
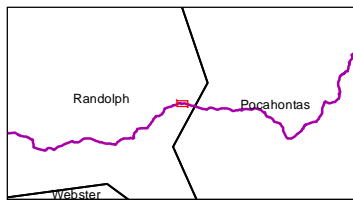




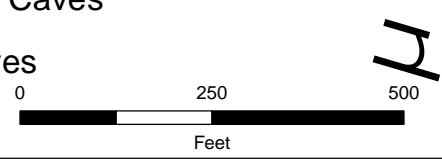
**GeoConcepts  
Engineering, Inc.**



Source: Esri, DigitalGlobe, GeoEye, Earthstar Geographics, CNES/Airbus DS, USDA, USGS, AeroG




- Mileposts (0.1 mile)
- Centerline
- 300' Corridor
- 0.50 KRA
- ⊕ All Point Features
- All Area Features
- 300' Corridor Closed Depressions
- Suspect Closed Depressions
- ! Randolph Caves
- ! Pocahontas Caves
- ! Virginia Caves

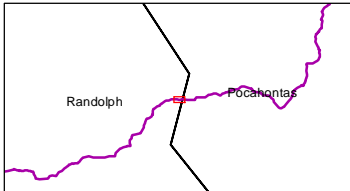


**HY**



**CONTOUR MAP 13**  
**ATLANTIC COAST PIPELINE**  
**11002.04**




Source: Esri, DigitalGlobe, GeoEye, Earthstar Geographics, CNES/Airbus



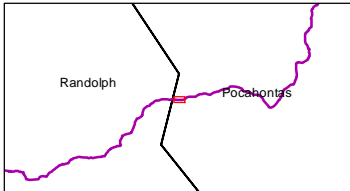
● Mileposts (0.1 mile)	0.50 KRA	300' Corridor Closed Depressions	! Pocahontas Caves
— Centerline	⊕ All Point Features	⊖ Suspect Closed Depressions	! Virginia Caves
300' Corridor	⊞ All Area Features	! Randolph Caves	

**CONTOUR MAP 14**  
**ATLANTIC COAST PIPELINE**  
**11002.04**



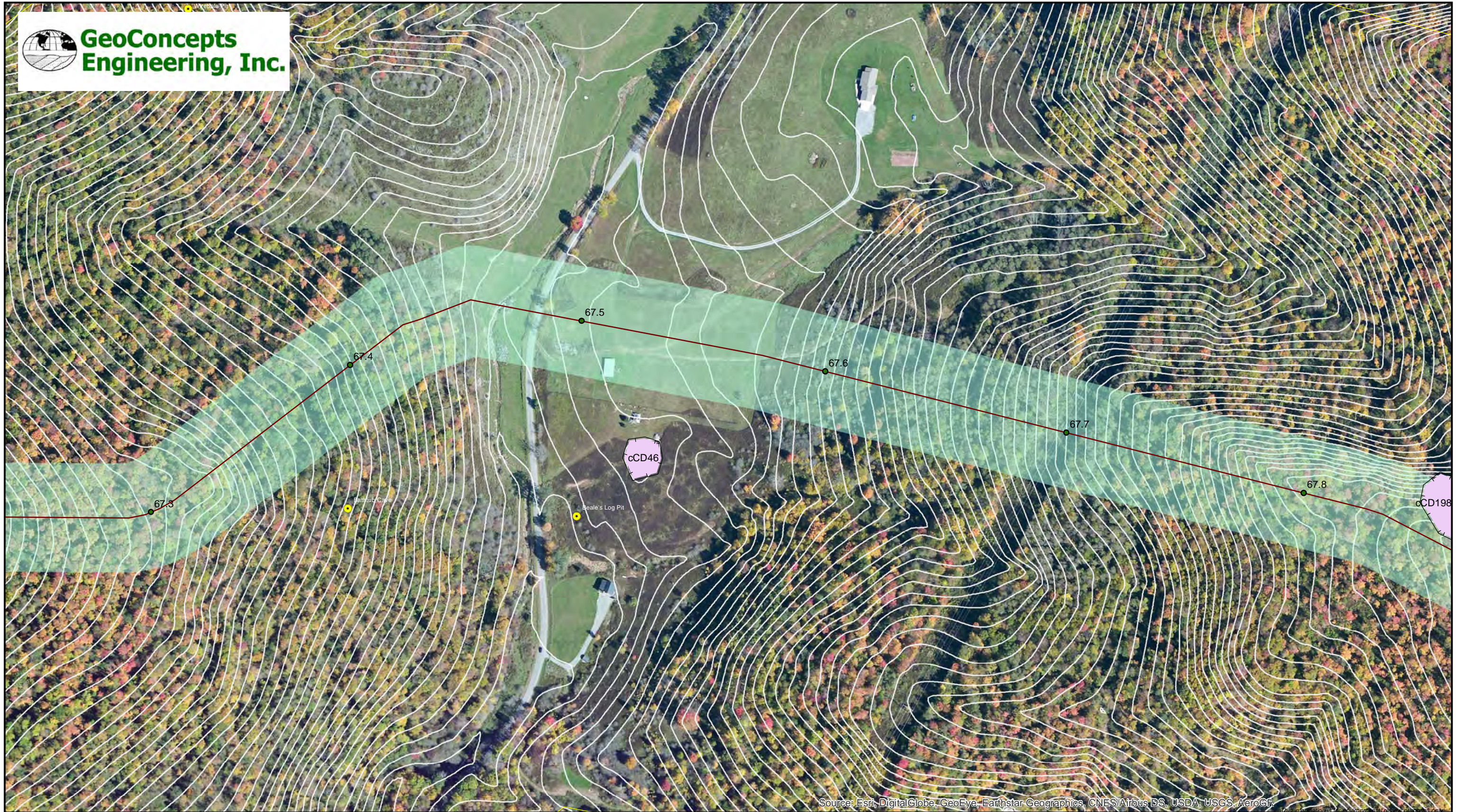
Source: Esri, DigitalGlobe, GeoEye, Earthstar Geographics, CNES/Airbus



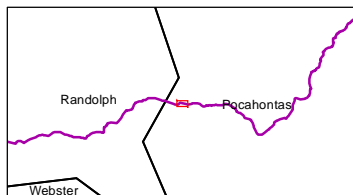
● Mileposts (0.1 mile)	0.50 KRA	300' Corridor Closed Depressions	! Pocahontas Caves
— Centerline	All Point Features	Suspect Closed Depressions	! Virginia Caves
300' Corridor	All Area Features	! Randolph Caves	

0 250 500  
Feet

**CONTOUR MAP 15**  
**ATLANTIC COAST PIPELINE**  
**11002.04**



Source: Esri, DigitalGlobe, GeoEye, Earthstar Geographics, CNES/Airbus DS, USDA, USGS, AeroG



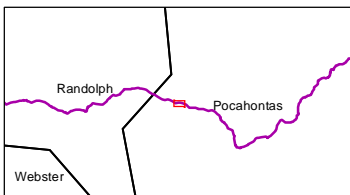
● Mileposts (0.1 mile)	0.50 KRA	300' Corridor Closed Depressions	! Pocahontas Caves
— Centerline	⊕ All Point Features	! Suspect Closed Depressions	! Virginia Caves
300' Corridor	■ All Area Features	! Randolph Caves	

**CONTOUR MAP 16**  
**ATLANTIC COAST PIPELINE**  
**11002.04**

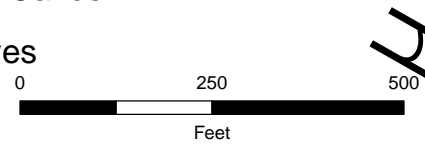
DRAWN BY: JDV



Source: Esri, DigitalGlobe, GeoEye, Earthstar Geographics, CNES/Airbus DS, USDA, USGS, AeroGRID, IGN, and the GIS User Community




- Mileposts (0.1 mile)
- Centerline
- 300' Corridor
- 0.50 KRA
- All Point Features
- All Area Features
- 300' Corridor Closed Depressions
- Suspect Closed Depressions
- Randolph Caves
- ! Pocahontas Caves
- ! Virginia Caves



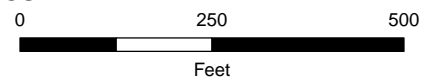
**CONTOUR MAP 17**  
**ATLANTIC COAST PIPELINE**  
**11002.04**



Source: Esri, DigitalGlobe, GeoEye, Earthstar Geographics, CNES/Airbus DS



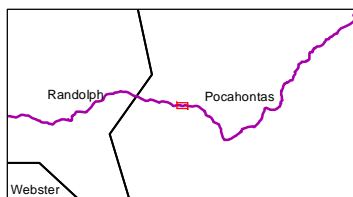
● Mileposts (0.1 mile)	0.50 KRA	300' Corridor Closed Depressions	! Pocahontas Caves
— Centerline	All Point Features	Suspect Closed Depressions	! Virginia Caves
300' Corridor	All Area Features	! Randolph Caves	




**CONTOUR MAP 18**  
**ATLANTIC COAST PIPELINE**  
**11002.04**



Source: Esri, DigitalGlobe, GeoEye, Earthstar Geographics, CNES/Airbus DS, USDA, USGS, AeroGRID, IGN, and the



● Mileposts (0.1 mile)	0.50 KRA	300' Corridor Closed Depressions	! Pocahontas Caves
— Centerline	⊕ All Point Features	300' Corridor Suspect Closed Depressions	! Virginia Caves
300' Corridor	All Area Features	! Randolph Caves	



0 250 500  
Feet

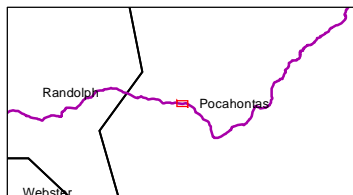
**CONTOUR MAP 19**  
**ATLANTIC COAST PIPELINE**  
**11002.04**



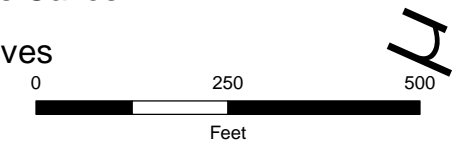
**GeoConcepts  
Engineering, Inc.**



Source: Esri, DigitalGlobe, GeoEye, Earthstar Geographics, CNES/Airbus DS, USDA, USGS, AeroGRID, IGN, and the



- Mileposts (0.1 mile)
- Centerline
- 300' Corridor
- 0.50 KRA
- All Point Features
- All Area Features
- 300' Corridor Closed Depressions
- Suspect Closed Depressions
- ! Randolph Caves
- ! Pocahontas Caves
- ! Virginia Caves



**CONTOUR MAP 20**  
**ATLANTIC COAST PIPELINE**  
**11002.04**

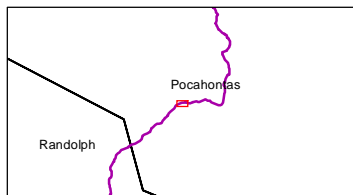




**GeoConcepts  
Engineering, Inc.**



Source: Esri, DigitalGlobe, GeoEye,



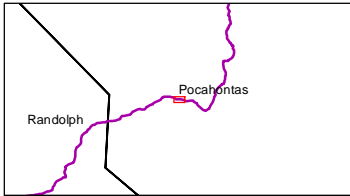
- Mileposts (0.1 mile)
- Centerline
- 300' Corridor
- 0.50 KRA
- ⊕ All Point Features
- All Area Features
- 300' Corridor Closed Depressions
- Suspect Closed Depressions
- ! Randolph Caves
- ! Pocahontas Caves
- ! Virginia Caves




**CONTOUR MAP 21  
ATLANTIC COAST PIPELINE  
11002.04**



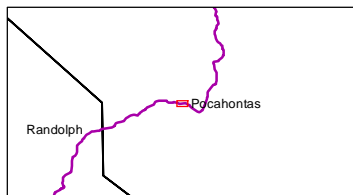
Source: Esri, DigitalGlobe, GeoEye, Earthstar Geographi



● Mileposts (0.1 mile)	0.50 KRA	300' Corridor Closed Depressions	! Pocahontas Caves
— Centerline	⊕ All Point Features	! Suspect Closed Depressions	! Virginia Caves
300' Corridor	■ All Area Features	! Randolph Caves	



**CONTOUR MAP 22**  
**ATLANTIC COAST PIPELINE**  
**11002.04**



● Mileposts (0.1 mile)	□ 0.50 KRA	□ 300' Corridor Closed Depressions	! Pocahontas Caves
— Centerline	⊕ All Point Features	□ Suspect Closed Depressions	! Virginia Caves
□ 300' Corridor	□ All Area Features	! Randolph Caves	

**CONTOUR MAP 23**  
**ATLANTIC COAST PIPELINE**  
**11002.04**

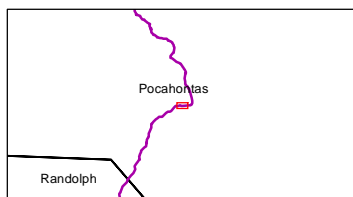
DRAWN BY: JDV



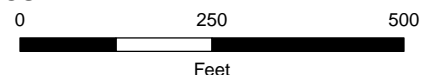
**GeoConcepts  
Engineering, Inc.**




Source: Esri



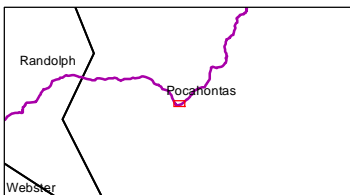
● Mileposts (0.1 mile)	0.50 KRA	300' Corridor Closed Depressions	! Pocahontas Caves
— Centerline	⊕ All Point Features	! Suspect Closed Depressions	! Virginia Caves
300' Corridor	All Area Features	! Randolph Caves	



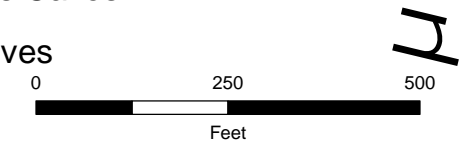
**CONTOUR MAP 24**  
**ATLANTIC COAST PIPELINE**  
**11002.04**



Source: Esri, DigitalGlobe, GeoEye, Earthstar Geographics, CNES/Airbus DS, USDA, USGS, ...



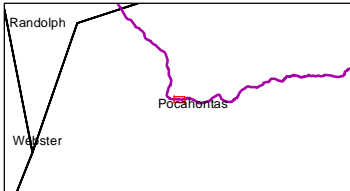
● Mileposts (0.1 mile)	0.50 KRA	300' Corridor Closed Depressions	! Pocahontas Caves
— Centerline	⊕ All Point Features	⊠ Suspect Closed Depressions	! Virginia Caves
300' Corridor	⊠ All Area Features	! Randolph Caves	



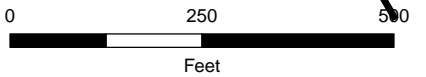
**CONTOUR MAP 25**  
**ATLANTIC COAST PIPELINE**  
**11002.04**




Source: Esri, DigitalGlobe, GeoEye, Earthstar Geographics, CNES/Airbus DS, USDA, USGS, AeroGRID, IGN, and \*



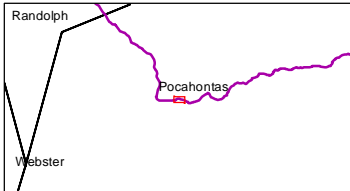
● Mileposts (0.1 mile)	0.50 KRA	300' Corridor Closed Depressions	! Pocahontas Caves
— Centerline	All Point Features	Suspect Closed Depressions	! Virginia Caves
300' Corridor	All Area Features	! Randolph Caves	



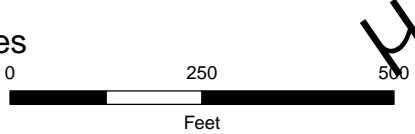
**CONTOUR MAP 26**  
**ATLANTIC COAST PIPELINE**  
**11002.04**



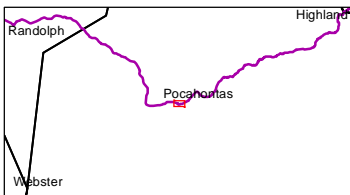
Source: Esri, DigitalGlobe, GeoEye, Earthstar Geographics, CNES/Airbus DS, USDA, USGS, AeroGRID, IGN, and \*



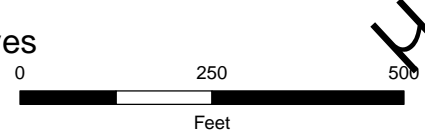
- Mileposts (0.1 mile)
- Centerline
- 300' Corridor
- 0.50 KRA
- ⊕ All Point Features
- All Area Features
- 300' Corridor Closed Depressions
- Suspect Closed Depressions
- ! Randolph Caves
- ! Pocahontas Caves
- ! Virginia Caves



**CONTOUR MAP 27**  
**ATLANTIC COAST PIPELINE**  
**11002.04**

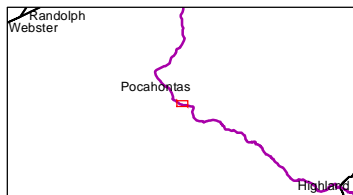



- Mileposts (0.1 mile)
- Centerline
- 300' Corridor
- 0.50 KRA
- ⊕ All Point Features
- All Area Features
- 300' Corridor Closed Depressions
- Suspect Closed Depressions
- ! Randolph Caves
- ! Pocahontas Caves
- ! Virginia Caves



**CONTOUR MAP 28**  
**ATLANTIC COAST PIPELINE**  
**11002.04**

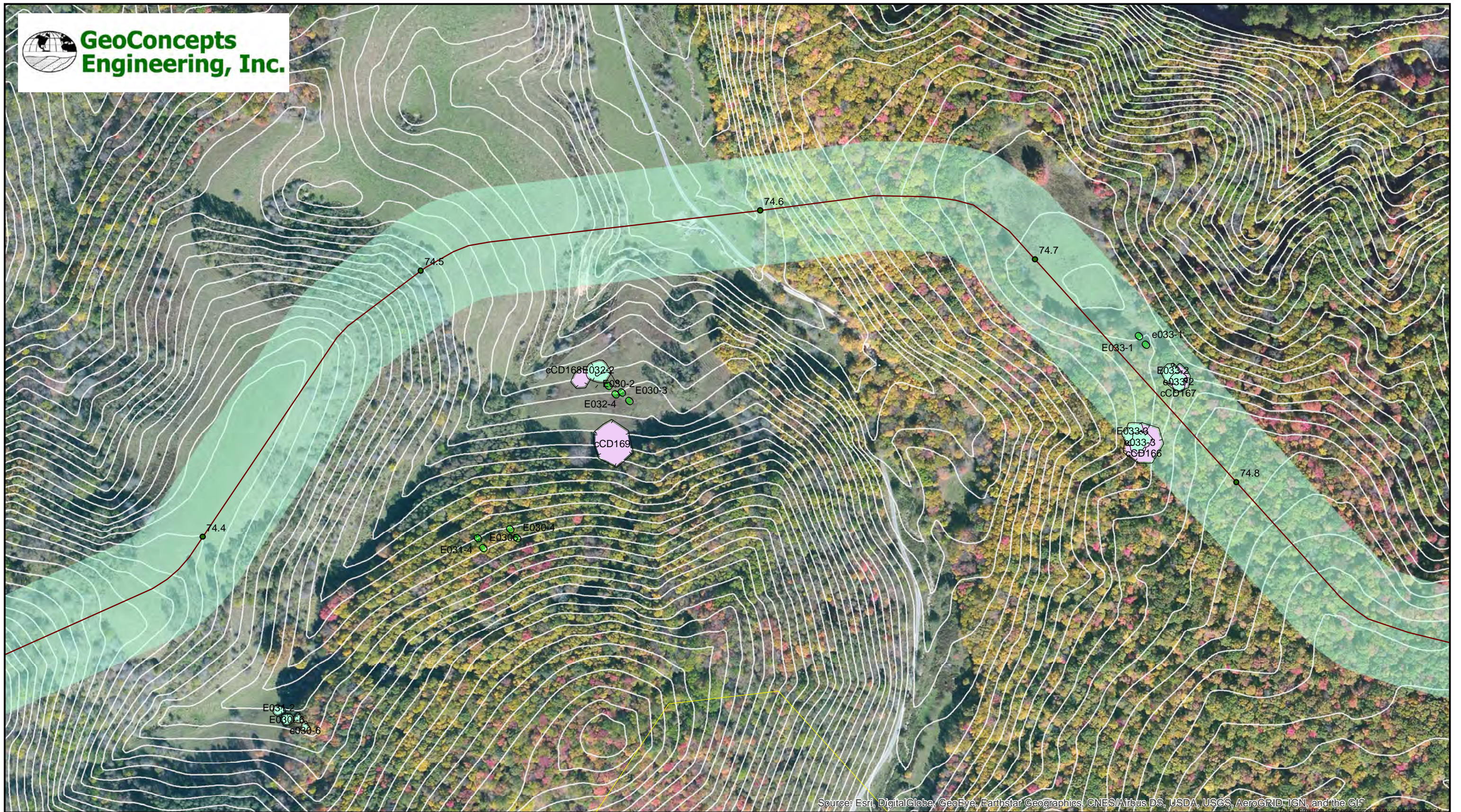




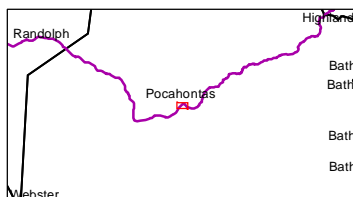
● Mileposts (0.1 mile)	0.50 KRA	300' Corridor Closed Depressions	! Pocahontas Caves
— Centerline	⊕ All Point Features	⊠ Suspect Closed Depressions	! Virginia Caves
300' Corridor	⊠ All Area Features	! Randolph Caves	

0 250 500  
Feet

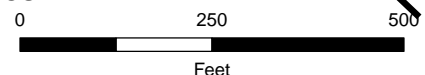
**CONTOUR MAP 29**  
**ATLANTIC COAST PIPELINE**  
**11002.04**



Source: Esri, DigitalGlobe, GeoEye, Earthstar Geographics, CNES/Airbus DS, USDA, USGS, AeroGRID, IGN, and the GIS




● Mileposts (0.1 mile)	0.50 KRA	300' Corridor Closed Depressions	! Pocahontas Caves
— Centerline	⊕ All Point Features	300' Corridor Suspect Closed Depressions	! Virginia Caves
300' Corridor	All Area Features	! Randolph Caves	



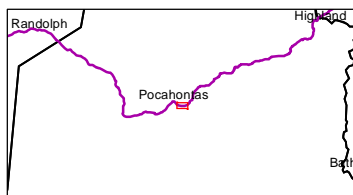
**CONTOUR MAP 30**  
**ATLANTIC COAST PIPELINE**  
**11002.04**



**GeoConcepts  
Engineering, Inc.**



Source: Esri, DigitalGlobe, GeoEye, Earthstar Geographics, CNES/Airbus DS, USDA, USGS, AeroGRID, IGN, and the C



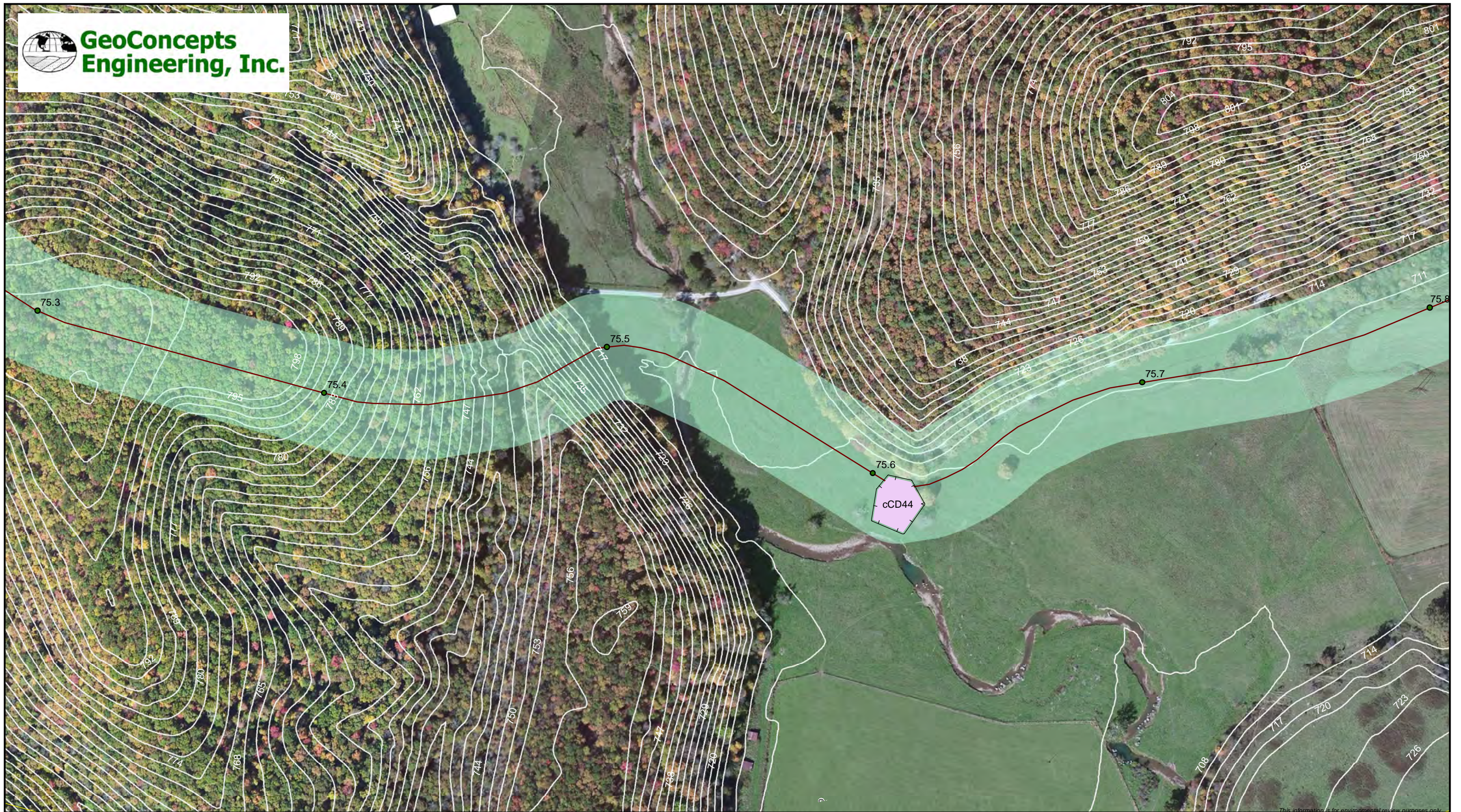
- Mileposts (0.1 mile)
- Centerline
- 300' Corridor
- 0.50 KRA
- ⊕ All Point Features
- All Area Features
- 300' Corridor Closed Depressions
- Suspect Closed Depressions
- ! Randolph Caves
- ! Pocahontas Caves
- ! Virginia Caves



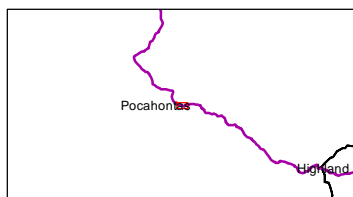
**CONTOUR MAP 31**  
**ATLANTIC COAST PIPELINE**  
**11002.04**



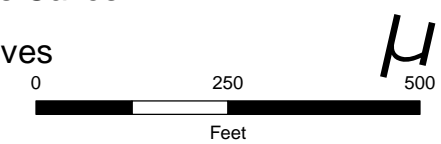
**GeoConcepts  
Engineering, Inc.**



This information is for environmental review purposes only.



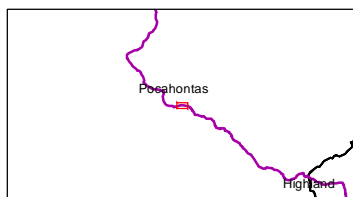
- Mileposts (0.1 mile)
- Centerline
- 300' Corridor
- 0.50 KRA
- All Point Features
- All Area Features
- 300' Corridor Closed Depressions
- Suspect Closed Depressions
- Randolph Caves
- ! Pocahontas Caves
- ! Virginia Caves



**CONTOUR MAP 32**  
**ATLANTIC COAST PIPELINE**  
**11002.04**



**GeoConcepts  
Engineering, Inc.**




● Mileposts (0.1 mile)	0.50 KRA	300' Corridor Closed Depressions	! Pocahontas Caves
— Centerline	⊕ All Point Features	⊞ Suspect Closed Depressions	! Virginia Caves
300' Corridor	⊞ All Area Features	! Randolph Caves	

0 250 500  
Feet

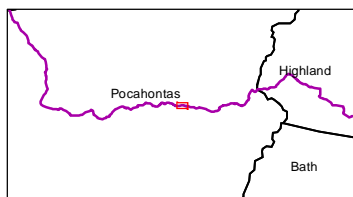
**CONTOUR MAP 33  
ATLANTIC COAST PIPELINE  
11002.04**



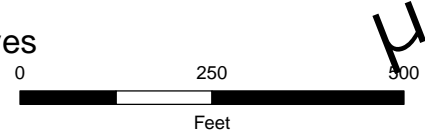
**GeoConcepts  
Engineering, Inc.**



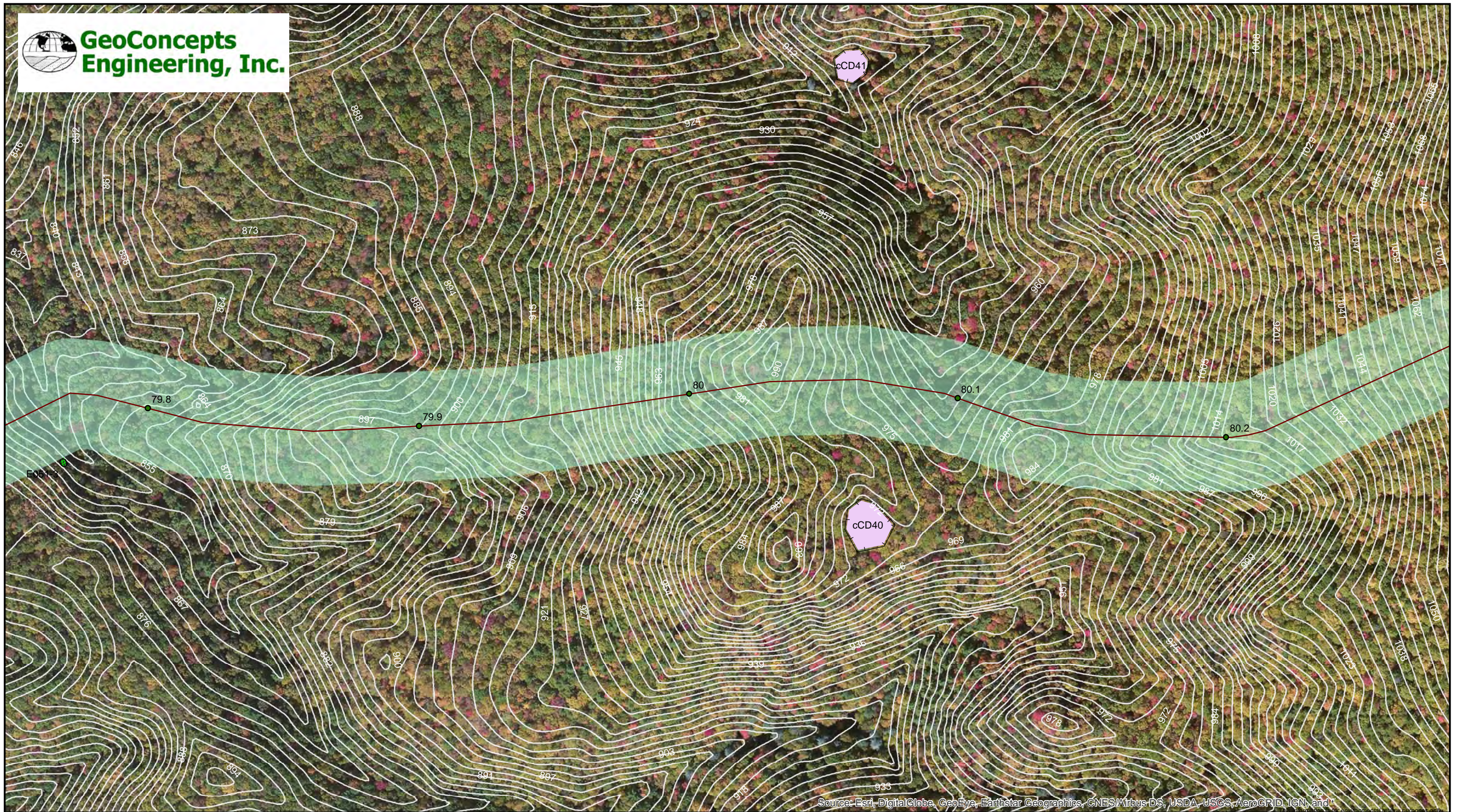
Source: Esri, DigitalGlobe, GeoEye, Earthstar Geographics, CNES/Airbus DS, USDA, USGS, AeroGRID, IGN, and the



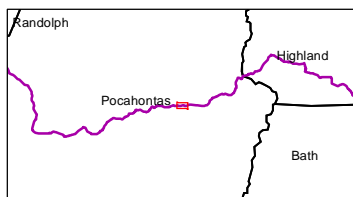
- Mileposts (0.1 mile)
- Centerline
- 300' Corridor
- 0.50 KRA
- ⊕ All Point Features
- All Area Features
- 300' Corridor Closed Depressions
- Suspect Closed Depressions
- ! Randolph Caves
- ! Pocahontas Caves
- ! Virginia Caves



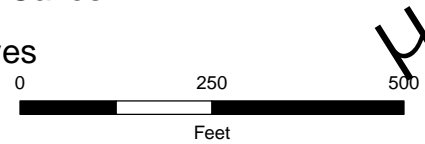
**CONTOUR MAP 34**  
**ATLANTIC COAST PIPELINE**  
**11002.04**



Source: Esri, DigitalGlobe, GeoEye, Earthstar Geographics, CNES/Airbus DS, USDA, USGS, AeroGRID, IGN, and



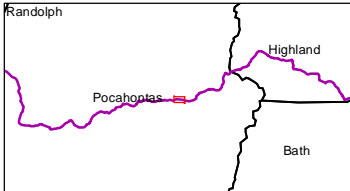
- Mileposts (0.1 mile)
- Centerline
- 300' Corridor
- 0.50 KRA
- ⊕ All Point Features
- All Area Features
- 300' Corridor Closed Depressions
- Suspect Closed Depressions
- ! Randolph Caves
- ! Pocahontas Caves
- ! Virginia Caves



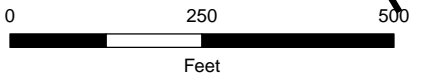
**CONTOUR MAP 35**  
**ATLANTIC COAST PIPELINE**  
**11002.04**



Source: Esri, DigitalGlobe, GeoEye, Earthstar Geographics, CNES/Airbus DS, USDA, USGS, AeroGRID, IGN, and \*

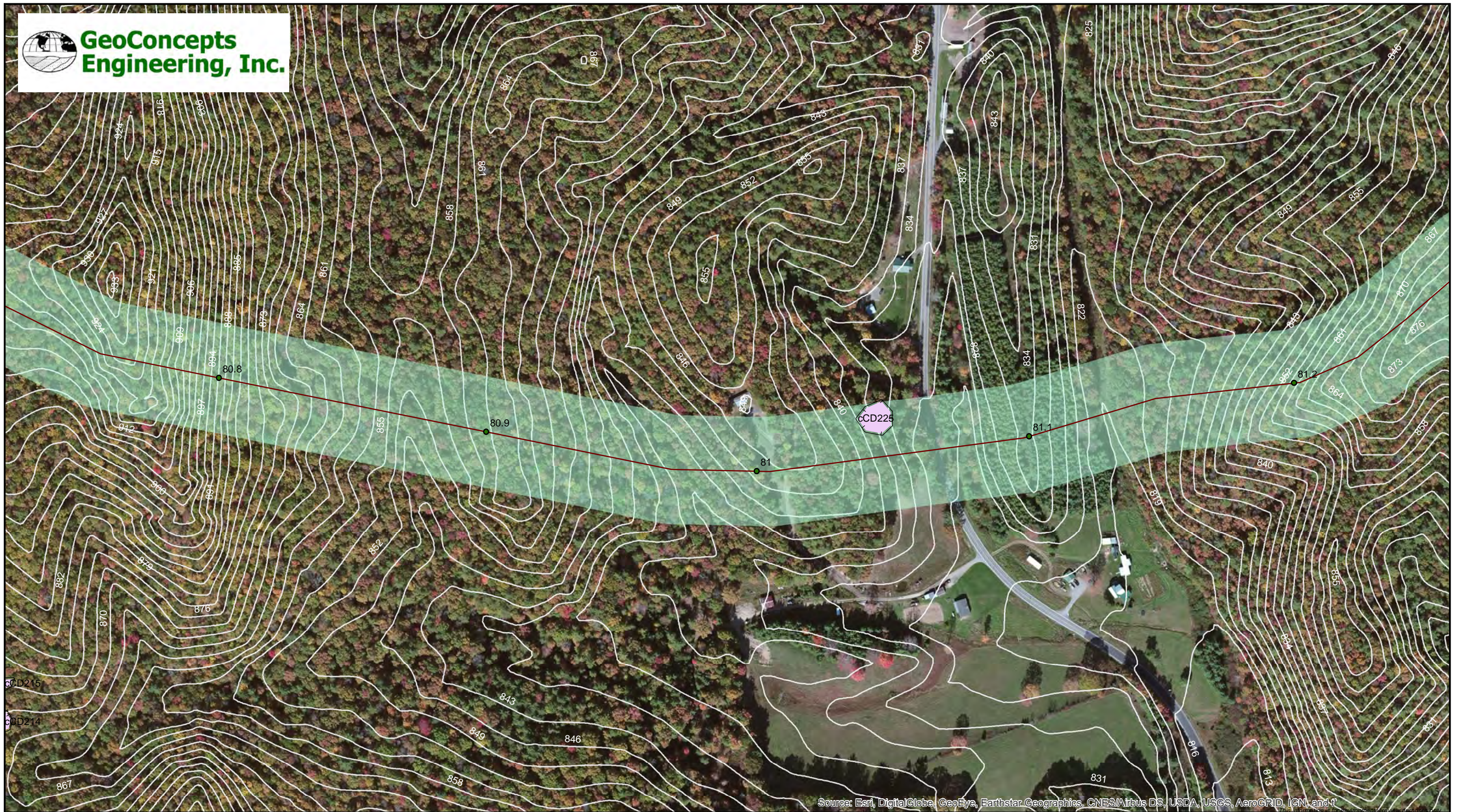


● Mileposts (0.1 mile)	0.50 KRA	300' Corridor Closed Depressions	! Pocahontas Caves
— Centerline	⊕ All Point Features	⊠ Suspect Closed Depressions	! Virginia Caves
300' Corridor	⊠ All Area Features	! Randolph Caves	

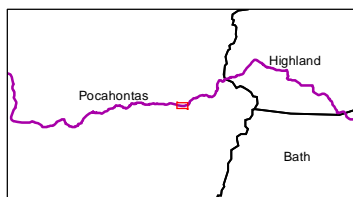













**CONTOUR MAP 36**  
**ATLANTIC COAST PIPELINE**  
**11002.04**





Source: Esri, DigitalGlobe, GeoEye, Earthstar Geographics, CNES/Airbus DS, USDA, USGS, AeroGRID, IGN, and the



 Mileposts (0.1 mile)	 0.50 KRA	 300' Corridor Closed Depressions	 Pocahontas Caves
 Centerline	 All Point Features	 Suspect Closed Depressions	 Virginia Caves
 300' Corridor	 All Area Features	 Randolph Caves	

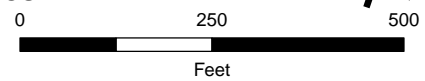
**CONTOUR MAP 37**  
**ATLANTIC COAST PIPELINE**  
**11002.04**



**GeoConcepts  
Engineering, Inc.**




● Mileposts (0.1 mile)	0.50 KRA	300' Corridor Closed Depressions	! Pocahontas Caves
— Centerline	⊕ All Point Features	⊠ Suspect Closed Depressions	! Virginia Caves
300' Corridor	⊠ All Area Features	! Randolph Caves	



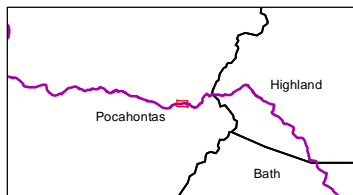
**CONTOUR MAP 38**  
**ATLANTIC COAST PIPELINE**  
**11002.04**



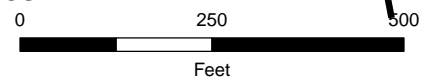
**GeoConcepts  
Engineering, Inc.**



Source: Esri, DigitalGlobe, GeoEye, Earthstar Geographics, CNES/Airbus DS, USDA, USGS, AeroGRID, IGN, and the GIS User




- Mileposts (0.1 mile)
- Centerline
- 300' Corridor
- 0.50 KRA
- ⊕ All Point Features
- All Area Features
- 300' Corridor Closed Depressions
- Suspect Closed Depressions
- ! Randolph Caves
- ! Pocahontas Caves
- ! Virginia Caves



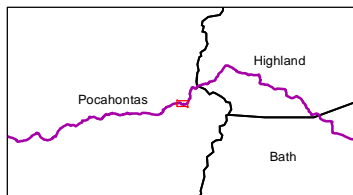
**CONTOUR MAP 39**  
**ATLANTIC COAST PIPELINE**  
**11002.04**



**GeoConcepts  
Engineering, Inc.**



Source: Esri, DigitalGlobe, GeoEye, Earthstar Geographics, CNES/Airbus DS, USDA, USGS, AeroGRID, IGN, and the




- Mileposts (0.1 mile)
- Centerline
- 300' Corridor
- 0.50 KRA
- All Point Features
- All Area Features
- 300' Corridor Closed Depressions
- Suspect Closed Depressions
- Randolph Caves
- ! Pocahontas Caves
- ! Virginia Caves



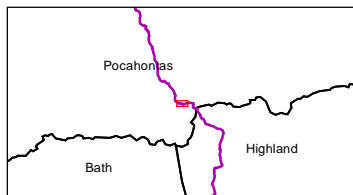
**CONTOUR MAP 40**  
**ATLANTIC COAST PIPELINE**  
**11002.04**



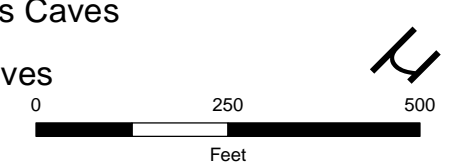
**GeoConcepts  
Engineering, Inc.**



Source: Esri, DigitalGlobe, GeoEye, IGN, Aeri, USDA, Air Force



- Mileposts (0.1 mile)
- Centerline
- 300' Corridor
- 0.50 KRA
- All Point Features
- All Area Features
- 300' Corridor Closed Depressions
- Suspect Closed Depressions
- Randolph Caves
- Pocahontas Caves
- Virginia Caves



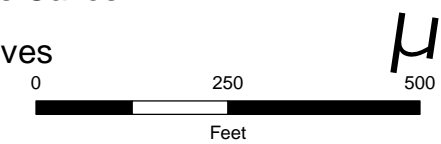
**CONTOUR MAP 41**  
**ATLANTIC COAST PIPELINE**  
**11002.04**



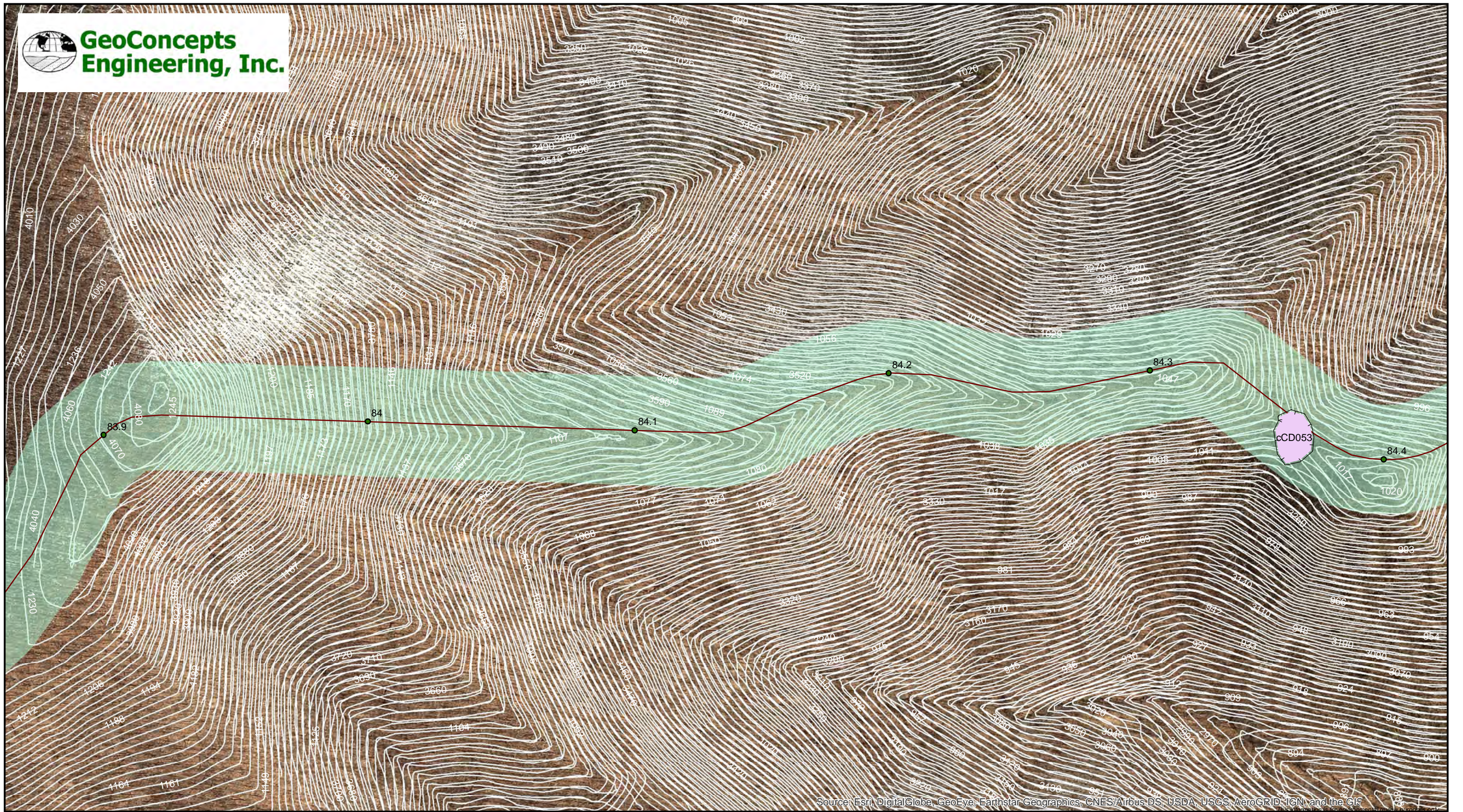
**GeoConcepts  
Engineering, Inc.**



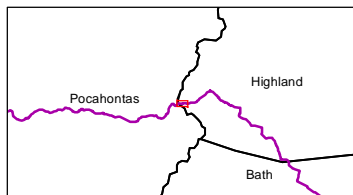
- Mileposts (0.1 mile)
- Centerline
- 300' Corridor
- 0.50 KRA
- All Point Features
- All Area Features
- 300' Corridor Closed Depressions
- Suspect Closed Depressions
- Randolph Caves
- ! Pocahontas Caves
- ! Virginia Caves



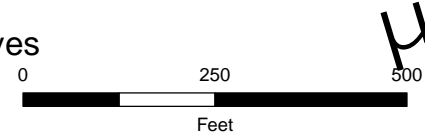
**CONTOUR MAP 42**  
**ATLANTIC COAST PIPELINE**  
**11002.04**



Source: Esri, DigitalGlobe, GeoEye, Earthstar Geographics, CNES/Airbus DS, USDA, USGS, AeroGRID, IGN, and the GIS User Community




- Mileposts (0.1 mile)
- Centerline
- 300' Corridor
- 0.50 KRA
- ⊕ All Point Features
- All Area Features
- 300' Corridor Closed Depressions
- Suspect Closed Depressions
- ! Randolph Caves
- ! Pocahontas Caves
- ! Virginia Caves



**CONTOUR MAP 43**  
**ATLANTIC COAST PIPELINE**  
**11002.04**



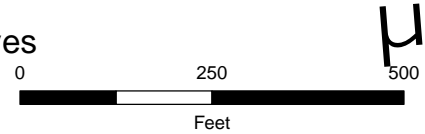
**GeoConcepts  
Engineering, Inc.**



Source: Esri, DigitalGlobe, GeoEye, Earthstar Geographics, CNES/Airbus DS, USDA, USGS, AeroGRID, IGN, and the GIS User Community















- Mileposts (0.1 mile)
- Centerline
- 300' Corridor
- 0.50 KRA
- All Point Features
- All Area Features
- 300' Corridor Closed Depressions
- Suspect Closed Depressions
- All Area Features
- Randolph Caves
- Pocahontas Caves
- Virginia Caves

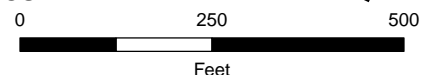


**CONTOUR MAP 44**  
**ATLANTIC COAST PIPELINE**  
**11002.04**






 Mileposts (0.1 mile)	 0.50 KRA	 300' Corridor Closed Depressions	 Pocahontas Caves
 Centerline	 All Point Features	 Suspect Closed Depressions	 Virginia Caves
 300' Corridor	 All Area Features	 Randolph Caves	



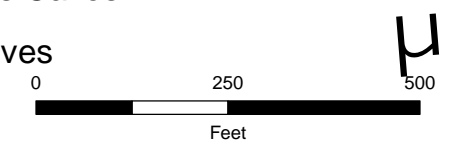
**CONTOUR MAP 45**  
**ATLANTIC COAST PIPELINE**  
**11002.04**



Source: Esri, DigitalGlobe, GeoEye, Earthstar Geographics, CNES/Airbus DS, USDA, USGS, AeroGRID, IGN, and the GIS User Community



- Mileposts (0.1 mile)
- Centerline
- 300' Corridor
- 0.50 KRA
- ⊕ All Point Features
- All Area Features
- 300' Corridor Closed Depressions
- Suspect Closed Depressions
- ! Randolph Caves
- ! Pocahontas Caves
- ! Virginia Caves



**CONTOUR MAP 46**  
**ATLANTIC COAST PIPELINE**  
**11002.04**



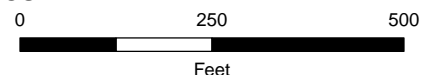
**GeoConcepts  
Engineering, Inc.**



Source: Esri, DigitalGlobe, GeoEye, Earthstar Geographics, CNES/Airbus DS, USDA, USGS, AeroGRID, IGN, and the GIS User Community



Mileposts (0.1 mile)	0.50 KRA	300' Corridor Closed Depressions	Pocahontas Caves
Centerline	All Point Features	Suspect Closed Depressions	Virginia Caves
300' Corridor	All Area Features	Randolph Caves	



**H**

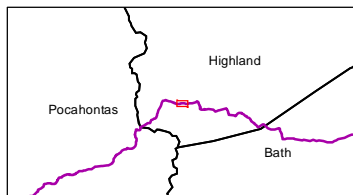
**CONTOUR MAP 47**  
**ATLANTIC COAST PIPELINE**  
**11002.04**



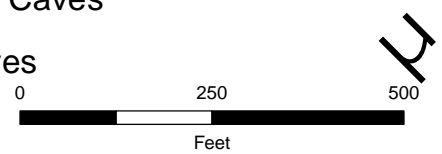
**GeoConcepts  
Engineering, Inc.**



Source: Esri, DigitalGlobe, GeoEye, Earthstar Geographics, CNES/Airbus DS, USDA, USGS, AeroGRID, IGN, and the C\*  
This information is for environmental review purposes only.




- Mileposts (0.1 mile)
- Centerline
- 300' Corridor
- 0.50 KRA
- All Point Features
- All Area Features
- 300' Corridor Closed Depressions
- Suspect Closed Depressions
- Randolph Caves
- Pocahontas Caves
- Virginia Caves



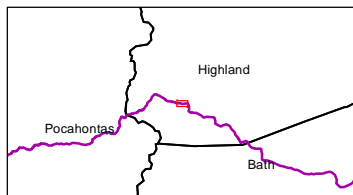
**CONTOUR MAP 48**  
**ATLANTIC COAST PIPELINE**  
**11002.04**



**GeoConcepts  
Engineering, Inc.**



Source: Esri, DigitalGlobe, GeoEye, Earthstar Geographics, CNES/Airbus DS, USDA, USGS, AeroGRID, IGN, and



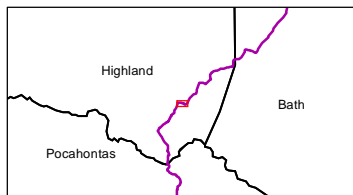
● Mileposts (0.1 mile)	0.50 KRA	300' Corridor Closed Depressions	! Pocahontas Caves
— Centerline	⊕ All Point Features	⊠ Suspect Closed Depressions	! Virginia Caves
300' Corridor	⊠ All Area Features	! Randolph Caves	

0 250 500  
Feet

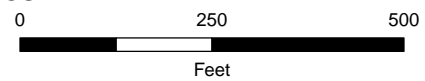
**CONTOUR MAP 49**  
**ATLANTIC COAST PIPELINE**  
**11002.04**



Source: Esri, DigitalGlobe, GeoEye, Earthstar Geogra



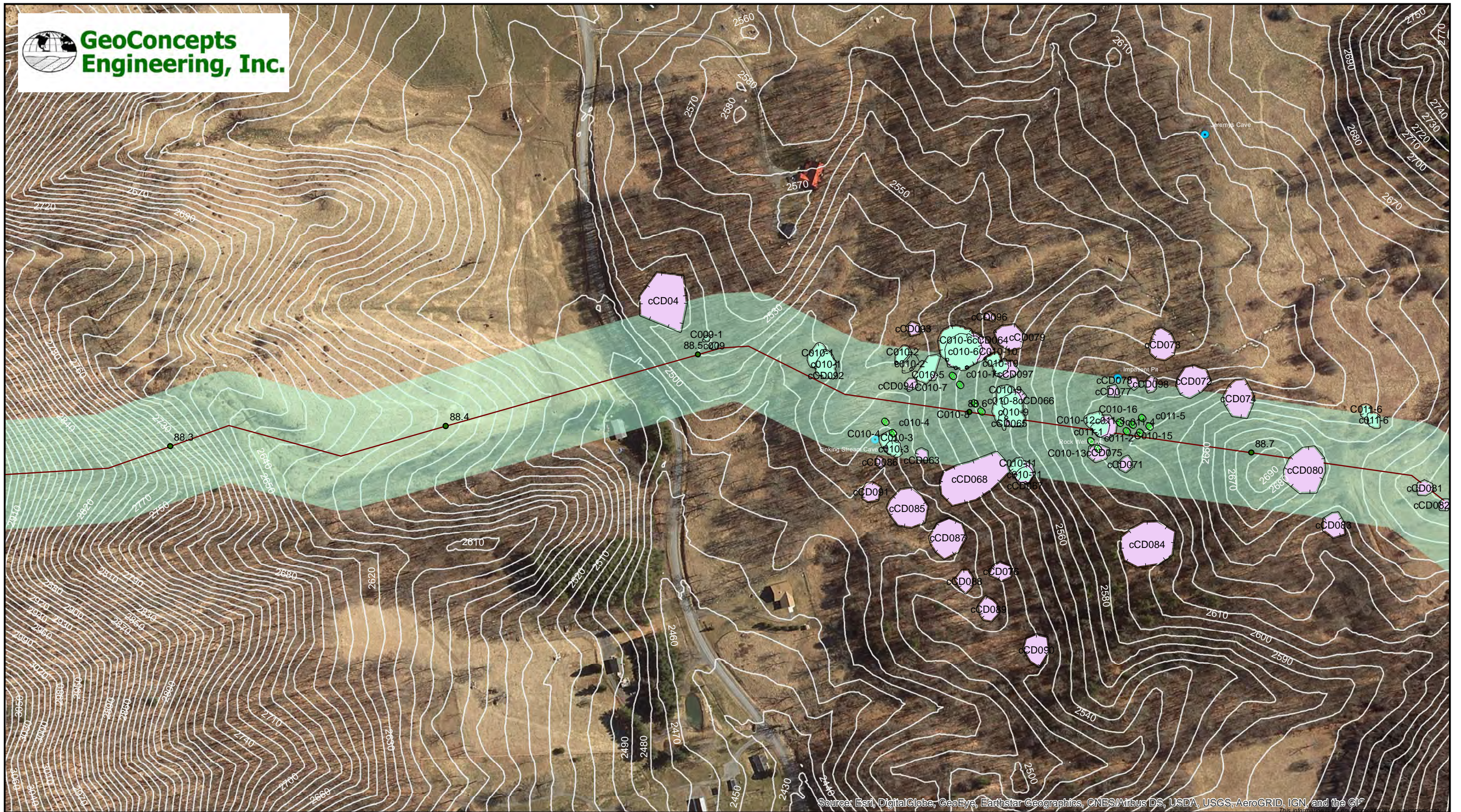
● Mileposts (0.1 mile)	0.50 KRA	300' Corridor Closed Depressions	! Pocahontas Caves
— Centerline	All Point Features	Suspect Closed Depressions	! Virginia Caves
300' Corridor	All Area Features	! Randolph Caves	



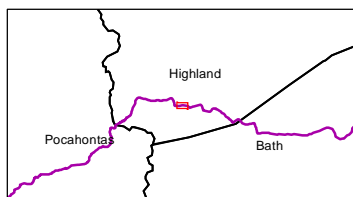
**CONTOUR MAP 50**  
**ATLANTIC COAST PIPELINE**  
**11002.04**



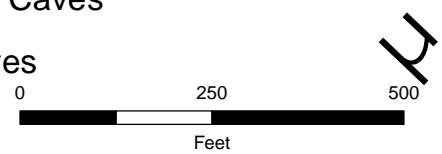
**GeoConcepts  
Engineering, Inc.**



Source: Esri, DigitalGlobe, GeoEye, Earthstar Geographics, CNES/Airbus DS, USDA, USGS, AeroGRID, IGN, and the GIS



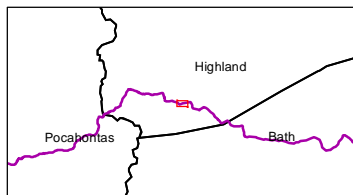
- Mileposts (0.1 mile)
- Centerline
- 300' Corridor
- 0.50 KRA
- All Point Features
- All Area Features
- 300' Corridor Closed Depressions
- Suspect Closed Depressions
- Randolph Caves
- Pocahontas Caves
- Virginia Caves



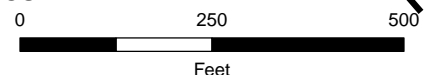
**CONTOUR MAP 51**  
**ATLANTIC COAST PIPELINE**  
**11002.04**



Source: Esri, DigitalGlobe, GeoEye, Earthstar Geographics, CNES/Airbus DS, USDA, USGS, AeroGRID, IGN, and the



● Mileposts (0.1 mile)	0.50 KRA	300' Corridor Closed Depressions	! Pocahontas Caves
— Centerline	⊕ All Point Features	300' Corridor	! Virginia Caves
300' Corridor	⊞ All Area Features	! Randolph Caves	

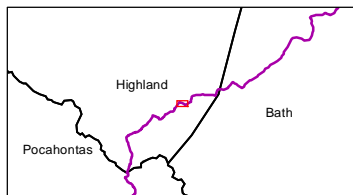


**CONTOUR MAP 52**  
**ATLANTIC COAST PIPELINE**  
**11002.04**

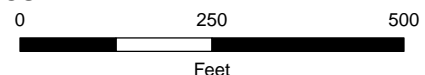




Source: Esri, DigitalGlobe, GeoEye, Earthstar Geographics, CNES/Airbus D



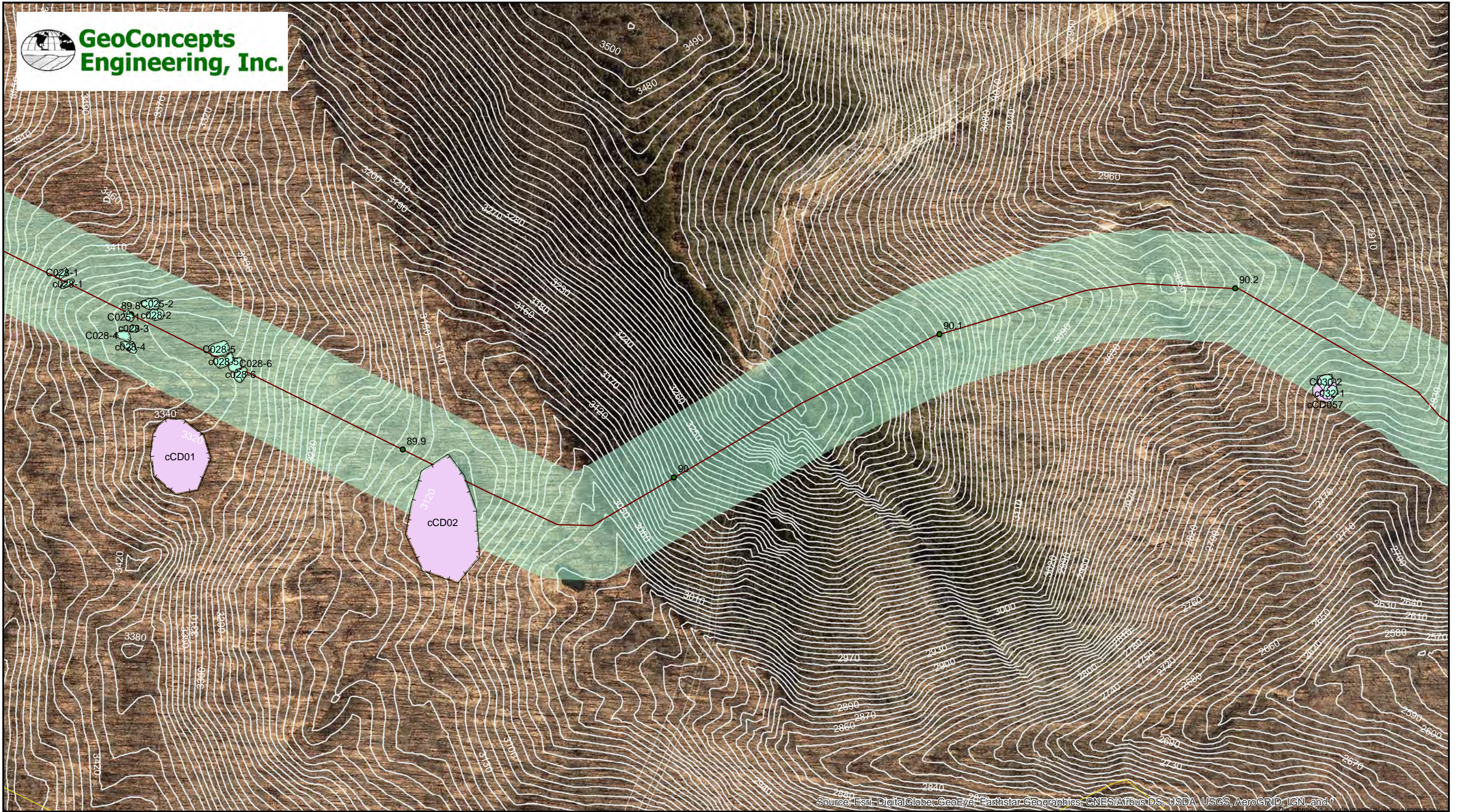
● Mileposts (0.1 mile)	0.50 KRA	300' Corridor Closed Depressions	! Pocahontas Caves
— Centerline	⊕ All Point Features	⊠ Suspect Closed Depressions	! Virginia Caves
300' Corridor	⊠ All Area Features	! Randolph Caves	



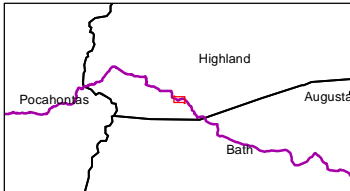
**CONTOUR MAP 53**  
**ATLANTIC COAST PIPELINE**  
**11002.04**



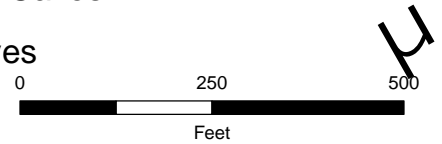
**GeoConcepts  
Engineering, Inc.**



Source: Esri, DigitalGlobe, GeoEye, Earthstar Geographics, CNES/Airbus DS, USDA, USGS, AeroGRID, IGN, and the



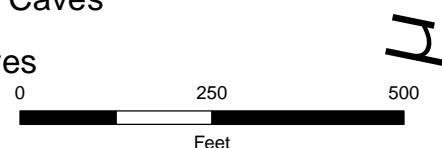
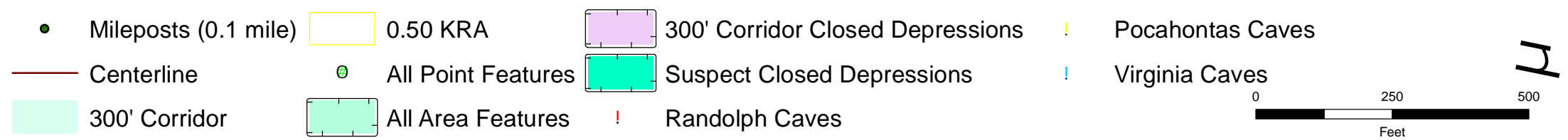
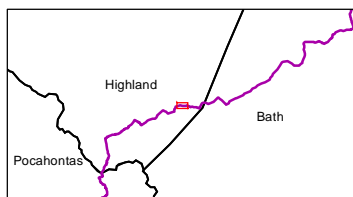
- Mileposts (0.1 mile)
- 0.50 KRA
- 300' Corridor Closed Depressions
- Pocahontas Caves
- Centerline
- ⊕ All Point Features
- Suspect Closed Depressions
- Virginia Caves
- 300' Corridor
- All Area Features
- ! Randolph Caves



**CONTOUR MAP 54**  
**ATLANTIC COAST PIPELINE**  
**11002.04**



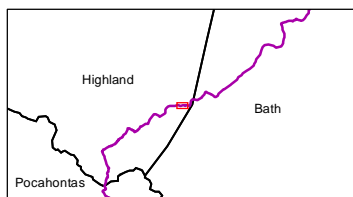
Source: Esri, DigitalGlobe, GeoEye, Earthstar Geographics, CNES/Airbus DS, USDA, USGS





**CONTOUR MAP 55**  
**ATLANTIC COAST PIPELINE**  
**11002.04**



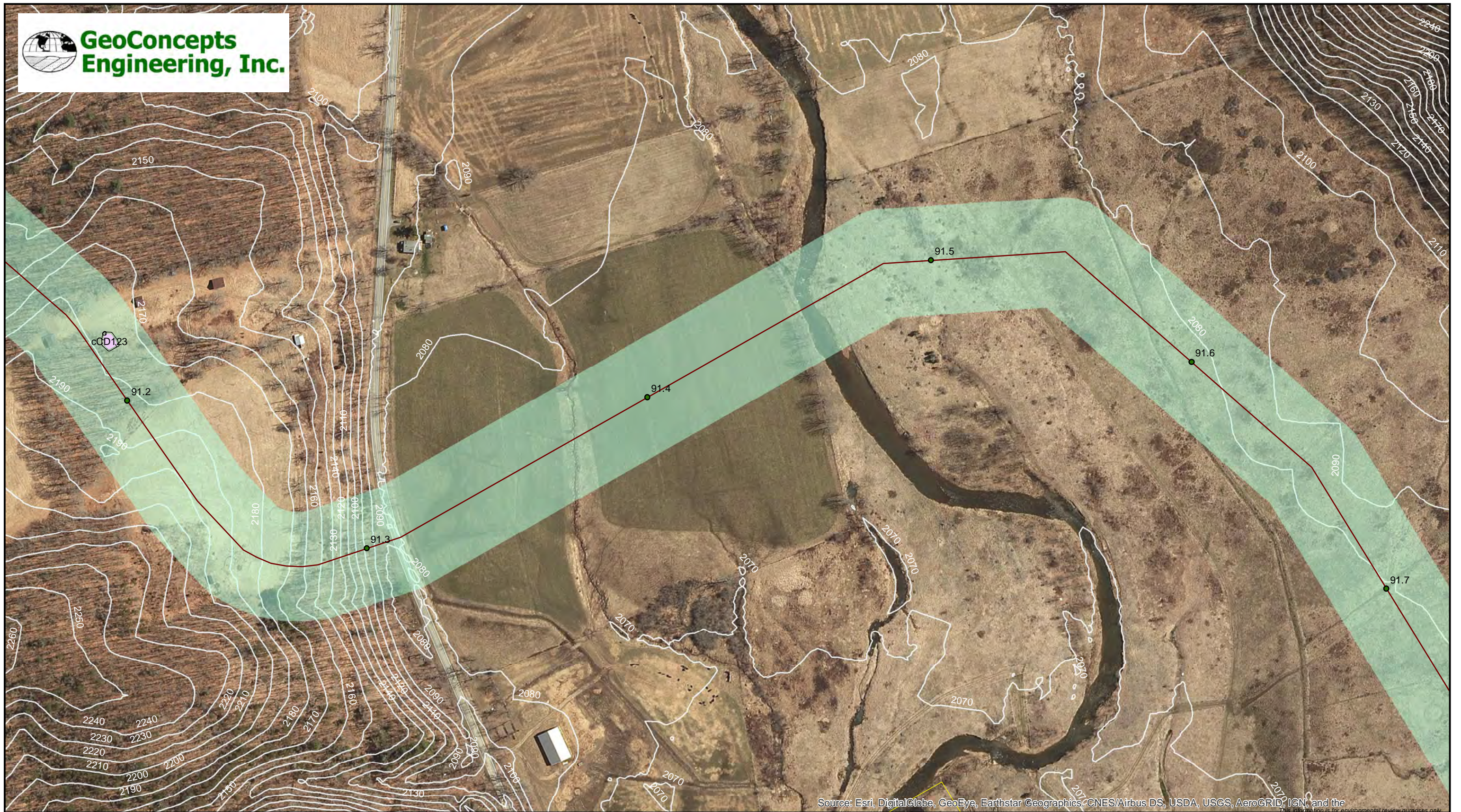
Source: Esri, DigitalGlobe, GeoEye, Earthstar Geographics, CNES/Airbus



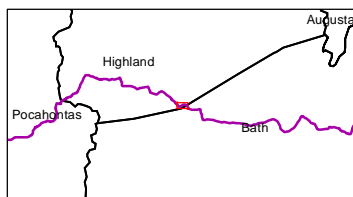
● Mileposts (0.1 mile)	0.50 KRA	300' Corridor Closed Depressions	! Pocahontas Caves
— Centerline	⊕ All Point Features	⊠ Suspect Closed Depressions	! Virginia Caves
300' Corridor	⊠ All Area Features	! Randolph Caves	

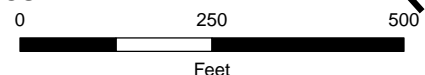
**CONTOUR MAP 56**  
**ATLANTIC COAST PIPELINE**  
**11002.04**



Source: Esri, DigitalGlobe, GeoEye, Earthstar Geographics, CNES/Airbus DS, USDA, USGS, AeroGRID, IGN, and the




● Mileposts (0.1 mile)	0.50 KRA	300' Corridor Closed Depressions	! Pocahontas Caves
— Centerline	⊕ All Point Features	⊠ Suspect Closed Depressions	! Virginia Caves
300' Corridor	⊠ All Area Features	! Randolph Caves	



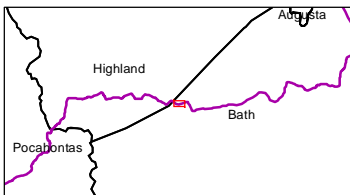
**CONTOUR MAP 57**  
**ATLANTIC COAST PIPELINE**  
**11002.04**



**GeoConcepts  
Engineering, Inc.**



Source: Esri, DigitalGlobe, GeoEye, Earthstar Geographics, CNES/Airbus DS, USDA, USGS, AeroGRID, IGN, and the GIS User Community



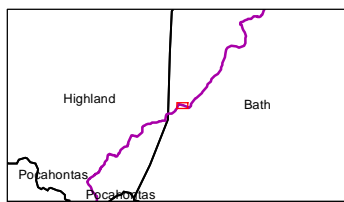
● Mileposts (0.1 mile)	0.50 KRA	300' Corridor Closed Depressions	! Pocahontas Caves
— Centerline	⊕ All Point Features	⊠ Suspect Closed Depressions	! Virginia Caves
300' Corridor	⊠ All Area Features	! Randolph Caves	












0 250 500  
Feet

**CONTOUR MAP 58**  
**ATLANTIC COAST PIPELINE**  
**11002.04**



Source: Esri, DigitalGlobe, GeoEye, Earthstar Geographic



 Mileposts (0.1 mile)	 0.50 KRA	 300' Corridor Closed Depressions	 Pocahontas Caves
 Centerline	 All Point Features	 Suspect Closed Depressions	 Virginia Caves
 300' Corridor	 All Area Features	 Randolph Caves	



**CONTOUR MAP 59**  
**ATLANTIC COAST PIPELINE**  
**11002.04**



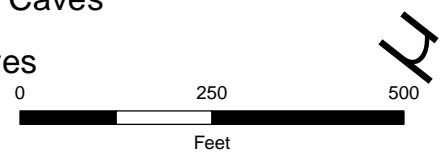
**GeoConcepts  
Engineering, Inc.**



Source: Esri, DigitalGlobe, GeoEye, Earthstar Geographics, CNES/Airbus DS, USDA, USGS, AeroGRID, IGN, and the GIS User



- Mileposts (0.1 mile)
- Centerline
- 300' Corridor
- 0.50 KRA
- All Point Features
- All Area Features
- 300' Corridor Closed Depressions
- Suspect Closed Depressions
- ! Randolph Caves
- ! Pocahontas Caves
- ! Virginia Caves



**CONTOUR MAP 60**  
**ATLANTIC COAST PIPELINE**  
**11002.04**

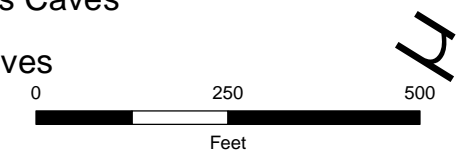




**GeoConcepts  
Engineering, Inc.**



- Mileposts (0.1 mile)
- Centerline
- 300' Corridor
- 0.50 KRA
- ⊕ All Point Features
- All Area Features
- 300' Corridor Closed Depressions
- Suspect Closed Depressions
- ! Randolph Caves
- ! Pocahontas Caves
- ! Virginia Caves



**CONTOUR MAP 61**  
**ATLANTIC COAST PIPELINE**  
**11002.04**



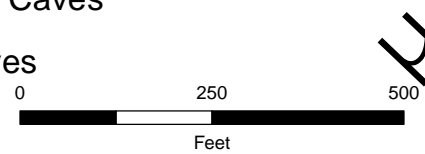
**GeoConcepts  
Engineering, Inc.**



Source: Esri, DigitalGlobe, GeoEye, Earthstar Geographics, CNES/Airbus DS, USDA, USGS, AeroGRID, IGN, and the GIS



- Mileposts (0.1 mile)
- Centerline
- 300' Corridor
- 0.50 KRA
- All Point Features
- All Area Features
- 300' Corridor Closed Depressions
- Suspect Closed Depressions
- Randolph Caves
- Pocahontas Caves
- Virginia Caves



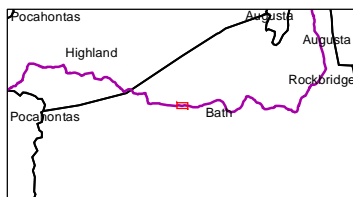
**CONTOUR MAP 62**  
**ATLANTIC COAST PIPELINE**  
**11002.04**



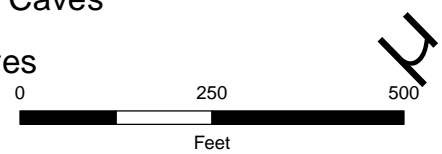
**GeoConcepts  
Engineering, Inc.**



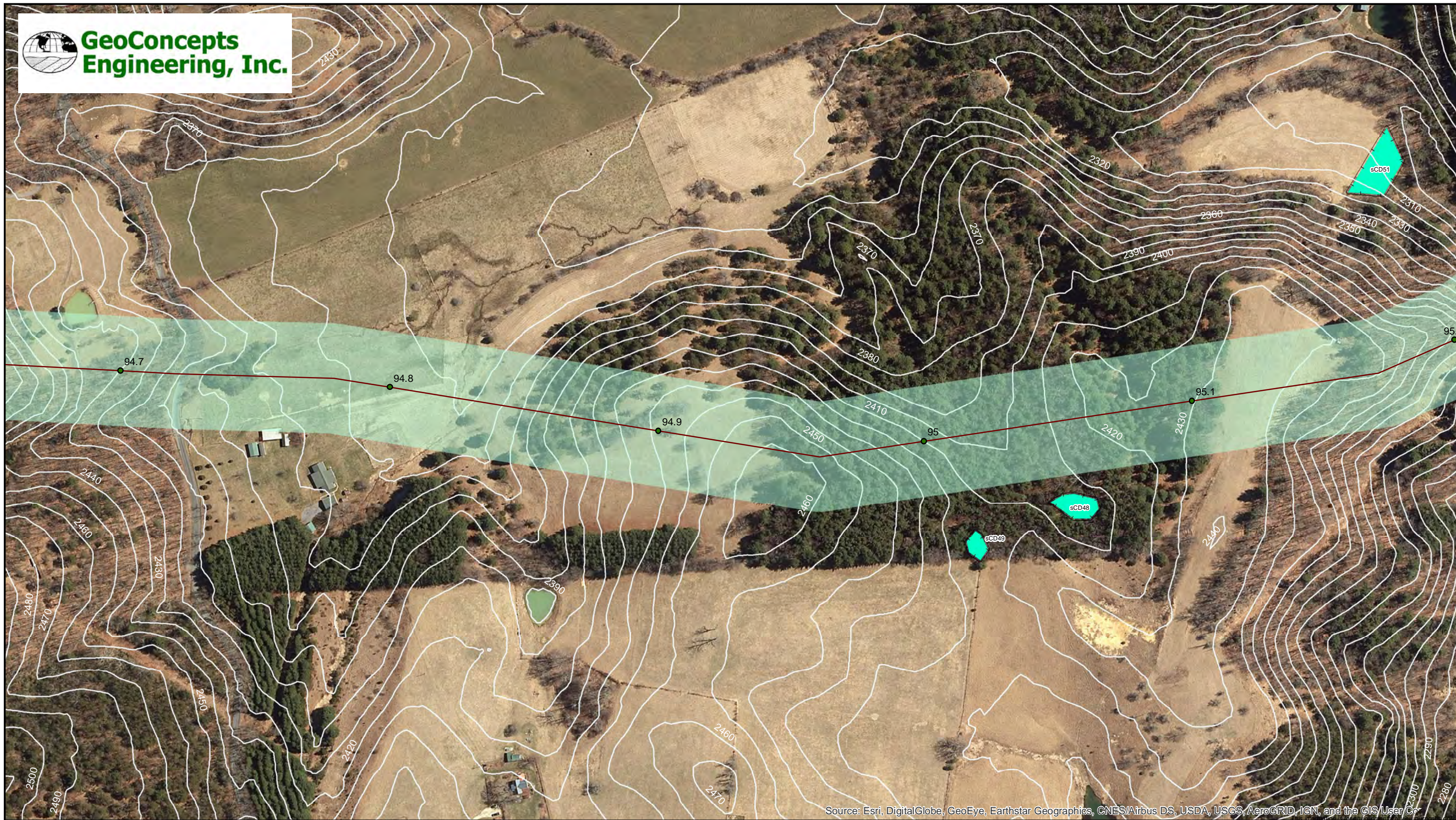
Source: Esri, DigitalGlobe, GeoEye, Earthstar Geographics, CNES/Airbus DS, USDA, USGS, AeroGRID, IGN, and the



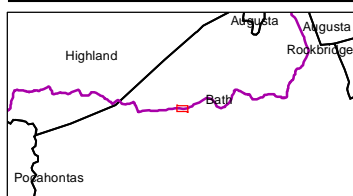
- Mileposts (0.1 mile)
- 0.50 KRA
- 300' Corridor Closed Depressions
- Pocahontas Caves
- Centerline
- All Point Features
- Suspect Closed Depressions
- Virginia Caves
- 300' Corridor
- All Area Features
- Randolph Caves



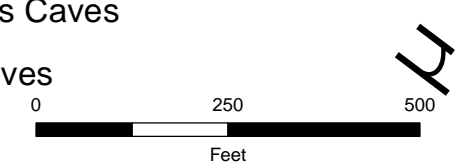
**CONTOUR MAP 63**  
**ATLANTIC COAST PIPELINE**  
**11002.04**




Source: Esri, DigitalGlobe, GeoEye, Earthstar Geographics, CNES/Airbus DS, USDA, USGS, AeroGRID, IGN, and the GIS User Community



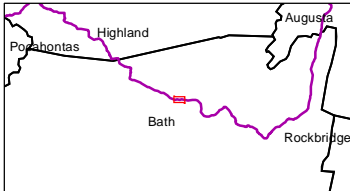
- Mileposts (0.1 mile)
- Centerline
- 300' Corridor
- 0.50 KRA
- All Point Features
- All Area Features
- 300' Corridor Closed Depressions
- Suspect Closed Depressions
- ! Randolph Caves
- ! Pocahontas Caves
- ! Virginia Caves



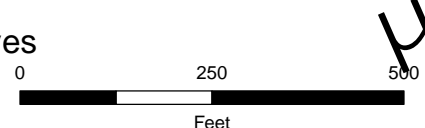
**CONTOUR MAP 64**  
**ATLANTIC COAST PIPELINE**  
**11002.04**



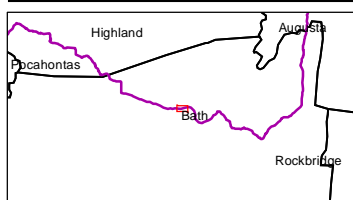
Source: Esri, DigitalGlobe, GeoEye, Earthstar Geographics, CNES/Airbus DS, USDA, USGS, AeroGRID, IGN, and the




- Mileposts (0.1 mile)
- Centerline
- 300' Corridor
- 0.50 KRA
- All Point Features
- All Area Features
- 300' Corridor Closed Depressions
- Suspect Closed Depressions
- Randolph Caves
- ! Pocahontas Caves
- ! Virginia Caves



**CONTOUR MAP 65**  
**ATLANTIC COAST PIPELINE**  
**11002.04**



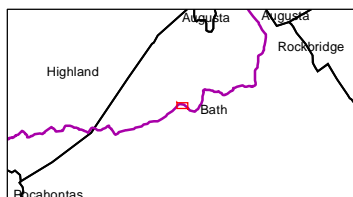
● Mileposts (0.1 mile)	0.50 KRA	300' Corridor Closed Depressions	! Pocahontas Caves
— Centerline	⊕ All Point Features	⊠ Suspect Closed Depressions	! Virginia Caves
300' Corridor	⊠ All Area Features	! Randolph Caves	



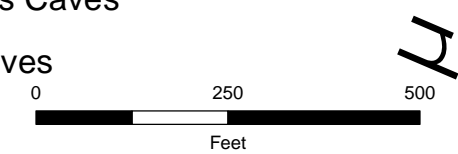
**CONTOUR MAP 66**  
**ATLANTIC COAST PIPELINE**  
**11002.04**




Source: Esri, DigitalGlobe, GeoEye, Earthstar Geographics, CNES/Airbus DS, USDA, USGS, AeroGRID, IGN, and the



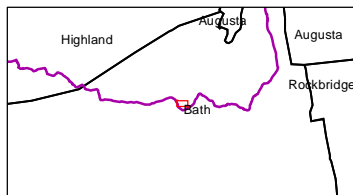
- Mileposts (0.1 mile)
- Centerline
- 300' Corridor
- 0.50 KRA
- ⊕ All Point Features
- All Area Features
- 300' Corridor Closed Depressions
- Suspect Closed Depressions
- ! Randolph Caves
- ! Pocahontas Caves
- ! Virginia Caves



**CONTOUR MAP 67**  
**ATLANTIC COAST PIPELINE**  
**11002.04**



Source: Esri, DigitalGlobe, GeoEye, Earthstar Geographics, CNES/Airbus DS, USDA, USGS, AeroGRID, IGN, and the



- Mileposts (0.1 mile)
- Centerline
- 300' Corridor
- 0.50 KRA
- ⊕ All Point Features
- All Area Features
- 300' Corridor Closed Depressions
- Suspect Closed Depressions
- ! Randolph Caves
- ! Pocahontas Caves
- ! Virginia Caves




**CONTOUR MAP 68**  
**ATLANTIC COAST PIPELINE**  
**11002.04**

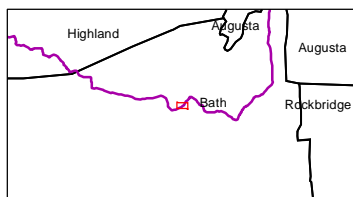




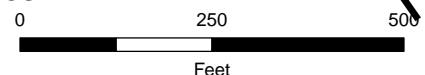
**GeoConcepts  
Engineering, Inc.**



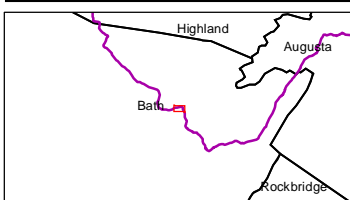
Source: Esri, DigitalGlobe, GeoEye, Earthstar Geographics, CNES/Airbus DS, USDA, USGS, AeroGRID, IGN, and \*





- Mileposts (0.1 mile)
- Centerline
- 300' Corridor
- 0.50 KRA
- All Point Features
- All Area Features
- 300' Corridor Closed Depressions
- Suspect Closed Depressions
- Randolph Caves
- ! Pocahontas Caves
- ! Virginia Caves



**CONTOUR MAP 69**  
**ATLANTIC COAST PIPELINE**  
**11002.04**



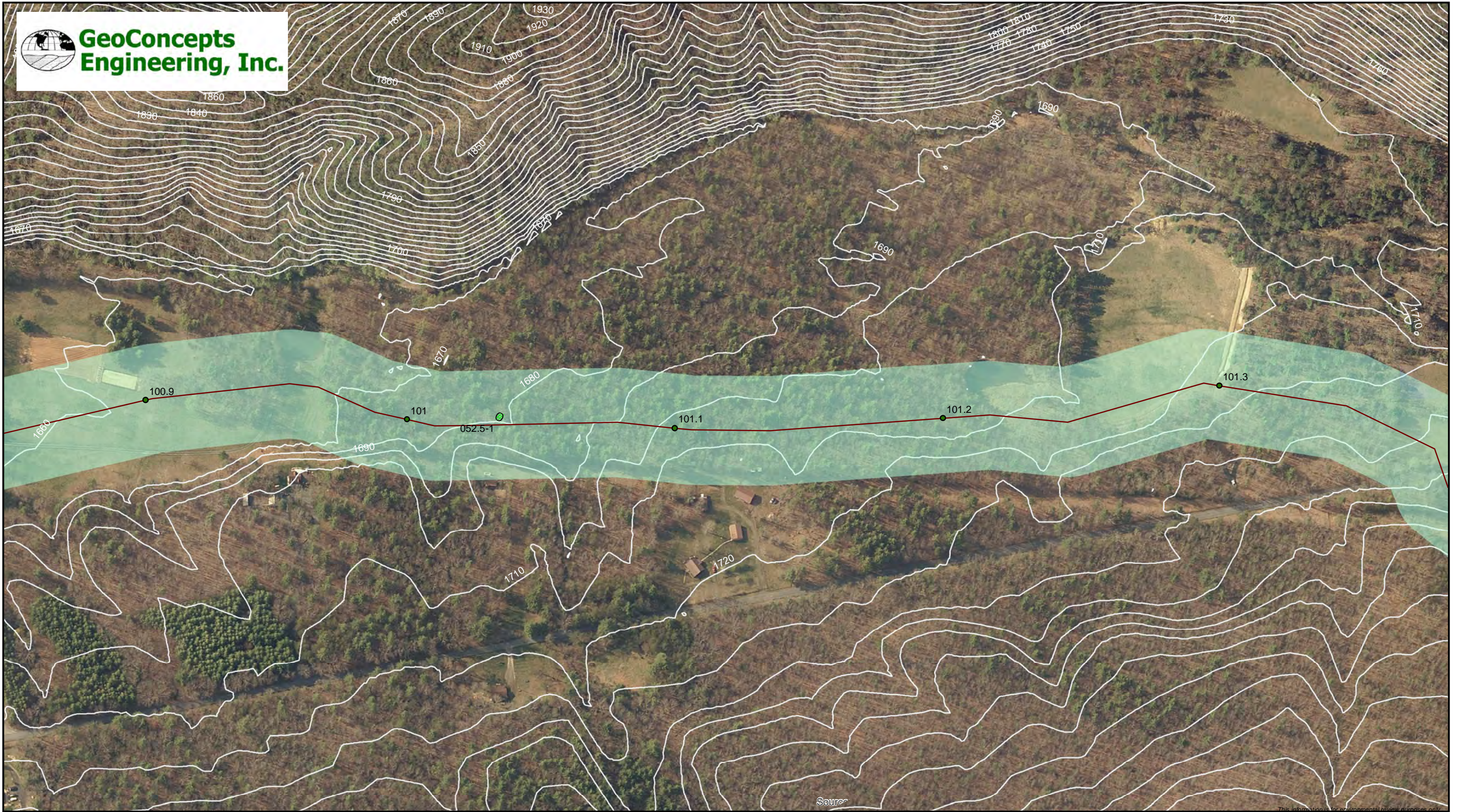
● Mileposts (0.1 mile)	0.50 KRA	300' Corridor Closed Depressions	! Pocahontas Caves
— Centerline	⊕ All Point Features	300' Corridor Suspect Closed Depressions	! Virginia Caves
300' Corridor	All Area Features	! Randolph Caves	

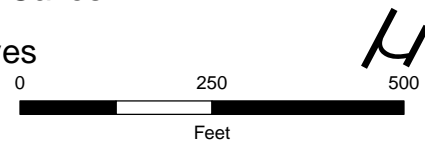
**CONTOUR MAP 70**  
**ATLANTIC COAST PIPELINE**  
**11002.04**



**GeoConcepts  
Engineering, Inc.**



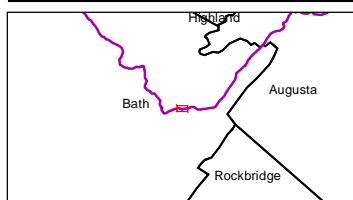
- Mileposts (0.1 mile)
- Centerline
- 300' Corridor
- 0.50 KRA
- All Point Features
- All Area Features
- 300' Corridor Closed Depressions
- Suspect Closed Depressions
- Randolph Caves
- ! Pocahontas Caves
- ! Virginia Caves



**CONTOUR MAP 71**  
**ATLANTIC COAST PIPELINE**  
**11002.04**



**GeoConcepts  
Engineering, Inc.**

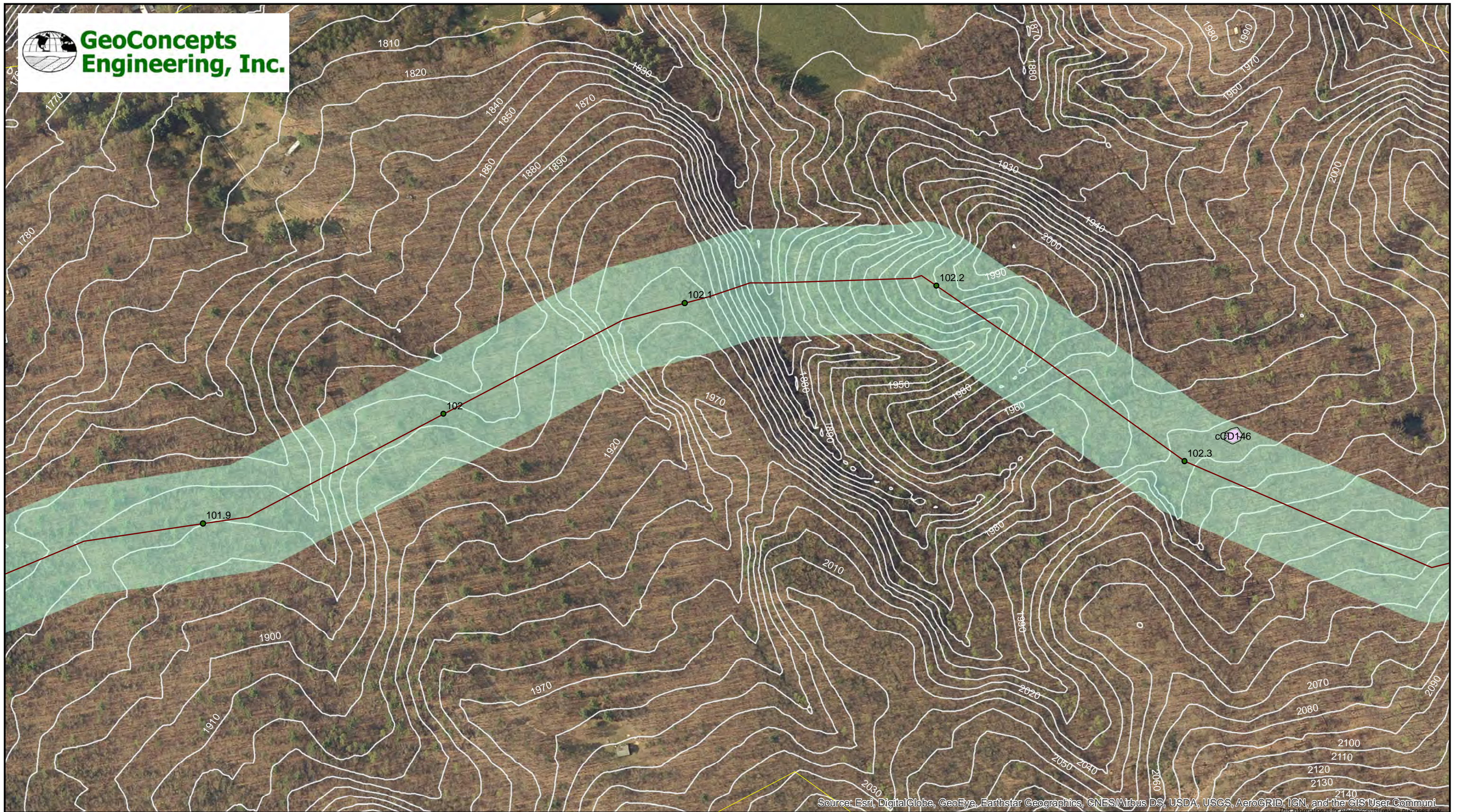


Mileposts (0.1 mile)	0.50 KRA	300' Corridor Closed Depressions	Pocahontas Caves
Centerline	All Point Features	Suspect Closed Depressions	Virginia Caves
300' Corridor	All Area Features	Randolph Caves	

**CONTOUR MAP 72**  
**ATLANTIC COAST PIPELINE**  
**11002.04**



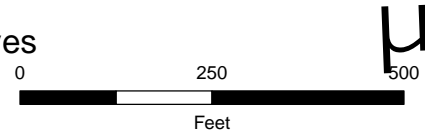
**GeoConcepts  
Engineering, Inc.**



Source: Esri, DigitalGlobe, GeoEye, Earthstar Geographics, CNES/Airbus DS, USDA, USGS, AeroGRID, IGN, and the GIS User Community



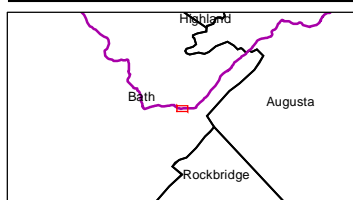
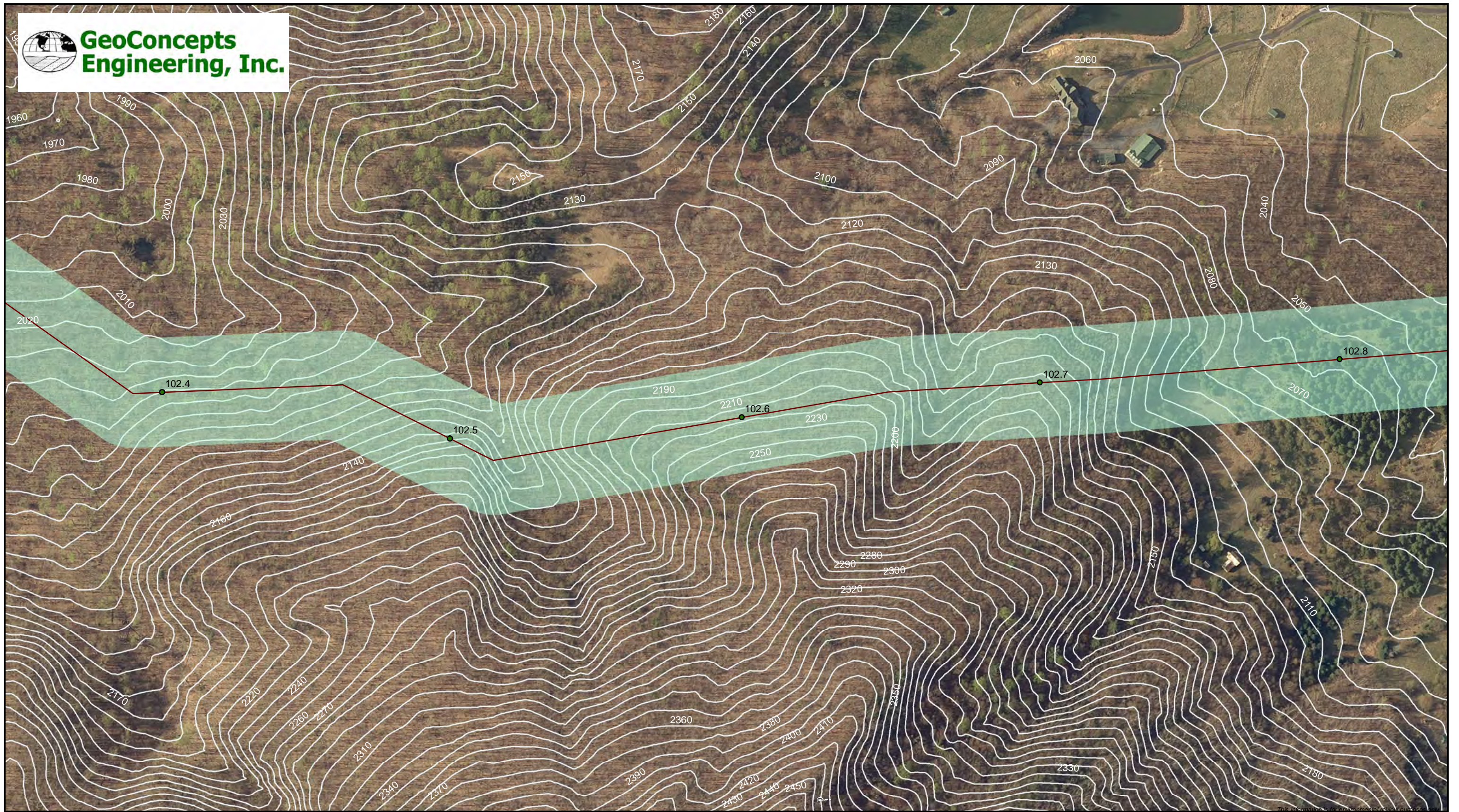
- Mileposts (0.1 mile)
- Centerline
- 300' Corridor
- 0.50 KRA
- ⊕ All Point Features
- All Area Features
- 300' Corridor Closed Depressions
- Suspect Closed Depressions
- ! Randolph Caves
- ! Pocahontas Caves
- ! Virginia Caves



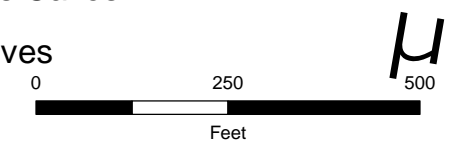
**CONTOUR MAP 73**  
**ATLANTIC COAST PIPELINE**  
**11002.04**



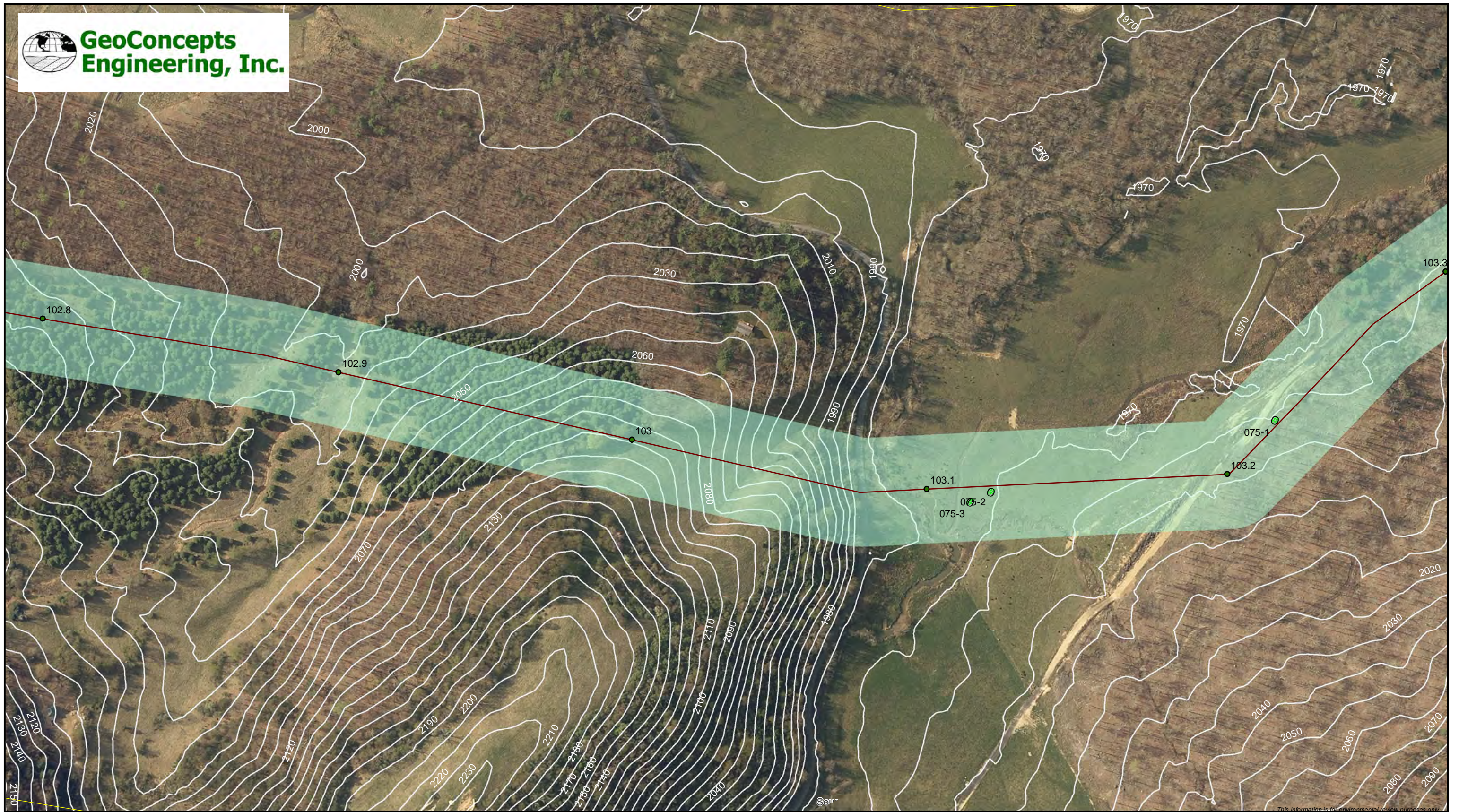
**GeoConcepts  
Engineering, Inc.**



● Mileposts (0.1 mile)	0.50 KRA	300' Corridor Closed Depressions	! Pocahontas Caves
— Centerline	All Point Features	Suspect Closed Depressions	! Virginia Caves
300' Corridor	All Area Features	! Randolph Caves	



**CONTOUR MAP 74**  
**ATLANTIC COAST PIPELINE**  
**11002.04**



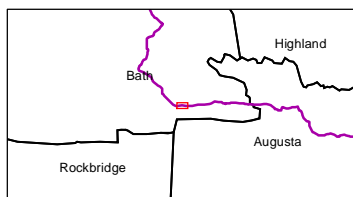
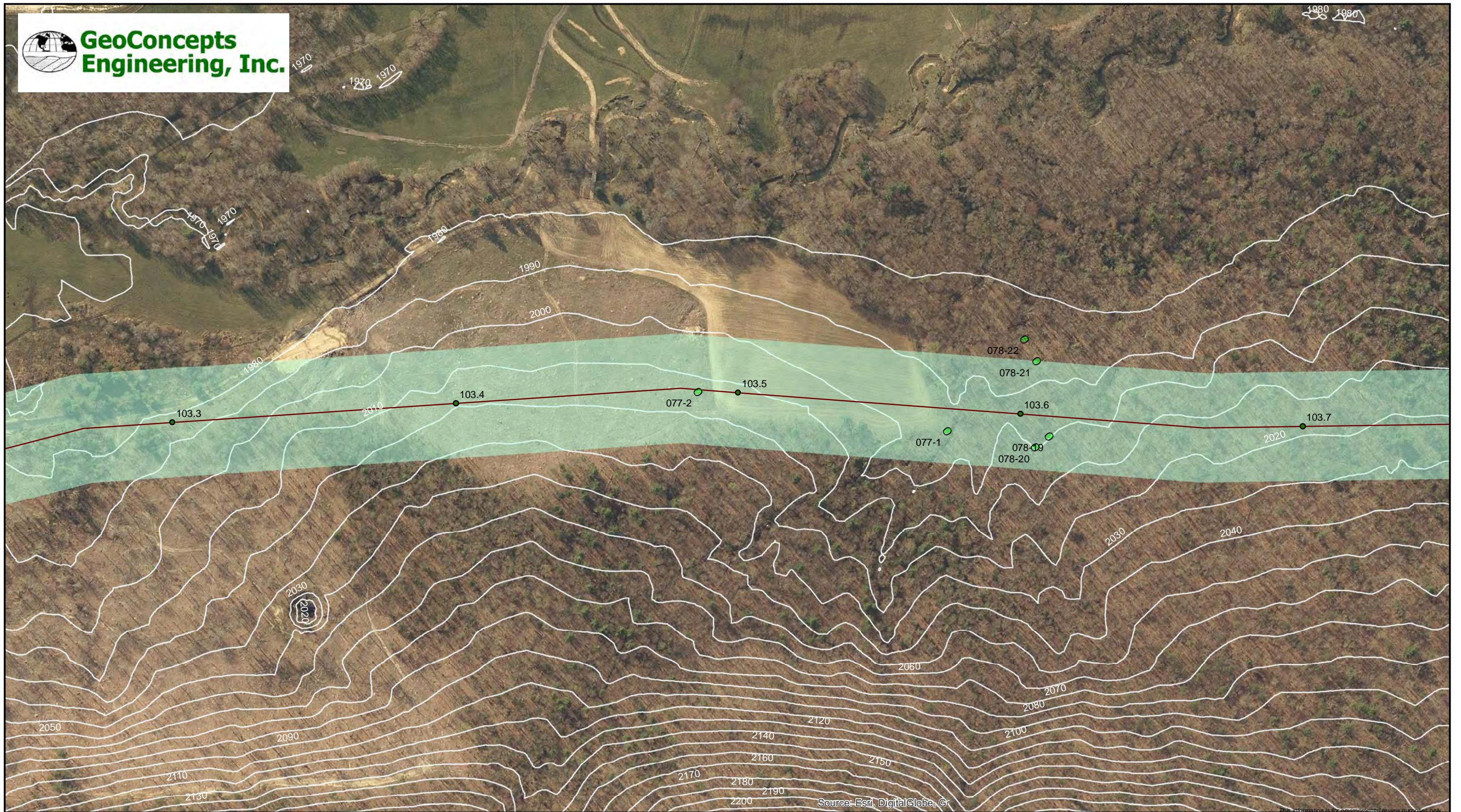
● Mileposts (0.1 mile)	0.50 KRA	300' Corridor Closed Depressions	! Pocahontas Caves
— Centerline	⊕ All Point Features	300' Corridor Suspect Closed Depressions	! Virginia Caves
300' Corridor	■ All Area Features	! Randolph Caves	

**CONTOUR MAP 75**  
**ATLANTIC COAST PIPELINE**  
**11002.04**

DRAWN BY: JDV



**GeoConcepts  
Engineering, Inc.**

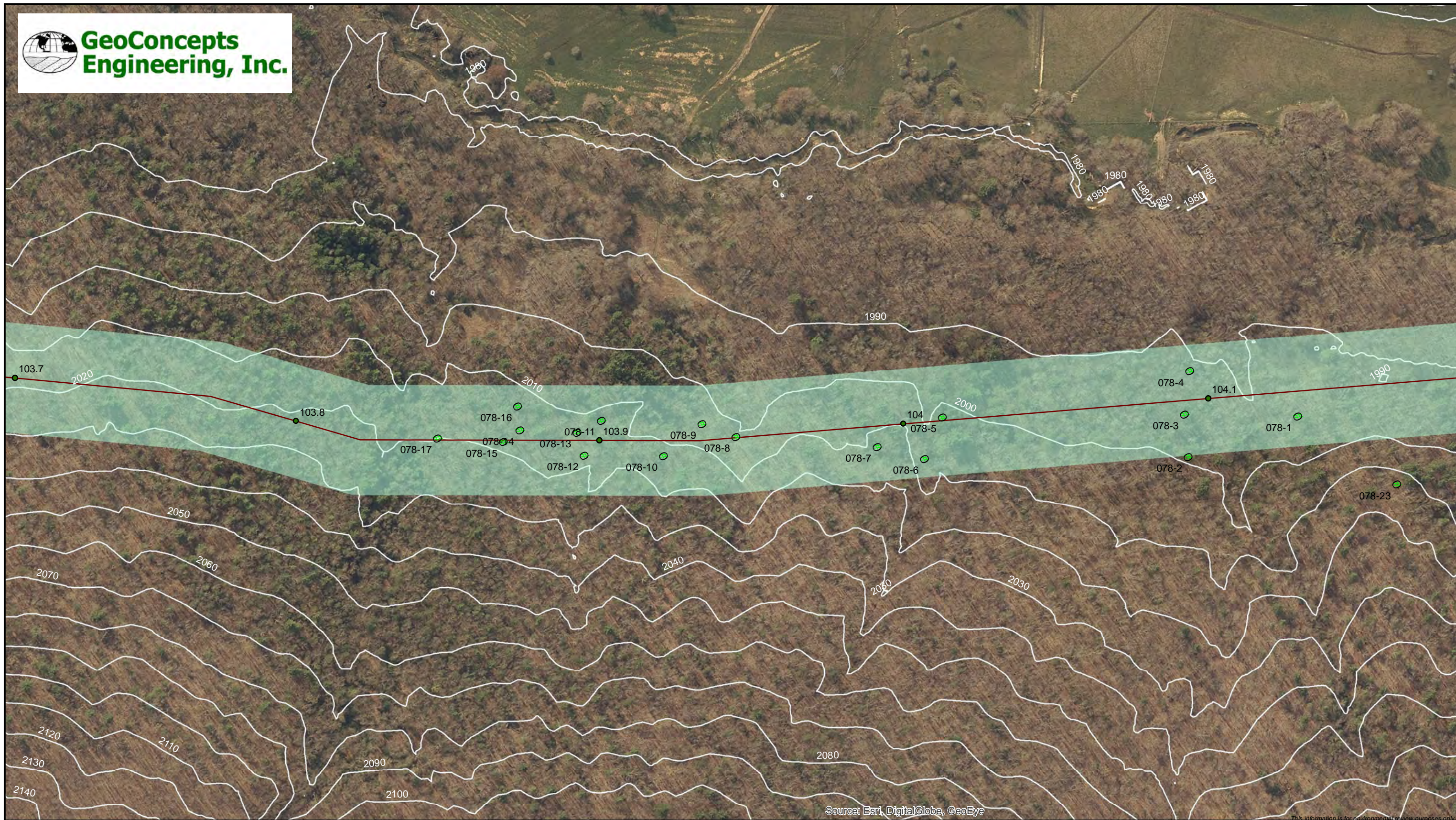


● Mileposts (0.1 mile)	0.50 KRA	300' Corridor Closed Depressions	! Pocahontas Caves
— Centerline	⊕ All Point Features	300' Corridor Suspect Closed Depressions	! Virginia Caves
300' Corridor	⊕ All Area Features	! Randolph Caves	

0 250 500  
Feet

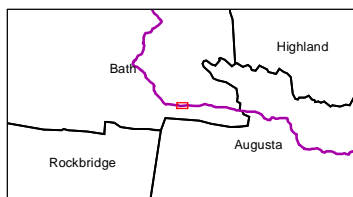
**CONTOUR MAP 76**  
**ATLANTIC COAST PIPELINE**  
**11002.04**



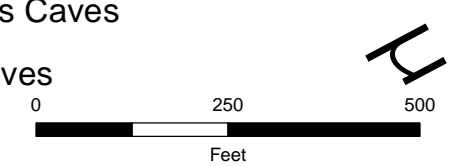


Source: Esri, DigitalGlobe, GeoEye

This information is for environmental review purposes only.



- Mileposts (0.1 mile)
- Centerline
- 300' Corridor
- 0.50 KRA
- All Point Features
- All Area Features
- 300' Corridor Closed Depressions
- Suspect Closed Depressions
- ! Randolph Caves
- ! Pocahontas Caves
- ! Virginia Caves



**CONTOUR MAP 77**  
**ATLANTIC COAST PIPELINE**  
**11002.04**