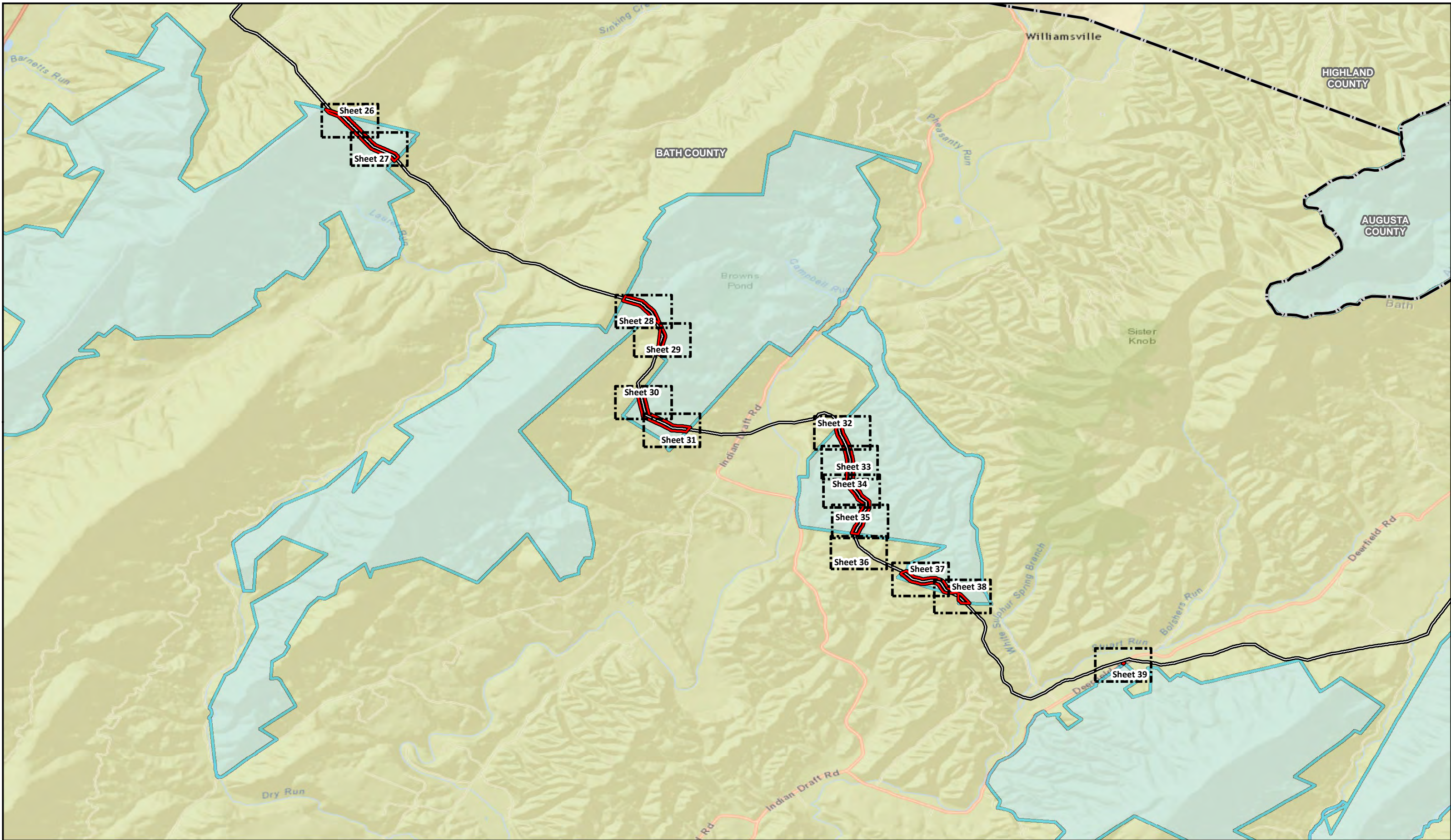
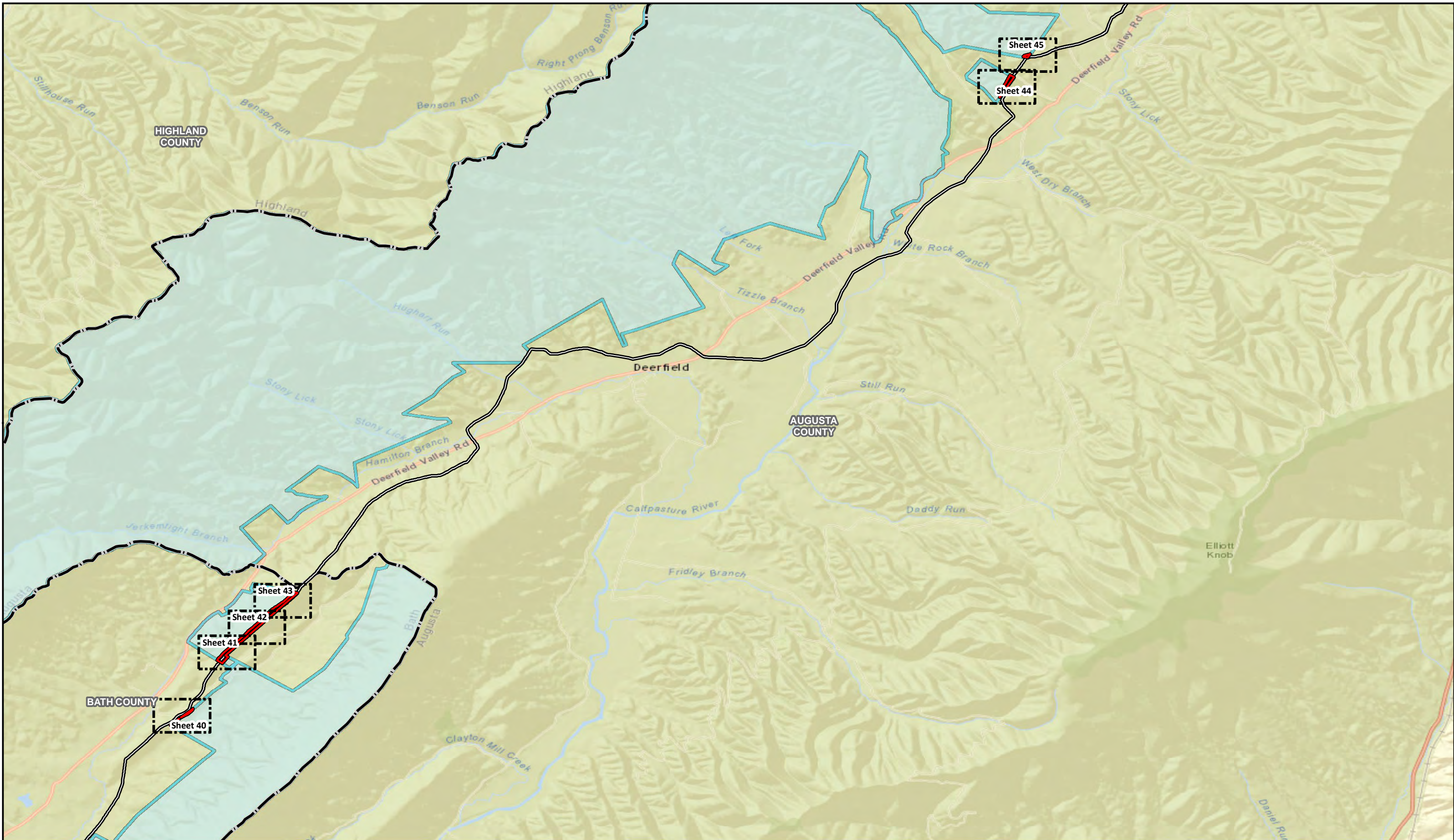


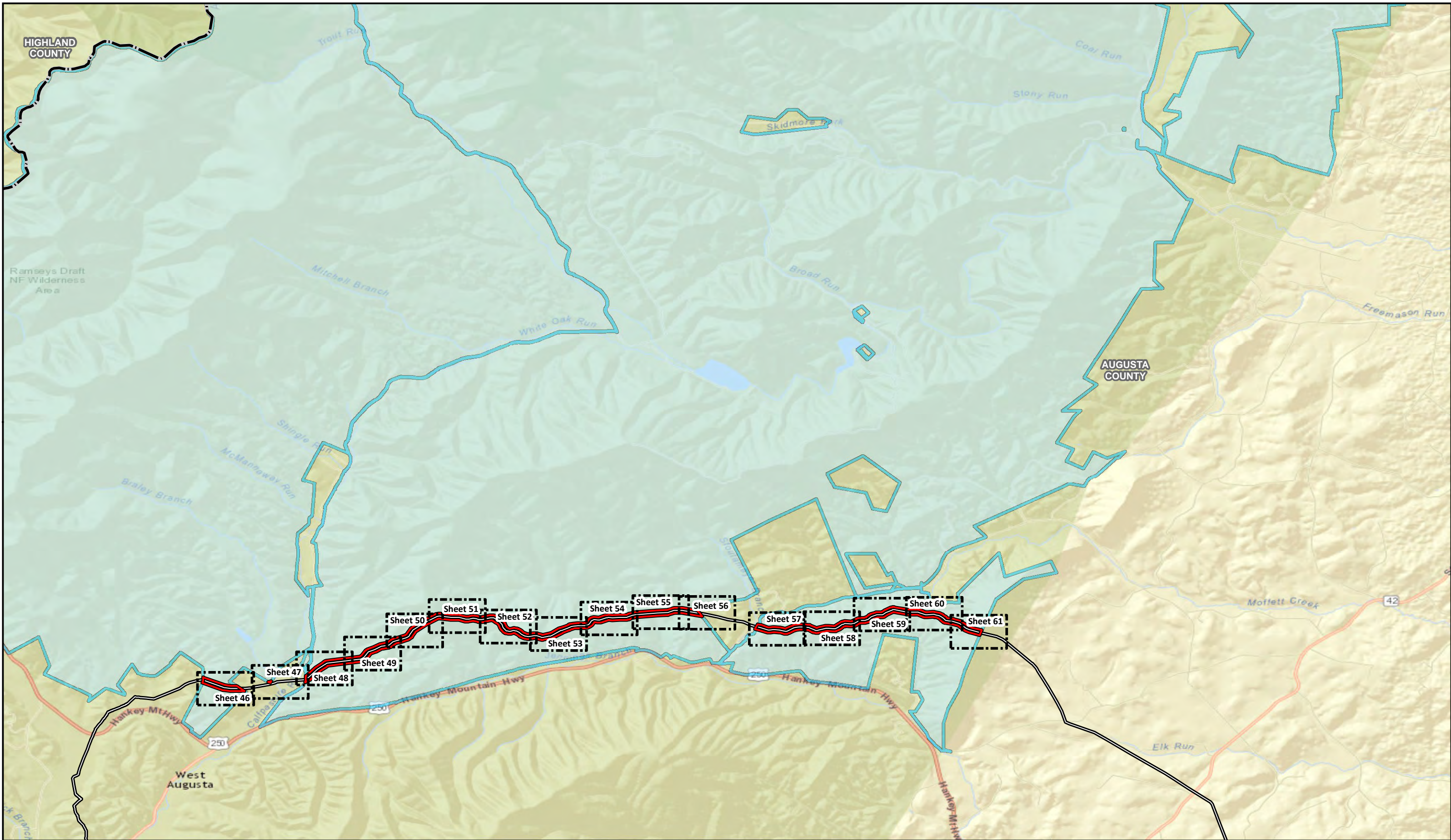
Centerline Alignment (Rev-10 & Rev-11)	George Washington National Forest	County Boundary	Grid Sheet
Area of Investigation	Monongahela National Forest	State Boundary	<p>0 5,000 Feet 1 inch = 5,000 feet</p> <p>Imagery Sources: Esri, HERE, DeLorme, USGS, Intermap, increment P Corp., NRCAN, Esri Japan, METI, Esri China (Hong Kong), Esri (Thailand), MapmyIndia, © OpenStreetMap contributors, and the GIS User Community</p>
<p>Geosyntec consultants RETTEW</p> <p>Rev. 7/29/2016</p>		<p>Geosyntec Consultants Atlantic Coast Pipeline Order 1 Soil Survey Index Sheet 2 Project No. 089962000</p> <p>Drawn By: john.deloretta</p>	



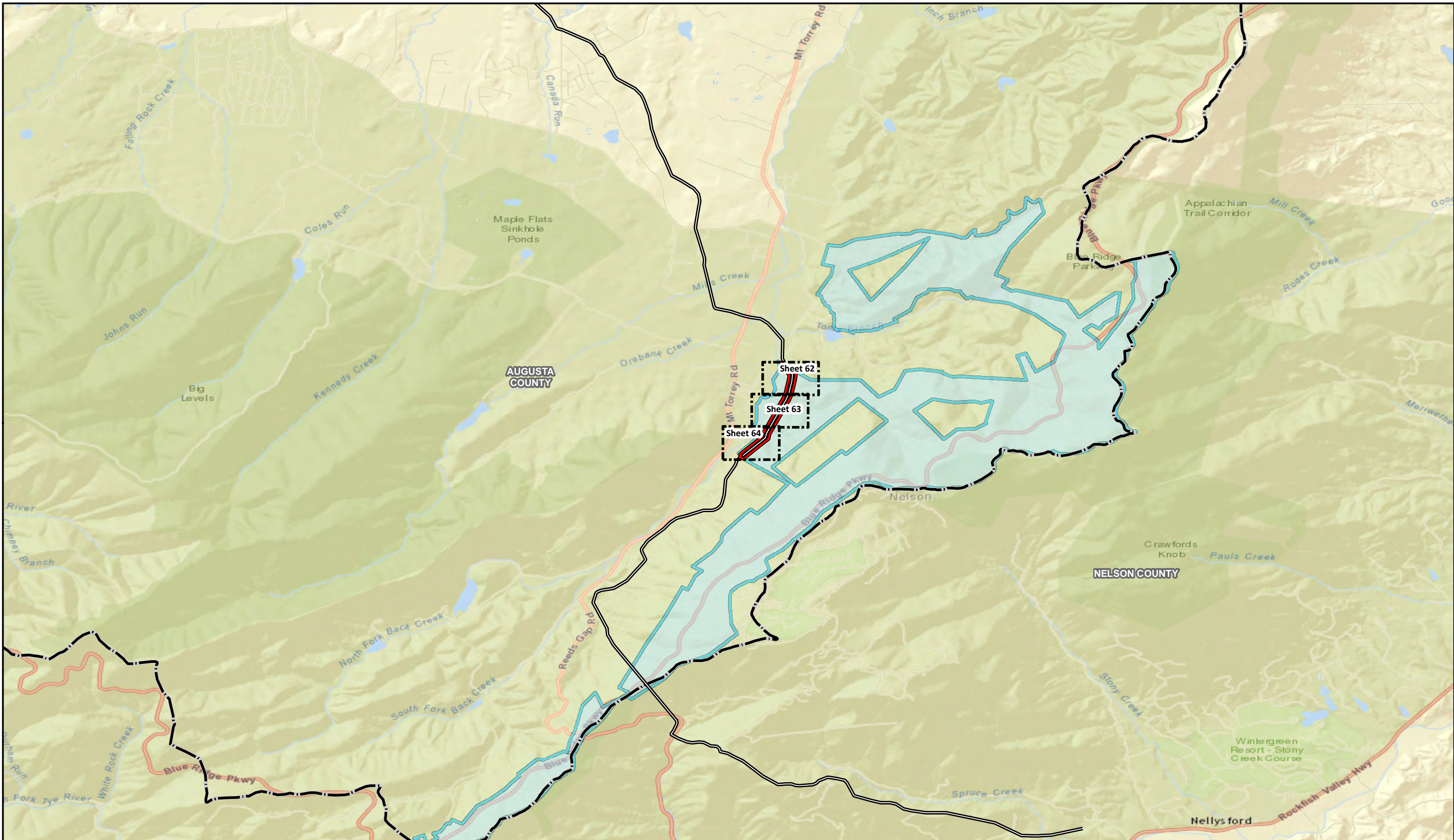
Centerline Alignment (Rev-10 & Rev-11)	George Washington National Forest	County Boundary	Grid Sheet	<p>0 5,000 Feet 1 inch = 5,000 feet</p>		Geosyntec Consultants Atlantic Coast Pipeline Order 1 Soil Survey
Area of Investigation	Monongahela National Forest	State Boundary	<small>Imagery Sources: Esri, HERE, DeLorme, USGS, Intermap, increment P Corp., NRCAN, Esri Japan, METI, Esri China (Hong Kong), Esri (Thailand), MapmyIndia, © OpenStreetMap contributors, and the GIS User Community</small>	Rev. 7/29/2016 Drawn By: john.deloretta	Index Sheet 3 Project No. 089962000	



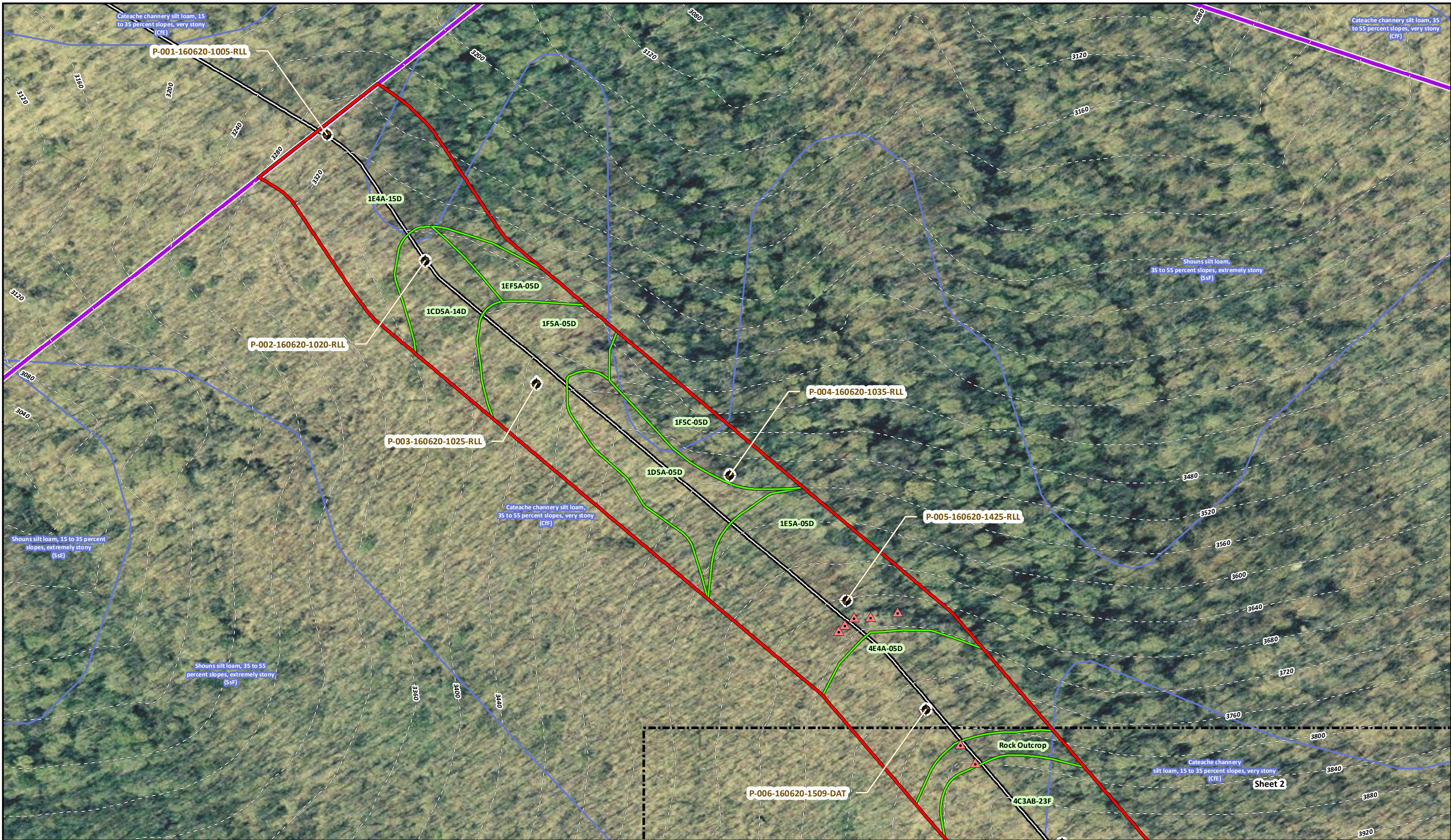
Centerline Alignment (Rev-10 & Rev-11)	George Washington National Forest	County Boundary	Grid Sheet	<p>0 5,000 Feet 1 inch = 5,000 feet</p> <p>Imagery Sources: Esri, HERE, DeLorme, USGS, Intermap, increment P Corp., NRCAN, Esri Japan, METI, Esri China (Hong Kong), Esri (Thailand), MapmyIndia, © OpenStreetMap contributors, and the GIS User Community</p>	<p>Geosyntec consultants RETTEW</p>	<p>Geosyntec Consultants Atlantic Coast Pipeline Order 1 Soil Survey</p>
Area of Investigation	Monongahela National Forest	State Boundary	<p>Rev. 7/29/2016 Drawn By: john.deloretta</p>			


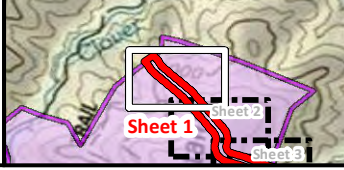


Centerline Alignment (Rev-10 & Rev-11)	George Washington National Forest	County Boundary	Grid Sheet
Area of Investigation	Monongahela National Forest	State Boundary	<p>0 5,000 Feet 1 inch = 5,000 feet</p> <p><small>Imagery Sources: Esri, HERE, DeLorme, USGS, Intermap, increment P Corp., NRCAN, Esri Japan, METI, Esri China (Hong Kong), Esri (Thailand), MapmyIndia, © OpenStreetMap contributors, and the GIS User Community</small></p>
<p>Geosyntec consultants RETTEW</p> <p>Rev. 7/29/2016</p>		<p>Geosyntec Consultants Atlantic Coast Pipeline Order 1 Soil Survey Index Sheet 5 Project No. 089962000</p> <p>Drawn By: john.deloretta</p>	



Centerline Alignment (Rev-10 & Rev-11)	George Washington National Forest	County Boundary	Grid Sheet	<p>0 5,000 Feet 1 inch = 5,000 feet</p> <p>Imagery Sources: Esri, HERE, DeLorme, USGS, Intermap, increment P Corp., NRCAN, Esri Japan, METI, Esri China (Hong Kong), Esri (Thailand), MapmyIndia, © OpenStreetMap contributors, and the GIS User Community</p>	<p>Rev. 7/29/2016</p>	<p>Geosyntec Consultants Atlantic Coast Pipeline Order 1 Soil Survey Index Sheet 6 Project No. 089962000</p>
Area of Investigation	Monongahela National Forest	State Boundary	Drawn By: john.deloretta			



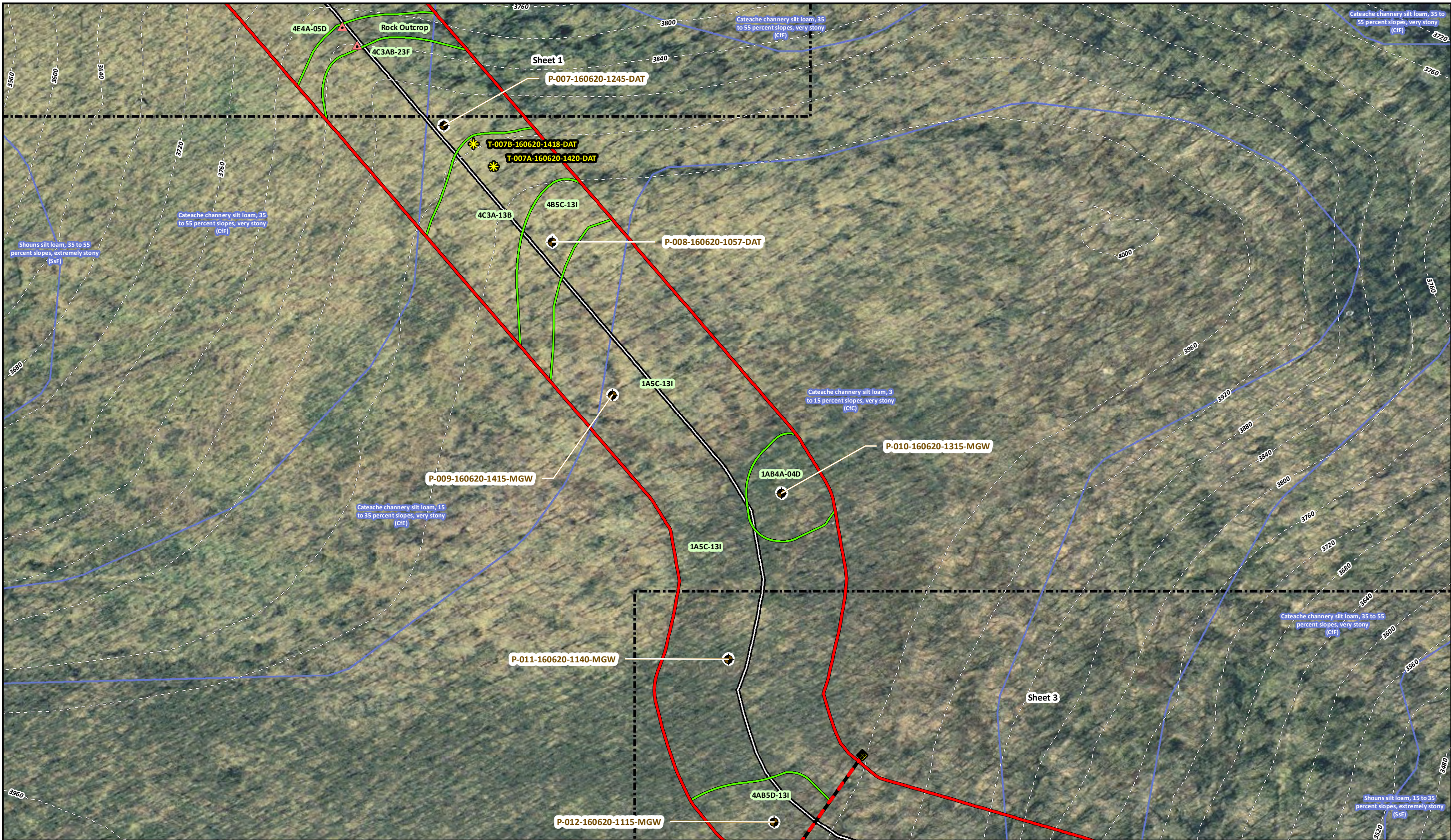


Geosyntec
consultants
RETTEW

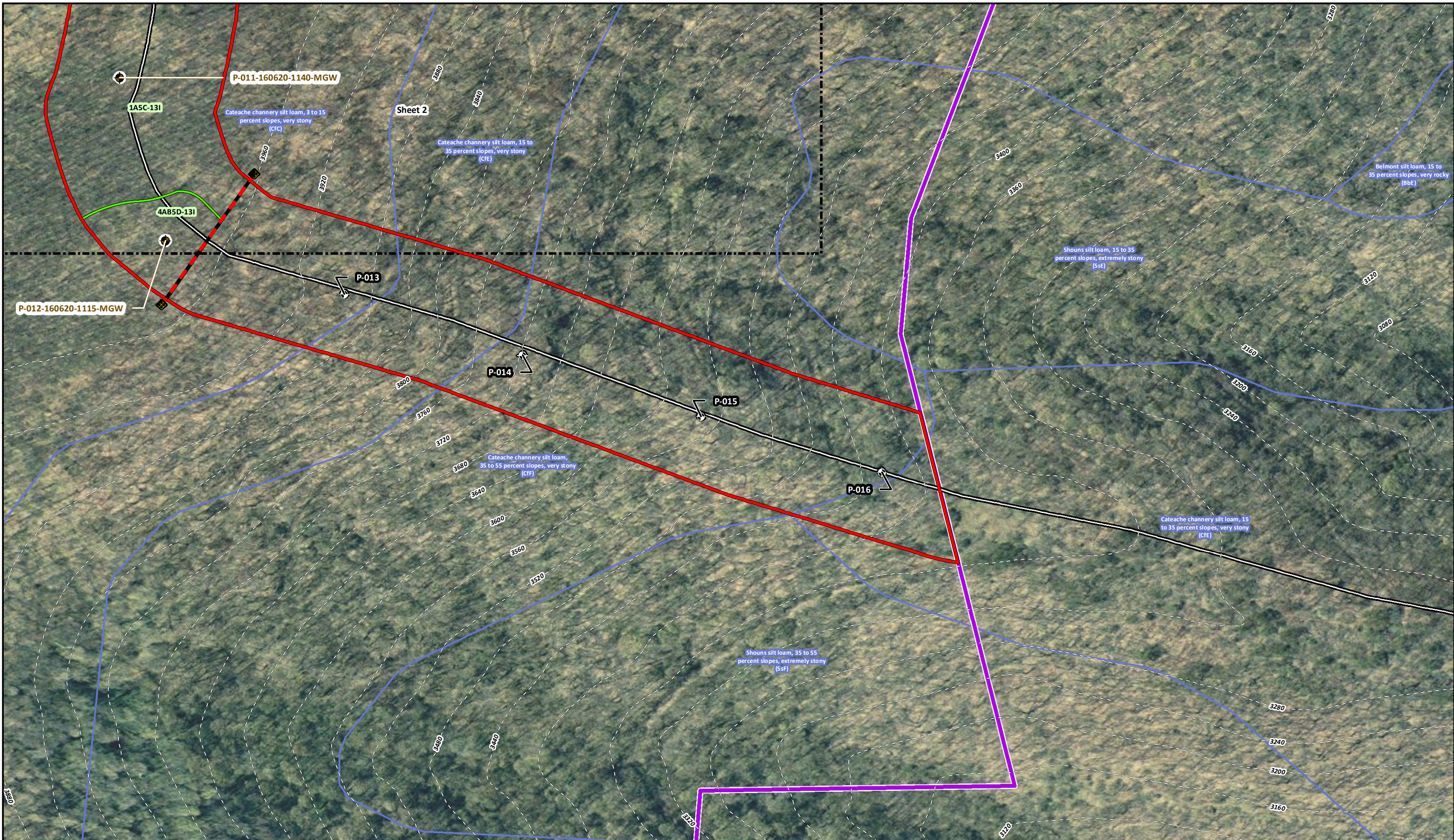
Rev. 7/29/2016

Drawn By:
john.deloretta

Geosyntec Consultants
Atlantic Coast Pipeline
Order 1 Soil Survey
Soil Survey Sheet 1 of 64
Pocahontas County, WV
Project No. 089962000



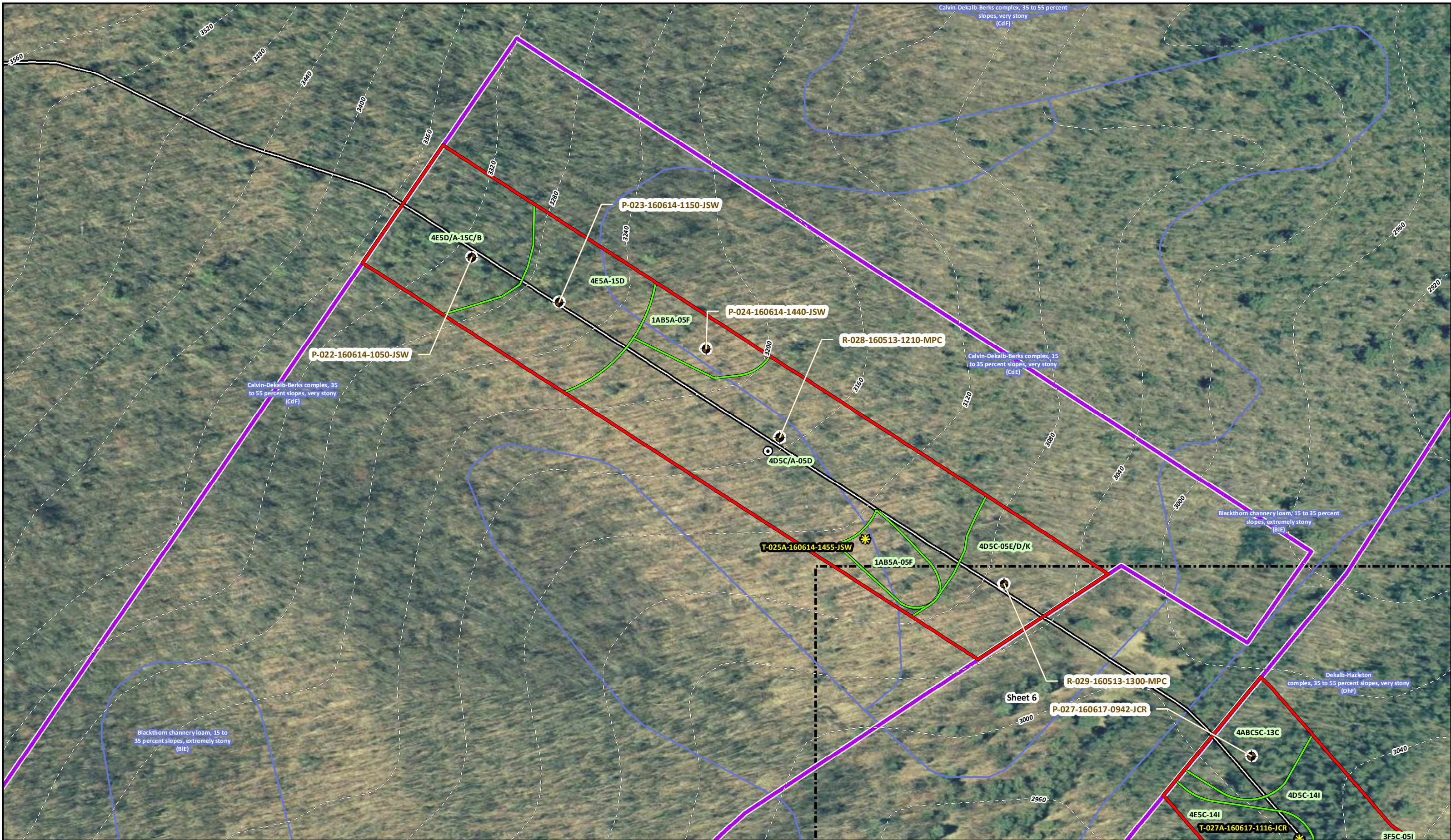
<ul style="list-style-type: none"> Soil Test Pit Proposed Pit Location Transect Location Mile Post 	<ul style="list-style-type: none"> Approximate Property Marker Depression Rock Outcrop Spring 	<ul style="list-style-type: none"> Centerline Alignment (Rev-10 & Rev-11) Elevation Contour (40' Interval) Revised Area of Investigation Road 	<ul style="list-style-type: none"> Area of Investigation Soil Unit Boundary (ID Key in Attachment 6) George Washington National Forest Monongahela National Forest 	<ul style="list-style-type: none"> NRC Soil Unit Boundary Grid Sheet 			<p>Geosyntec consultants RETTEW</p> <p>Rev. 7/29/2016</p>	<p>Drawn By: john.deloretta</p>	<p>Geosyntec Consultants Atlantic Coast Pipeline Order 1 Soil Survey Soil Survey Sheet 2 of 64 Pocahontas County, WV Project No. 089962000</p>
--	---	---	--	--	--	--	---	-------------------------------------	--



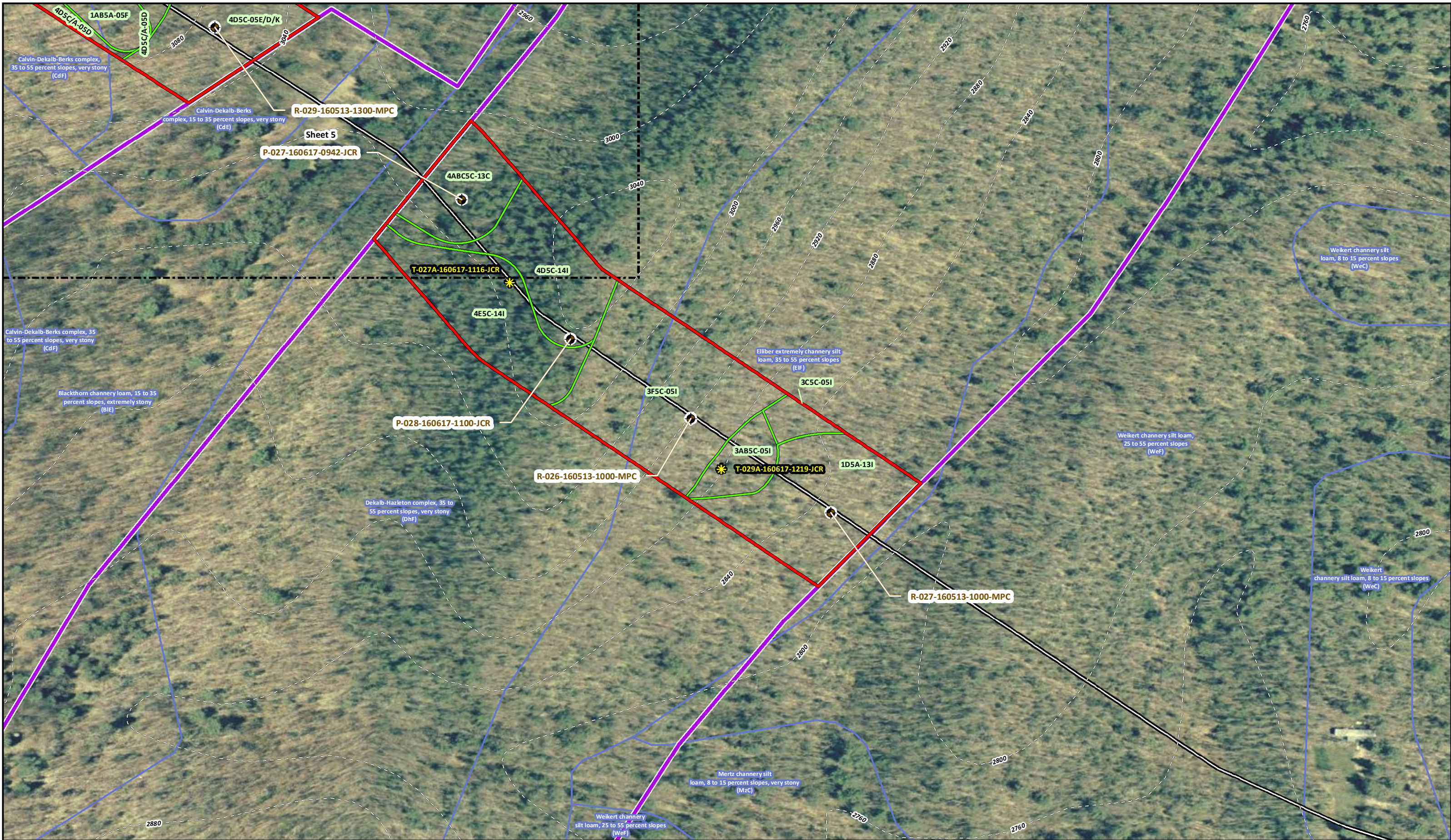
<ul style="list-style-type: none"> Soil Test Pit Proposed Pit Location Transect Location Mile Post 	<ul style="list-style-type: none"> Approximate Property Marker Depression Rock Outcrop Spring 	<ul style="list-style-type: none"> Centerline Alignment (Rev-10 & Rev-11) Elevation Contour (40' Interval) Revised Area of Investigation Road 	<ul style="list-style-type: none"> Area of Investigation Soil Unit Boundary (ID Key in Attachment 6) George Washington National Forest Monongahela National Forest 	<ul style="list-style-type: none"> NRCS Soil Unit Boundary Grid Sheet 			<p>Rev. 7/29/2016</p> <p>Drawn By: john.deloretta</p>	<p>Geosyntec Consultants Atlantic Coast Pipeline Order 1 Soil Survey Soil Survey Sheet 3 of 64 Pocahontas County, WV Project No. 089962000</p>
--	---	---	--	---	--	--	---	---


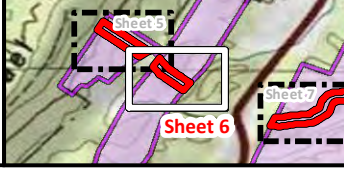


<ul style="list-style-type: none"> Soil Test Pit Proposed Pit Location Transect Location Mile Post 	<ul style="list-style-type: none"> Approximate Property Marker Depression Rock Outcrop Spring 	<ul style="list-style-type: none"> Centerline Alignment (Rev-10 & Rev-11) Elevation Contour (40' Interval) Revised Area of Investigation Road 	<ul style="list-style-type: none"> Area of Investigation Soil Unit Boundary (ID Key in Attachment 6) George Washington National Forest Monongahela National Forest 	<ul style="list-style-type: none"> NRCS Soil Unit Boundary Grid Sheet 	<p>Sheet 4</p>	<p>0 200 Feet 1 inch = 200 feet</p>	<p>Geosyntec consultants RETTEW</p>	<p>Geosyntec Consultants Atlantic Coast Pipeline Order 1 Soil Survey Soil Survey Sheet 4 of 64 Pocahontas County, WV Project No. 089962000</p>
<p>Imagery U.S. Geological Survey EROS Orthoimagery Service, National Agriculture Imagery Program Copyright: © 2013 National Geographic Society, i-cubed</p>						<p>Rev. 7/29/2016</p>	<p>Drawn By: john.deloretta</p>	



<ul style="list-style-type: none"> Soil Test Pit Proposed Pit Location Transect Location Mile Post 	<ul style="list-style-type: none"> Approximate Property Marker Depression Rock Outcrop Spring 	<ul style="list-style-type: none"> Centerline Alignment (Rev-10 & Rev-11) Elevation Contour (40' Interval) Revised Area of Investigation Road 	<ul style="list-style-type: none"> Area of Investigation Soil Unit Boundary (ID Key in Attachment 6) George Washington National Forest Monongahela National Forest 	<ul style="list-style-type: none"> NRCS Soil Unit Boundary Grid Sheet 		<p>Imagery U.S. Geological Survey EROS Orthoimagery Service, National Agriculture Imagery Program Copyright © 2013 National Geographic Society, i-cubed</p>	<p>Geosyntec consultants RETTEW</p> <p>Rev. 7/29/2016</p> <p>Drawn By: john.deloretta</p>	<p>Geosyntec Consultants Atlantic Coast Pipeline Order 1 Soil Survey Soil Survey Sheet 5 of 64 Pocahontas County, WV Project No. 089962000</p>
--	---	---	--	---	--	---	---	--



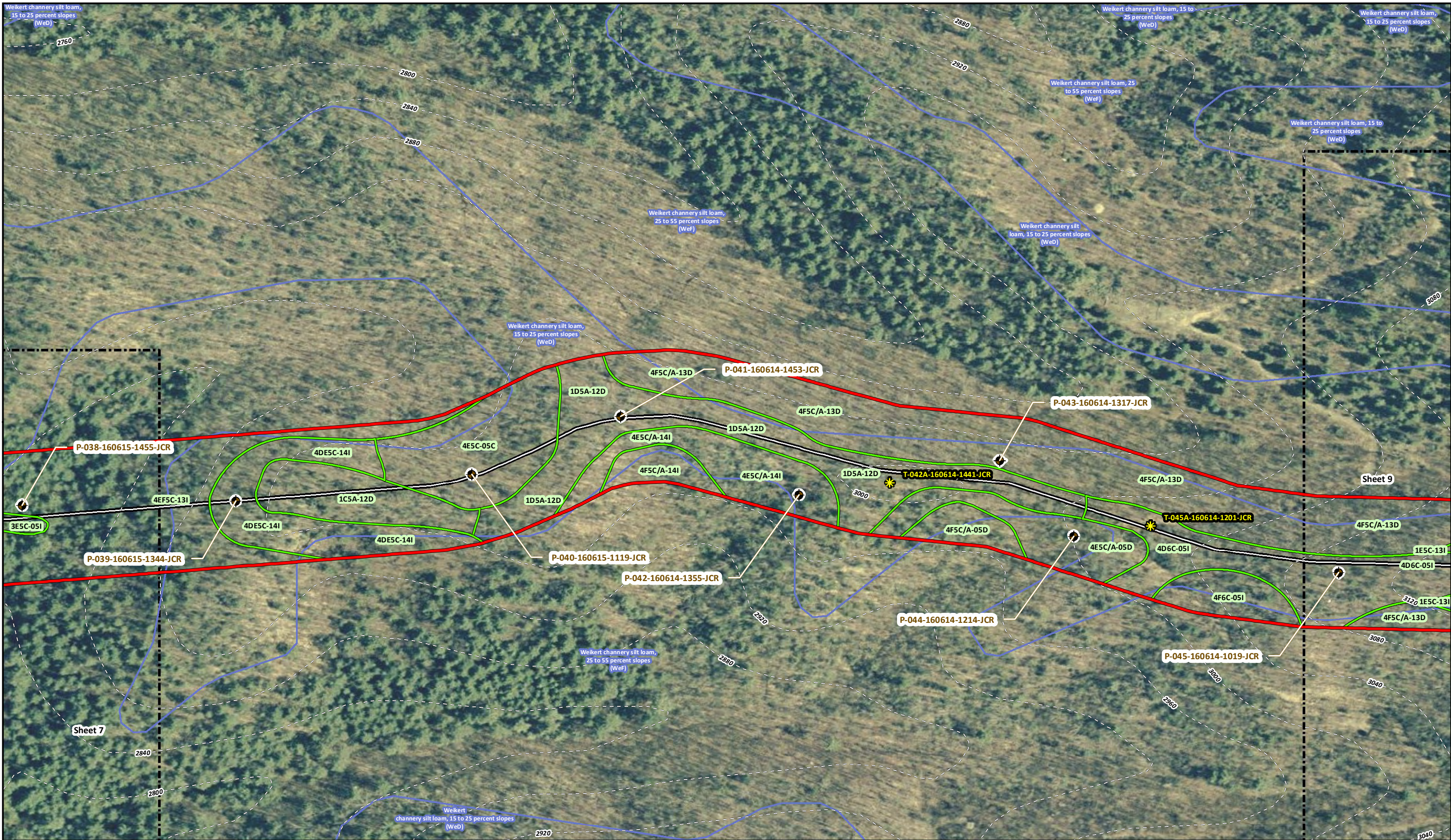


Geosyntec
consultants
RETTEW

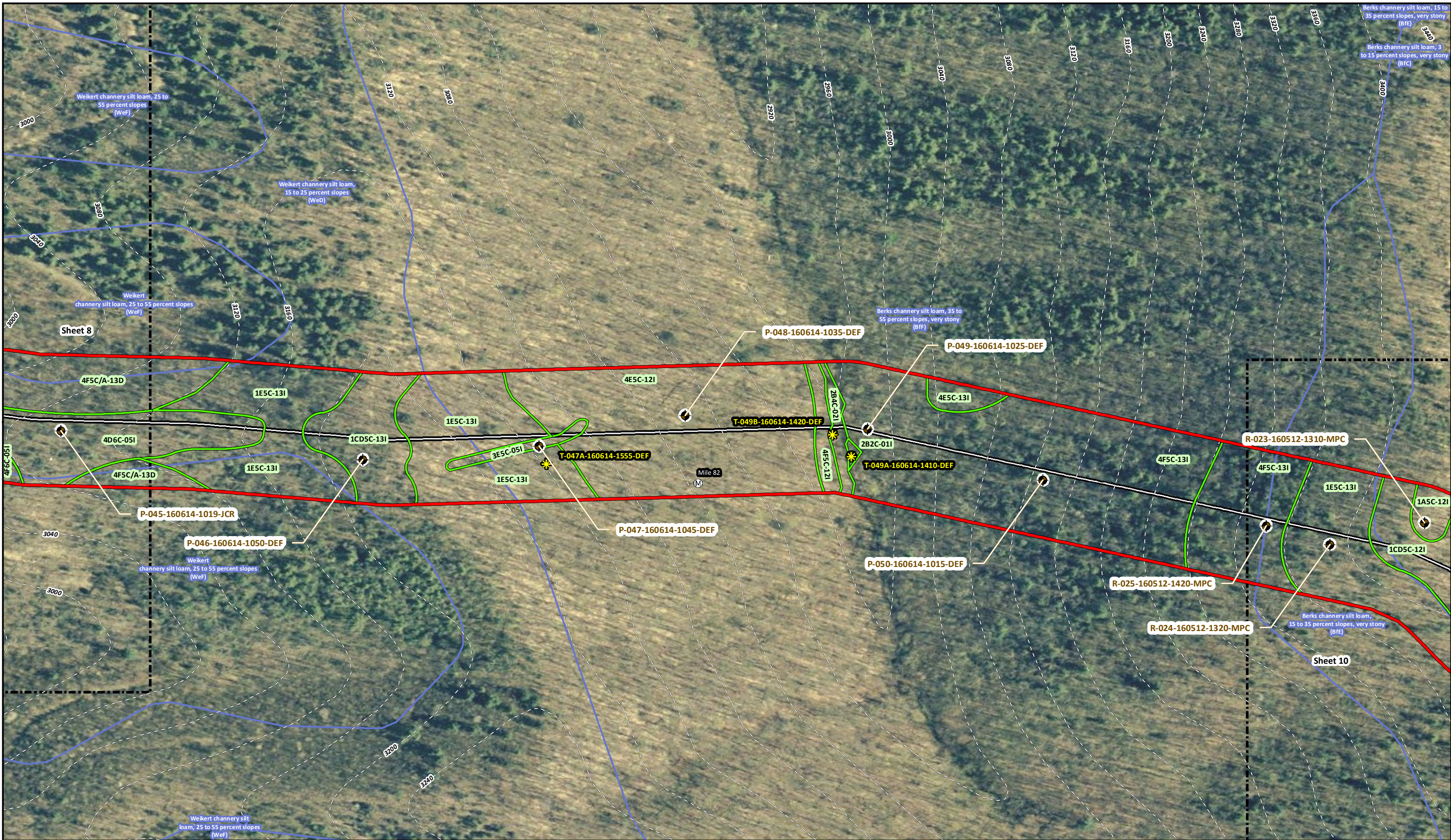
Rev. 7/29/2016

Drawn By:
john.deloretta

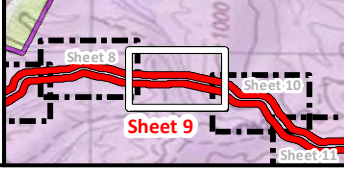
Geosyntec Consultants
Atlantic Coast Pipeline
Order 1 Soil Survey
Soil Survey Sheet 6 of 64
Pocahontas County, WV
Project No. 089962000



<ul style="list-style-type: none"> Soil Test Pit Proposed Pit Location Transect Location Mile Post 	<ul style="list-style-type: none"> Approximate Property Marker Depression Rock Outcrop Spring 	<ul style="list-style-type: none"> Centerline Alignment (Rev-10 & Rev-11) Elevation Contour (40' Interval) Revised Area of Investigation Road 	<ul style="list-style-type: none"> Area of Investigation Soil Unit Boundary (ID Key in Attachment 6) George Washington National Forest Monongahela National Forest 	<ul style="list-style-type: none"> NRCS Soil Unit Boundary Grid Sheet 			<p>Geosyntec consultants RETTEW</p> <p>Rev. 7/29/2016</p>	<p>Drawn By: john.deloretta</p>	<p>Geosyntec Consultants Atlantic Coast Pipeline Order 1 Soil Survey Soil Survey Sheet 8 of 64 Pocahontas County, WV Project No. 089962000</p>
--	---	---	--	---	--	--	---	-------------------------------------	--



Soil Test Pit	Approximate Property Marker	Centerline Alignment (Rev-10 & Rev-11)	Area of Investigation	NRCS Soil Unit Boundary
Proposed Pit Location	Depression	Elevation Contour (40' Interval)	Soil Unit Boundary (ID Key in Attachment 6)	Grid Sheet
Transect Location	Rock Outcrop	Revised Area of Investigation	George Washington National Forest	
Mile Post	Spring	Road	Monongahela National Forest	



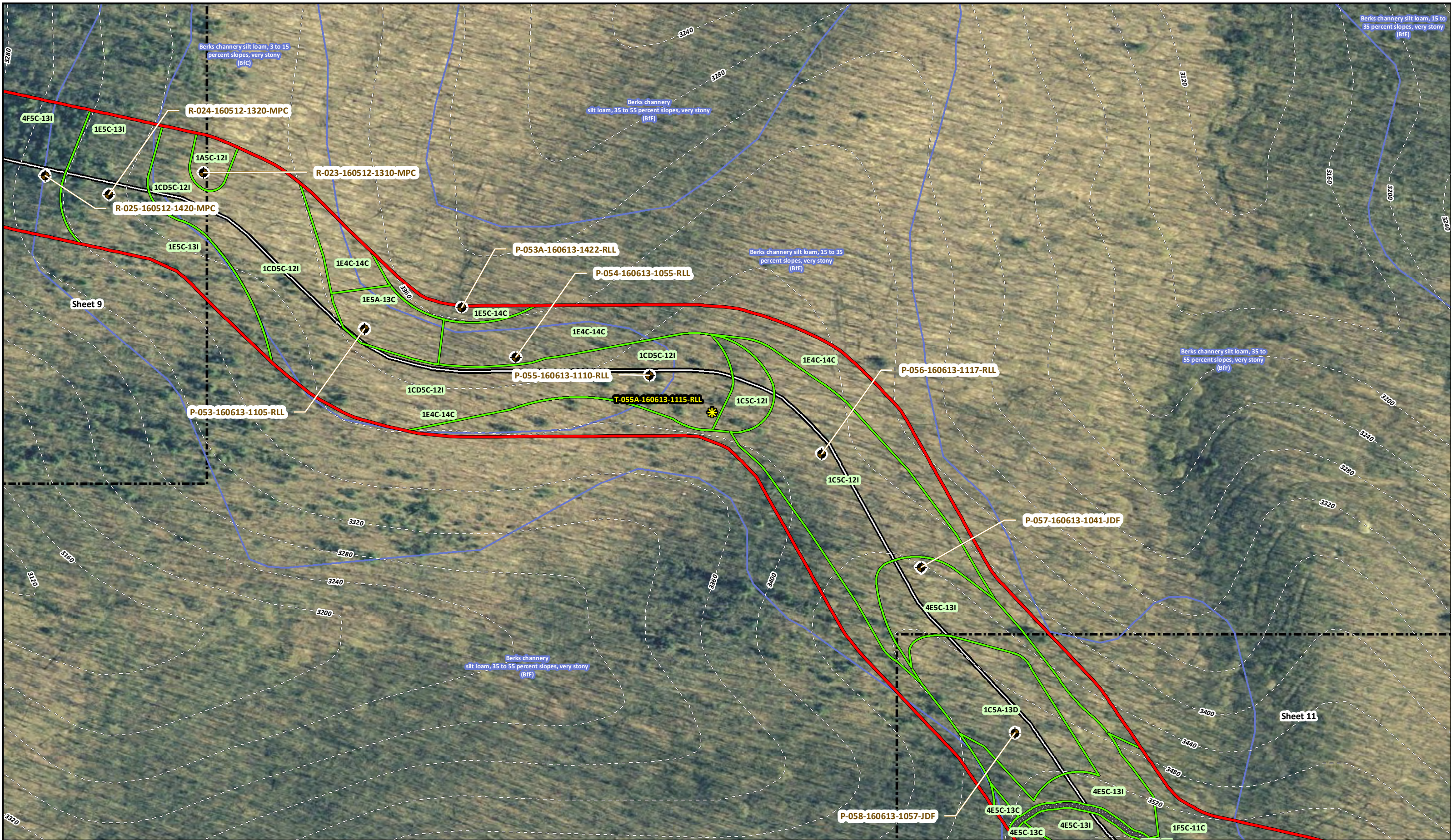
1 inch = 200 feet

Imagery U.S. Geological Survey EROS Orthoimagery Service,
 National Agriculture Imagery Program
 Copyright © 2013 National Geographic Society, i-cubed

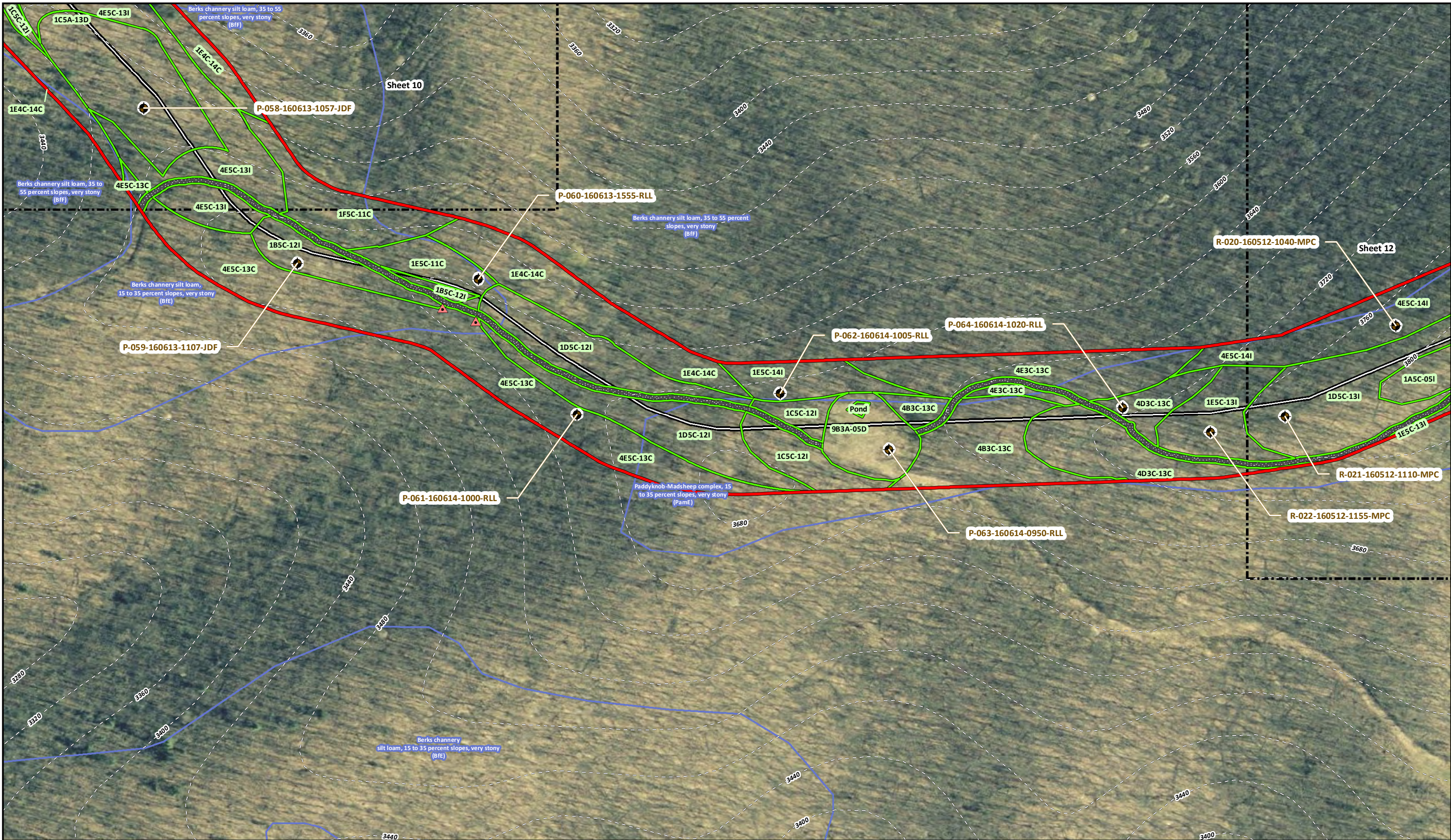
Geosyntec
 consultants
RETTEW

Rev. 7/29/2016 Drawn By:
 john.deloretta

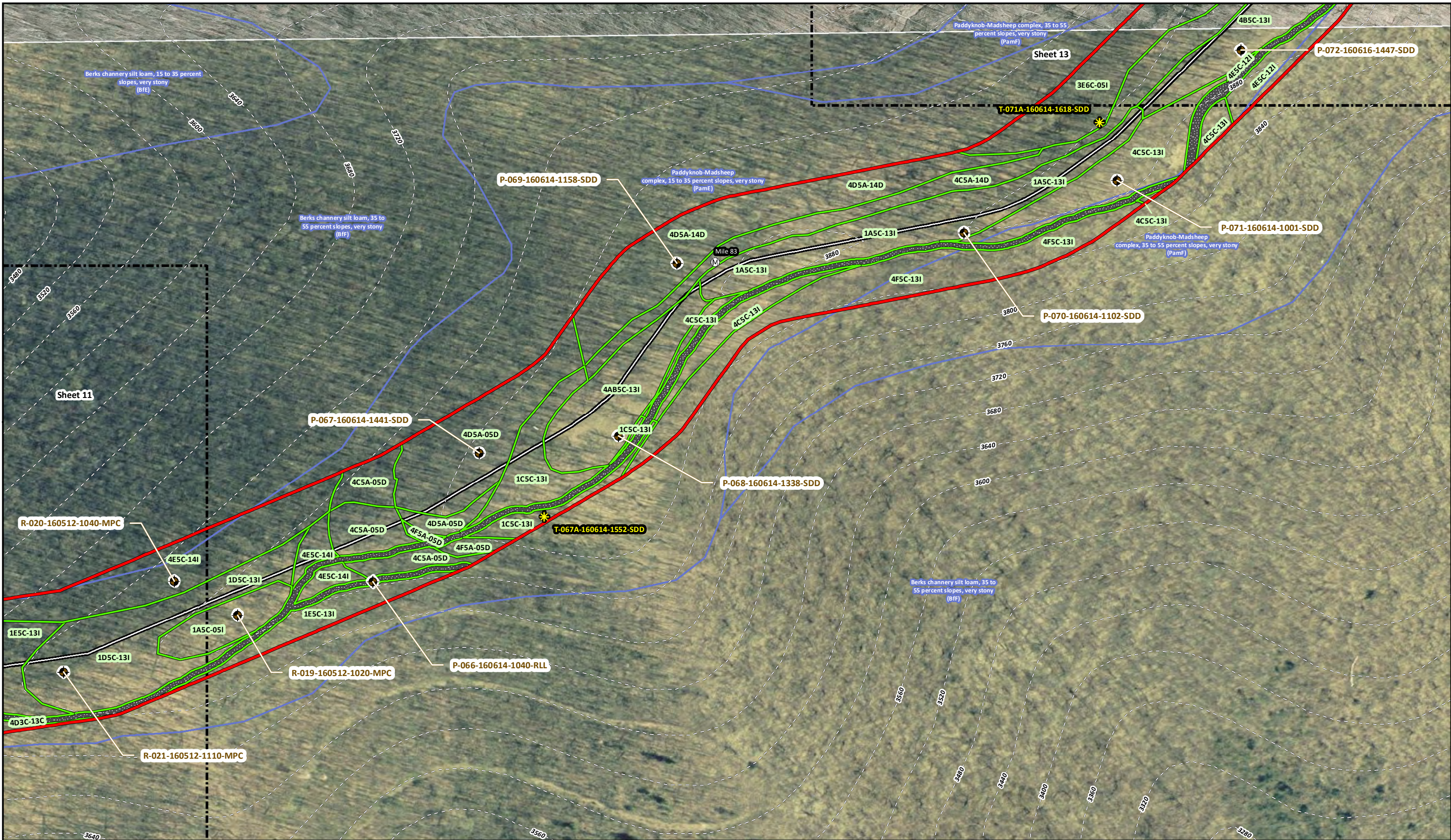
Geosyntec Consultants
Atlantic Coast Pipeline
Order 1 Soil Survey
Soil Survey Sheet 9 of 64
 Pocahontas County, WV
 Project No. 089962000




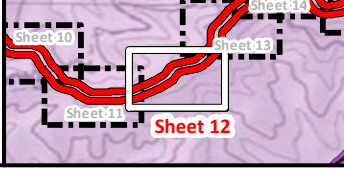
<ul style="list-style-type: none"> Soil Test Pit Proposed Pit Location Transect Location Mile Post 	<ul style="list-style-type: none"> Approximate Property Marker Depression Rock Outcrop Spring 	<ul style="list-style-type: none"> Centerline Alignment (Rev-10 & Rev-11) Elevation Contour (40' Interval) Revised Area of Investigation Road 	<ul style="list-style-type: none"> Area of Investigation Soil Unit Boundary (ID Key in Attachment 6) George Washington National Forest Monongahela National Forest 	<ul style="list-style-type: none"> NRCS Soil Unit Boundary Grid Sheet 			<p>Geosyntec consultants RETTEW</p> <p>Rev. 7/29/2016</p> <p>Drawn By: john.deloretta</p>	<p>Geosyntec Consultants Atlantic Coast Pipeline Order 1 Soil Survey Soil Survey Sheet 10 of 64 Pocahontas County, WV Project No. 089962000</p>
--	---	---	--	---	--	--	---	---



<ul style="list-style-type: none"> Soil Test Pit Proposed Pit Location Transect Location Mile Post 	<ul style="list-style-type: none"> Approximate Property Marker Depression Rock Outcrop Spring 	<ul style="list-style-type: none"> Centerline Alignment (Rev-10 & Rev-11) Elevation Contour (40' Interval) Revised Area of Investigation Road 	<ul style="list-style-type: none"> Area of Investigation Soil Unit Boundary (ID Key in Attachment 6) George Washington National Forest Monongahela National Forest 	<ul style="list-style-type: none"> NRCS Soil Unit Boundary Grid Sheet 		<p>Imagery U.S. Geological Survey EROS Orthoimagery Service, National Agriculture Imagery Program Copyright © 2013 National Geographic Society, i-cubed</p>	<p>Geosyntec consultants RETTEW</p> <p>Rev. 7/29/2016 Drawn By: john.deloretta</p>	<p>Geosyntec Consultants Atlantic Coast Pipeline Order 1 Soil Survey Soil Survey Sheet 11 of 64 Pocahontas County, WV Project No. 089962000</p>
--	---	---	--	---	--	---	---	---



- Soil Test Pit
- Proposed Pit Location
- Transect Location
- Mile Post
- Approximate Property Marker
- Depression
- Rock Outcrop
- Spring
- Centerline Alignment (Rev-10 & Rev-11)
- Elevation Contour (40' Interval)
- Revised Area of Investigation
- Road
- Area of Investigation
- Soil Unit Boundary (ID Key in Attachment 6)
- George Washington National Forest
- Monongahela National Forest
- NRCs Soil Unit Boundary
- Grid Sheet

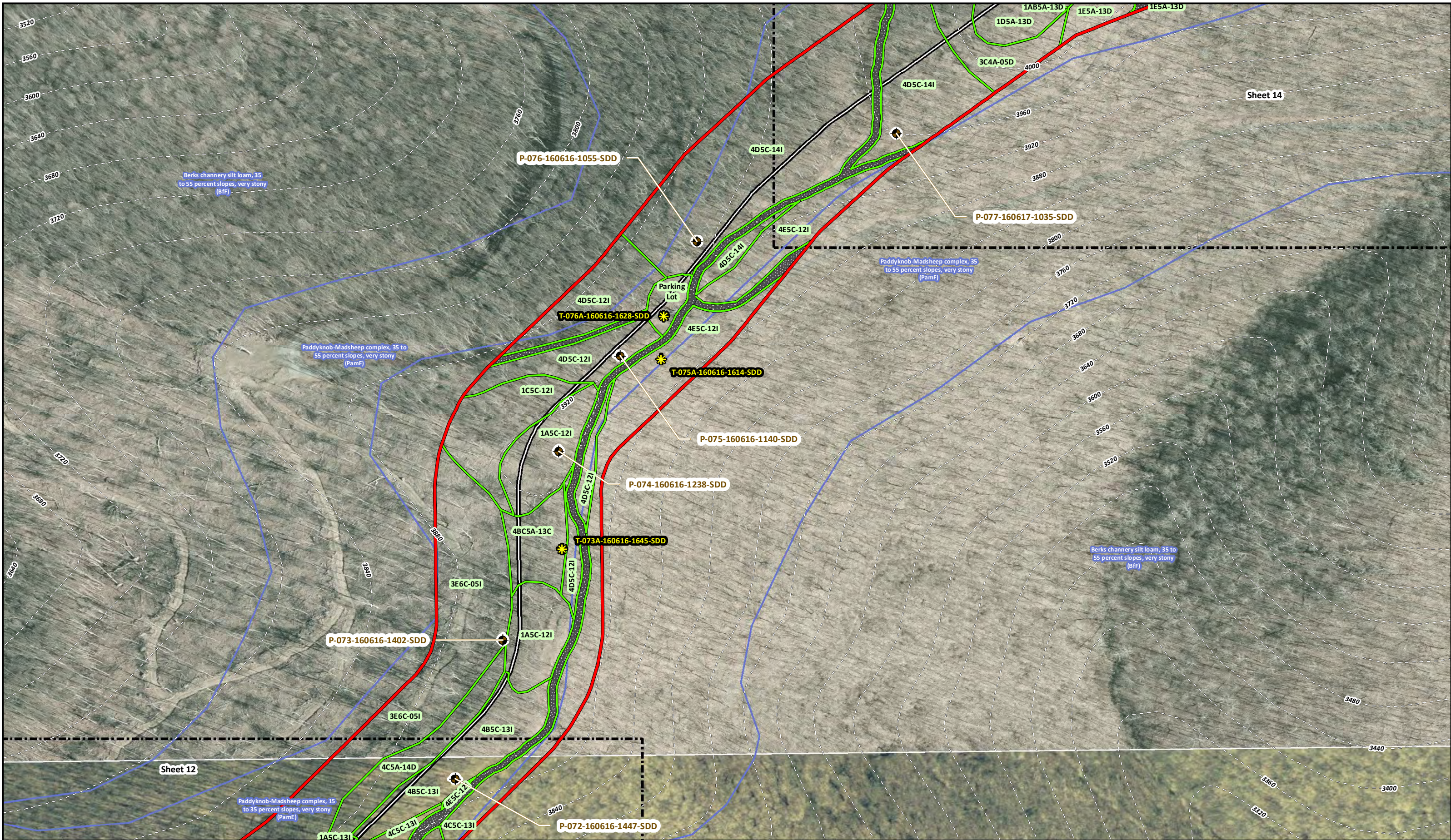


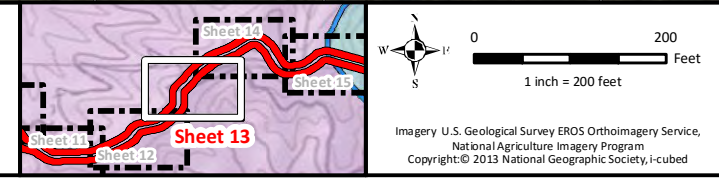
Geosyntec
consultants
RETTEW

Rev. 7/29/2016

Drawn By:
john.deloretta

Geosyntec Consultants
Atlantic Coast Pipeline
Order 1 Soil Survey
Soil Survey Sheet 12 of 64
Pocahontas County, WV
Project No. 089962000



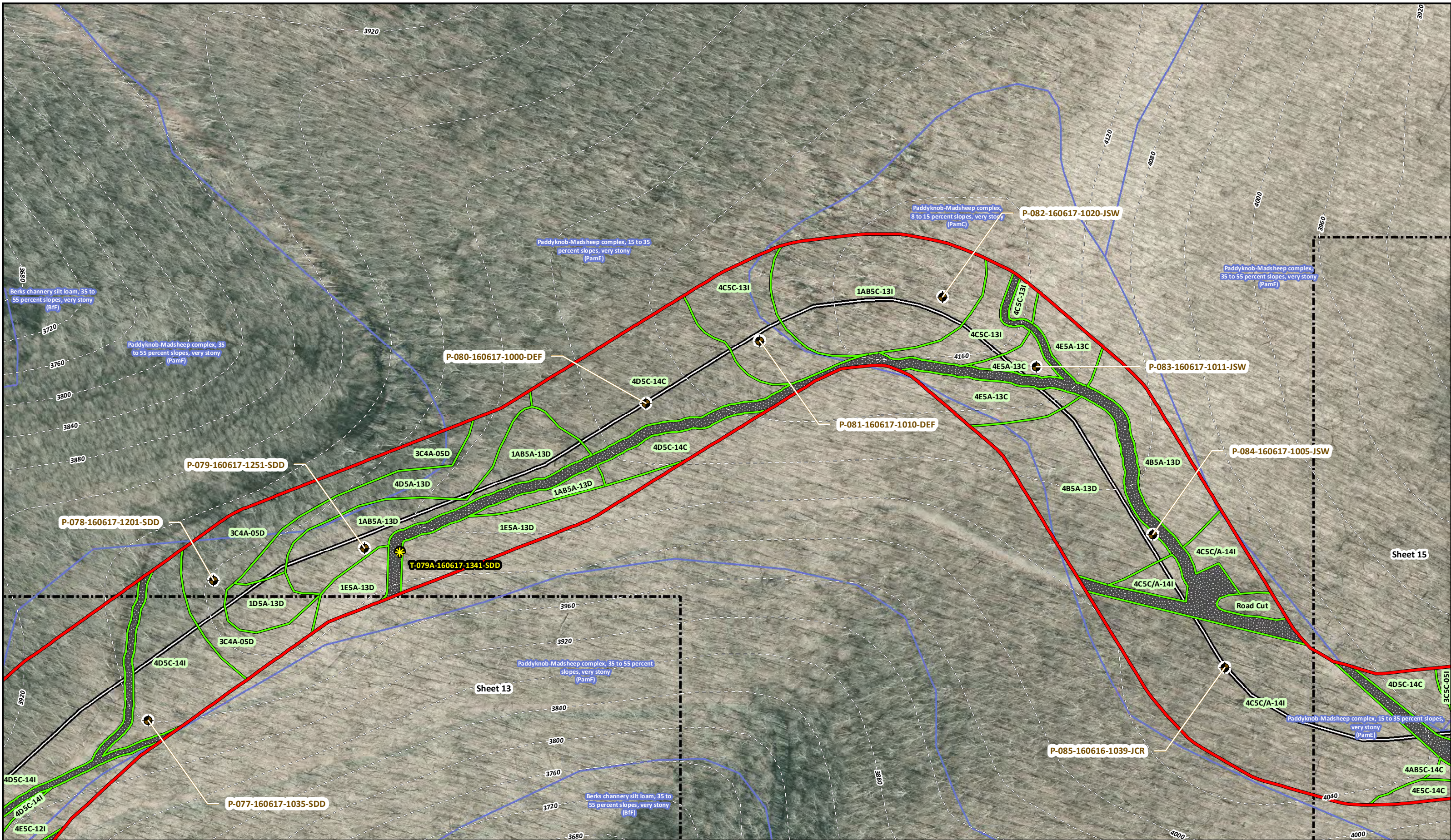


Geosyntec
consultants
RETTEW

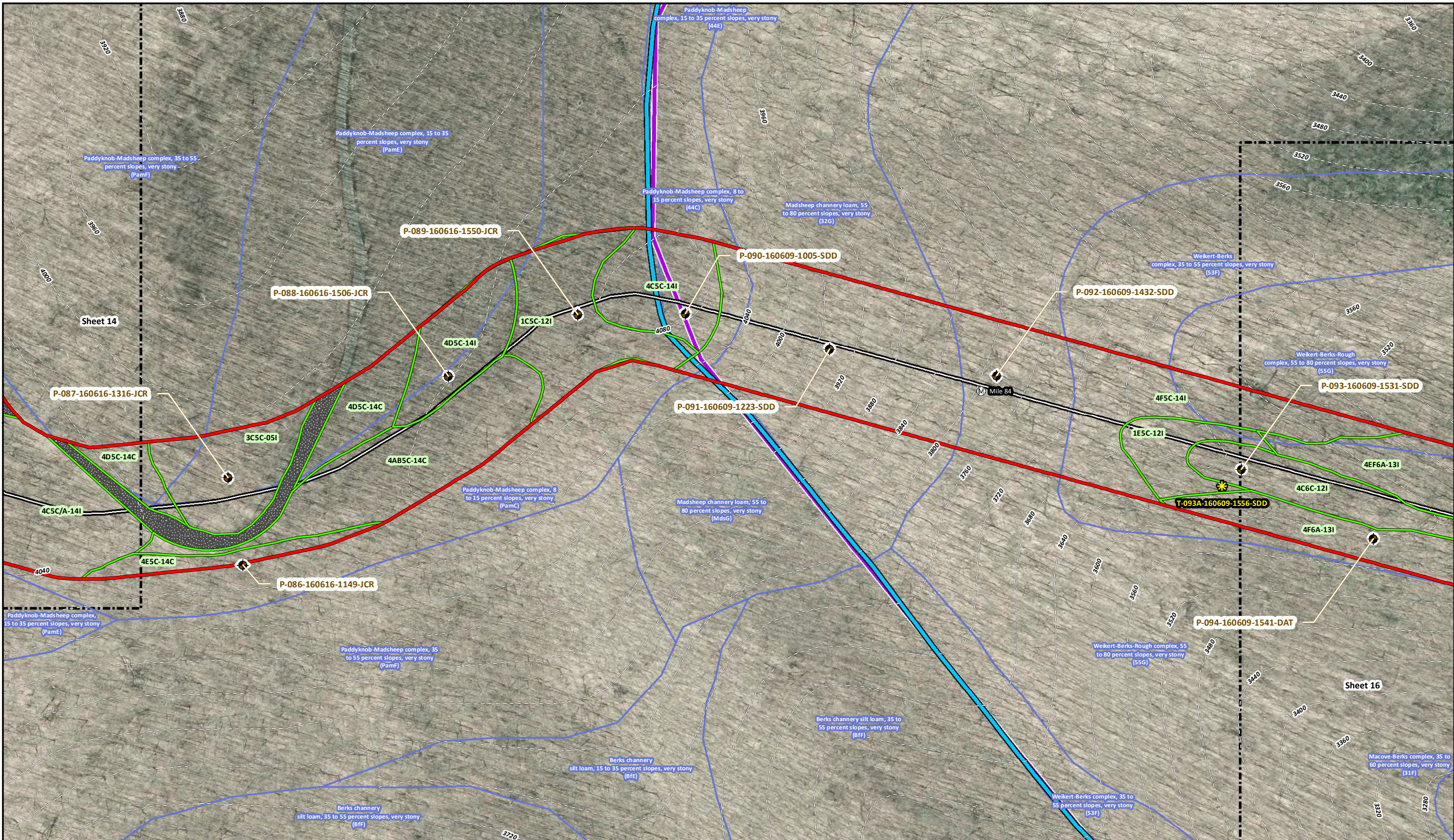
Rev. 7/29/2016

Drawn By:
john.deloretta


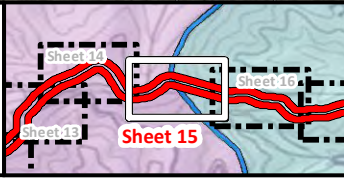
Geosyntec Consultants
Atlantic Coast Pipeline
Order 1 Soil Survey
Soil Survey Sheet 13 of 64
Pocahontas County, WV
Project No. 089962000



<ul style="list-style-type: none"> Soil Test Pit Proposed Pit Location Transect Location Mile Post 	<ul style="list-style-type: none"> Approximate Property Marker Depression Rock Outcrop Spring 	<ul style="list-style-type: none"> Centerline Alignment (Rev-10 & Rev-11) Elevation Contour (40' Interval) Revised Area of Investigation Road 	<ul style="list-style-type: none"> Area of Investigation Soil Unit Boundary (ID Key in Attachment 6) George Washington National Forest Monongahela National Forest 	<ul style="list-style-type: none"> NRCS Soil Unit Boundary Grid Sheet 			<p>Geosyntec consultants RETTEW</p> <p>Rev. 7/29/2016</p> <p>Drawn By: john.deloretta</p>	<p>Geosyntec Consultants Atlantic Coast Pipeline Order 1 Soil Survey Soil Survey Sheet 14 of 64 Pocahontas County, WV Project No. 089962000</p>
--	---	---	--	---	--	--	---	---



- Soil Test Pit
- Proposed Pit Location
- Transect Location
- Mile Post
- Approximate Property Marker
- Depression
- Rock Outcrop
- Spring
- Centerline Alignment (Rev-10 & Rev-11)
- Elevation Contour (40' Interval)
- Revised Area of Investigation
- Road
- Area of Investigation
- Soil Unit Boundary (ID Key in Attachment 6)
- George Washington National Forest
- Monongahela National Forest
- NRCS Soil Unit Boundary
- Grid Sheet

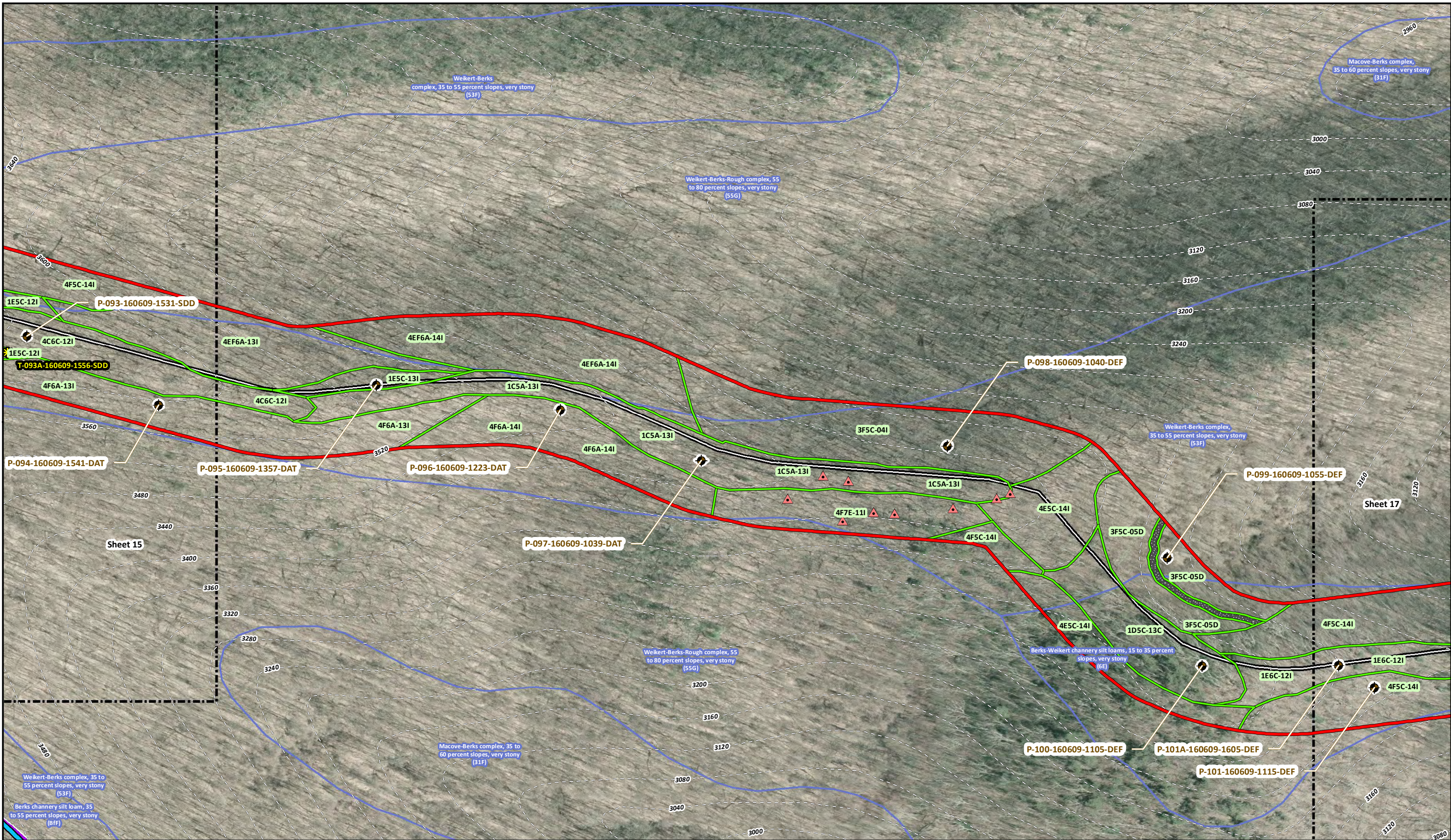


Geosyntec
consultants
RETTEW

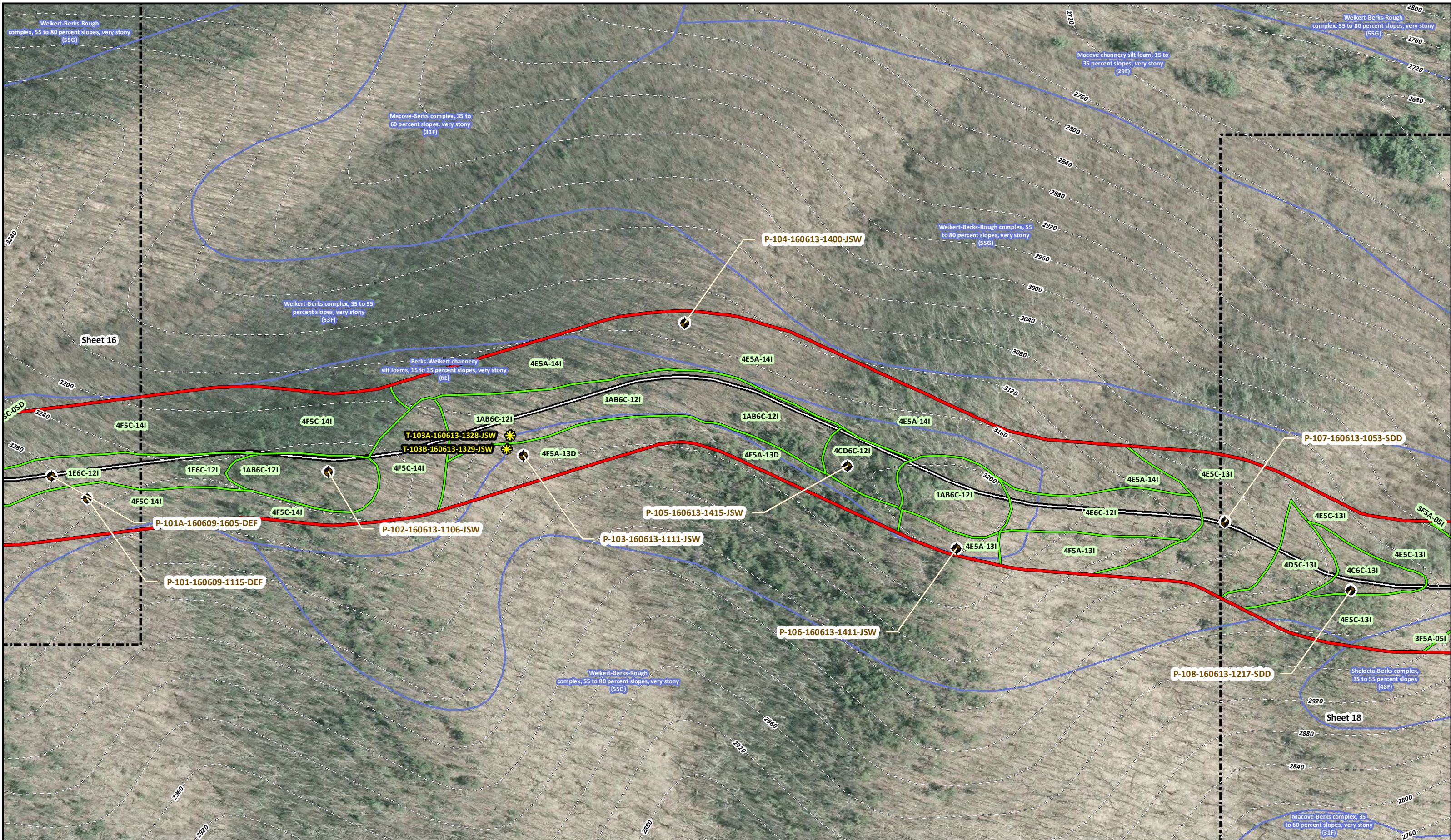
Rev. 7/29/2016

Drawn By:
john.deloretta

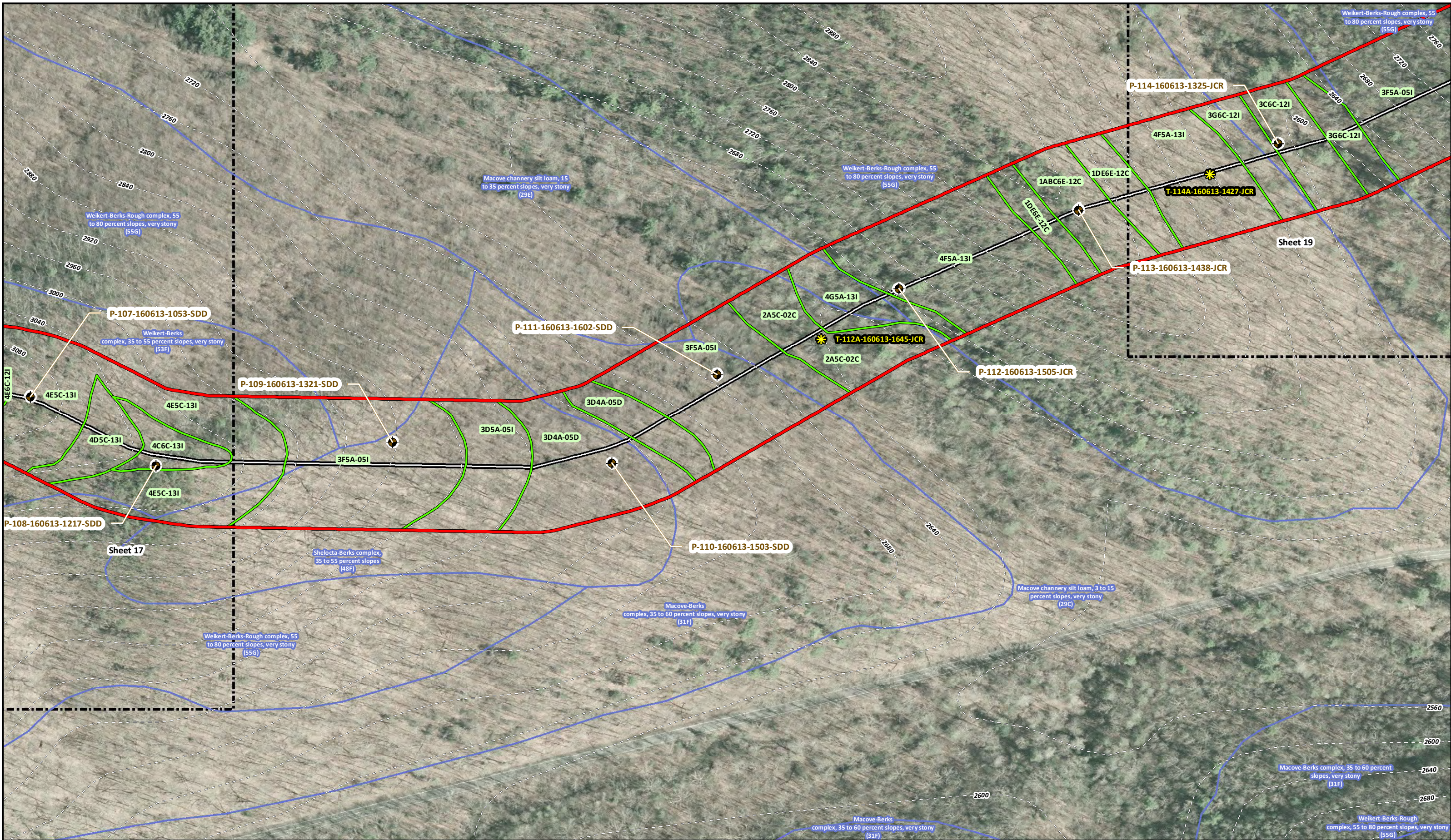
Geosyntec Consultants
Atlantic Coast Pipeline
Order 1 Soil Survey
Soil Survey Sheet 15 of 64
Pocahontas County, WV & Highland County, VA
Project No. 089962000



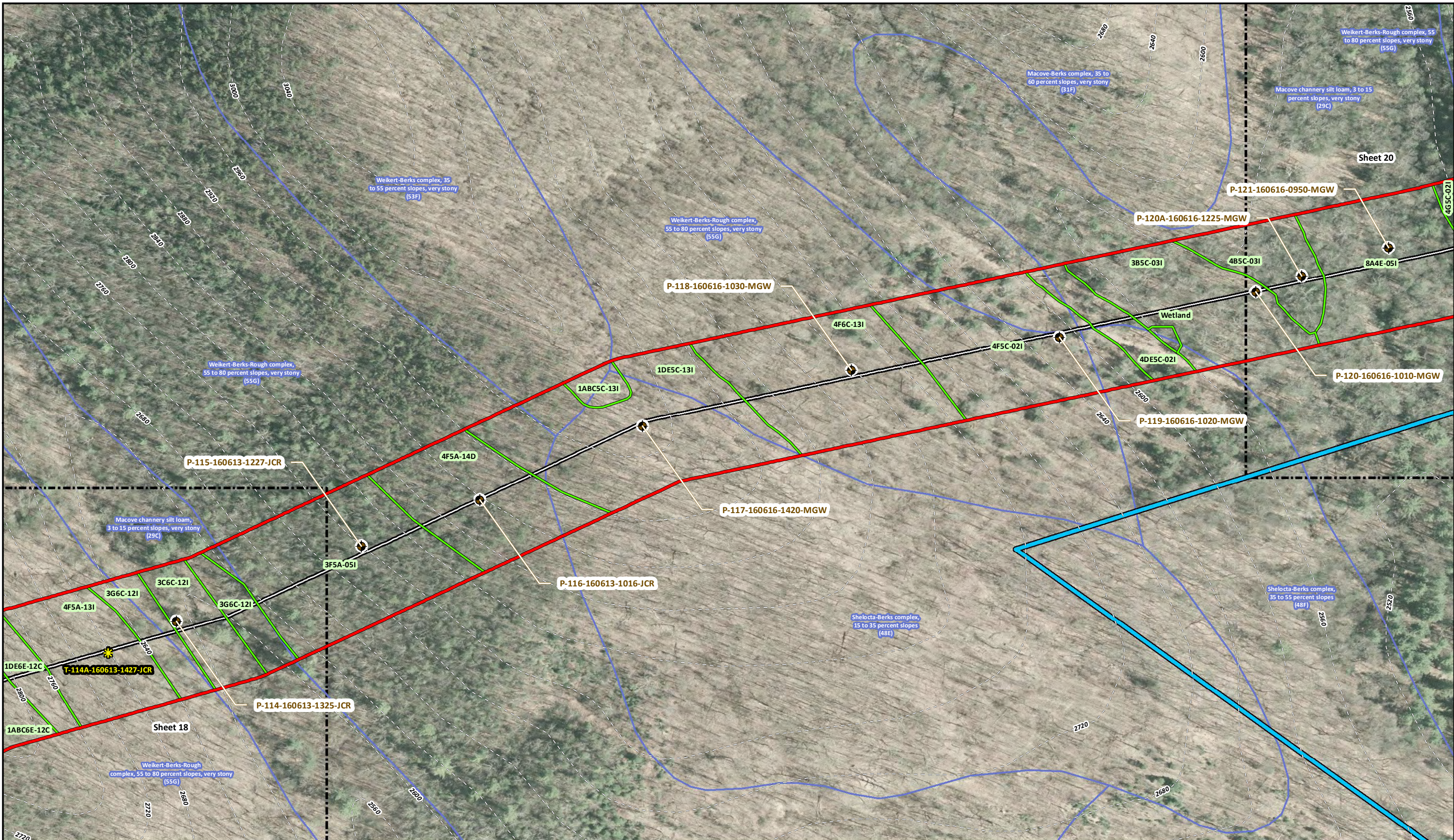
<ul style="list-style-type: none"> Soil Test Pit Proposed Pit Location Transect Location Mile Post 	<ul style="list-style-type: none"> Approximate Property Marker Depression Rock Outcrop Spring 	<ul style="list-style-type: none"> Centerline Alignment (Rev-10 & Rev-11) Elevation Contour (40' Interval) Revised Area of Investigation Road 	<ul style="list-style-type: none"> Area of Investigation Soil Unit Boundary (ID Key in Attachment 6) George Washington National Forest Monongahela National Forest 	<ul style="list-style-type: none"> NRCS Soil Unit Boundary Grid Sheet 		<p>Imagery U.S. Geological Survey EROS Orthoimagery Service, National Agriculture Imagery Program Copyright © 2013 National Geographic Society, i-cubed</p>	<p>Geosyntec consultants RETTEW</p> <p>Rev. 7/29/2016</p> <p>Drawn By: john.deloretta</p>	<p>Geosyntec Consultants Atlantic Coast Pipeline Order 1 Soil Survey Soil Survey Sheet 16 of 64 Highland County, VA Project No. 089962000</p>
--	---	---	--	---	--	---	---	---




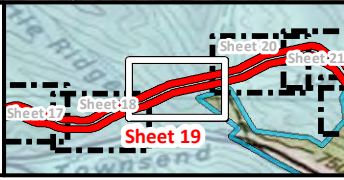
<ul style="list-style-type: none"> Soil Test Pit Proposed Pit Location Transect Location Mile Post 	<ul style="list-style-type: none"> Approximate Property Marker Depression Rock Outcrop Spring 	<ul style="list-style-type: none"> Centerline Alignment (Rev-10 & Rev-11) Elevation Contour (40' Interval) Revised Area of Investigation Road 	<ul style="list-style-type: none"> Area of Investigation Soil Unit Boundary (ID Key in Attachment 6) George Washington National Forest Monongahela National Forest 	<ul style="list-style-type: none"> NRCS Soil Unit Boundary Grid Sheet 			<p>Geosyntec consultants RETTEW</p> <p>Rev. 7/29/2016</p> <p>Drawn By: john.deloretta</p>	<p>Geosyntec Consultants Atlantic Coast Pipeline Order 1 Soil Survey Soil Survey Sheet 17 of 64 Highland County, VA Project No. 089962000</p>
--	---	---	--	---	--	--	---	---



<ul style="list-style-type: none"> Soil Test Pit Proposed Pit Location Transect Location Mile Post 	<ul style="list-style-type: none"> Approximate Property Marker Depression Rock Outcrop Spring 	<ul style="list-style-type: none"> Centerline Alignment (Rev-10 & Rev-11) Elevation Contour (40' Interval) Revised Area of Investigation Road 	<ul style="list-style-type: none"> Area of Investigation Soil Unit Boundary (ID Key in Attachment 6) George Washington National Forest Monongahela National Forest 	<ul style="list-style-type: none"> NRCs Soil Unit Boundary Grid Sheet 	<p style="text-align: center;">Sheet 18</p>	<p>0 200 1 inch = 200 feet</p>	<p>Geosyntec consultants RETTEW</p> <p>Rev. 7/29/2016</p>	<p>Drawn By: john.deloretta</p>	<p>Geosyntec Consultants Atlantic Coast Pipeline Order 1 Soil Survey Soil Survey Sheet 18 of 64 Highland County, VA Project No. 089962000</p>
--	---	---	--	---	--	------------------------------------	---	-------------------------------------	---



- Soil Test Pit
- Proposed Pit Location
- Transect Location
- Mile Post
- Approximate Property Marker
- Depression
- Rock Outcrop
- Spring
- Centerline Alignment (Rev-10 & Rev-11)
- Elevation Contour (40' Interval)
- Revised Area of Investigation
- Road
- Area of Investigation
- Soil Unit Boundary (ID Key in Attachment 6)
- George Washington National Forest
- Monongahela National Forest
- NRCS Soil Unit Boundary
- Grid Sheet

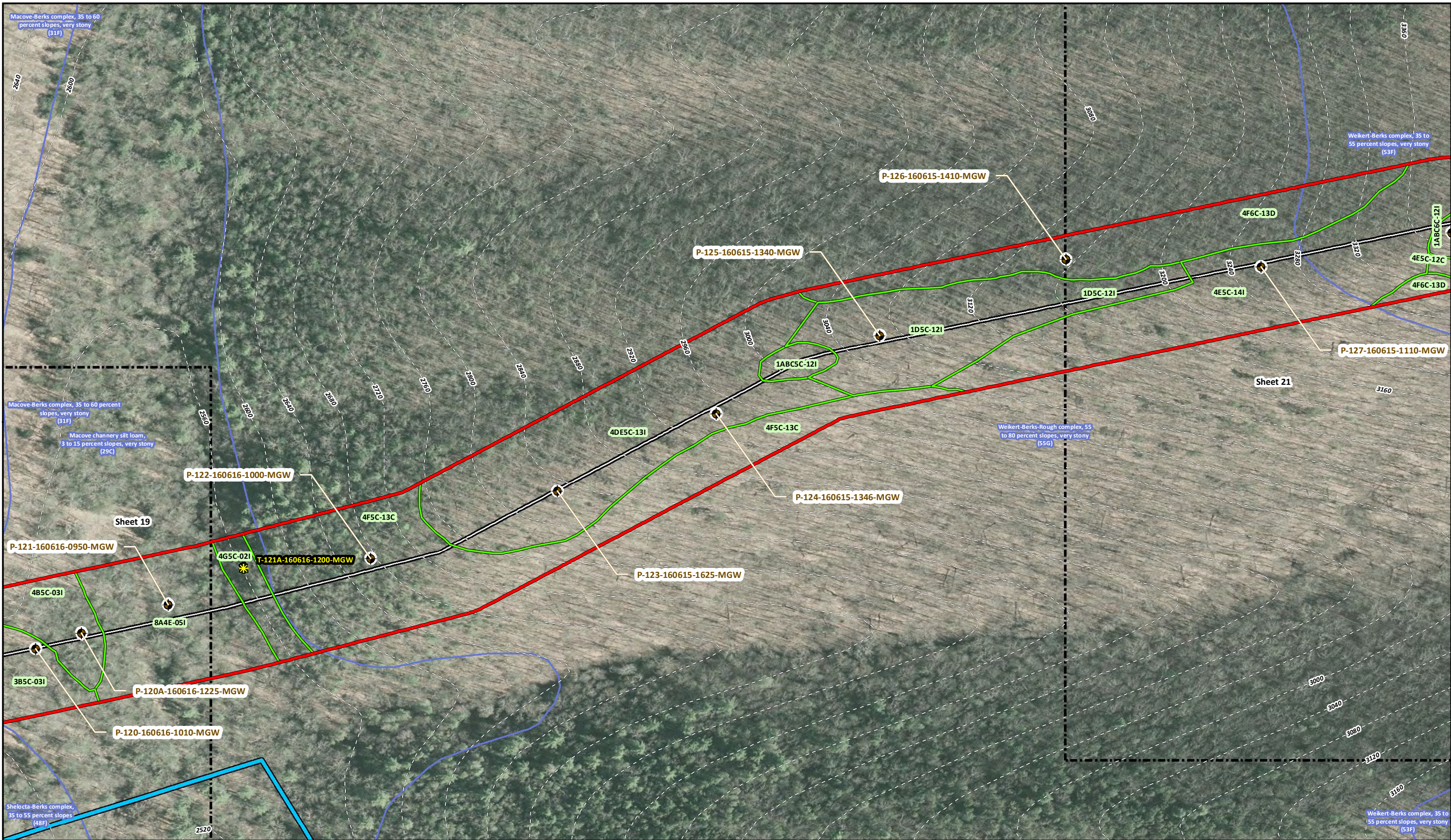



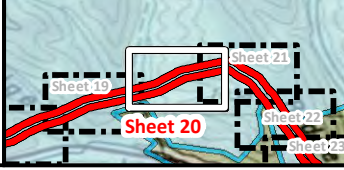
Geosyntec
consultants
RETTEW

Rev. 7/29/2016

Drawn By:
john.deloretta

Geosyntec Consultants
Atlantic Coast Pipeline
Order 1 Soil Survey
Soil Survey Sheet 19 of 64
Highland County, VA
Project No. 089962000





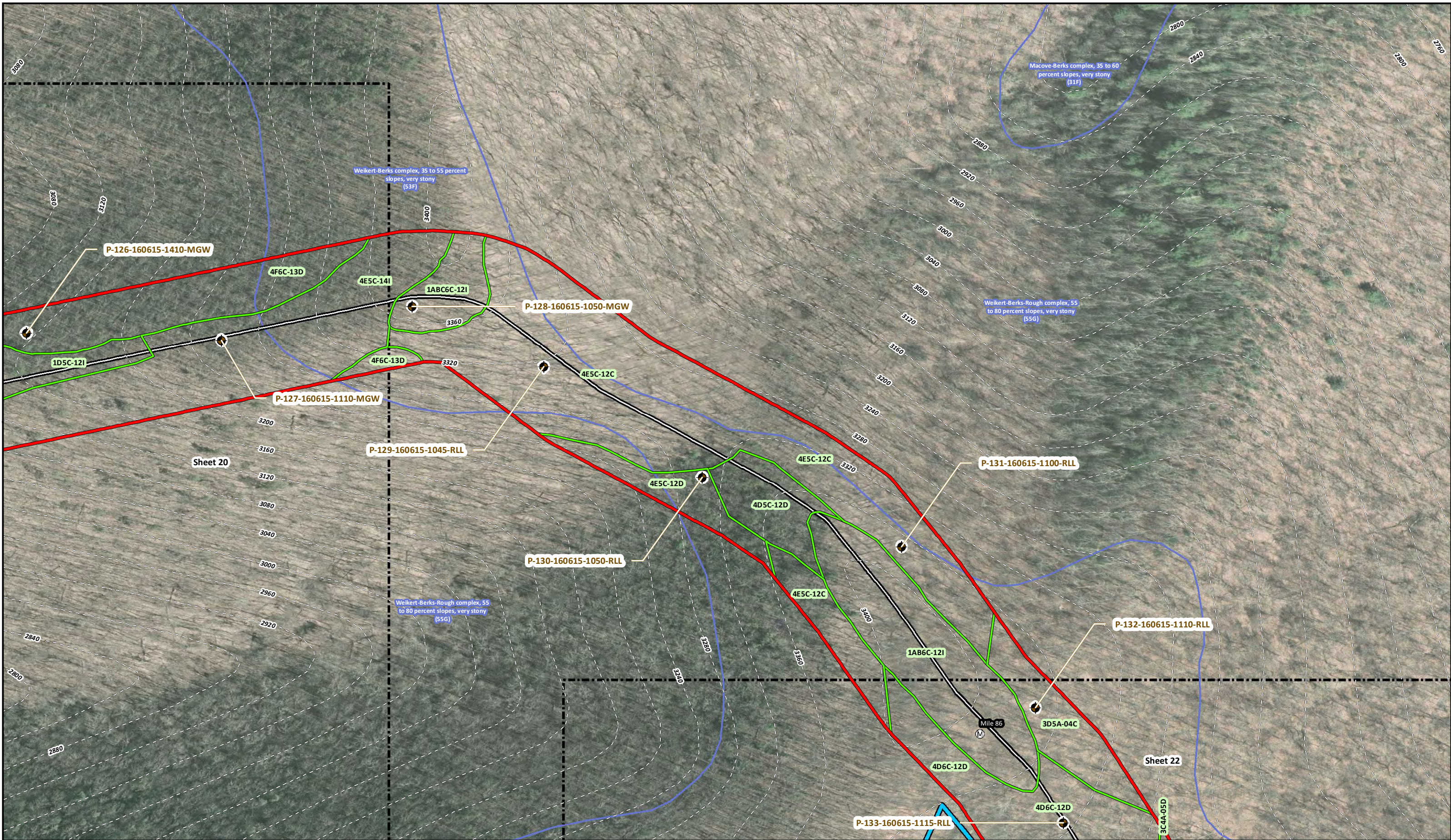
Geosyntec
consultants
RETTEW

Rev. 7/29/2016


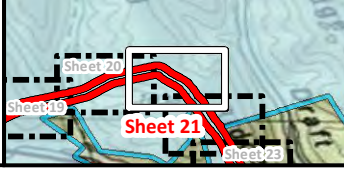
Drawn By:
john.deloretta

Geosyntec Consultants
Atlantic Coast Pipeline
Order 1 Soil Survey
Soil Survey Sheet 20 of 64

Highland County, VA
Project No. 089962000



- Soil Test Pit
- Proposed Pit Location
- Transect Location
- Mile Post
- Approximate Property Marker
- Depression
- Rock Outcrop
- Spring
- Centerline Alignment (Rev-10 & Rev-11)
- Elevation Contour (40' Interval)
- Revised Area of Investigation
- Road
- Area of Investigation
- Soil Unit Boundary (ID Key in Attachment 6)
- George Washington National Forest
- Monongahela National Forest
- NRCS Soil Unit Boundary
- Grid Sheet

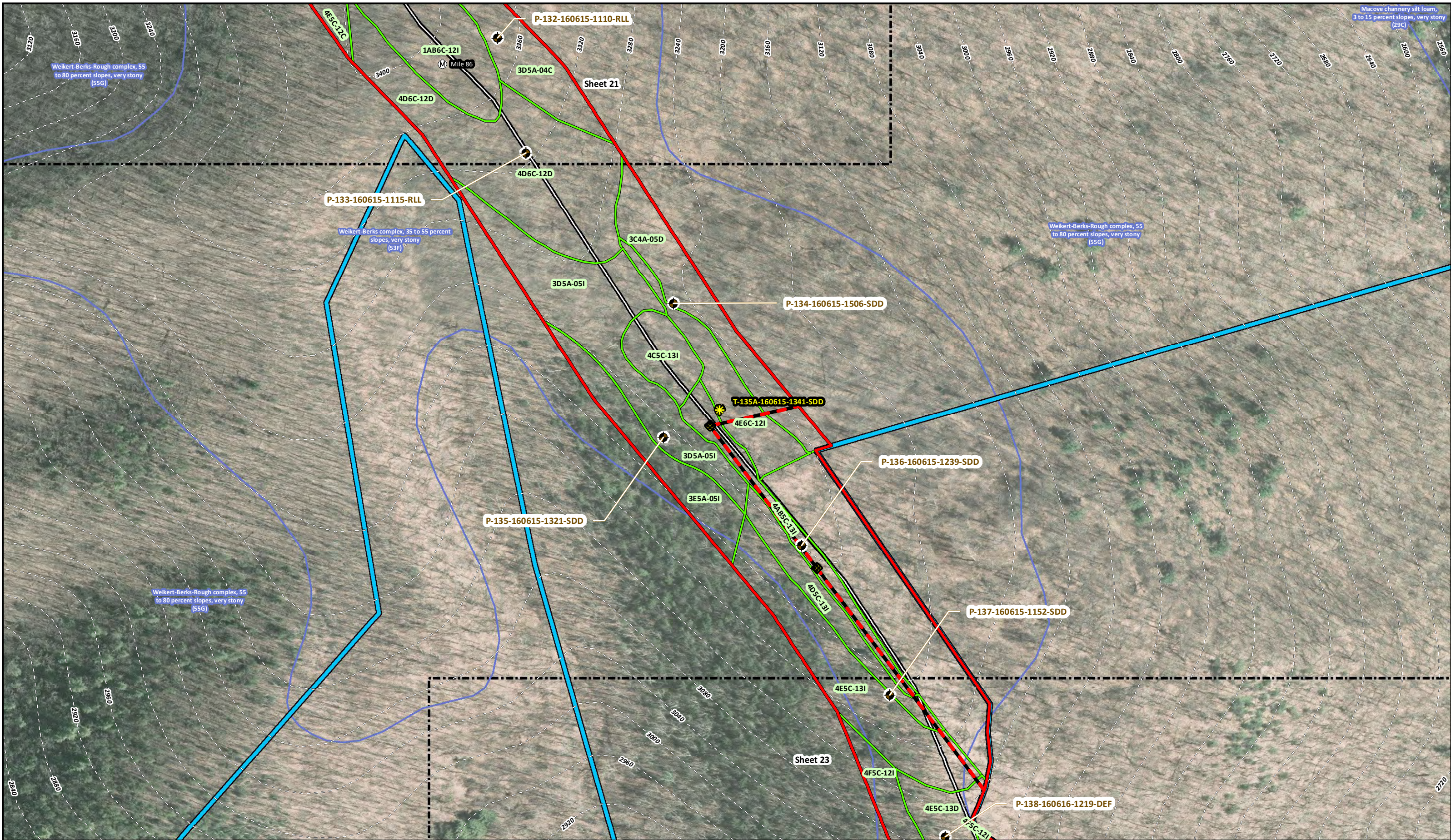


Geosyntec
consultants
RETTEW

Rev. 7/29/2016

Drawn By:
john.deloretta

Geosyntec Consultants
Atlantic Coast Pipeline
Order 1 Soil Survey
Soil Survey Sheet 21 of 64
Highland County, VA
Project No. 089962000



Soil Test Pit	Approximate Property Marker	Centerline Alignment (Rev-10 & Rev-11)	Area of Investigation	NRCS Soil Unit Boundary
Proposed Pit Location	Depression	Elevation Contour (40' Interval)	Soil Unit Boundary (ID Key in Attachment 6)	Grid Sheet
Transect Location	Rock Outcrop	Revised Area of Investigation	George Washington National Forest	
Mile Post	Spring	Road	Monongahela National Forest	



0 200 Feet
1 inch = 200 feet

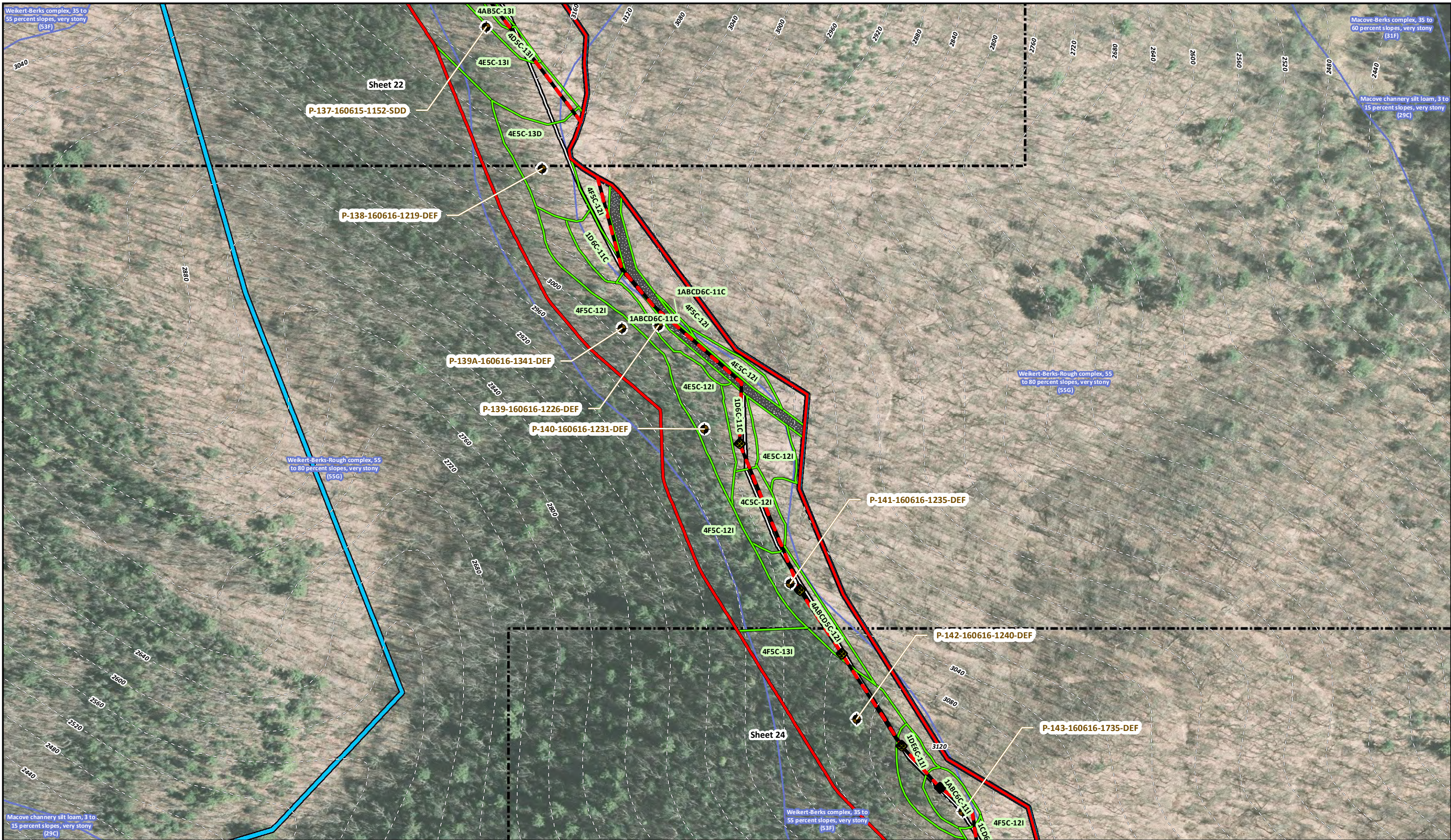
Imagery U.S. Geological Survey EROS Orthoimagery Service, National Agriculture Imagery Program
Copyright © 2013 National Geographic Society, i-cubed

Geosyntec
consultants
RETTEW


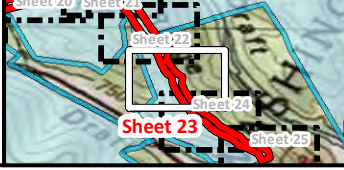
Rev. 7/29/2016

Drawn By:
john.deloretta

Geosyntec Consultants
Atlantic Coast Pipeline
Order 1 Soil Survey
Soil Survey Sheet 22 of 64
Highland County, VA
Project No. 089962000



- Soil Test Pit
- Proposed Pit Location
- Transect Location
- Mile Post
- Approximate Property Marker
- Depression
- Rock Outcrop
- Spring
- Centerline Alignment (Rev-10 & Rev-11)
- Elevation Contour (40' Interval)
- Revised Area of Investigation
- Road
- Area of Investigation
- Soil Unit Boundary (ID Key in Attachment 6)
- George Washington National Forest
- Monongahela National Forest
- NRCS Soil Unit Boundary
- Grid Sheet

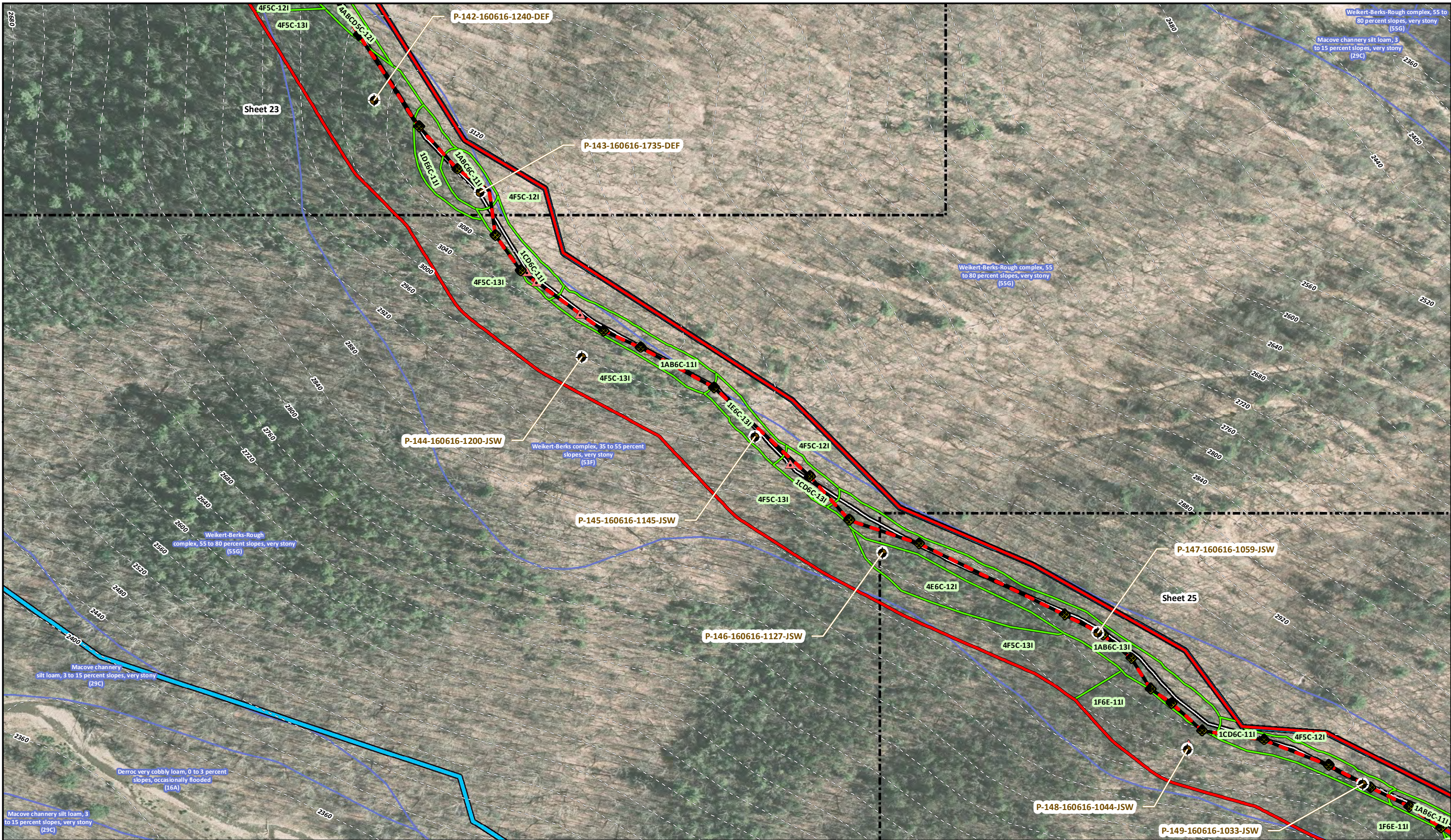



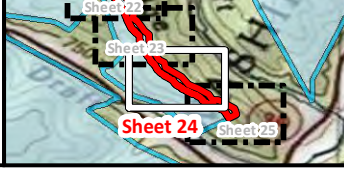
Geosyntec
consultants
RETTEW

Rev. 7/29/2016

Drawn By:
john.deloretta

Geosyntec Consultants
Atlantic Coast Pipeline
Order 1 Soil Survey
Soil Survey Sheet 23 of 64
Highland County, VA
Project No. 089962000



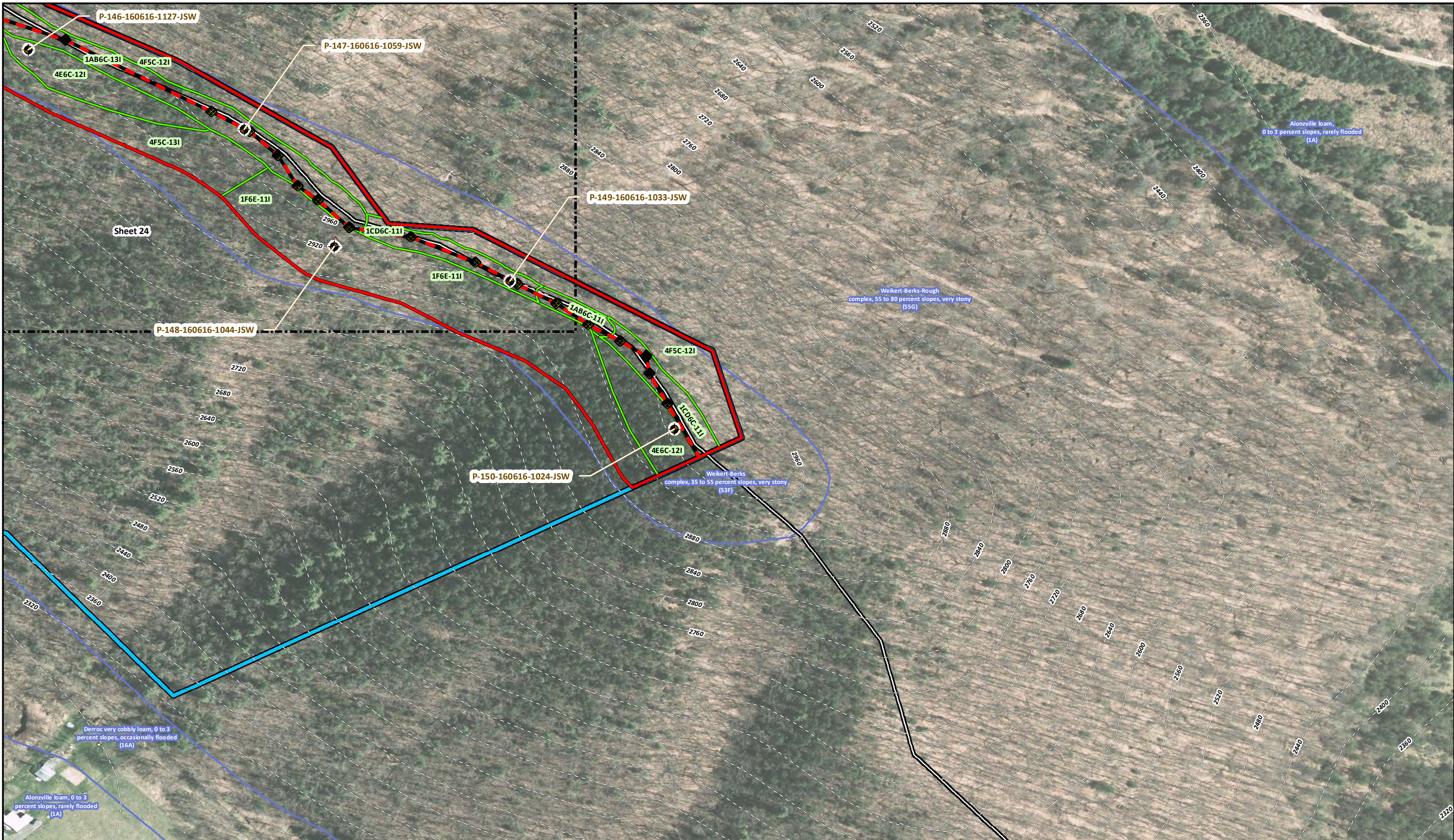



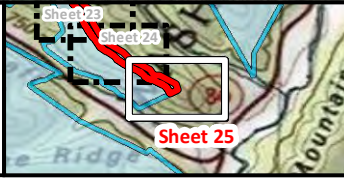
Geosyntec
consultants
RETTEW

Rev. 7/29/2016

Drawn By:
john.deloretta

Geosyntec Consultants
Atlantic Coast Pipeline
Order 1 Soil Survey
Soil Survey Sheet 24 of 64
Highland County, VA
Project No. 089962000



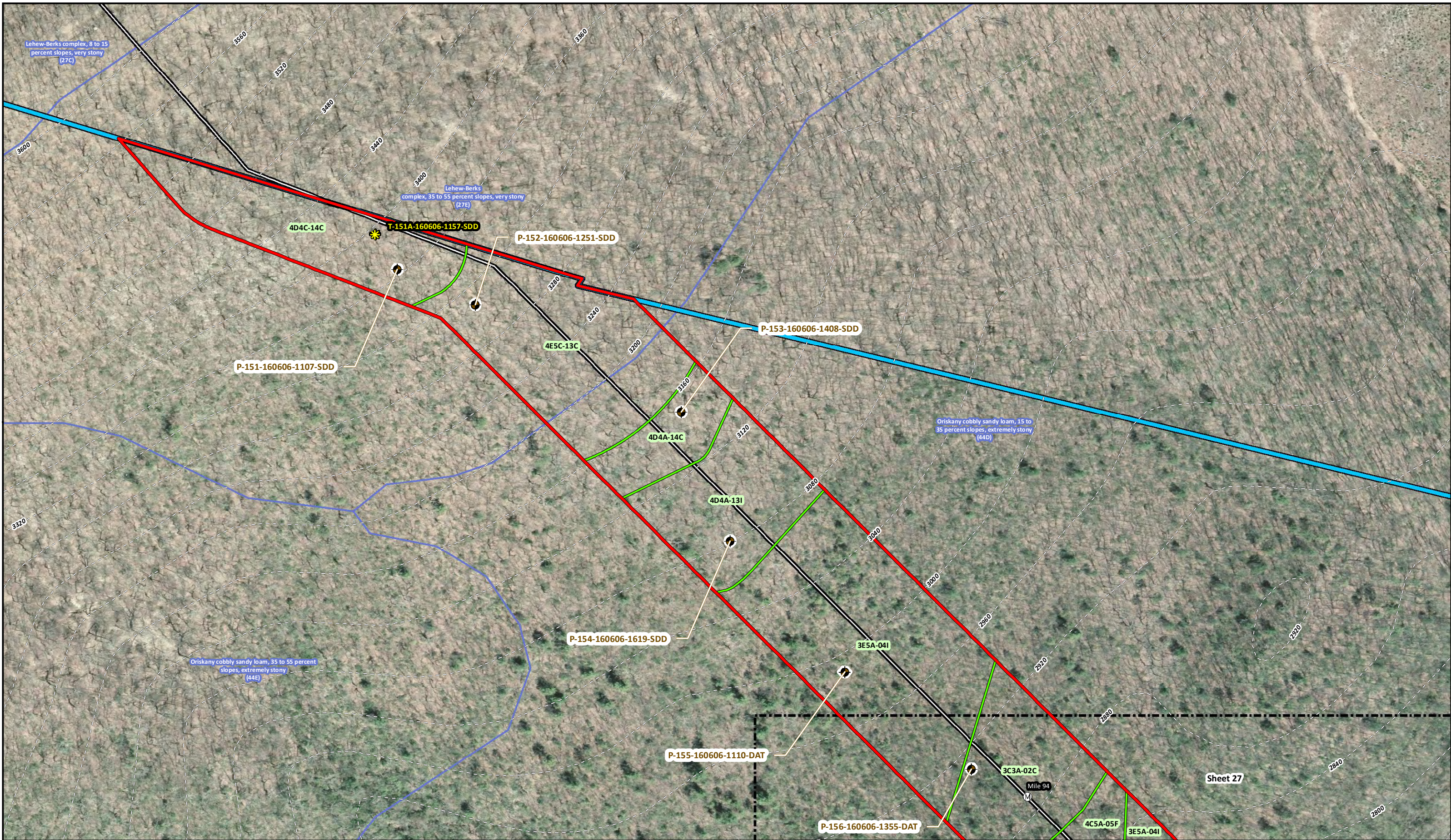



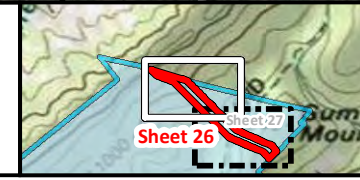
Geosyntec consultants
RETTEW

Rev. 7/29/2016

Drawn By:
john.deloretta

Geosyntec Consultants
Atlantic Coast Pipeline
Order 1 Soil Survey
Soil Survey Sheet 25 of 64
Highland County, VA
Project No. 089962000





RETTEW

 Rev. 7/29/2016

Geosyntec Consultants

Atlantic Coast Pipeline

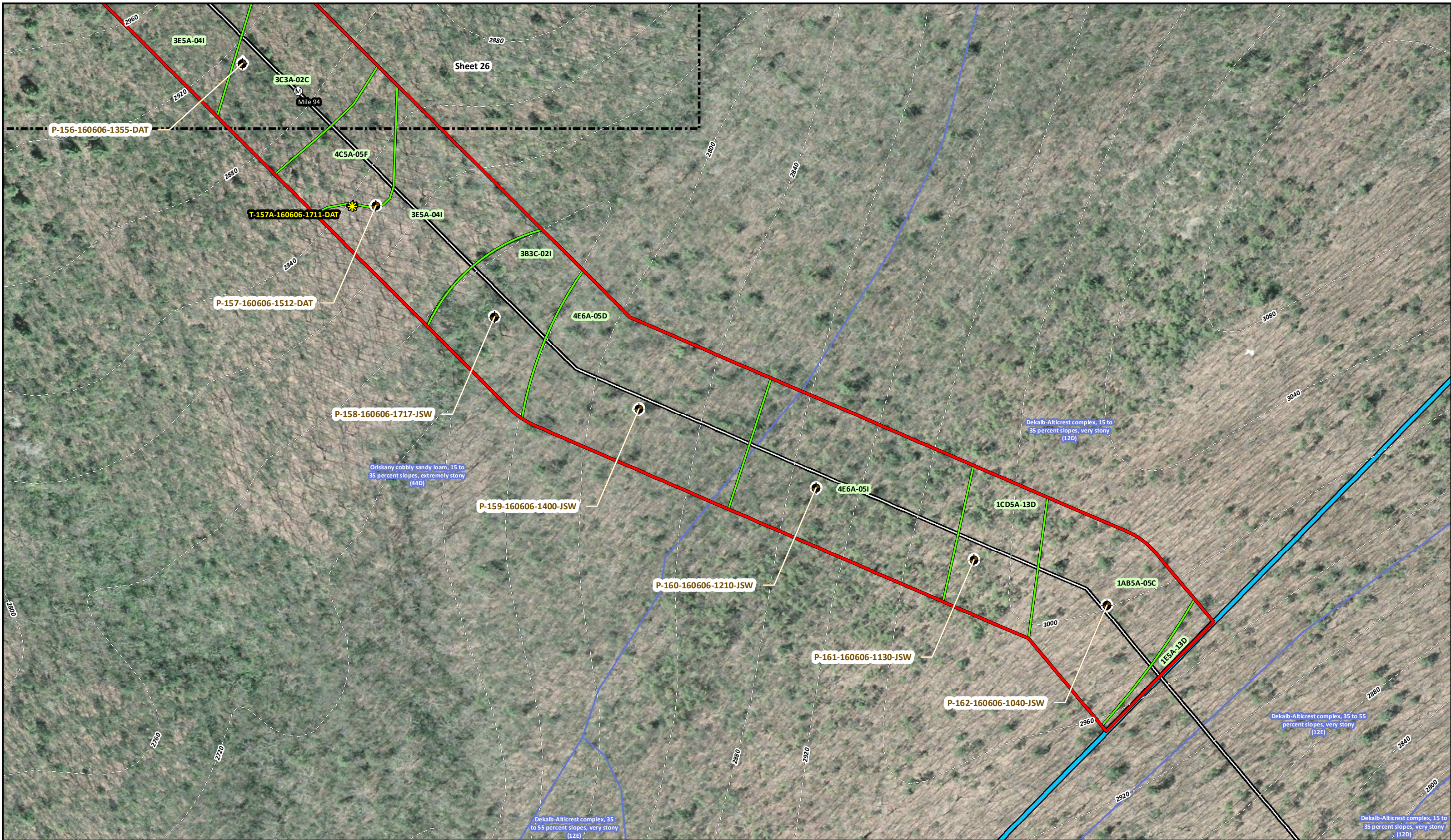
Order 1 Soil Survey

Soil Survey Sheet 26 of 64

 Bath County, VA

Drawn By: john.deloretta

Project No. 089962000



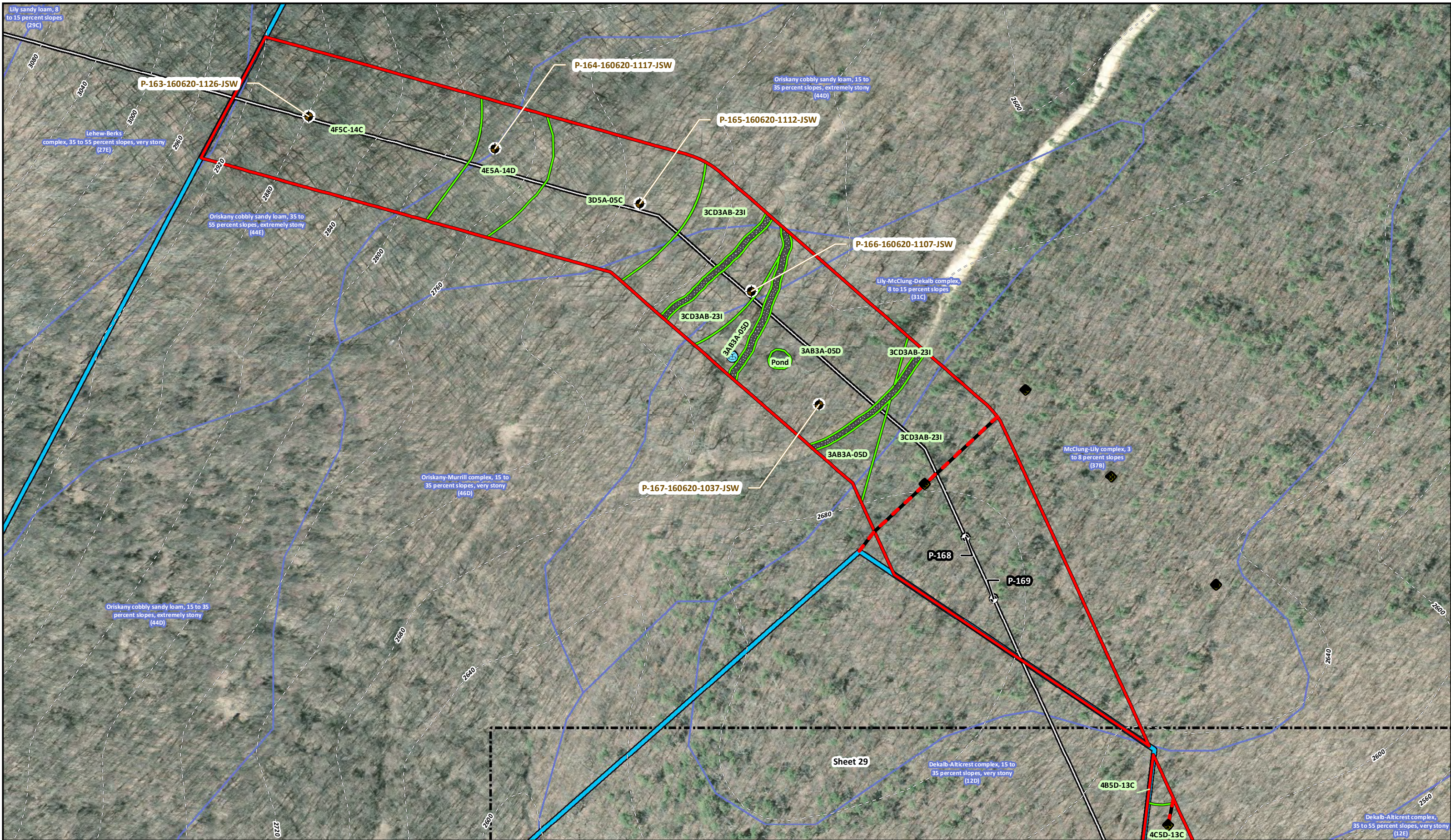
Soil Test Pit	Approximate Property Marker	Centerline Alignment (Rev-10 & Rev-11)	Area of Investigation	NRC Soil Unit Boundary
Proposed Pit Location	Depression	Elevation Contour (40' Interval)	Soil Unit Boundary (ID Key in Attachment 6)	Grid Sheet
Transect Location	Rock Outcrop	Revised Area of Investigation	George Washington National Forest	Monongahela National Forest
Mile Post	Spring	Road		

Imagery U.S. Geological Survey EROS Orthoimagery Service,
National Agriculture Imagery Program
Copyright © 2013 National Geographic Society, i-cubed

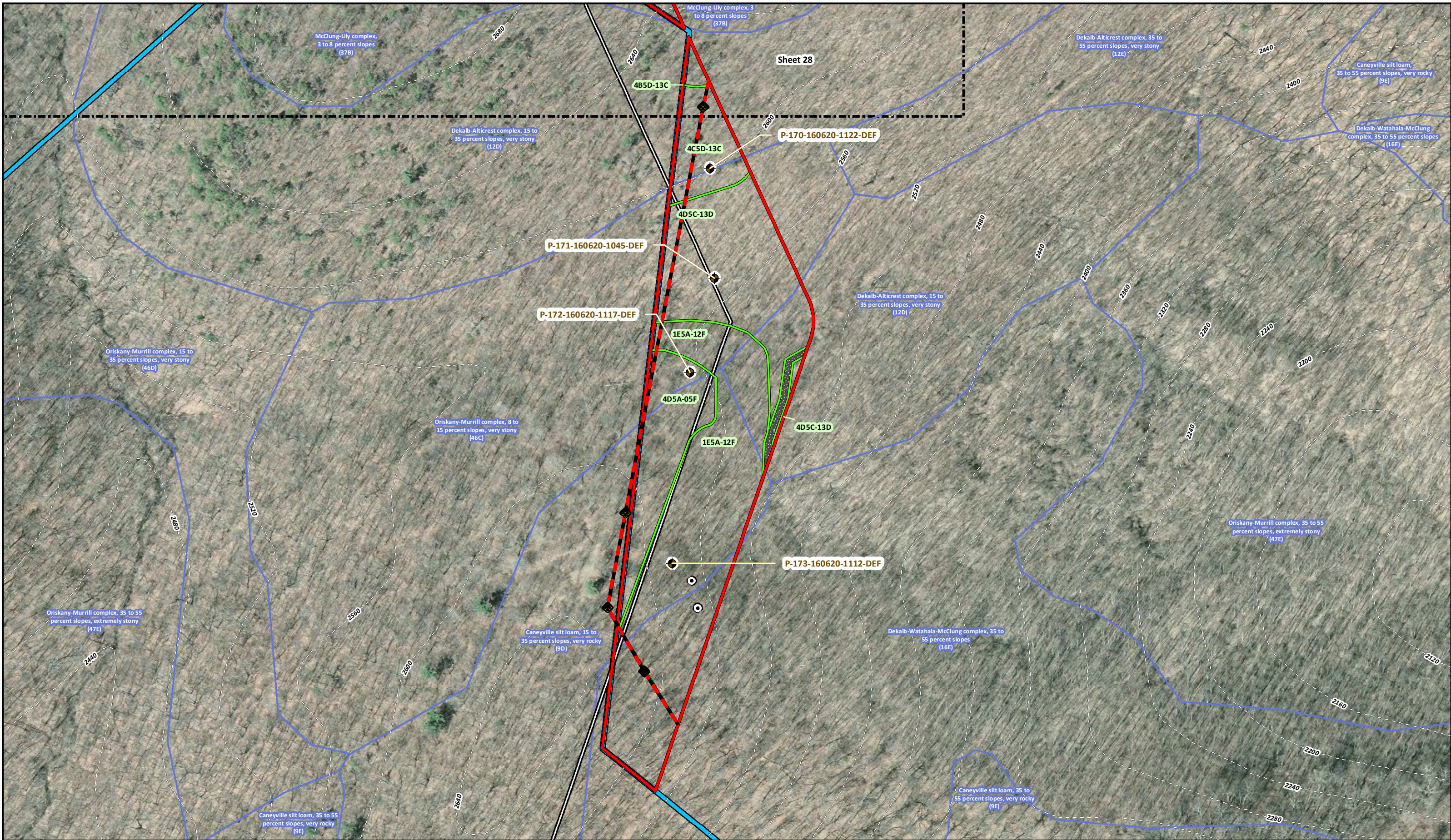
Geosyntec
consultants
RETTEW

Rev. 7/29/2016 Drawn By:
john.deloretta

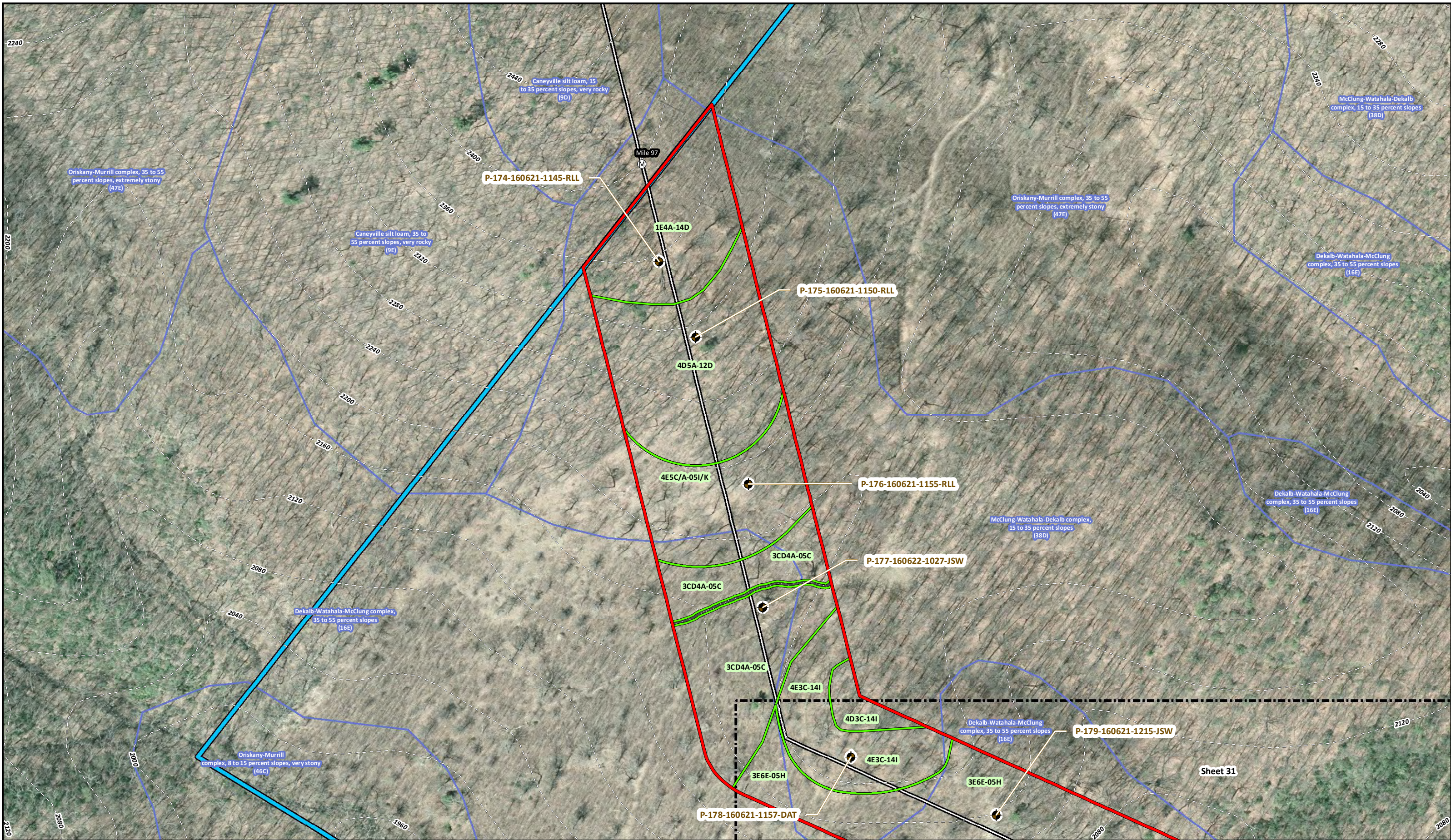
Geosyntec Consultants
Atlantic Coast Pipeline
Order 1 Soil Survey
Soil Survey Sheet 27 of 64
Bath County, VA
Project No. 089962000



<ul style="list-style-type: none"> Soil Test Pit Proposed Pit Location Transect Location Mile Post 	<ul style="list-style-type: none"> Approximate Property Marker Depression Rock Outcrop Spring 	<ul style="list-style-type: none"> Centerline Alignment (Rev-10 & Rev-11) Elevation Contour (40' Interval) Revised Area of Investigation Road 	<ul style="list-style-type: none"> Area of Investigation Soil Unit Boundary (ID Key in Attachment 6) George Washington National Forest Monongahela National Forest 	<ul style="list-style-type: none"> NRCS Soil Unit Boundary Grid Sheet 		<p>Imagery U.S. Geological Survey EROS Orthoimagery Service, National Agriculture Imagery Program Copyright © 2013 National Geographic Society, i-cubed</p>	<p>Geosyntec consultants RETTEW</p> <p>Rev. 7/29/2016</p> <p>Drawn By: john.deloretta</p>	<p>Geosyntec Consultants Atlantic Coast Pipeline Order 1 Soil Survey Soil Survey Sheet 28 of 64 Bath County, VA Project No. 089962000</p>
--	---	---	--	---	--	---	---	---


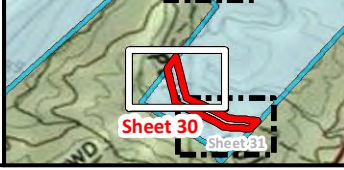


<ul style="list-style-type: none"> Soil Test Pit Proposed Pit Location Transect Location Mile Post 	<ul style="list-style-type: none"> Approximate Property Marker Depression Rock Outcrop Spring 	<ul style="list-style-type: none"> Centerline Alignment (Rev-10 & Rev-11) Elevation Contour (40' Interval) Revised Area of Investigation Road 	<ul style="list-style-type: none"> Area of Investigation Soil Unit Boundary (ID Key in Attachment 6) George Washington National Forest Monongahela National Forest 	<ul style="list-style-type: none"> NRC Soil Unit Boundary Grid Sheet 			<p>Geosyntec consultants RETTEW</p>	<p>Geosyntec Consultants Atlantic Coast Pipeline Order 1 Soil Survey Soil Survey Sheet 29 of 64</p>
<p>Rev. 7/29/2016</p>		<p>Drawn By: john.deloretta</p>		<p>Bath County, VA Project No. 089962000</p>		<p>Imagery U.S. Geological Survey EROS Orthoimagery Service, National Agriculture Imagery Program Copyright © 2013 National Geographic Society, i-cubed</p>		



Sheet 31

- Soil Test Pit
- Proposed Pit Location
- Transect Location
- Mile Post
- Approximate Property Marker
- Depression
- Rock Outcrop
- Spring
- Centerline Alignment (Rev-10 & Rev-11)
- Elevation Contour (40' Interval)
- Revised Area of Investigation
- Road
- Area of Investigation
- Soil Unit Boundary (ID Key in Attachment 6)
- George Washington National Forest
- Monongahela National Forest
- NRCs Soil Unit Boundary
- Grid Sheet



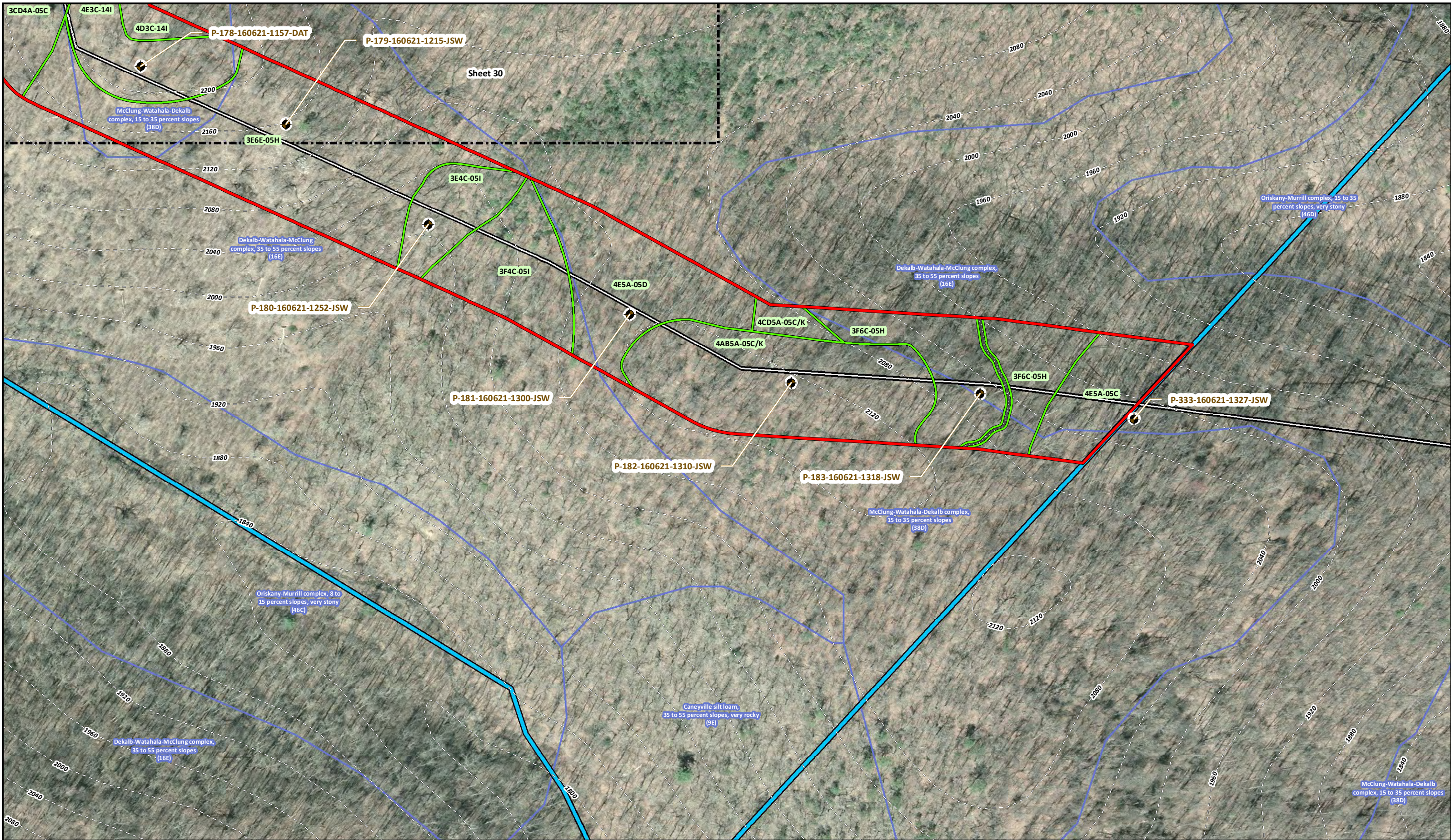
Geosyntec
consultants
RETTEW

Rev. 7/29/2016


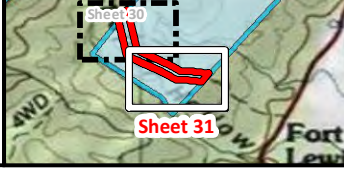
Drawn By:
john.deloretta

Geosyntec Consultants
Atlantic Coast Pipeline
Order 1 Soil Survey
Soil Survey Sheet 30 of 64

Bath County, VA
Project No. 089962000



- Soil Test Pit
- Proposed Pit Location
- Transect Location
- Mile Post
- Approximate Property Marker
- Depression
- Rock Outcrop
- Spring
- Centerline Alignment (Rev-10 & Rev-11)
- Elevation Contour (40' Interval)
- Revised Area of Investigation
- Road
- Area of Investigation
- Soil Unit Boundary (ID Key in Attachment 6)
- George Washington National Forest
- Monongahela National Forest
- NRCS Soil Unit Boundary
- Grid Sheet

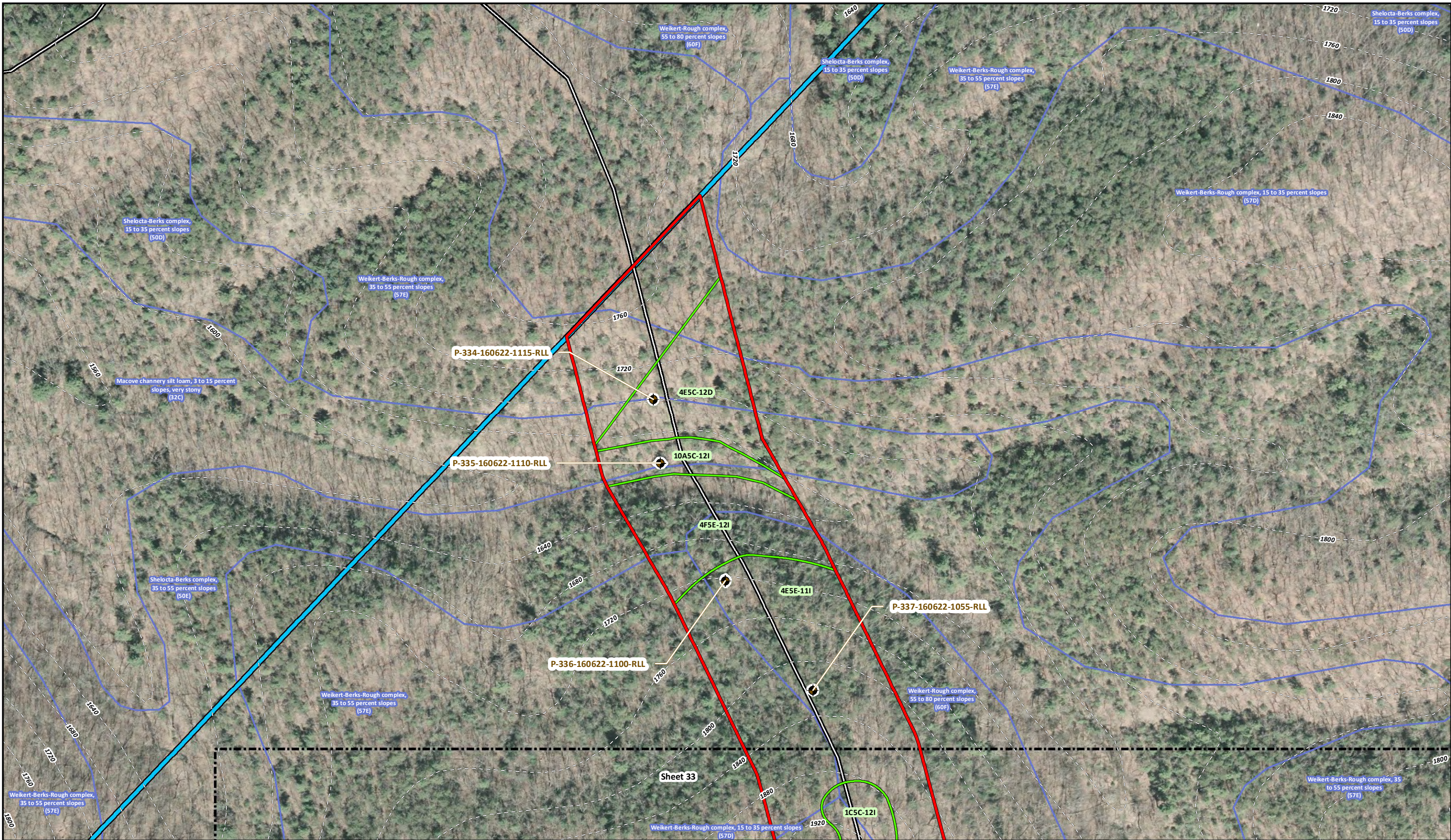



Geosyntec
consultants
RETTEW

Rev. 7/29/2016

Drawn By:
john.deloretta

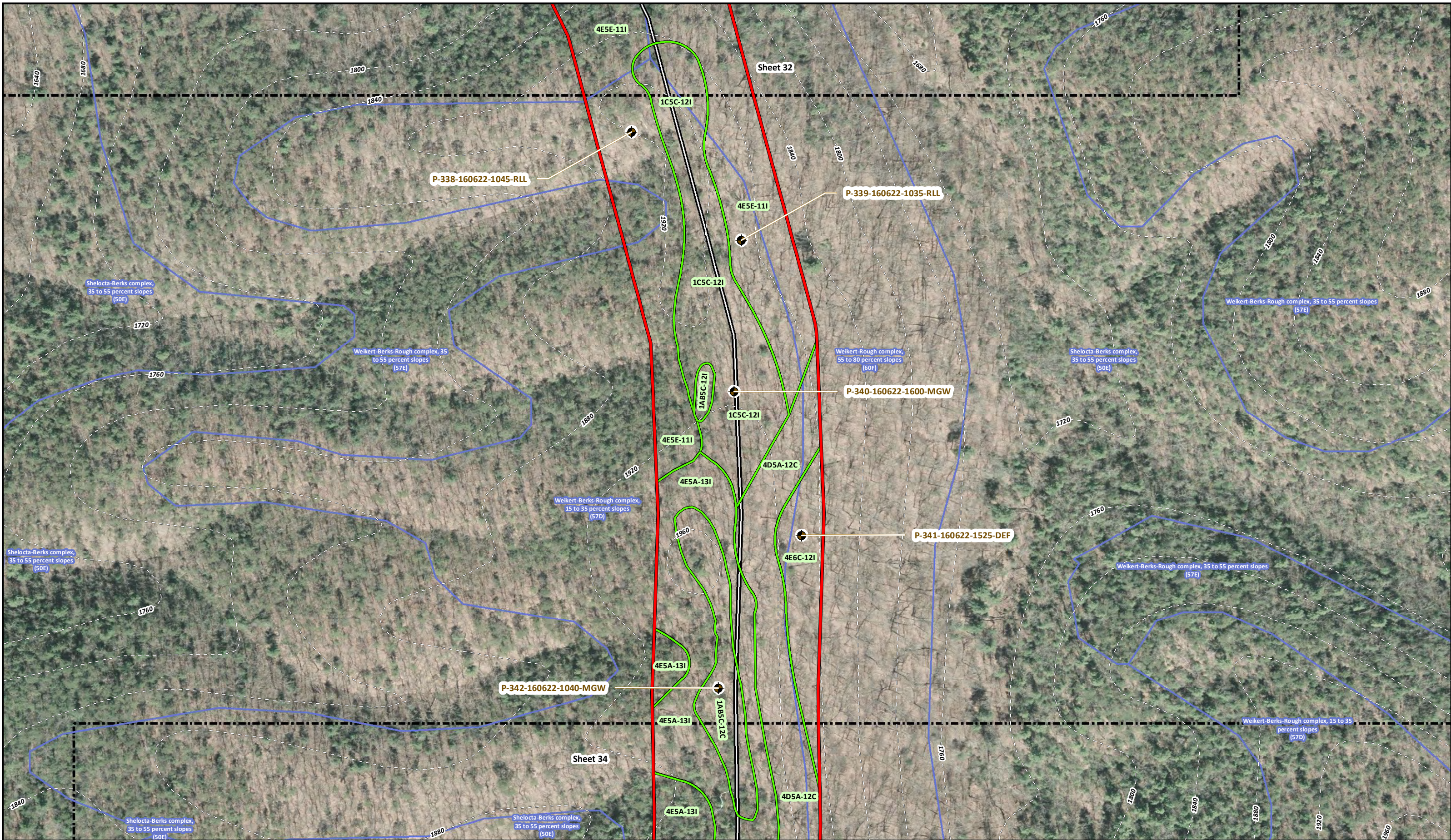
Geosyntec Consultants
Atlantic Coast Pipeline
Order 1 Soil Survey
Soil Survey Sheet 31 of 64
Bath County, VA
Project No. 089962000


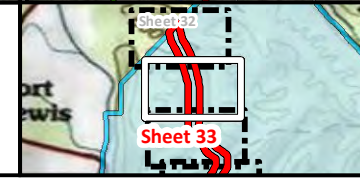




RETTEW
 Rev. 7/29/2016
 Drawn By: john.deloretta

Geosyntec Consultants
Atlantic Coast Pipeline
Order 1 Soil Survey
Soil Survey Sheet 32 of 64
 Bath County, VA
 Project No. 089962000





RETTEW
 Rev. 7/29/2016
 Drawn By:
 john.deloretta

Geosyntec Consultants
Atlantic Coast Pipeline
Order 1 Soil Survey
Soil Survey Sheet 33 of 64
 Bath County, VA
 Project No. 089962000