

APPENDIX B – RESOURCE FIGURES



Figure 2. 007-0015, view north.



Figure 3. 007-0015, view northwest.



Figure 4. 007-0015, Serpentine Wall, view northeast.



Figure 5. 007-0015, Barn, view northeast.



Figure 6. 007-0015, Secondary Dwelling, view north.

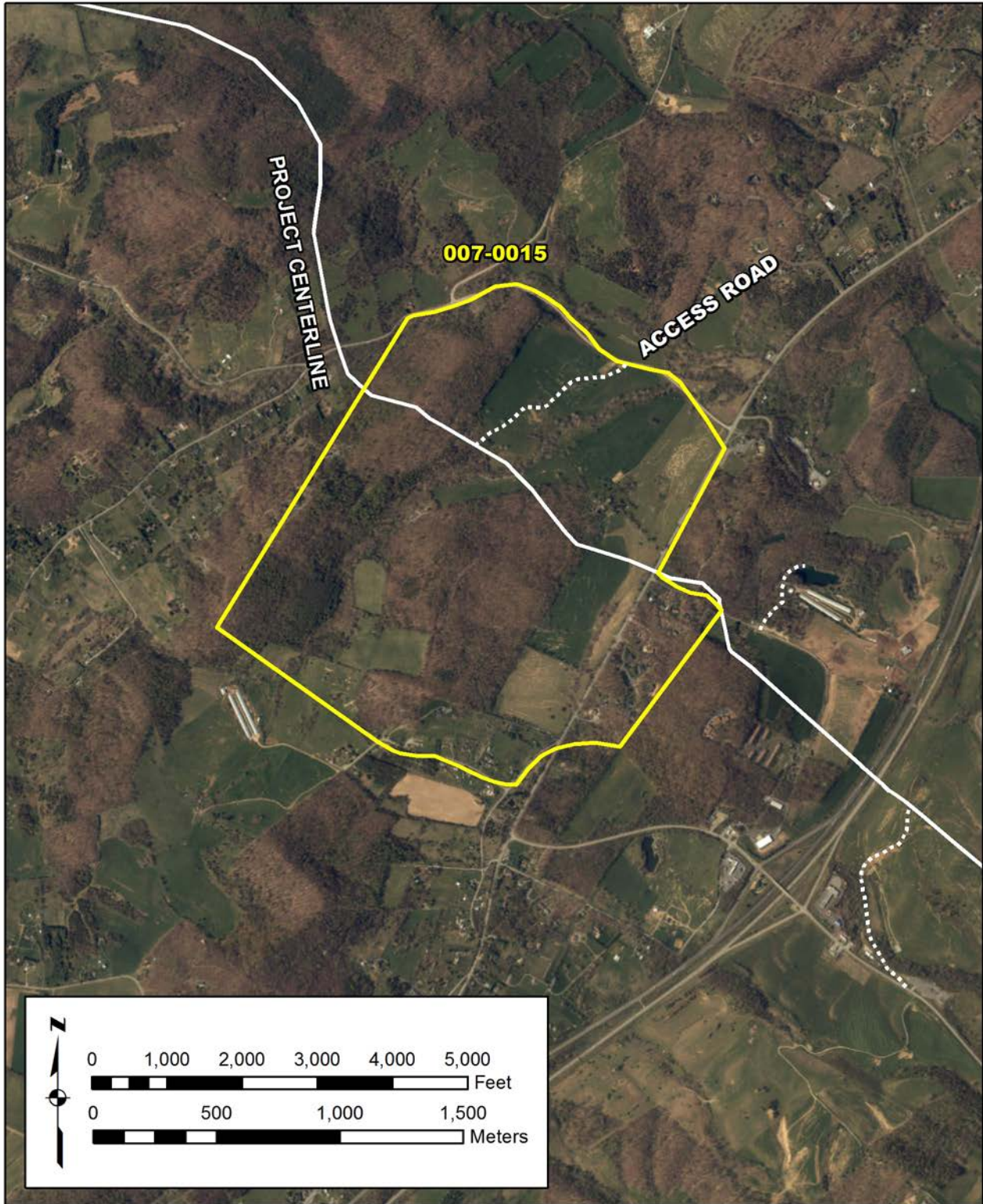


Figure 7. 007-0015, NRHP boundary and relationship to the Project.



Figure 8. 007-0015, 3-D view toward Project.

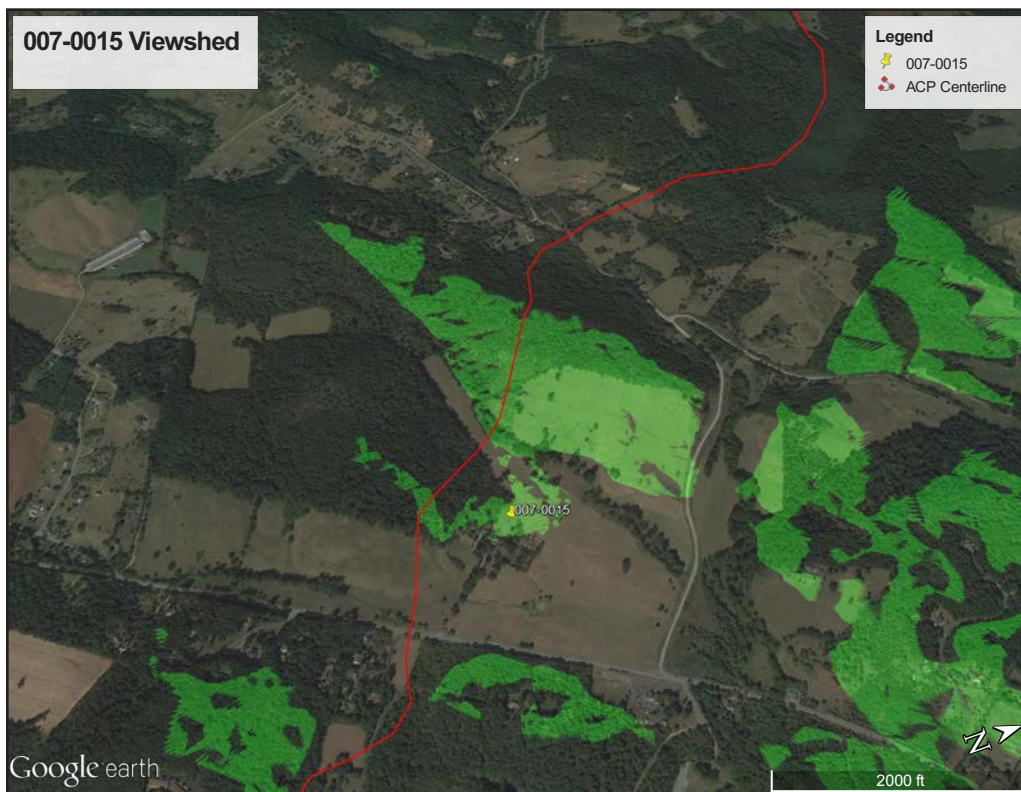


Figure 9. 007-0015, viewshed from resource.



Figure 10. 007-0015, toward Project, view southwest.



Figure 11. 007-0103, view north.



Figure 12. 007-0103, view southwest.



Figure 13. 007-0103, view southeast.



Figure 14. 007-0103, summer kitchen, view south.



Figure 15. 007-0103, shed, view northwest.



Figure 16. 007-0103, shed, view northeast.



Figure 17. 007-0103, shed, view northeast.



Figure 18. 007-0103, workshop, view south.



Figure 19. 007-0103, barn, view southwest



Figure 20. 007-0103, barn, view north.



Figure 21. 007-0103, barn, view south.



Figure 22. 007-0103, barn, view northwest.



Figure 23. 007-0103, barn, view north-northwest.

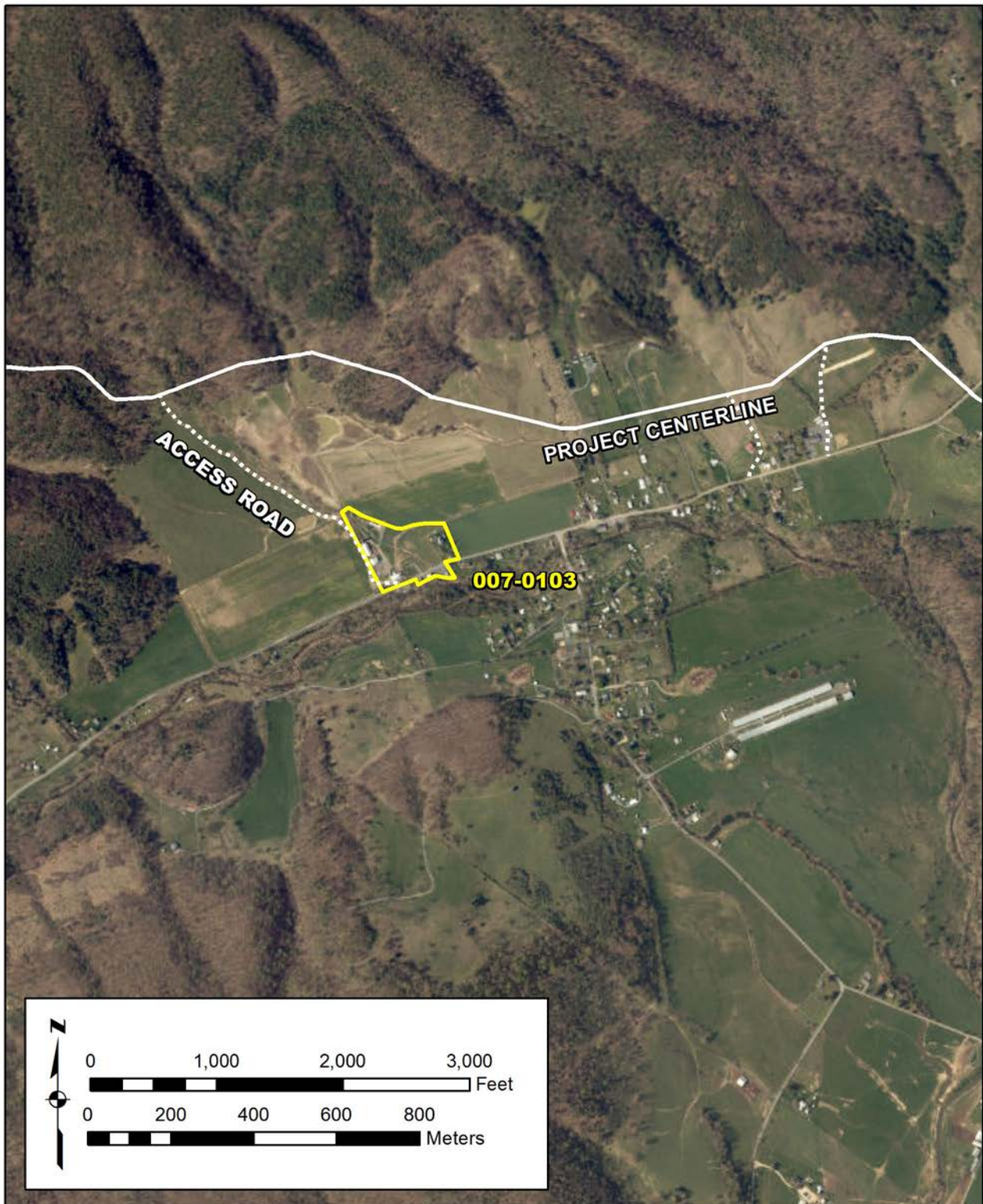


Figure 24. 007-0103, proposed NRHP boundary and relationship to the Project.



Figure 25. 007-0103, 3-D view toward Project.

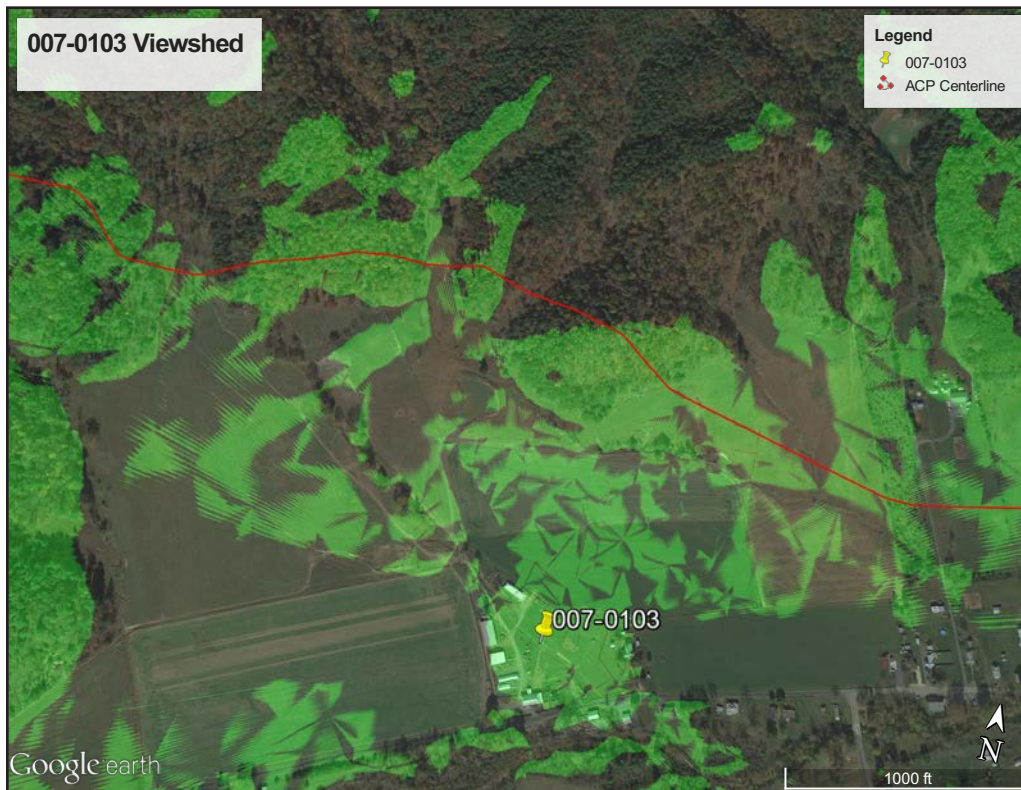


Figure 26. 007-0103, viewshed from resource.



Figure 27. 007-0103, toward Project, view west.



Figure 28. 007-0272, view south.



Figure 29. 007-0272, wash house, view southwest.



Figure 30. 007-0272, garage, view northwest.



Figure 31. 007-0272, barn, view southwest.

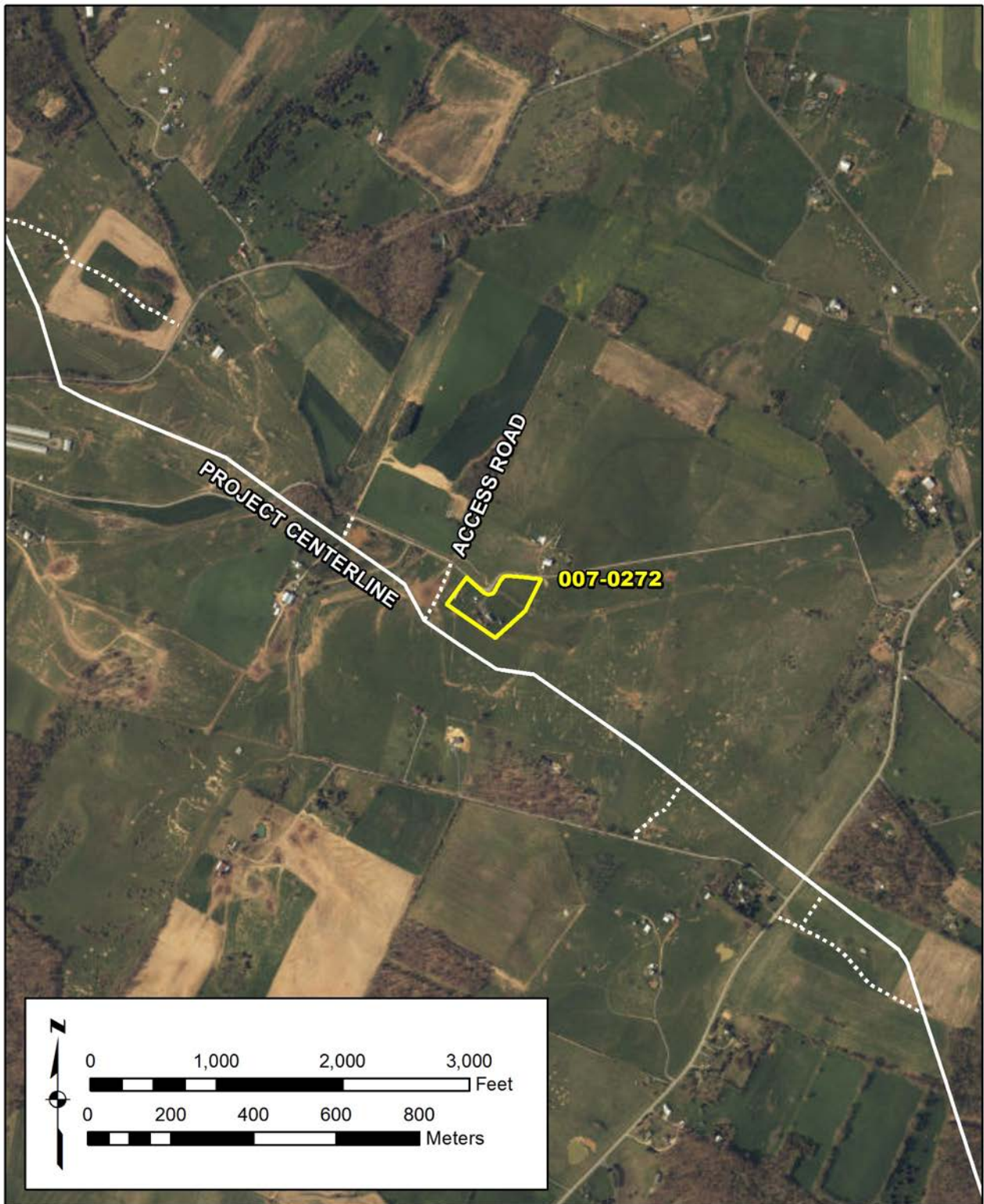


Figure 32. 007-0272, proposed NRHP boundary and relationship to the Project.

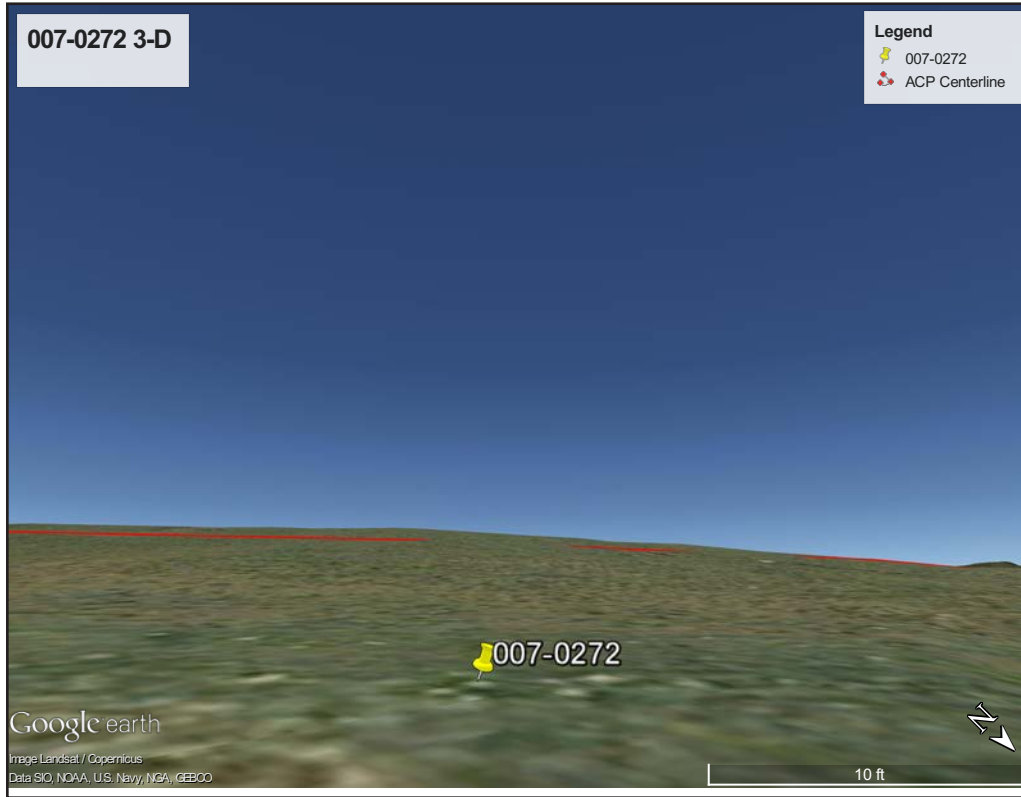


Figure 33. 007-0272, 3-D view toward Project.

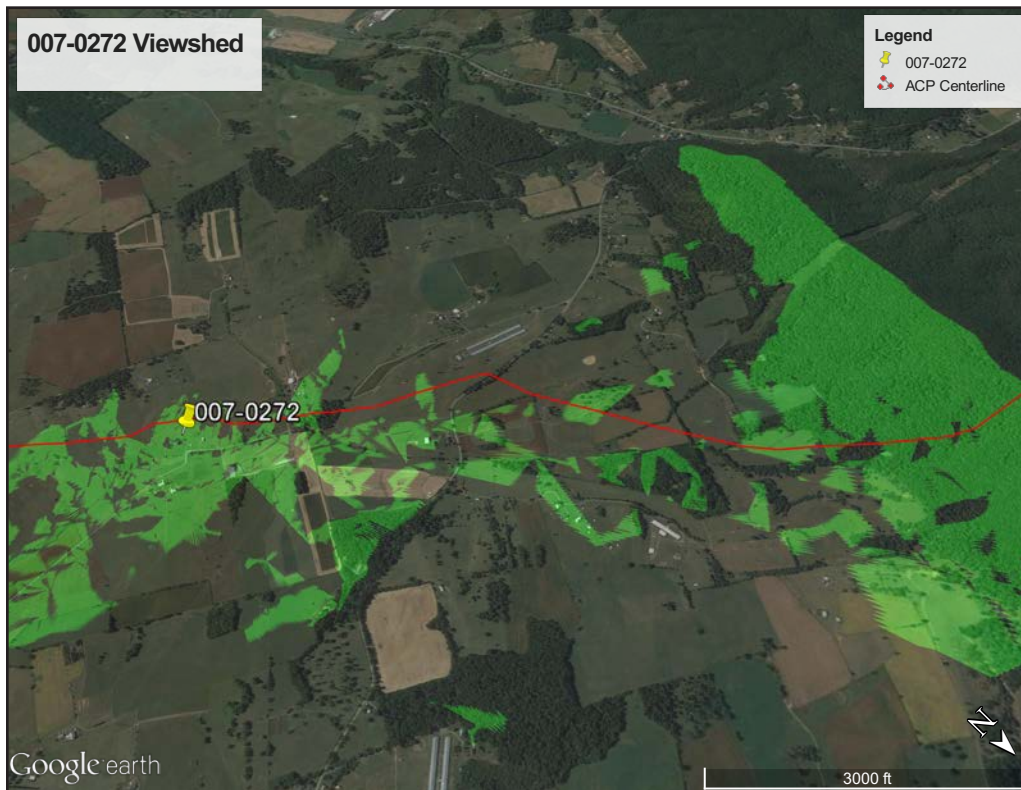


Figure 34. 007-0272, viewshed from resource.



Figure 35. 007-0272, toward Project, view southwest.



Figure 36. 007-0442, view north.



Figure 37. 007-0442, secondary dwelling, view north.

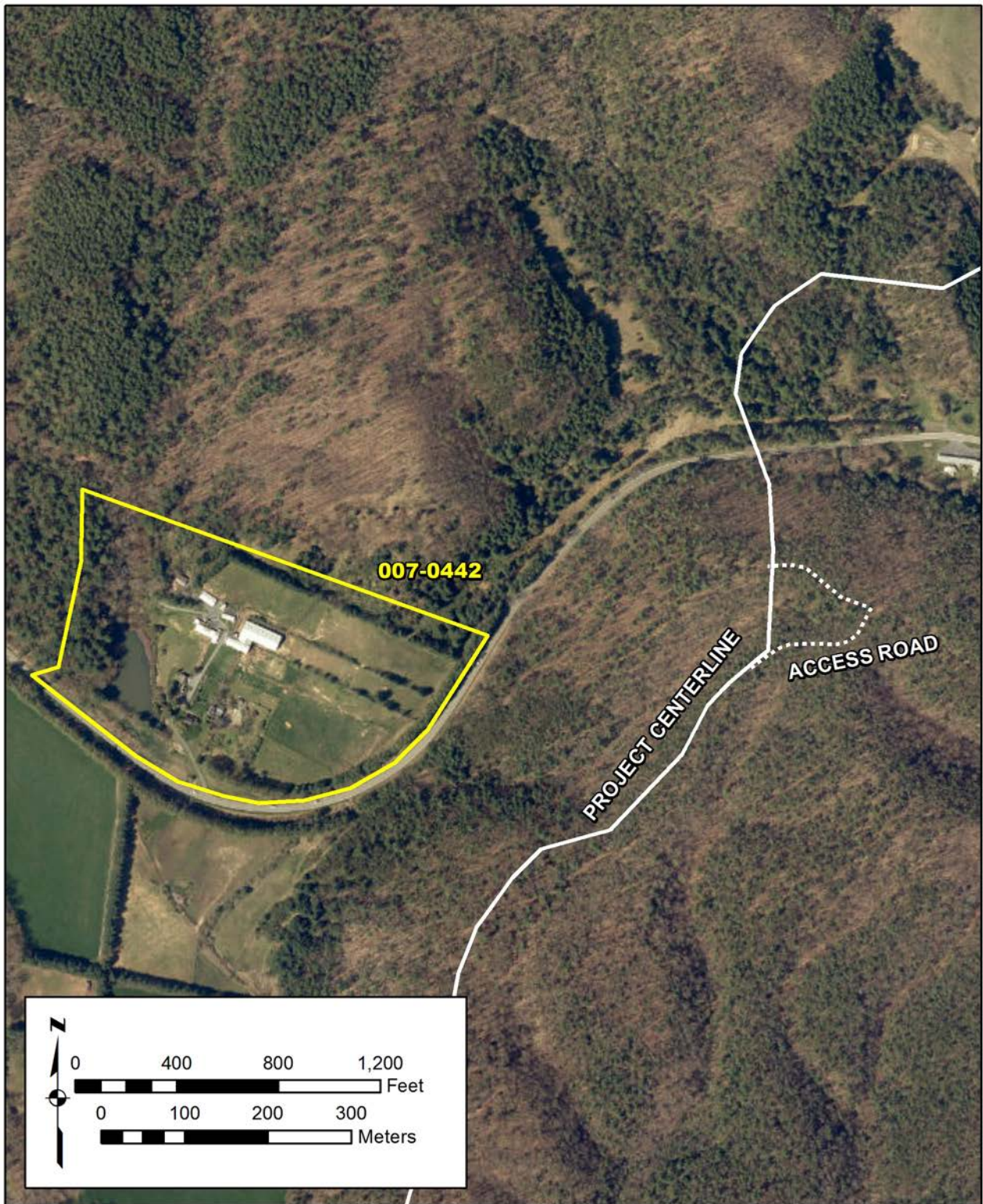


Figure 38. 007-0442, proposed NRHP boundary and relationship to the Project.



Figure 39. 007-0442, 3-D view toward Project.

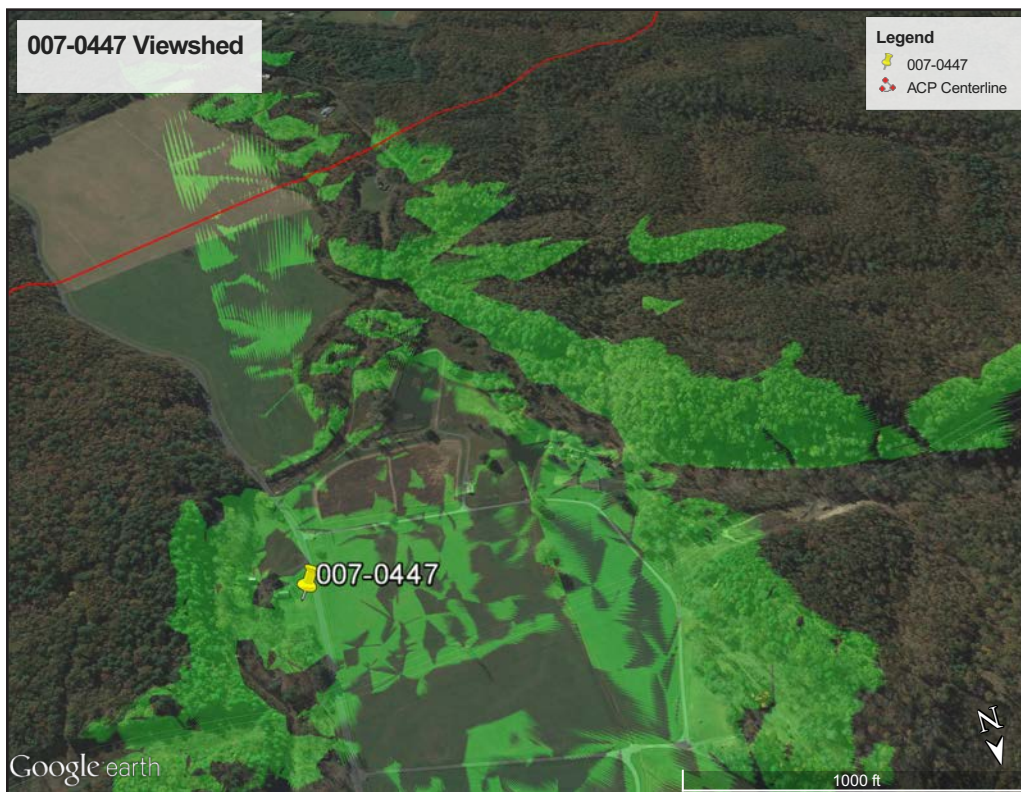


Figure 40. 007-0442, viewshed from resource.



Figure 41. 007-0442, toward Project, view south.



Figure 42. 007-0447, view north.



Figure 43. 007-0447, view east.



Figure 44. 007-0447, outbuilding 1, view southeast

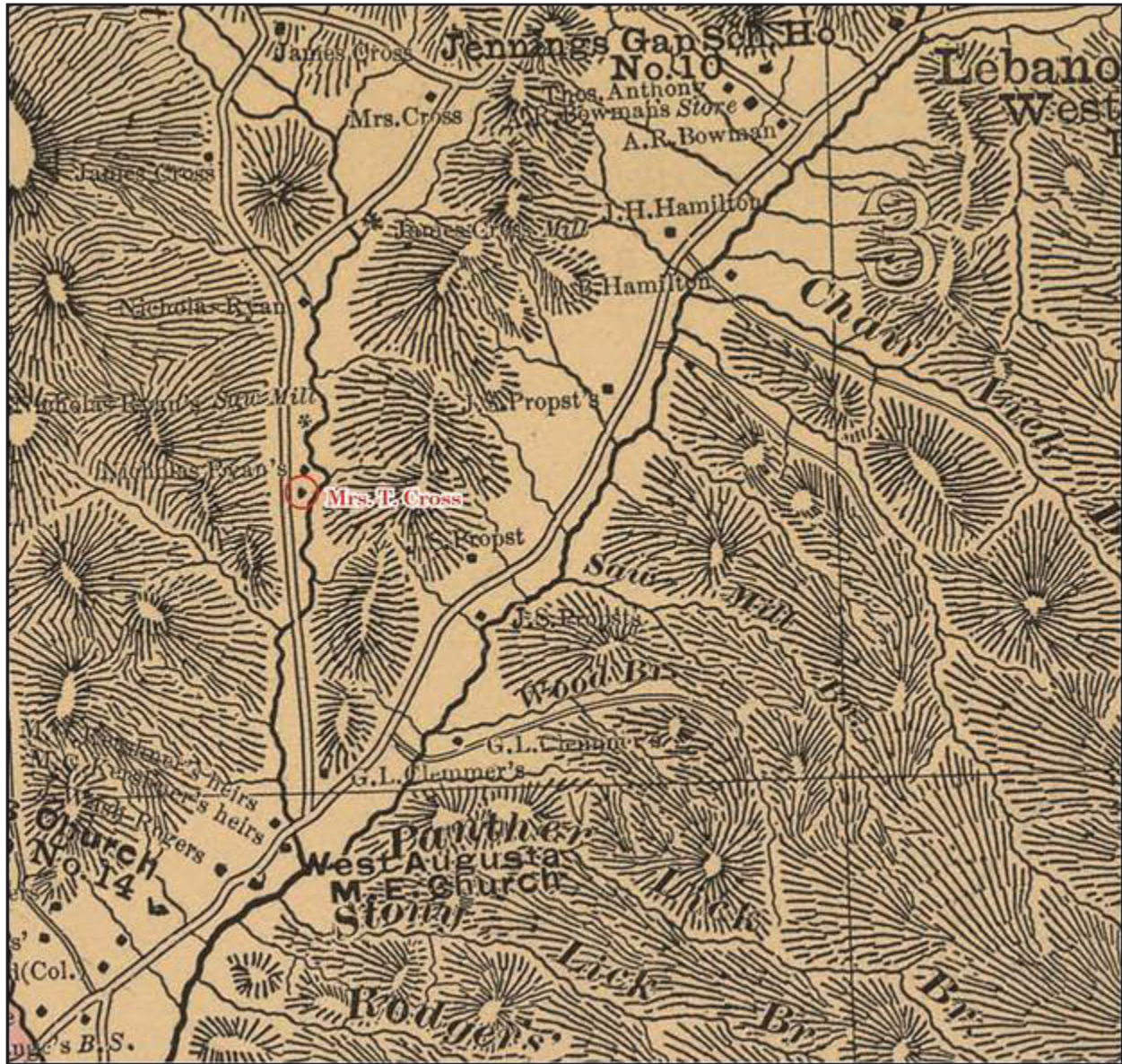


Figure 45. Thomas Cross House shown on an 1884 map of Augusta County (Hotchkiss 1884a).

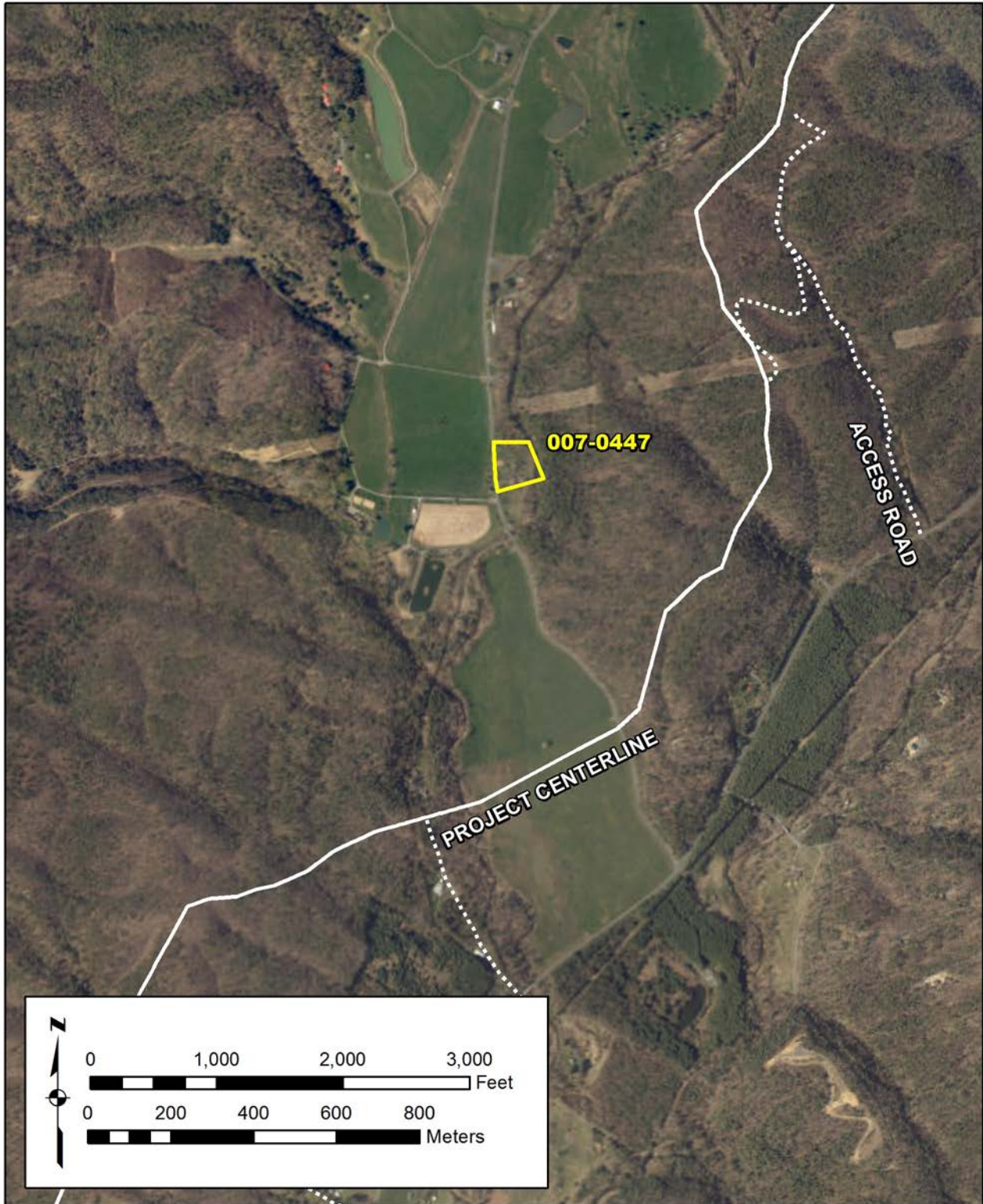


Figure 46. 007-0447, proposed NRHP boundary and relationship to the Project.



Figure 47. 007-0447, 3-D view toward Project.

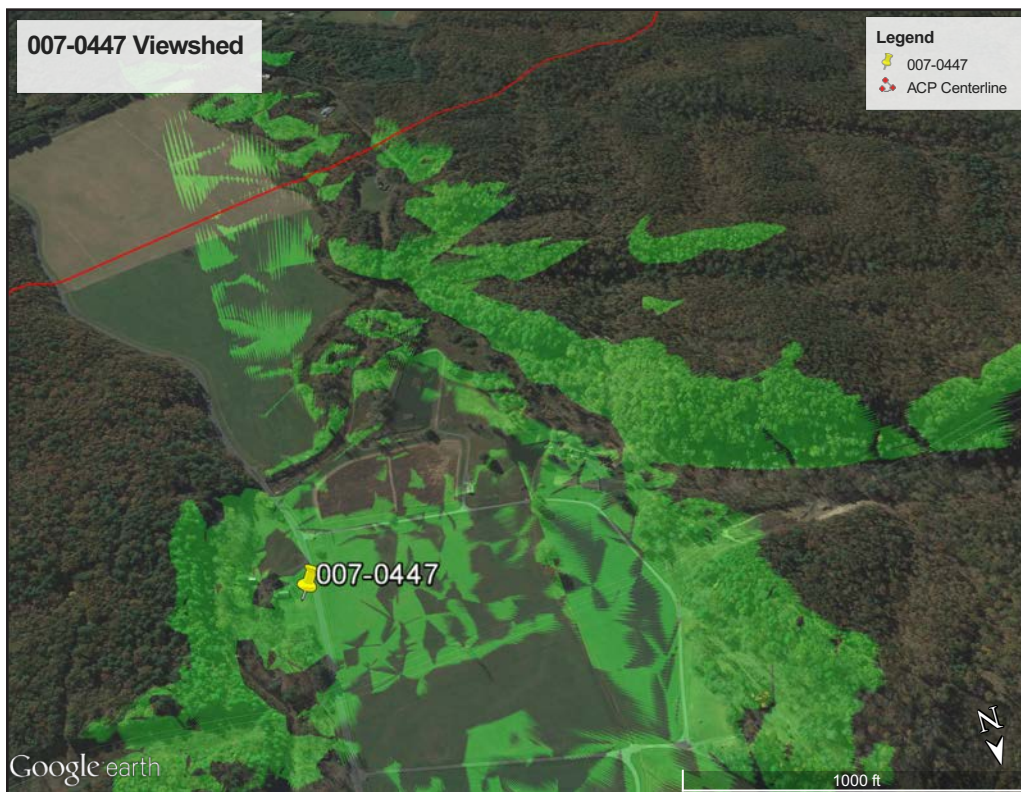


Figure 48. 007-0447, viewshed from resource.



Figure 49. 007-0447, toward Project, view southeast.



Figure 50. 007-0463, view west.



Figure 51. 007-0463, barn 1, view south.



Figure 52. 007-0463, barn 2, view northeast.



Figure 53. 007-0463, barn 3, view southeast.

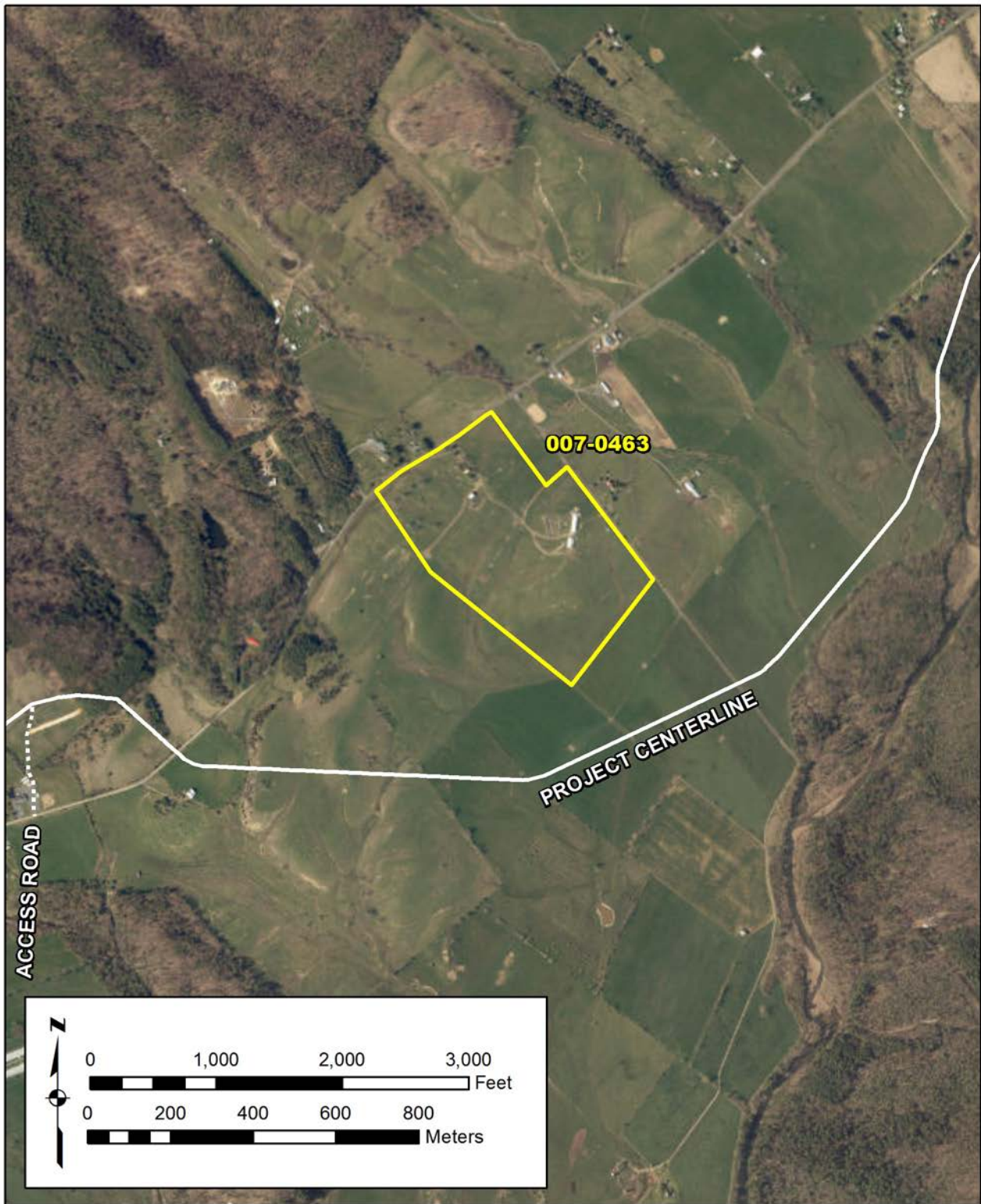


Figure 54. 007-0463, proposed NRHP boundary and relationship to the Project.



Figure 55. 007-0463, 3-D view toward Project.



Figure 56. 007-0463, viewshed from resource.



Figure 57. 007-0463, toward Project, view south.



Figure 58. 007-0476, store, view south.



Figure 59. 007-0476, store, view southwest.



Figure 60. 007-0476, store, view southeast.



Figure 61. 007-0476, dwelling house, view southeast.



Figure 62. 007-0476, dwelling house, view southwest.



Figure 63. 007-0476, dwelling house, view south-southwest.



Figure 64. 007-0476, garage and shed, view southeast.



Figure 65. 007-0476, outhouse, view southwest.

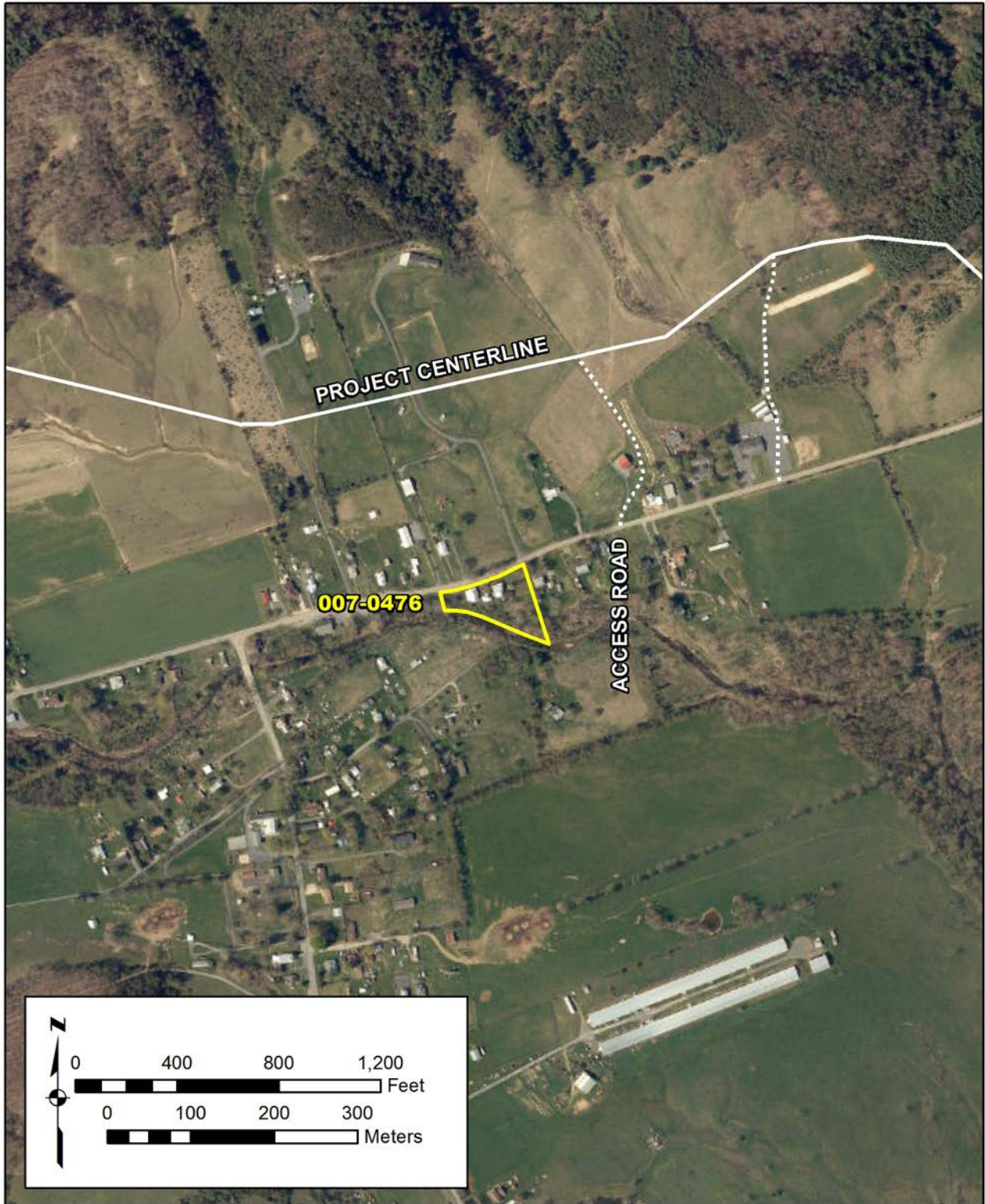


Figure 66. 007-0476, proposed NRHP boundary and relationship to the Project.

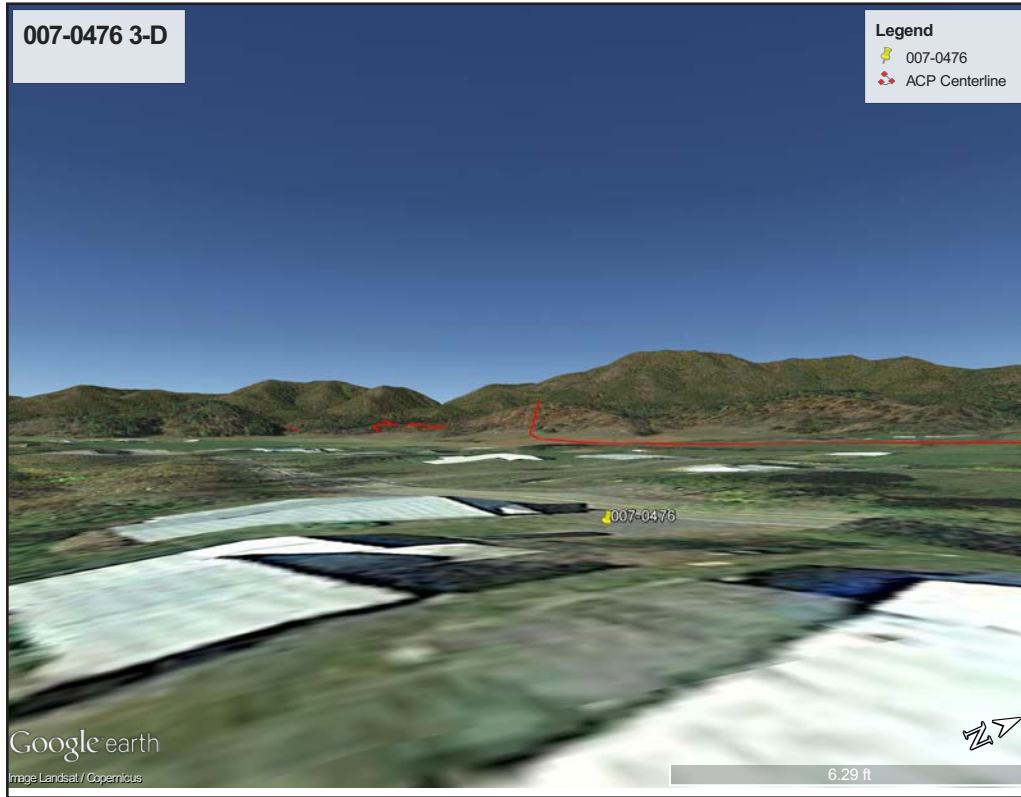


Figure 67. 007-0476, 3-D view toward Project.

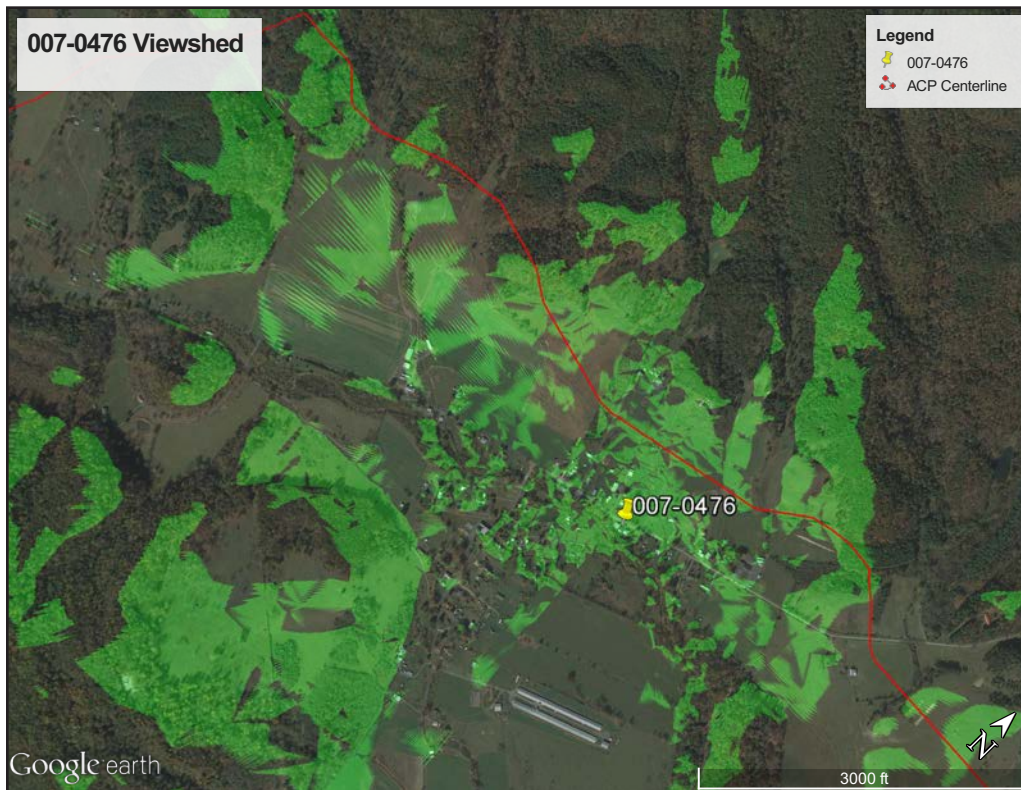


Figure 68. 007-0476, viewshed from resource.



Figure 69. 007-0476, toward Project, view north.



Figure 70. 007-0487, house, view north.



Figure 71. 007-0487, house, view east



Figure 72. 007-0487, gable details on house, view southeast.



Figure 73. 007-0487, gazebo, view east.

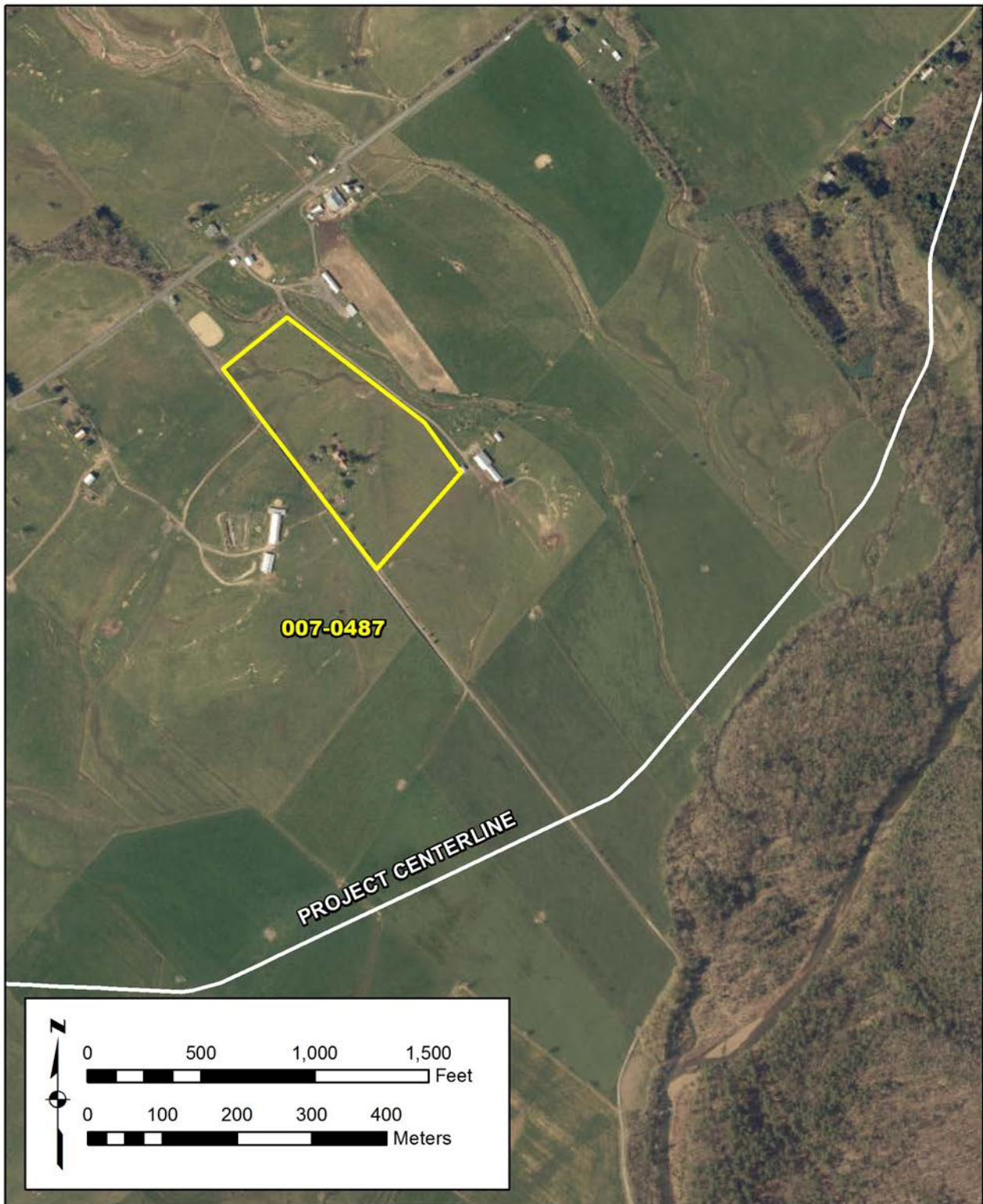


Figure 74. 007-0487, proposed NRHP boundary and relationship to the Project.



Figure 75. 007-0487, 3-D view toward Project.

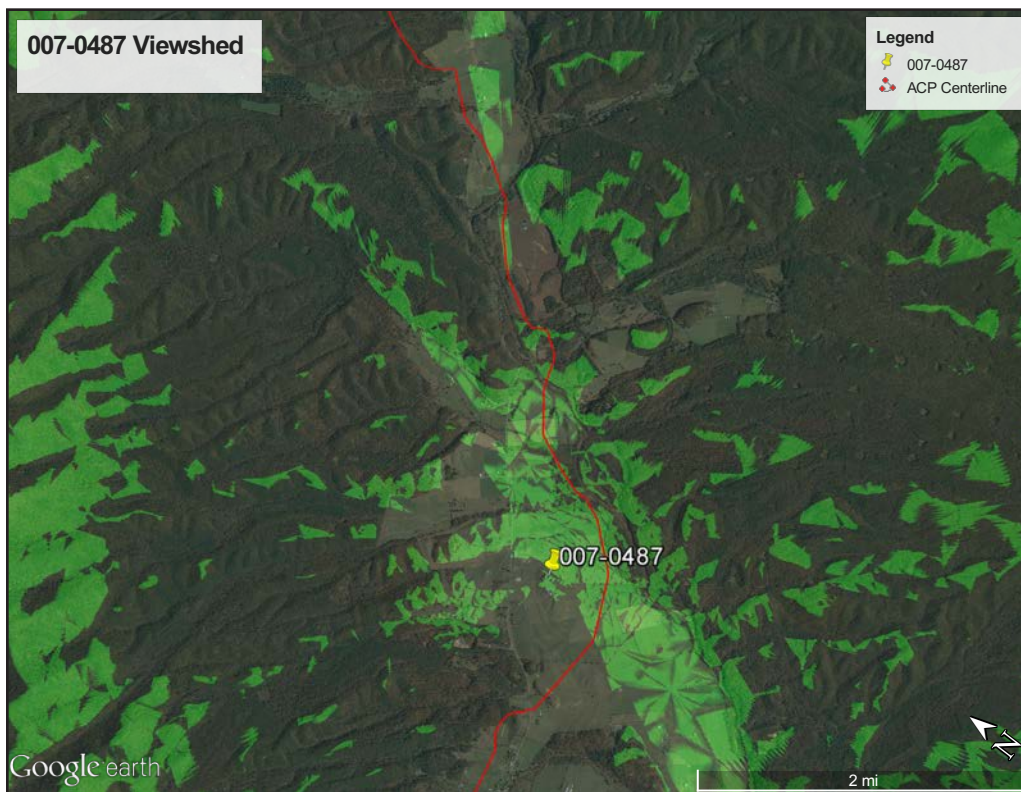


Figure 76. 007-0487, viewshed from resource.



Figure 77. 007-0487, toward Project, view southeast.



Figure 78. 007-0863, church, view southeast.



Figure 79. 007-0863, church, view southwest.



Figure 80. 007-0863, cemetery, view southeast.

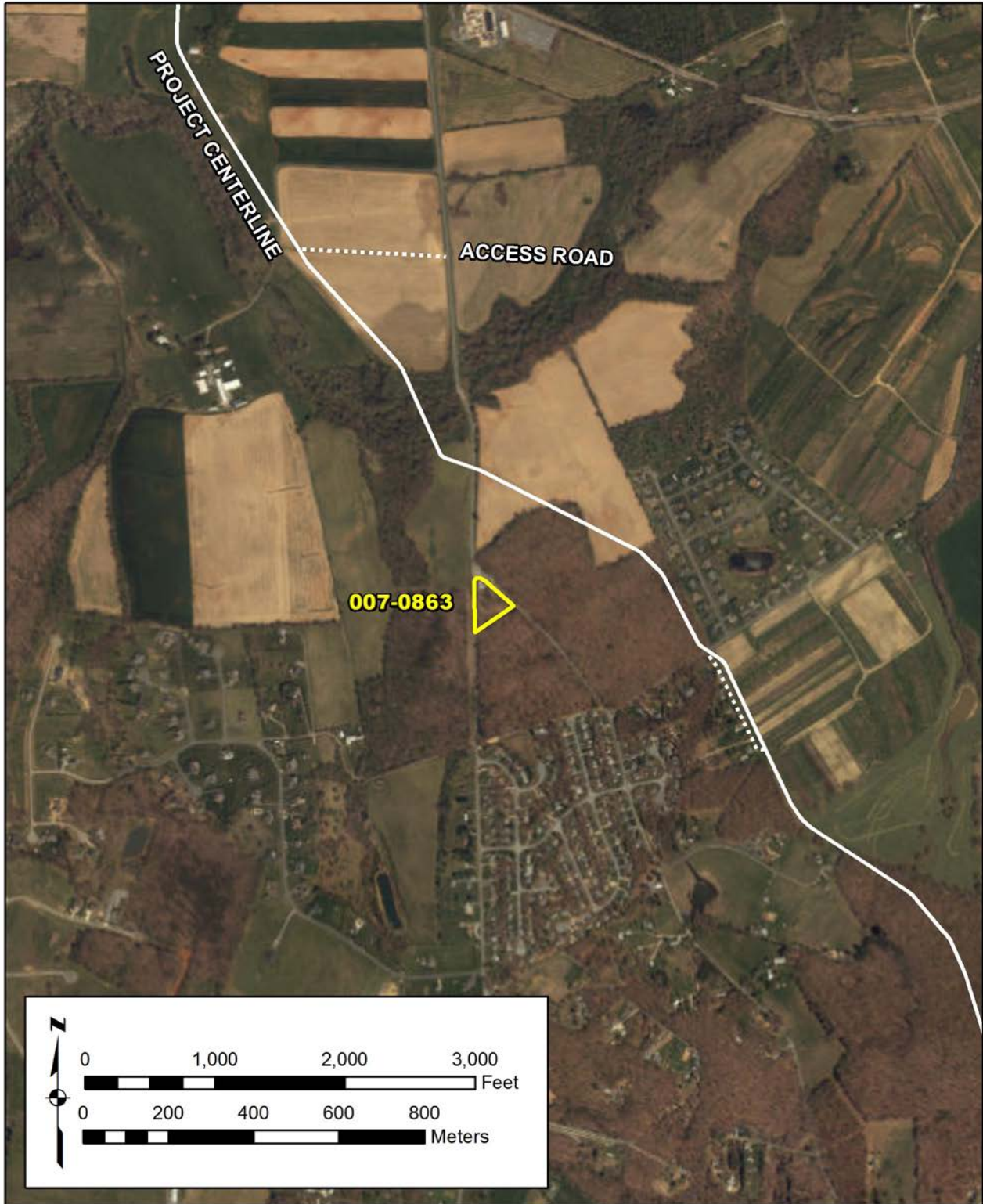


Figure 81. 0007-0863, proposed NRHP boundary and relationship to the Project.



Figure 82. 08207-0863, 3-D view toward Project.

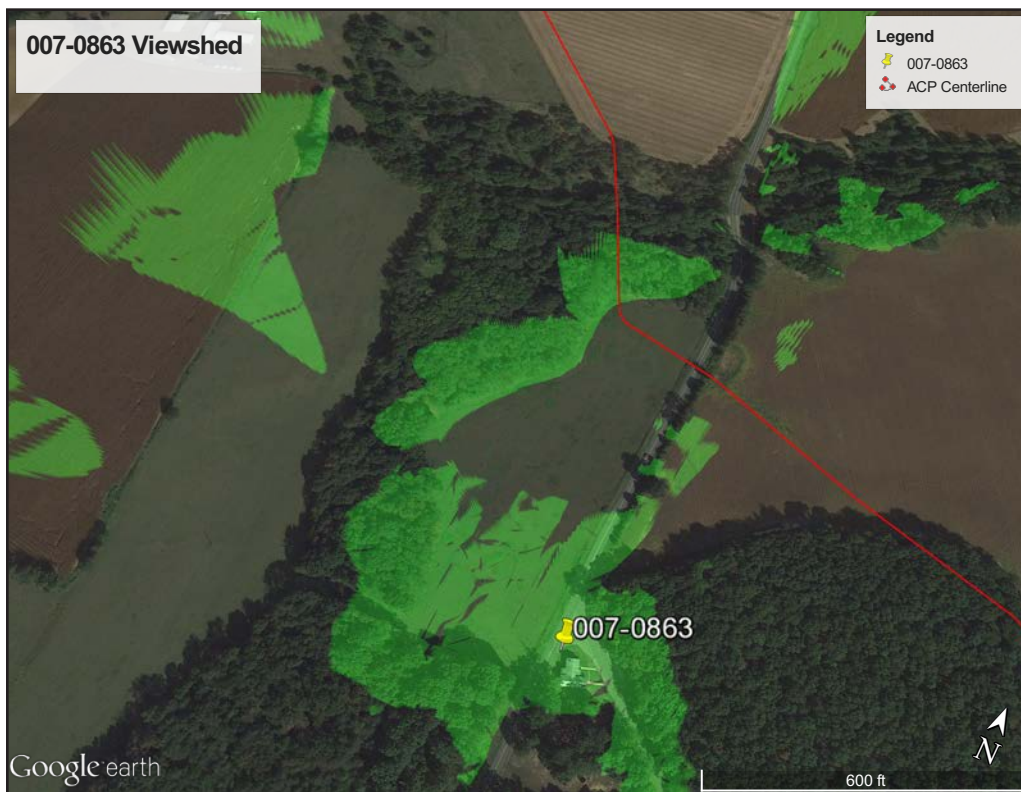


Figure 83. 007-0863, viewshed from resource.



Figure 84. 007-0863, toward Project, view northeast.



Figure 85. 007-5210, view north-northwest.

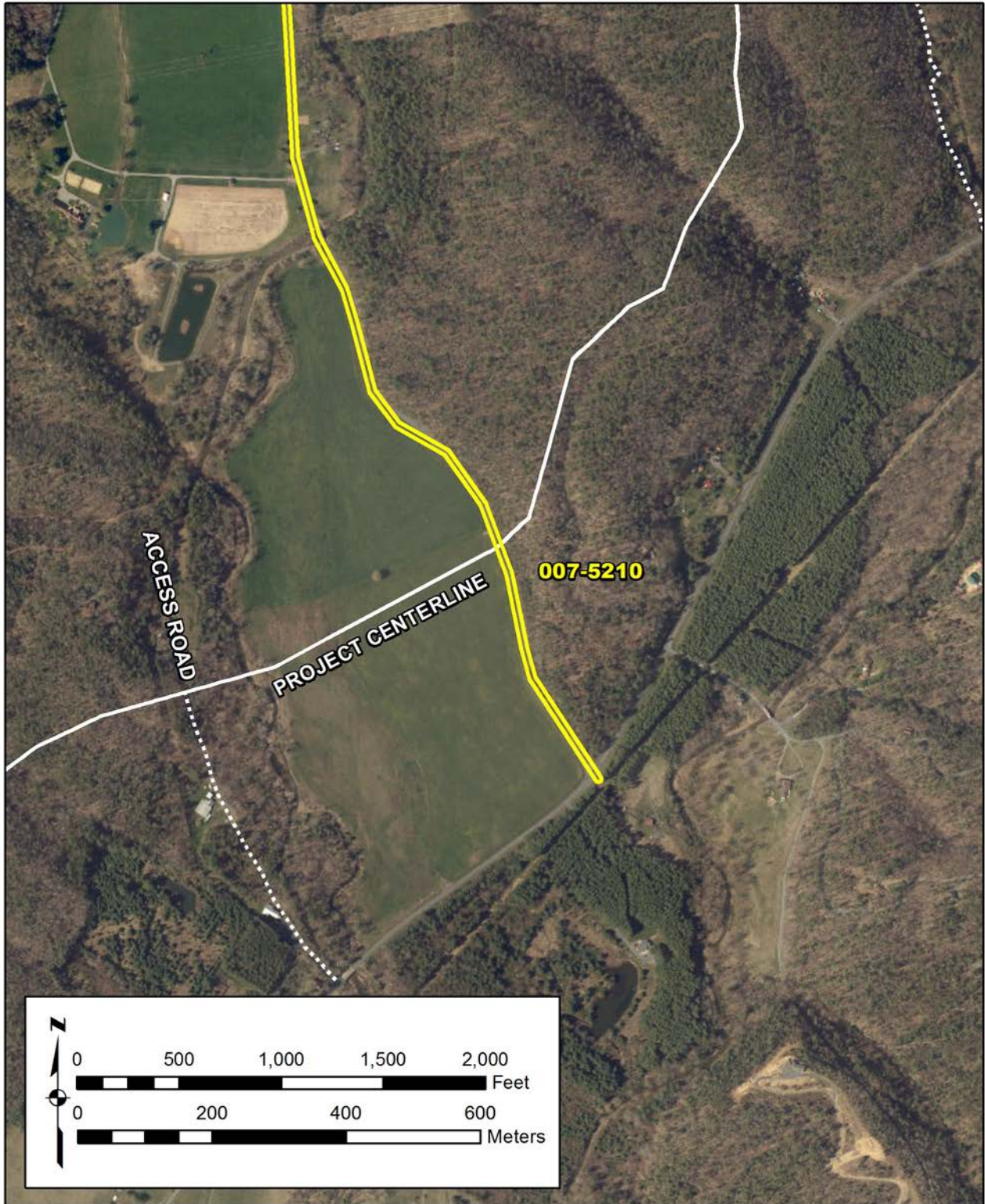


Figure 86. 007-5210, proposed NRHP boundary and relationship to the Project.



Figure 87. 007-5210, 3-D view toward Project.

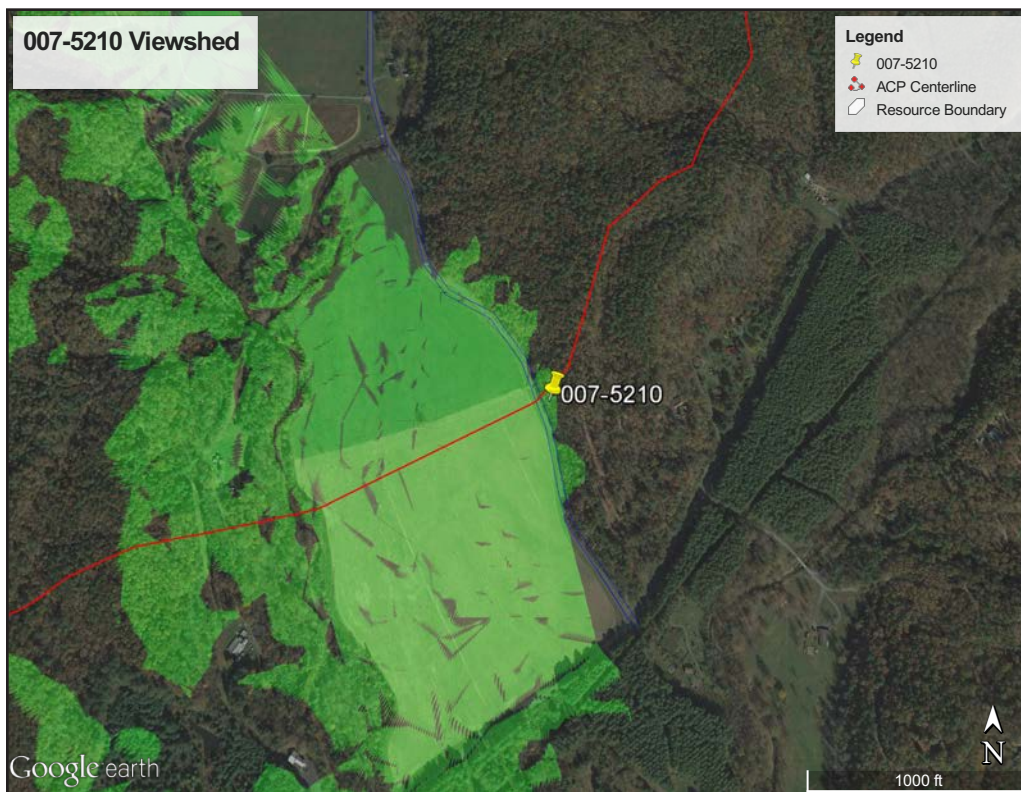


Figure 88. 007-5210, viewshed from resource.



Figure 89. 007-5210, view northwest across Project corridor.



Figure 90. 007-5513, The Virginia Central Railroad, view northwest.

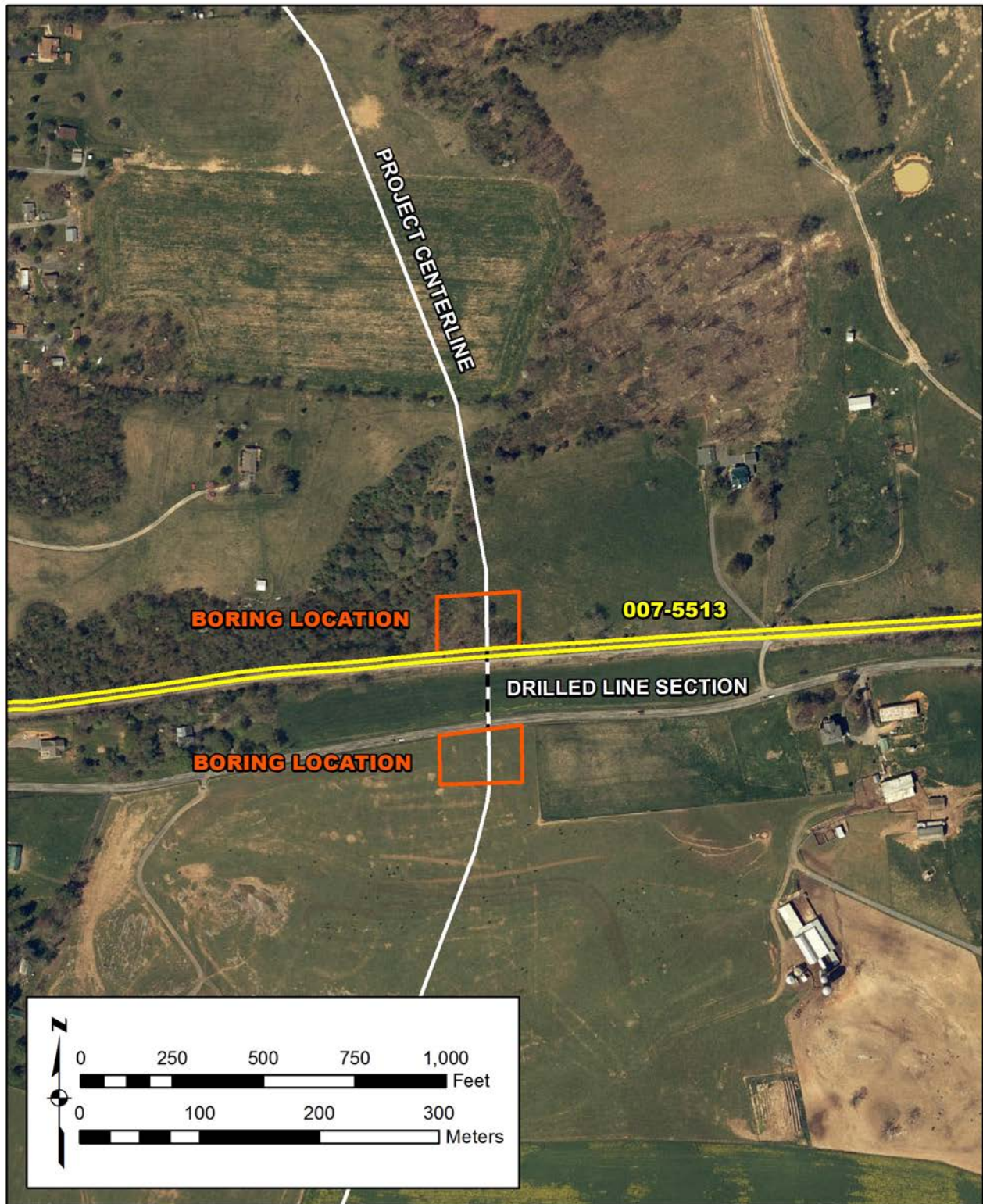


Figure 91. 007-5513, proposed NRHP boundary and relationship to the Project.



Figure 92. 007-5513, 3-D view toward Project.



Figure 93. 007-5513, viewshed from resource.



Figure 94. 007-5513, toward Project, view northwest.



Figure 95. 007-5530, view northwest.

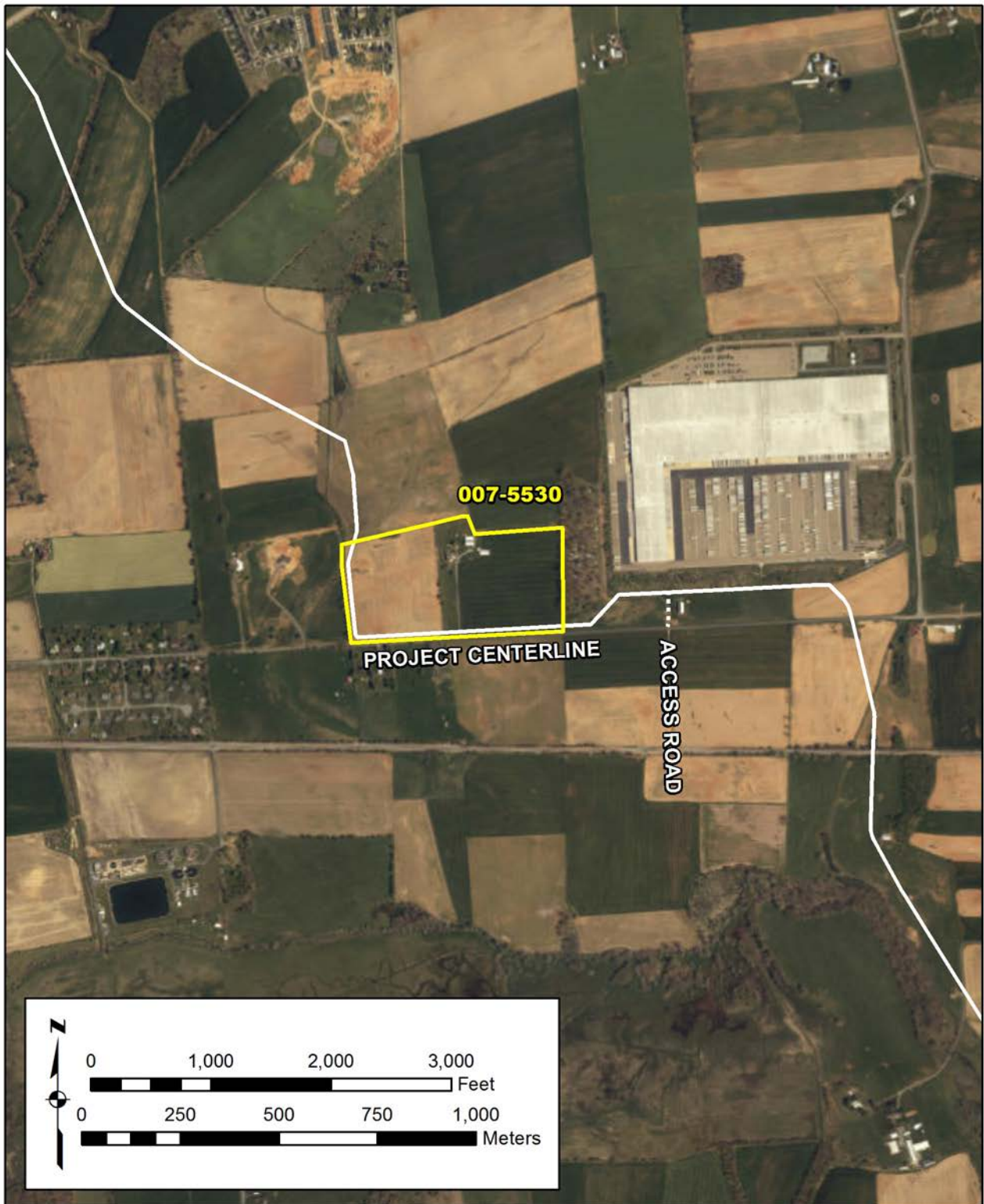


Figure 96. 007-5530, proposed NRHP boundary and relationship to the Project.



Figure 97. 007-5530, 3-D view toward Project.



Figure 98. 007-5530, viewshed from resource.



Figure 99. 007-5530, toward Project, view northwest.



Figure 100. 007-5542, towards project, view west.

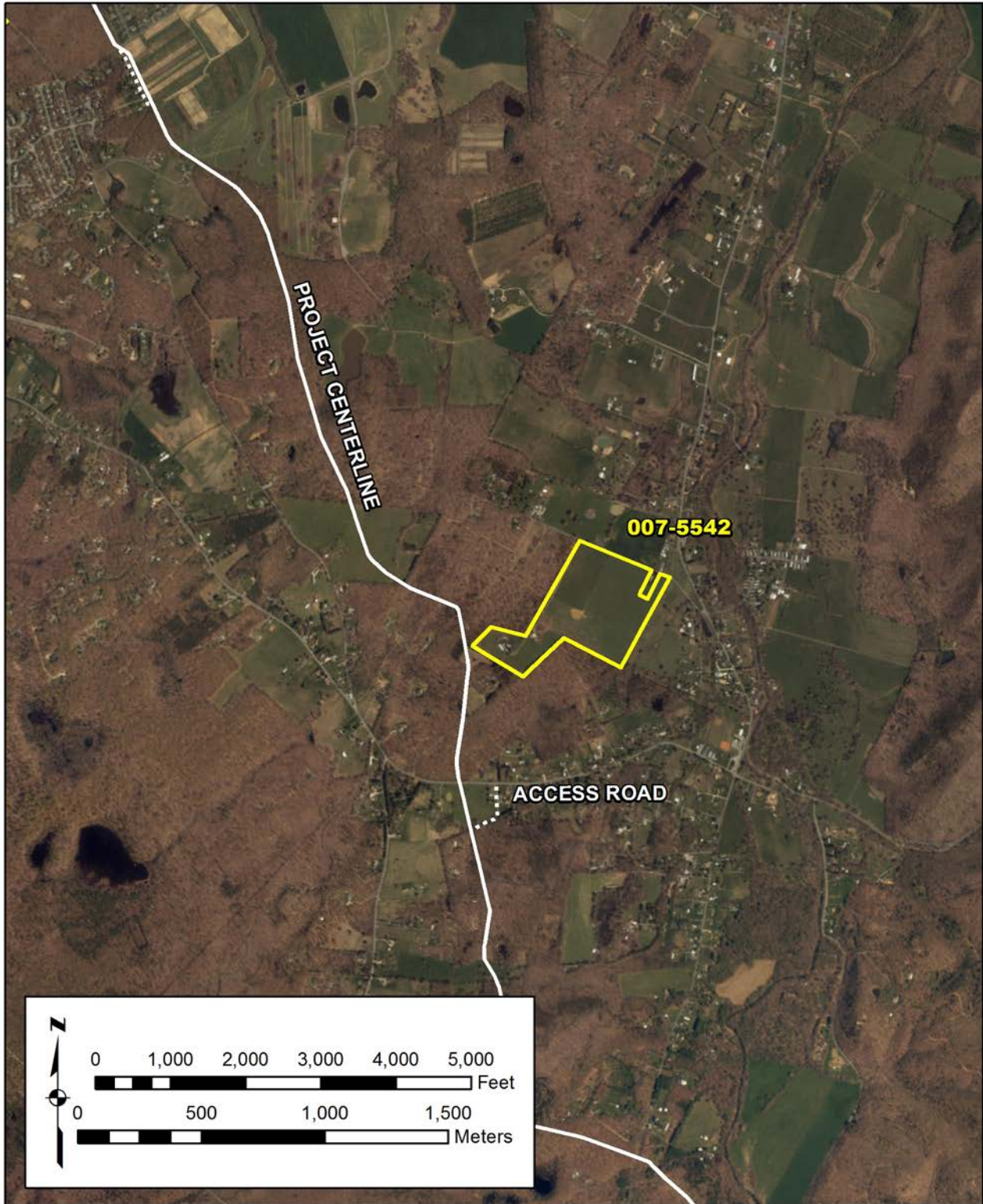


Figure 101. 007-5542, proposed NRHP boundary and relationship to the Project.



Figure 102. 007-5542, 3-D view toward Project.

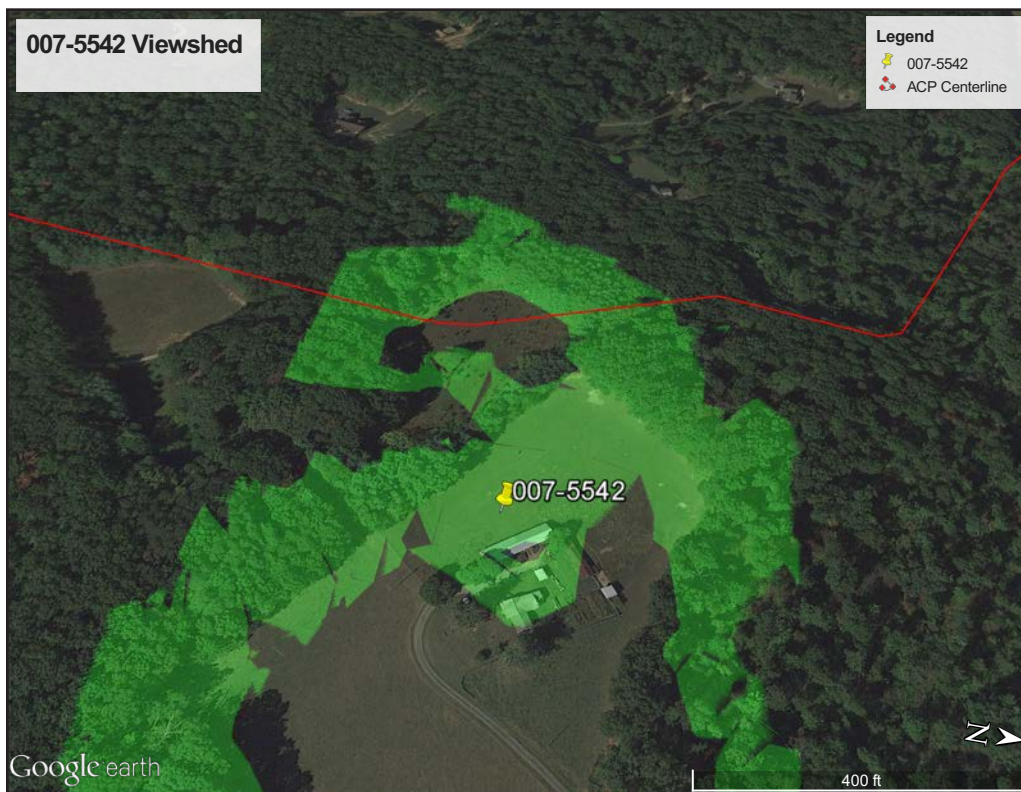


Figure 103. 007-5542, viewshed from resource.



Figure 104. 007-5554, aerial view of resource.

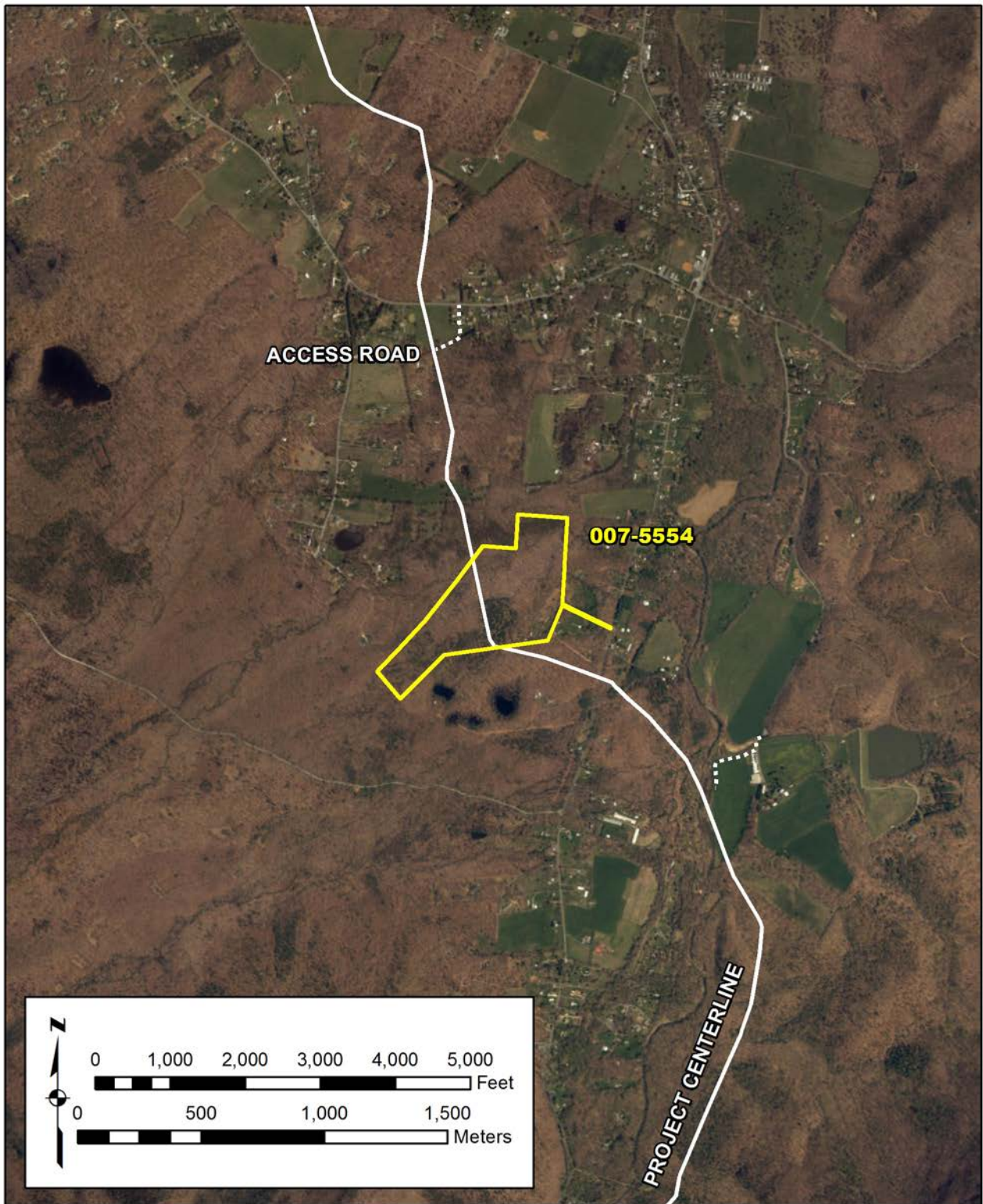


Figure 105. 007-5554, proposed NRHP boundary and relationship to the Project.



Figure 106. 007-5554, 3-D view toward Project.

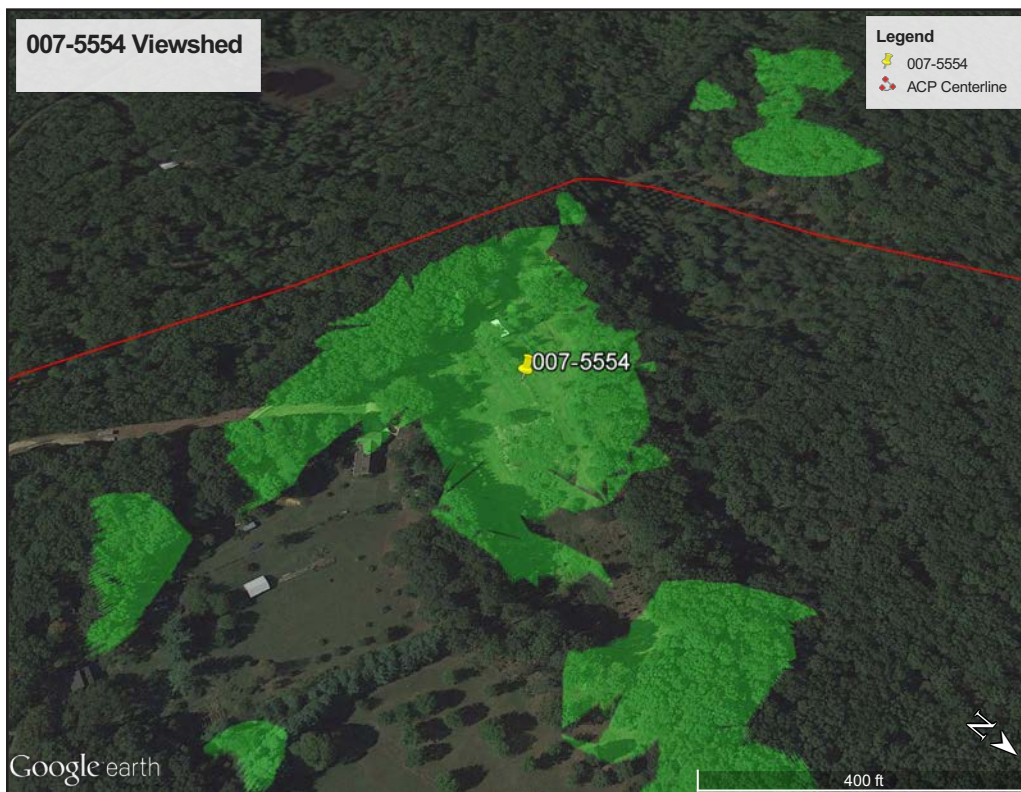


Figure 107. 007-5554, viewshed from resource.



Figure 108. 007-5554, toward Project from the public right-of-way, view southwest.



Figure 109. 007-5583, aerial view of resource.

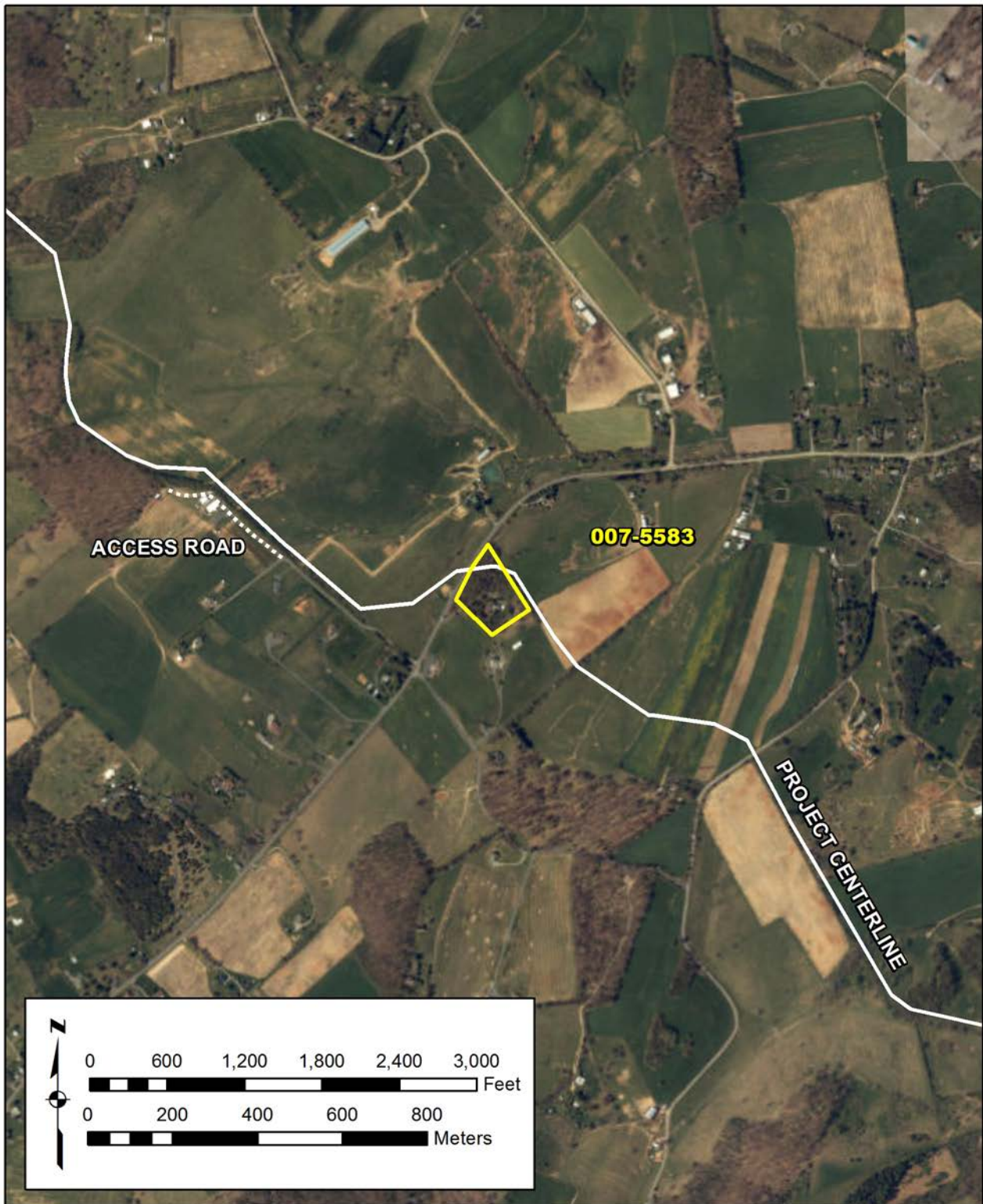


Figure 110. 007-5583, proposed NRHP boundary and relationship to the Project.



Figure 111. 007-5583, 3-D view toward Project.

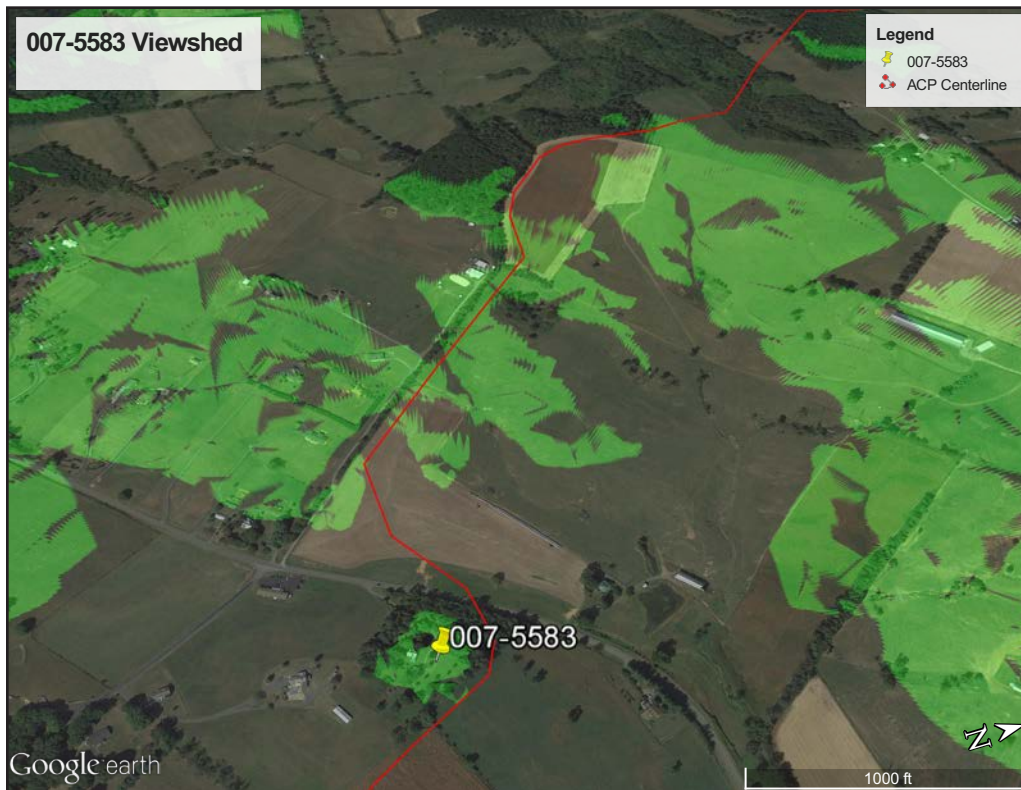


Figure 112. 007-5583, viewshed from resource.



Figure 113. 007-5583, toward Project from the public right-of-way, view northeast.



Figure 114. 007-5585, aerial view of resource.

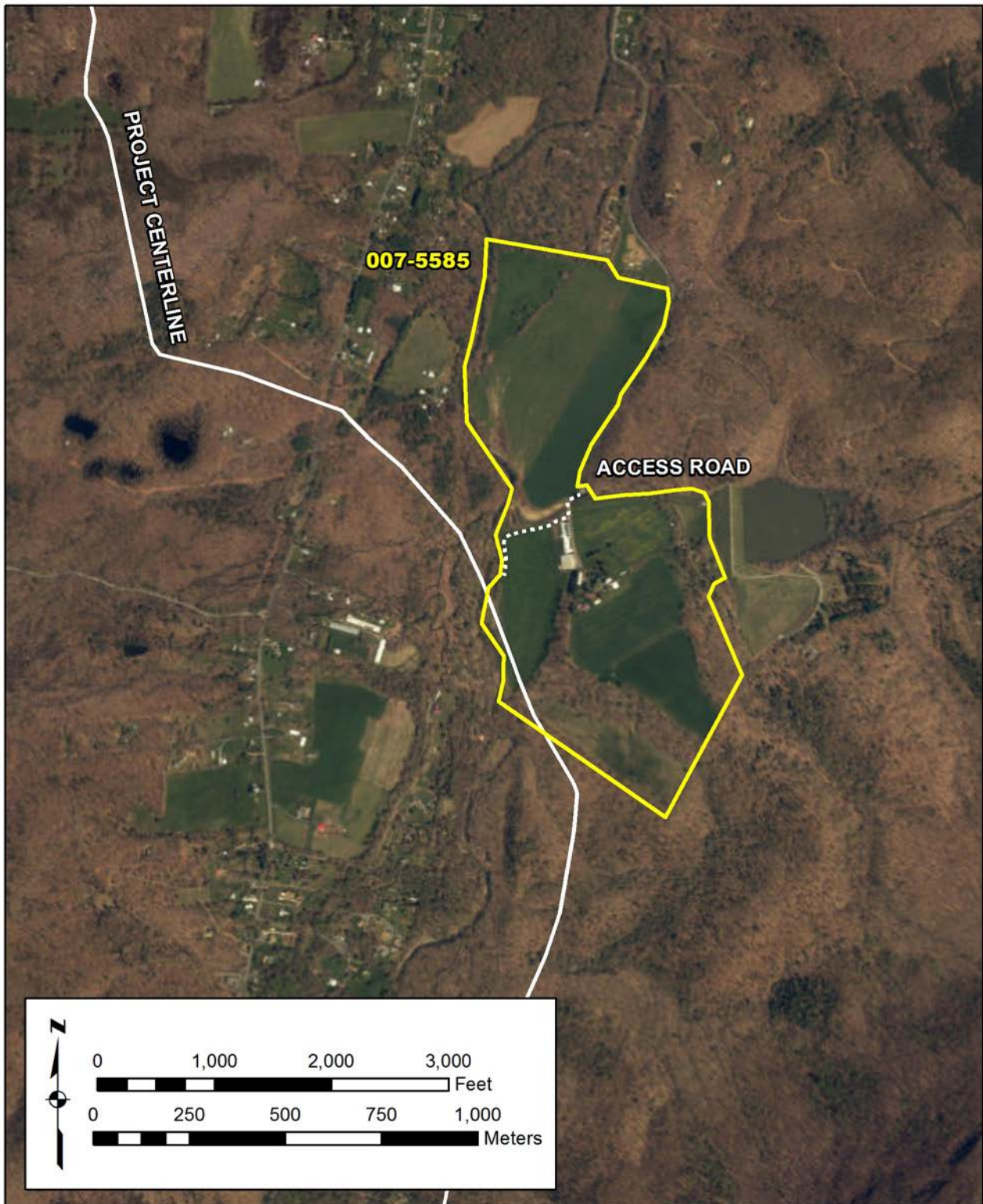


Figure 115. 007-5585, proposed NRHP boundary and relationship to the Project.



Figure 116. 007-5585, 3-D view toward Project.

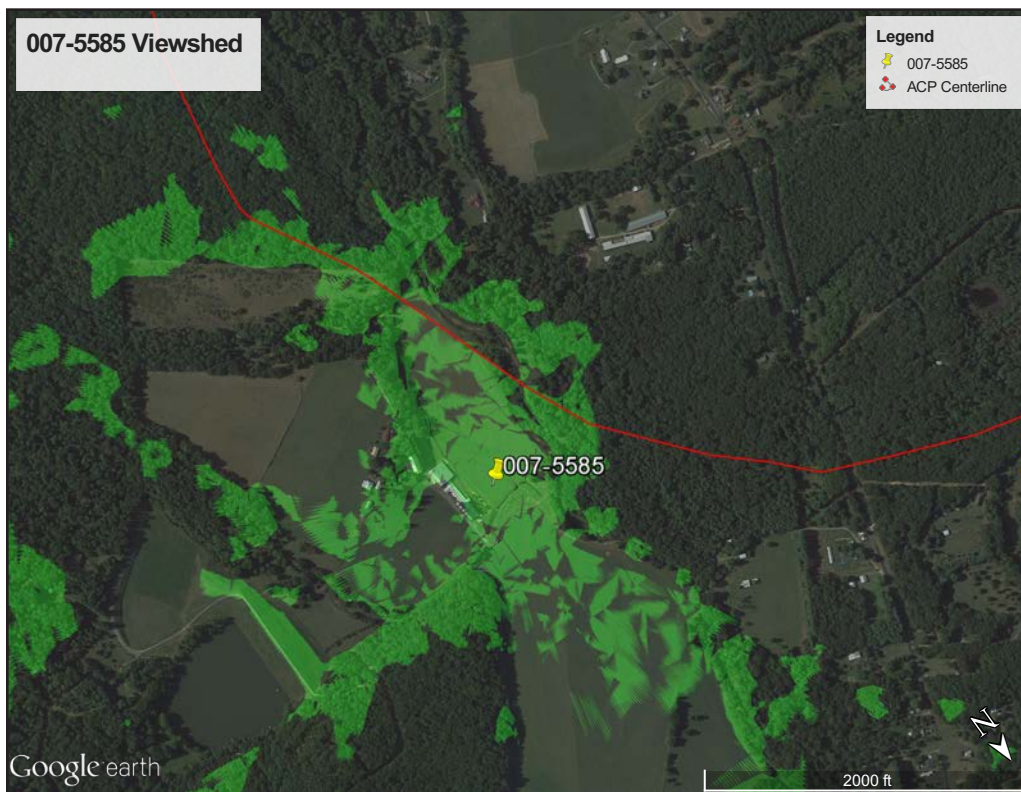


Figure 117. 007-5585, viewshed from resource.



Figure 118. 007-5585, toward Project from the public right-of-way, view west.



Figure 119. 007-5689, view east.



Figure 120. 007-5689, root cellar, view north-northeast.

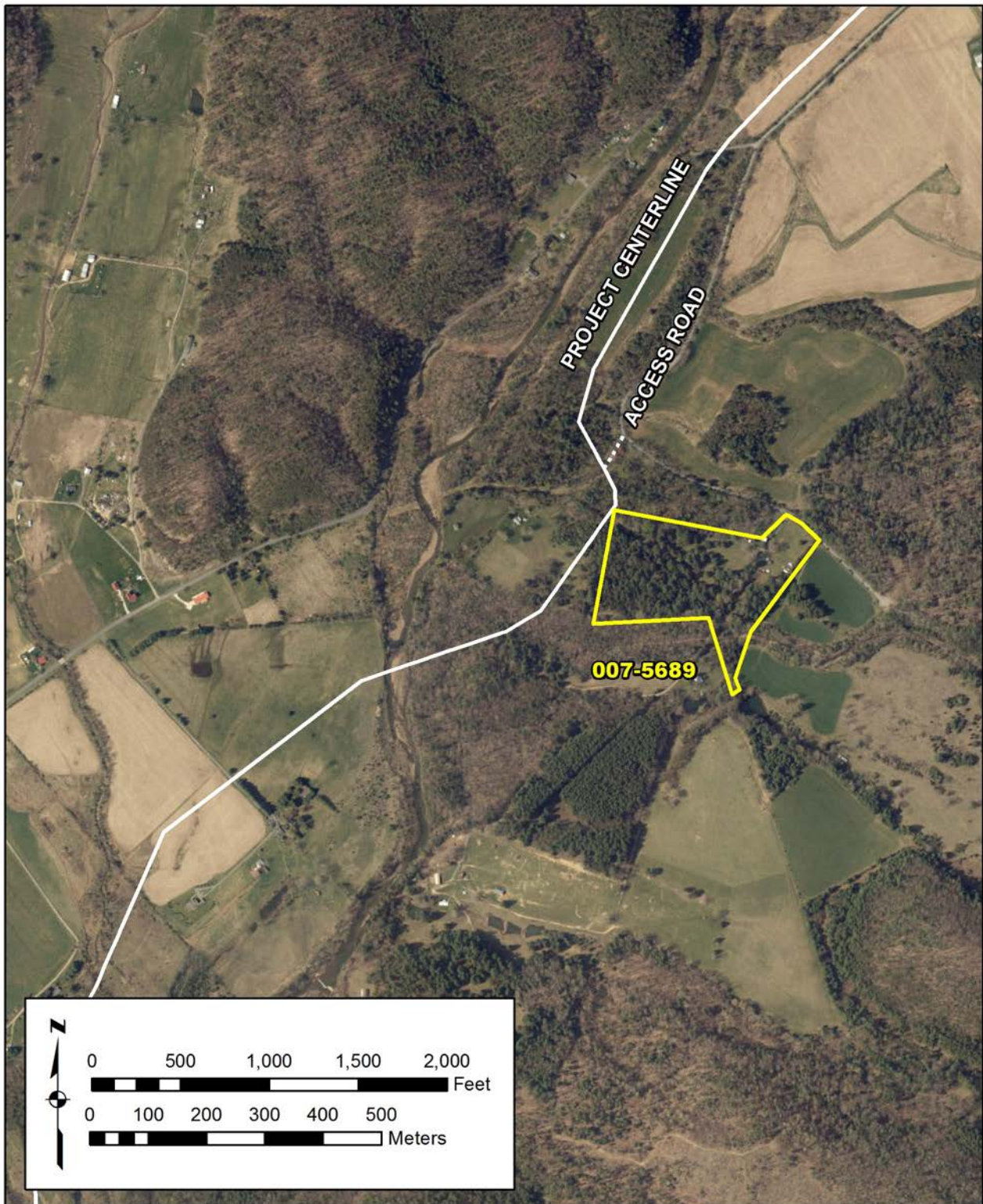


Figure 121. 007-5689, proposed NRHP boundary and relationship to the Project.



Figure 122. 007-5689, 3-D view toward Project.

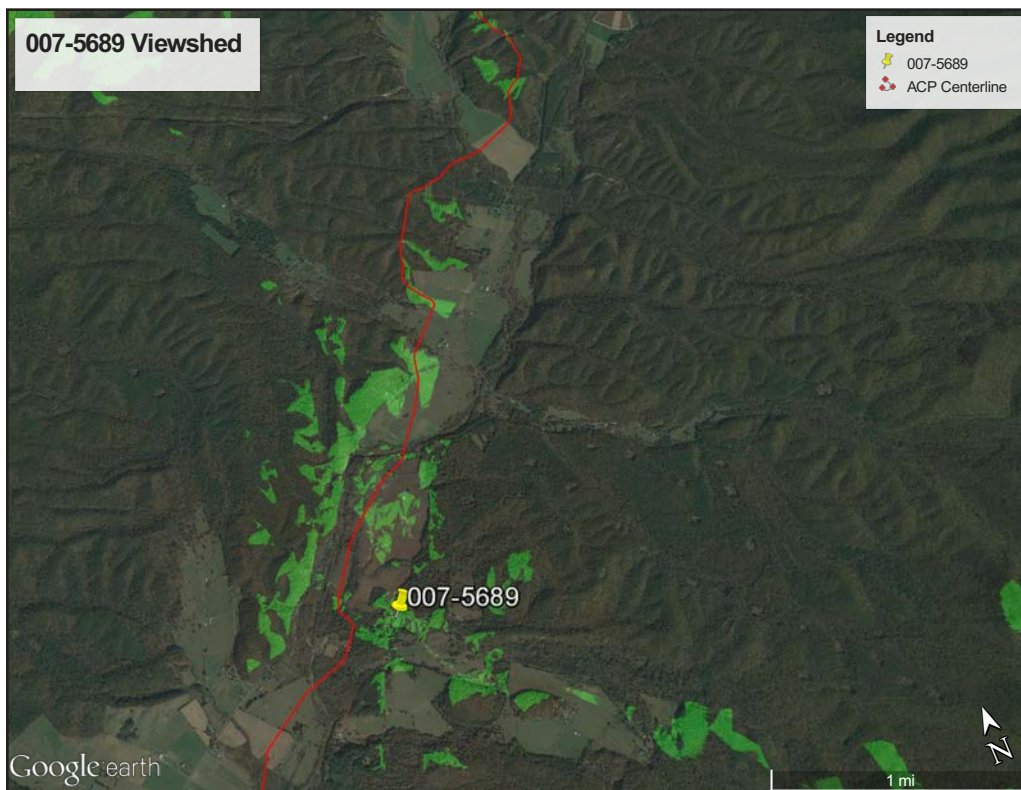


Figure 123. 007-5689, viewshed from resource.



Figure 124. 007-5689, towards Project, view west



Figure 125. 021-5012, view south.

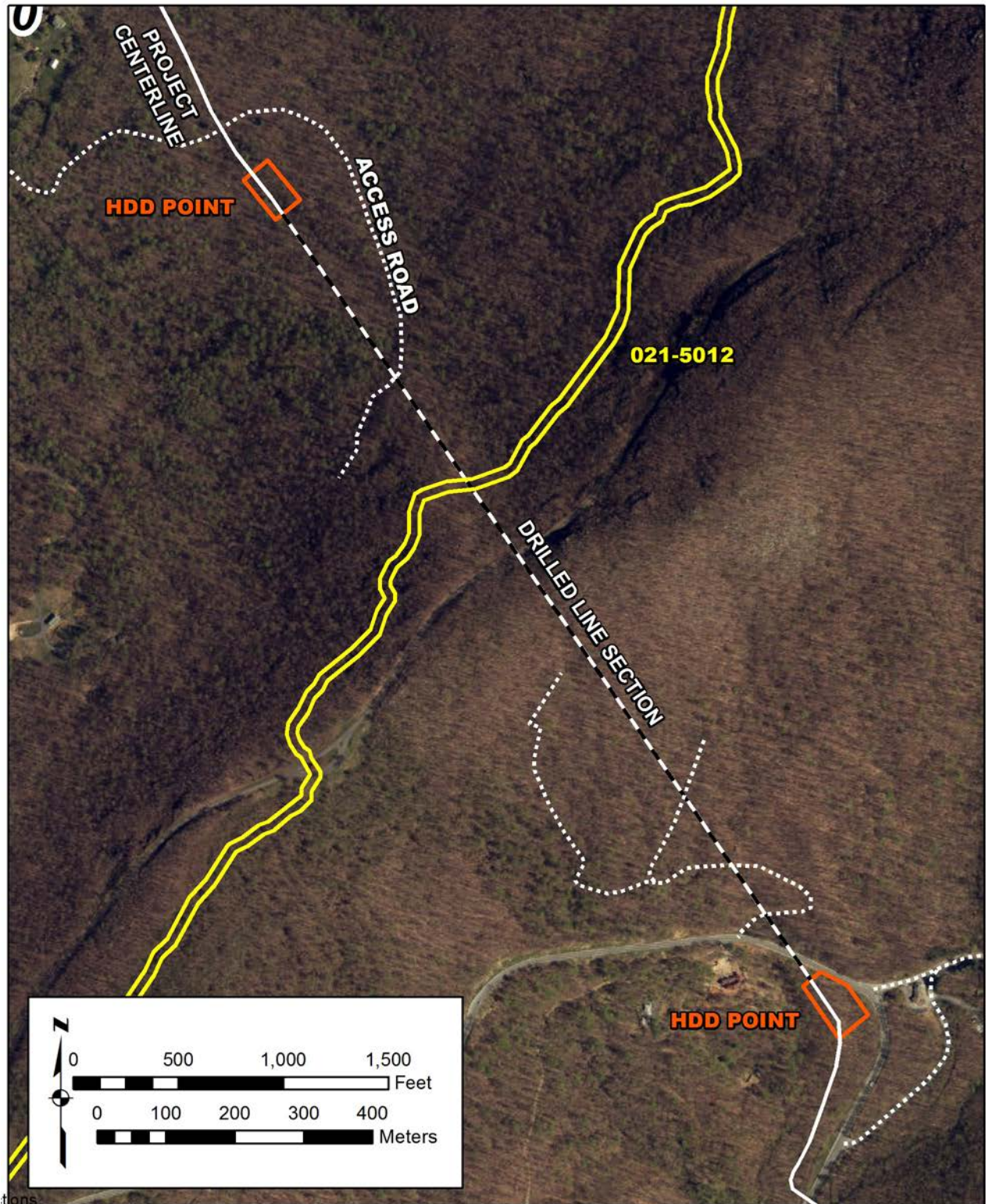


Figure 126. 021-5012, proposed NRHP boundary and relationship to the Project.

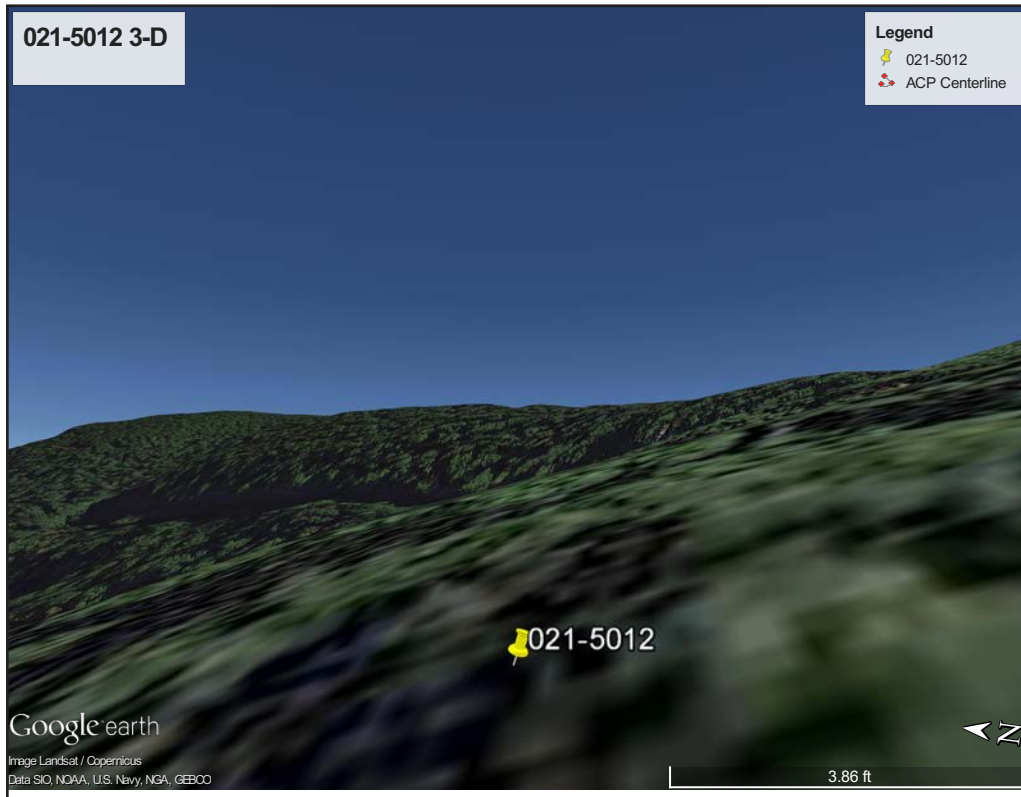


Figure 127. 021-5012, 3-D view toward Project.

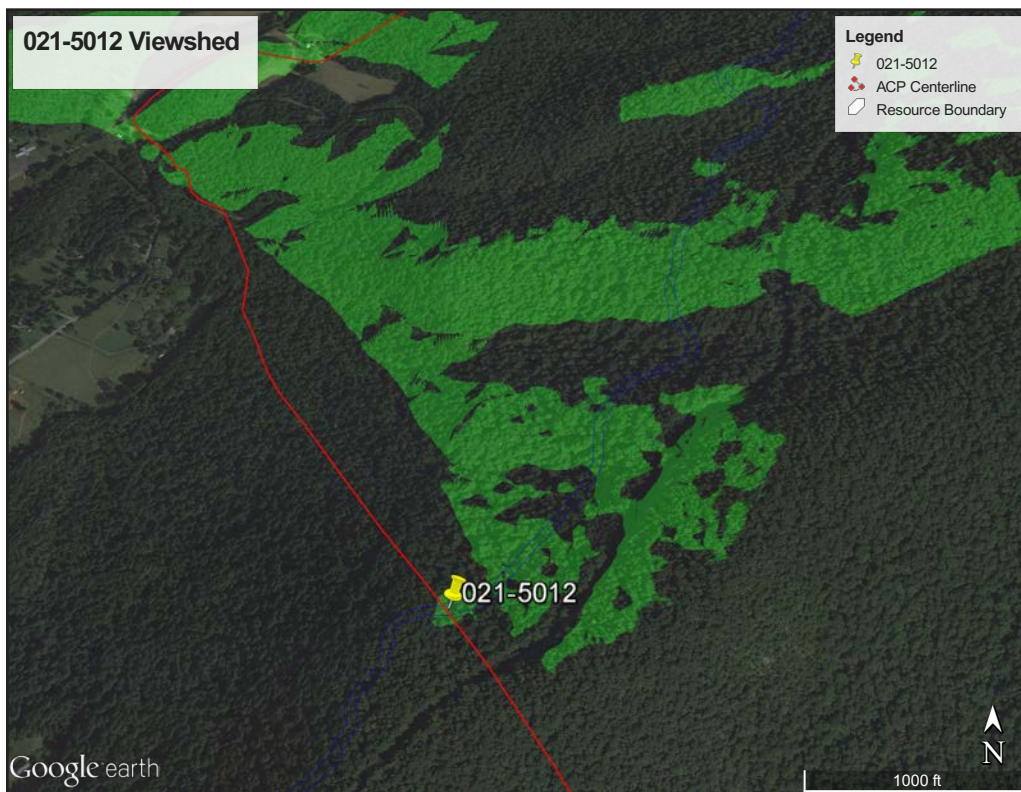


Figure 128. 021-5012, viewshed from resource.



Figure 129. 021-5012, toward Project, view northwest.



Figure 130. 045-0120, view of battlefield, northwest.

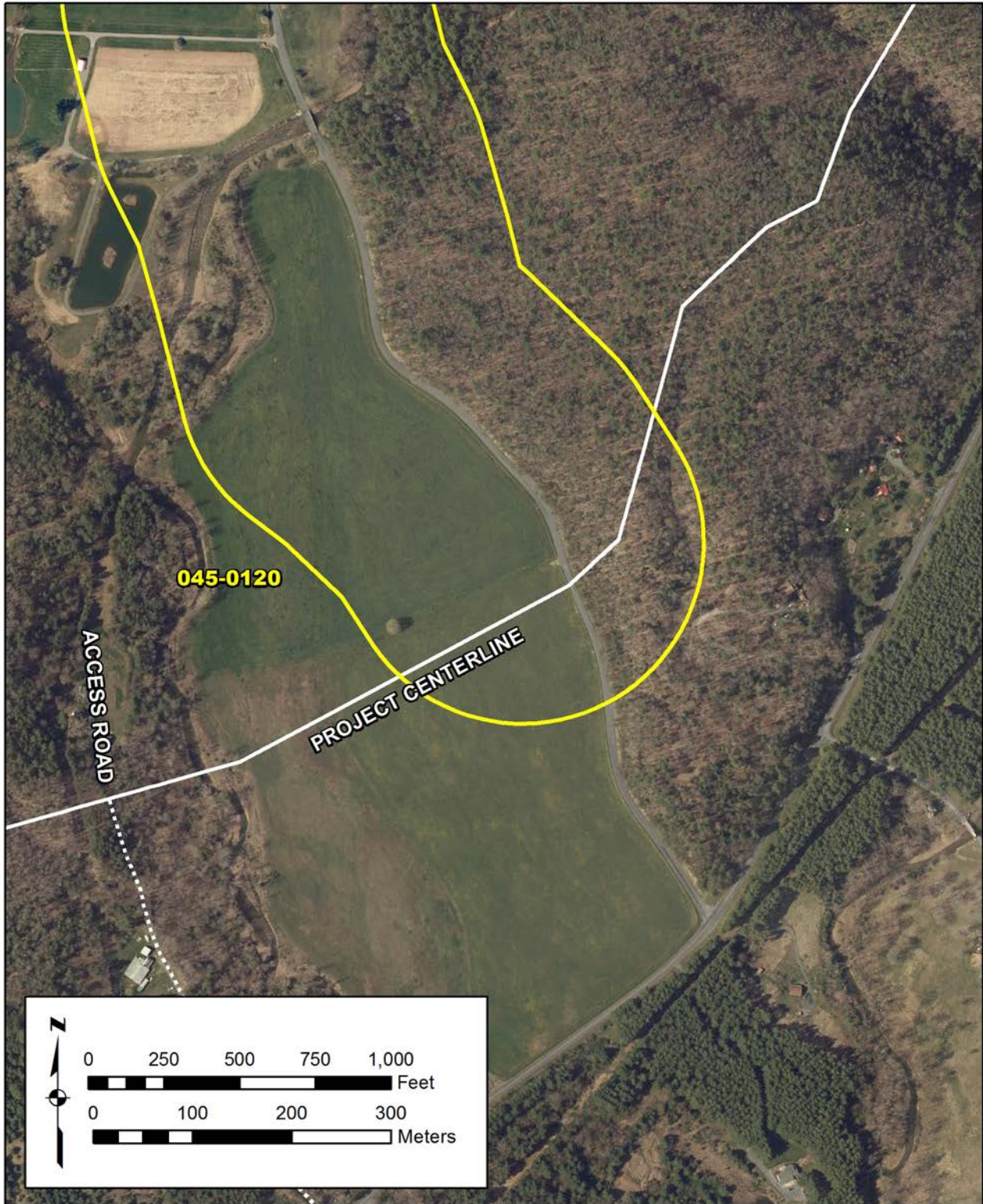


Figure 131. 045-0120, proposed NRHP boundary and relationship to the Project.



Figure 132. 045-0120, 3-D view toward Project.

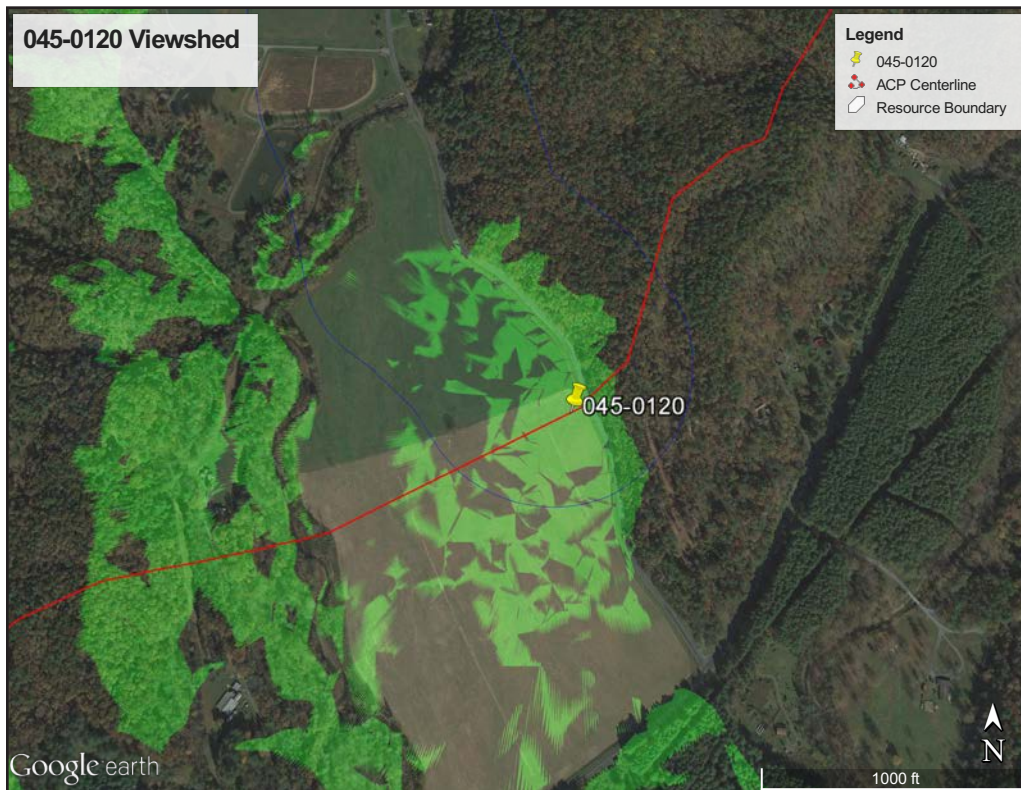


Figure 133. 045-0120, viewshed from resource.



Figure 134. 045-0120, towards Project, view southwest.



Figure 135. 080-5161, Blue Ridge Parkway Historic District, view south.

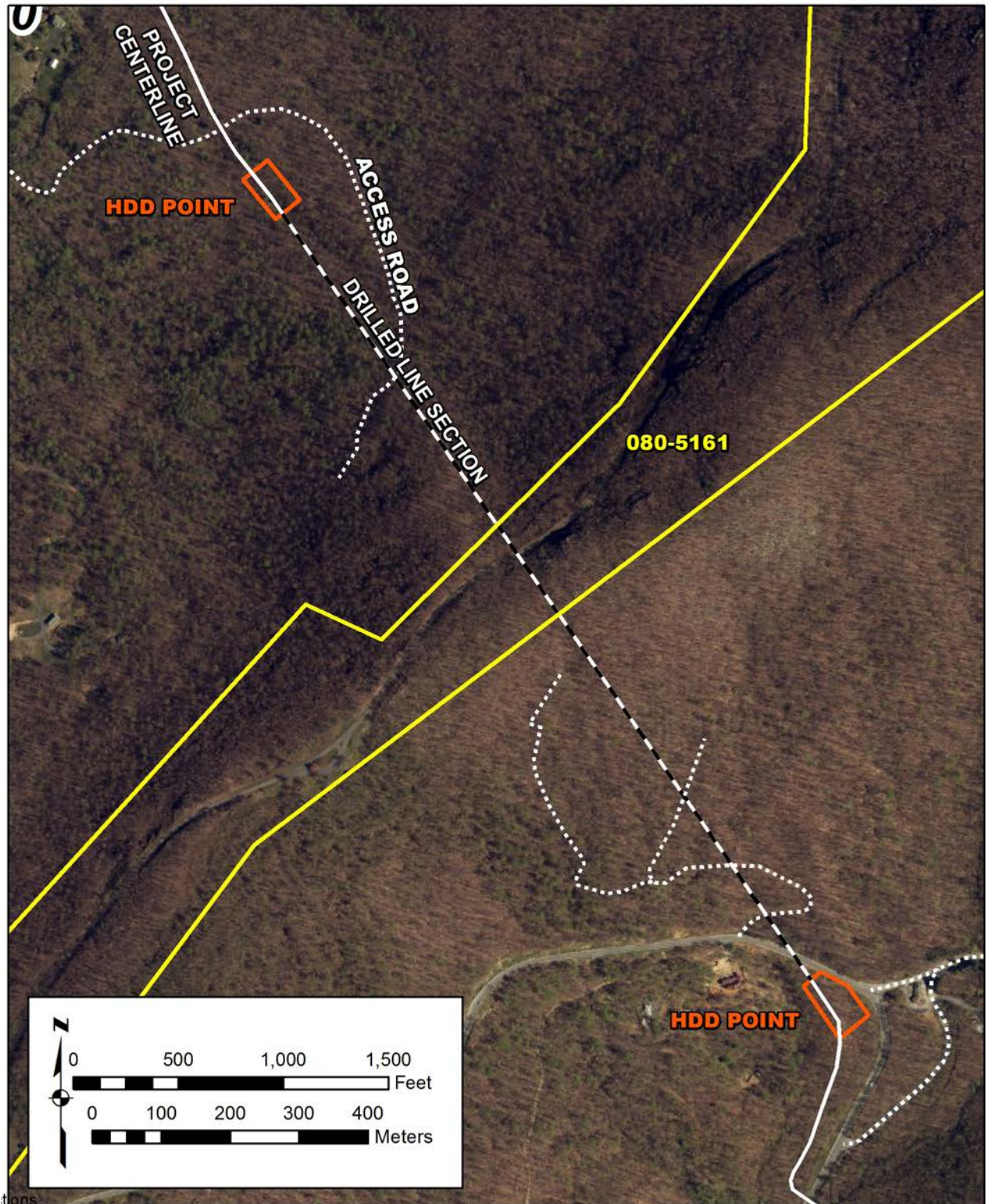


Figure 136. 080-5161, proposed NRHP boundary and relationship to the Project.

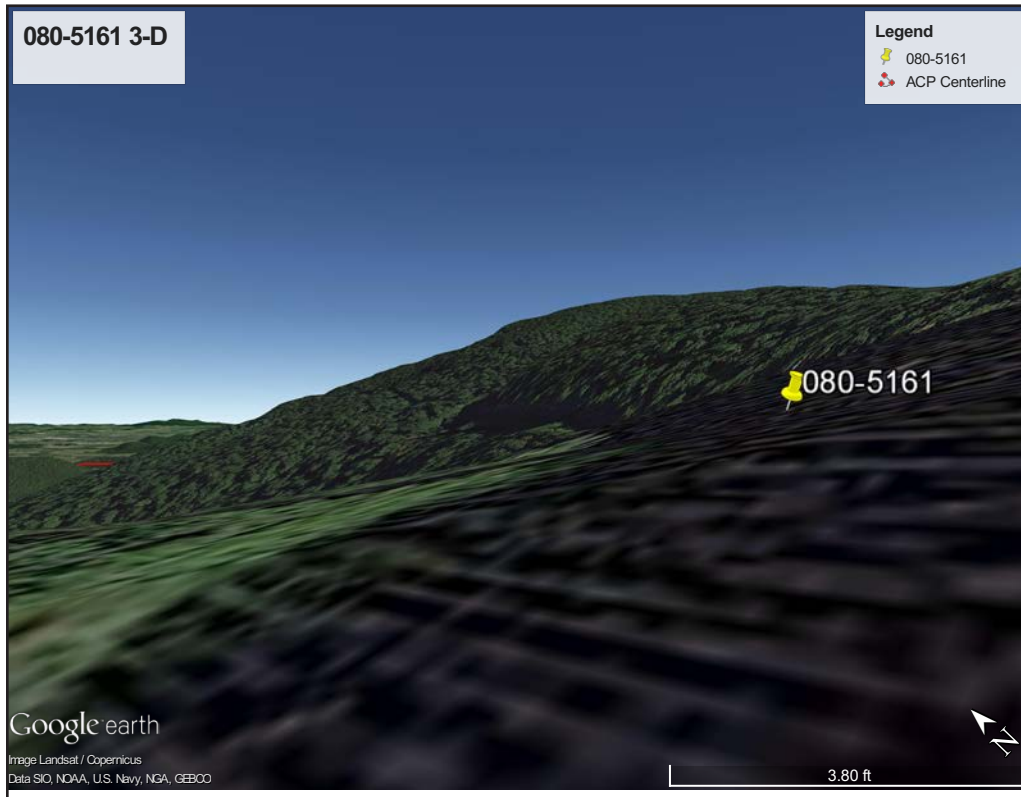


Figure 137. 080-5161, 3-D view toward Project.

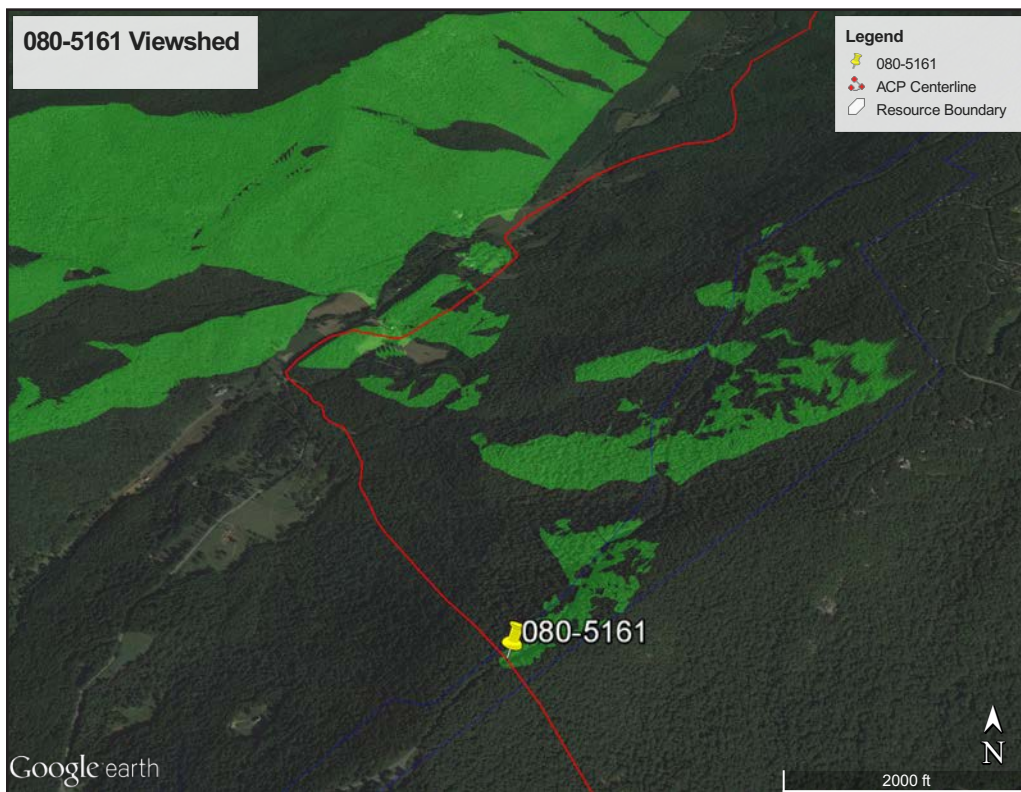


Figure 138. 080-5161, viewshed from resource.



Figure 139. 080-5161, towards Project, view northeast



Figure 140. 008-0011, view east.



Figure 141. 008-0011, view southeast.



Figure 142. 008-0011, carriage house, view east.



Figure 143. 008-0011, modern shed, view west.



Figure 144. 008-0011, modern barn, view southwest.



Figure 145. 008-0011, barn, view southwest



Figure 146. 008-0011, view south.

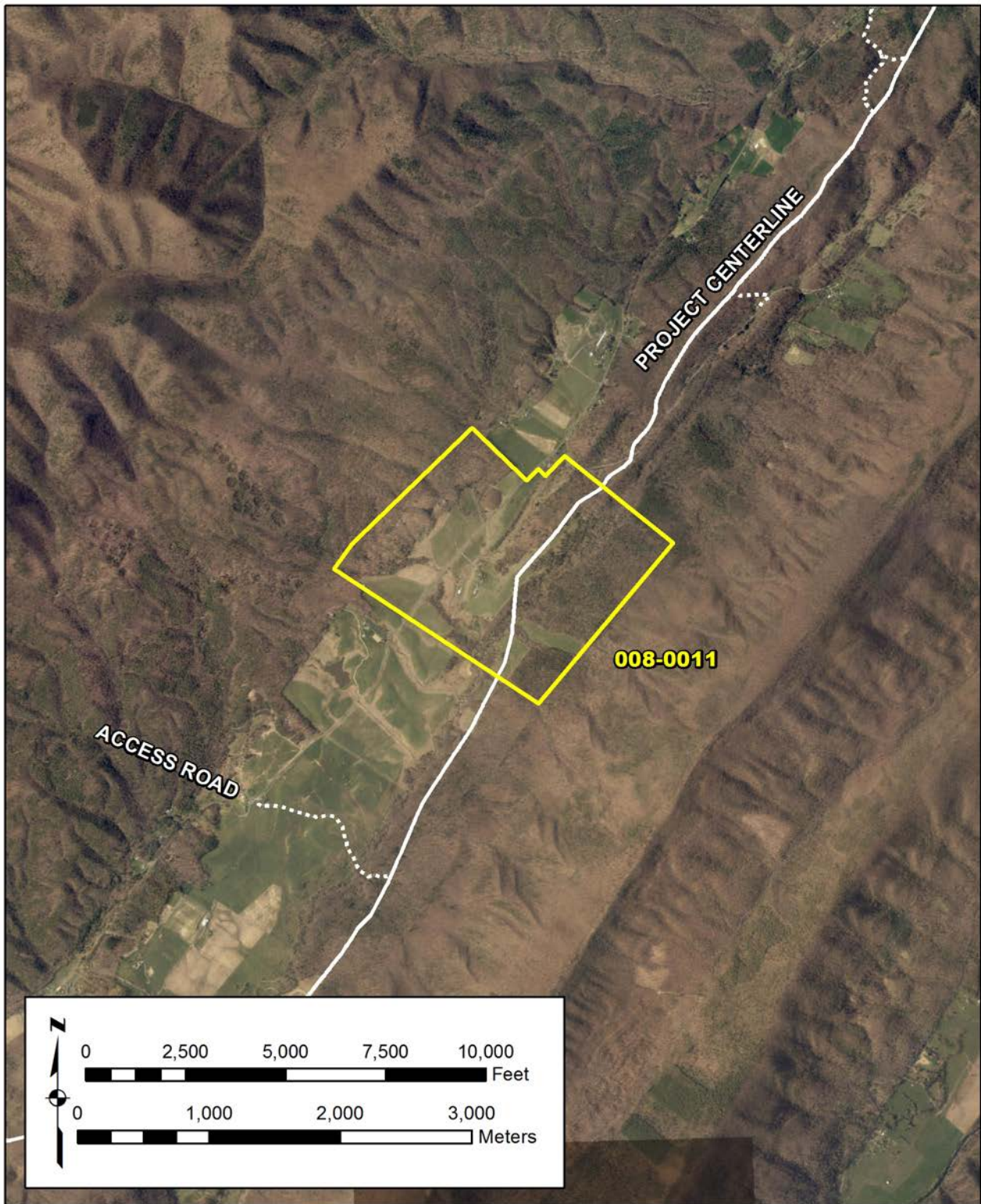


Figure 147. 008-0011, proposed NRHP boundary and relationship to the Project.

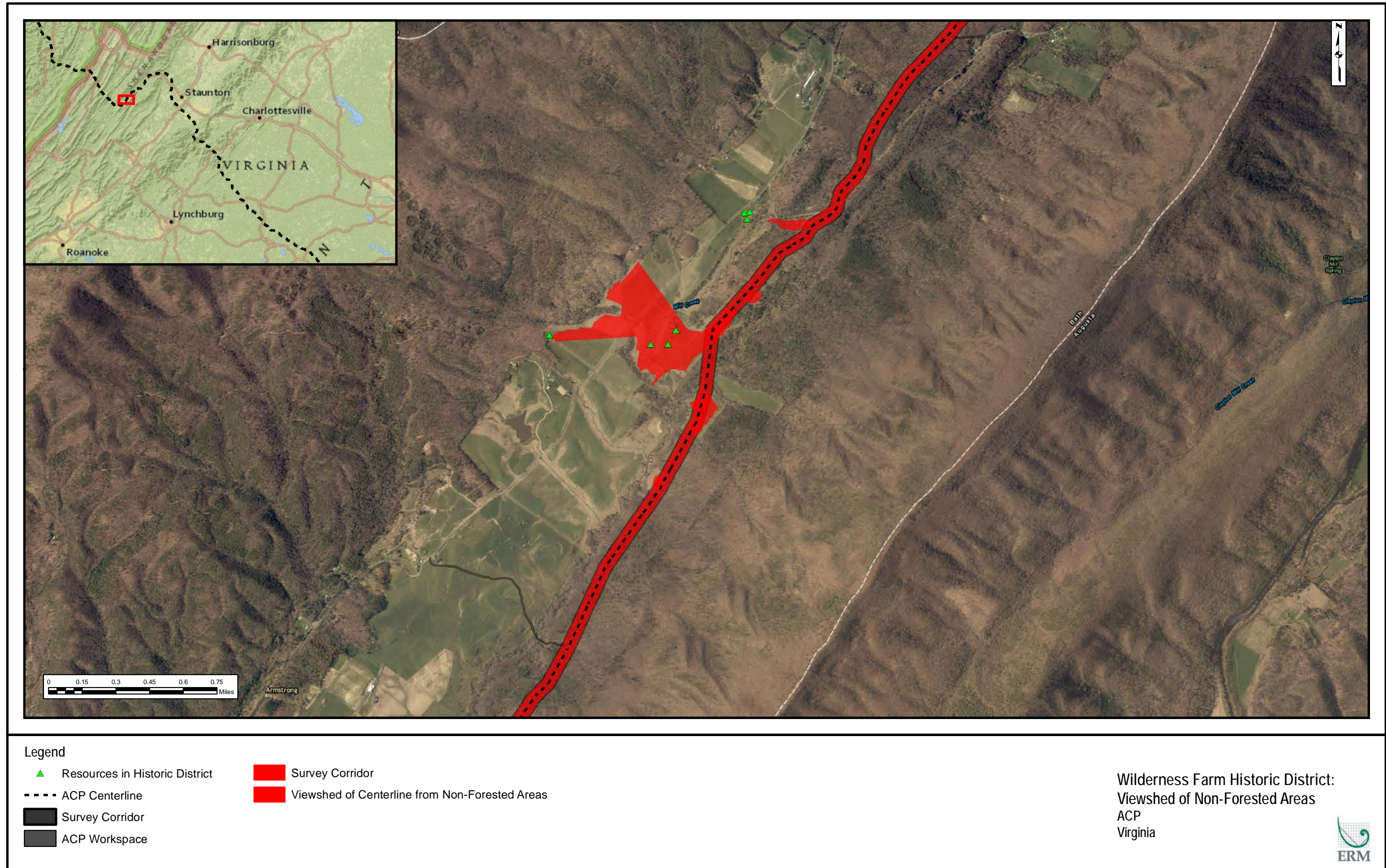


Figure 148. 008-0011, viewshed of Project from non-forested areas.

October 2017

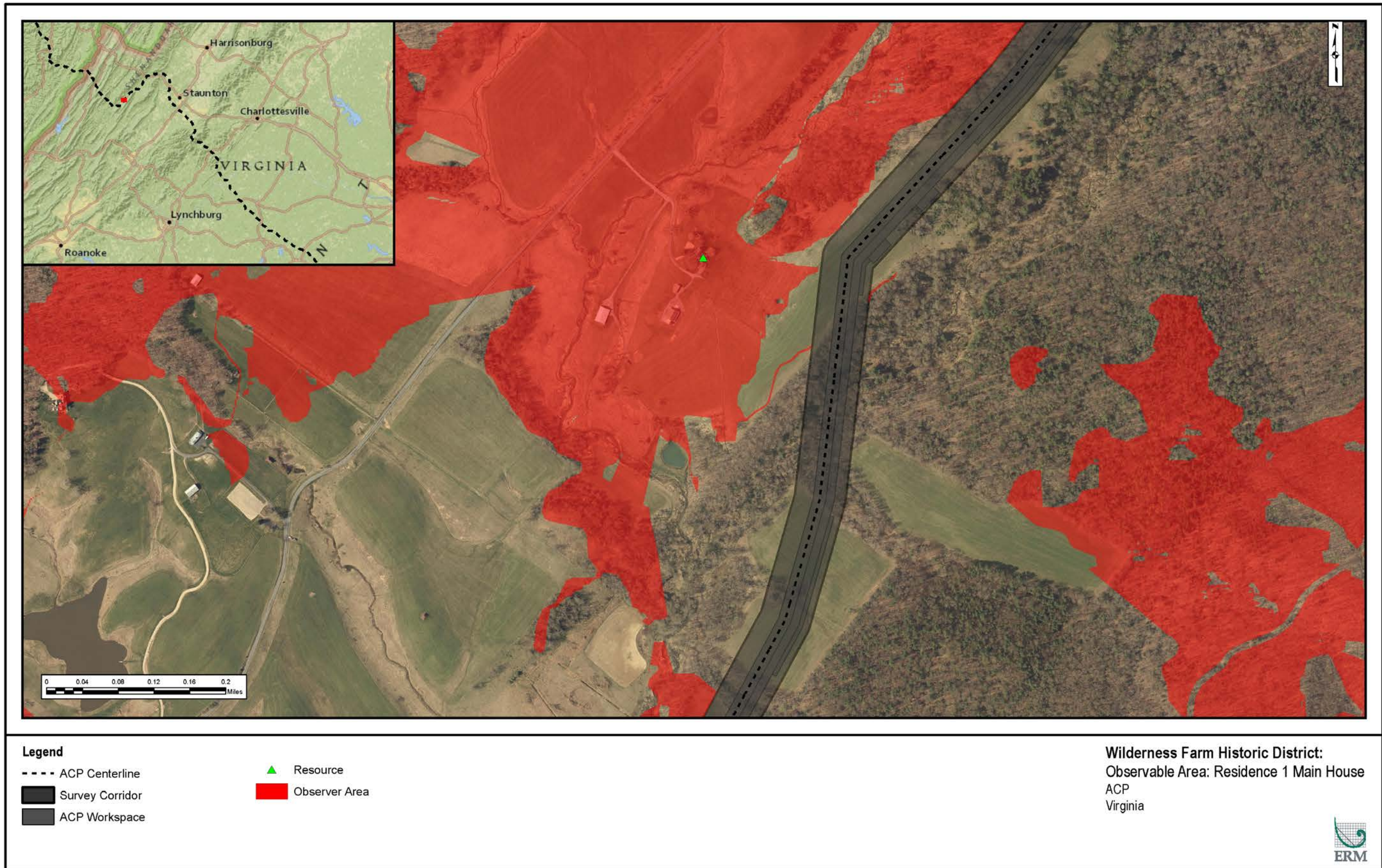


Figure 149. 008-0011, observable area, primary resource.

October 2017

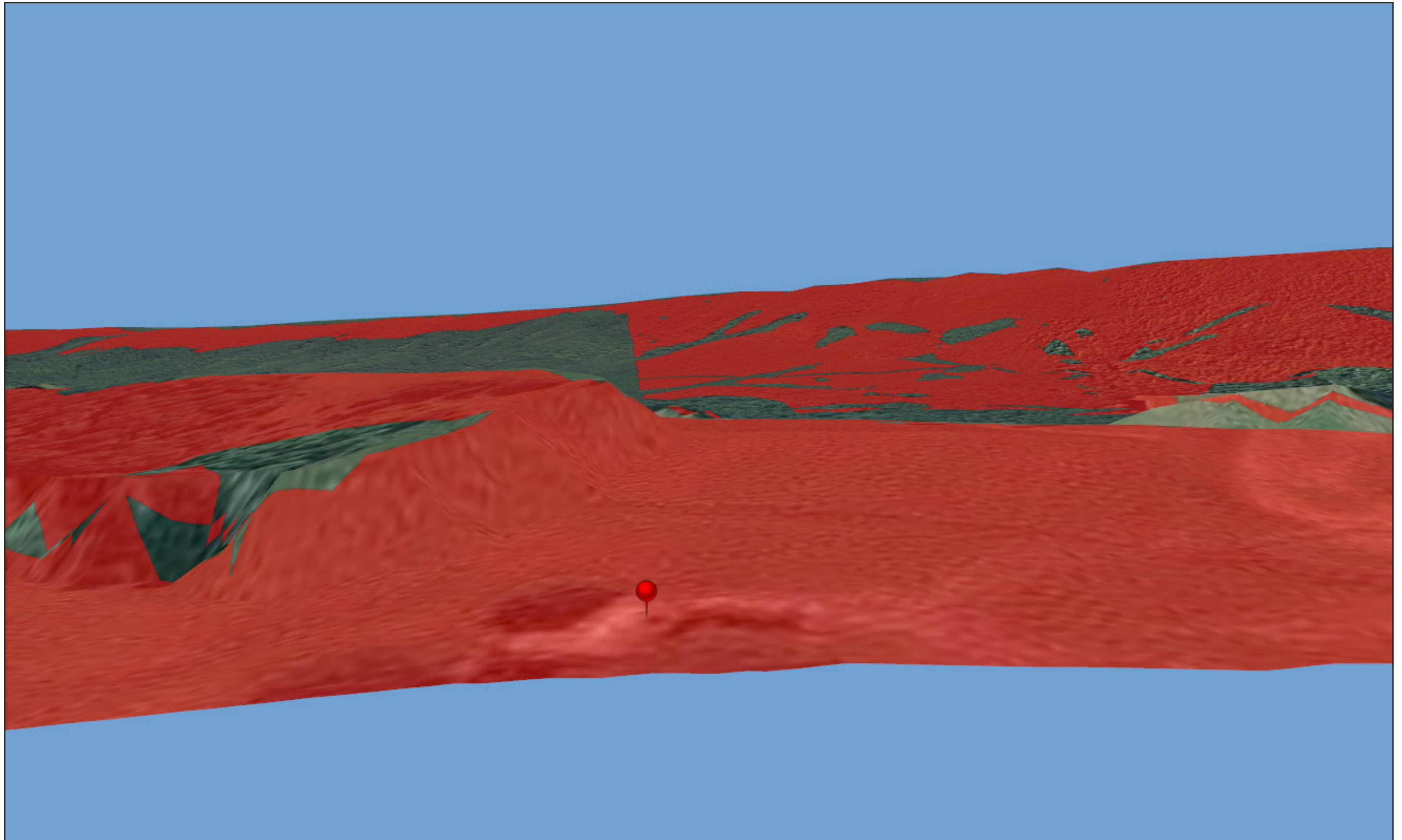


Figure 150. 008-0011, 3-D view toward Project.

October 2017



Figure 151. 008-0011, toward Project, view southeast



Figure 152. 008-0126, view northwest.



Figure 153. 008-0126, view north



Figure 154. 008-0126, barn, view east.



Figure 155. 008-0126, barn, view northeast.

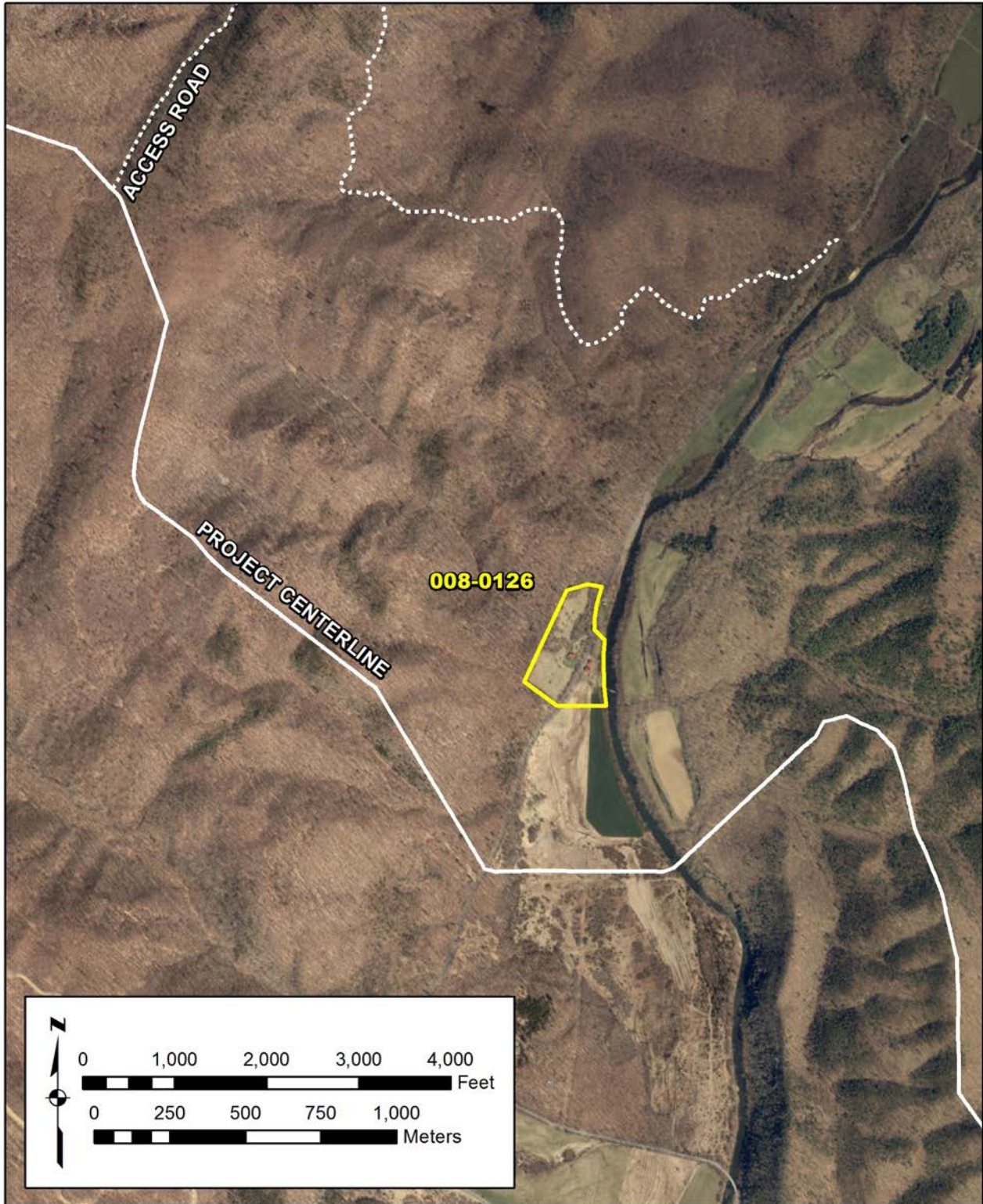


Figure 156. 008-0126, proposed NRHP boundary and relationship to the Project.



Figure 157. 008-0126, 3-D view toward Project.

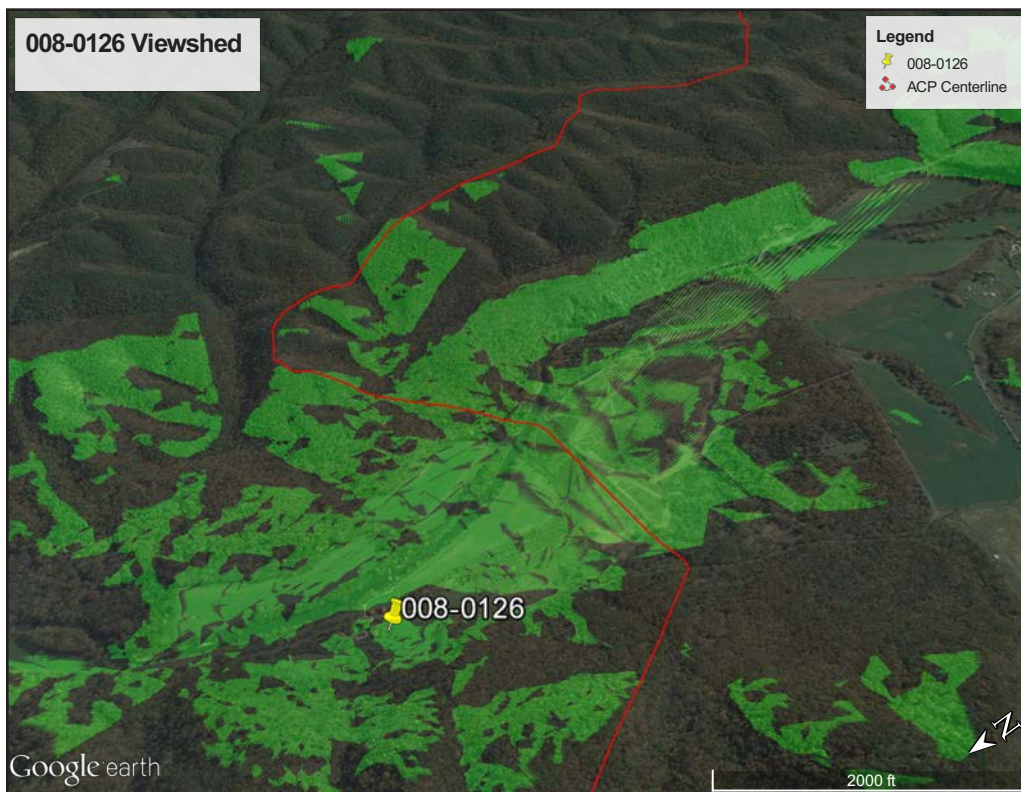


Figure 158. 008-0126, viewshed from resource.



Figure 159. 008-0126, towards Project, view southwest.



Figure 160. 008-5053, view southeast.



Figure 161. 008-5053, barn, view west-southwest.

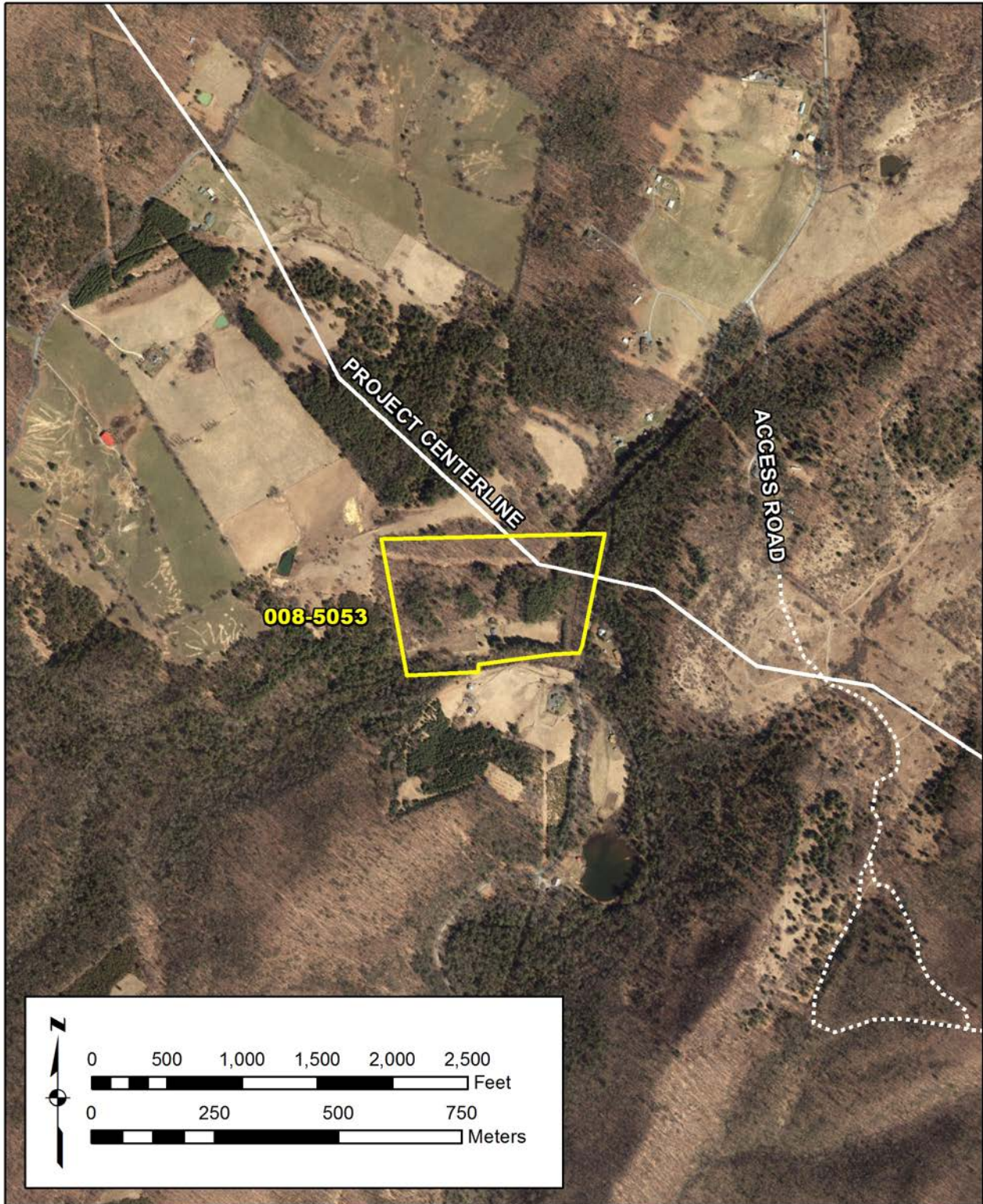


Figure 162. 008-5053, proposed NRHP boundary and relationship to the Project.



Figure 163. 008-5053, 3-D view toward Project.

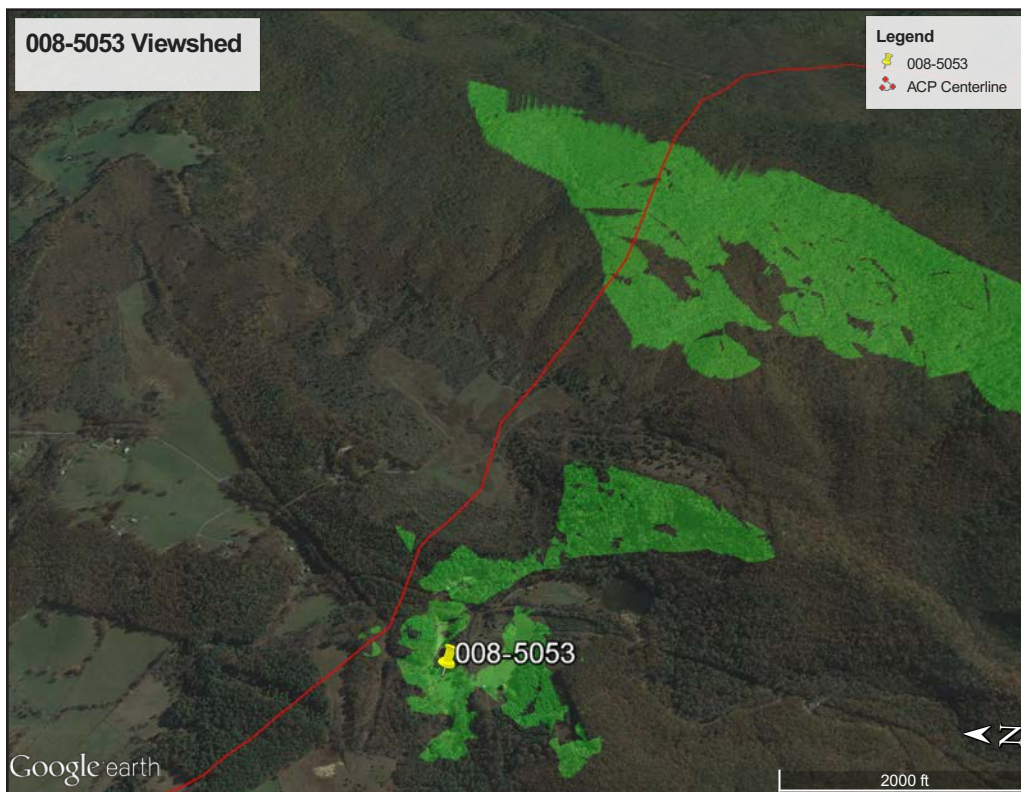


Figure 164. 008-5053, viewshed from resource.



Figure 165. 008-5053, toward Project, view northeast.



Figure 166. 014-5059, view northeast



Figure 167. 014-5059, view southwest.



Figure 168. 014-5059, grave marker of Bell Seay, view southeast.

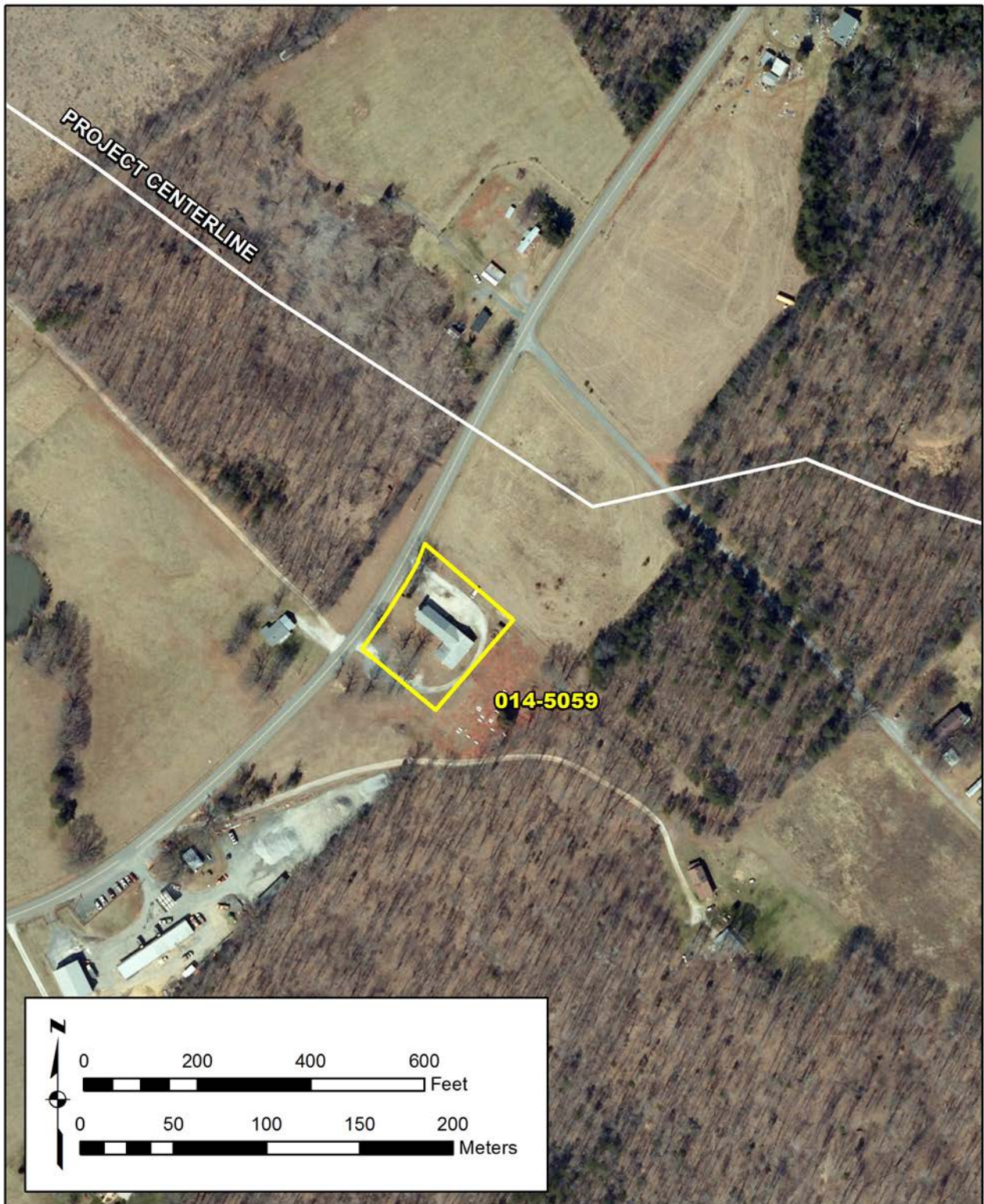


Figure 169. 014-5059, proposed NRHP boundary and relationship to the Project.

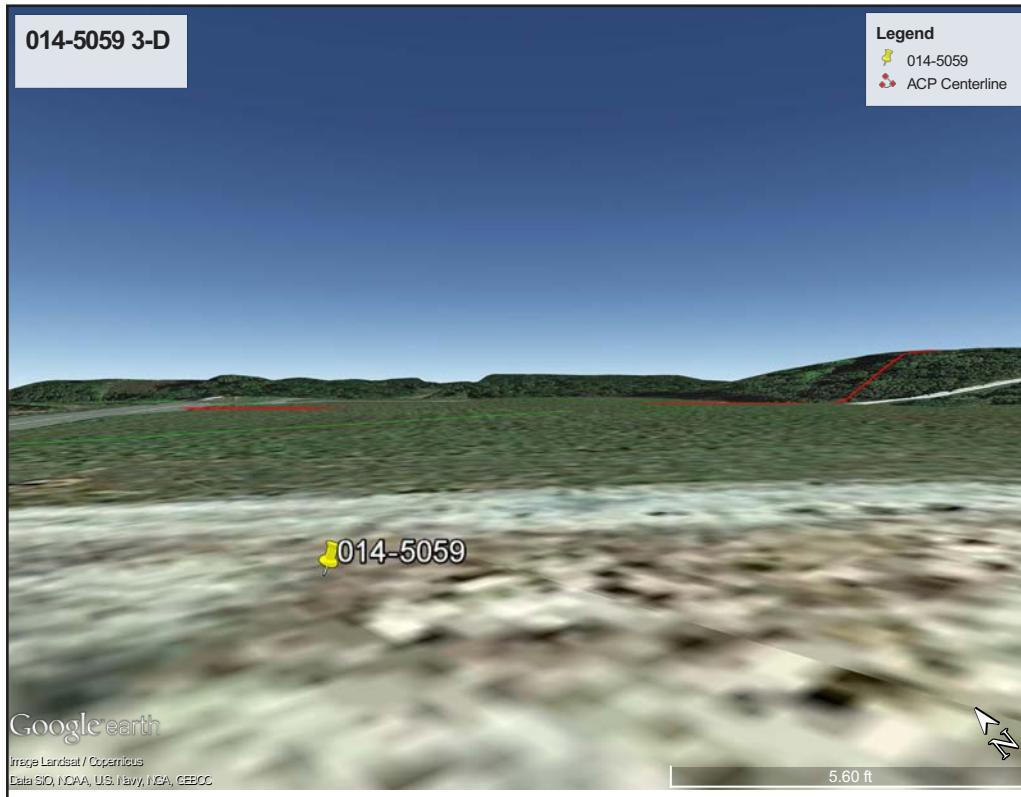


Figure 170. 014-5059, 3-D view toward Project.



Figure 171. 014-5059, viewshed from resource.



Figure 172. 014-5059, toward Project, view northeast.



Figure 173. 014-5060, view northwest.



Figure 174. 014-5060, Headstone with symbol, view northwest.

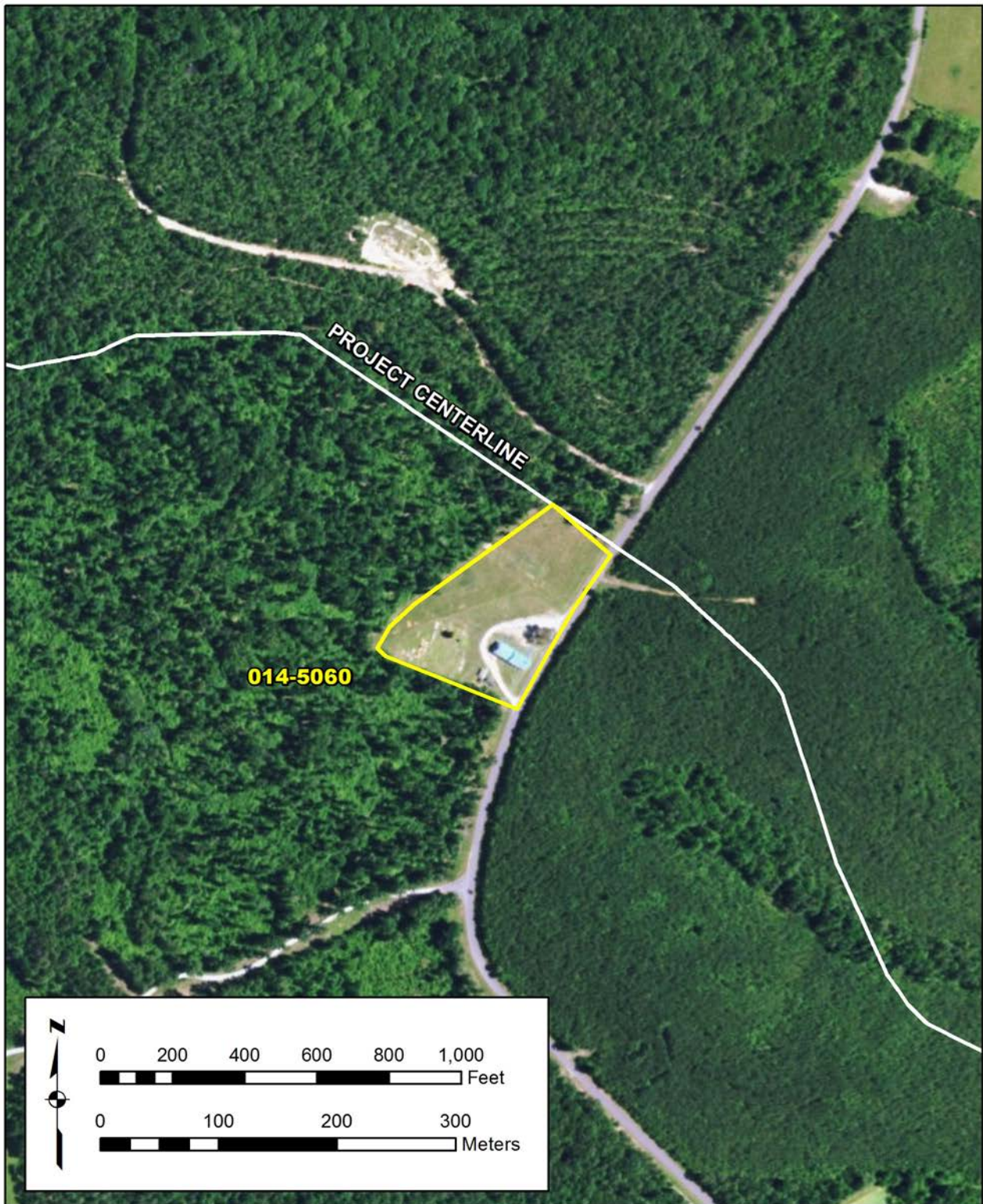


Figure 175. 014-5060, proposed NRHP boundary and relationship to the Project.



Figure 176. 014-5060, 3-D view toward Project.

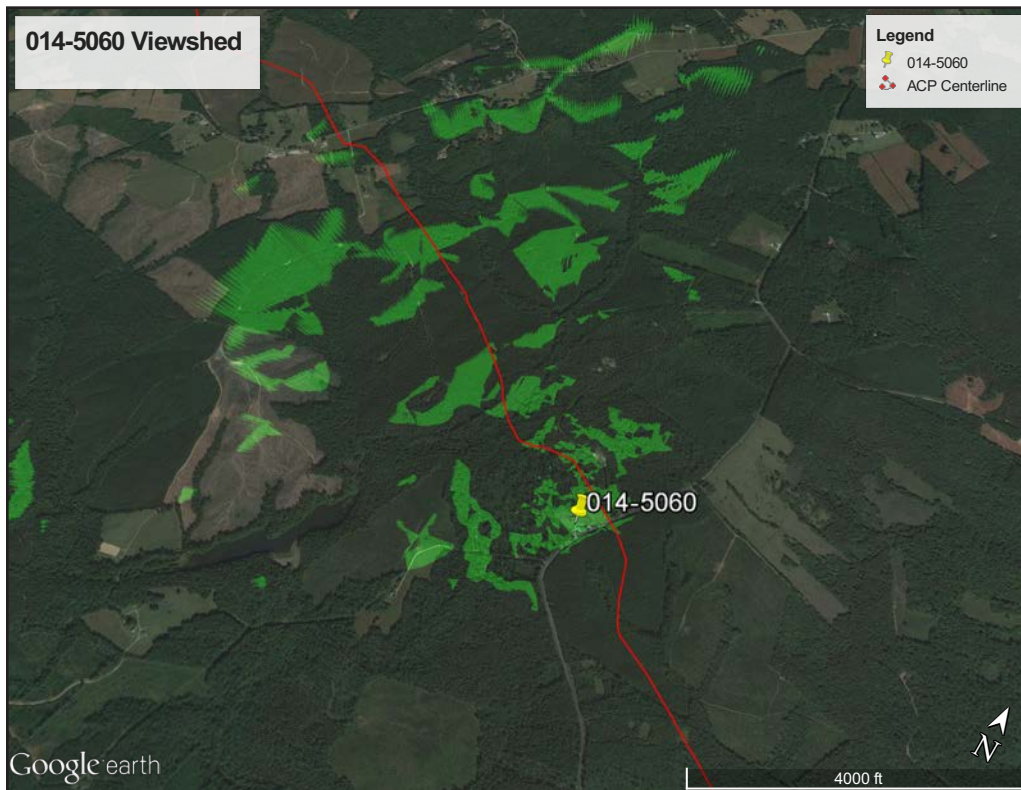


Figure 177. 014-5060, viewshed from resource.



Figure 178. 014-5060, toward Project, view northeast.



Figure 179. 014-5062, view northeast.



Figure 180. 014-5062, barn, view east.



Figure 181. 014-5062, house and outbuildings, view southeast.

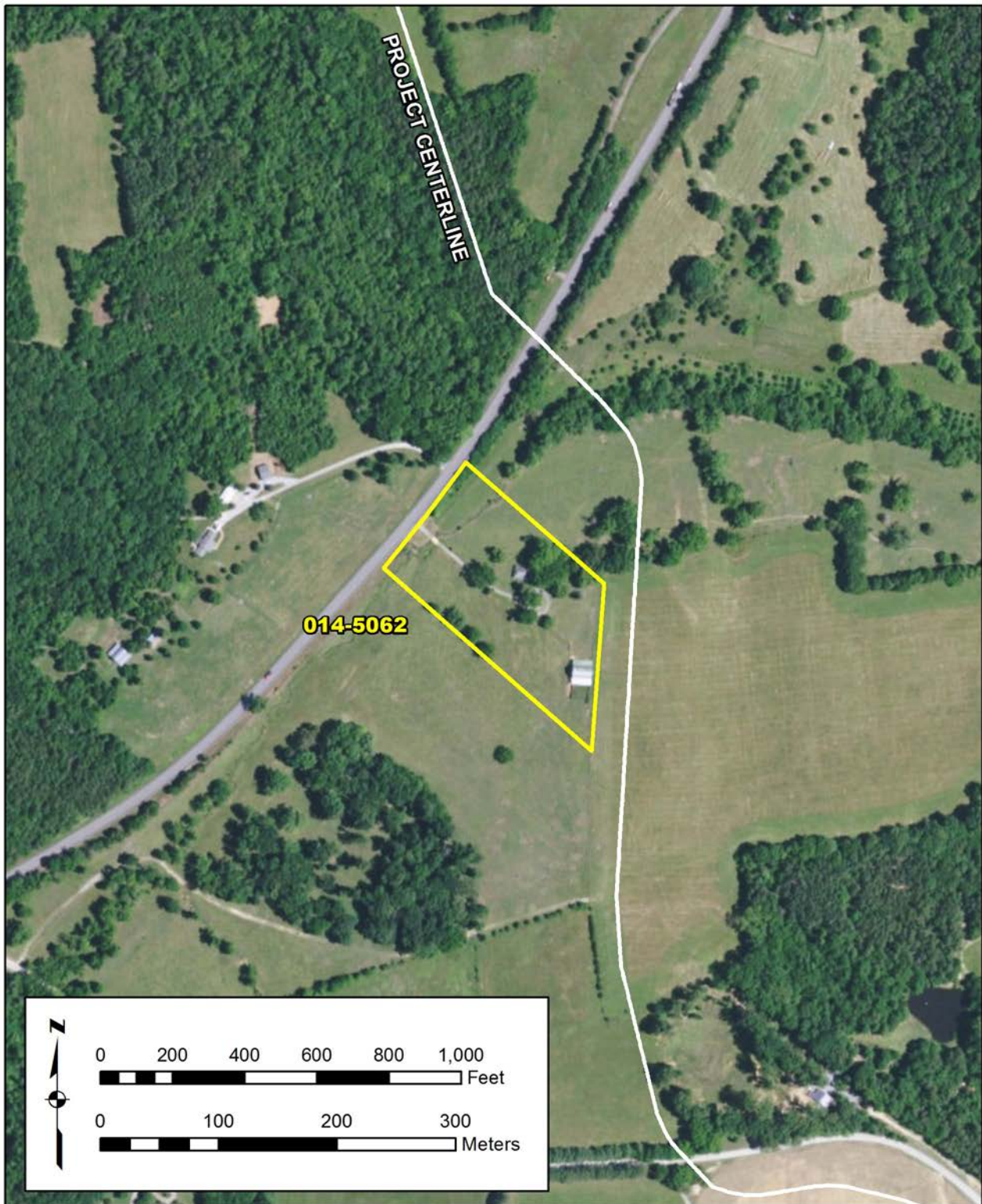


Figure 182. 014-5062, proposed NRHP boundary and relationship to the Project.



Figure 183. 014-5062, 3-D view toward Project.

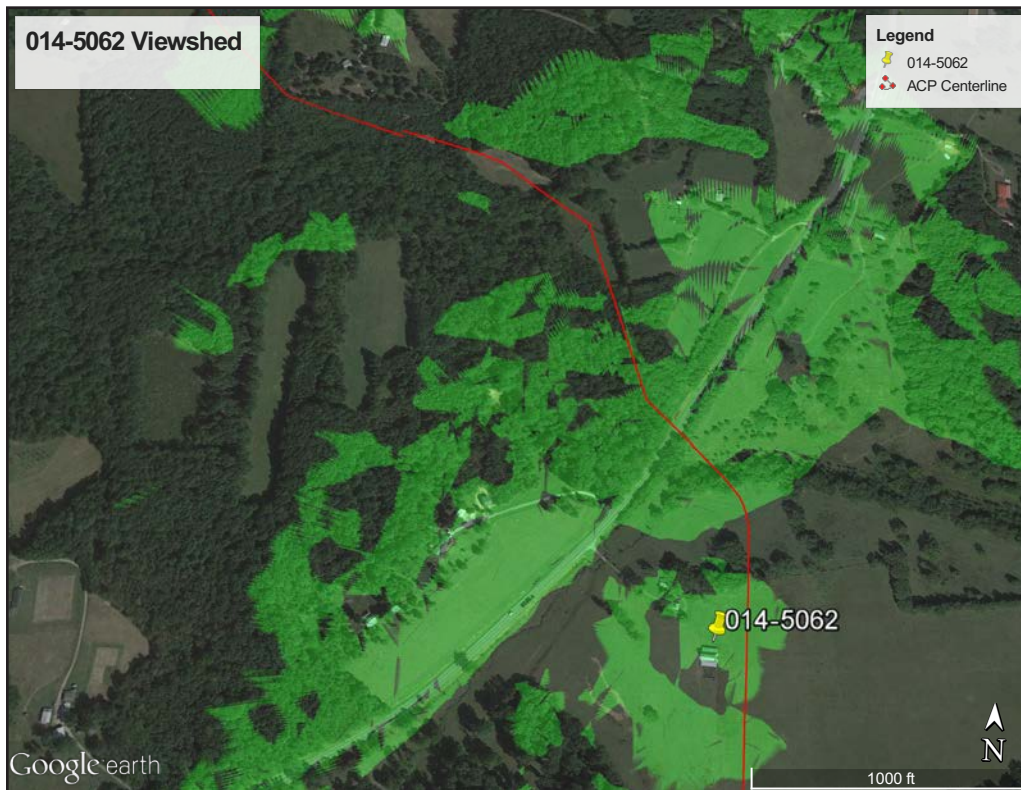


Figure 184. 014-5062, viewshed from resource.



Figure 185. 014-5062, toward Project, view southeast.



Figure 186. 014-5066, aerial view of resource.



Figure 187. 014-5066, view northwest from public right-of-way.

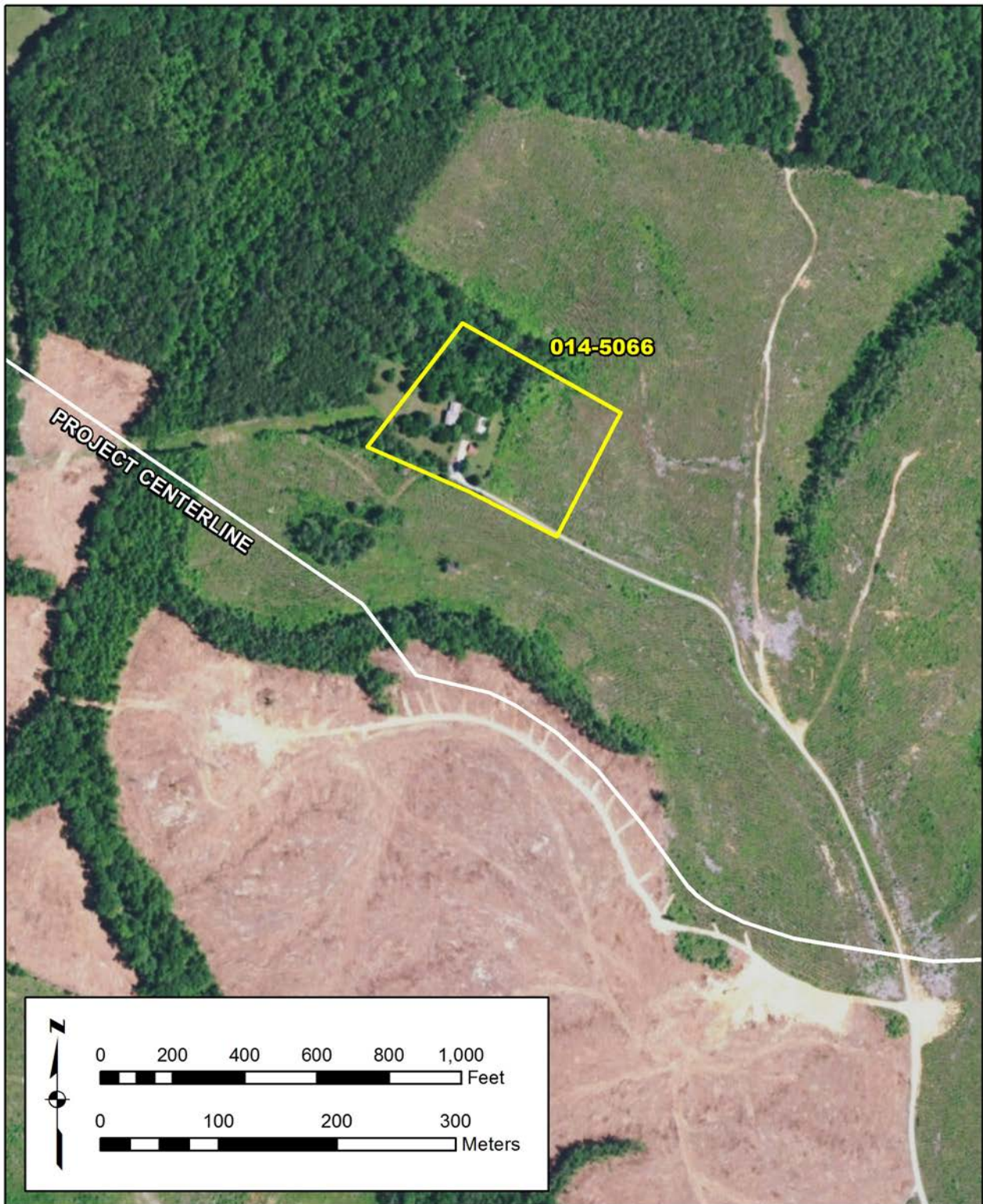


Figure 188. 014-5066, proposed NRHP boundary and relationship to the Project.



Figure 189. 014-5066, 3-D view toward Project.

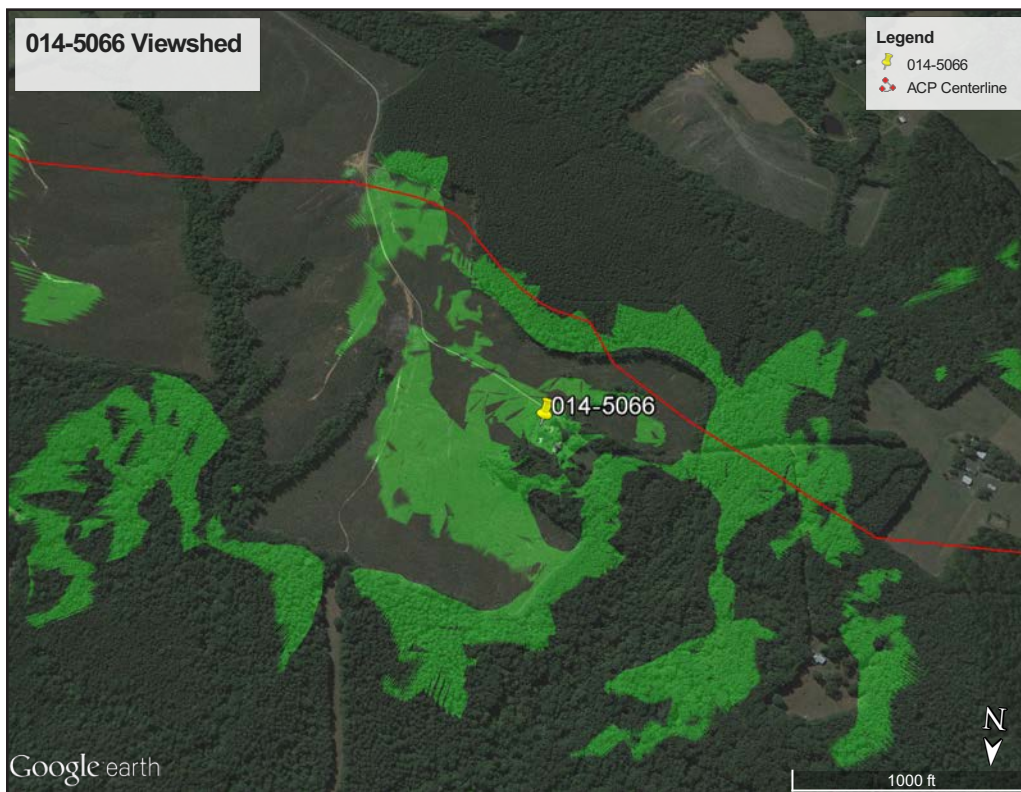


Figure 190. 014-5066, viewshed from resource.



Figure 191. 014-5074, aerial view of resource.

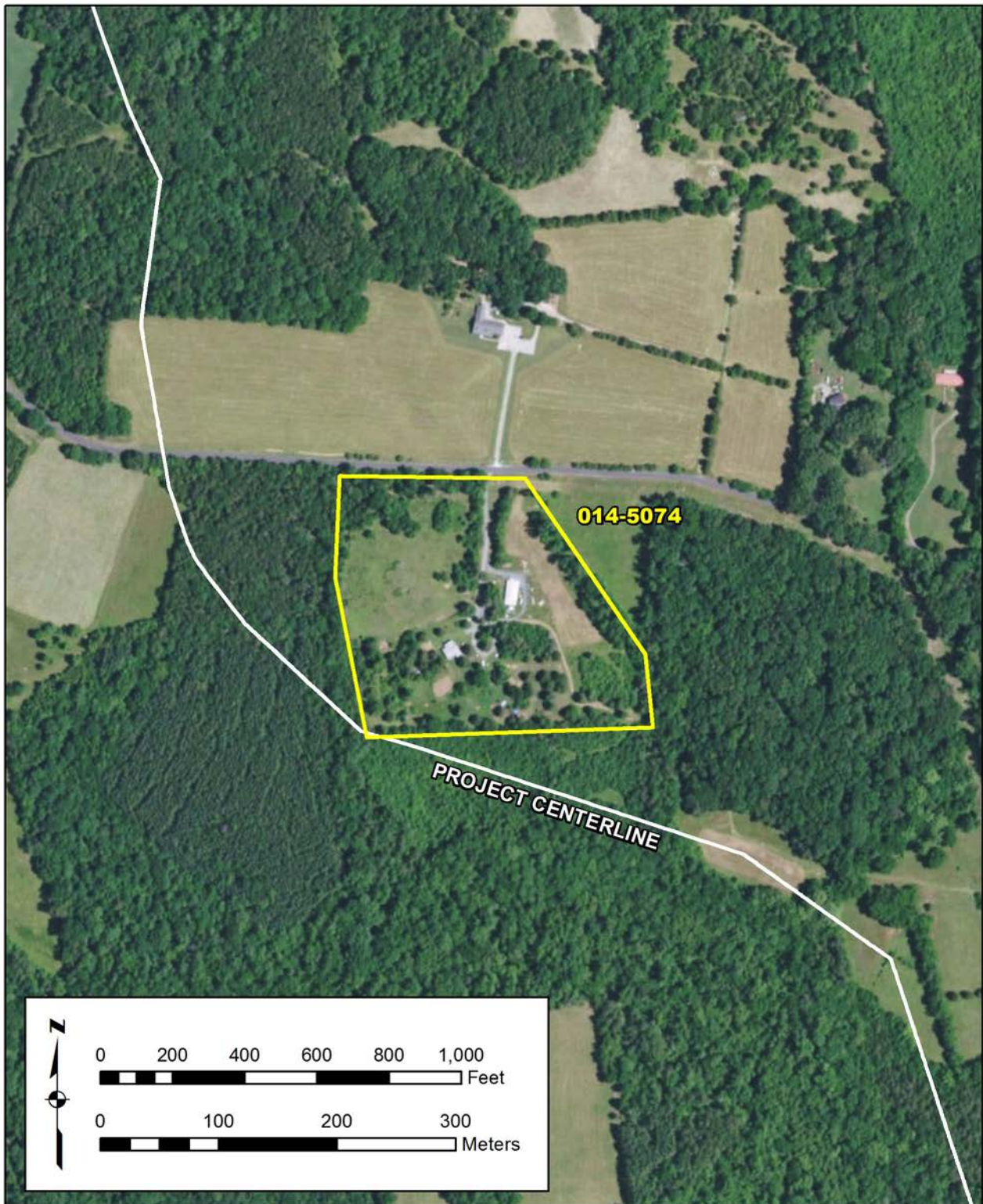


Figure 192. 014-5074, proposed NRHP boundary and relationship to the Project.

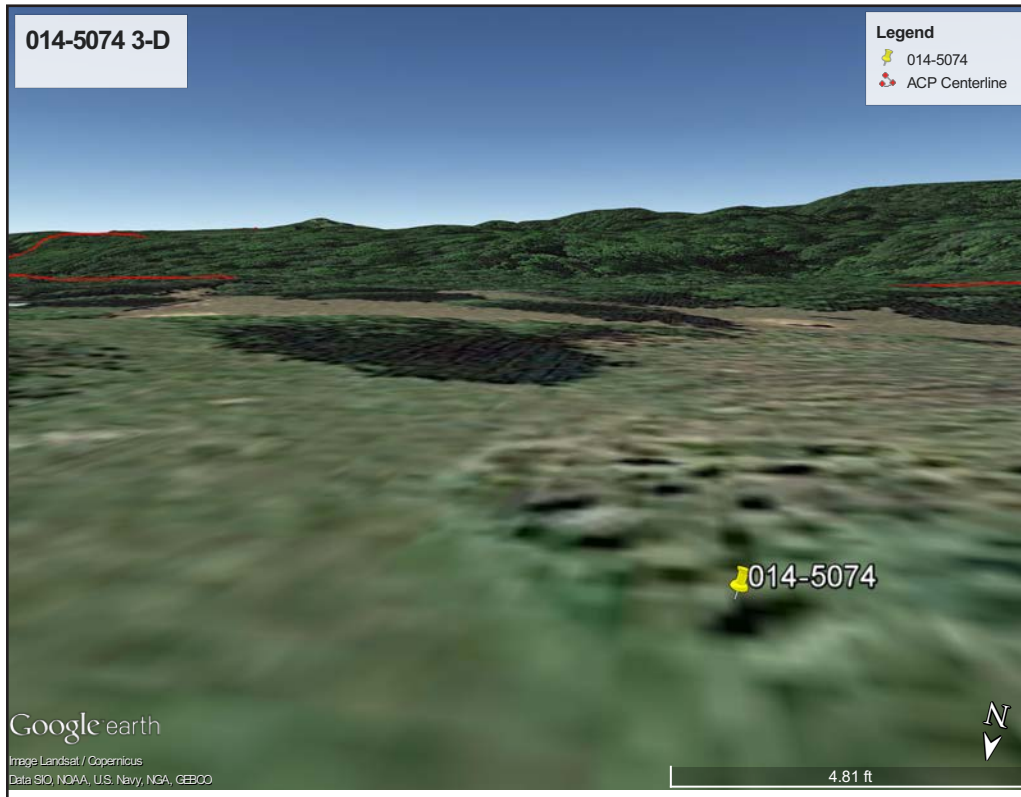


Figure 193. 014-5074, 3-D view toward Project.

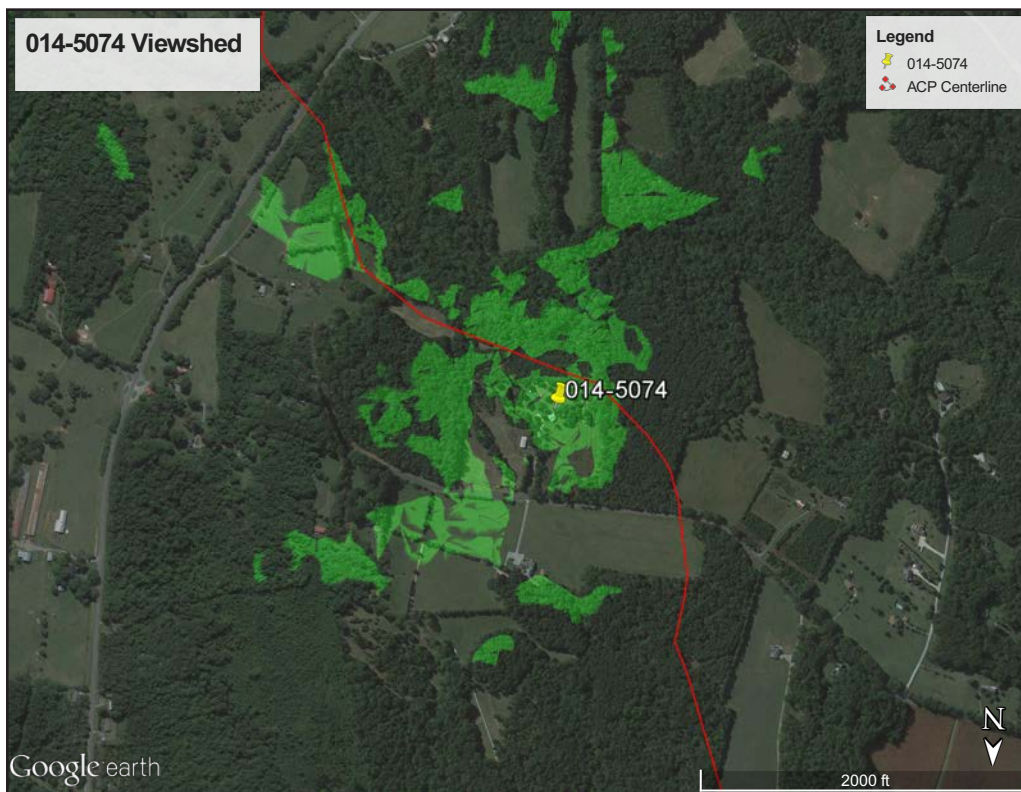


Figure 194. 014-5074, viewshed from resource.



Figure 195. 014-5074, towards Project from the public right-of-way, view south



Figure 196. 131-0035, view northeast. Figure X:196. 131-0035, view northeast

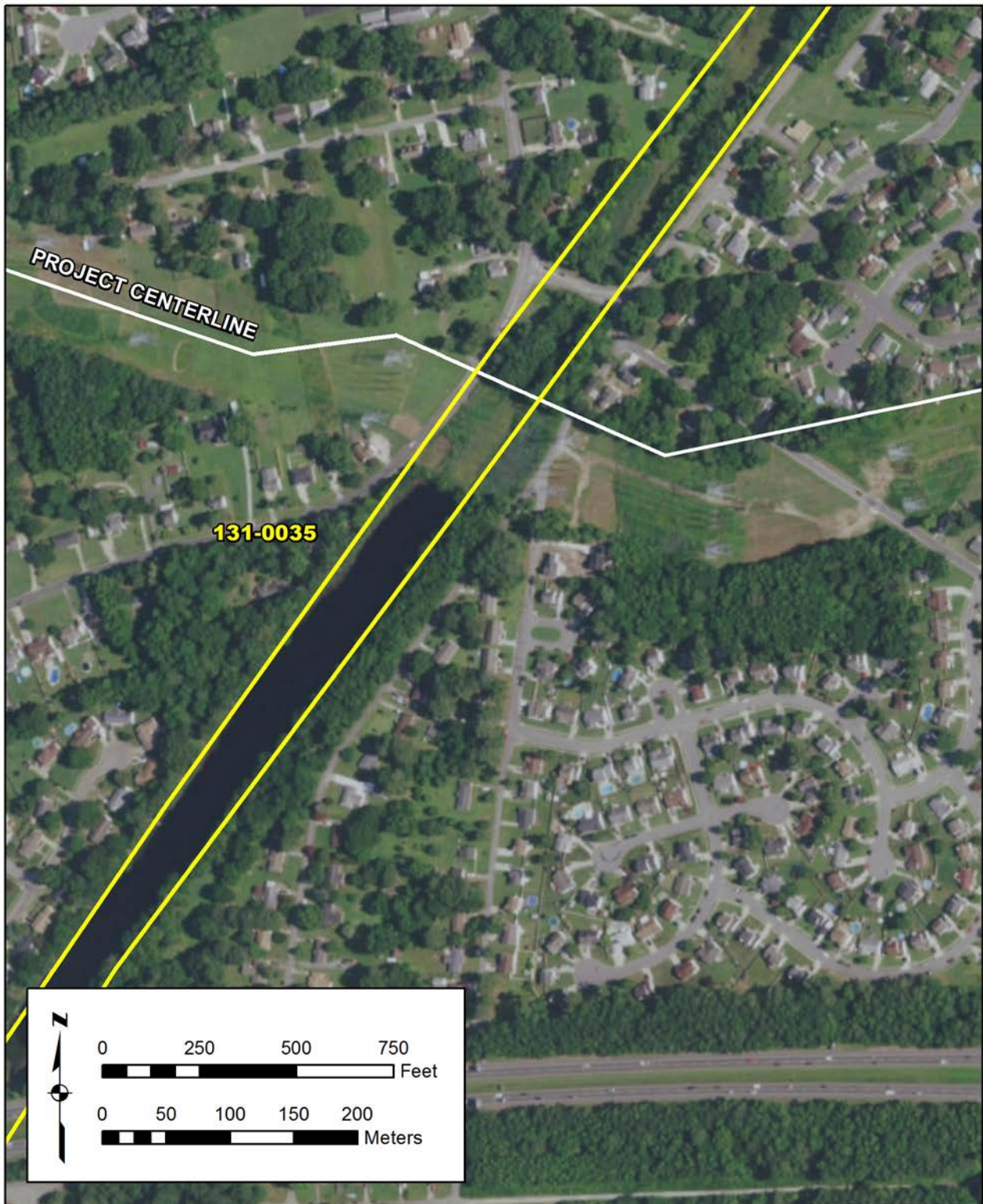


Figure 197. 131-0035, NRHP boundary and relationship to the Project.

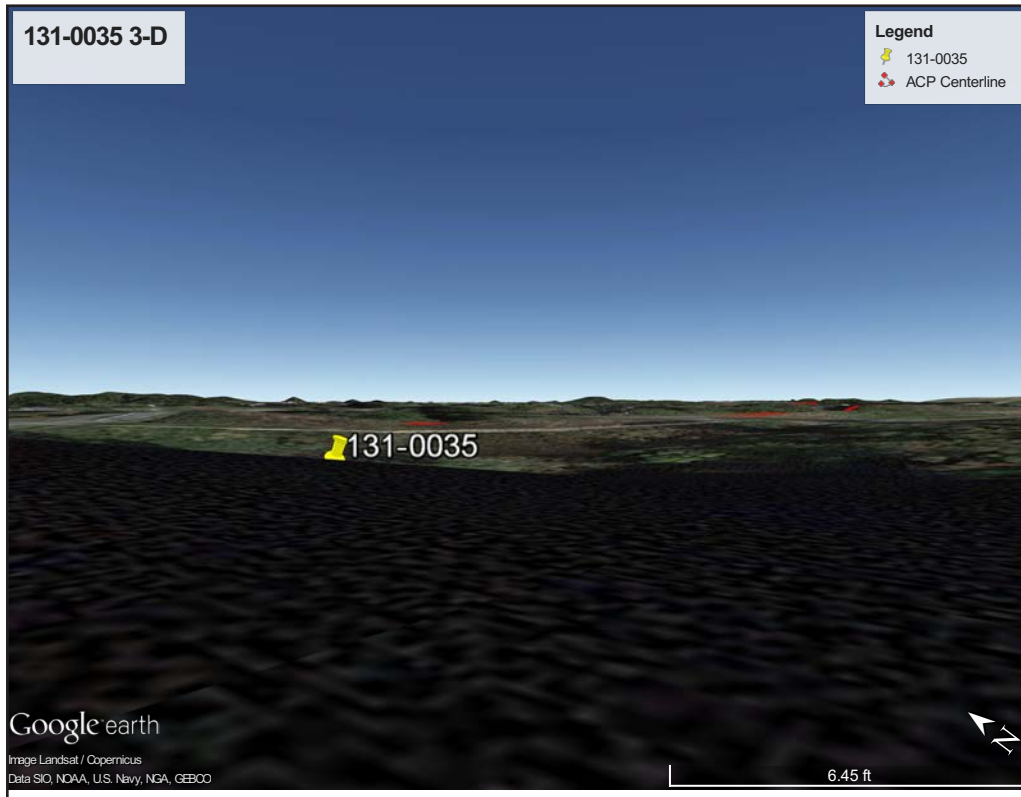


Figure 198. 131-0035, 3-D view toward Project.

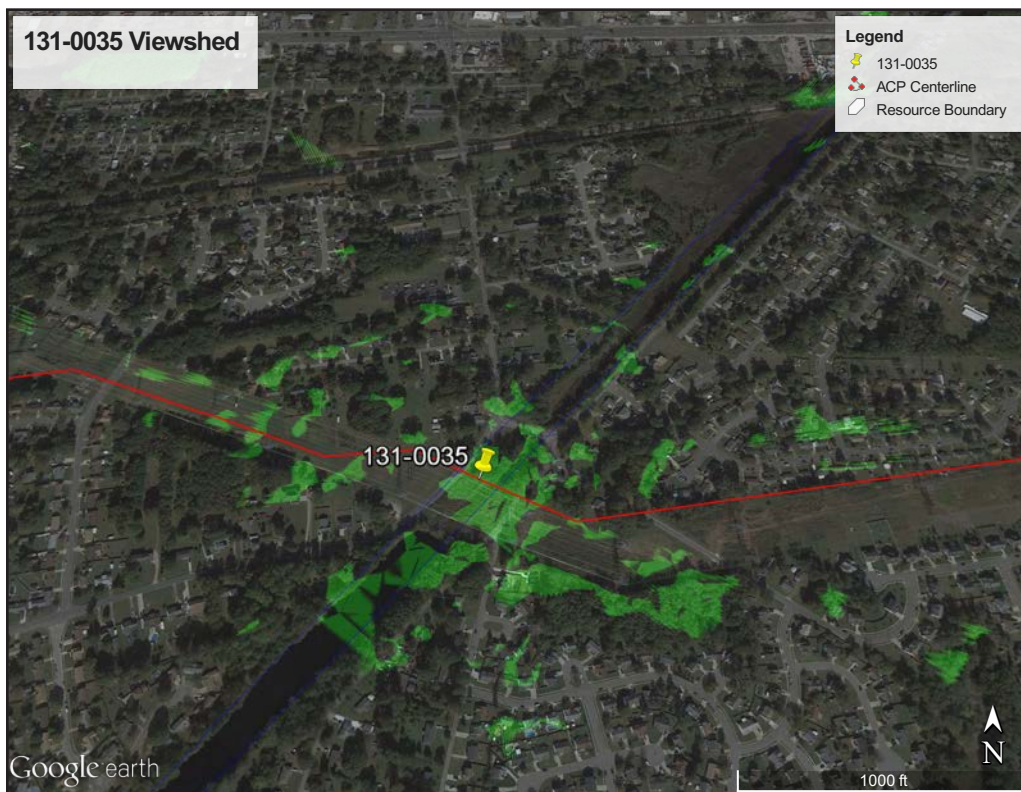


Figure 199. 131-0035, viewshed from resource.



Figure 200. 131-5325, proposed access road 27-06-AR1, view south.



Figure 201. 131-5325, proposed access road 27-002-AR1, view west.

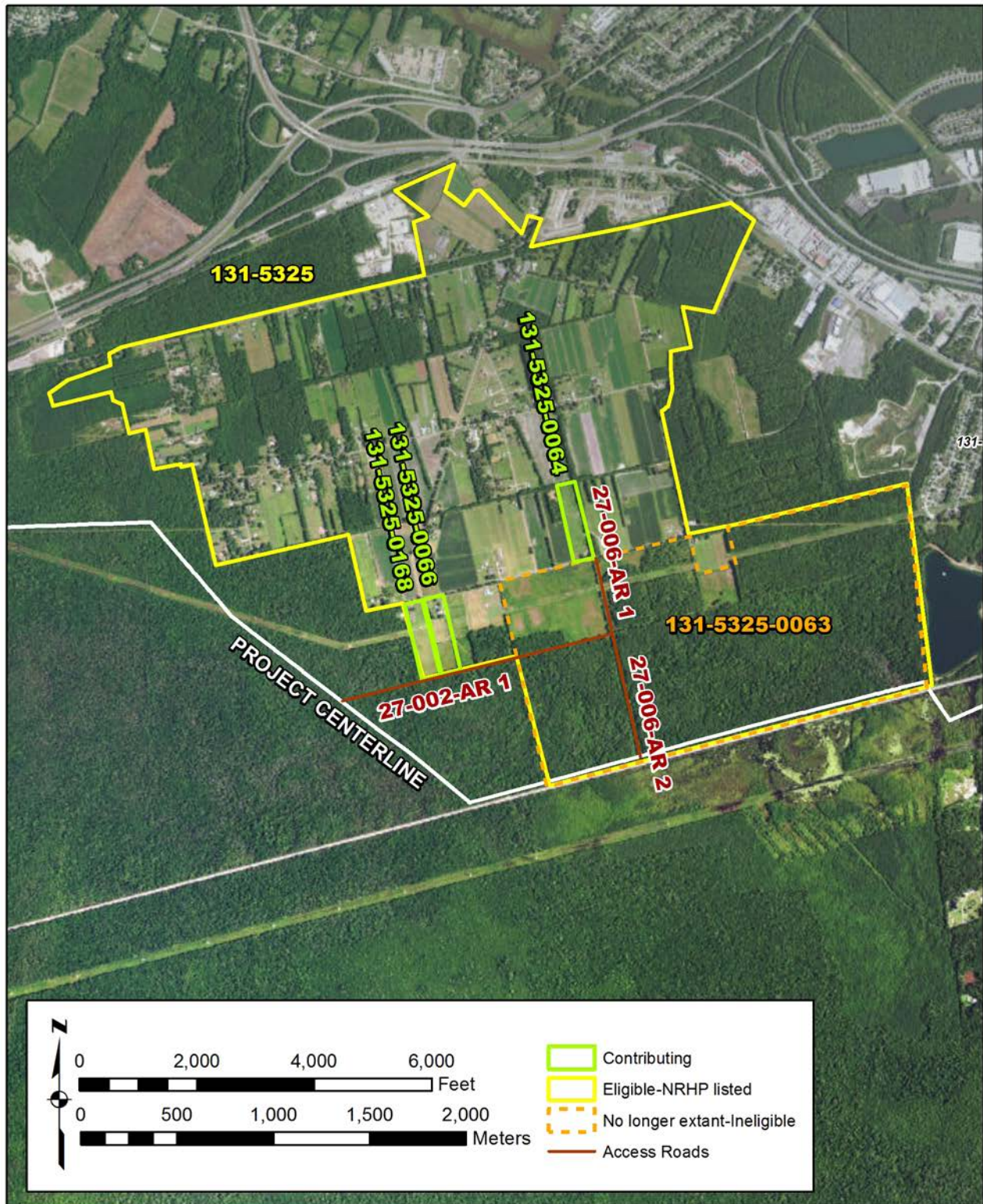


Figure 202. 131-5325, NRHP boundary and individual resources showing relationship to the Project.

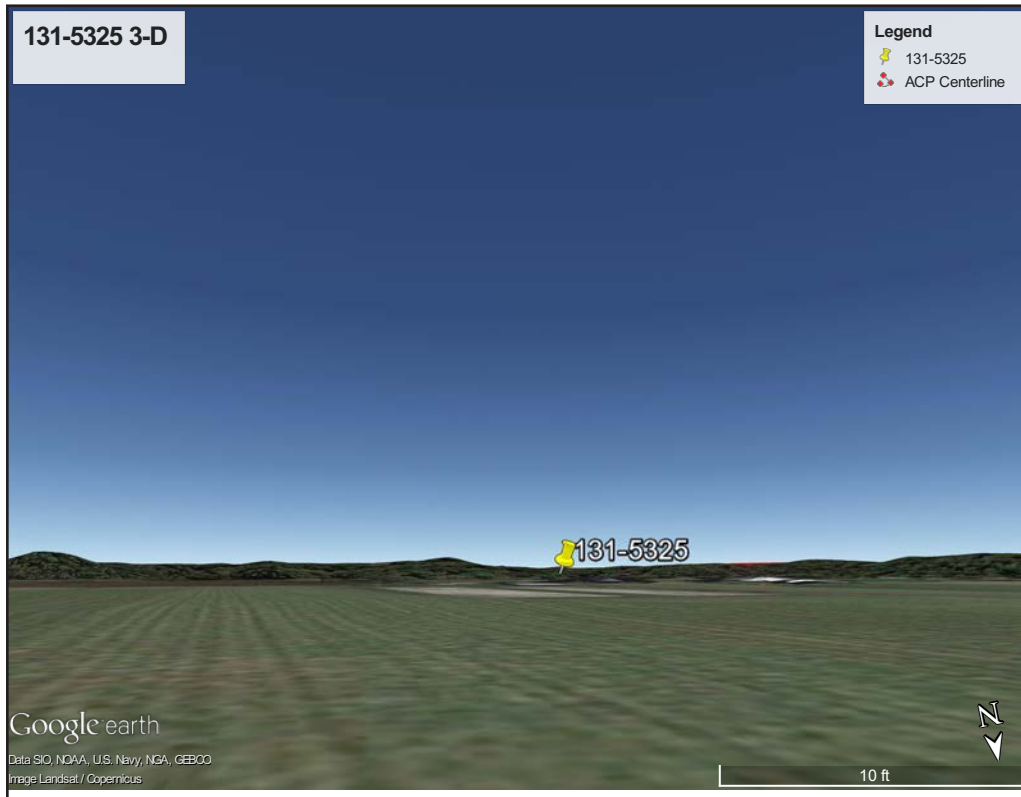


Figure 203. 131-5325, 3-D view toward Project.

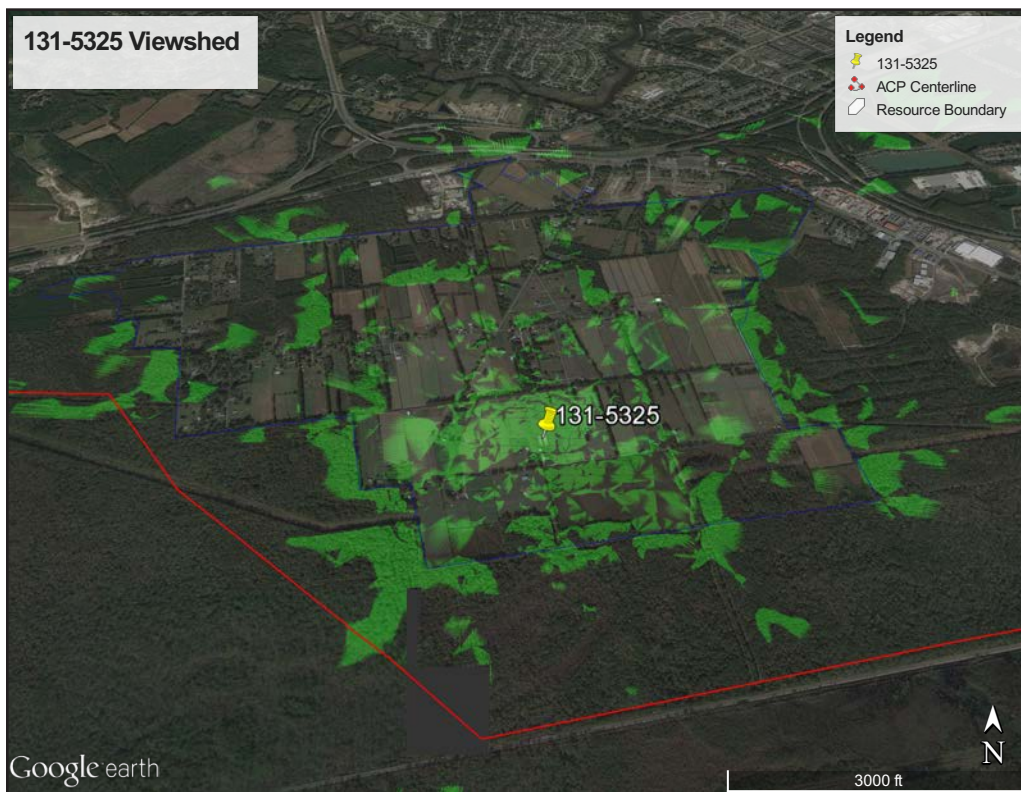


Figure 204. 131-5325, viewshed from resource.



Figure 205. 131-5325, toward Project, view south.



Figure 206. 131-5325-0064, residence, view north.



Figure 207. 131-5325-0064, shed, view northwest.



Figure 208. 131-5325-0066, residence, barn, garage, first outbuilding, horizontal wood storage building, shed, and pool, facing southeast.



Figure 209. 131-5325-0066, residence, garage, canopy, and pool, facing southwest.



Figure 210. 131-5325-0068, aerial view of resource.

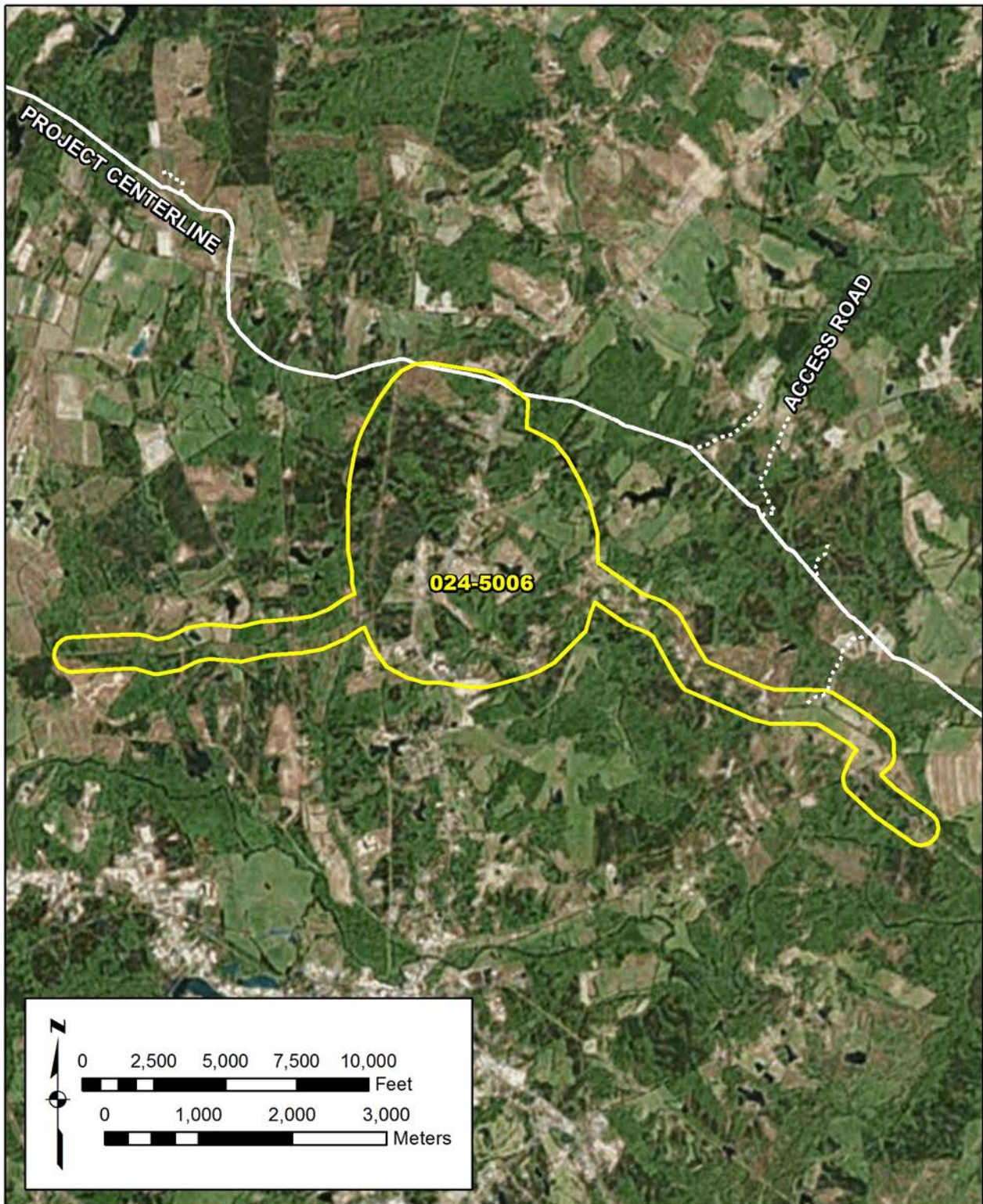


Figure 211. 024-5006, proposed NRHP boundary and relationship to the Project.



Figure 212. 024-5006, 3-D view toward Project.

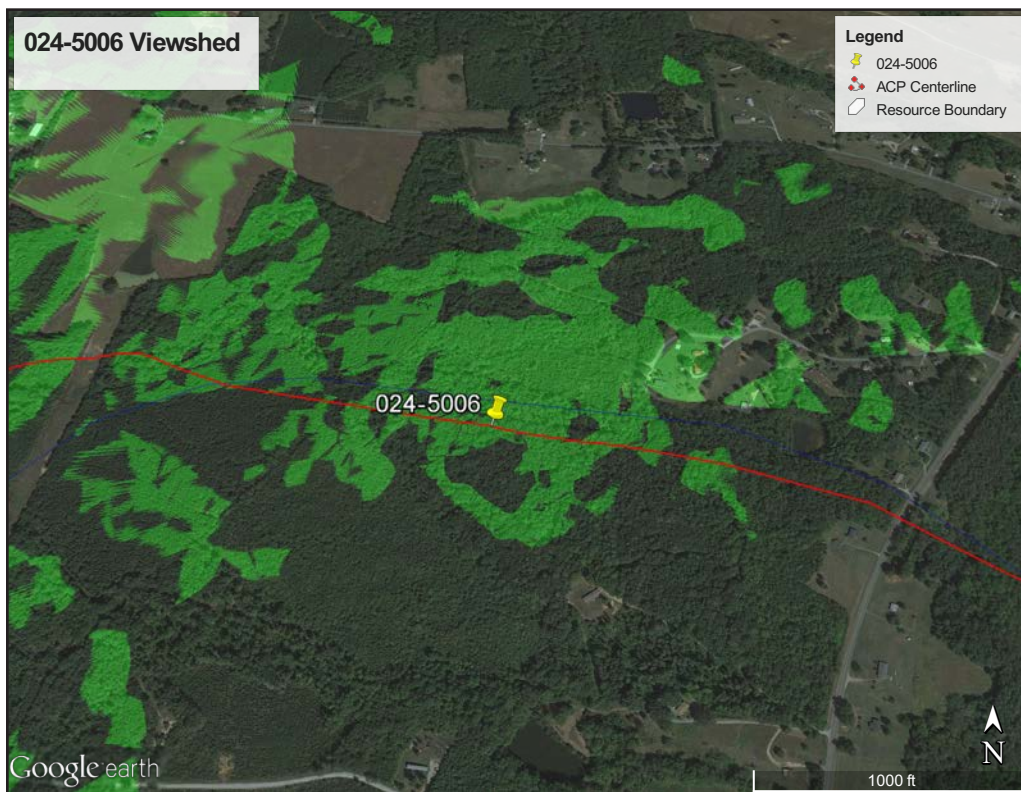


Figure 213. 024-5006, viewshed from resource.



Figure 214. 024-5006, toward Project, view northeast.



Figure 215. 026-0007, aerial view of resource.

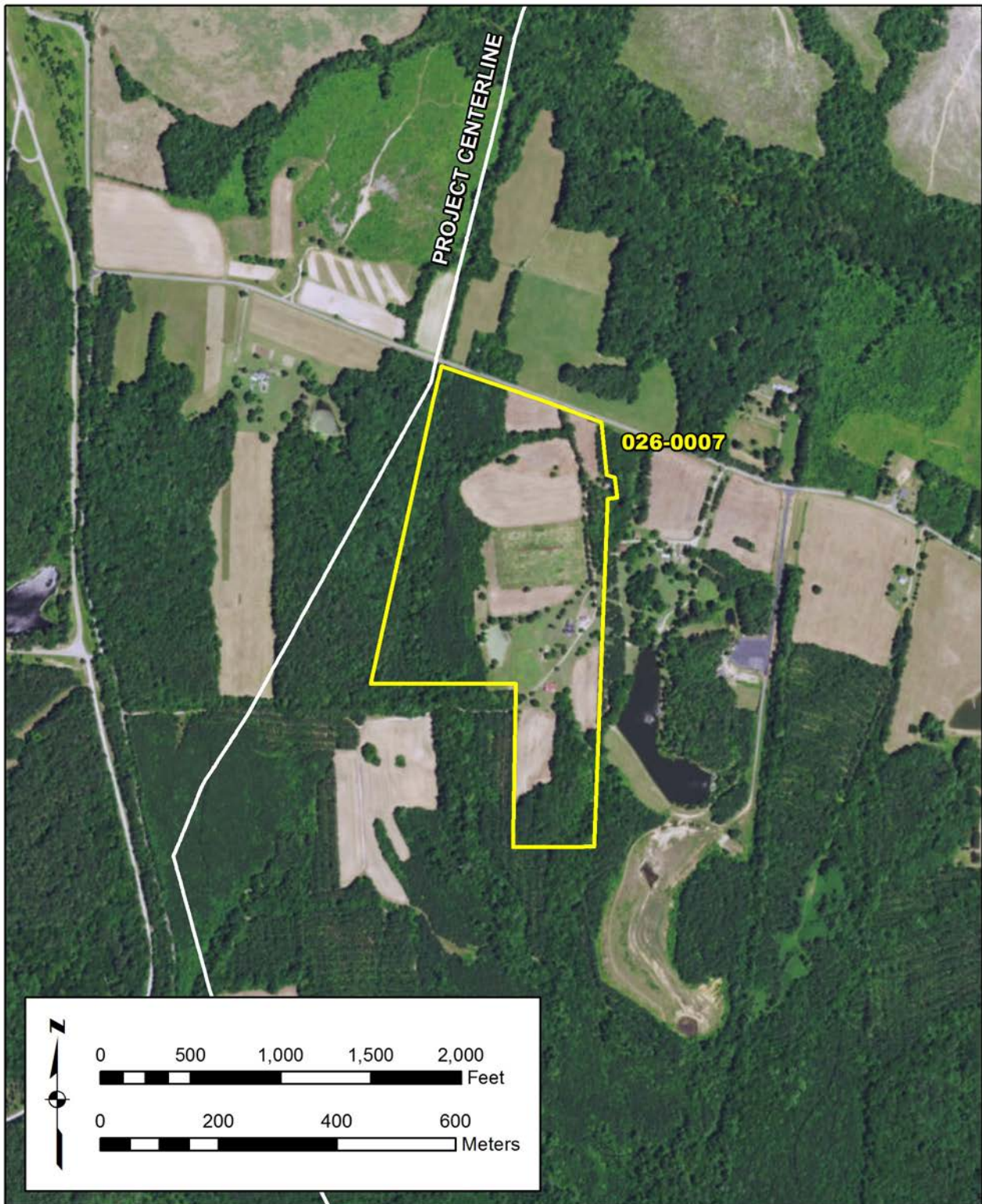


Figure 216. 026-0007, proposed NRHP boundary and relationship to the Project.

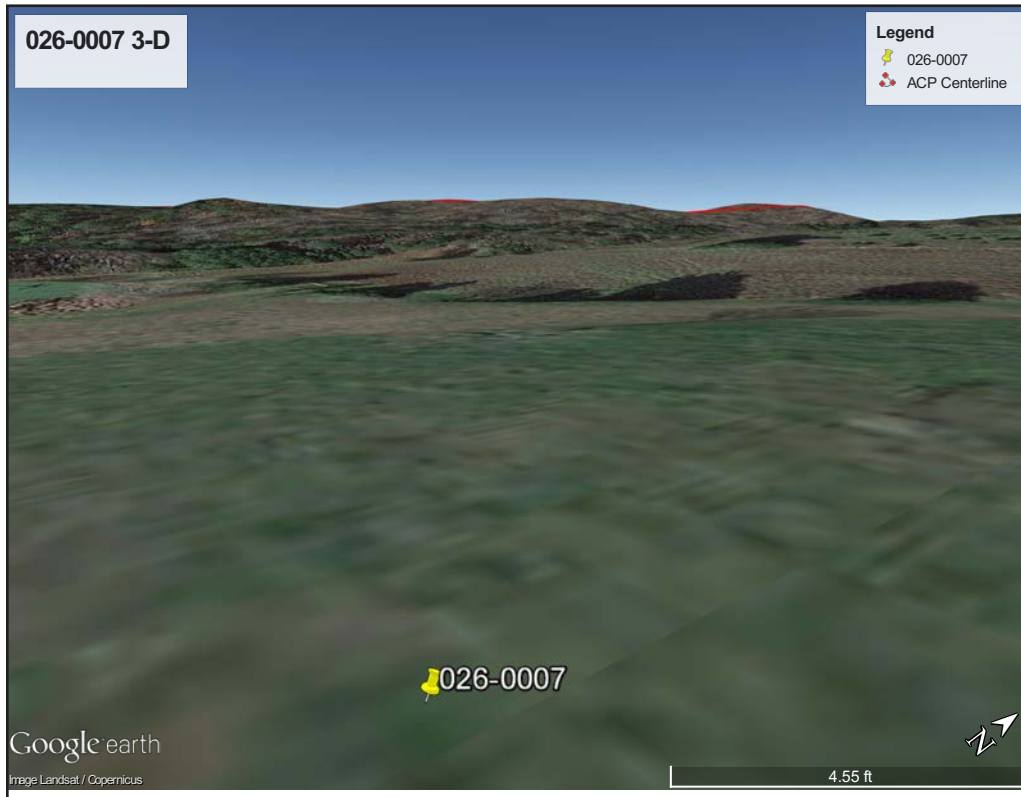


Figure 217. 026-0007, 3-D view toward Project.

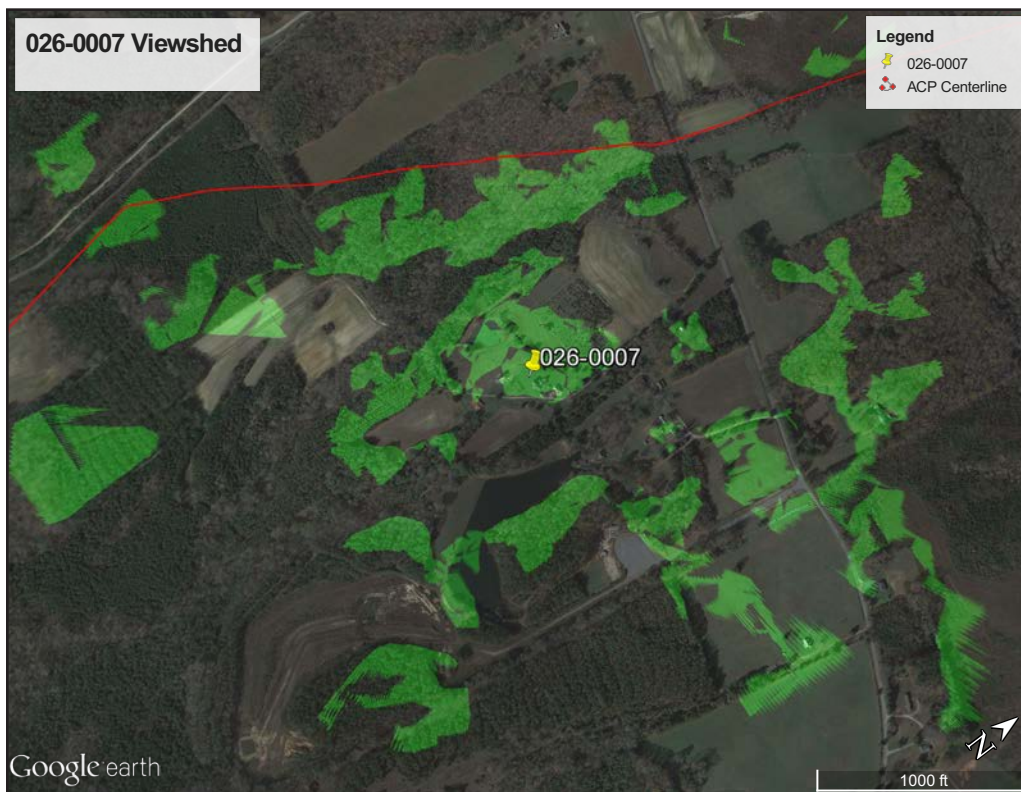


Figure 218. 026-0007, viewshed from resource.