

Figure 505. 131-0456 - USGS Quadrangle.

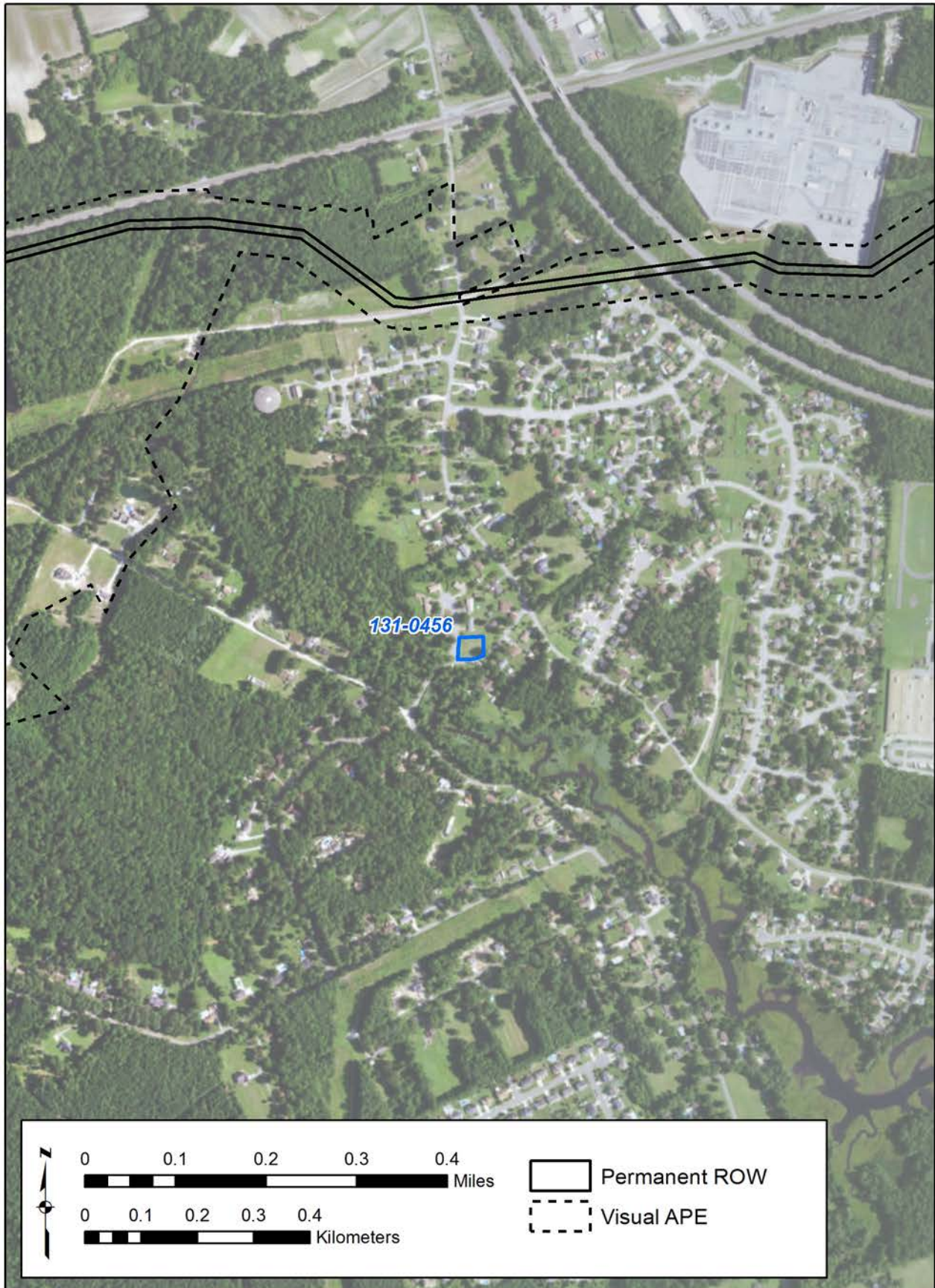


Figure 506. 131-0456 - Aerial.



Figure 507. 131-0456 - 3-D View.

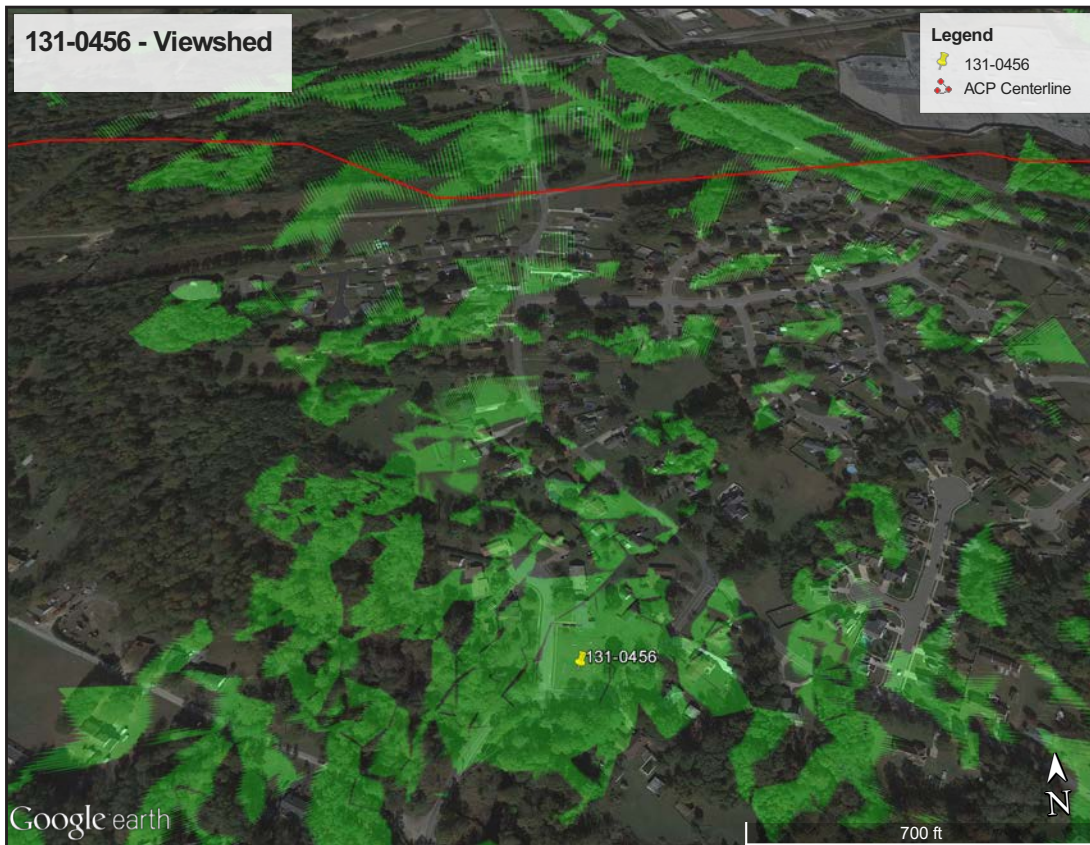


Figure 508. 131-0456 - Viewshed.



Figure 509. 131-0459 - USGS Quadrangle.



Figure 510. 131-0459 - Aerial.

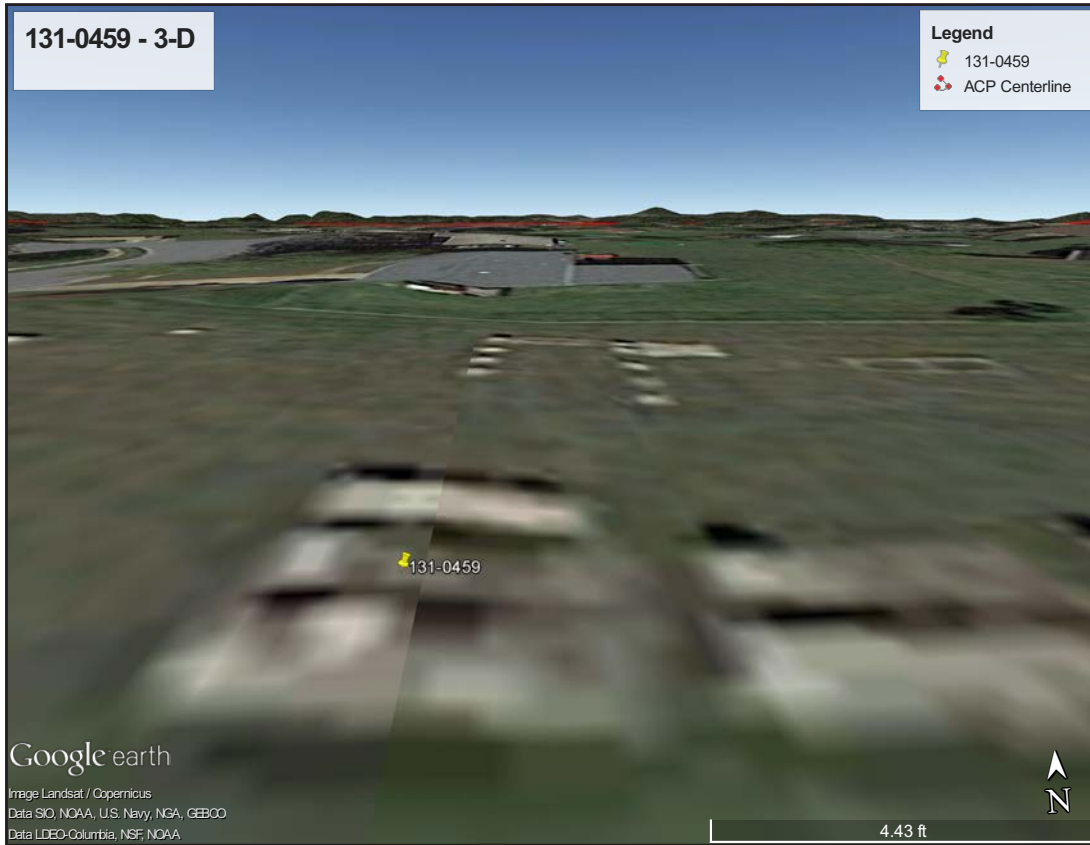


Figure 511. 131-0459 - 3-D View.

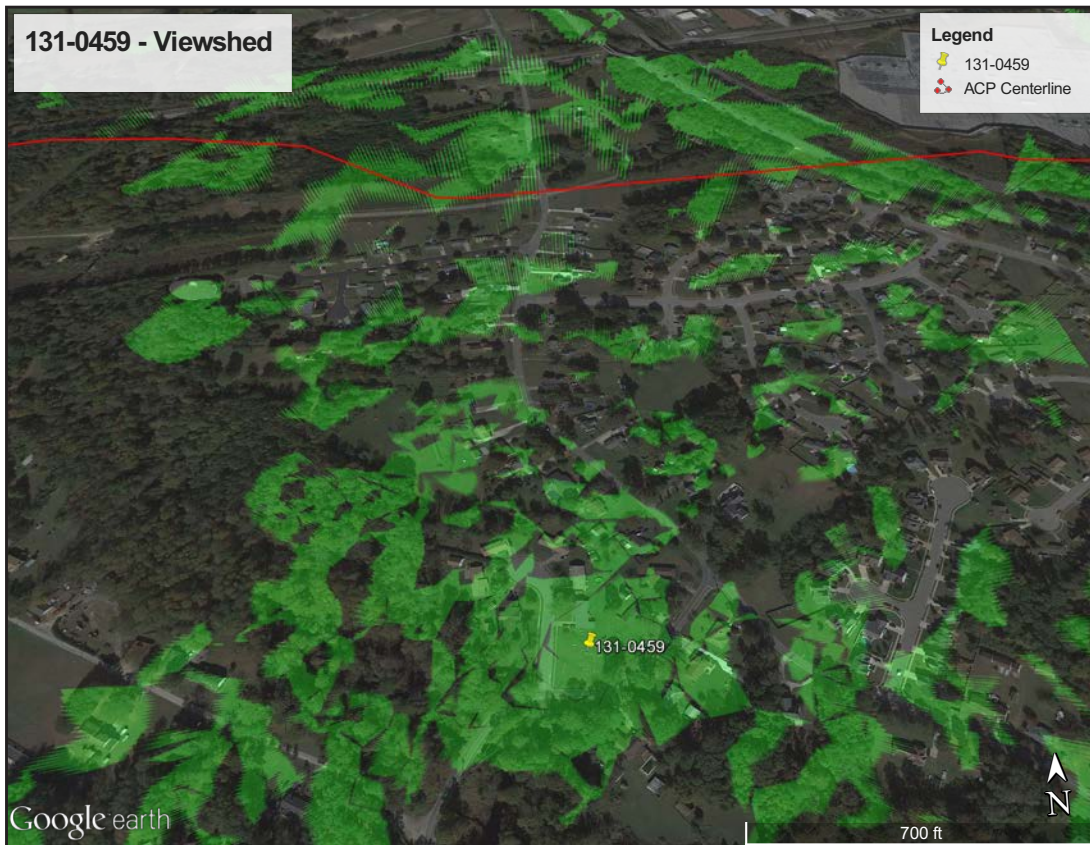


Figure 512. 131-0459 - Viewshed.

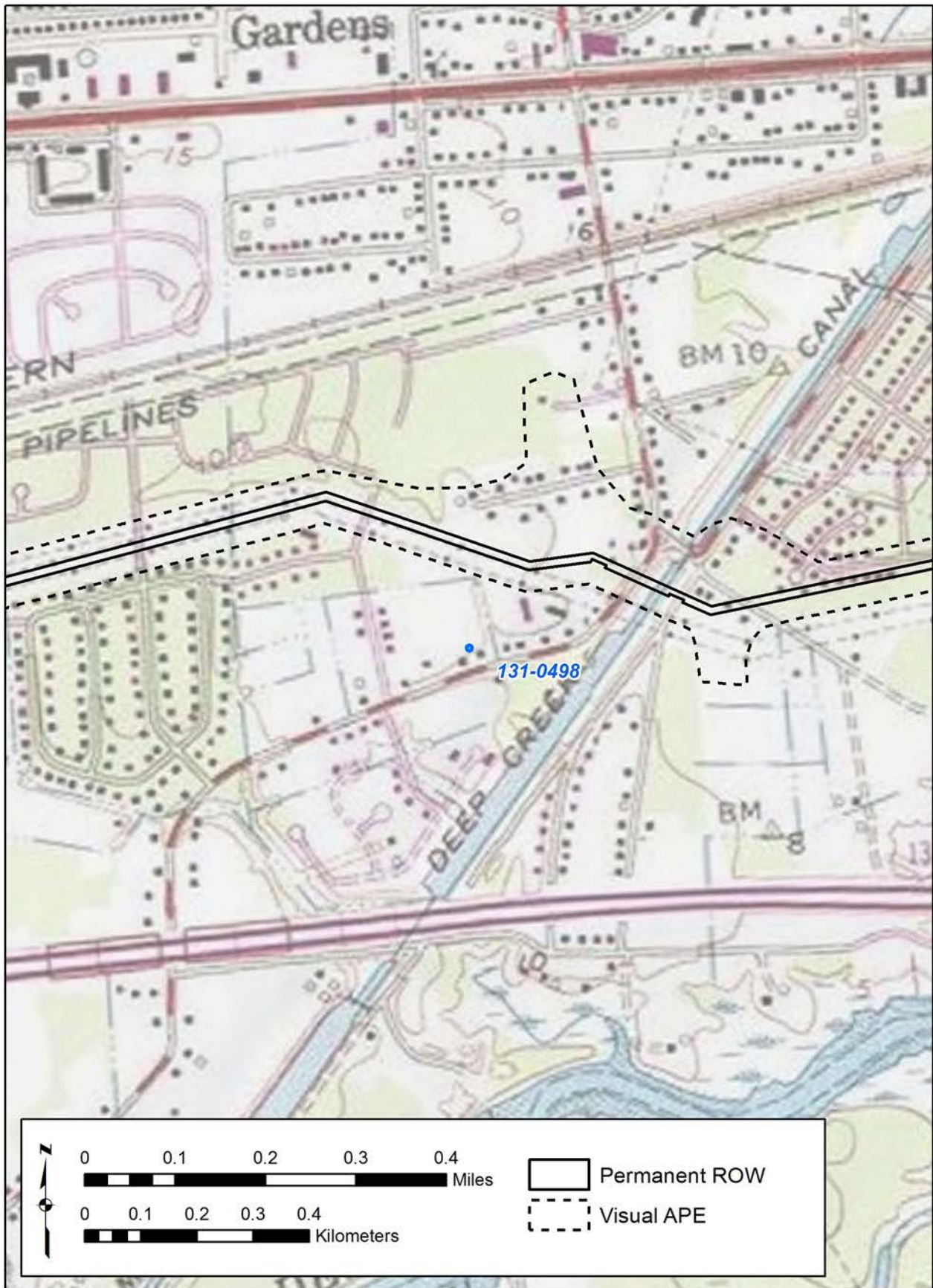


Figure 513. 131-0498 - USGS Quadrangle.



Figure 514. 131-0498 - Aerial.





Figure 515. 131-0498 - 3-D View.

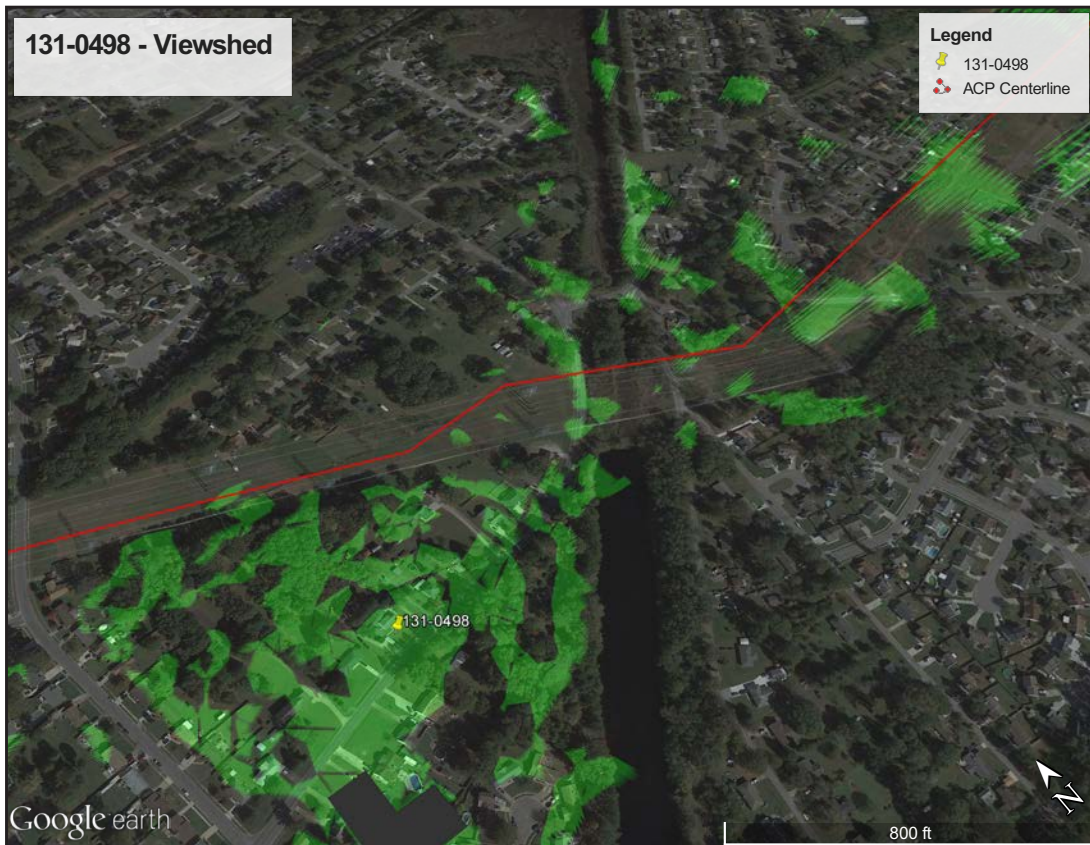


Figure 516. 131-0498 - Viewshed.

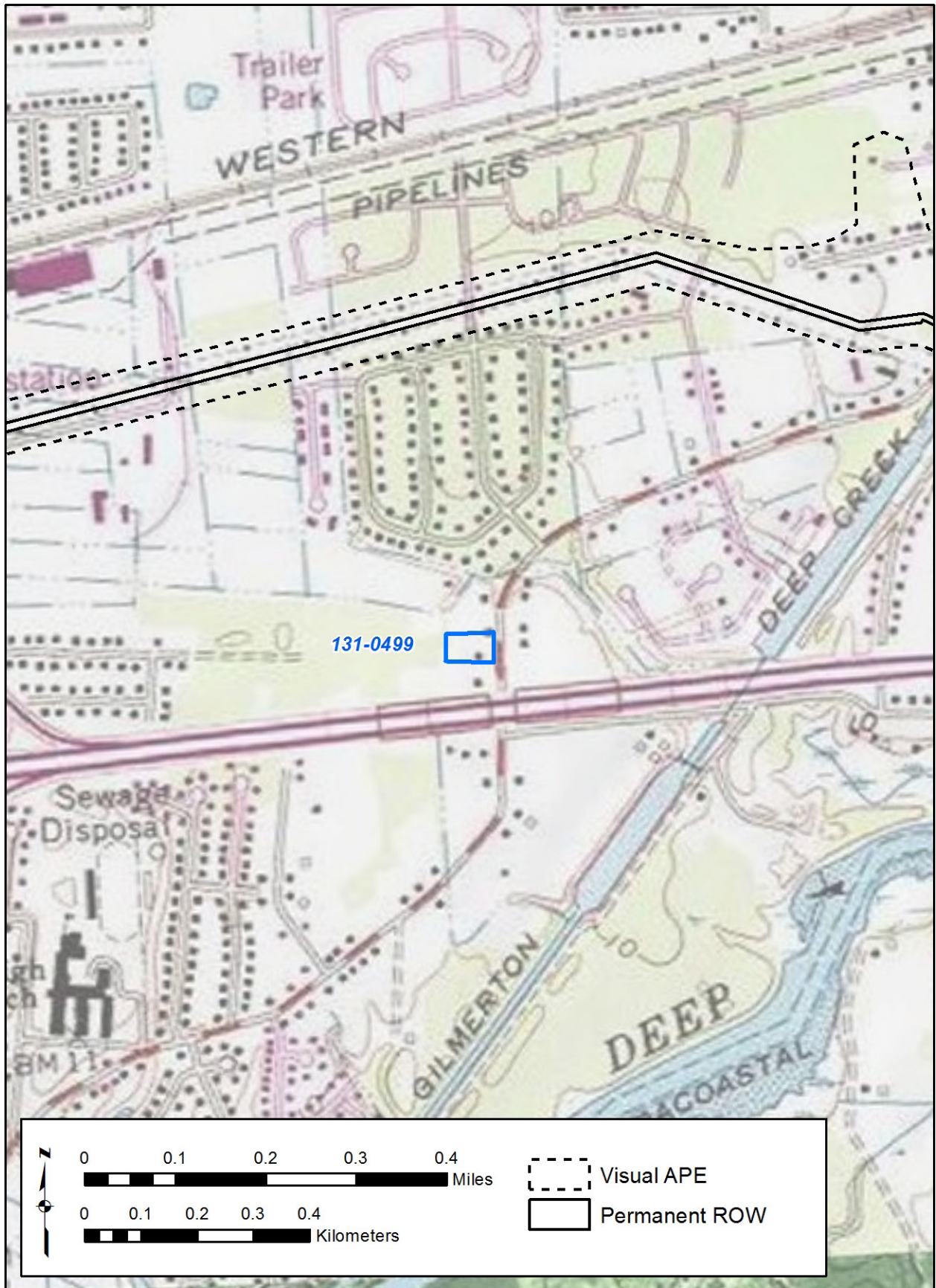


Figure 517. 131-0499 - USGS Quadrangle.

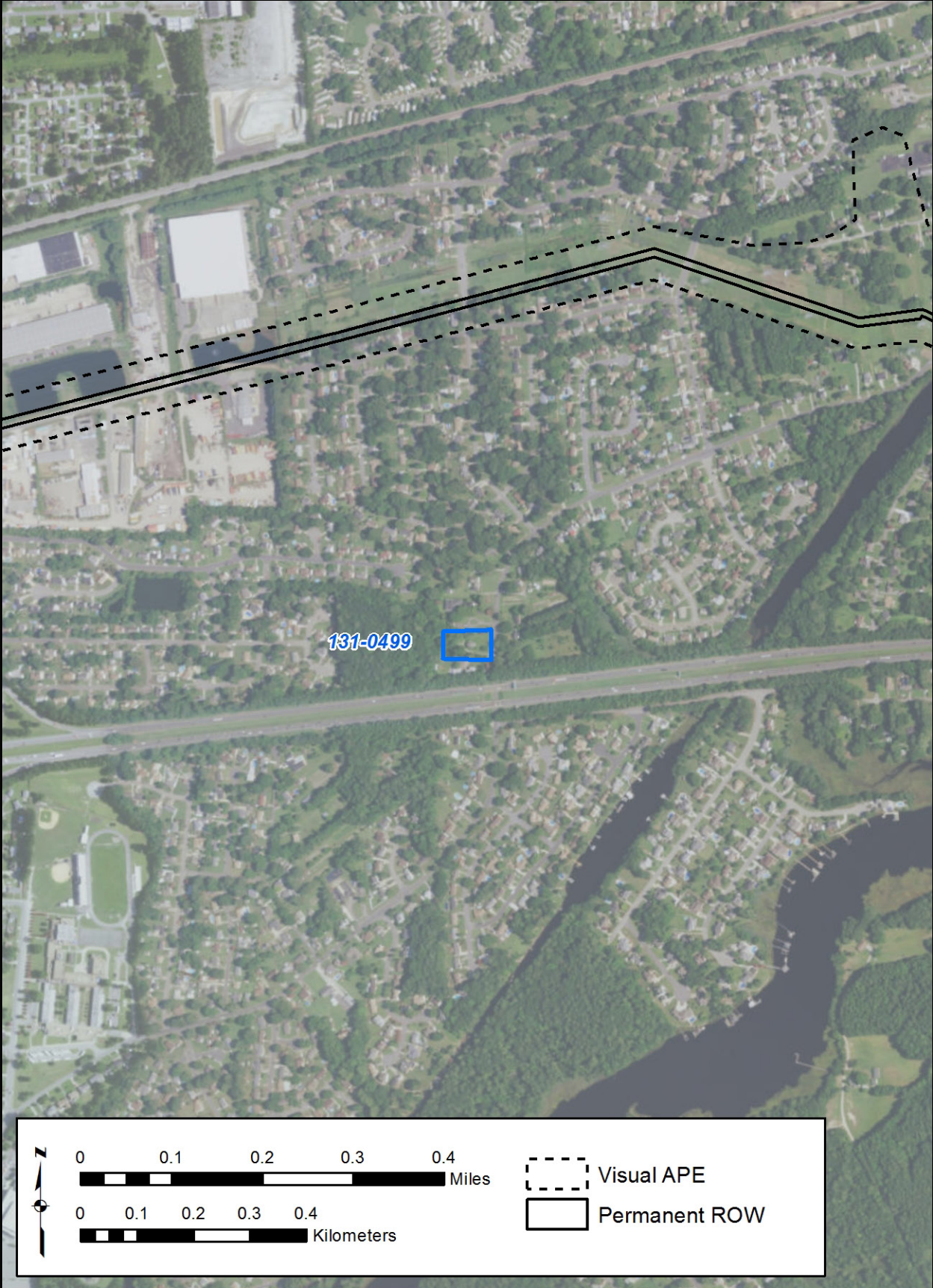


Figure 518. 131-0499 - Aerial.

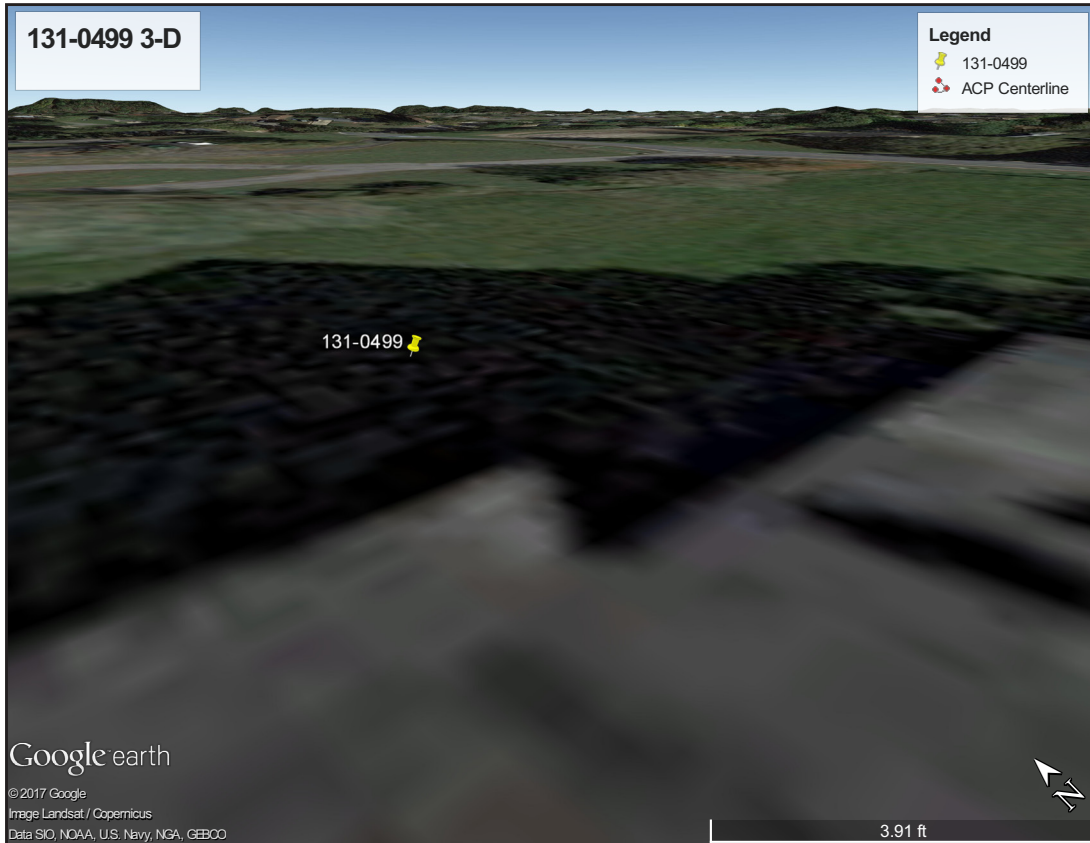


Figure 519. 131-0499 - 3-D View.

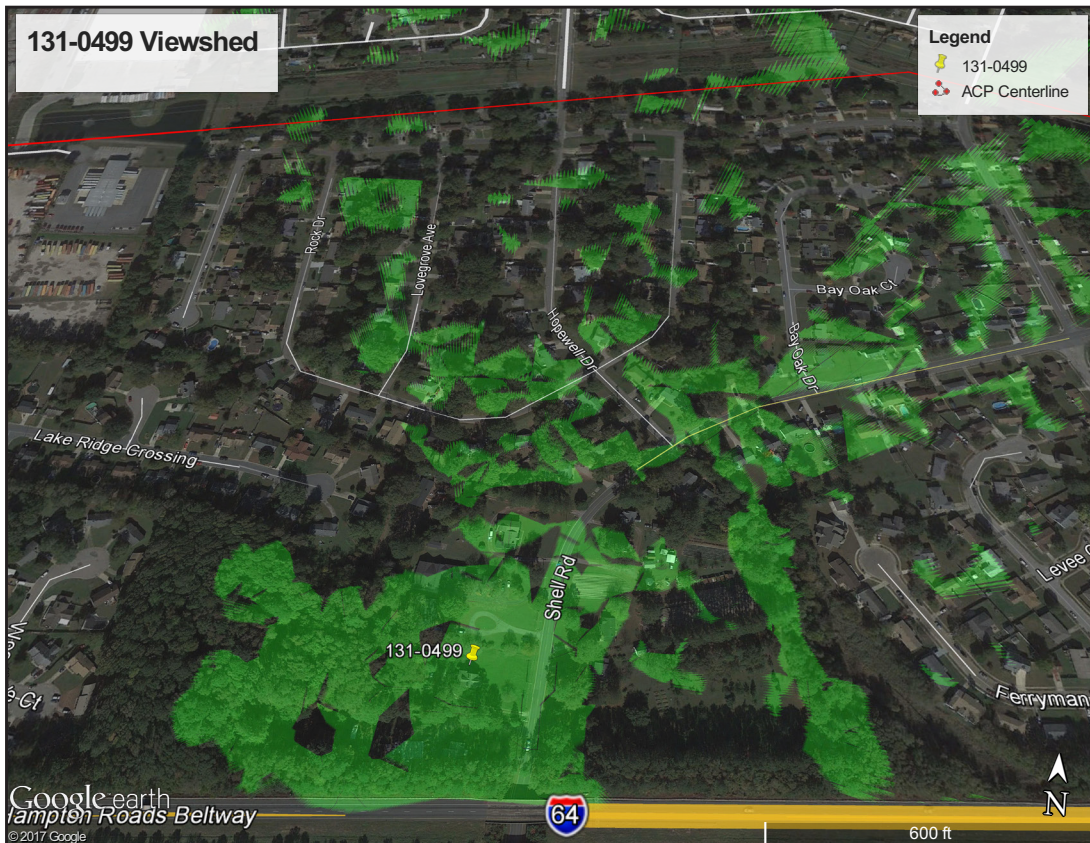


Figure 520. 131-0499 - Viewshed.

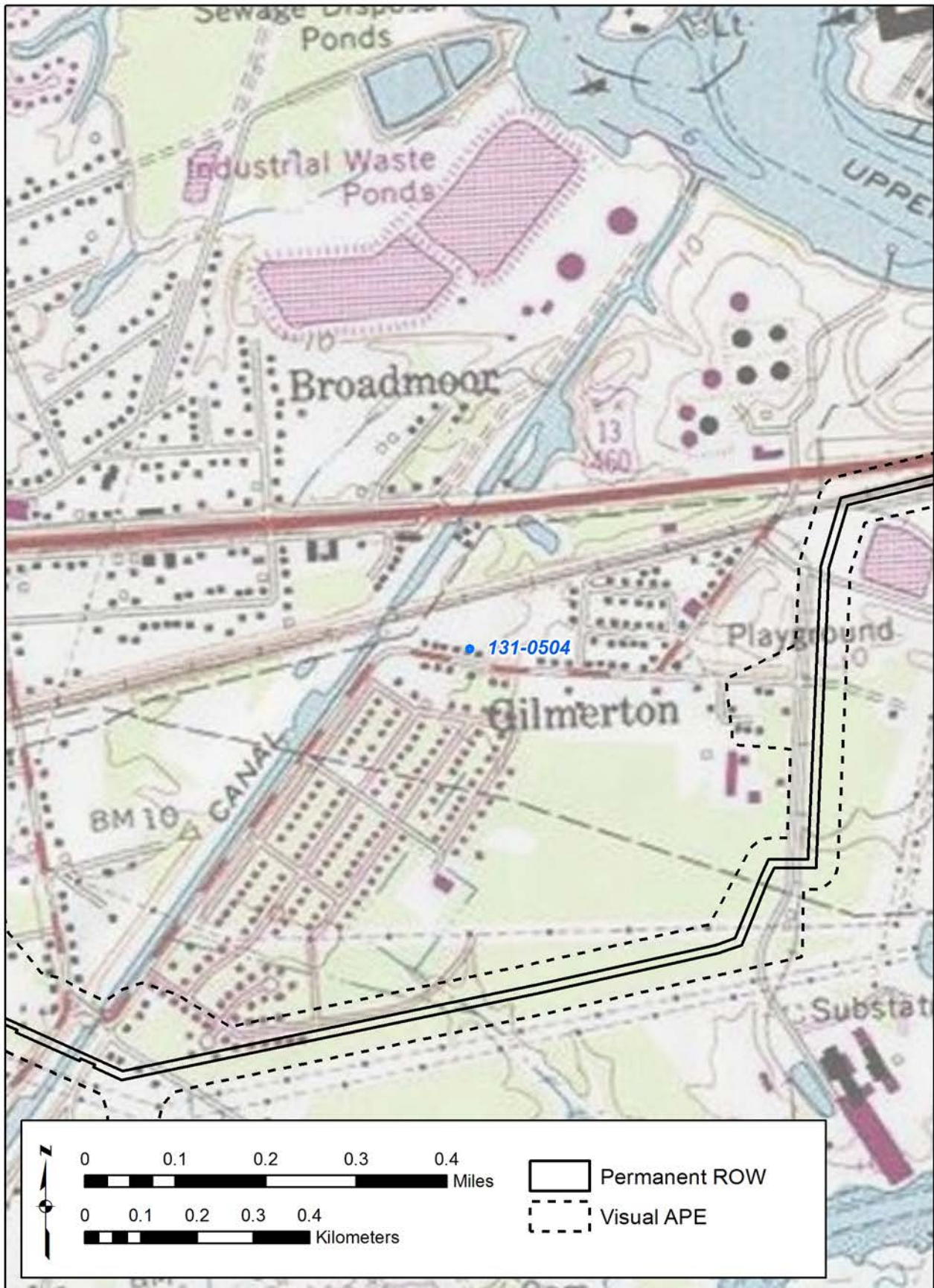


Figure 521. 131-0504 - USGS Quadrangle.



Figure 522. 131-0504 - Aerial.



Figure 523. 131-0504 - 3-D View.



Figure 524. 131-0504 - Viewshed.

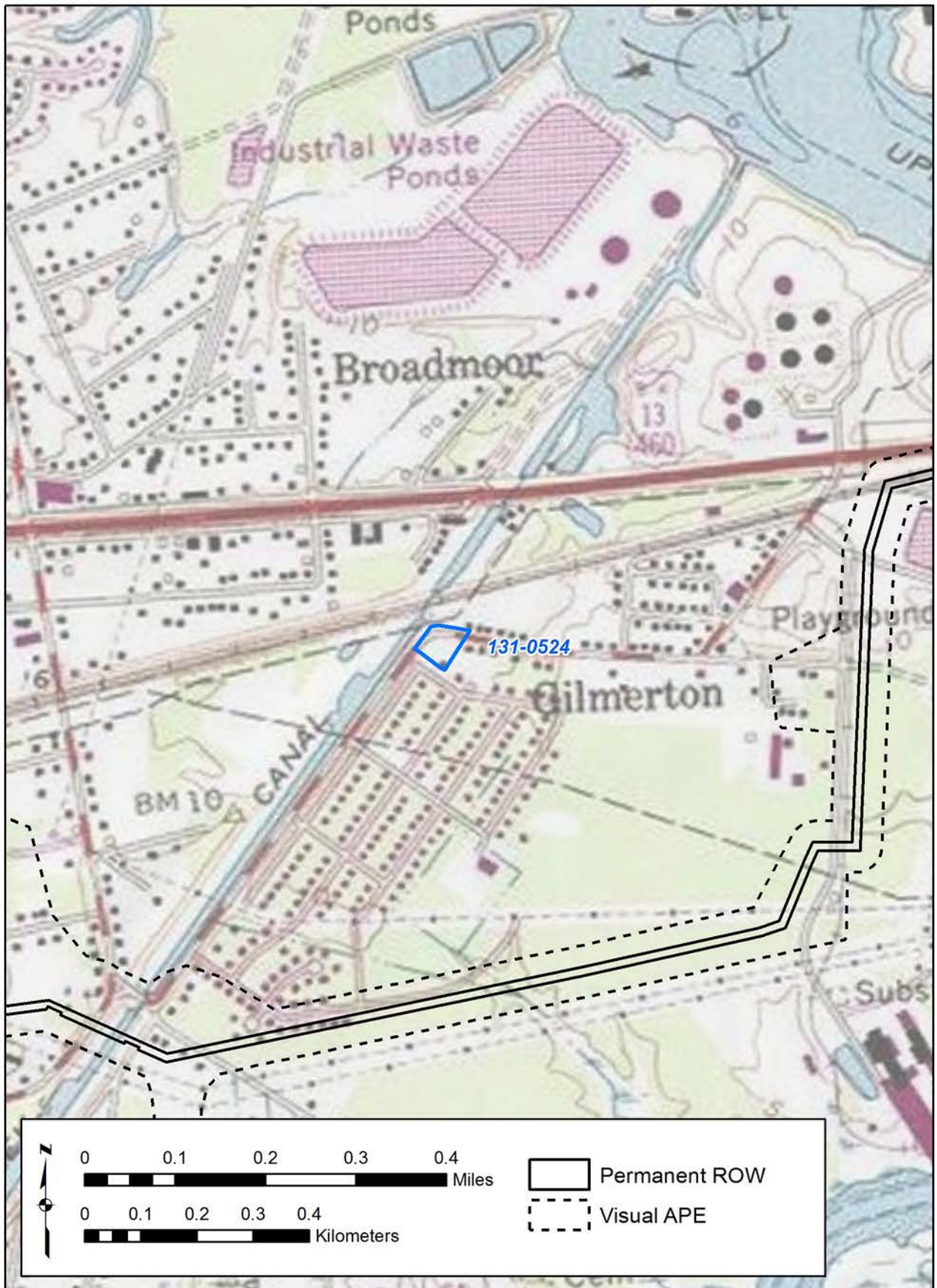


Figure 525. 131-0524 - USGS Quadrangle.





Figure 526. 131-0524 - Aerial.

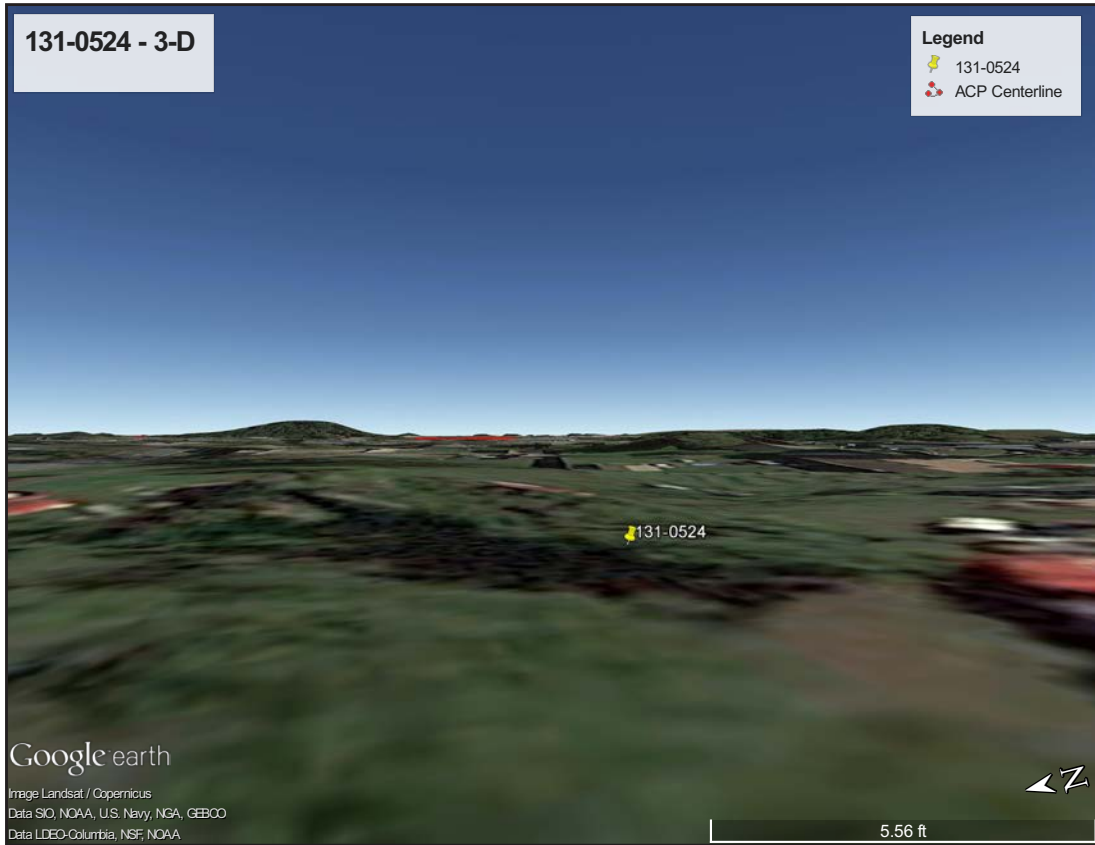


Figure 527. 131-0524 - 3-D View.



Figure 528. 131-0524 - Viewshed.

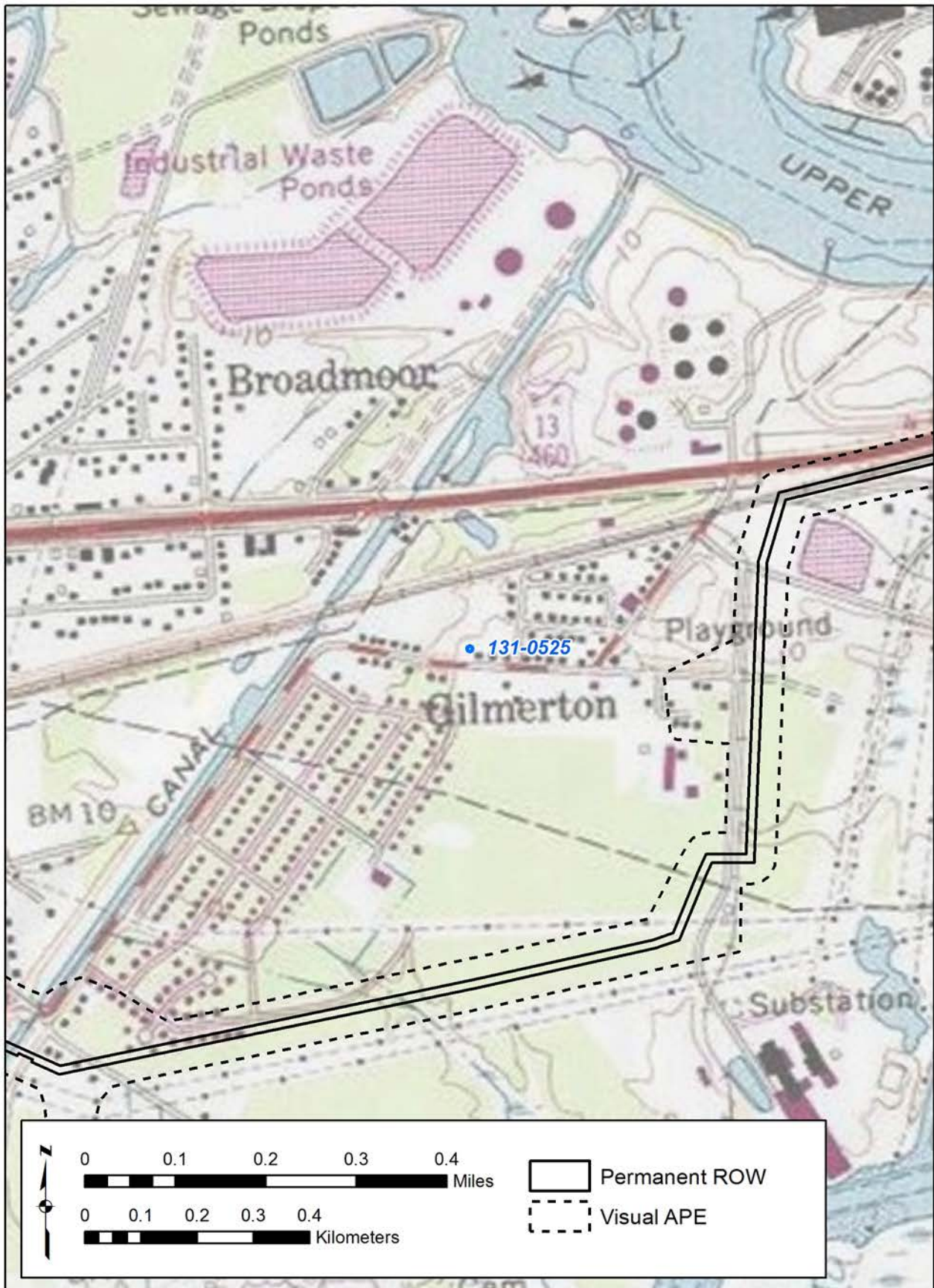


Figure 529. 131-0525 - USGS Quadrangle.



Figure 530. 131-0525 - Aerial.



Figure 531. 131-0525 - 3-D View.



Figure 532. 131-0525 - Viewshed.

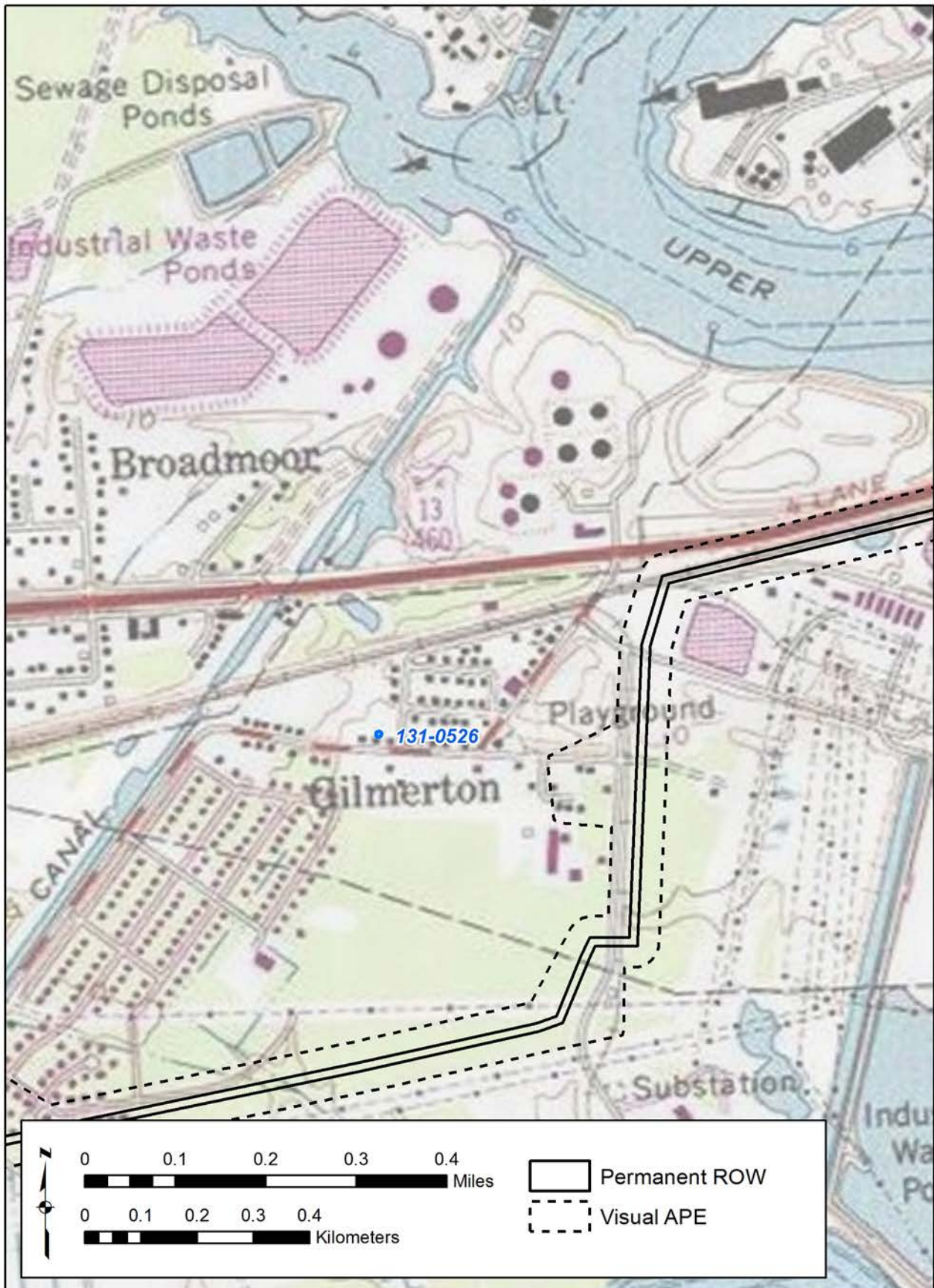


Figure 533. 131-0526 - USGS Quadrangle.

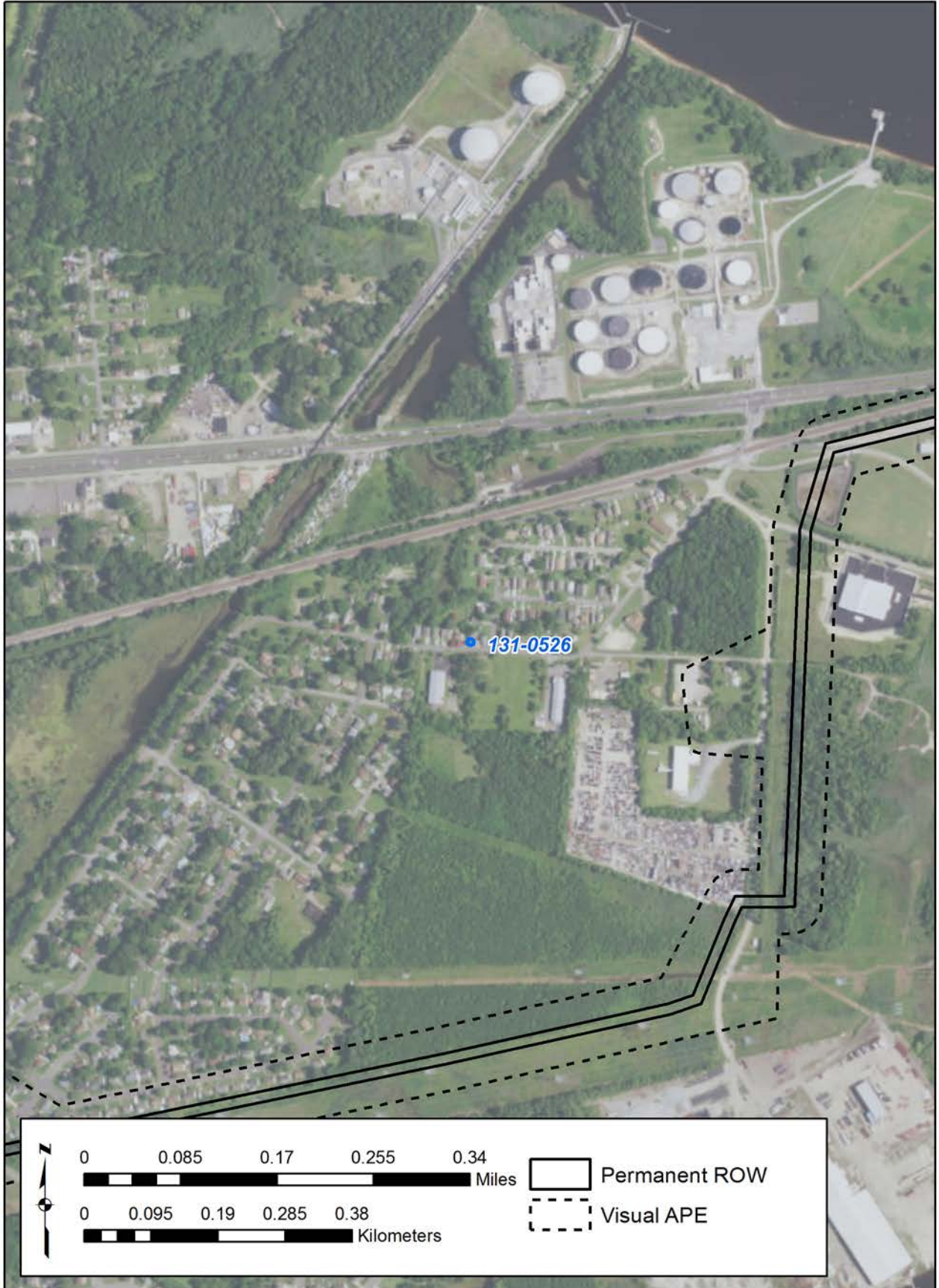


Figure 534. 131-0526 - Aerial.

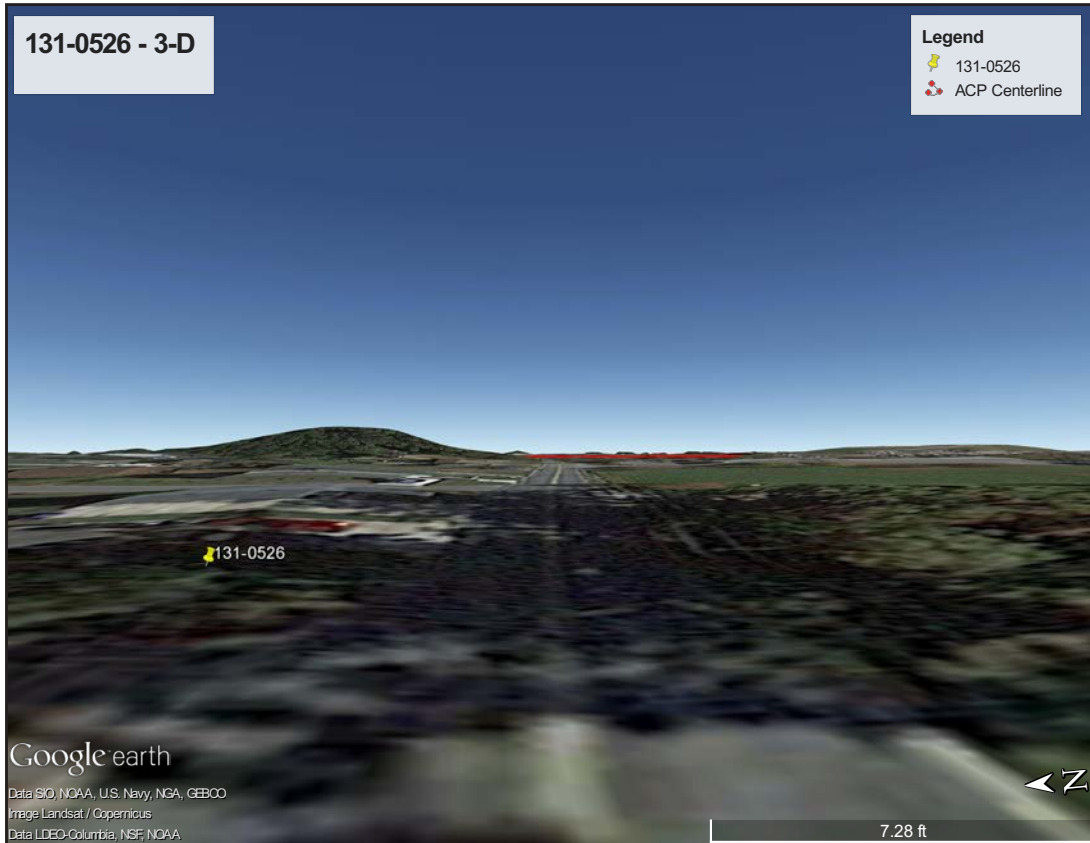


Figure 535. 131-0526 - 3-D View.

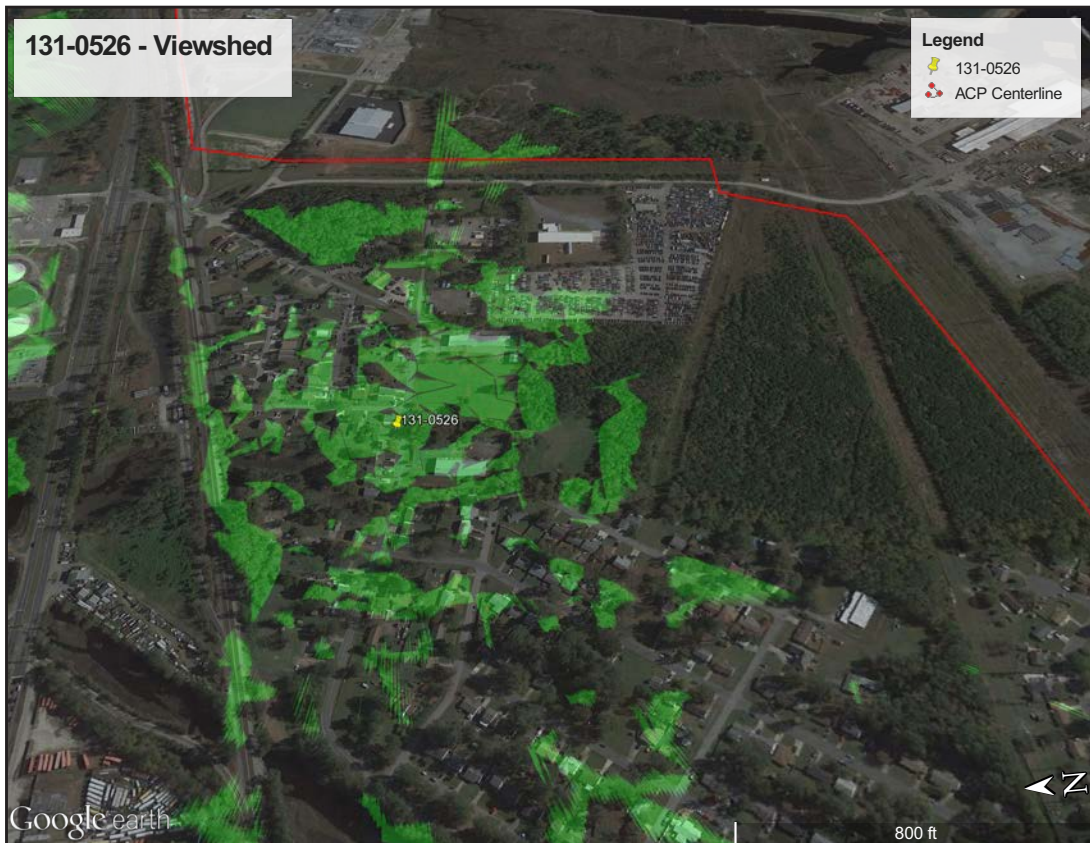


Figure 536. 131-0526 - Viewshed.





Figure 537. 131-0527 - USGS Quadrangle.



Figure 538. 131-0527 - Aerial.



Figure 539. 131-0527 - 3-D View.



Figure 540. 131-0527 - Viewshed.

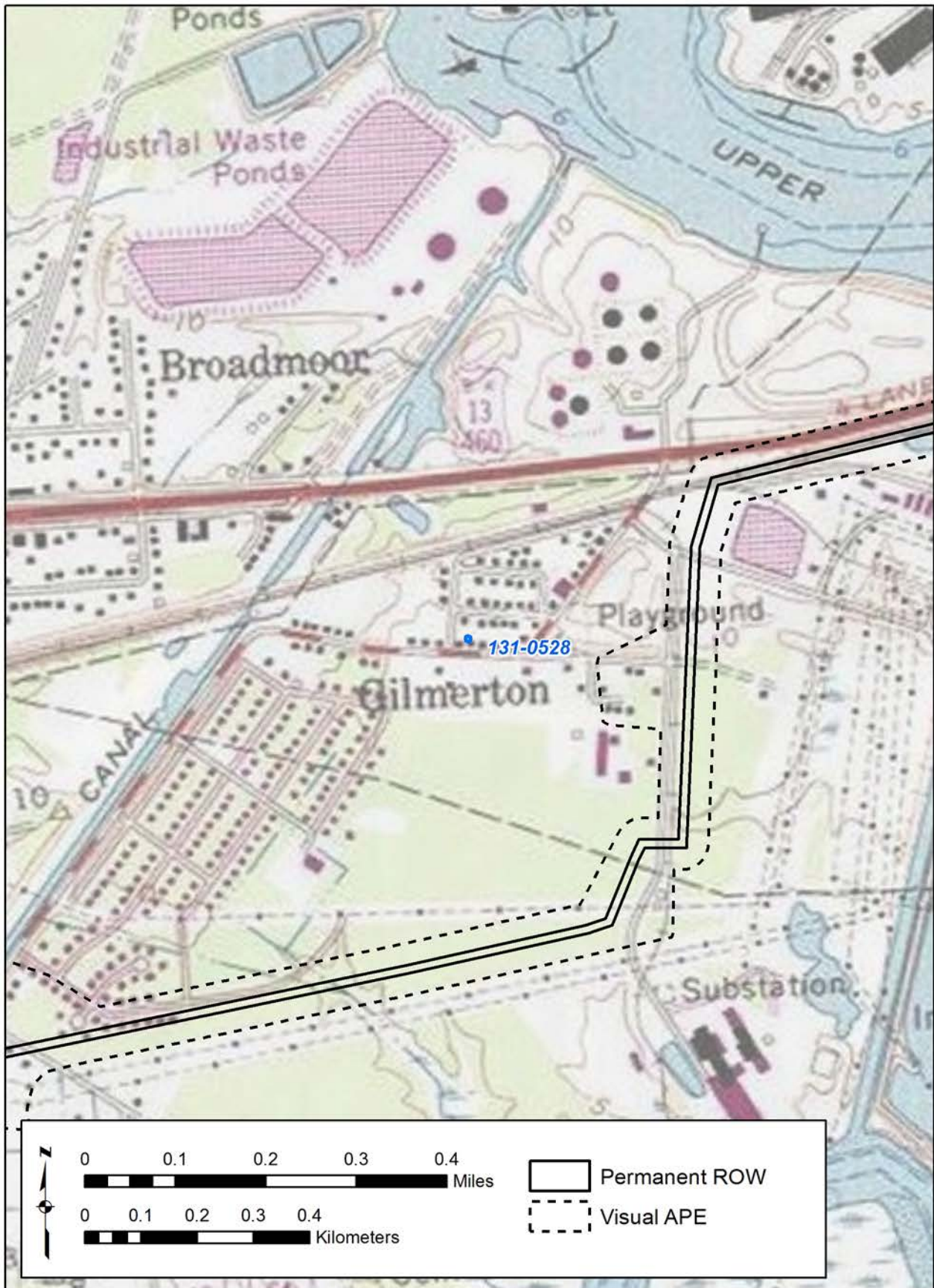


Figure 541. 131-0528 - USGS Quadrangle.



Figure 542. 131-0528 - Aerial.



Figure 543. 131-0528 - 3-D View.

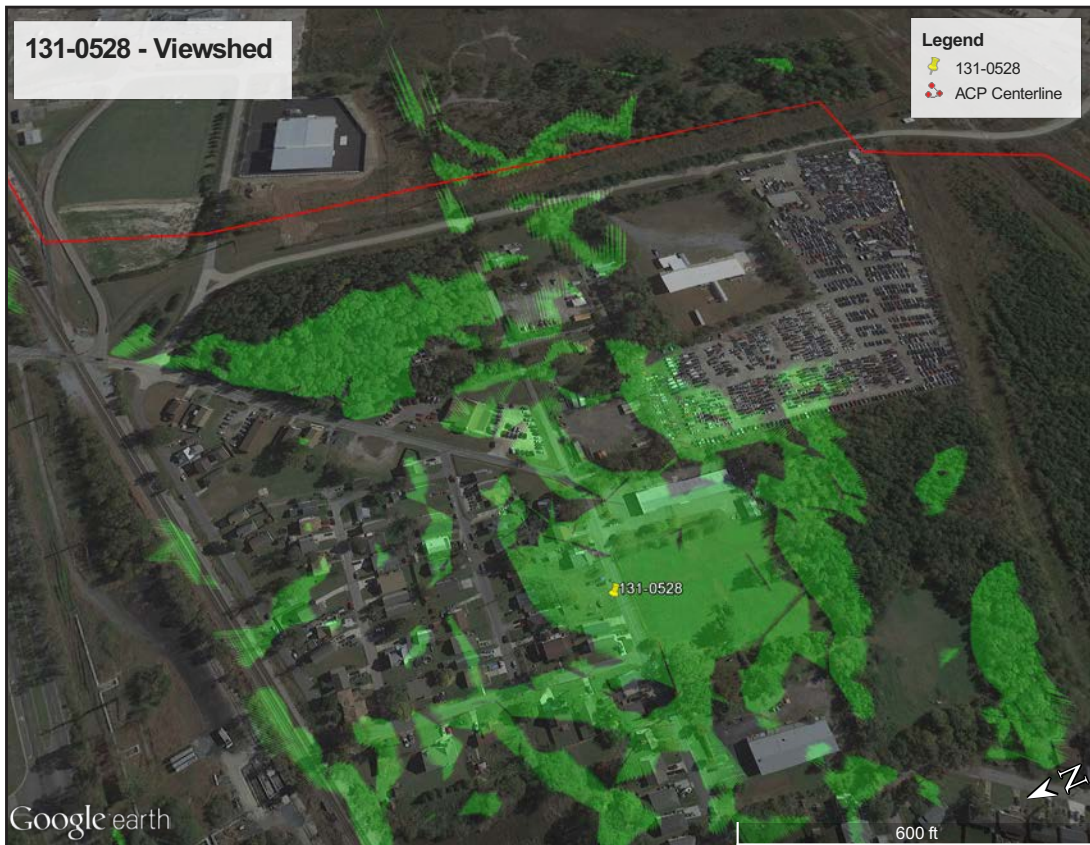


Figure 544. 131-0528 - Viewshed.

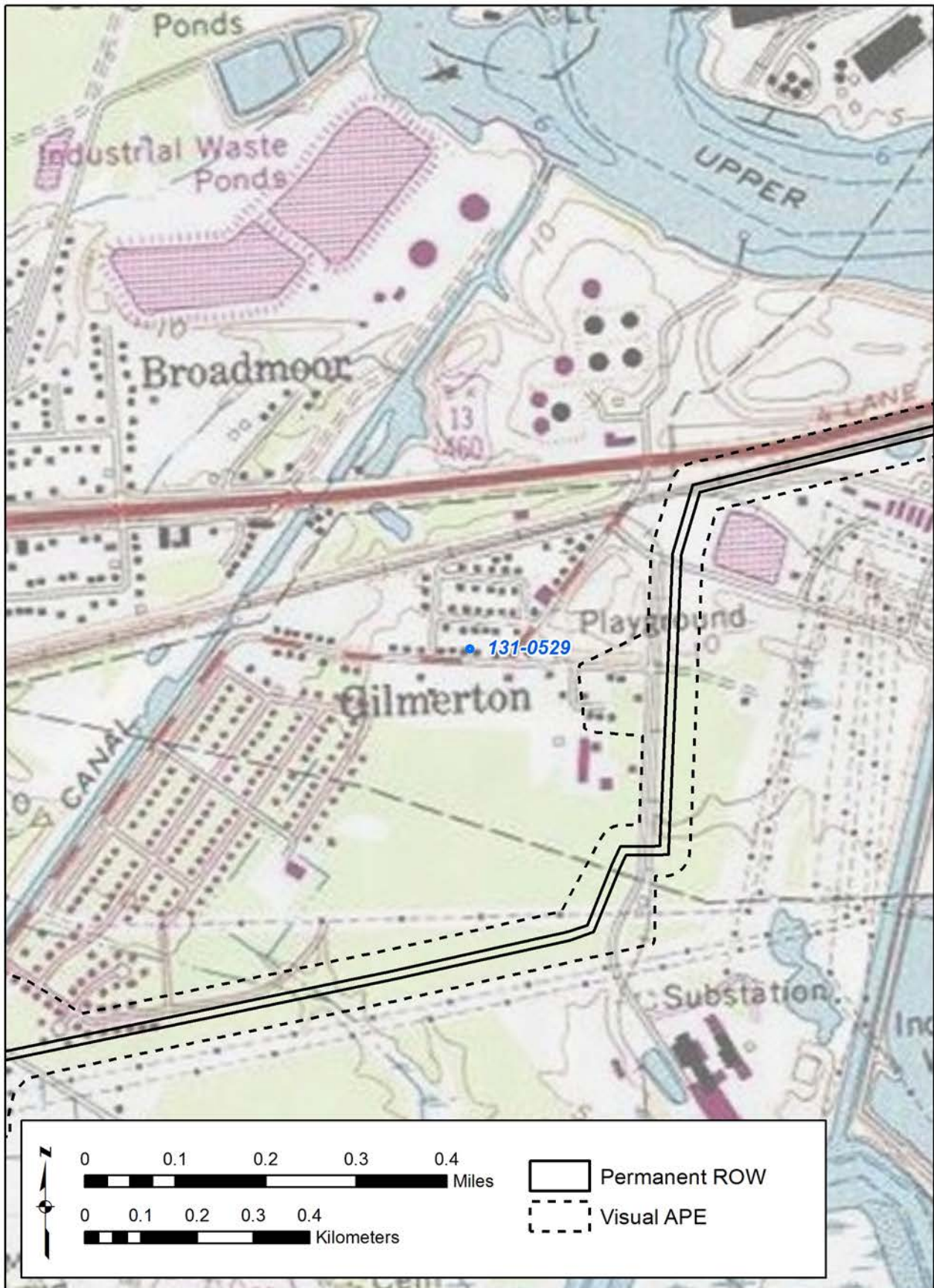


Figure 545. 131-0529 - USGS Quadrangle.

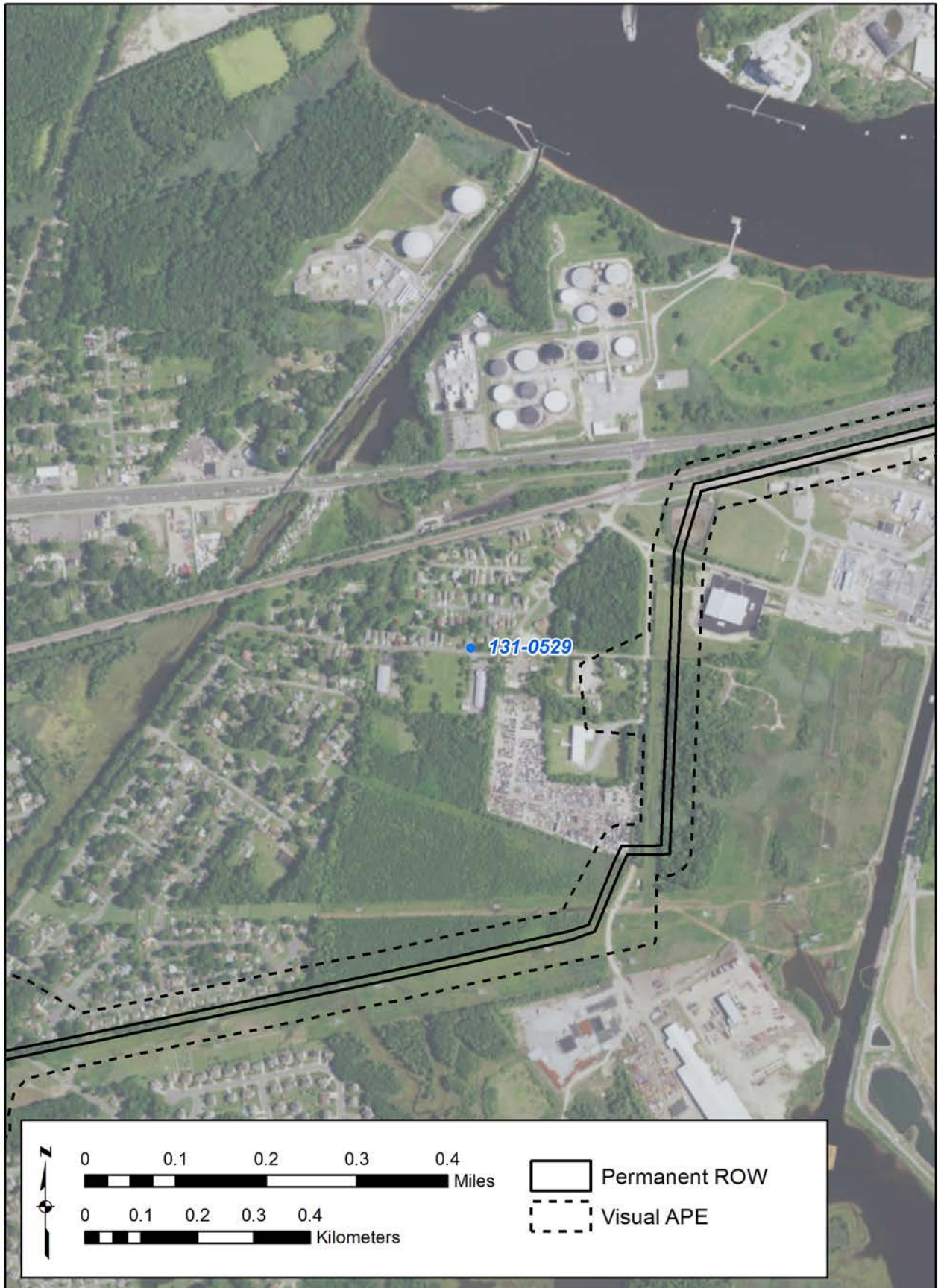


Figure 546. 131-0529 - Aerial.






Figure 547. 131-0529 - 3-D View.



Figure 548. 131-0529 - Viewshed.

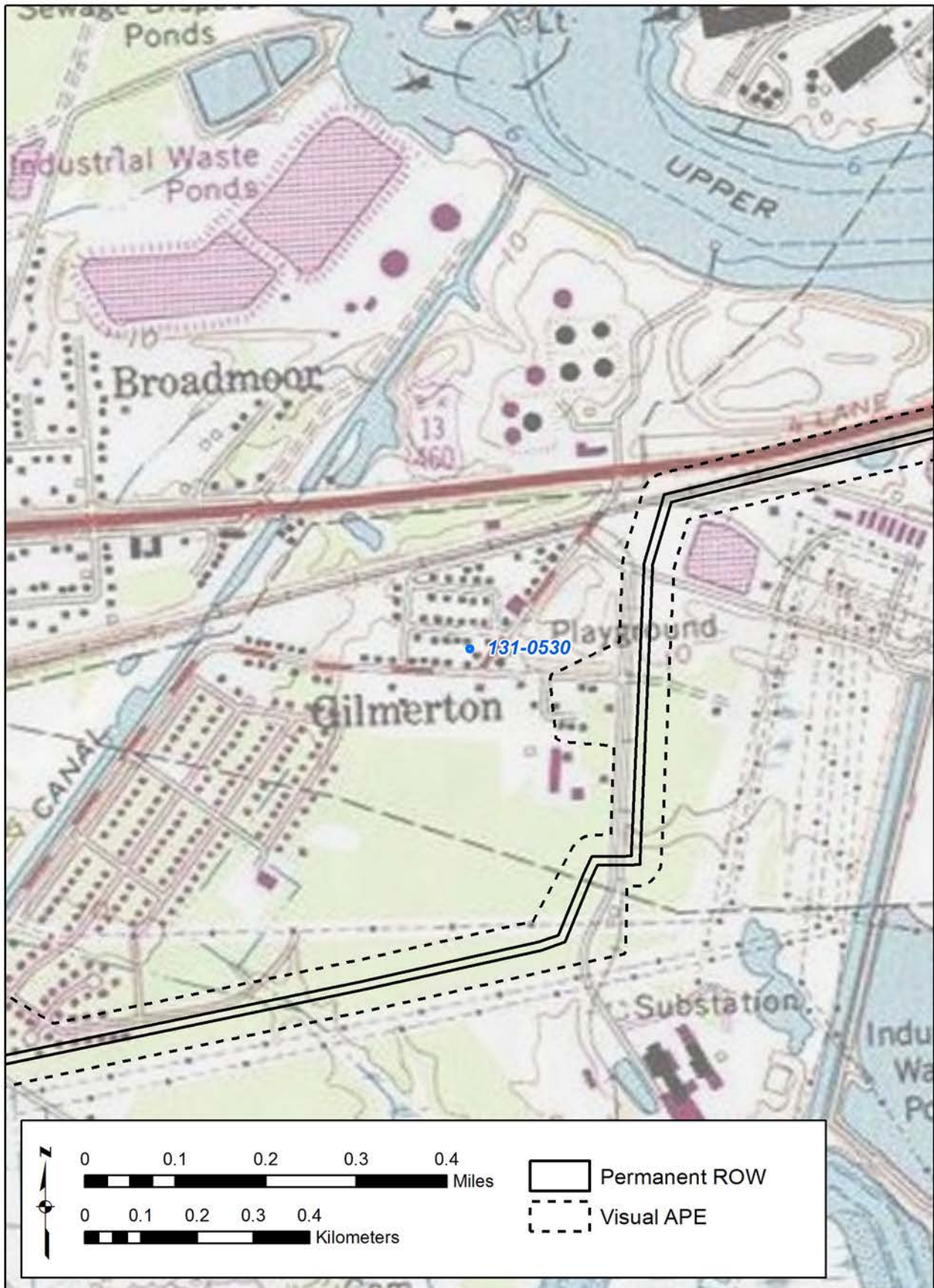


Figure 549. 131-0530 - USGS Quadrangle.



Figure 550. 131-0530 - Aerial.

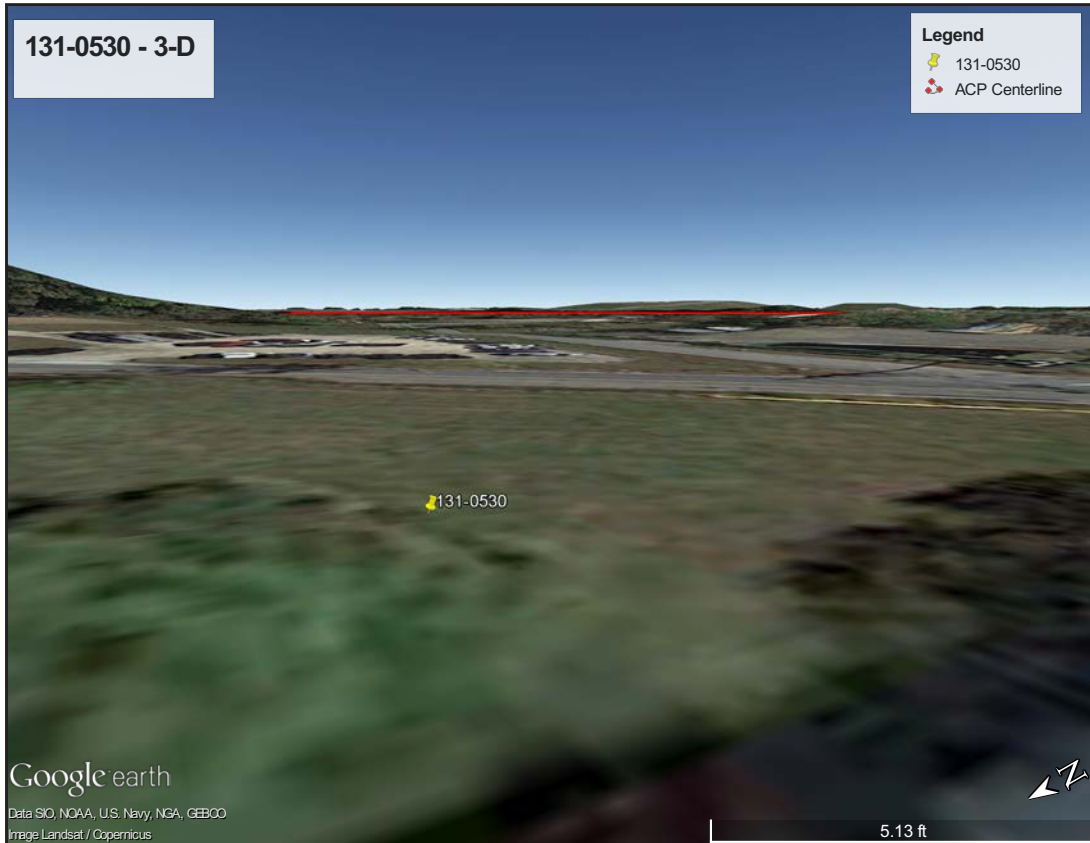


Figure 551. 131-0530 - 3-D View.

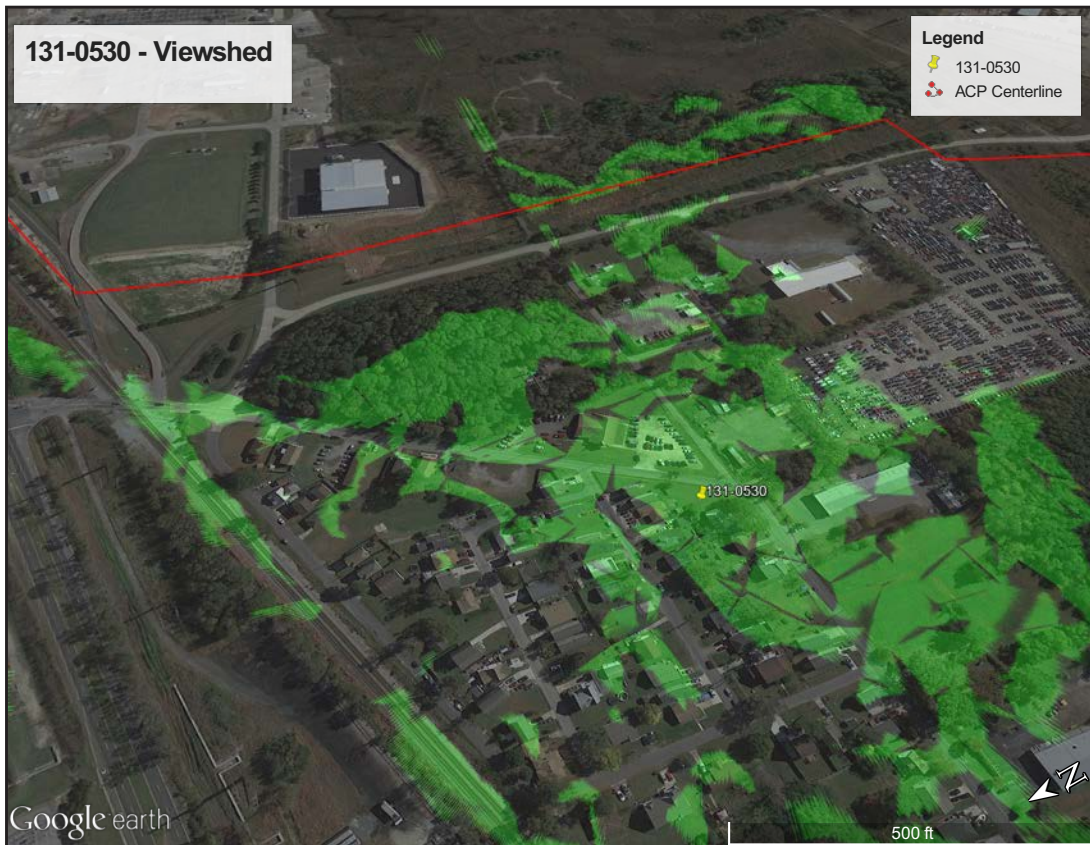


Figure 552. 131-0530 - Viewshed.

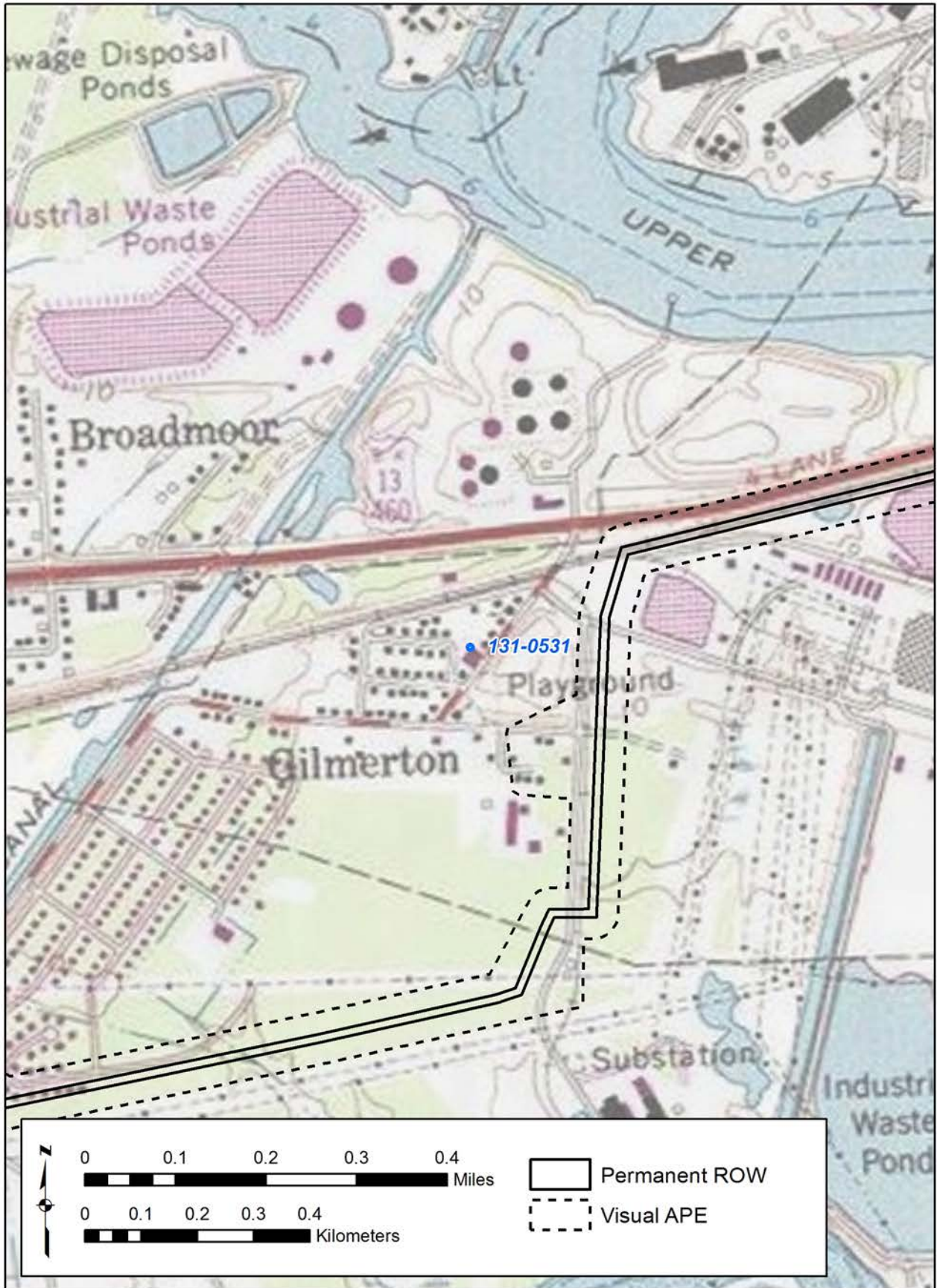


Figure 553. 131-0531 - USGS Quadrangle.



Figure 554. 131-0531 - Aerial.

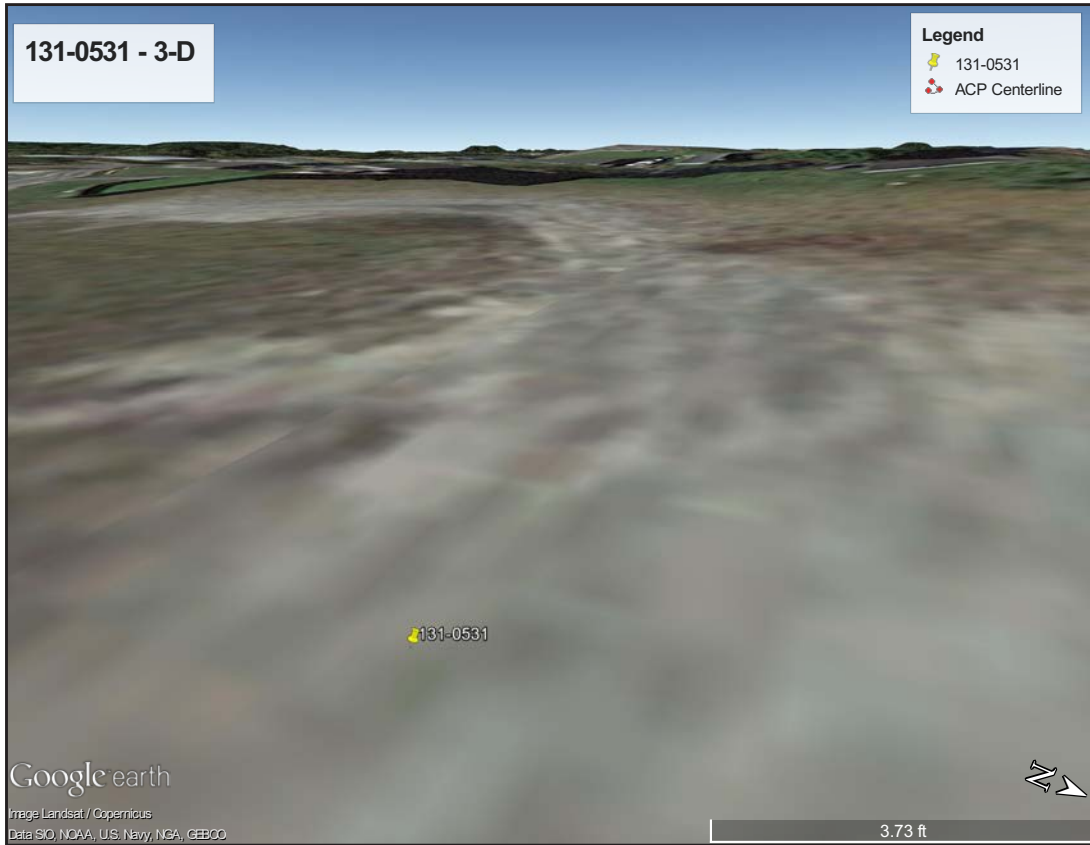


Figure 555. 131-0531 - 3-D View.

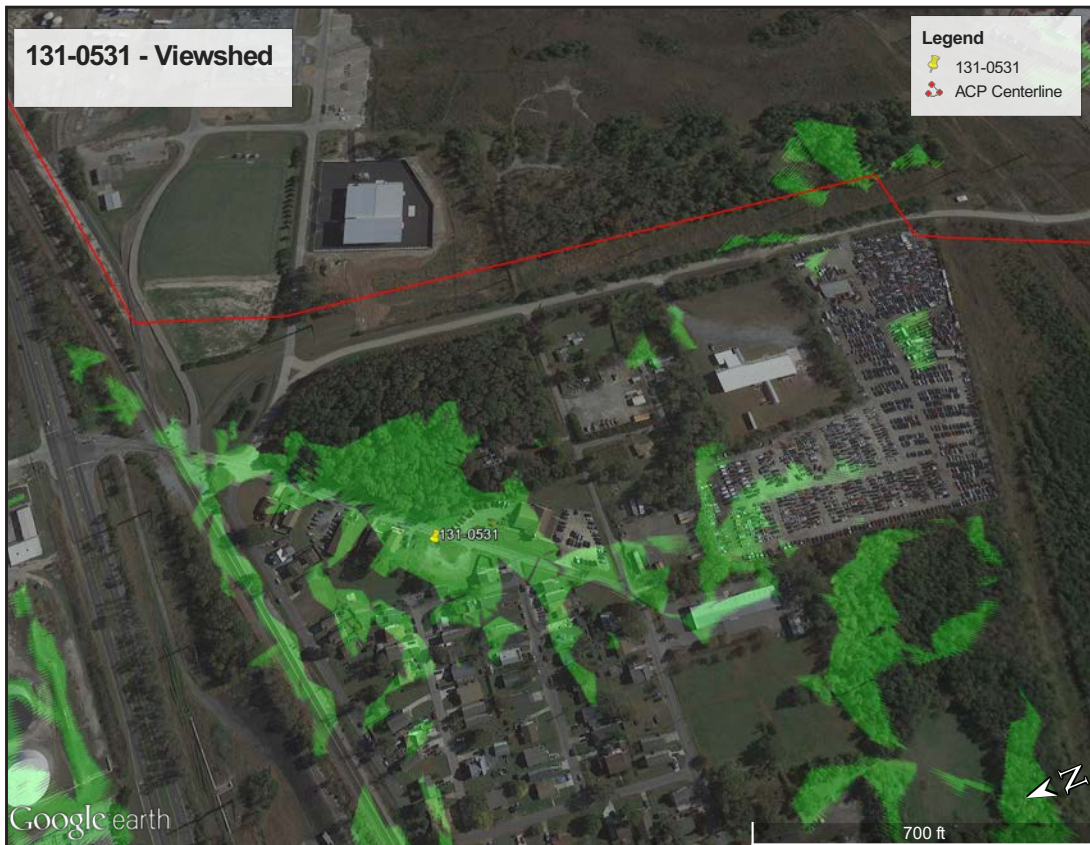


Figure 556. 131-0531 - Viewshed.

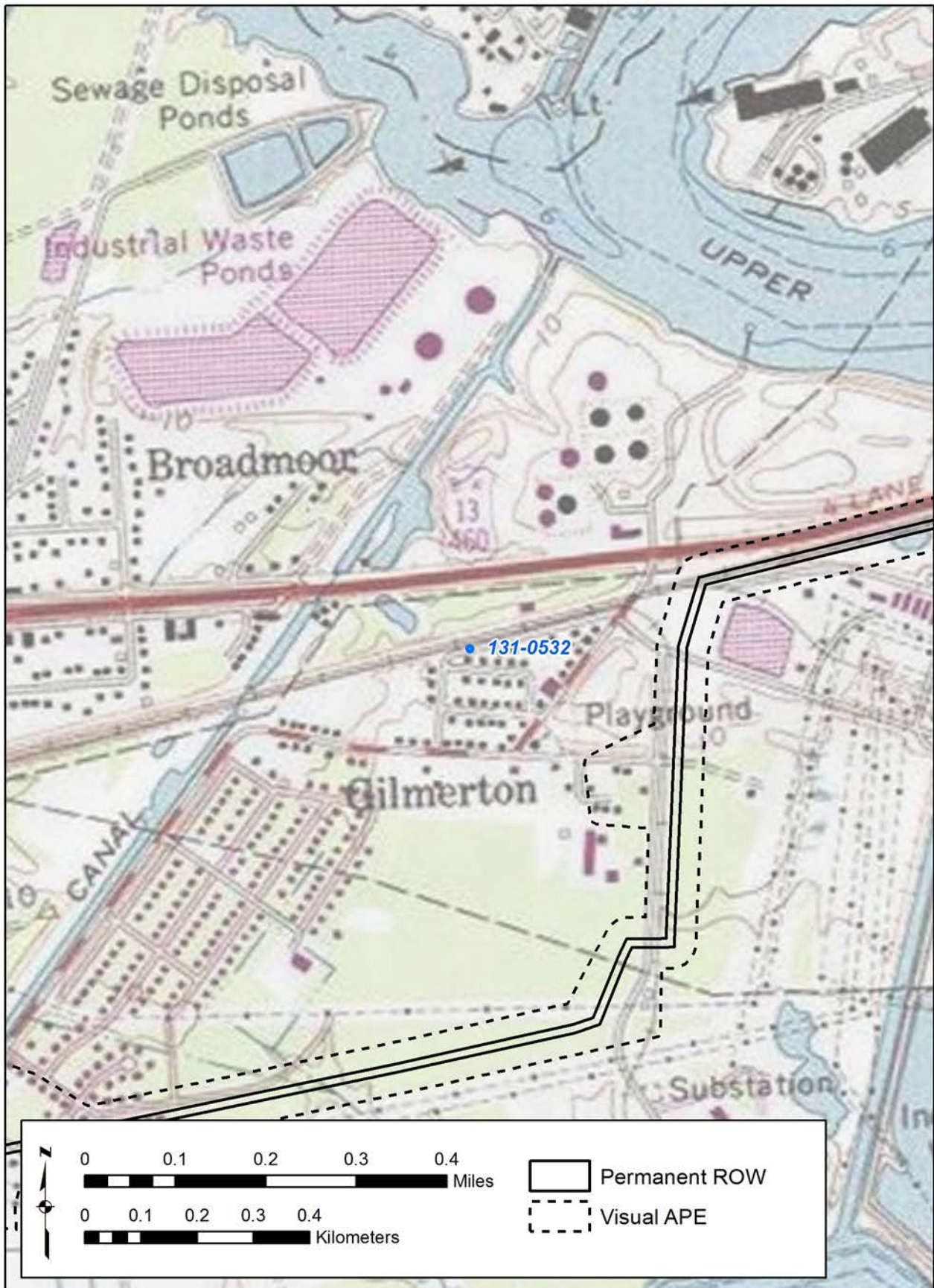


Figure 557. 131-0532 - USGS Quadrangle.



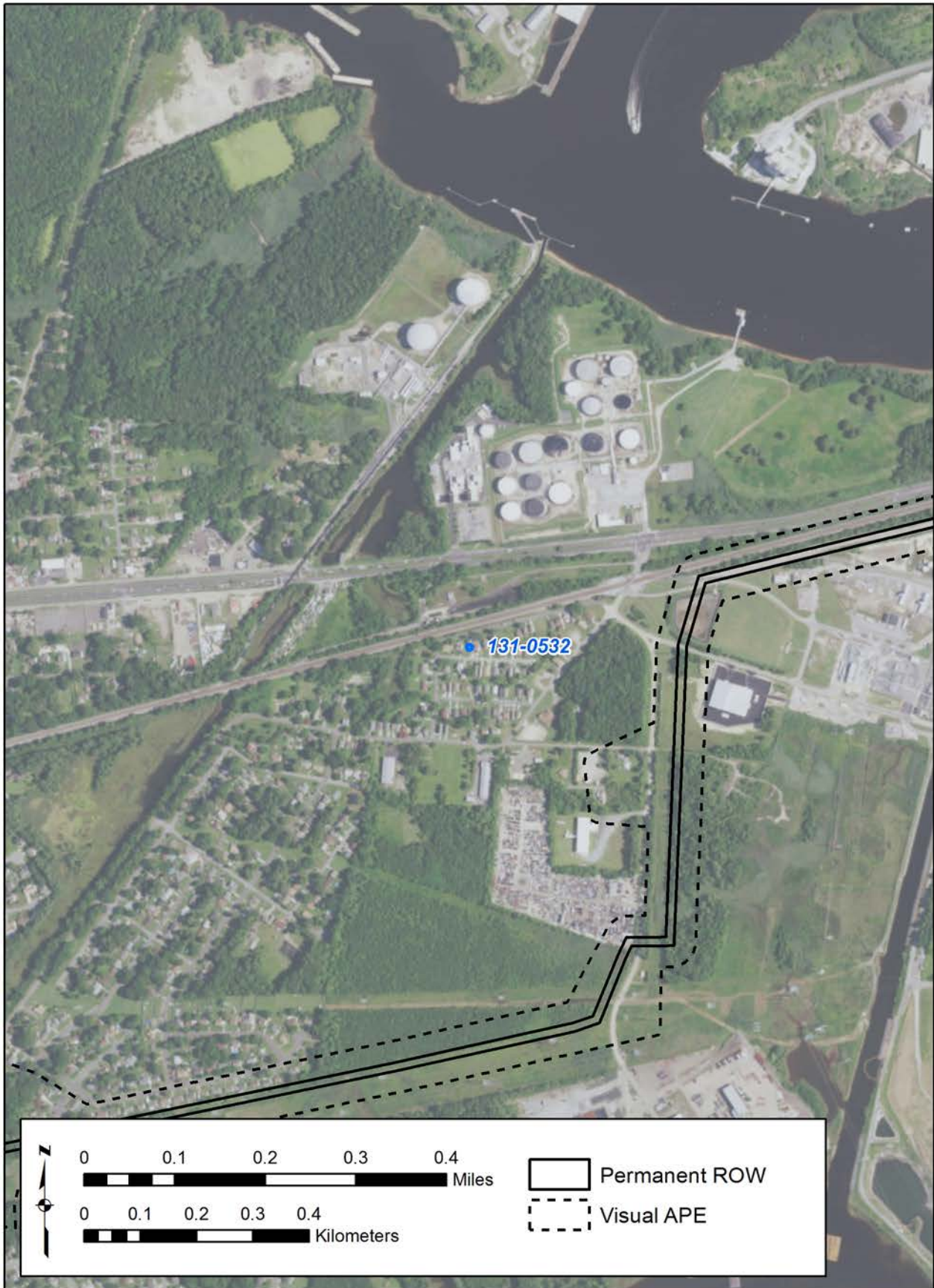


Figure 558. 131-0532 - Aerial.



Figure 559. 131-0532 - 3-D View.



Figure 560. 131-0532 - Viewshed.

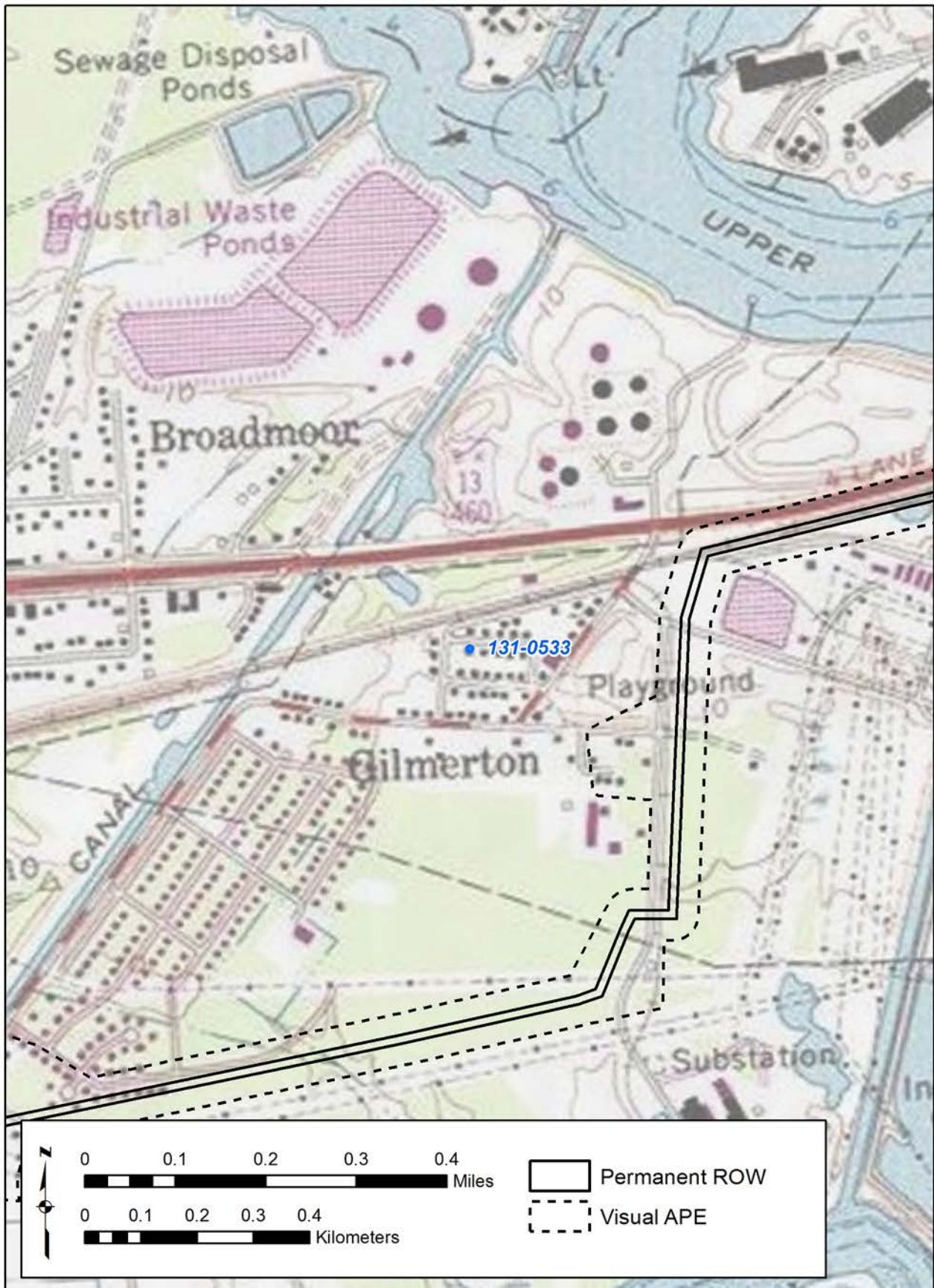


Figure 561. 131-0533 - USGS Quadrangle.



Figure 562. 131-0533 - Aerial.

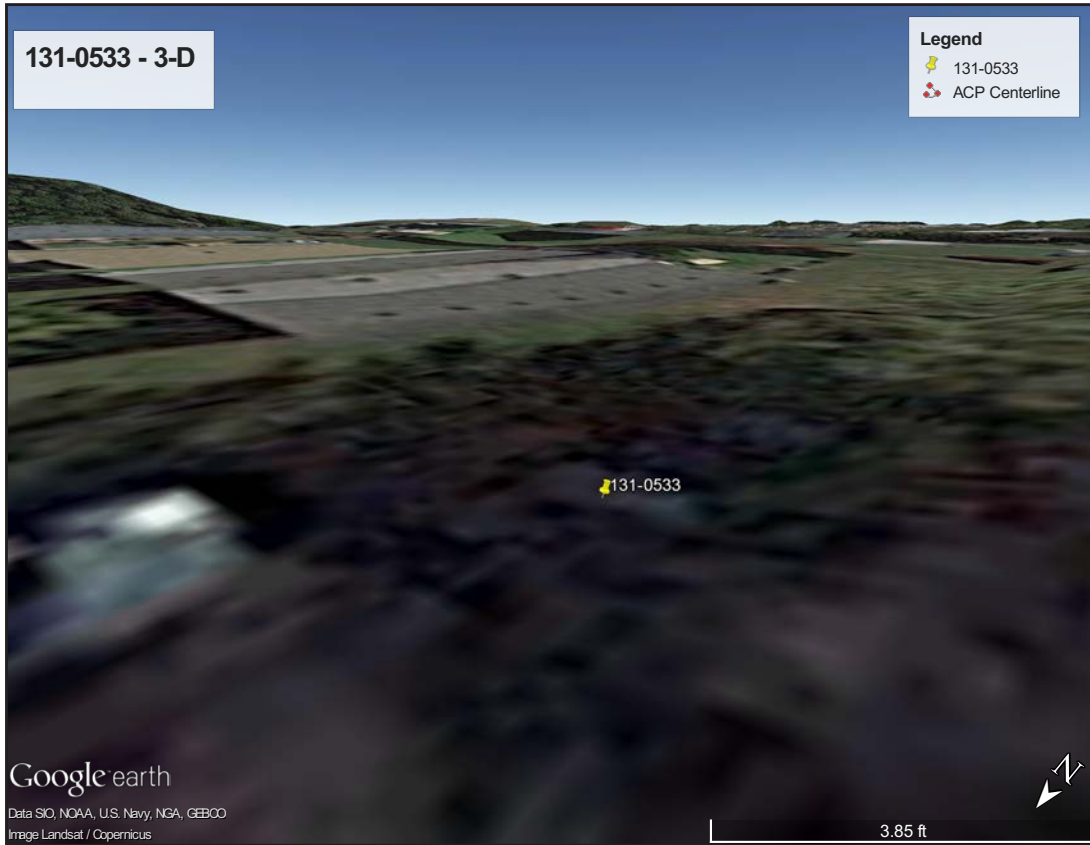


Figure 563. 131-0533 - 3-D View.

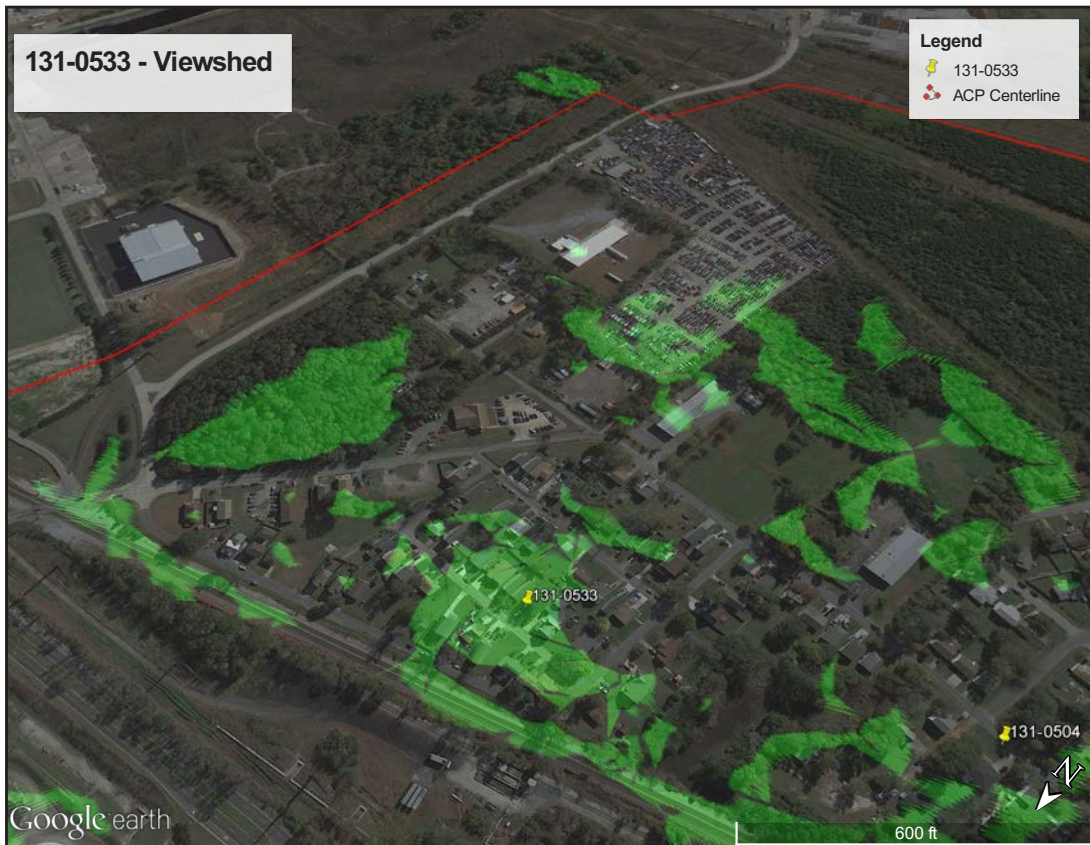


Figure 564. 131-0533 - Viewshed.

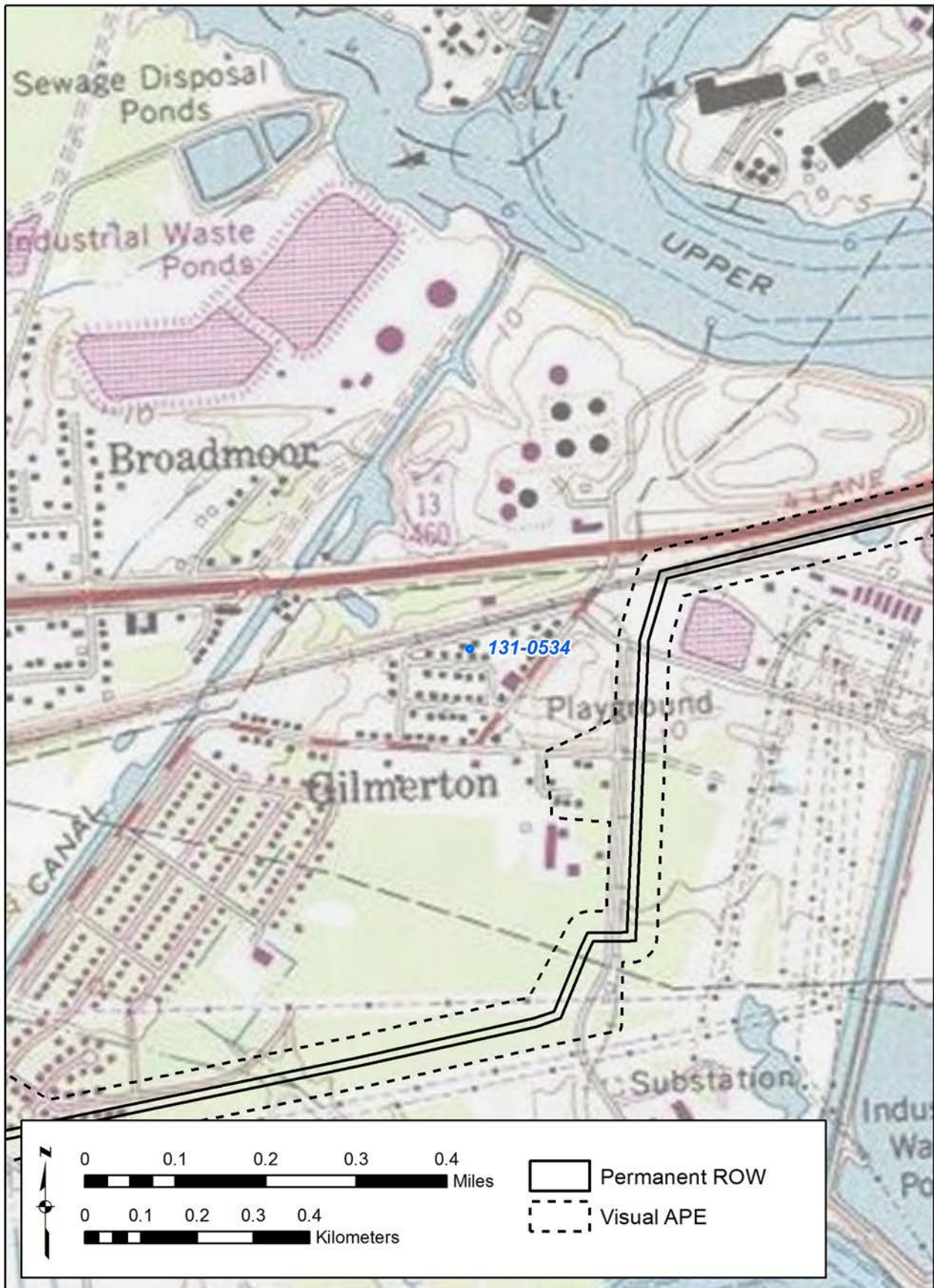


Figure 565. 131-0534 - USGS Quadrangle.



Figure 566. 131-0534 - Aerial.

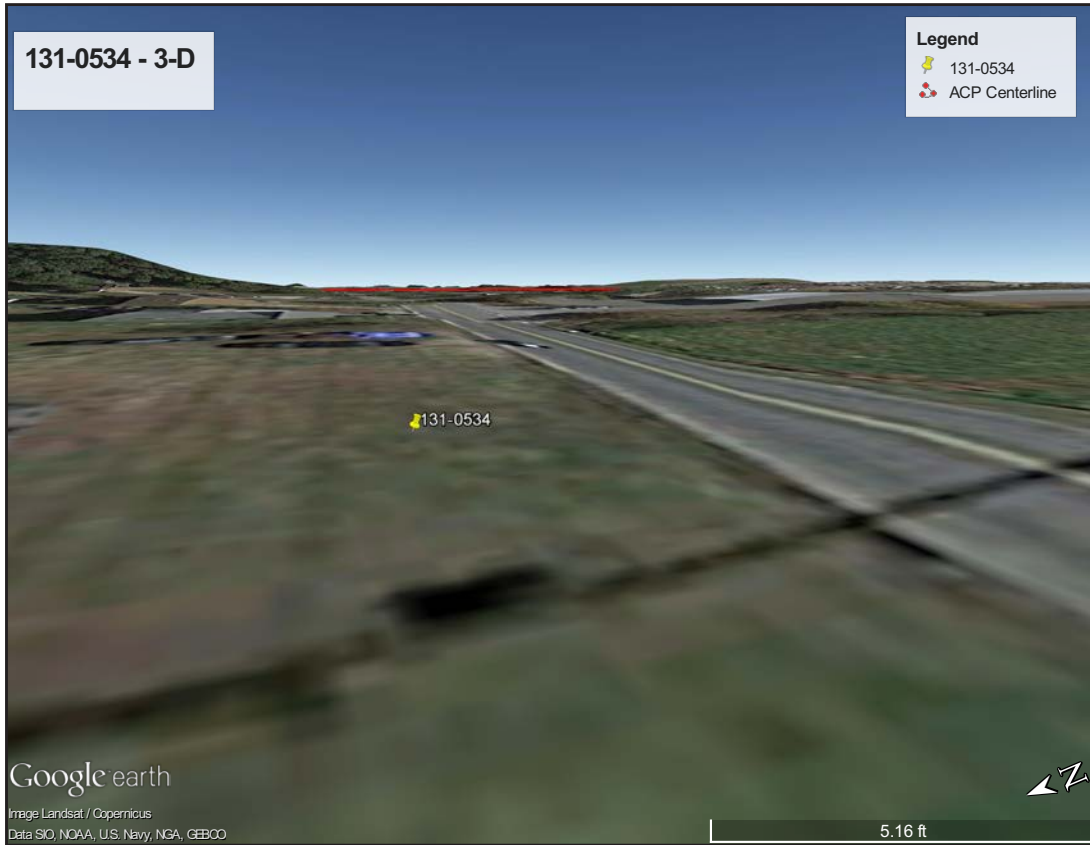


Figure 567. 131-0534 - 3-D View.



Figure 568. 131-0534 - Viewshed.



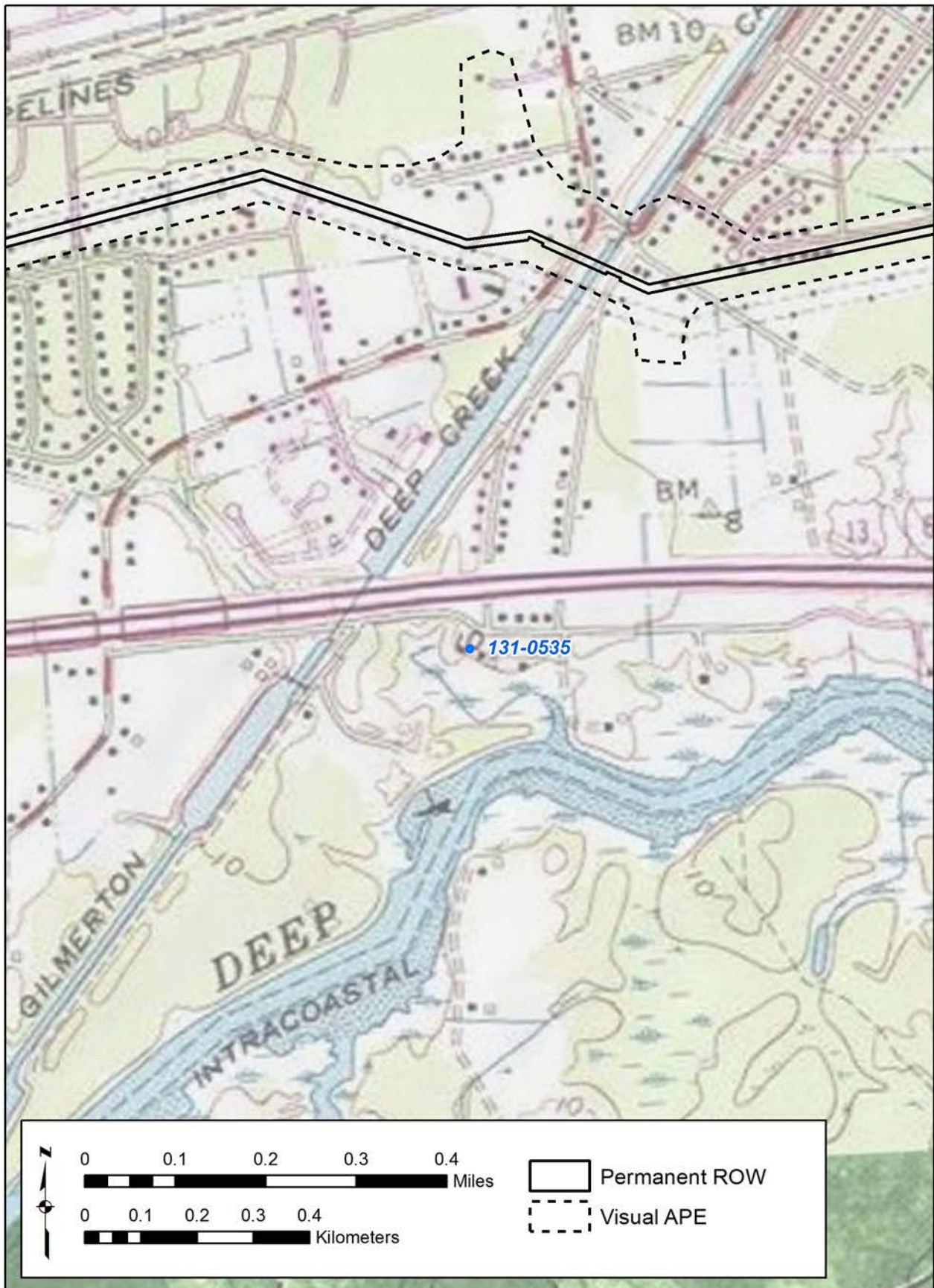


Figure 569. 131-0535 - USGS Quadrangle.



Figure 570. 131-0535 - Aerial.

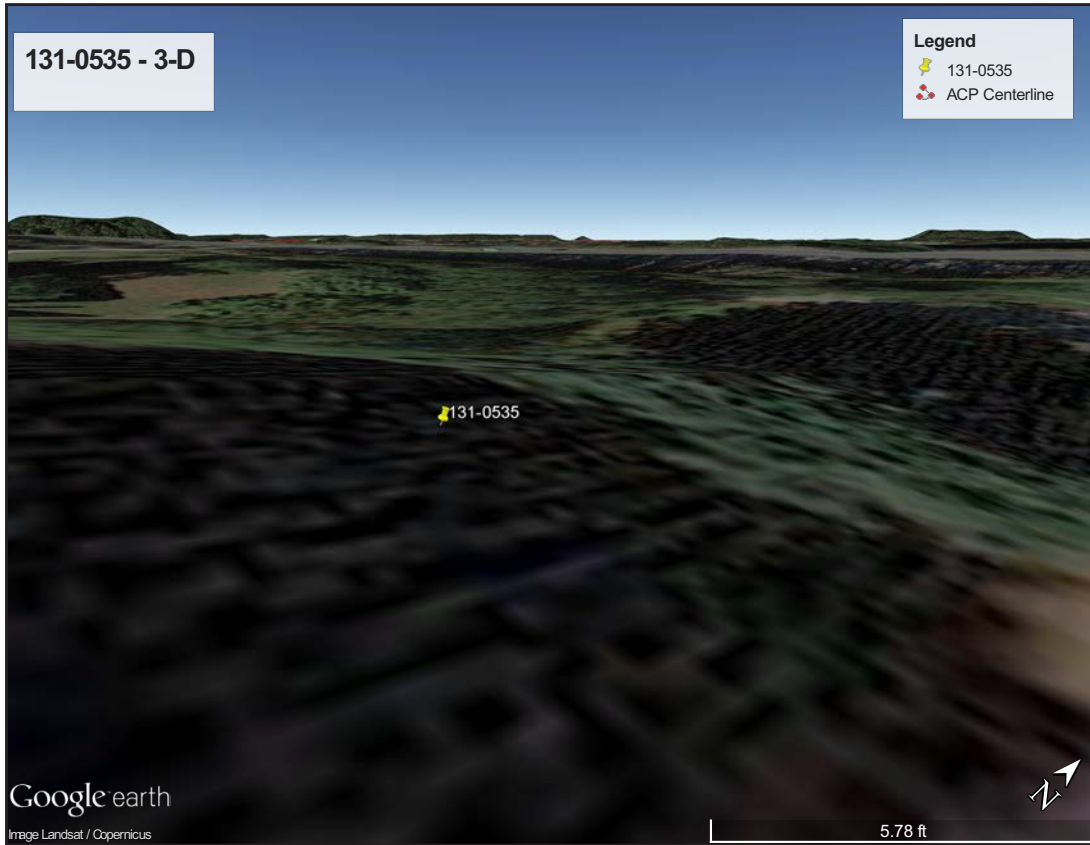


Figure 571. 131-0535 - 3-D View.



Figure 572. 131-0535 - Viewshed.

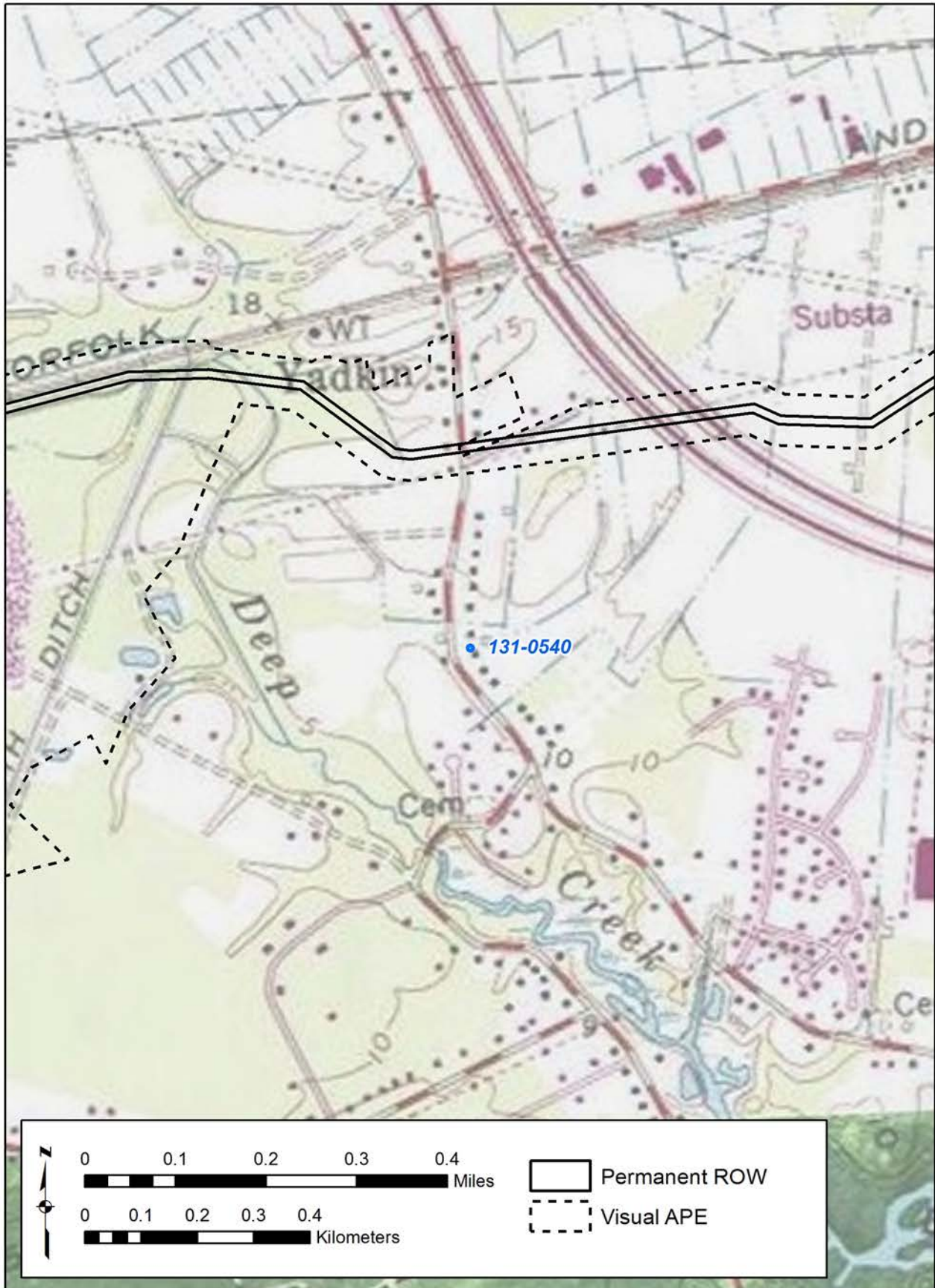


Figure 573. 131-0540 - USGS Quadrangle.



Figure 574. 131-0540 - Aerial.

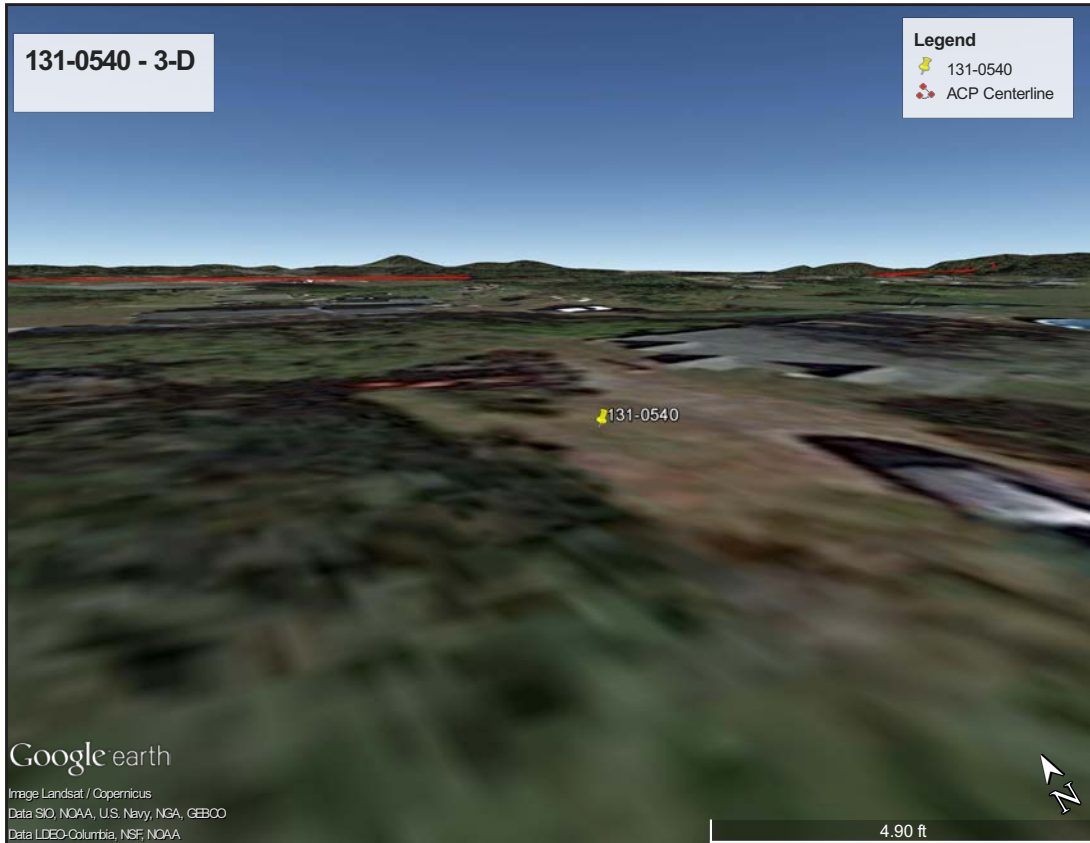


Figure 575. 131-0540 - 3-D View.



Figure 576. 131-0540 - Viewshed.



Figure 577. 131-0541 - USGS Quadrangle.



Figure 578. 131-0541 - Aerial.



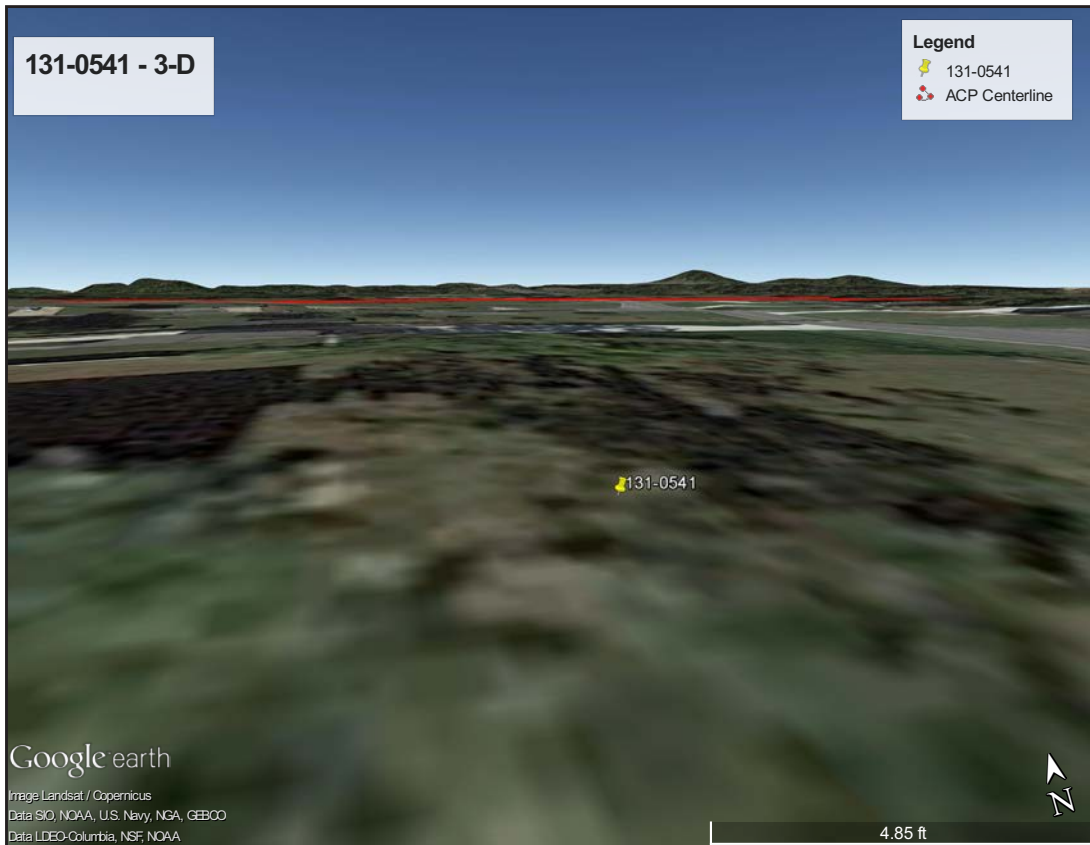


Figure 579. 131-0541 - 3-D View.



Figure 580. 131-0541 - Viewshed.

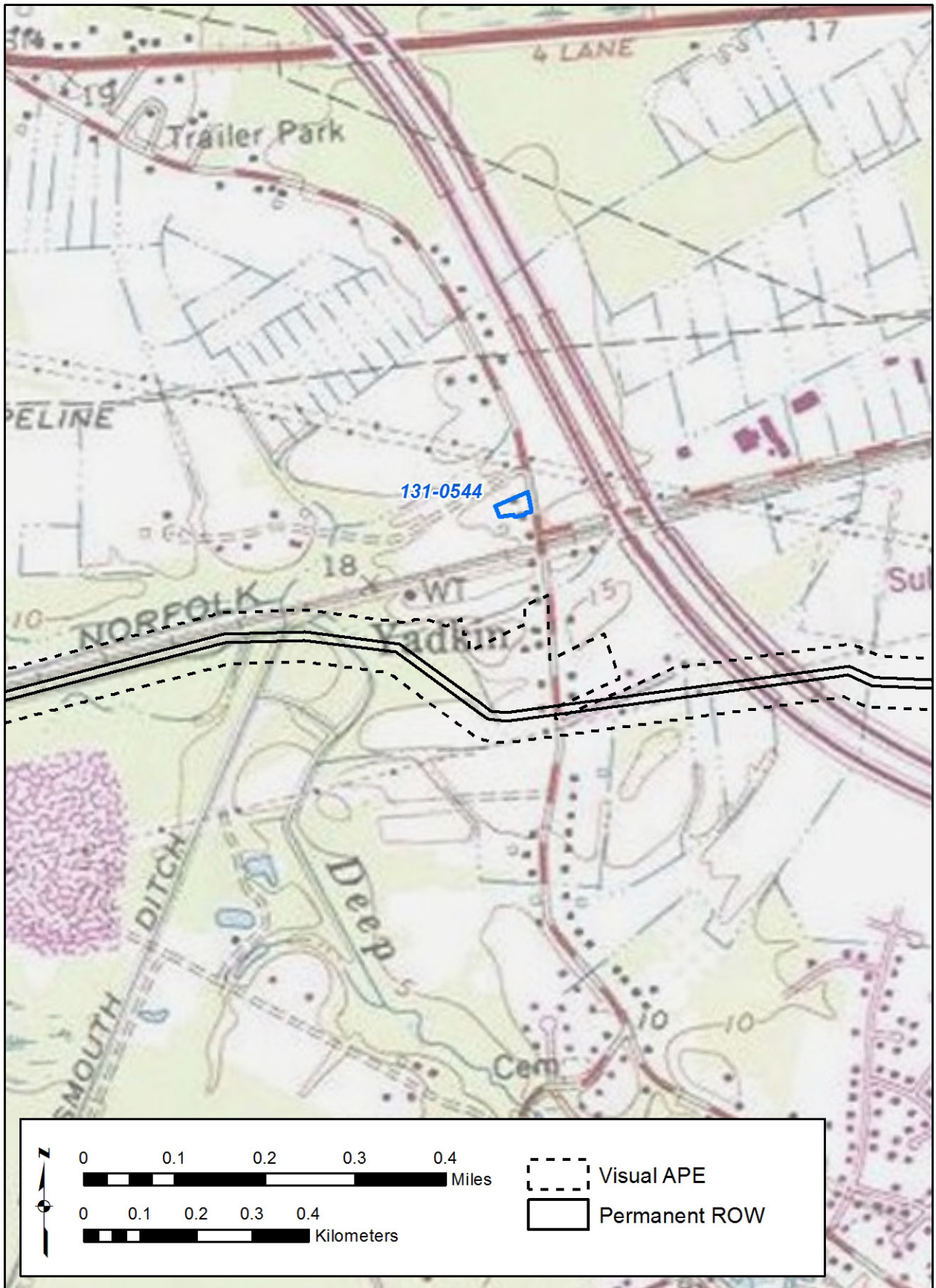


Figure 581. 131-0544 - USGS Quadrangle.



Figure 582. 131-0544 - Aerial.

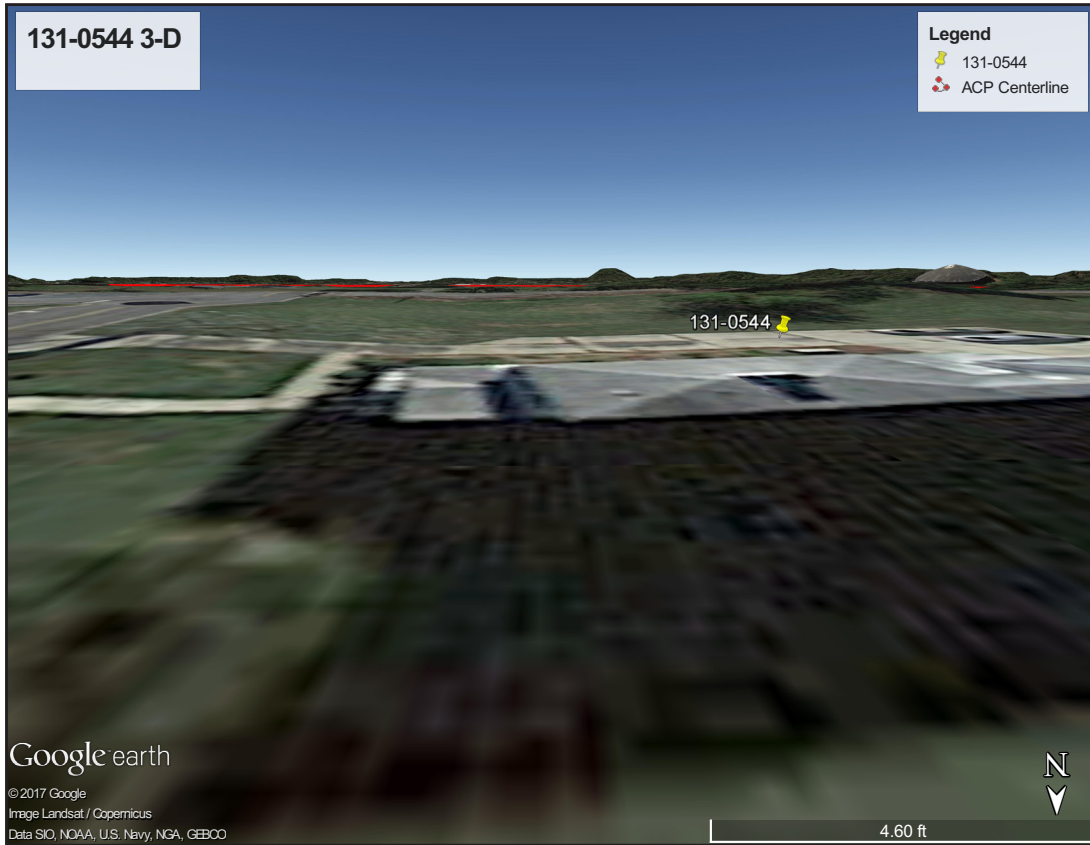


Figure 583. 131-0544 - 3-D View.

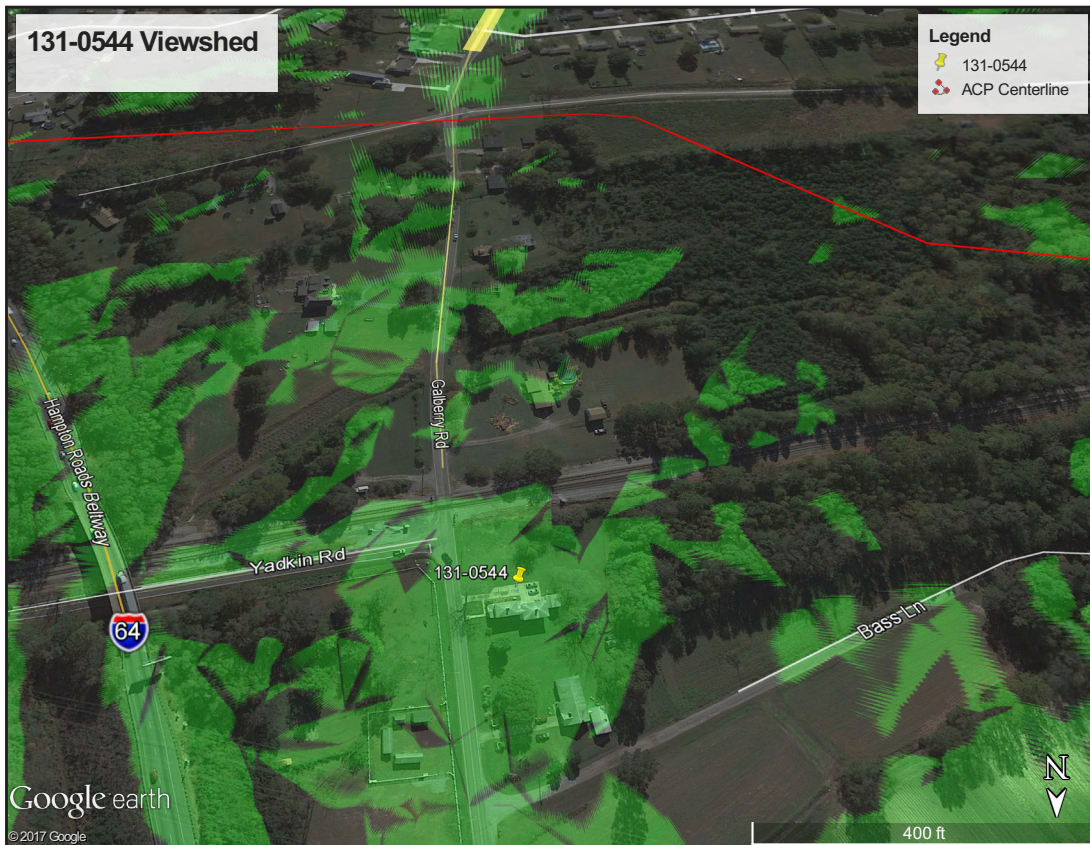


Figure 584. 131-0544 - Viewshed.

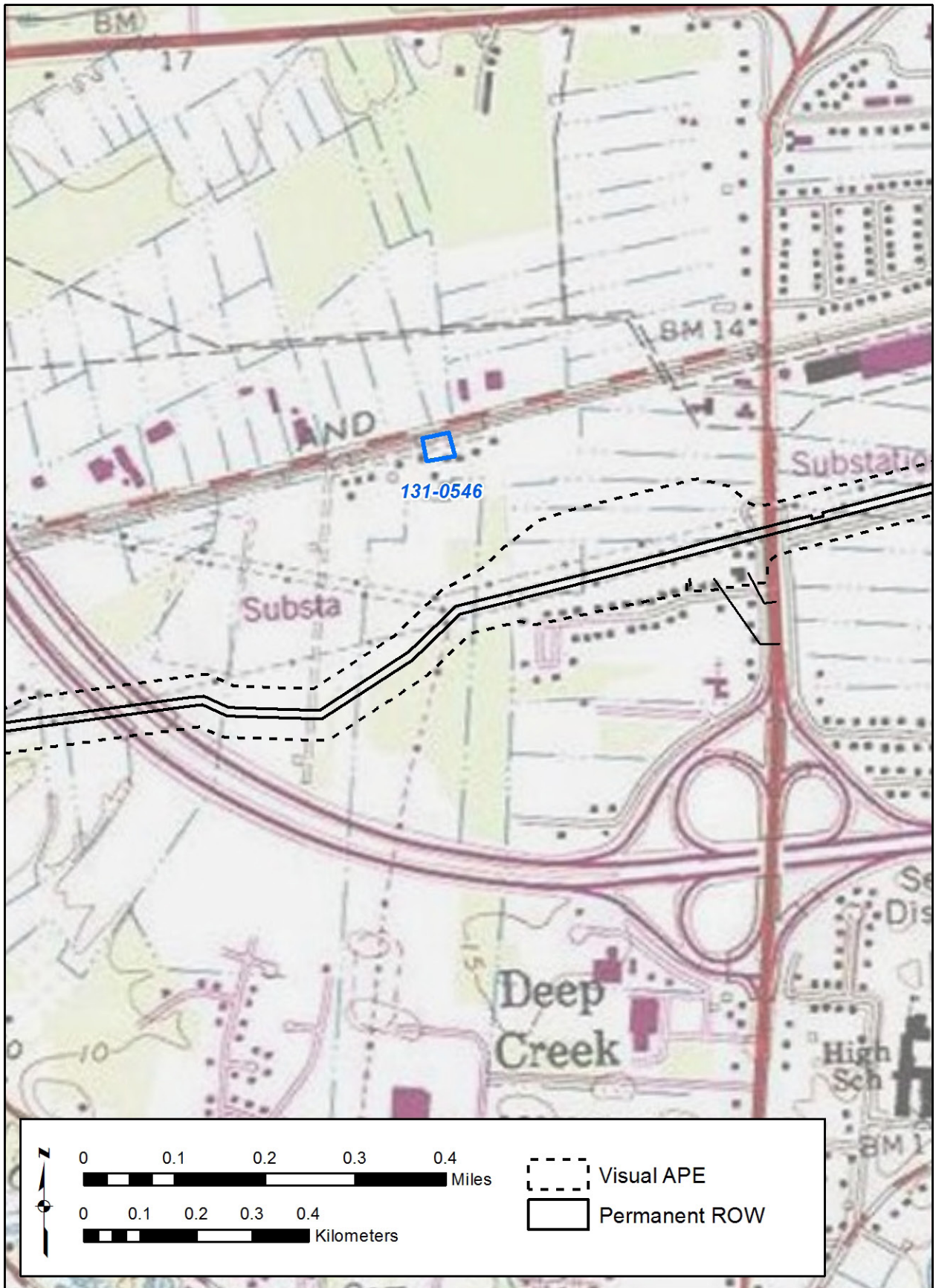


Figure 585. 131-0546 - USGS Quadrangle.



Figure 586. 131-0546 - Aerial.

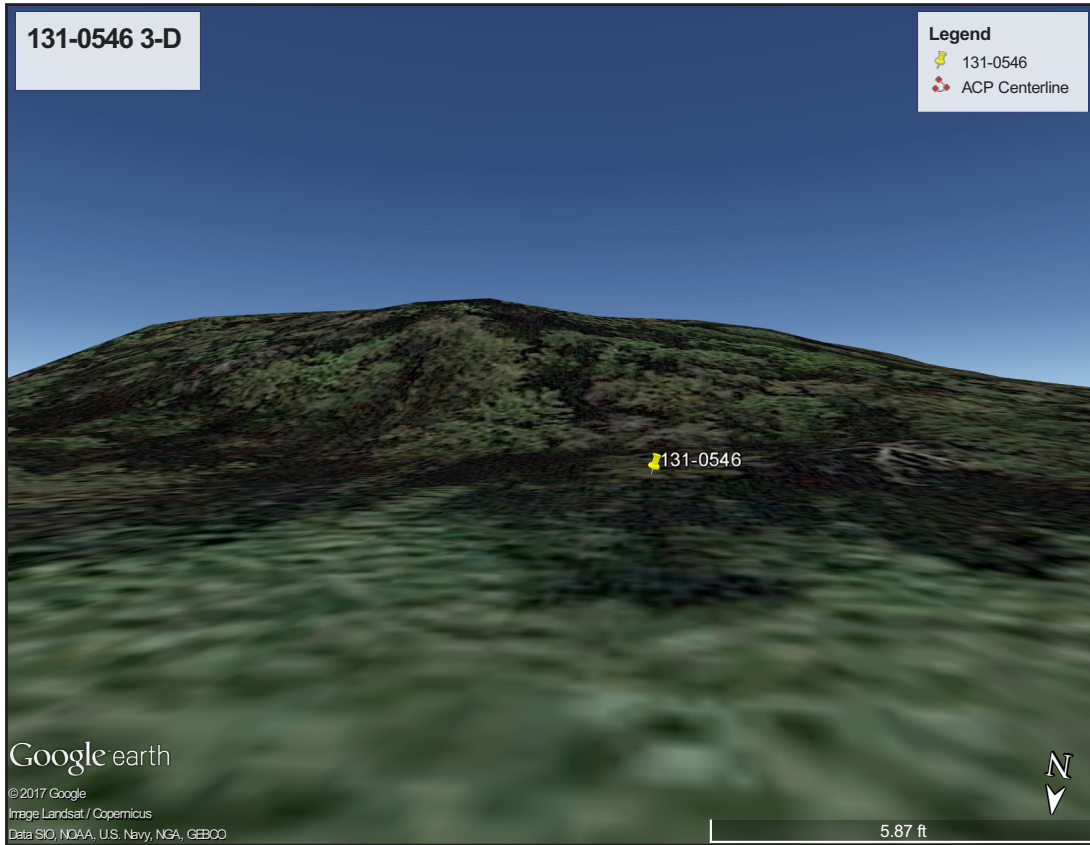


Figure 587. 131-0546 - 3-D View.

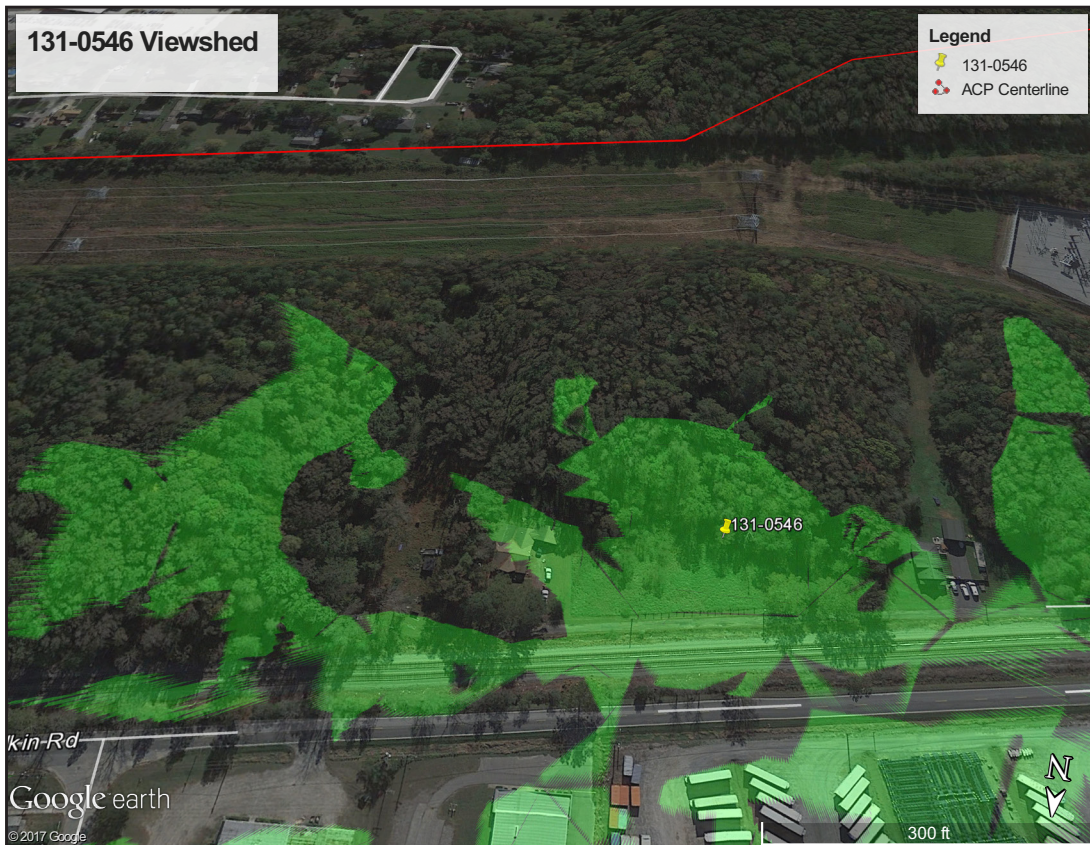


Figure 588. 131-0546 - Viewshed.



Figure 589. 131-0547 - USGS Quadrangle.



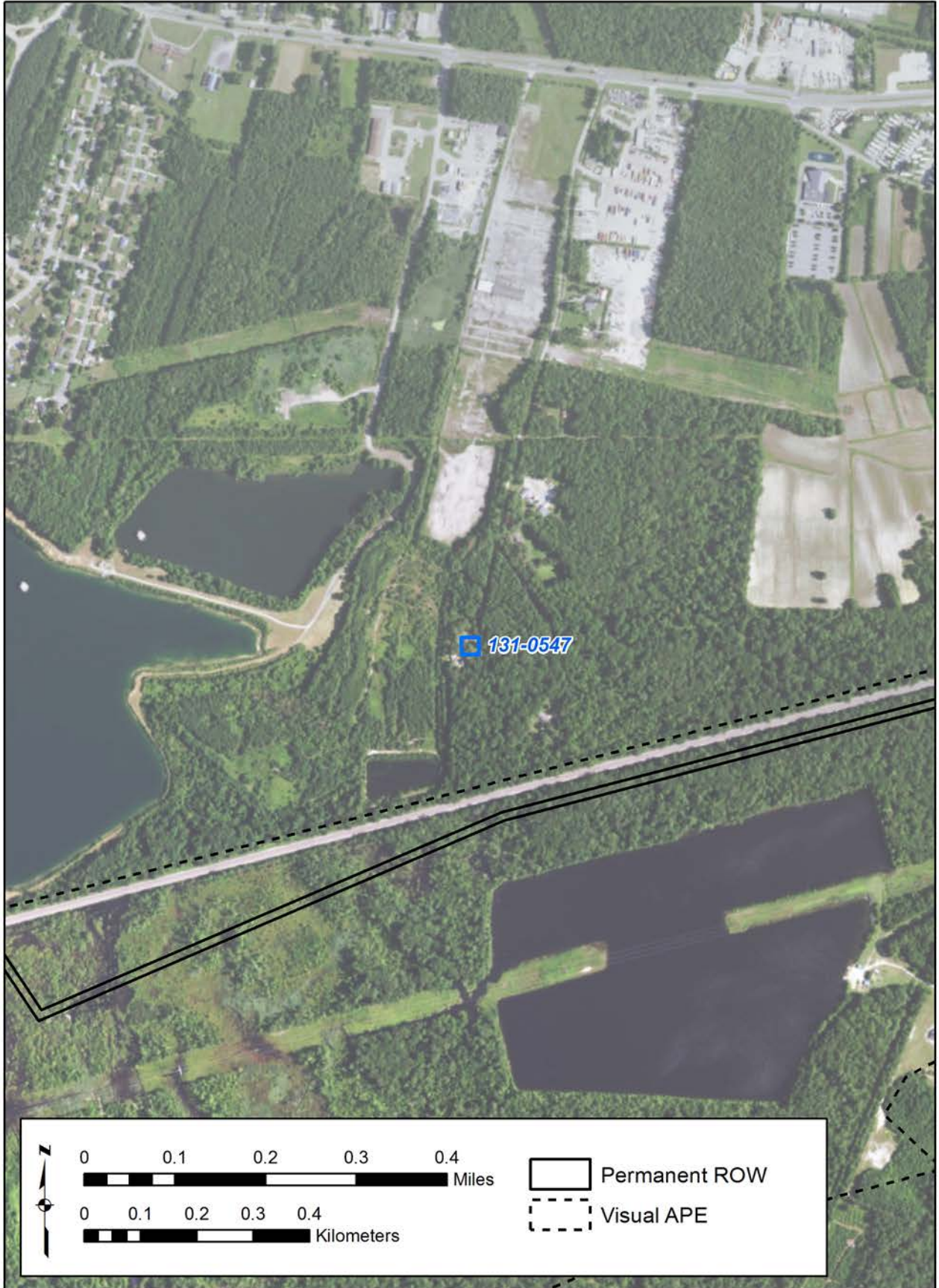


Figure 590. 131-0547 - Aerial.

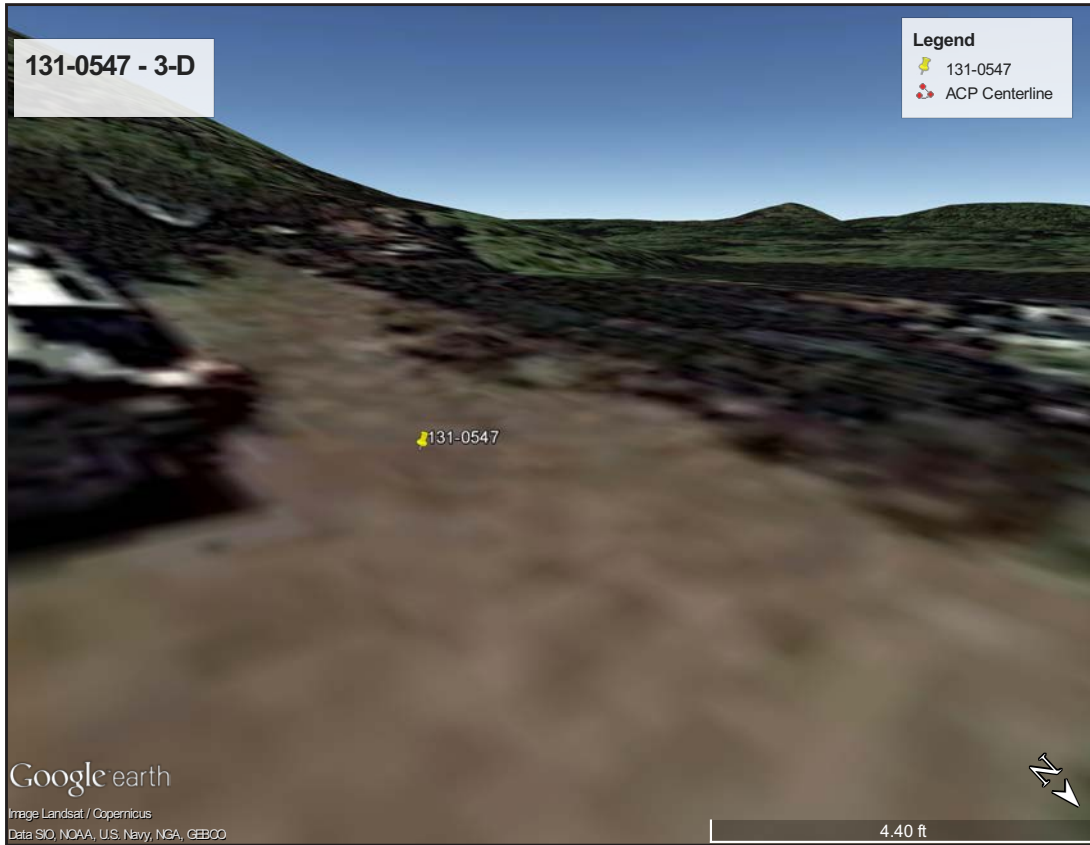


Figure 591. 131-0547 - 3-D View.

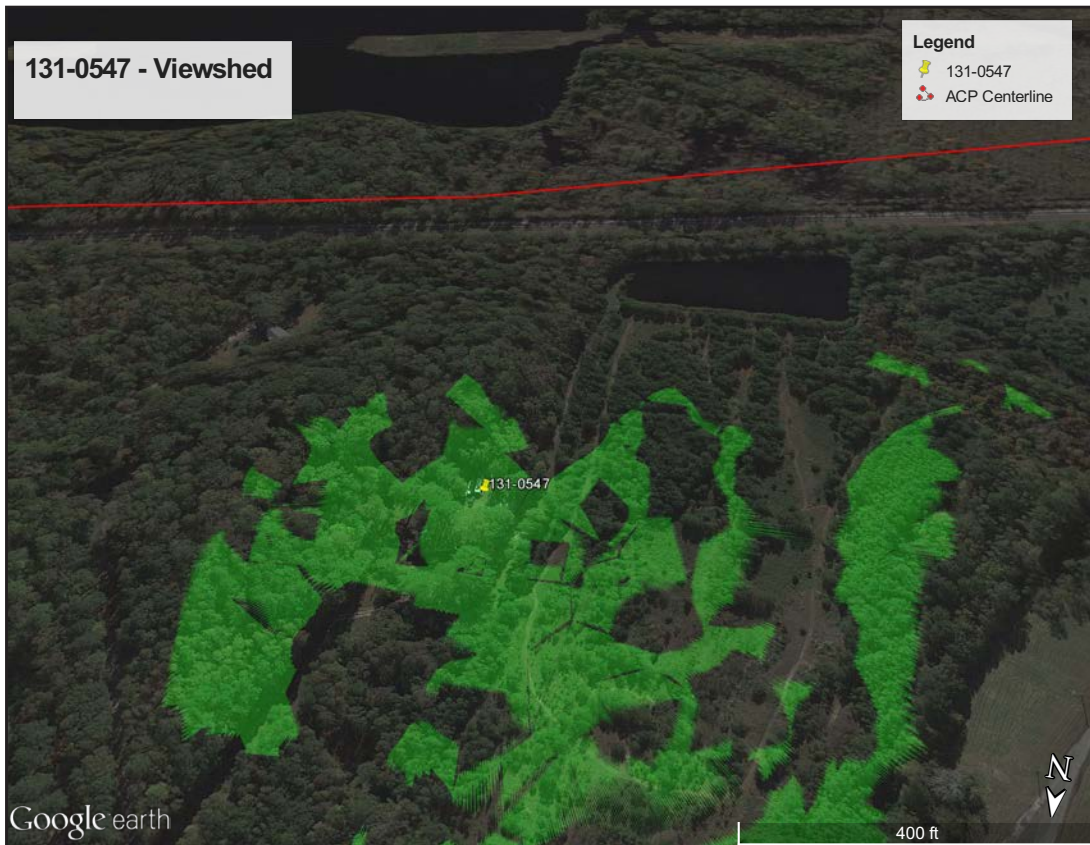


Figure 592. 131-0547 - Viewshed.

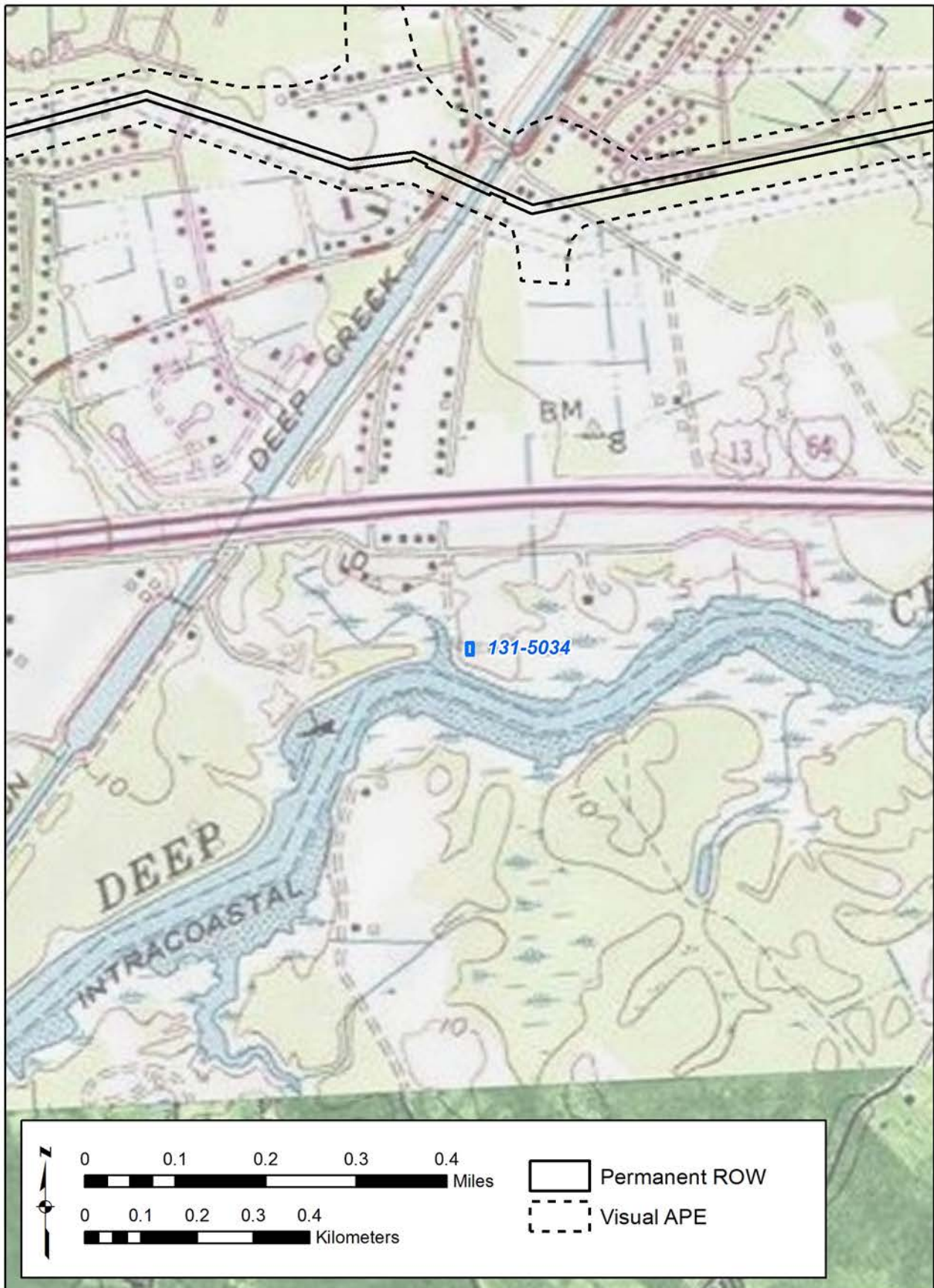


Figure 593. 131-5034 - USGS Quadrangle.

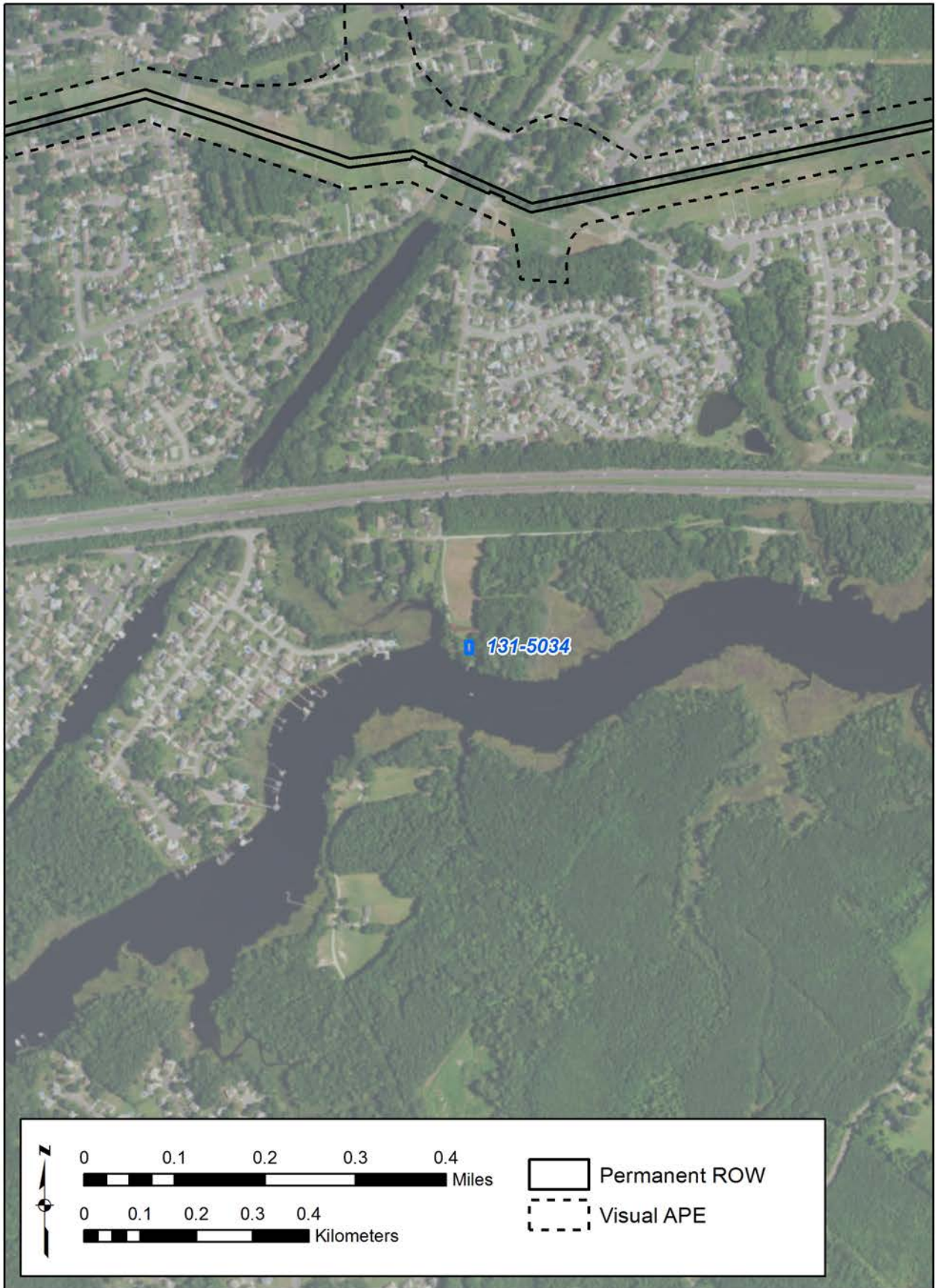


Figure 594. 131-5034 - Aerial.



Figure 595. 131-5034 - 3-D View.



Figure 596. 131-5034 - Viewshed.

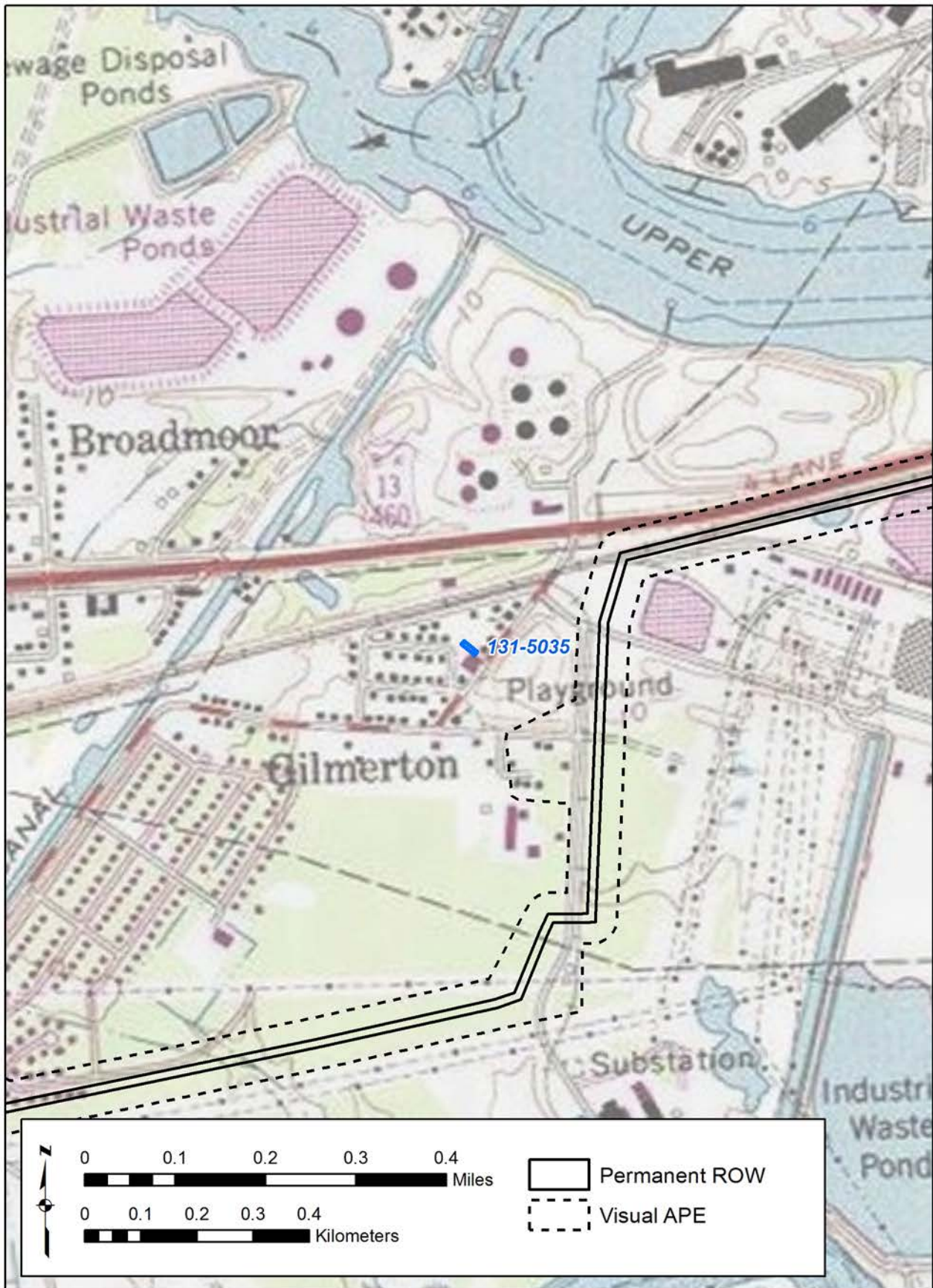


Figure 597. 131-5035 - USGS Quadrangle.

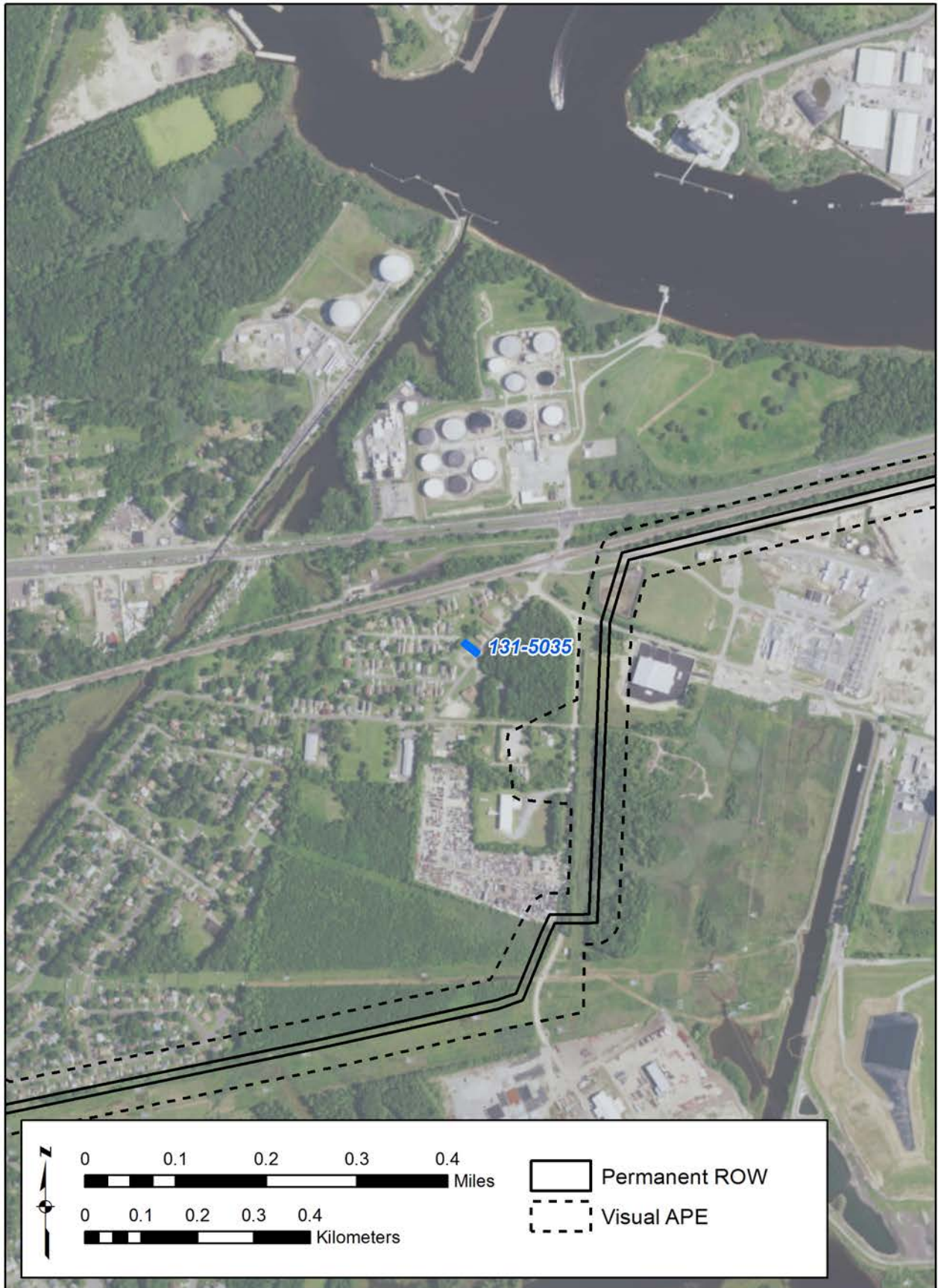


Figure 598. 131-5035 - Aerial.



Figure 599. 131-5035 - 3-D View.



Figure 600. 131-5035 - Viewshed.



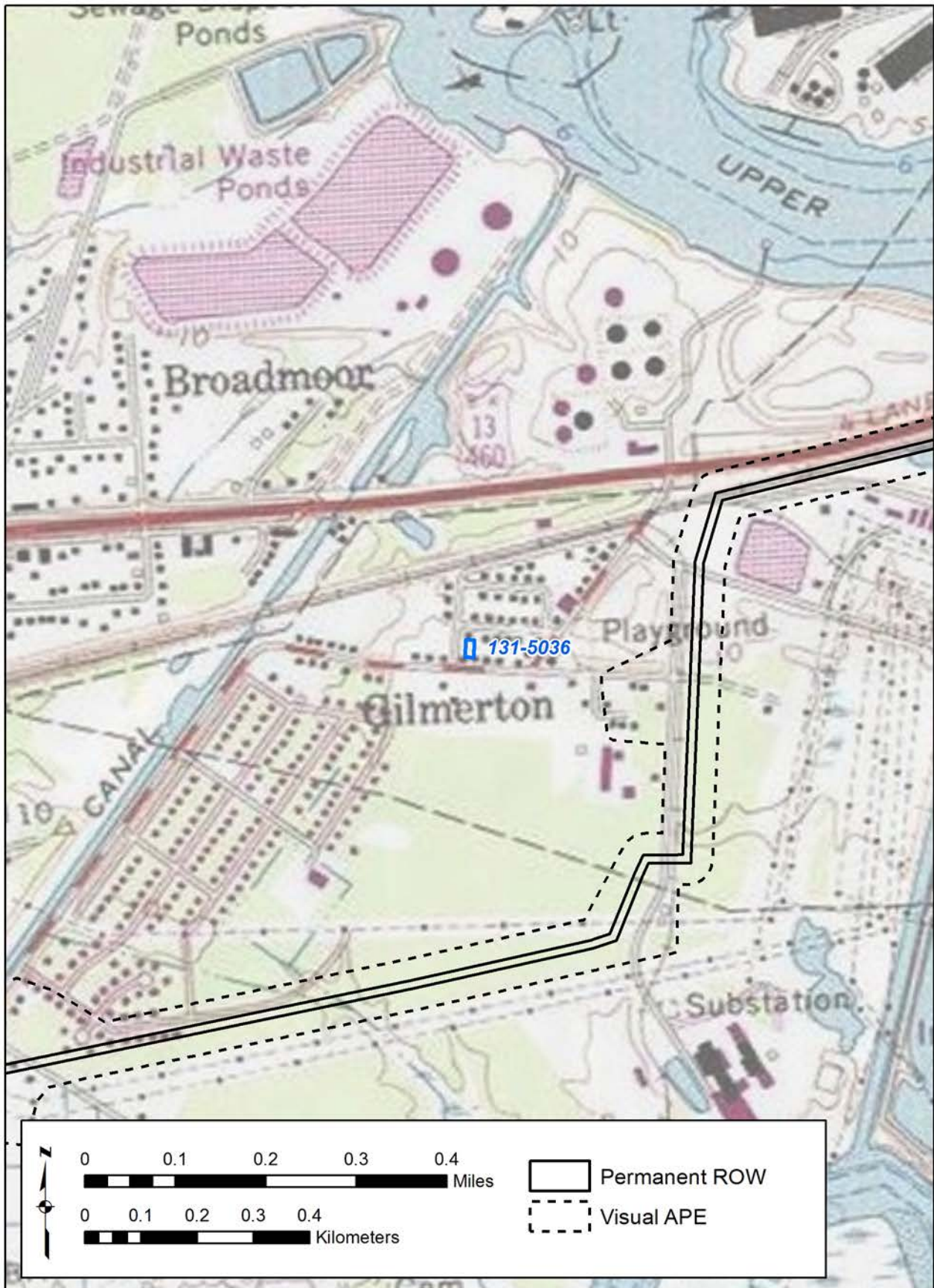


Figure 601. 131-5036 - USGS Quadrangle.



Figure 602. 131-5036 - Aerial.

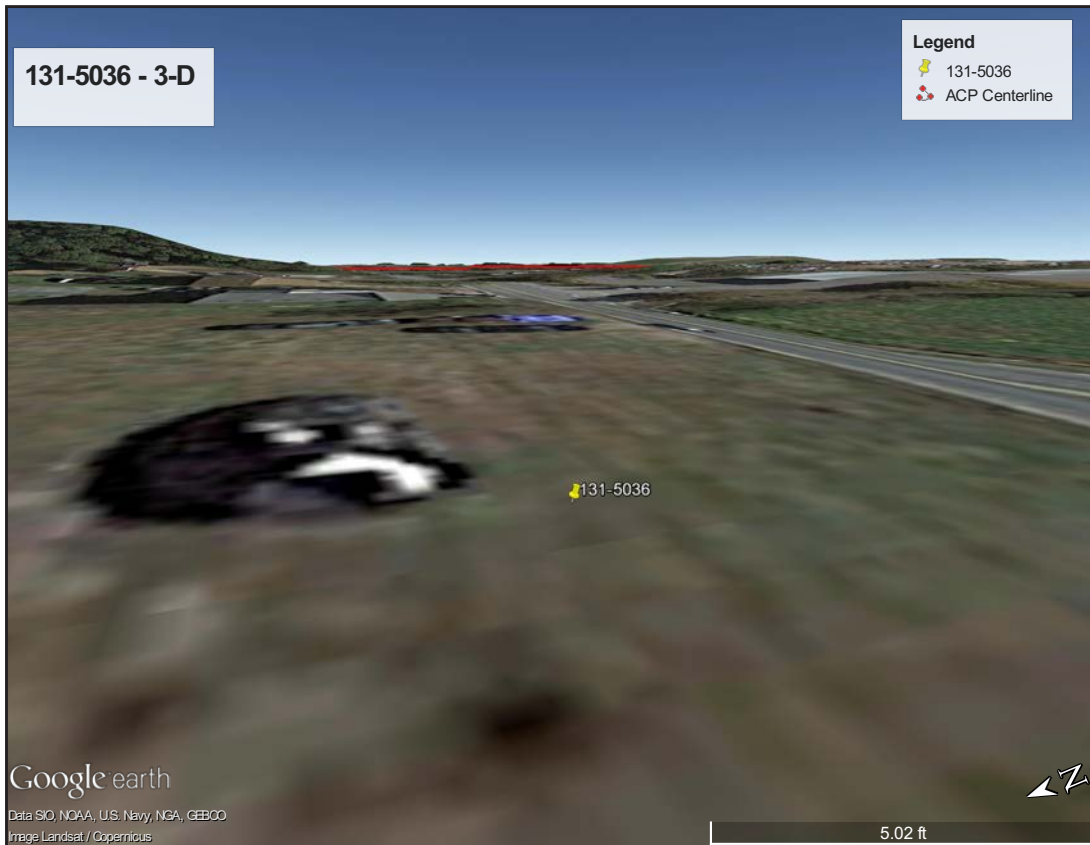


Figure 603. 131-5036 - 3-D View.



Figure 604. 131-5036 - Viewshed.



Figure 605. 131-5325-0010 - USGS Quadrangle.

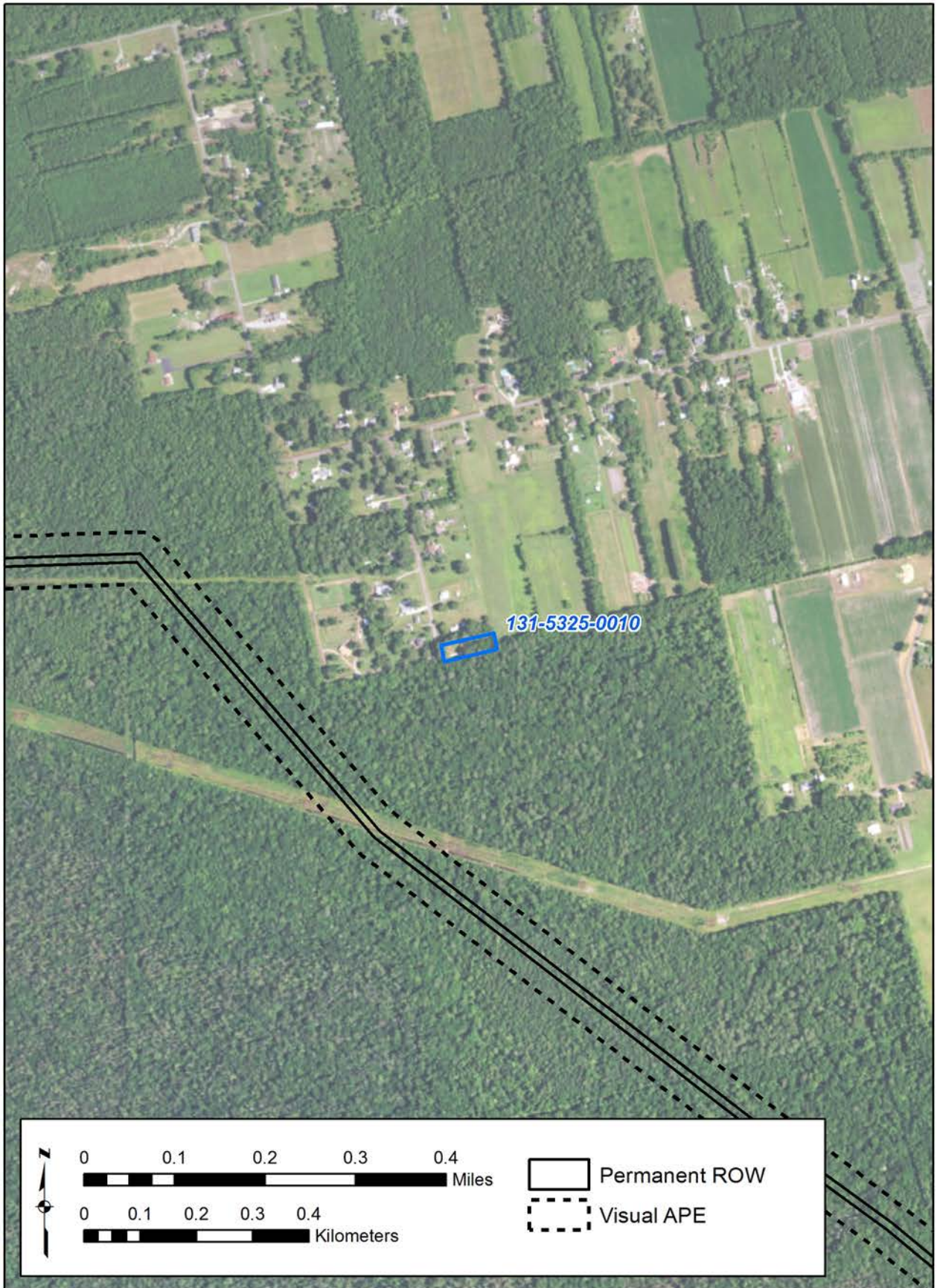


Figure 606. 131-5325-0010 - Aerial.



Figure 607. 131-5325-0010 - 3-D View.



Figure 608. 131-5325-0010 - Viewshed.



Figure 609. 131-5325-0011 - USGS Quadrangle.



Figure 610. 131-5325-0011 - Aerial.



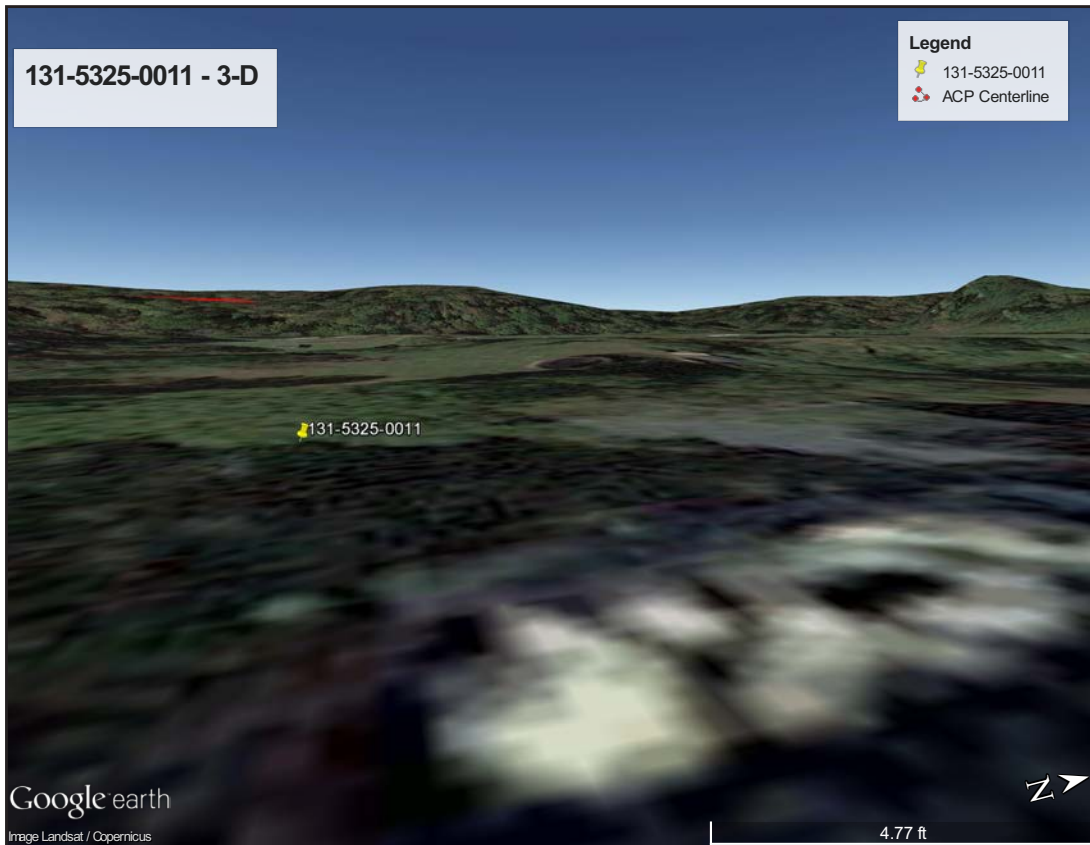


Figure 611. 131-5325-0011 - 3-D View.



Figure 612. 131-5325-0011 - Viewshed.



Figure 613. 131-5325-0012 - USGS Quadrangle.

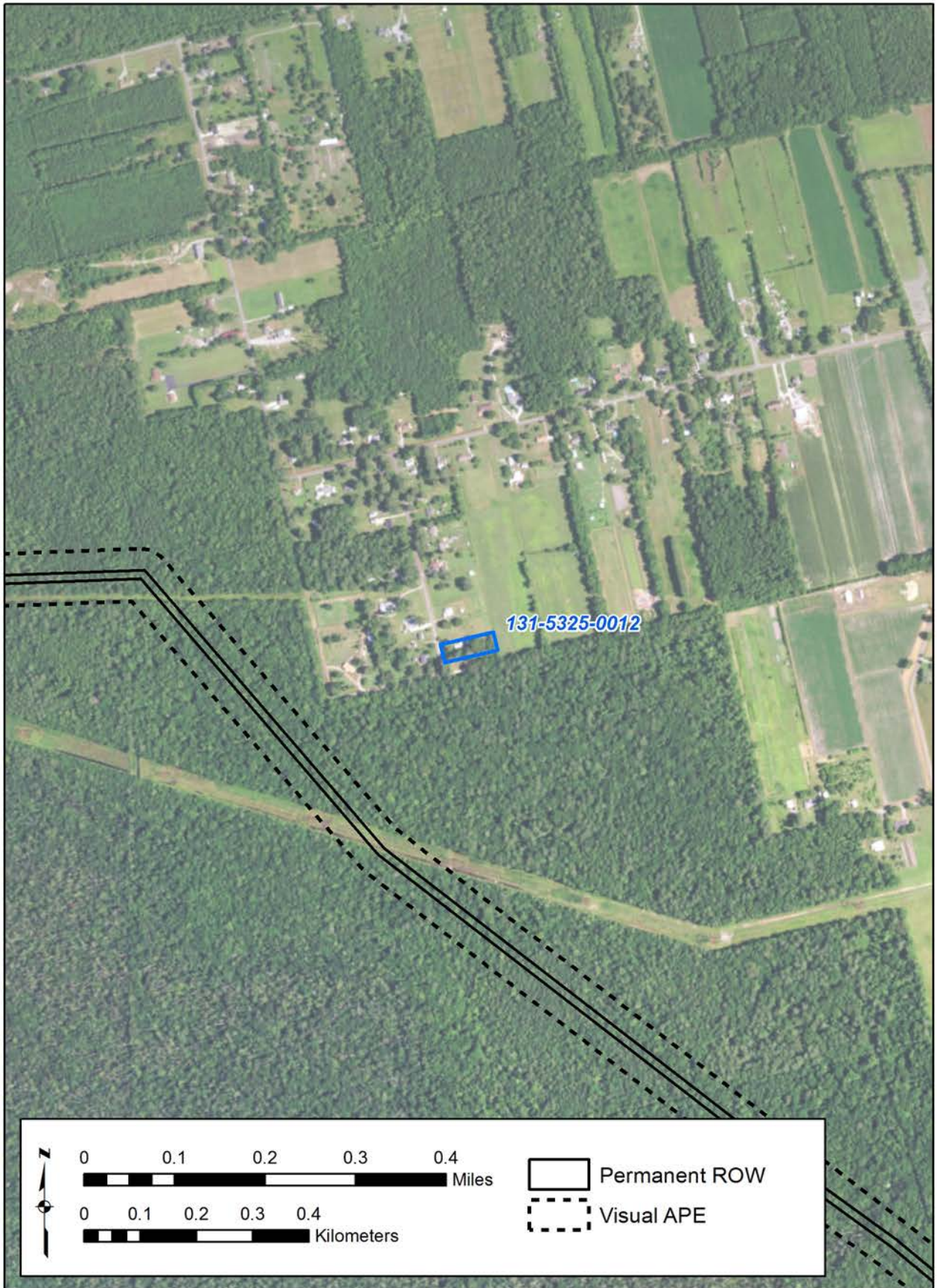


Figure 614. 131-5325-0012 - Aerial.



Figure 615. 131-5325-0012 - 3-D View.



Figure 616. 131-5325-0012 - Viewshed.



Figure 617. 131-5325-0013 - USGS Quadrangle.

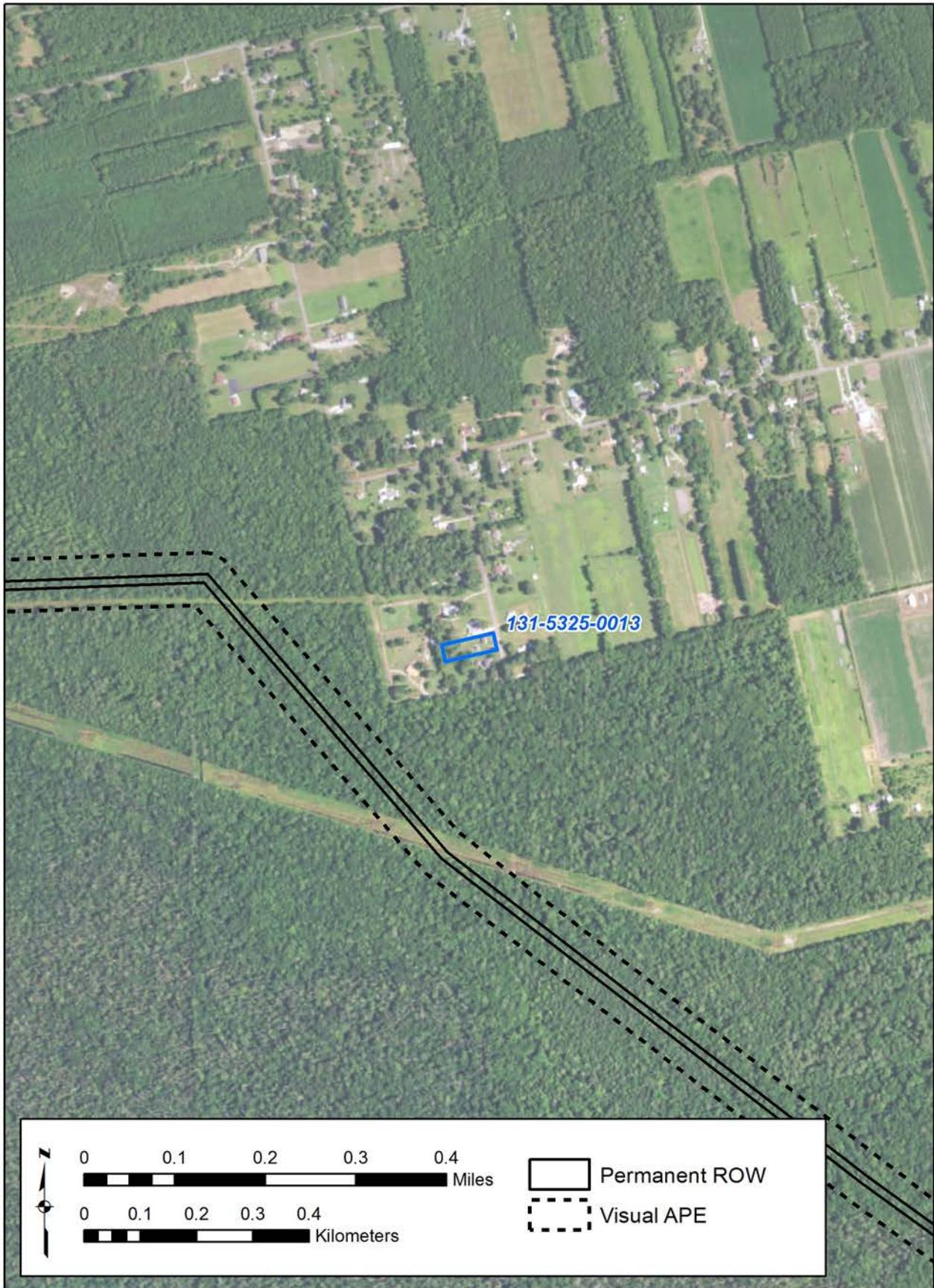


Figure 618. 131-5325-0013 - Aerial.



Figure 619. 131-5325-0013 - 3-D View.

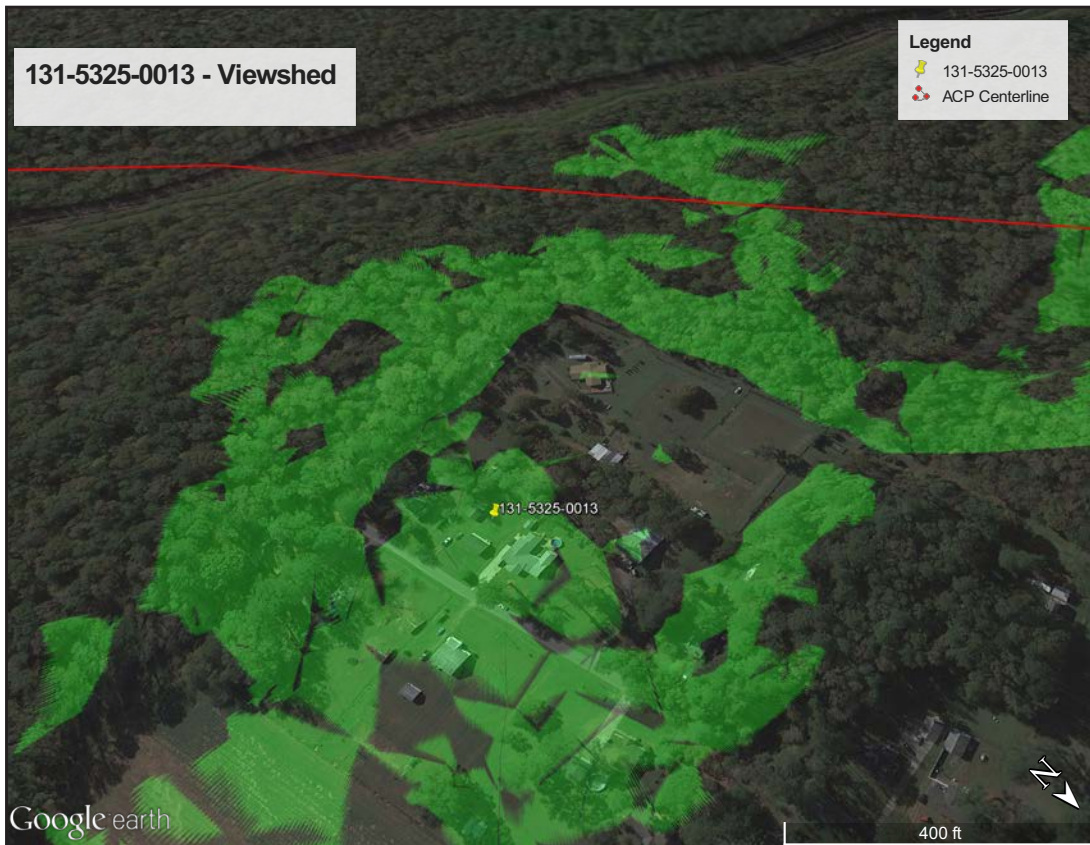


Figure 620. 131-5325-0013 - Viewshed.

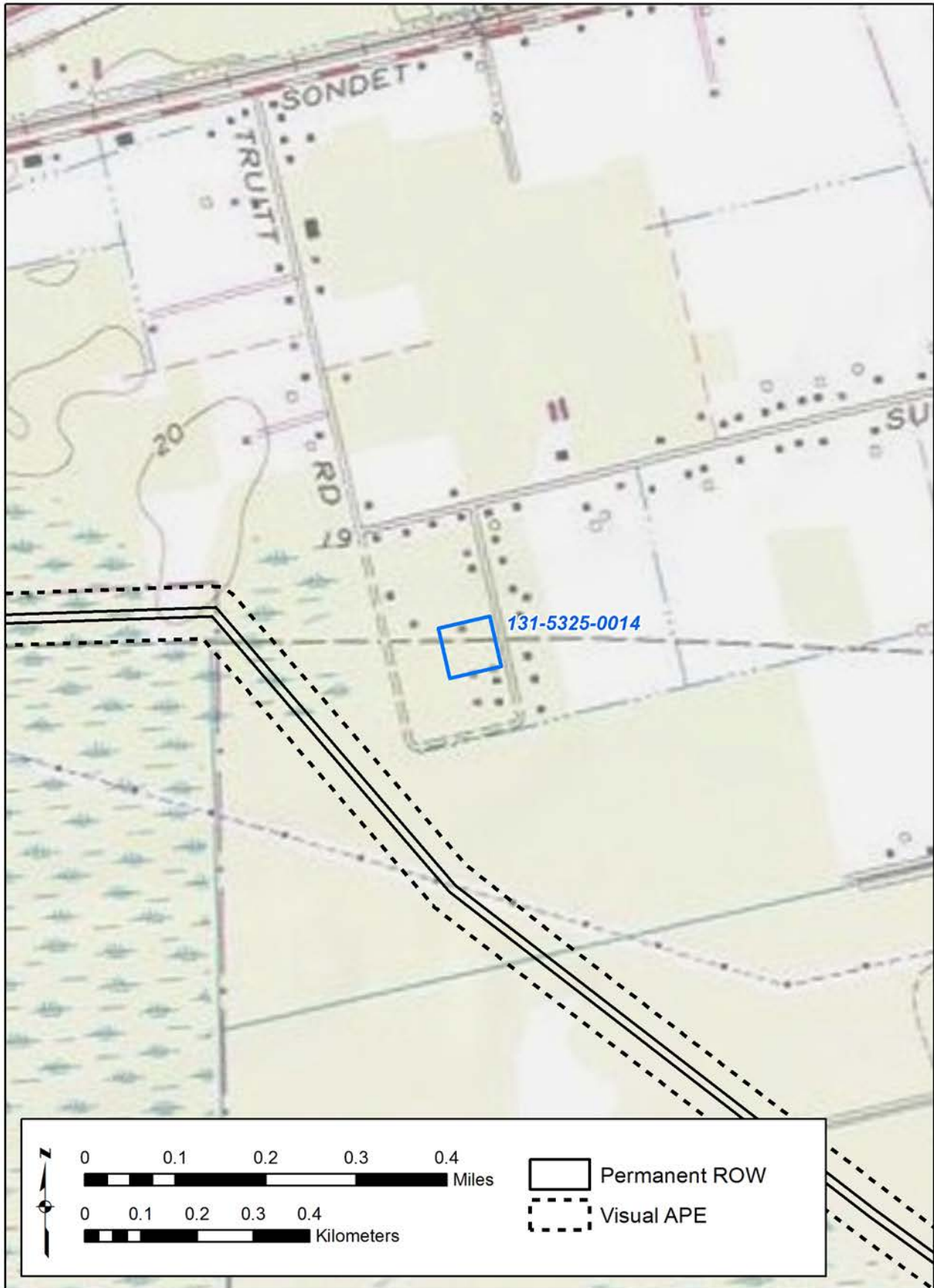


Figure 621. 131-5325-0014 - USGS Quadrangle.





Figure 622. 131-5325-0014 - Aerial.



Figure 623. 131-5325-0014 - 3-D View.



Figure 624. 131-5325-0014 - Viewshed.



Figure 625. 131-5325-0015 - USGS Quadrangle.



Figure 626. 131-5325-0015 - Aerial.

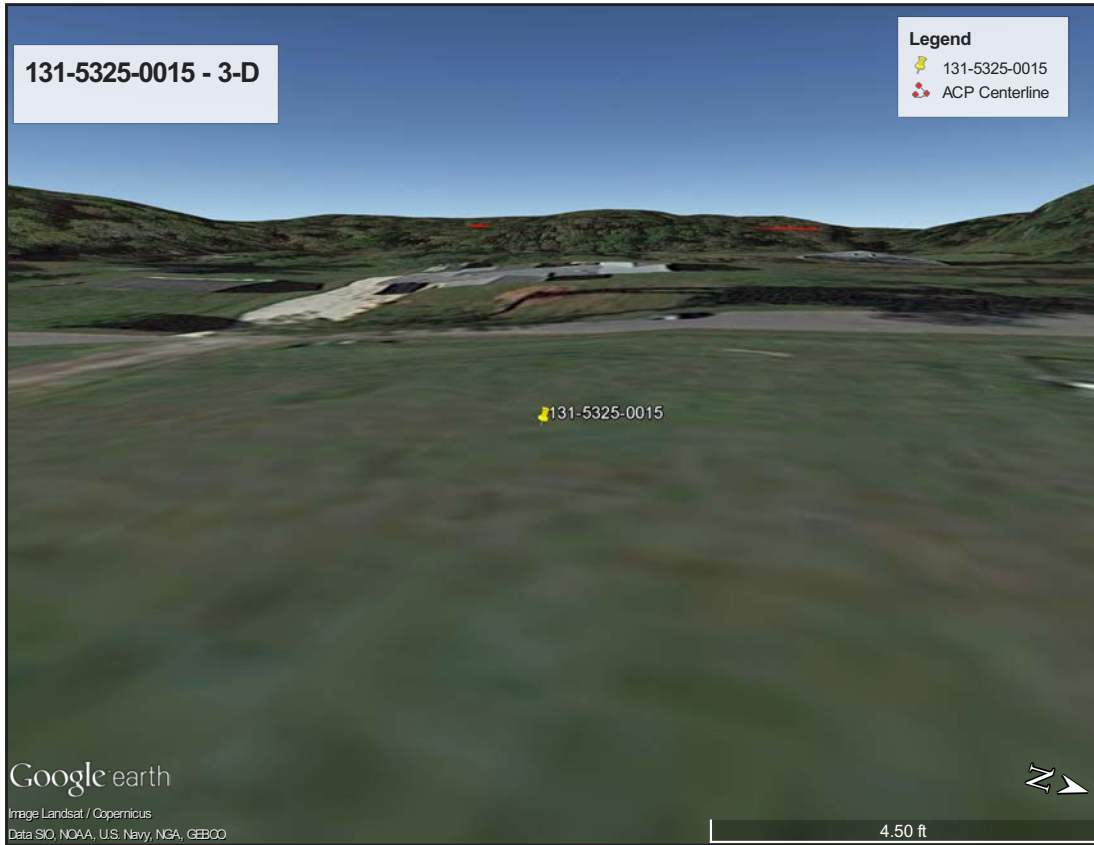


Figure 627. 131-5325-0015 - 3-D View.

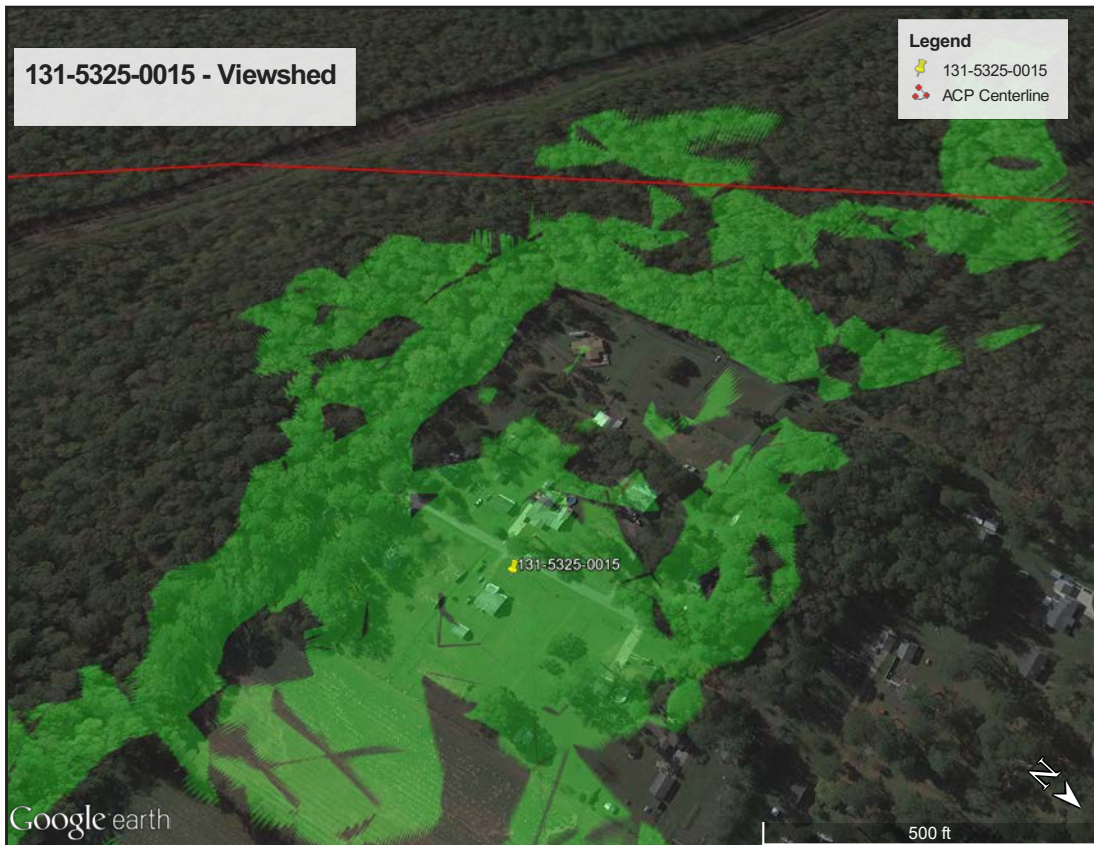


Figure 628. 131-5325-0015 - Viewshed.



Figure 629. 131-5325-0016 - USGS Quadrangle.



Figure 630. 131-5325-0016 - Aerial.



Figure 631. 131-5325-0016 - 3-D View.



Figure 632. 131-5325-0016 - Viewshed.



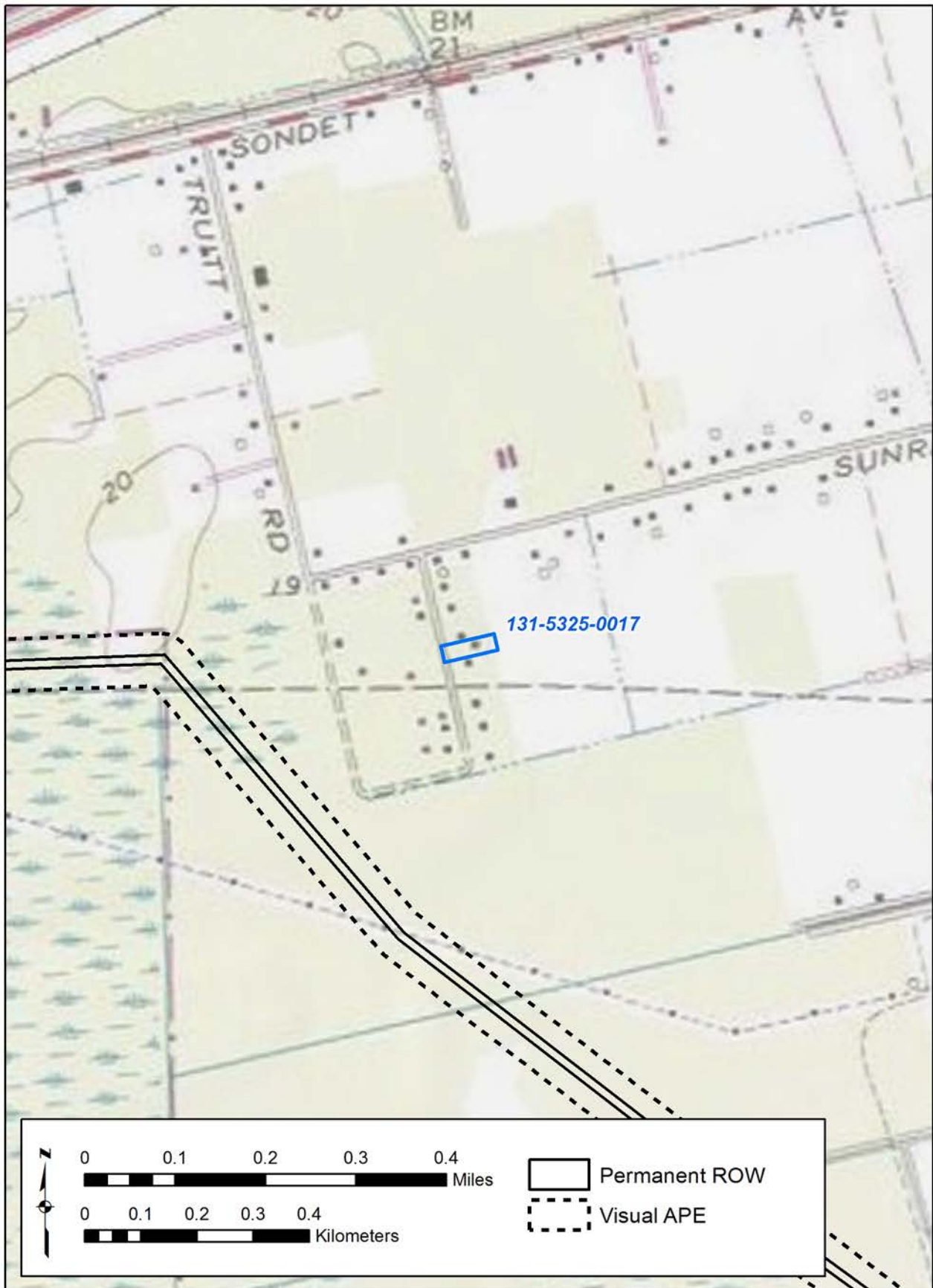


Figure 633. 131-5325-0017 - USGS Quadrangle.



Figure 634. 131-5325-0017 - Aerial.

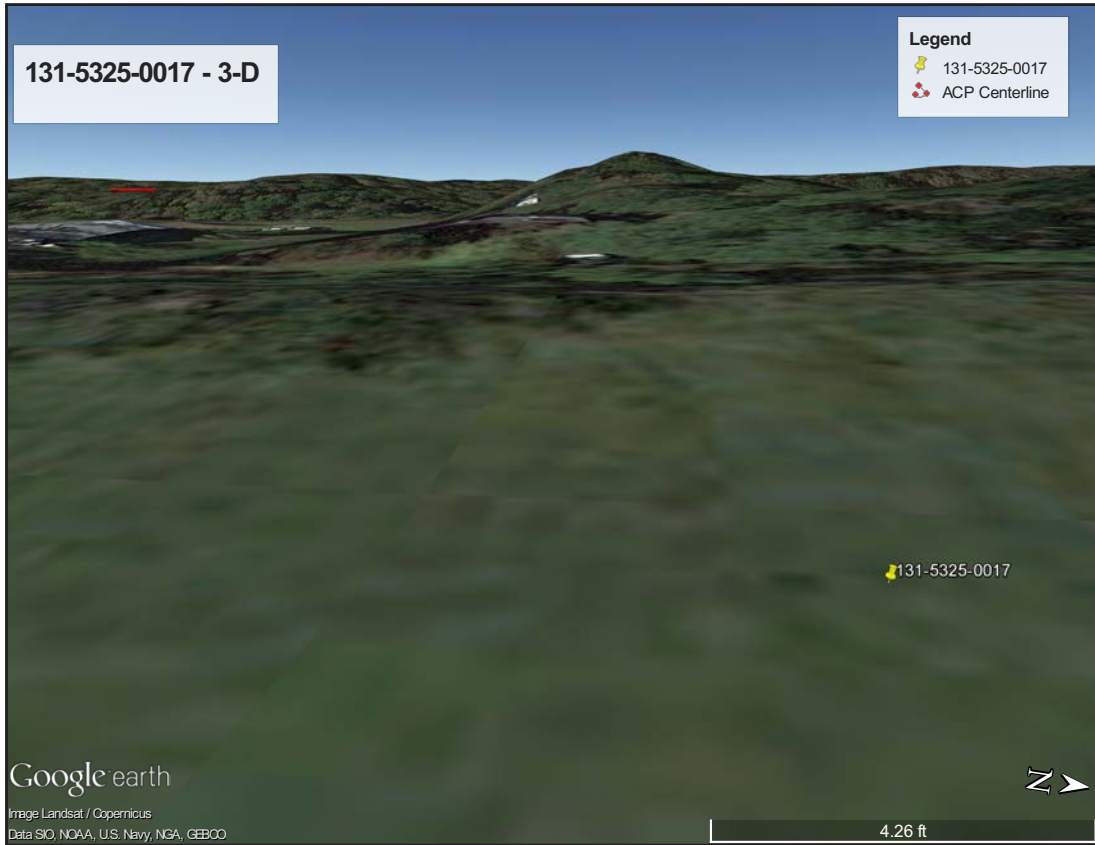


Figure 635. 131-5325-0017 - 3-D View.

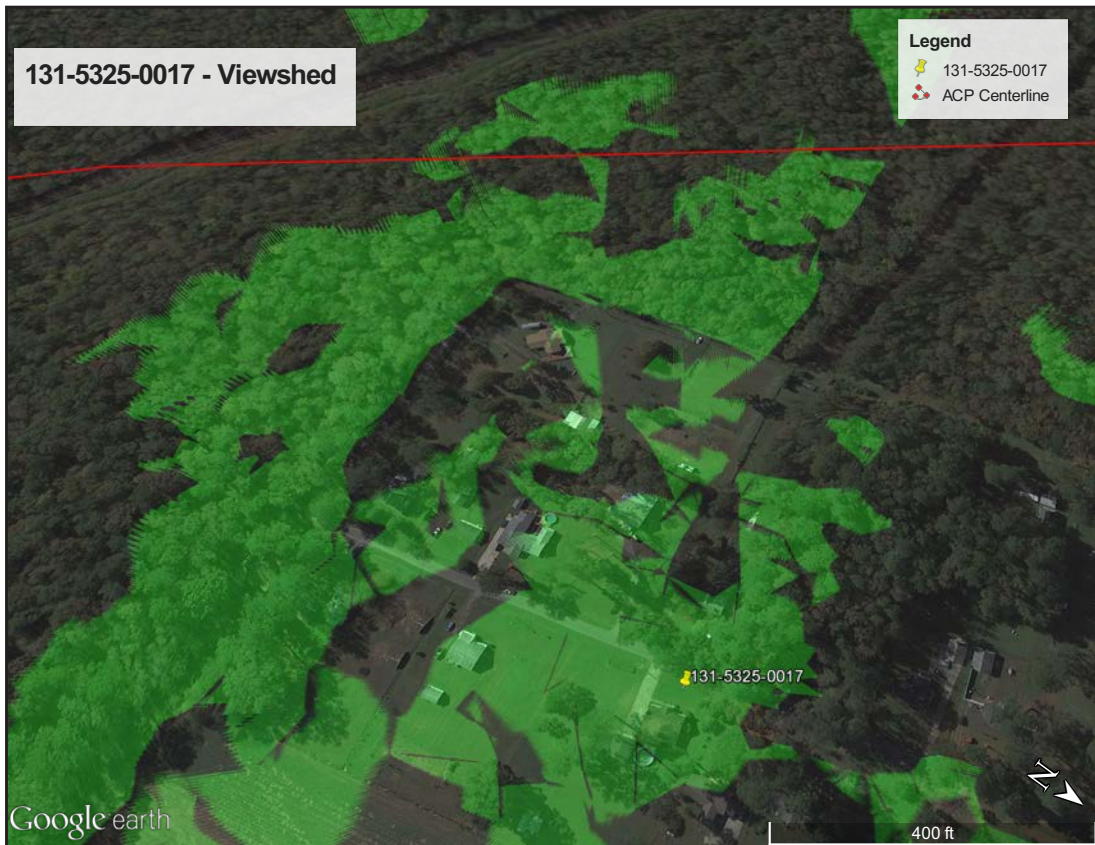


Figure 636. 131-5325-0017 - Viewshed.

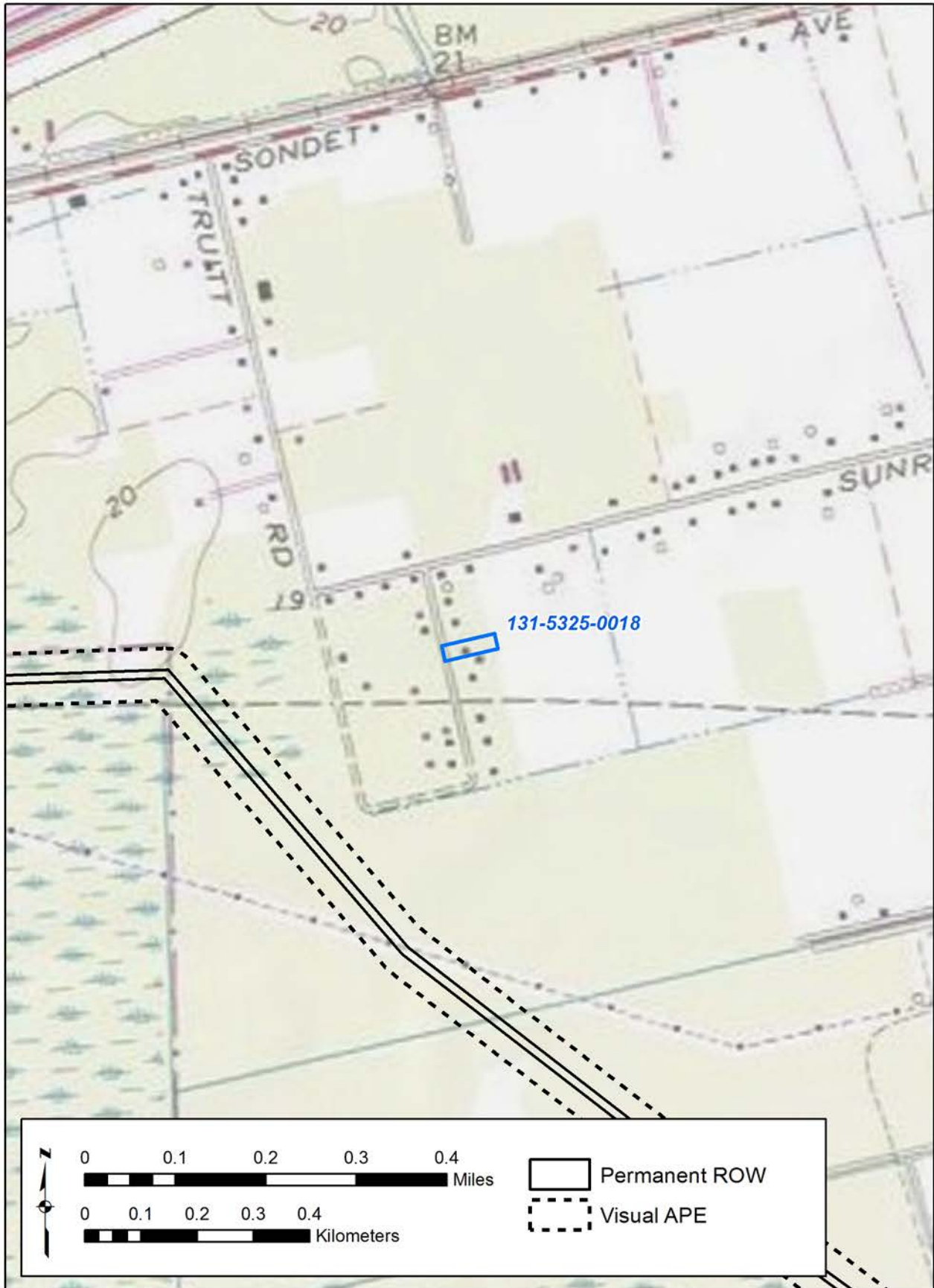


Figure 637. 131-5325-0018 - USGS Quadrangle.



Figure 638. 131-5325-0018 - Aerial.



Figure 639. 131-5325-0018 - 3-D View.

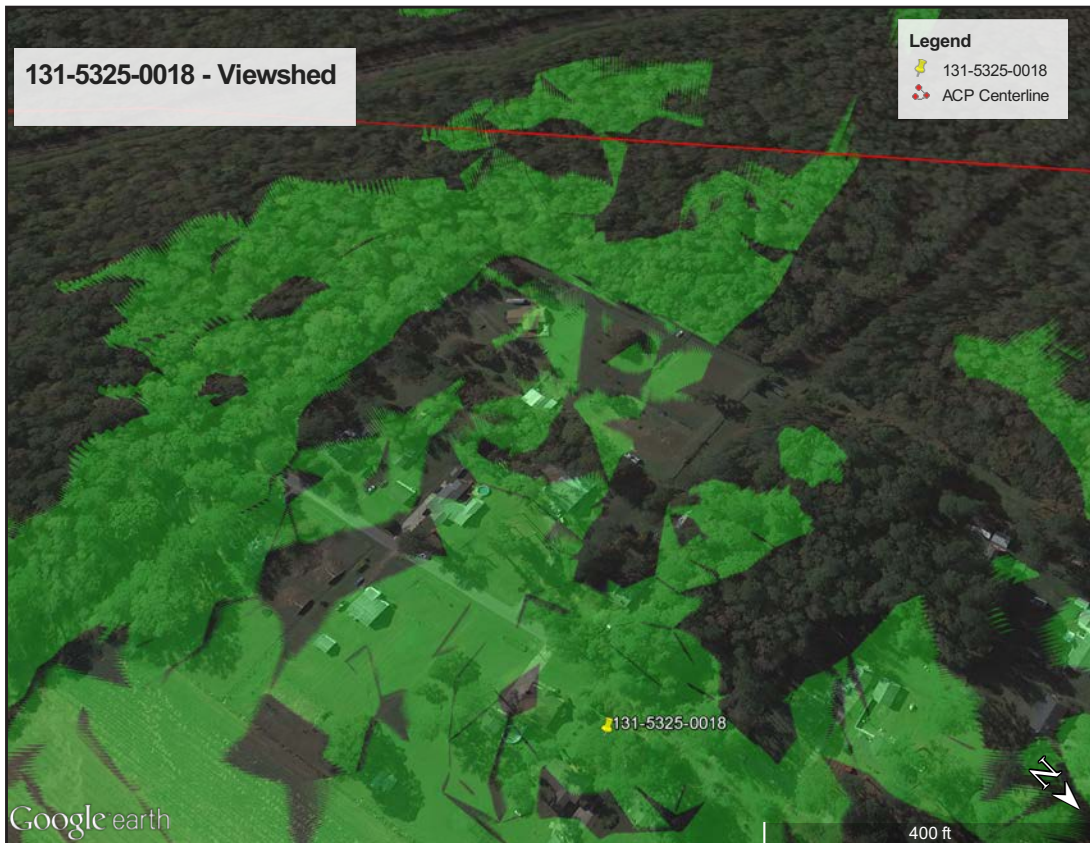


Figure 640. 131-5325-0018 - Viewshed.

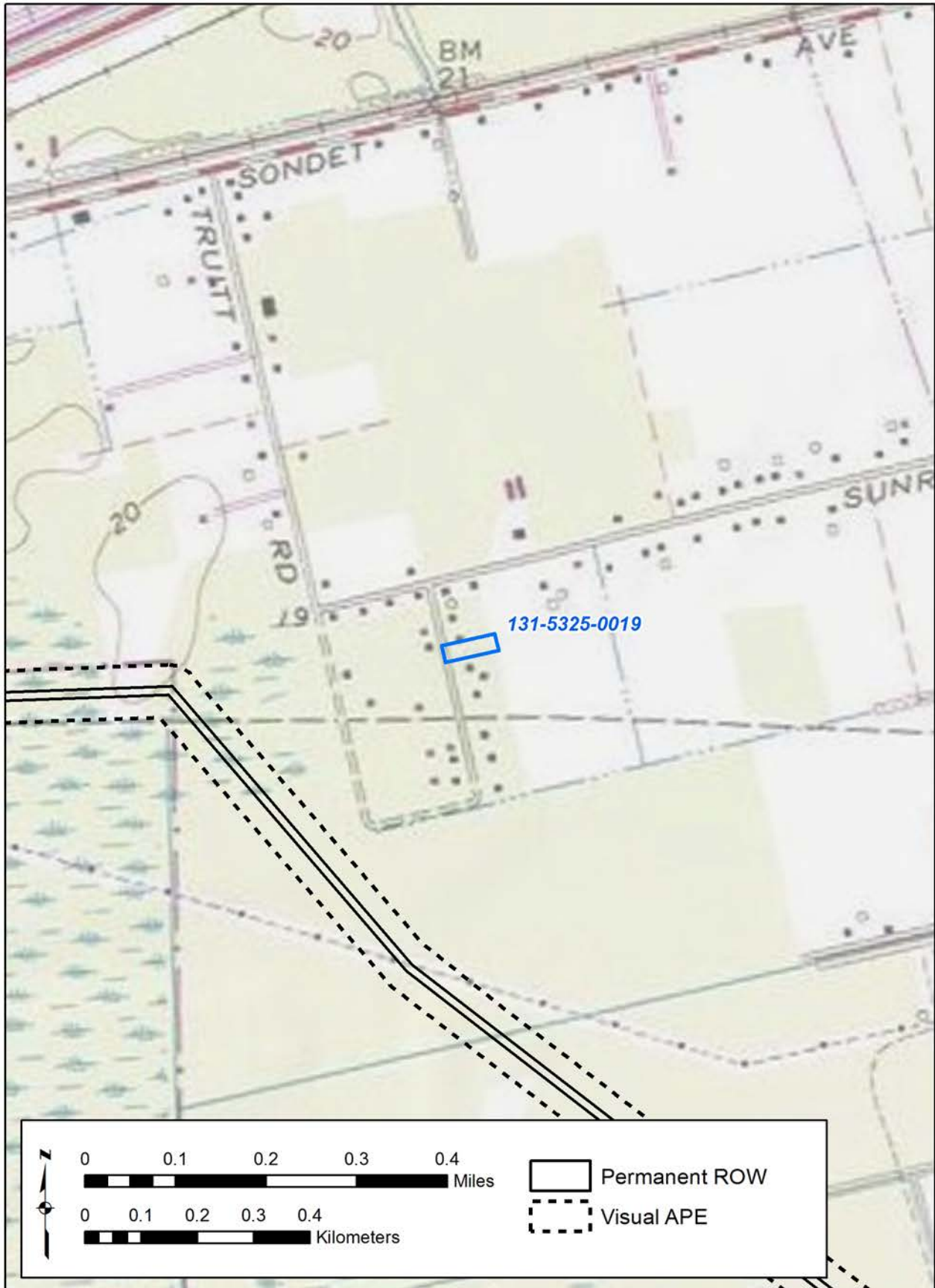


Figure 641. 131-5325-0019 - USGS Quadrangle.



Figure 642. 131-5325-0019 - Aerial.





Figure 643. 131-5325-0019 - 3-D View.



Figure 644. 131-5325-0019 - Viewshed.

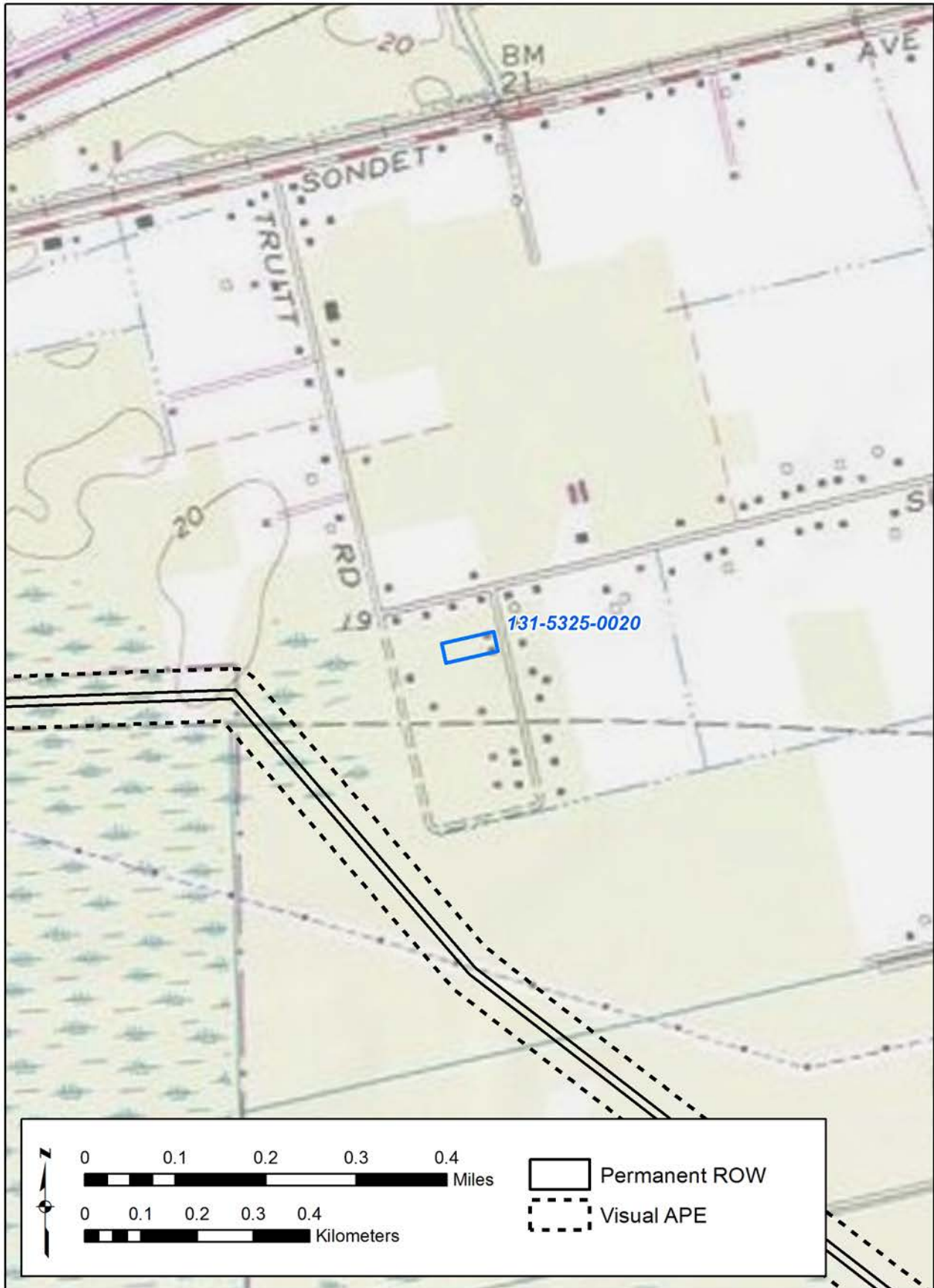


Figure 645. 131-5325-0020 - USGS Quadrangle.

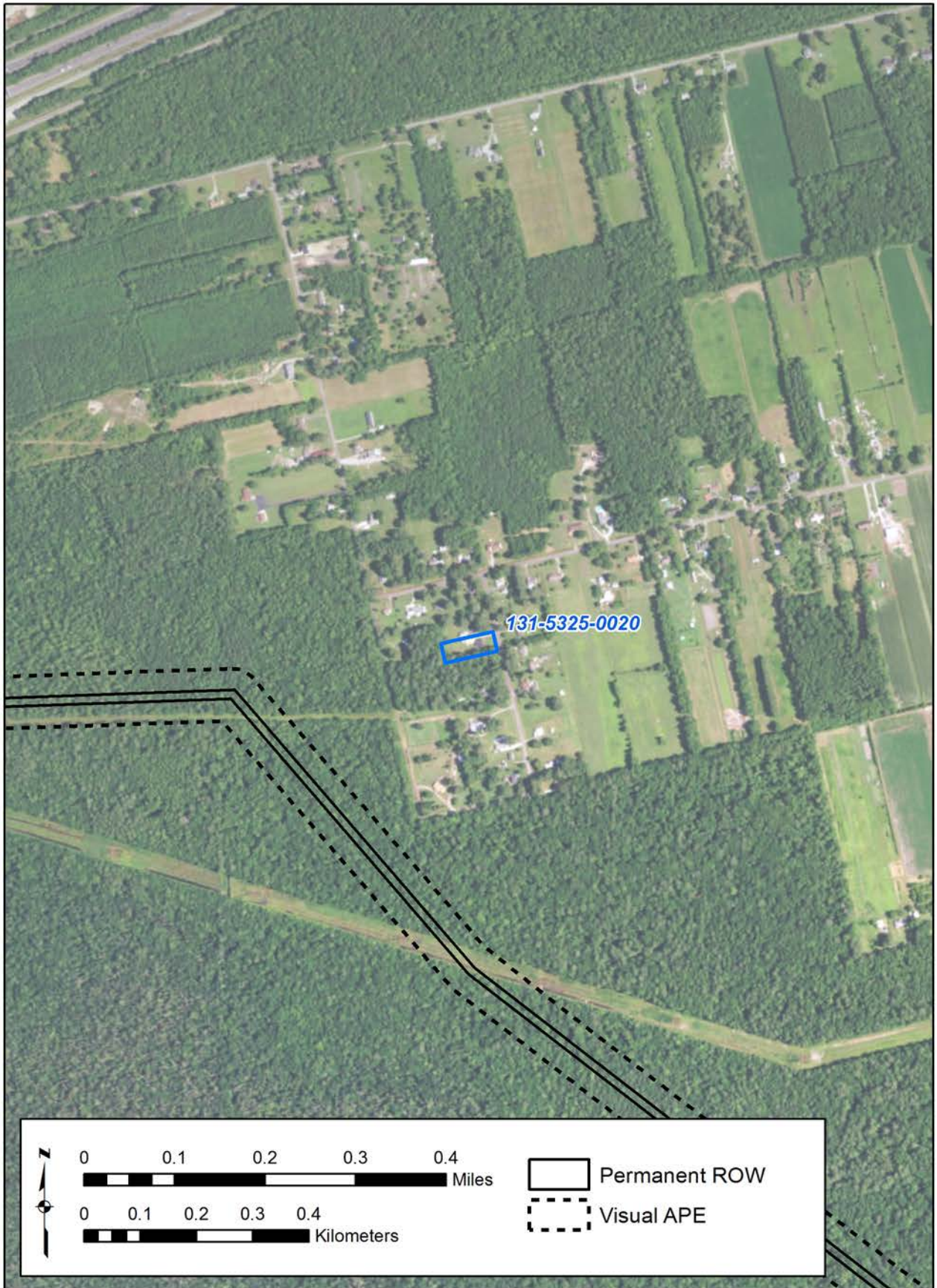


Figure 646. 131-5325-0020 - Aerial.

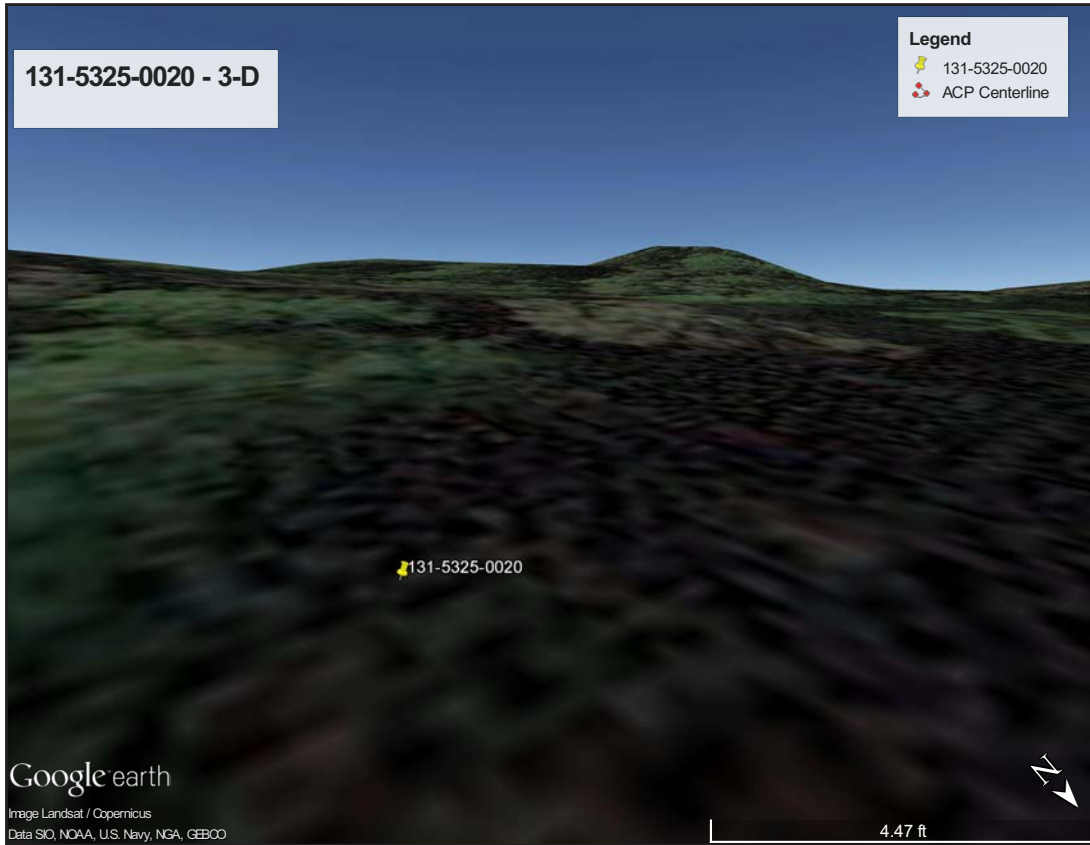


Figure 647. 131-5325-0020 - 3-D View.



Figure 648. 131-5325-0020 - Viewshed.



Figure 649. 131-5325-0021 - USGS Quadrangle.

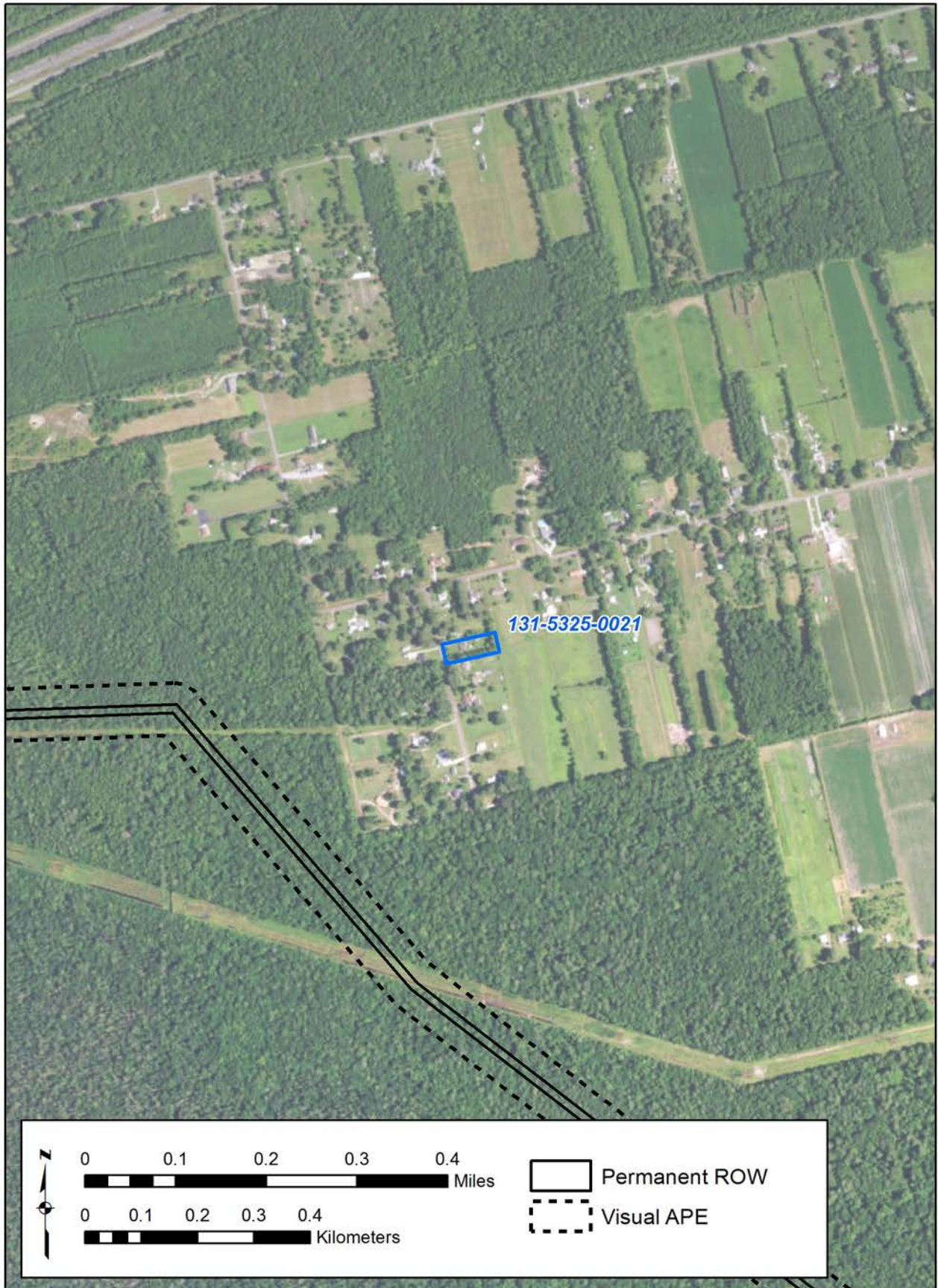


Figure 650. 131-5325-0021 - Aerial.

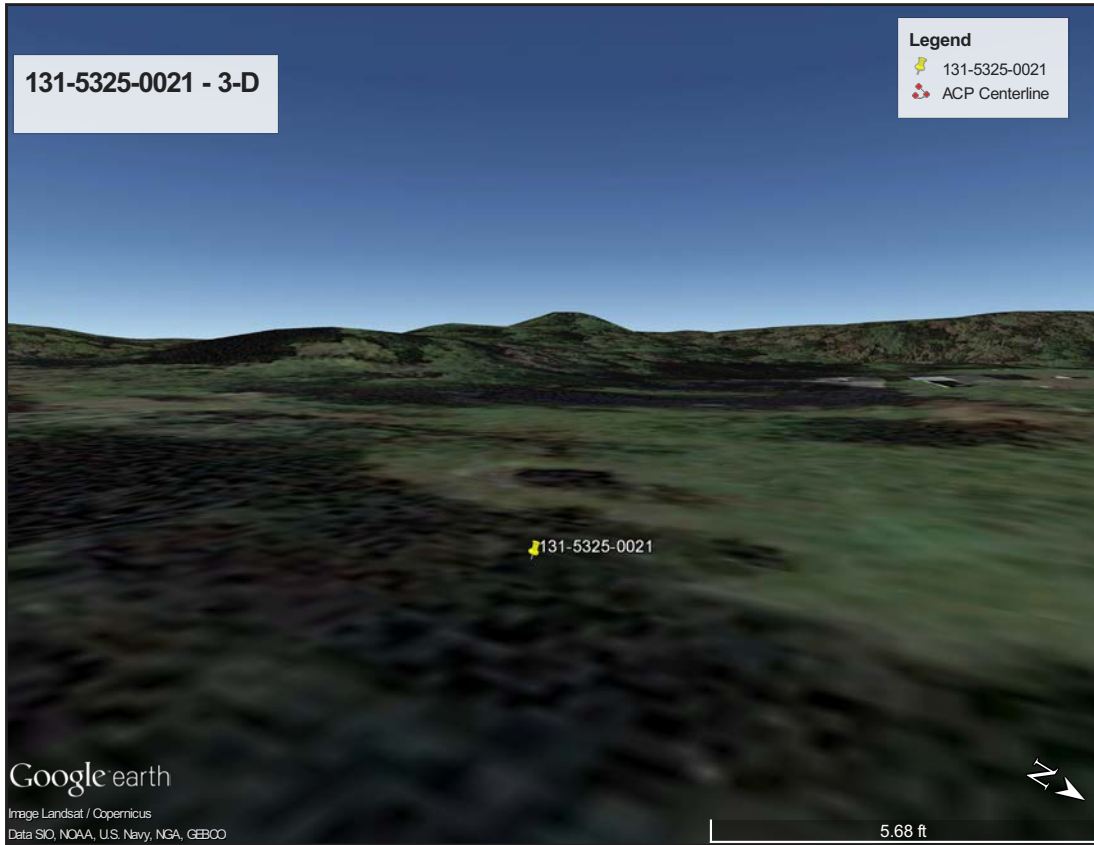


Figure 651. 131-5325-0021 - 3-D View.



Figure 652. 131-5325-0021 - Viewshed.



Figure 653. 131-5325-0022 - USGS Quadrangle.



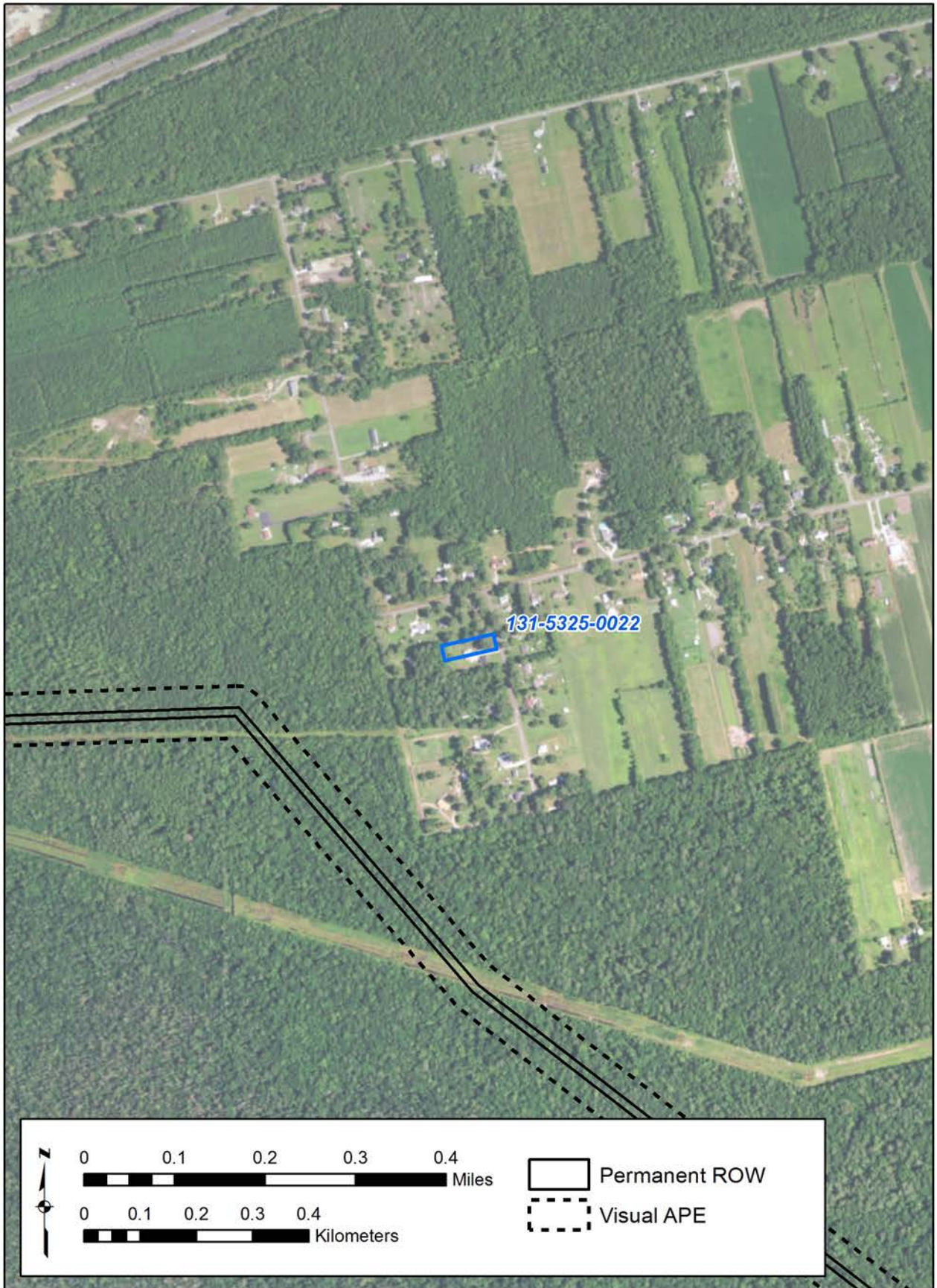


Figure 654. 131-5325-0022 - Aerial.



Figure 655. 131-5325-0022 - 3-D View.

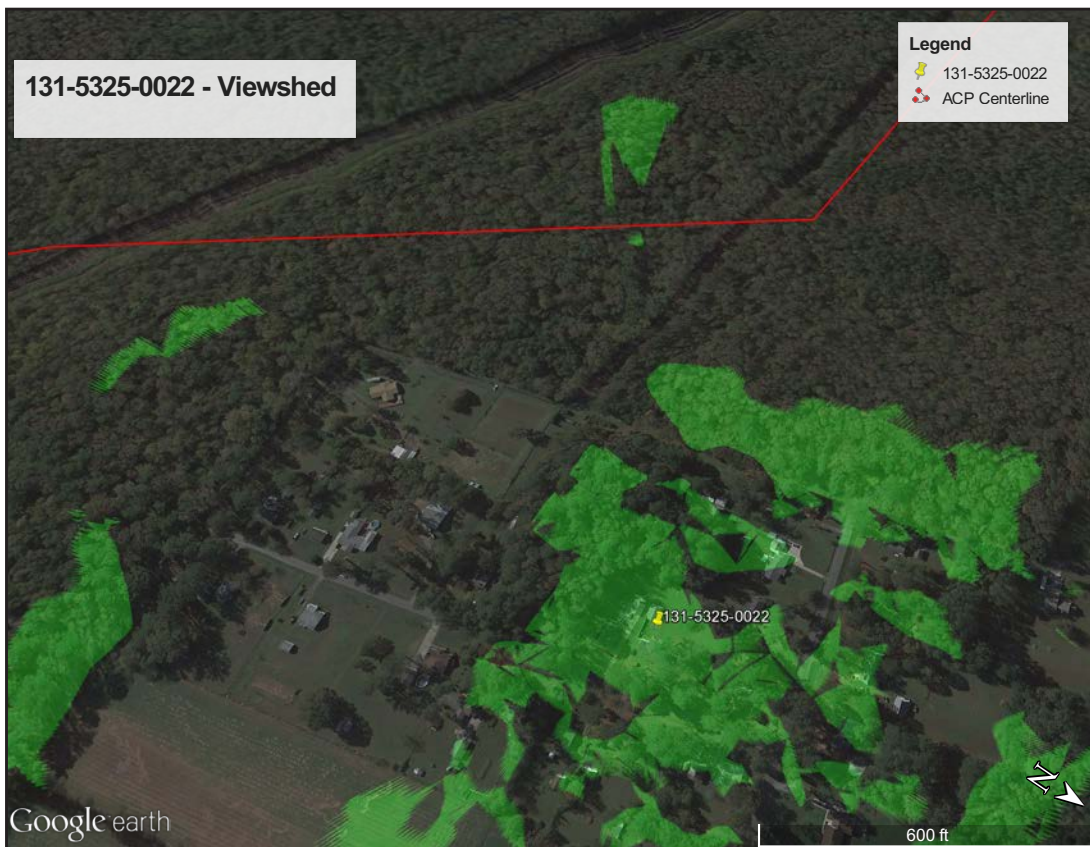


Figure 656. 131-5325-0022 - Viewshed.



Figure 657. 131-5325-0023 - USGS Quadrangle.

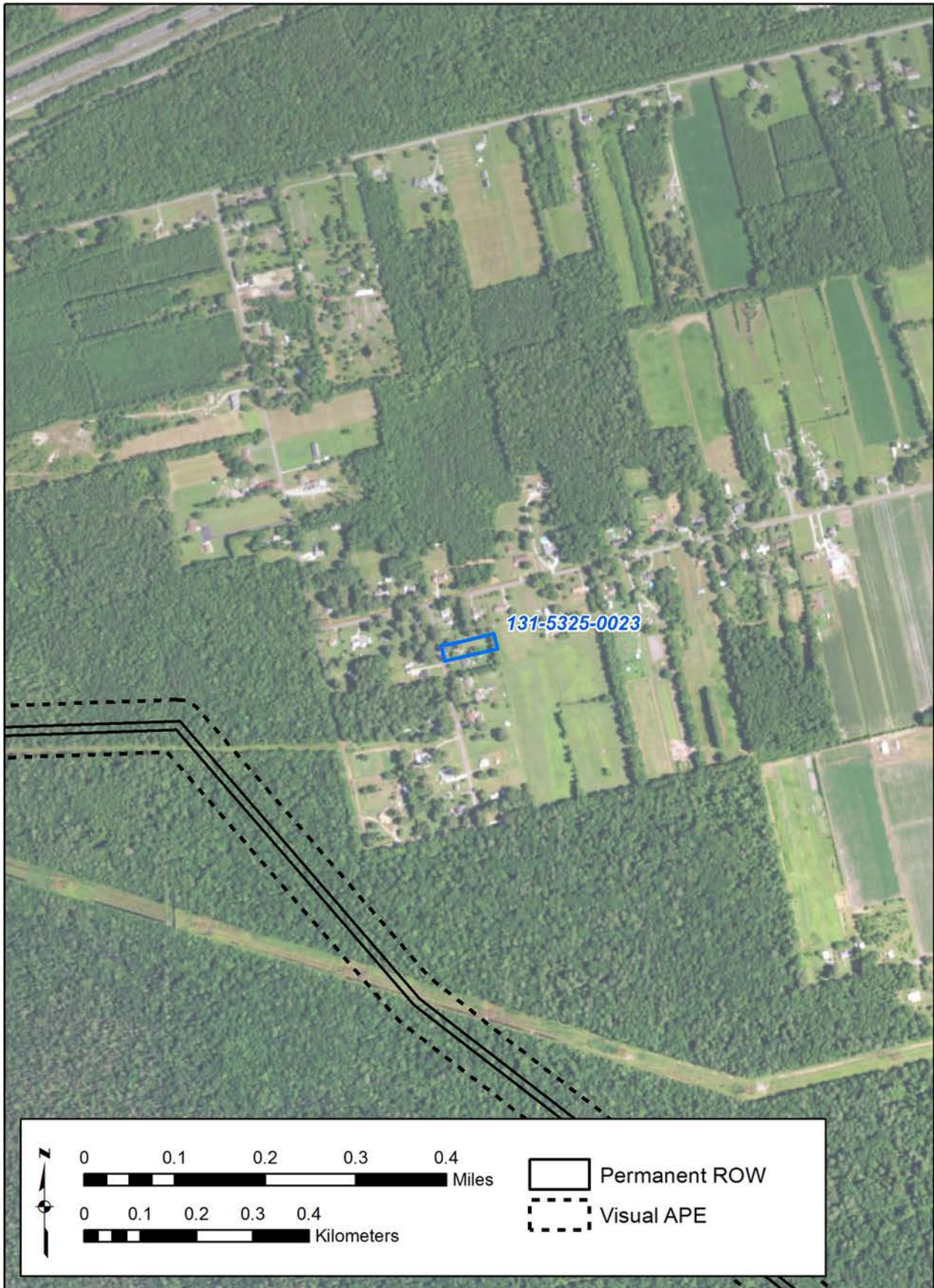


Figure 658. 131-5325-0023 - Aerial.



Figure 659. 131-5325-0023 - 3-D View.

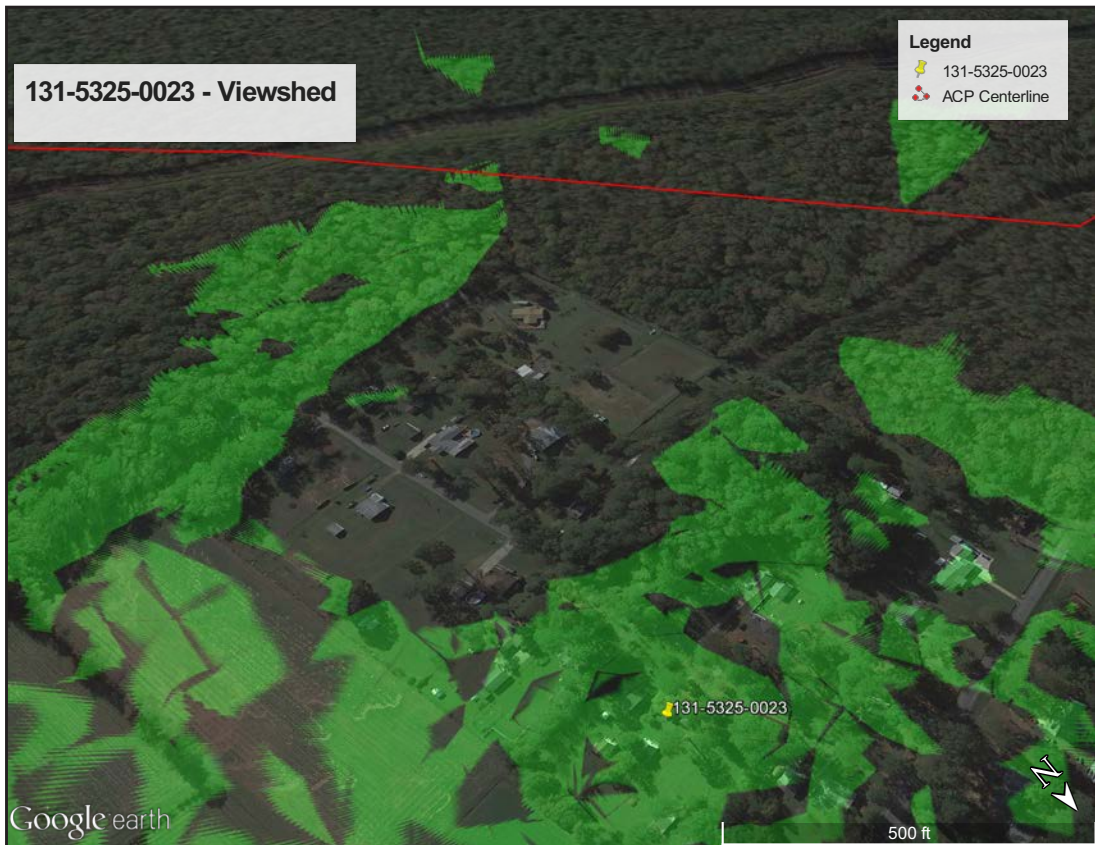


Figure 660. 131-5325-0023 - Viewshed.

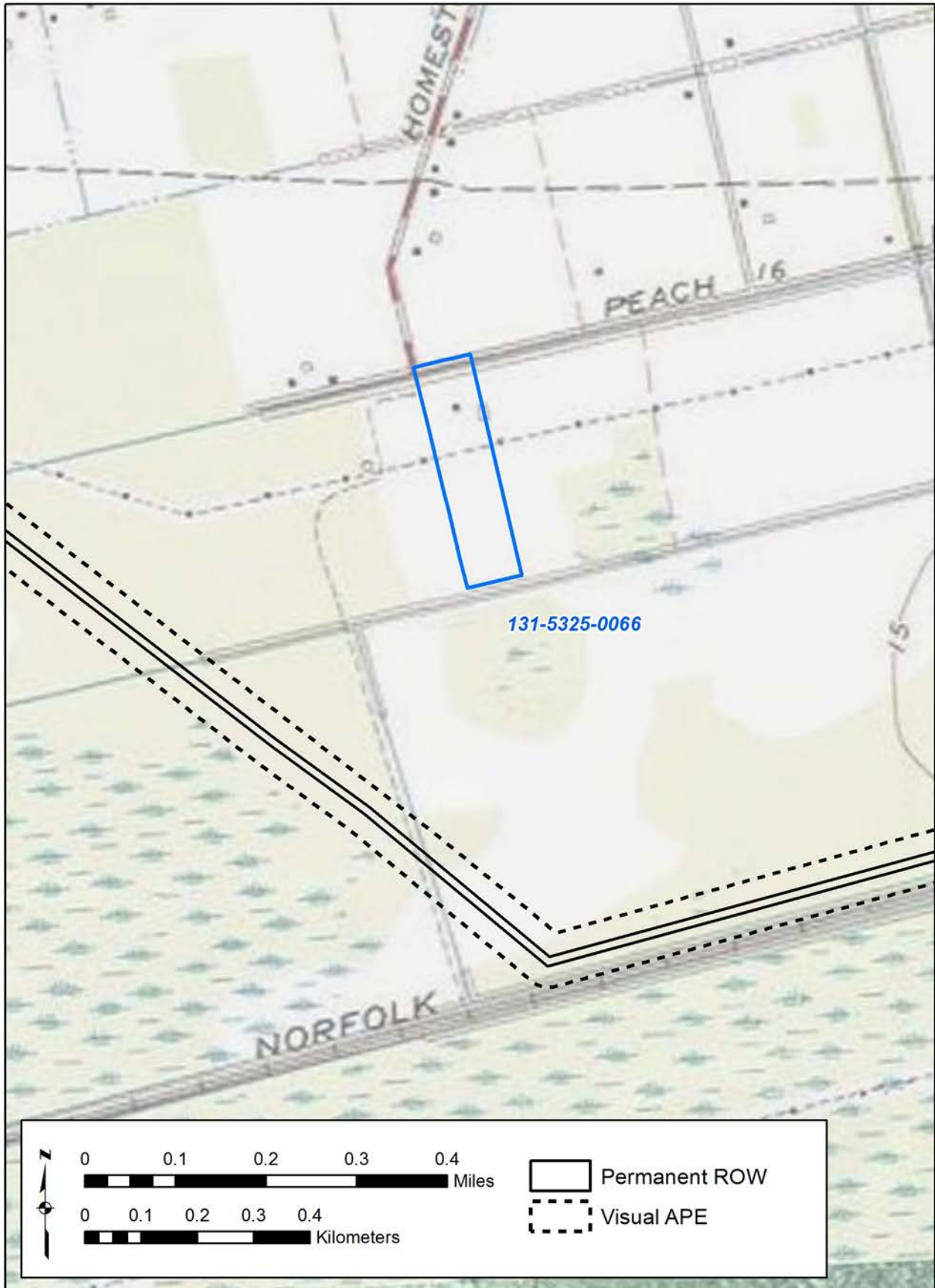


Figure 661. 131-5325-0066 - USGS Quadrangle.



Figure 662. 131-5325-0066 - Aerial.



Figure 663. 131-5325-0066 - 3-D View.



Figure 664. 131-5325-0066 - Viewshed.





Figure 665. 131-5325-0067 - USGS Quadrangle.

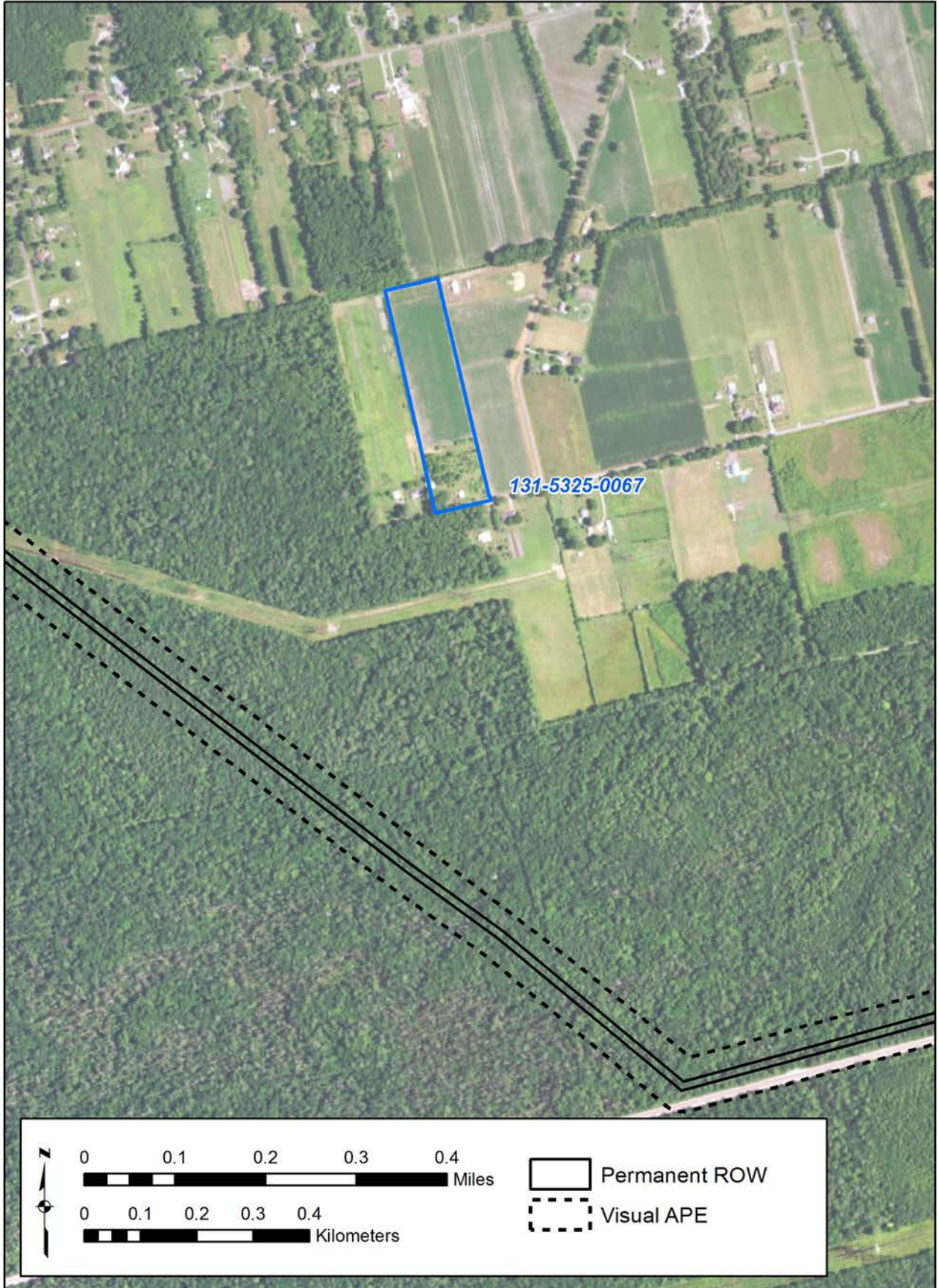


Figure 666. 131-5325-0067 - Aerial.



Figure 667. 131-5325-0067 - 3-D View.



Figure 668. 131-5325-0067 - Viewshed.

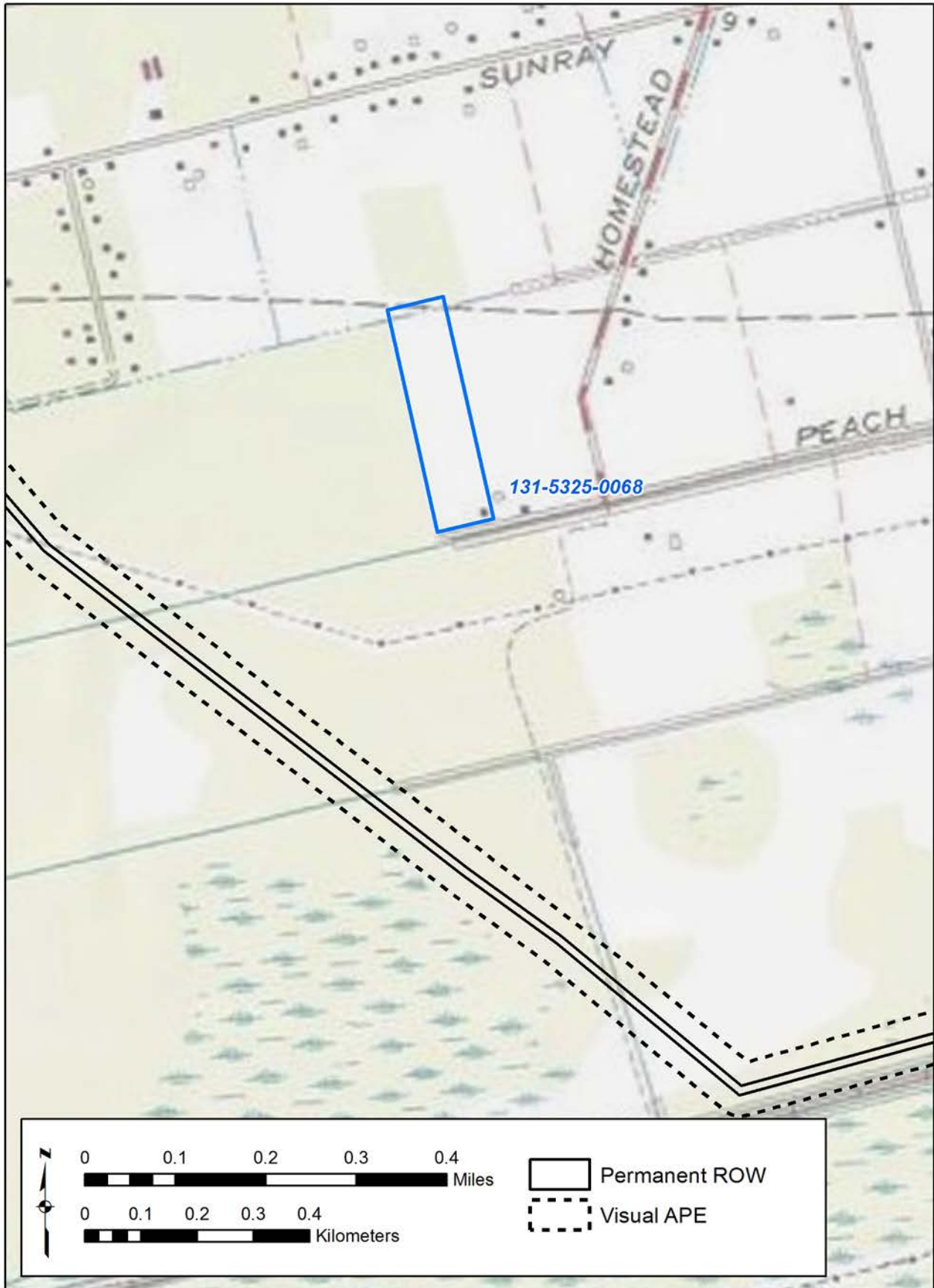


Figure 669. 131-5325-0068 - USGS Quadrangle.

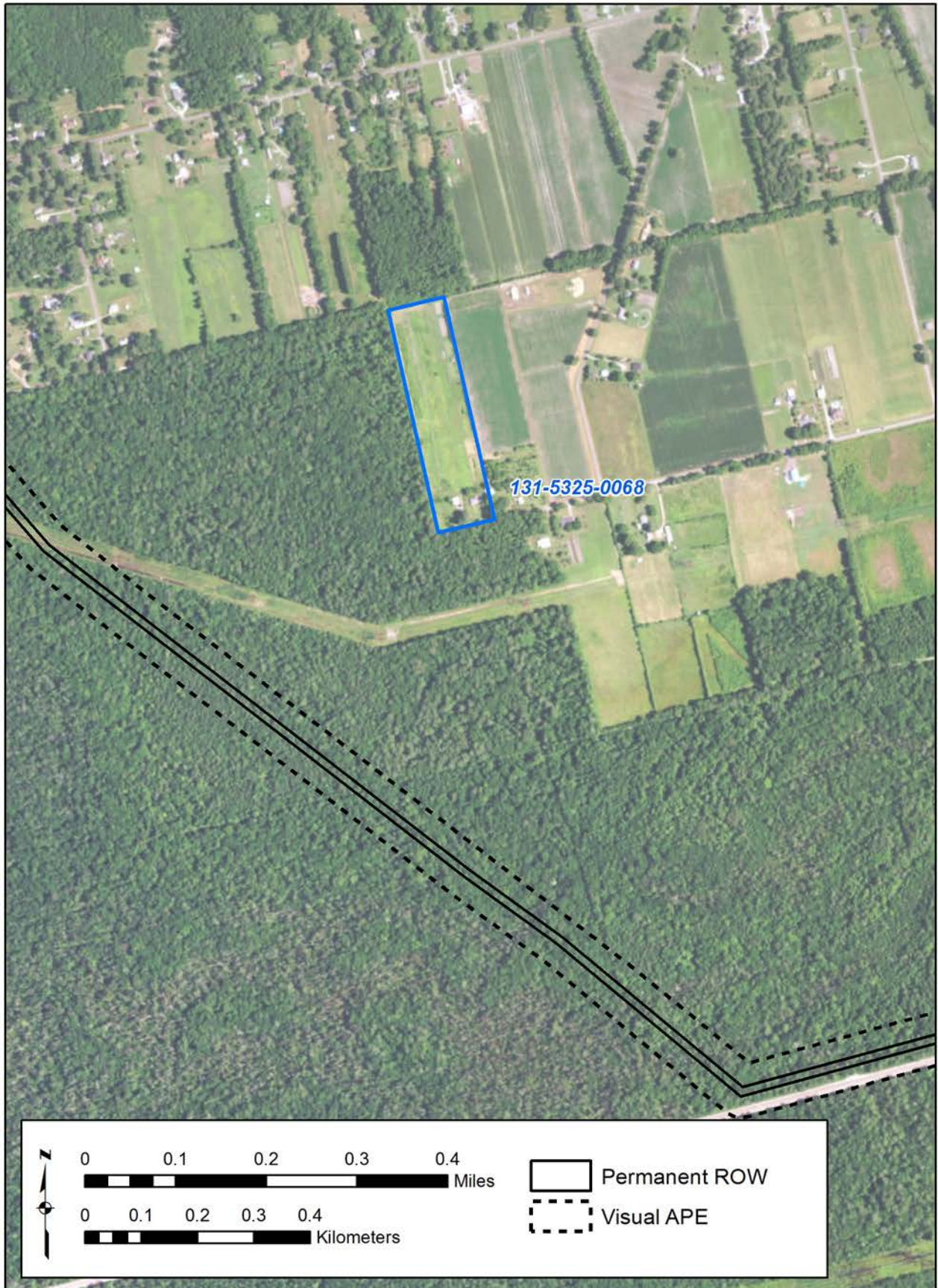


Figure 670. 131-5325-0068 - Aerial.

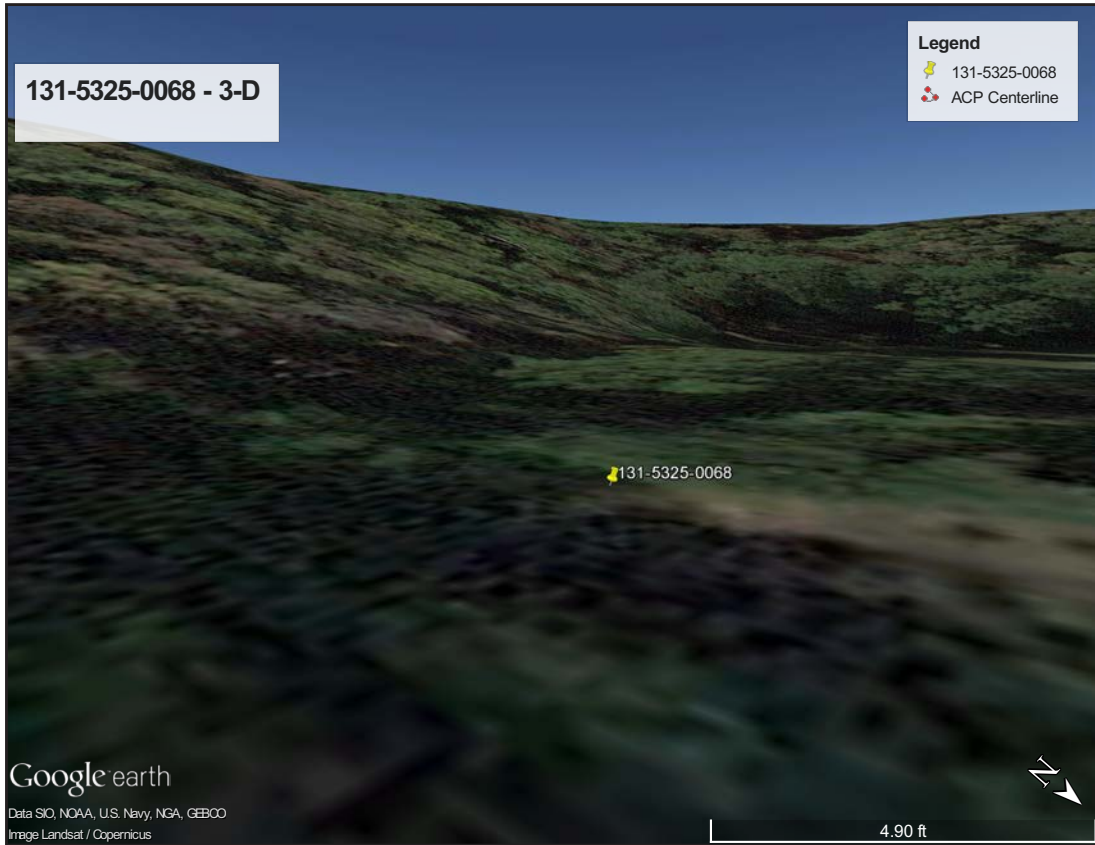


Figure 671. 131-5325-0068 - 3-D View.



Figure 672. 131-5325-0068 - Viewshed.

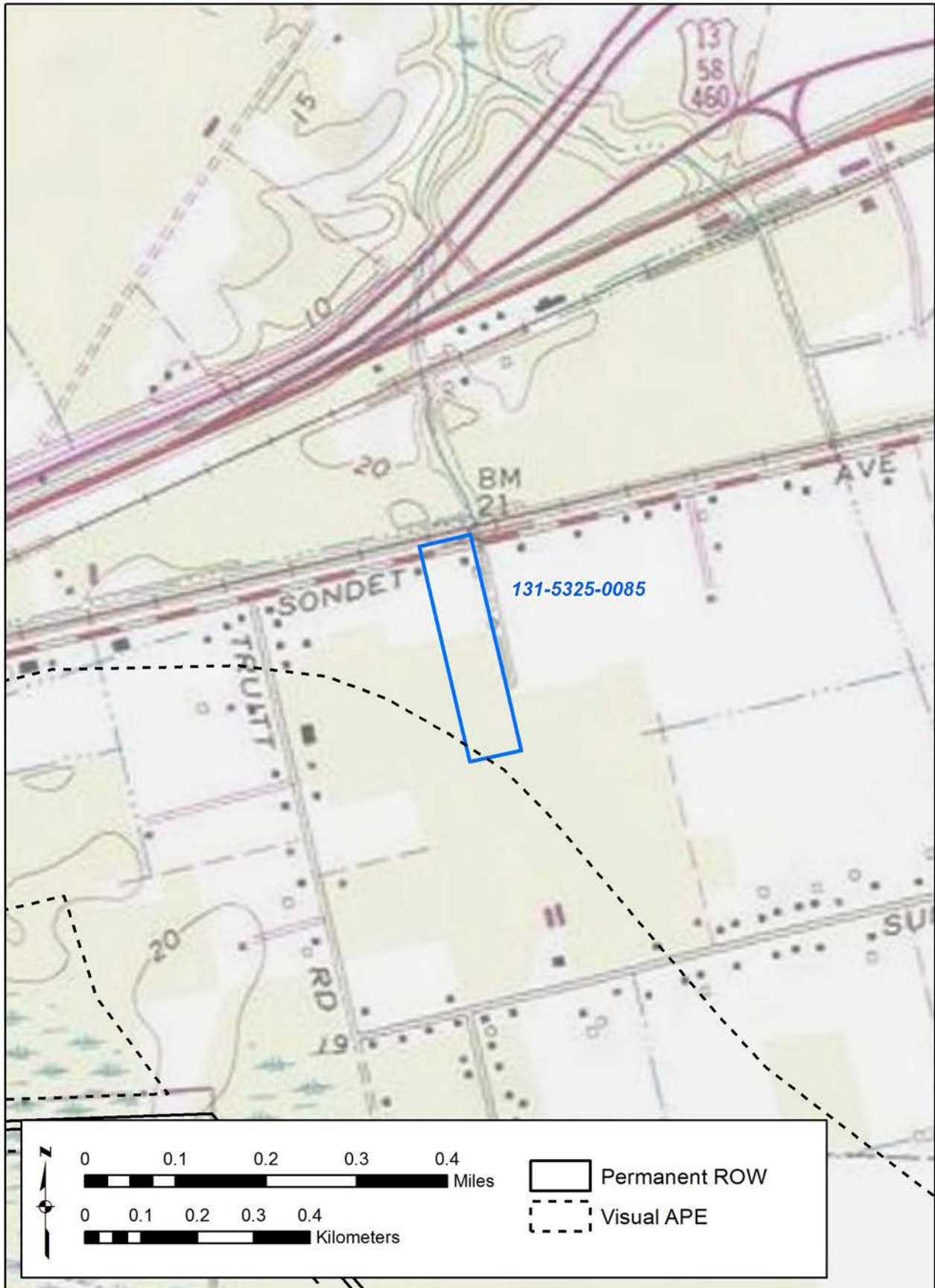


Figure 673. 131-5325-0085 - USGS Quadrangle.

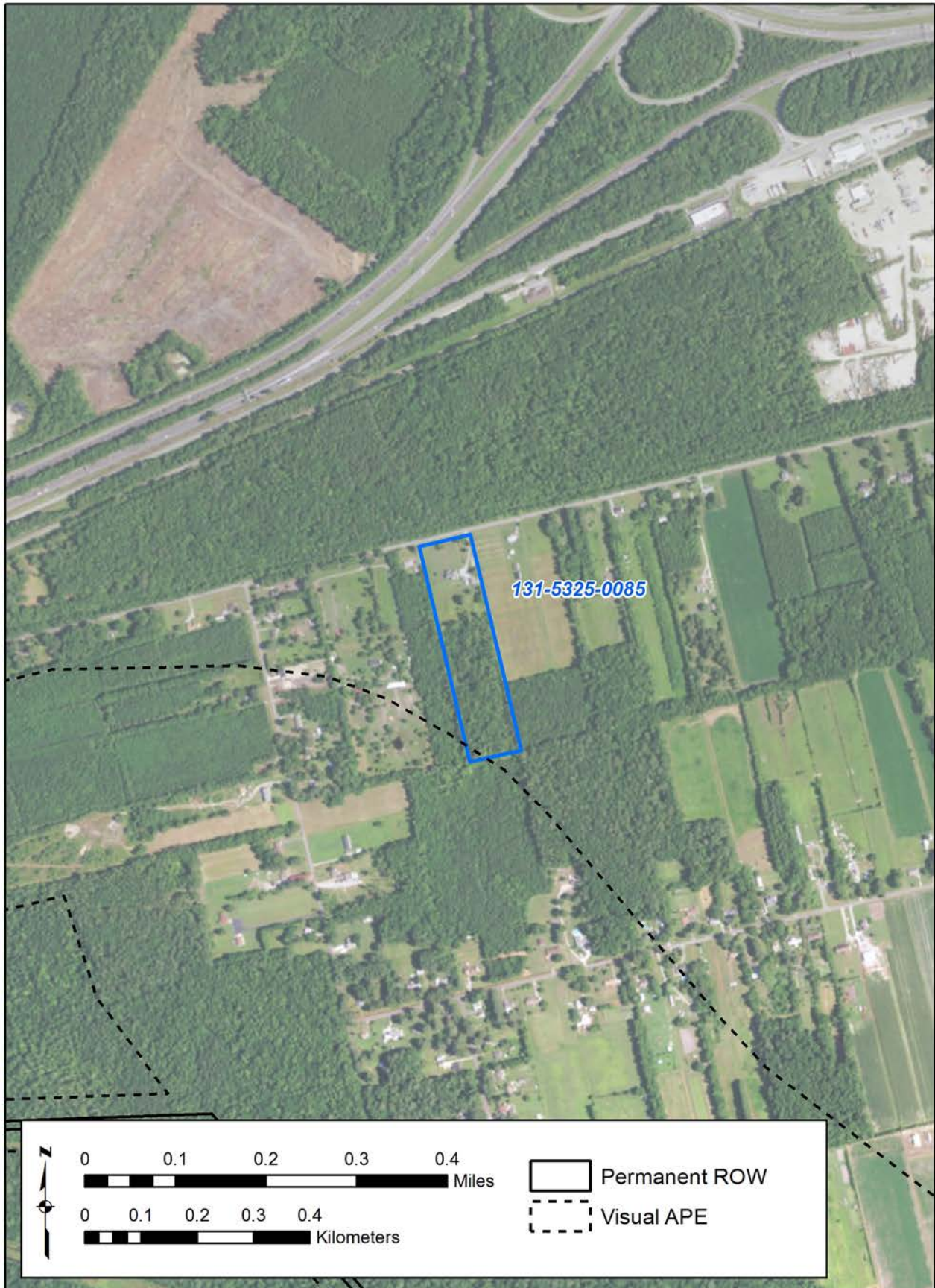


Figure 674. 131-5325-0085 - Aerial.





Figure 675. 131-5325-0085 - 3-D View.

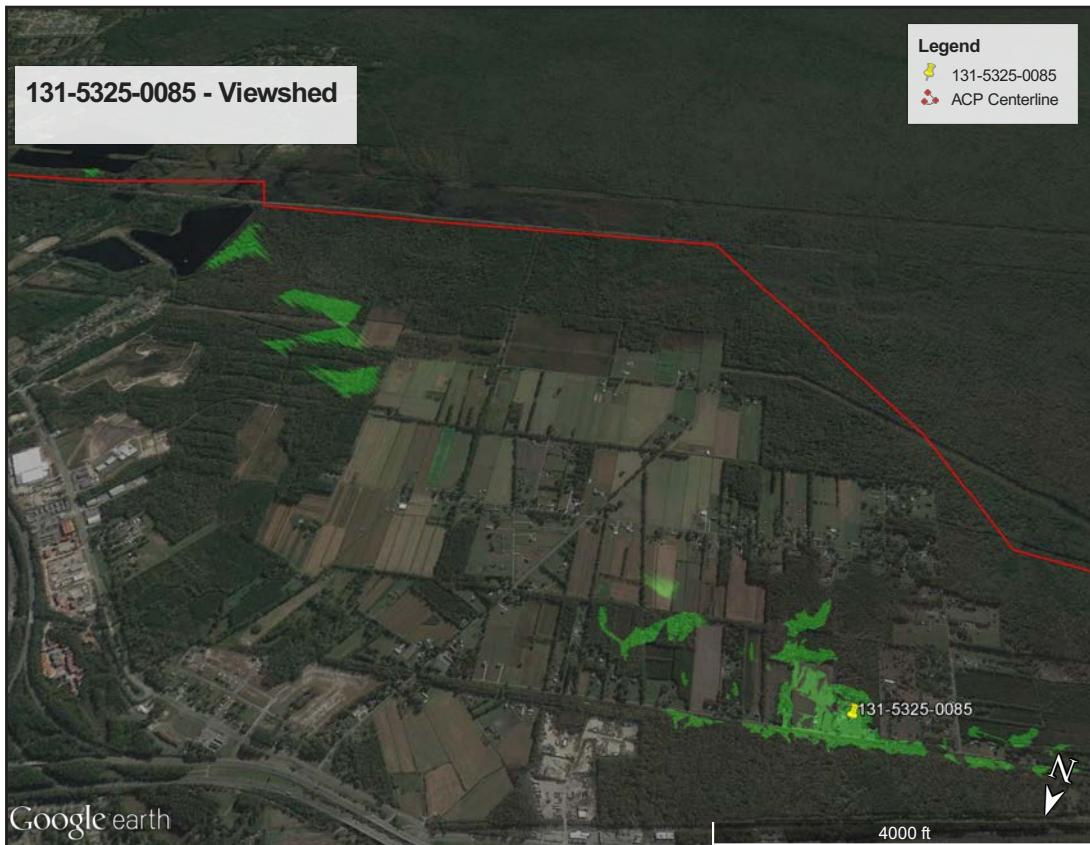


Figure 676. 131-5325-0085 - Viewshed.

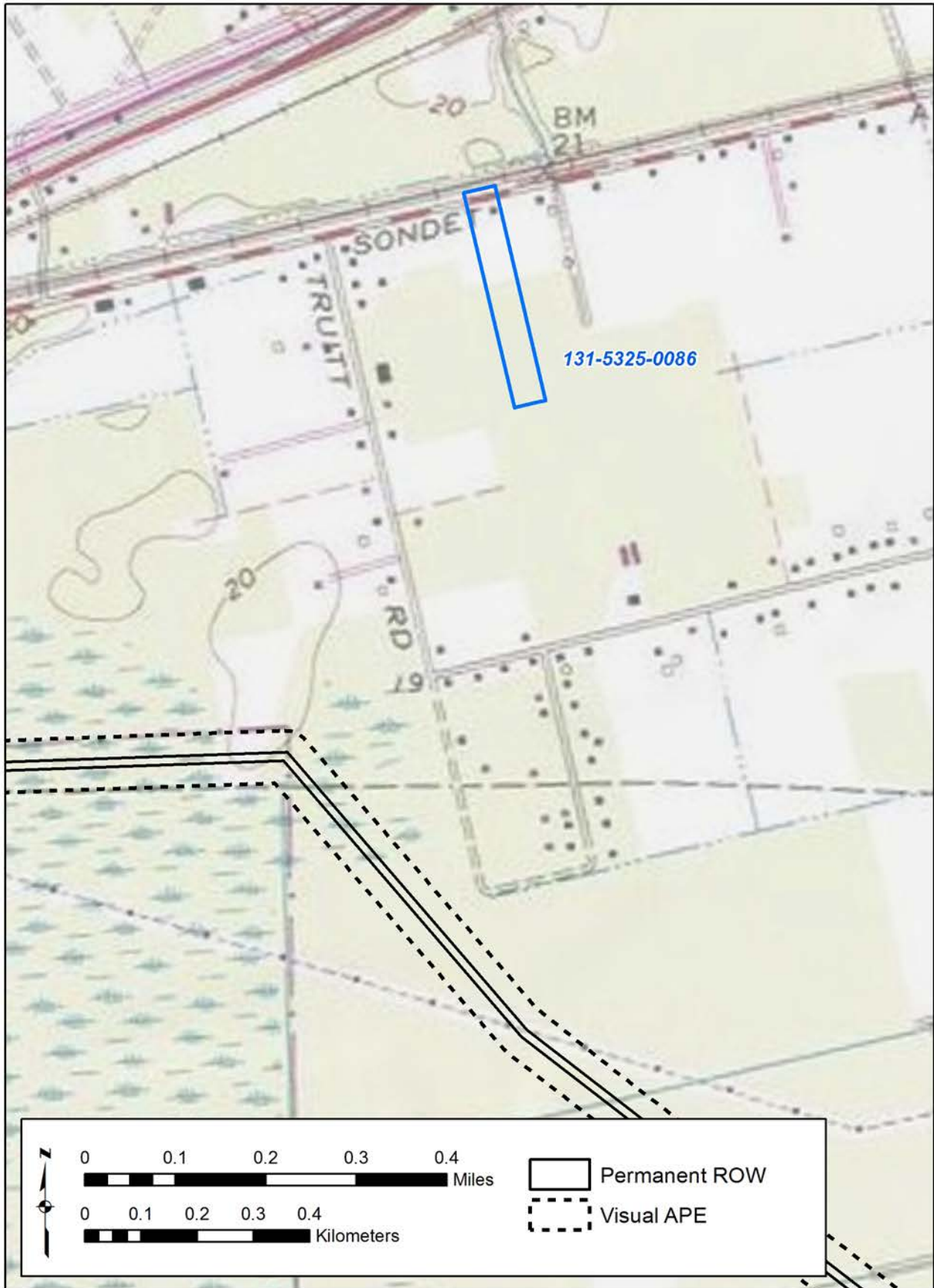


Figure 677. 131-5325-0086 - USGS Quadrangle.



Figure 678. 131-5325-0086 - Aerial.



Figure 679. 131-5325-0086 - 3-D View.

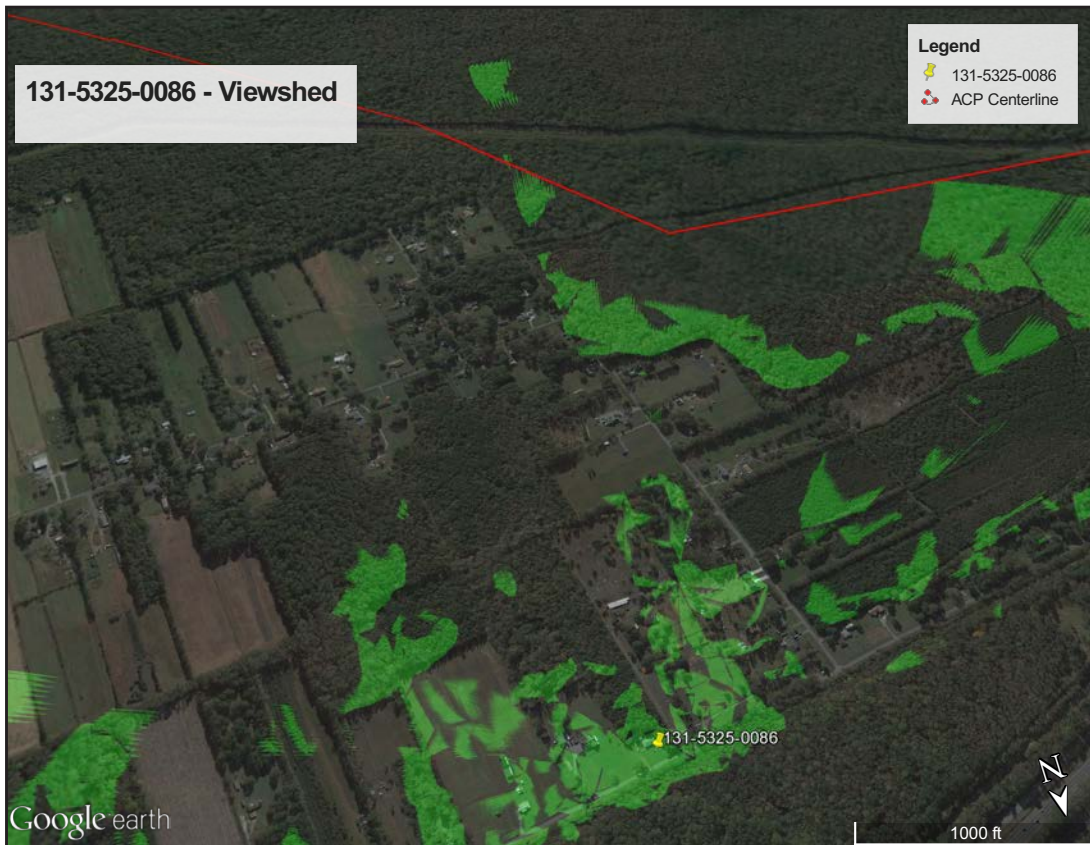


Figure 680. 131-5325-0086 - Viewshed.

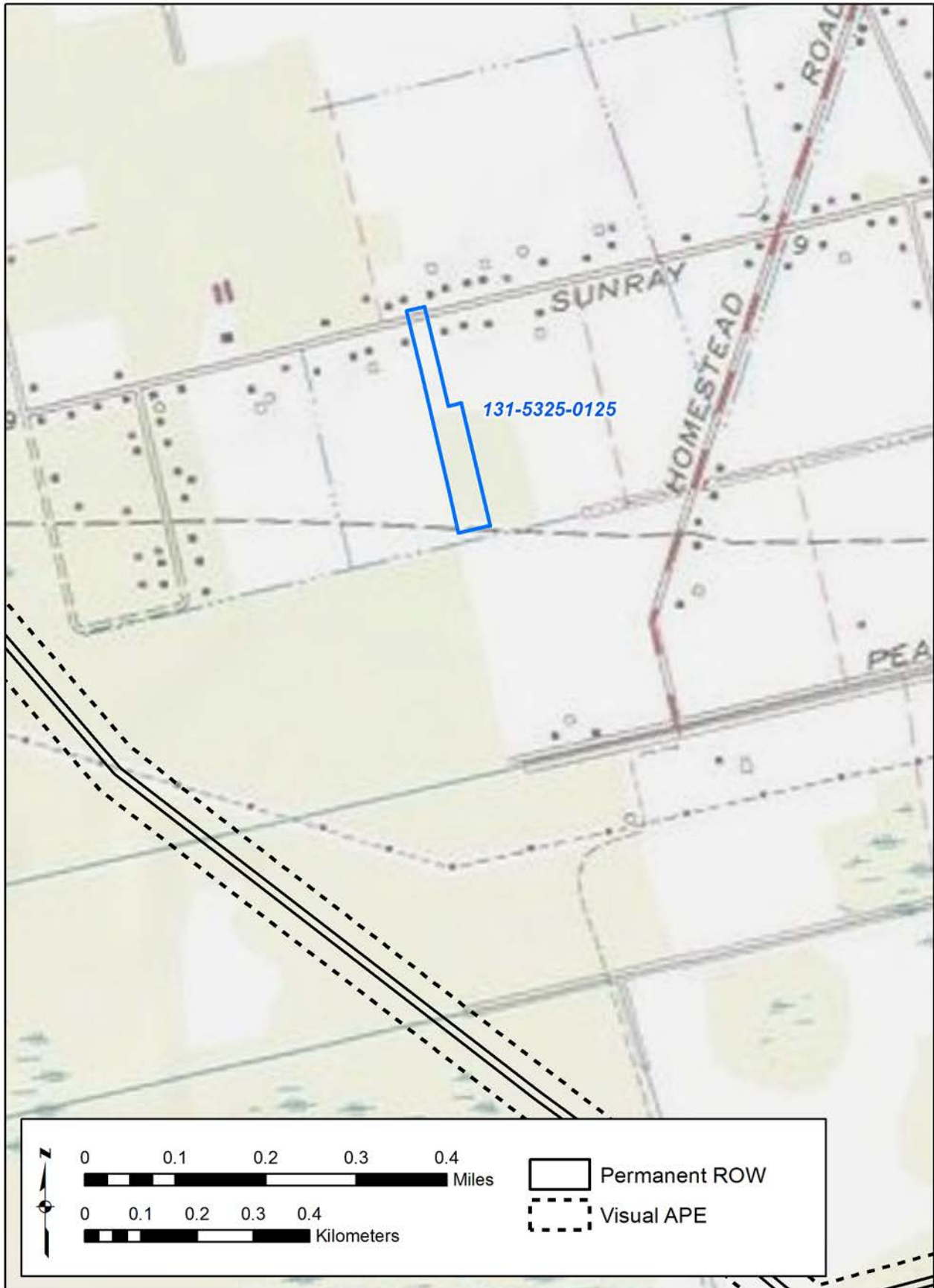


Figure 681. 131-5325-0125 - USGS Quadrangle.

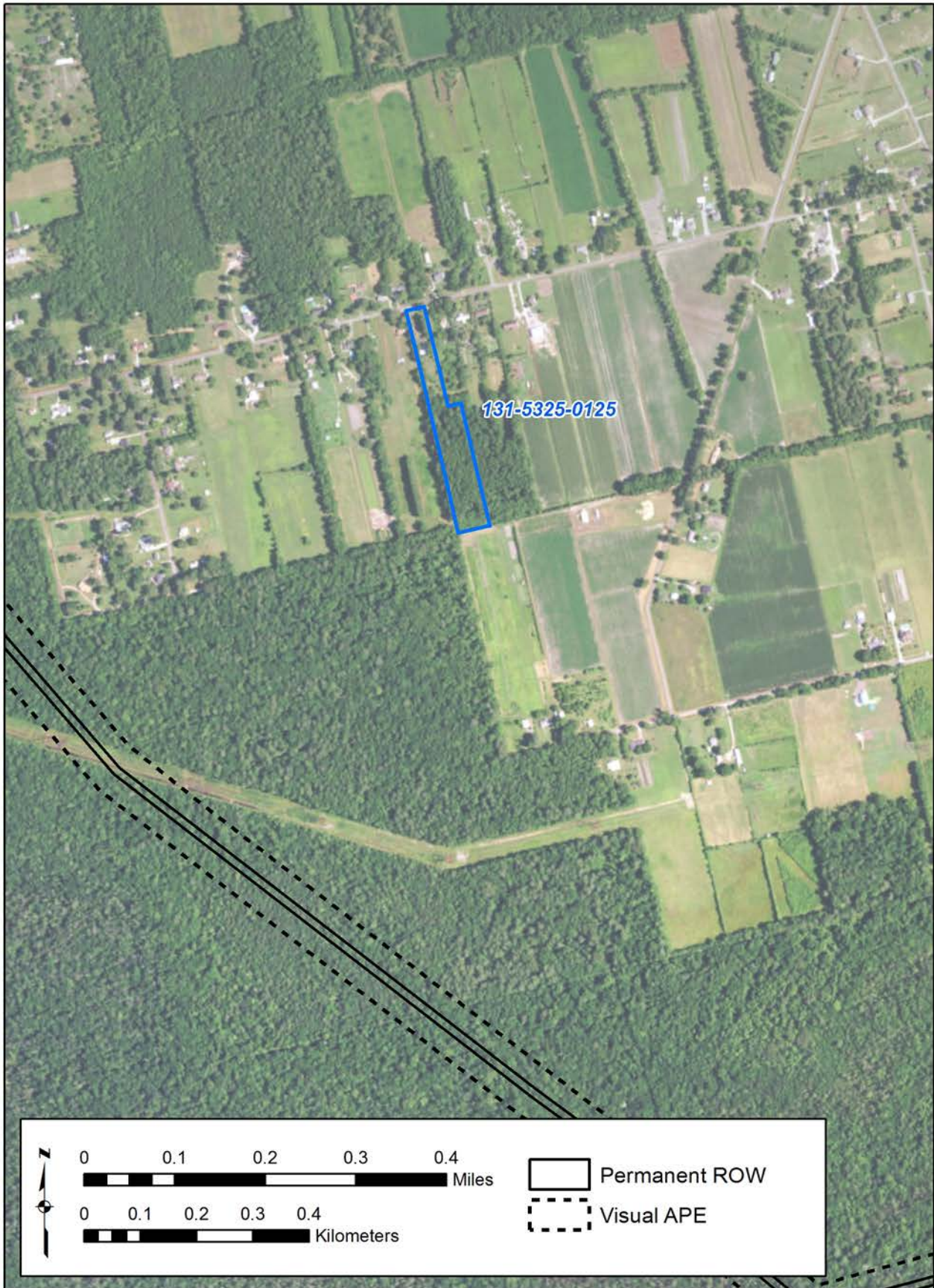


Figure 682. 131-5325-0125 - Aerial.

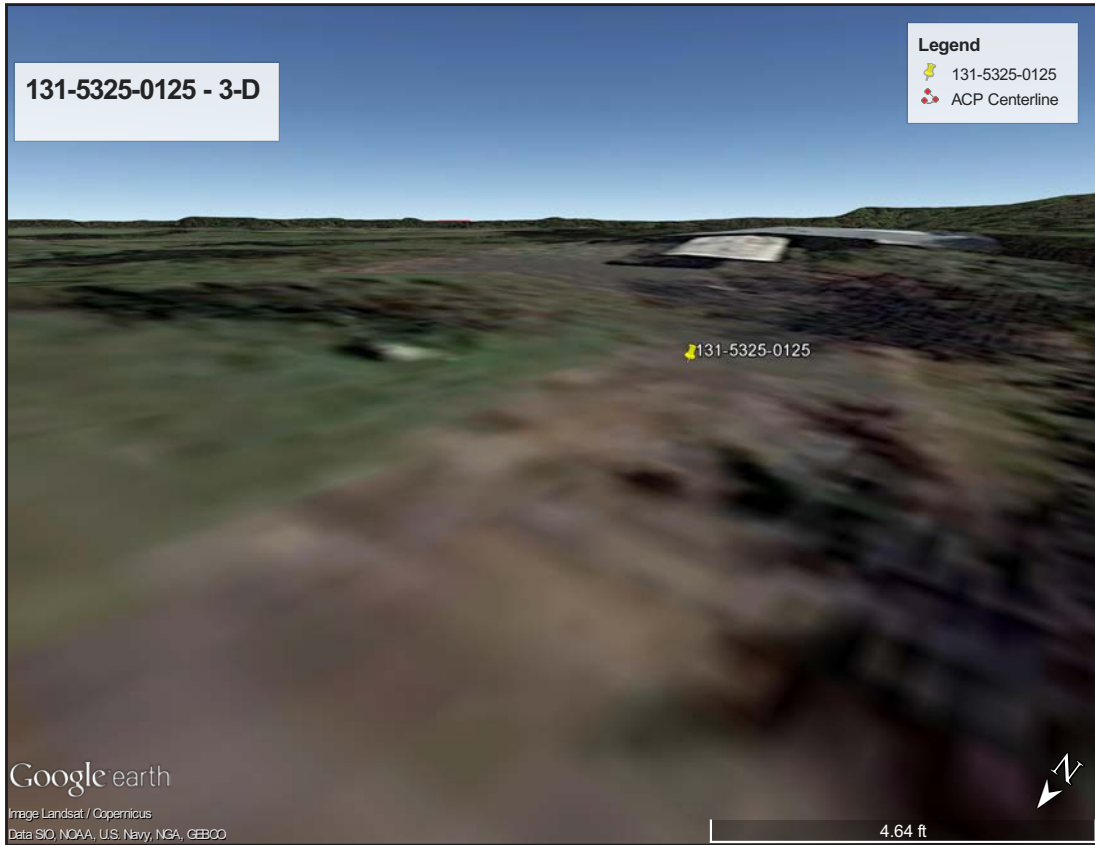


Figure 683. 131-5325-0125 - 3-D View.



Figure 684. 131-5325-0125 - Viewshed.



Figure 685. 131-5325-0130 - USGS Quadrangle.





Figure 686. 531-5325-0130 - Aerial.

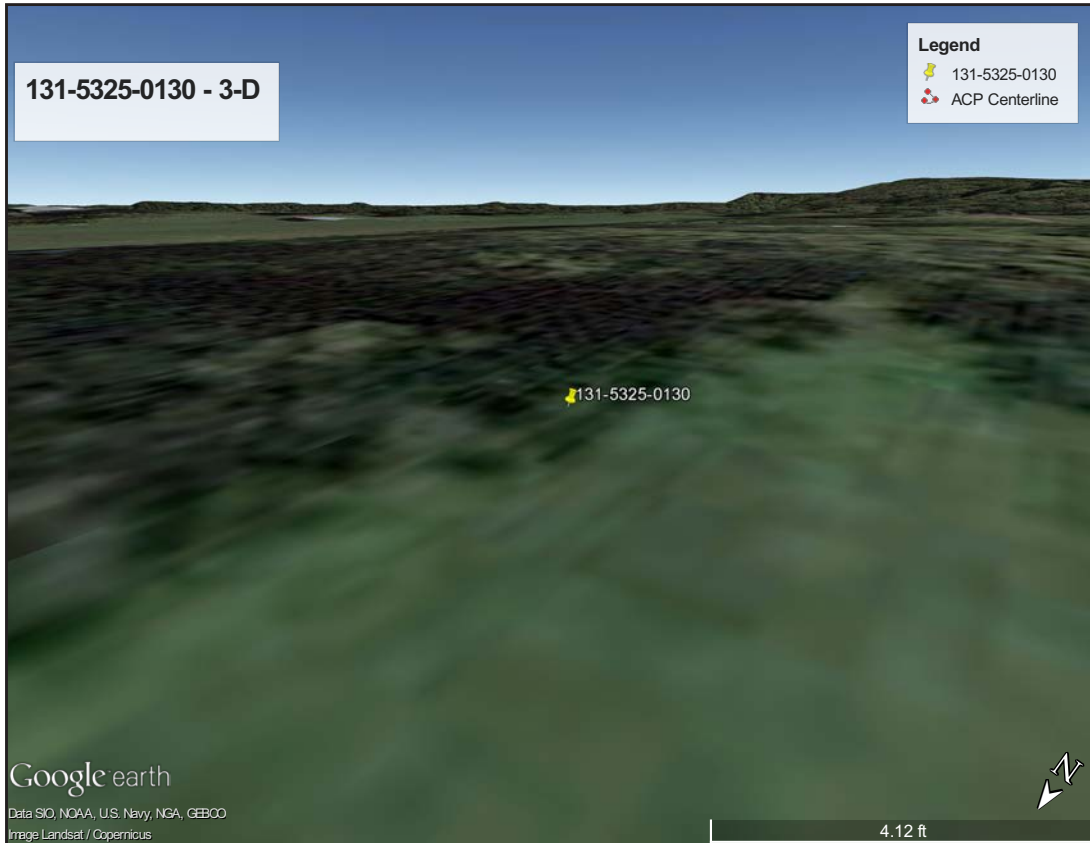


Figure 687. 131-5325-0130 - 3-D View.



Figure 688. 131-5325-0130 - Viewshed.

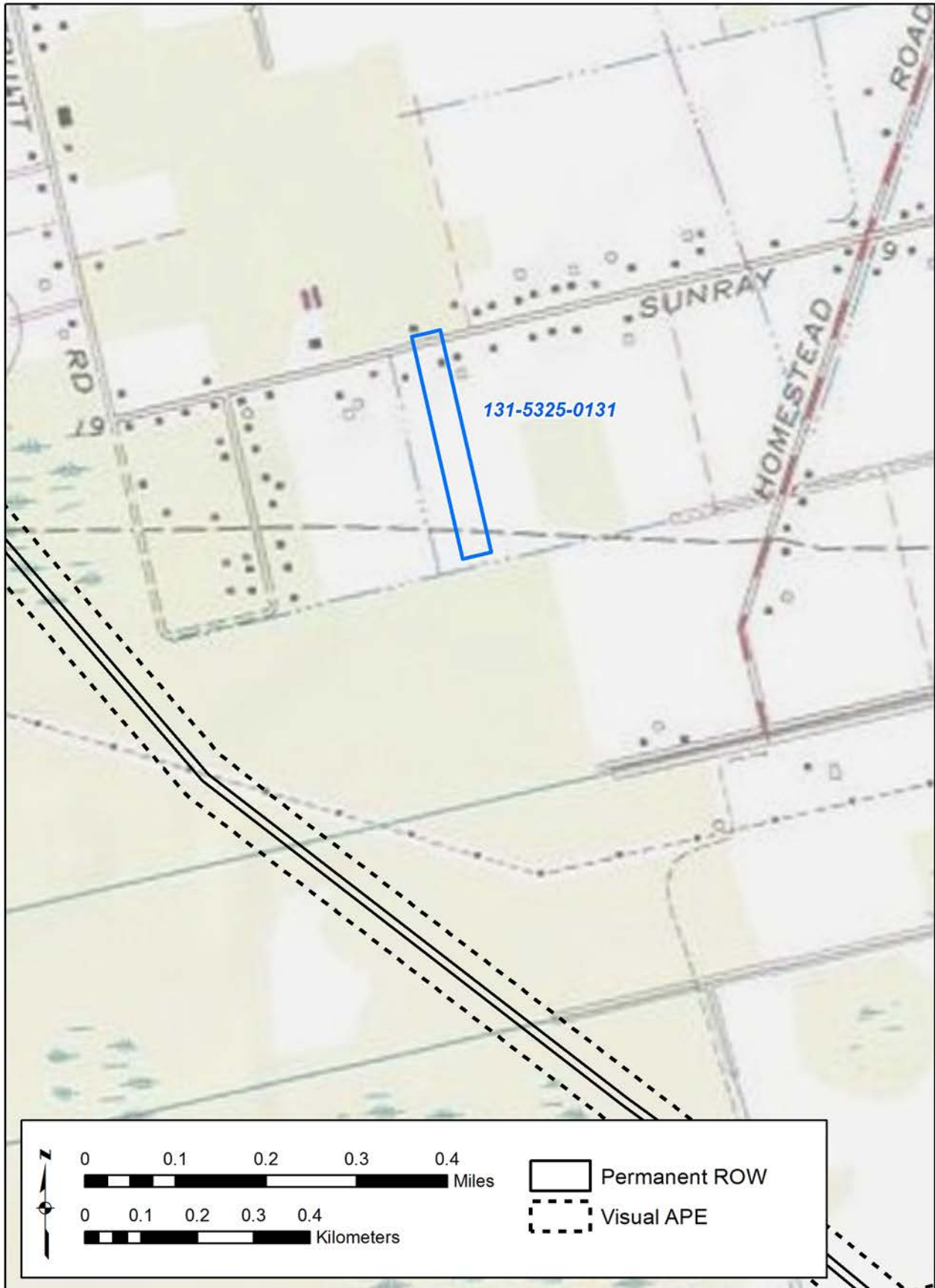


Figure 689. 131-5325-0131 - USGS Quadrangle.

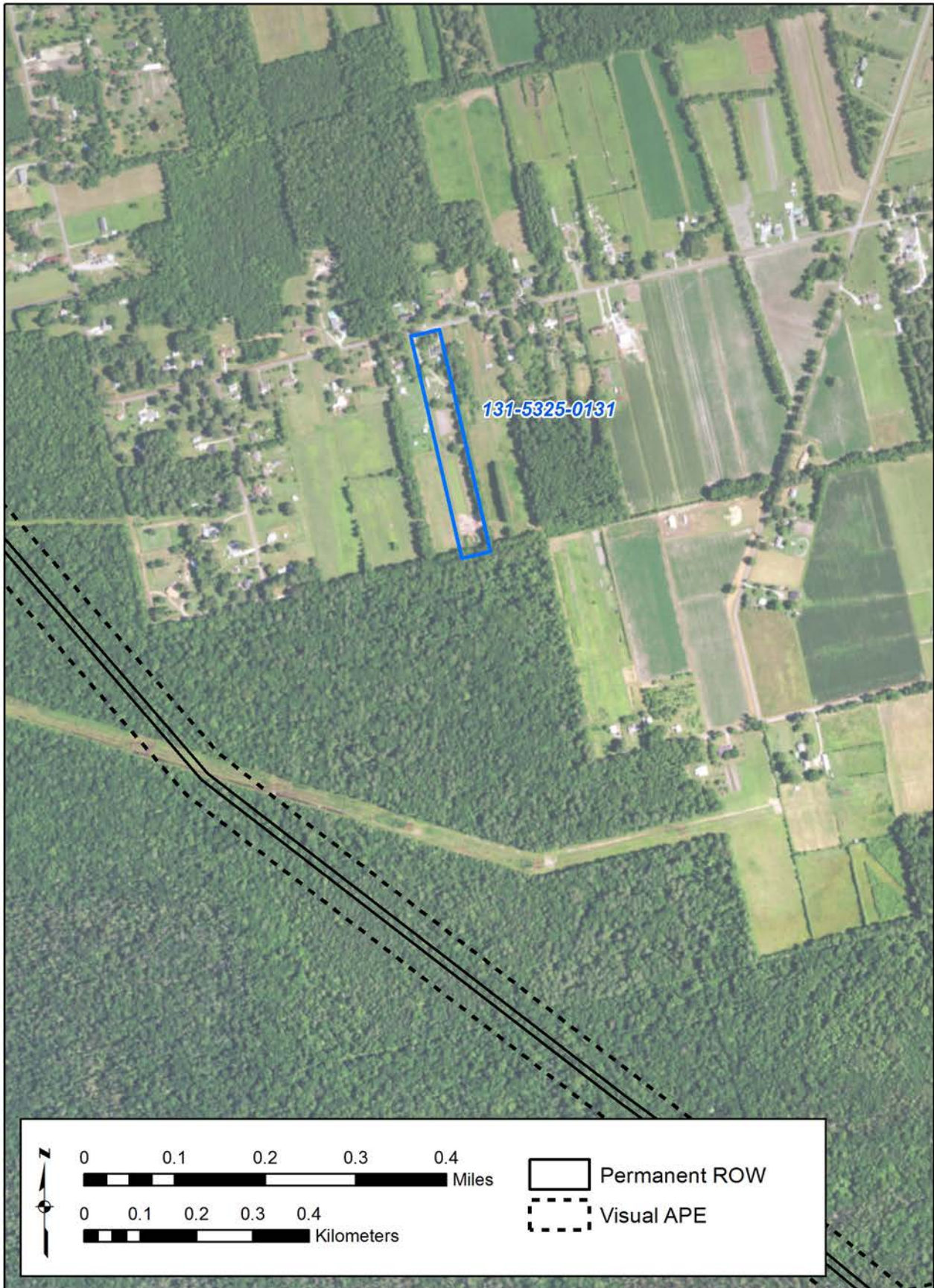


Figure 690. 131-5325-0131 - Aerial.

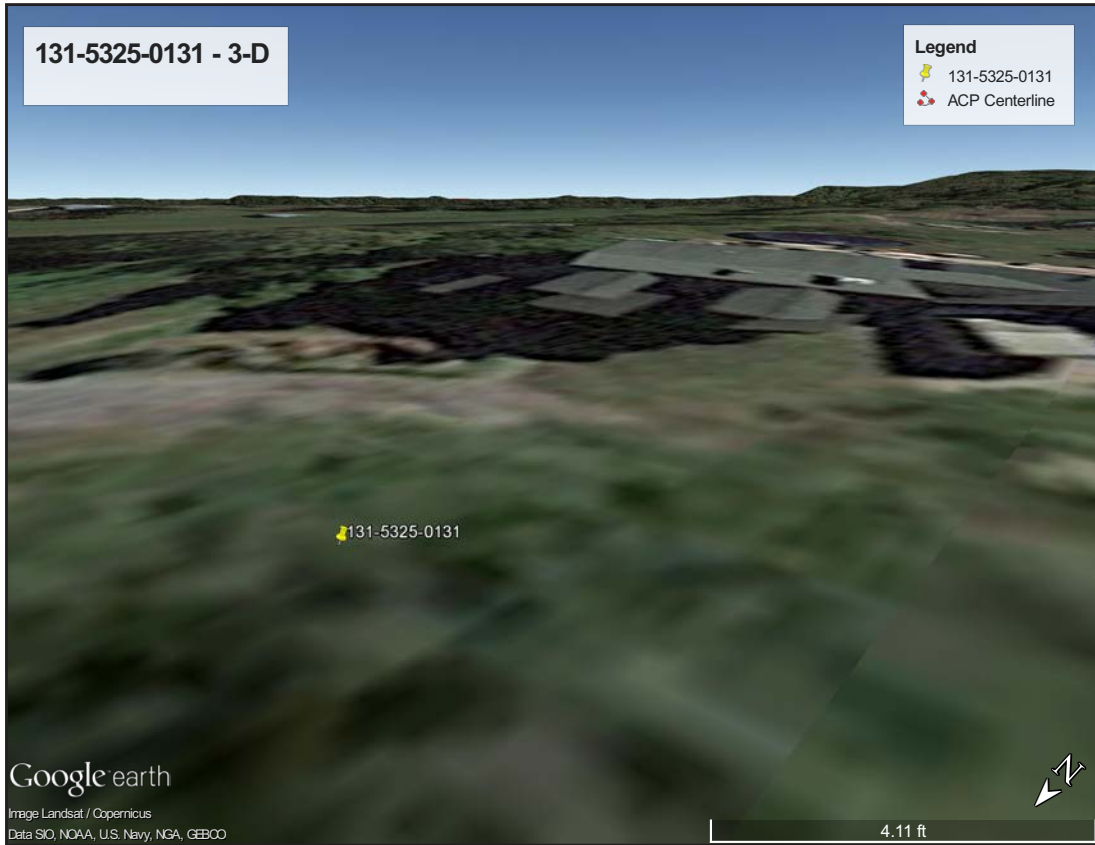


Figure 691. 131-5325-0131 - 3-D View.

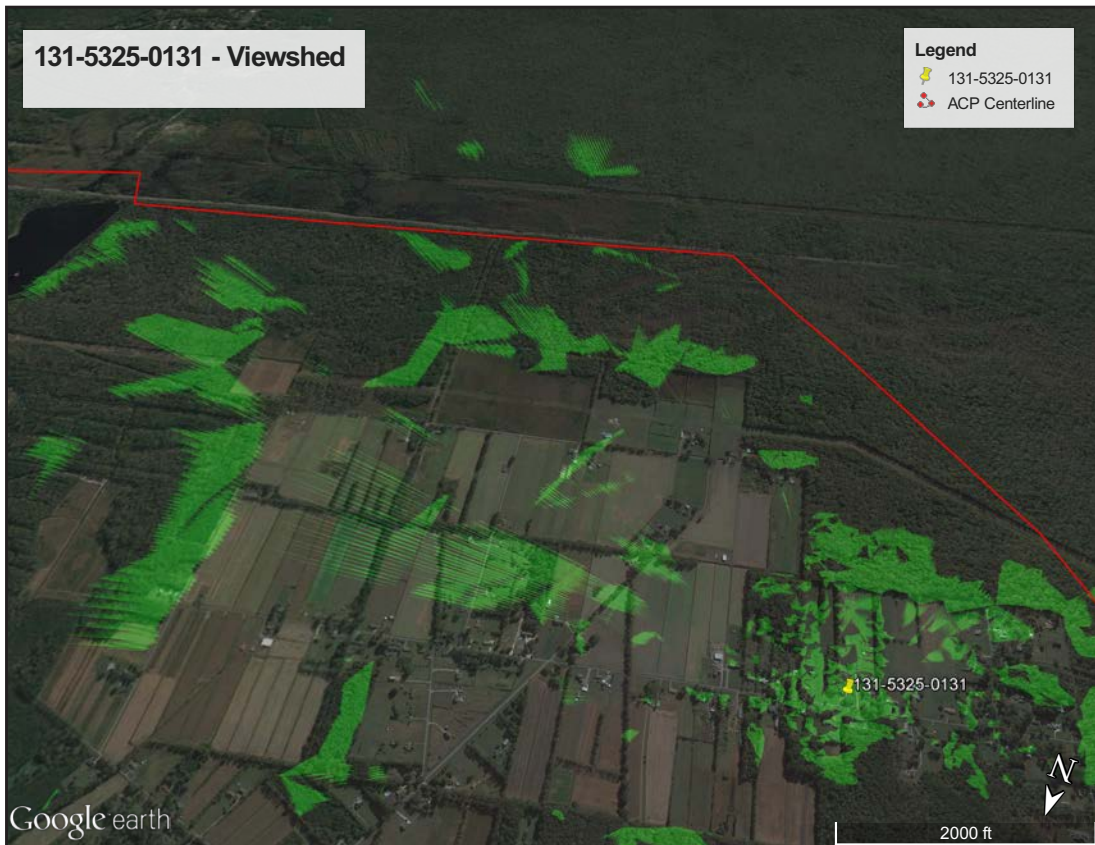


Figure 692. 131-5325-0131 - Viewshed.



Figure 693. 131-5325-0133 - USGS Quadrangle.



Figure 694. 131-5325-0133 - Aerial.



Figure 695. 131-5325-0133 - 3-D View.

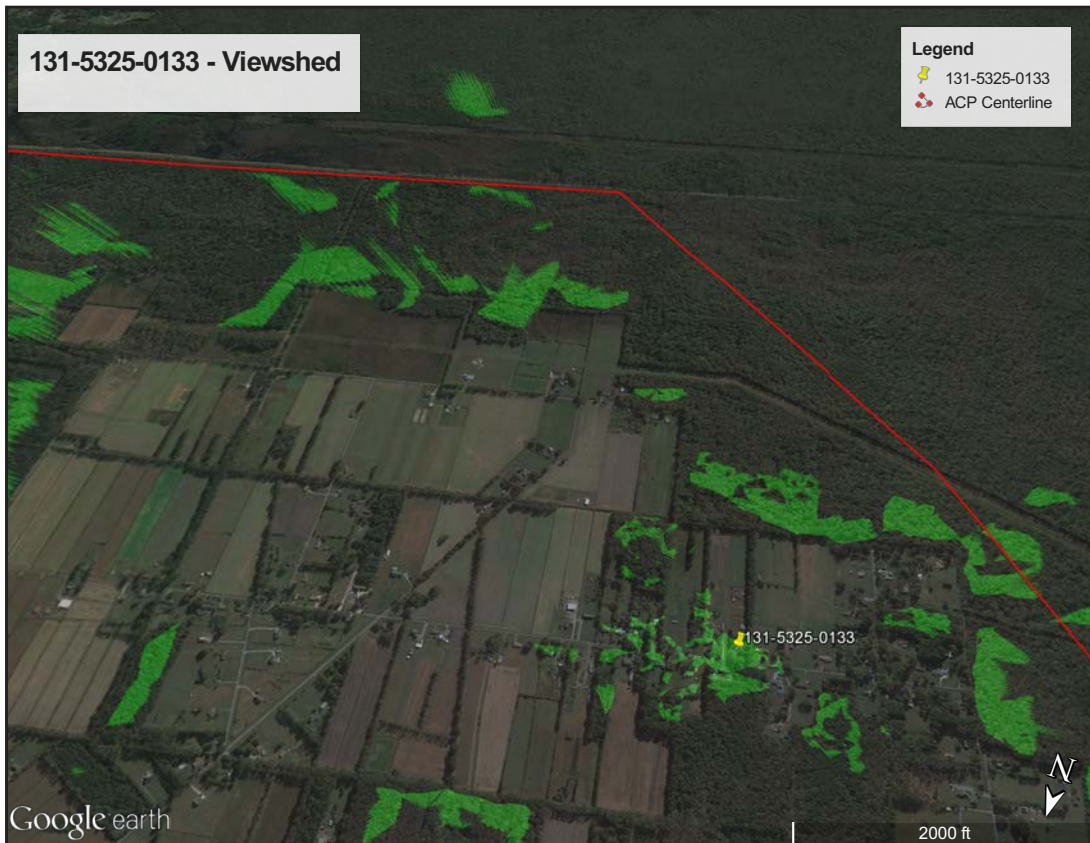


Figure 696. 131-5325-0133 - Viewshed.





Figure 697. 131-5325-0134 - USGS Quadrangle.

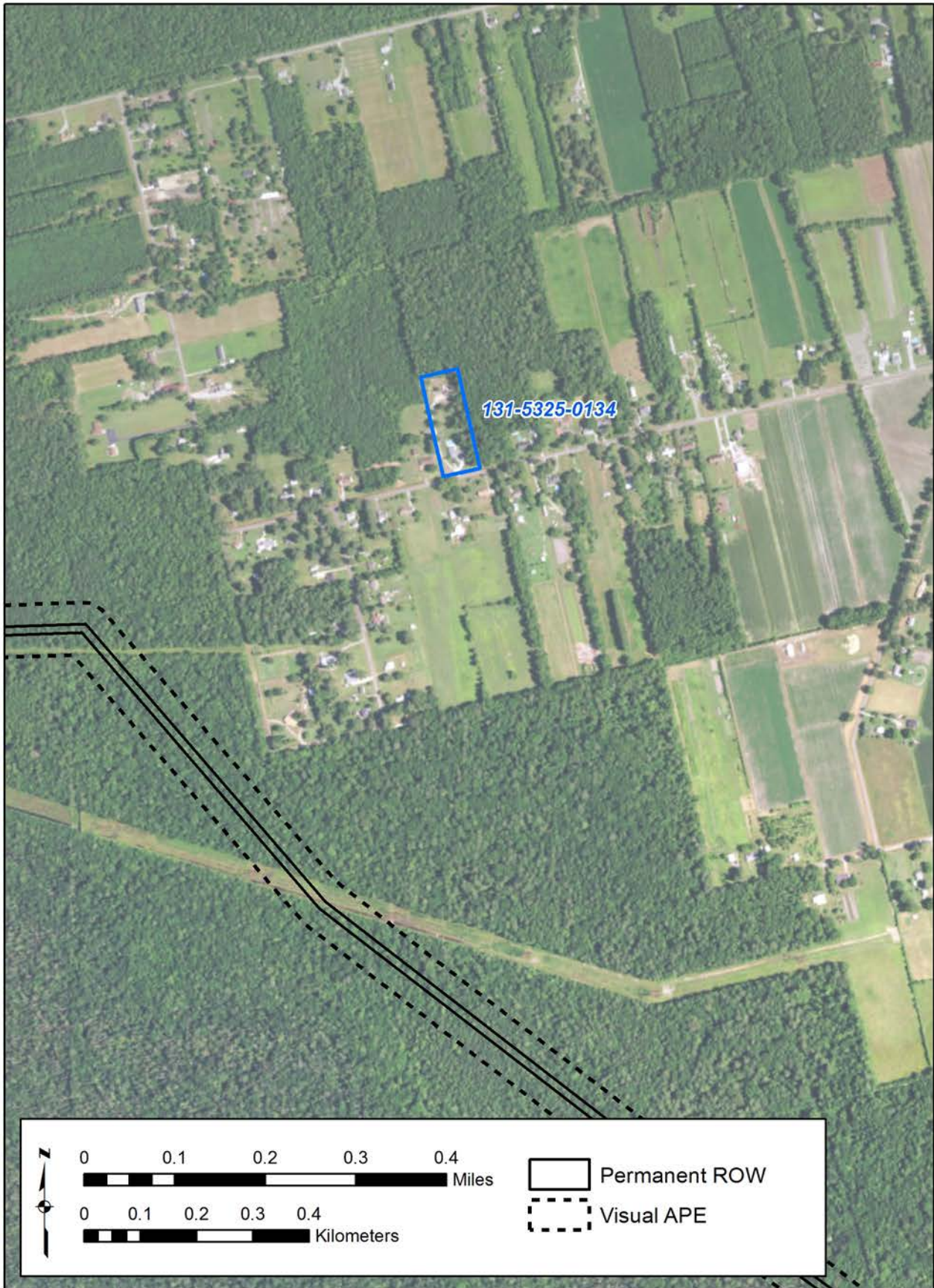


Figure 698. 131-5325-0134 - Aerial.



Figure 699. 131-5325-0134 - 3-D View.

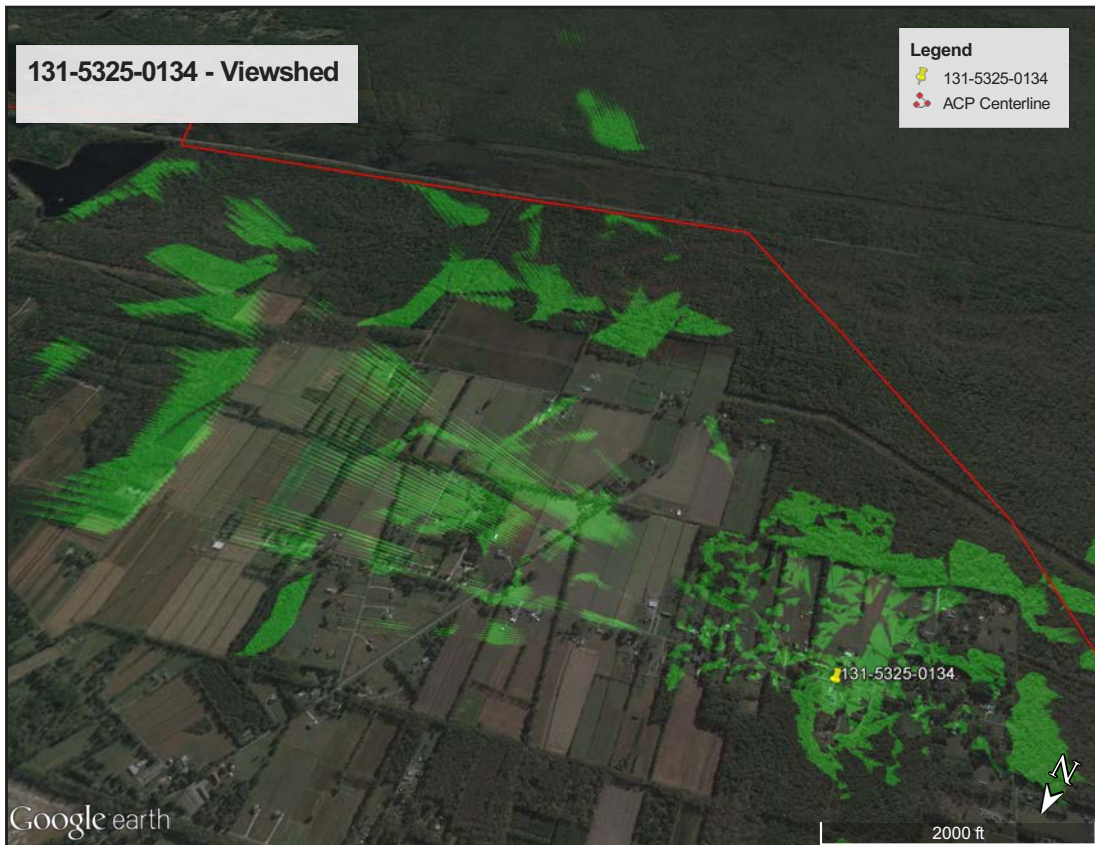


Figure 700. 131-5325-0134 - Viewshed.

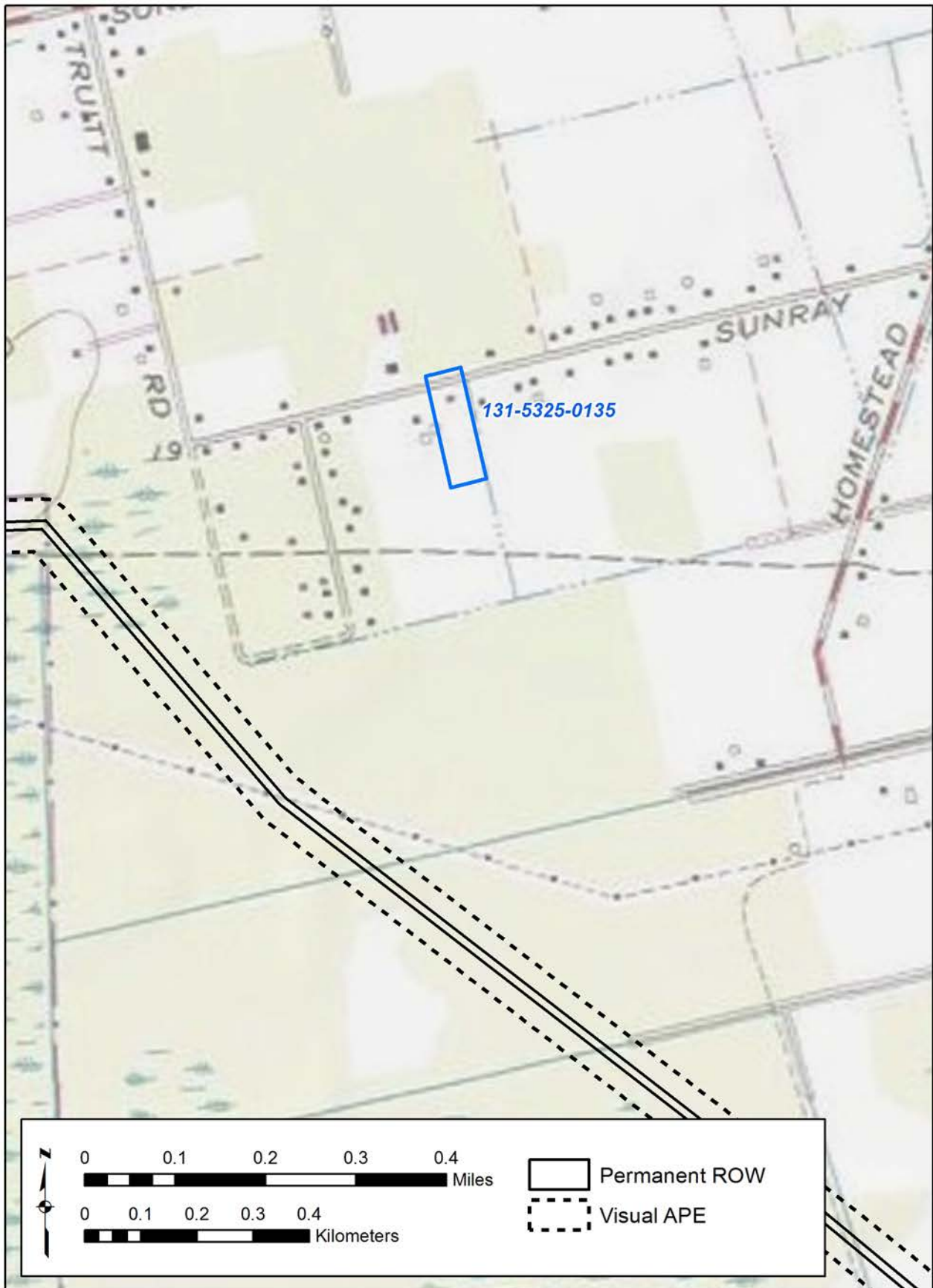


Figure 701. 131-5325-0135 - USGS Quadrangle.



Figure 702. 131-5325-0135 - Aerial.



Figure 703. 131-5325-0135 - 3-D View.

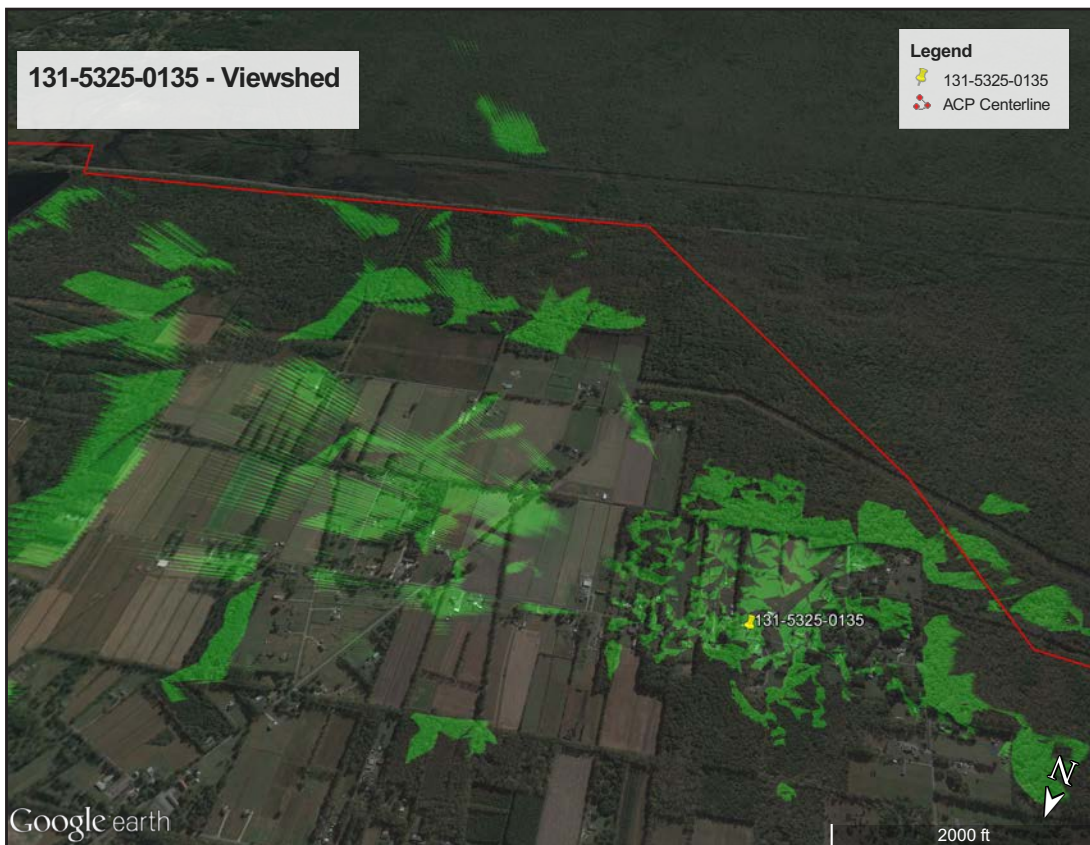


Figure 704. 131-5325-0135 - Viewshed.

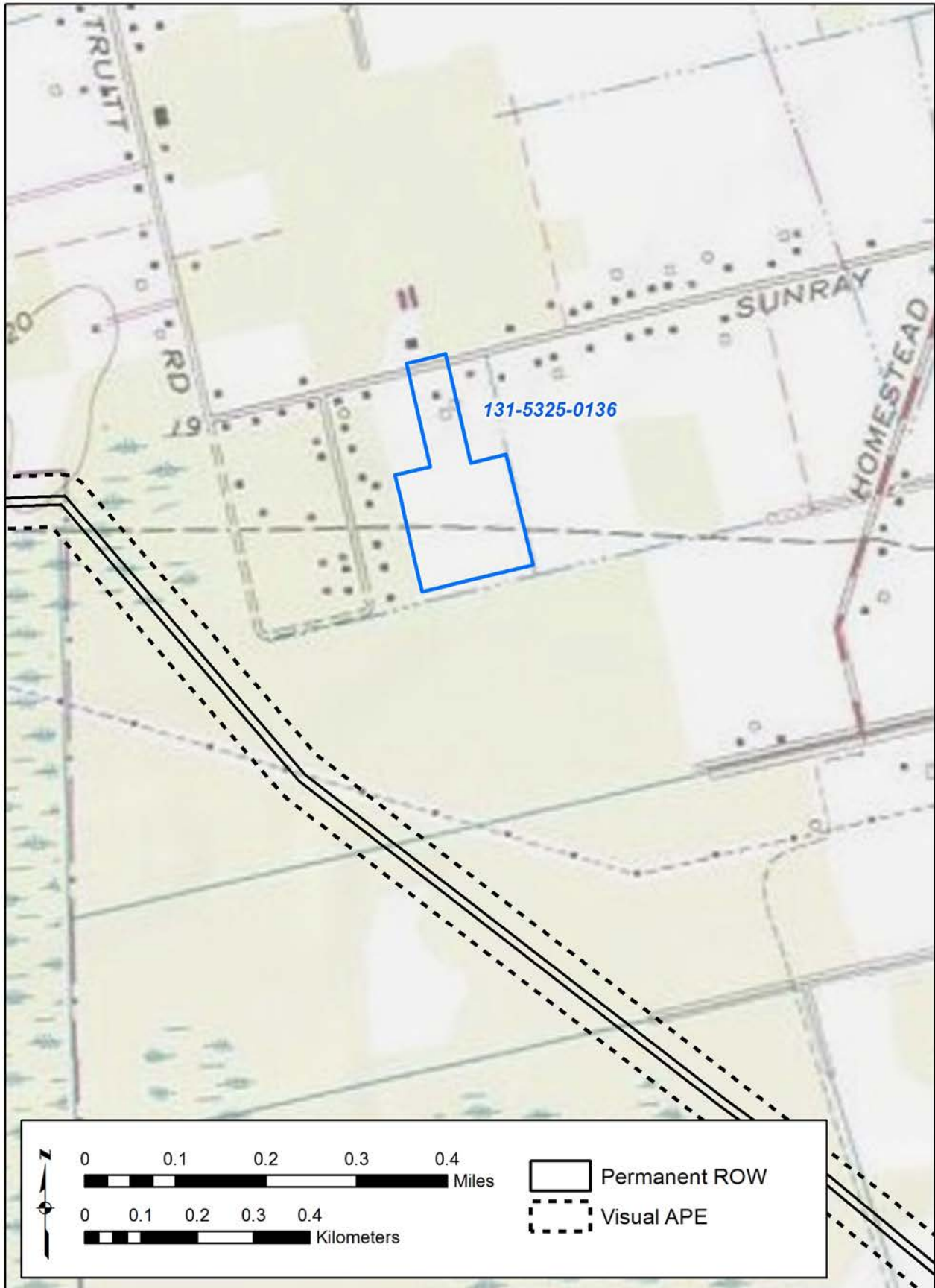


Figure 705. 131-5325-0136 - USGS Quadrangle.

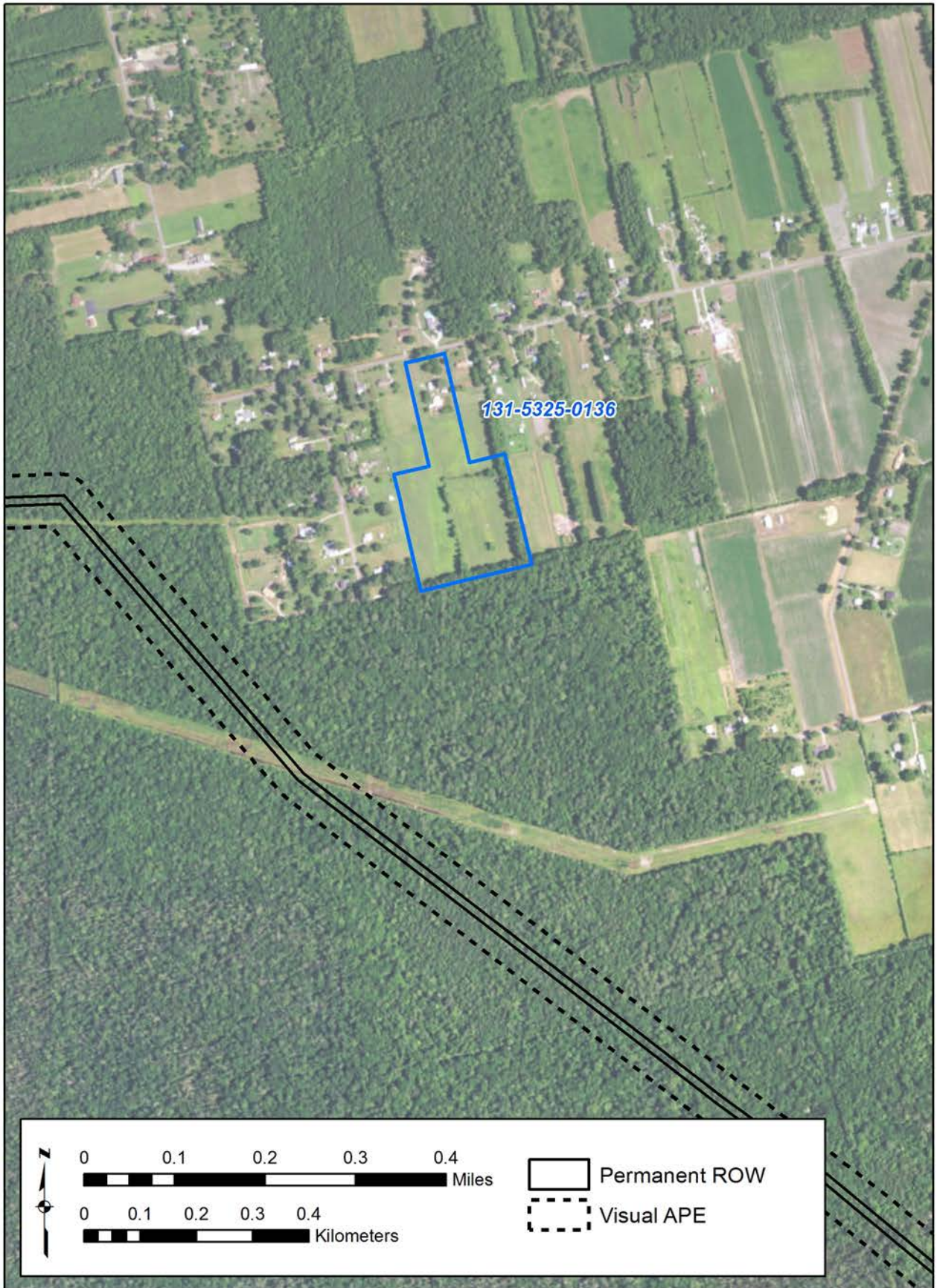


Figure 706. 131-5325-0136 - Aerial.





Figure 707. 131-5325-0136 - 3-D View.

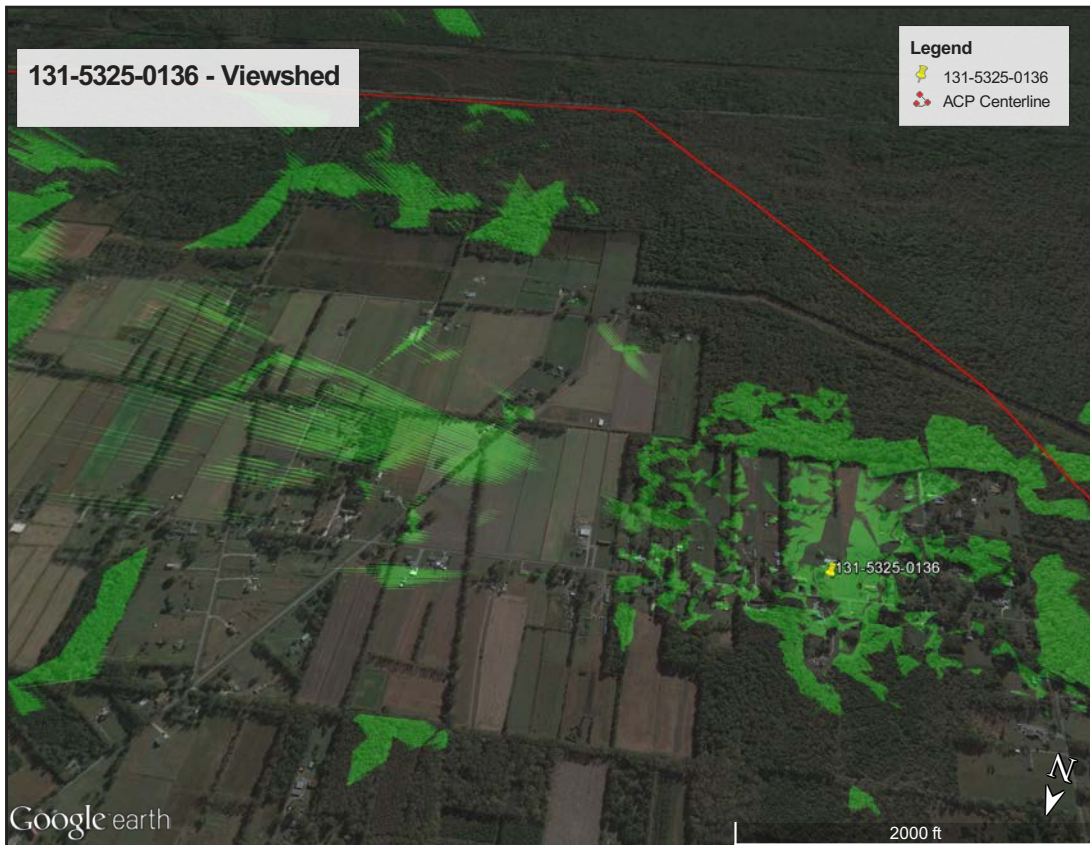


Figure 708. 131-5325-0136 - Viewshed.



Figure 709. 131-5325-0137 - USGS Quadrangle.



Figure 710. 131-5325-0137 - Aerial.

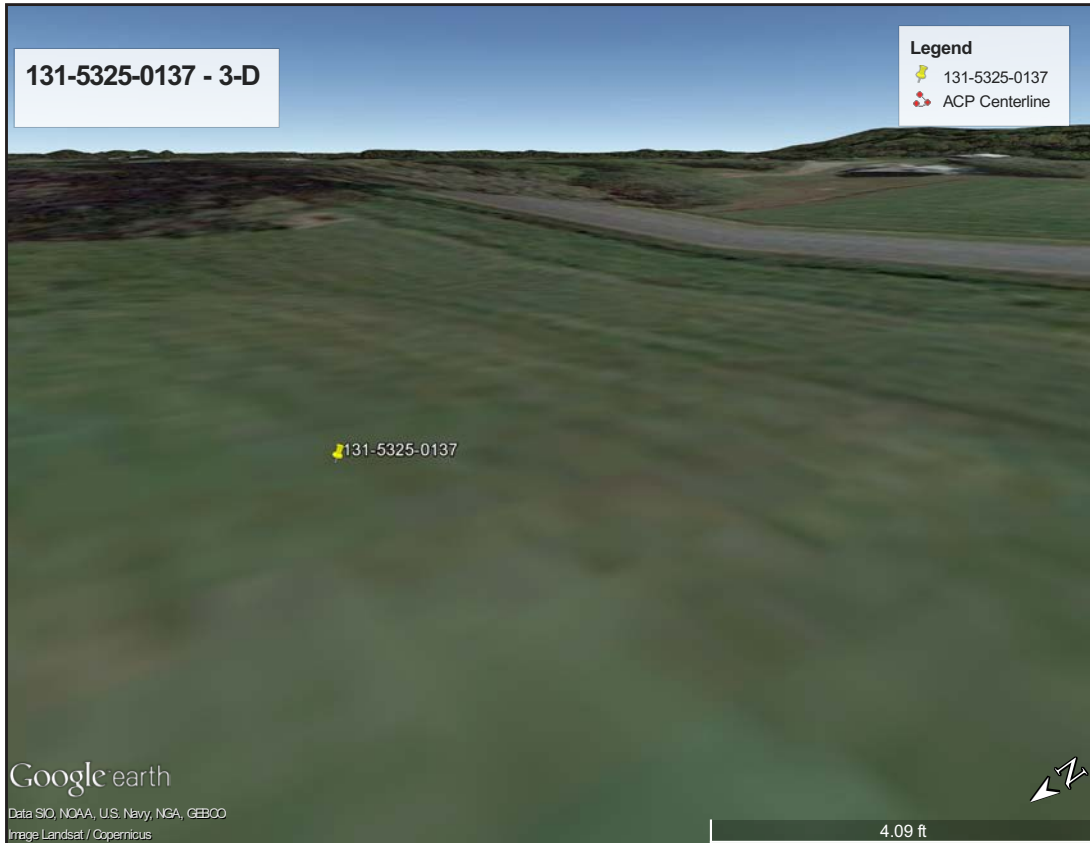


Figure 711. 131-5325-0137 - 3-D View.

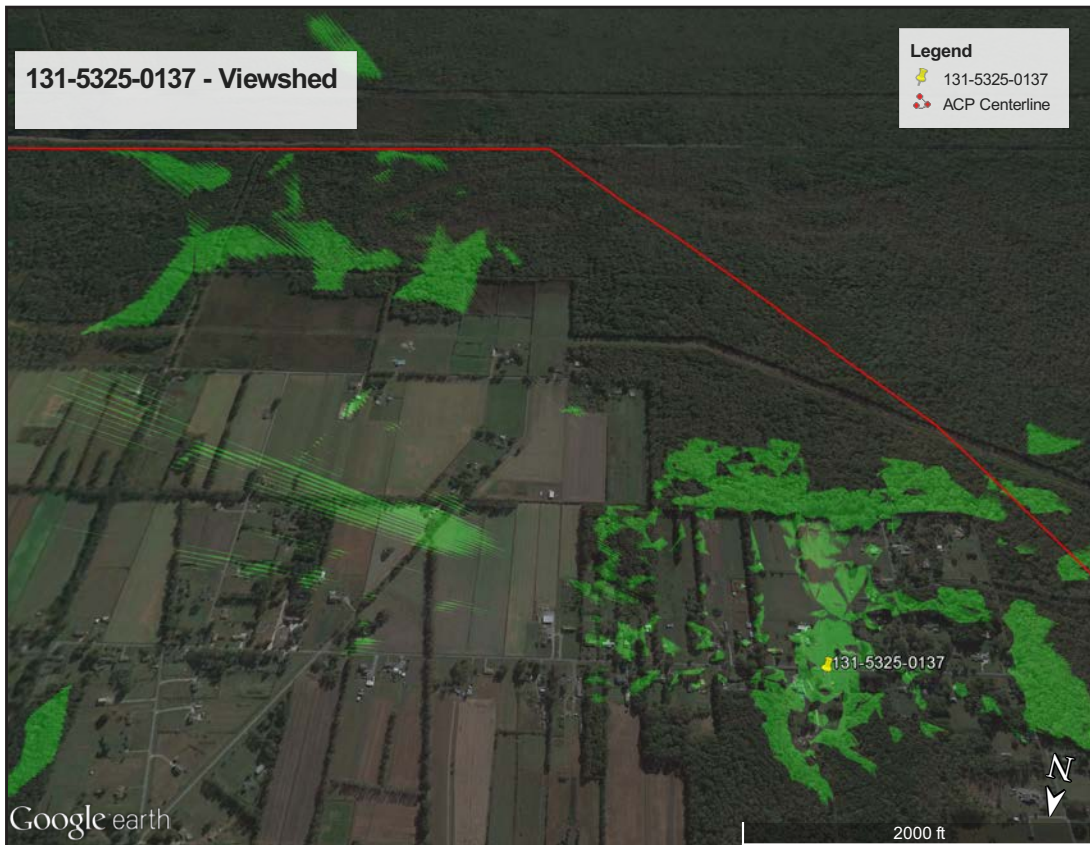


Figure 712. 131-5325-0137 - Viewshed.

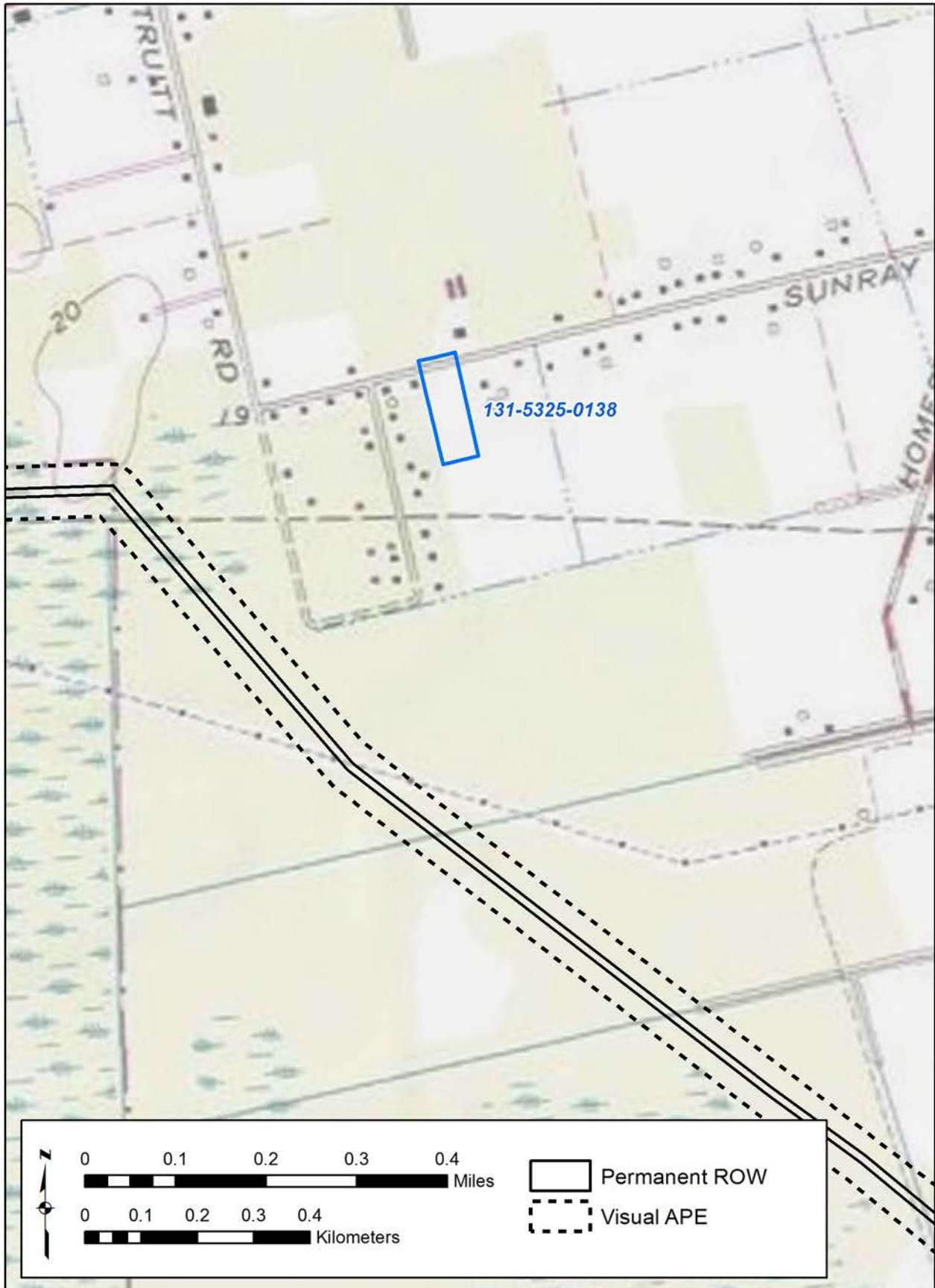


Figure 713. 131-5325-0138 - USGS Quadrangle.



Figure 714. 131-5325-0138 - Aerial.

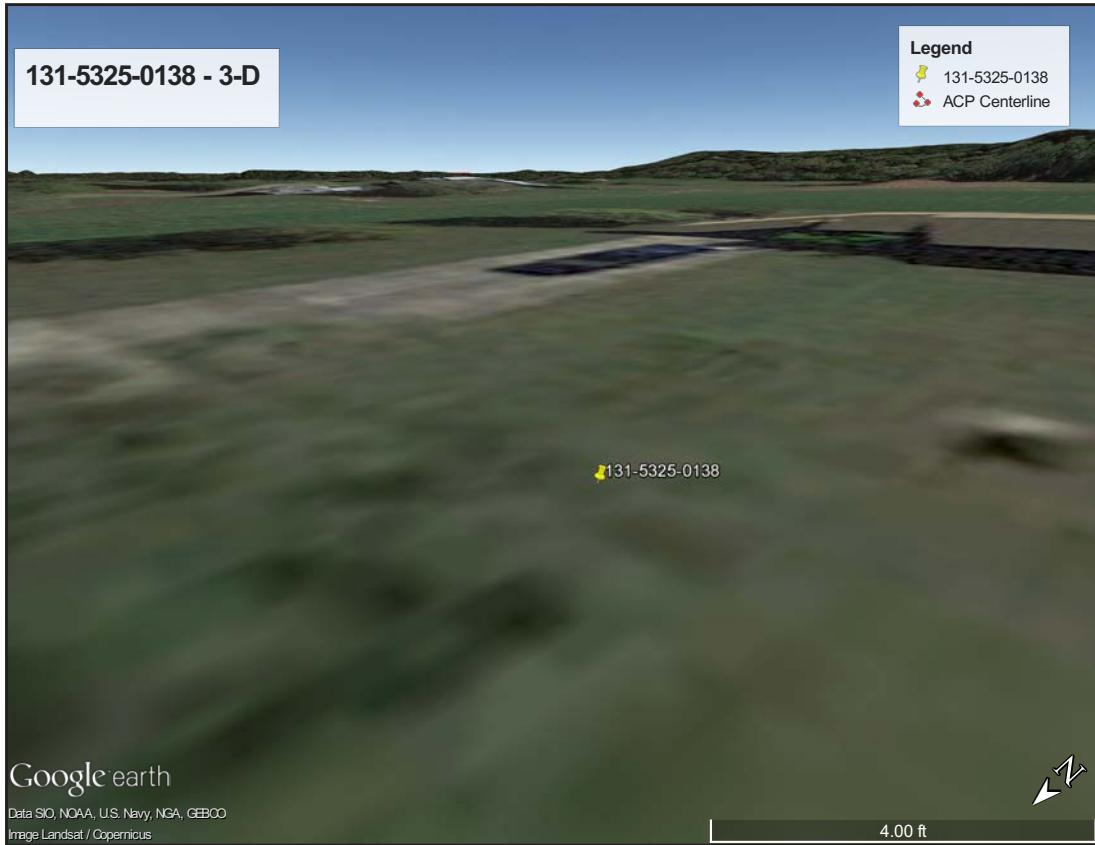


Figure 715. 131-5325-0138 - 3-D View.

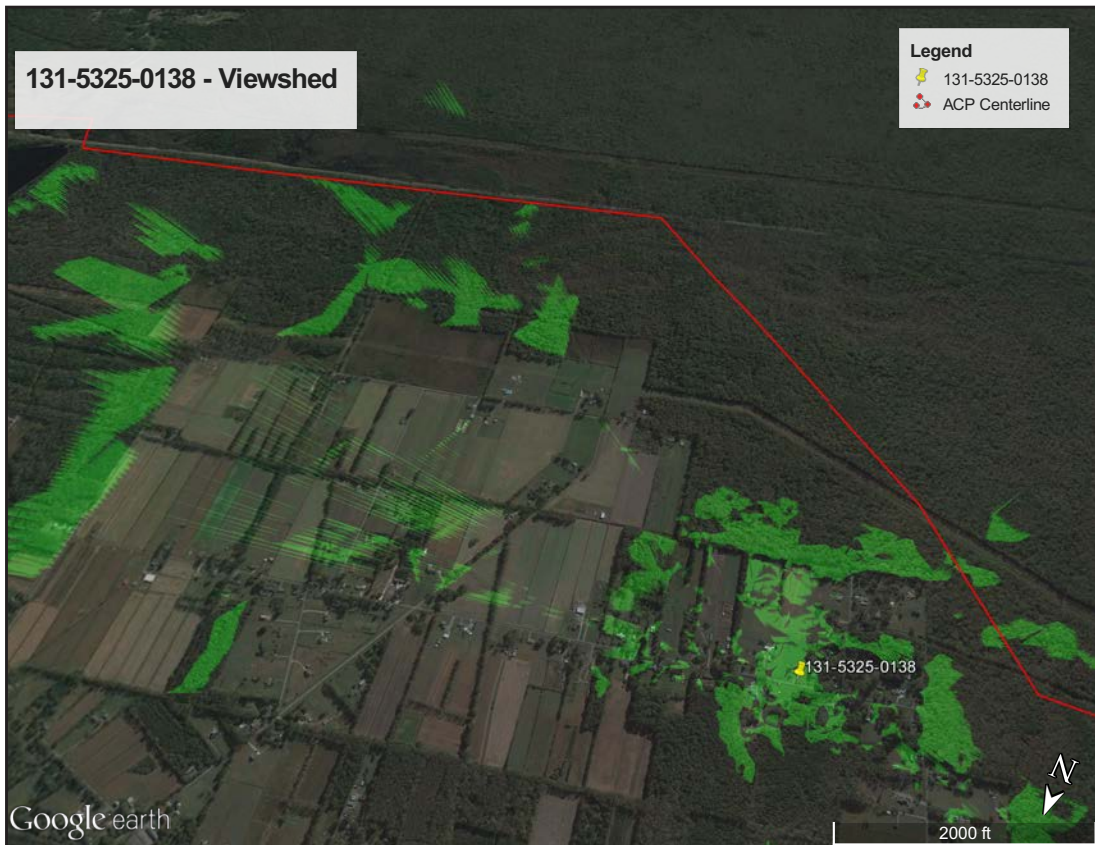


Figure 716. 131-5325-0138 - Viewshed.

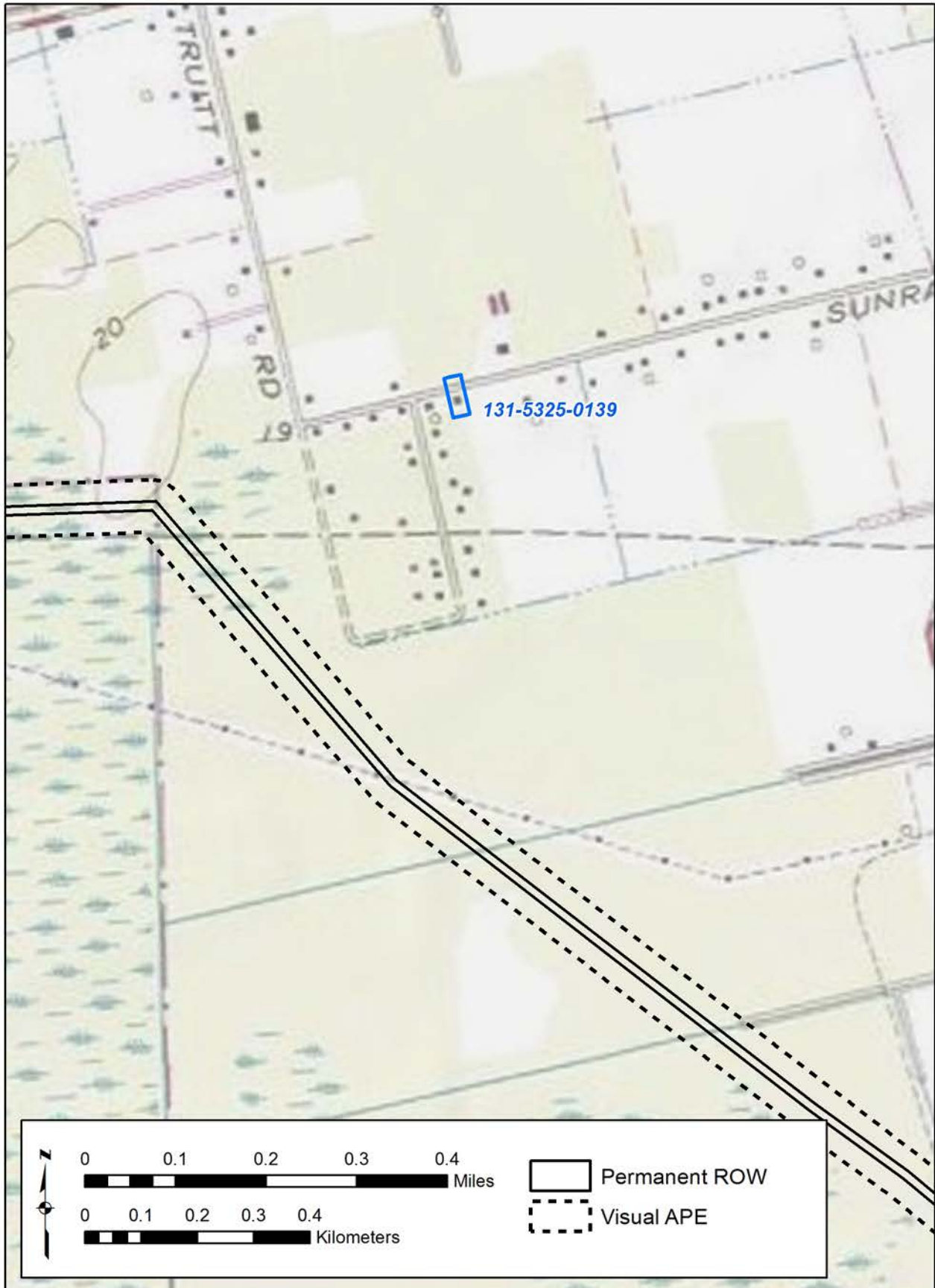


Figure 717. 131-5325-0139 - USGS Quadrangle.





Figure 718. 131-5325-0139 - Aerial.



Figure 719. 131-5325-0139 - 3-D View.

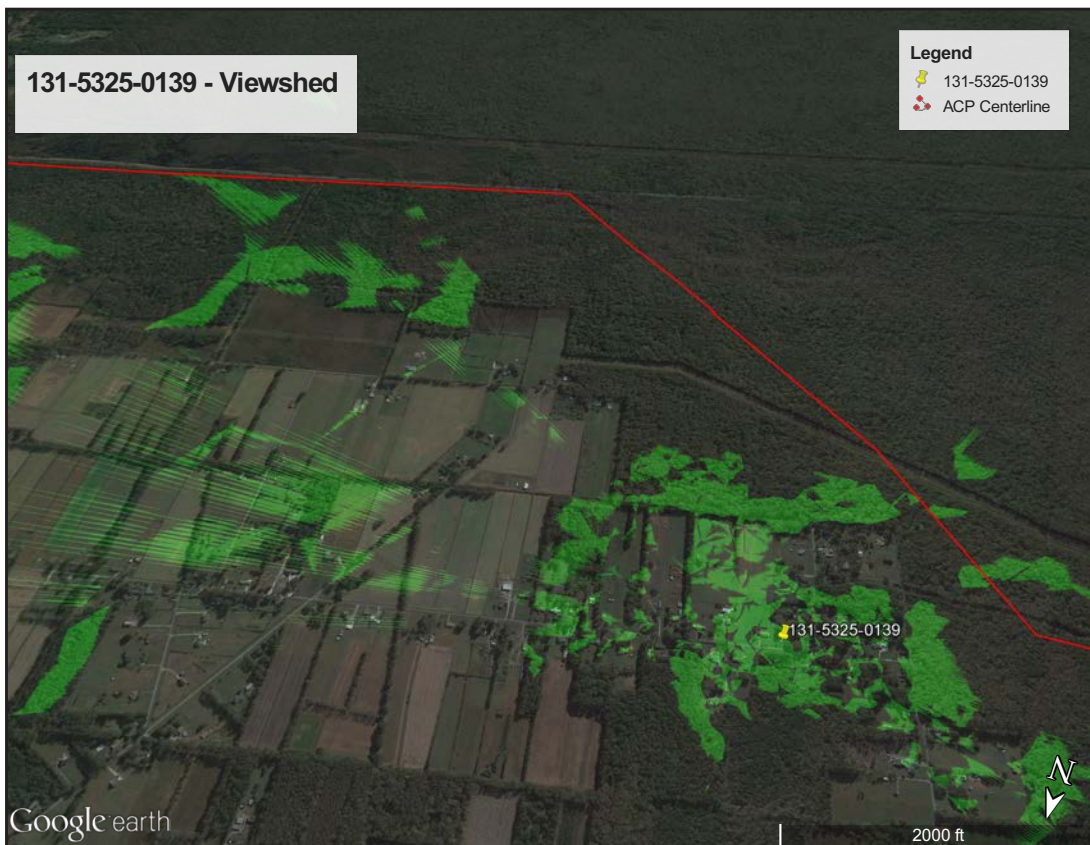


Figure 720. 131-5325-0139 - Viewshed.



Figure 721. 131-5325-0140 - USGS Quadrangle.



Figure 722. 131-5325-0140 - Aerial.

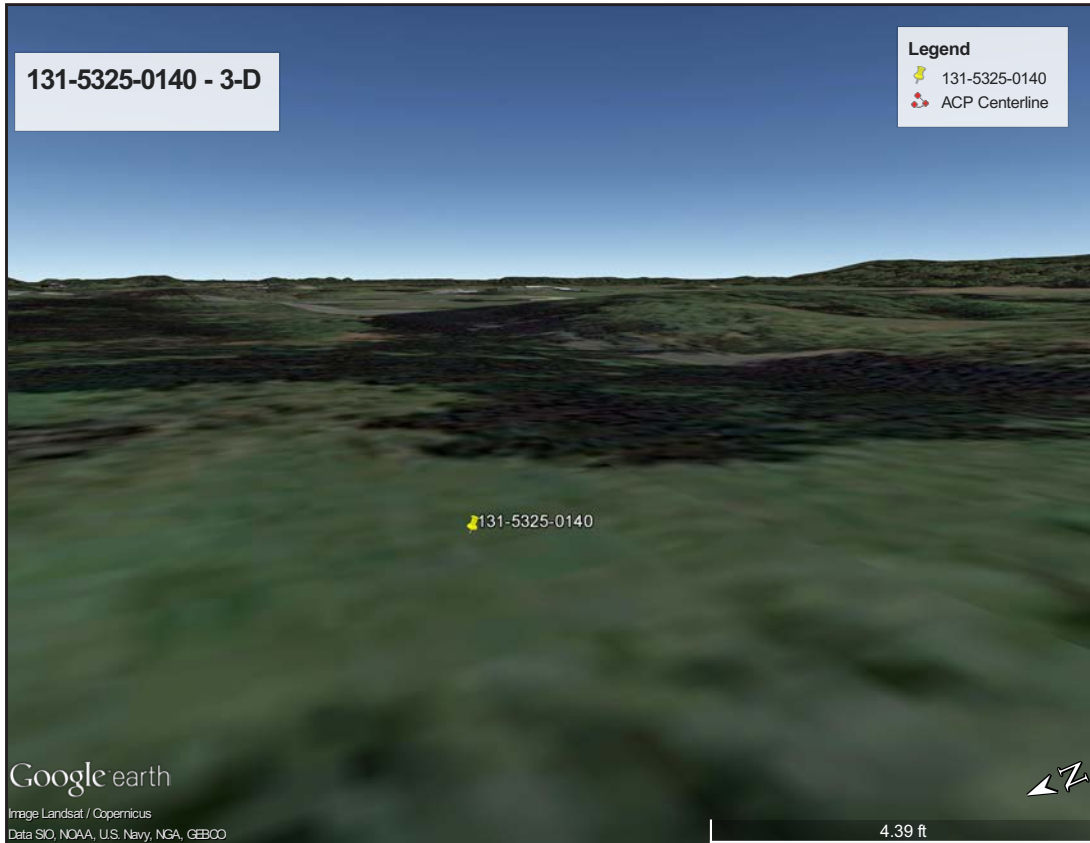


Figure 723. 131-5325-0140 - 3-D View.

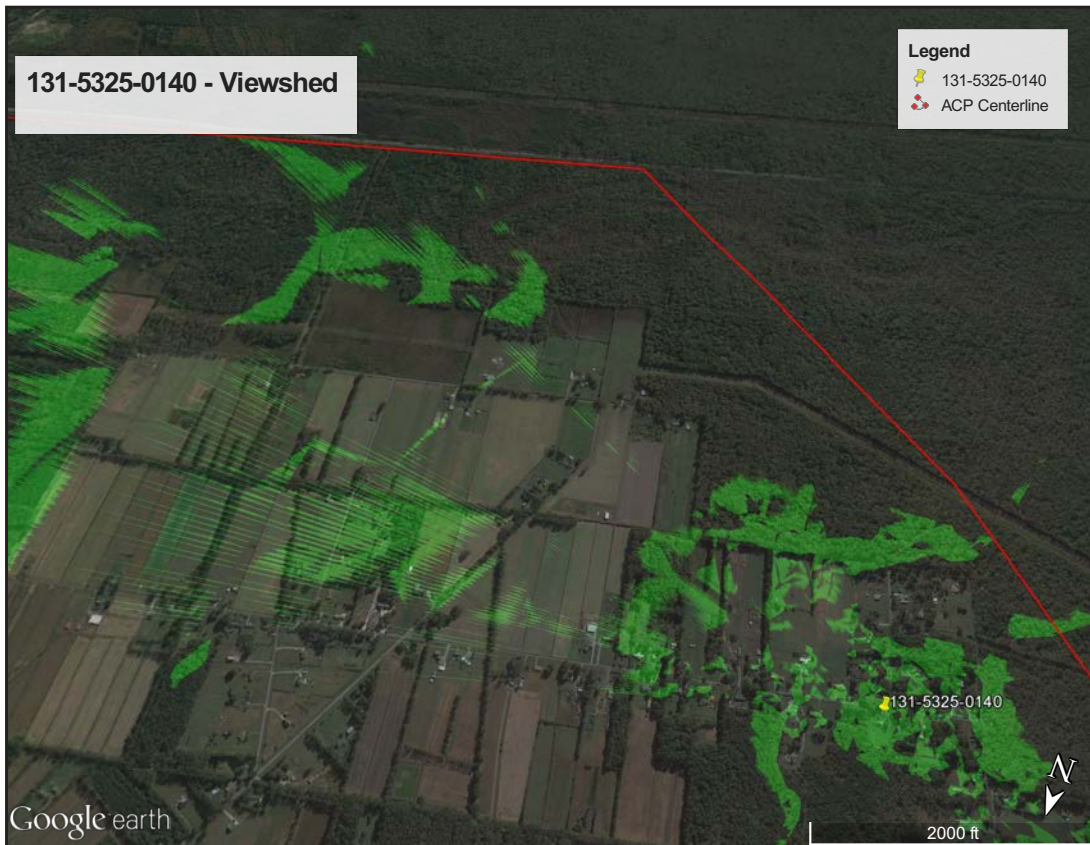


Figure 724. 131-5325-0140 - Viewshed.



Figure 725. 131-5325-0141 - USGS Quadrangle.

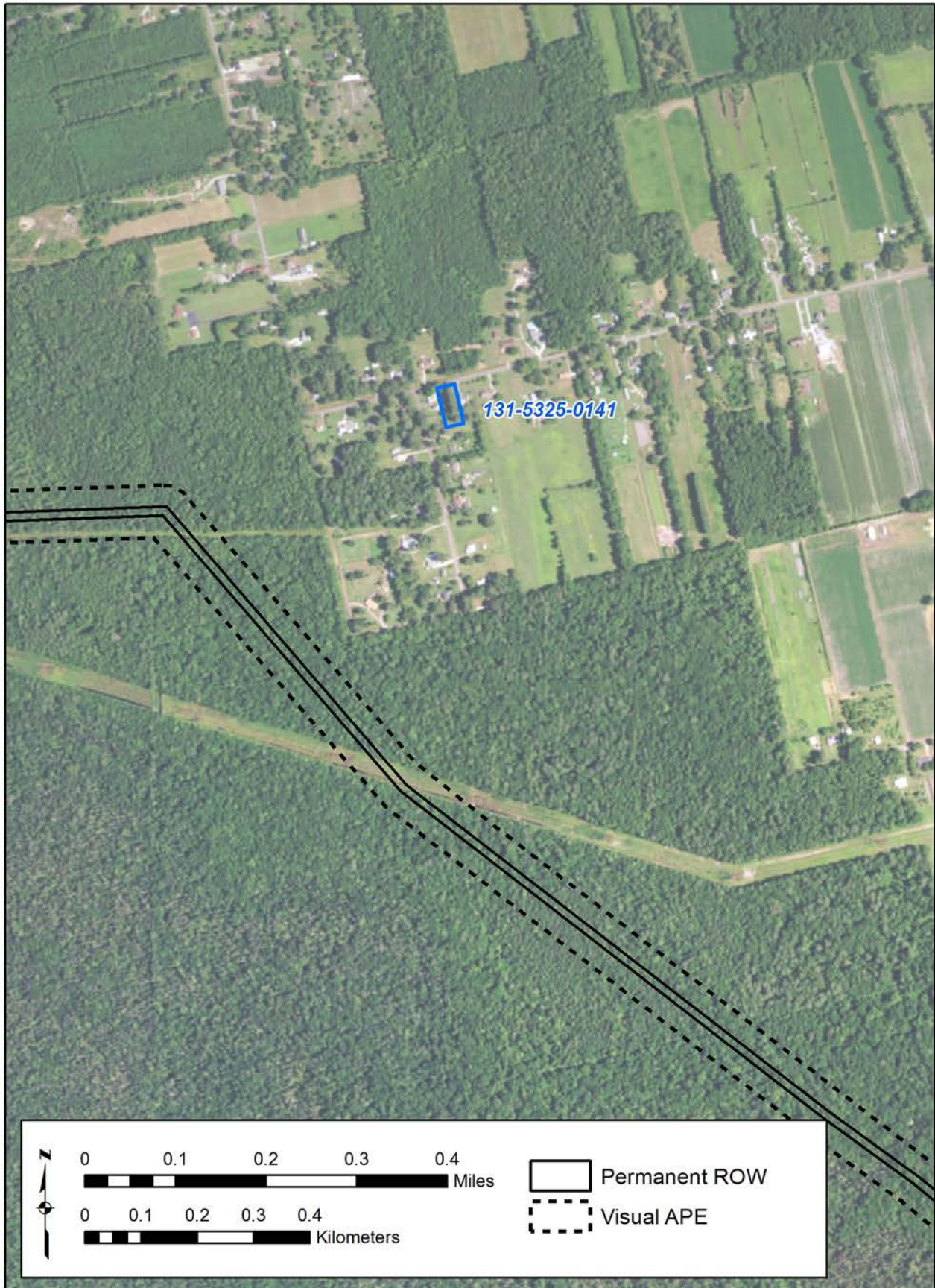


Figure 726. 131-5325-0141 - Aerial.



Figure 727. 131-5325-0141 - 3-D View.

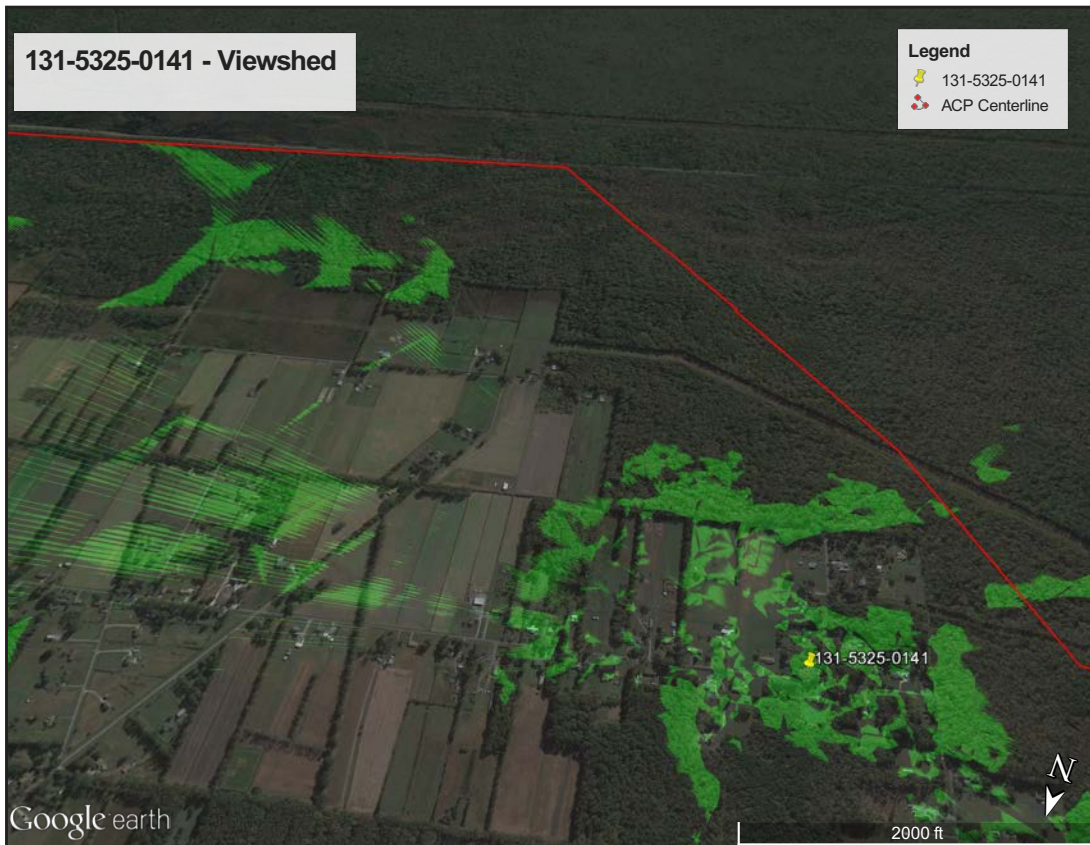


Figure 728. 131-5325-0141 - Viewshed.





Figure 729. 131-5325-0142 - USGS Quadrangle.



Figure 730. 131-5325-0142 - Aerial.

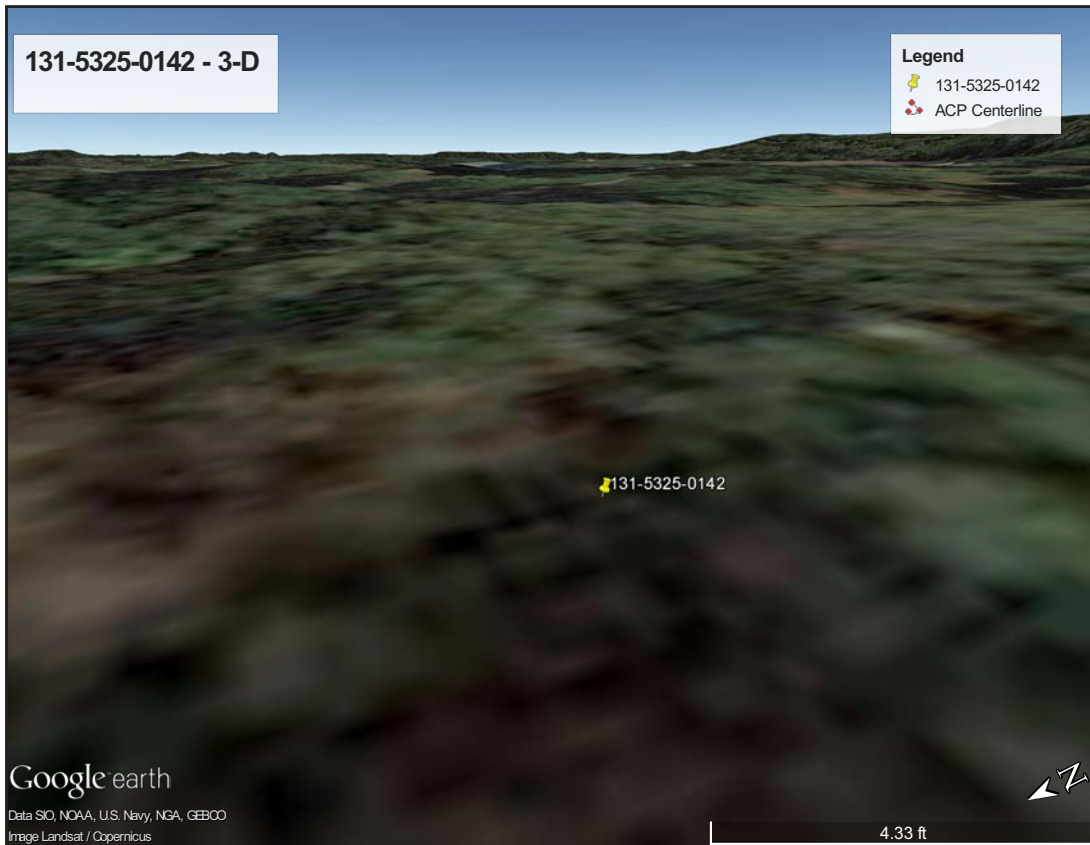


Figure 731. 131-5325-0142 - 3-D View.

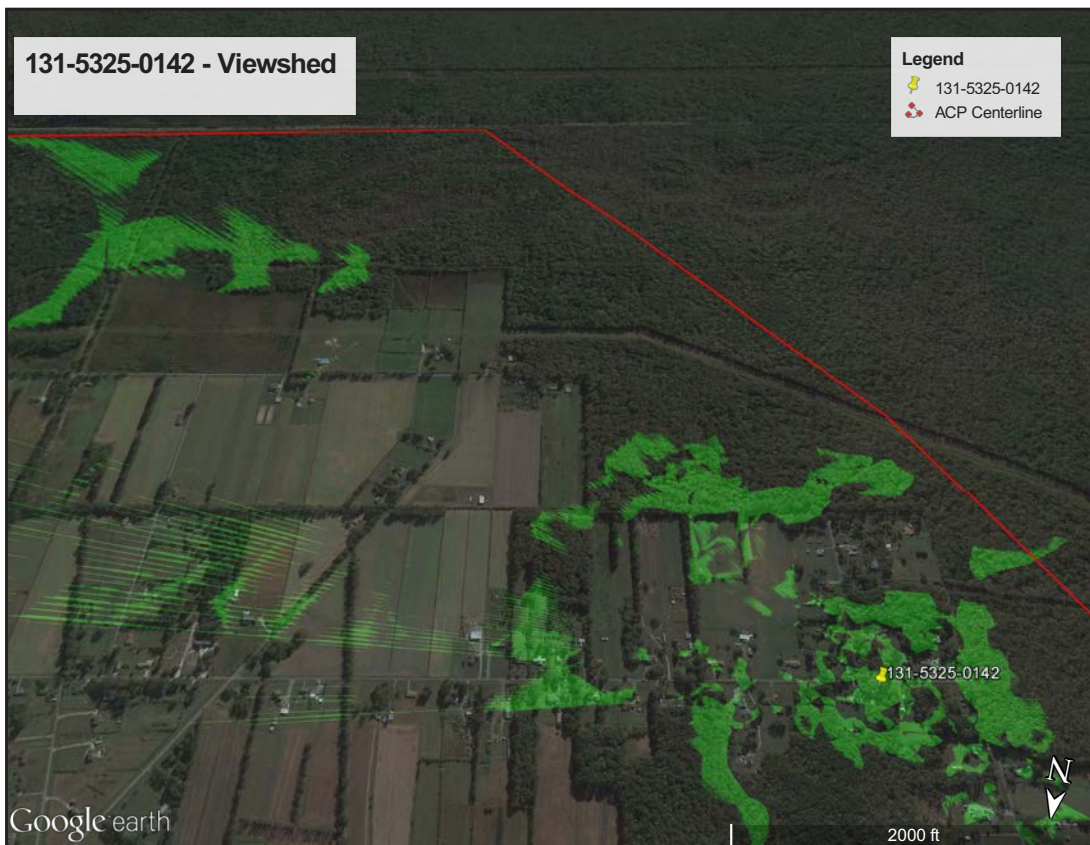


Figure 732. 131-5325-0142 - Viewshed.

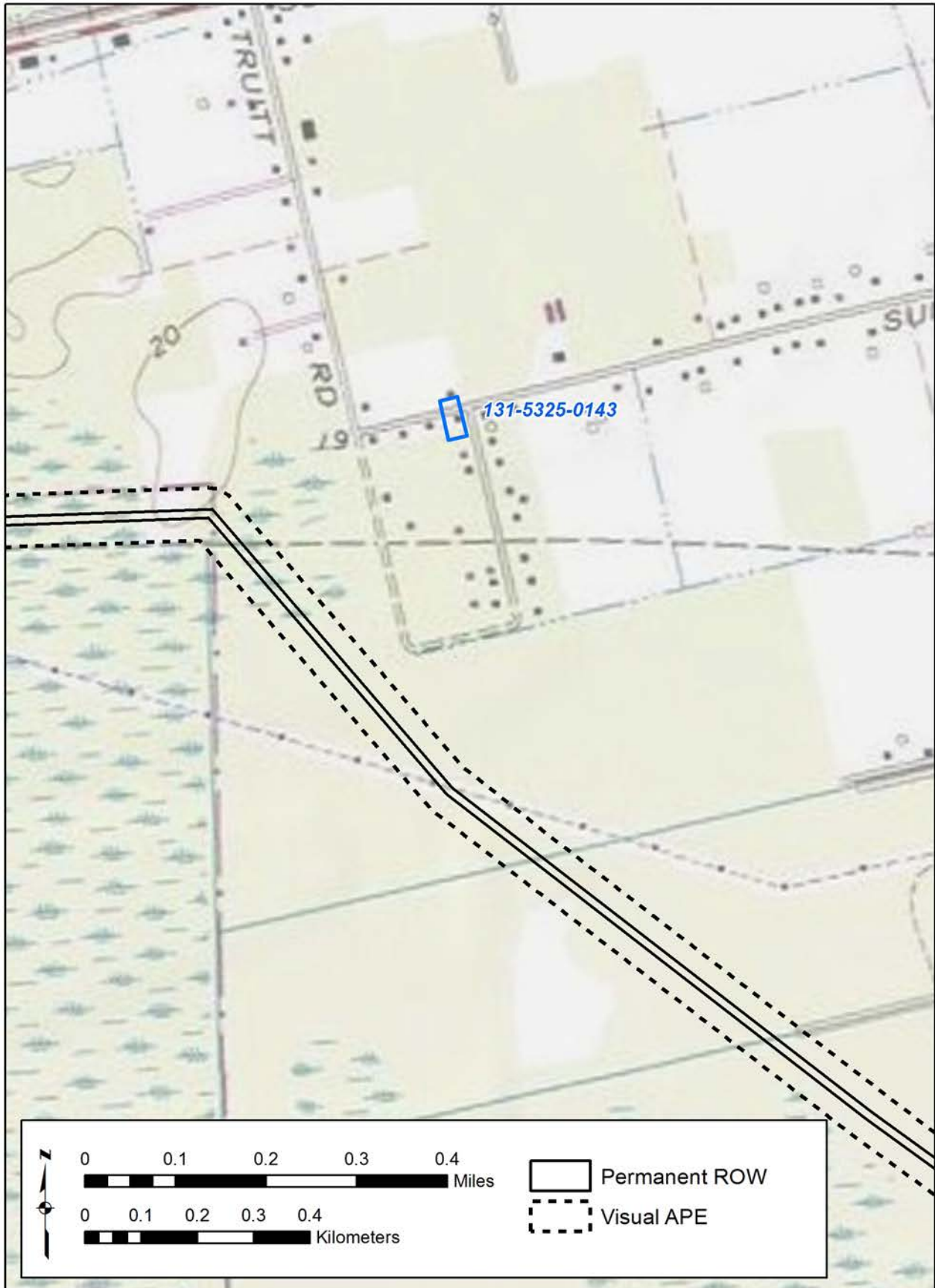


Figure 733. 131-5325-0143 - USGS Quadrangle.

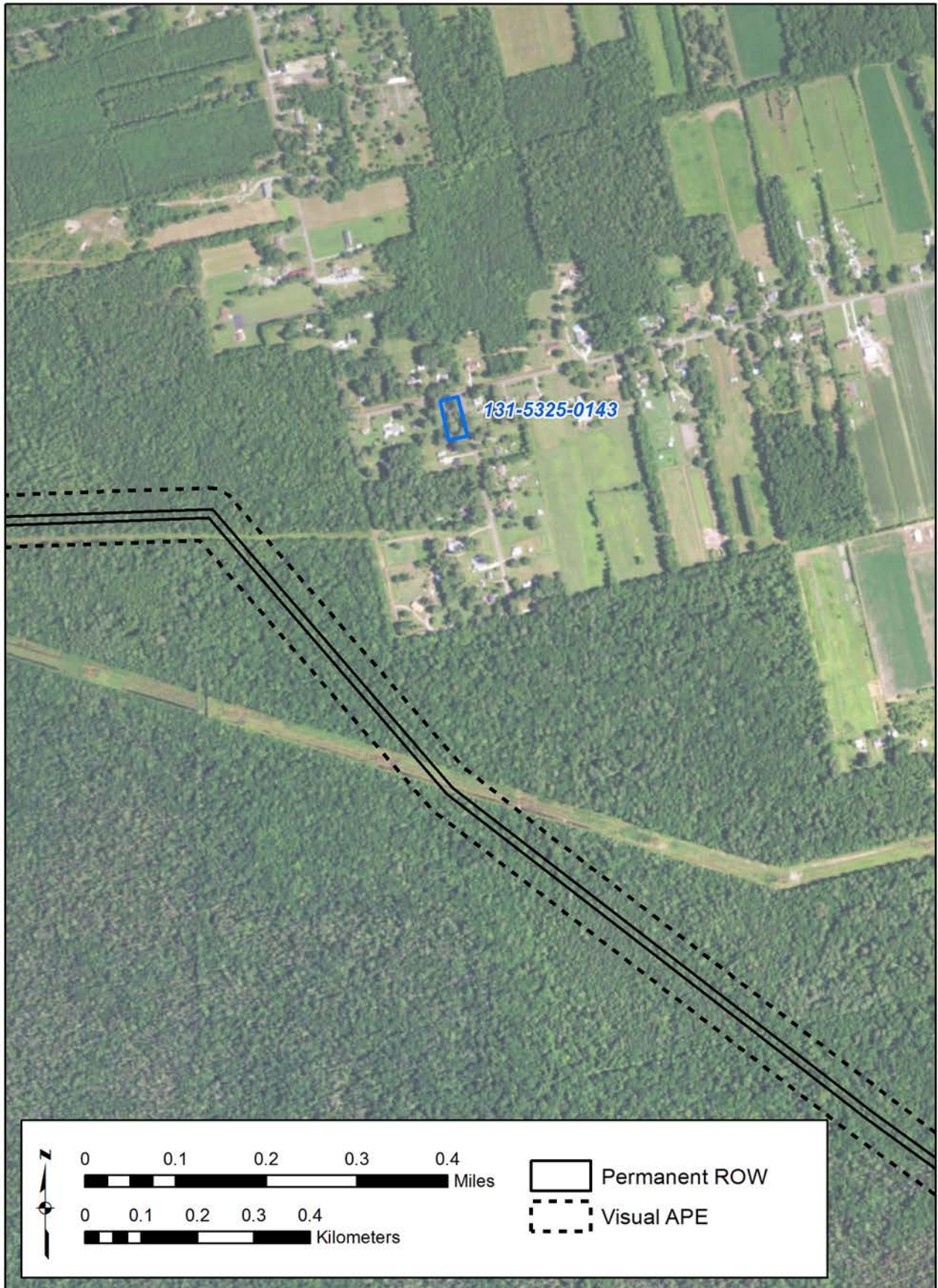


Figure 734. 131-5325-0143 - Aerial.



Figure 735. 131-5325-0143 - 3-D View.

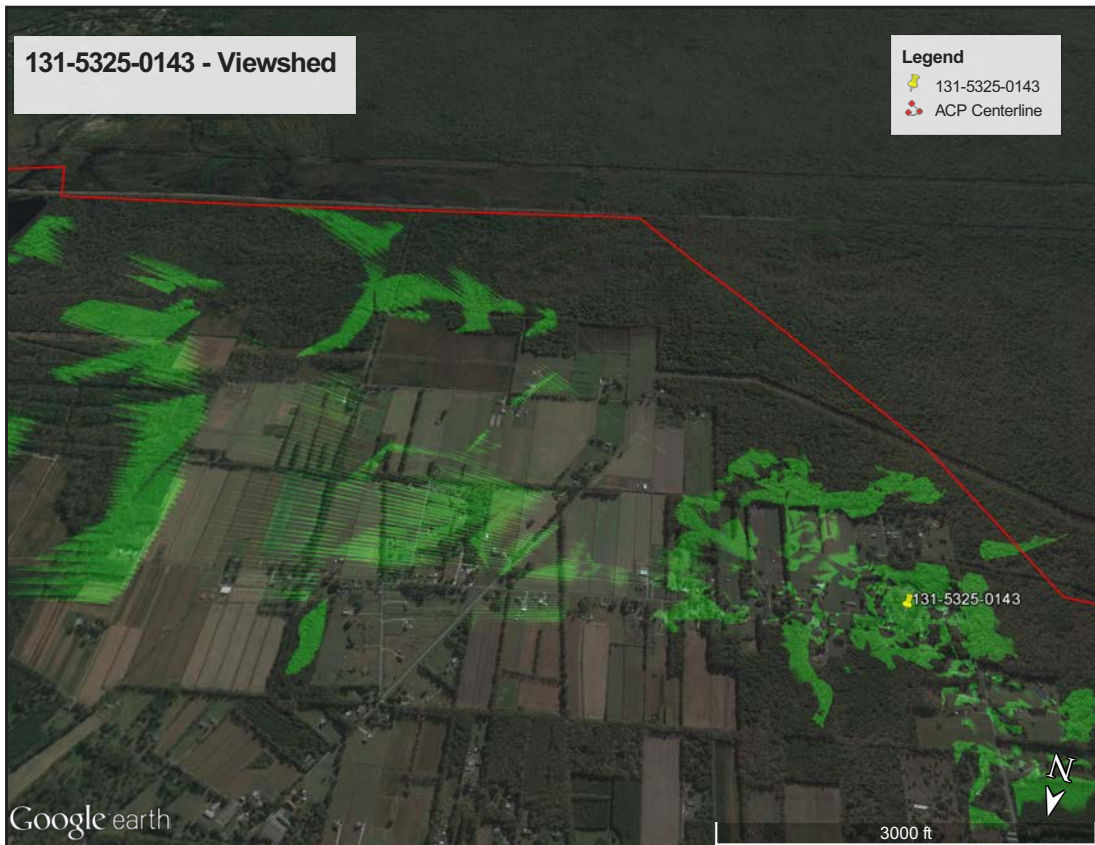


Figure 736. 131-5325-0143 - Viewshed.



Figure 737. 131-5325-0144 - USGS Quadrangle.

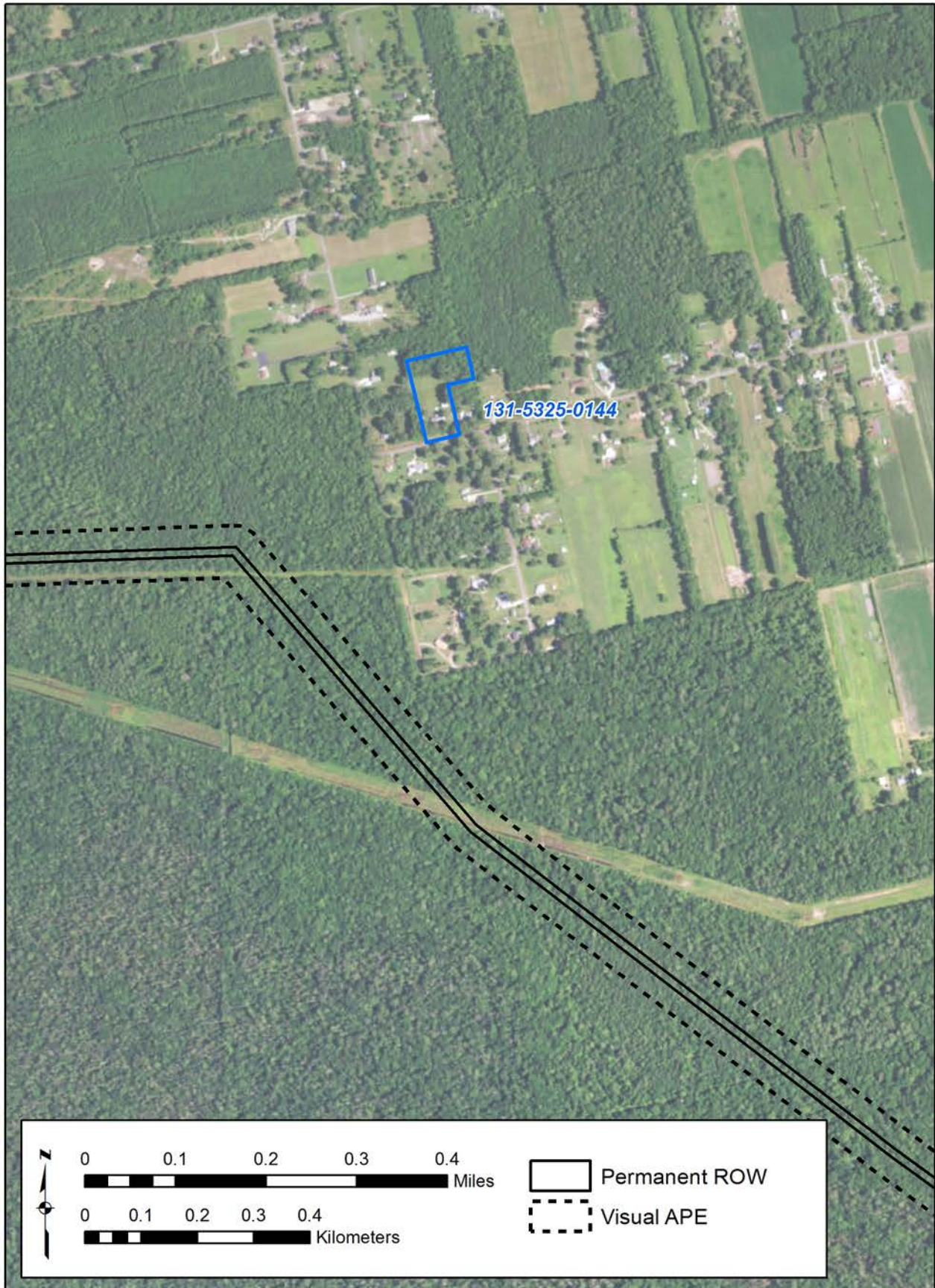


Figure 738. 131-5325-0144 - Aerial.



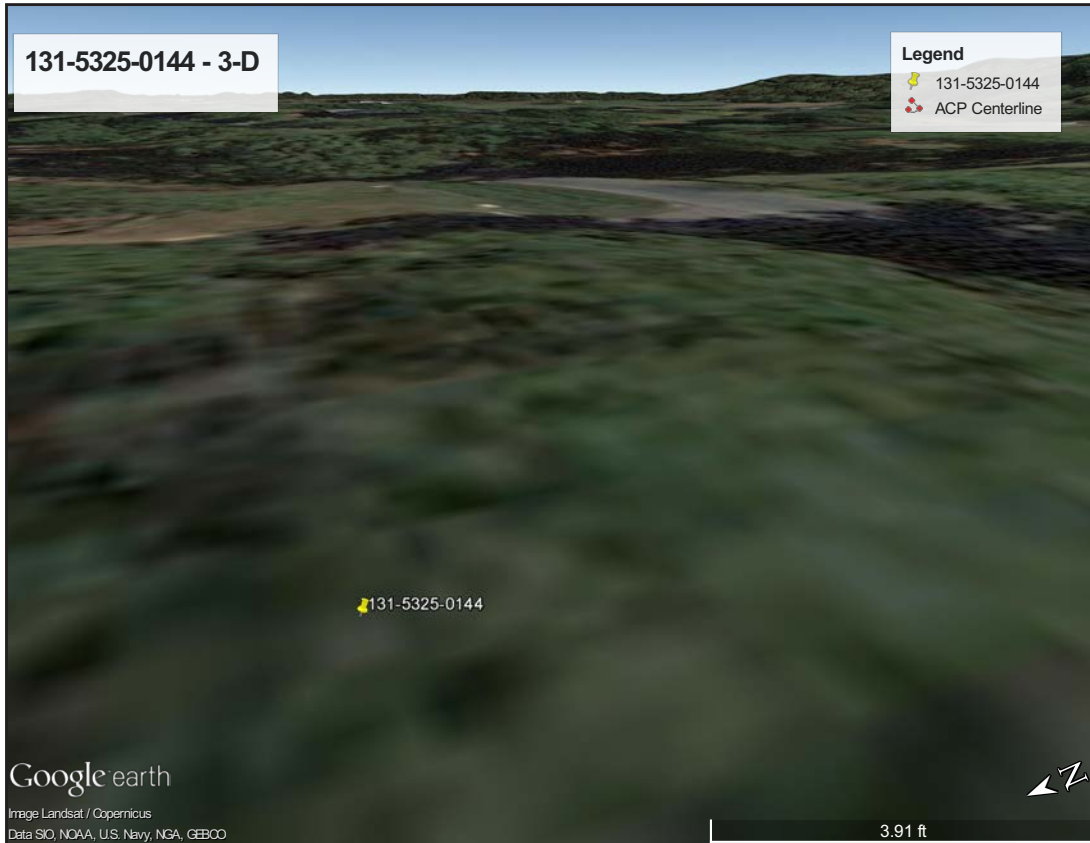


Figure 739. 131-5325-0144 - 3-D View.

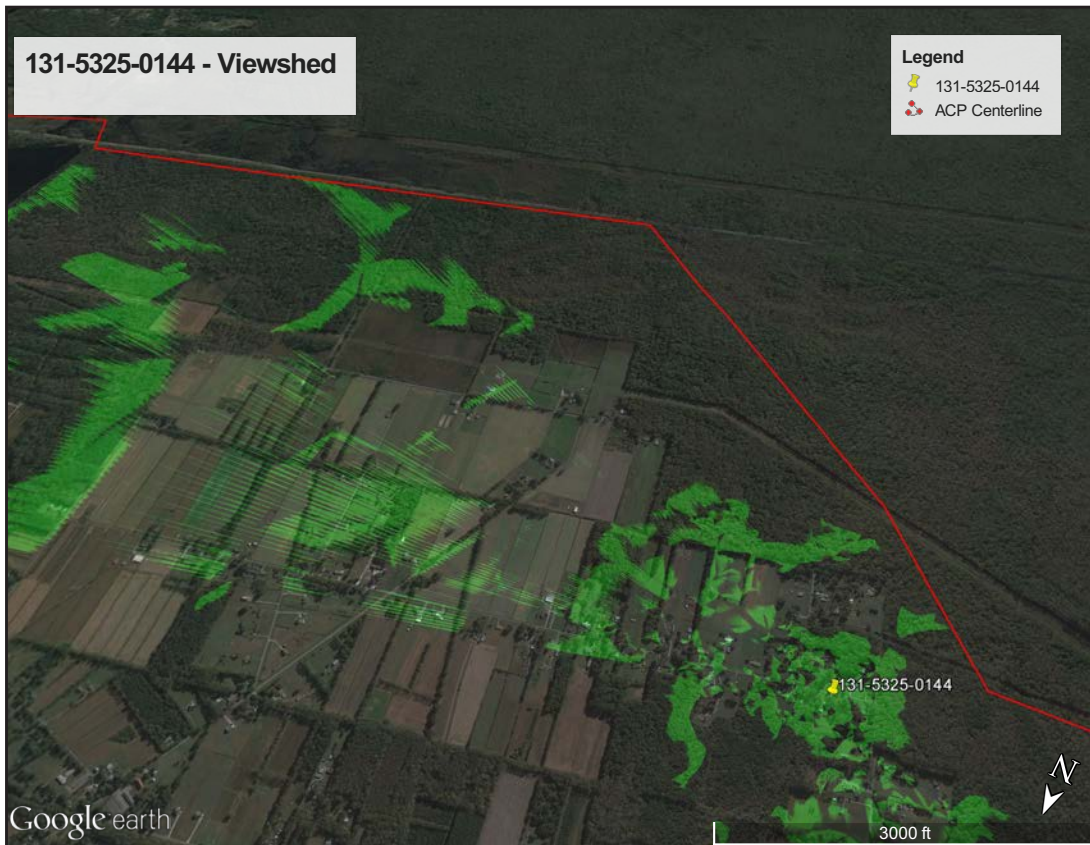


Figure 740. 131-5325-0144 - Viewshed.

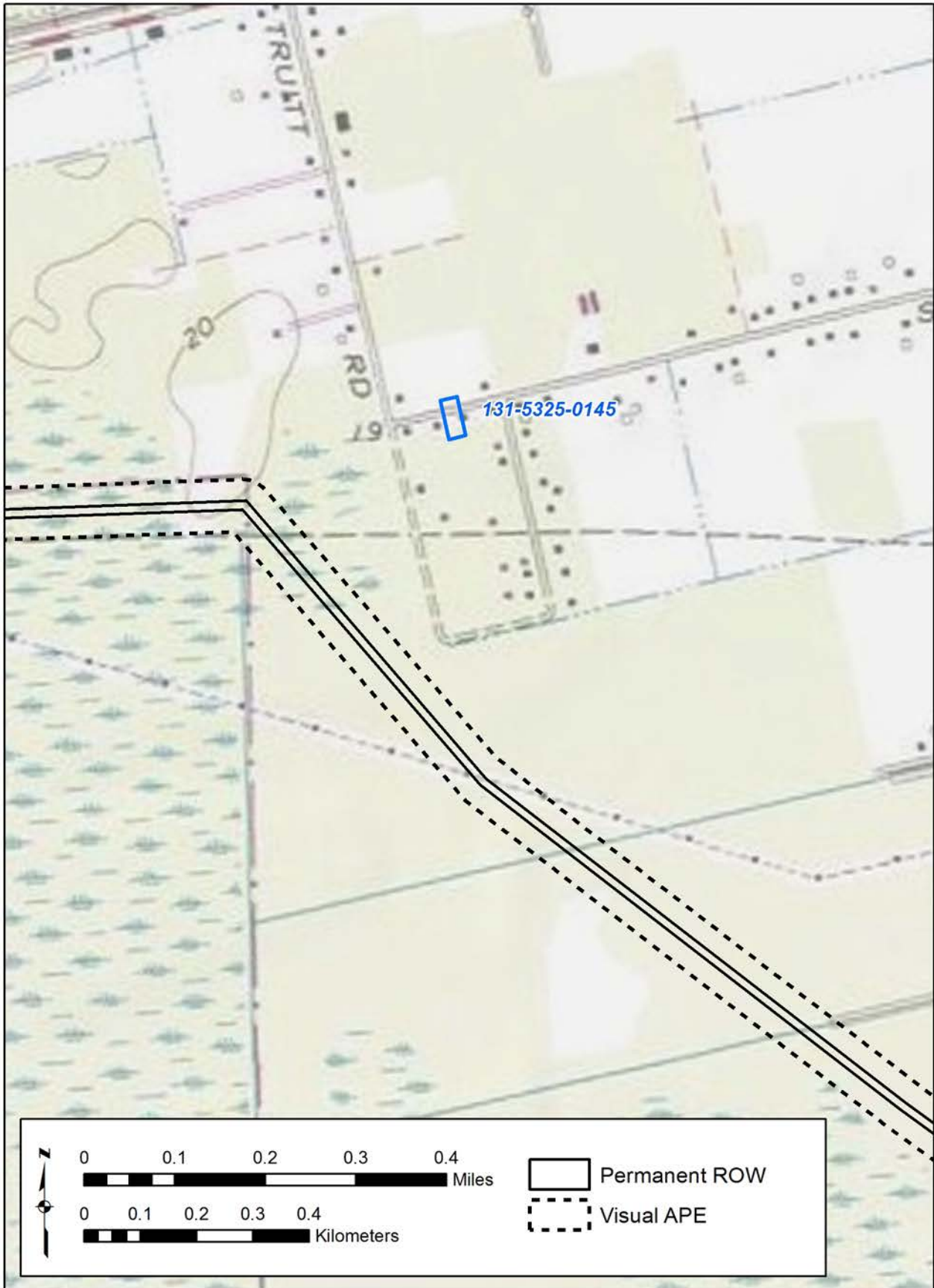


Figure 741. 131-5325-0145 - USGS Quadrangle.

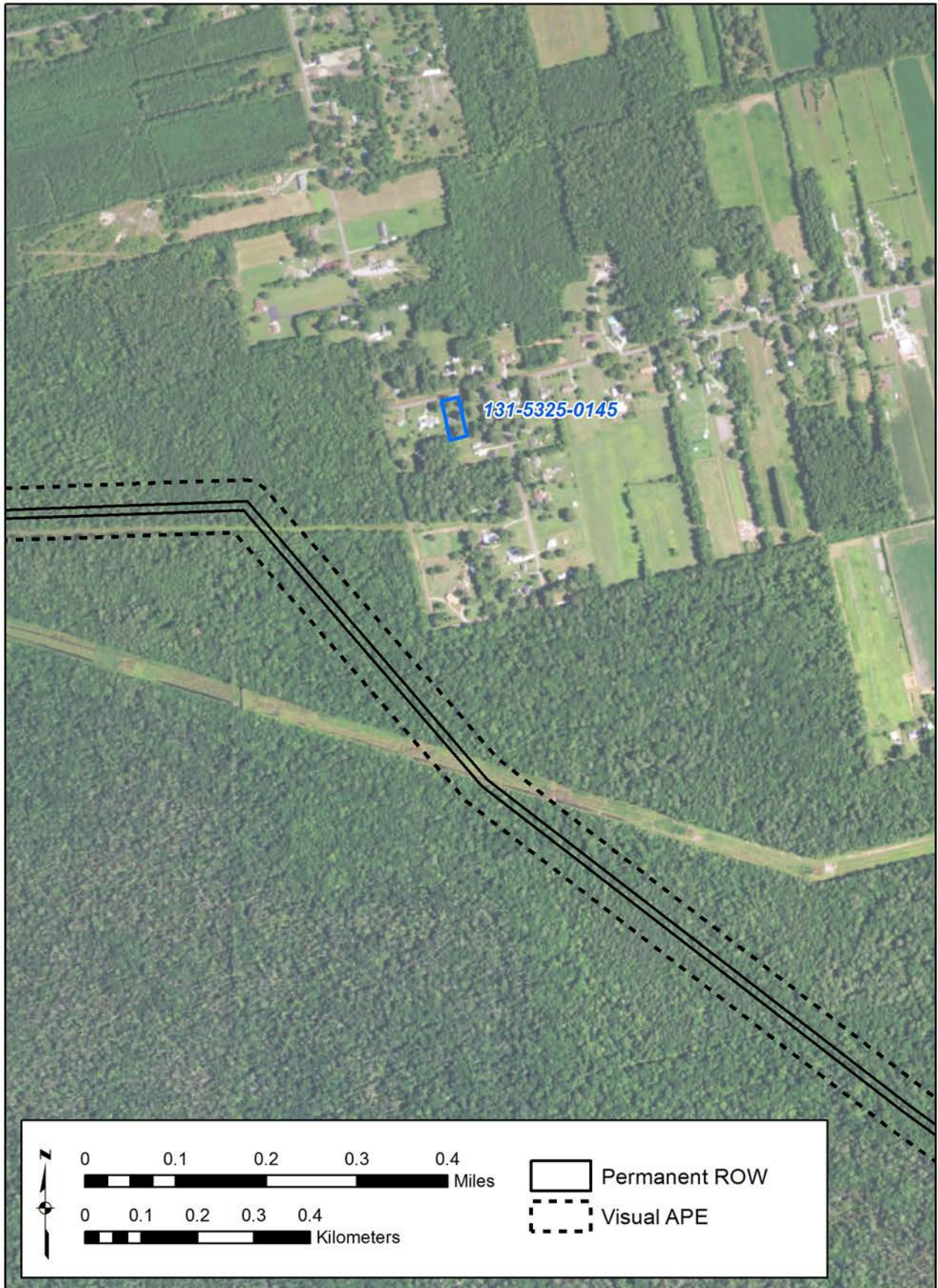


Figure 742. 131-5325-0145 - Aerial.



Figure 743. 131-5325-0145 - 3-D View.

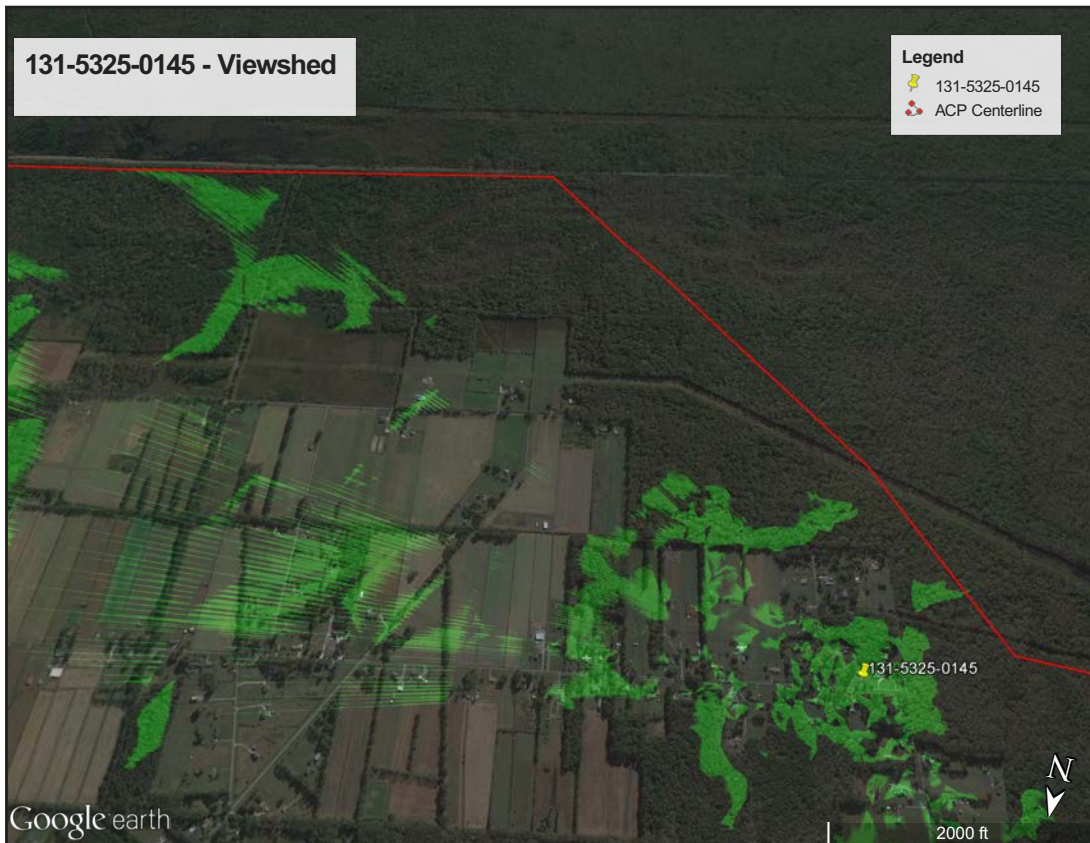


Figure 744. 131-5325-0145 - Viewshed.

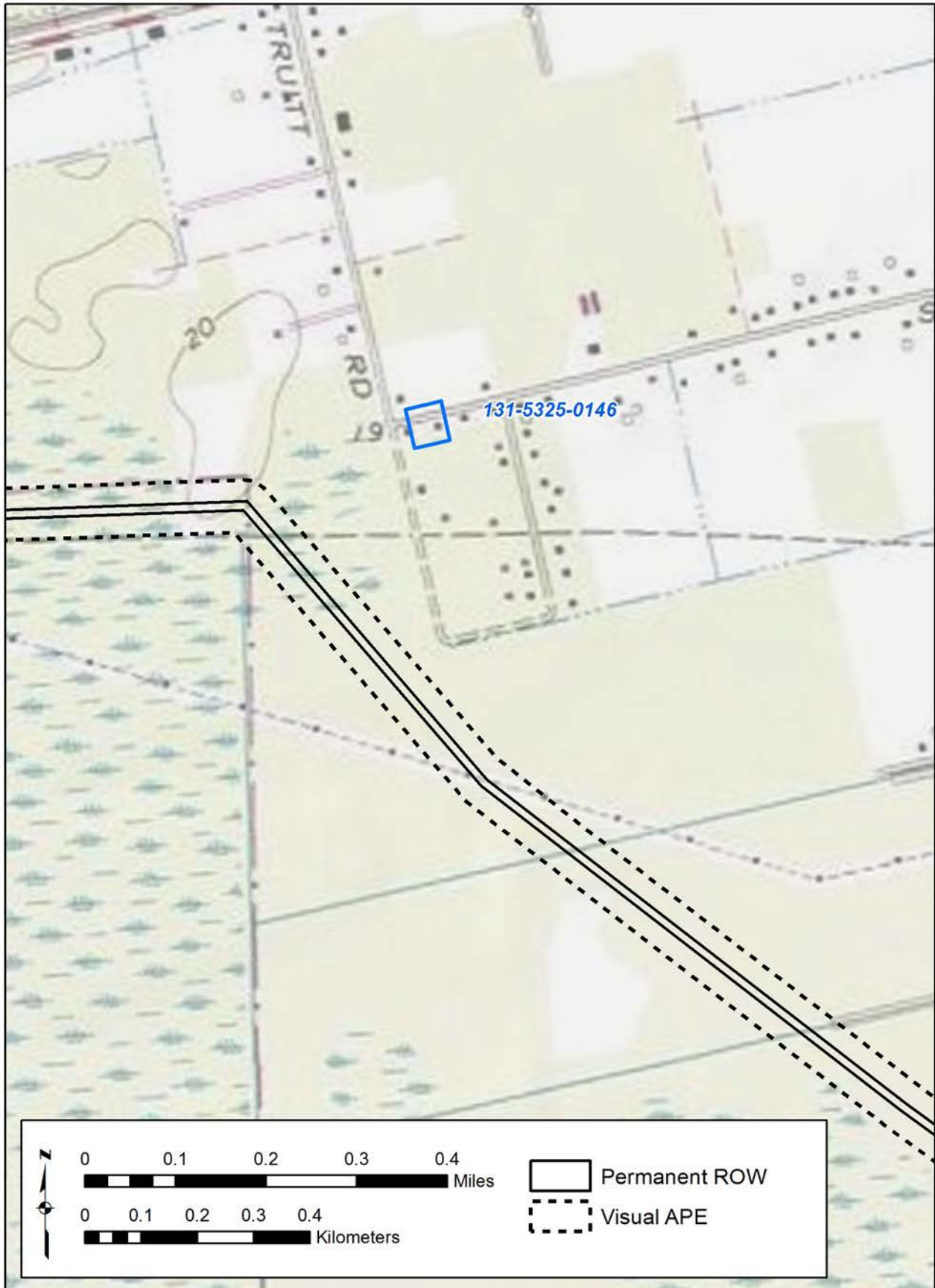


Figure 745. 131-5325-0146 - USGS Quadrangle.

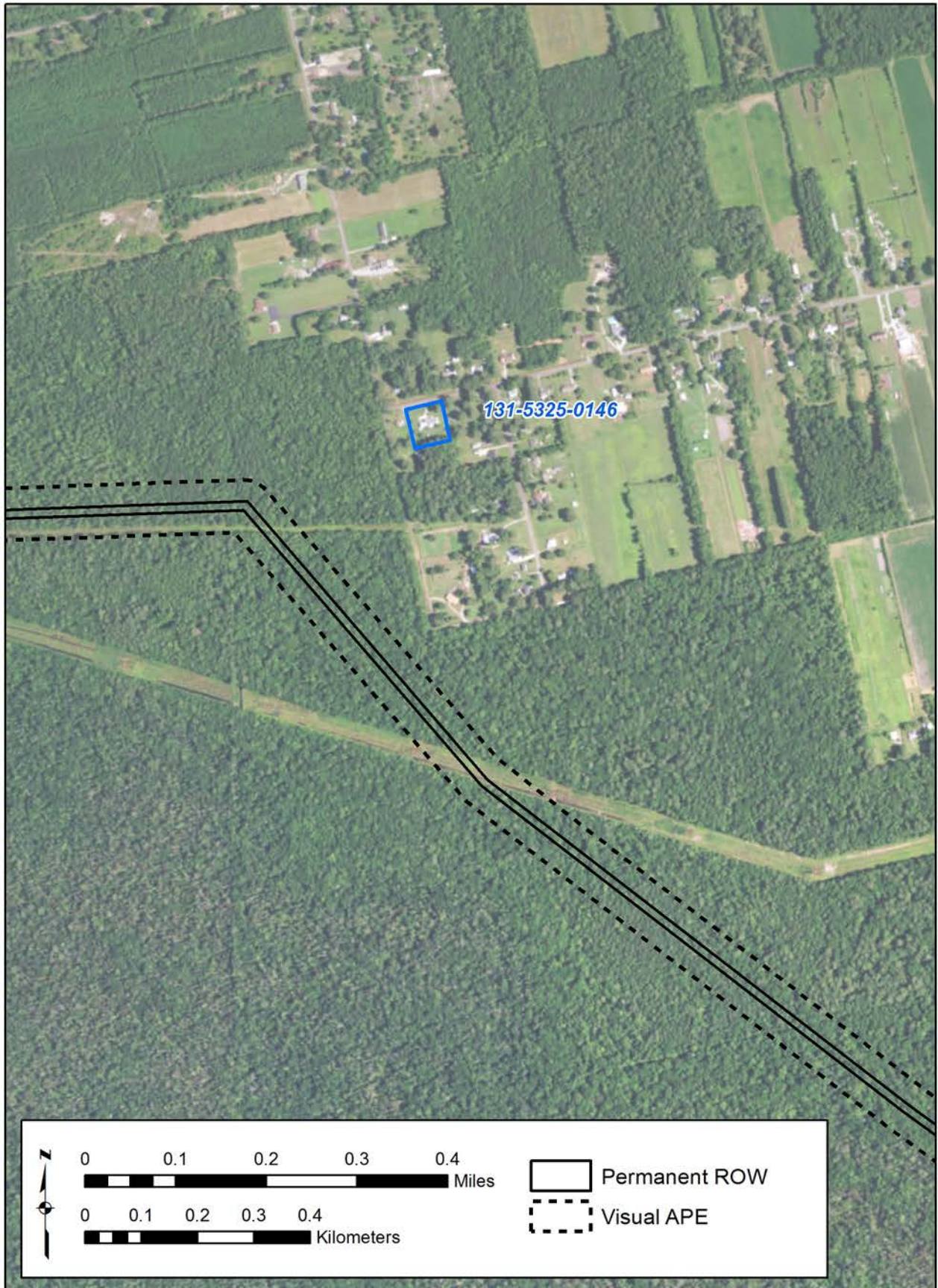


Figure 746. 131-5325-0146 - Aerial.

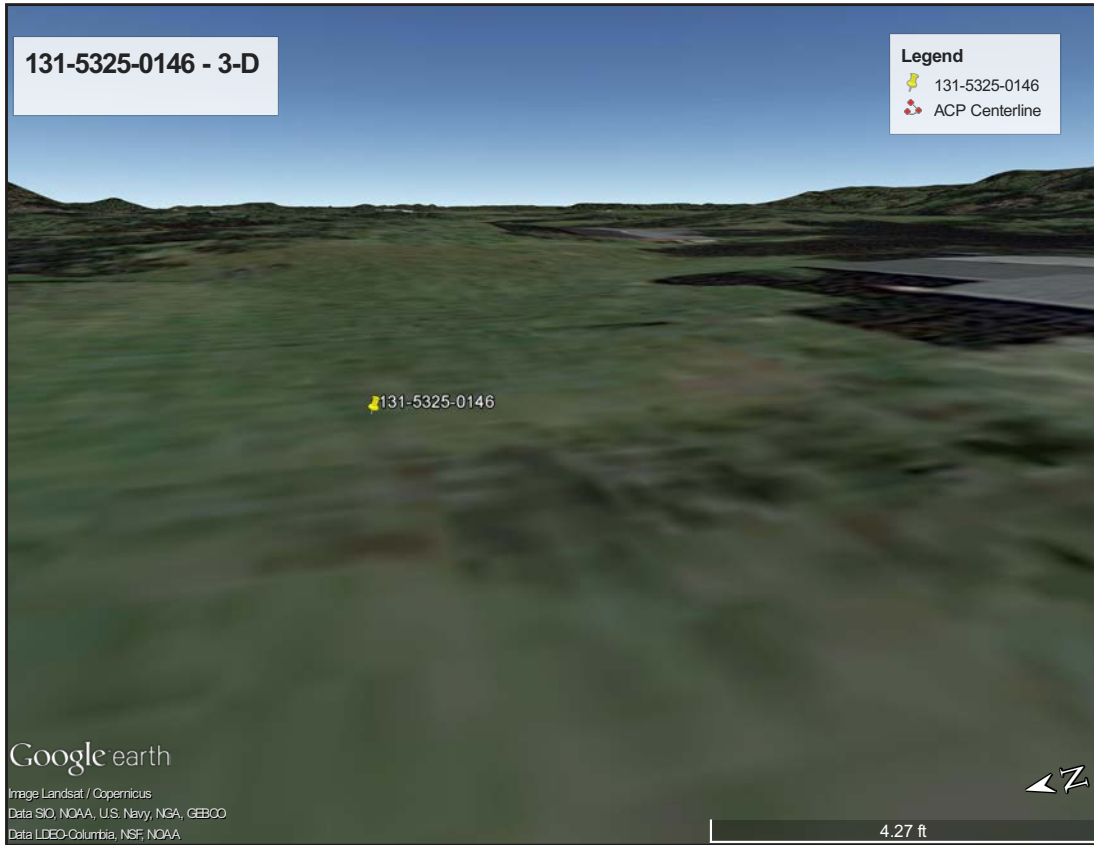


Figure 747. 131-5325-0146 - 3-D View.

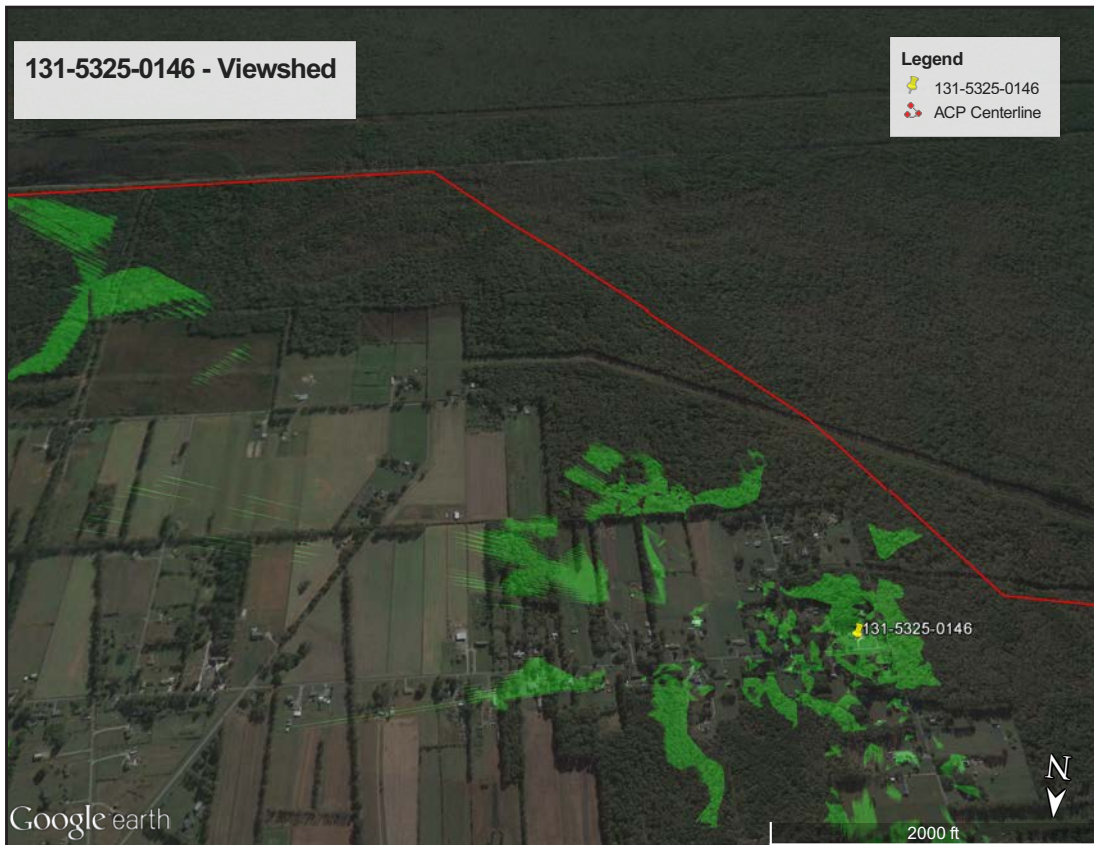


Figure 748. 131-5325-0146 - Viewshed.

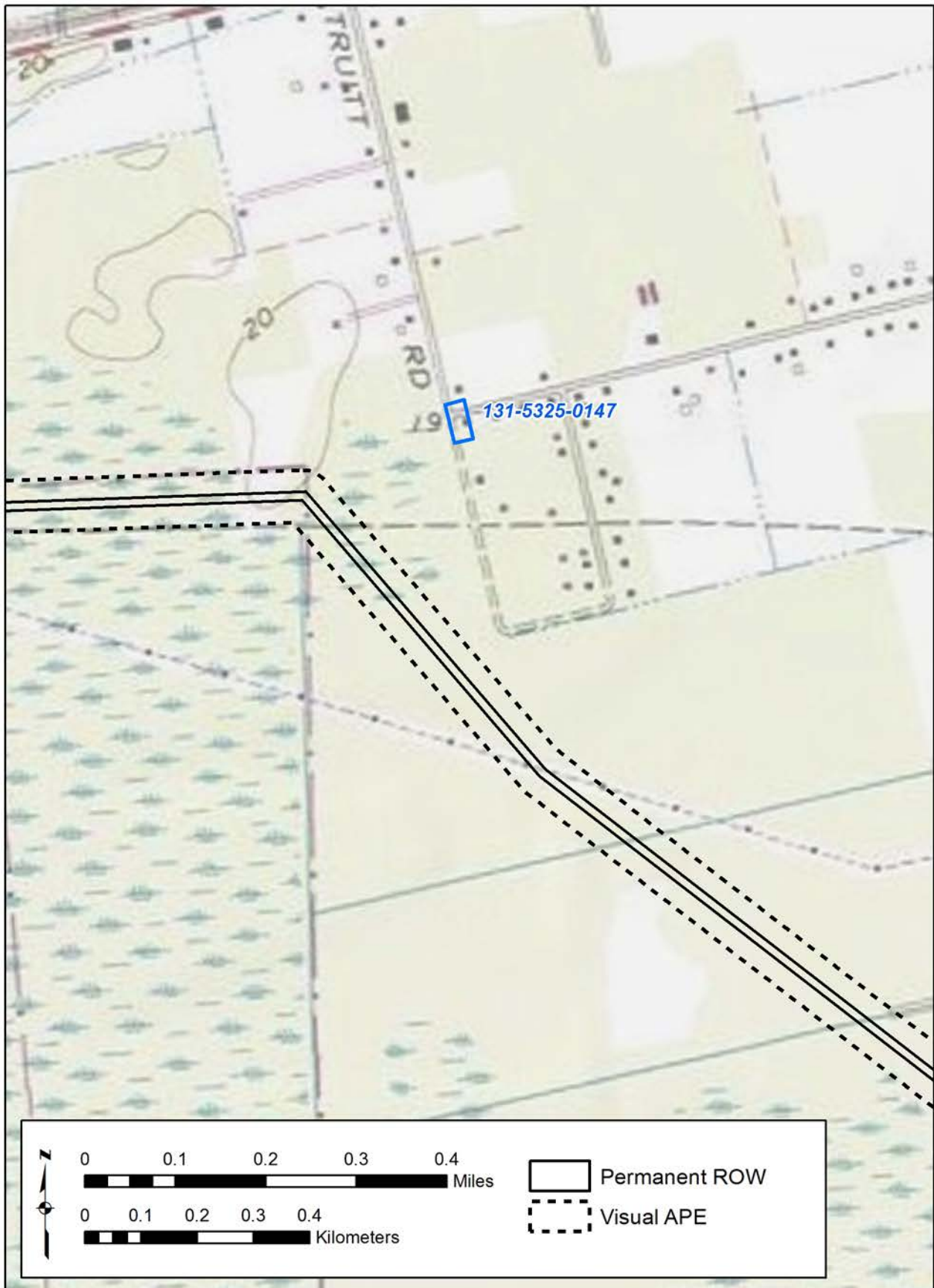


Figure 749. 131-5325-0147 - USGS Quadrangle.



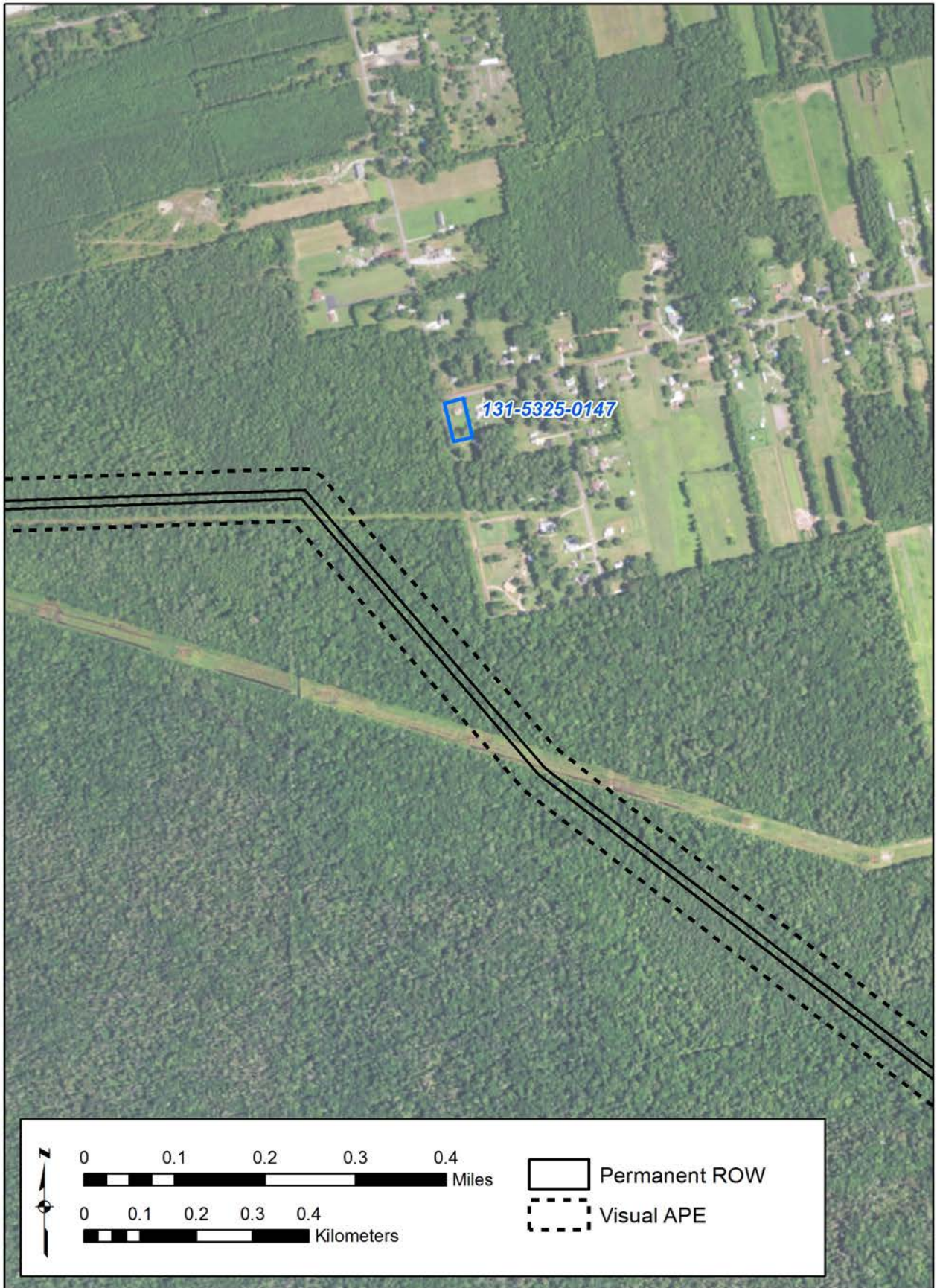


Figure 750. 131-5325-0147 - Aerial.



Figure 751. 131-5325-0147 - 3-D View.

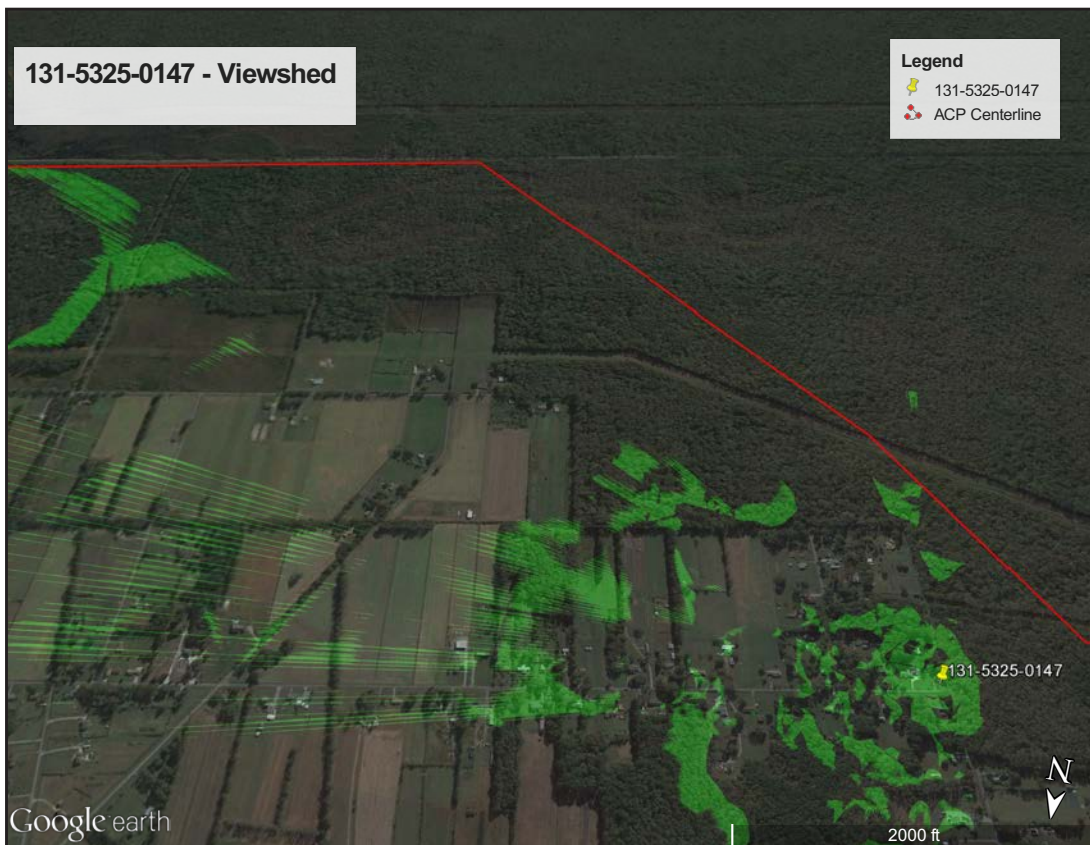


Figure 752. 131-5325-0147 - Viewshed.

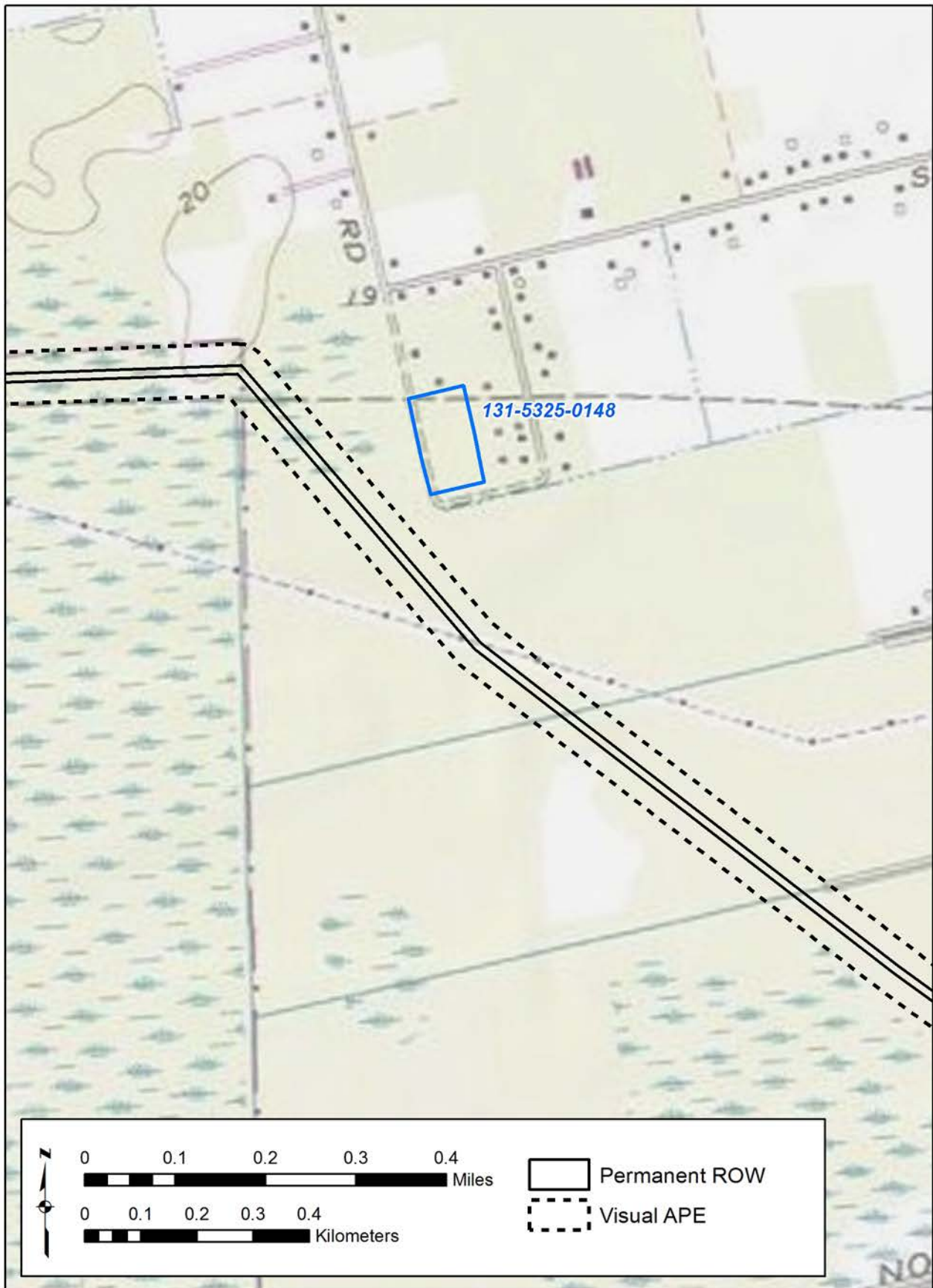


Figure 753. 131-5325-0148 - USGS Quadrangle.



Figure 754. 131-5325-0148 - Aerial.



Figure 755. 131-5325-0148 - 3-D View.



Figure 756. 131-5325-0148 - Viewshed.

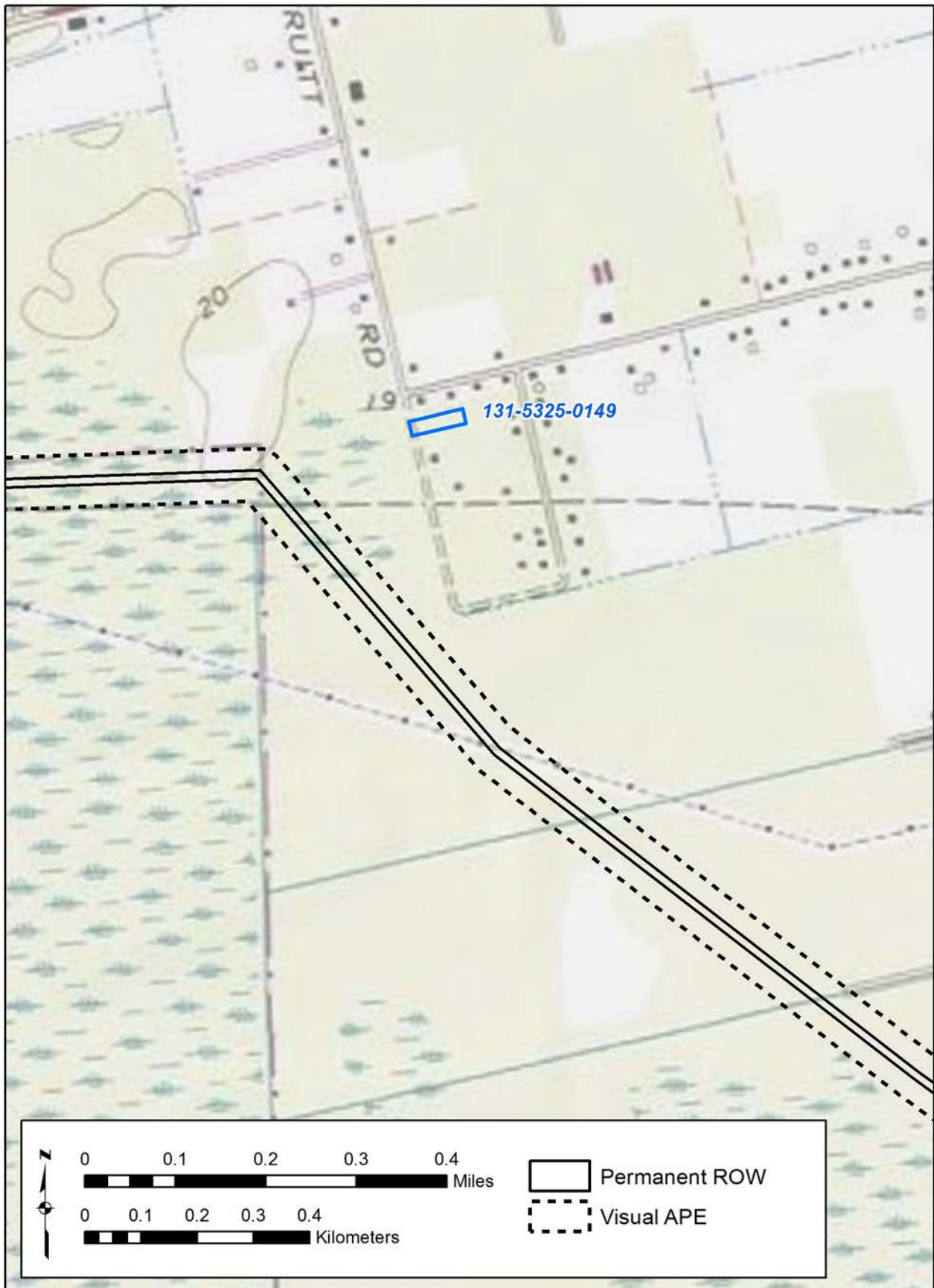


Figure 757. 131-5325-0149 - USGS Quadrangle.



Figure 758. 131-5325-0149 - Aerial.

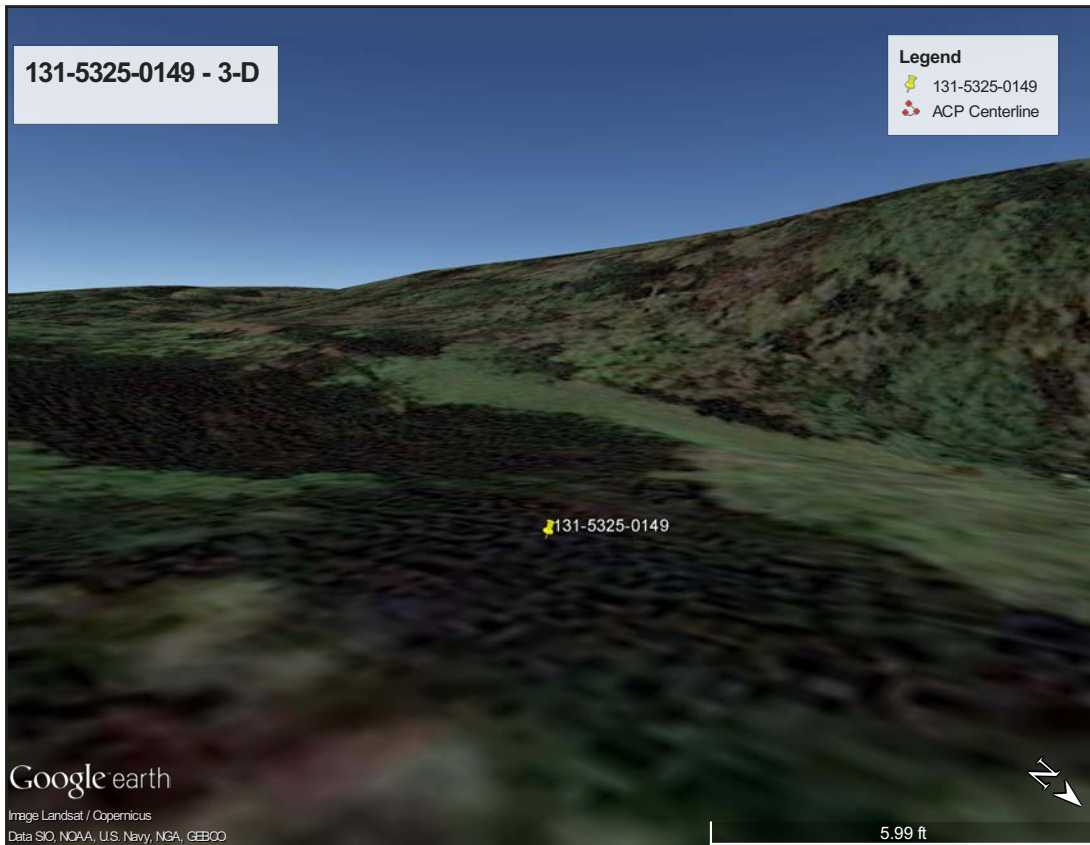


Figure 759. 131-5325-0149 - 3-D View.

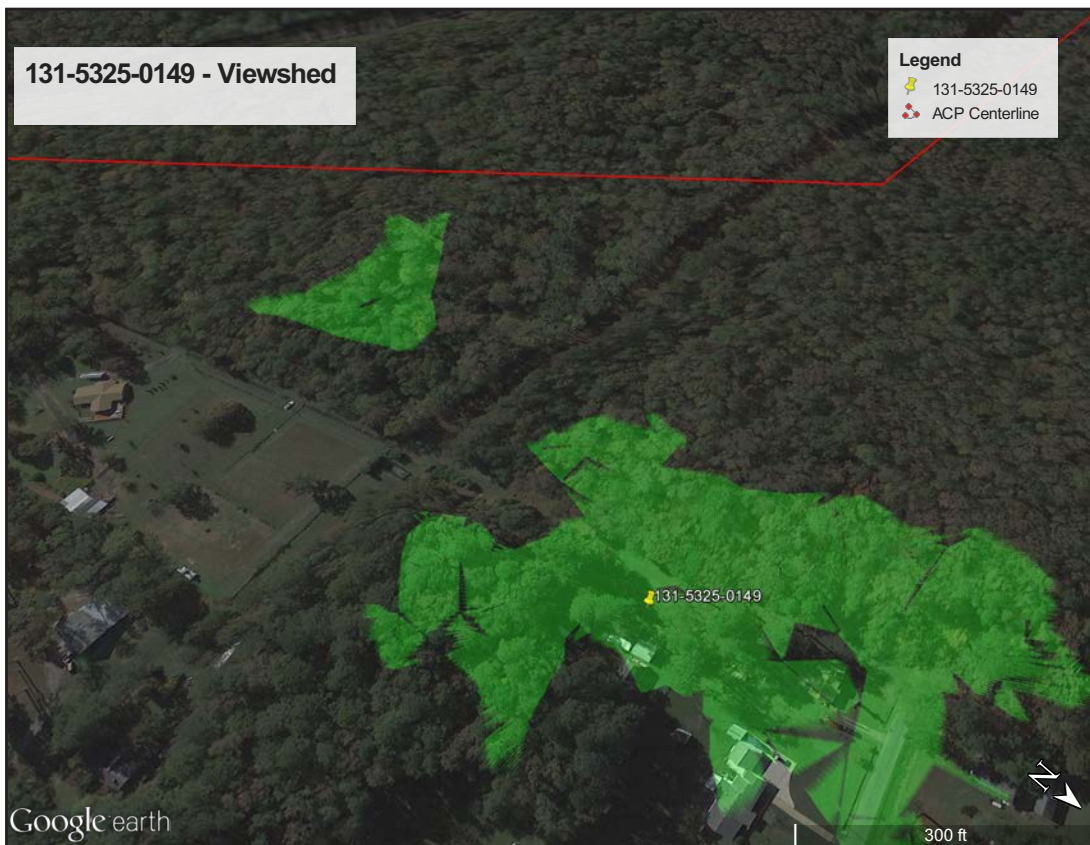


Figure 760. 131-5325-0149 - Viewshed.



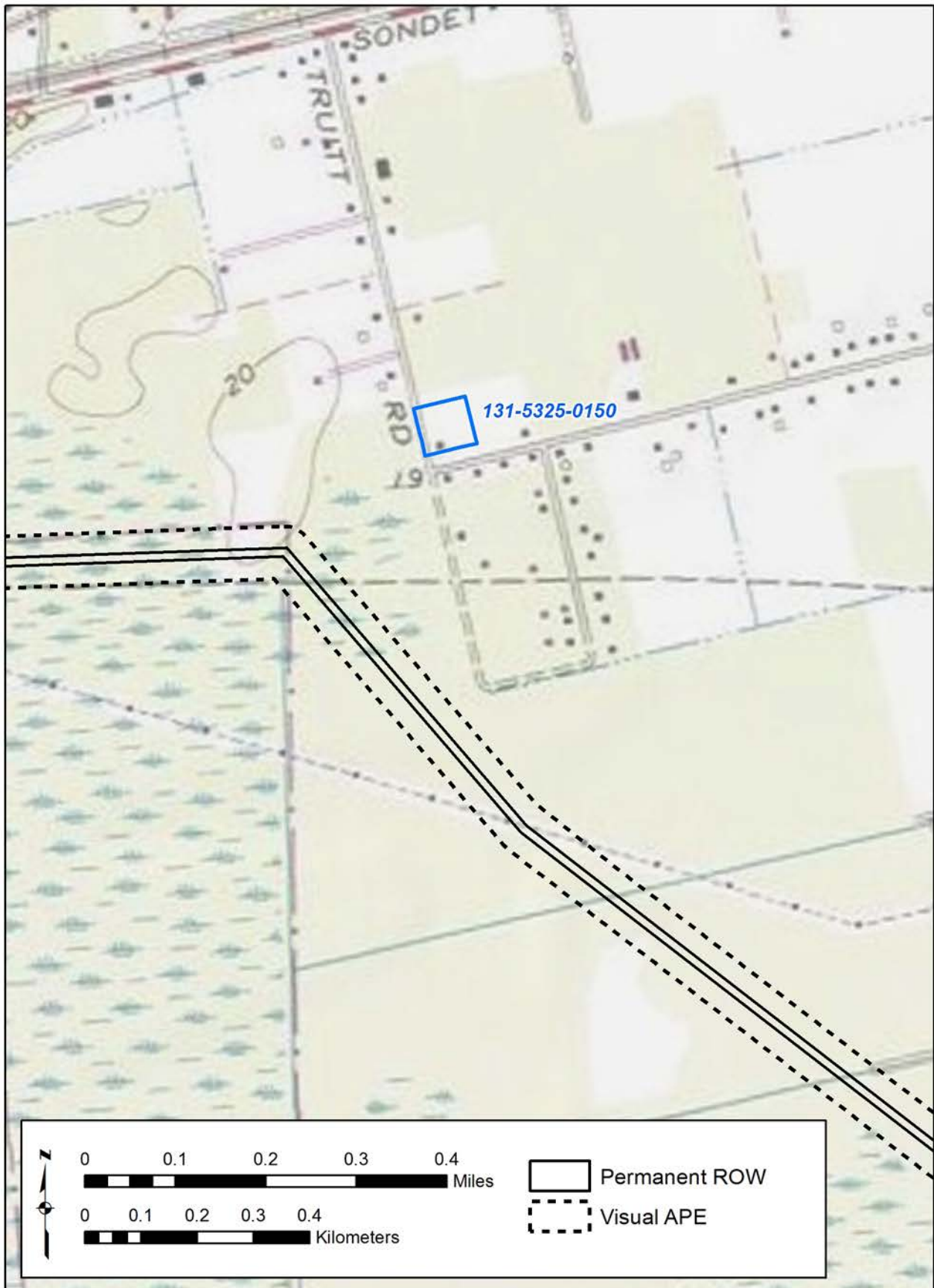


Figure 761. 131-5325-0150 - USGS Quadrangle.

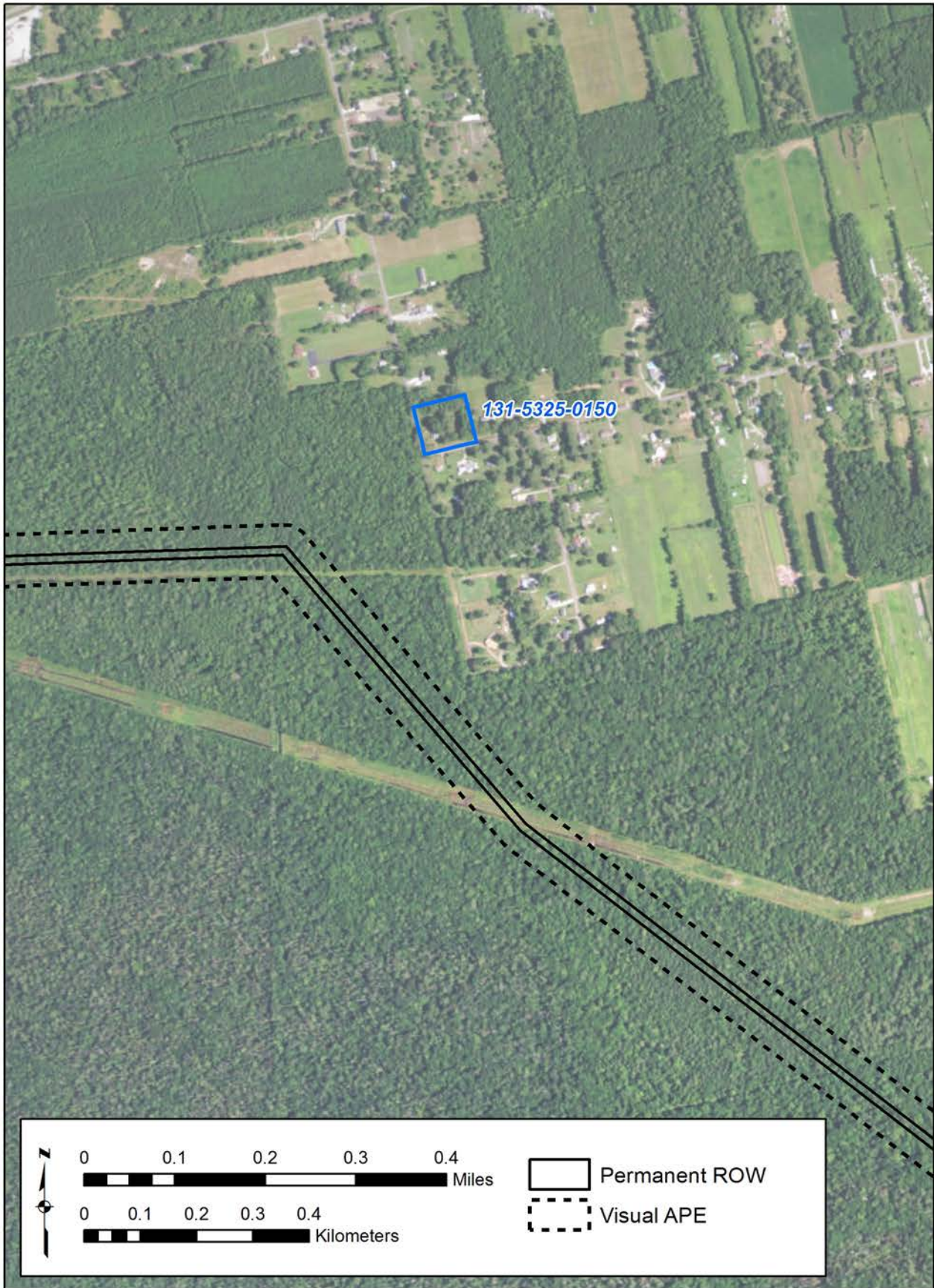


Figure 762. 131-5325-0150 - Aerial.

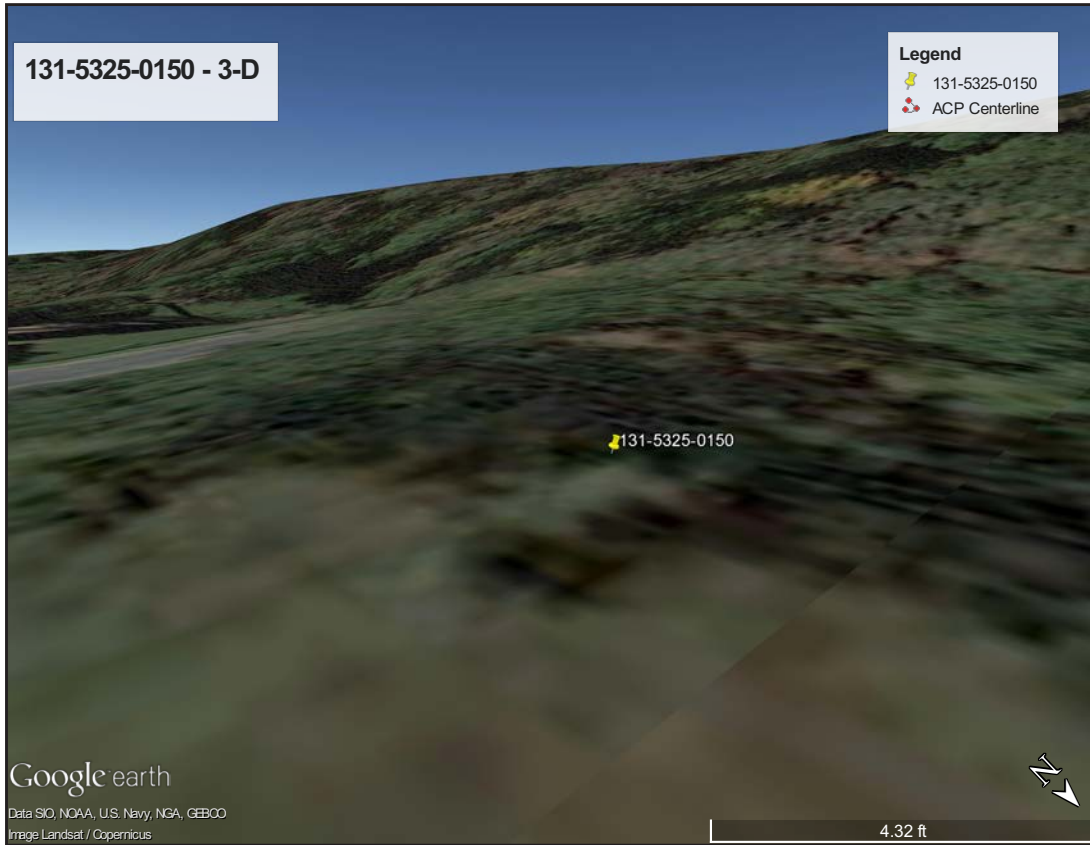


Figure 763. 131-5325-0150 - 3-D View.

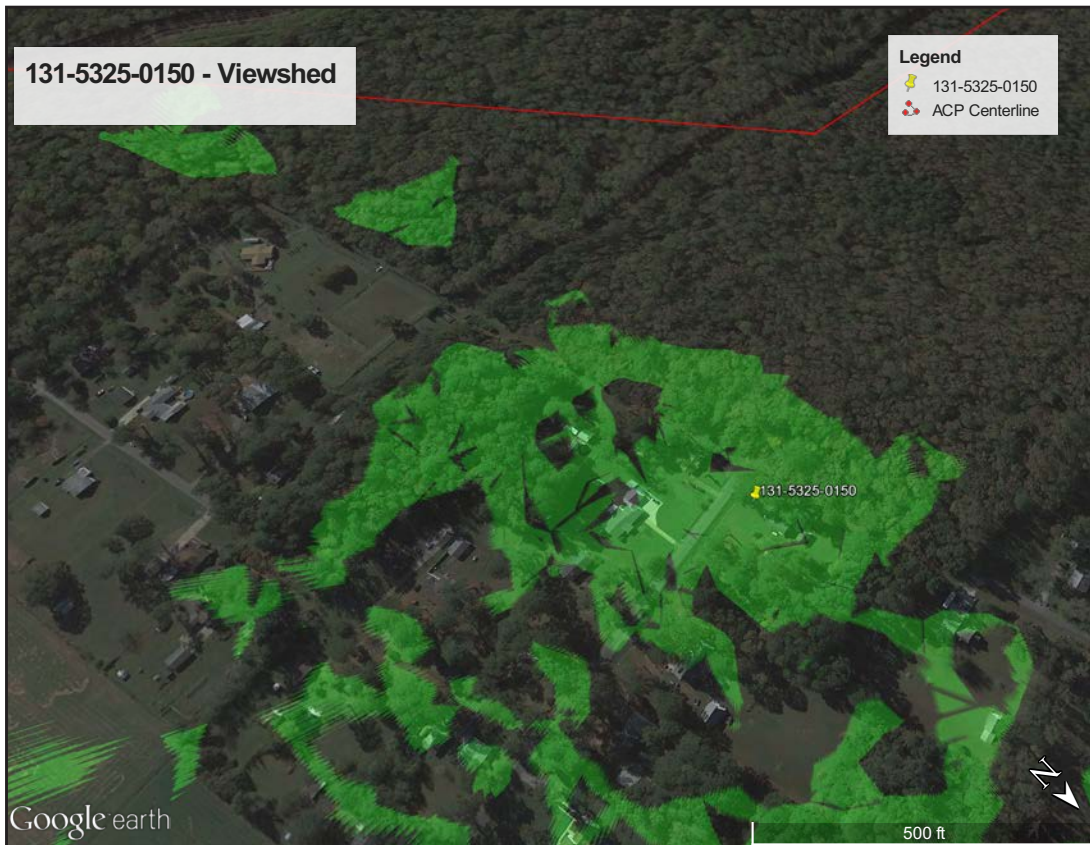


Figure 764. 131-5325-0150 - Viewshed.

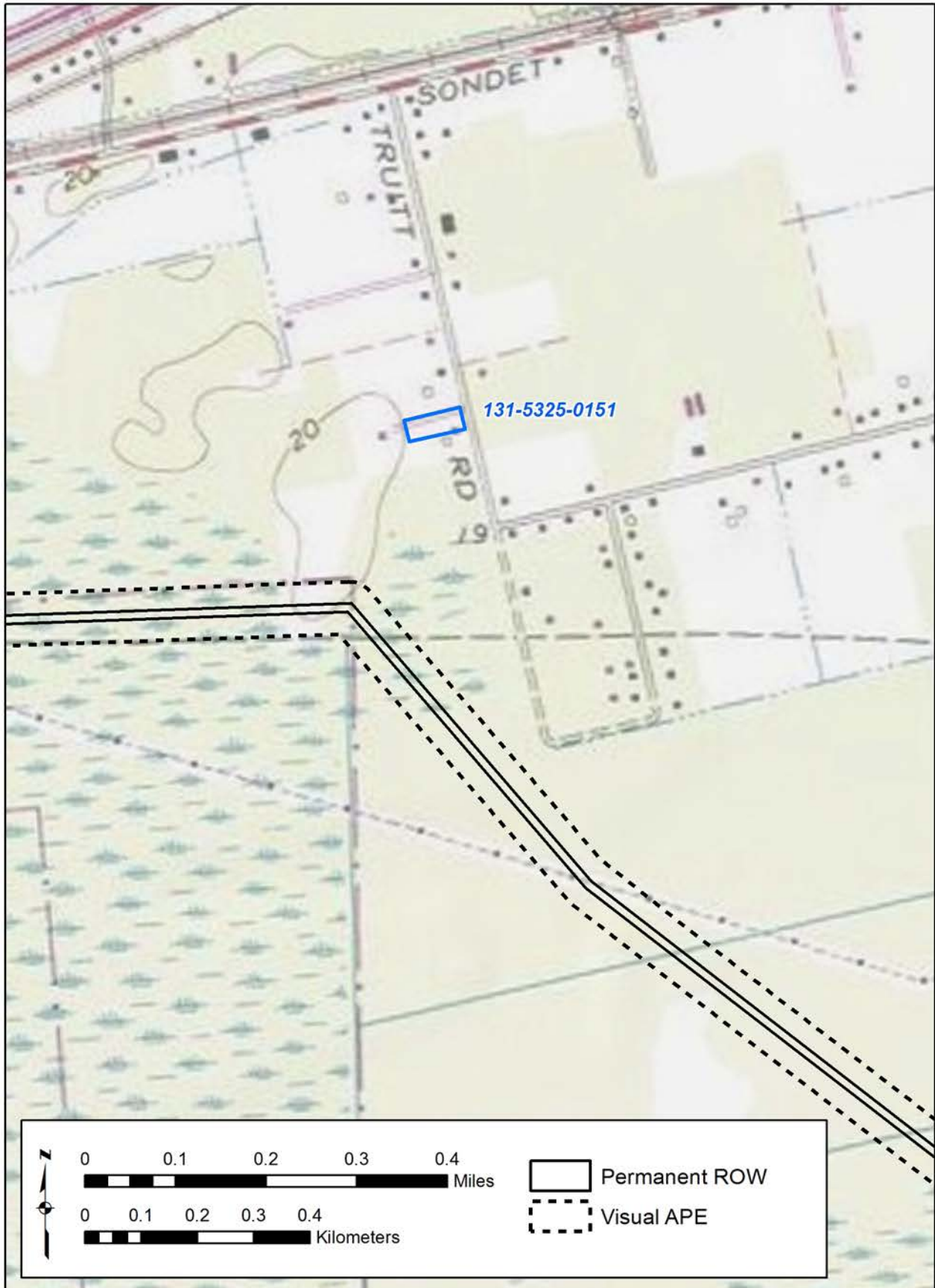


Figure 765. 131-5325-0151 - USGS Quadrangle.



Figure 766. 131-5325-0151 - Aerial.



Figure 767. 131-5325-0151 - 3-D View.



Figure 768. 131-5325-0151 - Viewshed.