



Figure 241. 007-5580 - USGS Quadrangle.





Figure 242. 007-5580 - Aerial.



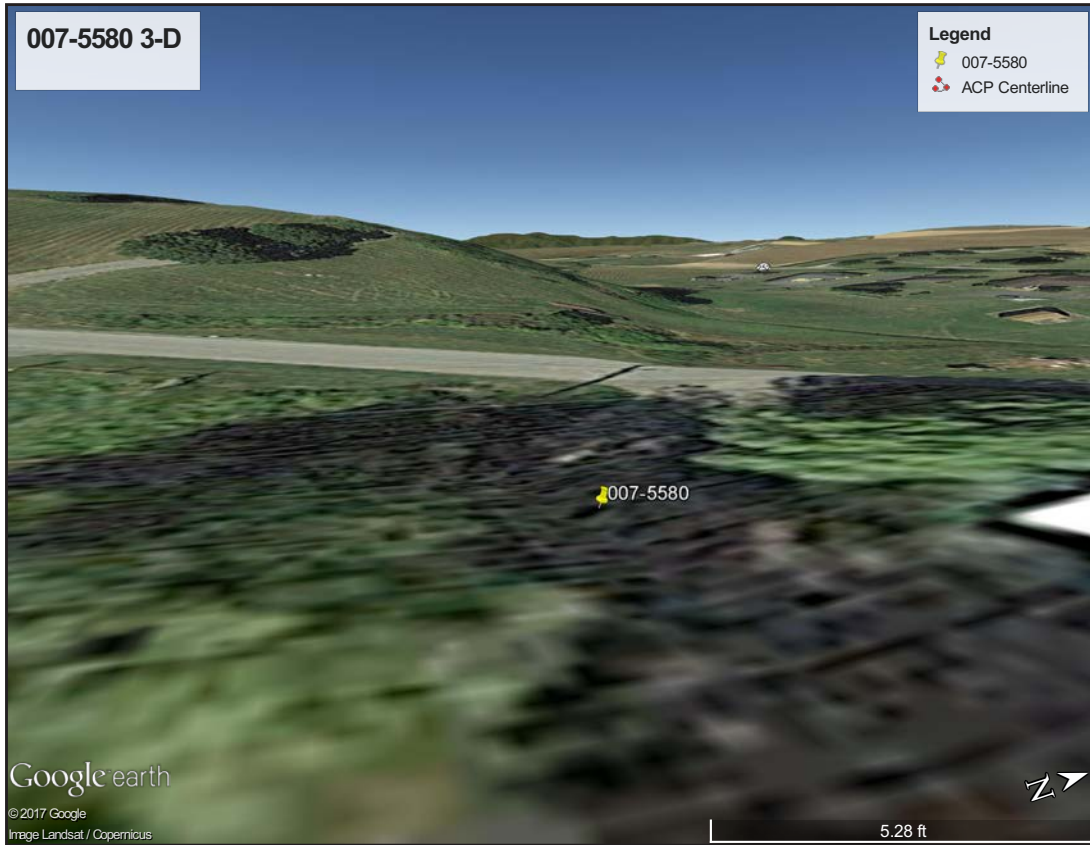


Figure 243. 007-5580 - 3-D View.

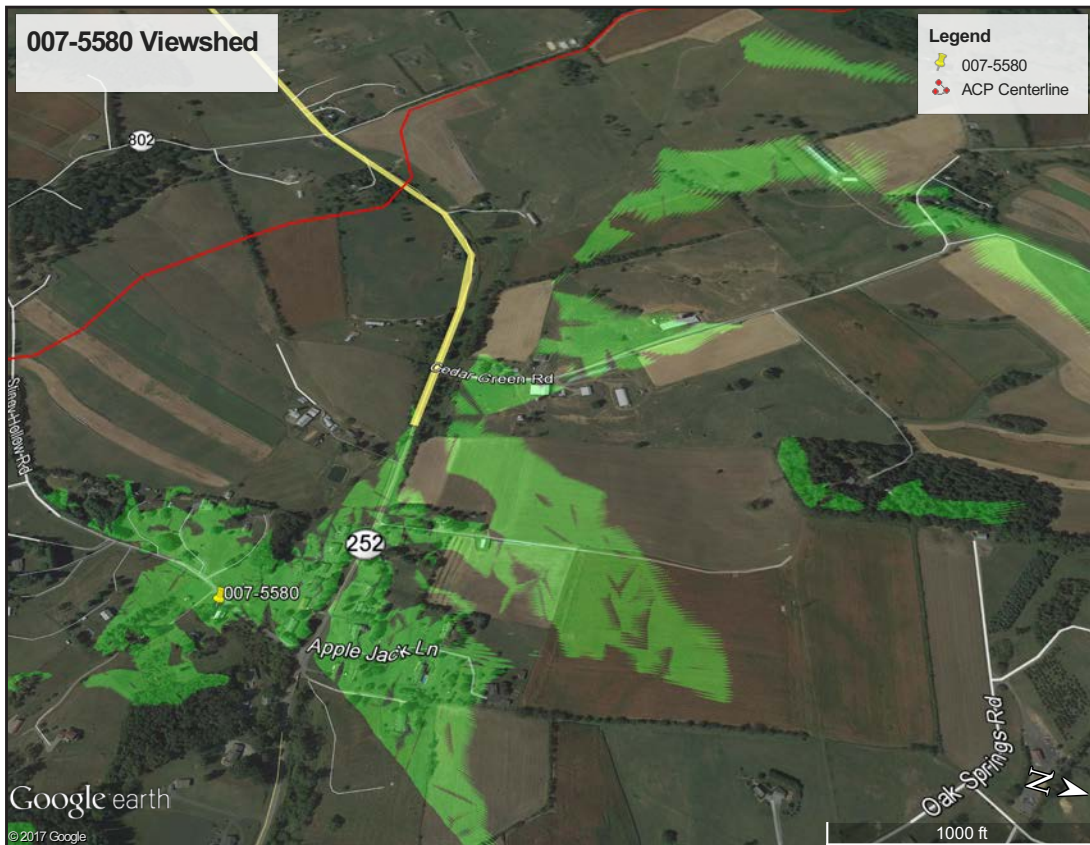


Figure 244. 007-5580 - Viewshed.





Figure 245. 007-5581 - USGS Quadrangle.





Figure 246. 007-5581 - Aerial.



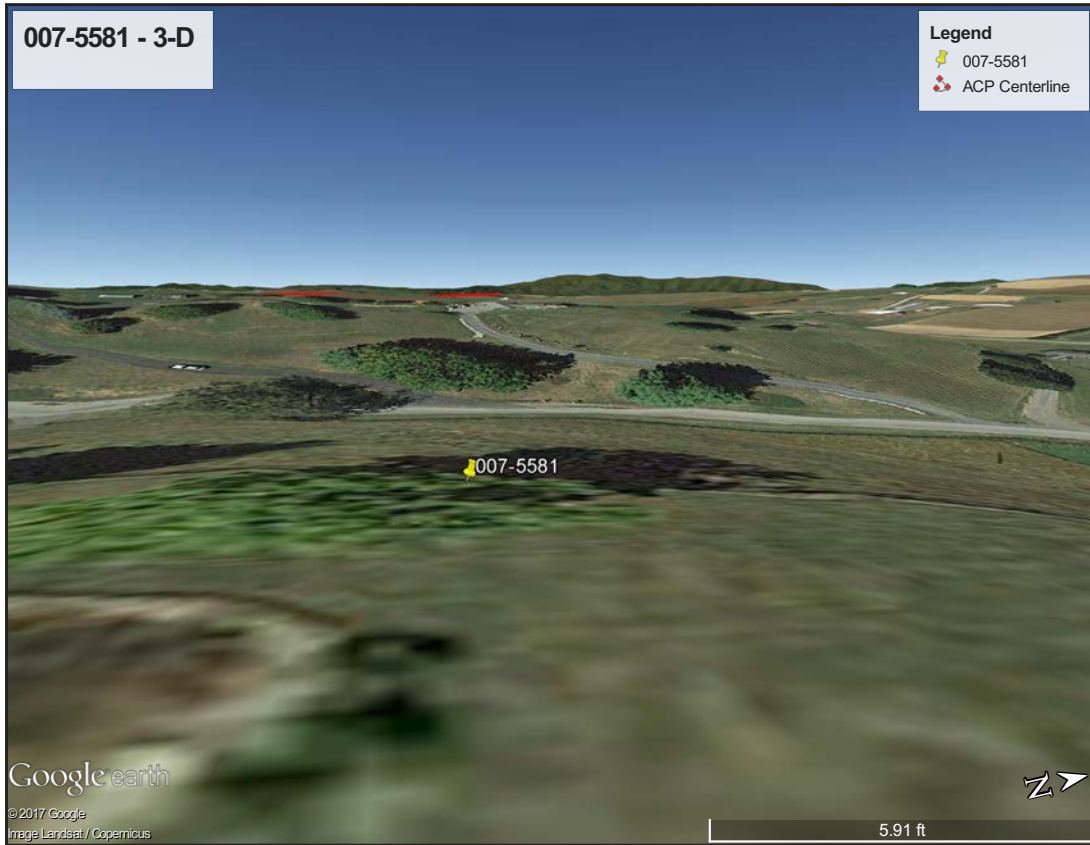


Figure 247. 5581 - 3-D View.

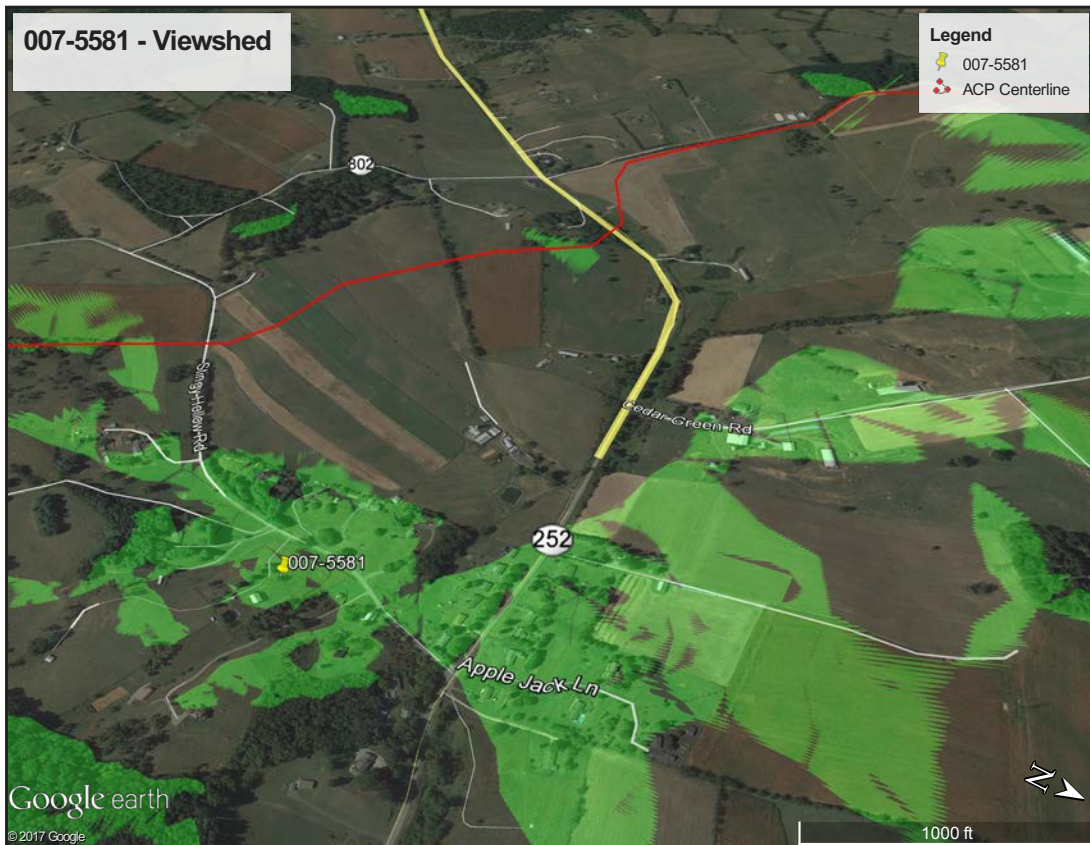


Figure 248. 007-5581 - Viewshed.





Figure 249. 007-5582 - USGS Quadrangle.





Figure 250. 007-5582 - Aerial.



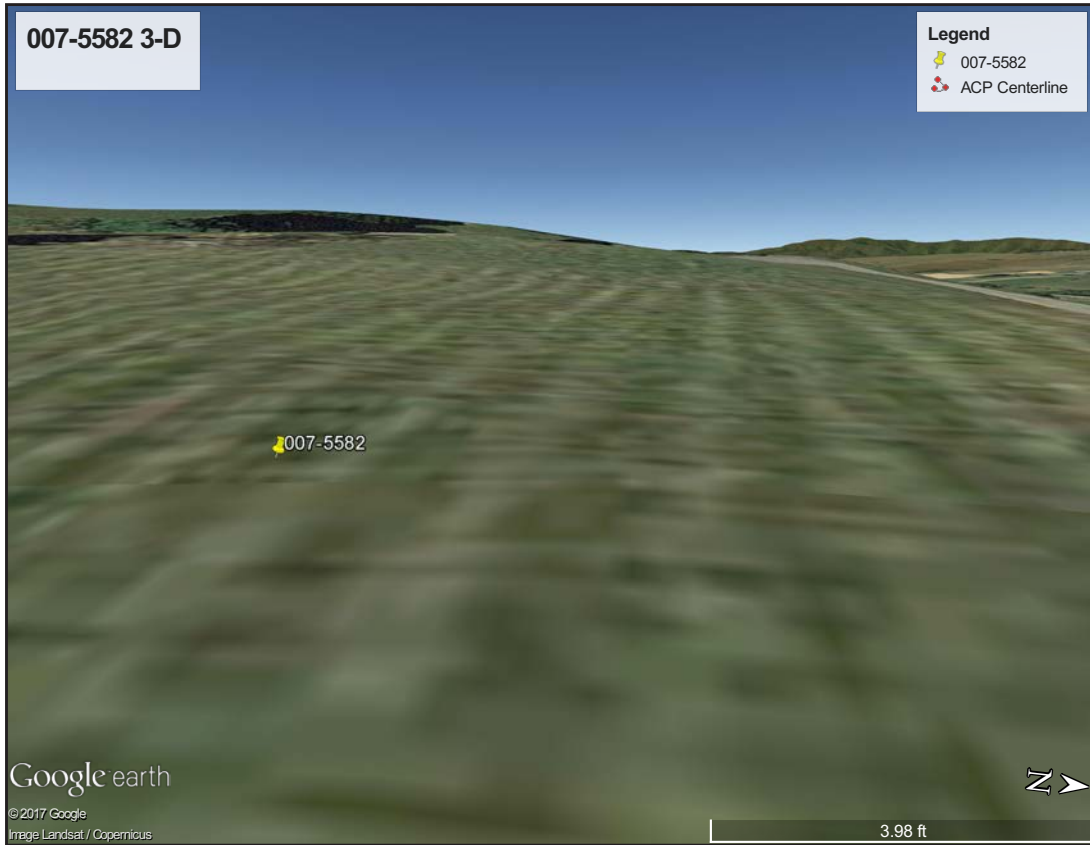


Figure 251. 007-5582 - 3-D View.

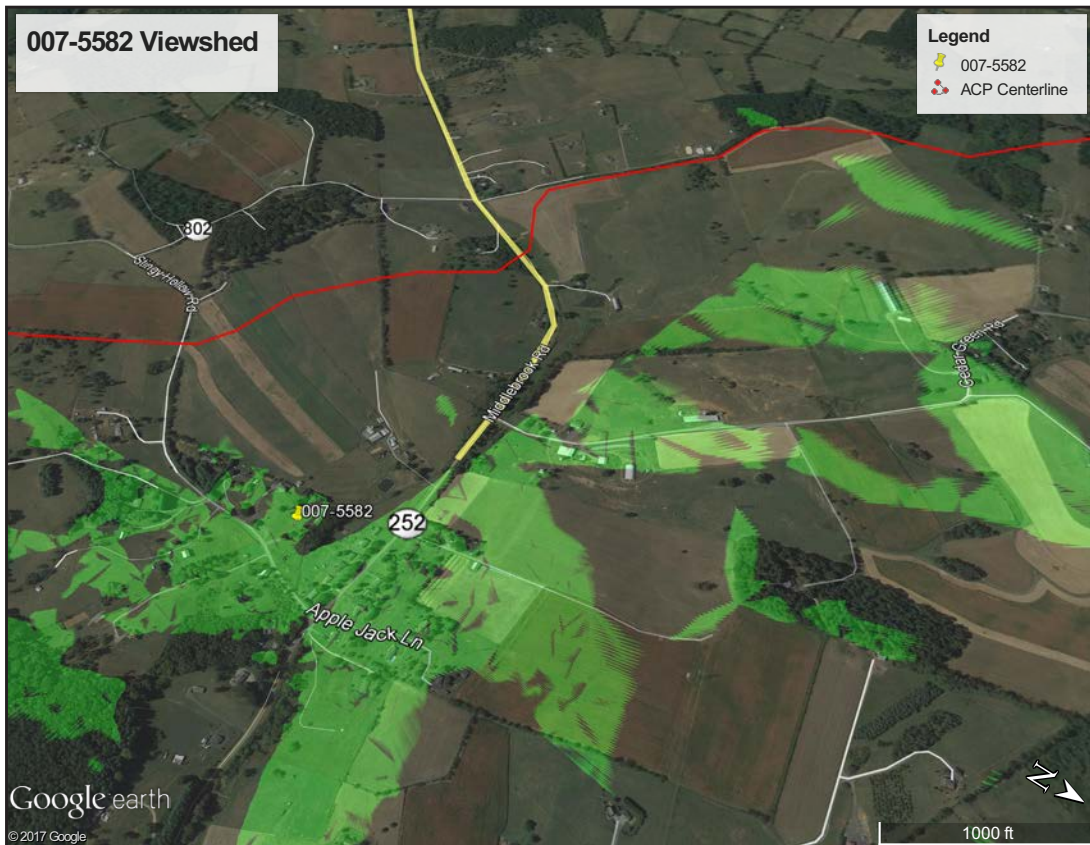


Figure 252. 007-5582 - Viewshed.




Figure 253. 008-5015 - USGS Quadrangle.





Figure 254. 008-5015 - Aerial.





Figure 255. 008-5015 - 3-D View.

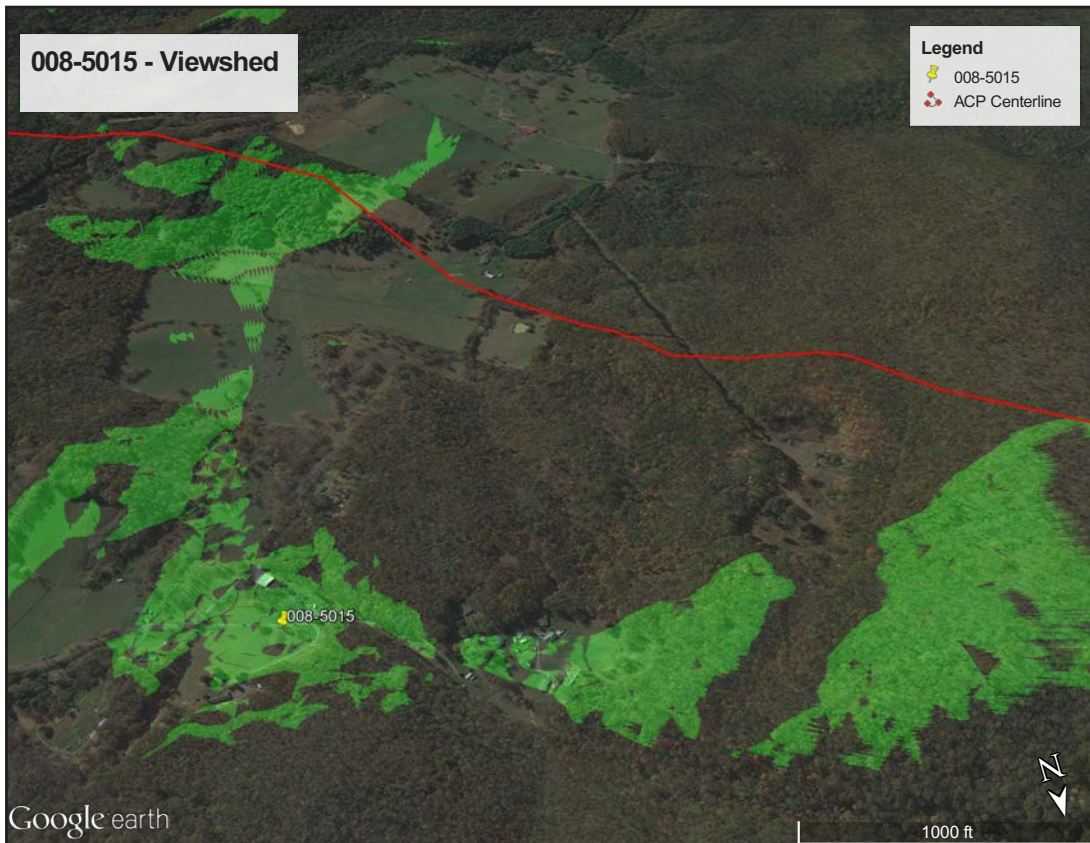


Figure 256. 008-5015 - Viewshed.



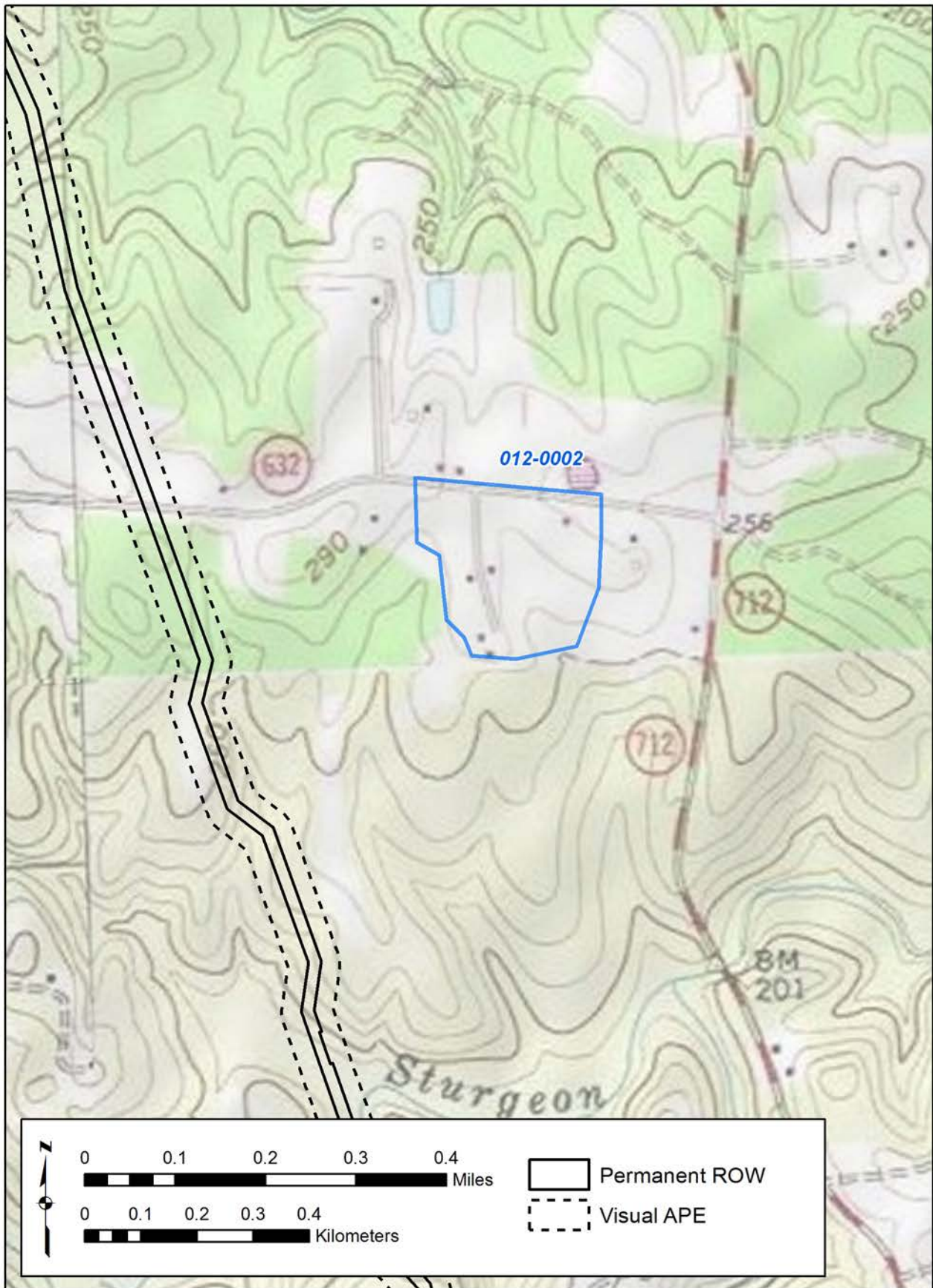


Figure 257. 012-0002 - USGS Quadrangle.





Figure 258. 012-0002 - Aerial.



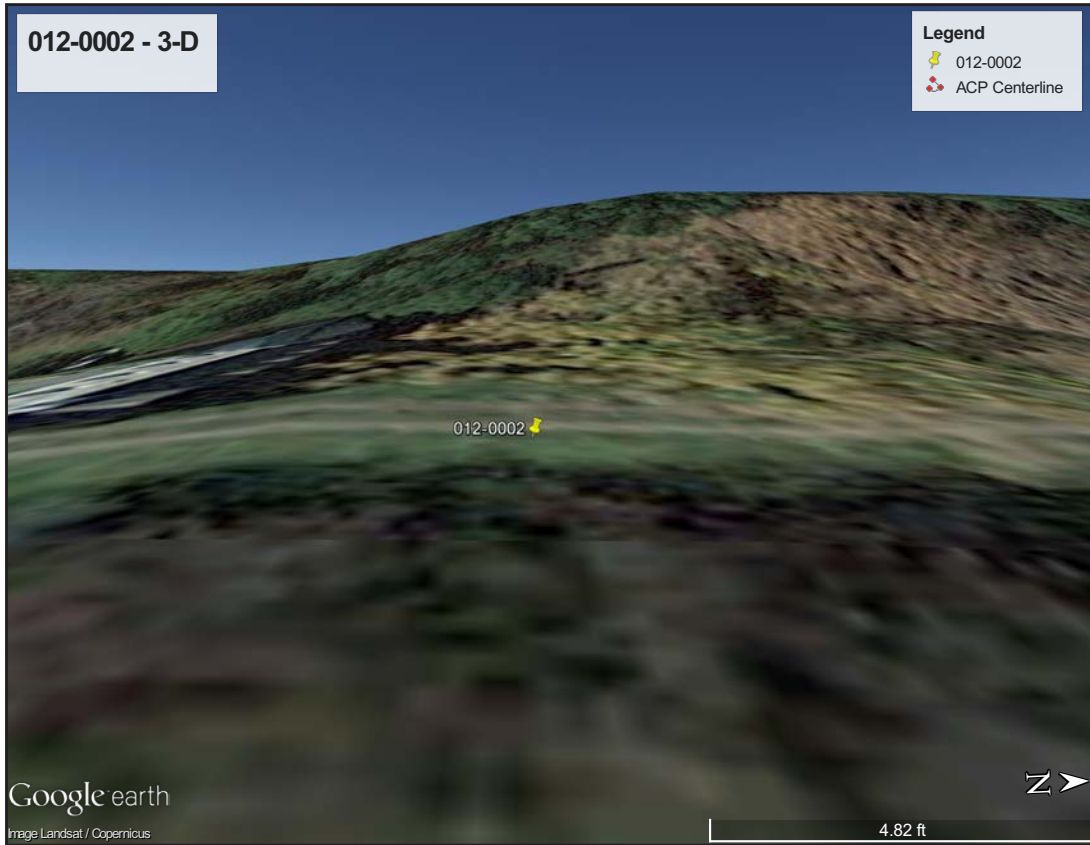


Figure 259. 012-0002 - 3-D View.



Figure 260. 012-0002 - Viewshed.



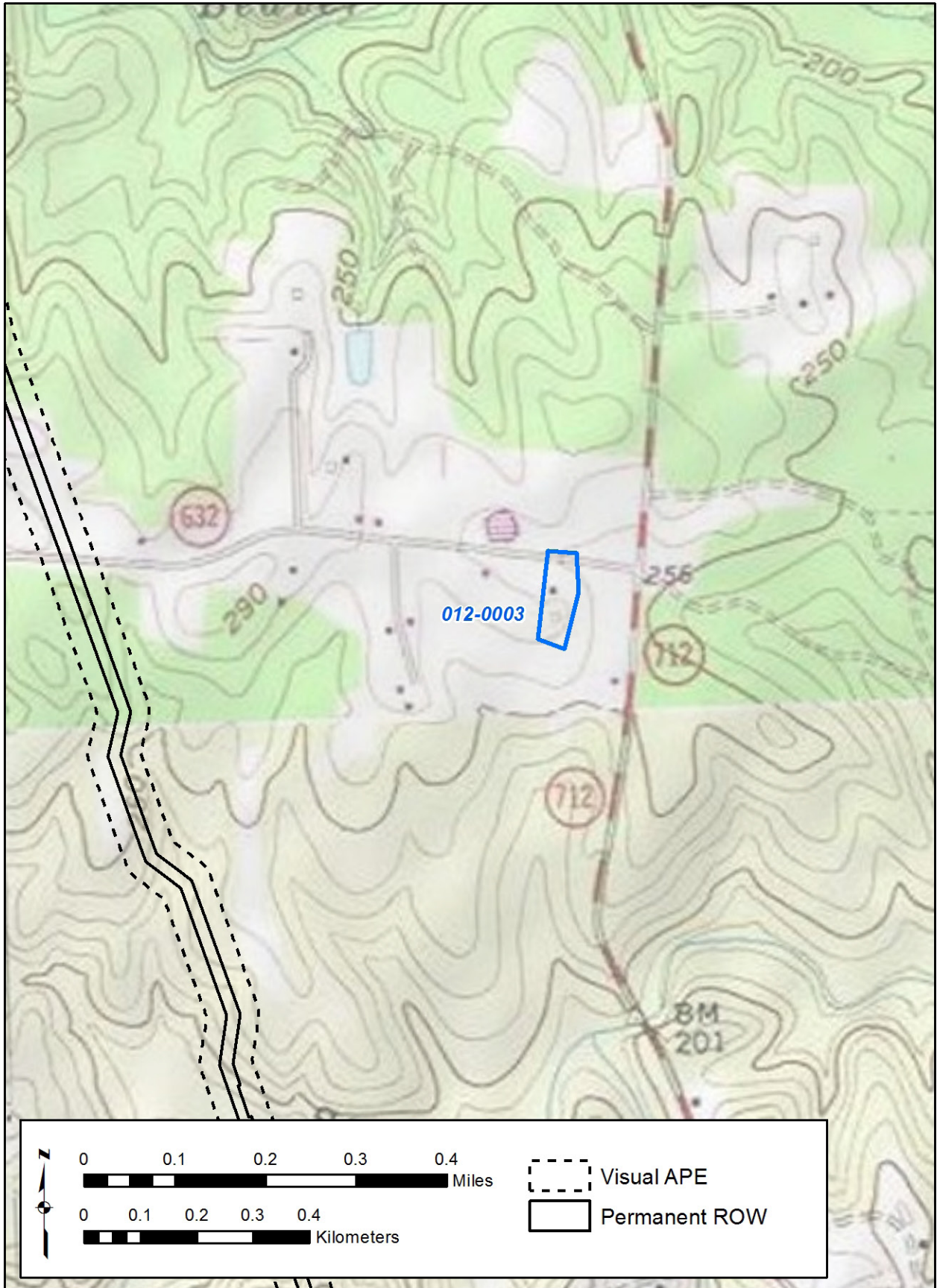


Figure 261. 012-0003 - USGS Quadrangle.





Figure 262. 012-0003 - Aerial.



Figure 263. 012-0003 - 3-D View.

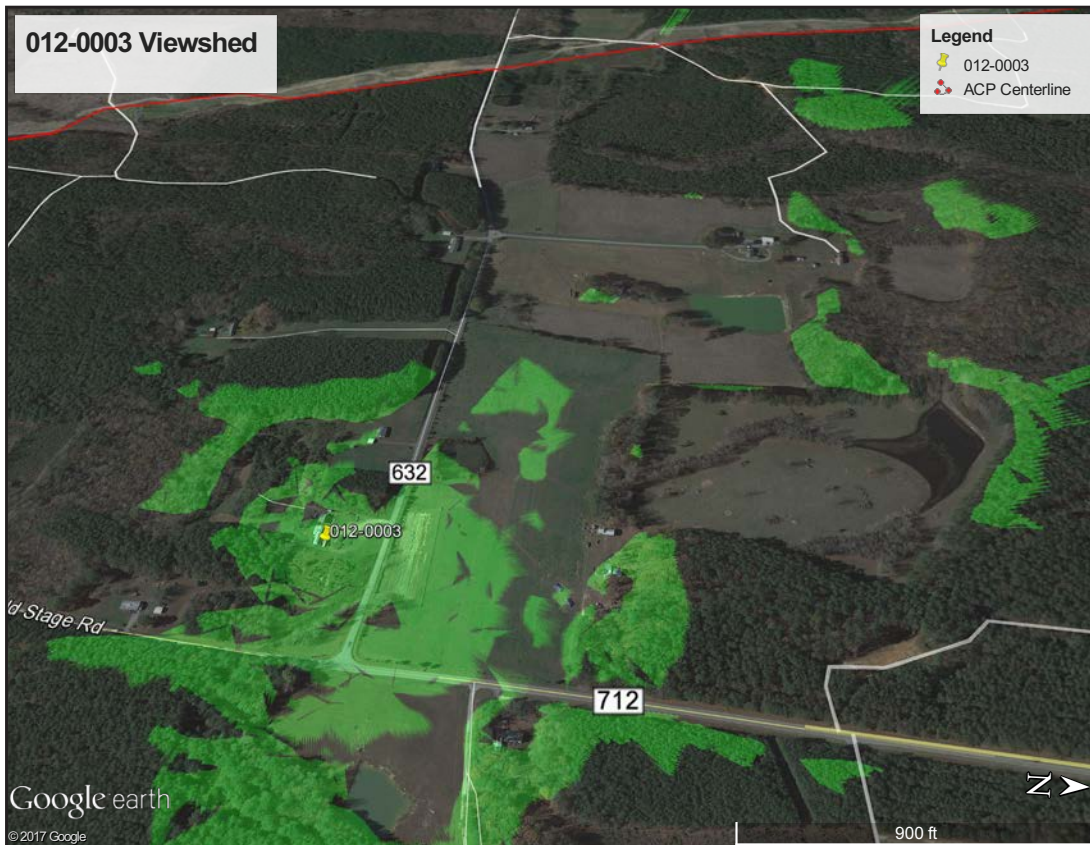


Figure 264. 012-0003 - Viewshed.





Figure 265. 012-0034 - USGS Quadrangle.



Figure 266. 012-0034 - Aerial.





Figure 267. 012-0034 - 3-D View.

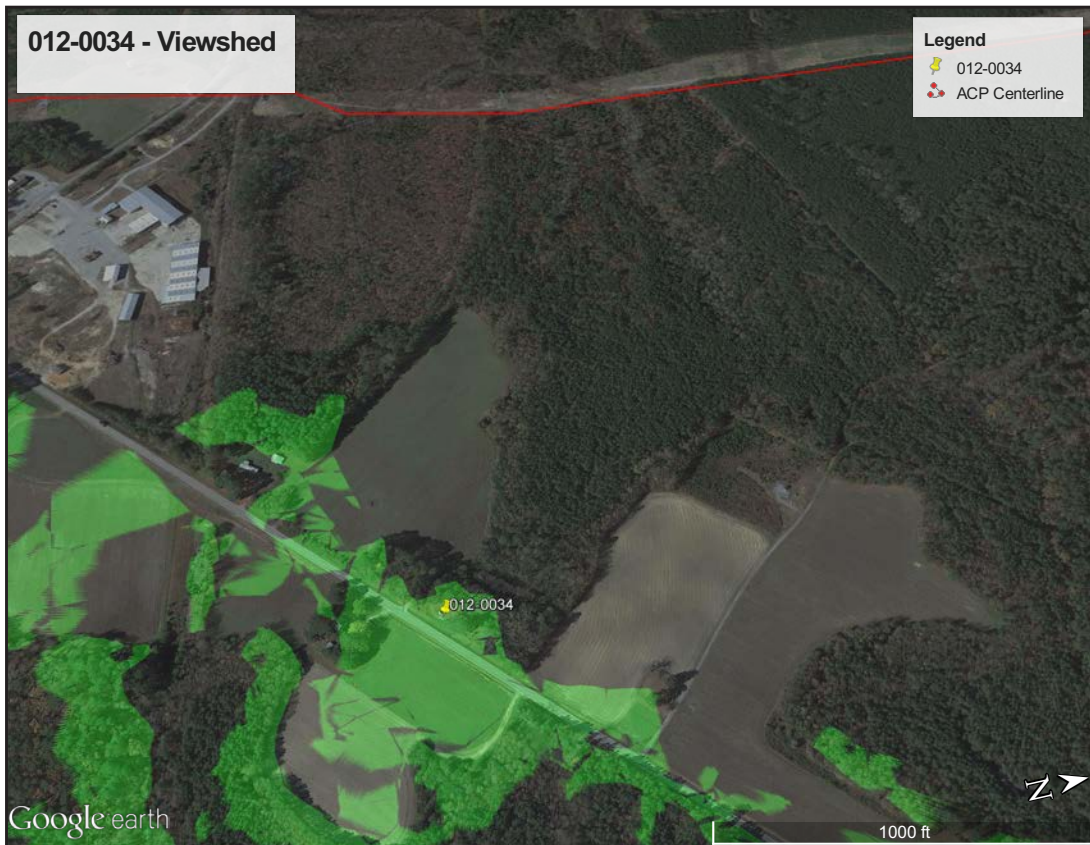


Figure 268. 012-0034 - Viewshed.

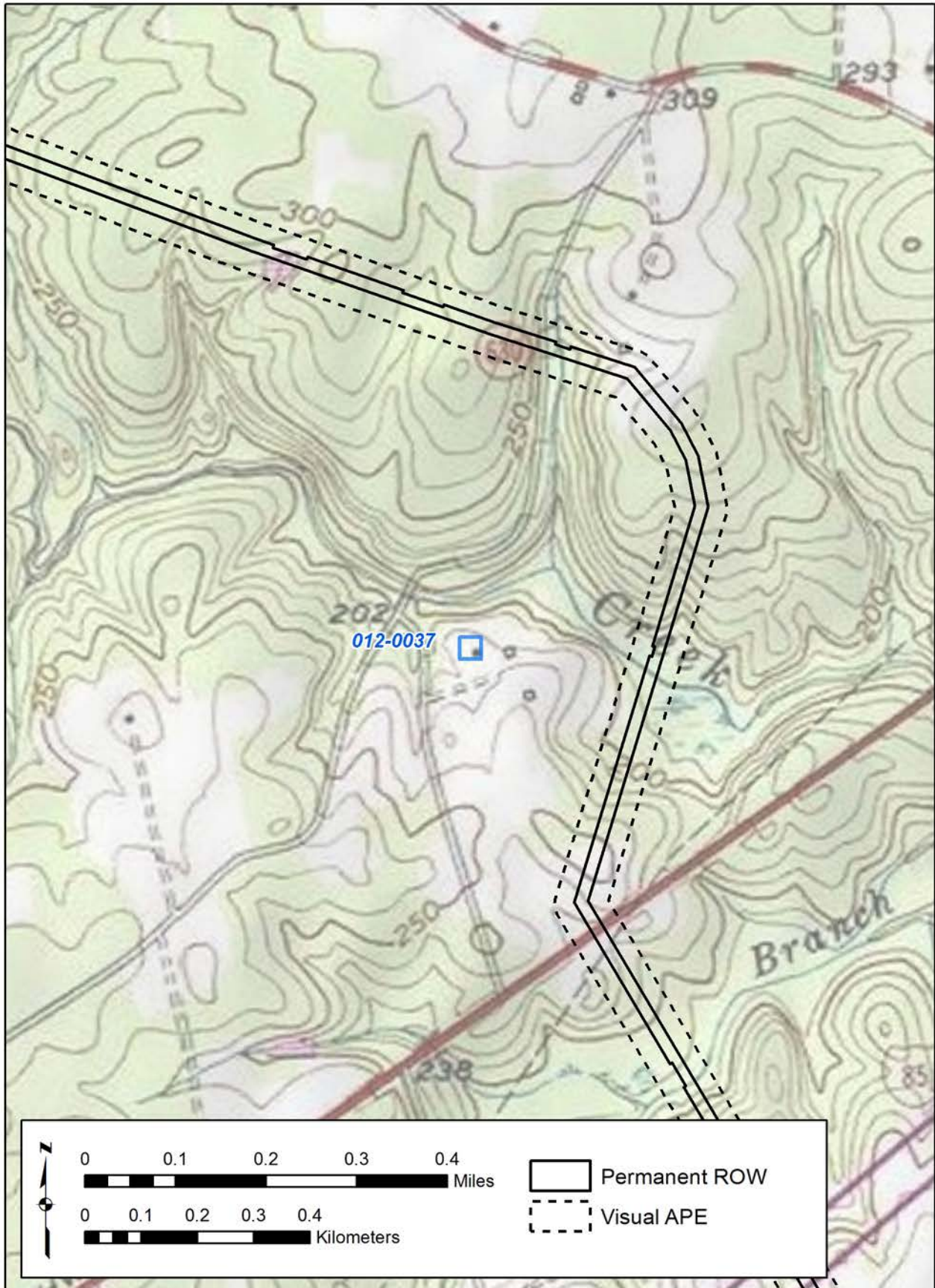


Figure 269. 012-0037 - USGS Quadrangle.



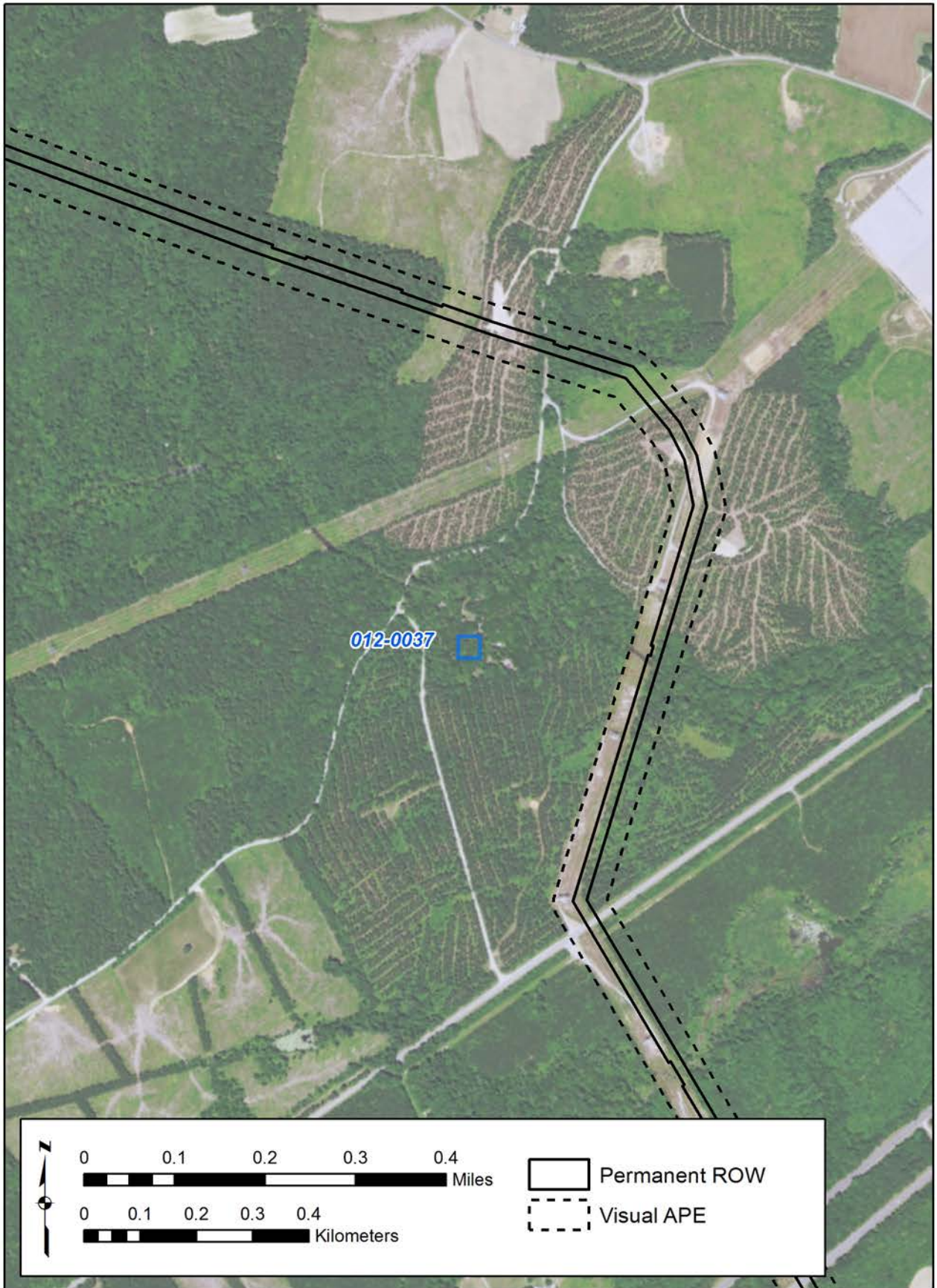


Figure 270. 012-0037 - Aerial.



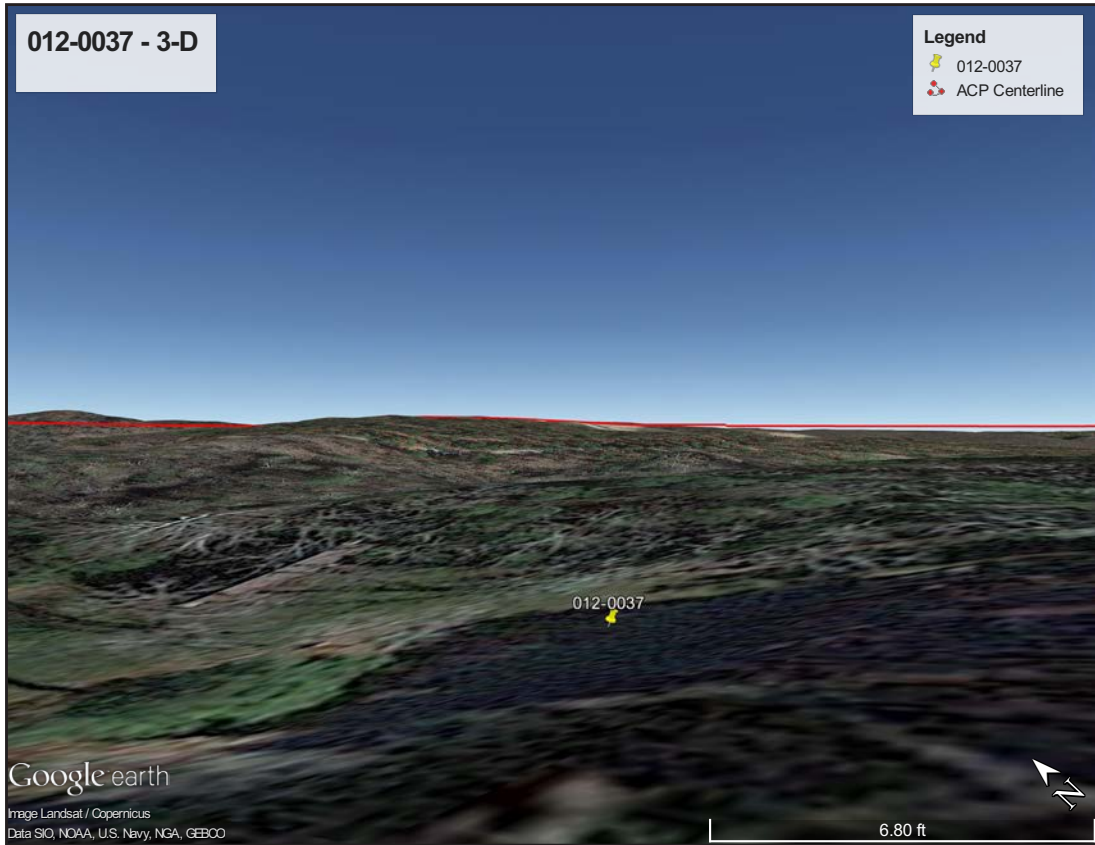


Figure 271. 012-0037 - 3-D View.

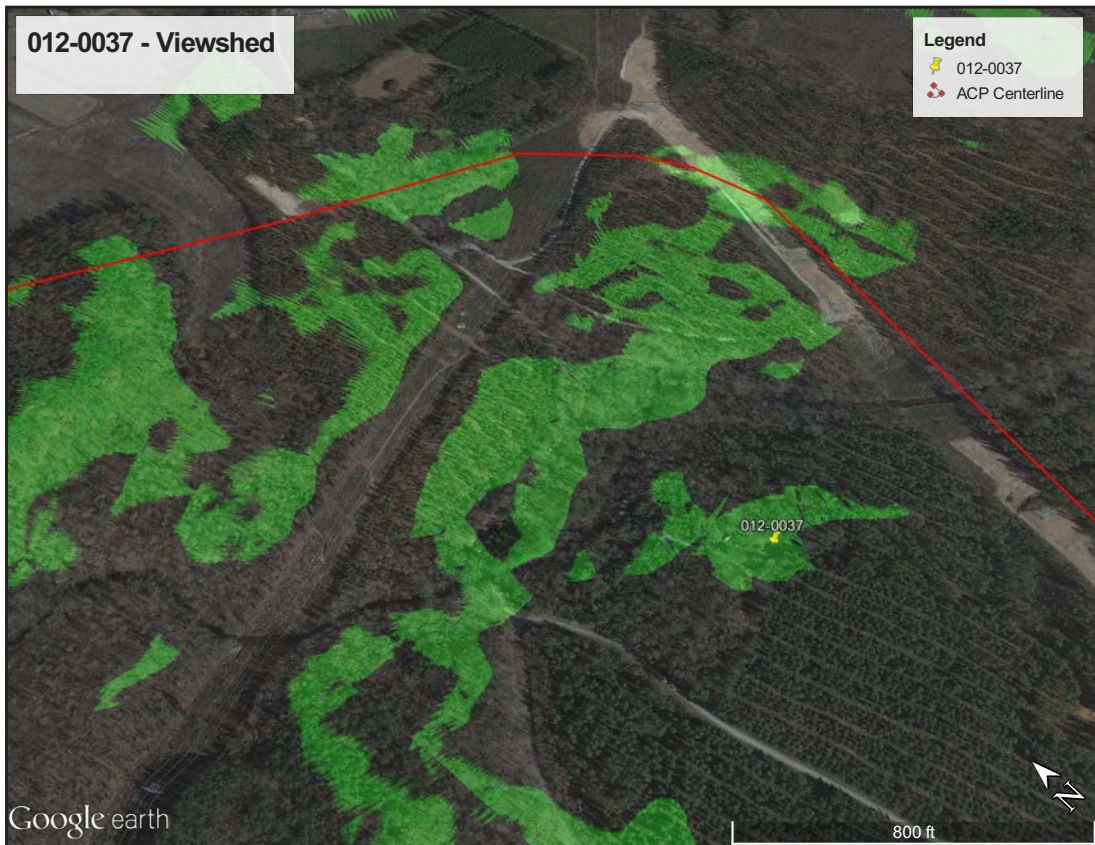


Figure 272. 012-0037 - Viewshed.



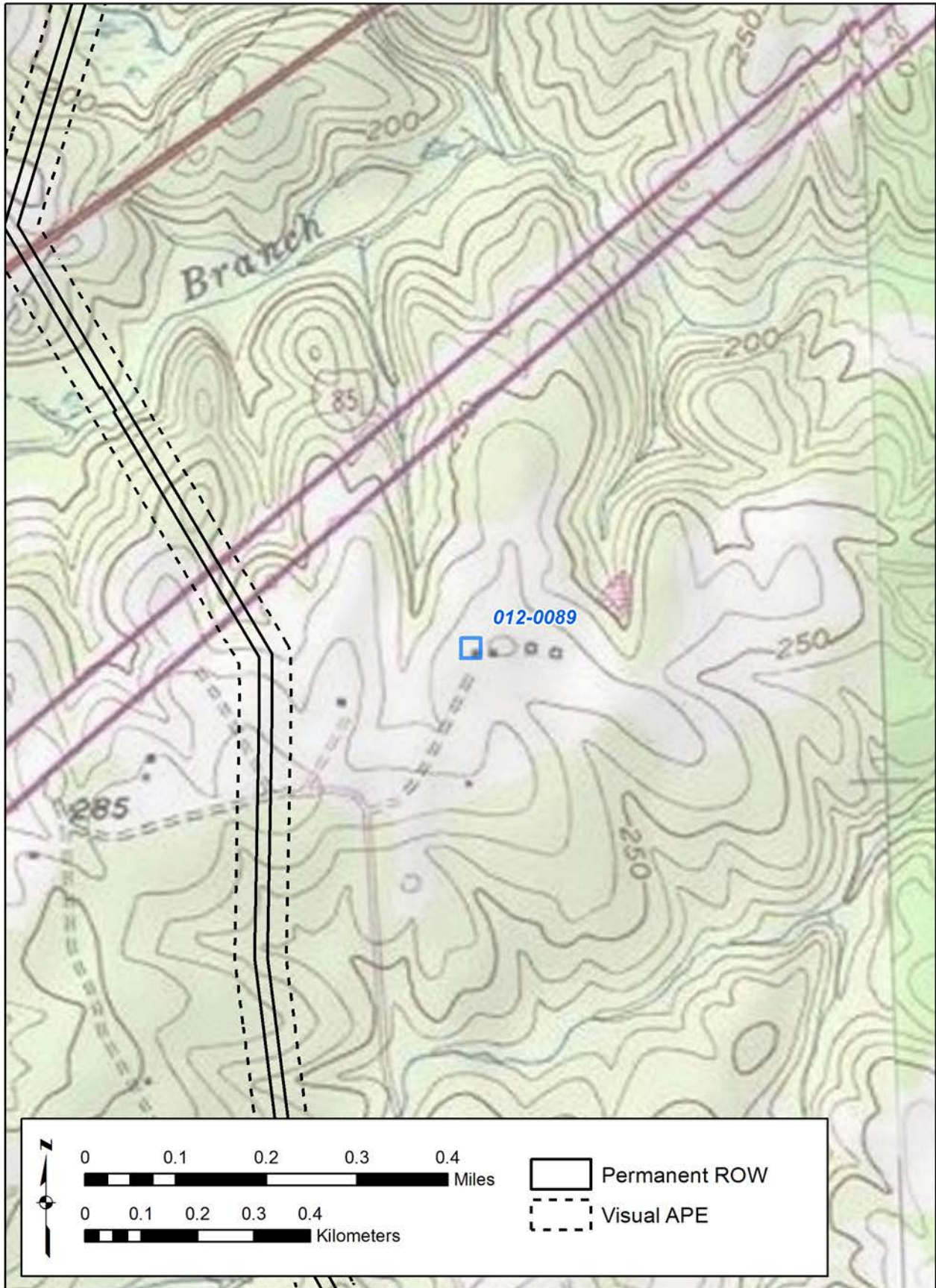


Figure 273. 012-0089 - USGS Quadrangle.



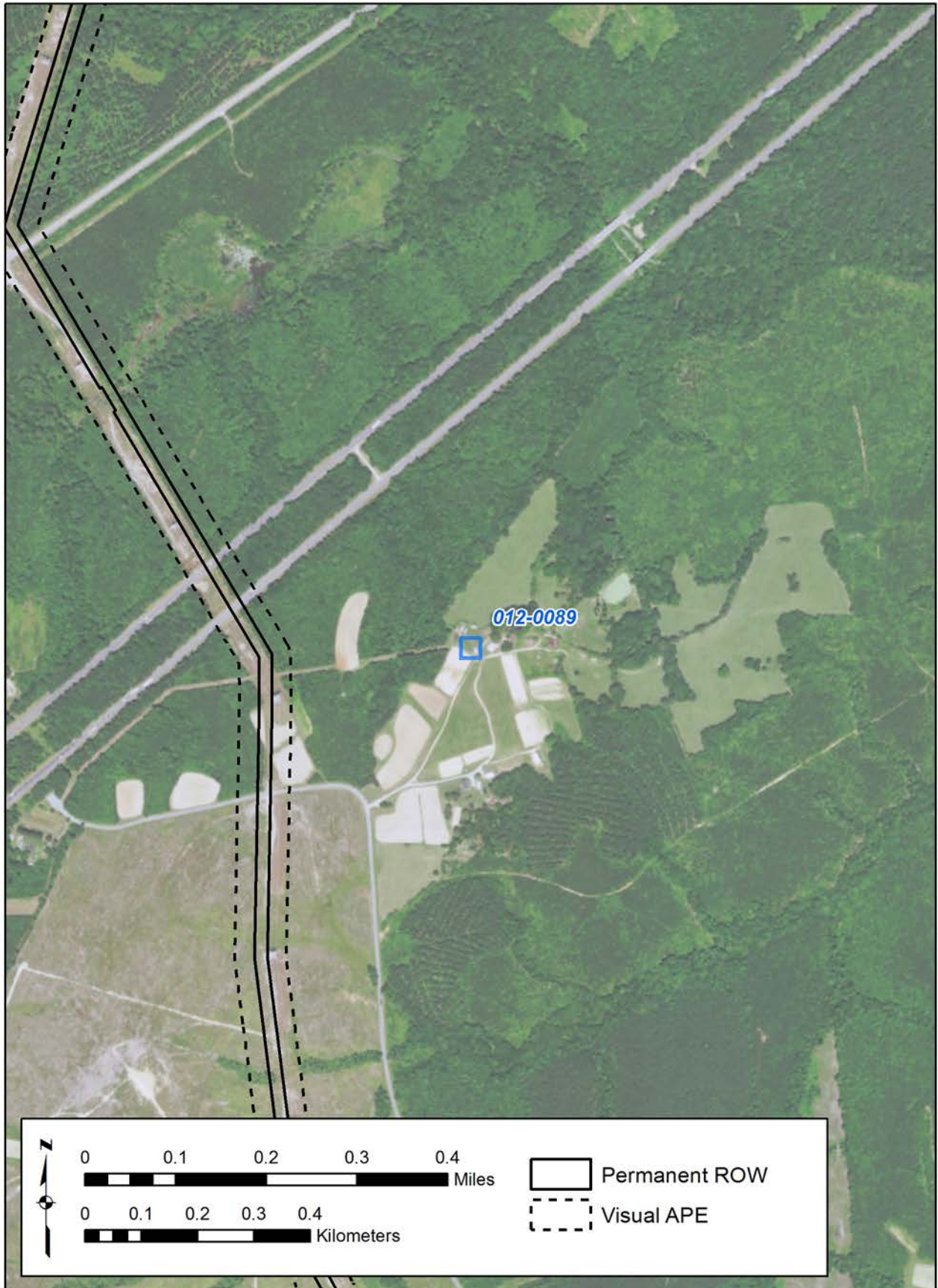


Figure 274. 012-0089 - Aerial.





Figure 275. 012-0089 - 3-D View.

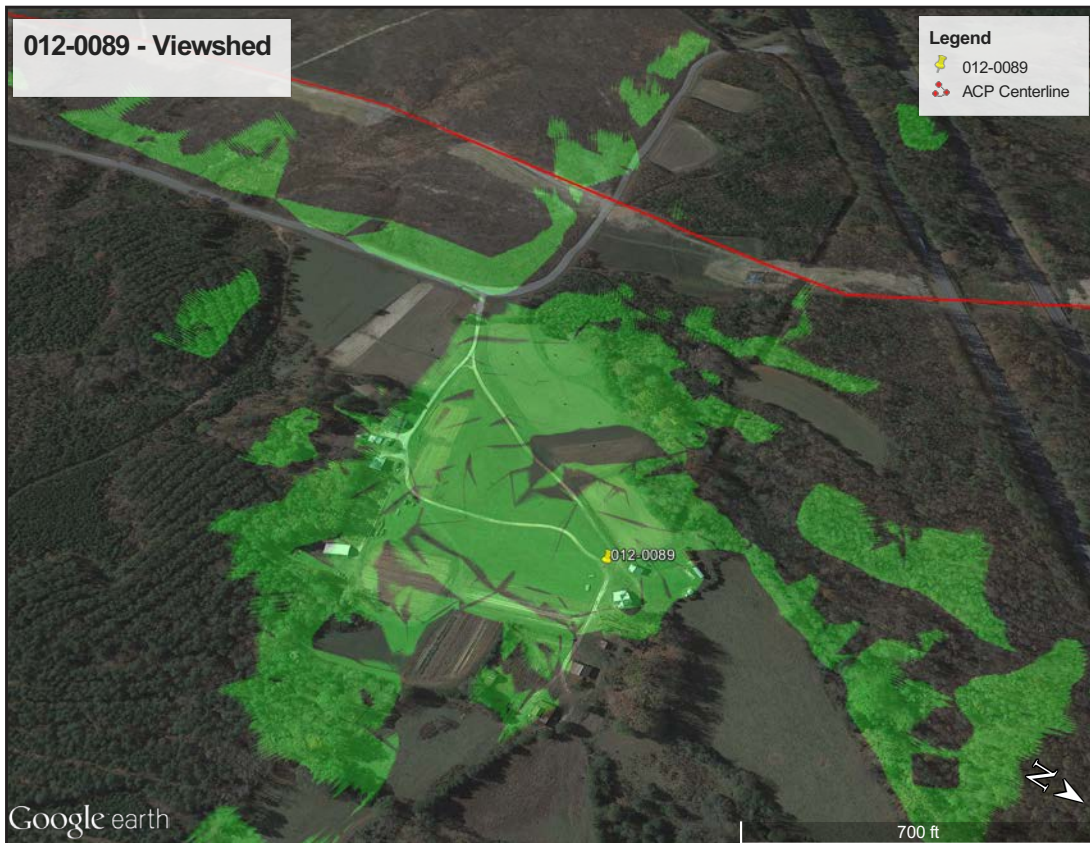


Figure 276. 012-0089 - Viewshed.

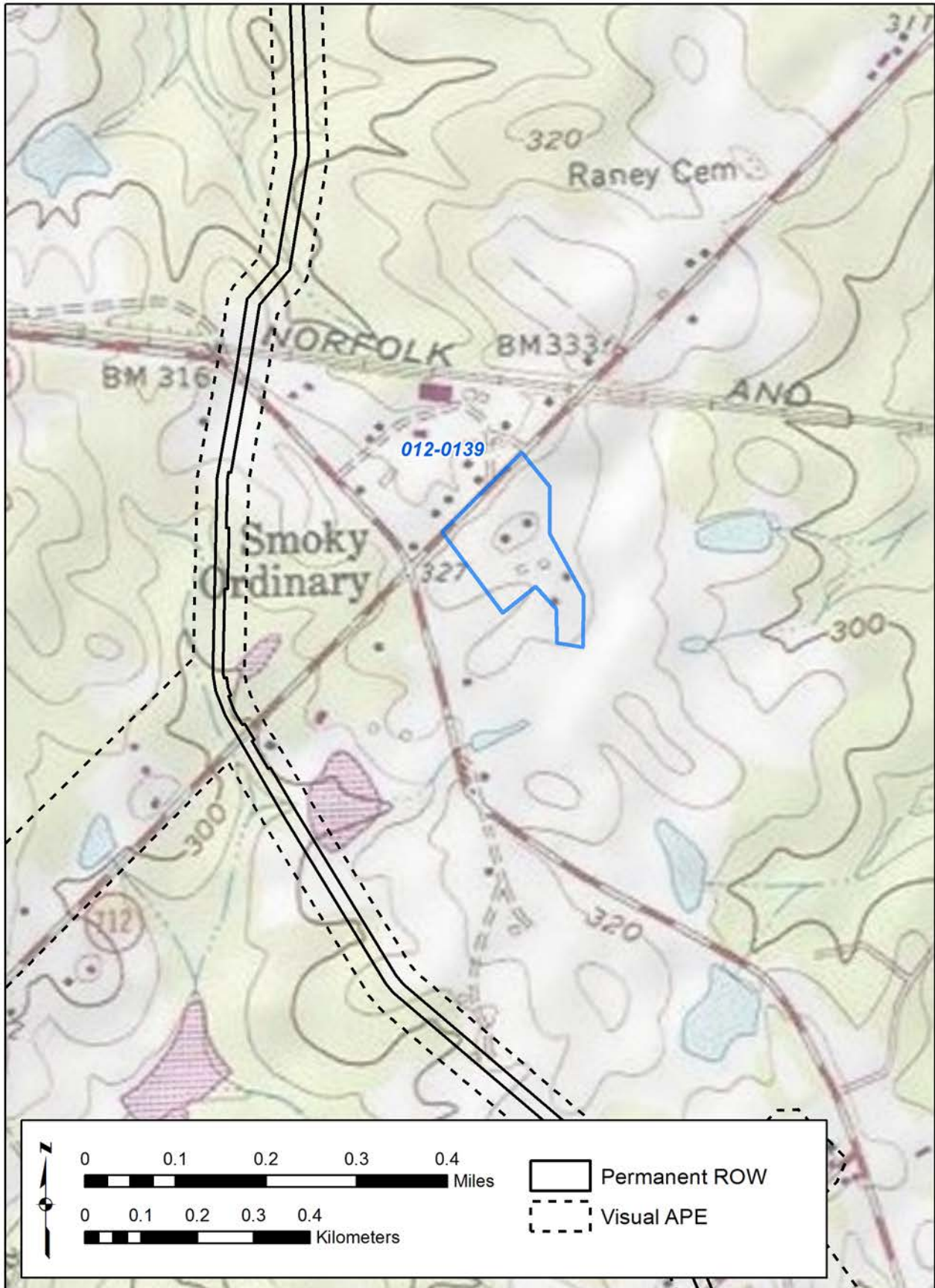


Figure 277. 012-0139 - USGS Quadrangle.





Figure 278. 012-0139 - Aerial.



Figure 279. 012-0139 - 3-D View.



Figure 280. 012-0139 - Viewshed.



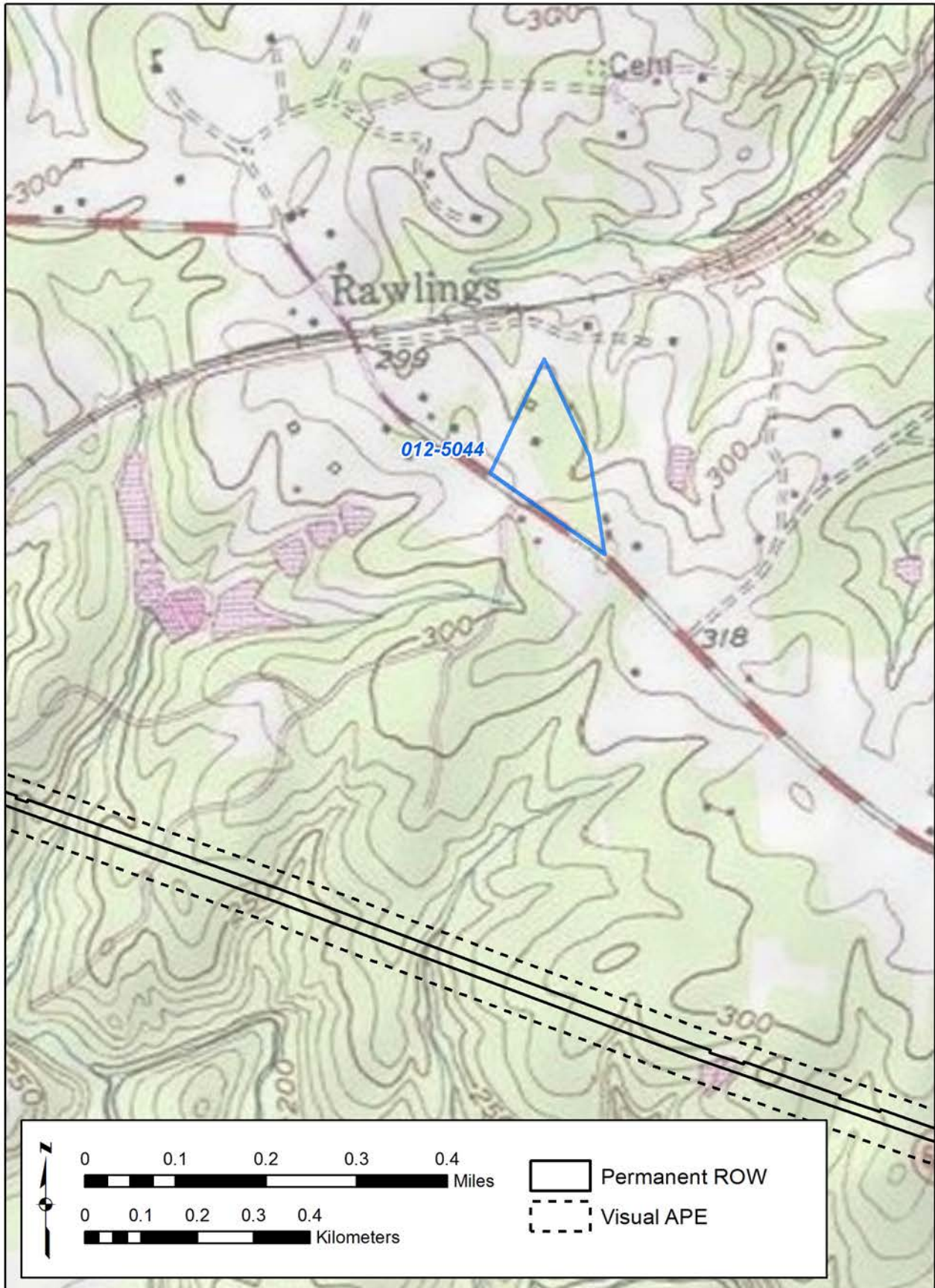


Figure 281. 012-5044 - USGS Quadrangle.



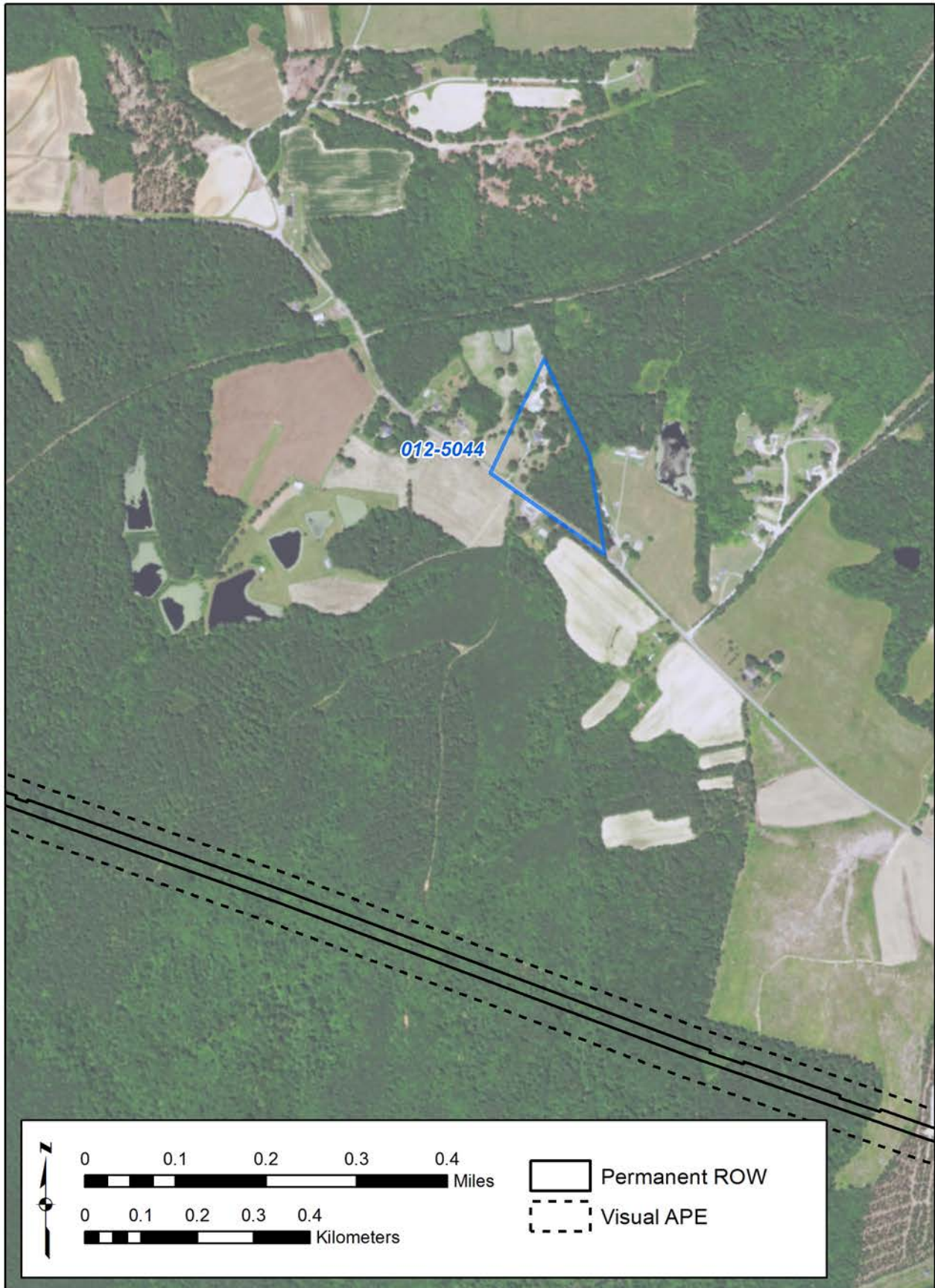


Figure 282. 012-5044 - Aerial.



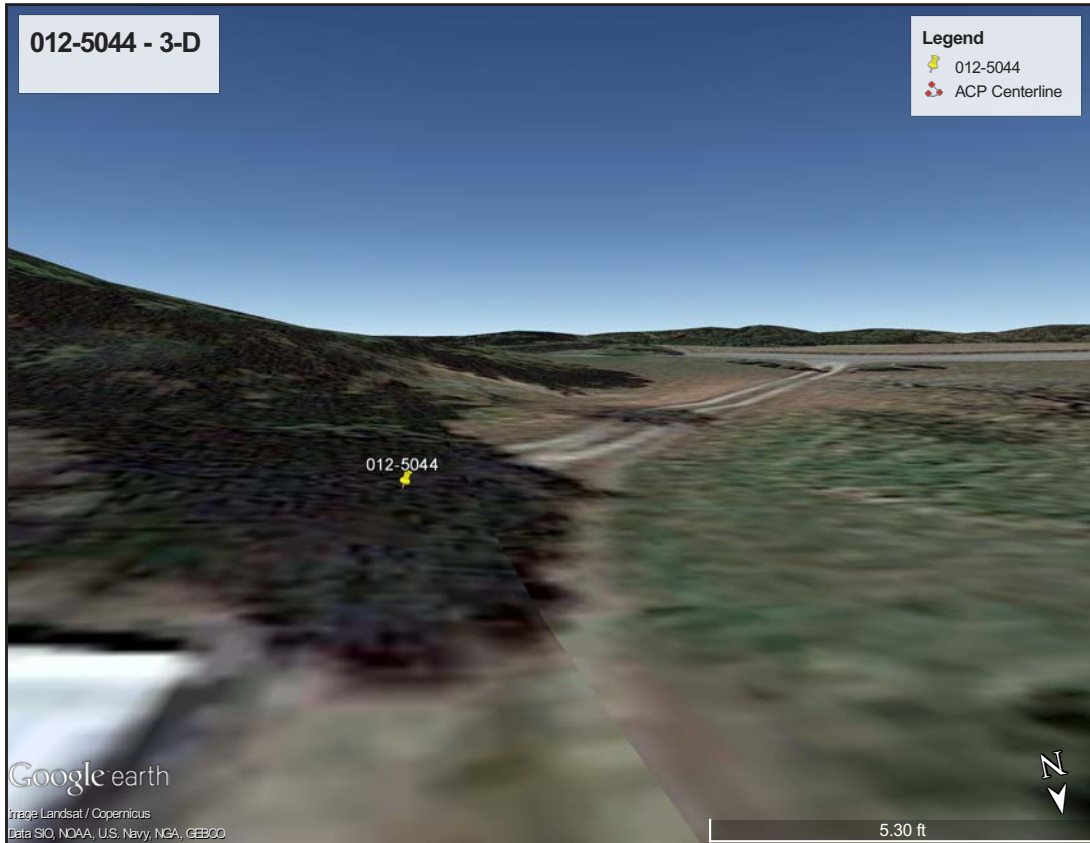


Figure 283. 012-5044 - 3-D View.

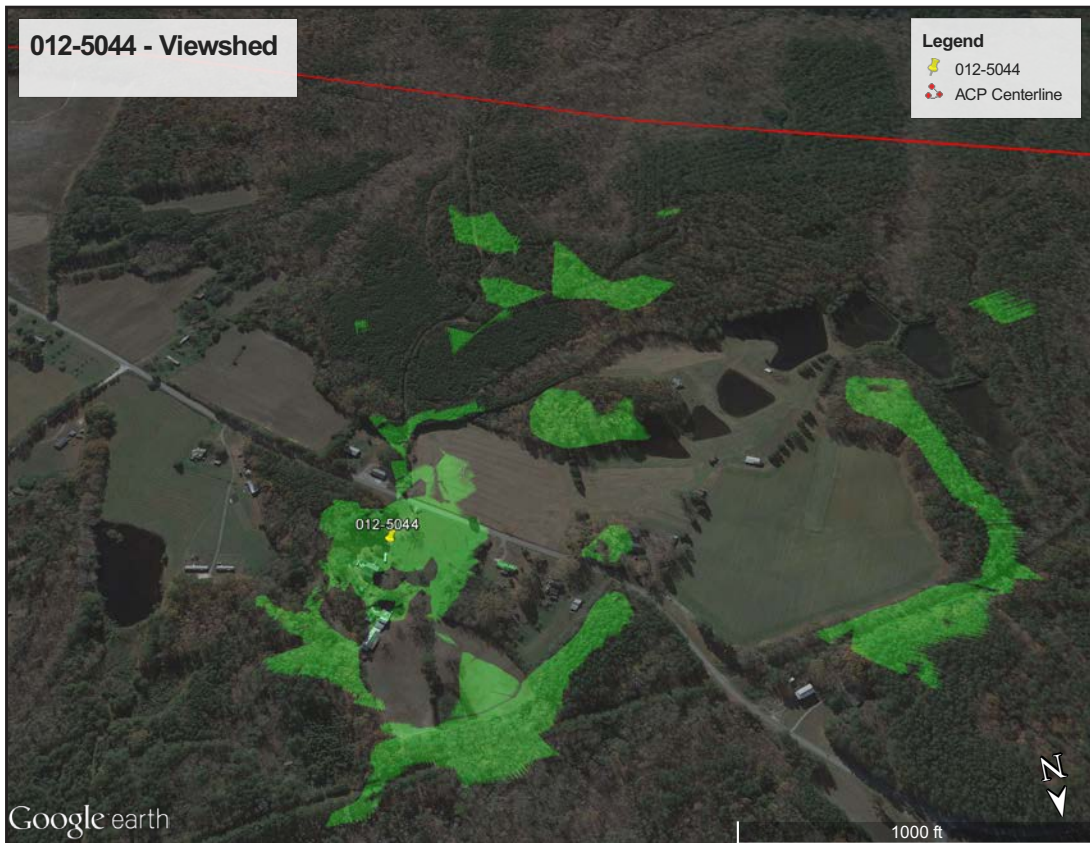


Figure 284. 012-5044 - Viewshed.

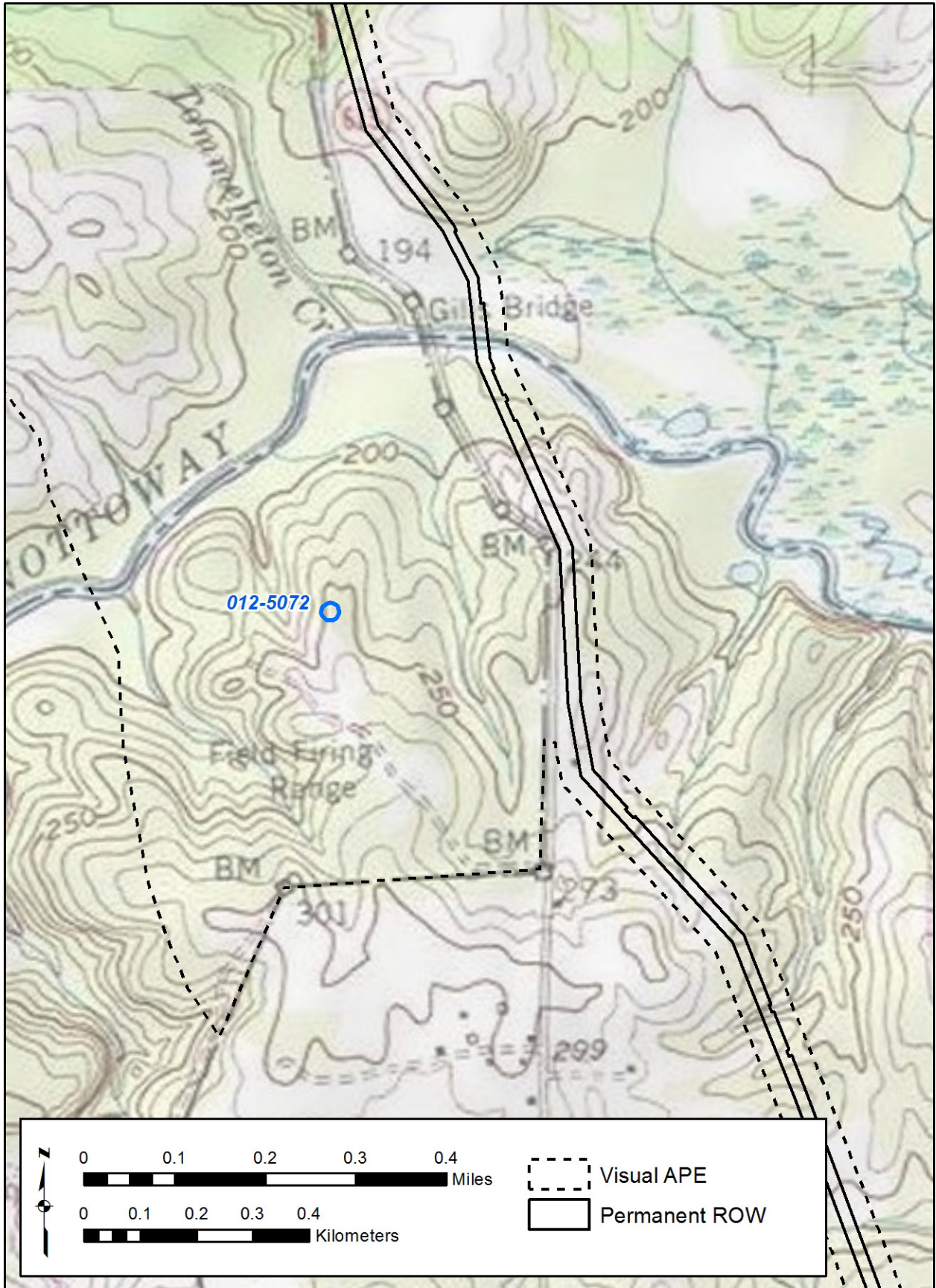


Figure 285. 012-5072 - USGS Quadrangle.



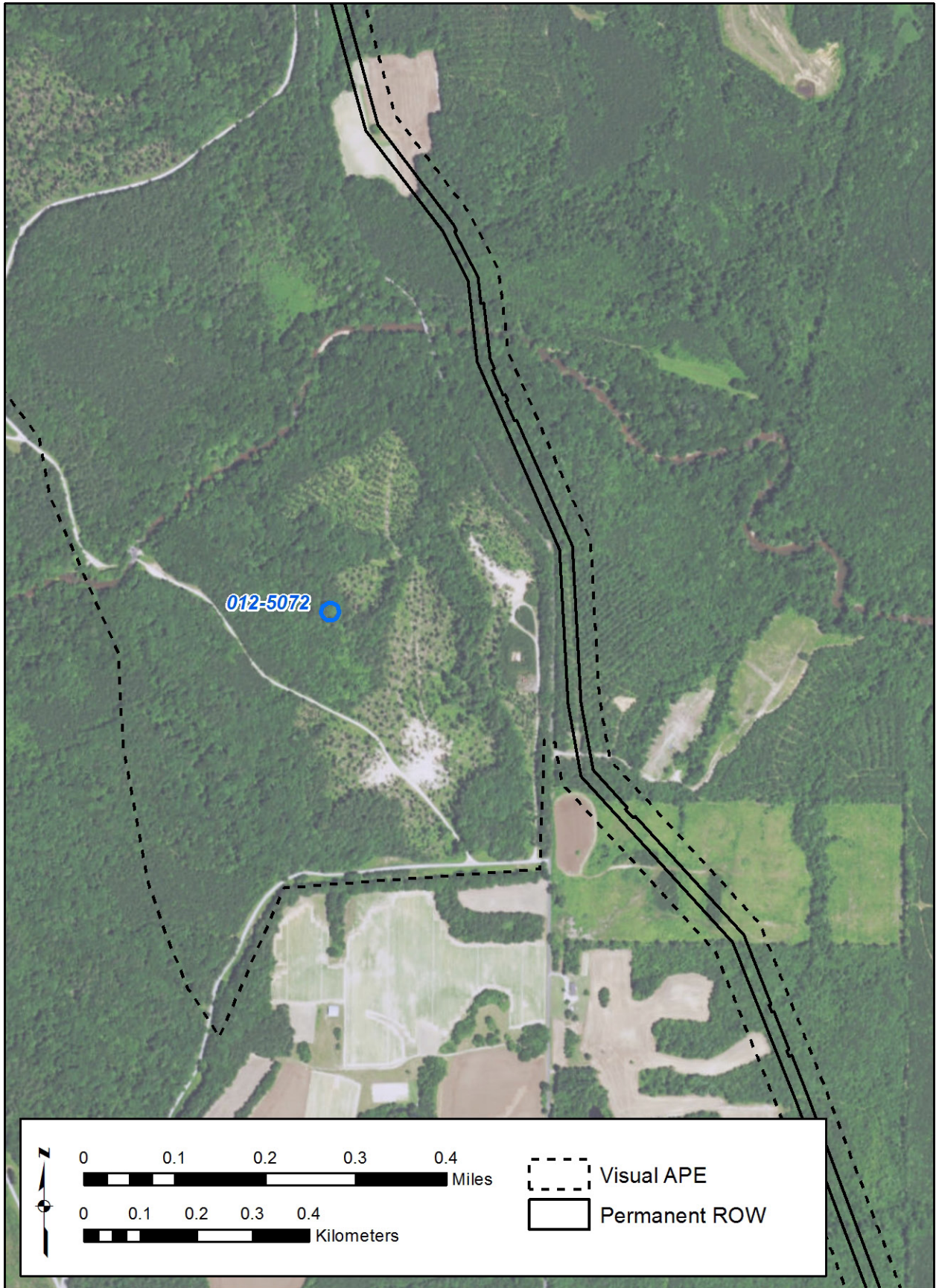


Figure 286. 012-5072 - Aerial.



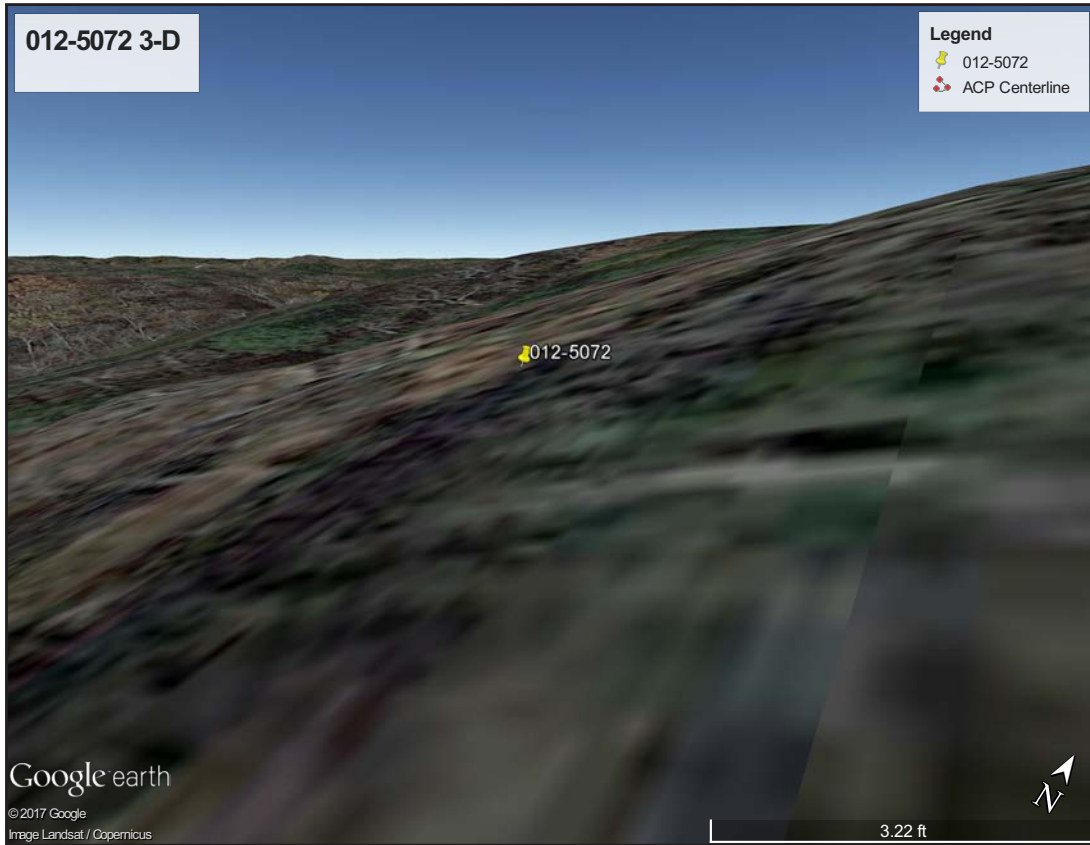


Figure 287. 012-5072 - 3-D View.

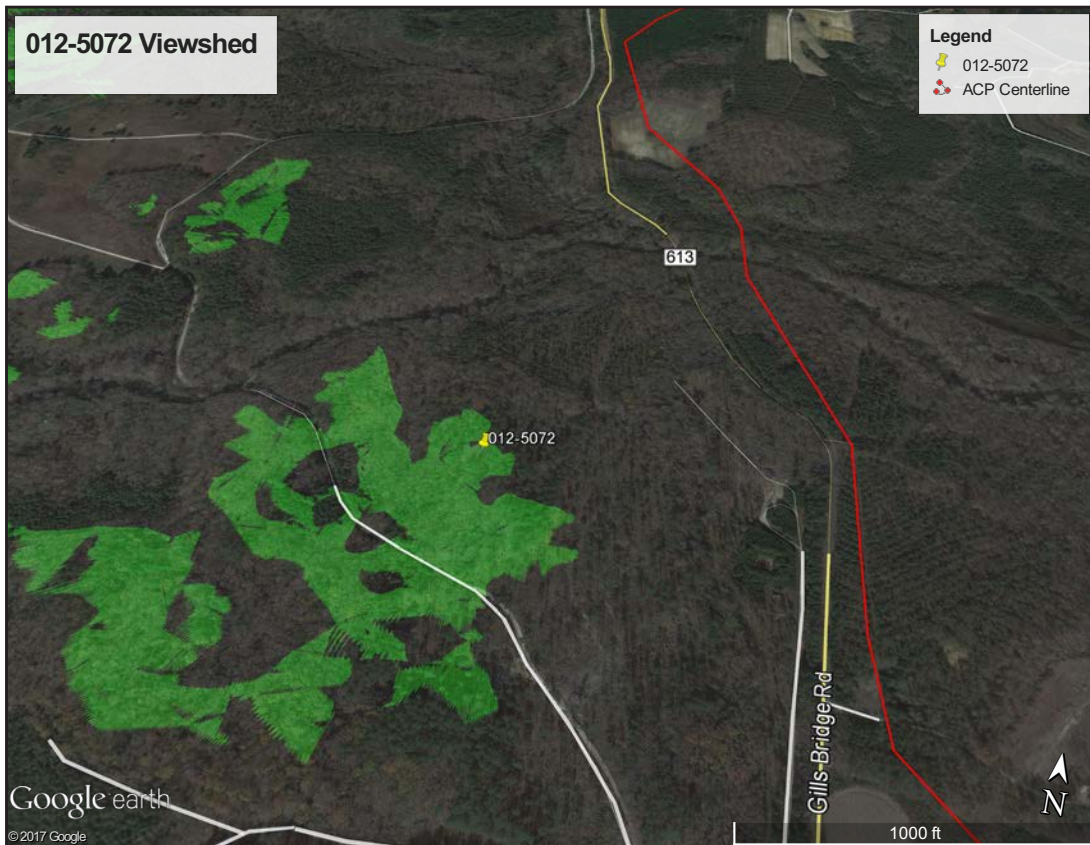


Figure 288. 012-5072 - Viewshed.



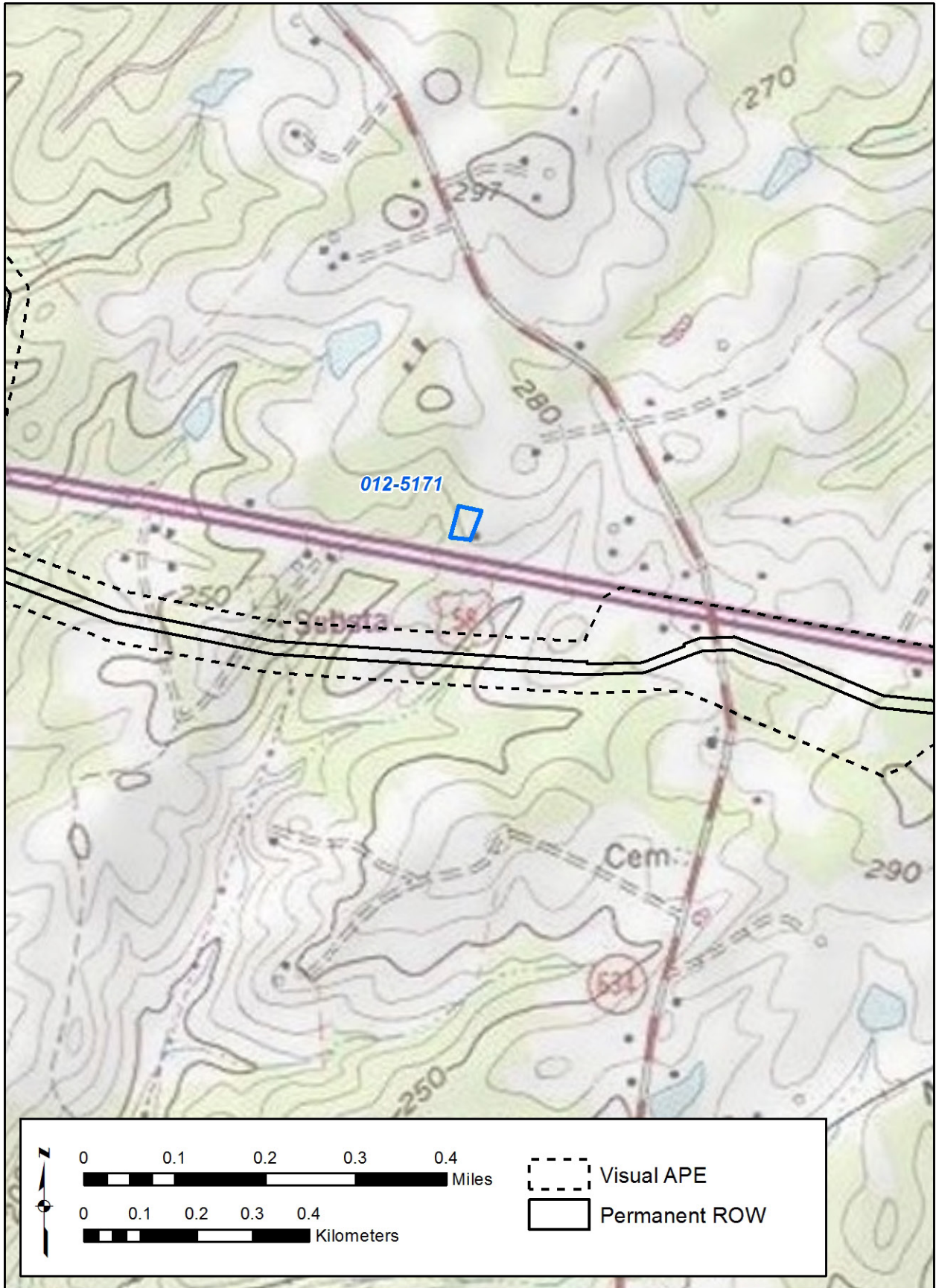


Figure 289. 012-5171 - USGS Quadrangle.



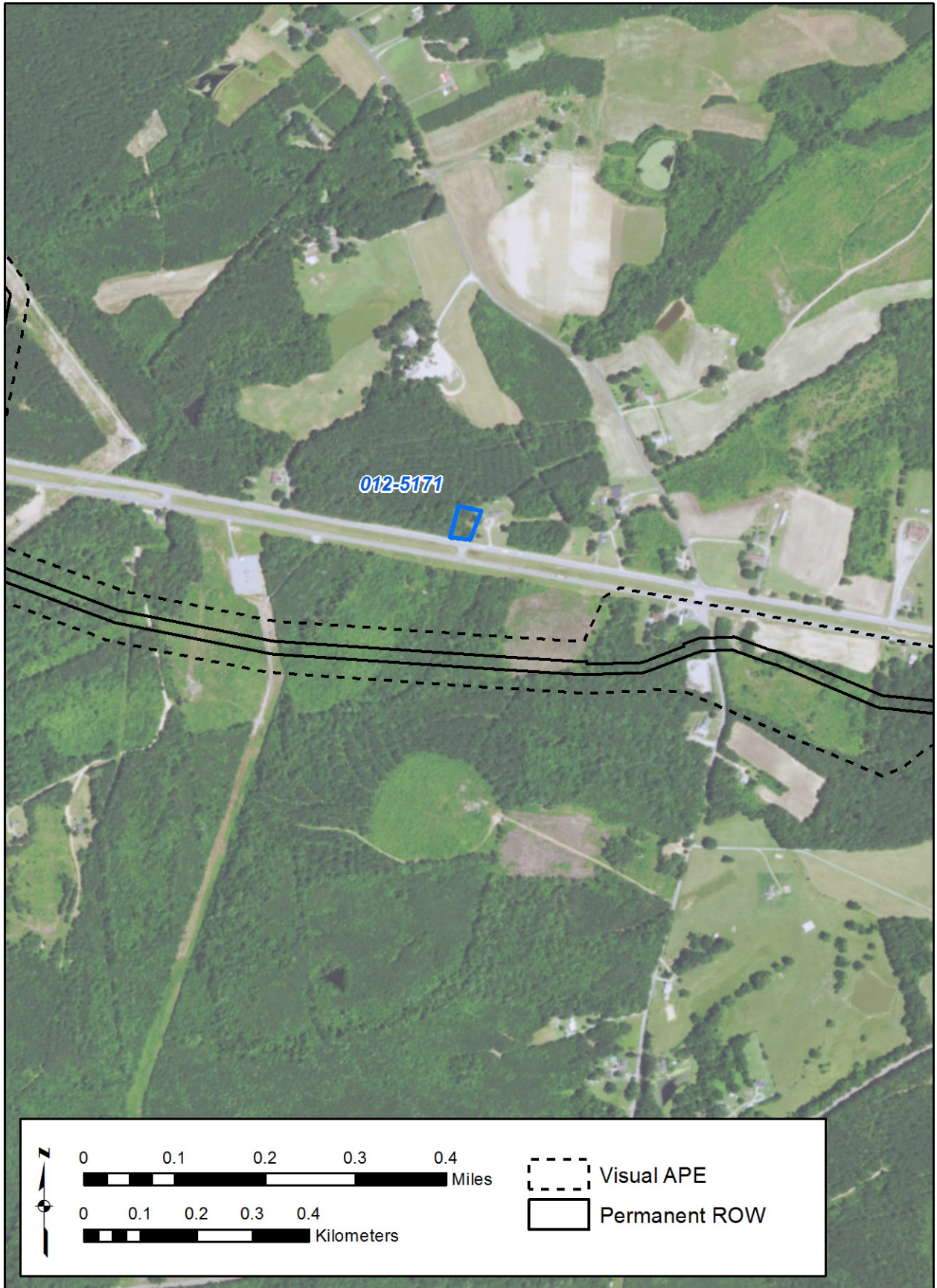


Figure 290. 012-5171 - Aerial.





Figure 291. 012-5171 - 3-D View.

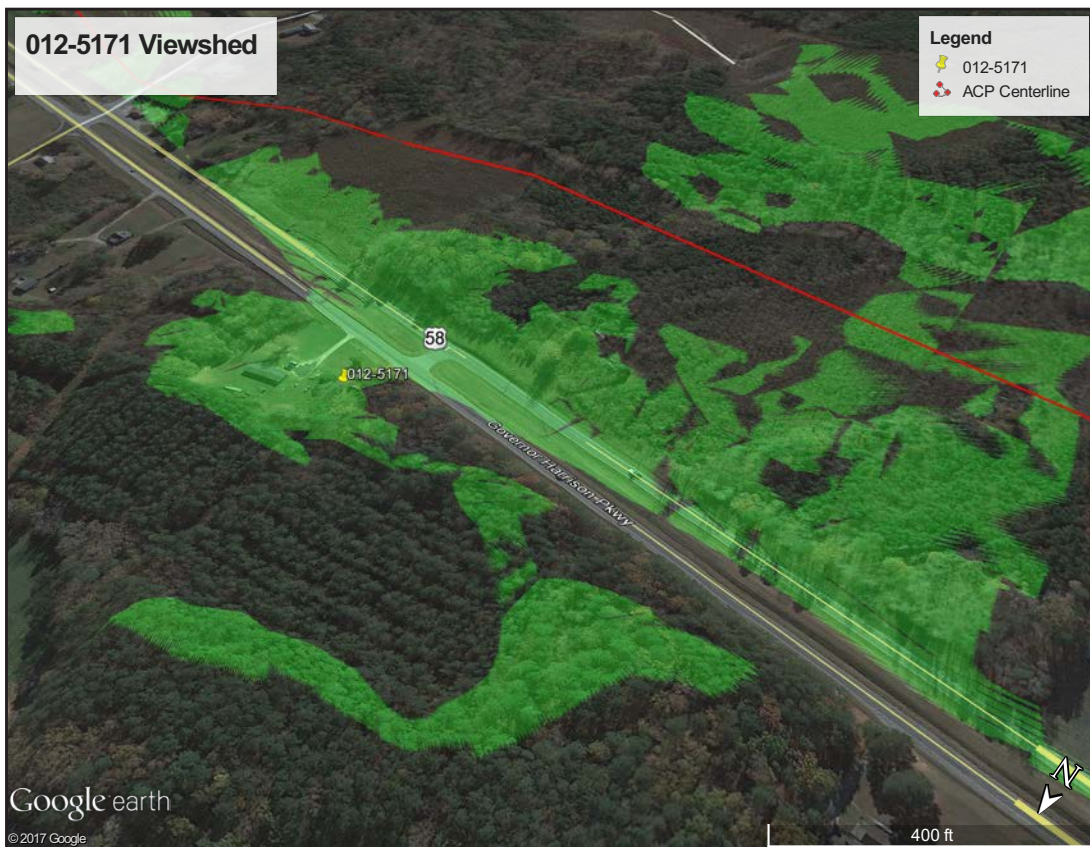


Figure 292. 012-5171 - Viewshed.

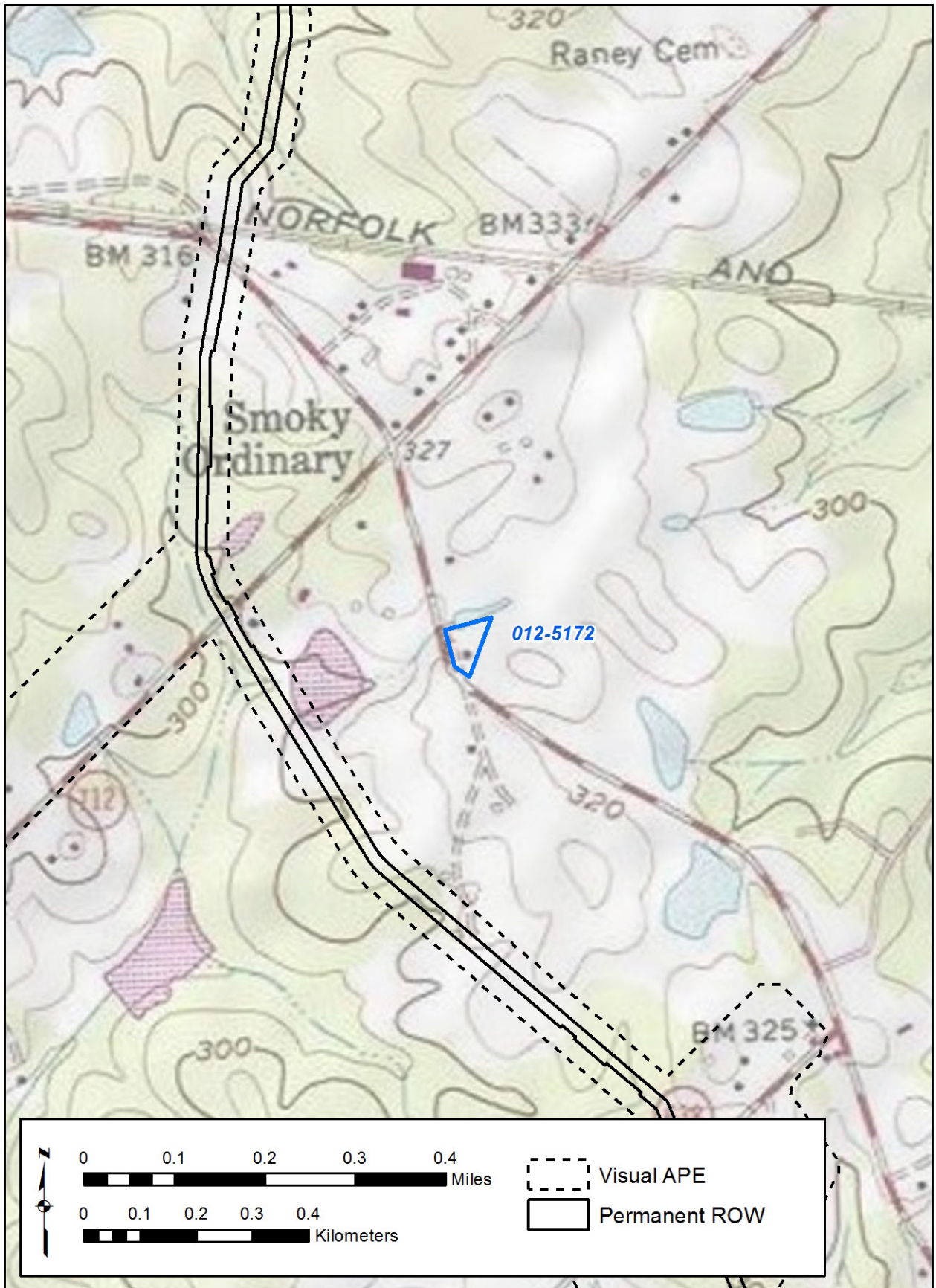


Figure 293. 012-5172 - USGS Quadrangle.





Figure 294. 012-5172 - Aerial.





Figure 295. 012-5172 - 3-D View.

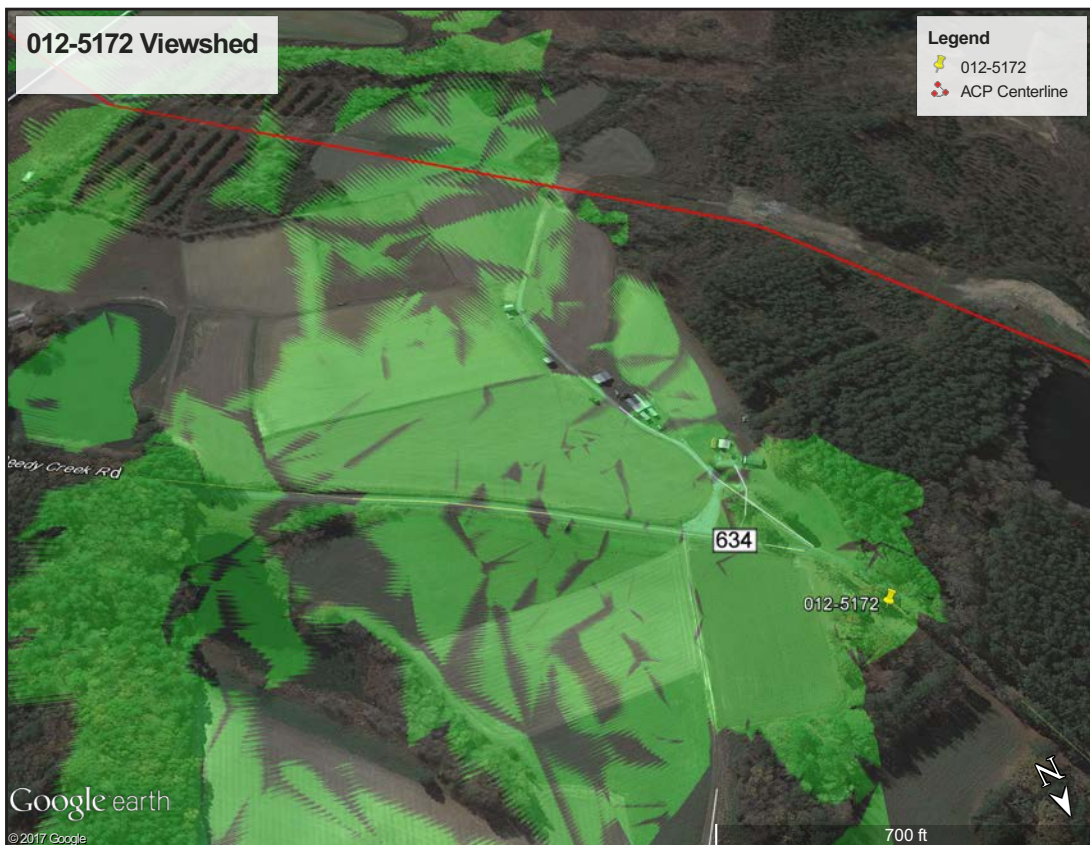


Figure 296. 012-5172 - Viewshed.



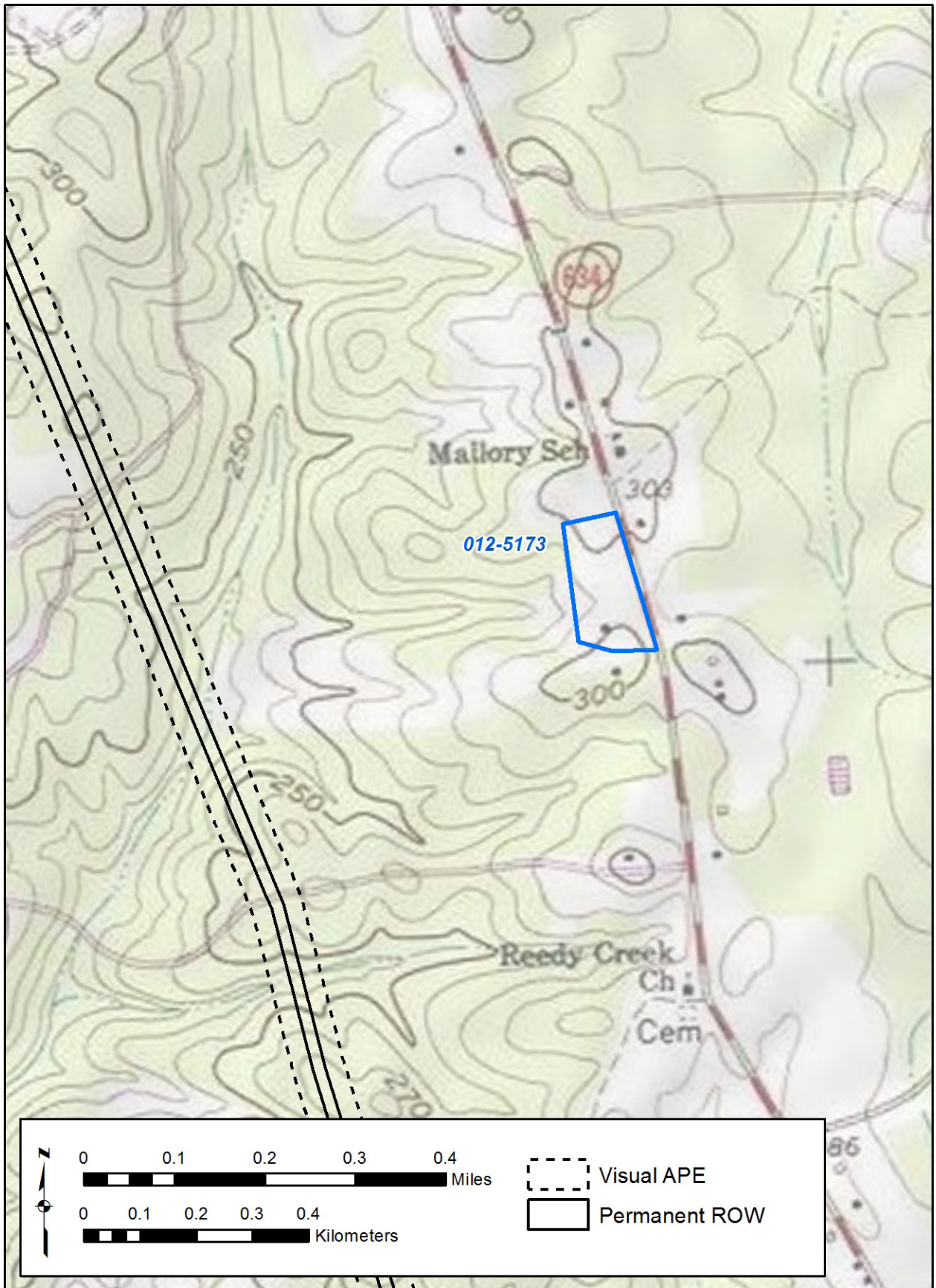


Figure 297. 012-5173 - USGS Quadrangle.





Figure 298. 012-5173 - Aerial.



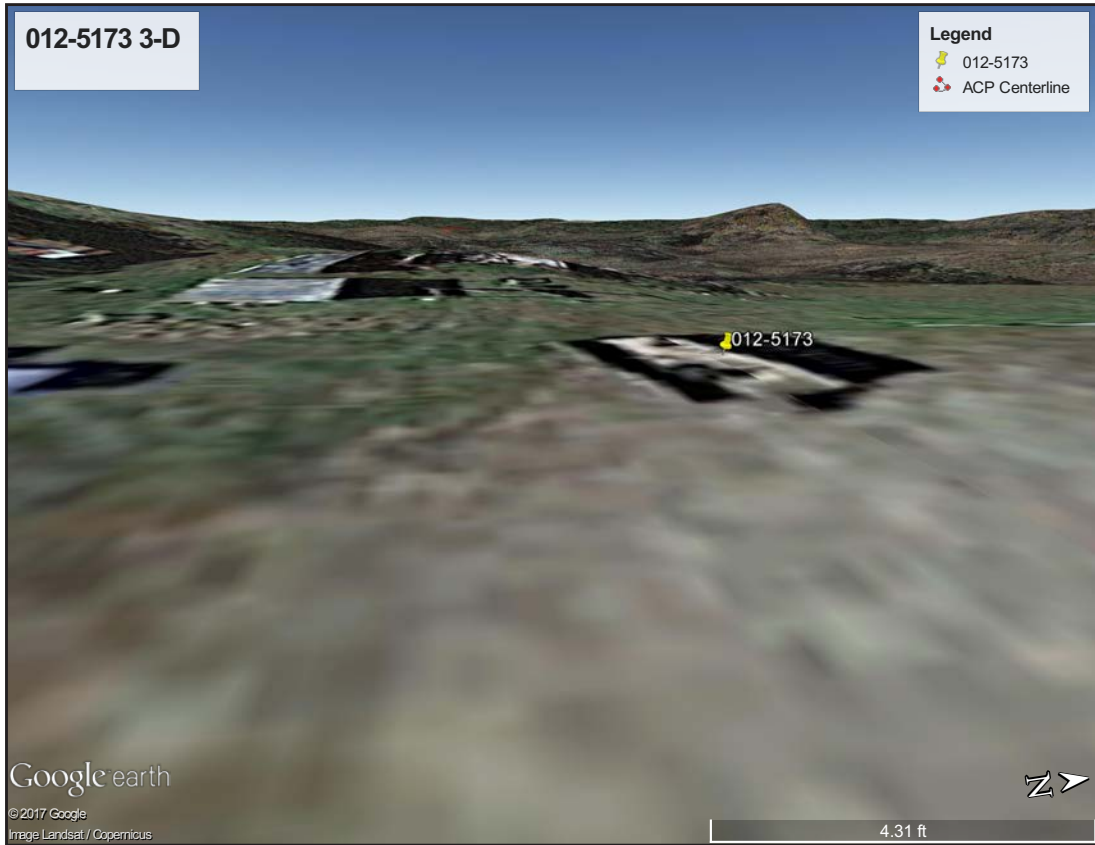


Figure 299. 012-5173 - 3-D View.

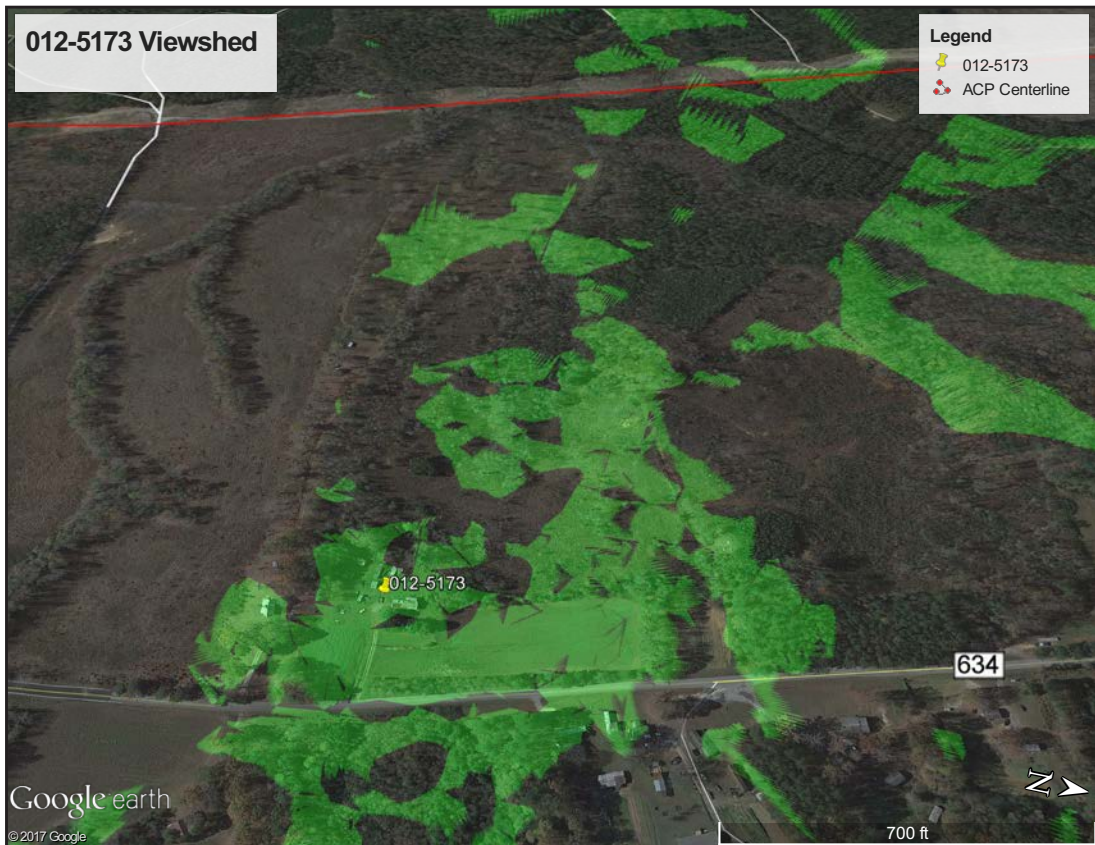


Figure 300. 012-5173 - Viewshed.

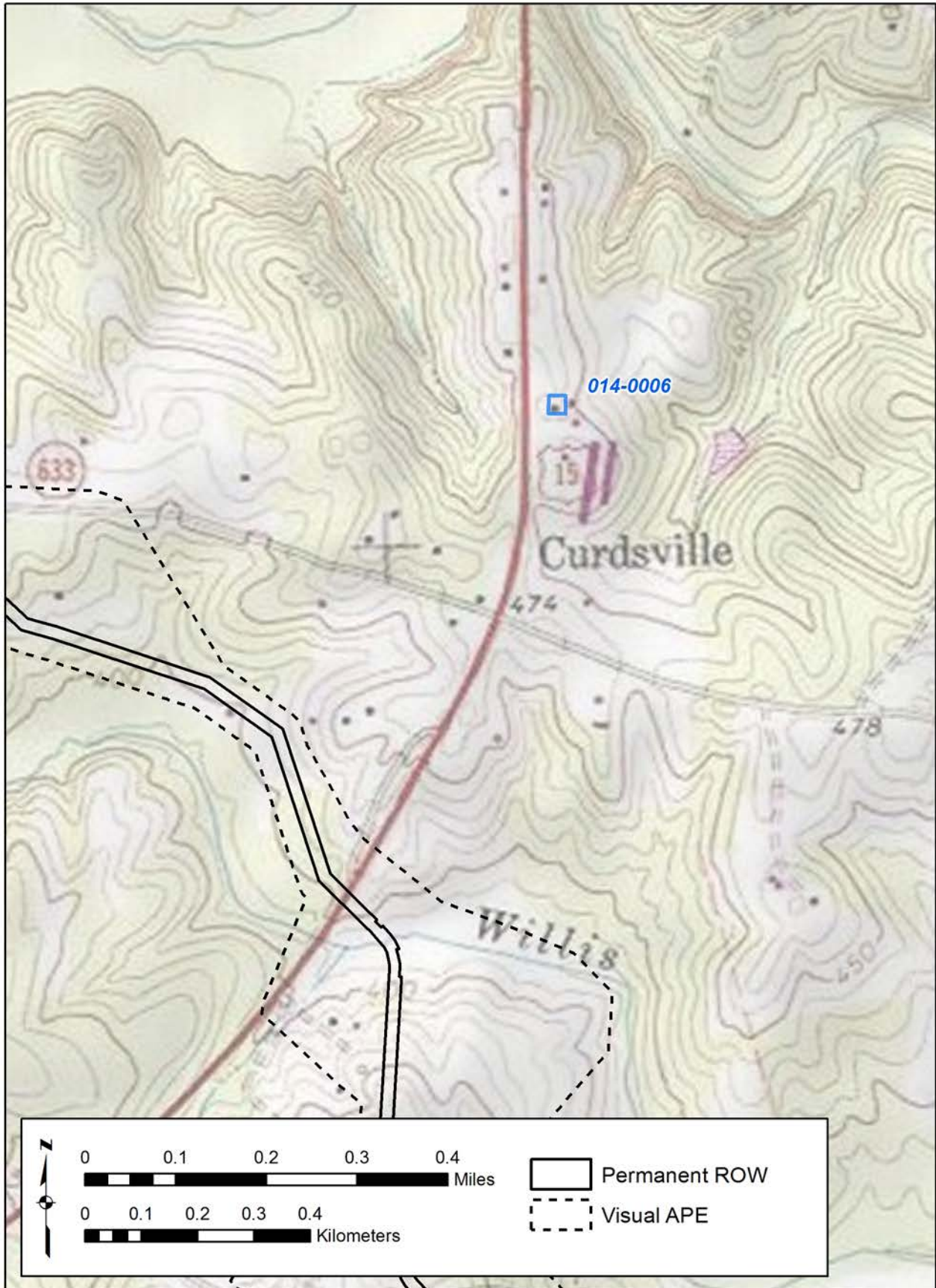


Figure 301. 014-0006 - USGS Quadrangle.





Figure 302. 014-0006 - Aerial.



Figure 303. 014-0006 - 3-D View.

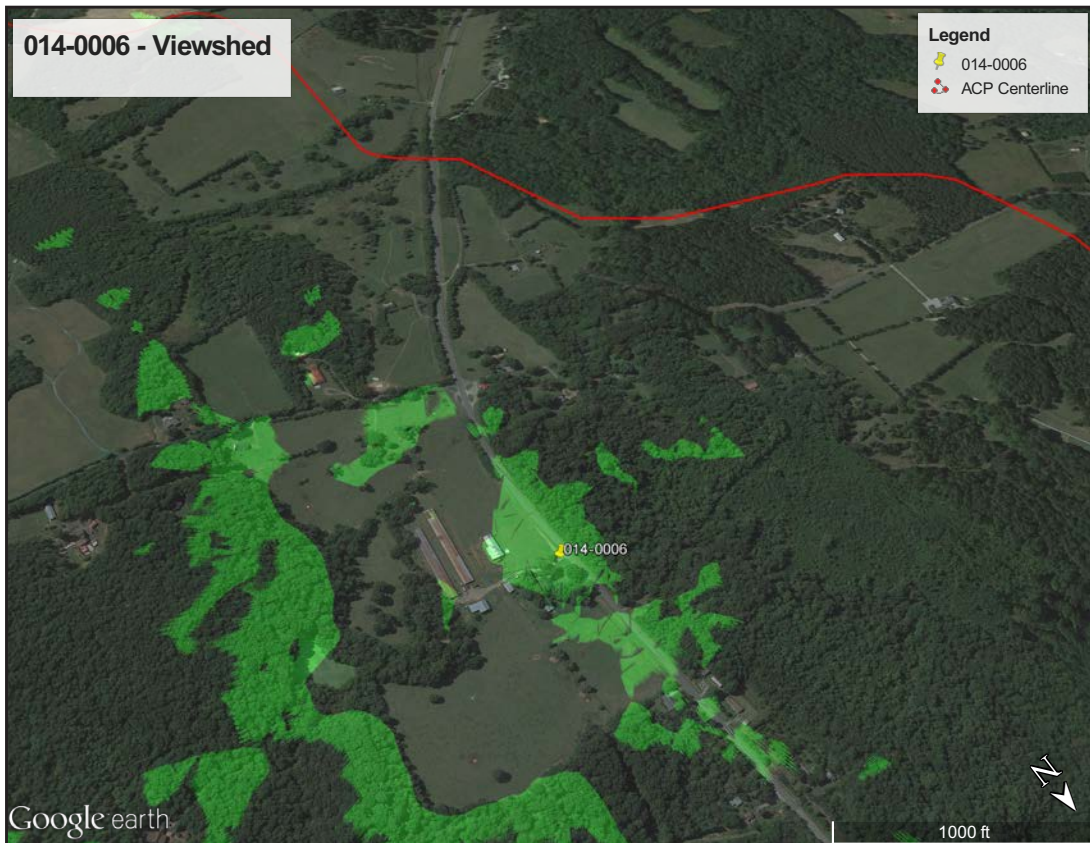


Figure 304. 014-0006 - Viewshed.



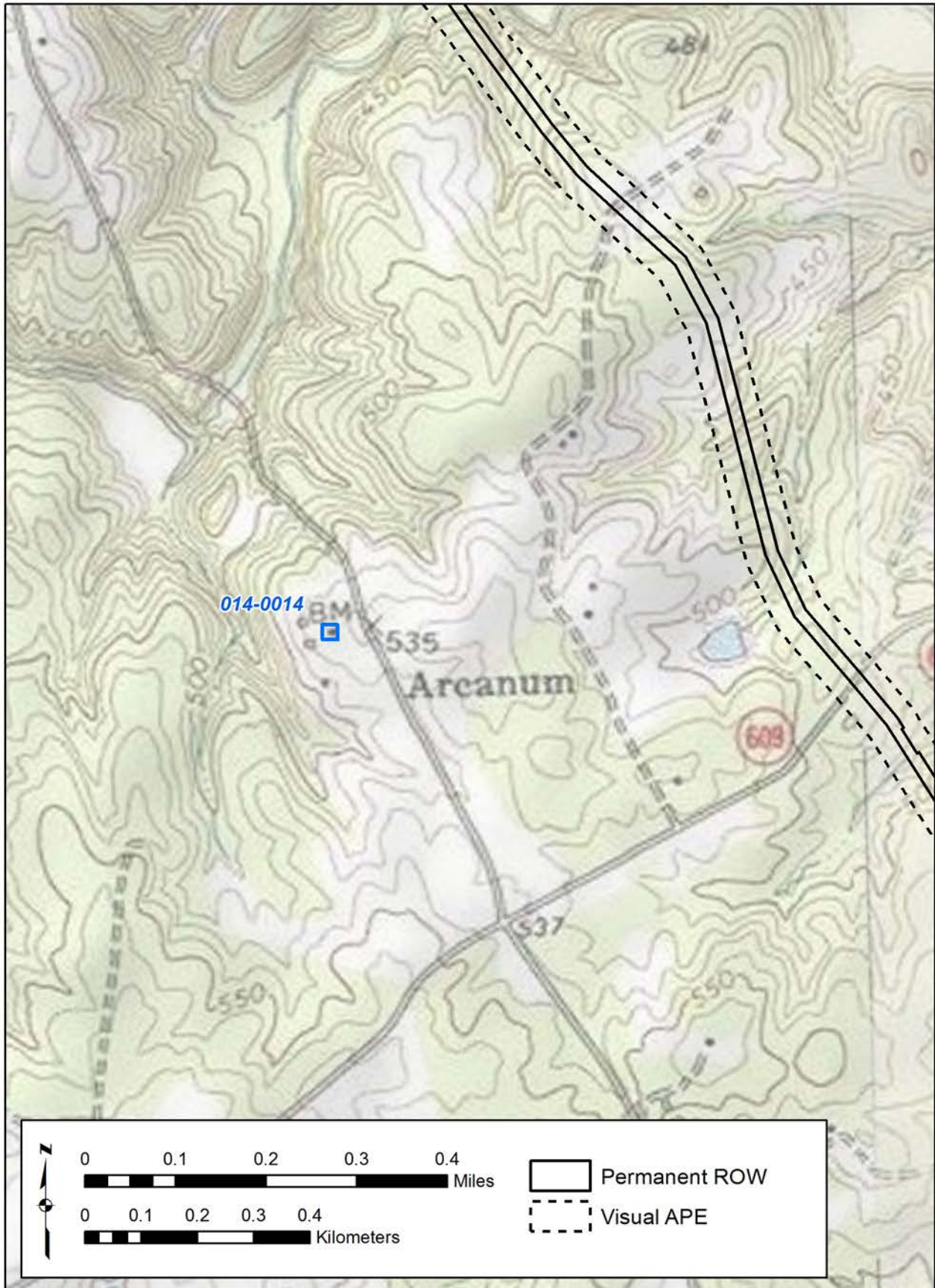


Figure 305. 014-0014 - USGS Quadrangle.





Figure 306. 014-0014 - Aerial.



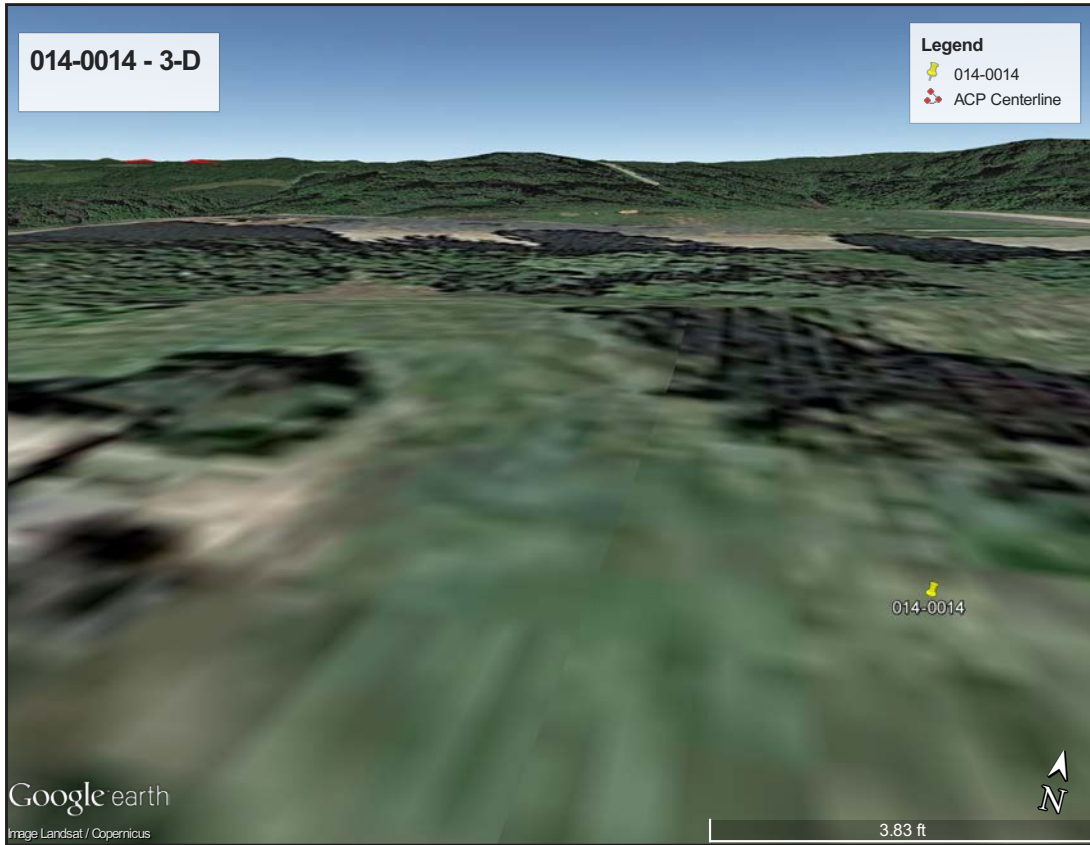


Figure 307. 014-0014 - 3-D View.

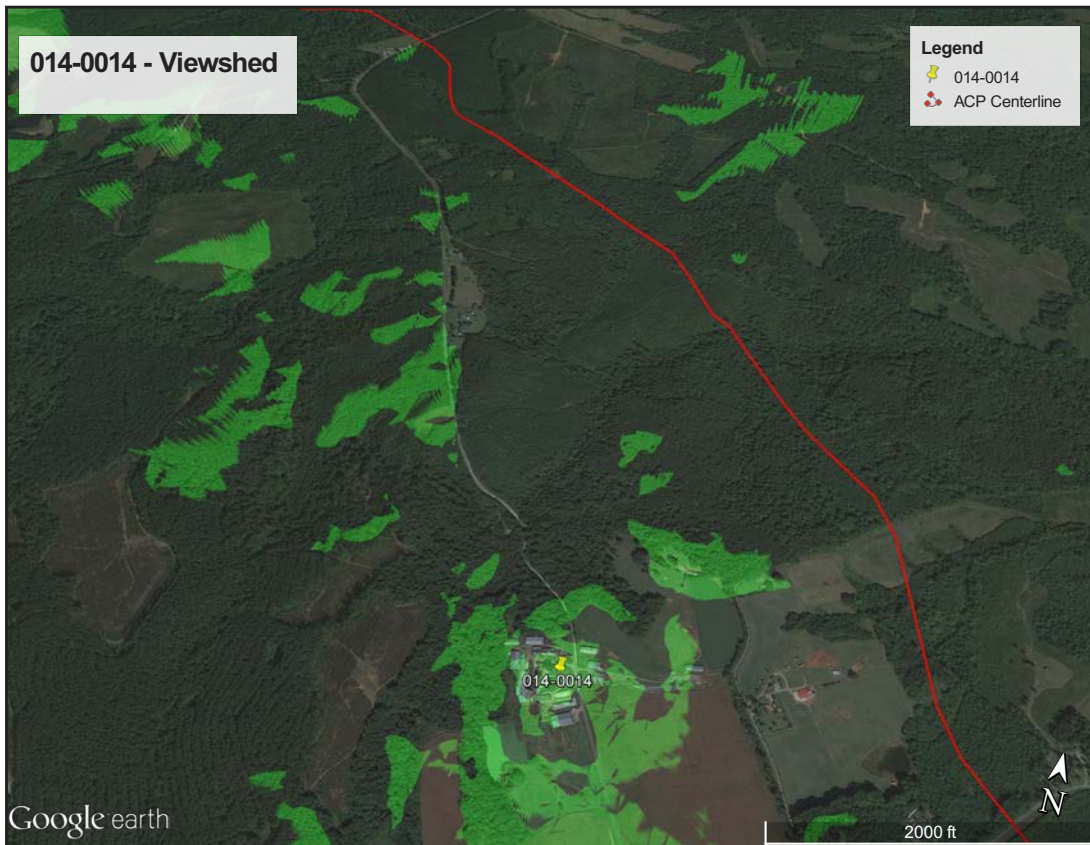


Figure 308. 014-0014 - Viewshed.

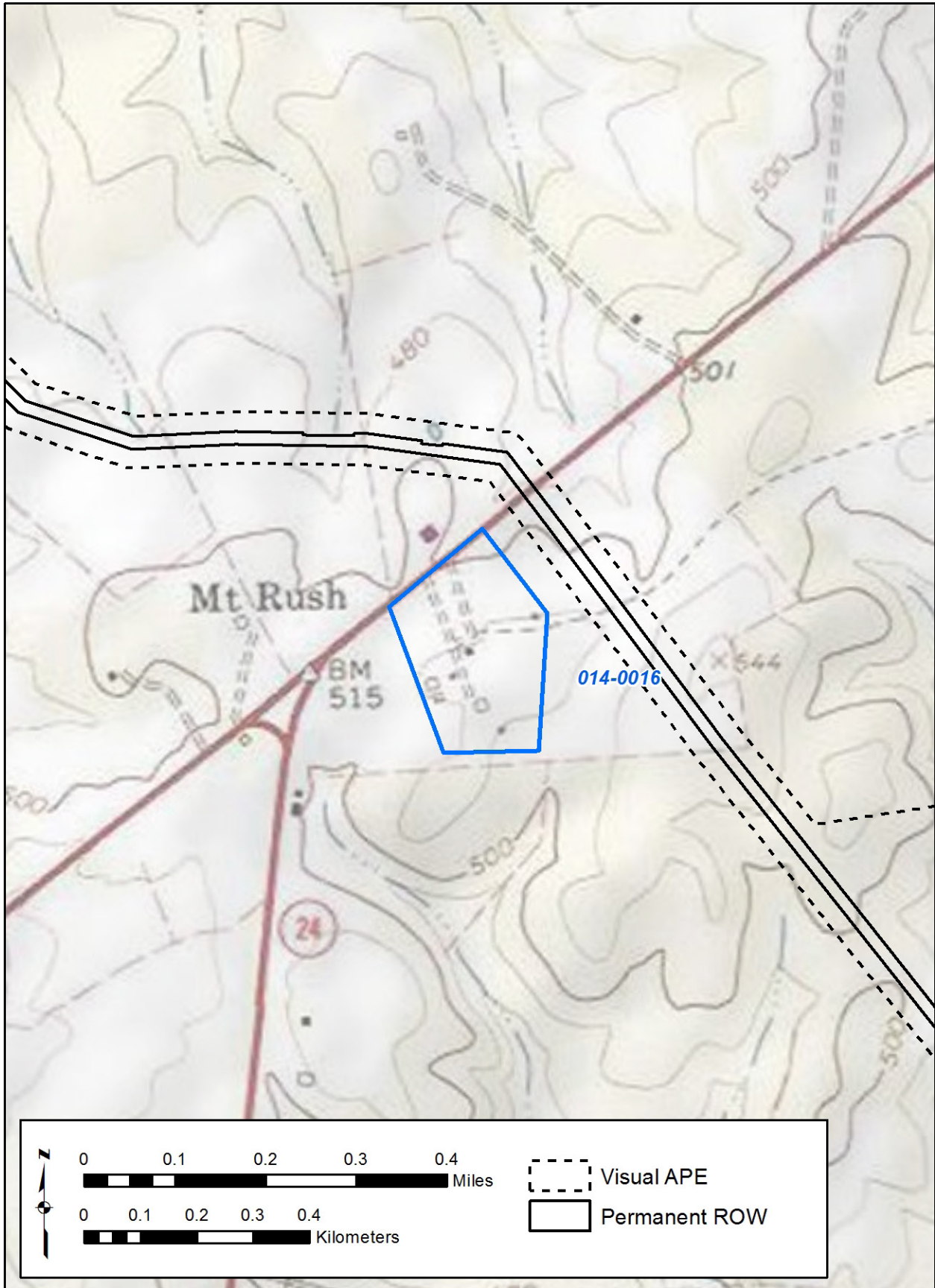


Figure 309. 014-0016 - USGS Quadrangle.





Figure 310. 014-0016 - Aerial.



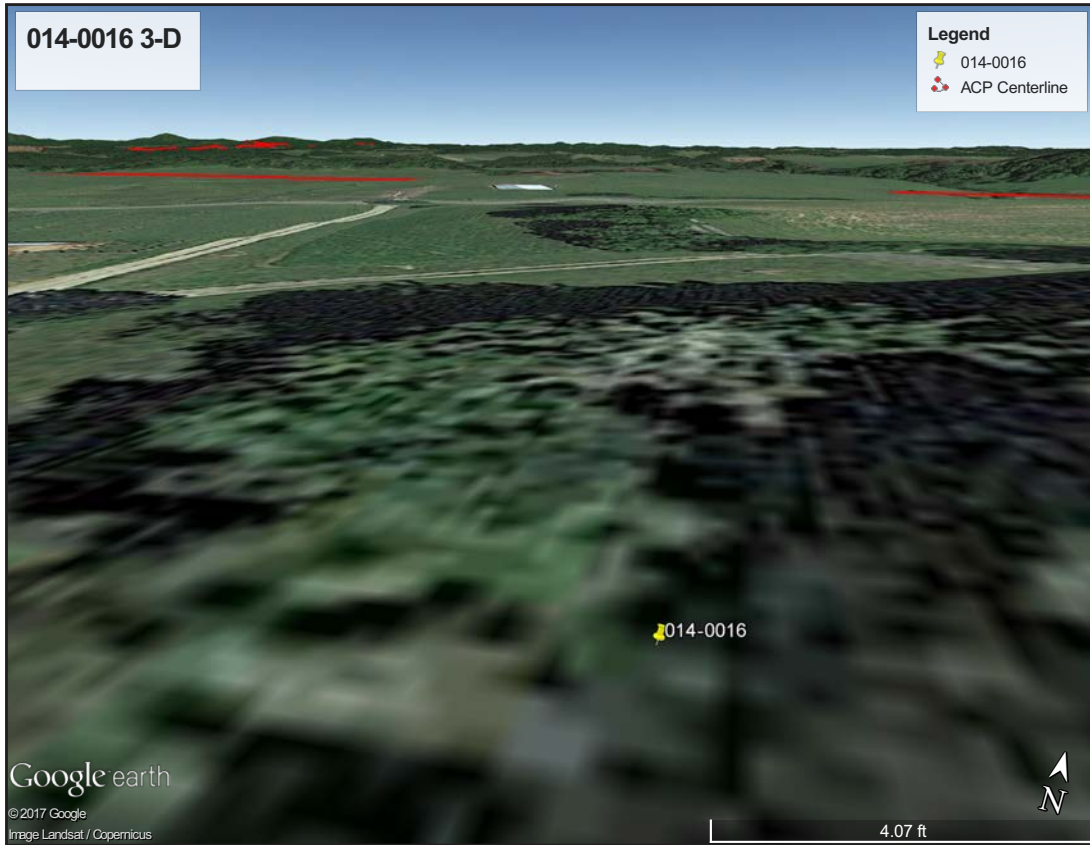


Figure 311. 014-0016 - 3-D View.

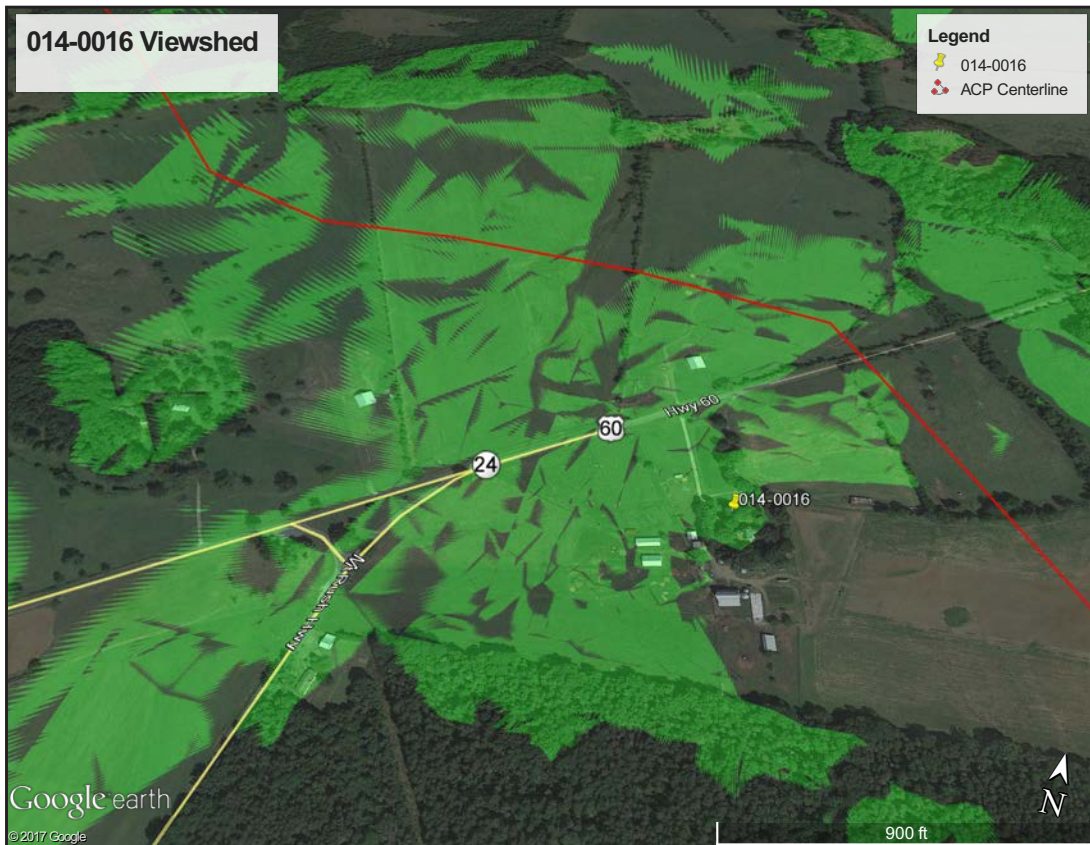


Figure 312. 014-0016 - Viewshed.



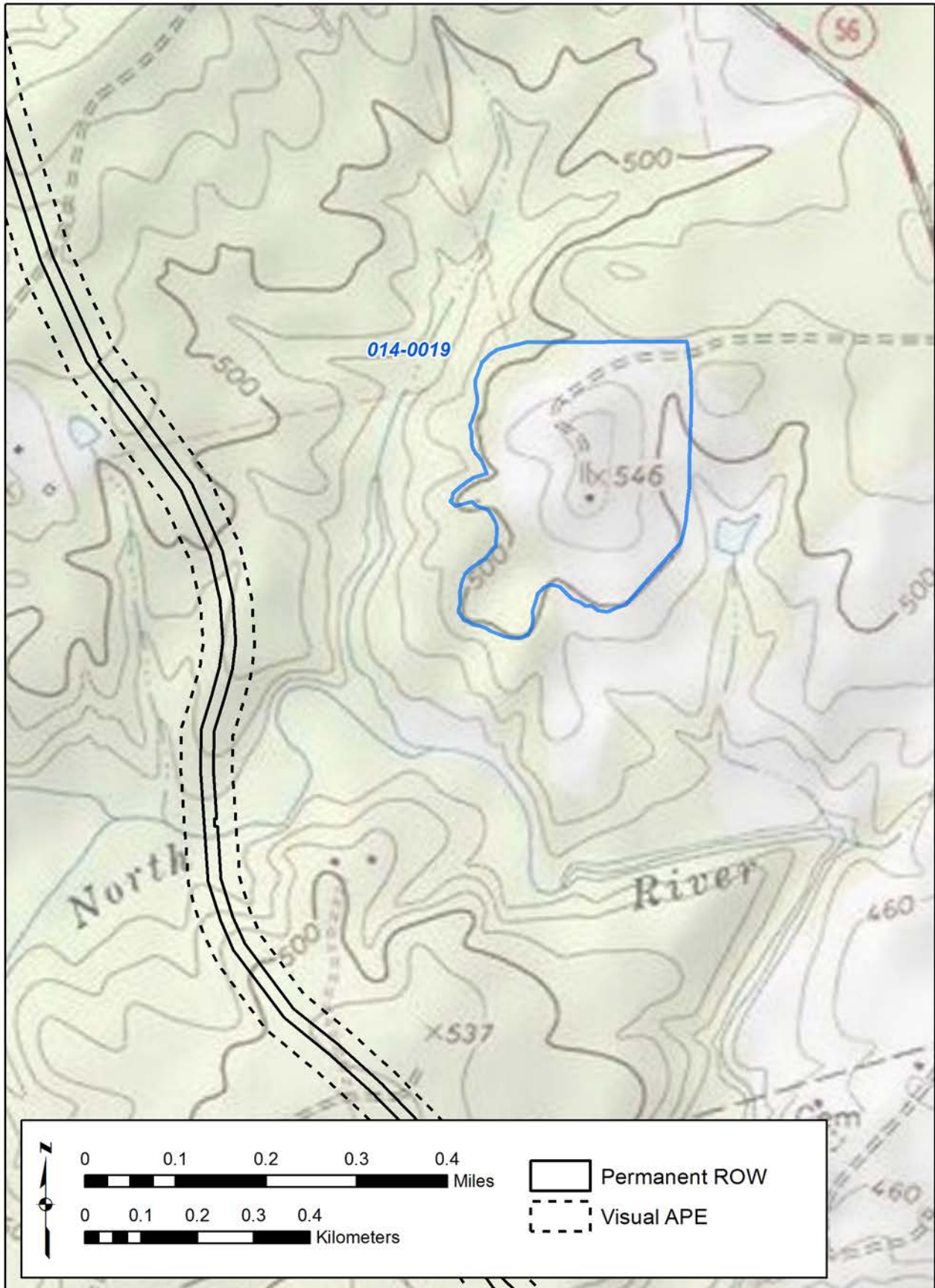


Figure 313. 014-0019 - USGS Quadrangle.

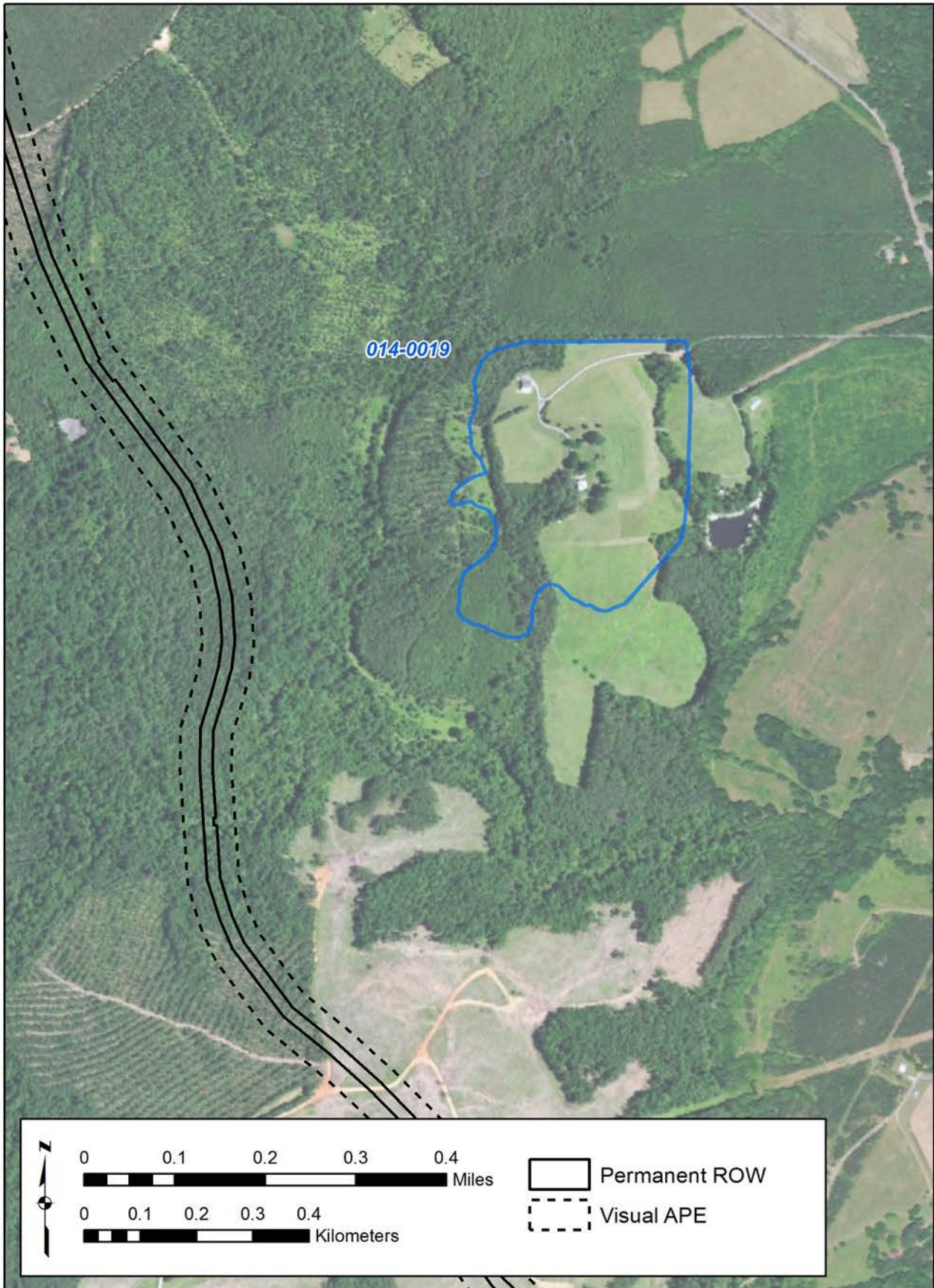


Figure 314. 014-0019 - Aerial.



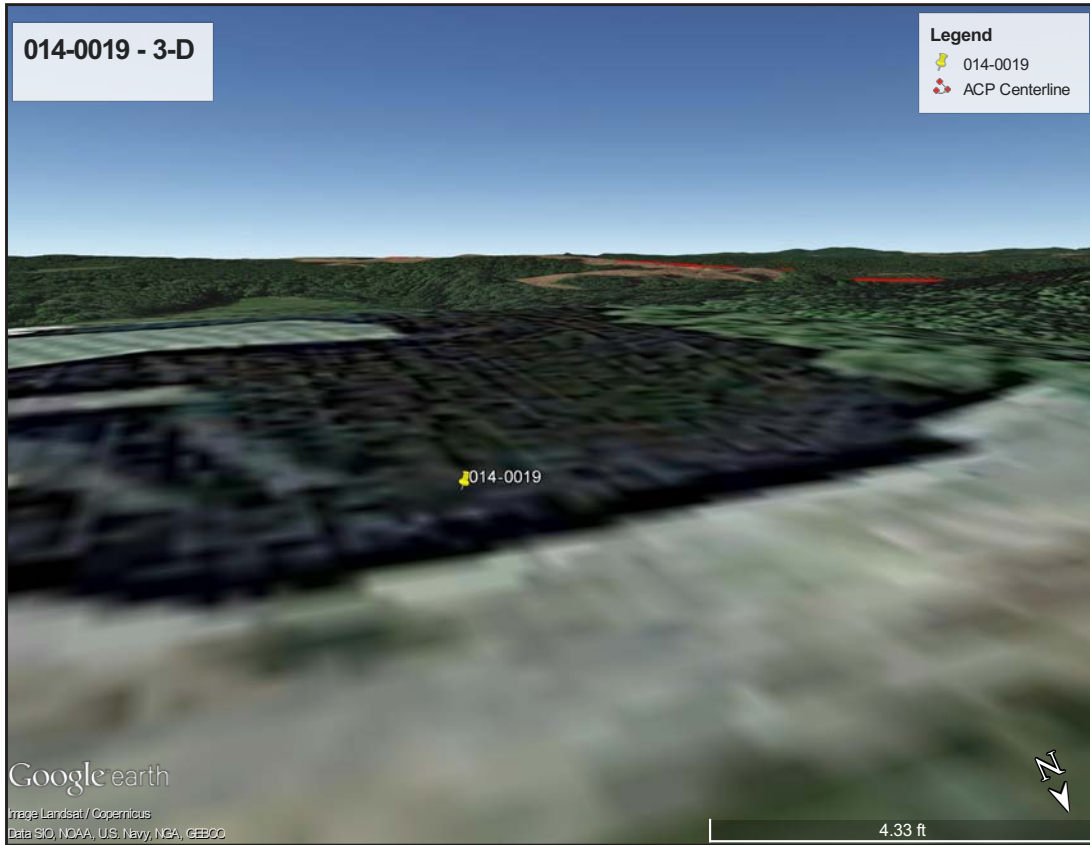


Figure 315. 014-0019 - 3-D View.

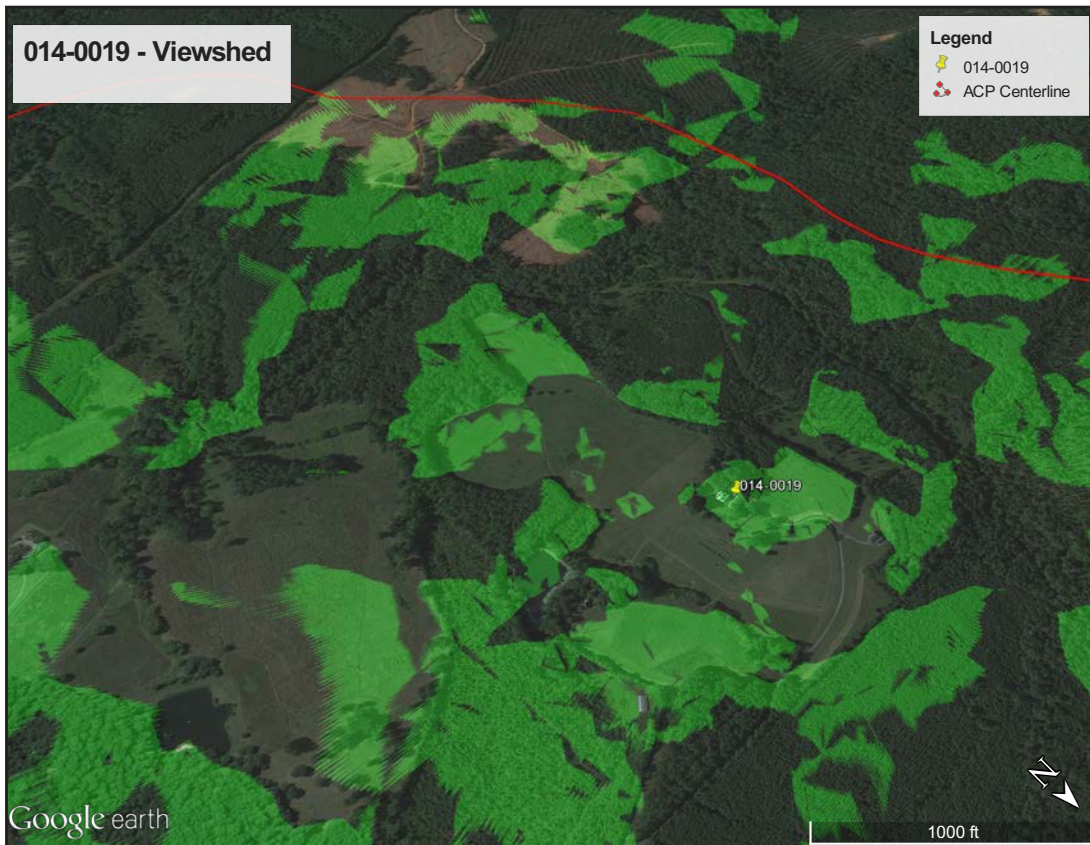


Figure 316. 014-0019 - Viewshed.



Figure 317. 014-0028 - USGS Quadrangle.





Figure 318. 014-0028 - Aerial.



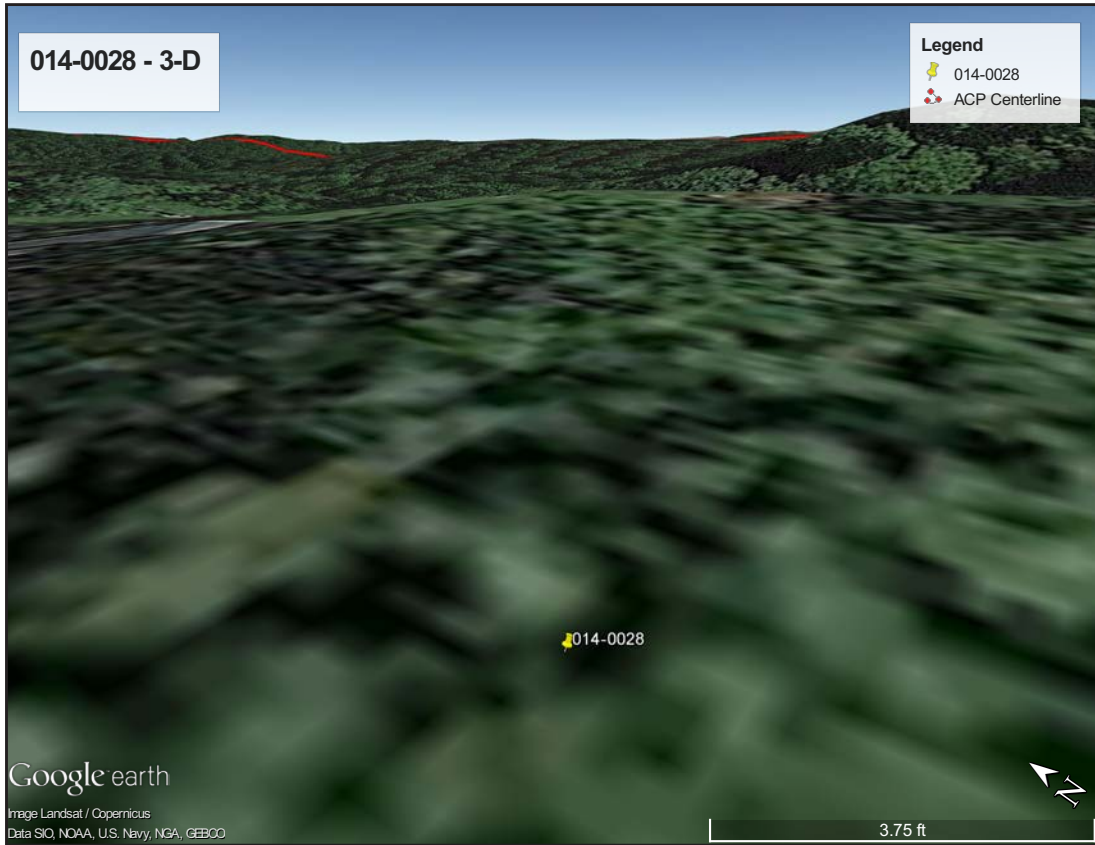


Figure 319. 014-0028 - 3-D View.

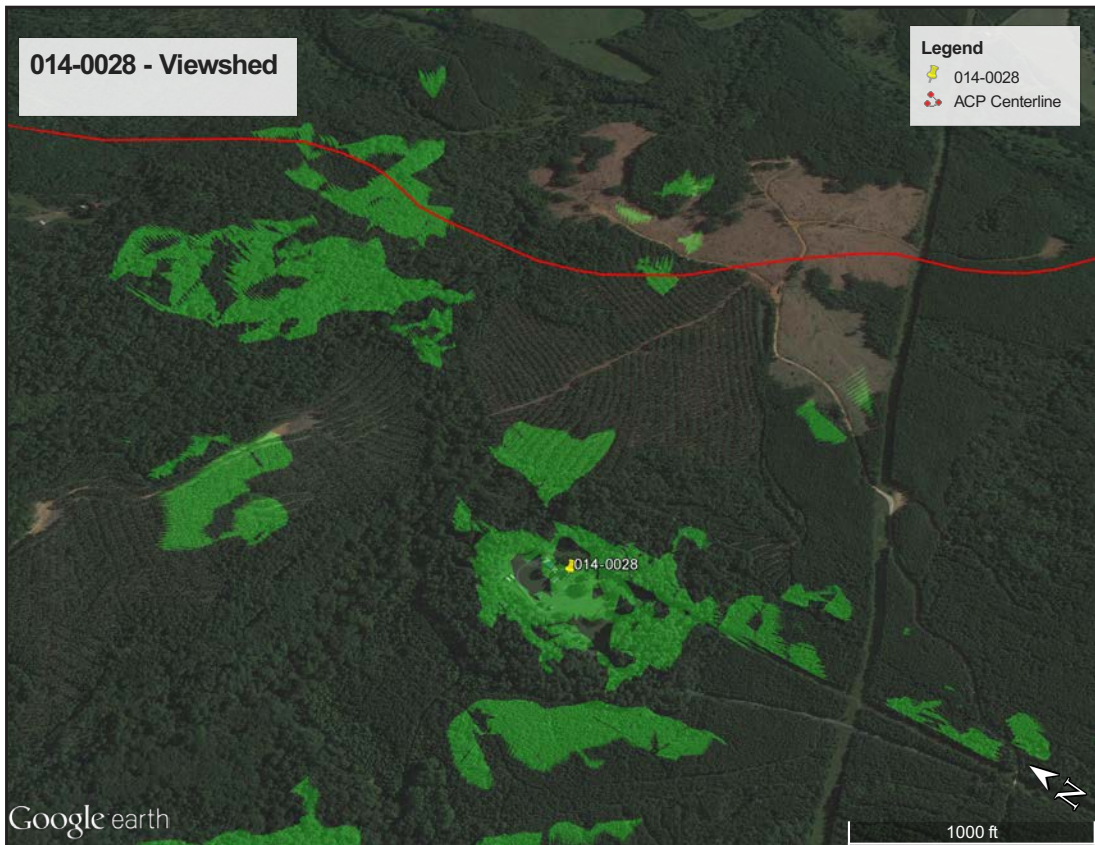


Figure 320. 014-0028 - Viewshed.



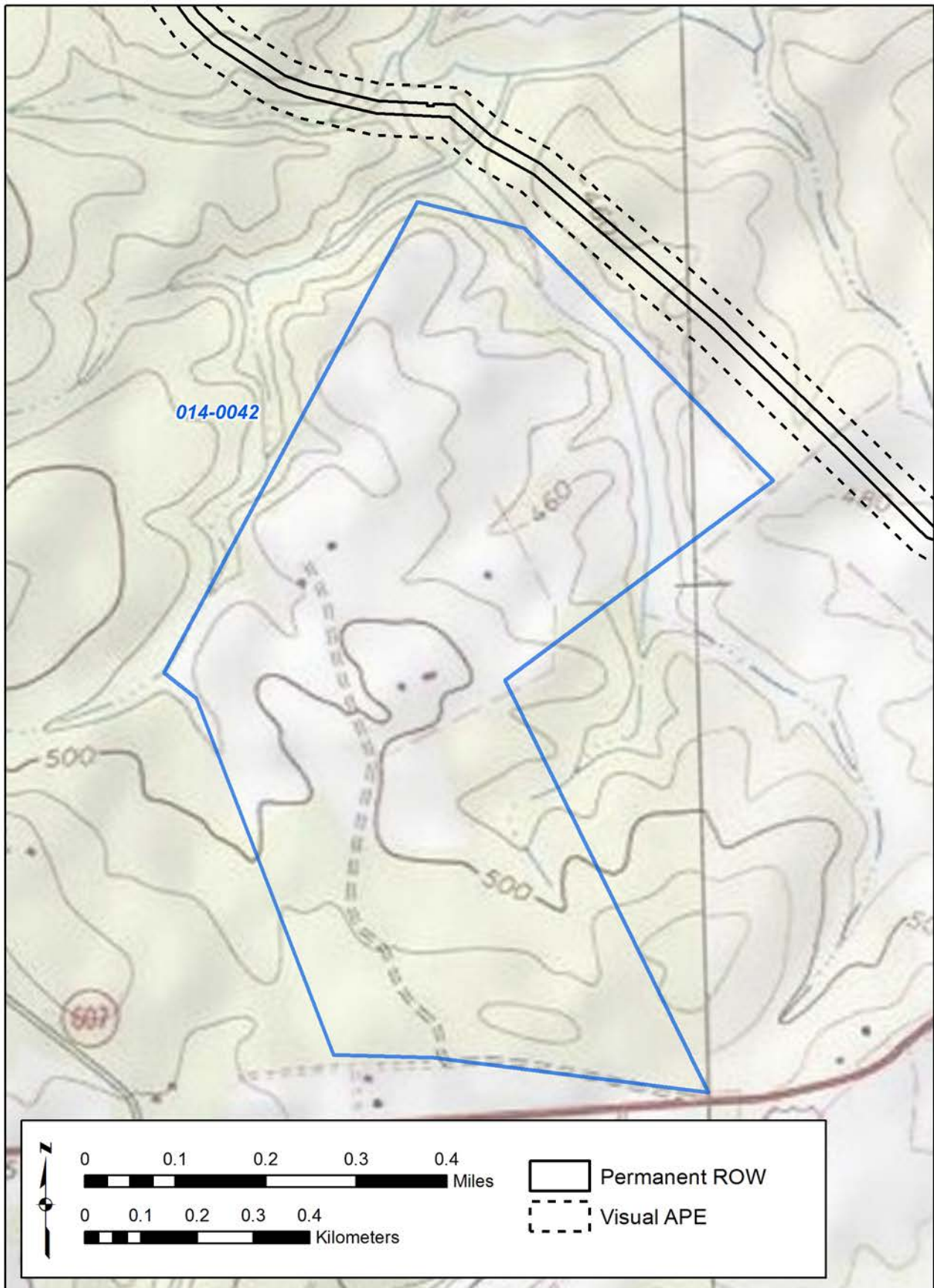


Figure 321. 014-0042 - USGS Quadrangle.

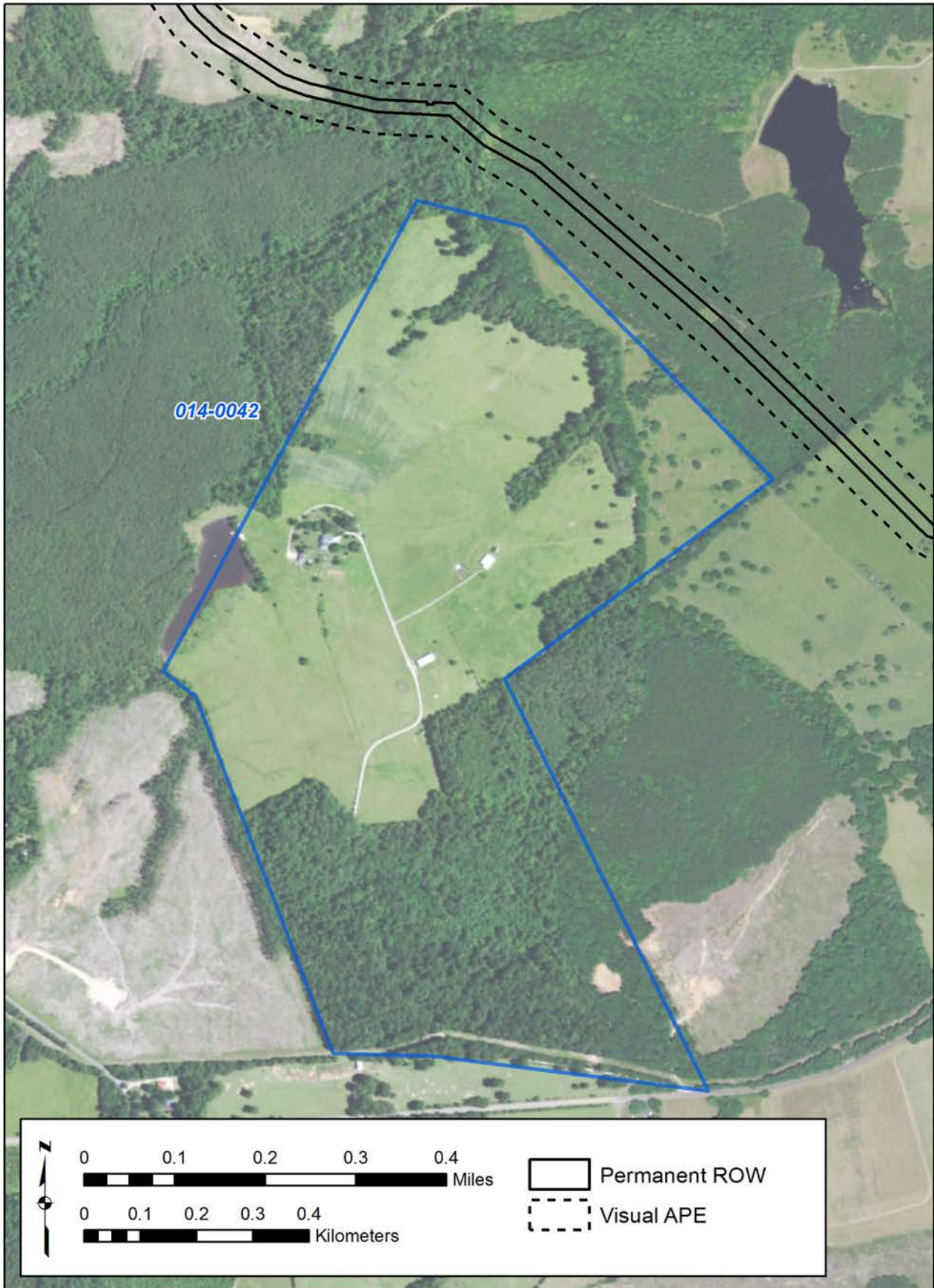


Figure 322. 014-0042 - Aerial.



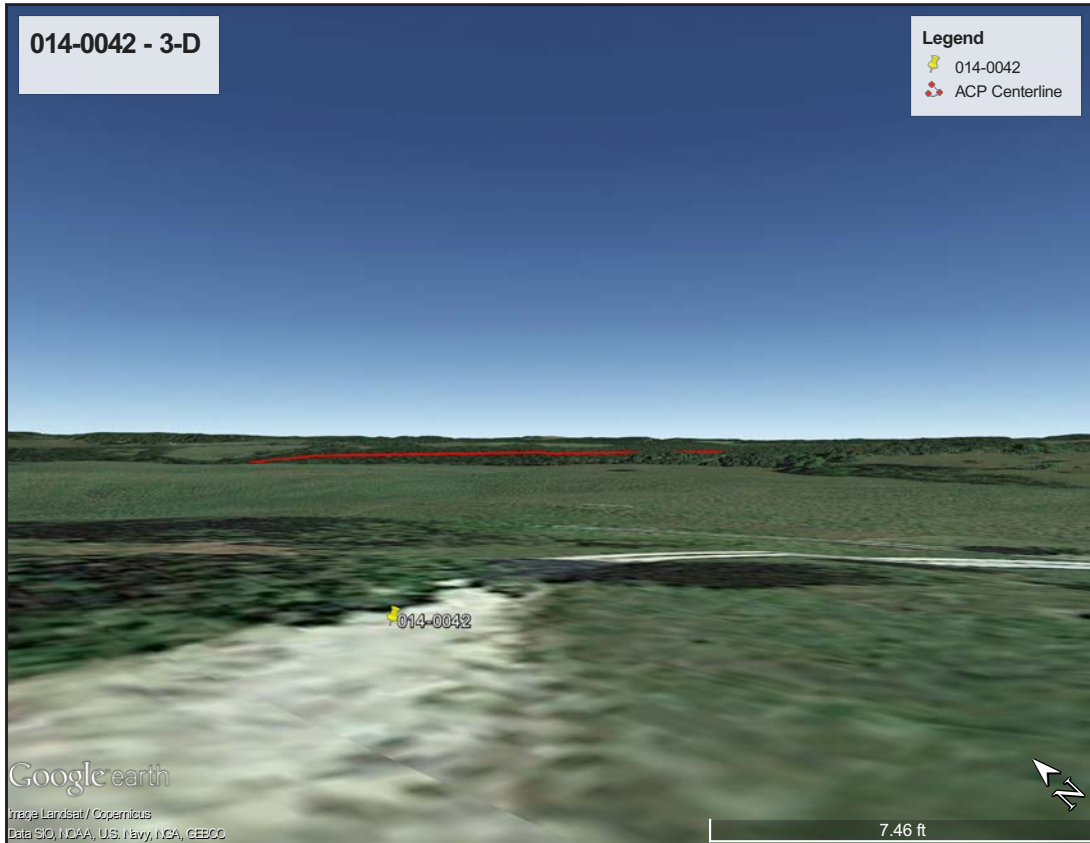


Figure 323. 014-0042 - 3-D View.

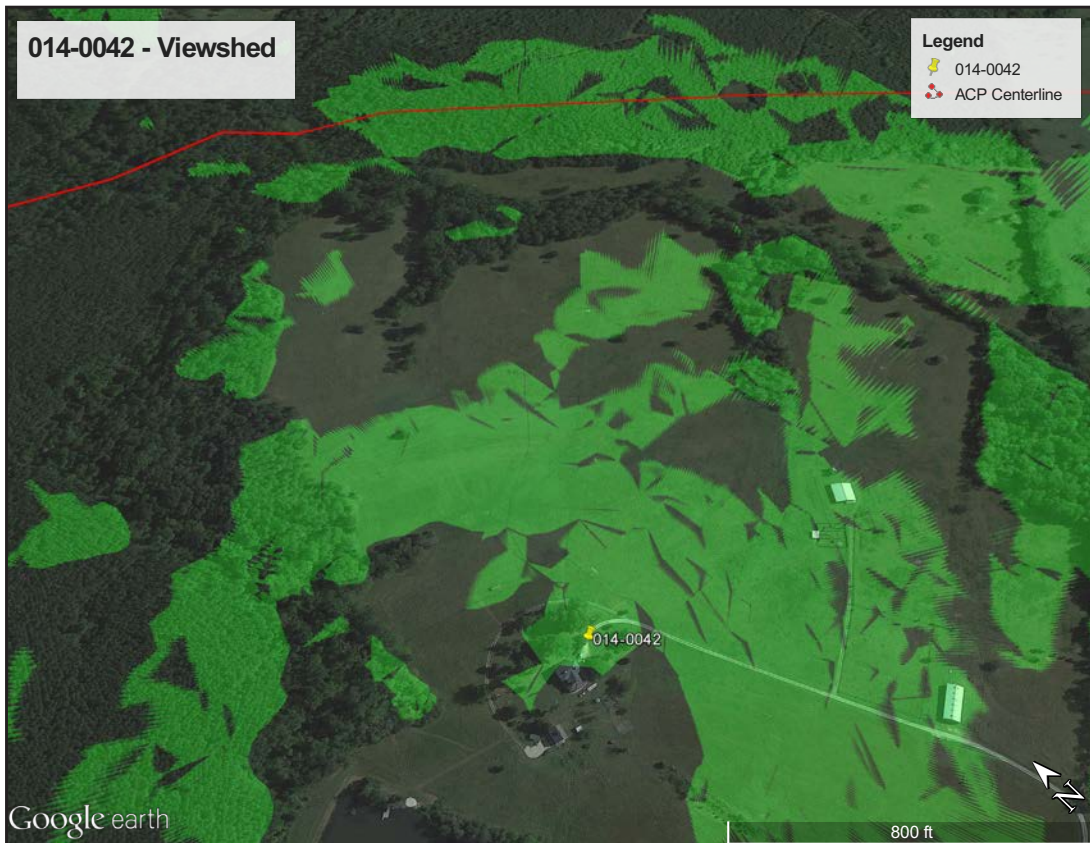


Figure 324. 014-0042 - Viewshed.

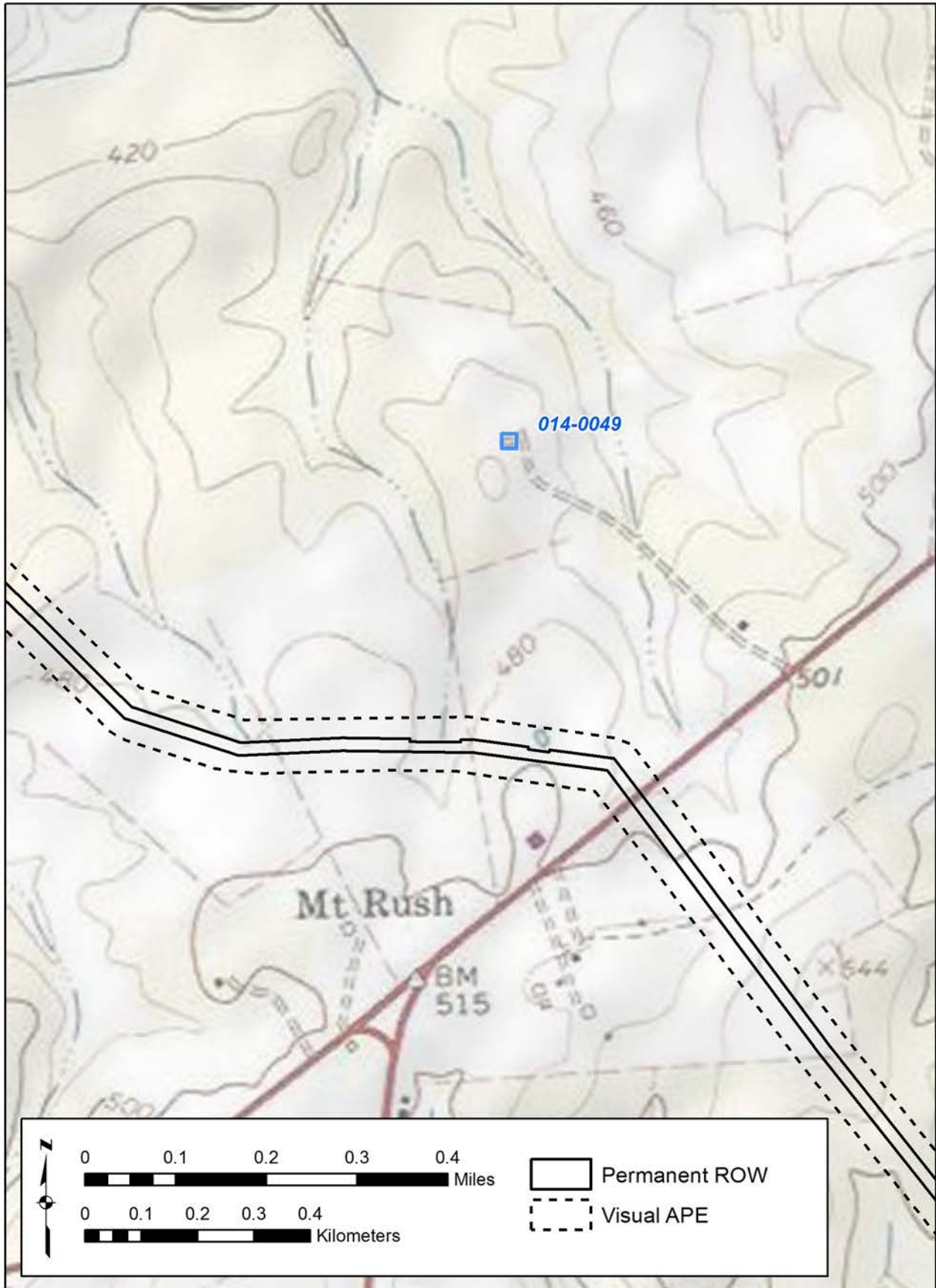


Figure 325. 014-0049 - USGS Quadrangle.





Figure 326. 014-0049 - Aerial.

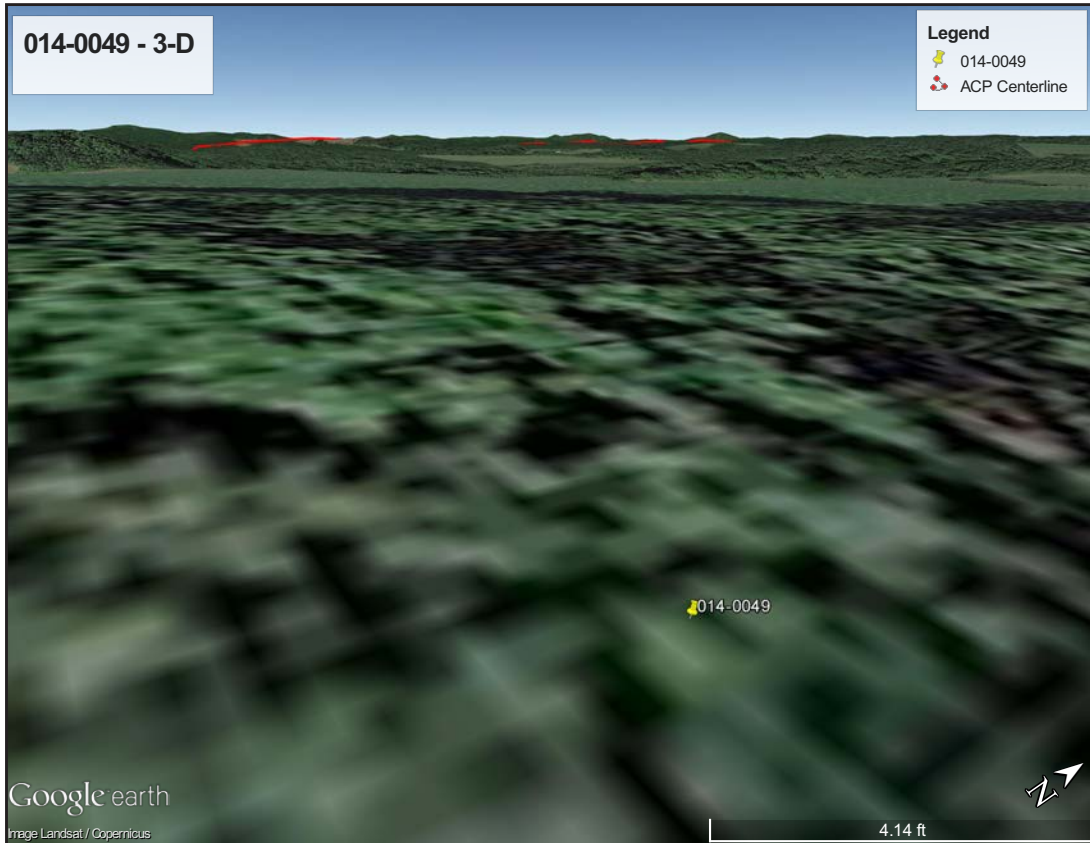


Figure 327. 014-0049 - 3-D View.



Figure 328. 014-0049 - Viewshed.



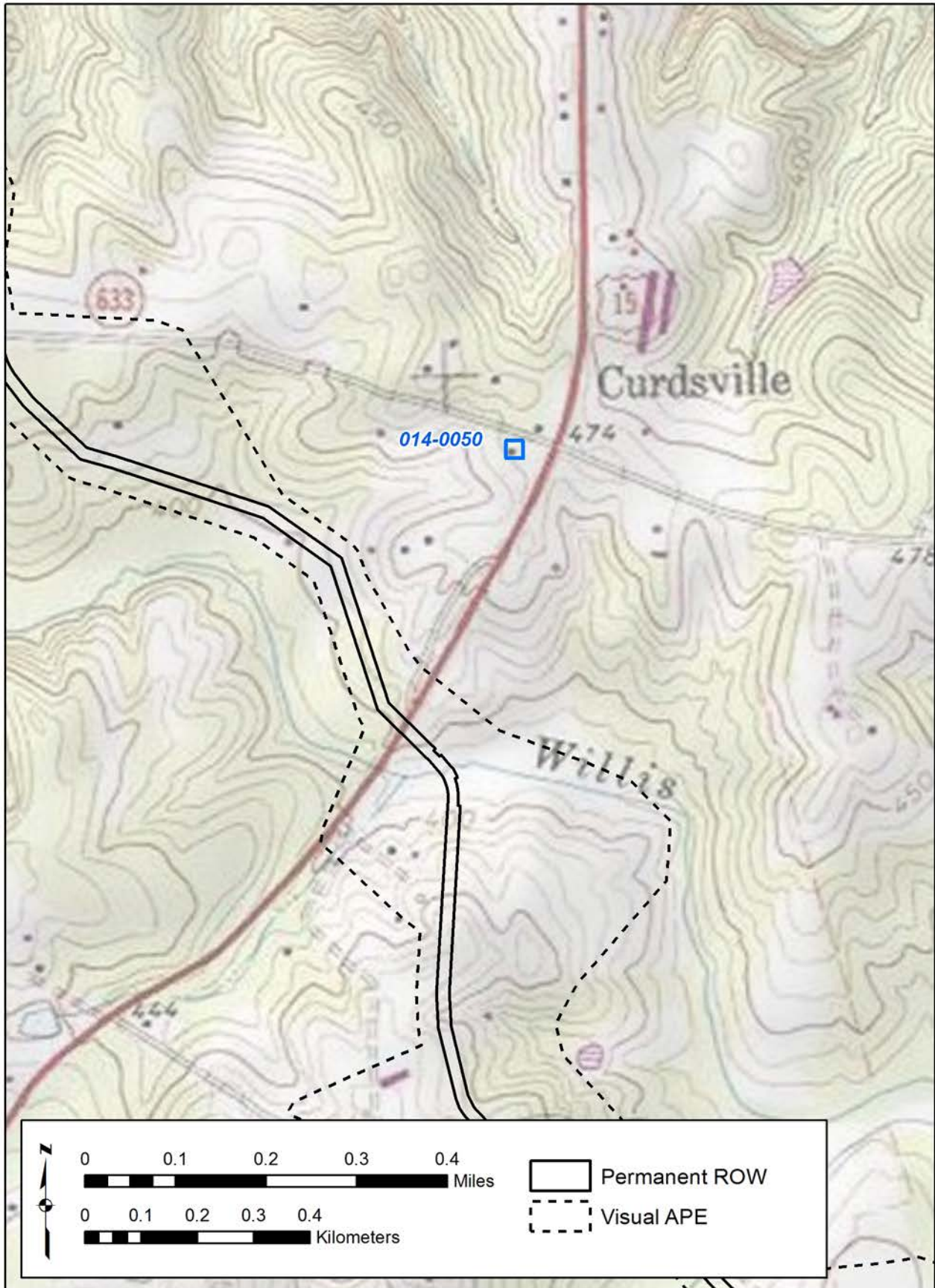


Figure 329. 014-0050 - USGS Quadrangle.





Figure 330. 014-0050 - Aerial.



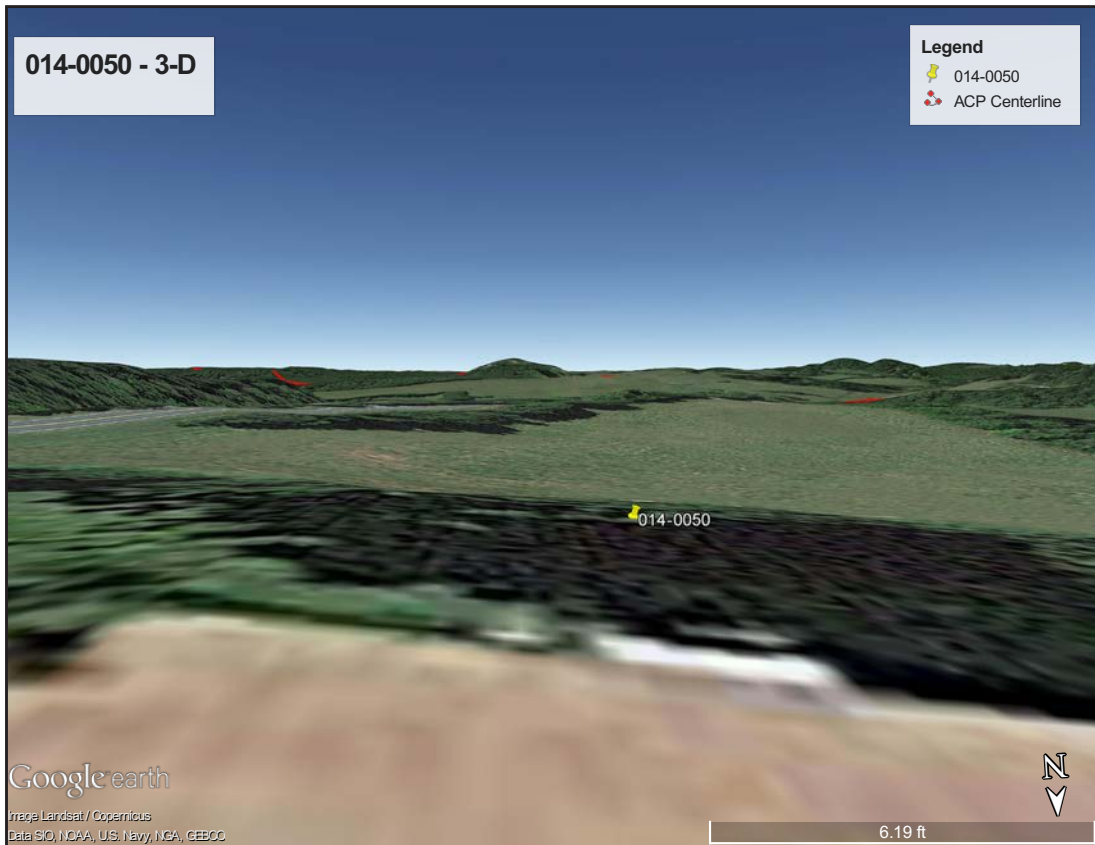


Figure 331. 014-0050 - 3-D View.

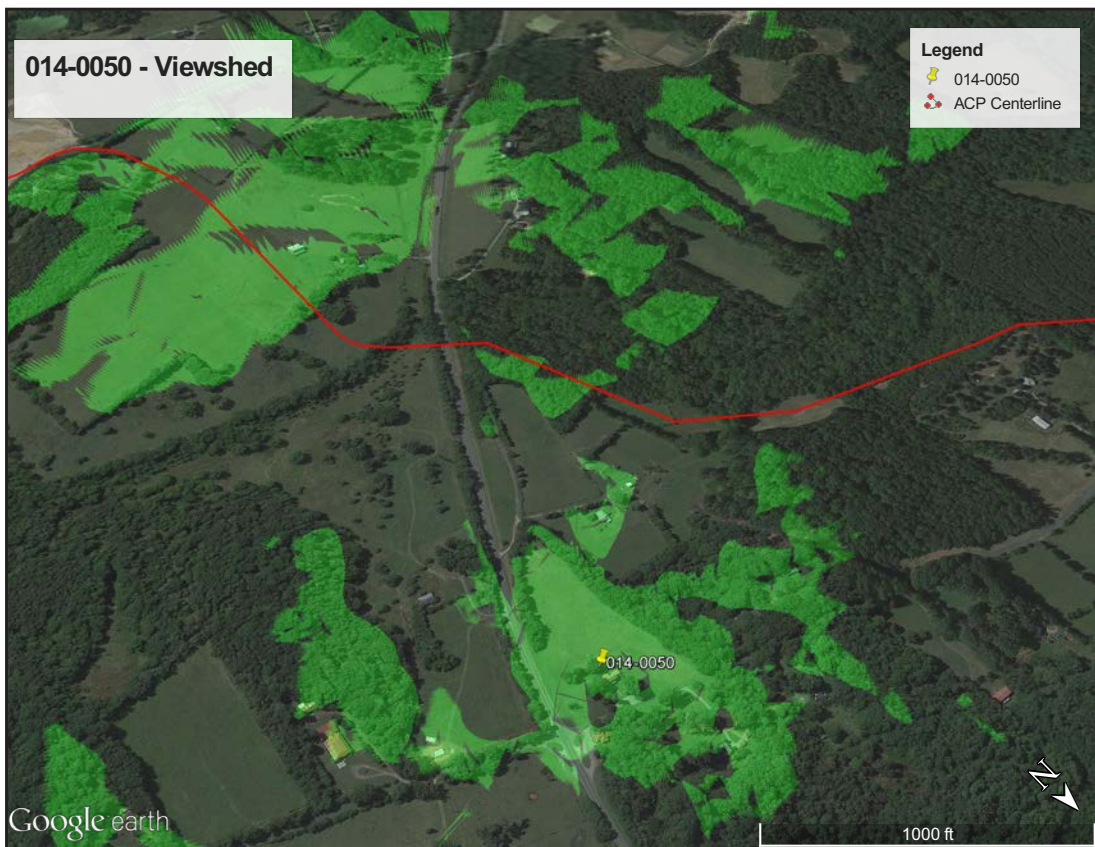


Figure 332. 014-0050 - Viewshed.

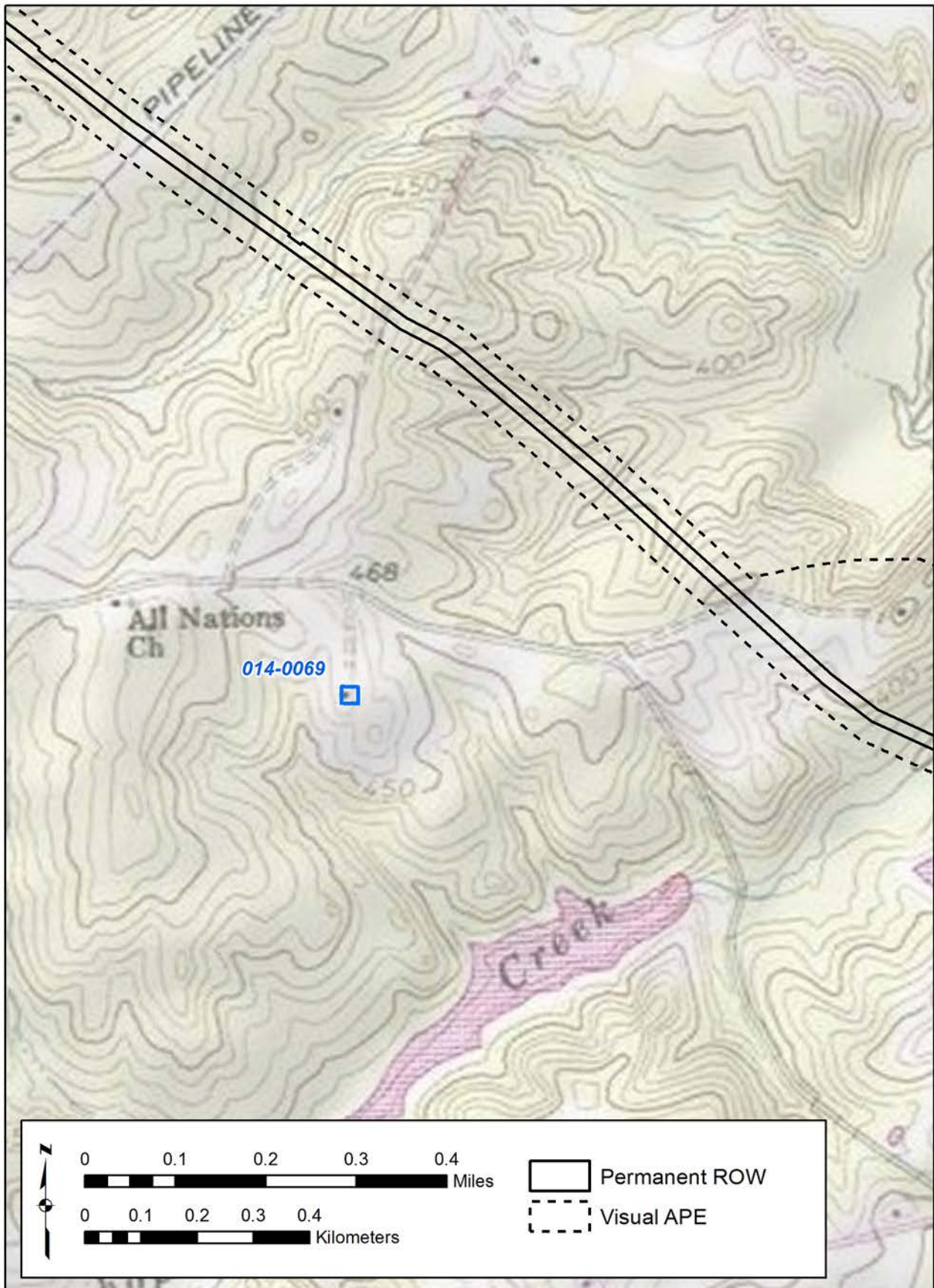


Figure 333. 014-0069 - USGS Quadrangle.



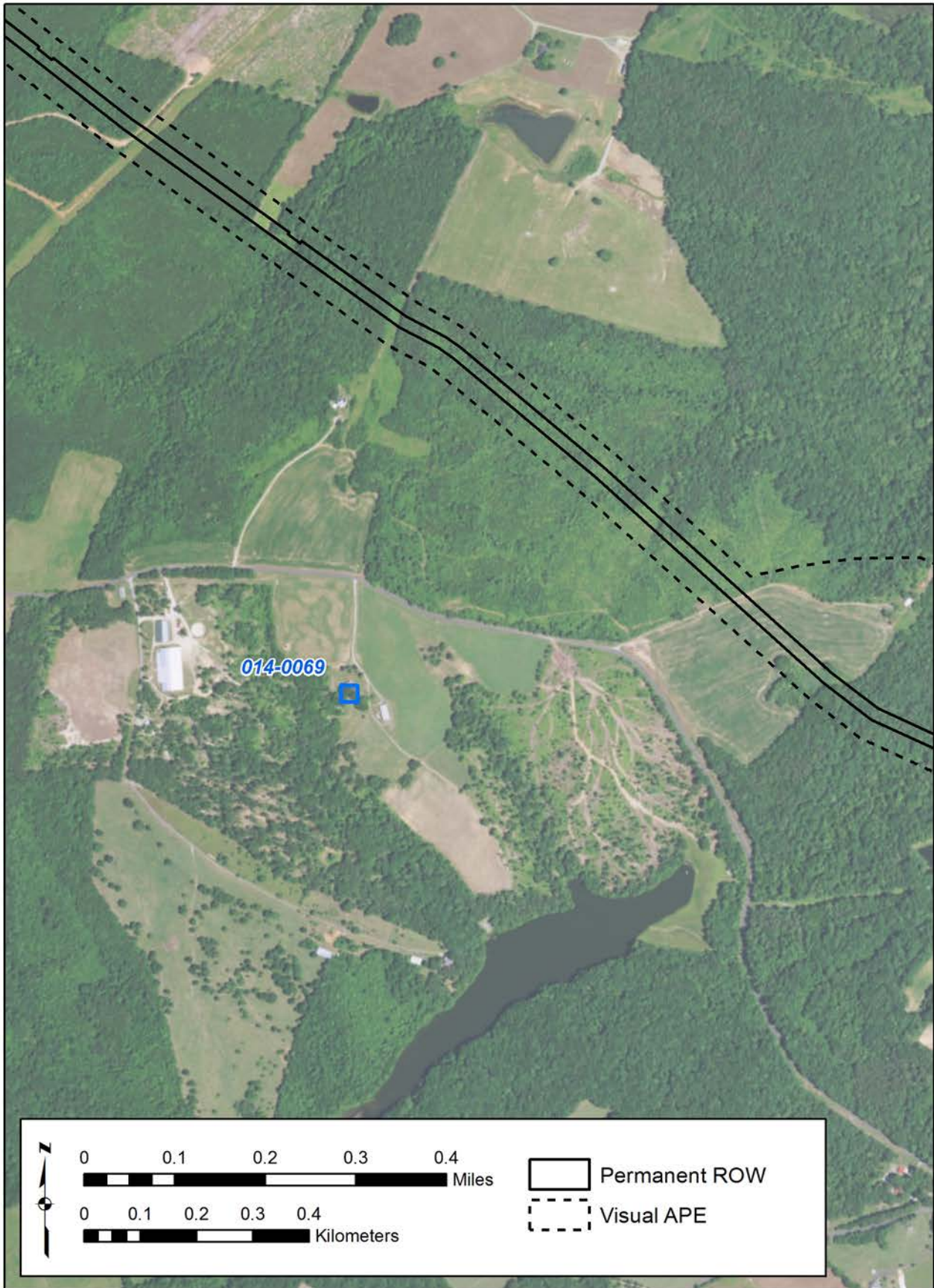


Figure 334. 014-0069 - Aerial.





Figure 335. 014-0069 - 3-D View.

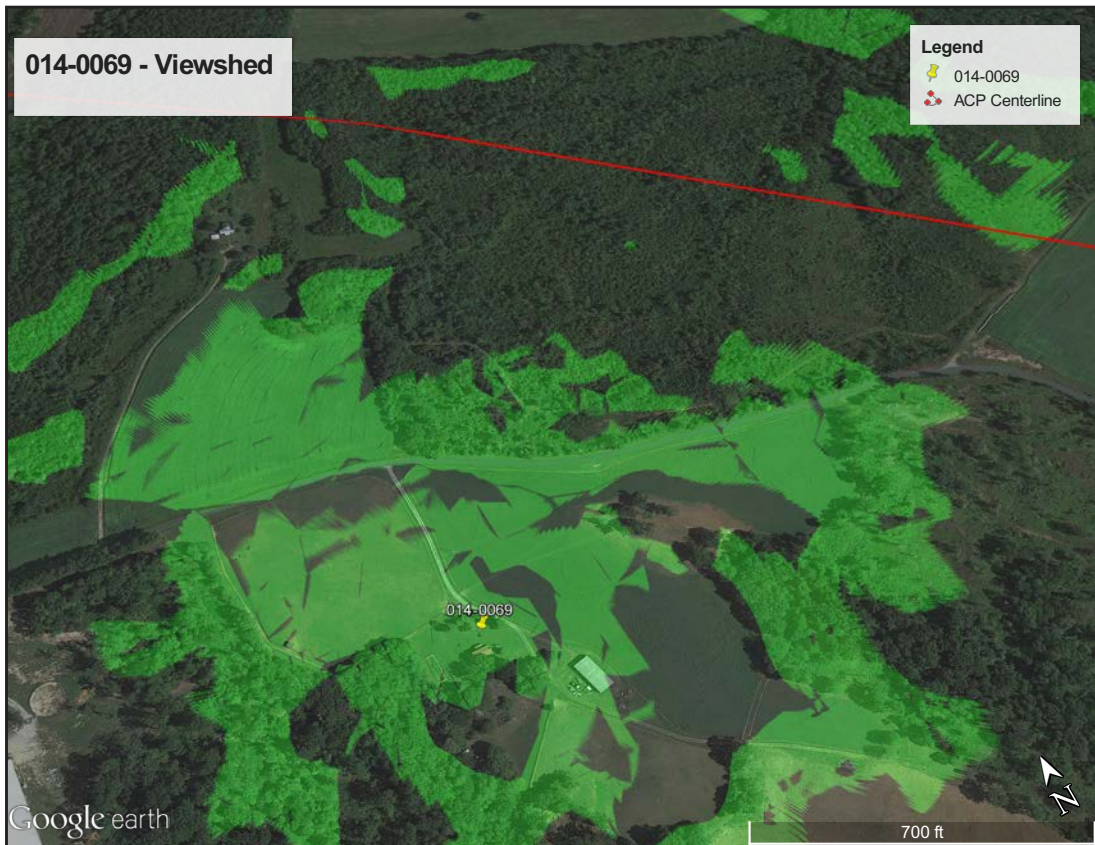


Figure 336. 014-0069 - Viewshed.



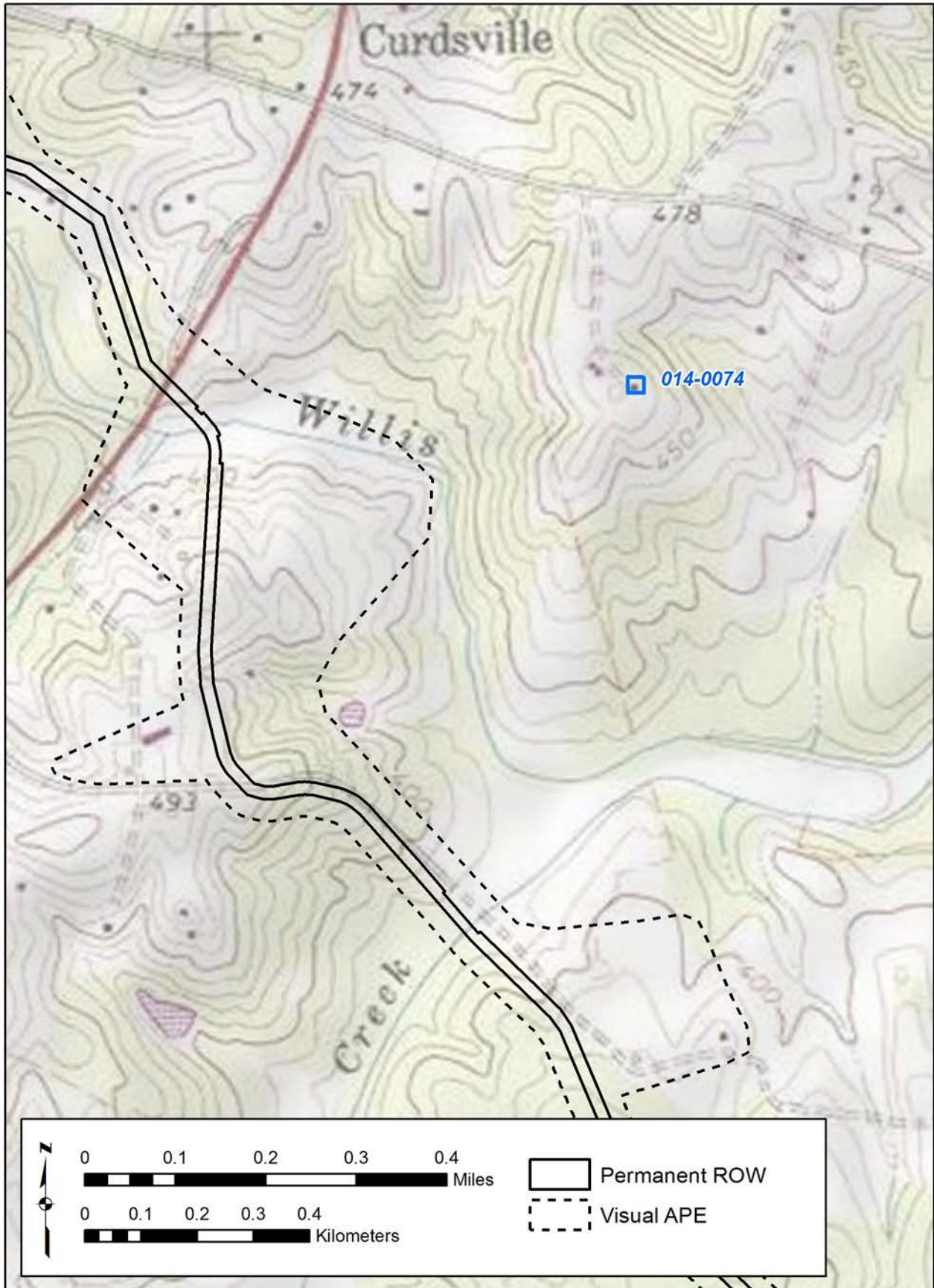


Figure 337. 014-0074 - USGS Quadrangle.



Figure 338. 014-0074 - Aerial.





Figure 339. 014-0074 - 3-D View.

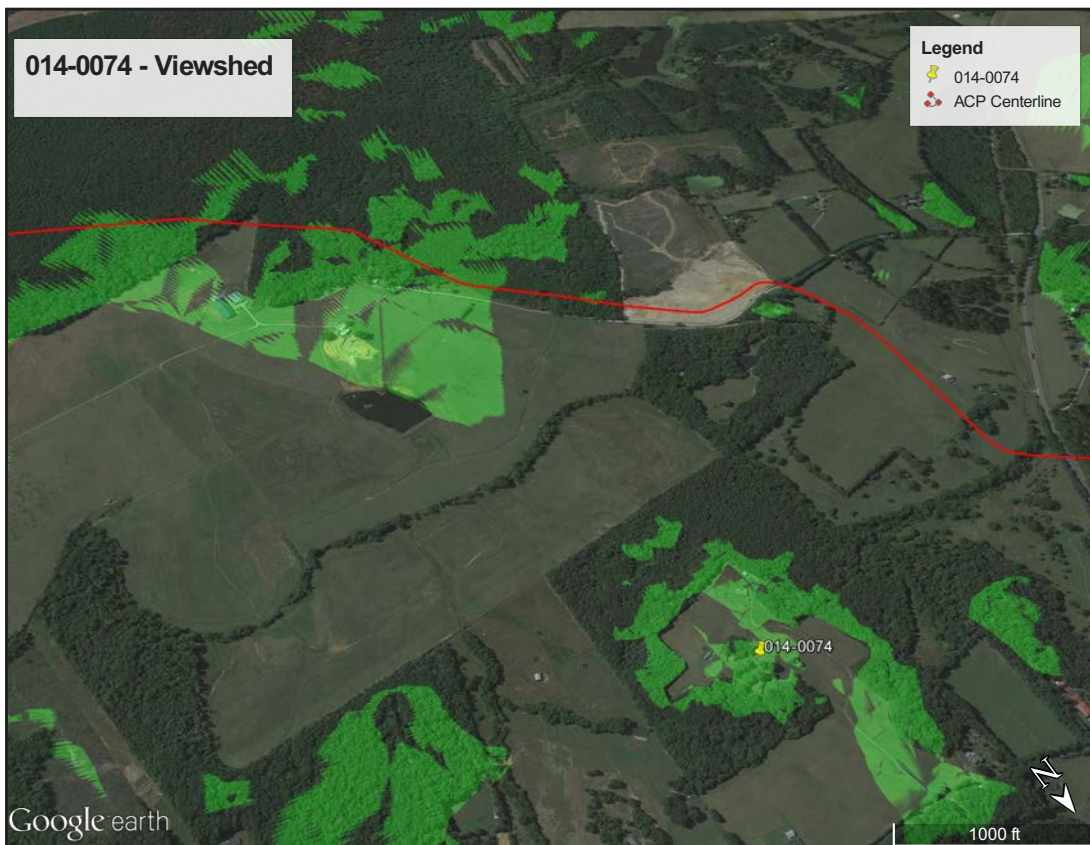


Figure 340. 014-0074 - Viewshed.

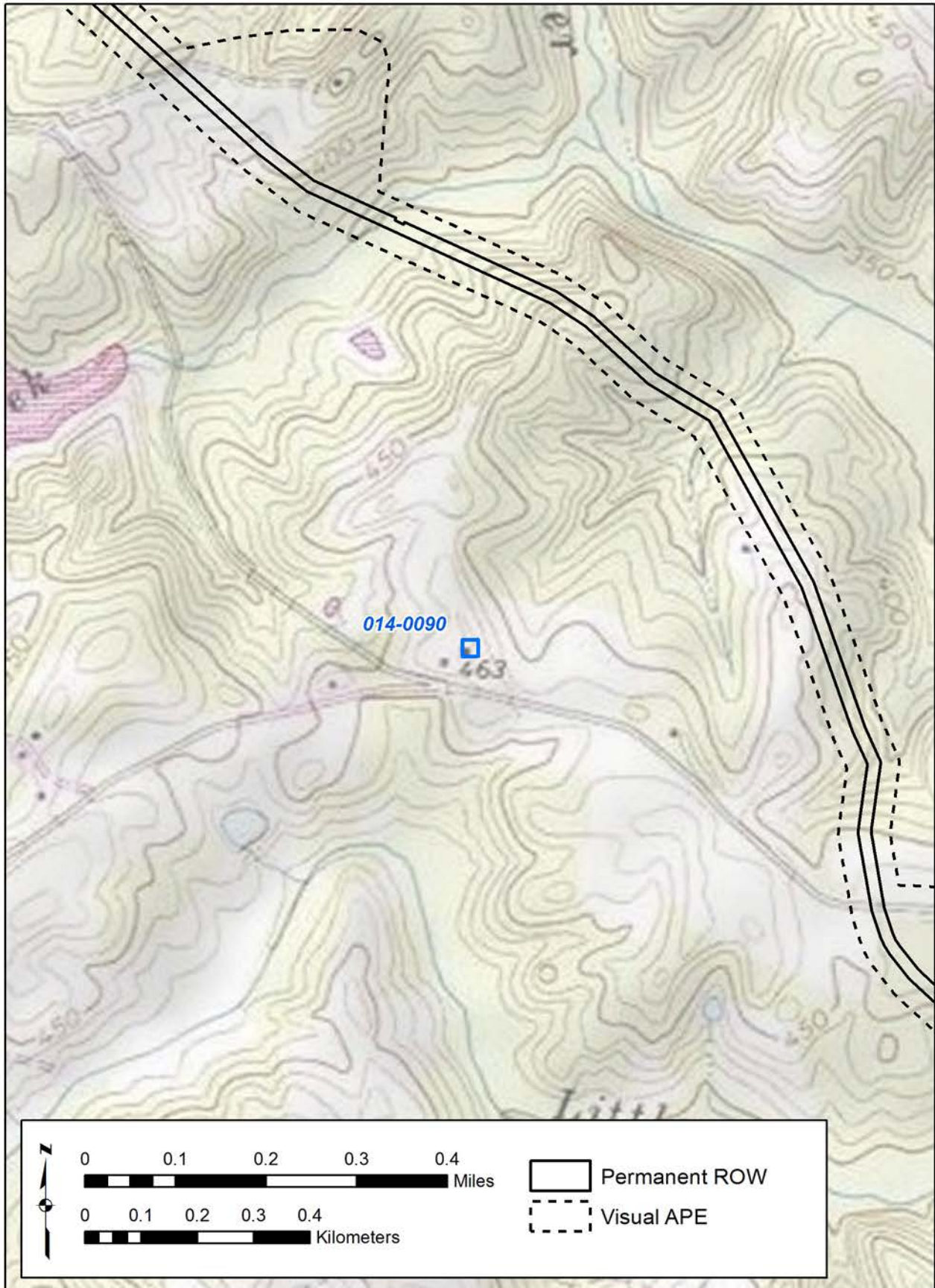


Figure 341. 014-0090 - USGS Quadrangle.



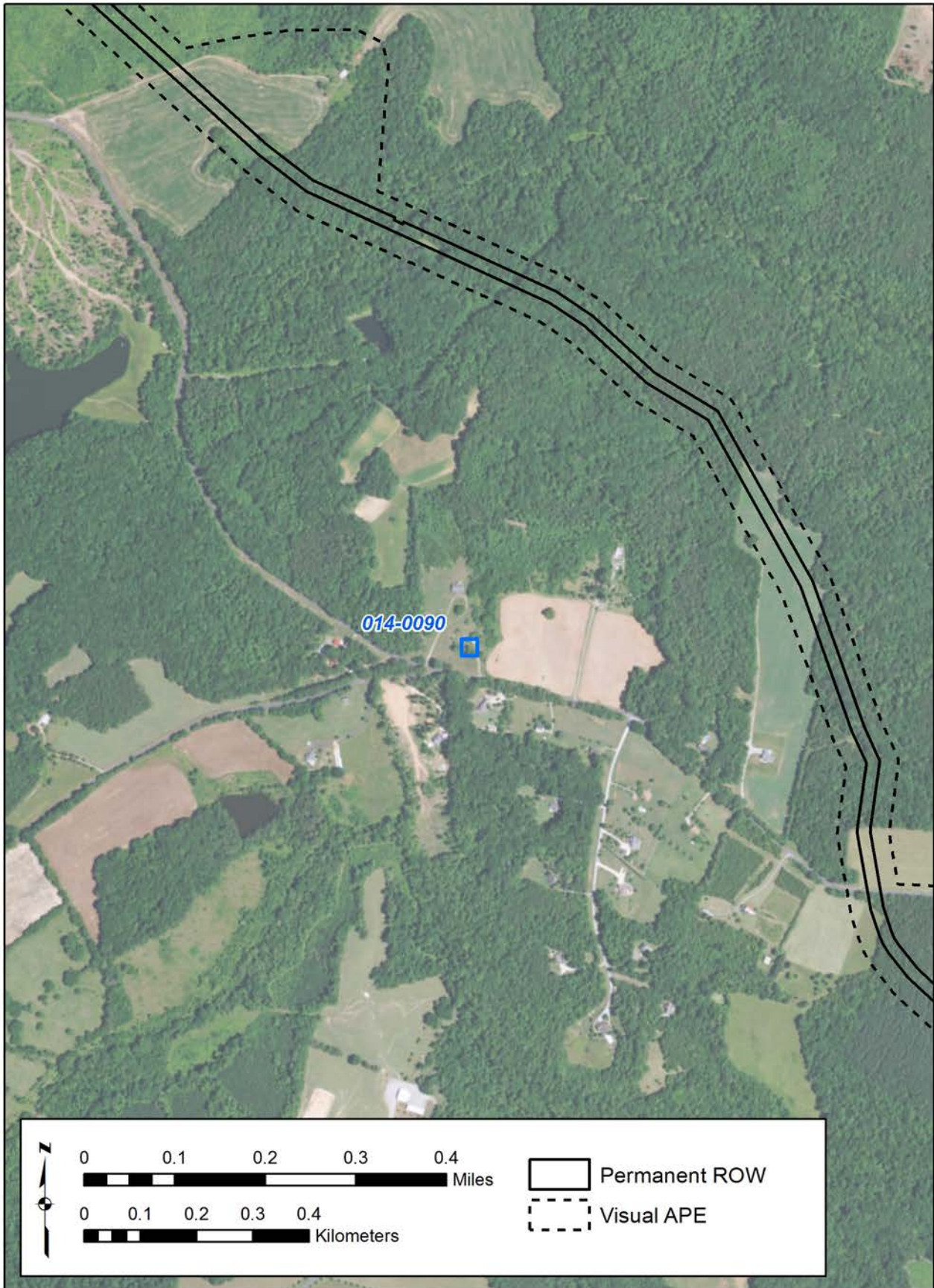


Figure 342. 014-0090 - Aerial.





Figure 343. 014-0090 - 3-D View.

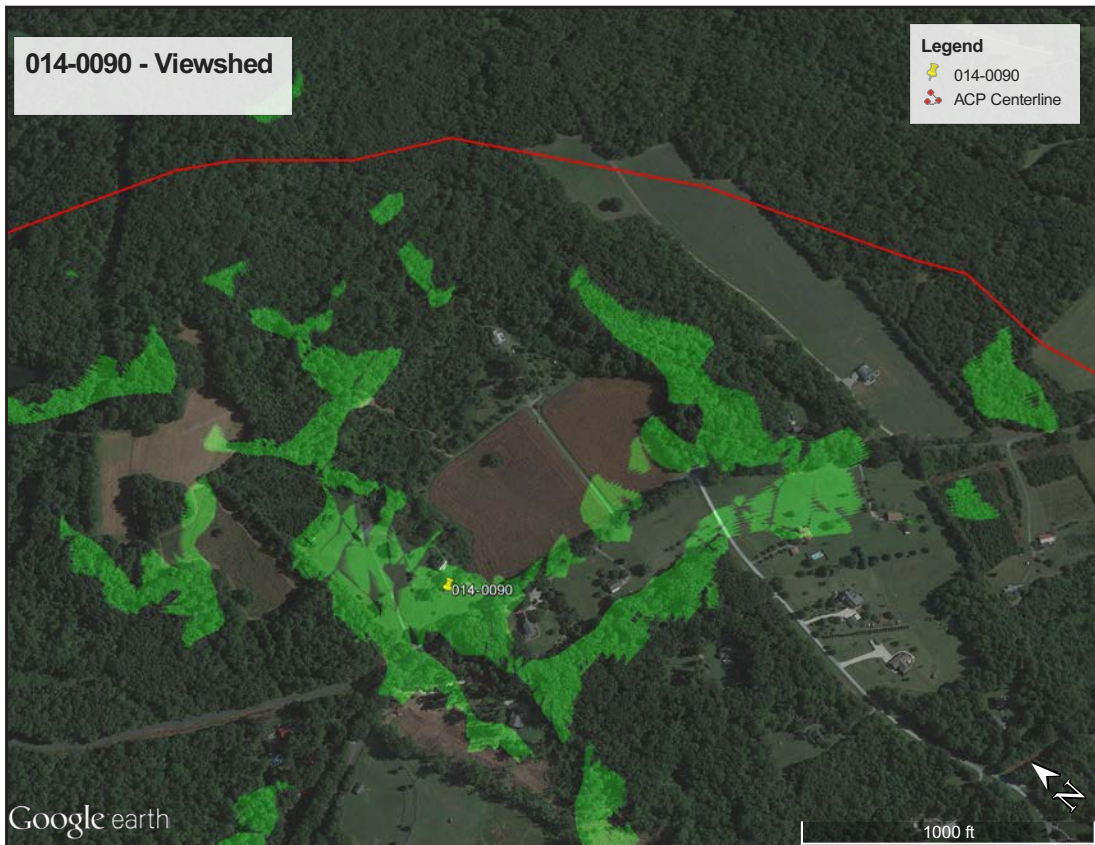


Figure 344. 014-0090 - Viewshed.



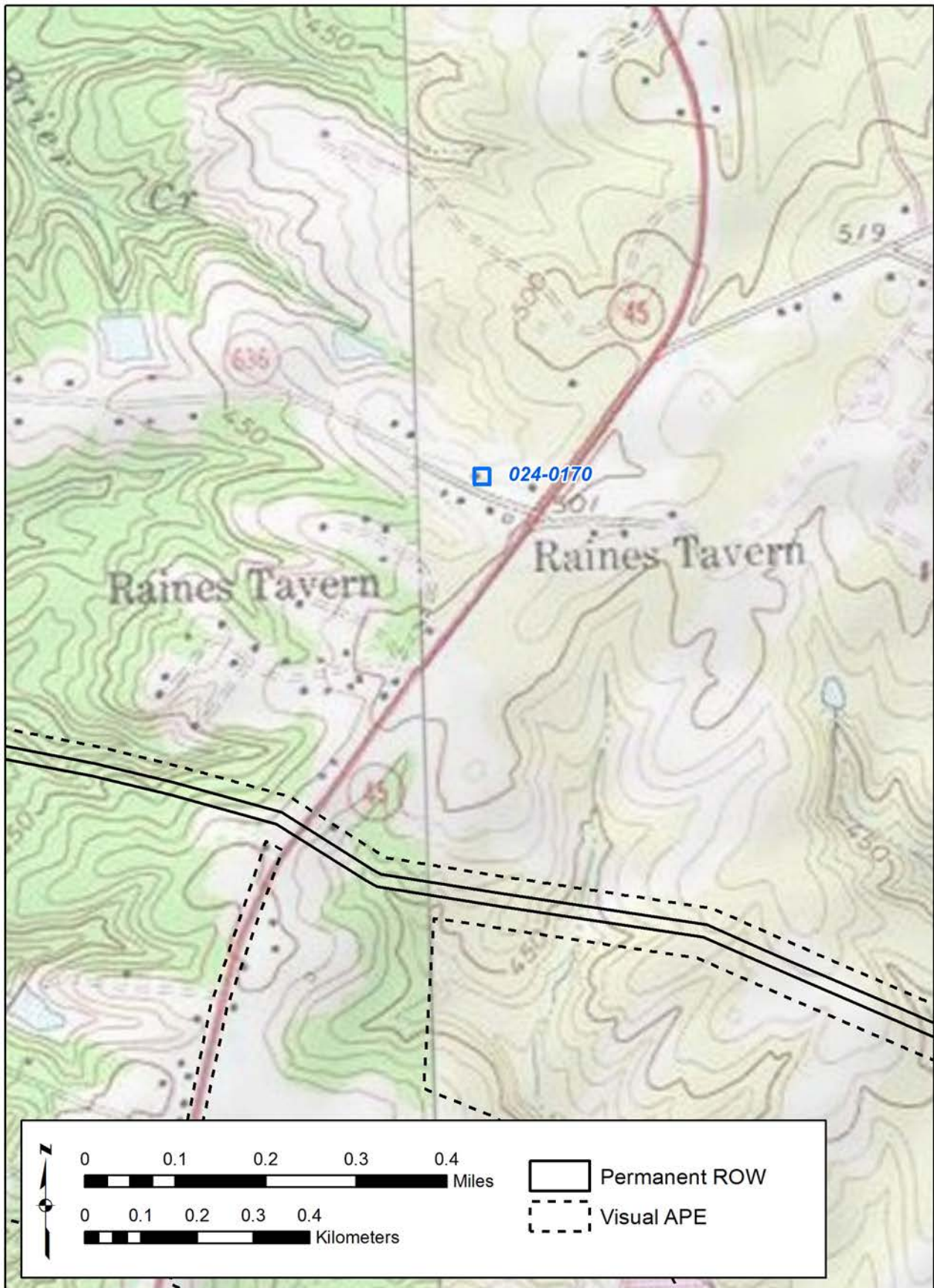


Figure 345. 024-0170 - USGS Quadrangle.





Figure 346. 024-0170 - Aerial.





Figure 347. 024-0170 - 3-D View.

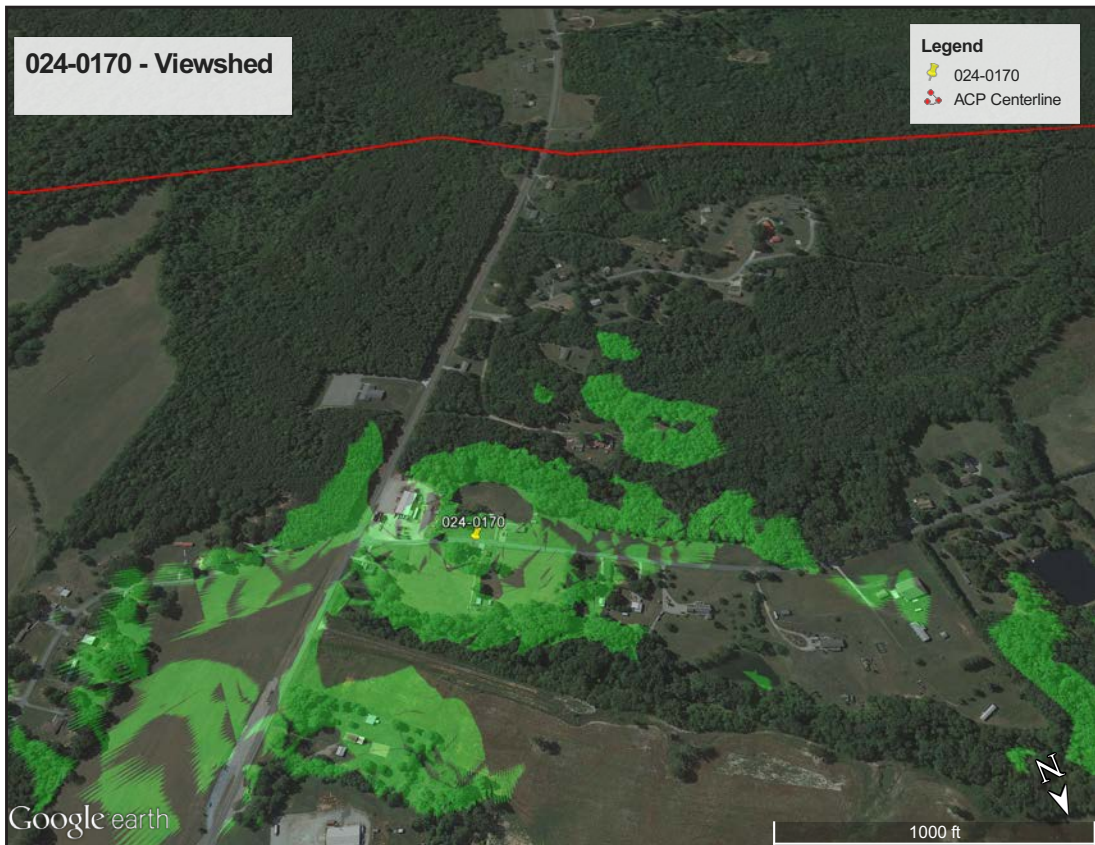


Figure 348. 024-0170 - Viewshed.

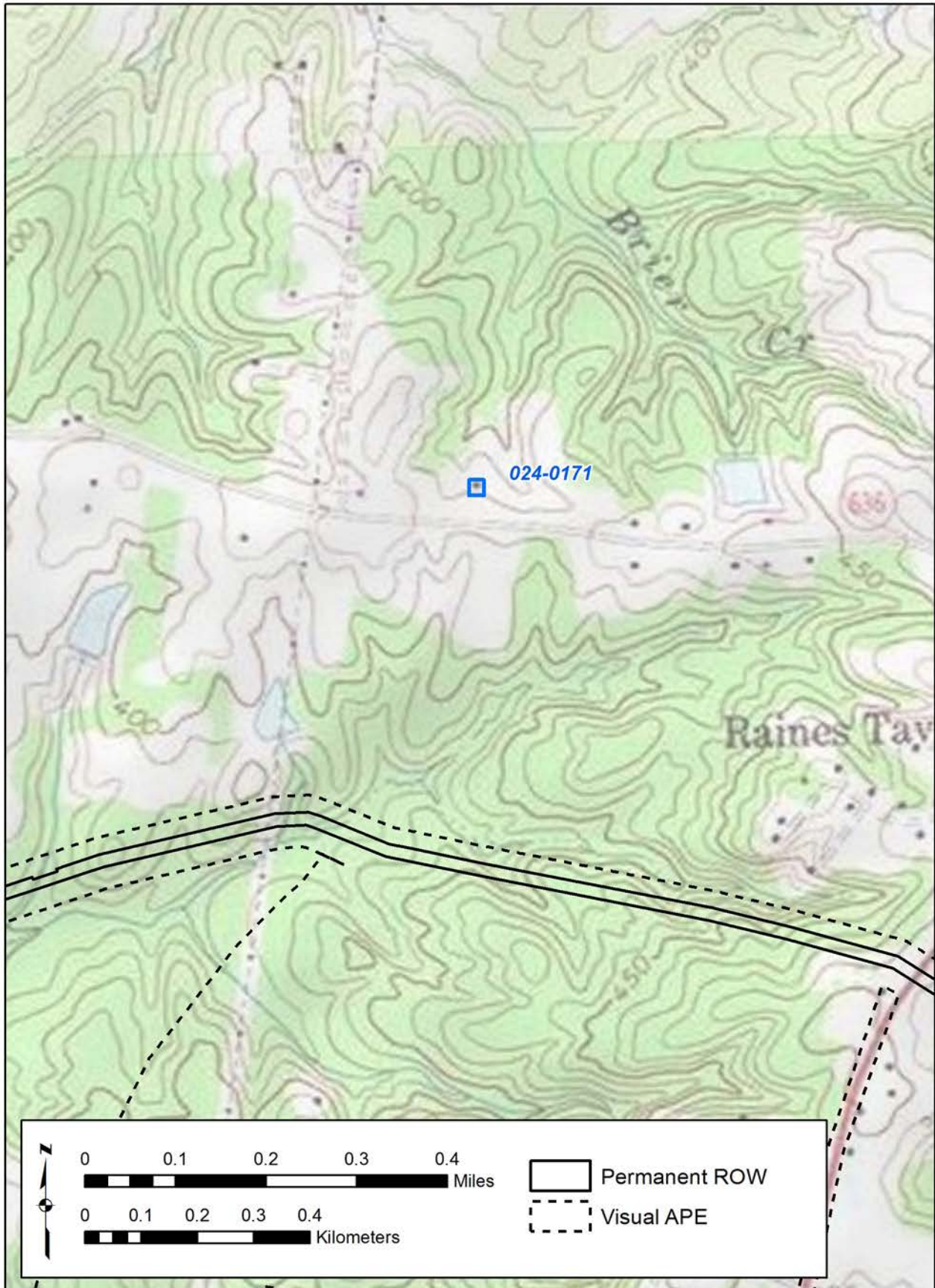


Figure 349. 024-0171 - USGS Quadrangle.





Figure 350. 024-0171 - Aerial.

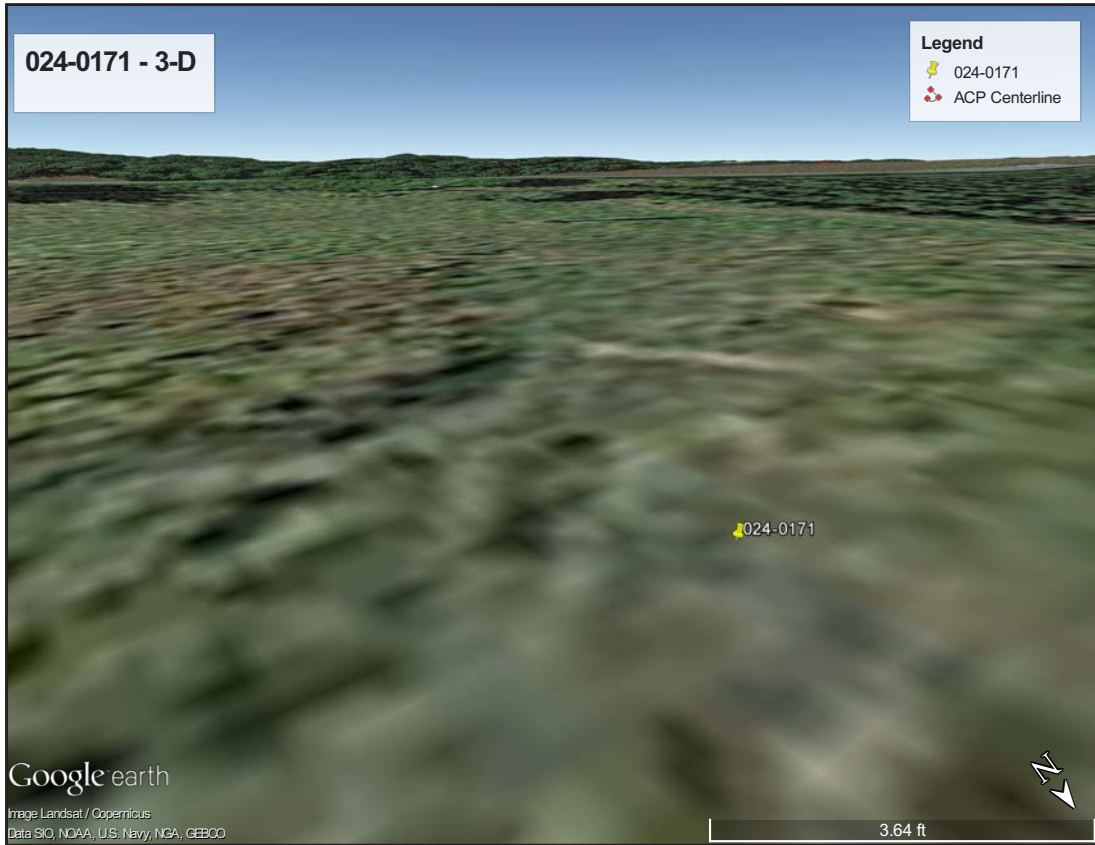


Figure 351. 024-0171 - 3-D View.

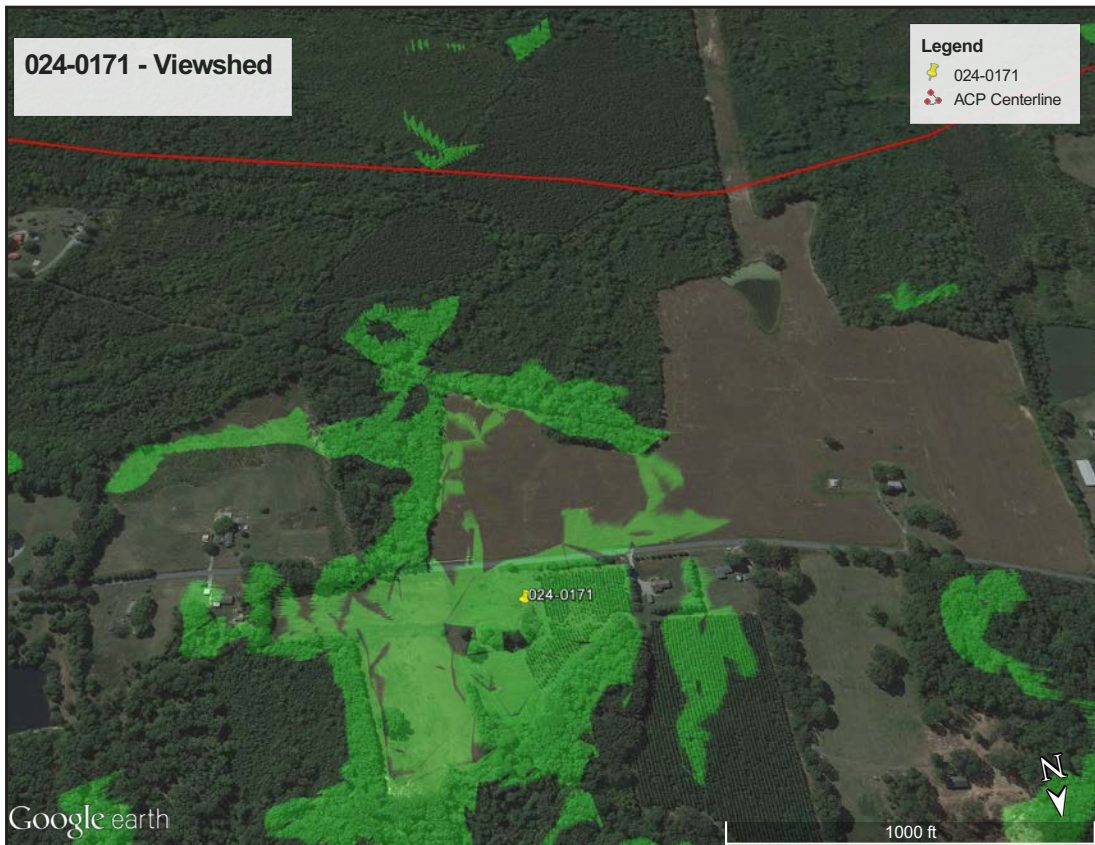


Figure 352. 024-0171 - Viewshed.



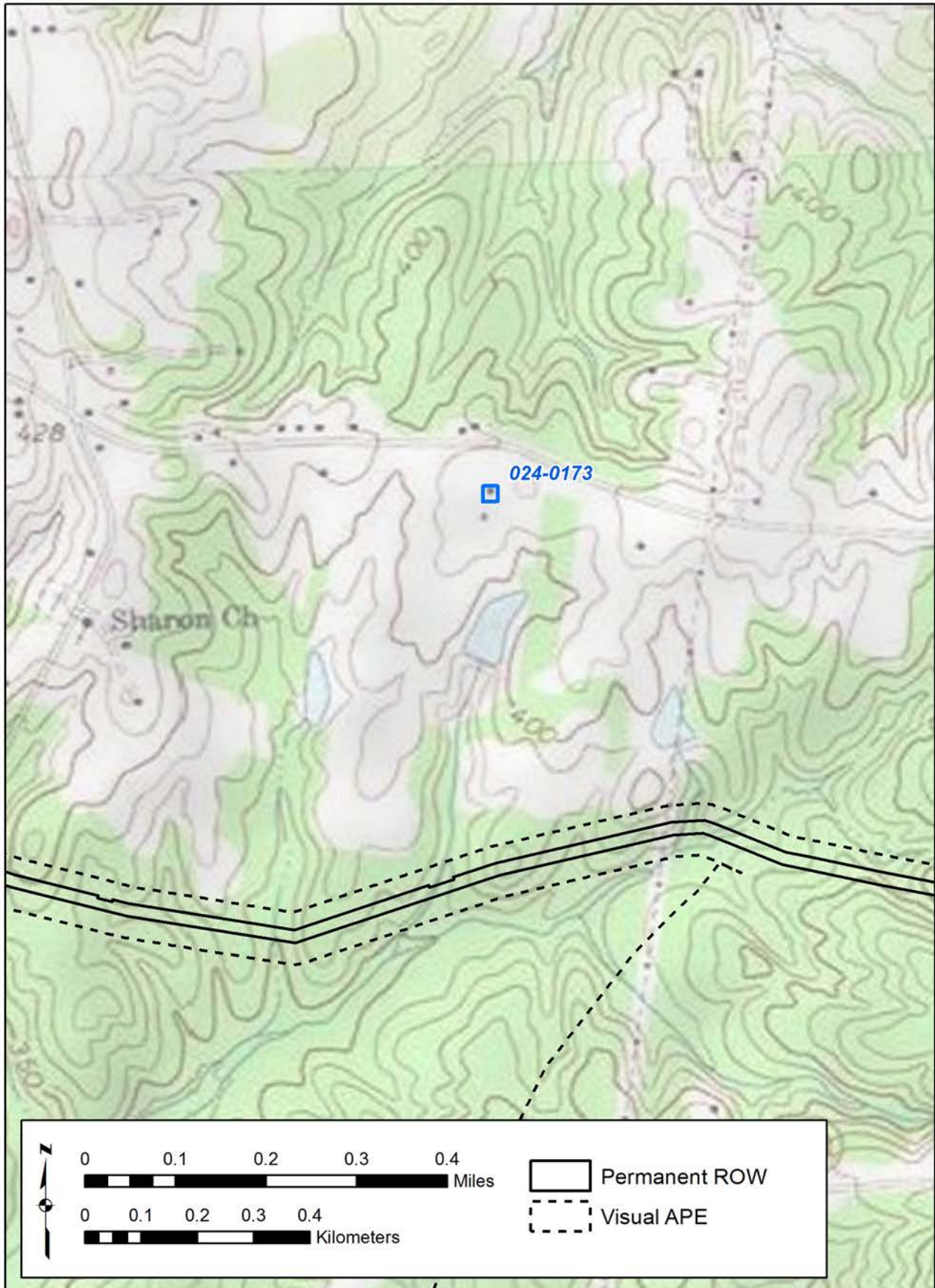


Figure 353. 024-0173 - USGS Quadrangle.



Figure 354. 024-0173 - Aerial.



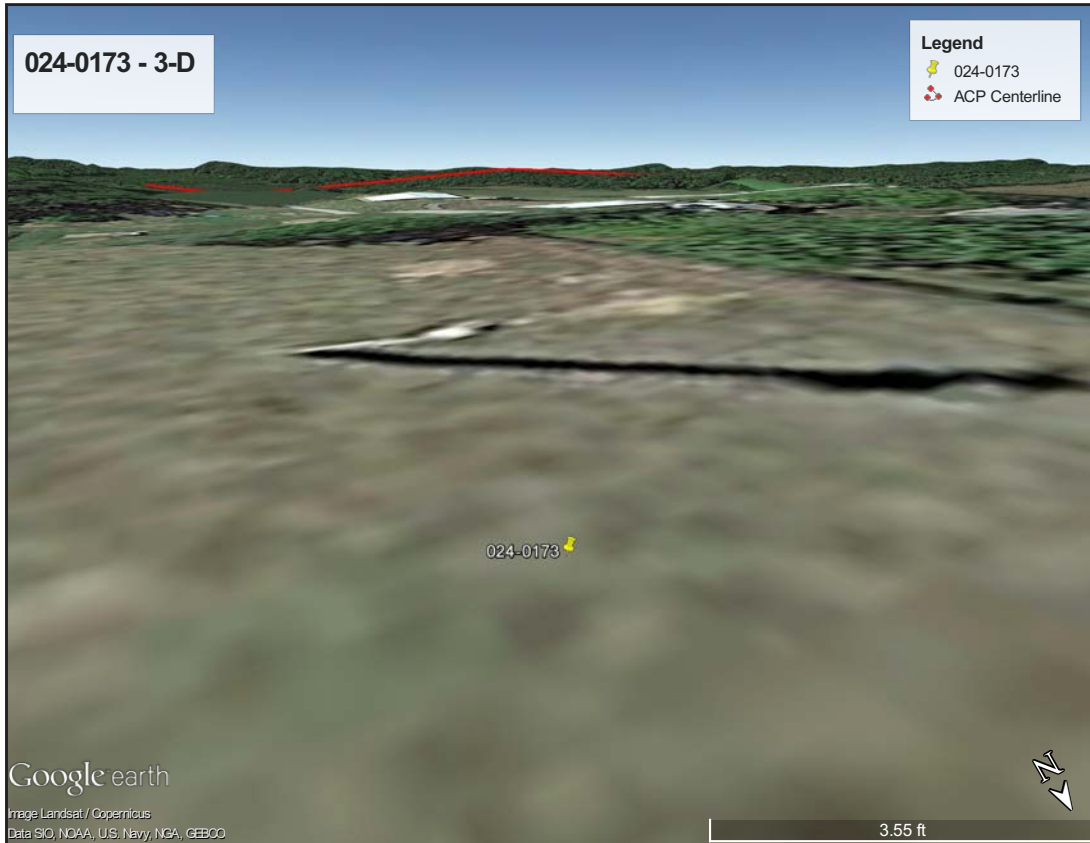


Figure 355. 024-0173 - 3-D View.

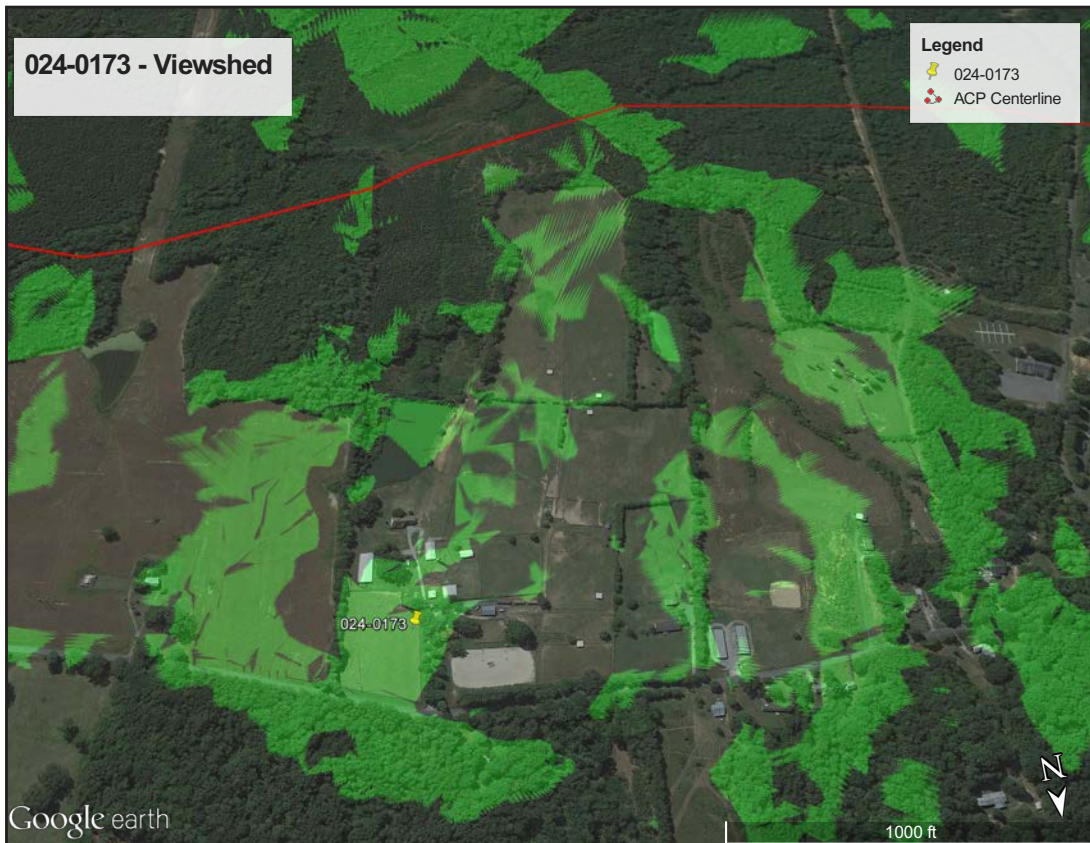


Figure 356. 024-0173 - Viewshed.

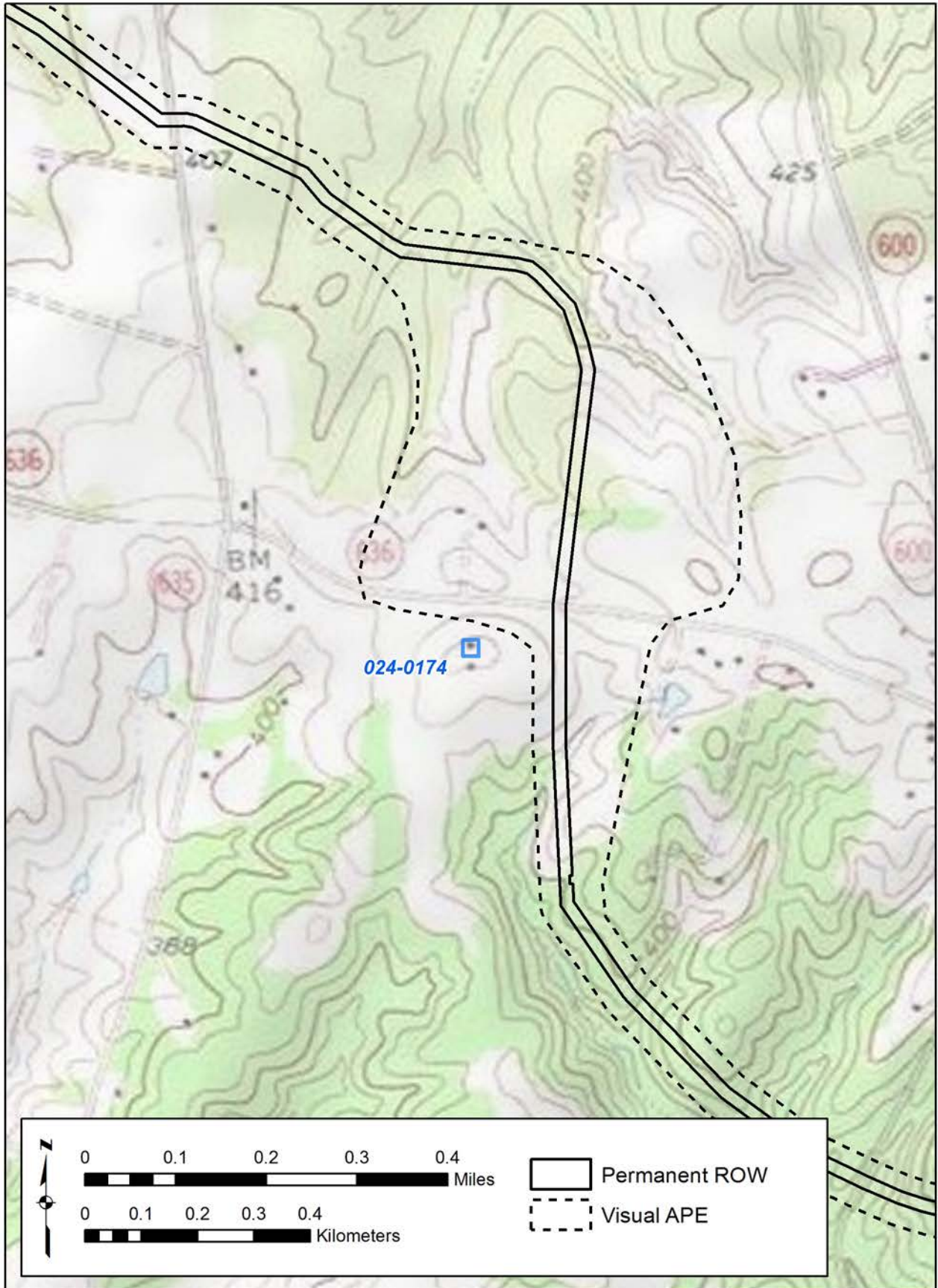


Figure 357. 024-0174 - USGS Quadrangle.



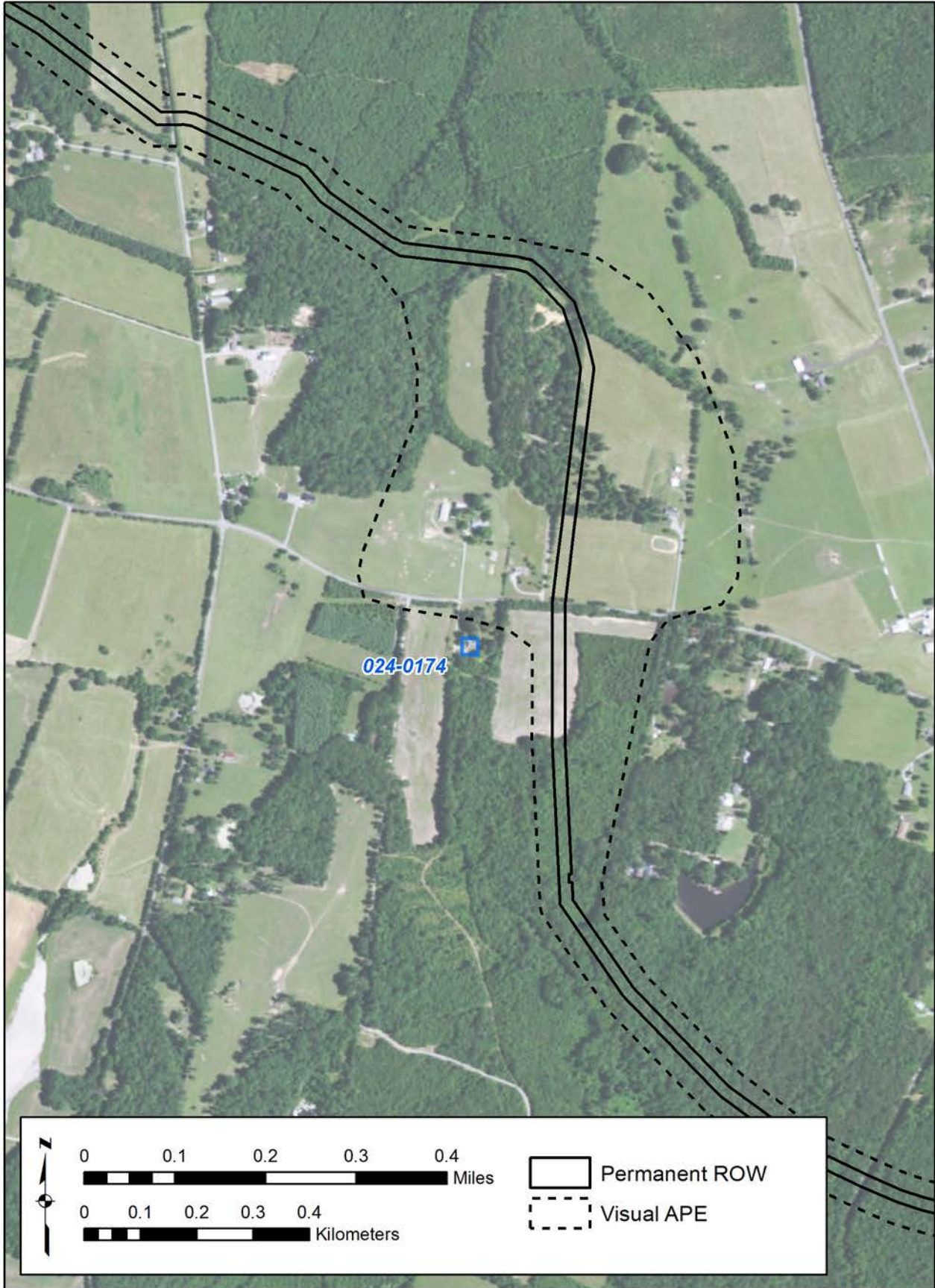


Figure 358. 024-0174 - Aerial.



Figure 359. 024-0174 - 3-D View.



Figure 360. 024-0174 - Viewshed.



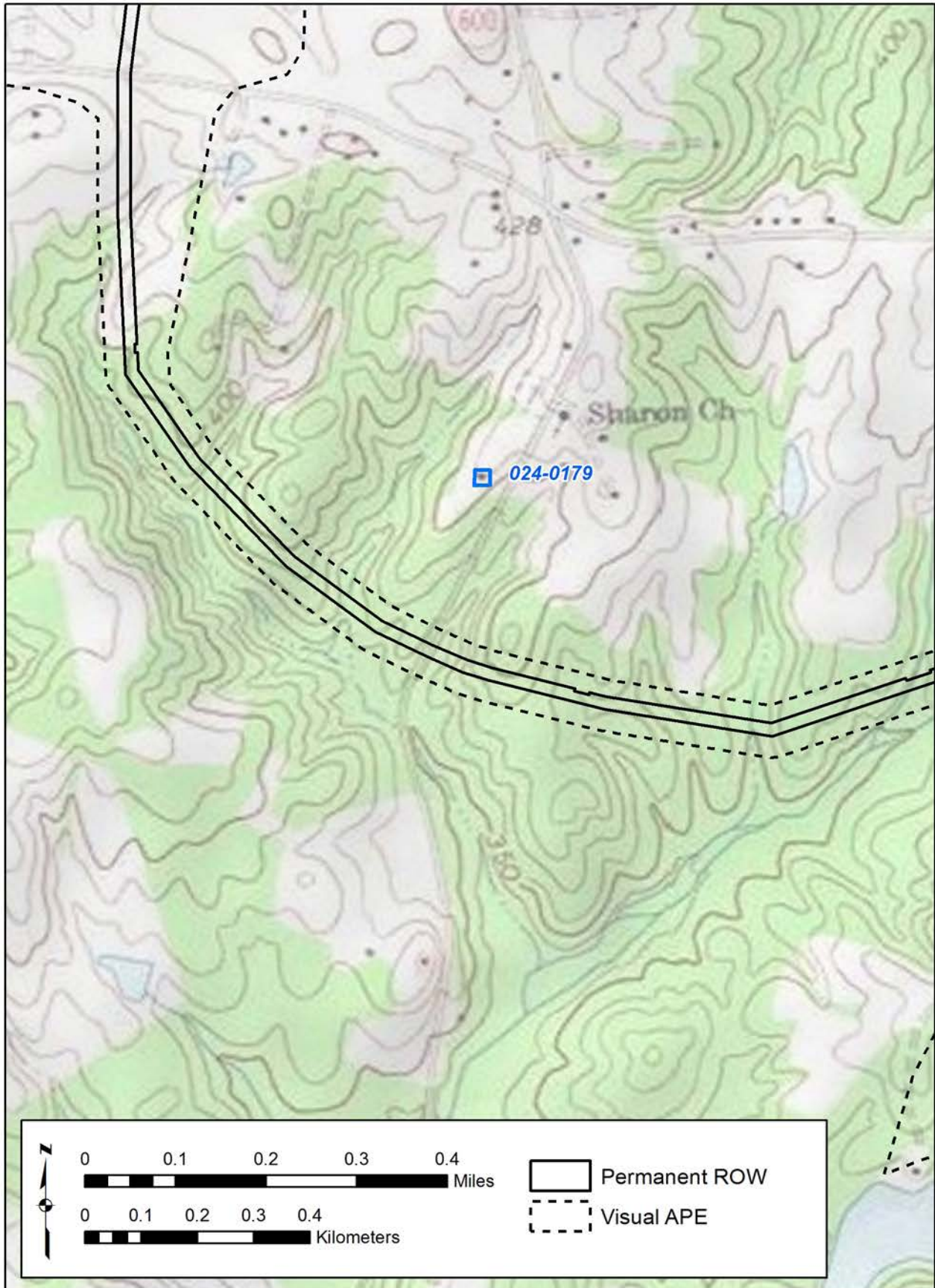


Figure 361. 024-0179 - USGS Quadrangle.



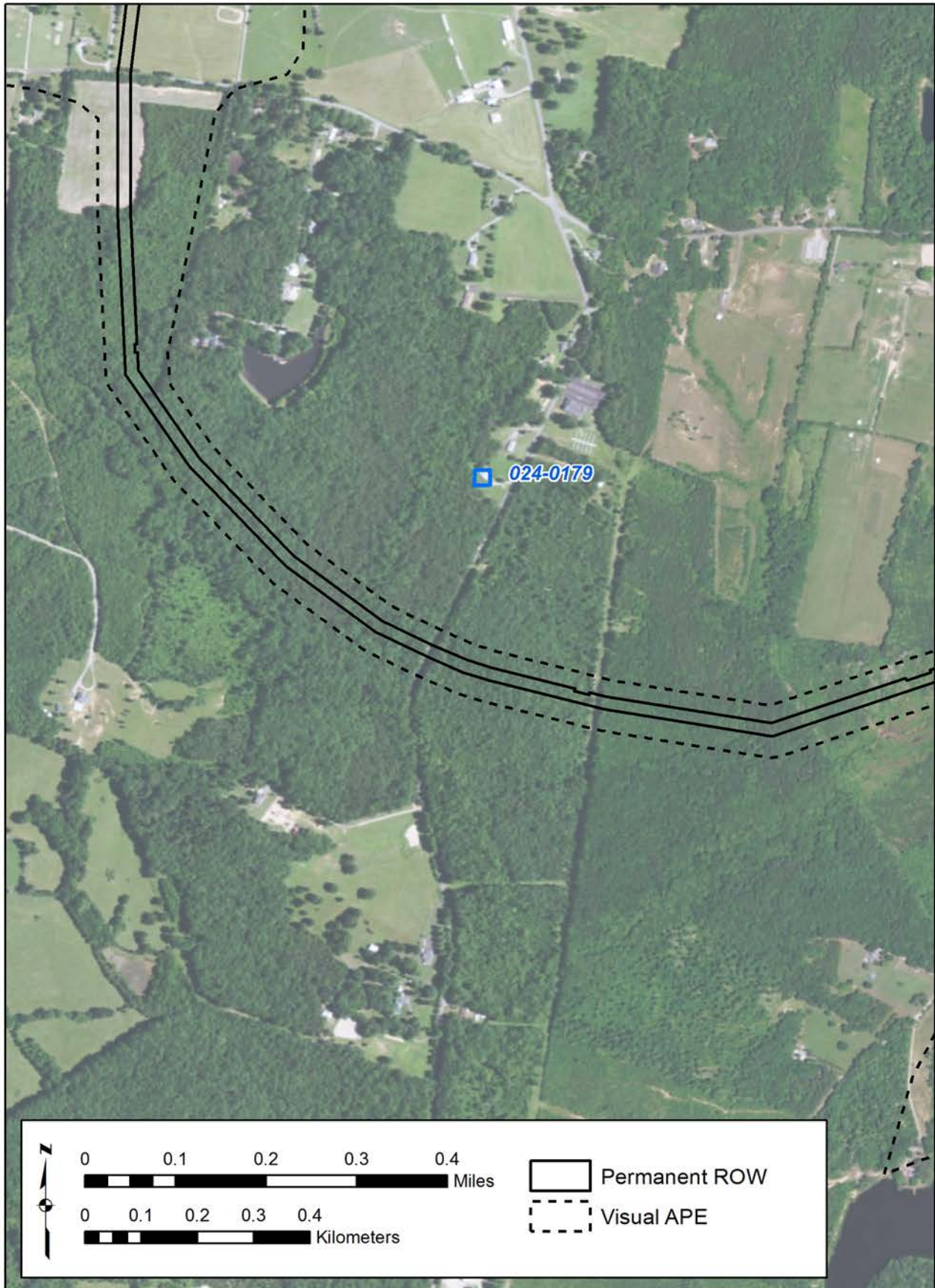


Figure 362. 024-0179 - Aerial.





Figure 363. 024-0179 - 3-D View.

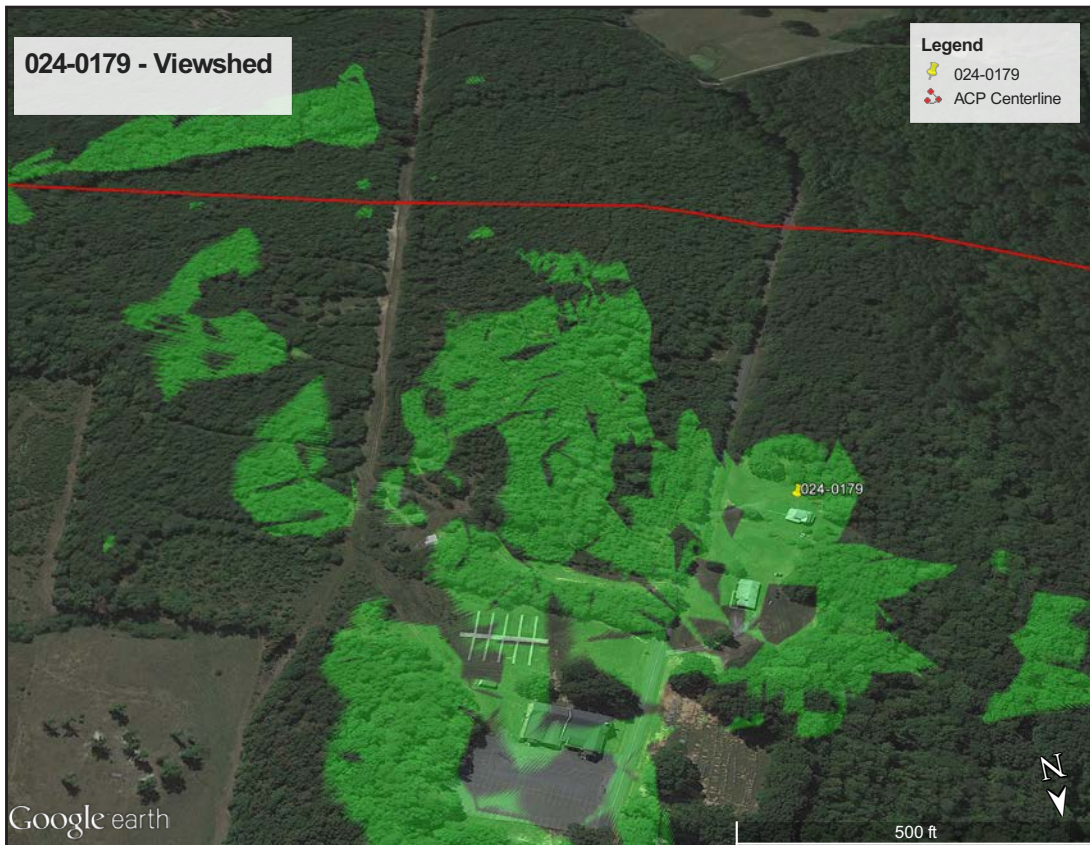


Figure 364. 024-0179 - Viewshed.

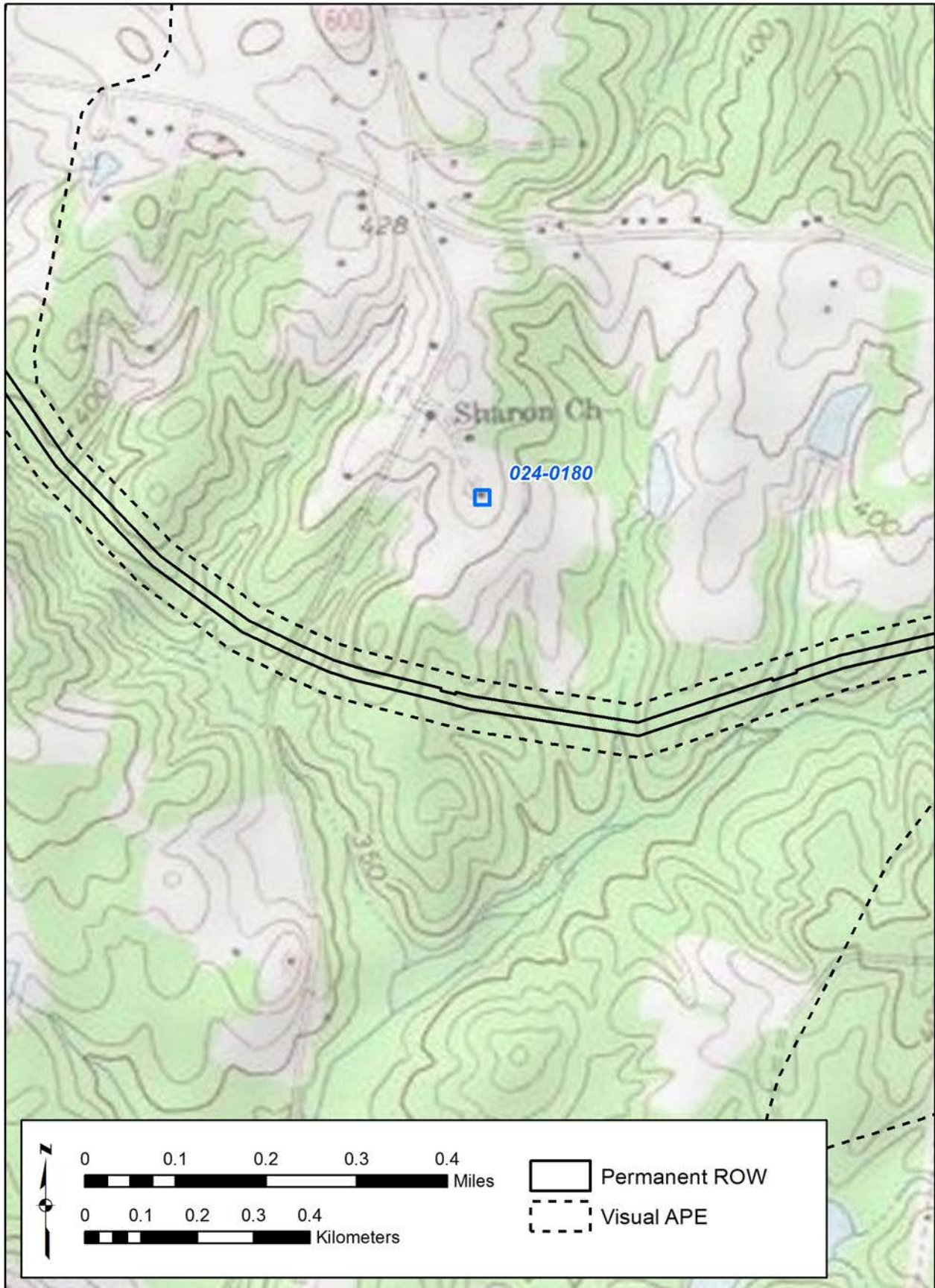


Figure 365. 024-0180 - USGS Quadrangle.



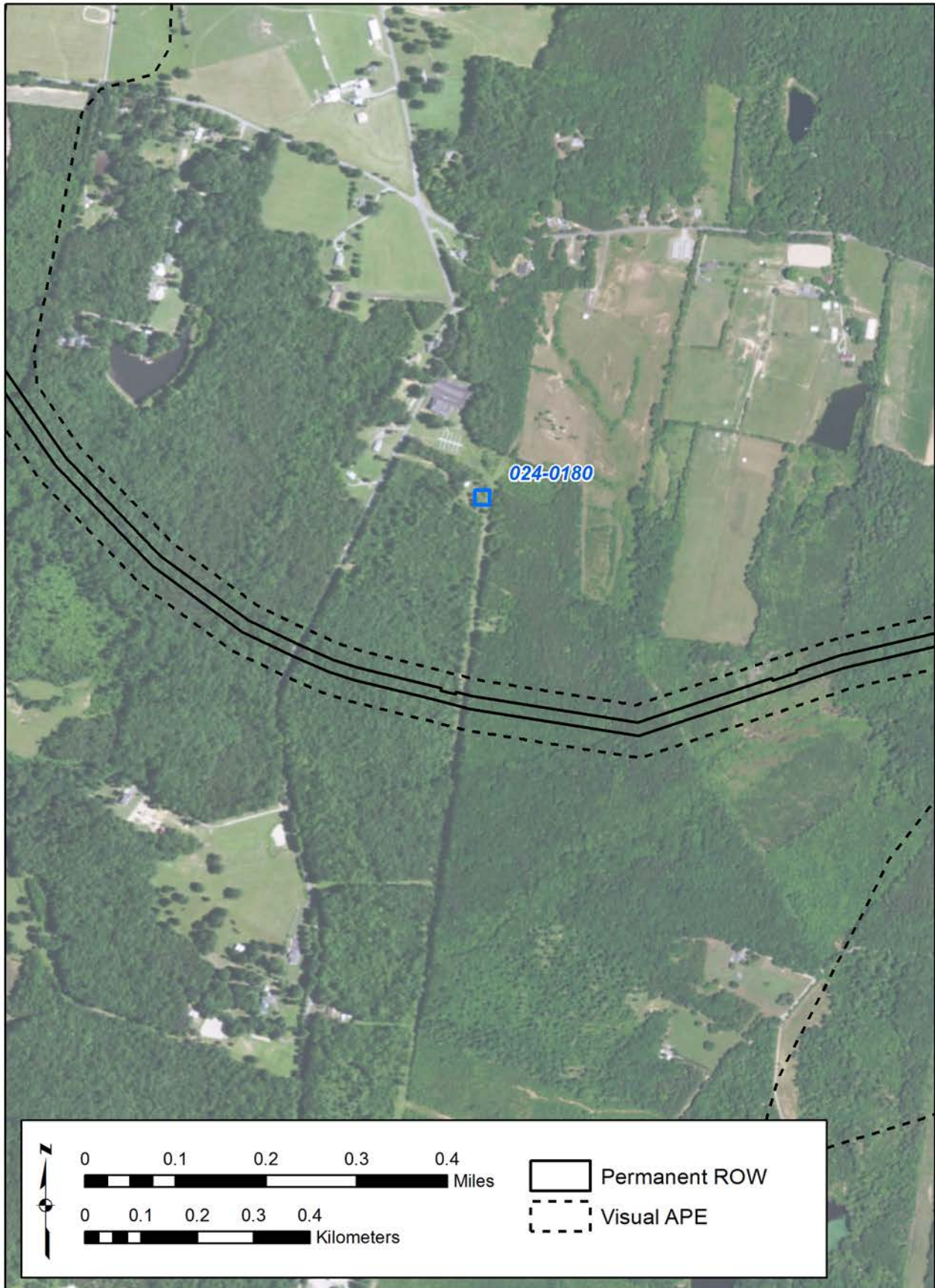


Figure 366. 024-0180 - Aerial.



Figure 367. 024-0180 - 3-D View.

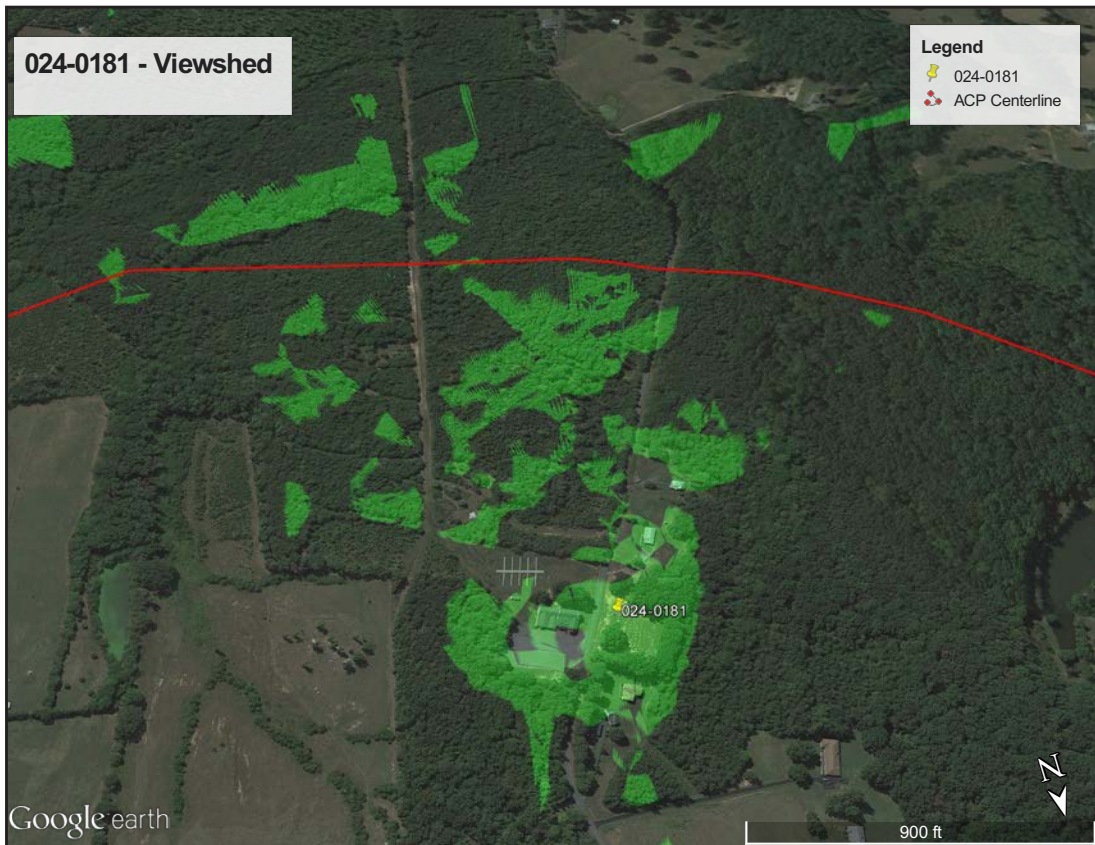


Figure 368. 024-0180 - Viewshed.



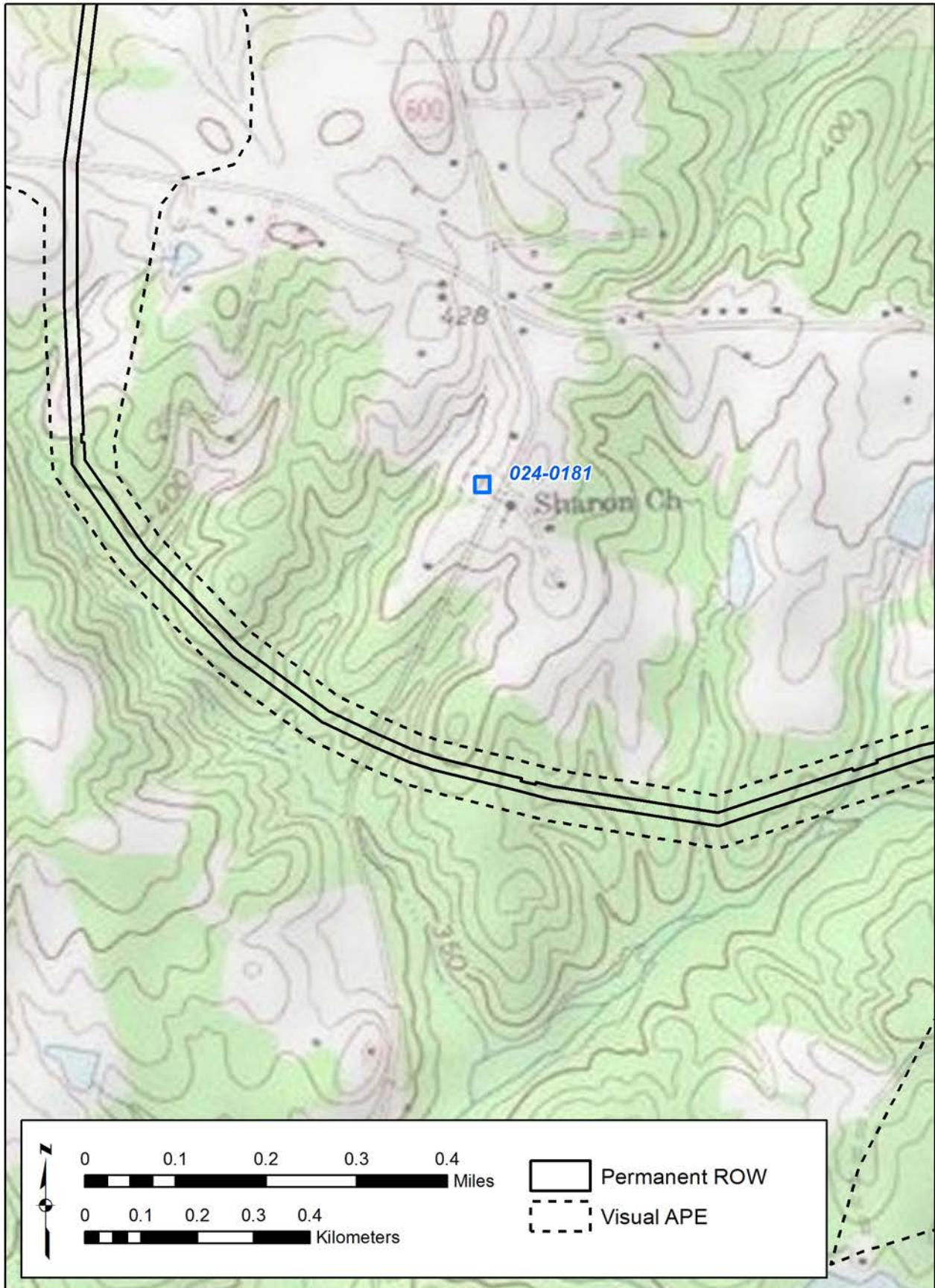


Figure 369. 024-0181 - USGS Quadrangle.



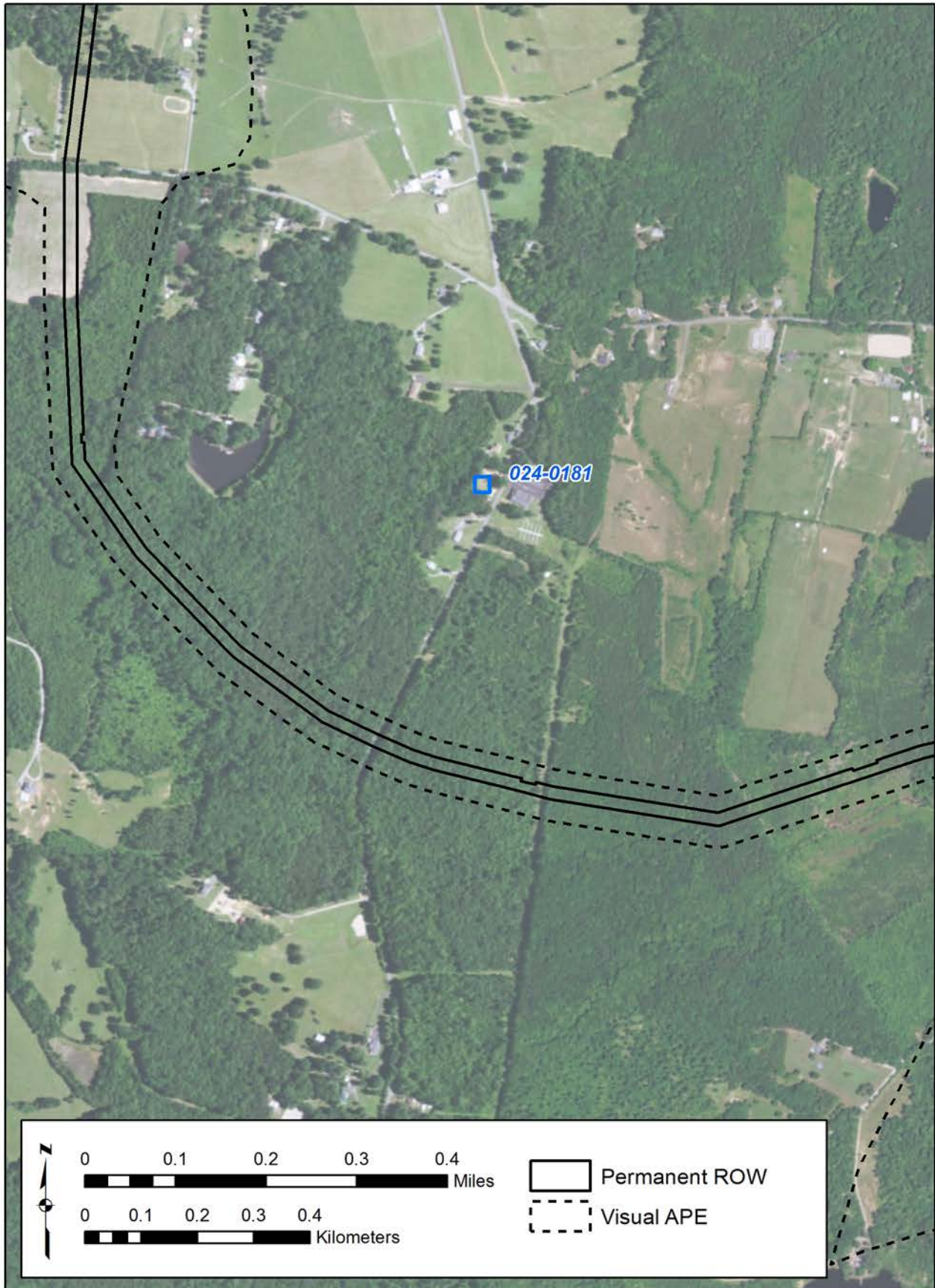


Figure 370. 024-0181 - Aerial.



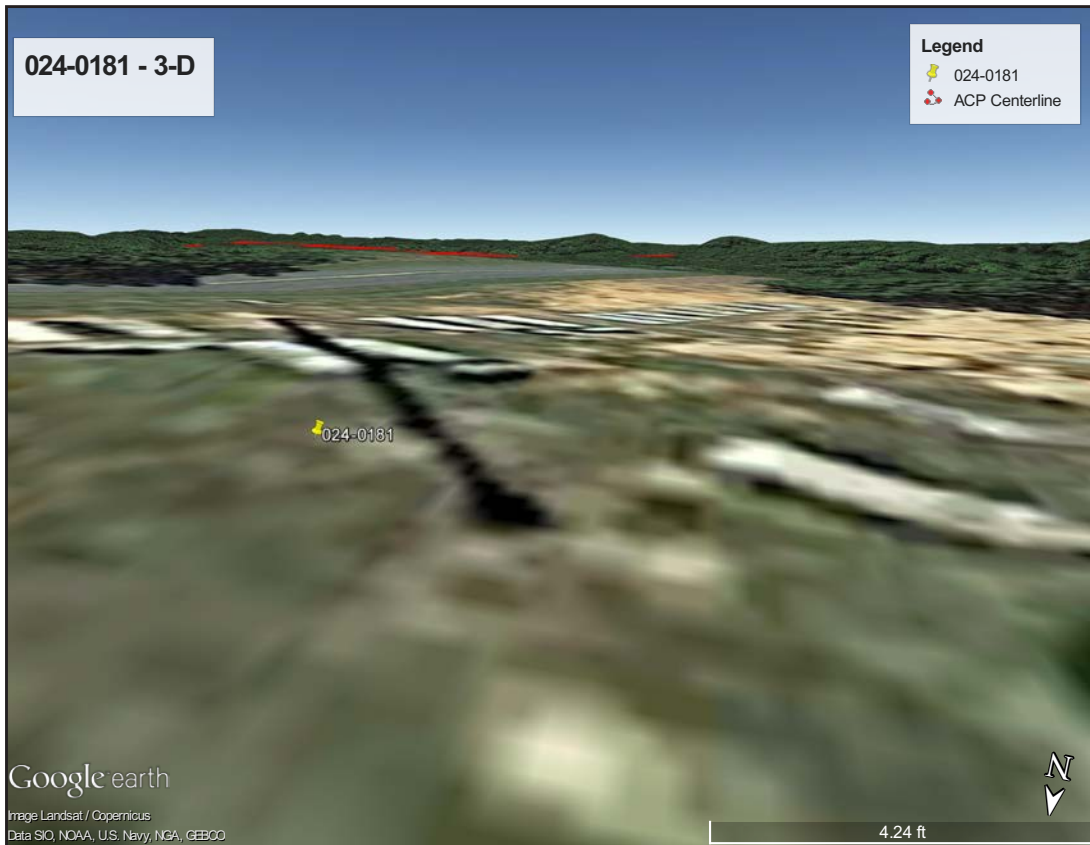


Figure 371. 024-0181 - 3-D View.

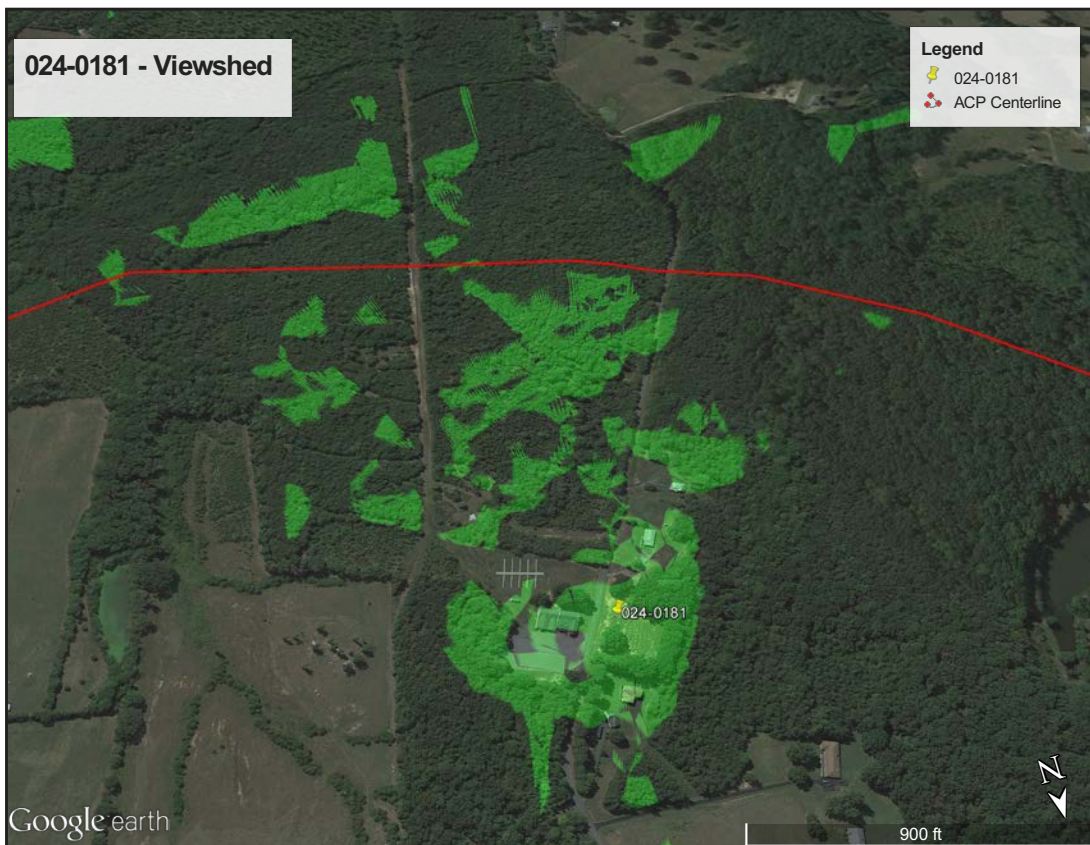


Figure 372. 024-0181 - Viewshed.



Figure 373. 024-0311 - USGS Quadrangle.





Figure 374. 024-0311 - Aerial.



Figure 375. 024-0311 - 3-D View.



Figure 376. 024-0311 - Viewshed.



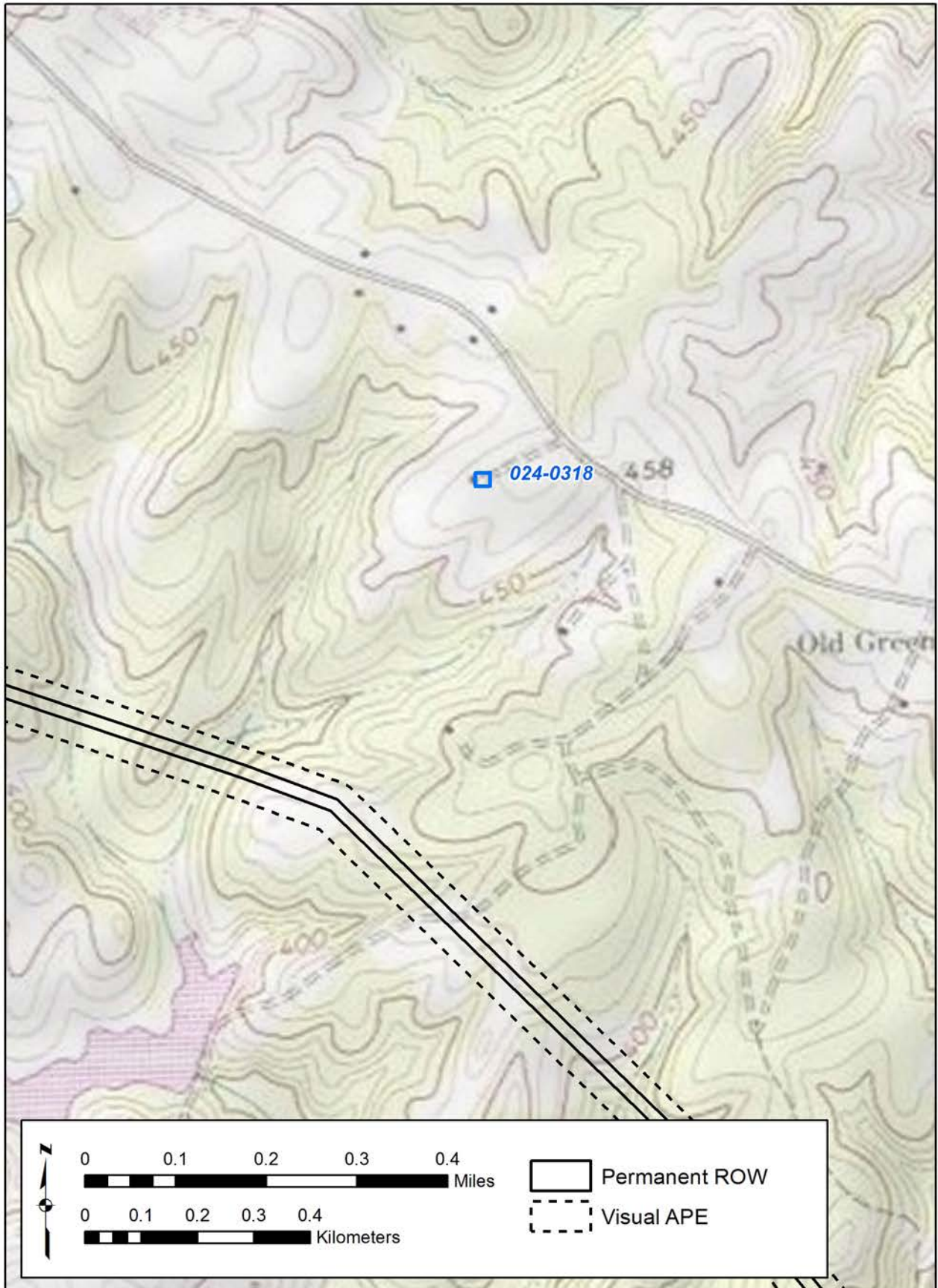


Figure 377. 024-0318 - USGS Quadrangle.

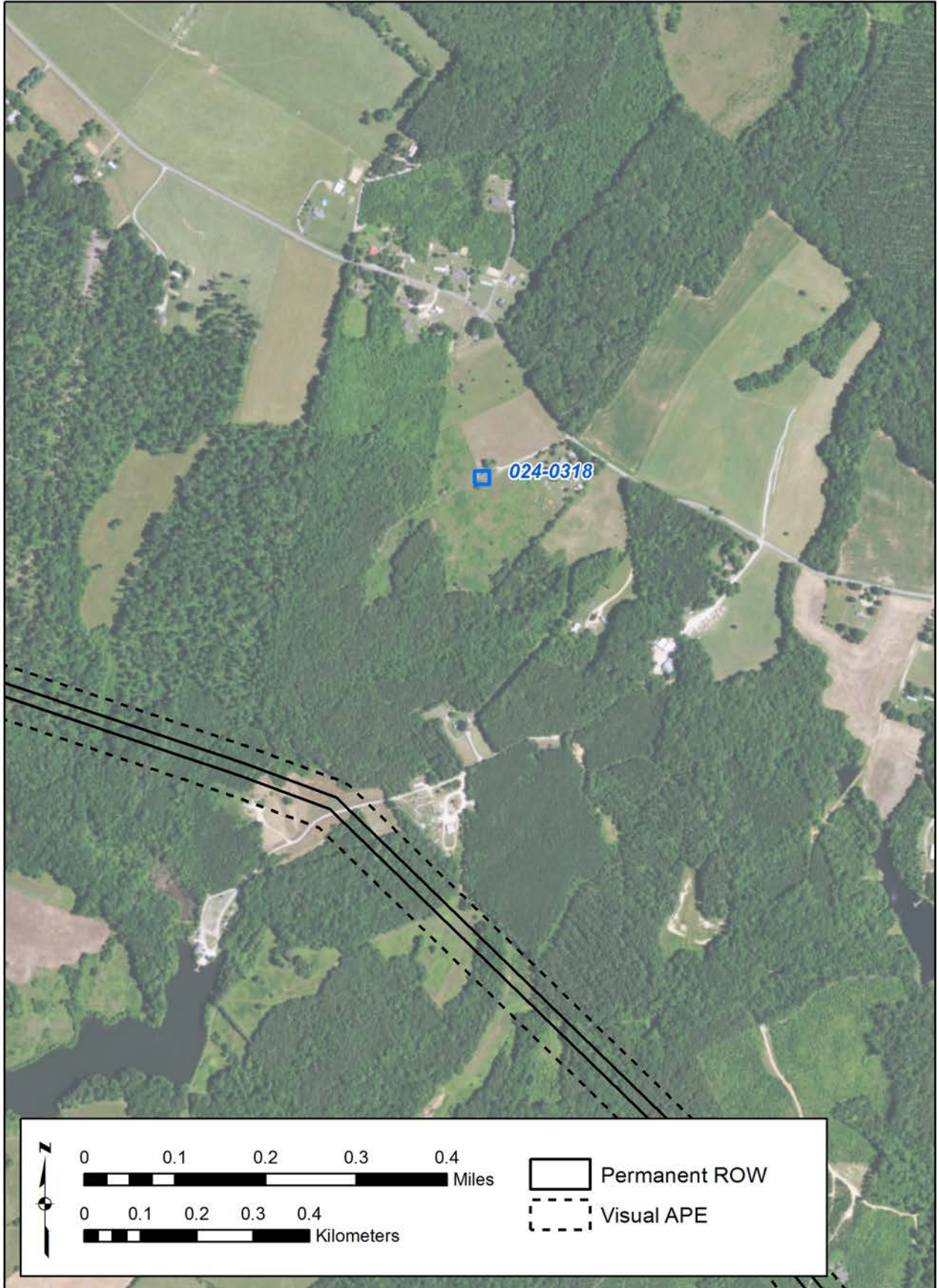


Figure 378. 024-0318 - Aerial.



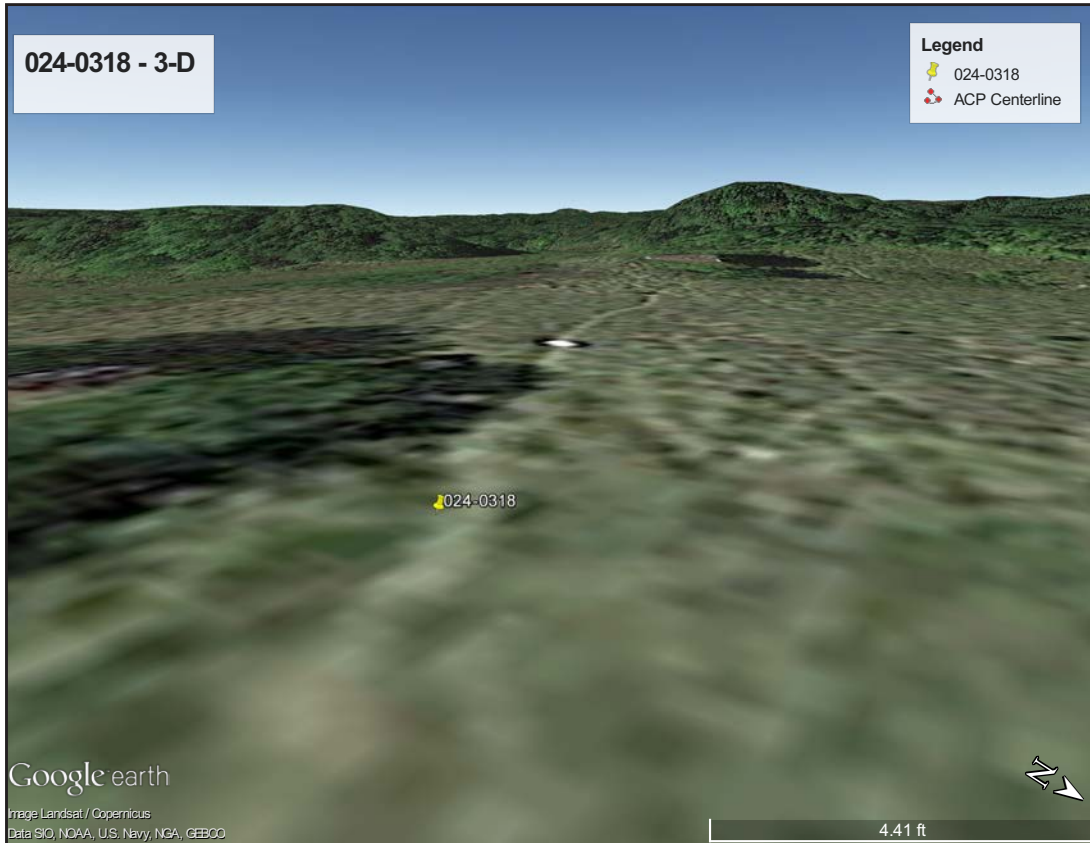


Figure 379. 024-0318 - 3-D View.

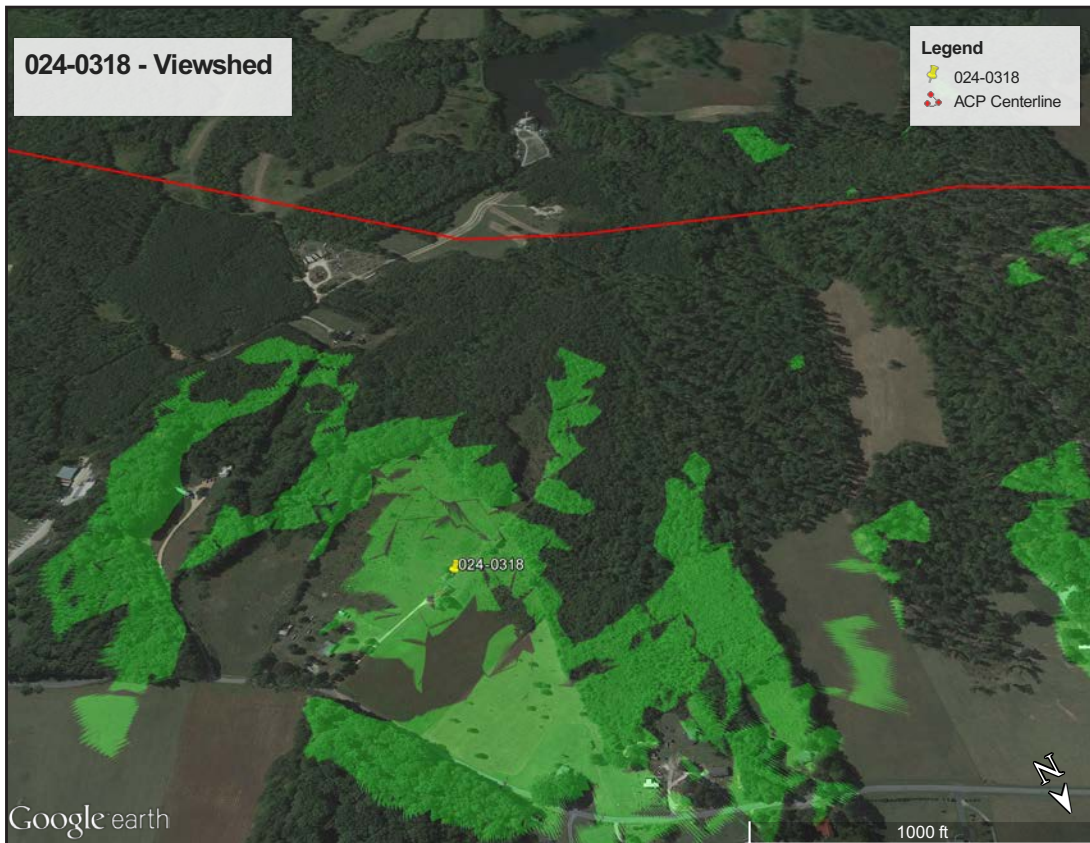


Figure 380. 024-0318 - Viewshed.

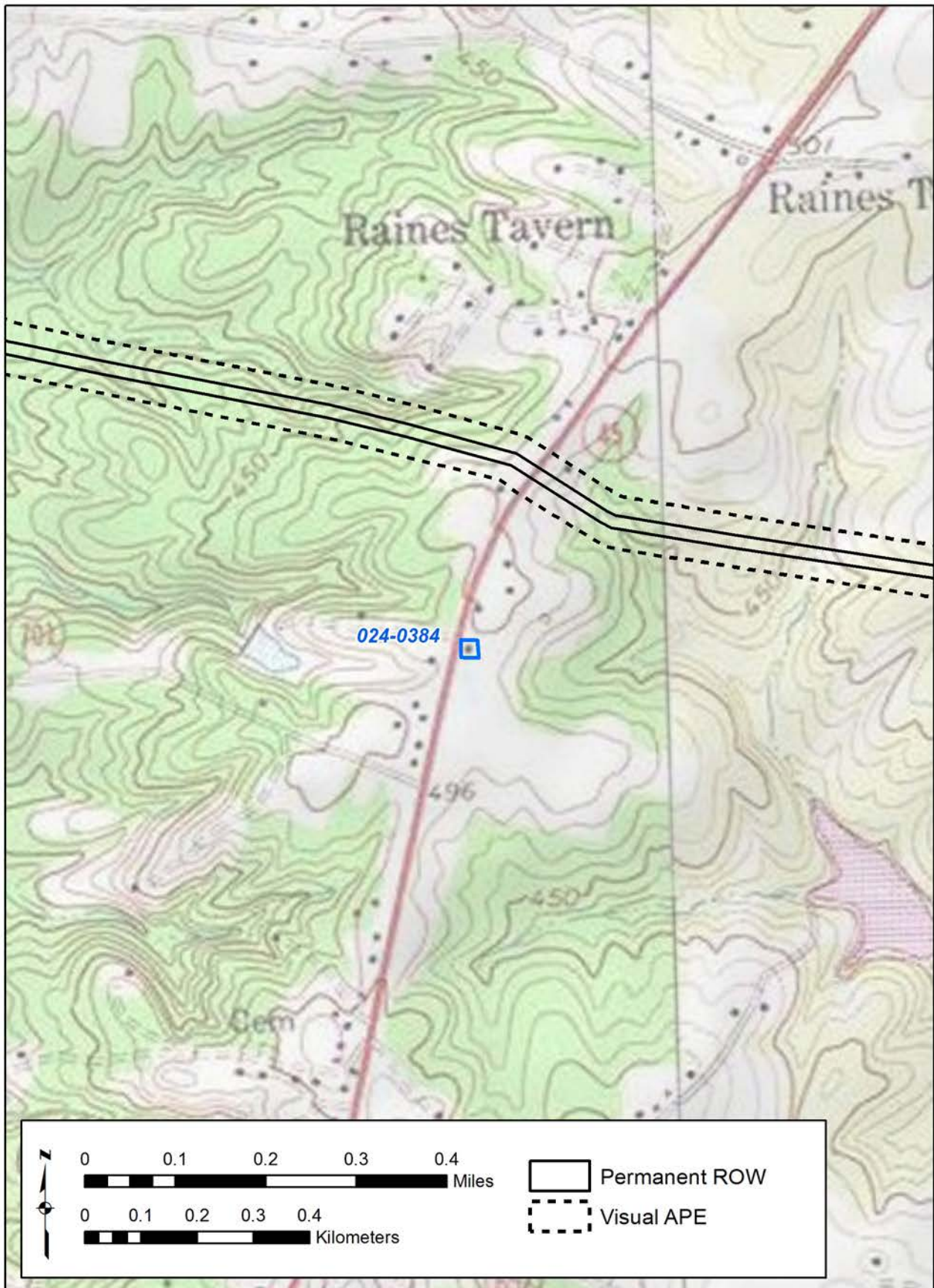


Figure 381. 024-0384 - USGS Quadrangle.



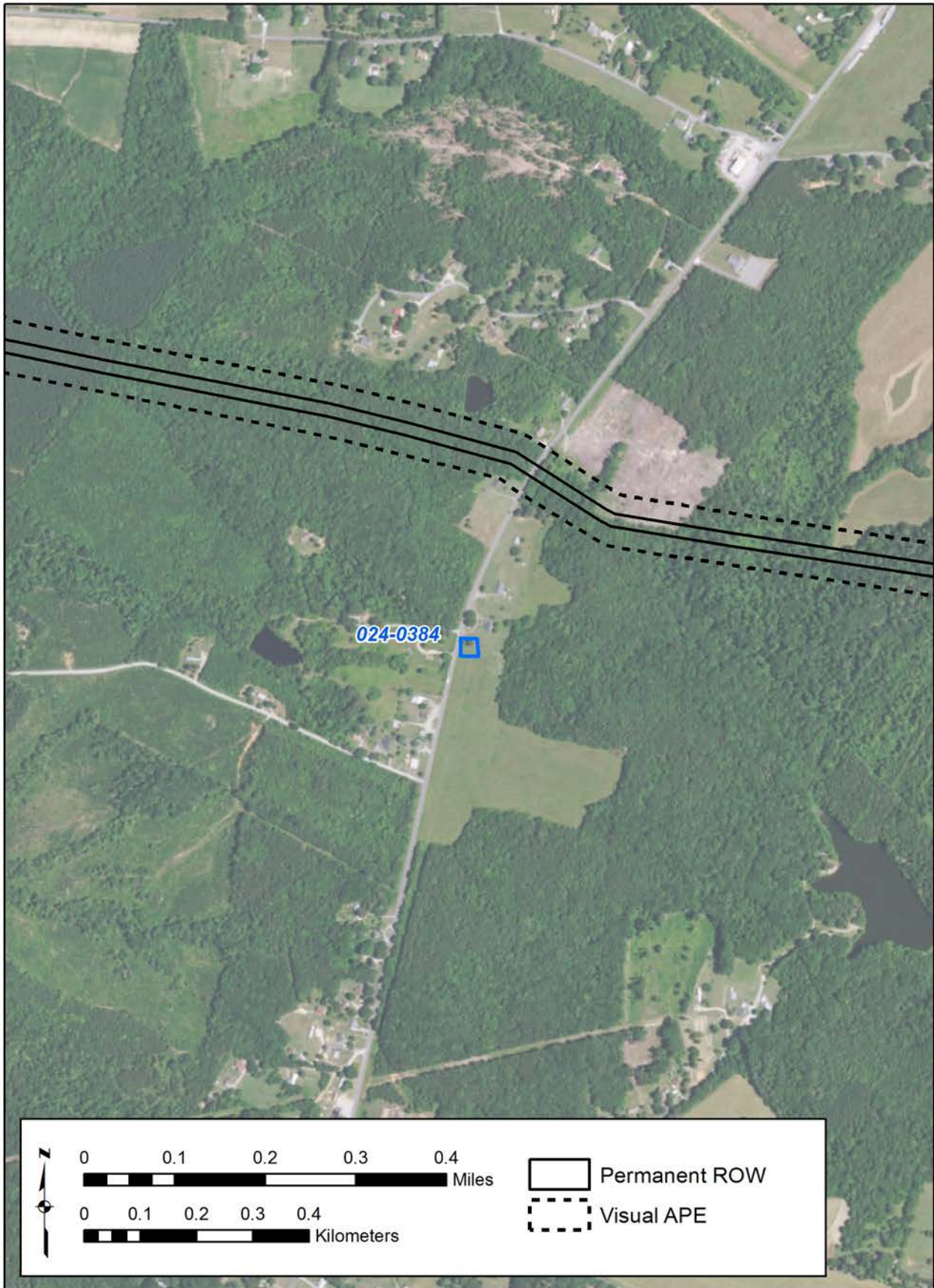


Figure 382. 024-0384 - Aerial.



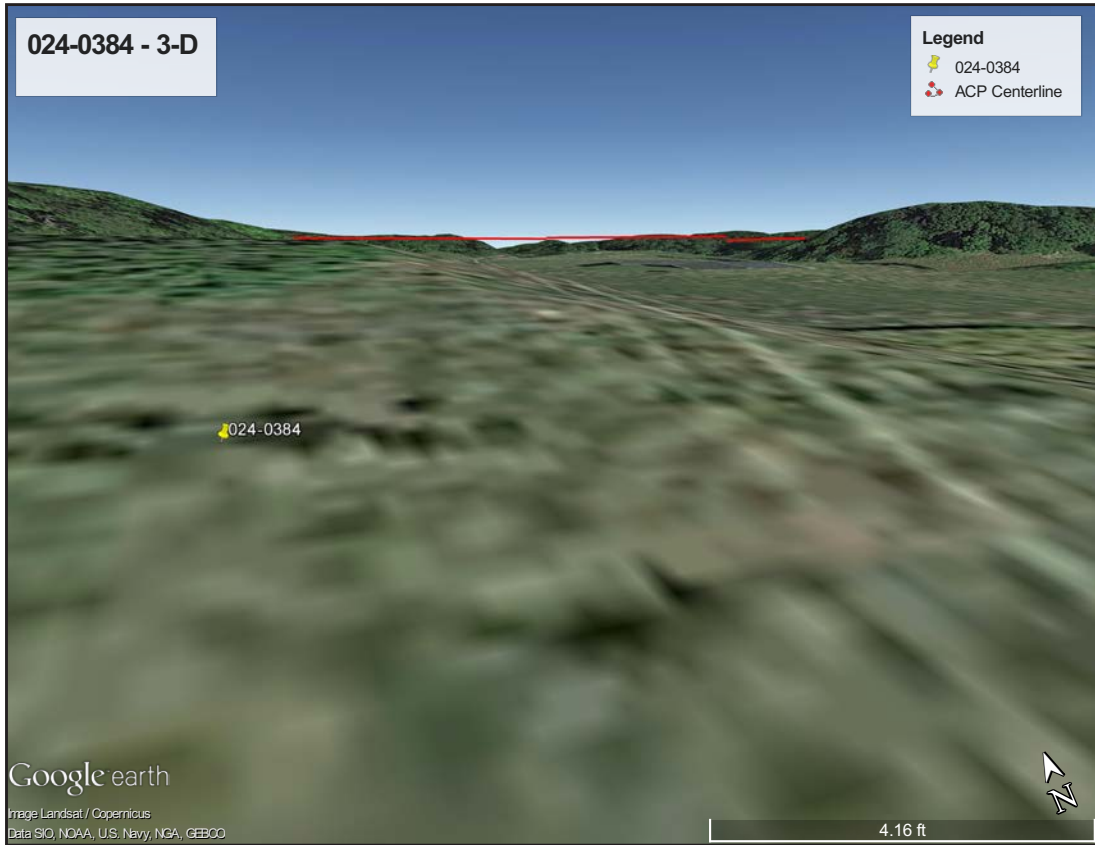


Figure 383. 024-0384 - 3-D View.

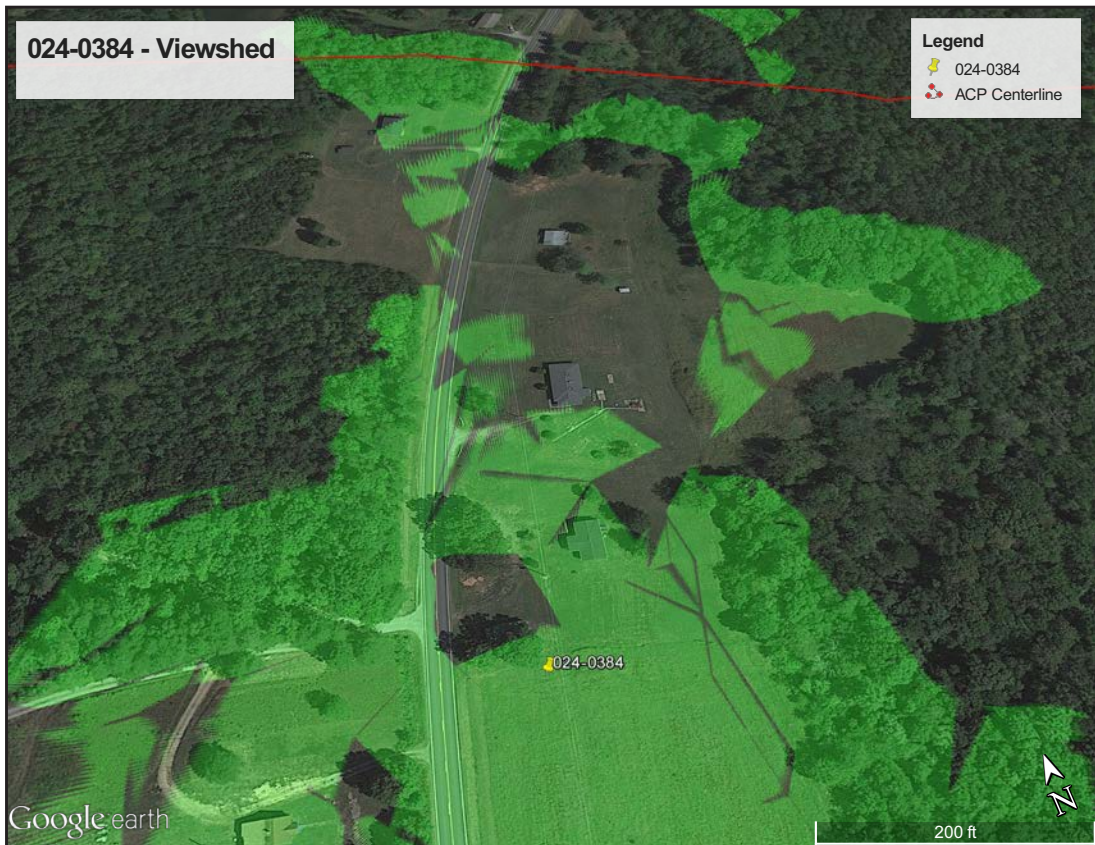


Figure 384. 024-0384 - Viewshed.





Figure 385. 024-0391 - USGS Quadrangle.



Figure 386. 024-0391 - Aerial.



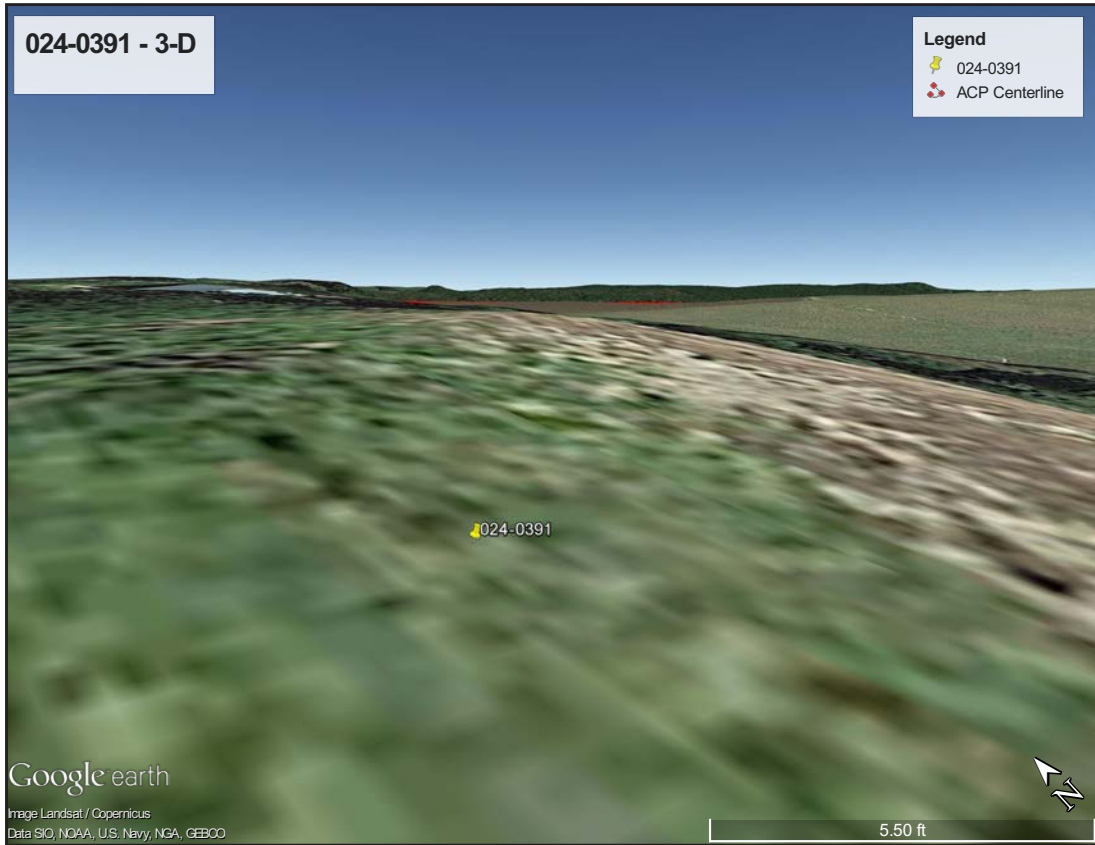


Figure 387. 024-0391 - 3-D View.

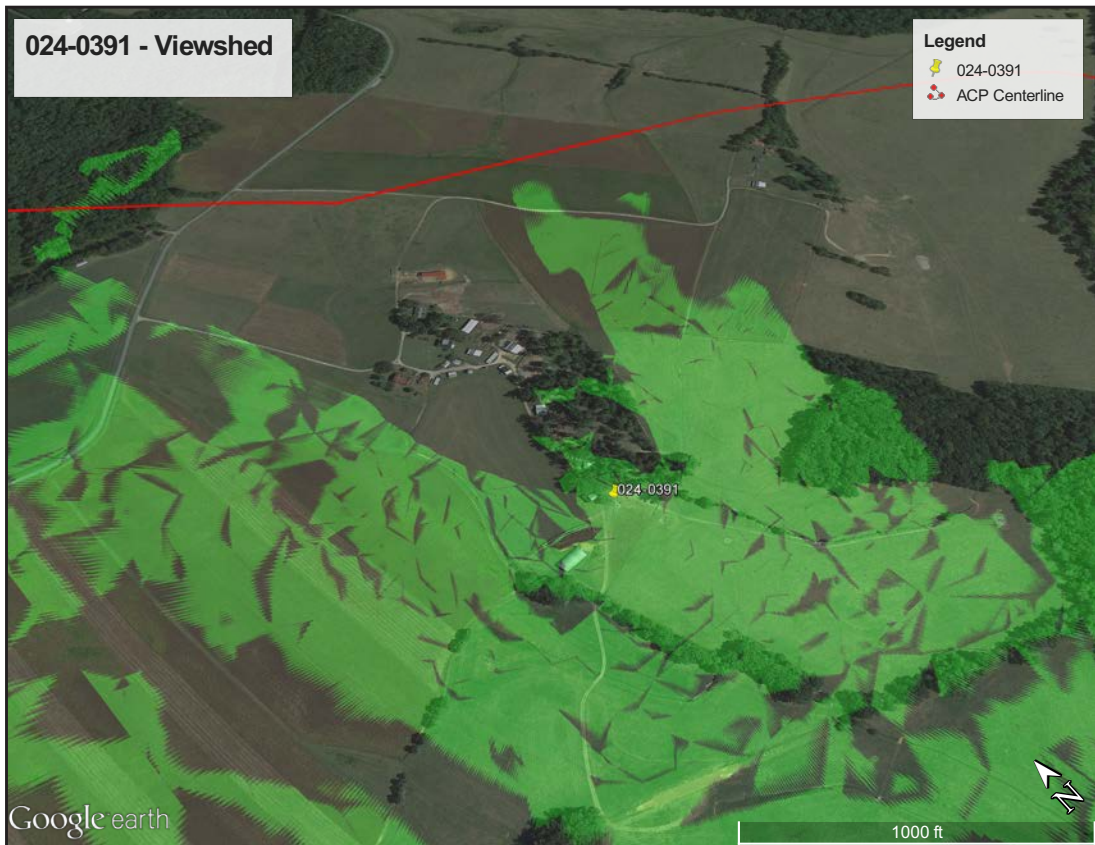


Figure 388. 024-0391 - Viewshed.

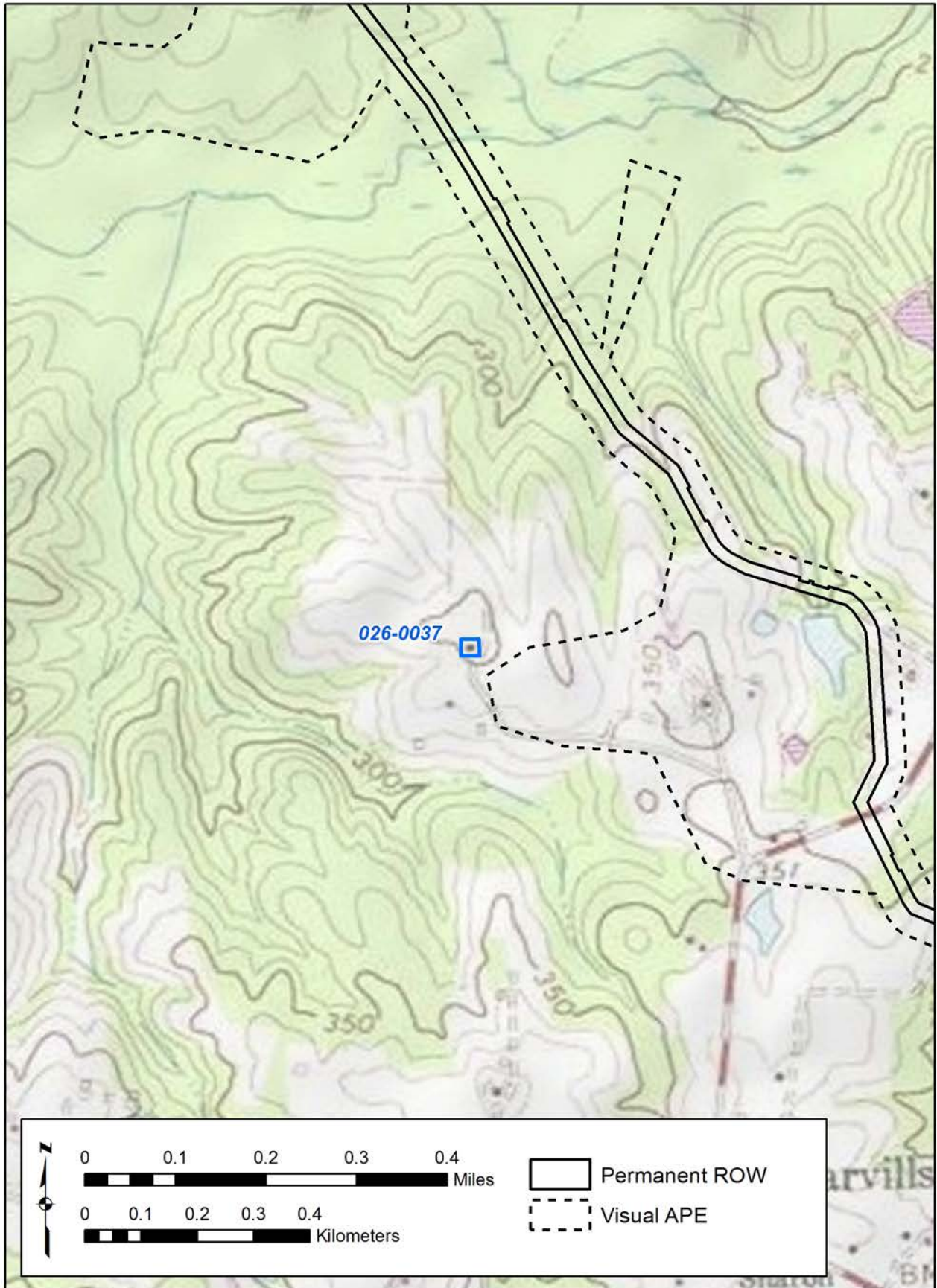


Figure 389. 026-0037 - USGS Quadrangle.



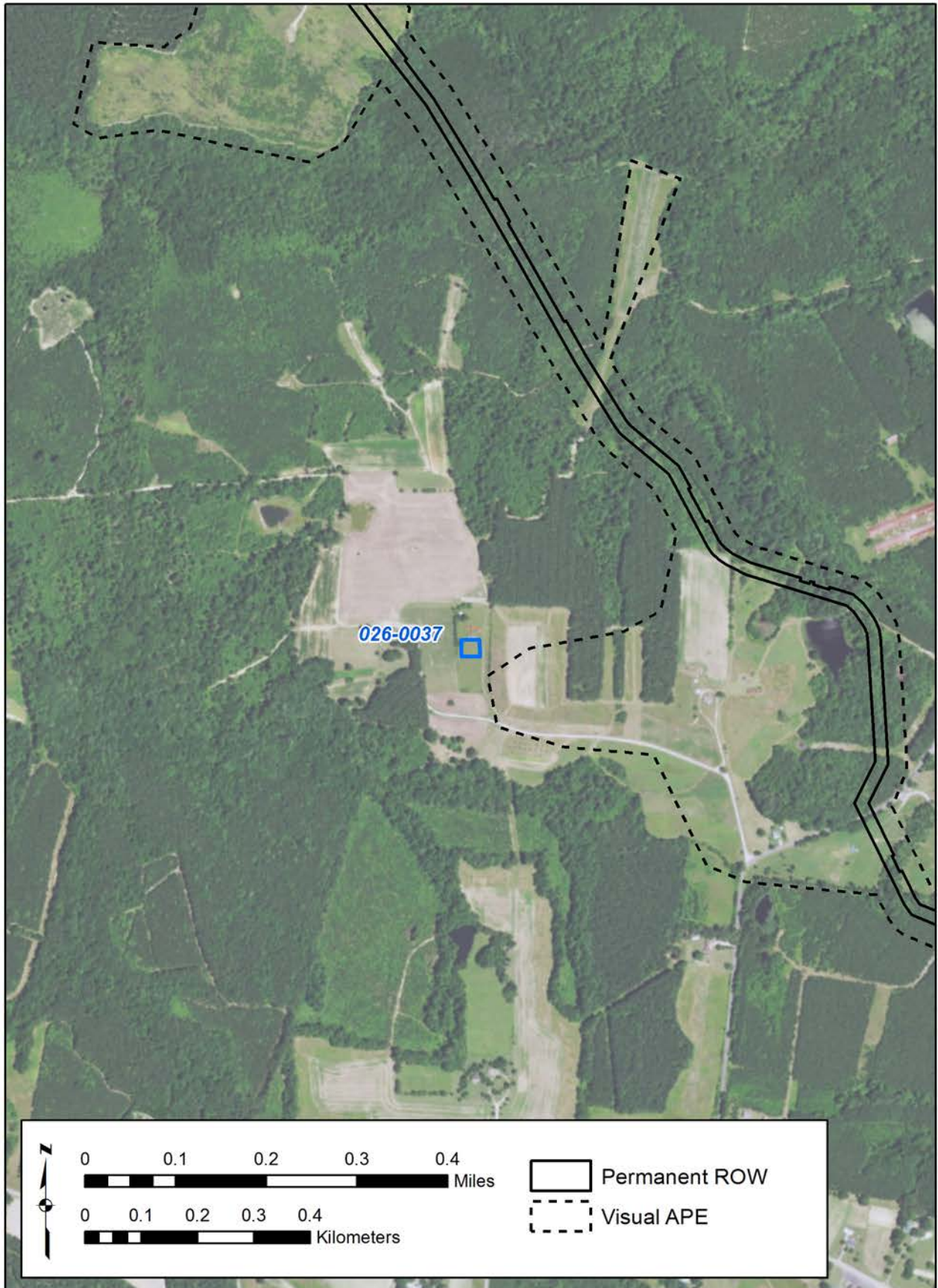


Figure 390. 026-0037 - Aerial.



Figure 391. 026-0037 - 3-D View.

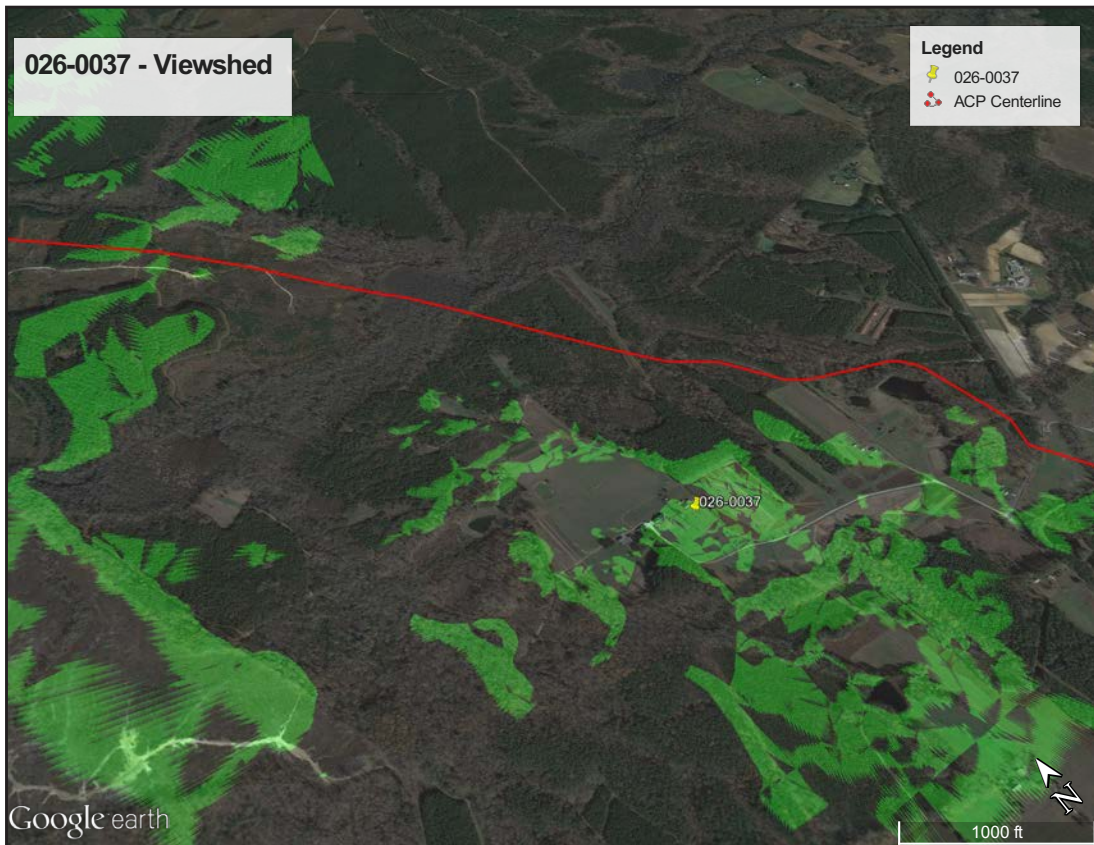


Figure 392. 026-0037 - Viewshed.



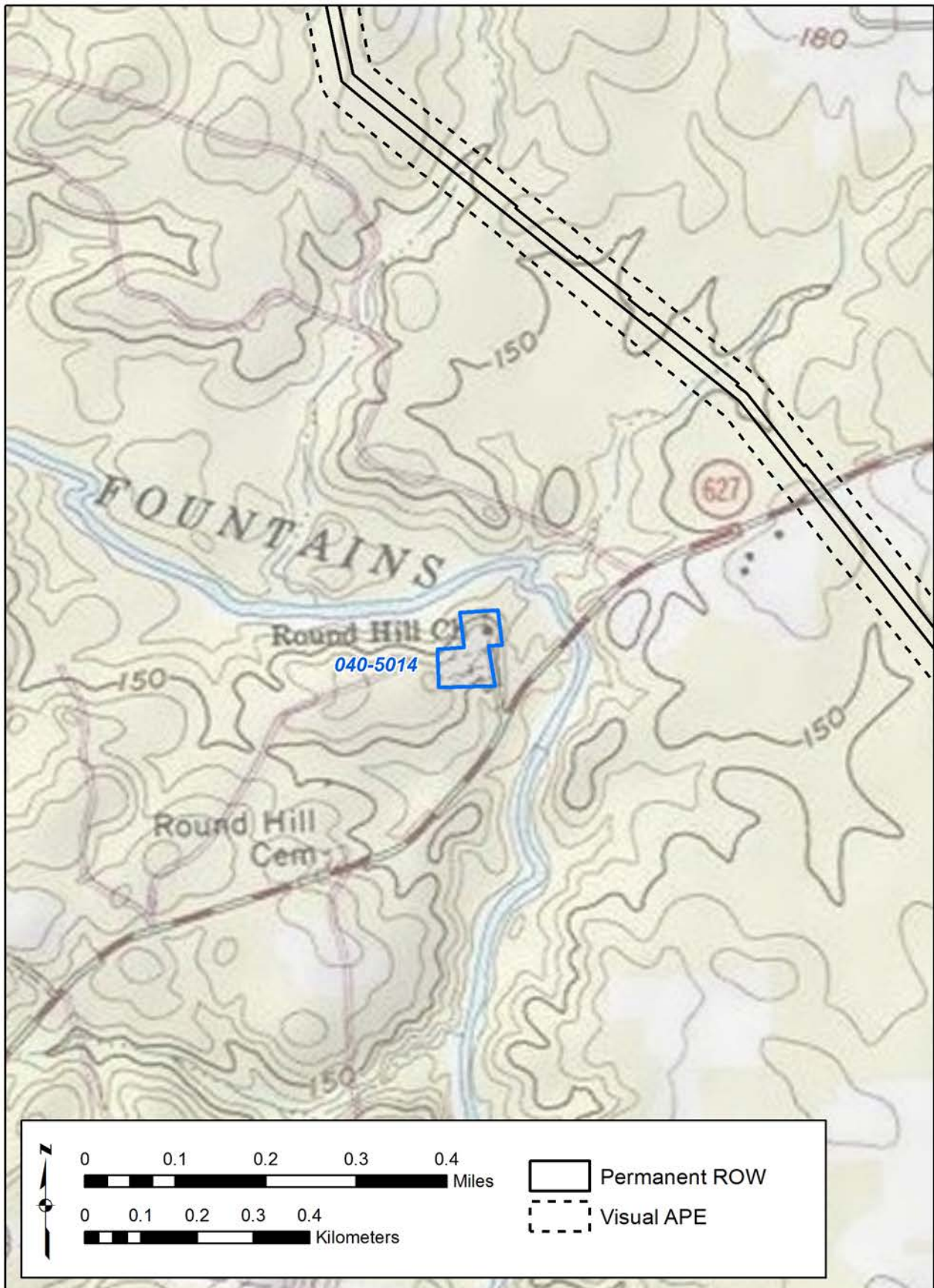


Figure 393. 040-5014 - USGS Quadrangle.



Figure 394. 040-5014 - Aerial.



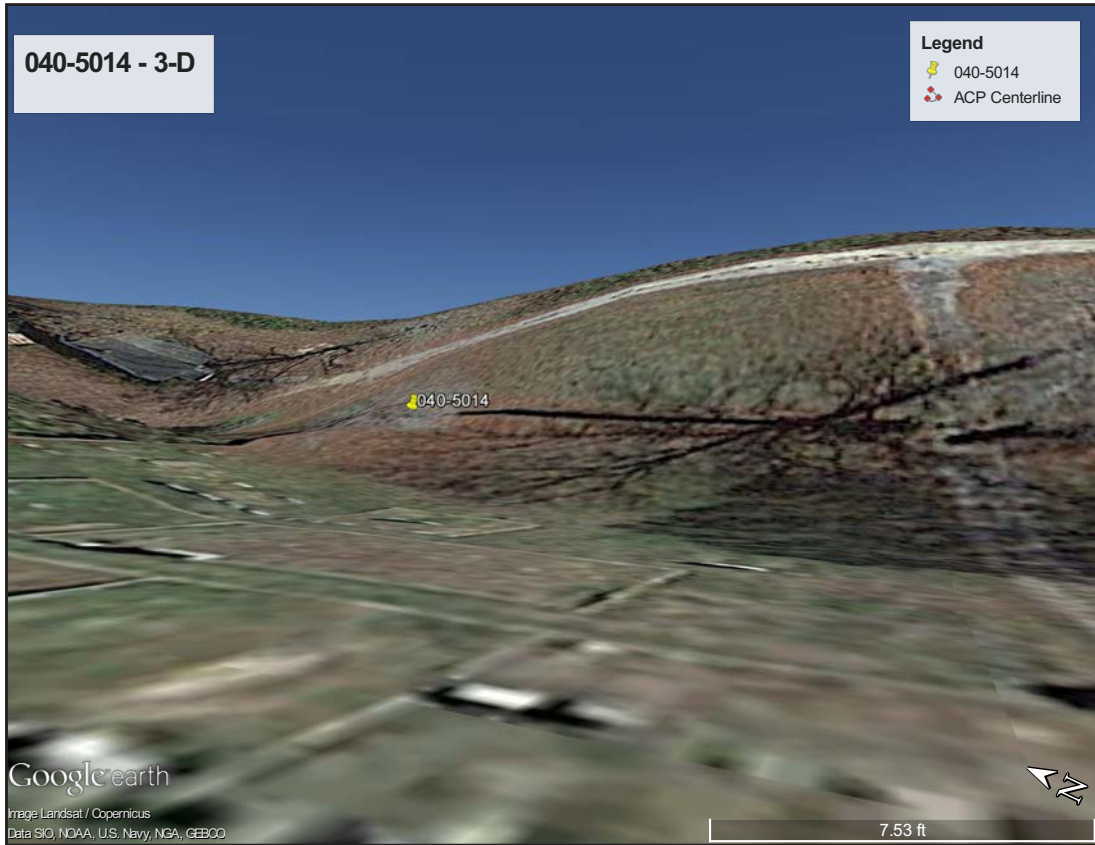


Figure 395. 040-5014 - 3-D View.

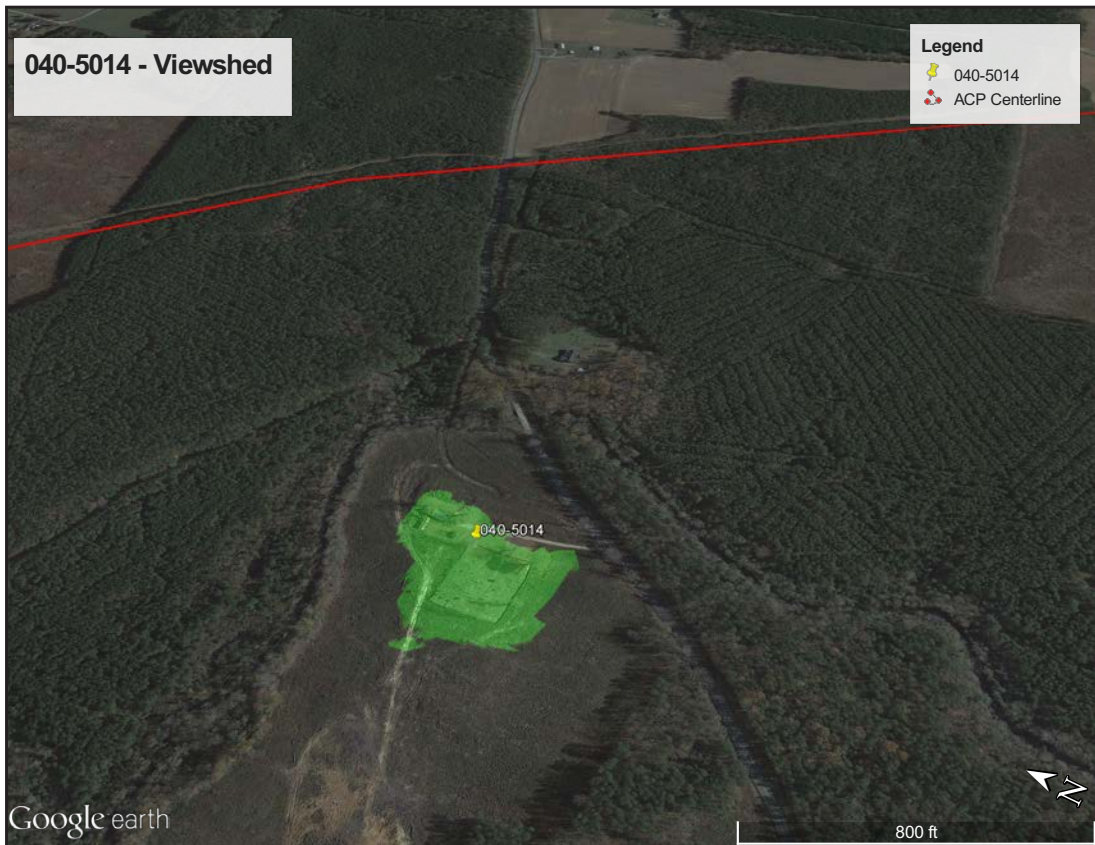


Figure 396. 040-5014 - Viewshed.

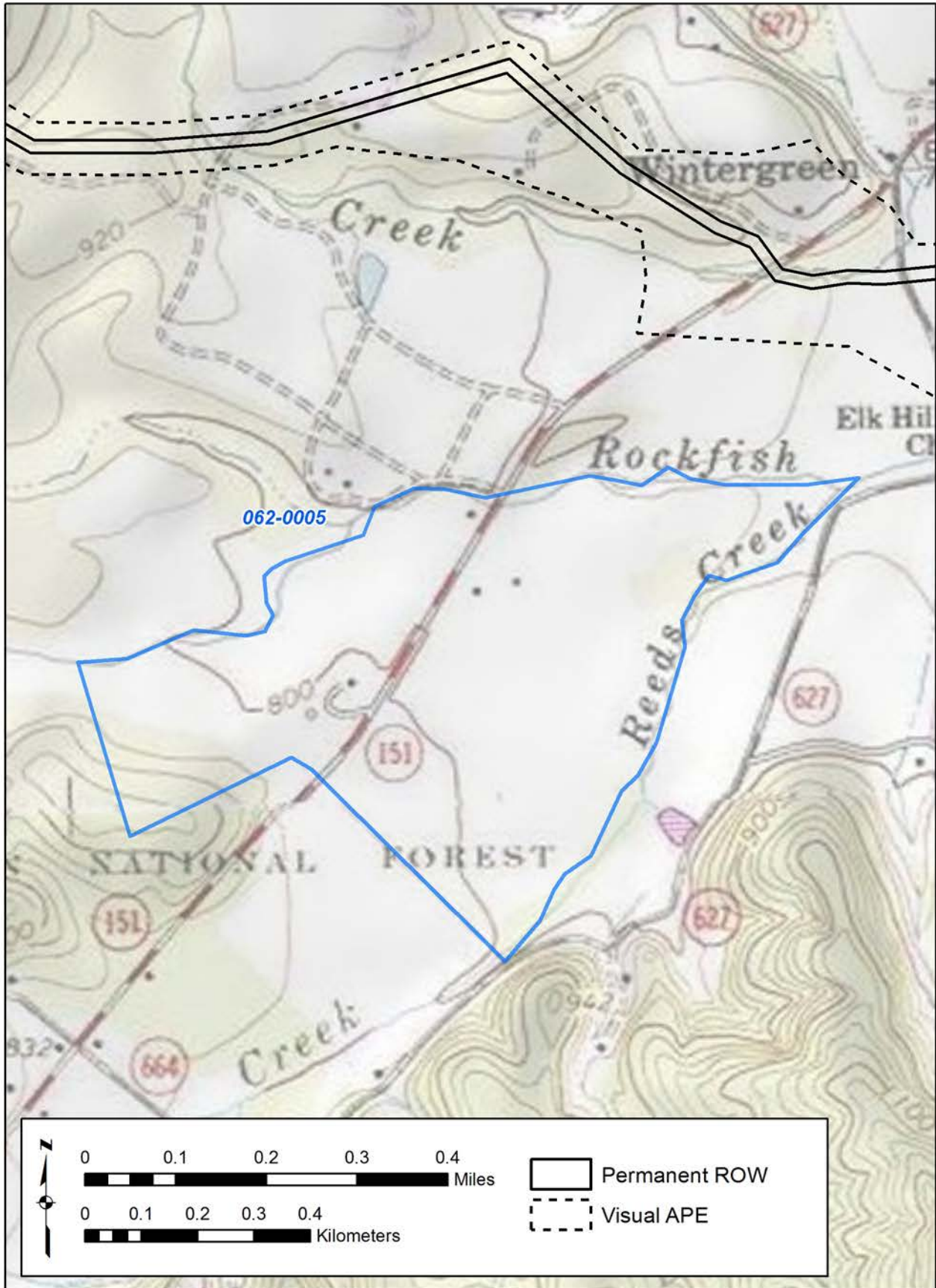


Figure 397. 062-0005 - USGS Quadrangle.



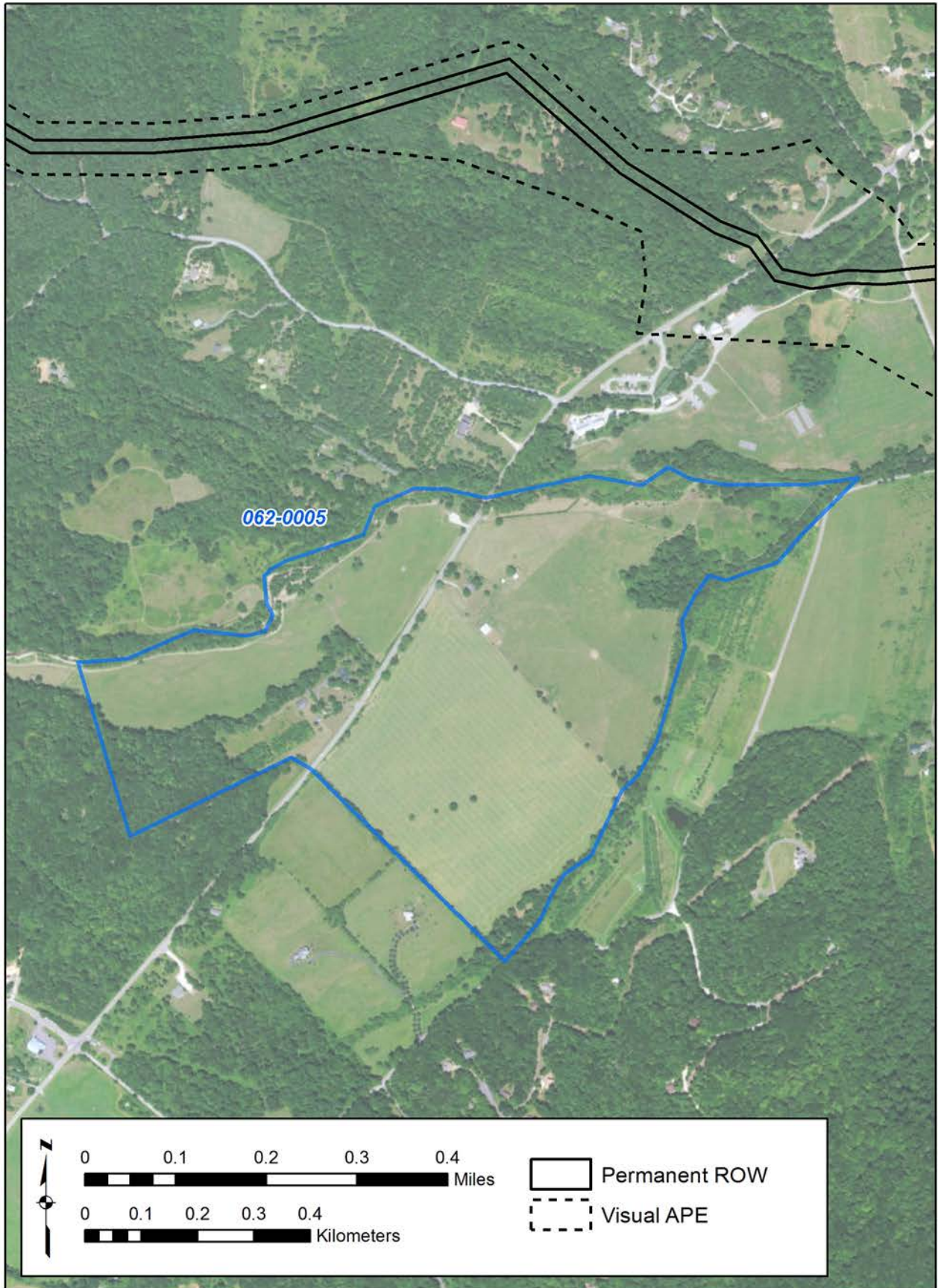


Figure 398. 062-0005 - Aerial.



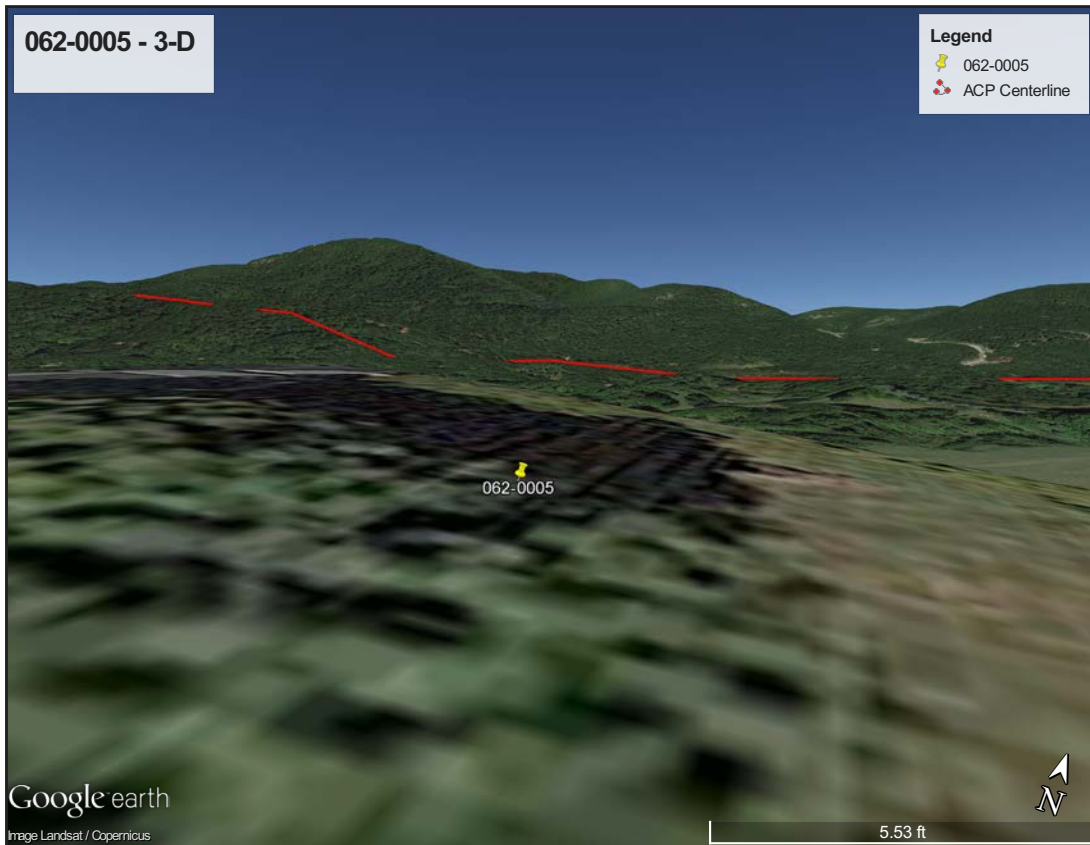


Figure 399. 062-0005 - 3-D View.

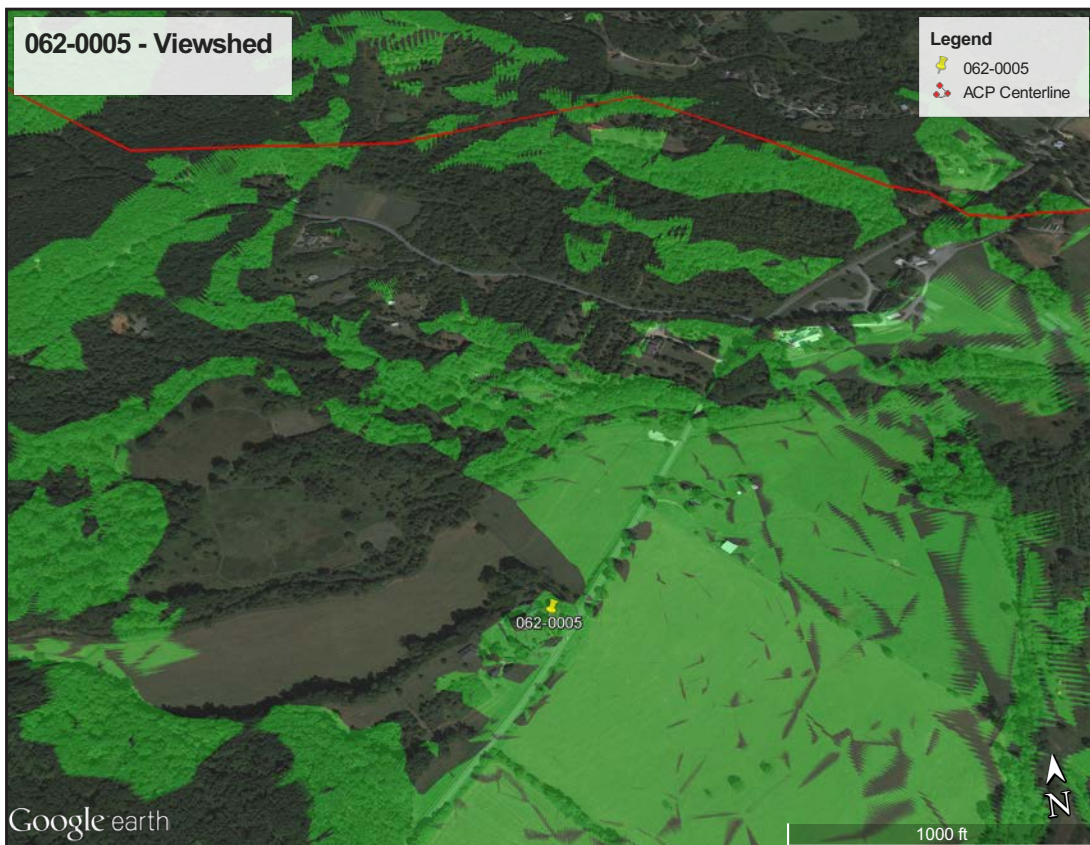


Figure 400. 062-0005 - Viewshed.



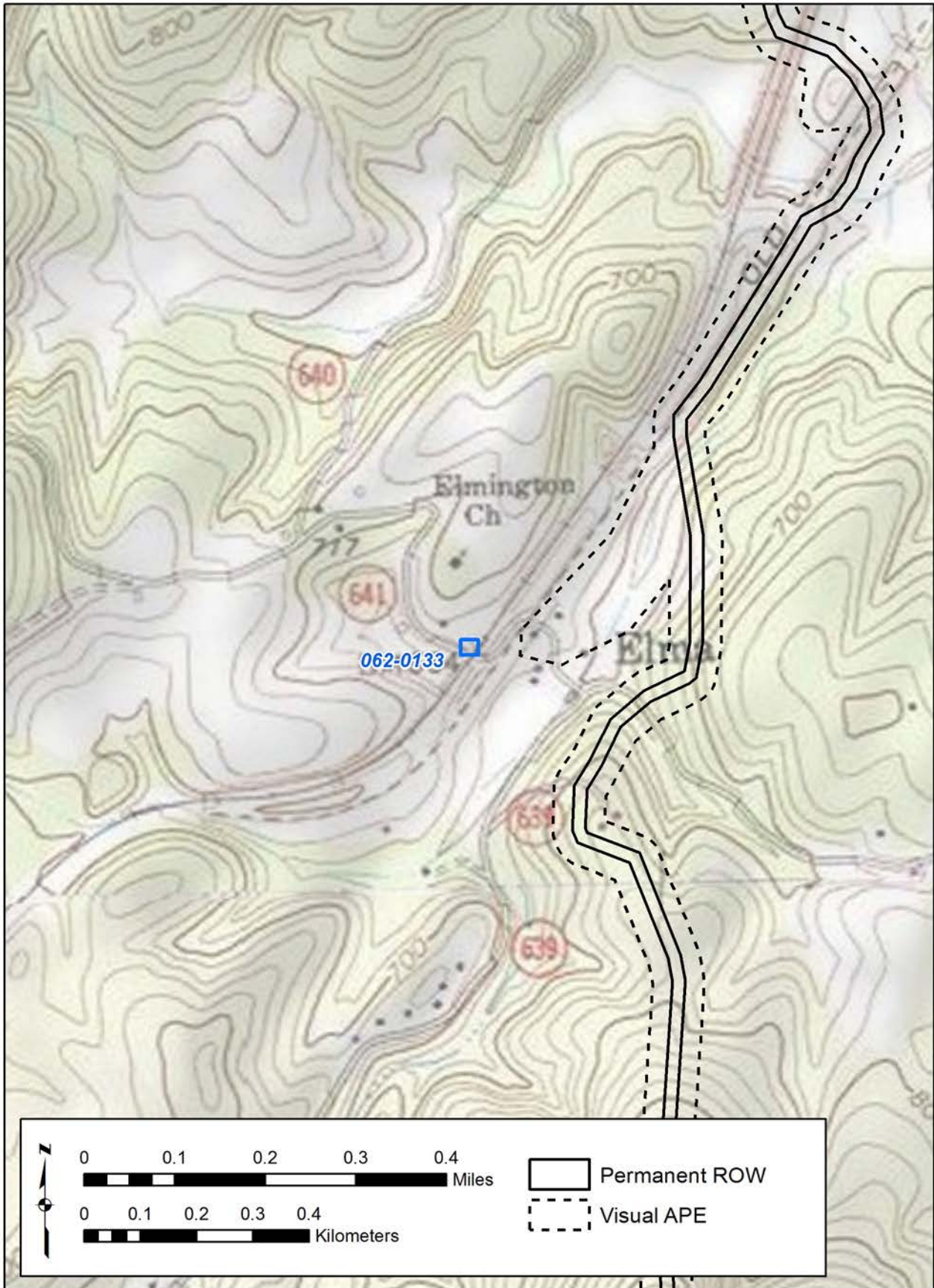


Figure 401. 062-0133 - USGS Quadrangle.





Figure 402. 062-0133 - Aerial.





Figure 403. 062-0133 - 3-D View.

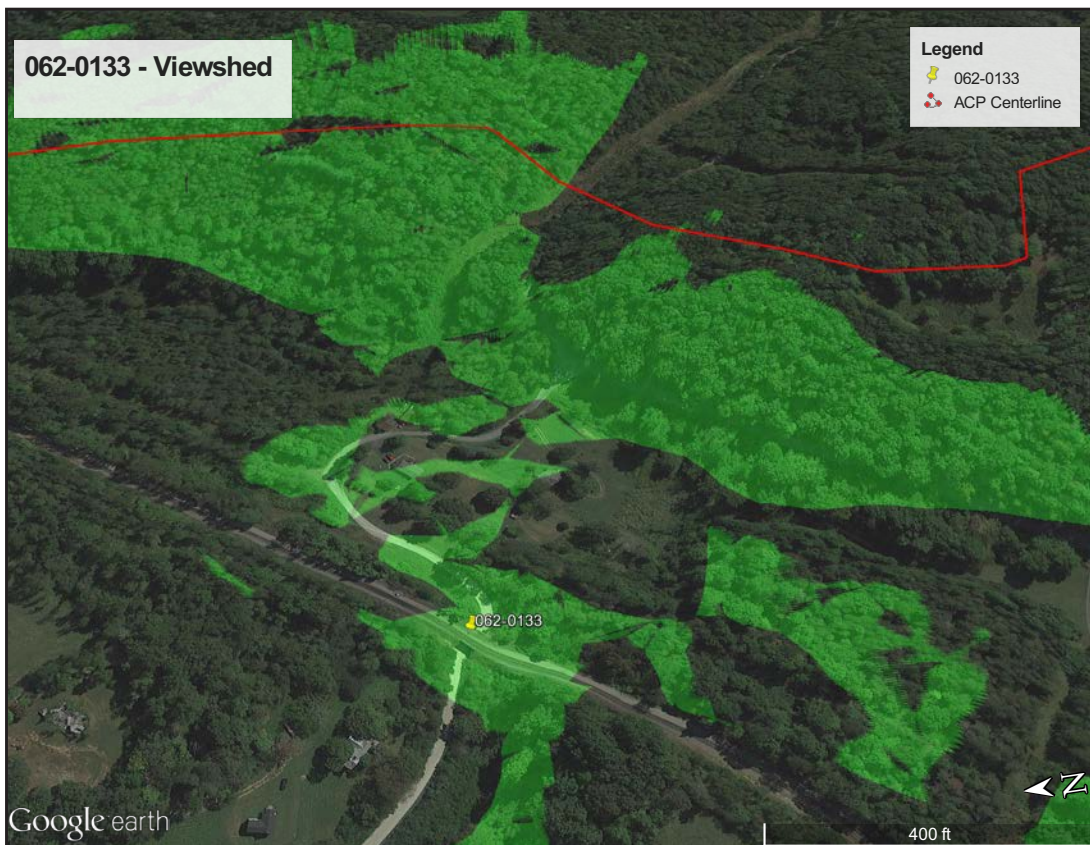


Figure 404. 062-0133 - Viewshed.

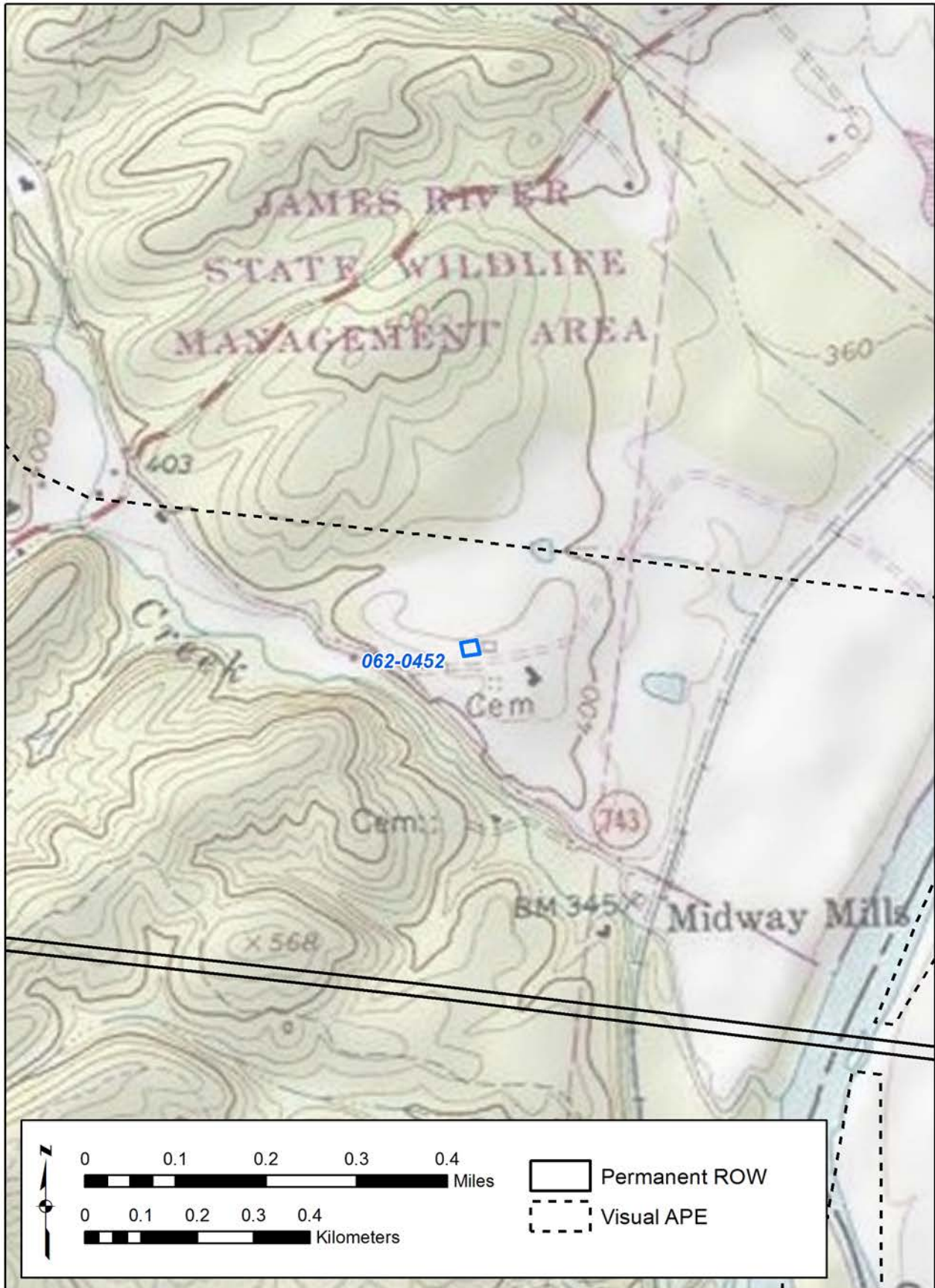


Figure 405. 062-0452 - USGS Quadrangle.





Figure 406. 062-0452 - Aerial.

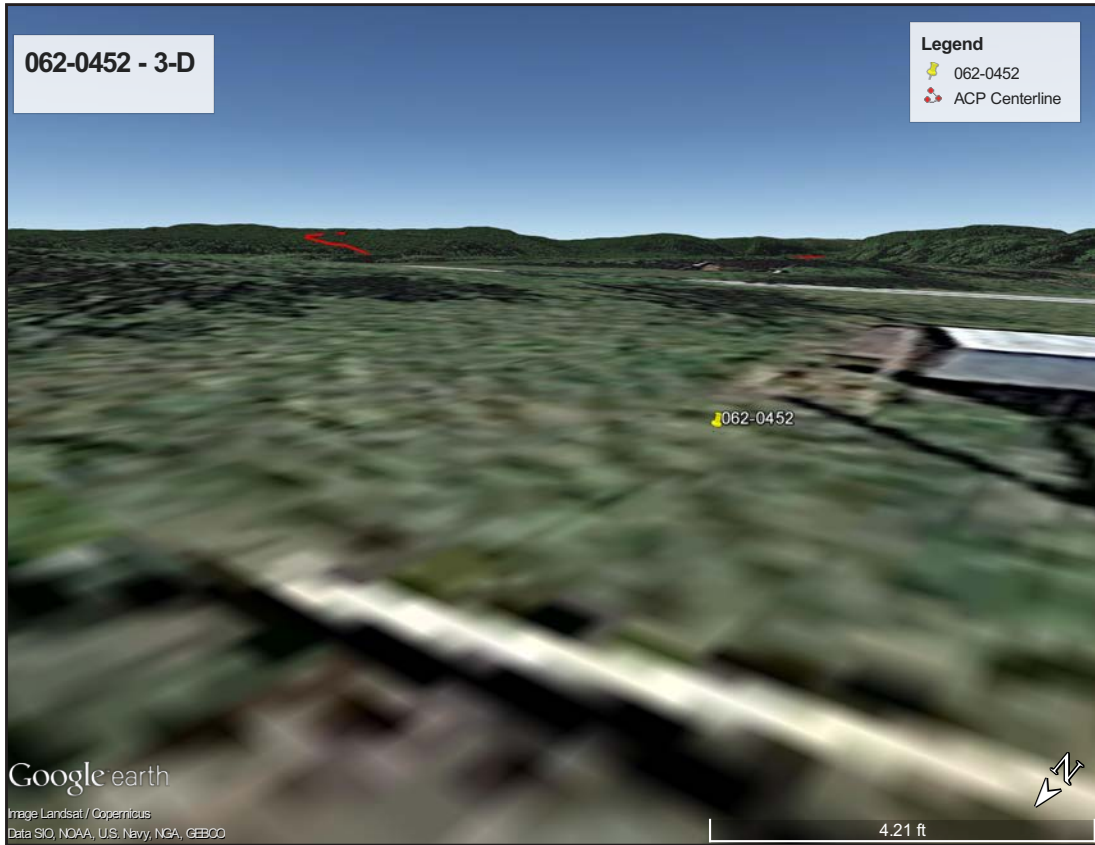


Figure 407. 062-0452 - 3-D View.

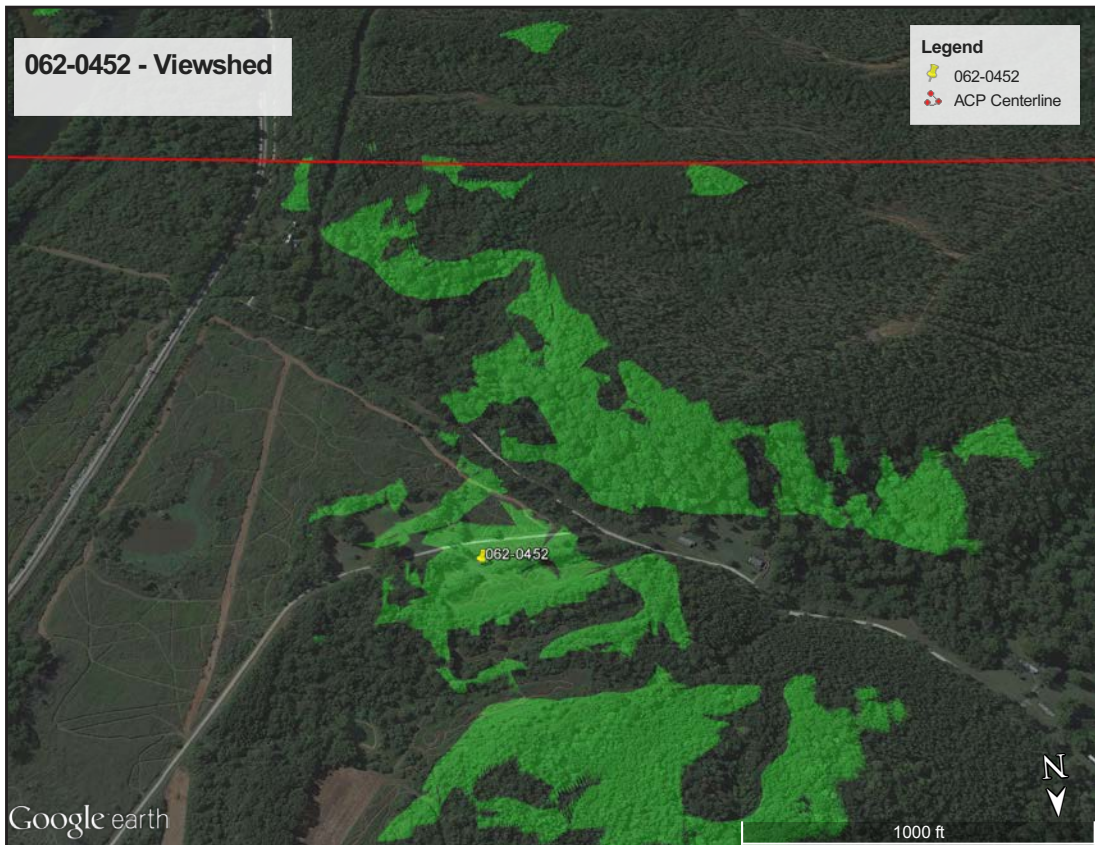


Figure 408. 062-0452 - Viewshed.





Figure 409. 062-5041 - USGS Quadrangle.





Figure 410. 062-5041- Aerial.



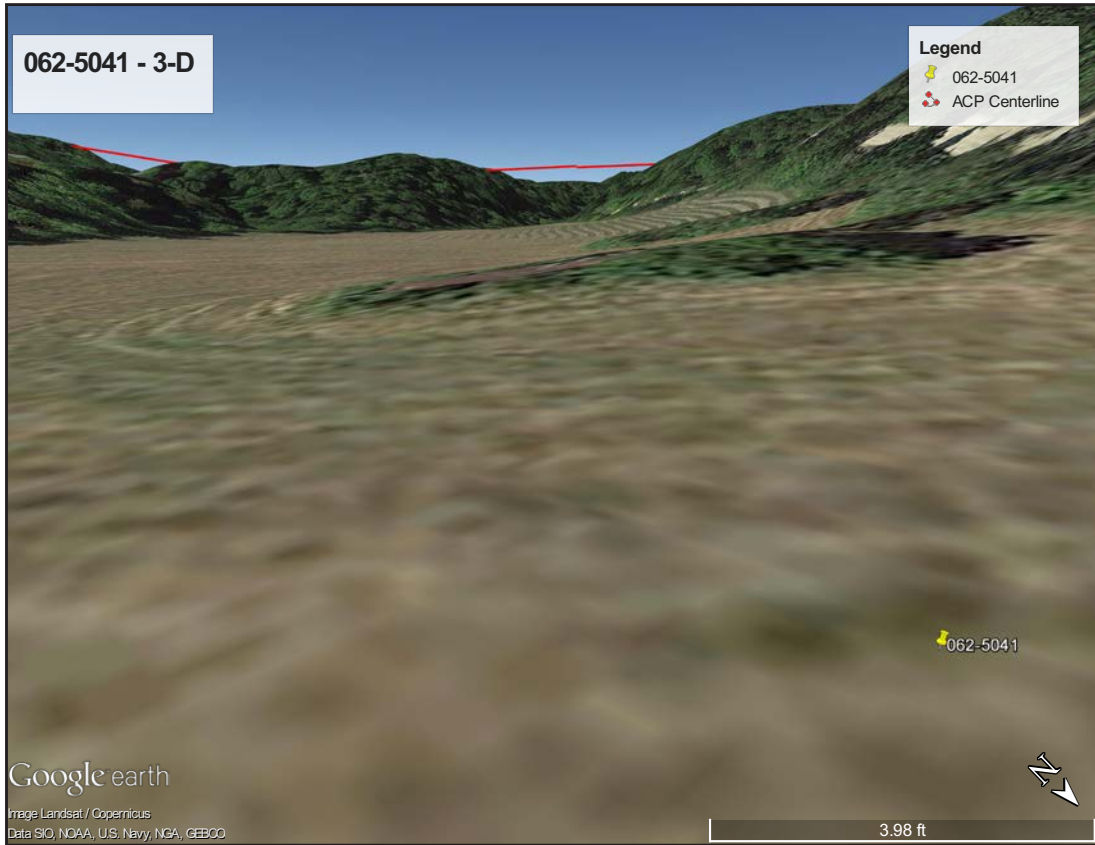


Figure 411. 062-5041 - 3-D View.

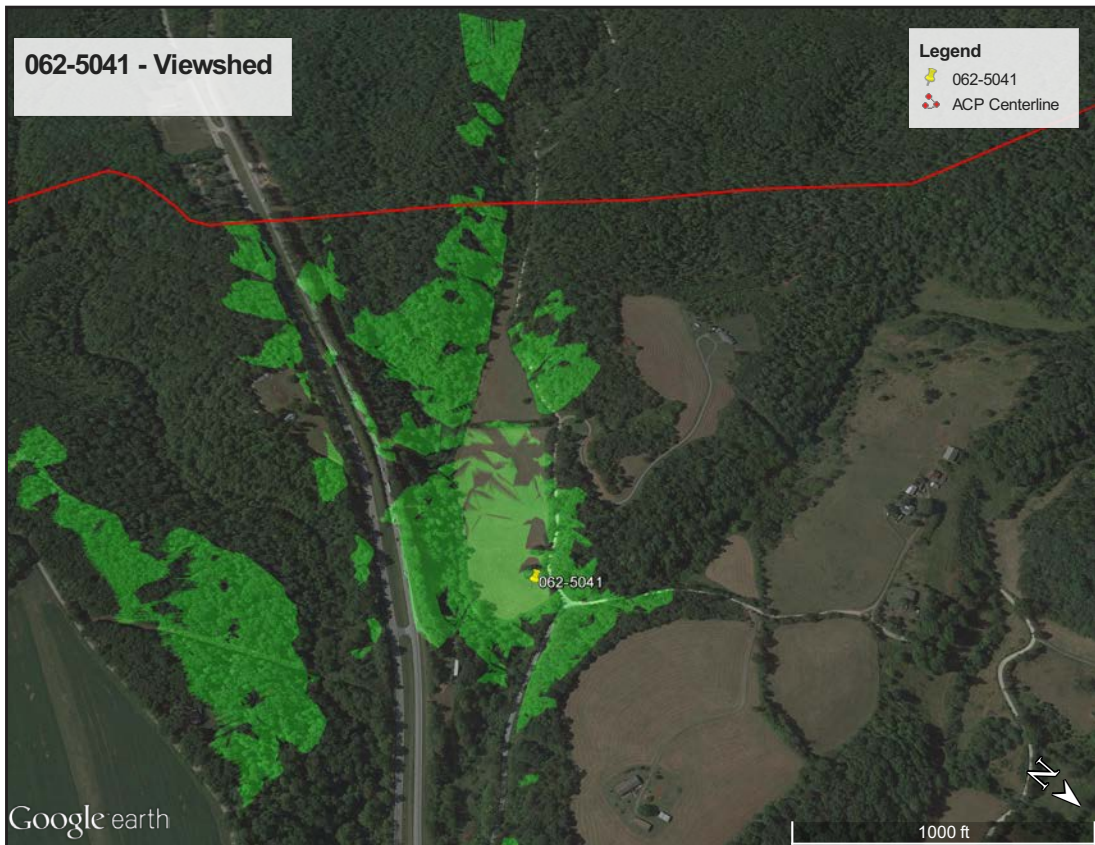


Figure 412. 062-5041 - Viewshed.

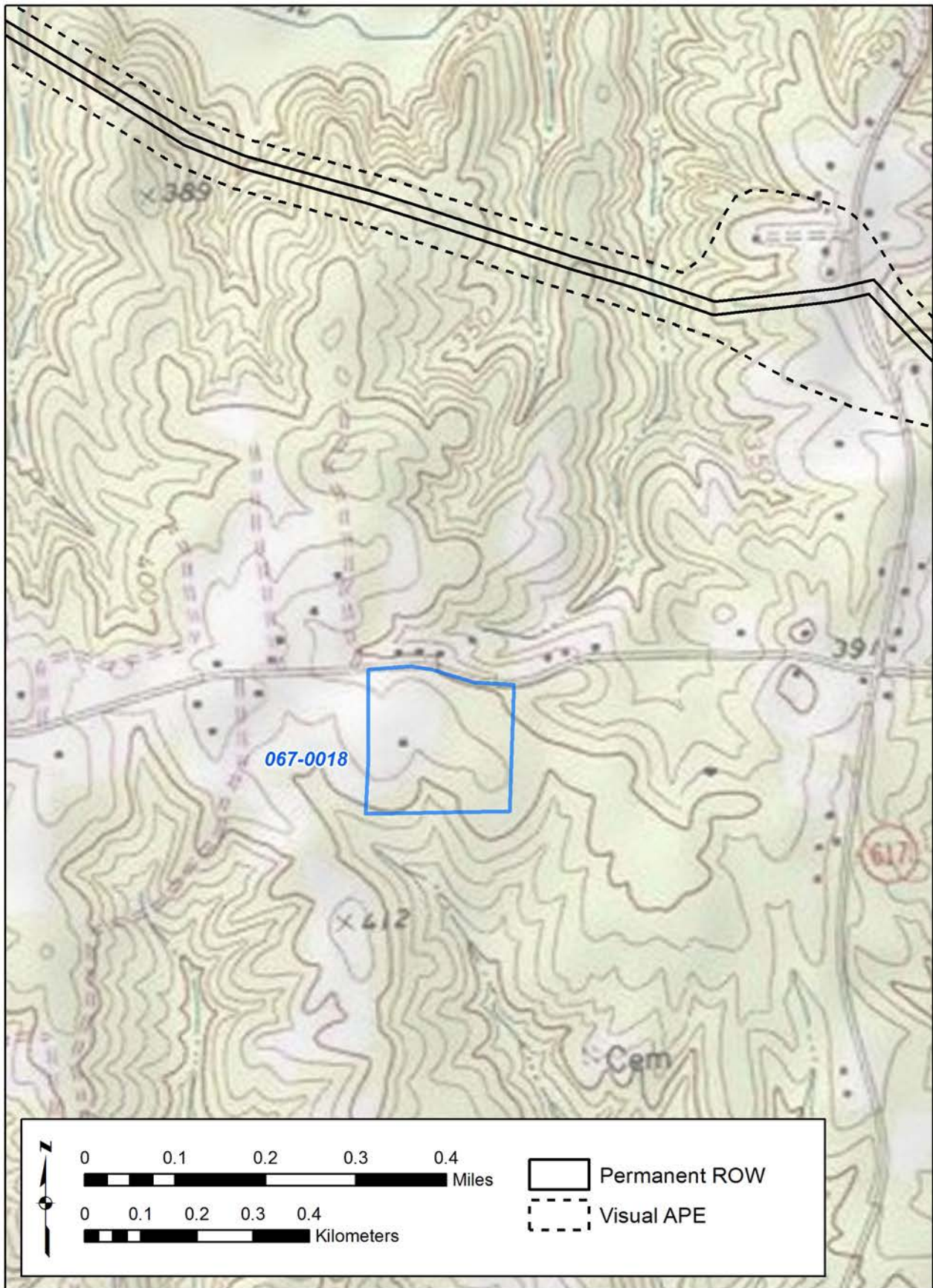


Figure 413. 067-0018 - USGS Quadrangle.



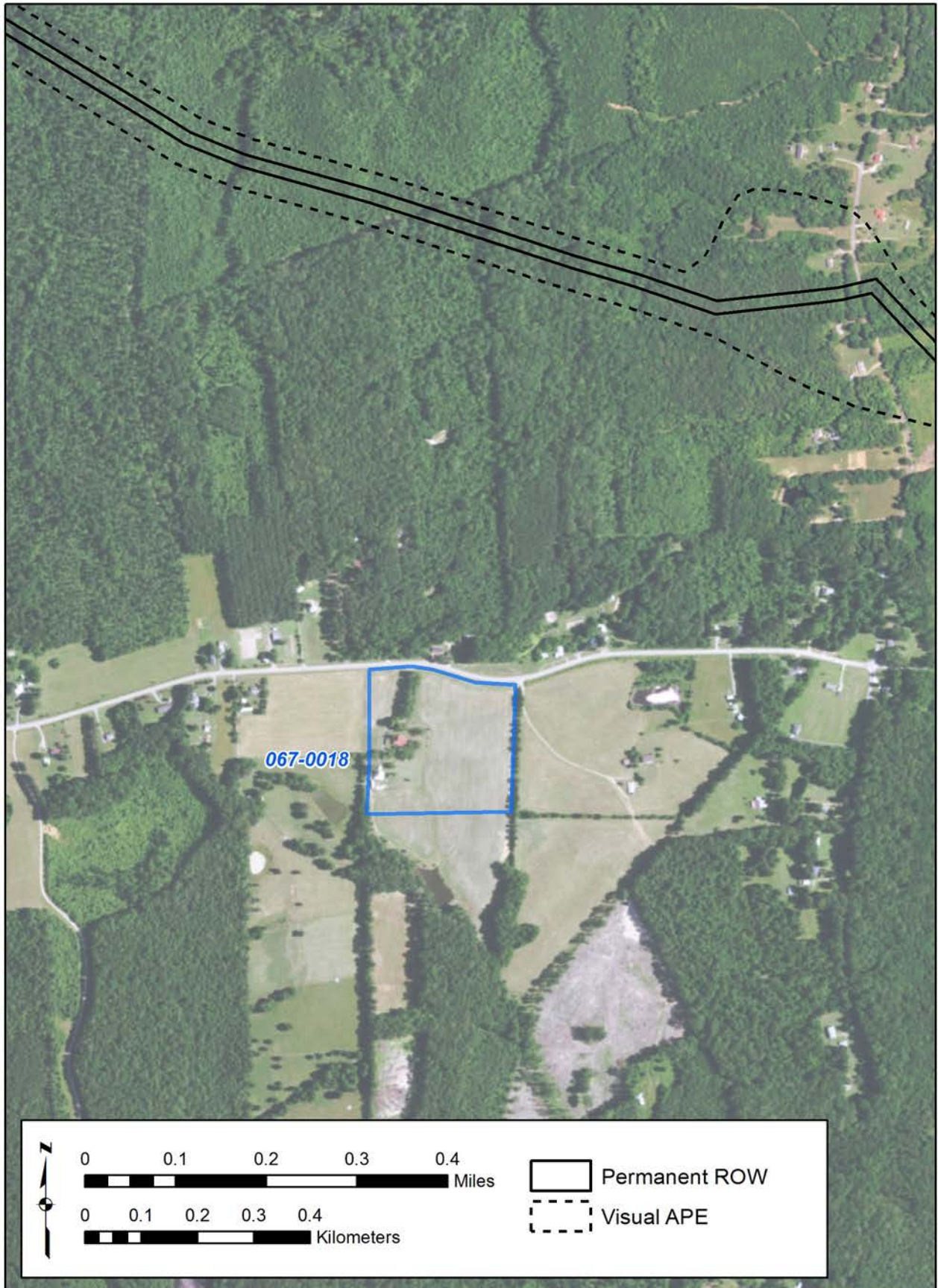


Figure 414. 067-0018 - Aerial.



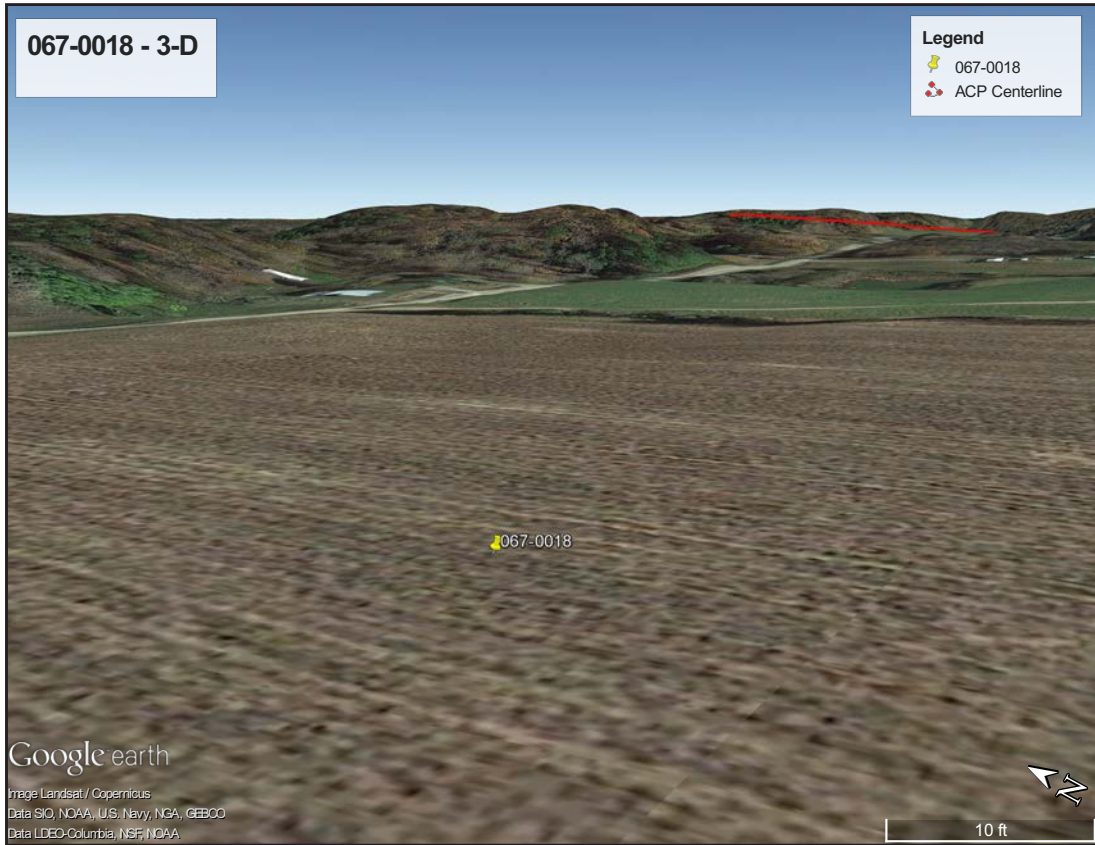


Figure 415. 067-0018 - 3-D View.

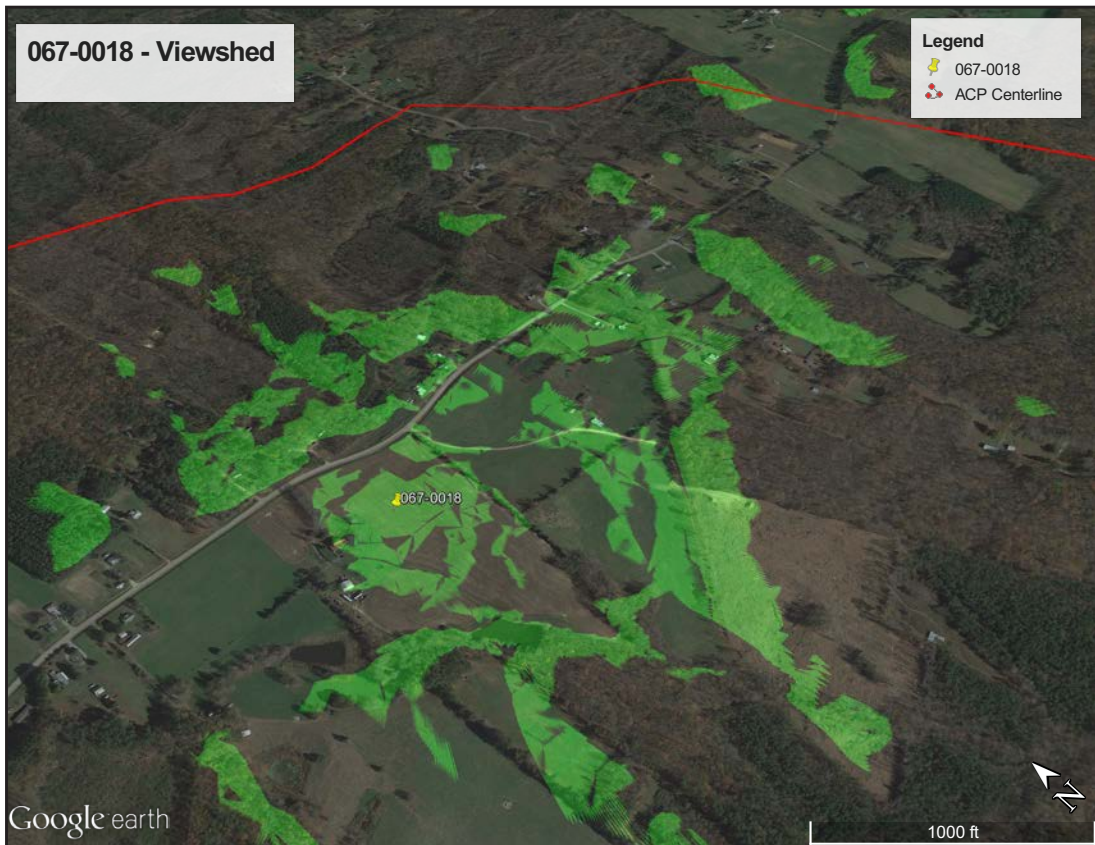


Figure 416. 067-0018 - Viewshed.



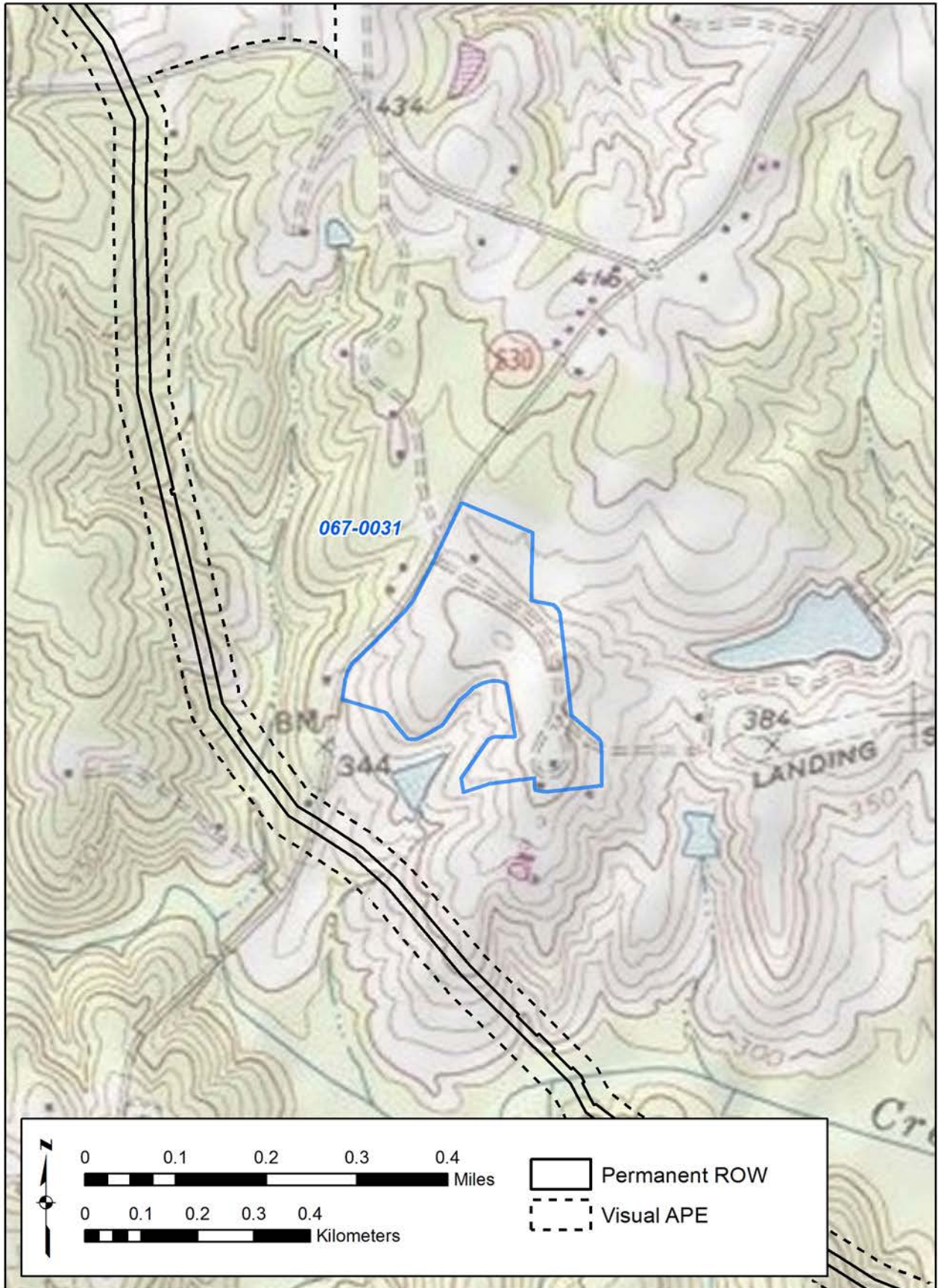


Figure 417. 067-0031 - USGS Quadrangle.



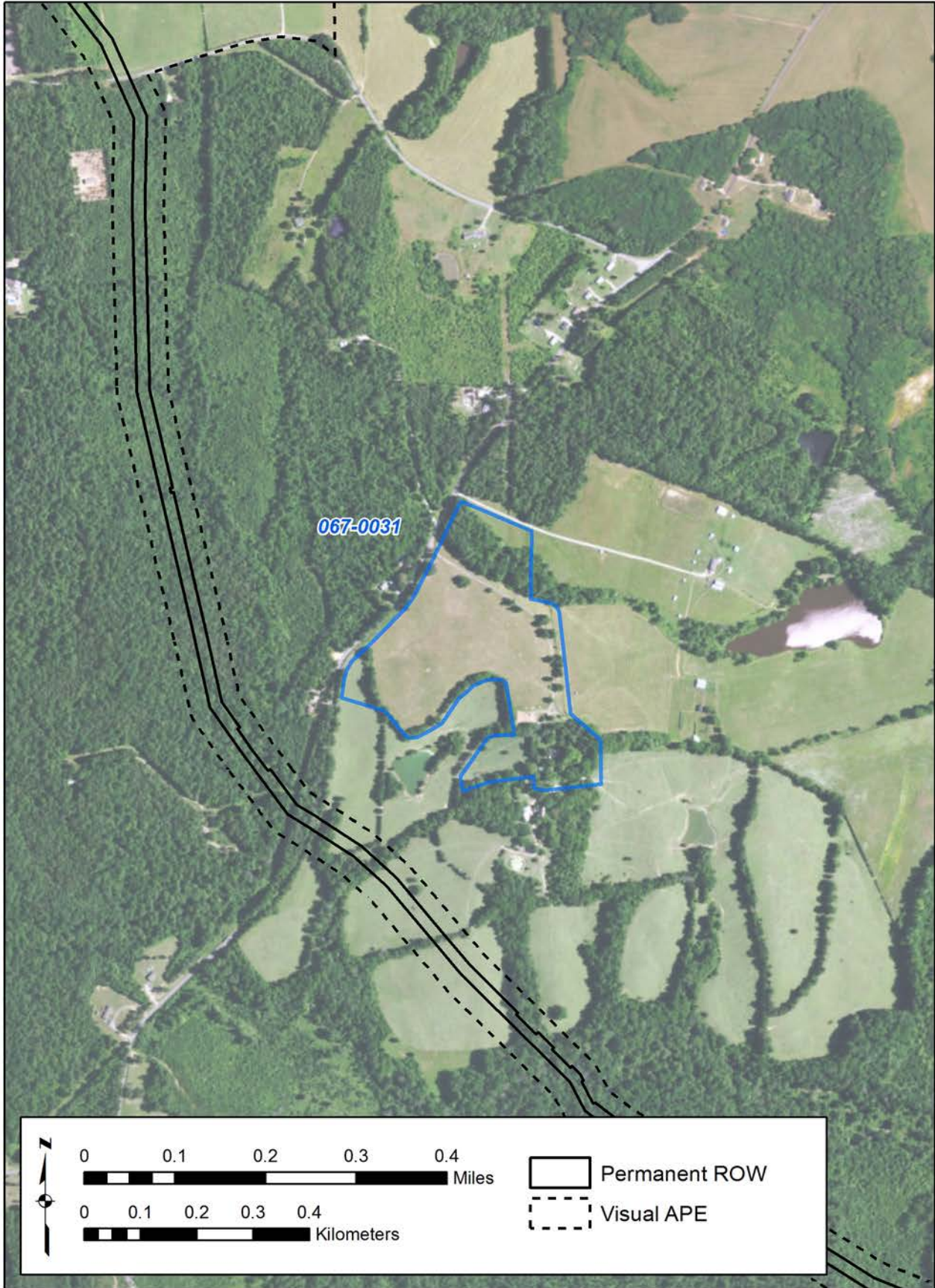


Figure 418. 067-0031 - Aerial.



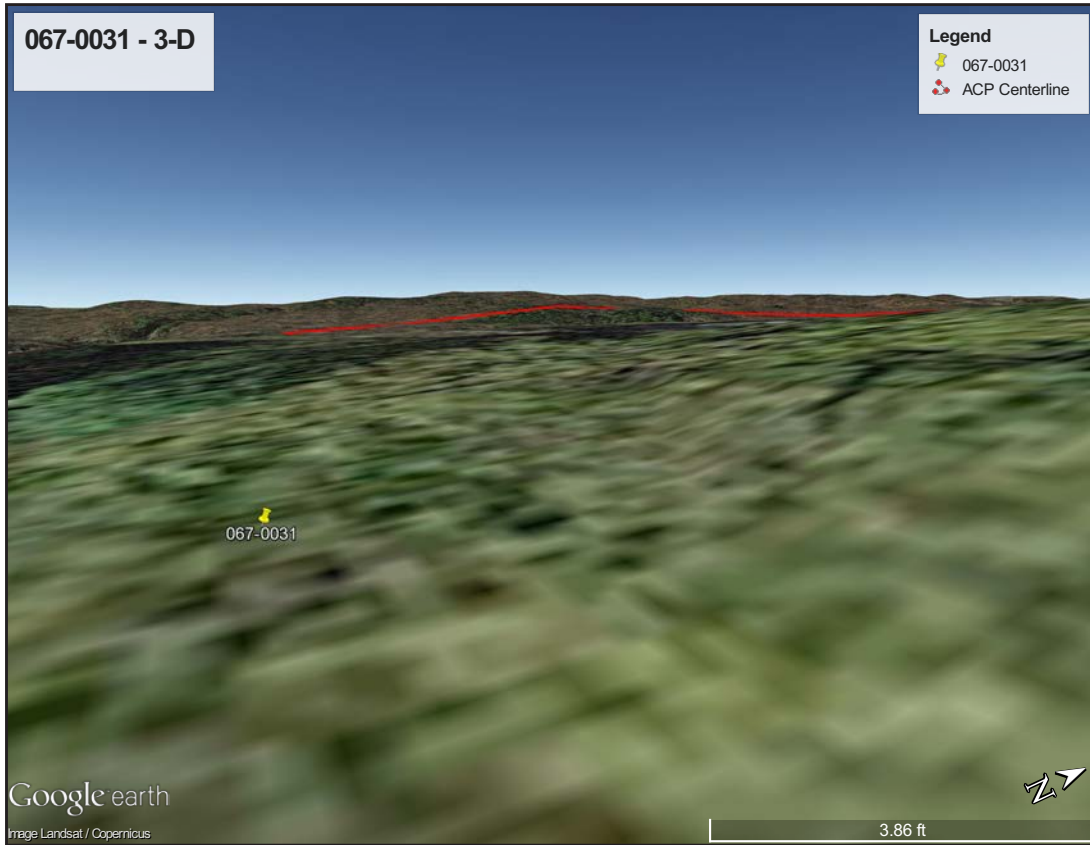


Figure 419. 067-0031 - 3-D View.

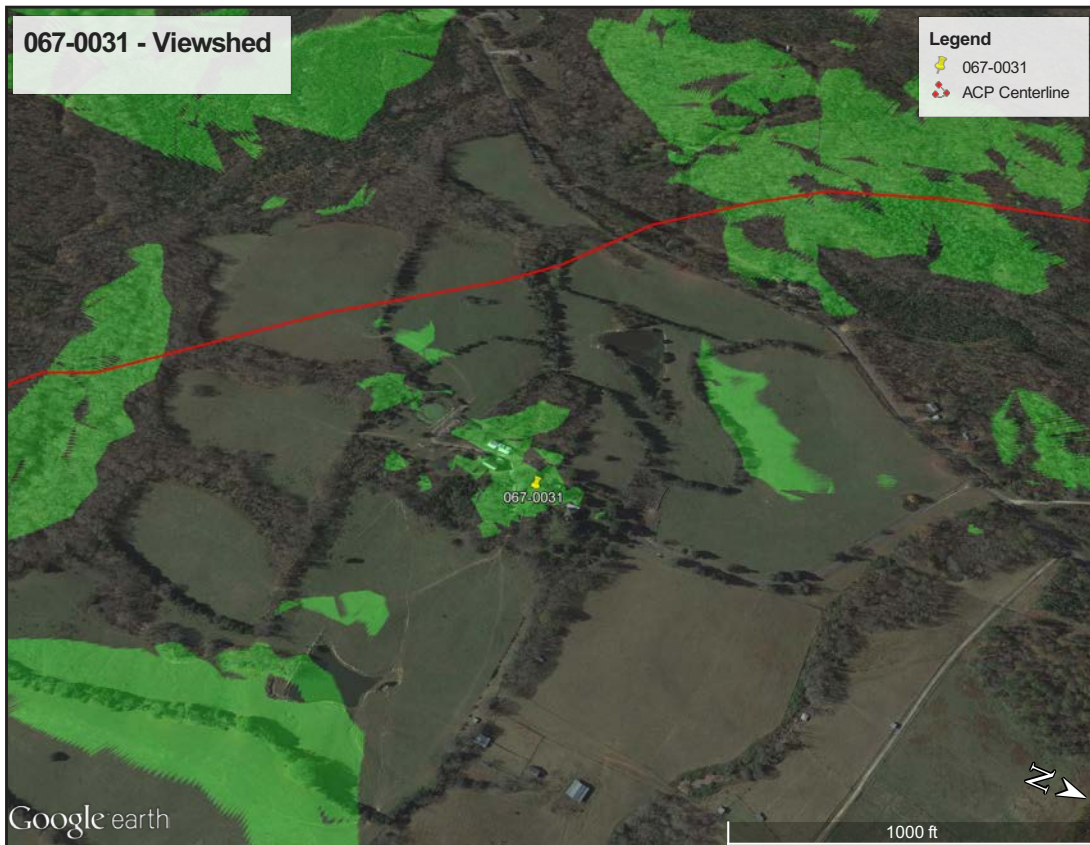


Figure 420. 067-0031 - Viewshed.

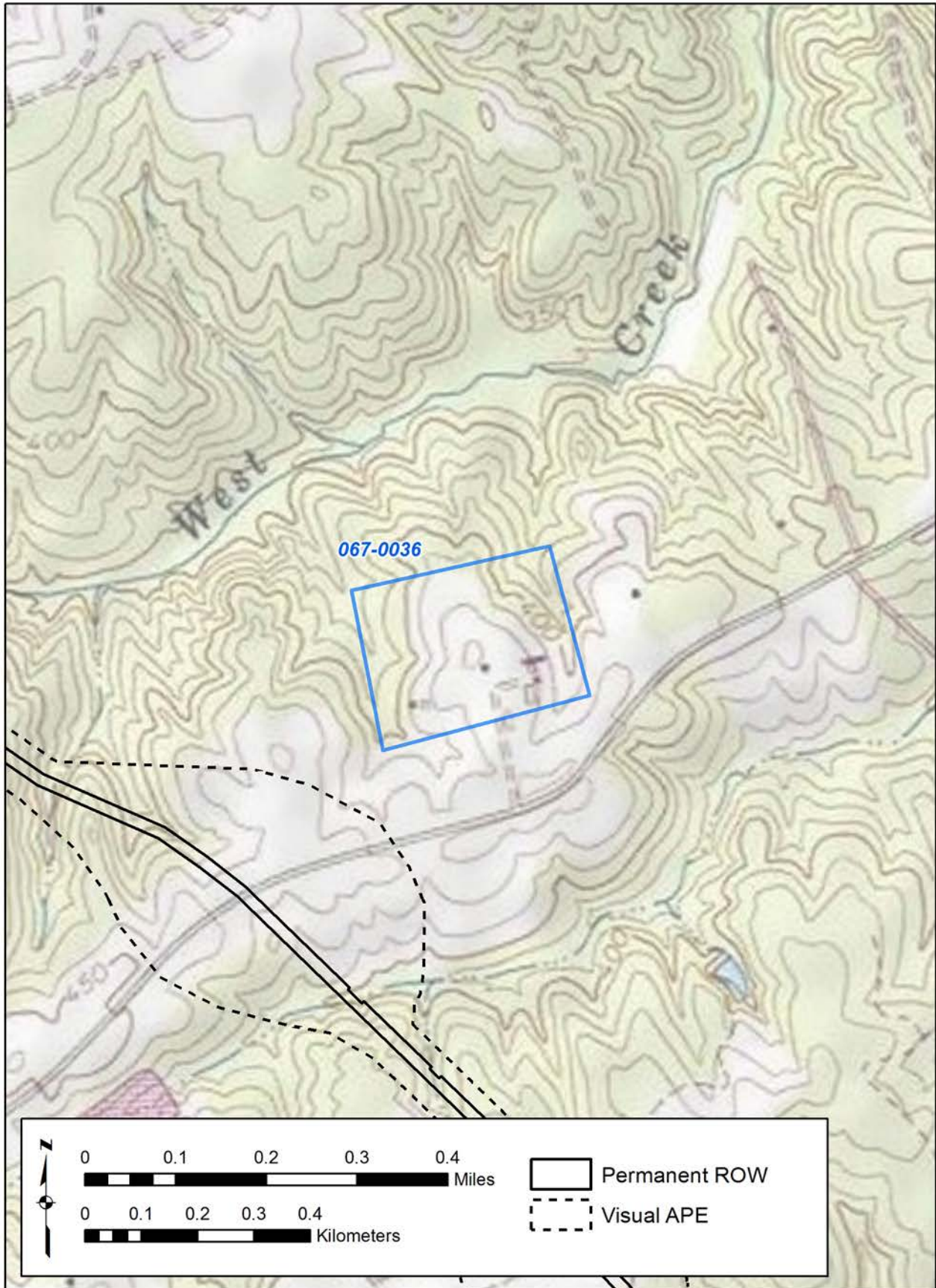


Figure 421. 067-0036 - USGS Quadrangle.





Figure 422. 067-0036 - Aerial.



Figure 423. 067-0036 - 3-D View.



Figure 424. 067-0036 - Viewshed.



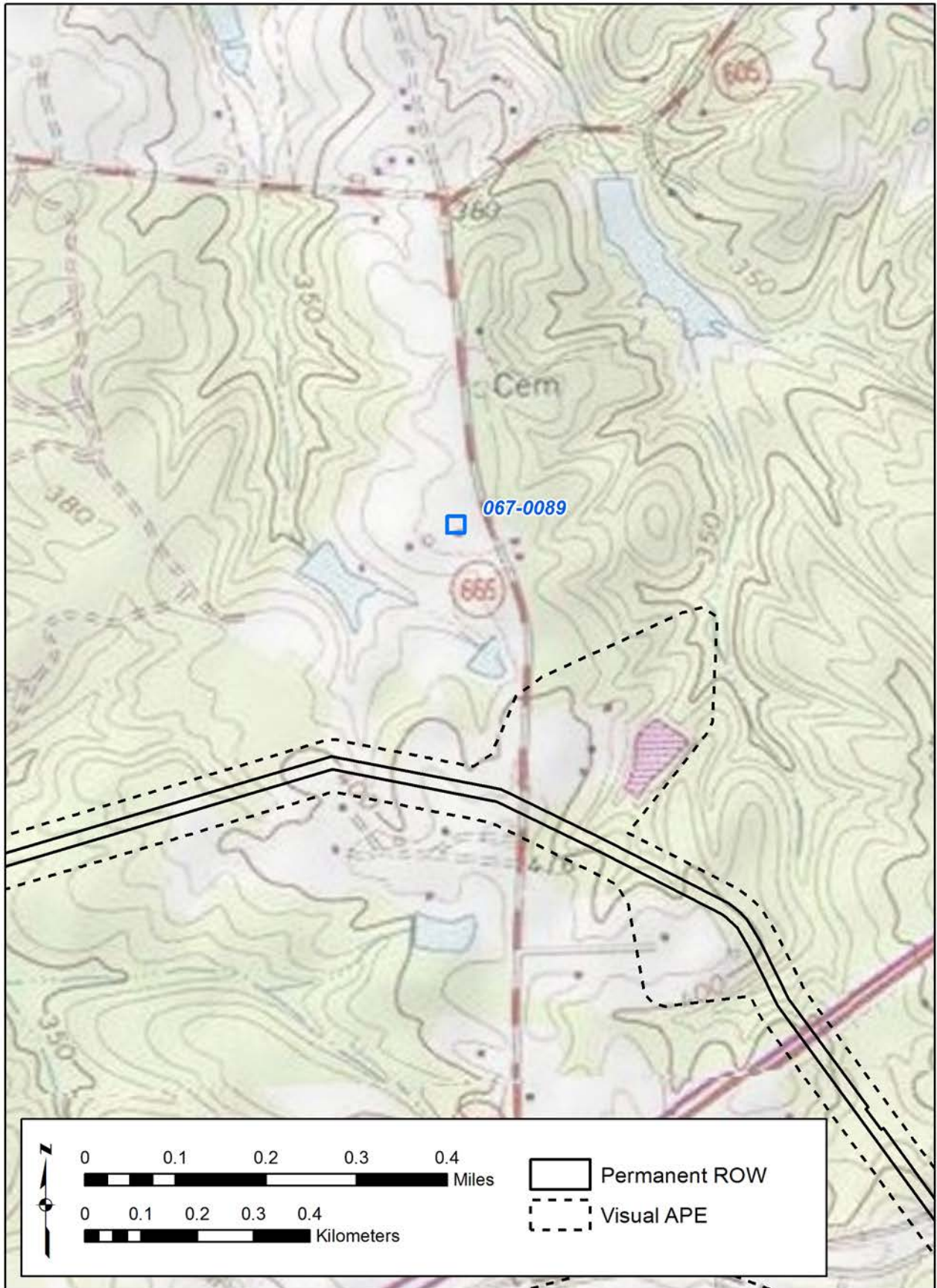


Figure 425. 067-0089 - USGS Quadrangle.





Figure 426. 067-0089 - Aerial.





Figure 427. 067-0089 - 3-D View.

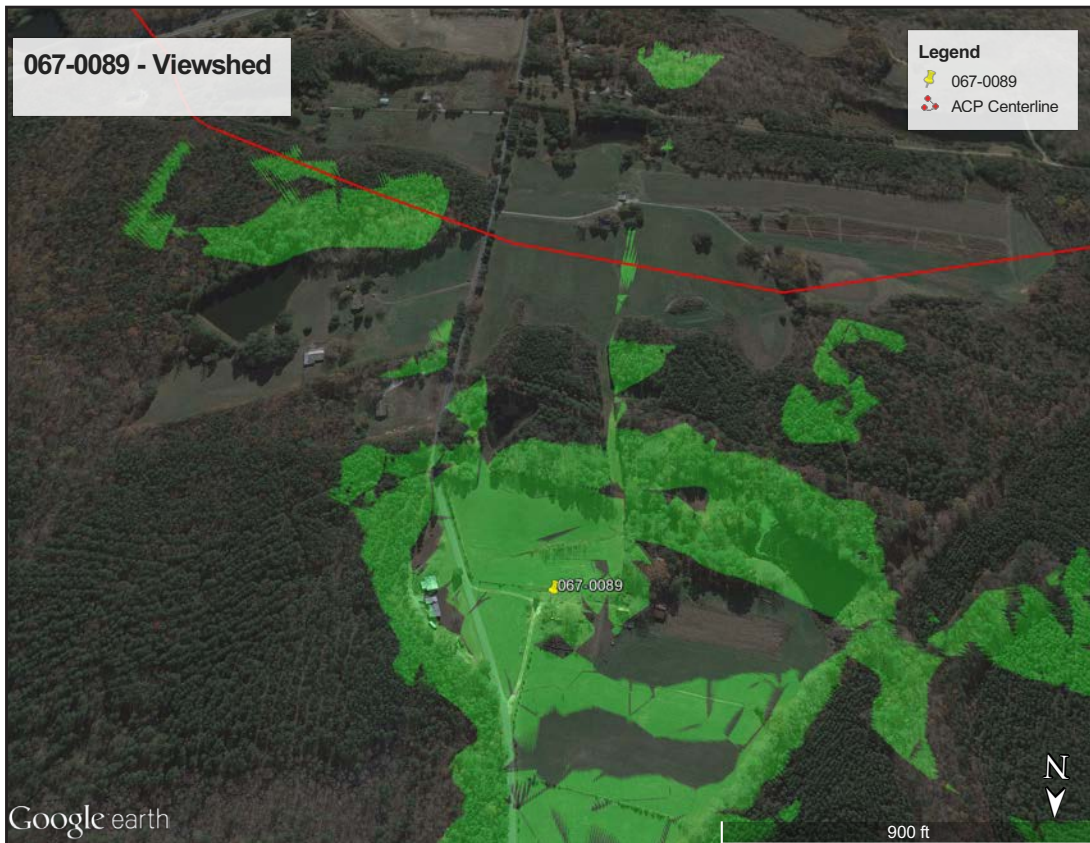


Figure 428. 067-0089 - Viewshed.

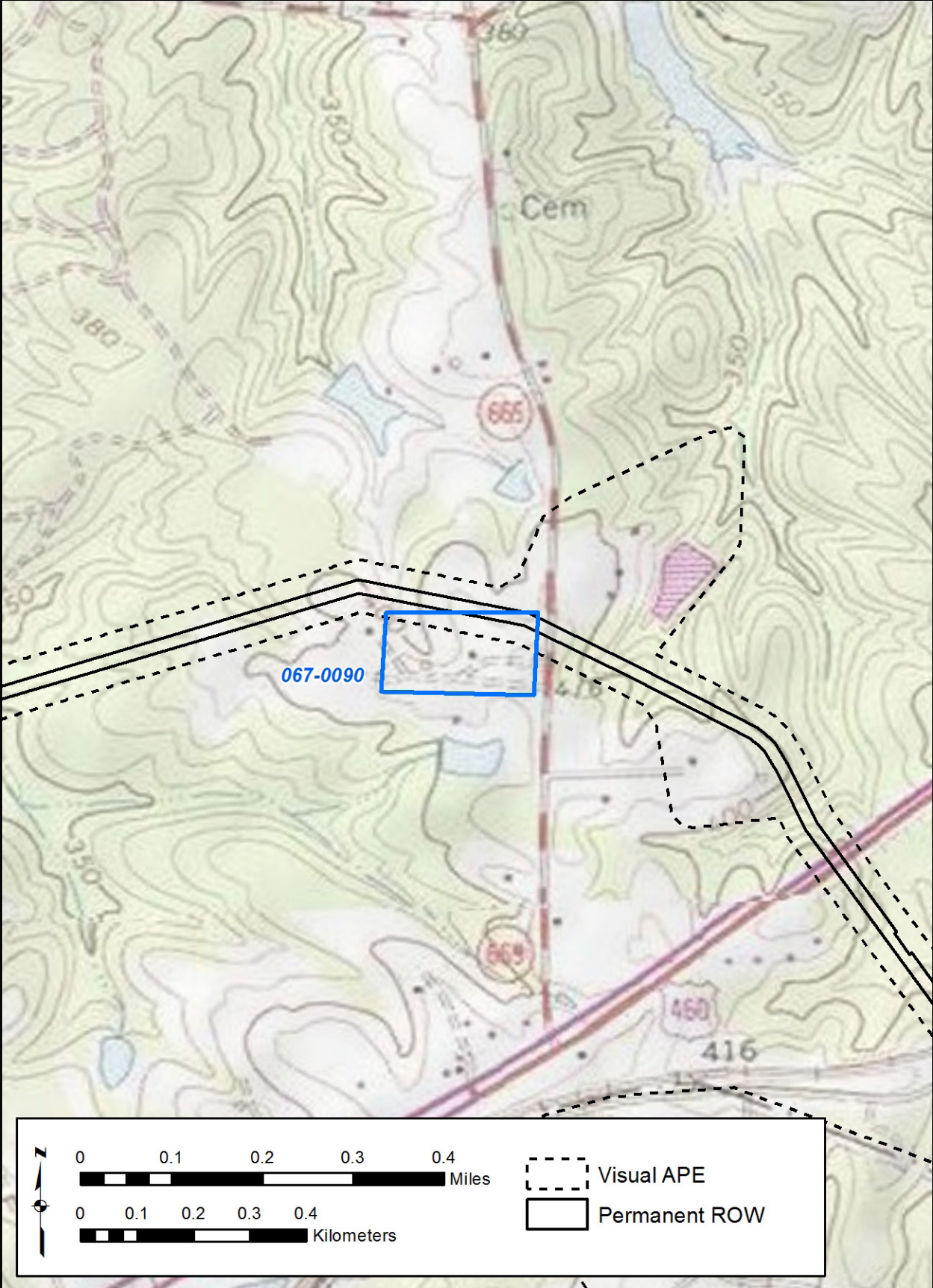


Figure 429. 067-0090 - USGS Quadrangle.



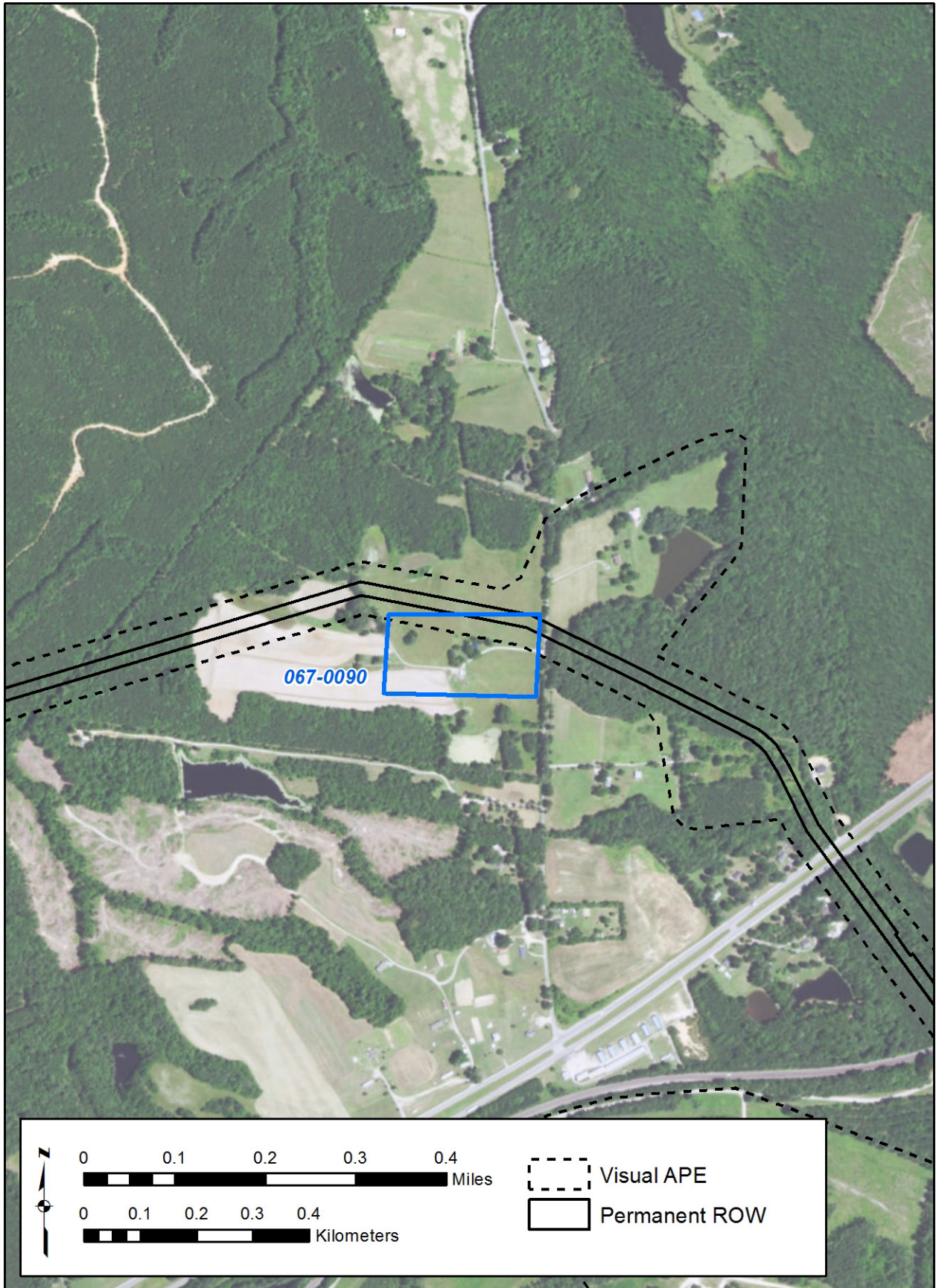


Figure 430. 067-0090 - Aerial.



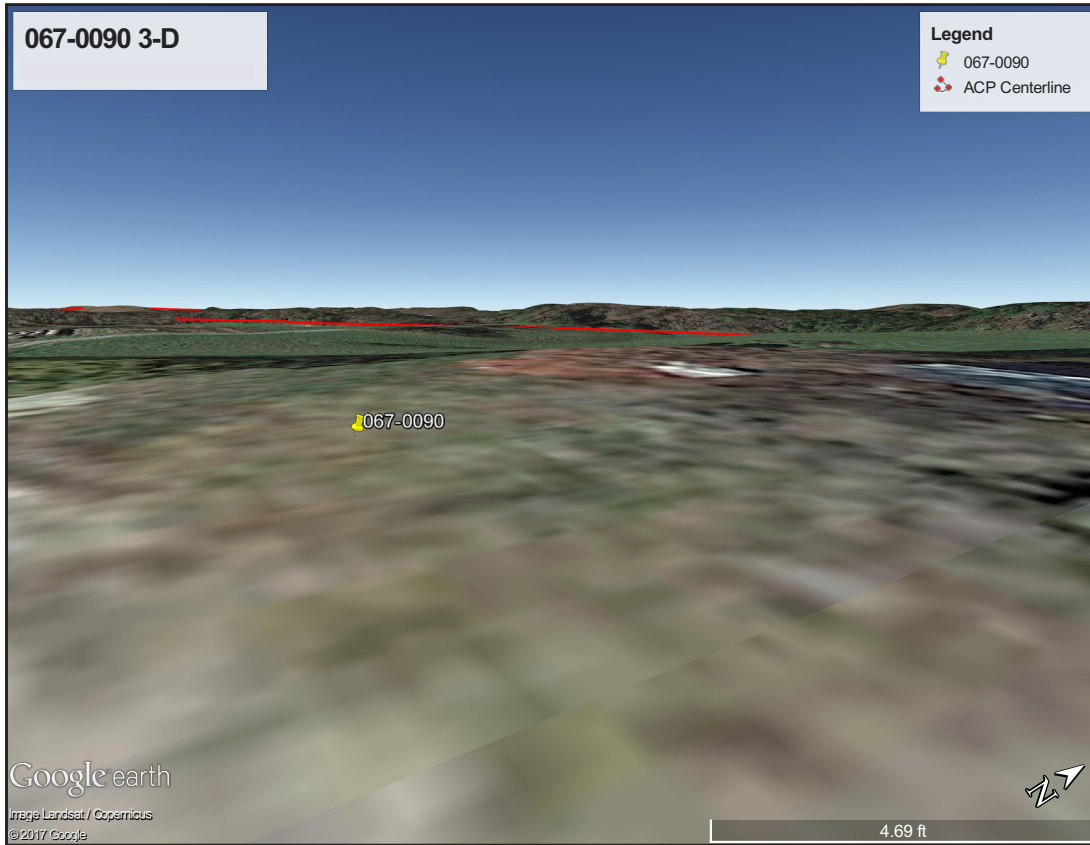


Figure 431. 067-0090 - 3-D View.

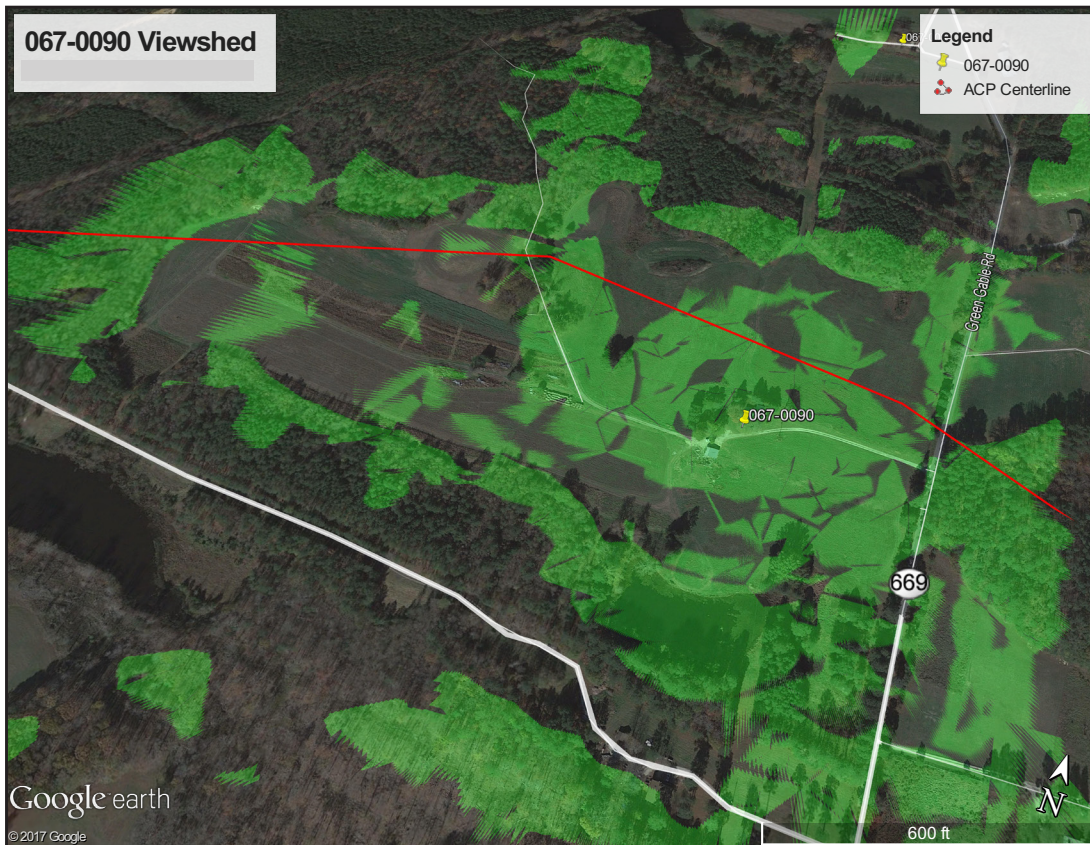


Figure 432. 067-0090 - Viewshed.



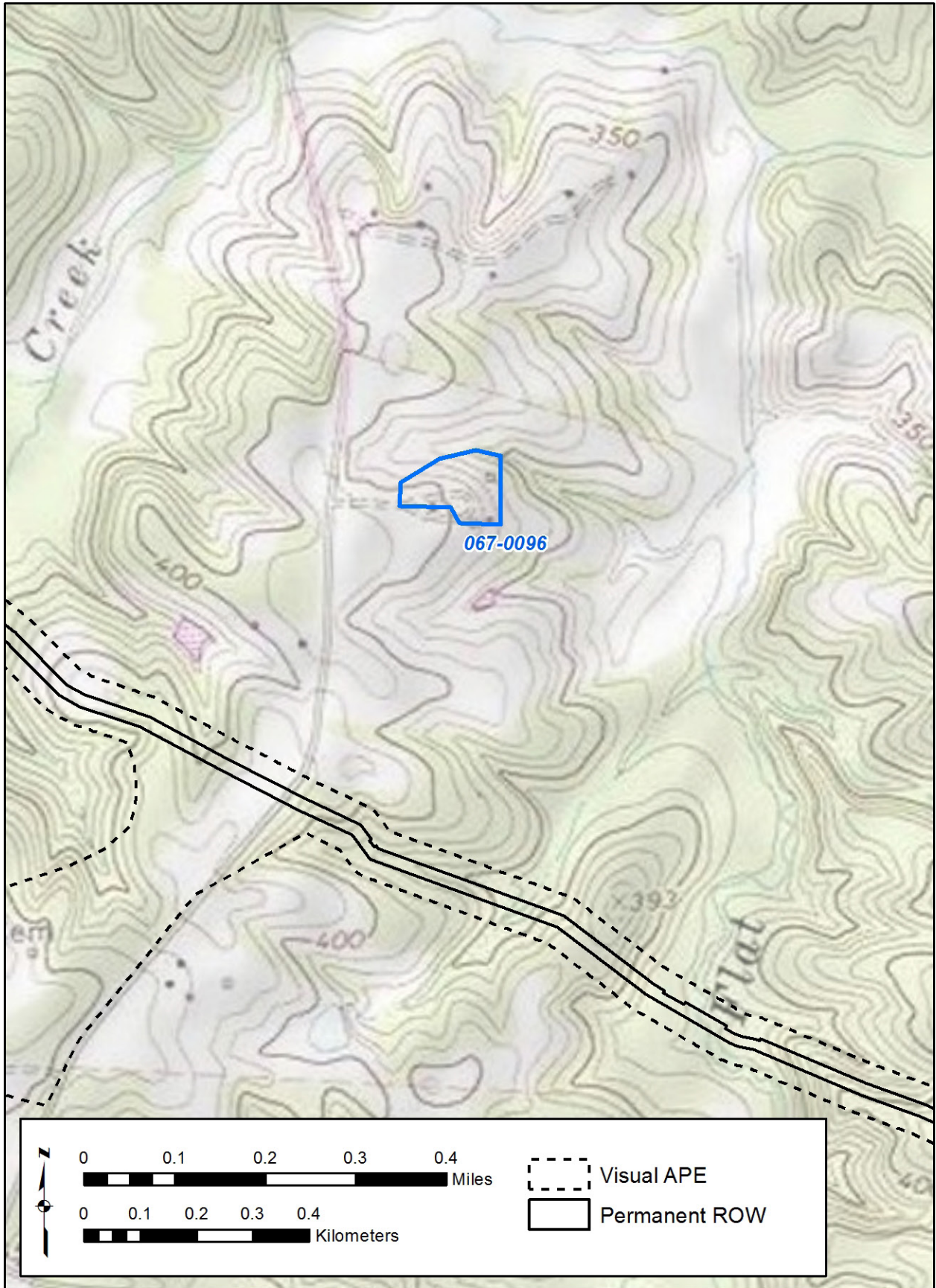


Figure 433. 067-0096 - USGS Quadrangle.





Figure 434. 067-0096 - Aerial.






Figure 435. 067-0096 - 3-D View.

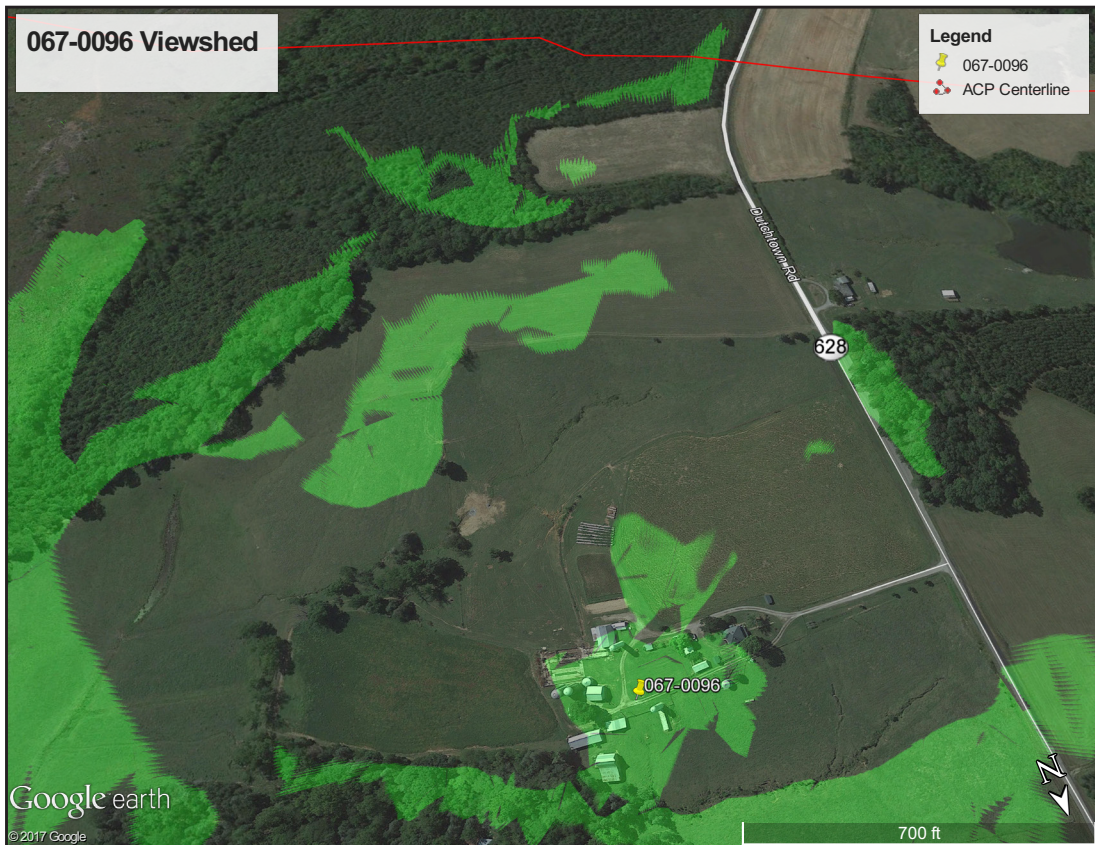


Figure 436. 067-0096 - Viewshed.

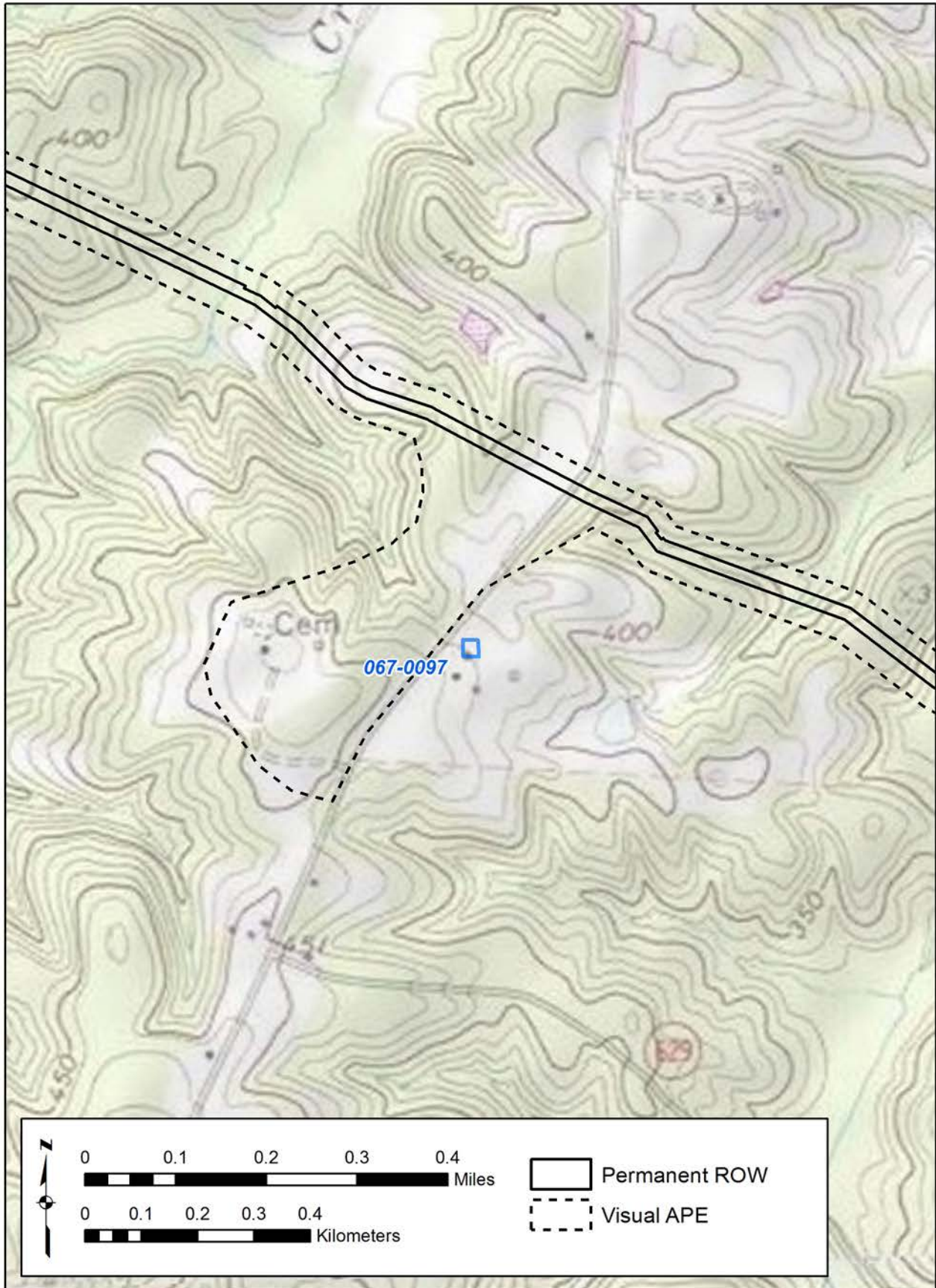


Figure 437. 067-0097 - USGS Quadrangle.





Figure 438. 067-0097 - Aerial.

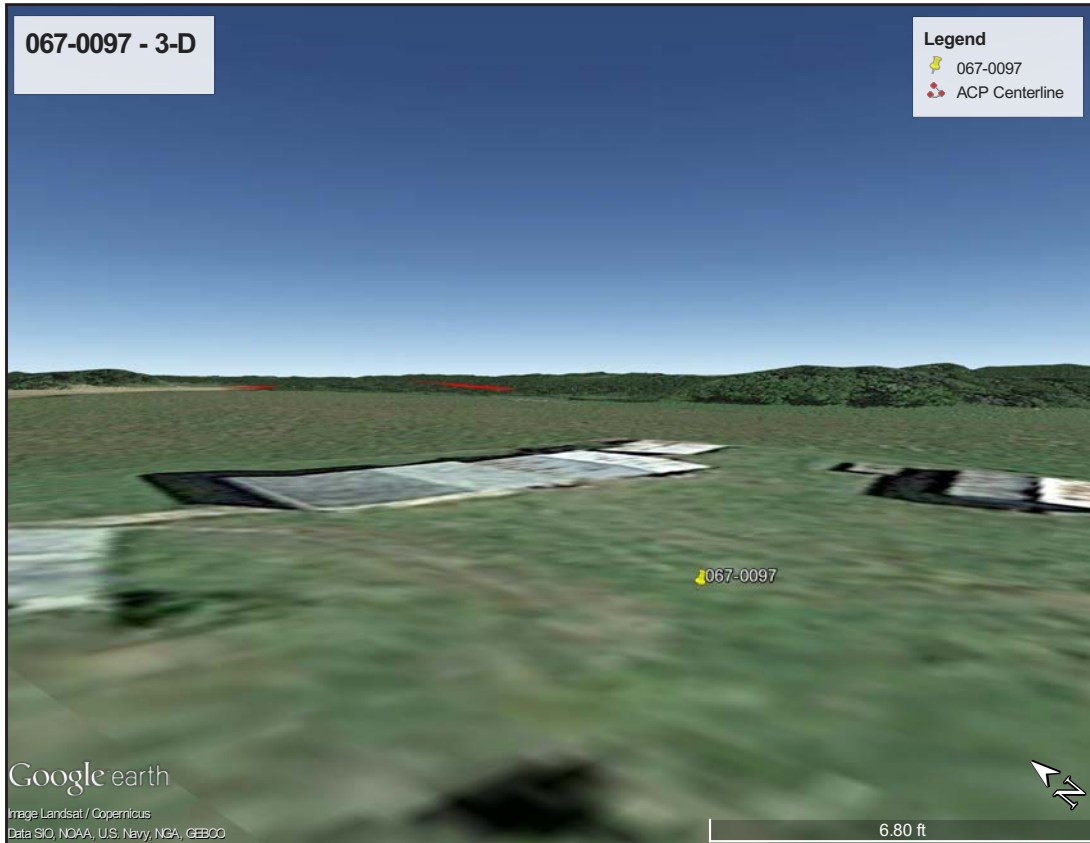


Figure 439. 067-0097 - 3-D View.

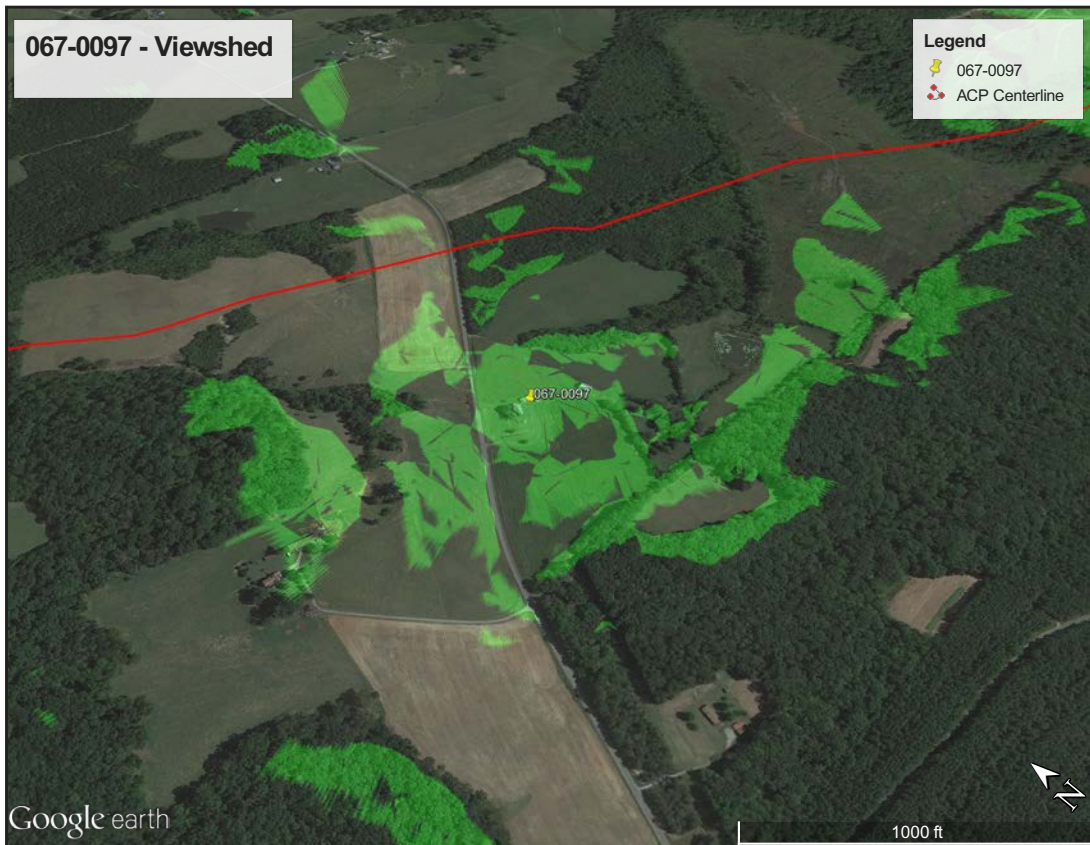


Figure 440. 067-0097 - Viewshed.



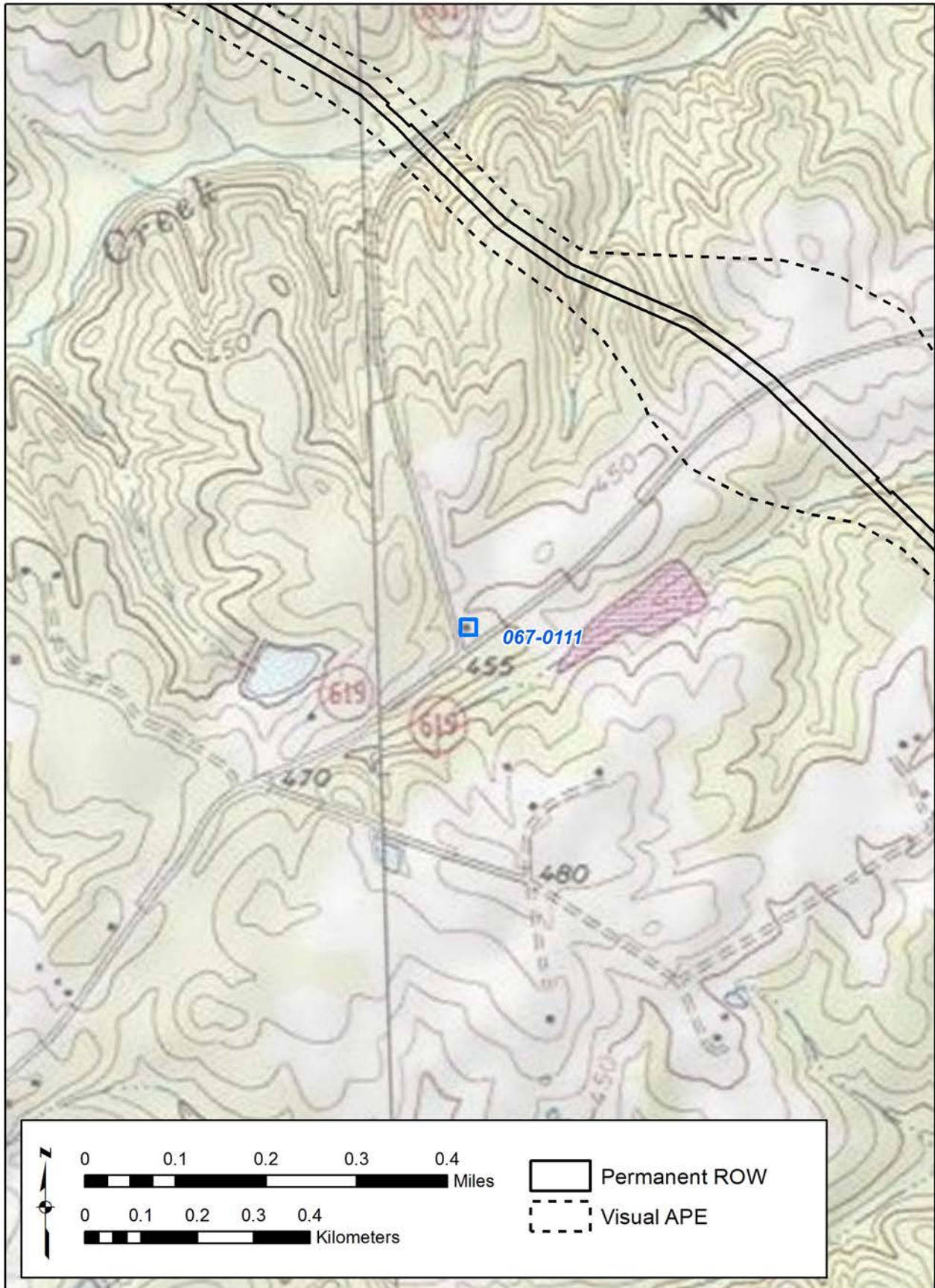


Figure 441. 067-0111 - USGS Quadrangle.



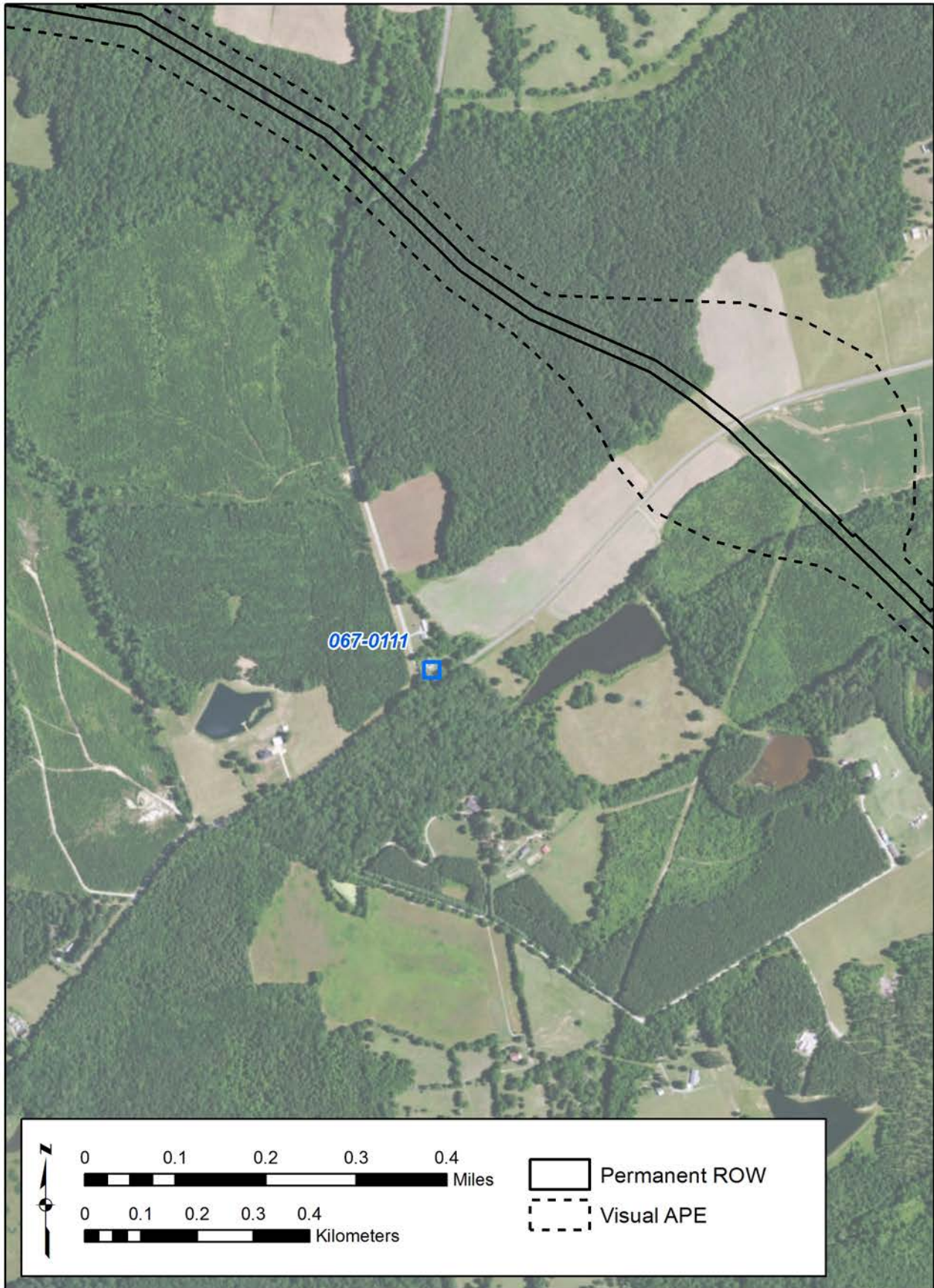


Figure 442. 067-0111 - Aerial.





Figure 443. 067-0111 - 3-D View.

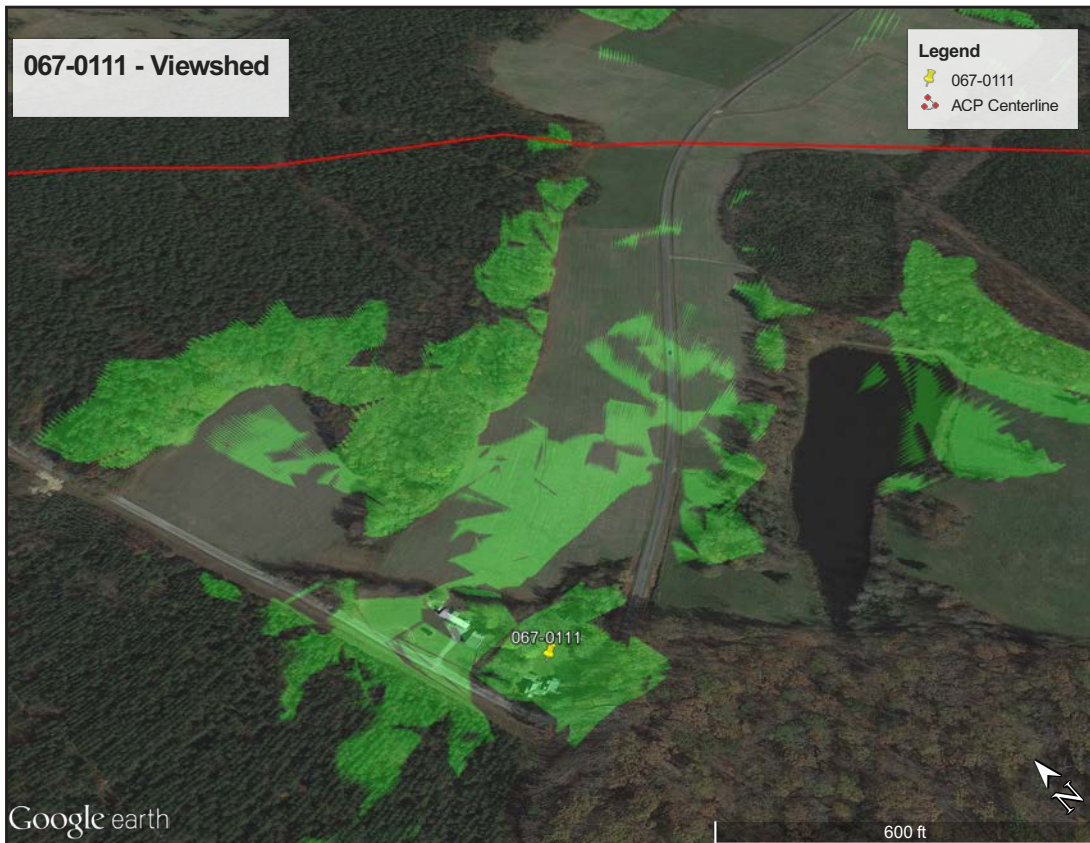


Figure 444. 067-0111 - Viewshed.

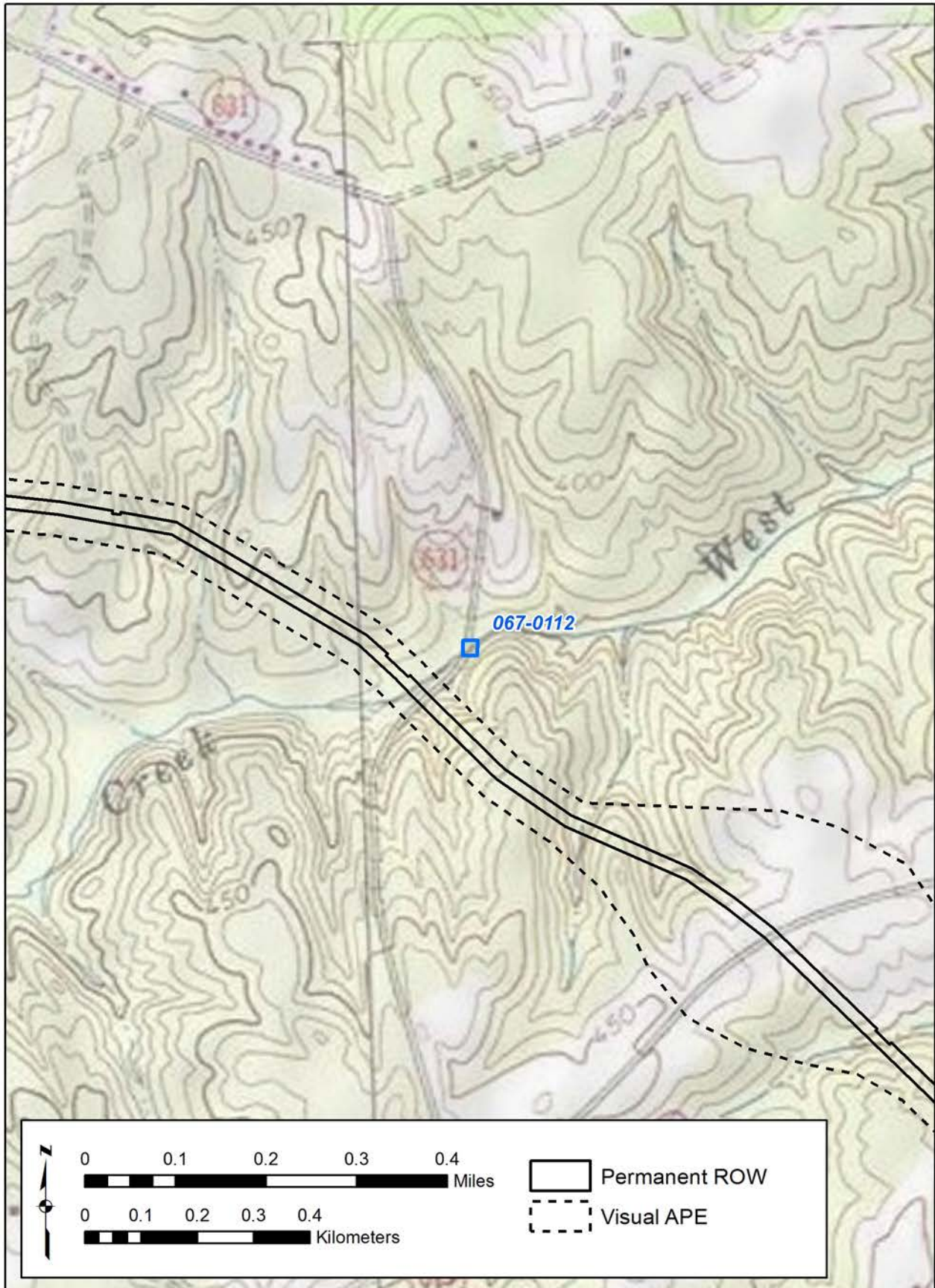


Figure 445. 067-0112 - USGS Quadrangle.





Figure 446. 067-0112 - Aerial.

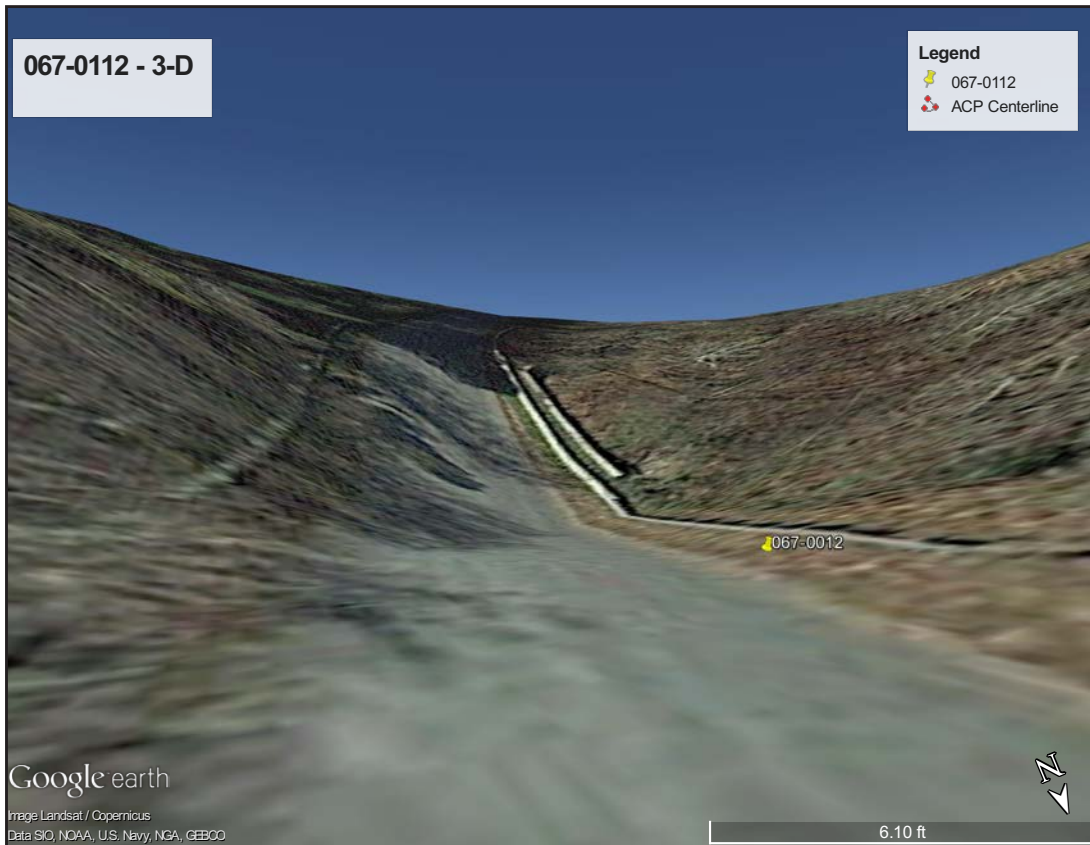


Figure 447. 067-0112 - 3-D View.

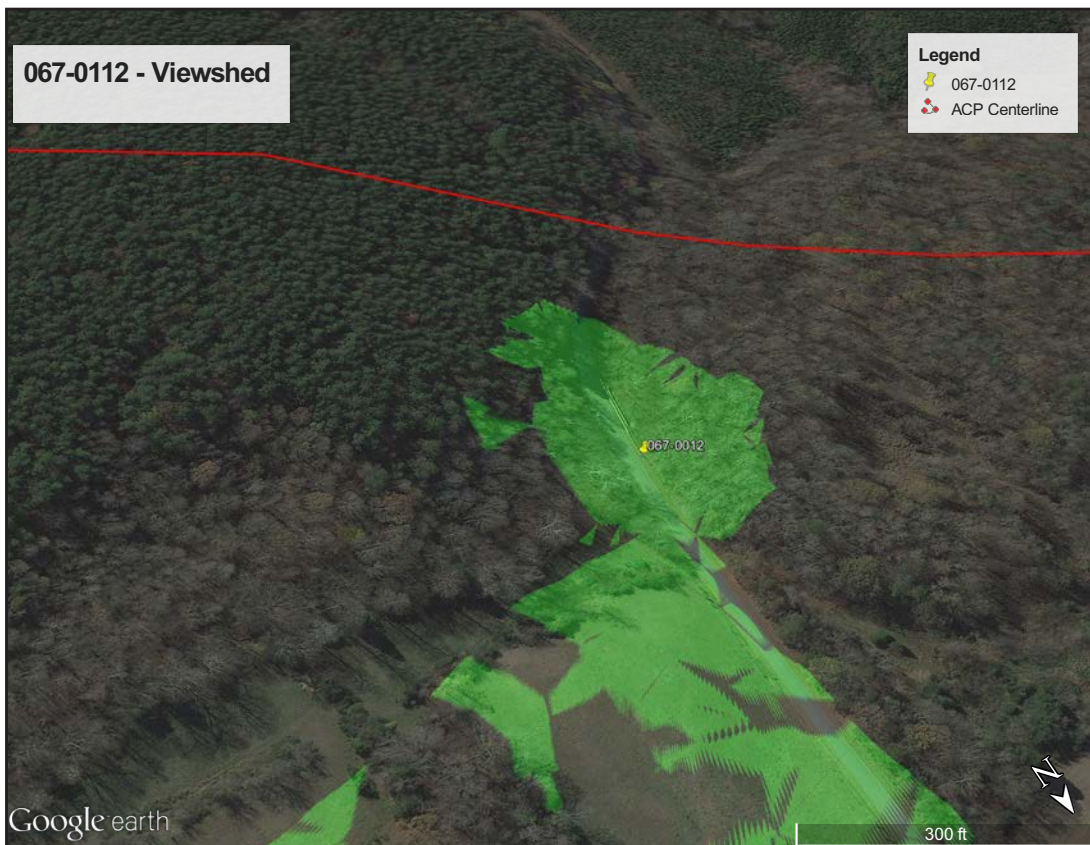


Figure 448. 067-0112 - Viewshed.



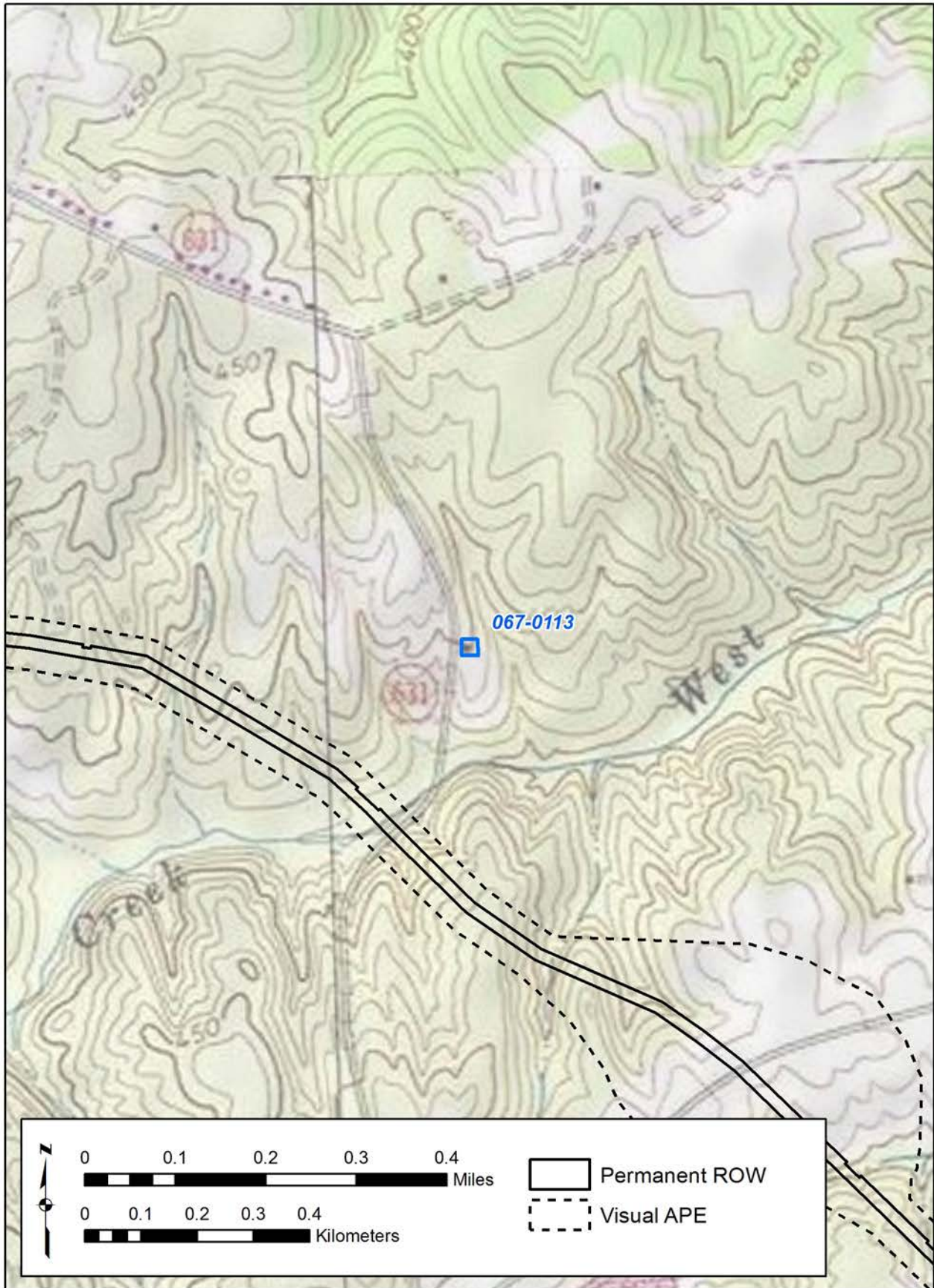


Figure 449. 067-0113 - USGS Quadrangle.



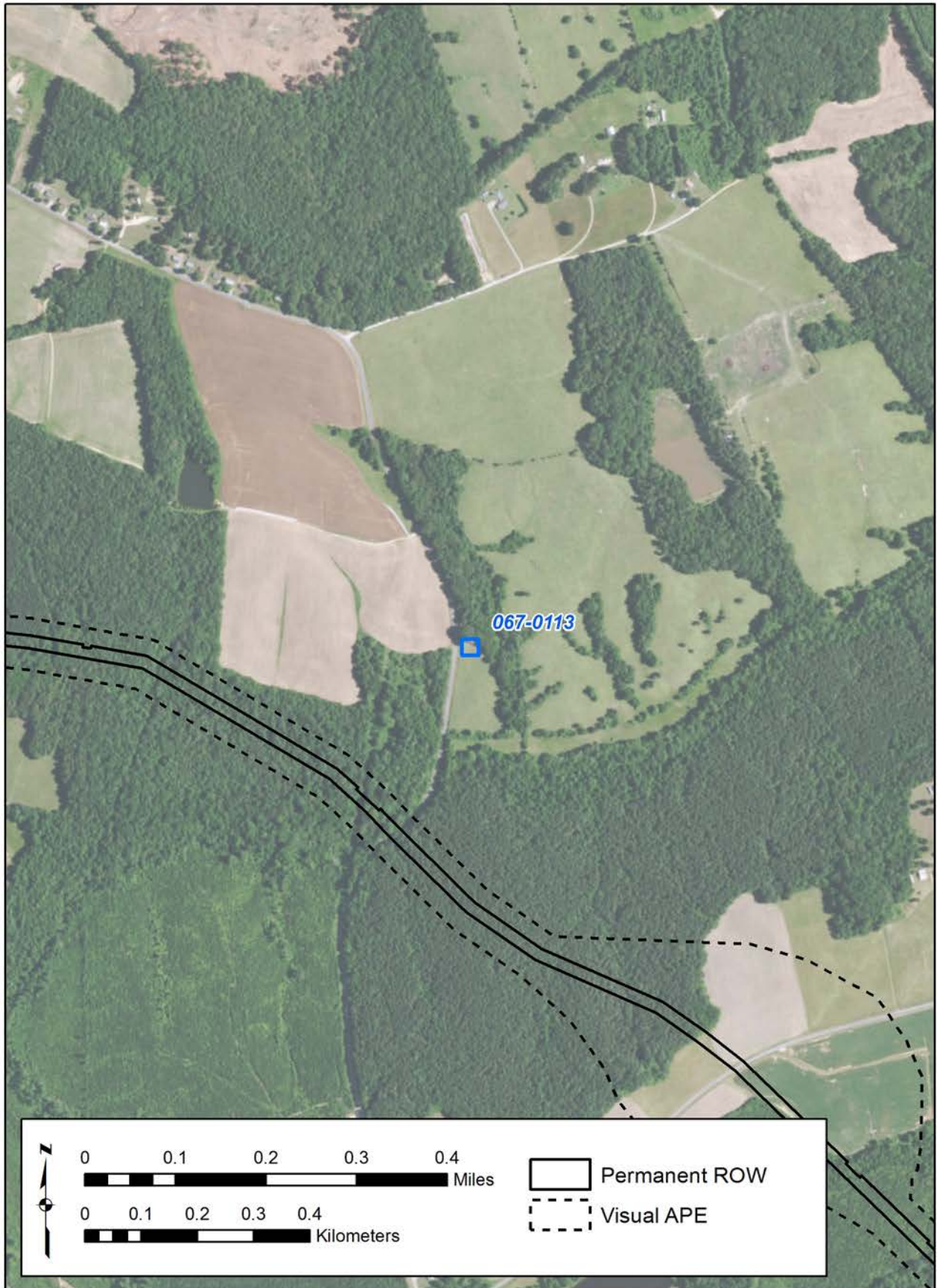


Figure 450. 067-0113 - Aerial.



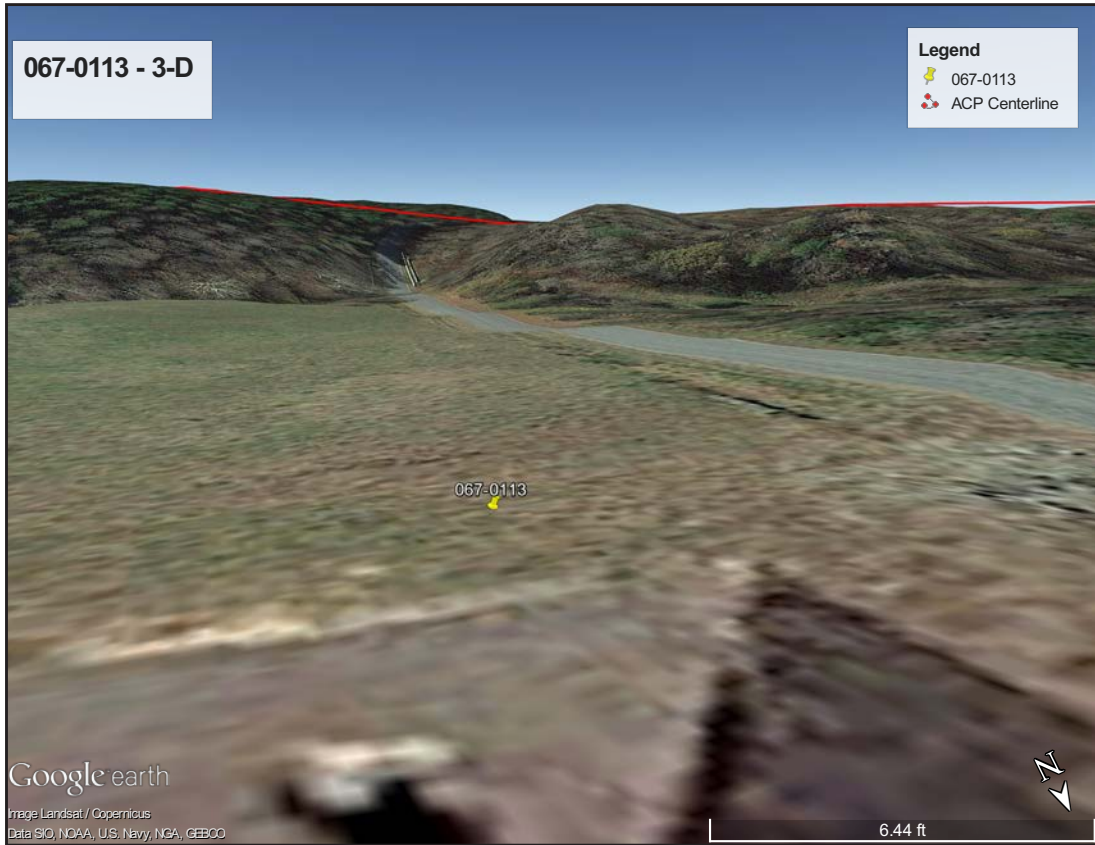


Figure 451. 067-0113 - 3-D View.

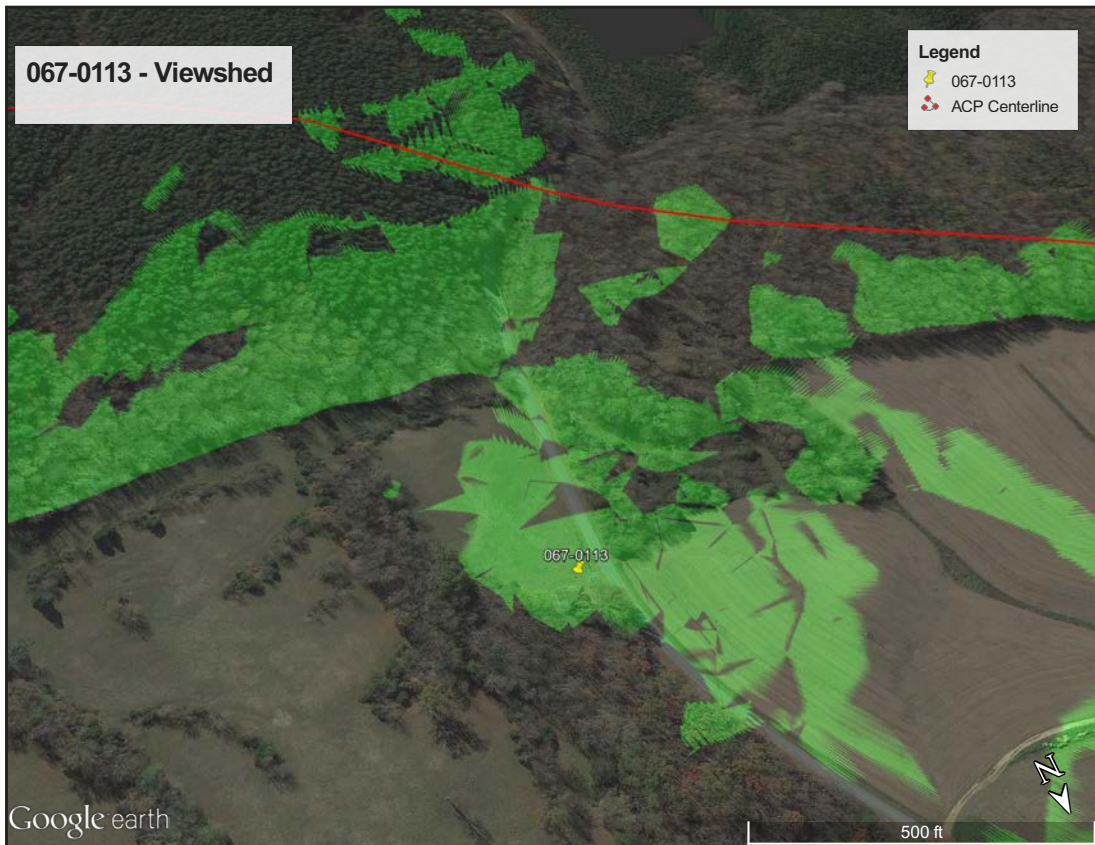


Figure 452. 067-0113 - Viewshed.

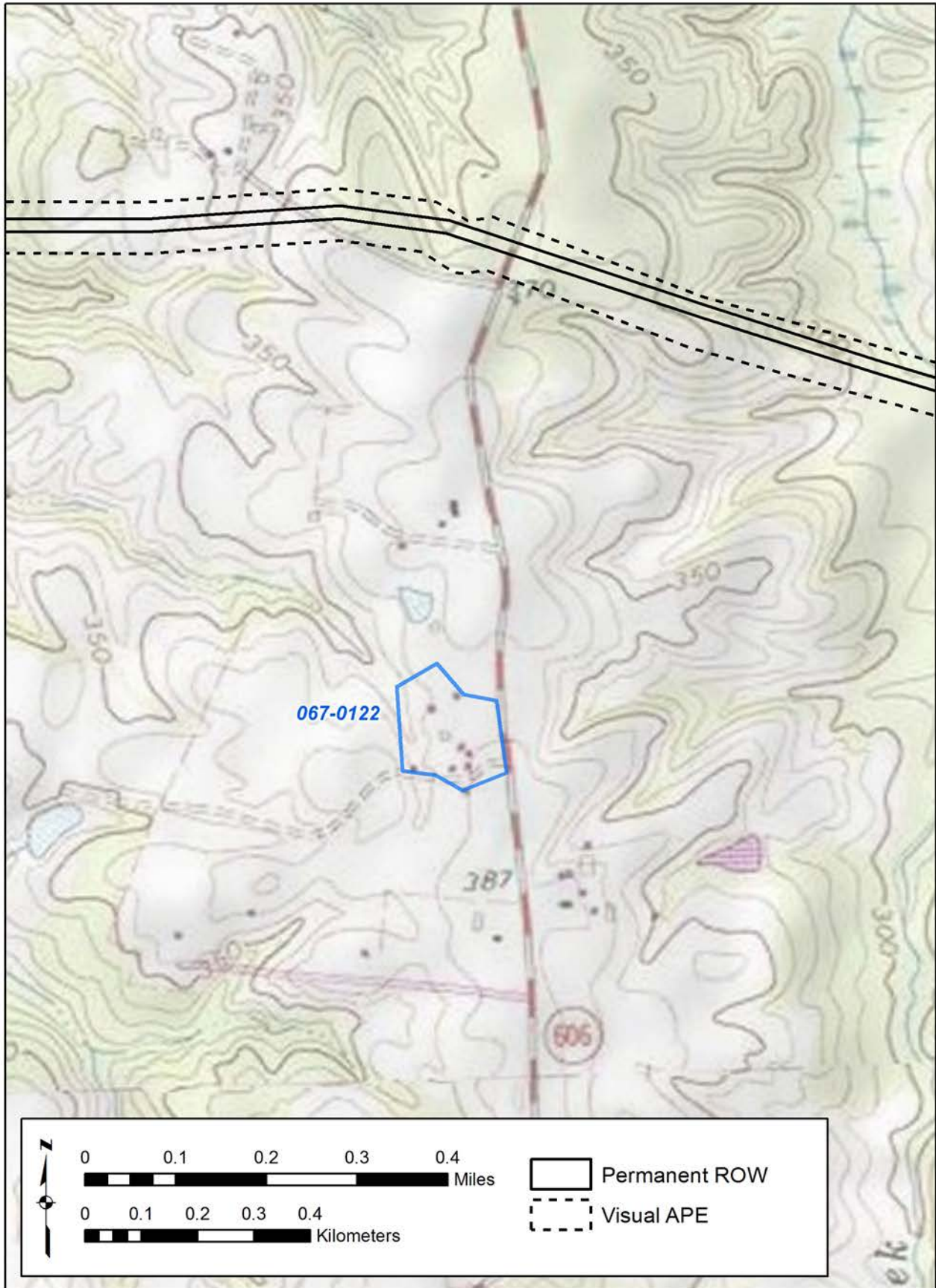


Figure 453. 067-0122 - USGS Quadrangle.





Figure 454. 067-0122 - Aerial.

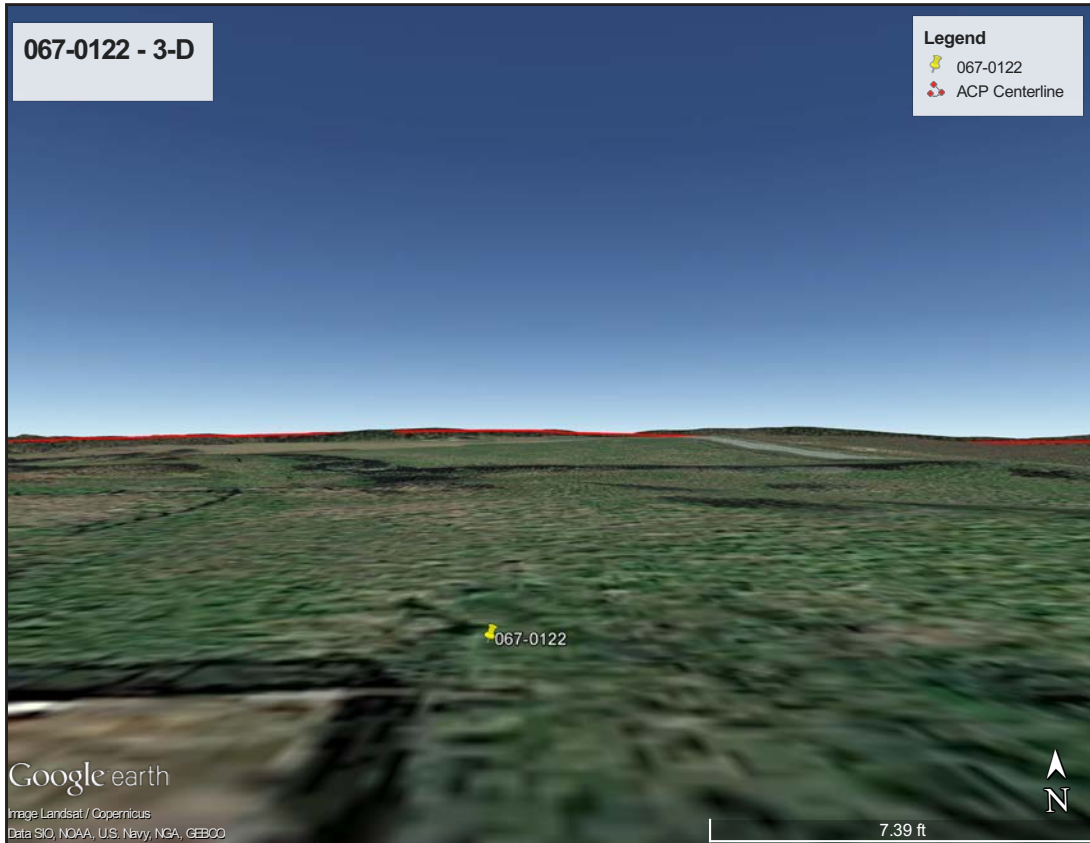


Figure 455. 067-0122 - 3-D View.

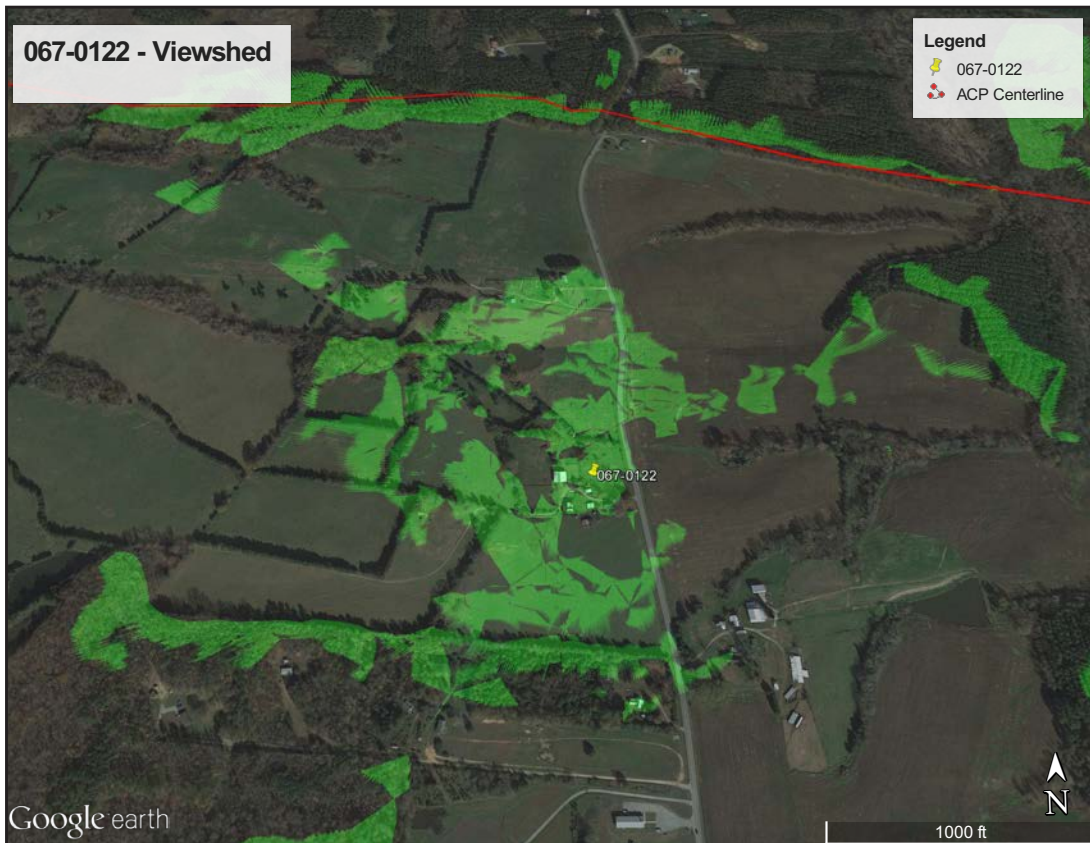


Figure 456. 067-0122 - Viewshed.



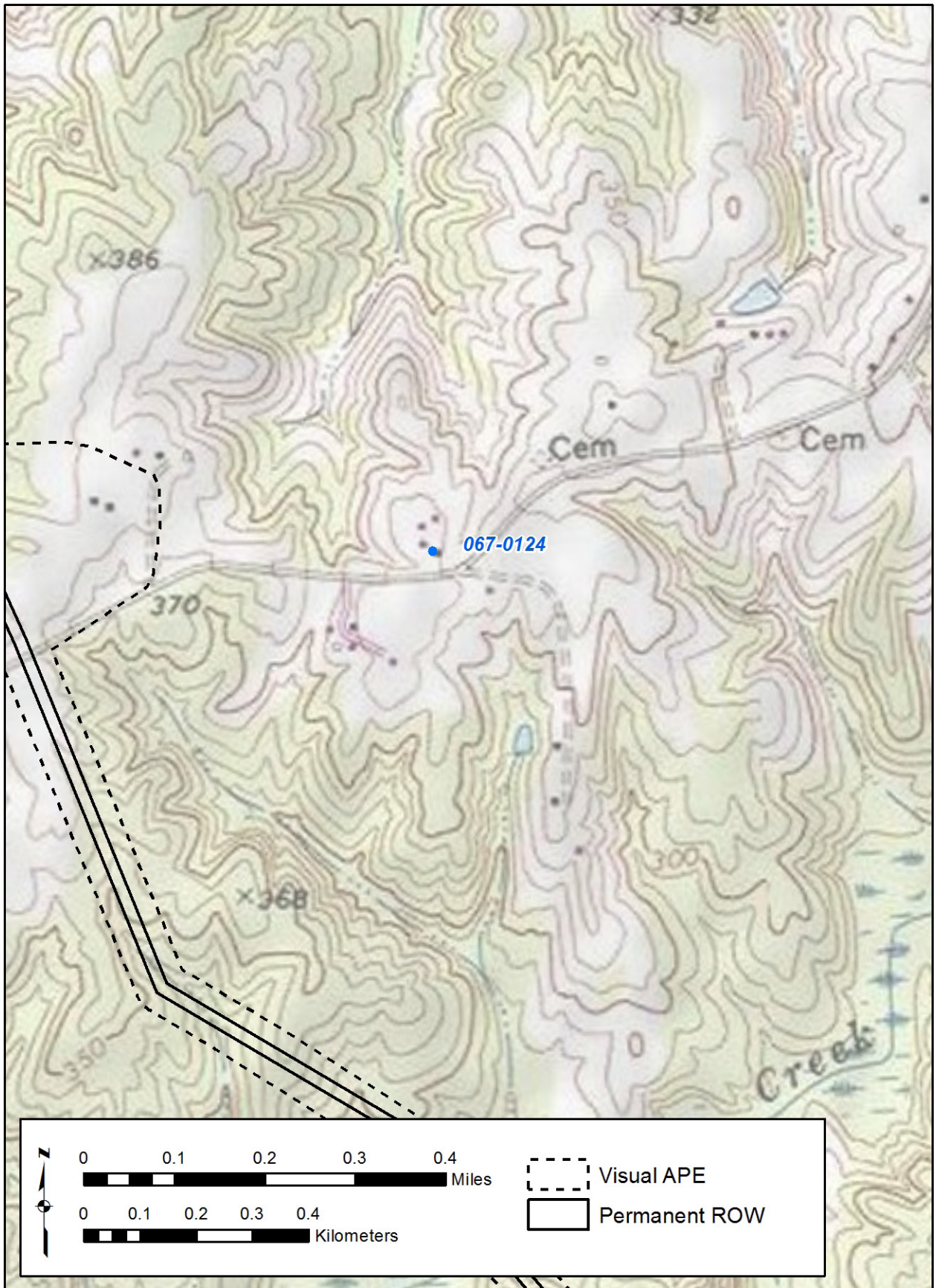


Figure 457. 067-0124 - USGS Quadrangle.





Figure 458. 067-0124 - Aerial.






Figure 459. 067-0124 - 3-D View.

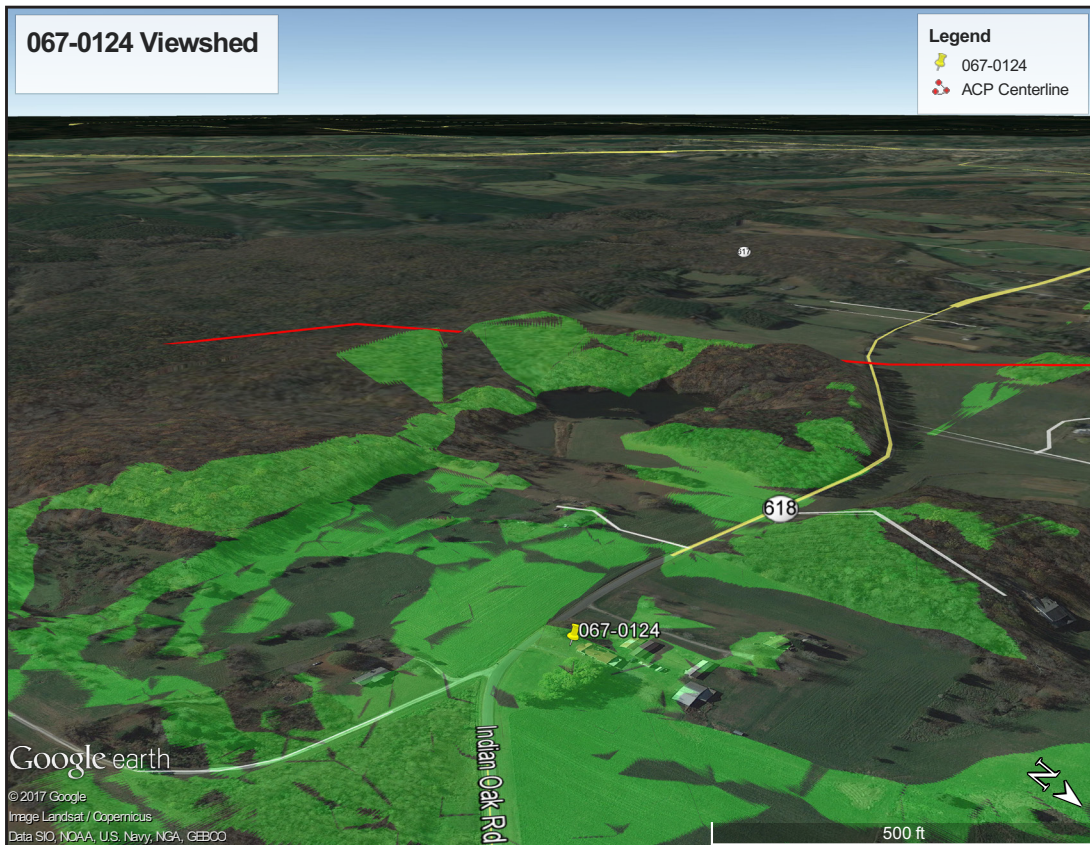


Figure 460. 067-0124 - Viewshed.





Figure 461. 067-0125 - USGS Quadrangle.





Figure 462. 067-0125 - Aerial.



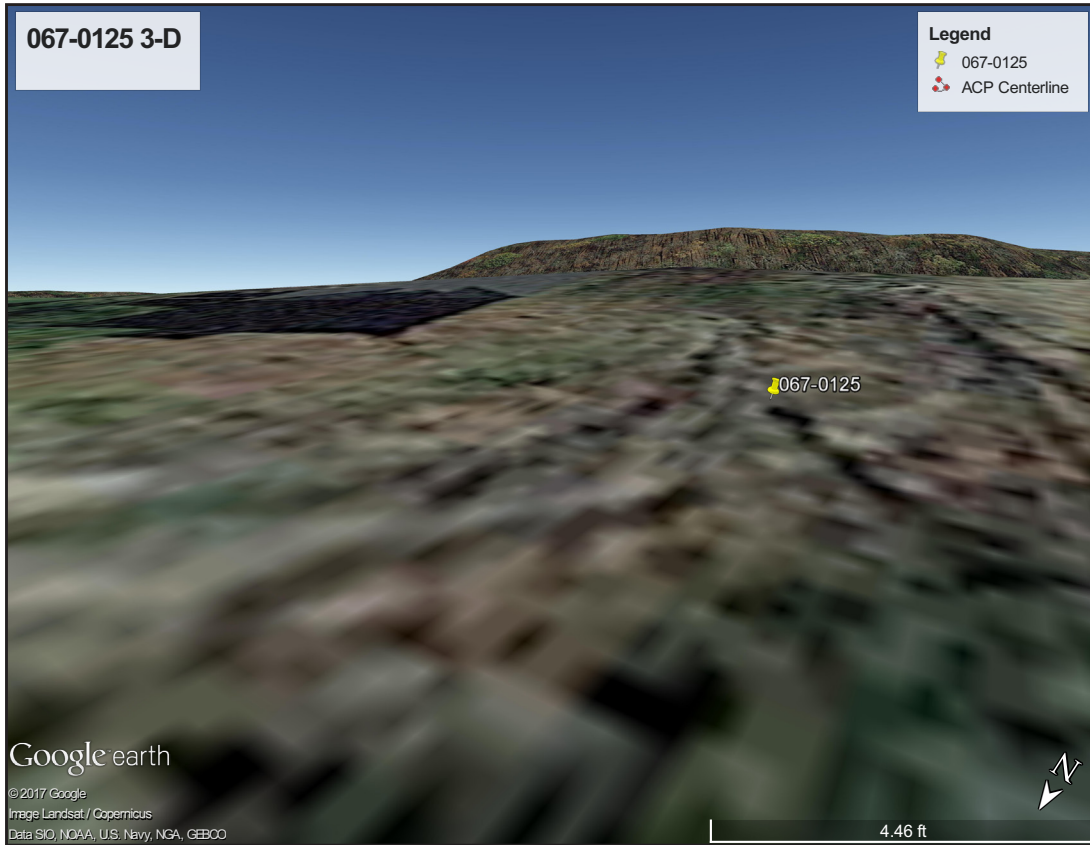


Figure 463. 067-0125 - 3-D View.

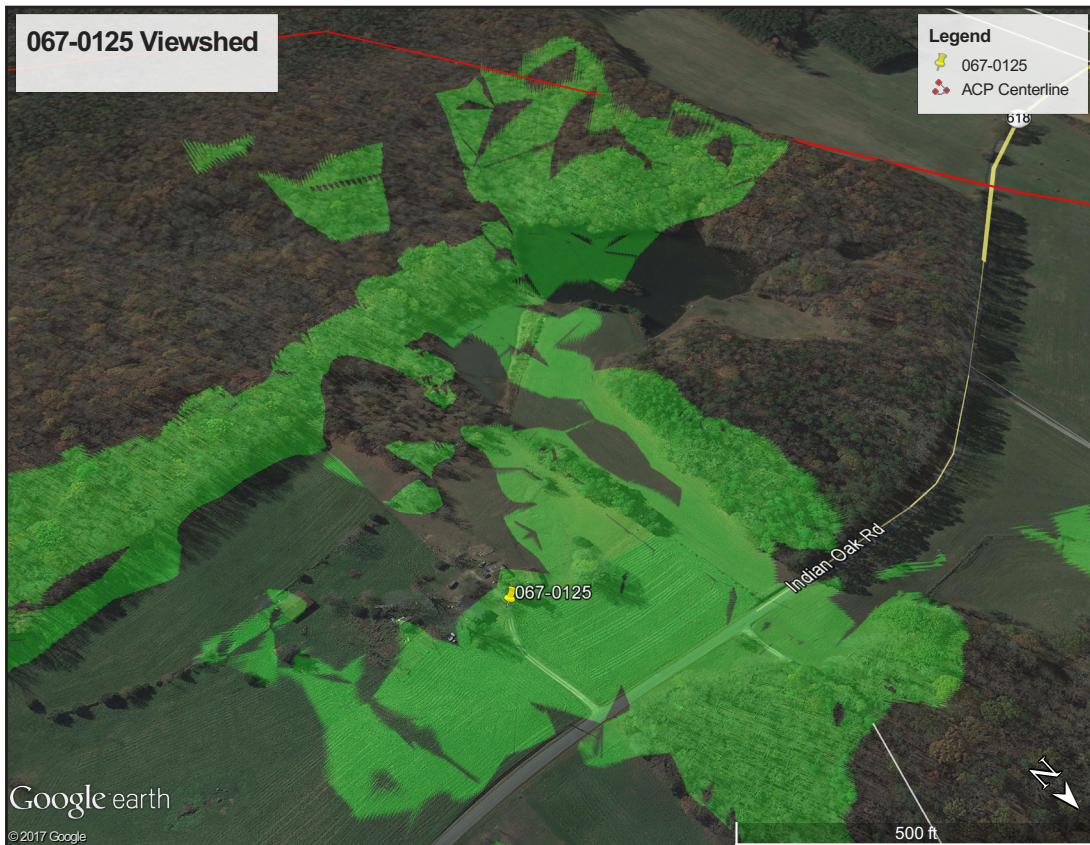


Figure 464. 067-0125 - Viewshed.



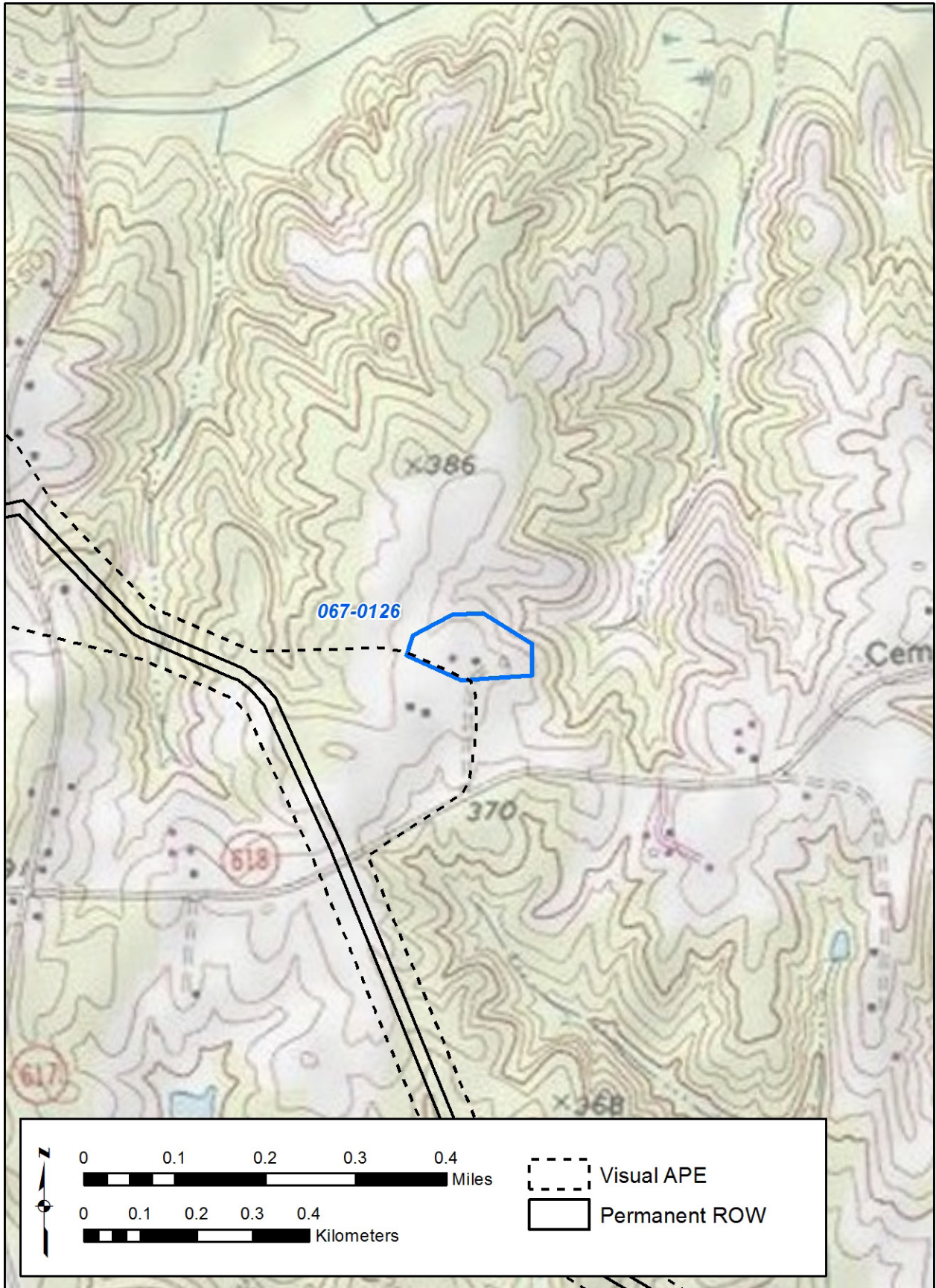


Figure 465. 067-0126 - USGS Quadrangle.





Figure 466. 067-0126 - Aerial.





Figure 467. 067-0126 - 3-D View.

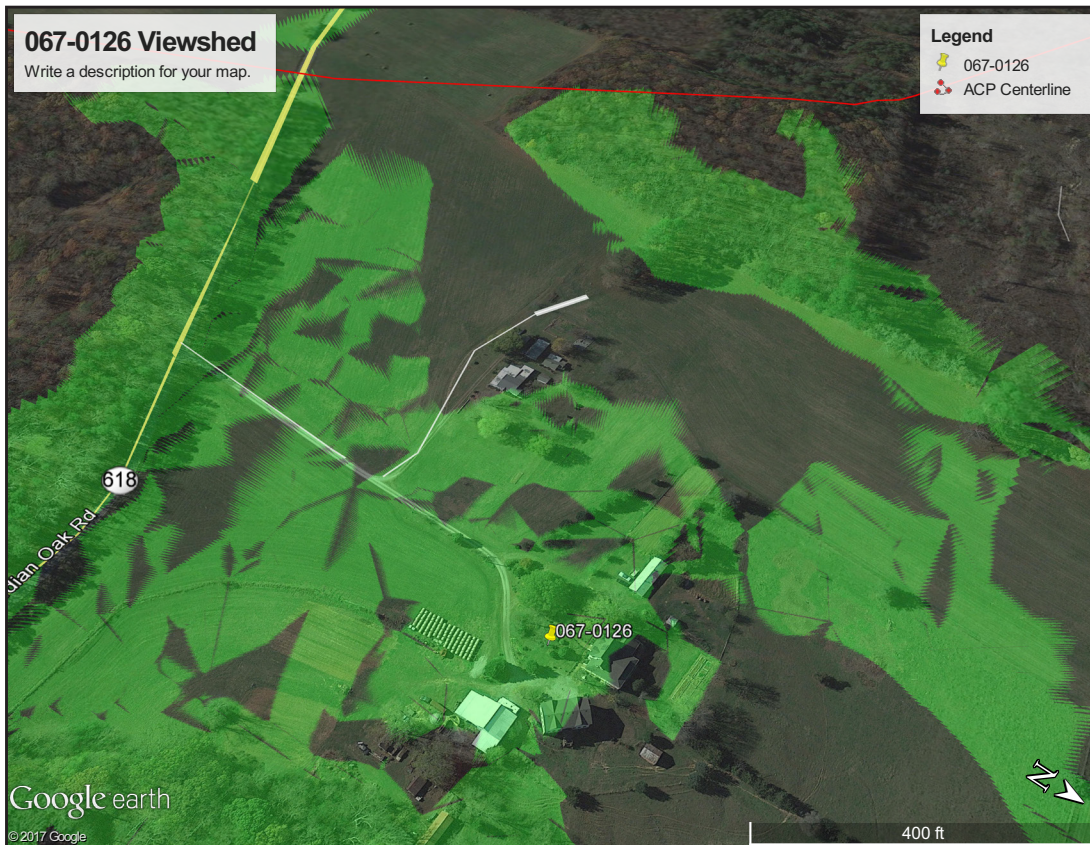


Figure 468. 067-0126 - Viewshed.



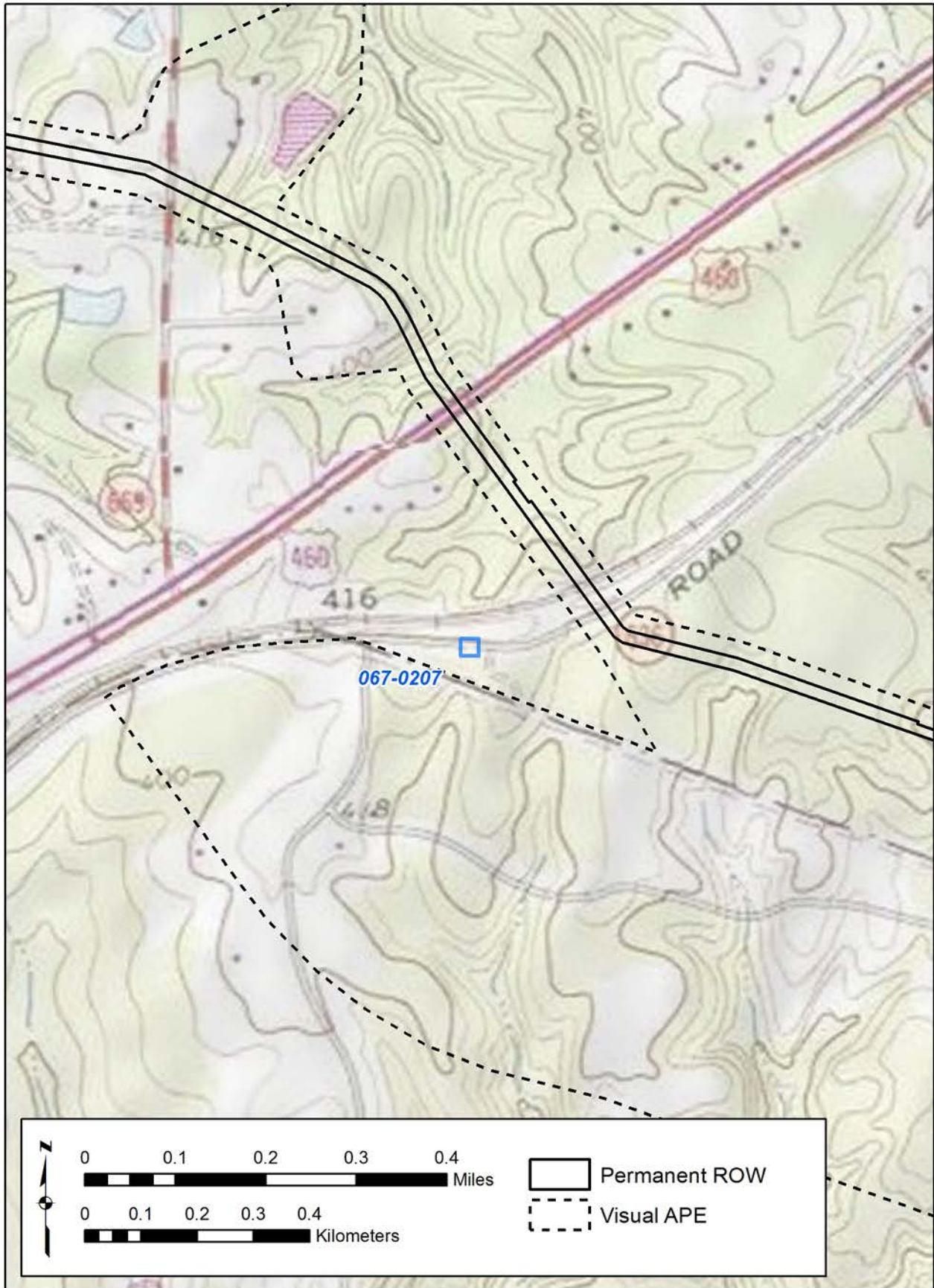


Figure 469. 067-0207 - USGS Quadrangle.





Figure 470. 067-0207 - Aerial.



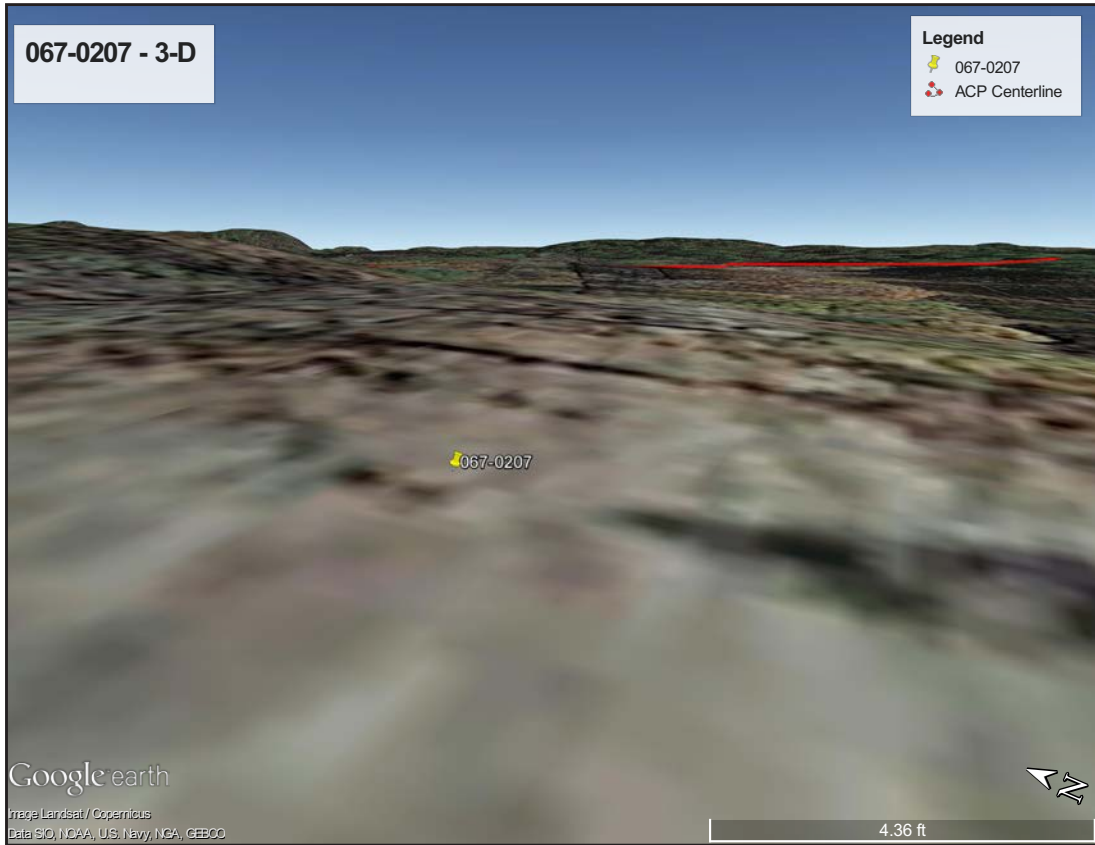


Figure 471. 067-0207 - 3-D View.

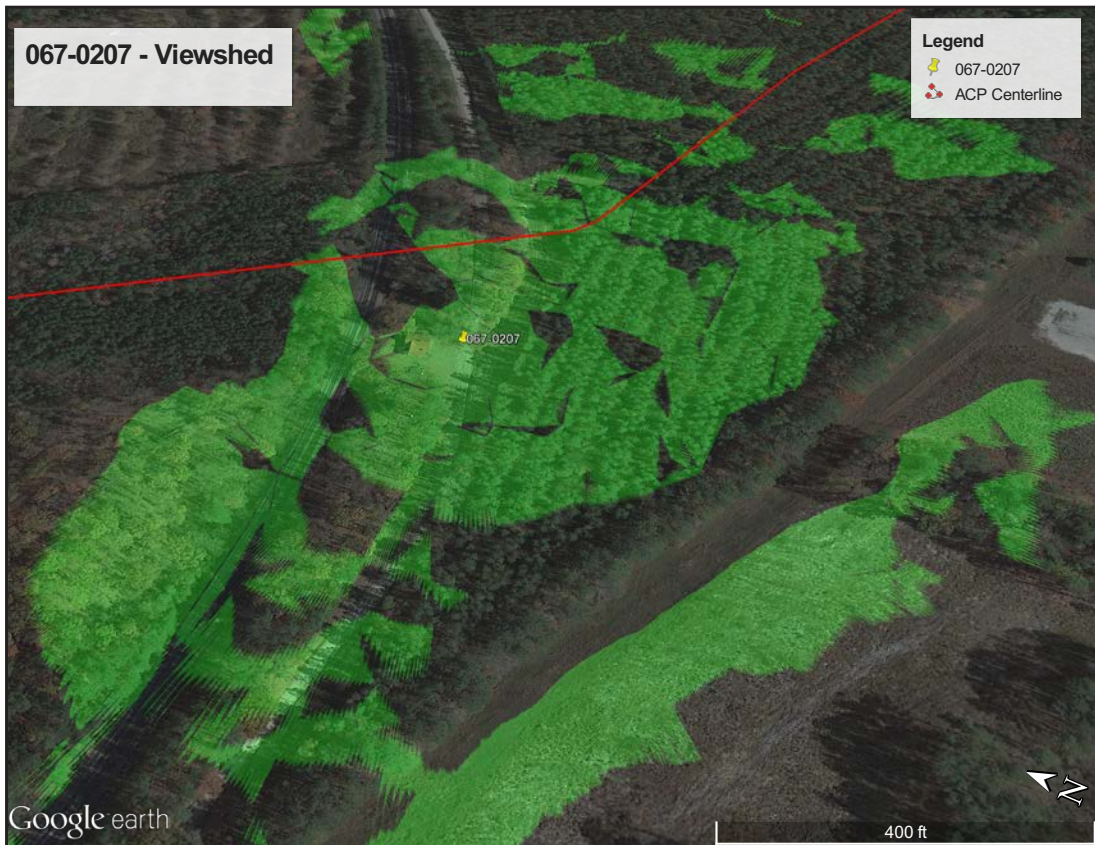


Figure 472. 067-0207 - Viewshed.



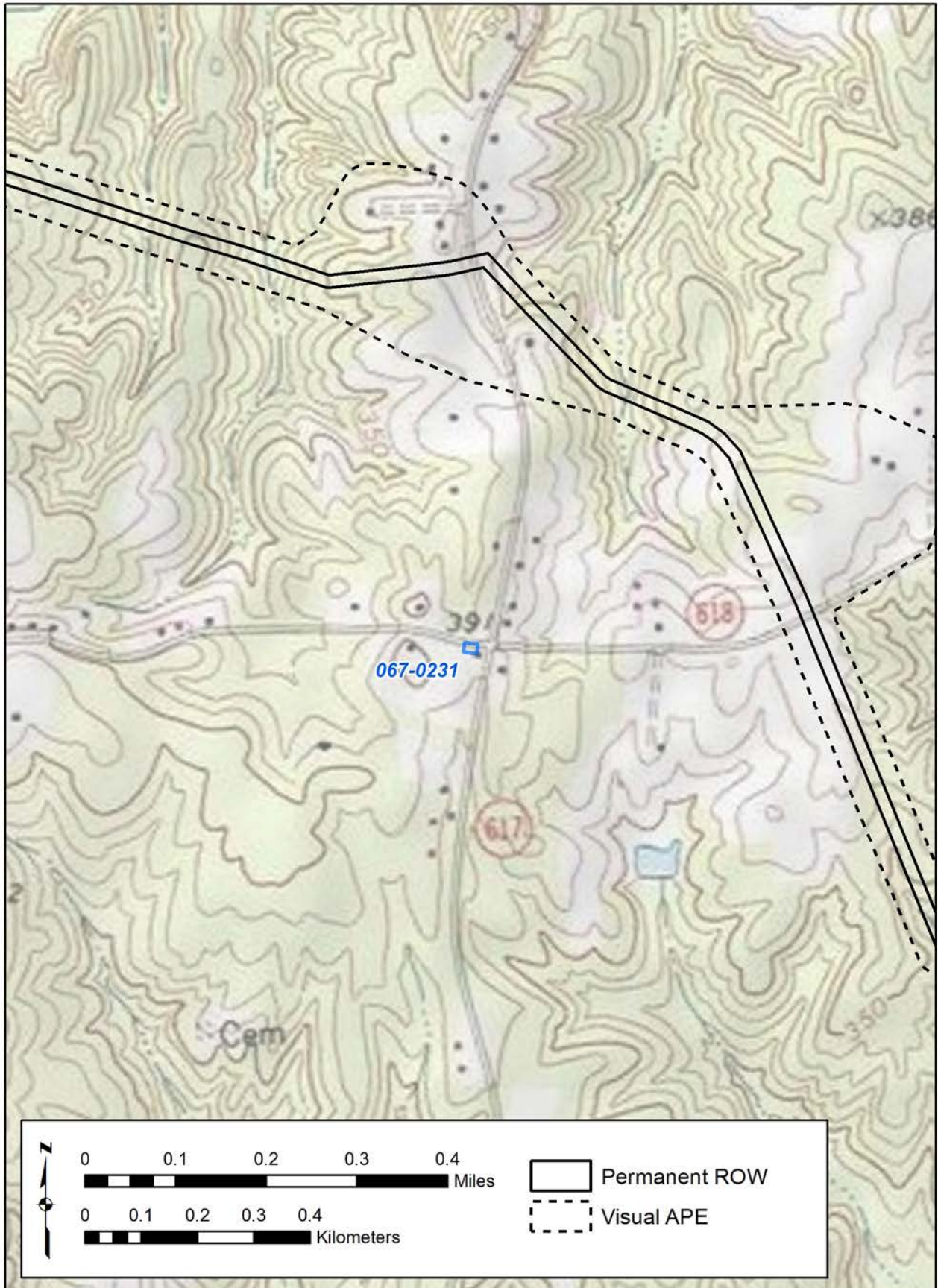


Figure 473. 067-0231 - USGS Quadrangle.



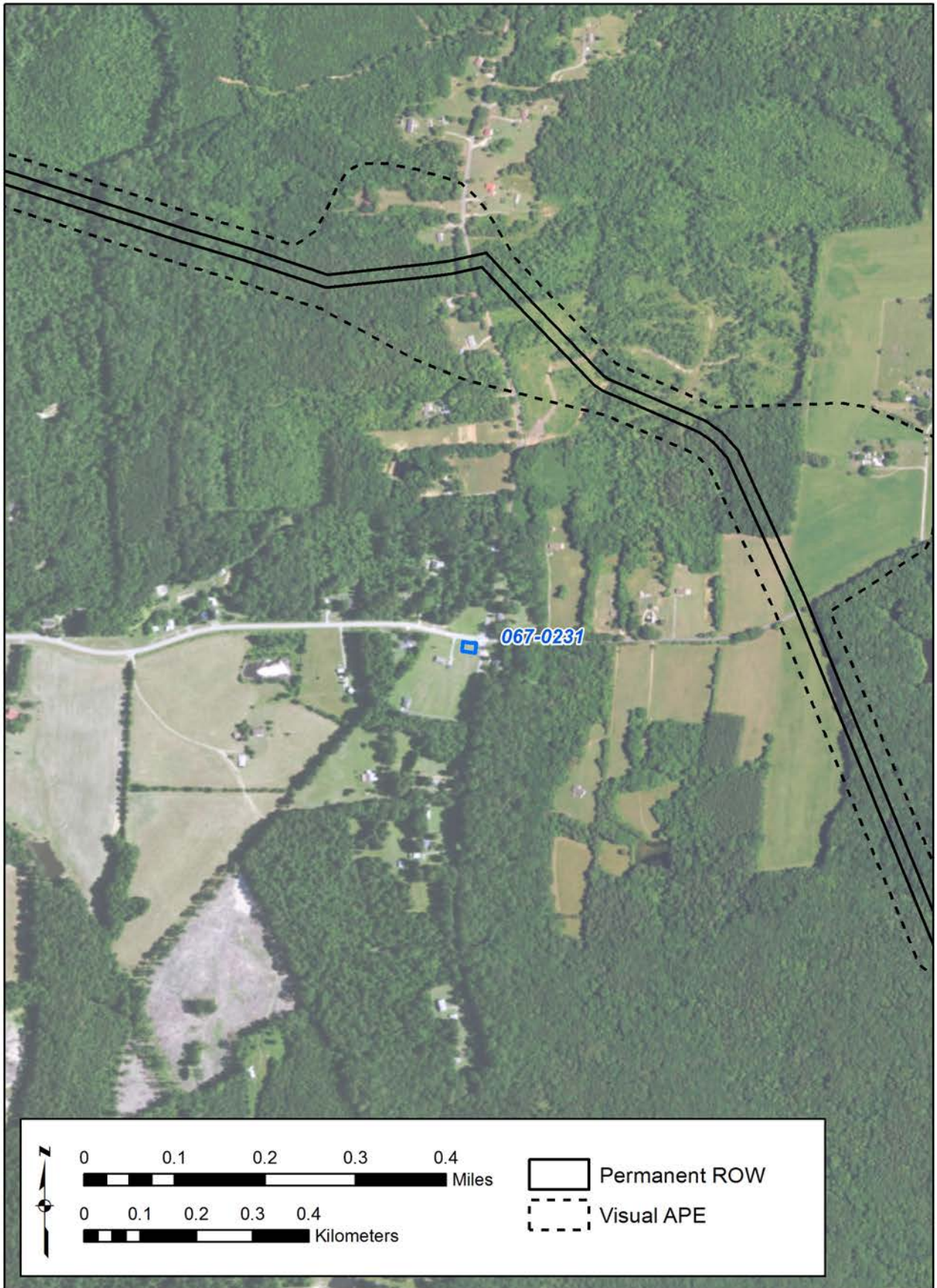


Figure 474. 067-0231 - Aerial.



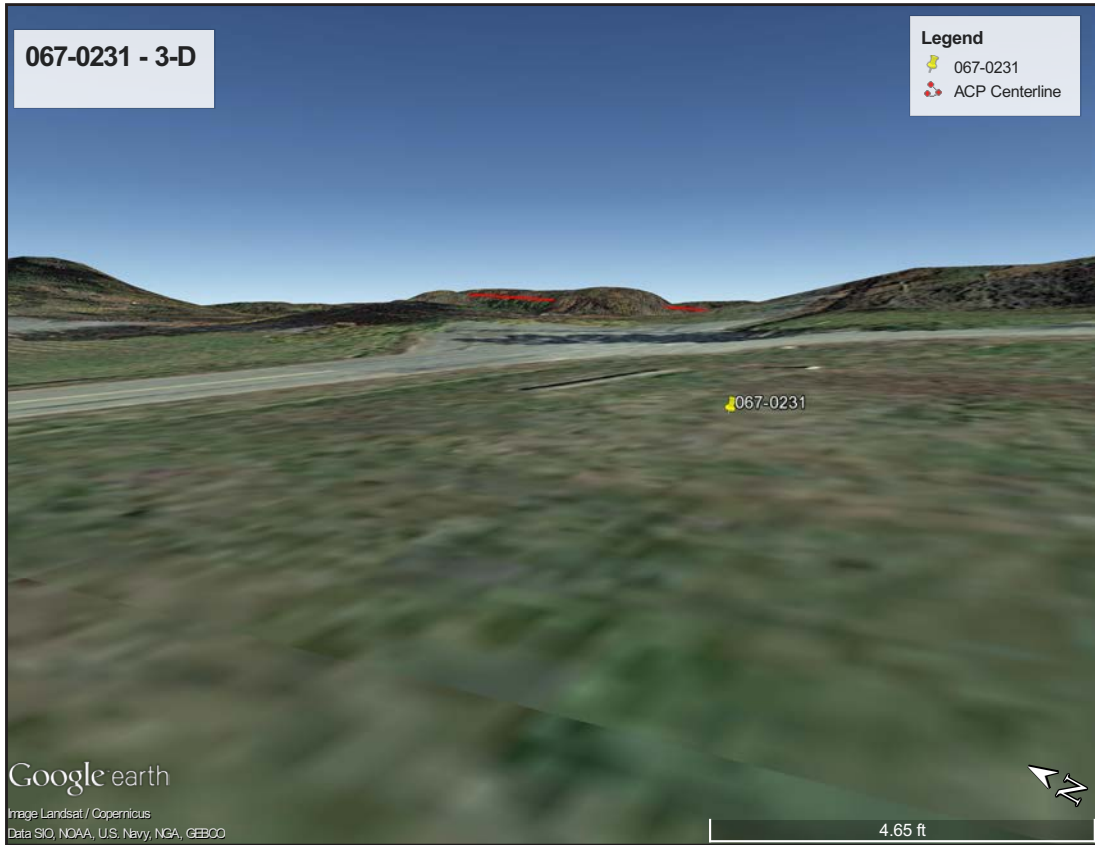


Figure 475. 067-0231 - 3-D View.

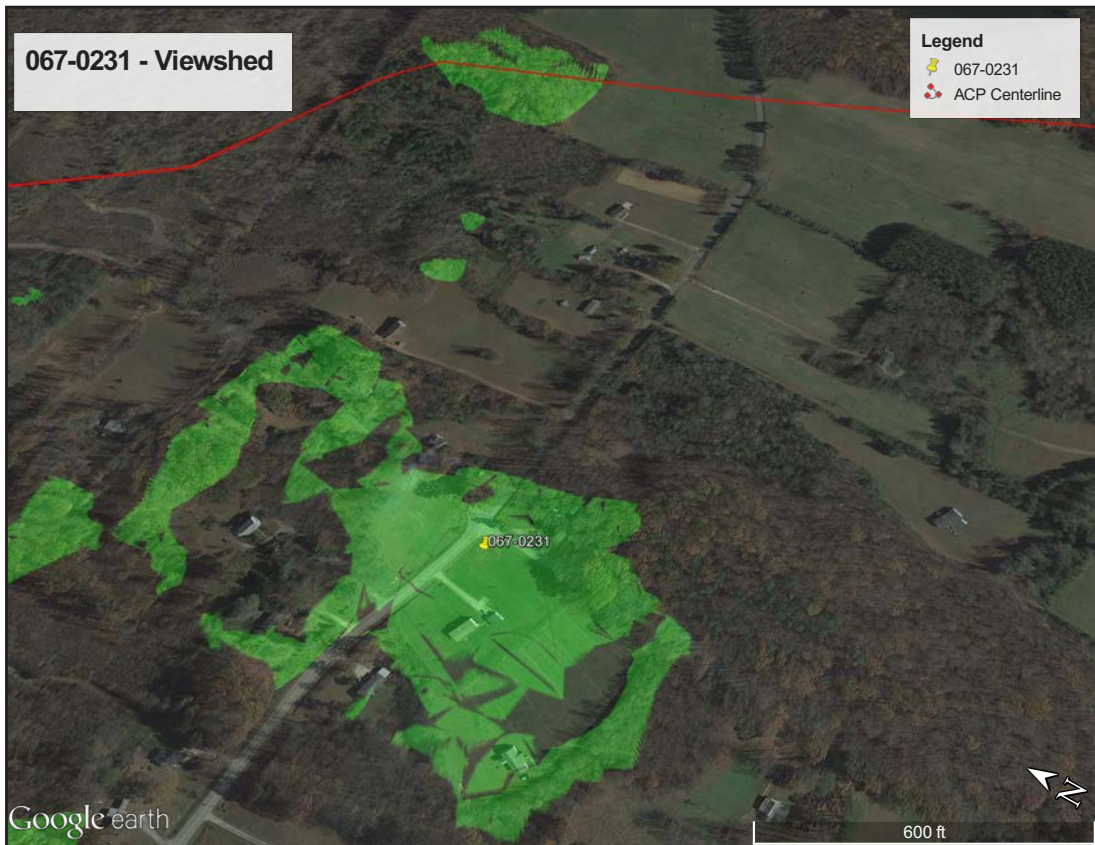


Figure 476. 067-0231 - Viewshed.

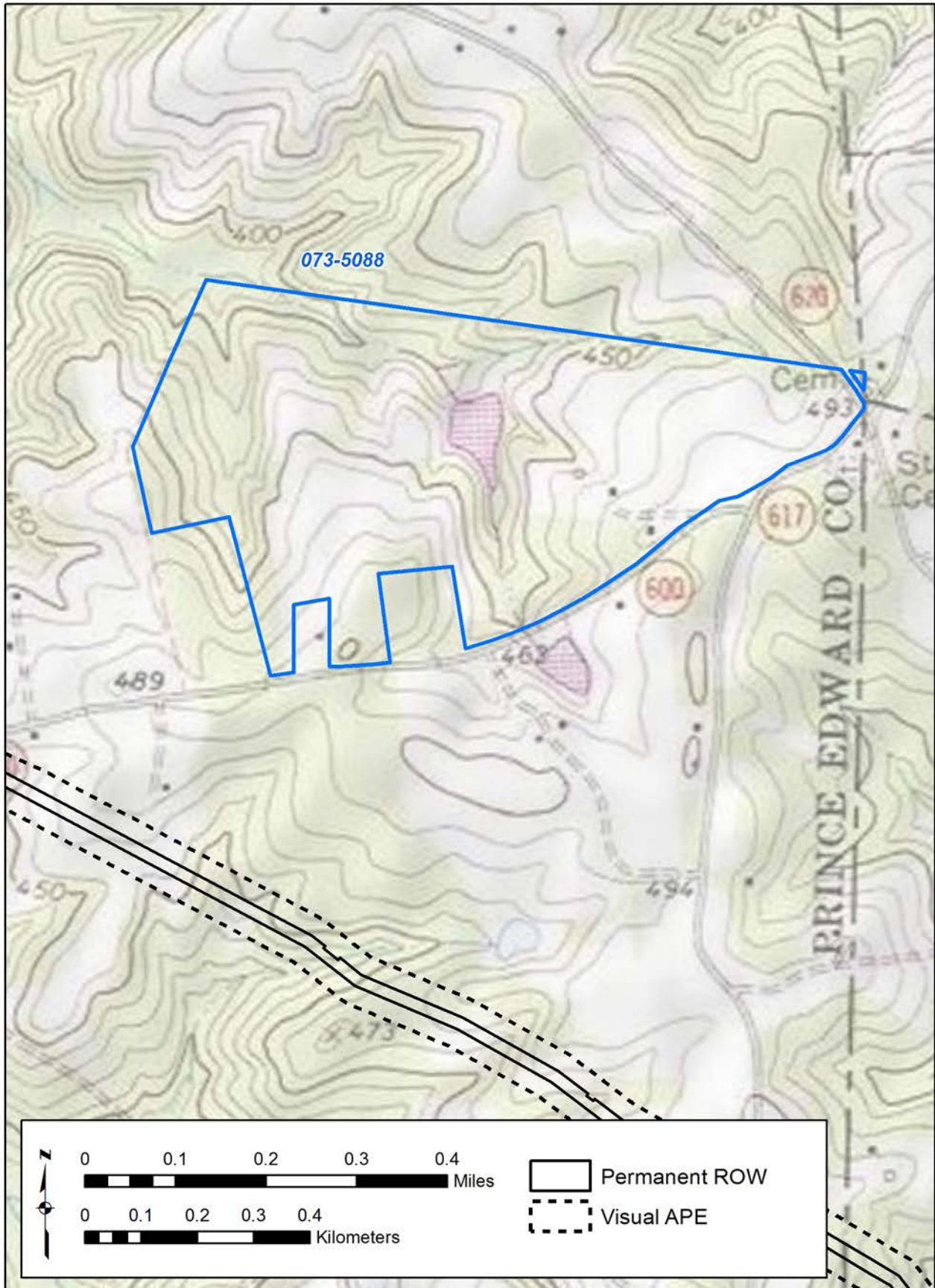


Figure 477. 073-5088 - USGS Quadrangle.



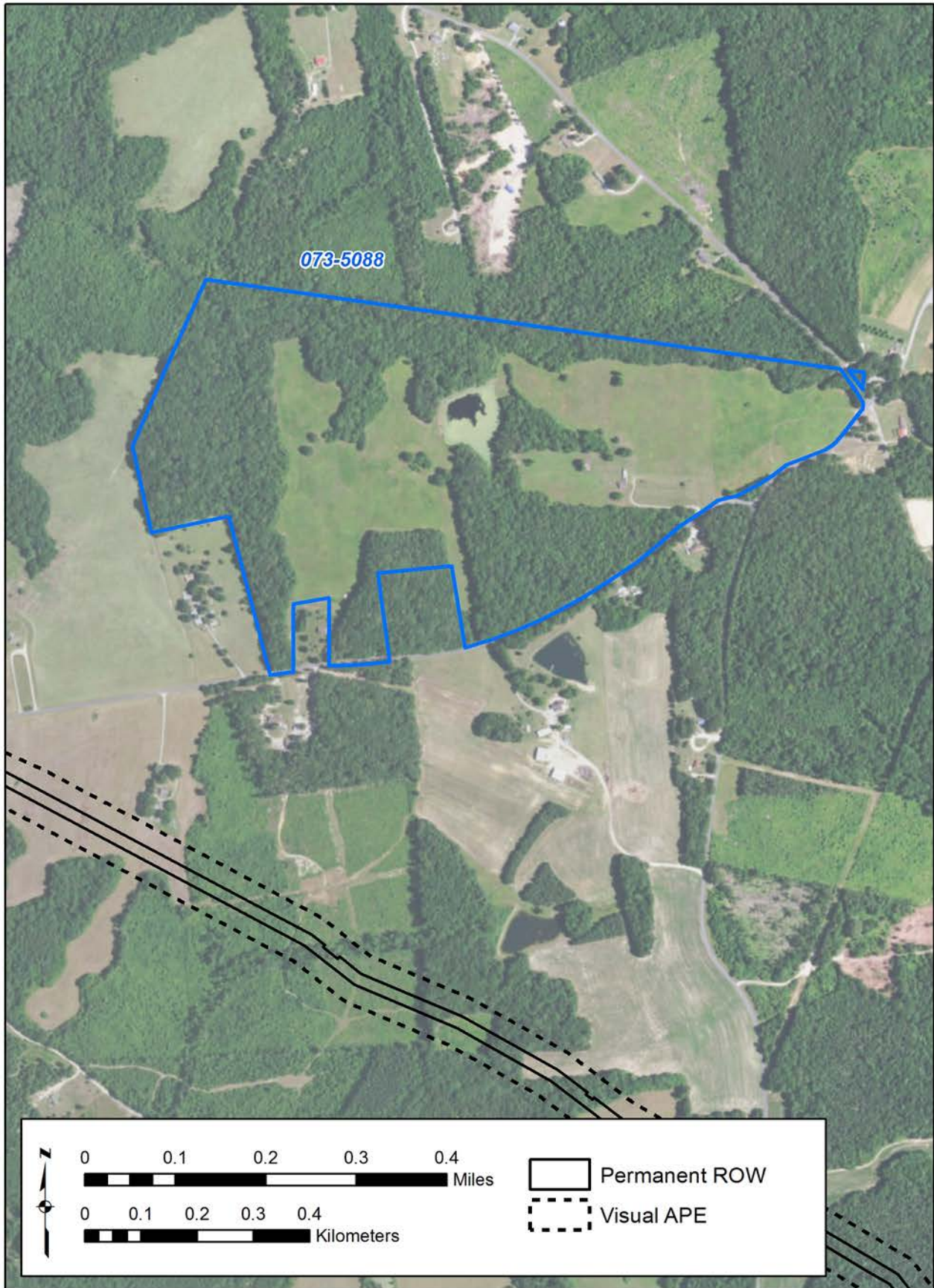


Figure 478. 073-5088 - Aerial.



Figure 479. 073-5088 - 3-D View.

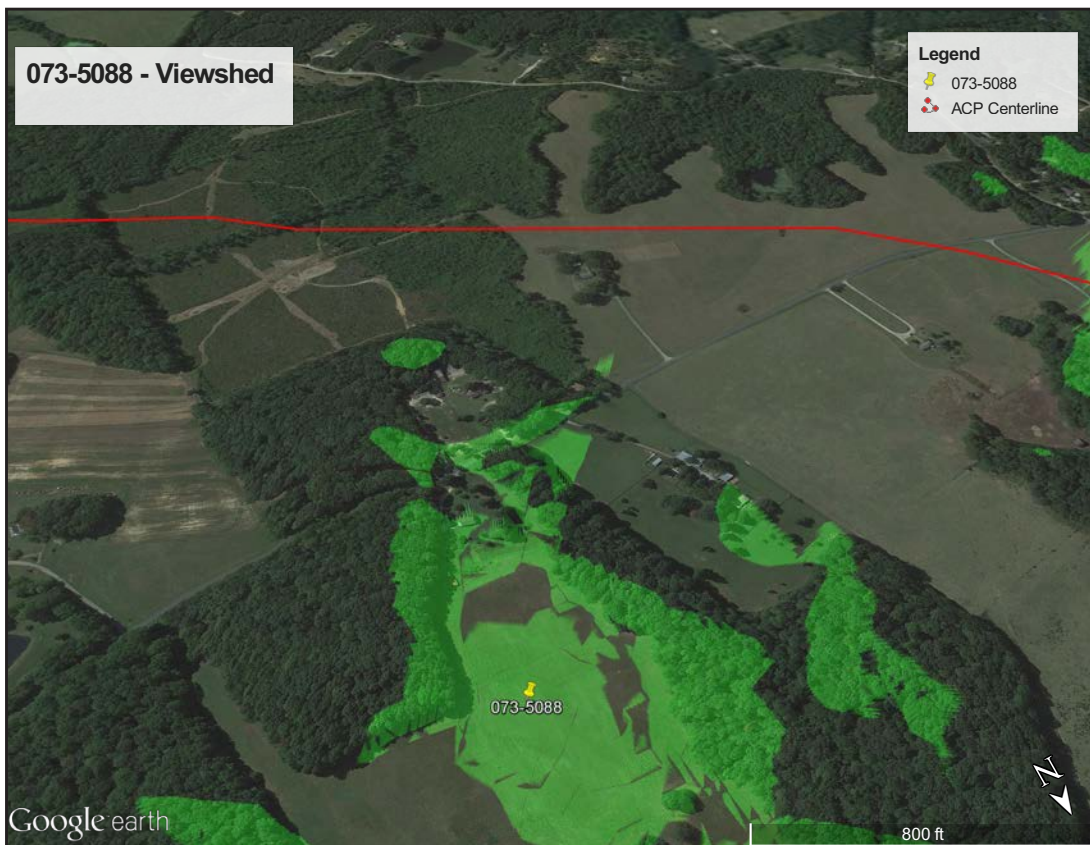


Figure 480. 073-5088 - Viewshed.



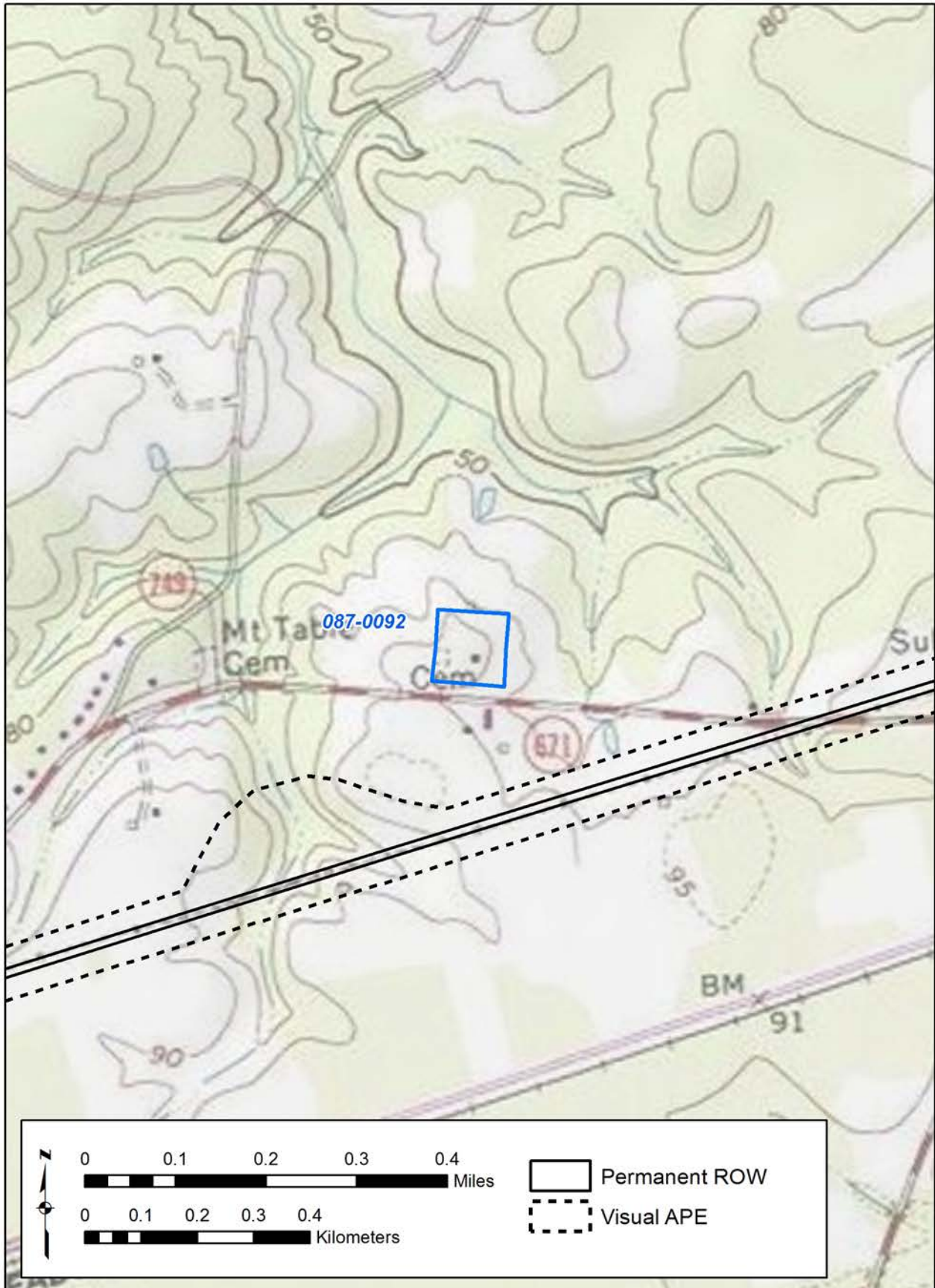


Figure 481. 087-0092 - USGS Quadrangle.



Figure 482. 087-0092 - Aerial.



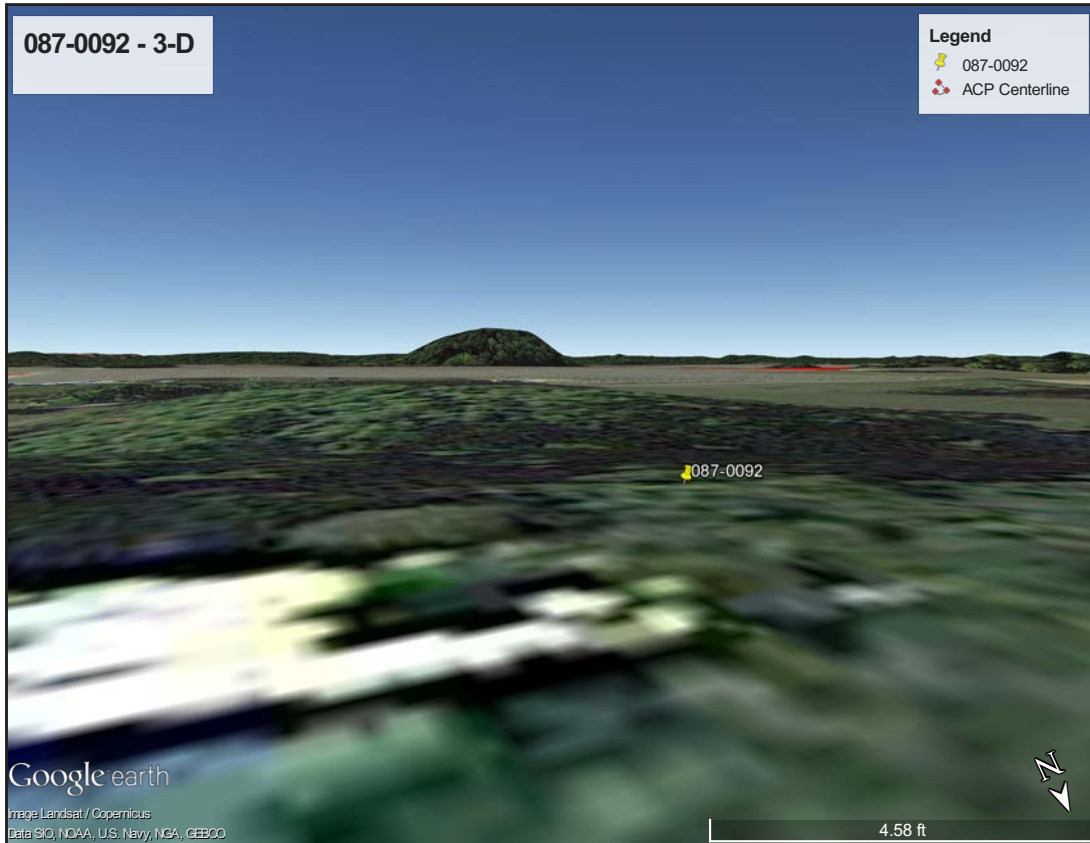


Figure 483. 087-0092 - 3-D View.

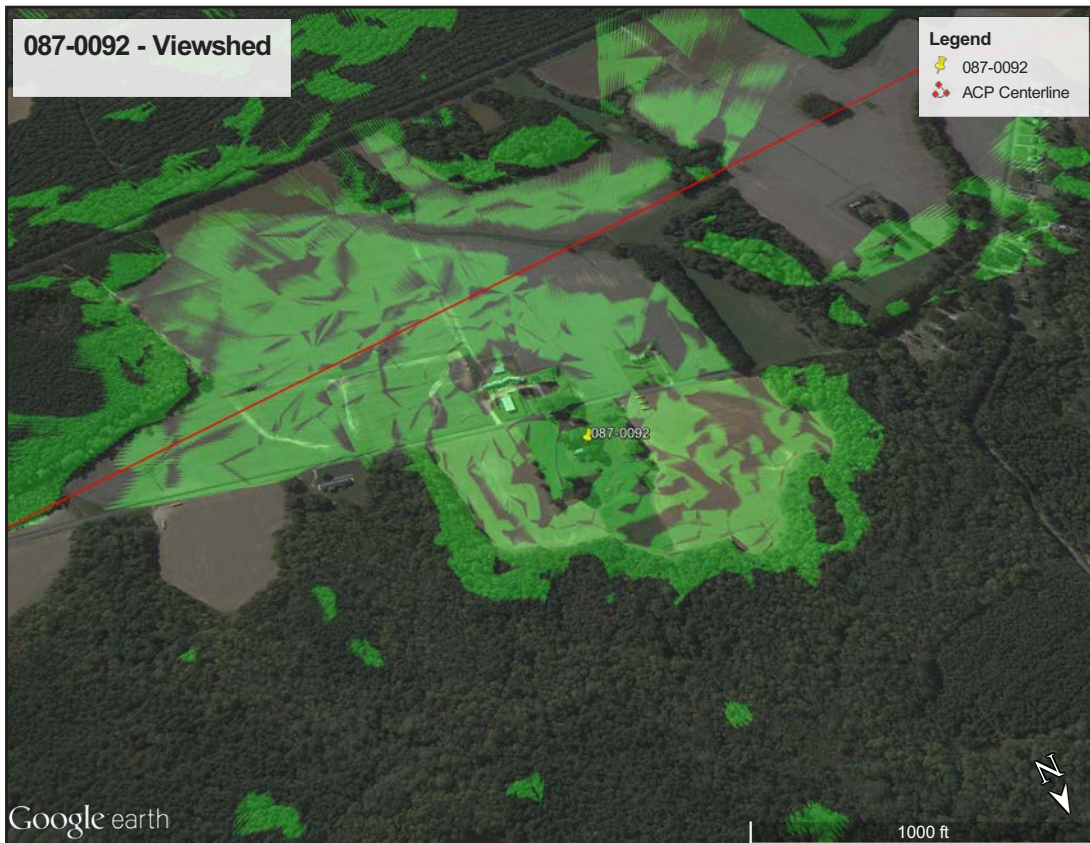


Figure 484. 087-0092 - Viewshed.



Figure 485. 087-0105 - USGS Quadrangle.





Figure 486. 087-0105 - Aerial.



Figure 487. 087-0105 - 3-D View.

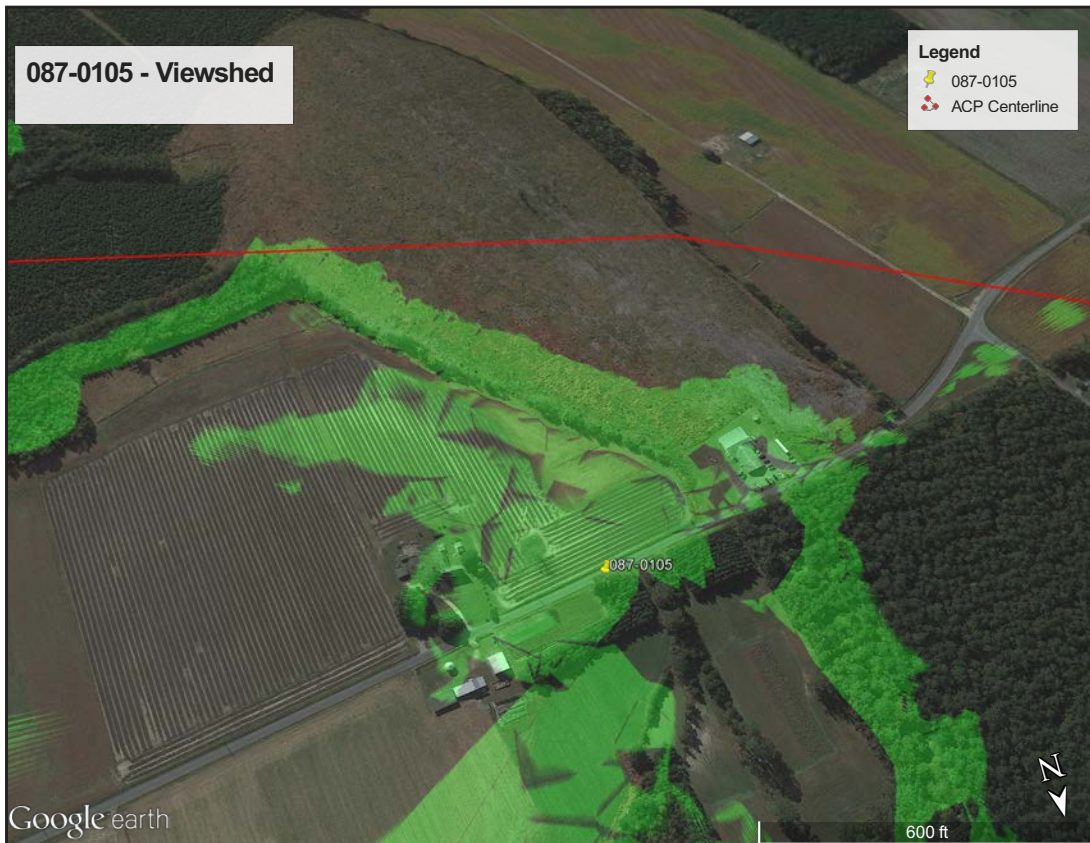


Figure 488. 087-0105 - Viewshed.



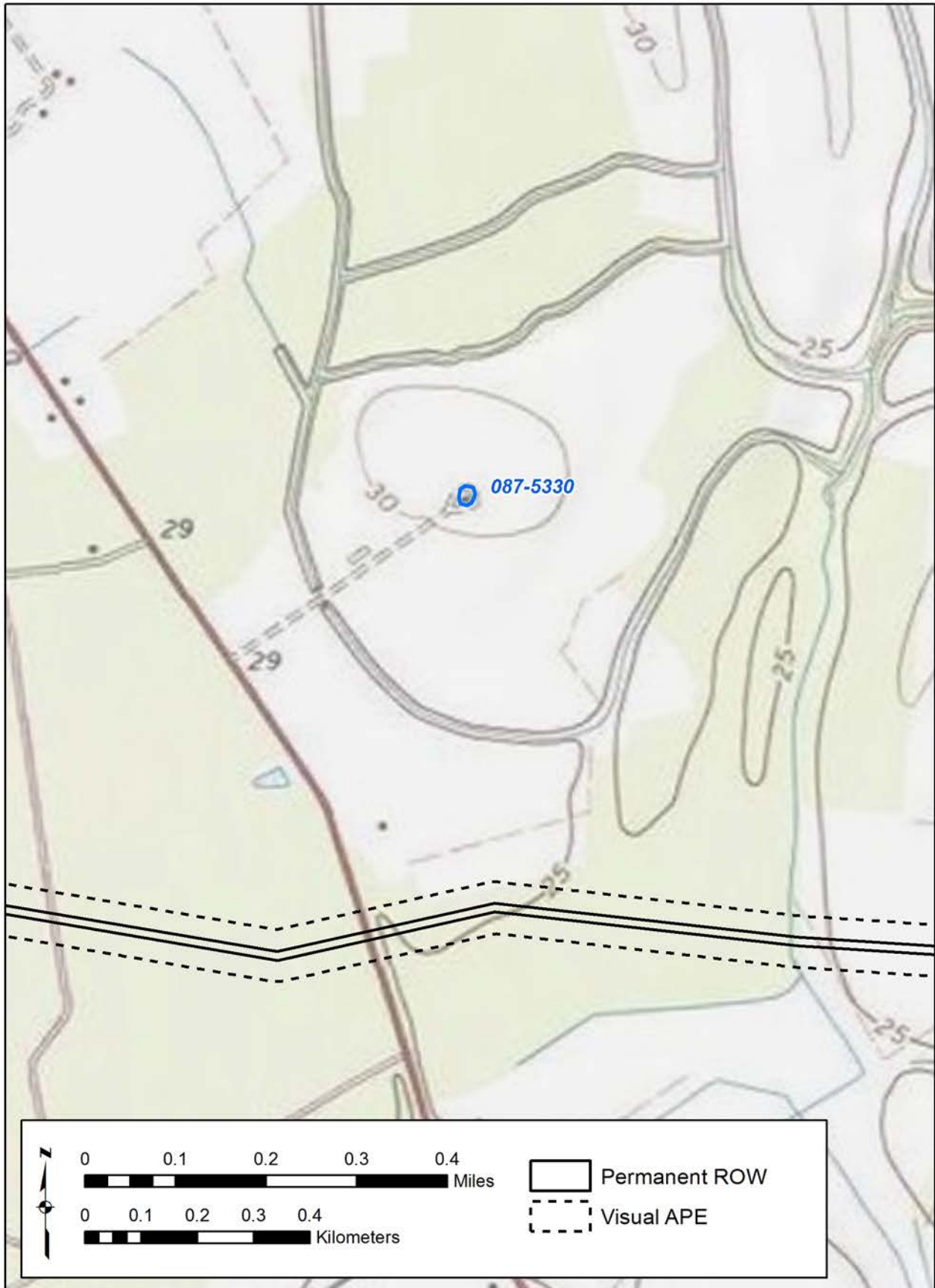


Figure 489. 087-5330 - USGS Quadrangle.



Figure 490. 087-5330 - Aerial.






Figure 491. 087-5330 - 3-D View.



Figure 492. 087-5330 - Viewshed.

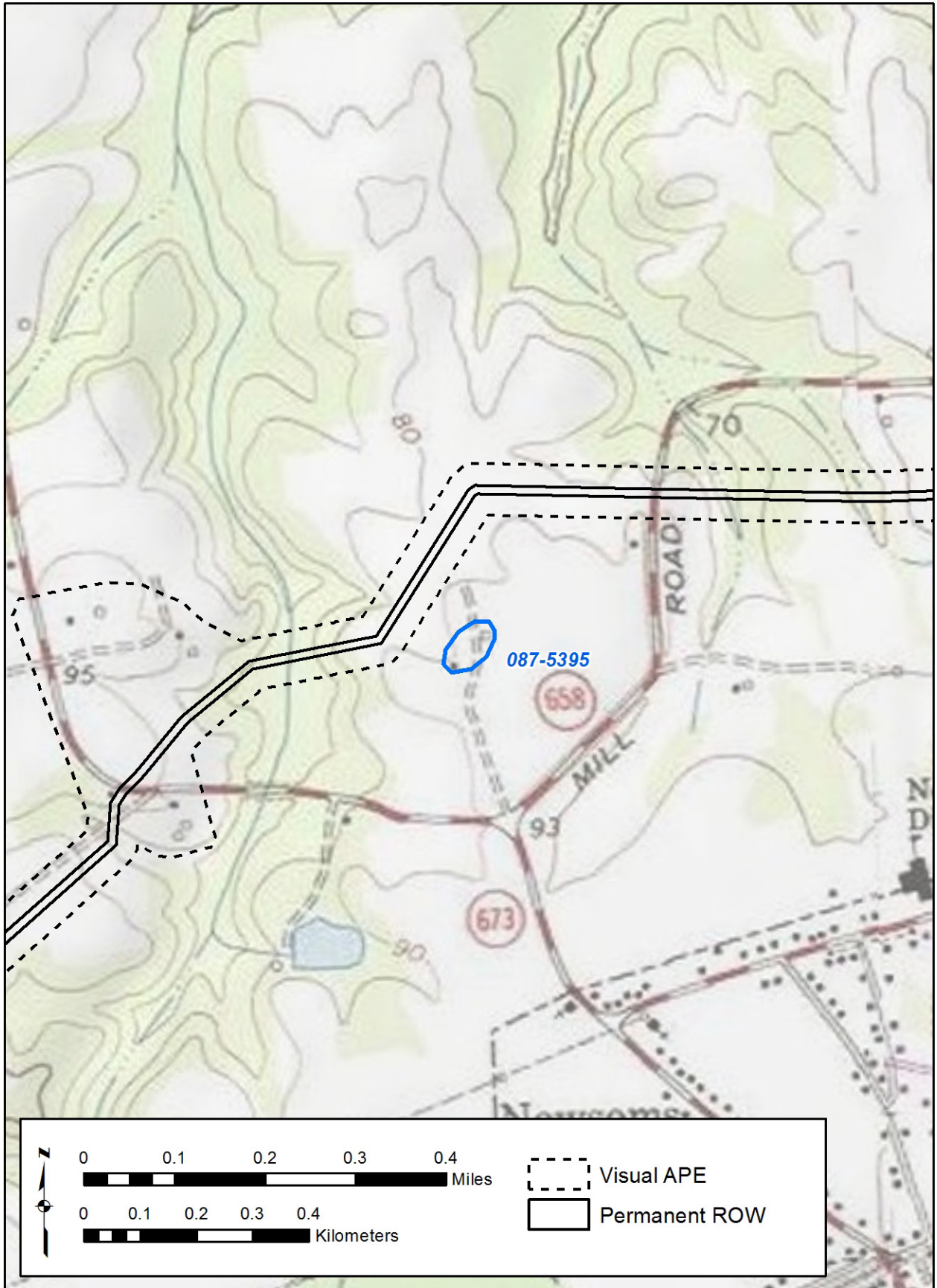


Figure 493. 087-5395 - USGS Quadrangle.





Figure 494. 087-5395 - Aerial.



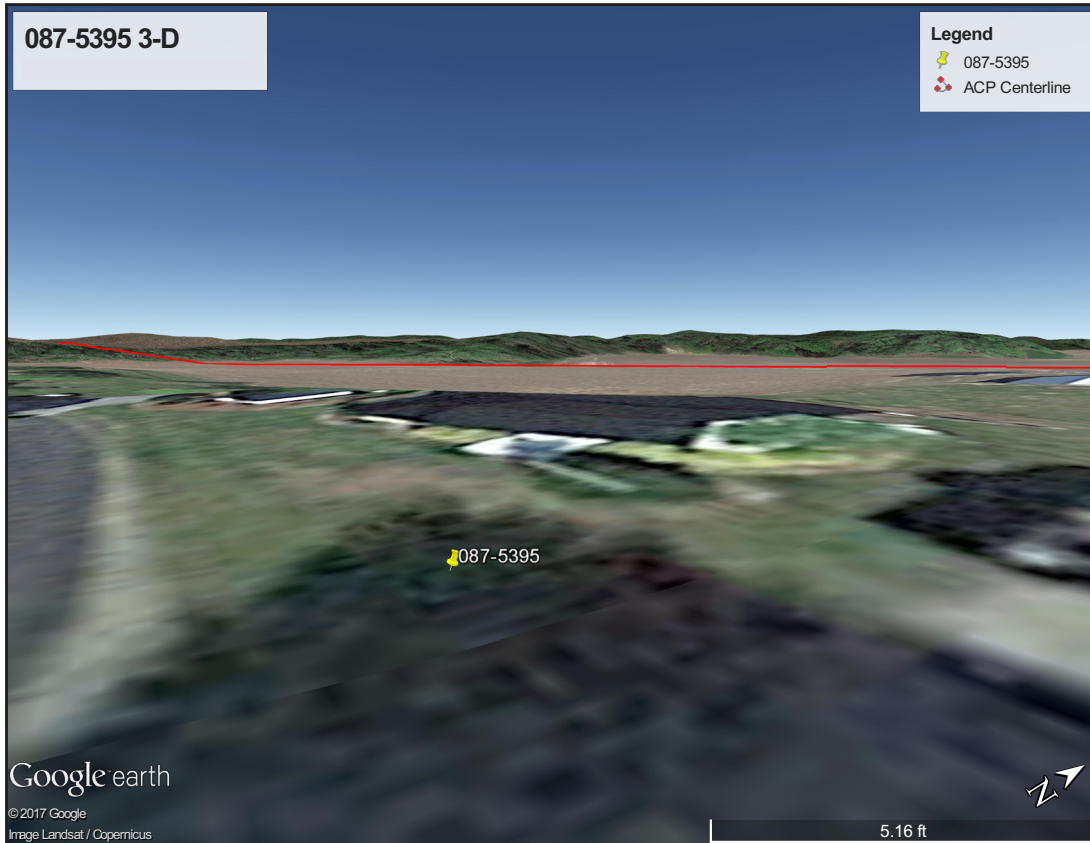


Figure 495. 087-5395 - 3-D View.



Figure 496. 087-5395 - Viewshed.



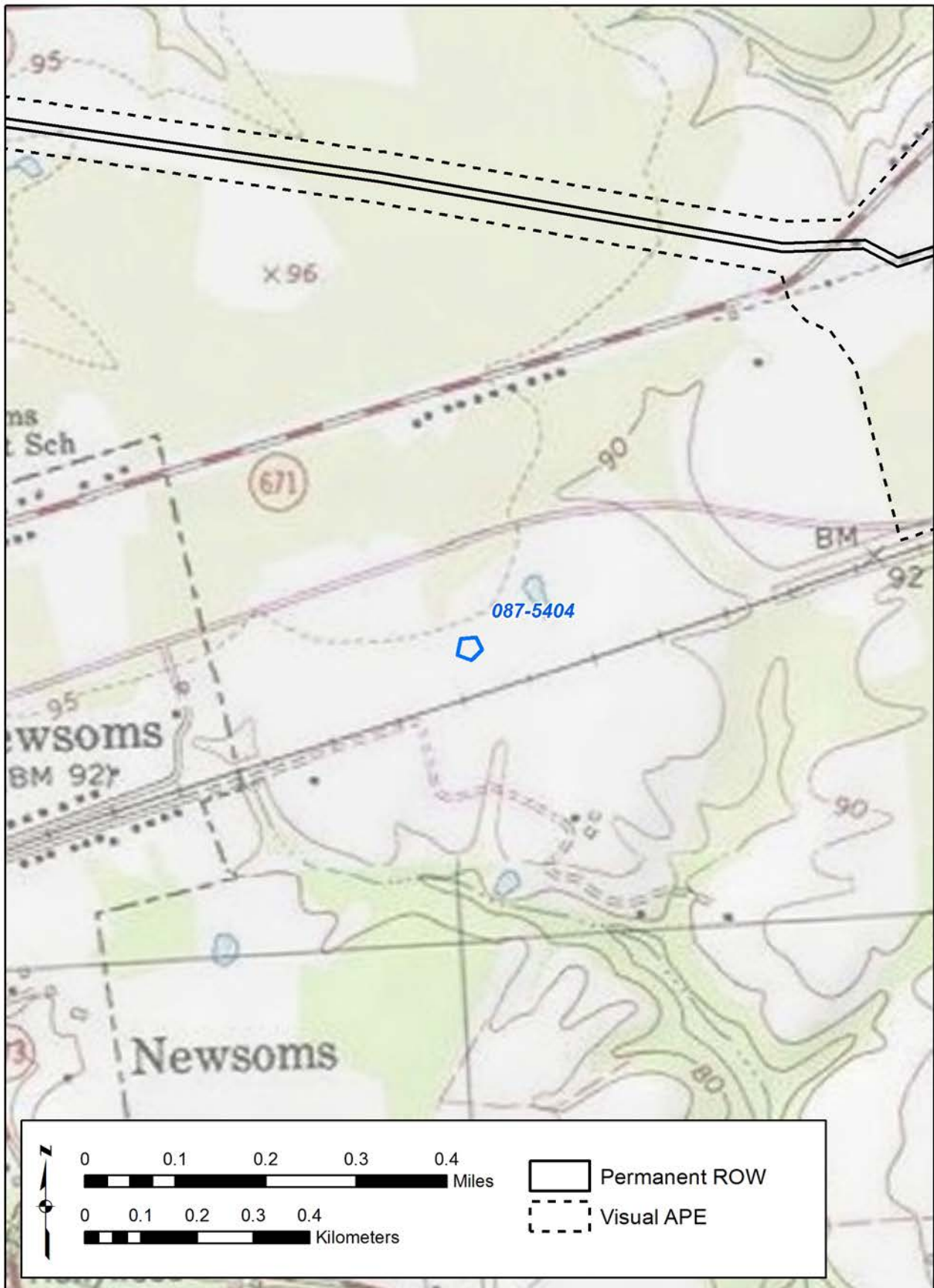


Figure 497. 087-5404 - USGS Quadrangle.



Figure 498. 087-5404 - Aerial.





Figure 499. 087-5404 - 3-D View.

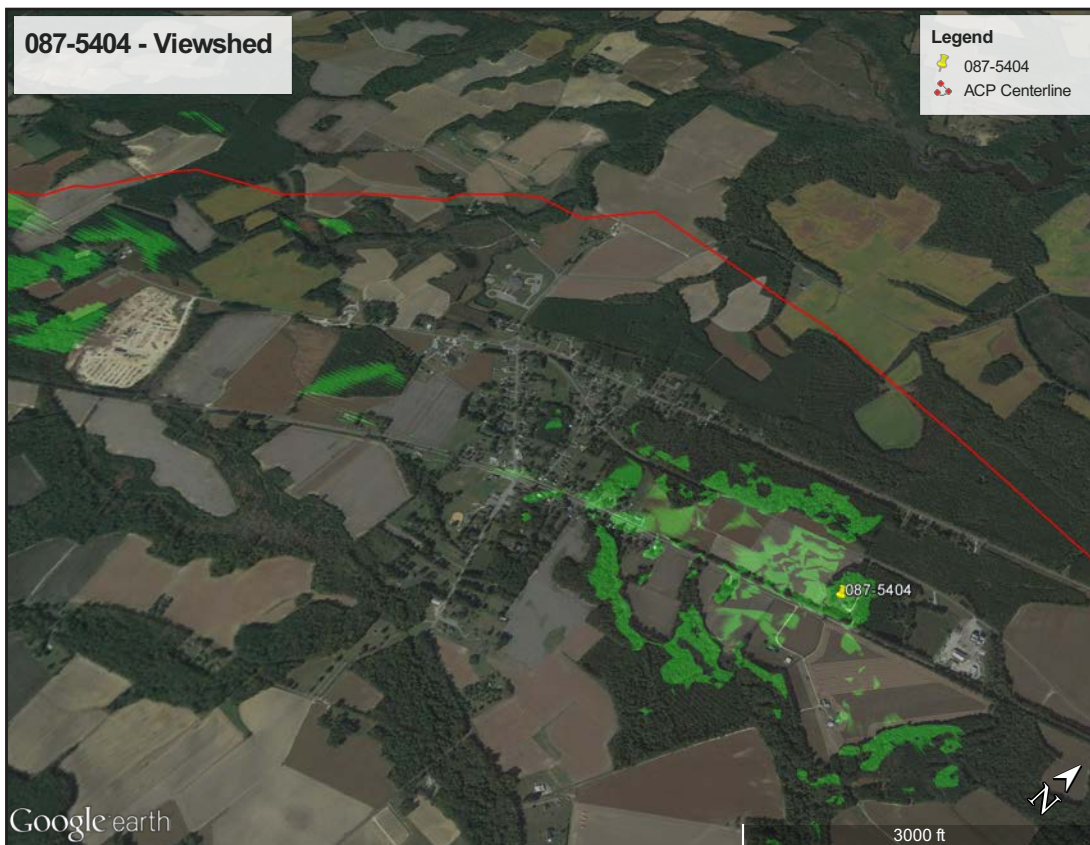


Figure 500. 087-5404 - Viewshed.

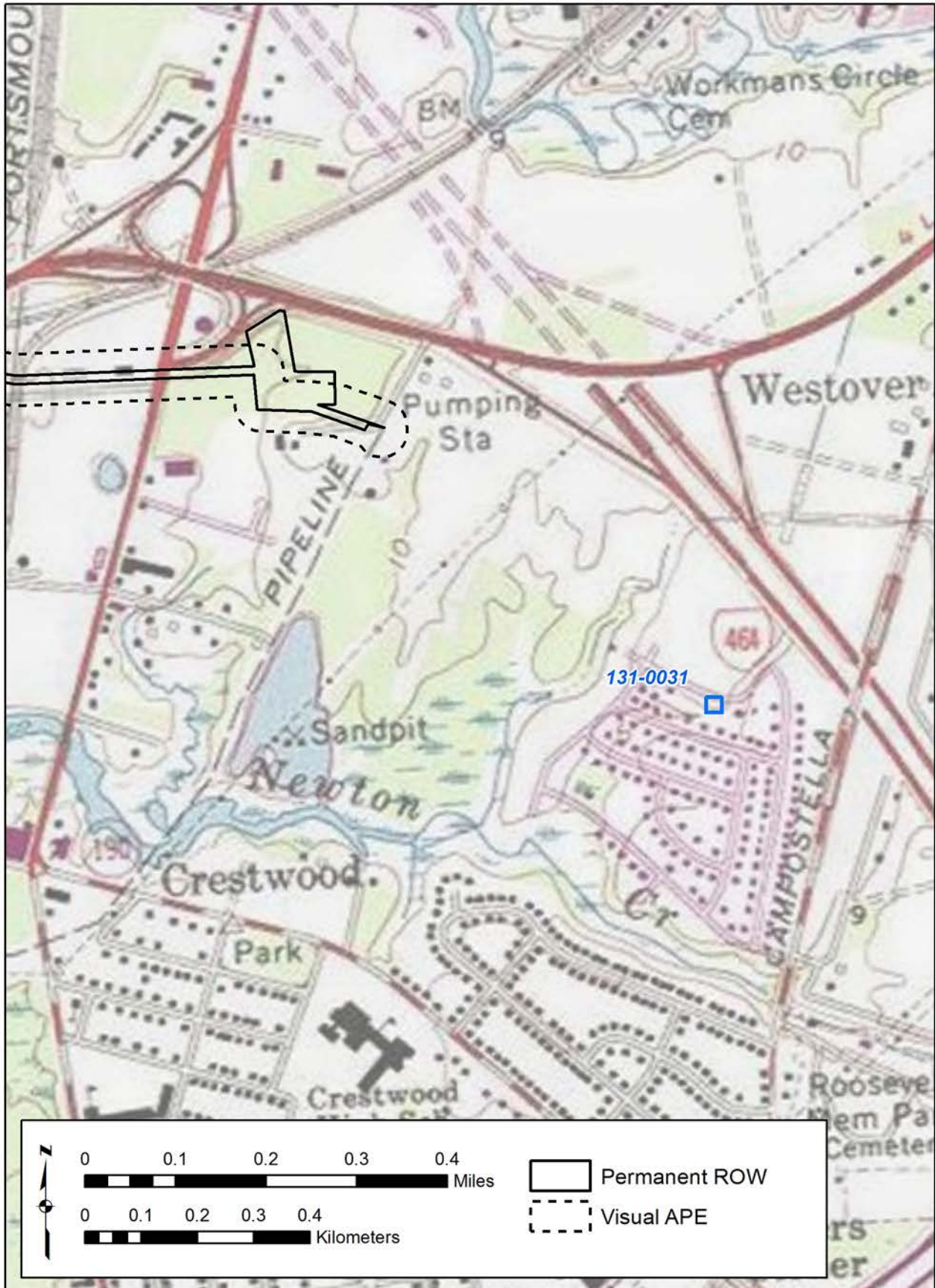


Figure 501. 131-0031 - USGS Quadrangle.





Figure 502. 131-0031 - Aerial.



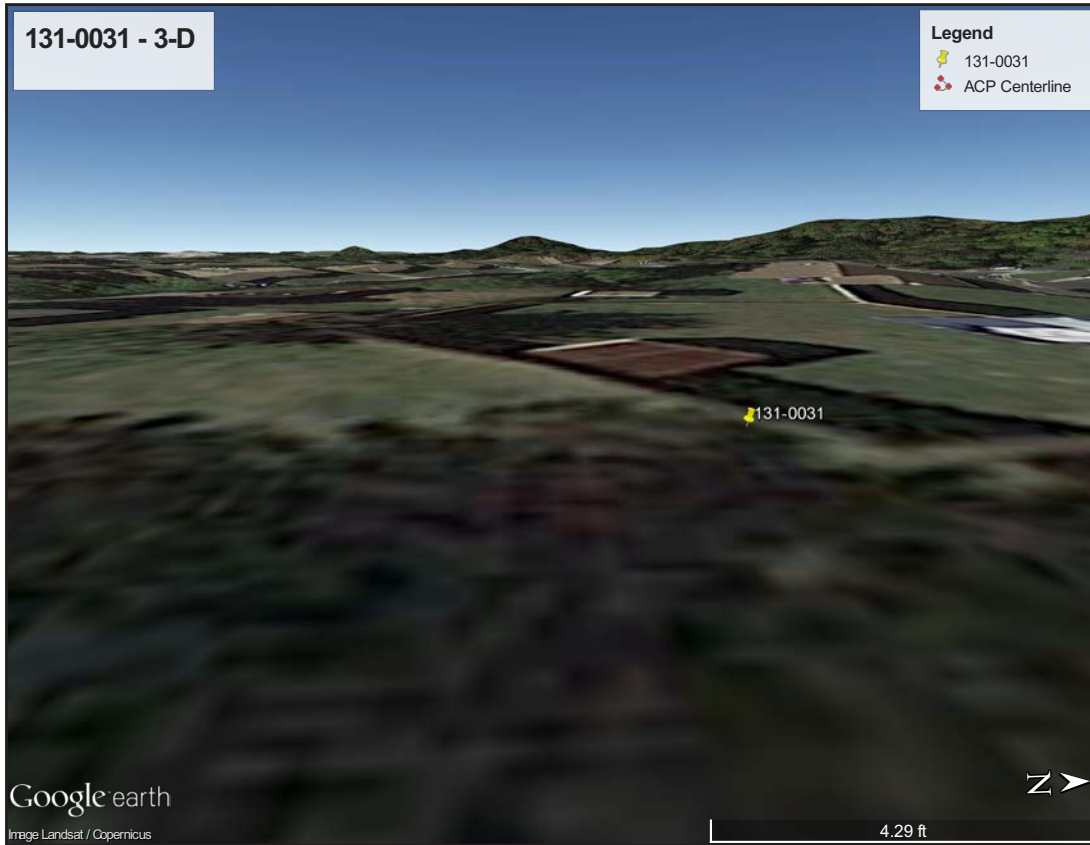


Figure 503. 131-0031 - 3-D View.



Figure 504. 131-0031 - Viewshed.