

REFERENCES

Abandoned Rails

2013 Staunton to Lexington http://www.abandonedrails.com/Staunton_to_Lexington. Site accessed February 27, 2015.

Advisory Council on Historic Preservation

2009 Preserve American Community: Suffolk, Virginia.
<http://www.preserveamerica.gov/PAcommunity-suffolkVA.html>. Site accessed March 3, 2015.

Agelasto, Peter A., Betsy Rawls Agelasto, and Chris Novelli

2006 Elk Hill National Register of Historic Places Registration Form.
http://www.dhr.virginia.gov/registers/Counties/Nelson/062-0005_ELKHILL_2006_NRdraft.pdf. Site accessed March 1, 2015.

Albemarle CiderWorks

2015 Albemarle Pippin. <https://www.albemarle ciderworks.com/orchard/apple/albemarle-pippin>. Site accessed March 1, 2015.

Ancestry

2016 U.S. Census, Public Member Trees, Military Records, and Birth, Marriage and Death Records. Ancestry.com. Accessed December 28, 2016.

Anderson, James Meade, Jr.

1955 Early History of Buckingham County, Unpublished master's thesis, University of Richmond.

Andrus, Patrick W. (and edited by Rebecca H. Shrimpton)

2002 *How to Apply the National Register Criteria for Evaluation*. National Register Bulletin 15, U.S. Department of the Interior, National Park Service, Washington D.C. Located online at: <http://www.cr.nps.gov/nr/publications/bulletins/nrb15/>. Accessed April 17, 2014.

Applegate, Aaron

2006 *After 100 Years, Planters' Influence has Faded as Suffolk has Boomed*. *The Virginian-Pilot*, June 4, 2006. Accessed online: <http://hamptonroads.com/node/110401>. Site accessed March 3, 2015.

Augusta County, Virginia

2008 About Augusta County: Economic.
<https://www.co.augusta.va.us/Index.aspx?page=425>. Accessed March 3, 2015.

Ayres, S. Edward

1968 Albemarle County, Virginia, 1744–1770: An Economic, Political, and Social Analysis. Unpublished Ph.D. dissertation. University of Virginia, Charlottesville, Virginia.

Bailey, Chuck

2015 *Mystery at Midway Mills (Part 2)*. The William & Mary Blogs.
<http://wmblogs.wm.edu/cmbail/mystery-at-midway-mills-part-2/>. Accessed September 23, 2016.

Barney, Edna

2008 *So Obscure a Person: A Genealogy and History of Alexander Stinson and His Virginia Descendants*. Barneykin Press, Springfield, Virginia.

Bedini, Silvio A.

2000 History Corner: William Mayo (1684–1744) Surveyor of the Virginia Piedmont. Part II. *Professional Surveyor* 20(3). Published online:
<http://archives.profsurv.com/magazine/article.aspx?i=571>. Site accessed February 6, 2015.

Bell, David

n.d. Colonial Virginia 101 (1607–1775). Rootsweb,
<http://freepages.genealogy.rootsweb.ancestry.com/~ggracie/migrate.html>. Site accessed September 9, 2016.

Bernstein, Peter

2005 *Wedding of the Waters*, W.W. Norton & Company, New York.

Blair, Charles W.

2000 *A History of Mossy Creek Presbyterian Church*. Central Virginia Genealogical Association, Bridgewater, Virginia.

Blake, Nelson Morehouse

1935 *William Mahone of Virginia: Soldier and Political Insurgent*. Garrett and Massie Publishers, Richmond, Virginia.

Blue and Gray Trail

2015 Civil War Timeline/Chronology for May 1865.
<http://blueandgraytrail.com/year/186505>. Site accessed February 27, 2015

Breiner, Thomas L.

1999 Pork Belly Politics or How Longstreet Brought Home the Bacon: James Longstreet and the Suffolk Campaign. Cincinnati Civil War Round Table.
http://www.cincinnatiwrt.org/data/ccwrt_history/talks_text/breiner_longstreet_suffolk.html. Accessed September 2, 2016.

Briceland, Alan Vance

2013 Edward Bland (bap. 1614–1652). Published online by Encyclopedia Virginia.
http://www.encyclopediavirginia.org/Bland_Edward_bap_1614-1652#start_entry. Site accessed February 3, 2015.

Brock, R. A.

1888 *Virginia and Virginians*. H. H. Hardesty, Richmond, Virginia.

- Brown, David J. (editor)
1985 *Staunton, Virginia: A Pictorial History*, Historic Staunton Foundation, Staunton, Virginia.
- Brunswick County, Virginia
2014 Fort Christanna Historical Site. <http://www.brunswickco.com/ftchris.asp>. Site accessed February 4, 2015.
- Butler, Stuart L.
2013 *Defending the Old Dominion: Virginia and Its Militia in the War of 1812*. University Press of America, Lanham, Maryland.
- Butt, Marshall W.
1951[1960] *Naval Shipyard, Portsmouth, Virginia: A Brief History*. Revised edition 1960. Public Information Office, Portsmouth, Virginia. Norfolk
- Carolana
2015 North Carolina Railroads – Suffolk and Carolina Railway. http://www.carolana.com/NC/Transportation/railroads/nc_rrs_suffolk_carolina.html. Site accessed March 2, 2015.
- Casella, Richard
1997 Norfolk and Western Railway Petersburg Freight Depot, HABS No. VA-1353. Library of Congress. <https://www.loc.gov/item/va1813/>. Accessed September 2, 2016.
- Caskey, Micki M., Theresa J. Rapida, and Mark Wubbold
2001 Fur Trader. In *Iroquois Confederacy and the US Constitution*. Published online: <http://www.iroquoidemocracy.pdx.edu/html/furtrader.htm>. Site accessed February 11, 2015. Portland State University, Graduate School of Education, Portland, Oregon.
- City of Chesapeake, Virginia
2015a History of Chesapeake. <http://www.cityofchesapeake.net/Visitors/history.htm>. Site accessed January 30, 2015.

2015b Intracoastal Waterway. <http://www.visitchesapeake.com/things-to-do/waterways/intracoastal>. Site accessed March 3, 2015.
- City of Emporia, Virginia
2015 Comprehensive Plan. http://www.ci.emporia.va.us/Minutes/EMP_DraftCompPlan2Rev_FINALDRAFT3%281-5-2015%29-maps.pdf. Site accessed January 30, 2015.
- Civil War Traveler
2014 Southside Virginia and Lee's Retreat. <http://www.civilwartraveler.com/EAST/VA/va-southside/LR-RadioScripts.html>. Site accessed February 26, 2015.

Cleek, George Washington

2001 *Early Western Augusta Pioneers Including the Families of Cleek, Gwin, Lightner and Warwick*. Genealogical Publishing Company, Baltimore. Originally published by the author in 1957.

Coleman, C.S., H.C. Porter, J.F. Derting, A.G. Sherrell, K.E. Fussell, J.E. Passeur, A.H. Sbar, G.C. Willson, J.B. Carter, and G.H. Robinson

1960 *Soil Survey, Nottoway County, Virginia*. United States Department of Agriculture in cooperation with Virginia Agricultural Experiment Station. Government Printing Office, Washington, D.C.

Colonial Williamsburg

2015a Surveyor for the King.

<http://www.history.org/foundation/journal/summer01/surveyor.cfm>. Site accessed February 6, 2015.

2015b The Consumer Revolution.

http://www.history.org/history/teaching/enewsletter/volume5/december06/consumer_rev.cfm. Site accessed February 10, 2015.

2015c Dunmore's Proclamation.

<http://www.history.org/almanack/people/african/aadunpro.cfm>. Site accessed February 17, 2015.

Confederate Railroads

n.d. Norfolk & Petersburg. http://www.csa-railroads.com/Norfolk_and_Petersburg.htm. Accessed September 2, 2016

Cook, Roy Bird

1940 Virginia Frontier Defenses 1719–1795. Published online by West Virginia Division of Culture and History. http://www.wvculture.org/history/journal_wvh/wvh1-2-4.html. Site accessed February 13, 2015,

Côté, Pierre-L.

2015 Duquesne de Menneville, Ange, Marquis Duquesne. In *Dictionary of Canadian Biography*. Published online by the University of Toronto/Université Laval: http://www.biographi.ca/en/bio/duquesne_de_menneville_ange_4E.html. Site accessed February 12, 2015.

County of Greensville, Virginia.

2015 History. <http://www.greensvillecountyva.gov/index.php/discover-greensville/history>. Site accessed February 2, 2015.

County of Nottoway, Virginia

2014 History. <http://www.nottoway.org/history.shtml>. Site accessed February 2, 2015.

Crofts, Daniel W.

1992 *Old Southampton: Politics and Society in a Virginia County, 1834–1869*. University of Virginia Press, Charlottesville.

Culhane, Kerri E.

1999 *Reconnaissance and Intensive Survey of Architectural Resources in the City of Chesapeake, Virginia*. Report prepared by John Milner Associates, Inc., for Virginia Department of Historic Resources.

Cummins, Light Townsend

2008 Part One. In *Louisiana, A History*, edited by Bennett H. Wall, pp. 9–100. Fifth Edition. Harlan Davidson, Arlington Heights, Illinois.

David, Kimberly A.

2006 National Register of Historic Places Registration Form, Sunray Agricultural District. On file, Virginia Department of Historic Resources, Richmond.

Digital Archaeological Archive of Comparative Slavery, Monticello

2015 Plantation Home. <http://www.daacs.org/plantations/monticello/>. Site accessed February 23, 2015.

Dinwiddie County Historical Society

2015 A Brief History of Dinwiddie County. <http://discoverdinwiddie.com/index.aspx?nid=116>. Site accessed February 2, 2015.

Dismal Swamp Welcome Center

2015 History. <http://dismalswampwelcomecenter.com/history/>. Site accessed February 23, 2015.

Edwards, David

1980 Architectural Survey Form, 008-0126. On file, Virginia Department of Historic Resources, Richmond, Virginia.

Edwards, David A.

1989 Farmville Historic District National Register of Historic Places Registration Form. http://www.dhr.virginia.gov/registers/Counties/PrinceEdward/144-0027_Farmville_Historic_District_1989_Final_Nomination.pdf. Site accessed February 27, 2015.

Elizabeth River Project

2014 Explore the Elizabeth's Lauded Past. <http://www.elizabethriver.org/#!/history/cyc5>. Site accessed January 30, 2015.

Encyclopedia Virginia

2013 Treaty Ending the Third Anglo-Powhatan War (1646). http://www.encyclopediavirginia.org/Treaty_Ending_the_Third_Anglo-Powhatan_War_1646. Site accessed February 4, 2015.

Farmville Area Chamber of Commerce

2015 History. <http://www.farmvilleareachamber.org/pages/History/>. Site accessed February 19, 2015.

Ferling, John E.

1998 School for Command: Young George Washington and the Virginia Regiment. In *George Washington and the Virginia Backcountry*, edited by Warren Hofstra, pp. 195–222. Madison House, Madison, Wisconsin.

Find A Grave

2013 Sidney G. Wade. <http://www.findagrave.com/cgi-bin/fg.cgi?page=gr&GRid=118277797>. Accessed August 18, 2016.

2014 David Bird Wade. <http://www.findagrave.com/cgi-bin/fg.cgi?page=gr&GRid=128645227>. Accessed August 18, 2016.

2016 Midway Mills Cemetery. <http://www.findagrave.com/cgi-bin/fg.cgi?page=cr&GScid=2536407&CRid=2536407&pt=Midway%20Mills%20Cemetery> &. Accessed September 23, 2016

Fort Edwards Foundation

2000 The Virginia-Pennsylvania Border. <http://www.fortedwards.org/va-pa.htm>. Site accessed February 11, 2015.

Freitus, Joseph P.

2014 *Virginia in the War Years, 1938–1945: Military Bases, the U-Boat War and Daily Life*. McFarland & Company, Jefferson, North Carolina.

Frey, Robert L.

2010 Baltimore and Ohio Railroad. Published online by e-WV: The West Virginia Encyclopedia. <http://www.wvencyclopedia.org/articles/336>. Site accessed February 25, 2015.

2013 Northwestern Virginia Railroad. Published online by e-WV: The West Virginia Encyclopedia. <http://www.wvencyclopedia.org/articles/1703>. Site accessed February 25, 2015.

Grymes, Charles A.

2014a Bermuda Hundred During the Colonial Period. <http://www.viriniaplaces.org/vacities/hundreds.html>. Site accessed February 2, 2015.

2014b 'Hundreds' in Early Colonial Virginia. <http://www.viriniaplaces.org/vacities/hundreds.html>. Site accessed February 2, 2015.

2014c Isle of Wight County. <http://www.viriniaplaces.org/vacount/iwightco.html>. Site accessed January 30, 2015.

2014d The Proclamation Line of 1763. <http://www.viriniaplaces.org/settleland/proclamation.html>. Site accessed February 4, 2015.

2014e The Revolutionary War in Virginia. <http://www.viriniaplaces.org/military/revwar.html>. Site accessed February 10, 2015.

2014f The Fairfax Grant. <http://www.virginiaplaces.org/settleland/fairfaxgrant.html>. Site accessed February 12, 2015.

2014g The First Industry: Iron Manufacturing. <http://www.virginiaplaces.org/ggs380/10iron.html>. Site accessed February 25, 2015.

2014h Second-Worst Decision in the State of Virginia? <http://www.virginiaplaces.org/transportation/secondworst.html>. Site accessed February 25, 2015.

2014i Railroads Across the Blue Ridge, In the Shenandoah Valley. <http://www.virginiaplaces.org/rail/valleyrail.html>. Site accessed February 27, 2015.

Hallock, Jennifer

2005 Edgewood National Register of Historic Places Registration Form. http://www.dhr.virginia.gov/registers/counties/nelson/062-0004_edgewood_2006_nrfinal.pdf. Site accessed February 19, 2015.

Hammer, Greg

2007 *Soil Survey of the City of Chesapeake, Virginia*. U.S. Department of Agriculture, Natural Resources Conservation Service in cooperation with Virginia Polytechnic Institute and State University, Virginia Department of Conservation and Recreation, Virginia Dare Soil and Water Conservation District, Atlantic Division Naval Facilities Engineering Command, and the City of Chesapeake.

Hampden-Sydney College

2015 History of Hampden-Sydney College. <http://www.hsc.edu/About-H-SC/History-of-H-SC.html>. Site accessed February 19, 2015.

Harper, John David, Jr., and John C. Nicholson

2009 *Soil Survey of Brunswick County, Virginia*. U.S. Department of Agriculture, Natural Resources Conservation Service in cooperation with Virginia Polytechnic Institute and State University, Virginia Department of Conservation and Recreation, Brunswick County Board of Supervisors, and Lake Country Soil and Water Conservation District.

Harrower, Annie L.

1937 Survey Report, Graveyard at Midway Mills, August 19. Library of Virginia Digital Collection. <http://files.usgwarchives.net/va/nelson/cemeteries/midwaymill.txt>. Accessed September 23, 2016.

Heinemann, Ronald L.

2014 Civilian Conservation Corps. Published online by Encyclopedia Virginia. http://www.encyclopediavirginia.org/The_Civilian_Conservation_Corps. Site accessed March 2, 2015.

Heinemann, Ronald, John Kolp, Anthony Parent, and William Shade

2007 *Old Dominion, New Commonwealth: A History of Virginia, 1607–2007*. University of Virginia Press, Charlottesville, Virginia.

Henderson, D. L.

2015 Imagining Slave Square: Resurrecting History through Cemetery Research and Interpretation. In *Interpreting African American History and Culture at Museums and Historic Sites*, edited by Max A. van Balgooy, pp. 99–104. Rowman & Littlefield, Lanham, Maryland.

Hening, William W. (editor)

1814 Treaty Ending the Third Anglo-Powhatan War (1646). In *The Statutes at Large; Being a Collection of All the Laws of Virginia from the First Session of the Legislature in the Year 1619*, Volume 1, pp. 323–326. R. & W. & G. Bartow, New York.

Highland County Chamber of Commerce

2014 County Guide. <http://www.highlandcounty.org/PDF/EconomicOverview.pdf>. Site accessed March 3, 2015.

Hill, Tucker H., and William Trout

1971 James River and Kanawha Canal Historic District: From Ship Locks to Boshers' Dam National Register of Historic Places Inventory – Nomination Form. http://www.dhr.virginia.gov/register/Cities/Richmond/127-0171_James_River_and_Kanawha_Canal_Historic_District_1971_Final_Nomination.pdf. Site accessed February 23, 2015.

Hiner, Howard

1936 Sidney Wade Home. Works Progress Administration of Virginia Historical Inventory, Library of Virginia. <http://image.lva.virginia.gov/VHI/html/15/0231.html>. Accessed August 18, 2016.

Historical Marker Database

2009 Fort Christanna: Established 1714. <http://www.hmdb.org/marker.asp?marker=20199>. Site accessed February 4, 2015.

Hofstra, Warren

2004 *The Planting of New Virginia*. The Johns Hopkins University Press, Baltimore, Maryland.

2012 Backcountry Frontier of Colonial Virginia. Published online by Encyclopedia Virginia. http://www.encyclopediavirginia.org/Backcountry_Frontier_of_Colonial_Virginia. Site accessed February 5, 2015.

Hotchkiss, Jed

1884a Map of the Pastures Magisterial District, Augusta County, Virginia. In *Historical Atlas of Augusta County, Virginia* by Jed. Hotchkiss. Waterman, Watkins & Company, Chicago, 1885.

1884b Map of the South River Magisterial District, In *Historical Atlas of Augusta County, Virginia*. Waterman, Watkins and Company, Chicago, 1885.

1884c *The Virginias: A Mining, Industrial and Scientific Journal, Devoted to the Development of Virginia and West Virginia*. Serial No. 52, Col V, No. 4, p. 53.

Huntrods, Diane

2012 Tobacco profile. Published online by Agricultural Marketing Resource Center. http://www.agmrc.org/commodities__products/specialty_crops/tobacco-profile/. Site accessed March 12, 2015.

Hutchinson, Jack T.

2000 Bluegrass and Mountain Laurel: The Story of Kentucky in the Civil War. Published online by Cincinnati Civil War Round Table: http://www.cincinnatiwrt.org/data/ccwrt_history/talks_text/hutchinson_kentucky.html. Site accessed February 24, 2015.

Independence Hall Association

2014a Economic Growth and the Early Industrial Revolution. <http://www.ushistory.org/us/22a.asp>. Site accessed February 11, 2015.

2014b Westward Expansion: The Louisiana Purchase. <http://www.ushistory.org/us/20c.asp>. Site accessed February 24, 2015.

Internal Revenue Service

2011 Farmers (ATG) Chapter Ten – Tobacco. <http://www.irs.gov/Businesses/Small-Businesses-&Self-Employed/Farmers-ATG-Chapter-Ten-Tobacco-1>. Site accessed March 12, 2015.

Jamestown-Yorktown Foundation

2015 The Battle of Great Bridge: War Comes to Virginia. http://historyisfun.org/pdf/Curriculum-Materials/The_Battle_of_Great_Bridge.pdf. Site accessed February 17, 2015.

Janney, Caroline E.

2014 United Daughters of the Confederacy. Published online by Encyclopedia Virginia. http://www.encyclopediavirginia.org/United_Daughters_of_the_Confederacy. Site accessed March 2, 2015.

Johnson, Paul E.

2007 *The Early American Republic, 1789–1829*, Oxford University Press, New York.

Josephy, Alvin M., Jr.

1968 *The Indian Heritage of America*. Alfred A. Knopf, New York.

Jurgens, Olga

2015 Brule, Etienne. In *Dictionary of Canadian Biography*. Published online by the University of Toronto/Université Laval: http://www.biographi.ca/en/bio/brule_etienne_1E.html. Site accessed February 11, 2015.

Kestner, Timothy O., and Ann D. Lang

1999 The Textile Industry in Virginia: An Analytical and Reflective View. http://virginialmi.com/content/pdfs/research_1999-05_textile.pdf. Site accessed March 3, 2015. Published online by Virginia Labor Market Information.

Knetsch, Joe, and Nick Wynne

2011 *Florida in the Spanish-American War*. The History Press, Charleston, South Carolina.

Kotwoski, Peter

2015 Whiskey Rebellion. Published online by George Washington's Mount Vernon. <http://www.mountvernon.org/research-collections/digital-encyclopedia/article/whiskey-rebellion/>. Site accessed February 23, 2015.

Ladenburg, Thomas

2007 British Mercantilism and the Cost of Empire. In *The Events Leading to the American Revolution*. Published online by Digital History: http://www.digitalhistory.uh.edu/teachers/lesson_plans/pdfs/unit1_4.pdf. Site accessed February 11, 2015.

Larson, John L.

2001 *Internal Improvement: National Public Works and the Promise of Popular Government in the Early United States*. University of North Carolina Press, Chapel Hill, North Carolina.

Lesiuk, Adriana T., Stephanie A.T. Jacobs, Michelle Salvato, M. Chris Manning, Caitlin Oshida, and Emily K. Anderson (contributions by Candice Myruski and Richard Meyer)

2016 *Architectural Reconnaissance Survey of the Atlantic Coast Pipeline Project Corridor, Highland, Augusta, Nelson, Buckingham, Cumberland, Prince Edward, Nottoway, Dinwiddie, Brunswick, Greenville, and Southampton Counties, and the Cities of Suffolk and Chesapeake, Virginia*. Report prepared by Dovetail Cultural Resource Group, Fredericksburg, Virginia. Report prepared for Atlantic Coast Pipeline, Richmond, Virginia.

Library of Congress

1861 [Map of parts of Highland County, Virginia and Pendleton County, West Virginia]. <https://www.loc.gov/item/2003629682/>. Library of Congress, Geography and Map Division, Washington, D.C.

Library of Virginia

2014a Fugitive Slave Act of 1850. In *Union or Secession: Virginians Decide*. Published online: http://www.virginiamemory.com/online_classroom/union_or_secession/unit/3/fugitive_slave_act_of_1850. Site accessed February 25, 2015.

2014b Reconstruction. <http://www.lva.virginia.gov/public/guides/Civil-War/Reconstruction.htm>. Site accessed February 27, 2015.

2014c The Casket and Institute Jewel. In *Fit to Print: Dispatches from the Virginia Newspaper Project*. Published online: <http://www.virginiamemory.com/blogs/fit-to-print/2014/05/20/the-casket-and-institute-jewel/#comments>. Site accessed March 2, 2015.

Lombard, Hamilton

- 2014 America's Shifting Center of Gravity. In StatCh@t.
<http://statchatva.org/2014/12/16/americas-shifting-center-of-gravity>. Site accessed March 3, 2015. Published online by the University of Virginia, Demographics Research Group.

Longwood University

- 2015a Discover Historic Farmville. <http://www.longwood.edu/parents/3154.htm>. Site accessed February 27, 2015.

- 2015b Overview. <http://www.longwood.edu/overview.htm>. Site accessed February 27, 2015.

MacMaster, Richard

- 2007 Ulster Scots in Virginia from Pennsylvania to Shenandoah.
<http://www.ulstervirginia.com/ulsterscotsvirginia.asp>. Site accessed February 6, 2015.

Manarin, Louis H.

- 2010 Augusta County, Virginia. Published online by e-WV: The West Virginia Encyclopedia. <http://www.wvencyclopedia.org/articles/313>. Site accessed February 13, 2015.

Marker History

- 2010 Fort Christanna Marker, U-90. <http://www.markerhistory.com/fort-christanna-marker-u-90/>. Site accessed February 4, 2015.

McCleary, Ann

- 1978a Architectural Survey Form, 007-0447. On file, Virginia Department of Historic Resources, Richmond, Virginia.
- 1978b Architectural Survey Form, 007-0467, Dula House. On file, Virginia Department of Historic Resources, Richmond, Virginia.
- 1978c Architectural Survey Form, 007-0476, Deerfield Post Office (Hoy's Store),. On file, Virginia Department of Historic Resources, Richmond.
- 1978d Architectural Survey Form, 007-0487. On file, Virginia Department of Historic Resources, Richmond, Virginia.
- 1978e Architectural Survey Form, 007-0490, Whiting House. On file, Virginia Department of Historic Resources, Richmond, Virginia.
- 1979 Architectural Survey Form, 007-0463, Thomas Montgomery House. On file, Virginia Department of Historic Resources, Richmond, Virginia.
- 1981 Architectural Survey Form, 007-0863, Beulah Baptist Church. On file, Virginia Department of Historic Resources, Richmond.

McGrath, Nick

2015 The Forbes Expedition. Published online by George Washington's Mount Vernon. <http://www.mountvernon.org/research-collections/digital-encyclopedia/article/forbes-expedition/>. Site accessed February 13, 2015.

McKee, Marianne M. (compiler)

2003 The Internal Improvement Movement in Virginia: Early Canals, River Navigations, Roads, Turnpikes, Bridges, and Railroads. https://www.lva.virginia.gov/public/guides/Inter_Improvements.pdf. Site accessed February 23, 2015.

McPhillips, Peggy H.

2015 History of Norfolk. Published online by the City of Norfolk: <http://norfolk.gov/Index.aspx?NID=429>. Site accessed March 2, 2015.

Meherrin Nation

2011 Welcome to Meherrin Nation. <http://meherrinnation.org/13201.html>. Site accessed January 30, 2015.

Melton, Herman.

2006 *Southside Virginia: Echoing Through History*. The History Press, Charleston, South Carolina.

Monacan Indian Nation

2013 The Monacan Indians of Virginia. <http://www.monacannation.com/history.shtml>. Site accessed February 5, 2015.

Monticello

2015a Settlement in the Virginia Piedmont. <http://www.monticello.org/slavery-at-monticello/african-slavery-british-north-america/settlement-virginia-piedmont>. Site accessed February 5, 2015.

2015b The Louisiana Purchase. <http://www.monticello.org/site/jefferson/louisiana-purchase>. Site accessed February 24, 2015.

Mooney, Charles N., and Thomas A. Caine

1901 *Soil Survey of the Prince Edward Area, Virginia*. Published online by Natural Resources Conservation Service. http://www.nrcs.usda.gov/Internet/FSE_MANUSCRIPTS/virginia/princeedwardVA1901/princeedwardVA1901.pdf. Site accessed March 11, 2015.

Morton, Oren F.

1911 *A History of Highland County, Virginia*. Privately published, Monterey, Virginia.

National Park Service

1995 McDowell (8 May 1862). <https://www.nps.gov/abpp/shenandoah/svs3-2.html>. Accessed December 28, 2016. *Study of Civil War Sites in the Shenandoah Valley of Virginia*. National Park Service, Washington, D.C.

2002[1954] The Fort Necessity Campaign. In *Fort Necessity National Battlefield*. Historical Handbook Number Nineteen, originally published in 1954. Revised edition published online by the National Park Service: http://www.cr.nps.gov/history/online_books/hh/19/hh19b1.htm. Site accessed February 12, 2015.

2015a James River Plantation. <http://www.nps.gov/nr/travel/jamesriver/intro.HTM>. Site accessed February 23, 2015.

2015b James River and Kanawha Canal Historic District. <http://www.nps.gov/nr/travel/richmond/JamesRCanal.html>. Site accessed February 25, 2015.

Neblett, Nathaniel

2014 About Brunswick County. Published online by Brunswick County, Virginia: <http://www.brunswickco.com/about.asp>. Site accessed February 1, 2015.

NETR Online

2016 Historic Aerials. <http://www.historicaerials.com/>. Accessed December 20, 2016.

Newberry Library, The

2015 Virginia Historical Counties. <http://historical-county.newberry.org/website/Virginia/viewer.htm>. Site accessed January 30, 2015.

Nicholls, Michael L.

2013 Gabriel's Conspiracy (1800). Published online by Encyclopedia Virginia. http://www.encyclopediavirginia.org/gabriel_s_conspiracy_1800#start_entry. Site accessed February 24, 2015.

Norfolk Convention & Visitors Bureau

2014 History of Norfolk. <http://www.visitnorfolktoday.com/history-of-norfolk>. Site accessed February 17, 2015.

Nutt, Joe

2000 Beulah Baptist Church Cemetery. <http://www.augustacountyhs.org/wp-content/uploads/2016/01/Beulah-Baptist.txt>. Accessed December 16, 2016. Augusta County Historical Society.

Ockershausen, Jane

1996 Forts at the Forks: Frontier History Comes to Life at the Fort Pitt Museum. *Pennsylvania Heritage* 12(2):14–21.

Ohio History Central

2015a Treaty of Fort Stanwix (1768). [http://www.ohiohistorycentral.org/w/Treaty_of_Fort_Stanwix_\(1768\)](http://www.ohiohistorycentral.org/w/Treaty_of_Fort_Stanwix_(1768)). Site accessed September 9, 2016.

2015b Battle of Fallen Timbers. http://www.ohiohistorycentral.org/w/Battle_of_Fallen_Timbers?rec=473. Site accessed February 23, 2015.

- Omohundro Institute of Early American History and Culture
1901 Brunswick County and Fort Christiana. *The William and Mary Quarterly* 9(4):214–218.
- Otis, Alison T., William D. Honey, Thomas C. Hogg, and Kimberly K. Lakin
1986 George Washington National Forest. In *The Forest Service and the Civilian Conservation Corps: 1933–42*. U.S. Department of Agriculture, Forest Service. Published online by the National Park Service:
http://www.nps.gov/parkhistory/online_books/ccc/ccc/chap13.htm. Site accessed March 2, 2015.
- Owen, Gregory L.
2009 Axis Prisoners of War Confined in the Shenandoah Valley During World War II.
<http://www.thelongestpatrol.com/pwoverview.html>. Site accessed March 2, 2015.
- Parker, Margaret, Sandra DeChard, Jeffery M O'Dell, and Bill Polhill
2015 Samuel Eley House, National Register of Historic Place Nomination Form. On file, Virginia Department of Historic resources, Richmond, Virginia.
- Pawlett, Nathaniel M.
2003 A Brief History of the Roads of Virginia 1607–1840.
<http://ntl.bts.gov/lib/36000/36200/36291/78-r16.pdf>. Originally published October 1977; revised November 2003. Site accessed February 19, 2015. Published online by Virginia Highway & Transportation Research Council.
- Pawlett, Nathaniel M., and Howard H. Newlon, Jr.
2003 The Route of the Three Notch'd Road: A Preliminary Report.
http://www.virginiadot.org/vtrc/main/online_reports/pdf/76-r32.pdf. Site accessed February 19, 2015. Published online by Virginia Highway & Transportation Research Council.
- Petersburg and the Atlantic World
2010 History.
http://www.petersburghistory.org/index.php?option=com_content&view=frontpage. Site accessed February 2, 2015. Virginia State University, Petersburg, Virginia.
- Potts, Gwynne T., and Samuel W. Thomas
2006 *George Rogers Clark and Locust Grove*. Historic Locust Grove, Louisville, Kentucky.
- Providence Plantation Foundation
2014a Seven Years War (French and Indian War). <http://www.frontier-history.org/Seven-Years-War.html>. Site accessed February 13, 2015.
2014b Indian Trade on the Upper Ohio Frontier (1720-1753). <http://www.frontier-history.org/Indian-Trade-Wars.html>. Site accessed February 11, 2015.
- Public Broadcasting Service
2015 The Underground Railroad. <http://www.pbs.org/wgbh/aia/part4/4p2944.html>. Site accessed February 25, 2015.

Pulice, Mike

2014 Architectural Survey Form, 007-0467, Dula House (Update). On file, Virginia Department of Historic Resources, Richmond, Virginia.

Race, Time, and Place

2015 The Underground Railroad in Virginia. <http://www.racetimeplace.com/ugrr>. Site accessed February 25, 2015.

Reber, Earl, John Nicholson, and Pamela Thomas

2007 *Soil Survey of Cumberland County, Virginia*. U.S. Department of Agriculture, Natural Resources Conservation Service in cooperation with Virginia Polytechnic Institute and State University.

Reynolds, David

2009 Panic of 1819: The First Major U.S. Depression. *The Globalist*, February 10, 2009. Accessed online: <http://www.theglobalist.com/panic-of-1819-the-first-major-u-s-depression>. Site accessed February 24, 2015.

Rice, James Douglas

2014 Second Anglo-Powhatan War (1622-1632). Published online by Encyclopedia Virginia. http://www.encyclopediavirginia.org/Anglo-Powhatan_War_Second_1622-1632#start_entry. Site accessed January 30, 2015.

Richard, C.E.

2003 *Louisiana: An Illustrated History*. The Foundation for Excellence in Louisiana Public Broadcasting, Baton Rouge.

Robert Russa Moton Museum

2015 About. <http://www.motonmuseum.org/about>. Site accessed March 3, 2015.

Rorabaugh, W. J., Donald T. Critchlow, and Paula C. Baker

2004 *America's Promise: A Concise History of the United States*, Vol. 2. Rowman & Littlefield, Lanham, Maryland.

2012 Race and the Limits of American Democracy: African Americans from the Fall of Reconstruction to the Rise of the Ghetto. In *The Oxford Handbook of African American Citizenship, 1865-Present*, edited by Henry Louis Gates, et al., pp. 71–122. Oxford University Press, New York.

Rountree, Helen L.

1990 *Pocahontas's People: The Powhatan Indians of Virginia through Four Centuries*. University of Oklahoma Press, Norman.

2015 Opechancanough (d. 1646). In *Encyclopedia Virginia*. http://www.encyclopediavirginia.org/opechancanough_d_1646#start_entry. Site accessed September 9, 2015.

Salmon, Emily Jones

2012 County Formation during the Colonial Period. Published online by Encyclopedia Virginia.

http://www.encyclopediavirginia.org/County_Formation_during_the_Colonial_Period#start_entry. Site accessed January 30, 2015

Salmon, Emily Jones and John Salmon

2013 Tobacco in Colonial Virginia. Published online by Encyclopedia Virginia.
http://www.encyclopediavirginia.org/Tobacco_in_Colonial_Virginia. Site accessed February 10, 2015.

Satterwaite, Jean L.

1993 George Washington National Forest: A History. U.S. Department of Agriculture, U.S. Forest Service, Southern Region.

Schaeffer, Mathew

2015 Dismal Swamp Canal. Published online by North Carolina History Project:
<http://www.northcarolinahistory.org/encyclopedia/902/entry>. Site accessed February 10, 2015.

Schilling, Robert

2000 Staunton Originates City Manager Plan. In *Augusta County, Virginia, Heritage Book*, edited by S. Grose, p. 14. Walsworth Publishing Company, Summersville, West Virginia.

Schulz, Emily L.

2009 Virginia in the American Revolution: An Exhibition of The Society of the Cincinnati.
http://societyofthecincinnati.org/pdf/downloads/exhibition_Virginia.pdf. Site accessed February 18, 2015.

Seagrave, Ronald Roy

2012 *Dinwiddie County, Virginia: A Brief History*. The History Press, Charleston, South Carolina.

Shamlin, James

1992 The Tuscarora War. *North Carolina Literary Review* 1 (1):68.

Shenandoah Valley Battlefields Foundation

2015a Jackson's 1862 Valley Campaign. <http://www.shenandoahatwar.org/The-History/The-Campaigns/Jackson-s-1862-Valley-Campaign>. Site accessed February 26, 2015.

2015b The Battle of McDowell. <http://www.shenandoahatwar.org/The-History/The-Stories/The-Battle-of-McDowell>. Site accessed February 26, 2015.

2015c Sheridan's 1864 Shenandoah Campaign. <http://www.shenandoahatwar.org/The-History/The-Campaigns/Sheridan-s-1864-Shenandoah-Campaign>. Site accessed February 26, 2015.

2015d Battle of Waynesboro. <http://www.shenandoahatwar.org/Visit-the-Valley/Civil-War-Sesquicentennial/Battle-of-Waynesboro-150th-Anniversary-Programs>. Site accessed February 26, 2015.

Siege of Petersburg Online, The

- 2014 Stony Creek Raid, December 7–12, 1864.
<http://www.beyondthecrater.com/resources/bat-sum/petersburg-siege-sum/seventh-offensive-summaries/stony-creek-raid-december-7-12-1864>. Site accessed February 26, 2015.

Smith, Cabell

- 2015 Warminster Rural Historic District Preliminary Information Form. On file, Virginia Department of Historic Resources, Richmond.

Smith, Gene A.

- 2015 American Liberty and Slavery in the Chesapeake: The Paradox of Charles Ball. In *Fighting for Freedom: African Americans and the War of 1812*. Published online by the National Park Service: <http://www.nps.gov/articles/american-liberty-and-slavery-in-the-chesapeake.htm>. Site accessed February 24, 2015.

Smith, W. Scott B.

- 2012 Edgefield, Greenbrier County, West Virginia: National Register of Historic Places Registration Form. On file, West Virginia Division of Culture and History, Charleston, West Virginia.

- 2014 *Survey of Architectural Resources, Norwood and Wingina Vicinities, Nelson County, Virginia*. Report prepared by HistoryTech, LLC for the County of Nelson and Virginia Department of Historic Resources.

Snedden, Robert K.

- 1861 Battle of Cumberland Church. Map published online by the Library of Congress: <http://www.loc.gov/item/gvhs01.vhs00194>. Site accessed February 27, 2015.

Soederquist, Oscar

- 1891 Military Map of Suffolk and Vicinity for Brig. Gen. E. L. Viele. In *Atlas to Accompany the Official Records of the Union and Confederate Armies*, compiled by Calvin Cowles, Plate 26(4). Government Printing Office, Washington, D.C.

Sorrells, Nancy

- 2007 History. Published online by Augusta County, Virginia: <http://www.co.augusta.va.us/Index.aspx?page=422>. Site accessed February 9, 2015.

Southampton County, Virginia

- 2011 History. <http://www.southamptoncounty.org/history.aspx>. Site accessed February 2, 2015.

Stanyard, William F., Larissa A. Thomas, and Edward Schneider

- 2016 *Addendum Report 2: Phase I Archaeological Survey of the Atlantic Coast Pipeline Project, Virginia Components*. Report prepared by Natural Resource Group, LLC, Duluth, Georgia. Report submitted to Atlantic Coast Pipeline, Richmond, Virginia.

Staton, Heather D. (contributions by Candice Myruski and Richard Meyer)

- 2016 *Addendum Architectural Reconnaissance Survey of the Atlantic Coast Pipeline Project Corridor, Highland, Augusta, Nelson, Buckingham, Cumberland, Prince Edward,*

Nottoway, Dinwiddie, Brunswick, Greensville, and Southampton Counties, and the Cities of Suffolk and Chesapeake, Virginia. Report prepared by Dovetail Cultural Resource Group, Fredericksburg, Virginia. Report prepared for Atlantic Coast Pipeline, Richmond, Virginia.

Staunton Convention and Visitor's Bureau

2014 About Staunton. <http://www.visitstaunton.com/about.htm>. Site accessed February 9, 2015.

Staunton-Parkersburg Turnpike Alliance

2014 The History of A Key Road: A Brief History.
<http://www.spturnpike.org/history/default.html>. Site accessed February 24, 2015.

Sturm, Philip

2010 Staunton-Parkersburg Turnpike. Published online by e-WV: The West Virginia Encyclopedia. <http://www.wvencyclopedia.org/articles/584>. Site accessed February 25, 2015.

Talbott, Tim

2016 Slaves Wanted for Norfolk and Petersburg Railroad Line. Random Thoughts on History. <http://randomthoughtsonhistory.blogspot.com/2016/04/slaves-wanted-for-norfolk-and.html>. Accessed September 2, 2016.

Tarter, Brent

2014 Sir John Harvey. Published online by Encyclopedia Virginia.
http://www.encyclopediavirginia.org/Harvey_Sir_John_ca_1581_or_1582-by_1650. Site accessed February 2, 2015.

Taylor, Alan

2013 *The Internal Enemy: Slavery and War in Virginia, 1772–1832*. W. W. Norton & Company, New York.
<https://books.google.com/books?id=PRCaAAAAQBAJ&pg=PA162&dq=war+of+1812+lower+norfolk+county+virginia&hl=en&sa=X&ei=-7fsVKnFDq7isAT2h4LoCA&ved=0CCYQ6AEwAjge#v=onepage&q=war%20of%201812%20lower%20norfolk%20county%20virginia&f=false>. Site accessed February 24, 2015.

Taylor, Michael V., and Gordon B. Calhoun

2012 Naval Station Norfolk. Published online by Encyclopedia Virginia.
http://www.encyclopediavirginia.org/Naval_Station_Norfolk. Site accessed March 3, 2015.

Thomas Jefferson Planning District Commission

1993 Historic Resources Identification and Assessment of Nelson County, Virginia.
http://www.dhr.virginia.gov/pdf_files/SpecialCollections/NE-009_Historic_Resources_identification_and_Assessment_Nelson_County_1993.pdf. Site accessed February 24, 2015.

Tooker, Elisabeth

1979 The League of the Iroquois: Its History, Politics, and Ritual. In *Handbook of North American Indians: Northeast (Vol. 15)*, edited by Bruce G. Trigger, pp. 418–441. Government Printing Office, Washington, D.C.

Town of Buchanan, Virginia

- 2011 Buchanan and the James River & Kanawha Canal.
<http://www.townofbuchanan.com/history/james-river-canal/>. Site accessed February 24, 2015.

Turner, Frederick J.

- 1904 The Diplomatic Contest for the Mississippi Valley. Published online by The Atlantic.
<http://www.theatlantic.com/magazine/archive/1904/05/the-diplomatic-contest-for-the-mississippi-valley/303368/>. Site accessed March 6, 2015.

Twohig, Dorothy

- 1998 The Making of George Washington. In *George Washington and the Virginia Backcountry*, edited by Warren Hofstra, pp. 3–34. Madison House, Madison, Wisconsin.

UNC American Indian Center

- 2015 About NC Native Communities.
<http://americanindiancenter.unc.edu/resources/about-nc-native-communities/>. Site accessed January 30, 2015.

University of Virginia Library

- 2015a Pioneers: Cabells and the Westward Movement,
<http://small.library.virginia.edu/collections/featured/the-cabell-family-papers-2/contributions/pioneers/> Site accessed February 5, 2015.
- 2015b Cabell Family Homes. <http://small.library.virginia.edu/collections/featured/the-cabell-family-papers-2/cabells-times/cabell-family-homes/>. Site accessed February 19, 2015.

Upchurch, Michael L.

- 1998 The Cold Spring and Related Clay Deposits along the Western Slope of the Central Blue Ridge in Virginia. *Virginia Minerals* 44(1):1–8.

U.S. Army Corps of Engineers, Norfolk District

- 2015 Atlantic Intracoastal Waterway.
<http://www.nao.usace.army.mil/Missions/CivilWorks/AIWW.aspx>. Site accessed March 3, 2015.

U.S. Census Bureau

- 1820 Manuscript Returns of the Fourth Census of the United States. Ancestry.com. Accessed August 18, 2016.
- 1850 Manuscript Returns of the Seventh Census of the United States. Ancestry.com. Accessed August 18, 2016.
- 1880 Manuscript Returns of the Tenth Census of the United States, Population and Agricultural Schedules. Ancestry.com. Accessed August 18, 2016.
- 1900 Manuscript Returns of the Twelfth Census of the United States. Ancestry.com. Accessed August 18, 2016.

U.S. Department of Agriculture (USDA)

1932 Soil Map, August County, Virginia. USDA, Bureau of Chemistry and Soils, Washington, D.C.

U.S. Department of State, Office of the Historian

2015 United States and the Haitian Revolution, 1791–1804.
<https://history.state.gov/milestones/1784-1800/haitian-rev>. Site accessed February 20, 2015.

U.S. Forest Service

2015 Cultural History. In *George Washington & Jefferson National Forests*.
http://www.fs.usda.gov/detail/gwj/learning/history-culture/?cid=FSBDEV3_000460. Site accessed September 10, 2015.

U.S. Geological Survey (USGS)

1901 Virginia–West Virginia, Monterey quadrangle map, 30-minute series. USGS, Washington, D.C.

1907 Virginia, Norfolk Special Map. USGS, Washington, D.C.

1921 Newport News, Virginia quadrangle map, 15-minute series. USGS, Washington, D.C.

1939 Waynesboro, Virginia quadrangle map, 15-minute series. USGS, Washington.

1945 Craigs ville, Virginia quadrangle map, 15-minute series. USGS, Washington, D.C.

1946 Williamsville, Virginia quadrangle map, 15-minute series. USGS, Washington, D.C.

1964 Waynesboro West, Virginia quadrangle map, 7.5-minute series. USGS, Washington.

1952 Bowers Hill, Virginia quadrangle map, 7.5-minute series. USGS, Washington, D.C.

1967 Deerfield, Virginia quadrangle map, 7.5-minute series. USGS, Washington, D.C.

1969 Green Valley, Virginia quadrangle map, 7.5-minute series. USGS, Reston, Virginia.

United States History

2014a New France. <http://www.u-s-history.com/pages/h1172.html>. Site accessed February 11, 2015.

2014b Panic of 1893. <http://www.u-s-history.com/pages/h792.html>. Site accessed March 1, 2015.

Utley, Robert M., and Wilcomb E. Washburn

2002 *Indian Wars*. Mariner/American Heritage Books, New York.

Virginia Department of Conservation and Recreation (VDGR)

- 2005 Division of Planning and Recreation Resources. Meherrin Scenic River Report Brunswick County.
http://www.dcr.virginia.gov/recreational_planning/documents/srreportmehbru.pdf. Site accessed February 1, 2015.

Virginia Department of Education

- 2015 Virginia's First People – Past and Present, Culture.
<http://virginiaindians.pwnet.org/culture/language.php>. Site accessed January 30, 2015.

Virginia Department of Environmental Quality (VDEQ)

- 2002 USN St. Juliens Creek Annex: Superfund Program Site Fact Sheet.
<http://www.deq.virginia.gov/Portals/0/DEQ/Land/RemediationPrograms/Superfund/julien.pdf>. Site accessed March 2, 2015.

Virginia Department of Historic Resources (VDHR)

- 2011 *Guidelines for Conducting Historic Resources Surveys in Virginia*. Online document provided by the Commonwealth of Virginia, Department of Historic Resources, Richmond:
http://www.dhr.virginia.gov/pdf_files/Survey%20Manual-RevOct.2011Final.pdf. Site accessed January 28, 2015.

- 2016 Resource 133-5039. Virginia Department of Historic Resources, Virginia Cultural Resource Information System. <http://dhr.virginia.gov/vcris/vcrisHome.htm>. Accessed September 6, 2016.

Virginia Historic Landmarks Commission

- 1973 Midway Mill National Register of Historic Places Inventory Nomination Form. On file, Virginia Department of Historic Resources, Richmond.

- 1980a Soldier's Joy National Register of Historic Places Inventory-Nomination Form.
http://www.dhr.virginia.gov/registers/Counties/Nelson/062-0015_Soldier's_Joy_1980_Final_Nomination.pdf. Site accessed February 19, 2015.

- 1980b Montezuma National Register of Historic Places Inventory-Nomination Form.
http://www.dhr.virginia.gov/registers/Counties/Nelson/062-0010_Montezuma_1980_Final_Nomination.pdf. Site accessed February 24, 2015.

Virginia Historical Society

- 2015a The Battle of Five Forks. <http://www.vahistorical.org/collections-and-resources/virginia-history-explorer/battle-five-forks>. Site accessed March 6, 2015.
- 2015b 1861–1900. <http://www.vahistorical.org/what-you-can-see/story-virginia/explore-story-virginia/1861-1900/new-southerners>. Site accessed March 6, 2015.
- 2015c Industrialization in Virginia. <http://www.vahistorical.org/collections-and-resources/virginia-history-explorer/industrialization-virginia>. Site accessed February 11, 2015.

Virginia Main Street Communities

- 2016 Agriculture and Industry. National Park Service.
<https://www.nps.gov/nr/travel/vamainstreet/agriculture.htm>. Site accessed September 15, 2016.

Virginia National Guard

- 2014 Fort Pickett. <http://vko.va.ngb.army.mil/fortpickett/mtc/garrison/history/history.htm>.
Site accessed March 3, 2015.

Virginia Soil Survey Staff, Natural Resources Conservation Service

- 2009 *Soil Survey of Southampton County, Virginia*. U.S. Department of Agriculture,
Natural Resources Conservation Service in cooperation with Virginia Polytechnic Institute
and State University.

Virginia Tobacco Indemnification and Community Revitalization Commission

- 2007 The National Tobacco Settlement.
<http://www.tic.virginia.gov/mastersettlement.shtml>. Site accessed March 12, 2015.

Virginia State Parks

- 2011 Experience Virginia's Retreat. <http://www.varetreat.com/wp-content/uploads/2011/03/Virginias-Retreat-Travel-Guide.pdf>. Site accessed February 26, 2015.
- 2013 Civilian Conservation Corps Museum. <http://www.dcr.virginia.gov/state-parks/ccm-museum.shtml>. Site accessed March 2, 2015.

Voisin George, Laura, Emily Laird, Jeffrey L. Holland, and Larissa A. Thomas.

- 2016 *Phase I Historic Architectural Survey of the Atlantic Coast Pipeline Project: Virginia Addendum 3 Report, DHR File No. 2014-0710 (Draft)*. ERM, Duluth, Georgia. Report prepared for Atlantic Coast Pipeline, LLC, Richmond, Virginia.

Von Lindern, Aubrey, David A. Edwards, James W. Moody, Walter S. Hunt, Jr., and R. G. Wood

- 2016 Architectural Survey Form, 008-0011, Wilderness Farm (Thomas M. Peters House).. On file, Virginia Department of Historic Resources, Richmond.

Wagner, Marc C., and Richard Laub

- 1986 Suffolk Historic District National Register of Historic Places Inventory-Nomination Form. http://www.dhr.virginia.gov/registers/Cities/Suffolk/133-0072_Suffolk_HD_1987_Final_Nomination.pdf. Site accessed February 19, 2015.

Walbert, David

- 2009 The Dismal Swamp Canal. In *North Carolina History: A Digital Textbook*. Published online by University of North Carolina, School of Education:
<http://www.learnnc.org/lp/editions/nchist-newnation/4462>. Site accessed February 23, 2015.

Western Michigan University

- 2015 New France and the Place of the Fur Trade.
<http://wmich.edu/fortstjoseph/docs/panels/new-france.pdf>. Site accessed February 11, 2015.

Whitten, David O.

2003 The Depression of 1893. Published online by the Economic History Association: <http://eh.net/?s=panic+depression+1893>. Site accessed March 2, 2015.

Williams, John A.

2001 *West Virginia: A History*. West Virginia University Press, Morgantown, West Virginia.

2013 Formation of West Virginia. <http://www.wvencyclopedia.org/articles/2034>. Site accessed February 26, 2015. West Virginia Encyclopedia, West Virginia Humanities Council, Charleston, West Virginia.

Wills, Brian Steel

2001 *The War Hits Home: The Civil War in Southeastern Virginia*. University Press of Virginia, Charlottesville.

Womach, Jasper

2004 *Tobacco Price Support: An Overview of the Program*. Published online by Congressional Research Service, Library of Congress. http://assets.opencrs.com/rpts/95-129_20040305.pdf. Site accessed March 12, 2015.

Wood, L. Maren, and David Walbert

2009 Nat Turner's Rebellion. In *North Carolina History: A Digital Textbook*. Published online by University of North Carolina, School of Education: <http://www.learnnc.org/lp/editions/nchist-newnation/4574>. Site accessed February 25, 2015.

World History Group

2015a John Brown. <http://www.historynet.com/john-brown>. Site accessed February 26, 2015.

2015b Confederacy. <http://www.historynet.com/confederacy>. Site accessed February 26, 2015.

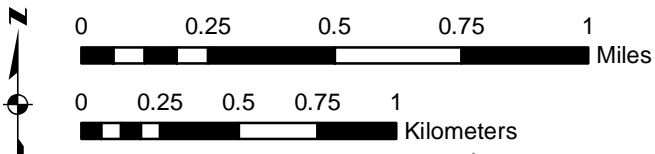
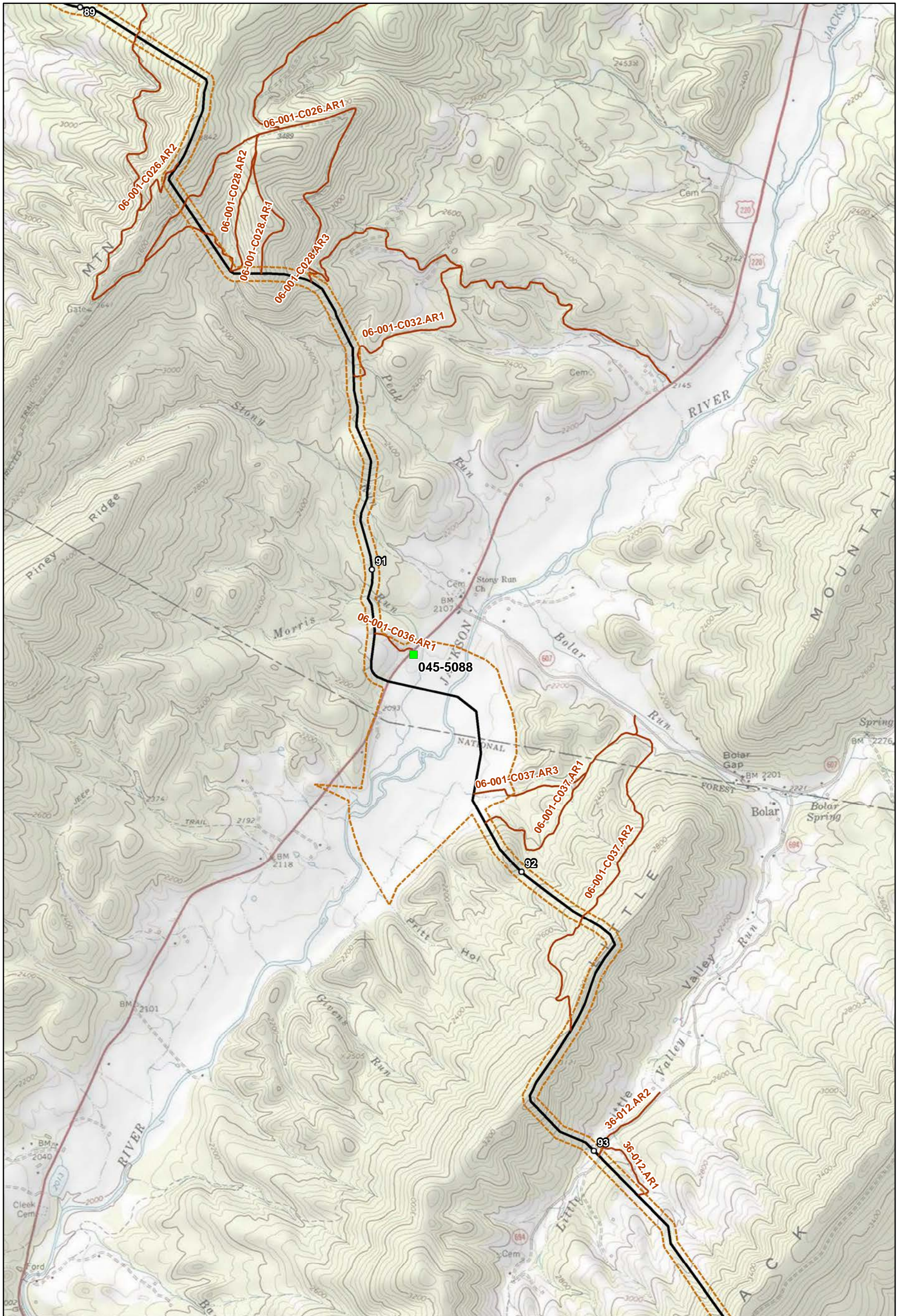
Wormser, Richard

2002 Plessy v. Ferguson (1896). In *Jim Crow Stories*. Published online by Educational Broadcasting Corporation: http://www.pbs.org/wnet/jimcrow/stories_events_plessy.html. Site accessed March 2, 2015.

Young, Douglas

1975 A Brief History of the Staunton and James River Turnpike. http://www.virginiadot.org/vtrc/main/online_reports/pdf/75-r593.pdf. Site accessed February 24, 2015. Published online by Virginia Transportation Research Council.

APPENDIX A – PROJECT MAPS DEPICTING RESOURCE LOCATIONS



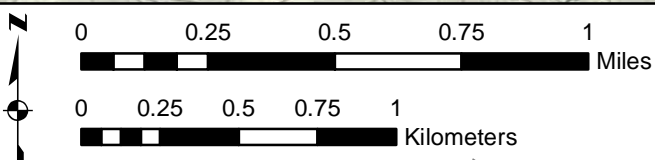
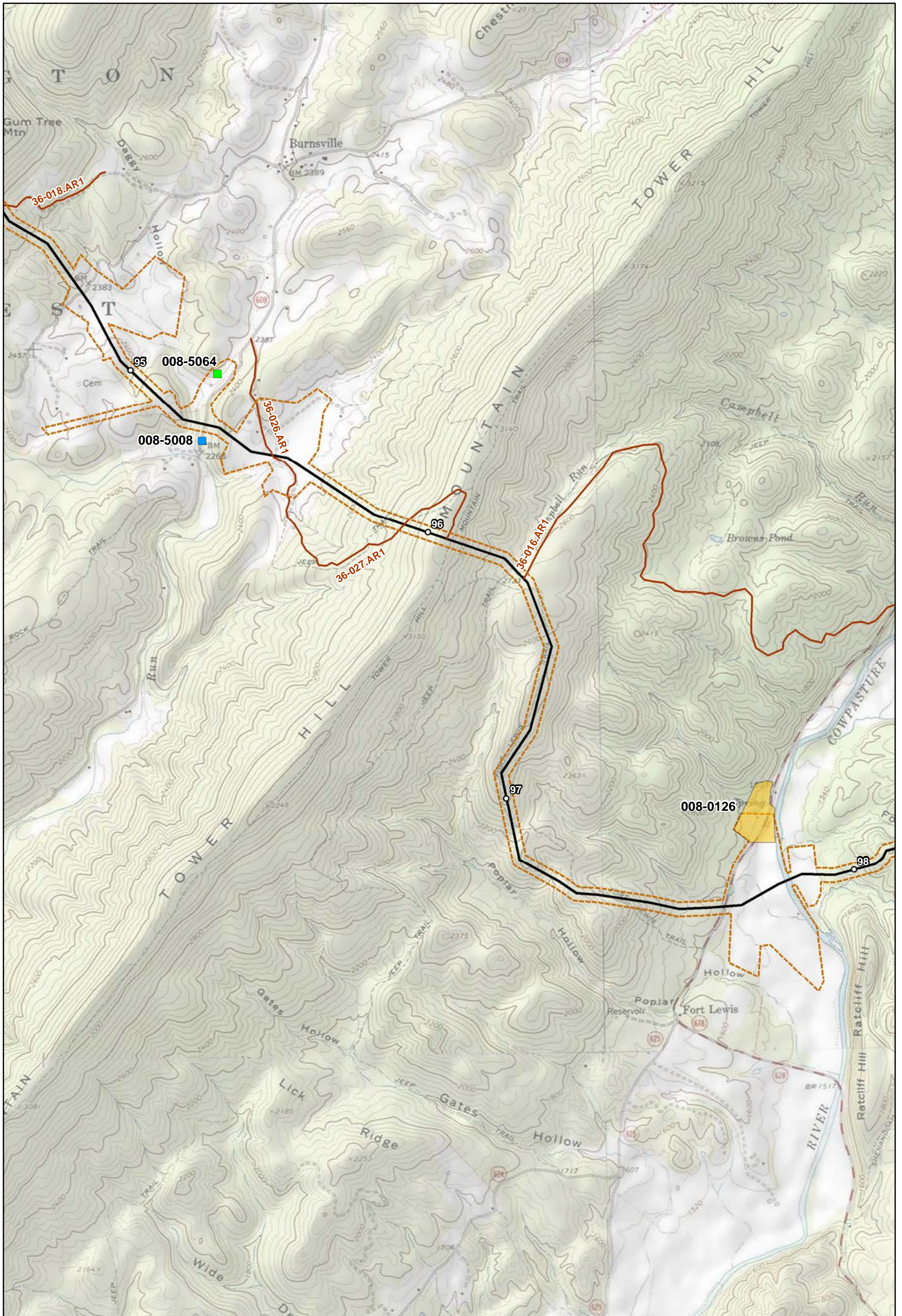
- Corridor Centerline
- Mileposts
- - - Visual APE
- Access Roads for Survey
- ▨ Contractor Yards

- Historic Resources Previously Recorded for the Project:**
- ▭ Indeterminate
 - ▭ Listed
 - ▭ Not Eligible
 - ▭ Potentially Eligible















Historic Resources Recorded by ERM for the Current Report:

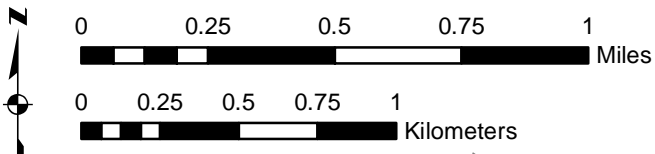
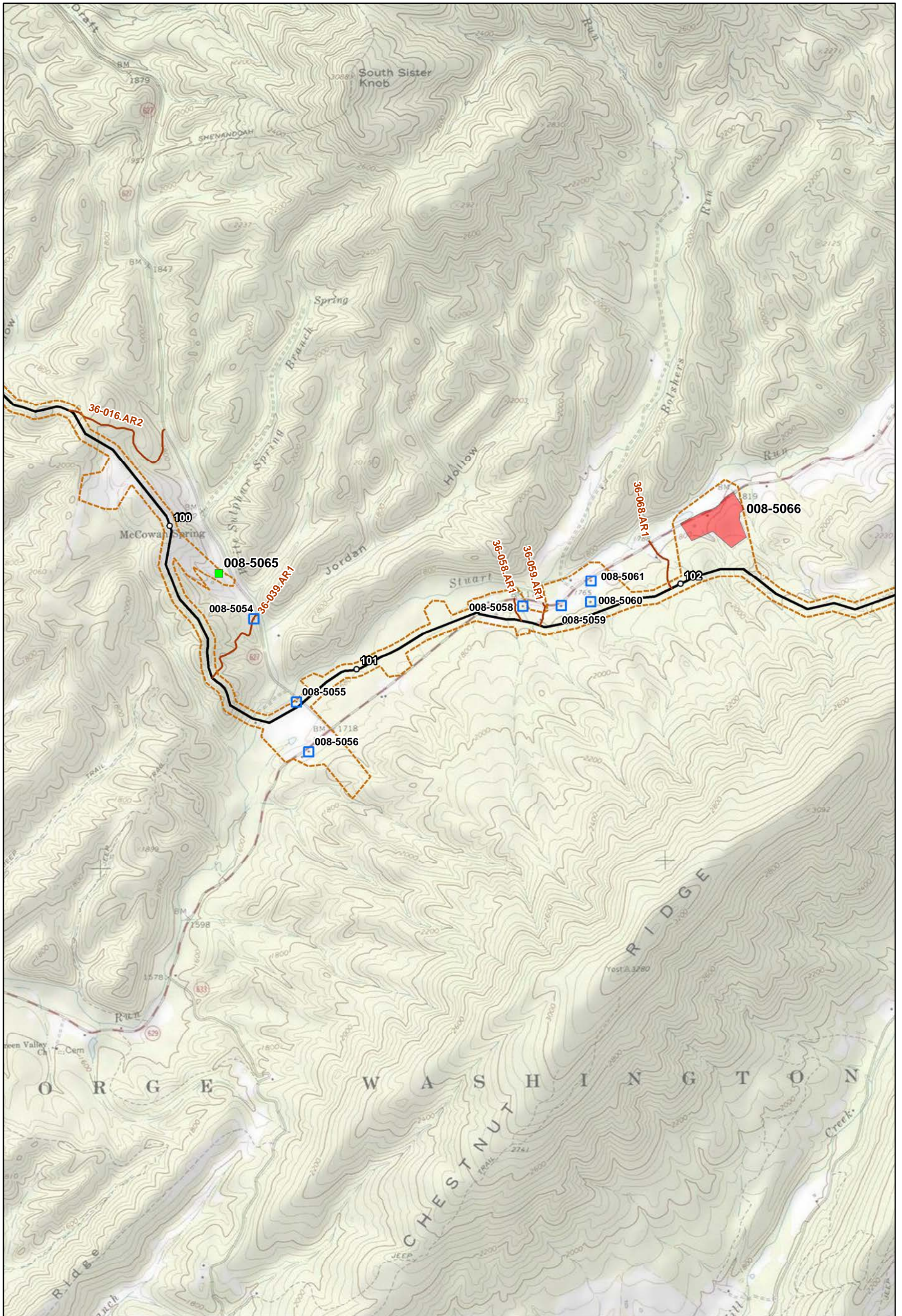
- ▭ Newly Surveyed - Eligible
- ▭ Revisited - Eligible
- ▭ Newly Surveyed - Ineligible
- ▭ Revisited - Ineligible
- ▭ Surveyed Historic Districts - Eligible





Sheet 2 of 16

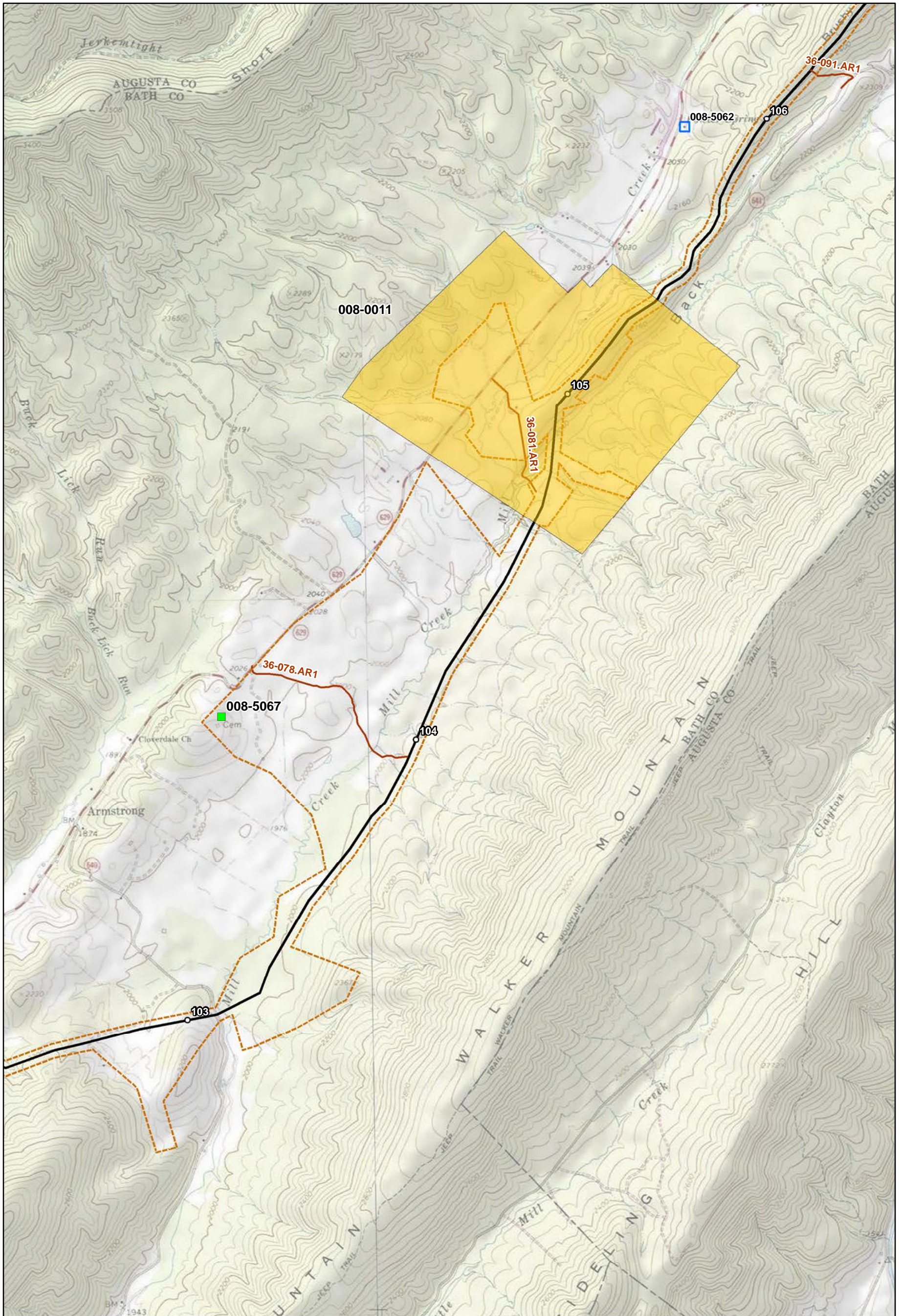
-  Corridor Centerline
-  Mileposts
-  Visual APE
-  Access Roads for Survey
-  Contractor Yards
- Historic Resources Previously Recorded for the Project:**
-  Indeterminate
-  Listed
-  Not Eligible
-  Potentially Eligible
- Historic Resources Recorded by ERM for the Current Report:**
-  Newly Surveyed - Eligible
-  Revisited - Eligible
-  Newly Surveyed - Ineligible
-  Revisited - Ineligible
-  Surveyed Historic Districts - Eligible



- Corridor Centerline
- Mileposts
- - - Visual APE
- Access Roads for Survey
- ▨ Contractor Yards
- Historic Resources Previously Recorded for the Project:**
- ▭ Indeterminate
- ▭ Listed
- ▭ Not Eligible
- ▭ Potentially Eligible

- Historic Resources Recorded by ERM for the Current Report:**
- ▭ Newly Surveyed - Eligible
 - ▭ Revisited - Eligible
 - ▭ Newly Surveyed - Ineligible
 - ▭ Revisited - Ineligible
 - ▨ Surveyed Historic Districts - Eligible

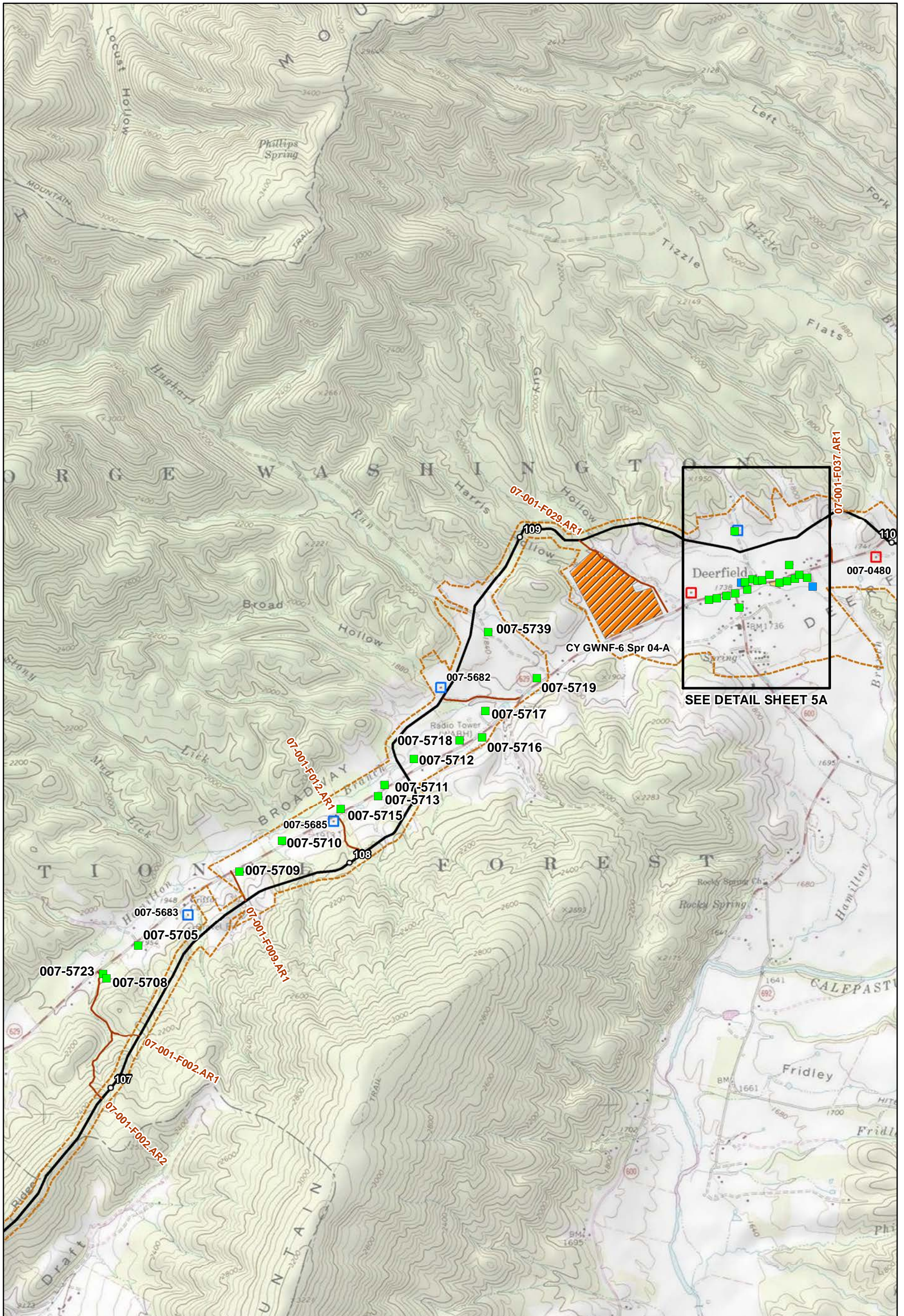




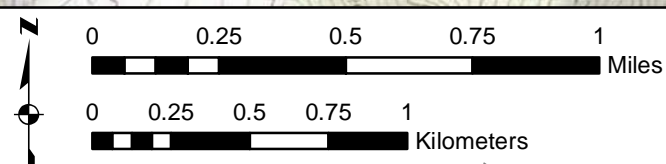
- Corridor Centerline
- Mileposts
- Visual APE
- Access Roads for Survey
- Contractor Yards
- Historic Resources Previously Recorded for the Project:**
- Indeterminate
- Listed
- Not Eligible
- Potentially Eligible

- Historic Resources Recorded by ERM for the Current Report:**
- Newly Surveyed - Eligible
 - Revisited - Eligible
 - Newly Surveyed - Ineligible
 - Revisited - Ineligible
 - Surveyed Historic Districts - Eligible





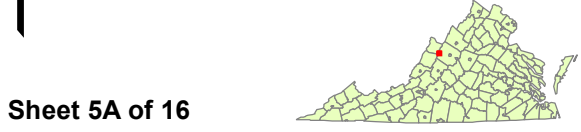

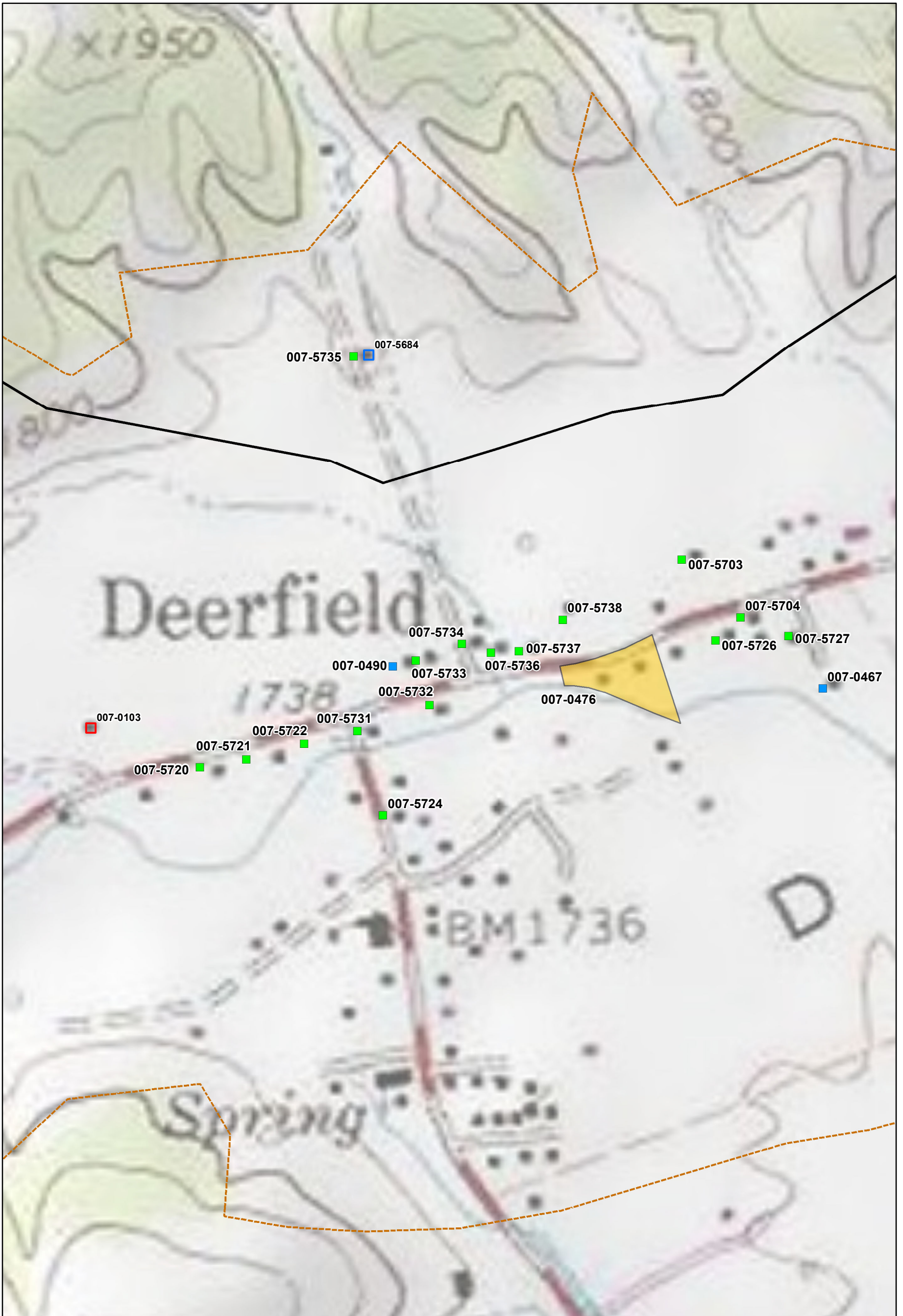
SEE DETAIL SHEET 5A



- Corridor Centerline
 - Mileposts
 - - - Visual APE
 - Access Roads for Survey
 - ▨ Contractor Yards
- Historic Resources Previously Recorded for the Project:**
- ▭ Indeterminate
 - ▭ Listed
 - ▭ Not Eligible
 - ▭ Potentially Eligible

- Historic Resources Recorded by ERM for the Current Report:**
- ▭ Newly Surveyed - Eligible
 - ▭ Revisited - Eligible
 - ▭ Newly Surveyed - Ineligible
 - ▭ Revisited - Ineligible
 - ▨ Surveyed Historic Districts - Eligible

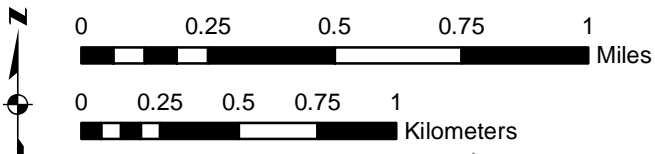
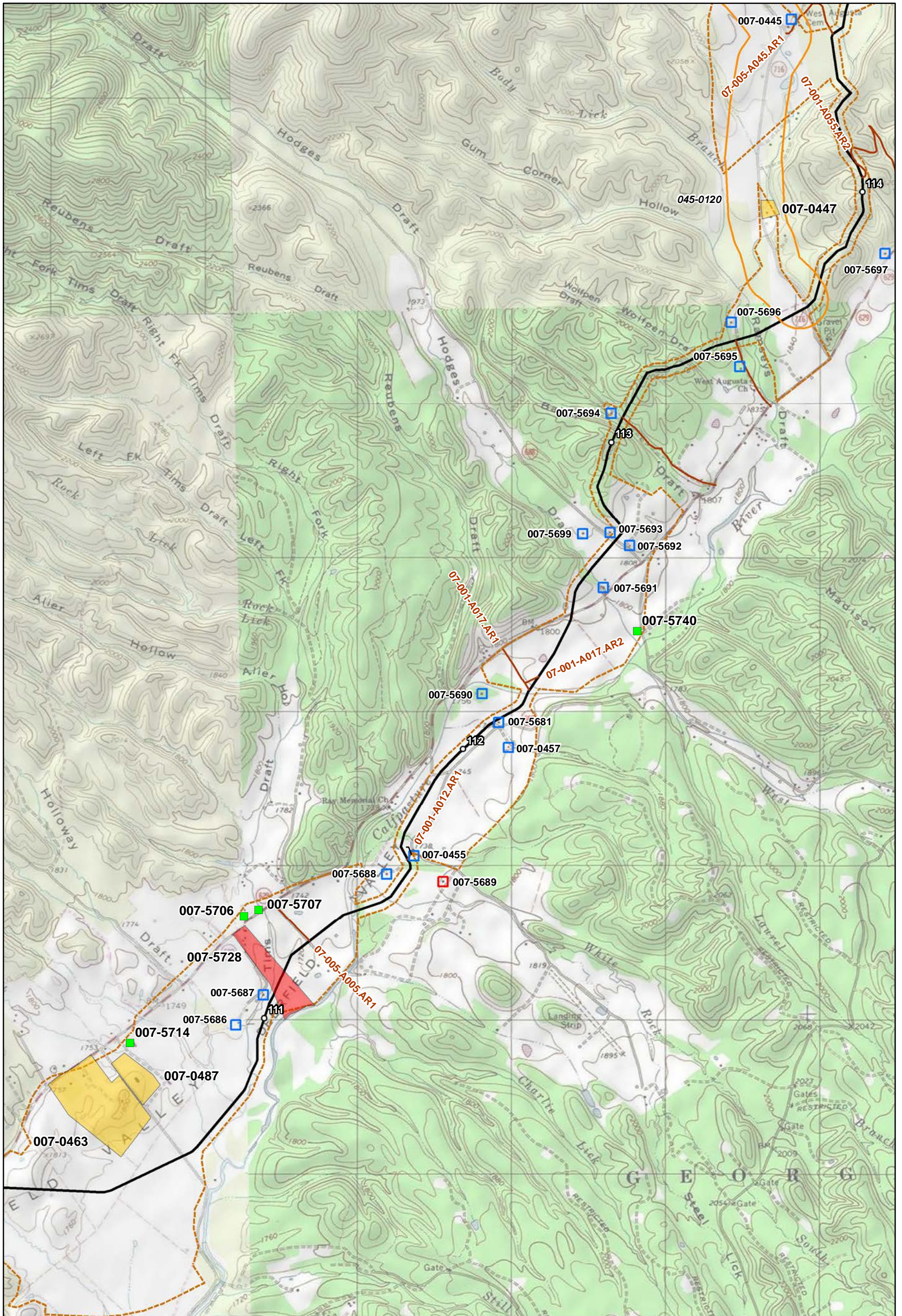




Sheet 5A of 16

- Corridor Centerline
- Mileposts
- - - Visual APE
- Access Roads for Survey
- ▨ Contractor Yards
- Historic Resources Previously Recorded for the Project:**
- Indeterminate
- Listed
- Not Eligible
- Potentially Eligible

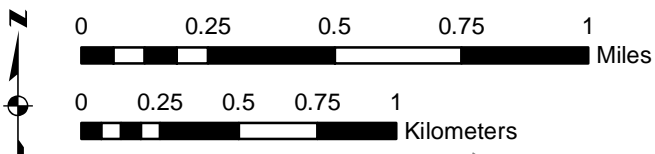
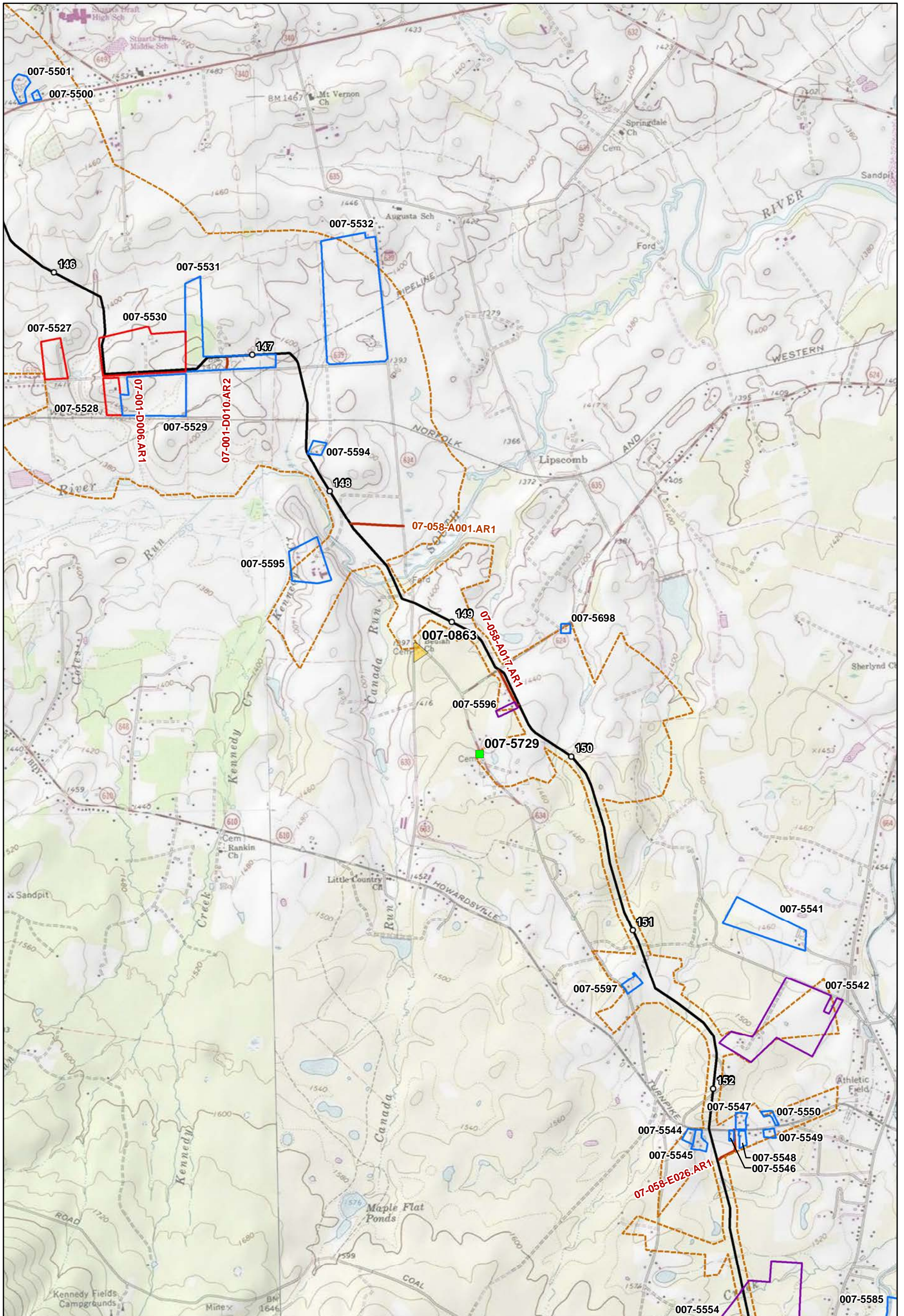
- Historic Resources Recorded by ERM for the Current Report:**
- Newly Surveyed - Eligible
 - Revisited - Eligible
 - Newly Surveyed - Ineligible
 - Revisited - Ineligible
 - ▨ Surveyed Historic Districts - Eligible



- Corridor Centerline
- Mileposts
- Visual APE
- Access Roads for Survey
- Contractor Yards
- Historic Resources Previously Recorded for the Project:**
- Indeterminate
- Listed
- Not Eligible
- Potentially Eligible

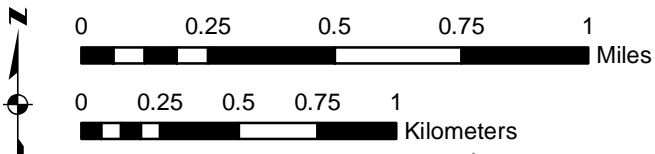
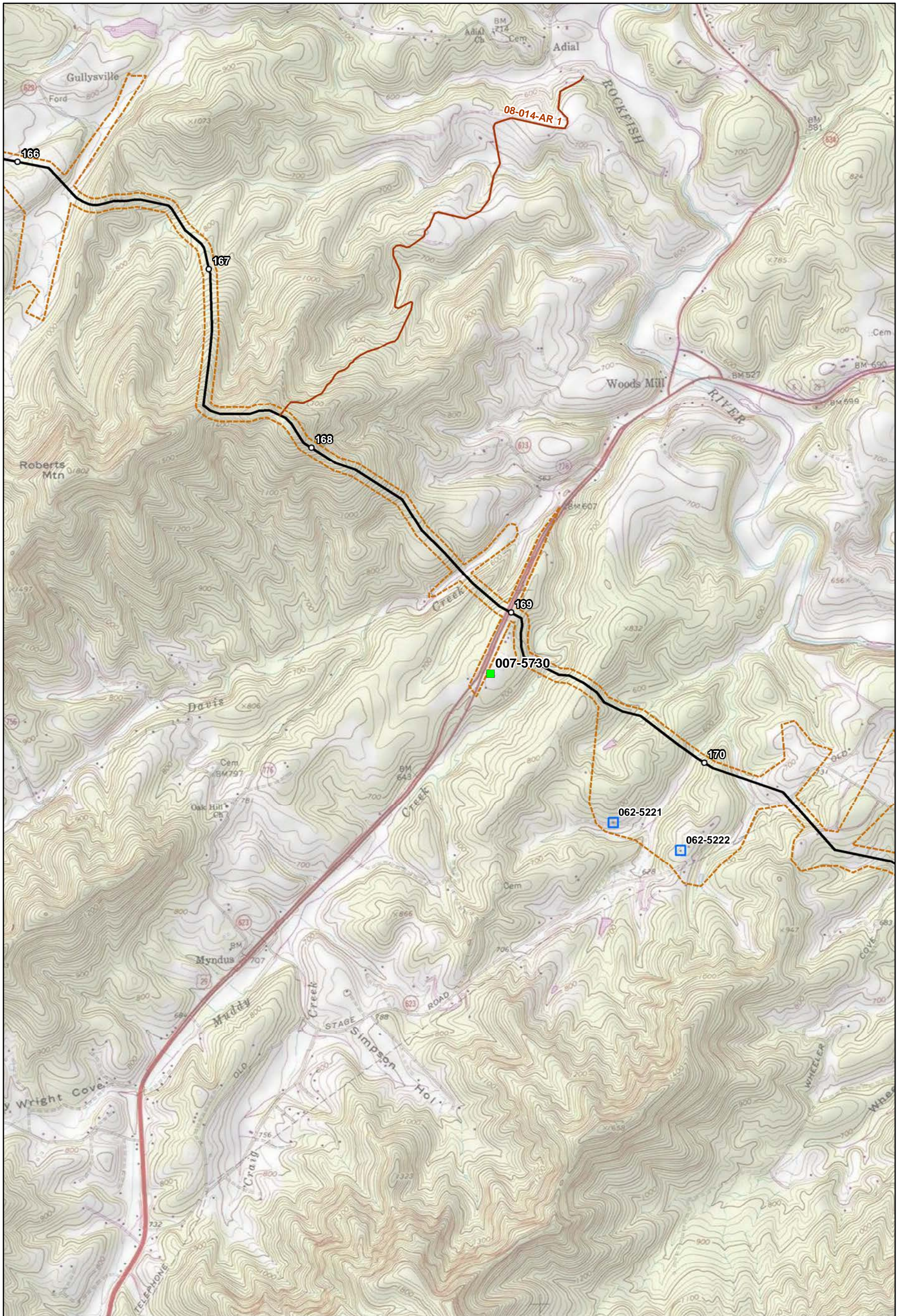
- Historic Resources Recorded by ERM for the Current Report:**
- Newly Surveyed - Eligible
 - Revisited - Eligible
 - Newly Surveyed - Ineligible
 - Revisited - Ineligible
 - Surveyed Historic Districts - Eligible





Sheet 7 of 16

- Corridor Centerline
 - Mileposts
 - Visual APE
 - Access Roads for Survey
 - Contractor Yards
- Historic Resources Previously Recorded for the Project:**
- Indeterminate
 - Listed
 - Not Eligible
 - Potentially Eligible
- Historic Resources Recorded by ERM for the Current Report:**
- Newly Surveyed - Eligible
 - Revisited - Eligible
 - Newly Surveyed - Ineligible
 - Revisited - Ineligible
 - Surveyed Historic Districts - Eligible



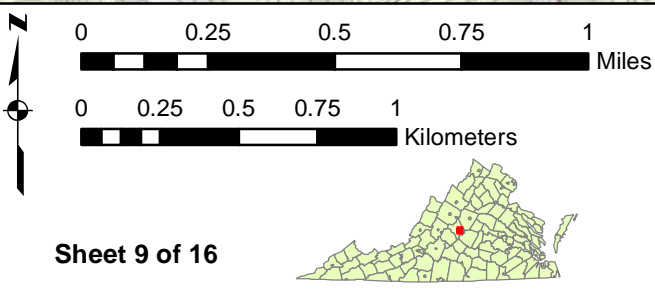
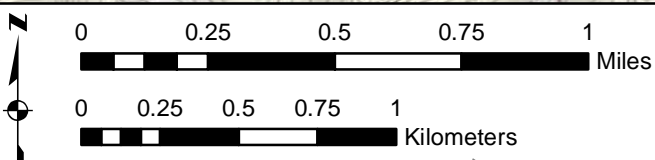
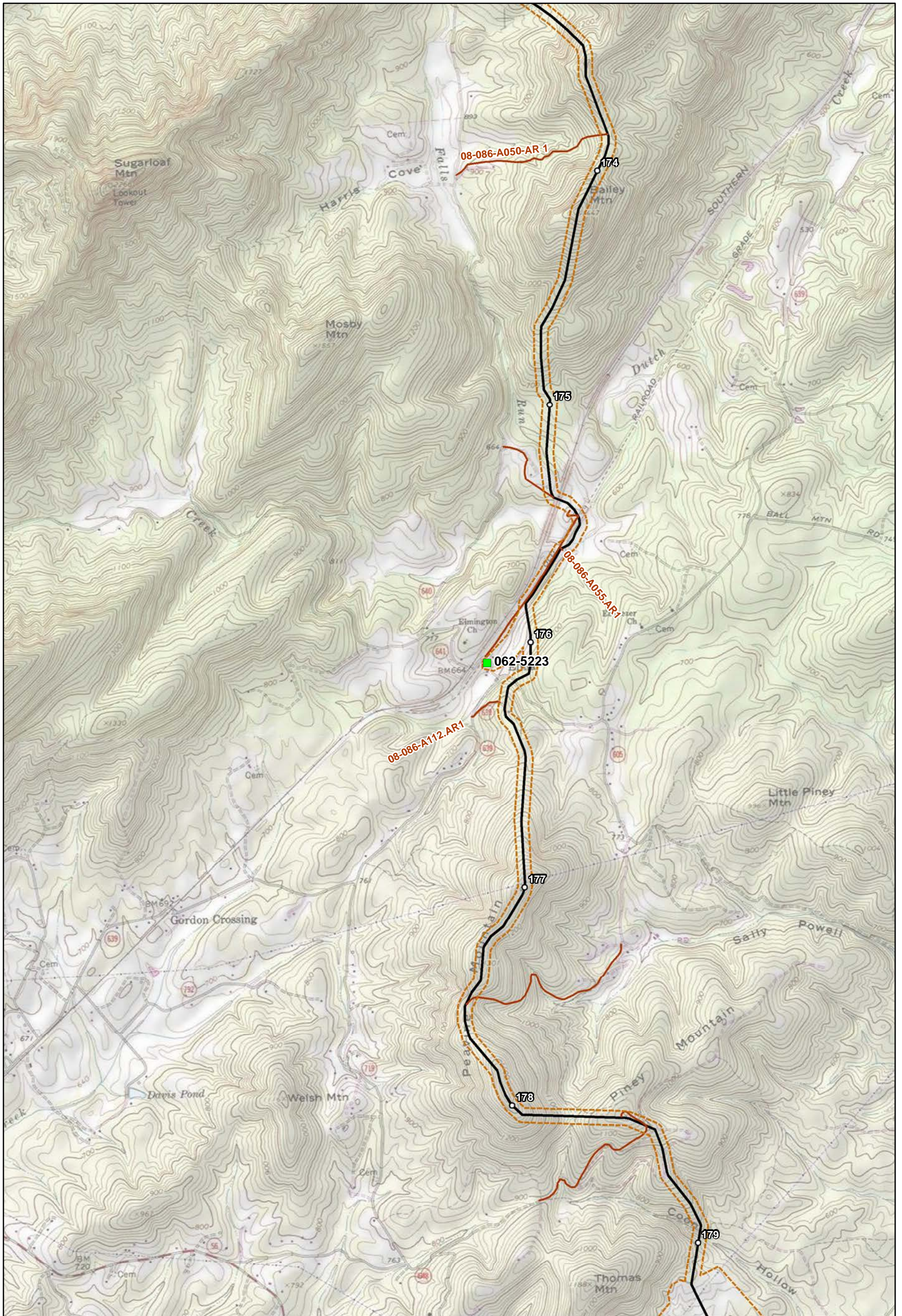
- Corridor Centerline
- Mileposts
- - - Visual APE
- - - Access Roads for Survey
- ▨ Contractor Yards

- Historic Resources Previously Recorded for the Project:**
- ▨ Indeterminate
 - ▨ Listed
 - ▨ Not Eligible
 - ▨ Potentially Eligible

Historic Resources Recorded by ERM for the Current Report:

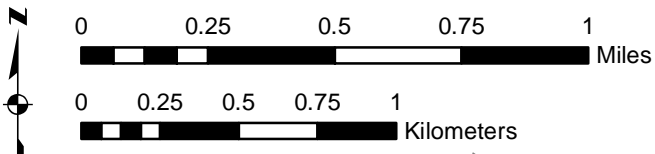
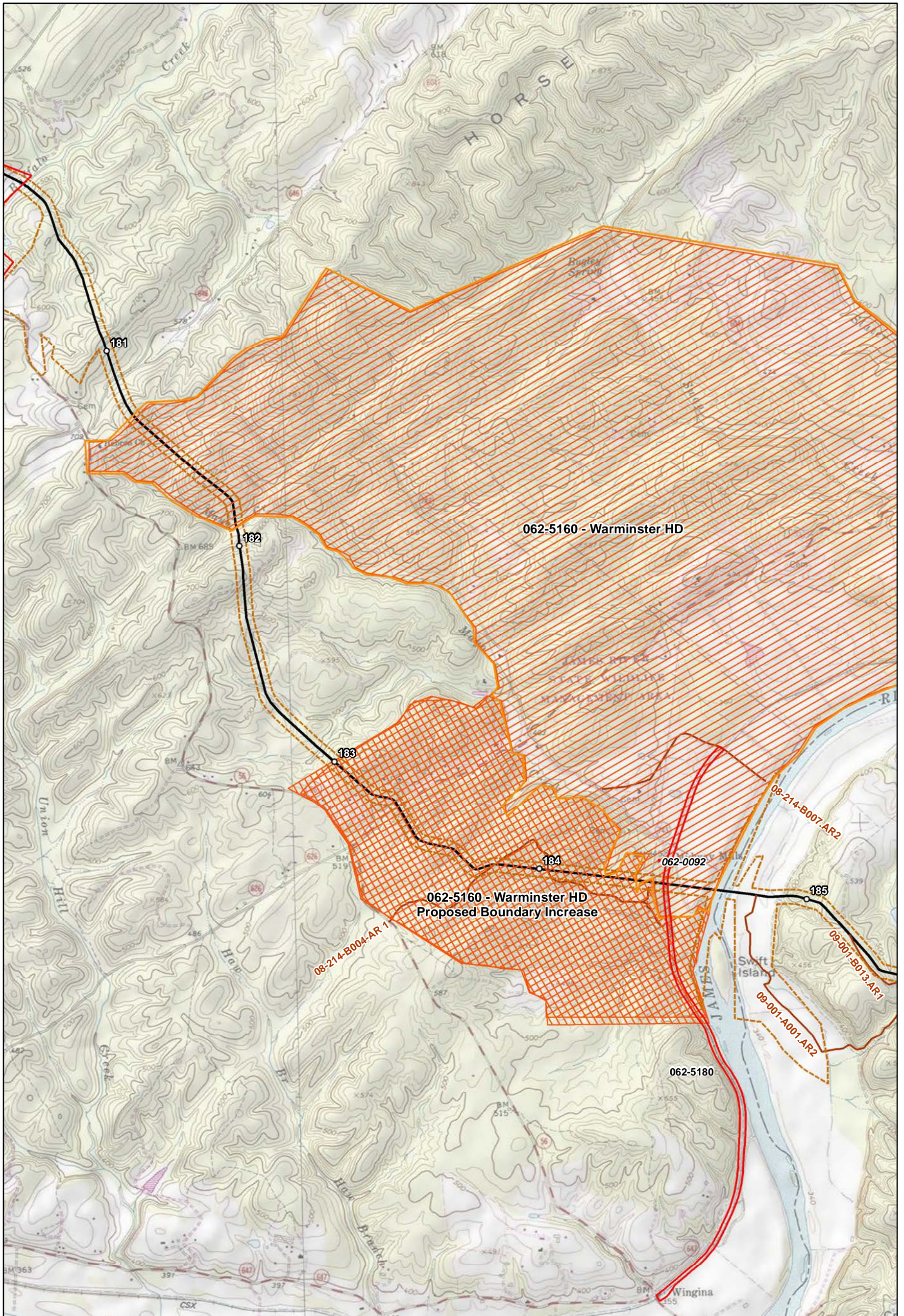
- ▨ Newly Surveyed - Eligible
- ▨ Revisited - Eligible
- ▨ Newly Surveyed - Ineligible
- ▨ Revisited - Ineligible
- ▨ Surveyed Historic Districts - Eligible





Sheet 9 of 16

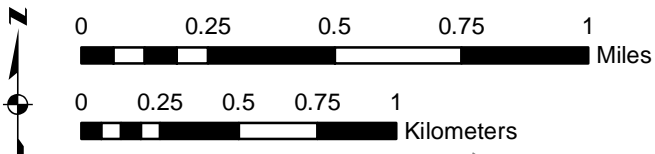
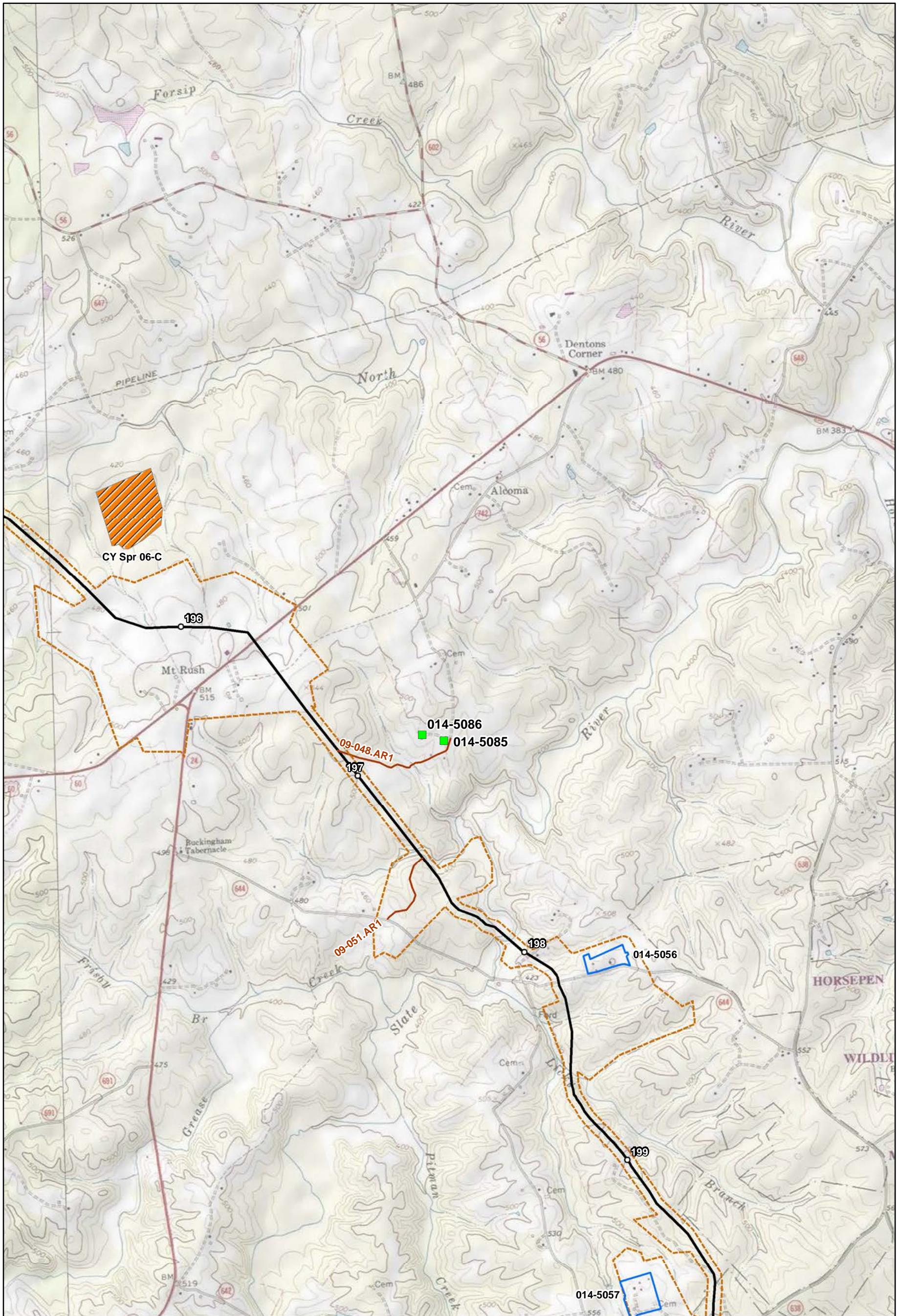
- Corridor Centerline
 - Mileposts
 - Visual APE
 - Access Roads for Survey
 - Contractor Yards
- Historic Resources Previously Recorded for the Project:**
- Indeterminate
 - Listed
 - Not Eligible
 - Potentially Eligible
- Historic Resources Recorded by ERM for the Current Report:**
- Newly Surveyed - Eligible
 - Revisited - Eligible
 - Newly Surveyed - Ineligible
 - Revisited - Ineligible
 - Surveyed Historic Districts - Eligible



Sheet 10 of 16



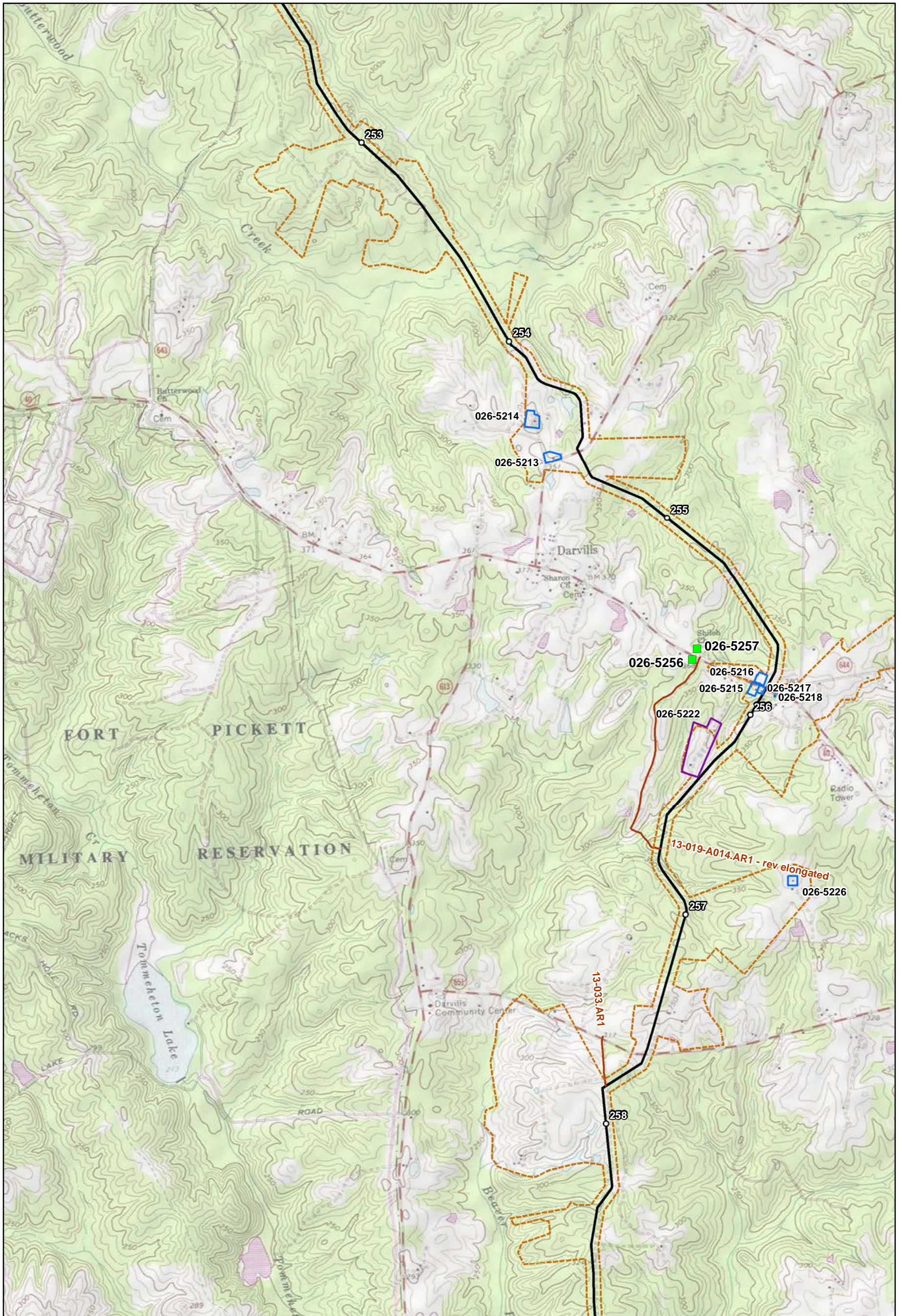
- Corridor Centerline
 - Mileposts
 - Visual APE
 - Access Roads for Survey
 - Contractor Yards
- Historic Resources Previously Recorded for the Project:**
- Indeterminate
 - Listed
 - Not Eligible
 - Potentially Eligible
- Historic Resources Recorded by ERM for the Current Report:**
- Newly Surveyed - Eligible
 - Revisited - Eligible
 - Newly Surveyed - Ineligible
 - Revisited - Ineligible
 - Surveyed Historic Districts - Eligible



- Corridor Centerline
- Mileposts
- Visual APE
- Access Roads for Survey
- Contractor Yards
- Historic Resources Previously Recorded for the Project:**
- Indeterminate
- Listed
- Not Eligible
- Potentially Eligible

- Historic Resources Recorded by ERM for the Current Report:**
- Newly Surveyed - Eligible
- Revisited - Eligible
- Newly Surveyed - Ineligible
- Revisited - Ineligible
- Surveyed Historic Districts - Eligible

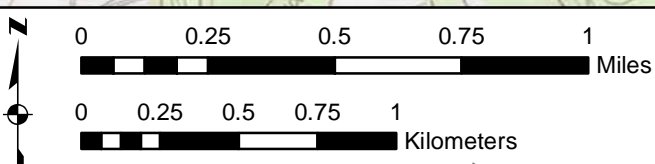
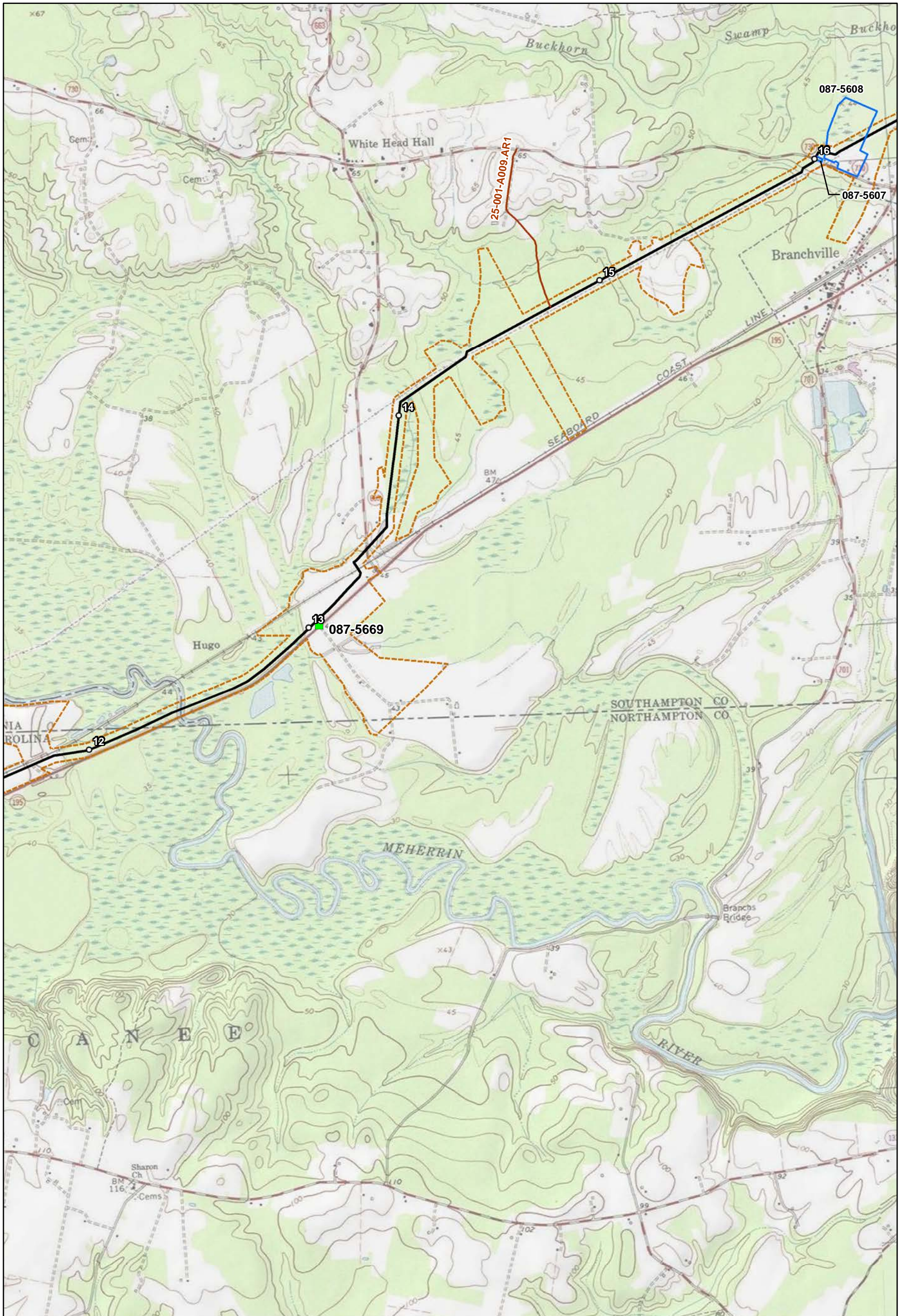




Sheet 12 of 16

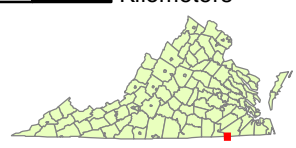


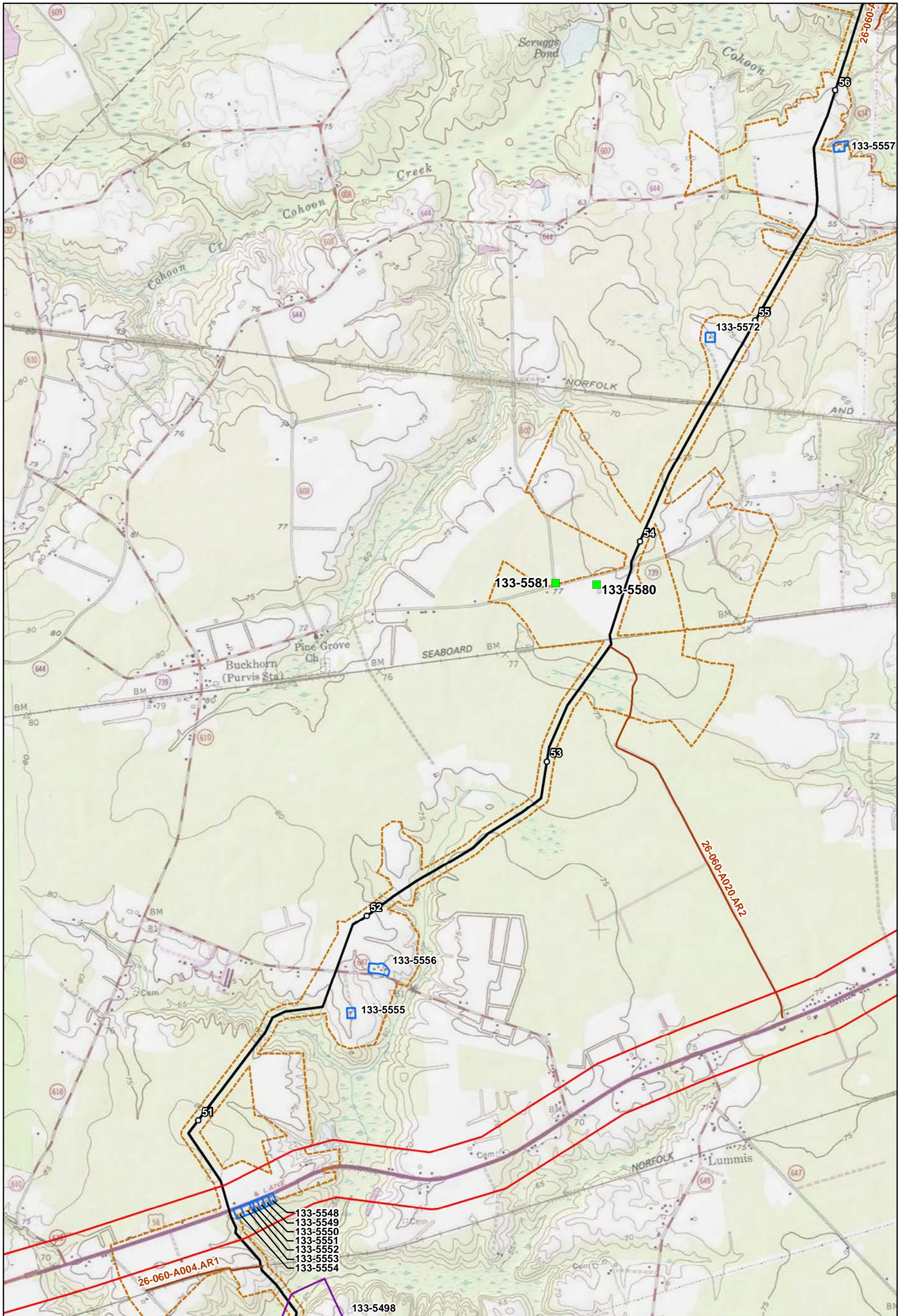
- Corridor Centerline
 - Mileposts
 - Visual APE
 - Access Roads for Survey
 - Contractor Yards
- Historic Resources Previously Recorded for the Project:**
- Indeterminate
 - Listed
 - Not Eligible
 - Potentially Eligible
- Historic Resources Recorded by ERM for the Current Report:**
- Newly Surveyed - Eligible
 - Revisited - Eligible
 - Newly Surveyed - Ineligible
 - Revisited - Ineligible
 - Surveyed Historic Districts - Eligible



- Corridor Centerline
 - Mileposts
 - - - Visual APE
 - Access Roads for Survey
 - ▨ Contractor Yards
- Historic Resources Previously Recorded for the Project:**
- ▭ Indeterminate
 - ▭ Listed
 - ▭ Not Eligible
 - ▭ Potentially Eligible

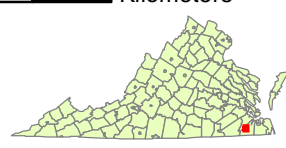
- Historic Resources Recorded by ERM for the Current Report:**
- ▭ Newly Surveyed - Eligible
 - ▭ Revisited - Eligible
 - Newly Surveyed - Ineligible
 - ▭ Revisited - Ineligible
 - ▨ Surveyed Historic Districts - Eligible

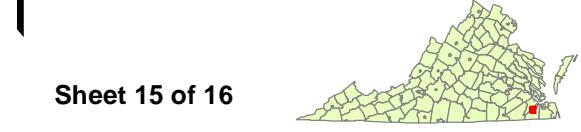
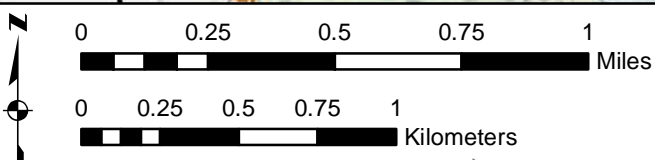
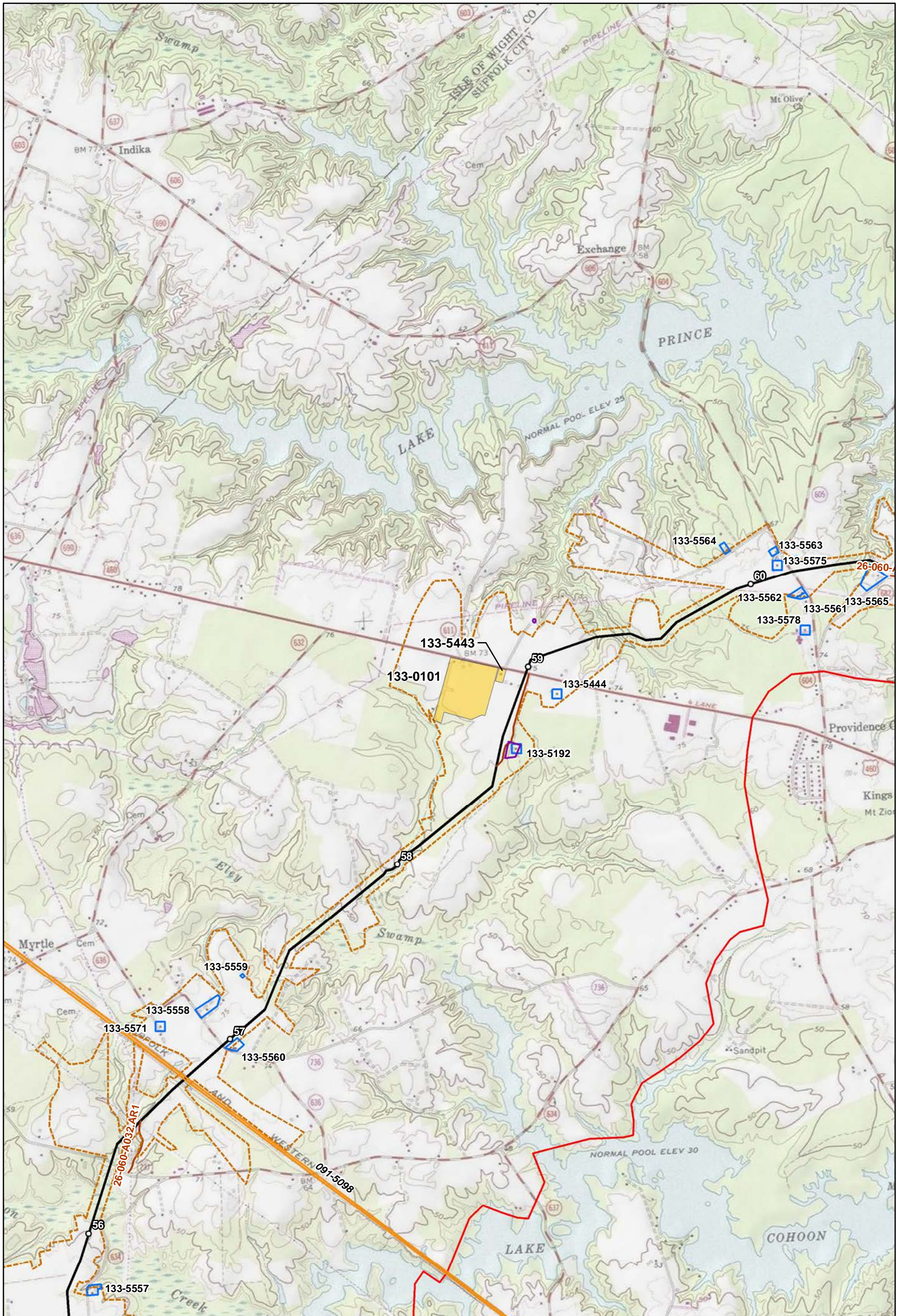




- Corridor Centerline
 - Mileposts
 - Visual APE
 - Access Roads for Survey
 - Contractor Yards
- Historic Resources Previously Recorded for the Project:**
- Indeterminate
 - Listed
 - Not Eligible
 - Potentially Eligible

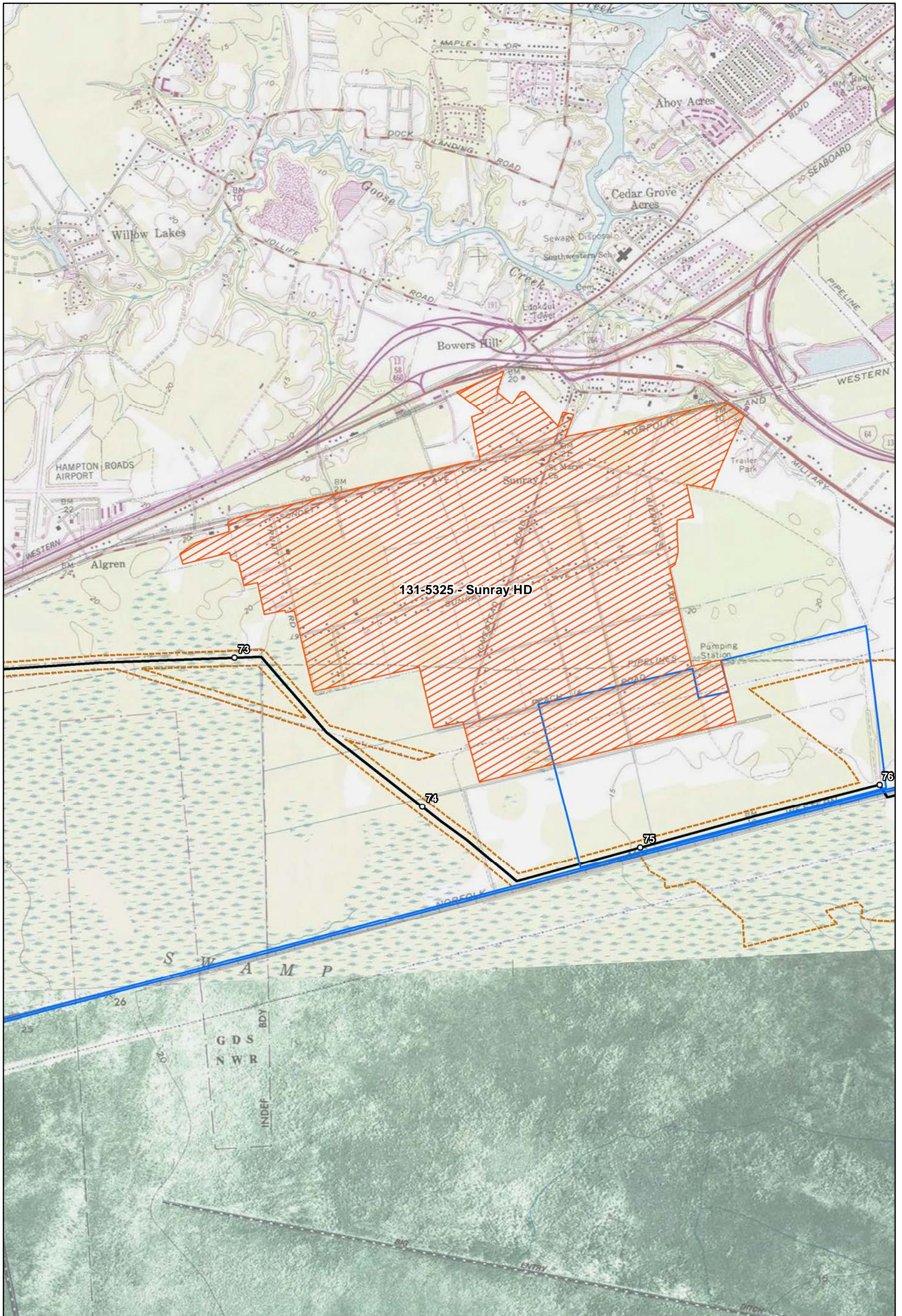
- Historic Resources Recorded by ERM for the Current Report:**
- Newly Surveyed - Eligible
 - Revisited - Eligible
 - Newly Surveyed - Ineligible
 - Revisited - Ineligible
 - Surveyed Historic Districts - Eligible





Sheet 15 of 16

- Corridor Centerline
 - Mileposts
 - - - Visual APE
 - Access Roads for Survey
 - ▨ Contractor Yards
- Historic Resources Previously Recorded for the Project:**
- Indeterminate
 - Listed
 - Not Eligible
 - Potentially Eligible
- Historic Resources Recorded by ERM for the Current Report:**
- Newly Surveyed - Eligible
 - Revisited - Eligible
 - Newly Surveyed - Ineligible
 - Revisited - Ineligible
 - ▨ Surveyed Historic Districts - Eligible



0 0.25 0.5 0.75 1 Miles

0 0.25 0.5 0.75 1 Kilometers

Corridor Centerline
 ○ Mileposts
 Visual APE
 Access Roads for Survey
 Contractor Yards

Historic Resources Previously Recorded for the Project:
 Indeterminate
 Listed
 Not Eligible
 Potentially Eligible

Historic Resources Recorded by ERM for the Current Report:
 Newly Surveyed - Eligible
 Revisited - Eligible
 Newly Surveyed - Ineligible
 Revisited - Ineligible
 Surveyed Historic Districts - Eligible



APPENDIX B – RESOURCE FIGURES

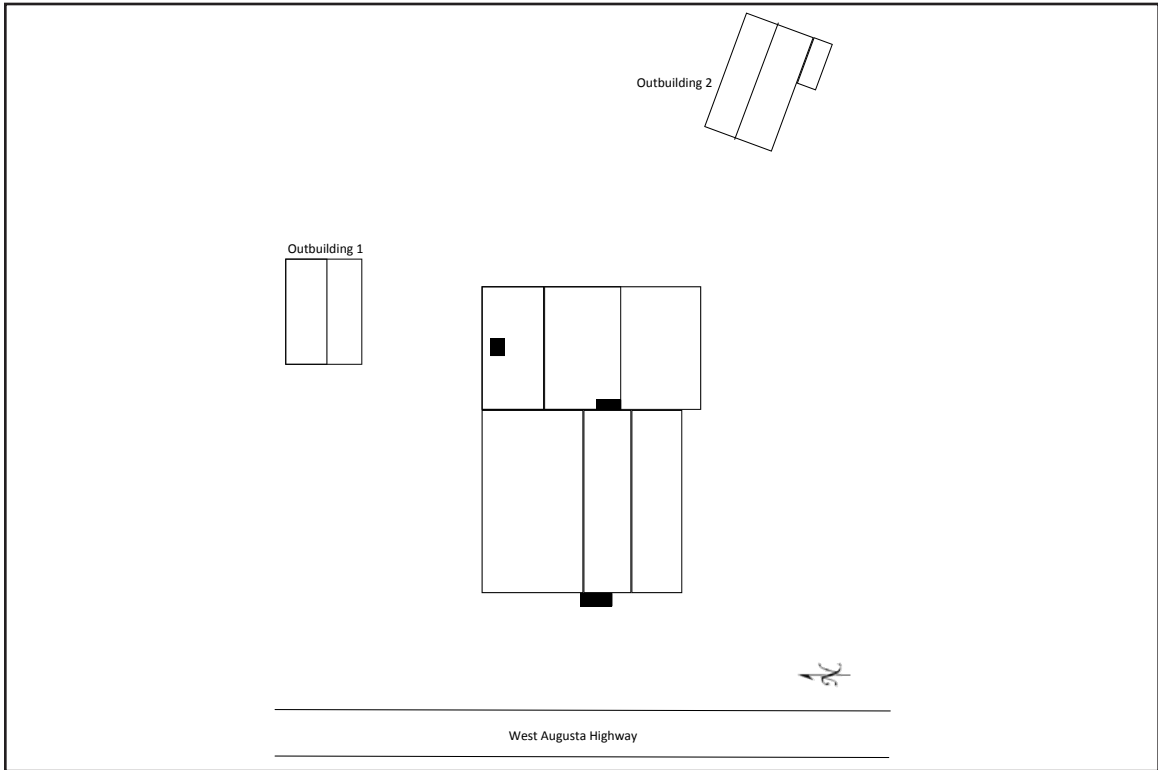


Figure 1. 007-0447, sketch map.



Figure 2. 007-0447, facing north.



Figure 3. 007-0447, facing east.



Figure 4. 007-0447. Outbuilding 1, facing southeast.

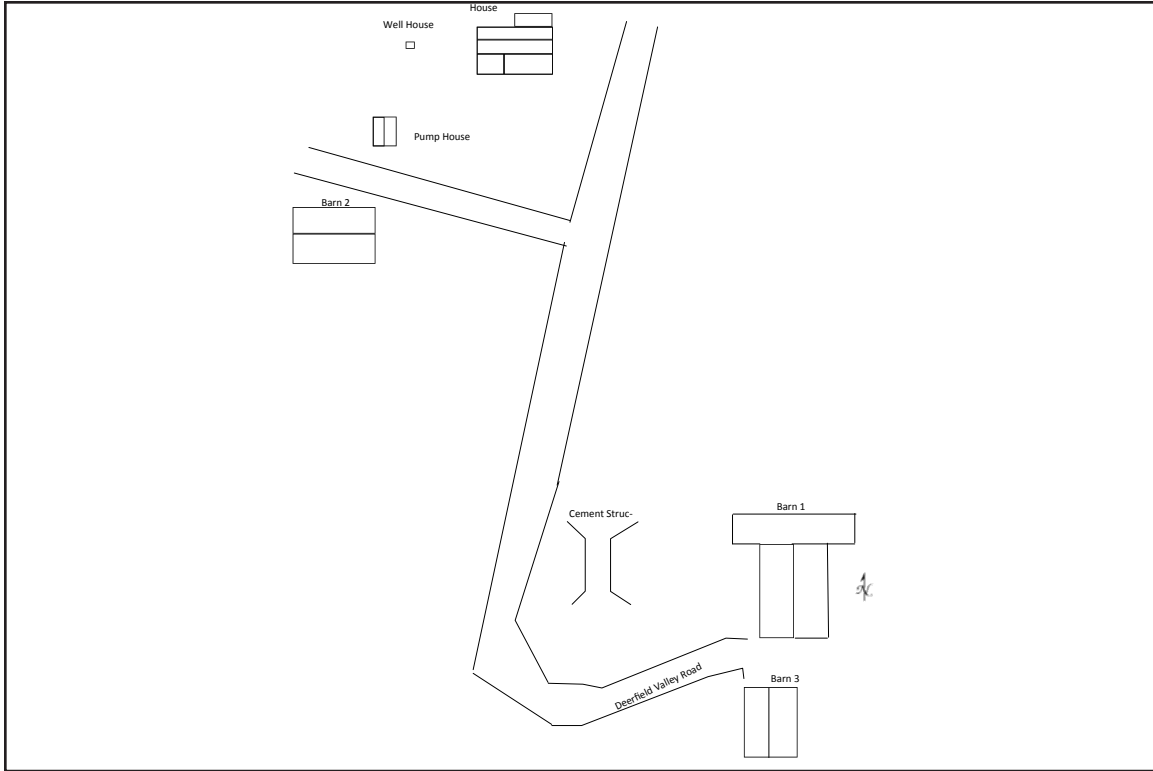


Figure 5. 007-0463, sketch map.



Figure 6. 007-0463, facing west.



Figure 7. 007-0463, Barn 1, facing south.



Figure 8. 007-0463, Barn 2, facing northeast.



Figure 9. 007-0463, Barn 3, facing southeast.

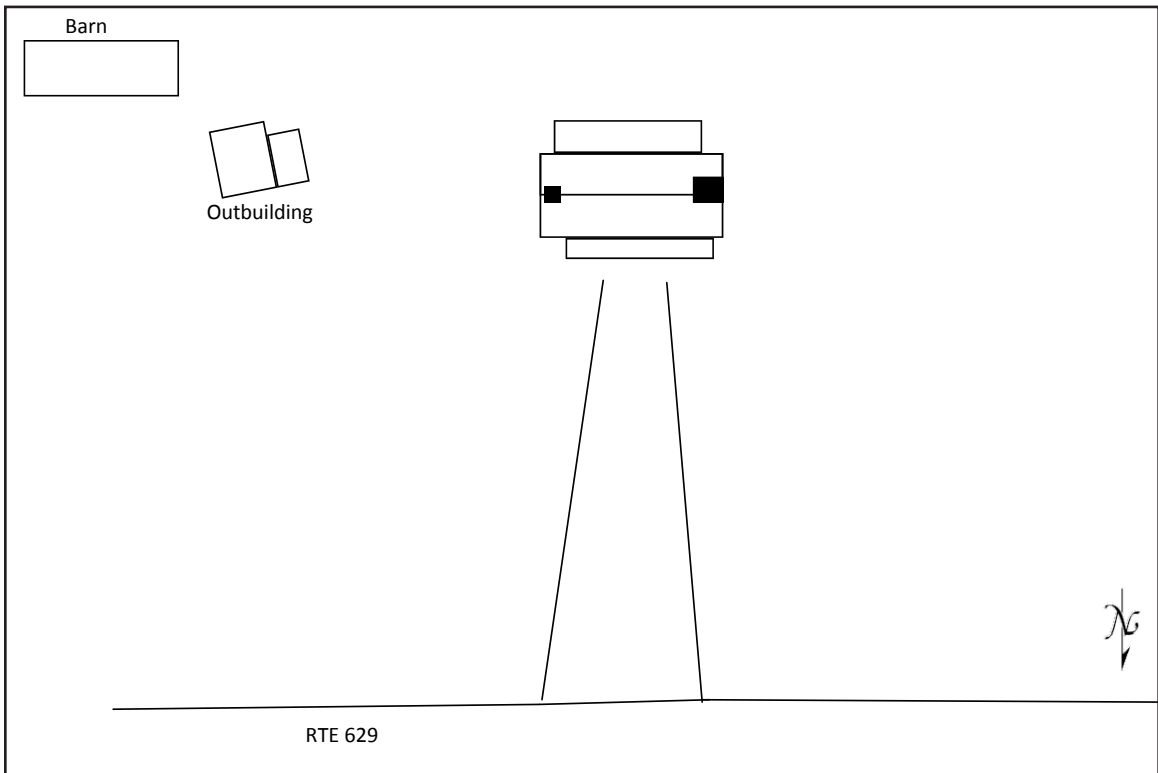


Figure 10. 007-0467, sketch map.



Figure 11. 007-0467, house, facing southeast.



Figure 12. 007-0467, house, facing south.



Figure 13. 007-0467, chicken house, facing southwest.

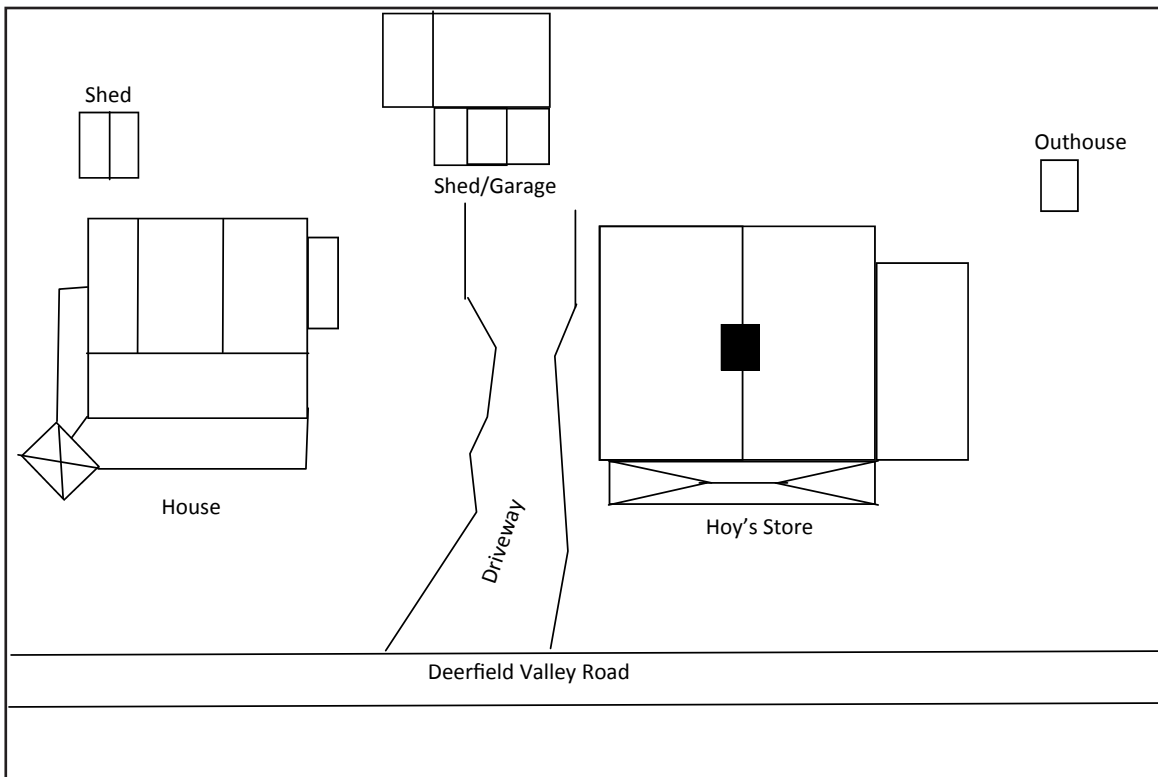


Figure 14. 007-0476, sketch map.



Figure 15. 007-0476, store, facing south.



Figure 16. 007-0476, store, facing southwest.



Figure 17. 007-0476, store, facing southeast.



Figure 18. 007-0476, dwelling house, facing southwest.



Figure 19. 007-0476, dwelling house, facing southwest.



Figure 20. 007-0476, dwelling house, facing south-southwest.



Figure 21. 007-0476, garage and shed, facing southeast.



Figure 22. 007-0476, outhouse, facing southwest.

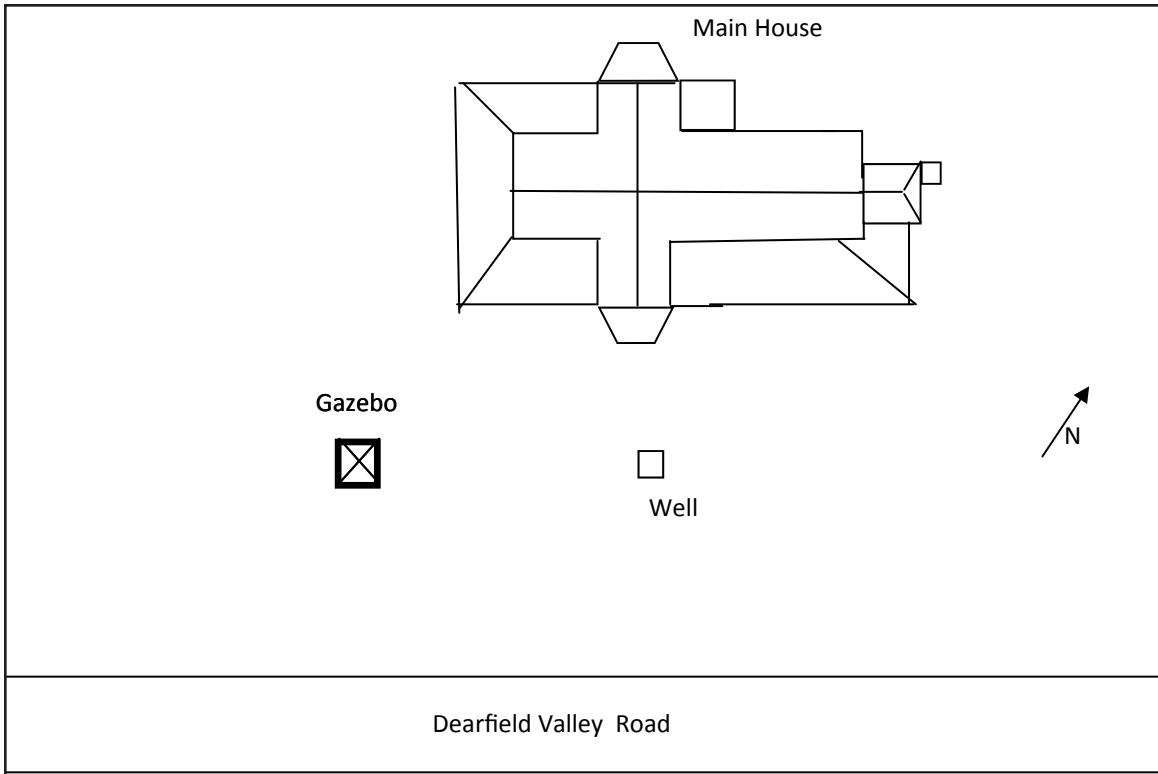


Figure 23. 007-0487, sketch map.



Figure 24. 007-0487, house, facing north.



Figure 25. 007-0487, house, facing east.



Figure 26. 007-0487, gable details on house, facing southeast.



Figure 27. 007-0487, gazebo, facing east.

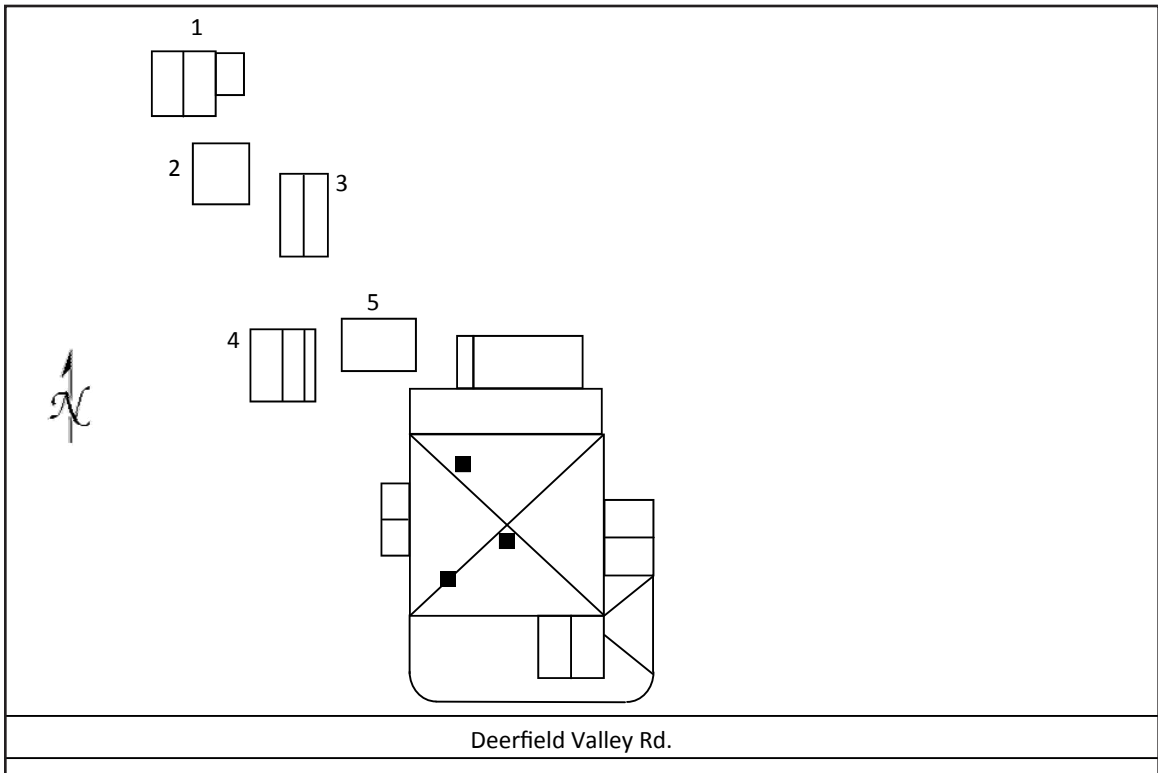


Figure 28. 007-0490, sketch map.



Figure 29. 007-0490, facing northwest.



Figure 30. 007-0490, facing east.



Figure 31. 007-0490, sheds, facing northeast.

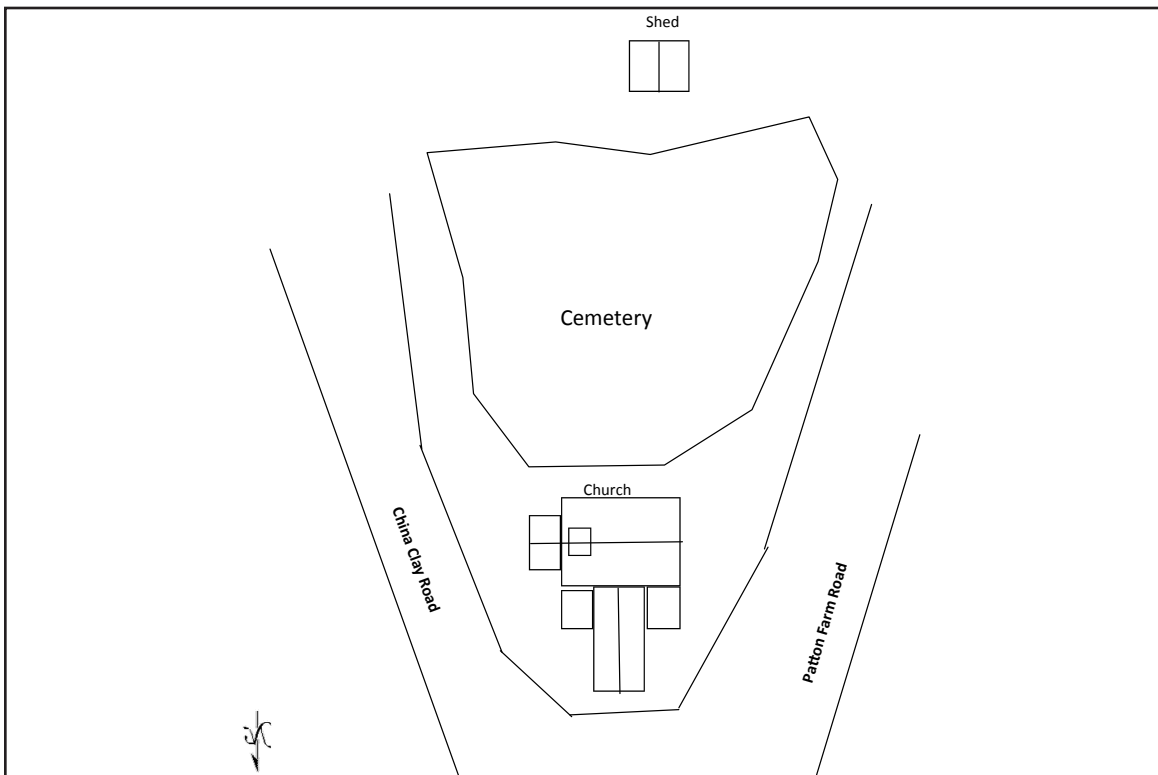


Figure 32. 007-0863, sketch map.



Figure 33. 007-0863, facing southeast.



Figure 34. 007-0863, church, facing southwest.



Figure 35. 007-0863, cemetery, facing southeast.

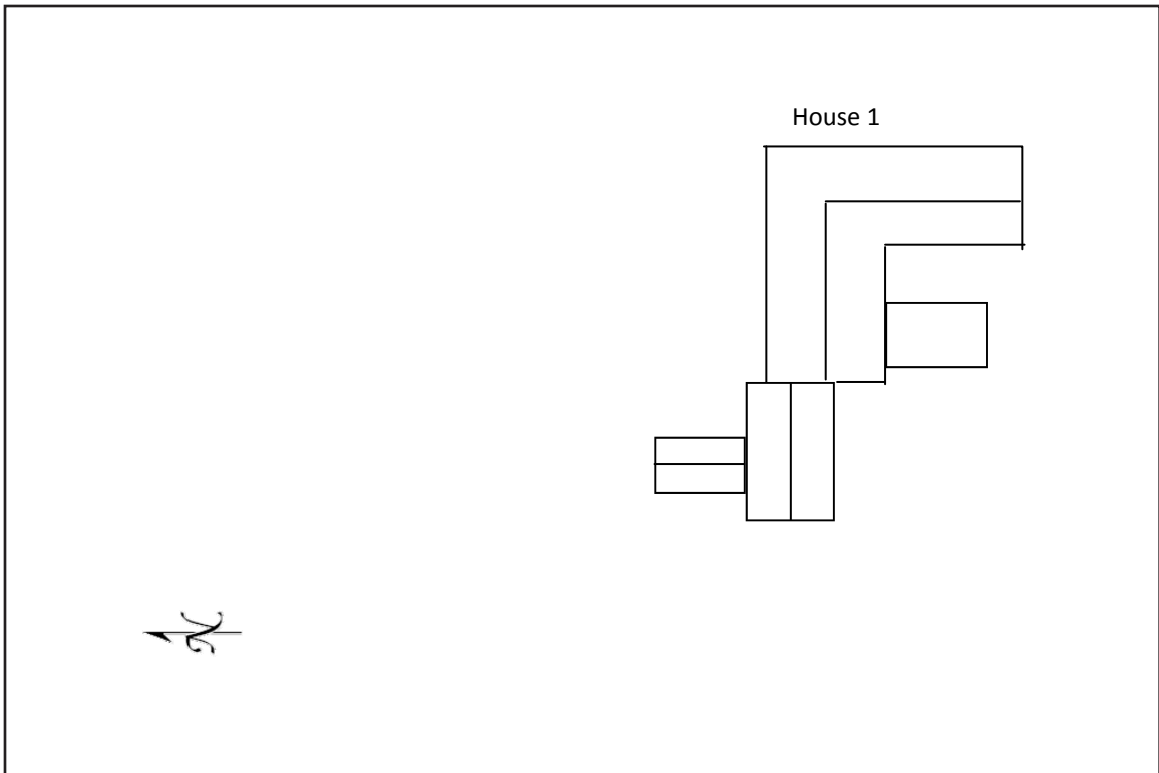


Figure 36. 007-5703, sketch map.



Figure 37. 007-5703, facing east.



Figure 38. 007-5703, facing south.



Figure 39. 007-5703, facing south-southeast.

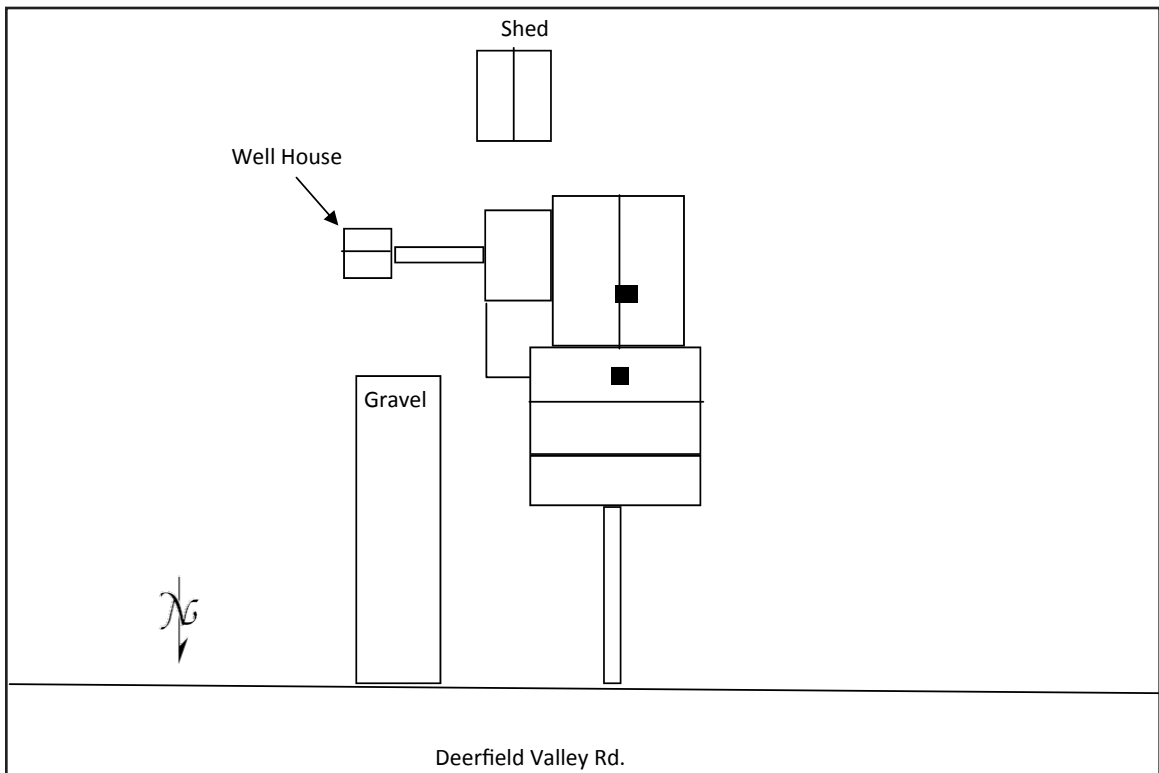


Figure 40. 007-5704, sketch map.



Figure 41. 007-5704, house, facing southeast.



Figure 42. 007-5704, house and outbuildings, facing southwest.

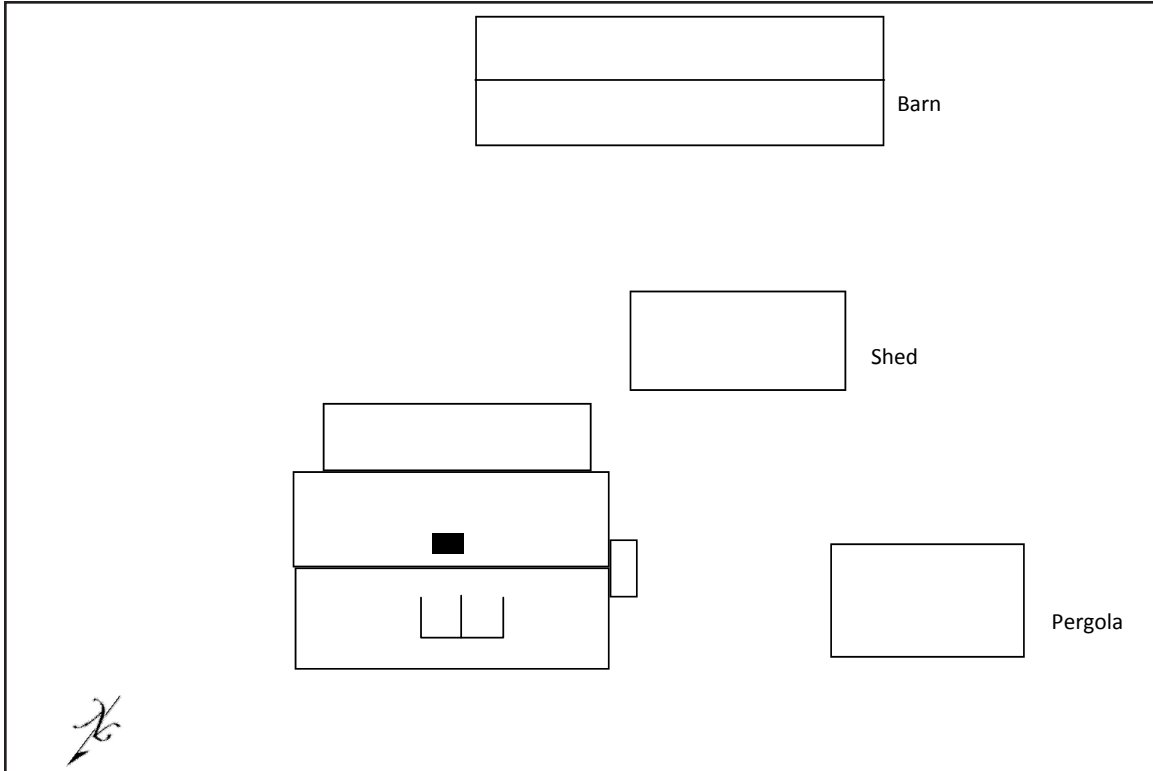


Figure 43. 007-5705, sketch map.



Figure 44. 007-5705, facing southeast.



Figure 45. 007-5705, facing east



Figure 46. 007-5705, facing east.



Figure 47. 007-5705, facing south-southeast.

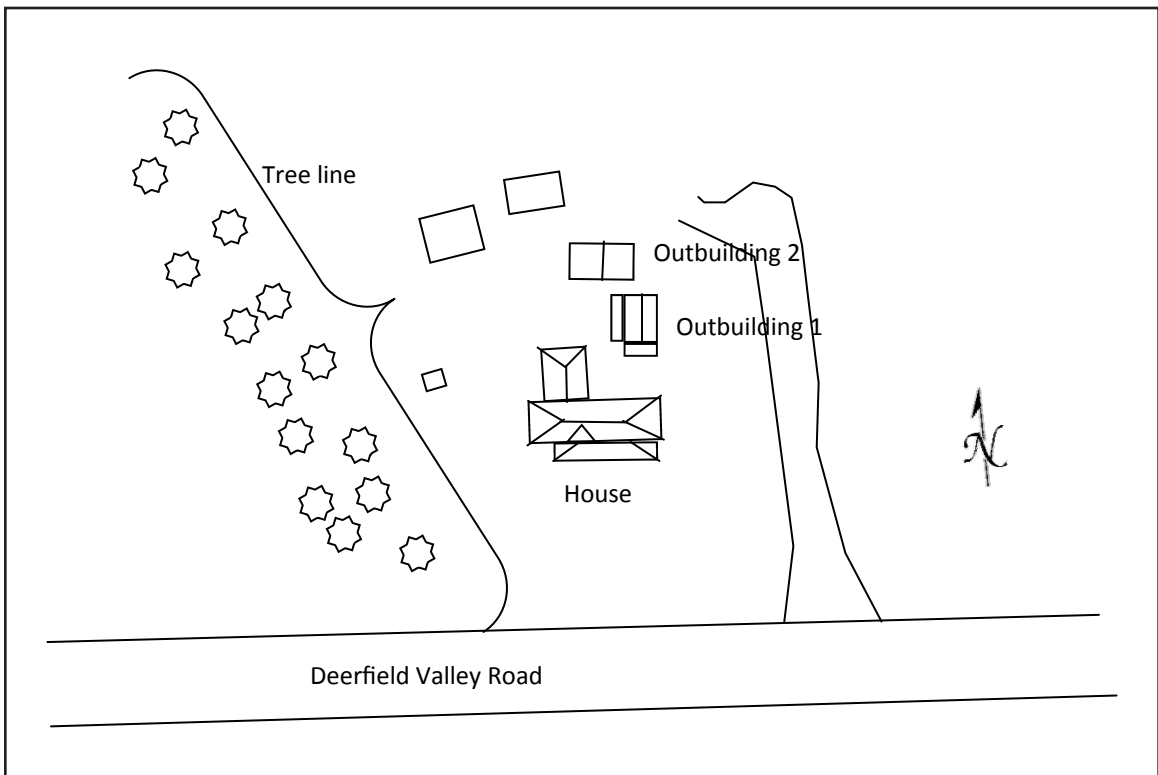


Figure 48. 007-5706, sketch map.



Figure 49. 007-5706, facing northwest.



Figure 50. 007-5706, facing northwest.



Figure 51. 007-5708, facing south-southeast.



Figure 52. 007-5708, facing south.

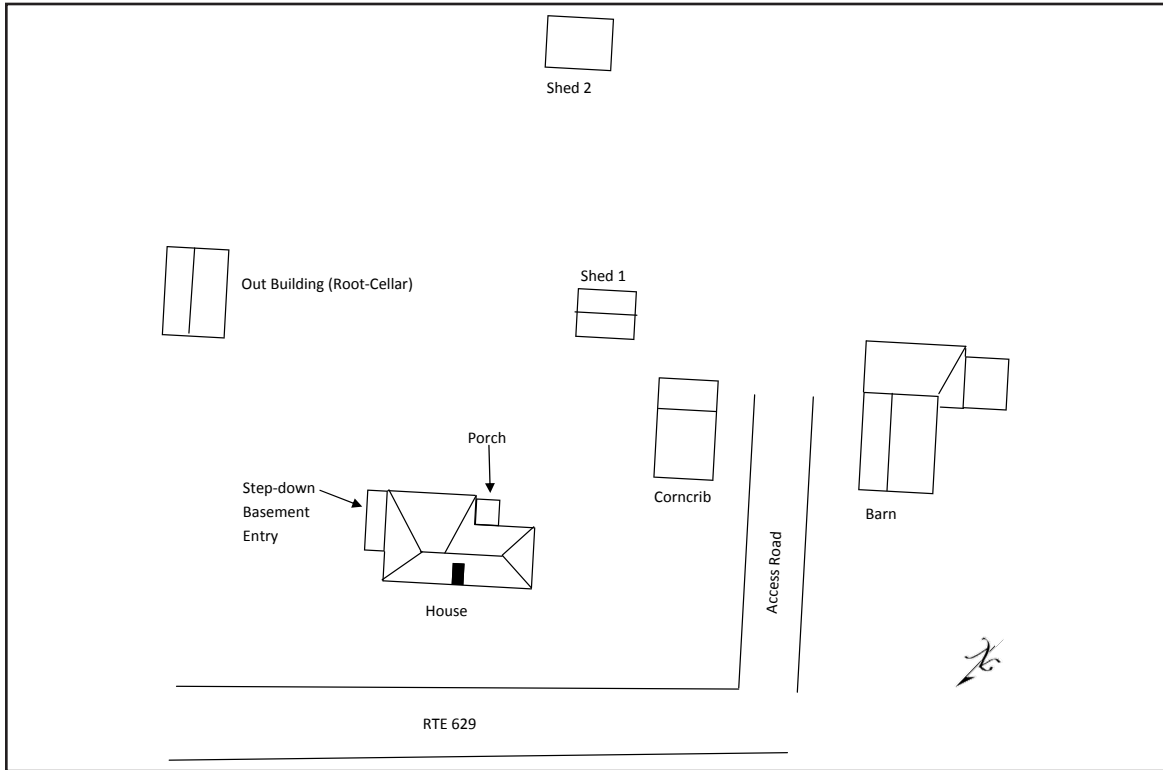


Figure 53. 007-5709, sketch map.



Figure 54. 007-5709, facing south.



Figure 55. 007-5709, facing east.



Figure 56. 007-5709, facing north.



Figure 57. 007-5709, Outbuilding 1, facing southeast.



Figure 58. 007-5709, Outbuilding 2, facing southeast.



Figure 59. 007-5709, Outbuilding 3, facing southwest.



Figure 60. 007-5709, Outbuilding 4, facing southwest.



Figure 61. 007-5709, corn crib and barn, facing east.



Figure 62. 007-5709, barn, facing south by southeast.

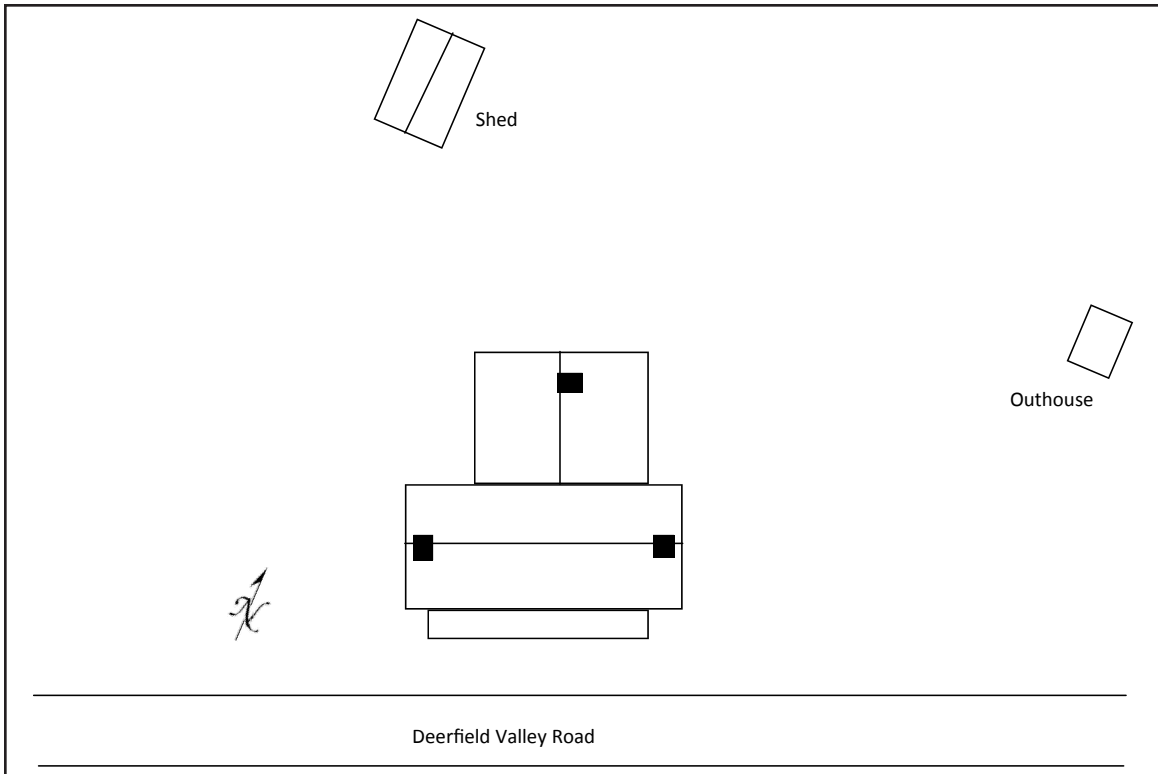


Figure 63. 007-5710, sketch map.



Figure 64. 007-5710, facing northwest.



Figure 65. 007-5710, facing north.



Figure 66. 007-5710, facing northwest.

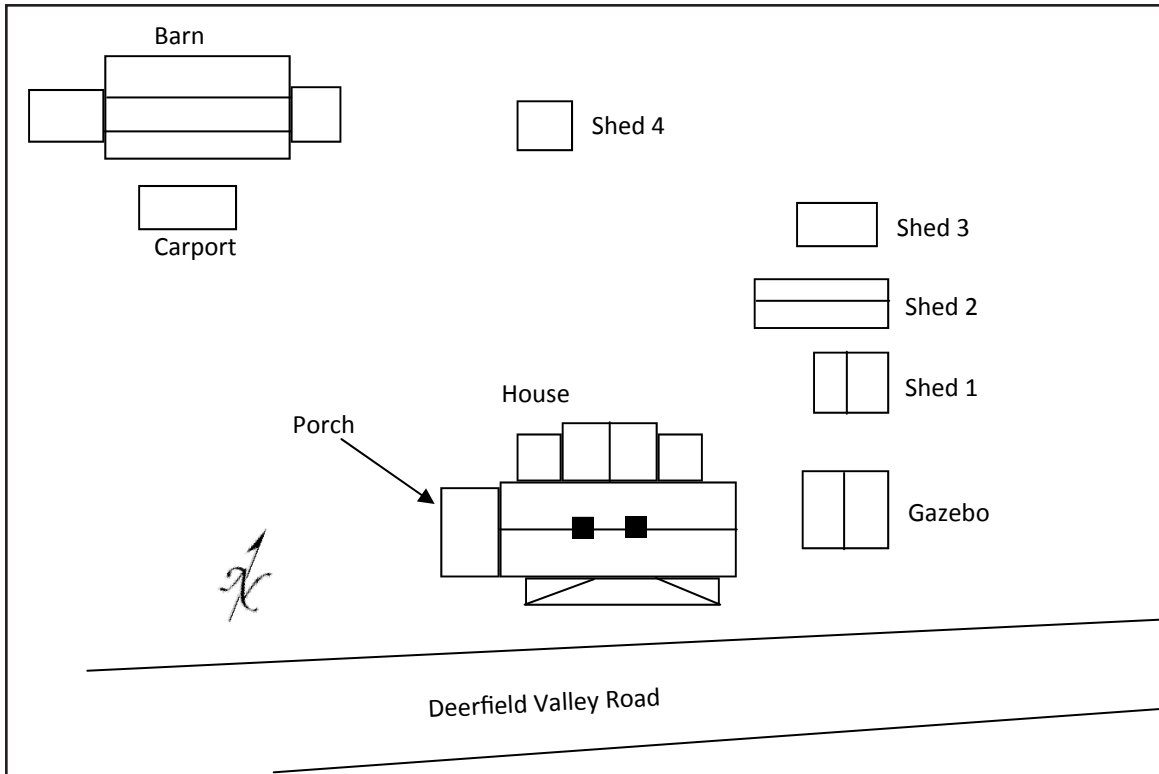


Figure 67. 007-5711, sketch map.



Figure 68. 007-5711, facing northwest.



Figure 69. 007-5711, facing north by northeast.

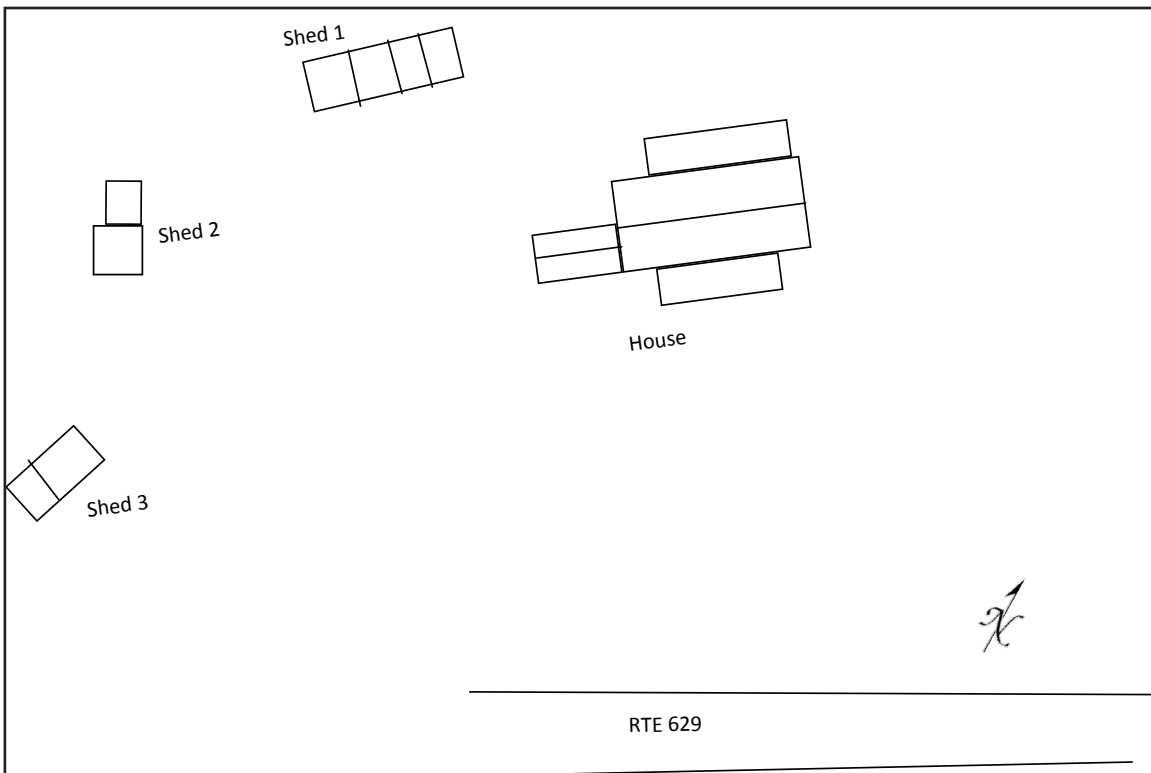


Figure 70. 007-5712, sketch map.



Figure 71. 007-5712, facing northwest.




Figure 72. 007-5712, facing west by southwest.



Figure 73. 007-5712, Shed 1, facing west.



Figure 74. 007-5712, Shed 2 and Shed 3, facing west.

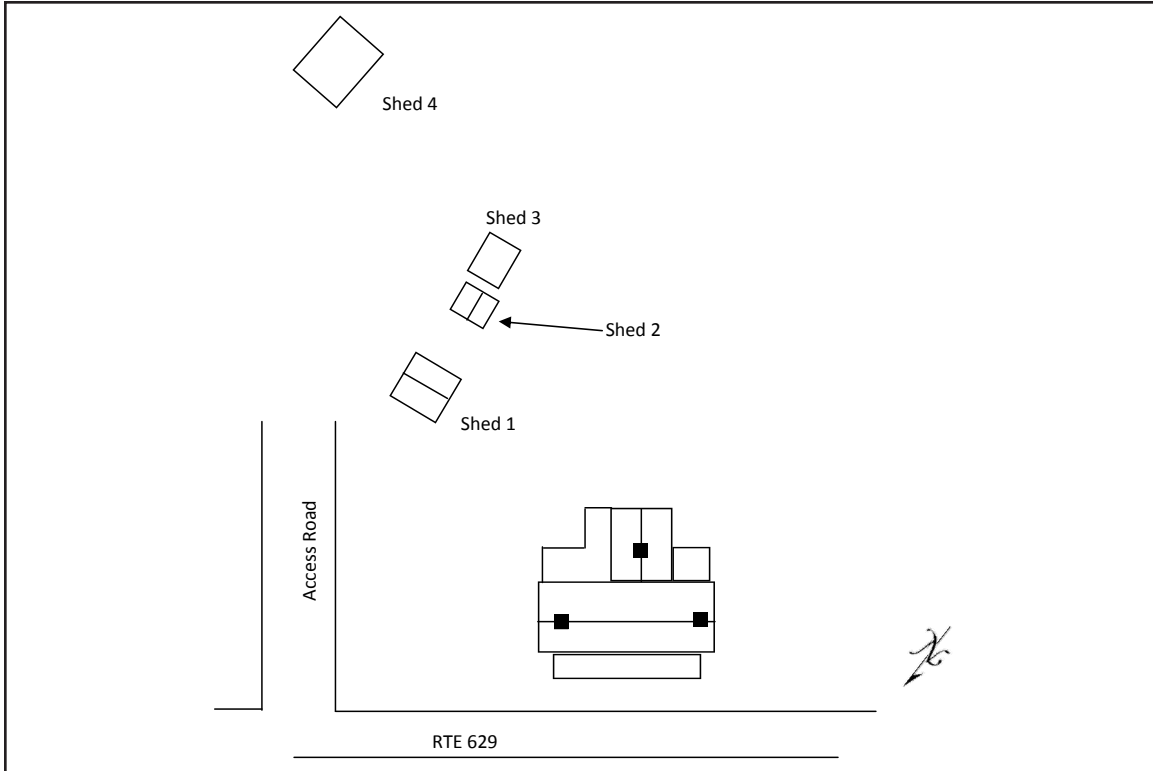


Figure 75. 007-5713, sketch map.



Figure 76. 007-5713, house, facing southeast.



Figure 77. 007-5713, facing northwest.



Figure 78. 007-5713, outbuildings, facing south.

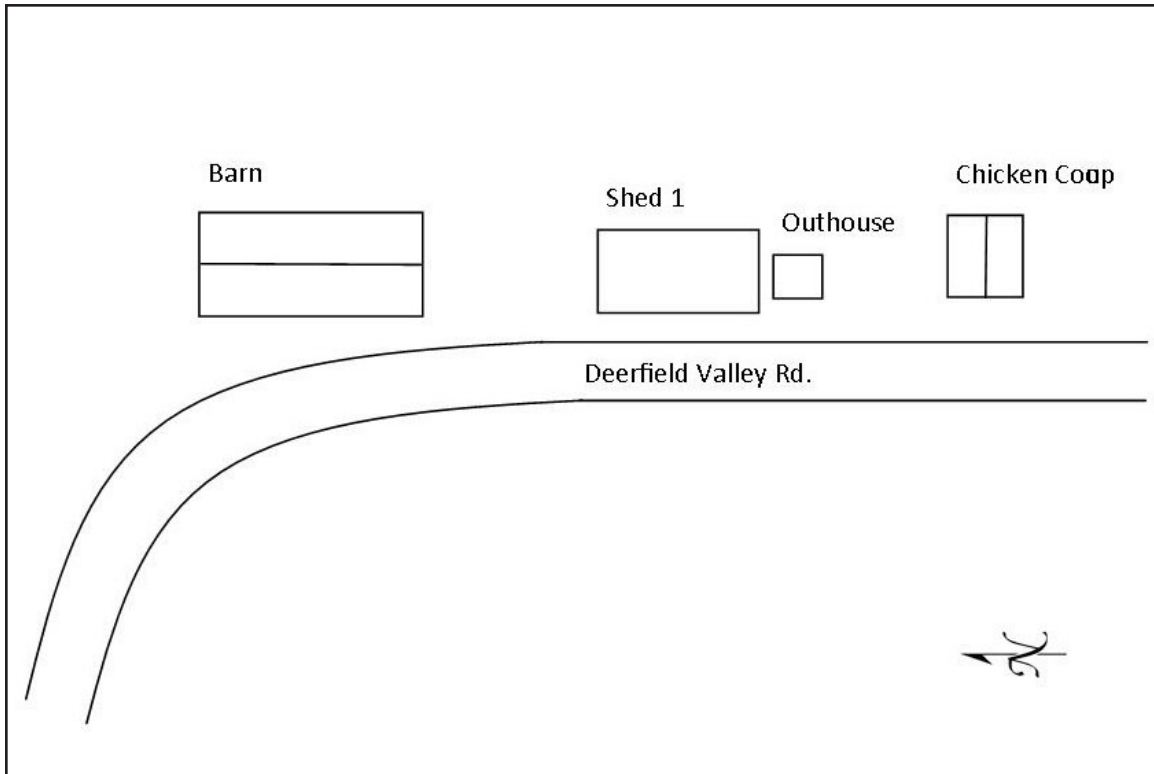


Figure 79. 007-5714, sketch map.



Figure 80. 007-5714, barn, facing east.



Figure 81. 007-5714, shed, facing east.



Figure 82. 007-5714, shed, facing southeast.

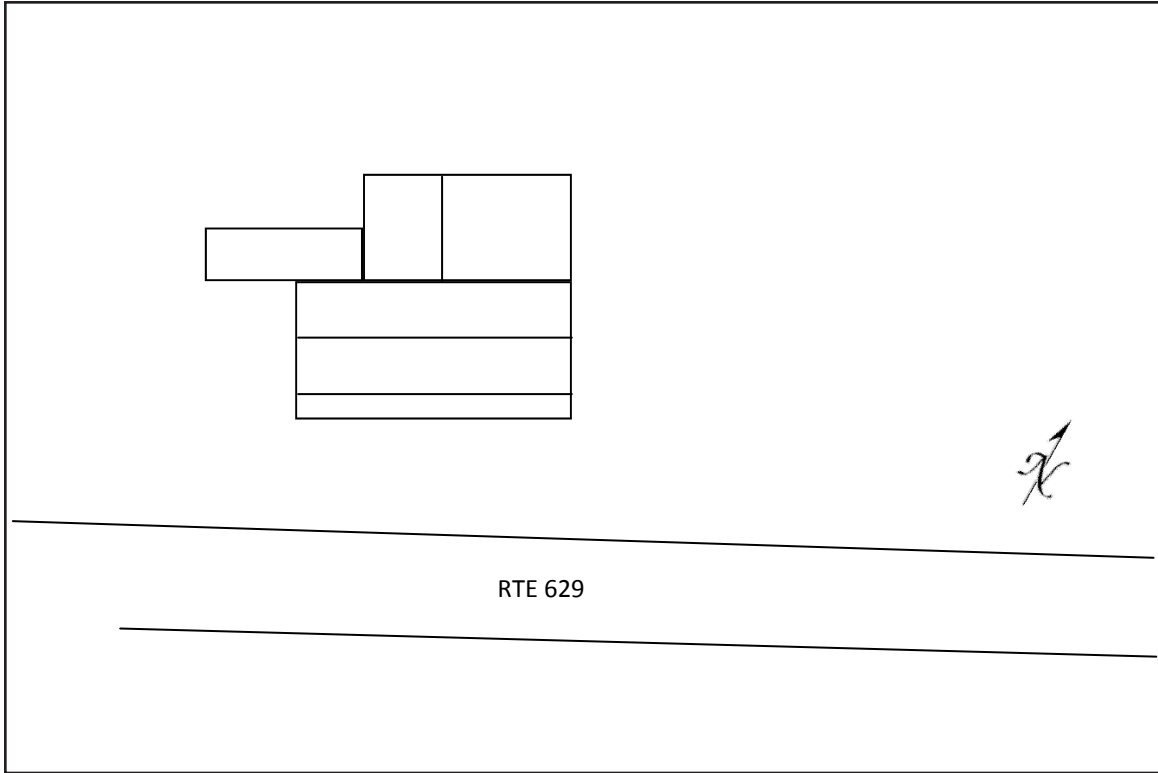


Figure 83. 007-5715, sketch map.



Figure 84. 007-5715, house, facing northwest.



Figure 85. 007-5715, house, facing northeast.



Figure 86. 007-5715, garage, facing west.

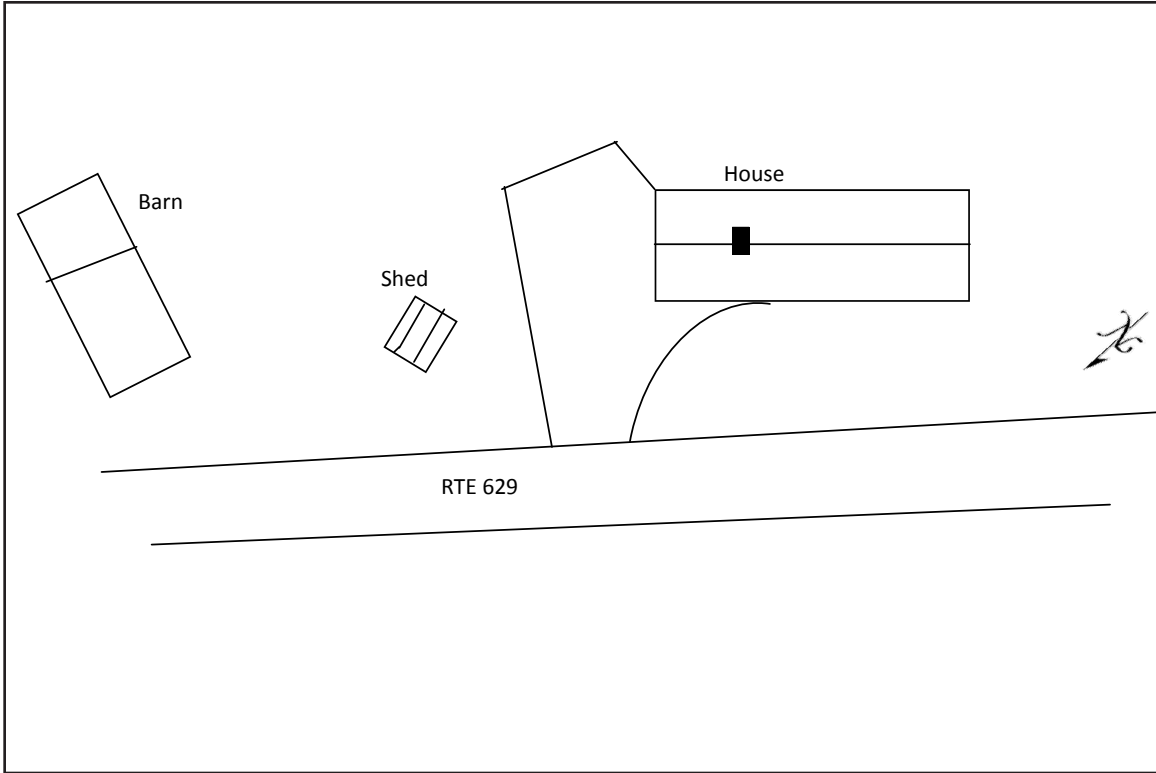


Figure 87. 007-5716, sketch map.



Figure 88. 007-5716, facing southwest.



Figure 89. 007-5716, facing south.



Figure 90. 007-5716, facing east.



Figure 91. 007-5716, shed, facing southeast.



Figure 92. 007-5716, barn, facing east.

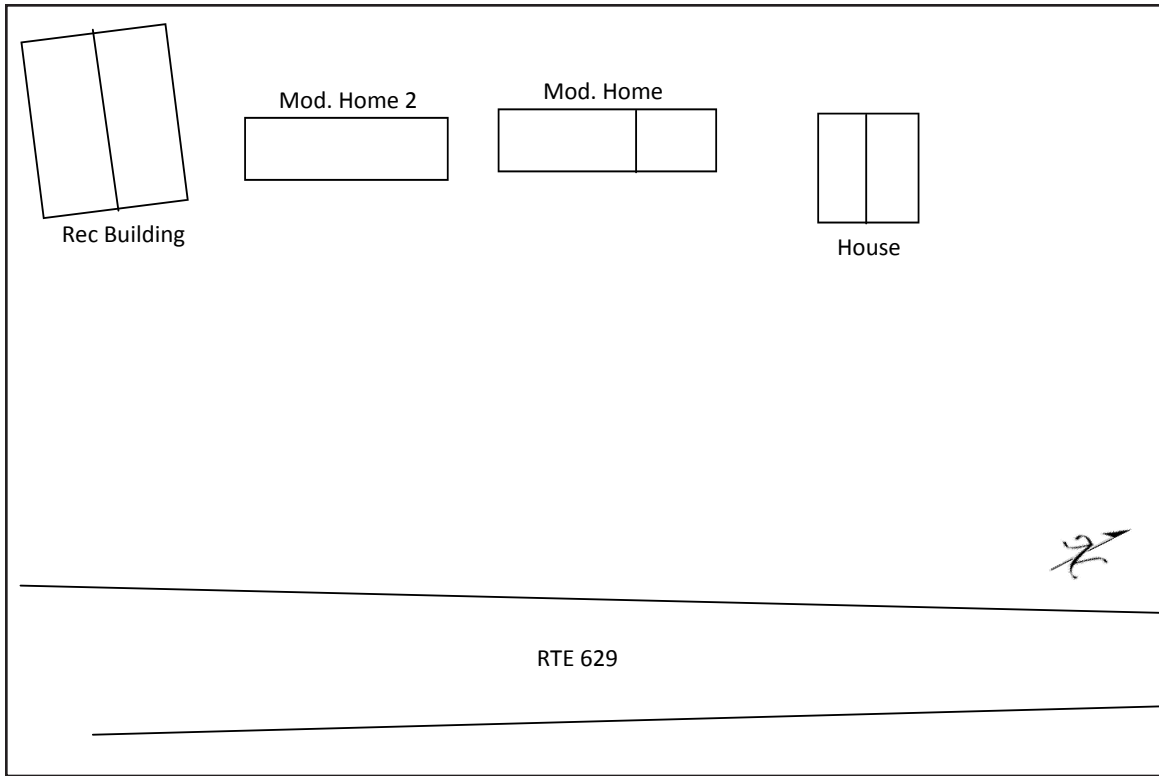


Figure 93. 007-5717, sketch map.



Figure 94. 007-5717, facing north.



Figure 95. 007-5717, facing northeast.



Figure 96. 007-5717, facing northeast.



Figure 97. 007-5718, facing northwest.



Figure 98. 007-5718, facing north-northwest.



Figure 99. 007-5718, facing north.



Figure 100. 007-5718, facing northwest.



Figure 101. 007-5716, barn, facing east.

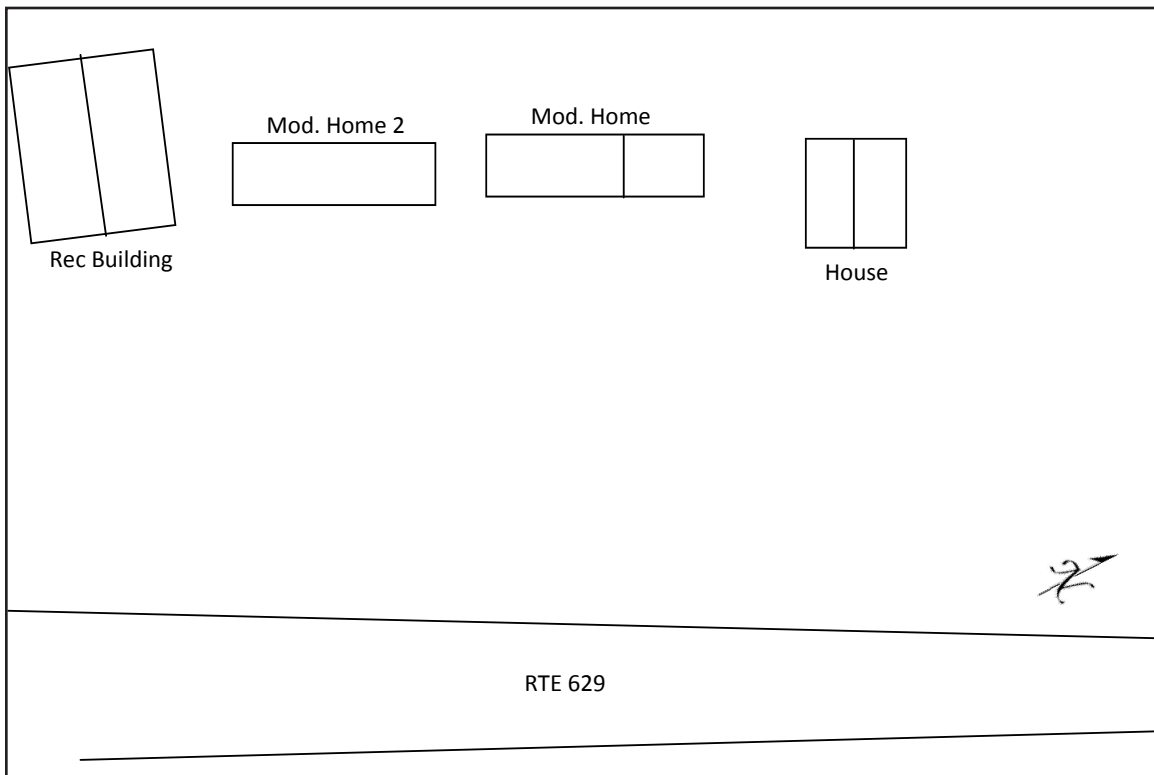


Figure 102. 007-5717, sketch map.



Figure 103. 007-5717, facing north.



Figure 104. 007-5717, facing northeast.



Figure 105. 007-5717, facing northeast.

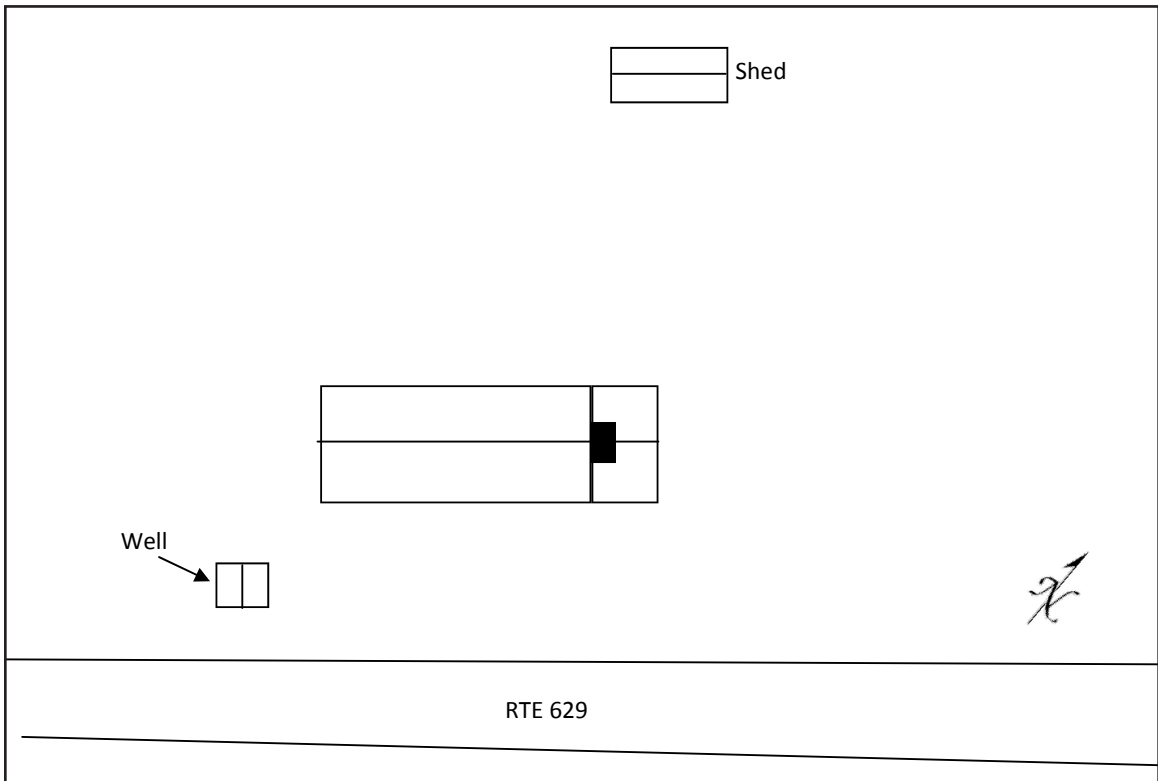


Figure 106. 007-5718, sketch map.



Figure 107. 007-5718, facing northwest.



Figure 108. 007-5718, facing north-northwest.



Figure 109. 007-5718, facing north



Figure 110. 007-5718, shed, facing northwest.

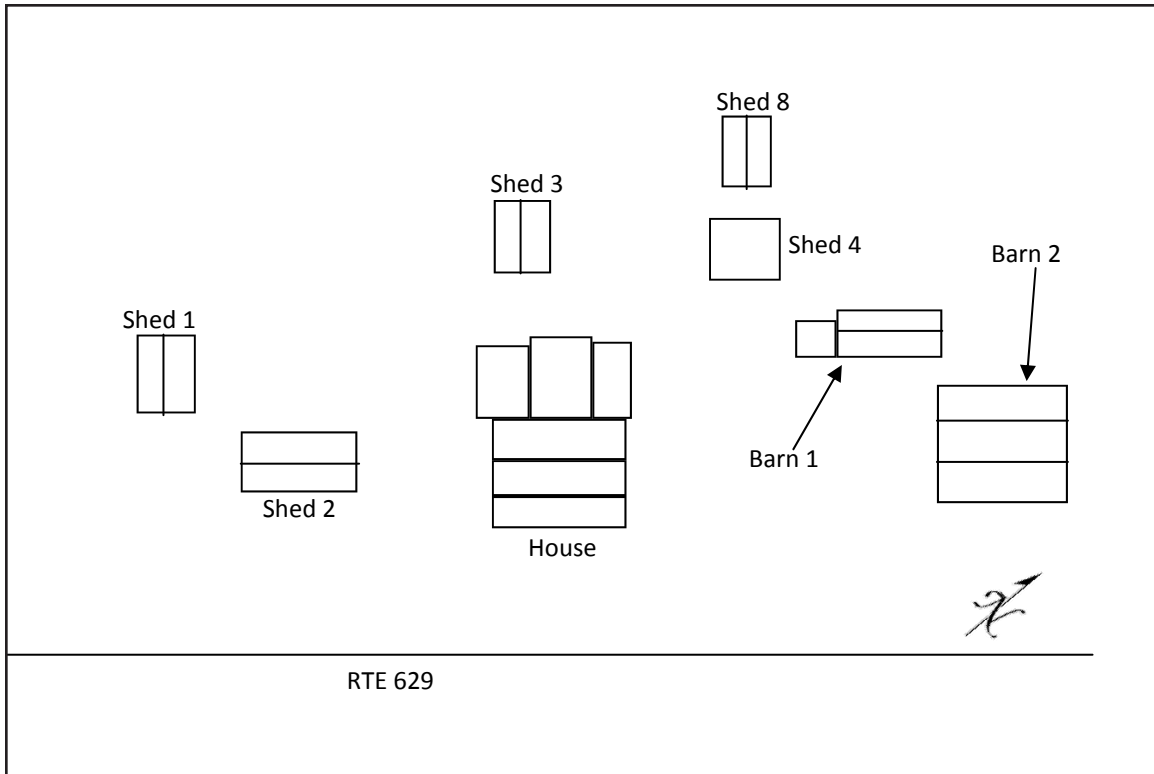


Figure 111. 007-5719, sketch map.



Figure 112. 007-5719, facing northwest.



Figure 113. 007-5719, facing southwest.

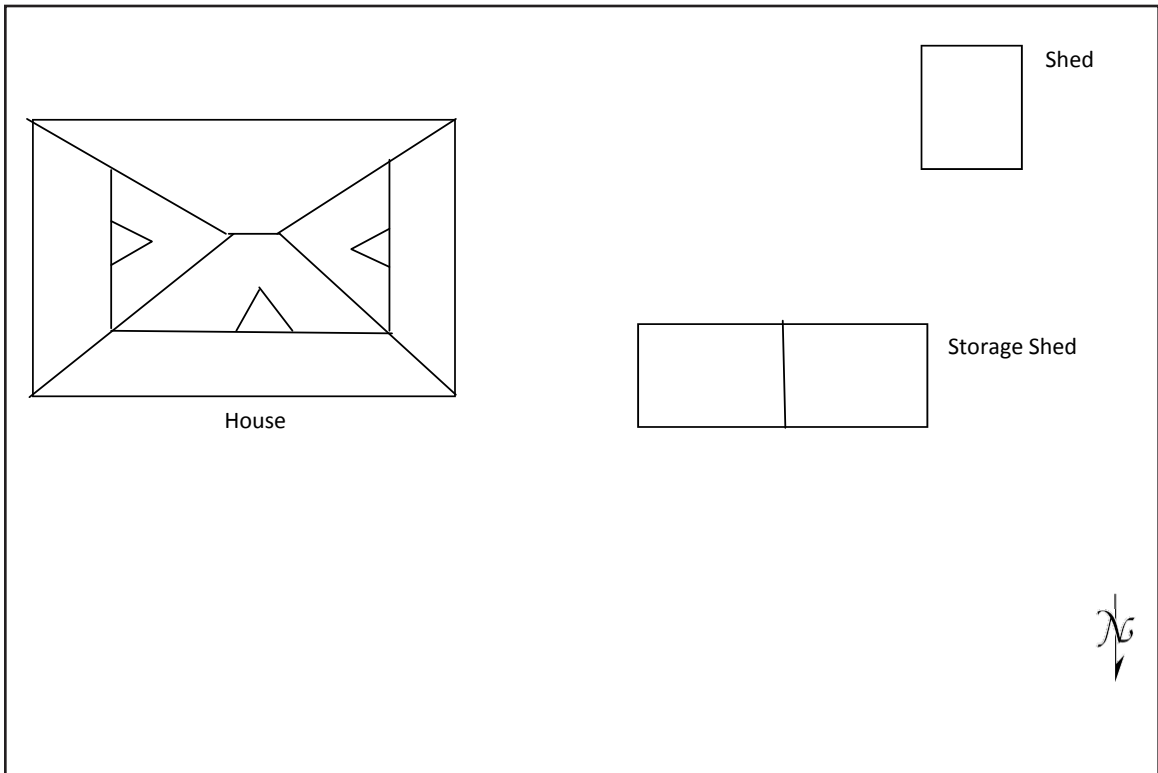


Figure 114. 007-5720 sketch map.



Figure 115. 007-5720, facing south.



Figure 116. 007-5720, facing southwest.



Figure 117. 007-5720, facing south.



Figure 118. 007-5720, facing south by southwest.

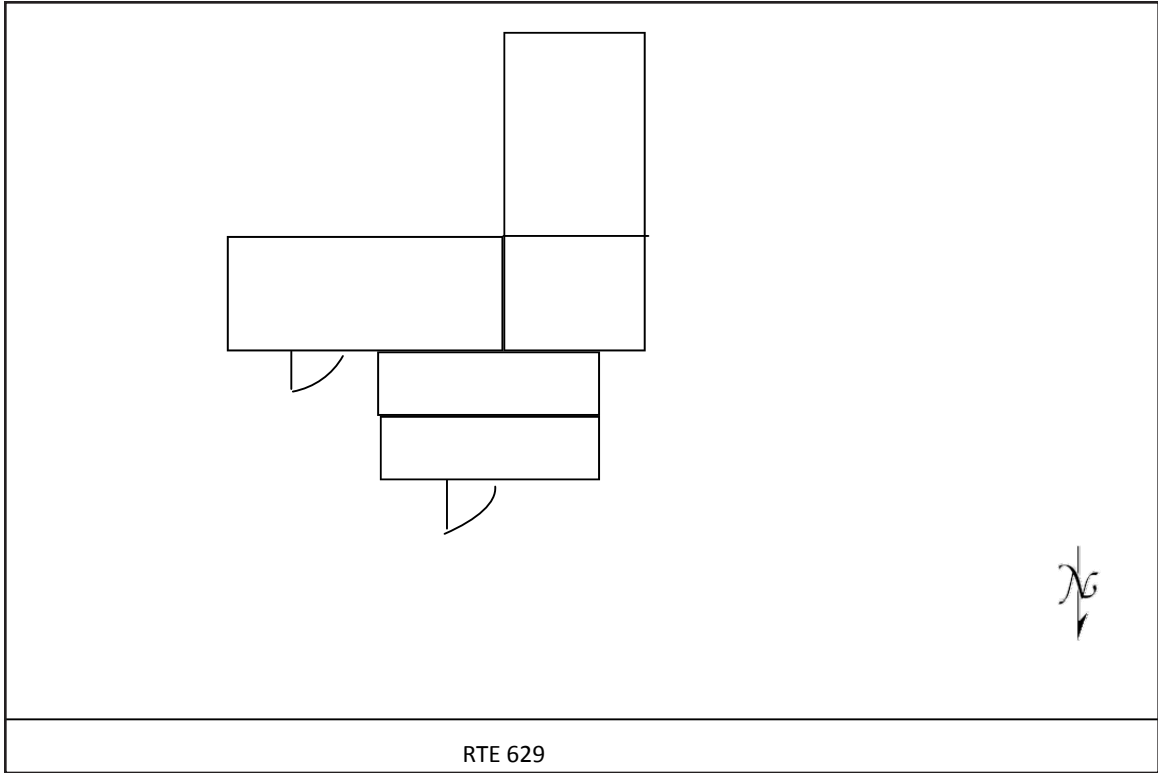


Figure 119. 007-5721, sketch map.



Figure 120. 007-5721, building, facing southeast.



Figure 121. 007-5721, building, facing southwest.

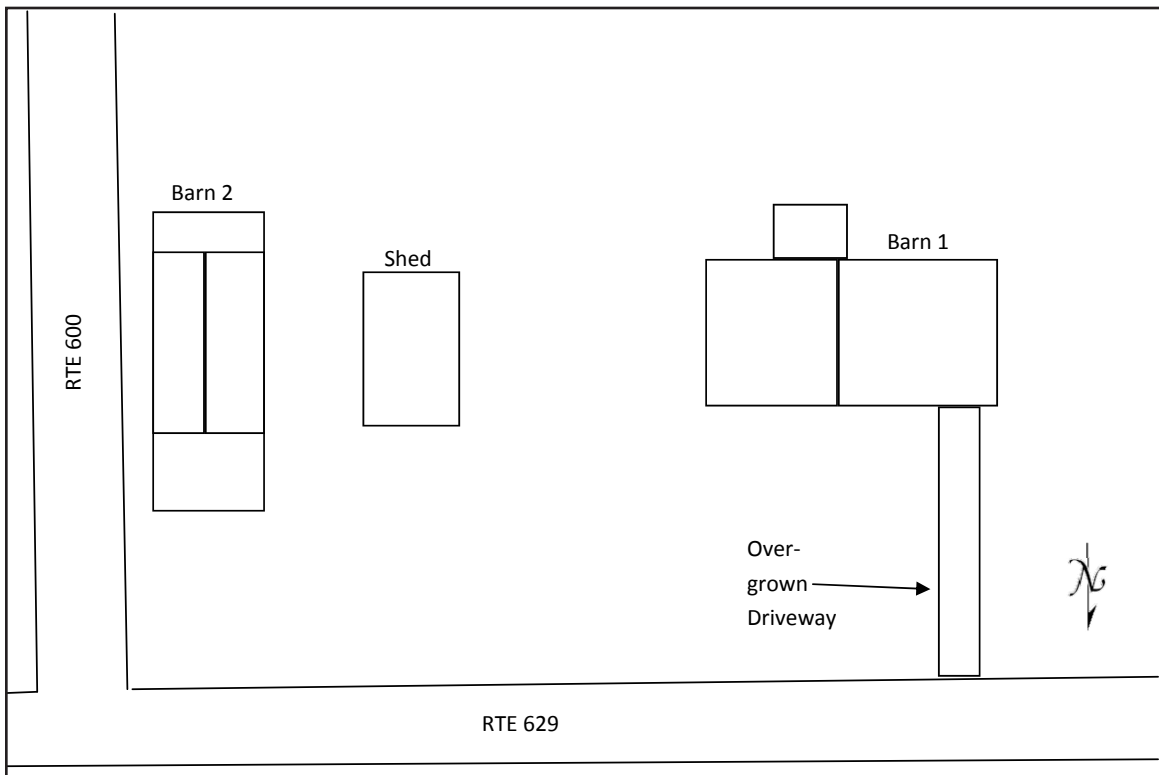


Figure 122. 007-5722, sketch map.



Figure 123. 007-5722, Barn 1, facing south.



Figure 124. 007-5722, Barn 2, facing southwest.

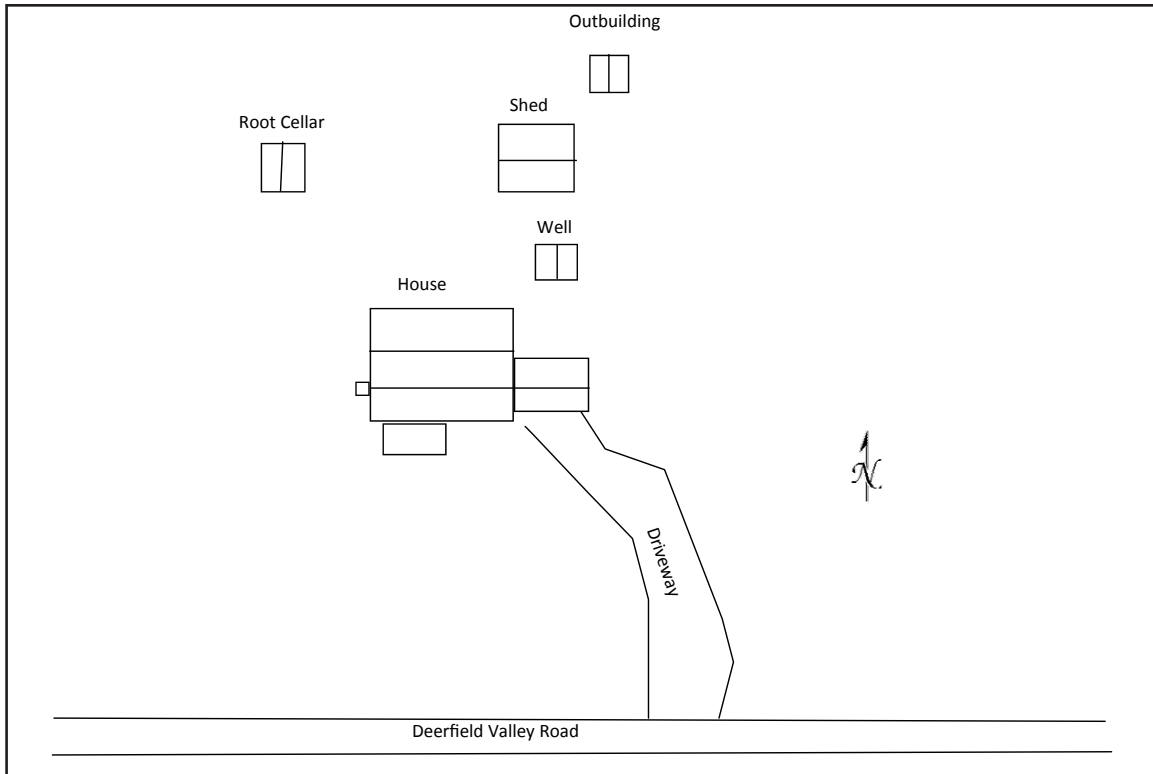


Figure 125. 007-5723, sketch map.



Figure 126. 007-5723, facing northeast.



Figure 127. 007-5723, facing northwest.



Figure 128. 007-5723, outbuildings, facing northwest.

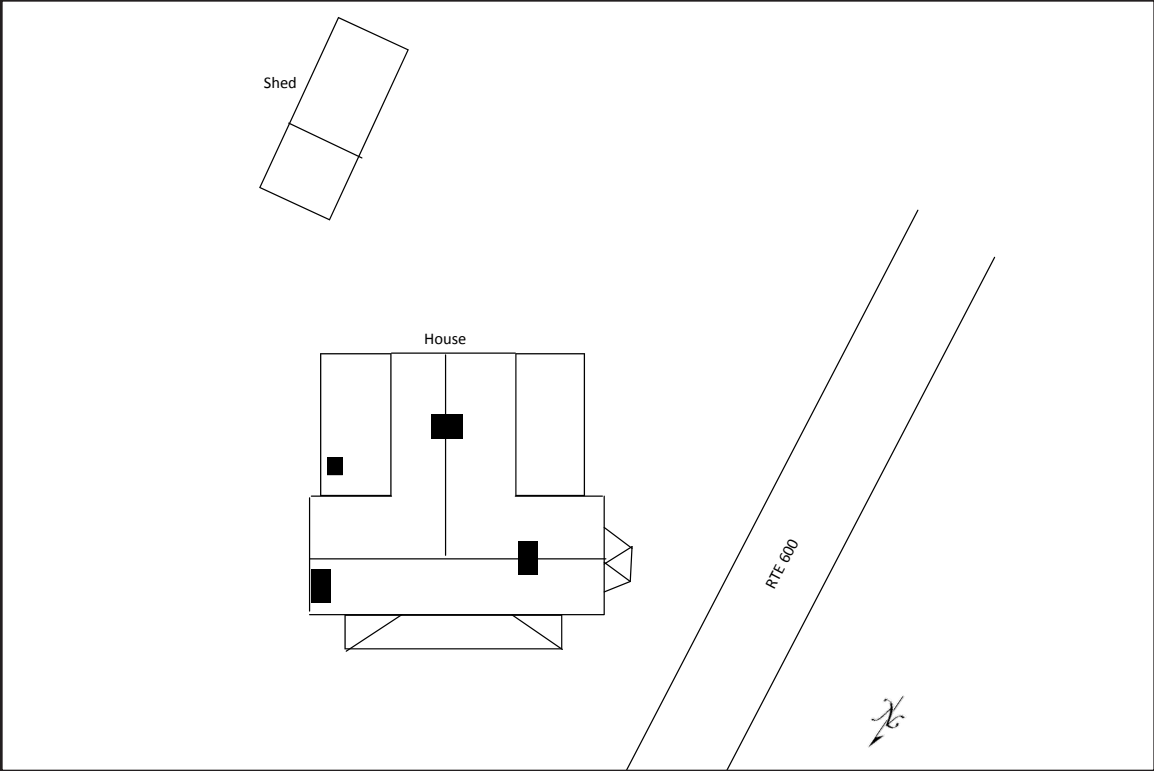


Figure 129. 007-5724, sketch map.



Figure 130. 007-5724, house, facing east.



Figure 131. 007-5724, facing north.



Figure 132. 007-5724, shed, facing northeast.

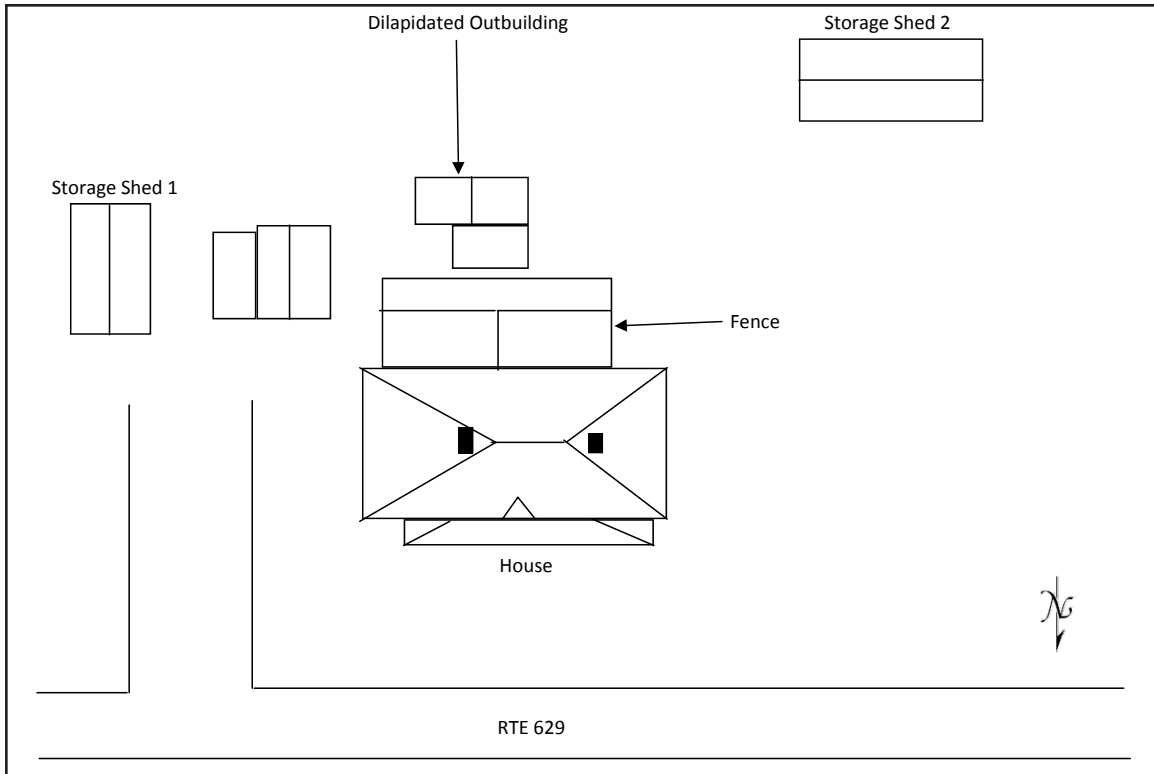


Figure 133. 007-5725, sketch map.



Figure 134. 007-5725, house, facing southeast.



Figure 135. 007-5725, house, facing south.



Figure 136. 007-5725, house and outbuildings, facing southwest.

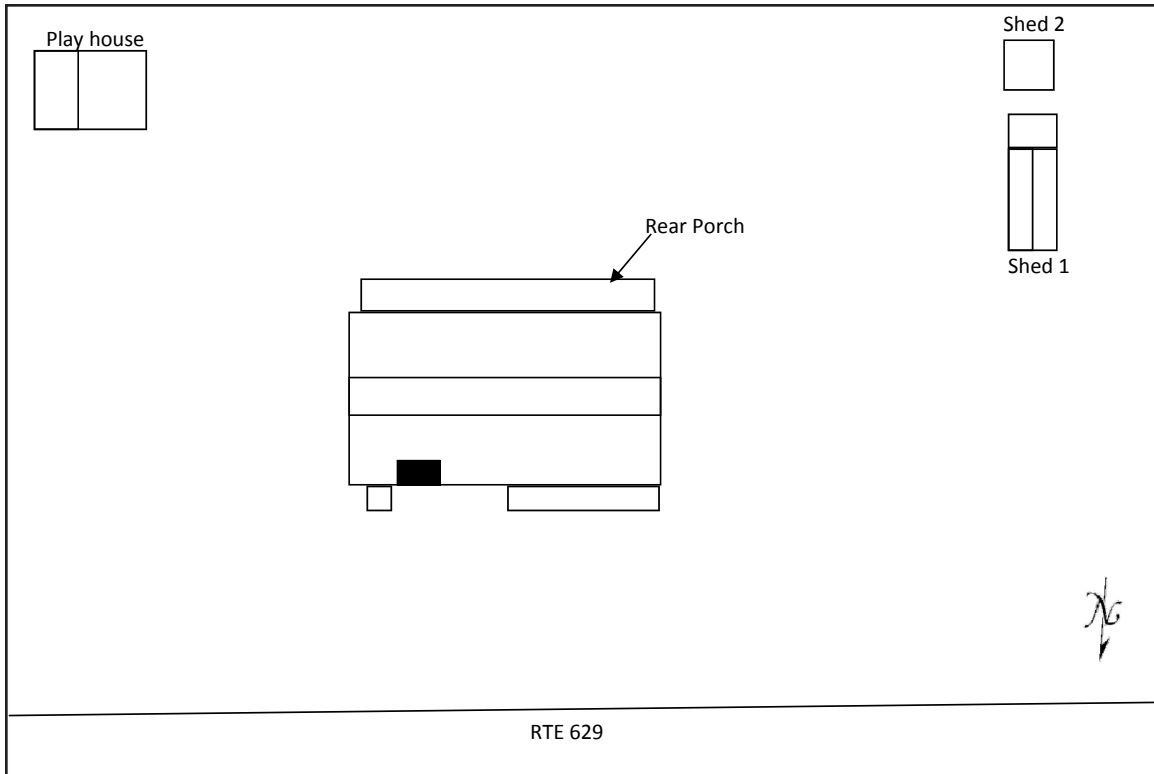


Figure 137. 007-5726, sketch map.



Figure 138. 007-5726, house, facing southeast.



Figure 139. 007-5726, house, facing southwest.

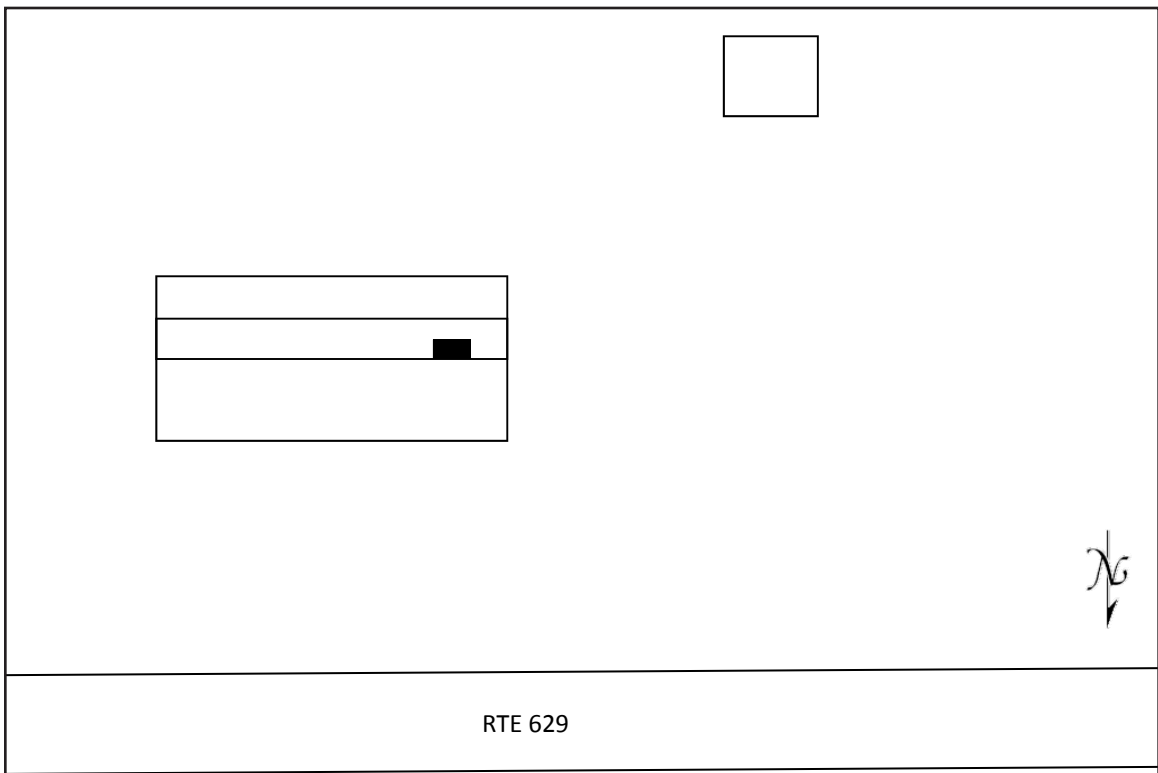


Figure 140. 007-5727, sketch map.



Figure 141. 007-5727, house, facing southeast.



Figure 142. 007-5727, house, facing southwest.

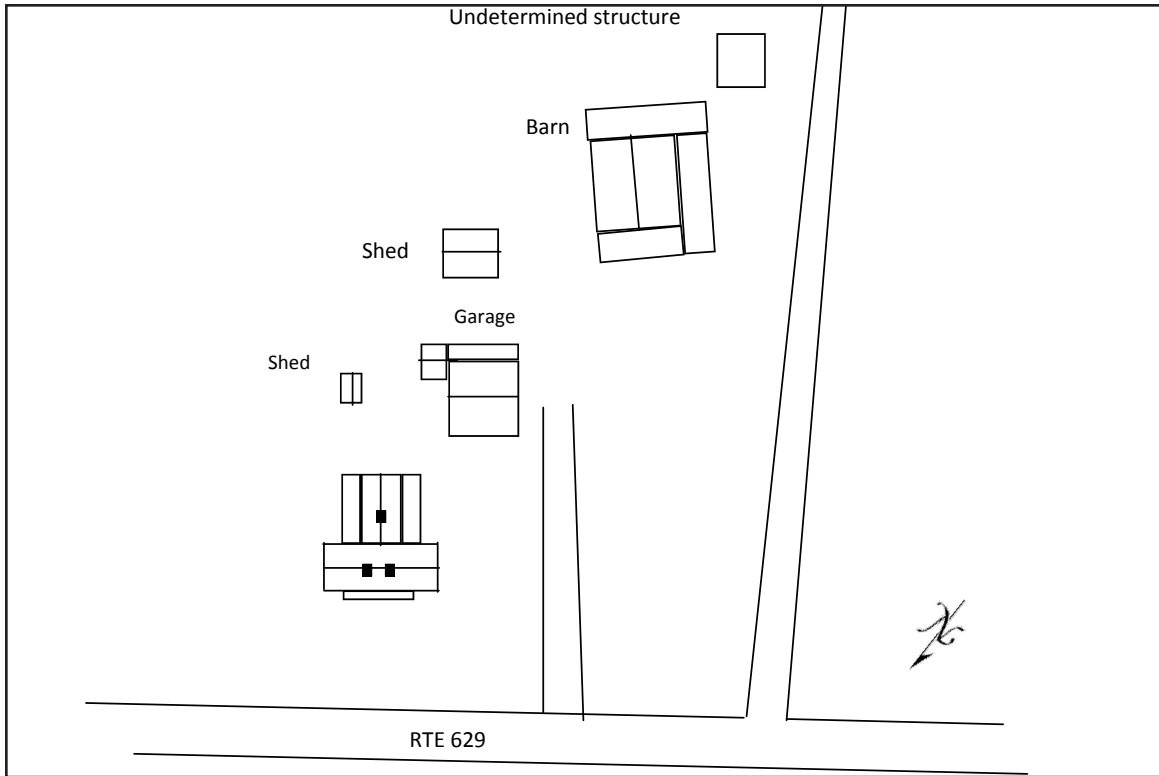


Figure 143. 007-5728, sketch map.



Figure 144. 007-5728, house, facing southeast.



Figure 145. 007-5728, house, facing south.



Figure 146. 007-5728, garage, facing northeast.



Figure 147. 007-5728, barn, facing east.

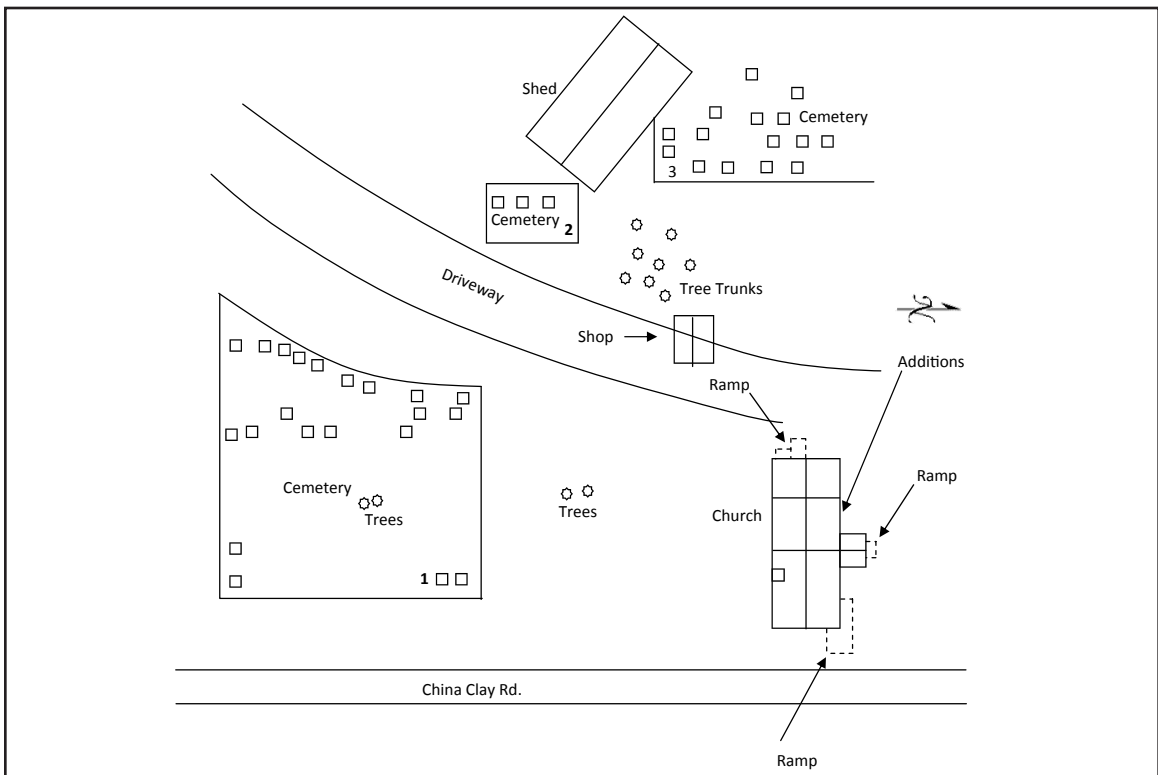


Figure 148. 007-5729, sketch map.



Figure 149. 007-5729, church, facing northwest.



Figure 150. 007-5729, church, facing southeast.



Figure 151. 007-5729, shop, facing west.



Figure 152. 007-5729, cemetery, facing southeast.



Figure 153. 007-5729, cemetery, facing south.



Figure 154. 007-5729, cemetery, facing west.

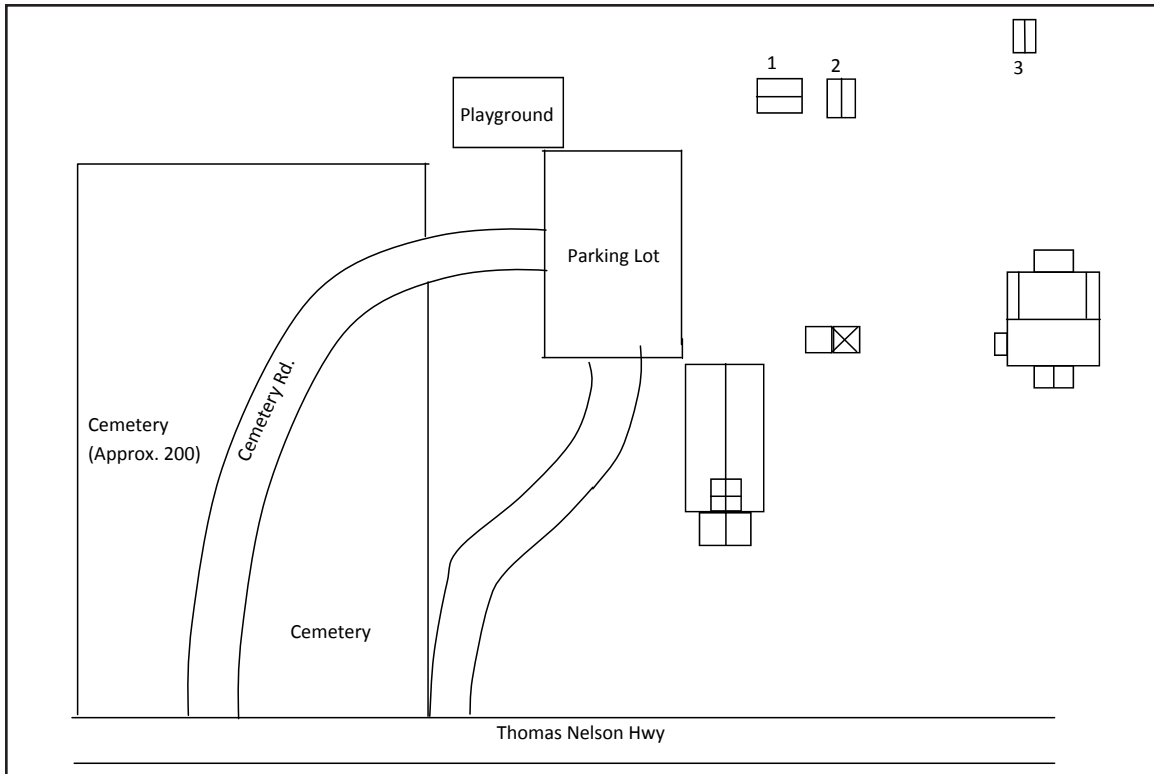


Figure 155. 007-5730, sketch map.



Figure 156. 007-5730, facing east.



Figure 157. 007-5730, facing northeast.



Figure 158. 007-5730, facing northwest.



Figure 159. 007-5730, Shed 1 and Shed 2, facing northeast.



Figure 160. 007-5730, well house, facing southeast.



Figure 161. 007-5730, parsonage, facing east-southeast.



Figure 162. 007-5730, parsonage, facing southwest.



Figure 163. 007-5730, lawn cemetery, facing northeast.

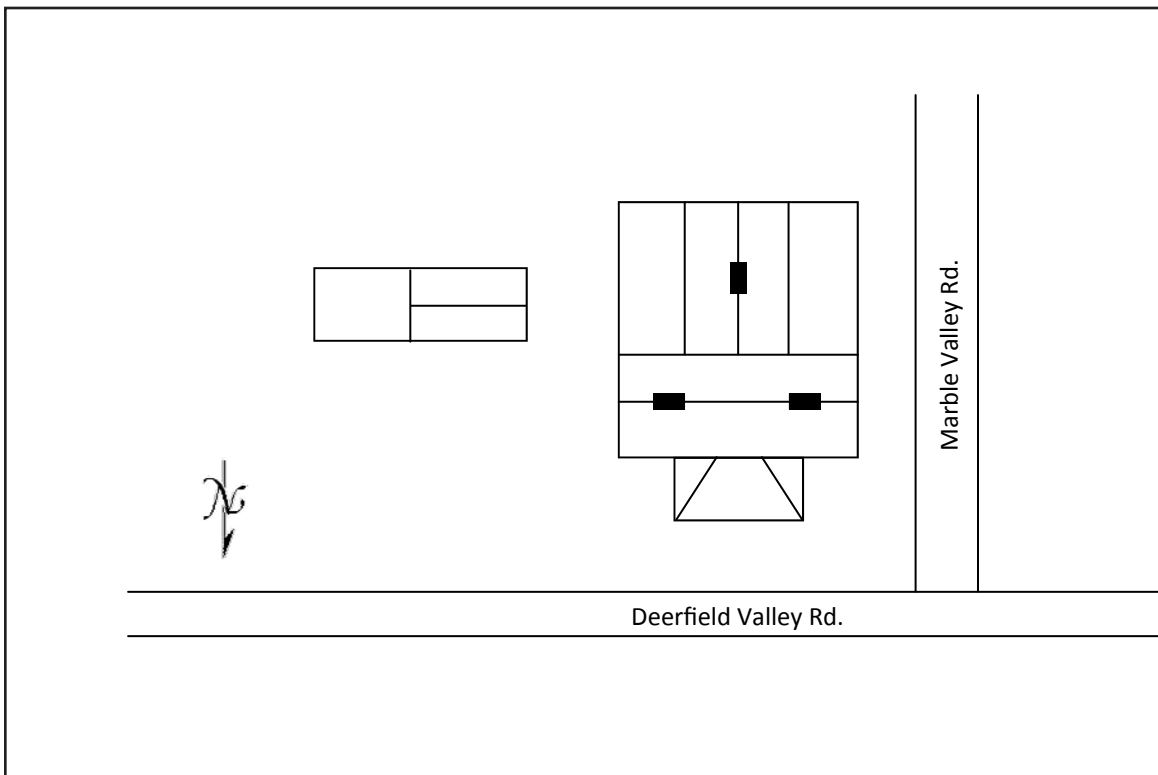


Figure 164. 007-5731, sketch map.



Figure 165. 007-5731, facing south.



Figure 166. 007-5731, facing east.



Figure 167. 007-5731, shed, facing south.

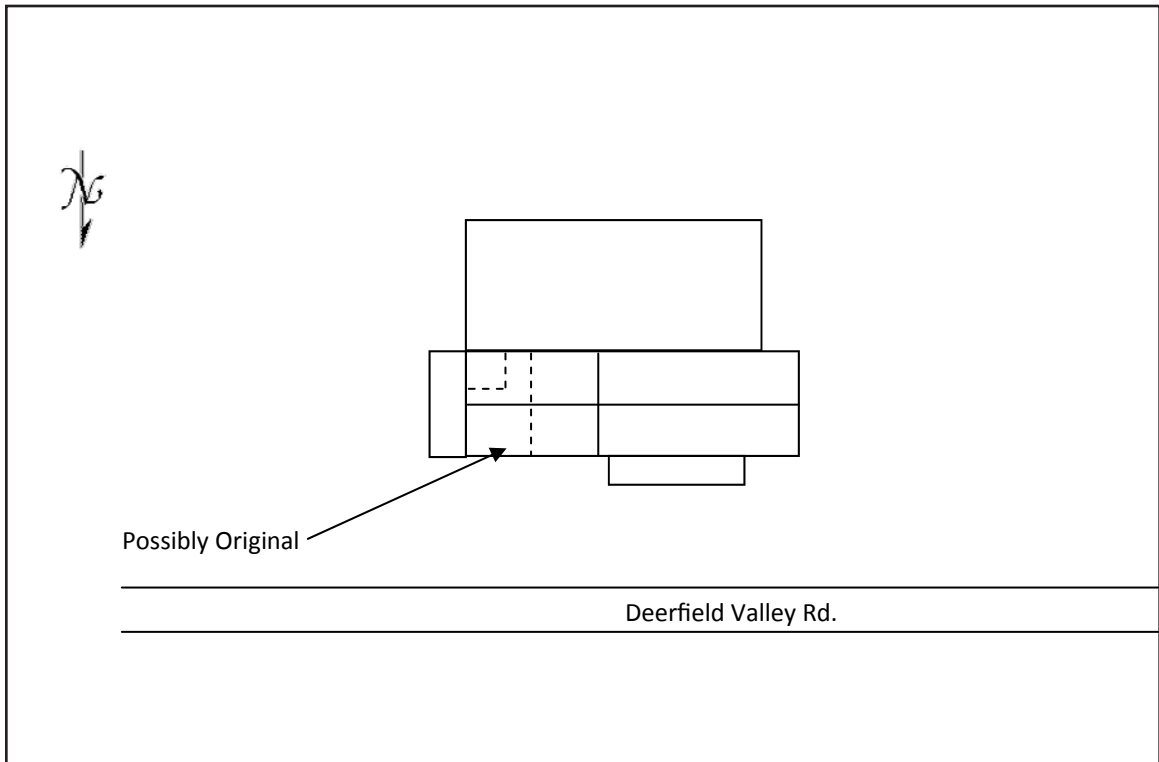


Figure 168. 007-5732, sketch map.



Figure 169. 007-5732, facing east-southeast.



Figure 170. 007-5732, facing southwest.

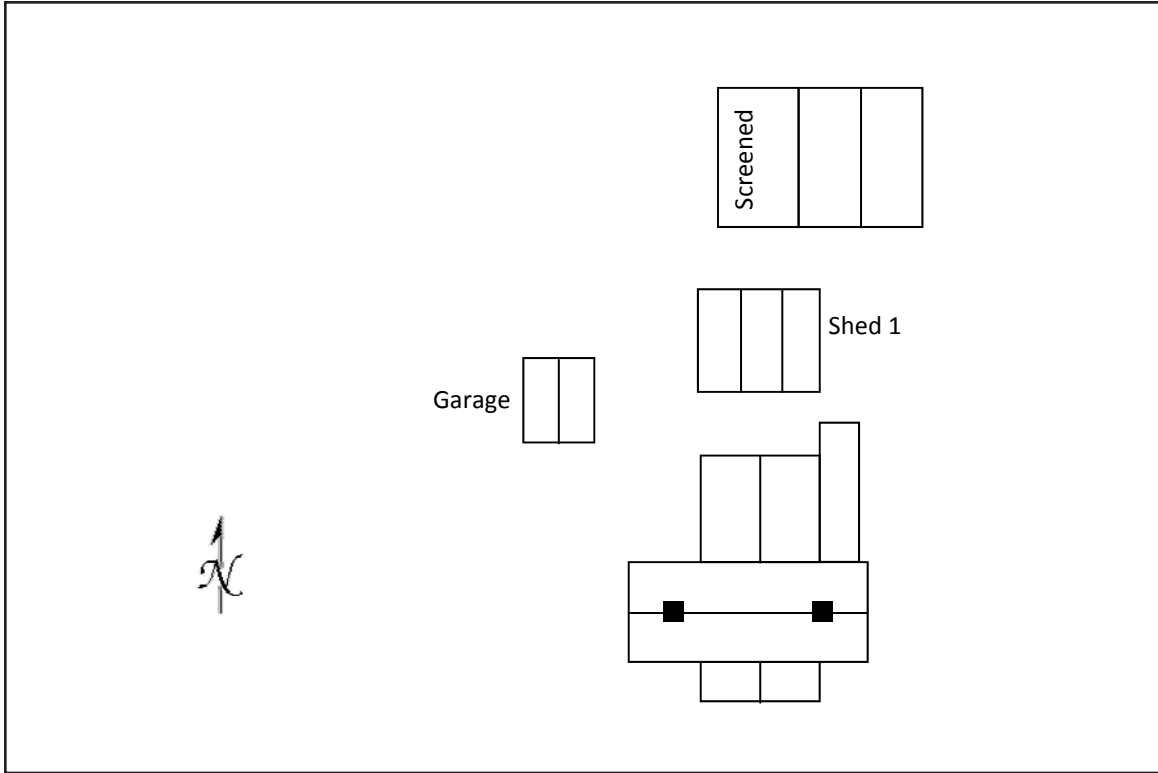


Figure 171. 007-5733, sketch map.



Figure 172. 007-5733, garage, facing north.



Figure 173. 007-5733, house, facing north-northwest.



Figure 174. 007-5733, house, facing northwest.



Figure 175. 007-5733, secondary dwelling, facing north.



Figure 176. 007-5733, modern metal barn, facing north.

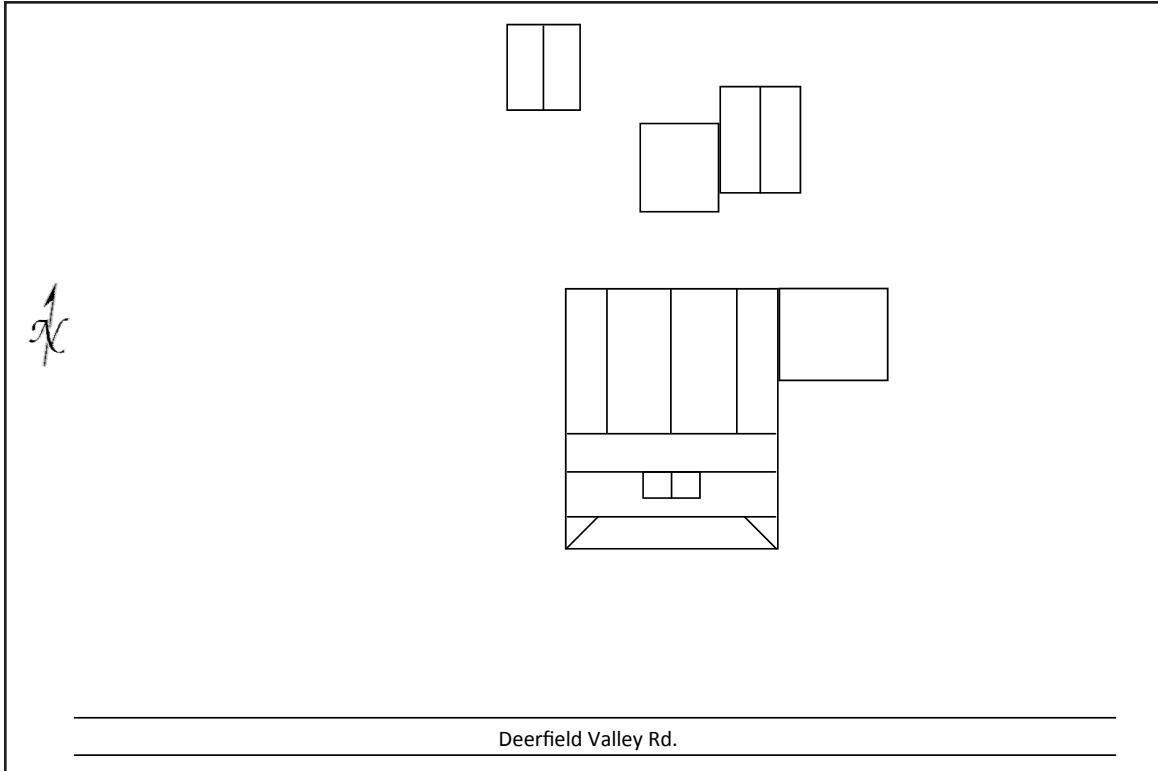


Figure 177. 007-5734, sketch map.



Figure 178. 007-5734, facing north-northwest.



Figure 179. 007-5734, facing northeast.



Figure 180. 007-5734, facing northwest.

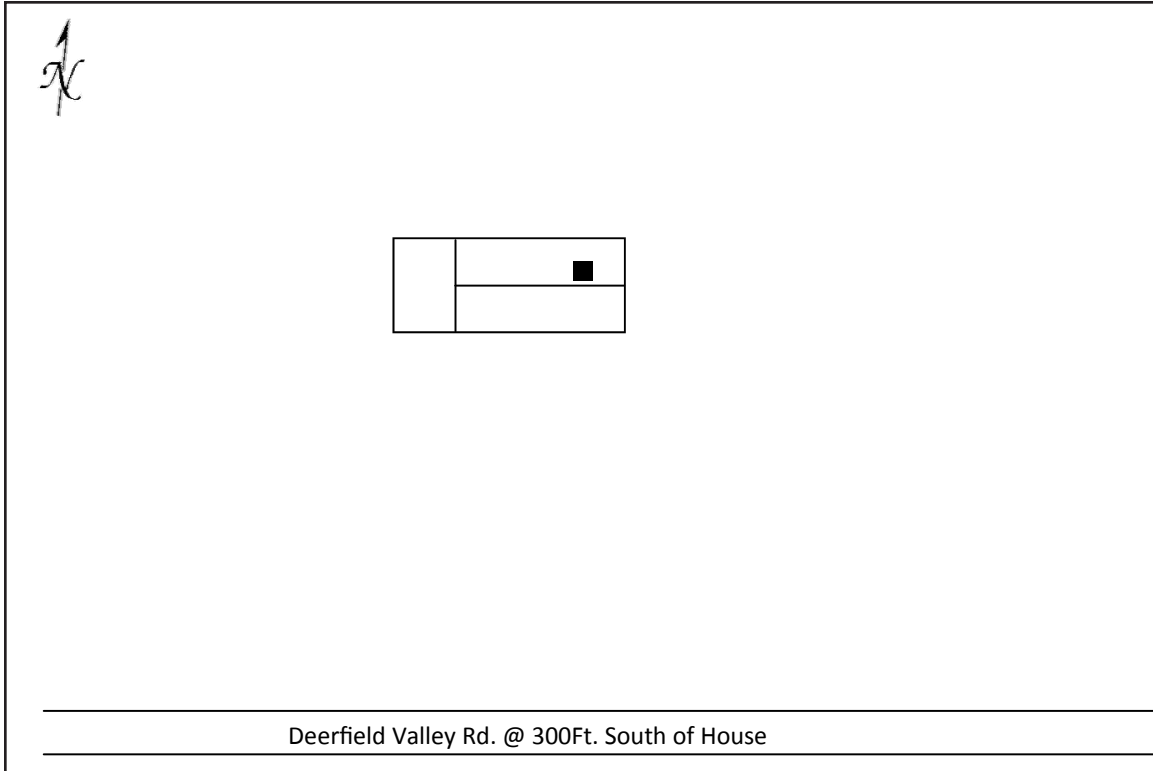


Figure 181. 007-5735, sketch map.



Figure 182. 007-5735, facing north.

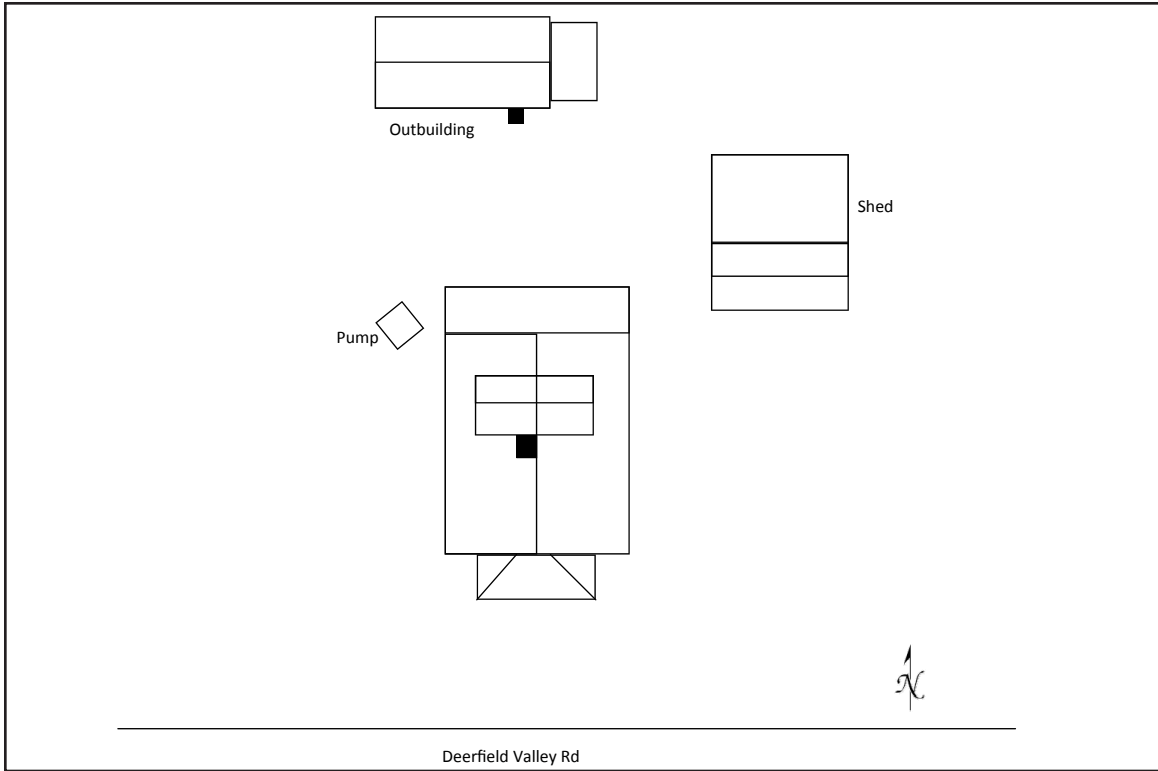


Figure 183. 007-5736, sketch map.



Figure 184. 007-5736, facing northeast.



Figure 185. 007-5736, facing north.



Figure 186. 007-5736, outbuilding, facing northeast.



Figure 187. 007-5736, outbuilding, facing north by northeast.

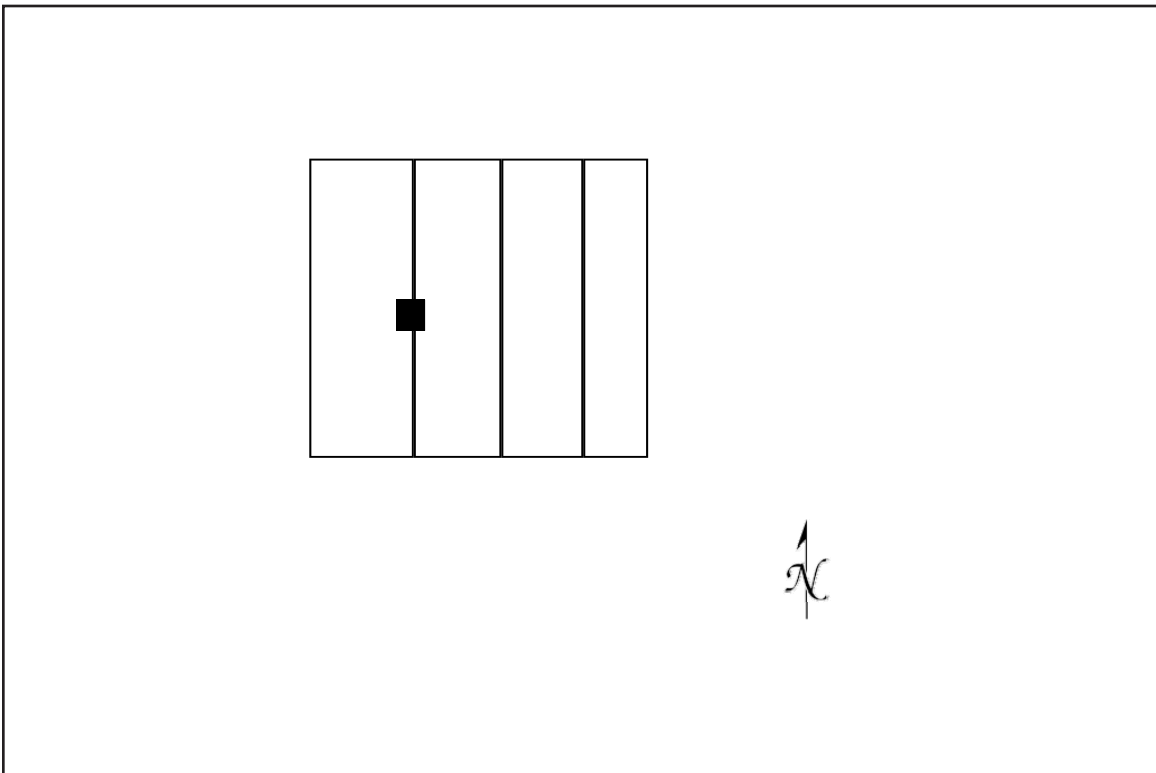


Figure 188. 007-5737, sketch map.



Figure 189. 007-5737, facing northeast.



Figure 190. 007-5737, facing northwest.

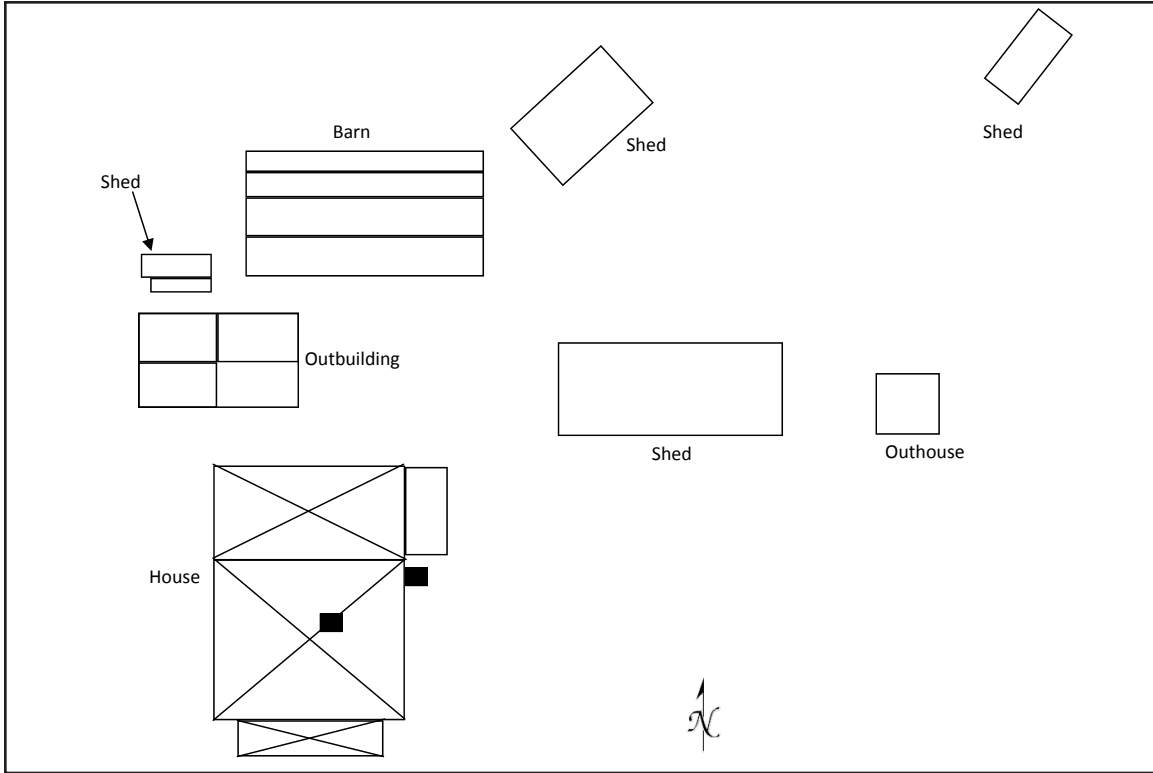


Figure 191. 007-5738 sketch map.



Figure 192. 007-5738, facing north.



Figure 193. 007-5738, facing northwest.



Figure 194. 007-5738, outbuilding, facing north.



Figure 195. 007-5738, barn, facing northwest.



Figure 196. 007-5738, outhouse, facing northwest.

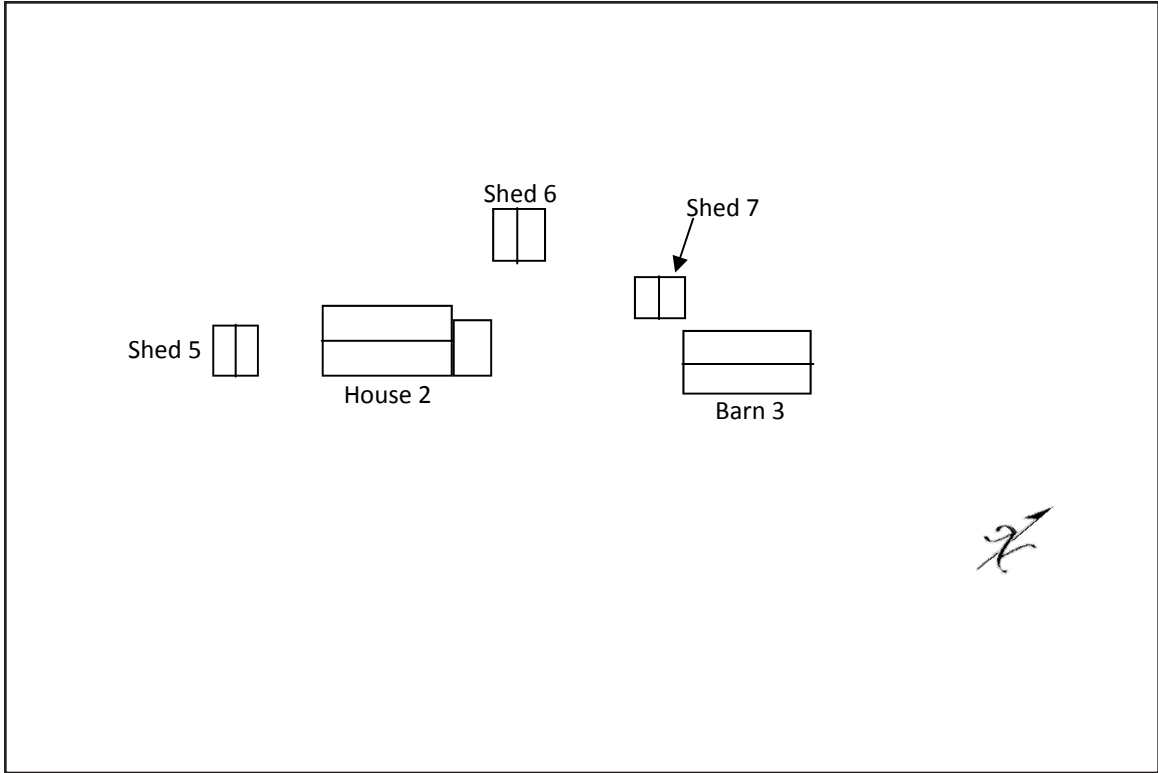


Figure 197. 007-5739, sketch map.



Figure 198. 007-5739, facing northwest.

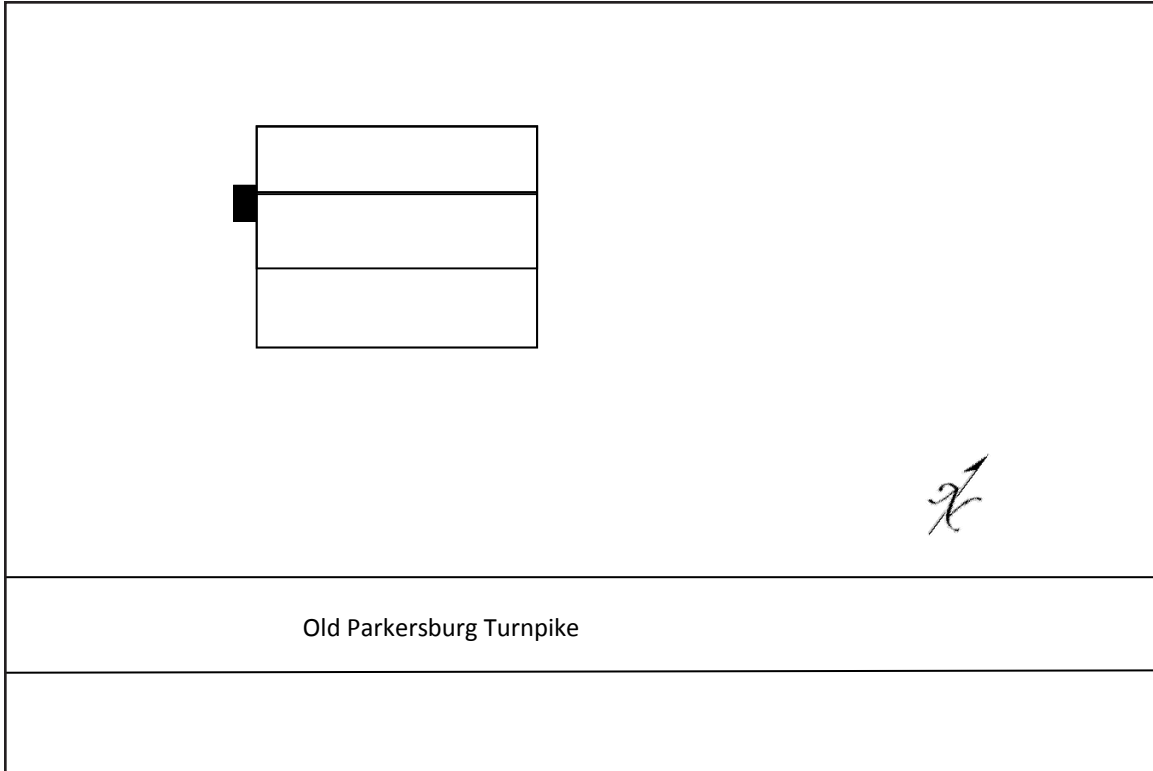


Figure 199. 007-5740, sketch map.



Figure 200. 007-5740, facing west.

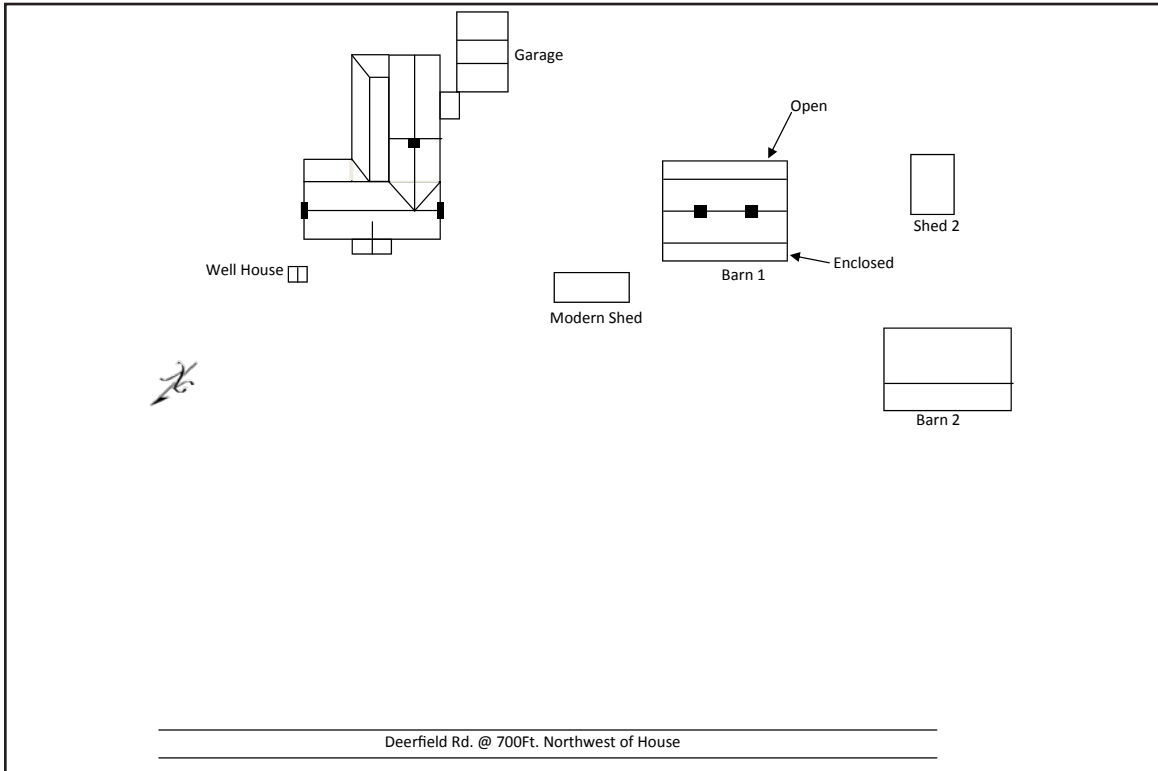


Figure 201. 008-0011, sketch map.



Figure 202. 008-0011, facing east.



Figure 203. 008-0011, facing southeast.



Figure 204. 008-0011, facing south.



Figure 205. 008-0011, facing east.



Figure 206. 008-0011, facing west.



Figure 207. 008-0011, facing southwest.



Figure 208. 008-0011, facing southwest.



Figure 209. 008-0011, facing south.

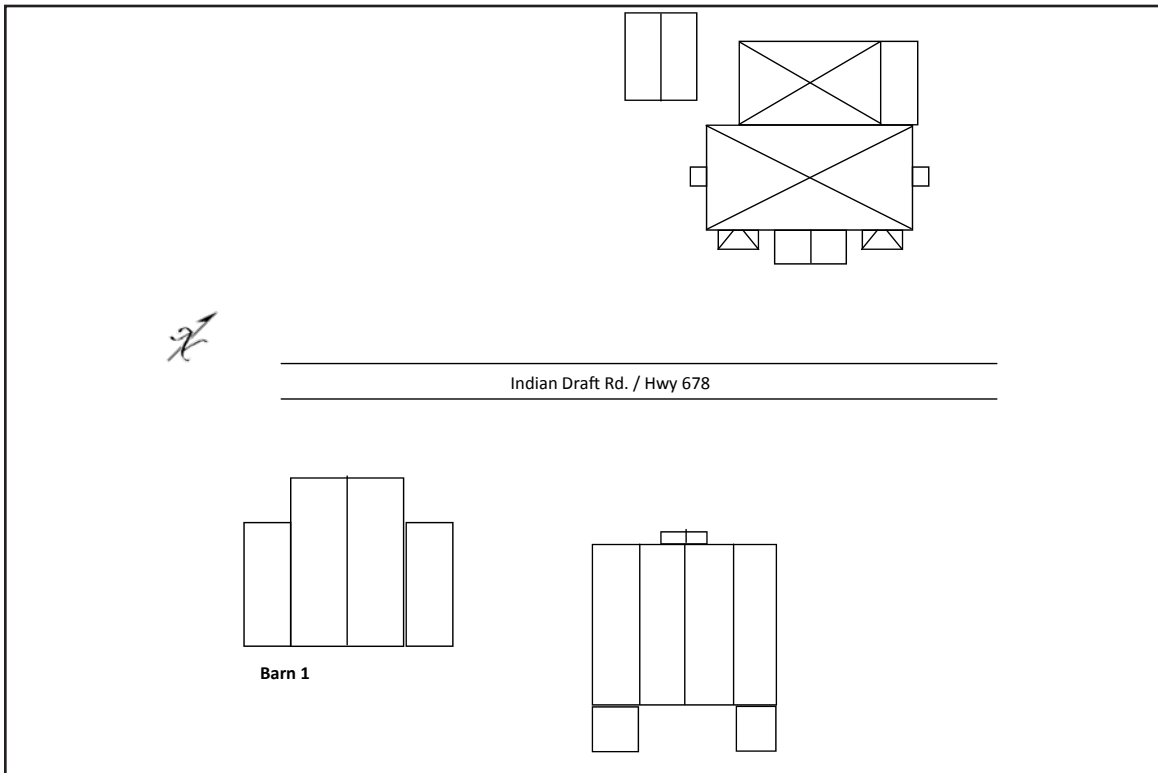


Figure 210. 008-0126, sketch map.



Figure 211. 008-0126, facing northwest.



Figure 212. 008-0126, facing north.



Figure 213. 008-0126, barn, facing east.



Figure 214. 008-0126, barn, facing northeast.

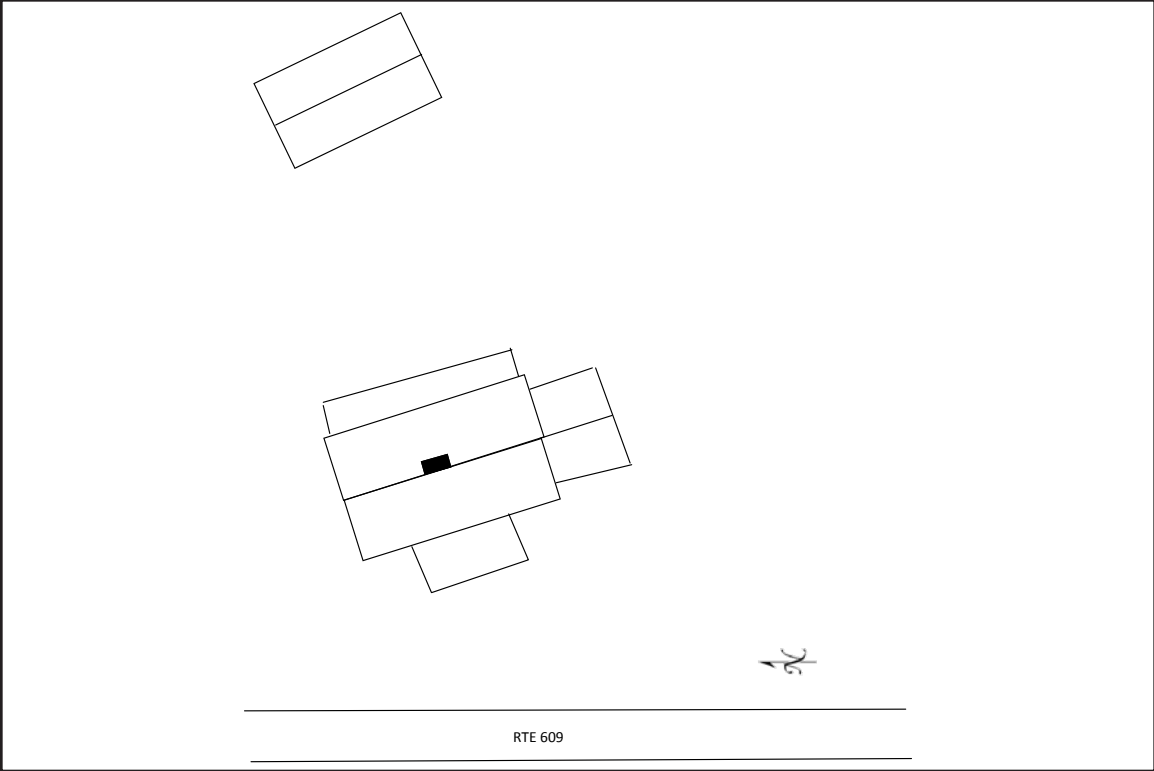


Figure 215. 008-5008, sketch map.



Figure 216. 008-5008, facing southeast.



Figure 217. 008-5008. barn (in distance), facing southeast.

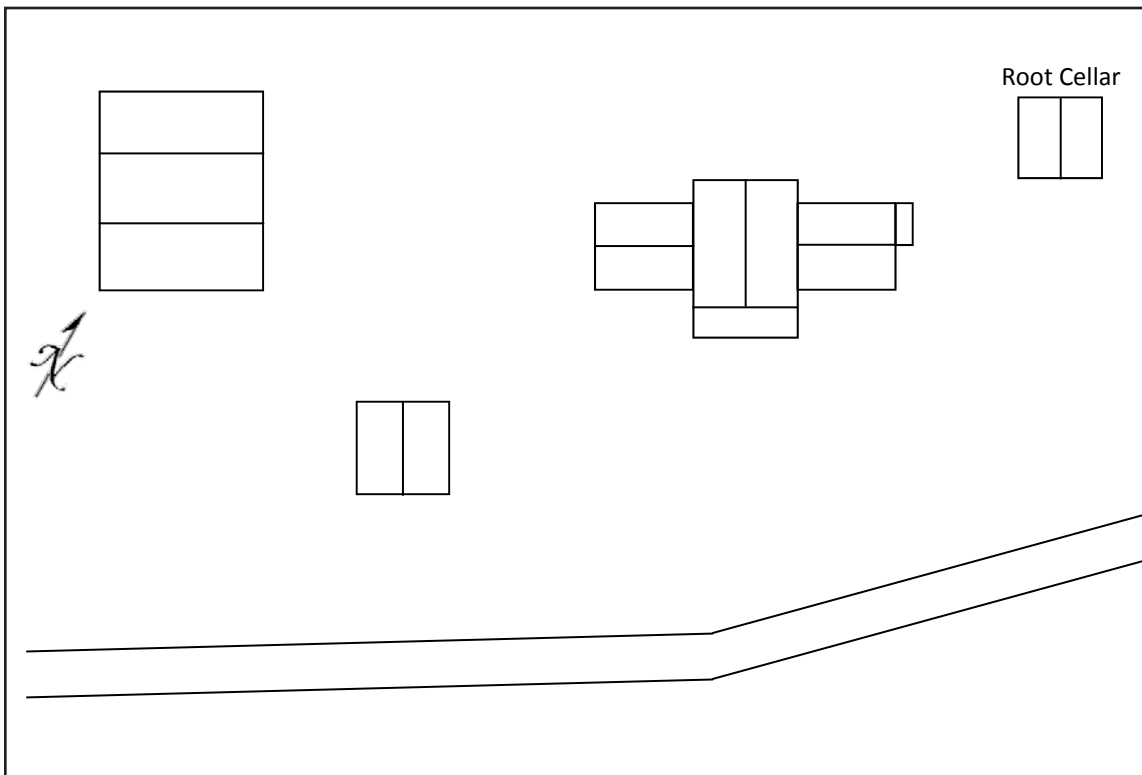


Figure 218. 008-5064, sketch map.



Figure 219. 008-5064, facing south.



Figure 220. 008-5064, facing southeast.

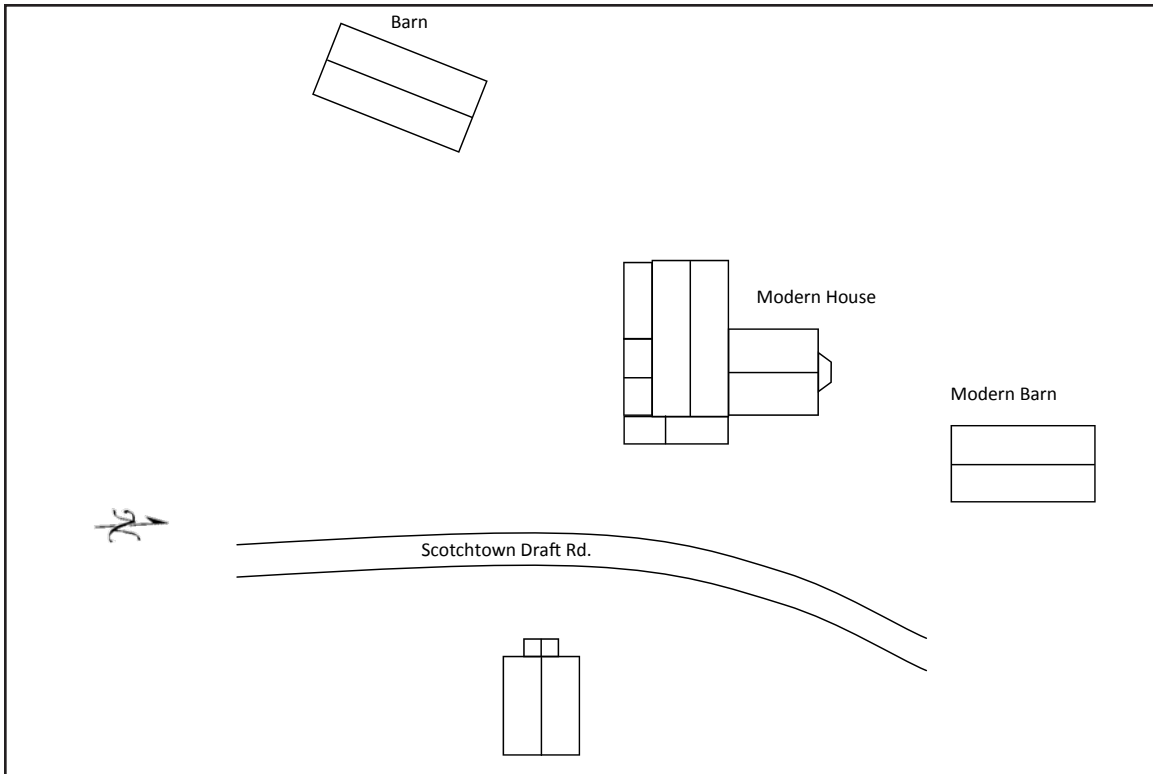


Figure 221. 008-5065, sketch map.



Figure 222. 008-5065, barn, facing north.



Figure 223. 008-5065, barn, facing west.

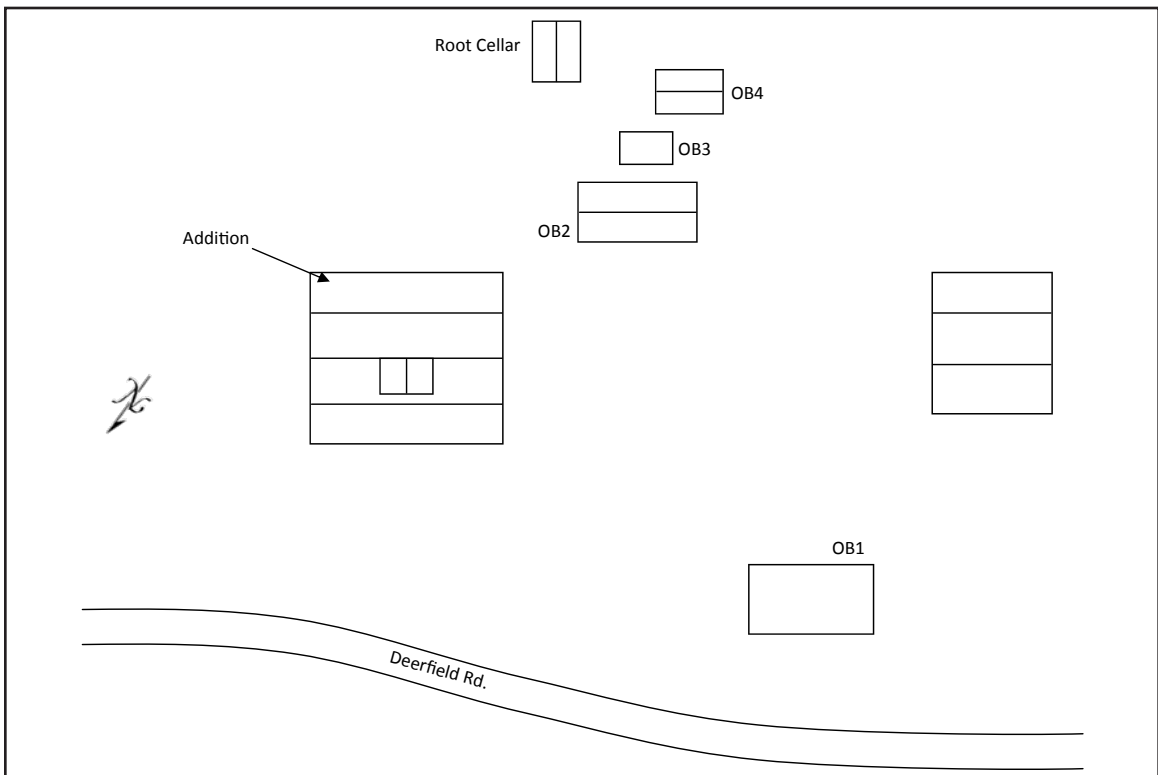


Figure 224. 008-5066, sketch map.



Figure 225. 008-5066, facing southeast.



Figure 226. 008-5066, facing southwest.



Figure 227. 008-5066, barn, facing southwest.



Figure 228. 008-5066, outbuildings, facing east.

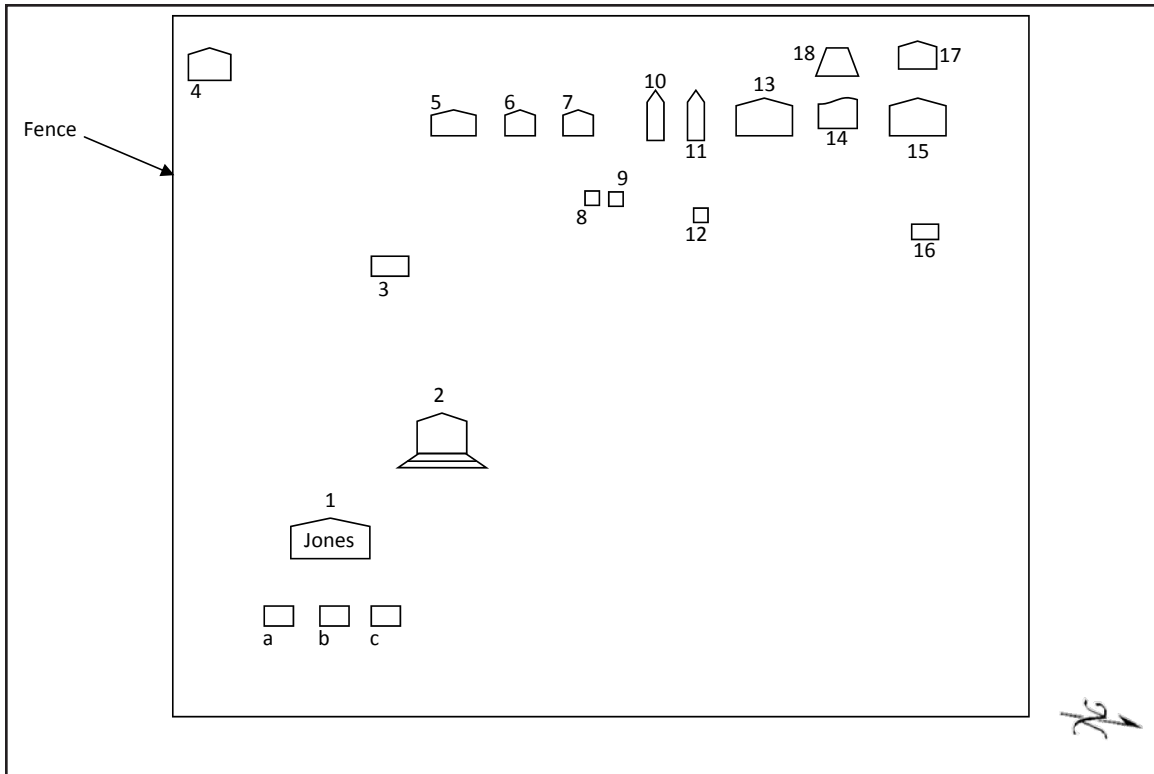


Figure 229. 008-5067, sketch map.



Figure 230. 008-5067, facing west.

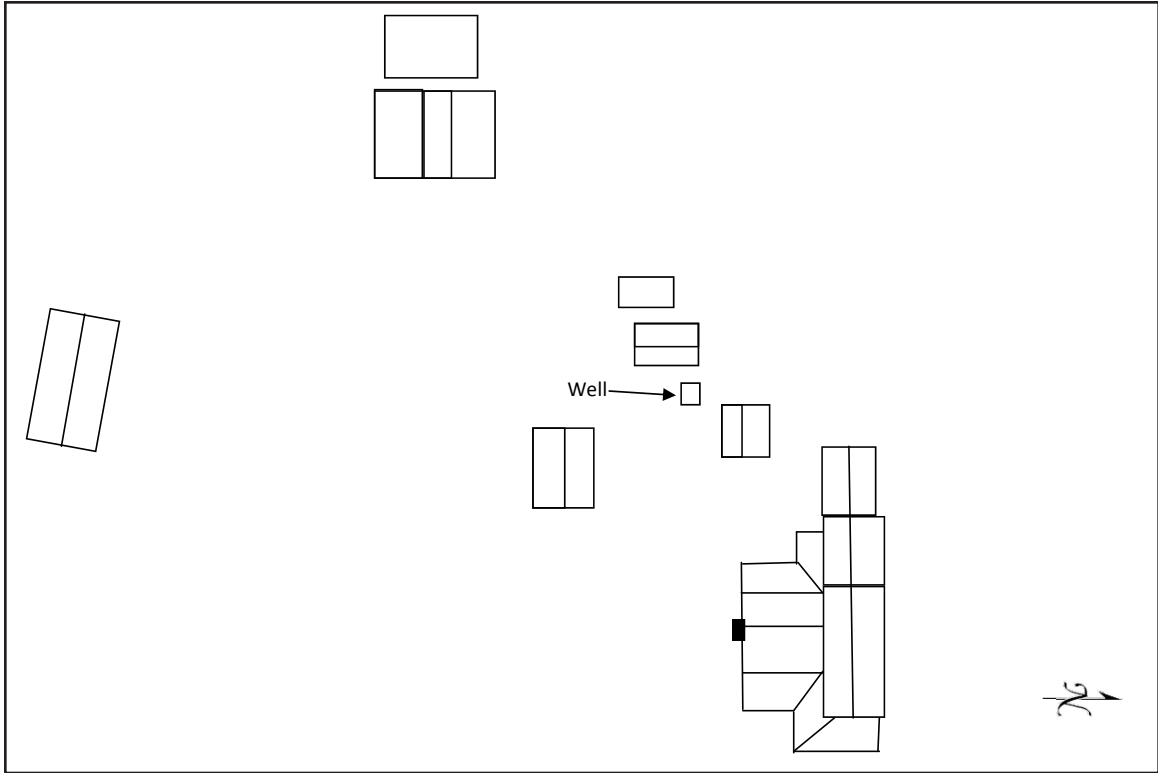


Figure 231. 014-5085, sketch map.



Figure 232. 014-5085, facing northwest.



Figure 233. 014-5085, facing west.



Figure 234. 014-5085, house, facing northeast.



Figure 235. 014-5085, shed and well, facing northeast.



Figure 236. 014-5085, ca. 1930 outbuildings, facing northeast.



Figure 237. 014-5085, ca. 1930 outbuilding, facing northeast.



Figure 238. 014-5085, barn, facing northwest.



Figure 239. 014-5085, ca. 1920s sheds, facing northeast.

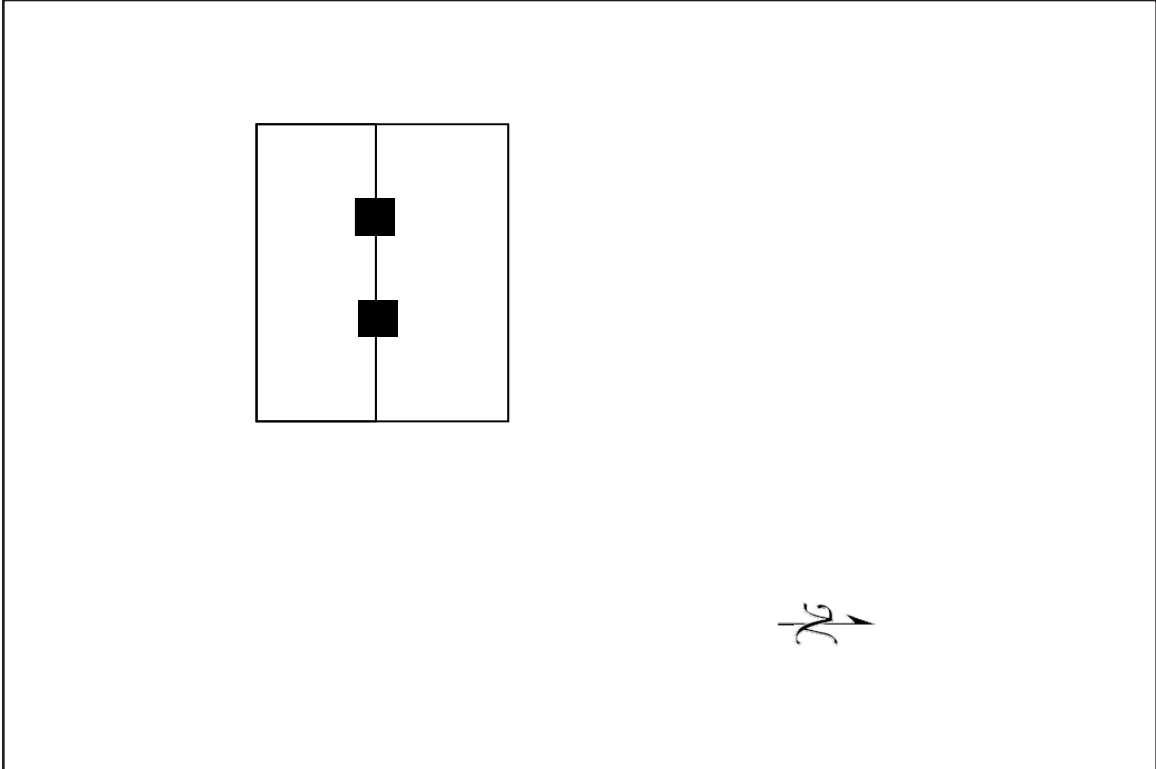


Figure 240. 014-5086, sketch map.



Figure 241. 014-5086, house with surroundings, facing northwest.



Figure 242. 014-5086, house, facing northwest.

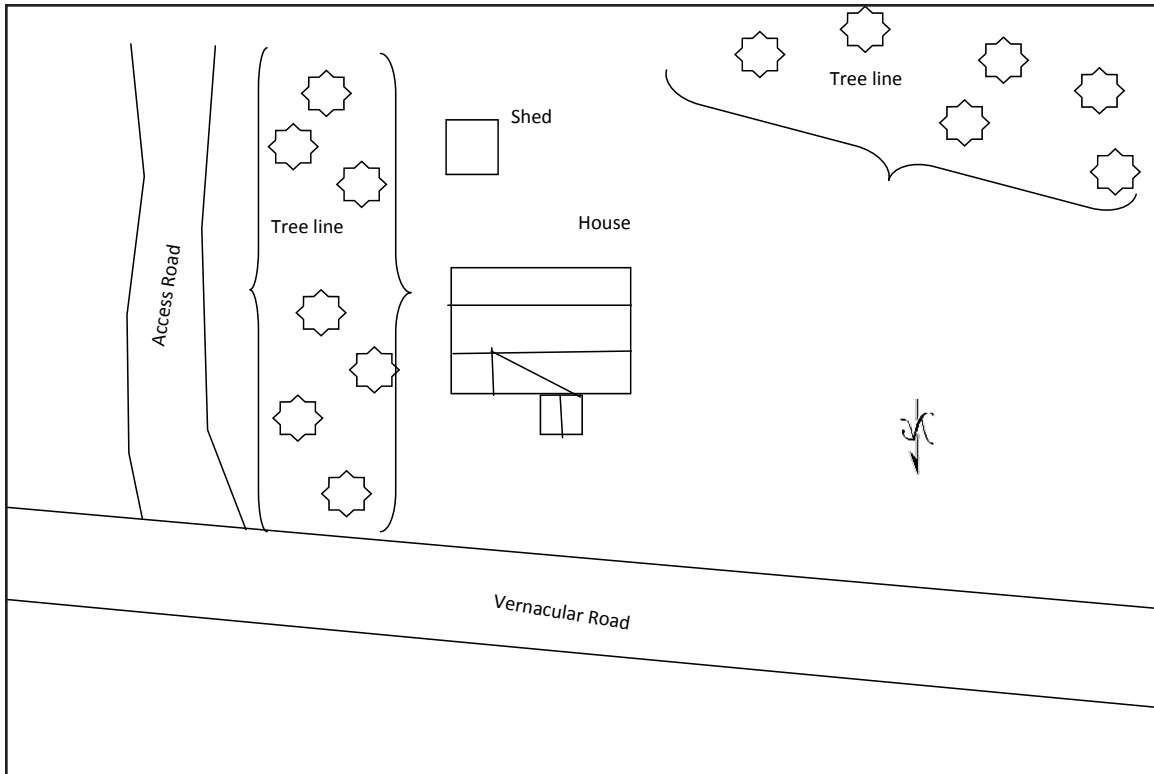


Figure 243. 026-5256, sketch map.



Figure 244. 026-5256, house, facing south.



Figure 245. 026-5256, house and shed, facing southwest.

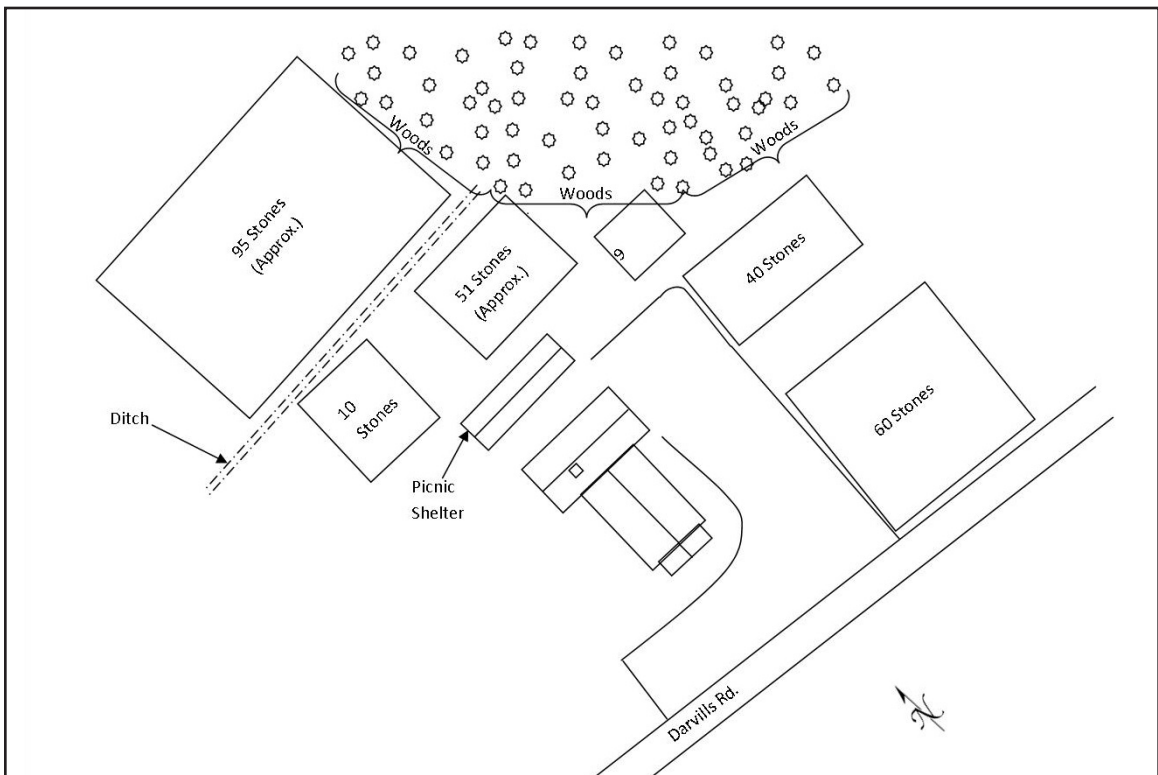


Figure 246. 026-5257, sketch map.



Figure 247. 026-5257, church, facing northeast.



Figure 248. 026-5257, church facing southeast.



Figure 249. 026-5257, cemetery, facing north.

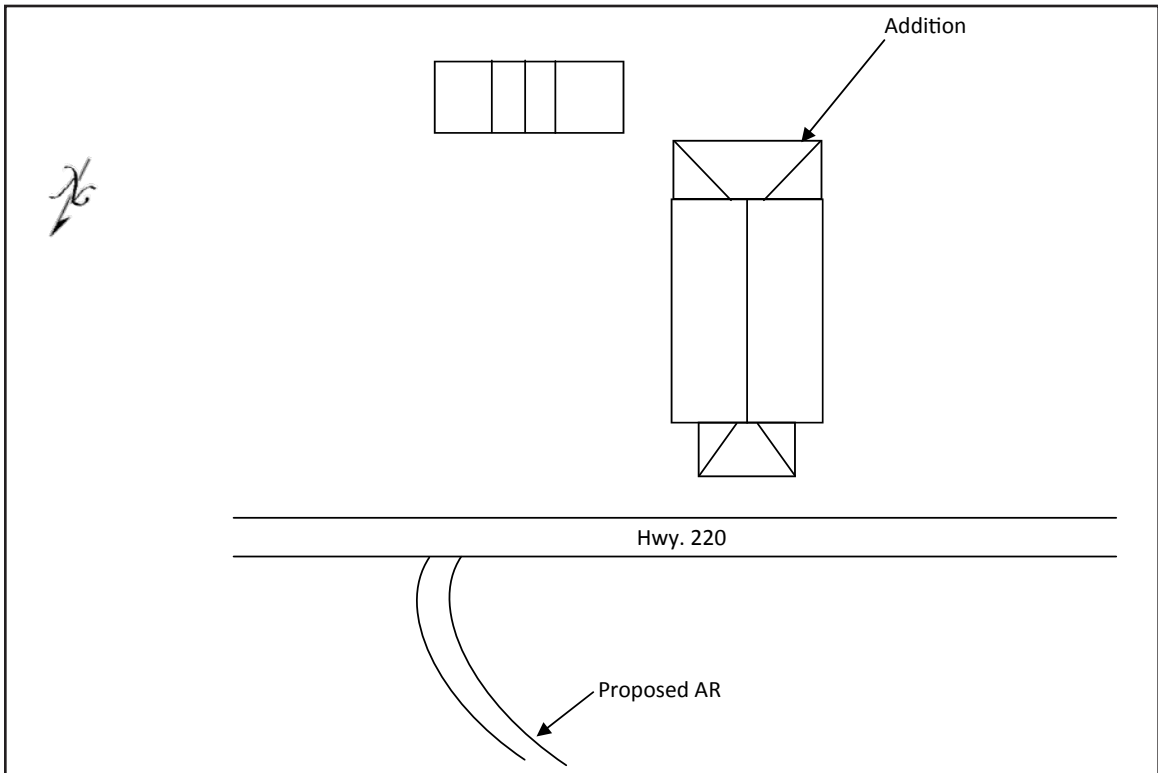


Figure 250. 045-5088, sketch map.



Figure 251. 045-5088, facing south.



Figure 252. 045-5088, facing south.



Figure 253. 062-5160, Pauline White House, facing northeast.

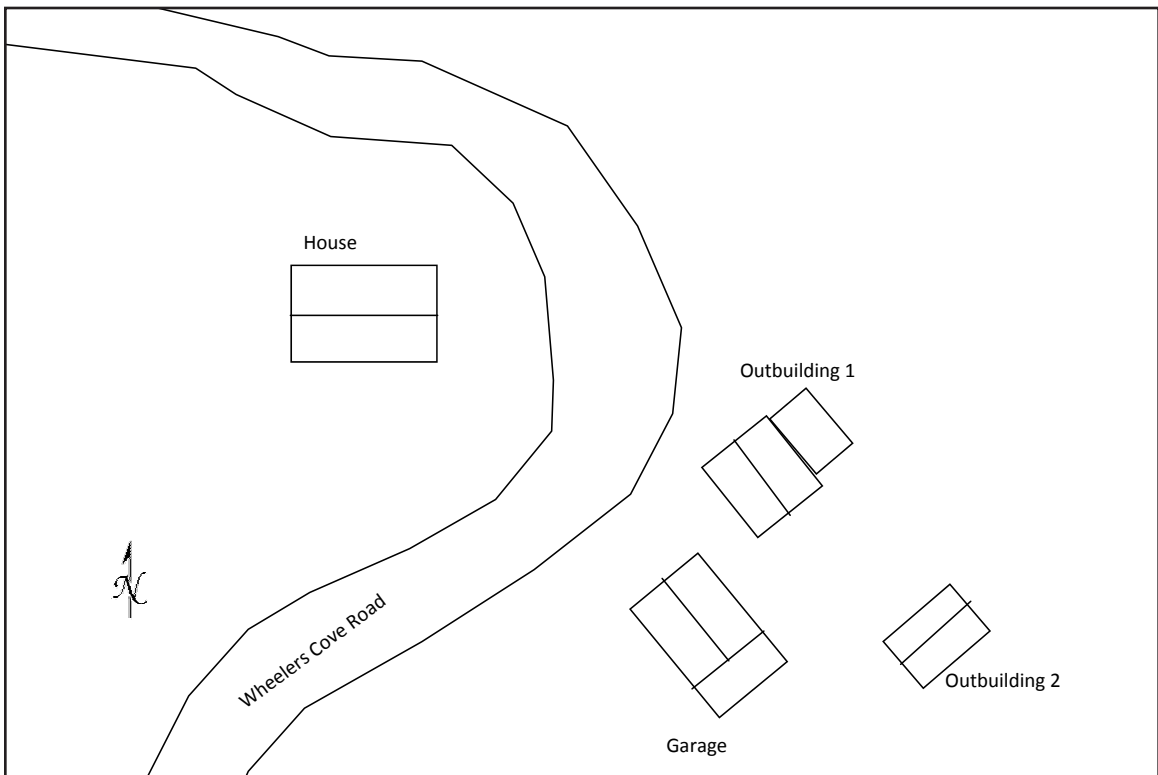


Figure 254. 062-5223, sketch map.



Figure 255. 062-5223, house, facing west.



Figure 256. 062-5223, outbuilding, facing southeast.



Figure 257. 062-5223, garage, facing southeast.

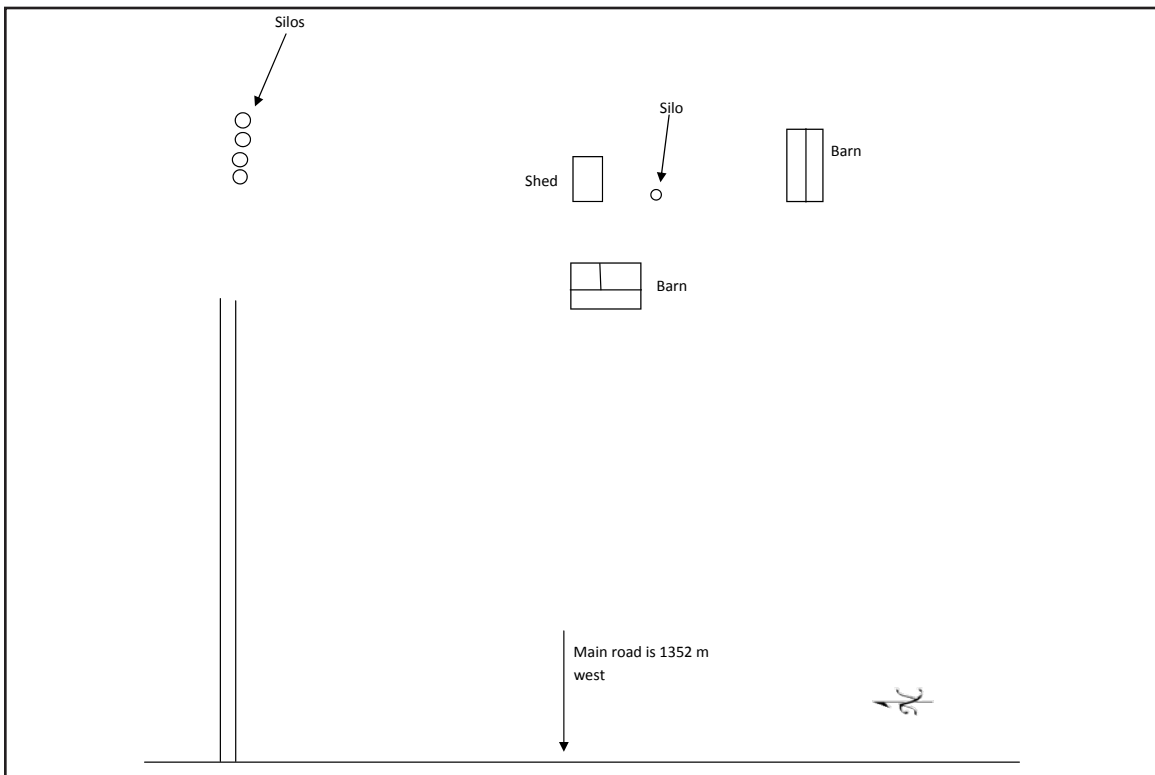


Figure 258. 087-5669, sketch map.



Figure 259. 087-5669, facing southeast.



Figure 260. 087-5669, facing southeast.



Figure 261. 131-5325, proposed access road 27-06-AR1, facing south.



Figure 262. 131-5325, proposed access road 27-002-AR1, facing west.

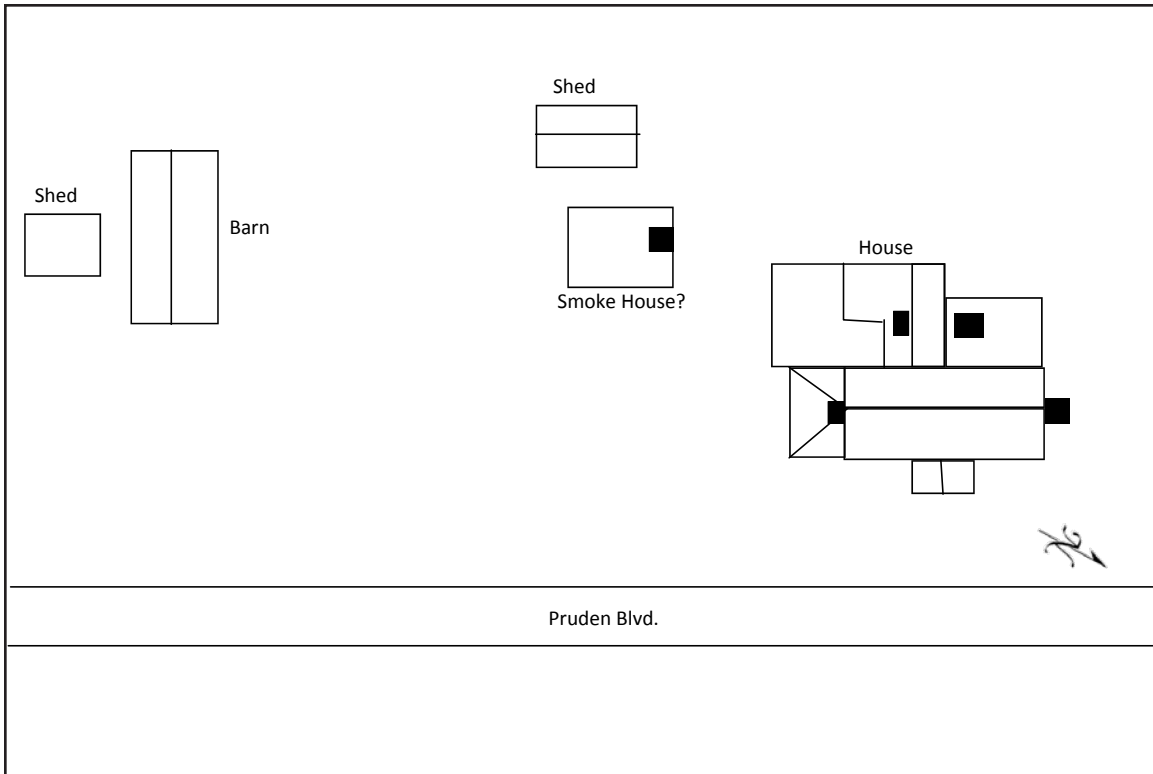


Figure 263. 133-0101, sketch map.



Figure 264. 133-0101, facing south.



Figure 265. 133-0101, primary entrance, facing southeast.



Figure 266. 133-0101, facing east.



Figure 267. 133-0101, facing west.



Figure 268. 133-0101, potato house, facing west.



Figure 269. 133-0101, smokehouse, facing south.



Figure 270. 133-0101, barn, facing southwest.



Figure 271. 133-0101, corn crib, facing south.

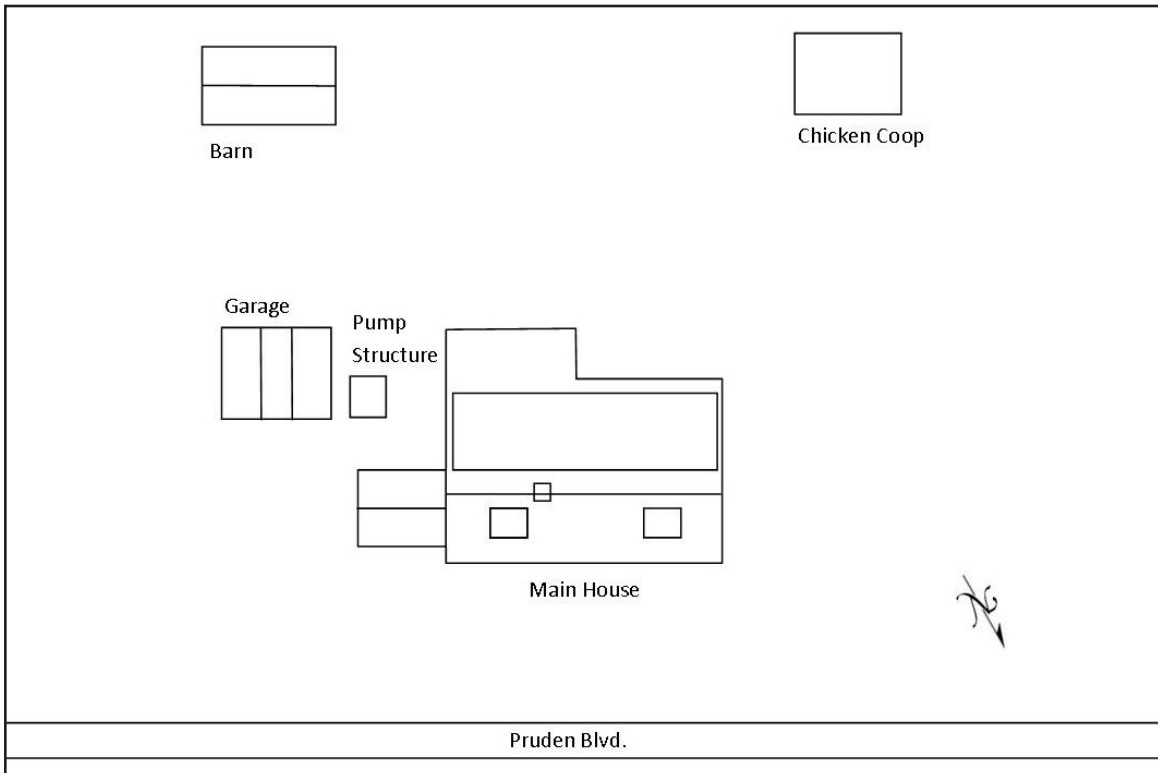


Figure 272. 133-5443, sketch map.



Figure 273. 133-5443, facing southeast.



Figure 274. 133-5443, facing northwest.



Figure 275. 133-5443, facing northeast.



Figure 276. 133-5443, barn, facing east.

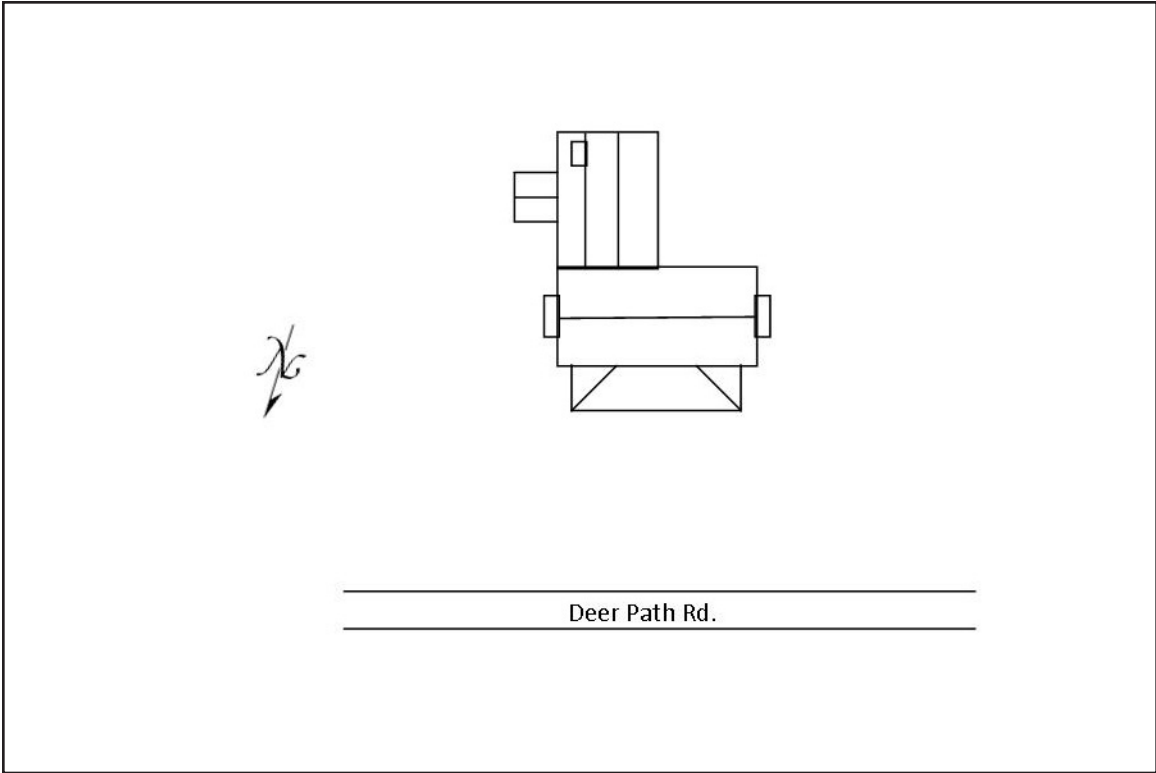


Figure 277. 133-5580, sketch map.



Figure 278. 133-5580, facing southwest.



Figure 279. 133-5580, facing northeast.

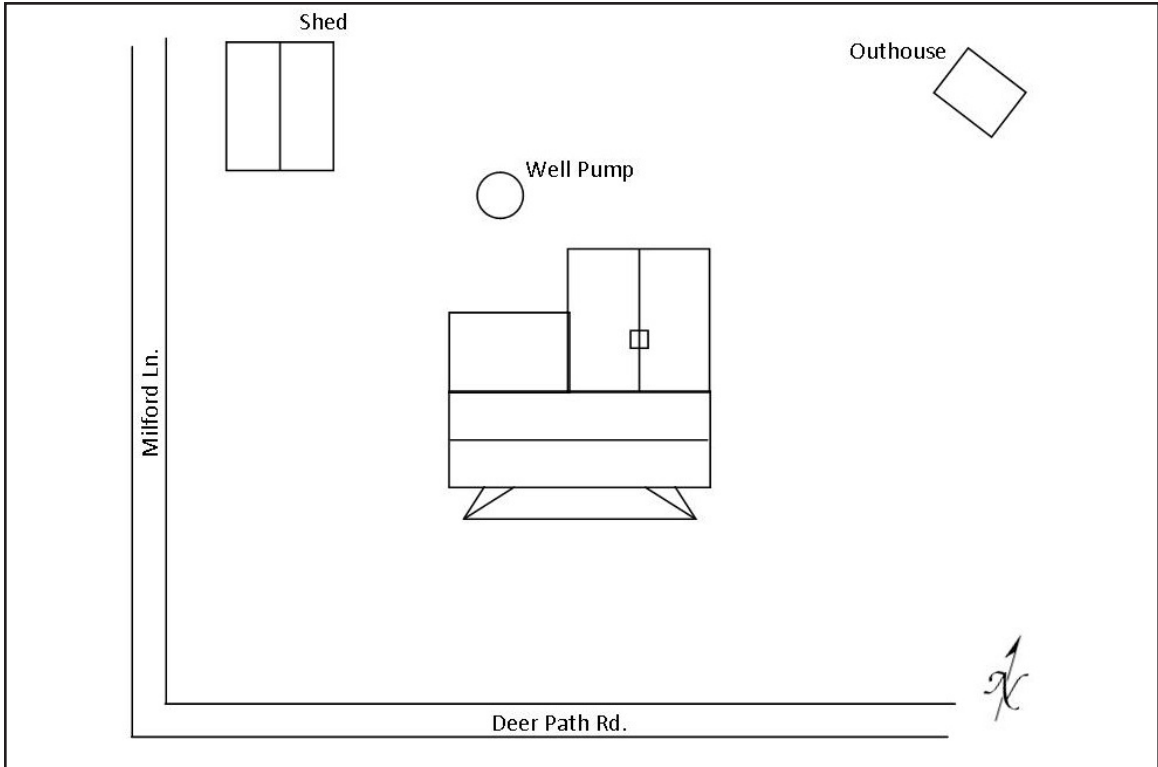


Figure 280. 133-5581, sketch map.



Figure 281. 133-5581, facing northeast.



Figure 282. 133-5581, facing southeast.

APPENDIX C – RESUMES

Emily Tucker-Laird

Staff Scientist



Ms. Tucker-Laird has ten-plus years of experience in cultural resources management, and is Secretary of the Interior Qualified as an architectural historian and archaeologist. Ms. Tucker-Laird has experience in the oil and gas, transportation, power, and telecommunications industries. Ms. Tucker-Laird has worked on projects in Alabama, Arkansas, Georgia, Illinois, Indiana, Louisiana, Maine, Mississippi, North Carolina, Ohio, Oklahoma, Pennsylvania, South Carolina, Tennessee, and Texas. These projects involved private sector clients, county and municipal governments, state agencies, and federal clients. Ms. Tucker-Laird has been involved in all aspects of project tasks. She has coordinated with clients, state, and federal agencies. She has conducted background research and field studies, written reports, and prepared relevant state and federal forms.

Registrations & Professional Affiliations

- Register of Professional Archaeologists (RPA)

Fields of Competence

- Phase I, II, and III Archaeological Field Investigations
- Architectural Resource Field Survey
- National Register of Historic Places eligibility evaluation
- Cemetery Delineation and Excavation
- Preparation of State Archaeological and Architectural Survey Forms
- Rural America and Vernacular Forms
- Industrial and Transportation Resources
- Compliance with state, and federal cultural resource regulations, including guidelines set forth by various State Historic Preservation Offices, the

National Historic Preservation Act and the National Environmental Policy Act

Education and Training

- M.A., Anthropology, Ball State University, 2013
- M.S., Historic Preservation, Ball State University, 2003
- B.S., Social Sciences, University of Pittsburgh, 1999

Certificates

- Federal Energy Regulatory Commission Environmental Review and Compliance for Natural Gas Facilities (FERC, February 25-27, 2014)
- Occupational Safety and Health Standards for the Construction Industry: OTI510 (GA Tech, April 8-12, 2013)
- Introduction to NEPA and Transportation Decision Making (web-based, National Highway Institute, January 7, 2013)
- NEPA Cumulative Effects Analysis and Documentation (The Shipley Group, August 30 and 31, 2012)
- Identification and Management of Traditional Cultural Places (National Preservation Institute, June 19 and 20, 2012)
- NEPA and the Transportation Decision Making Process (National Highway Institute, June 12-14, 2012)
- Section 4f: Compliance for Historic Properties (National Preservation Institute, December 8 and 9, 2011)
- Section 106: Principles and Practice (SRI Foundation, January 12 and 13, 2010)

Key Projects

With ERM

Telecommunications Client - Nationwide

Architectural Historian and Archaeologist for a nationwide NEPA Program Management Team serving a major national telecommunications carrier, provide QA/QC oversight on cultural resources submittals and client deliverables. Key tasks include assuring that all compliance submittals conform to regulatory requirements as well as meeting client standards, and assuring that required documentation of compliance is included in all client deliverables. This includes SHPO, tribal, local government, and public consultation under the National Historic Preservation Act and the National Environmental Policy Act.

Anadarko Petroleum Corporation - Wyoming, Colorado

2015: NEPA and Section 106 efforts to support 64 telecommunications projects within existing Wattenberg, CO facilities. Served as co-tribal consultant, researcher and report writer.

Representative Historical Architectural Studies with Other Companies

Architectural Historian for the HABS Level II documentation of selected resources of the Tennessee Valley Authority Muscle Shoals Reservation, Alabama. The architectural survey included a detailed survey of both the interior and exterior of 20 resources.

Architectural Historian for 55.18-miles of proposed transmission line in Burke, Jefferson, McDuffie, and Warren counties, GA. The architectural survey involved identifying all historic resources, both newly and previously recorded that could fall within the viewshed of the proposed project.

Architectural Historian during the Georgetown Historic District Survey, including fieldwork to record 900 resources within the National Register-listed historic district.

Architectural Historian for a conditions assessment of the 13-acre Linwood Cemetery in Macon, Georgia. Containing over 4,000 burials, this historic African-American Cemetery had succumbed to neglect over a period of decades.

Representative Archaeological Studies with Other Companies

Environmental Coordinator and TRC Health and Safety Lead, acting as a liaison between the crew, subcontractors, and client for this 80-mile long project in Illinois and Indiana.

Co-field director for the Phase III Spirit Hill Site excavations, in Alabama. The site included both formal burial areas and intensively used residential zones that were occupied during the Late Woodland and Mississippian periods.

Field director for the removal of 357 individuals from 362 graves at the Wells Cemetery in Tennessee. Duties included crew supervision and coordination, assuring that burials were removed with consistent methodology, photography, and organizing excavation notes. Following the field effort, created a burial database.

Selected Publications

2014 *Phase I Cultural Resource Survey for the Line 78 Project in Livingston, Grundy, Kankakee, Will, and Cook Counties, Illinois*. TRC Environmental Corporation. Report Submitted to Enbridge Energy, Limited Partnership (senior author with Price K. Laird, Jeffery L. Holland, Jessica Burr, and Larissa A. Thomas).

2012 *HABS Level II Documentation of 20 Historic Resources on the Tennessee Valley Authority Muscle Shoals Reservoir, Colbert County, Alabama*. TRC, Inc. Report Submitted to Tennessee Valley Authority (with Jeffery L. Holland, Jessica Burr, and Vincent Macek).

2007 *Phase I Cultural Resource Survey for the Monroe Gas Storage Project, Monroe County, Mississippi*. TRC, Inc. Report Submitted to Foothills Energy Ventures, LLC (senior author with Jeffrey L. Holland).