

**ATLANTIC COAST PIPELINE, LLC  
ATLANTIC COAST PIPELINE**

**and**

**DOMINION ENERGY TRANSMISSION, INC.  
SUPPLY HEADER PROJECT**

**Supplemental Filing  
August 11, 2017**

**APPENDIX D**

**Correspondence for the Atlantic Coast Pipeline**

## APPENDIX D

## Supplemental Summary of Public Agency Correspondence for the Atlantic Coast Pipeline

| Agency/Contact Name(s)   | Date of Correspondence | Format | Description  |
|--|------------------------|--------|--|
| <b>MULTIPLE AGENCIES</b>   |                        |        |  |
| <b>U.S. Fish and Wildlife Service – Virginia Field Office, U.S. Forest Service, and Virginia Department of Conservation and Recreation</b> |                        |        |  |
| Troy Andersen, Troy Morris, J. Christopher Ludwid  | 8/11/17                | Letter | Transmittal of Plant Survey Report for Virginia.   |
| <b>FEDERAL AGENCIES</b>  |                        |        |  |
| <b>U.S. Fish and Wildlife Service – West Virginia Field Office</b>   |                        |        |  |
| Liz Stout  | 8/11/17                | Letter | Transmittal of Bat Survey Report for West Virginia.  |
| <b>U.S. Fish and Wildlife Service – Virginia Field Office</b>  |                        |        |  |
| Troy Anderson  | 8/11/17                | Letter | Transmittal of Bat Survey Report for Virginia.   |
| <b>STATE/COMMONWEALTH AGENCIES</b>   |                        |        |  |
| <b>WEST VIRGINIA AGENCIES</b>  |                        |        |  |
| <b>West Virginia Division of Natural Resources</b>   |                        |        |  |
| Janet Clayton  | 8/8/17                 | Email  | Comments on the West Virginia Mussel Survey Report.  |
| Cliff Brown  | 8/10/17                | Letter | Transmittal of Revised West Virginia Protected Snake Conservation Plan.  |
| <b>VIRGINIA AGENCIES</b>   |                        |        |  |
| <b>Virginia Department of Historic Resources</b>   |                        |        |  |
| Roger Kirchen  | 8/8/17                 | Letter | Comments on the Phase I Architectural Survey Addendum 3 Revised Report.  |
| Roger Kirchen  | 8/8/17                 | Letter | Comments on Initial Assessment of Potential Effects Report.  |
| Roger Kirchen  | 8/9/17                 | Letter | Transmittal of revised maps for the Assessment of Effects Report.  |
| <b>FEDERALLY RECOGNIZED INDIAN TRIBES</b>  |                        |        |  |
| <b>Pamunkey Tribe</b>  |                        |        |  |
| Robert Gray  | 8/9/17                 | Letter | Transmittal of Updated Unanticipated Discovery Plan and renewed request for information regarding sites. <sup>a</sup>                  |
| <b>STATE-RECOGNIZED TRIBES IN VIRGINIA</b>   |                        |        |  |
| Cheroenhaka (Nottoway) Tribe   |                        |        |  |
| Walt Brown   | 8/9/17                 | Letter | Transmittal of the Updated Unanticipated Discovery Plan for Virginia and renewed request for information regarding sites. <sup>a</sup> |
| Chickahominy Tribe   |                        |        |  |
| Steve Adkins   | 8/9/17                 | Letter | Transmittal of the Updated Unanticipated Discovery Plan for Virginia and renewed request for information regarding sites. <sup>a</sup> |
| Eastern Chickahominy Tribe   |                        |        |  |
| Gene Adkins  | 8/9/17                 | Letter | Transmittal of the Updated Unanticipated Discovery Plan for Virginia and renewed request for information regarding sites. <sup>a</sup> |
| Mattaponi Tribe  |                        |        |  |
| Mark Custalow  | 8/9/17                 | Letter | Transmittal of the Updated Unanticipated Discovery Plan for Virginia and renewed request for information regarding sites. <sup>a</sup> |

## APPENDIX D (CONTINUED)

**Supplemental Summary of Public Agency Correspondence for the Atlantic Coast Pipeline**

| Agency/Contact Name(s)                           | Date of Correspondence | Format | Description  |
|--|------------------------|--------|--|
| Monacan Nation                                   |                        |        |  |
| Dean Branham                                     | 8/9/17                 | Letter | Transmittal of the Updated Unanticipated Discovery Plan for Virginia and renewed request for information regarding sites. <sup>a</sup>       |
| Nansemond Tribe                                  |                        |        |  |
| Lee Lockamy                                      | 8/9/17                 | Letter | Transmittal of the Updated Unanticipated Discovery Plan for Virginia and renewed request for information regarding sites. <sup>a</sup>       |
| Nottoway Tribe                                   |                        |        |  |
| Lynette Allston                                  | 8/9/17                 | Letter | Transmittal of the Updated Unanticipated Discovery Plan for Virginia and renewed request for information regarding sites. <sup>a</sup>       |
| Patawomeck Tribe                                 |                        |        |  |
| John Lightner                                    | 8/9/17                 | Letter | Transmittal of the Updated Unanticipated Discovery Plan for Virginia and renewed request for information regarding sites. <sup>a</sup>       |
| Rappahannock Tribe                               |                        |        |  |
| G. Anne Richardson                               | 8/9/17                 | Letter | Transmittal of the Updated Unanticipated Discovery Plan for Virginia and renewed request for information regarding sites. <sup>a</sup>       |
| Upper Mattaponi Tribe                            |                        |        |  |
| W. Frank Adams                                   | 8/9/17                 | Letter | Transmittal of the Updated Unanticipated Discovery Plan for Virginia and renewed request for information regarding sites. <sup>a</sup>       |
| <b>STATE-RECOGNIZED TRIBES IN NORTH CAROLINA</b> |                        |        |  |
| Coharie Tribe                                    |                        |        |  |
| Greg Jacobs                                      | 8/4/17                 | Letter | Transmittal of the Updated Unanticipated Discovery Plan for North Carolina and renewed request for information regarding sites. <sup>a</sup> |
| Haliwa-Saponi Indian Tribe                       |                        |        |  |
| Archie Lynch                                     | 8/3/17                 | Letter | Transmittal of the Updated Unanticipated Discovery Plan for North Carolina and renewed request for information regarding sites. <sup>a</sup> |
| Lumbee Tribe of North Carolina                   |                        |        |  |
| Harvey Godwin                                    | 8/4/17                 | Letter | Transmittal of the Updated Unanticipated Discovery Plan for North Carolina and renewed request for information regarding sites. <sup>a</sup> |
| Meherrin Indian Tribe                            |                        |        |  |
| Wayne Brown                                      | 8/4/17                 | Letter | Transmittal of the Updated Unanticipated Discovery Plan for North Carolina and renewed request for information regarding sites. <sup>a</sup> |
| Occaneechi Band of the Saponi Nation             |                        |        |  |
| W.A. Hayes                                       | 8/9/17                 | Letter | Transmittal of the Updated Unanticipated Discovery Plan for North Carolina and renewed request for information regarding sites. <sup>a</sup> |
| Sappony Tribe                                    |                        |        |  |
| Dante Desiderio                                  | 8/9/17                 | Letter | Transmittal of the Updated Unanticipated Discovery Plan for North Carolina and renewed request for information regarding sites. <sup>a</sup> |
| Waccamaw Siouan Tribe                            |                        |        |  |

APPENDIX D (CONTINUED)

**Supplemental Summary of Public Agency Correspondence for the Atlantic Coast Pipeline**

| Agency/Contact Name(s) | Date of Correspondence | Format | Description  |
|------------------------|------------------------|--------|--|
| Lacy Wayne Freeman     | 8/9/17                 | Letter | Transmittal of the Updated Unanticipated Discovery Plan for North Carolina and renewed request for information regarding sites. <sup>a</sup> |

<sup>a</sup> The Unanticipated Discovery Plans for Virginia and North Carolina are provided in Appendix C.

## **Multiple Agencies**

**U.S. Fish and Wildlife Service –Virginia Field Office, U.S. Forest Service, and  
Virginia Department of Conservation and Recreation**



August 11, 2017

**BY EMAIL**

Troy Andersen  
U.S. Fish and Wildlife Service  
6669 Short Lane  
Gloucester, VA 23061

J. Christopher Ludwig  
Virginia Department of Conservation and Recreation  
600 E. Main Street, 24th floor  
Richmond, VA 23219

Troy Morris  
U.S. Forest Service George Washington National Forest  
5162 Valleypointe Parkway  
Roanoke, Virginia 24019

**Re: Dominion Energy Transmission, Inc., Atlantic Coast Pipeline  
Submittal of 2017 Virginia Plant Survey Report**

Dear Mr. Andersen, Mr. Ludwig, and Mr. Morris,

On behalf of Atlantic Coast Pipeline, LLC (Atlantic), Dominion Energy Transmission, Inc. (DETI) is pleased to provide the attached 2017 Virginia Segment Survey Report for Rare, Threatened, and Endangered Plant Species documenting the results to date of presence/ probable absence plant surveys within the current ACP Project area in Virginia.

Botanical surveys were conducted within the 300-foot-wide ACP study corridor, along 50-foot-wide access roads, and within aboveground facility footprints in 2015, 2016, and 2017. Surveyed areas included the George Washington National Forest (GWNF), Virginia Department of Conservation and Recreation Division of Natural Heritage (DCR-DNH) Conservation Sites, and areas containing habitat potentially suitable for 7 federally listed plant species and 12 state-listed or state-rare botanical species. A study plan detailing the methodologies and survey areas for the 2016 survey season was submitted on July 7, 2016. USFS-specific survey methodologies were confirmed with the GWNF via email on May 18, 2016, prior to GWNF survey commencement.

One federally listed and one state-listed plant species were identified within or adjacent to the Project area during surveys in 2015 to 2017. A population containing 19 stems of federally threatened small whorled pogonia (*Isotria medeoloides*) was identified south of the study corridor within the GWNF in Highland County. Twenty-seven populations of state-listed

threatened American ginseng (*Panax quinquefolius*) were identified Highland and Augusta Counties during surveys in 2015 and 2016, including occurrences within the GWNF.

Five USFS-designated locally rare species were identified during surveys on the GWNF in 2015 and 2016. One occurrence of yellow nodding ladies'-tresses (*Spiranthes ochroleuca*) was identified in Bath County, while Fraser's marsh St. John's-wort (*Hypericum fraseri*) and three birds orchid (*Triphora trianthophora* ssp. *trianthophora*) were identified within Brown's Pond Conservation Site in Bath County. Hairy willow-herb (*Epilobium ciliatum* ssp. *ciliatum*) and American vetch (*Vicia americana* ssp. *americana*) were identified during surveys in 2015 and also remain within the Project area.

State-rare plant species were also documented in the Project area within DCR-DNH Conservation Sites and on private land in 2015, 2016, and 2017. New populations identified in 2017 included sword-leaf phlox (*Phlox buckleyi*) and purple fringeless orchid (*Platanthera peramoena*, S1) found on private land in Bath County and hairy seedbox (*Ludwigia pilosa*), purple bladderwort (*Utricularia purpurea*), and false hop sedge (*Carex lupuliformis*) located within the Great Dismal Swamp Conservation Site.

Atlantic will continue to work towards avoidance and minimization of impacts to these species, in coordination with the GWNF, DCR-DNH, and USFWS.

### **Project and Company Background**

Atlantic is a company formed by four major U.S. energy companies – Dominion Energy, Inc., Duke Energy Corporation, Piedmont Natural Gas Co., Inc., and Southern Company Gas. Atlantic will own and operate the proposed ACP, an approximately 600-mile-long, interstate natural gas transmission pipeline system designed to meet growing energy needs in Virginia and North Carolina. The ACP will deliver up to 1.5 billion cubic feet per day (bcf/d) of natural gas to be used to generate electricity, heat homes, and run local businesses. The underground pipeline project will facilitate cleaner air, increase reliability and security of natural gas supplies, and provide a significant economic boost in Virginia and North Carolina.

Atlantic has contracted with Dominion Energy Transmission, Inc., a subsidiary of Dominion Energy, to permit, build, and operate the ACP on behalf of Atlantic. For more information about the ACP, visit the company's website at [www.atlanticcoastpipeline.com](http://www.atlanticcoastpipeline.com). The ACP will be regulated by the Federal Energy Regulatory Commission (FERC) under Section 7(c) of the Natural Gas Act. The ACP is subject to review by FERC under the National Environmental Policy Act and Section 106 of the National Historic Preservation Act, as well as other environmental and natural resource laws.

Atlantic looks forward to coordinating with you on this project. Please contact Mr. Richard B. Gangle at (804) 273-2814 or [Richard.B.Gangle@dominionenergy.com](mailto:Richard.B.Gangle@dominionenergy.com), if there are questions regarding this information. Please direct written responses to:



Richard B. Gangle  
Dominion Energy Services, Inc.  
5000 Dominion Boulevard  
Glen Allen, Virginia 23060

Sincerely,



Robert M. Bisha  
Technical Advisor, Atlantic Coast Pipeline

Cc: Richard B. Gangle, Dominion Energy  
Jennifer Adams, U.S. Forest Service  
Fred Huber, U.S. Forest Service George Washington National Forest  
Johnny Townsend, Virginia Department of Conservation and Recreation

Attachments:

**2017 Virginia Segment Survey Report for Rare, Threatened, and Endangered Plant Species**

## **Federal Agencies**

**U.S. Fish and Wildlife Service – West Virginia Field Office**



August 11, 2017

**BY EMAIL**

Ms. Liz Stout  
U.S. Fish and Wildlife Service  
West Virginia Ecological Services Field Office  
694 Beverly Pike  
Elkins, WV 26241

**Re: Atlantic Coast Pipeline, LLC, Atlantic Coast Pipeline  
Submission of West Virginia Segment Protected Bat Species Year 3  
Presence/Likely Absence Survey Report**

Dear Ms. Stout,

On behalf of Atlantic Coast Pipeline, LLC (Atlantic), Dominion Energy is pleased to provide the attached Atlantic Coast Pipeline (ACP) West Virginia Segment Protected Bat Species Year 3 Presence/Likely Absence Survey Report. The report describes survey methodologies and results of surveys for protected bat species within the ACP Project area in West Virginia.

Field surveys were completed in 2015, 2016, and 2017 to determine presence or likely absence of protected bat species within the proposed ACP, including the 300-foot-wide survey corridor, 50-foot-wide access road corridors, and aboveground facility footprints in West Virginia. Acoustic surveys and mist net surveys were conducted to address the federally listed Indiana bat (*Myotis sodalis*), gray bat (*Myotis grisescens*), Virginia big-eared bat (*Corynorhinus townsendii virginianus*), and northern long-eared bat (*Myotis septentrionalis*) and the MNF Regional Forester's Sensitive Species (RFSS), including the little brown bat (*Myotis lucifugus*), eastern small-footed bat (*Myotis leibii*), and tri-colored bat (*Perimyotis subflavus*).

Presence/likely absence surveys completed through Summer 2015 were reported in the West Virginia Segment Protected Bat Species Presence/Probable Absence Survey Report filed with the Federal Energy Regulatory Commission (FERC) on November 13, 2015. Surveys completed through Summer 2016 were reported in the West Virginia Segment Protected Bat Species Year 2 Presence/Probable Absence Survey Report filed with FERC on October 14, 2016. Additional survey efforts undertaken in Summer 2017 are included in this report.

Atlantic is requesting your review and concurrence of the attached report, which is based on the results of bat surveys to date on the ACP within in West Virginia.

## Project and Company Background

Atlantic is a company formed by four major U.S. energy companies – Dominion Energy, Inc., Duke Energy Corporation, Piedmont Natural Gas Co., Inc., and Southern Company Gas. Atlantic will own and operate the proposed ACP, an approximately 600-mile-long, interstate natural gas transmission pipeline system designed to meet growing energy needs in Virginia and North Carolina. The ACP will deliver up to 1.5 billion cubic feet per day (bcf/d) of natural gas to be used to generate electricity, heat homes, and run local businesses. The underground pipeline project will facilitate cleaner air, increase reliability and security of natural gas supplies, and provide a significant economic boost in Virginia and North Carolina.

Atlantic has contracted with Dominion Energy Transmission, Inc., a subsidiary of Dominion Energy, to permit, build, and operate the ACP on behalf of Atlantic. For more information about the ACP, visit the company's website at [www.atlanticcoastpipeline.com](http://www.atlanticcoastpipeline.com). The ACP will be regulated by the FERC under Section 7(c) of the Natural Gas Act. The ACP is subject to review by FERC under the National Environmental Policy Act and Section 106 of the National Historic Preservation Act, as well as other environmental and natural resource laws.

Atlantic looks forward to coordinating with you on this project. Please contact Mr. Richard B. Gangle at (804) 273-2814 or [Richard.B.Gangle@dominionenergy.com](mailto:Richard.B.Gangle@dominionenergy.com), if there are questions regarding this information. Please direct written responses to:

Richard B. Gangle  
Dominion Energy Services, Inc.  
5000 Dominion Boulevard  
Glen Allen, Virginia 23060

Sincerely,



Robert M. Bisha  
Technical Advisor, Atlantic Coast Pipeline

Cc: Richard B. Gangle, Dominion Energy  
Craig Stihler, West Virginia Division of Natural Resources  
Clifford Brown, West Virginia Division of Natural Resources  
Kent Karriker, U.S. Forest Service Monongahela National Forest  
Jennifer Adams, U.S. Forest Service George Washington National Forest

Attachments:

West Virginia Segment Protected Bat Species Year 3 Presence/Likely Absence Survey Report

**U.S. Fish and Wildlife Service – Virginia Field Office**



August 10, 2017

**BY EMAIL**

Mr. Troy Andersen  
U.S. Fish and Wildlife Service  
Virginia Ecological Services Field Office  
6669 Short Lane  
Gloucester, VA 23061

**Re: Atlantic Coast Pipeline, LLC, Atlantic Coast Pipeline  
Submission of Virginia Segment Protected Bat Species Year 3  
Presence/Likely Absence Survey Report**

Dear Mr. Andersen,

On behalf of Atlantic Coast Pipeline, LLC (Atlantic), Dominion Energy is pleased to provide the attached Atlantic Coast Pipeline (ACP) Virginia Segment Protected Bat Species Year 3 Presence/Likely Absence Survey Report. The report describes survey methodologies and results of surveys for protected bat species within the ACP Project area in Virginia.

Field surveys were completed in 2015, 2016, and 2017 to determine presence or likely absence of protected bat species within the proposed ACP, including the 300-foot-wide survey corridor, 50-foot-wide access road corridors, and aboveground facility footprints in Virginia. Acoustic surveys and mist net surveys were conducted to address the federally listed Indiana bat (*Myotis sodalis*), gray bat (*Myotis grisescens*), Virginia big-eared bat (*Corynorhinus townsendii virginianus*), and northern long-eared bat (*Myotis septentrionalis*), the state-listed little brown bat (*Myotis lucifugus*), Rafinesque's big-eared bat (*Corynorhinus rafinesquii*), and tri-colored bat (*Perimyotis subflavus*), and the GWNF Occurrence Analysis Results (OAR) species eastern small-footed bat (*Myotis leibii*).

Presence/likely absence surveys completed through Summer 2015 were reported in the Virginia Segment Protected Bat Species Presence/Probable Absence Survey Report filed with the Federal Energy Regulatory Commission (FERC) on November 13, 2015. Surveys completed through Summer 2016 were reported in the Virginia Segment Protected Bat Species Year 2 Presence/Probable Absence Survey Report filed with FERC on October 17, 2016. Additional survey efforts undertaken in Summer 2017 are included in this report.

Atlantic is requesting your review and concurrence of the attached report, which is based on the results of bat surveys to date on the ACP in Virginia.

## Project and Company Background

Atlantic is a company formed by four major U.S. energy companies – Dominion Energy, Inc., Duke Energy Corporation, Piedmont Natural Gas Co., Inc., and Southern Company Gas. Atlantic will own and operate the proposed ACP, an approximately 600-mile-long, interstate natural gas transmission pipeline system designed to meet growing energy needs in Virginia and North Carolina. The ACP will deliver up to 1.5 billion cubic feet per day (bcf/d) of natural gas to be used to generate electricity, heat homes, and run local businesses. The underground pipeline project will facilitate cleaner air, increase reliability and security of natural gas supplies, and provide a significant economic boost in Virginia and North Carolina.

Atlantic has contracted with Dominion Energy Transmission, Inc., a subsidiary of Dominion Energy, to permit, build, and operate the ACP on behalf of Atlantic. For more information about the ACP, visit the company's website at [www.atlanticcoastpipeline.com](http://www.atlanticcoastpipeline.com). The ACP will be regulated by the FERC under Section 7(c) of the Natural Gas Act. The ACP is subject to review by FERC under the National Environmental Policy Act and Section 106 of the National Historic Preservation Act, as well as other environmental and natural resource laws.

Atlantic looks forward to coordinating with you on this project. Please contact Mr. Richard B. Gangle at (804) 273-2814 or [Richard.B.Gangle@dominionenergy.com](mailto:Richard.B.Gangle@dominionenergy.com), if there are questions regarding this information. Please direct written responses to:

Richard B. Gangle  
Dominion Energy Services, Inc.  
5000 Dominion Boulevard  
Glen Allen, Virginia 23060

Sincerely,



Robert M. Bisha  
Technical Advisor, Atlantic Coast Pipeline

Cc: Richard B. Gangle, Dominion Energy  
Amy Ewing, Virginia Department of Game and Inland Fisheries  
Troy Morris, U.S. Forest Service George Washington National Forest  
Jennifer Adams, U.S. Forest Service George Washington National Forest

Attachments:

Virginia Segment Protected Bat Species Year 3 Presence/Likely Absence Survey Report



## **State/Commonwealth Agencies**

## **West Virginia Agencies**

**West Virginia Division of Natural Resources**

## Pat Robblee

---

**From:** Clayton, Janet L <Janet.L.Clayton@wv.gov>  
**Sent:** Tuesday, August 08, 2017 5:41 AM  
**To:** Sara Thronson; elizabeth\_stout@fws.gov; Brown, Clifford L; Stihler, Craig W; Karriker, Kent S -FS; Adams, Jennifer - FS; Maria Martin; Peter Rocco  
**Cc:** Pat Robblee; Steve Holden; Laurid Broughton; Spencer Trichell (Services - 6); Jennifer C Broush (Services - 6); Richard B Gangle (Services - 6); Robert M Bisha (Services - 6)  
**Subject:** RE: ACP - WV Mussel Report

I have reviewed the mussel survey report for the proposed pipeline crossings on French Creek and Buckhannon River. No further mussel issues need to be addressed with respect to these two crossing.

Janet L. Clayton  
Wildlife Diversity Biologist  
Mussel Program Leader  
WV Division of Natural Resources  
Wildlife Resources Section  
PO Box 67  
Elkins, WV 26241  
voice 304-637-0245  
cell 304-389-8526  
fax 304-637-0250

---

**From:** Sara Thronson [<mailto:Sara.Thronson@erm.com>]  
**Sent:** Friday, August 04, 2017 10:05 AM  
**To:** [elizabeth\\_stout@fws.gov](mailto:elizabeth_stout@fws.gov); Brown, Clifford L; Stihler, Craig W; Clayton, Janet L; Karriker, Kent S -FS; Adams, Jennifer - FS; Maria Martin; Peter Rocco  
**Cc:** Pat Robblee; Steve Holden; Laurid Broughton; Spencer Trichell (Services - 6); Jennifer C Broush (Services - 6); Richard B Gangle (Services - 6); Robert M Bisha (Services - 6)  
**Subject:** ACP - WV Mussel Report

Liz and Cliff,

On behalf of the Atlantic Coast Pipeline Project please find the attached ACP West Virginia Mussel Survey Report.

Atlantic looks forward to continued coordination with you on this project. Please contact Mr. Richard Gangle at (804) 273-2814 or [richard.b.gangle@dominionenergy.com](mailto:richard.b.gangle@dominionenergy.com), or Ms. Sara Thronson at (612) 347-7113 or [sara.thronson@erm.com](mailto:sara.thronson@erm.com) if there are questions.

Thank you, Sara

**Sara Thronson**

Senior Scientist

**ERM**

1000 IDS Center, 80 S. 8<sup>th</sup> Street | Minneapolis | MN | 55402

Office 612-347-7113 | Cell 612-716-7812

[sara.thronson@erm.com](mailto:sara.thronson@erm.com) | [www.erm.com](http://www.erm.com)



---

This electronic mail message may contain information which is (a) LEGALLY PRIVILEGED, PROPRIETARY IN NATURE, OR OTHERWISE PROTECTED BY LAW FROM DISCLOSURE, and (b) intended only for the use of the Addressee (s) names herein. If you are not the Addressee(s), or the person responsible for delivering this to the Addressee (s), you are hereby notified that reading, copying, or distributing this message is prohibited. If you have received this electronic mail message in error, please contact us immediately at (612) 347-6789 and take the steps necessary to delete the message completely from your computer system. Thank you,

Please visit:

ERM's web site: <http://www.erm.com>



August 10, 2017

**BY EMAIL**

Cliff Brown  
West Virginia Division of Natural Resources  
P.O. Box 67 – Ward Road  
Elkins, WV 26241

**Re: Supply Header Project and Atlantic Coast Pipeline Project  
Submittal of Revised West Virginia Protected Snake Conservation Plan**

Dear Mr. Brown,

Atlantic Coast Pipeline, LLC (Atlantic) and Dominion Energy Transmission, Inc. (DETI) are pleased to provide the attached Revised West Virginia Protected Snake Conservation Plan developed in cooperation with the Virginia Department of Game and Inland Fisheries to address potential impacts on protected snakes.

Potential timber rattlesnake (*Crotalus horridus*) habitat is crossed by the proposed Supply Header Project (SHP) within Wetzel County, West Virginia and by the proposed Atlantic Coast Pipeline Project (ACP) in Pocahontas County, West Virginia. Project specific conservation measures outlined in the attached plan will be implemented in Wetzel and Pocahontas Counties in West Virginia between April 1 and October 31 during Project construction. The conservation measures described in the attached conservation plan are intended to reduce and mitigate potential Project impacts to this species.

Atlantic and DETI are requesting your review and concurrence of the attached conservation plan, which is based on agency correspondence and the results of timber rattlesnake surveys to date along the SHP and ACP in West Virginia.

**Project and Company Background**

Atlantic is a company formed by four major U.S. energy companies – Dominion Energy, Inc. (Dominion Energy), Duke Energy Corporation, Piedmont Natural Gas Co., Inc., and Southern Company Gas. Atlantic will own and operate the proposed ACP, an approximately 600-mile-long interstate natural gas transmission pipeline system designed to meet growing energy needs in Virginia and North Carolina. The ACP will deliver up to 1.5 billion cubic feet per day (bcf/d) of natural gas to be used to generate electricity, heat homes, and run local businesses. The underground pipeline project will facilitate cleaner air, increase reliability

and security of natural gas supplies, and provide a significant economic boost in Virginia and North Carolina. Atlantic has contracted with DETI, a subsidiary of Dominion Energy, to permit, build, and operate the ACP on behalf of Atlantic. For more information about the ACP, visit the company's website at [www.atlanticcoastpipeline.com](http://www.atlanticcoastpipeline.com). The ACP will be regulated by the Federal Energy Regulatory Commission (FERC) under Section 7(c) of the Natural Gas Act. The ACP is subject to review by FERC under the National Environmental Policy Act and Section 106 of the National Historic Preservation Act, as well as other environmental and natural resource laws.

In addition, DETI is proposing to construct and operate approximately 37.5 miles of pipeline loop and modify existing compression facilities in Pennsylvania and West Virginia. Approximately 33.6 miles of the project will be located within the State of West Virginia. This project, referred to as SHP, will enable DETI to provide firm transportation service of up to 1.5 million dekatherms per day to various customers, including Atlantic Coast Pipeline, LLC's ACP. The ACP will be a Foundation Shipper in the SHP and will utilize the SHP capacity to allow its shippers access to natural gas supplies from various DETI receipt points for further delivery to points along the ACP. For more information about the SHP, visit the company's website at [www.dominionenergy.com/supplyheader](http://www.dominionenergy.com/supplyheader). DETI is seeking authorization from the FERC under Section 7(c) of the Natural Gas Act to construct, own, operate, and maintain the SHP.

Atlantic and DETI look forward to coordinating with you on these projects. Please contact Richard B. Gangle at (804) 273-2814 or [Richard.B.Gangle@dominionenergy.com](mailto:Richard.B.Gangle@dominionenergy.com), if there are questions regarding these projects. Please direct written responses to:

Richard B. Gangle  
Dominion Energy Services, Inc.  
5000 Dominion Boulevard  
Glen Allen, Virginia 23060

Sincerely,



Robert M. Bisha  
Technical Advisor, Supply Header Project and Atlantic Coast Pipeline

Cc: Richard B. Gangle, Dominion

Attachments:  
Revised West Virginia Protected Snake Conservation Plan

## Virginia Agencies



**Virginia Department of Historic Resources**



# COMMONWEALTH of VIRGINIA

## Department of Historic Resources

2801 Kensington Avenue, Richmond, Virginia 23221

Molly Joseph Ward  
Secretary of Natural Resources

Julie V. Langan  
Director

Tel: (804) 367-2323  
Fax: (804) 367-2391  
[www.dhr.virginia.gov](http://www.dhr.virginia.gov)

August 8, 2017

Mr. Richard B. Gangle  
Dominion Resources Services, Inc.  
5000 Dominion Boulevard  
Glen Allen, Virginia 23060

Re: *Phase I Historic Architectural Survey of the Atlantic Coast Pipeline Project, Virginia Addendum 3 Revised Report (July 2017)*  
DHR File No. 2014-0710

Dear Mr. Gangle:

We have received for review the re-revised addendum report referenced above prepared by ERM. The revised document was prepared to address our June 14, 2017 comments. By this letter, we confirm that all outstanding comments by our agency have been addressed.

If you have any questions about our review of this document, please do not hesitate to contact me at [roger.kirchen@dhr.virginia.gov](mailto:roger.kirchen@dhr.virginia.gov).

Sincerely,

A handwritten signature in blue ink, appearing to read "Roger W. Kirchen".

Roger W. Kirchen, Director  
Review and Compliance Division

Western Region Office  
962 Kime Lane  
Salem, VA 24153  
Tel: (540) 387-5443  
Fax: (540) 387-5446

Northern Region Office  
5357 Main Street  
PO Box 519  
Stephens City, VA 22655  
Tel: (540) 868-7029  
Fax: (540) 868-7033

Eastern Region Office  
2801 Kensington Avenue  
Richmond, VA 23221  
Tel: (804) 367-2323  
Fax: (804) 367-2391



# COMMONWEALTH of VIRGINIA

Molly Joseph Ward  
Secretary of Natural Resources

**Department of Historic Resources**  
2801 Kensington Avenue, Richmond, Virginia 23221

Julie V. Langan  
Director

Tel: (804) 367-2323  
Fax: (804) 367-2391  
[www.dhr.virginia.gov](http://www.dhr.virginia.gov)

August 8, 2017

Mr. Richard B. Gangle  
Dominion Resources Services, Inc.  
5000 Dominion Boulevard  
Glen Allen, Virginia 23060

Re: *Initial Assessment of Potential Effects for Architectural Resources, Atlantic Coast Pipeline Project*  
(updated July 2017)  
DHR File No. 2014-0710

Dear Mr. Gangle:

The Department of Historic Resources (DHR) has received for review and comment the report referenced above prepared by ERM. The report considers the potential for the proposed Atlantic Coast Pipeline (ACP) and its construction-related activities to visually affect architectural properties and specially addresses those identified historic properties that will not be affected due to intervening topography, vegetative screening, and route changes. Subsequent studies will be necessary to assess effects to those historic properties not otherwise excluded from further consideration through this initial assessment.

The current report details ERM's evaluation of 980 "previously and newly recorded resources" located within the 0.5-mile visual APE. Of these, the visual effects analysis eliminated from further review 23 architectural resources because they are no longer extant, 167 properties due to changes in the ACP route, 74 properties because topography block their view to the project, and 307 buildings and structures due to vegetative screening. For the remaining 409 architectural resources that are likely to be in some way impacted visually by the ACP construction, ERM will prepare a supplemental report that will document the extent of those impacts.

Unfortunately, the subject report only provides documentation on the visual analysis for 191 "previously recorded resources" and not the complete 980 "previously and newly recorded resources" mentioned in the "Results" section on page 4. The abridged analysis is confirmed in Table 1, the "Summary and Recommendations" section on page 11, and "Appendix A—Figures", although "Appendix B—Resources Studied for the Project" appears to include all 980 known architectural properties mentioned on page 4. As a result, DHR can concur with the results shown in Table 1 and those recommendations on page 11; however, we cannot agree (save for the 23 properties that are no longer extant and the 167 that are no longer in the APE) that any properties beyond these should not be brought forward for additional effects consideration because we were not presented with the evidence to support this assertion. For those properties not included

Western Region Office  
962 Kime Lane  
Salem, VA 24153  
Tel: (540) 387-5443  
Fax: (540) 387-5446


Northern Region Office  
5357 Main Street  
PO Box 519  
Stephens City, VA 22655  
Tel: (540) 868-7029  
Fax: (540) 868-7033

Eastern Region Office  
2801 Kensington Avenue  
Richmond, VA 23221  
Tel: (804) 367-2323  
Fax: (804) 367-2391

in Table 1 ERM needs to provide to DHR similar documentation as found in Appendix A for our consideration. It should be noted, however, that a majority of the resources not included in Table 1, but which are found in the spreadsheets in Appendix B are listed as “Ineligible” for listing in the NRHP. If DHR has already concurred with these eligibility determinations, then these properties need not be carried forward for visual effect consideration. In keeping with the requirements of Section 106 and its implementing regulation 36 CFR Part 800, only those historic properties listed in or eligible for listing in the NRHP need be included in the undertaking’s effects evaluation.

Please clarify the issue raised above at your earliest convenience. If you have any questions about our review of this document, please do not hesitate to contact me at [roger.kirchen@dhr.virginia.gov](mailto:roger.kirchen@dhr.virginia.gov).

Sincerely,



Roger W. Kirchen, Director  
Review and Compliance Division



August 9, 2017

Mr. Roger Kirchen, Director  
Review and Compliance Division  
Virginia Department of Historic Resources  
2801 Kensington Ave.  
Richmond, VA 23221

**Subject: Section 106 Review – Phase I Historic Architectural Survey Assessment of Effects, Revised Maps, Atlantic Coast Pipeline, LLC, Atlantic Coast Pipeline Project, DHR File No. 2014-0710**

Dear Mr. Kirchen:

On July 28, 2017, Atlantic Coast Pipeline, LLC (Atlantic) submitted a draft assessment of effects report for historic architectural resources in support of the proposed Atlantic Coast Pipeline (Project) in Virginia. Seven of the maps included in Appendix A of the draft report (sheets 15, 16, 17, 21, 23, 34, and 40 of 69) depict incorrect boundaries of the visual Area of Potential Effects (APE), which is based on topography and vegetative screening. Updated versions of these route maps are attached. The updated maps do not change the effects assessments for architectural resources as discussed in Atlantic's draft assessment of effects report. Atlantic will include the updated route maps in the final version of the report, pending receipt of VDHR comments on the draft.

Atlantic appreciates your continuing assistance with the Project. If you have any questions regarding the enclosed maps, please contact Richard B. Gangle at (804) 273-2814 or [Richard.B.Gangle@dominionenergy.com](mailto:Richard.B.Gangle@dominionenergy.com), or by letter at:

Richard B. Gangle  
Dominion Energy Services, Inc.  
5000 Dominion Boulevard  
Glen Allen, Virginia 23060

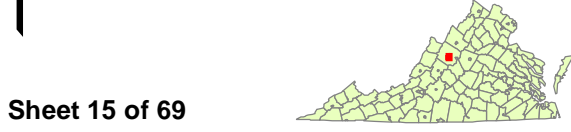
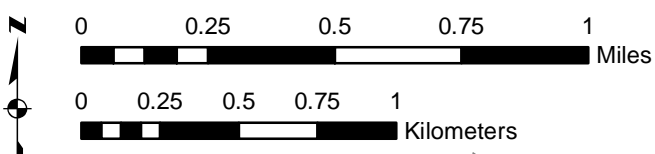
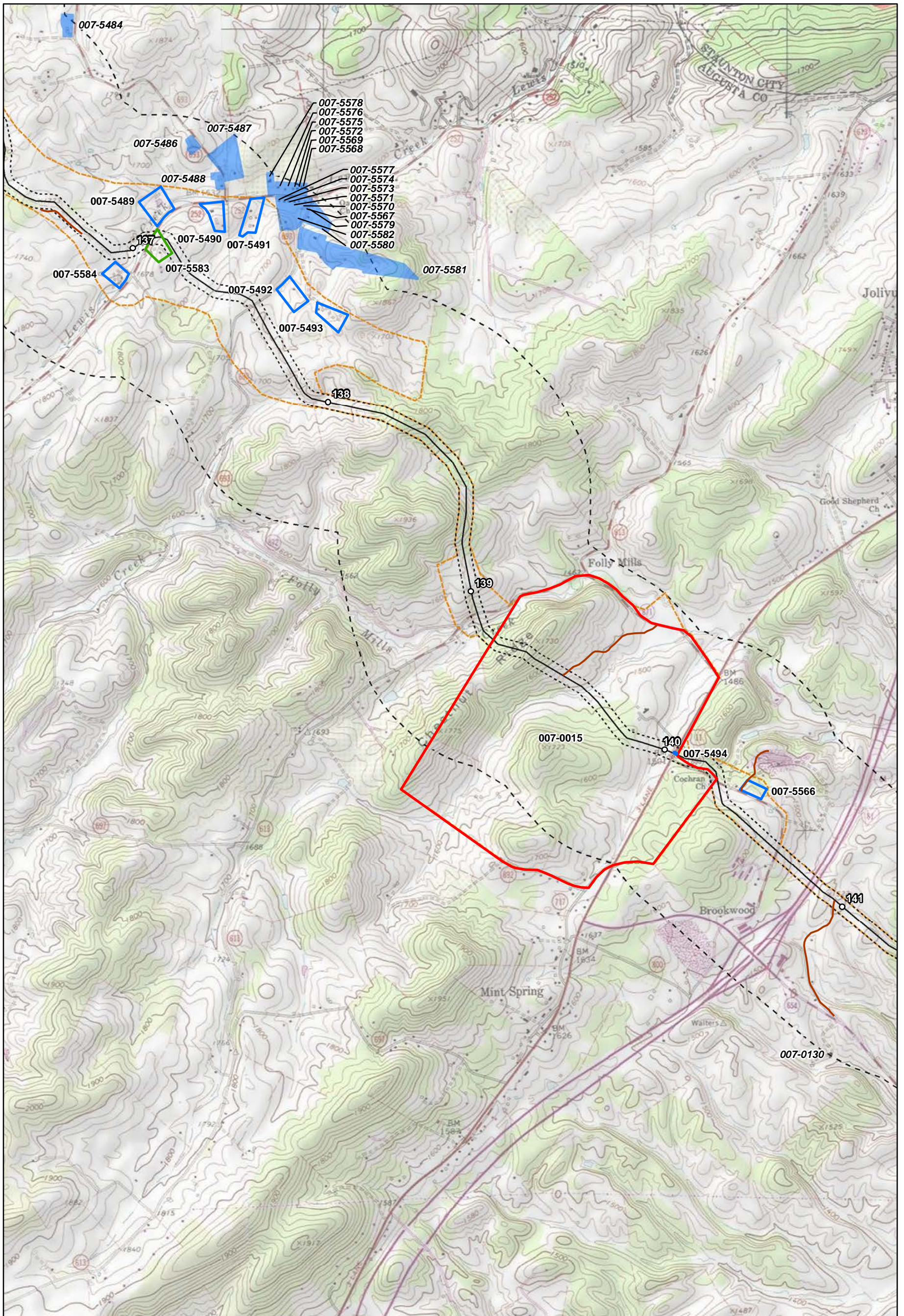
Respectfully submitted,

A handwritten signature in blue ink that reads "Robert M. Bisha".

Robert M. Bisha  
Technical Advisor, Atlantic Coast Pipeline

cc: Richard Gangle (Dominion Energy)

Enclosure: Phase I Historic Architectural Survey Assessment of Effects: Revised Maps



Sheet 15 of 69

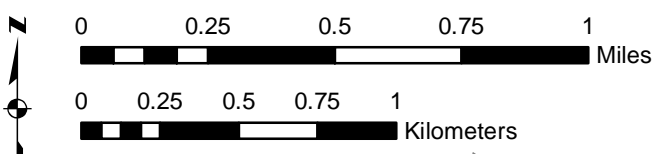
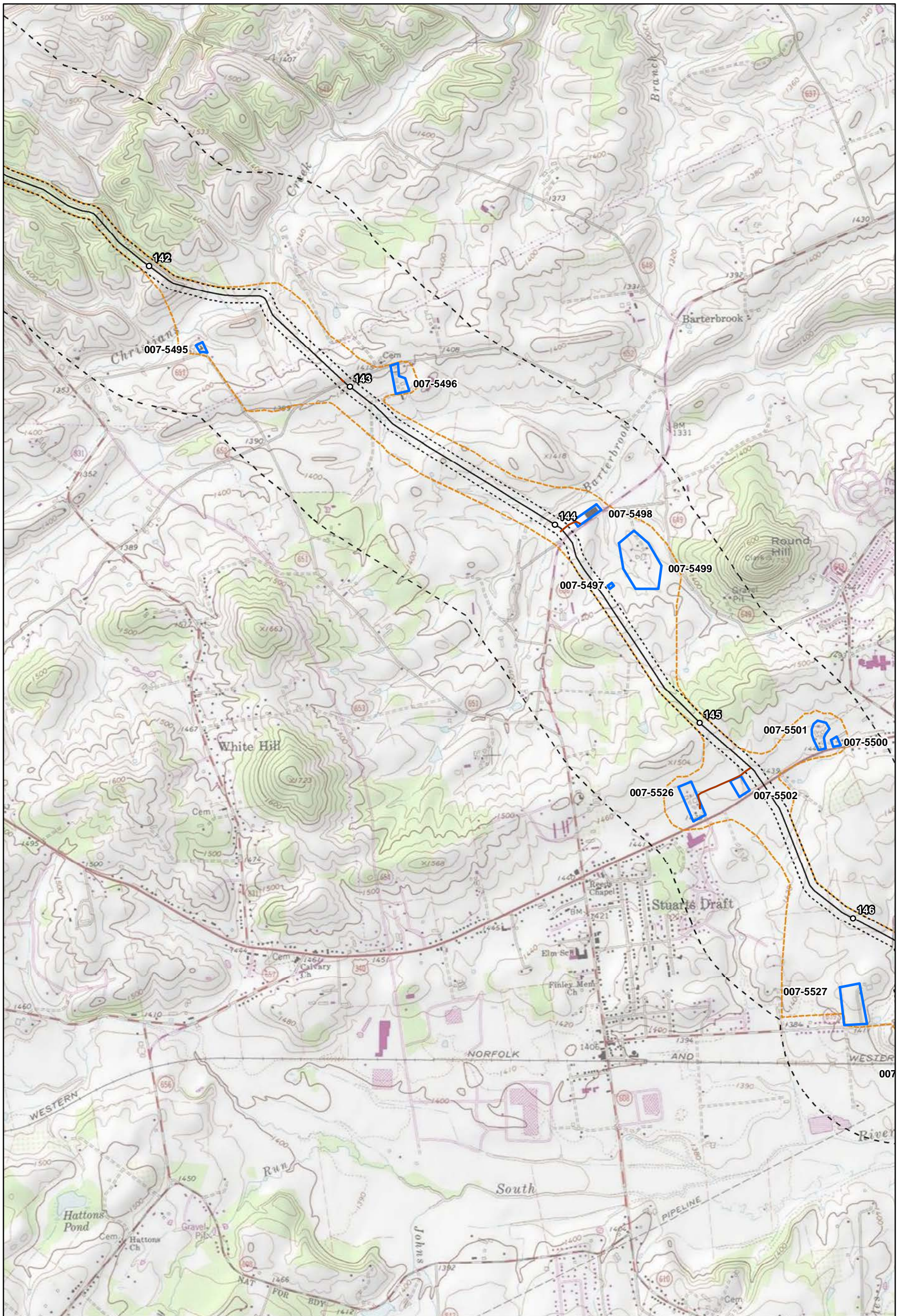
- Corridor Centerline
- Mileposts
- ⋯ 150 foot buffer
- Access Roads
- ⊞ Visual APE
- ⊞ M&R Stations
- ⊞ Contractor Yards
- ⊞ ABPP Core Areas
- ⊞ ABPP Potential NR Areas
- ⊞ ABPP Study Areas

**Resources Inside APE - NRHP Status:**

- ▭ Listed
- ▭ Eligible
- ▭ Assumed Eligible
- ▭ Contributing
- ▭ Potentially Eligible
- ▭ Ineligible
- ▭ Not Extant

**Resources Outside APE - NRHP Status:**

- ▭ Eligible
- ▭ Potentially Eligible
- ▭ Unassessed
- ▭ Ineligible
- ▭ Not Extant

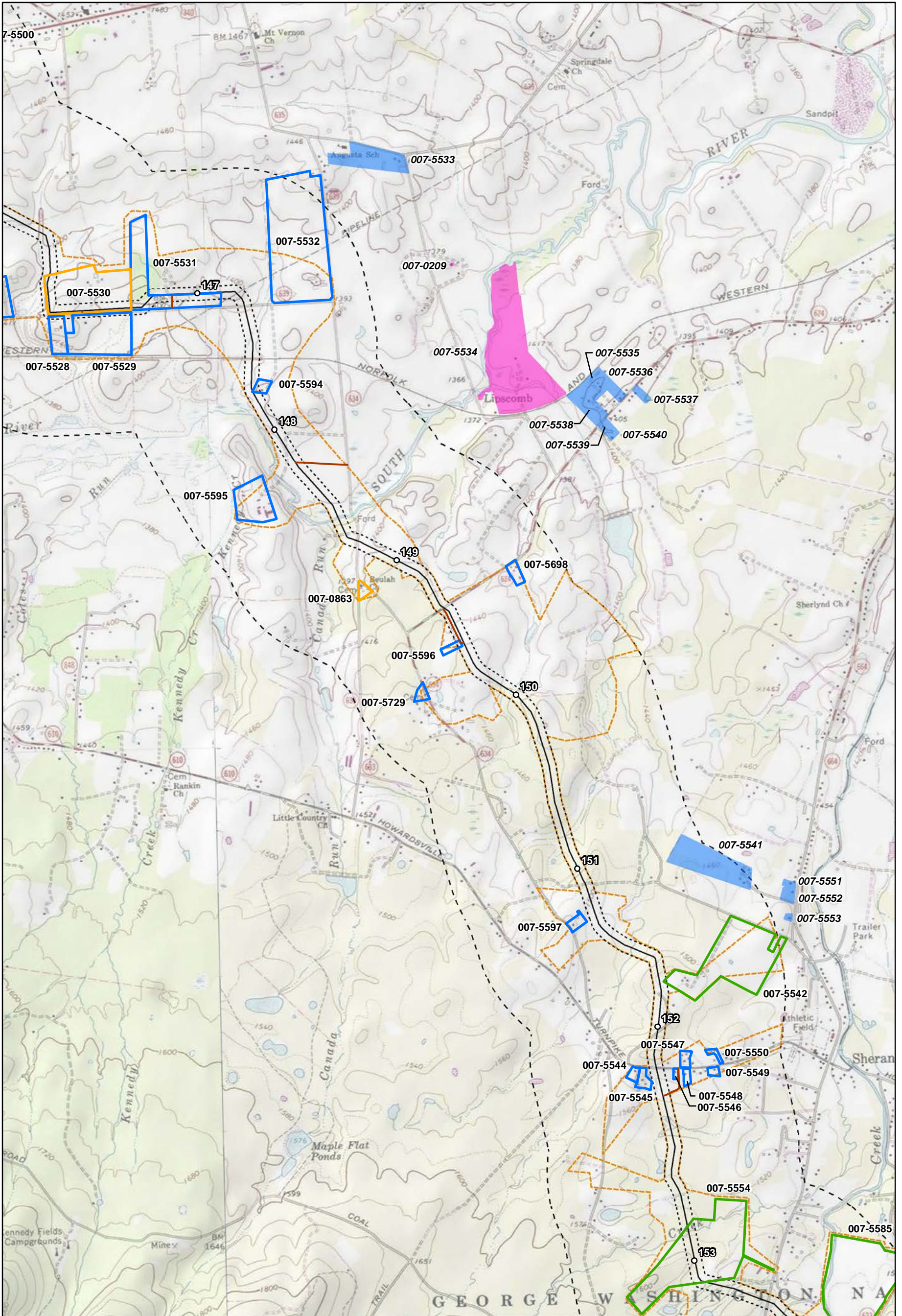


Sheet 16 of 69

- Corridor Centerline
- Mileposts
- ⋯ 150 foot buffer
- Access Roads
- ▭ Visual APE
- ▨ M&R Stations
- ▨ Contractor Yards
- ▭ ABPP Core Areas
- ▭ ABPP Potential NR Areas
- ▭ ABPP Study Areas

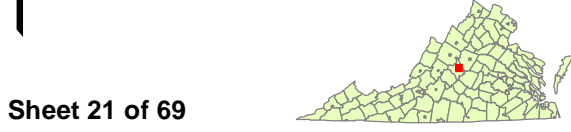
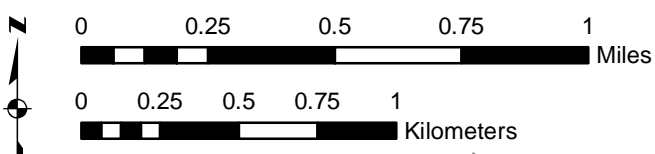
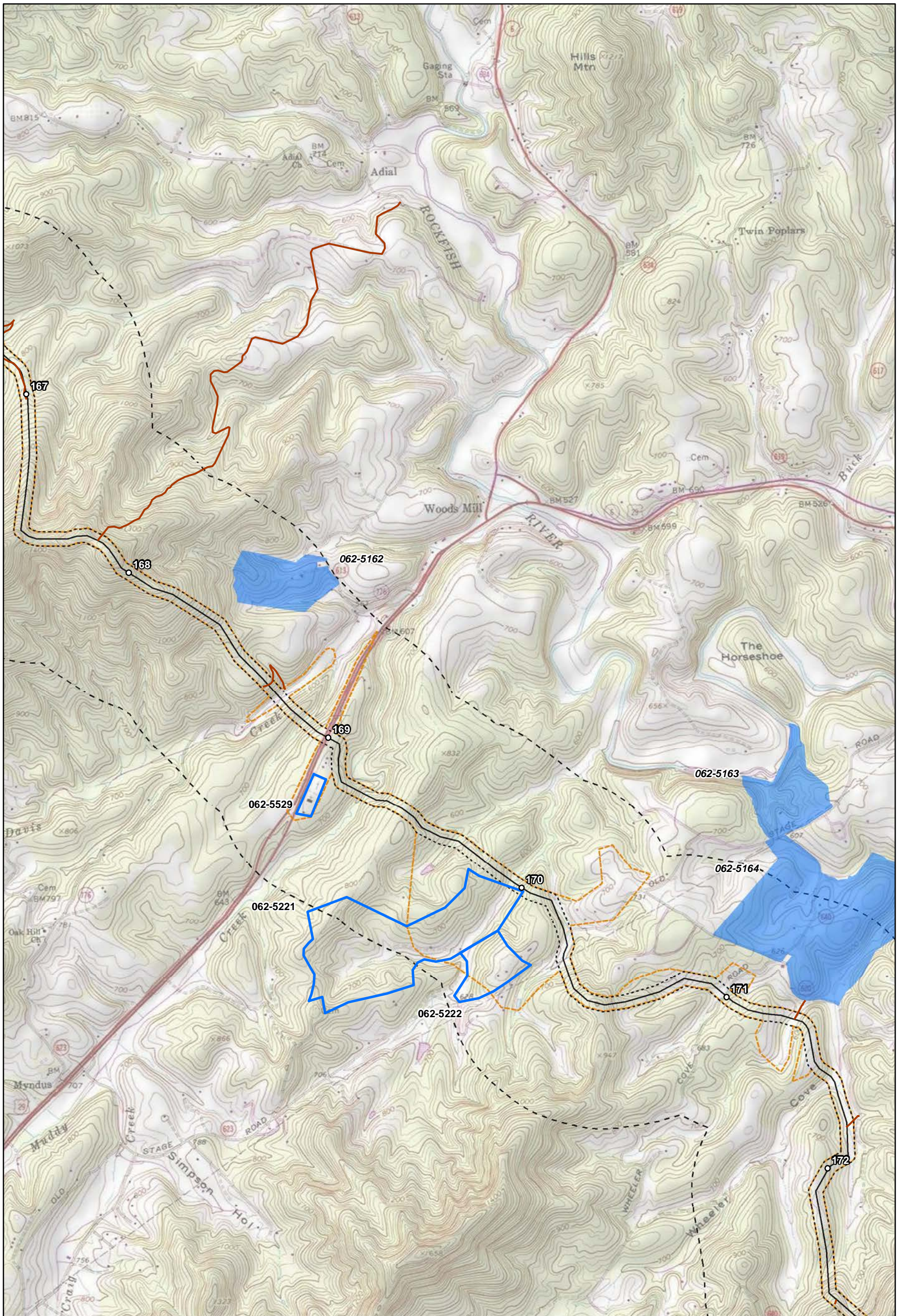
- Resources Inside APE - NRHP Status:**
- ▭ Listed
  - ▭ Eligible
  - ▭ Assumed Eligible
  - ▭ Contributing
  - ▭ Potentially Eligible
  - ▭ Ineligible
  - ▭ Not Extant

- Resources Outside APE - NRHP Status:**
- ▭ Eligible
  - ▭ Potentially Eligible
  - ▭ Unassessed
  - ▭ Ineligible
  - ▭ Not Extant



|  |  |   |  |   |
|--|--|---|--|---|
|  |  | Corridor Centerline<br>Mileposts<br>150 foot buffer<br>Access Roads<br>Visual APE<br>M&R Stations<br>Contractor Yards<br>ABPP Core Areas<br>ABPP Potential NR Areas<br>ABPP Study Areas | <b>Resources Inside APE - NRHP Status:</b><br>Listed<br>Eligible<br>Assumed Eligible<br>Contributing<br>Potentially Eligible<br>Ineligible<br>Not Extant | <b>Resources Outside APE - NRHP Status:</b><br>Eligible<br>Potentially Eligible<br>Unassessed<br>Ineligible<br>Not Extant |
|  |  |   |  |   |





Sheet 21 of 69

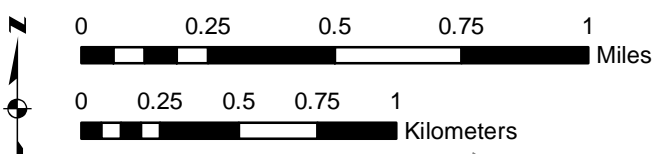
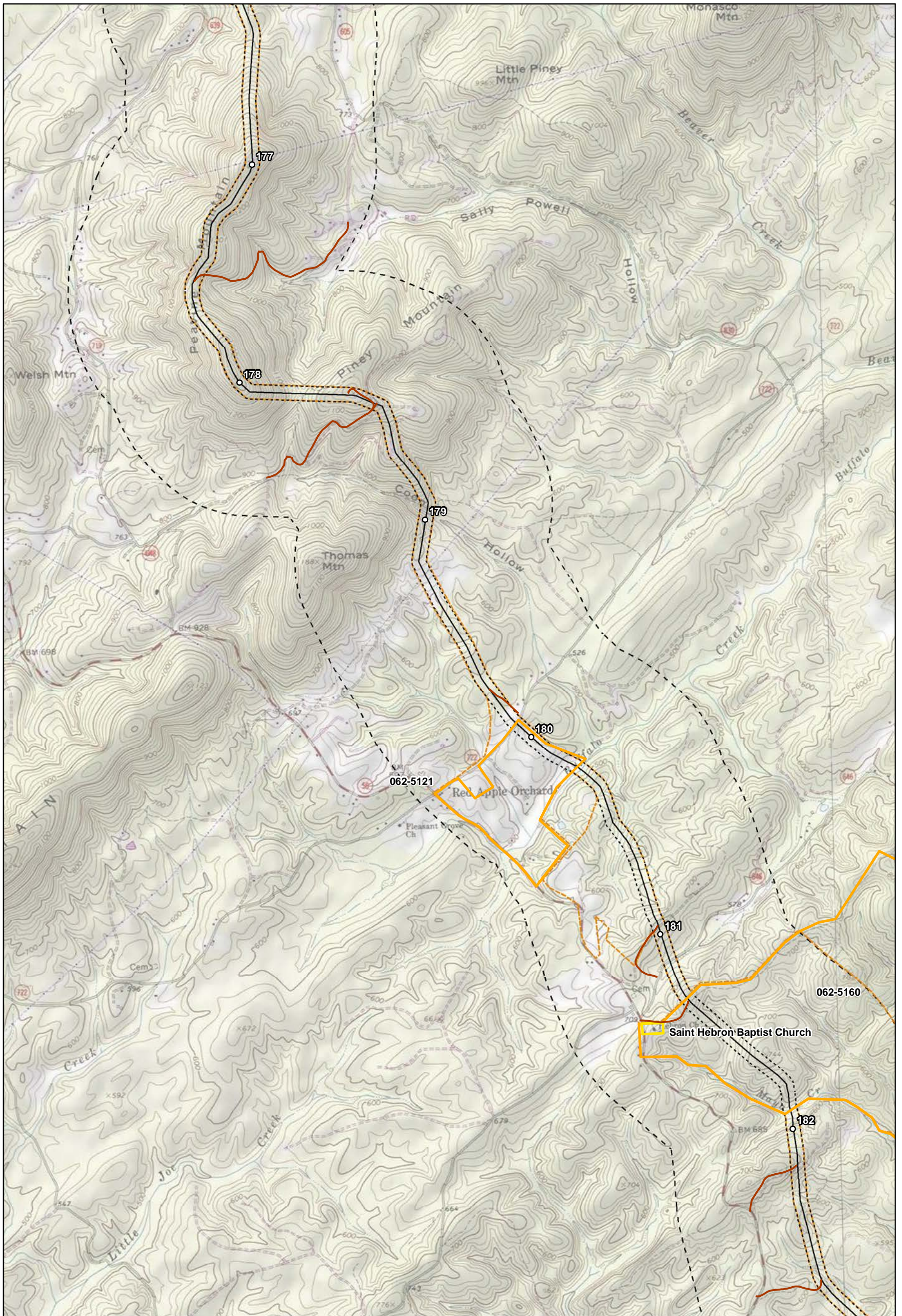
- Corridor Centerline
- Mileposts
- ⋯ 150 foot buffer
- Access Roads
- ▭ Visual APE
- ▨ M&R Stations
- ▨ Contractor Yards
- ▭ ABPP Core Areas
- ▭ ABPP Potential NR Areas
- ▭ ABPP Study Areas

**Resources Inside APE - NRHP Status:**

- ▭ Listed
- ▭ Eligible
- ▭ Assumed Eligible
- ▭ Contributing
- ▭ Potentially Eligible
- ▭ Ineligible
- ▭ Not Extant

**Resources Outside APE - NRHP Status:**

- ▭ Eligible
- ▭ Potentially Eligible
- ▭ Unassessed
- ▭ Ineligible
- ▭ Not Extant



Sheet 23 of 69

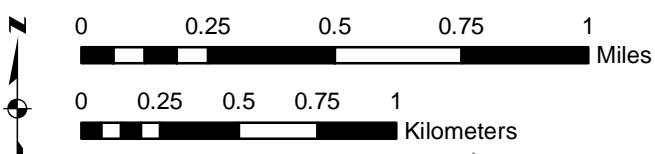
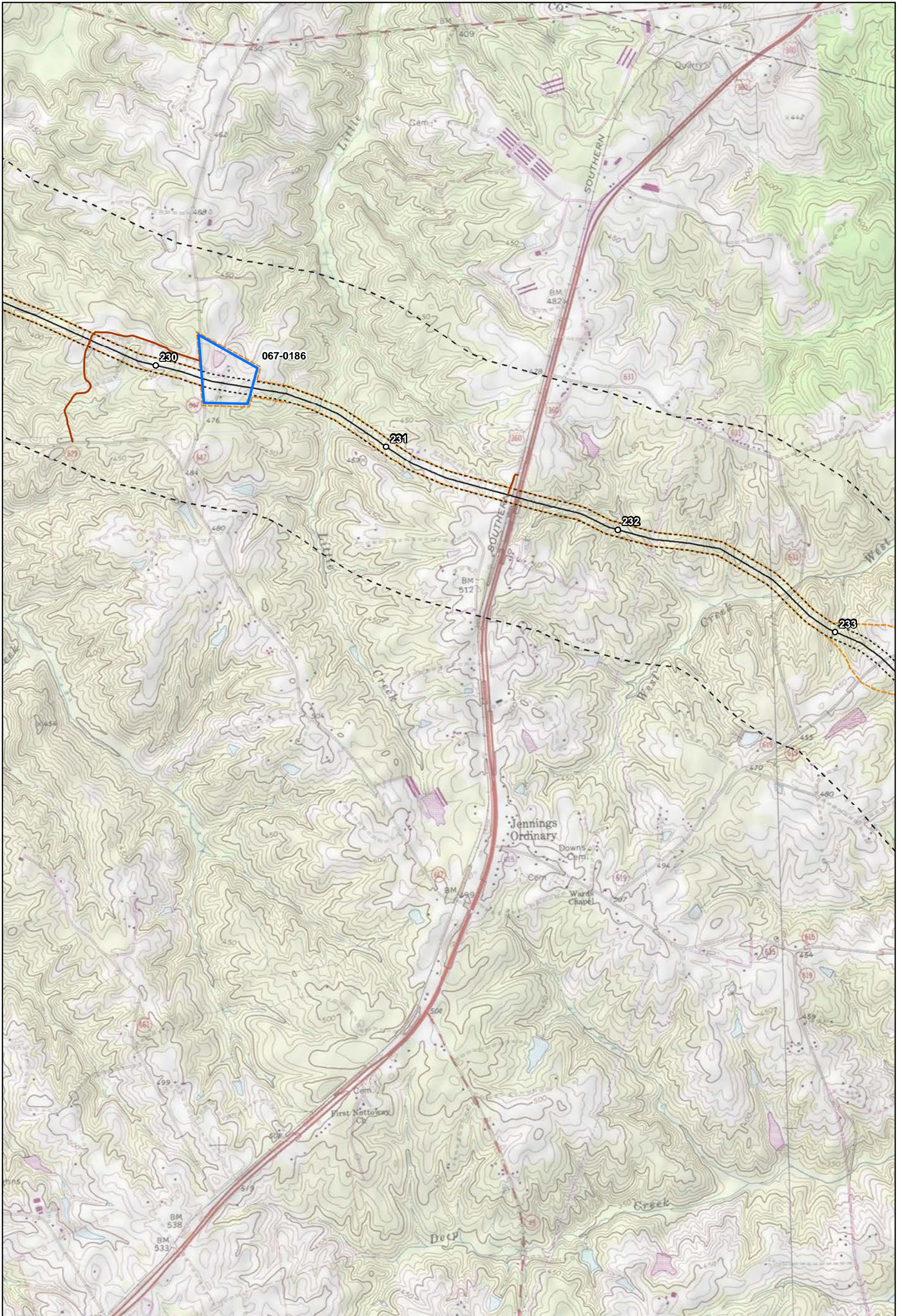
- Corridor Centerline
- Mileposts
- 150 foot buffer
- Access Roads
- ▭ Visual APE
- ▨ M&R Stations
- ▨ Contractor Yards
- ▭ ABPP Core Areas
- ▭ ABPP Potential NR Areas
- ▭ ABPP Study Areas

**Resources Inside APE - NRHP Status:**

- ▭ Listed
- ▭ Eligible
- ▭ Assumed Eligible
- ▭ Contributing
- ▭ Potentially Eligible
- ▭ Ineligible
- ▭ Not Extant

**Resources Outside APE - NRHP Status:**

- ▭ Eligible
- ▭ Potentially Eligible
- ▭ Unassessed
- ▭ Ineligible
- ▭ Not Extant



Sheet 34 of 69



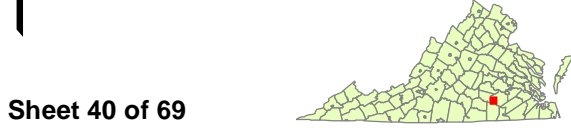
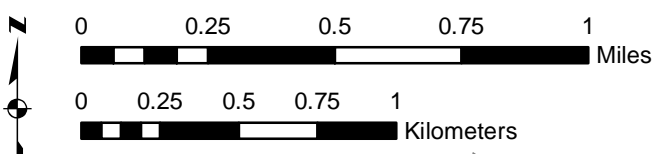
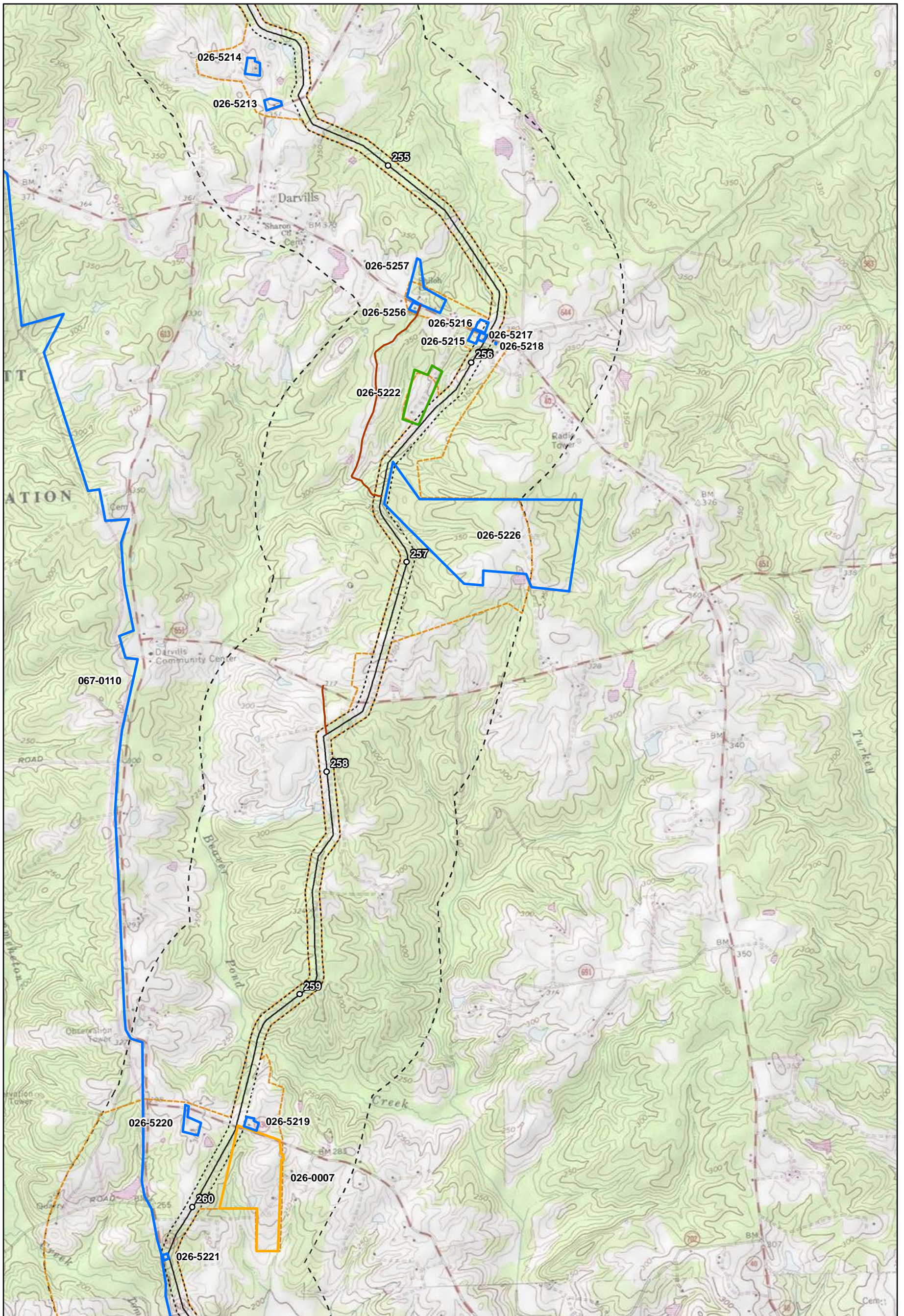
- Corridor Centerline
- Mileposts
- ⋯ 150 foot buffer
- Access Roads
- ⋯ Visual APE
- ▨ M&R Stations
- ▨ Contractor Yards
- ▨ ABPP Core Areas
- ▨ ABPP Potential NR Areas
- ▨ ABPP Study Areas

**Resources Inside APE - NRHP Status:**

- ▨ Listed
- ▨ Eligible
- ▨ Assumed Eligible
- ▨ Contributing
- ▨ Potentially Eligible
- ▨ Ineligible
- ▨ Not Extant

**Resources Outside APE - NRHP Status:**

- ▨ Eligible
- ▨ Potentially Eligible
- ▨ Unassessed
- ▨ Ineligible
- ▨ Not Extant



Sheet 40 of 69

- Corridor Centerline
- Mileposts
- ⋯ 150 foot buffer
- Access Roads
- ⋯ Visual APE
- ▨ M&R Stations
- ▨ Contractor Yards
- ▨ ABPP Core Areas
- ▨ ABPP Potential NR Areas
- ▨ ABPP Study Areas

**Resources Inside APE - NRHP Status:**

- ▨ Listed
- ▨ Eligible
- ▨ Assumed Eligible
- ▨ Contributing
- ▨ Potentially Eligible
- ▨ Ineligible
- ▨ Not Extant

**Resources Outside APE - NRHP Status:**

- ▨ Eligible
- ▨ Potentially Eligible
- ▨ Unassessed
- ▨ Ineligible
- ▨ Not Extant

## **Federally Recognized Indian Tribes**

## **Pamunkey Tribe**



August 9, 2017

**BY OVERNIGHT (OR EXPRESS) MAIL**

Pamunkey Tribe  
Robert Gray, Chief  
191 Lay Landing Road  
King William, VA 23086

**RE: Section 106 Review  
Atlantic Coast Pipeline, LLC, Atlantic Coast Pipeline Project  
Virginia**

Dear Chief Gray:

Throughout the Federal Energy Regulatory Commission's (FERC's) review of the Atlantic Coast Pipeline (ACP or Project), Dominion Energy and Atlantic, as the Project sponsors, have carefully considered comments concerning potential cultural or environmental impacts from the Project. The Project team appreciated the opportunity to meet with you in May 2017 and remains available to discuss at your convenience any outstanding concerns you may have regarding the Project.

Atlantic and Dominion Energy have revised the Plan for the Unanticipated Discovery of Historic Properties or Human Remains during Construction in Virginia to ensure that the Pamunkey Tribe will be notified and consulted if an unanticipated find should occur during construction. This plan identifies state-specific procedures to be implemented in the event that previously unreported and unanticipated cultural materials or human remains are found during construction of the Project. A copy of this plan is enclosed for your reference.

As you know, the ACP is regulated by FERC under Section 7(c) of the Natural Gas Act. FERC is reviewing the Project for impacts on environmental and cultural resources as required under the National Environmental Policy Act. On July 21, 2017, FERC issued a Final Environmental Impact Statement (FEIS) for the Project. The FEIS provides FERC's analysis of the potential impacts due to construction and operation of the Project. Because you are on FERC's mailing list for the Project, you should have received a copy of the FEIS from FERC. The FEIS can also be accessed on the FERC's website at [https://elibrary.ferc.gov/idmws/file\\_list.asp?accession\\_num=20170721-4000](https://elibrary.ferc.gov/idmws/file_list.asp?accession_num=20170721-4000).

Please contact Ms. Molly Plautz at (804) 771-3282 or [Molly.P.Plautz@dominionenergy.com](mailto:Molly.P.Plautz@dominionenergy.com) with questions or concerns.

Sincerely,

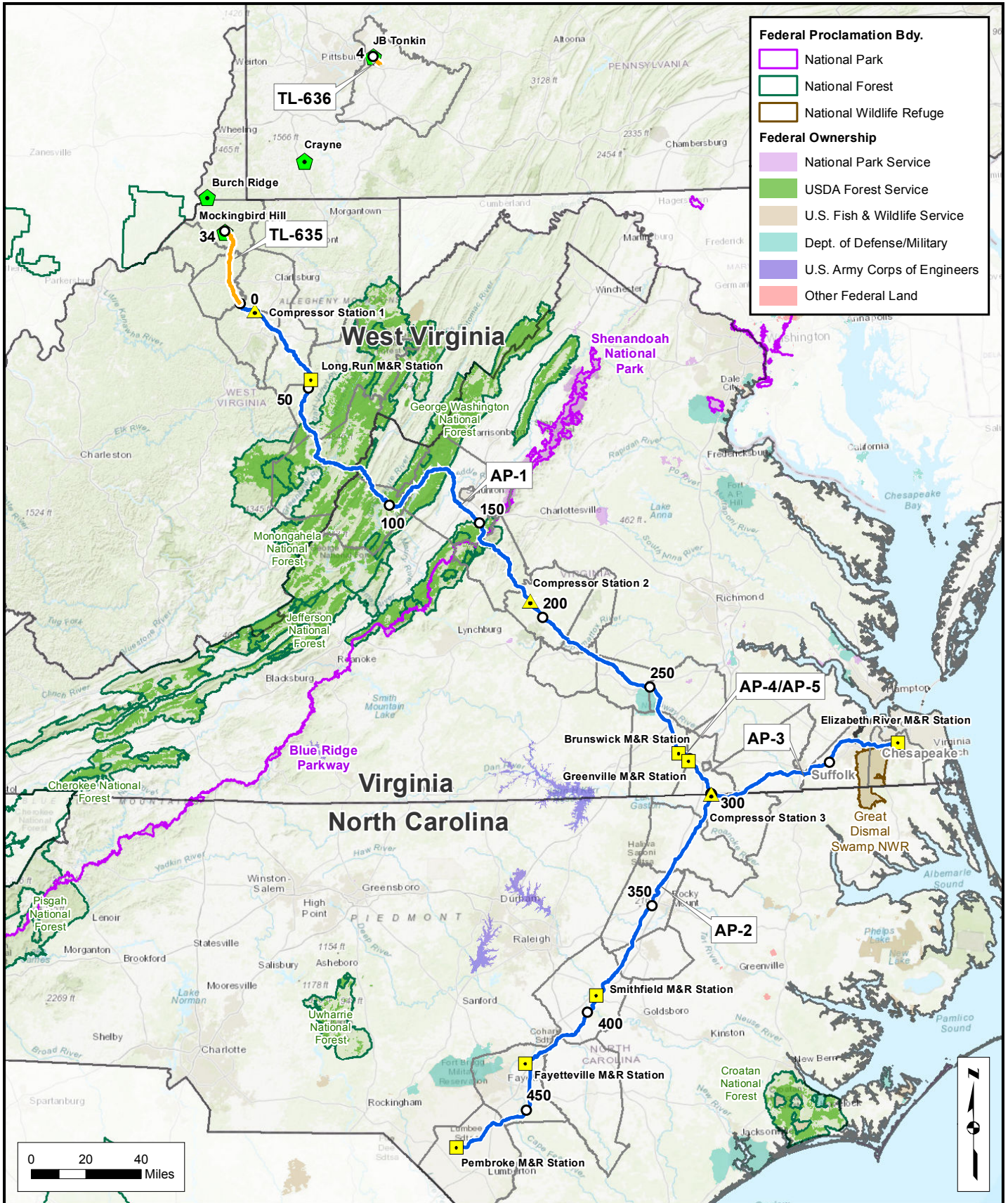
A handwritten signature in blue ink that reads "Robert M. Bisha". The signature is written in a cursive style with a large initial 'R'.

Robert M. Bisha  
Technical Advisor, Atlantic Coast Pipeline

cc: Molly Plautz (Dominion Energy)

Enclosure: Project Overview Map  
Plan for Unanticipated Discovery of Historic Properties or Human Remains  
during Construction in Virginia






**Federal Proclamation Bdy.**

- National Park
- National Forest
- National Wildlife Refuge

**Federal Ownership**

- National Park Service
- USDA Forest Service
- U.S. Fish & Wildlife Service
- Dept. of Defense/Military
- U.S. Army Corps of Engineers
- Other Federal Land



- ACP Mainline
- SHP Loop
- Proposed Compressor Station
- Proposed M&R Station
- Existing Compressor Station

**Atlantic Coast Pipeline and Supply Header Project**  
**Figure 1**  
 Project Overview Map



## **State-Recognized Indian Tribes in Virginia**

## **Cheroenhaka (Nottoway) Tribe**



August 9, 2017

**BY OVERNIGHT (OR EXPRESS) MAIL**

Walt "Red Hawk" Brown, Chief  
Cheroenhaka (Nottoway) Tribe  
Post Office Box 397  
27345 Aquia Path  
Courtland, VA 23837

**RE: Atlantic Coast Pipeline, LLC, Atlantic Coast Pipeline Project, and Dominion Energy Transmission, Inc., Supply Header Project**

**Project Update, Status of Cultural Resources Surveys, and Plan for Unanticipated Discovery of Historic Properties or Human Remains during Construction**

Dear Chief Brown:

Throughout the Federal Energy Regulatory Commission's (FERC's) review of the Atlantic Coast Pipeline (ACP or Project), Dominion Energy and Atlantic, as the Project sponsors, have carefully considered comments concerning potential cultural or environmental impacts from the Project. The Project team appreciated the opportunity to meet with a representative of your tribe in May 2017 and remains available to discuss at your convenience any outstanding concerns you may have regarding the Project.

Atlantic and Dominion Energy have revised the Plan for the Unanticipated Discovery of Historic Properties or Human Remains during Construction in Virginia to ensure that the Cheroenhaka (Nottoway) Tribe will be notified and consulted if an unanticipated find should occur during construction. This plan identifies state-specific procedures to be implemented in the event that previously unreported and unanticipated cultural materials or human remains are found during construction of the Project. A copy of this plan is enclosed for your reference.

As you know, the ACP is regulated by FERC under Section 7(c) of the Natural Gas Act. FERC is reviewing the Project for impacts on environmental and cultural resources as required under the National Environmental Policy Act. On July 21, 2017, FERC issued a Final Environmental Impact Statement (FEIS) for the Project. The FEIS provides FERC's analysis of the potential impacts due to construction and operation of the Project. Because you are on FERC's mailing list for the Project, you should have received a copy of the FEIS from FERC. The FEIS can also be accessed on the FERC's website at [https://elibrary.ferc.gov/idmws/file\\_list.asp?accession\\_num=20170721-4000](https://elibrary.ferc.gov/idmws/file_list.asp?accession_num=20170721-4000).

Please contact Ms. Molly Plautz at (804) 771-3282 or [Molly.P.Plautz@dominionenergy.com](mailto:Molly.P.Plautz@dominionenergy.com) with questions or concerns.

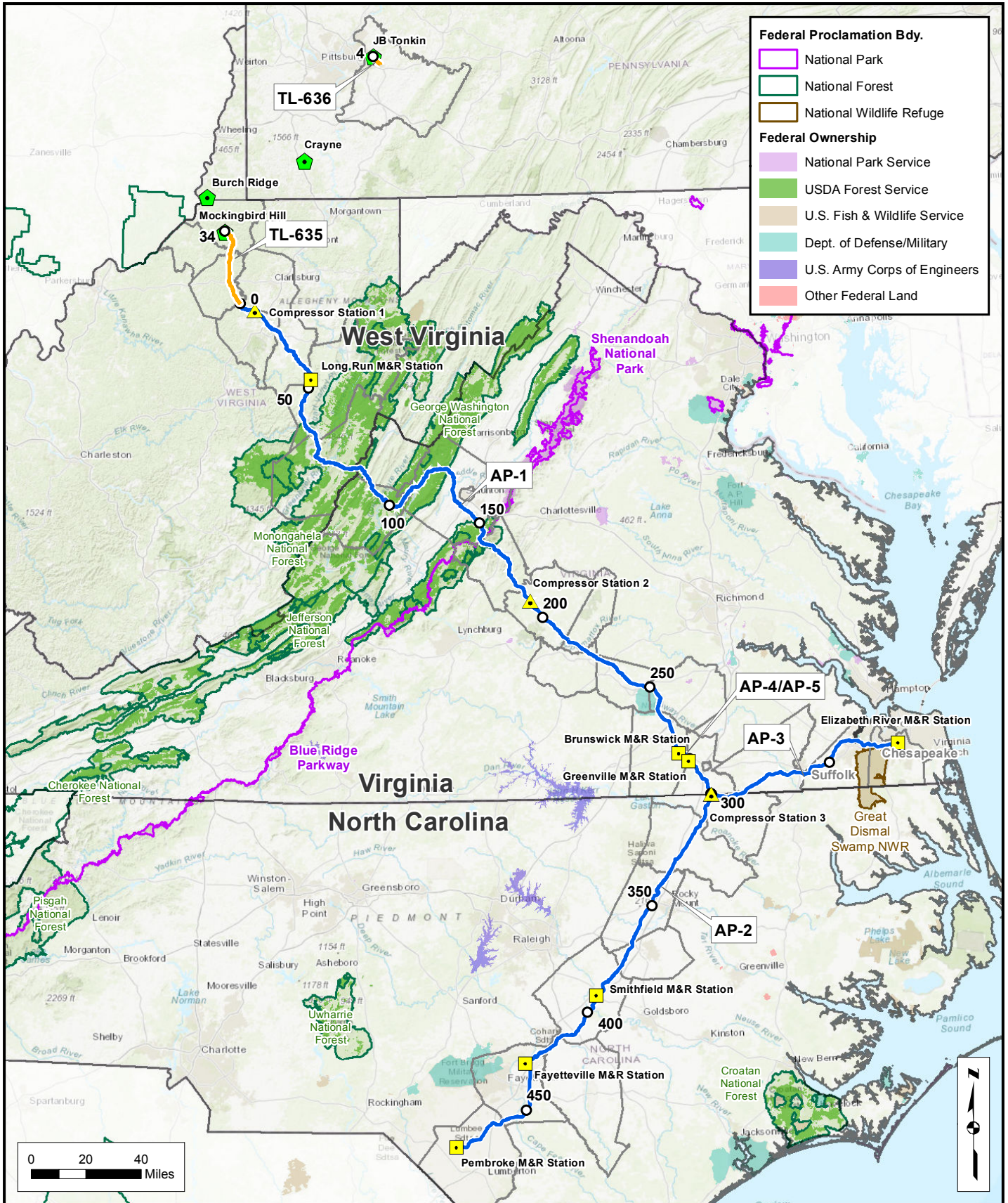
Sincerely,

A handwritten signature in blue ink that reads "Robert M. Bisha". The signature is written in a cursive style with a large, prominent initial "R".

Robert M. Bisha  
Technical Advisor, Atlantic Coast Pipeline

cc: Molly Plautz (Dominion Energy)

Enclosure: Project Overview Map  
Plan for Unanticipated Discovery of Historic Properties or Human Remains  
during Construction in Virginia



**Federal Proclamation Bdy.**

- National Park
- National Forest
- National Wildlife Refuge

**Federal Ownership**

- National Park Service
- USDA Forest Service
- U.S. Fish & Wildlife Service
- Dept. of Defense/Military
- U.S. Army Corps of Engineers
- Other Federal Land

**Atlantic Coast Pipeline**  
**Dominion Energy**

- ACP Mainline
- SHP Loop
- Proposed Compressor Station
- Proposed M&R Station
- Existing Compressor Station

**Atlantic Coast Pipeline and Supply Header Project**  
**Figure 1**  
**Project Overview Map**



## **Chickahominy Tribe**



August 9, 2017

**BY OVERNIGHT (OR EXPRESS) MAIL**

Steve Adkins, Chief  
Chickahominy Tribe  
7240 Adkins Road  
Charles City, Virginia 23030

**RE: Atlantic Coast Pipeline, LLC, Atlantic Coast Pipeline Project, and Dominion Energy Transmission, Inc., Supply Header Project**

**Project Update, Status of Cultural Resources Surveys, and Plan for Unanticipated Discovery of Historic Properties or Human Remains during Construction**

Dear Chief Adkins:

Throughout the Federal Energy Regulatory Commission's (FERC's) review of the Atlantic Coast Pipeline (ACP or Project), Dominion Energy and Atlantic, as the Project sponsors, have carefully considered comments concerning potential cultural or environmental impacts of the Project. The Project team appreciated your willingness to host a meeting with Virginia Indian Tribes in May of 2017 and remains available to discuss at your convenience any outstanding questions you may have regarding the Project.

Atlantic and Dominion Energy have revised the Plan for the Unanticipated Discovery of Historic Properties or Human Remains during Construction in Virginia to ensure that the Chickahominy Tribe will be notified and consulted if an unanticipated find should occur during construction. This plan identifies state-specific procedures to be implemented in the event that previously unreported and unanticipated cultural materials or human remains are found during construction of the Project. A copy of this plan is enclosed for your reference.

As you know, the ACP is regulated by FERC under Section 7(c) of the Natural Gas Act. FERC is reviewing the Project for impacts on environmental and cultural resources as required under the National Environmental Policy Act. On July 21, 2017, FERC issued a Final Environmental Impact Statement (FEIS) for the Project. The FEIS provides FERC's analysis of the potential impacts due to construction and operation of the Project. Because you are on FERC's mailing list for the Project, you should have received a copy of the FEIS from FERC. The FEIS can also be accessed on the FERC's website at [https://elibrary.ferc.gov/idmws/file\\_list.asp?accession\\_num=20170721-4000](https://elibrary.ferc.gov/idmws/file_list.asp?accession_num=20170721-4000).

Please contact Ms. Molly Plautz at (804) 771-3282 or [Molly.P.Plautz@dominionenergy.com](mailto:Molly.P.Plautz@dominionenergy.com) with questions or concerns.



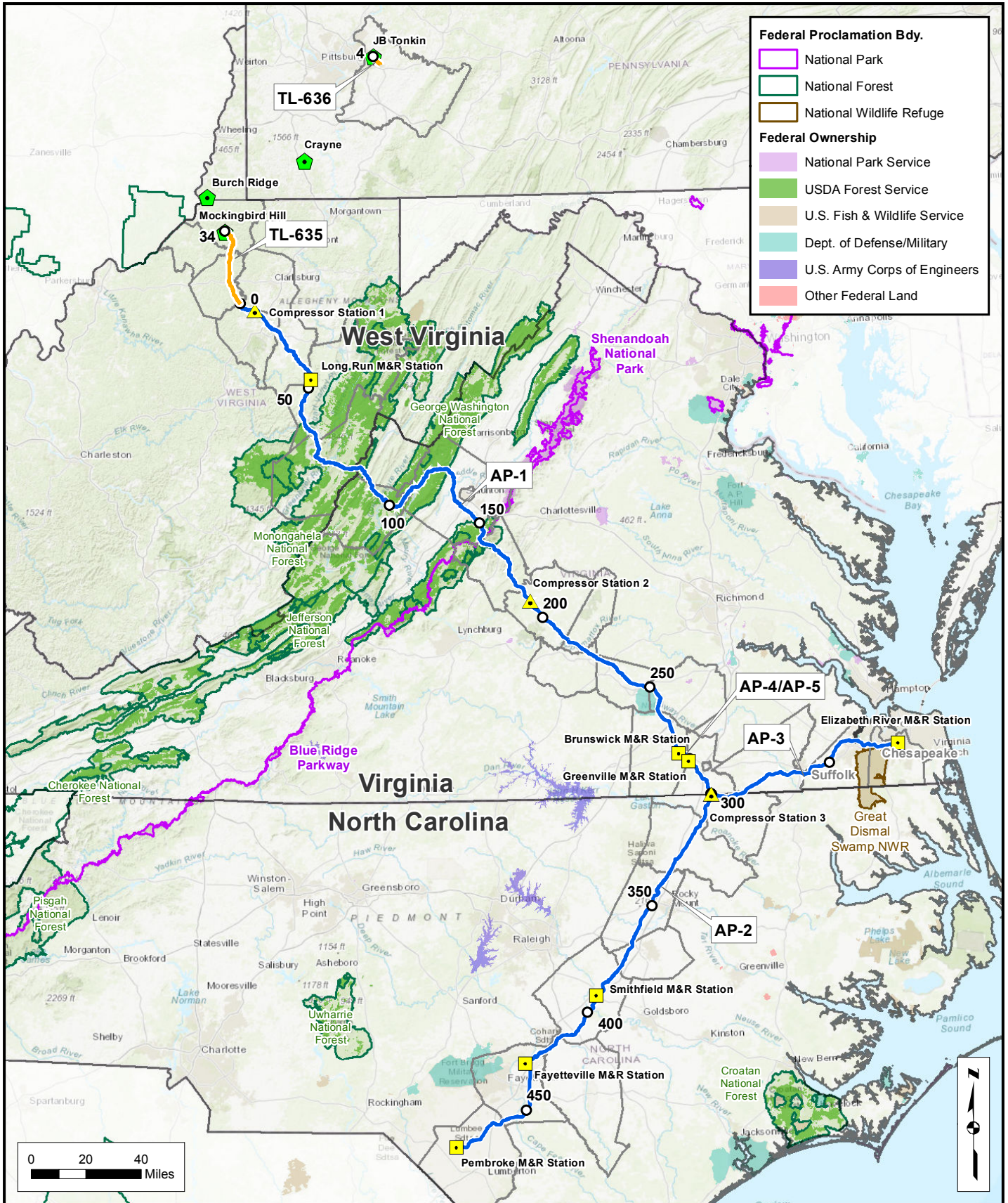
Sincerely,

A handwritten signature in blue ink that reads "Robert M. Bisha". The signature is written in a cursive style with a large initial 'R'.

Robert M. Bisha  
Technical Advisor, Atlantic Coast Pipeline

cc: Molly Plautz (Dominion Energy)

Enclosure: Project Overview Map  
Plan for Unanticipated Discovery of Historic Properties or Human Remains  
during Construction in Virginia



**Federal Proclamation Bdy.**

- National Park
- National Forest
- National Wildlife Refuge

**Federal Ownership**

- National Park Service
- USDA Forest Service
- U.S. Fish & Wildlife Service
- Dept. of Defense/Military
- U.S. Army Corps of Engineers
- Other Federal Land

**Atlantic Coast Pipeline**  
**Dominion Energy**

- ACP Mainline
- SHP Loop
- Proposed Compressor Station
- Proposed M&R Station
- Existing Compressor Station

**Atlantic Coast Pipeline and Supply Header Project**  
**Figure 1**  
**Project Overview Map**



**Eastern Chickahominy Tribe**



August 9, 2017

**BY OVERNIGHT (OR EXPRESS) MAIL**

Gene W. Adkins, Chief  
Eastern Chickahominy Tribe  
3120 Mount Pleasant Road  
Providence Forge, VA 23140

**RE: Atlantic Coast Pipeline, LLC, Atlantic Coast Pipeline Project, and Dominion Energy Transmission, Inc., Supply Header Project**

**Project Update, Status of Cultural Resources Surveys, and Plan for Unanticipated Discovery of Historic Properties or Human Remains during Construction**

Dear Chief Adkins:

Throughout the Federal Energy Regulatory Commission's (FERC's) review of the Atlantic Coast Pipeline (ACP or Project), Dominion Energy and Atlantic, as the Project sponsors, have carefully considered comments concerning potential cultural or environmental impacts from the project. We would appreciate the opportunity to meet with your Tribe to discuss at your convenience any outstanding concerns you may have regarding the Project.

Atlantic and Dominion Energy recently revised the Plan for the Unanticipated Discovery of Historic Properties or Human Remains during Construction to include Virginia Indian tribes, including the Eastern Chickahominy Tribe, in the list of parties to be notified and consulted if an unanticipated find should occur during construction. This plan identifies state-specific procedures to be implemented in the event that previously unreported and unanticipated cultural materials or human remains are found during construction of the Project. A copy of this plan is enclosed for your reference.

As you know, the ACP is regulated by FERC under Section 7(c) of the Natural Gas Act. FERC is reviewing the Project for impacts on environmental and cultural resources as required under the National Environmental Policy Act. On July 21, 2017, FERC issued a Final Environmental Impact Statement (FEIS) for the Project. The FEIS provides FERC's analysis of the potential impacts due to construction and operation of the Project. Because you are on FERC's mailing list for the Project, you should have received a copy of the FEIS from FERC. The FEIS can also be accessed on the FERC's website at [https://elibrary.ferc.gov/idmws/file\\_list.asp?accession\\_num=20170721-4000](https://elibrary.ferc.gov/idmws/file_list.asp?accession_num=20170721-4000).

Please contact Ms. Molly Plautz at (804) 771-3282 or [Molly.P.Plautz@dominionenergy.com](mailto:Molly.P.Plautz@dominionenergy.com) with questions or concerns or to schedule a meeting.

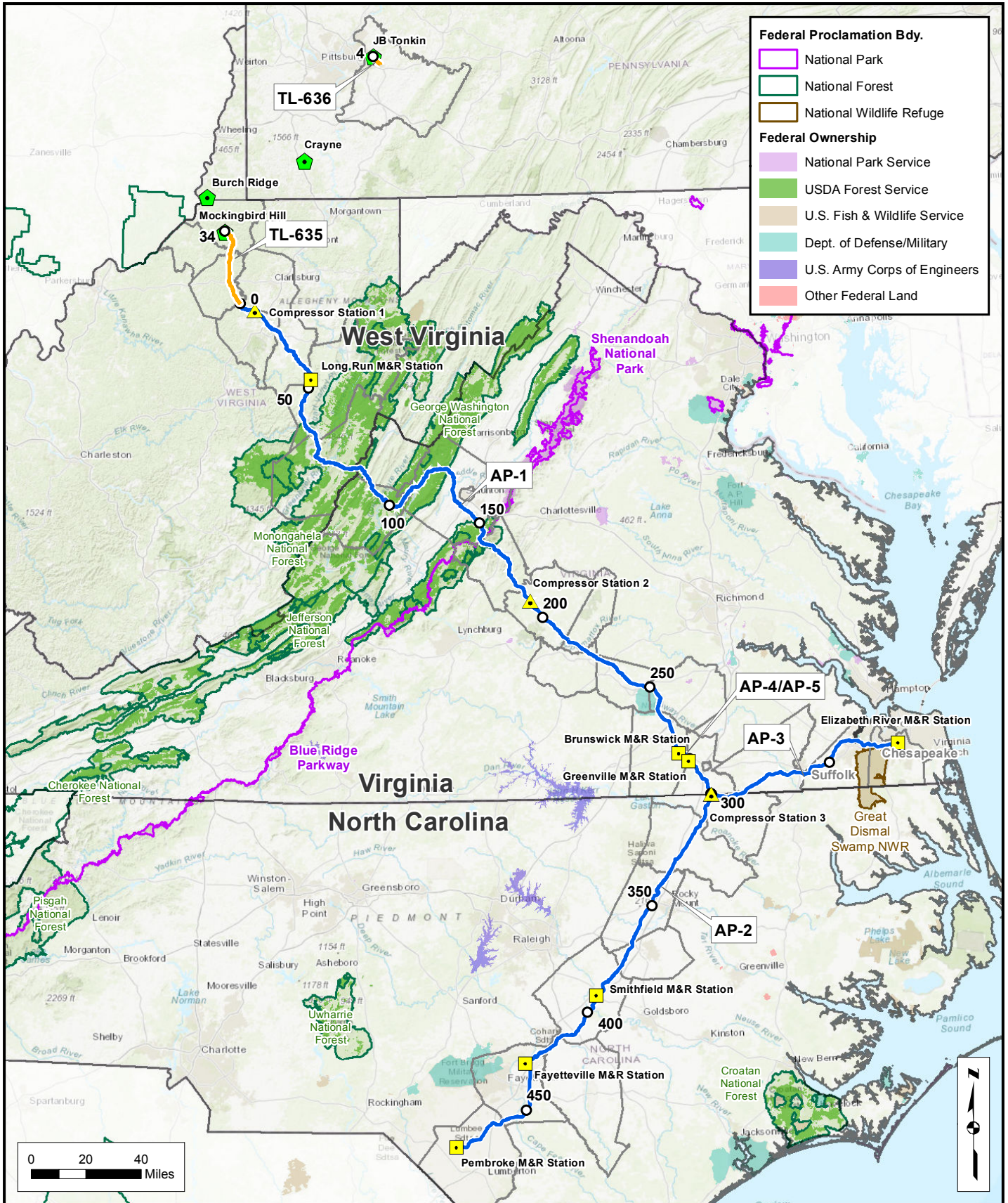
Sincerely,

A handwritten signature in blue ink that reads "Robert M. Bisha". The signature is written in a cursive style with a large initial 'R'.

Robert M. Bisha  
Technical Advisor, Atlantic Coast Pipeline

cc: Molly Plautz (Dominion Energy)

Enclosure: Project Overview Map  
Plan for Unanticipated Discovery of Historic Properties or Human Remains  
during Construction in Virginia



|      |   |  |
|------|---|--|
| <br> | <ul style="list-style-type: none"> <li><span style="color: blue;">—</span> ACP Mainline</li> <li><span style="color: orange;">—</span> SHP Loop</li> <li><span style="color: yellow;">▲</span> Proposed Compressor Station</li> <li><span style="color: yellow;">■</span> Proposed M&amp;R Station</li> <li><span style="color: green;">▣</span> Existing Compressor Station</li> </ul> | <h3>Atlantic Coast Pipeline and Supply Header Project</h3> <h4>Figure 1</h4> <h4>Project Overview Map</h4> |
|------|---|--|

## **Mattaponi Tribe**



August 9, 2017

**BY OVERNIGHT (OR EXPRESS) MAIL**

Mark Custalow, Chief  
Mattaponi Tribe  
122 Wee-A-Ya Lane  
West Point, VA 23181

**RE: Atlantic Coast Pipeline, LLC, Atlantic Coast Pipeline Project, and Dominion Energy Transmission, Inc., Supply Header Project**

**Project Update, Status of Cultural Resources Surveys, and Plan for Unanticipated Discovery of Historic Properties or Human Remains during Construction**

Dear Chief Custalow:

Throughout the Federal Energy Regulatory Commission's (FERC's) review of the Atlantic Coast Pipeline (ACP or Project), Dominion Energy and Atlantic, as the Project sponsors, have carefully considered comments concerning potential cultural or environmental impacts from the Project. The Project team appreciated the opportunity to meet with a representative of your tribe in May 2017 and remains available to discuss at your convenience any outstanding concerns you may have regarding the Project.

Atlantic and Dominion Energy have revised the Plan for the Unanticipated Discovery of Historic Properties or Human Remains during Construction in Virginia to ensure that the Mattaponi Tribe will be notified and consulted if an unanticipated find should occur during construction. This plan identifies state-specific procedures to be implemented in the event that previously unreported and unanticipated cultural materials or human remains are found during construction of the Project. A copy of this plan is enclosed for your reference.

As you know, the ACP is regulated by FERC under Section 7(c) of the Natural Gas Act. FERC is reviewing the Project for impacts on environmental and cultural resources as required under the National Environmental Policy Act. On July 21, 2017, FERC issued a Final Environmental Impact Statement (FEIS) for the Project. The FEIS provides FERC's analysis of the potential impacts due to construction and operation of the Project. Because you are on FERC's mailing list for the Project, you should have received a copy of the FEIS from FERC. The FEIS can also be accessed on the FERC's website at [https://elibrary.ferc.gov/idmws/file\\_list.asp?accession\\_num=20170721-4000](https://elibrary.ferc.gov/idmws/file_list.asp?accession_num=20170721-4000).

Please contact Ms. Molly Plautz at (804) 771-3282 or [Molly.P.Plautz@dominionenergy.com](mailto:Molly.P.Plautz@dominionenergy.com) with questions or concerns.



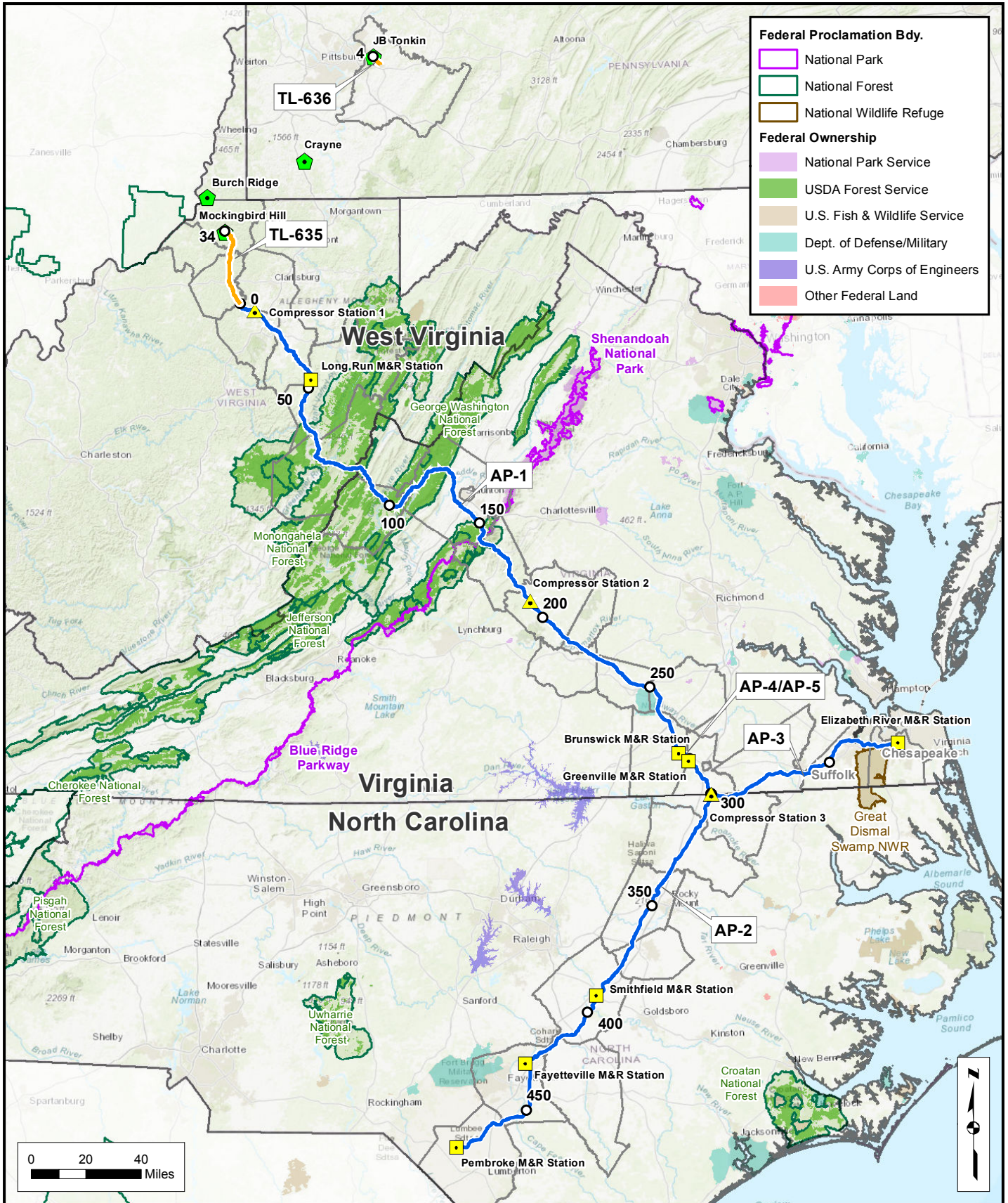
Sincerely,

A handwritten signature in blue ink that reads "Robert M. Bisha". The signature is written in a cursive style with a large initial 'R'.

Robert M. Bisha  
Technical Advisor, Atlantic Coast Pipeline

cc: Molly Plautz (Dominion Energy)

Enclosure: Project Overview Map  
Plan for Unanticipated Discovery of Historic Properties or Human Remains  
during Construction in Virginia




**Federal Proclamation Bdy.**

- National Park
- National Forest
- National Wildlife Refuge

**Federal Ownership**

- National Park Service
- USDA Forest Service
- U.S. Fish & Wildlife Service
- Dept. of Defense/Military
- U.S. Army Corps of Engineers
- Other Federal Land



- ACP Mainline
- SHP Loop
- Proposed Compressor Station
- Proposed M&R Station
- Existing Compressor Station

**Atlantic Coast Pipeline and Supply Header Project**  
**Figure 1**  
 Project Overview Map

## **Monacan Nation**



August 9, 2017

**BY OVERNIGHT (OR EXPRESS) MAIL**

Dean Branham, Chief  
Monacan Nation  
104 Walnut Place  
Lynchburg, Virginia 24502

**RE: Atlantic Coast Pipeline, LLC, Atlantic Coast Pipeline Project, and Dominion Energy Transmission, Inc., Supply Header Project**

**Project Update, Status of Cultural Resources Surveys, and Plan for Unanticipated Discovery of Historic Properties or Human Remains during Construction**

Dear Chief Branham:

Throughout the Federal Energy Regulatory Commission's (FERC's) review of the Atlantic Coast Pipeline (ACP or Project), Dominion Energy and Atlantic, as the Project sponsors, have carefully considered comments from the Monacan Nation concerning potential cultural or environmental impacts. We appreciated the opportunity to meet with a representative of your Tribe in May 2017 and remain available to discuss at your convenience any outstanding concerns you may have regarding the Project.

Atlantic and Dominion Energy have revised the Plan for the Unanticipated Discovery of Historic Properties or Human Remains during Construction to ensure that the Monacan Nation will be notified and consulted if an unanticipated find should occur during construction. This plan identifies state-specific procedures to be implemented in the event that previously unreported and unanticipated cultural materials or human remains are found during construction of the Project. A copy of this plan is enclosed for your reference.

As you know, the ACP is regulated by FERC under Section 7(c) of the Natural Gas Act. FERC is reviewing the Project for impacts on environmental and cultural resources as required under the National Environmental Policy Act. On July 21, 2017, FERC issued a Final Environmental Impact Statement (FEIS) for the Project. The FEIS provides FERC's analysis of the potential impacts due to construction and operation of the Project. Because you are on FERC's mailing list for the Project, you should have received a copy of the FEIS from FERC. The FEIS can also be accessed on the FERC's website at [https://elibrary.ferc.gov/idmws/file\\_list.asp?accession\\_num=20170721-4000](https://elibrary.ferc.gov/idmws/file_list.asp?accession_num=20170721-4000).

Please contact Ms. Molly Plautz at (804) 771-3282 or [Molly.P.Plautz@dominionenergy.com](mailto:Molly.P.Plautz@dominionenergy.com) with questions or concerns.

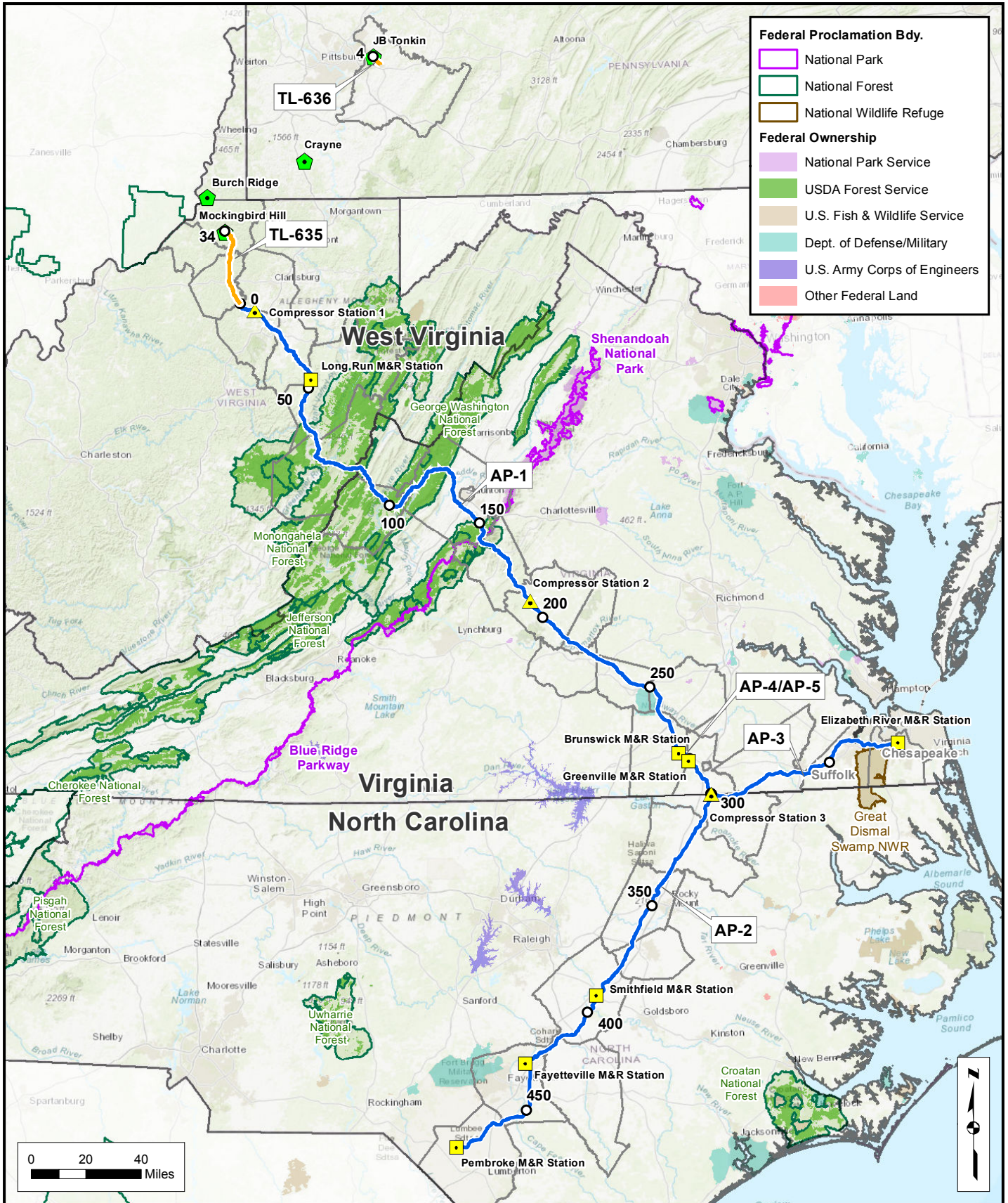
Sincerely,

A handwritten signature in blue ink that reads "Robert M. Bisha". The signature is written in a cursive style with a large initial 'R'.

Robert M. Bisha  
Technical Advisor, Atlantic Coast Pipeline

cc: Molly Plautz (Dominion Energy)

Enclosure: Project Overview Map  
Plan for Unanticipated Discovery of Historic Properties or Human Remains  
during Construction in Virginia




**Federal Proclamation Bdy.**

- National Park
- National Forest
- National Wildlife Refuge

**Federal Ownership**

- National Park Service
- USDA Forest Service
- U.S. Fish & Wildlife Service
- Dept. of Defense/Military
- U.S. Army Corps of Engineers
- Other Federal Land



- ACP Mainline
- SHP Loop
- Proposed Compressor Station
- Proposed M&R Station
- Existing Compressor Station

**Atlantic Coast Pipeline and Supply Header Project**  
**Figure 1**  
 Project Overview Map



## **Nansemond Tribe**



August 9, 2017

**BY OVERNIGHT (OR EXPRESS) MAIL**

Lee Lockamy, Chief  
Nansemond Tribe  
1001 Pembroke Lane  
Suffolk, Virginia 23434

**RE: Atlantic Coast Pipeline, LLC, Atlantic Coast Pipeline Project, and Dominion Energy Transmission, Inc., Supply Header Project**

**Project Update, Status of Cultural Resources Surveys, and Plan for Unanticipated Discovery of Historic Properties or Human Remains during Construction**

Dear Chief Lockamy:

Throughout the Federal Energy Regulatory Commission's (FERC's) review of the Atlantic Coast Pipeline (ACP or Project), Dominion Energy and Atlantic, as the Project sponsors, have carefully considered comments concerning potential cultural or environmental impacts from the Project. We would appreciate the opportunity to meet with the Nansemond Tribe to discuss at your convenience any outstanding concerns the Tribe may have regarding the Project.

Atlantic and Dominion Energy recently revised the Plan for the Unanticipated Discovery of Historic Properties or Human Remains during Construction to include Virginia Indian tribes, including the Nansemond Tribe, in the list of parties to be notified and consulted if an unanticipated find should occur during construction. This plan identifies state-specific procedures to be implemented in the event that previously unreported and unanticipated cultural materials or human remains are found during construction of the Project. A copy of this plan is enclosed for your reference.

As you know, the ACP is regulated by FERC under Section 7(c) of the Natural Gas Act. FERC is reviewing the Project for impacts on environmental and cultural resources as required under the National Environmental Policy Act. On July 21, 2017, FERC issued a Final Environmental Impact Statement (FEIS) for the Project. The FEIS provides FERC's analysis of the potential impacts due to construction and operation of the Project. Because you are on FERC's mailing list for the Project, you should have received a copy of the FEIS from FERC. The FEIS can also be accessed on the FERC's website at

[https://elibrary.ferc.gov/idmws/file\\_list.asp?accession\\_num=20170721-4000](https://elibrary.ferc.gov/idmws/file_list.asp?accession_num=20170721-4000).

Please contact Ms. Molly Plautz at (804) 771-3282 or [Molly.P.Plautz@dominionenergy.com](mailto:Molly.P.Plautz@dominionenergy.com) with questions or concerns or to schedule a meeting.



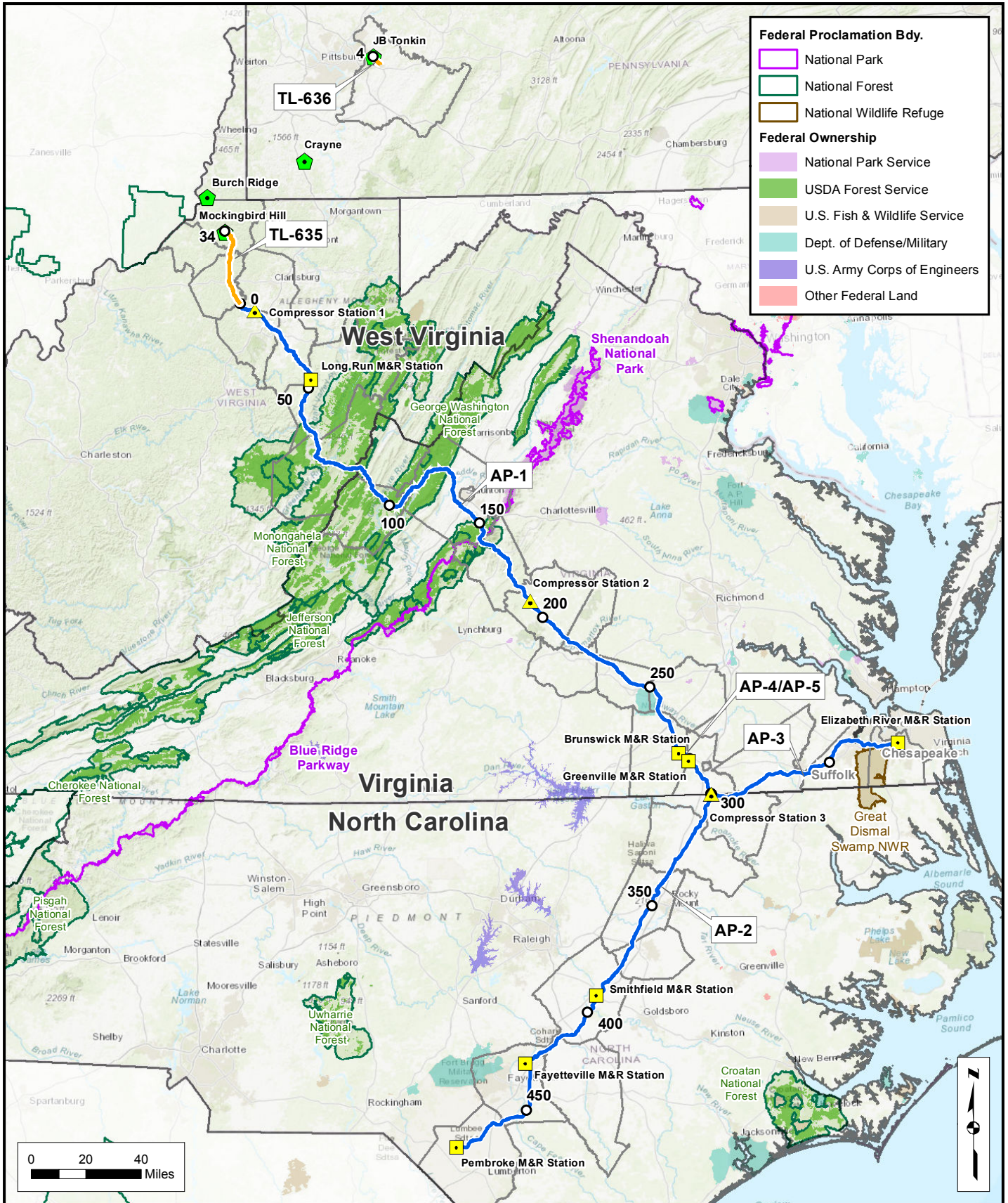
Sincerely,

A handwritten signature in blue ink that reads "Robert M. Bisha". The signature is written in a cursive style with a large initial "R" and "B".

Robert M. Bisha  
Technical Advisor, Atlantic Coast Pipeline

cc: Molly Plautz (Dominion Energy)

Enclosure: Project Overview Map  
Plan for Unanticipated Discovery of Historic Properties or Human Remains  
during Construction in Virginia





**Federal Proclamation Bdy.**

- National Park
- National Forest
- National Wildlife Refuge

**Federal Ownership**

- National Park Service
- USDA Forest Service
- U.S. Fish & Wildlife Service
- Dept. of Defense/Military
- U.S. Army Corps of Engineers
- Other Federal Land



- ACP Mainline
- SHP Loop
- Proposed Compressor Station
- Proposed M&R Station
- Existing Compressor Station

**Atlantic Coast Pipeline and Supply Header Project**  
**Figure 1**  
 Project Overview Map



## **Nottoway Tribe**



August 9, 2017

**BY OVERNIGHT (OR EXPRESS) MAIL**

Lynette Allston, Chief  
Nottoway Tribe  
25274 Barhams Hill Road  
Drewryville, VA 23844

**RE: Atlantic Coast Pipeline, LLC, Atlantic Coast Pipeline Project, and Dominion Energy Transmission, Inc., Supply Header Project**

**Project Update, Status of Cultural Resources Surveys, and Plan for Unanticipated Discovery of Historic Properties or Human Remains during Construction**

Dear Chief Allston:

Throughout the Federal Energy Regulatory Commission's (FERC's) review of the Atlantic Coast Pipeline (ACP or Project), Dominion Energy and Atlantic, as the Project sponsors, have carefully considered comments concerning potential cultural or environmental impacts from the Project. The Project team appreciated the opportunity to meet with you in May 2017 and remains available to discuss at your convenience any outstanding concerns you may have regarding the Project.

Atlantic and Dominion Energy have revised the Plan for the Unanticipated Discovery of Historic Properties or Human Remains during Construction in Virginia to ensure that the Nottoway Tribe will be notified and consulted if an unanticipated find should occur during construction. This plan identifies state-specific procedures to be implemented in the event that previously unreported and unanticipated cultural materials or human remains are found during construction of the Project. A copy of this plan is enclosed for your reference.

As you know, the ACP is regulated by FERC under Section 7(c) of the Natural Gas Act. FERC is reviewing the Project for impacts on environmental and cultural resources as required under the National Environmental Policy Act. On July 21, 2017, FERC issued a Final Environmental Impact Statement (FEIS) for the Project. The FEIS provides FERC's analysis of the potential impacts due to construction and operation of the Project. Because you are on FERC's mailing list for the Project, you should have received a copy of the FEIS from FERC. The FEIS can also be accessed on the FERC's website at [https://elibrary.ferc.gov/idmws/file\\_list.asp?accession\\_num=20170721-4000](https://elibrary.ferc.gov/idmws/file_list.asp?accession_num=20170721-4000).

Please contact Ms. Molly Plautz at (804) 771-3282 or [Molly.P.Plautz@dominionenergy.com](mailto:Molly.P.Plautz@dominionenergy.com) with questions or concerns.

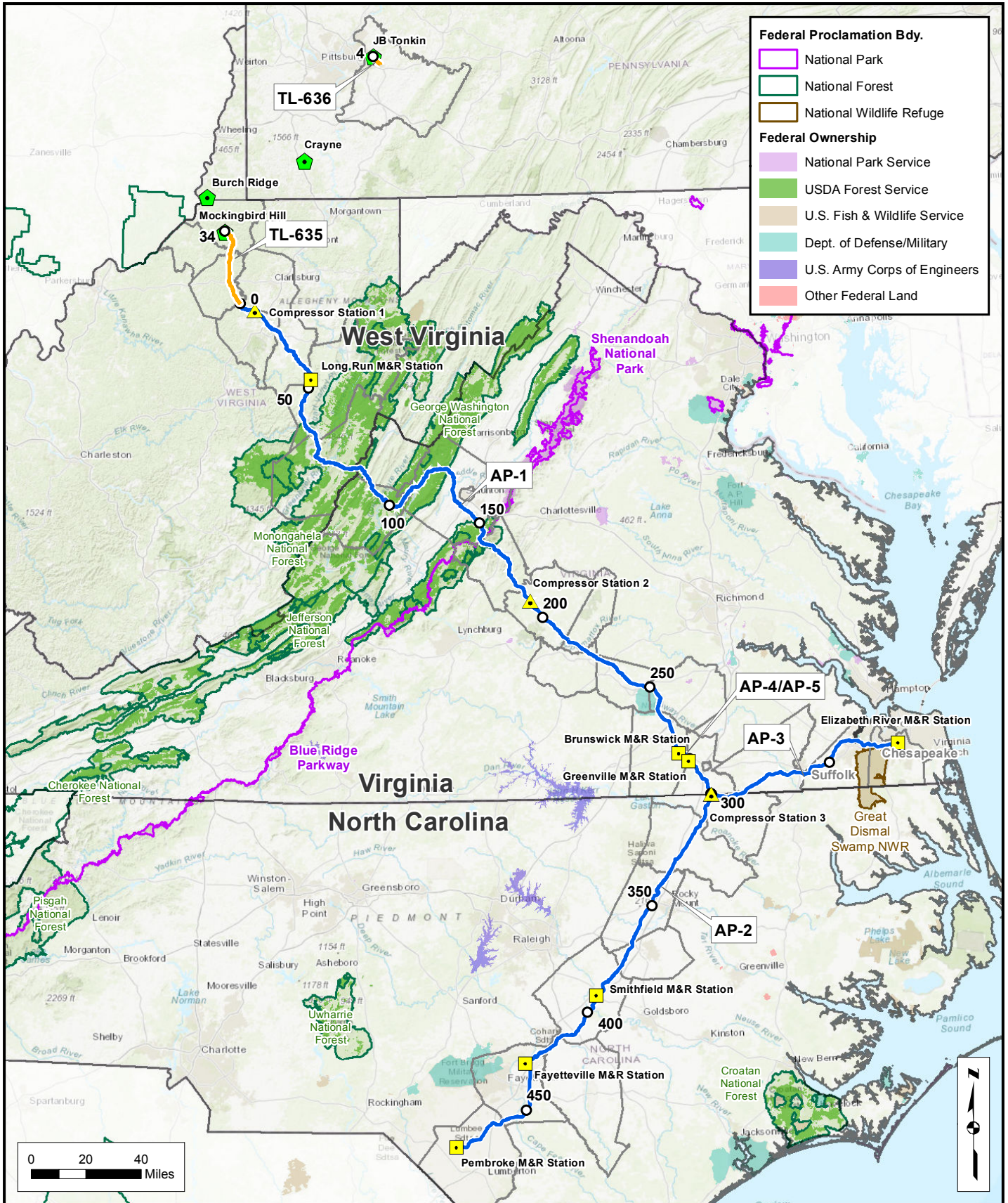
Sincerely,

A handwritten signature in blue ink that reads "Robert M. Bisha". The signature is written in a cursive style with a large initial 'R'.

Robert M. Bisha  
Technical Advisor, Atlantic Coast Pipeline

cc: Molly Plautz (Dominion Energy)

Enclosure: Project Overview Map  
Plan for Unanticipated Discovery of Historic Properties or Human Remains  
during Construction in Virginia




**Federal Proclamation Bdy.**

- National Park
- National Forest
- National Wildlife Refuge

**Federal Ownership**

- National Park Service
- USDA Forest Service
- U.S. Fish & Wildlife Service
- Dept. of Defense/Military
- U.S. Army Corps of Engineers
- Other Federal Land



- ACP Mainline
- SHP Loop
- ▲ Proposed Compressor Station
- Proposed M&R Station
- ▮ Existing Compressor Station

**Atlantic Coast Pipeline and Supply Header Project**

**Figure 1**

Project Overview Map

## **Patawomeck Tribe**



August 9, 2017

**BY OVERNIGHT (OR EXPRESS) MAIL**

Patawomeck Tribe  
John R. Lightner, Chief  
1416 Brent Street  
Fredericksburg, VA 22401

**RE: Atlantic Coast Pipeline, LLC, Atlantic Coast Pipeline Project, and Dominion Energy Transmission, Inc., Supply Header Project**

**Project Update, Status of Cultural Resources Surveys, and Plan for Unanticipated Discovery of Historic Properties or Human Remains during Construction**

Dear Chief Lightner:

Throughout the Federal Energy Regulatory Commission's (FERC's) review of the Atlantic Coast Pipeline (ACP or Project), Dominion Energy and Atlantic, as the Project sponsors, have carefully considered comments concerning potential cultural or environmental impacts from the Project. We would appreciate the opportunity to meet with the Patawomeck Tribe to discuss at your convenience any outstanding concerns the Tribe may have regarding the Project.

Atlantic and Dominion Energy recently revised the Plan for the Unanticipated Discovery of Historic Properties or Human Remains during Construction to include Virginia Indian tribes, including the Patawomeck Tribe, in the list of parties to be notified and consulted if an unanticipated find should occur during construction. This plan identifies state-specific procedures to be implemented in the event that previously unreported and unanticipated cultural materials or human remains are found during construction of the Project. A copy of this plan is enclosed for your reference.

As you know, the ACP is regulated by FERC under Section 7(c) of the Natural Gas Act. FERC is reviewing the Project for impacts on environmental and cultural resources as required under the National Environmental Policy Act. On July 21, 2017, FERC issued a Final Environmental Impact Statement (FEIS) for the Project. The FEIS provides FERC's analysis of the potential impacts due to construction and operation of the Project. Because you are on FERC's mailing list for the Project, you should have received a copy of the FEIS from FERC. The FEIS can also be accessed on the FERC's website at [https://elibrary.ferc.gov/idmws/file\\_list.asp?accession\\_num=20170721-4000](https://elibrary.ferc.gov/idmws/file_list.asp?accession_num=20170721-4000).

Please contact Ms. Molly Plautz at (804) 771-3282 or [Molly.P.Plautz@dominionenergy.com](mailto:Molly.P.Plautz@dominionenergy.com) with questions or concerns or to schedule a meeting.



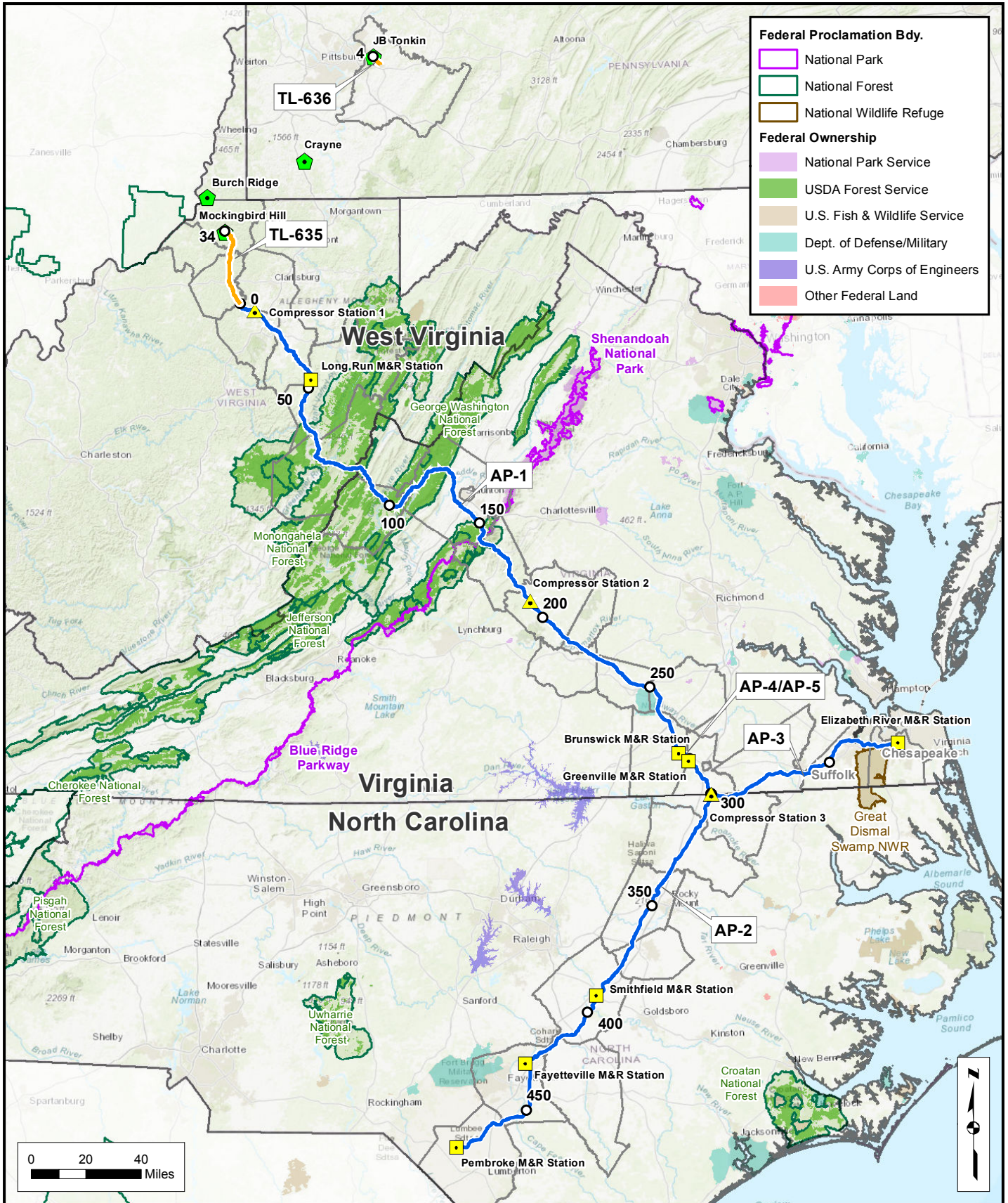
Sincerely,

A handwritten signature in blue ink that reads "Robert M. Bisha". The signature is written in a cursive style with a large initial 'R'.

Robert M. Bisha  
Technical Advisor, Atlantic Coast Pipeline

cc: Molly Plautz (Dominion Energy)

Enclosure: Project Overview Map  
Plan for Unanticipated Discovery of Historic Properties or Human Remains  
during Construction in Virginia




**Federal Proclamation Bdy.**

- National Park
- National Forest
- National Wildlife Refuge

**Federal Ownership**

- National Park Service
- USDA Forest Service
- U.S. Fish & Wildlife Service
- Dept. of Defense/Military
- U.S. Army Corps of Engineers
- Other Federal Land



- ACP Mainline
- SHP Loop
- Proposed Compressor Station
- Proposed M&R Station
- Existing Compressor Station

**Atlantic Coast Pipeline and Supply Header Project**  
**Figure 1**  
 Project Overview Map



## **Rappahannock Tribe**



August 9, 2017

**BY OVERNIGHT (OR EXPRESS) MAIL**

G. Anne Richardson, Chief  
Rappahannock Tribe  
5036 Indian Neck Road  
Indian Neck, VA 23148

**RE: Atlantic Coast Pipeline, LLC, Atlantic Coast Pipeline Project, and Dominion Energy Transmission, Inc., Supply Header Project**

**Project Update, Status of Cultural Resources Surveys, and Plan for Unanticipated Discovery of Historic Properties or Human Remains during Construction**

Dear Chief Richardson:

Throughout the Federal Energy Regulatory Commission's (FERC's) review of the Atlantic Coast Pipeline (ACP or Project), Dominion Energy and Atlantic, as the Project sponsors, have carefully considered comments concerning potential cultural or environmental impacts from the Project. We would appreciate the opportunity to meet with the Rappahannock Tribe to discuss at your convenience any outstanding concerns the Tribe may have regarding the Project.

Atlantic and Dominion Energy recently revised the Plan for the Unanticipated Discovery of Historic Properties or Human Remains during Construction to include Virginia Indian tribes, including the Rappahannock Tribe, in the list of parties to be notified and consulted if an unanticipated find should occur during construction. This plan identifies state-specific procedures to be implemented in the event that previously unreported and unanticipated cultural materials or human remains are found during construction of the Project. A copy of this plan is enclosed for your reference.

As you know, the ACP is regulated by FERC under Section 7(c) of the Natural Gas Act. FERC is reviewing the Project for impacts on environmental and cultural resources as required under the National Environmental Policy Act. On July 21, 2017, FERC issued a Final Environmental Impact Statement (FEIS) for the Project. The FEIS provides FERC's analysis of the potential impacts due to construction and operation of the Project. Because you are on FERC's mailing list for the Project, you should have received a copy of the FEIS from FERC. The FEIS can also be accessed on the FERC's website at

[https://elibrary.ferc.gov/idmws/file\\_list.asp?accession\\_num=20170721-4000](https://elibrary.ferc.gov/idmws/file_list.asp?accession_num=20170721-4000).

Please contact Ms. Molly Plautz at (804) 771-3282 or [Molly.P.Plautz@dominionenergy.com](mailto:Molly.P.Plautz@dominionenergy.com) with questions or concerns or to schedule a meeting.

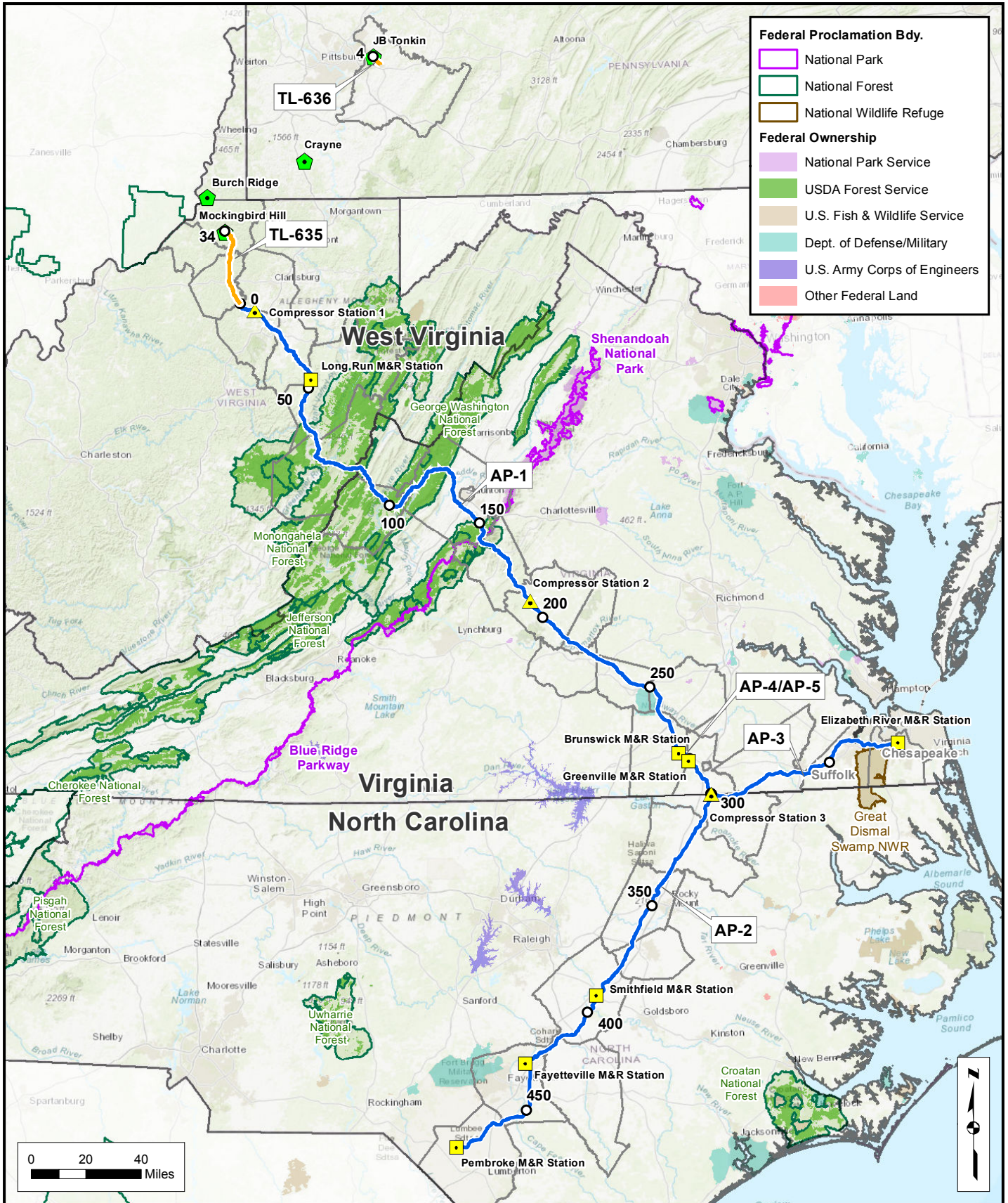
Sincerely,

A handwritten signature in blue ink that reads "Robert M. Bisha". The signature is written in a cursive style with a blue ink color.

Robert M. Bisha  
Technical Advisor, Atlantic Coast Pipeline

cc: Molly Plautz (Dominion Energy)

Enclosure: Project Overview Map  
Plan for Unanticipated Discovery of Historic Properties or Human Remains  
during Construction in Virginia




**Federal Proclamation Bdy.**

- National Park
- National Forest
- National Wildlife Refuge

**Federal Ownership**

- National Park Service
- USDA Forest Service
- U.S. Fish & Wildlife Service
- Dept. of Defense/Military
- U.S. Army Corps of Engineers
- Other Federal Land



- ACP Mainline
- SHP Loop
- Proposed Compressor Station
- Proposed M&R Station
- Existing Compressor Station

**Atlantic Coast Pipeline and Supply Header Project**  
**Figure 1**  
 Project Overview Map



## Upper Mattaponi Tribe



August 9, 2017

**BY OVERNIGHT (OR EXPRESS) MAIL**

W. Frank Adams, Chief  
Upper Mattaponi Tribe  
5932 East River Road  
King William, Virginia 23086

**RE: Atlantic Coast Pipeline, LLC, Atlantic Coast Pipeline Project, and Dominion Energy Transmission, Inc., Supply Header Project**

**Project Update, Status of Cultural Resources Surveys, and Plan for Unanticipated Discovery of Historic Properties or Human Remains during Construction**

Dear Chief Adams:

Throughout the Federal Energy Regulatory Commission's (FERC's) review of the Atlantic Coast Pipeline (ACP or Project), Dominion Energy and Atlantic, as the Project sponsors, have carefully considered comments concerning potential cultural or environmental impacts from the Project. The Project team appreciated the opportunity to meet with you in May 2017 and remains available to discuss at your convenience any outstanding concerns you may have regarding the project.

Atlantic and Dominion Energy have revised the Plan for the Unanticipated Discovery of Historic Properties or Human Remains during Construction in Virginia to ensure that the Upper Mattaponi Tribe will be notified and consulted if an unanticipated find should occur during construction. This plan identifies state-specific procedures to be implemented in the event that previously unreported and unanticipated cultural materials or human remains are found during construction of the Project. A copy of this plan is enclosed for your reference.

As you know, the ACP is regulated by FERC under Section 7(c) of the Natural Gas Act. FERC is reviewing the Project for impacts on environmental and cultural resources as required under the National Environmental Policy Act. On July 21, 2017, FERC issued a Final Environmental Impact Statement (FEIS) for the Project. The FEIS provides FERC's analysis of the potential impacts due to construction and operation of the Project. Because you are on FERC's mailing list for the Project, you should have received a copy of the FEIS from FERC. The FEIS can also be accessed on the FERC's website at [https://elibrary.ferc.gov/idmws/file\\_list.asp?accession\\_num=20170721-4000](https://elibrary.ferc.gov/idmws/file_list.asp?accession_num=20170721-4000).

Please contact Ms. Molly Plautz at (804) 771-3282 or [Molly.P.Plautz@dominionenergy.com](mailto:Molly.P.Plautz@dominionenergy.com) with questions or concerns.



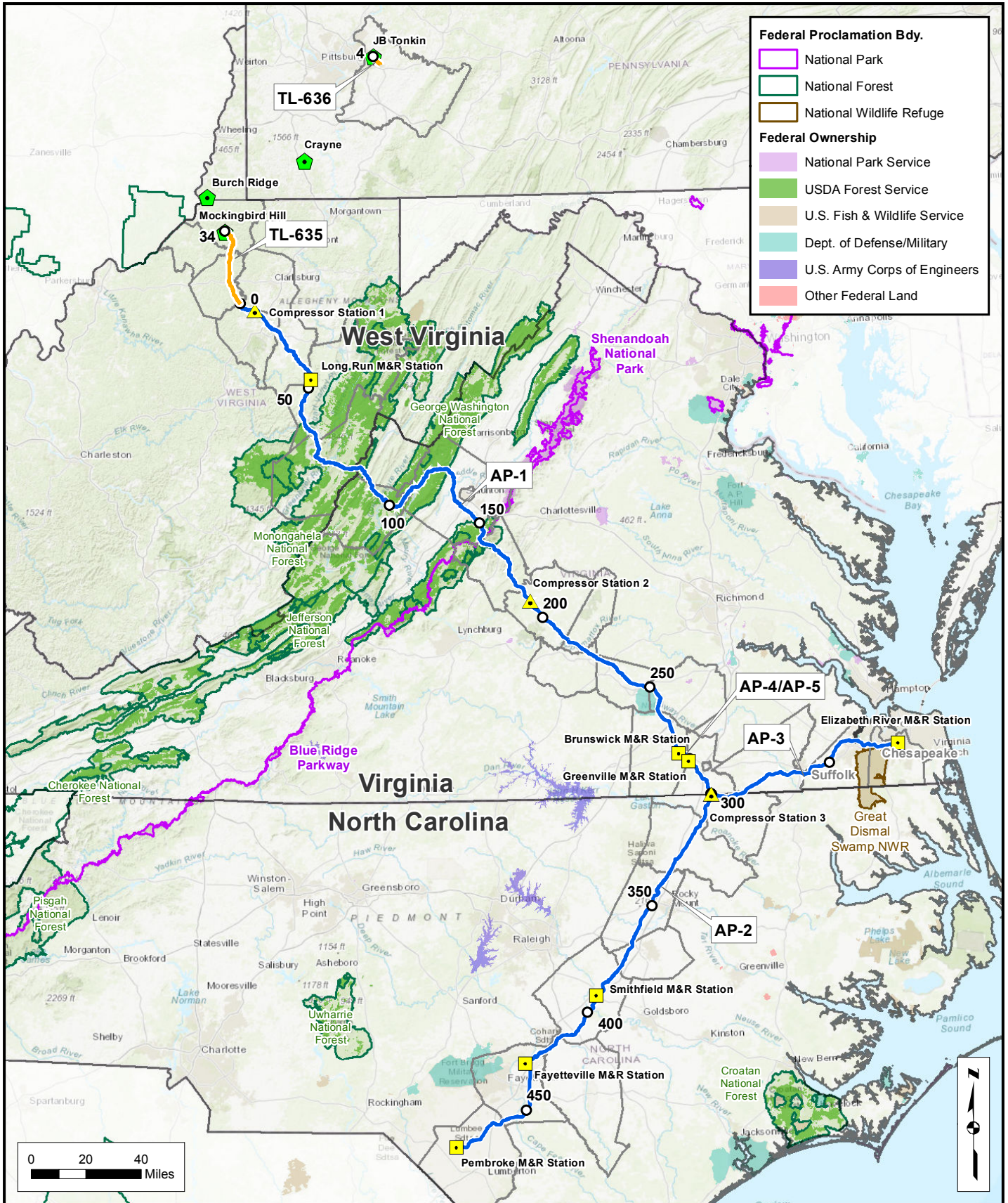
Sincerely,

A handwritten signature in blue ink that reads "Robert M. Bisha". The signature is written in a cursive style with a large initial 'R'.

Robert M. Bisha  
Technical Advisor, Atlantic Coast Pipeline

cc: Molly Plautz (Dominion Energy)

Enclosure: Project Overview Map  
Plan for Unanticipated Discovery of Historic Properties or Human Remains  
during Construction in Virginia




**Federal Proclamation Bdy.**

- National Park
- National Forest
- National Wildlife Refuge

**Federal Ownership**

- National Park Service
- USDA Forest Service
- U.S. Fish & Wildlife Service
- Dept. of Defense/Military
- U.S. Army Corps of Engineers
- Other Federal Land



- ACP Mainline
- SHP Loop
- Proposed Compressor Station
- Proposed M&R Station
- Existing Compressor Station

**Atlantic Coast Pipeline and Supply Header Project**  
**Figure 1**  
 Project Overview Map

## **State-Recognized Tribes in North Carolina**

## **Coharie Tribe**



August 4, 2017

**BY OVERNIGHT (OR CERTIFIED) MAIL**

Coharie Tribe  
Greg Jacobs, Executive Director  
7531 N U.S. Hwy 421  
Clinton, NC 28328  
910-564-6909

**RE: Atlantic Coast Pipeline, LLC, Atlantic Coast Pipeline Project, and Dominion Energy Transmission, Inc., Supply Header Project**

**Project Update, Status of Cultural Resources Surveys, and Plan for Unanticipated Discovery of Historic Properties or Human Remains during Construction**

Dear Director Jacobs:

Throughout the Federal Energy Regulatory Commission's (FERC) review of the Atlantic Coast Pipeline (ACP), Dominion Energy and Atlantic, as the Project sponsors, have carefully considered comments from the Coharie Tribe concerning potential cultural or environmental impacts.

We remain available to discuss at your convenience any concerns you may have regarding the Project, including potential impacts on archaeological sites, burials, traditional cultural properties, traditional tribal sites, and natural resource gathering locations, in the proposed Project areas.

In response to requests the Coharie Tribe has made, Atlantic and Dominion Energy have revised the Plan for the Unanticipated Discovery of Historic Properties or Human Remains during Construction. This plan identifies state-specific procedures to be implemented in the event that previously unreported and unanticipated cultural materials or human remains are found during construction of the Project. Atlantic's unanticipated finds plan for the ACP in North Carolina has been updated to include your tribal contact information to ensure that you will be notified and consulted if an unanticipated find should occur during construction. A copy of this plan is enclosed for your reference.

As you know, the ACP is regulated by FERC under Section 7(c) of the Natural Gas Act. FERC is reviewing the Project for impacts on environmental and cultural resources as required under the National Environmental Policy Act. On July 21, 2017, FERC issued a Final Environmental Impact Statement (FEIS) for the Projects. The FEIS provides FERC's analysis of the potential impacts due to construction and operation of the Projects. Because you are on FERC's mailing list for the Projects, you should have received a copy of the FEIS from FERC. The FEIS can also be accessed on the FERC's website at [https://elibrary.ferc.gov/idmws/file\\_list.asp?accession\\_num=20170721-4000](https://elibrary.ferc.gov/idmws/file_list.asp?accession_num=20170721-4000).

Atlantic and Dominion Energy would appreciate the opportunity to meet with you and/or other representatives of the Tribe to discuss the revised unanticipated finds plan or any other matters concerning the Project. Please contact Ms. Molly Plautz at (804) 771-3282 or [Molly.P.Plautz@dominionenergy.com](mailto:Molly.P.Plautz@dominionenergy.com) with questions or concerns or to schedule a meeting.

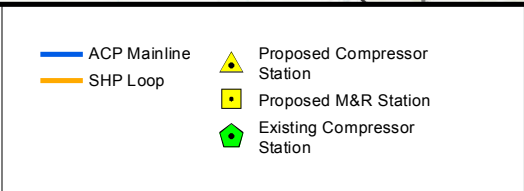

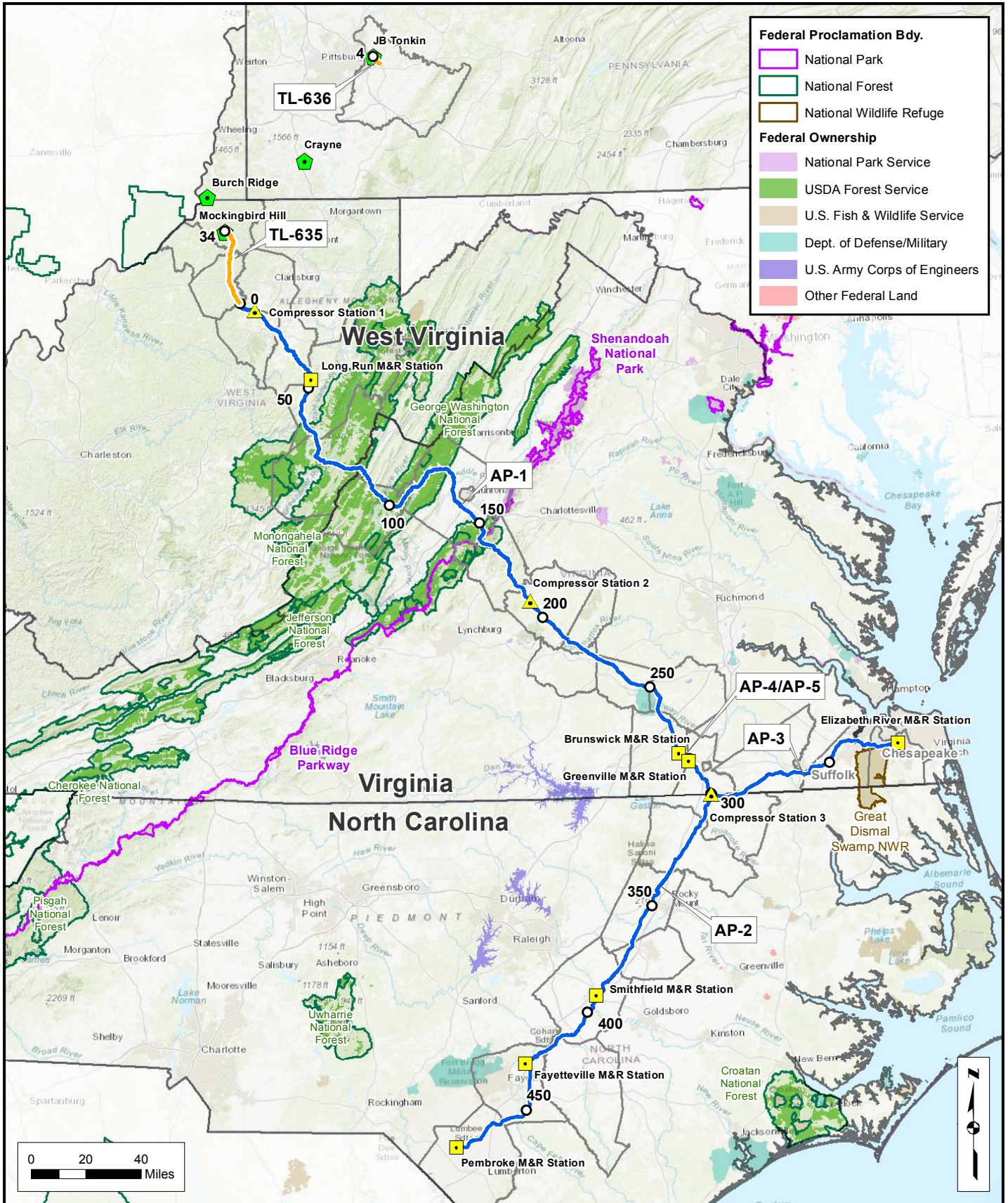
Sincerely,

A handwritten signature in black ink, appearing to read 'RG', with a large, stylized flourish at the end.


Richard Gangle  
Manager, Atlantic Coast Pipeline

cc: Molly Plautz (Dominion Energy)

Enclosure: Project Overview Map  
Plan for Unanticipated Discovery of Historic Properties or Human Remains  
during Construction in North Carolina



**Atlantic Coast Pipeline and Supply Header Project**  
**Figure 1**  
 Project Overview Map



## **Haliwa-Saponi Indian Tribe**





August 3, 2017

**BY OVERNIGHT (OR EXPRESS) MAIL**

**RE: Atlantic Coast Pipeline, LLC, Atlantic Coast Pipeline Project, and Dominion Energy Transmission, Inc., Supply Header Project**

Dear Mr. Lynch:

Dominion Energy and Atlantic, as the project sponsors of the Atlantic Coast Pipeline (ACP), have carefully considered the comments from the Haliwa-Saponi Tribe concerning potential cultural or environmental impacts resulting from the Project.

We are appreciative of the meeting that took place between representatives of the Haliwa-Saponi Tribe and Atlantic in September 2016. We remain available to discuss at your convenience any concerns you may have regarding the project, including potential impacts on archaeological sites, burials, traditional cultural properties, traditional tribal sites, and natural resource gathering locations, in the proposed Project areas.

In response to requests from the Haliwa-Saponi Tribe, Atlantic has revised the Plan for the Unanticipated Discovery of Historic Properties or Human Remains during Construction. This plan identifies state-specific procedures to be implemented in the event that previously unreported and unanticipated cultural materials or human remains are found during construction of the Project. Atlantic's unanticipated finds plan for the ACP in North Carolina has been updated to include your tribal contact information to ensure that you will be notified and consulted if an unanticipated find should occur during construction. A copy of the revised plan is enclosed for your reference.

In addition to changes made to the unanticipated finds plan, Atlantic and Dominion Energy acknowledge your request to participate in emergency preparedness planning. The Project team is working closely with local emergency planning committees (LEPC's) and first responders in each of the 29 counties and municipalities crossed by the project. Many of the LEPCs have organized meetings that were open to the public in the last several months and additional meetings are being planned. We would be happy to discuss this with you further and to advise the relevant LEPC's of the Tribe's interest in emergency response planning.

As you know, the Atlantic Coast Project is regulated by FERC under Section 7(c) of the Natural Gas Act. FERC is reviewing the Project for impacts on environmental and cultural resources as required under the National Environmental Policy Act. On July 21, 2017, FERC issued a Final Environmental Impact Statement (FEIS) for the Projects. The FEIS provides FERC's analysis of the potential impacts due to construction and operation of the Projects. Because you are on FERC's mailing list for the Projects, you should have received a copy of the FEIS from FERC. The FEIS can also be accessed on the FERC's website at [https://elibrary.ferc.gov/idmws/file\\_list.asp?accession\\_num=20170721-4000](https://elibrary.ferc.gov/idmws/file_list.asp?accession_num=20170721-4000).

Atlantic and Dominion Energy would appreciate the opportunity to meet with you and/or other representatives of the Tribe to discuss the ACP project, the revised unanticipated finds plan or

701 East Cary Street  
Richmond, VA 23219



any other matters concerning the project. Please contact Ms. Molly Plautz at (804) 771-3282 or [Molly.P.Plautz@dominionenergy.com](mailto:Molly.P.Plautz@dominionenergy.com) with questions or concerns or to schedule a meeting.

Sincerely,

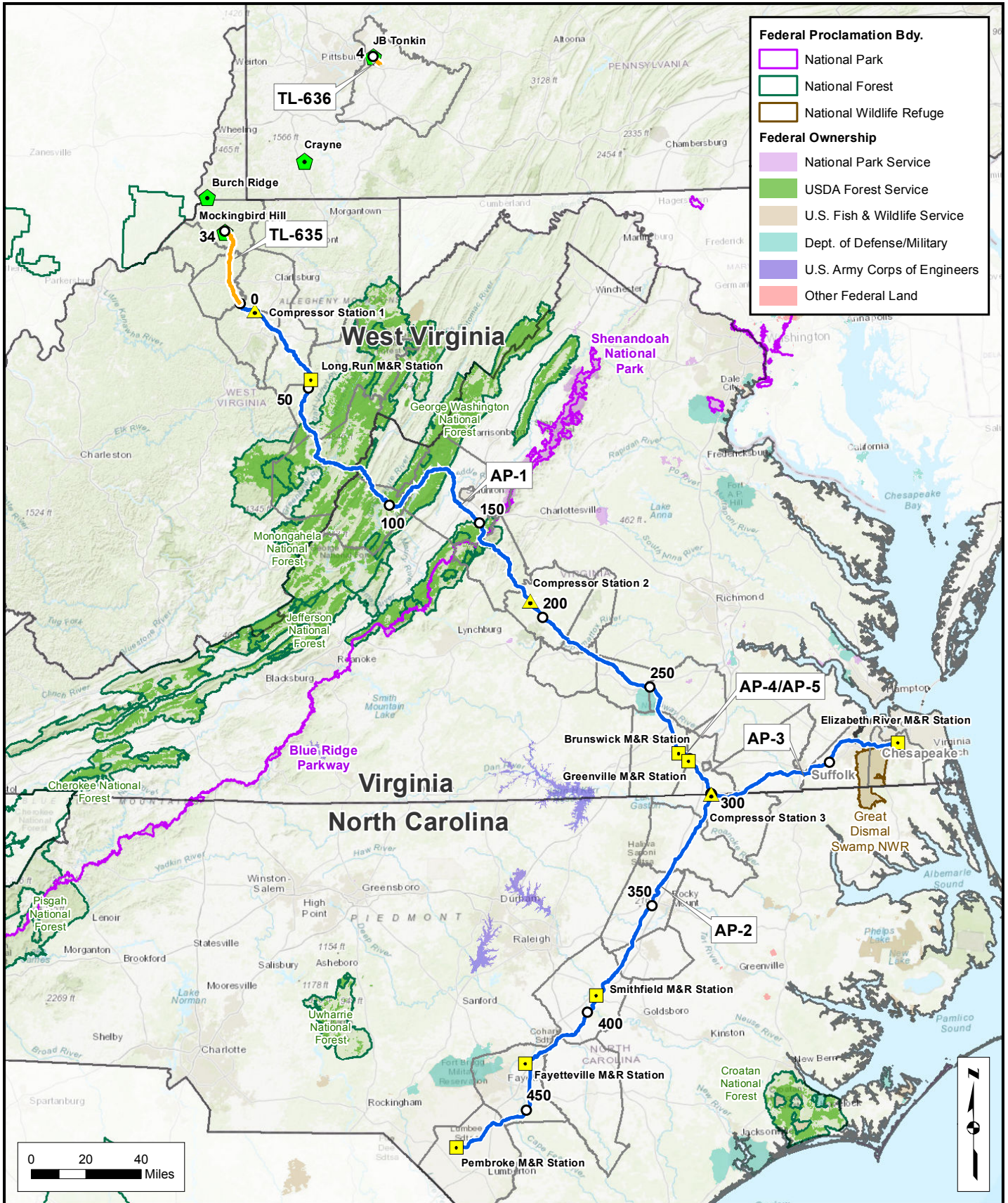
A handwritten signature in black ink, appearing to read "L. Hartz", written in a cursive style.

Leslie Hartz

Vice President - Atlantic Coast Pipeline

cc: Molly Plautz (Dominion Energy)

Enclosure: Figure 1 -  
Plan for Unanticipated Discovery of Historic Properties or Human Remains  
during Construction in North Carolina




**Federal Proclamation Bdy.**

- National Park
- National Forest
- National Wildlife Refuge

**Federal Ownership**

- National Park Service
- USDA Forest Service
- U.S. Fish & Wildlife Service
- Dept. of Defense/Military
- U.S. Army Corps of Engineers
- Other Federal Land



- ACP Mainline
- SHP Loop
- Proposed Compressor Station
- Proposed M&R Station
- Existing Compressor Station

**Atlantic Coast Pipeline and Supply Header Project**  
**Figure 1**  
 Project Overview Map



**Lumbee Tribe of North Carolina**



August 4, 2017

**BY OVERNIGHT (OR CERTIFIED) MAIL**

Lumbee Tribe of North Carolina  
Harvey Godwin, Tribal Chair  
PO Box 2709  
Pembroke, NC 28372  
910-521-7861

**RE: Atlantic Coast Pipeline, LLC, Atlantic Coast Pipeline Project, and Dominion Energy Transmission, Inc., Supply Header Project**

**Project Update, Status of Cultural Resources Surveys, and Plan for Unanticipated Discovery of Historic Properties or Human Remains during Construction**

Dear Tribal Chair Godwin:

Throughout the Federal Energy Regulatory Commission's (FERC) review of the Atlantic Coast Pipeline (ACP), Dominion Energy and Atlantic, as the Project sponsors, have carefully considered comments from the Lumbee Tribe concerning potential cultural or environmental impacts.

We remain available to discuss at your convenience any concerns you may have regarding the Project, including potential impacts on archaeological sites, burials, traditional cultural properties, traditional tribal sites, and natural resource gathering locations, in the proposed Project areas.

In response to requests the Lumbee Tribe has made, Atlantic and Dominion Energy have revised the Plan for the Unanticipated Discovery of Historic Properties or Human Remains during Construction. This plan identifies state-specific procedures to be implemented in the event that previously unreported and unanticipated cultural materials or human remains are found during construction of the Project. Atlantic's unanticipated finds plan for the ACP in North Carolina has been updated to include your tribal contact information to ensure that you will be notified and consulted if an unanticipated find should occur during construction. A copy of this plan is enclosed for your reference.

In addition to changes made to the unanticipated finds plan, Atlantic and Dominion Energy acknowledge your request to participate in emergency preparedness planning. The Project team is working closely with local emergency planning committees (LEPC's) and first responders in each of the 29 counties and municipalities crossed by the Project. Many of the LEPCs have organized meetings that were open to the public in the last several months and additional meetings are being planned. We would be happy to discuss this with you further and to advise the relevant LEPC's of the Tribe's interest in emergency response planning.

As you know, the ACP is regulated by FERC under Section 7(c) of the Natural Gas Act. FERC is reviewing the Project for impacts on environmental and cultural resources as required under the National Environmental Policy Act. On July 21, 2017, FERC issued a Final Environmental Impact Statement (FEIS) for the Projects. The FEIS provides FERC's analysis of the potential impacts due to construction and operation of the Projects. Because you are on FERC's mailing list for the Projects, you should have received a copy of the FEIS from FERC. The FEIS can also be accessed on the FERC's website at [https://elibrary.ferc.gov/idmws/file\\_list.asp?accession\\_num=20170721-4000](https://elibrary.ferc.gov/idmws/file_list.asp?accession_num=20170721-4000).

Atlantic and Dominion Energy would appreciate the opportunity to meet with you and/or other representatives of the Tribe to discuss the revised unanticipated finds plan or any other matters concerning the Project. Please contact Ms. Molly Plautz at (804) 771-3282 or [Molly.P.Plautz@dominionenergy.com](mailto:Molly.P.Plautz@dominionenergy.com) with questions or concerns or to schedule a meeting.

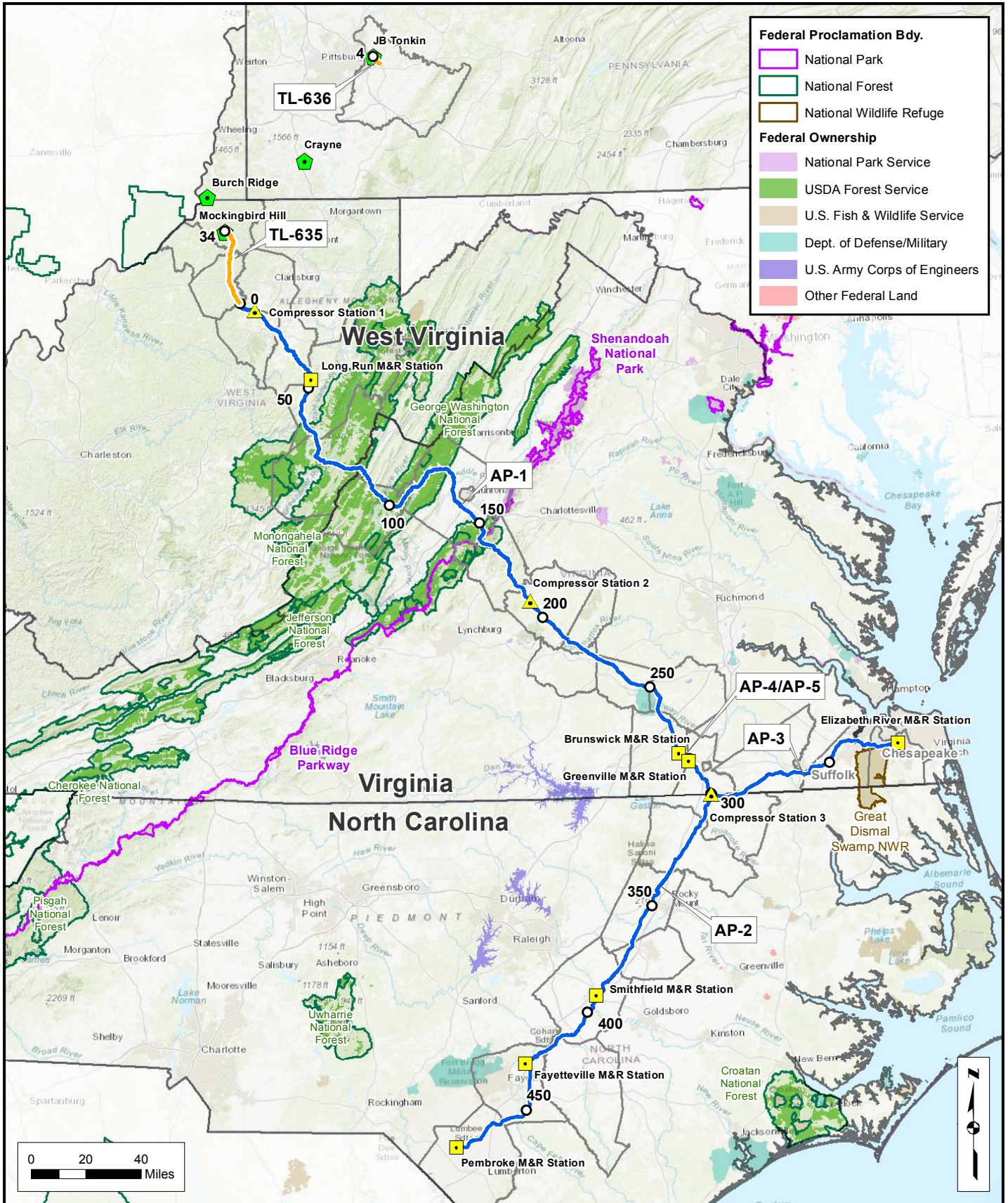
Sincerely,



Richard Gangle  
Manager, Atlantic Coast Pipeline

cc: Molly Plautz (Dominion Energy)

Enclosure: Project Overview Map  
Plan for Unanticipated Discovery of Historic Properties or Human Remains  
during Construction in North Carolina





**Federal Proclamation Bdy.**

- National Park
- National Forest
- National Wildlife Refuge

**Federal Ownership**

- National Park Service
- USDA Forest Service
- U.S. Fish & Wildlife Service
- Dept. of Defense/Military
- U.S. Army Corps of Engineers
- Other Federal Land



- ACP Mainline
- SHP Loop
- Proposed Compressor Station
- Proposed M&R Station
- Existing Compressor Station

**Atlantic Coast Pipeline and Supply Header Project**  
**Figure 1**  
 Project Overview Map



## **Meherrin Indian Tribe**





August 4, 2017

**BY OVERNIGHT (OR CERTIFIED) MAIL**

Meherrin Indian Tribe  
Wayne Brown, Chief/Tribal Administrator  
PO Box 274  
Ahoskie, NC 27910

**RE: Atlantic Coast Pipeline, LLC, Atlantic Coast Pipeline Project, and Dominion Energy Transmission, Inc., Supply Header Project**

**Project Update, Status of Cultural Resources Surveys, and Plan for Unanticipated Discovery of Historic Properties or Human Remains during Construction**

Dear Chief Brown:

Throughout the Federal Energy Regulatory Commission's (FERC's) review of the Atlantic Coast Pipeline (ACP), Dominion Energy and Atlantic, as the Project sponsors, have carefully considered comments concerning potential cultural or environmental impacts.

We remain available to discuss at your convenience any concerns you may have regarding the Project, including potential impacts on archaeological sites, burials, traditional cultural properties, traditional tribal sites, and natural resource gathering locations, in the proposed Project areas.

Atlantic and Dominion Energy have revised the Plan for the Unanticipated Discovery of Historic Properties or Human Remains during Construction to ensure that the Meherrin Indian Tribe will be notified and consulted if an unanticipated find should occur during construction. This plan identifies state-specific procedures to be implemented in the event that previously unreported and unanticipated cultural materials or human remains are found during construction of the Project. A copy of this plan is enclosed for your reference.


As you know, the ACP is regulated by FERC under Section 7(c) of the Natural Gas Act. FERC is reviewing the Project for impacts on environmental and cultural resources as required under the National Environmental Policy Act. On July 21, 2017, FERC issued a Final Environmental Impact Statement (FEIS) for the Projects. The FEIS provides FERC's analysis of the potential impacts due to construction and operation of the Projects. Because you are on FERC's mailing list for the Projects, you should have received a copy of the FEIS from FERC. The FEIS can also be accessed on the FERC's website at

[https://elibrary.ferc.gov/idmws/file\\_list.asp?accession\\_num=20170721-4000](https://elibrary.ferc.gov/idmws/file_list.asp?accession_num=20170721-4000).

Atlantic and Dominion Energy would appreciate the opportunity to meet with you and/or other representatives of the Tribe to discuss the revised unanticipated finds plan or any other matters concerning the Project. Please contact Ms. Molly Plautz at (804) 771-3282 or [Molly.P.Plautz@dominionenergy.com](mailto:Molly.P.Plautz@dominionenergy.com) with questions or concerns or to schedule a meeting.

Chief Brown  
August 4, 2017  
Page 2 of 2

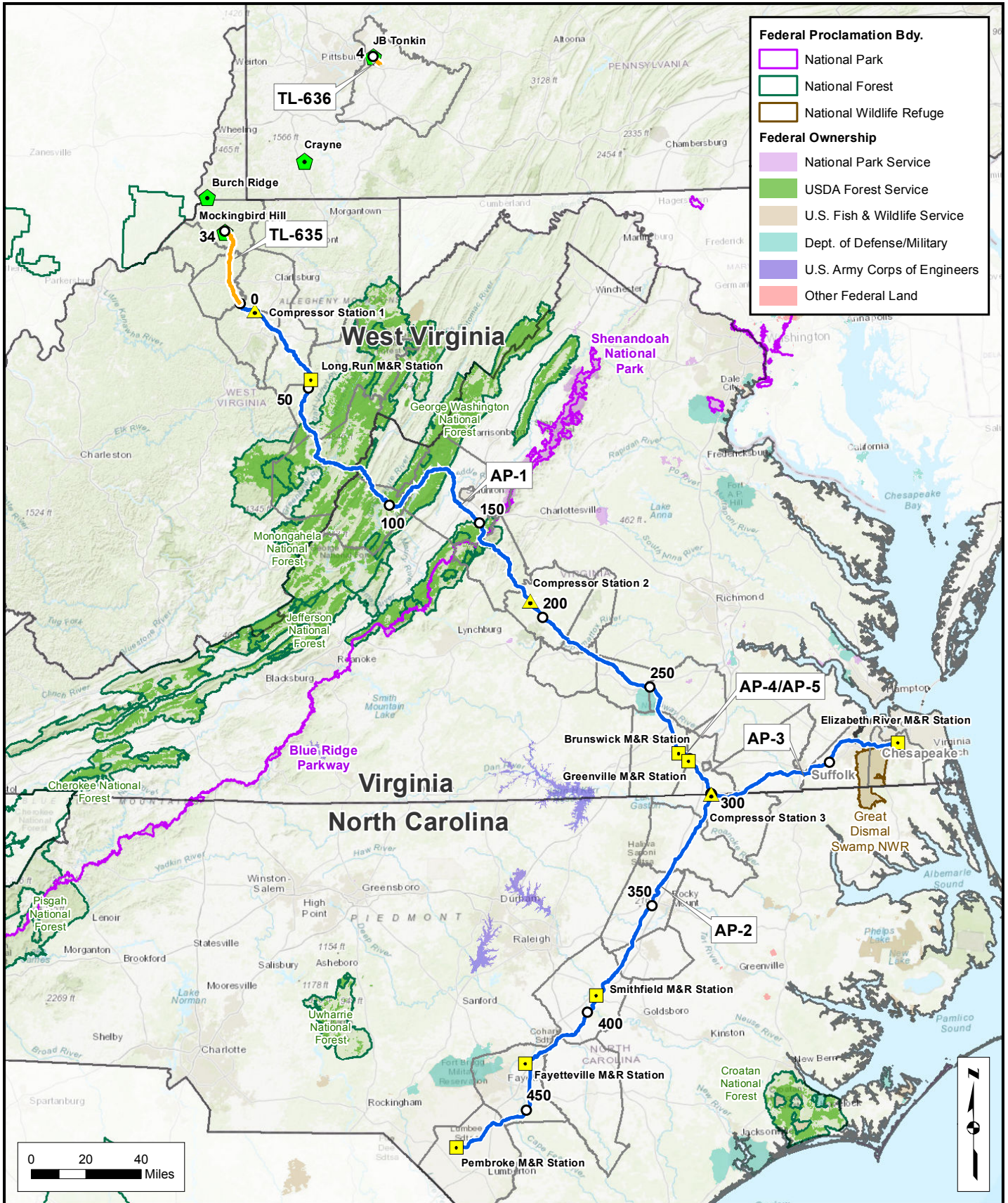
Sincerely,

A handwritten signature in black ink, appearing to read 'RG', with a stylized flourish at the end.

Richard Gangle  
Manager, Atlantic Coast Pipeline

cc: Molly Plautz (Dominion Energy)

Enclosure: Project Overview Map  
Plan for Unanticipated Discovery of Historic Properties or Human Remains  
during Construction in North Carolina



**Federal Proclamation Bdy.**

- National Park
- National Forest
- National Wildlife Refuge

**Federal Ownership**

- National Park Service
- USDA Forest Service
- U.S. Fish & Wildlife Service
- Dept. of Defense/Military
- U.S. Army Corps of Engineers
- Other Federal Land

**Atlantic Coast Pipeline**  
**Dominion Energy**

- ACP Mainline
- SHP Loop
- Proposed Compressor Station
- Proposed M&R Station
- Existing Compressor Station

**Atlantic Coast Pipeline and Supply Header Project**  
**Figure 1**  
**Project Overview Map**

**Occaneechi Band of the Saponi Nation**



August 9, 2017

**BY OVERNIGHT (OR CERTIFIED) MAIL**

Occaneechi Band of the Saponi Nation  
W.A. "Tony" Hayes, Tribal Chair  
PO Box 356  
Mebane, NC 273

**RE: Atlantic Coast Pipeline, LLC, Atlantic Coast Pipeline Project, and Dominion Energy Transmission, Inc., Supply Header Project**

**Project Update, Status of Cultural Resources Surveys, and Plan for Unanticipated Discovery of Historic Properties or Human Remains during Construction**

Dear Tribal Chair Hayes:

Throughout the Federal Energy Regulatory Commission's (FERC's) review of the Atlantic Coast Pipeline (ACP or Project), Dominion Energy and Atlantic, as the Project sponsors, have carefully considered comments concerning potential cultural or environmental impacts.

We remain available to discuss at your convenience any concerns you may have regarding the Project, including potential impacts on archaeological sites, burials, traditional cultural properties, traditional tribal sites, and natural resource gathering locations, in the proposed Project areas.

Atlantic and Dominion Energy have revised the Plan for the Unanticipated Discovery of Historic Properties or Human Remains during Construction to ensure that the Occaneechi Band of the Saponi Nation will be notified and consulted if an unanticipated find should occur during construction. This plan identifies state-specific procedures to be implemented in the event that previously unreported and unanticipated cultural materials or human remains are found during construction of the Project. A copy of this plan is enclosed for your reference.

As you know, the ACP is regulated by FERC under Section 7(c) of the Natural Gas Act. FERC is reviewing the Project for impacts on environmental and cultural resources as required under the National Environmental Policy Act. On July 21, 2017, FERC issued a Final Environmental Impact Statement (FEIS) for the Project. The FEIS provides FERC's analysis of the potential impacts due to construction and operation of the Project. Because you are on FERC's mailing list for the Project, you should have received a copy of the FEIS from FERC. The FEIS can also be accessed on the FERC's website at

[https://elibrary.ferc.gov/idmws/file\\_list.asp?accession\\_num=20170721-4000](https://elibrary.ferc.gov/idmws/file_list.asp?accession_num=20170721-4000).

Atlantic and Dominion Energy would appreciate the opportunity to meet with you and/or other representatives of the Tribe to discuss the revised unanticipated finds plan or any other matters concerning the Project. Please contact Ms. Molly Plautz at (804) 771-3282 or [Molly.P.Plautz@dominionenergy.com](mailto:Molly.P.Plautz@dominionenergy.com) with questions or concerns or to schedule a meeting.

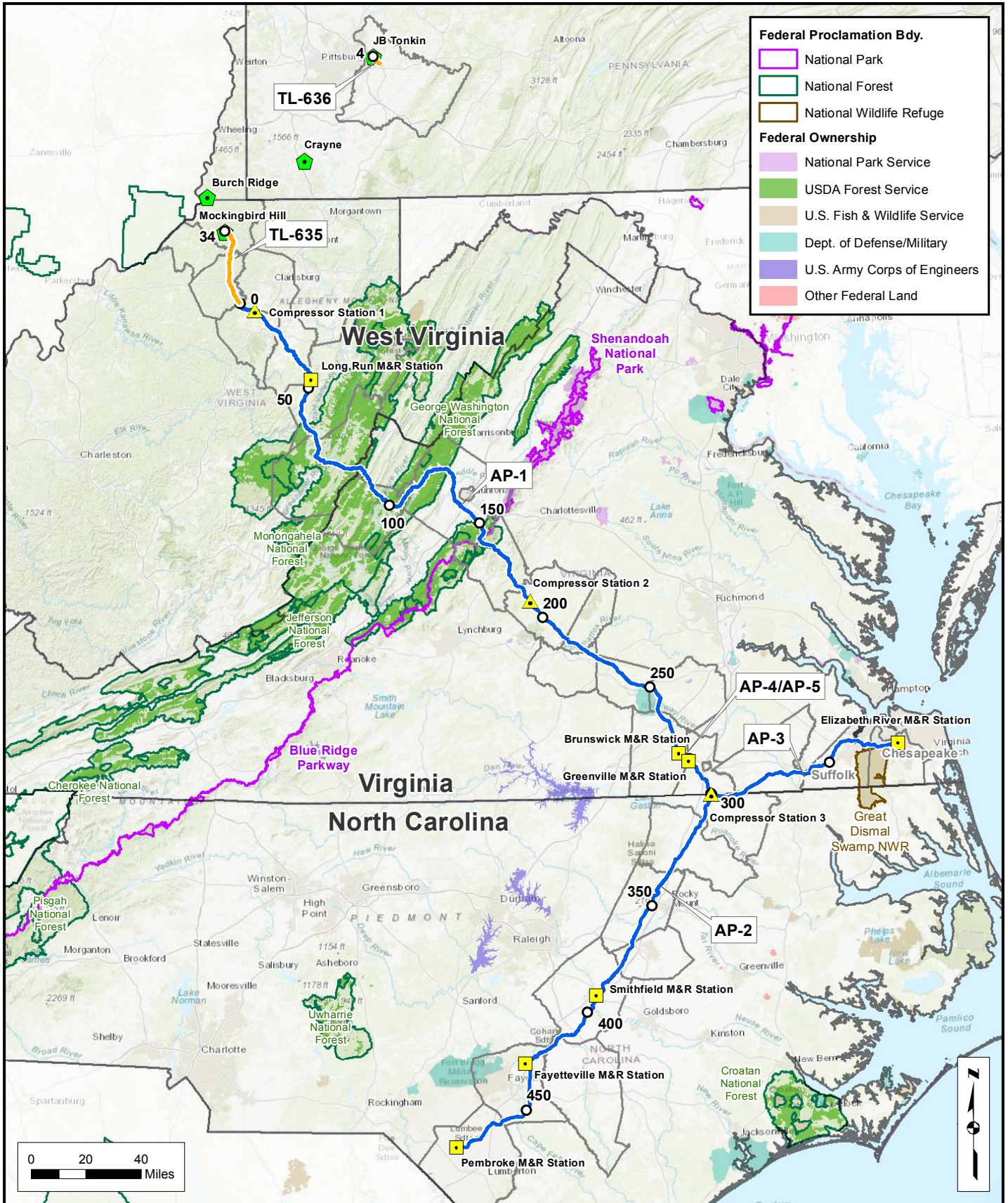
Sincerely,

A handwritten signature in blue ink that reads "Robert M. Bisha". The signature is written in a cursive style with a large initial "R" and "B".

Robert M. Bisha  
Technical Advisor, Atlantic Coast Pipeline

cc: Molly Plautz (Dominion Energy)

Enclosure: Project Overview Map  
Plan for Unanticipated Discovery of Historic Properties or Human Remains  
during Construction in North Carolina



**Federal Proclamation Bdy.**

- National Park
- National Forest
- National Wildlife Refuge

**Federal Ownership**

- National Park Service
- USDA Forest Service
- U.S. Fish & Wildlife Service
- Dept. of Defense/Military
- U.S. Army Corps of Engineers
- Other Federal Land



- ACP Mainline
- SHP Loop
- Proposed Compressor Station
- Proposed M&R Station
- Existing Compressor Station

**Atlantic Coast Pipeline and Supply Header Project**  
**Figure 1**  
 Project Overview Map



## **Sappony Tribe**





August 9, 2017

**BY OVERNIGHT (OR CERTIFIED) MAIL**

Sappony Tribe  
Dante Desiderio, Executive Director  
PO Box 3265  
Roxboro, NC 27574

**RE: Atlantic Coast Pipeline, LLC, Atlantic Coast Pipeline Project, and Dominion Energy Transmission, Inc., Supply Header Project**

**Project Update, Status of Cultural Resources Surveys, and Plan for Unanticipated Discovery of Historic Properties or Human Remains during Construction**

Dear Executive Director Desiderio:

Throughout the Federal Energy Regulatory Commission's (FERC's) review of the Atlantic Coast Pipeline (ACP or Project), Dominion Energy and Atlantic, as the Project sponsors, have carefully considered comments concerning potential cultural or environmental impacts.

We remain available to discuss at your convenience any concerns you may have regarding the Project, including potential impacts on archaeological sites, burials, traditional cultural properties, traditional tribal sites, and natural resource gathering locations, in the proposed Project areas.

Atlantic and Dominion Energy have revised the Plan for the Unanticipated Discovery of Historic Properties or Human Remains during Construction to ensure that the Sappony Tribe will be notified and consulted if an unanticipated find should occur during construction. This plan identifies state-specific procedures to be implemented in the event that previously unreported and unanticipated cultural materials or human remains are found during construction of the Project. A copy of this plan is enclosed for your reference.

As you know, the ACP is regulated by FERC under Section 7(c) of the Natural Gas Act. FERC is reviewing the Project for impacts on environmental and cultural resources as required under the National Environmental Policy Act. On July 21, 2017, FERC issued a Final Environmental Impact Statement (FEIS) for the Project. The FEIS provides FERC's analysis of the potential impacts due to construction and operation of the Project. Because you are on FERC's mailing list for the Project, you should have received a copy of the FEIS from FERC. The FEIS can also be accessed on the FERC's website at

[https://elibrary.ferc.gov/idmws/file\\_list.asp?accession\\_num=20170721-4000](https://elibrary.ferc.gov/idmws/file_list.asp?accession_num=20170721-4000).

Atlantic and Dominion Energy would appreciate the opportunity to meet with you and/or other representatives of the Tribe to discuss the revised unanticipated finds plan or any other matters concerning the Project. Please contact Ms. Molly Plautz at (804) 771-3282 or [Molly.P.Plautz@dominionenergy.com](mailto:Molly.P.Plautz@dominionenergy.com) with questions or concerns or to schedule a meeting.

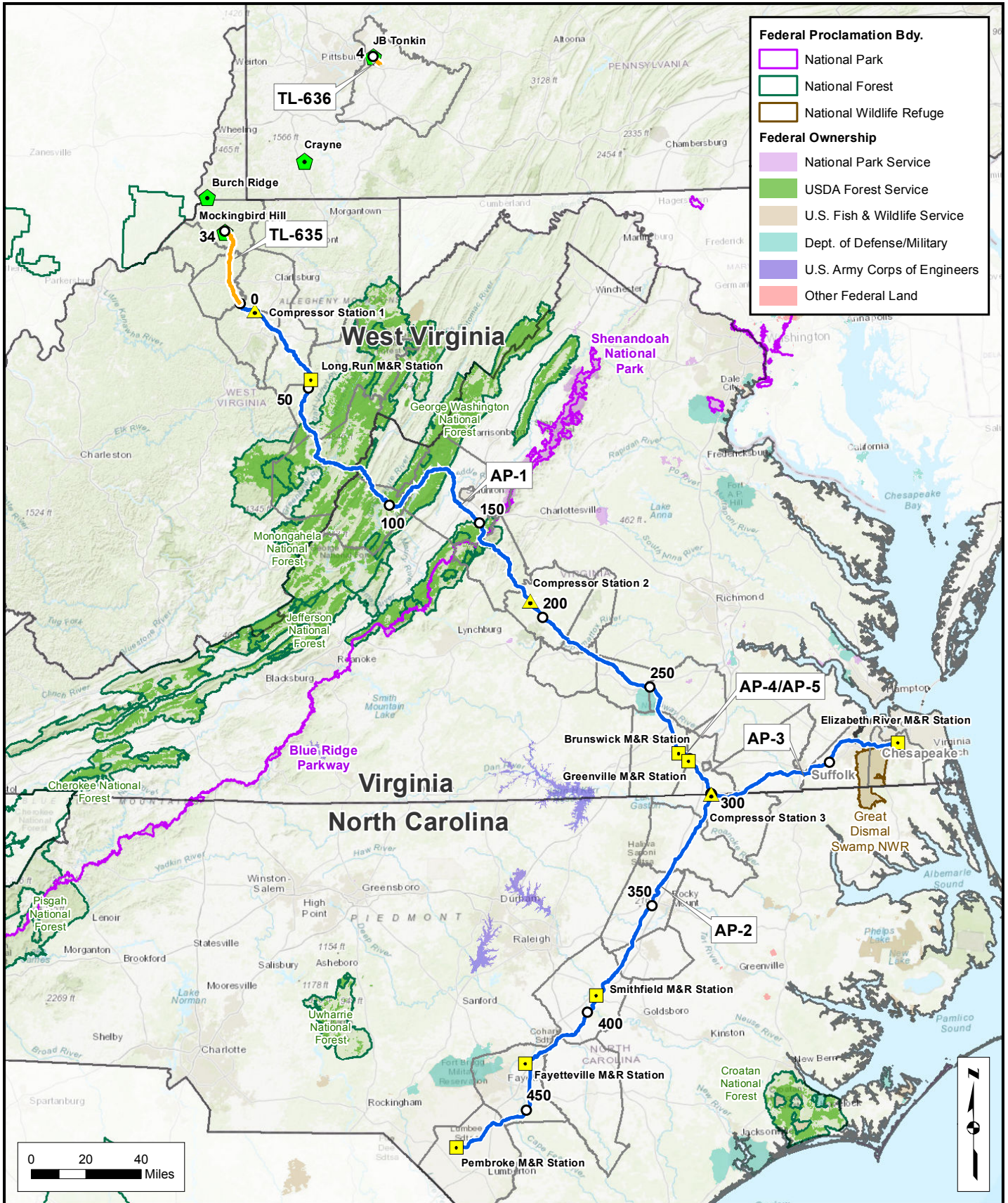
Sincerely,

A handwritten signature in blue ink that reads "Robert M. Bisha". The signature is written in a cursive style with a large initial "R" and "B".

Robert M. Bisha  
Technical Advisor, Atlantic Coast Pipeline

cc: Molly Plautz (Dominion Energy)

Enclosure: Project Overview Map  
Plan for Unanticipated Discovery of Historic Properties or Human Remains  
during Construction in North Carolina




**Federal Proclamation Bdy.**

- National Park
- National Forest
- National Wildlife Refuge

**Federal Ownership**

- National Park Service
- USDA Forest Service
- U.S. Fish & Wildlife Service
- Dept. of Defense/Military
- U.S. Army Corps of Engineers
- Other Federal Land



- ACP Mainline
- SHP Loop
- Proposed Compressor Station
- Proposed M&R Station
- Existing Compressor Station

**Atlantic Coast Pipeline and Supply Header Project**  
**Figure 1**  
 Project Overview Map



**Waccamaw Siouan Tribe**



August 9, 2017

**BY OVERNIGHT (OR CERTIFIED) MAIL**

Waccamaw Siouan Tribe  
Mr. Lacy Wayne Freeman, Chief  
PO Box 69  
Bolton, NC 28423

**RE: Atlantic Coast Pipeline, LLC, Atlantic Coast Pipeline Project, and Dominion Energy Transmission, Inc., Supply Header Project**

**Project Update, Status of Cultural Resources Surveys, and Plan for Unanticipated Discovery of Historic Properties or Human Remains during Construction**

Dear Chief Freeman:

Throughout the Federal Energy Regulatory Commission's (FERC's) review of the Atlantic Coast Pipeline (ACP or Project), Dominion Energy and Atlantic, as the Project sponsors, have carefully considered comments concerning potential cultural or environmental impacts.

We remain available to discuss at your convenience any concerns you may have regarding the Project, including potential impacts on archaeological sites, burials, traditional cultural properties, traditional tribal sites, and natural resource gathering locations, in the proposed Project areas.

Atlantic and Dominion Energy have revised the Plan for the Unanticipated Discovery of Historic Properties or Human Remains during Construction to ensure that the Waccamaw Siouan Tribe will be notified and consulted if an unanticipated find should occur during construction. This plan identifies state-specific procedures to be implemented in the event that previously unreported and unanticipated cultural materials or human remains are found during construction of the Project. A copy of this plan is enclosed for your reference.

As you know, the ACP is regulated by FERC under Section 7(c) of the Natural Gas Act. FERC is reviewing the Project for impacts on environmental and cultural resources as required under the National Environmental Policy Act. On July 21, 2017, FERC issued a Final Environmental Impact Statement (FEIS) for the Project. The FEIS provides FERC's analysis of the potential impacts due to construction and operation of the Project. Because you are on FERC's mailing list for the Project, you should have received a copy of the FEIS from FERC. The FEIS can also be accessed on the FERC's website at

[https://elibrary.ferc.gov/idmws/file\\_list.asp?accession\\_num=20170721-4000](https://elibrary.ferc.gov/idmws/file_list.asp?accession_num=20170721-4000).

Atlantic and Dominion Energy would appreciate the opportunity to meet with you and/or other representatives of the Tribe to discuss the revised unanticipated finds plan or any other matters concerning the Project. Please contact Ms. Molly Plautz at (804) 771-3282 or [Molly.P.Plautz@dominionenergy.com](mailto:Molly.P.Plautz@dominionenergy.com) with questions or concerns or to schedule a meeting.

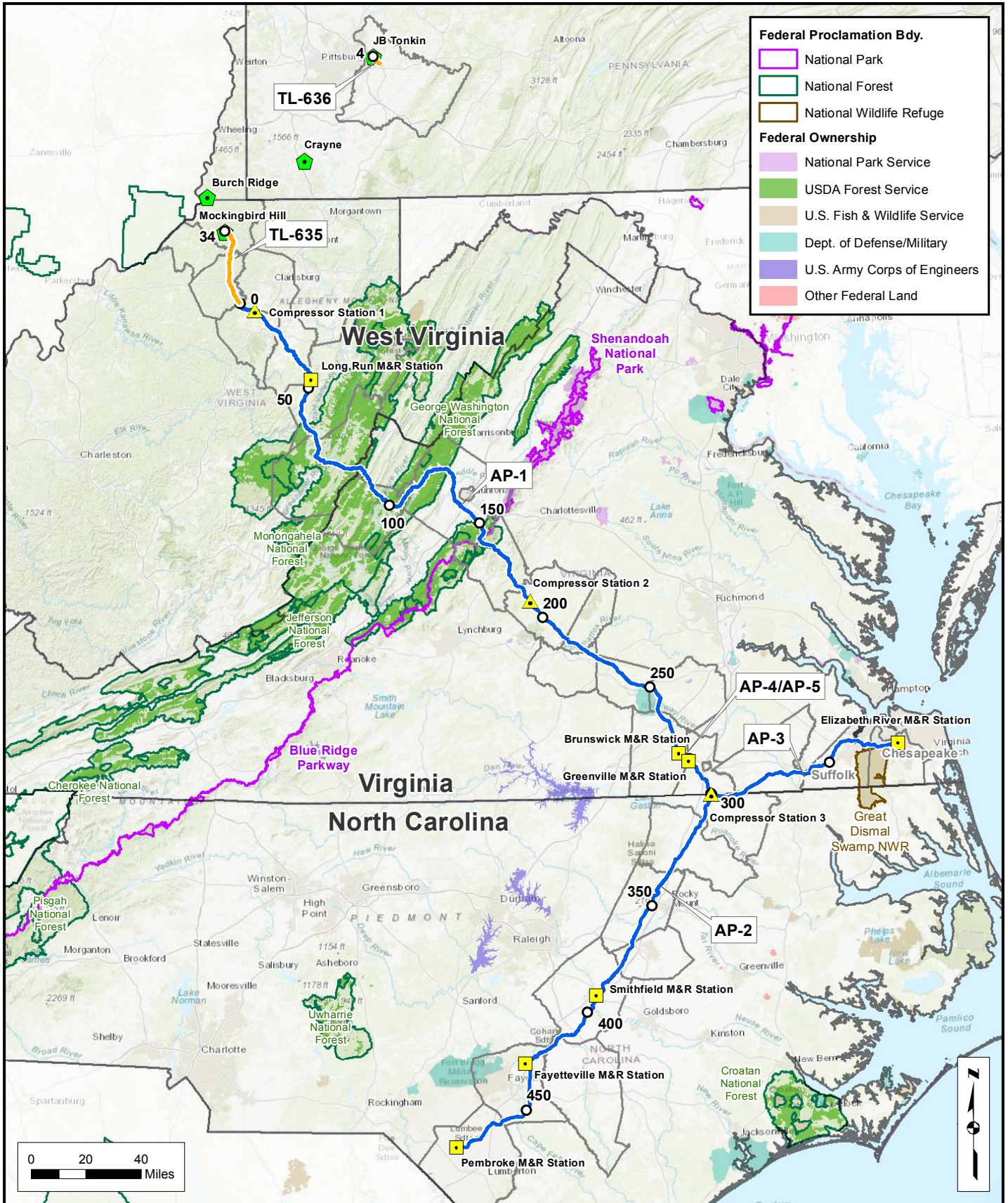
Sincerely,

A handwritten signature in blue ink that reads "Robert M Bisha". The signature is written in a cursive style with a tilde symbol over the 'i' in "Bisha".

Robert M. Bisha  
Technical Advisor, Atlantic Coast Pipeline

cc: Molly Plautz (Dominion Energy)

Enclosure: Project Overview Map  
Plan for Unanticipated Discovery of Historic Properties or Human Remains  
during Construction in North Carolina





**Federal Proclamation Bdy.**

- National Park
- National Forest
- National Wildlife Refuge

**Federal Ownership**

- National Park Service
- USDA Forest Service
- U.S. Fish & Wildlife Service
- Dept. of Defense/Military
- U.S. Army Corps of Engineers
- Other Federal Land



- ACP Mainline
- SHP Loop
- Proposed Compressor Station
- Proposed M&R Station
- Existing Compressor Station

**Atlantic Coast Pipeline and Supply Header Project**  
**Figure 1**  
 Project Overview Map

