

Figure 409. 131-0526 - USGS Quadrangle.



Figure 410. 131-0526 - Aerial.

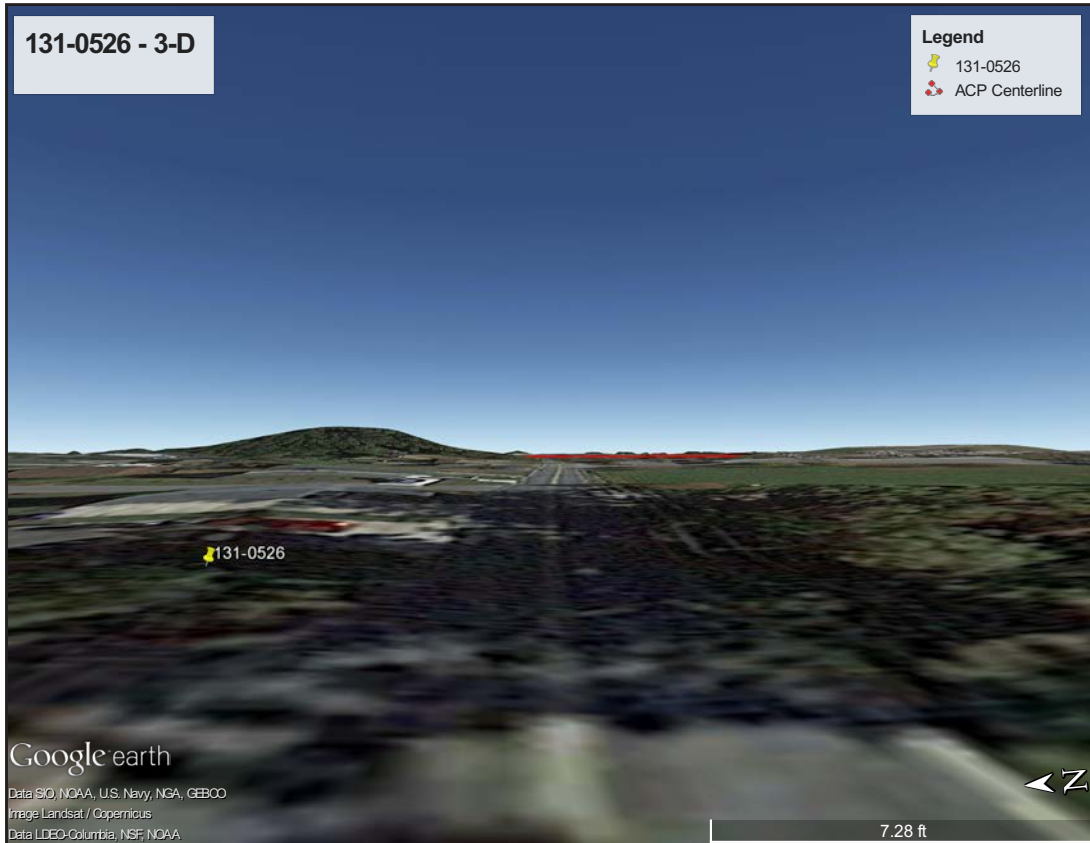


Figure 411. 131-0526 - 3-D View.

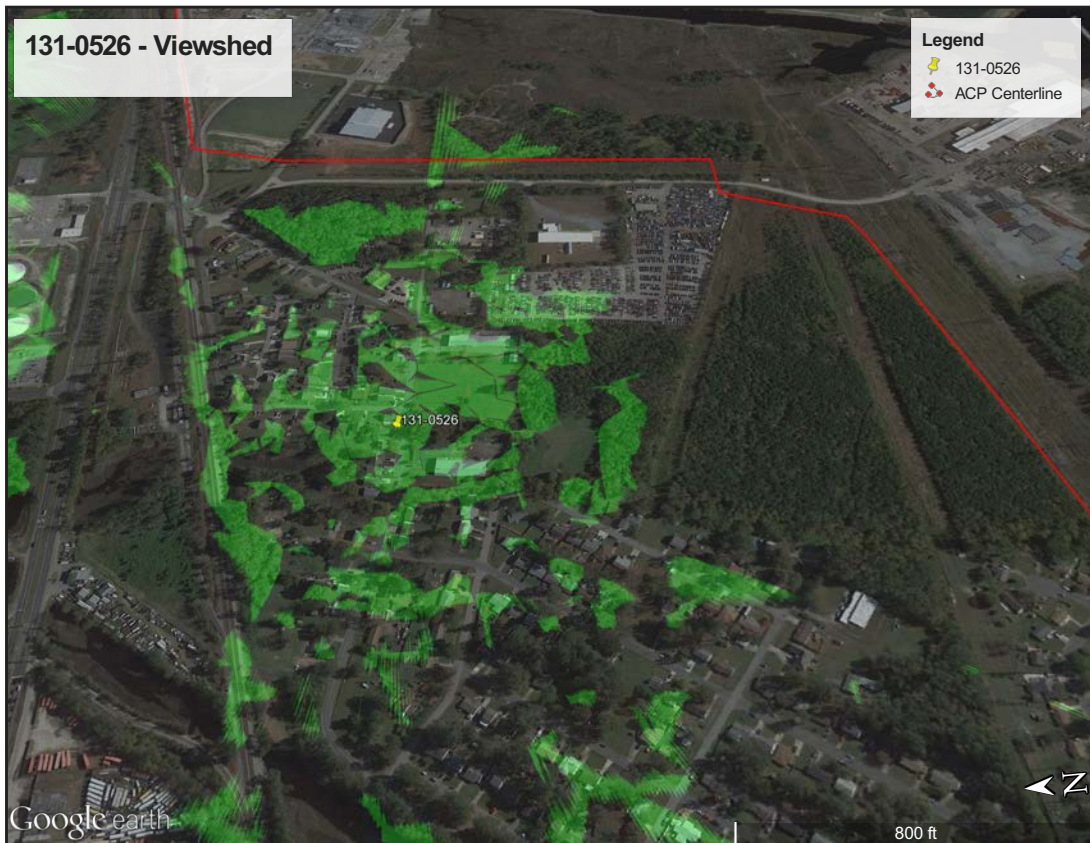


Figure 412. 131-0526 - Viewshed.

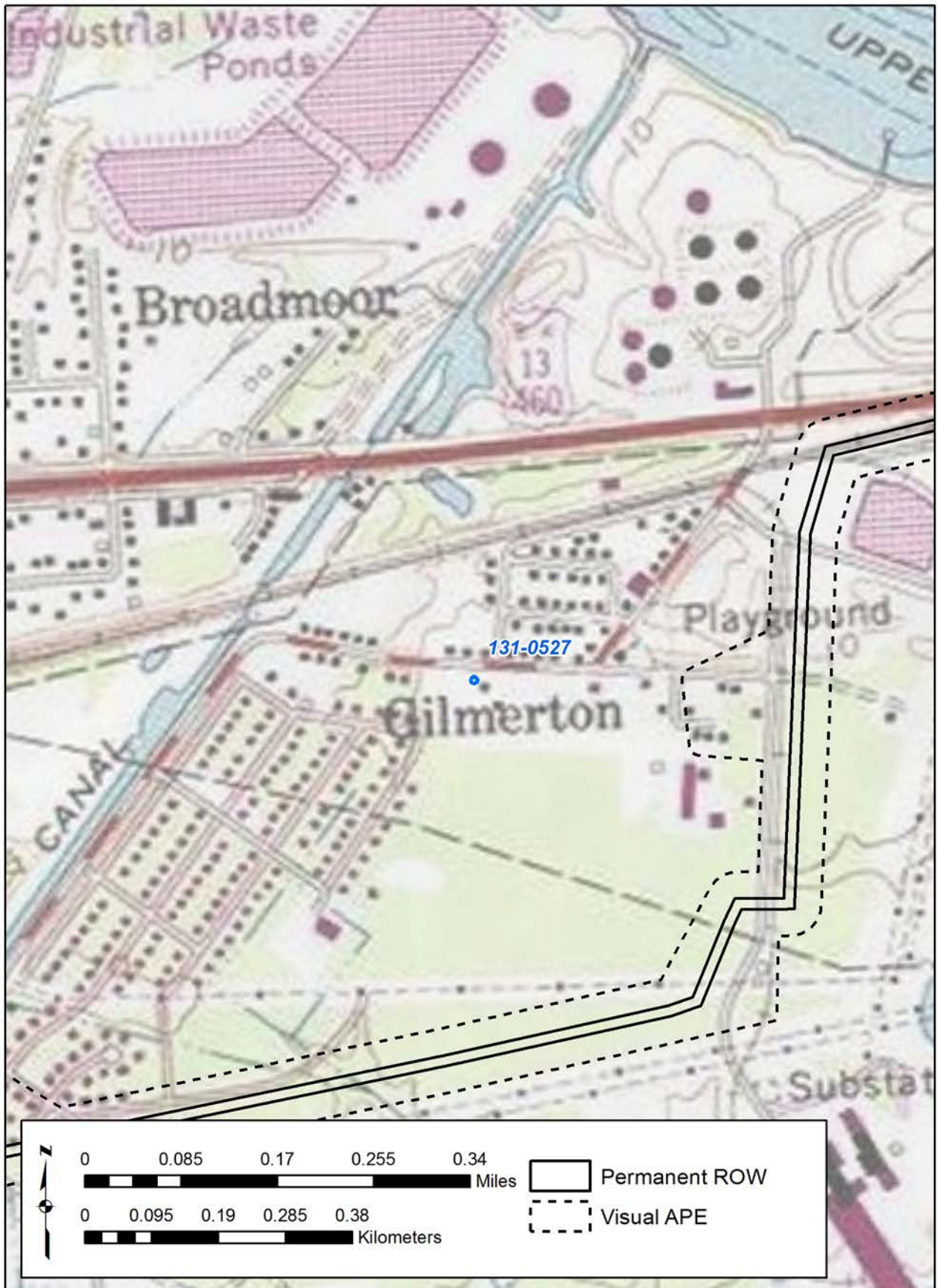


Figure 413. 131-0527 - USGS Quadrangle.



Figure 414. 131-0527 - Aerial.



Figure 415. 131-0527 - 3-D View.



Figure 416. 131-0527 - Viewshed.

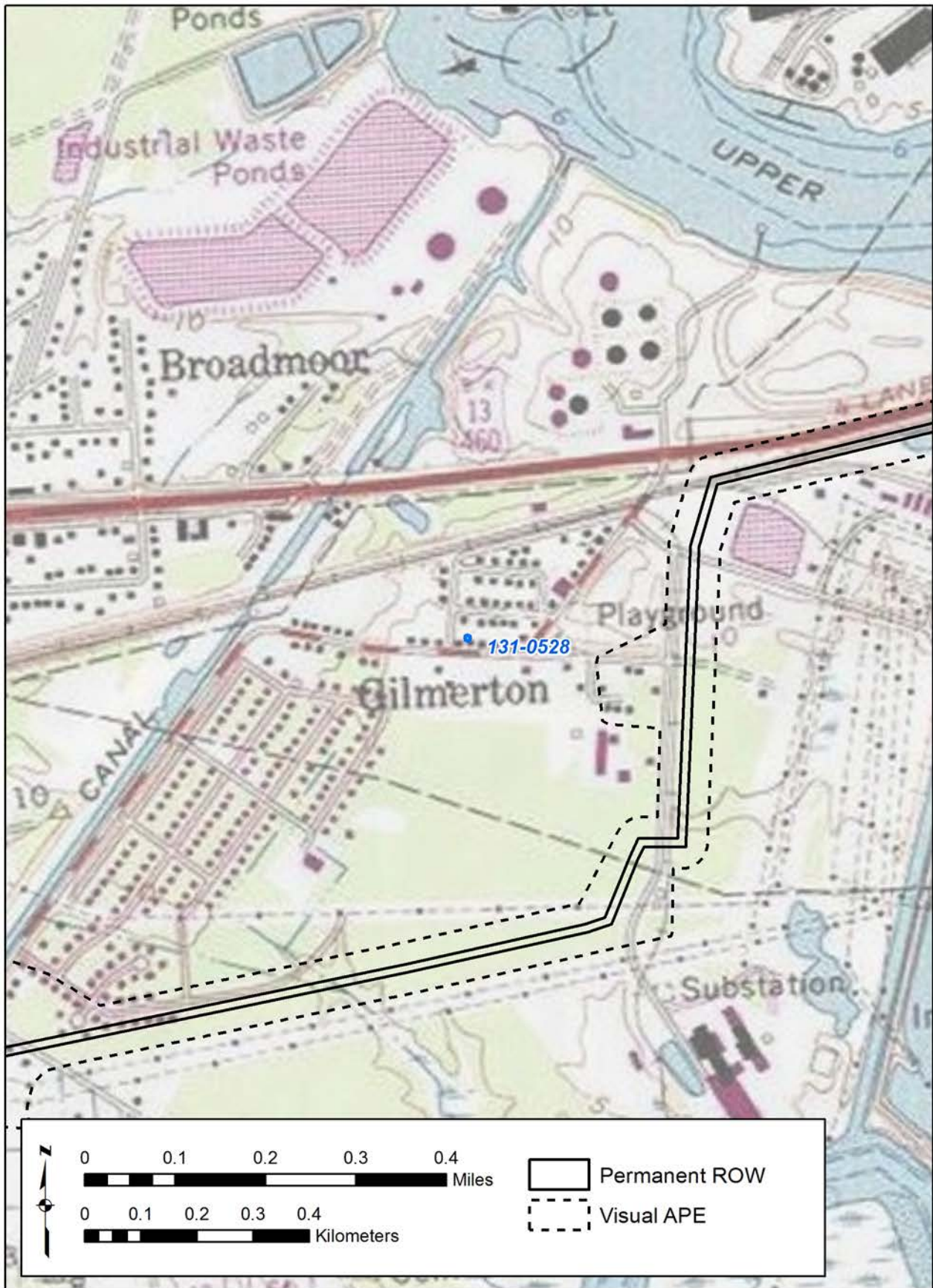


Figure 417. 131-0528 - USGS Quadrangle.



Figure 418. 131-0528 - Aerial.





Figure 419. 131-0528 - 3-D View.

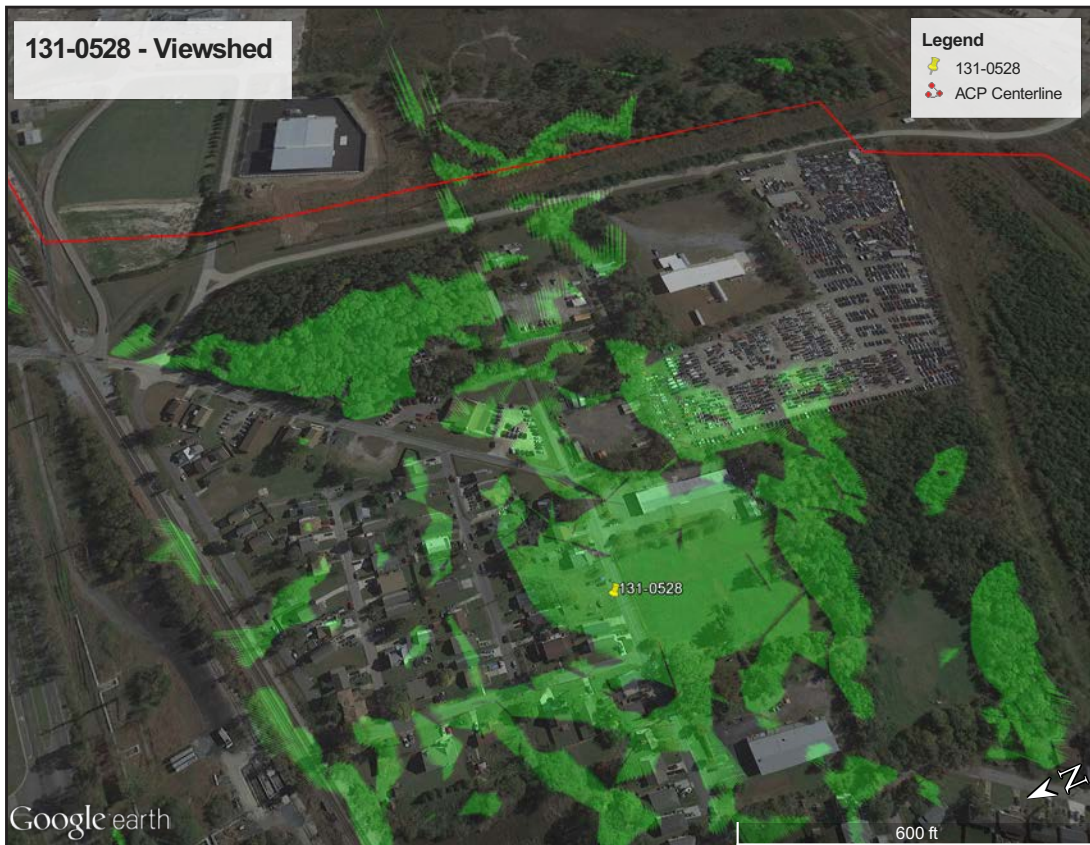


Figure 420. 131-0528 - Viewshed.

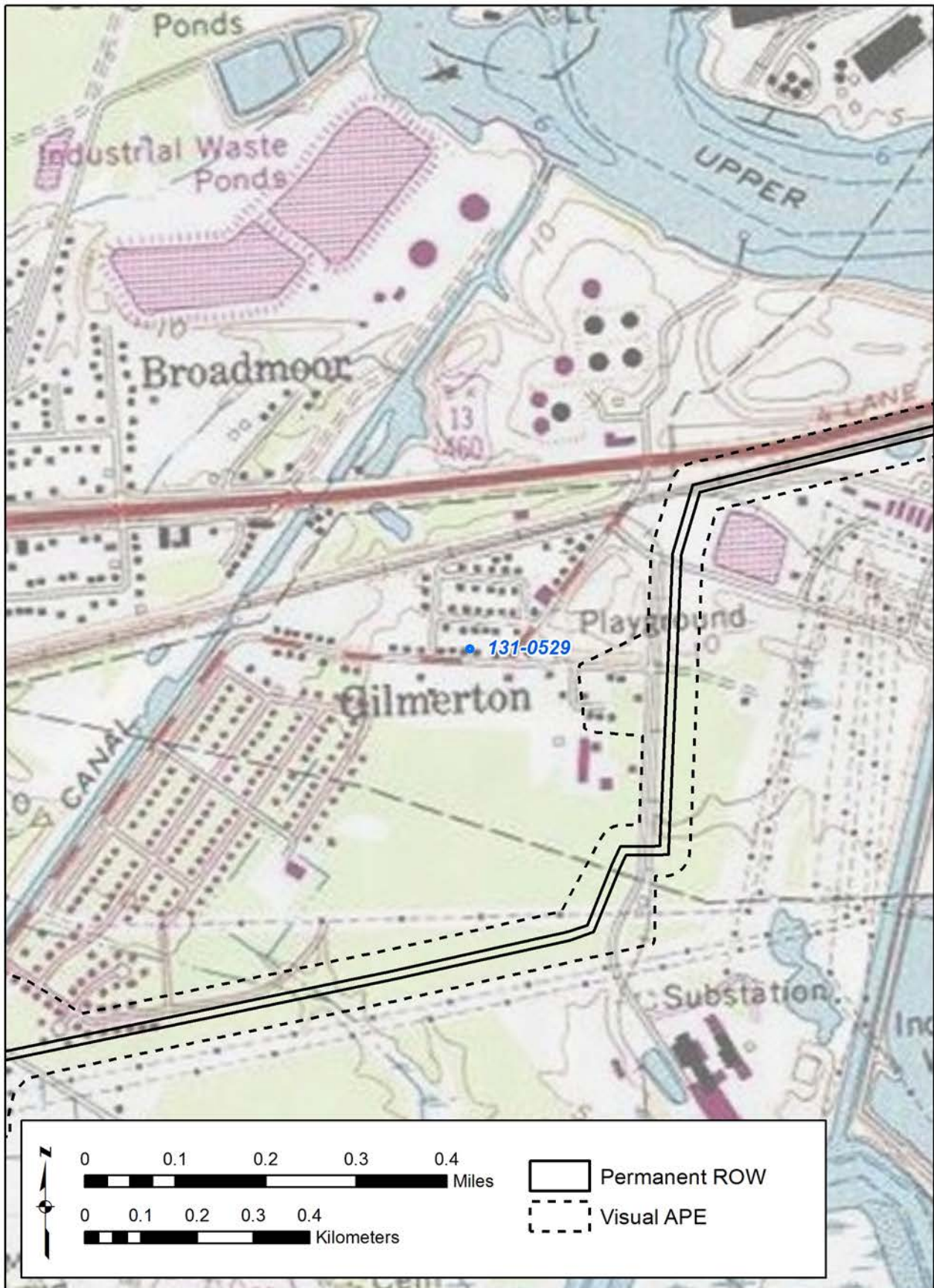


Figure 421. 131-0529 - USGS Quadrangle.

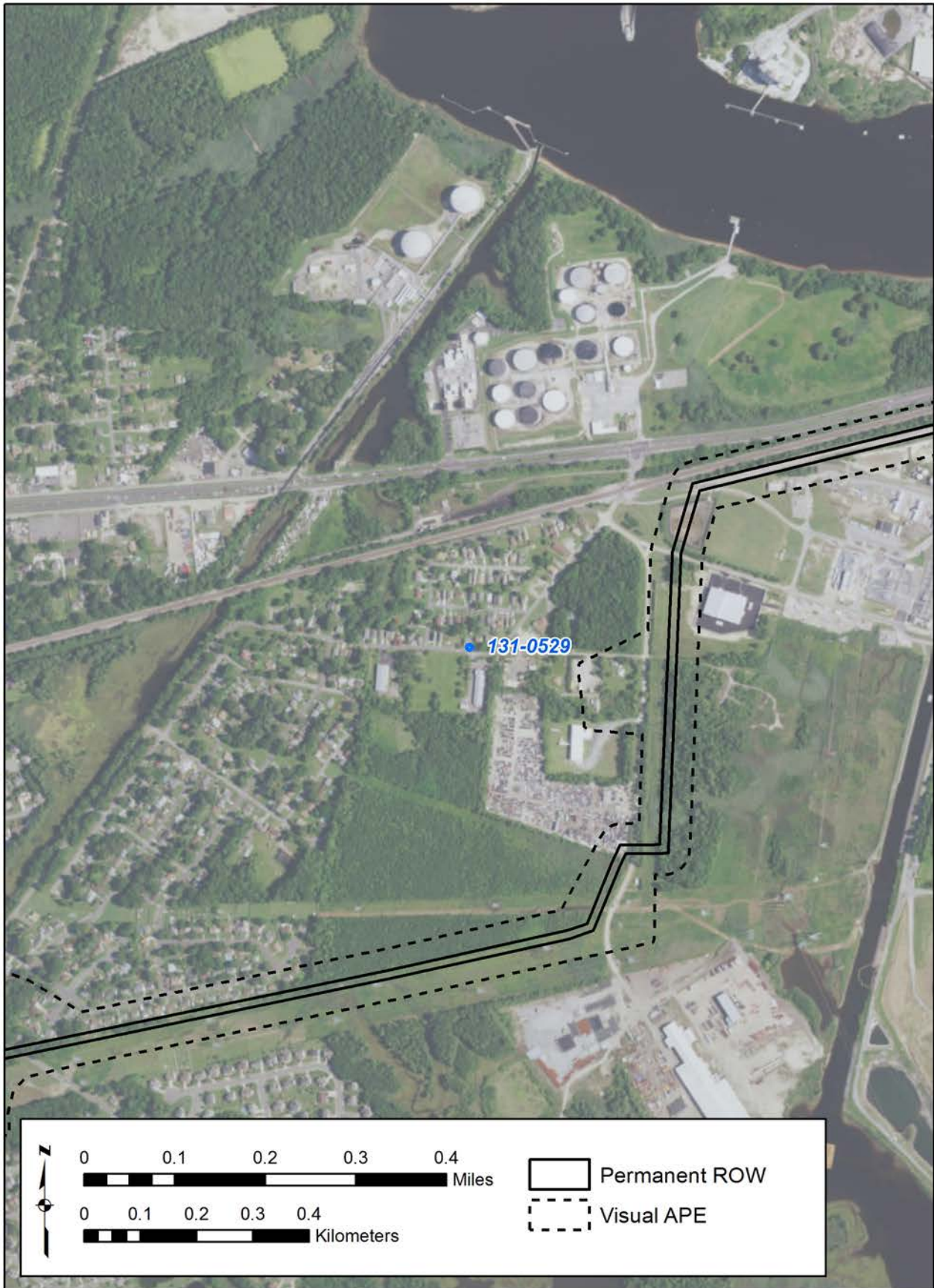


Figure 422. 131-0529 - Aerial.

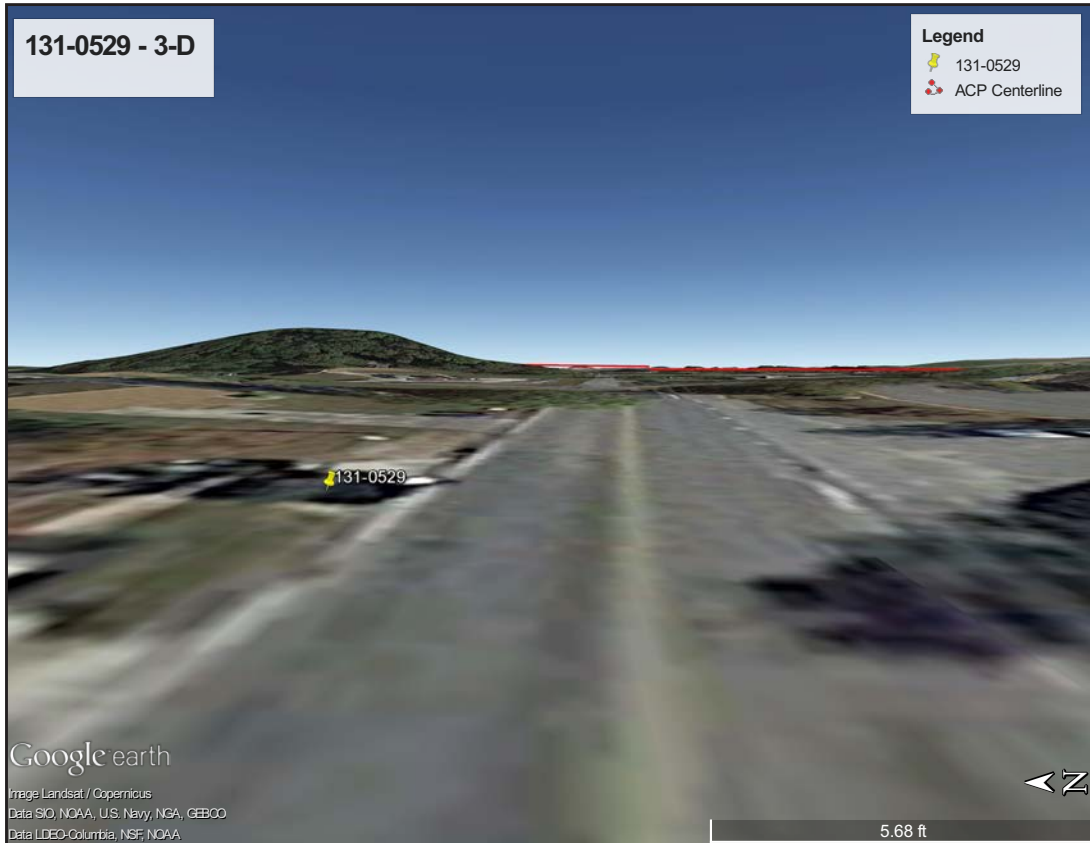


Figure 423. 131-0529 - 3-D View.

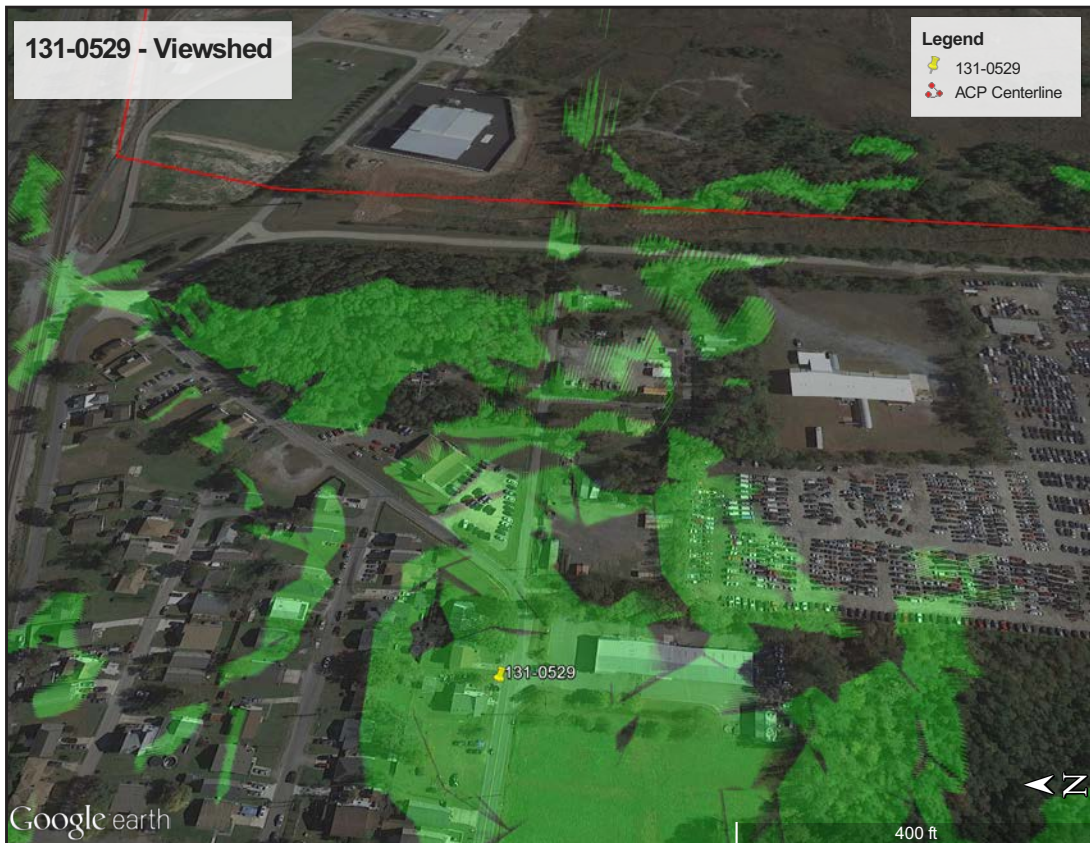


Figure 424. 131-0529 - Viewshed.

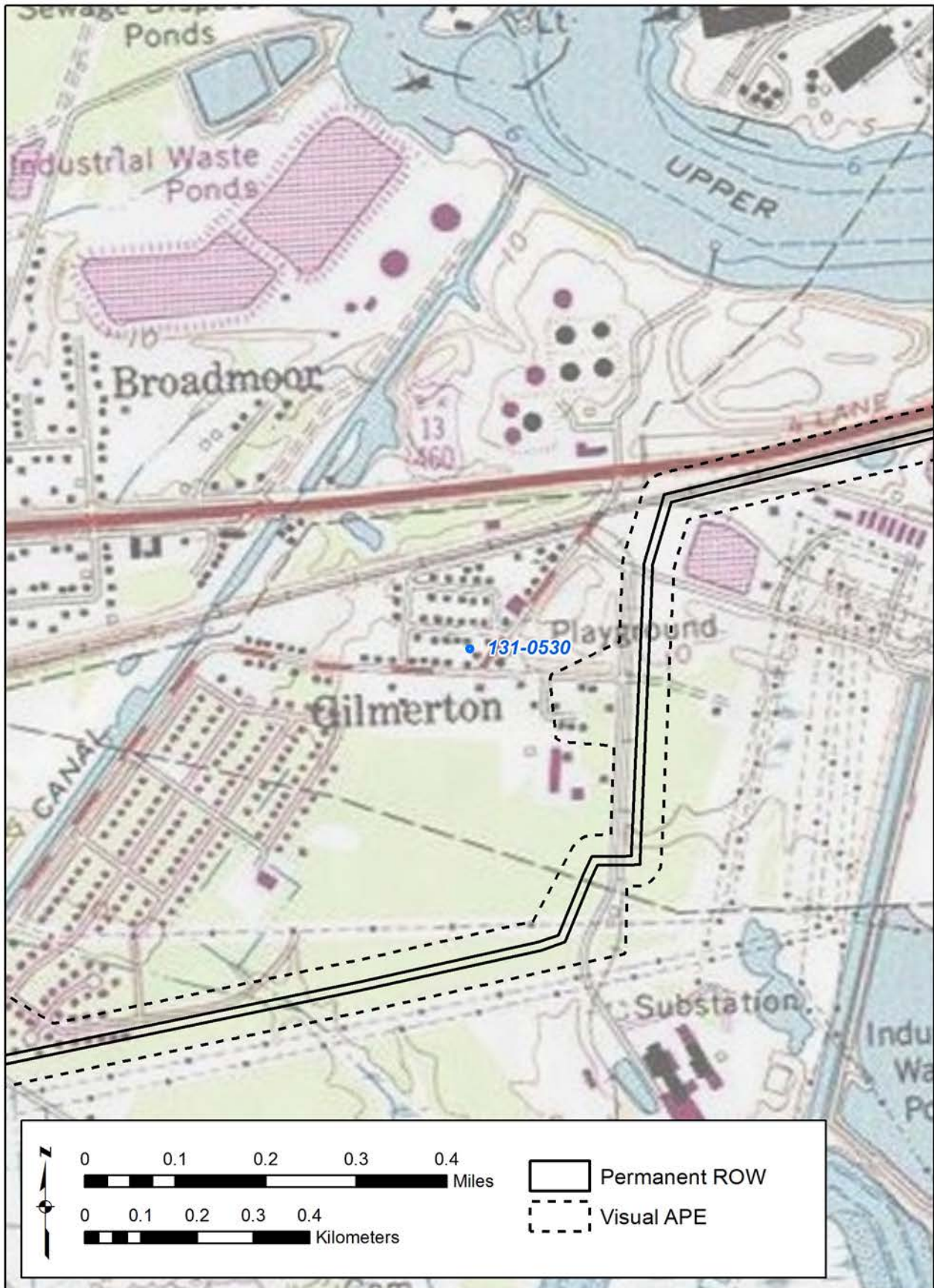


Figure 425. 131-0530 - USGS Quadrangle.



Figure 426. 131-0530 - Aerial.

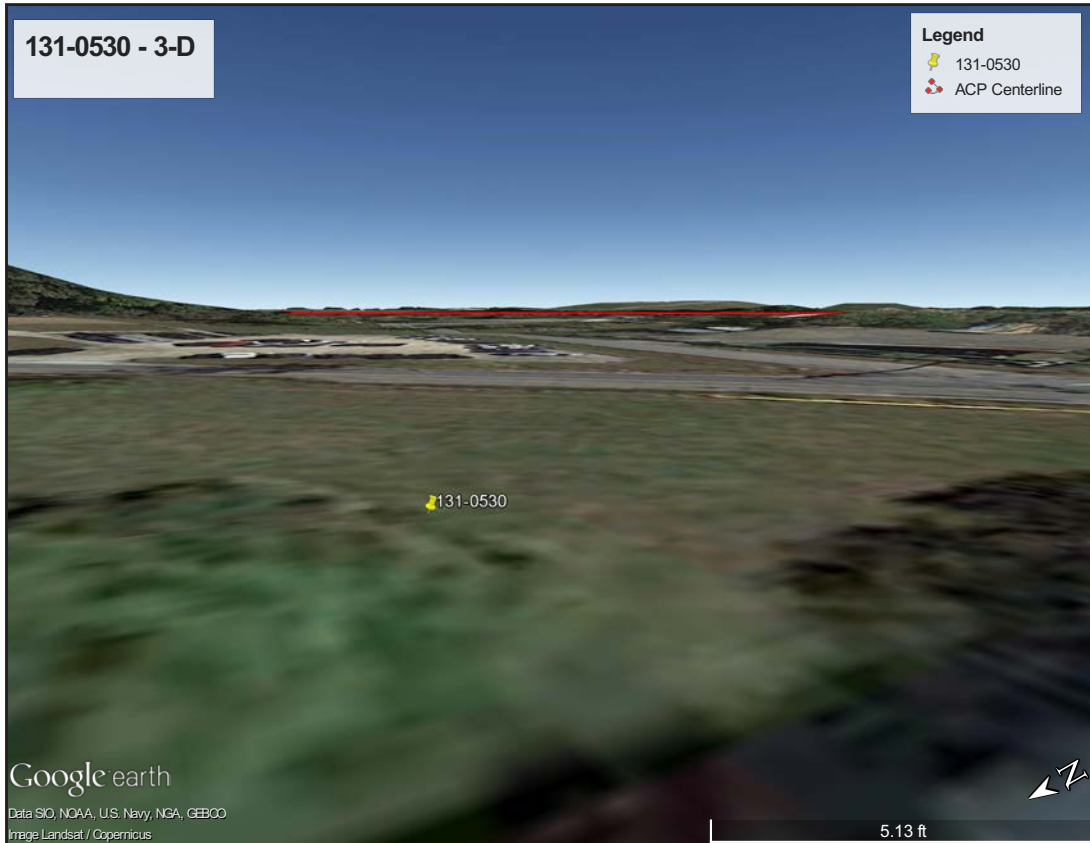


Figure 427. 131-0530 - 3-D View.

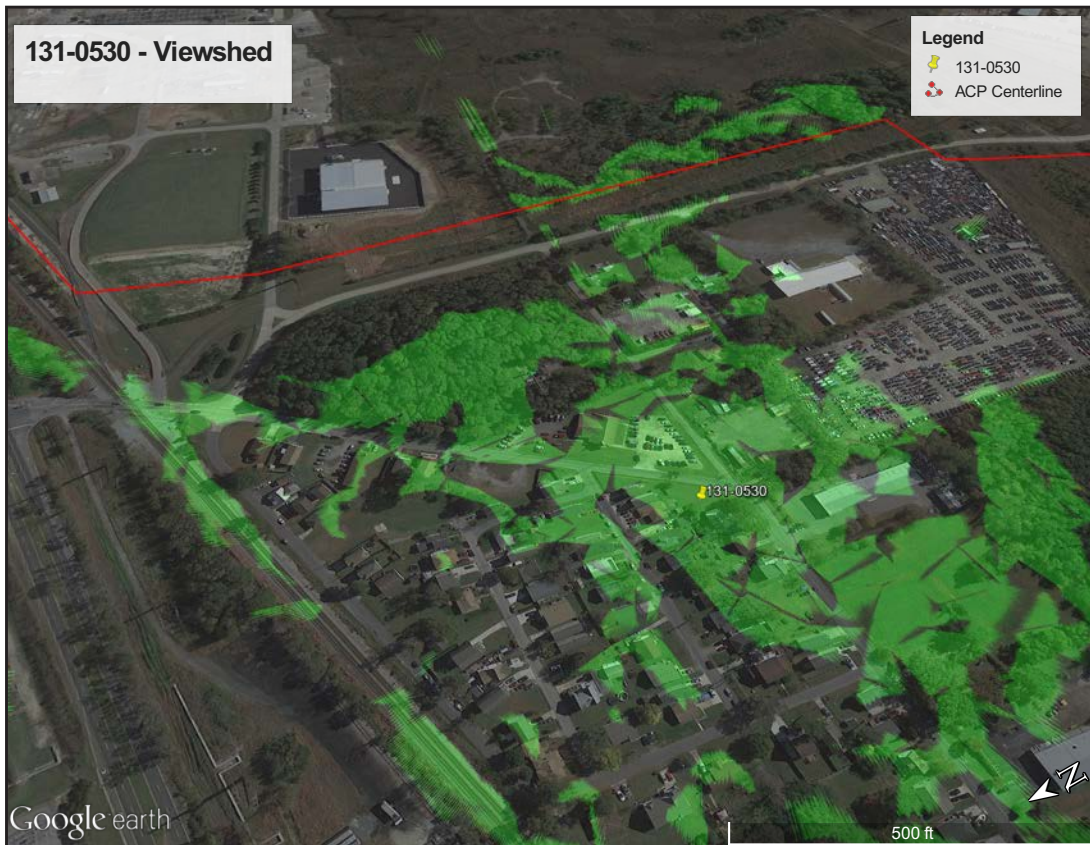


Figure 428. 131-0530 - Viewshed.

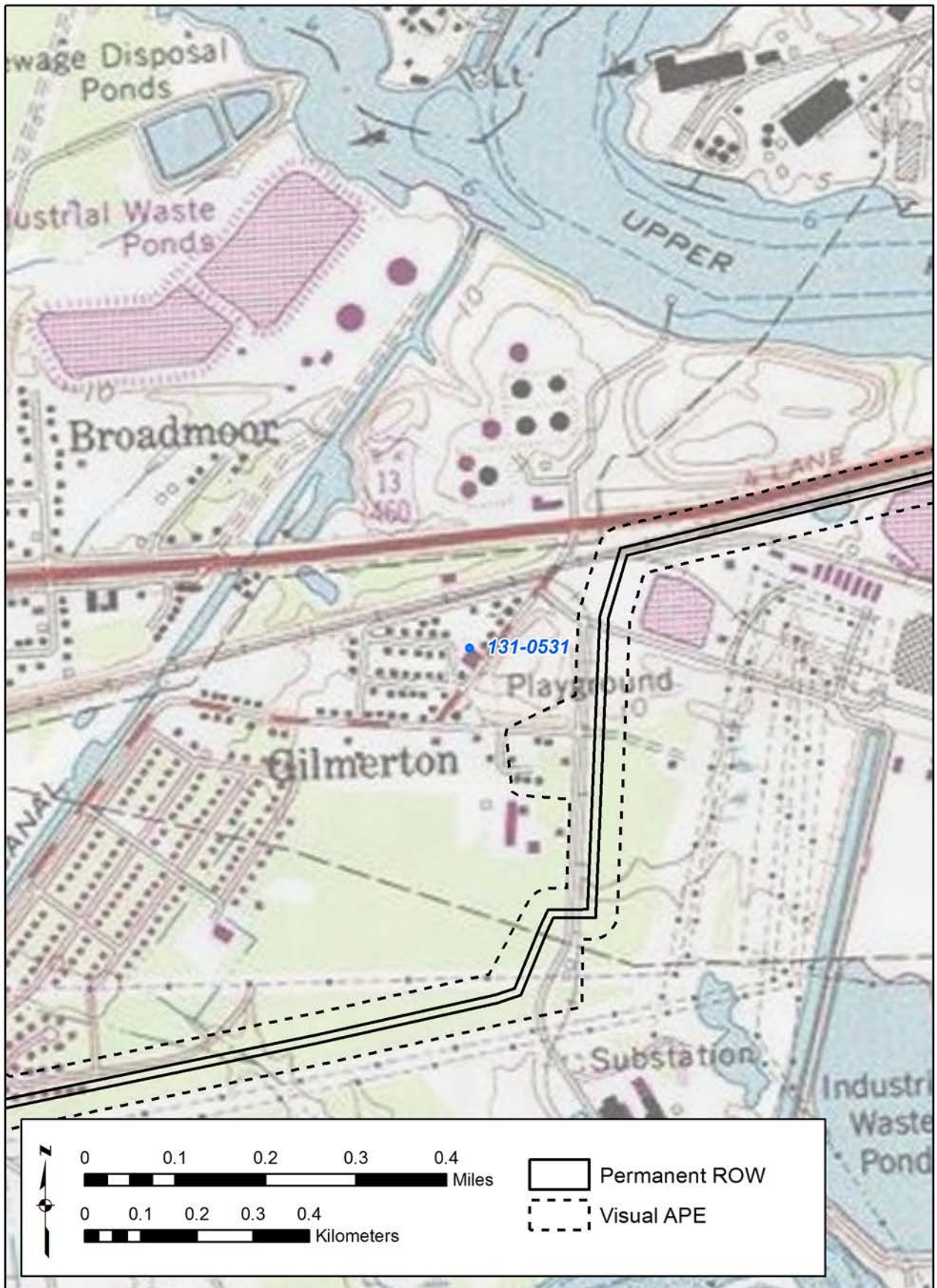


Figure 429. 131-0531 - USGS Quadrangle.





Figure 430. 131-0531 - Aerial.

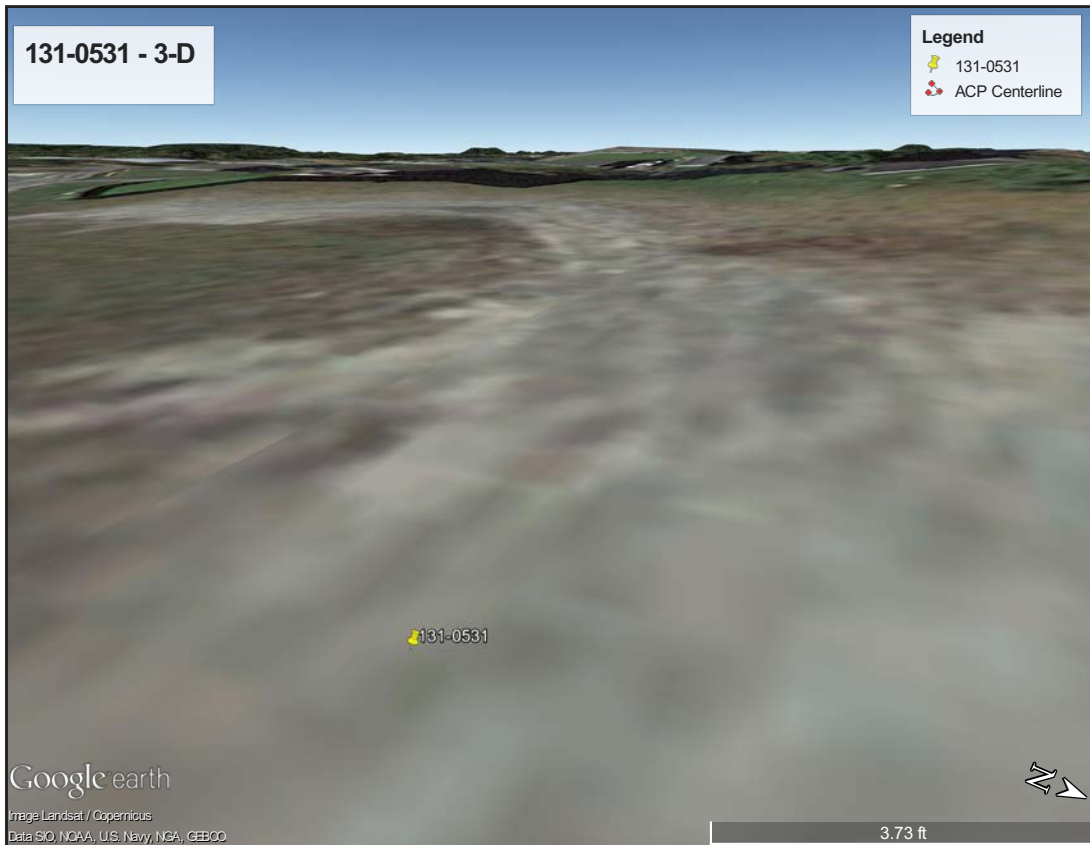


Figure 431. 131-0531 - 3-D View.

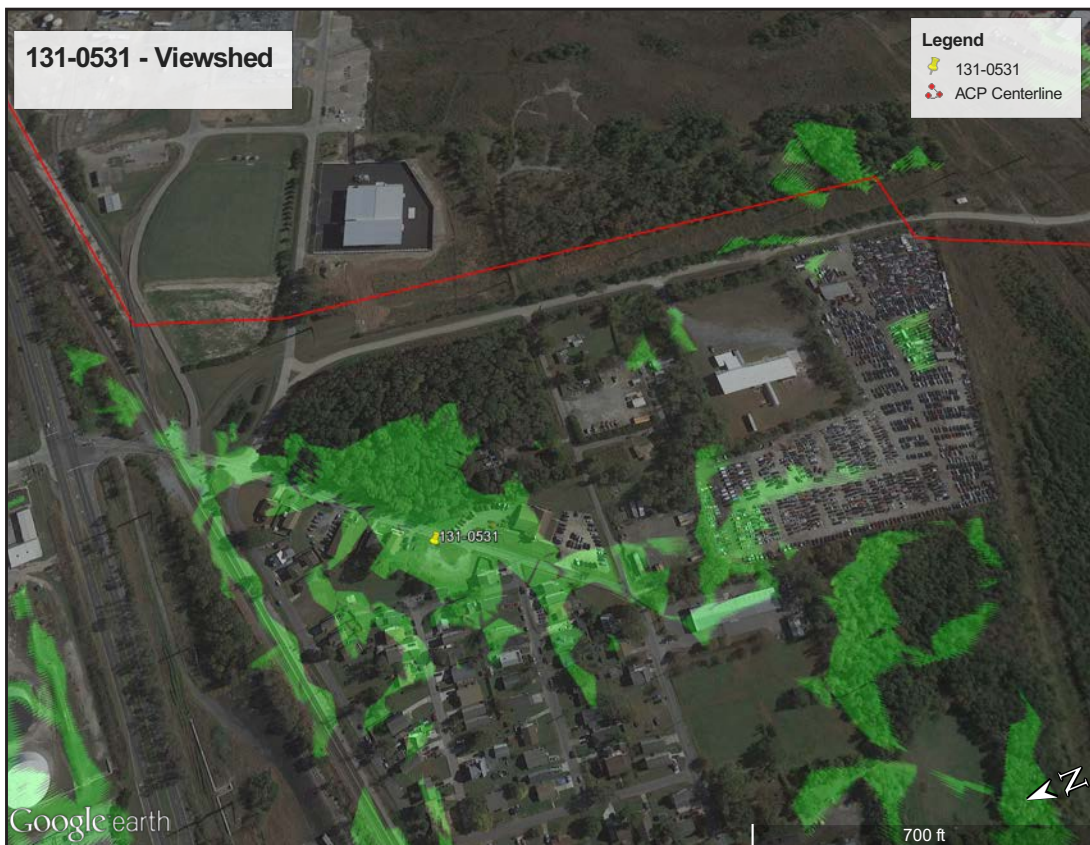


Figure 432. 131-0531 - Viewshed.

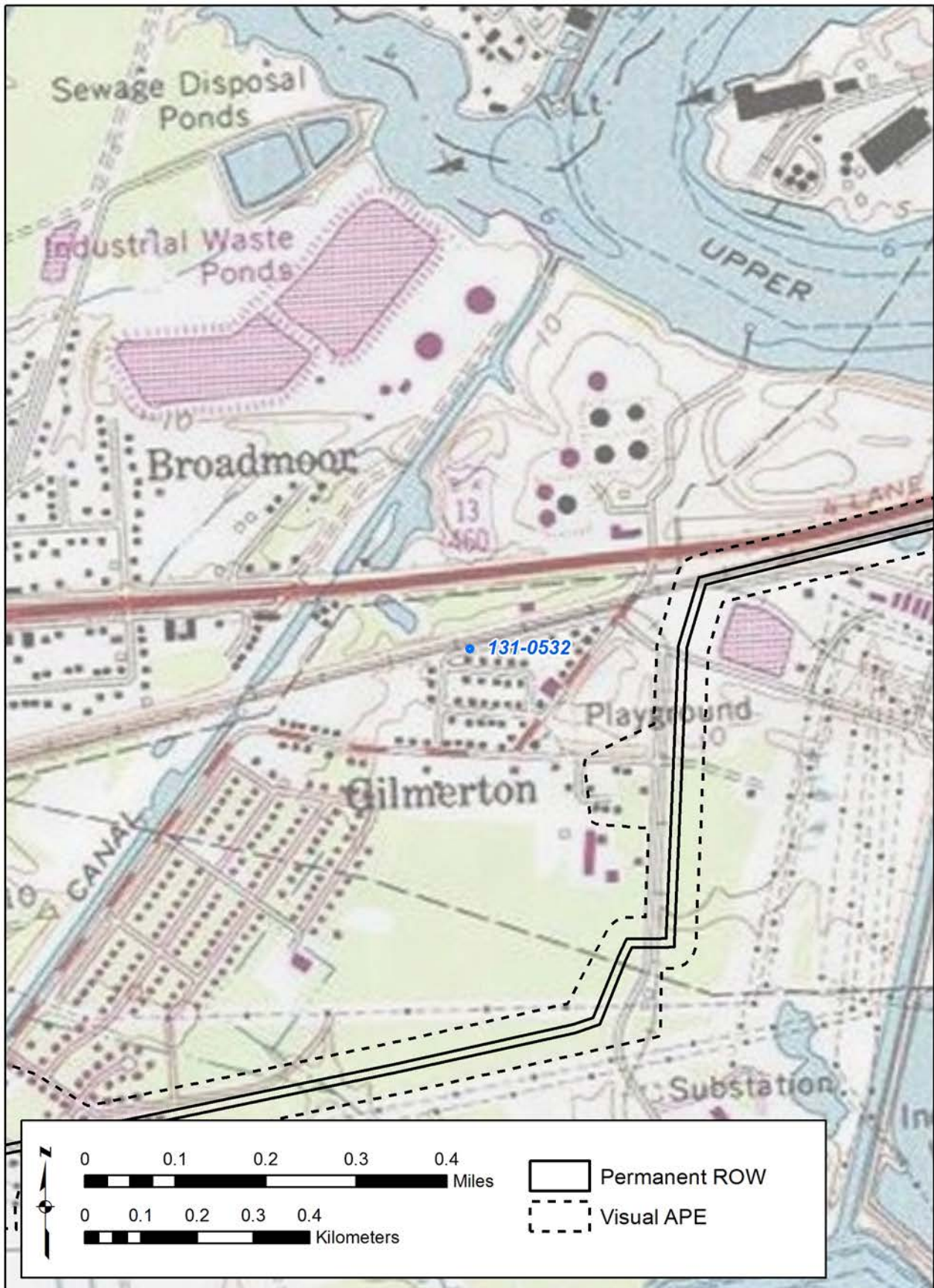


Figure 433. 131-0532 - USGS Quadrangle.



Figure 434. 131-0532 - Aerial.



Figure 435. 131-0532 - 3-D View.



Figure 436. 131-0532 - Viewshed.

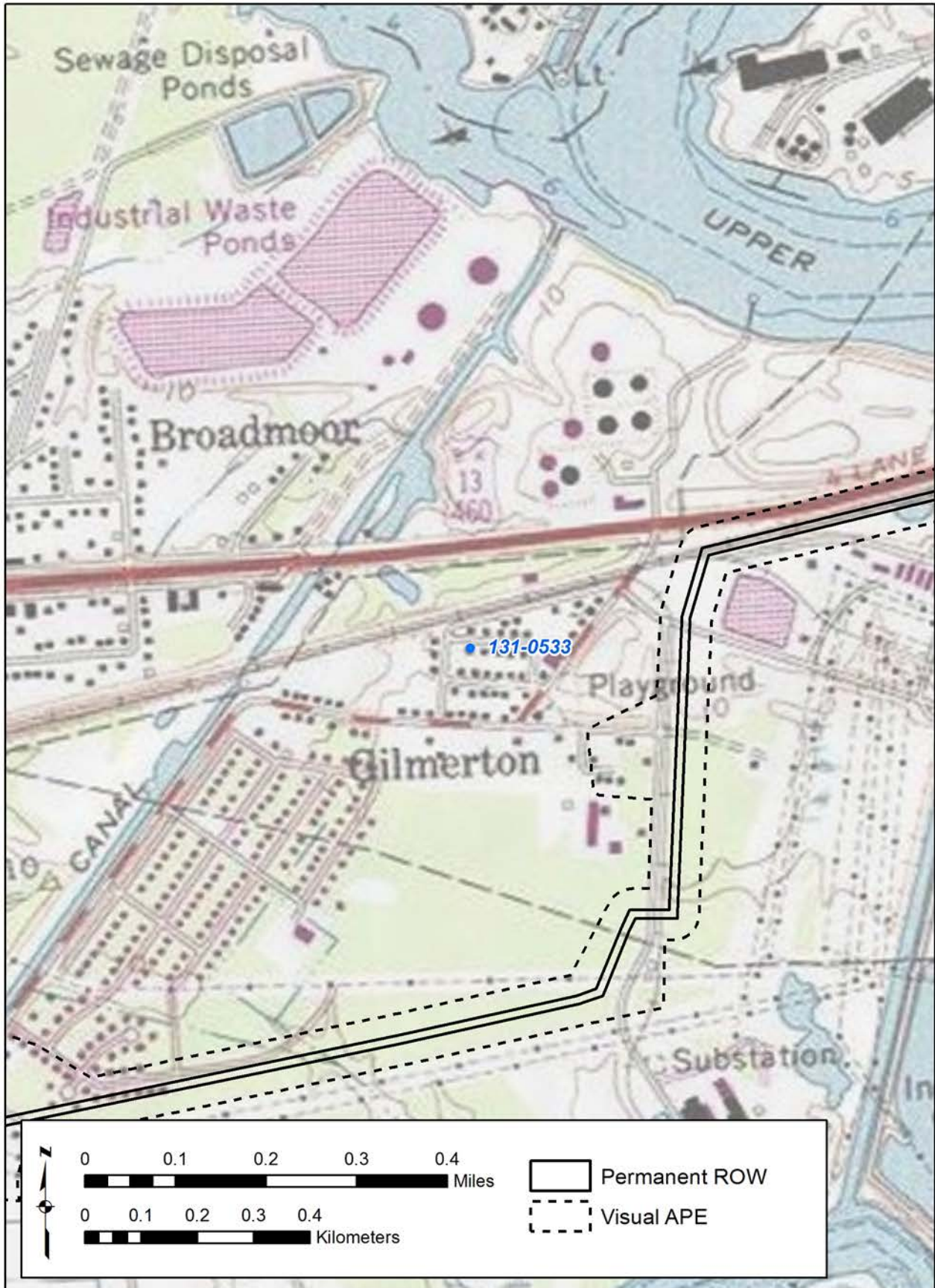


Figure 437. 131-0533 - USGS Quadrangle.



Figure 438. 131-0533 - Aerial.

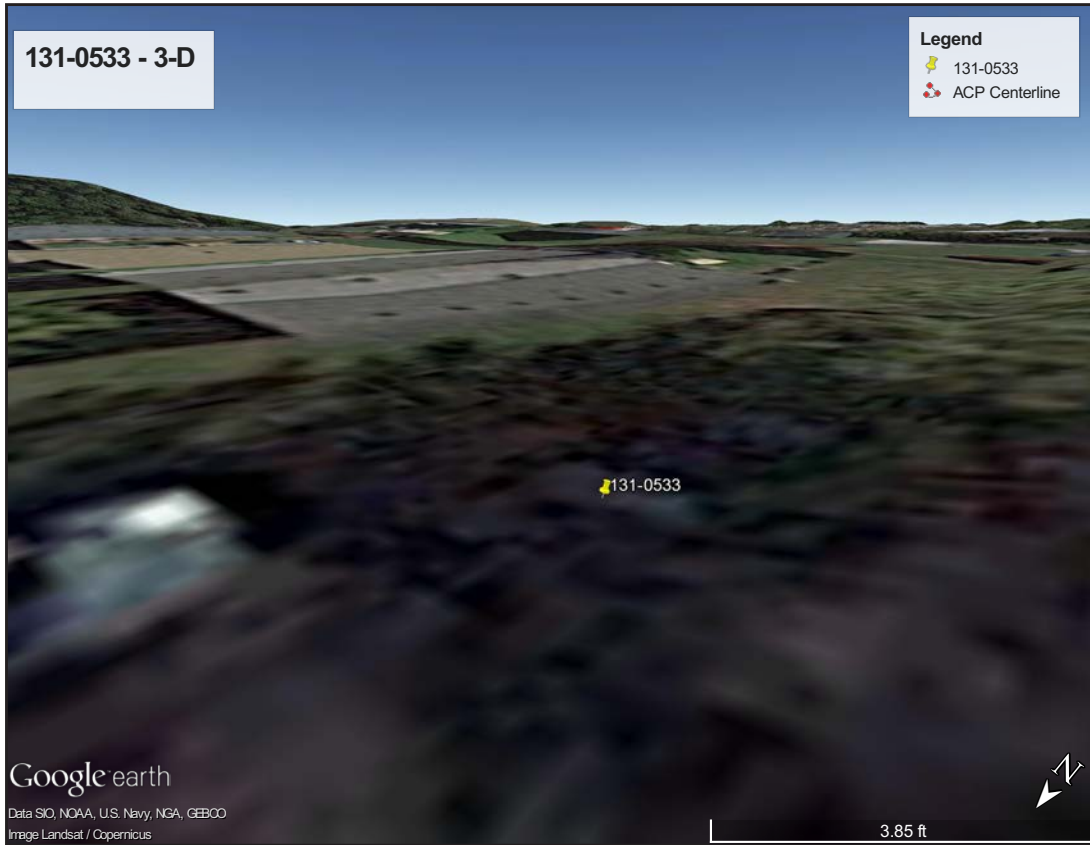


Figure 439. 131-0533 - 3-D View.

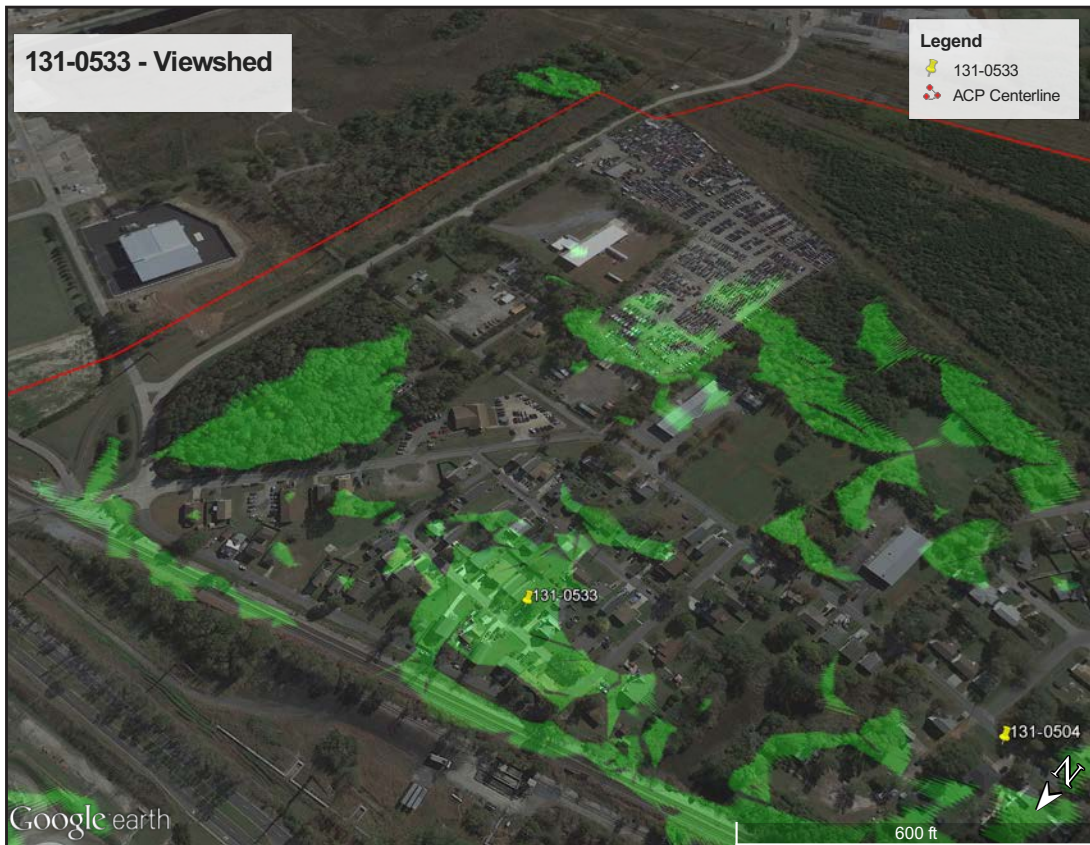


Figure 440. 131-0533 - Viewshed.



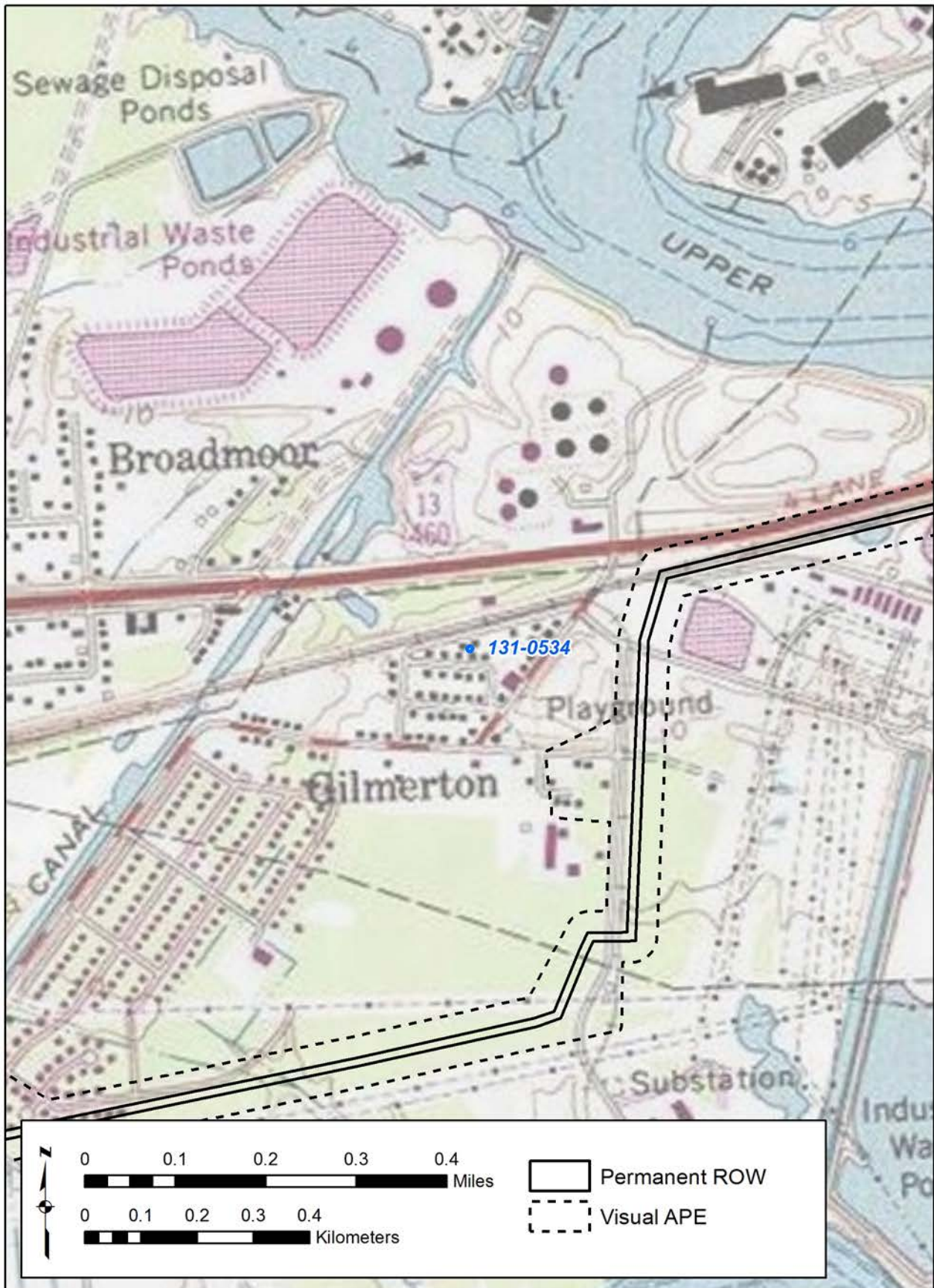


Figure 441. 131-0534 - USGS Quadrangle.



Figure 442. 131-0534 - Aerial.

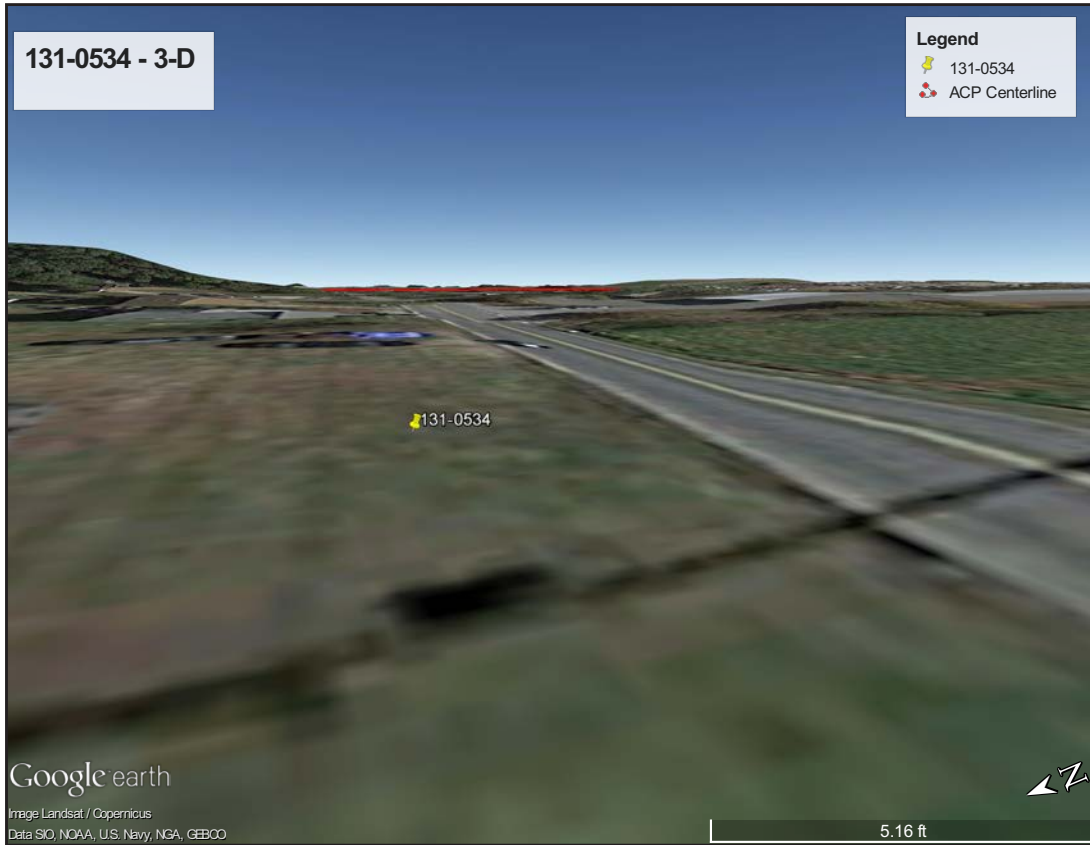


Figure 443. 131-0534 - 3-D View.



Figure 444. 131-0534 - Viewshed.

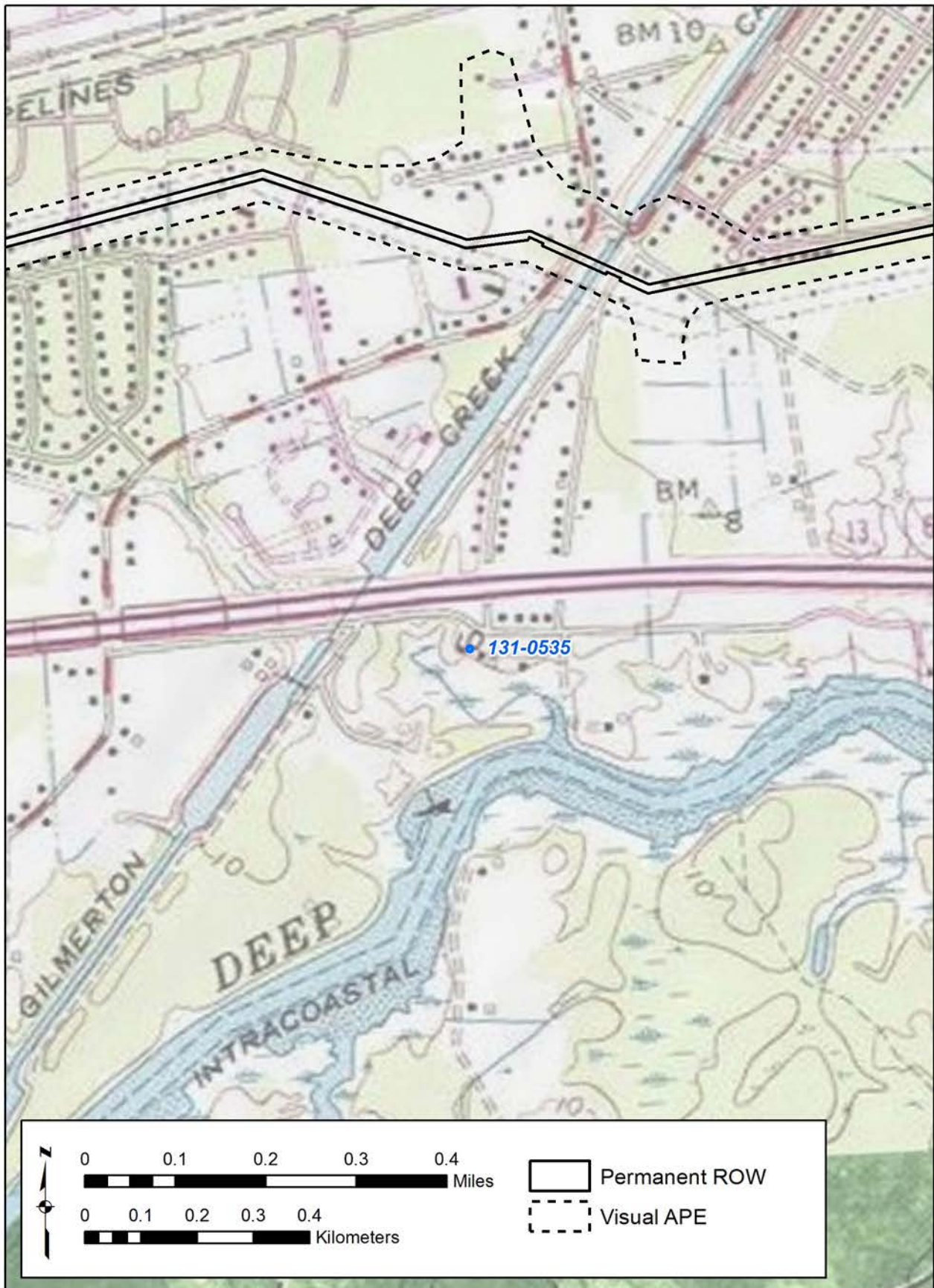


Figure 445. 131-0535 - USGS Quadrangle.



Figure 446. 131-0535 - Aerial.

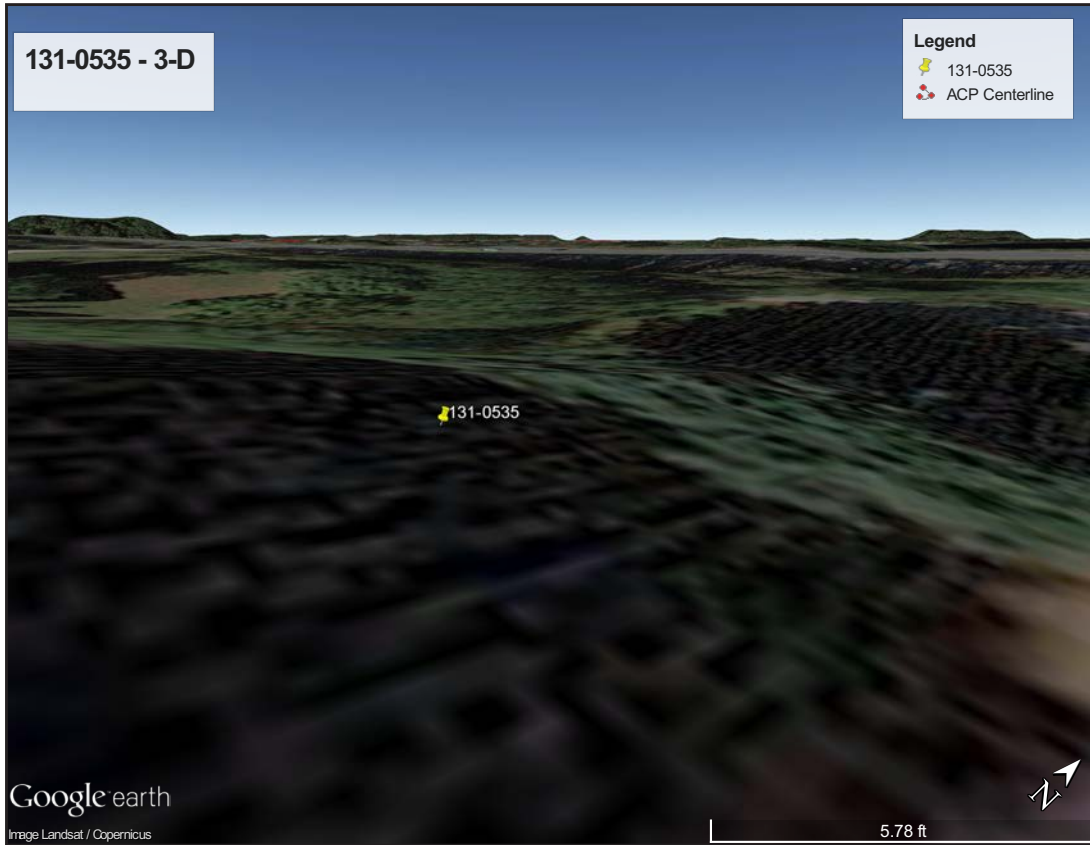


Figure 447. 131-0535 - 3-D View.



Figure 448. 131-0535 - Viewshed.

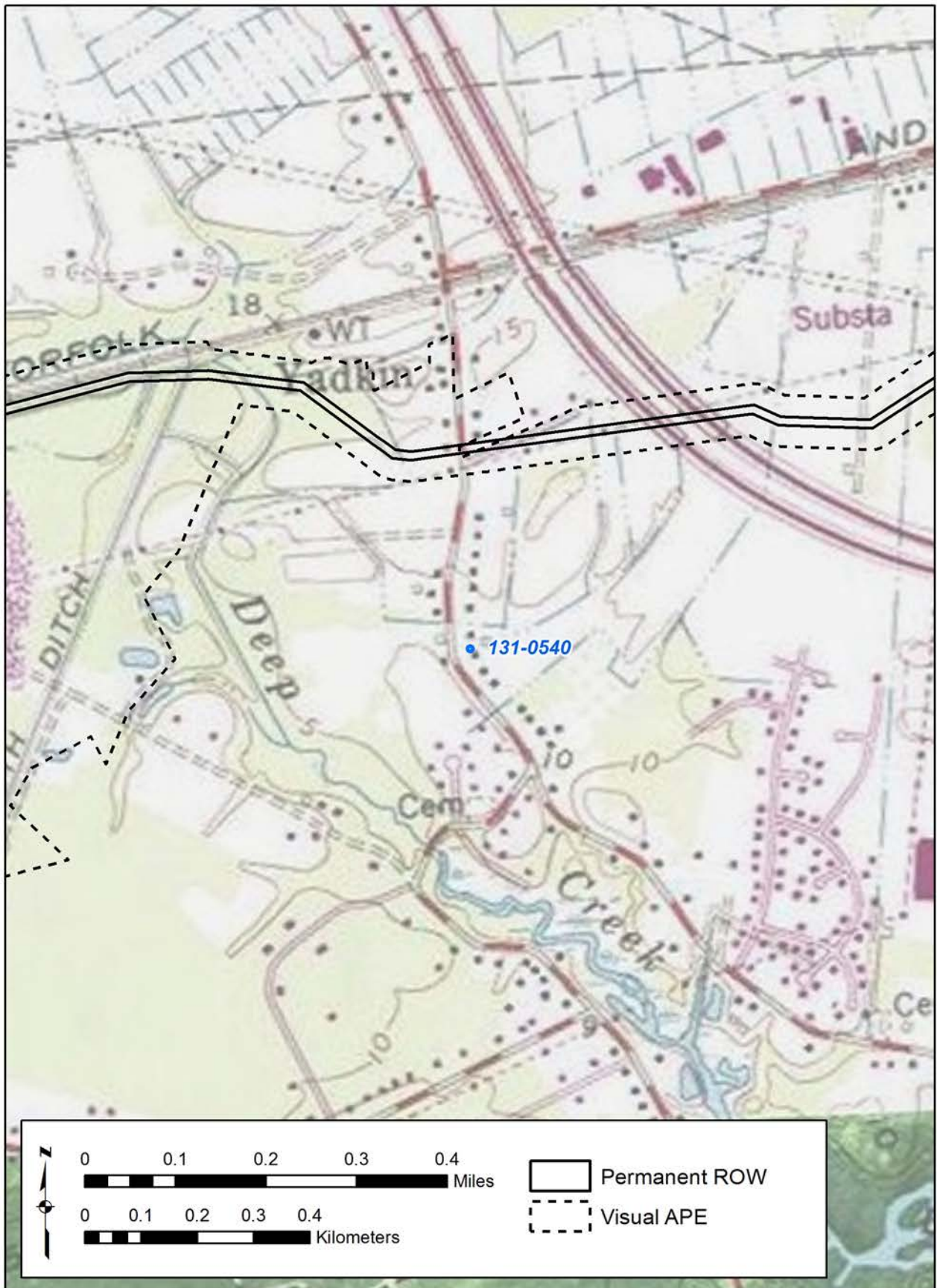


Figure 449. 131-0540 - USGS Quadrangle.



Figure 450. 131-0540 - Aerial.



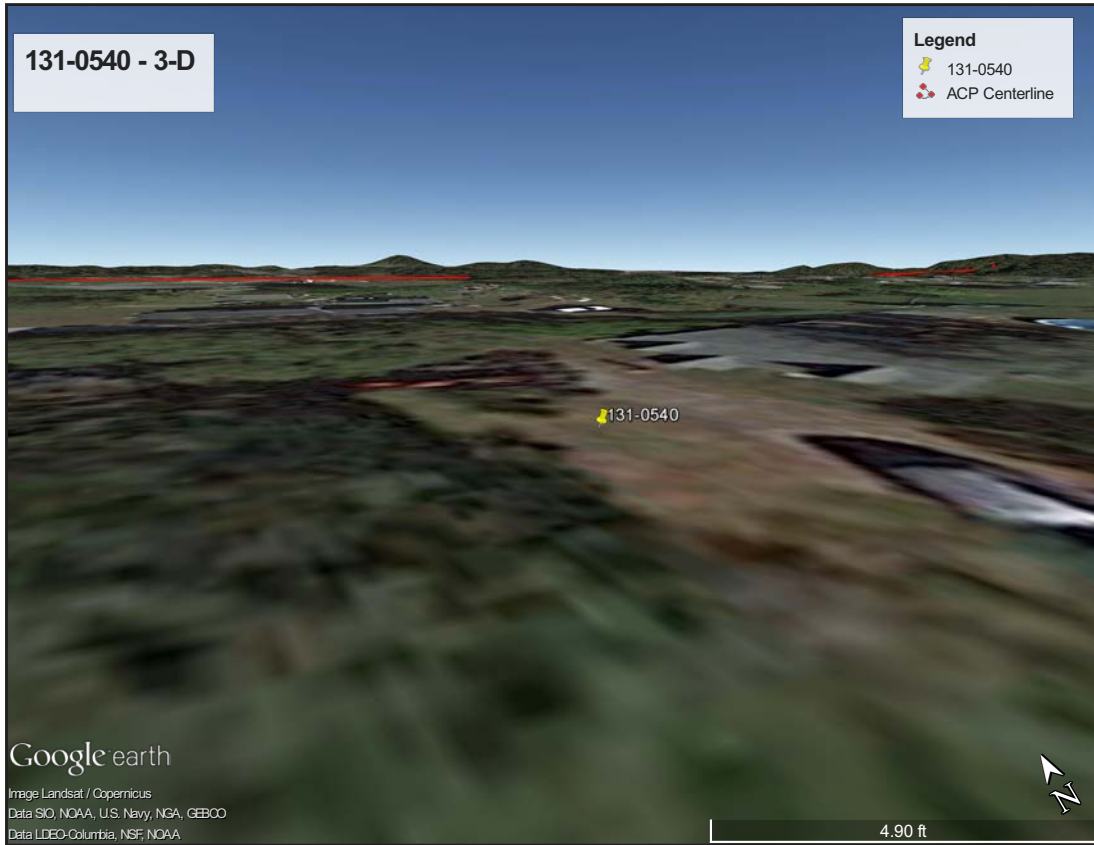


Figure 451. 131-0540 - 3-D View.



Figure 452. 131-0540 - Viewshed.

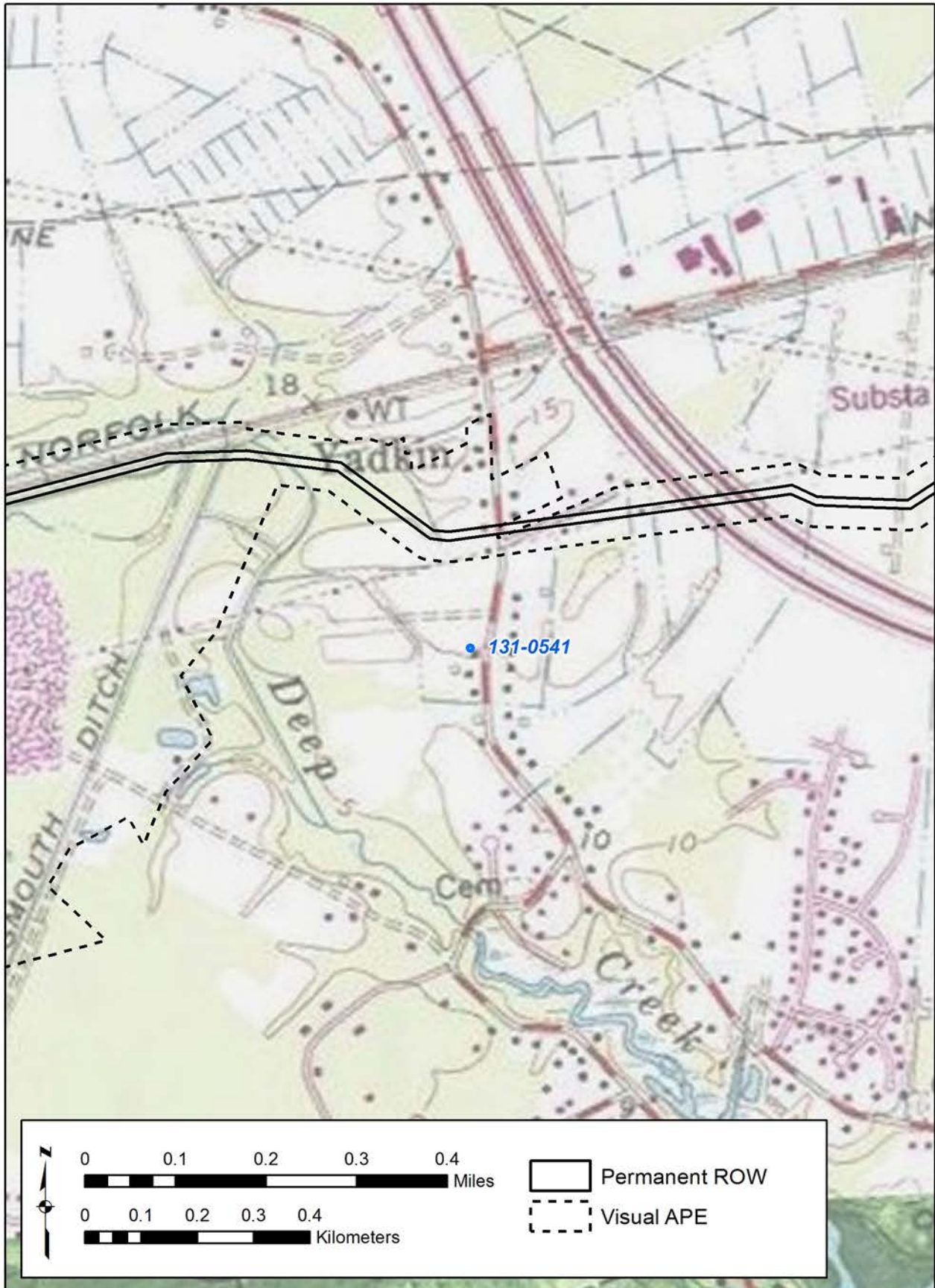


Figure 453. 131-0541 - USGS Quadrangle.



Figure 454. 131-0541 - Aerial.

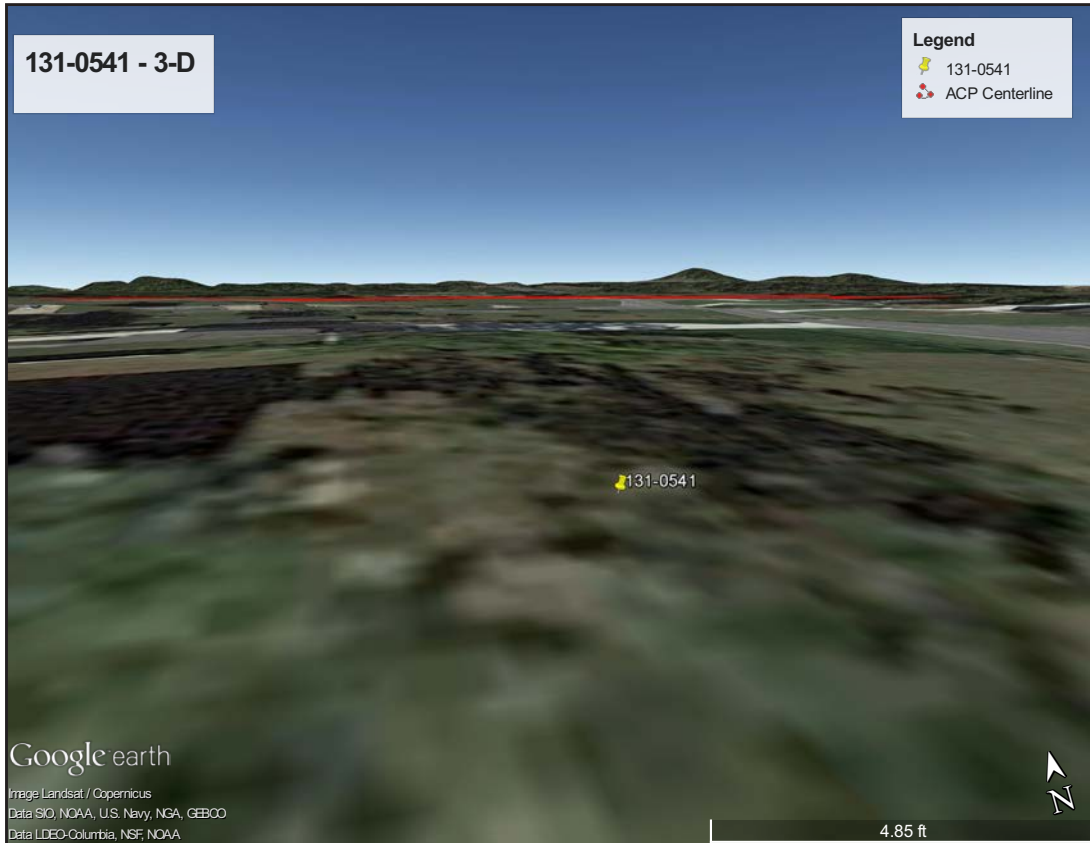


Figure 455. 131-0541 - 3-D View.



Figure 456. 131-0541 - Viewshed.



Figure 457. 131-0547 - USGS Quadrangle.

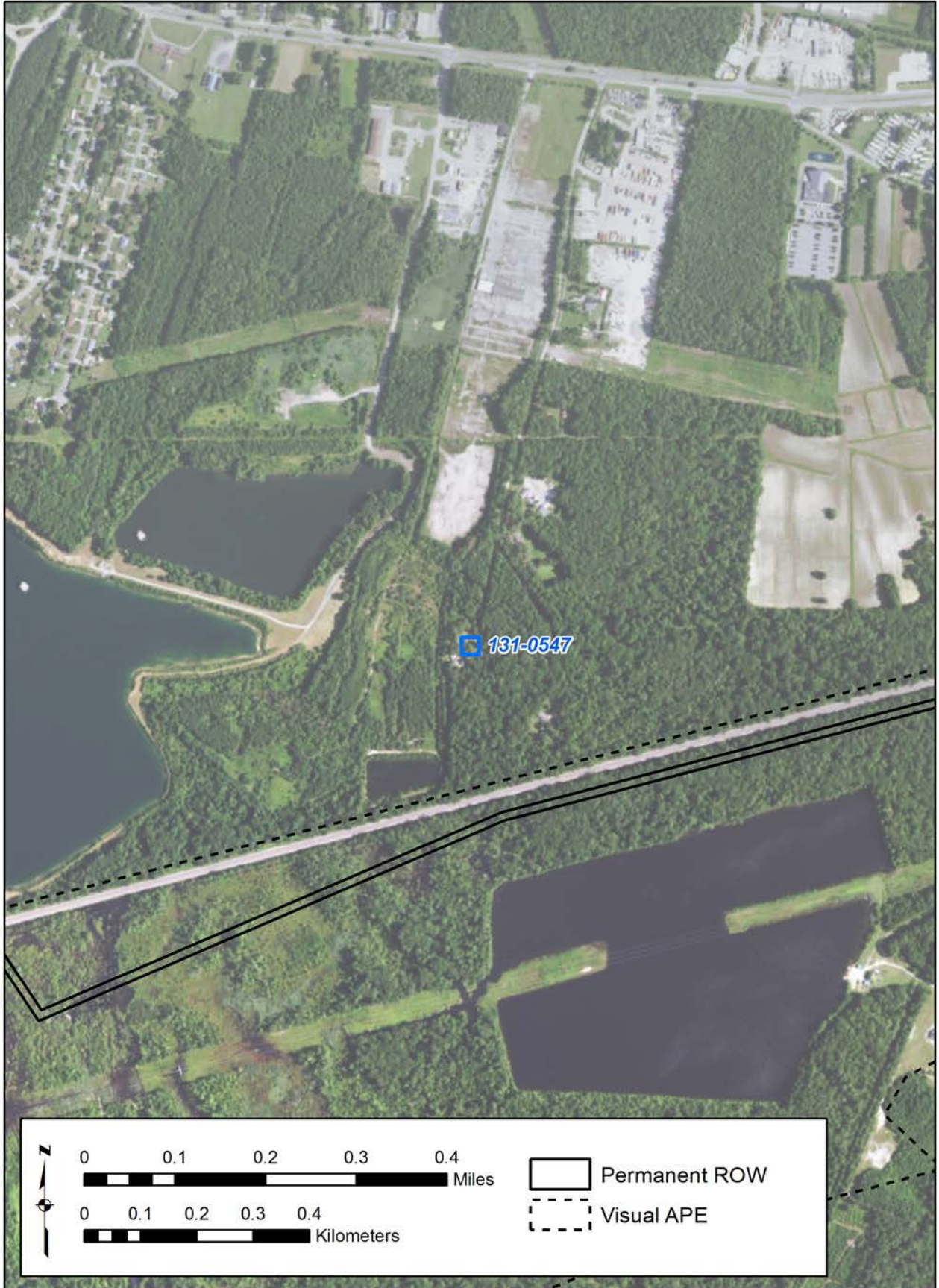


Figure 458. 131-0547 - Aerial.

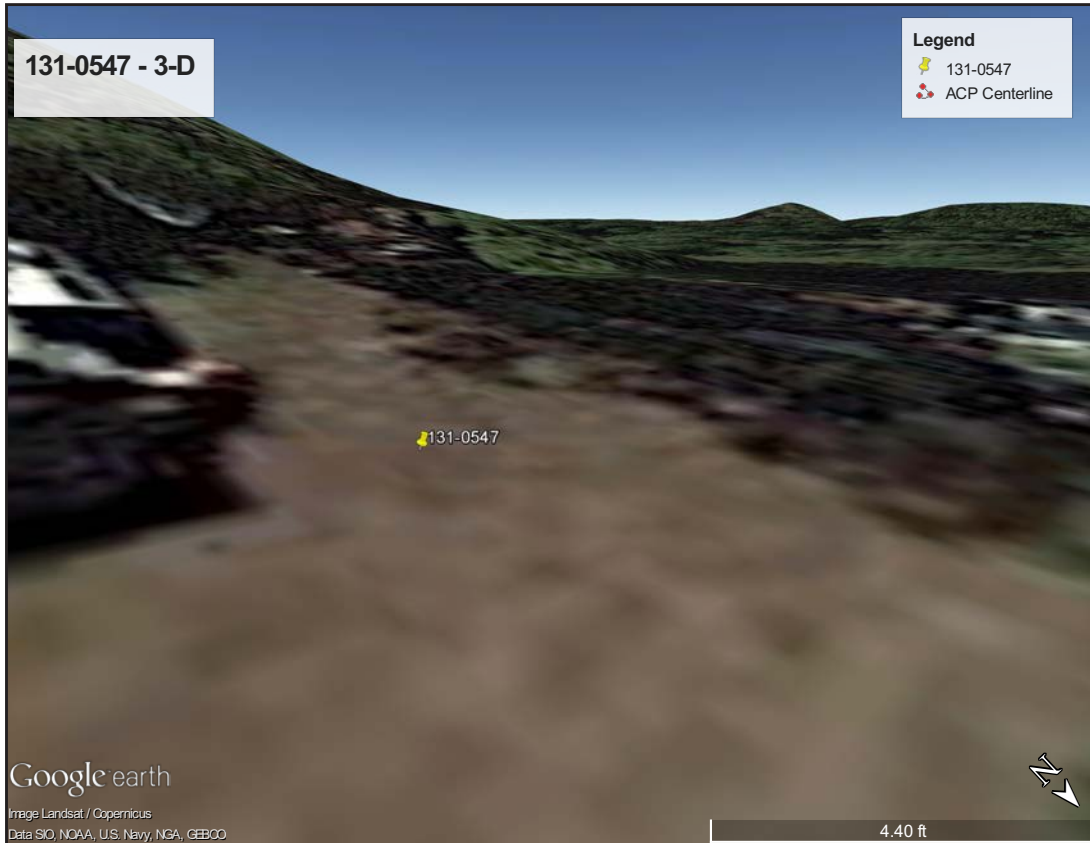


Figure 459. 131-0547 - 3-D View.

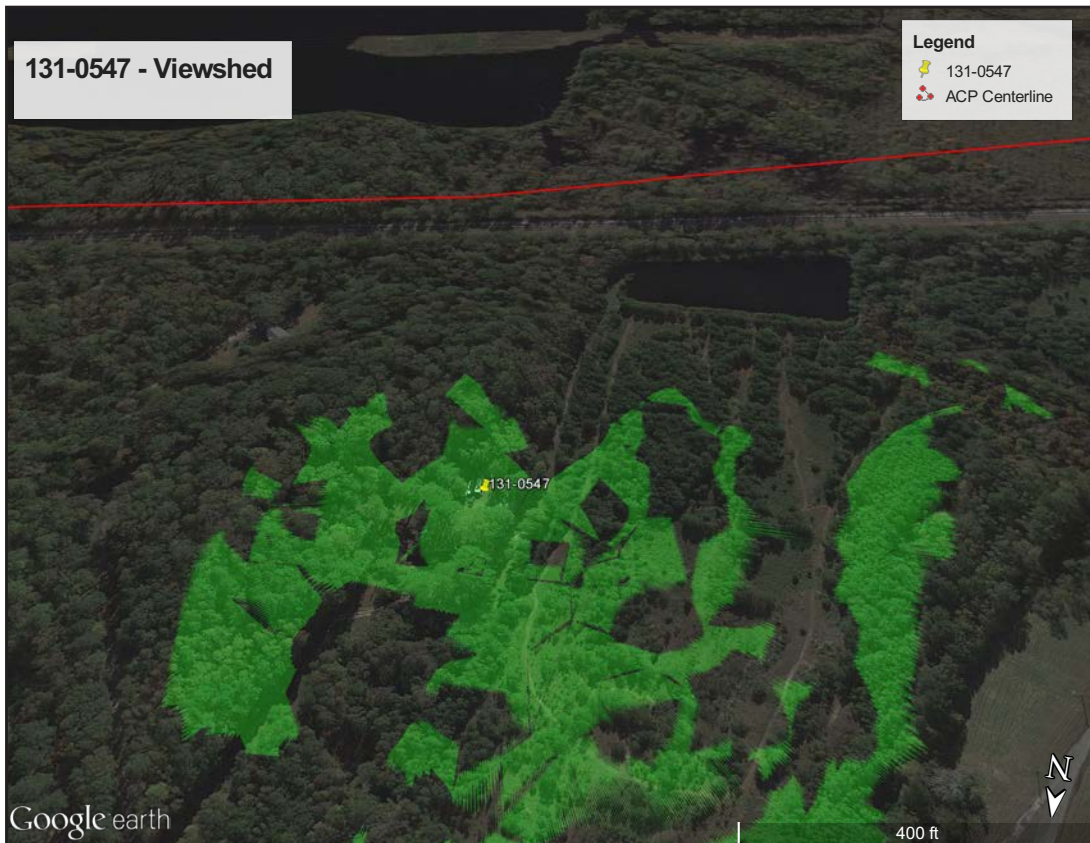


Figure 460. 131-0547 - Viewshed.

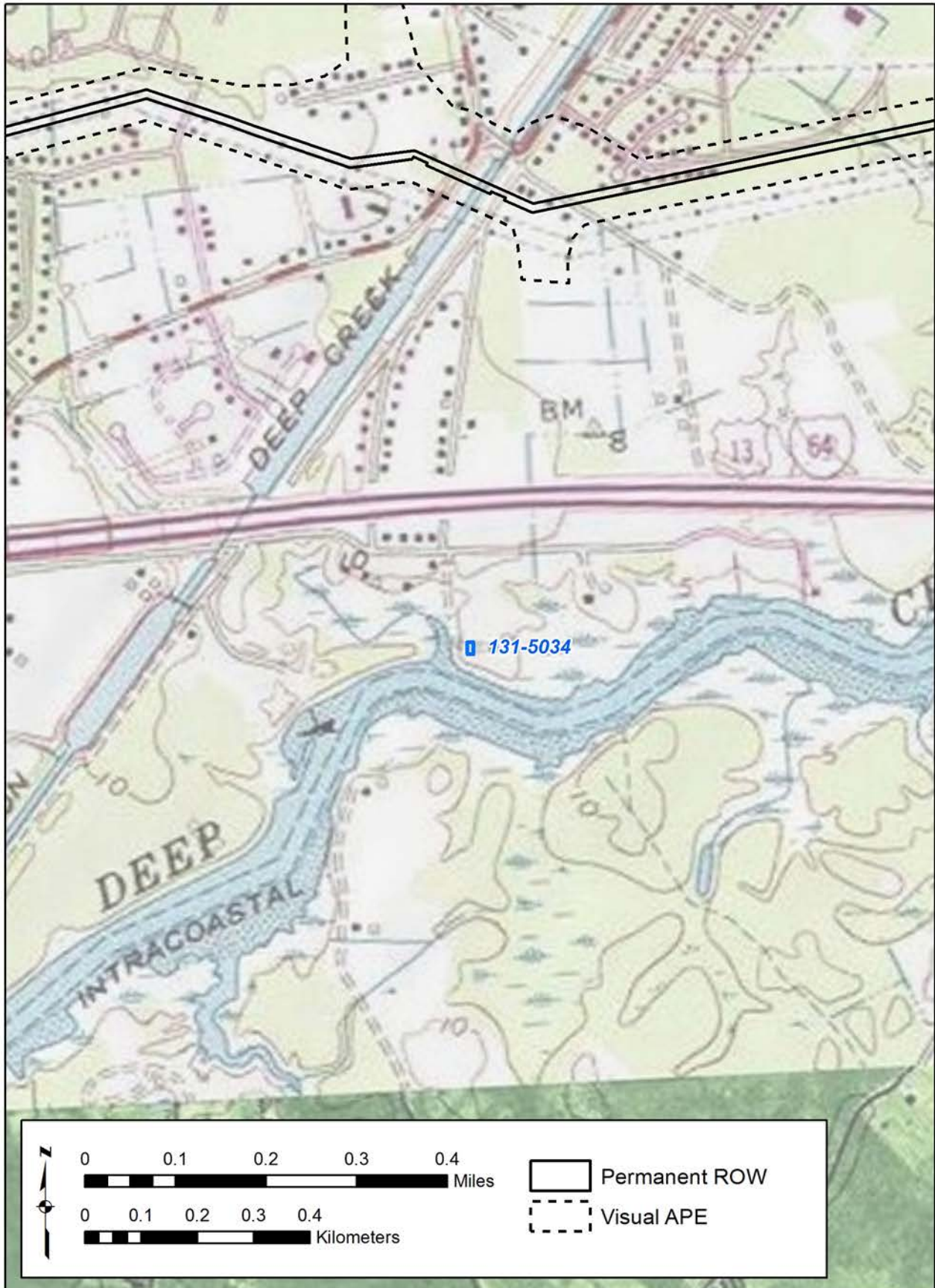


Figure 461. 131-5034 - USGS Quadrangle.





Figure 462. 131-5034 - Aerial.

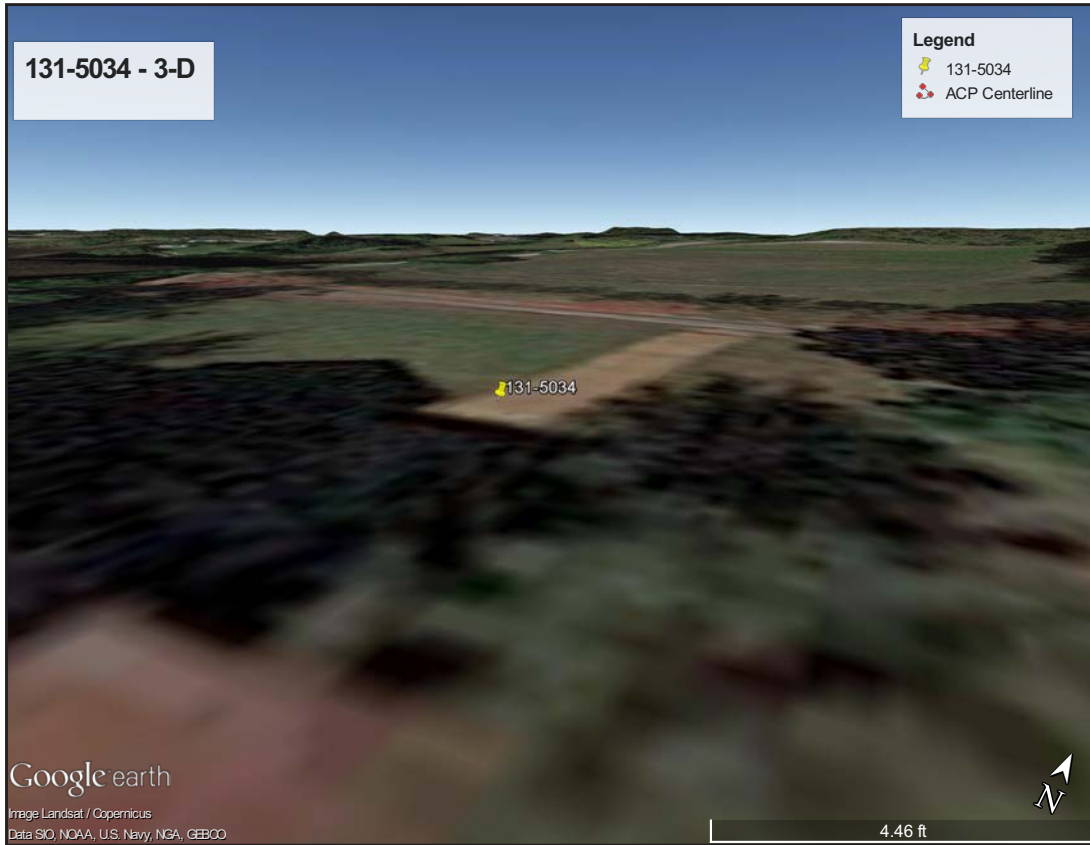


Figure 463. 131-5034 - 3-D View.



Figure 464. 131-5034 - Viewshed.

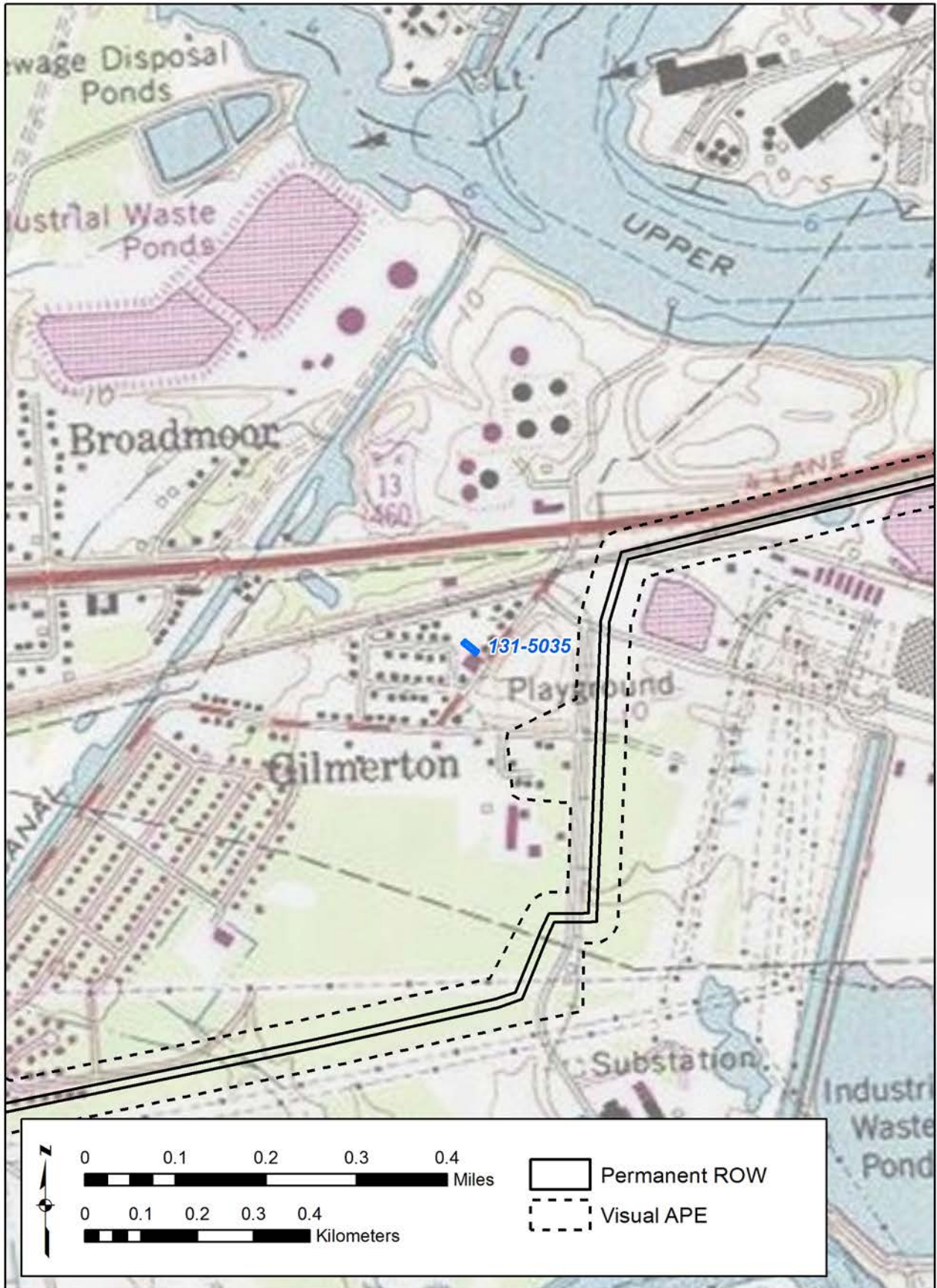


Figure 465. 131-5035 - USGS Quadrangle.

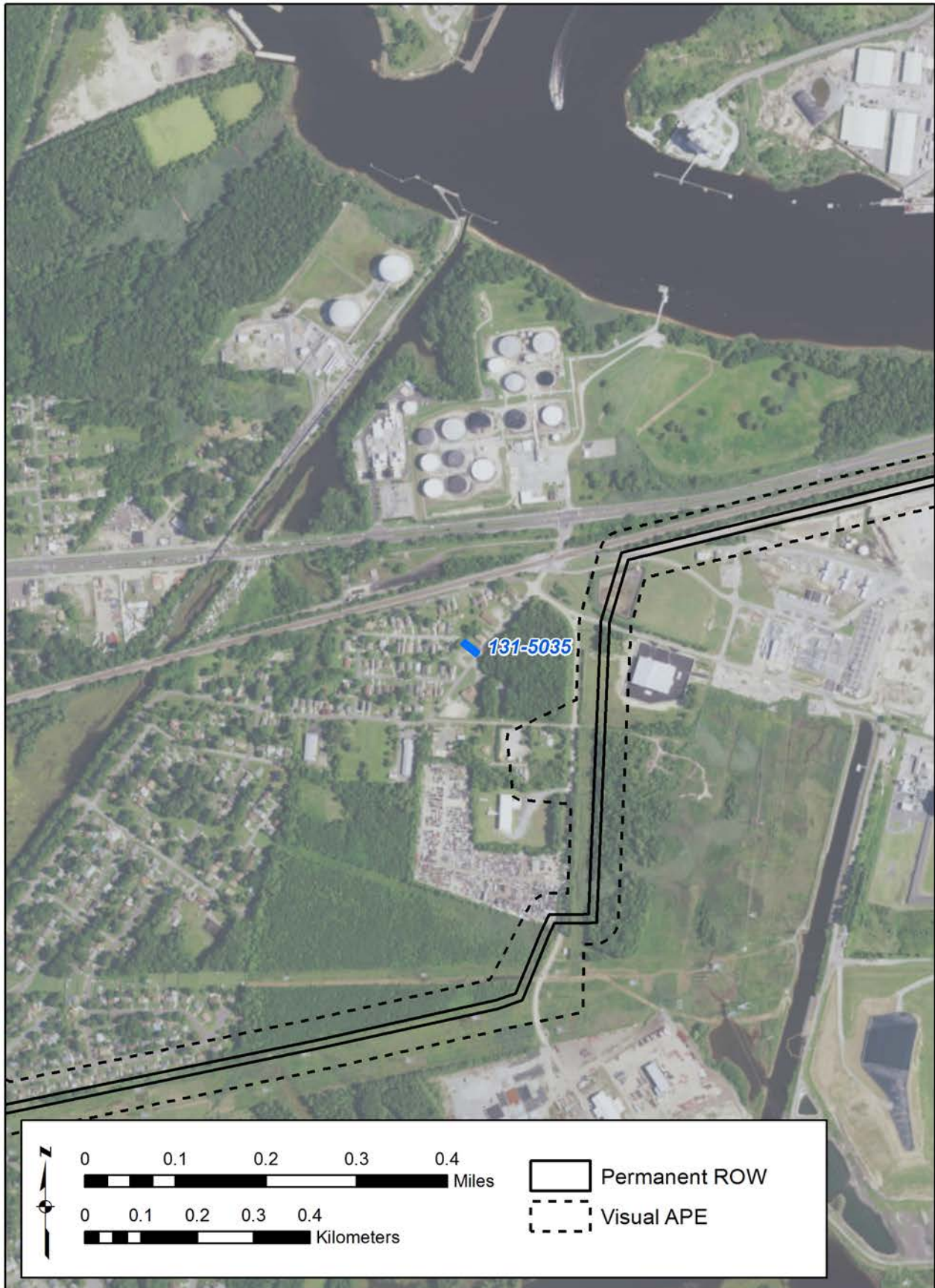


Figure 466. 131-5035 - Aerial.



Figure 467. 131-5035 - 3-D View.



Figure 468. 131-5035 - Viewshed.

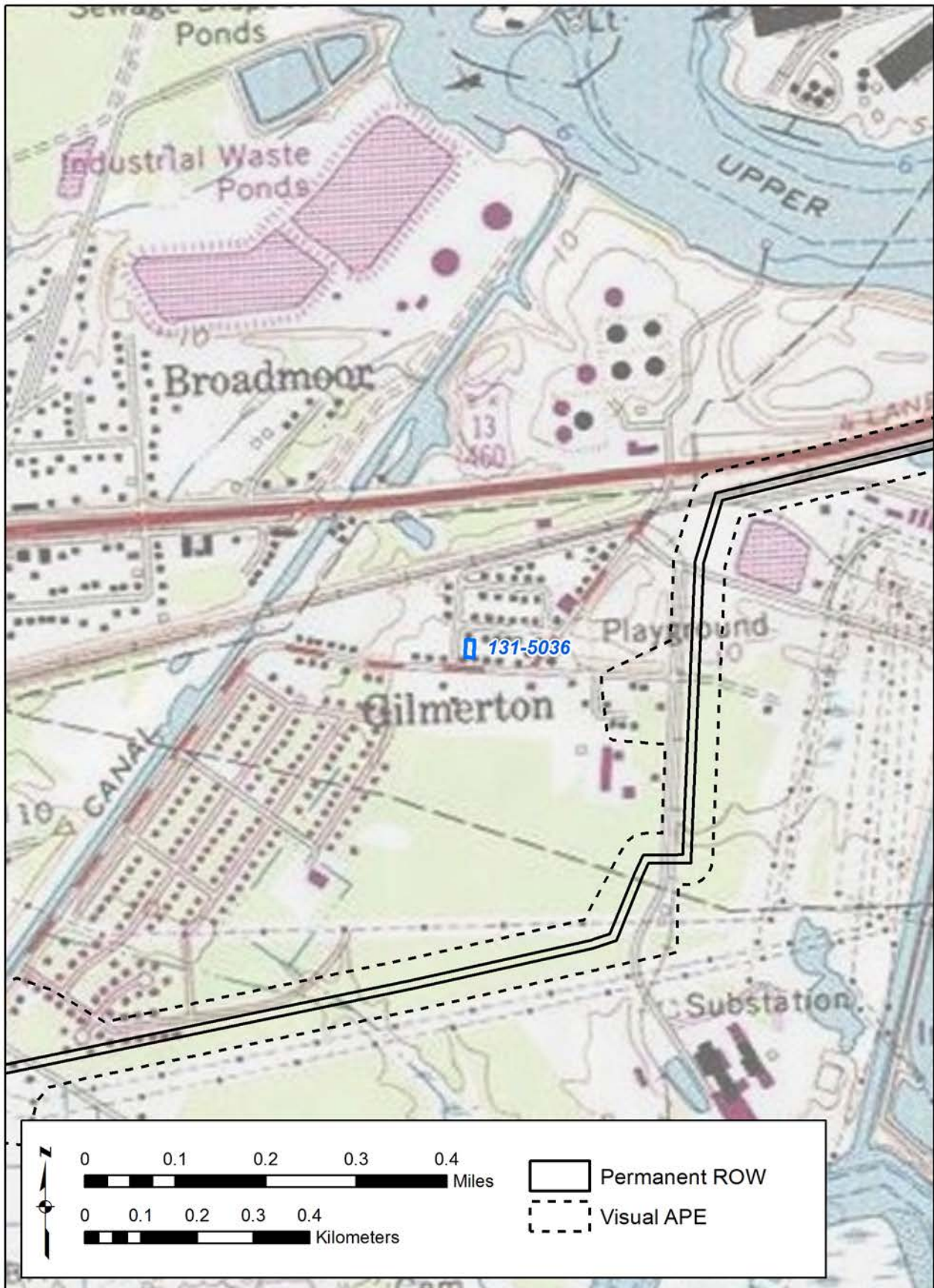


Figure 469. 131-5036 - USGS Quadrangle.



Figure 470. 131-5036 - Aerial.

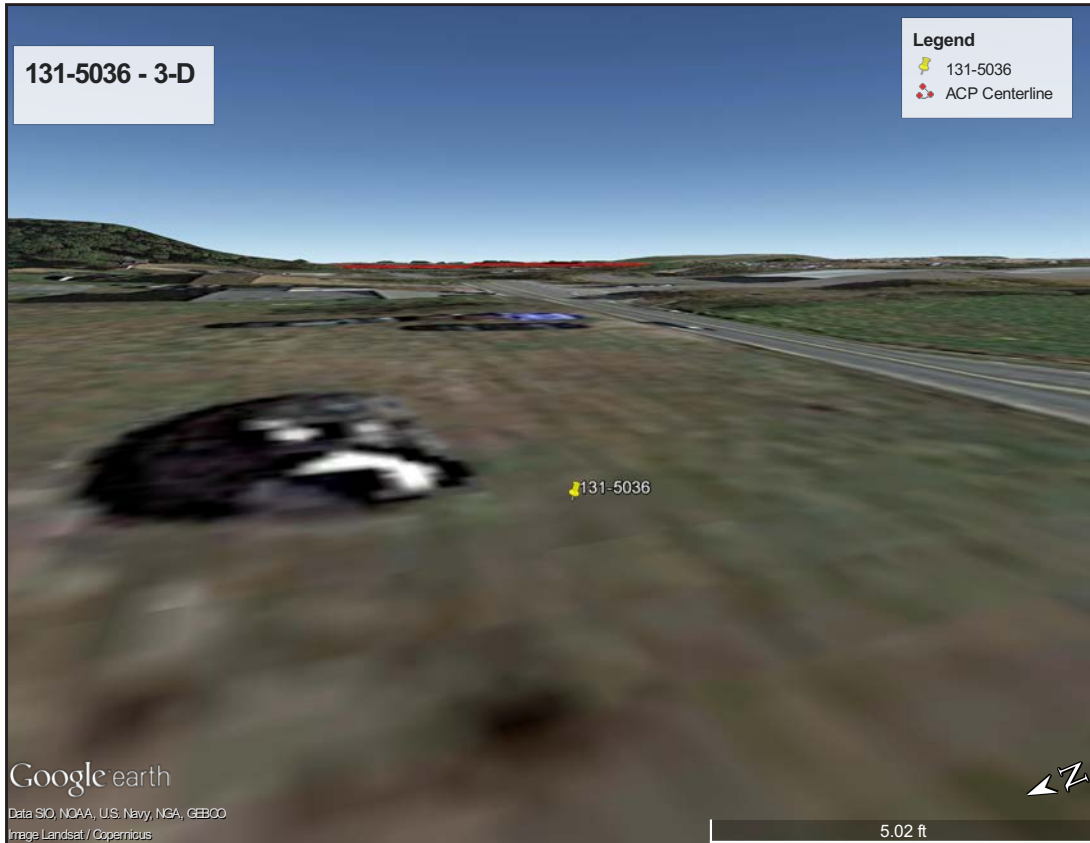


Figure 471. 131-5036 - 3-D View.

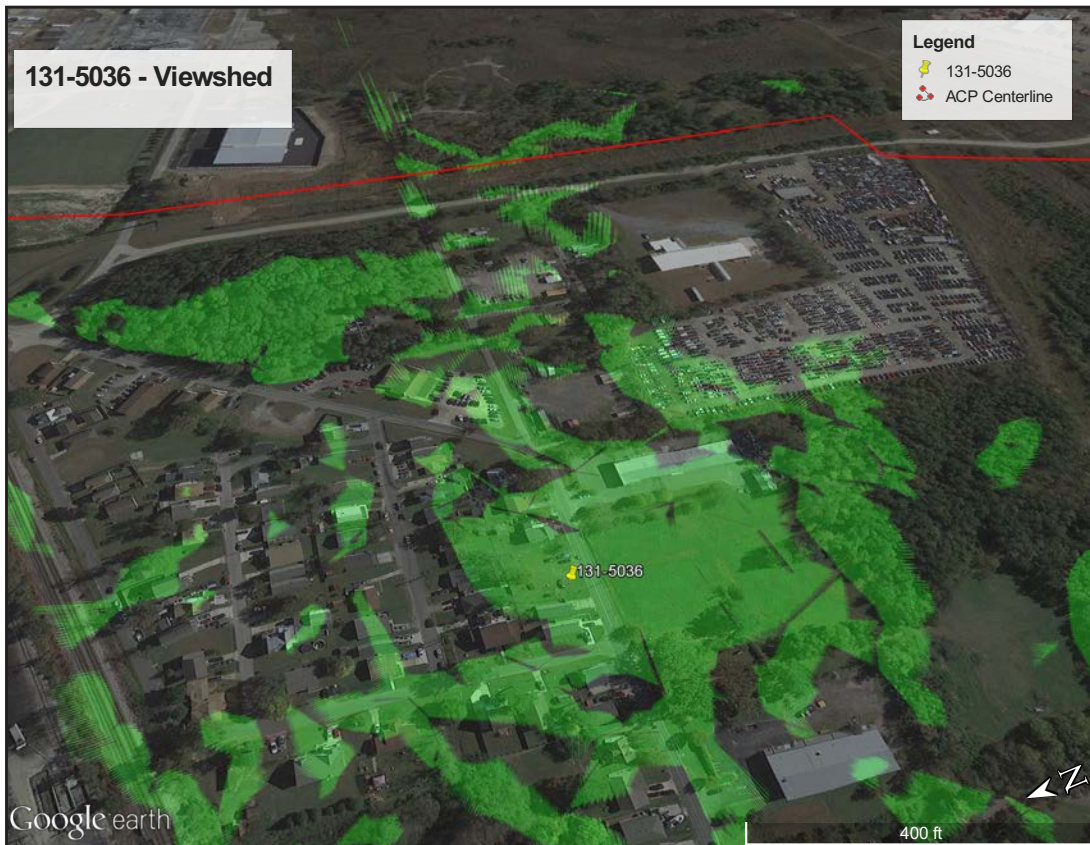


Figure 472. 131-5036 - Viewshed.





Figure 473. 131-5325-0010 - USGS Quadrangle.

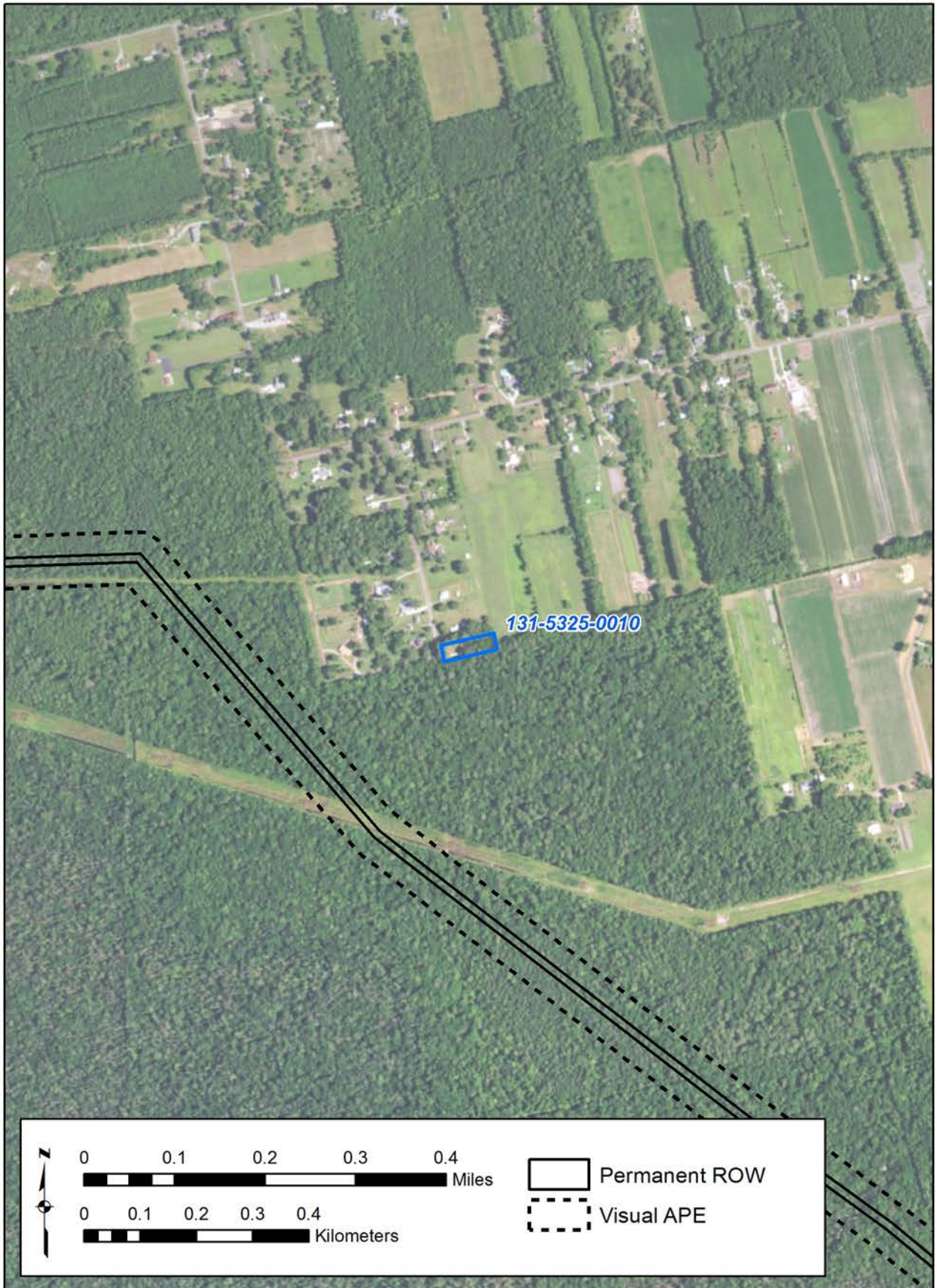


Figure 474. 131-5325-0010 - Aerial.



Figure 475. 131-5325-0010 - 3-D View.



Figure 476. 131-5325-0010 - Viewshed.



Figure 477. 131-5325-0011 - USGS Quadrangle.

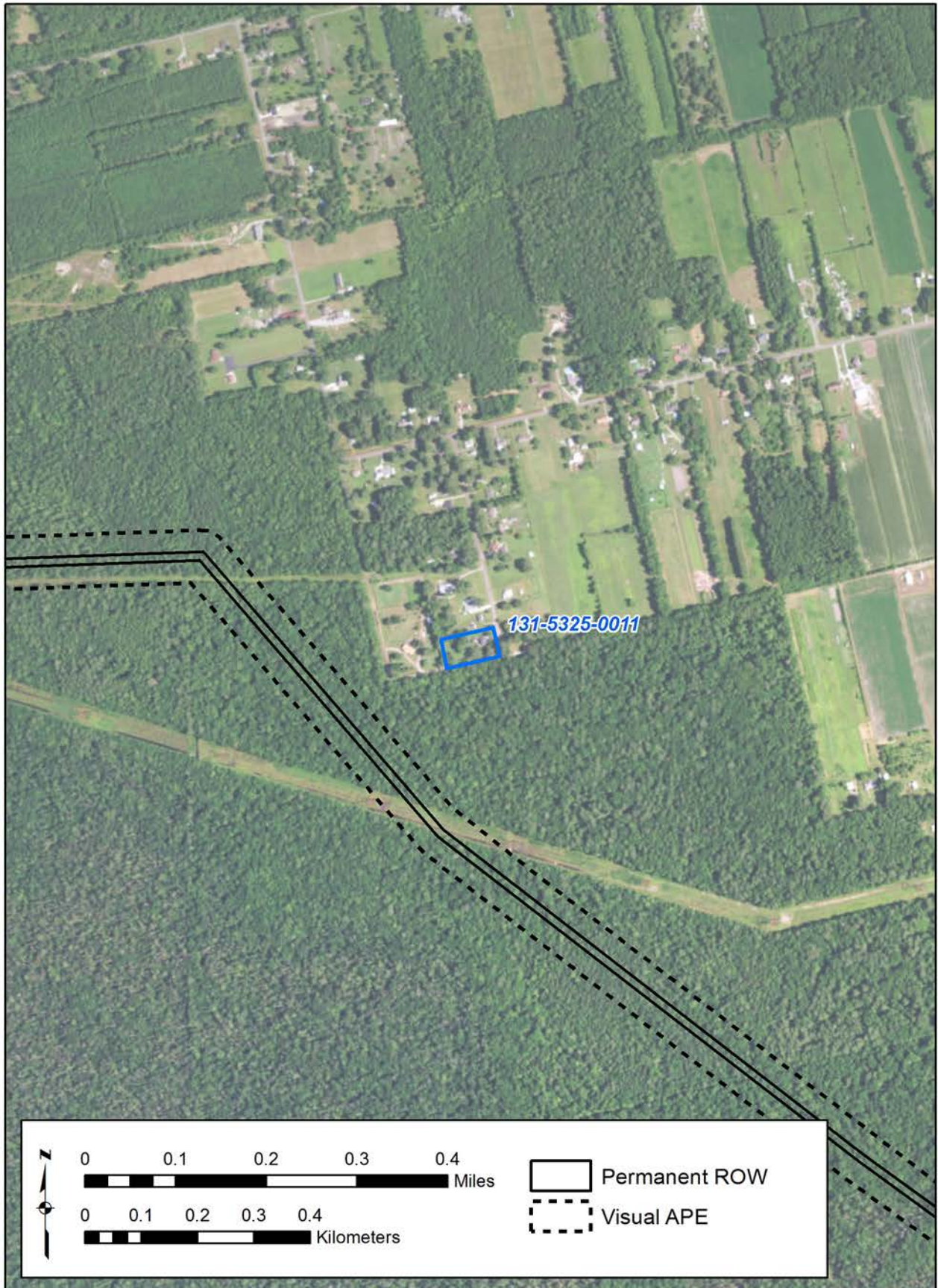


Figure 478. 131-5325-0011 - Aerial.

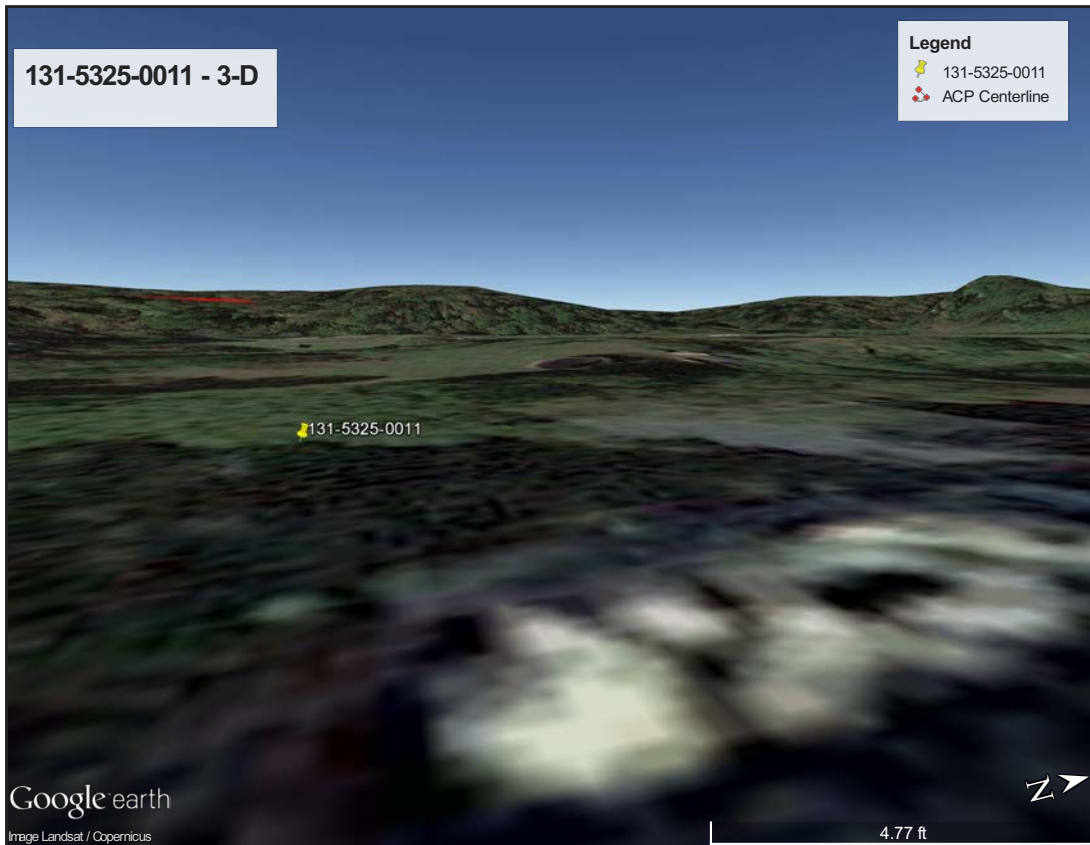


Figure 479. 131-5325-0011 - 3-D View.



Figure 480. 131-5325-0011 - Viewshed.



Figure 481. 131-5325-0012 - USGS Quadrangle.

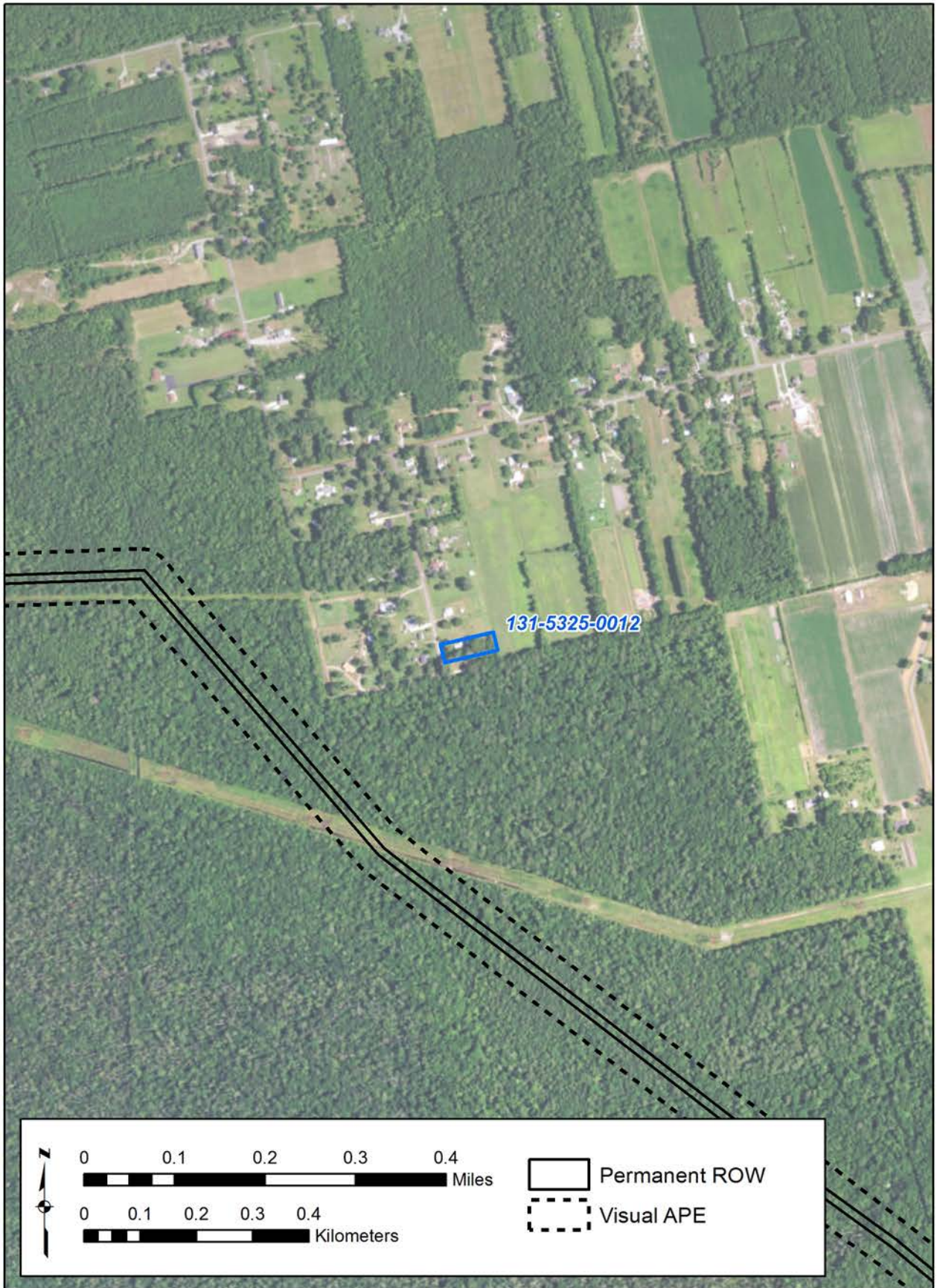


Figure 482. 131-5325-0012 - Aerial.



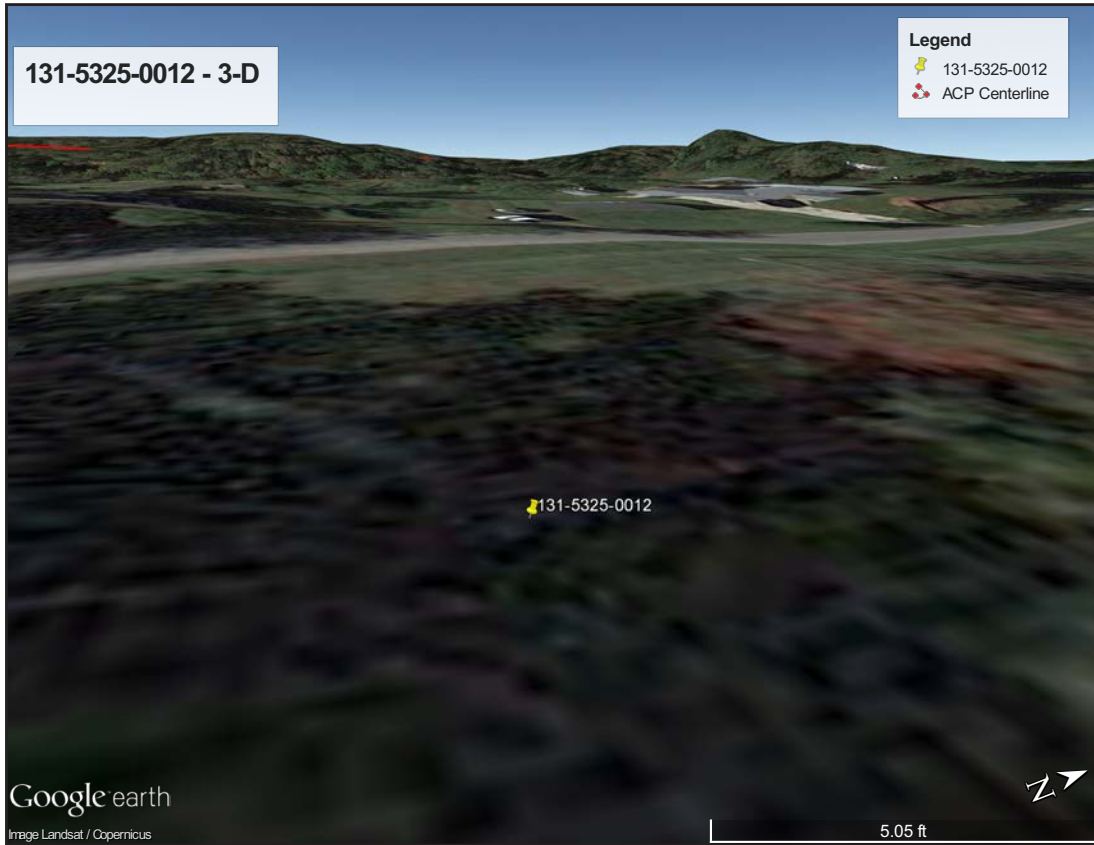


Figure 483. 131-5325-0012 - 3-D View.



Figure 484. 131-5325-0012 - Viewshed.

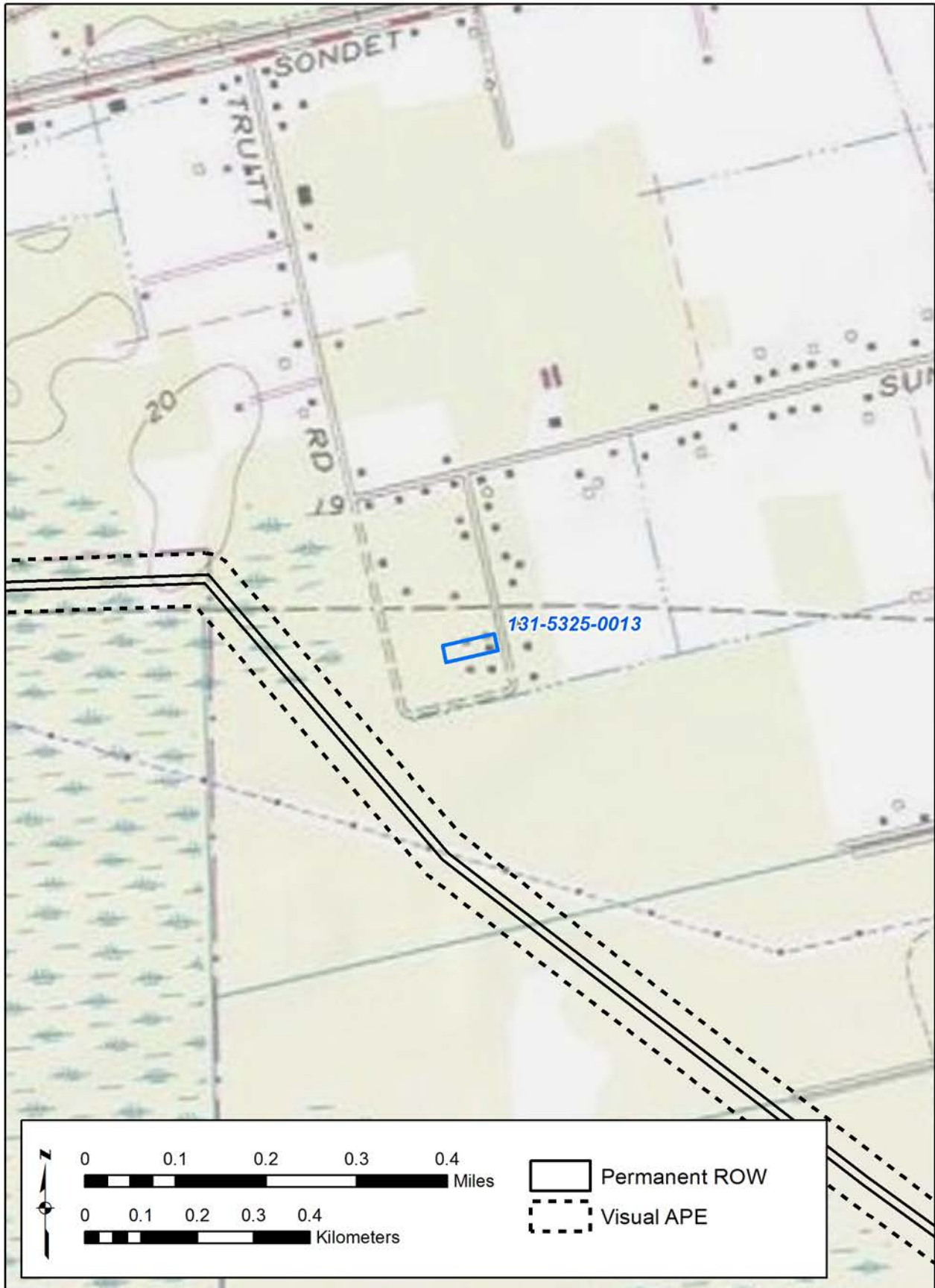


Figure 485. 131-5325-0013 - USGS Quadrangle.

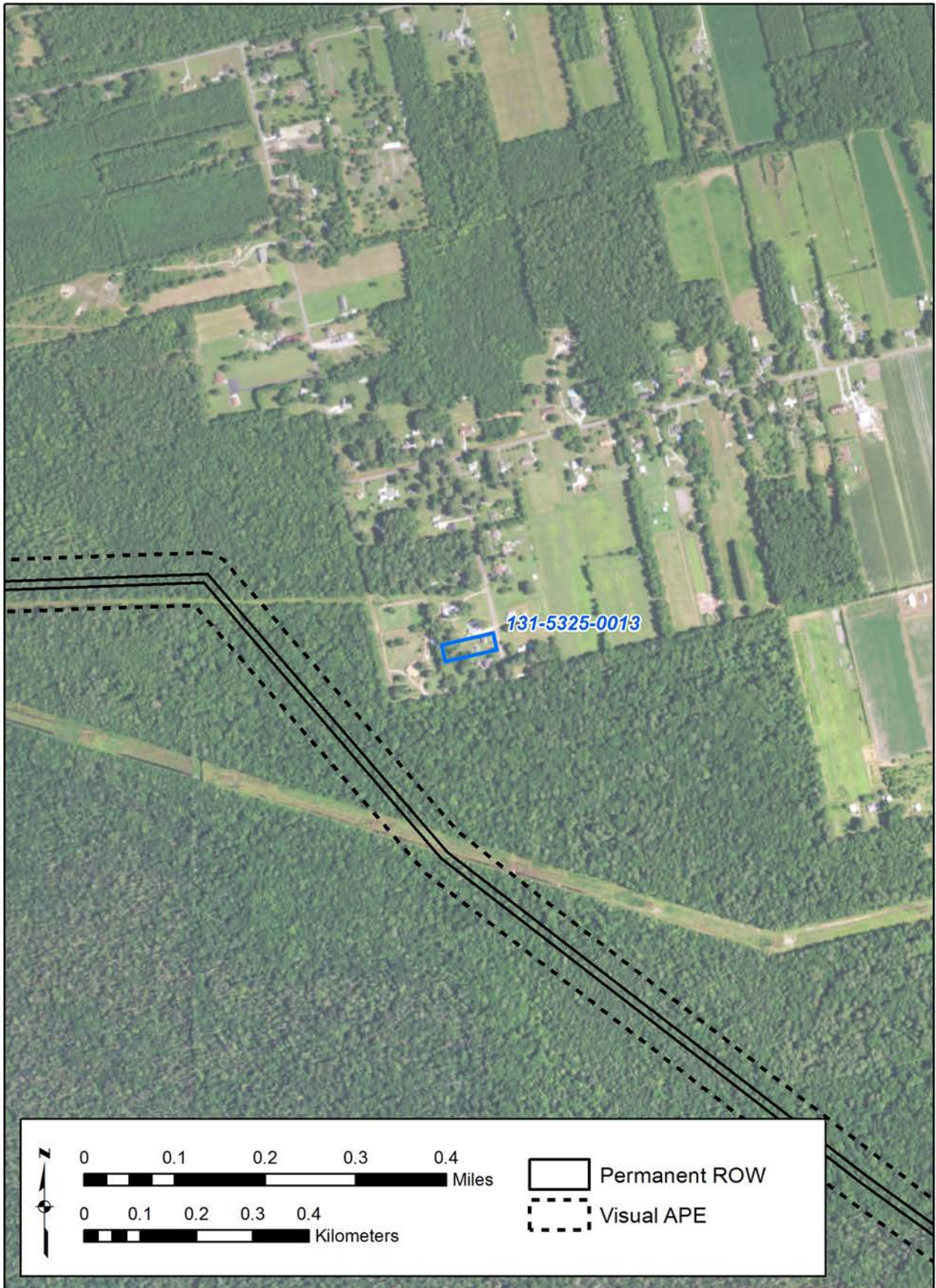


Figure 486. 131-5325-0013 - Aerial.



Figure 487. 131-5325-0013 - 3-D View.

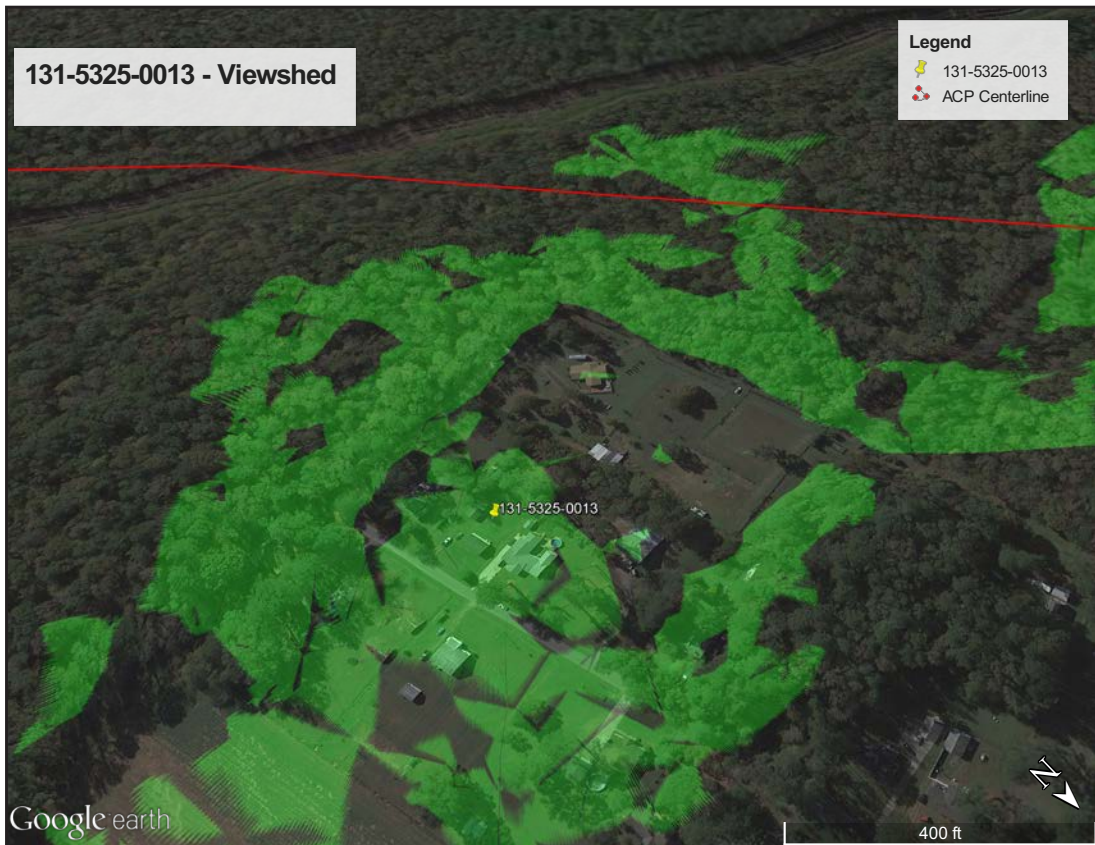


Figure 488. 131-5325-0013 - Viewshed.

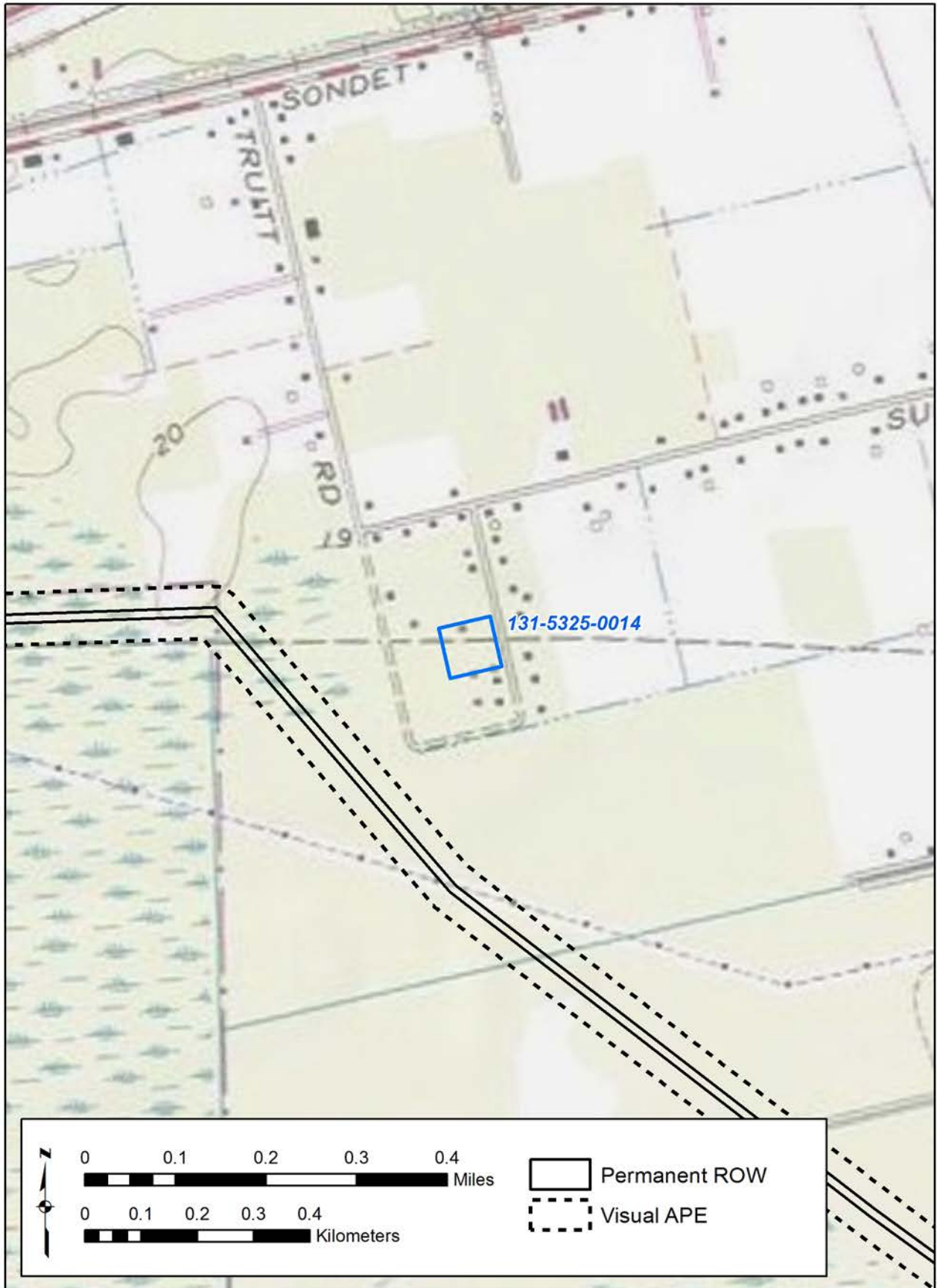


Figure 489. 131-5325-0014 - USGS Quadrangle.



Figure 490. 131-5325-0014 - Aerial.



Figure 491. 131-5325-0014 - 3-D View.



Figure 492. 131-5325-0014 - Viewshed.



Figure 493. 131-5325-0015 - USGS Quadrangle.





Figure 494. 131-5325-0015 - Aerial.

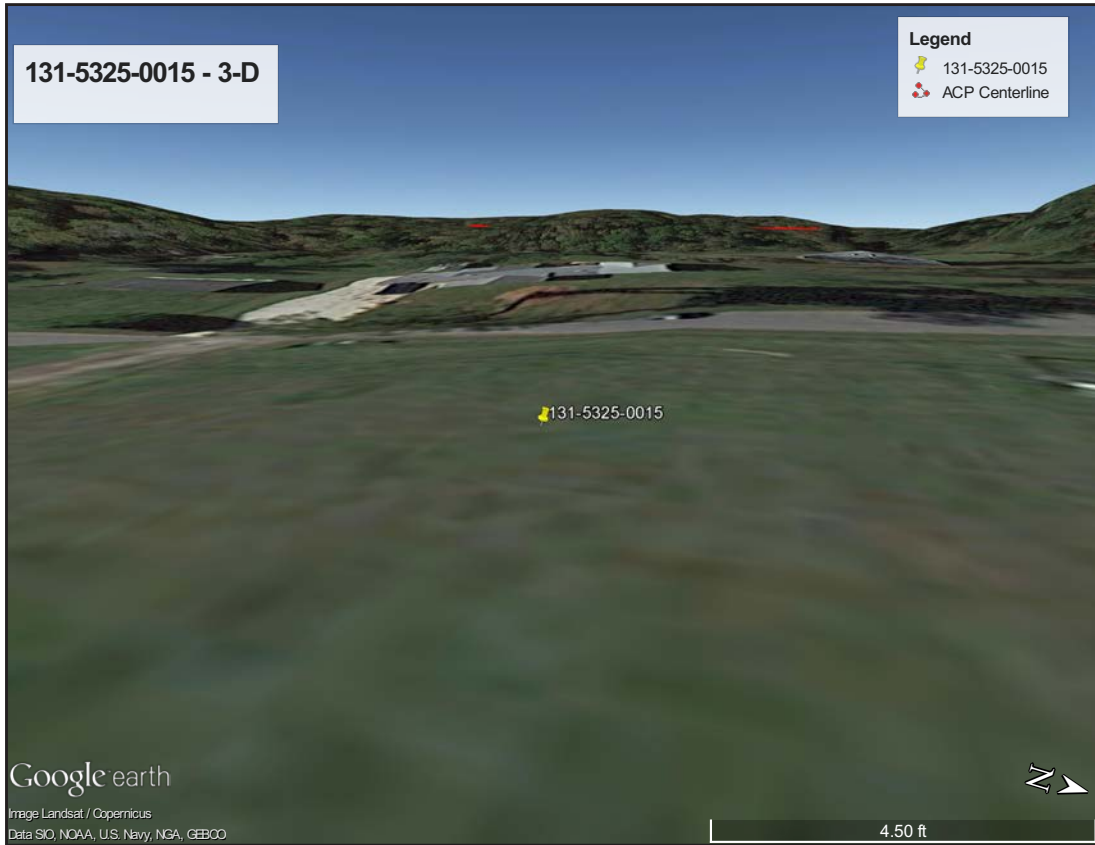


Figure 495. 131-5325-0015 - 3-D View.

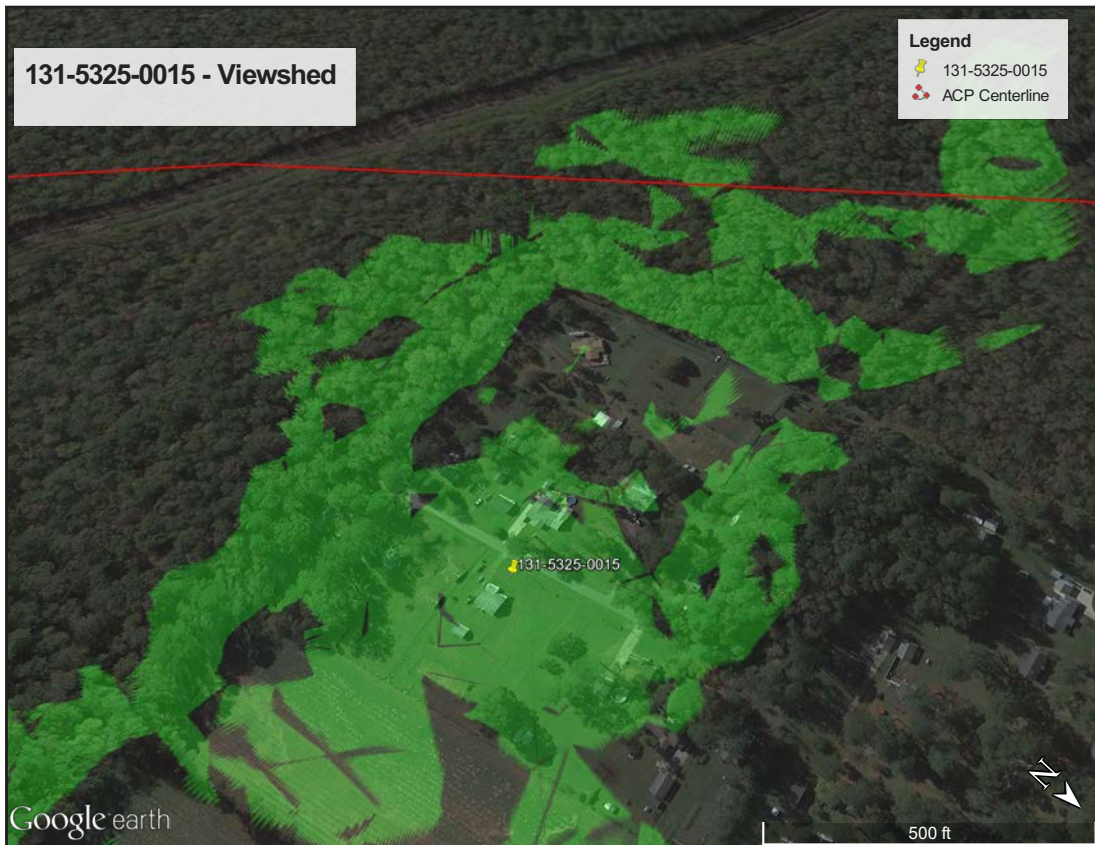


Figure 496. 131-5325-0015 - Viewshed.



Figure 497. 131-5325-0016 - USGS Quadrangle.



Figure 498. 131-5325-0016 - Aerial.



Figure 499. 131-5325-0016 - 3-D View.



Figure 500. 131-5325-0016 - Viewshed.

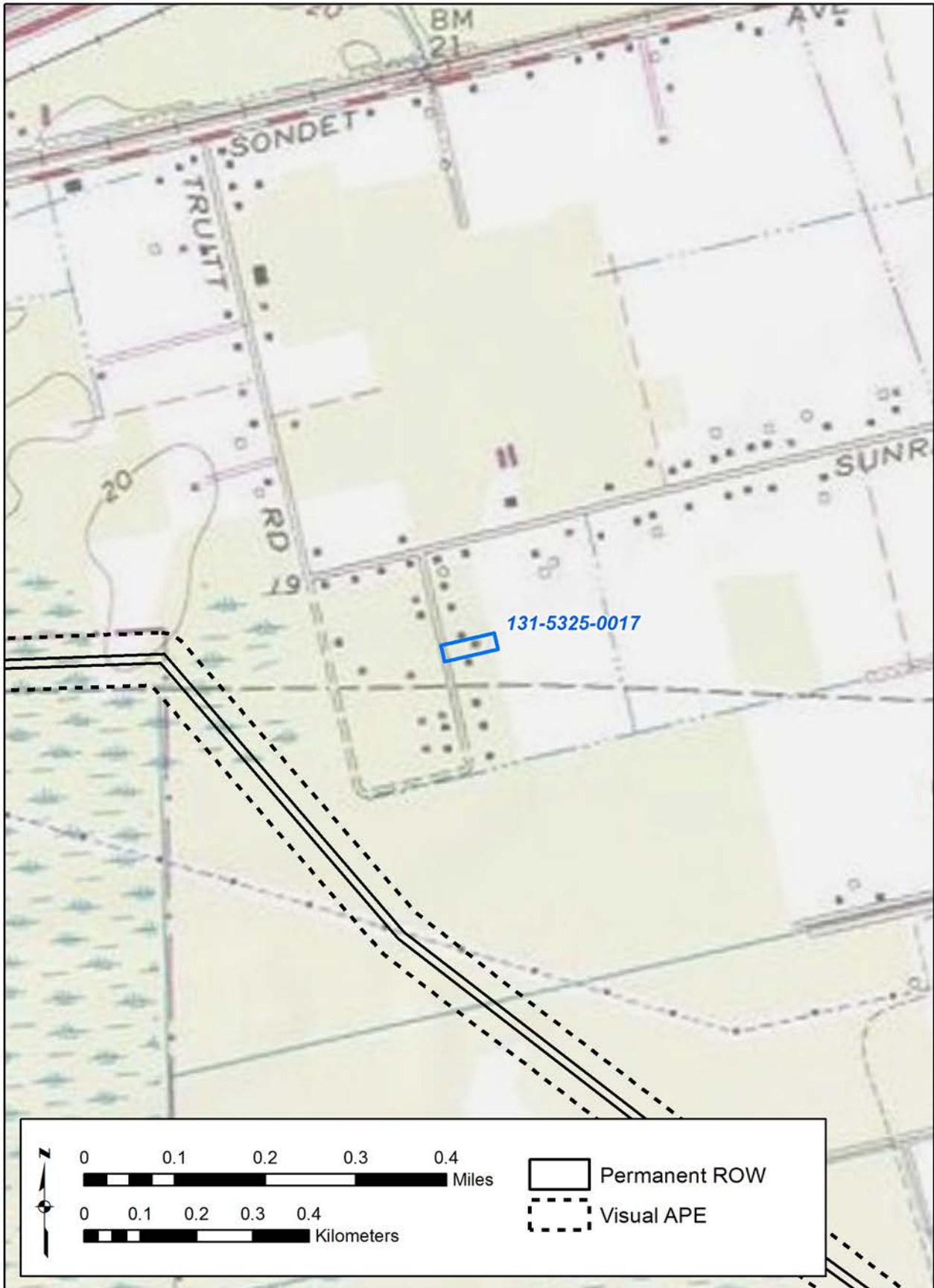


Figure 501. 131-5325-0017 - USGS Quadrangle.



Figure 502. 131-5325-0017 - Aerial.

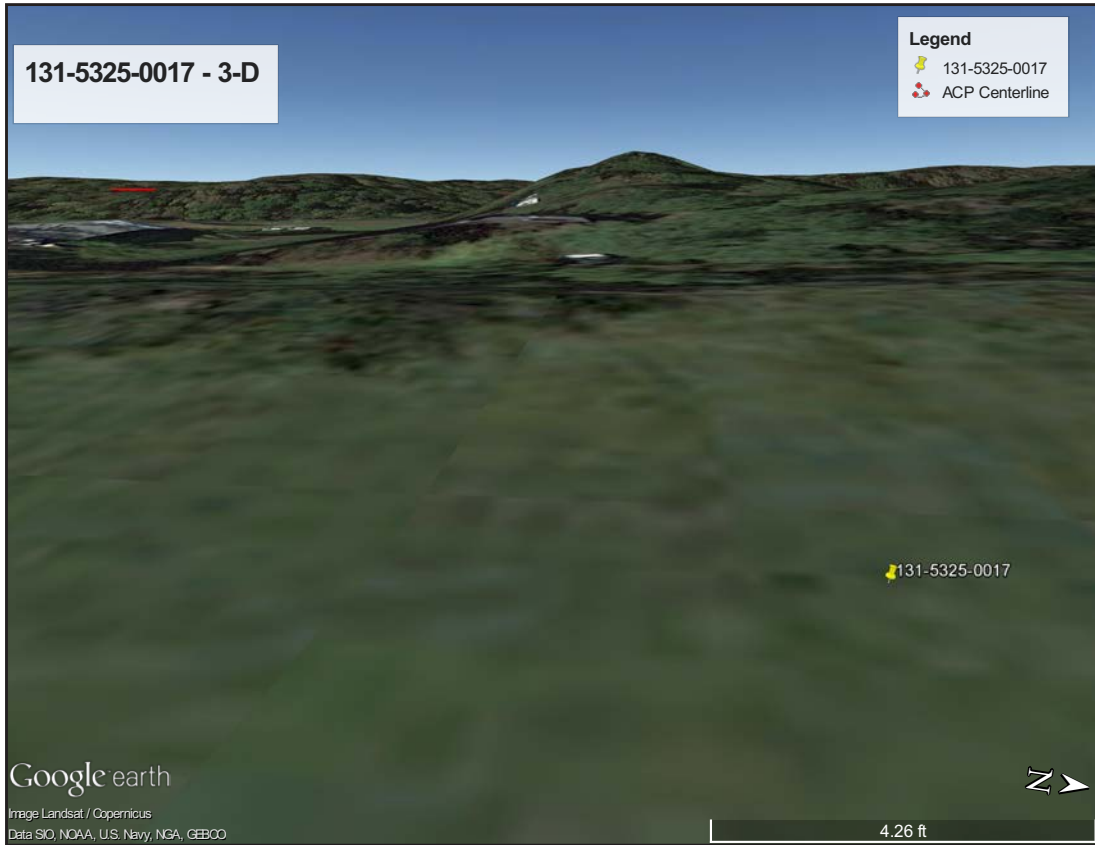


Figure 503. 131-5325-0017 - 3-D View.

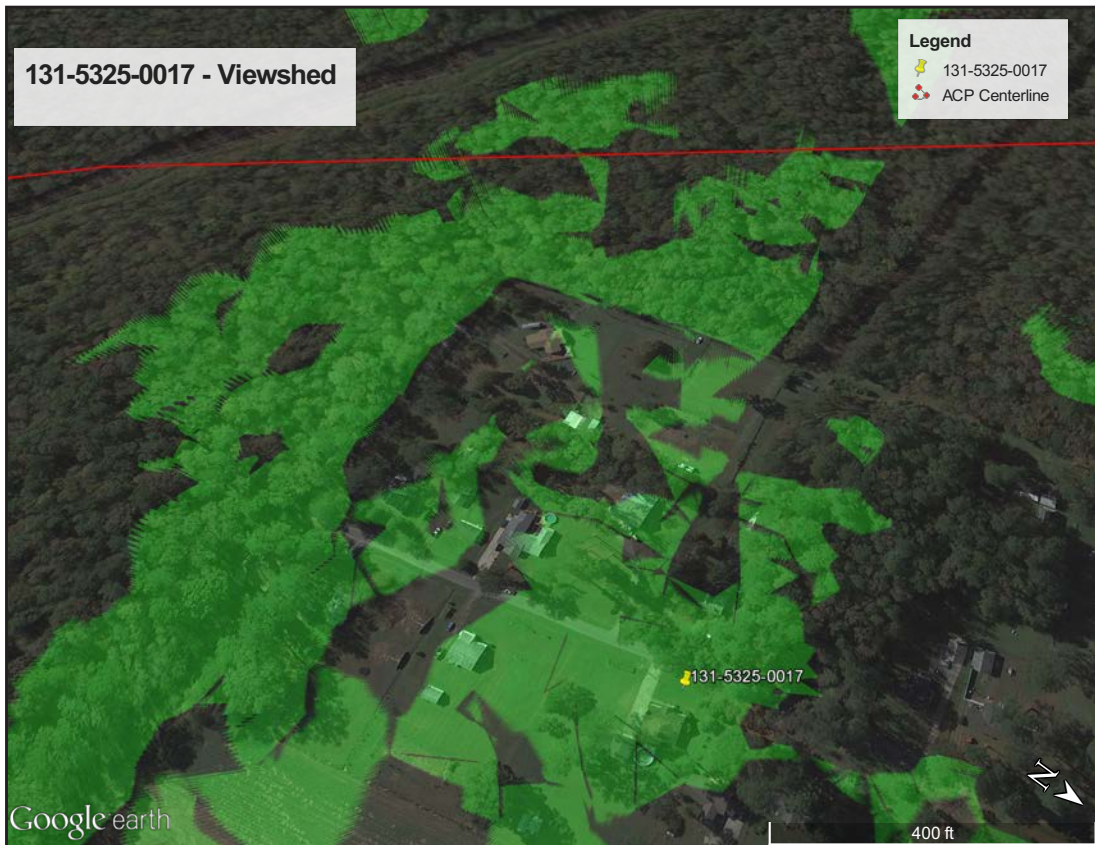


Figure 504. 131-5325-0017 - Viewshed.



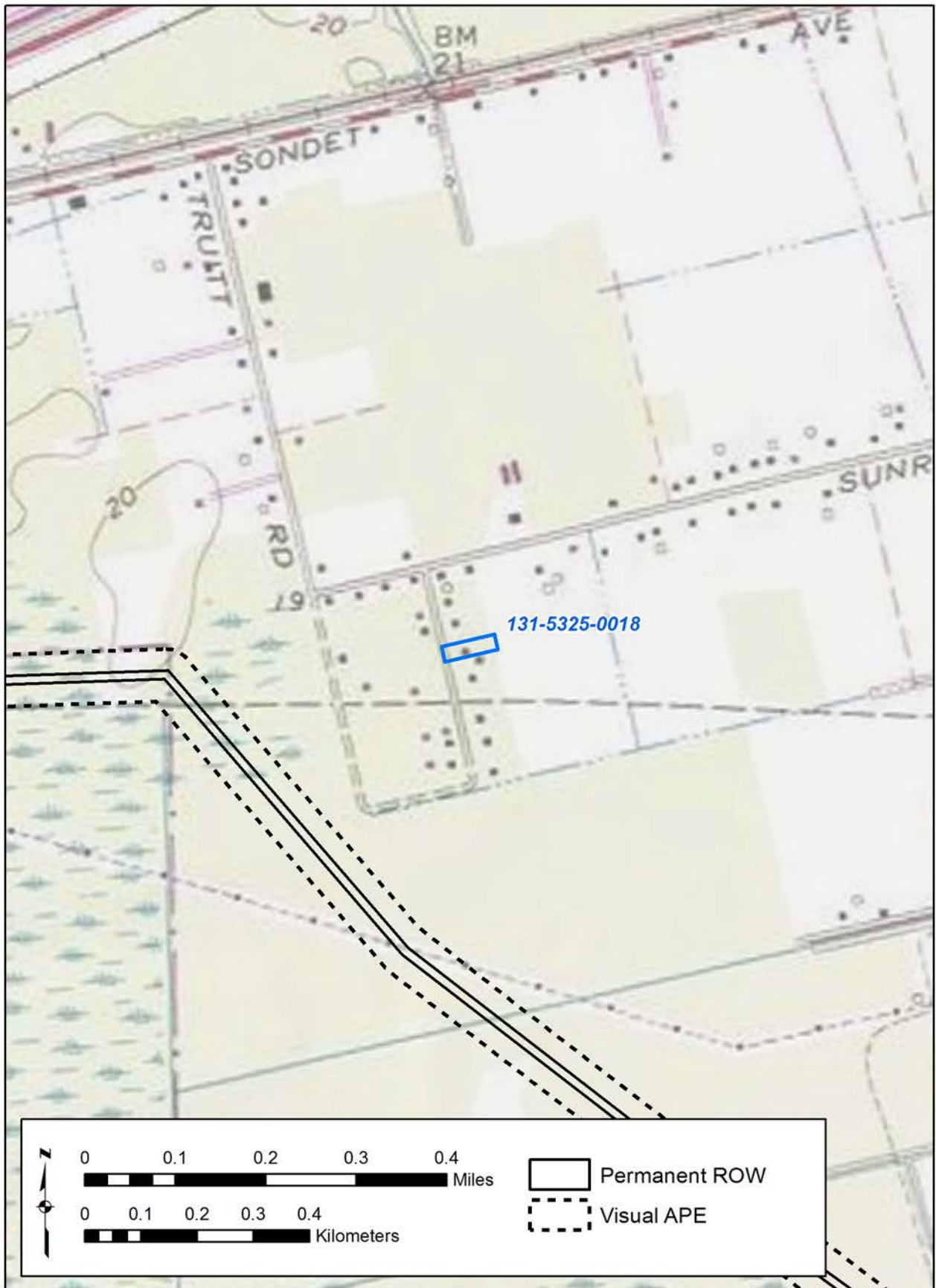


Figure 505. 131-5325-0018 - USGS Quadrangle.



Figure 506. 131-5325-0018 - Aerial.



Figure 507. 131-5325-0018 - 3-D View.

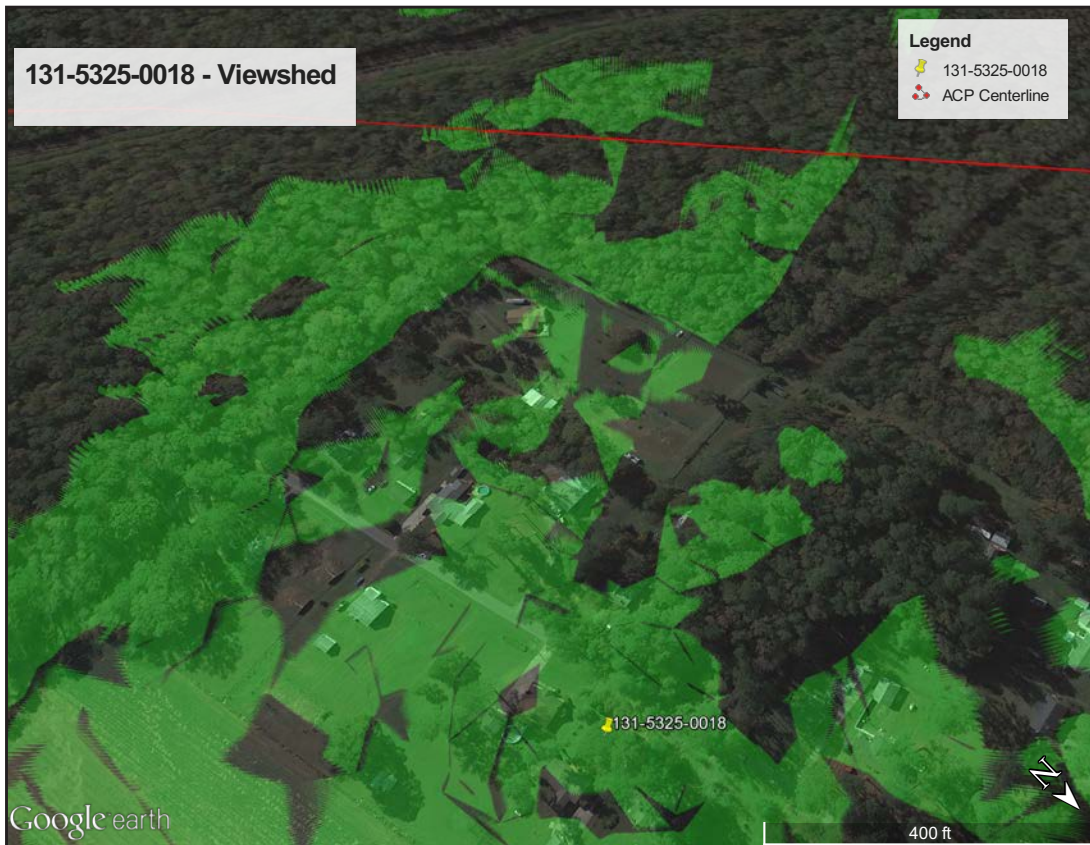


Figure 508. 131-5325-0018 - Viewshed.

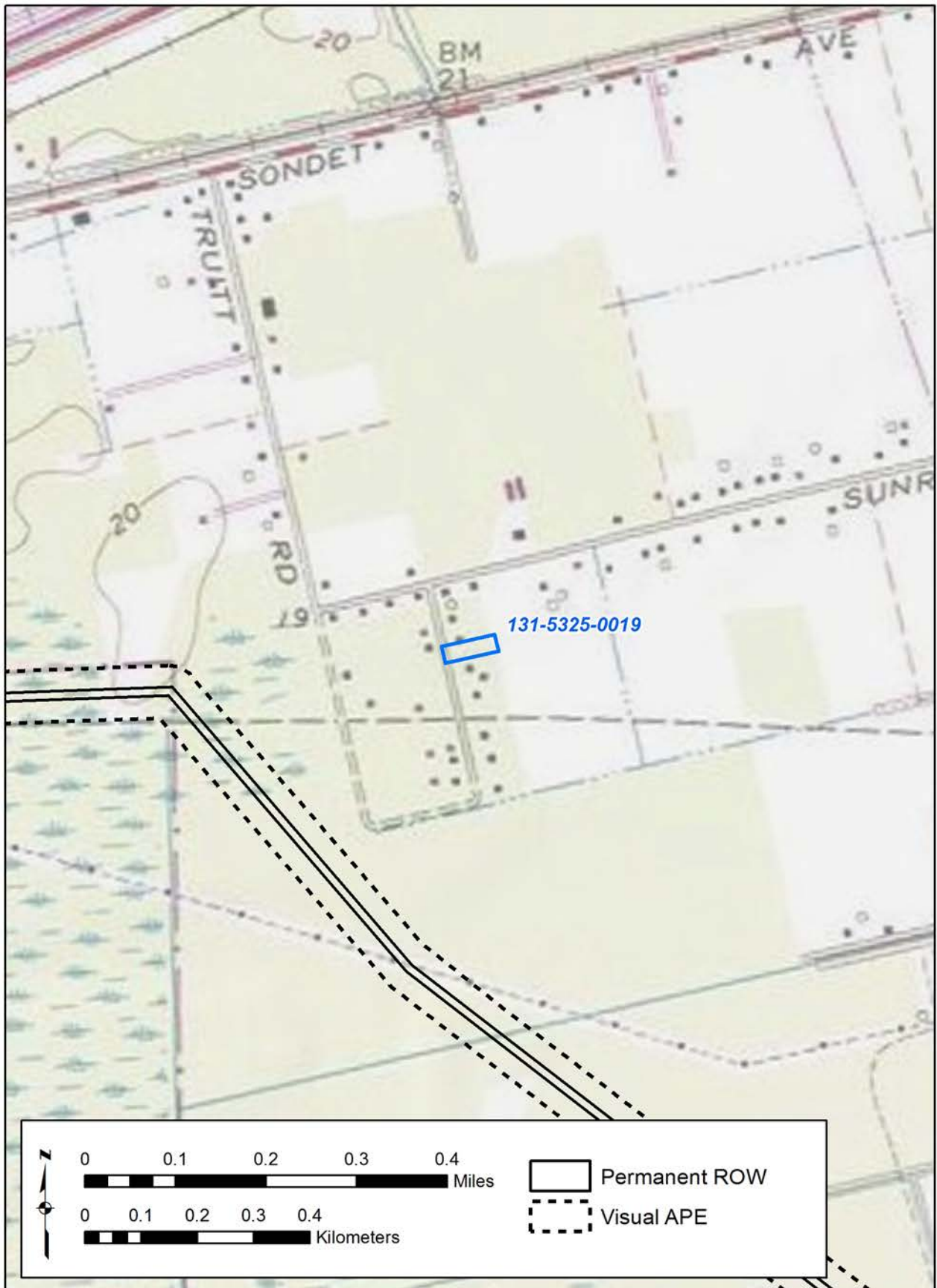


Figure 509. 131-5325-0019 - USGS Quadrangle.

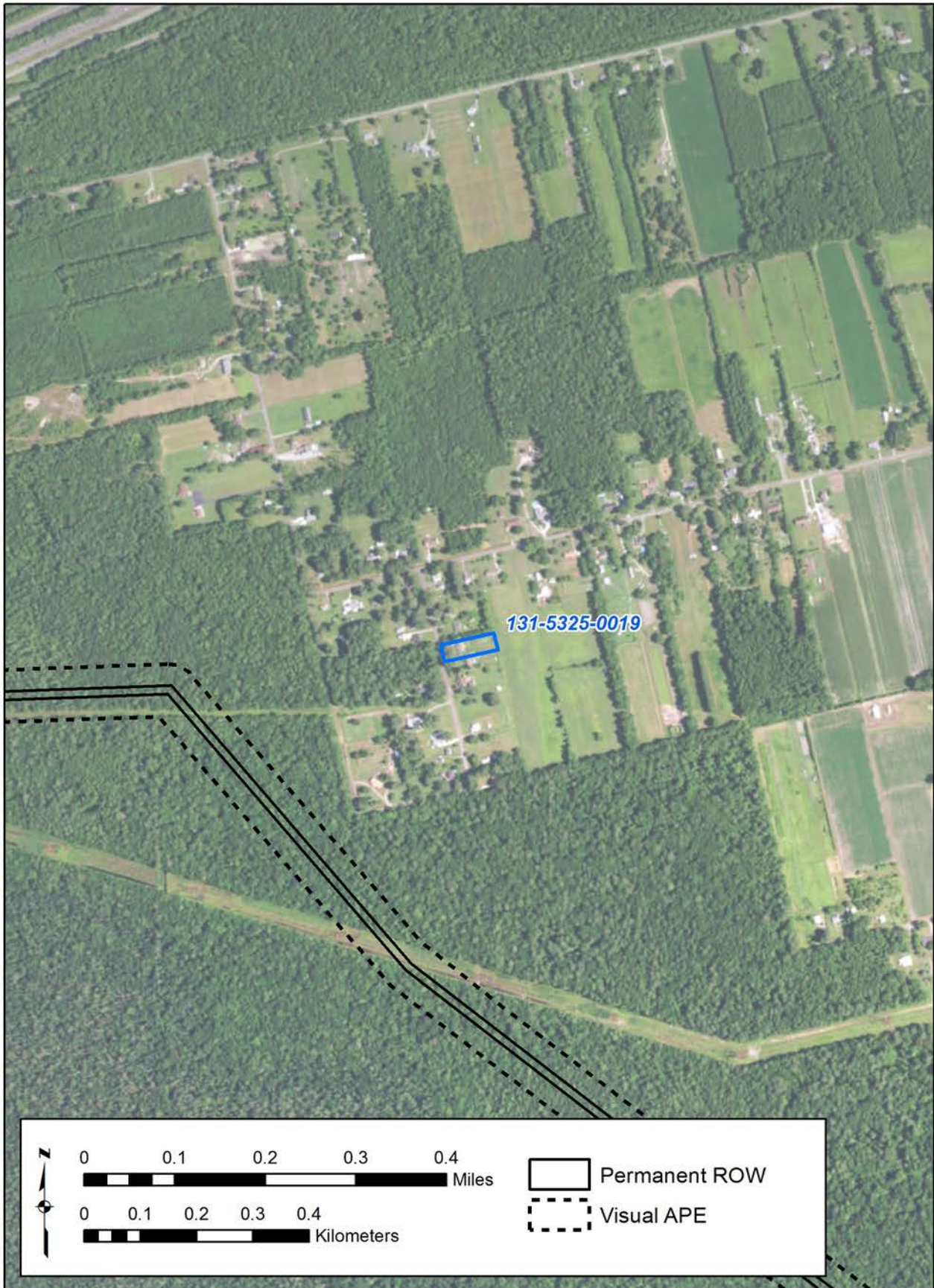


Figure 510. 131-5325-0019 - Aerial.

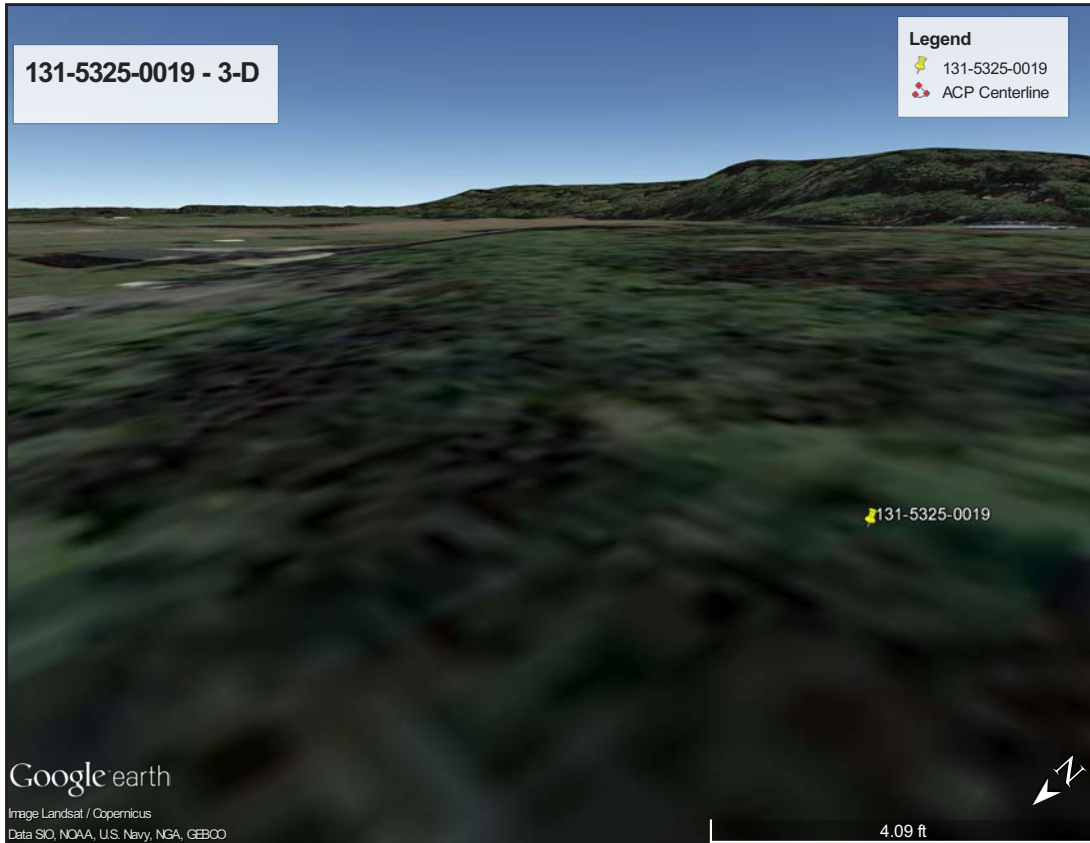


Figure 511. 131-5325-0019 - 3-D View.



Figure 512. 131-5325-0019 - Viewshed.

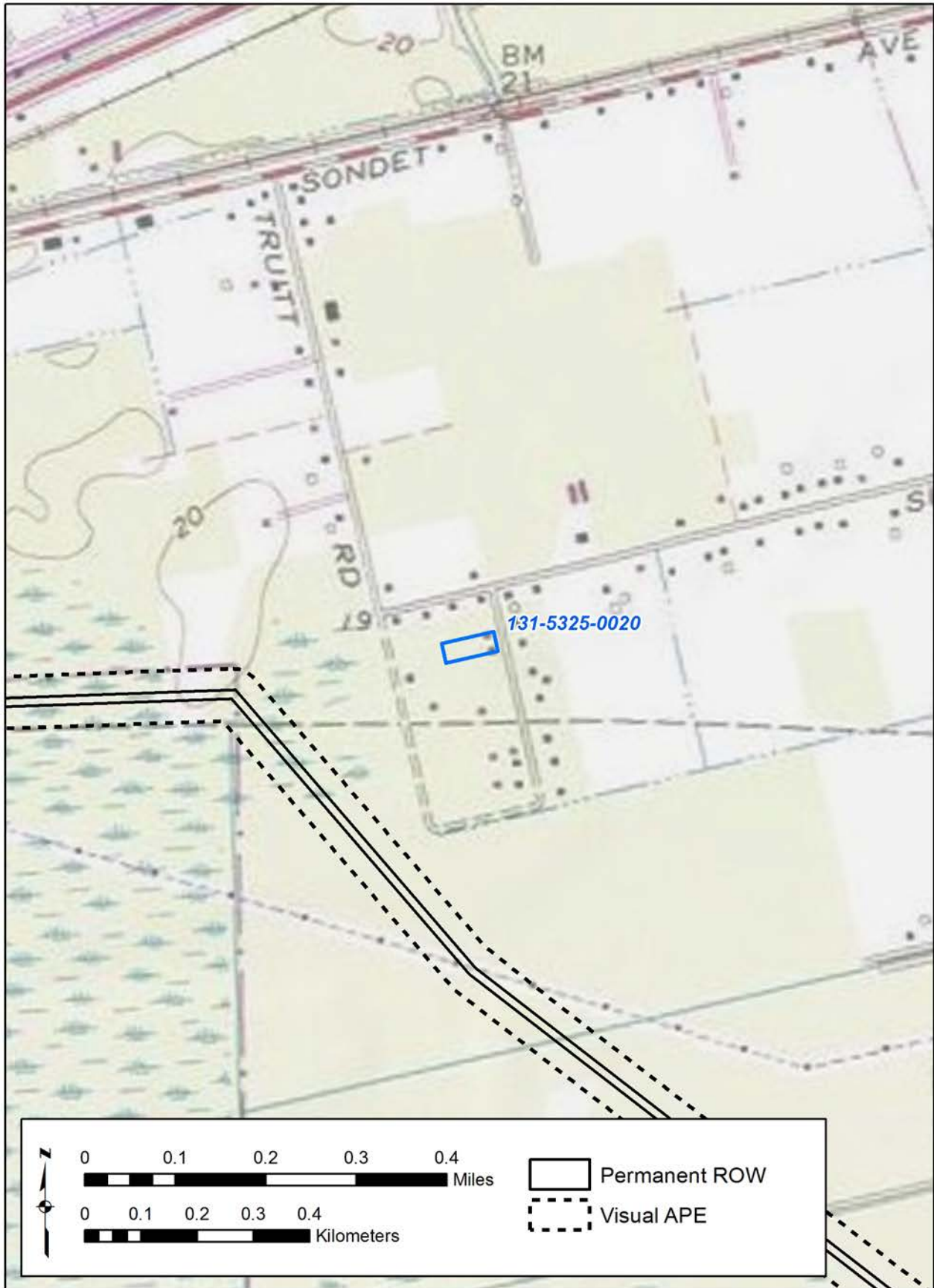


Figure 513. 131-5325-0020 - USGS Quadrangle.

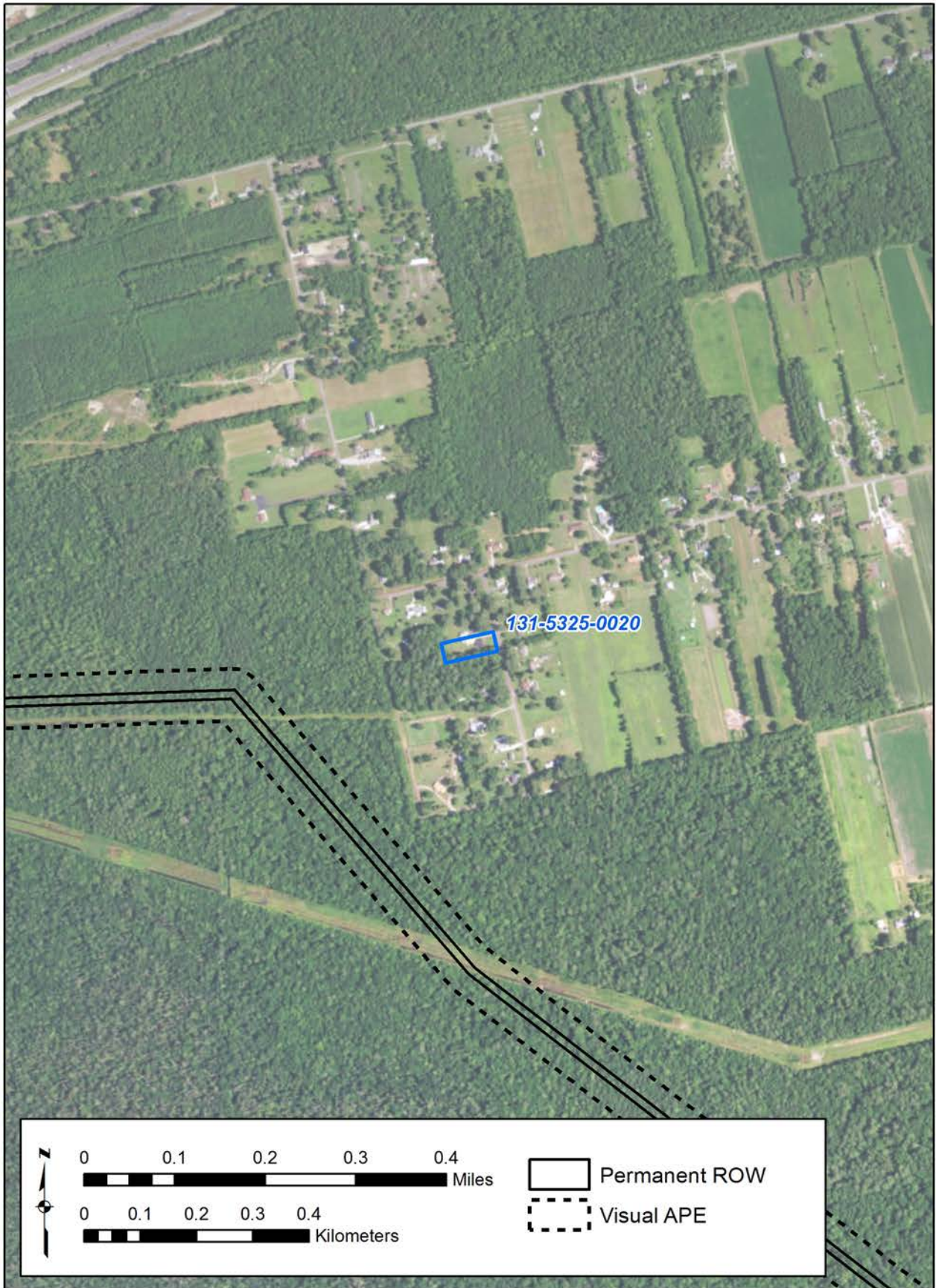


Figure 514. 131-5325-0020 - Aerial.



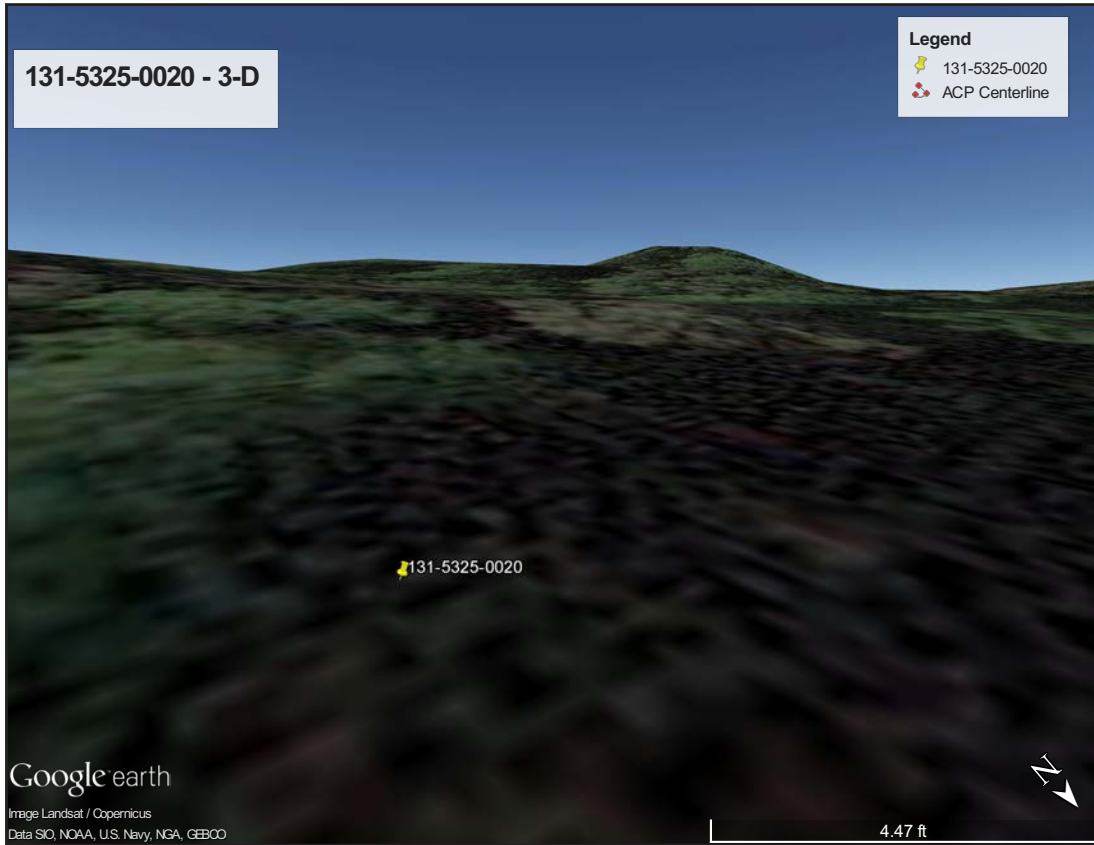


Figure 515. 131-5325-0020 - 3-D View.



Figure 516. 131-5325-0020 - Viewshed.



Figure 517. 131-5325-0021 - USGS Quadrangle.

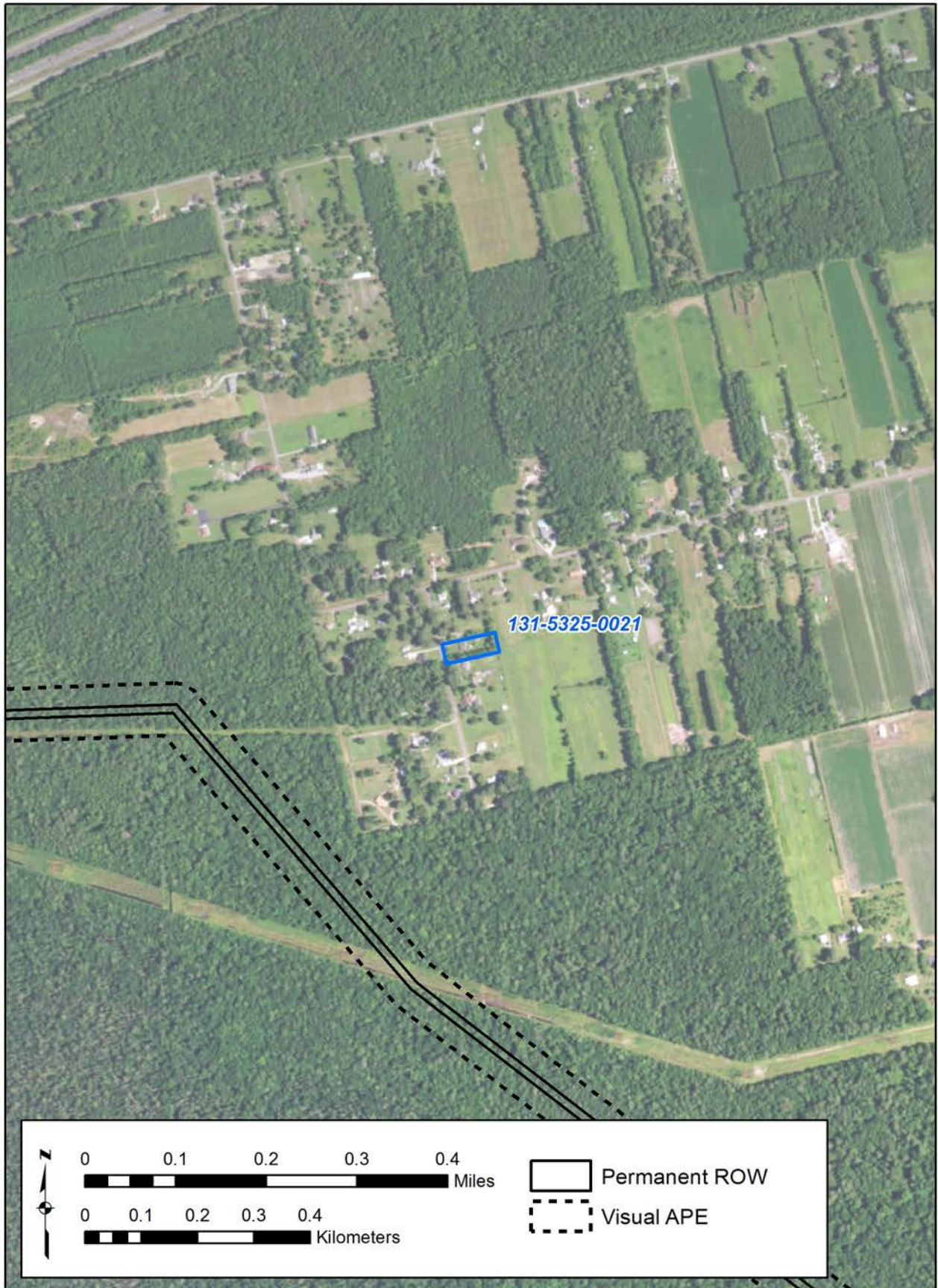


Figure 518. 131-5325-0021 - Aerial.

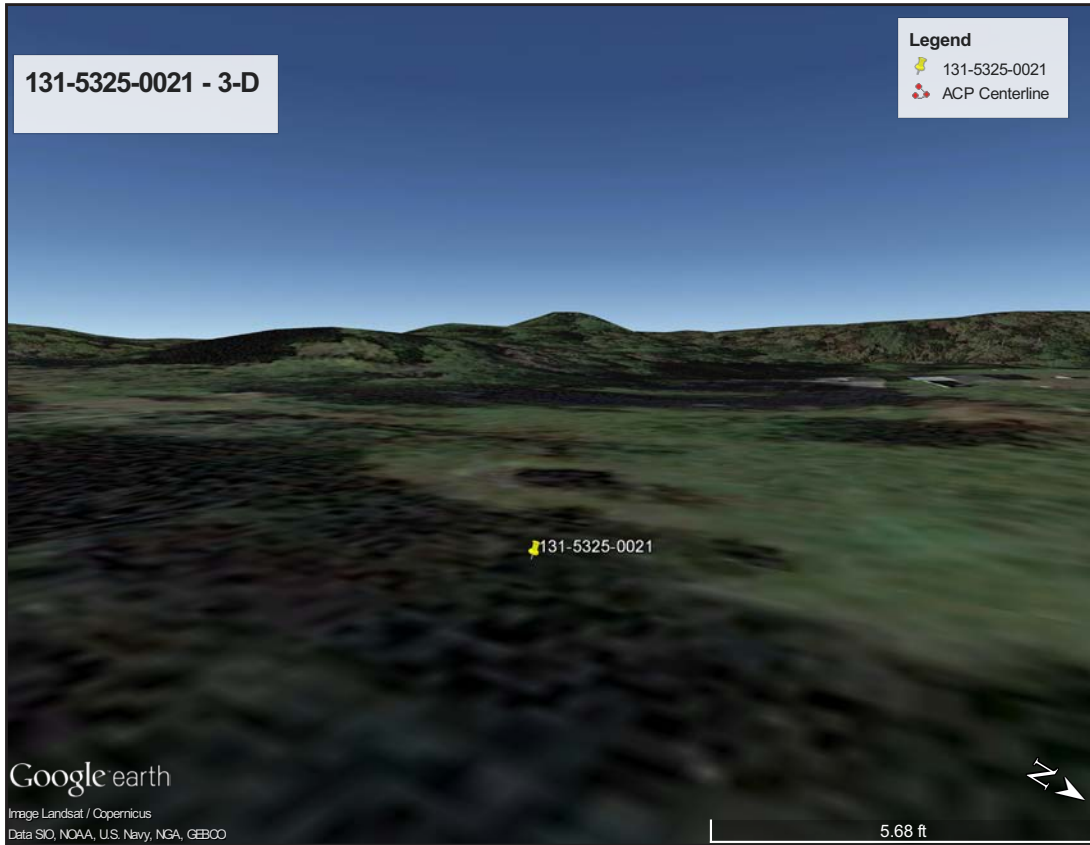


Figure 519. 131-5325-0021 - 3-D View.



Figure 520. 131-5325-0021 - Viewshed.



Figure 521. 131-5325-0022 - USGS Quadrangle.




Figure 522. 131-5325-0022 - Aerial.



Figure 523. 131-5325-0022 - 3-D View.

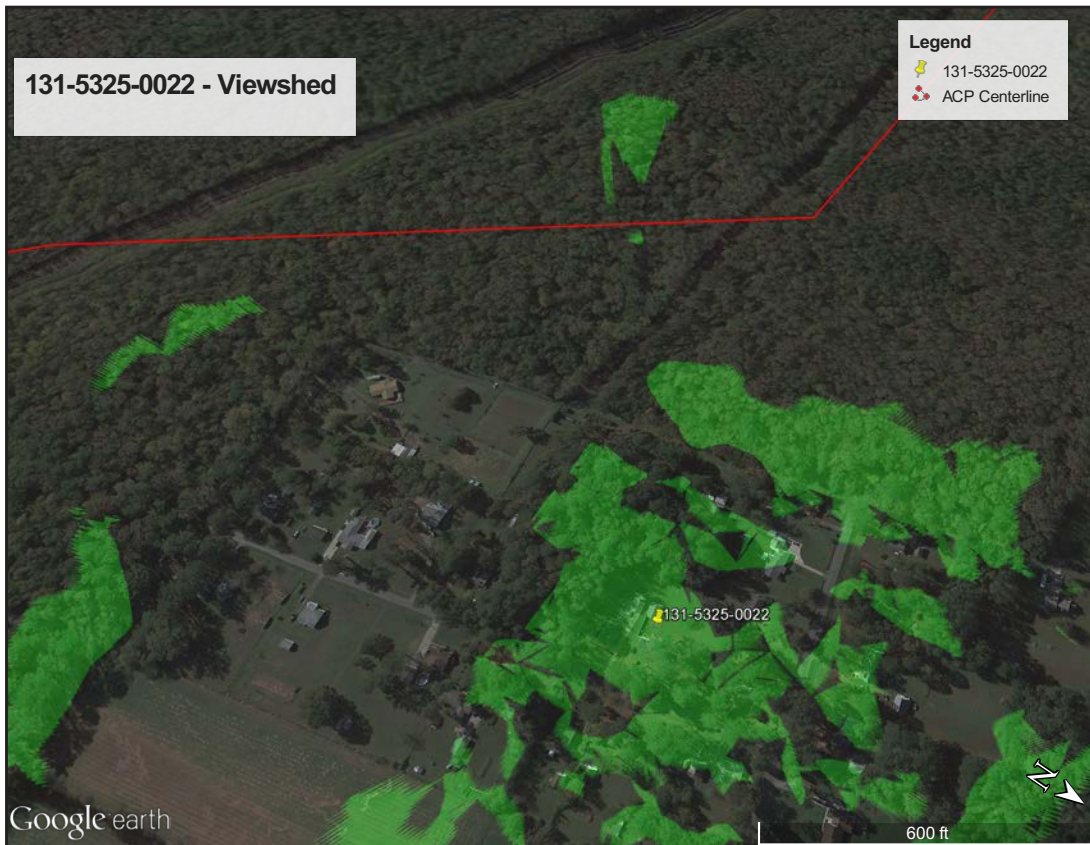


Figure 524. 131-5325-0022 - Viewshed.



Figure 525. 131-5325-0023 - USGS Quadrangle.





Figure 526. 131-5325-0023 - Aerial.



Figure 527. 131-5325-0023 - 3-D View.

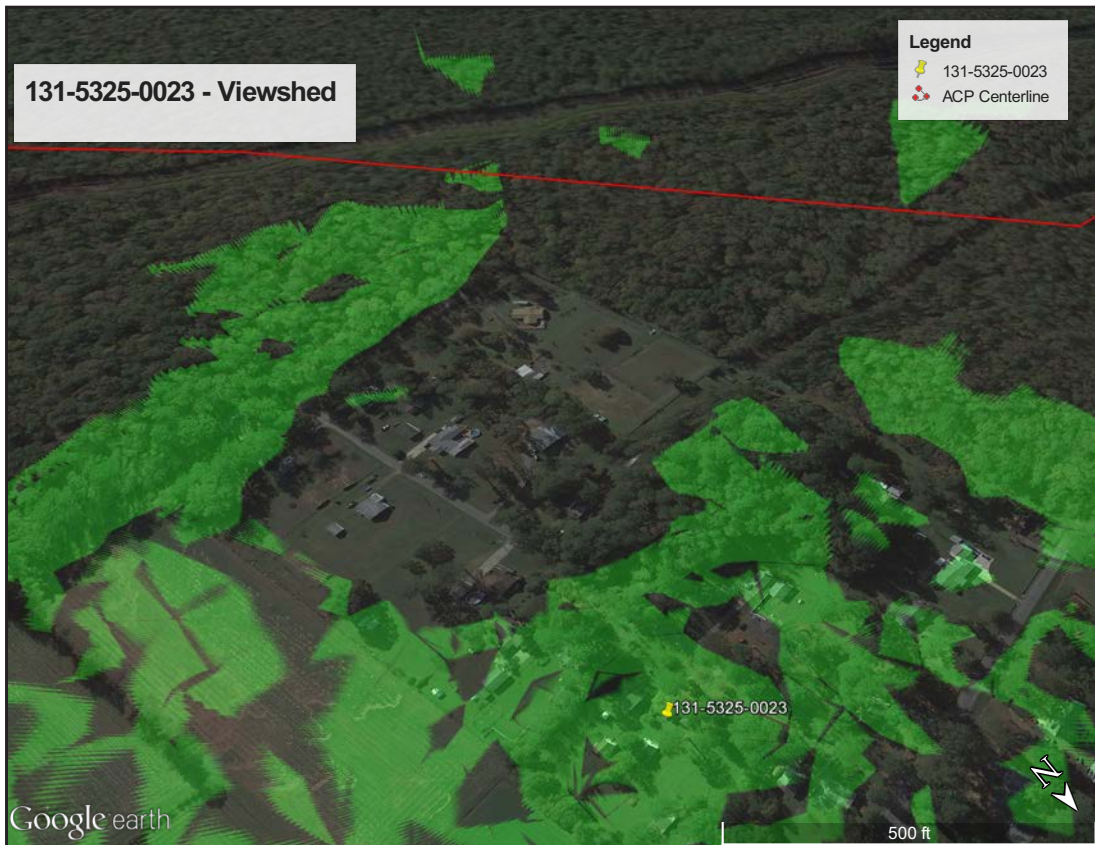


Figure 528. 131-5325-0023 - Viewshed.

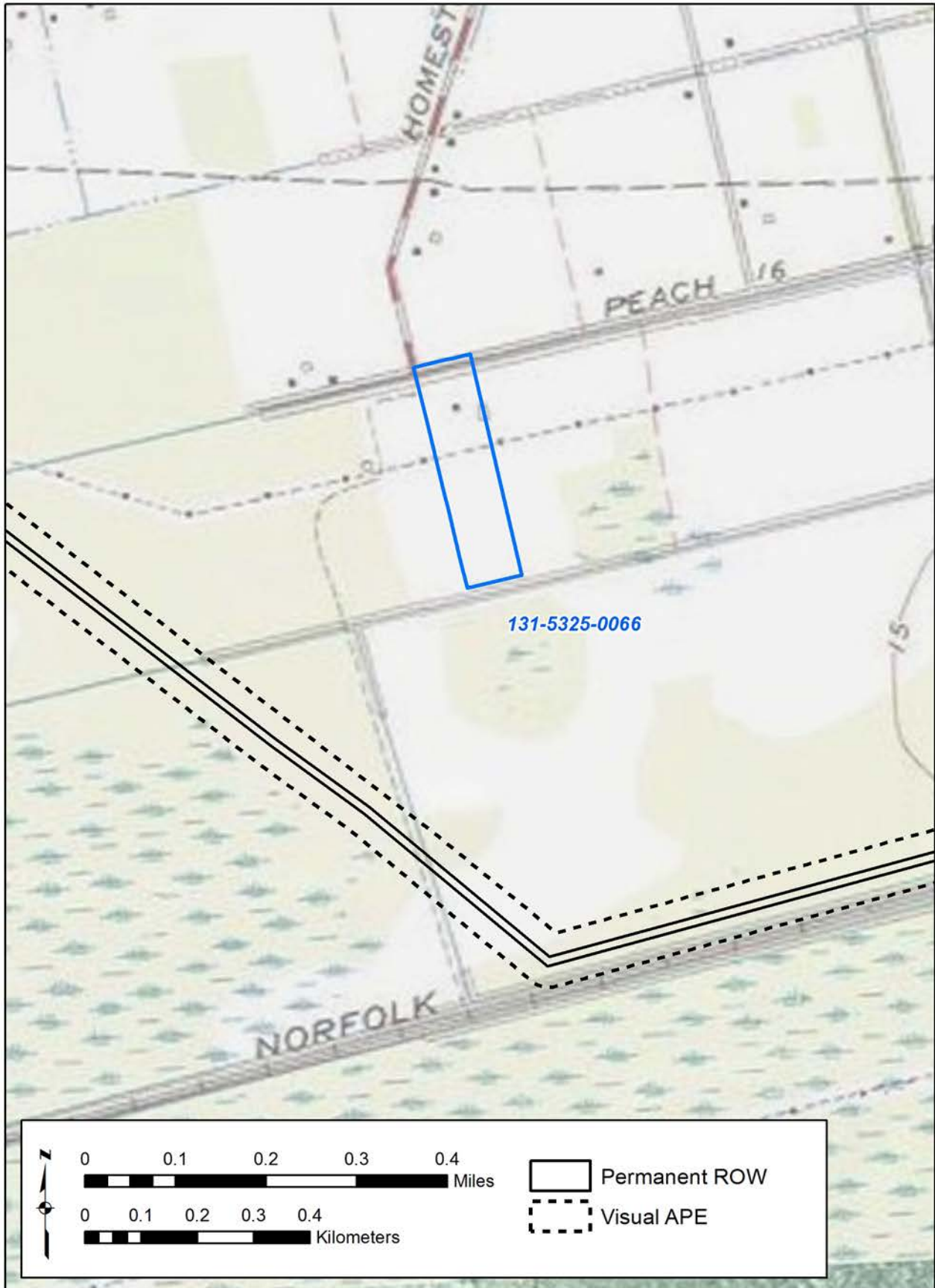


Figure 529. 131-5325-0066 - USGS Quadrangle.



Figure 530. 131-5325-0066 - Aerial.



Figure 531. 131-5325-0066 - 3-D View.



Figure 532. 131-5325-0066 - Viewshed.

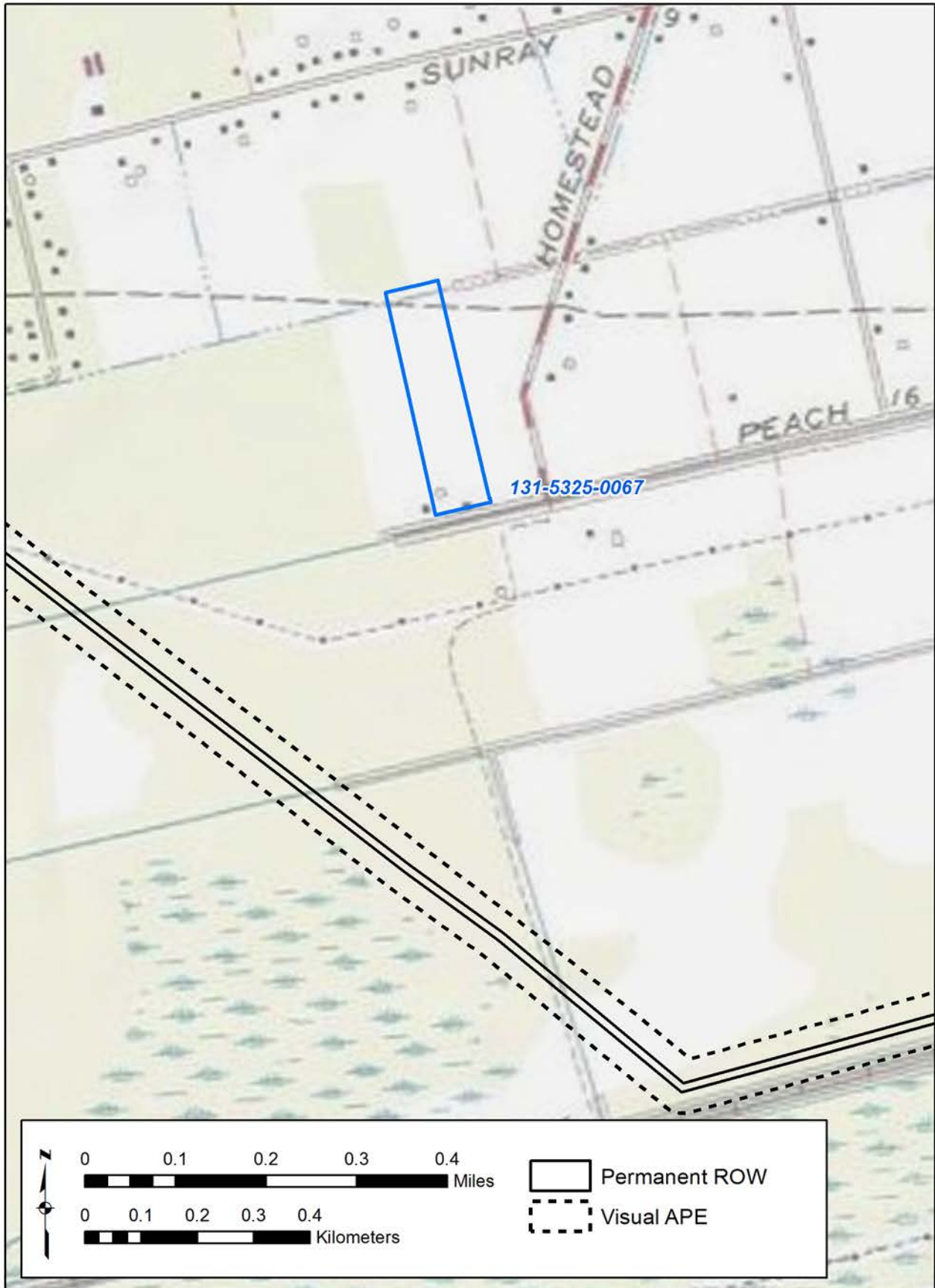


Figure 533. 131-5325-0067 - USGS Quadrangle.



Figure 534. 131-5325-0067 - Aerial.



Figure 535. 131-5325-0067 - 3-D View.



Figure 536. 131-5325-0067 - Viewshed.



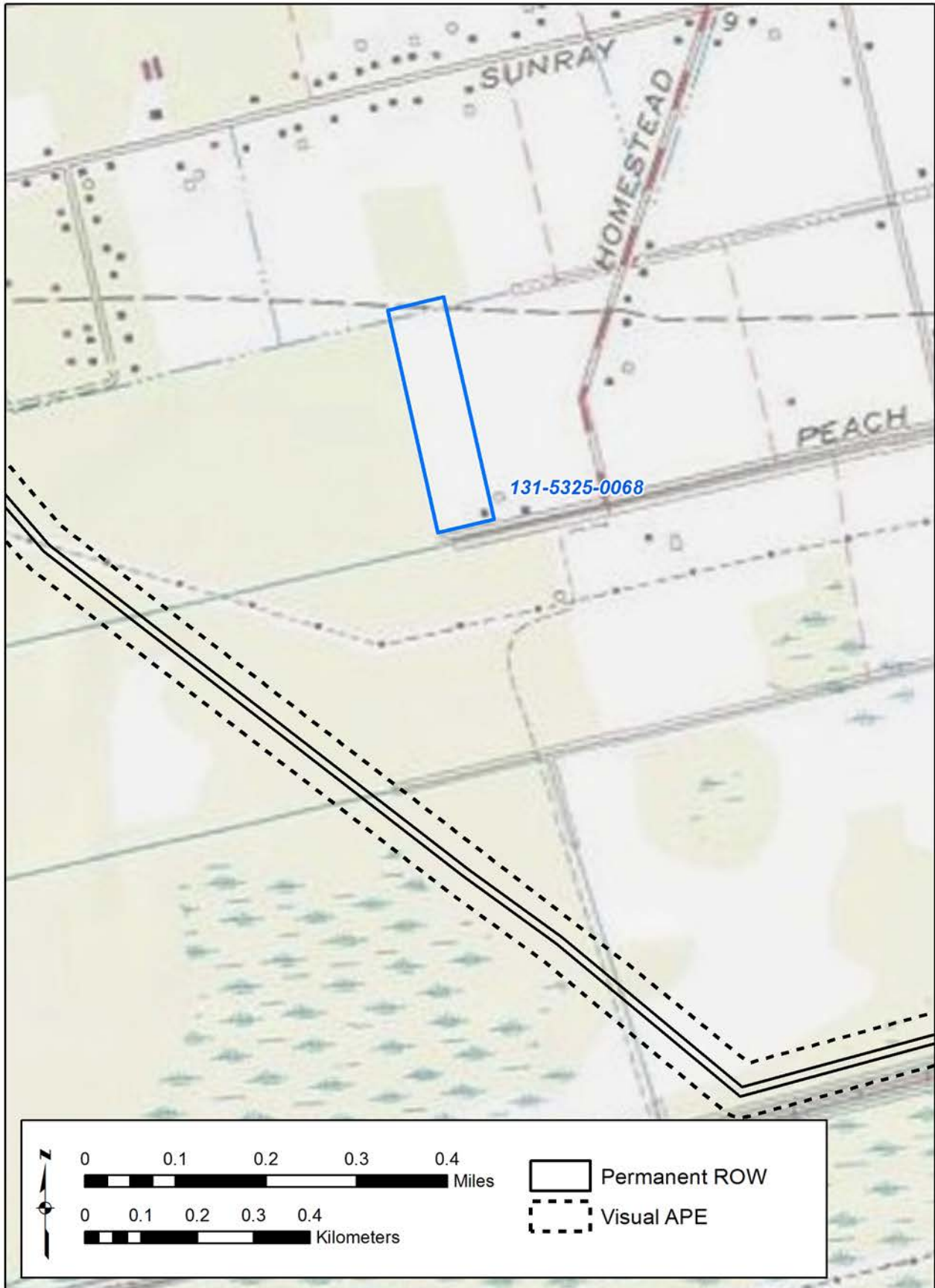


Figure 537. 131-5325-0068 - USGS Quadrangle.

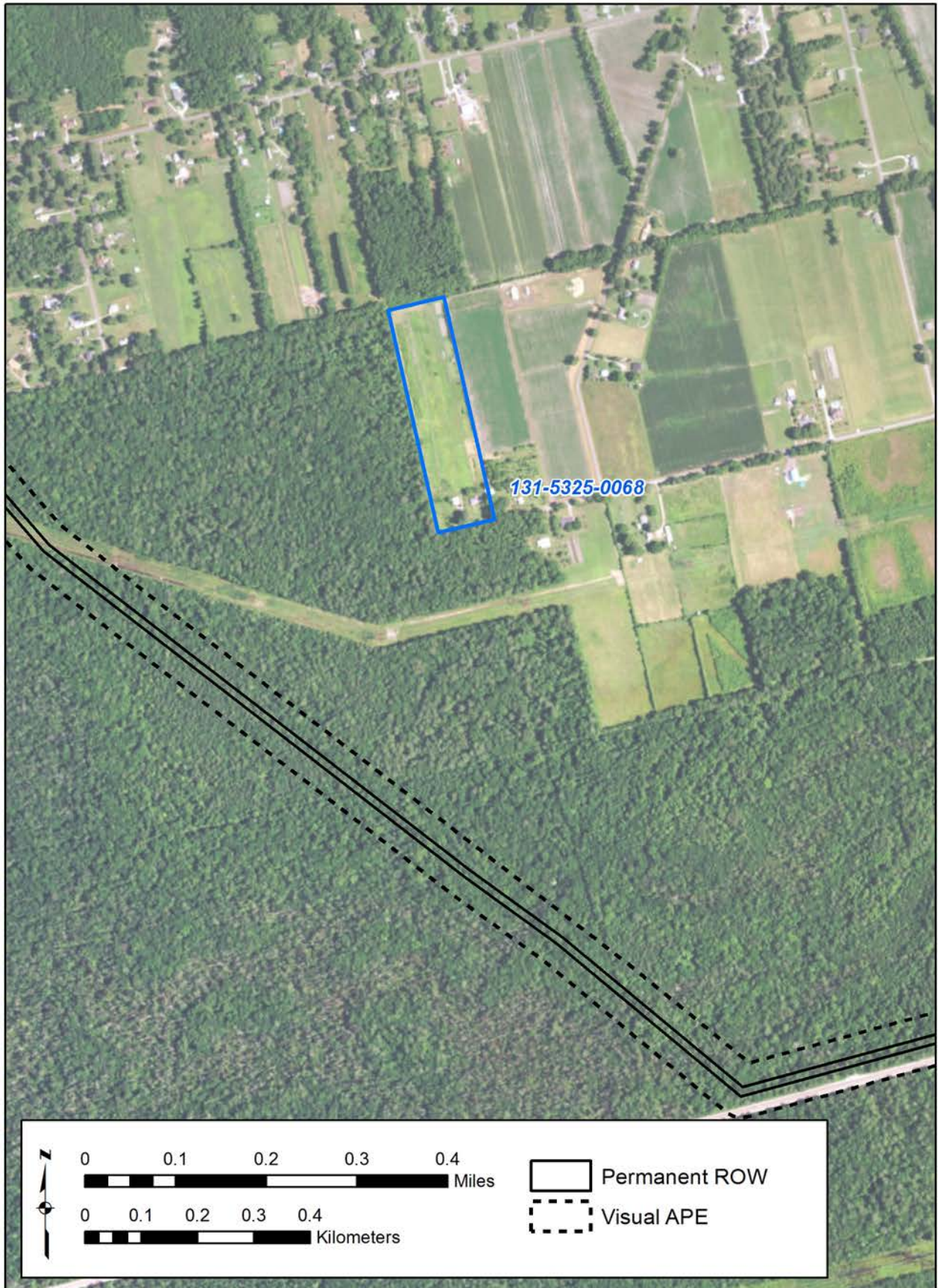


Figure 538. 131-5325-0068 - Aerial.

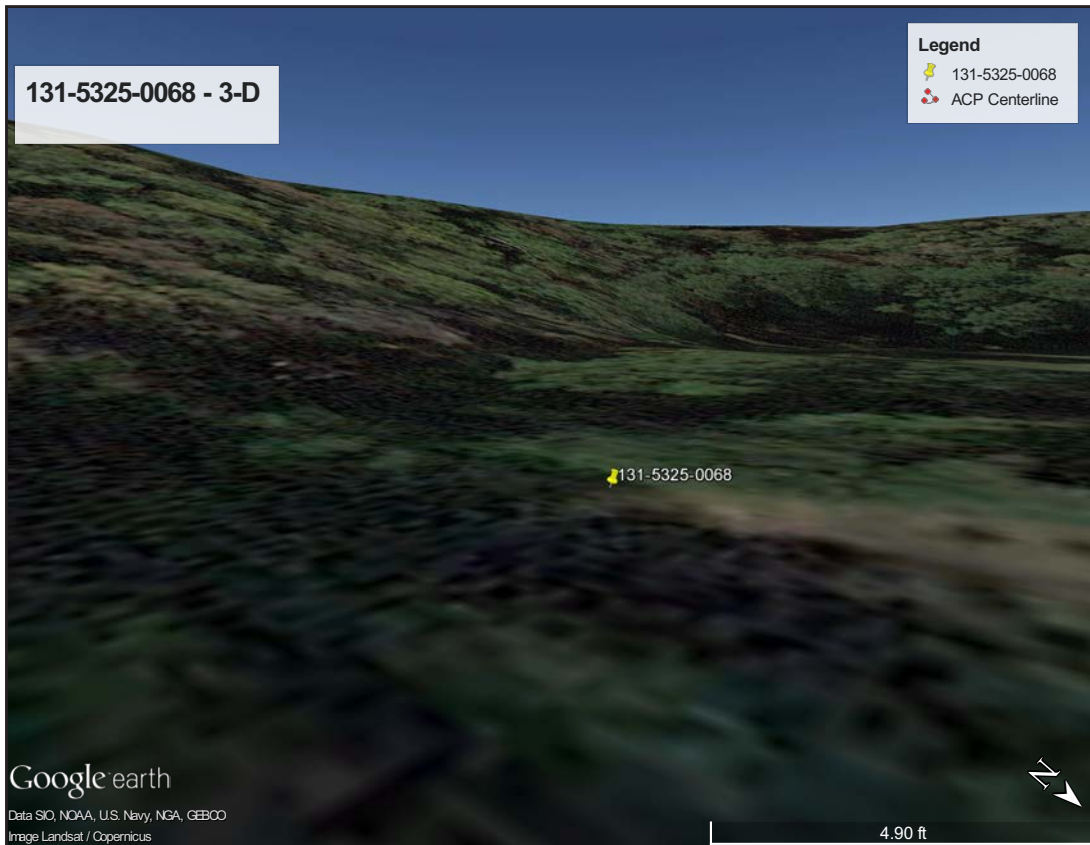


Figure 539. 131-5325-0068 - 3-D View.



Figure 540. 131-5325-0068 - Viewshed.

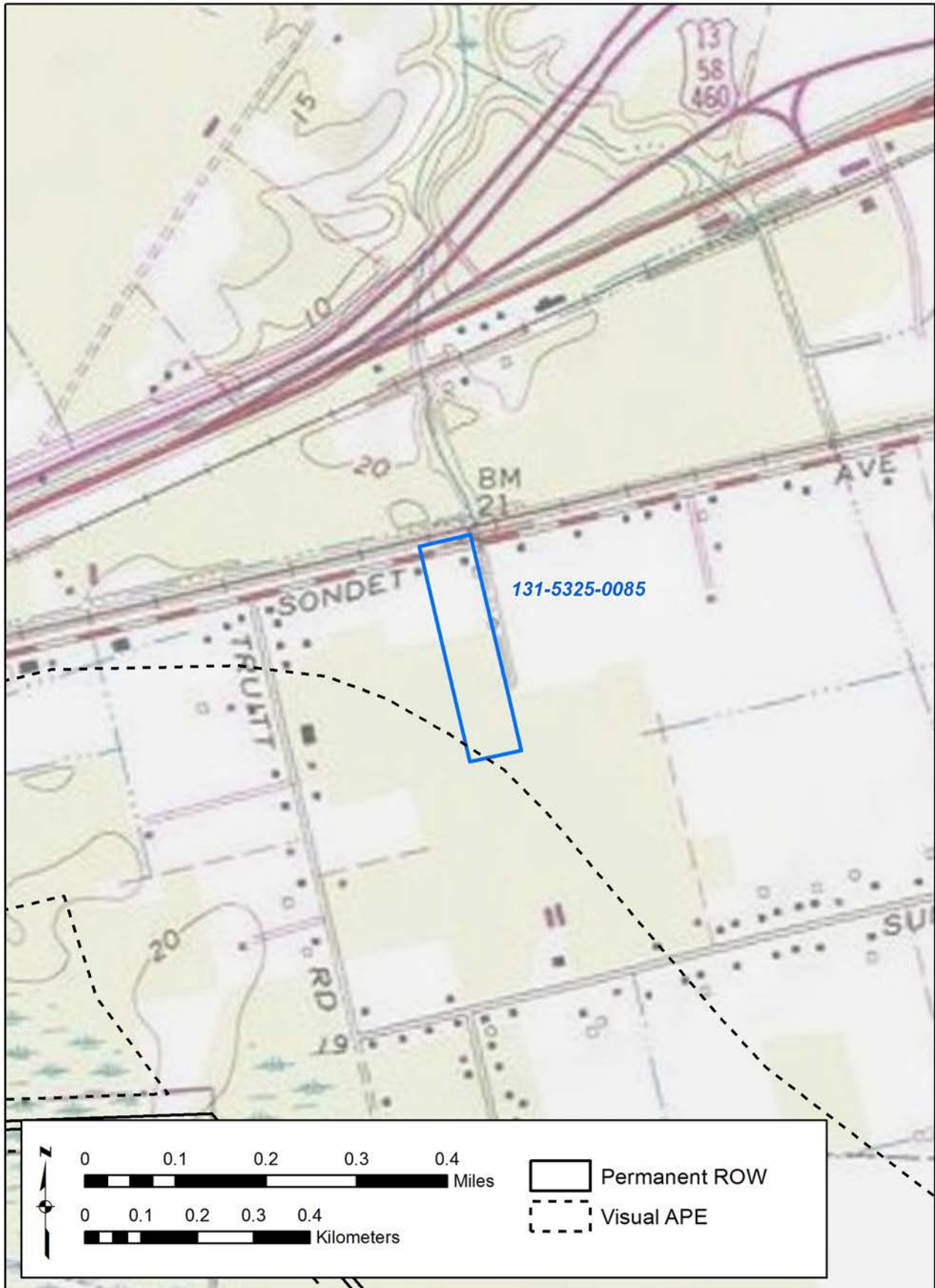


Figure 541. 131-5325-0085 - USGS Quadrangle.

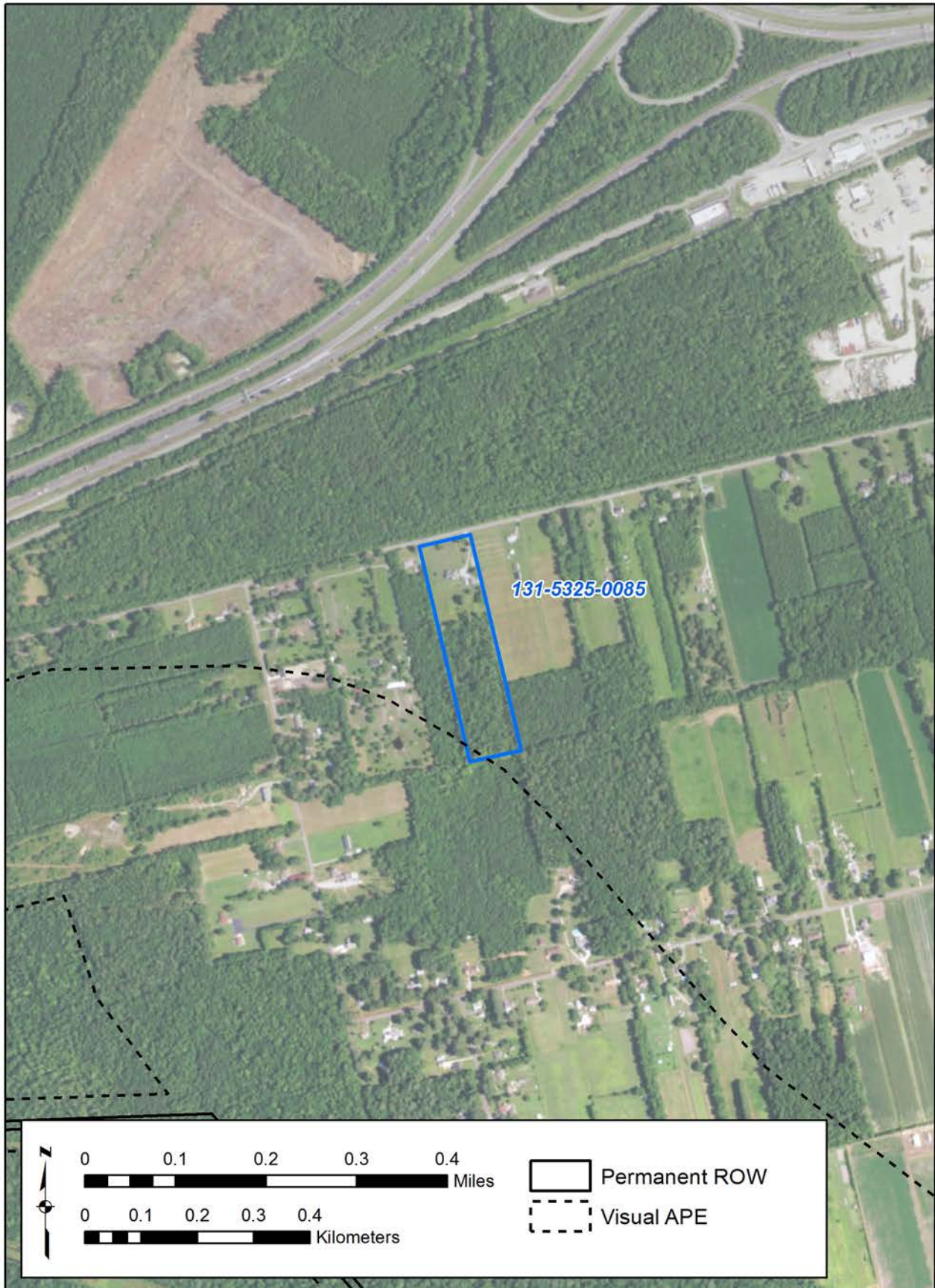


Figure 542. 131-5325-0085 - Aerial.



Figure 543. 131-5325-0085 - 3-D View.

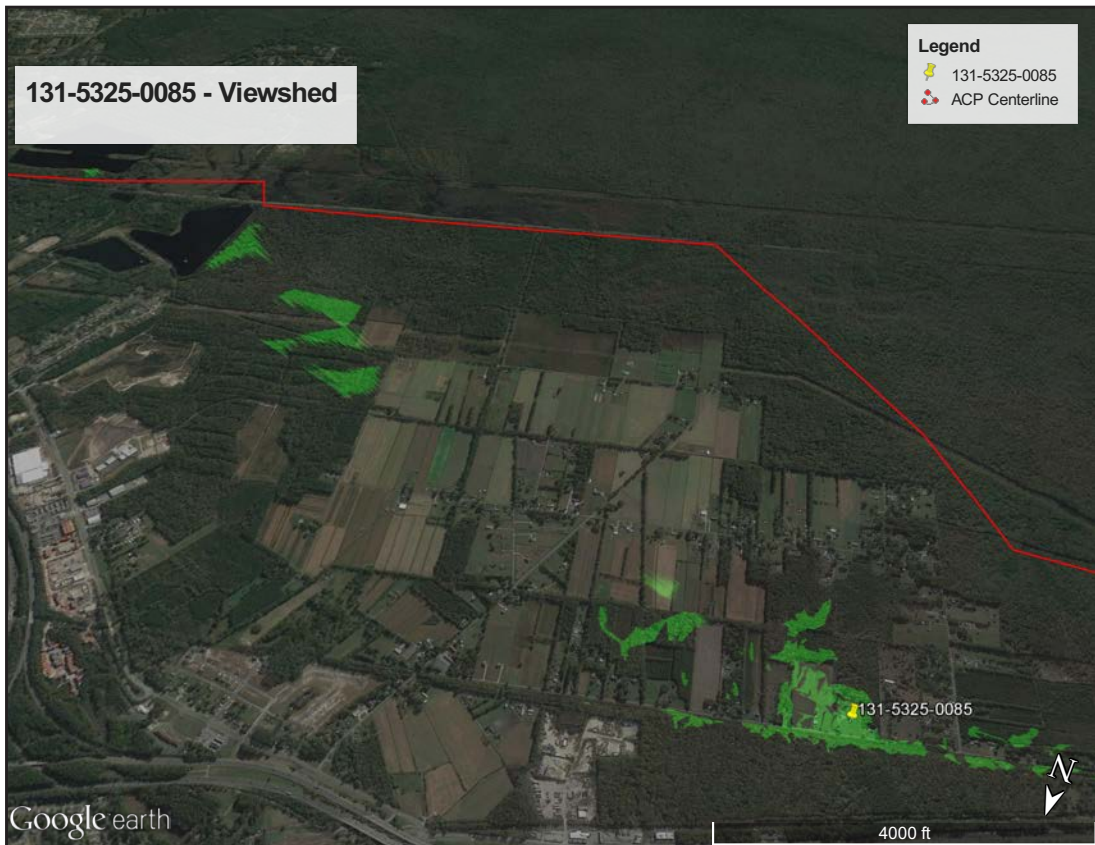


Figure 544. 131-5325-0085 - Viewshed.

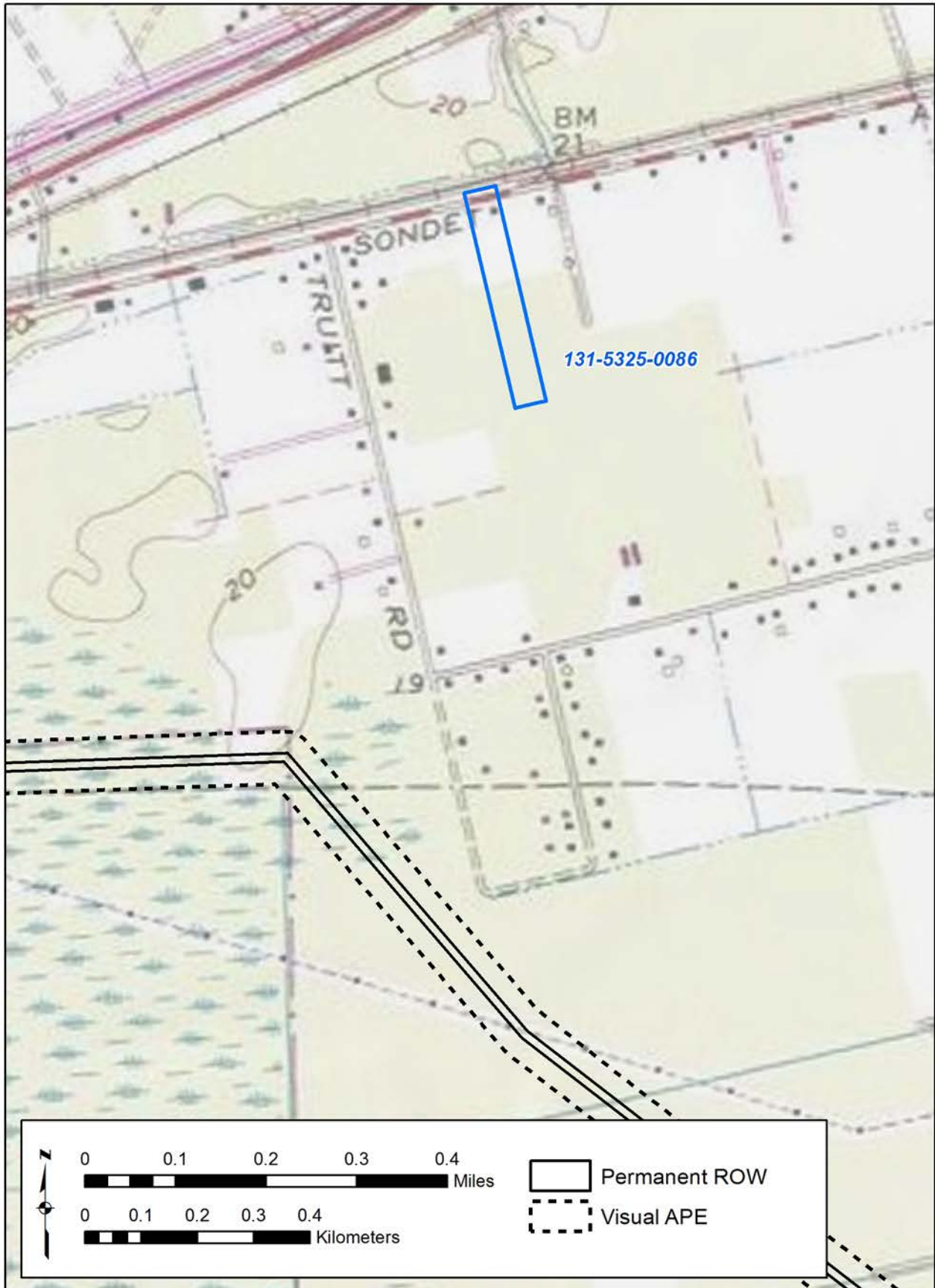


Figure 545. 131-5325-0086 - USGS Quadrangle.



Figure 546. 131-5325-0086 - Aerial.





Figure 547. 131-5325-0086 - 3-D View.

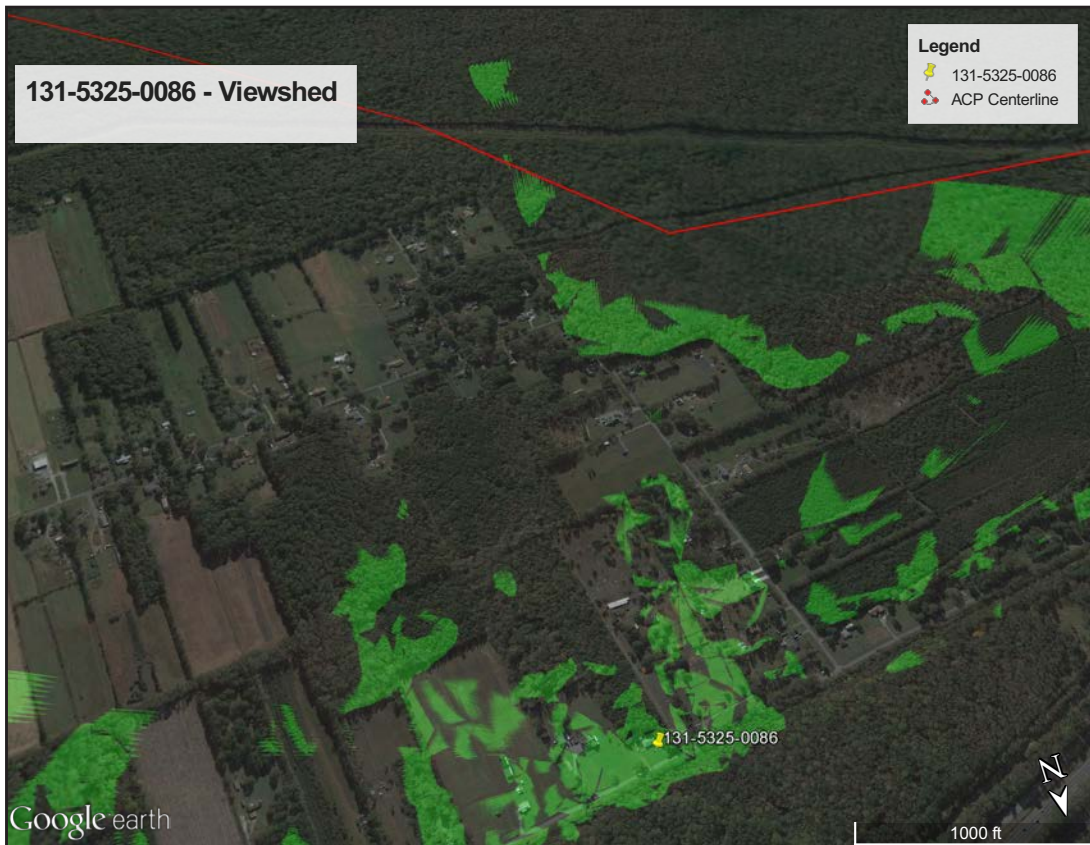


Figure 548. 131-5325-0086 - Viewshed.

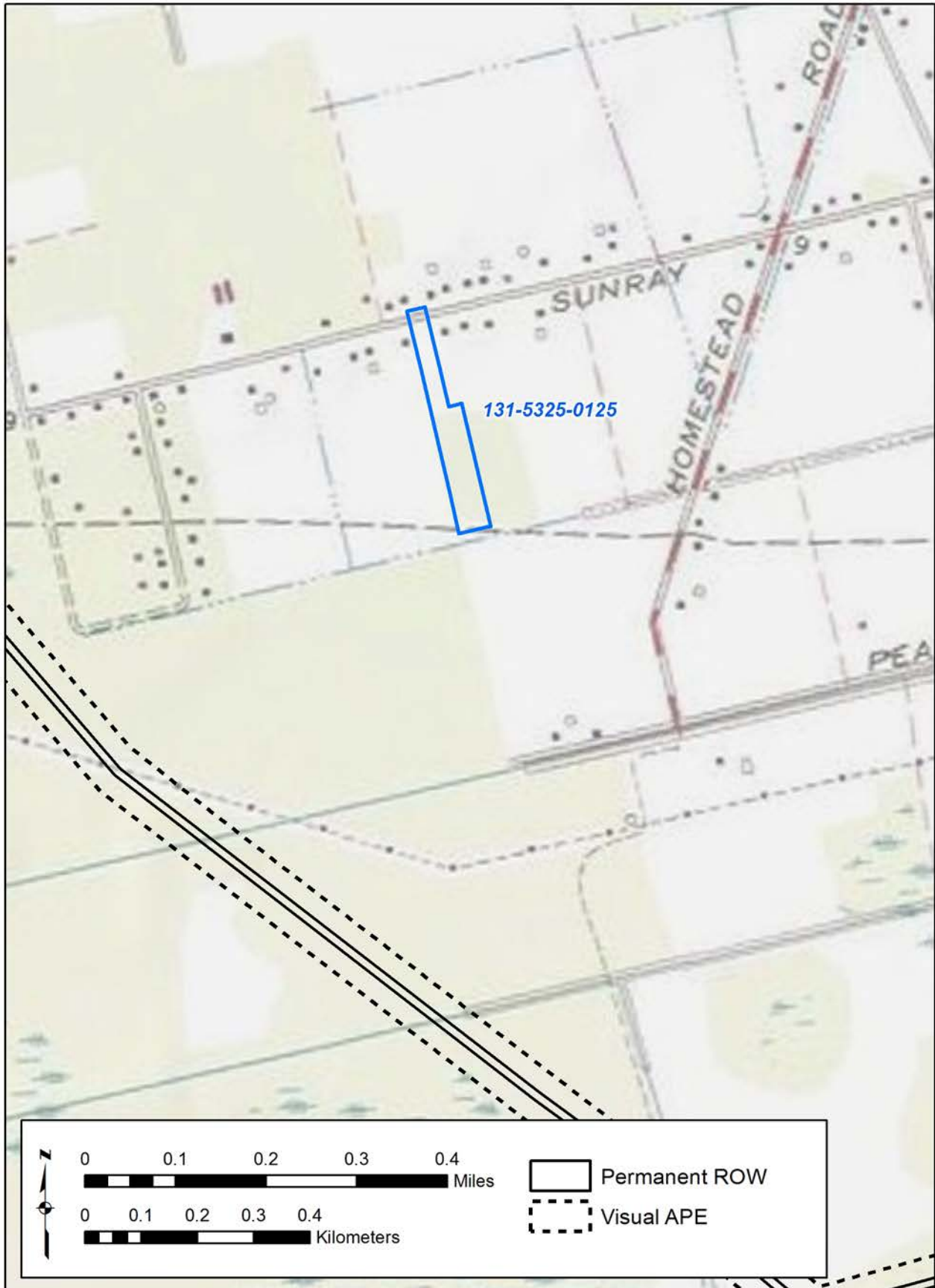


Figure 549. 131-5325-0125 - USGS Quadrangle.



Figure 550. 131-5325-0125 - Aerial.



Figure 551. 131-5325-0125 - 3-D View.



Figure 552. 131-5325-0125 - Viewshed.



Figure 553. 131-5325-0130 - USGS Quadrangle.

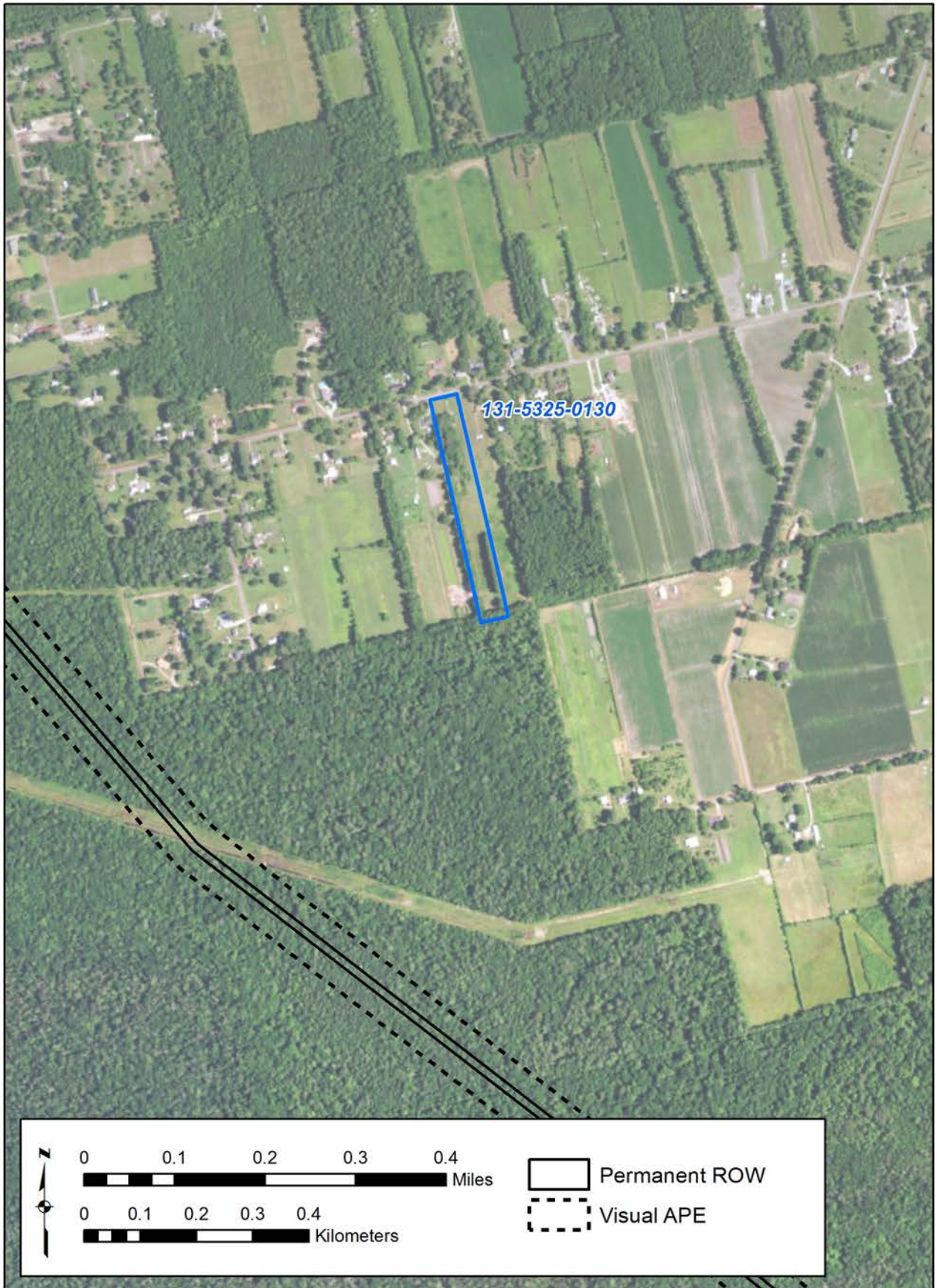


Figure 154. 531-5325-0130 - Aerial.

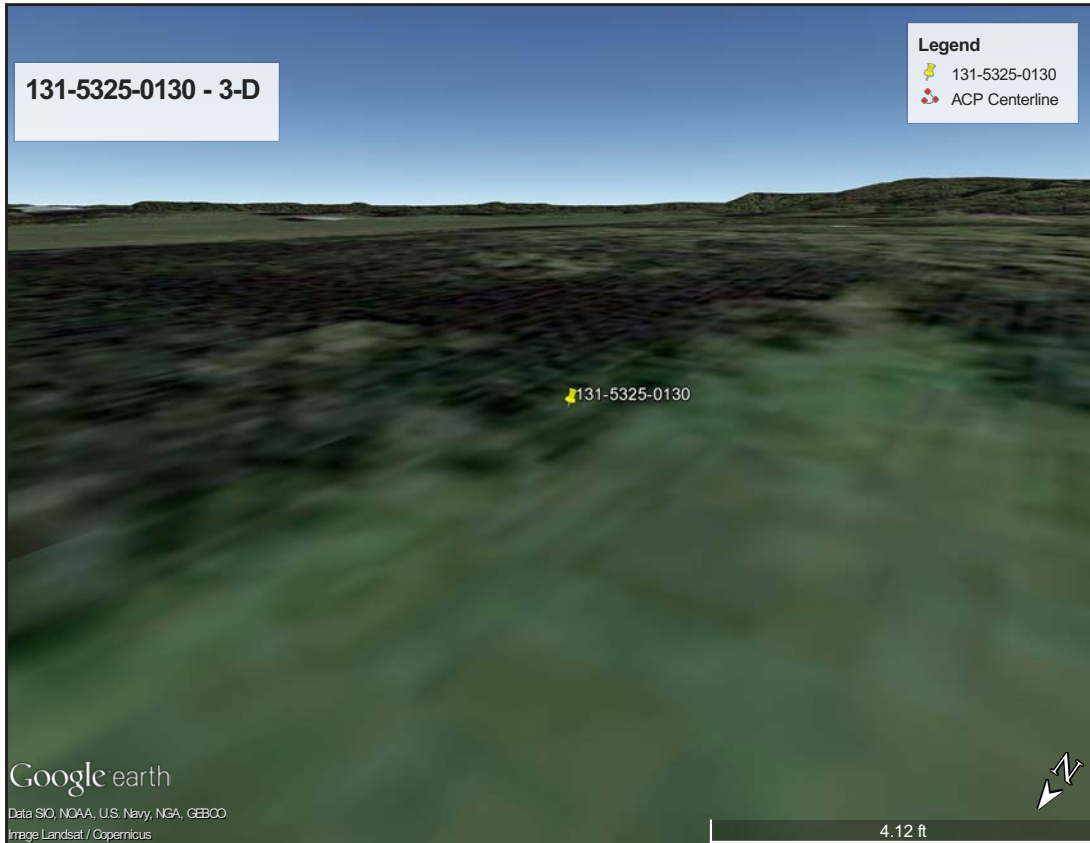


Figure 555. 131-5325-0130 - 3-D View.



Figure 556. 131-5325-0130 - Viewshed.

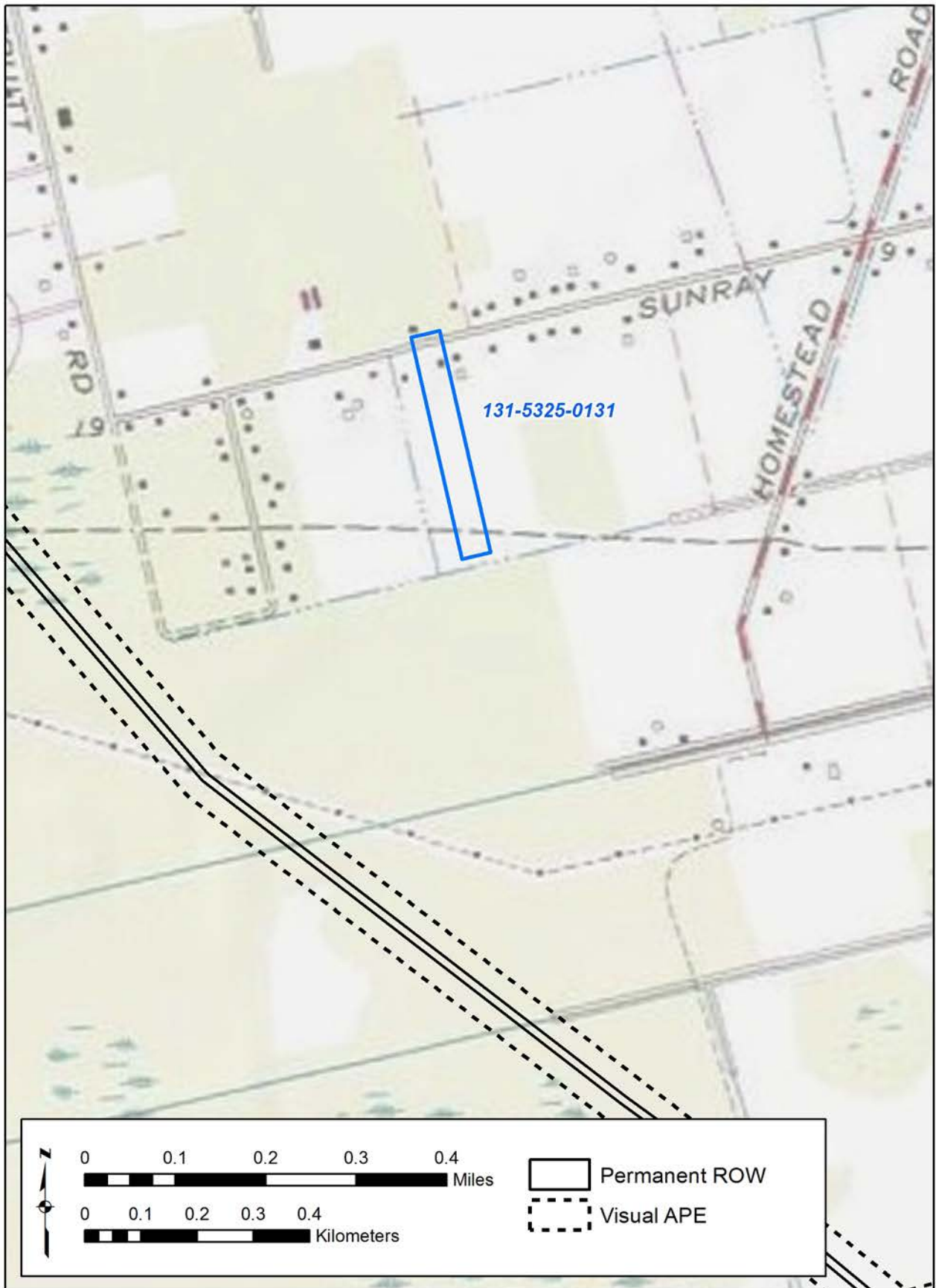


Figure 557. 131-5325-0131 - USGS Quadrangle.



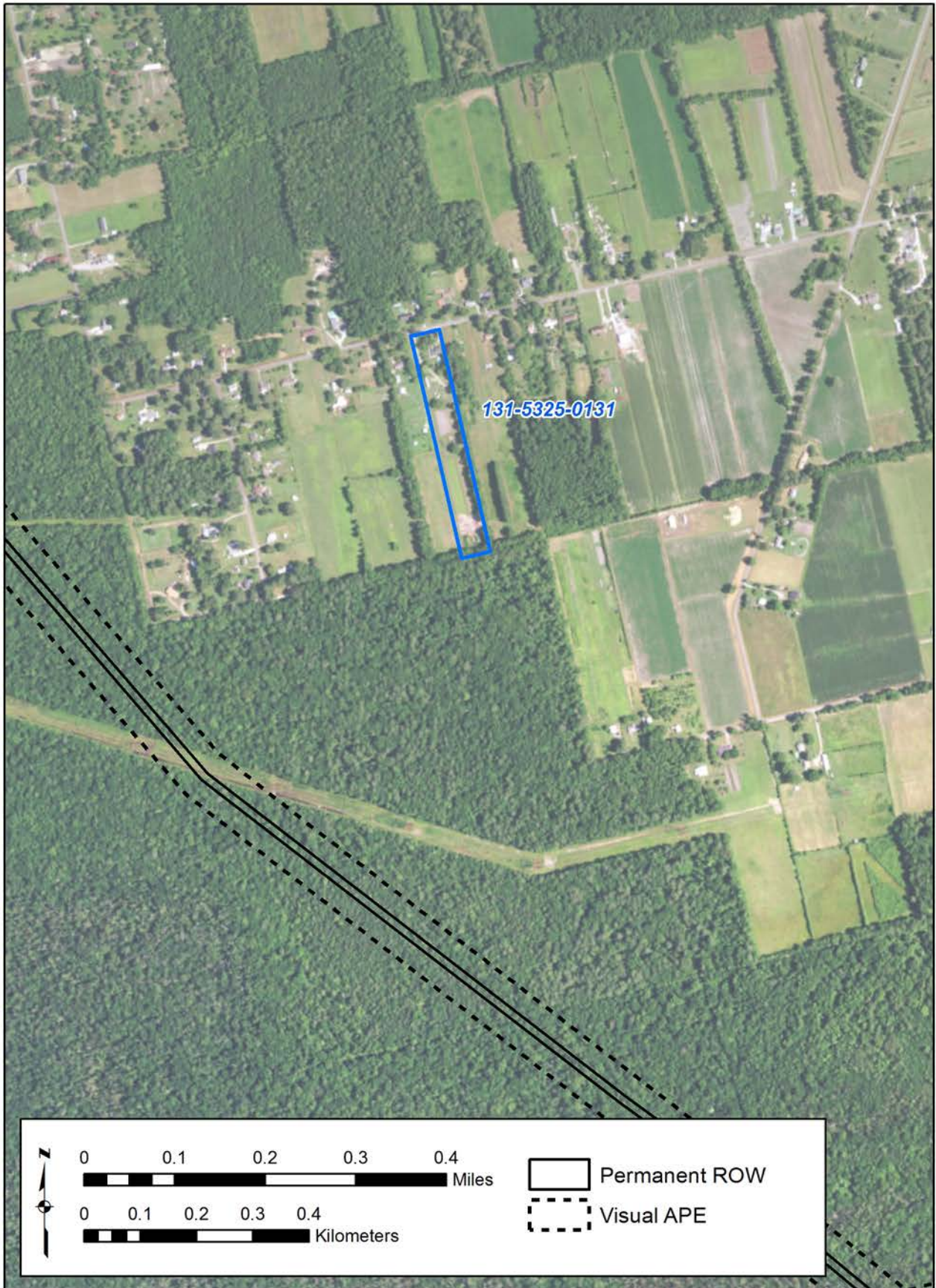


Figure 558. 131-5325-0131 - Aerial.

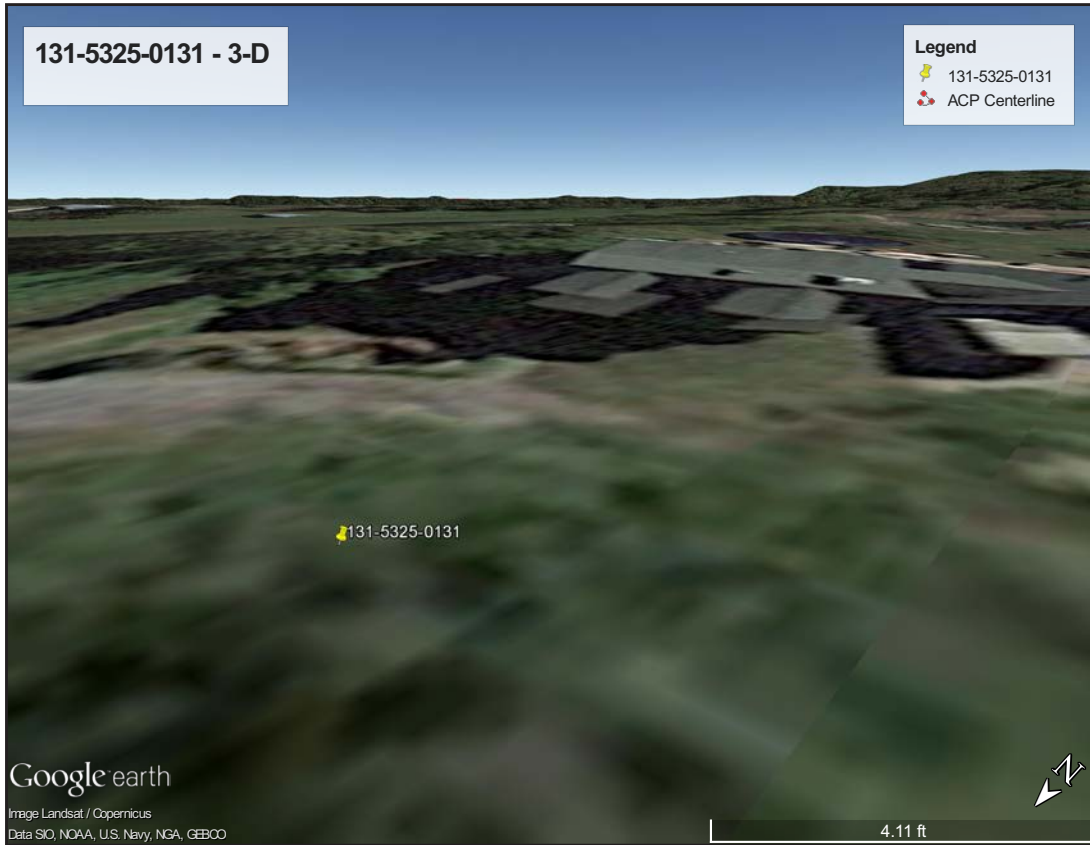


Figure 559. 131-5325-0131 - 3-D View.

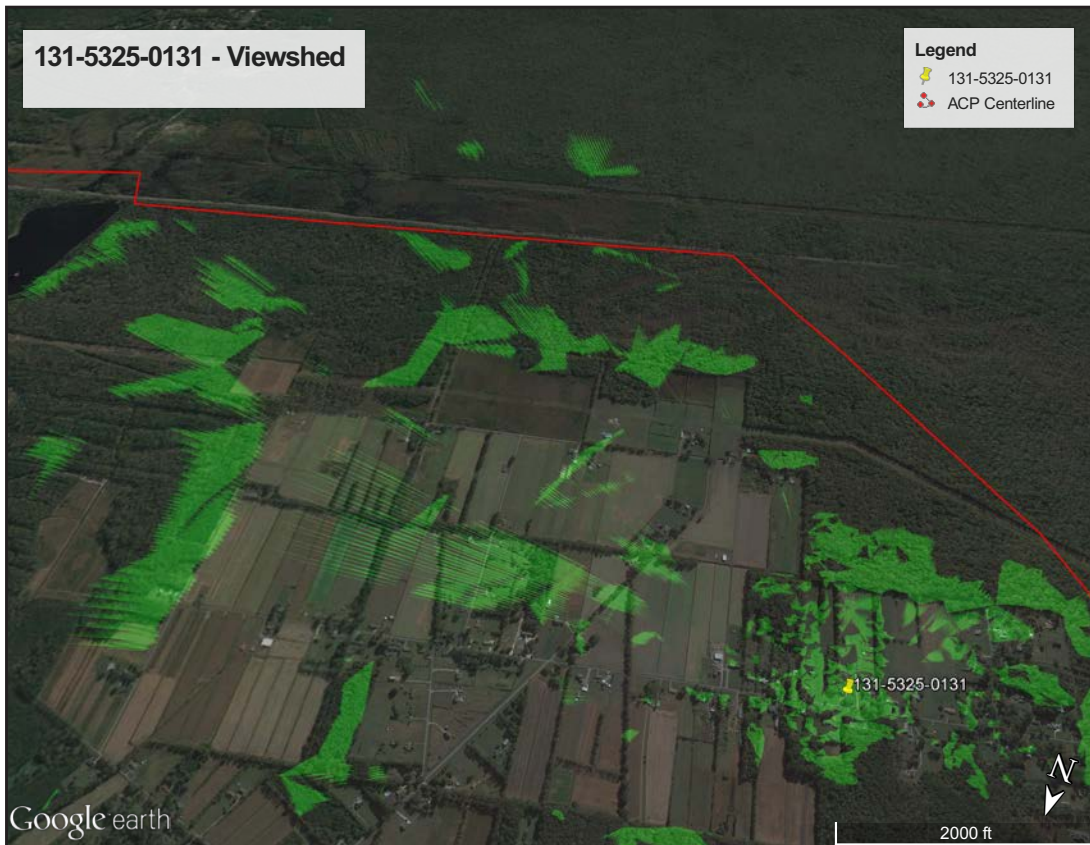


Figure 560. 131-5325-0131 - Viewshed.



Figure 561. 131-5325-0133 - USGS Quadrangle.



Figure 562. 131-5325-0133 - Aerial.

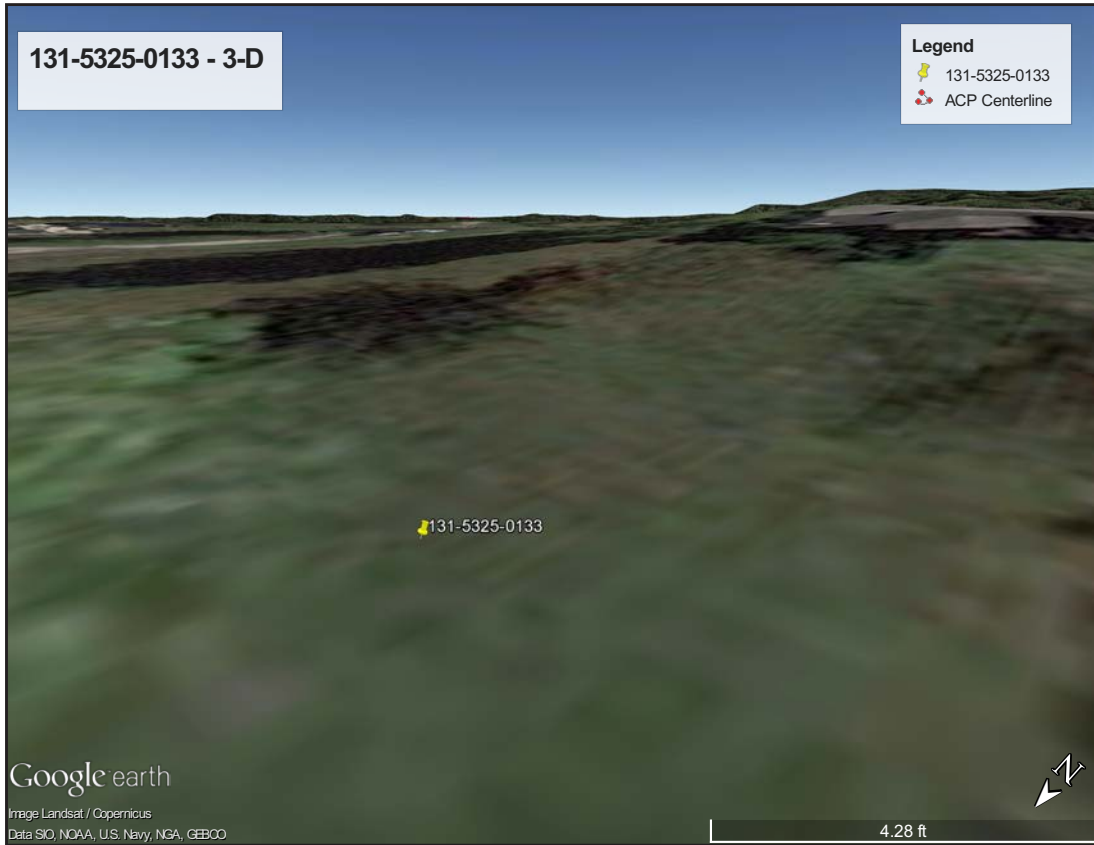


Figure 563. 131-5325-0133 - 3-D View.

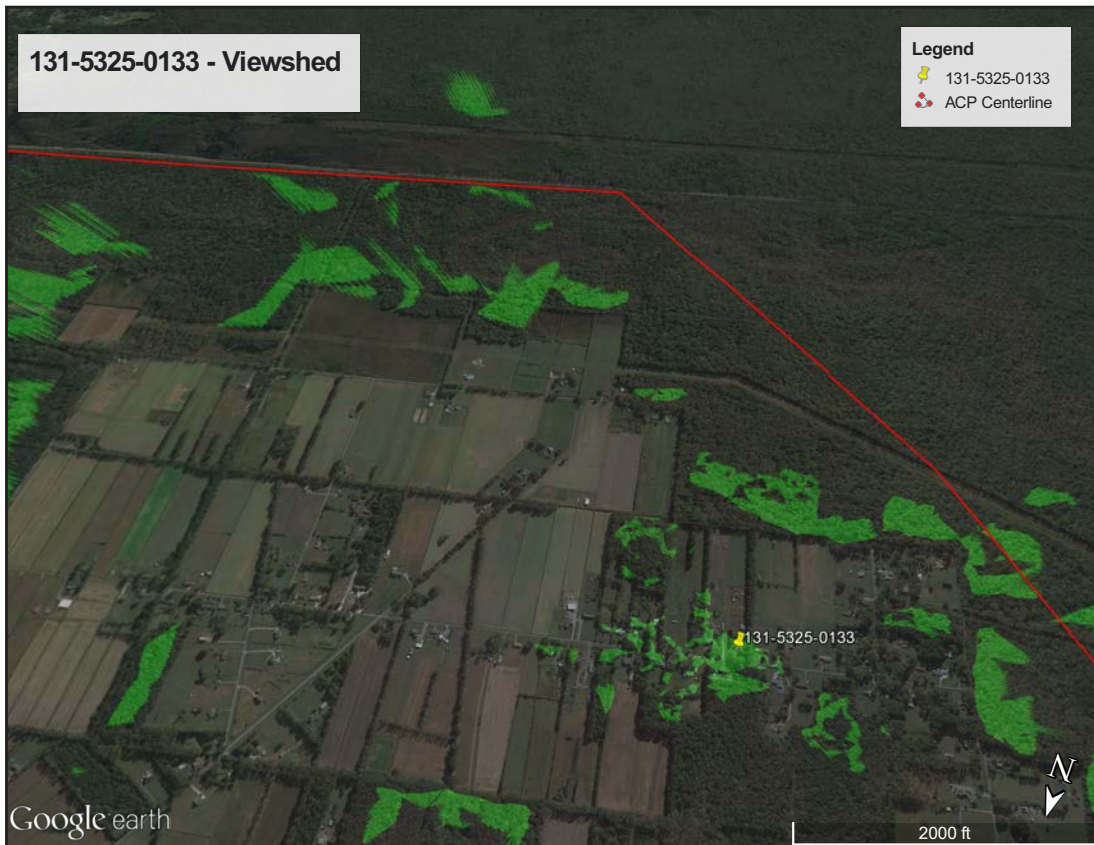


Figure 564. 131-5325-0133 - Viewshed.



Figure 565. 131-5325-0134 - USGS Quadrangle.



Figure 566. 131-5325-0134 - Aerial.

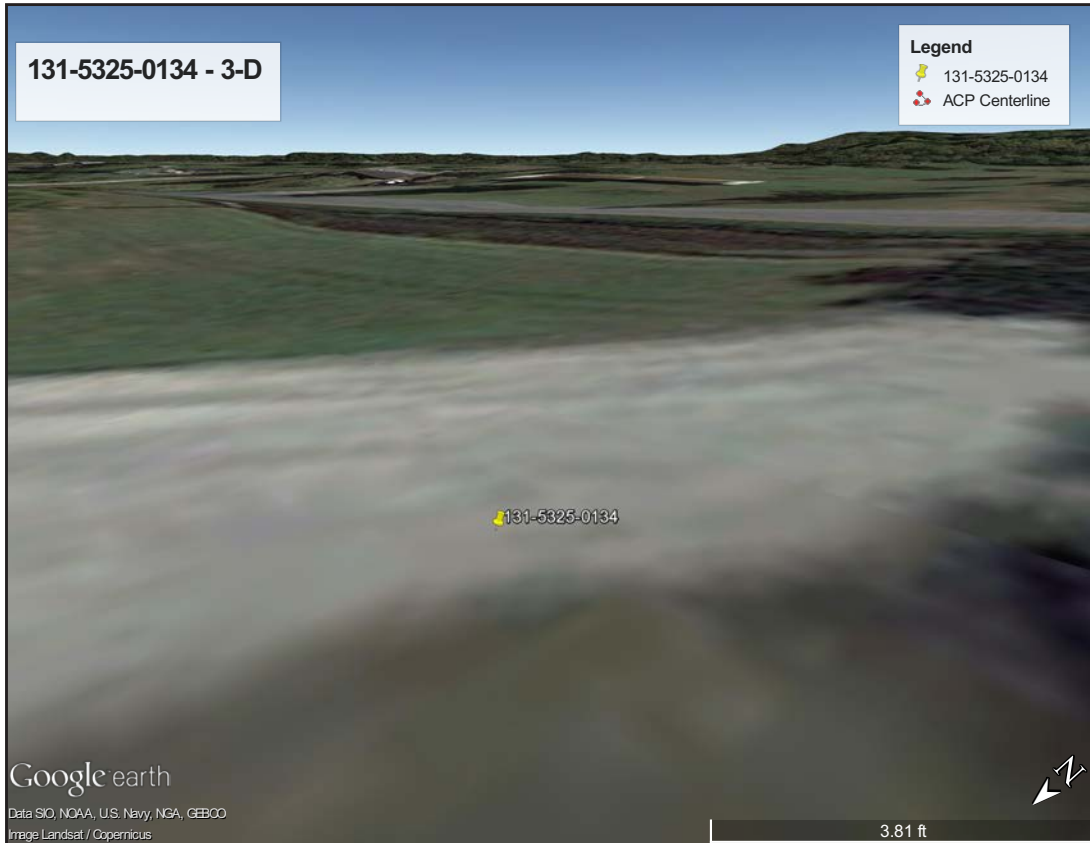


Figure 567. 131-5325-0134 - 3-D View.

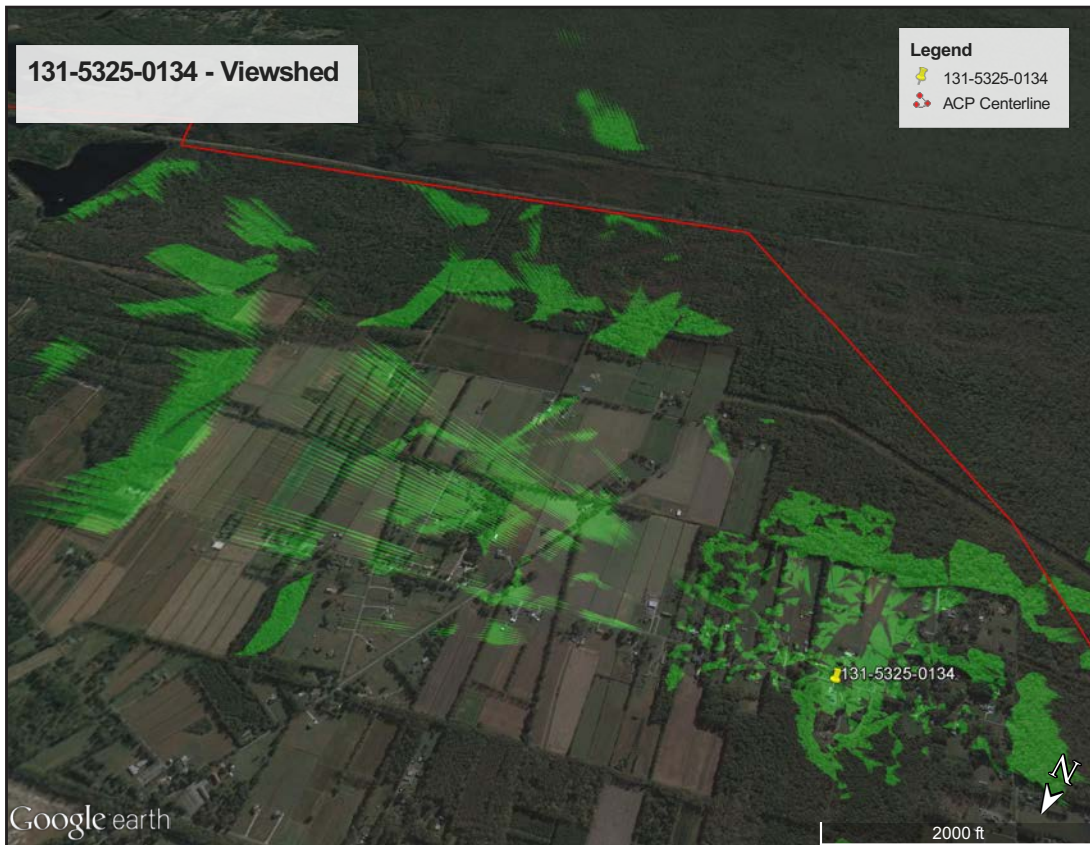


Figure 568. 131-5325-0134 - Viewshed.



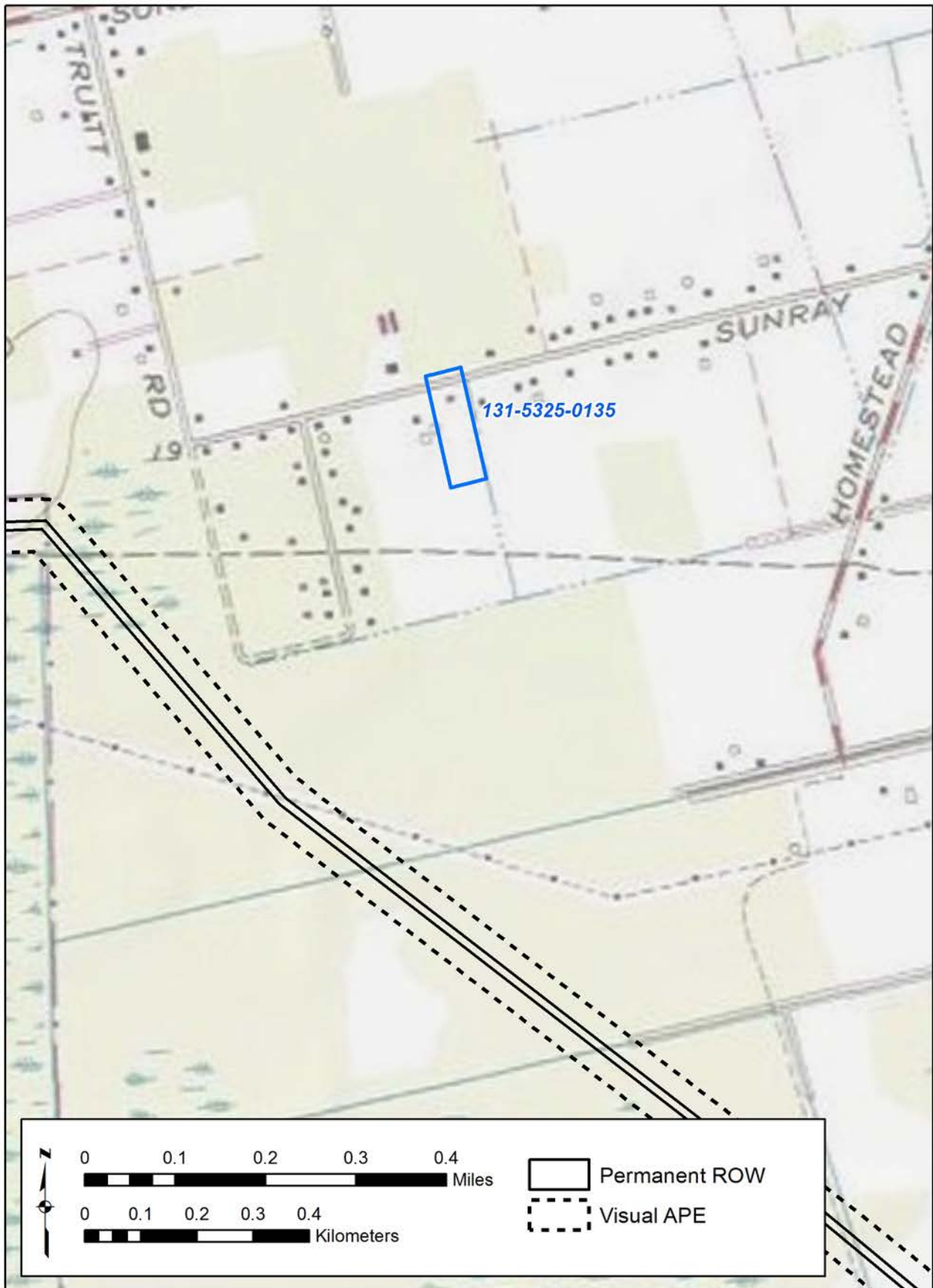


Figure 569. 131-5325-0135 - USGS Quadrangle.

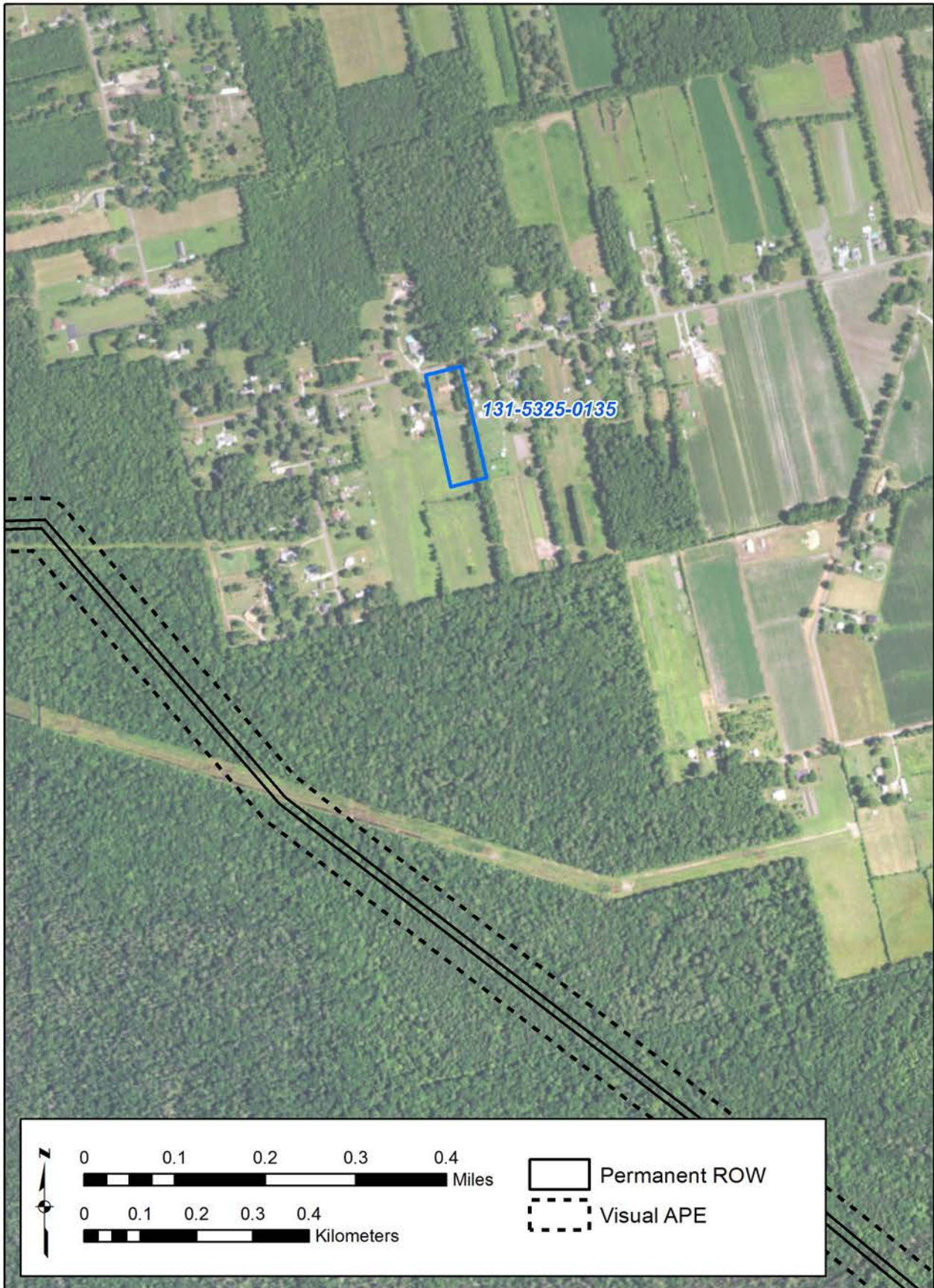


Figure 570. 131-5325-0135 - Aerial.

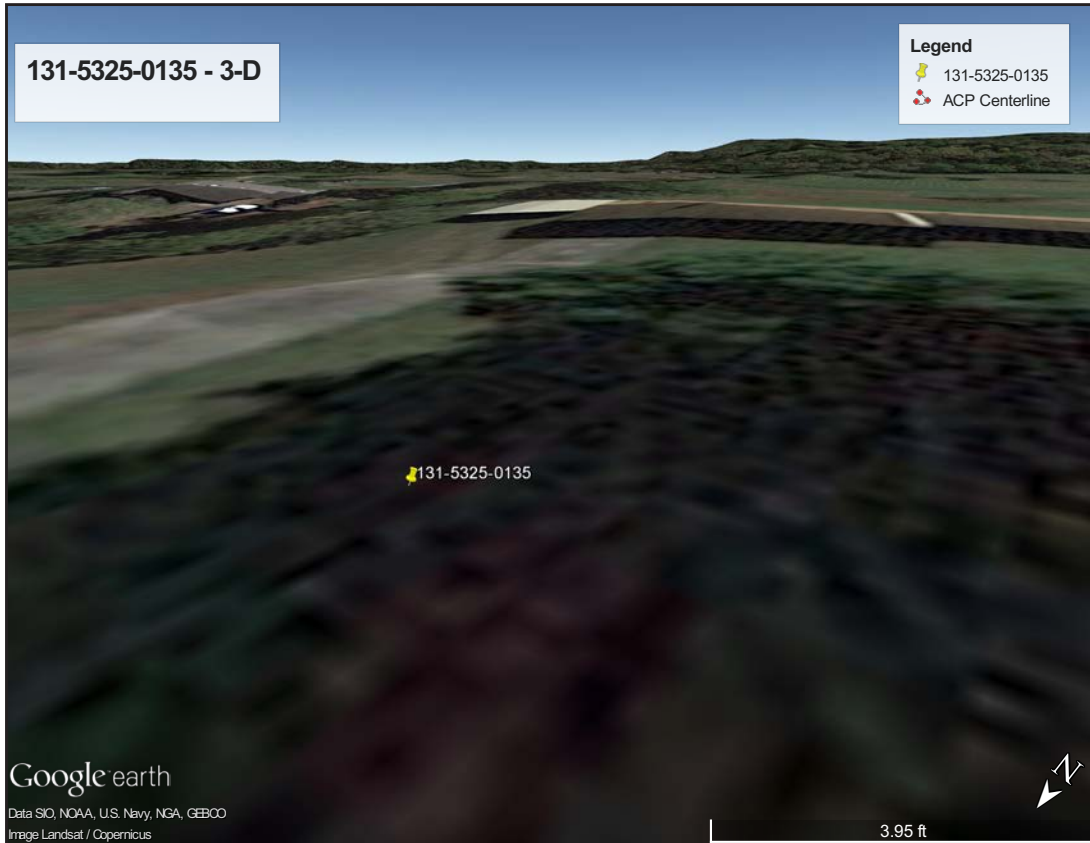


Figure 571. 131-5325-0135 - 3-D View.

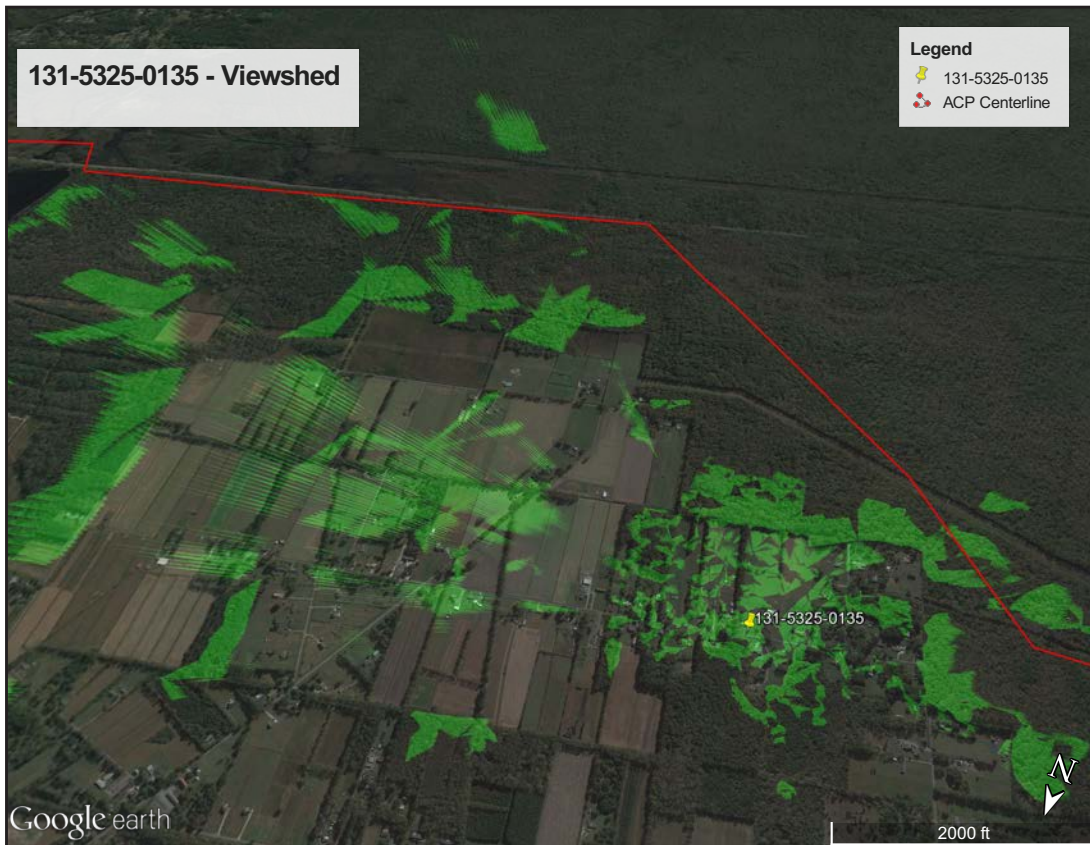


Figure 572. 131-5325-0135 - Viewshed.

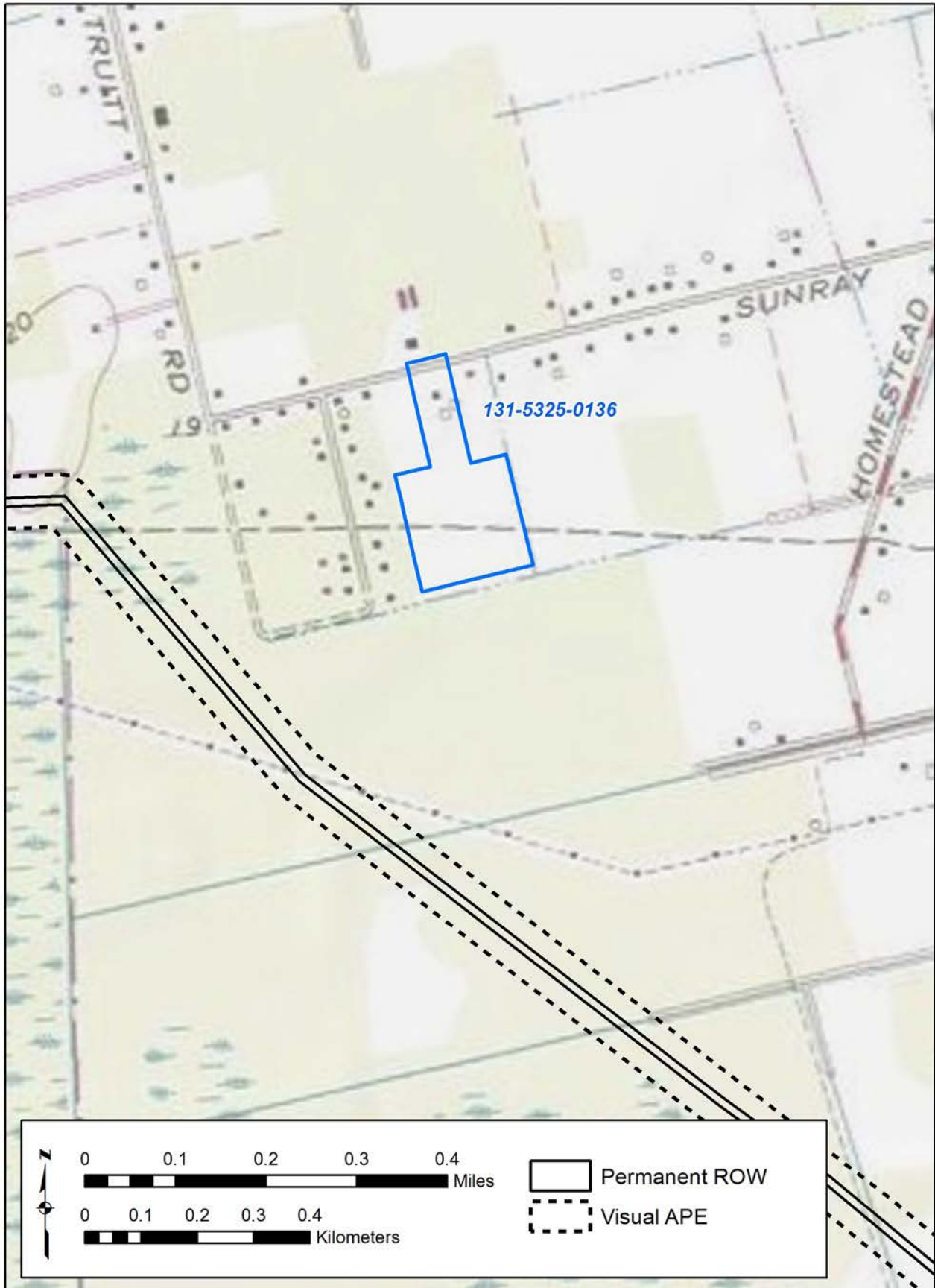


Figure 573. 131-5325-0136 - USGS Quadrangle.

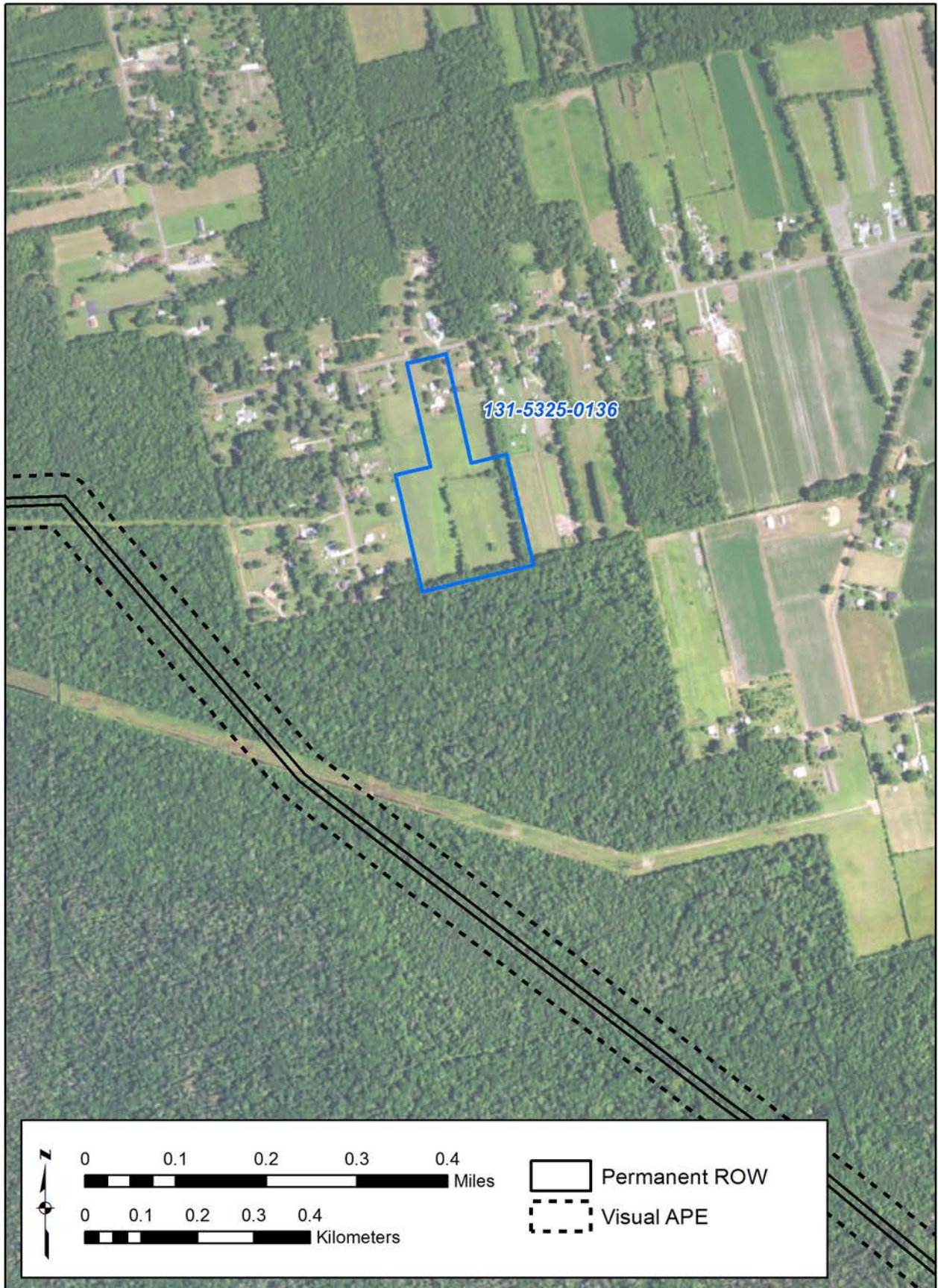


Figure 574. 131-5325-0136 - Aerial.

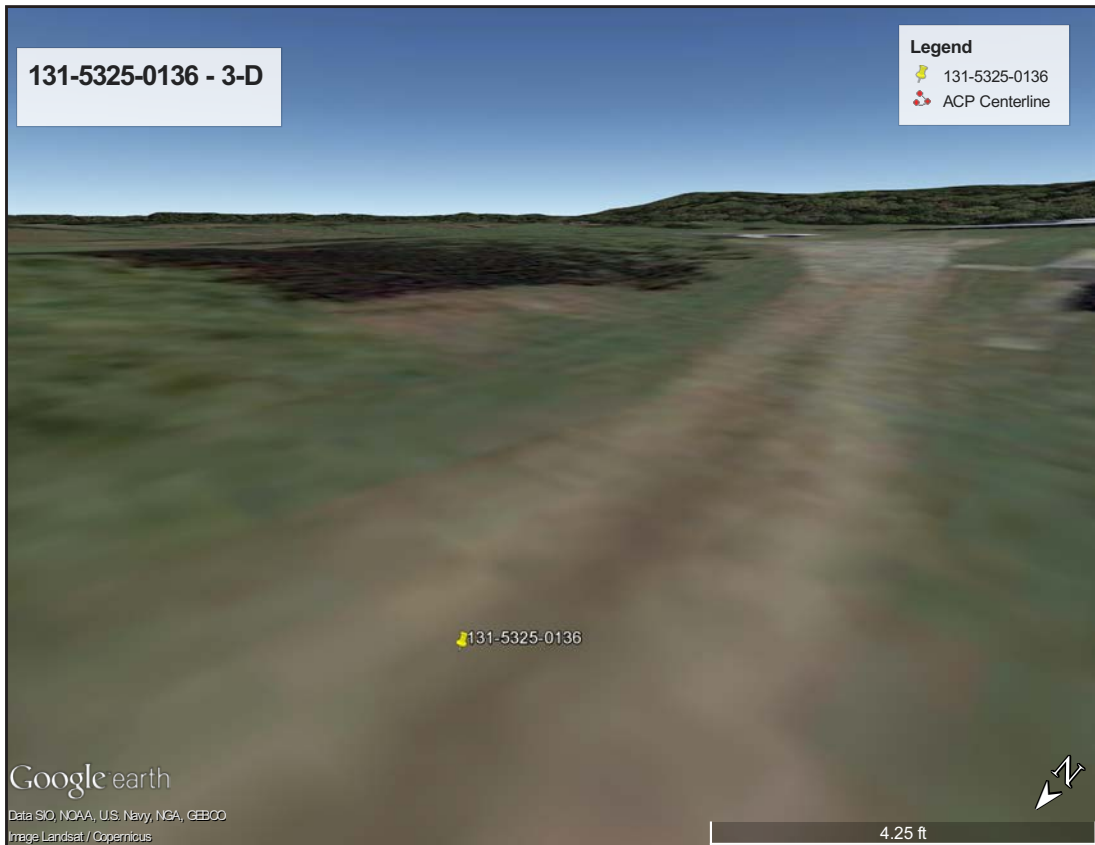


Figure 575. 131-5325-0136 - 3-D View.

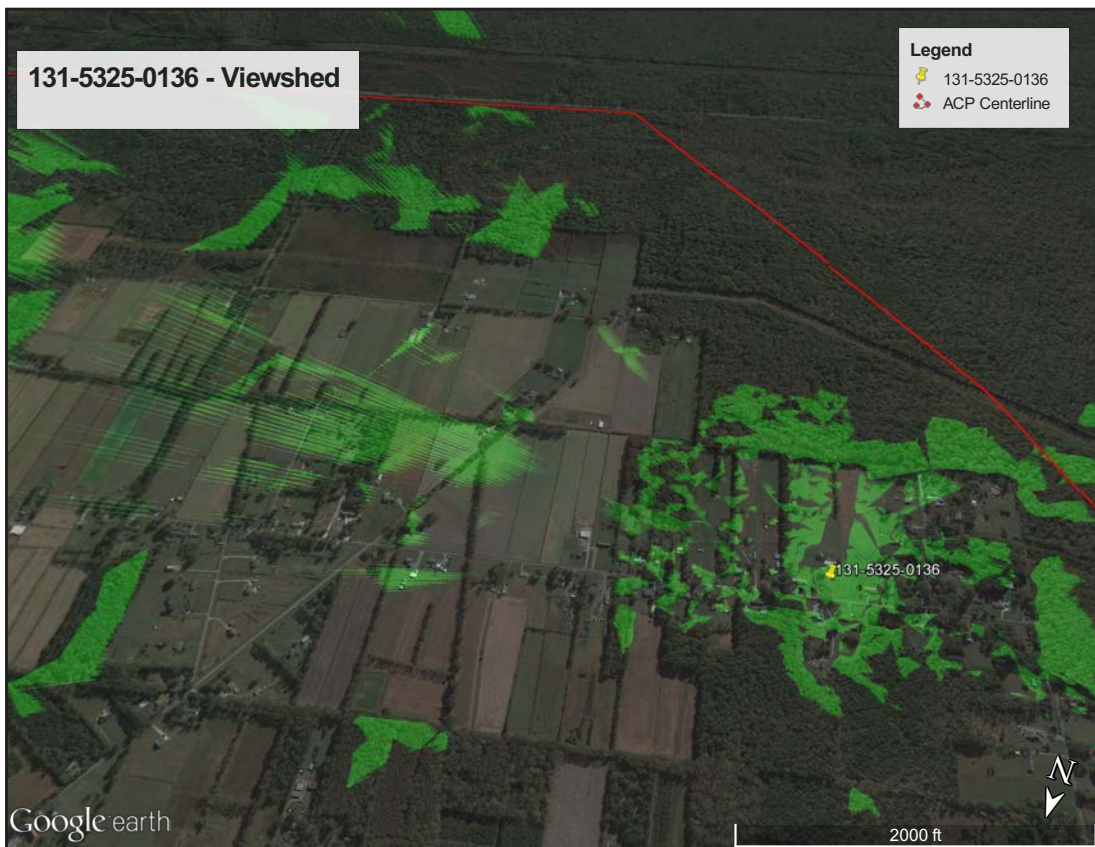


Figure 576. 131-5325-0136 - Viewshed.



Figure 577. 131-5325-0137 - USGS Quadrangle.



Figure 578. 131-5325-0137 - Aerial.



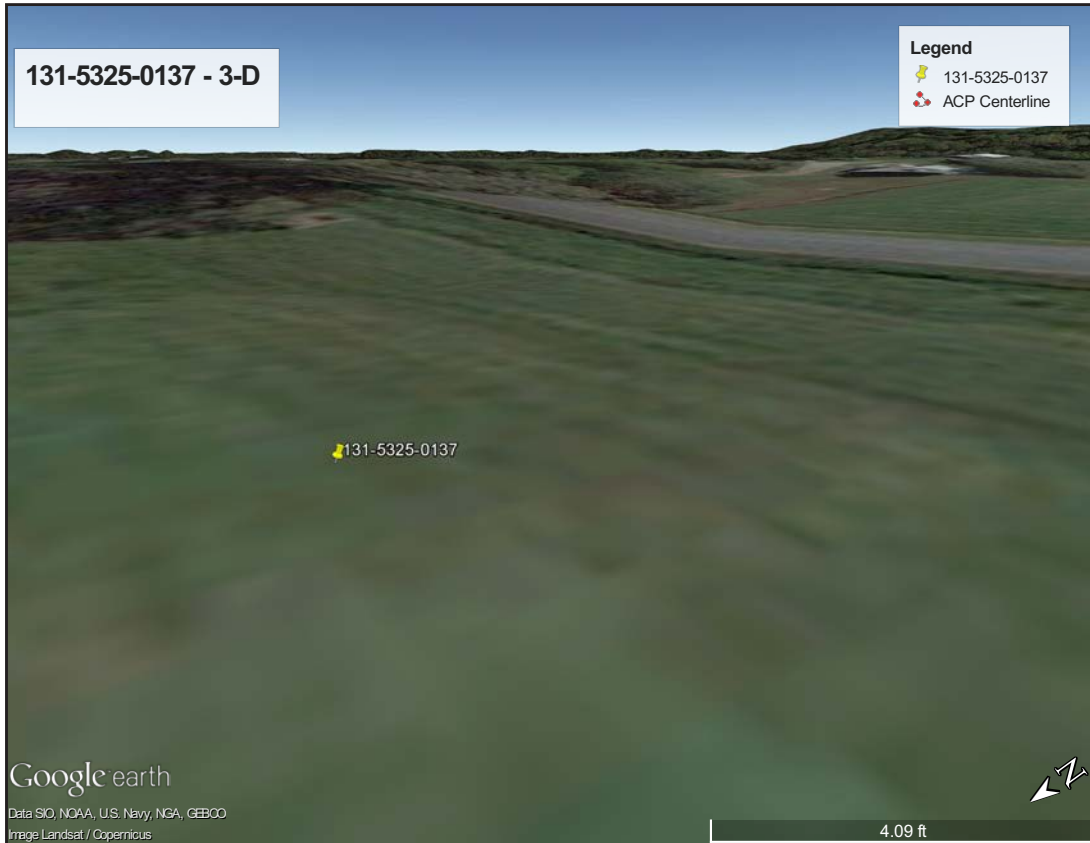


Figure 579. 131-5325-0137 - 3-D View.

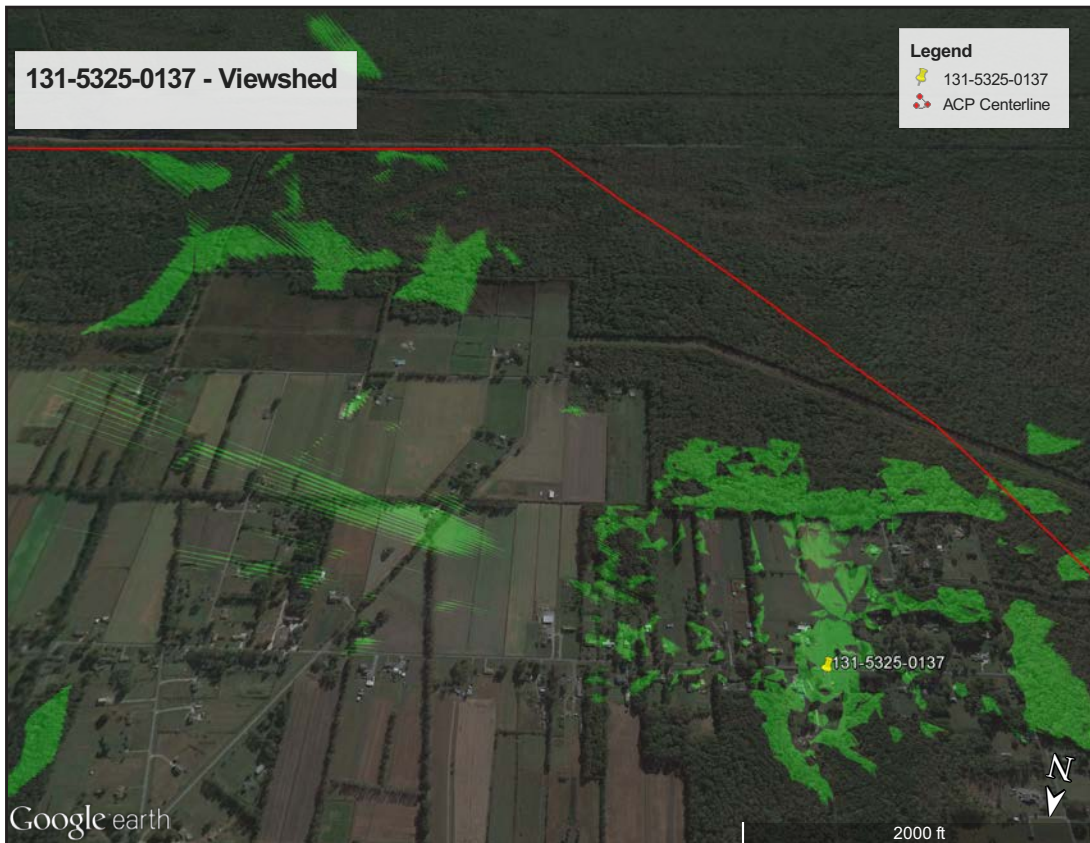


Figure 580. 131-5325-0137 - Viewshed.

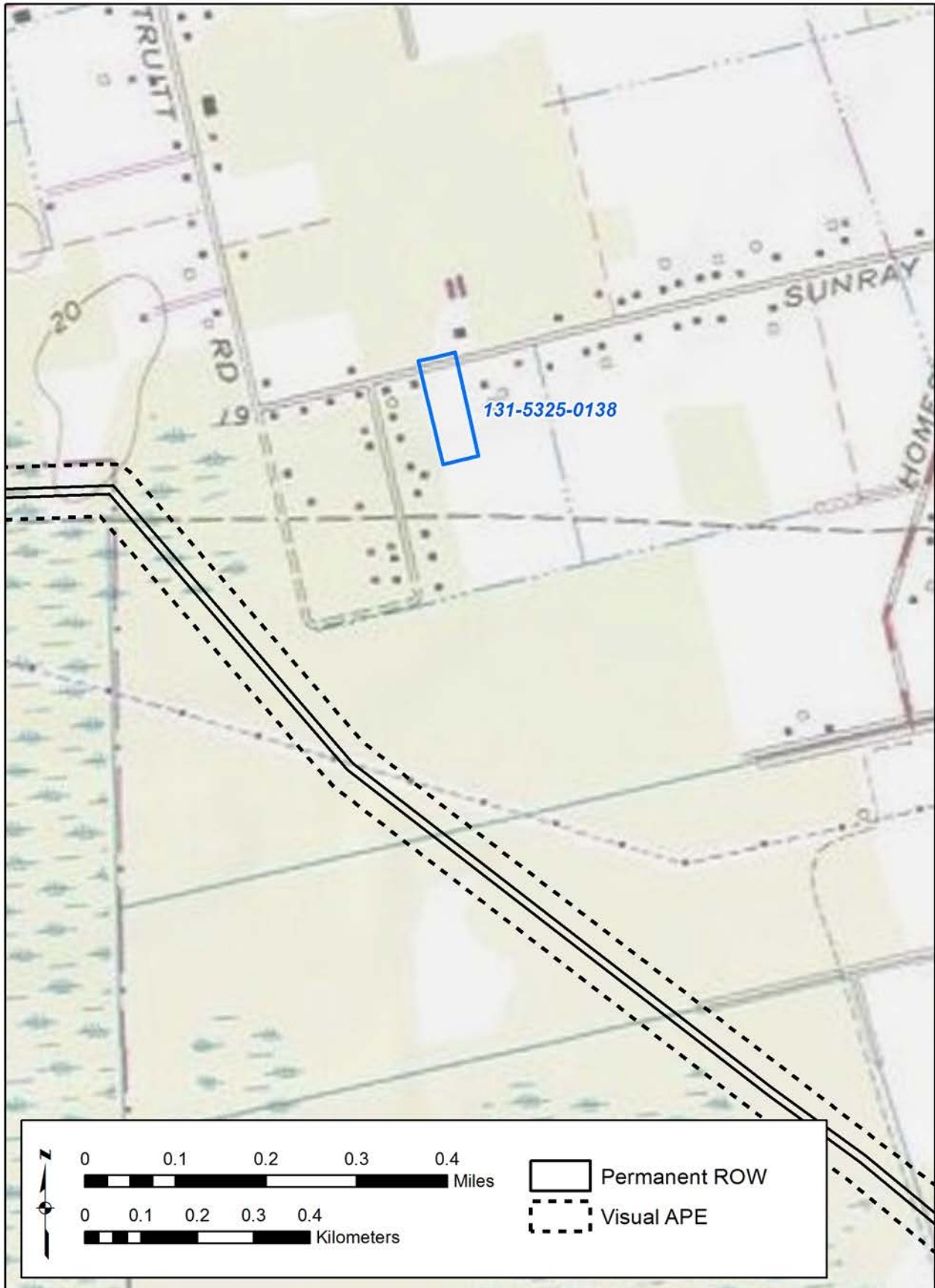


Figure 581. 131-5325-0138 - USGS Quadrangle.



Figure 582. 131-5325-0138 - Aerial.

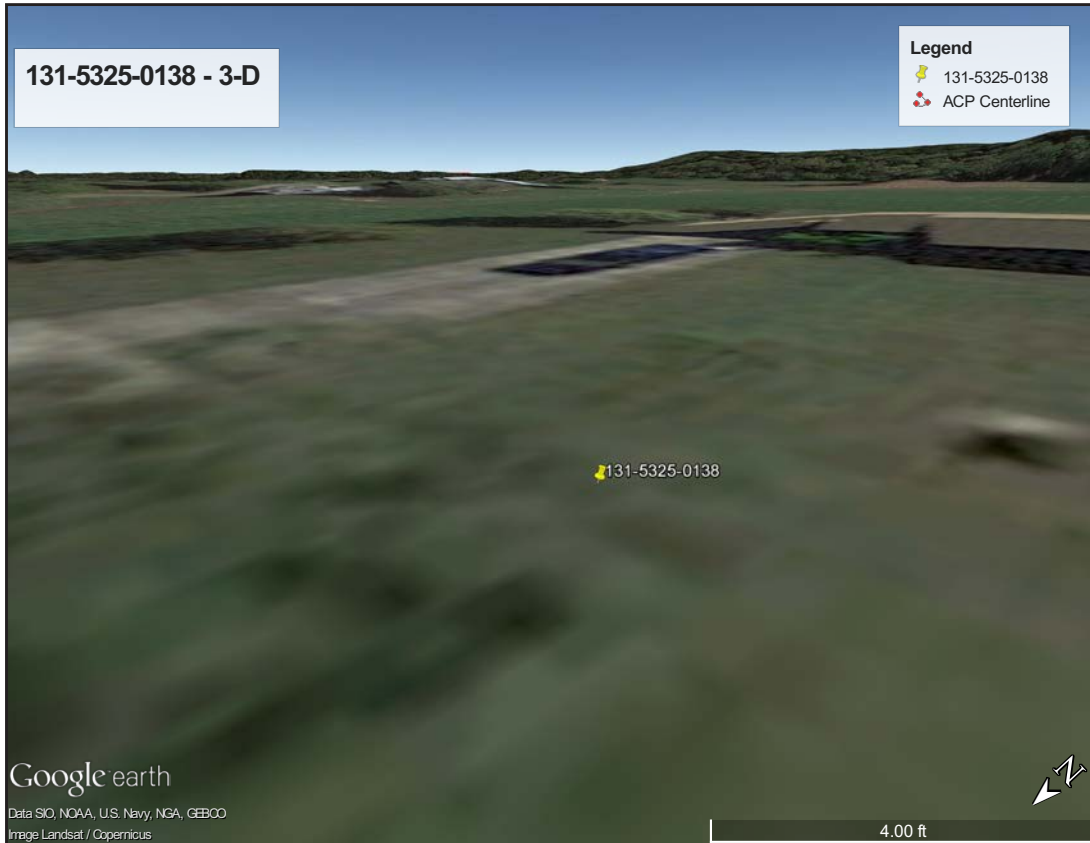


Figure 583. 131-5325-0138 - 3-D View.

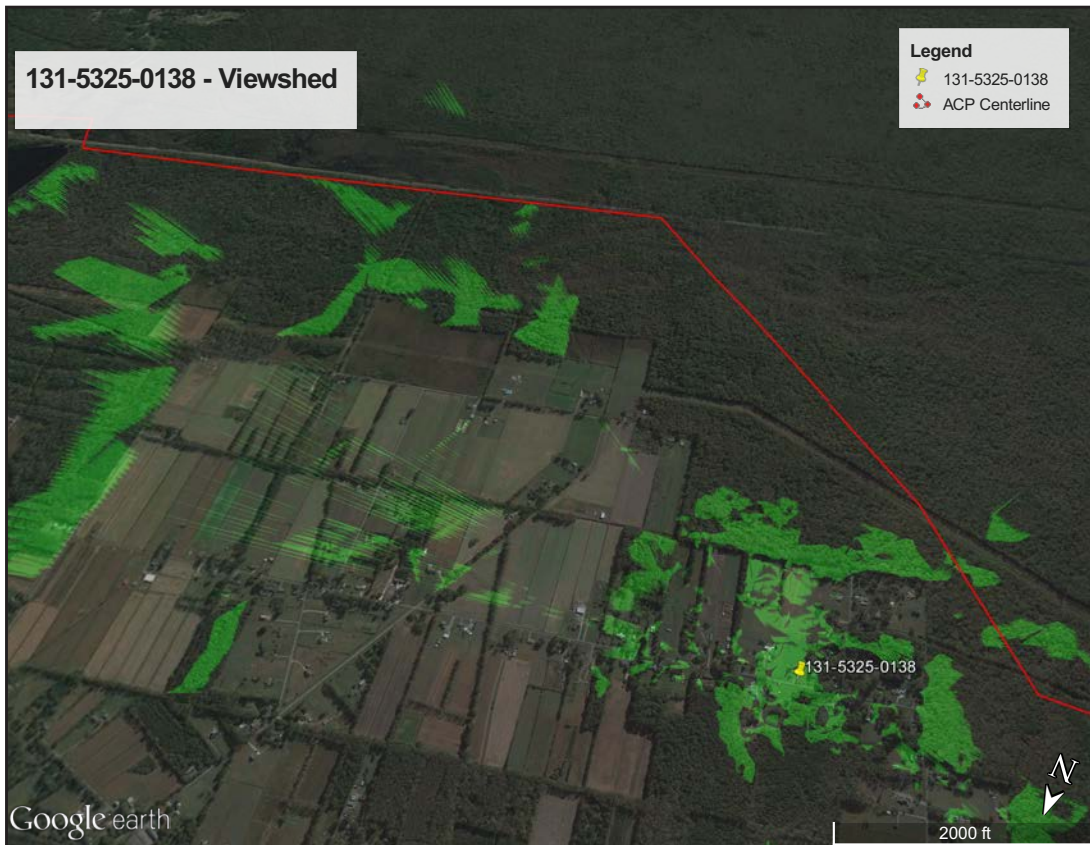


Figure 584. 131-5325-0138 - Viewshed.

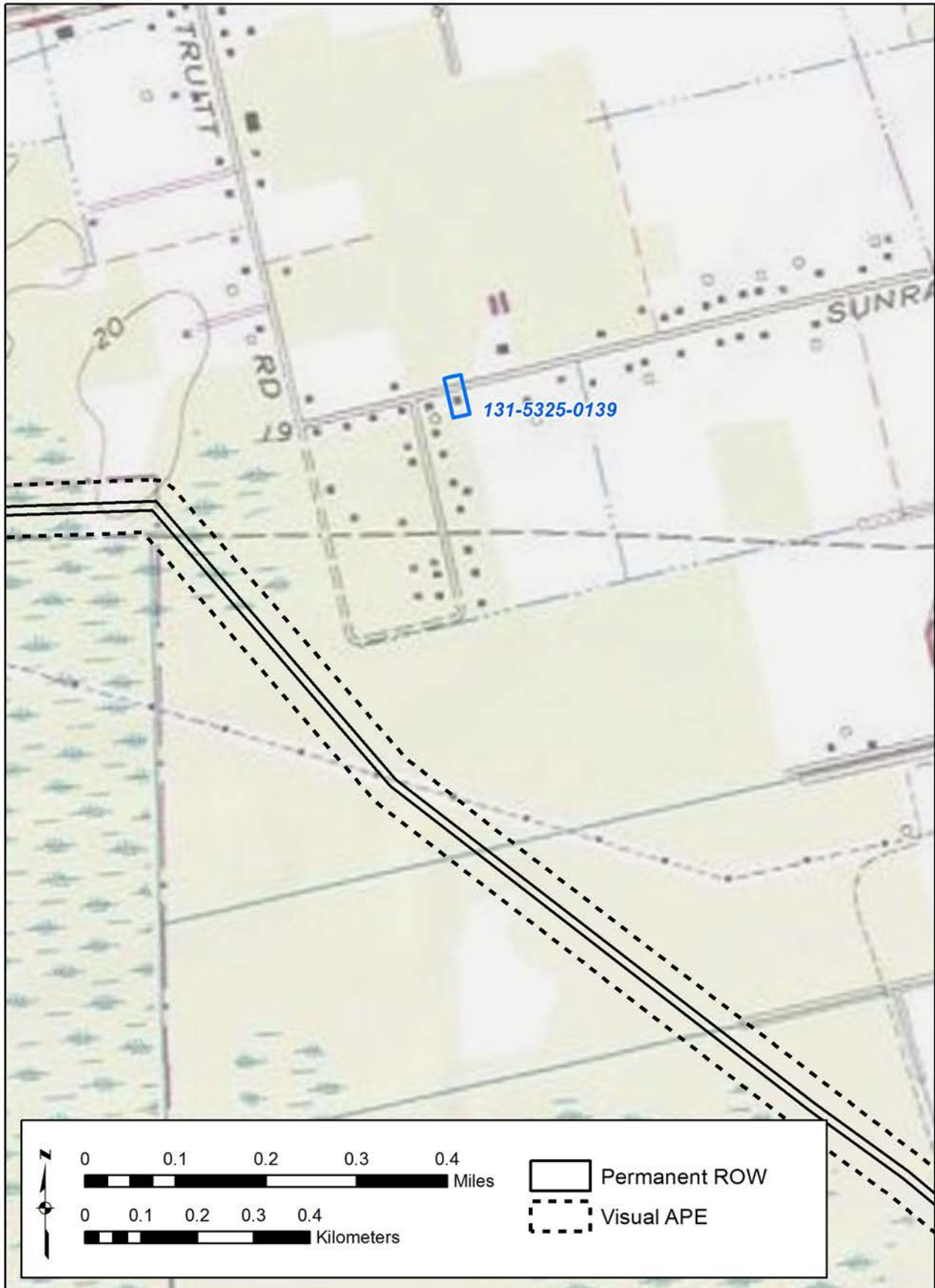


Figure 585. 131-5325-0139 - USGS Quadrangle.



Figure 586. 131-5325-0139 - Aerial.

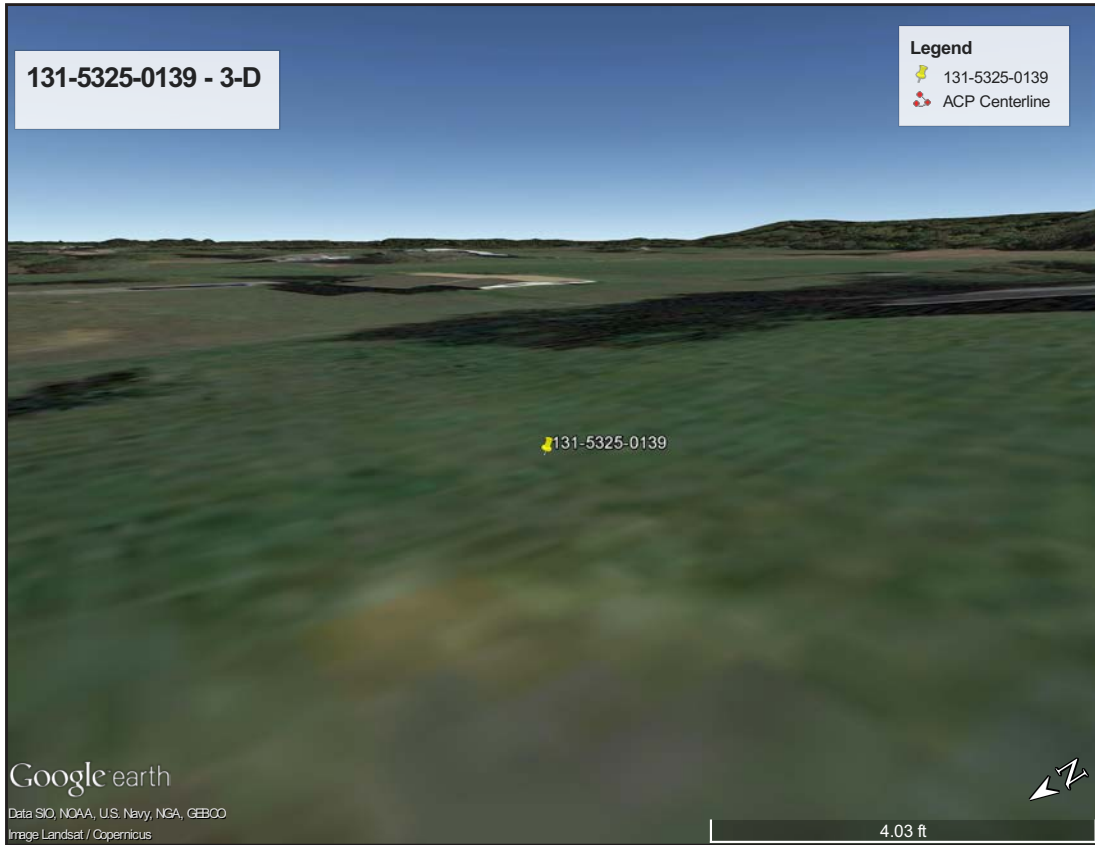


Figure 587. 131-5325-0139 - 3-D View.

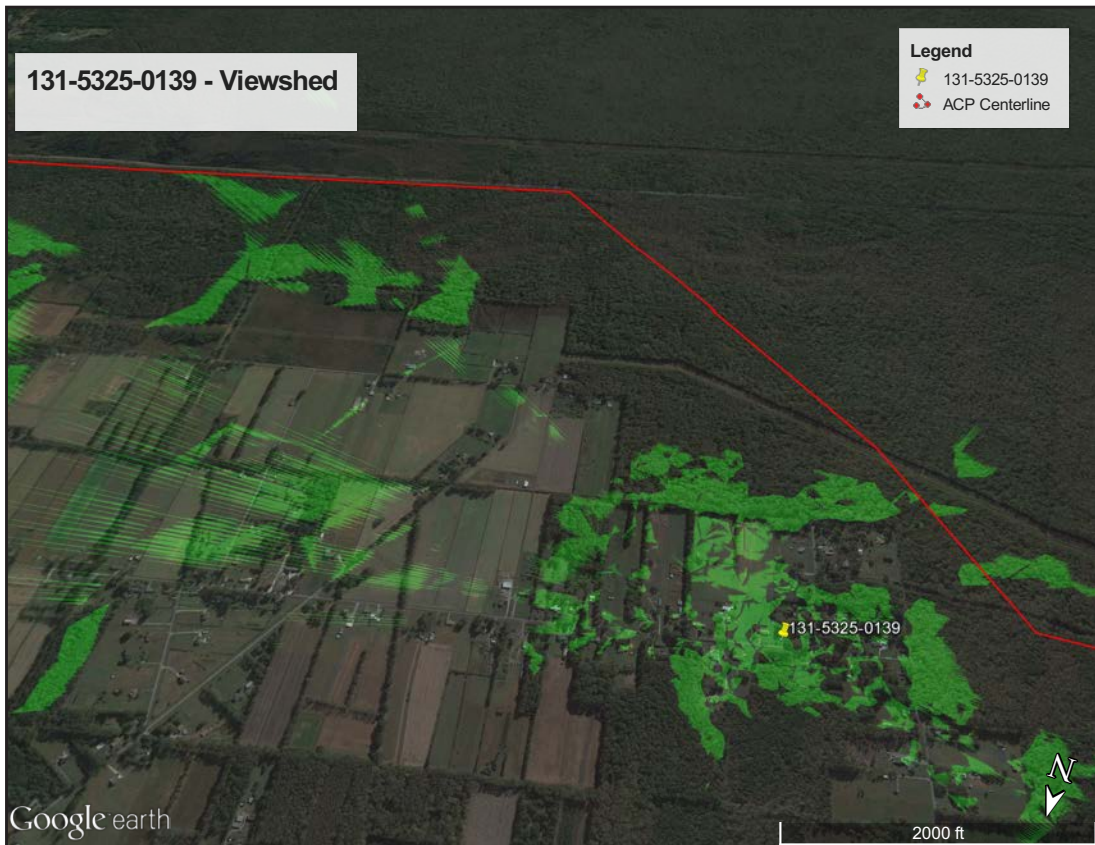


Figure 588. 131-5325-0139 - Viewshed.



Figure 589. 131-5325-0140 - USGS Quadrangle.





Figure 590. 131-5325-0140 - Aerial.



Figure 591. 131-5325-0140 - 3-D View.

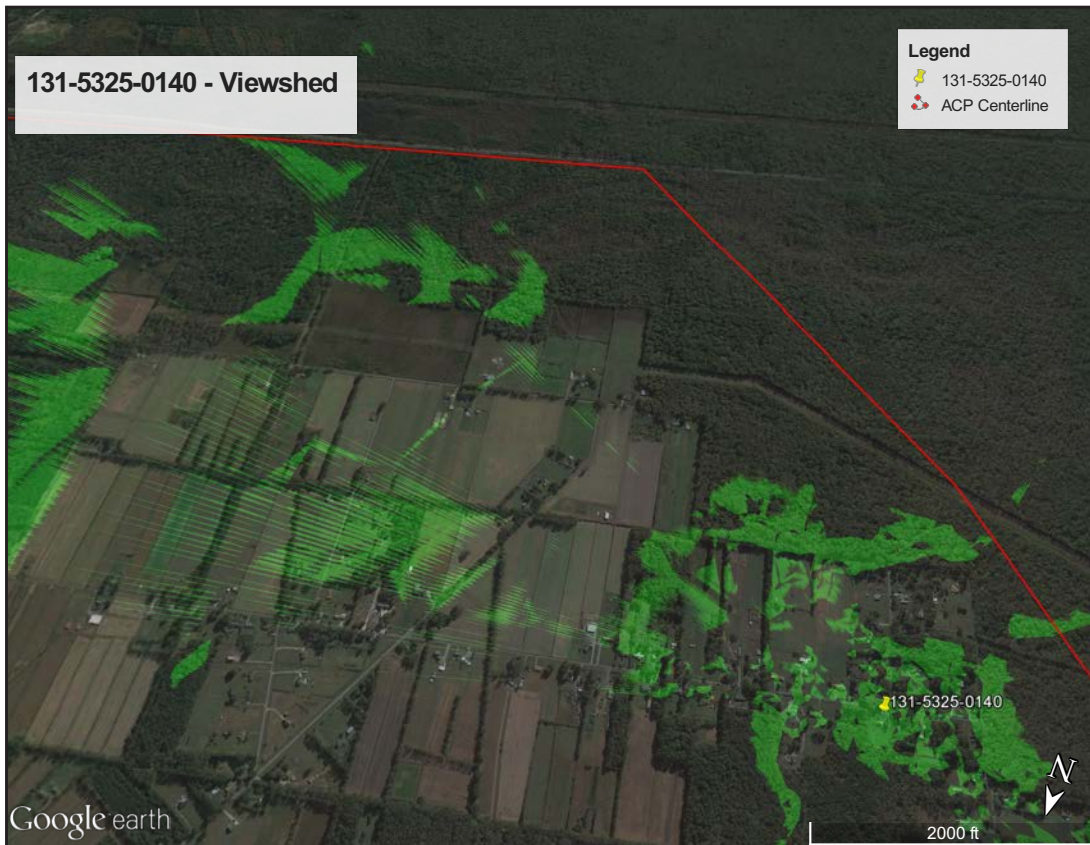


Figure 592. 131-5325-0140 - Viewshed.



Figure 593. 131-5325-0141 - USGS Quadrangle.



Figure 594. 131-5325-0141 - Aerial.

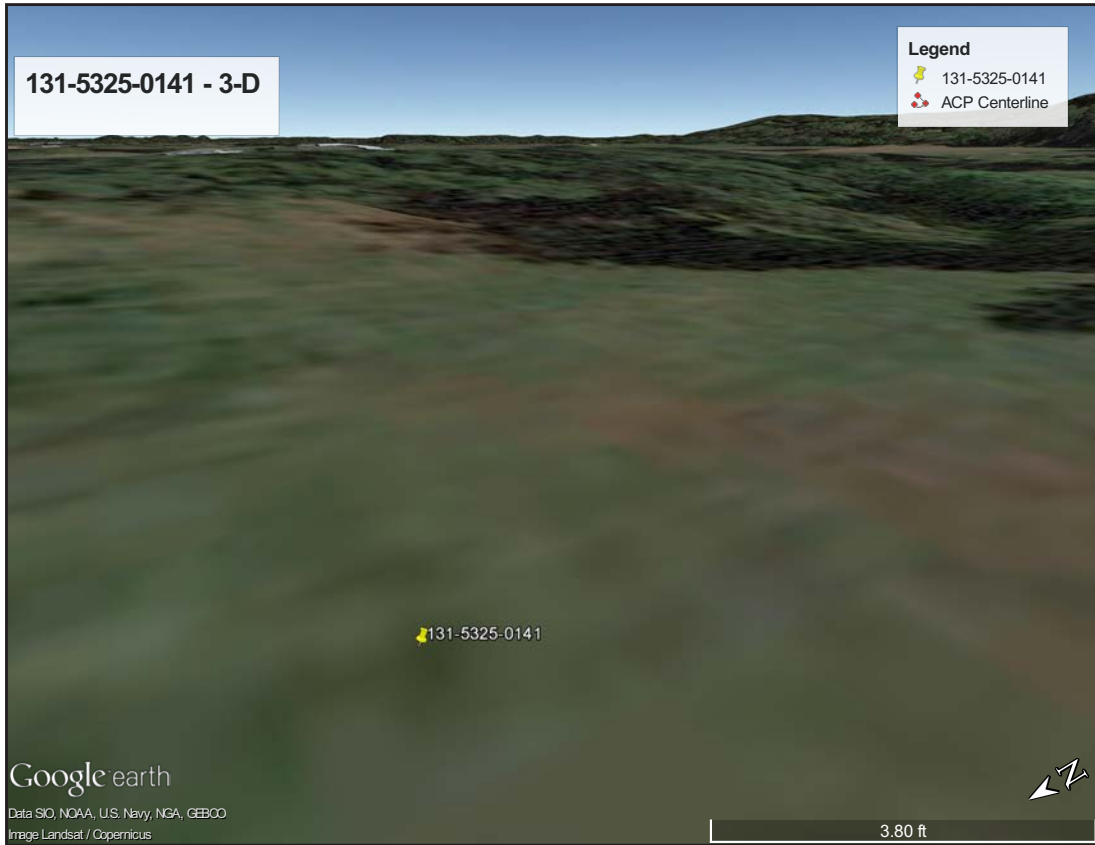


Figure 595. 131-5325-0141 - 3-D View.



Figure 596. 131-5325-0141 - Viewshed.



Figure 597. 131-5325-0142 - USGS Quadrangle.



Figure 598. 131-5325-0142 - Aerial.

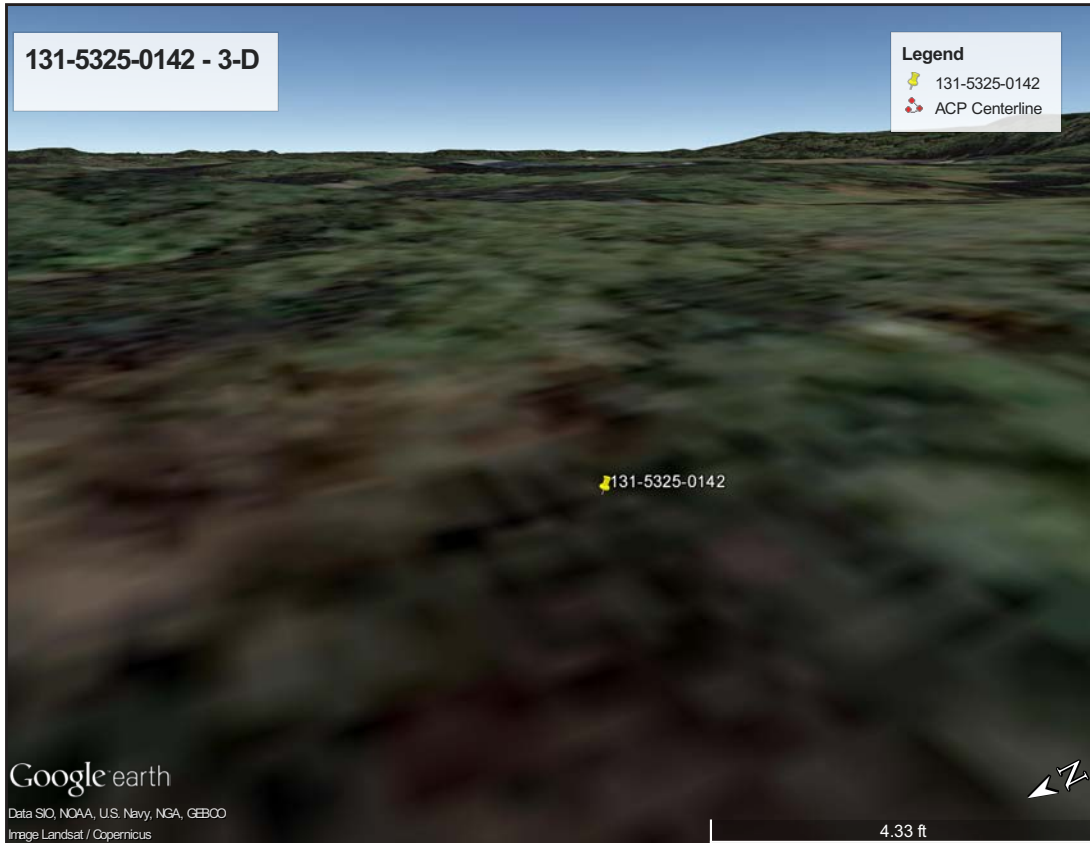


Figure 599. 131-5325-0142 - 3-D View.

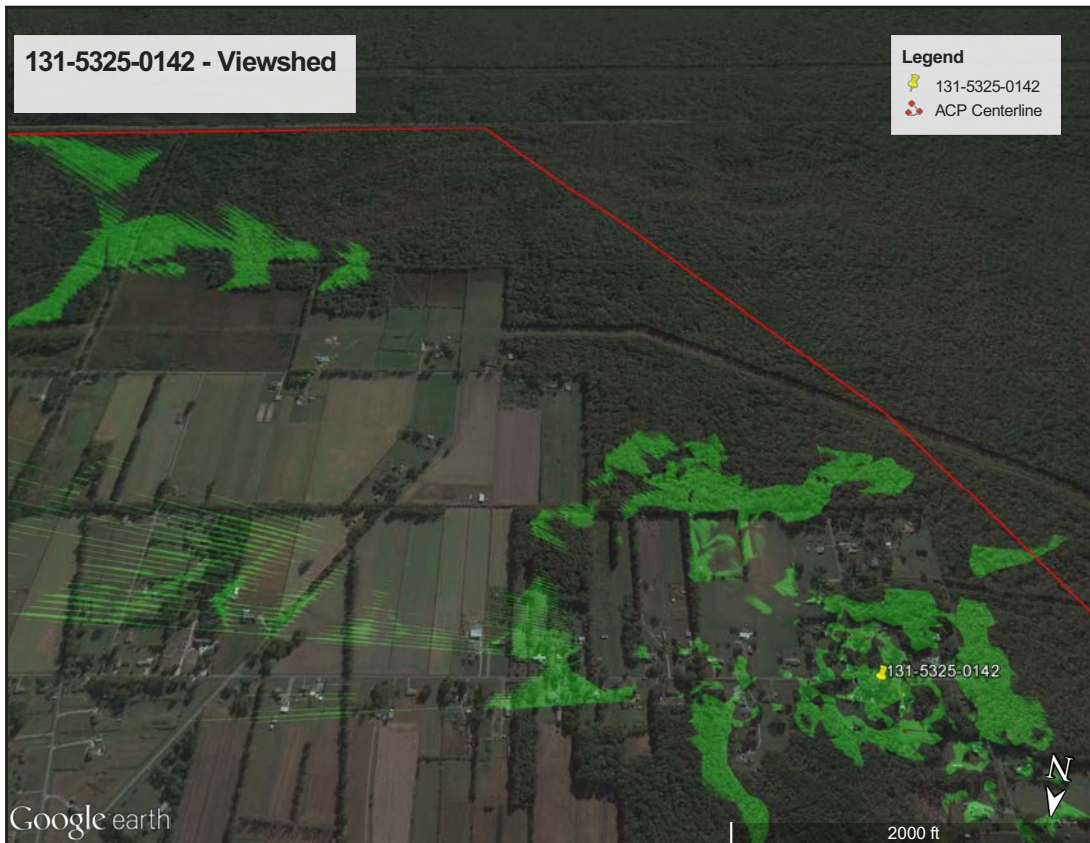


Figure 600. 131-5325-0142 - Viewshed.



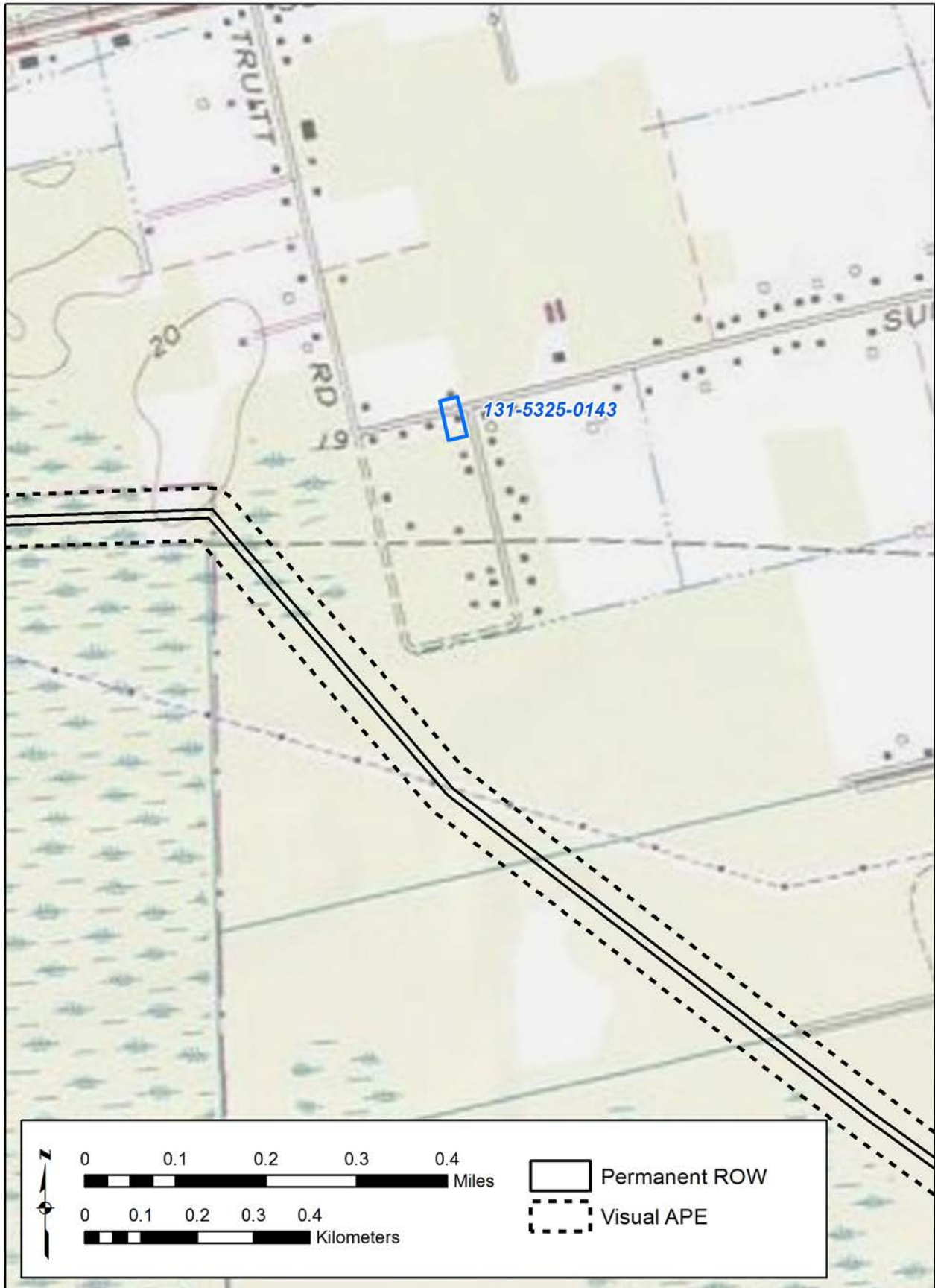


Figure 601. 131-5325-0143 - USGS Quadrangle.

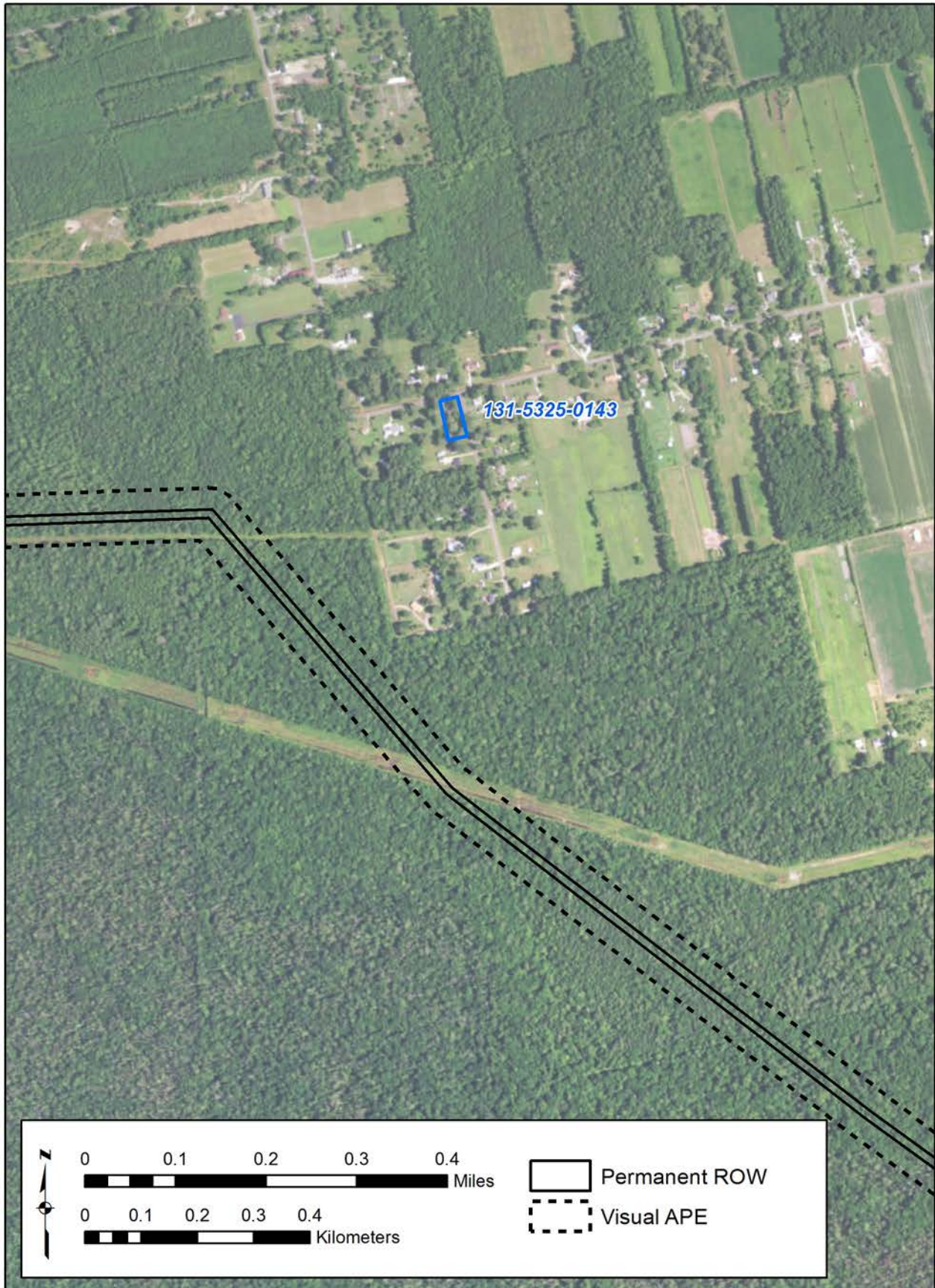


Figure 602. 131-5325-0143 - Aerial.



Figure 603. 131-5325-0143 - 3-D View.

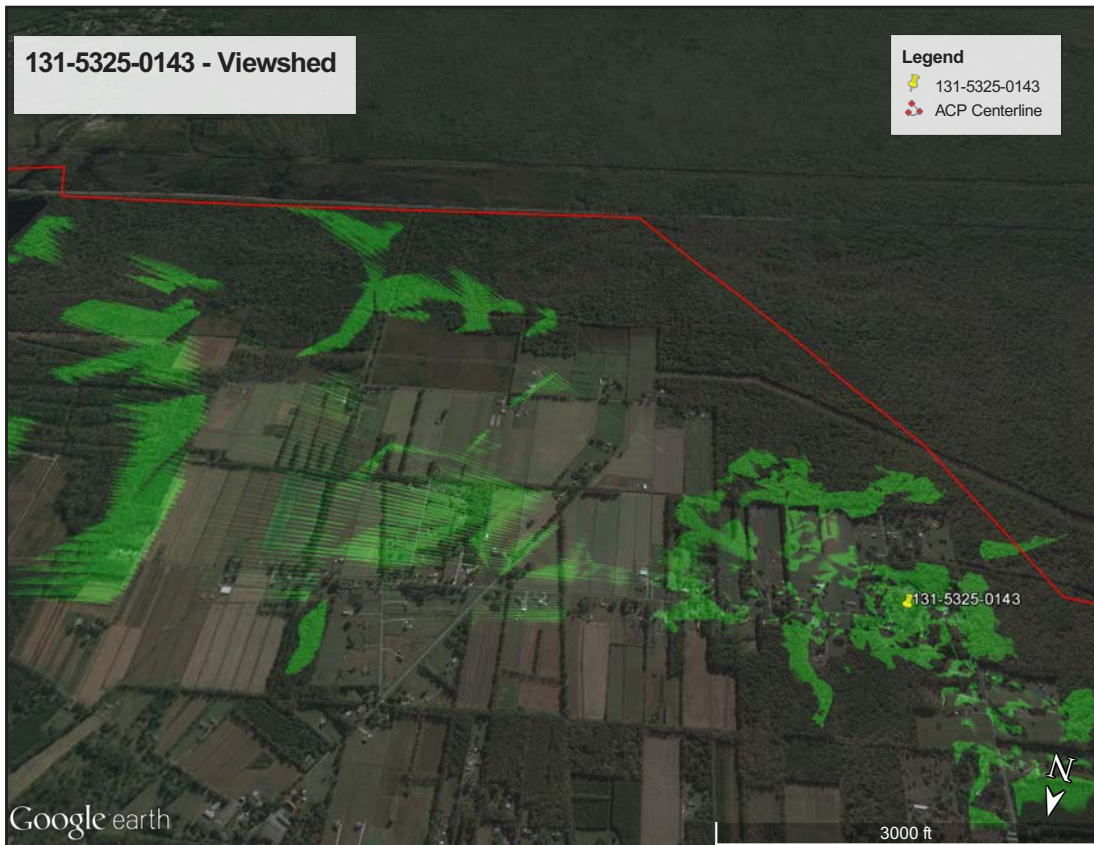


Figure 604. 131-5325-0143 - Viewshed.



Figure 605. 131-5325-0144 - USGS Quadrangle.



Figure 606. 131-5325-0144 - Aerial.



Figure 607. 131-5325-0144 - 3-D View.

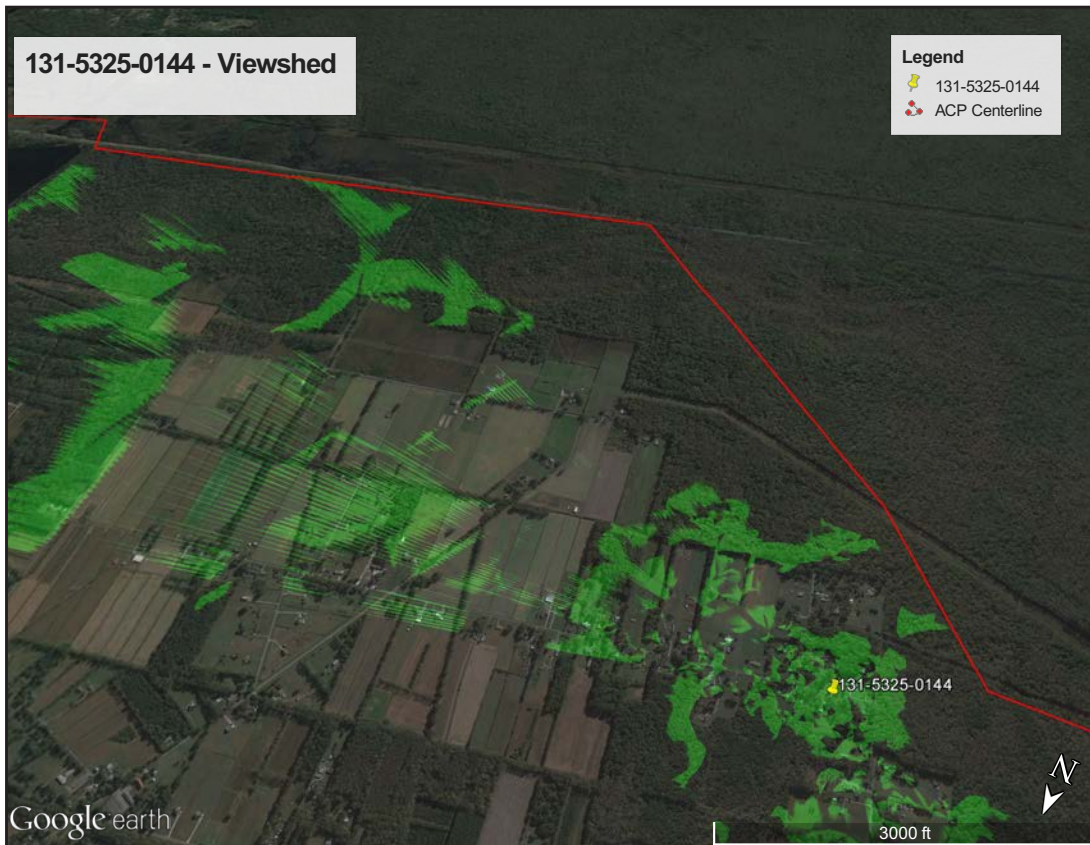


Figure 608. 131-5325-0144 - Viewshed.

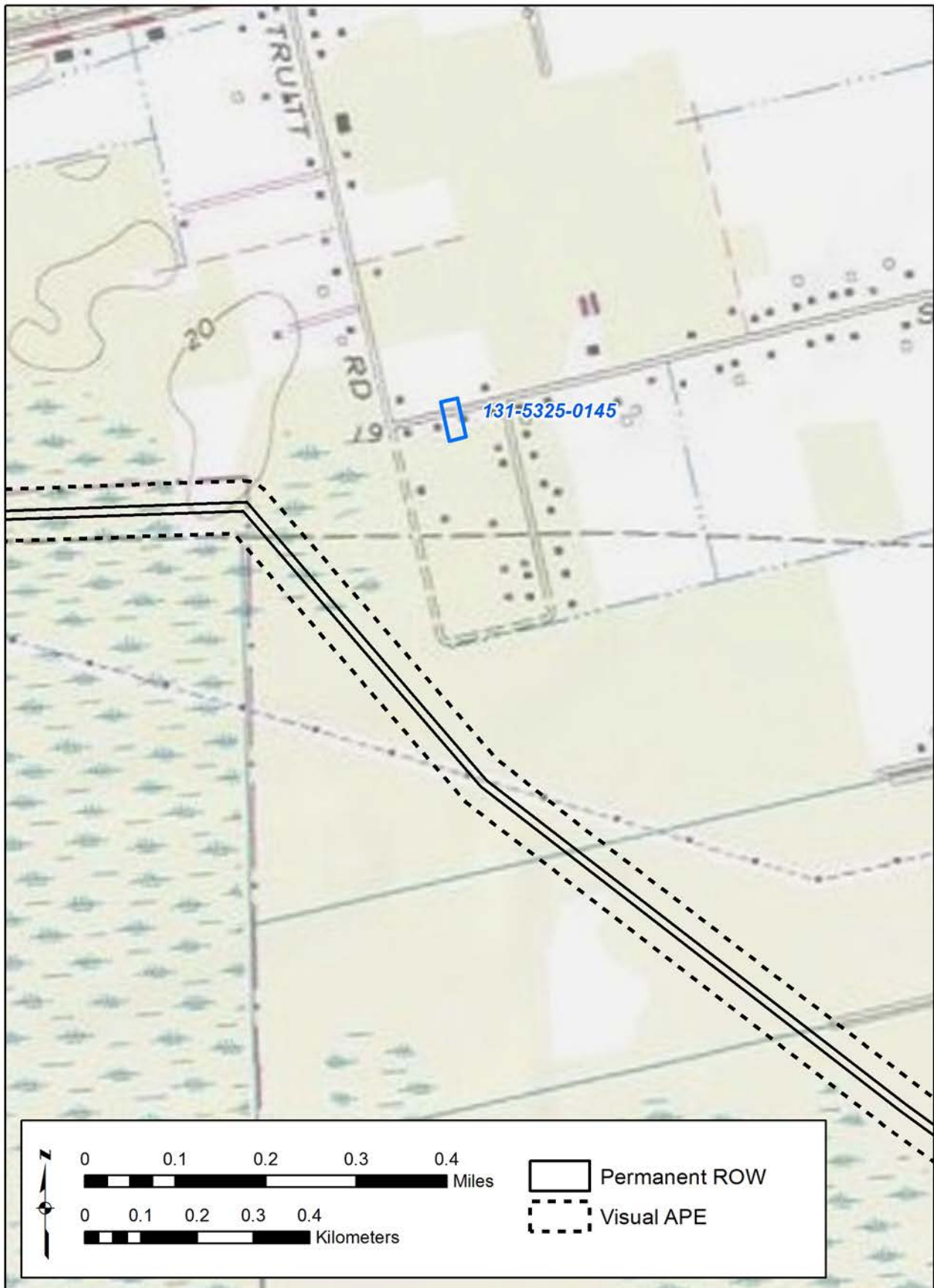


Figure 609. 131-5325-0145 - USGS Quadrangle.



Figure 610. 131-5325-0145 - Aerial.





Figure 611. 131-5325-0145 - 3-D View.

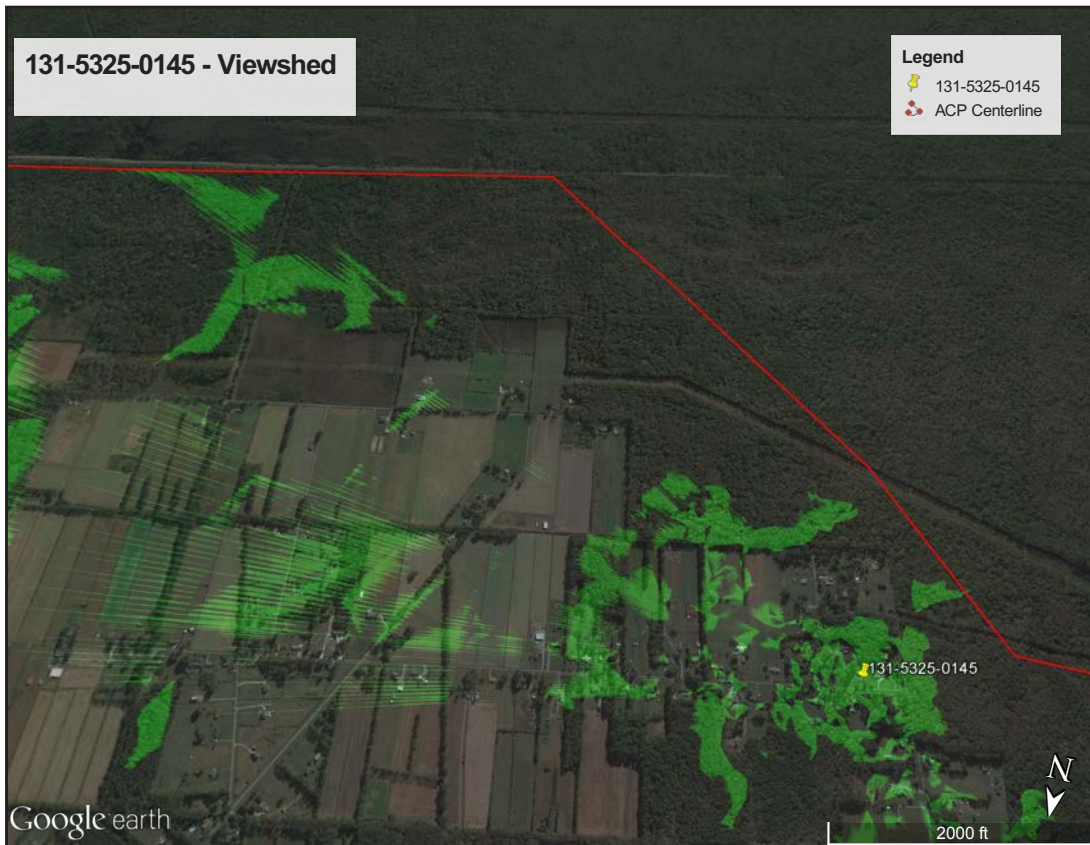


Figure 612. 131-5325-0145 - Viewshed.

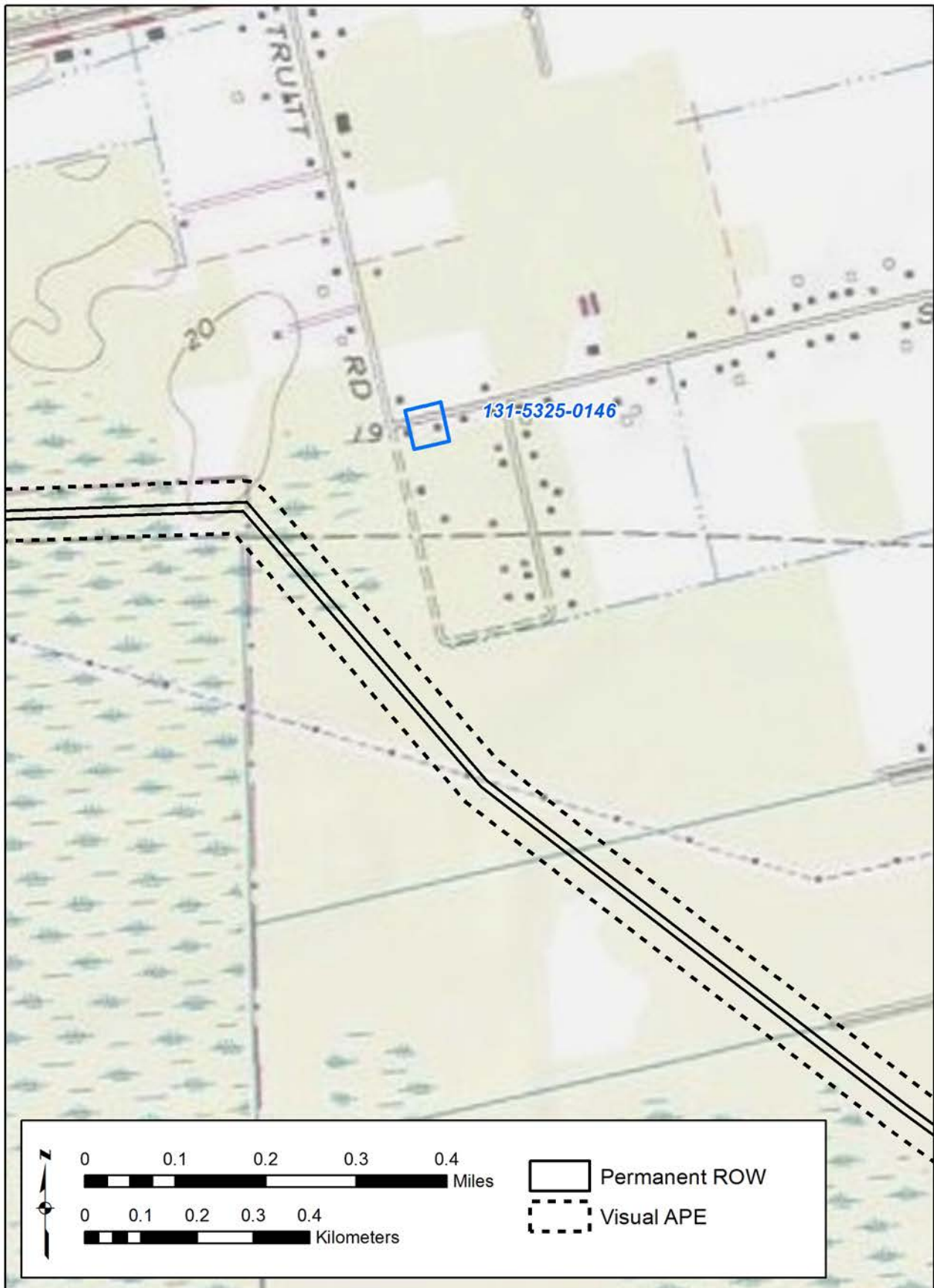


Figure 613. 131-5325-0146 - USGS Quadrangle.

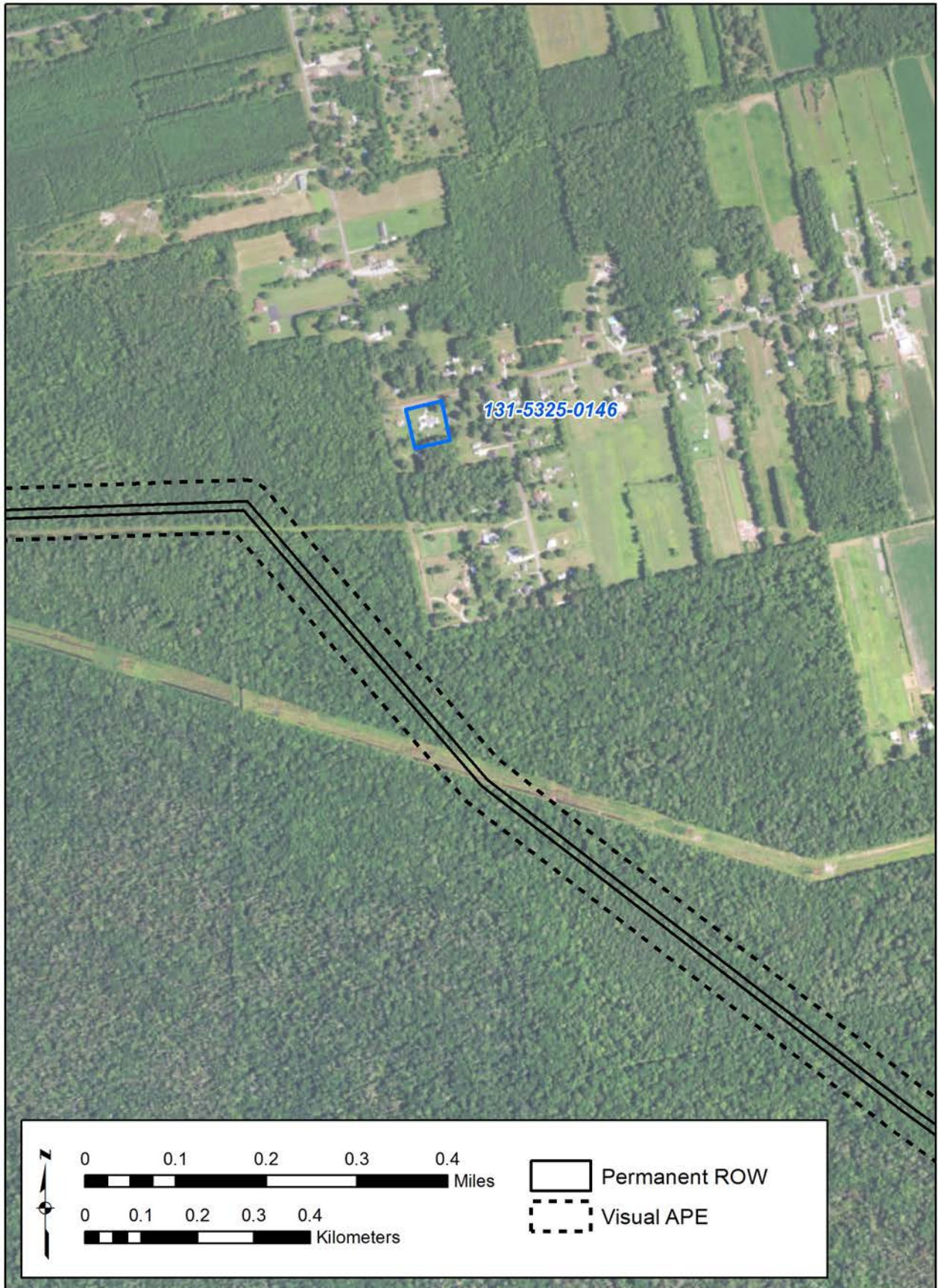


Figure 614. 131-5325-0146 - Aerial.

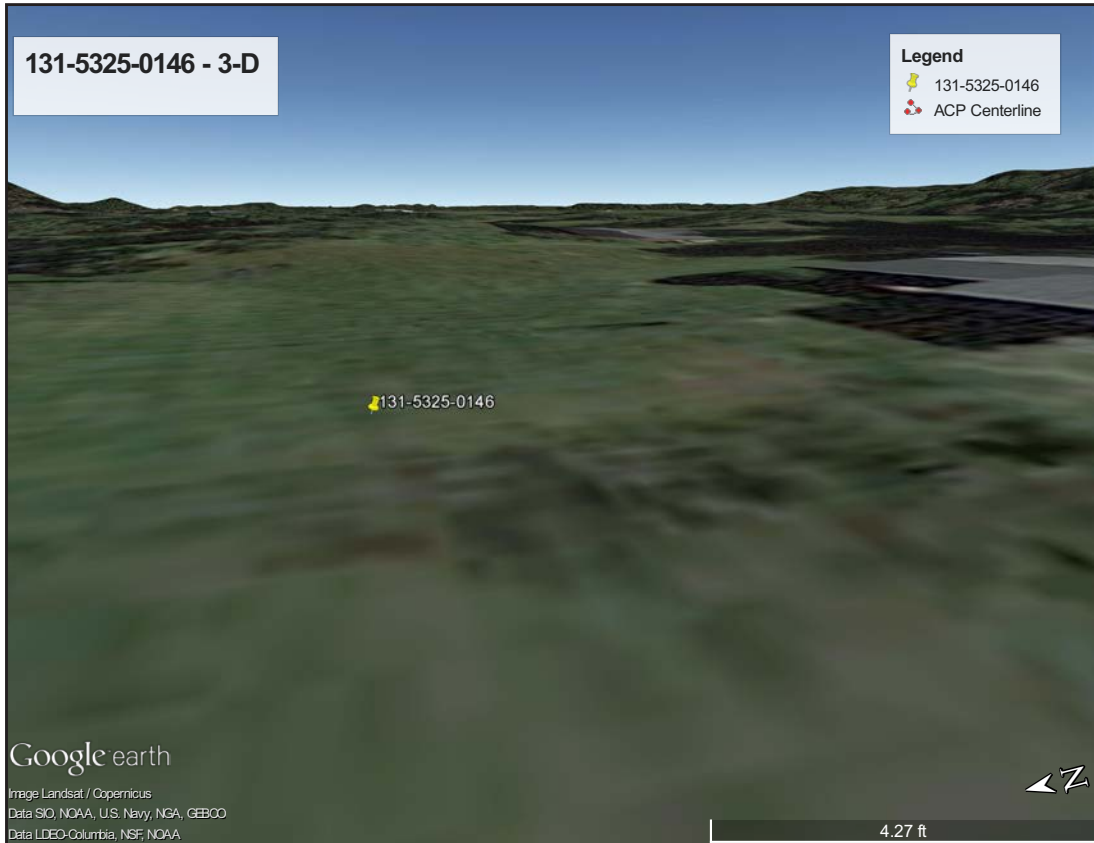


Figure 615. 131-5325-0146 - 3-D View.

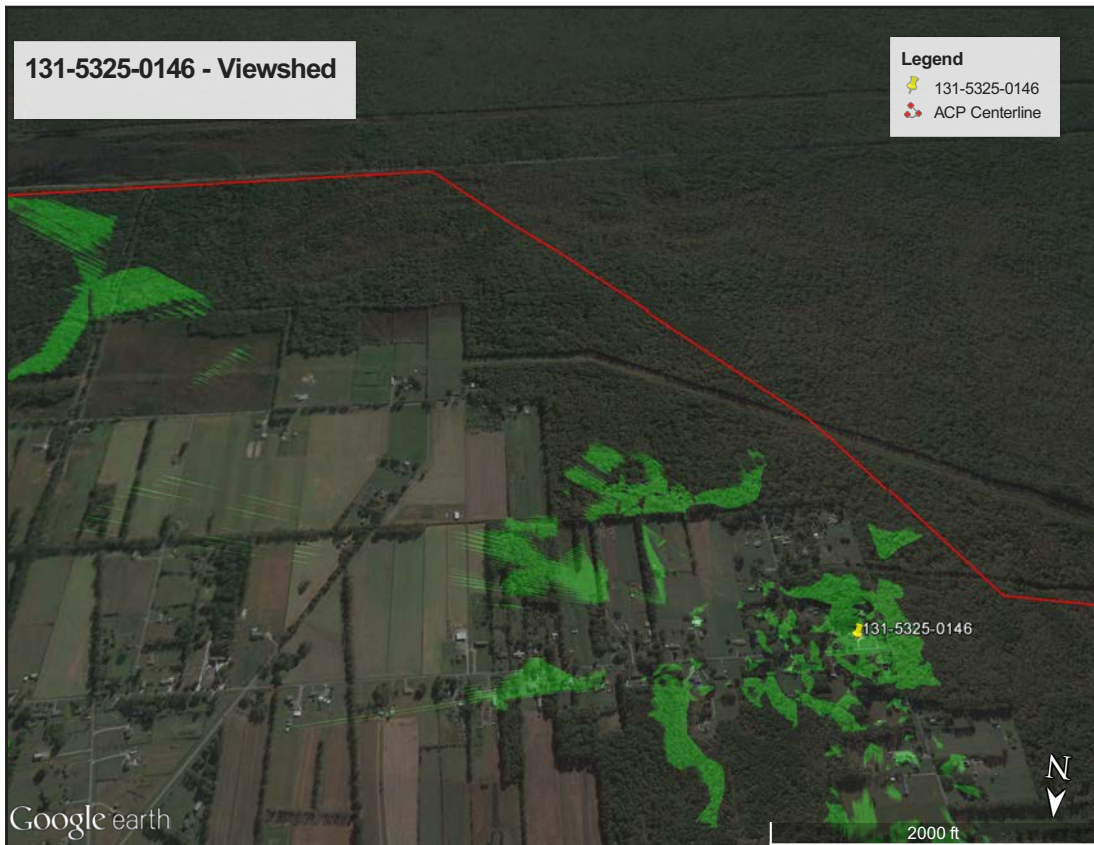


Figure 616. 131-5325-0146 - Viewshed.



Figure 617. 131-5325-0147 - USGS Quadrangle.



Figure 618. 131-5325-0147 - Aerial.



Figure 619. 131-5325-0147 - 3-D View.

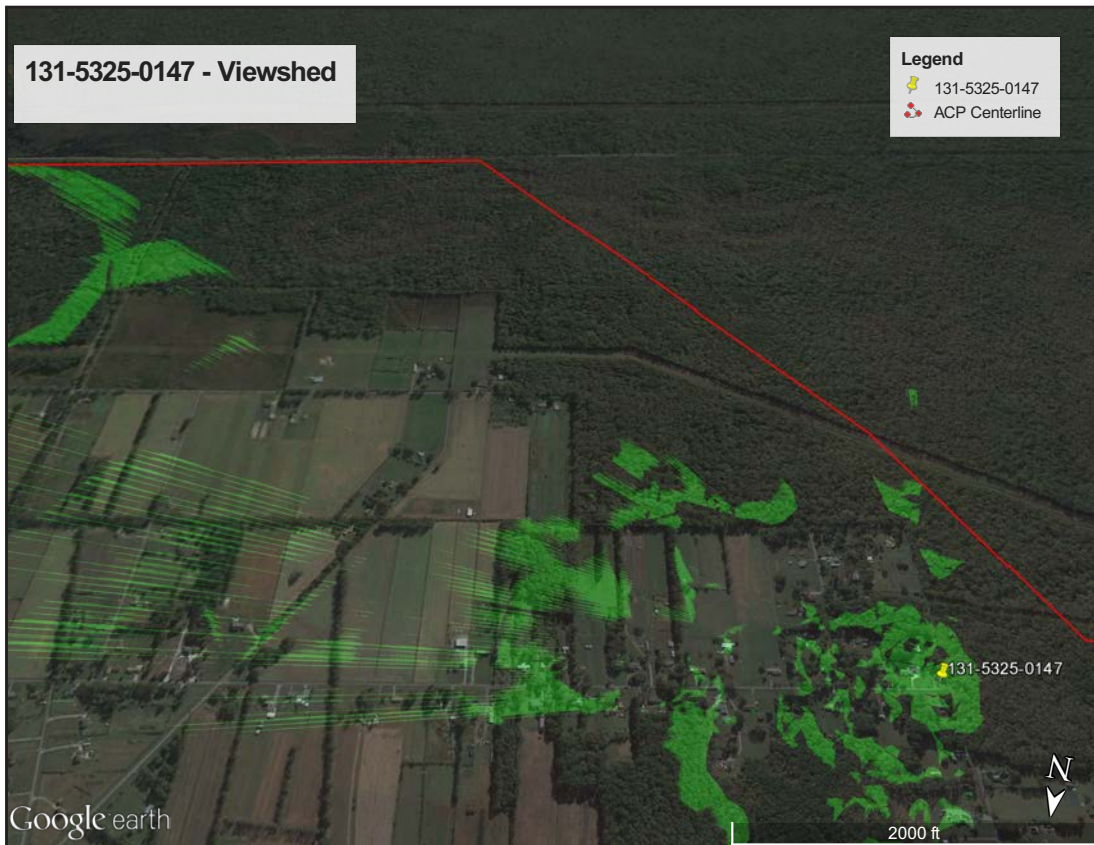


Figure 620. 131-5325-0147 - Viewshed.

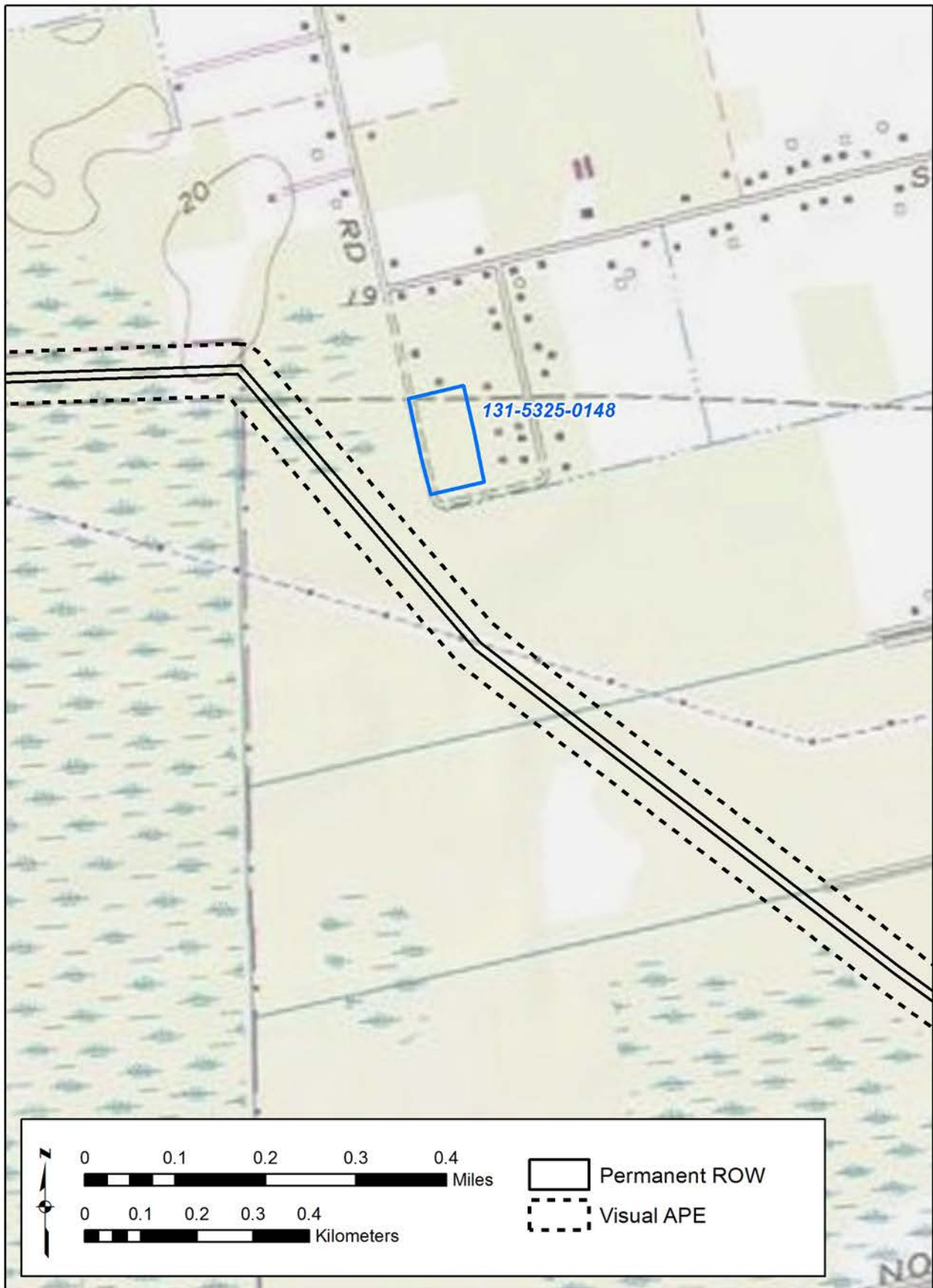


Figure 621. 131-5325-0148 - USGS Quadrangle.



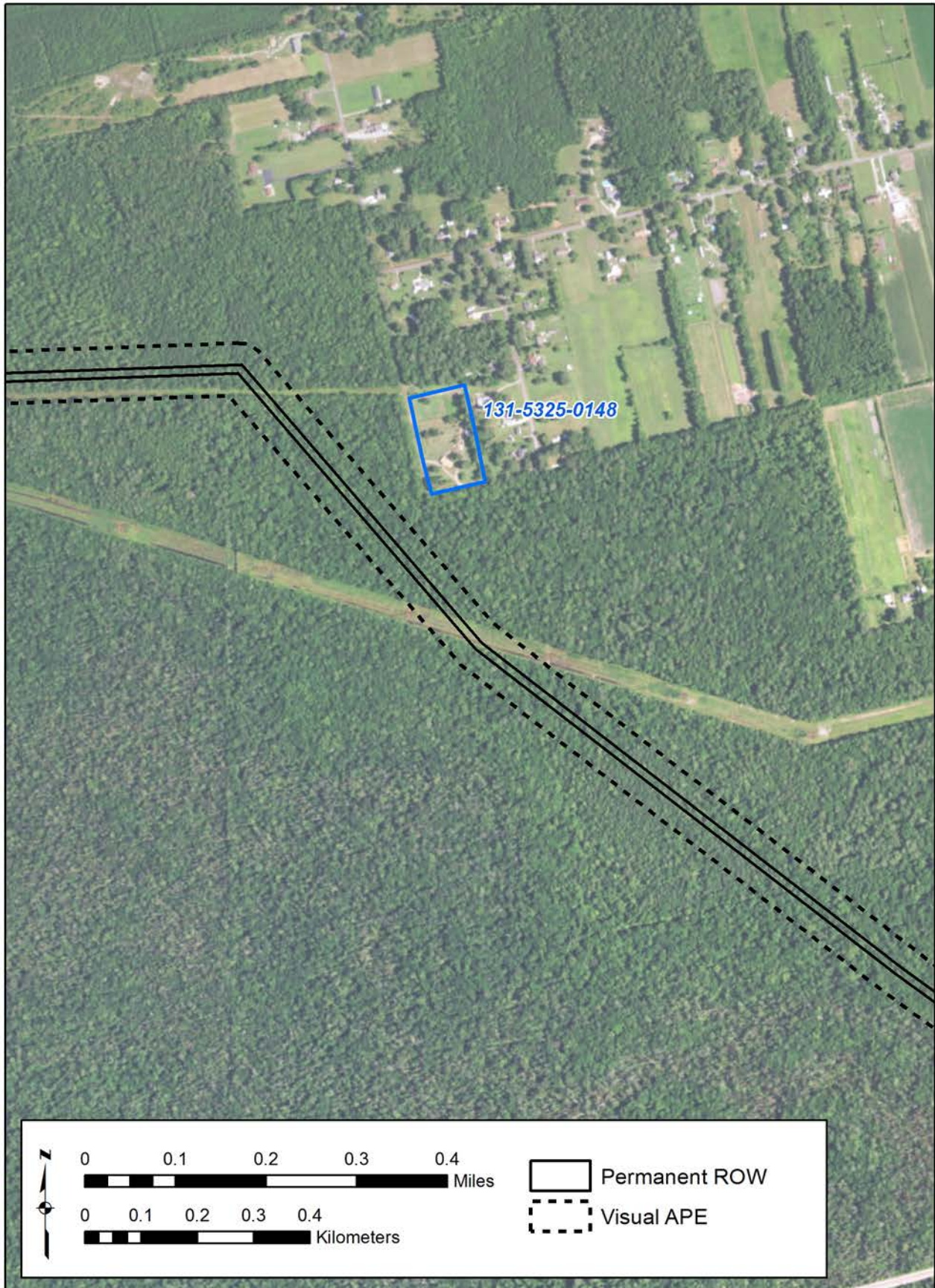


Figure 622. 131-5325-0148 - Aerial.

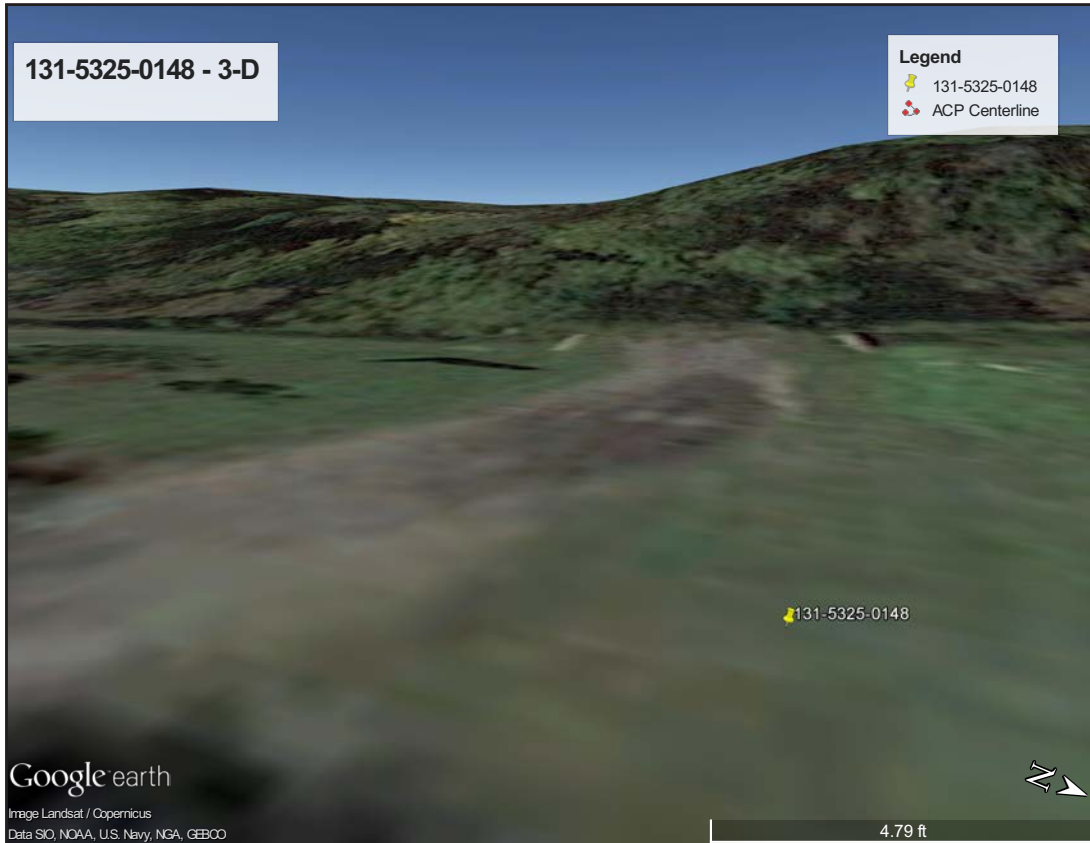


Figure 623. 131-5325-0148 - 3-D View.



Figure 624. 131-5325-0148 - Viewshed.

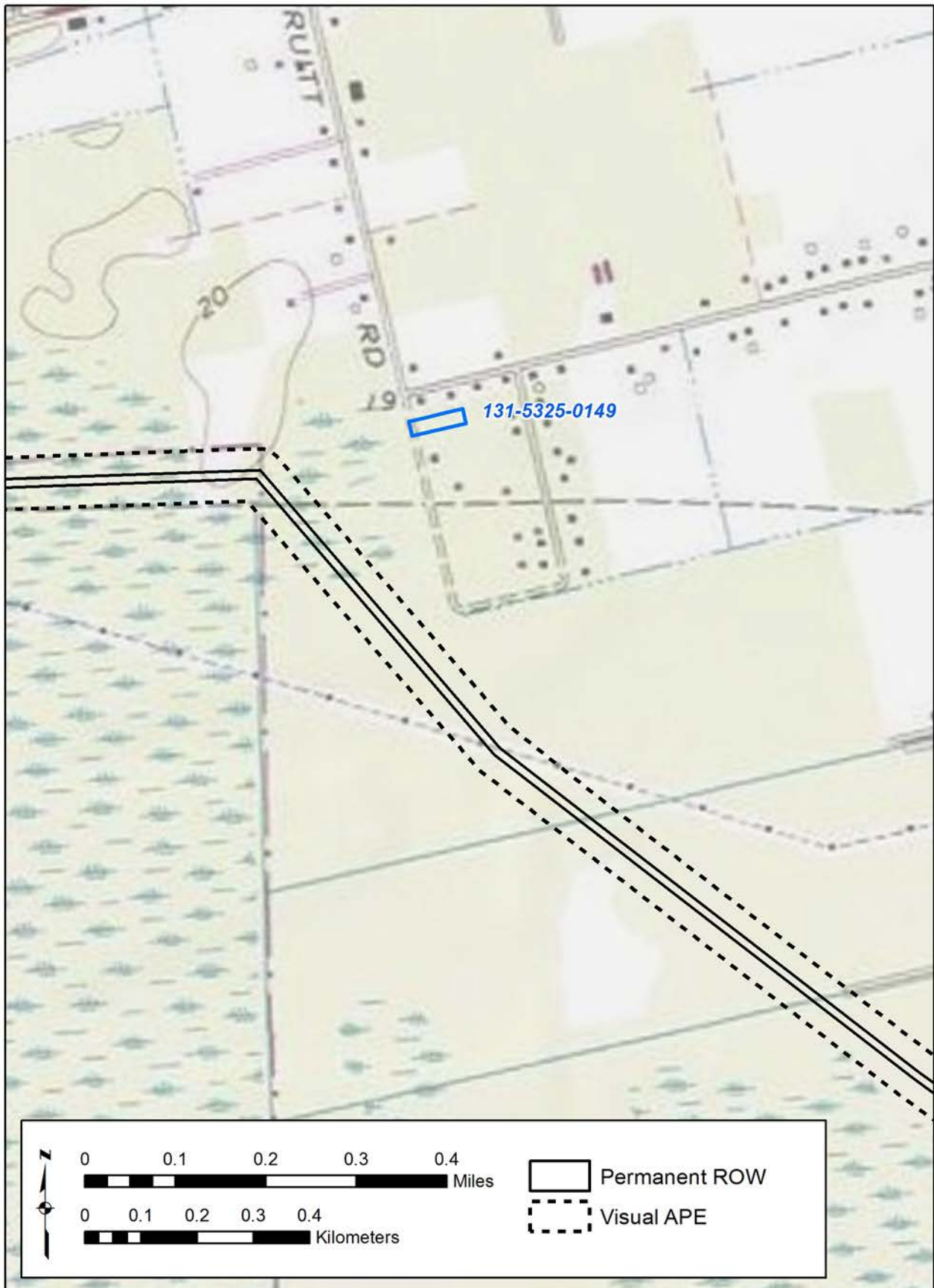


Figure 625. 131-5325-0149 - USGS Quadrangle.



Figure 626. 131-5325-0149 - Aerial.

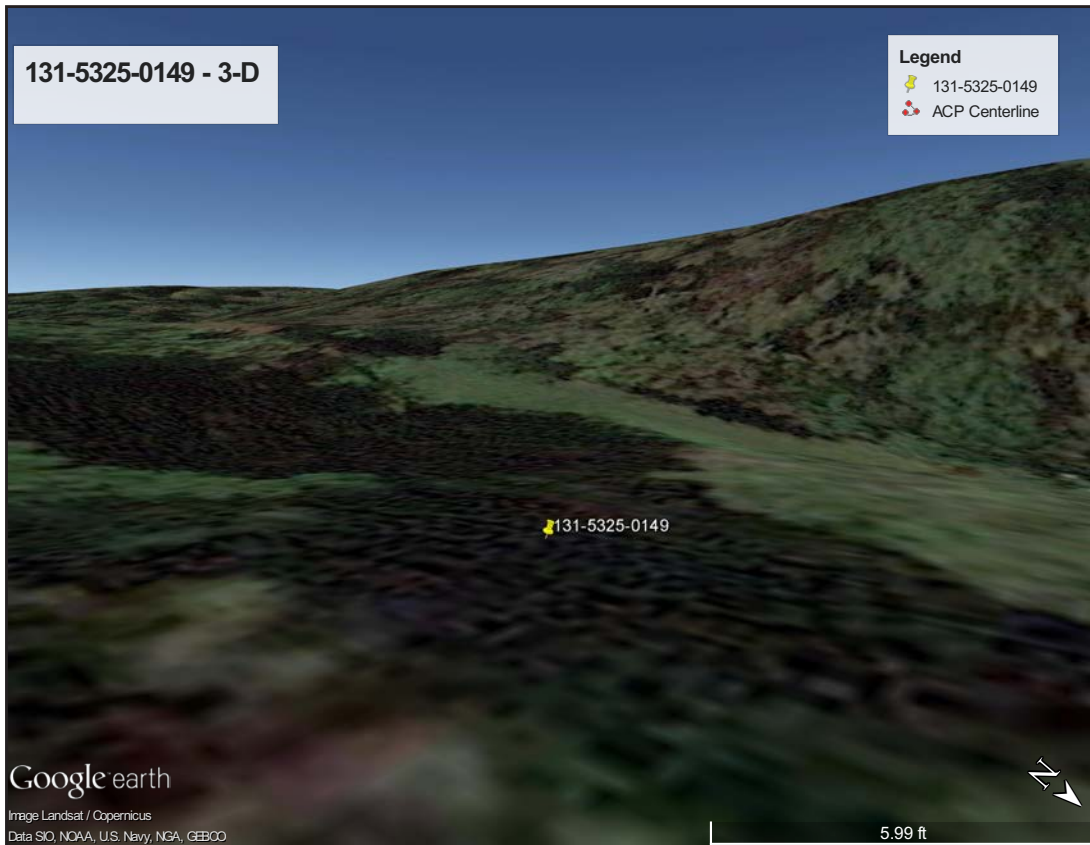


Figure 627. 131-5325-0149 - 3-D View.



Figure 628. 131-5325-0149 - Viewshed.

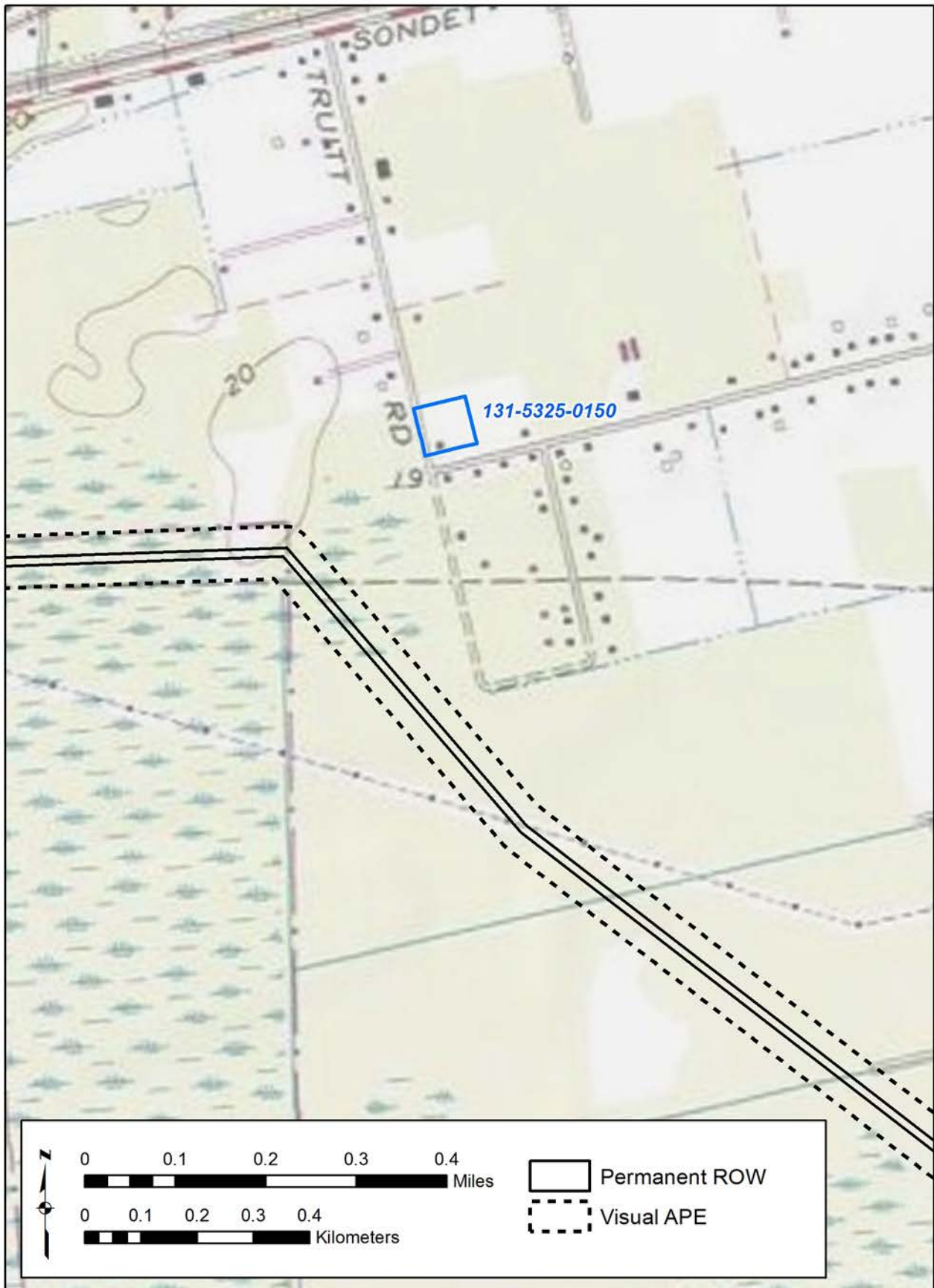


Figure 629. 131-5325-0150 - USGS Quadrangle.




Figure 630. 131-5325-0150 - Aerial.

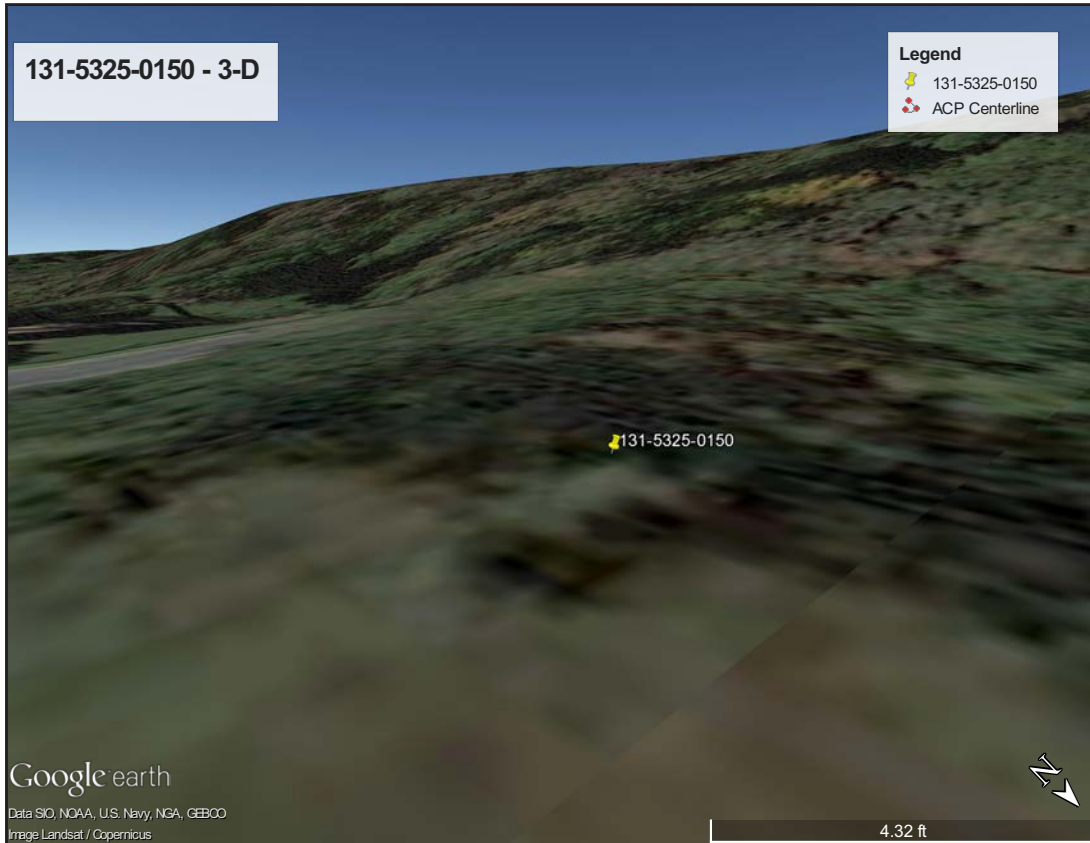


Figure 631. 131-5325-0150 - 3-D View.



Figure 632. 131-5325-0150 - Viewshed.



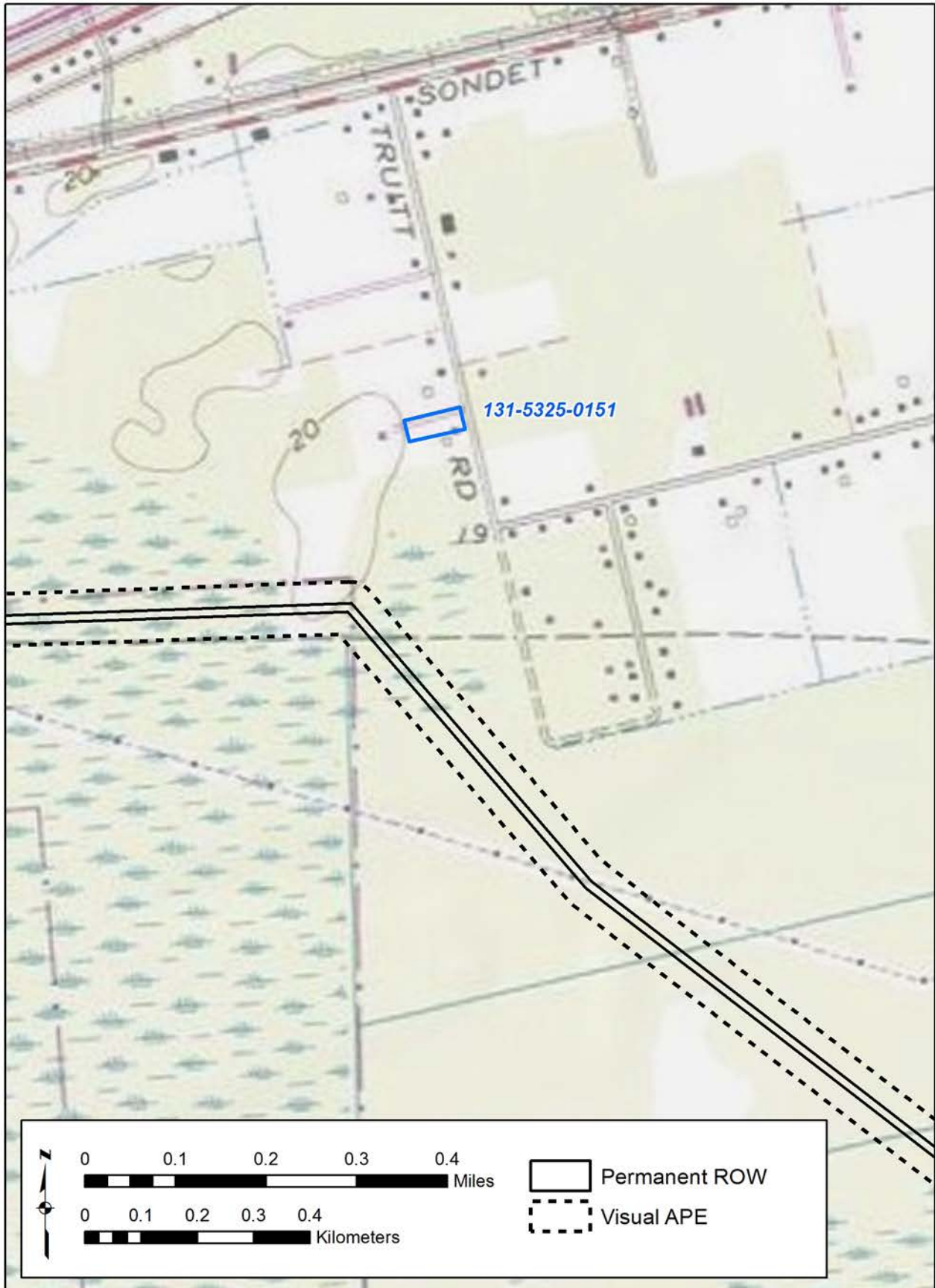


Figure 633. 131-5325-0151 - USGS Quadrangle.

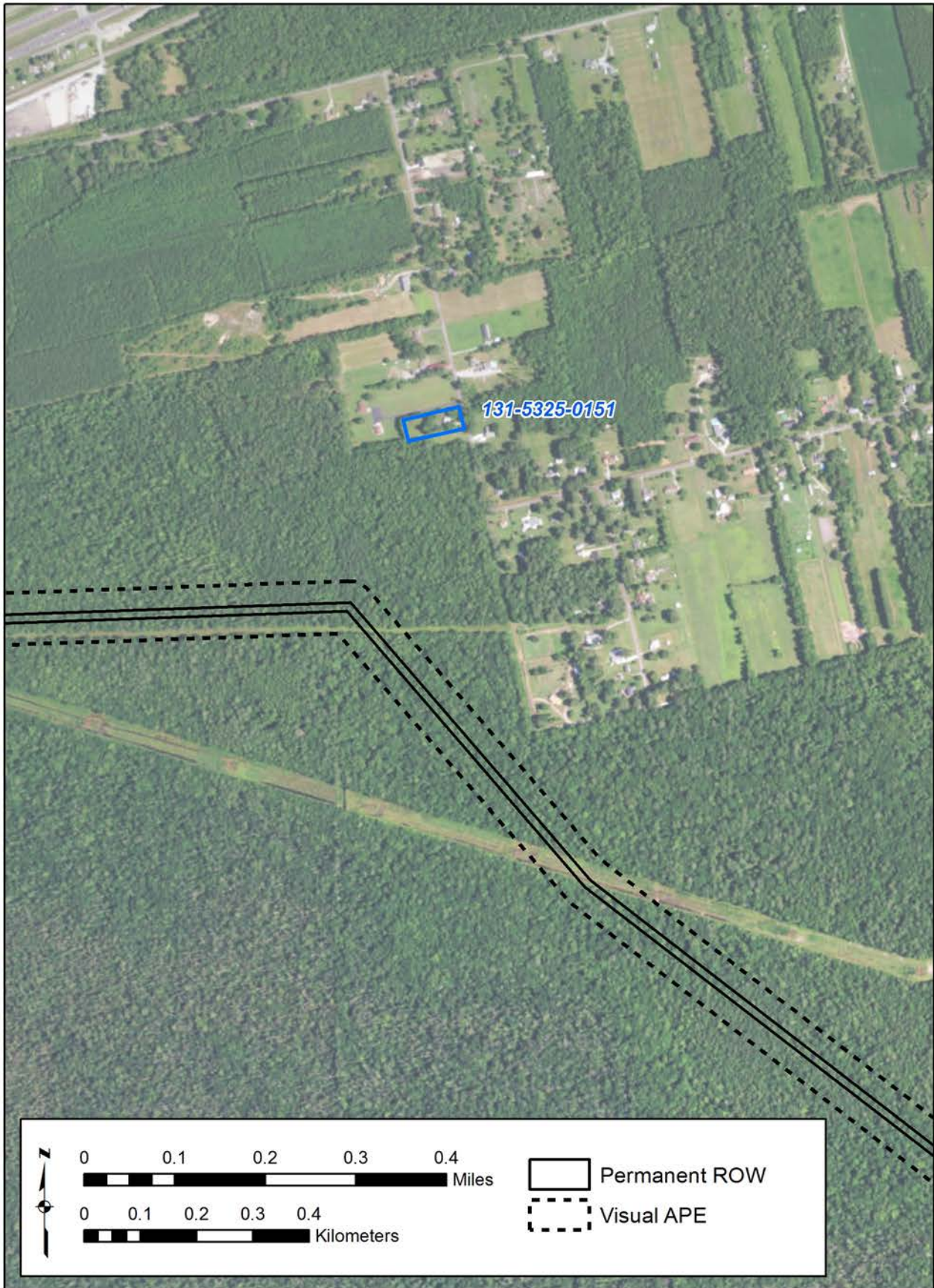


Figure 634. 131-5325-0151 - Aerial.

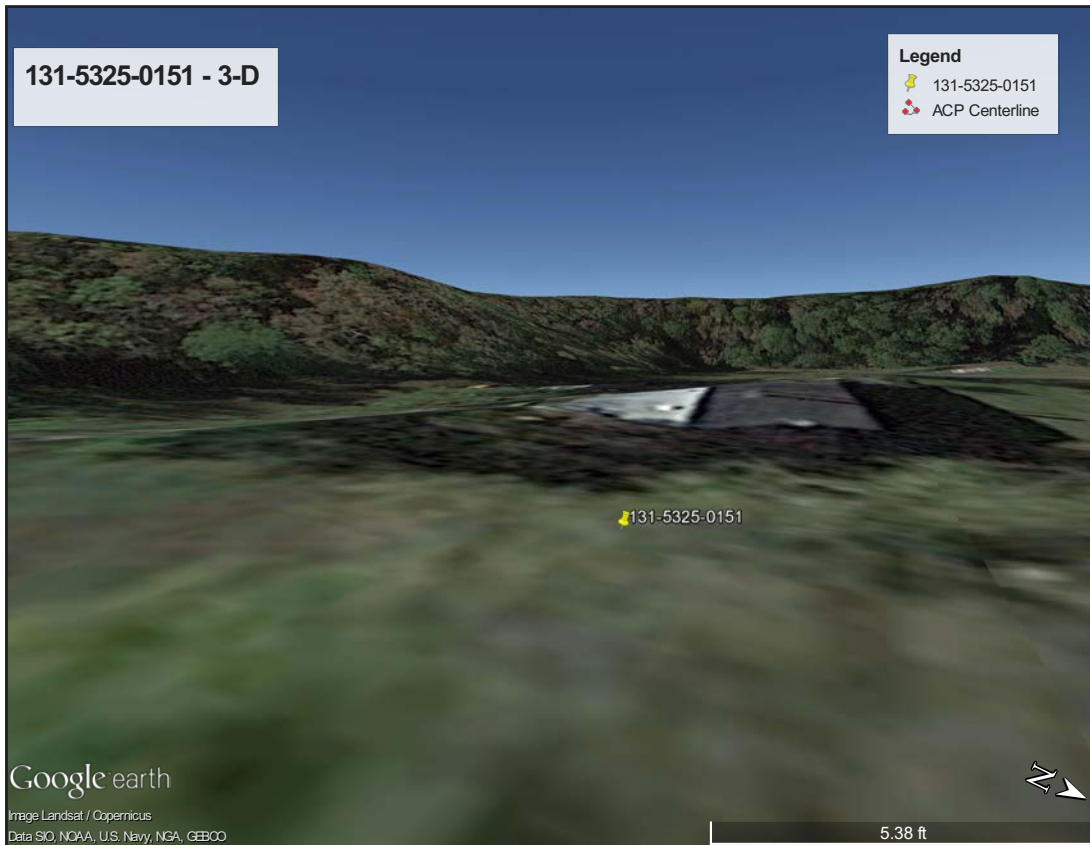


Figure 635. 131-5325-0151 - 3-D View.



Figure 636. 131-5325-0151 - Viewshed.



Figure 637. 131-5325-0152 - USGS Quadrangle.



Figure 638. 131-5325-0152 - Aerial.



Figure 639. 131-5325-0152 - 3-D View.

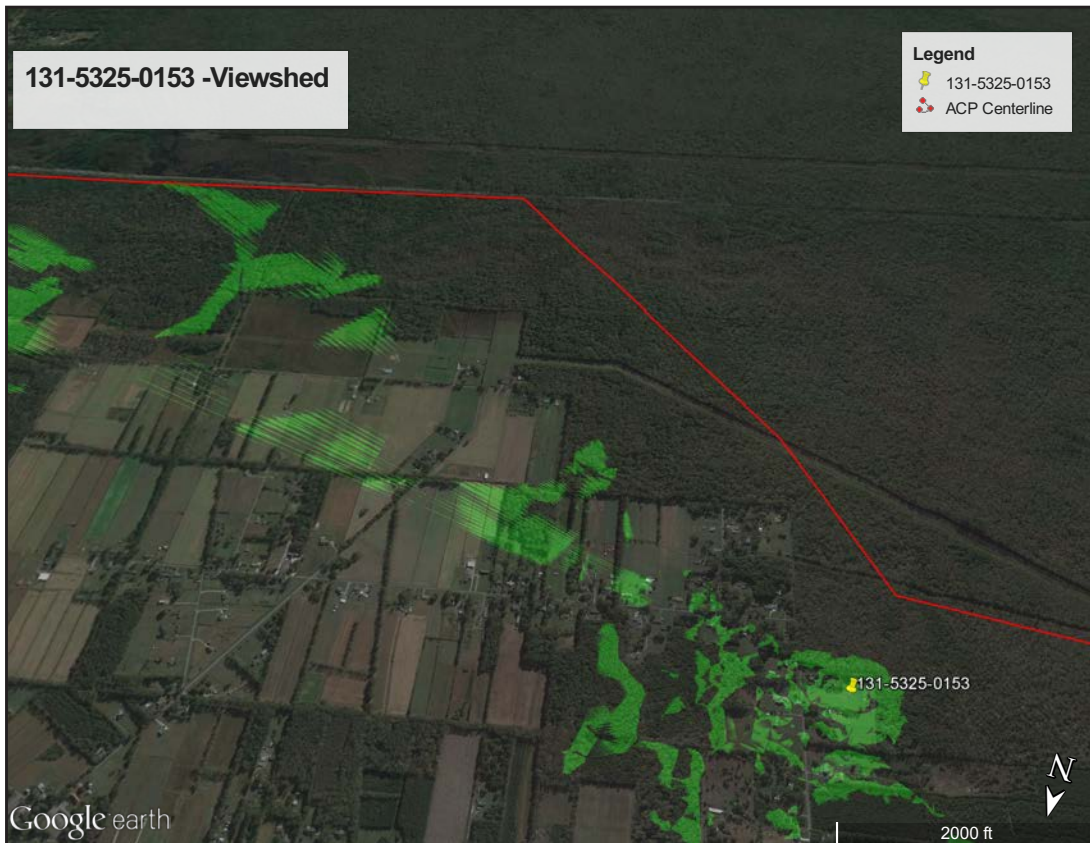


Figure 640. 131-5325-0152 - Viewshed.

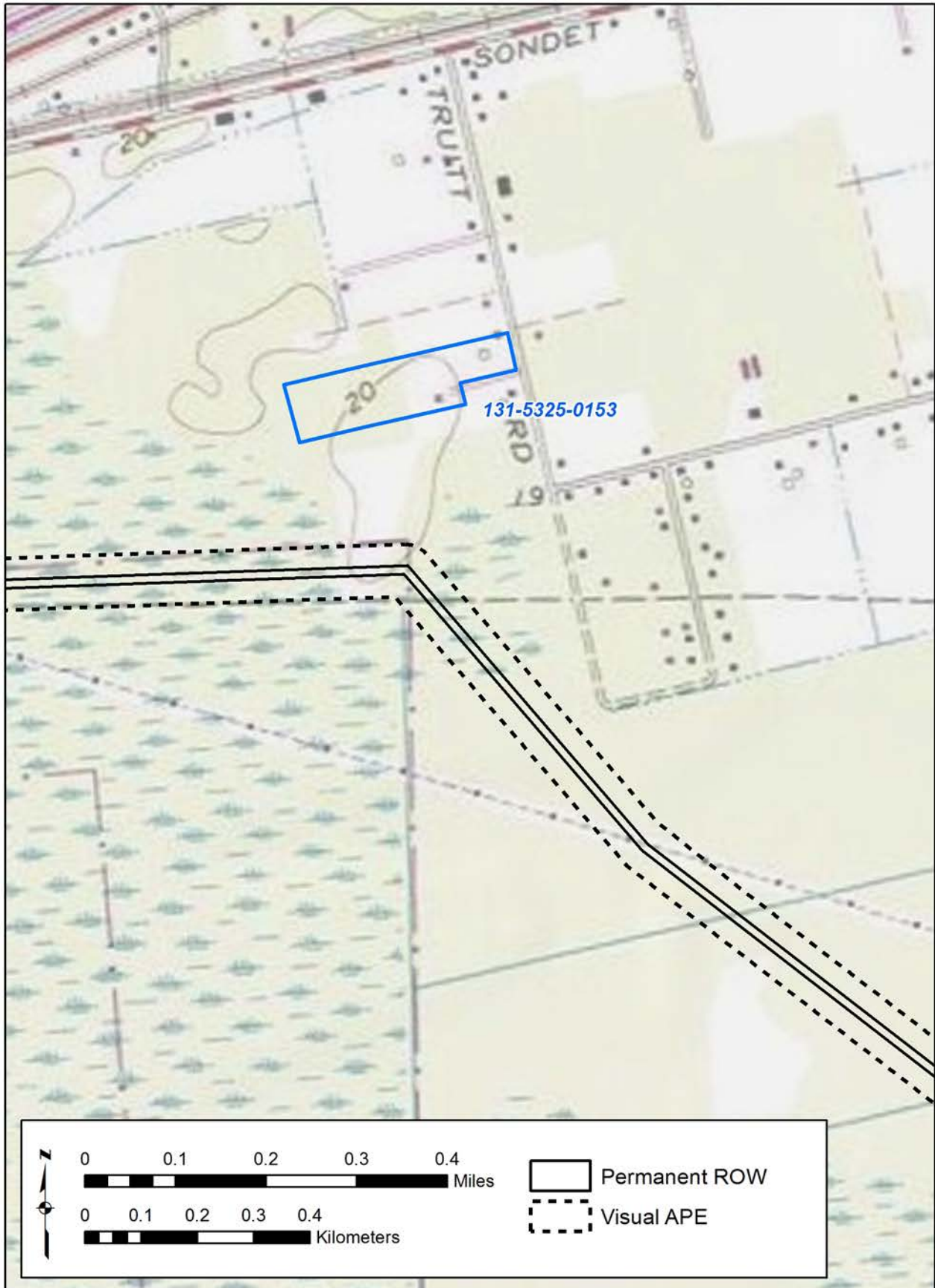


Figure 641. 131-5325-0153 - USGS Quadrangle.

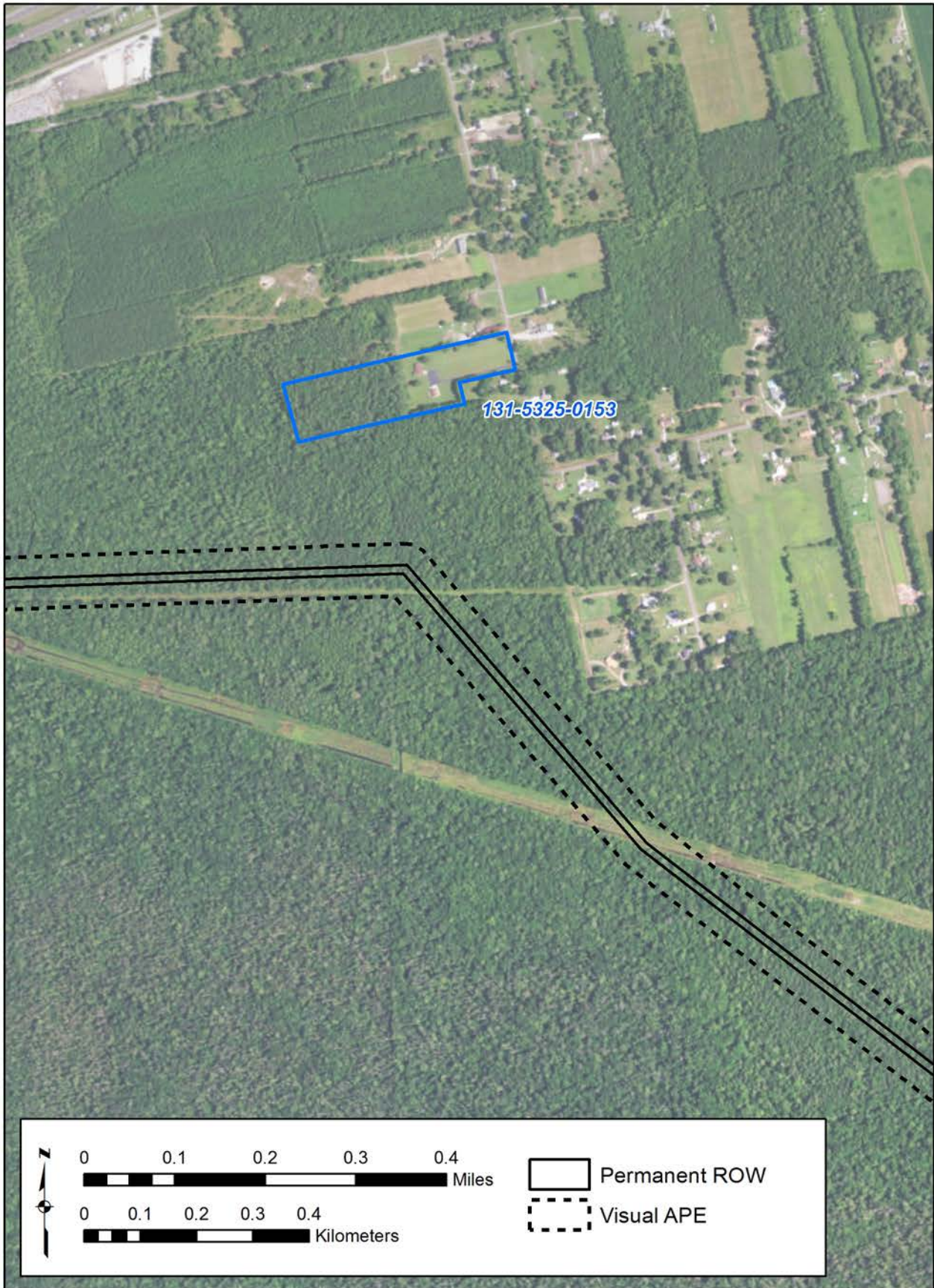


Figure 642. 131-5325-0153 - Aerial.





Figure 643. 131-5325-0153 - 3-D View.

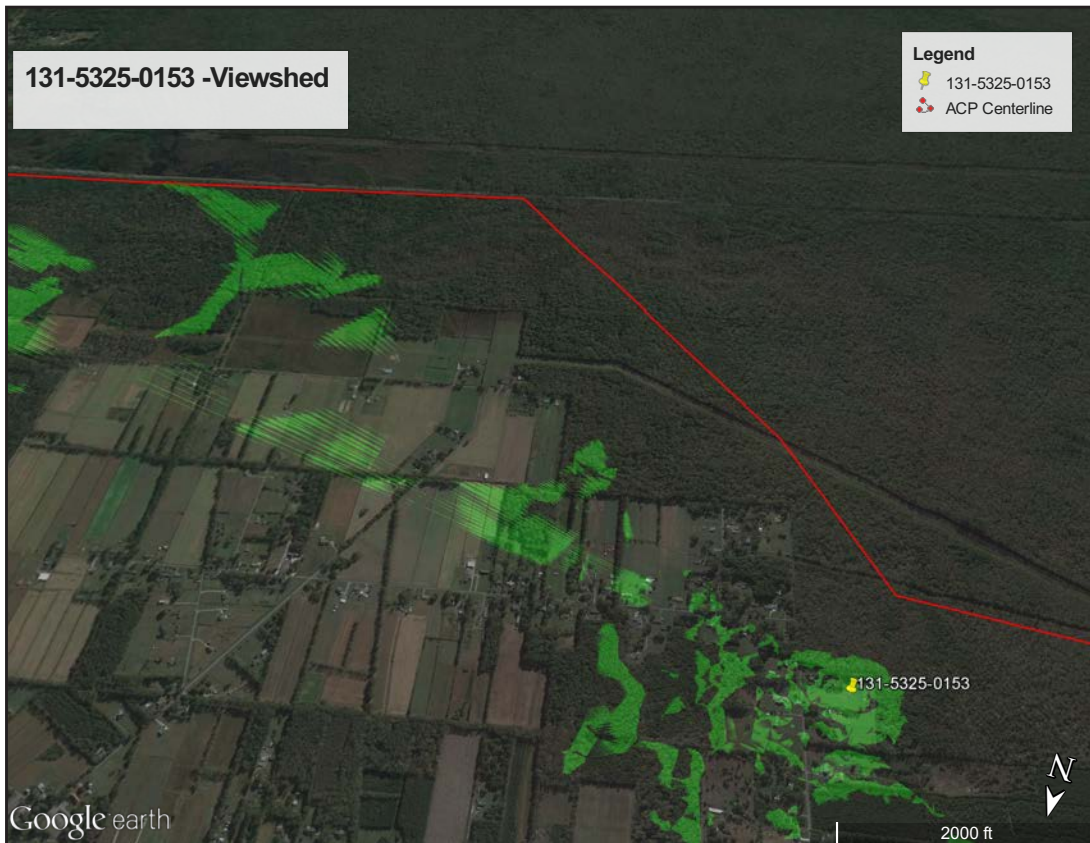


Figure 644. 131-5325-0153 - Viewshed.

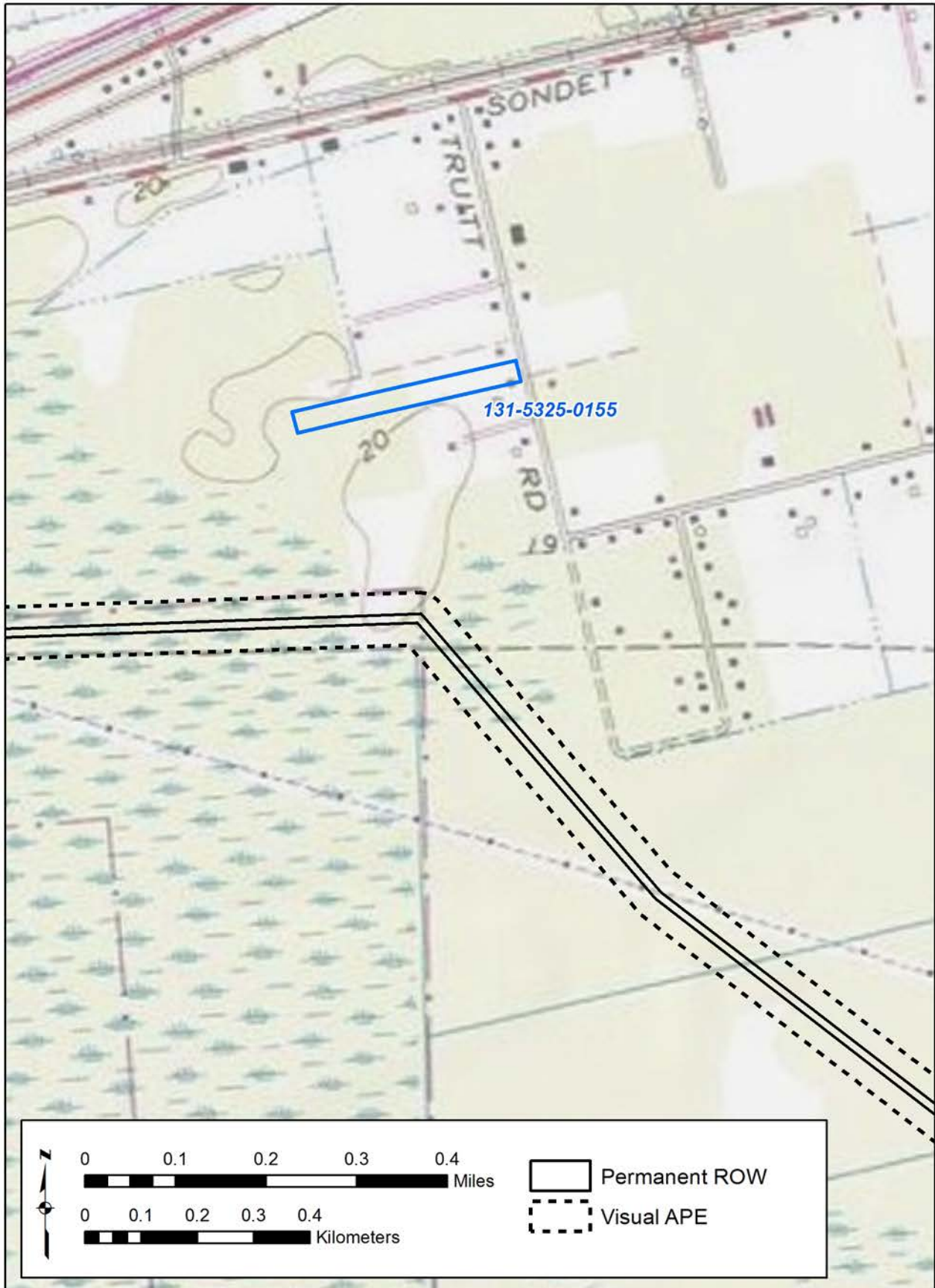


Figure 645. 131-5325-0155 - USGS Quadrangle.



Figure 646. 131-5325-0155 - Aerial.




Figure 647. 131-5325-0155 - 3-D View.

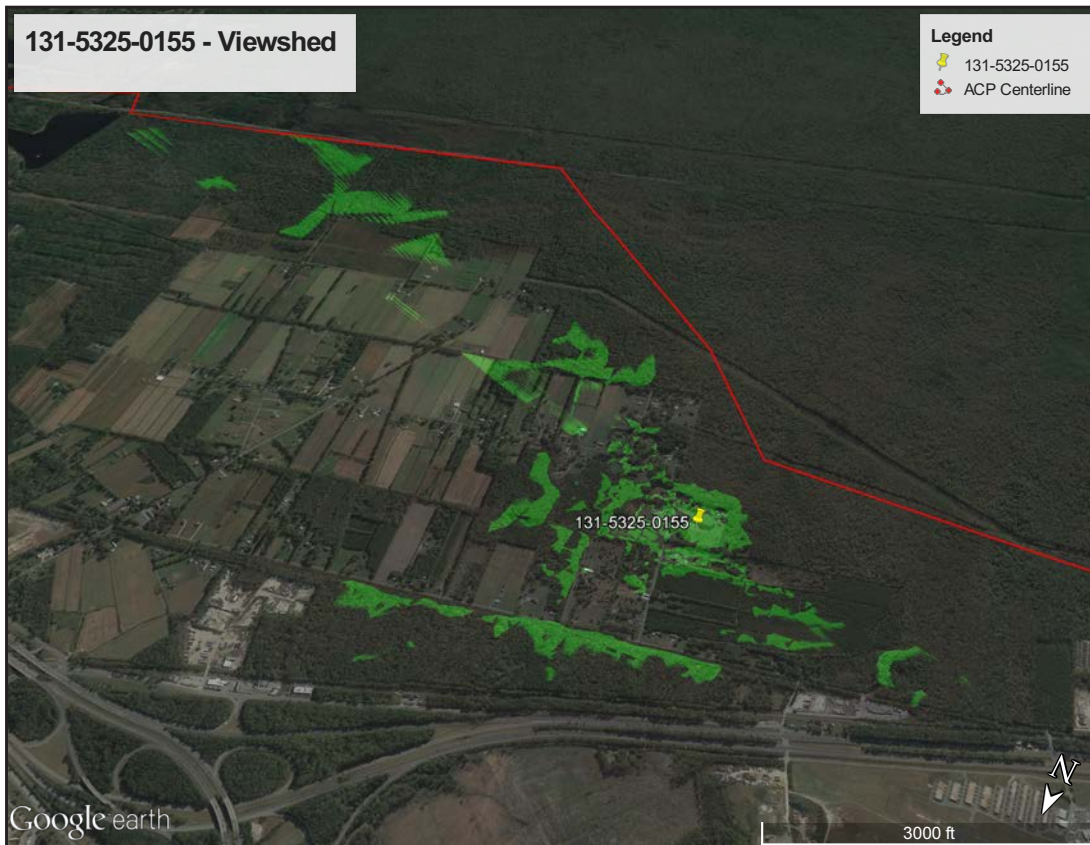


Figure 648. 131-5325-0155 - Viewshed.

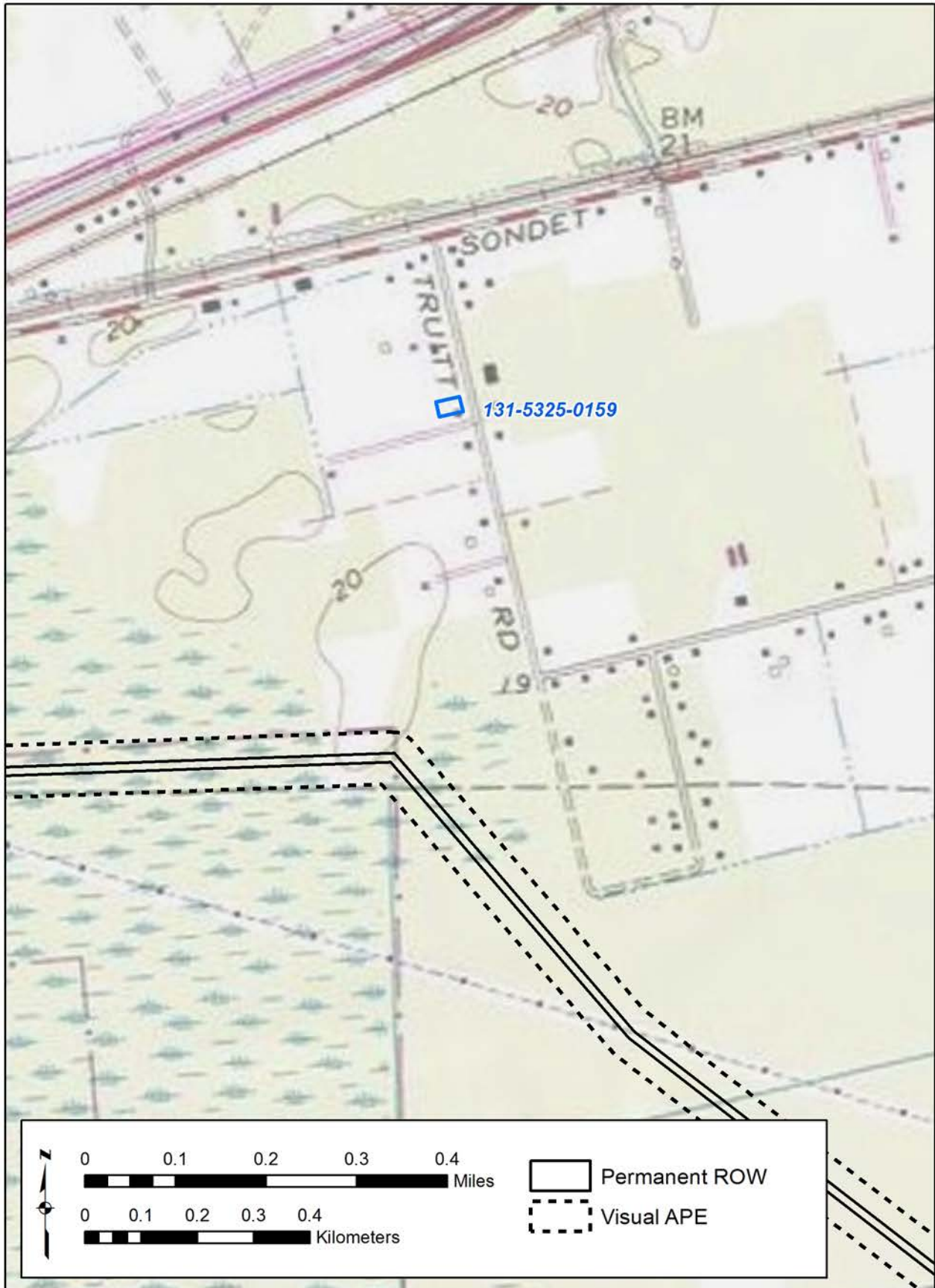


Figure 649. 131-5325-0159 - USGS Quadrangle.



Figure 650. 131-5325-0159 - Aerial.



Figure 651. 131-5325-0159 - 3-D View.

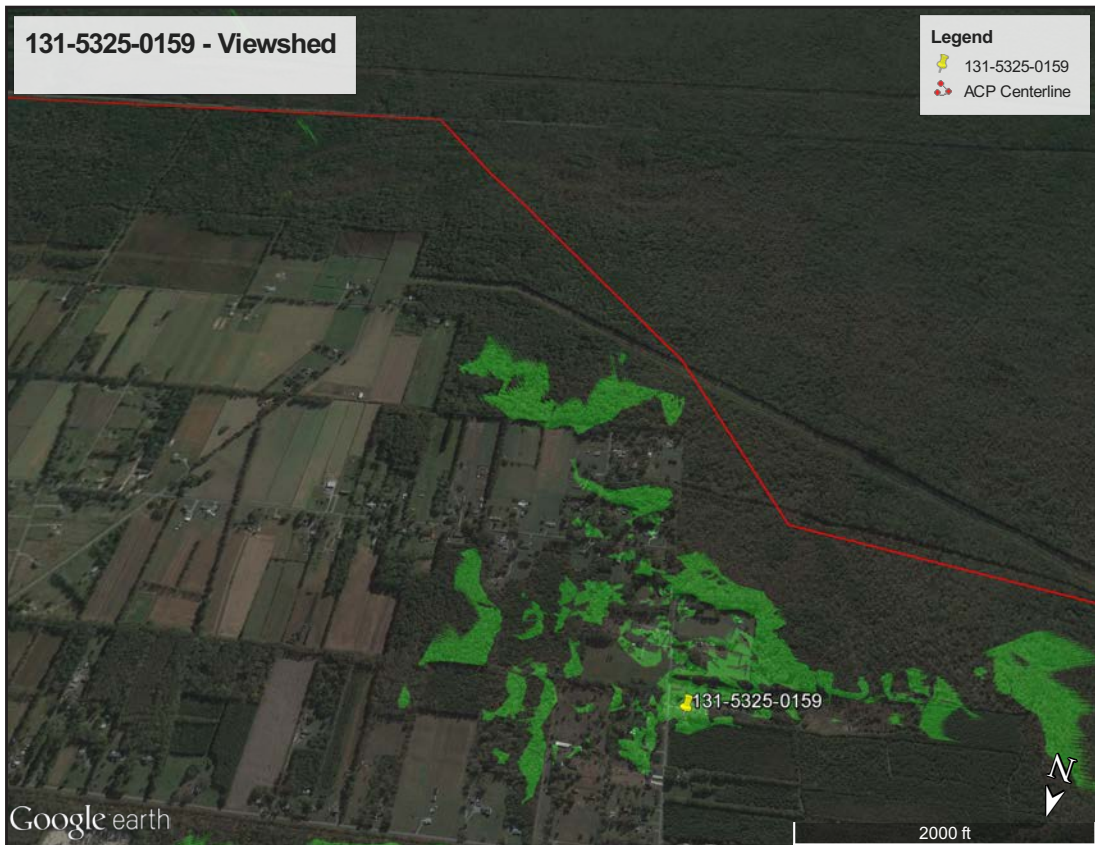


Figure 652. 131-5325-0159 - Viewshed.

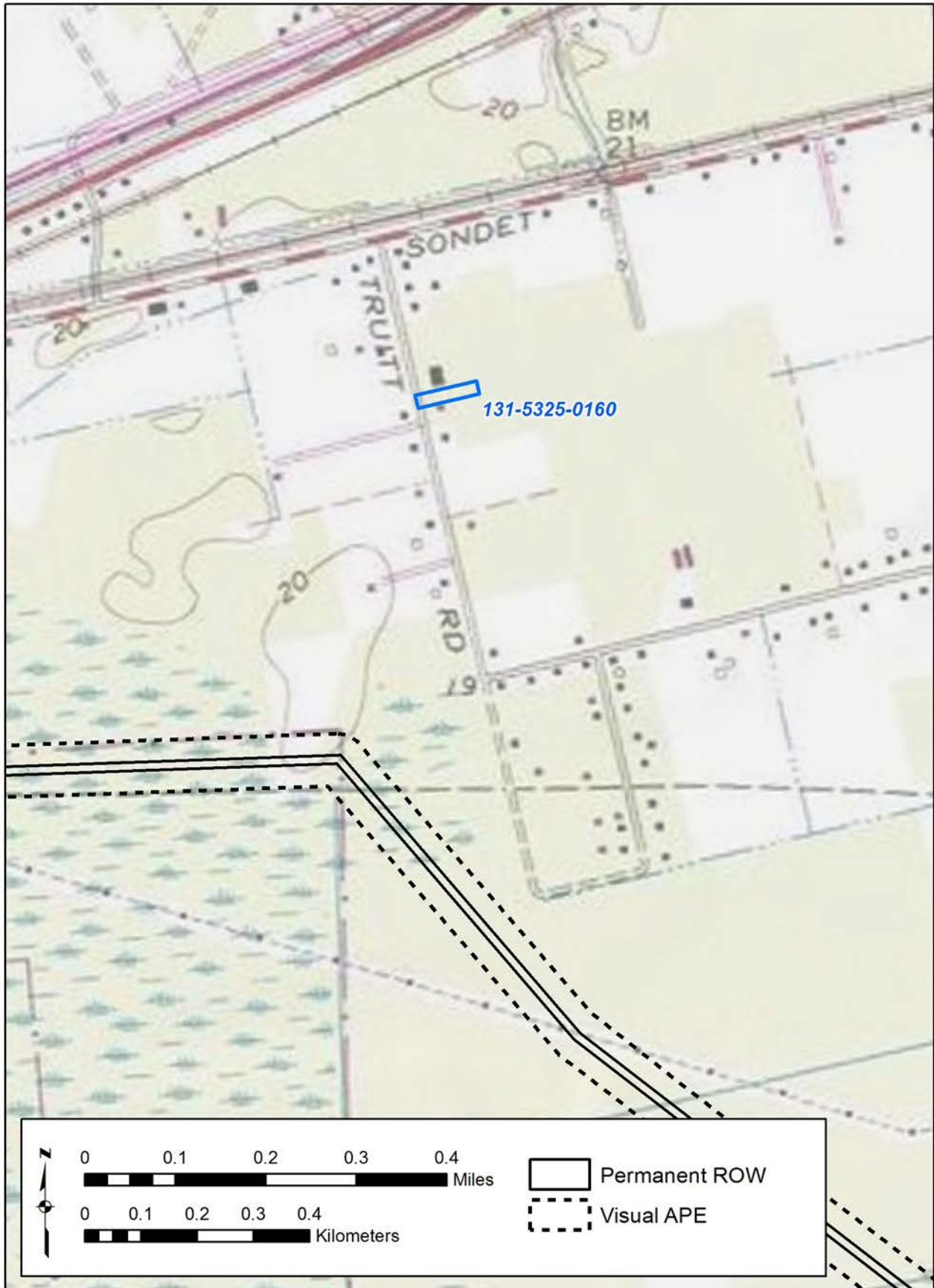


Figure 653. 131-5325-0160 - USGS Quadrangle.





Figure 654. 131-5325-0160 - Aerial.



Figure 655. 131-5325-0160 - 3-D View.

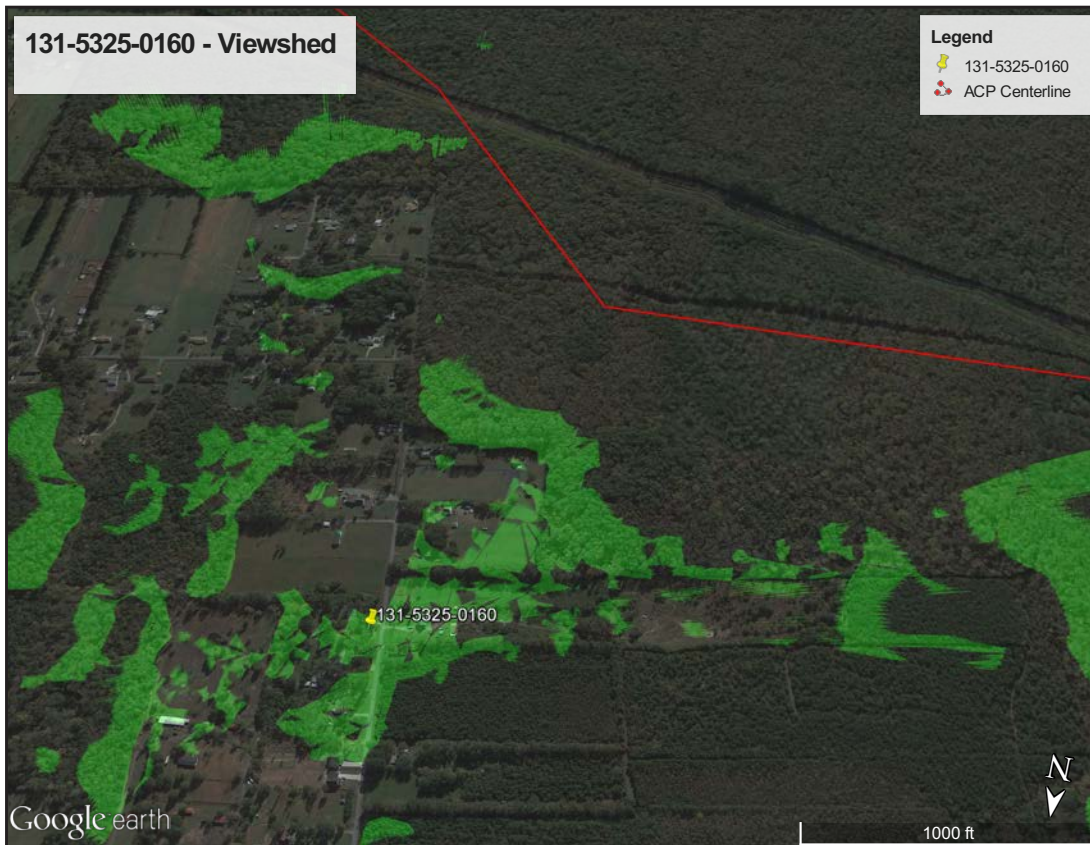


Figure 656. 131-5325-0160 - Viewshed.

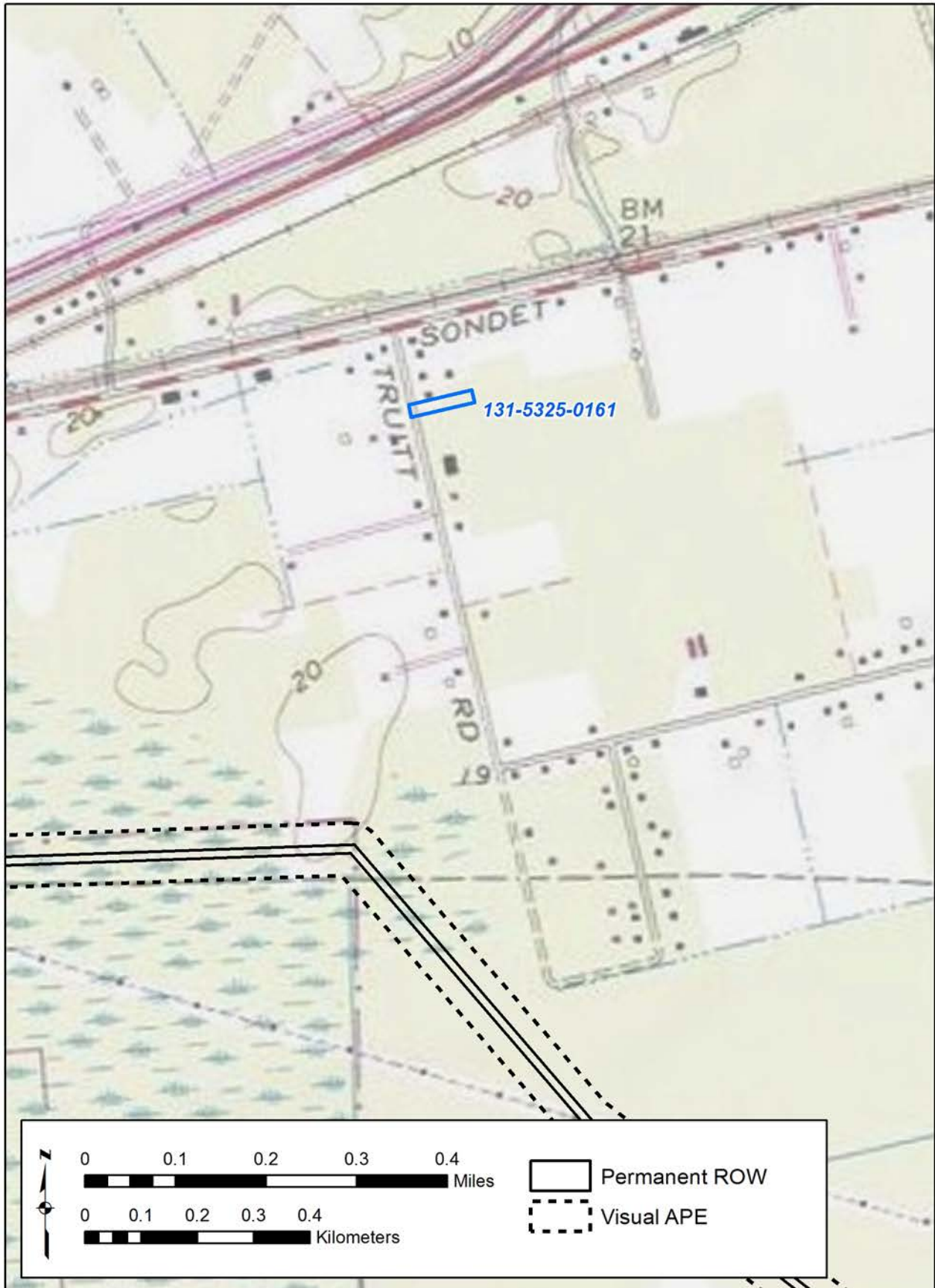


Figure 657. 131-5325-0161 - USGS Quadrangle.

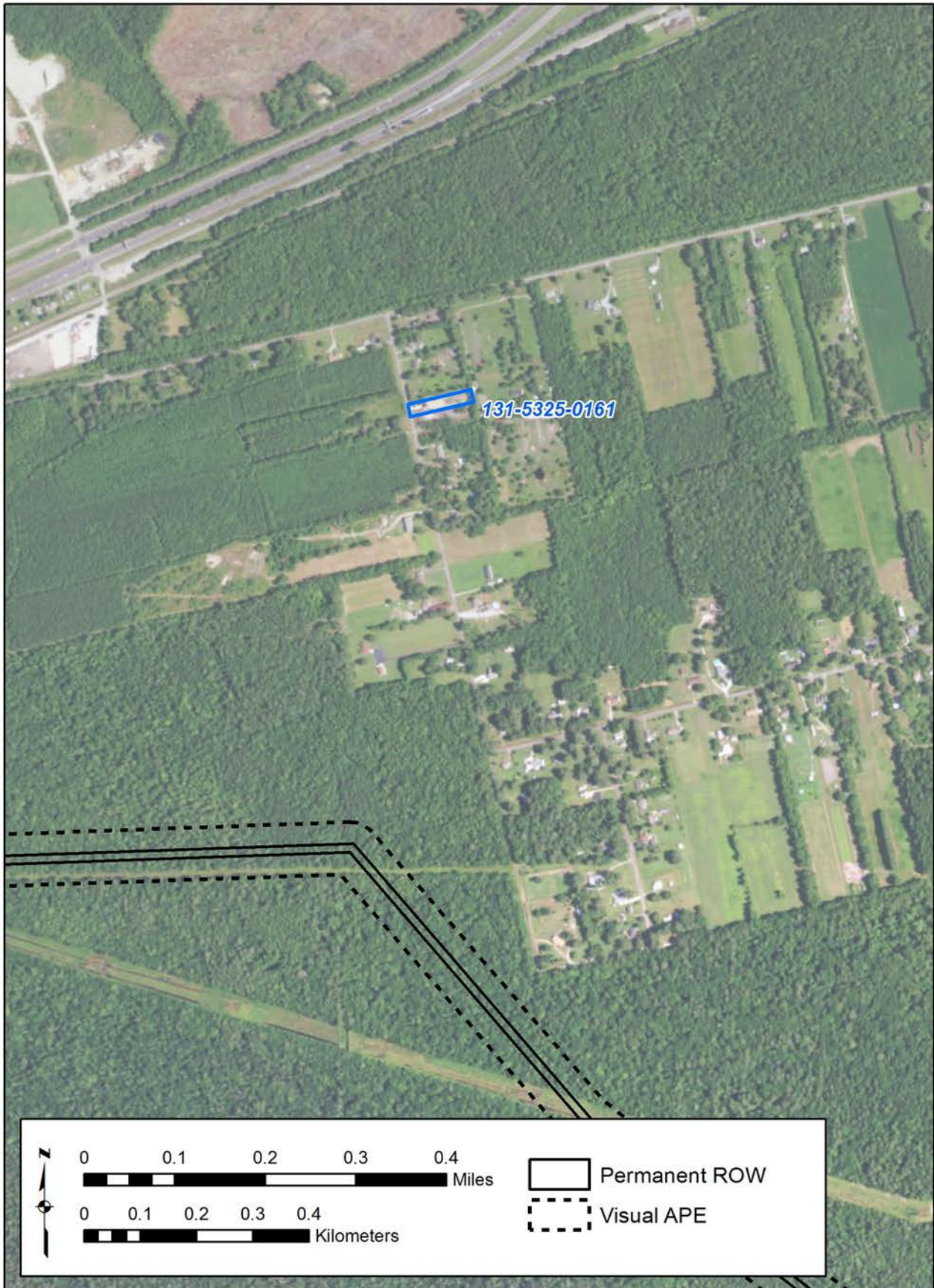


Figure 658. 131-5325-0161 - Aerial.

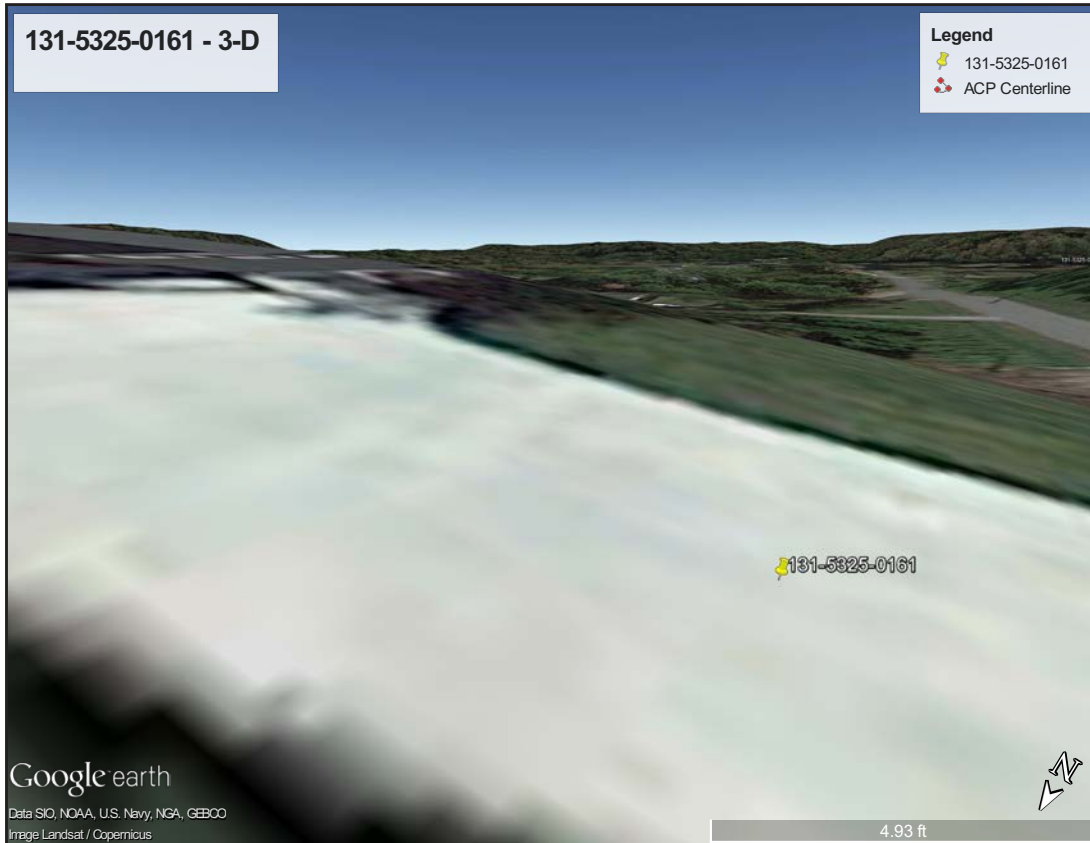


Figure 659. 131-5325-0161 - 3-D View.



Figure 660. 131-5325-0161 - Viewshed.

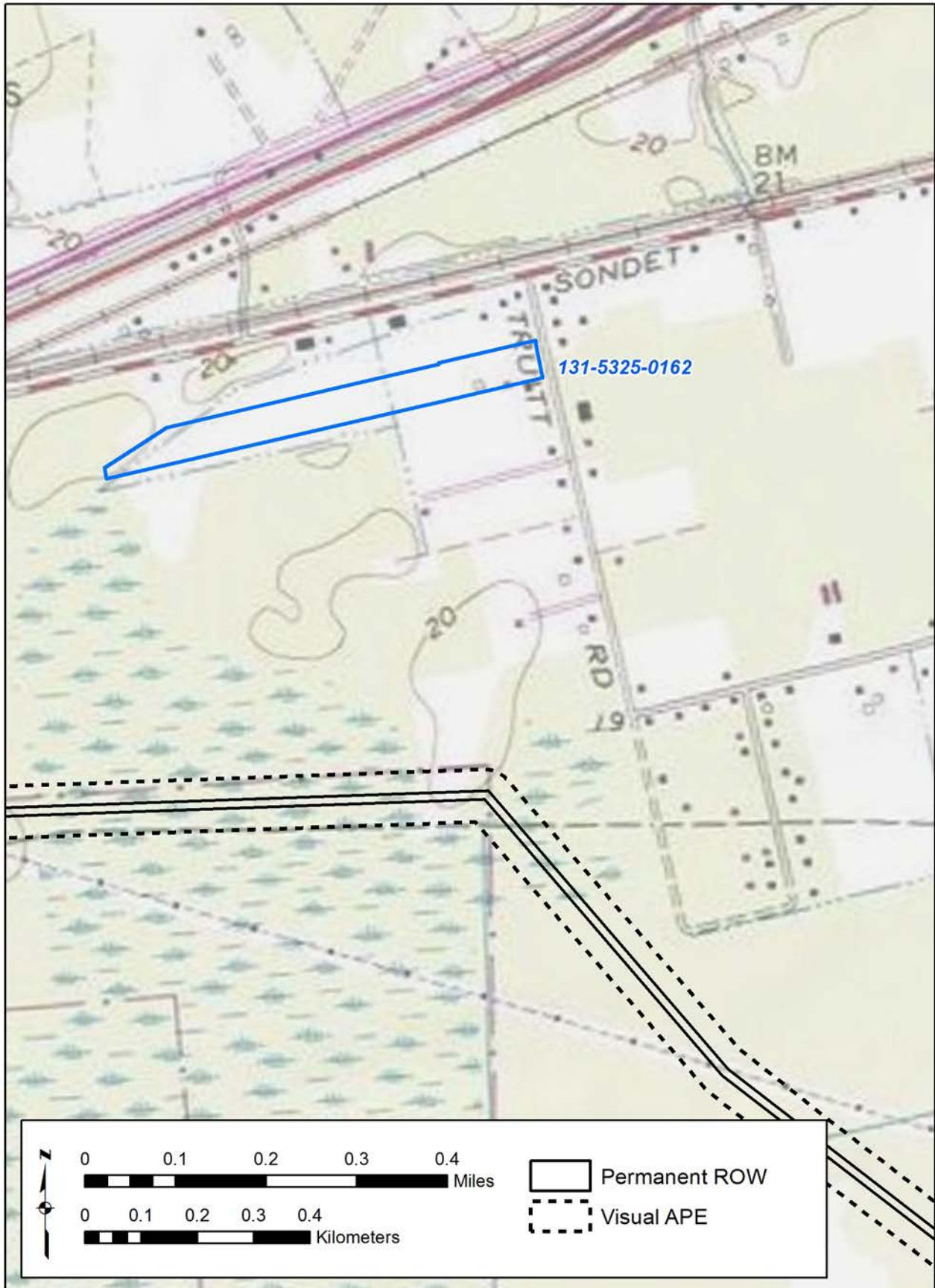


Figure 661. 131-5325-0162 - USGS Quadrangle.

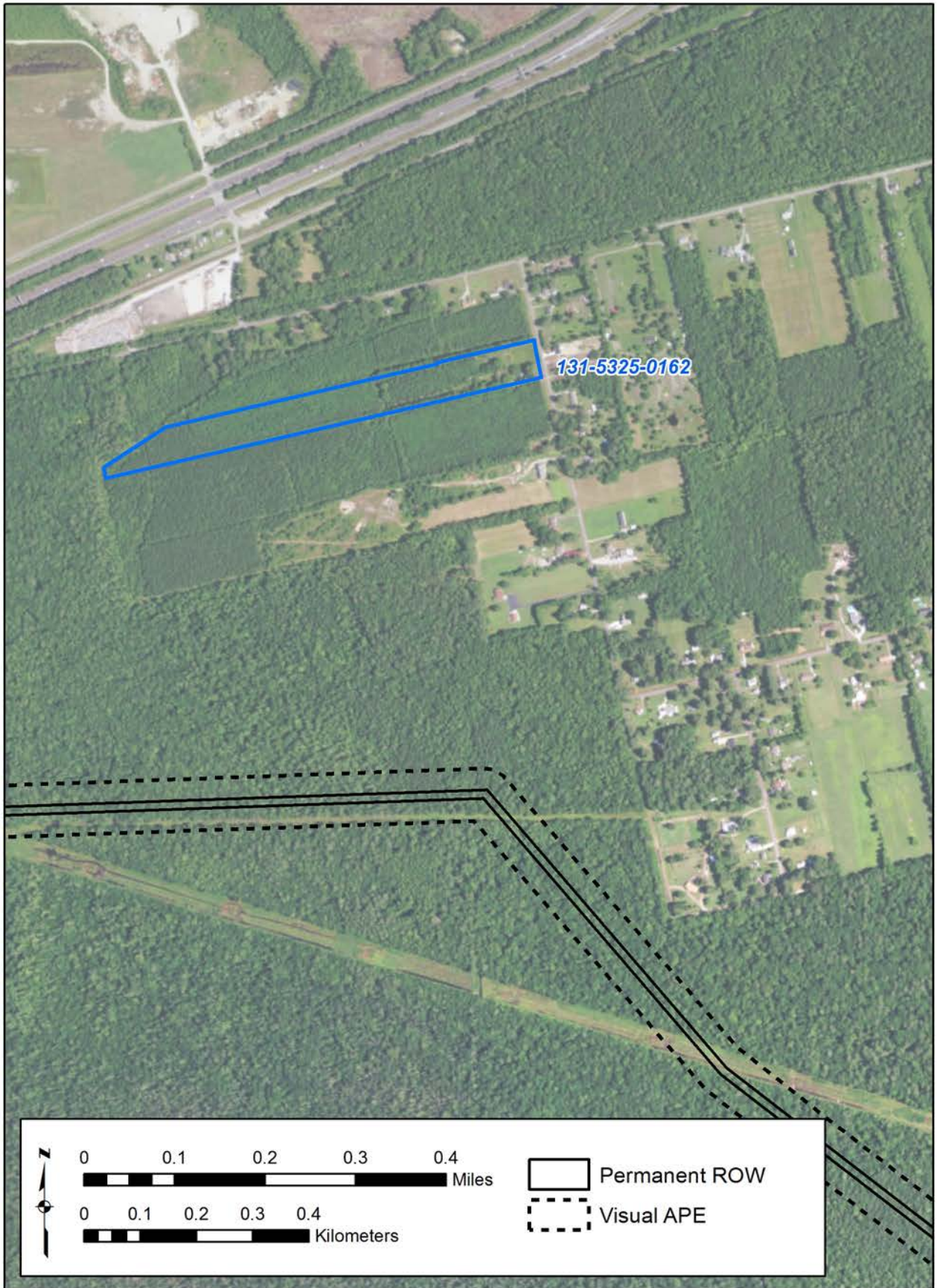


Figure 662. 131-5325-0162 - Aerial.



Figure 663. 131-5325-0162 - 3-D View.

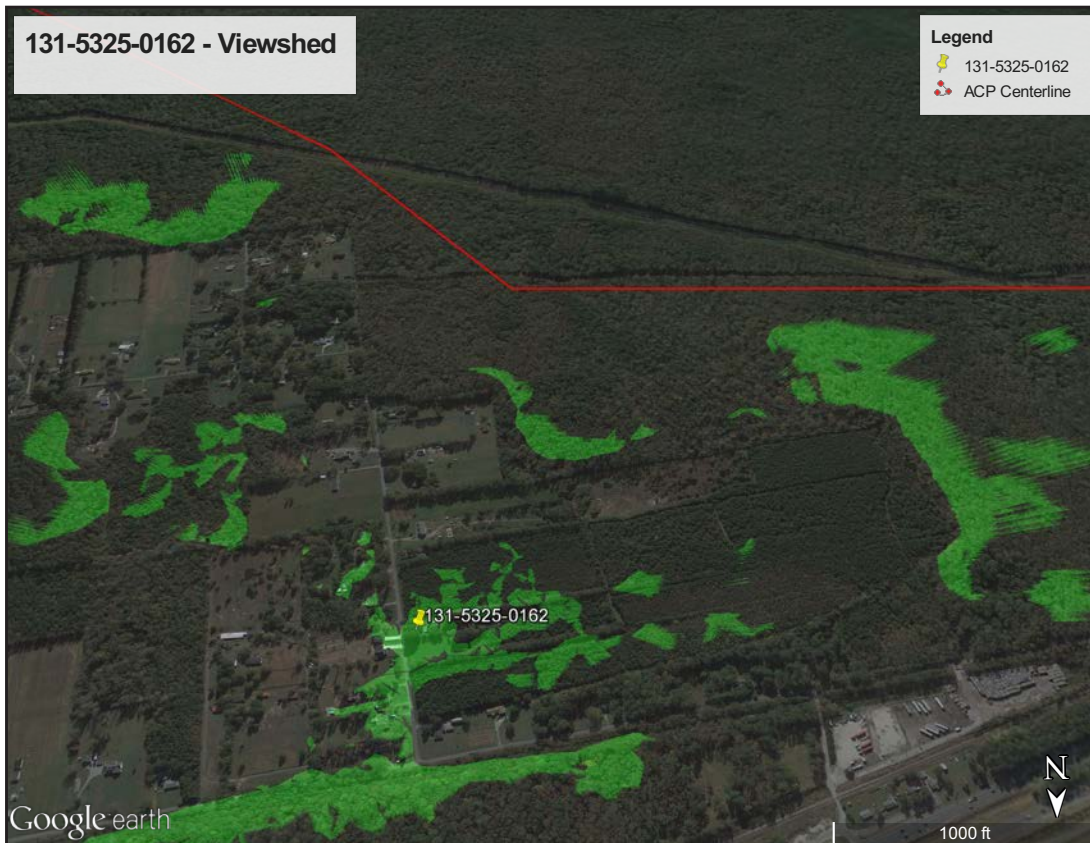


Figure 664. 131-5325-0162 - Viewshed.





Figure 665. 131-5325-0168 - USGS Quadrangle.



Figure 666. 131-5325-0168 - Aerial.

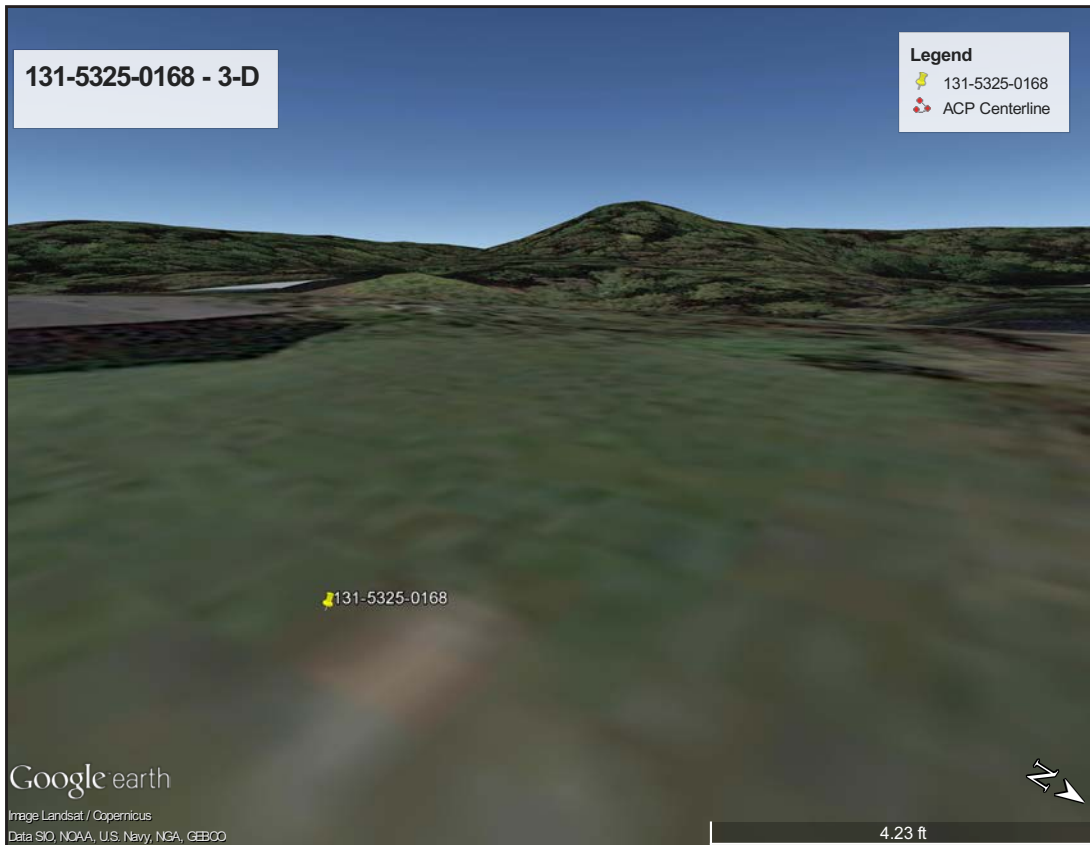


Figure 667. 131-5325-0168 - 3-D View.



Figure 668. 131-5325-0168 - Viewshed.

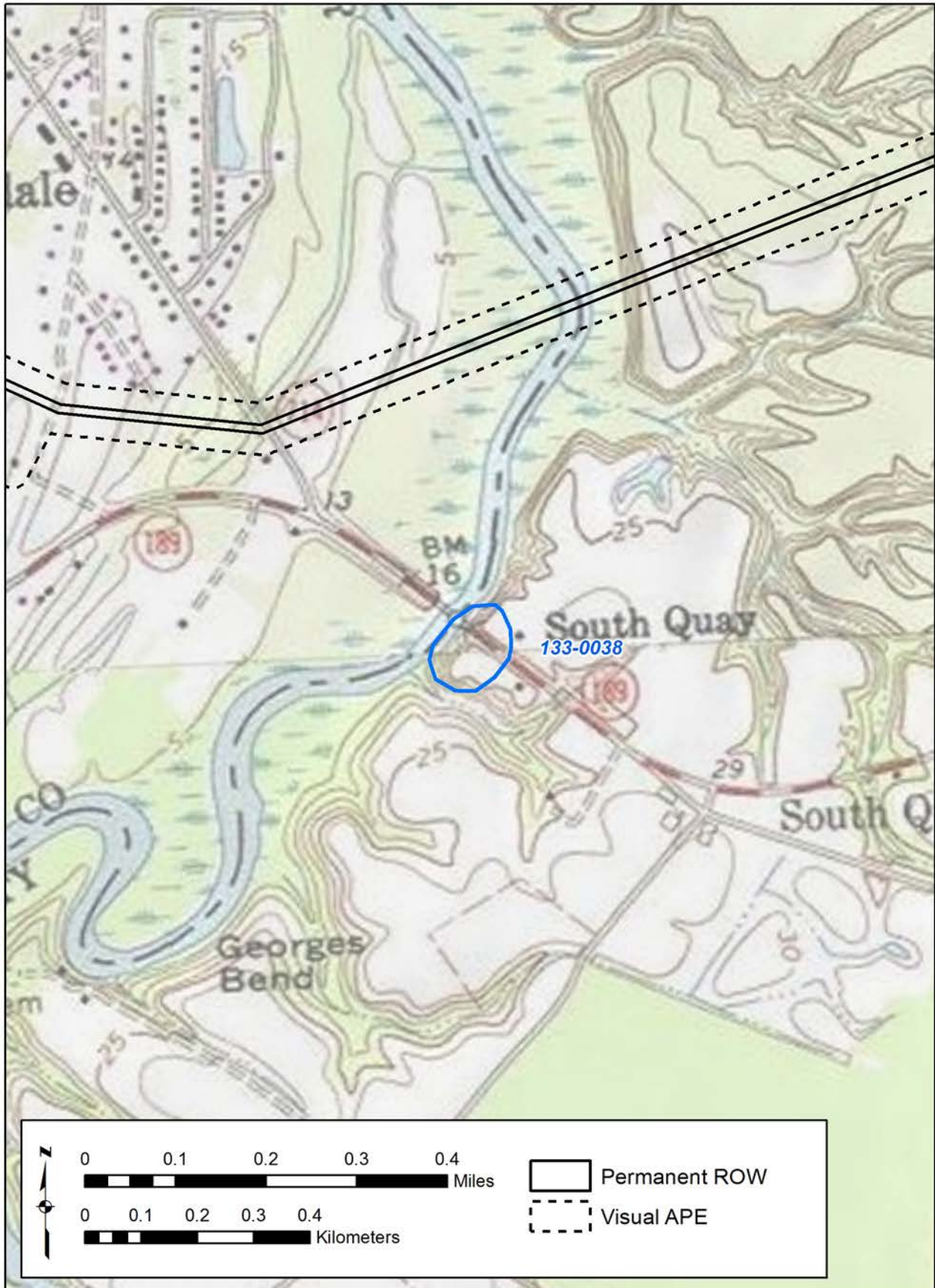


Figure 669. 133-0038 - USGS Quadrangle.



Figure 670. 133-0038 - Aerial.



Figure 671. 133-0038 - 3-D View.



Figure 672. 133-0038 - Viewshed.

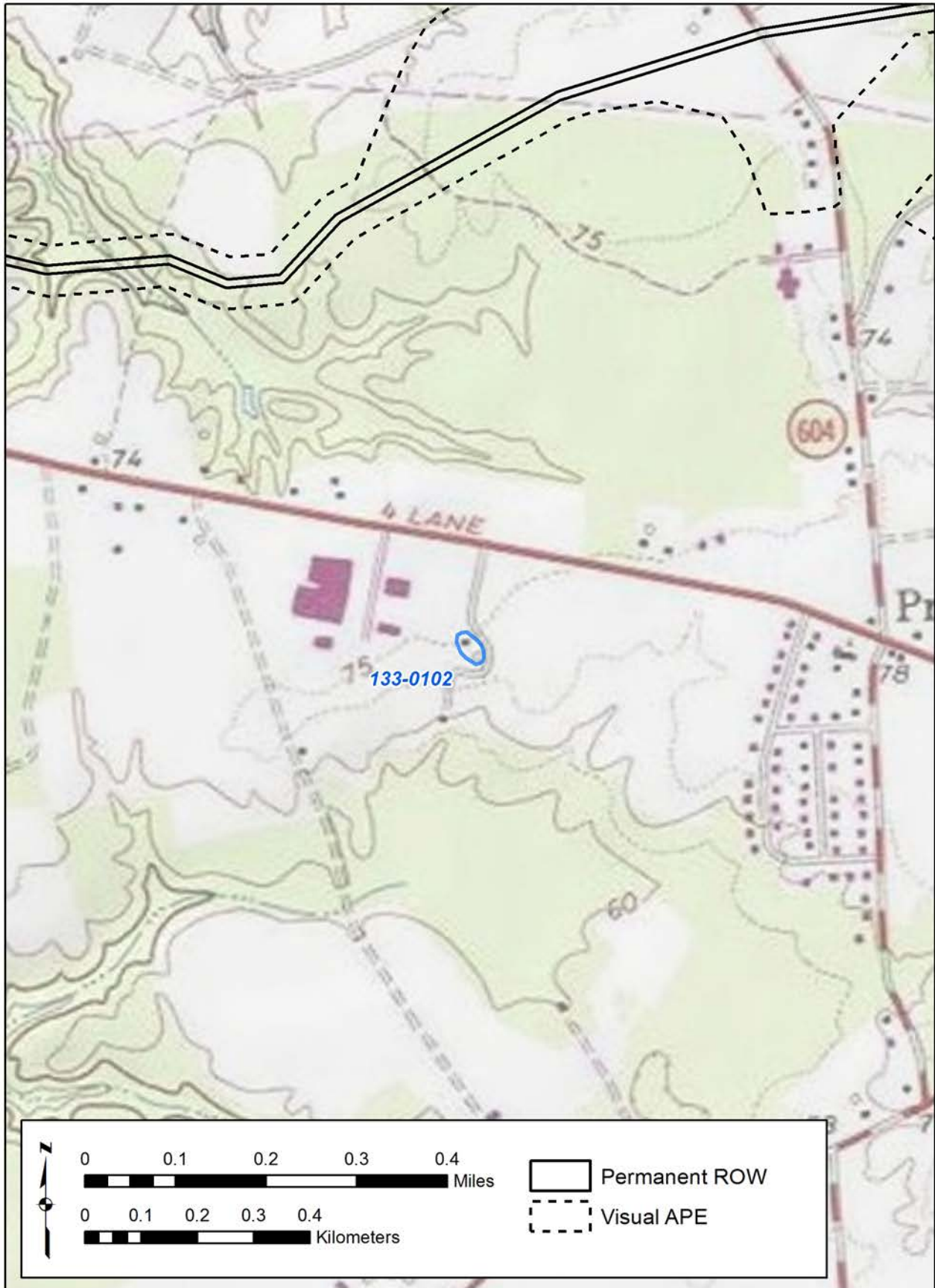


Figure 673. 133-0102 - USGS Quadrangle.



Figure 674. 133-0102 - Aerial.



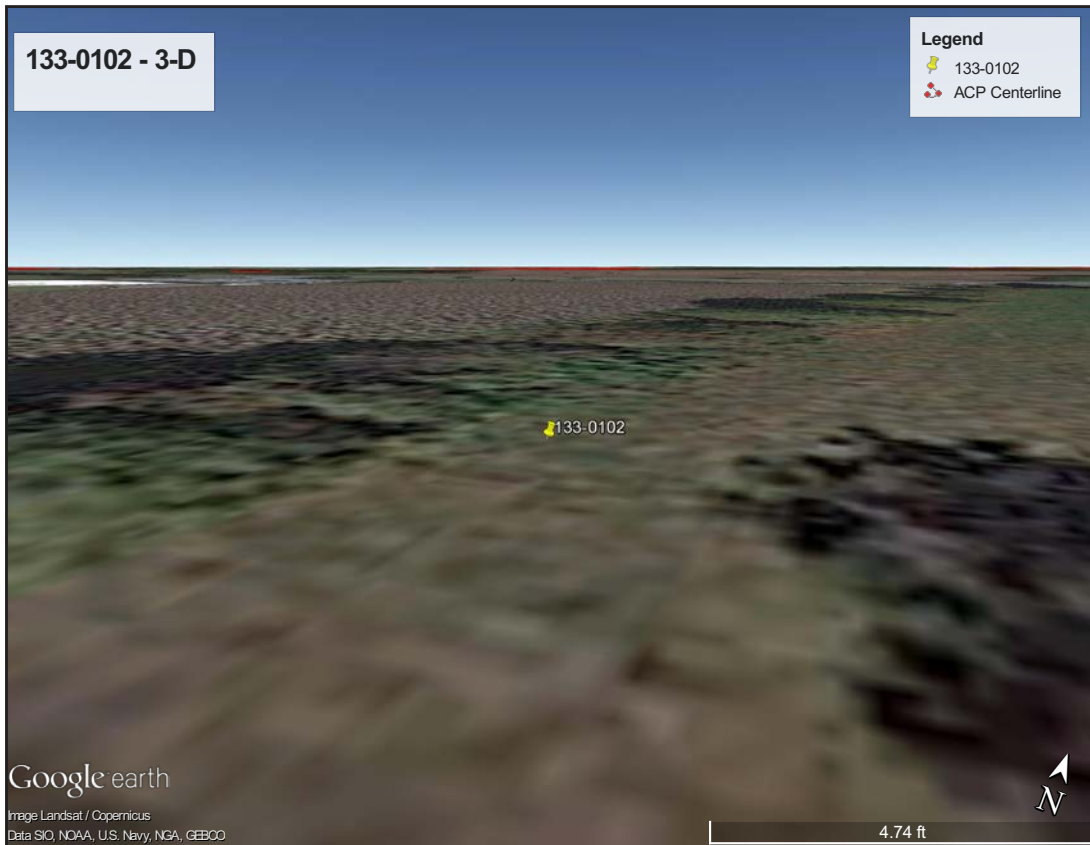


Figure 675. 133-0102 - 3-D View.



Figure 676. 133-0102 - Viewshed.

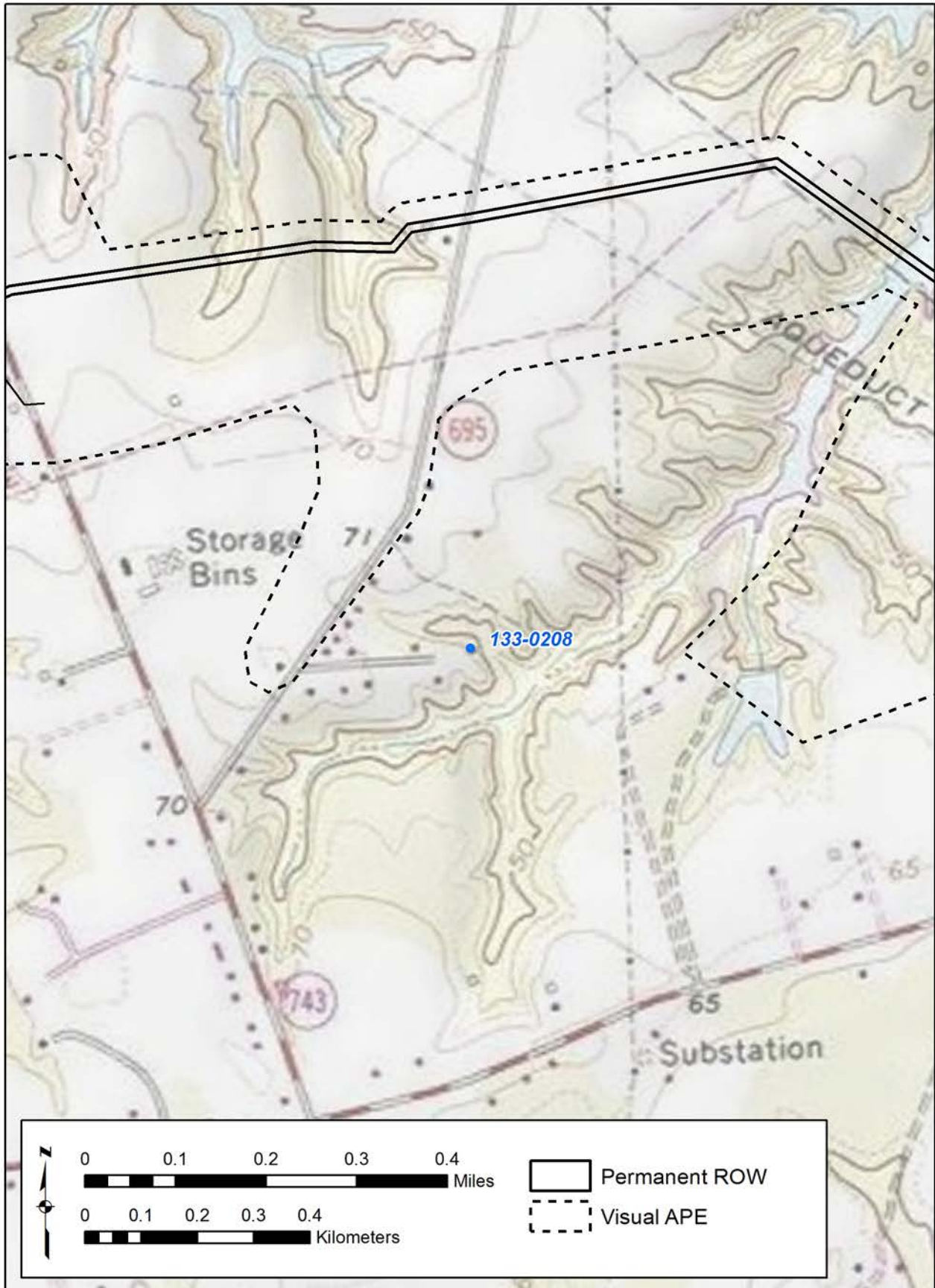


Figure 677. 133-0208 - USGS Quadrangle.

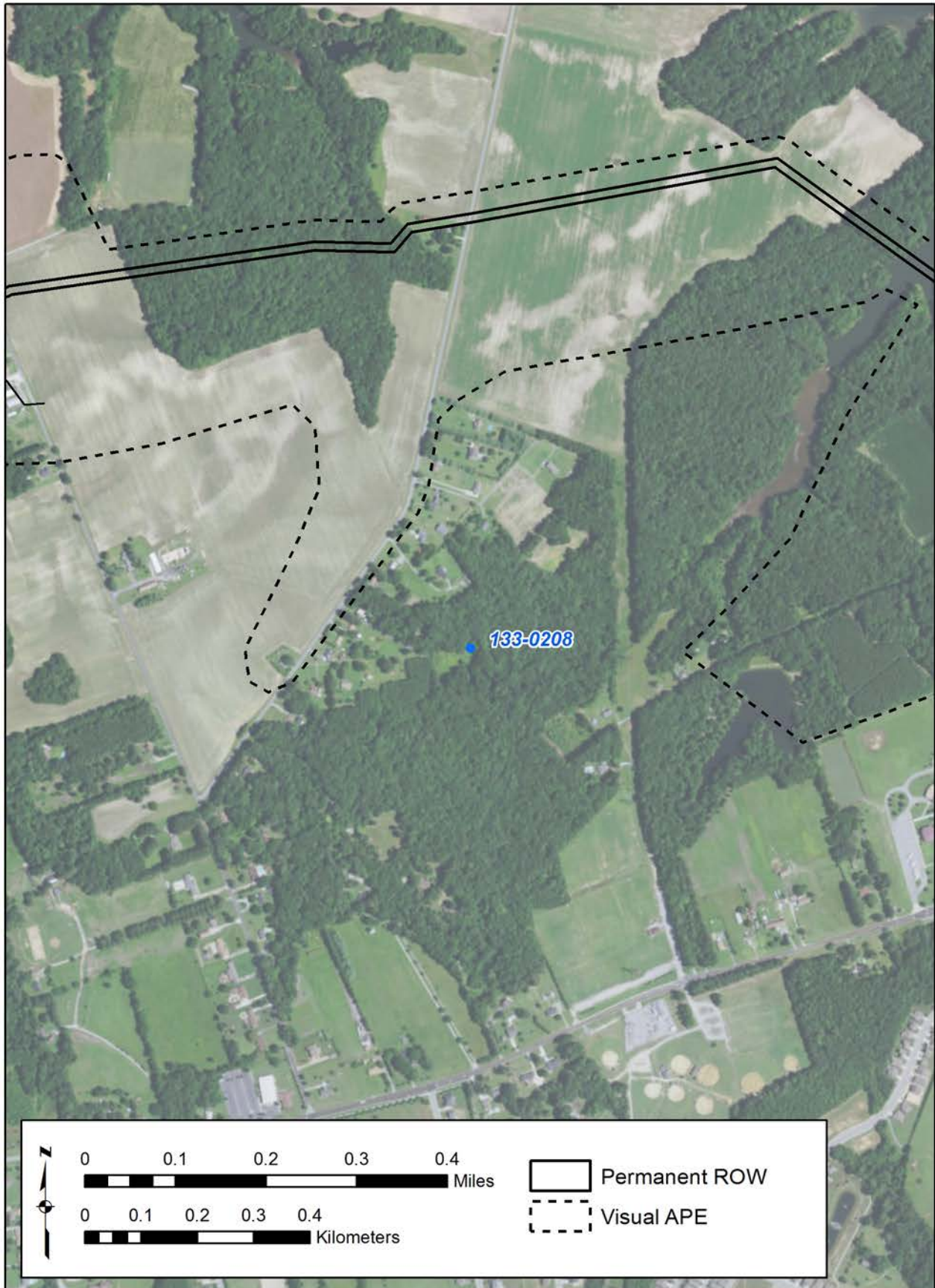


Figure 678. 133-0208 - Aerial.

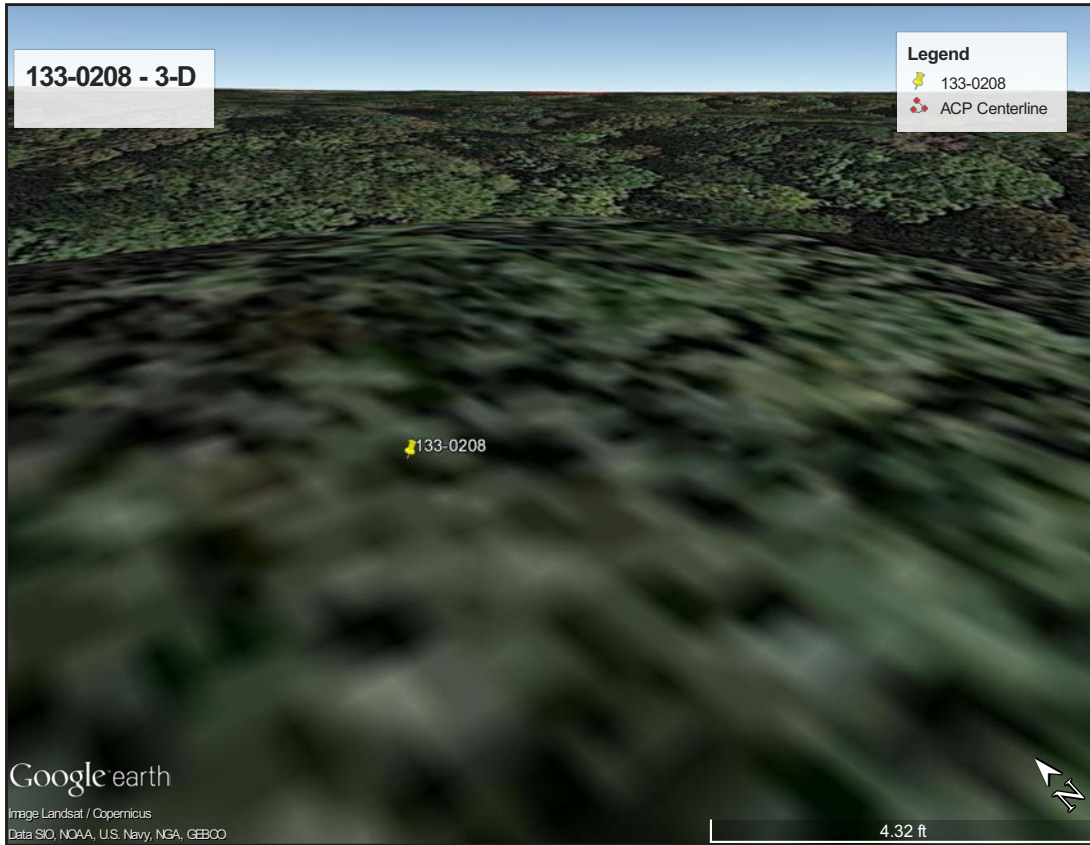


Figure 679. 133-0208 - 3-D View.

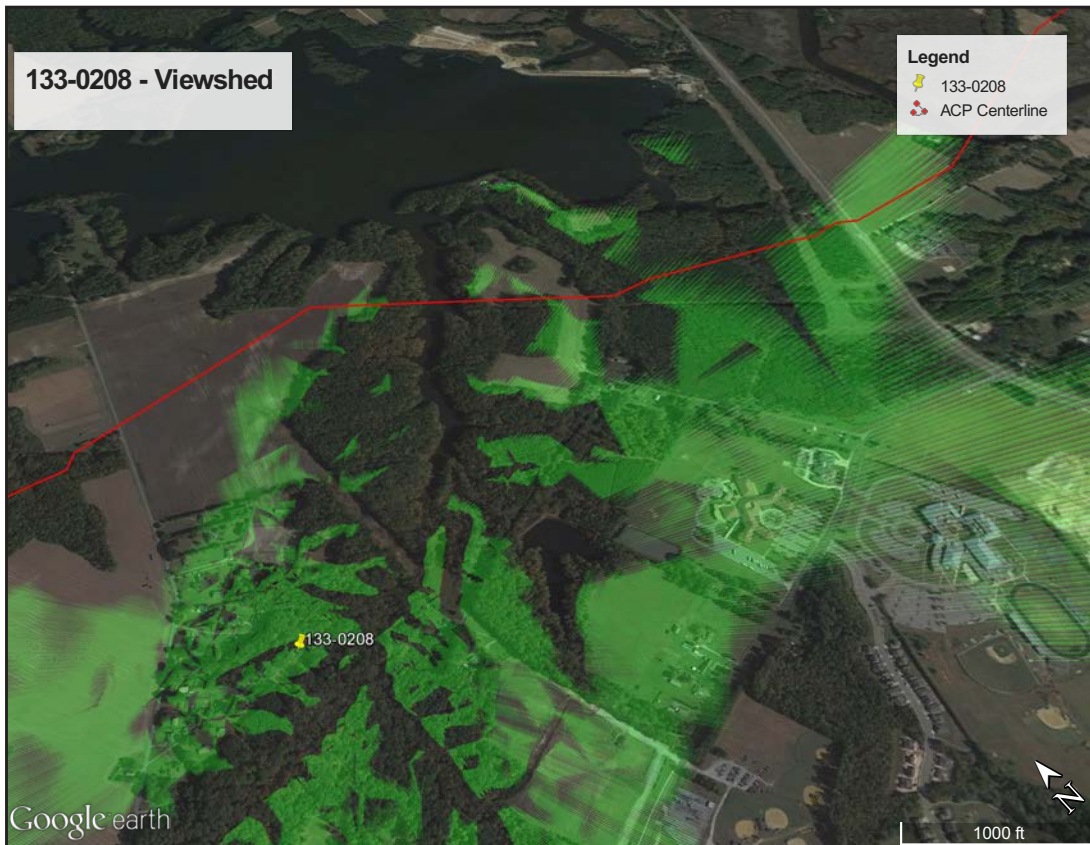


Figure 680. 133-0208 - Viewshed.

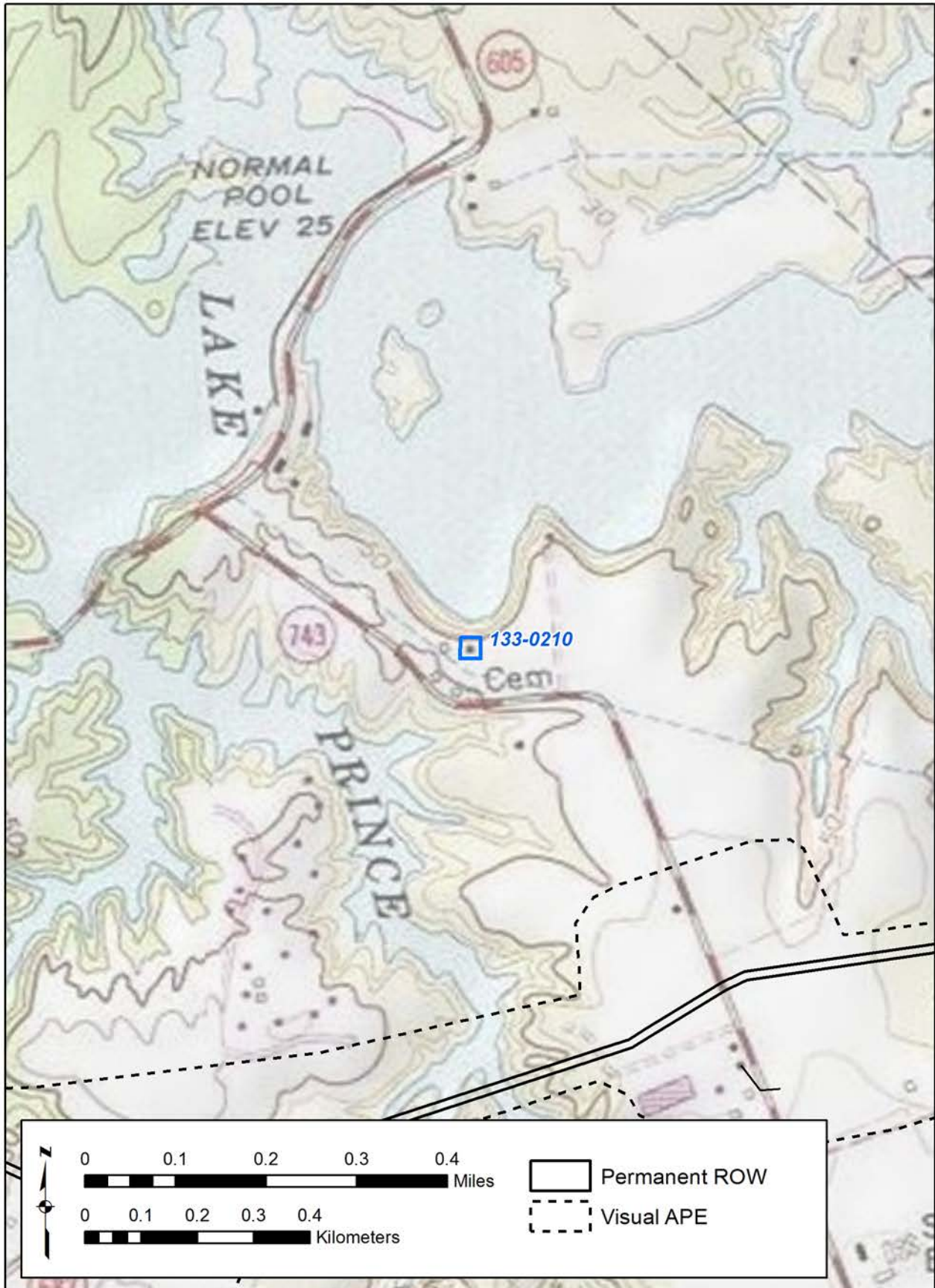


Figure 681. 133-0210 - USGS Quadrangle.



Figure 682. 133-0210 - Aerial.

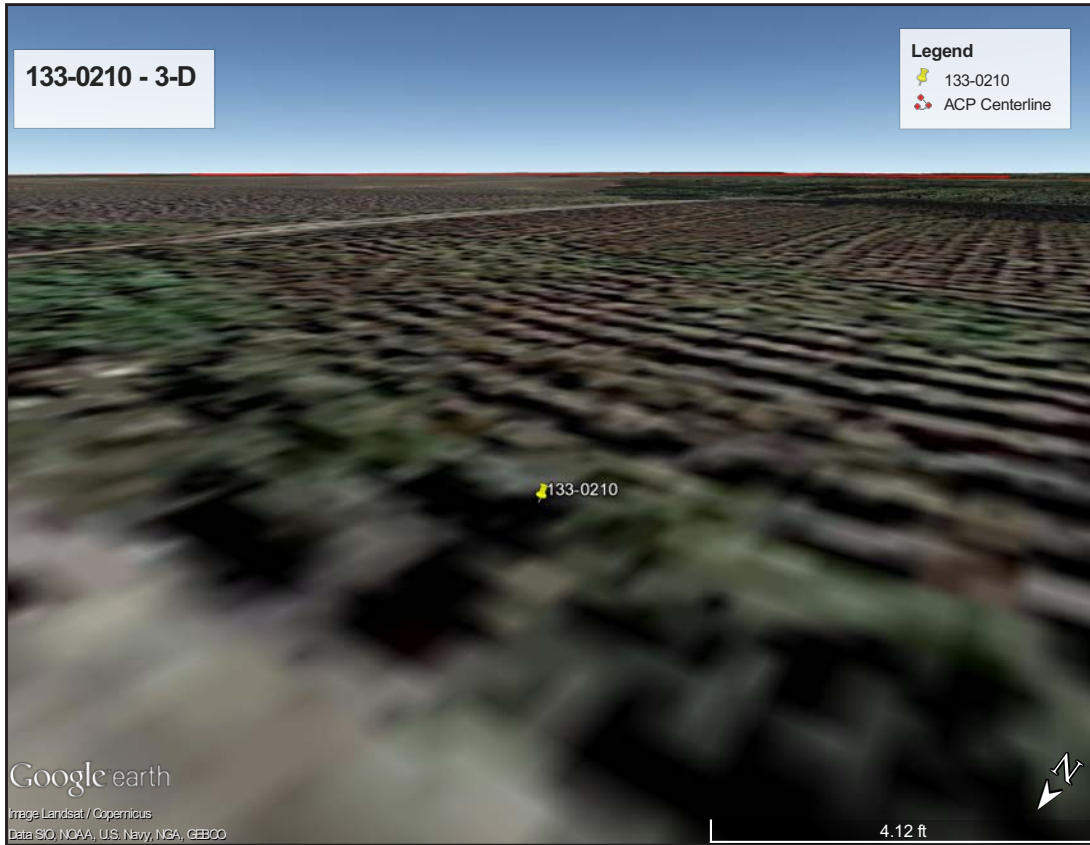


Figure 683. 133-0210 - 3-D View.

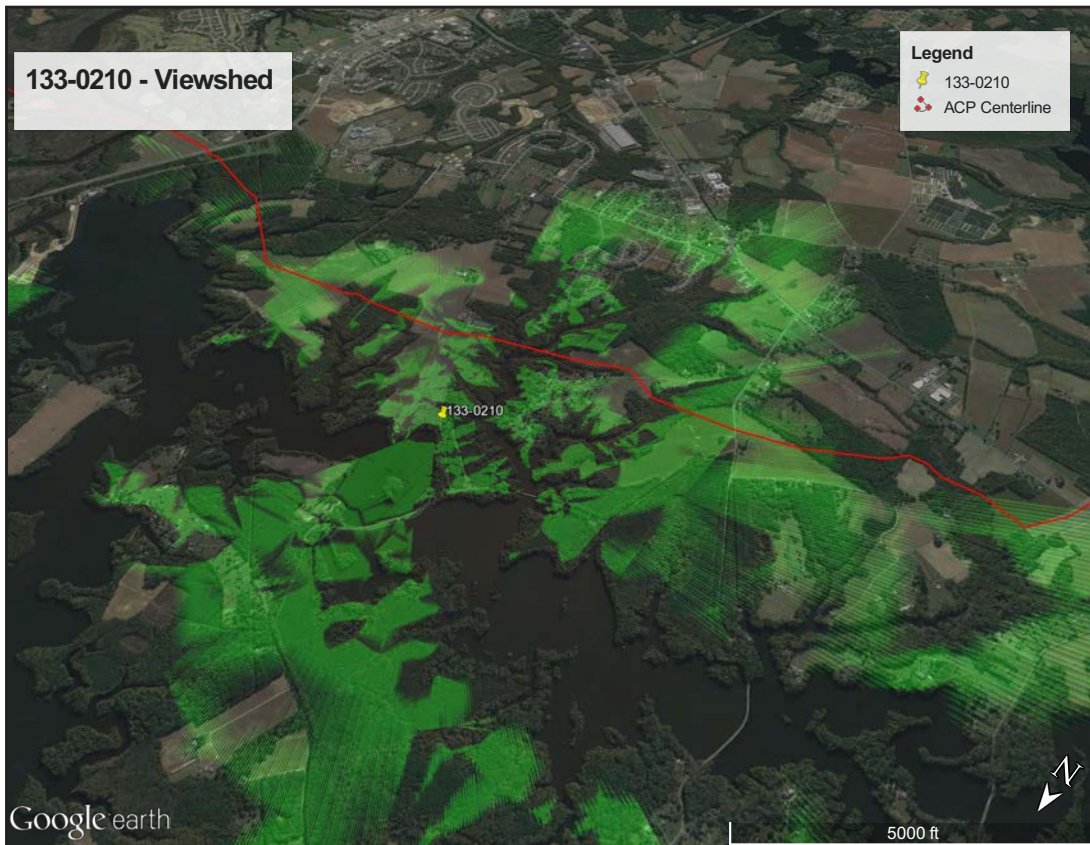


Figure 684. 133-0210 - Viewshed.

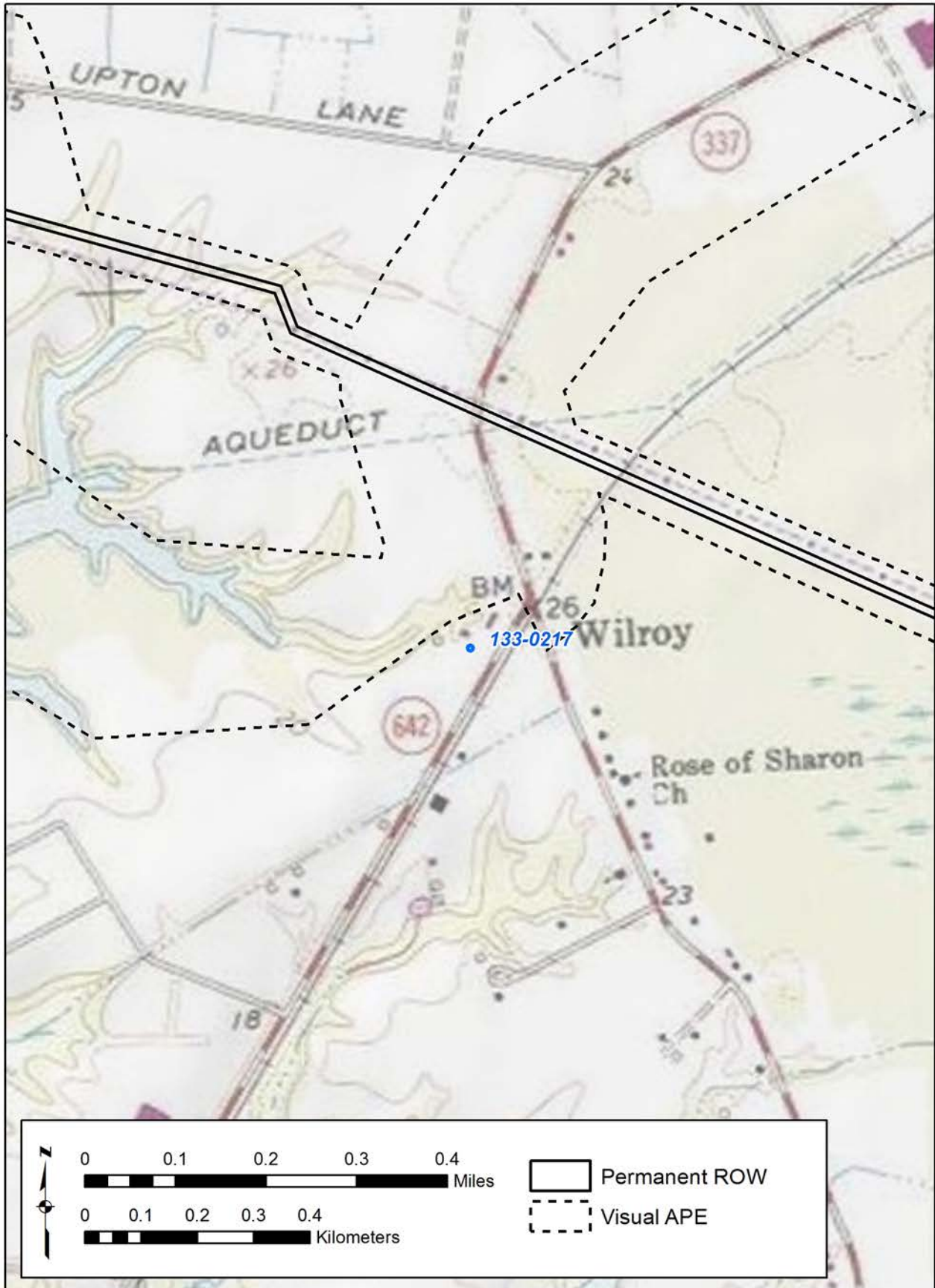


Figure 685. 133-0217 - USGS Quadrangle.



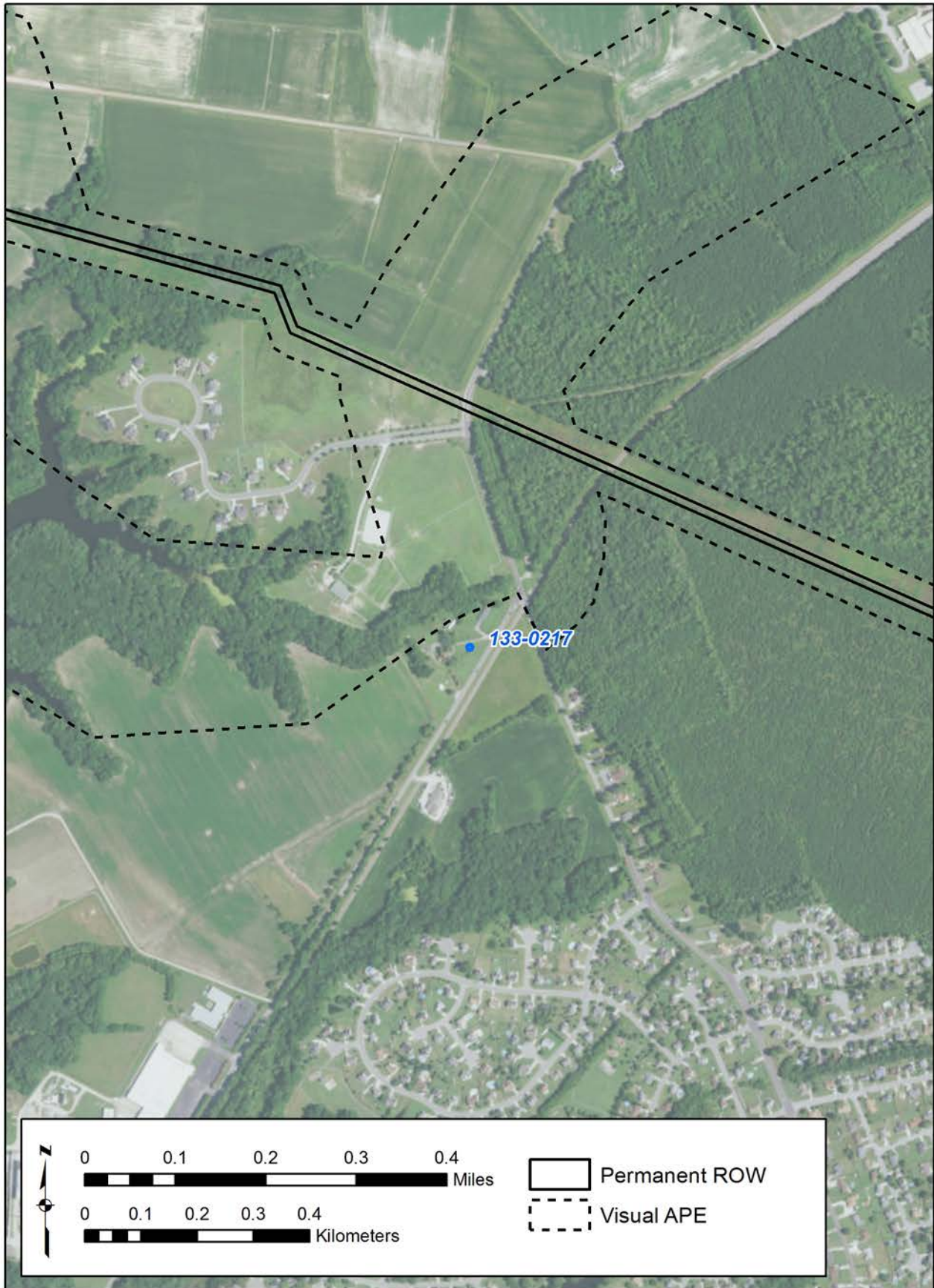


Figure 686. 133-0217 - Aerial.



Figure 687. 007-0793 - 3-D View.

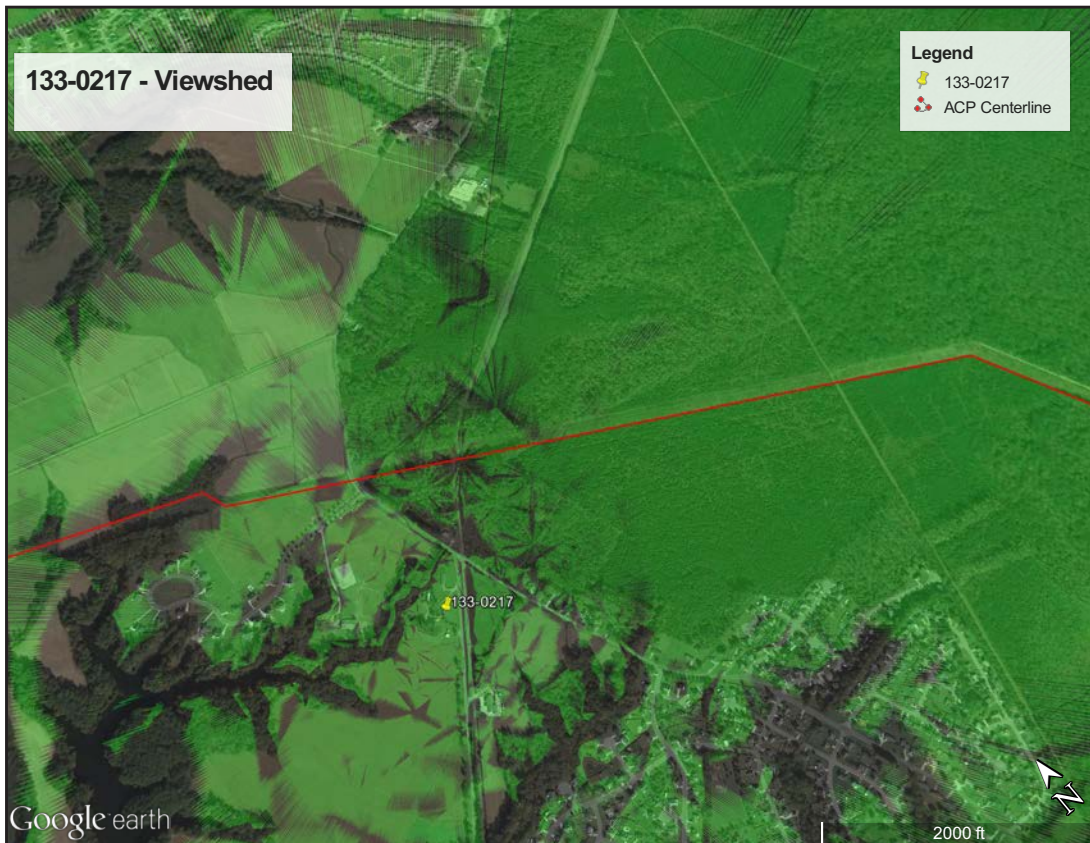


Figure 688. 007-0793 - Viewshed.

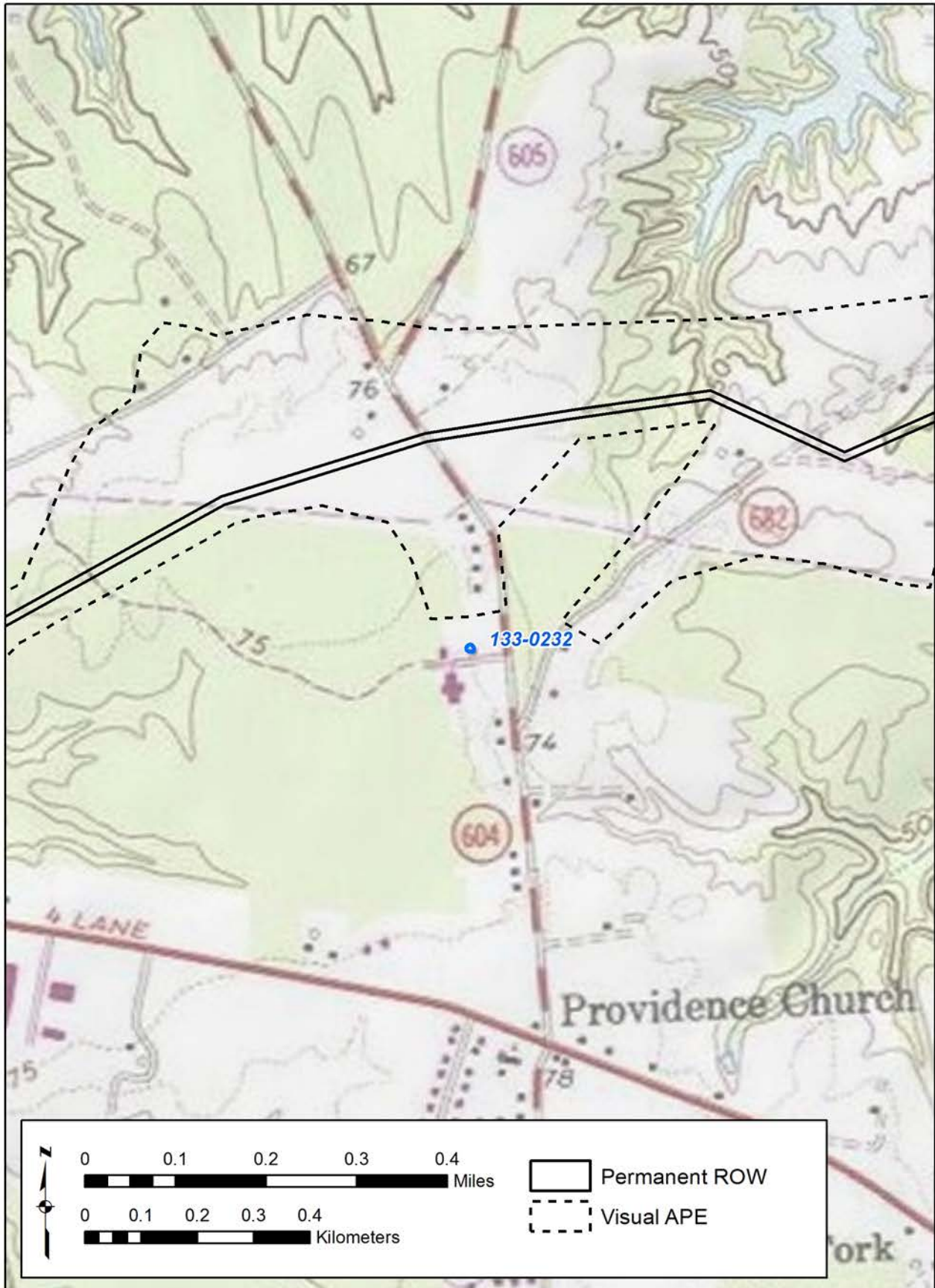


Figure 689. 133-0232 - USGS Quadrangle.



Figure 690. 133-0232 - Aerial.



Figure 691. 133-0232 - 3-D View.

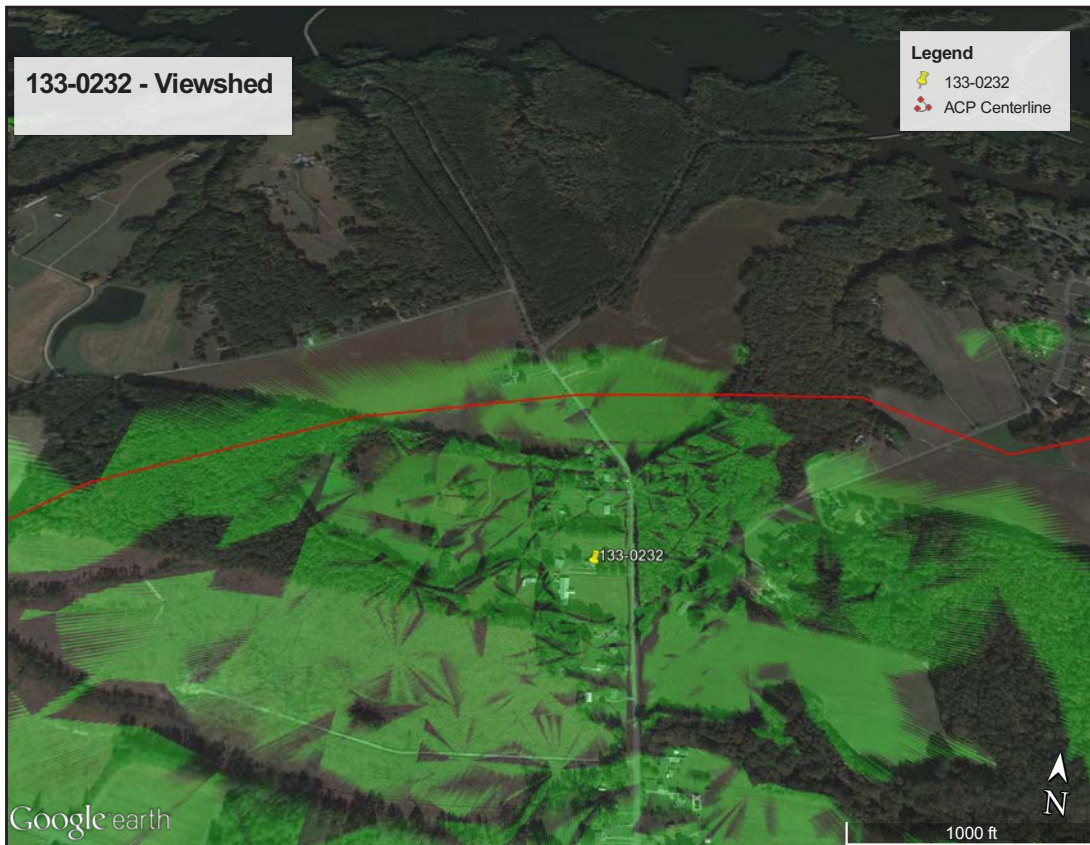


Figure 692. 133-0232 - Viewshed.



Figure 693. 133-0387 - USGS Quadrangle.



Figure 694. 133-0387 - Aerial.



Figure 695. 133-0387 - 3-D View.



Figure 696. 133-0387 - Viewshed.



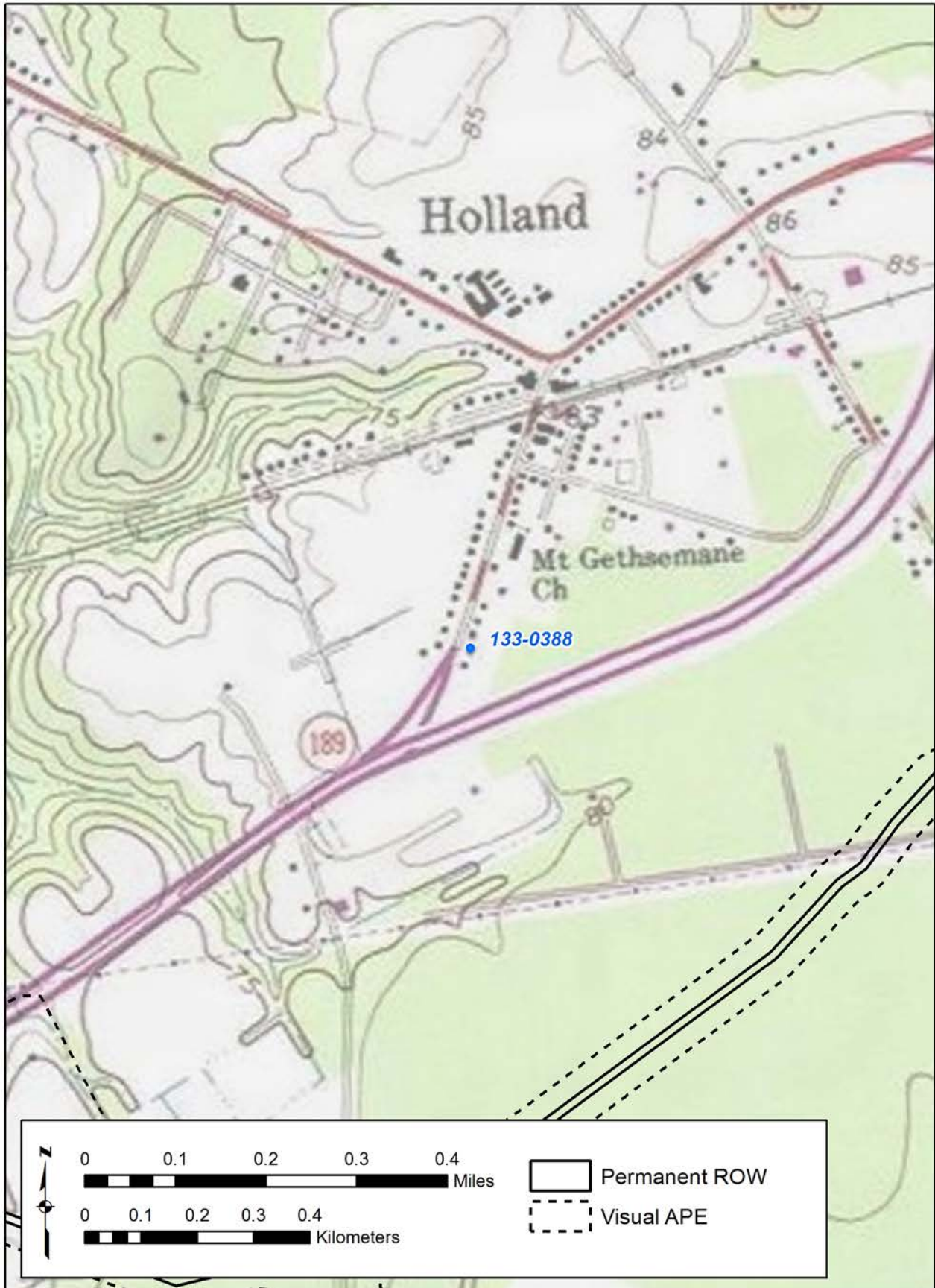


Figure 697. 133-0388 - USGS Quadrangle.



Figure 698. 133-0388 - Aerial.

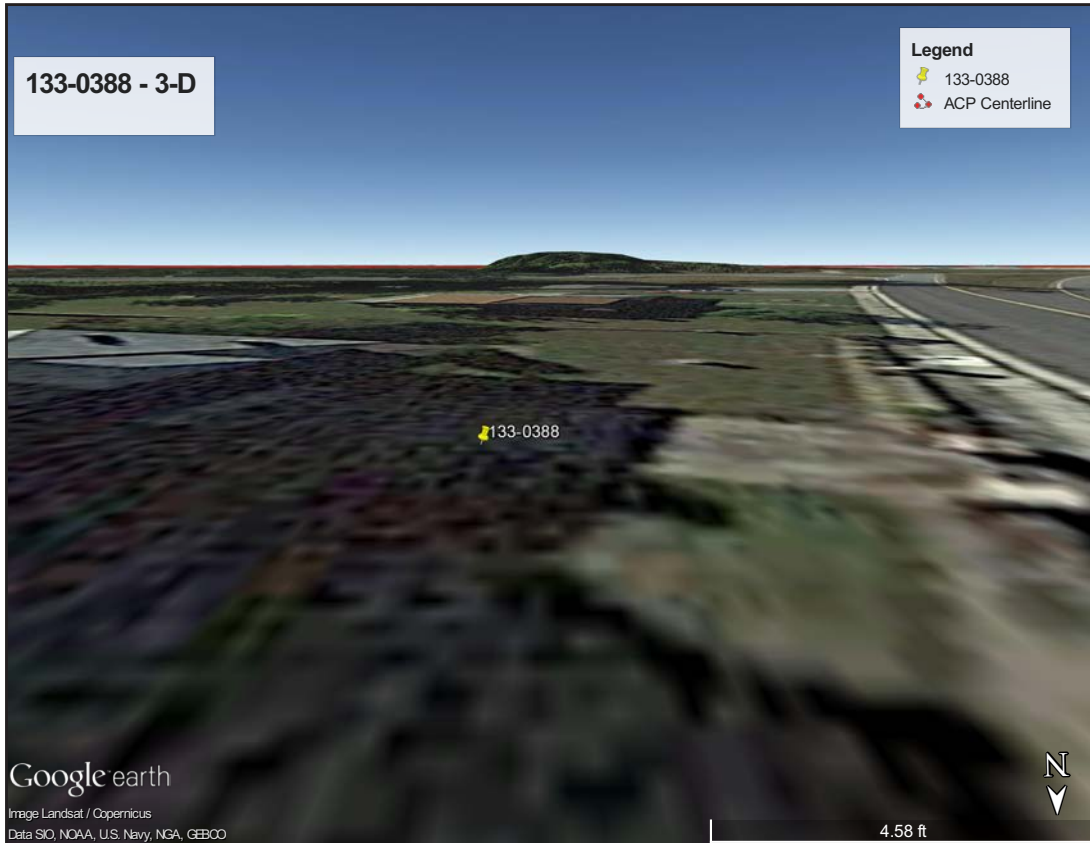


Figure 699. 133-0388 - 3-D View.

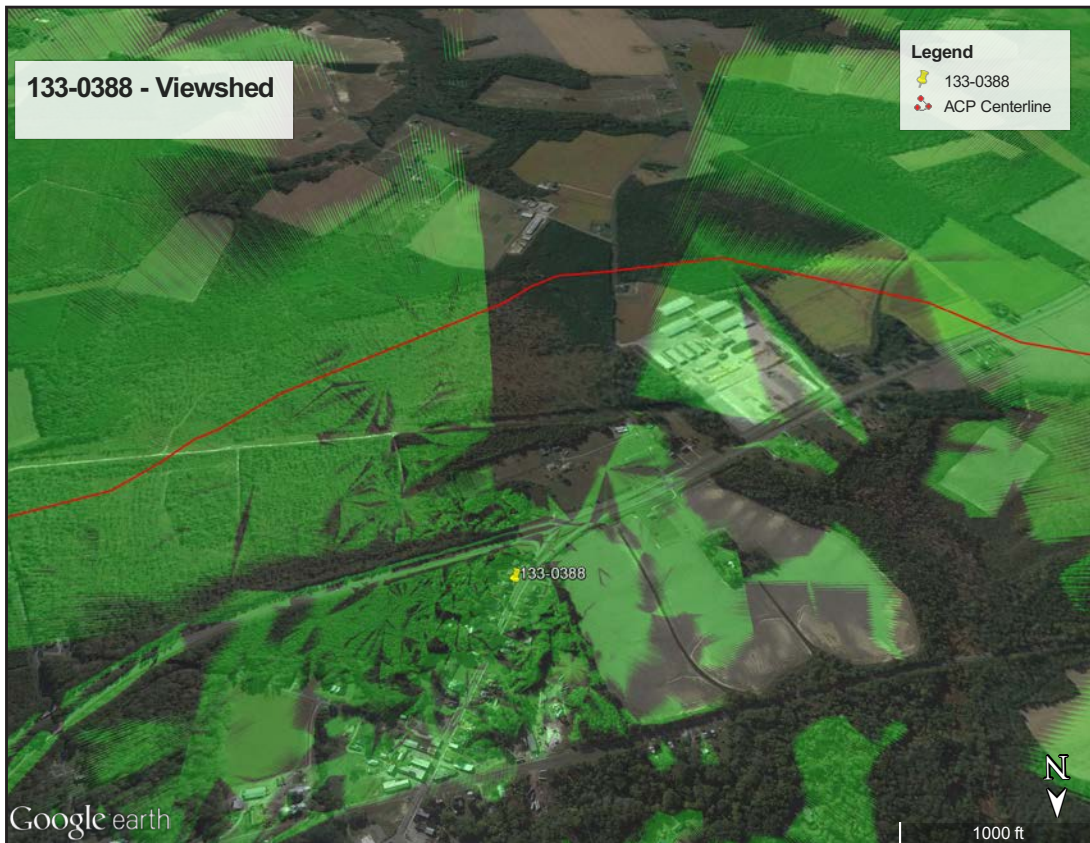


Figure 700. 133-0388 - Viewshed.



Figure 701. 133-0389 - USGS Quadrangle.



Figure 702. 133-0389 - Aerial.

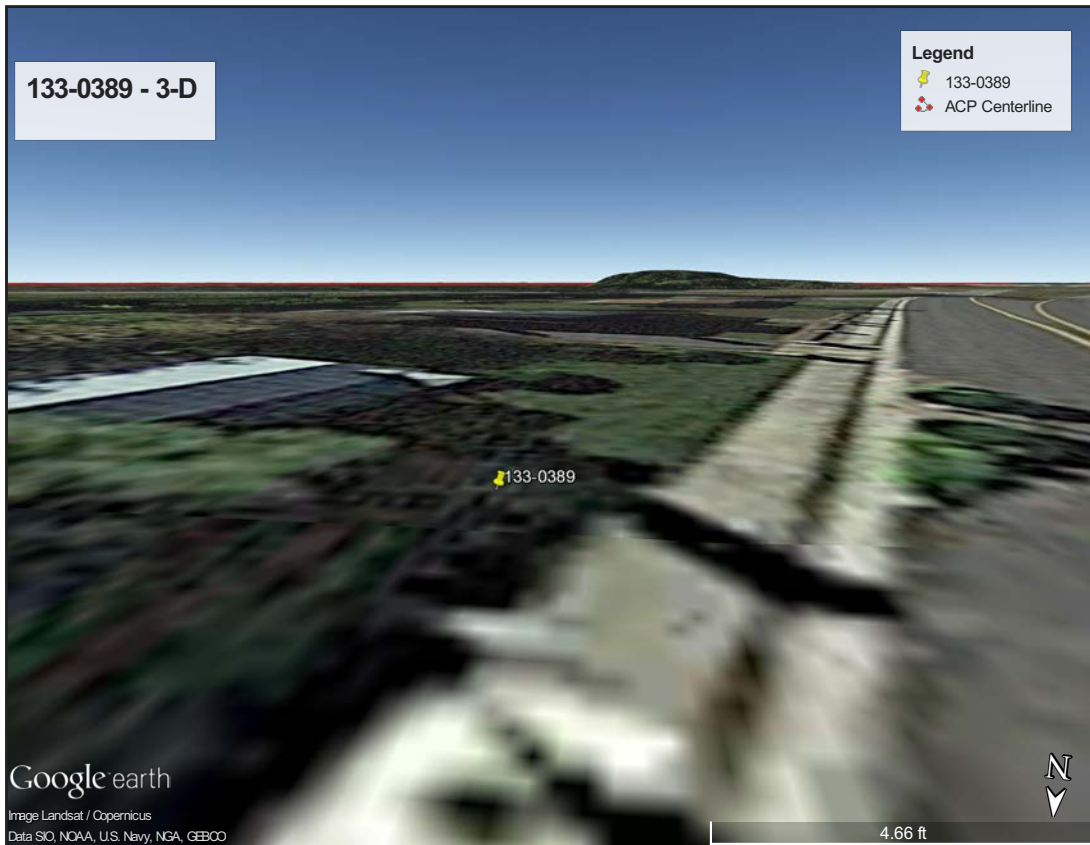


Figure 703. 133-0389 - 3-D View.

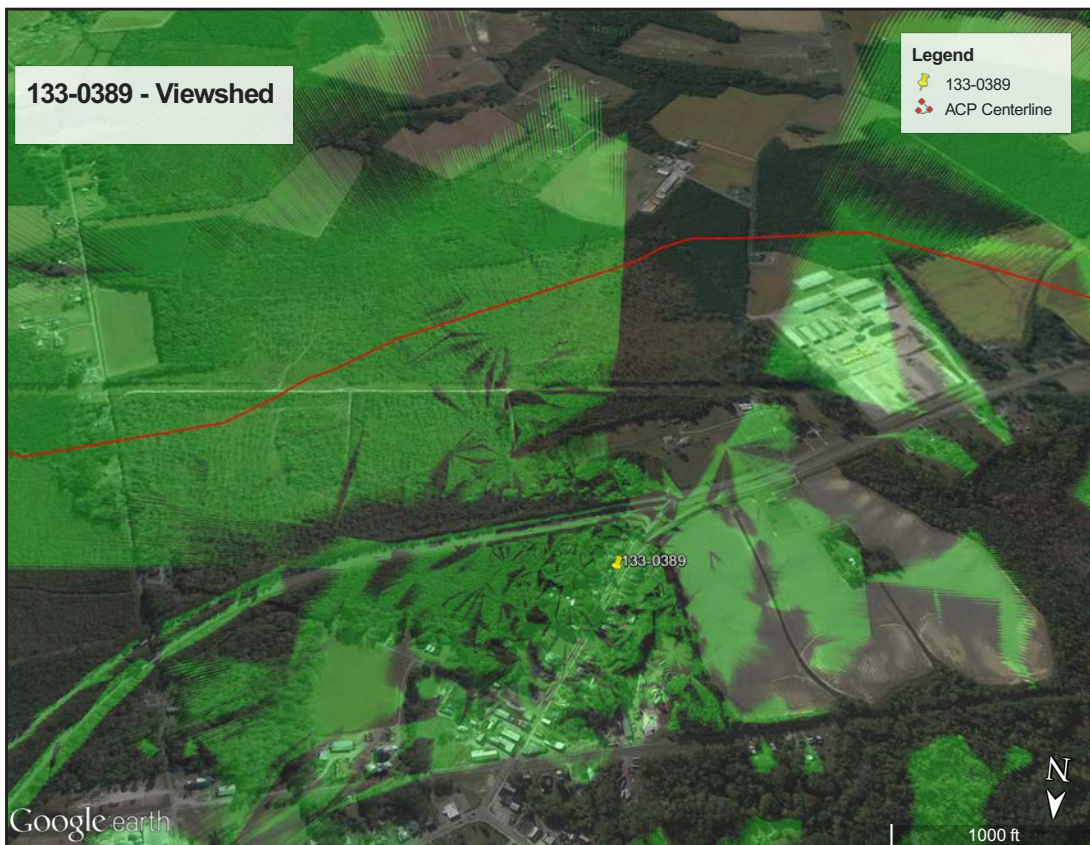


Figure 704. 133-0389 - Viewshed.

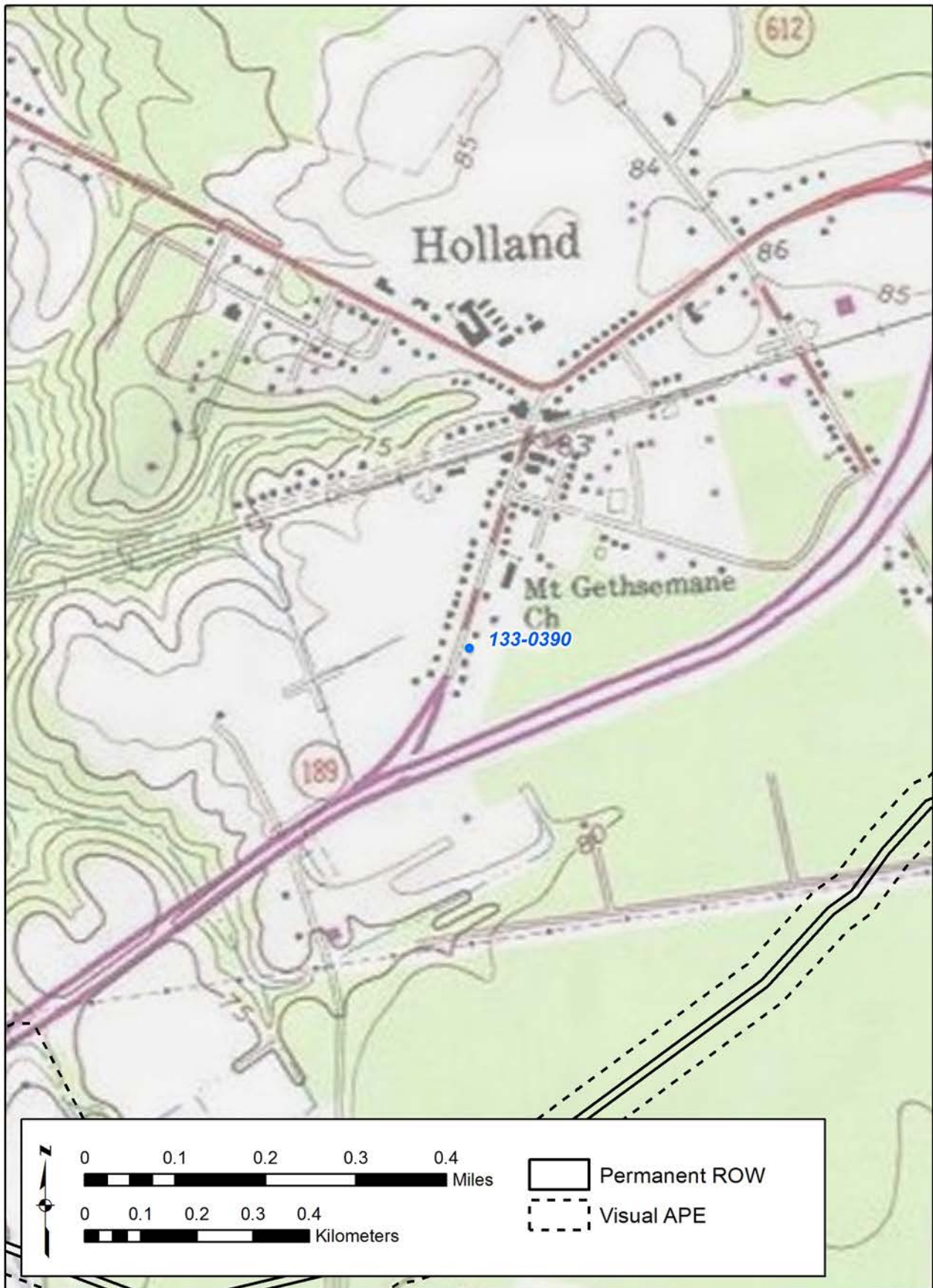


Figure 705. 133-0390 - USGS Quadrangle.



Figure 706. 133-0390 - Aerial.



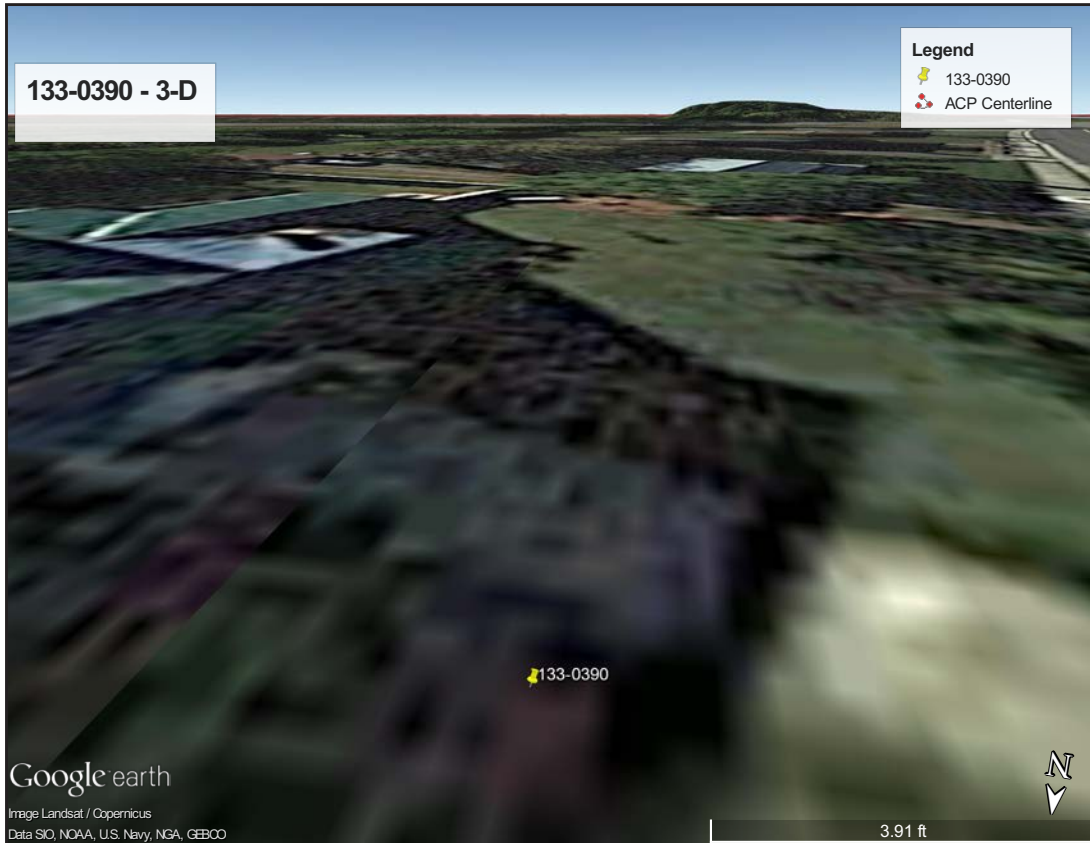


Figure 707. 133-0390 - 3-D View.

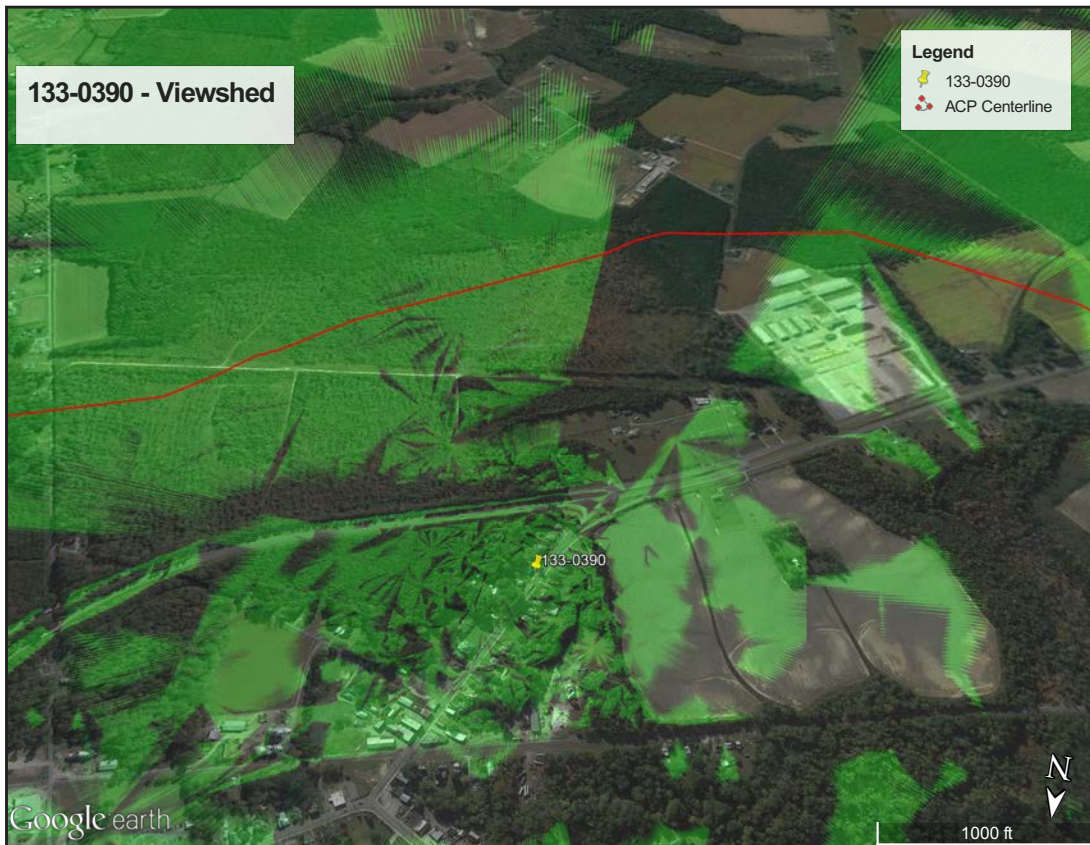


Figure 708. 133-03901 - Viewshed.

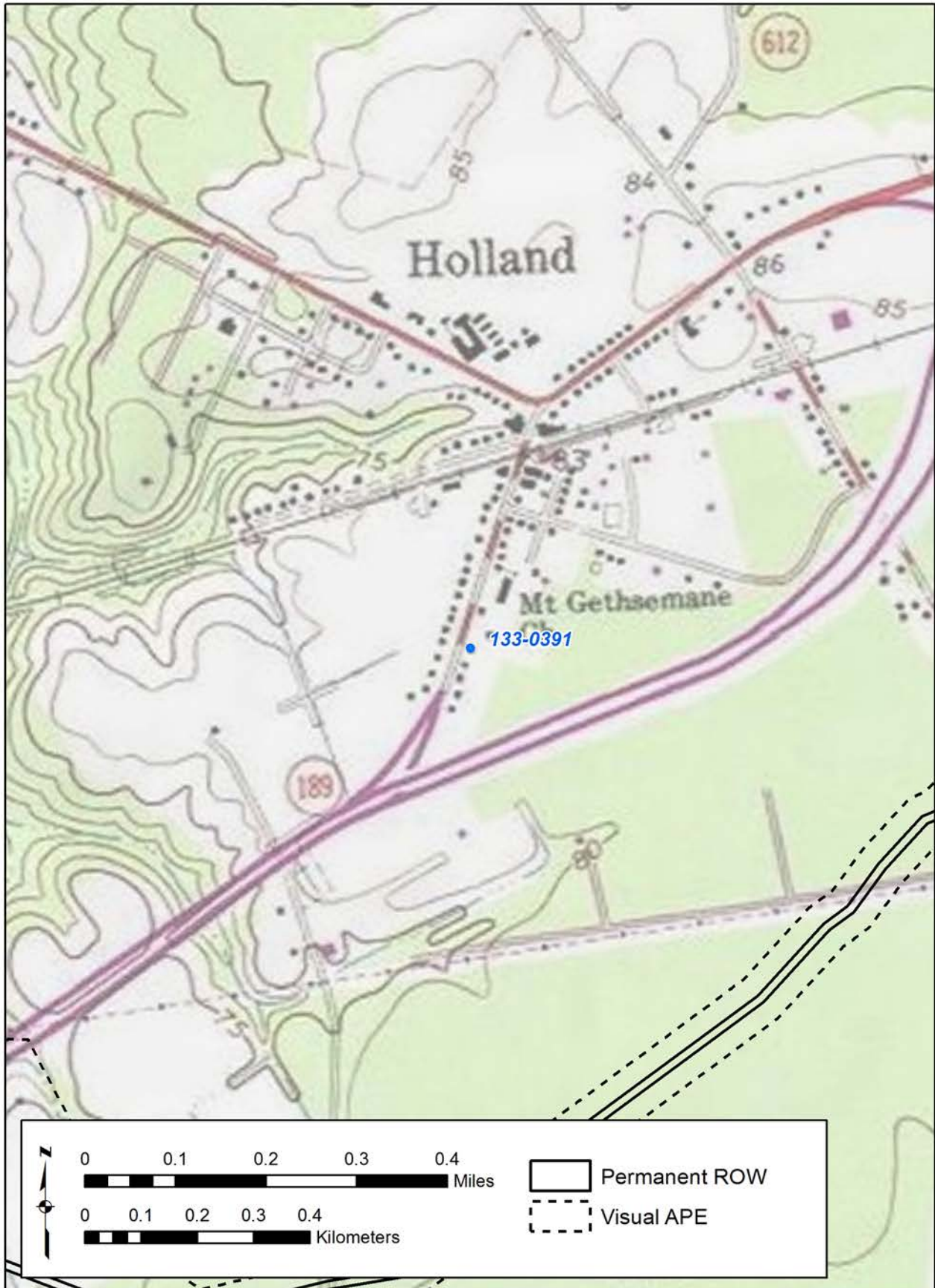


Figure 709. 133-0391 - USGS Quadrangle.

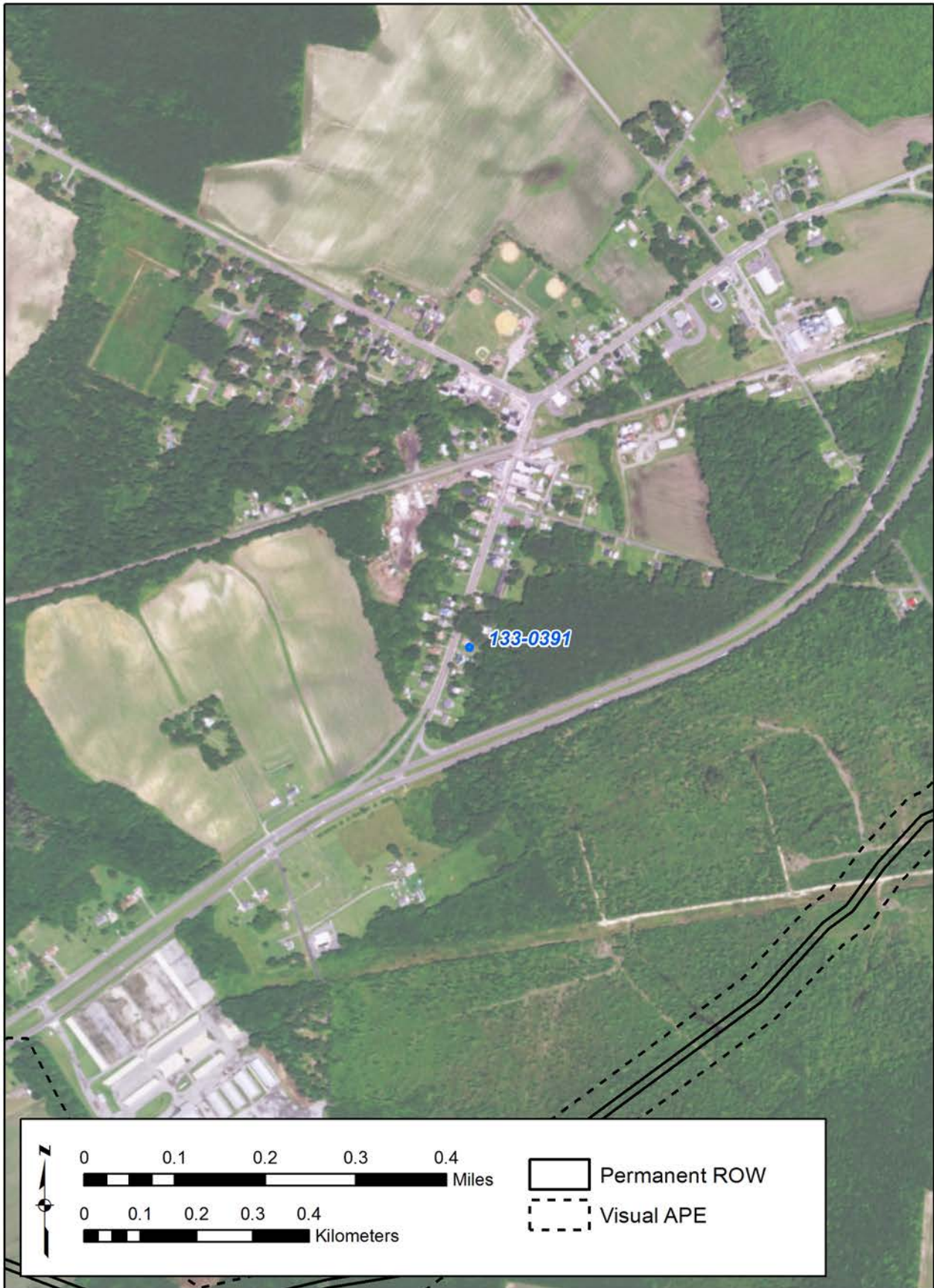


Figure 710. 133-0391 - Aerial.



Figure 711. 133-0391 - 3-D View.

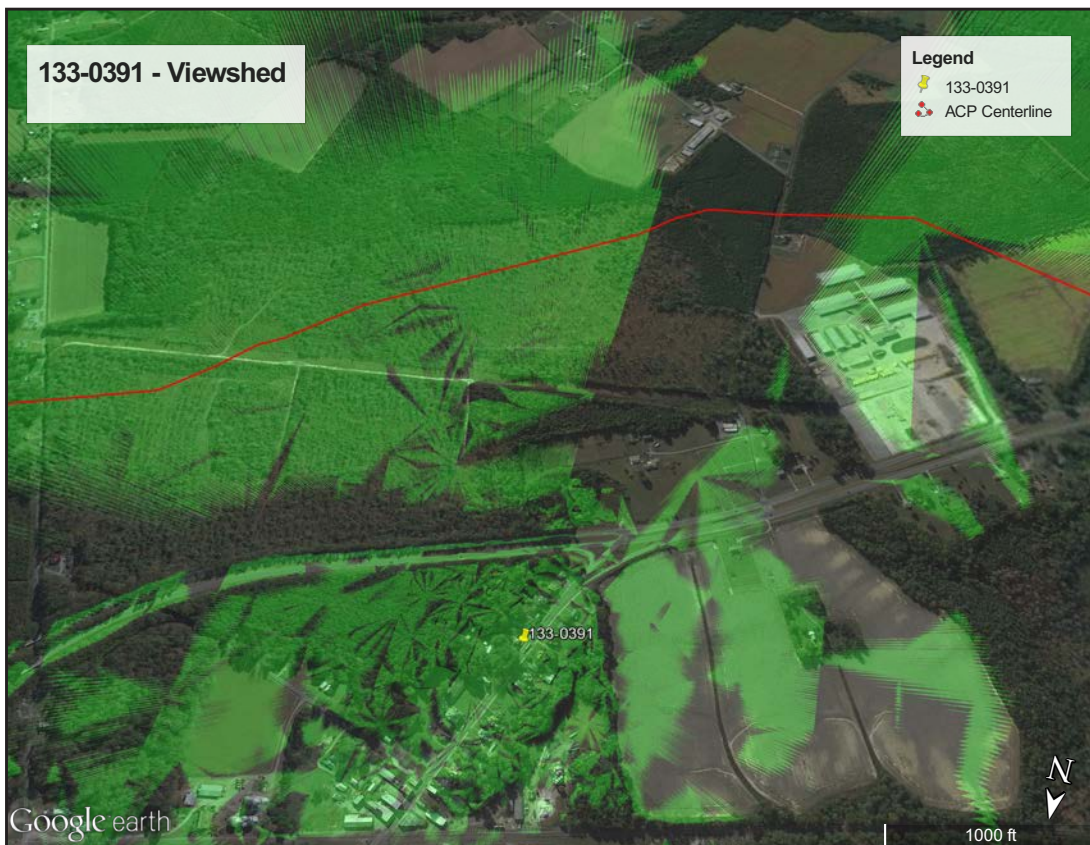


Figure 712. 133-0391 - Viewshed.

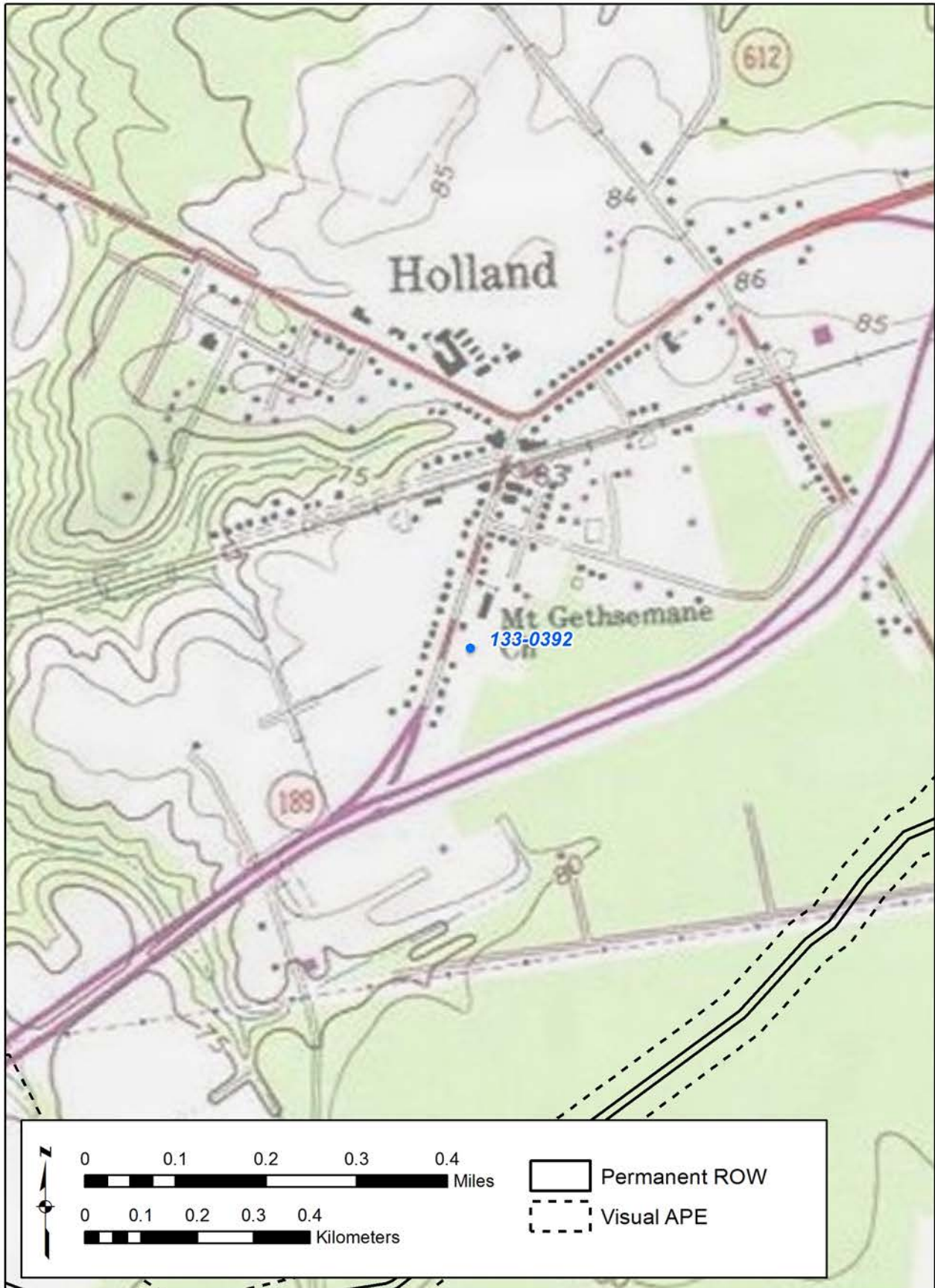


Figure 713. 133-0392 - USGS Quadrangle.

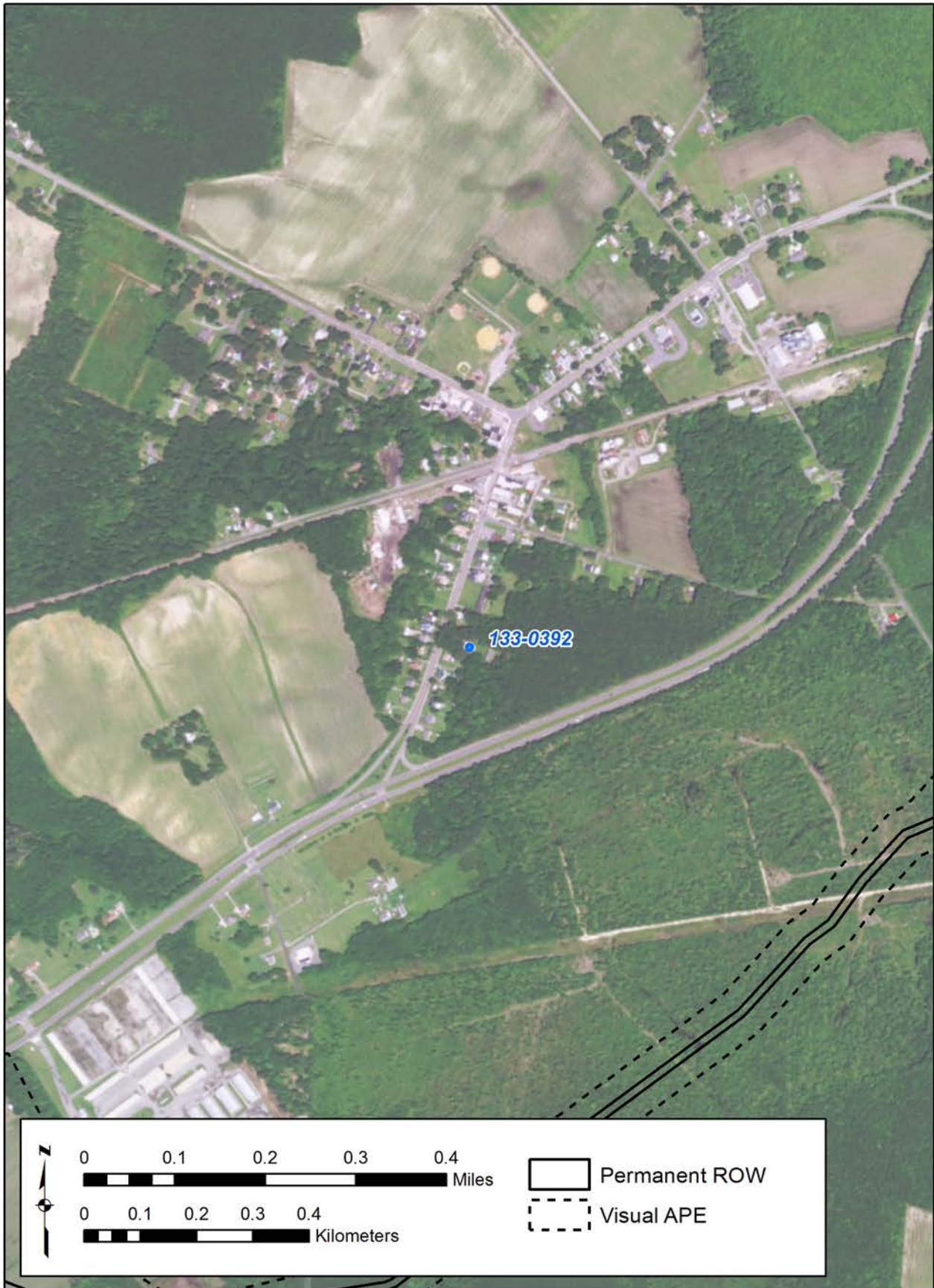


Figure 714. 133-0392 - Aerial.

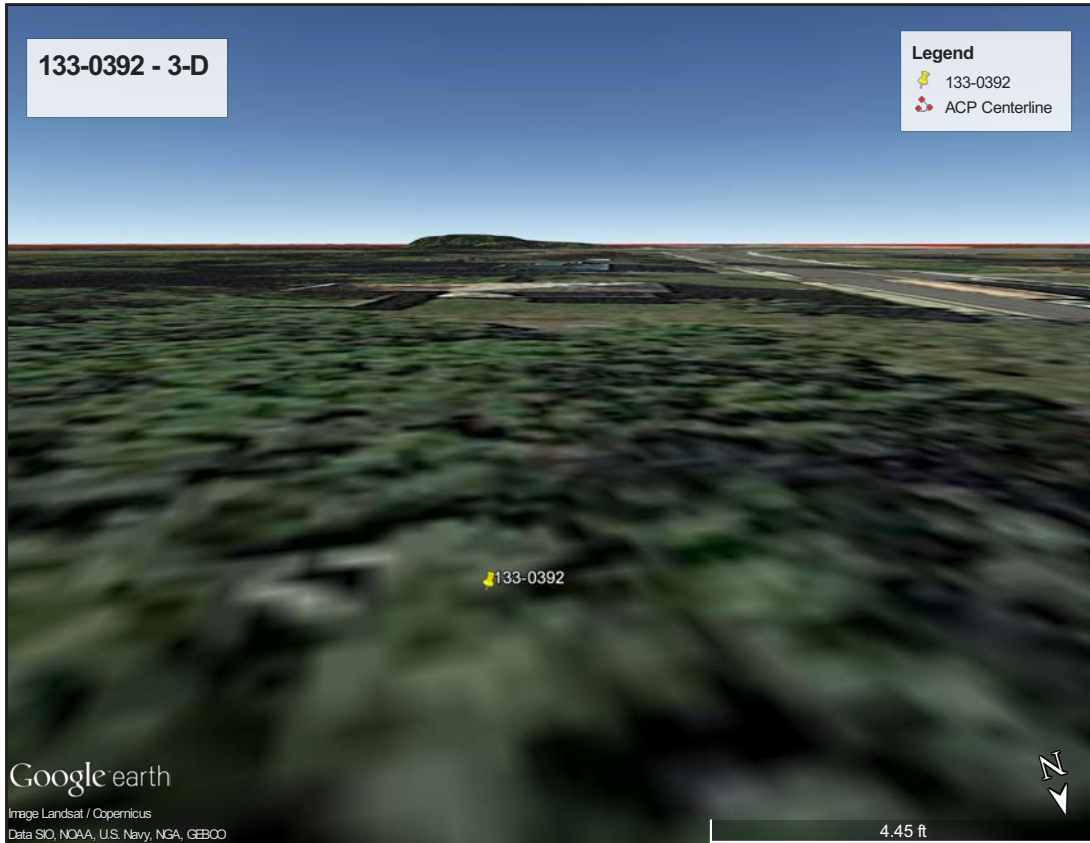


Figure 715. 133-0392 - 3-D View.

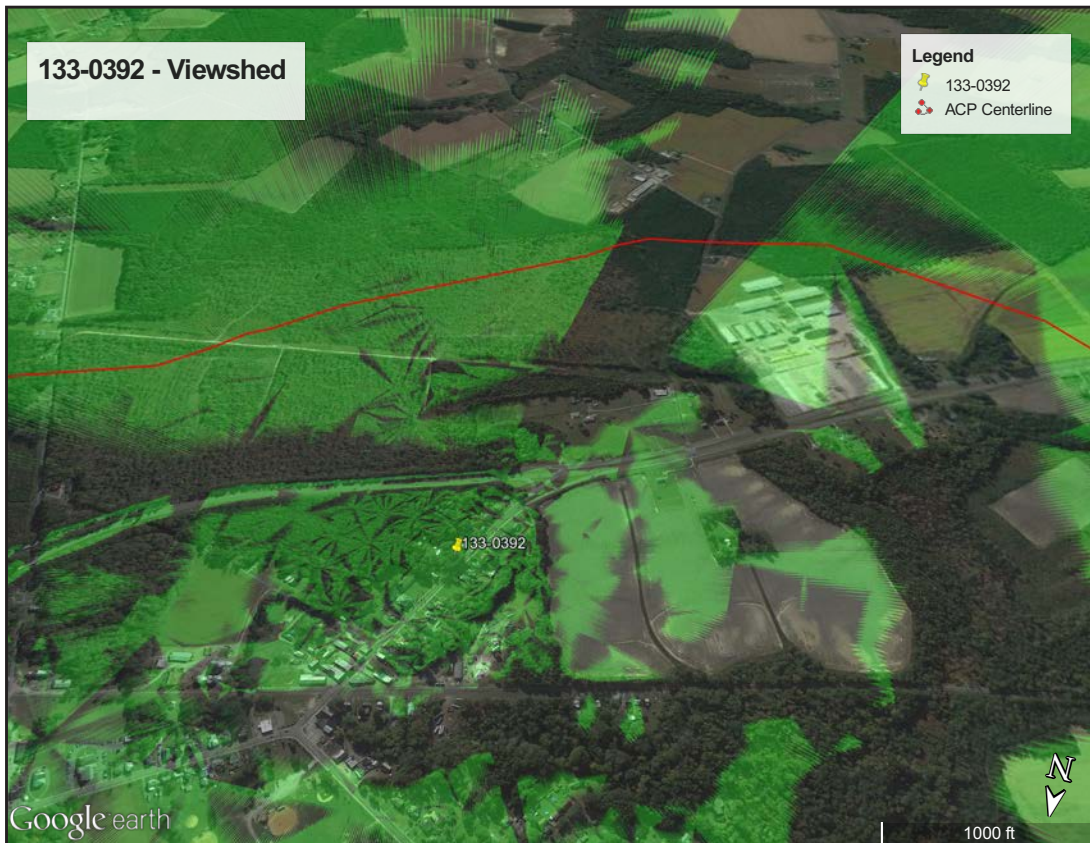


Figure 716. 133-0392 - Viewshed.

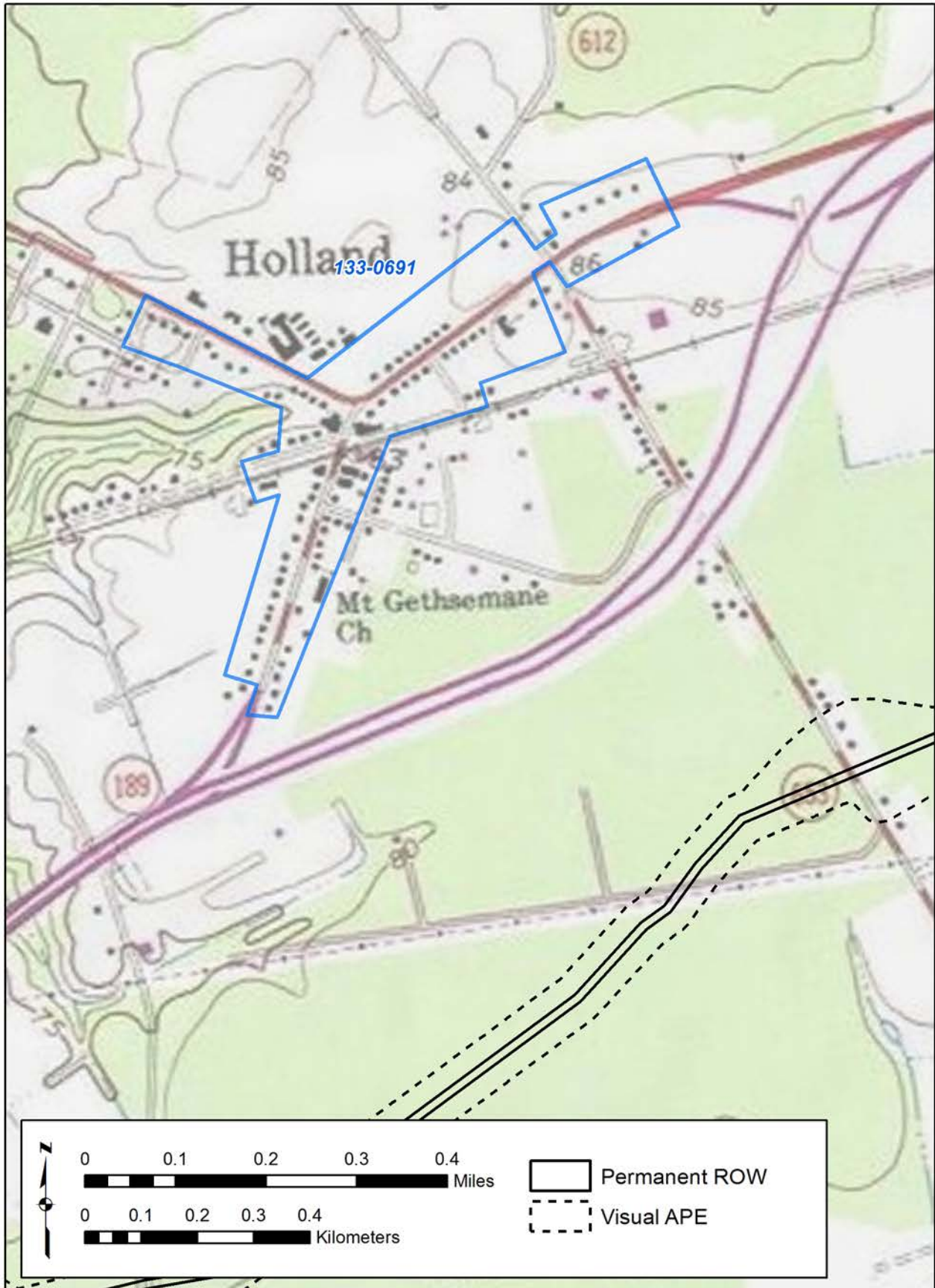


Figure 717. 133-0691 - USGS Quadrangle.





Figure 718. 133-0691 - Aerial.



Figure 719. 133-0691 - 3-D View.



Figure 720. 133-0691 - Viewshed.

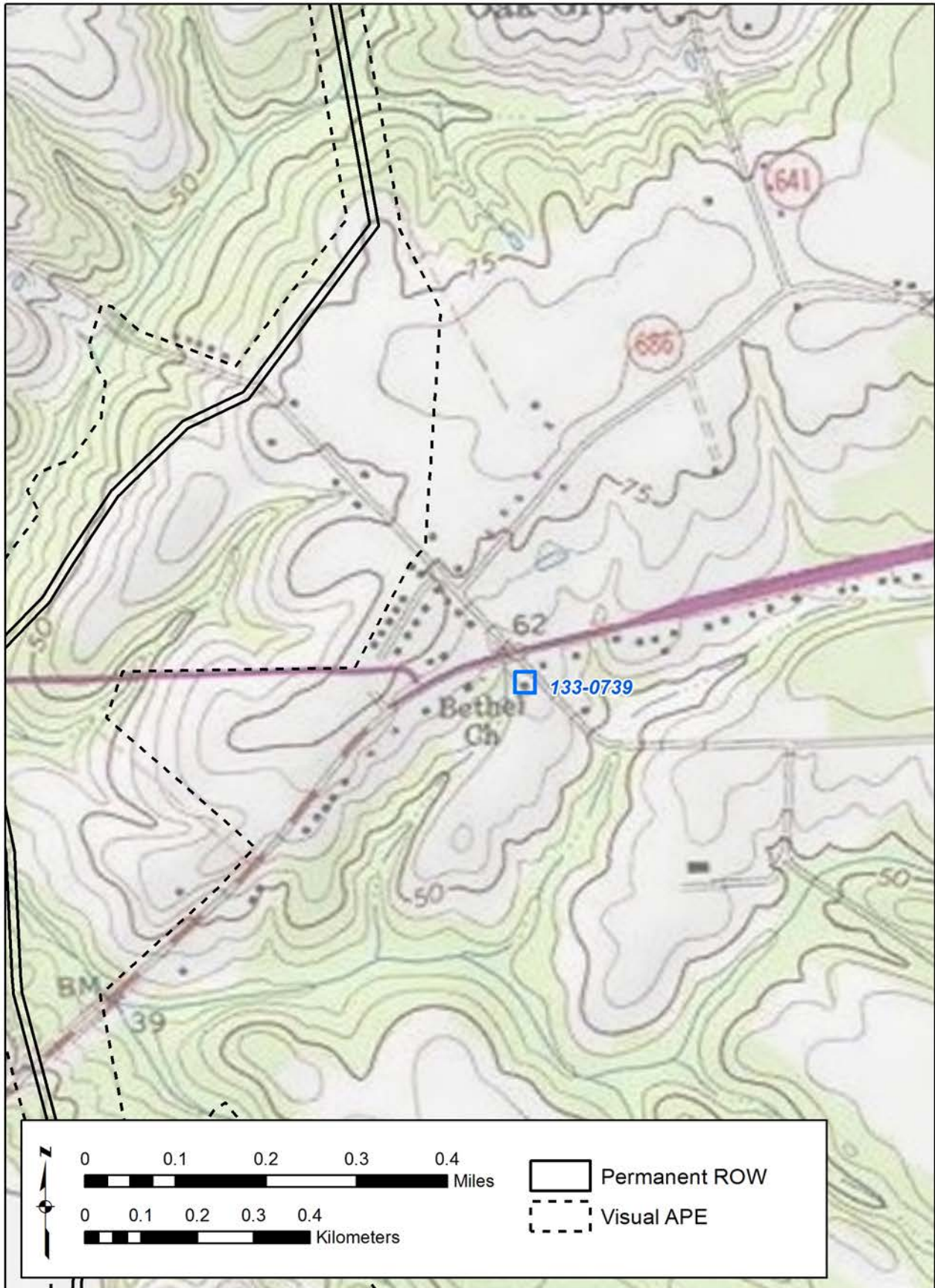


Figure 721. 133-0739 - USGS Quadrangle.



Figure 722. 133-0739 - Aerial.

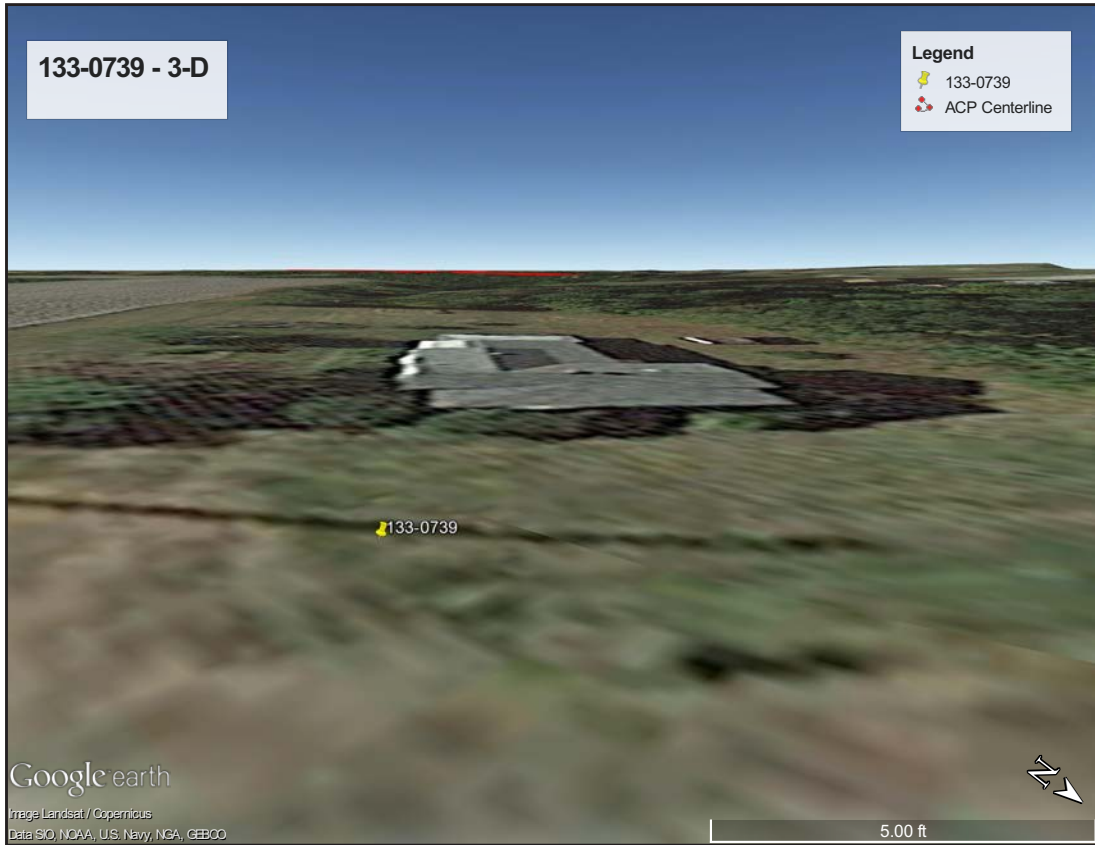


Figure 723. 133-0739 - 3-D View.

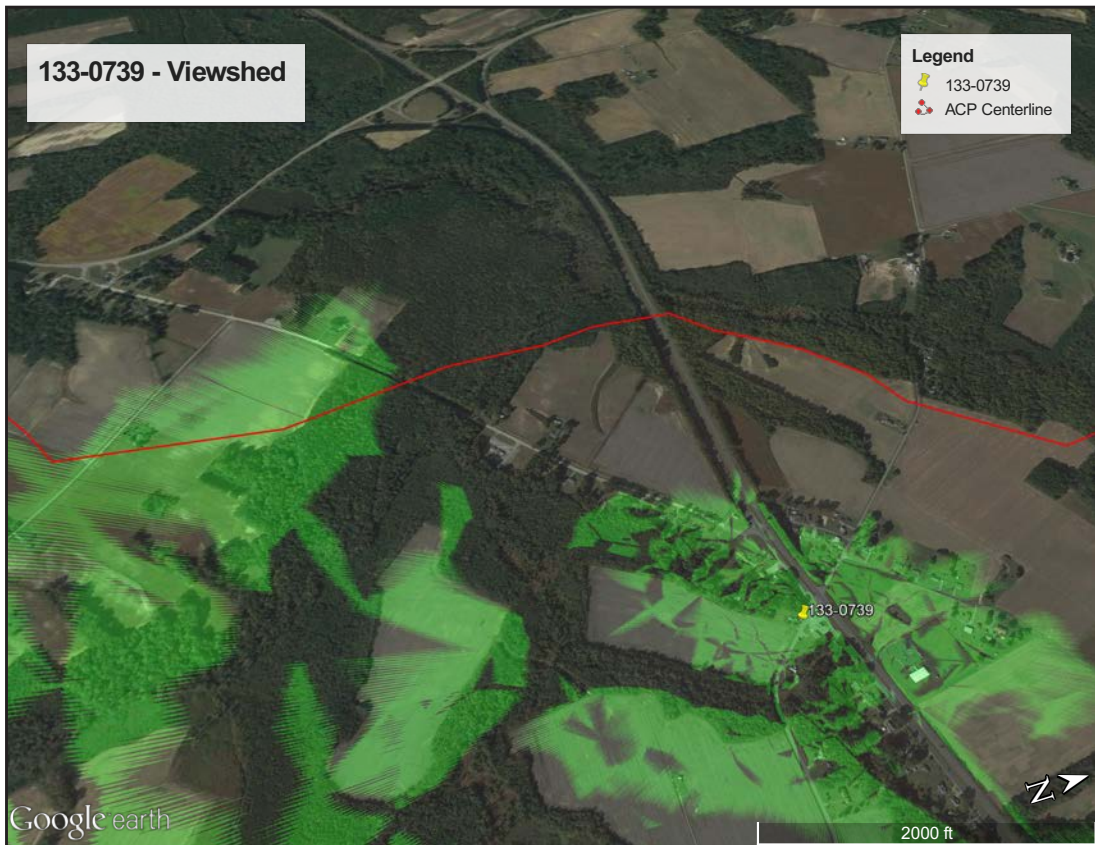


Figure 724. 133-0739 - Viewshed.

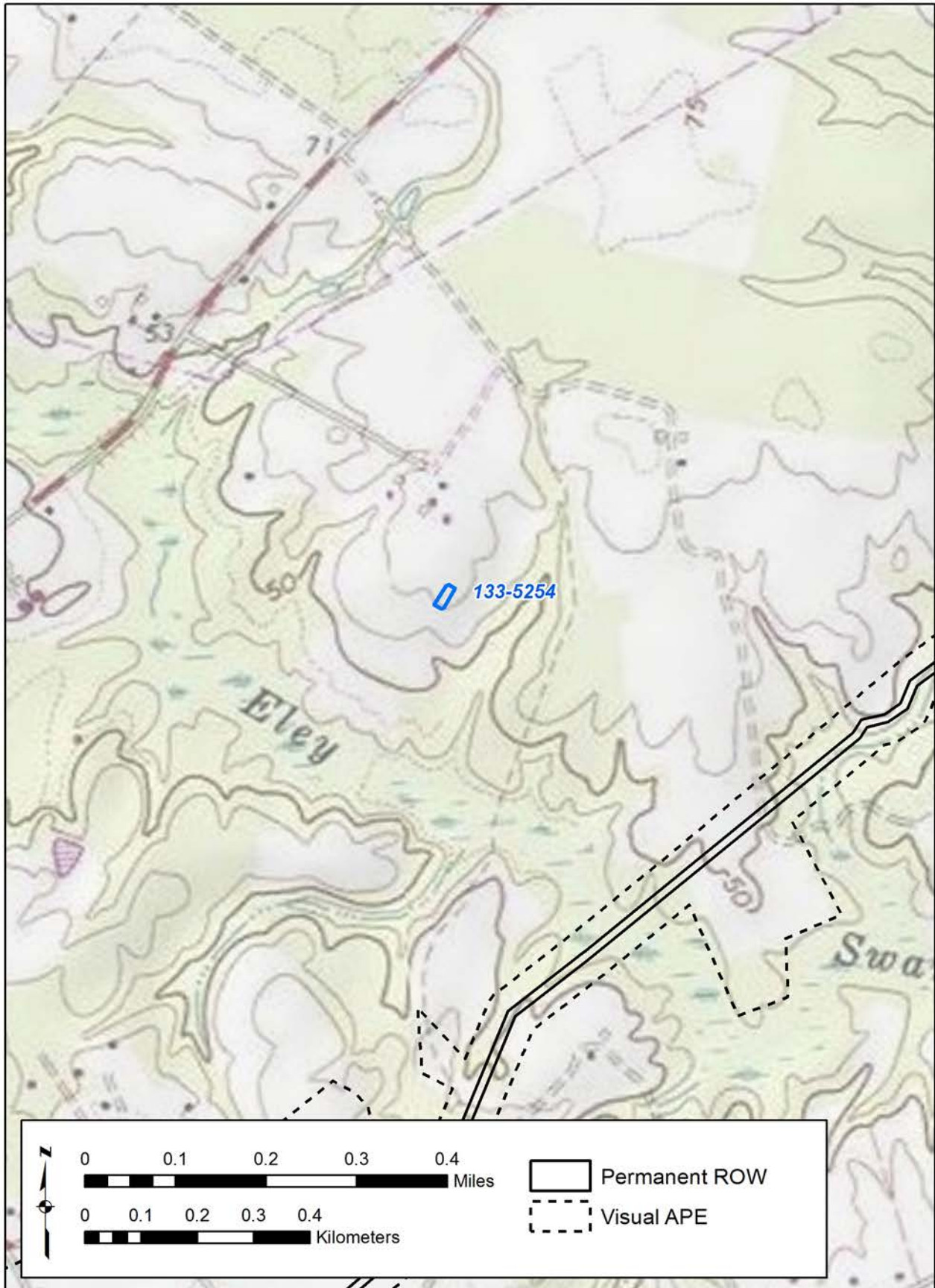


Figure 725. 133-5254 - USGS Quadrangle.



Figure 726. 133-5254 - Aerial.

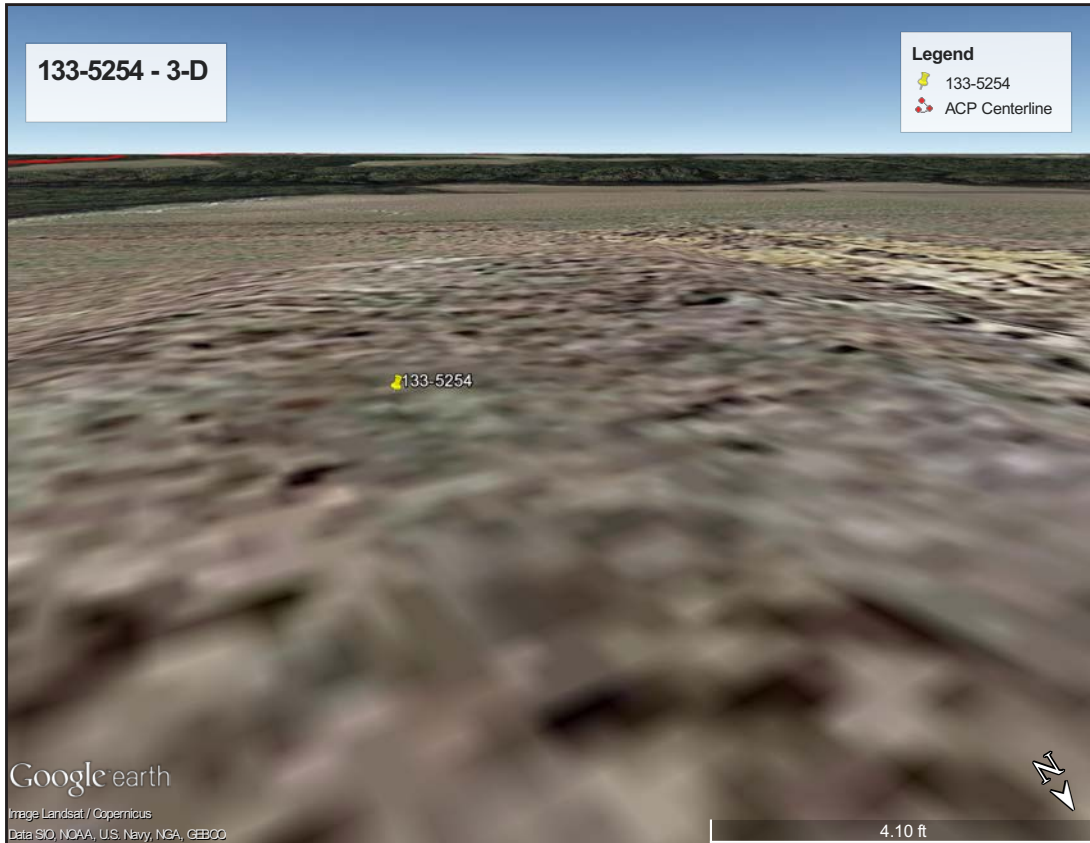


Figure 727. 133-5254 - 3-D View.

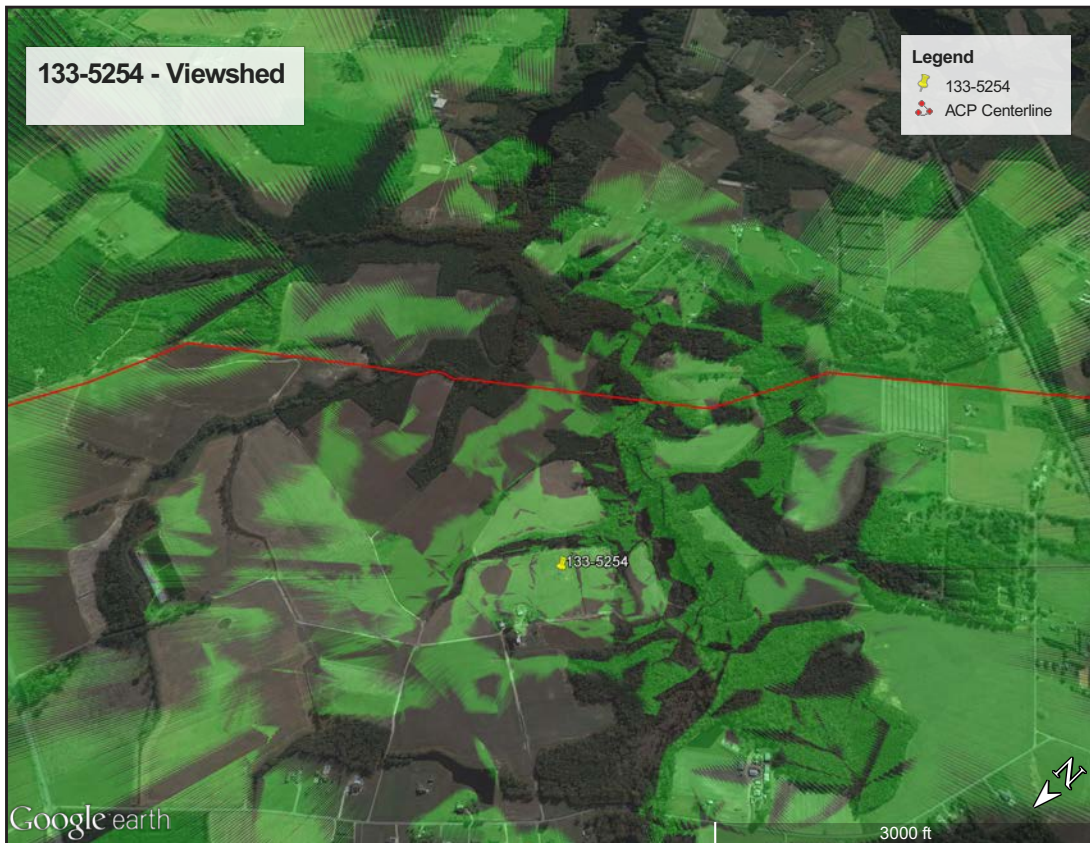


Figure 728. 133-5254 - Viewshed.



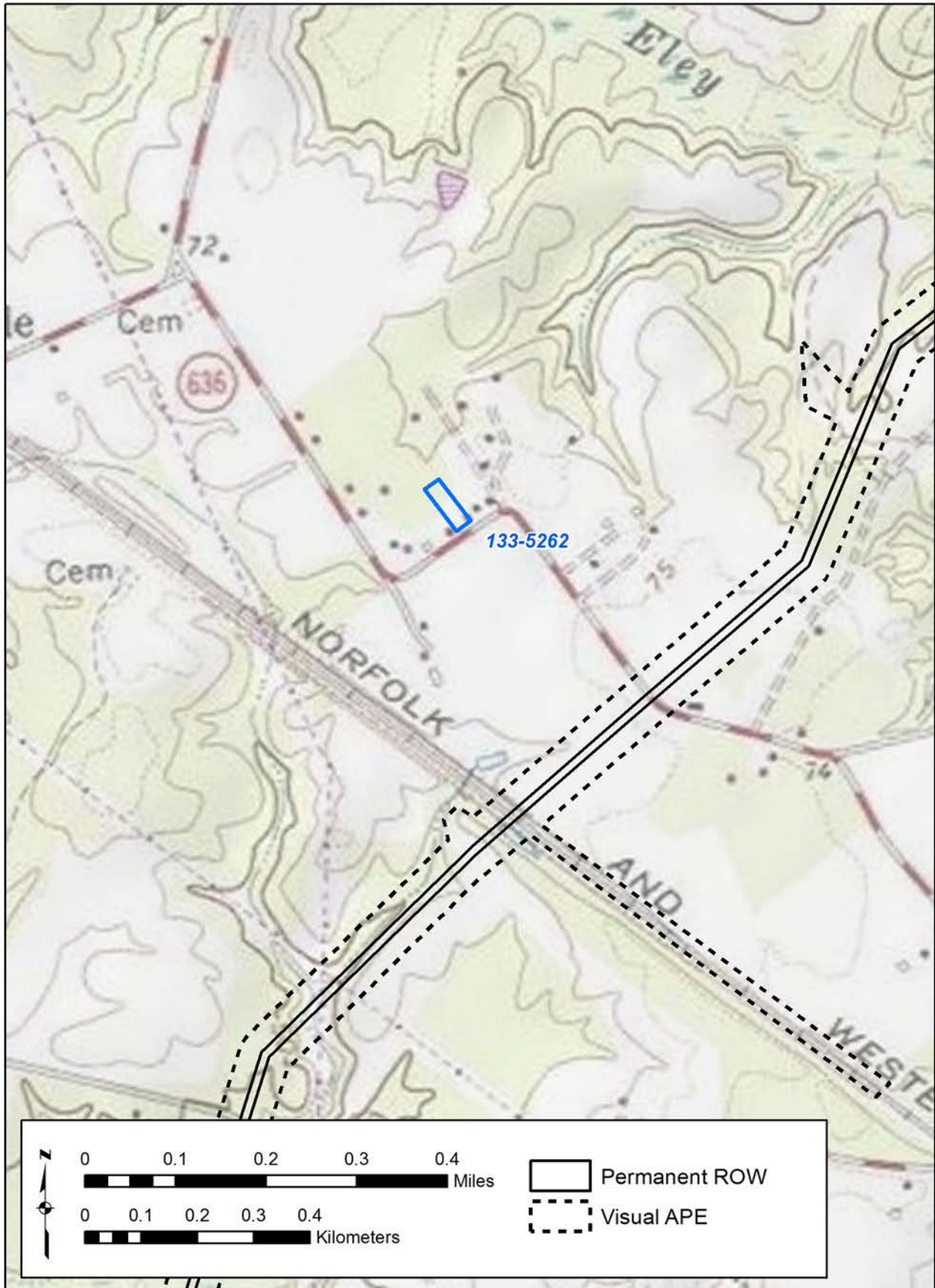


Figure 729. 133-5262 - USGS Quadrangle.

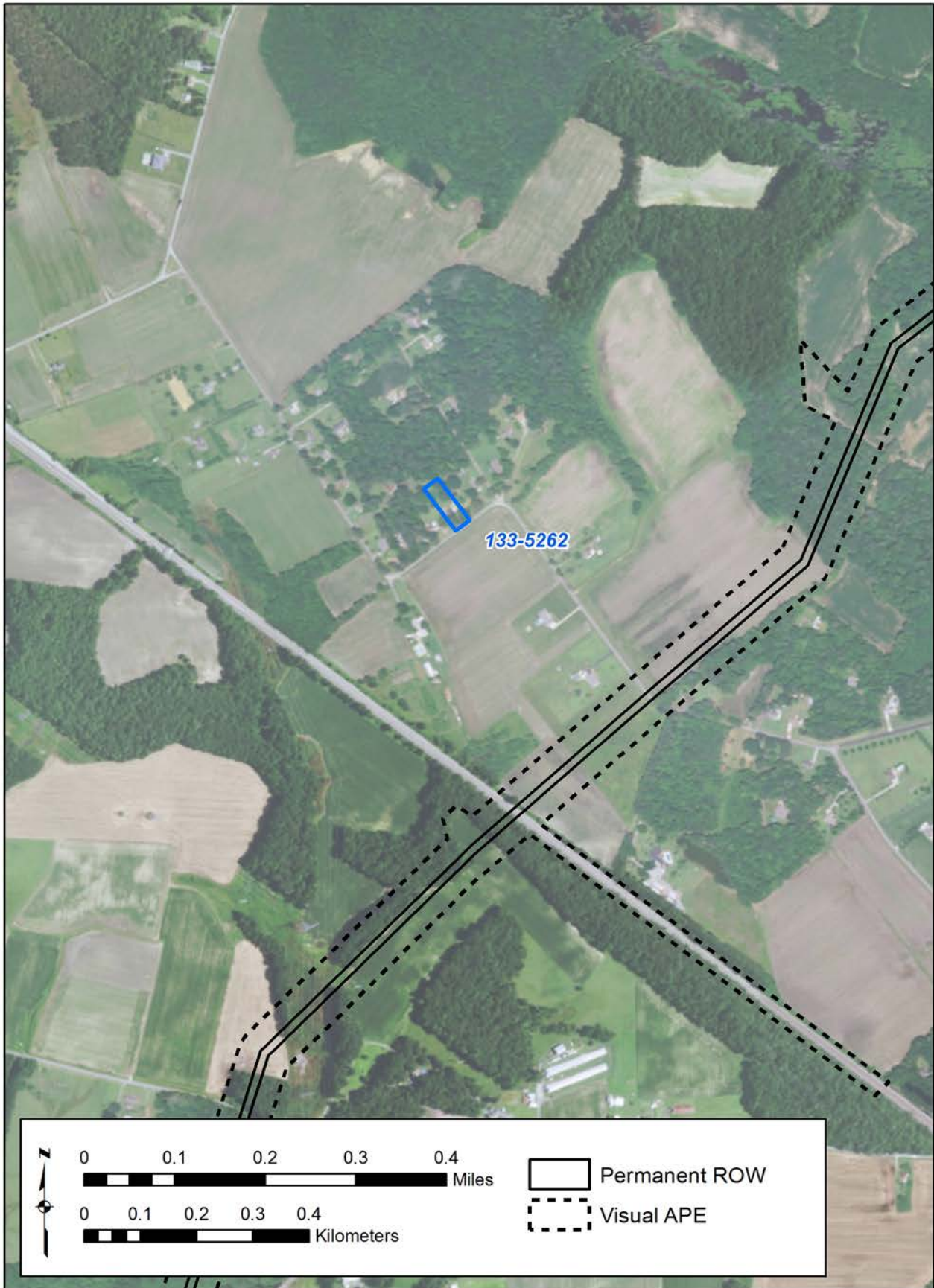


Figure 730. 133-5262 - Aerial.



Figure 731. 133-5262 - 3-D View.



Figure 732. 133-5262 - Viewshed.

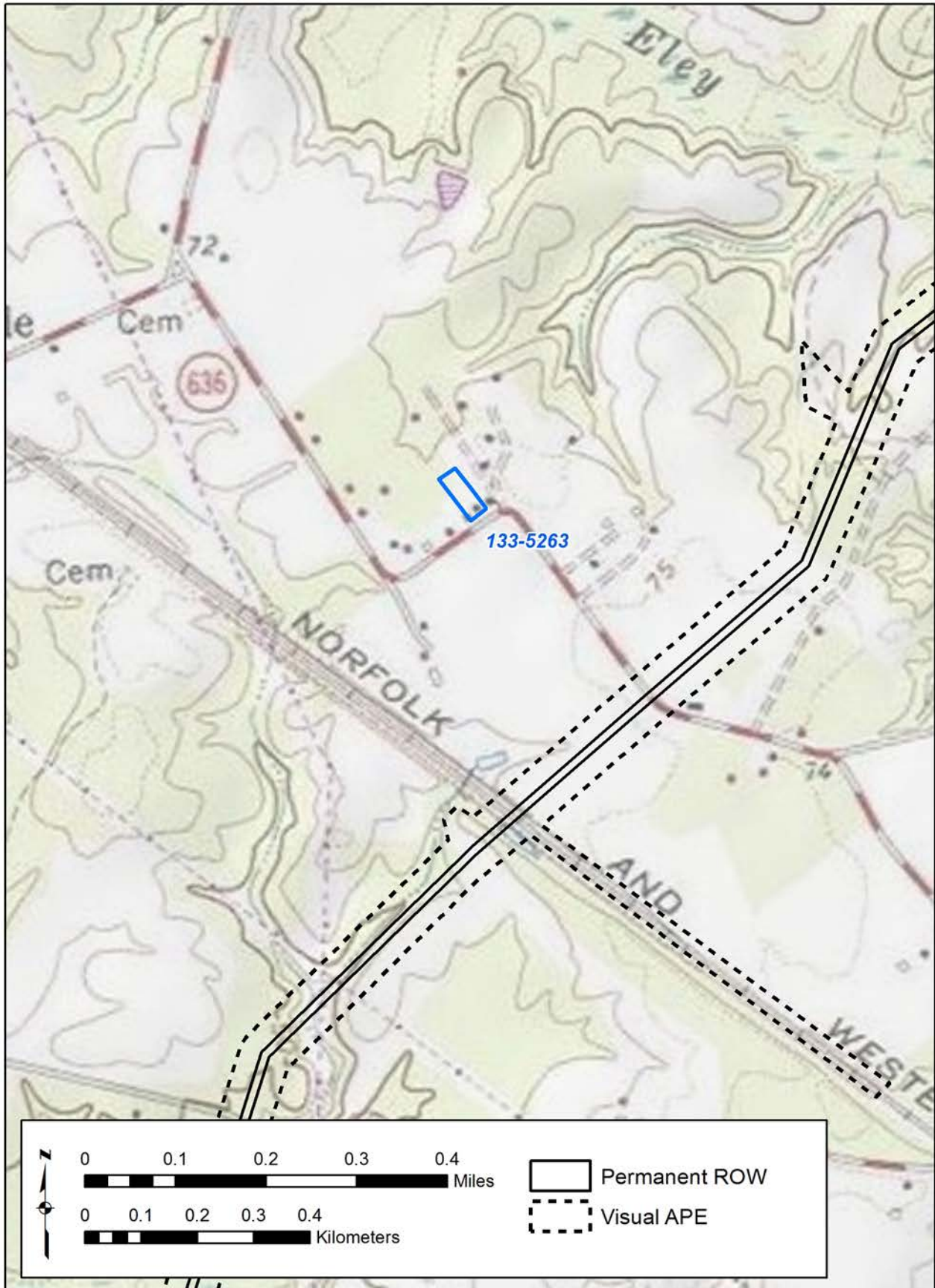


Figure 733. 133-5263 - USGS Quadrangle.



Figure 734. 133-5263 - Aerial.



Figure 735. 133-5263 - 3-D View.



Figure 736. 133-5263 - Viewshed.

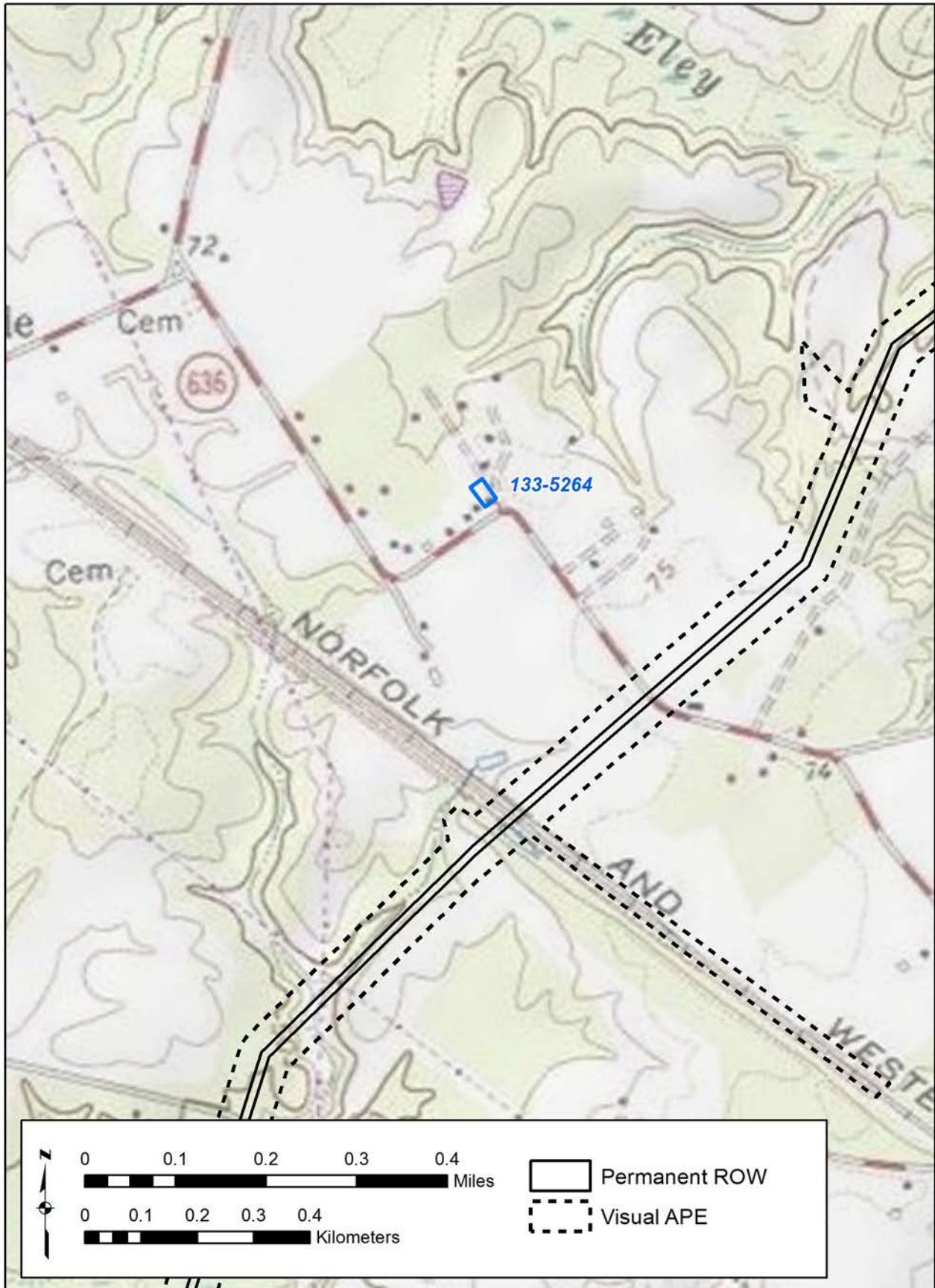


Figure 737. 133-5264 - USGS Quadrangle.

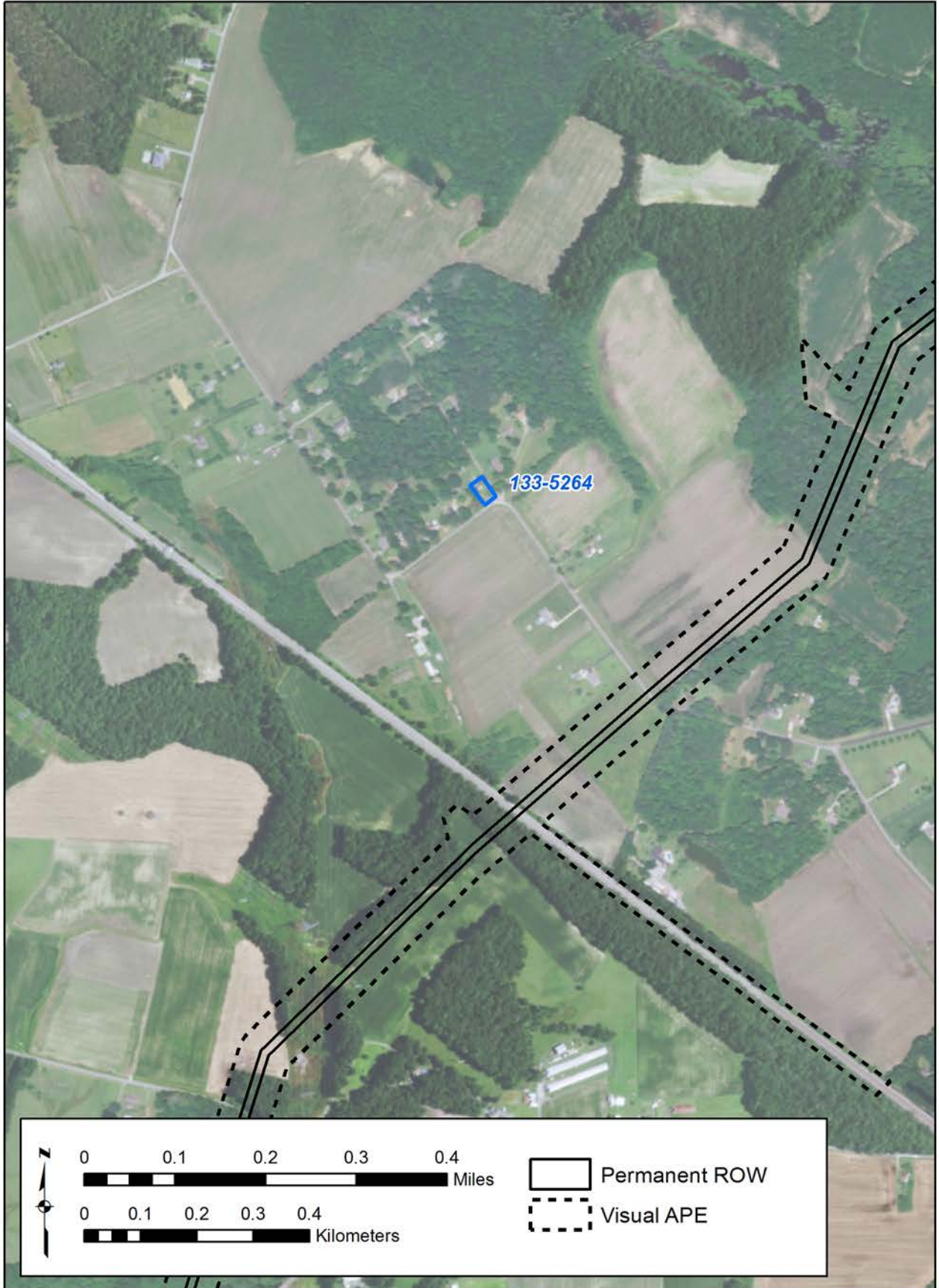


Figure 738. 133-5264 - Aerial.





Figure 739. 133-5264 - 3-D View.



Figure 740. 133-5264 - Viewshed.

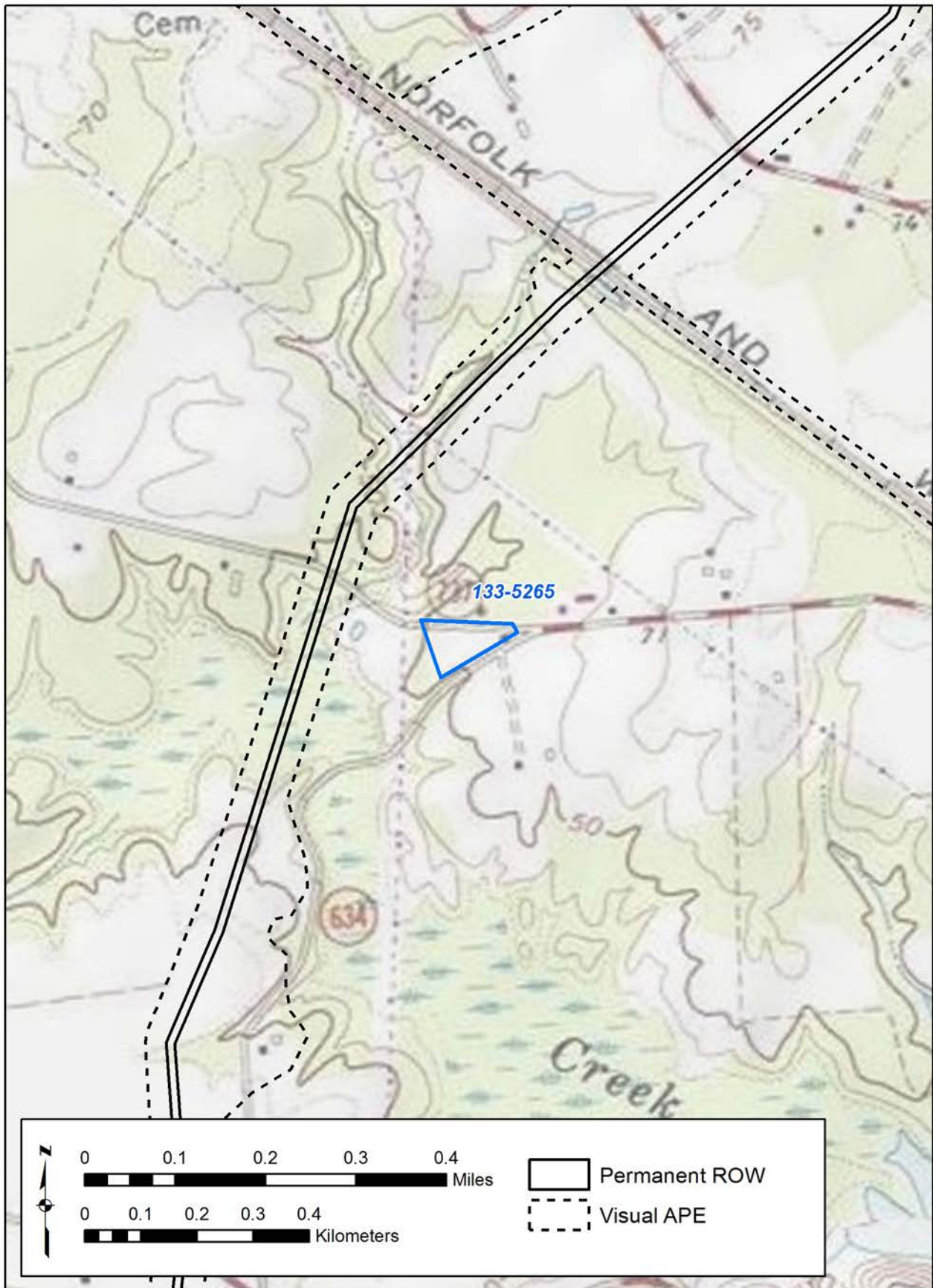


Figure 741. 133-5265 - USGS Quadrangle.



Figure 742. 133-5265 - Aerial.

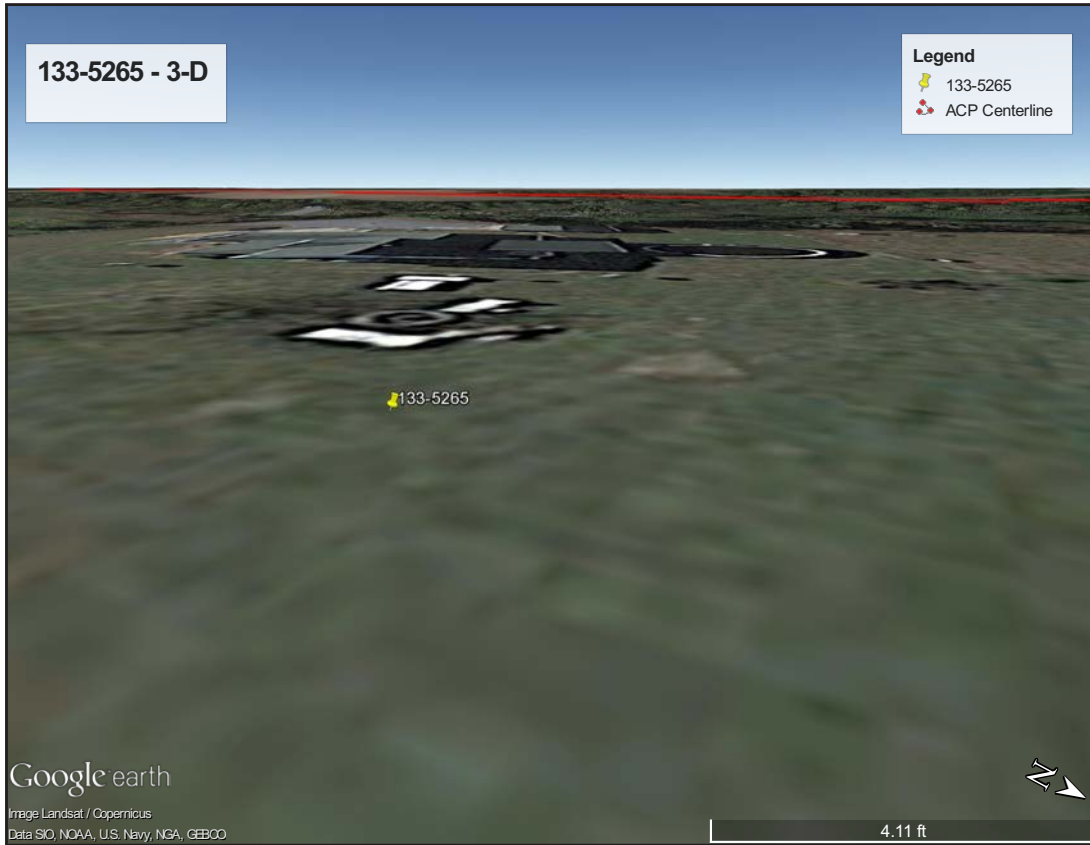


Figure 743. 133-5265 - 3-D View.

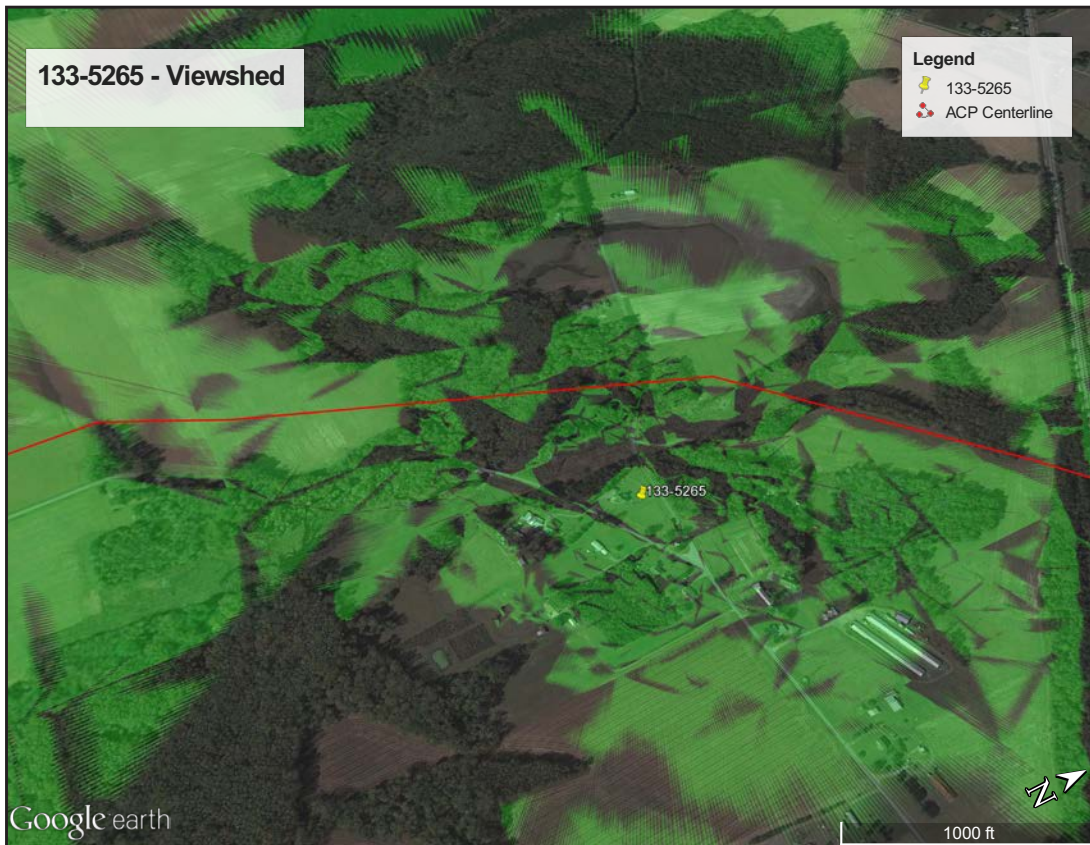


Figure 744. 133-5265 - Viewshed.



Figure 745. 133-5266 - USGS Quadrangle.

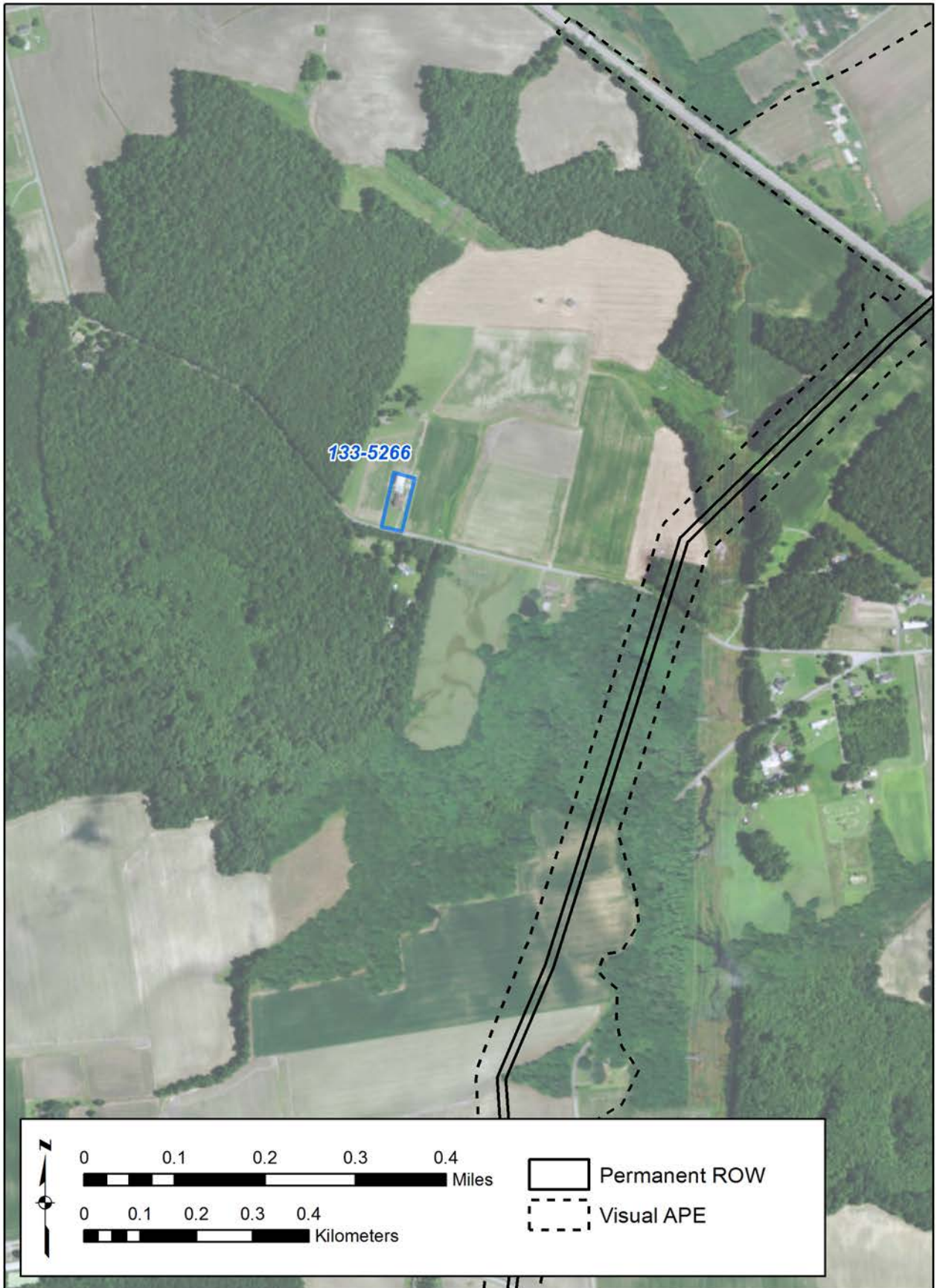


Figure 746. 133-5266 - Aerial.



Figure 747. 133-5266 - 3-D View.

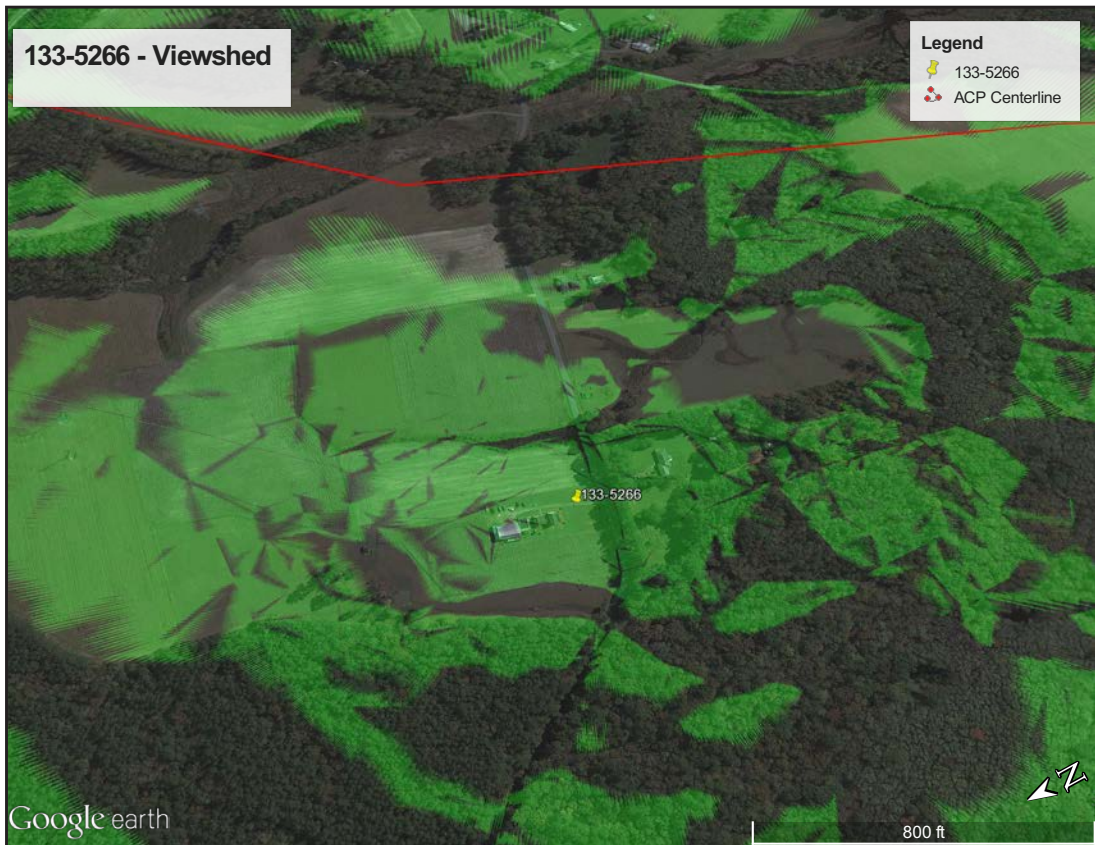


Figure 748. 133-5266 - Viewshed.

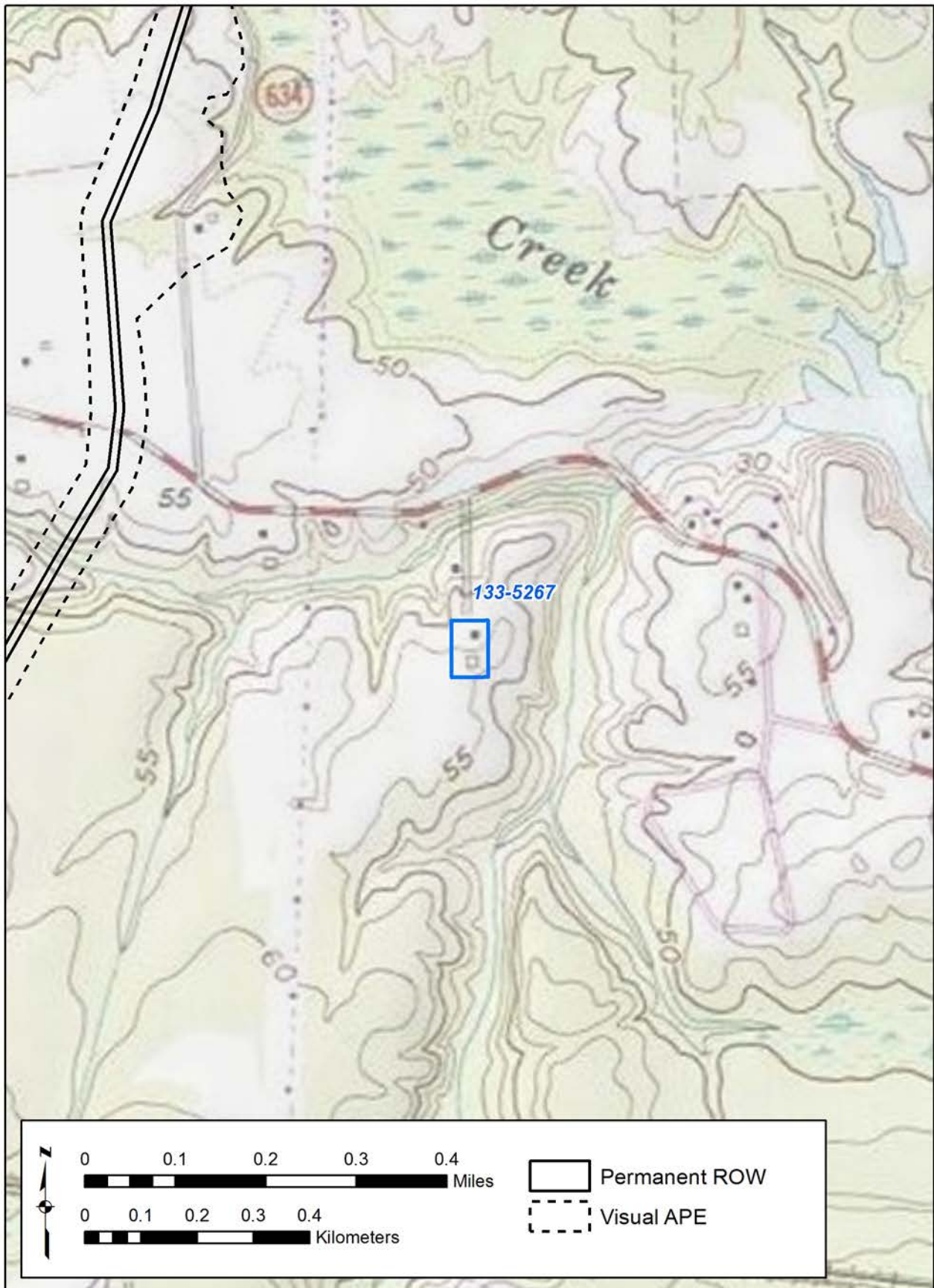


Figure 749. 133-5267 - USGS Quadrangle.





Figure 750. 133-5267 - Aerial.



Figure 751. 133-5267 - 3-D View.



Figure 752. 133-5267 - Viewshed.

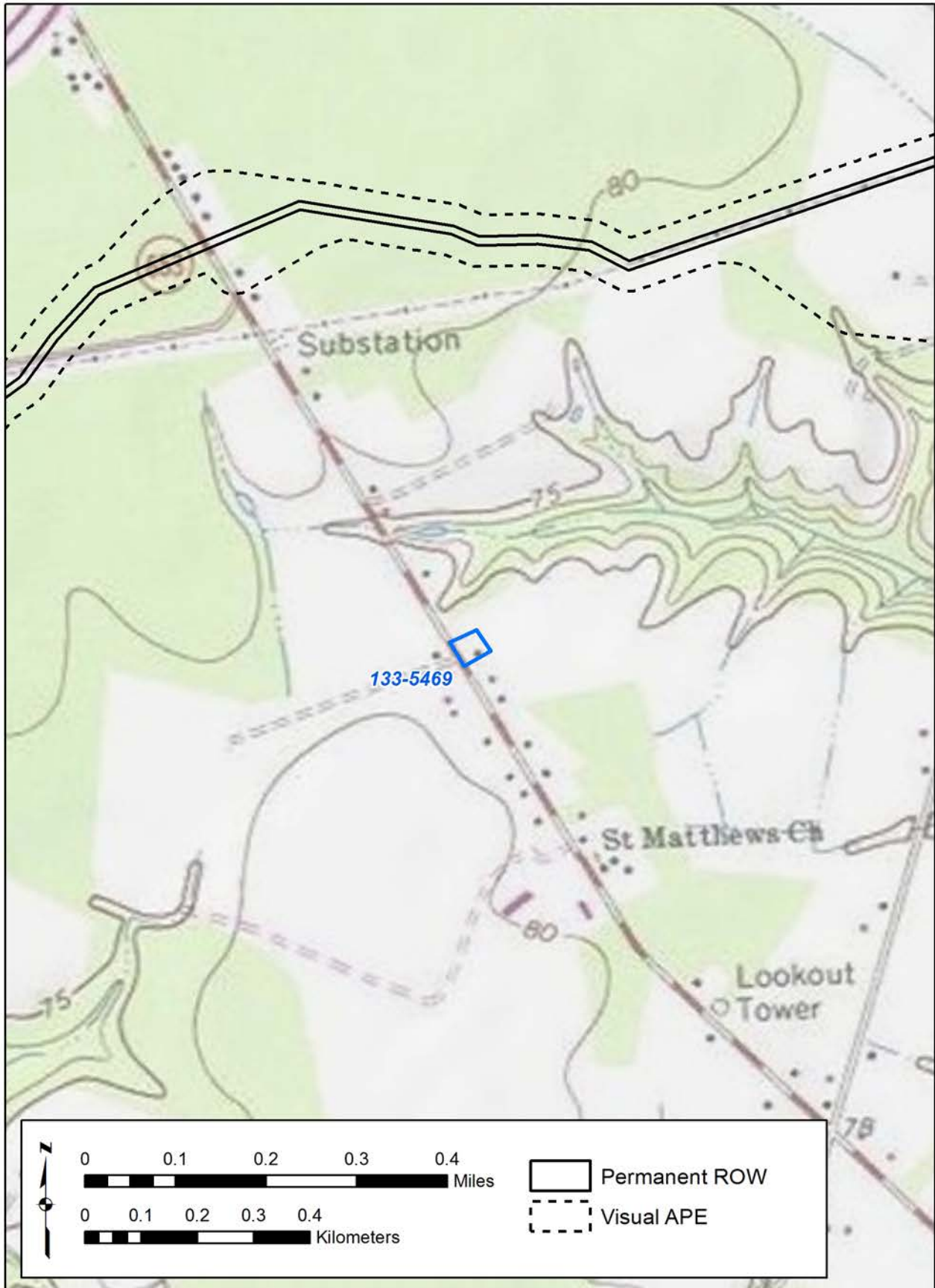


Figure 753. 133-5469 - USGS Quadrangle.

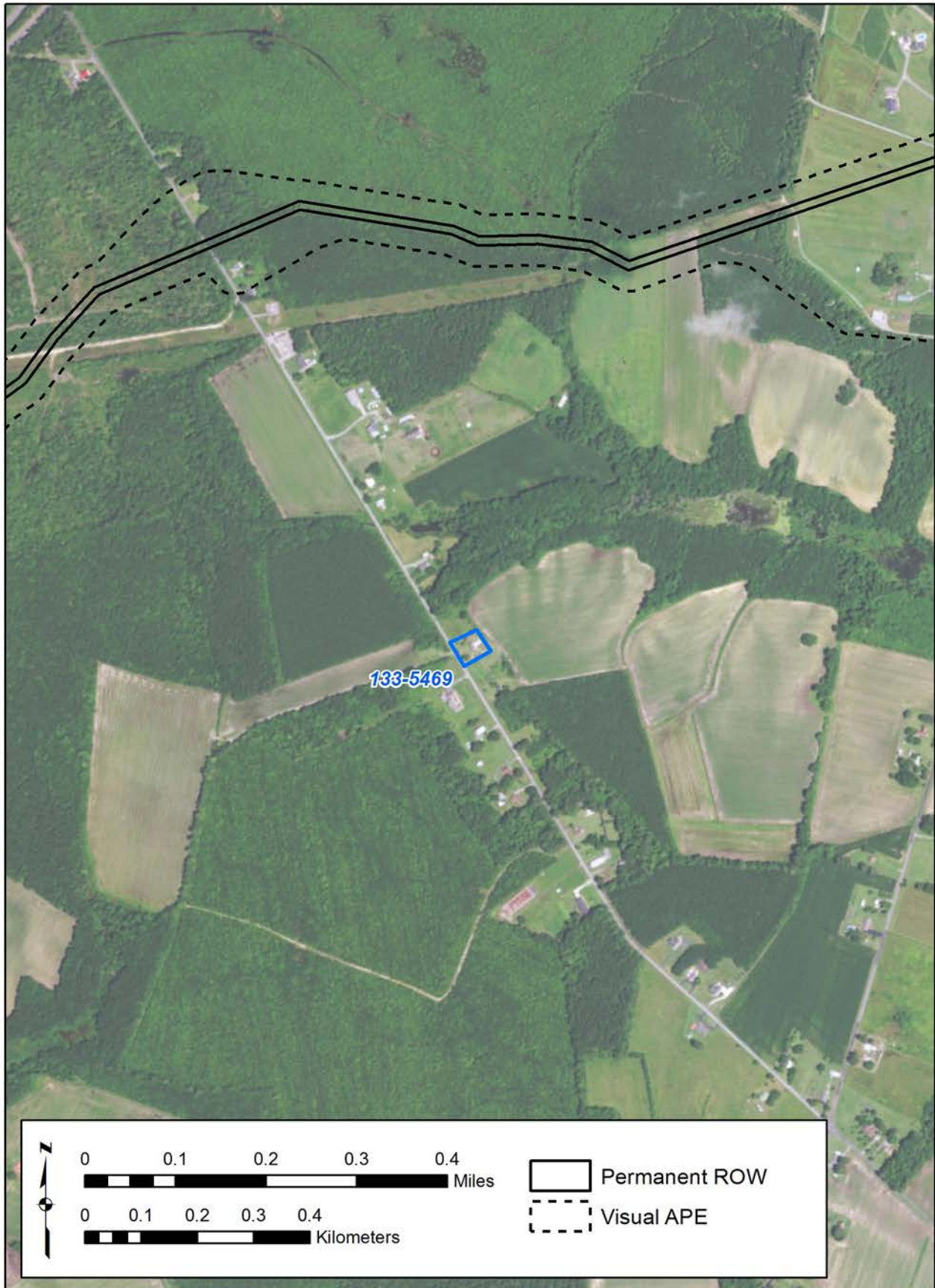


Figure 754. 133-5469 - Aerial.

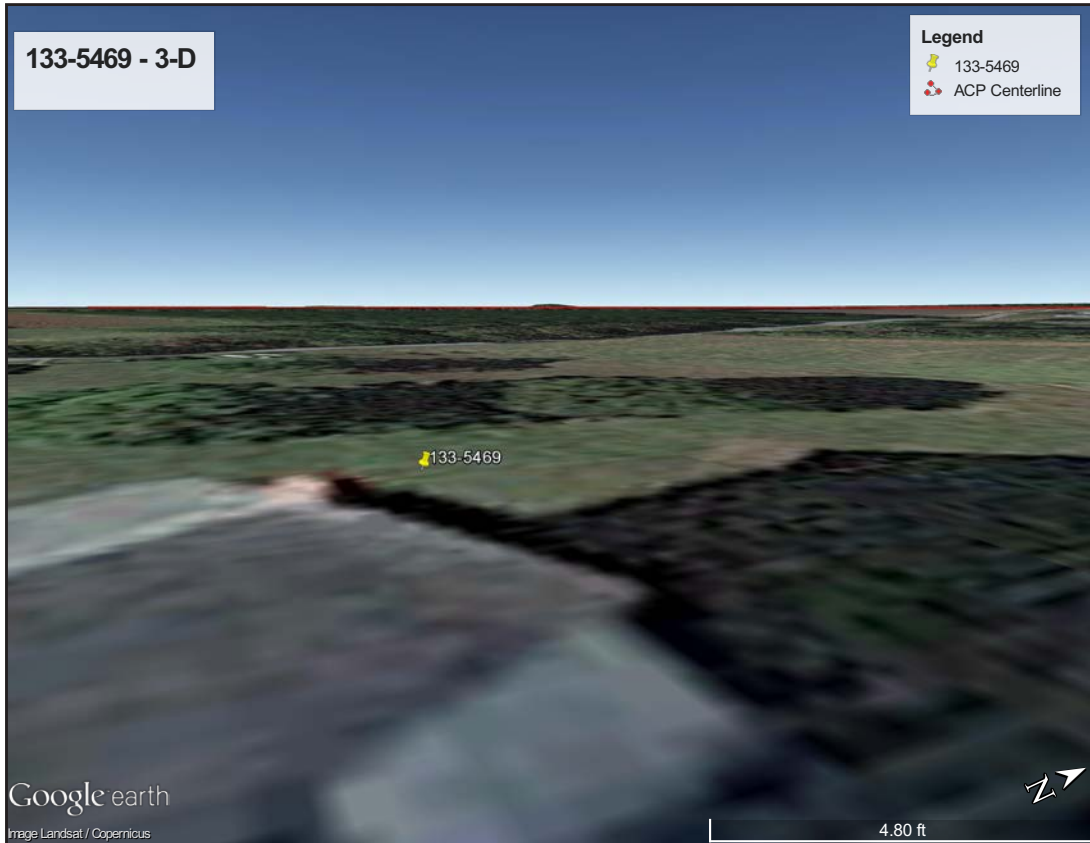


Figure 755. 133-5469 - 3-D View.



Figure 756. 133-5469 - Viewshed.

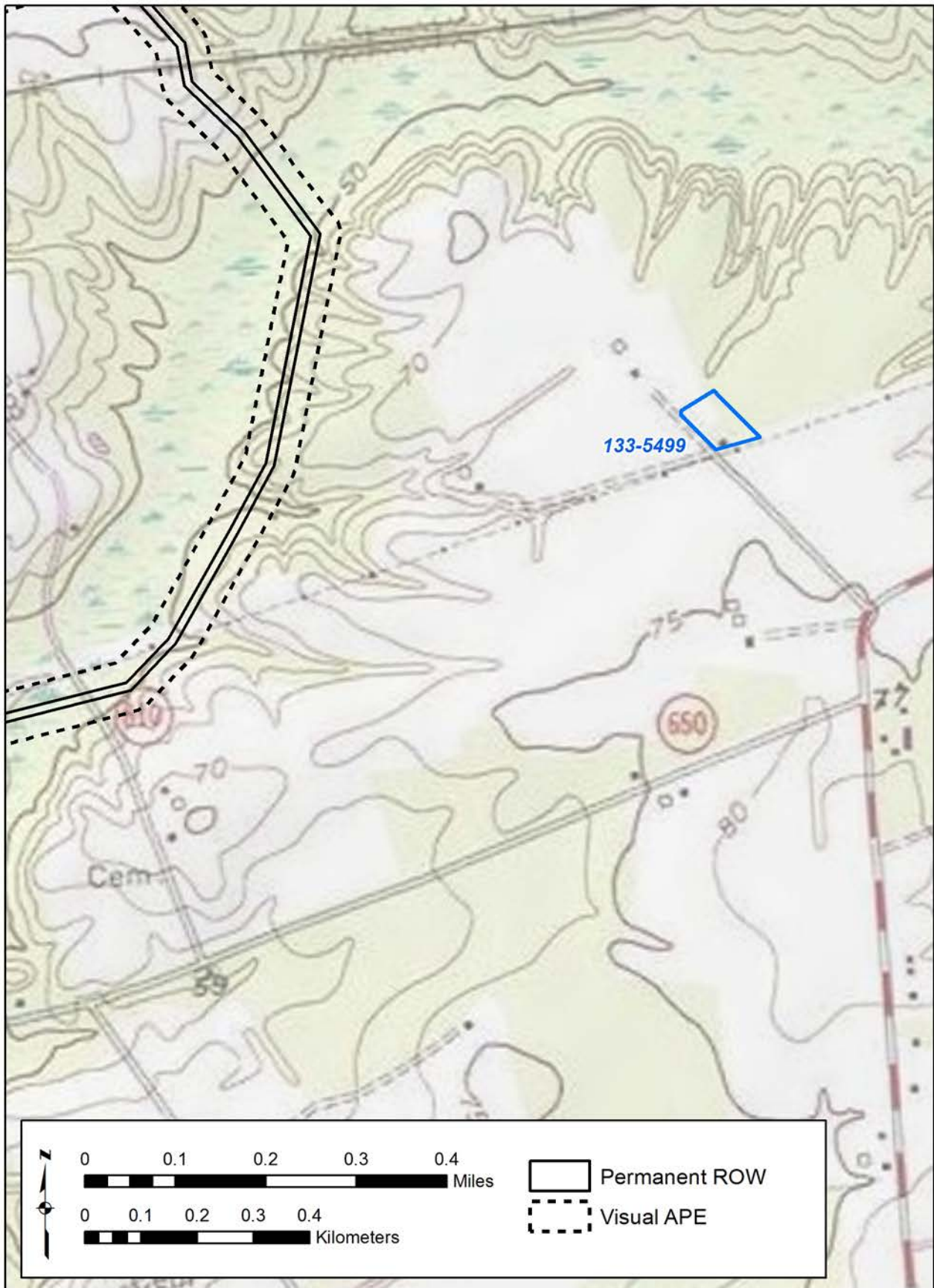


Figure 757. 133-5499 - USGS Quadrangle.




Figure 758. 133-5499 - Aerial.

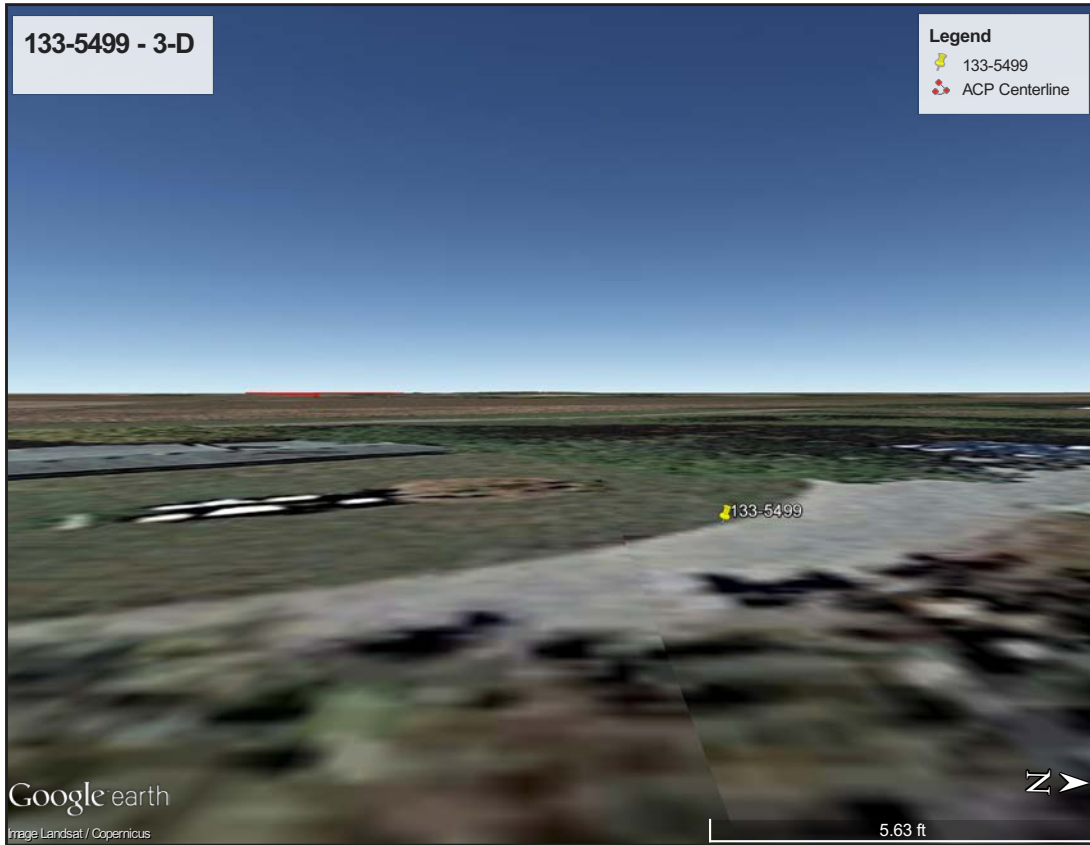


Figure 759. 133-5499 - 3-D View.

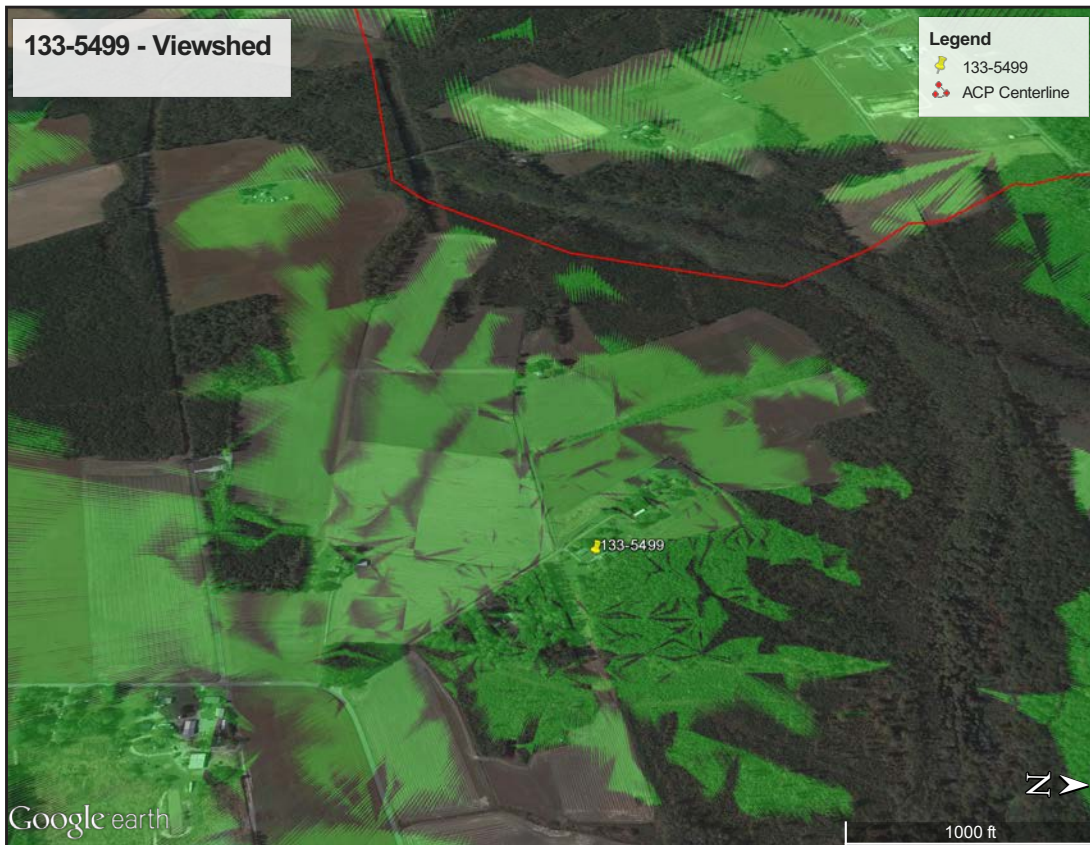


Figure 760. 133-5499 - Viewshed.



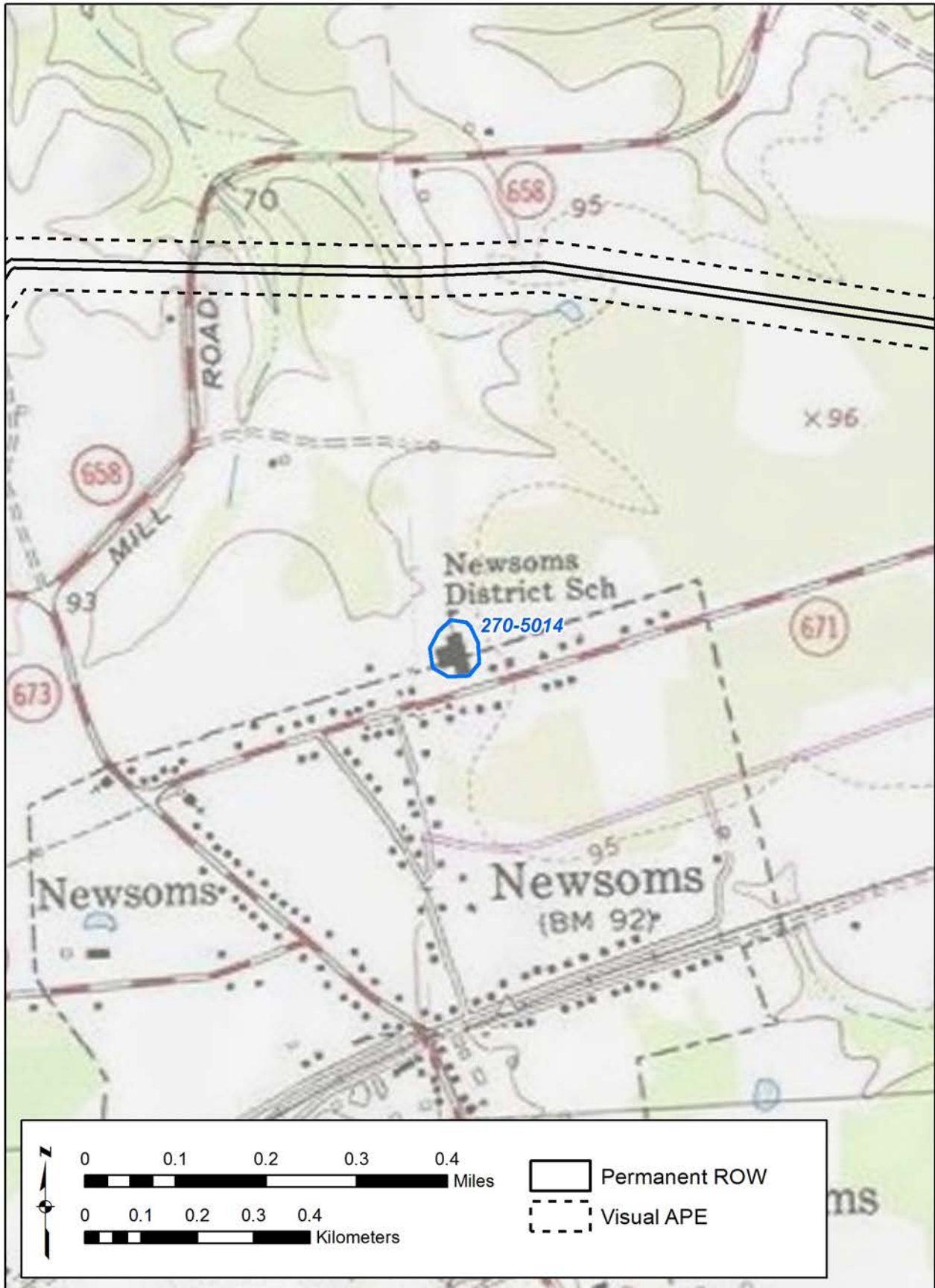


Figure 761. 270-5014 - USGS Quadrangle.

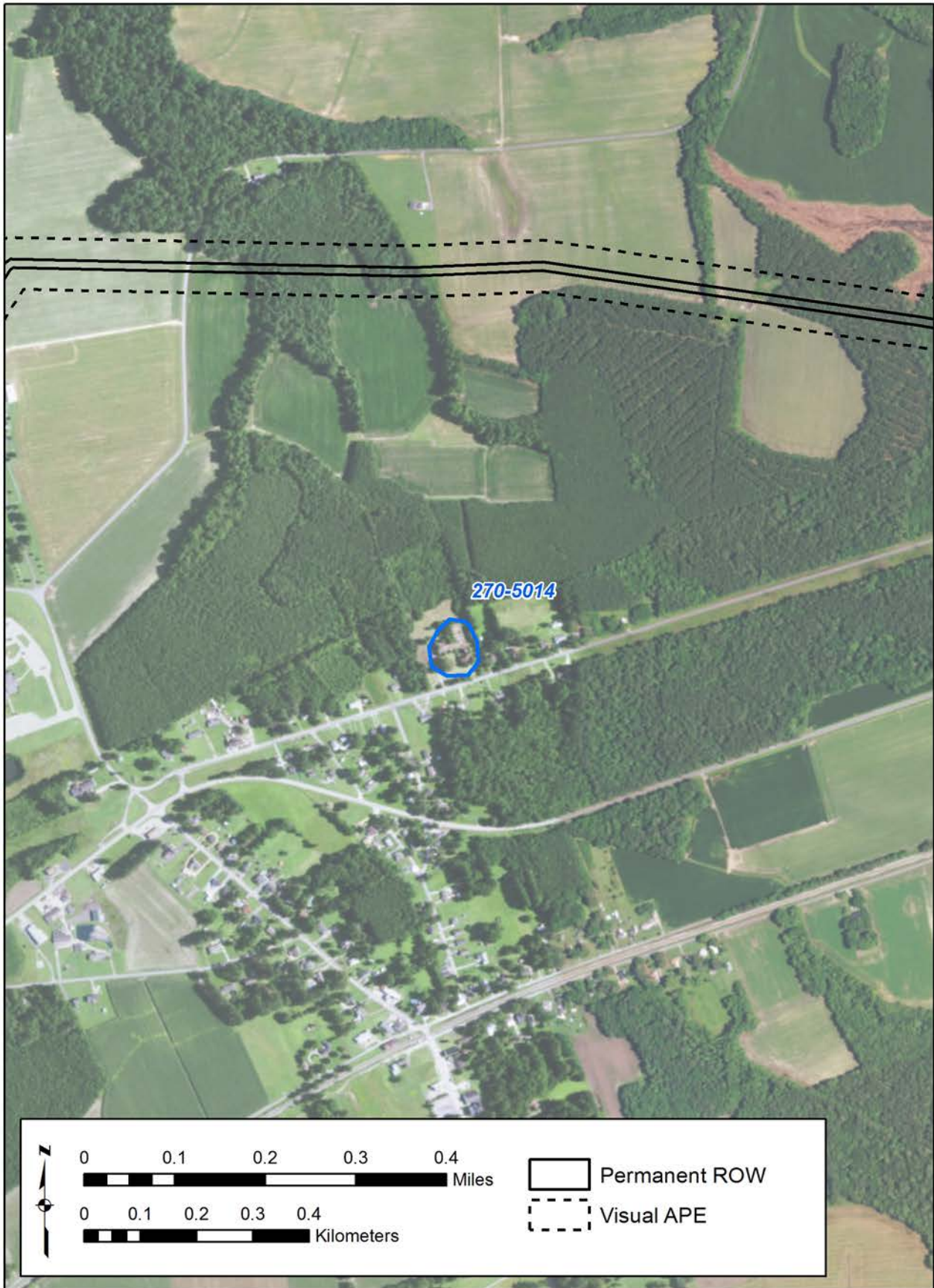


Figure 762. 270-5014 - Aerial.



Figure 763. 270-5014 - 3-D View.

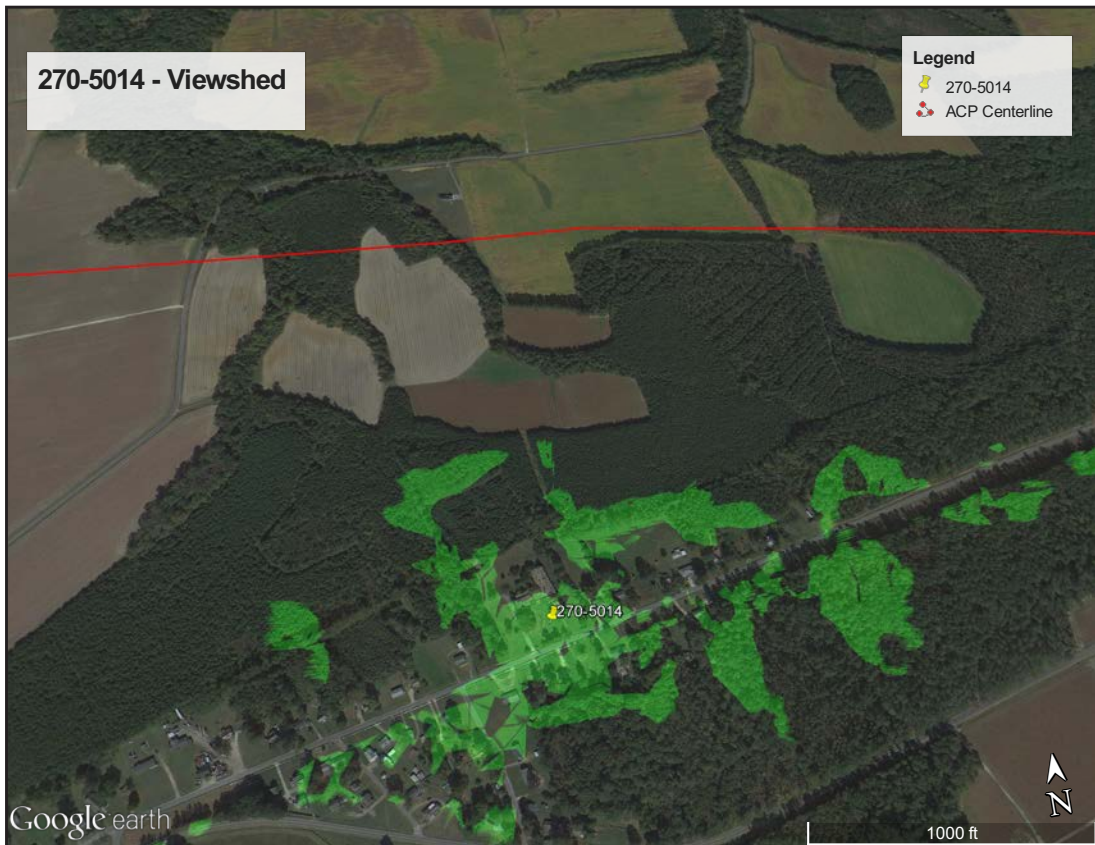


Figure 764. 270-5014 - Viewshed.

**APPENDIX B –RESOURCES STUDIED FOR PROJECT**

The appendix provides tables of resources within the vicinity of the Project based on field studies and background research. Several tables are presented, each with specific information. A brief explanation of each table is provided below.

**0.5-Mile APE:** All previously recorded and newly recorded resources within a 0.5-mile radius of the Project. Each of these resources will also be present in one of the subsequent tables, where the effects of the Project will be determined

**No Effect-Route Change:** Route deviations at these resource locations eliminated each from further study.

**No Effect-Vegetative Screening:** These resources are eliminated because there will be no major vegetation changes-as a result of the project-for example, the Project traverses an agricultural field, and will continue to be used as such following Project construction.

**No Effect-Intervening Buildings:** Existing infrastructure blocks the view from the resource to the Project; therefore no further study is needed.

**No Effect-No Vegetation Change:** Resources in this category are eliminated-from further study due to intervening vegetation blocking the view from the resource to the Project.

**No Effect-Intervening Topography:** Resources present in this table are removed from further study due to Intervening topography such as a hillside between the resource and the Project.

**No Effect-No Longer Extant:** Field investigations at these resources indicate that the resource is no longer standing.

**Affected by Project:** The Resources found in this table are considered to be in view of the Project, and an assessment of Project effects will be provided in a separate report.

## 0.5-Mile Ape

<b>Resource #</b>	<b>Eligibility</b>
004-5013	Eligible
007-0003	Ineligible
007-0012	NRHP, VLR Listed
007-0014	Ineligible
007-0015	NRHP, VLR Listed
007-0097	Unevaluated
007-0099	Ineligible
007-0100	Eligible
007-0102	Unevaluated
007-0103	Eligible
007-0119	Ineligible
007-0130	Ineligible
007-0134	Eligible
007-0209	Ineligible
007-0210	Ineligible
007-0233	NRHP, VLR Listed
007-0246	Ineligible
007-0272	Eligible
007-0397	Ineligible
007-0434	Unevaluated
007-0435	Unevaluated
007-0442	Ineligible
007-0445	Ineligible
007-0447	Eligible
007-0448	Ineligible
007-0449	Unevaluated
007-0450	Unevaluated
007-0454	Unevaluated
007-0455	Ineligible
007-0456	Unevaluated
007-0457	Ineligible
007-0458	Ineligible
007-0459	Ineligible
007-0460	Unevaluated
007-0462	Ineligible
007-0463	Eligible
007-0467	Ineligible
007-0469	Ineligible
007-0472	Unevaluated

## 0.5-Mile Ape

<b>Resource #</b>	<b>Eligibility</b>
007-0473	Unevaluated
007-0474	Unevaluated
007-0475	Unevaluated
007-0476	Eligible
007-0478	Unevaluated
007-0480	Eligible
007-0482	Unevaluated
007-0487	Eligible
007-0488	Unevaluated
007-0489	Unevaluated
007-0490	Eligible
007-0752	Ineligible
007-0793	Unevaluated
007-0794	Unevaluated
007-0798	Unevaluated
007-0804	Unevaluated
007-0806	Ineligible
007-0809	Ineligible
007-0833	Ineligible
007-0863	Eligible
007-0869	Ineligible
007-0870	Unevaluated
007-0871	NRHP, VLR Listed
007-0882	Ineligible
007-0898	Unevaluated
007-0900	Unevaluated
007-0906	Ineligible
007-0911	Unevaluated
007-0914	Ineligible
007-0915	Unevaluated
007-0917	Eligible
007-0918	Eligible
007-0919	Eligible
007-0923	Unevaluated
007-1106	Ineligible
007-1107	Unevaluated
007-1114	Unevaluated
007-1116	Unevaluated

## 0.5-Mile Ape

<b>Resource #</b>	<b>Eligibility</b>
007-1154	NRHP, VLR Listed
007-1163	Ineligible
007-1166	Ineligible
007-1167	Unevaluated
007-1171	Ineligible
007-1172	Unevaluated
007-1173	Unevaluated
007-1211	NRHP, VLR Listed
007-1304	Eligible
007-1305	Ineligible
007-1327	Ineligible
007-5029	Ineligible
007-5054	Unevaluated
007-5147	Ineligible
007-5182	Ineligible
007-5183	Ineligible
007-5210	Eligible
007-5227	Ineligible
007-5228	Ineligible
007-5231	Ineligible
007-5398	Ineligible
007-5399	Ineligible
007-5400	Ineligible
007-5403	Ineligible
007-5450	Ineligible
007-5459	Ineligible
007-5463	Ineligible
007-5464	Ineligible
007-5465	Ineligible
007-5466	Ineligible
007-5467	Ineligible
007-5468	Ineligible
007-5469	Ineligible
007-5470	Ineligible
007-5471	Ineligible
007-5472	Ineligible
007-5473	Ineligible
007-5474	Ineligible



## 0.5-Mile Ape

<b>Resource #</b>	<b>Eligibility</b>
007-5475	Ineligible
007-5476	Ineligible
007-5477	Ineligible
007-5478	Ineligible
007-5479	Ineligible
007-5480	Ineligible
007-5481	Ineligible
007-5482	Ineligible
007-5483	Ineligible
007-5484	Ineligible
007-5485	Ineligible
007-5486	Ineligible
007-5487	Ineligible
007-5488	Ineligible
007-5489	Ineligible
007-5490	Ineligible
007-5491	Ineligible
007-5492	Ineligible
007-5493	Ineligible
007-5494	Ineligible
007-5495	Ineligible
007-5496	Ineligible
007-5497	Ineligible
007-5498	Ineligible
007-5499	Ineligible
007-5500	Ineligible
007-5501	Ineligible
007-5502	Ineligible
007-5513	Eligible
007-5516	Ineligible
007-5526	Ineligible
007-5527	Eligible
007-5528	Eligible
007-5529	Ineligible
007-5530	Eligible
007-5531	Ineligible
007-5532	Ineligible
007-5533	Ineligible

## 0.5-Mile Ape

<b>Resource #</b>	<b>Eligibility</b>
007-5534	Indeterminate
007-5535	Ineligible
007-5536	Ineligible
007-5537	Ineligible
007-5538	Ineligible
007-5539	Ineligible
007-5540	Ineligible
007-5541	Ineligible
007-5542	Eligible
007-5543	Ineligible
007-5544	Ineligible
007-5545	Ineligible
007-5546	Ineligible
007-5547	Ineligible
007-5548	Ineligible
007-5549	Ineligible
007-5550	Ineligible
007-5551	Ineligible
007-5552	Ineligible
007-5553	Ineligible
007-5554	Eligible
007-5555	Ineligible
007-5556	Ineligible
007-5557	Ineligible
007-5558	Ineligible
007-5566	Ineligible
007-5567	Ineligible
007-5568	Ineligible
007-5569	Ineligible
007-5570	Ineligible
007-5571	Ineligible
007-5572	Ineligible
007-5573	Ineligible
007-5574	Ineligible
007-5575	Ineligible
007-5576	Ineligible
007-5577	Ineligible
007-5578	Ineligible

## 0.5-Mile Ape

<b>Resource #</b>	<b>Eligibility</b>
007-5579	Ineligible
007-5580	Ineligible
007-5581	Ineligible
007-5582	Ineligible
007-5583	Eligible
007-5584	Ineligible
007-5585	Indeterminate
007-5586	Ineligible
007-5587	Ineligible
007-5588	Ineligible
007-5589	Ineligible
007-5590	Ineligible
007-5591	Ineligible
007-5592	Ineligible
007-5593	Ineligible
007-5594	Ineligible
007-5595	Ineligible
007-5596	Ineligible
007-5597	Ineligible
007-5681	Ineligible
007-5682	Ineligible
007-5683	Ineligible
007-5684	Ineligible
007-5685	Ineligible
007-5686	Ineligible
007-5687	Ineligible
007-5688	Ineligible
007-5689	Eligible
007-5690	Ineligible
007-5691	Ineligible
007-5692	Ineligible
007-5693	Ineligible
007-5694	Ineligible
007-5695	Ineligible
007-5696	Ineligible
007-5697	Ineligible
007-5698	Ineligible
007-5699	Ineligible

## 0.5-Mile Ape

<b>Resource #</b>	<b>Eligibility</b>
007-5703	Ineligible
007-5704	Ineligible
007-5705	Ineligible
007-5706	Ineligible
007-5707	Ineligible
007-5708	Ineligible
007-5709	Ineligible
007-5710	Ineligible
007-5711	Ineligible
007-5712	Ineligible
007-5713	Ineligible
007-5714	Ineligible
007-5715	Ineligible
007-5716	Ineligible
007-5717	Ineligible
007-5718	Ineligible
007-5719	Ineligible
007-5720	Ineligible
007-5721	Ineligible
007-5722	Ineligible
007-5723	Ineligible
007-5724	Ineligible
007-5726	Ineligible
007-5727	Ineligible
007-5728	Eligible
007-5729	Ineligible
007-5731	Ineligible
007-5732	Ineligible
007-5733	Ineligible
007-5734	Ineligible
007-5735	Ineligible
007-5736	Ineligible
007-5737	Ineligible
007-5738	Ineligible
007-5739	Ineligible
007-5740	Ineligible
007-5741	Ineligible
007-5743	Ineligible

## 0.5-Mile Ape

<b>Resource #</b>	<b>Eligibility</b>
008-0011	Eligible
008-0126	Eligible
008-5008	Ineligible
008-5015	Unevaluated
008-5053	Eligible
008-5054	Ineligible
008-5055	Ineligible
008-5056	Ineligible
008-5058	Ineligible
008-5059	Ineligible
008-5060	Ineligible
008-5061	Ineligible
008-5062	Ineligible
008-5063	Ineligible
008-5064	Ineligible
008-5065	Ineligible
008-5066	Eligible
008-5067	Ineligible
008-5068	Ineligible
008-5069	Ineligible
012-0002	Eligible
012-0003	Ineligible
012-0034	Eligible
012-0037	Eligible
012-0057	Ineligible
012-0089	Eligible
012-0135	Ineligible
012-0136	Ineligible
012-0138	Ineligible
012-0139	Eligible
012-0140	Ineligible
012-0141	Ineligible
012-0144	Ineligible
012-0147	Ineligible
012-0150	Ineligible
012-0151	Ineligible
012-5017	Ineligible
012-5044	Eligible

## 0.5-Mile Ape

<b>Resource #</b>	<b>Eligibility</b>
012-5072	Ineligible
012-5083	Ineligible
012-5096	Ineligible
012-5100	Ineligible
012-5109	Ineligible
012-5110	Ineligible
012-5111	Ineligible
012-5120	Ineligible
012-5121	Ineligible
012-5122	Ineligible
012-5123	Ineligible
012-5124	Ineligible
012-5125	Ineligible
012-5130	Ineligible
012-5131	Ineligible
012-5132	Ineligible
012-5134	Ineligible
012-5135	Ineligible
012-5136	Ineligible
012-5137	Ineligible
012-5138	Ineligible
012-5144	Ineligible
012-5145	Ineligible
012-5146	Ineligible
012-5147	Ineligible
012-5148	Ineligible
012-5149	Ineligible
012-5150	Ineligible
012-5151	Ineligible
012-5152	Ineligible
012-5153	Ineligible
012-5154	Ineligible
012-5155	Ineligible
012-5156	Ineligible
012-5157	Ineligible
012-5158	Ineligible
012-5160	Eligible
012-5161	Ineligible

## 0.5-Mile Ape

<b>Resource #</b>	<b>Eligibility</b>
012-5162	Ineligible
012-5163	Ineligible
012-5169	Ineligible
012-5171	Ineligible
012-5172	Ineligible
012-5173	Ineligible
012-5174	Ineligible
012-5183	Ineligible
012-5184	Ineligible
012-5185	Ineligible
012-5186	Ineligible
012-5187	Ineligible
012-5188	Ineligible
012-5189	Ineligible
012-5190	Ineligible
012-5191	Ineligible
014-0006	Unevaluated
014-0014	Unevaluated
014-0016	Ineligible
014-0019	NRHP, VLR Listed
014-0028	Unevaluated
014-0042	Eligible
014-0049	Unevaluated
014-0050	Unevaluated
014-0069	Unevaluated
014-0074	Unevaluated
014-0090	Unevaluated
014-5056	Ineligible
014-5057	Ineligible
014-5059	Eligible
014-5060	Eligible
014-5061	Ineligible
014-5062	Eligible
014-5063	Ineligible
014-5065	Ineligible
014-5066	Eligible
014-5068	Ineligible
014-5069	Ineligible

## 0.5-Mile Ape

<b>Resource #</b>	<b>Eligibility</b>
014-5070	Ineligible
014-5072	Ineligible
014-5073	Ineligible
014-5074	Eligible
014-5085	Ineligible
014-5086	Ineligible
014-5088	Ineligible
021-5012	Eligible
024-0170	Unevaluated
024-0171	Unevaluated
024-0173	Unevaluated
024-0174	Unevaluated
024-0175	Ineligible
024-0179	Unevaluated
024-0180	Unevaluated
024-0181	Unevaluated
024-0311	Ineligible
024-0318	Unevaluated
024-0384	eligible
024-0385	Ineligible
024-0386	Ineligible
024-0391	Unevaluated
024-0416	Eligible
024-5006	Eligible
024-5026	Ineligible
024-5103	Ineligible
024-5104	Ineligible
024-5105	Ineligible
024-5109	Ineligible
026-0007	Eligible
026-0015	Unevaluated
026-0029	Ineligible
026-0037	Unevaluated
026-0059	Ineligible
026-5212	Ineligible
026-5213	Ineligible
026-5214	Ineligible
026-5215	Ineligible



## 0.5-Mile Ape

Resource #	Eligibility
026-5216	Ineligible
026-5217	Ineligible
026-5218	Ineligible
026-5219	Ineligible
026-5220	Ineligible
026-5221	Ineligible
026-5222	Eligible
026-5226	Ineligible
026-5256	Ineligible
026-5257	Ineligible
040-5014	Unevaluated
040-5048	Ineligible
040-5058	Ineligible
040-5062	Ineligible
040-5063	Ineligible
040-5064	Ineligible
040-5065	Ineligible
040-5066	Ineligible
040-5068	Ineligible
040-5069	Ineligible
040-5070	Ineligible
040-5071	Ineligible
045-0002	Ineligible
045-0007	Ineligible
045-0014	Ineligible
045-0015	Eligible
045-0055	Ineligible
045-0081	Eligible
045-0086	Ineligible
045-0119	Ineligible
045-0120	Eligible
045-5001	Ineligible
045-5007	Ineligible
045-5013	Ineligible
045-5014	Ineligible
045-5015	Ineligible
045-5016	Ineligible
045-5017	Ineligible

## 0.5-Mile Ape

<b>Resource #</b>	<b>Eligibility</b>
045-5025	Ineligible
045-5044	recommended for further study
045-5046	Ineligible
045-5047	Eligible
045-5048	Ineligible
045-5049	Ineligible
045-5050	Ineligible
045-5051	Ineligible
045-5052	Ineligible
045-5053	Ineligible
045-5054	Ineligible
045-5055	Ineligible
045-5056	Ineligible
045-5057	Ineligible
045-5058	Ineligible
045-5059	Ineligible
045-5060	Eligible
045-5061	Ineligible
045-5062	Ineligible
045-5063	Ineligible
045-5064	Ineligible
045-5065	Ineligible
045-5066	Ineligible
045-5067	Ineligible
045-5068	Ineligible
045-5069	Ineligible
045-5070	recommended for further study
045-5071	Ineligible
045-5072	Ineligible
045-5073	recommended for further study
045-5074	Ineligible
045-5075	recommended for further study
045-5076	Ineligible
045-5079	Ineligible
045-5080	Ineligible
045-5081	Ineligible
045-5082	Ineligible
045-5083	Ineligible

## 0.5-Mile Ape

<b>Resource #</b>	<b>Eligibility</b>
045-5084	Ineligible
045-5086	Ineligible
045-5088	Ineligible
045-5090	Ineligible
062-0005	NRHP, VLR Listed
062-0006	Eligible
062-0023	Ineligible
062-0031	Ineligible
062-0088	NRHP, VLR Listed
062-0092	Eligible
062-0117	NRHP, VLR Listed
062-0133	Unevaluated
062-0452	Unevaluated
062-5020	Ineligible
062-5041	Unevaluated
062-5090	Ineligible
062-5091	Ineligible
062-5119	NRHP, VLR Listed
062-5119-0032	Ineligible
062-5119-0113	Eligible
062-5121	Eligible
062-5160	Eligible
062-5161	Ineligible
062-5162	Ineligible
062-5163	Ineligible
062-5164	Ineligible
062-5180	Eligible
062-5221	Ineligible
062-5222	Ineligible
062-5223	Ineligible
062-5229	Ineligible
067-0018	Eligible
067-0031	NRHP, VLR Listed
067-0036	Eligible
067-0089	Unevaluated
067-0090	Ineligible
067-0096	Ineligible
067-0097	Unevaluated

## 0.5-Mile Ape

<b>Resource #</b>	<b>Eligibility</b>
067-0098	Unevaluated
067-0110	Ineligible
067-0111	Unevaluated
067-0112	Unevaluated
067-0113	Unevaluated
067-0122	Unevaluated
067-0124	Ineligible
067-0125	Ineligible
067-0126	Ineligible
067-0186	Ineligible
067-0207	Eligible
067-0231	Eligible
067-0232	Ineligible
067-0233	Ineligible
067-0236	Ineligible
067-5041	Ineligible
067-5042	Ineligible
067-5043	Ineligible
067-5044	Ineligible
067-5045	Ineligible
067-5046	Ineligible
067-5047	Ineligible
067-5049	Ineligible
067-5050	Ineligible
067-5051	Ineligible
073-5014	Eligible
073-5088	Unevaluated
073-5092	Ineligible
080-5161	Eligible
081-0130	Eligible
081-0470	Ineligible
081-0471	Ineligible
081-5915	Ineligible
087-0092	Eligible
087-0105	Unevaluated
087-0142	Ineligible
087-5319	Ineligible
087-5330	Unevaluated

## 0.5-Mile Ape

<b>Resource #</b>	<b>Eligibility</b>
087-5395	Ineligible
087-5404	Unevaluated
087-5429	Unevaluated
087-5430	Unevaluated
087-5505	Eligible
087-5601	Ineligible
087-5602	Ineligible
087-5603	Ineligible
087-5605	Ineligible
087-5606	Ineligible
087-5607	Ineligible
087-5608	Ineligible
087-5609	Ineligible
087-5610	Eligible
087-5611	Ineligible
087-5612	Ineligible
087-5613	Ineligible
087-5614	Ineligible
087-5615	Ineligible
087-5616	Ineligible
087-5617	Ineligible
087-5618	Eligible
087-5619	Ineligible
087-5669	Ineligible
091-5098	Eligible
123-0084	Eligible
127-6271	Eligible
131-0031	Unevaluated
131-0035	NRHP, VLR Listed
131-0456	Unevaluated
131-0459	Unevaluated
131-0465	Ineligible
131-0479	Ineligible
131-0498	Unevaluated
131-0499	Ineligible
131-0500	Ineligible
131-0504	Unevaluated
131-0524	Unevaluated

## 0.5-Mile Ape

<b>Resource #</b>	<b>Eligibility</b>
131-0525	Unevaluated
131-0526	Unevaluated
131-0527	Unevaluated
131-0528	Unevaluated
131-0529	Unevaluated
131-0530	Unevaluated
131-0531	Unevaluated
131-0532	Unevaluated
131-0533	Unevaluated
131-0534	Unevaluated
131-0535	Unevaluated
131-0540	Unevaluated
131-0541	Unevaluated
131-0542	Ineligible
131-0543	Ineligible
131-0544	Ineligible
131-0545	Ineligible
131-0546	Ineligible
131-0547	Unevaluated
131-0808	Ineligible
131-5034	Unevaluated
131-5035	Unevaluated
131-5036	Unevaluated
131-5316	Ineligible
131-5325	NRHP, VLR Listed
131-5325-0001	Ineligible
131-5325-0010	Unevaluated
131-5325-0011	Unevaluated
131-5325-0012	Unevaluated
131-5325-0013	Unevaluated
131-5325-0014	Unevaluated
131-5325-0015	Unevaluated
131-5325-0016	Unevaluated
131-5325-0017	Unevaluated
131-5325-0018	Unevaluated
131-5325-0019	Unevaluated
131-5325-0020	Unevaluated
131-5325-0021	Unevaluated

## 0.5-Mile Ape

<b>Resource #</b>	<b>Eligibility</b>
131-5325-0022	Unevaluated
131-5325-0023	Unevaluated
131-5325-0040	Ineligible
131-5325-0063	Ineligible
131-5325-0066	Unevaluated
131-5325-0067	Unevaluated
131-5325-0068	Unevaluated
131-5325-0085	Unevaluated
131-5325-0086	Unevaluated
131-5325-0125	Unevaluated
131-5325-0130	Unevaluated
131-5325-0131	Unevaluated
131-5325-0133	Unevaluated
131-5325-0134	Unevaluated
131-5325-0135	Unevaluated
131-5325-0136	Unevaluated
131-5325-0137	Unevaluated
131-5325-0138	Unevaluated
131-5325-0139	Unevaluated
131-5325-0140	Unevaluated
131-5325-0141	Unevaluated
131-5325-0142	Unevaluated
131-5325-0143	Unevaluated
131-5325-0144	Unevaluated
131-5325-0145	Unevaluated
131-5325-0146	Unevaluated
131-5325-0147	Unevaluated
131-5325-0148	Unevaluated
131-5325-0149	Unevaluated
131-5325-0150	Unevaluated
131-5325-0151	Unevaluated
131-5325-0152	Unevaluated
131-5325-0153	Unevaluated
131-5325-0154	Ineligible
131-5325-0155	Unevaluated
131-5325-0156	Ineligible
131-5325-0157	Ineligible
131-5325-0158	Ineligible

## 0.5-Mile Ape

<b>Resource #</b>	<b>Eligibility</b>
131-5325-0159	Unevaluated
131-5325-0160	Unevaluated
131-5325-0161	Unevaluated
131-5325-0162	Unevaluated
131-5325-0168	Unevaluated
131-5355	Ineligible
131-5382	Ineligible
131-5480	Ineligible
131-5481	Ineligible
131-5482	Ineligible
131-5483	Ineligible
131-5484	Ineligible
131-5486	Ineligible
131-5487	Ineligible
131-5488	Ineligible
131-5489	Ineligible
131-5490	Ineligible
131-5491	Ineligible
131-5492	Ineligible
131-5493	Ineligible
131-5494	Ineligible
131-5495	Ineligible
131-5496	Ineligible
131-5497	Ineligible
131-5498	Ineligible
131-5499	Ineligible
131-5500	Ineligible
131-5501	Ineligible
131-5502	Ineligible
131-5503	Ineligible
131-5504	Ineligible
131-5505	Ineligible
131-5506	Ineligible
131-5507	Ineligible
131-5508	Ineligible
131-5513	Ineligible
131-5514	Ineligible
131-5515	Ineligible



## 0.5-Mile Ape

<b>Resource #</b>	<b>Eligibility</b>
131-5516	Ineligible
131-5517	Ineligible
131-5520	Ineligible
131-5524	Ineligible
131-5525	Ineligible
131-5526	Ineligible
131-5534	Ineligible
131-5535	Ineligible
131-5536	Ineligible
131-5537	Ineligible
131-5538	Ineligible
131-5539	Ineligible
131-5540	Ineligible
131-5541	Ineligible
131-5542	Ineligible
131-5543	Ineligible
131-5544	Ineligible
131-5545	Ineligible
131-5546	Ineligible
131-5547	Ineligible
131-5548	Ineligible
131-5549	Ineligible
131-5550	Ineligible
131-5551	Ineligible
131-5553	Ineligible
131-5555	Ineligible
131-5556	Ineligible
131-5557	Ineligible
131-5558	Ineligible
131-5559	Ineligible
131-5560	Ineligible
131-5561	Ineligible
131-5562	Ineligible
131-5563	Ineligible
131-5564	Ineligible
131-5565	Ineligible
131-5566	Ineligible
131-5567	Ineligible

## 0.5-Mile Ape

<b>Resource #</b>	<b>Eligibility</b>
131-5568	Ineligible
131-5569	Ineligible
131-5570	Ineligible
131-5571	Ineligible
131-5572	Ineligible
131-5573	Ineligible
131-5574	Ineligible
131-5575	Ineligible
131-5576	Ineligible
131-5577	Ineligible
131-5578	Ineligible
131-5579	Ineligible
131-5580	Ineligible
131-5581	Ineligible
131-5582	Ineligible
131-5583	Ineligible
131-5584	Ineligible
131-5585	Ineligible
131-5586	Ineligible
131-5587	Ineligible
131-5588	Ineligible
131-5612	Ineligible
131-5614	Ineligible
131-5740	Ineligible
131-5741	Ineligible
131-5742	Ineligible
131-5842	Ineligible
131-5843	Ineligible
131-5844	Ineligible
131-5845	Ineligible
131-5846	Ineligible
131-5847	Ineligible
131-5848	Ineligible
131-5849	Ineligible
131-5850	Ineligible
131-5851	Ineligible
131-5852	Ineligible
131-5853	Ineligible

## 0.5-Mile Ape

<b>Resource #</b>	<b>Eligibility</b>
131-5854	Ineligible
131-5855	Ineligible
131-5856	Ineligible
131-5857	Ineligible
131-5858	Ineligible
131-5859	Ineligible
131-5860	Ineligible
131-5861	Ineligible
131-5862	Ineligible
131-5863	Ineligible
131-5864	Ineligible
131-5865	Ineligible
133-0016	Ineligible
133-0025	Eligible
133-0038	Unevaluated
133-0051	Ineligible
133-0073	Ineligible
133-0101	Eligible
133-0102	Eligible
133-0105	Eligible
133-0106	Ineligible
133-0207	Unevaluated
133-0208	Unevaluated
133-0209	Ineligible
133-0210	Unevaluated
133-0215	Ineligible
133-0217	Unevaluated
133-0221	Unevaluated
133-0232	Unevaluated
133-0233	Ineligible
133-0235	Ineligible
133-0337	Ineligible
133-0338	Ineligible
133-0387	Unevaluated
133-0388	Unevaluated
133-0389	Unevaluated
133-0390	Unevaluated
133-0391	Unevaluated

## 0.5-Mile Ape

<b>Resource #</b>	<b>Eligibility</b>
133-0392	Unevaluated
133-0471	Ineligible
133-0488	Ineligible
133-0489	Ineligible
133-0490	Unevaluated
133-0506	Unevaluated
133-0507	Unevaluated
133-0508	Unevaluated
133-0552	Ineligible
133-0553	Unevaluated
133-0554	Unevaluated
133-0558	Ineligible
133-0571	Unevaluated
133-0691	NRHP, VLR Listed
133-0739	Unevaluated
133-5039	Eligible
133-5052	Ineligible
133-5192	Ineligible
133-5193	Ineligible
133-5198	Ineligible
133-5199	Ineligible
133-5246	Ineligible
133-5247	Ineligible
133-5254	Ineligible
133-5262	Unevaluated
133-5263	Unevaluated
133-5264	Unevaluated
133-5265	Unevaluated
133-5266	Unevaluated
133-5267	Unevaluated
133-5276	Unevaluated
133-5277	Unevaluated
133-5278	Unevaluated
133-5279	Unevaluated
133-5280	Unevaluated
133-5281	Unevaluated
133-5282	Unevaluated
133-5283	Unevaluated

## 0.5-Mile Ape

<b>Resource #</b>	<b>Eligibility</b>
133-5284	Unevaluated
133-5285	Unevaluated
133-5286	Unevaluated
133-5287	Ineligible
133-5289	Unevaluated
133-5290	Unevaluated
133-5291	Unevaluated
133-5292	Unevaluated
133-5293	Unevaluated
133-5294	Unevaluated
133-5295	Unevaluated
133-5296	Unevaluated
133-5299	Unevaluated
133-5300	Unevaluated
133-5301	Unevaluated
133-5302	Unevaluated
133-5303	Unevaluated
133-5304	Ineligible
133-5305	Ineligible
133-5306	Unevaluated
133-5307	Unevaluated
133-5308	Unevaluated
133-5309	Unevaluated
133-5310	Unevaluated
133-5311	Unevaluated
133-5312	Ineligible
133-5315	Ineligible
133-5316	Ineligible
133-5317	Unevaluated
133-5318	Unevaluated
133-5319	Unevaluated
133-5320	Unevaluated
133-5321	Unevaluated
133-5322	Ineligible
133-5327	Unevaluated
133-5328	Ineligible
133-5329	Unevaluated
133-5330	Unevaluated

## 0.5-Mile Ape

<b>Resource #</b>	<b>Eligibility</b>
133-5331	Unevaluated
133-5340	Unevaluated
133-5391	Eligible
133-5421	Ineligible
133-5422	Eligible
133-5443	Eligible
133-5444	Ineligible
133-5469	Eligible
133-5473	Ineligible
133-5474	Ineligible
133-5475	Ineligible
133-5476	Ineligible
133-5477	Ineligible
133-5478	Ineligible
133-5479	Ineligible
133-5480	Ineligible
133-5481	Ineligible
133-5482	Eligible
133-5483	Ineligible
133-5484	Ineligible
133-5485	Ineligible
133-5486	Ineligible
133-5487	Ineligible
133-5488	Ineligible
133-5489	Ineligible
133-5490	Ineligible
133-5491	Ineligible
133-5492	Eligible
133-5493	Ineligible
133-5494	Ineligible
133-5495	Ineligible
133-5496	Ineligible
133-5497	Ineligible
133-5498	Eligible
133-5499	Eligible
133-5500	Ineligible
133-5547	Ineligible
133-5548	Ineligible

## 0.5-Mile Ape

<b>Resource #</b>	<b>Eligibility</b>
133-5549	Ineligible
133-5550	Ineligible
133-5551	Ineligible
133-5552	Ineligible
133-5553	Ineligible
133-5554	Ineligible
133-5555	Ineligible
133-5556	Ineligible
133-5557	Ineligible
133-5558	Ineligible
133-5559	Ineligible
133-5560	Ineligible
133-5561	Ineligible
133-5562	Ineligible
133-5563	Ineligible
133-5564	Ineligible
133-5565	Ineligible
133-5566	Ineligible
133-5567	Ineligible
133-5571	Ineligible
133-5572	Ineligible
133-5573	Ineligible
133-5574	Ineligible
133-5575	Ineligible
133-5578	Ineligible
133-5580	Ineligible
133-5581	Ineligible
145-5010	Ineligible
270-5014	Unevaluated

### No Effect-Route Change

Resource #	Eligibility	Comments
007-0209	Ineligible	
007-0210	Ineligible	No longer extant
007-0469	Ineligible	No longer extant
007-5516	Ineligible	
007-5533	Ineligible	
007-5534	Recommended for further study	
007-5535	Ineligible	
007-5536	Ineligible	
007-5537	Ineligible	
007-5538	Ineligible	
007-5539	Ineligible	
007-5540	Ineligible	
007-5551	Ineligible	
007-5552	Ineligible	
007-5553	Ineligible	
007-5592	Ineligible	
007-5593	Ineligible	
012-5100	Ineligible	
012-5130	Ineligible	
012-5131	Ineligible	
012-5132	Ineligible	
012-5135	Ineligible	
012-5137	Ineligible	
012-5138	Ineligible	
012-5144	Ineligible	
012-5149	Ineligible	
012-5150	Ineligible	
012-5151	Ineligible	
012-5152	Ineligible	
012-5153	Ineligible	
012-5154	Ineligible	
012-5155	Ineligible	
012-5156	Ineligible	
012-5157	Ineligible	
012-5158	Ineligible	
012-5160	Eligible	
012-5161	Ineligible	
012-5162	Ineligible	
012-5163	Ineligible	



### No Effect-Route Change

Resource #	Eligibility	Comments
012-5169	Ineligible	
024-5103	Ineligible	
026-0015	Unevaluated	
045-0002	Ineligible	
045-0014	Ineligible	No longer extant
045-0015	Eligible	
045-0081	Eligible	
045-0086	Ineligible	
045-0119	Ineligible	
045-5001	Ineligible	
045-5007	Ineligible	
045-5025	Ineligible	
045-5044	Recommended for further study	
045-5046	Ineligible	
045-5047	Eligible	
045-5048	Ineligible	
045-5049	Ineligible	
045-5050	Ineligible	
045-5051	Ineligible	
045-5052	Ineligible	
045-5053	Ineligible	
045-5054	Ineligible	
045-5055	Ineligible	
045-5056	Ineligible	
045-5057	Ineligible	
045-5058	Ineligible	
045-5059	Ineligible	
045-5060	Eligible	
045-5061	Ineligible	
045-5062	Ineligible	
045-5063	Ineligible	
045-5064	Ineligible	
045-5065	Ineligible	
045-5066	Ineligible	
045-5067	Ineligible	
045-5068	Ineligible	
045-5069	Ineligible	
045-5070	Recommended for further study	

### No Effect-Route Change

Resource #	Eligibility	Comments
045-5071	Ineligible	
045-5072	Ineligible	
045-5073	Recommended for further study	
045-5074	Ineligible	
045-5075	Recommended for further study	
045-5076	Ineligible	
062-0088	NRHP, VLR Listed	
062-5091	Ineligible	
062-5162	Ineligible	
062-5163	Ineligible	
081-0130	Eligible	
081-0470	Ineligible	No longer extant
081-0471	Ineligible	
081-5915	Ineligible	
087-0142	Ineligible	
087-5319	Ineligible	
087-5429	Unevaluated	
087-5430	Unevaluated	
127-6271	Eligible	
131-5325-0001	Ineligible	
131-5325-0040	Ineligible	
133-0051	Ineligible	
133-0488	Ineligible	No longer extant
133-0489	Ineligible	No longer extant
133-0490	Unevaluated	
133-0506	Unevaluated	
133-0507	Unevaluated	
133-0508	Unevaluated	
133-0552	Ineligible	
133-0553	Unevaluated	
133-0554	Unevaluated	
133-0558	Ineligible	No longer extant
133-0571	Unevaluated	
133-5246	Ineligible	
133-5247	Ineligible	
133-5276	Unevaluated	
133-5277	Unevaluated	
133-5278	Unevaluated	

### No Effect-Route Change

<b>Resource #</b>	<b>Eligibility</b>	<b>Comments</b>
133-5279	Unevaluated	
133-5280	Unevaluated	
133-5281	Unevaluated	
133-5282	Unevaluated	
133-5283	Unevaluated	
133-5284	Unevaluated	
133-5285	Unevaluated	
133-5286	Unevaluated	
133-5287	Ineligible	
133-5289	Unevaluated	
133-5290	Unevaluated	
133-5291	Unevaluated	
133-5292	Unevaluated	
133-5293	Unevaluated	
133-5294	Unevaluated	
133-5295	Unevaluated	
133-5296	Unevaluated	
133-5299	Unevaluated	
133-5300	Unevaluated	
133-5301	Unevaluated	
133-5302	Unevaluated	
133-5303	Unevaluated	
133-5304	Ineligible	
133-5305	Ineligible	
133-5306	Unevaluated	
133-5307	Unevaluated	
133-5308	Unevaluated	
133-5309	Unevaluated	
133-5310	Unevaluated	
133-5311	Unevaluated	
133-5312	Ineligible	
133-5315	Ineligible	No longer extant
133-5316	Ineligible	No longer extant
133-5317	Unevaluated	
133-5318	Unevaluated	
133-5319	Unevaluated	
133-5320	Unevaluated	
133-5321	Unevaluated	

### No Effect-Route Change

<b>Resource #</b>	<b>Eligibility</b>	<b>Comments</b>
133-5322	Ineligible	No longer extant
133-5327	Unevaluated	
133-5328	Ineligible	
133-5329	Unevaluated	
133-5330	Unevaluated	
133-5331	Unevaluated	
133-5340	Unevaluated	
133-5421	Ineligible	
133-5422	Eligible	
133-5474	Ineligible	
133-5475	Ineligible	
133-5476	Ineligible	
133-5479	Ineligible	
145-5010	Ineligible	

### No Effect-Vegetative Screening

Resource #	Eligibility	Comments
007-0100	Eligible	Vegetative Screening
007-0449	Unevaluated	Vegetative Screening
007-0450	Unevaluated	Vegetative Screening
007-0454	Unevaluated	Vegetative Screening
007-0455	Ineligible	Vegetative Screening
007-0456	Unevaluated	Vegetative Screening
007-0472	Unevaluated	Vegetative Screening
007-0473	Unevaluated	Vegetative Screening
007-0475	Unevaluated	Vegetative Screening
007-0478	Unevaluated	Vegetative Screening
007-0752	Ineligible	Vegetative Screening
007-0794	Unevaluated	Vegetative Screening
007-0798	Unevaluated	Vegetative Screening
007-0804	Unevaluated	Vegetative Screening
007-0806	Ineligible	Vegetative Screening
007-0809	Ineligible	Vegetative Screening
007-0833	Ineligible	Vegetative Screening
007-0870	Unevaluated	Vegetative Screening
007-0871	NRHP, VLR Listed	Vegetative Screening
007-0906	Ineligible	Vegetative Screening
007-0911	Unevaluated	Vegetative Screening
007-0917	Eligible	Vegetative Screening
007-0918	Eligible	Vegetative Screening
007-0919	Eligible	Vegetative Screening
007-0923	Unevaluated	Vegetative Screening
007-1107	Unevaluated	Vegetative Screening
007-1116	Unevaluated	Vegetative Screening
007-1171	Ineligible	Vegetative Screening
007-1304	Eligible	Vegetative Screening
007-1305	Ineligible	Vegetative Screening
007-1327	Ineligible	Vegetative Screening
007-5054	Unevaluated	Vegetative Screening
007-5183	Ineligible	Vegetative Screening
007-5228	Ineligible	Vegetative Screening
007-5231	Ineligible	Vegetative Screening
007-5541	Ineligible	Vegetative Screening
007-5581	Ineligible	Vegetative Screening
008-5015	Unevaluated	Vegetative Screening
012-0002	Eligible	Vegetative Screening
012-0003	Ineligible	Vegetative Screening
012-0034	Eligible	Vegetative Screening
012-0037	Eligible	Vegetative Screening
012-0135	Ineligible	Vegetative Screening
012-0136	Ineligible	Vegetative Screening
012-0139	Eligible	Vegetative Screening

### No Effect-Vegetative Screening

Resource #	Eligibility	Comments
012-0147	Ineligible	Vegetative Screening
012-0150	Ineligible	Vegetative Screening
012-0151	Ineligible	Vegetative Screening
012-5044	Eligible	Vegetative Screening
012-5072	Ineligible	Vegetative Screening
012-5083	Ineligible	Vegetative Screening
012-5096	Ineligible	Vegetative Screening
012-5109	Ineligible	Vegetative Screening
012-5110	Ineligible	Vegetative Screening
012-5111	Ineligible	Vegetative Screening
012-5125	Ineligible	Vegetative Screening
012-5171	Ineligible	Vegetative Screening
012-5173	Ineligible	Vegetative Screening
014-0014	Unevaluated	Vegetative Screening
014-0019	NRHP, VLR Listed	Vegetative Screening
014-0028	Unevaluated	Vegetative Screening
014-0042	Eligible	Vegetative Screening
014-0050	Unevaluated	Vegetative Screening
014-0069	Unevaluated	Vegetative Screening
014-0074	Unevaluated	Vegetative Screening
014-0090	Unevaluated	Vegetative Screening
024-0170	Unevaluated	Vegetative Screening
024-0171	Unevaluated	Vegetative Screening
024-0173	Unevaluated	Vegetative Screening
024-0175	Ineligible	Vegetative Screening
024-0179	Unevaluated	Vegetative Screening
024-0180	Unevaluated	Vegetative Screening
024-0181	Unevaluated	Vegetative Screening
024-0318	Unevaluated	Vegetative Screening
024-0384	Eligible	Vegetative Screening
024-0385	Ineligible	Vegetative Screening
024-0386	Ineligible	Vegetative Screening
024-5026	Ineligible	Vegetative Screening
026-0037	Unevaluated	Vegetative Screening
040-5014	Unevaluated	Vegetative Screening
062-0133	Unevaluated	Vegetative Screening
062-0452	Unevaluated	Vegetative Screening
062-5041	Unevaluated	Vegetative Screening
062-5164	Ineligible	Vegetative Screening
067-0018	Eligible	Vegetative Screening
067-0089	Unevaluated	Vegetative Screening
067-0096	Ineligible	Vegetative Screening
067-0111	Unevaluated	Vegetative Screening
067-0112	Unevaluated	Vegetative Screening
067-0113	Unevaluated	Vegetative Screening

### No Effect-Vegetative Screening

Resource #	Eligibility	Comments
067-0124	Ineligible	Vegetative Screening
067-0125	Ineligible	Vegetative Screening
067-0207	Eligible	Vegetative Screening
067-0231	Eligible	Vegetative Screening
067-0232	Ineligible	Vegetative Screening
067-0233	Ineligible	Vegetative Screening
067-0236	Ineligible	Vegetative Screening
073-5088	Unevaluated	Vegetative Screening
087-0105	Unevaluated	Vegetative Screening
087-5330	Unevaluated	Vegetative Screening
087-5404	Unevaluated	Vegetative Screening
131-0525	Unevaluated	Vegetative Screening
131-0526	Unevaluated	Vegetative Screening
131-0527	Unevaluated	Vegetative Screening
131-0528	Unevaluated	Vegetative Screening
131-0529	Unevaluated	Vegetative Screening
131-0530	Unevaluated	Vegetative Screening
131-0531	Unevaluated	Vegetative Screening
131-0534	Unevaluated	Vegetative Screening
131-0535	Unevaluated	Vegetative Screening
131-0544	Ineligible	Vegetative Screening
131-0546	Ineligible	Vegetative Screening
131-0547	Unevaluated	Vegetative Screening
131-5036	Unevaluated	Vegetative Screening
131-5325-0010	Unevaluated	Vegetative Screening
131-5325-0011	Unevaluated	Vegetative Screening
131-5325-0012	Unevaluated	Vegetative Screening
131-5325-0013	Unevaluated	Vegetative Screening
131-5325-0014	Unevaluated	Vegetative Screening
131-5325-0015	Unevaluated	Vegetative Screening
131-5325-0016	Unevaluated	Vegetative Screening
131-5325-0017	Unevaluated	Vegetative Screening
131-5325-0018	Unevaluated	Vegetative Screening
131-5325-0019	Unevaluated	Vegetative Screening
131-5325-0020	Unevaluated	Vegetative Screening
131-5325-0021	Unevaluated	Vegetative Screening
131-5325-0022	Unevaluated	Vegetative Screening
131-5325-0023	Unevaluated	Vegetative Screening
131-5325-0066	Unevaluated	Vegetative Screening
131-5325-0067	Unevaluated	Vegetative Screening
131-5325-0068	Unevaluated	Vegetative Screening
131-5325-0085	Unevaluated	Vegetative Screening
131-5325-0086	Unevaluated	Vegetative Screening
131-5325-0125	Unevaluated	Vegetative Screening
131-5325-0130	Unevaluated	Vegetative Screening

### No Effect-Vegetative Screening

Resource #	Eligibility	Comments
131-5325-0131	Unevaluated	Vegetative Screening
131-5325-0133	Unevaluated	Vegetative Screening
131-5325-0134	Unevaluated	Vegetative Screening
131-5325-0135	Unevaluated	Vegetative Screening
131-5325-0136	Unevaluated	Vegetative Screening
131-5325-0137	Unevaluated	Vegetative Screening
131-5325-0138	Unevaluated	Vegetative Screening
131-5325-0139	Unevaluated	Vegetative Screening
131-5325-0140	Unevaluated	Vegetative Screening
131-5325-0141	Unevaluated	Vegetative Screening
131-5325-0142	Unevaluated	Vegetative Screening
131-5325-0143	Unevaluated	Vegetative Screening
131-5325-0144	Unevaluated	Vegetative Screening
131-5325-0145	Unevaluated	Vegetative Screening
131-5325-0146	Unevaluated	Vegetative Screening
131-5325-0147	Unevaluated	Vegetative Screening
131-5325-0148	Unevaluated	Vegetative Screening
131-5325-0149	Unevaluated	Vegetative Screening
131-5325-0150	Unevaluated	Vegetative Screening
131-5325-0151	Unevaluated	Vegetative Screening
131-5325-0152	Unevaluated	Vegetative Screening
131-5325-0153	Unevaluated	Vegetative Screening
131-5325-0154	Ineligible	Vegetative Screening
131-5325-0155	Unevaluated	Vegetative Screening
131-5325-0156	Ineligible	Vegetative Screening
131-5325-0158	Ineligible	Vegetative Screening
131-5325-0159	Unevaluated	Vegetative Screening
131-5325-0160	Unevaluated	Vegetative Screening
131-5325-0161	Unevaluated	Vegetative Screening
131-5325-0162	Unevaluated	Vegetative Screening
131-5325-0168	Unevaluated	Vegetative Screening
131-5480	Ineligible	Vegetative Screening
131-5481	Ineligible	Vegetative Screening
131-5482	Ineligible	Vegetative Screening
131-5483	Ineligible	Vegetative Screening
131-5484	Ineligible	Vegetative Screening
131-5486	Ineligible	Vegetative Screening
131-5487	Ineligible	Vegetative Screening
131-5488	Ineligible	Vegetative Screening
131-5489	Ineligible	Vegetative Screening
131-5504	Ineligible	Vegetative Screening
131-5614	Ineligible	Vegetative Screening
133-0016	Ineligible	Vegetative Screening
133-0038	Unevaluated	Vegetative Screening
133-0102	Eligible	Vegetative Screening



### No Effect-Vegetative Screening

<b>Resource #</b>	<b>Eligibility</b>	<b>Comments</b>
133-0208	Unevaluated	Vegetative Screening
133-0210	Unevaluated	Vegetative Screening
133-0217	Unevaluated	Vegetative Screening
133-0338	Ineligible	Vegetative Screening
133-0387	Unevaluated	Vegetative Screening
133-0388	Unevaluated	Vegetative Screening
133-0389	Unevaluated	Vegetative Screening
133-0390	Unevaluated	Vegetative Screening
133-0391	Unevaluated	Vegetative Screening
133-0392	Unevaluated	Vegetative Screening
133-0471	Ineligible	Vegetative Screening
133-0691	NRHP, VLR Listed	Vegetative Screening
133-5052	Ineligible	Vegetative Screening
133-5198	Ineligible	Vegetative Screening
133-5254	Unevaluated	Vegetative Screening
133-5265	Unevaluated	Vegetative Screening
133-5267	Unevaluated	Vegetative Screening
133-5469	Eligible	Vegetative Screening
270-5014	Unevaluated	Vegetative Screening

### No Effect-Intervening Buildings

Resource #	Eligibility	Comments
007-0482	Unevaluated	Intervening Buildings
007-0488	Unevaluated	Intervening Buildings
007-0489	Unevaluated	Intervening Buildings
007-0915	Unevaluated	Intervening Buildings
007-1154	NRHP, VLR Listed	Intervening Buildings
007-1172	Unevaluated	Intervening Buildings
007-1211	NRHP, VLR Listed	Intervening Buildings
007-5029	Ineligible	Intervening Buildings
007-5450	Ineligible	Intervening Buildings
007-5568	Ineligible	Intervening Buildings
131-0031	Unevaluated	Intervening Buildings
131-0456	Unevaluated	Intervening Buildings
131-0459	Unevaluated	Intervening Buildings
131-0465	Ineligible	Intervening Buildings
131-0498	Unevaluated	Intervening Buildings
131-0499	Ineligible	Intervening Buildings
131-0500	Ineligible	Intervening Buildings
131-0504	Unevaluated	Intervening Buildings
131-0524	Unevaluated	Intervening Buildings
131-0532	Unevaluated	Intervening Buildings
131-0533	Unevaluated	Intervening Buildings
131-0540	Unevaluated	Intervening Buildings
131-0541	Unevaluated	Intervening Buildings
131-5034	Unevaluated	Intervening Buildings
131-5035	Unevaluated	Intervening Buildings
131-5355	Ineligible	Intervening Buildings
131-5490	Ineligible	Intervening Buildings
131-5492	Ineligible	Intervening Buildings
131-5493	Ineligible	Intervening Buildings
131-5494	Ineligible	Intervening Buildings
131-5495	Ineligible	Intervening Buildings
131-5496	Ineligible	Intervening Buildings
131-5497	Ineligible	Intervening Buildings
131-5498	Ineligible	Intervening Buildings
131-5499	Ineligible	Intervening Buildings
131-5500	Ineligible	Intervening Buildings
131-5501	Ineligible	Intervening Buildings
131-5502	Ineligible	Intervening Buildings
131-5503	Ineligible	Intervening Buildings
131-5505	Ineligible	Intervening Buildings
131-5506	Ineligible	Intervening Buildings
131-5507	Ineligible	Intervening Buildings
131-5508	Ineligible	Intervening Buildings
131-5513	Ineligible	Intervening Buildings
131-5514	Ineligible	Intervening Buildings

### No Effect-Intervening Buildings

Resource #	Eligibility	Comments
131-5515	Ineligible	Intervening Buildings
131-5516	Ineligible	Intervening Buildings
131-5517	Ineligible	Intervening Buildings
131-5520	Ineligible	Intervening Buildings
131-5524	Ineligible	Intervening Buildings
131-5525	Ineligible	Intervening Buildings
131-5526	Ineligible	Intervening Buildings
131-5534	Ineligible	Intervening Buildings
131-5535	Ineligible	Intervening Buildings
131-5536	Ineligible	Intervening Buildings
131-5537	Ineligible	Intervening Buildings
131-5538	Ineligible	Intervening Buildings
131-5539	Ineligible	Intervening Buildings
131-5540	Ineligible	Intervening Buildings
131-5541	Ineligible	Intervening Buildings
131-5542	Ineligible	Intervening Buildings
131-5543	Ineligible	Intervening Buildings
131-5544	Ineligible	Intervening Buildings
131-5545	Ineligible	Intervening Buildings
131-5546	Ineligible	Intervening Buildings
131-5547	Ineligible	Intervening Buildings
131-5548	Ineligible	Intervening Buildings
131-5549	Ineligible	Intervening Buildings
131-5550	Ineligible	Intervening Buildings
131-5551	Ineligible	Intervening Buildings
131-5553	Ineligible	Intervening Buildings
131-5555	Ineligible	Intervening Buildings
131-5556	Ineligible	Intervening Buildings
131-5557	Ineligible	Intervening Buildings
131-5558	Ineligible	Intervening Buildings
131-5559	Ineligible	Intervening Buildings
131-5560	Ineligible	Intervening Buildings
131-5561	Ineligible	Intervening Buildings
131-5562	Ineligible	Intervening Buildings
131-5563	Ineligible	Intervening Buildings
131-5564	Ineligible	Intervening Buildings
131-5565	Ineligible	Intervening Buildings
131-5566	Ineligible	Intervening Buildings
131-5567	Ineligible	Intervening Buildings
131-5568	Ineligible	Intervening Buildings
131-5569	Ineligible	Intervening Buildings
131-5570	Ineligible	Intervening Buildings
131-5571	Ineligible	Intervening Buildings
131-5572	Ineligible	Intervening Buildings
131-5573	Ineligible	Intervening Buildings

### No Effect-Intervening Buildings

<b>Resource #</b>	<b>Eligibility</b>	<b>Comments</b>
131-5574	Ineligible	Intervening Buildings
131-5575	Ineligible	Intervening Buildings
131-5576	Ineligible	Intervening Buildings
131-5577	Ineligible	Intervening Buildings
131-5578	Ineligible	Intervening Buildings
131-5579	Ineligible	Intervening Buildings
131-5580	Ineligible	Intervening Buildings
131-5581	Ineligible	Intervening Buildings
131-5582	Ineligible	Intervening Buildings
131-5583	Ineligible	Intervening Buildings
131-5584	Ineligible	Intervening Buildings
131-5585	Ineligible	Intervening Buildings
131-5586	Ineligible	Intervening Buildings
131-5587	Ineligible	Intervening Buildings
131-5588	Ineligible	Intervening Buildings
131-5612	Ineligible	Intervening Buildings
133-0739	Unevaluated	Intervening Buildings
133-0232	Unevaluated	Intervening Buildings and vegetation

### No Effect-No Vegetation Change

Resource #	Eligibility	Comments
007-0102	Unevaluated	Unforested- no major vegetation change
007-0134	Eligible	Unforested- no major vegetation change
007-0233	NRHP, VLR Listed	Unforested- no major vegetation change
007-0434	Unevaluated	Unforested- no major vegetation change
007-0435	Unevaluated	Unforested- no major vegetation change
007-0460	Unevaluated	Unforested- no major vegetation change
007-0793	Unevaluated	Unforested- no major vegetation change
007-0898	Unevaluated	Unforested- no major vegetation change
007-0900	Unevaluated	Unforested- no major vegetation change
007-1114	Unevaluated	Unforested- no major vegetation change
007-1173	Unevaluated	Unforested- no major vegetation change
007-5182	Ineligible	Unforested- no major vegetation change
007-5227	Ineligible	Unforested- no major vegetation change
007-5398	Ineligible	Unforested- no major vegetation change
007-5399	Ineligible	Unforested- no major vegetation change
007-5400	Ineligible	Unforested- no major vegetation change
007-5403	Ineligible	Unforested- no major vegetation change
007-5459	Ineligible	Unforested- no major vegetation change
007-5484	Ineligible	Unforested- no major vegetation change
007-5485	Ineligible	Unforested- no major vegetation change
007-5486	Ineligible	Unforested- no major vegetation change
007-5487	Ineligible	Unforested- no major vegetation change
007-5488	Ineligible	Unforested- no major vegetation change
007-5567	Ineligible	Unforested- no major vegetation change
007-5569	Ineligible	Unforested- no major vegetation change
007-5570	Ineligible	Unforested- no major vegetation change
007-5571	Ineligible	Unforested- no major vegetation change
007-5572	Ineligible	Unforested- no major vegetation change
007-5573	Ineligible	Unforested- no major vegetation change
007-5574	Ineligible	Unforested- no major vegetation change
007-5575	Ineligible	Unforested- no major vegetation change
007-5576	Ineligible	Unforested- no major vegetation change
007-5577	Ineligible	Unforested- no major vegetation change
007-5578	Ineligible	Unforested- no major vegetation change
007-5579	Ineligible	Unforested- no major vegetation change
007-5580	Ineligible	Unforested- no major vegetation change
007-5582	Ineligible	Unforested- no major vegetation change
012-0089	Eligible	Unforested- no major vegetation change
012-0138	Ineligible	Unforested- no major vegetation change
012-5172	Ineligible	Unforested- no major vegetation change
014-0006	Unevaluated	Unforested- no major vegetation change
014-0016	Ineligible	Unforested- no major vegetation change
014-0049	Unevaluated	Unforested- no major vegetation change
024-0174	Unevaluated	Unforested- no major vegetation change
024-0311	Ineligible	Unforested- no major vegetation change

### No Effect-No Vegetation Change

Resource #	Eligibility	Comments
024-0391	Unevaluated	Unforested- no major vegetation change
062-0006	Eligible	Unforested- no major vegetation change
067-0031	NRHP, VLR Listed	Unforested- no major vegetation change
067-0036	Eligible	Unforested- no major vegetation change
067-0090	Ineligible	Unforested- no major vegetation change
067-0097	Unevaluated	Unforested- no major vegetation change
067-0122	Unevaluated	Unforested- no major vegetation change
067-0126	Ineligible	Unforested- no major vegetation change
087-0092	Eligible	Unforested- no major vegetation change
087-5395	Ineligible	Unforested- no major vegetation change
131-5316	Ineligible	Unforested- no major vegetation change
131-5491	Ineligible	Unforested- no major vegetation change
133-0235	Ineligible	Unforested- no major vegetation change
133-5193	Ineligible	Unforested- no major vegetation change
133-5199	Ineligible	Unforested- no major vegetation change
133-5262	Unevaluated	Unforested- no major vegetation change
133-5263	Unevaluated	Unforested- no major vegetation change
133-5264	Unevaluated	Unforested- no major vegetation change
133-5266	Unevaluated	Unforested- no major vegetation change
133-5499	Eligible	Unforested- no major vegetation change
133-5559	Ineligible	Unforested- no major vegetation change
131-0808	Ineligible	Unforested remains the same- will go underwater

### No Effect-Intervening Topography

<b>Resource #</b>	<b>Eligibility</b>	<b>Comments</b>
007-0012	NRHP, VLR Listed	Intervening topography
007-0014	Ineligible	Intervening topography
007-0097	Unevaluated	Intervening topography
007-0474	Unevaluated	Intervening topography
007-1166	Ineligible	Intervening topography
007-1167	Unevaluated	Intervening topography
062-0005	NRHP, VLR Listed	Intervening topography

### No Effect-No Longer Extant

<b>Resource #</b>	<b>Eligibility</b>	<b>Comments</b>
007-0130	Ineligible	No longer extant
007-0246	Ineligible	No longer extant
007-0458	Ineligible	No longer extant
007-0462	Ineligible	No longer extant
007-0882	Ineligible	No longer extant
007-0914	Ineligible	No longer extant
012-0057	Ineligible	No longer extant
012-0140	Ineligible	No longer extant
012-0141	Ineligible	No longer extant
012-0144	Ineligible	No longer extant
026-0029	Ineligible	No longer extant
026-0059	Ineligible	No longer extant
062-0023	Ineligible	No longer extant
067-0098	Unevaluated	No longer extant
131-0543	Ineligible	No longer extant
131-0545	Ineligible	No longer extant
131-5325-0063	Ineligible	No longer extant
131-5325-0157	Ineligible	No longer extant
133-0073	Ineligible	No longer extant
133-0106	Ineligible	No longer extant
133-0207	Unevaluated	No longer extant
133-0221	Unevaluated	No longer extant
133-0337	Ineligible	No longer extant



### Affected by Project

Resource #	Description	Eligibility	Vegetation Coverage
004-5013	Saylor's Creek Battlefield/Sailor's Creek Battlefield	Eligible	Open Field
007-0003	Hughart Run Bridge (Current) - Not extant	Ineligible	Open Field
007-0015	Folly Farm, 1818	NRHP, VLR Listed	Open Field
007-0099	Lebanon Springs (Old Coffee House)	Ineligible	Open Field
007-0103	Revercomb House, ca. 1850	Eligible	Scattered trees on property
007-0119	Bridge, Hamilton Draft (replaced) - Not extant	Ineligible	Open Field
007-0272	James Thompson House	Eligible	Open Field
007-0397	Single pen log house, ca. 1860	Ineligible	Open Field
007-0442	Hunter Mountain Farm	Ineligible	Scattered trees on property
007-0445	West Augusta Cemetery	Ineligible	Open area
007-0447	Hall-Parlor, ca. 1840	Eligible	Scattered trees on property - visible due to access
007-0448	Jake Long House	Ineligible	Light trees and vegetation
007-0457	Georgian dwelling, ca. 1840	Ineligible	Scattered trees on property
007-0459	Steel truss bridge, Rte 688, Calfpasture River - Not extant	Ineligible	Scattered trees and shrub in field between ROW and resource
007-0463	I-house, ca. 1800	Eligible	Overgrown around the first story - Outbuildings visible
007-0467	I-house, ca. 1840s	Ineligible	Some young trees between ROW and resource
007-0476	Hoy's Store and P.O., 1918	Eligible	Clear view from ROW
007-0480	John Montgomery House, ca. 1900	Ineligible	Generally cleared area
007-0487	Queen Anne house, ca. 1900	Eligible	Scattered trees on property - visible due to access
007-0490	Queen Anne cottage, ca. 1915	Ineligible	Parts of the outbuildings hidden by the slope in elevation
007-0863	Beulah Baptist Church - Gothic Revival church and cemetery, ca. 1880	Eligible	Generally cleared area - visible due to access
007-0869	Jesse Bridge House	Ineligible	Open Field with light tree coverage and vegetation in areas
007-1106	Bridge #6429, Love Rd. (Rte 814), Back Creek, 1949	Ineligible	Light trees and vegetation

### Affected by Project

Resource #	Description	Eligibility	Vegetation Coverage
007-1163	Bridge # 6251, Rt. 737, Moffet Creek - Not extant	Ineligible	Open Field
007-5147	Augusta Structure, ca. 1940	Ineligible	Light trees and vegetation
007-5210	Staunton-Parkersburg Turnpike, ca. 1840	Eligible	Light trees and vegetation
007-5463	House, Braley Pond Road, ca. 1920	Ineligible	Open Field
007-5464	Outbuildings, Braley Pond Road, ca. 1920	Ineligible	Open Field
007-5465	Side-gabled dwelling, early 20 <sup>th</sup> century	Ineligible	Heavy trees and vegetation
007-5466	Farm, 612 Dryden Road, ca. 1900	Ineligible	Open Field
007-5467	Farm, 392 Dryden Road, ca. 1900	Ineligible	Open Field
007-5468	Farm, 988 Scenic Highway, ca. 1880	Ineligible	Open Field with light tree coverage and vegetation in areas
007-5469	Farm, 868 Scenic Highway, ca. 1900	Ineligible	Open Field
007-5470	Box form culvert tunnel, ca. 1920	Ineligible	Open Field
007-5471	House, 675 Hotchkiss Road, ca. 1925	Ineligible	Open Field
007-5472	House, 619 Hotchkiss Road, ca. 1955	Ineligible	Open Field
007-5473	House, 581 Hotchkiss Road, ca. 1960	Ineligible	Light trees and vegetation
007-5474	House, 545 Hotchkiss Road, ca. 1965	Ineligible	Open Field
007-5475	House, 541 Hotchkiss Road, ca. 1965	Ineligible	Open Field
007-5476	House, 527 Hotchliss Road, ca. 1955	Ineligible	Open Field with light tree coverage and vegetation in areas
007-5477	House, 823 Hangers Mill Road, ca. 1930	Ineligible	Open Field
007-5478	House, 767 Hangers Mill Road, ca. 1955	Ineligible	Open Field
007-5479	House, 704 Hangers Mill Road, ca. 1900	Ineligible	Open Field
007-5480	House, 500 Vinegar Hill Road, ca. 1920	Ineligible	Open Field
007-5481	Farm, 81 Cedar Breeze Lane, ca. 1925	Ineligible	Light trees and vegetation
007-5482	House, 123 Hebron Road, ca. 1900	Ineligible	Open Field
007-5483	Abandoned House, Parkersburg Turnpike, ca. 1900	Ineligible	Light trees and vegetation
007-5489	Farm, 997 Middlebrook Road, ca. 1900	Ineligible	Open Field
007-5490	Farm, 902 Middlebrook Road, ca. 1910	Ineligible	Open Field
007-5491	Farm, 812-814 Middlebrook Road, ca. 1915	Ineligible	Open Field
007-5492	House, 138 Stingy Hollow Road, 1962	Ineligible	Open Field with little areas of

### Affected by Project

Resource #	Description	Eligibility	Vegetation Coverage
			vegetation
007-5493	Barn, 96 Stingy Hollow Road, ca. 1940	Ineligible	Open Field with little areas of vegetation
007-5494	Rectangular form culvert tunnel, ca. 1930	Ineligible	Open Field
007-5495	House, 214 Churchmans Mill Road, ca. 1890	Ineligible	Open Field with light tree coverage and vegetation in areas
007-5496	Barns, 1036 Gunthrie Road, ca. 1950	Ineligible	Open Field
007-5497	Abandoned House, Tinkling Spring Road, ca. 1910	Ineligible	Open Field
007-5498	Warehouse, 1992 Tinkling Spring Road, ca. 1965	Ineligible	Open Field
007-5499	Farm, 97-104 Twin Springs Lane, ca. 1960	Ineligible	Open Field
007-5500	House, 3136 Stuarts Draft Highway, ca. 1955	Ineligible	Open Field
007-5501	Farm, 3096 Stuarts Draft Highway, 1908	Ineligible	Open Field
007-5502	House, 2964 Stuarts Draft Highway, ca. 1940	Ineligible	Open Field
007-5513	Virginia Central Railroad	Eligible	Open Field
007-5526	Barn, 3096 Stuarts Draft Highway, ca. 1900	Ineligible	Open Field
007-5527	House, 416/418 Wayne Avenue, 1890	Ineligible	Open Field
007-5528	House, ca. 1917	Eligible	Light trees and vegetation
007-5529	House, 539 Wayne Avenue, ca. 1900	Ineligible	Open Field with light tree coverage and vegetation in areas
007-5530	Farm, ca. 1900	Eligible	Open Field
007-5531	Barn, Wayne Avenue, ca. 1880	Ineligible	Open Field
007-5532	Farm, 279 Patton Farm Road, ca. 1880	Ineligible	Open Field
007-5542	Vernacular, ca 1900	Eligible	Light trees and vegetation
007-5543	House, 92 Hibernia Circle, ca. 1920	Ineligible	Trees and vegetation
007-5544	House, 1739 Howardsville Turnpike, ca. 1950	Ineligible	Open Field
007-5545	House, 1749 Howardsville Turnpike, ca. 1965	Ineligible	Open Field
007-5546	House, 1801 Howardsville Turnpike, 1961	Ineligible	Open Field
007-5547	House, 1816 Howardsville Turnpike, 1961	Ineligible	Light trees and vegetation
007-5548	House, 1817 Howardsville Turnpike, ca. 1930	Ineligible	Open Field
007-5549	House, 1865 Howardsville Turnpike, ca. 1955	Ineligible	Light trees and vegetation

### Affected by Project

Resource #	Description	Eligibility	Vegetation Coverage
007-5550	House, 1878 Howardsville Turnpike, 1913	Ineligible	Trees and vegetation
007-5554	House, ca. 1930	Eligible	Trees and vegetation
007-5555	House, 2373 Mt. Torrey Road, 1947	Ineligible	Trees and vegetation
007-5556	House, 3429 Mt. Torrey Road, N/A	Ineligible	Trees and vegetation
007-5557	House, 3604 Mt. Torrey Road, N/A.	Ineligible	Open Field
007-5558	Mountain View Mennonite Church and Cemetery, 55 Love Road, ca. 1950	Ineligible	Trees and vegetation
007-5566	Farm, 156 Folly Mills Road, 1950	Ineligible	Open Field
007-5583	House, ca. 1950	Eligible	Trees and vegetation
007-5584	House, 1105 Middlebrook Road, 1903	Ineligible	Open Field
007-5585	Farm, 52/524 Black Creek Lane	Ineligible	Light vegetation
007-5586	House, 1095 Jennings Gap Rd, ca. 1910	Ineligible	Open Field
007-5587	House, 100 Bobwhite Ln., pre. 1966	Ineligible	Light trees and vegetation
007-5588	House, 3387 Churchville Rd., ca. 1940	Ineligible	Open Field
007-5589	House, 3862 Morris Mill Rd., ca. 1940	Ineligible	Open Field
007-5590	House, 3892 Morris Mill Rd., ca. 1945	Ineligible	Trees and vegetation
007-5591	House, 3895 Morris Mill Rd., 1964	Ineligible	Open Field with some light vegetation
007-5594	Abandoned House and Barn, Cisco Ln., ca. 1900	Ineligible	Open Field
007-5595	Farm Complex, Cisco Ln., ca. 1900	Ineligible	Open Field
007-5596	House	Eligible	In corridor, Open Field, light vegetation
007-5597	House, 680 China Clay Rd., ca. 1910	Ineligible	Open Field
007-5681	I-house dwelling, ca. 1900	Ineligible	Generally cleared area
007-5682	Farm complex, ca. 1910-1960	Ineligible	Generally cleared area
007-5683	American Small House, ca. 1955	Ineligible	Generally cleared area
007-5684	Vernacular cottage dwelling, ca. 1930	Ineligible	Generally cleared area
007-5685	Side gable dwelling, ca. 1945	Ineligible	Cleared area
007-5686	Side gable dwelling, ca. 1955	Ineligible	Scattered trees on property
007-5687	Ranch house, ca. 1965	Ineligible	Some tree foliage obscurs details
007-5688	Side gable dwelling, ca. 1955	Ineligible	Generally cleared area

### Affected by Project

Resource #	Description	Eligibility	Vegetation Coverage
007-5689	Saltbox dwelling, ca. 1905	Eligible	Stand of young deciduous trees between ROW and resource
007-5690	Vernacular, inknown,. Ca. 1960	Ineligible	Generally cleared area
007-5691	Bungalow dwelling, ca. 1910	Ineligible	Generally cleared area
007-5692	I-house variation, ca. 1900	Ineligible	Some tree foliage
007-5693	Side gable dwelling, ca. 1920	Ineligible	Scattered trees on property
007-5694	Side gable dwelling, ca. 1950	Ineligible	Generally cleared area
007-5695	I-house, ca. 1900	Ineligible	Cleared area
007-5696	Side gable dwelling, ca. 1940-1960	Ineligible	Cleared area
007-5697	Ranch house, ca. 1960-1970	Ineligible	Cleared area
007-5698	Barn, ca. 1960	Ineligible	Cleared area
007-5699	I-house, ca. 1880	Ineligible	Generally cleared area - visible due to access
007-5703	Ranch house, ca. 1960	Ineligible	Some young trees between ROW and resource
007-5704	Side-gable house, ca. 1940	Ineligible	Open Field from ROW
007-5705	Vernacular bungalow, ca. 1920	Ineligible	Some shrubs obscure parts of view from ROW
007-5706	Vernacular dwelling, ca. 1970	Ineligible	Some mature trees between ROW and resource
007-5707	Hall-Parlor, ca. 1950	Ineligible	Partially obscured by trees along Tims Creek
007-5708	Side-gable American small house, ca. 1960-1970s	Ineligible	Some young trees between ROW and resource
007-5709	Ranch house, ca. 1960	Ineligible	Open Field
007-5710	I-house, 1919	Ineligible	Some mature trees between ROW and resource
007-5711	Gabled T Folk Victorian dwelling, ca. 1900	Ineligible	Some mature trees between ROW and resource
007-5712	Side-gable vernacular dwelling, ca. 1925	Ineligible	Some mature trees between ROW and resource

### Affected by Project

Resource #	Description	Eligibility	Vegetation Coverage
007-5713	I-house, ca. 1900	Ineligible	Cleared area
007-5714	Vernacular barn, ca. 1920-1930	Ineligible	Cleared area
007-5715	Central hall vernacular house, ca. 1930	Ineligible	A couple trees between ROW and resource
007-5716	Side-gabled Ranch house, ca. 1960s	Ineligible	Open Field from ROW
007-5717	Side-gabled vernacular house, ca. 1950s	Ineligible	Scattered trees and shrub around resource
007-5718	Side-gable Ranch, ca. 1950s	Ineligible	Scattered trees
007-5719	I-house, ca. 1900	Ineligible	Open Field
007-5720	Neoclassical cottage, ca. 1920	Ineligible	Open Field, pastureland
007-5721	Side-gable vernacular, ca. 1950	Ineligible	Open Field, pastureland
007-5722	Barn, ca. 1950	Ineligible	Open Field, pastureland
007-5723	Gabled residence, ca. 1970	Ineligible	Light trees and vegetation
007-5724	Folk Victorian I-house, ca. 1900	Ineligible	Light trees and vegetation around resource, clear views in pastureland
007-5726	Vernacular house, ca. 1960	Ineligible	Open Field
007-5727	Cape Cod, ca. 1960	Ineligible	Open Field
007-5728	I-house, ca. 1900	Ineligible	Open Field with some light vegetation and scattered trees
007-5729	Church and cemetery, ca. 1960	Ineligible	Thick vegetation and trees, one area with light, scattered trees
007-5731	I-house, ca. 1910	Ineligible	Open Field, pastureland
007-5732	Deerfield Grocery, commercial and residential, ca. 1950s	Ineligible	Open Field, pastureland
007-5733	Multiple gable roof dwelling, ca. 1900	Ineligible	Open Field, pastureland
007-5734	Side-gabled residence, ca. mid-20th c.	Ineligible	Light trees and vegetation
007-5735	One-story wood frame dwelling, ca. 1930	Ineligible	Open Field, some scattered trees
007-5736	Vernacular bungalow ca. 1930-1940	Ineligible	Light trees and vegetation
007-5737	Vernacular front-gabled house, ca. 1930	Ineligible	Light trees and vegetation
007-5738	Vernacular bungalow, ca. 1920	Ineligible	Open Field
007-5739	Side-gabled vernacular house, ca. 1917	Ineligible	Scattered trees, mostly Open Field

### Affected by Project

Resource #	Description	Eligibility	Vegetation Coverage
007-5740	Double-pen structure, ca. 1940	Ineligible	Scattered trees and vegetation around resource, Open Field around project
007-5741	Ranch house with historic outbuildings, 1974	Ineligible	Open Field
007-5743	Vernacular house, ca. 1935	Ineligible	Open Field, center line goes through property
008-0011	The Wilderness Farm, 1797	Eligible	Light trees and vegetation, Open Field in one area of secondary residence
008-0126	Queen Anne house, ca. 1887	Eligible	Open Field
008-5008	Side-gabled vernacular house, ca. 1950	Ineligible	Heavy trees and vegetation
008-5053	Craftsman Bungalow, ca. 1930	Eligible	Scattered trees on property - visible due to access
008-5054	Shed, ca. 1930-1950	Ineligible	Scattered trees on property - visible due to access
008-5055	Side gable dwelling, ca. 1965	Ineligible	Generally cleared area - visible due to access
008-5056	Central hall dwelling, ca. 1960-1970	Ineligible	Generally cleared area - visible due to access
008-5058	Side gable dwelling, ca. 1960-1970	Ineligible	Generally cleared area - visible due to access
008-5059	Side gable dwelling, ca. 1920-1930	Ineligible	Scattered trees on property - visible due to access
008-5060	Ranch house, ca. 1960-1970	Ineligible	Generally cleared area - visible due to access
008-5061	Gabled T dwelling, ca. 1900	Ineligible	Overgrown - visible due to access
008-5062	Side gable dwelling, ca. 1960-1970	Ineligible	Scattered trees on property - visible due to access
008-5063	Side gable dwelling, ca. 1940	Ineligible	Generally cleared area - visible due to access
008-5064	Front-gabled vernacular bungalow, ca. 1950	Ineligible	trees and vegetation
008-5065	Front-gabled barn, ca. 1950	Ineligible	Trees and vegetation, small cleared area to project

### Affected by Project

Resource #	Description	Eligibility	Vegetation Coverage
008-5066	Bungalow, ca. 1940	Ineligible	Heavy trees and vegetation
008-5067	Cemetery, 1895	Ineligible	Trees and vegetation
008-5068	Modern house with historic outbuildings	Ineligible	Heavy trees and vegetation
008-5069	Split level Ranch house, ca. 1964	Ineligible	Heavy trees and vegetation
012-5017	Sills Cemetery, Governor Harrison Pkwy	Ineligible	cleared area
012-5120	Single dwelling, 50 Grassy Pond Road, 1940	Ineligible	Heavy trees and vegetation
012-5121	Single dwelling, 7428 Belfield Road	Ineligible	Heavy trees and vegetation
012-5122	Single dwelling, Belfield Road	Ineligible	Heavy trees and vegetation
012-5123	Single dwelling, 7537 Belfield Road	Ineligible	Heavy trees and vegetation
012-5124	Pelhams United Methodist Church, Belfield Road	Ineligible	Heavy trees and vegetation
012-5134	Ebenezer Presbyterian Chapel, 247 Ebenezer Road, 1899	Ineligible	Open Field with some light vegetation
012-5136	Farmstead, 981 Ebenezer Road	Ineligible	Open Field
012-5145	House, 3547 Old Stage Road, 1948	Ineligible	Trees and vegetation
012-5146	Single Dwelling, 3475 Old Stage Road	Ineligible	Heavy trees and vegetation
012-5147	House, 4253 County Pond Road, ca. 1950	Ineligible	Light trees and vegetation
012-5148	House, County Pond Road,, 1956	Ineligible	Thick trees and vegetation
012-5174	Cemetery, Great Oak Road/Rt. 632, pre-1900	Ineligible	Thick trees and vegetation
012-5183	Farm, 606 Ebenezer Road, ca. 1960	Ineligible	Light trees and vegetation
012-5184	House, 21140 Governor Harrison Parkway, ca. 1960	Ineligible	Light trees and vegetation
012-5185	House, 21198 Governor Harrison Parkway, ca. 1945	Ineligible	Light trees and vegetation
012-5186	House, 21424 Governor Harrison Parkway, ca. 1940	Ineligible	Light trees and vegetation
012-5187	House, 22344 Governor Harrison Parkway, 1963	Ineligible	Light trees and vegetation
012-5188	House, 22614 Governor Harrison Parkway, 1953	Ineligible	Light trees and vegetation
012-5189	Barn and House, 3623 Old Stage Road, ca. 1930 barn, ca. 1985 house	Ineligible	Heavy trees and vegetation
012-5190	Cemetery, Belfield Road, unknown date	Ineligible	Heavy trees and vegetation
012-5191	House, Rawlings Rd., ca. 1930	Ineligible	Heavy trees and vegetation
014-5056	Outbuildings, 1837 Bridge Road, ca. 1910	Ineligible	Heavy trees and vegetation
014-5057	Outbuildings, 1267-1271 Garrett Mill Road, ca. 1900	Ineligible	Heavy trees and vegetation
014-5059	Second Liberty Baptist Church and Cemetery	Eligible	Open Field



### Affected by Project

Resource #	Description	Eligibility	Vegetation Coverage
014-5060	First Liberty Baptist Church and Cemetery	Eligible	Open Field
014-5061	House, Bishops Creek Road, ca. 1935	Ineligible	Light vegetation
014-5062	Farm, ca. 1920	Eligible	Open Field
014-5063	House, 992 High View Road, ca. 1900	Ineligible	Light trees and vegetation
014-5065	House, 984 Dixie Hill Road, N/A	Ineligible	Open Field
014-5066	Farmstead	Eligible	Light trees and vegetation
014-5068	House, South James River Road, ca. 1940	Ineligible	Heavy trees and vegetation
014-5069	House, 5745 South James River Road, ca. 1965	Ineligible	Heavy trees and vegetation
014-5070	House, 331 High View Road, ca. 1960	Ineligible	Open Field
014-5072	Anderson Ostrich Ranch, 1203 Dixie Hill Rd., ca. 1950	Ineligible	Open Field
014-5073	House, 2622 Andersonville Rd., ca. 1960	Ineligible	Open Field
014-5074	Ranch house, ca. 1960s	Eligible	Sporadic tree coverage
014-5085	Vernacular gable-front and wing house, ca. 1910s	Ineligible	Heavy trees and vegetation
014-5086	Vernacular front-gable house, ca. 1930s	Ineligible	Trees and vegetation
014-5088	Log cabin, ca. 1920	Ineligible	Heavy trees and vegetation
021-5012	Appalachian Trail, ca. 1930	Eligible	Open Field
024-0416	High Bridge Battlefield, 1865	Eligible	Open Field
024-5006	Cumberland Church Battlefield, 1865	Eligible	Open Field
024-5104	Farm, 390 Raines Tavern Road, ca. 1965	Ineligible	Light tree coverage
024-5105	House, 699 River Road, ca. 1945	Ineligible	Open Field
024-5109	Farm, 710 River Rd., ca. 1940	Ineligible	Thick trees and vegetation
026-0007	Col. Joseph W. Harper House, ca. 1775	Eligible pending Ph II	Thick trees and vegetation
026-5212	Farm, 10876 Zilles Road, ca. 1910	Ineligible	Open Field
026-5213	House, 4058 White Oak Road, ca. 1945	Ineligible	Light tree coverage
026-5214	House, 4054 White Oak Road, ca. 1945	Ineligible	Light trees and vegetation
026-5215	House, 4821 Darvills Road, 1962	Ineligible	Light trees and vegetation
026-5216	Commercial Building, 4818 Darvills Road, ca. 1920	Ineligible	Light trees and vegetation
026-5217	Abandoned House, Darvills Road, ca. 1950	Ineligible	Light trees and vegetation
026-5218	Bridge, Private road near Old Cryors Road, ca. 1920	Ineligible	Trees and vegetation
026-5219	Abandoned House, Harpers Mill Road, pre-1950	Ineligible	Light trees and vegetation

### Affected by Project

Resource #	Description	Eligibility	Vegetation Coverage
026-5220	House and Barn, 3509 Harpers Mill Road, ca. 1925	Ineligible	Light trees and vegetation
026-5221	Abandoned House, Gills Bridge Road, ca. 1940	Ineligible	Heavy trees and vegetation
026-5222	2 dwellings, Darvills Road	Eligible	Open Field
026-5226	I-house, ca. 1900	Ineligible	Scattered trees on property - visible due to access
026-5256	Minimal traditional house, ca. 1960s	Ineligible	Heavy trees and vegetation
026-5257	Shiloh Baptist Church and Cemetery, ca. 1960	Ineligible	Heavy trees and vegetation
040-5048	House, 429 Radium Road/Rt. 620	Ineligible	Open Field
040-5058	Side-gabled tobacco barn, ca. 1970	Ineligible	Light trees and vegetation
040-5062	Vernacular house, ca. 1870	Ineligible	Open Field
040-5063	Farm, 998 Rolling Acres Road, ca. 1910	Ineligible	Open Field
040-5064	House, 510 Taylors Mill Road, ca. 1955	Ineligible	Open Field
040-5065	House, 530 Taylors Mill Road, ca. 1935	Ineligible	Open Field
040-5066	House, 598 Taylors Mill Road, ca. 1920	Ineligible	Open Field
040-5068	House, 422 Collins Road, ca. 1965	Ineligible	Open Field
040-5069	House, 425 Collins Road, ca. 1935	Ineligible	Open Field
040-5070	Abandoned House, Rock Bridge Road, ca. 1910	Ineligible	Open Field, but house is surrounded by trees
040-5071	House, 1490 Rock Bridge Road, ca. 1960	Ineligible	Open Field
045-0007	Sidney Wade House, 1826	Eligible	Scattered trees on property - visible due to access
045-0055	George Anson Bird House, ca. 1890	Ineligible	Scattered trees on property - visible due to access
045-0120	McDowell Battlefield, 1862	Eligible	Open area
045-5013	Bridge #1033, 1930	Ineligible	Cleared area
045-5014	Bridge #1005, 1930	Ineligible	Cleared area
045-5015	Bridge #1007, 1929	Ineligible	Cleared area
045-5016	Bridge #1008, 1929	Ineligible	Cleared area
045-5017	Bridge #1006, 1929	Ineligible	Cleared area
045-5079	Farm buildings, early to mid 20th c.	Ineligible	Overgrown - limited visibility in areas

### Affected by Project

Resource #	Description	Eligibility	Vegetation Coverage
045-5080	Side gable dwelling, ca. 1950	Ineligible	Generally cleared area - visible due to access
045-5081	Side gable dwelling, 1842	Ineligible	Generally cleared area - visible due to access
045-5082	Side gable dwelling, ca. 1950	Ineligible	Generally cleared area - visible due to access
045-5083	Side gable commercial, ca. 1940	Ineligible	Generally cleared area - visible due to access
045-5084	Barns, ca. 1965-1970	Ineligible	Cleared area
045-5086	Side gable dwelling, early 20th c.	Ineligible	Scattered trees on property - visible due to access
045-5088	Vernacular house, ca. 1930	Ineligible	Open Field
045-5090	Agricultural outbuildings, ca. 1880	Ineligible	Light trees and vegetation
062-0031	Wintergreen, 1887 Rockfish Valley Highway, ca. 1815	Ineligible	Heavy trees and vegetation
062-0092	Simpson House, ca. 1880	Eligible	Heavy trees and vegetation
062-0117	Harris Store/Slaughter's Store/Wintergreen Country Store (NRHP listed)	NRHP, VLR Listed	Heavy trees and vegetation
062-5020	Elk Hill Baptist Church	Ineligible	Trees and vegetation
062-5090	Spruce Creek Bridge/Bridge #1030, Rockfish Valley Highway, 1936	Ineligible	Open Field
062-5119	South Rockfish Valley Rural Historic District (NRHP listed)	NRHP, VLR Listed	Open Field
062-5119-0032	Farm, 1694 Rockfish Valley Highway, 1998	Ineligible	Trees and vegetation
062-5119-0113	House, ca. 1850	Eligible	Trees and vegetation
062-5121	Red Apple Orchards Farm, ca. 1890	Eligible	Open Field
062-5160	Warminster Rural Historic District	Eligible	Open Field
062-5161	House, 1202 Rockfish Valley Highway, ca. 1900	Ineligible	Trees and vegetation
062-5180	Chesapeake and Ohio Railroad	Eligible	Open Field
062-5221	Log cabin, ca. 1880-1910	Ineligible	Scattered trees on property - visible due to access
062-5222	I-house, ca. 1960-1970	Ineligible	Generally cleared area - visible due to

### Affected by Project

Resource #	Description	Eligibility	Vegetation Coverage
			access
062-5223	Ranch house, ca. 1960	Ineligible	Generally cleared area
062-5229	Baptist Church, parsonage, and cemetery, ca. 1950s	Ineligible	Heavy trees and vegetation
067-0110	Fort Pickett Historic District	Ineligible	Trees and vegetation
067-0186	Bright Shadows, 2624 Jennings Ordinary Rd., ca. 1850	Ineligible	Open Field
067-5041	House, 5577 Dutchtown Road, ca. 1900	Ineligible	Trees and vegetation
067-5042	House, 5207 Namozine Road, ca. 1890	Ineligible	Open Field
067-5043	Abandoned House, Mountain Hall Road, ca. 1940	Ineligible	Trees and vegetation
067-5044	House, 3357 Indian Oak Road, ca. 1945	Ineligible	Open Field
067-5045	Mount Pocket Farm, 2895 Bible Road, ca. 1925	Ineligible	Open Field
067-5046	House, 3106 Bible Road, ca. 1955	Ineligible	Open Field
067-5047	House, 3836 Cottage Road, ca. 1950	Ineligible	Open Field
067-5049	Ranch house, ca. 1960	Ineligible	Light trees and vegetation
067-5050	House, 3025 Winningham Rd., ca. 1920	Ineligible	Trees and vegetation
067-5051	House, 725 Green Gable Rd., ca. 1960	Ineligible	Trees and vegetation
073-5014	Rice's Station Battlefield	Eligible	Open Field
073-5092	Abandoned House, Gully Tavern Rd., ca. 1910	Ineligible	Open Field, but house is mostly surrounded by trees
080-5161	Blue Ridge Parkway Historic District, ca. 1935	Eligible	Open Field
087-5505	Powell Farm/Roswell Dairy, ca. 1820	Eligible	Open Field
087-5601	Farm, 32055 Sycamore Church Road, ca. 1910	Ineligible	Open Field
087-5602	House, 32164 Sycamore Church Road	Ineligible	Light trees and vegetation
087-5603	Abandoned House, 35567 South Quay Road, ca. 1925	Ineligible	Open Field
087-5605	House, 28364 Grays Shop Road, ca. 1925	Ineligible	Open Field
087-5606	House, 27542 Delaware Road, ca. 1925	Ineligible	Open Field
087-5607	House, 15167 Whitehead Road, ca. 1906	Ineligible	Light trees and vegetation
087-5608	House, 15235 Whitehead Road, 1907	Ineligible	Clear, some light vegetation
087-5609	Galilee Baptist Church and Cemetery, 15688 Old Branchville Road, 1912	Ineligible	Open Field, some light tree coverage around pipeline
087-5610	Vernacular dwelling, 1926	Eligible	Open Field

### Affected by Project

Resource #	Description	Eligibility	Vegetation Coverage
087-5611	L-plan vernacular house, 1876	Ineligible	Light trees and vegetation
087-5612	House, 29503 Three Bees Road, ca. 1900	Ineligible	Open Field
087-5613	House, 24092 Thomaston Road, ca. 1900	Ineligible	Open Field
087-5614	Farm, 24294 Thomaston Road, ca. 1860	Ineligible	Open Field
087-5615	Birdsong Peanuts, 31282 Powells Hill Road, ca. 1960	Ineligible	Open Field
087-5616	House, 28229 Grays Shop Road, ca. 1950	Ineligible	Open Field, some light vegetation around pipeline
087-5617	House, 28247 Grays Shop Road, ca. 1900	Ineligible	Open Field, some light vegetation around pipeline
087-5618	House	Eligible	Open Field
087-5619	Ruins, 28035 Delaware Road, pre-1920	Ineligible	Open Field, light vegetation around house
087-5669	Agricultural outbuildings, ca. 1960	Ineligible	Open Field, agricultural fields
091-5098	AM&O Railroad, Norfolk & Petersburg Railroad, ca. 1858	Eligible	Open Field
123-0084	Upper Appomattox Canal	Eligible	Open Field
131-0035	Dismal Swamp Canal	NRHP, VLR Listed	Open Field
131-0479	Norfolk and Western Railroad	Ineligible	Open Field
131-0542	House, ca. 1900	Ineligible	Light vegetation
131-5325	Sunray Agricultural Historic District	NRHP, VLR Listed	Open Field
131-5382	House, 1201 Richwood Ave - Not extant	Ineligible	N/A
131-5740	House, ca. 1940	Ineligible	Light vegetation
131-5741	House, ca. 1961	Ineligible	Light vegetation
131-5742	House, ca. 1955	Ineligible	Light vegetation
131-5842	House, 1945	Ineligible	Light tree coverage
131-5843	House, 1947	Ineligible	Light tree coverage
131-5844	Ranch house, ca. 1965	Ineligible	Open Field
131-5845	House, 1955	Ineligible	Open Field, light vegetation
131-5846	Veterinary Hospital, 1960	Ineligible	Open Field, another building inbetween resource and project
131-5847	House, 1964	Ineligible	Open Field
131-5848	House, 1964	Ineligible	Light tree coverage

### Affected by Project

Resource #	Description	Eligibility	Vegetation Coverage
131-5849	House, 1964	Ineligible	Light tree coverage
131-5850	House, 1964	Ineligible	Light tree coverage
131-5851	House, 1964	Ineligible	Light tree coverage
131-5852	Hoouse, 1963	Ineligible	Light tree coverage
131-5853	House, 1965	Ineligible	Light tree coverage
131-5854	House, 1964	Ineligible	Light tree coverage
131-5855	House, 1964	Ineligible	Light tree coverage
131-5856	Ranch house, 1964	Ineligible	Light tree coverage
131-5857	House, 1954	Ineligible	Light tree coverage
131-5858	House, 1964	Ineligible	Light tree coverage
131-5859	House, 1953	Ineligible	Open Field
131-5860	House, 1950	Ineligible	Open Field
131-5861	House, 1960	Ineligible	Light vegetation and tree coverage
131-5862	House, 1954	Ineligible	Light vegetation
131-5863	House, 1954	Ineligible	Open Field
131-5864	Faith Tab Apostolic Holiness Church, ca. 1950	Ineligible	Light tree coverage
131-5865	House, 1945	Ineligible	Light trees and vegetation
133-0025	House, ca. 1780	Eligible	Open Field
133-0101	Federal/Adamesque I-house, 1865	Eligible	Open Field
133-0105	E.P. Bradshaw Log Corn Crib, ca. 1840	Eligible	Heavy trees and vegetation
133-0209	I-House, ca. 1890	Ineligible	Generally cleared area - visible due to access
133-0215	Wright House, ca. 1840	Ineligible	Generally cleared area - visible due to access
133-0233	Eley Farm, ca. 1890	Ineligible	Open Field
133-5039	Siege of Suffolk/Battle of Hill's Point	Eligible	Open Field
133-5192	Hampton Road Beagle Club, ca. 1950	Ineligible	Cleared area
133-5391	Suffolk Battlefield I	Eligible	Cleared Area
133-5443	Cape Cod House, ca. 1949	Ineligible	Cleared View
133-5444	Bungalow dwelling, ca. 1930	Ineligible	Overgrown near the rear of the

### Affected by Project

Resource #	Description	Eligibility	Vegetation Coverage
			building
133-5473	House, 6356 O'Kelly Road, ca. 1965	Ineligible	Heavy trees and vegetation
133-5477	Best House, 9809 South Quay Road, 1960	Ineligible	Heavy trees and vegetation
133-5478	Saunders House, 9445 New Road, 1960	Ineligible	Open Field
133-5480	Minimal traditional house, ca. 1950	Ineligible	Open Field
133-5481	House, 6931 Holy Neck Road, ca. 1920	Ineligible	Open Field
133-5482	House, ca 1950	Eligible	Open Field
133-5483	Farm, 7413 Harvest Drive, ca. 1940	Ineligible	Open Field
133-5484	Farm, 7368 Harvest Drive, ca. 1860	Ineligible	Open Field
133-5485	House, 9424 South Quay Road, ca. 1960	Ineligible	Open Field
133-5486	House, 9224 South Quay Road, 1958	Ineligible	Heavy trees and vegetation
133-5487	House, 7301 South Quay Road, ca. 1860	Ineligible	Open Field
133-5488	House, 7248 South Quay Road, 1953	Ineligible	Open Field
133-5489	House, 7241 South Quay Road, ca. 1940	Ineligible	Open Field
133-5490	House, 7173 South Quay Road, 1961	Ineligible	Open Field
133-5491	House, 434 Dutch Road, ca. 1950	Ineligible	Heavy trees and vegetation
133-5492	House	Eligible	Open Field
133-5493	House, 7900 Quince Road, ca. 1940	Ineligible	Open Field
133-5494	House, 7878 Quince Road, ca. 1960	Ineligible	Open Field
133-5495	Farm, 7800 Quince Road, 1902	Ineligible	Open Field
133-5496	Minimal traditional house, ca. 1940	Ineligible	Open Field
133-5497	Farm, ca. 1918	Ineligible	Heavy trees and vegetation
133-5498	House	Eligible	Heavy trees and vegetation
133-5500	House, ca. 1960	Ineligible	Heavy trees and vegetation
133-5547	House, 414 Dutch Rd., 1954	Ineligible	Heavy trees and vegetation
133-5548	House, ca. 1960	Ineligible	Open Field
133-5549	House, ca. 1950	Ineligible	Open Field
133-5550	House, ca. 1950	Ineligible	Open Field
133-5551	House, ca. 1960	Ineligible	Open Field
133-5552	House, ca. 1960	Ineligible	Open Field

### Affected by Project

Resource #	Description	Eligibility	Vegetation Coverage
133-5553	House, ca. 1940	Ineligible	Open Field
133-5554	House, ca. 1965	Ineligible	Light trees and vegetation
133-5555	House, ca. 1900	Ineligible	Open Field
133-5556	House, 1925	Ineligible	Open Field
133-5557	House, 1951	Ineligible	Light trees and vegetation
133-5558	Vernacular dwelling, ca. 1945	Ineligible	Open Field
133-5560	Ranch house, ca. 1950-1960	Ineligible	Cleared area
133-5561	Minimal Traditional House, ca. 1950	Ineligible	Open Field
133-5562	House, 1950	Ineligible	Open Field
133-5563	American Small house, ca. 1960	Ineligible	Generally cleared area - visible due to access
133-5564	House, 1961	Ineligible	Open Field
133-5565	House, 1949	Ineligible	Trees and vegetation
133-5566	Cape Cod Revival residence, ca. 1940-1950	Ineligible	Cleared area
133-5567	House, 1960	Ineligible	Cleared area
133-5571	Side gable dwelling, ca. 1940-1950	Ineligible	Generally cleared area - visible due to access
133-5572	Outbuilding, ca. 1960-1970	Ineligible	Overgrown at the rear of the structure
133-5573	Minimal Traditional dwelling, ca. 1950	Ineligible	Generally cleared area - visible due to access
133-5574	Tudor Revival dwelling, ca. 1947	Ineligible	Generally cleared area - visible due to access
133-5575	Classical Revival dwelling, ca. 1913	Ineligible	Generally cleared area - visible due to access
133-5578	I-house, ca. 1890	Ineligible	Generally cleared area - visible due to access
133-5580	I-house, ca. 1890	Ineligible	Agricultural field- Open Field
133-5581	Gabled-ell house, ca. 1950	Ineligible	Light trees and vegetation



**APPENDIX C – RESUME**

# Emily Tucker-Laird

Staff Scientist



Ms. Tucker-Laird has ten-plus years of experience in cultural resources management, and is Secretary of the Interior Qualified as an architectural historian and archaeologist. Ms. Tucker-Laird has experience in the oil and gas, transportation, power, and telecommunications industries. Ms. Tucker-Laird has worked on projects in Alabama, Arkansas, Georgia, Illinois, Indiana, Louisiana, Maine, Mississippi, North Carolina, Ohio, Oklahoma, Pennsylvania, South Carolina, Tennessee, and Texas. These projects involved private sector clients, county and municipal governments, state agencies, and federal clients. Ms. Tucker-Laird has been involved in all aspects of project tasks. She has coordinated with clients, state, and federal agencies. She has conducted background research and field studies, written reports, and prepared relevant state and federal forms.

## Registrations & Professional Affiliations

- Register of Professional Archaeologists (RPA)

## Fields of Competence

- Phase I, II, and III Archaeological Field Investigations
- Architectural Resource Field Survey
- National Register of Historic Places eligibility evaluation
- Cemetery Delineation and Excavation
- Preparation of State Archaeological and Architectural Survey Forms
- Rural America and Vernacular Forms
- Industrial and Transportation Resources
- Compliance with state, and federal cultural resource regulations, including guidelines set forth by various State Historic Preservation Offices, the

National Historic Preservation Act and the National Environmental Policy Act

## Education and Training

- M.A., Anthropology, Ball State University, 2013
- M.S., Historic Preservation, Ball State University, 2003
- B.S., Social Sciences, University of Pittsburgh, 1999

## Certificates

- Federal Energy Regulatory Commission Environmental Review and Compliance for Natural Gas Facilities (FERC, February 25-27, 2014)
- Occupational Safety and Health Standards for the Construction Industry: OTI510 (GA Tech, April 8-12, 2013)
- Introduction to NEPA and Transportation Decision Making (web-based, National Highway Institute, January 7, 2013)
- NEPA Cumulative Effects Analysis and Documentation (The Shipley Group, August 30 and 31, 2012)
- Identification and Management of Traditional Cultural Places (National Preservation Institute, June 19 and 20, 2012)
- NEPA and the Transportation Decision Making Process (National Highway Institute, June 12-14, 2012)
- Section 4f: Compliance for Historic Properties (National Preservation Institute, December 8 and 9, 2011)
- Section 106: Principles and Practice (SRI Foundation, January 12 and 13, 2010)

## Key Projects

*With ERM*

### **Telecommunications Client - Nationwide**

Architectural Historian and Archaeologist for a nationwide NEPA Program Management Team serving a major national telecommunications carrier, provide QA/QC oversight on cultural resources submittals and client deliverables. Key tasks include assuring that all compliance submittals conform to regulatory requirements as well as meeting client standards, and assuring that required documentation of compliance is included in all client deliverables. This includes SHPO, tribal, local government, and public consultation under the National Historic Preservation Act and the National Environmental Policy Act.

### **Anadarko Petroleum Corporation - Wyoming, Colorado**

2015: NEPA and Section 106 efforts to support 64 telecommunications projects within existing Wattenberg, CO facilities. Served as co-tribal consultant, researcher and report writer.

*Representative Historical Architectural Studies with Other Companies*

Architectural Historian for the HABS Level II documentation of selected resources of the Tennessee Valley Authority Muscle Shoals Reservation, Alabama. The architectural survey included a detailed survey of both the interior and exterior of 20 resources.

Architectural Historian for 55.18-miles of proposed transmission line in Burke, Jefferson, McDuffie, and Warren counties, GA. The architectural survey involved identifying all historic resources, both newly and previously recorded that could fall within the viewshed of the proposed project.

Architectural Historian during the Georgetown Historic District Survey, including fieldwork to record 900 resources within the National Register-listed historic district.

Architectural Historian for a conditions assessment of the 13-acre Linwood Cemetery in Macon, Georgia. Containing over 4,000 burials, this historic African-American Cemetery had succumbed to neglect over a period of decades.

*Representative Archaeological Studies with Other Companies*

Environmental Coordinator and TRC Health and Safety Lead, acting as a liaison between the crew, subcontractors, and client for this 80-mile long project in Illinois and Indiana.

Co-field director for the Phase III Spirit Hill Site excavations, in Alabama. The site included both formal burial areas and intensively used residential zones that were occupied during the Late Woodland and Mississippian periods.

Field director for the removal of 357 individuals from 362 graves at the Wells Cemetery in Tennessee. Duties included crew supervision and coordination, assuring that burials were removed with consistent methodology, photography, and organizing excavation notes. Following the field effort, created a burial database.

## **Selected Publications**

2014 *Phase I Cultural Resource Survey for the Line 78 Project in Livingston, Grundy, Kankakee, Will, and Cook Counties, Illinois*. TRC Environmental Corporation. Report Submitted to Enbridge Energy, Limited Partnership (senior author with Price K. Laird, Jeffery L. Holland, Jessica Burr, and Larissa A. Thomas).

2012 *HABS Level II Documentation of 20 Historic Resources on the Tennessee Valley Authority Muscle Shoals Reservoir, Colbert County, Alabama*. TRC, Inc. Report Submitted to Tennessee Valley Authority (with Jeffery L. Holland, Jessica Burr, and Vincent Macek).

2007 *Phase I Cultural Resource Survey for the Monroe Gas Storage Project, Monroe County, Mississippi*. TRC, Inc. Report Submitted to Foothills Energy Ventures, LLC (senior author with Jeffrey L. Holland).