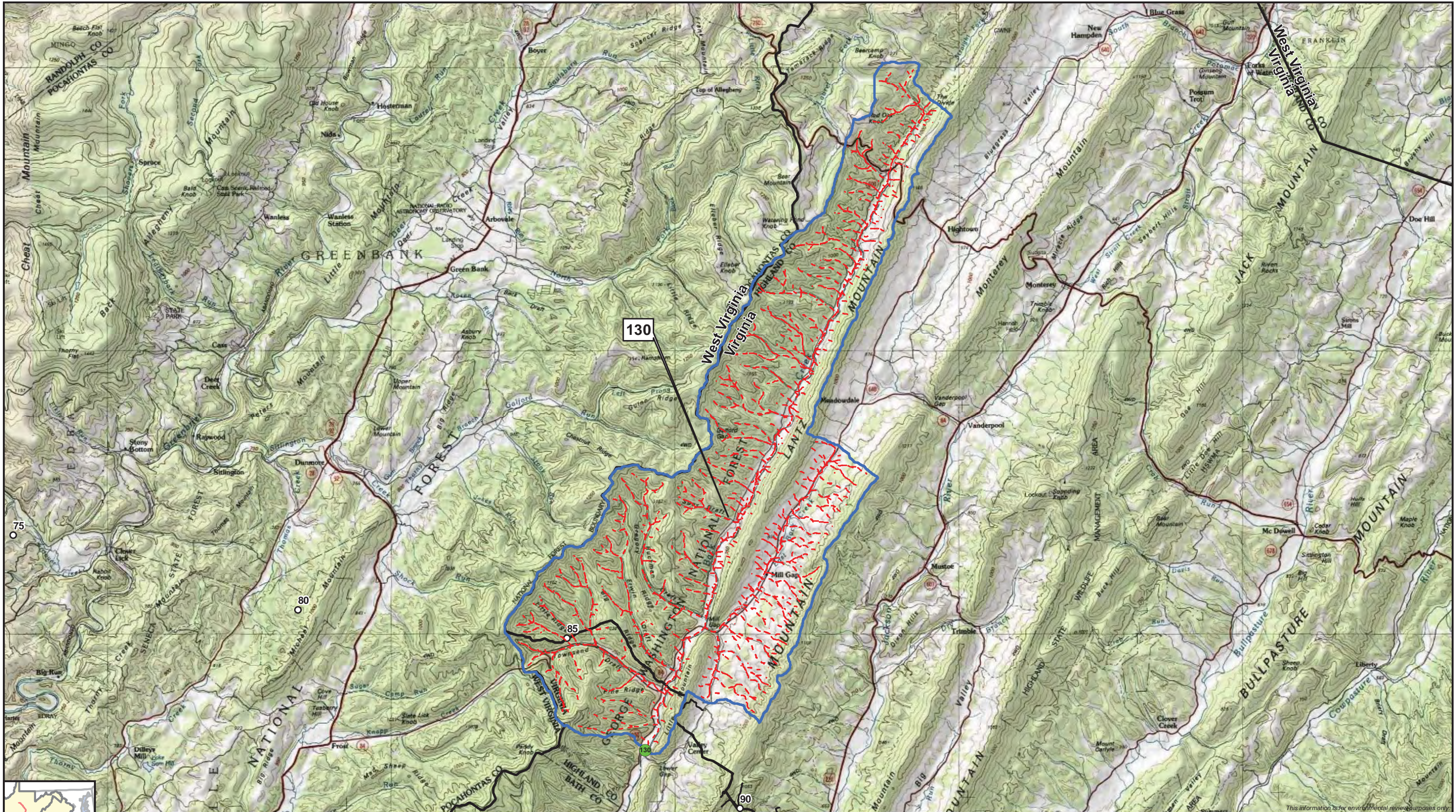


**Figure 1 Drainage Basin Map Book  
TABLE OF CONTENTS**

<b>Drainage Basin ID</b>	<b>PAGE</b>	<b>Drainage Basin ID</b>	<b>PAGE</b>	<b>Drainage Basin ID</b>	<b>PAGE</b>	<b>Drainage Basin ID</b>	<b>PAGE</b>
1	25	67	62	225	44	355	24
2	25	68	61	226	44	356	24
3	25	69	60	227	44	400	52
4	25	81	49	228	46	401	55
5	25	82	51	229	46	402	61
6	26	83	50	230	46		
7	28	84	52	231	46		
8	27	85	52	232	47		
9	27	86	53	233	47		
10	28	87	54	234	47		
11	29	88	55	235	47		
12	30	89	54	236	47		
13	30	90	54	237	47		
14	31	91	58	238	48		
15	31	92	55	239	48		
16	31	93	58	240	48		
17	32	94	57	241	48		
18	33	95	57	242	49		
19	34	96	55	245	49		
20	35	98	56	303	15		
21	35	103	57	304	13		
22	35	130	1	305	13		
23	35	131	2	307	13		
24	35	132	3	308	15		
25	36	133	3	310	15		
26	36	134	3	311	13		
27	37	135	5	312	12		
28	37	136	5	313	14		
29	37	137	5	316	16		
30	37	138	5	317	17		
31	37	139	3	319	9		
32	37	140	4	320	11		
33	37	199	39	321	10		
45	69	201	38	327	6		
46	67	202	45	328	18		
47	68	204	39	329	6		
48	68	206	40	330	19		
49	66	207	40	331	19		
50	69	208	40	332	19		
51	70	209	41	333	8		
52	63	210	41	334	19		
53	63	211	41	335	7		
54	65	212	41	336	19		
55	64	213	41	338	7		
56	59	214	42	339	19		
57	59	215	42	340	20		
58	59	216	42	341	20		
59	59	217	43	344	21		
60	62	218	43	347	21		
61	61	219	43	348	22		
62	61	220	43	349	23		
63	62	221	43	350	23		
64	62	222	44	351	23		
65	61	223	44	352	23		
66	61	224	44	353	23		

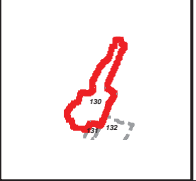




This information is for environmental review purposes only.



- Milepost
- ▭ Pipeline ROW and Permanent Access Road Workspace
- Point of Analysis
- ⑨ Drainage Basin
- - - Flow Path
- Virginia State Line



**Atlantic Coast Pipeline**

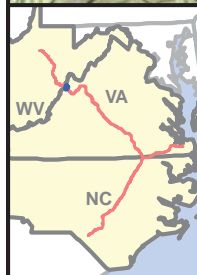
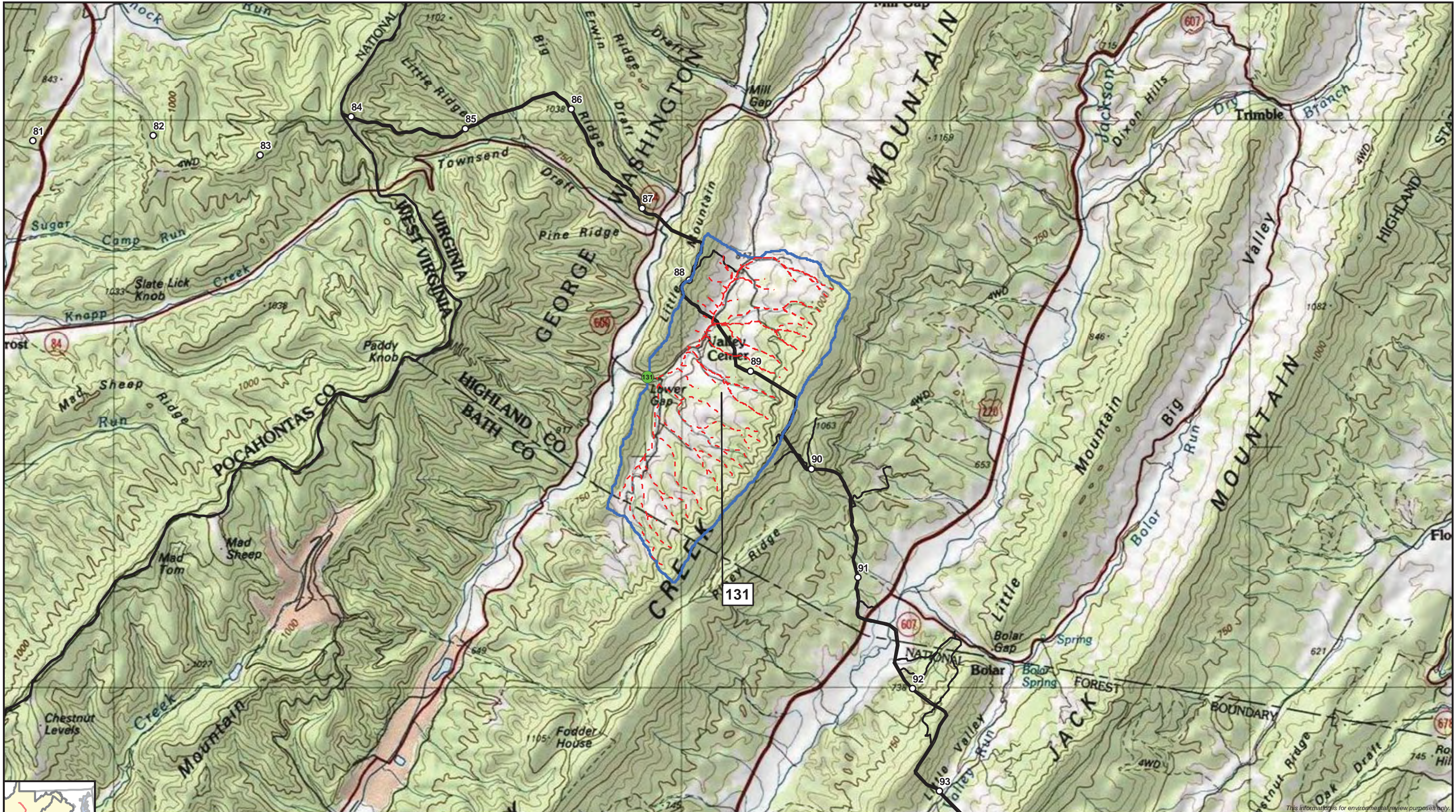
**Virginia Drainage Basins**  
Drainage Basin ID = 130



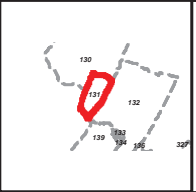
DRAWN BY: TG

1:126,720 1 inch = 10,560 feet





- Milepost
- Pipeline ROW and Permanent Access Road Workspace
- Point of Analysis
- ⑨ Drainage Basin
- - - Flow Path
- Virginia State Line

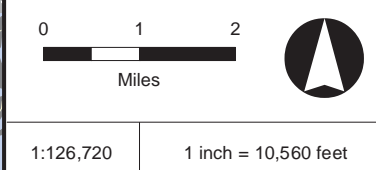
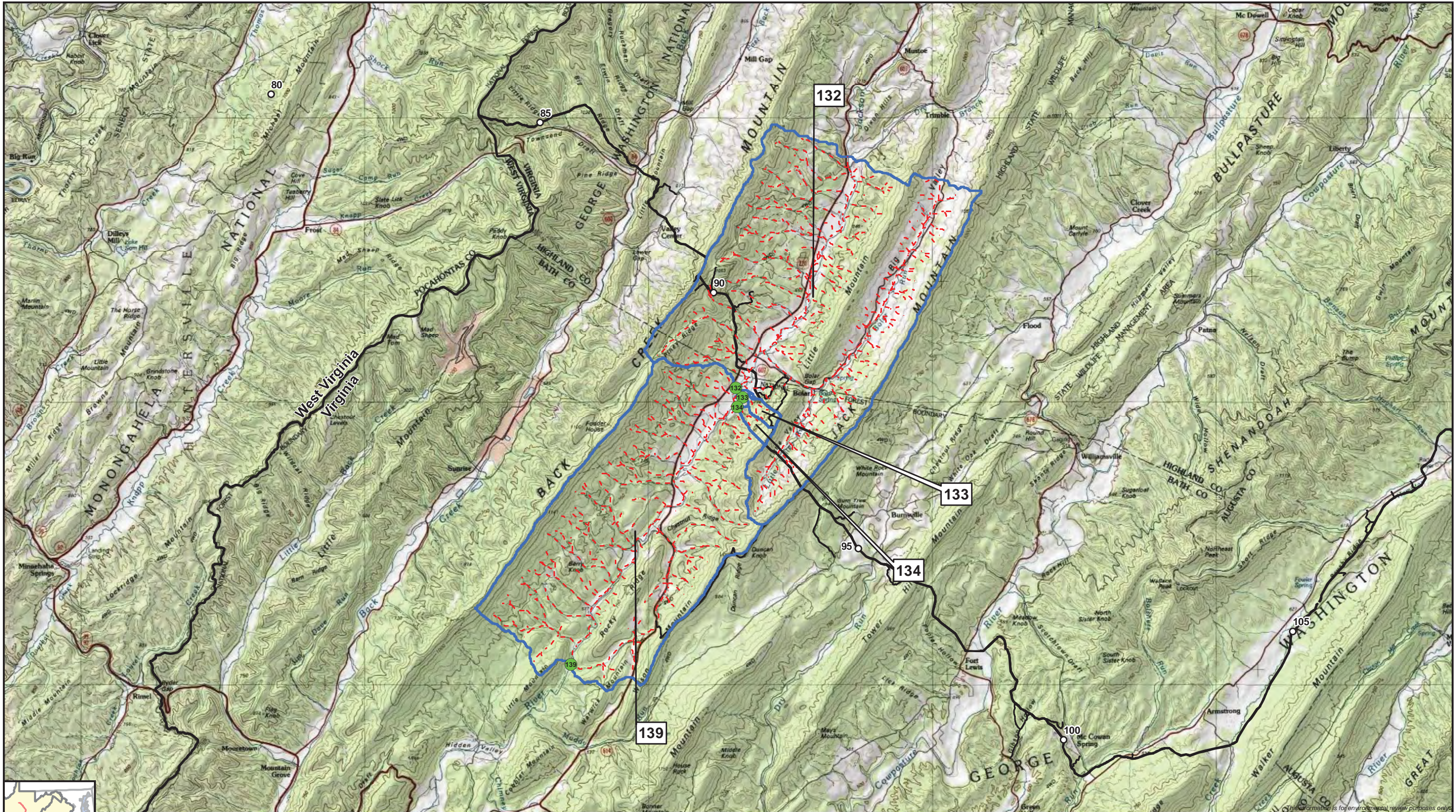


**Atlantic  
Coast  
Pipeline**

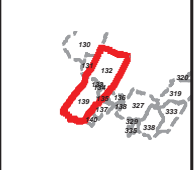
**Virginia Drainage Basins**  
Drainage Basin ID = 131







- Milepost
- Pipeline ROW and Permanent Access Road Workspace
- Point of Analysis
- ⑨ Drainage Basin
- - - Flow Path
- Virginia State Line

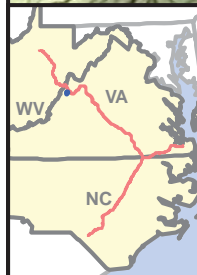
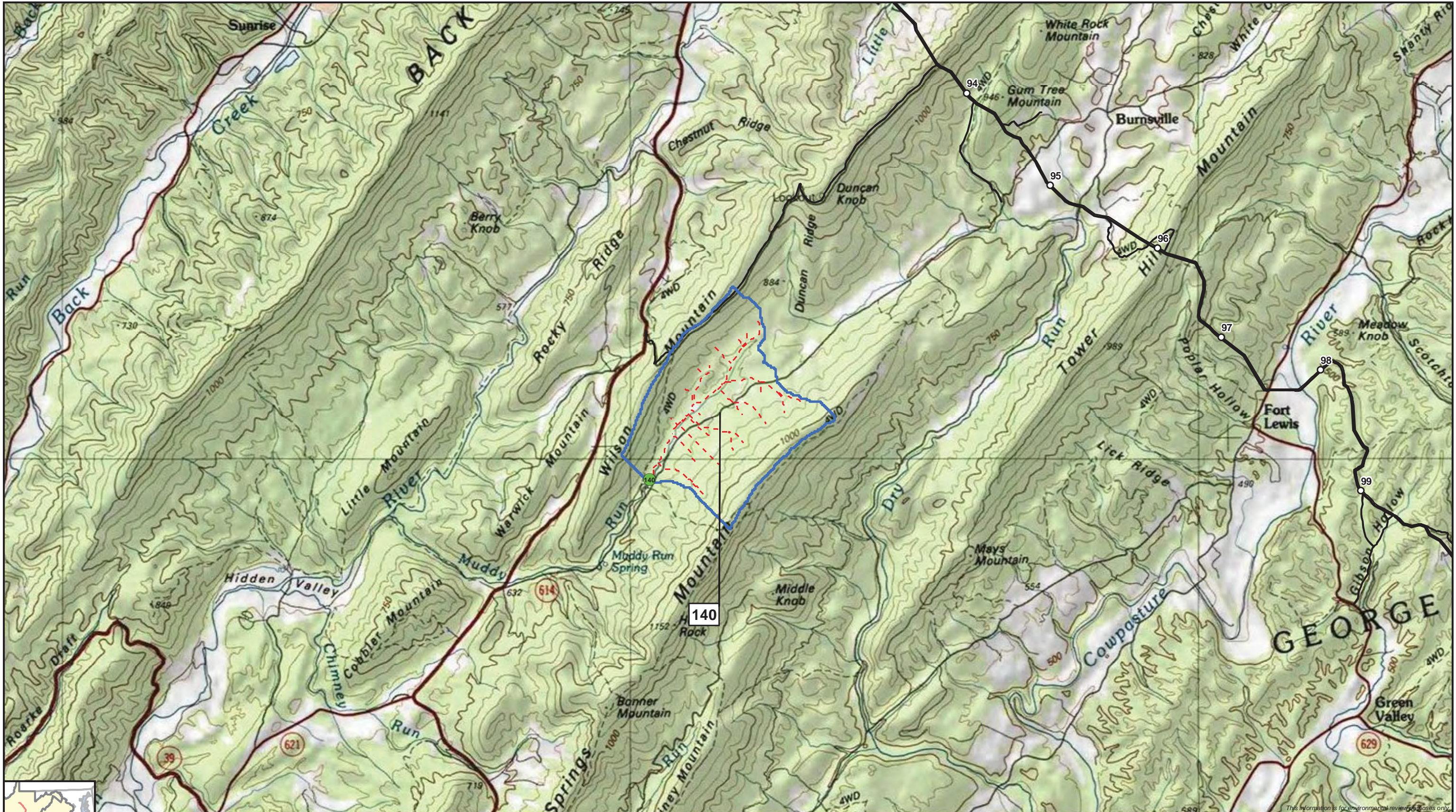


**Atlantic Coast Pipeline**

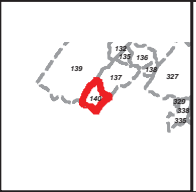
**Virginia Drainage Basins**  
Drainage Basin ID = 132, 133, 134, 139







- Milepost
- Pipeline ROW and Permanent Access Road Workspace
- Point of Analysis
- ⑨ Drainage Basin
- - - Flow Path

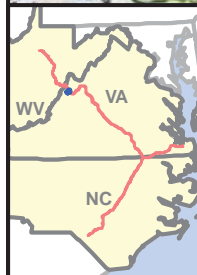
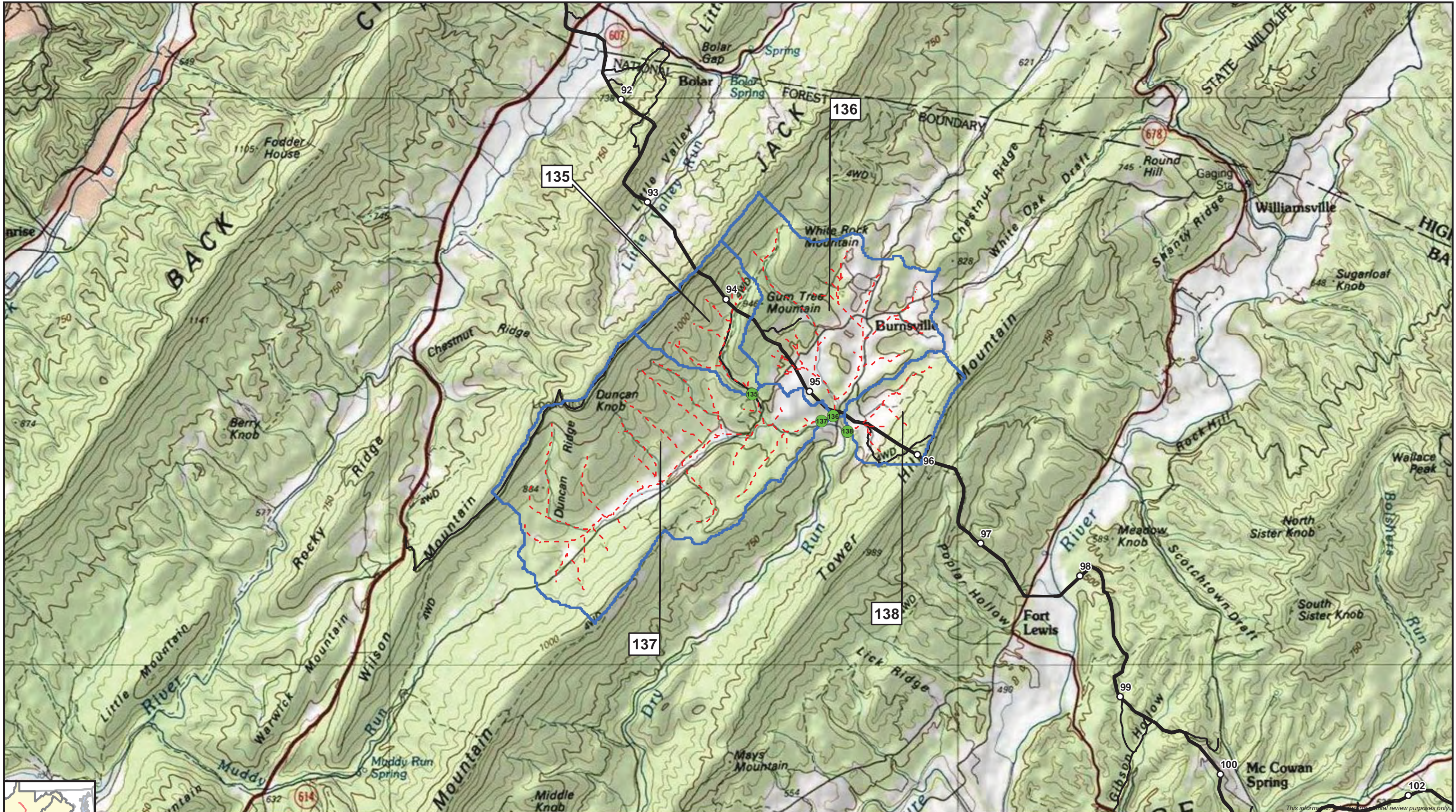


**Atlantic  
Coast  
Pipeline**

**Virginia Drainage Basins**  
Drainage Basin ID = 140







- Milepost
- ▭ Pipeline ROW and Permanent Access Road Workspace
- Point of Analysis
- ⑨ Drainage Basin
- - - Flow Path

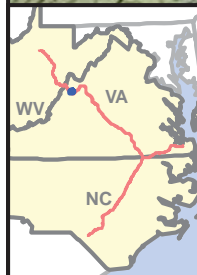


**Atlantic  
Coast  
Pipeline**

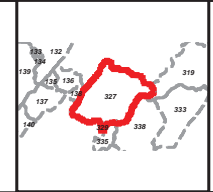
**Virginia Drainage Basins**  
Drainage Basin ID = 135, 136, 137, 138







- Milepost
- Pipeline ROW and Permanent Access Road Workspace
- Point of Analysis
- Drainage Basin
- - - Flow Path

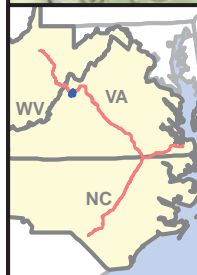
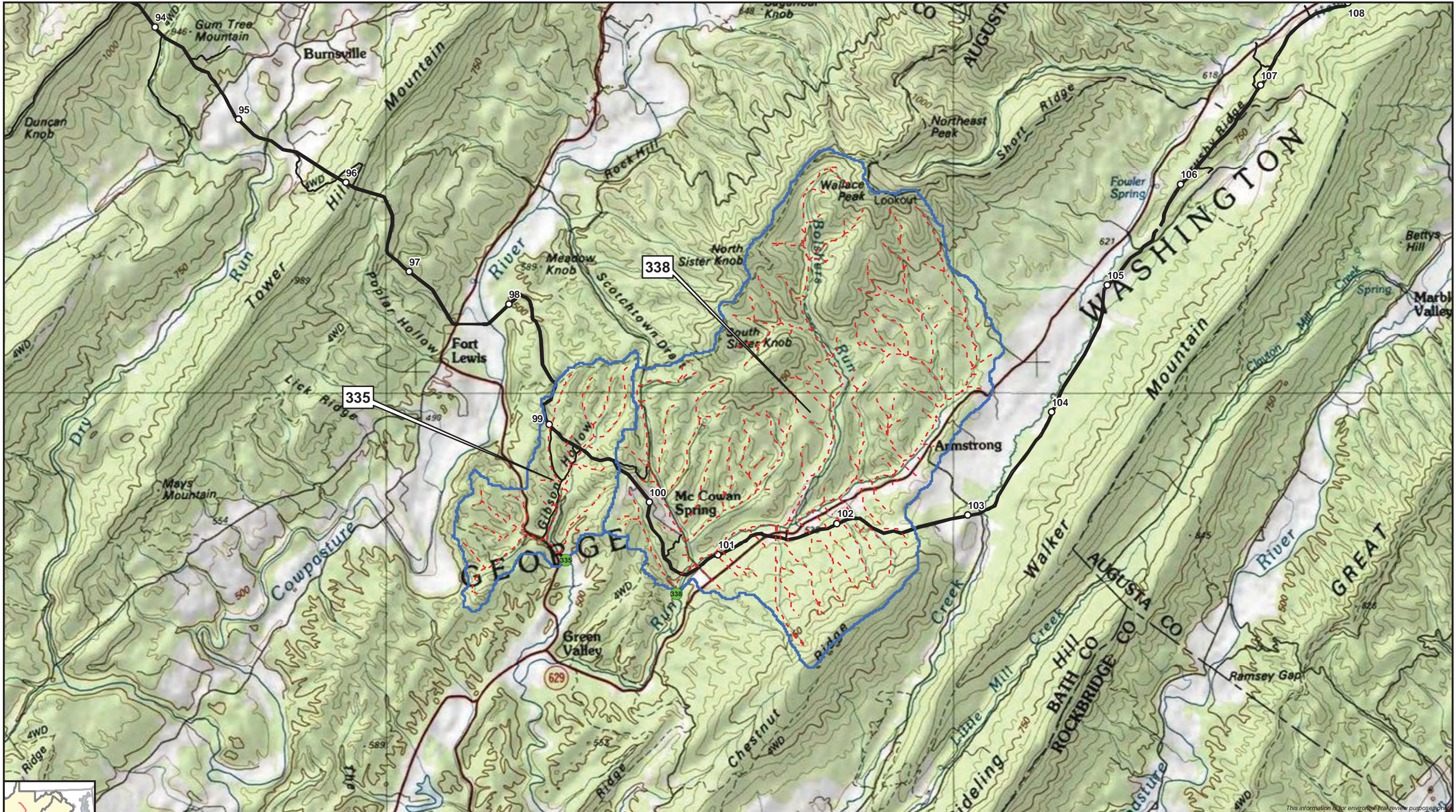


**Atlantic  
Coast  
Pipeline**

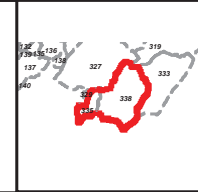
**Virginia Drainage Basins**  
Drainage Basin ID = 327, 329







- Milepost
- Pipeline ROW and Permanent Access Road Workspace
- Point of Analysis
- 9 Drainage Basin
- - - Flow Path

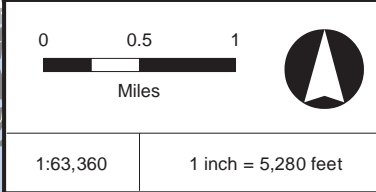
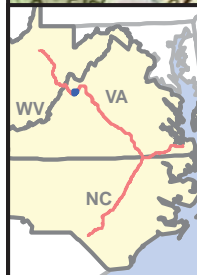
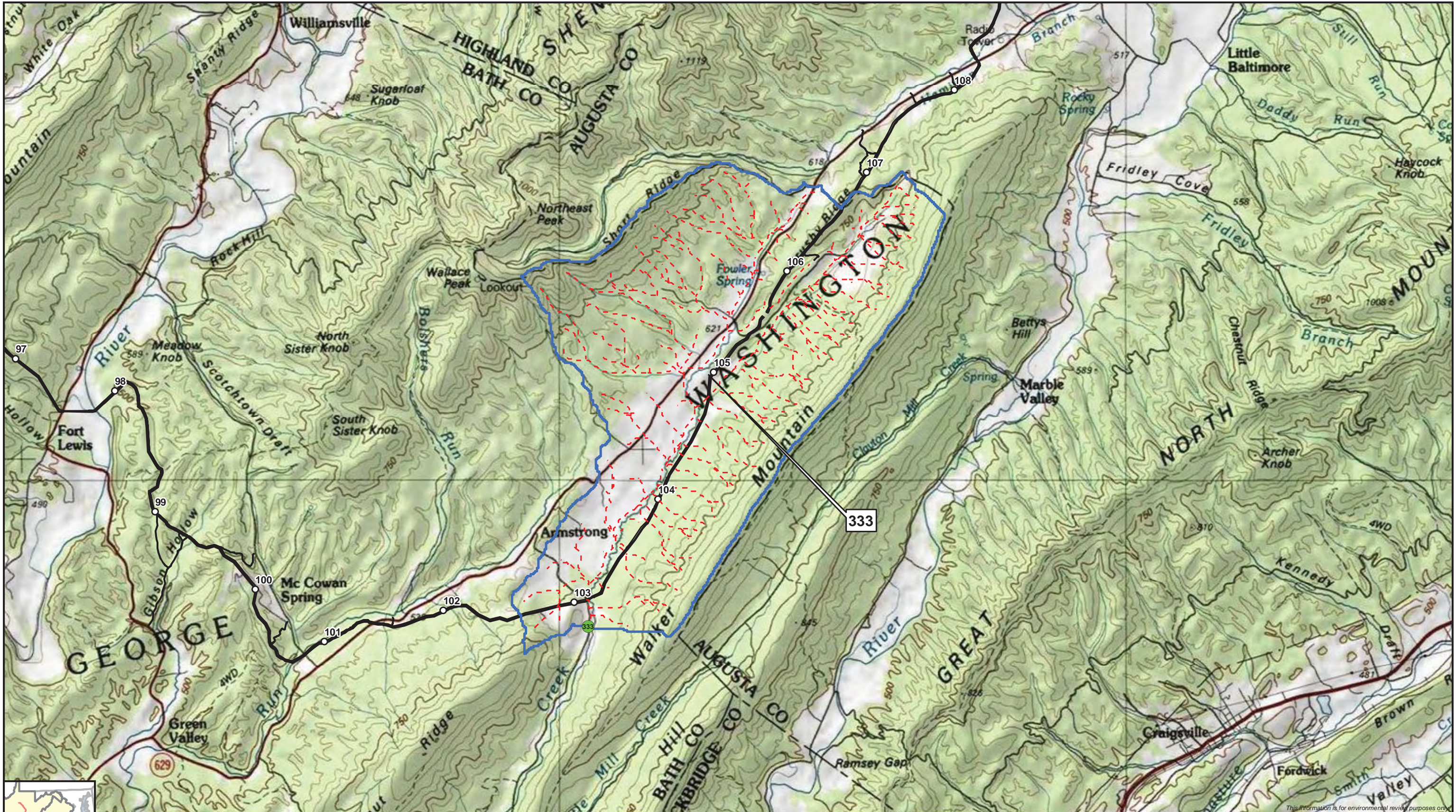


**Atlantic  
Coast  
Pipeline** SM

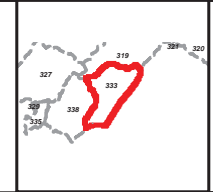
**Virginia Drainage Basins**  
Drainage Basin ID = 335, 338







- Milepost
- Pipeline ROW and Permanent Access Road Workspace
- Point of Analysis
- ⑨ Drainage Basin
- - - Flow Path

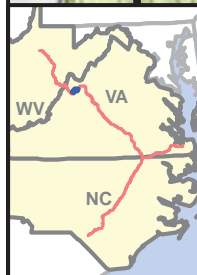
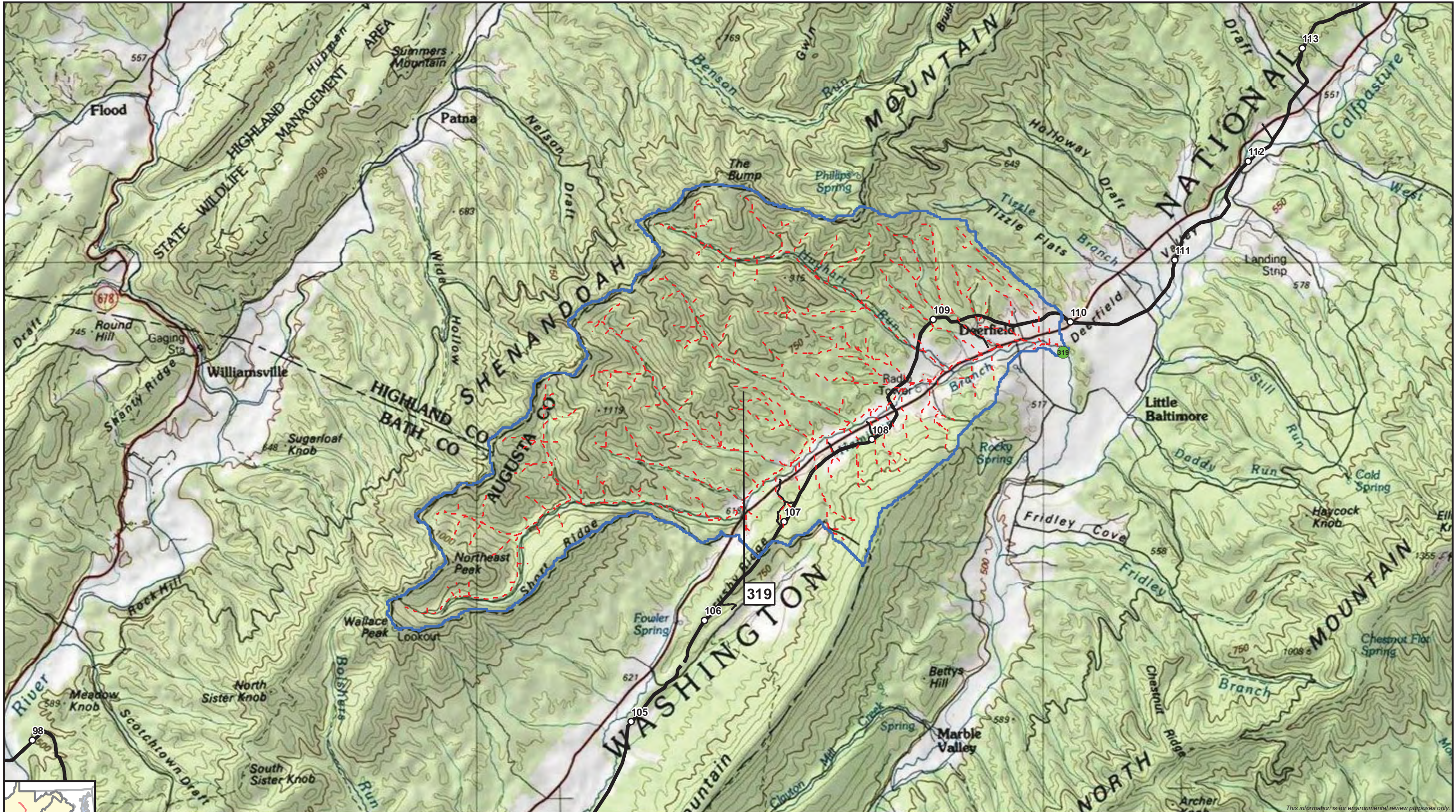


**Atlantic  
Coast  
Pipeline**

**Virginia Drainage Basins**  
Drainage Basin ID = 333







- Milepost
- Pipeline ROW and Permanent Access Road Workspace
- Point of Analysis
- 9 Drainage Basin
- - - Flow Path

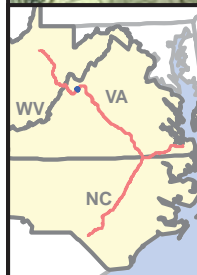
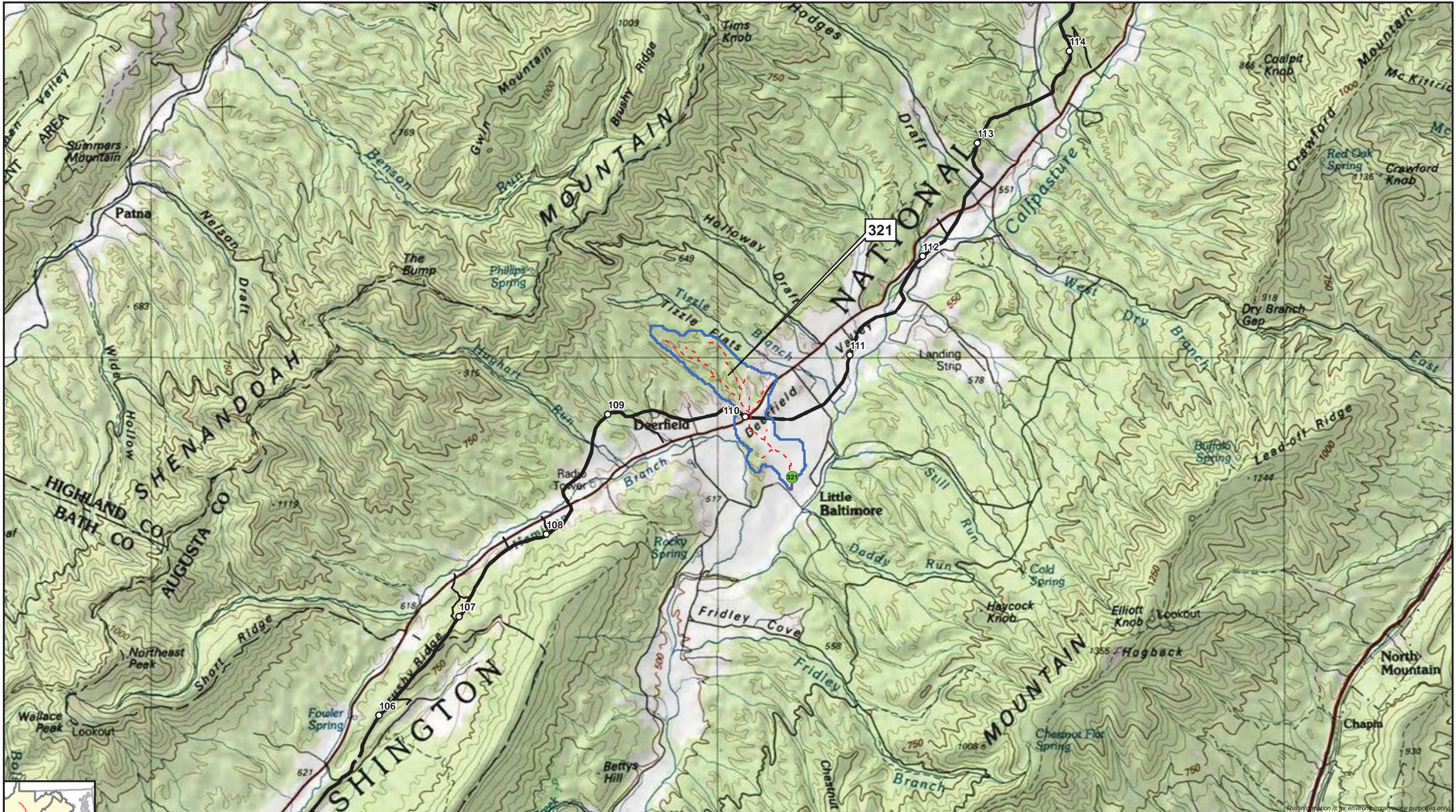


**Atlantic Coast Pipeline**

**Virginia Drainage Basins**  
Drainage Basin ID = 319







- Milepost
- Pipeline ROW and Permanent Access Road Workspace
- Point of Analysis
- 9 Drainage Basin
- - - Flow Path

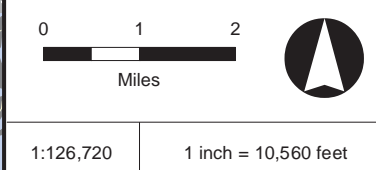
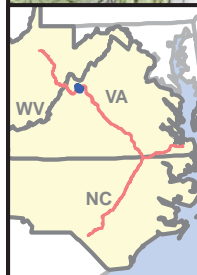
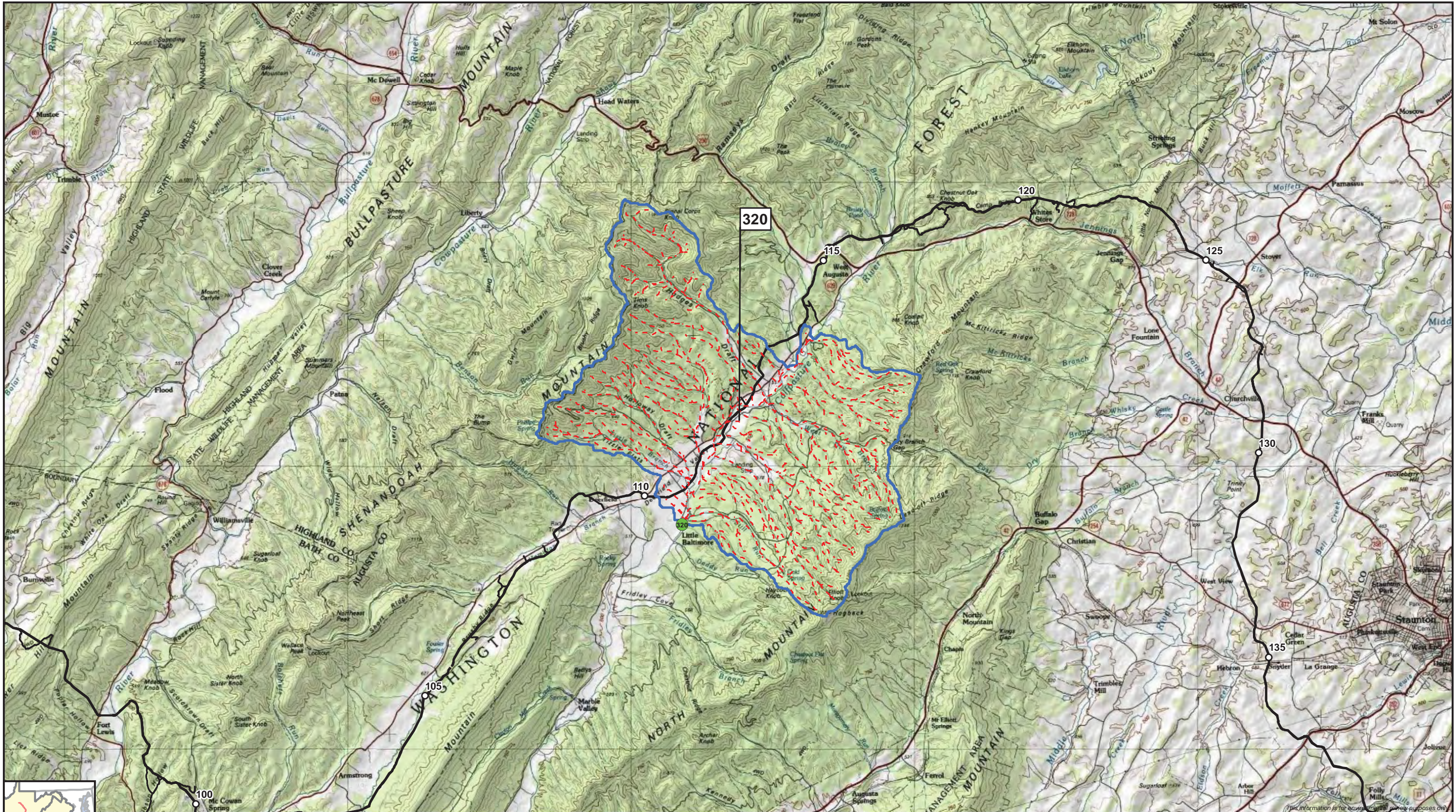


**Atlantic  
Coast  
Pipeline**

**Virginia Drainage Basins**  
Drainage Basin ID = 321







- Milepost
- Pipeline ROW and Permanent Access Road Workspace
- Point of Analysis
- ⑨ Drainage Basin
- - - Flow Path

1:126,720      1 inch = 10,560 feet

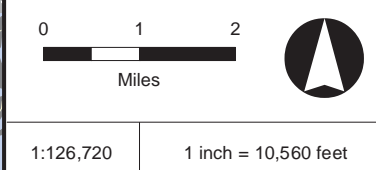
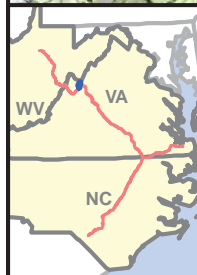


**Atlantic  
Coast  
Pipeline**

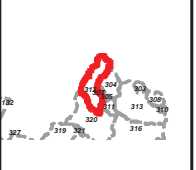
**Virginia Drainage Basins**  
Drainage Basin ID = 320







- Milepost
- ▭ Pipeline ROW and Permanent Access Road Workspace
- Point of Analysis
- ⑨ Drainage Basin
- - - Flow Path
- Virginia State Line



**Atlantic Coast Pipeline**

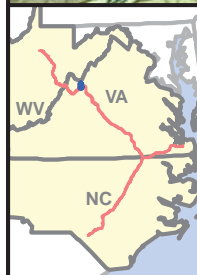
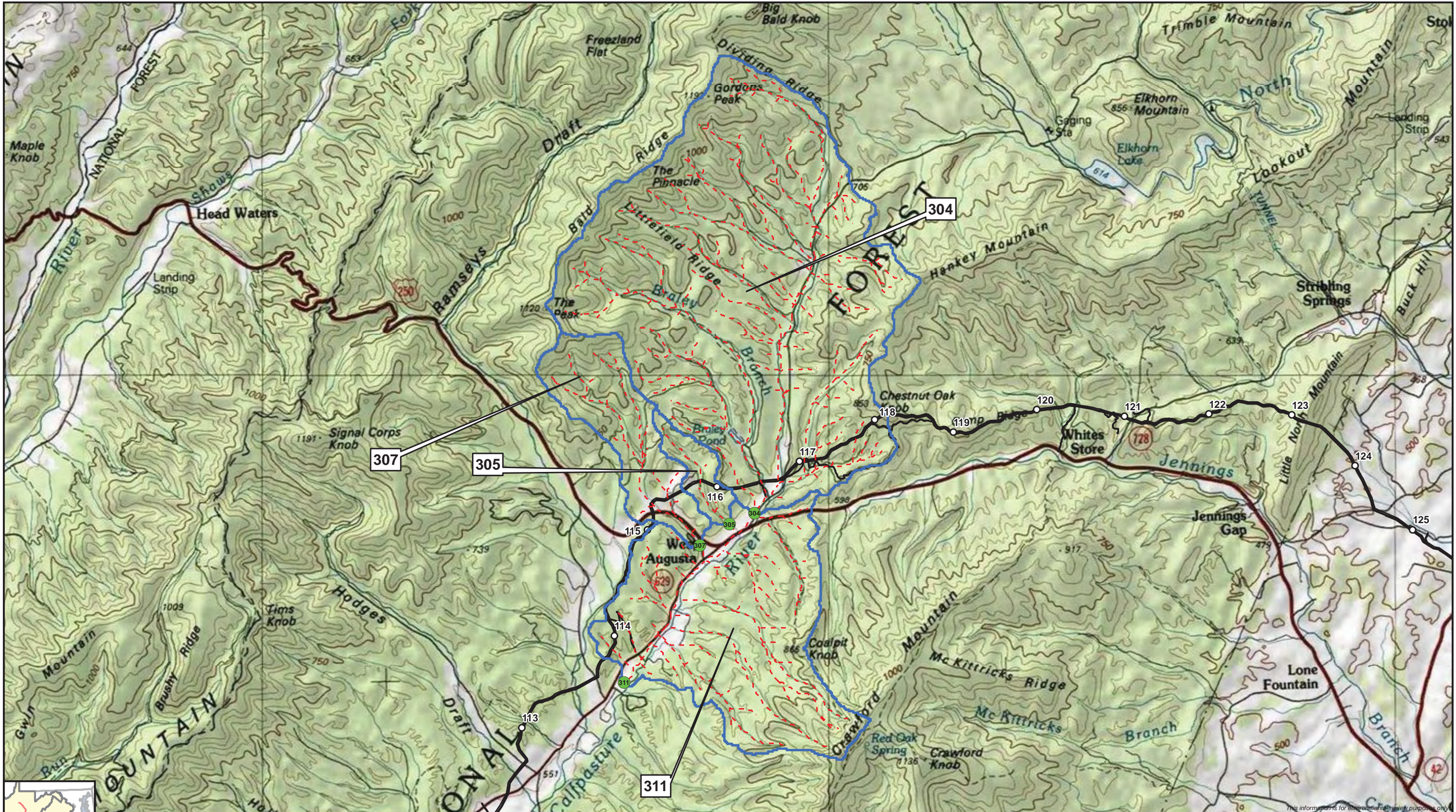
**Virginia Drainage Basins**  
Drainage Basin ID = 312

1:126,720

1 inch = 10,560 feet







- Milepost
- Pipeline ROW and Permanent Access Road Workspace
- Point of Analysis
- ⑨ Drainage Basin
- - - Flow Path

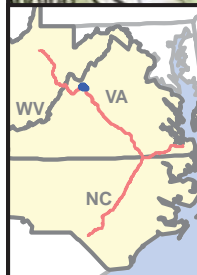
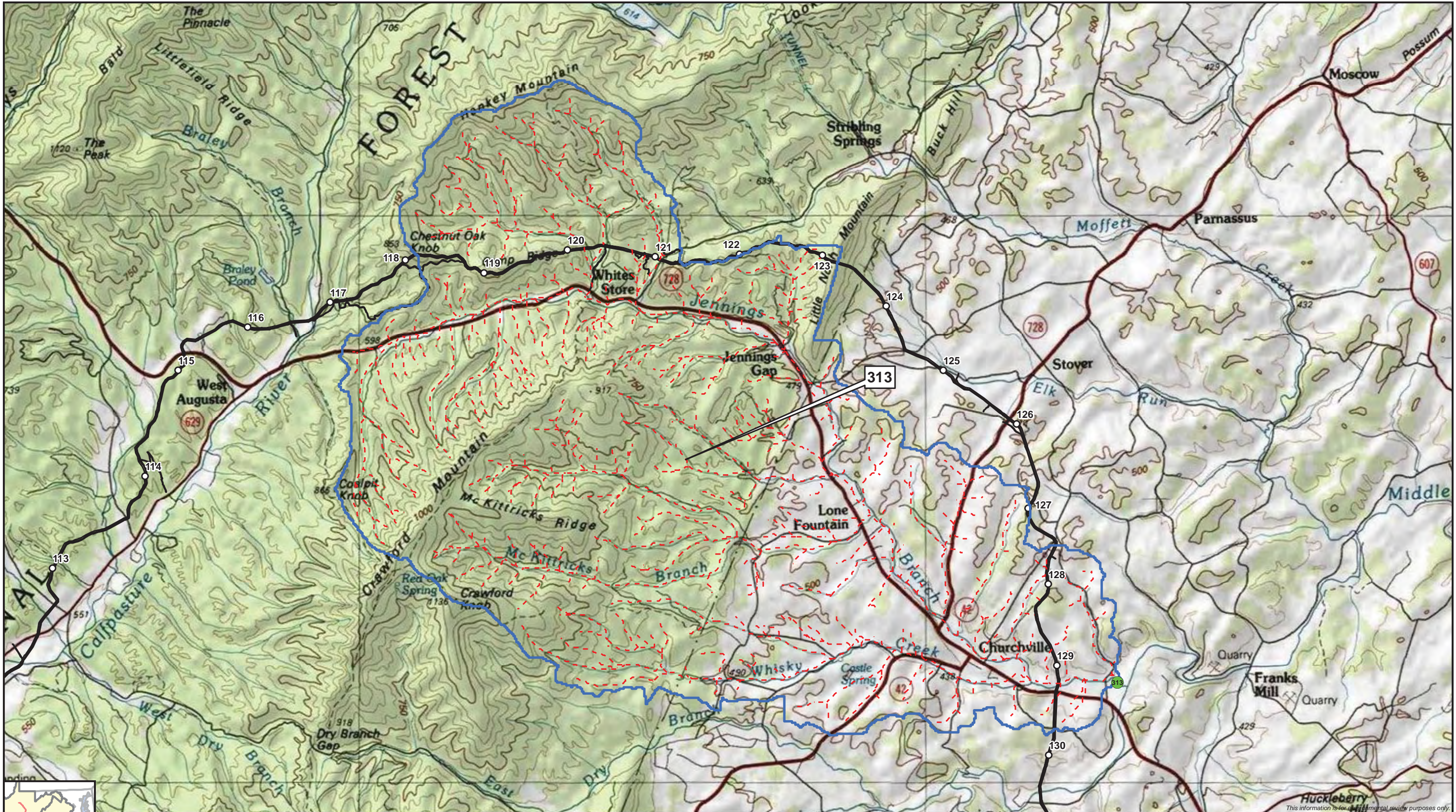


**Atlantic  
Coast  
Pipeline**

**Virginia Drainage Basins**  
Drainage Basin ID = 304, 305, 307, 311







- Milepost
- Pipeline ROW and Permanent Access Road Workspace
- Point of Analysis
- 9 Drainage Basin
- - - Flow Path

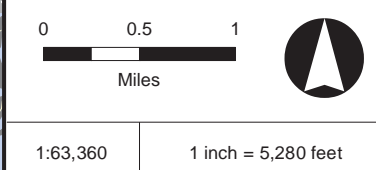
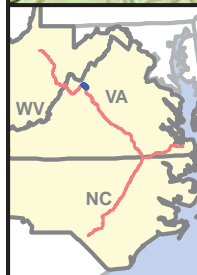
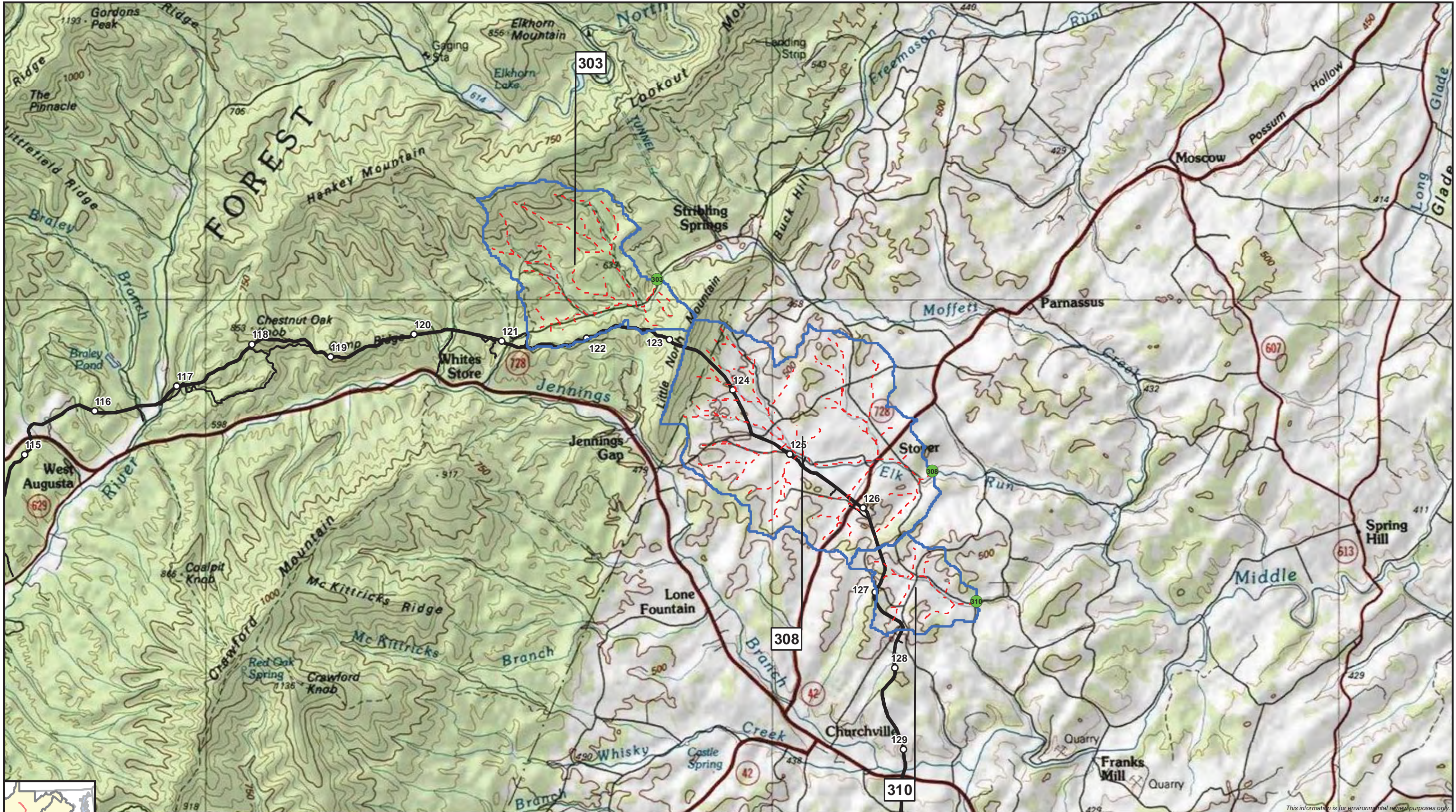


**Atlantic  
Coast  
Pipeline** SM

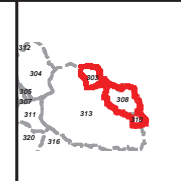
**Virginia Drainage Basins**  
Drainage Basin ID = 313







- Milepost
- Pipeline ROW and Permanent Access Road Workspace
- Point of Analysis
- ⑨ Drainage Basin
- - - Flow Path

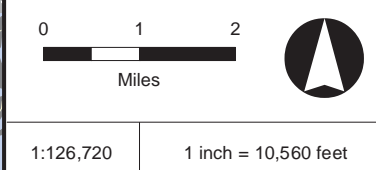
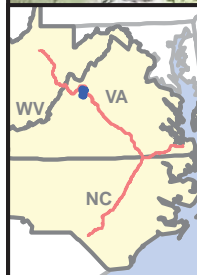
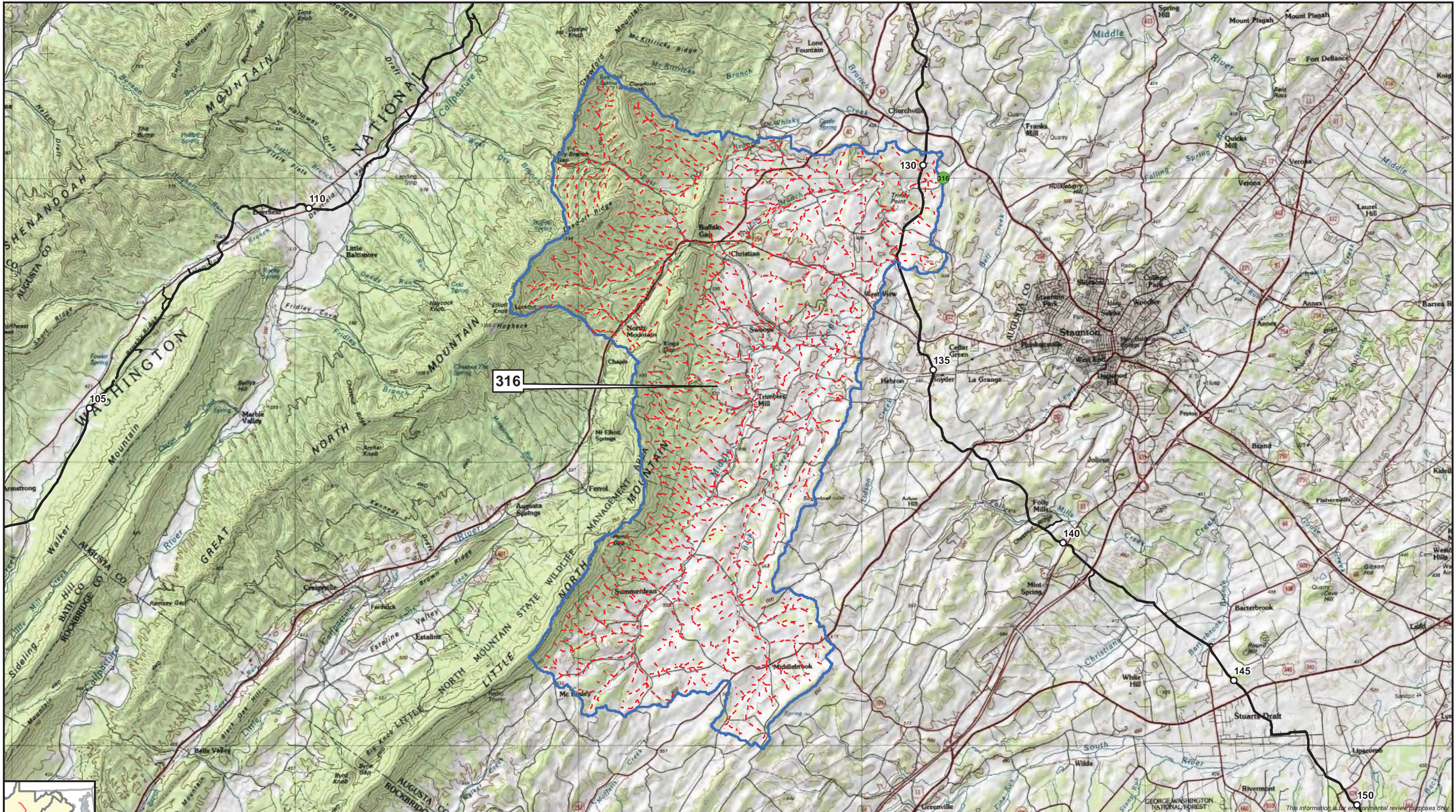


**Atlantic  
Coast  
Pipeline**

**Virginia Drainage Basins**  
Drainage Basin ID = 303, 308, 310







- Milepost
- Pipeline ROW and Permanent Access Road Workspace
- Point of Analysis
- 9 Drainage Basin
- - - Flow Path

1:126,720      1 inch = 10,560 feet

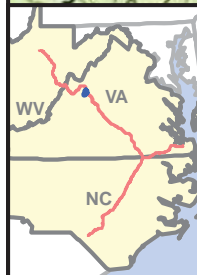


**Atlantic  
Coast  
Pipeline** SM

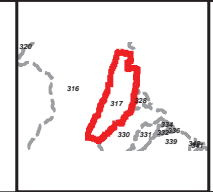
**Virginia Drainage Basins**  
Drainage Basin ID = 316







- Milepost
- Pipeline ROW and Permanent Access Road Workspace
- Point of Analysis
- ⑨ Drainage Basin
- - - Flow Path

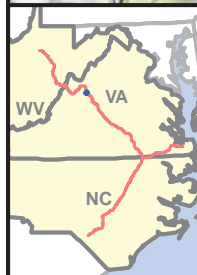
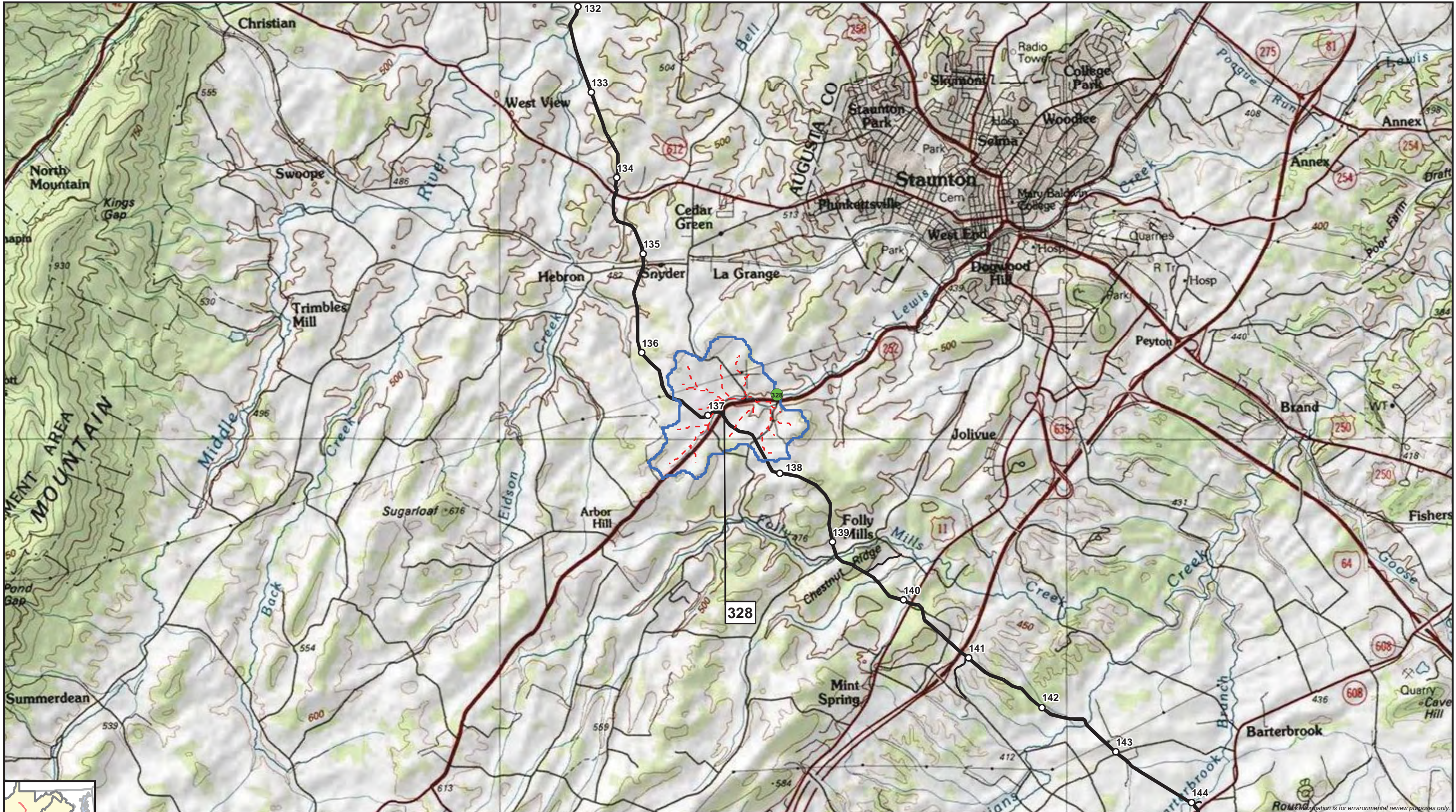


**Atlantic Coast Pipeline**

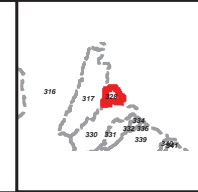
**Virginia Drainage Basins**  
Drainage Basin ID = 317







- Milepost
- Pipeline ROW and Permanent Access Road Workspace
- Point of Analysis
- 9 Drainage Basin
- - - Flow Path

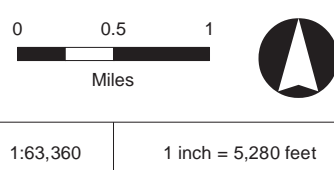
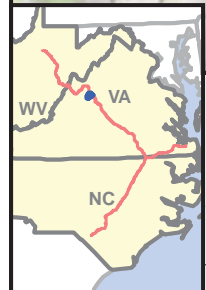
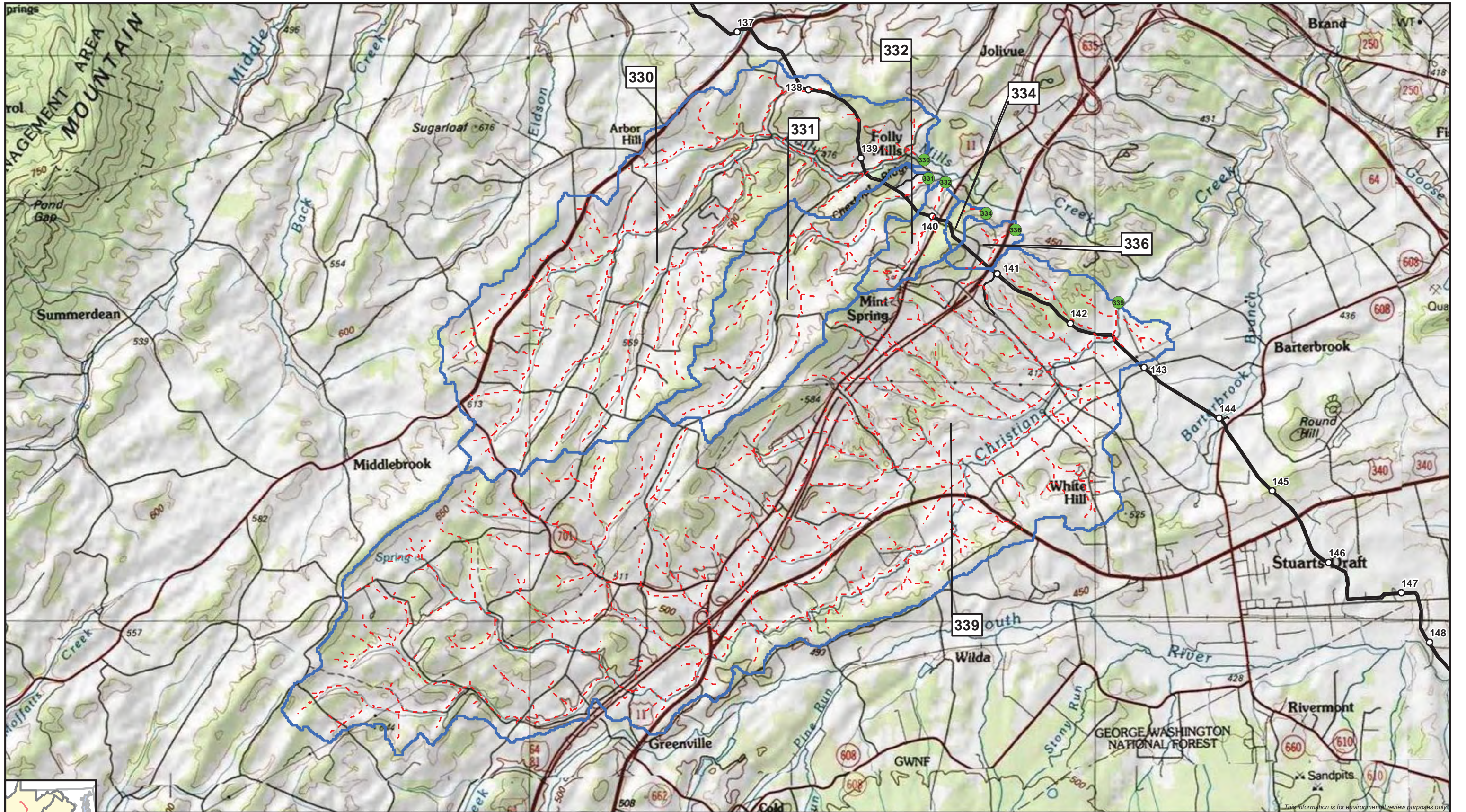


**Atlantic  
Coast  
Pipeline**

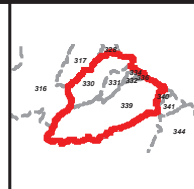
**Virginia Drainage Basins**  
Drainage Basin ID = 328







- Milepost
- ▭ Pipeline ROW and Permanent Access Road Workspace
- Point of Analysis
- ⑨ Drainage Basin
- - - Flow Path

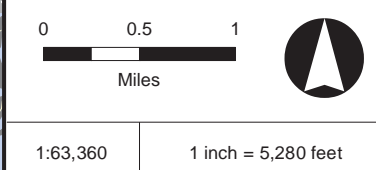
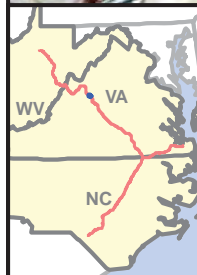
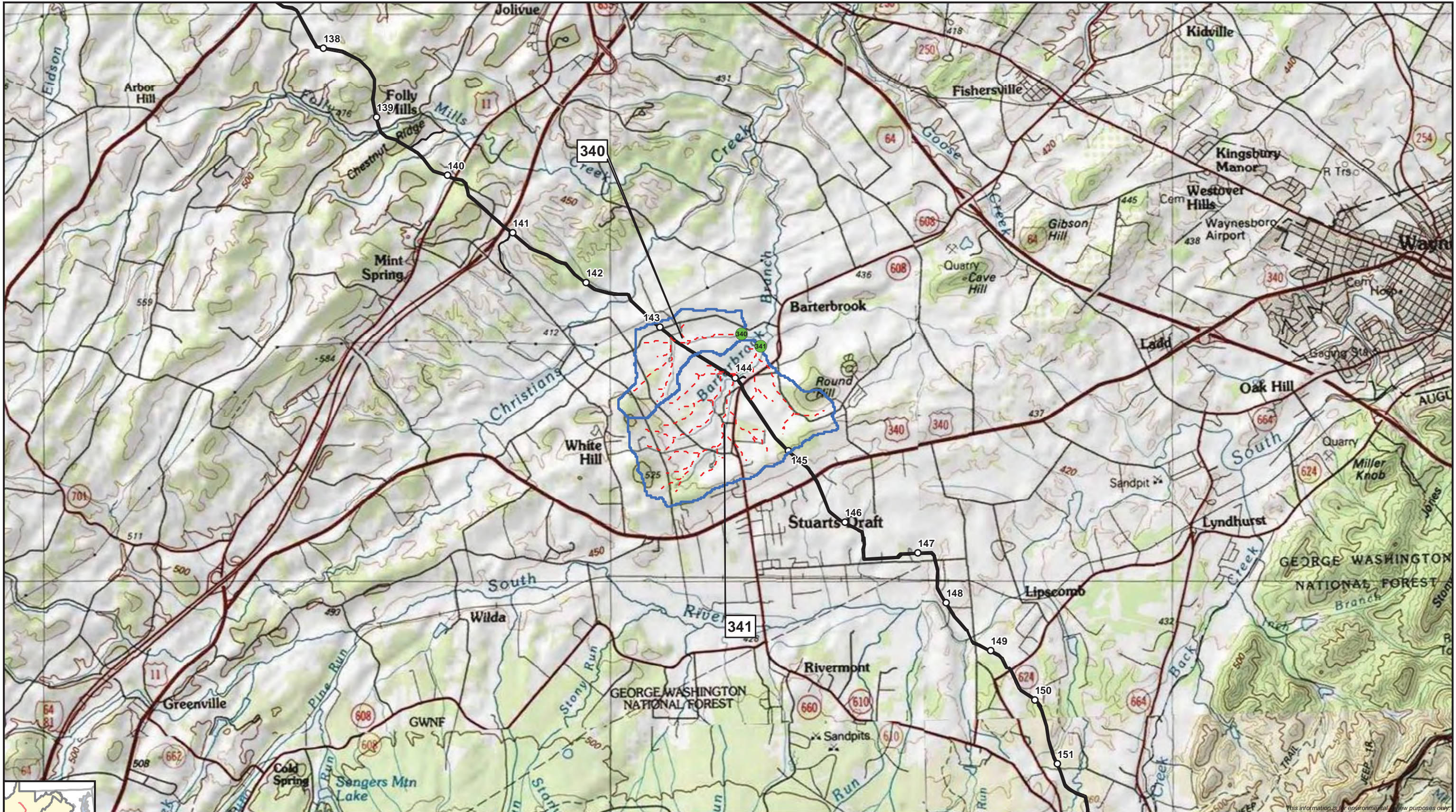


**Atlantic  
Coast  
Pipeline**

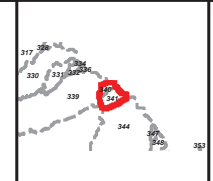
**Virginia Drainage Basins**  
Drainage Basin ID = 330, 331, 332, 334, 336, 339







- Milepost
- Pipeline ROW and Permanent Access Road Workspace
- Point of Analysis
- 9 Drainage Basin
- - - Flow Path

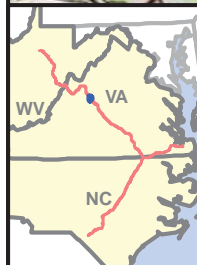
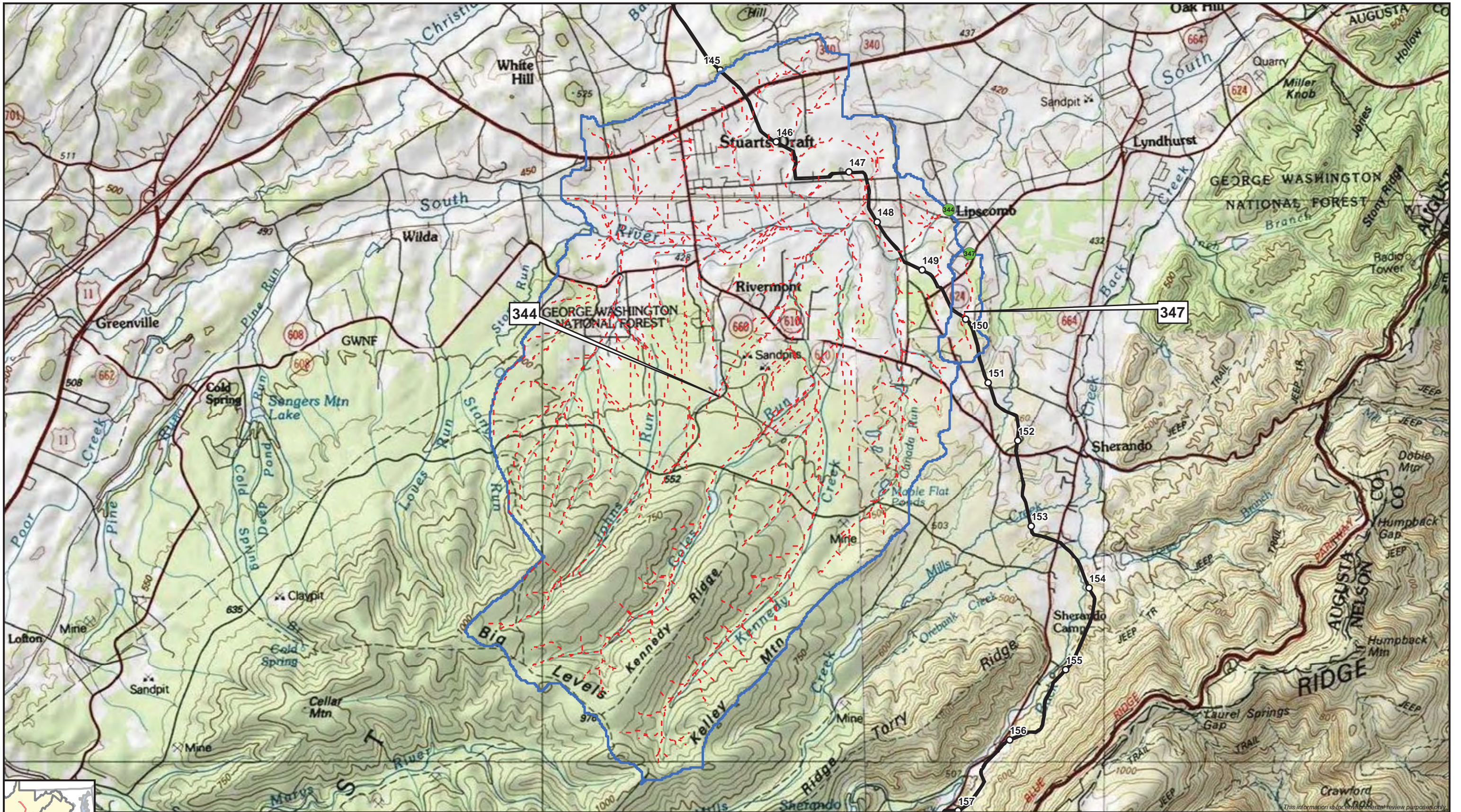


**Atlantic  
Coast  
Pipeline**

**Virginia Drainage Basins**  
Drainage Basin ID = 340, 341







- Milepost
- Pipeline ROW and Permanent Access Road Workspace
- Point of Analysis
- ⑨ Drainage Basin
- - - Flow Path

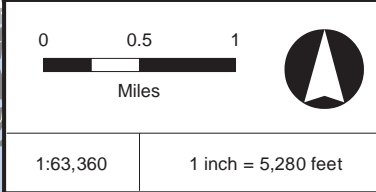
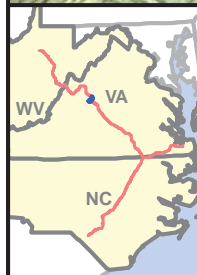
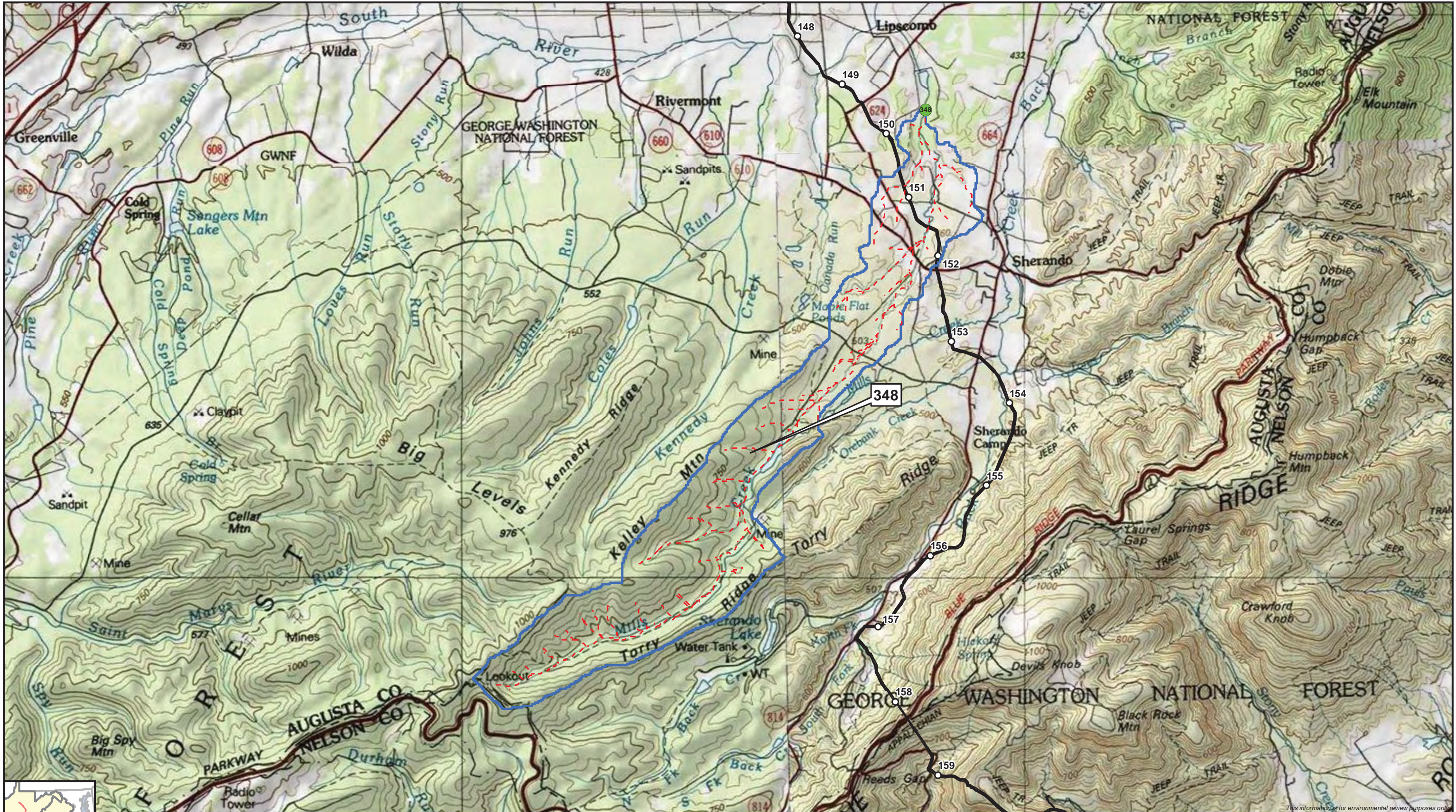


**Atlantic  
Coast  
Pipeline**

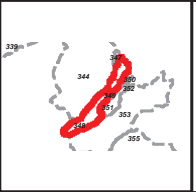
**Virginia Drainage Basins**  
Drainage Basin ID = 344, 347







- Milepost
- Pipeline ROW and Permanent Access Road Workspace
- Point of Analysis
- ⑨ Drainage Basin
- - - Flow Path

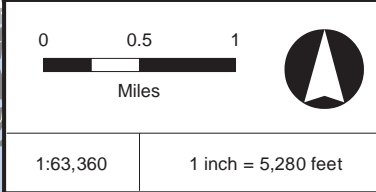
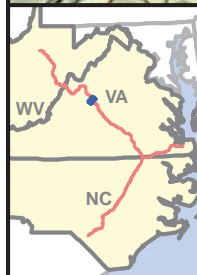
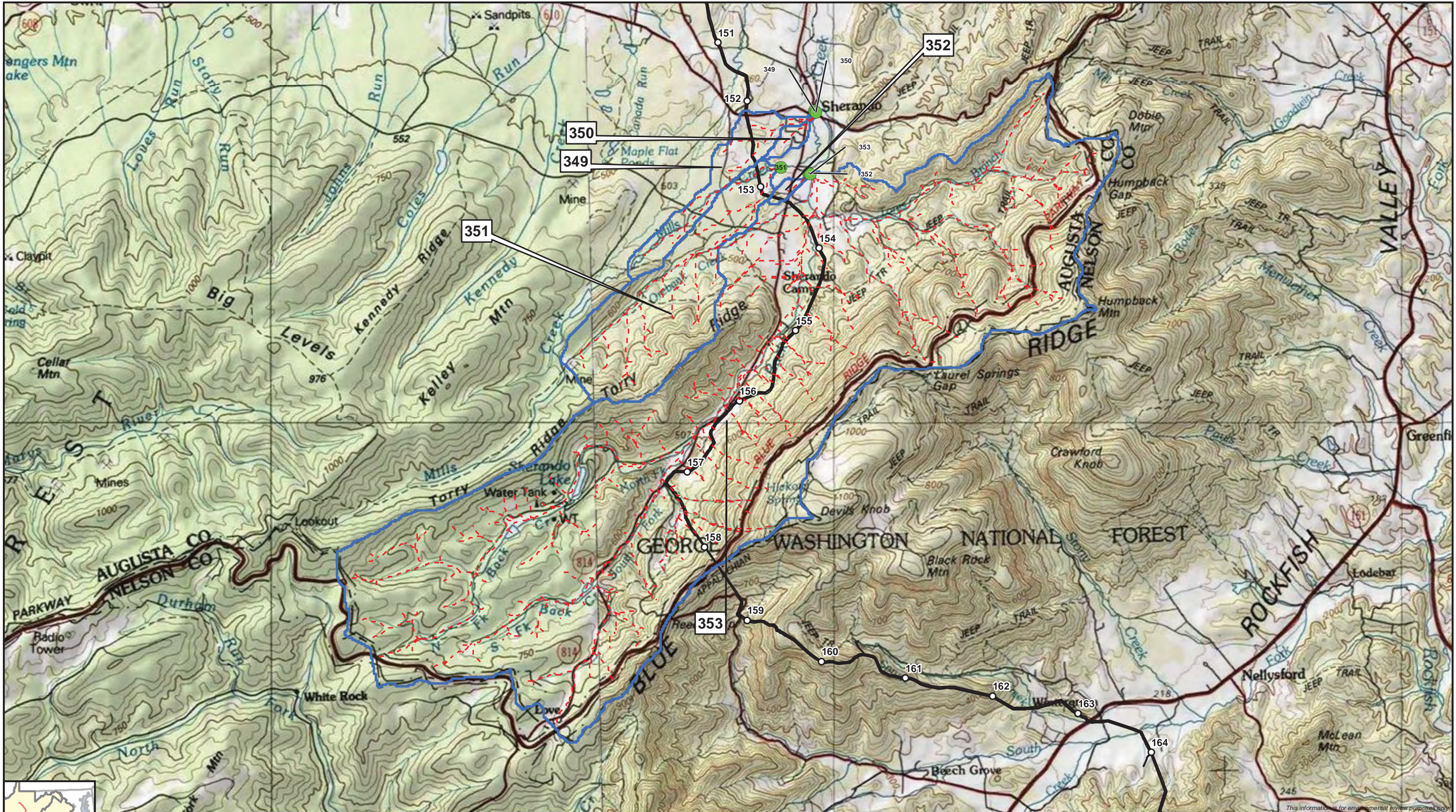


**Atlantic Coast Pipeline**

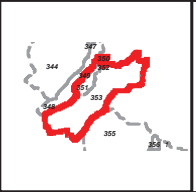
**Virginia Drainage Basins**  
Drainage Basin ID = 348







- Milepost
- Pipeline ROW and Permanent Access Road Workspace
- Point of Analysis
- ⑨ Drainage Basin
- - - Flow Path

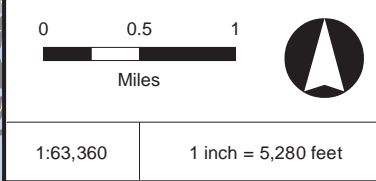
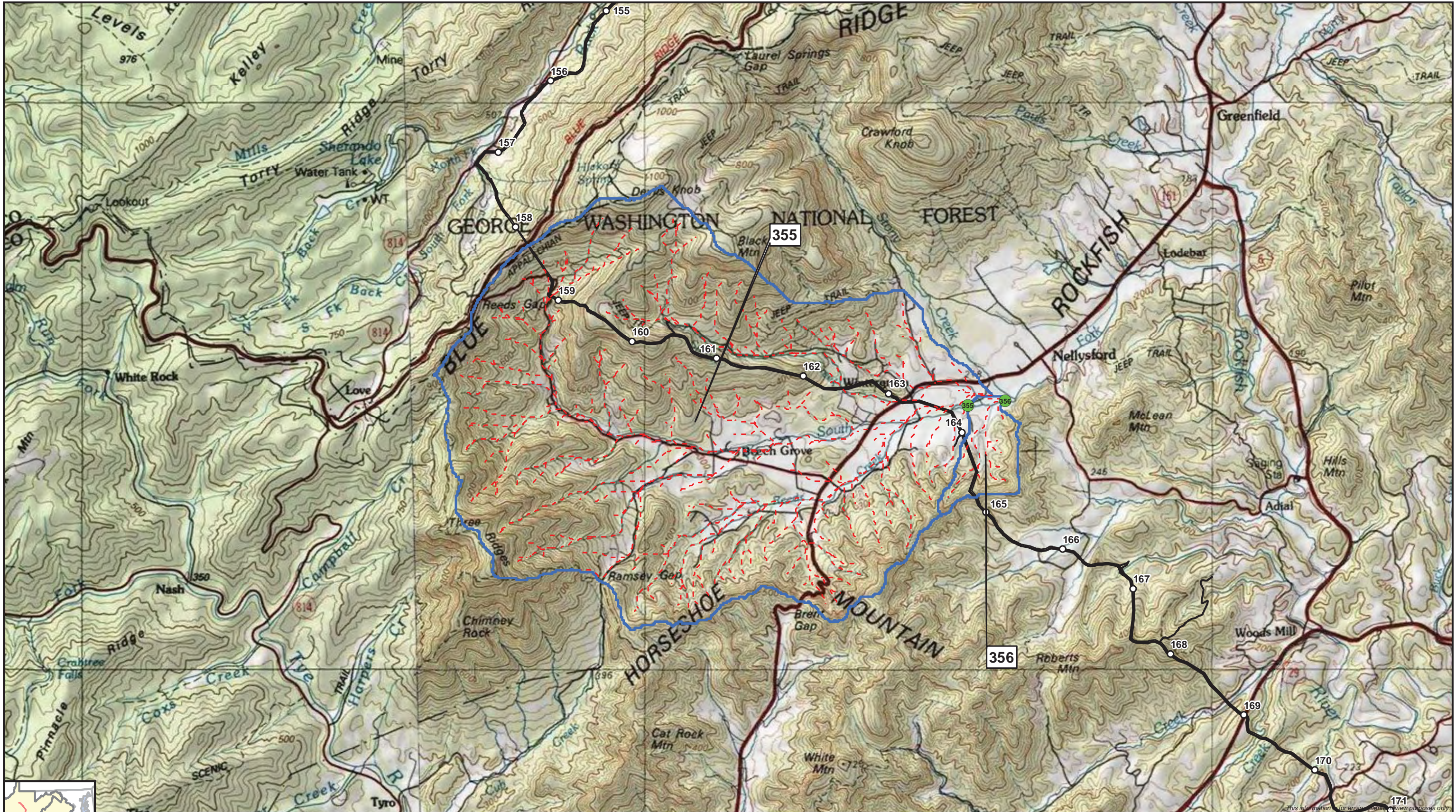


**Atlantic  
Coast  
Pipeline**

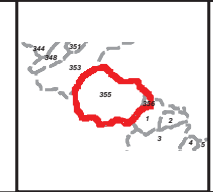
**Virginia Drainage Basins**  
Drainage Basin ID = 349, 350, 351, 352, 353







- Milepost
- Pipeline ROW and Permanent Access Road Workspace
- Point of Analysis
- ⑨ Drainage Basin
- - - Flow Path

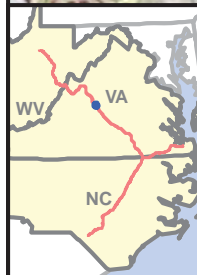
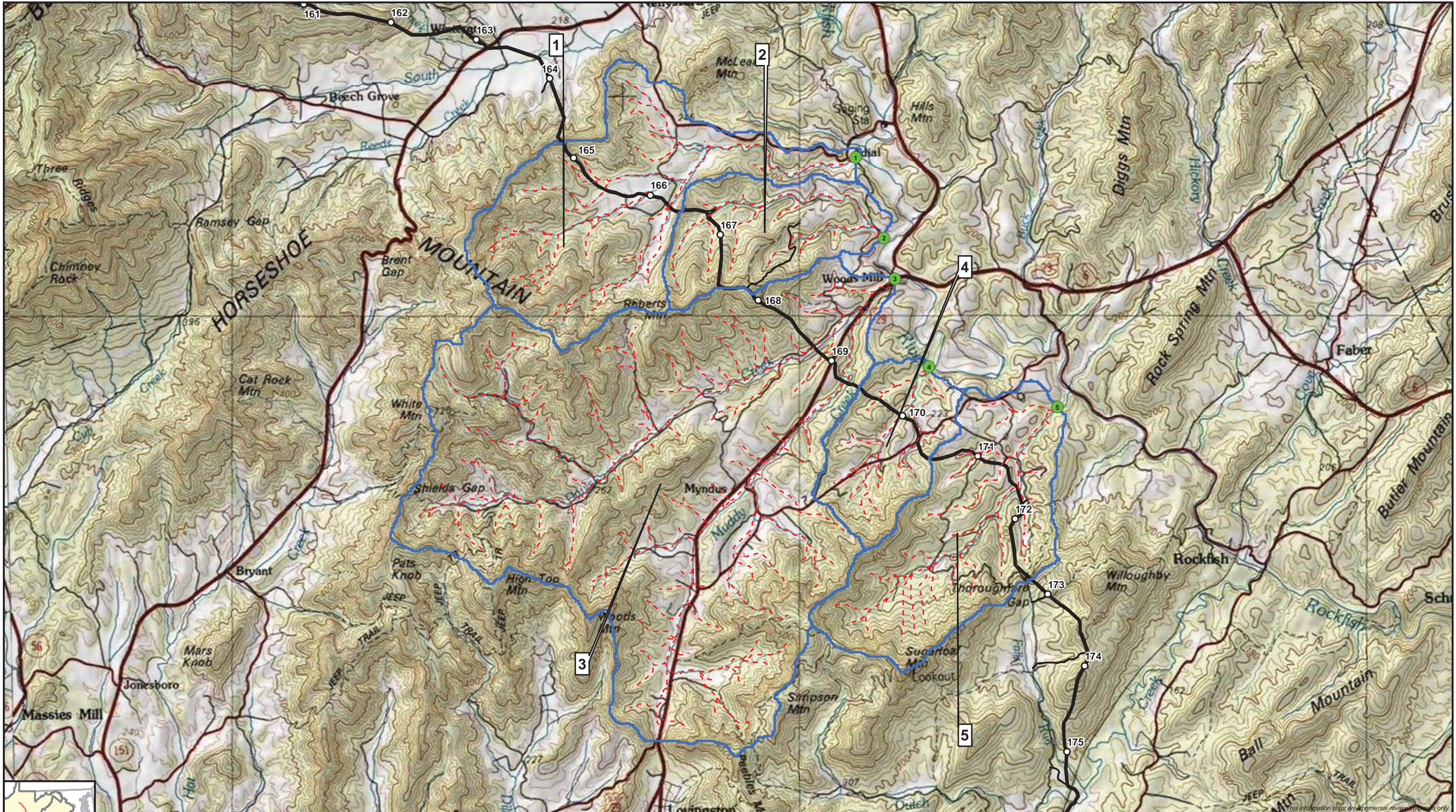


**Atlantic Coast Pipeline**

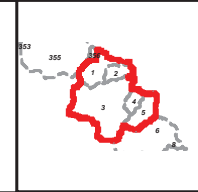
**Virginia Drainage Basins**  
Drainage Basin ID = 355, 356







- Milepost
- Pipeline ROW and Permanent Access Road Workspace
- Point of Analysis
- ⑨ Drainage Basin
- - - Flow Path

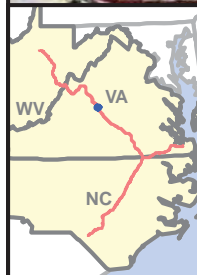


**Atlantic  
Coast  
Pipeline**

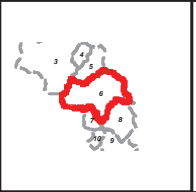
**Virginia Drainage Basins**  
Drainage Basin ID = 1, 2, 3, 4, 5







- Milepost
- Pipeline ROW and Permanent Access Road Workspace
- Point of Analysis
- ⑨ Drainage Basin
- - - Flow Path

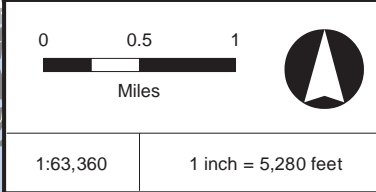
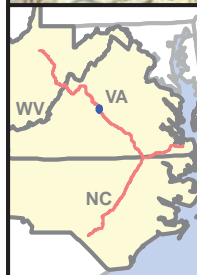


**Atlantic  
Coast  
Pipeline**

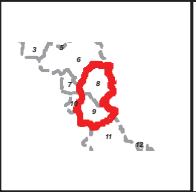
**Virginia Drainage Basins**  
Drainage Basin ID = 6







- Milepost
- Pipeline ROW and Permanent Access Road Workspace
- Point of Analysis
- 9 Drainage Basin
- - - Flow Path

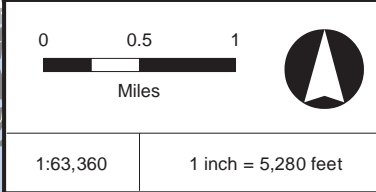
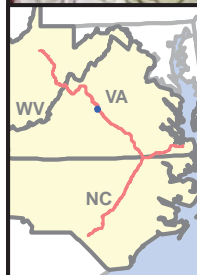


**Atlantic  
Coast  
Pipeline**

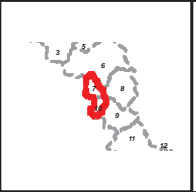
**Virginia Drainage Basins**  
Drainage Basin ID = 8, 9







- Milepost
- Pipeline ROW and Permanent Access Road Workspace
- Point of Analysis
- 9 Drainage Basin
- - - Flow Path

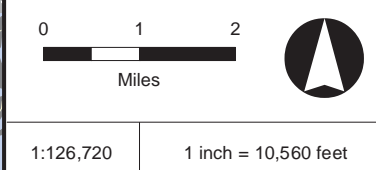
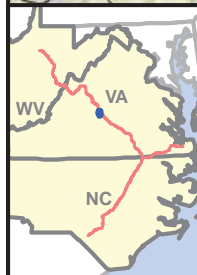
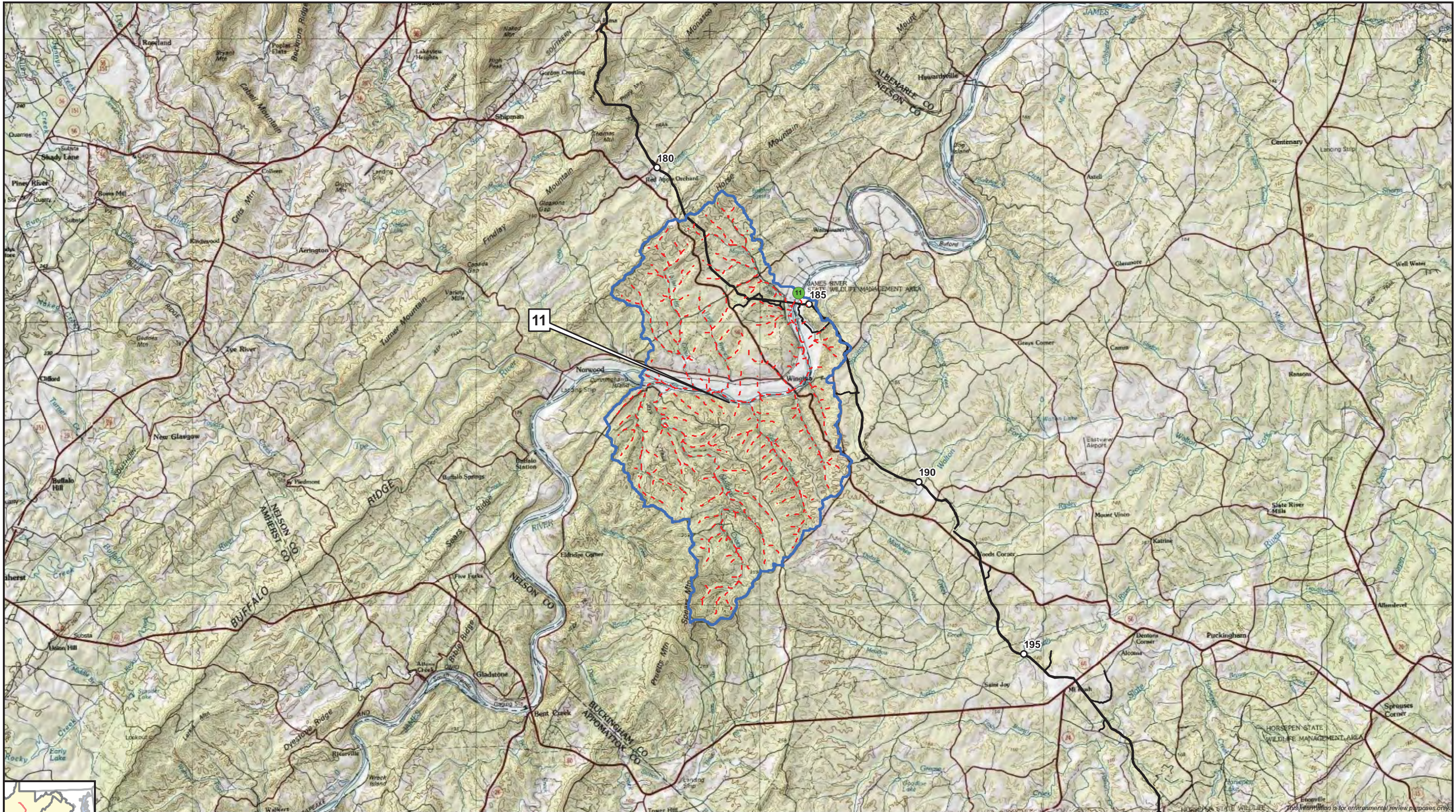


**Atlantic  
Coast  
Pipeline**

**Virginia Drainage Basins**  
Drainage Basin ID = 7, 10

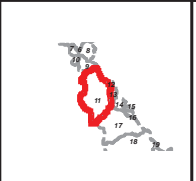






- Milepost
- Pipeline ROW and Permanent Access Road Workspace
- Point of Analysis
- ⑨ Drainage Basin
- - - Flow Path

1:126,720      1 inch = 10,560 feet

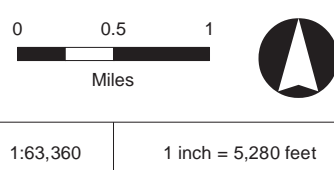


**Atlantic Coast Pipeline**

**Virginia Drainage Basins**  
Drainage Basin ID = 11







- Milepost
- Pipeline ROW and Permanent Access Road Workspace
- Point of Analysis
- ⑨ Drainage Basin
- - - Flow Path

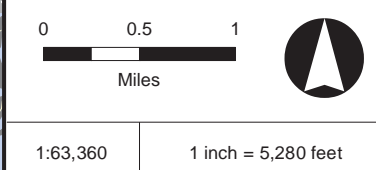
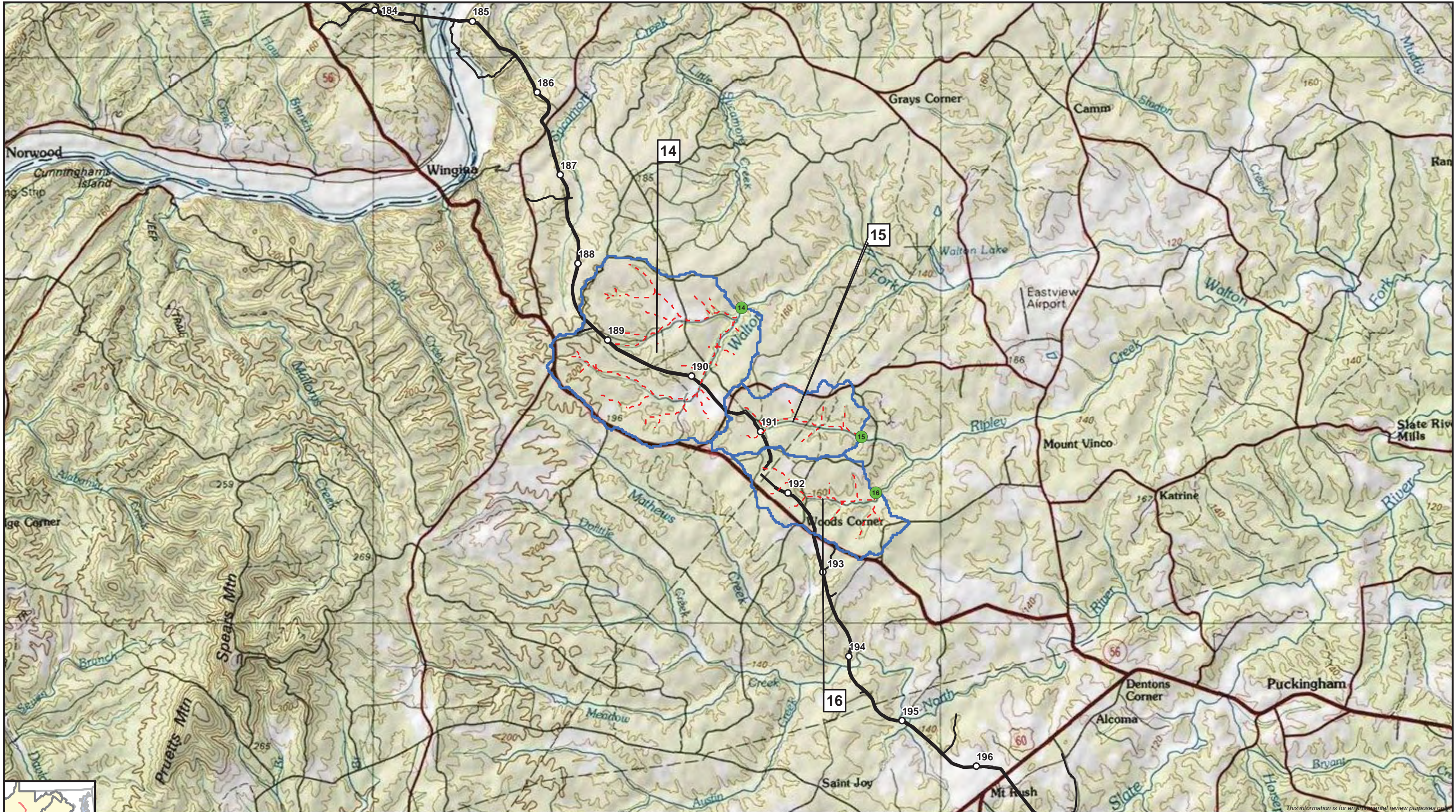


**Virginia Drainage Basins**  
Drainage Basin ID = 12, 13

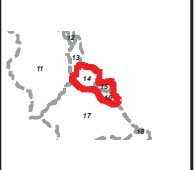


This information is for environmental review purposes only.





- Milepost
- Pipeline ROW and Permanent Access Road Workspace
- Point of Analysis
- 9 Drainage Basin
- - - Flow Path

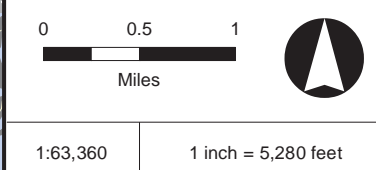
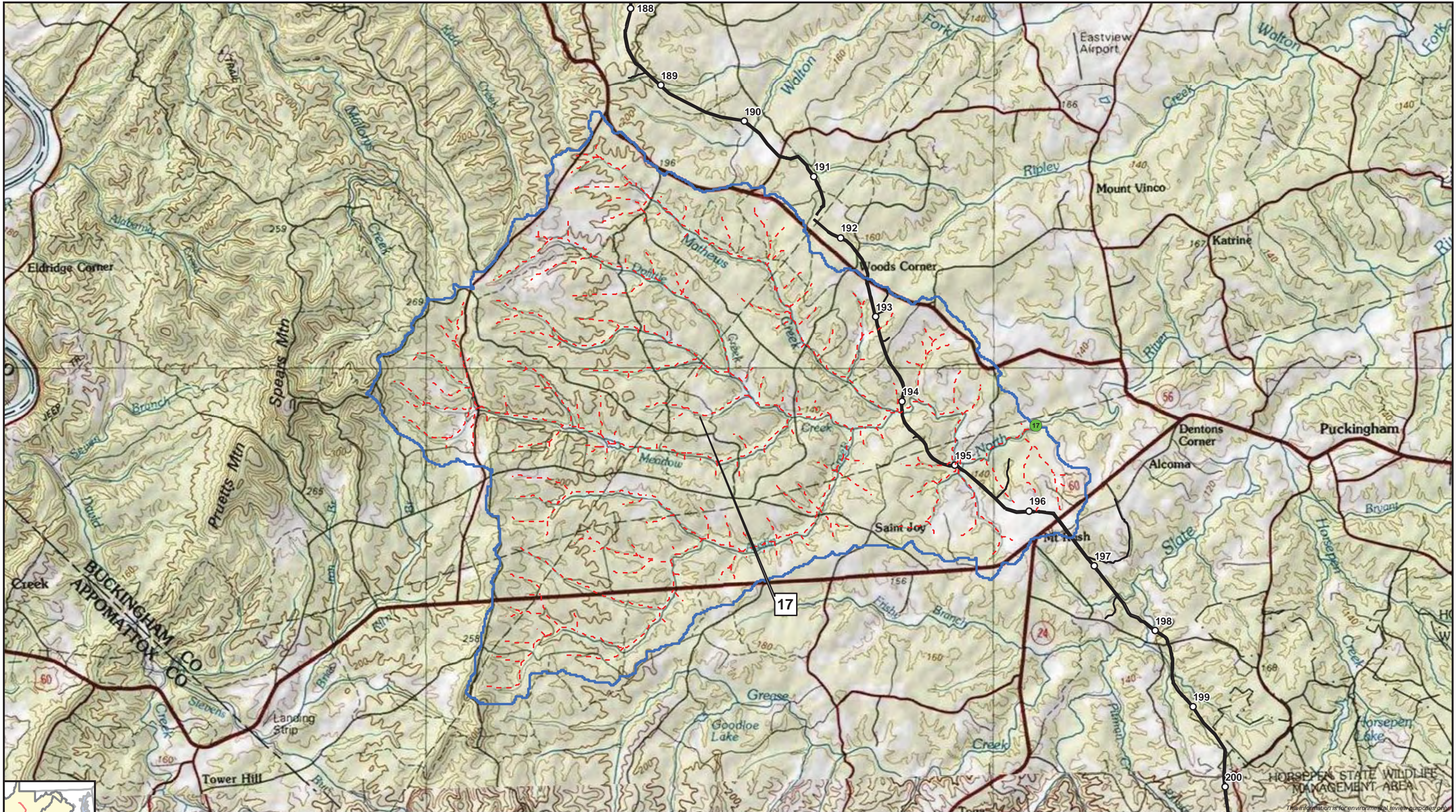


**Atlantic  
Coast  
Pipeline**

**Virginia Drainage Basins**  
Drainage Basin ID = 14, 15, 16







- Milepost
- Pipeline ROW and Permanent Access Road Workspace
- Point of Analysis
- ⑨ Drainage Basin
- - - Flow Path

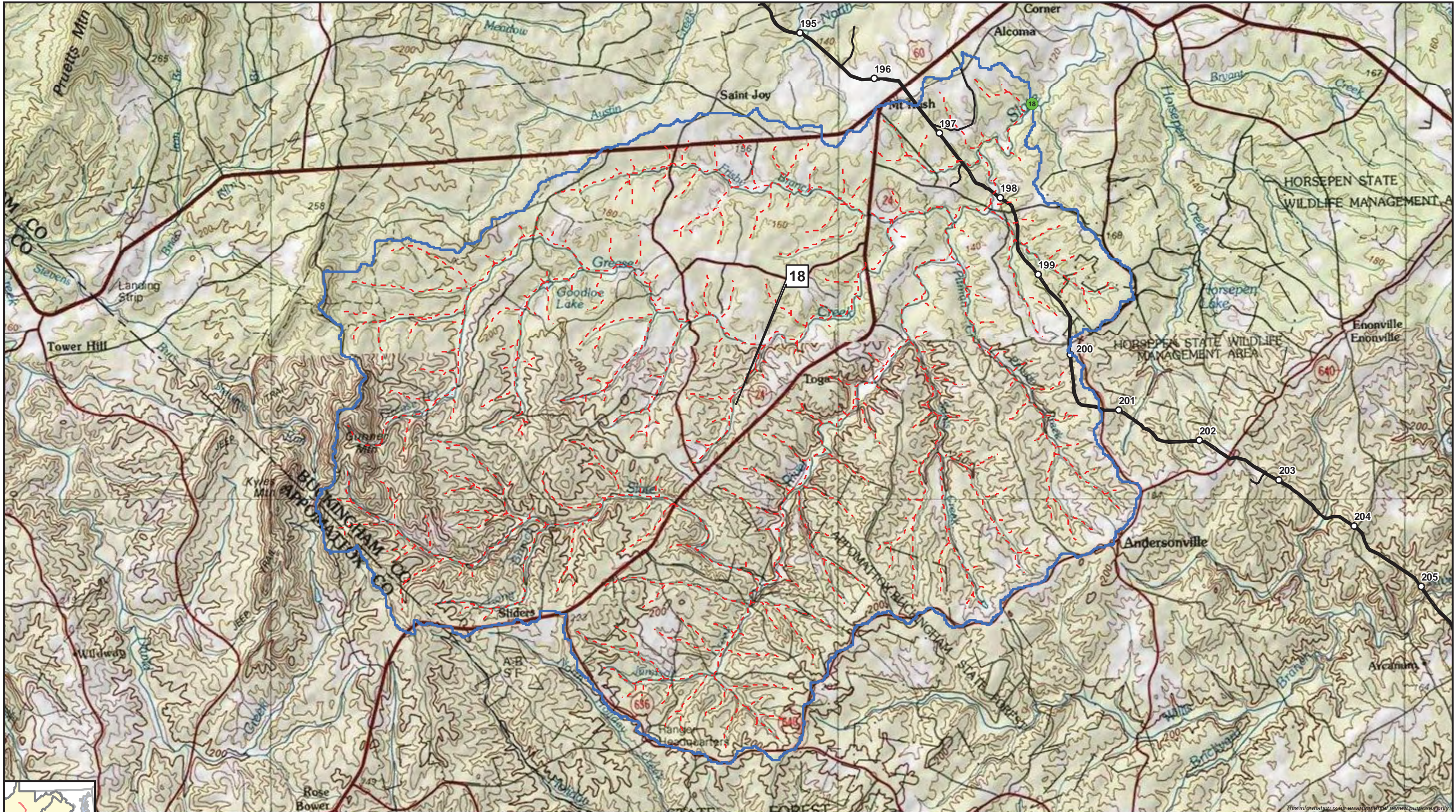


**Atlantic  
Coast  
Pipeline**

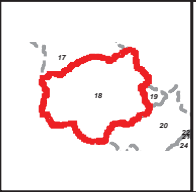
**Virginia Drainage Basins**  
Drainage Basin ID = 17







- Milepost
- Pipeline ROW and Permanent Access Road Workspace
- Point of Analysis
- 9 Drainage Basin
- - - Flow Path

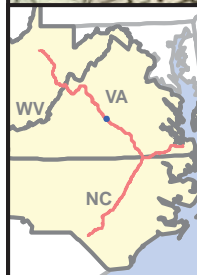


**Atlantic  
Coast  
Pipeline**

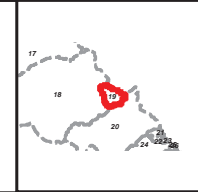
**Virginia Drainage Basins**  
Drainage Basin ID = 18







- Milepost
- Pipeline ROW and Permanent Access Road Workspace
- Point of Analysis
- ⑨ Drainage Basin
- - - Flow Path

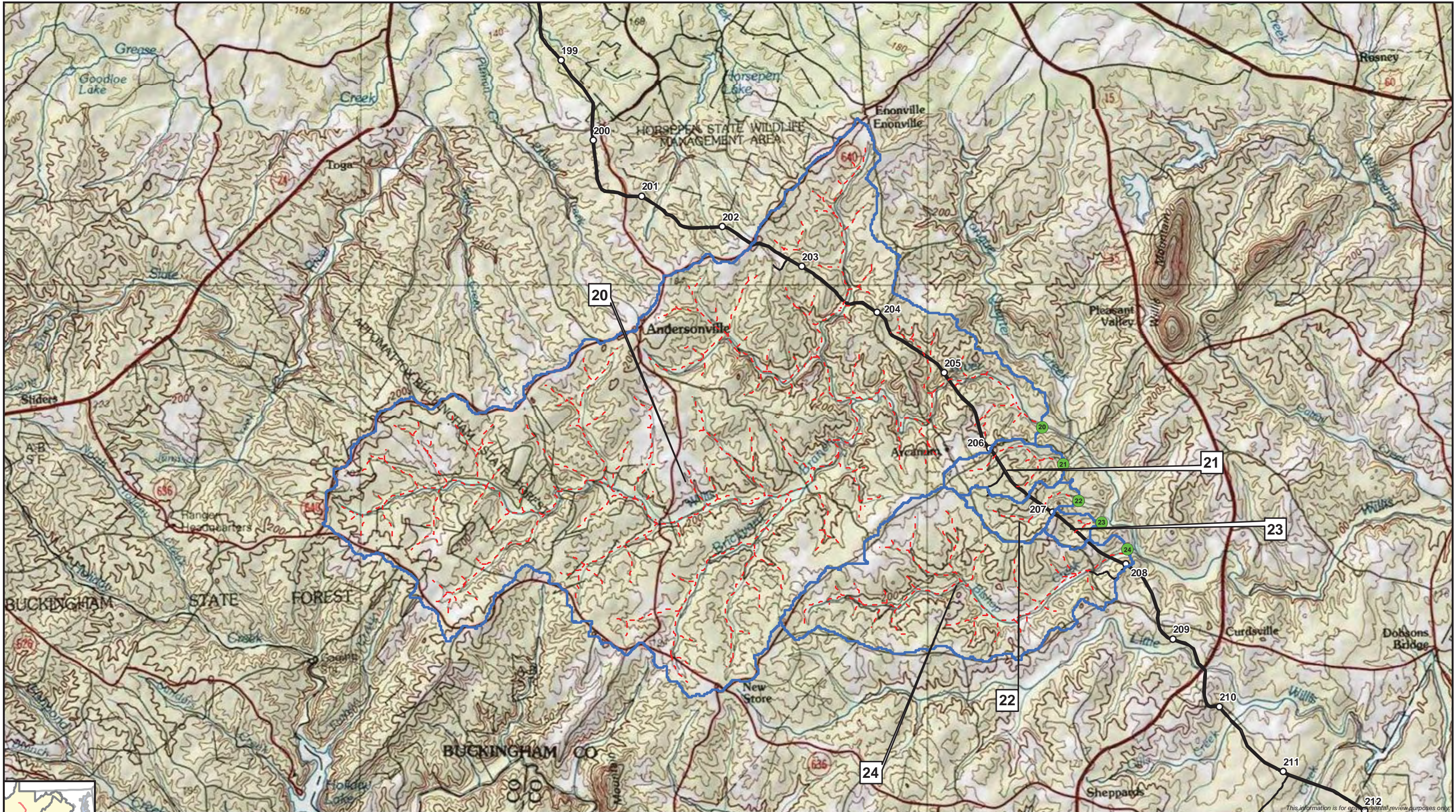


**Atlantic  
Coast  
Pipeline**

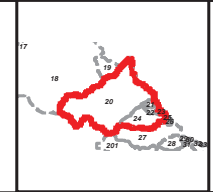
**Virginia Drainage Basins**  
Drainage Basin ID = 19







- Milepost
- Pipeline ROW and Permanent Access Road Workspace
- Point of Analysis
- ⑨ Drainage Basin
- - - Flow Path

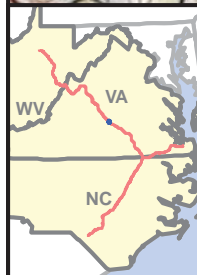
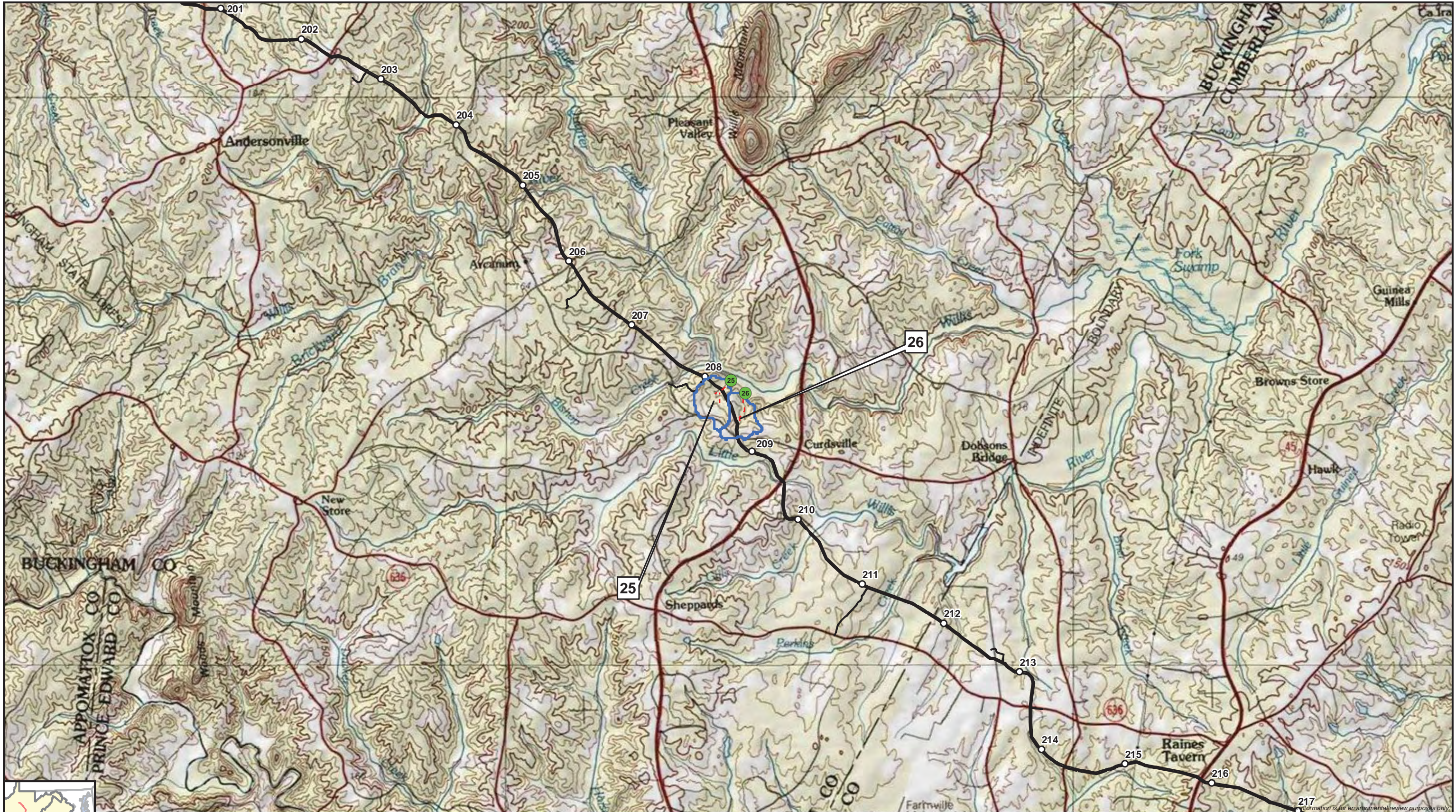


**Atlantic  
Coast  
Pipeline**

**Virginia Drainage Basins**  
Drainage Basin ID = 20, 21, 22, 23, 24







- Milepost
- Pipeline ROW and Permanent Access Road Workspace
- Point of Analysis
- 9 Drainage Basin
- - - Flow Path

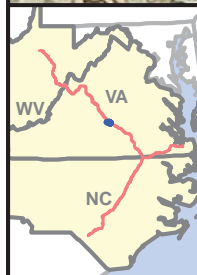
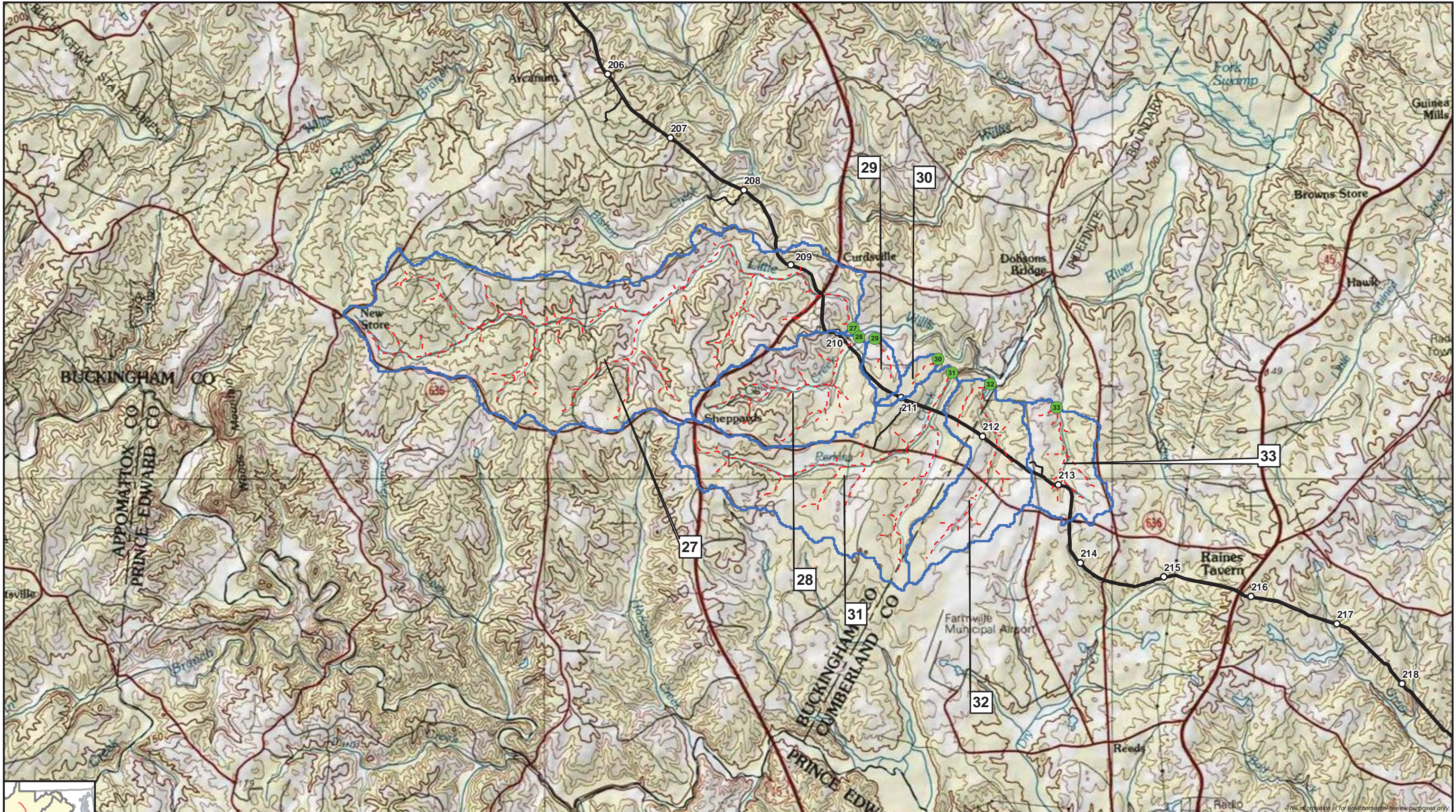


**Atlantic  
Coast  
Pipeline** SM

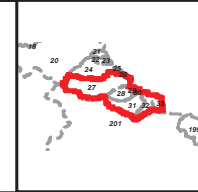
**Virginia Drainage Basins**  
Drainage Basin ID = 25, 26







- Milepost
- Pipeline ROW and Permanent Access Road Workspace
- Point of Analysis
- ⑨ Drainage Basin
- - - Flow Path

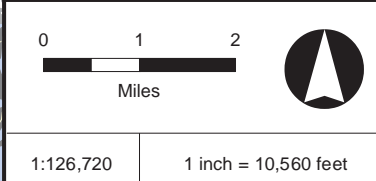
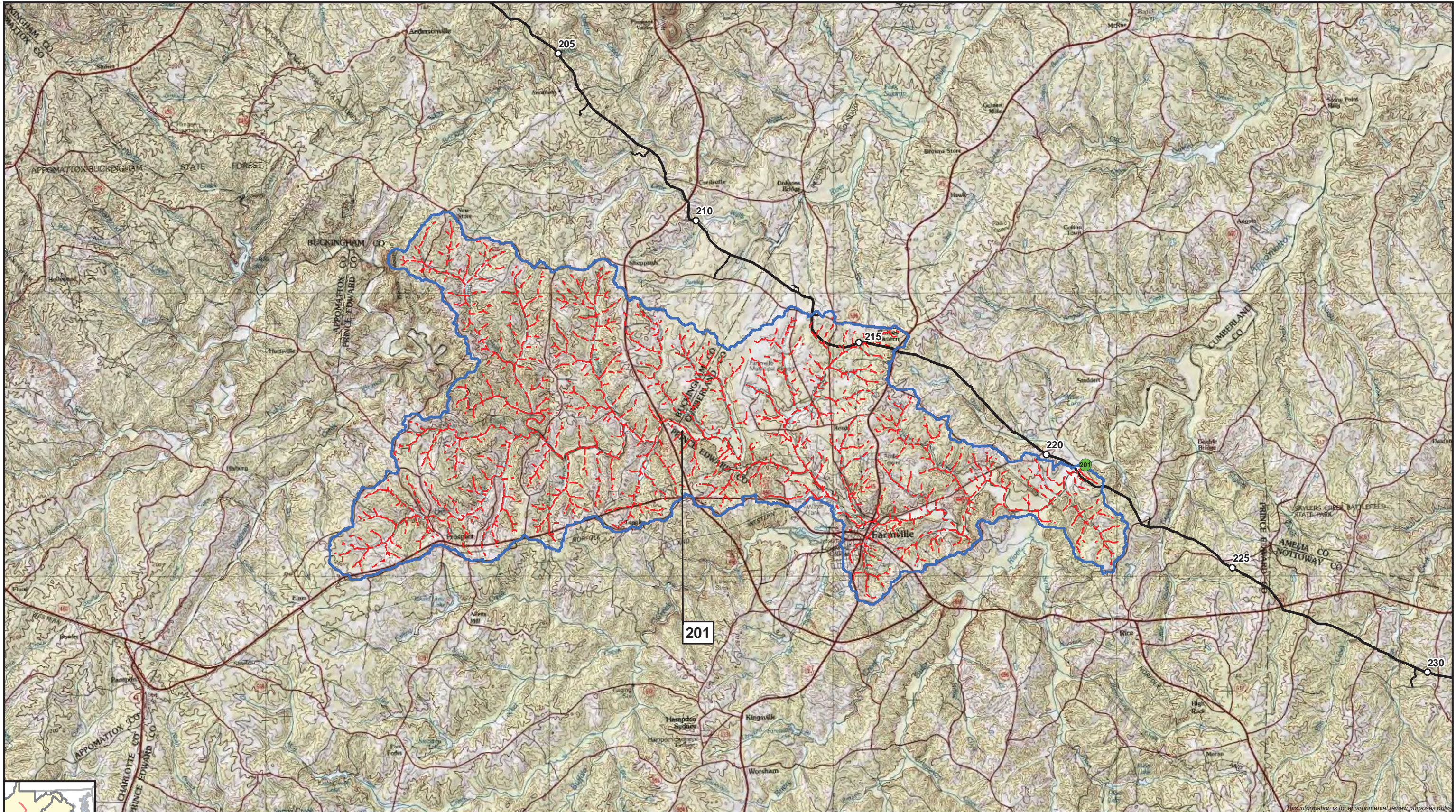


**Atlantic  
Coast  
Pipeline**

**Virginia Drainage Basins**  
Drainage Basin ID = 27, 28, 29, 30, 31, 32, 33







- Milepost
- Pipeline ROW and Permanent Access Road Workspace
- Point of Analysis
- 9 Drainage Basin
- - - Flow Path

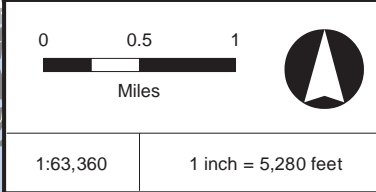
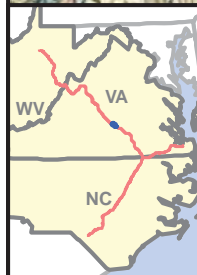
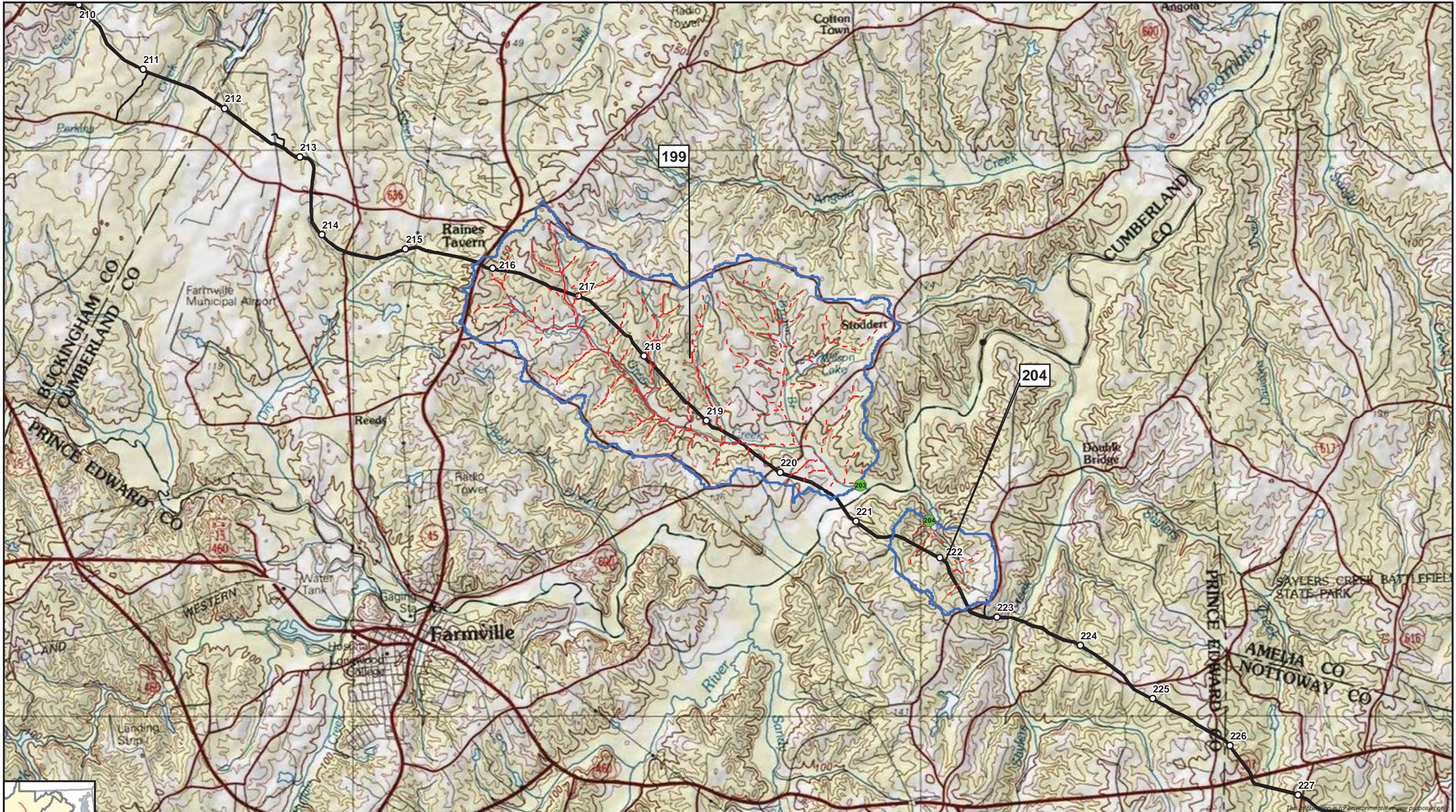


**Atlantic  
Coast  
Pipeline** SM

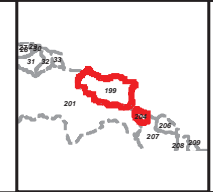
**Virginia Drainage Basins**  
Drainage Basin ID = 201







- Milepost
- Pipeline ROW and Permanent Access Road Workspace
- Point of Analysis
- ⑨ Drainage Basin
- - - Flow Path

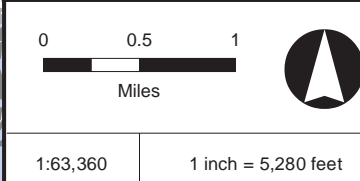
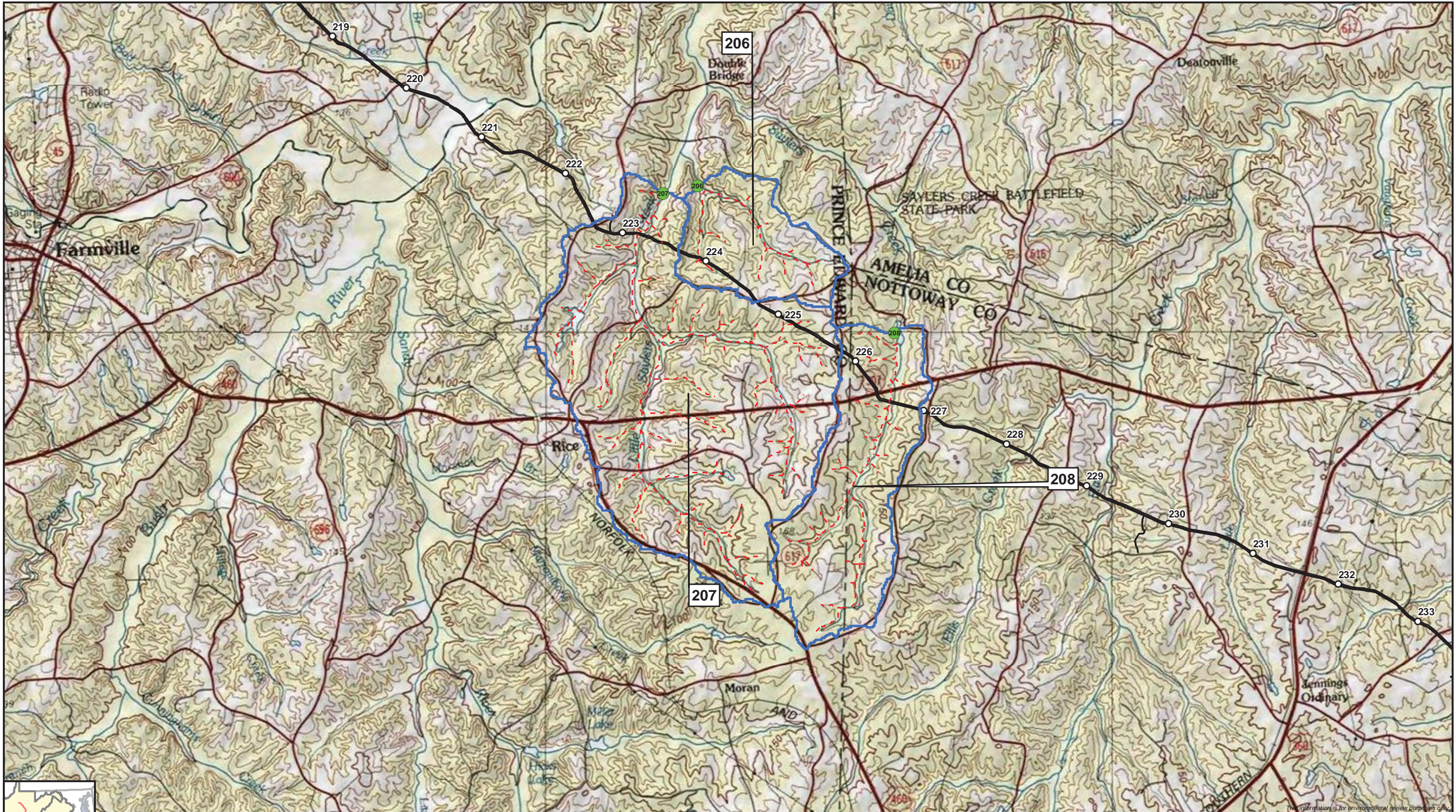


**Atlantic  
Coast  
Pipeline**

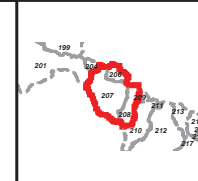
**Virginia Drainage Basins**  
Drainage Basin ID = 199, 204







- Milepost
- Pipeline ROW and Permanent Access Road Workspace
- Point of Analysis
- ⑨ Drainage Basin
- - - Flow Path

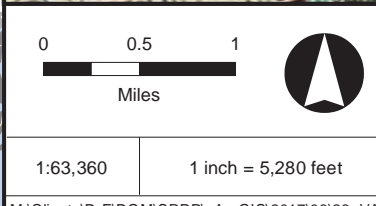
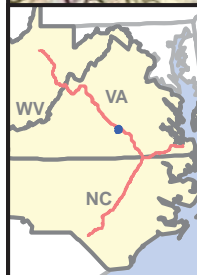
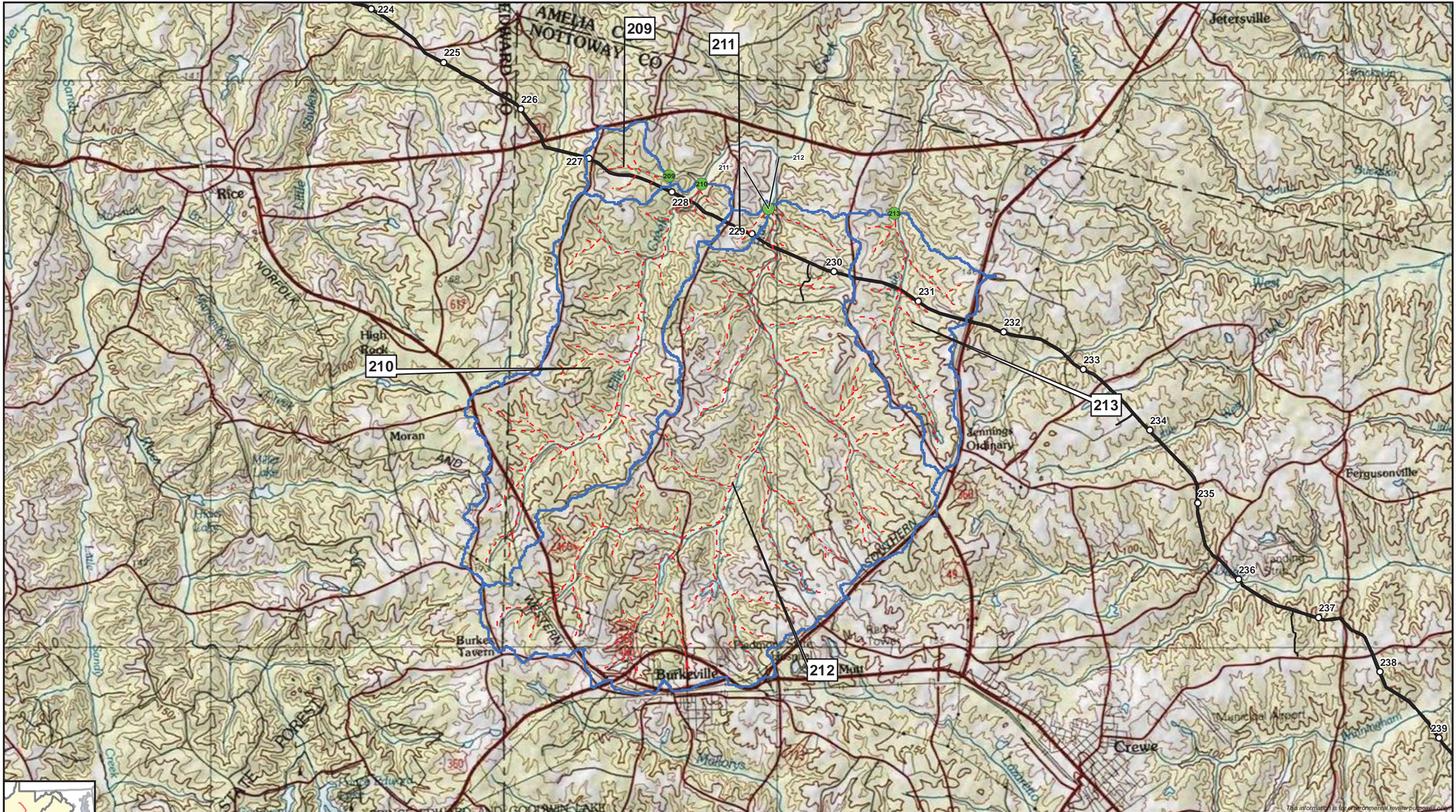


**Atlantic  
Coast  
Pipeline**

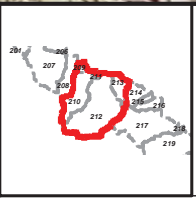
**Virginia Drainage Basins**  
Drainage Basin ID = 206, 207, 208







- Milepost
- Pipeline ROW and Permanent Access Road Workspace
- Point of Analysis
- ⑨ Drainage Basin
- - - Flow Path

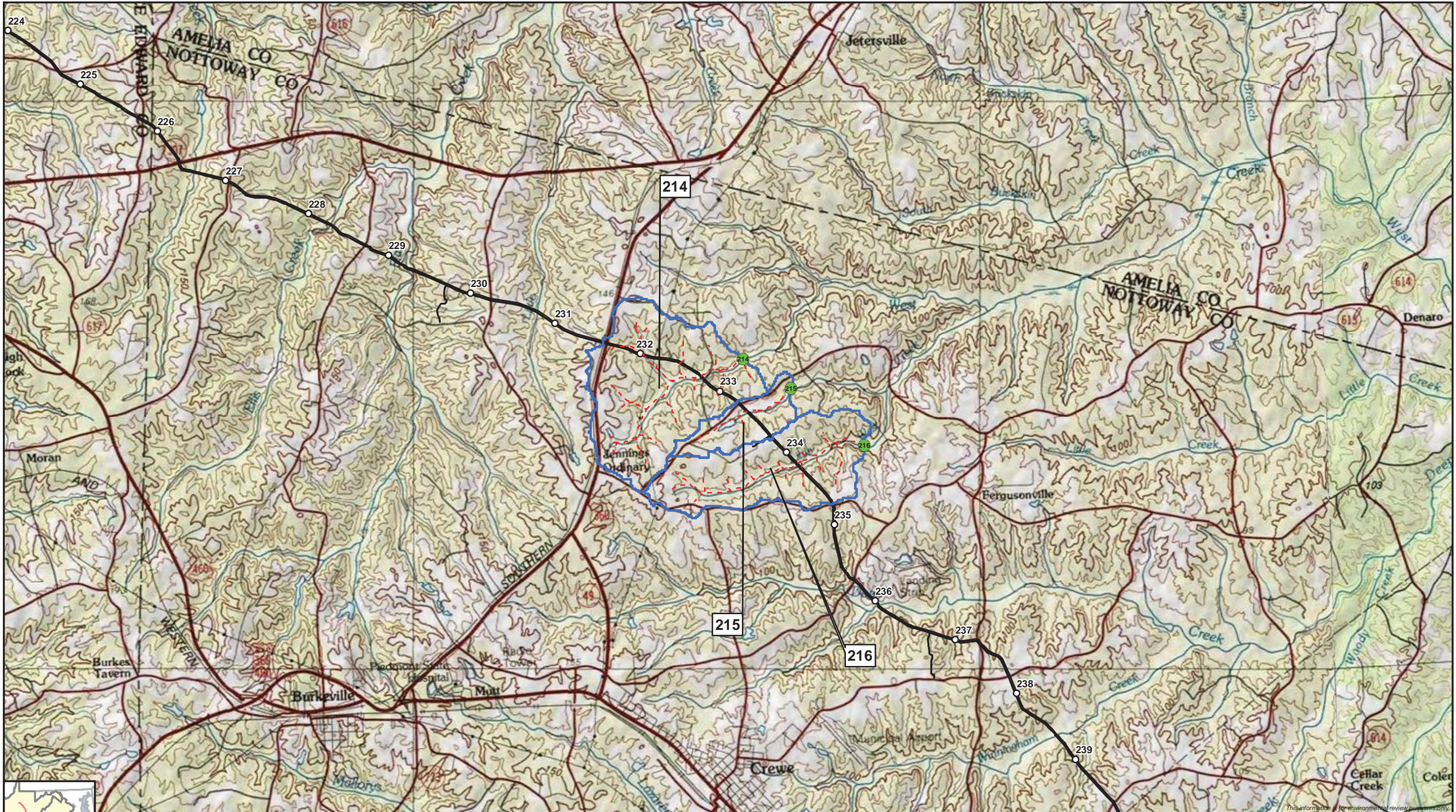


**Atlantic  
Coast  
Pipeline**

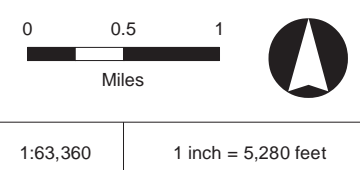
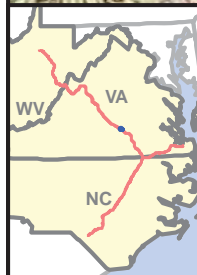
**Virginia Drainage Basins**  
Drainage Basin ID = 209, 210, 211, 212, 213



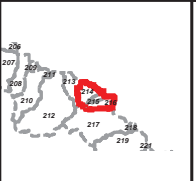




This information is for environmental review purposes only.



- Milepost
- Pipeline ROW and Permanent Access Road Workspace
- Point of Analysis
- ⑨ Drainage Basin
- - - Flow Path

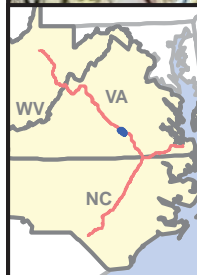







**Atlantic  
Coast  
Pipeline** SM

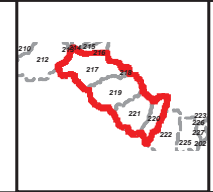
**Virginia Drainage Basins**  
Drainage Basin ID = 214, 215, 216







-  Milepost
-  Pipeline ROW and Permanent Access Road Workspace
-  Point of Analysis
-  Drainage Basin
-  Flow Path

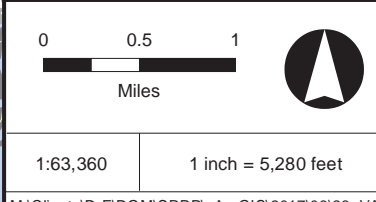
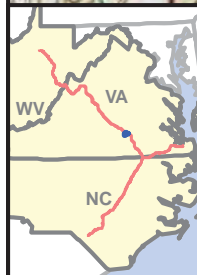
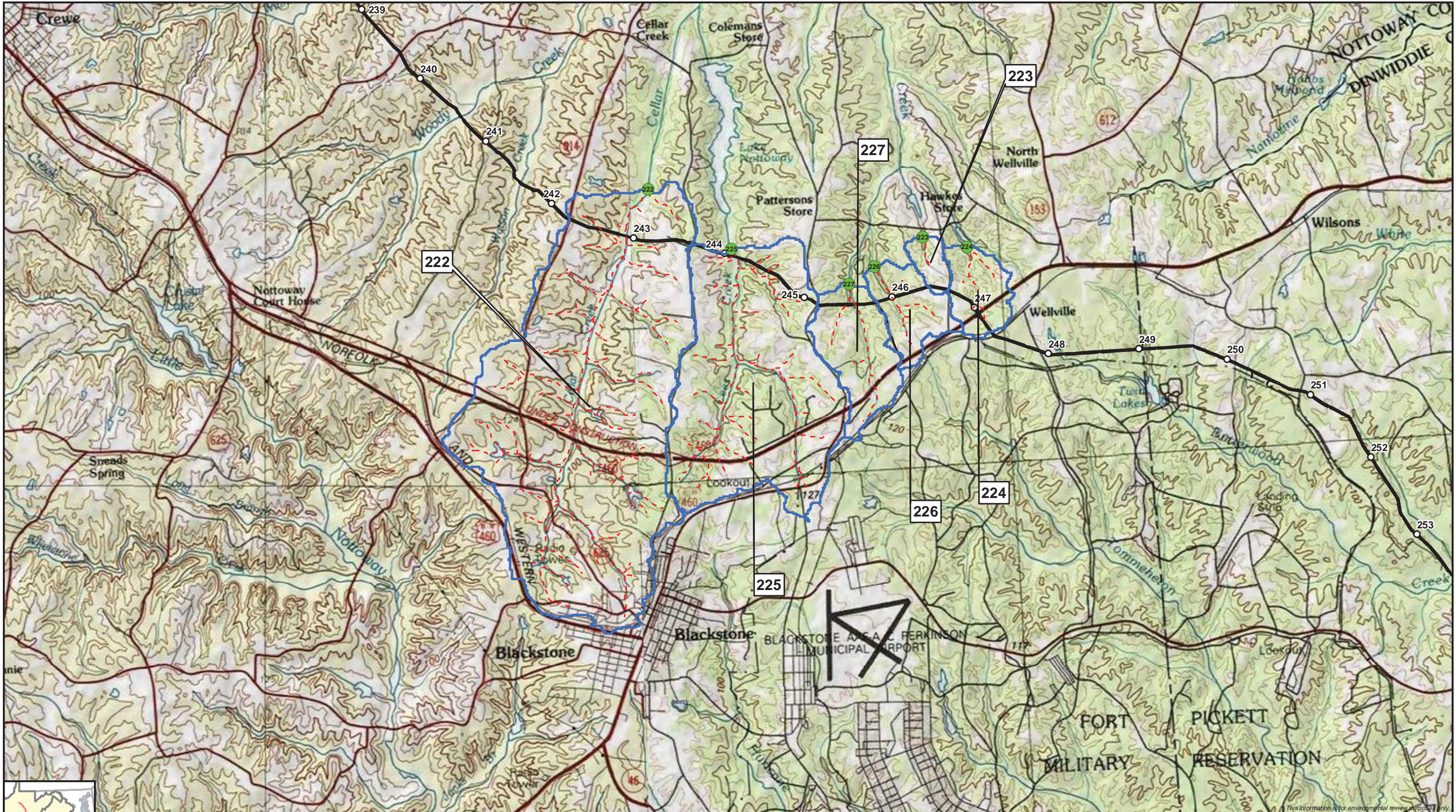


**Atlantic  
Coast  
Pipeline**

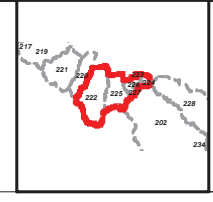
**Virginia Drainage Basins**  
Drainage Basin ID = 217, 218, 219, 220, 221







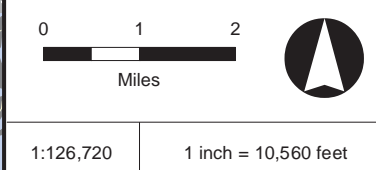
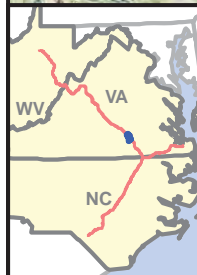
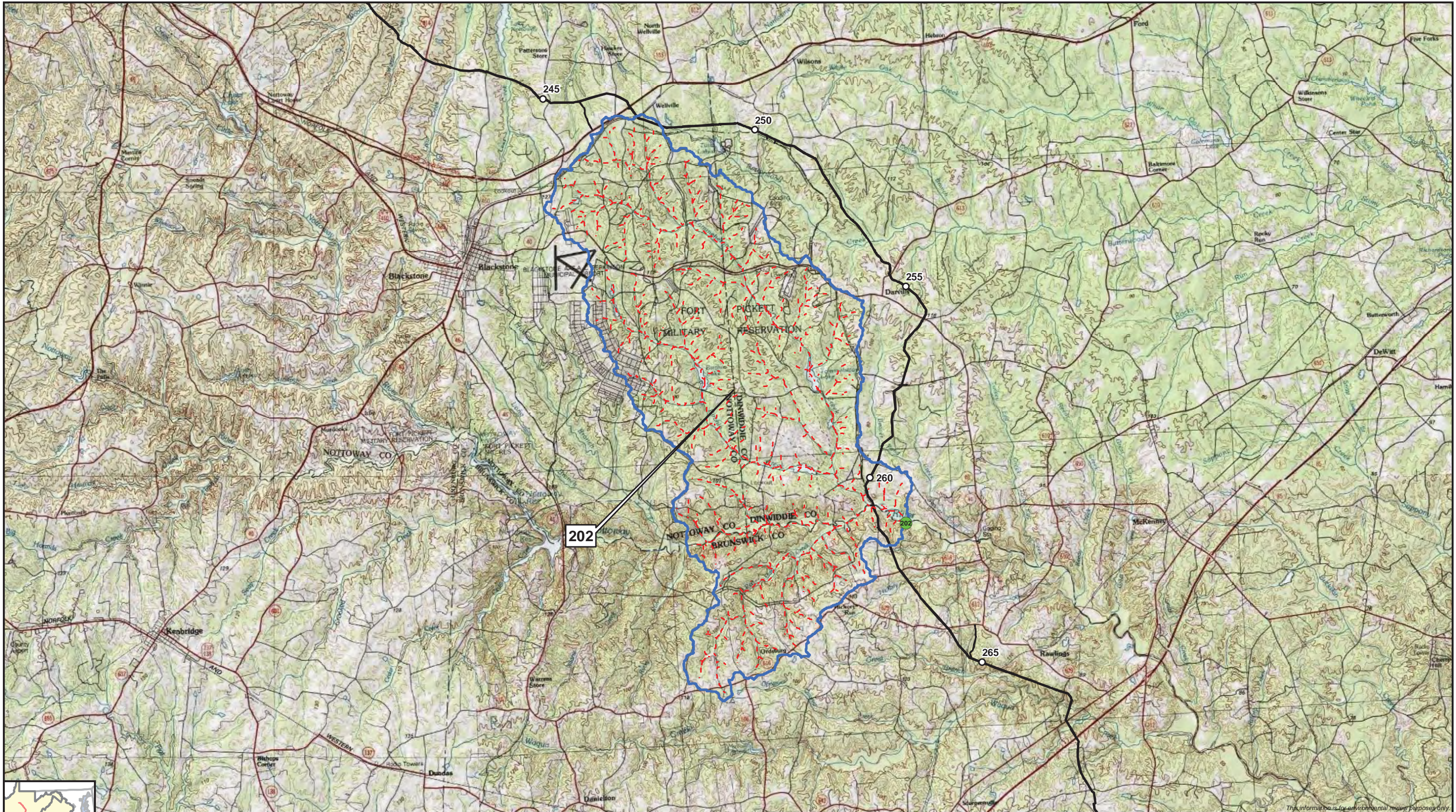
- Milepost
- Pipeline ROW and Permanent Access Road Workspace
- Point of Analysis
- ⑨ Drainage Basin
- - - Flow Path



**Virginia Drainage Basins**  
 Drainage Basin ID = 222, 223, 224, 225, 226, 227







- Milepost
- Pipeline ROW and Permanent Access Road Workspace
- Point of Analysis
- 9 Drainage Basin
- - - Flow Path

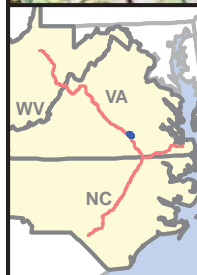


**Atlantic  
Coast  
Pipeline** SM

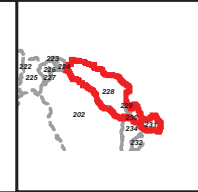
**Virginia Drainage Basins**  
Drainage Basin ID = 202







- Milepost
- Pipeline ROW and Permanent Access Road Workspace
- Point of Analysis
- ⑨ Drainage Basin
- - - Flow Path

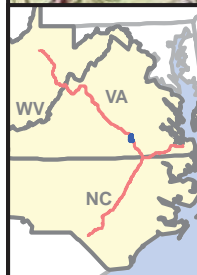


**Atlantic  
Coast  
Pipeline** SM

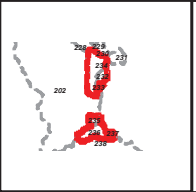
**Virginia Drainage Basins**  
Drainage Basin ID = 228, 229, 230, 231







- Milepost
- Pipeline ROW and Permanent Access Road Workspace
- Point of Analysis
- ⑨ Drainage Basin
- - - Flow Path

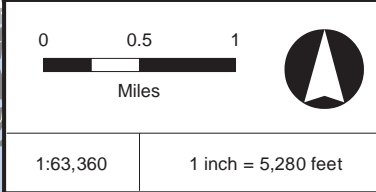


**Atlantic  
Coast  
Pipeline**

**Virginia Drainage Basins**  
Drainage Basin ID = 232, 233, 234, 235, 236, 237







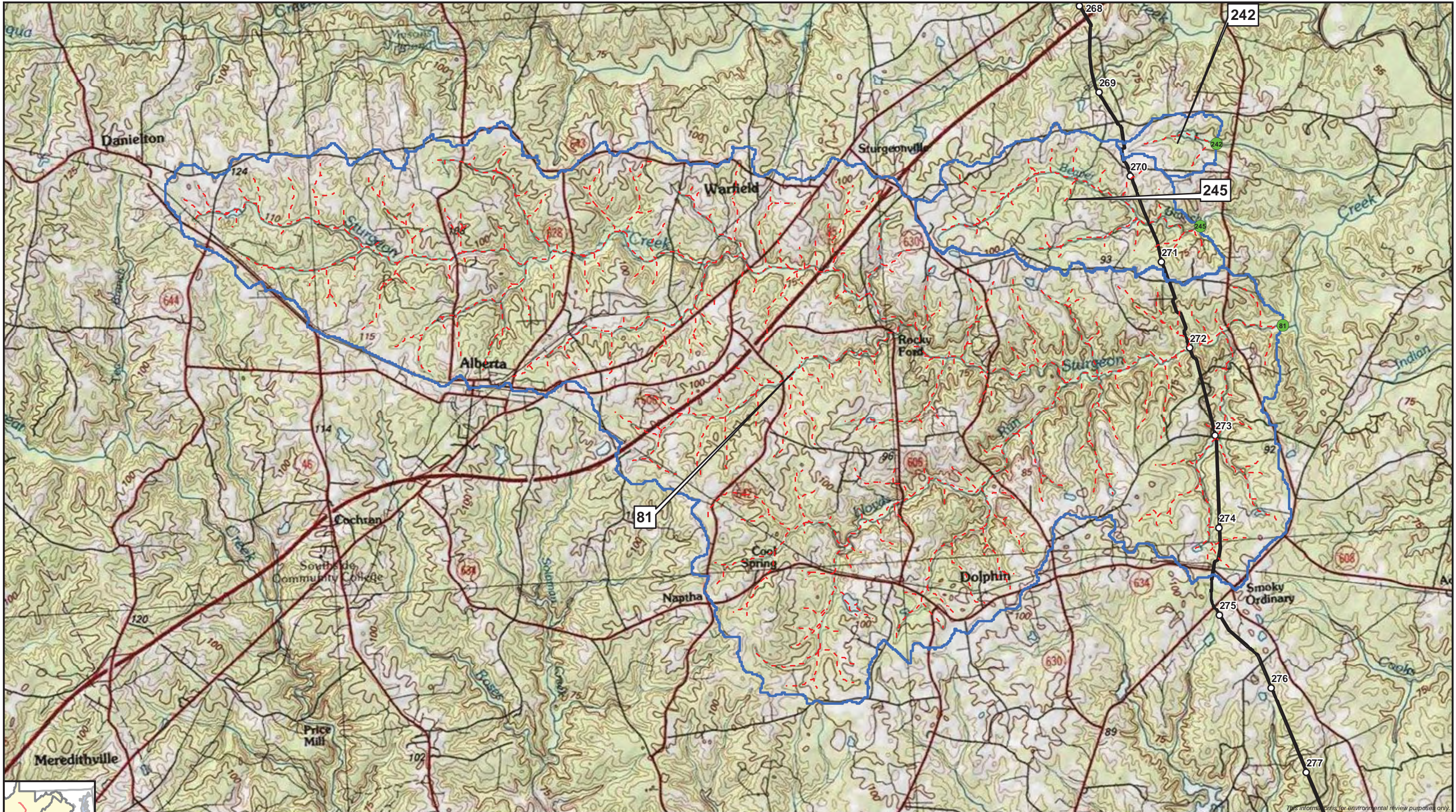
- Milepost
- Pipeline ROW and Permanent Access Road Workspace
- Point of Analysis
- ⑨ Drainage Basin
- - - Flow Path



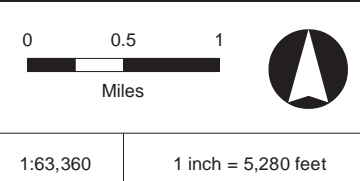
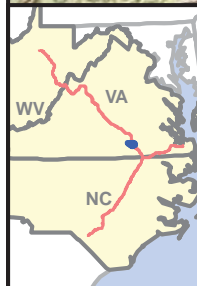
**Virginia Drainage Basins**  
 Drainage Basin ID = 238, 239, 240, 241







This information is for environmental review purposes only.



- Milepost
- Pipeline ROW and Permanent Access Road Workspace
- Point of Analysis
- ⑨ Drainage Basin
- - - Flow Path

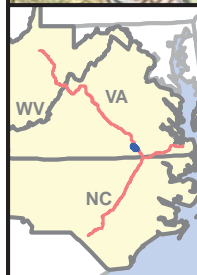
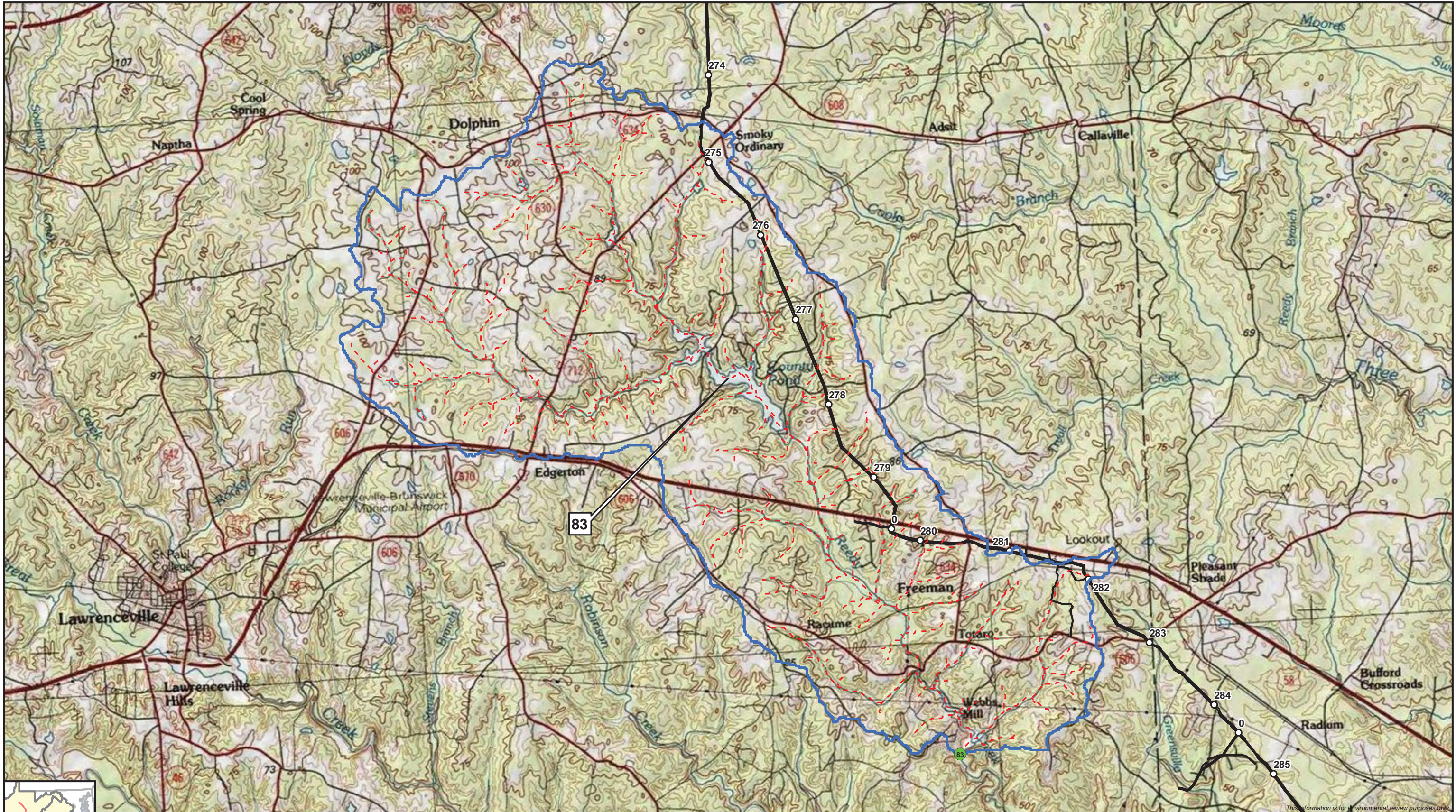


**Atlantic  
Coast  
Pipeline** SM

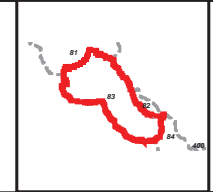
**Virginia Drainage Basins**  
Drainage Basin ID = 81, 242, 245







- Milepost
- Pipeline ROW and Permanent Access Road Workspace
- Point of Analysis
- 9 Drainage Basin
- - - Flow Path

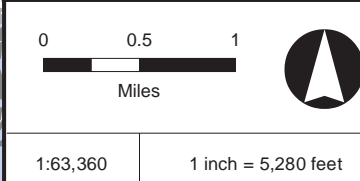
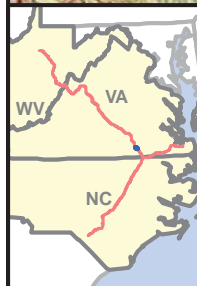
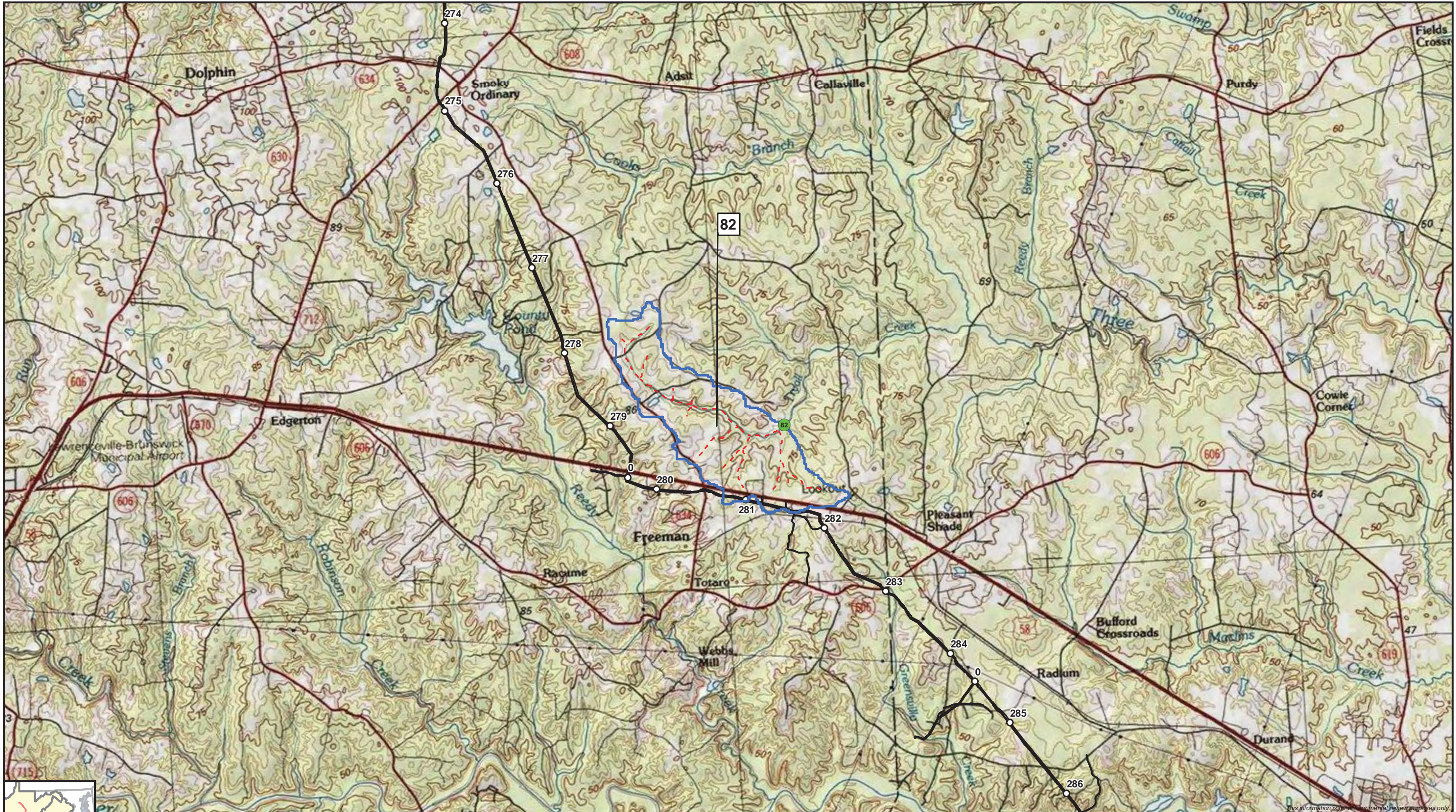


**Atlantic  
Coast  
Pipeline**

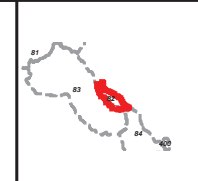
**Virginia Drainage Basins**  
Drainage Basin ID = 83







- Milepost
- Pipeline ROW and Permanent Access Road Workspace
- Point of Analysis
- 9 Drainage Basin
- - - Flow Path

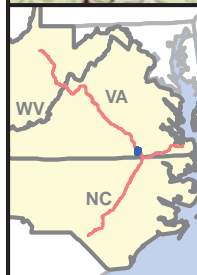
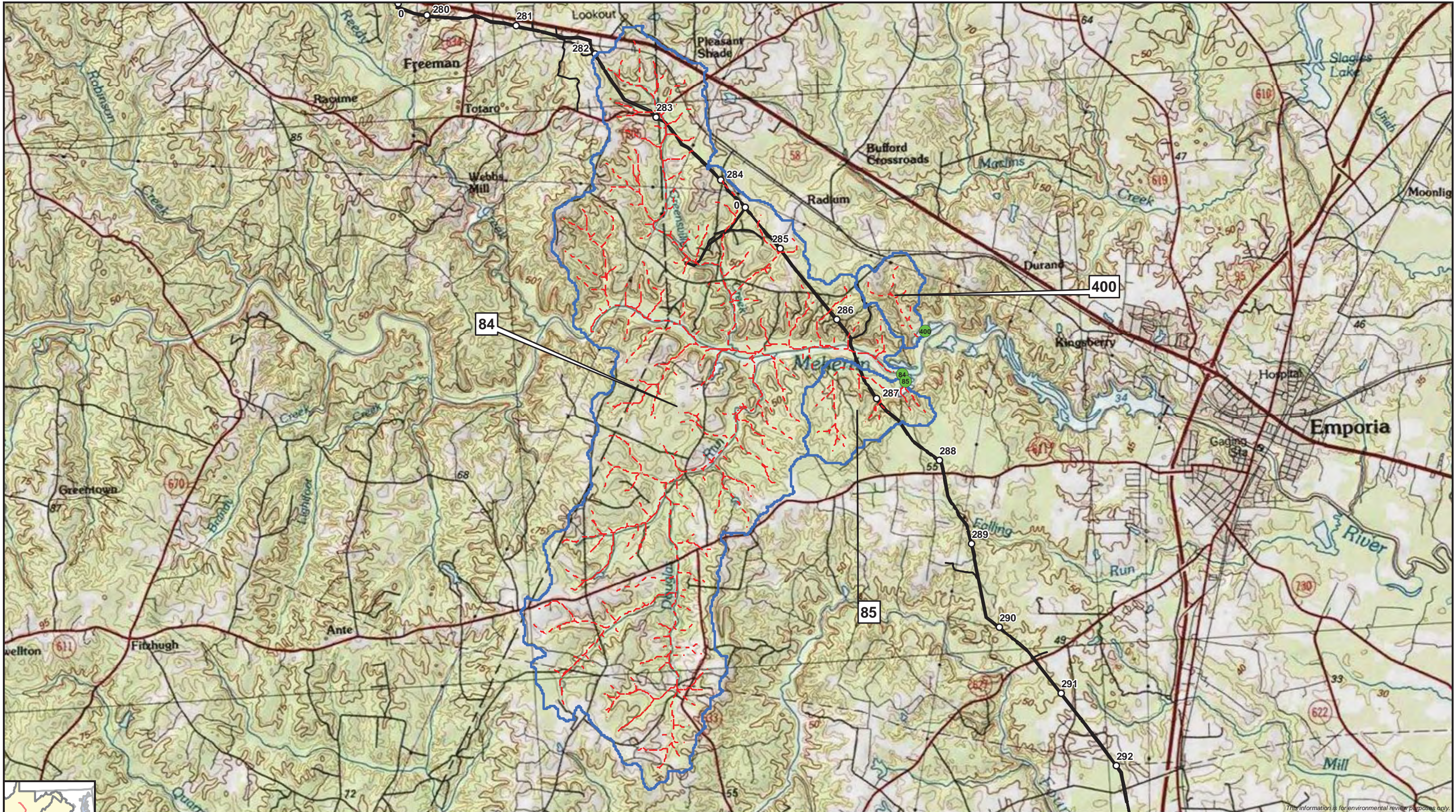


**Atlantic  
Coast  
Pipeline**

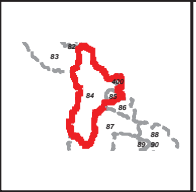
**Virginia Drainage Basins**  
Drainage Basin ID = 82







- Milepost
- Pipeline ROW and Permanent Access Road Workspace
- Point of Analysis
- ⑨ Drainage Basin
- - - Flow Path

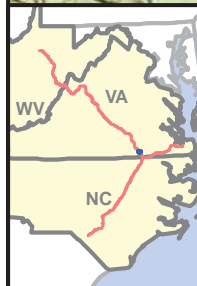


**Atlantic  
Coast  
Pipeline**

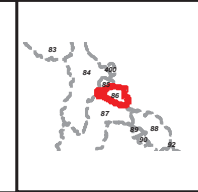
**Virginia Drainage Basins**  
Drainage Basin ID = 84, 85, 400







- Milepost
- Pipeline ROW and Permanent Access Road Workspace
- Point of Analysis
- ⑨ Drainage Basin
- - - Flow Path

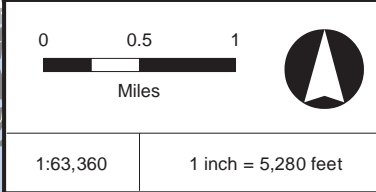
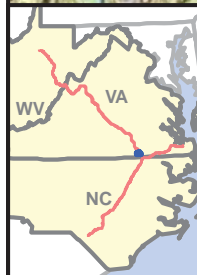
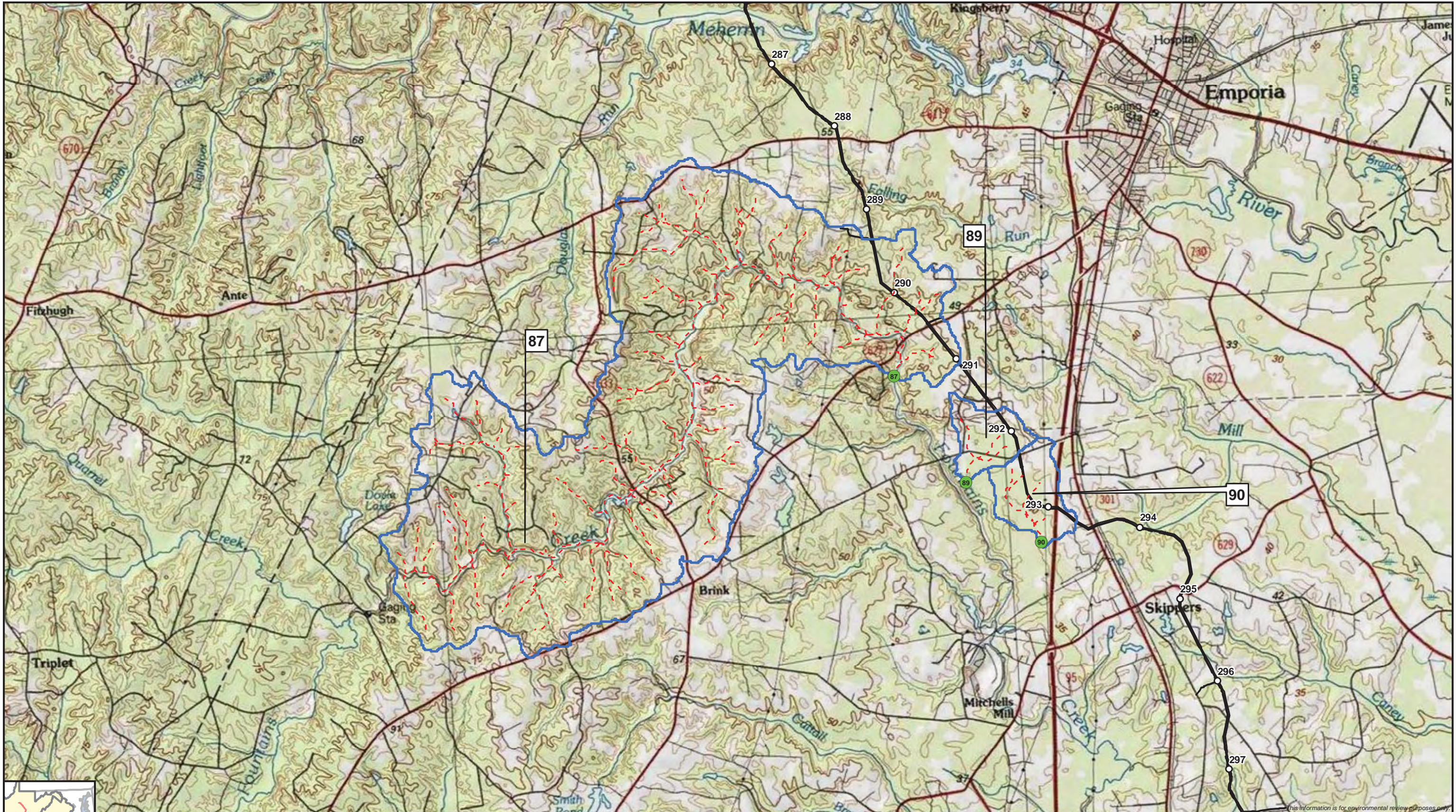


**Atlantic  
Coast  
Pipeline**

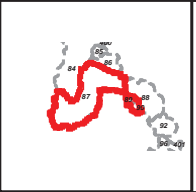
**Virginia Drainage Basins**  
Drainage Basin ID = 86







- Milepost
- Pipeline ROW and Permanent Access Road Workspace
- Point of Analysis
- 9 Drainage Basin
- - - Flow Path

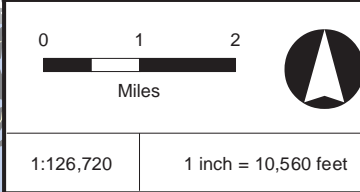
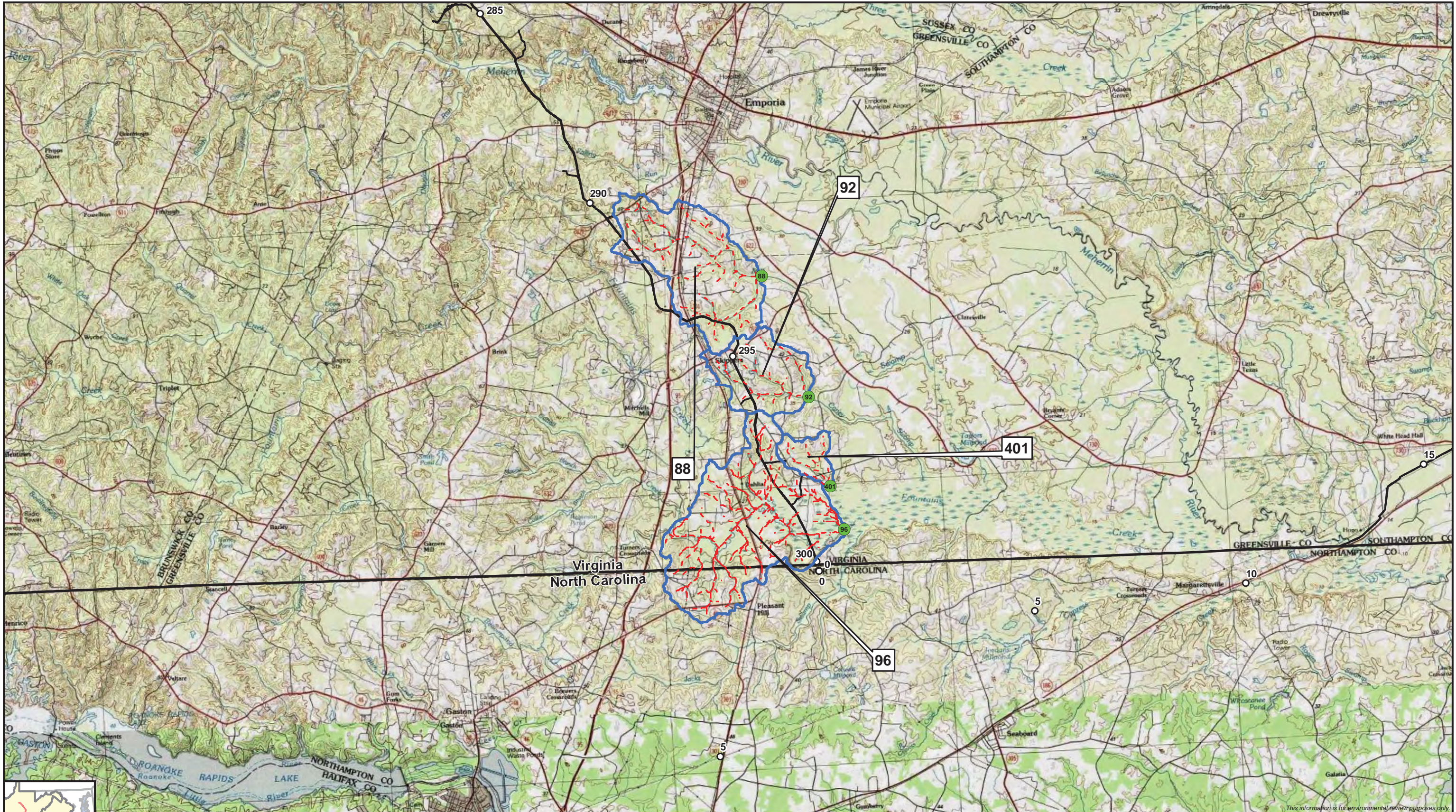


**Atlantic  
Coast  
Pipeline**

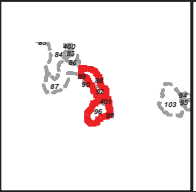
**Virginia Drainage Basins**  
Drainage Basin ID = 87, 89, 90







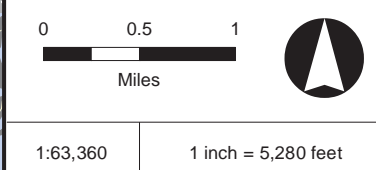
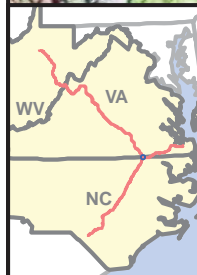
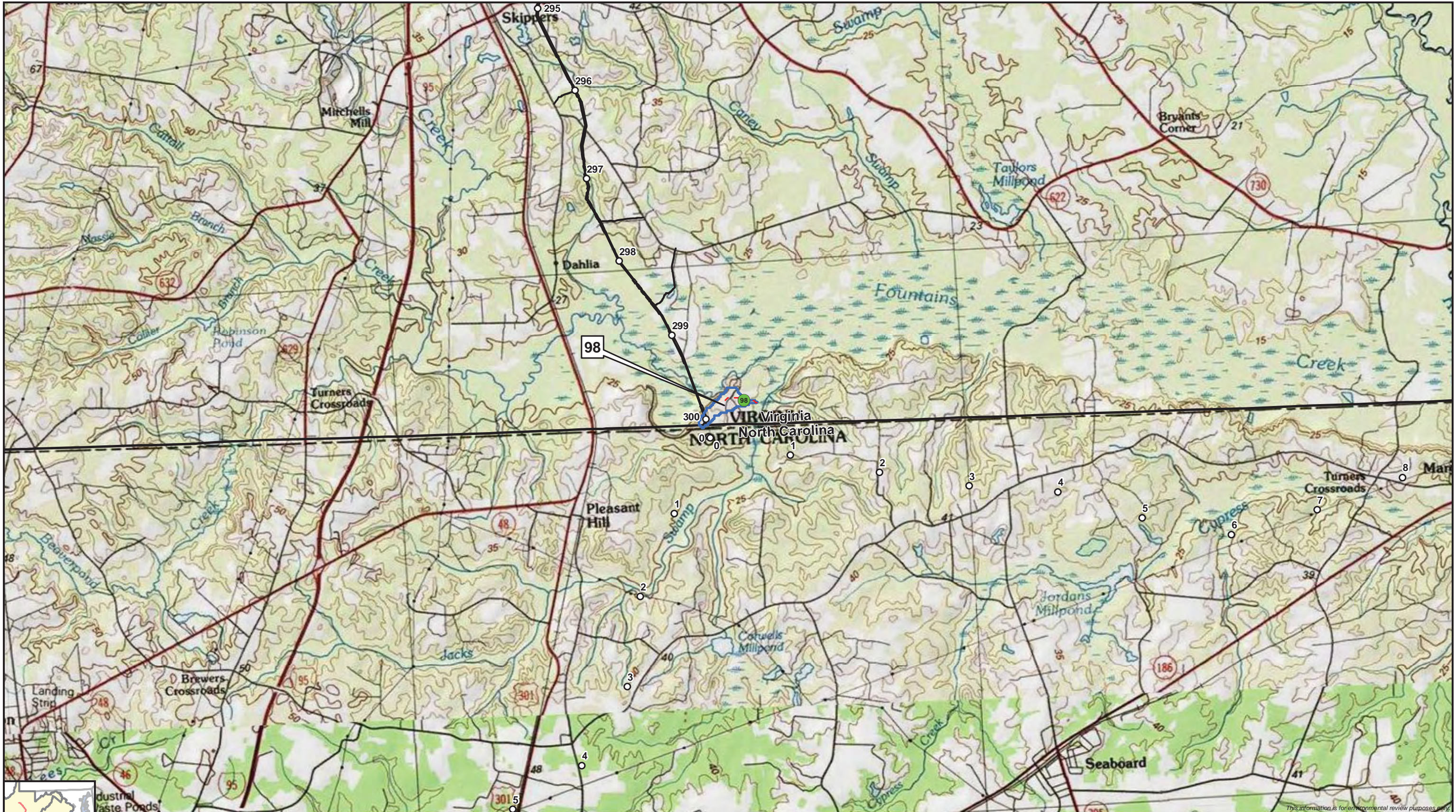
- Milepost
- Pipeline ROW and Permanent Access Road Workspace
- Point of Analysis
- Drainage Basin
- Flow Path
- Virginia State Line



**Virginia Drainage Basins**  
 Drainage Basin ID = 88, 92, 96, 401







- Milepost
- Pipeline ROW and Permanent Access Road Workspace
- Point of Analysis
- 9 Drainage Basin
- - - Flow Path
- Virginia State Line

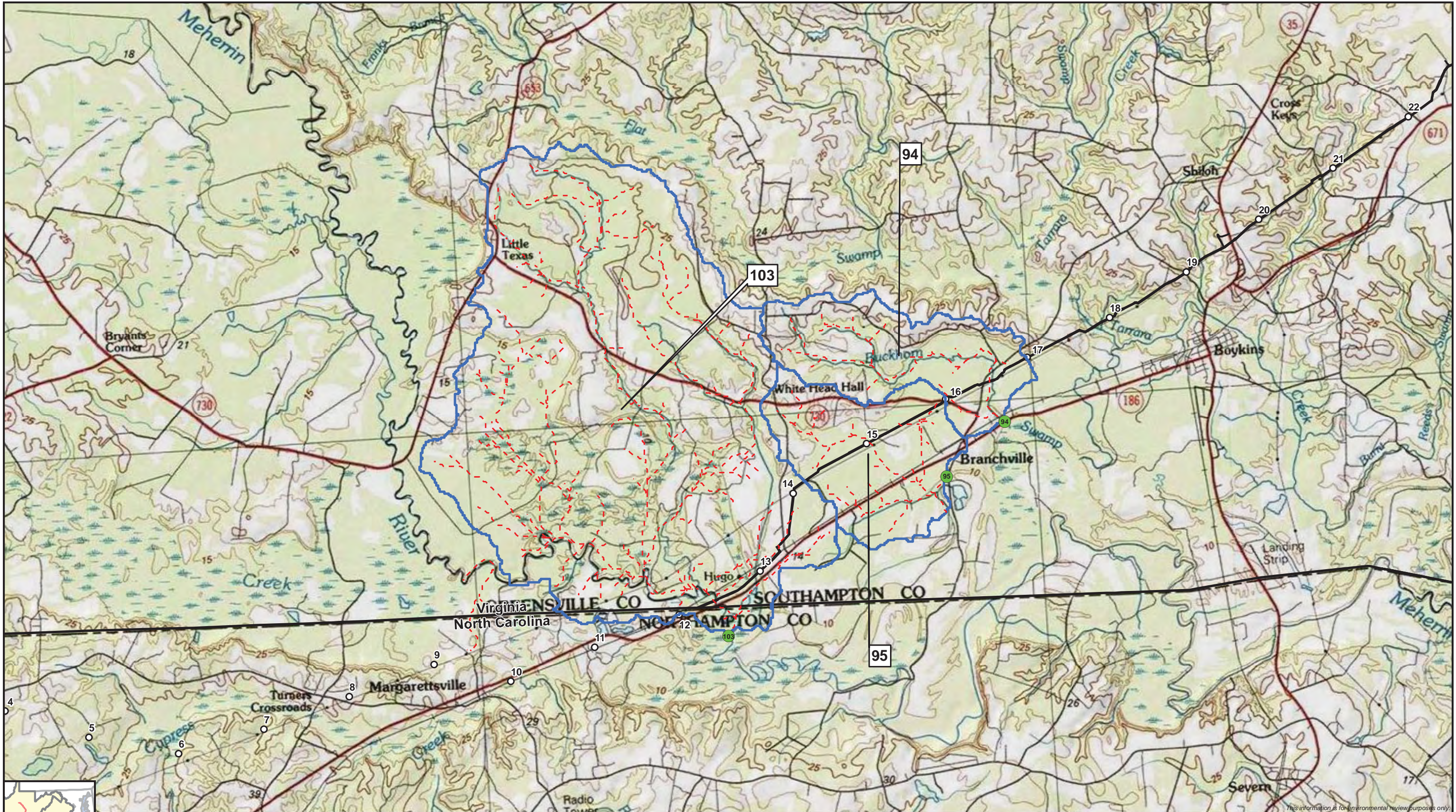


**Atlantic Coast Pipeline**

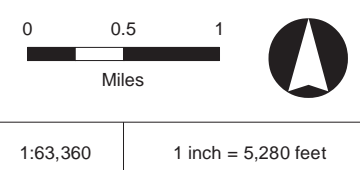
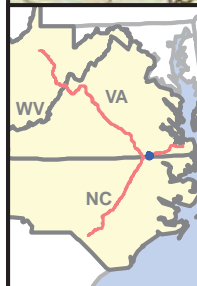
**Virginia Drainage Basins**  
Drainage Basin ID = 98



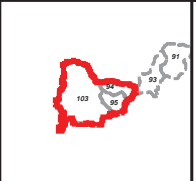




This information is for environmental review purposes only.



- Milepost
- ▭ Pipeline ROW and Permanent Access Road Workspace
- Point of Analysis
- ⑨ Drainage Basin
- - - Flow Path
- Virginia State Line

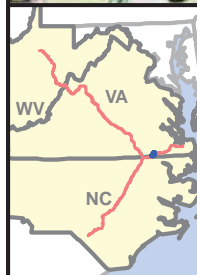
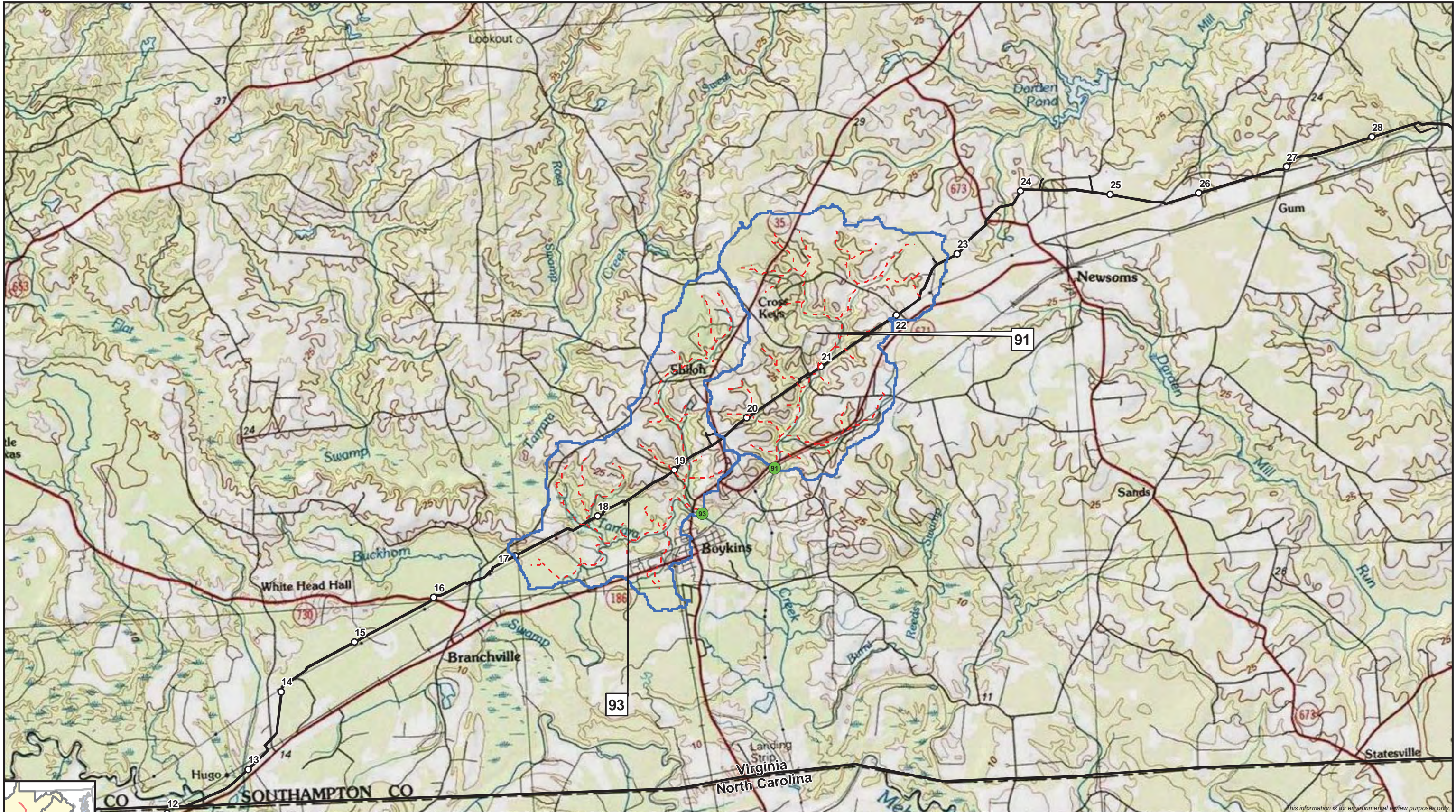


**Atlantic  
Coast  
Pipeline**

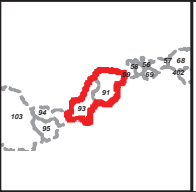
**Virginia Drainage Basins**  
Drainage Basin ID = 94, 95, 103







- Milepost
- Pipeline ROW and Permanent Access Road Workspace
- Point of Analysis
- Drainage Basin
- Flow Path
- Virginia State Line

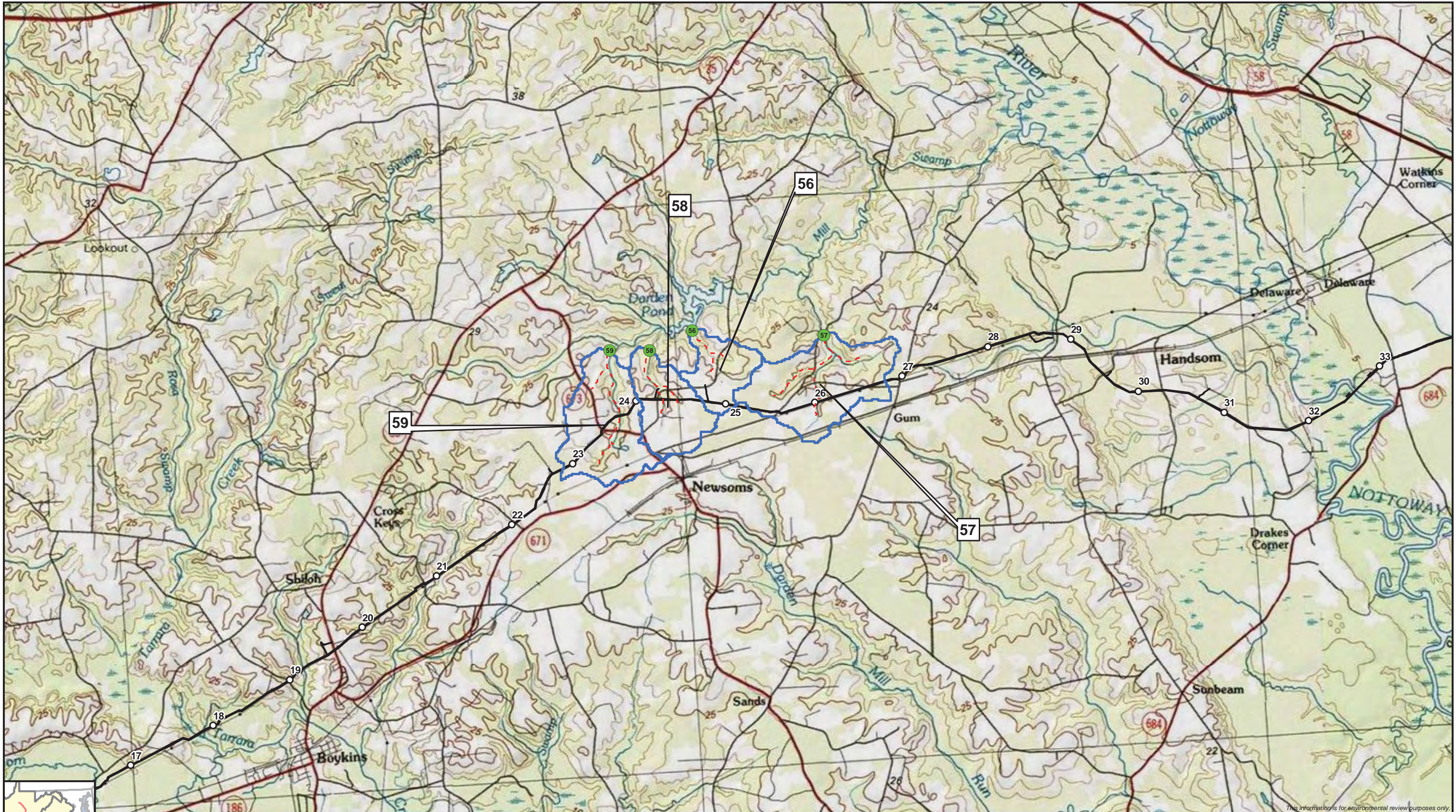


**Atlantic  
Coast  
Pipeline**

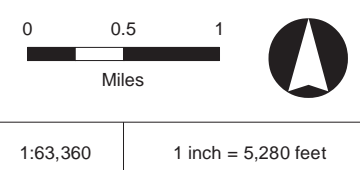
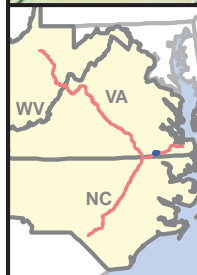
**Virginia Drainage Basins**  
Drainage Basin ID = 91, 93



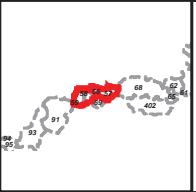




This information is for environmental review purposes only.



- Milepost
- Pipeline ROW and Permanent Access Road Workspace
- Point of Analysis
- 9 Drainage Basin
- - - Flow Path

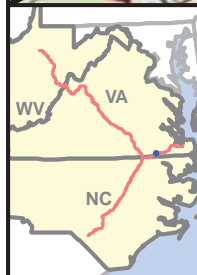


**Atlantic  
Coast  
Pipeline**

**Virginia Drainage Basins**  
Drainage Basin ID = 56, 57, 58, 59







- Milepost
- Pipeline ROW and Permanent Access Road Workspace
- Point of Analysis
- 9 Drainage Basin
- - - Flow Path

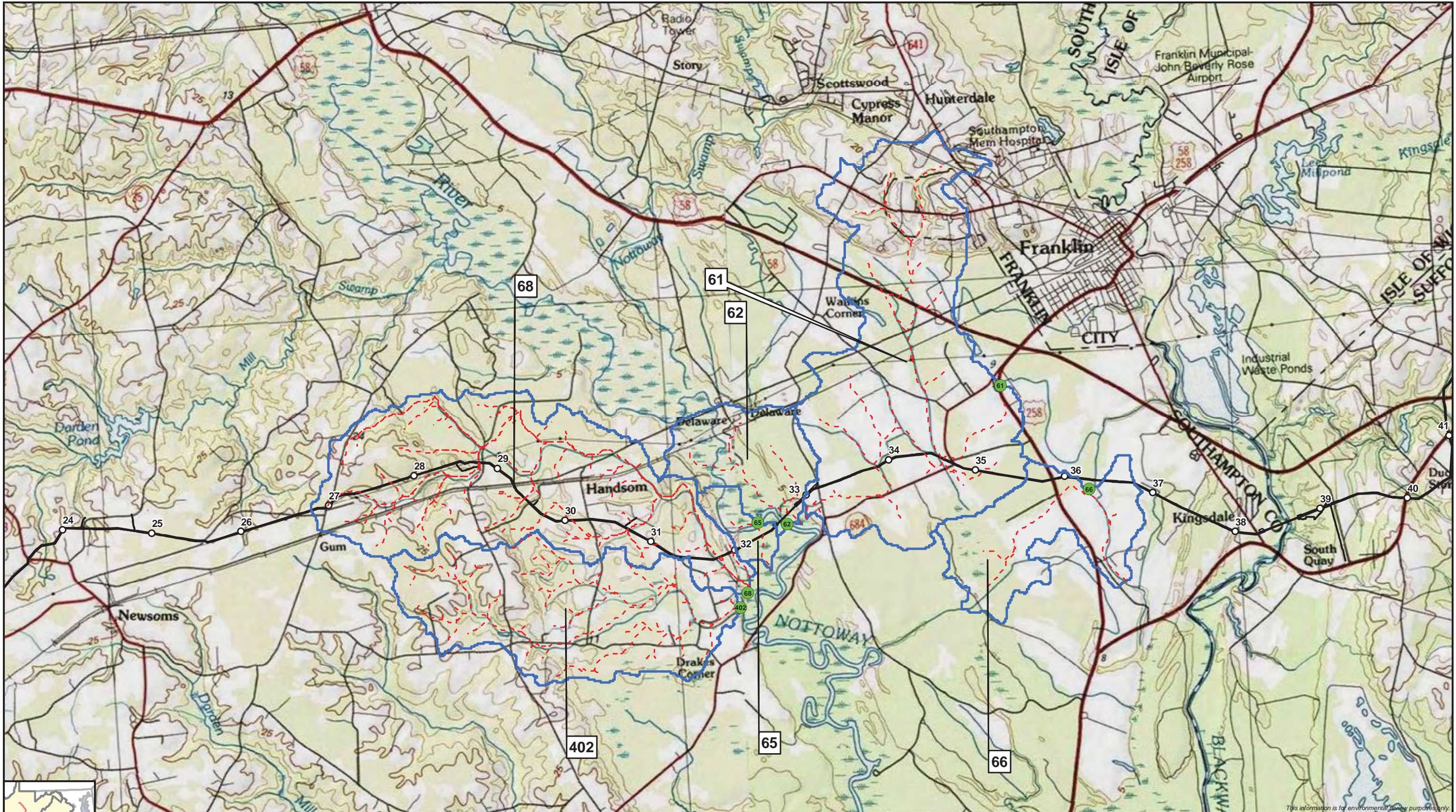


**Atlantic  
Coast  
Pipeline**

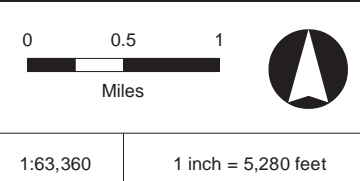
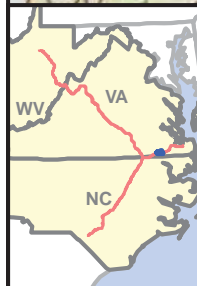
**Virginia Drainage Basins**  
Drainage Basin ID = 69



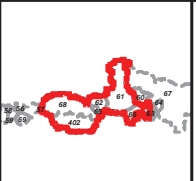




This information is for environmental review purposes only.



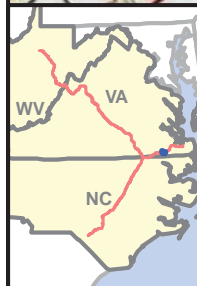
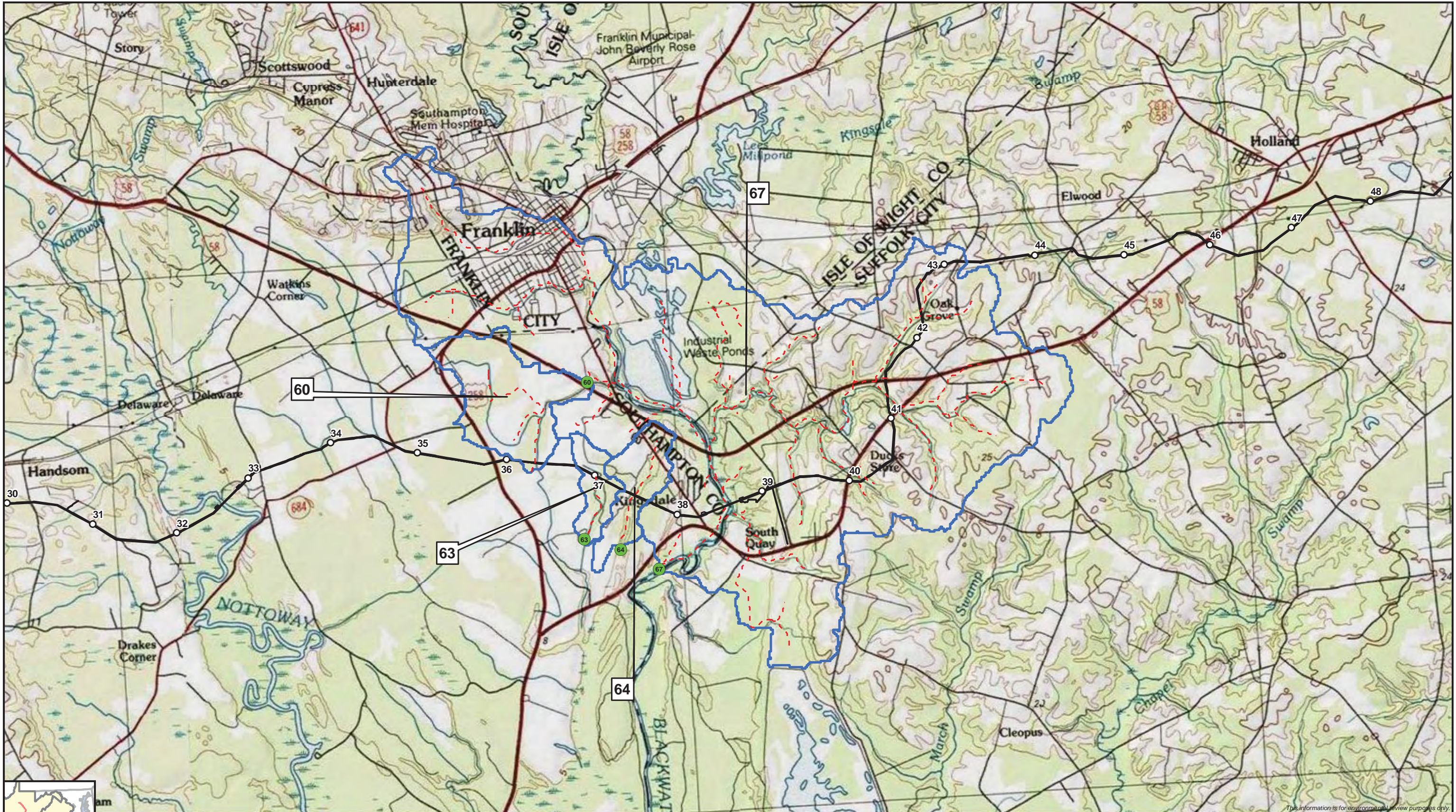
- Milepost
- Pipeline ROW and Permanent Access Road Workspace
- Point of Analysis
- 9 Drainage Basin
- - - Flow Path



**Virginia Drainage Basins**  
 Drainage Basin ID = 61, 62, 65, 66, 68, 402







- Milepost
- Pipeline ROW and Permanent Access Road Workspace
- Point of Analysis
- ⑨ Drainage Basin
- - - Flow Path

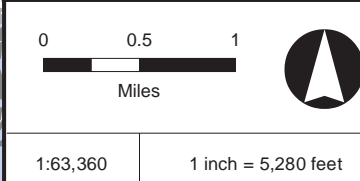
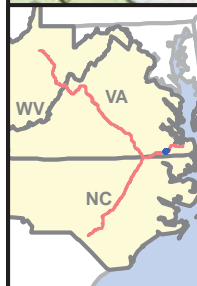


**Atlantic  
Coast  
Pipeline**

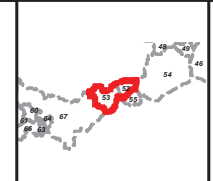
**Virginia Drainage Basins**  
Drainage Basin ID = 60, 63, 64, 67







- Milepost
- Pipeline ROW and Permanent Access Road Workspace
- Point of Analysis
- ⑨ Drainage Basin
- - - Flow Path



**Atlantic  
Coast  
Pipeline**

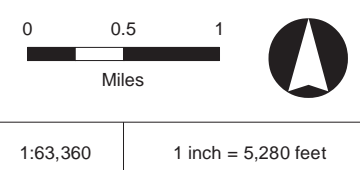
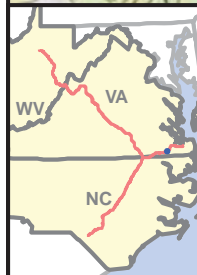
**Virginia Drainage Basins**  
Drainage Basin ID = 52, 53



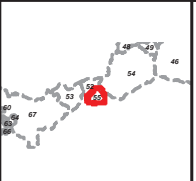




This information is for environmental review purposes only.



- Milepost
- Pipeline ROW and Permanent Access Road Workspace
- Point of Analysis
- 9 Drainage Basin
- - - Flow Path



**Atlantic Coast Pipeline**

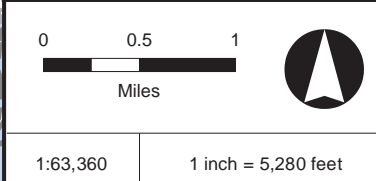
**Virginia Drainage Basins**  
Drainage Basin ID = 55



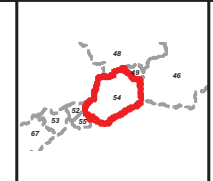




This information is for environmental review purposes only.



- Milepost
- Pipeline ROW and Permanent Access Road Workspace
- Point of Analysis
- 9 Drainage Basin
- - - Flow Path

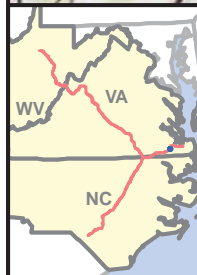


**Atlantic  
Coast  
Pipeline** SM

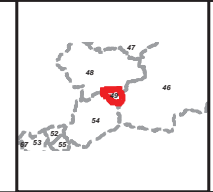
**Virginia Drainage Basins**  
Drainage Basin ID = 54







- Milepost
- Pipeline ROW and Permanent Access Road Workspace
- Point of Analysis
- 9 Drainage Basin
- - - Flow Path



**Atlantic  
Coast  
Pipeline**

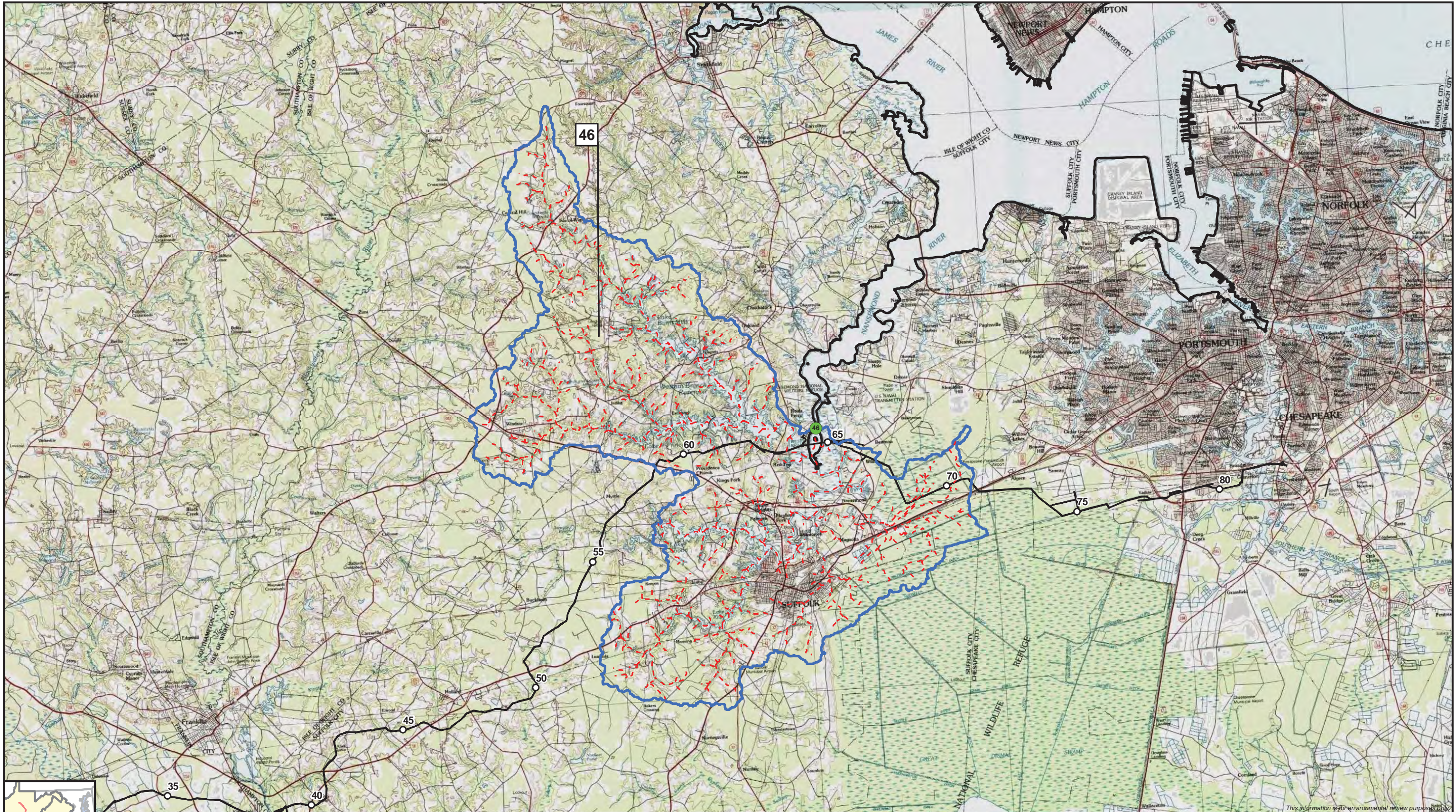
**Virginia Drainage Basins**  
Drainage Basin ID = 49

M:\Clients\ID-FDOMSRPPI\_ArcGIS\2017\03\23\_VA\_DEQ\_Watershed\_Maps\_DOM\_SRP\_VA\_DEQ\_Maps\_Huc\_12.mxd, REVISED: 6/9/2017

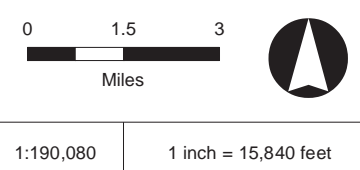
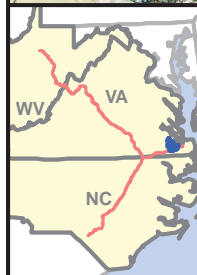
This information is for environmental review purposes only.



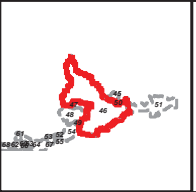




This information is for environmental review purposes only.



- Milepost
- Pipeline ROW and Permanent Access Road Workspace
- Point of Analysis
- 9 Drainage Basin
- - - Flow Path
- Virginia State Line

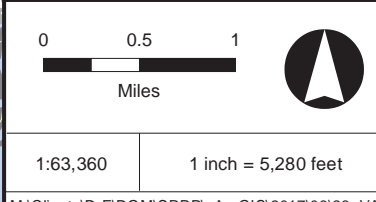
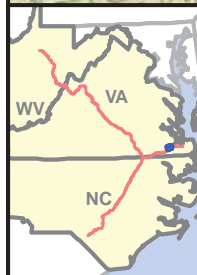


**Atlantic Coast Pipeline**

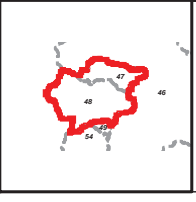
**Virginia Drainage Basins**  
Drainage Basin ID = 46







- Milepost
- Pipeline ROW and Permanent Access Road Workspace
- Point of Analysis
- ⑨ Drainage Basin
- - - Flow Path
- Virginia State Line

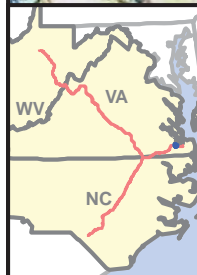
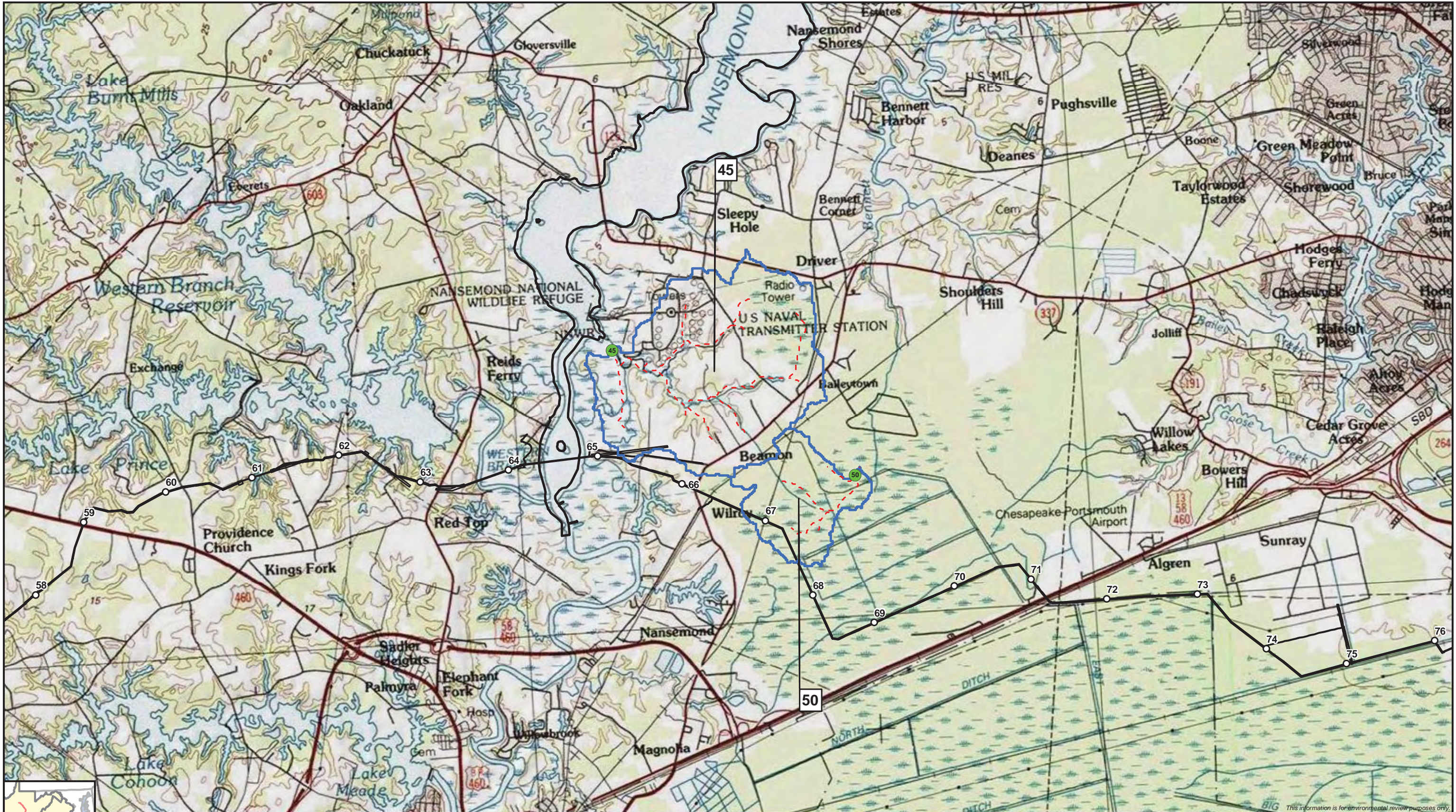


**Atlantic  
Coast  
Pipeline**

**Virginia Drainage Basins**  
Drainage Basin ID = 47, 48







- Milepost
- Pipeline ROW and Permanent Access Road Workspace
- Point of Analysis
- 9 Drainage Basin
- - - Flow Path
- Virginia State Line

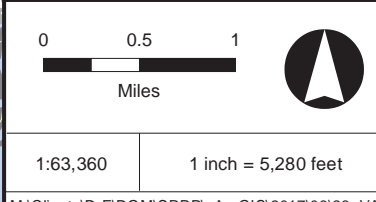
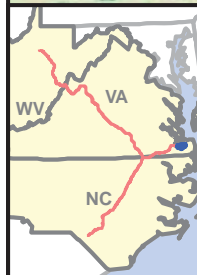


**Atlantic Coast Pipeline**

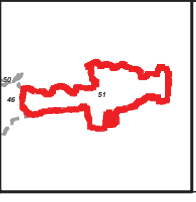
**Virginia Drainage Basins**  
Drainage Basin ID = 45, 50







- Milepost
- Pipeline ROW and Permanent Access Road Workspace
- Point of Analysis
- ⑨ Drainage Basin
- - - Flow Path



**Atlantic  
Coast  
Pipeline** SM

**Virginia Drainage Basins**  
Drainage Basin ID = 51





## **FIGURE 2.1**

Culvert and Ditch Analysis Map Book for Permanent Access Roads, Pre-  
Development Conditions