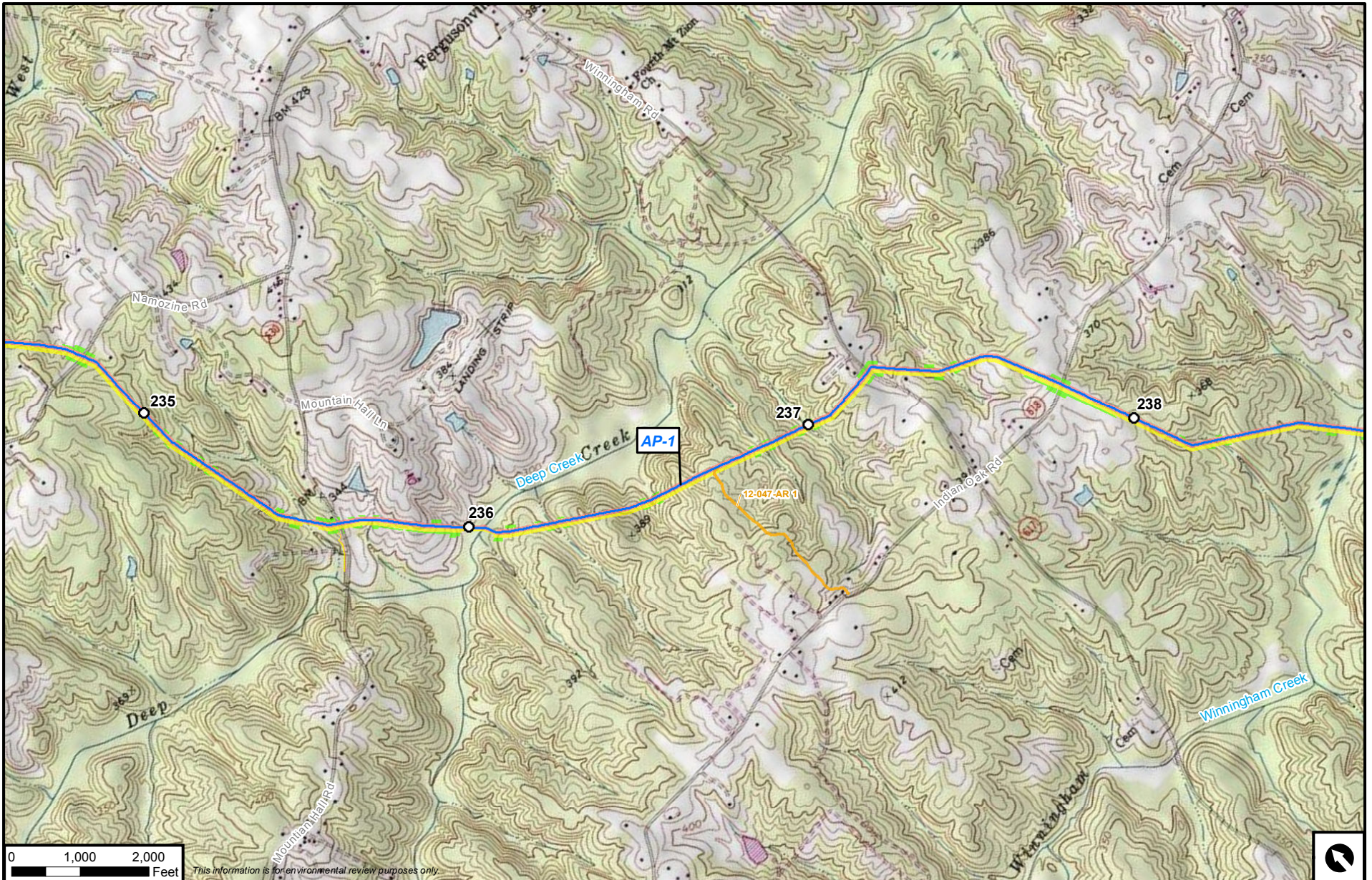


## **APPENDIX B**

### **PROJECT FACILITY MAPS**

(Part 2 of 3)



This information is for environmental review purposes only.

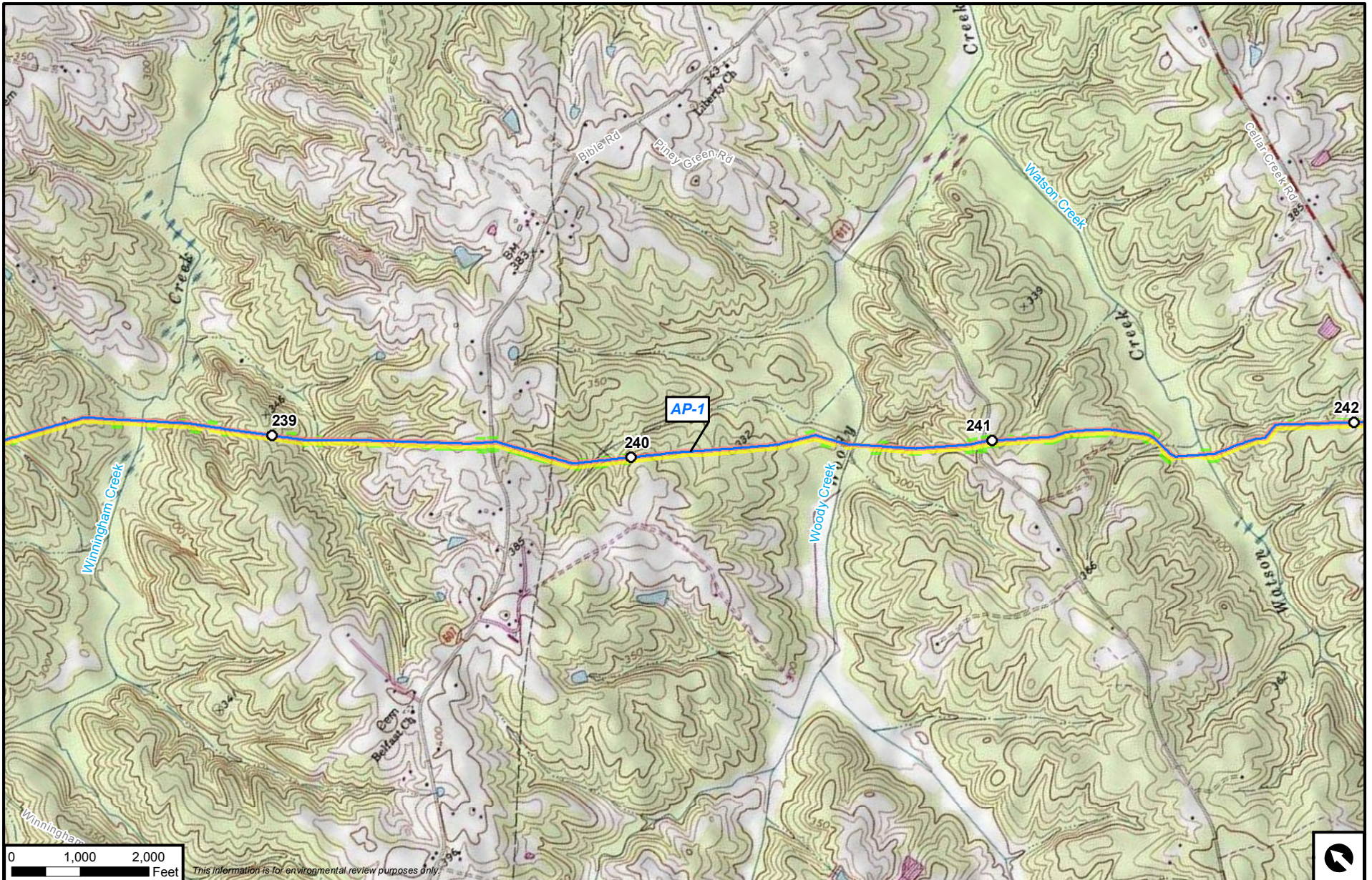


**Atlantic Coast Pipeline**

- |   |  |  |
|---|--|--|
| <ul style="list-style-type: none"> <li>Atlantic Coast Pipeline</li> <li>— Mainline</li> <li>— Lateral</li> <li>Workspace</li> <li>Permanent ROW</li> <li>Temporary ROW</li> <li>ATWS</li> </ul> | <ul style="list-style-type: none"> <li>M&amp;R Station</li> <li>L&amp;R Site</li> <li>Valve Site</li> <li>Compressor Station Layout</li> <li>Permanent</li> <li>Temporary</li> </ul> | <ul style="list-style-type: none"> <li>Access Road</li> <li>Federal Ownership</li> <li>U.S. Forest Service</li> <li>National Park Service</li> <li>U.S. Fish &amp; Wildlife Service</li> <li>National Guard</li> </ul> |
|---|--|--|

**Atlantic Coast Pipeline  
Appendix B  
Project Facility Map  
Nottoway County, Virginia**





This information is for environmental review purposes only.

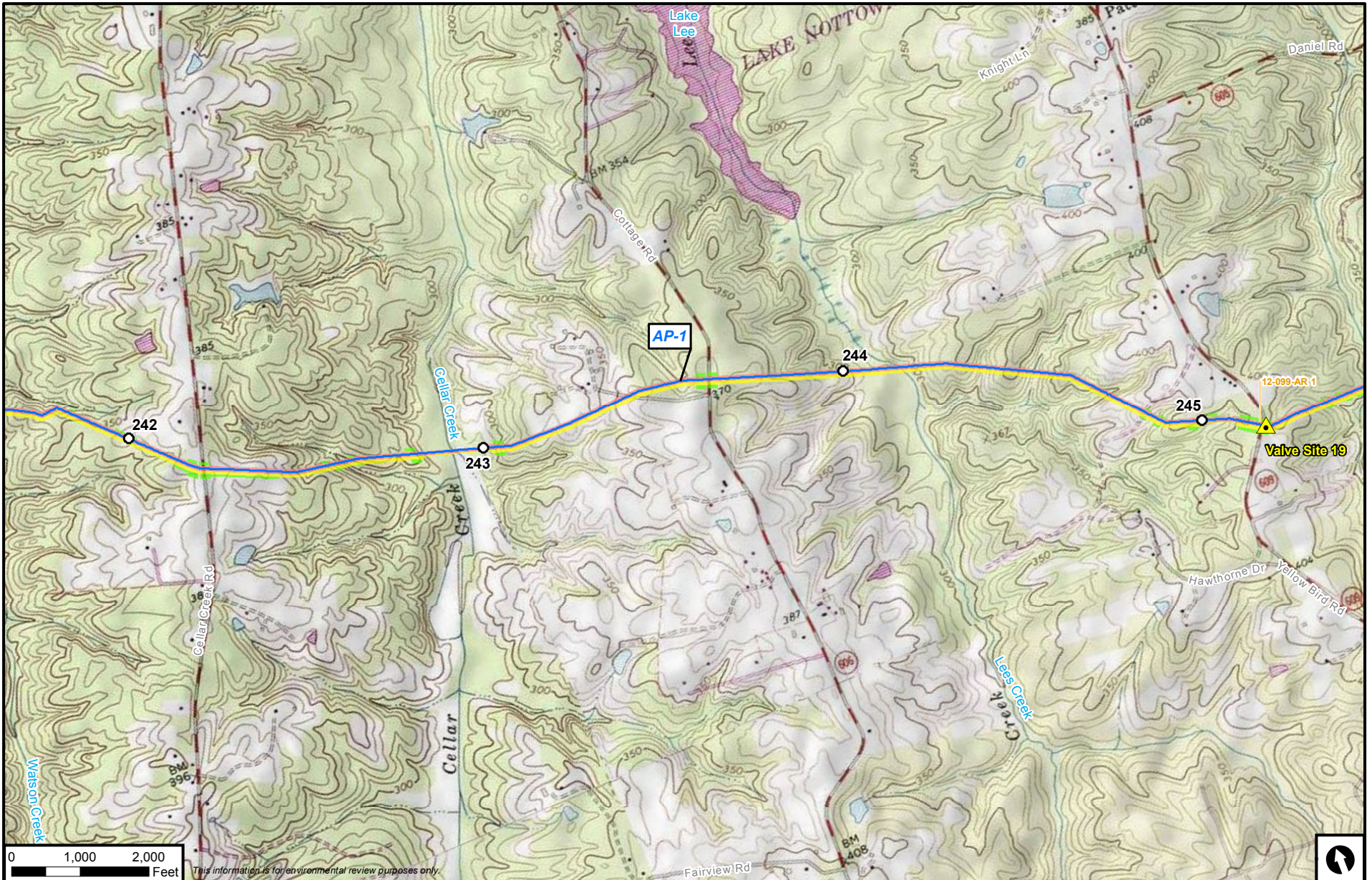


**Atlantic Coast Pipeline**

- |                  |                                  |                              |
|------------------|----------------------------------|------------------------------|
| Mainline         | M&R Station                      | Access Road                  |
| Lateral          | L&R Site                         | <b>Federal Ownership</b>     |
| <b>Workspace</b> | Valve Site                       | U.S. Forest Service          |
| Permanent ROW    | <b>Compressor Station Layout</b> | National Park Service        |
| Temporary ROW    | Permanent                        | U.S. Fish & Wildlife Service |
| ATWS             | Temporary                        | National Guard               |

**Atlantic Coast Pipeline  
Appendix B  
Project Facility Map  
Nottoway County, Virginia**






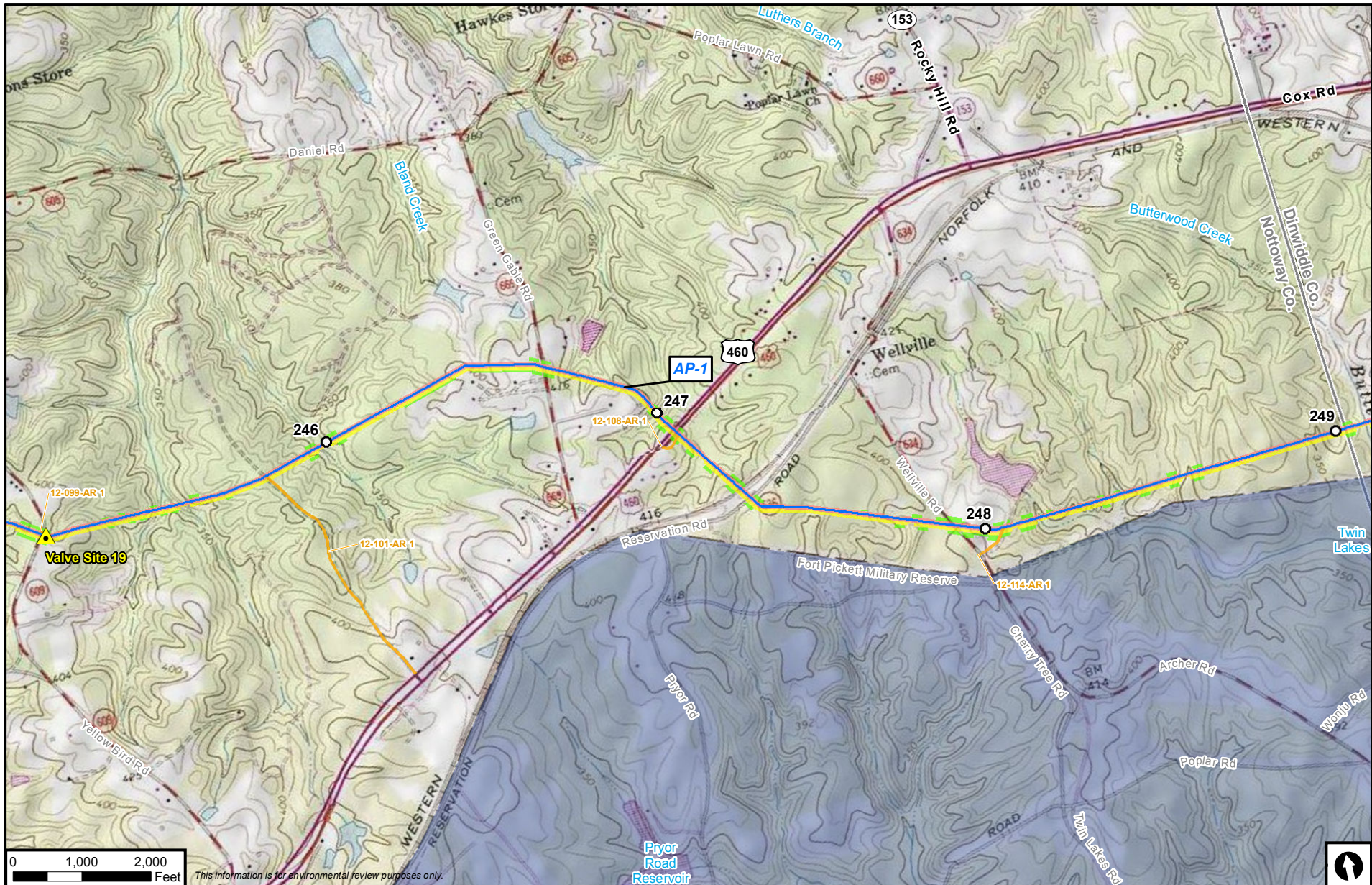
**Atlantic Coast Pipeline**

Atlantic Coast Pipeline	M&R Station	Access Road
Mainline	L&R Site	<b>Federal Ownership</b>
Lateral	Valve Site	U.S. Forest Service
<b>Workspace</b>	<b>Compressor Station Layout</b>	National Park Service
Permanent ROW	Permanent	U.S. Fish & Wildlife Service
Temporary ROW	Temporary	National Guard
ATWS		

**Atlantic Coast Pipeline  
Appendix B  
Project Facility Map  
Nottoway County, Virginia**



B-74



This information is for environmental review purposes only.



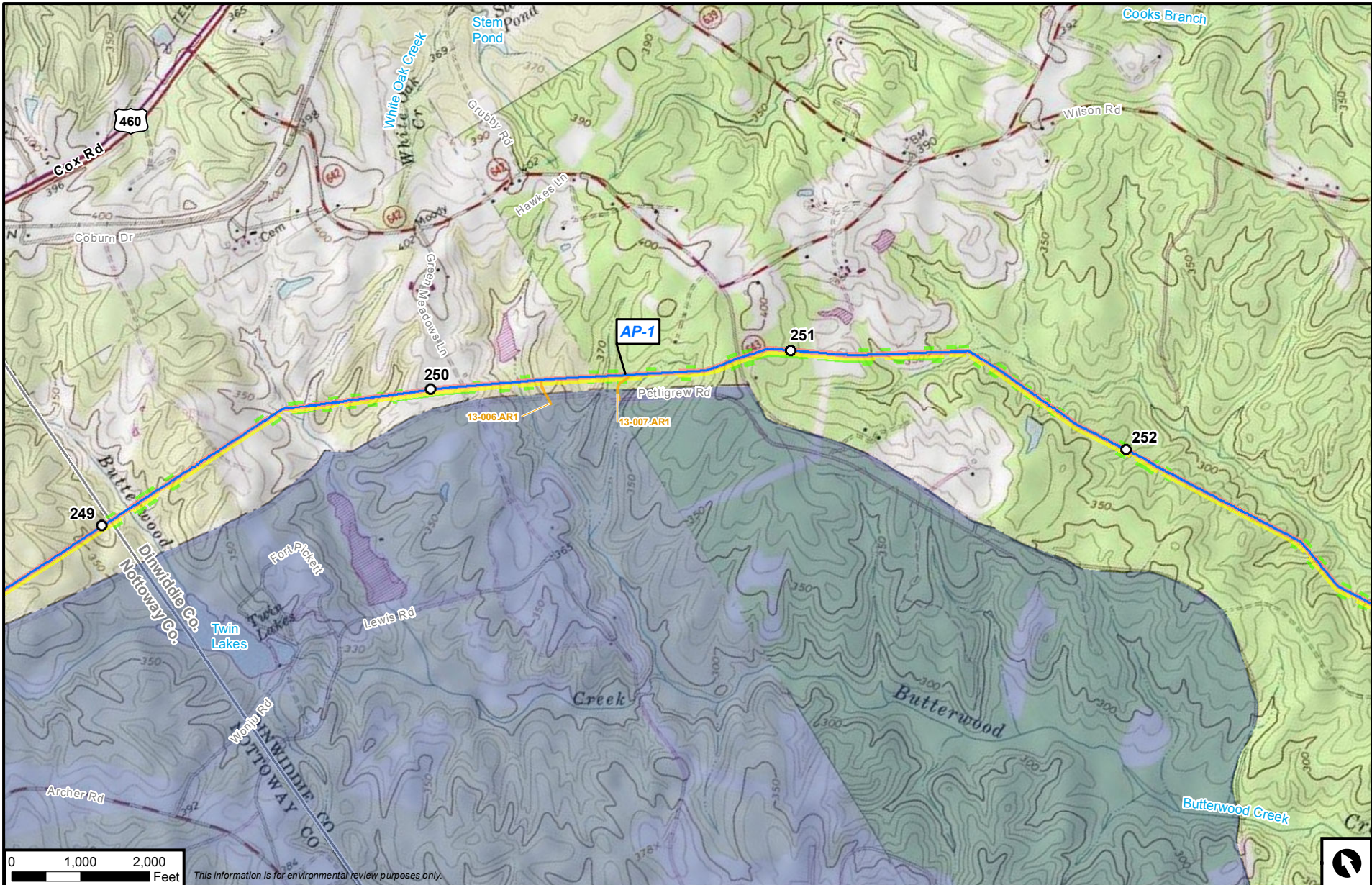
**Atlantic Coast Pipeline**

- |   |   |  |
|---|---|--|
| <ul style="list-style-type: none"> <li><span style="color: blue;">—</span> Mainline</li> <li><span style="color: lightblue;">—</span> Lateral</li> <li><b>Workspace</b></li> <li><span style="color: pink;">—</span> Permanent ROW</li> <li><span style="color: yellow;">—</span> Temporary ROW</li> <li><span style="color: green;">—</span> ATWS</li> </ul> | <ul style="list-style-type: none"> <li><span style="border: 1px solid black; display: inline-block; width: 10px; height: 10px;"></span> M&amp;R Station</li> <li><span style="border: 1px solid black; border-radius: 50%; width: 10px; height: 10px; display: inline-block;"></span> L&amp;R Site</li> <li><span style="color: yellow; border: 1px solid black; padding: 2px;">▲</span> Valve Site</li> <li><b>Compressor Station Layout</b></li> <li><span style="border: 1px solid black; display: inline-block; width: 10px; height: 10px;"></span> Permanent</li> <li><span style="border: 1px dashed black; display: inline-block; width: 10px; height: 10px;"></span> Temporary</li> </ul> | <ul style="list-style-type: none"> <li><span style="color: orange;">—</span> Access Road</li> <li><b>Federal Ownership</b></li> <li><span style="color: purple;">—</span> U.S. Forest Service</li> <li><span style="color: green;">—</span> National Park Service</li> <li><span style="color: orange;">—</span> U.S. Fish &amp; Wildlife Service</li> <li><span style="color: blue;">—</span> National Guard</li> </ul> |
|---|---|--|

## Atlantic Coast Pipeline Appendix B Project Facility Map Nottoway County, Virginia



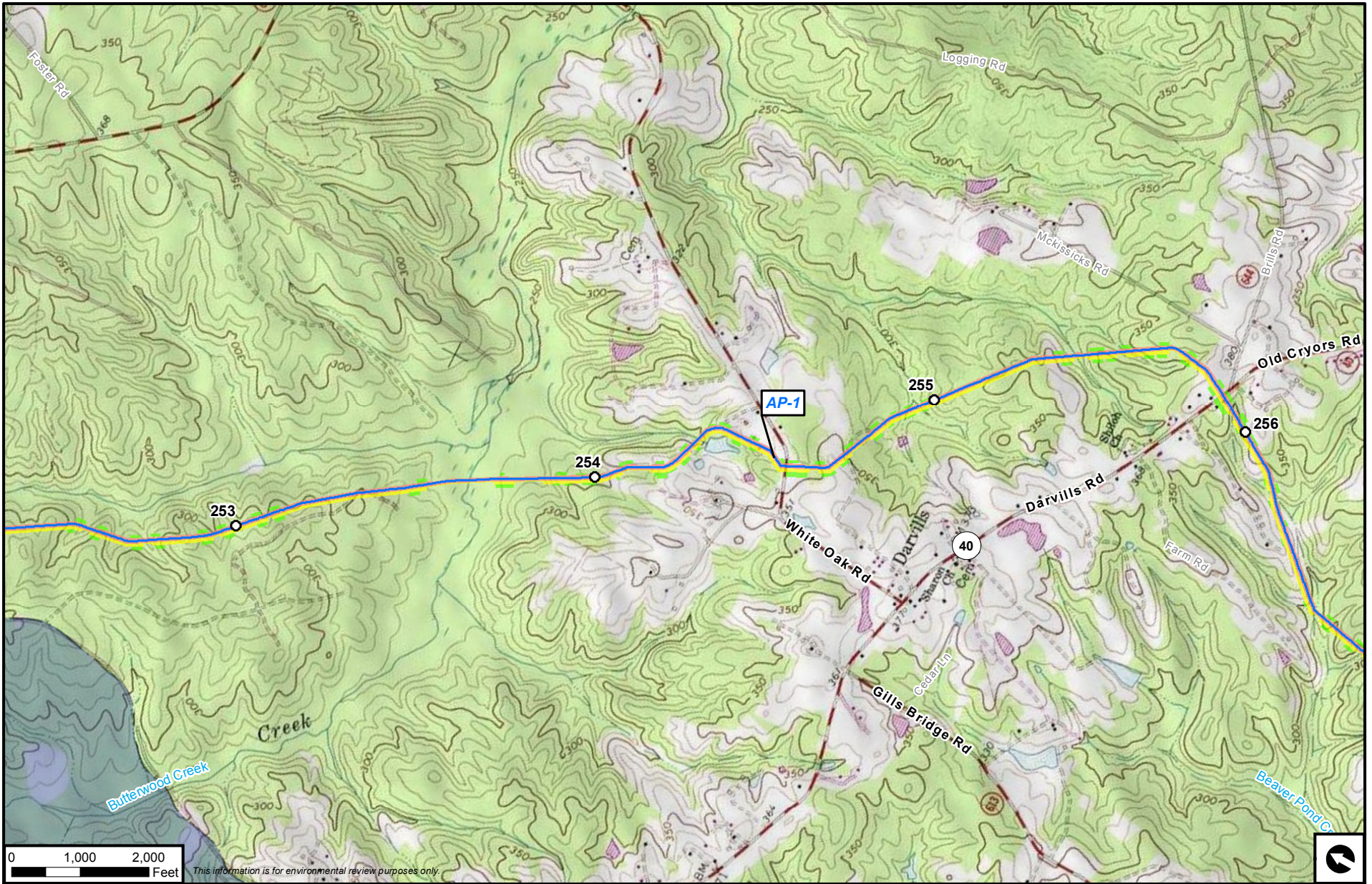
B-75



- |                                |                                  |                              |
|--------------------------------|----------------------------------|------------------------------|
| <b>Atlantic Coast Pipeline</b> | M&R Station                      | Access Road                  |
| Mainline                       | L&R Site                         | <b>Federal Ownership</b>     |
| Lateral                        | Valve Site                       | U.S. Forest Service          |
| <b>Workspace</b>               | <b>Compressor Station Layout</b> | National Park Service        |
| Permanent ROW                  | Permanent                        | U.S. Fish & Wildlife Service |
| Temporary ROW                  | Temporary                        | National Guard               |
| ATWS                           |                                  |                              |

## Atlantic Coast Pipeline Appendix B Project Facility Map Dinwiddie County, Virginia





This information is for environmental review purposes only.

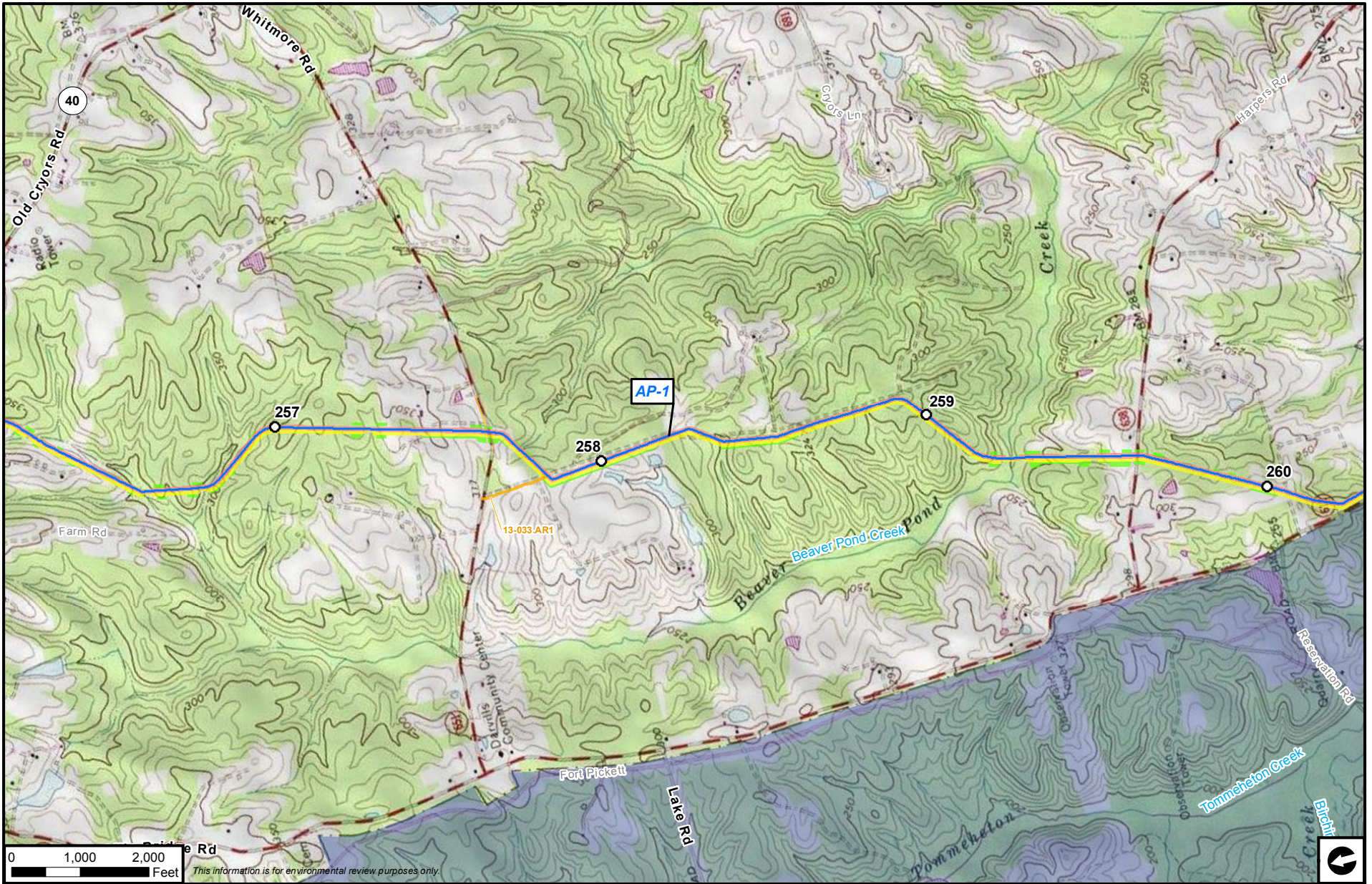


**Atlantic Coast Pipeline**

- |                                |                                  |                              |
|--------------------------------|----------------------------------|------------------------------|
| <b>Atlantic Coast Pipeline</b> | M&R Station                      | Access Road                  |
| Mainline                       | L&R Site                         | <b>Federal Ownership</b>     |
| Lateral                        | Valve Site                       | U.S. Forest Service          |
| <b>Workspace</b>               | <b>Compressor Station Layout</b> | National Park Service        |
| Permanent ROW                  | Permanent                        | U.S. Fish & Wildlife Service |
| Temporary ROW                  | Temporary                        | National Guard               |
| ATWS                           |                                  |                              |

**Atlantic Coast Pipeline  
Appendix B  
Project Facility Map  
Dinwiddie County, Virginia**





This information is for environmental review purposes only.



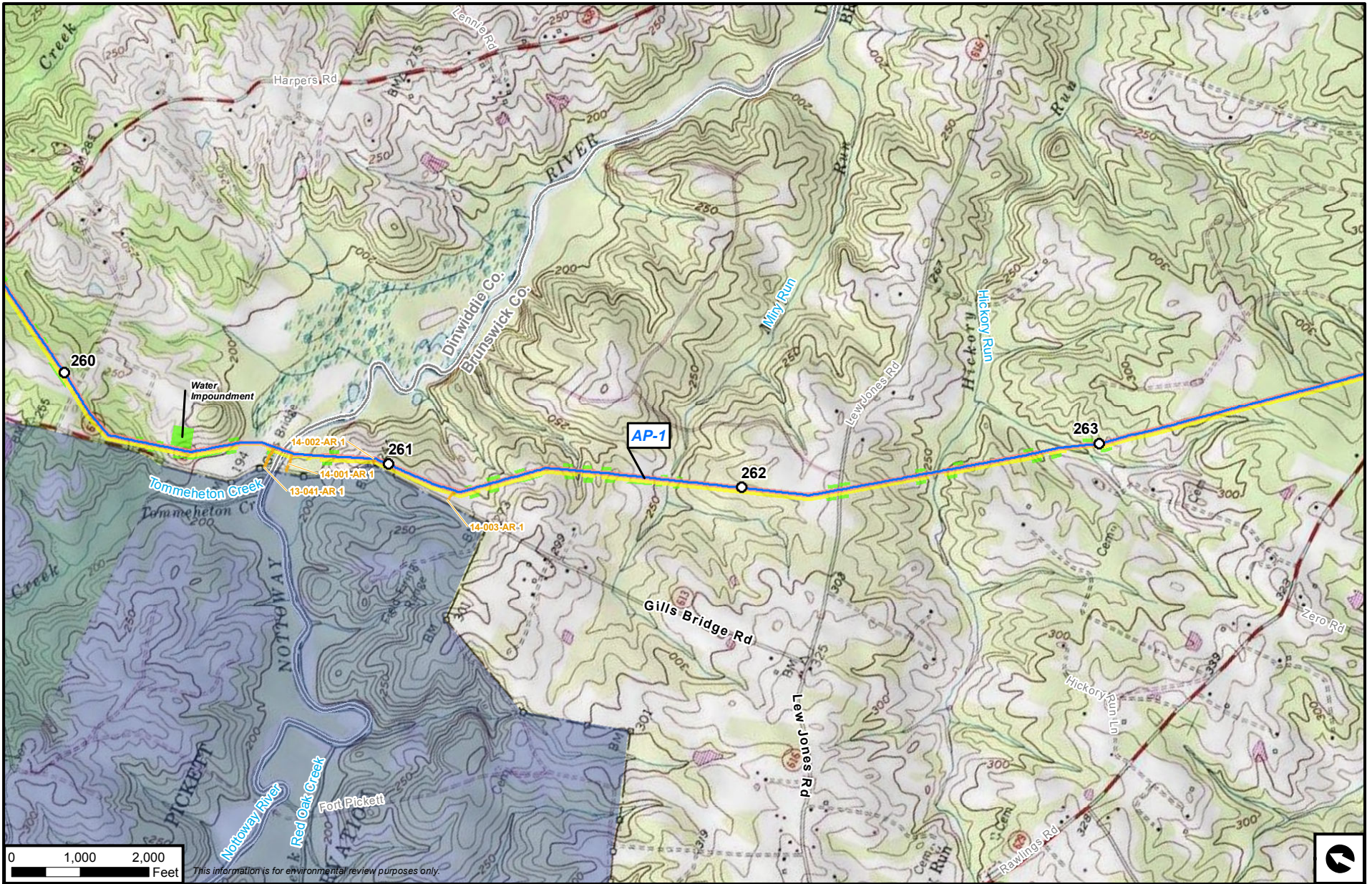
**Atlantic Coast Pipeline**

- |                                |                                  |                              |
|--------------------------------|----------------------------------|------------------------------|
| <b>Atlantic Coast Pipeline</b> | M&R Station                      | Access Road                  |
| Mainline                       | L&R Site                         | <b>Federal Ownership</b>     |
| Lateral                        | Valve Site                       | U.S. Forest Service          |
| <b>Workspace</b>               | <b>Compressor Station Layout</b> | National Park Service        |
| Permanent ROW                  | Permanent                        | U.S. Fish & Wildlife Service |
| Temporary ROW                  | Temporary                        | National Guard               |
| ATWS                           |                                  |                              |

**Atlantic Coast Pipeline  
Appendix B  
Project Facility Map  
Dinwiddie County, Virginia**







This information is for environmental review purposes only.

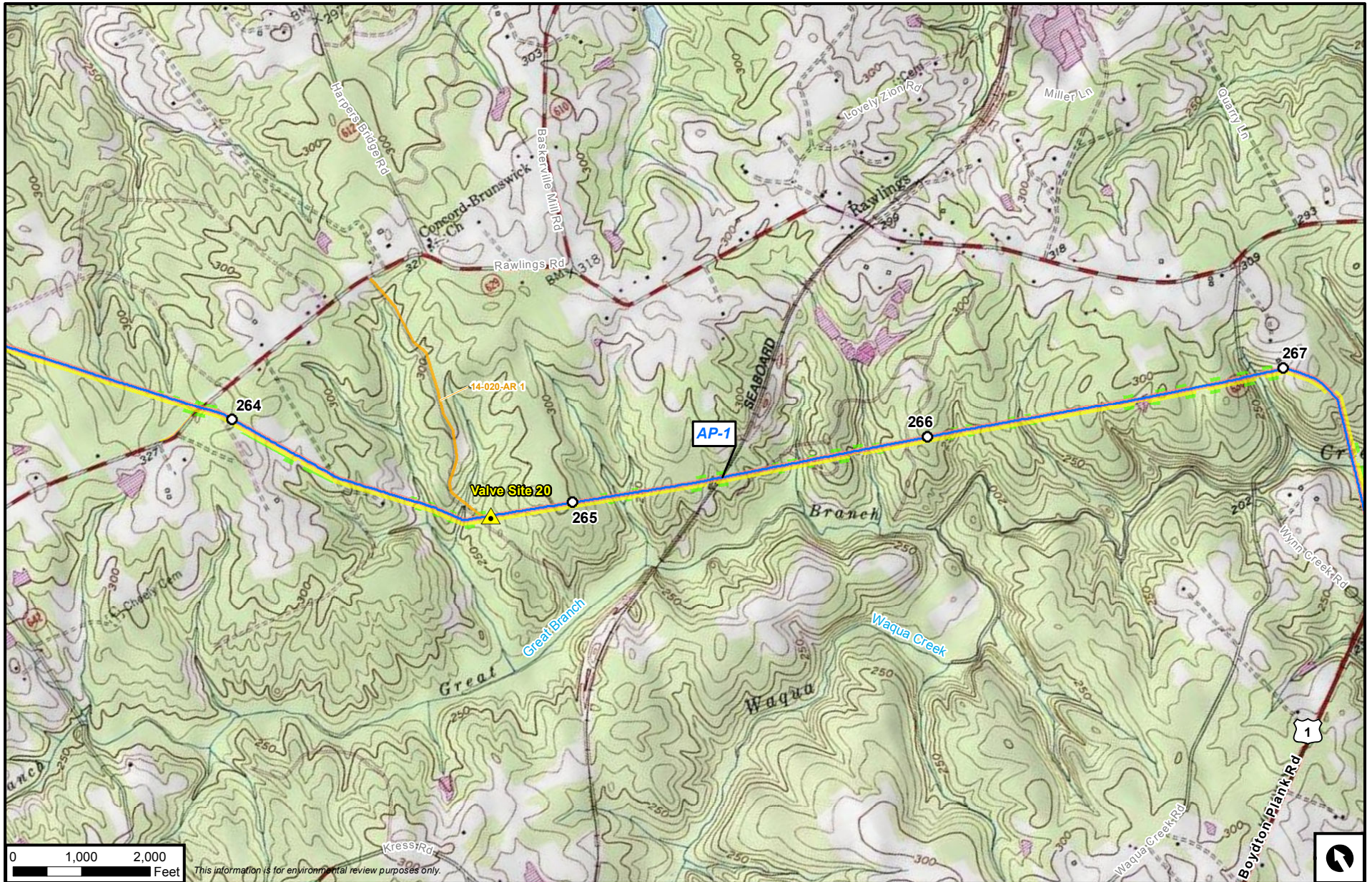


**Atlantic Coast Pipeline**

- |                                |                                  |                              |
|--------------------------------|----------------------------------|------------------------------|
| <b>Atlantic Coast Pipeline</b> | M&R Station                      | Access Road                  |
| Mainline                       | L&R Site                         | <b>Federal Ownership</b>     |
| Lateral                        | Valve Site                       | U.S. Forest Service          |
| <b>Workspace</b>               | <b>Compressor Station Layout</b> | National Park Service        |
| Permanent ROW                  | Permanent                        | U.S. Fish & Wildlife Service |
| Temporary ROW                  | Temporary                        | National Guard               |
| ATWS                           |                                  |                              |

**Atlantic Coast Pipeline  
Appendix B  
Project Facility Map  
Brunswick County, Virginia**





This information is for environmental review purposes only.

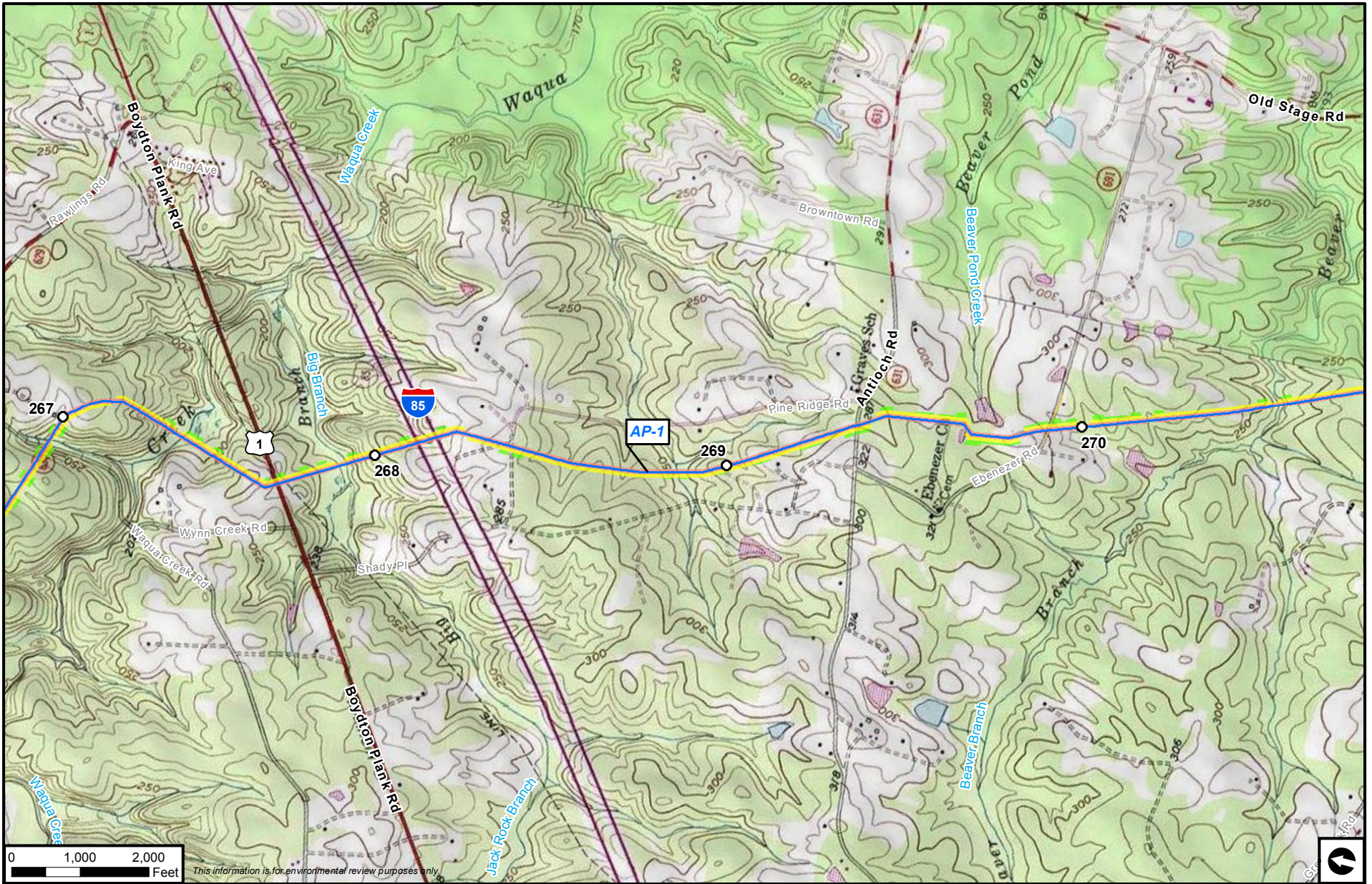


**Atlantic Coast Pipeline**

- |                                  |                                  |                              |
|----------------------------------|----------------------------------|------------------------------|
| Atlantic Coast Pipeline Mainline | M&R Station                      | Access Road                  |
| Lateral                          | L&R Site                         | <b>Federal Ownership</b>     |
| <b>Workspace</b>                 | Valve Site                       | U.S. Forest Service          |
| Permanent ROW                    | <b>Compressor Station Layout</b> | National Park Service        |
| Temporary ROW                    | Permanent                        | U.S. Fish & Wildlife Service |
| ATWS                             | Temporary                        | National Guard               |

**Atlantic Coast Pipeline  
Appendix B  
Project Facility Map  
Brunswick County, Virginia**





This information is for environmental review purposes only.

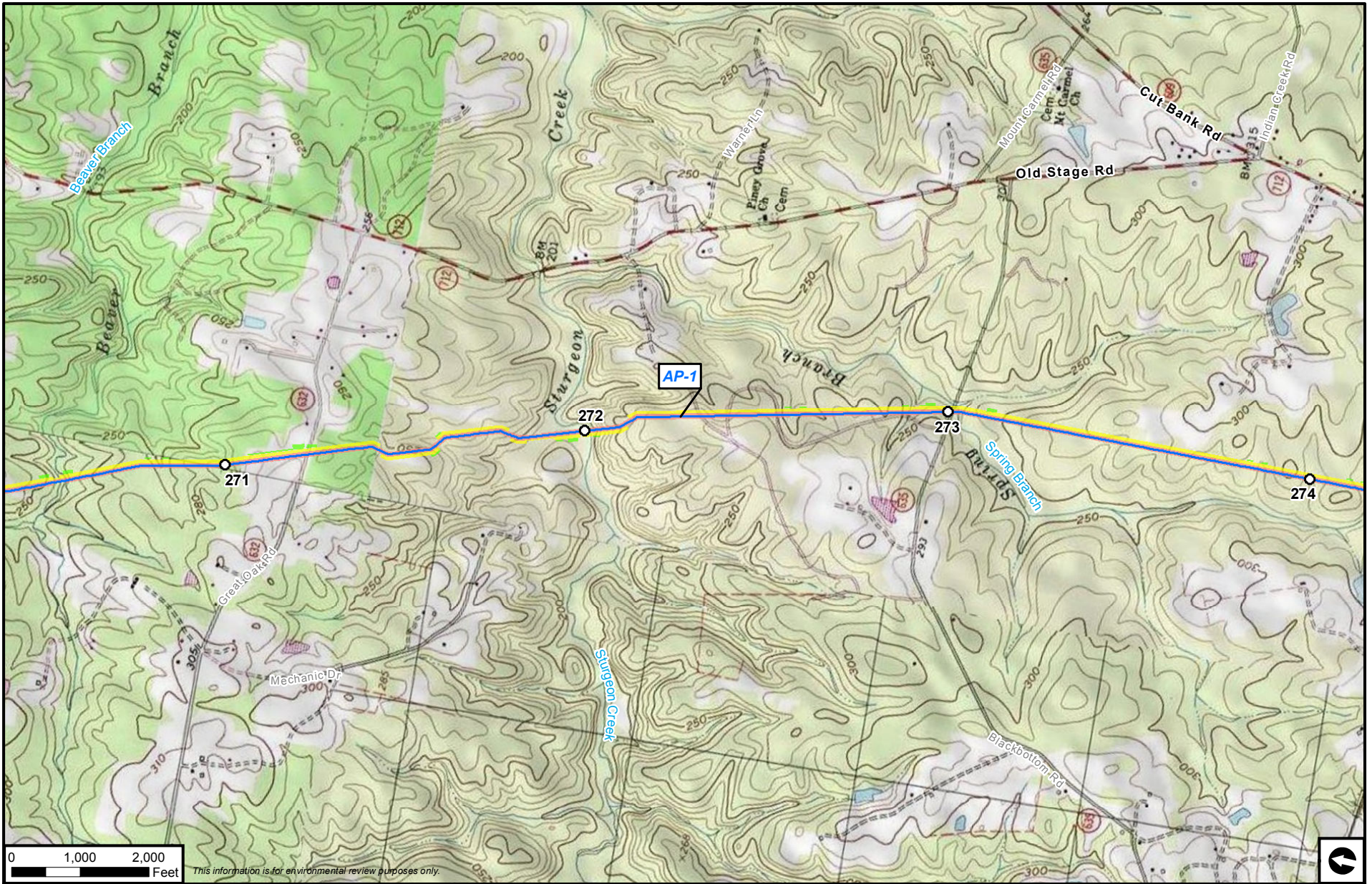


**Atlantic Coast Pipeline**

- |                                  |                              |
|----------------------------------|------------------------------|
| M&R Station                      | Access Road                  |
| L&R Site                         | <b>Federal Ownership</b>     |
| Valve Site                       | U.S. Forest Service          |
| <b>Compressor Station Layout</b> | National Park Service        |
| Permanent                        | U.S. Fish & Wildlife Service |
| Temporary                        | National Guard               |
| <b>Workspace</b>                 |                              |
| Permanent ROW                    |                              |
| Temporary ROW                    |                              |
| ATWS                             |                              |

**Atlantic Coast Pipeline  
Appendix B  
Project Facility Map  
Brunswick County, Virginia**





This information is for environmental review purposes only.

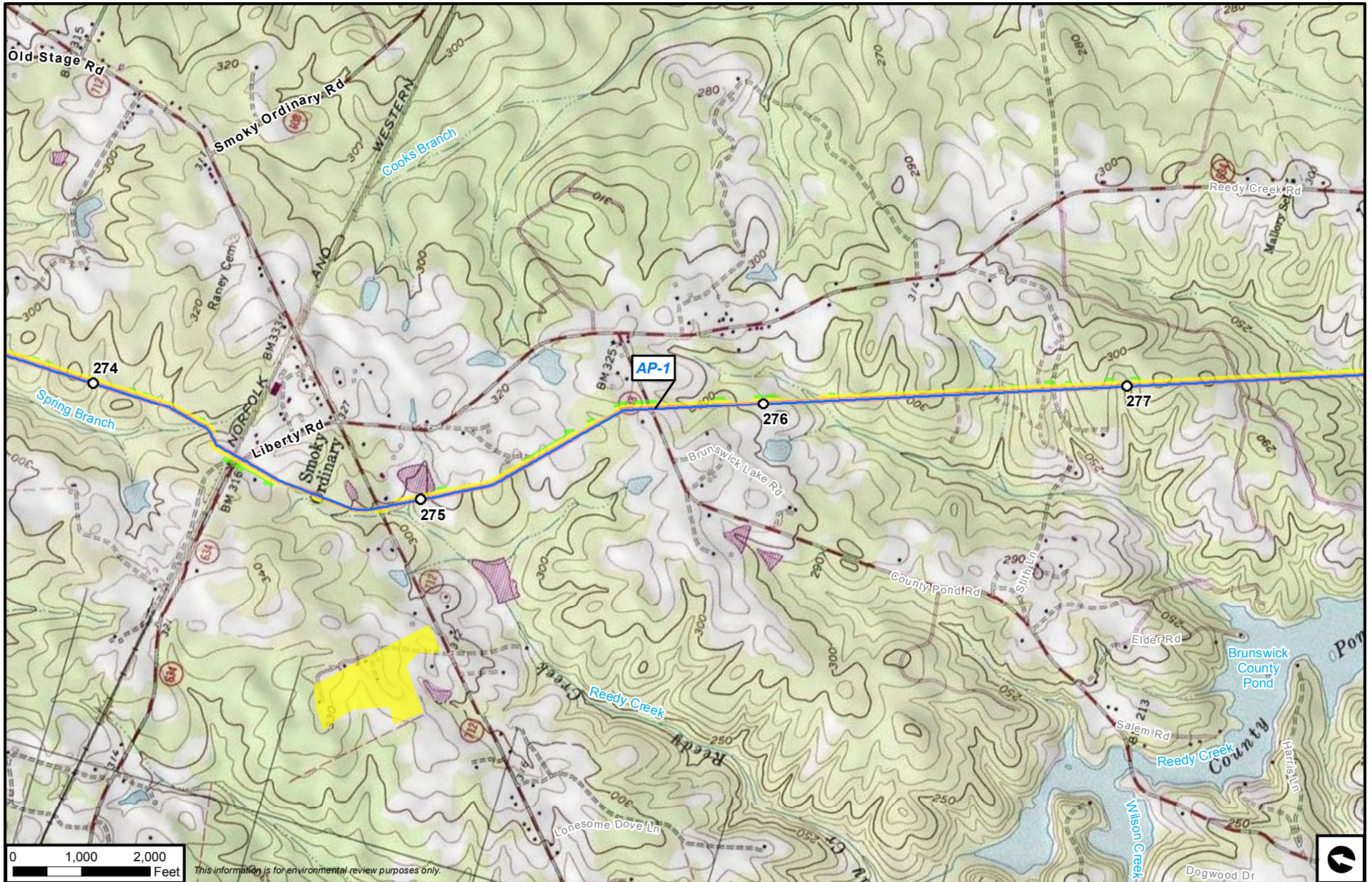


**Atlantic Coast Pipeline**

- |  |   |  |
|--|---|--|
| <ul style="list-style-type: none"> <li><span style="color: blue;">—</span> Atlantic Coast Pipeline Mainline</li> <li><span style="color: lightblue;">—</span> Lateral</li> <li><b>Workspace</b></li> <li><span style="background-color: #FFC0CB; border: 1px solid black; display: inline-block; width: 15px; height: 10px;"></span> Permanent ROW</li> <li><span style="background-color: #FFFF00; border: 1px solid black; display: inline-block; width: 15px; height: 10px;"></span> Temporary ROW</li> <li><span style="background-color: #90EE90; border: 1px solid black; display: inline-block; width: 15px; height: 10px;"></span> ATWS</li> </ul> | <ul style="list-style-type: none"> <li><span style="background-color: yellow; border: 1px solid black; display: inline-block; width: 15px; height: 15px;"></span> M&amp;R Station</li> <li><span style="background-color: yellow; border: 2px solid black; border-radius: 50%; display: inline-block; width: 15px; height: 15px;"></span> L&amp;R Site</li> <li><span style="color: red;">▲</span> Valve Site</li> <li><b>Compressor Station Layout</b></li> <li><span style="border: 1px solid black; display: inline-block; width: 15px; height: 15px;"></span> Permanent</li> <li><span style="border: 1px dashed black; display: inline-block; width: 15px; height: 15px;"></span> Temporary</li> </ul> | <ul style="list-style-type: none"> <li><span style="border-bottom: 2px solid orange; width: 20px; display: inline-block;"></span> Access Road</li> <li><b>Federal Ownership</b></li> <li><span style="background-color: #FFB6C1; border: 1px solid black; display: inline-block; width: 15px; height: 10px;"></span> U.S. Forest Service</li> <li><span style="background-color: #90EE90; border: 1px solid black; display: inline-block; width: 15px; height: 10px;"></span> National Park Service</li> <li><span style="background-color: #FFDAB9; border: 1px solid black; display: inline-block; width: 15px; height: 10px;"></span> U.S. Fish &amp; Wildlife Service</li> <li><span style="background-color: #ADD8E6; border: 1px solid black; display: inline-block; width: 15px; height: 10px;"></span> National Guard</li> </ul> |
|--|---|--|

## Atlantic Coast Pipeline Appendix B Project Facility Map Brunswick County, Virginia





This information is for environmental review purposes only.

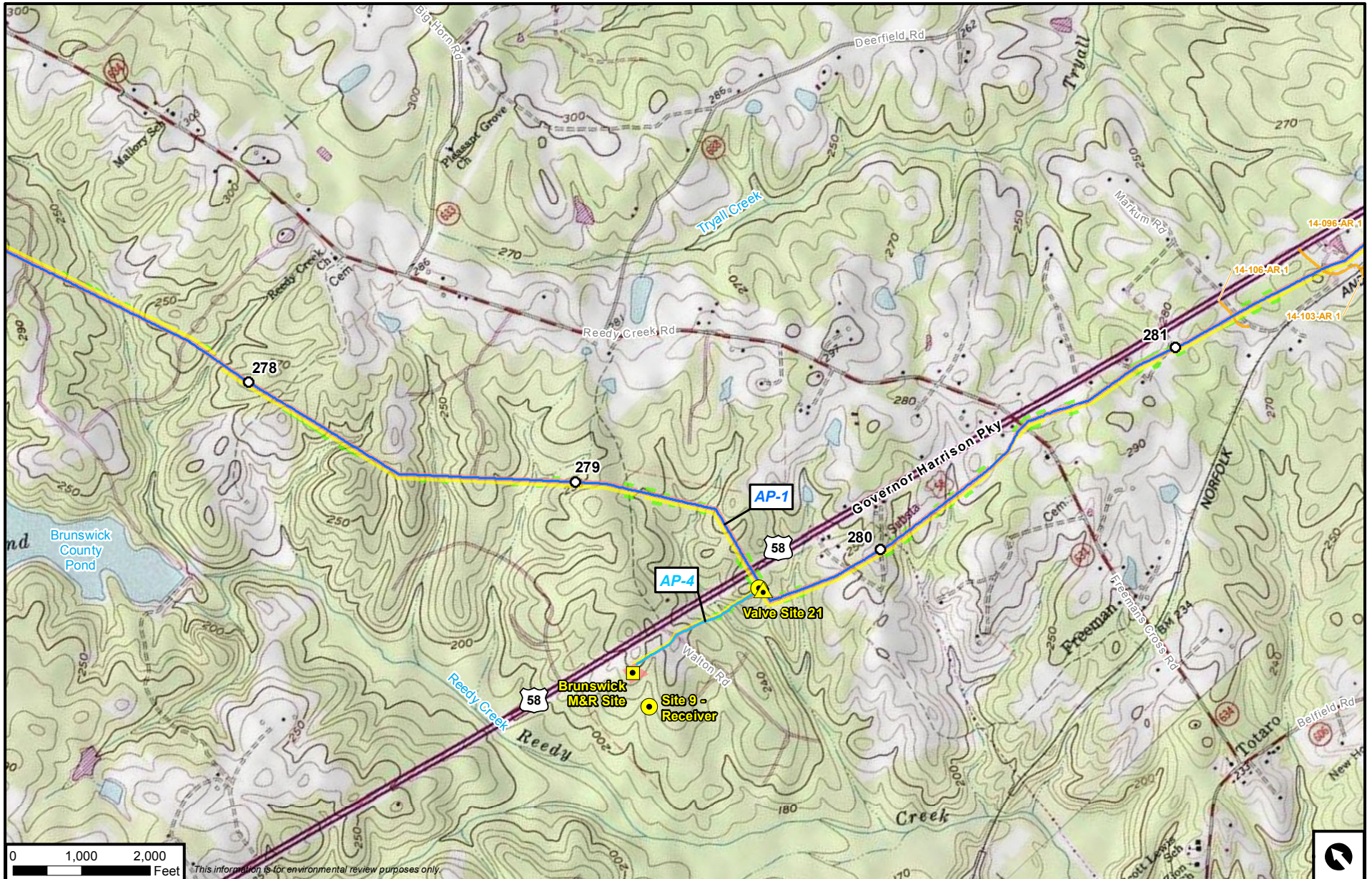


**Atlantic Coast Pipeline**

- |                         |                                  |                              |
|-------------------------|----------------------------------|------------------------------|
| Atlantic Coast Pipeline | M&R Station                      | Access Road                  |
| Mainline                | L&R Site                         | <b>Federal Ownership</b>     |
| Lateral                 | Valve Site                       | U.S. Forest Service          |
| <b>Workspace</b>        | <b>Compressor Station Layout</b> | National Park Service        |
| Permanent ROW           | Permanent                        | U.S. Fish & Wildlife Service |
| Temporary ROW           | Temporary                        | National Guard               |
| ATWS                    |                                  |                              |

**Atlantic Coast Pipeline  
Appendix B  
Project Facility Map  
Brunswick County, Virginia**





This information is for environmental review purposes only.

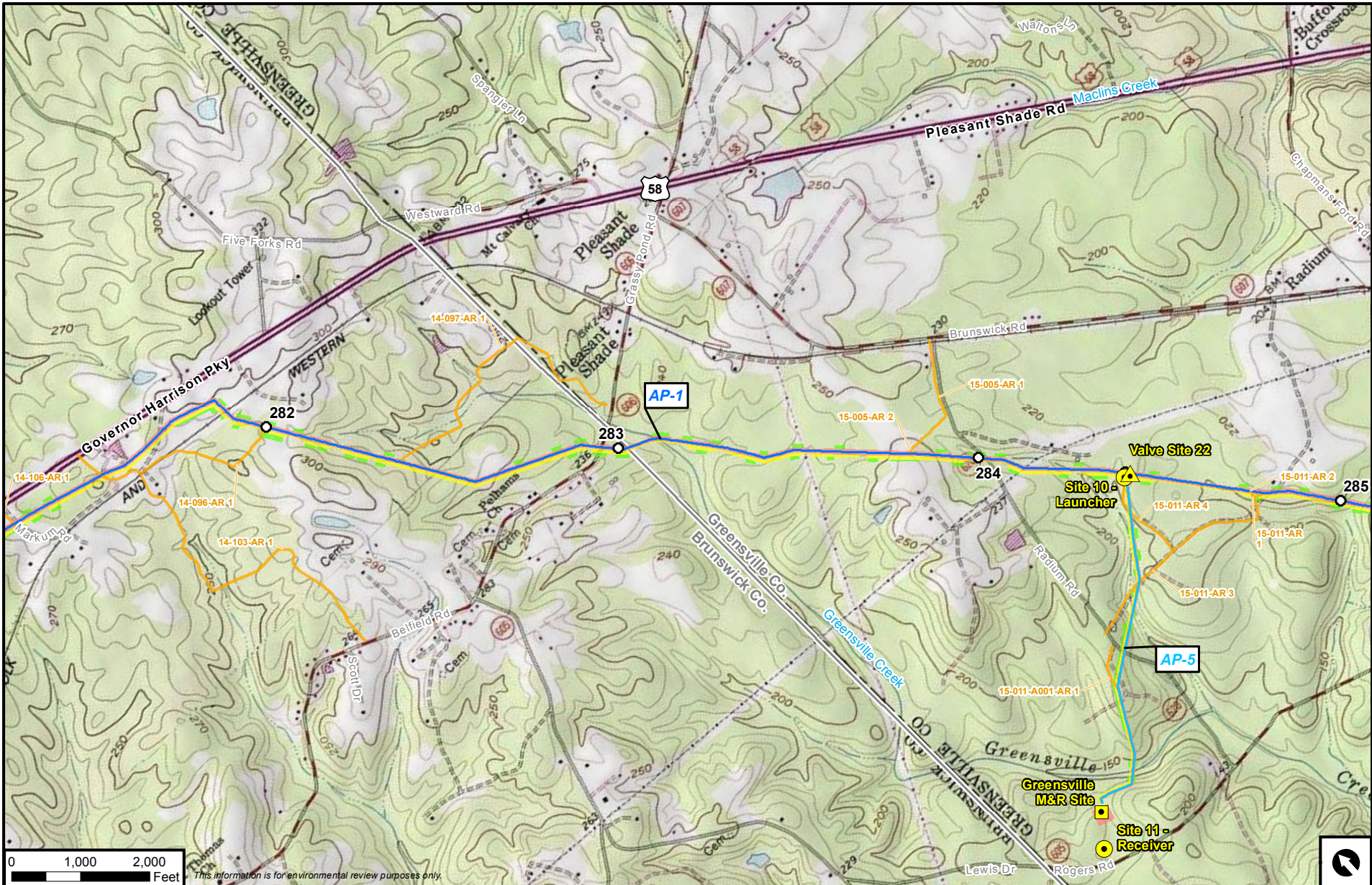


**Atlantic Coast Pipeline**

- |                                  |                                  |                              |
|----------------------------------|----------------------------------|------------------------------|
| Atlantic Coast Pipeline Mainline | M&R Station                      | Access Road                  |
| Lateral                          | L&R Site                         | Federal Ownership            |
| <b>Workspace</b>                 | Valve Site                       | U.S. Forest Service          |
| Permanent ROW                    | <b>Compressor Station Layout</b> | National Park Service        |
| Temporary ROW                    | Permanent                        | U.S. Fish & Wildlife Service |
| ATWS                             | Temporary                        | National Guard               |

**Atlantic Coast Pipeline  
Appendix B  
Project Facility Map  
Brunswick County, Virginia**





This information is for environmental review purposes only.

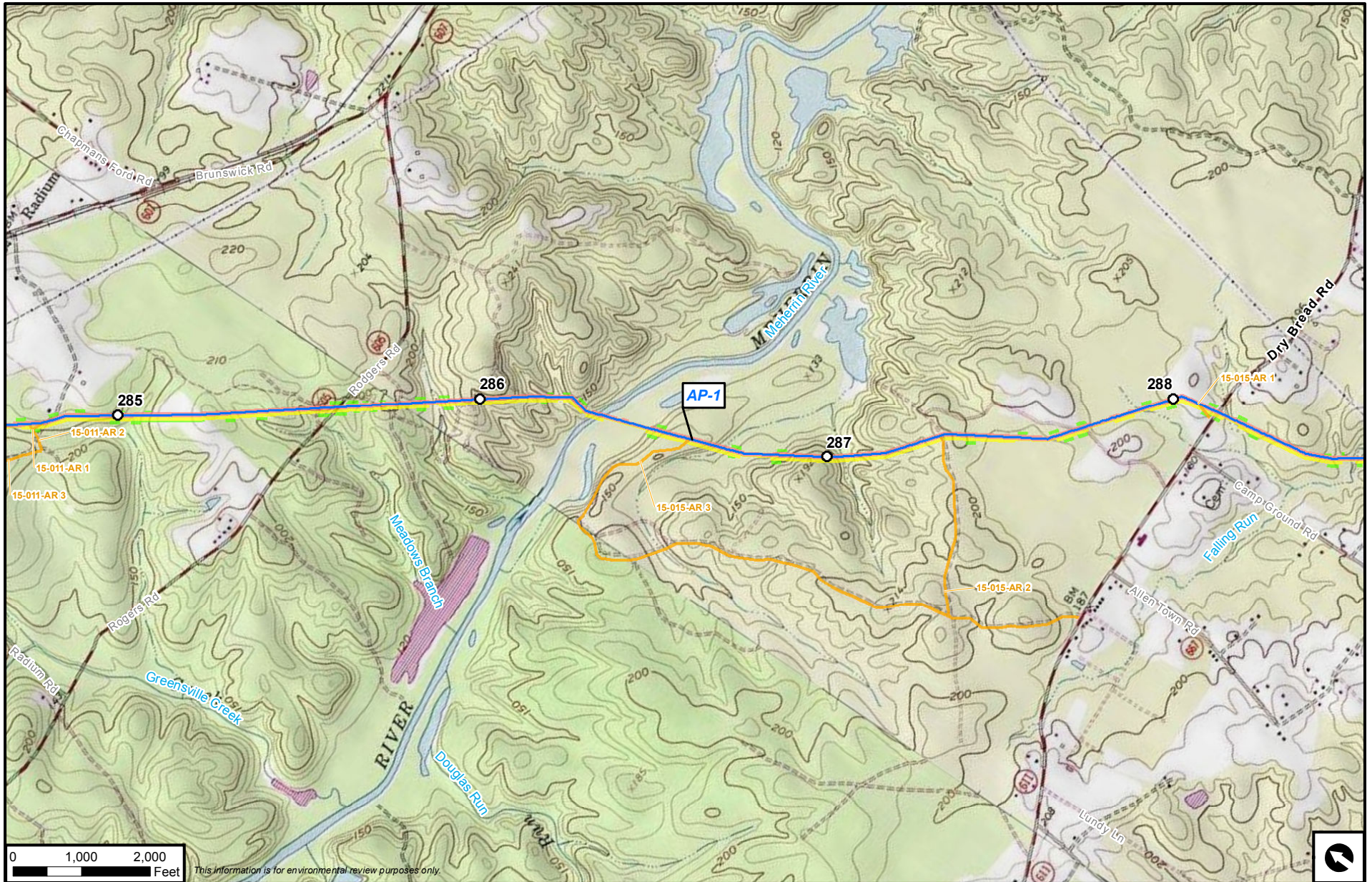


**Atlantic Coast Pipeline**

- |                         |                           |                              |
|-------------------------|---------------------------|------------------------------|
| Atlantic Coast Pipeline | M&R Station               | Access Road                  |
| Mainline                | L&R Site                  | Federal Ownership            |
| Lateral                 | Valve Site                | U.S. Forest Service          |
| Workspace               | Compressor Station Layout | National Park Service        |
| Permanent ROW           | Permanent                 | U.S. Fish & Wildlife Service |
| Temporary ROW           | Temporary                 | National Guard               |
| ATWS                    |                           |                              |

## Atlantic Coast Pipeline Appendix B Project Facility Map Greenville County, Virginia





This information is for environmental review purposes only.



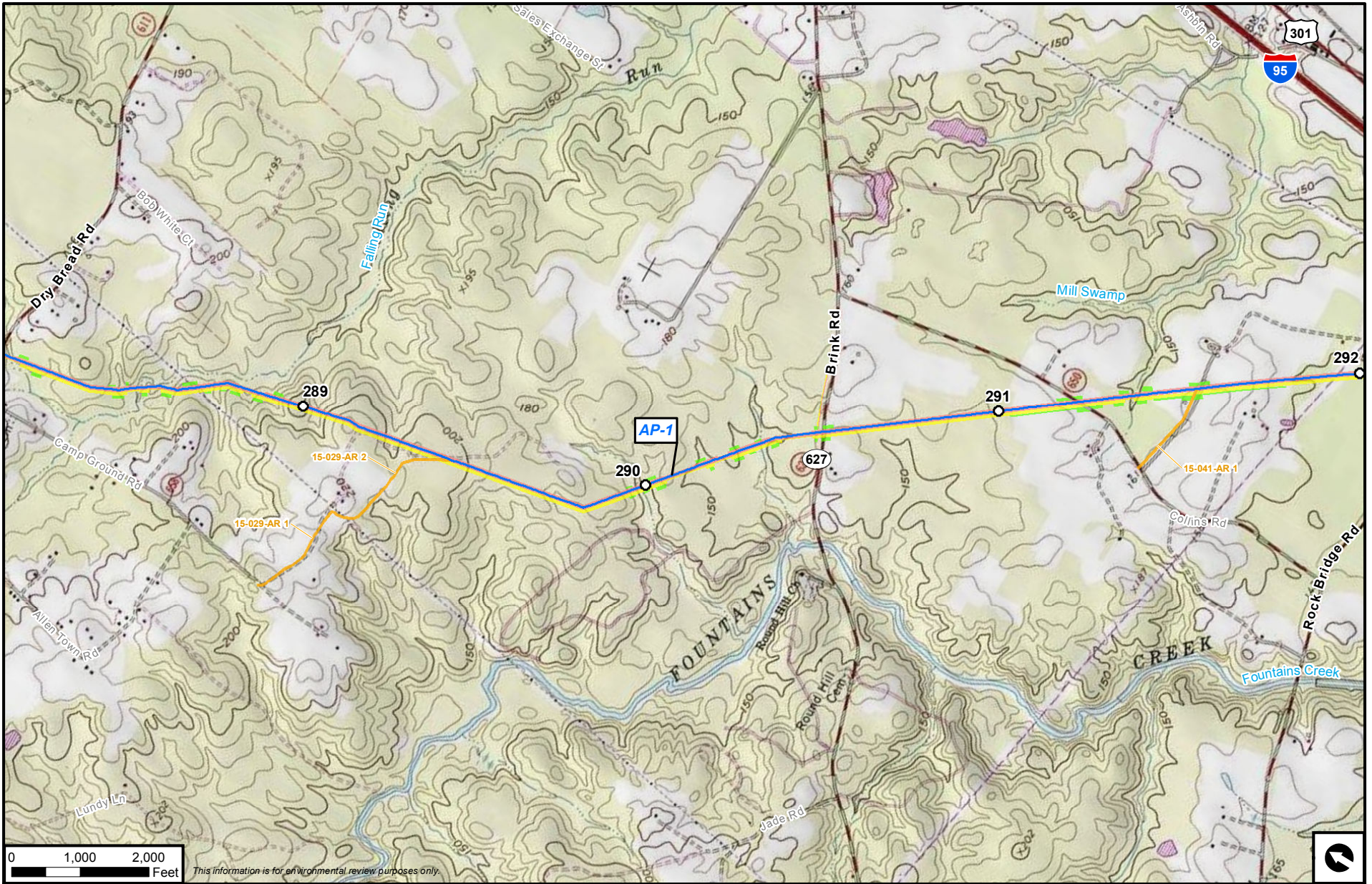
**Atlantic Coast Pipeline**

- |               |                              |
|---------------|------------------------------|
| M&R Station   | Access Road                  |
| Mainline      | L&R Site                     |
| Lateral       | Valve Site                   |
| Permanent ROW | Compressor Station Layout    |
| Temporary ROW | Permanent                    |
| ATWS          | Temporary                    |
|               | U.S. Forest Service          |
|               | National Park Service        |
|               | U.S. Fish & Wildlife Service |
|               | National Guard               |

**Atlantic Coast Pipeline  
Appendix B  
Project Facility Map  
Greenville County, Virginia**







This information is for environmental review purposes only.

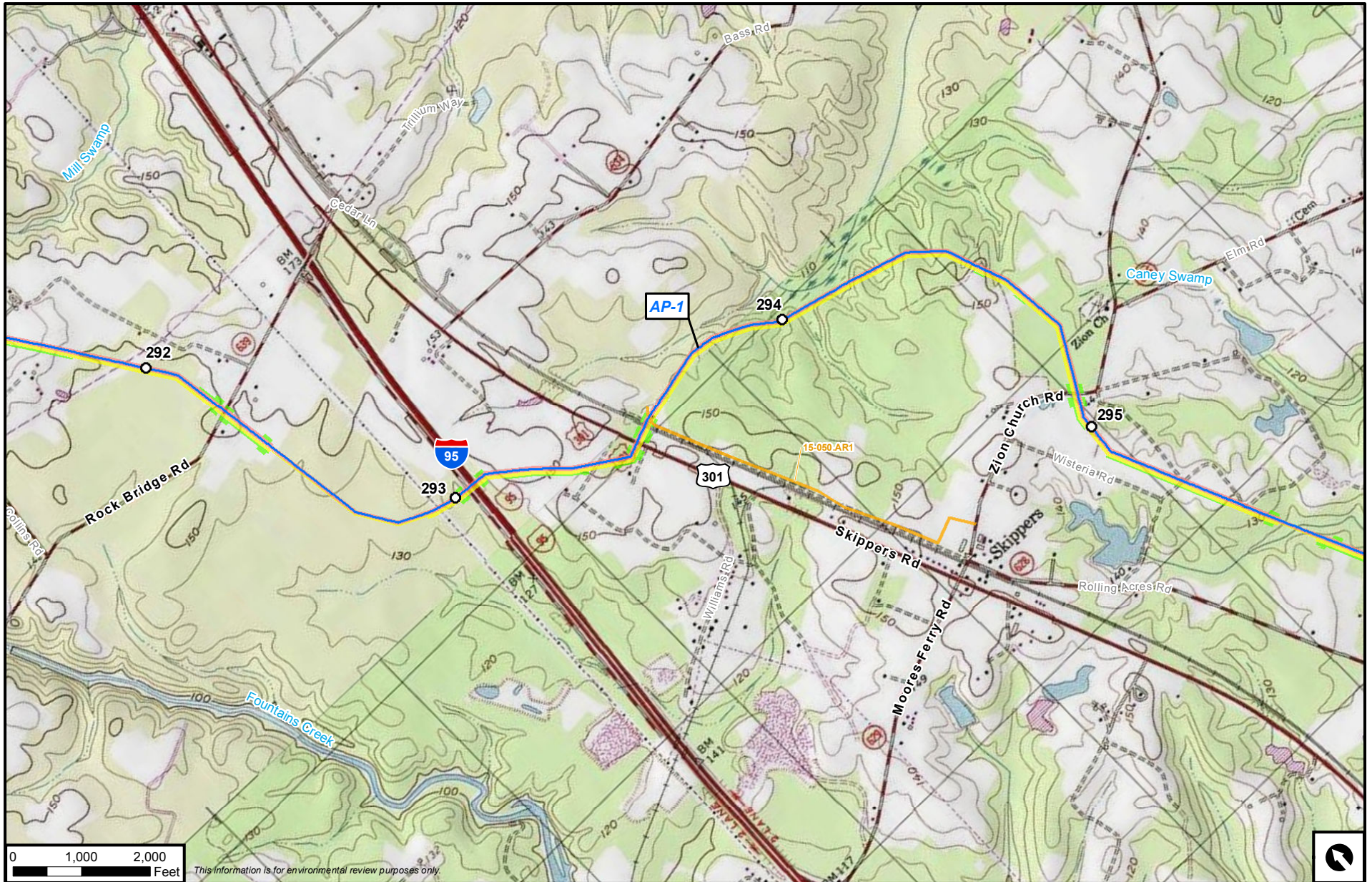


**Atlantic Coast Pipeline**

- |                                |                                  |                              |
|--------------------------------|----------------------------------|------------------------------|
| <b>Atlantic Coast Pipeline</b> | M&R Station                      | Access Road                  |
| Mainline                       | L&R Site                         | <b>Federal Ownership</b>     |
| Lateral                        | Valve Site                       | U.S. Forest Service          |
| <b>Workspace</b>               | <b>Compressor Station Layout</b> | National Park Service        |
| Permanent ROW                  | Permanent                        | U.S. Fish & Wildlife Service |
| Temporary ROW                  | Temporary                        | National Guard               |
| ATWS                           |                                  |                              |

**Atlantic Coast Pipeline  
Appendix B  
Project Facility Map  
Greenville County, Virginia**





This information is for environmental review purposes only.

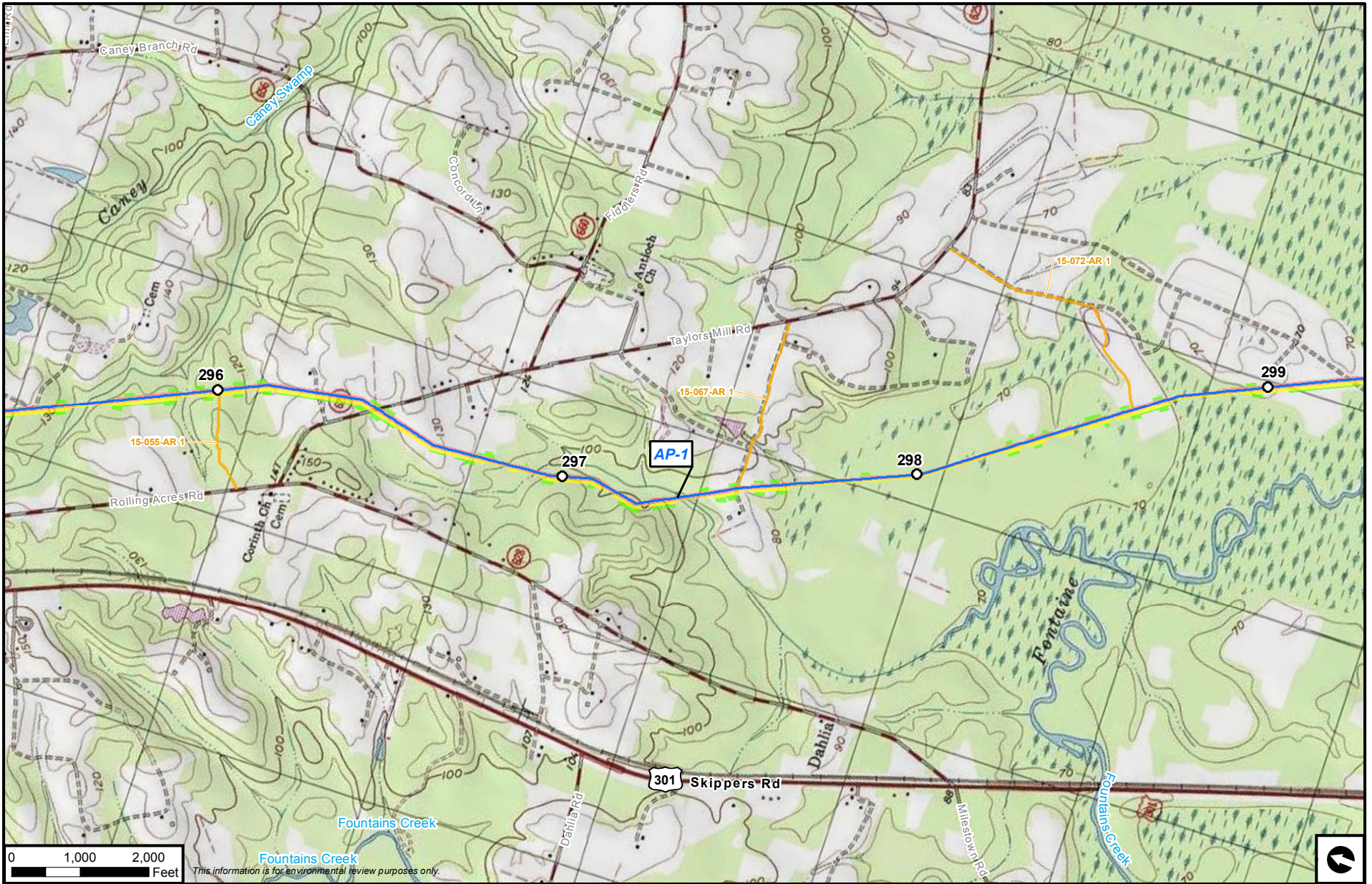


**Atlantic Coast Pipeline**

- |                                |                                  |                              |
|--------------------------------|----------------------------------|------------------------------|
| <b>Atlantic Coast Pipeline</b> | M&R Station                      | Access Road                  |
| Mainline                       | L&R Site                         | <b>Federal Ownership</b>     |
| Lateral                        | Valve Site                       | U.S. Forest Service          |
| <b>Workspace</b>               | <b>Compressor Station Layout</b> | National Park Service        |
| Permanent ROW                  | Permanent                        | U.S. Fish & Wildlife Service |
| Temporary ROW                  | Temporary                        | National Guard               |
| ATWS                           |                                  |                              |

**Atlantic Coast Pipeline  
Appendix B  
Project Facility Map  
Greenville County, Virginia**





This information is for environmental review purposes only.

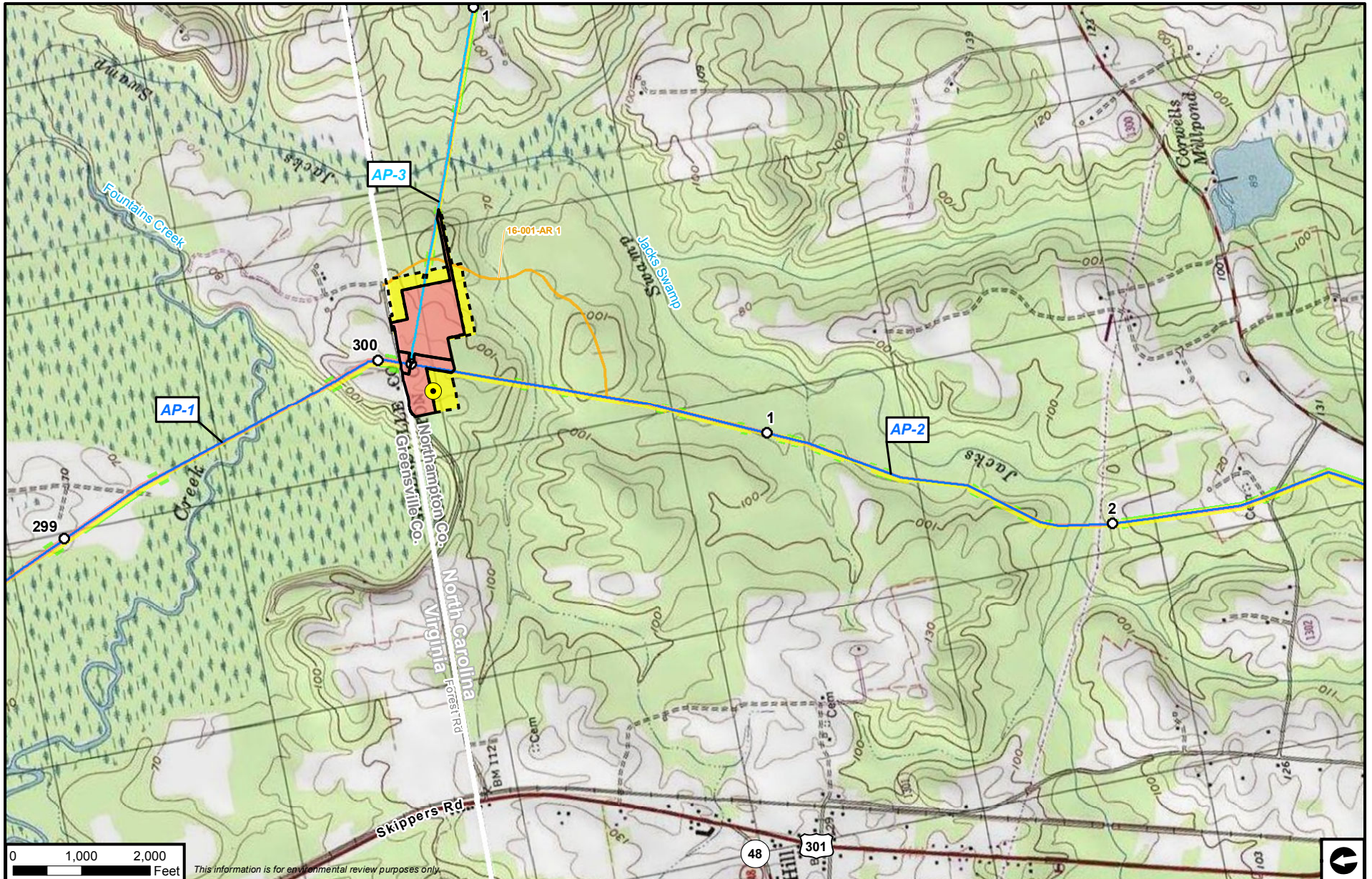


**Atlantic Coast Pipeline**

- |                           |                              |
|---------------------------|------------------------------|
| M&R Station               | Access Road                  |
| Mainline                  | Federal Ownership            |
| Lateral                   | U.S. Forest Service          |
| Permanent ROW             | National Park Service        |
| Temporary ROW             | U.S. Fish & Wildlife Service |
| ATWS                      | National Guard               |
| Valve Site                |                              |
| Compressor Station Layout |                              |
| Permanent                 |                              |
| Temporary                 |                              |

**Atlantic Coast Pipeline  
Appendix B  
Project Facility Map  
Greenville County, Virginia**





This information is for environmental review purposes only.

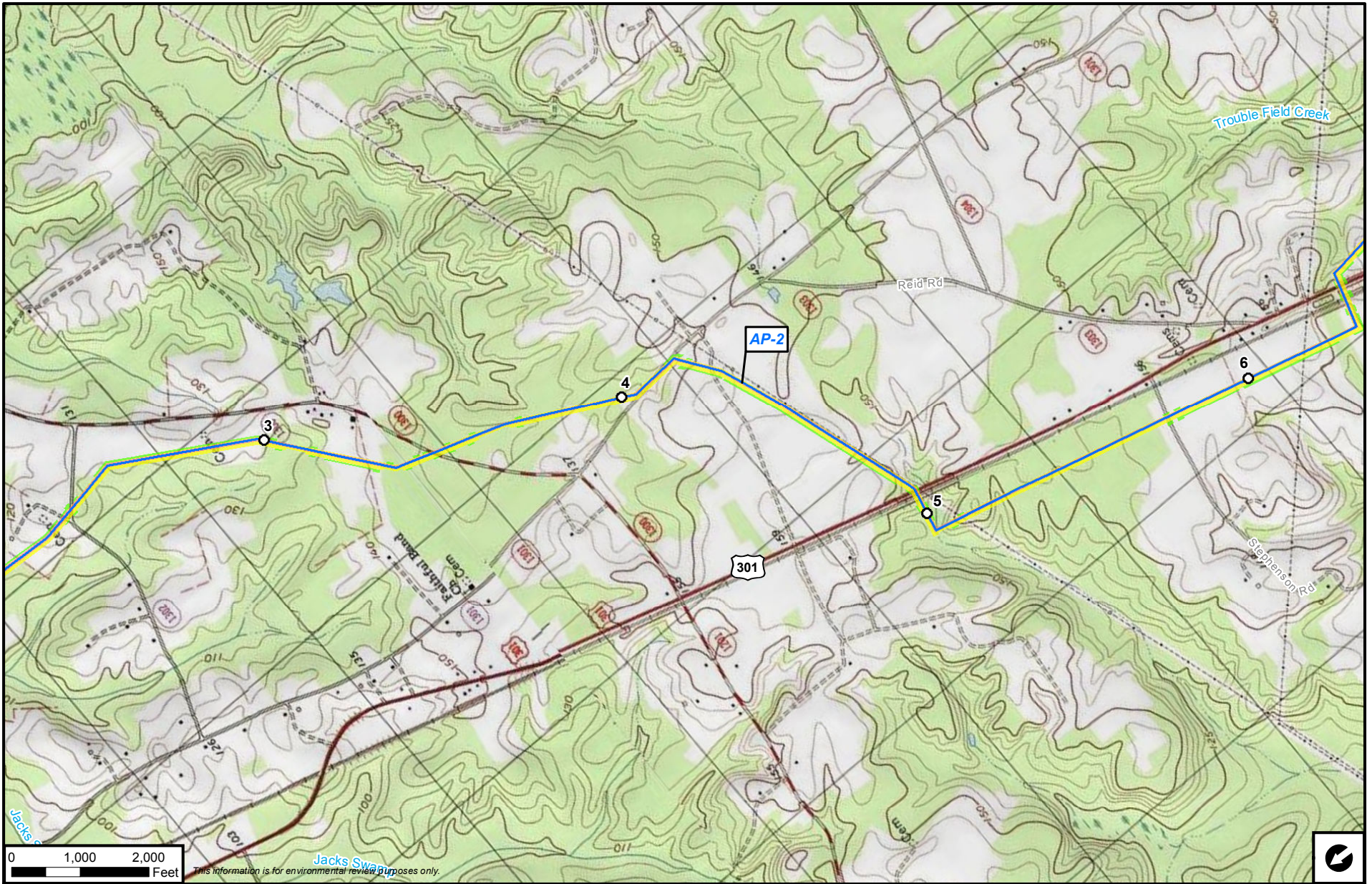


**Atlantic Coast Pipeline**

- |   |   |   |
|---|---|---|
| <ul style="list-style-type: none"> <li>— Mainline</li> <li>— Lateral</li> <li><b>Workspace</b></li> <li>Permanent ROW</li> <li>Temporary ROW</li> <li>ATWS</li> </ul> | <ul style="list-style-type: none"> <li>■ M&amp;R Station</li> <li>● L&amp;R Site</li> <li>▲ Valve Site</li> <li><b>Compressor Station Layout</b></li> <li>Permanent</li> <li>Temporary</li> </ul> | <ul style="list-style-type: none"> <li>— Access Road</li> <li><b>Federal Ownership</b></li> <li>U.S. Forest Service</li> <li>National Park Service</li> <li>U.S. Fish &amp; Wildlife Service</li> <li>National Guard</li> </ul> |
|---|---|---|

## Atlantic Coast Pipeline Appendix B Project Facility Map Northampton County, North Carolina





This information is for environmental review purposes only.

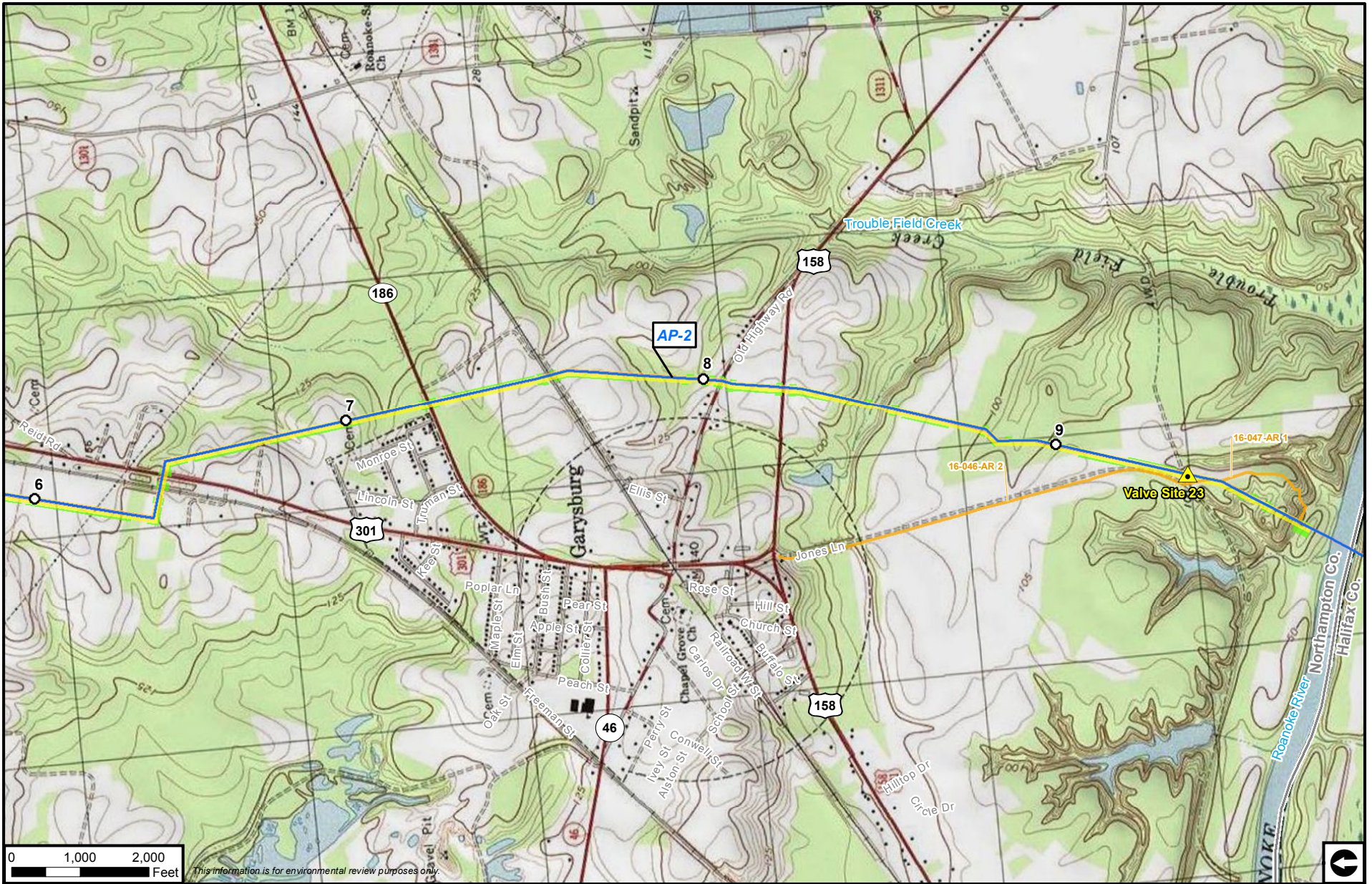


**Atlantic Coast Pipeline**

- |                         |                                  |                              |
|-------------------------|----------------------------------|------------------------------|
| Atlantic Coast Pipeline | M&R Station                      | Access Road                  |
| Mainline                | L&R Site                         | <b>Federal Ownership</b>     |
| Lateral                 | Valve Site                       | U.S. Forest Service          |
| <b>Workspace</b>        | <b>Compressor Station Layout</b> | National Park Service        |
| Permanent ROW           | Permanent                        | U.S. Fish & Wildlife Service |
| Temporary ROW           | Temporary                        | National Guard               |
| ATWS                    |                                  |                              |

## Atlantic Coast Pipeline Appendix B Project Facility Map Northampton County, North Carolina





This information is for environmental review purposes only.



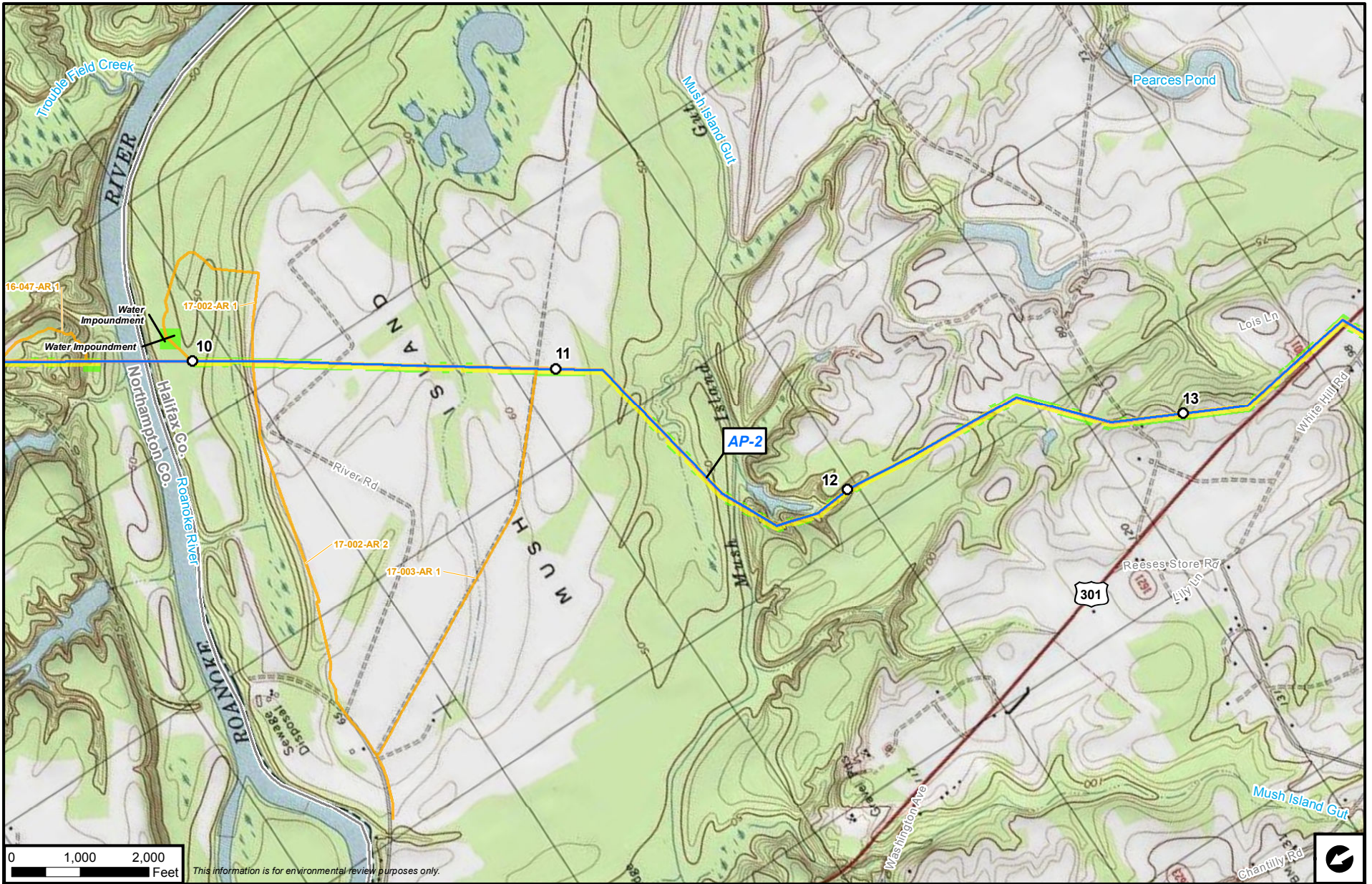
**Atlantic Coast Pipeline**

- |                                  |                              |
|----------------------------------|------------------------------|
| M&R Station                      | Access Road                  |
| Mainline                         | U.S. Forest Service          |
| Lateral                          | National Park Service        |
| <b>Workspace</b>                 | Valve Site                   |
| Permanent ROW                    | U.S. Fish & Wildlife Service |
| Temporary ROW                    | National Guard               |
| ATWS                             |                              |
| <b>Compressor Station Layout</b> |                              |
| Permanent                        |                              |
| Temporary                        |                              |
| Federal Ownership                |                              |

## Atlantic Coast Pipeline Appendix B Project Facility Map Northampton County, North Carolina



B-92



This information is for environmental review purposes only.

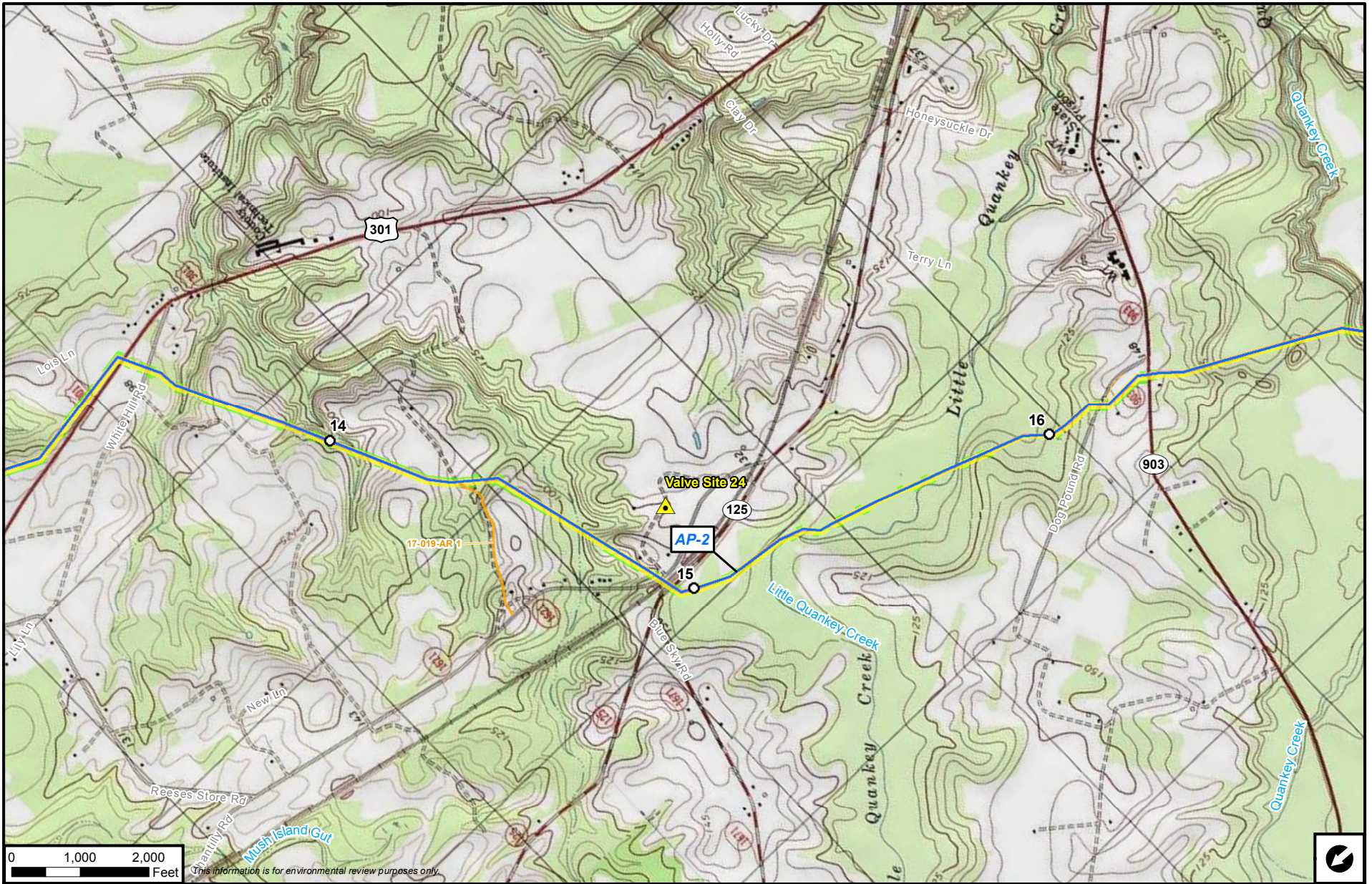


**Atlantic Coast Pipeline**

- |                                |                                  |                              |
|--------------------------------|----------------------------------|------------------------------|
| <b>Atlantic Coast Pipeline</b> | M&R Station                      | Access Road                  |
| Mainline                       | L&R Site                         | <b>Federal Ownership</b>     |
| Lateral                        | Valve Site                       | U.S. Forest Service          |
| <b>Workspace</b>               | <b>Compressor Station Layout</b> | National Park Service        |
| Permanent ROW                  | Permanent                        | U.S. Fish & Wildlife Service |
| Temporary ROW                  | Temporary                        | National Guard               |
| ATWS                           |                                  |                              |

**Atlantic Coast Pipeline  
Appendix B  
Project Facility Map  
Halifax County, North Carolina**





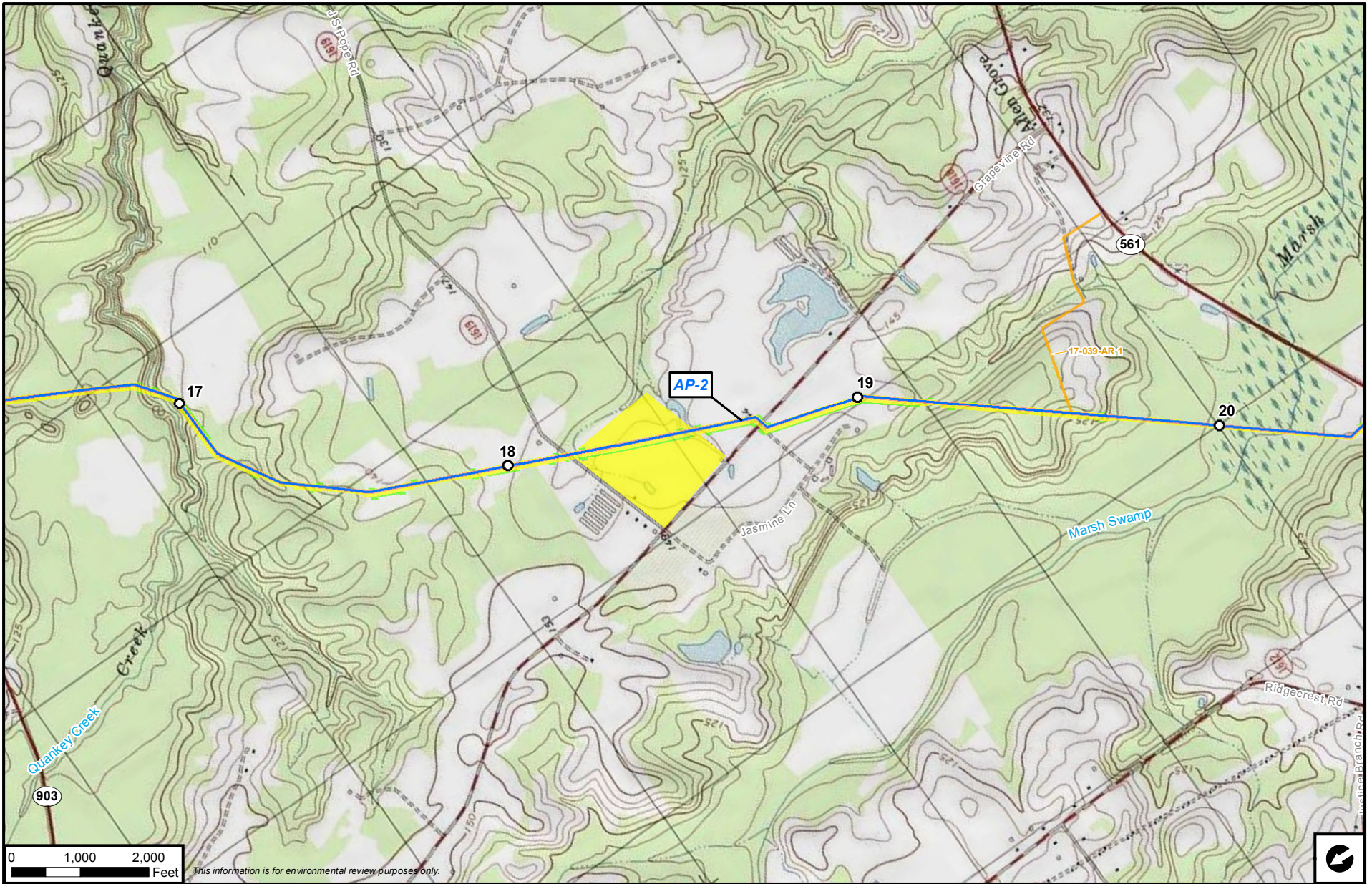
**Atlantic Coast Pipeline**

- |                  |                                  |                              |
|------------------|----------------------------------|------------------------------|
| Mainline         | M&R Station                      | Access Road                  |
| Lateral          | L&R Site                         | <b>Federal Ownership</b>     |
| <b>Workspace</b> | Valve Site                       | U.S. Forest Service          |
| Permanent ROW    | <b>Compressor Station Layout</b> | National Park Service        |
| Temporary ROW    | Permanent                        | U.S. Fish & Wildlife Service |
| ATWS             | Temporary                        | National Guard               |

**Atlantic Coast Pipeline  
Appendix B  
Project Facility Map  
Halifax County, North Carolina**







This information is for environmental review purposes only.



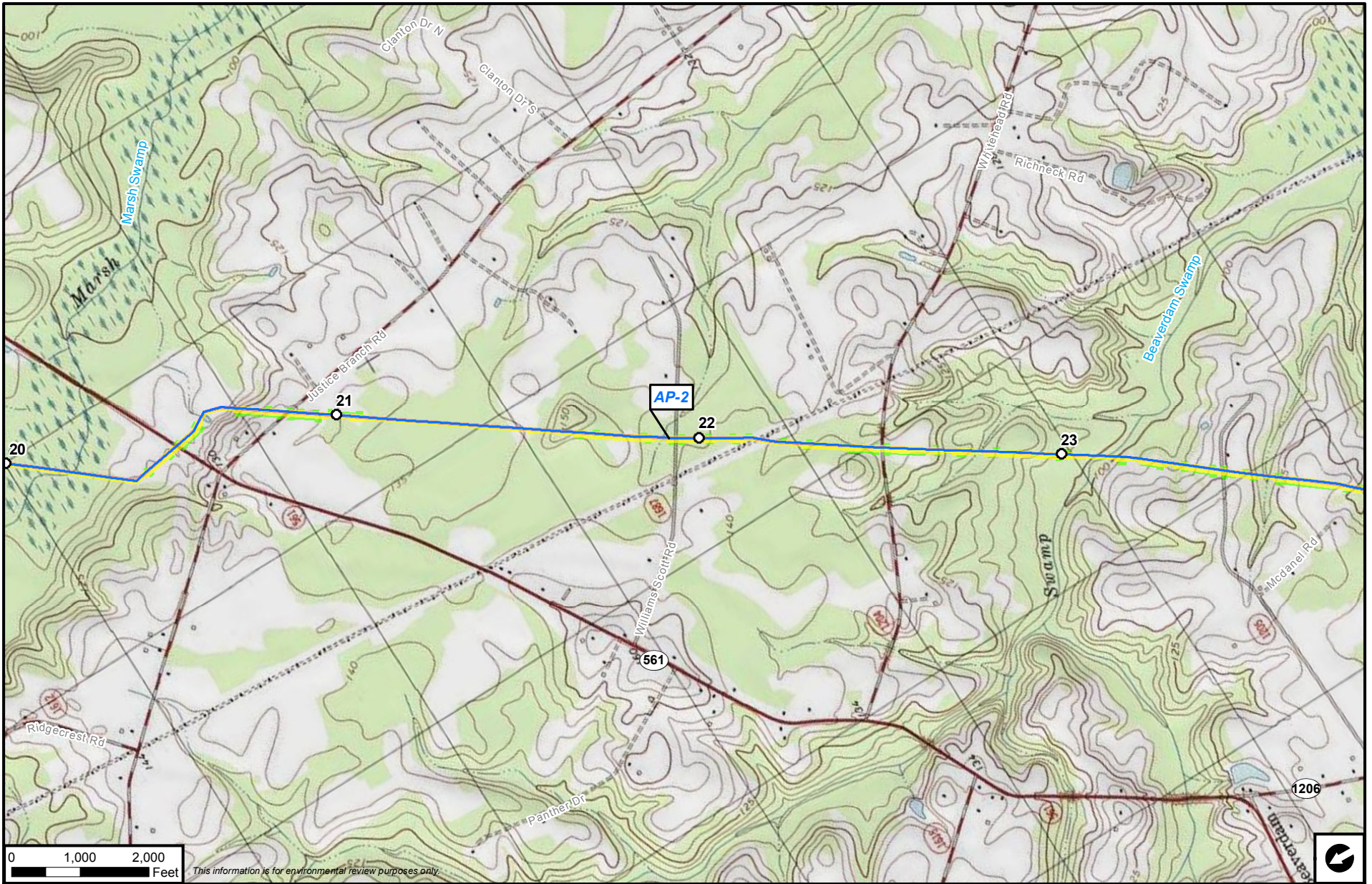
**Atlantic Coast Pipeline**

- |                                |                                  |                              |
|--------------------------------|----------------------------------|------------------------------|
| <b>Atlantic Coast Pipeline</b> | M&R Station                      | Access Road                  |
| Mainline                       | L&R Site                         | <b>Federal Ownership</b>     |
| Lateral                        | Valve Site                       | U.S. Forest Service          |
| <b>Workspace</b>               | <b>Compressor Station Layout</b> | National Park Service        |
| Permanent ROW                  | Permanent                        | U.S. Fish & Wildlife Service |
| Temporary ROW                  | Temporary                        | National Guard               |
| ATWS                           |                                  |                              |

**Atlantic Coast Pipeline  
Appendix B  
Project Facility Map  
Halifax County, North Carolina**



B-95



This information is for environmental review purposes only

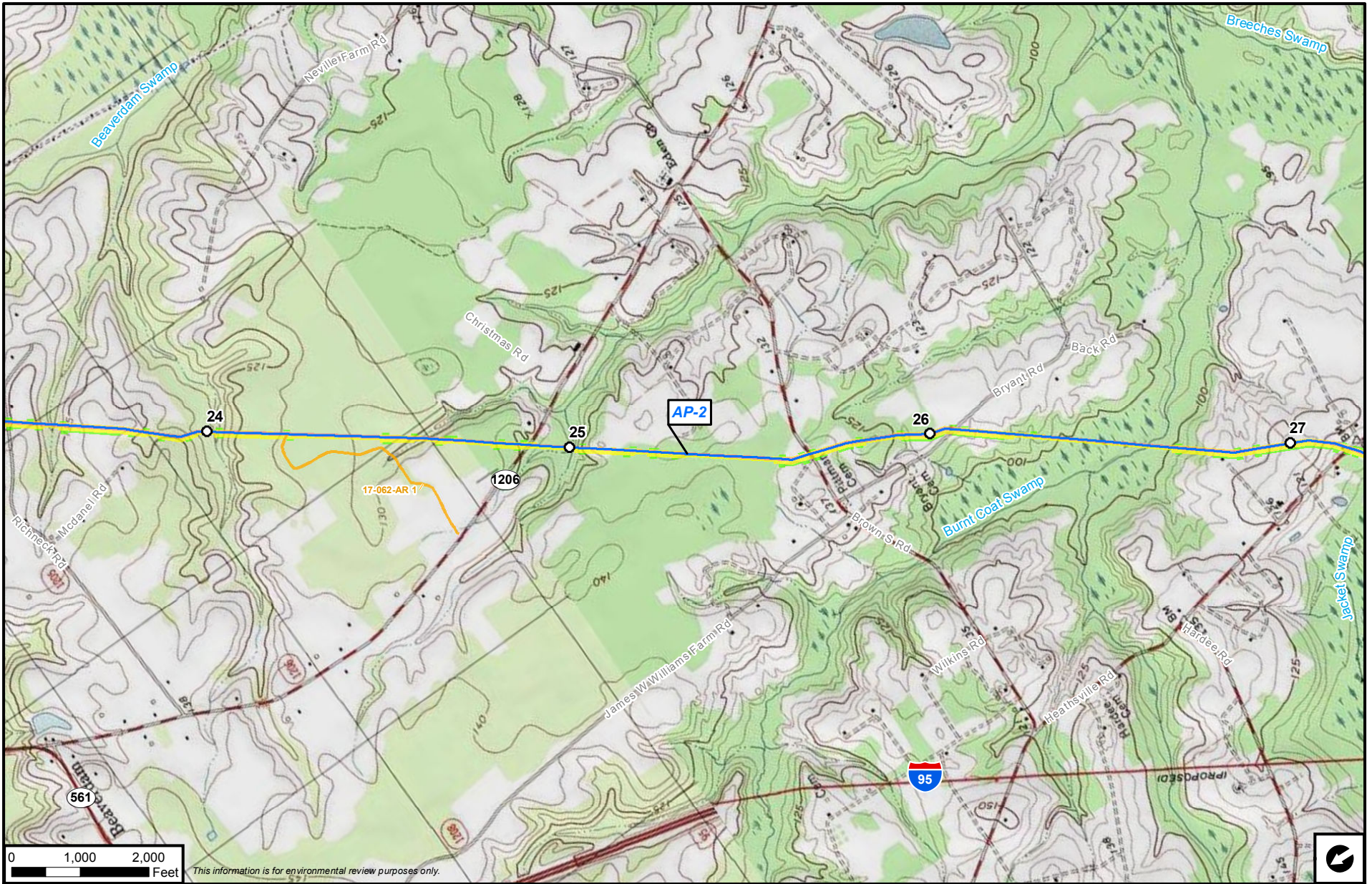


**Atlantic Coast Pipeline**

- |                  |                                  |                              |
|------------------|----------------------------------|------------------------------|
| Mainline         | M&R Station                      | Access Road                  |
| Lateral          | L&R Site                         | <b>Federal Ownership</b>     |
| <b>Workspace</b> | Valve Site                       | U.S. Forest Service          |
| Permanent ROW    | <b>Compressor Station Layout</b> | National Park Service        |
| Temporary ROW    | Permanent                        | U.S. Fish & Wildlife Service |
| ATWS             | Temporary                        | National Guard               |

**Atlantic Coast Pipeline  
Appendix B  
Project Facility Map  
Halifax County, North Carolina**





This information is for environmental review purposes only.

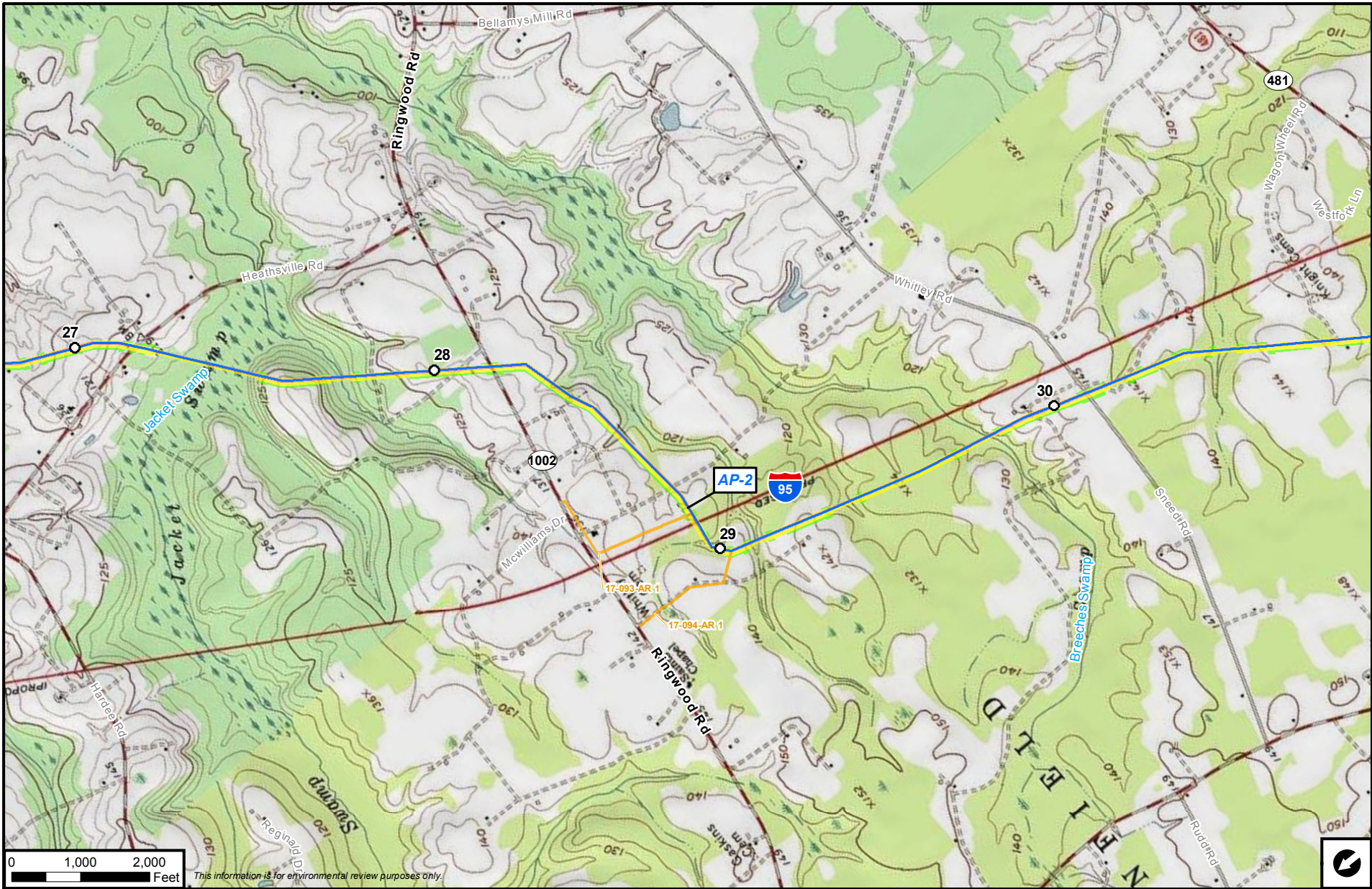


**Atlantic Coast Pipeline**

- |                                |                                  |                              |
|--------------------------------|----------------------------------|------------------------------|
| <b>Atlantic Coast Pipeline</b> | M&R Station                      | Access Road                  |
| Mainline                       | L&R Site                         | <b>Federal Ownership</b>     |
| Lateral                        | Valve Site                       | U.S. Forest Service          |
| <b>Workspace</b>               | <b>Compressor Station Layout</b> | National Park Service        |
| Permanent ROW                  | Permanent                        | U.S. Fish & Wildlife Service |
| Temporary ROW                  | Temporary                        | National Guard               |
| ATWS                           |                                  |                              |

**Atlantic Coast Pipeline  
Appendix B  
Project Facility Map  
Halifax County, North Carolina**





This information is for environmental review purposes only.

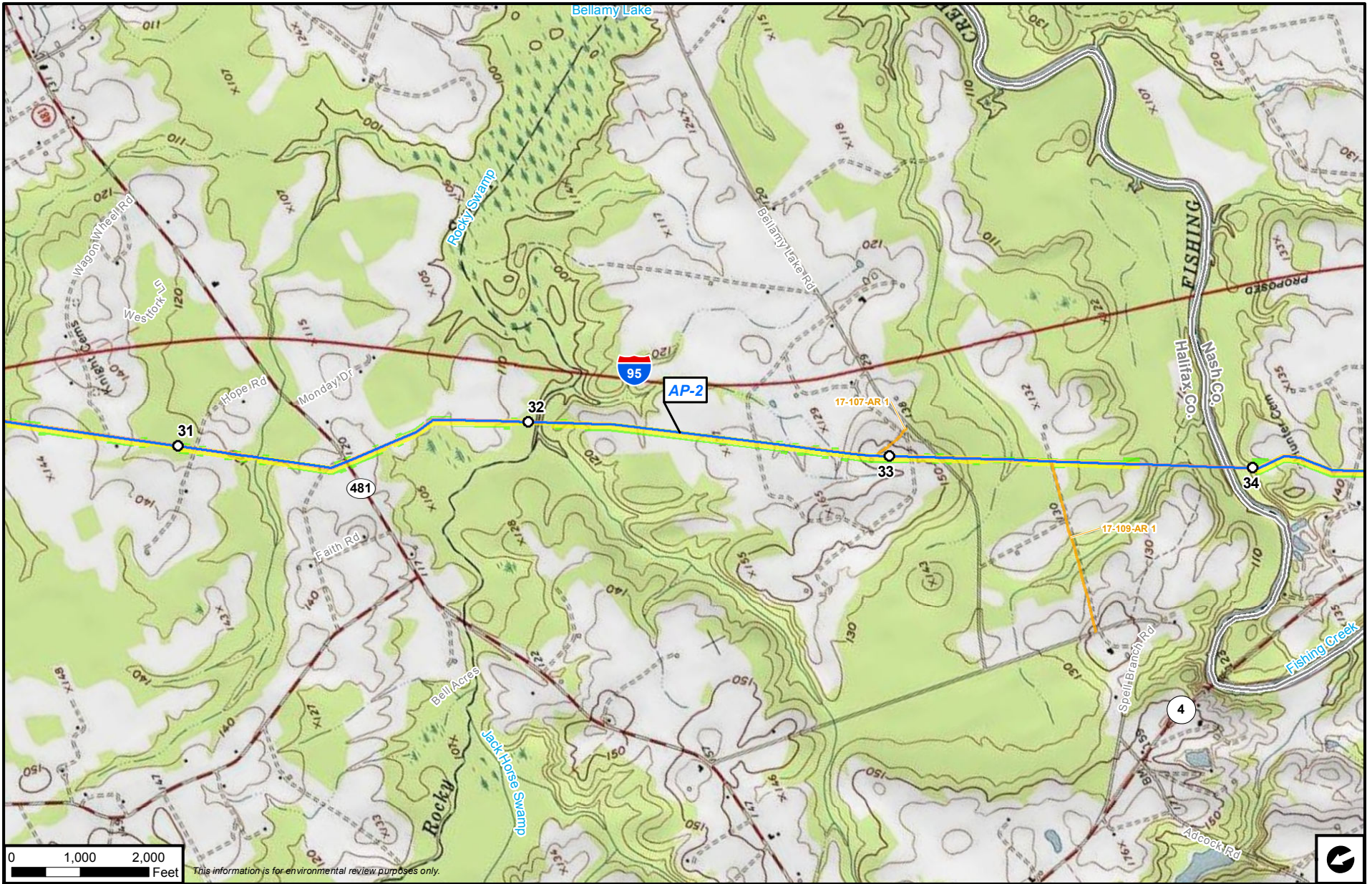


**Atlantic Coast Pipeline**

- |                                  |                              |
|----------------------------------|------------------------------|
| M&R Station                      | Access Road                  |
| Mainline                         | U.S. Forest Service          |
| Lateral                          | National Park Service        |
| <b>Workspace</b>                 | U.S. Fish & Wildlife Service |
| Permanent ROW                    | National Guard               |
| Temporary ROW                    |                              |
| ATWS                             |                              |
| <b>Compressor Station Layout</b> |                              |
| Permanent                        |                              |
| Temporary                        |                              |
| L&R Site                         |                              |
| Valve Site                       |                              |

**Atlantic Coast Pipeline  
Appendix B  
Project Facility Map  
Halifax County, North Carolina**





This information is for environmental review purposes only.

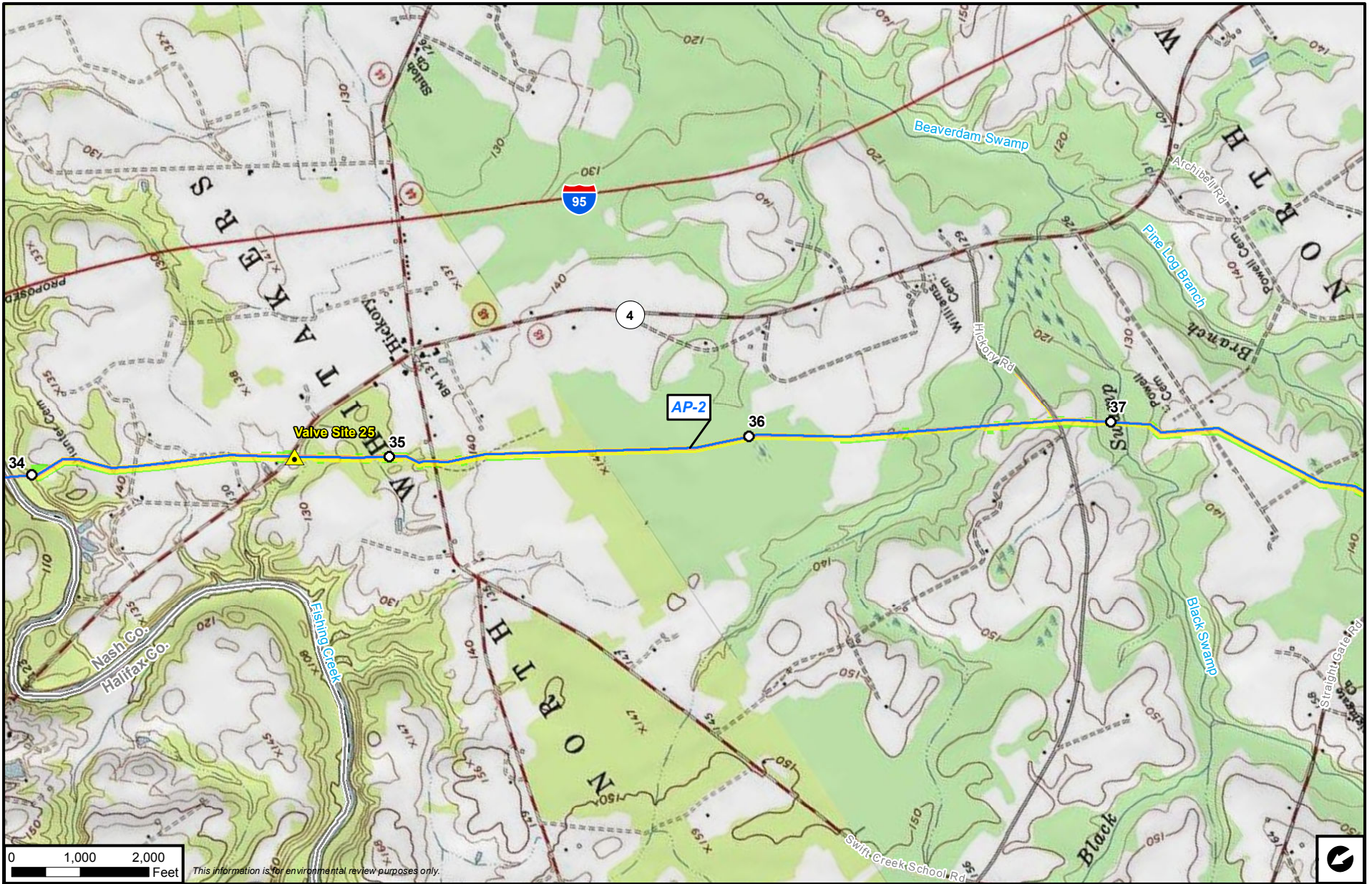


**Atlantic Coast Pipeline**

- |                                |                                  |                              |
|--------------------------------|----------------------------------|------------------------------|
| <b>Atlantic Coast Pipeline</b> | M&R Station                      | Access Road                  |
| Mainline                       | L&R Site                         | <b>Federal Ownership</b>     |
| Lateral                        | Valve Site                       | U.S. Forest Service          |
| <b>Workspace</b>               | <b>Compressor Station Layout</b> | National Park Service        |
| Permanent ROW                  | Permanent                        | U.S. Fish & Wildlife Service |
| Temporary ROW                  | Temporary                        | National Guard               |
| ATWS                           |                                  |                              |

**Atlantic Coast Pipeline**  
**Appendix B**  
 Project Facility Map  
 Halifax County, North Carolina





This information is for environmental review purposes only.

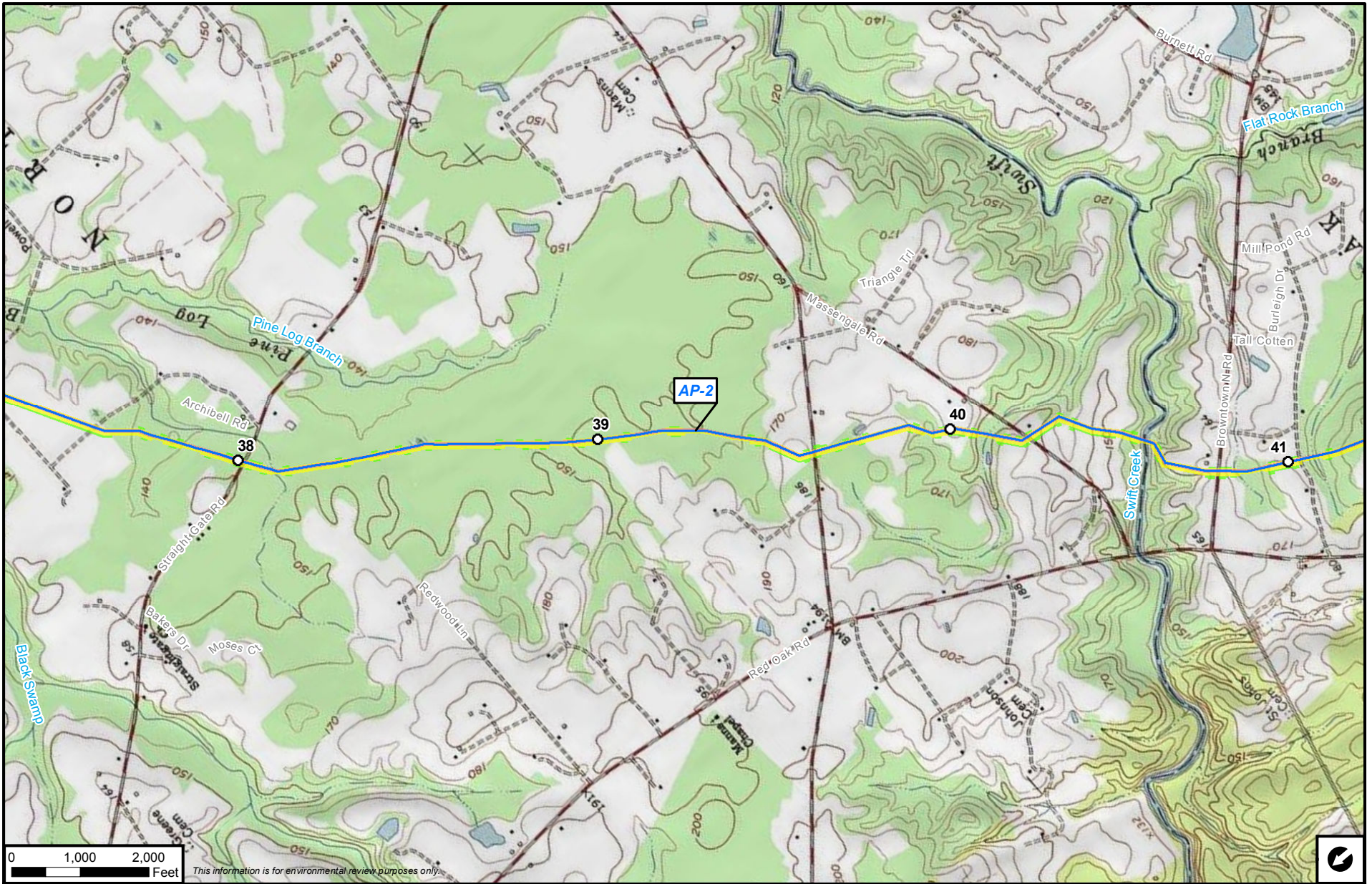


**Atlantic Coast Pipeline**

- |                                  |                                  |                              |
|----------------------------------|----------------------------------|------------------------------|
| Atlantic Coast Pipeline Mainline | M&R Station                      | Access Road                  |
| Lateral                          | L&R Site                         | <b>Federal Ownership</b>     |
| <b>Workspace</b>                 | Valve Site                       | U.S. Forest Service          |
| Permanent ROW                    | <b>Compressor Station Layout</b> | National Park Service        |
| Temporary ROW                    | Permanent                        | U.S. Fish & Wildlife Service |
| ATWS                             | Temporary                        | National Guard               |

**Atlantic Coast Pipeline  
Appendix B  
Project Facility Map  
Nash County, North Carolina**




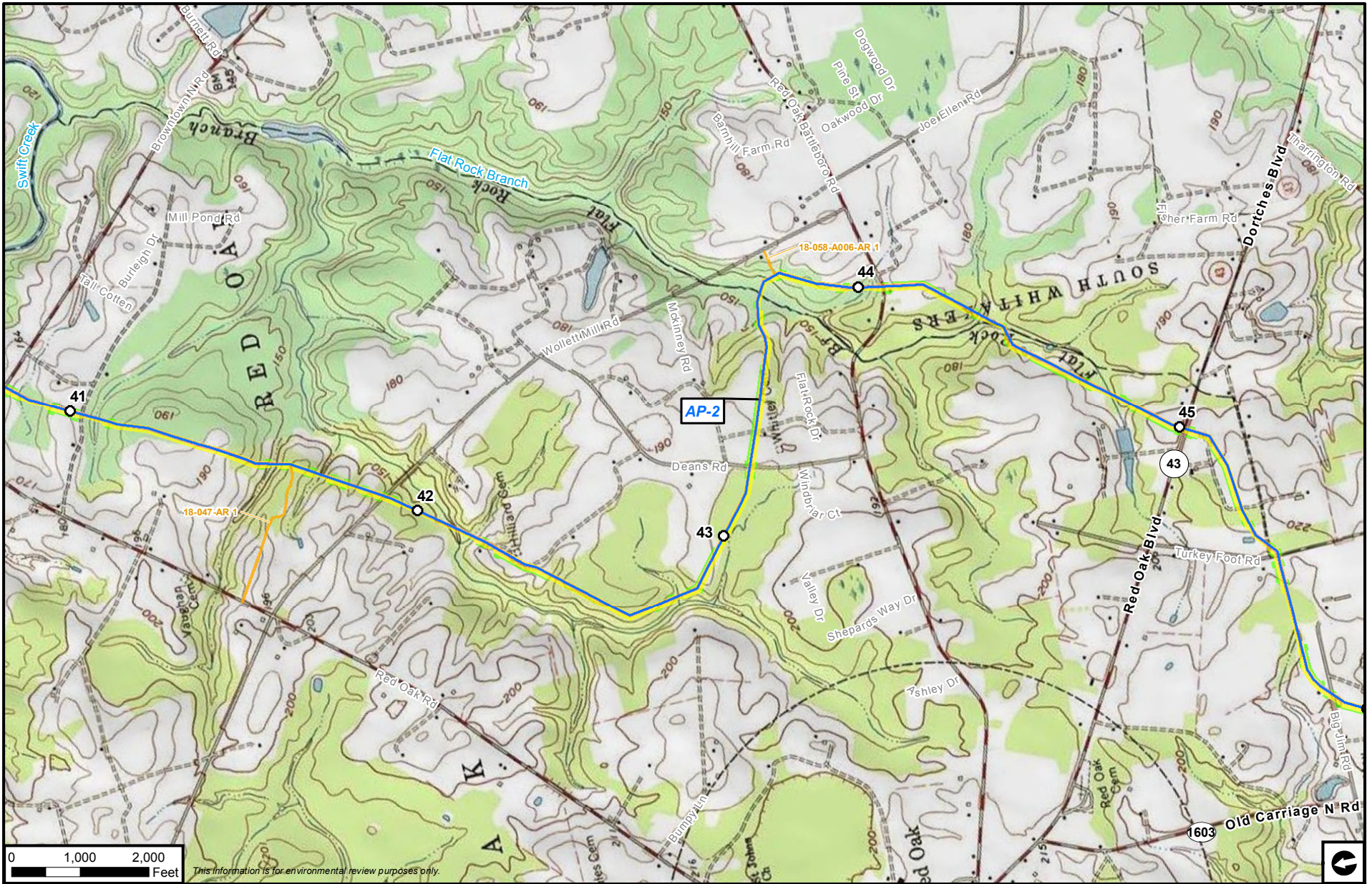


**Atlantic Coast Pipeline**

- |                                |                                  |                              |
|--------------------------------|----------------------------------|------------------------------|
| <b>Atlantic Coast Pipeline</b> | M&R Station                      | Access Road                  |
| Mainline                       | L&R Site                         | <b>Federal Ownership</b>     |
| Lateral                        | Valve Site                       | U.S. Forest Service          |
| <b>Workspace</b>               | <b>Compressor Station Layout</b> | National Park Service        |
| Permanent ROW                  | Permanent                        | U.S. Fish & Wildlife Service |
| Temporary ROW                  | Temporary                        | National Guard               |
| ATWS                           |                                  |                              |

**Atlantic Coast Pipeline  
Appendix B  
Project Facility Map  
Nash County, North Carolina**





This information is for environmental review purposes only.



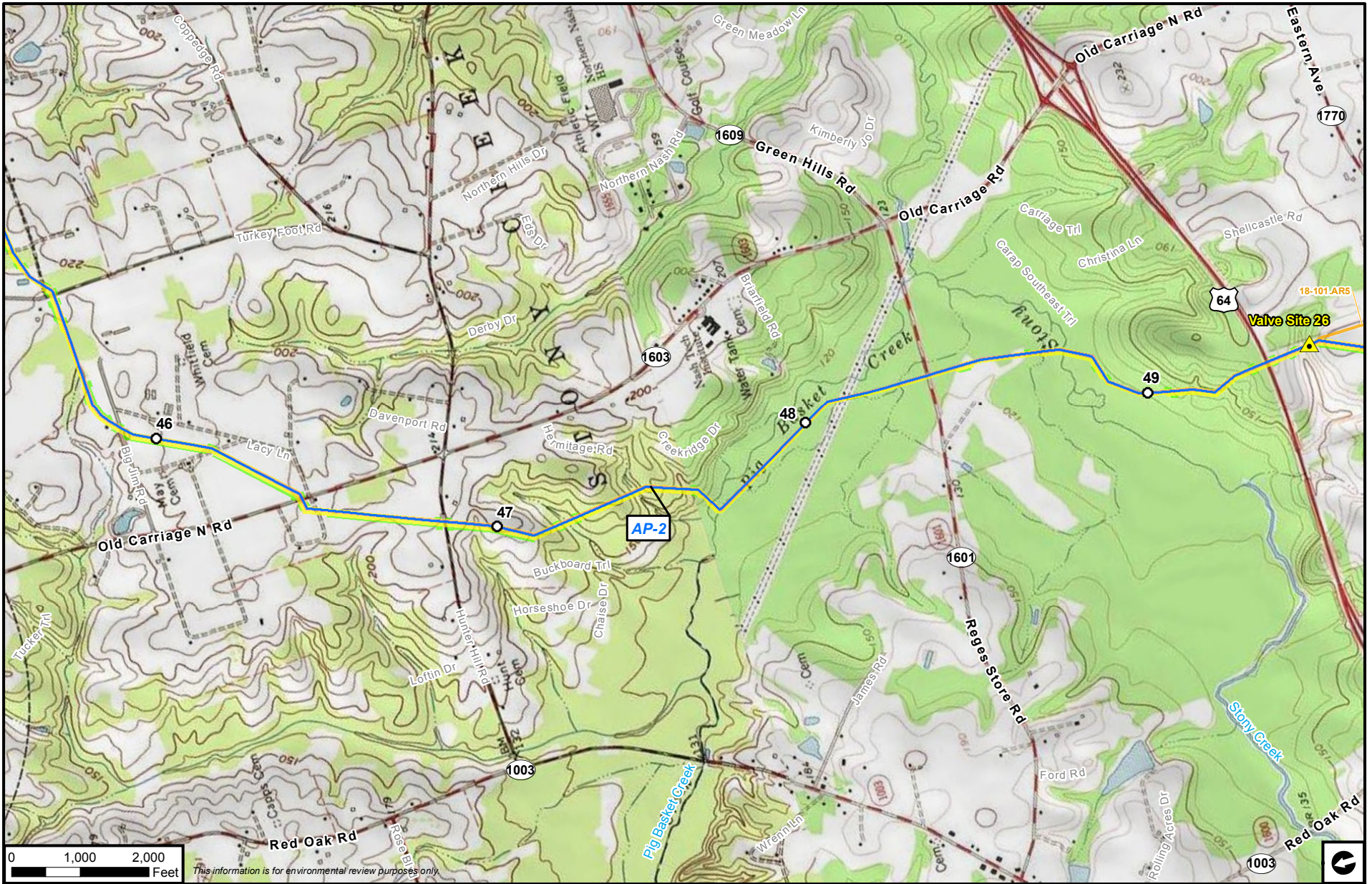
**Atlantic Coast Pipeline**

- |                                  |                                  |                              |
|----------------------------------|----------------------------------|------------------------------|
| Atlantic Coast Pipeline Mainline | M&R Station                      | Access Road                  |
| Lateral                          | L&R Site                         | Federal Ownership            |
| <b>Workspace</b>                 | Valve Site                       | U.S. Forest Service          |
| Permanent ROW                    | <b>Compressor Station Layout</b> | National Park Service        |
| Temporary ROW                    | Permanent                        | U.S. Fish & Wildlife Service |
| ATWS                             | Temporary                        | National Guard               |

**Atlantic Coast Pipeline  
Appendix B  
Project Facility Map  
Nash County, North Carolina**







This information is for environmental review purposes only.

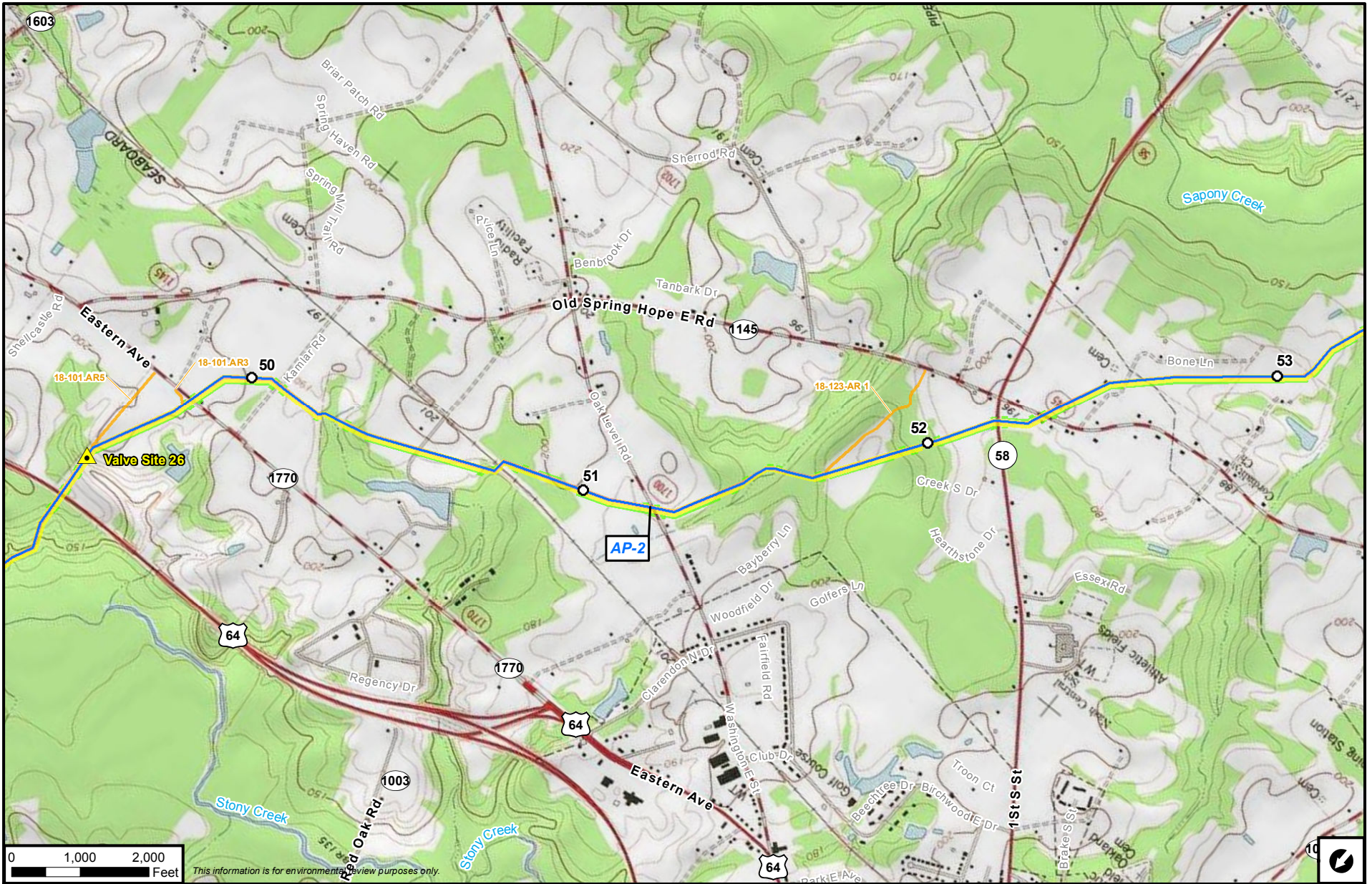


**Atlantic Coast Pipeline**

- |                                  |                           |                              |
|----------------------------------|---------------------------|------------------------------|
| Atlantic Coast Pipeline Mainline | M&R Station               | Access Road                  |
| Lateral                          | L&R Site                  | Federal Ownership            |
| Workspace                        | Valve Site                | U.S. Forest Service          |
| Permanent ROW                    | Compressor Station Layout | National Park Service        |
| Temporary ROW                    | Permanent                 | U.S. Fish & Wildlife Service |
| ATWS                             | Temporary                 | National Guard               |

## Atlantic Coast Pipeline Appendix B Project Facility Map Nash County, North Carolina





This information is for environmental review purposes only.



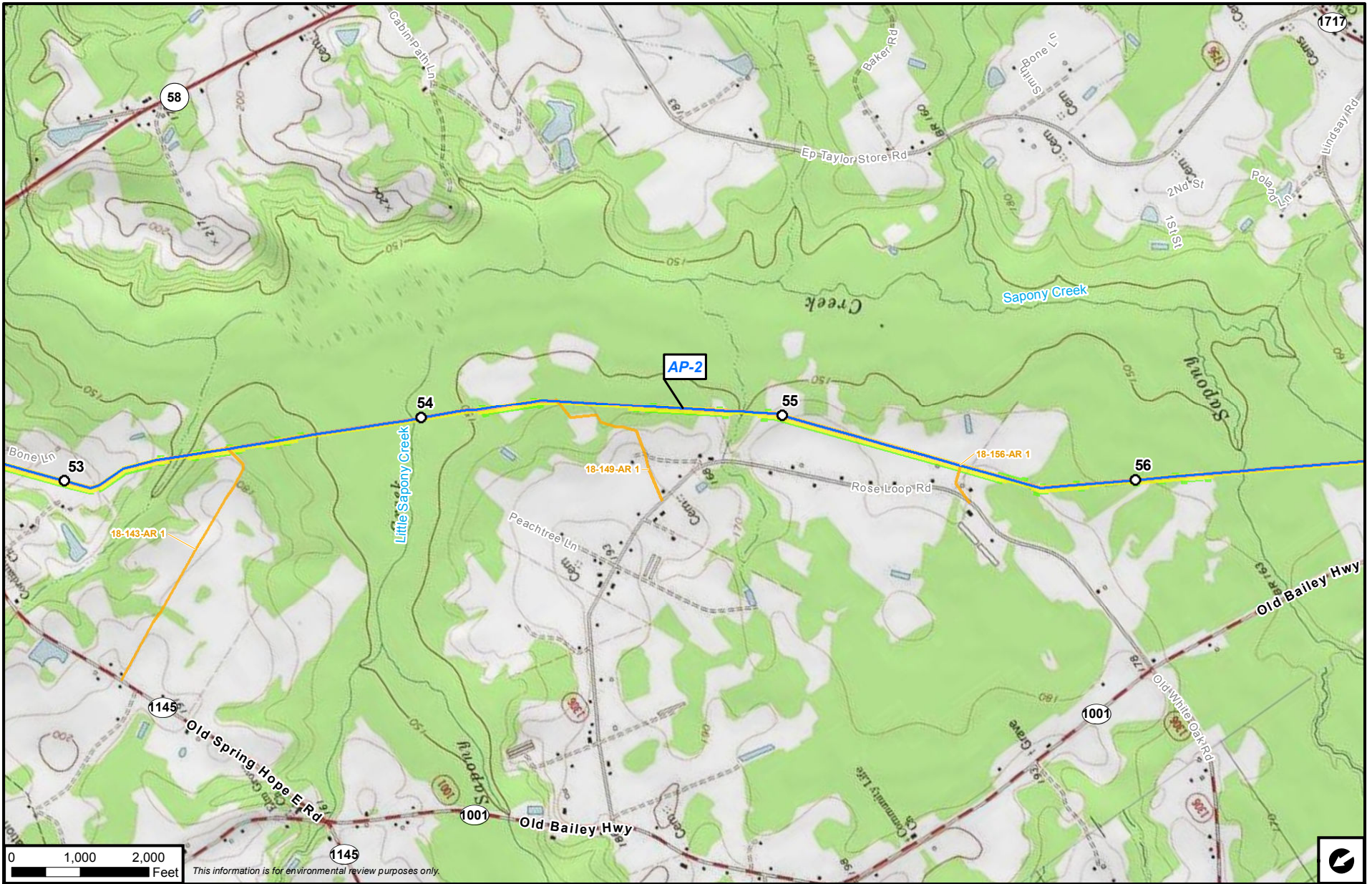
**Atlantic Coast Pipeline**

- |   |  |   |
|---|--|---|
| <ul style="list-style-type: none"> <li><span style="color: blue;">—</span> Atlantic Coast Pipeline Mainline</li> <li><span style="color: lightblue;">—</span> Lateral</li> <li><span style="color: yellow;">—</span> Workspace</li> <li><span style="color: red;">—</span> Permanent ROW</li> <li><span style="color: yellow;">—</span> Temporary ROW</li> <li><span style="color: green;">—</span> ATWS</li> </ul> | <ul style="list-style-type: none"> <li><span style="color: yellow;">■</span> M&amp;R Station</li> <li><span style="color: yellow;">●</span> L&amp;R Site</li> <li><span style="color: yellow;">▲</span> Valve Site</li> <li><span style="border: 1px solid black; display: inline-block; width: 10px; height: 10px;"></span> Compressor Station Layout</li> <li><span style="border: 1px solid black; display: inline-block; width: 10px; height: 10px;"></span> Permanent</li> <li><span style="border: 1px dashed black; display: inline-block; width: 10px; height: 10px;"></span> Temporary</li> </ul> | <ul style="list-style-type: none"> <li><span style="color: orange;">—</span> Access Road</li> <li><span style="color: purple;">—</span> Federal Ownership</li> <li><span style="color: purple;">—</span> U.S. Forest Service</li> <li><span style="color: green;">—</span> National Park Service</li> <li><span style="color: orange;">—</span> U.S. Fish &amp; Wildlife Service</li> <li><span style="color: blue;">—</span> National Guard</li> </ul> |
|---|--|---|

**Atlantic Coast Pipeline  
Appendix B  
Project Facility Map  
Nash County, North Carolina**



B-104



This information is for environmental review purposes only.

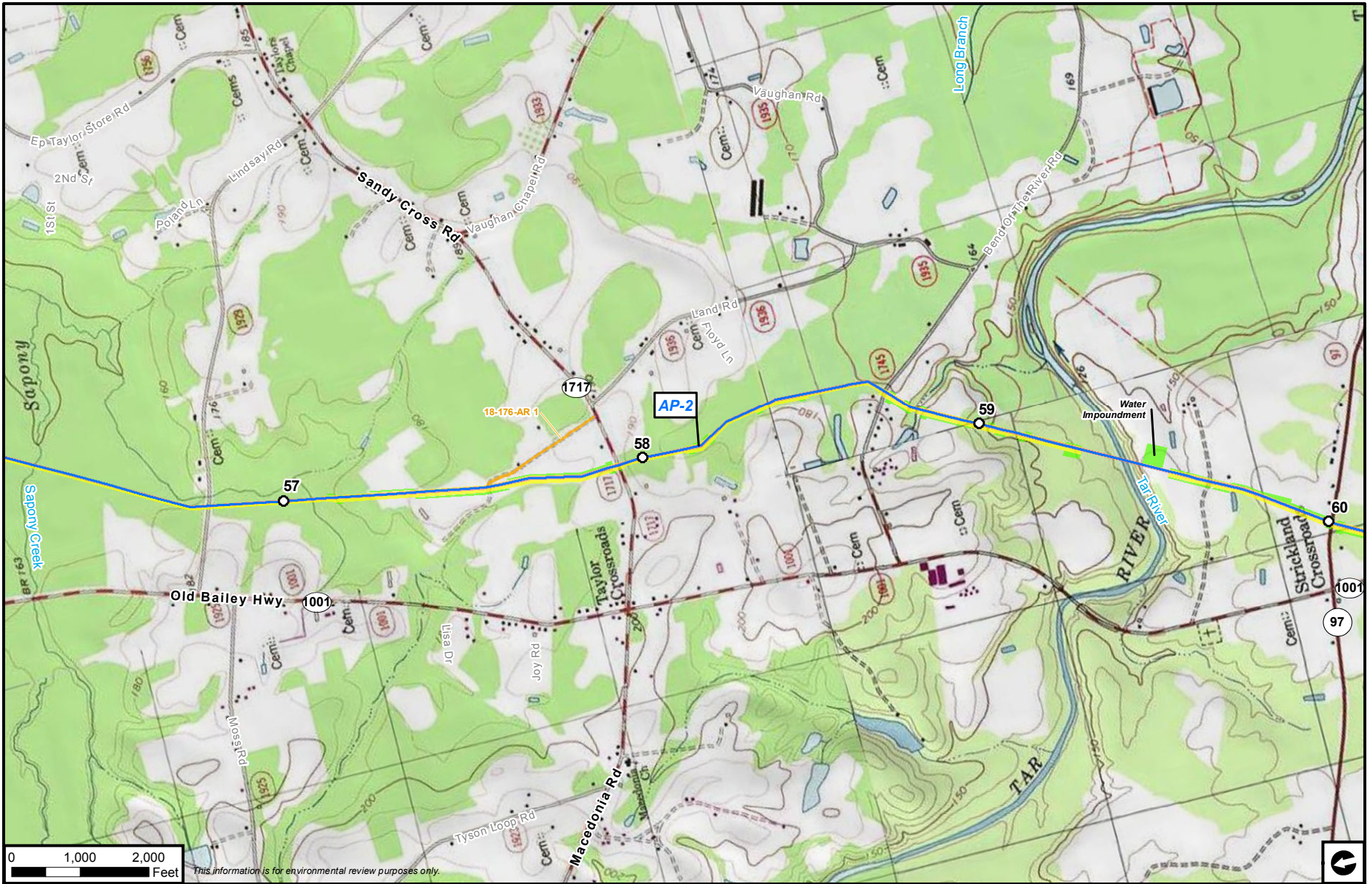


**Atlantic Coast Pipeline**

- |                                |                                  |                              |
|--------------------------------|----------------------------------|------------------------------|
| <b>Atlantic Coast Pipeline</b> | M&R Station                      | Access Road                  |
| Mainline                       | L&R Site                         | <b>Federal Ownership</b>     |
| Lateral                        | Valve Site                       | U.S. Forest Service          |
| <b>Workspace</b>               | <b>Compressor Station Layout</b> | National Park Service        |
| Permanent ROW                  | Permanent                        | U.S. Fish & Wildlife Service |
| Temporary ROW                  | Temporary                        | National Guard               |
| ATWS                           |                                  |                              |

**Atlantic Coast Pipeline  
Appendix B  
Project Facility Map  
Nash County, North Carolina**





This information is for environmental review purposes only.

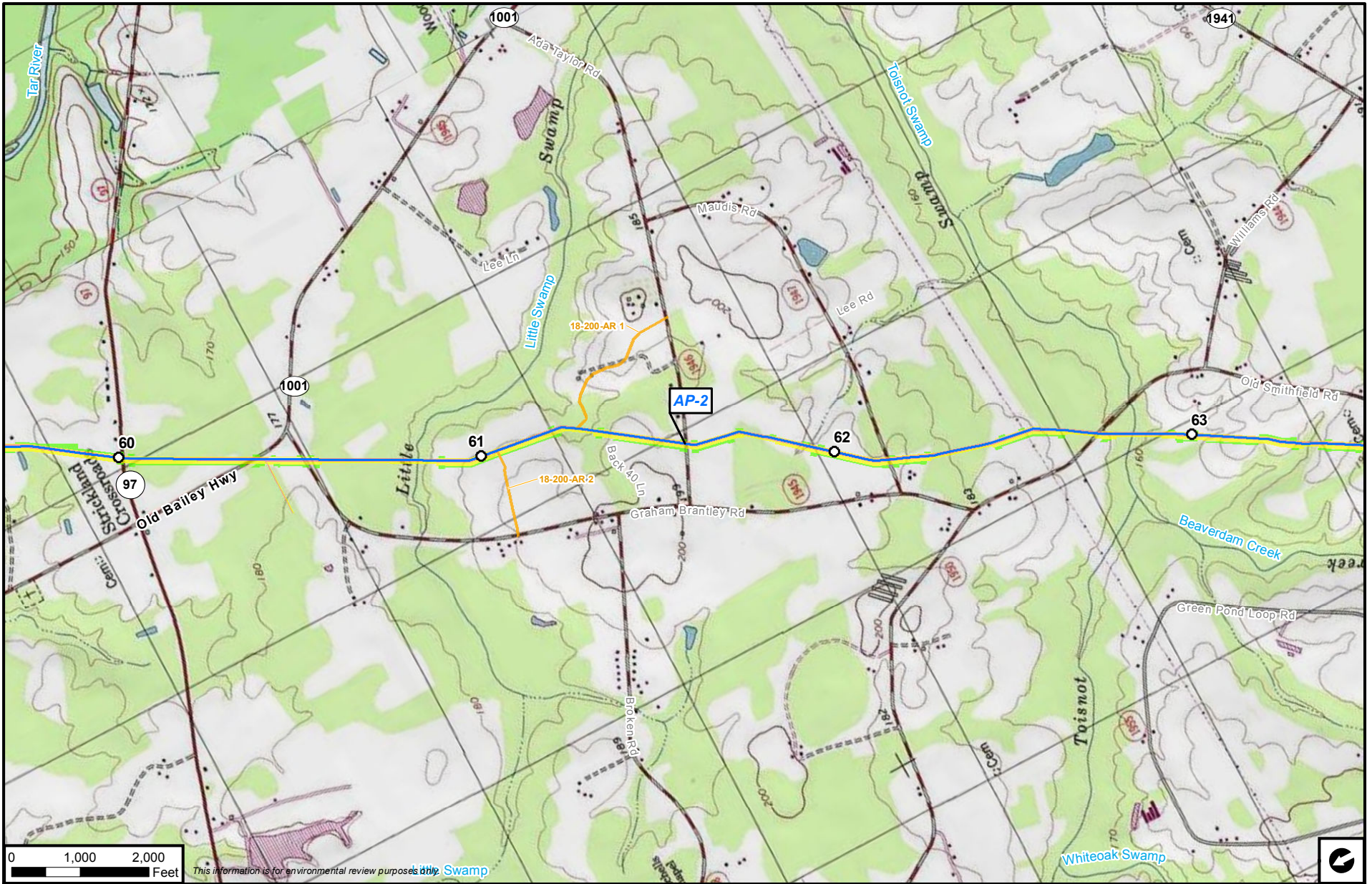


**Atlantic Coast Pipeline**

- |                         |                           |                              |
|-------------------------|---------------------------|------------------------------|
| Atlantic Coast Pipeline | M&R Station               | Access Road                  |
| Mainline                | L&R Site                  | Federal Ownership            |
| Lateral                 | Valve Site                | U.S. Forest Service          |
| <b>Workspace</b>        | Compressor Station Layout | National Park Service        |
| Permanent ROW           | Permanent                 | U.S. Fish & Wildlife Service |
| Temporary ROW           | Temporary                 | National Guard               |
| ATWS                    |                           |                              |

**Atlantic Coast Pipeline  
Appendix B  
Project Facility Map  
Nash County, North Carolina**



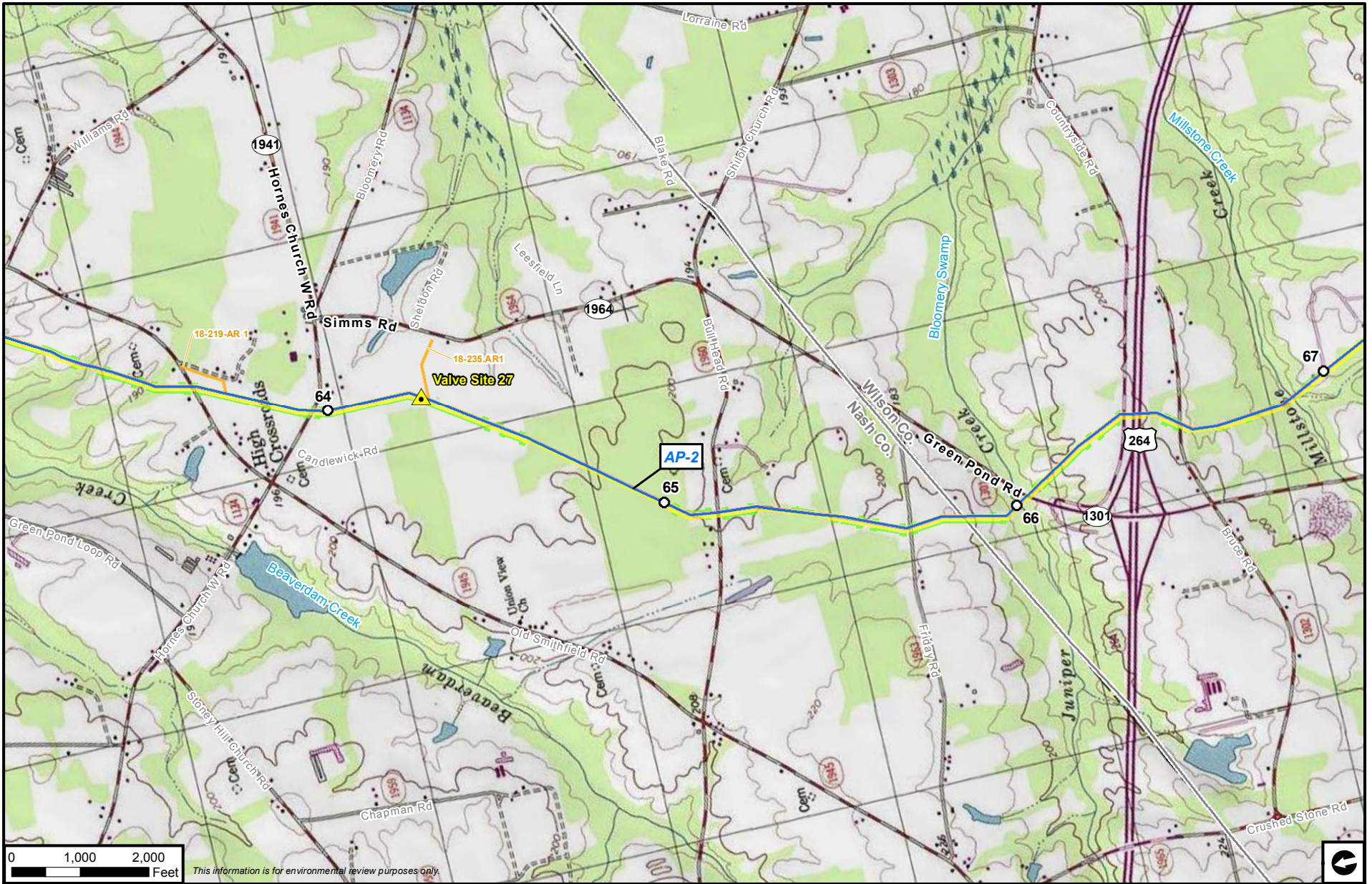


**Atlantic Coast Pipeline**

- |                                |                                  |                              |
|--------------------------------|----------------------------------|------------------------------|
| <b>Atlantic Coast Pipeline</b> | M&R Station                      | Access Road                  |
| Mainline                       | L&R Site                         | <b>Federal Ownership</b>     |
| Lateral                        | Valve Site                       | U.S. Forest Service          |
| <b>Workspace</b>               | <b>Compressor Station Layout</b> | National Park Service        |
| Permanent ROW                  | Permanent                        | U.S. Fish & Wildlife Service |
| Temporary ROW                  | Temporary                        | National Guard               |
| ATWS                           |                                  |                              |

**Atlantic Coast Pipeline  
Appendix B  
Project Facility Map  
Nash County, North Carolina**





This information is for environmental review purposes only.

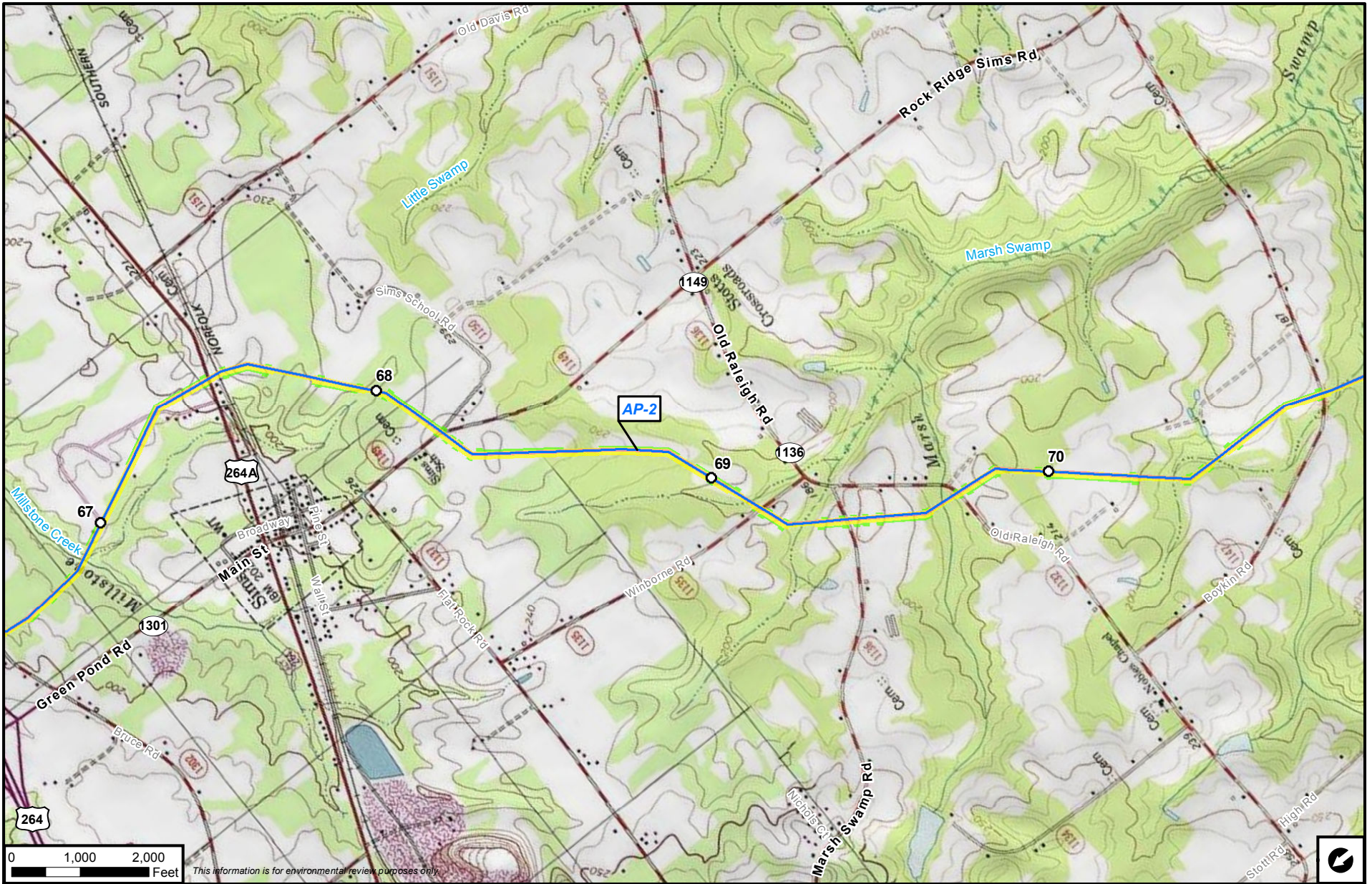


**Atlantic Coast Pipeline**

- |                                  |                                  |                              |
|----------------------------------|----------------------------------|------------------------------|
| Atlantic Coast Pipeline Mainline | M&R Station                      | Access Road                  |
| Lateral                          | L&R Site                         | <b>Federal Ownership</b>     |
| <b>Workspace</b>                 | Valve Site                       | U.S. Forest Service          |
| Permanent ROW                    | <b>Compressor Station Layout</b> | National Park Service        |
| Temporary ROW                    | Permanent                        | U.S. Fish & Wildlife Service |
| ATWS                             | Temporary                        | National Guard               |

**Atlantic Coast Pipeline  
Appendix B  
Project Facility Map  
Nash County, North Carolina**





This information is for environmental review purposes only.




**Atlantic Coast Pipeline**

- |                           |                              |
|---------------------------|------------------------------|
| M&R Station               | Access Road                  |
| Mainline                  | Federal Ownership            |
| Lateral                   | U.S. Forest Service          |
| Workspace                 | National Park Service        |
| Permanent ROW             | U.S. Fish & Wildlife Service |
| Temporary ROW             | National Guard               |
| ATWS                      |                              |
| Valve Site                |                              |
| L&R Site                  |                              |
| Compressor Station Layout |                              |
| Permanent                 |                              |
| Temporary                 |                              |

## Atlantic Coast Pipeline Appendix B Project Facility Map Wilson County, North Carolina





This information is for environmental review purposes only.



**Atlantic Coast Pipeline**

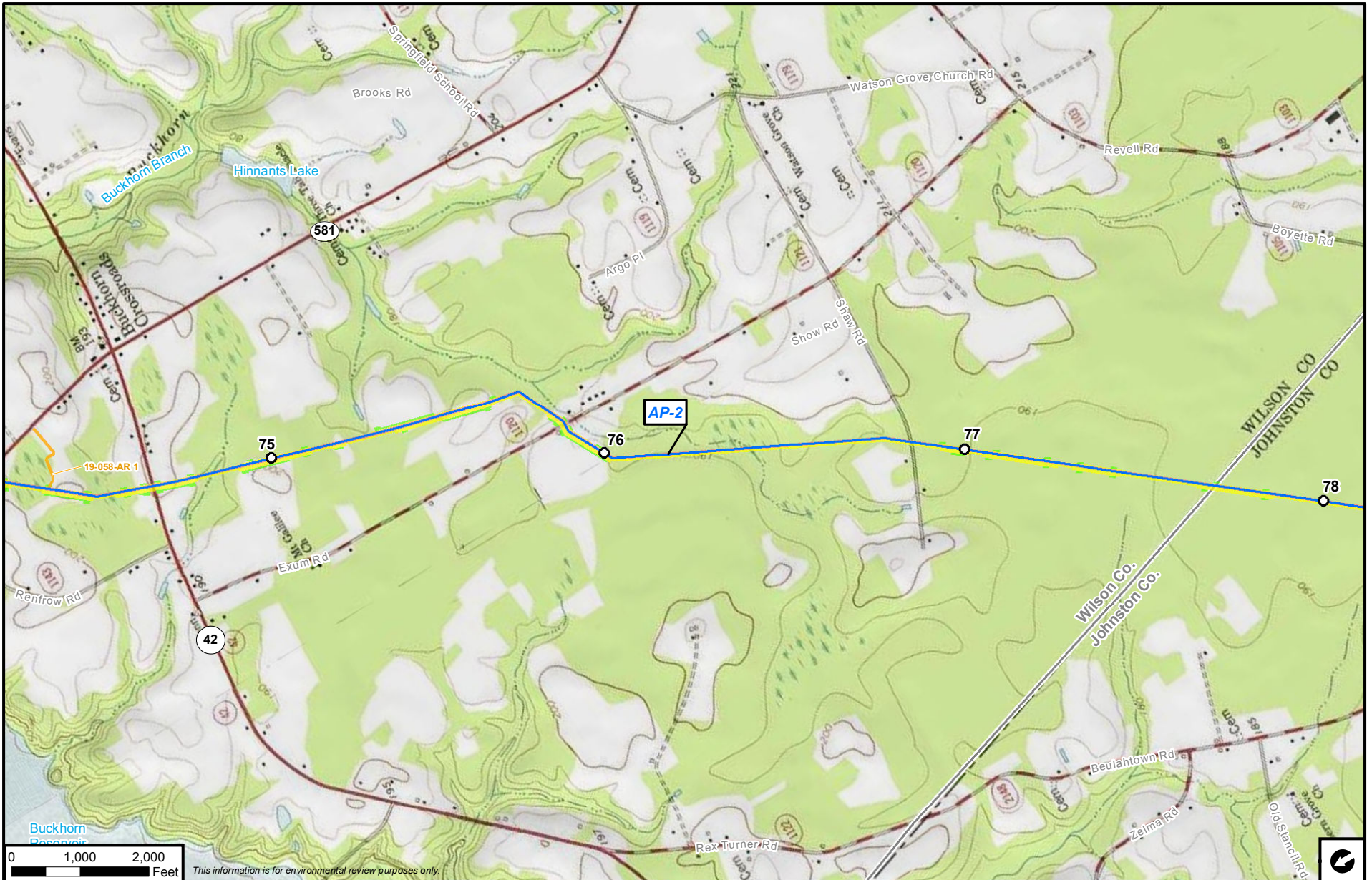
- |                                |                                  |                              |
|--------------------------------|----------------------------------|------------------------------|
| <b>Atlantic Coast Pipeline</b> | M&R Station                      | Access Road                  |
| Mainline                       | L&R Site                         | <b>Federal Ownership</b>     |
| Lateral                        | Valve Site                       | U.S. Forest Service          |
| <b>Workspace</b>               | <b>Compressor Station Layout</b> | National Park Service        |
| Permanent ROW                  | Permanent                        | U.S. Fish & Wildlife Service |
| Temporary ROW                  | Temporary                        | National Guard               |
| ATWS                           |                                  |                              |

**Atlantic Coast Pipeline  
Appendix B  
Project Facility Map  
Wilson County, North Carolina**





B-110

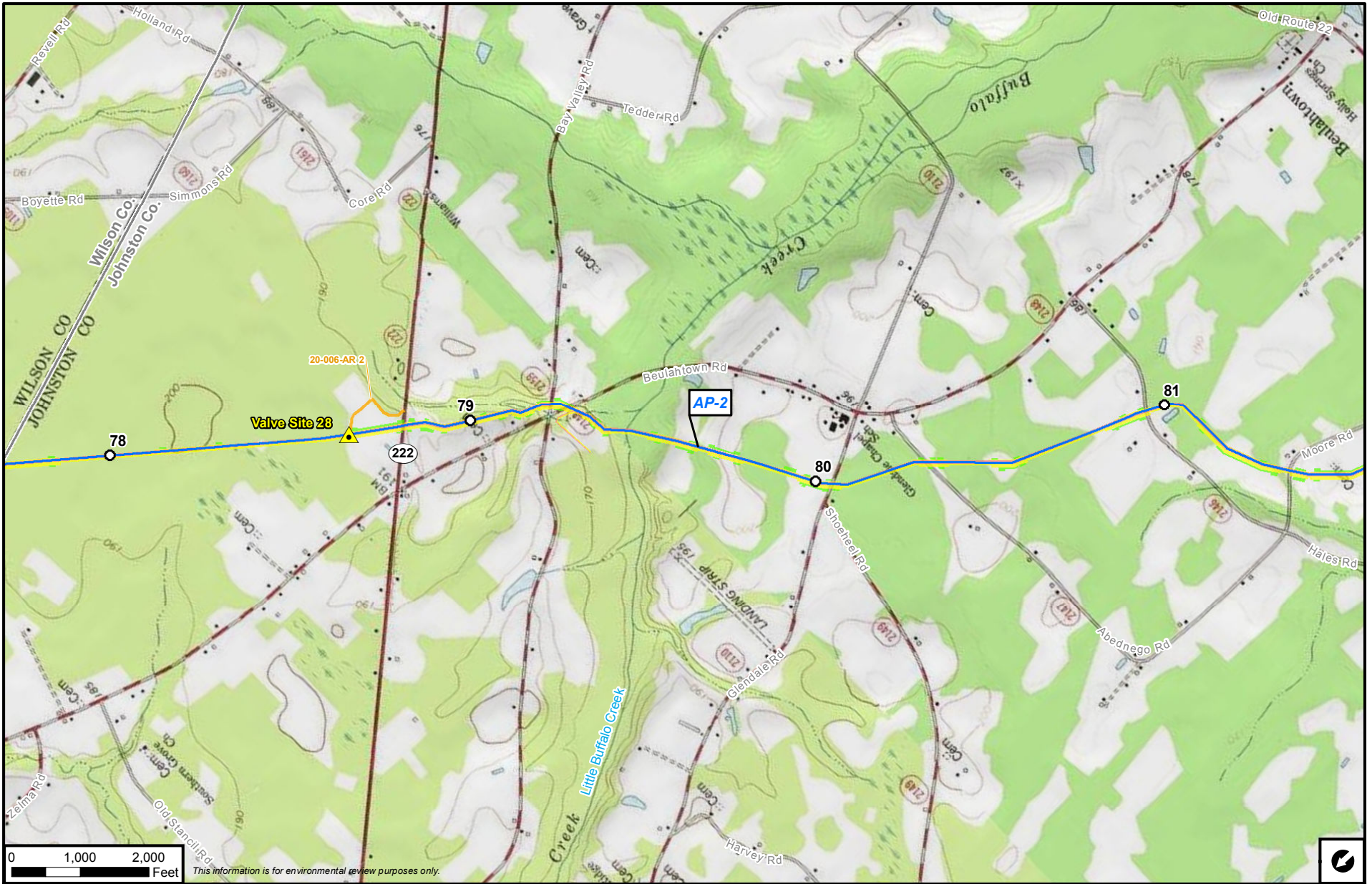


**Atlantic Coast Pipeline**

- |                                |                                  |                              |
|--------------------------------|----------------------------------|------------------------------|
| <b>Atlantic Coast Pipeline</b> | M&R Station                      | Access Road                  |
| Mainline                       | L&R Site                         | <b>Federal Ownership</b>     |
| Lateral                        | Valve Site                       | U.S. Forest Service          |
| <b>Workspace</b>               | <b>Compressor Station Layout</b> | National Park Service        |
| Permanent ROW                  | Permanent                        | U.S. Fish & Wildlife Service |
| Temporary ROW                  | Temporary                        | National Guard               |
| ATWS                           |                                  |                              |

**Atlantic Coast Pipeline  
Appendix B  
Project Facility Map  
Wilson County, North Carolina**





This information is for environmental review purposes only.


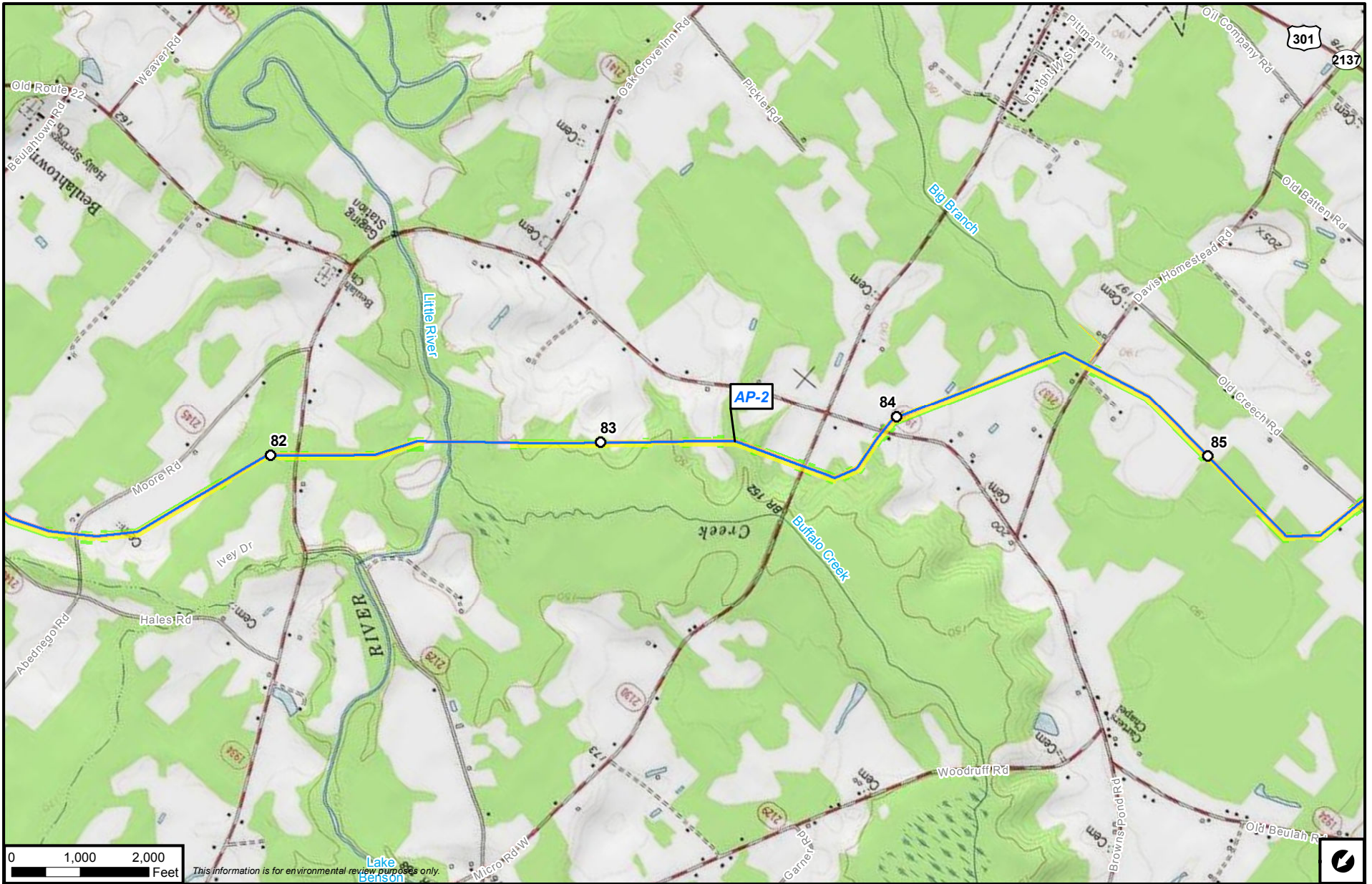


**Atlantic Coast Pipeline**

- |                  |                                  |                              |
|------------------|----------------------------------|------------------------------|
| Mainline         | M&R Station                      | Access Road                  |
| Lateral          | L&R Site                         | <b>Federal Ownership</b>     |
| <b>Workspace</b> | Valve Site                       | U.S. Forest Service          |
| Permanent ROW    | <b>Compressor Station Layout</b> | National Park Service        |
| Temporary ROW    | Permanent                        | U.S. Fish & Wildlife Service |
| ATWS             | Temporary                        | National Guard               |

**Atlantic Coast Pipeline  
Appendix B  
Project Facility Map  
Johnston County, North Carolina**





This information is for environmental review purposes only.

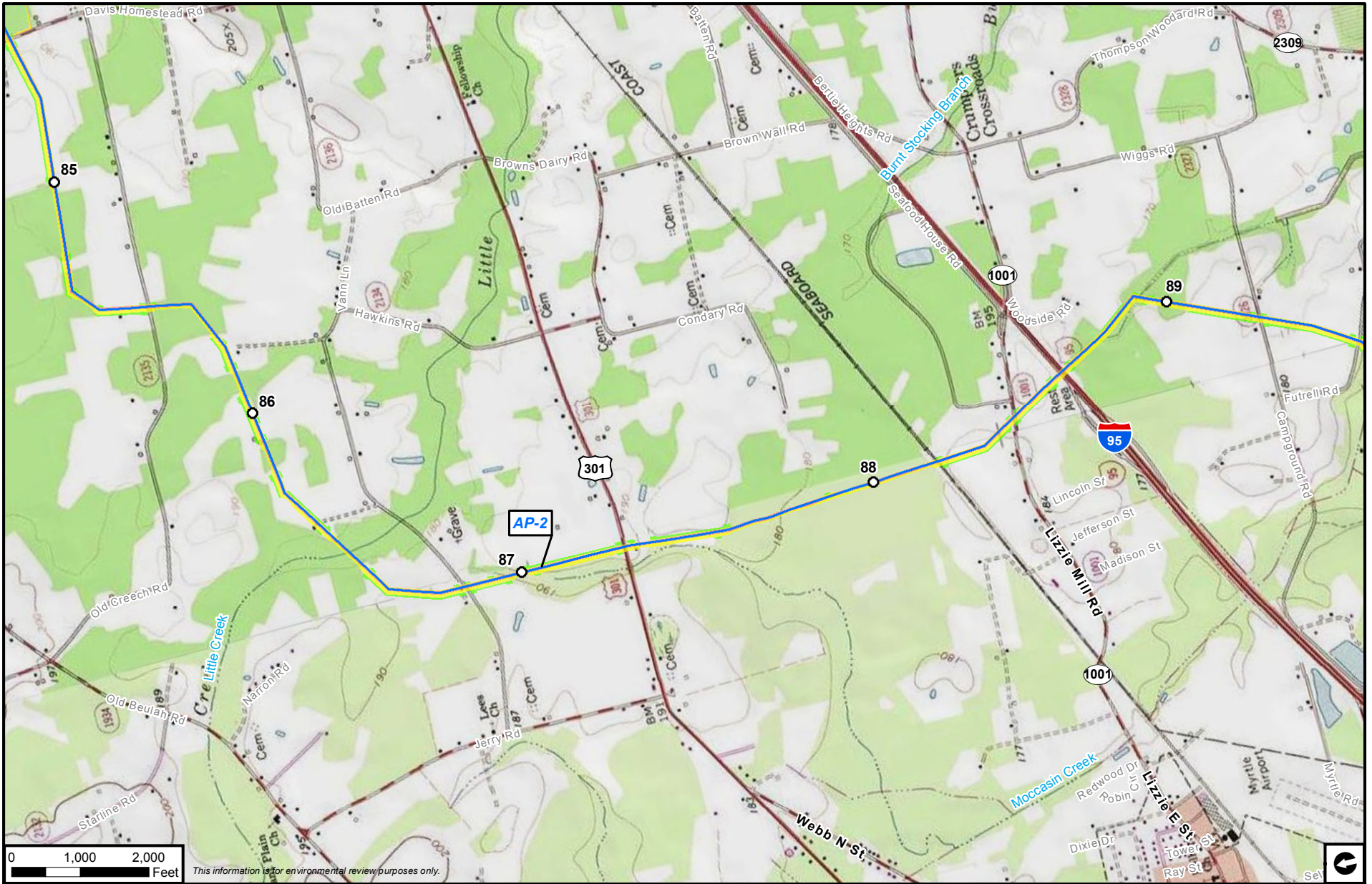


**Atlantic Coast Pipeline**

- |   |  |  |
|---|--|--|
| <ul style="list-style-type: none"> <li>Atlantic Coast Pipeline</li> <li>— Mainline</li> <li>— Lateral</li> <li>Workspace</li> <li>Permanent ROW</li> <li>Temporary ROW</li> <li>ATWS</li> </ul> | <ul style="list-style-type: none"> <li>M&amp;R Station</li> <li>L&amp;R Site</li> <li>Valve Site</li> <li>Compressor Station Layout</li> <li>Permanent</li> <li>Temporary</li> </ul> | <ul style="list-style-type: none"> <li>Access Road</li> <li>Federal Ownership</li> <li>U.S. Forest Service</li> <li>National Park Service</li> <li>U.S. Fish &amp; Wildlife Service</li> <li>National Guard</li> </ul> |
|---|--|--|

**Atlantic Coast Pipeline  
Appendix B  
Project Facility Map  
Johnston County, North Carolina**





This information is for environmental review purposes only.



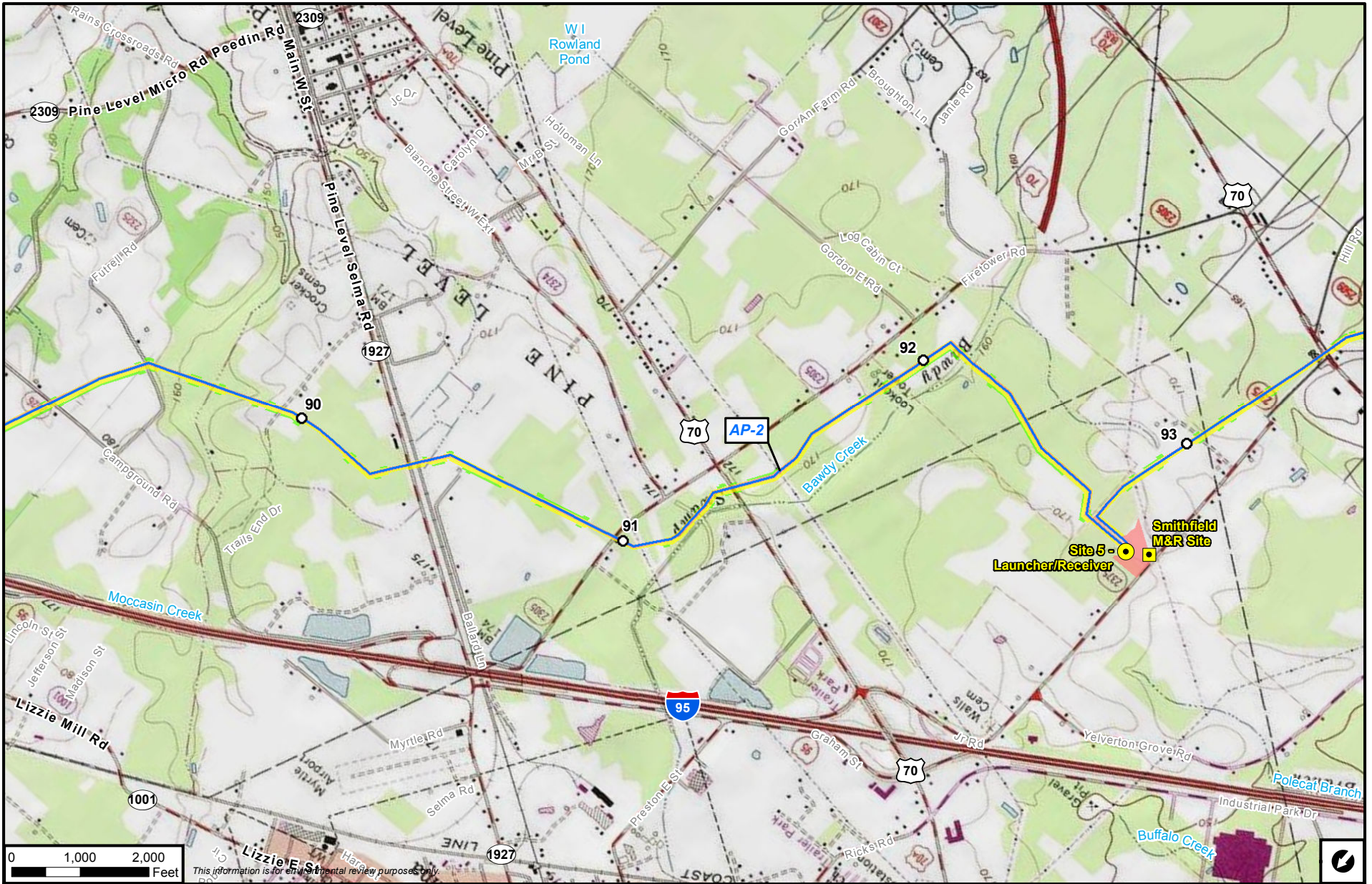
**Atlantic Coast Pipeline**

- |                         |                                  |                                |
|-------------------------|----------------------------------|--------------------------------|
| Atlantic Coast Pipeline | ■ M&R Station                    | — Access Road                  |
| — Mainline              | ● L&R Site                       | <b>Federal Ownership</b>       |
| — Lateral               | ▲ Valve Site                     | ■ U.S. Forest Service          |
| <b>Workspace</b>        | <b>Compressor Station Layout</b> | ■ National Park Service        |
| ■ Permanent ROW         | ■ Permanent                      | ■ U.S. Fish & Wildlife Service |
| ■ Temporary ROW         | ■ Temporary                      | ■ National Guard               |
| ■ ATWS                  |                                  |                                |

**Atlantic Coast Pipeline  
Appendix B  
Project Facility Map  
Johnston County, North Carolina**



B-114



This information is for environmental review purposes only.



**Atlantic Coast Pipeline**

- |  |   |  |
|--|---|--|
| <ul style="list-style-type: none"> <li><span style="color: blue;">—</span> Atlantic Coast Pipeline Mainline</li> <li><span style="color: lightblue;">—</span> Lateral</li> <li><b>Workspace</b></li> <li><span style="background-color: #FFC0CB; border: 1px solid black; display: inline-block; width: 15px; height: 10px;"></span> Permanent ROW</li> <li><span style="background-color: #FFFF00; border: 1px solid black; display: inline-block; width: 15px; height: 10px;"></span> Temporary ROW</li> <li><span style="background-color: #90EE90; border: 1px solid black; display: inline-block; width: 15px; height: 10px;"></span> ATWS</li> </ul> | <ul style="list-style-type: none"> <li><span style="background-color: yellow; border: 1px solid black; display: inline-block; width: 15px; height: 15px;"></span> M&amp;R Station</li> <li><span style="background-color: yellow; border: 2px solid black; border-radius: 50%; display: inline-block; width: 15px; height: 15px;"></span> L&amp;R Site</li> <li><span style="color: red;">▲</span> Valve Site</li> <li><b>Compressor Station Layout</b></li> <li><span style="border: 1px solid black; display: inline-block; width: 15px; height: 15px;"></span> Permanent</li> <li><span style="border: 1px dashed black; display: inline-block; width: 15px; height: 15px;"></span> Temporary</li> </ul> | <ul style="list-style-type: none"> <li><span style="border-bottom: 2px solid orange; width: 20px; display: inline-block;"></span> Access Road</li> <li><b>Federal Ownership</b></li> <li><span style="background-color: #FFB6C1; border: 1px solid black; display: inline-block; width: 15px; height: 10px;"></span> U.S. Forest Service</li> <li><span style="background-color: #90EE90; border: 1px solid black; display: inline-block; width: 15px; height: 10px;"></span> National Park Service</li> <li><span style="background-color: #FFDAB9; border: 1px solid black; display: inline-block; width: 15px; height: 10px;"></span> U.S. Fish &amp; Wildlife Service</li> <li><span style="background-color: #ADD8E6; border: 1px solid black; display: inline-block; width: 15px; height: 10px;"></span> National Guard</li> </ul> |
|--|---|--|

## Atlantic Coast Pipeline Appendix B Project Facility Map Johnston County, North Carolina





This information is for environmental review purposes only.



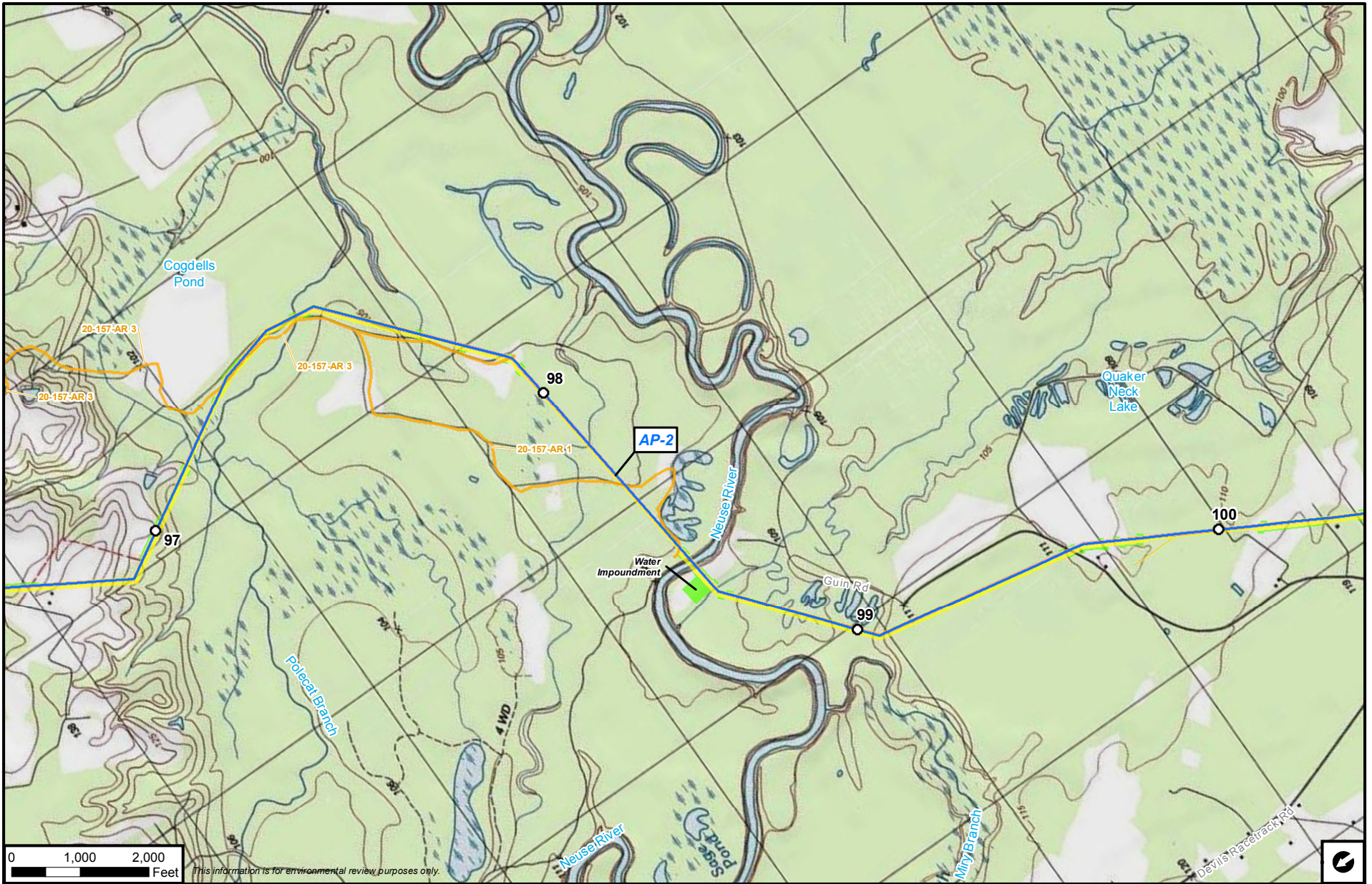
**Atlantic Coast Pipeline**

- |                                |                                  |                              |
|--------------------------------|----------------------------------|------------------------------|
| <b>Atlantic Coast Pipeline</b> | M&R Station                      | Access Road                  |
| Mainline                       | L&R Site                         | <b>Federal Ownership</b>     |
| Lateral                        | Valve Site                       | U.S. Forest Service          |
| <b>Workspace</b>               | <b>Compressor Station Layout</b> | National Park Service        |
| Permanent ROW                  | Permanent                        | U.S. Fish & Wildlife Service |
| Temporary ROW                  | Temporary                        | National Guard               |
| ATWS                           |                                  |                              |

## Atlantic Coast Pipeline Appendix B Project Facility Map Johnston County, North Carolina



B-116



This information is for environmental review purposes only.



**Atlantic Coast Pipeline**

- |                  |                                  |                              |
|------------------|----------------------------------|------------------------------|
| Mainline         | M&R Station                      | Access Road                  |
| Lateral          | L&R Site                         | <b>Federal Ownership</b>     |
| <b>Workspace</b> | Valve Site                       | U.S. Forest Service          |
| Permanent ROW    | <b>Compressor Station Layout</b> | National Park Service        |
| Temporary ROW    | Permanent                        | U.S. Fish & Wildlife Service |
| ATWS             | Temporary                        | National Guard               |

**Atlantic Coast Pipeline  
Appendix B  
Project Facility Map  
Johnston County, North Carolina**





This information is for environmental review purposes only.



**Atlantic Coast Pipeline**

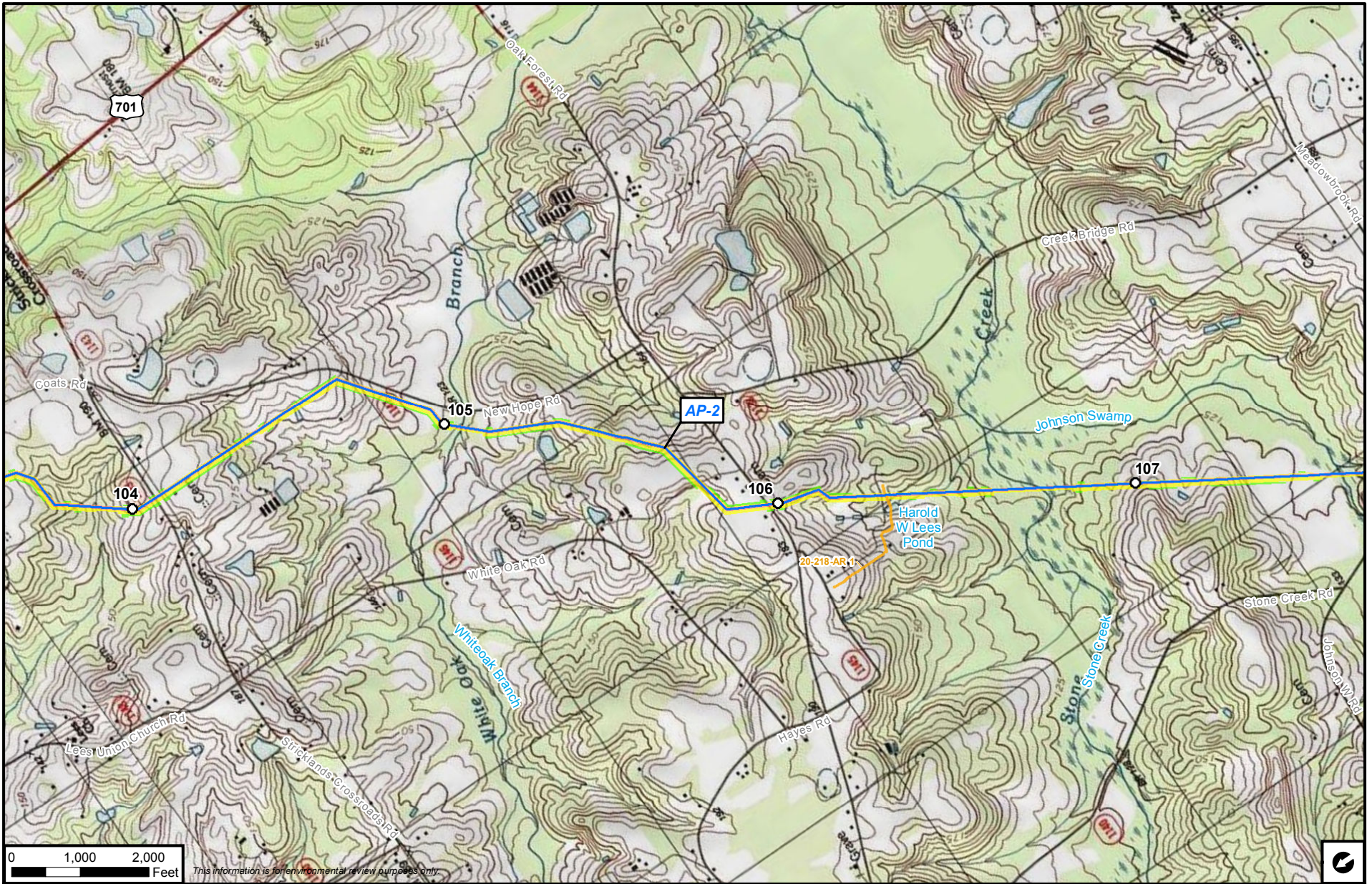
- |                         |                                  |                              |
|-------------------------|----------------------------------|------------------------------|
| Atlantic Coast Pipeline | M&R Station                      | Access Road                  |
| Mainline                | L&R Site                         | <b>Federal Ownership</b>     |
| Lateral                 | Valve Site                       | U.S. Forest Service          |
| <b>Workspace</b>        | <b>Compressor Station Layout</b> | National Park Service        |
| Permanent ROW           | Permanent                        | U.S. Fish & Wildlife Service |
| Temporary ROW           | Temporary                        | National Guard               |
| ATWS                    |                                  |                              |

**Atlantic Coast Pipeline  
Appendix B  
Project Facility Map  
Johnston County, North Carolina**





B-118



This information is for environmental review purposes only.



**Atlantic Coast Pipeline**

- |                                |                                  |                              |
|--------------------------------|----------------------------------|------------------------------|
| <b>Atlantic Coast Pipeline</b> | M&R Station                      | Access Road                  |
| Mainline                       | L&R Site                         | <b>Federal Ownership</b>     |
| Lateral                        | Valve Site                       | U.S. Forest Service          |
| <b>Workspace</b>               | <b>Compressor Station Layout</b> | National Park Service        |
| Permanent ROW                  | Permanent                        | U.S. Fish & Wildlife Service |
| Temporary ROW                  | Temporary                        | National Guard               |
| ATWS                           |                                  |                              |

**Atlantic Coast Pipeline  
Appendix B  
Project Facility Map  
Johnston County, North Carolina**





This information is for environmental review purposes only.




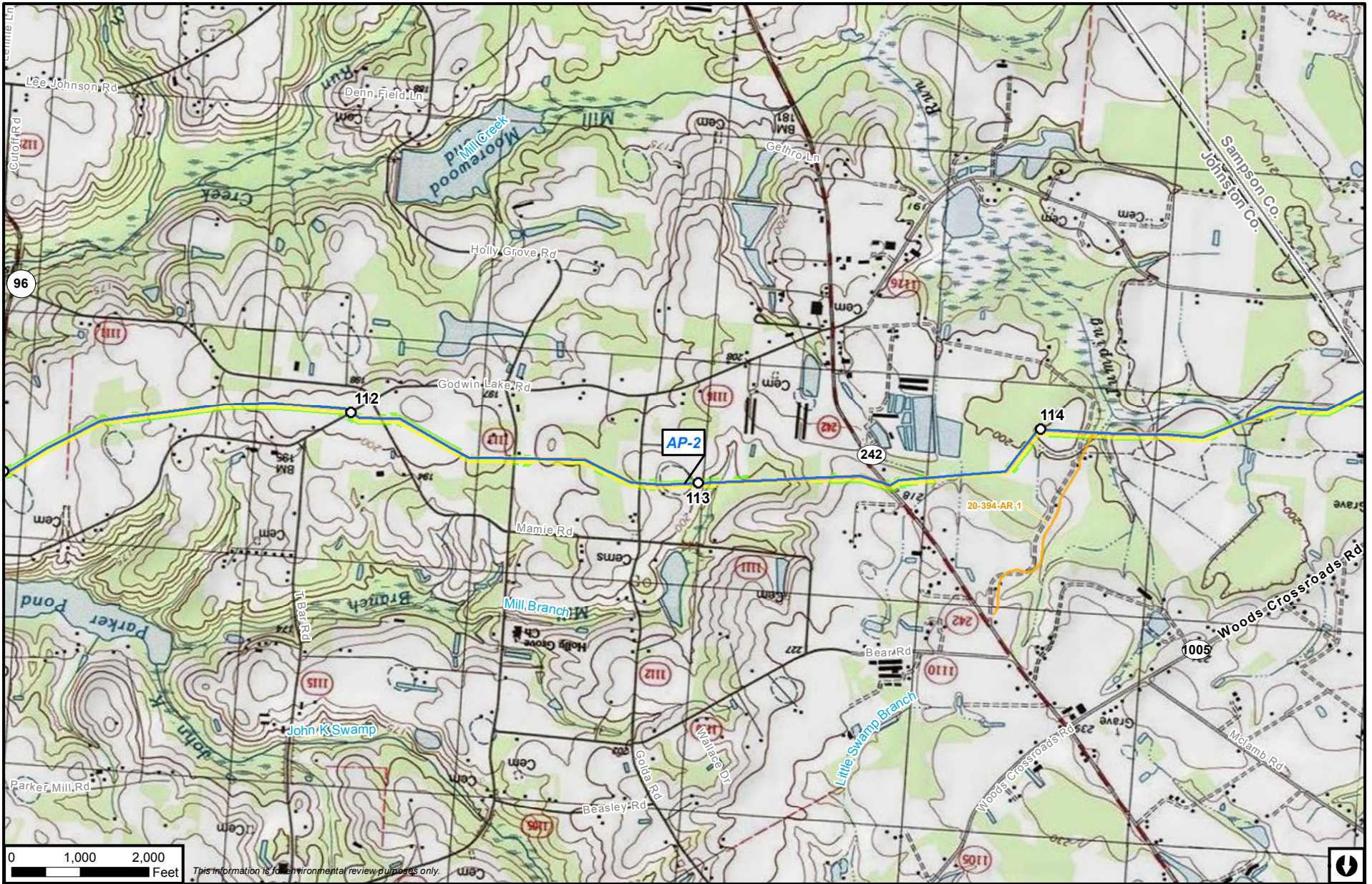
**Atlantic Coast Pipeline**

- |                         |                                  |                              |
|-------------------------|----------------------------------|------------------------------|
| Atlantic Coast Pipeline | M&R Station                      | Access Road                  |
| Mainline                | L&R Site                         | <b>Federal Ownership</b>     |
| Lateral                 | Valve Site                       | U.S. Forest Service          |
| <b>Workspace</b>        | <b>Compressor Station Layout</b> | National Park Service        |
| Permanent ROW           | Permanent                        | U.S. Fish & Wildlife Service |
| Temporary ROW           | Temporary                        | National Guard               |
| ATWS                    |                                  |                              |

**Atlantic Coast Pipeline  
Appendix B  
Project Facility Map  
Johnston County, North Carolina**



B-120



This information is for environmental review purposes only.


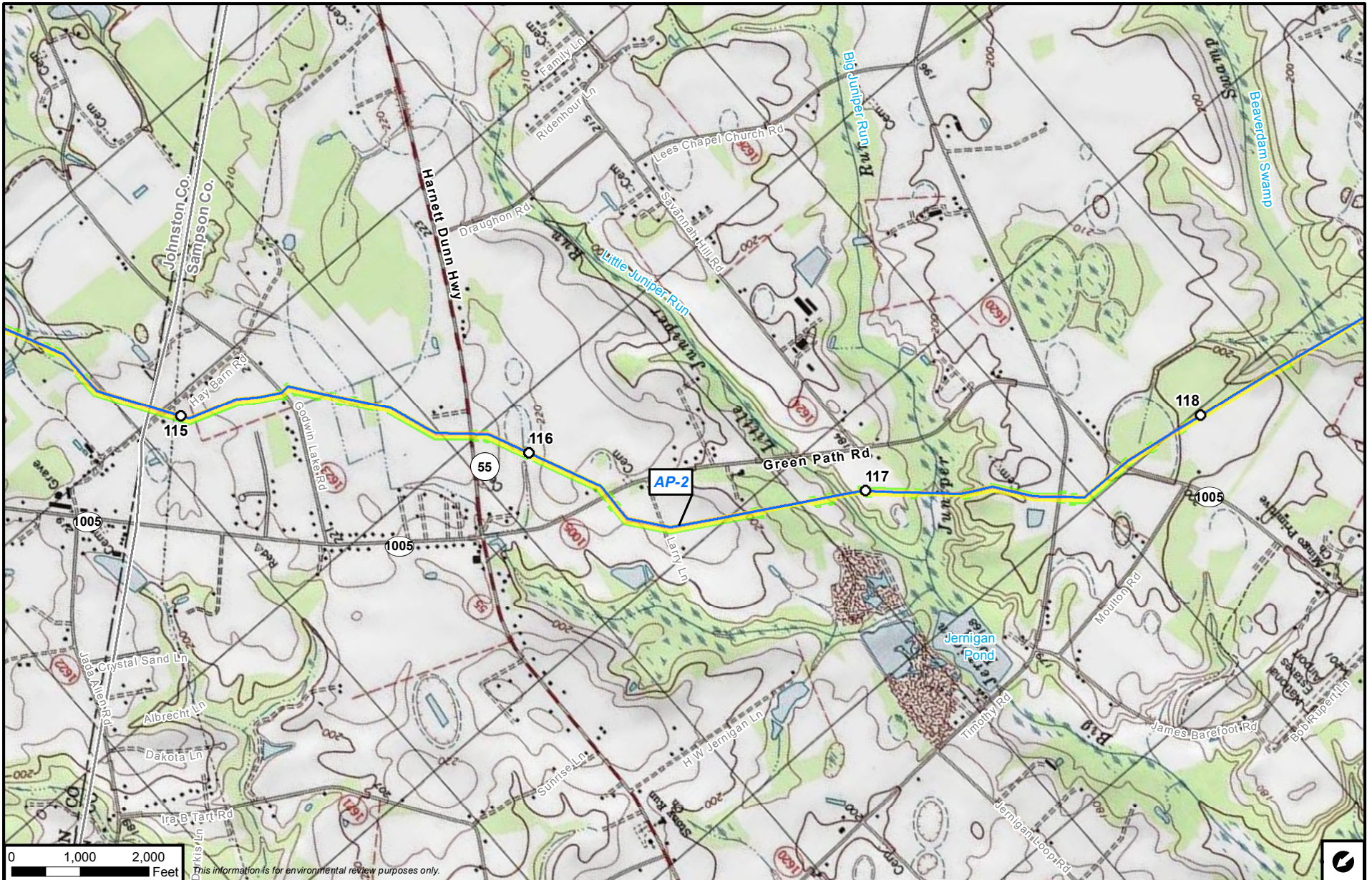


**Atlantic Coast Pipeline**

- |               |                              |
|---------------|------------------------------|
| M&R Station   | Access Road                  |
| Mainline      | Federal Ownership            |
| Lateral       | U.S. Forest Service          |
| Permanent ROW | National Park Service        |
| Temporary ROW | U.S. Fish & Wildlife Service |
| ATWS          | National Guard               |
| Valve Site    |                              |
| Permanent     |                              |
| Temporary     |                              |

## Atlantic Coast Pipeline Appendix B Project Facility Map Johnston County, North Carolina





This information is for environmental review purposes only.

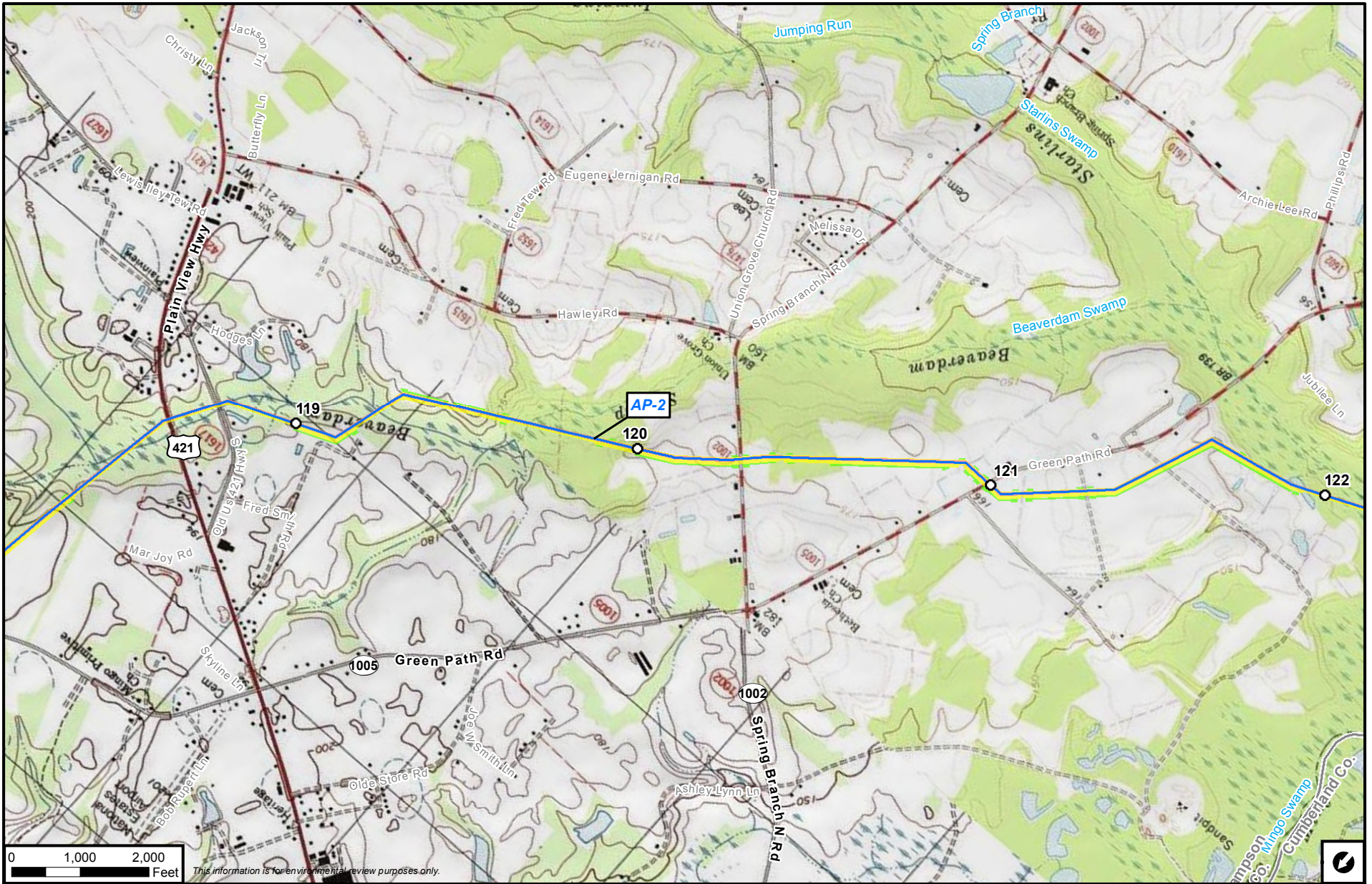


**Atlantic Coast Pipeline**

- |                                |                                  |                              |
|--------------------------------|----------------------------------|------------------------------|
| <b>Atlantic Coast Pipeline</b> | M&R Station                      | Access Road                  |
| Mainline                       | L&R Site                         | <b>Federal Ownership</b>     |
| Lateral                        | Valve Site                       | U.S. Forest Service          |
| <b>Workspace</b>               | <b>Compressor Station Layout</b> | National Park Service        |
| Permanent ROW                  | Permanent                        | U.S. Fish & Wildlife Service |
| Temporary ROW                  | Temporary                        | National Guard               |
| ATWS                           |                                  |                              |

**Atlantic Coast Pipeline  
Appendix B  
Project Facility Map  
Sampson County, North Carolina**



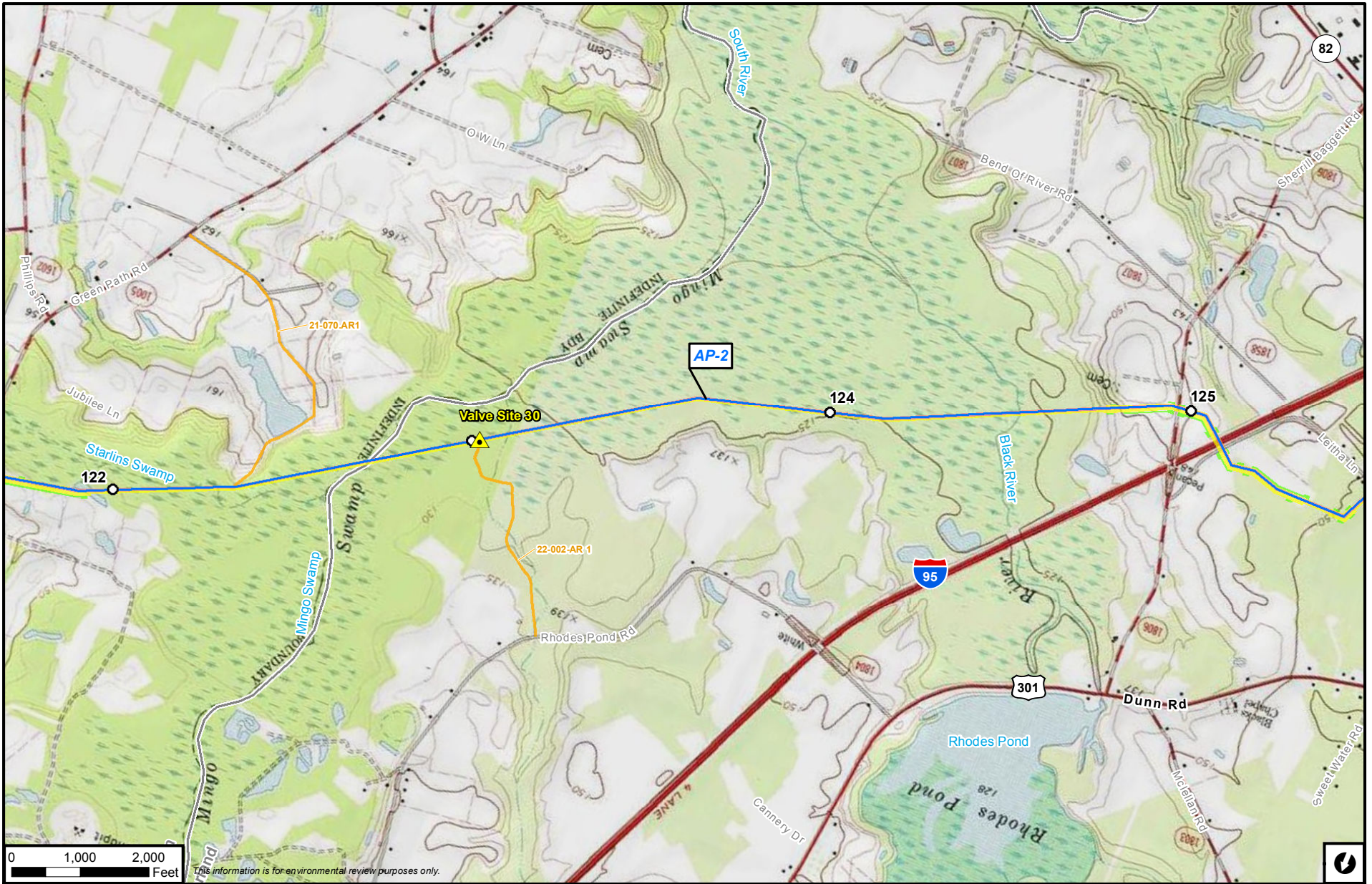


**Atlantic Coast Pipeline**

- |                                |                                  |                              |
|--------------------------------|----------------------------------|------------------------------|
| <b>Atlantic Coast Pipeline</b> | M&R Station                      | Access Road                  |
| Mainline                       | L&R Site                         | <b>Federal Ownership</b>     |
| Lateral                        | Valve Site                       | U.S. Forest Service          |
| <b>Workspace</b>               | <b>Compressor Station Layout</b> | National Park Service        |
| Permanent ROW                  | Permanent                        | U.S. Fish & Wildlife Service |
| Temporary ROW                  | Temporary                        | National Guard               |
| ATWS                           |                                  |                              |

## Atlantic Coast Pipeline Appendix B Project Facility Map Sampson County, North Carolina





This information is for environmental review purposes only.



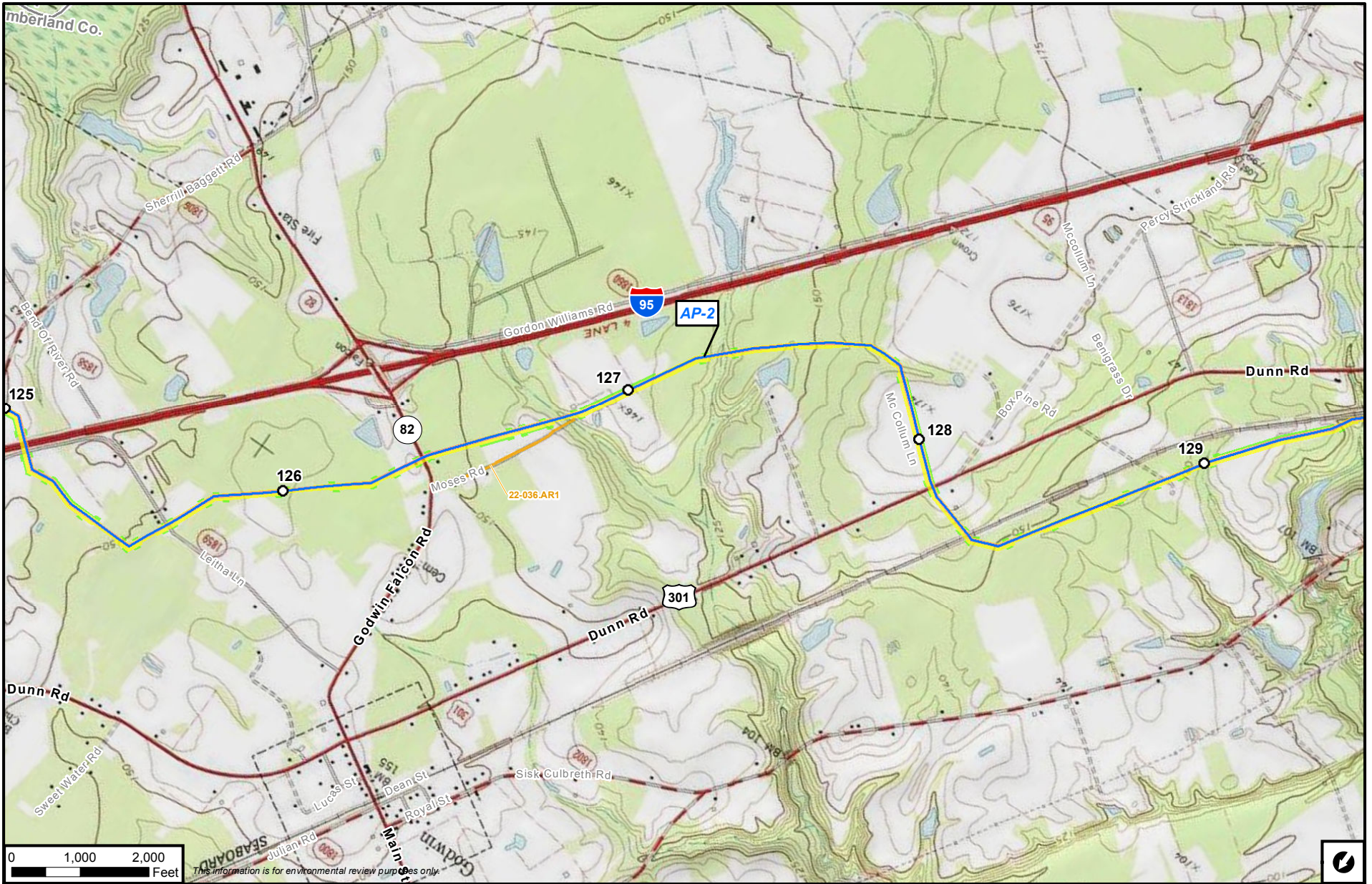
**Atlantic Coast Pipeline**

- |                  |                                  |                              |
|------------------|----------------------------------|------------------------------|
| Mainline         | M&R Station                      | Access Road                  |
| Lateral          | L&R Site                         | <b>Federal Ownership</b>     |
| <b>Workspace</b> | Valve Site                       | U.S. Forest Service          |
| Permanent ROW    | <b>Compressor Station Layout</b> | National Park Service        |
| Temporary ROW    | Permanent                        | U.S. Fish & Wildlife Service |
| ATWS             | Temporary                        | National Guard               |

**Atlantic Coast Pipeline  
Appendix B  
Project Facility Map  
Cumberland County, North Carolina**



B-124



This information is for environmental review purposes only.




**Atlantic Coast Pipeline**

- |                         |                           |                              |
|-------------------------|---------------------------|------------------------------|
| Atlantic Coast Pipeline | M&R Station               | Access Road                  |
| Mainline                | L&R Site                  | Federal Ownership            |
| Lateral                 | Valve Site                | U.S. Forest Service          |
| Workspace               | Compressor Station Layout | National Park Service        |
| Permanent ROW           | Permanent                 | U.S. Fish & Wildlife Service |
| Temporary ROW           | Temporary                 | National Guard               |
| ATWS                    |                           |                              |

**Atlantic Coast Pipeline  
Appendix B  
Project Facility Map  
Cumberland County, North Carolina**





This information is for environmental review purposes only.



**Atlantic Coast Pipeline**

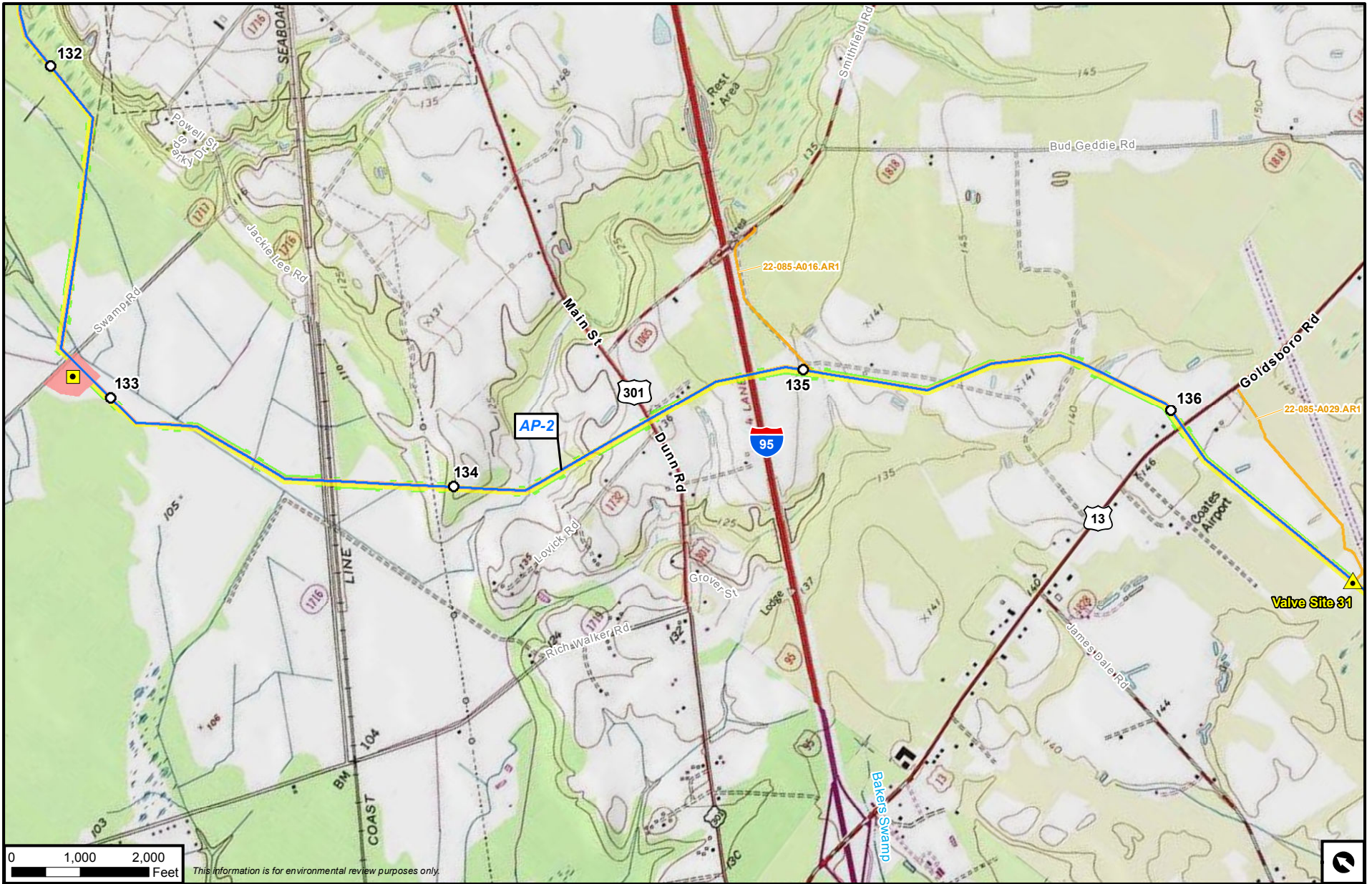
- |                         |                           |                              |
|-------------------------|---------------------------|------------------------------|
| Atlantic Coast Pipeline | M&R Station               | Access Road                  |
| Mainline                | L&R Site                  | Federal Ownership            |
| Lateral                 | Valve Site                | U.S. Forest Service          |
| <b>Workspace</b>        | Compressor Station Layout | National Park Service        |
| Permanent ROW           | Permanent                 | U.S. Fish & Wildlife Service |
| Temporary ROW           | Temporary                 | National Guard               |
| ATWS                    |                           |                              |

**Atlantic Coast Pipeline  
Appendix B  
Project Facility Map  
Cumberland County, North Carolina**





B-126



This information is for environmental review purposes only.



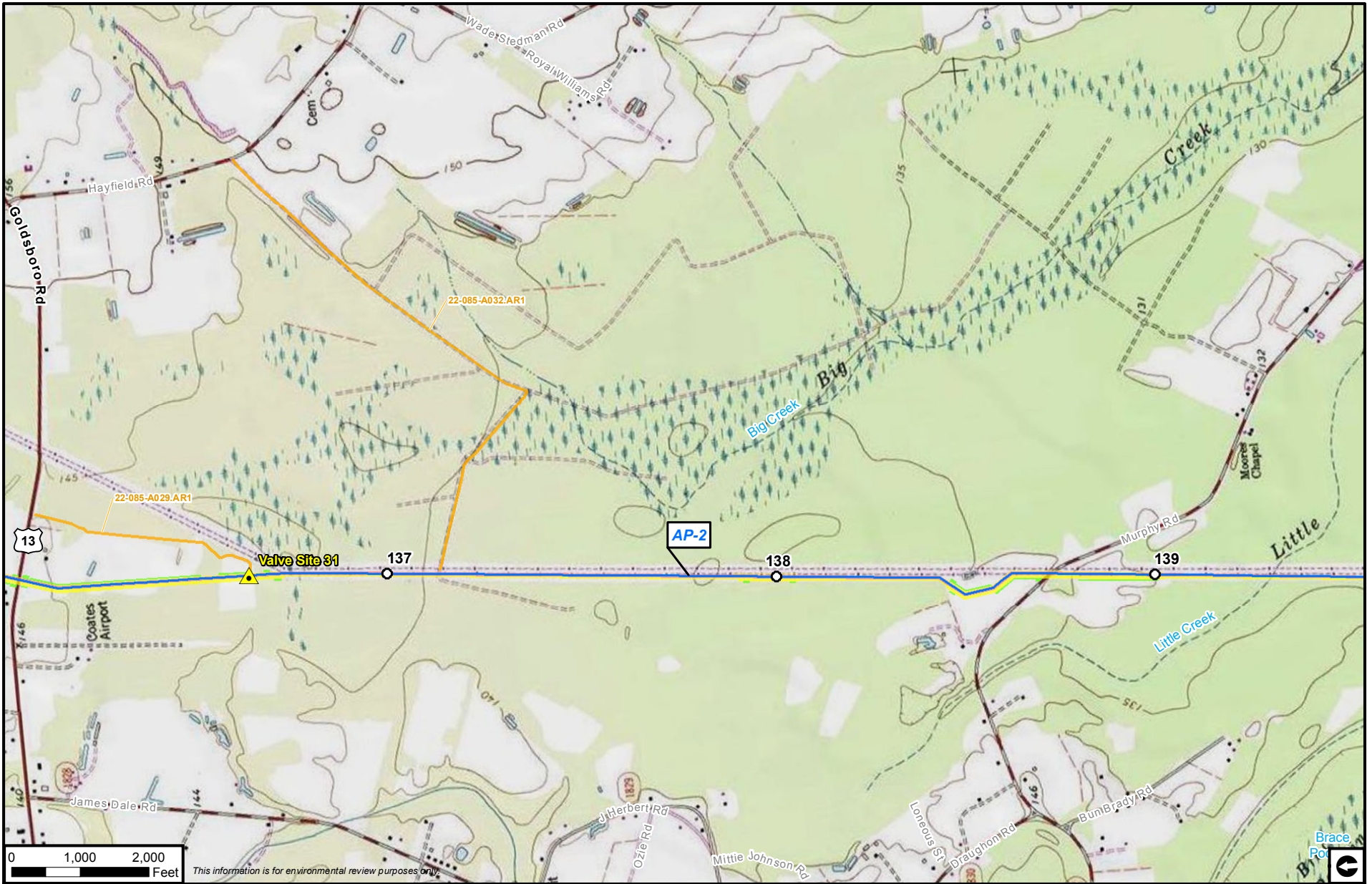
**Atlantic Coast Pipeline**

- |                           |                              |
|---------------------------|------------------------------|
| M&R Station               | Access Road                  |
| Mainline                  | Federal Ownership            |
| Lateral                   | U.S. Forest Service          |
| Workspace                 | National Park Service        |
| Permanent ROW             | U.S. Fish & Wildlife Service |
| Temporary ROW             | National Guard               |
| ATWS                      |                              |
| Valve Site                |                              |
| Compressor Station Layout |                              |
| Permanent                 |                              |
| Temporary                 |                              |

**Atlantic Coast Pipeline**  
**Appendix B**  
 Project Facility Map  
 Cumberland County, North Carolina



B-127



This information is for environmental review purposes only.

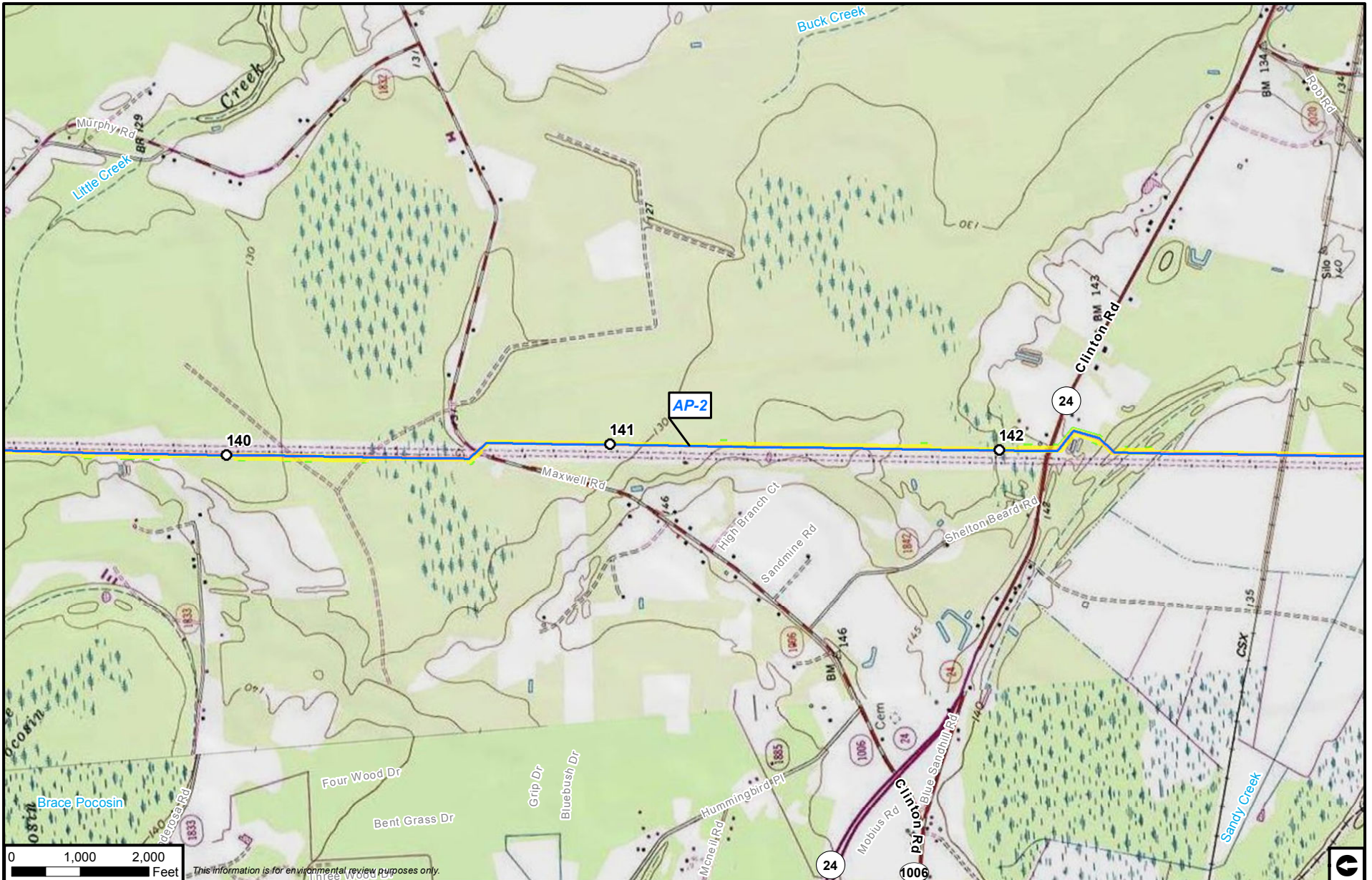


**Atlantic Coast Pipeline**

- |                  |                                  |                              |
|------------------|----------------------------------|------------------------------|
| Mainline         | M&R Station                      | Access Road                  |
| Lateral          | L&R Site                         | <b>Federal Ownership</b>     |
| <b>Workspace</b> | Valve Site                       | U.S. Forest Service          |
| Permanent ROW    | <b>Compressor Station Layout</b> | National Park Service        |
| Temporary ROW    | Permanent                        | U.S. Fish & Wildlife Service |
| ATWS             | Temporary                        | National Guard               |

**Atlantic Coast Pipeline  
Appendix B  
Project Facility Map  
Cumberland County, North Carolina**





This information is for environmental review purposes only.

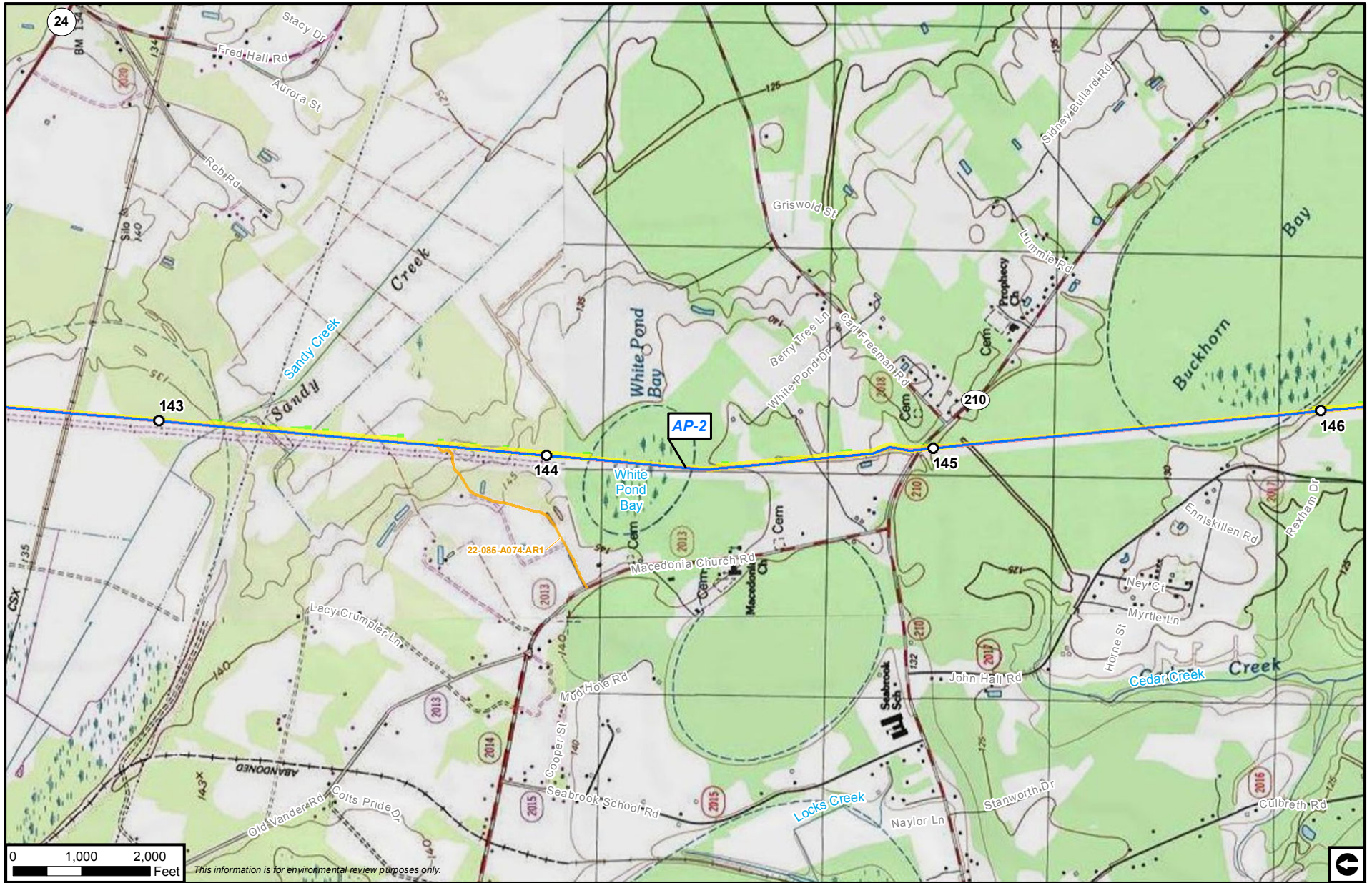


**Atlantic Coast Pipeline**

- |                         |                                  |                              |
|-------------------------|----------------------------------|------------------------------|
| Atlantic Coast Pipeline | M&R Station                      | Access Road                  |
| Mainline                | L&R Site                         | <b>Federal Ownership</b>     |
| Lateral                 | Valve Site                       | U.S. Forest Service          |
| <b>Workspace</b>        | <b>Compressor Station Layout</b> | National Park Service        |
| Permanent ROW           | Permanent                        | U.S. Fish & Wildlife Service |
| Temporary ROW           | Temporary                        | National Guard               |
| ATWS                    |                                  |                              |

**Atlantic Coast Pipeline  
Appendix B  
Project Facility Map  
Cumberland County, North Carolina**





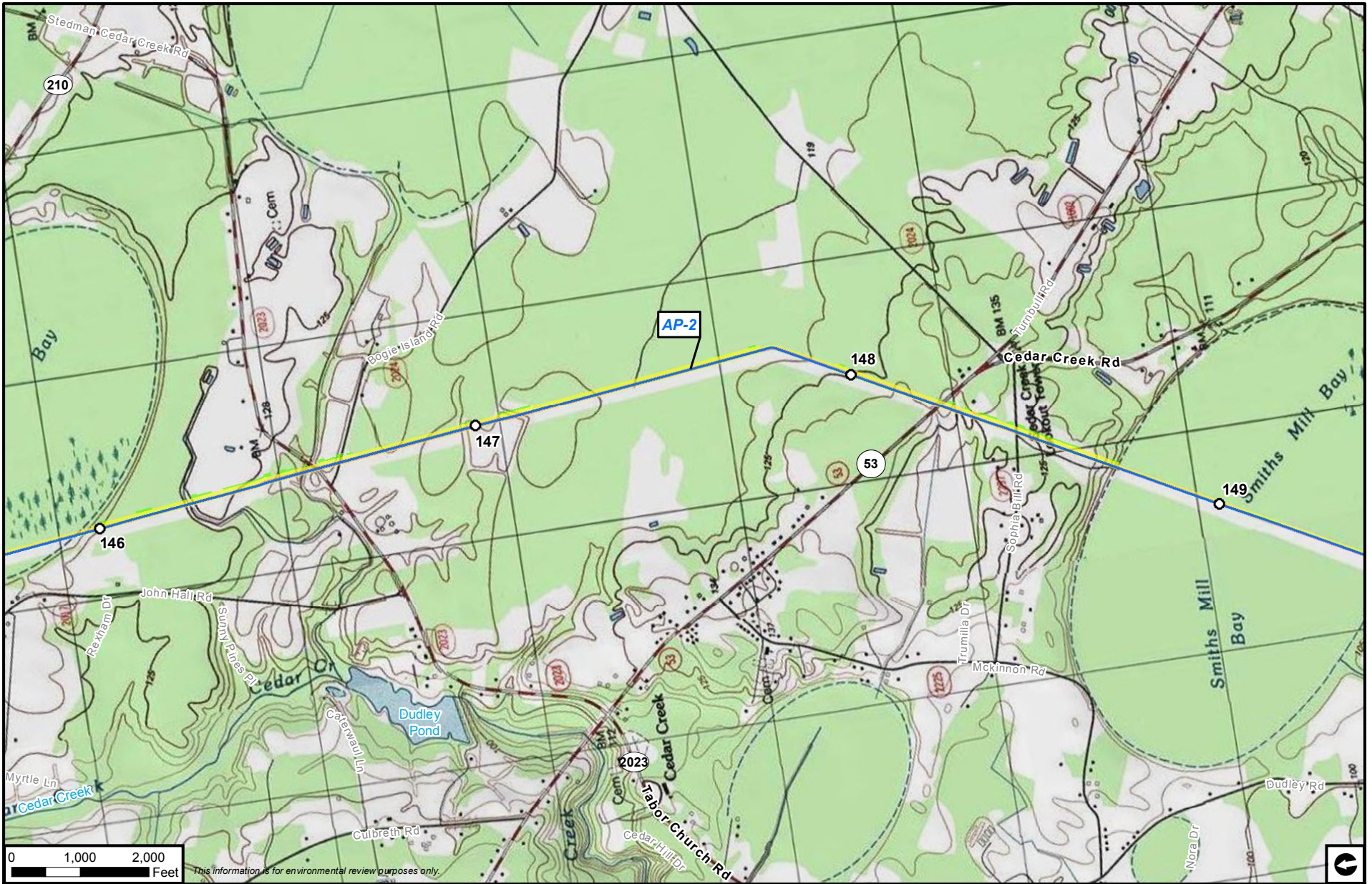
**Atlantic Coast Pipeline**

- |                  |                                  |
|------------------|----------------------------------|
| M&R Station      | Access Road                      |
| Mainline         | L&R Site                         |
| Lateral          | Valve Site                       |
| <b>Workspace</b> | <b>Compressor Station Layout</b> |
| Permanent ROW    | Permanent                        |
| Temporary ROW    | Temporary                        |
| ATWS             |                                  |
|                  | <b>Federal Ownership</b>         |
|                  | U.S. Forest Service              |
|                  | National Park Service            |
|                  | U.S. Fish & Wildlife Service     |
|                  | National Guard                   |

**Atlantic Coast Pipeline  
Appendix B  
Project Facility Map  
Cumberland County, North Carolina**



B-130



This information is for environmental review purposes only.

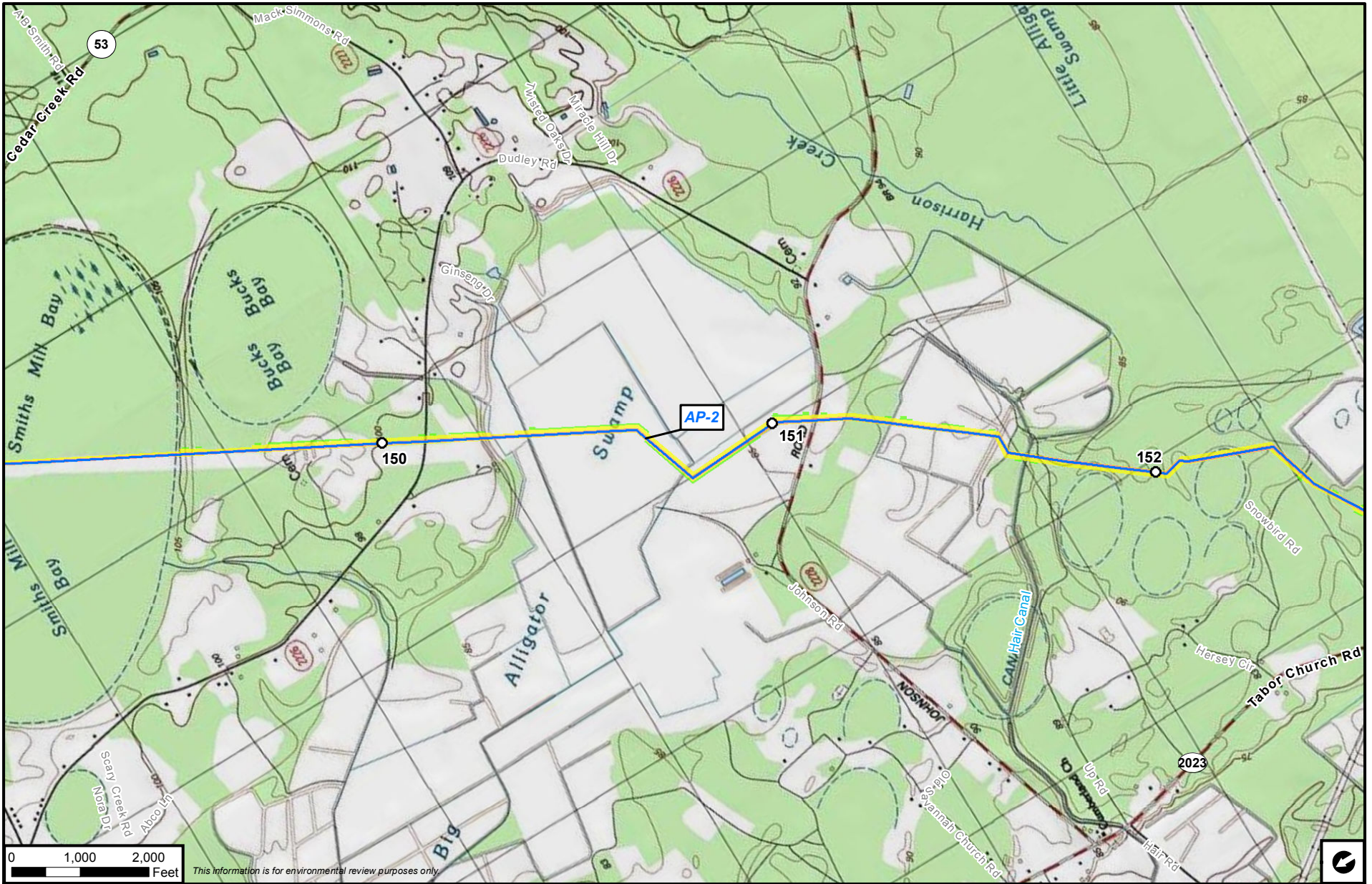


**Atlantic Coast Pipeline**

- |                           |                              |
|---------------------------|------------------------------|
| M&R Station               | Access Road                  |
| Mainline                  | U.S. Forest Service          |
| Lateral                   | National Park Service        |
| Workspace                 | U.S. Fish & Wildlife Service |
| Permanent ROW             | National Guard               |
| Temporary ROW             |                              |
| ATWS                      |                              |
| L&R Site                  |                              |
| Valve Site                |                              |
| Compressor Station Layout |                              |
| Permanent                 |                              |
| Temporary                 |                              |
| Federal Ownership         |                              |

**Atlantic Coast Pipeline**  
**Appendix B**  
 Project Facility Map  
 Cumberland County, North Carolina



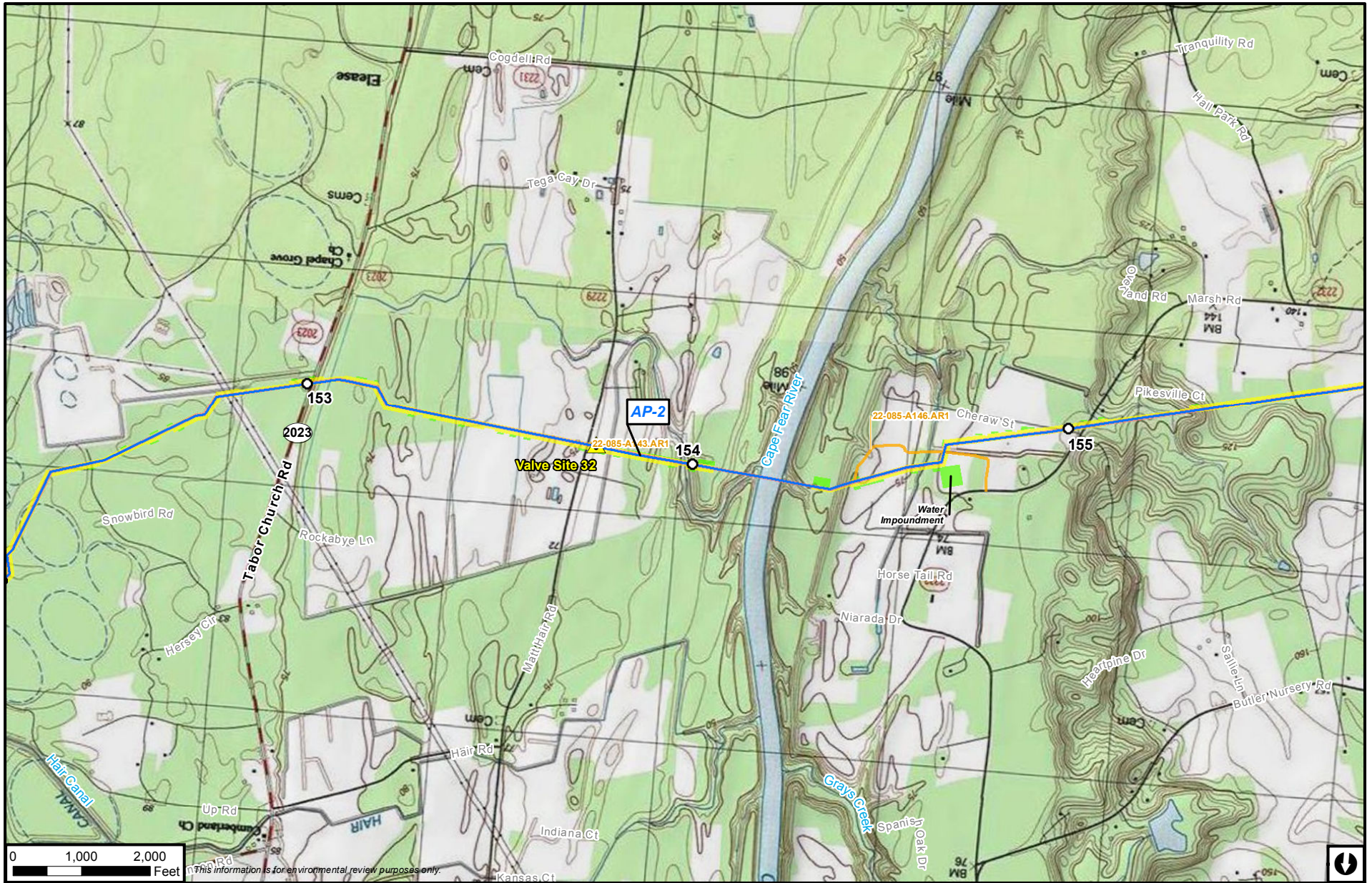


**Atlantic Coast Pipeline**

- |                                |                                  |                              |
|--------------------------------|----------------------------------|------------------------------|
| <b>Atlantic Coast Pipeline</b> | M&R Station                      | Access Road                  |
| Mainline                       | L&R Site                         | <b>Federal Ownership</b>     |
| Lateral                        | Valve Site                       | U.S. Forest Service          |
| <b>Workspace</b>               | <b>Compressor Station Layout</b> | National Park Service        |
| Permanent ROW                  | Permanent                        | U.S. Fish & Wildlife Service |
| Temporary ROW                  | Temporary                        | National Guard               |
| ATWS                           |                                  |                              |

**Atlantic Coast Pipeline  
Appendix B  
Project Facility Map  
Cumberland County, North Carolina**





This information is for environmental review purposes only.



**Atlantic Coast Pipeline**

- |   |  |  |
|---|--|--|
| <ul style="list-style-type: none"> <li>Atlantic Coast Pipeline</li> <li>— Mainline</li> <li>— Lateral</li> <li>Workspace</li> <li>Permanent ROW</li> <li>Temporary ROW</li> <li>ATWS</li> </ul> | <ul style="list-style-type: none"> <li>M&amp;R Station</li> <li>L&amp;R Site</li> <li>Valve Site</li> <li>Compressor Station Layout</li> <li>Permanent</li> <li>Temporary</li> </ul> | <ul style="list-style-type: none"> <li>Access Road</li> <li>Federal Ownership</li> <li>U.S. Forest Service</li> <li>National Park Service</li> <li>U.S. Fish &amp; Wildlife Service</li> <li>National Guard</li> </ul> |
|---|--|--|

## Atlantic Coast Pipeline Appendix B Project Facility Map Cumberland County, North Carolina

