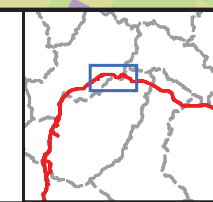


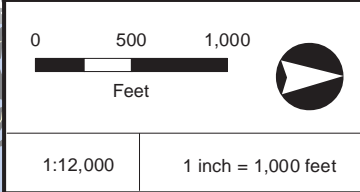
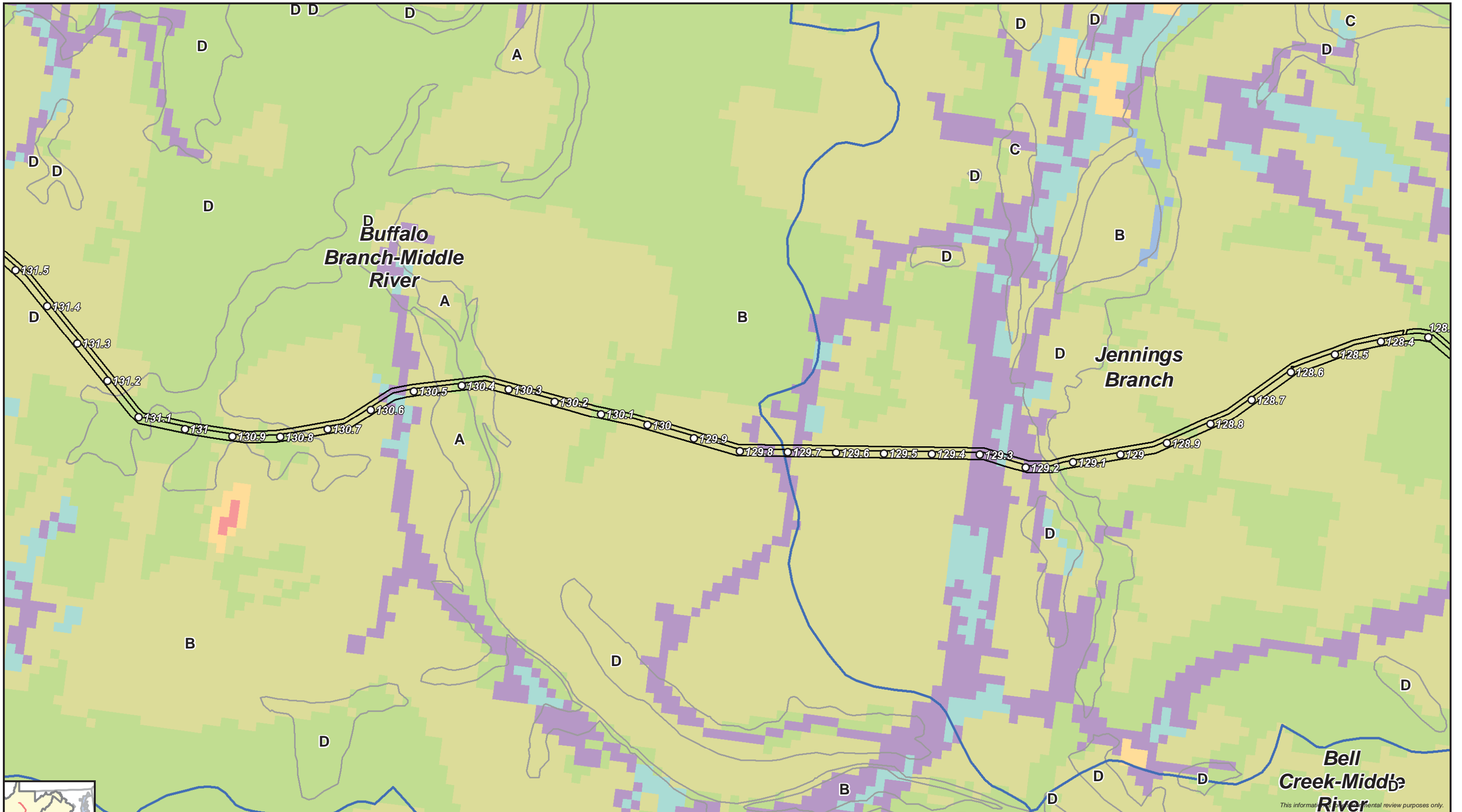
- Milepost
- PCSM Analysis Workspaces
- HUC-12 Watershed
- Hydrologic Soil Group

- Land Cover**
- Grassland
 - Agriculture
 - Developed, Low Intensity
 - Developed, Open Space
 - Forest



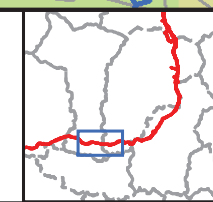
Virginia
Water Quality
 Pre-Development Conditions





- Milepost
- PCSI Analysis Workspaces
- HUC-12 Watershed
- A Hydrologic Soil Group

- Land Cover**
- Agriculture
 - Developed, High Intensity
 - Developed, Low Intensity
 - Developed, Medium Intensity
 - Developed, Open Space
 - Forest
 - Open Water

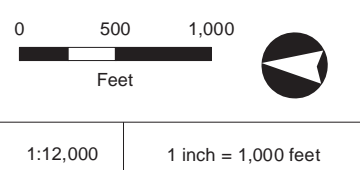


Virginia Water Quality
Pre-Development Conditions

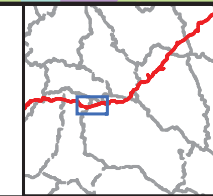




This information is for environmental review purposes only.



○ Milepost	Land Cover	Forest
□ PCSM Analysis Workspaces	Agriculture	Grassland
■ HUC-12 Watershed	Developed, Low Intensity	Shrub
■ Hydrologic Soil Group	Developed, Medium Intensity	
	Developed, Open Space	



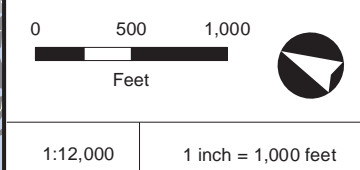
Virginia Water Quality
Pre-Development Conditions



DRAWN BY: TG



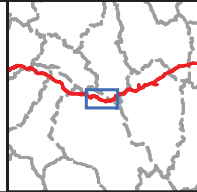
This information is for environmental review purposes only.



- Milepost
- PCSI Analysis Workspaces
- HUC-12 Watershed
- Hydrologic Soil Group

- Land Cover**
- Agriculture
 - Developed, Low Intensity
 - Developed, Medium Intensity
 - Developed, Open Space

■ Forest

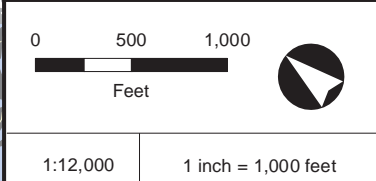


Virginia Water Quality
Pre-Development Conditions





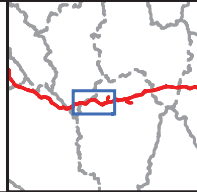
This information is for environmental review purposes only.



- Milepost
- PCSI Analysis Workspaces
- HUC-12 Watershed
- Hydrologic Soil Group

- Land Cover**
- Agriculture
 - Developed, Low Intensity
 - Developed, Medium Intensity
 - Developed, Open Space

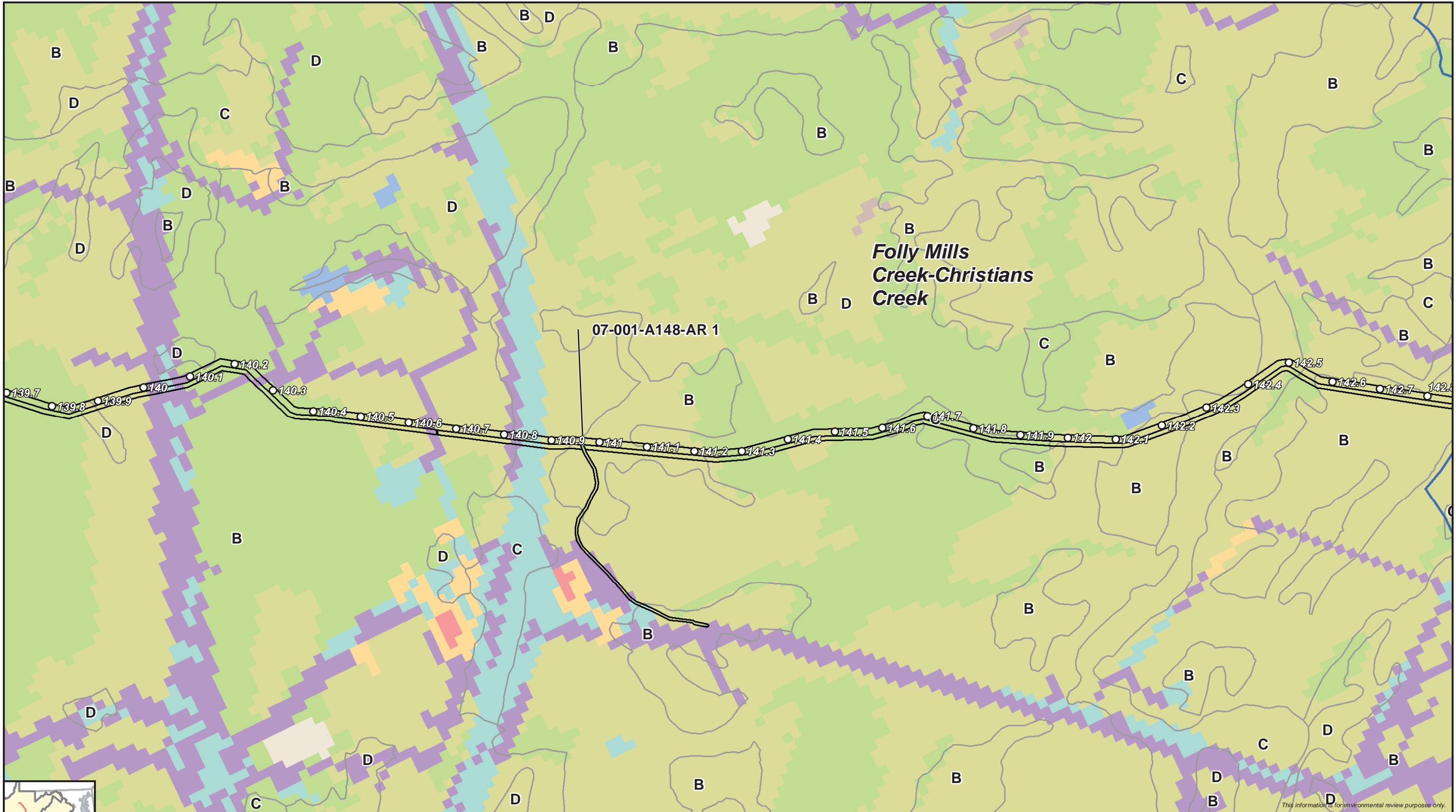
■ Forest



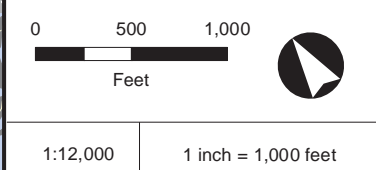
Atlantic Coast Pipeline

Virginia Water Quality Pre-Development Conditions

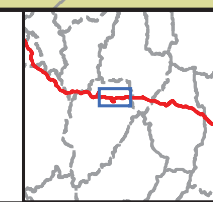




This information is for environmental review purposes only.



○ Milepost	Land Cover	Developed, Medium Intensity
□ PCSI Analysis Workspaces	■ Agriculture	■ Developed, Open Space
■ HUC-12 Watershed	■ Barren Land	■ Forest
■ Hydrologic Soil Group	■ Developed, High Intensity	■ Open Water
	■ Developed, Low Intensity	■ Shrub



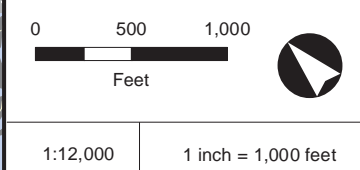
Atlantic Coast Pipeline

Virginia Water Quality Pre-Development Conditions

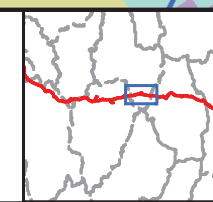




This information is for environmental review purposes only.

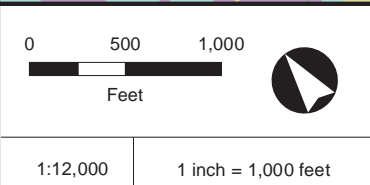
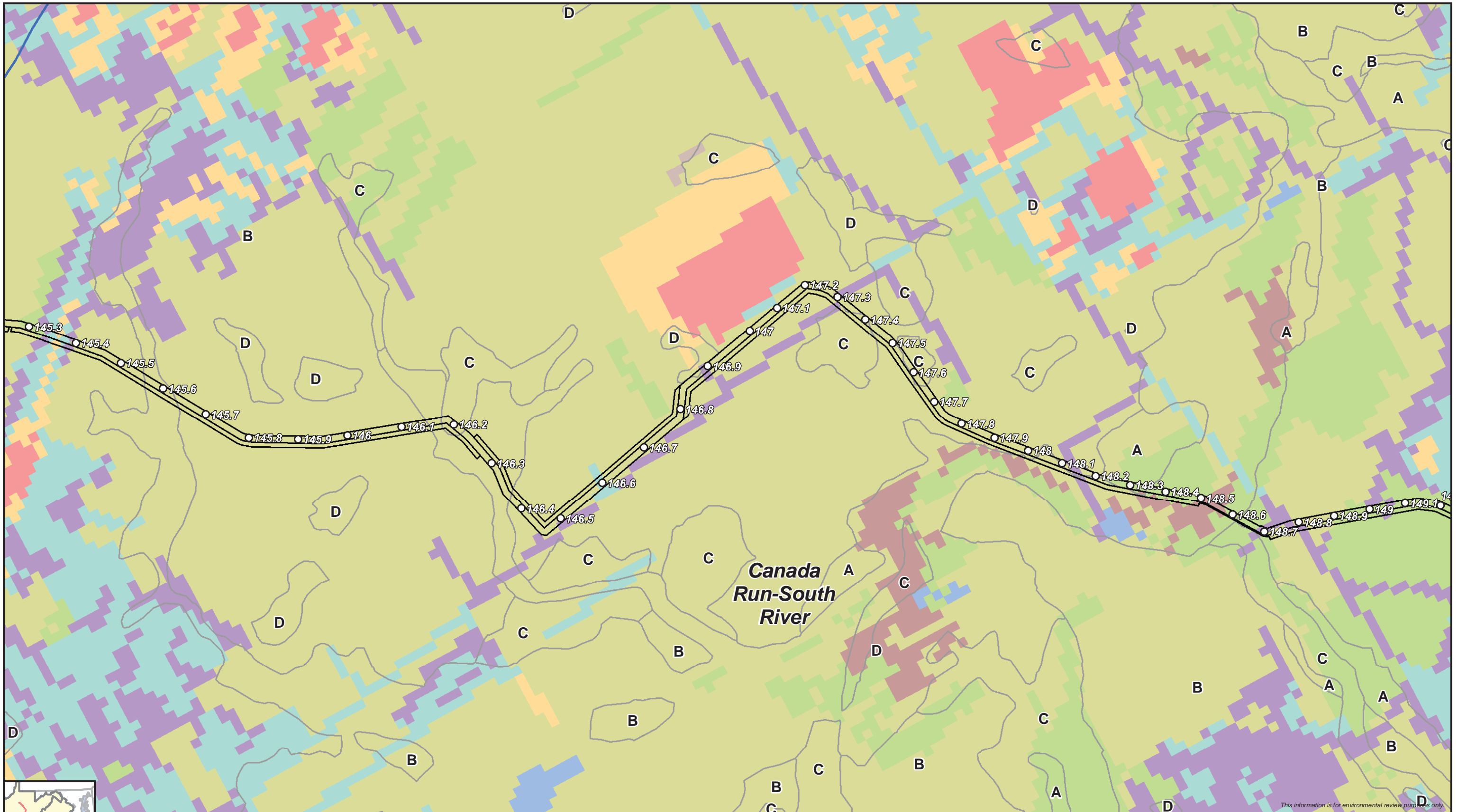


○ Milepost	Land Cover	■ Developed, Open Space
□ PCSI Analysis Workspaces	■ Agriculture	■ Forest
■ HUC-12 Watershed	■ Developed, High Intensity	■ Grassland
■ Hydrologic Soil Group	■ Developed, Low Intensity	
	■ Developed, Medium Intensity	



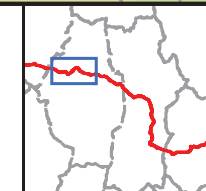
Virginia Water Quality
Pre-Development Conditions





- Milepost
- PCSM Analysis Workspaces
- HUC-12 Watershed
- Hydrologic Soil Group

- Land Cover**
- Agriculture
 - Barren Land
 - Developed, High Intensity
 - Developed, Low Intensity
 - Developed, Medium Intensity
 - Developed, Open Space
 - Forest
 - Open Water
 - Wetlands

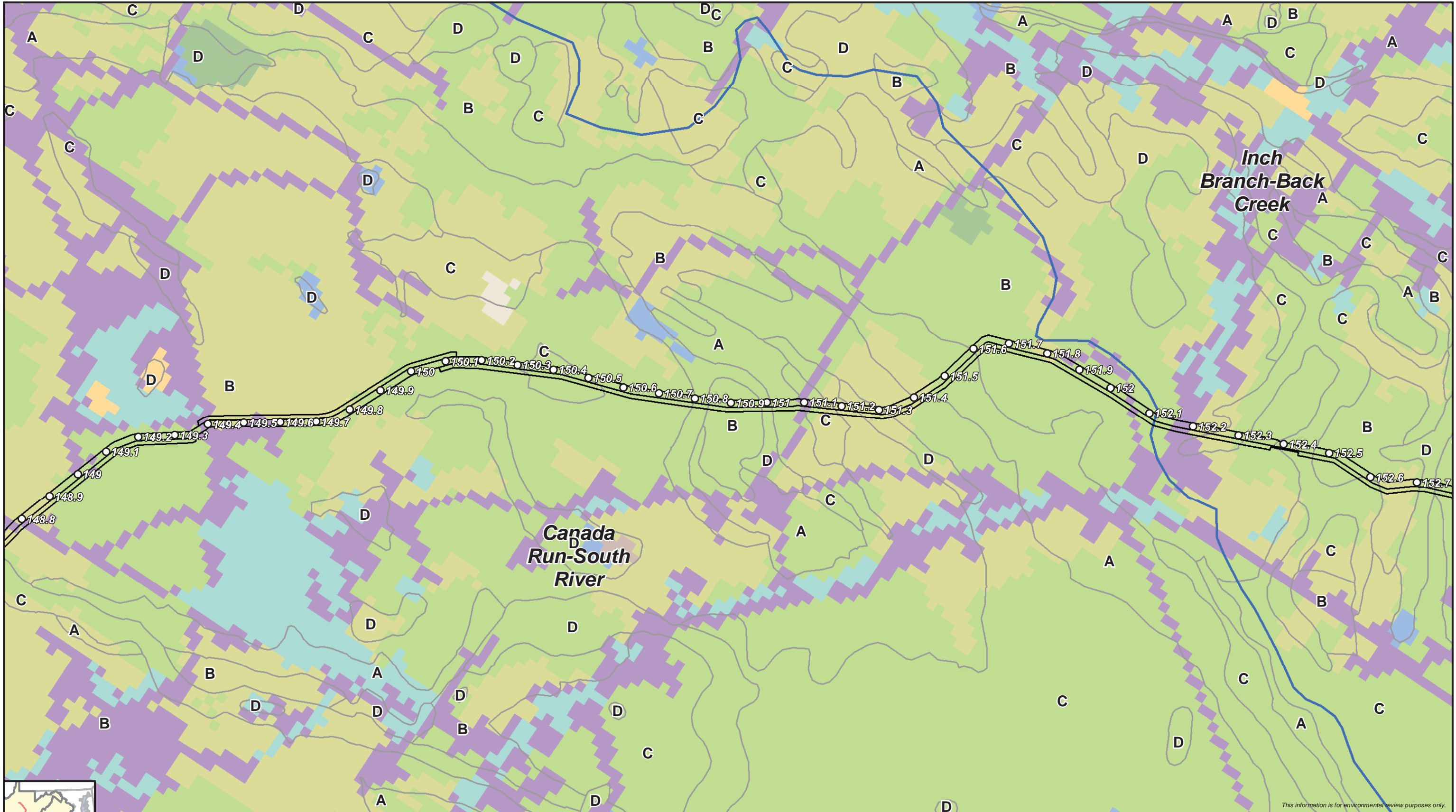


Atlantic Coast Pipeline

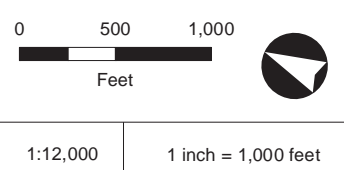
Virginia Water Quality
Pre-Development Conditions



This information is for environmental review purposes only.

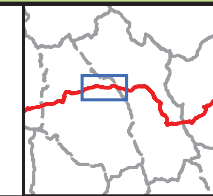


This information is for environmental review purposes only.



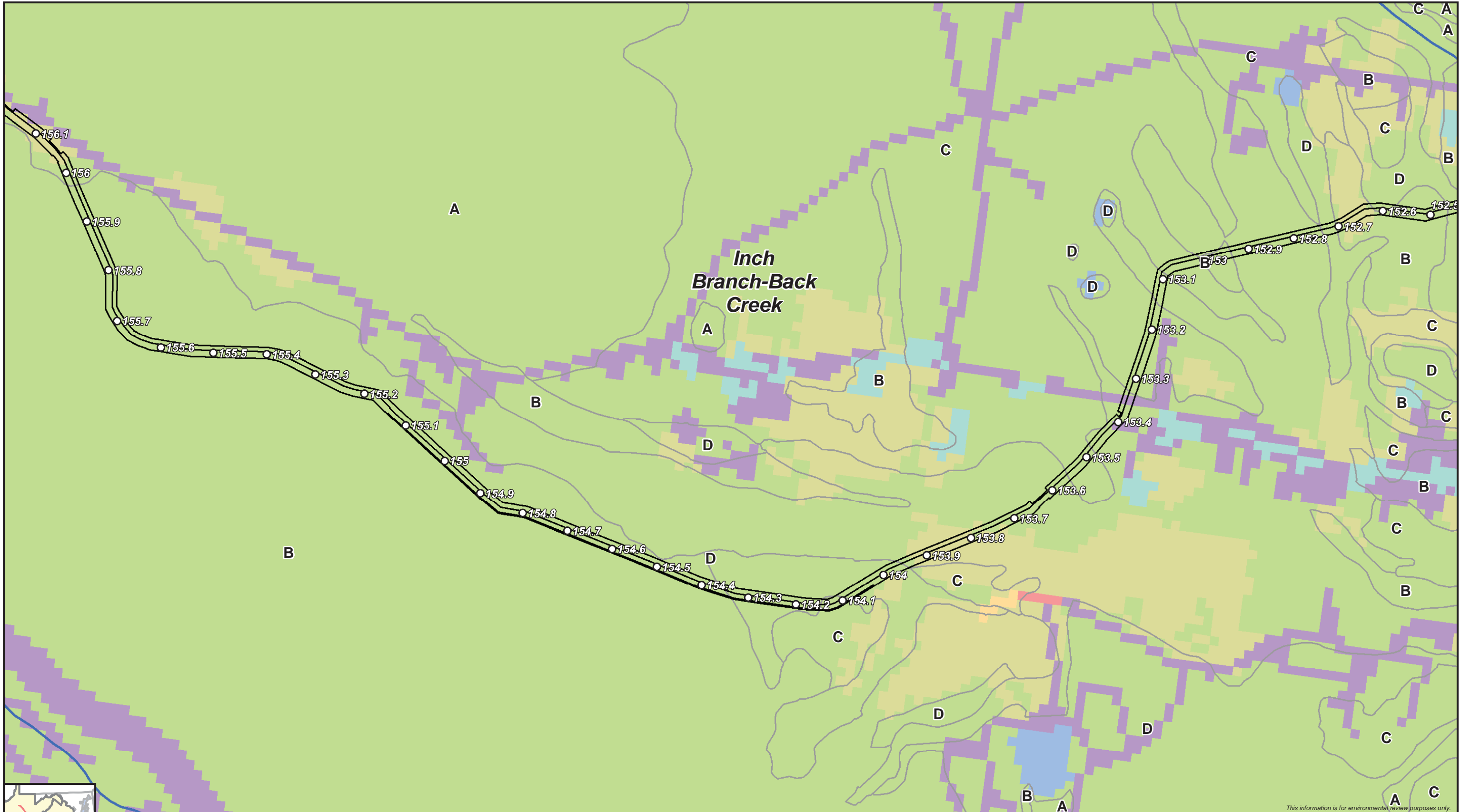
- Milepost
- PCSI Analysis Workspaces
- HUC-12 Watershed
- Hydrologic Soil Group

- Land Cover**
- Agriculture
 - Barren Land
 - Developed, Low Intensity
 - Developed, Medium Intensity
 - Developed, Open Space
 - Forest
 - Grassland
 - Open Water
 - Shrub

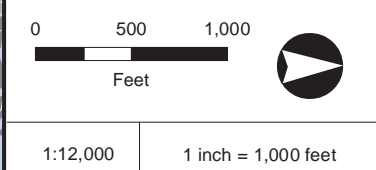
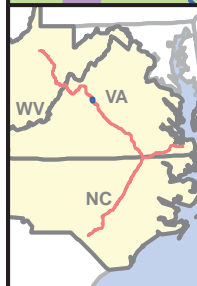


Virginia
Water Quality
 Pre-Development Conditions

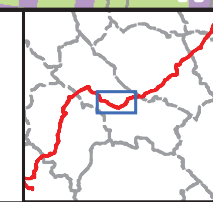




This information is for environmental review purposes only.

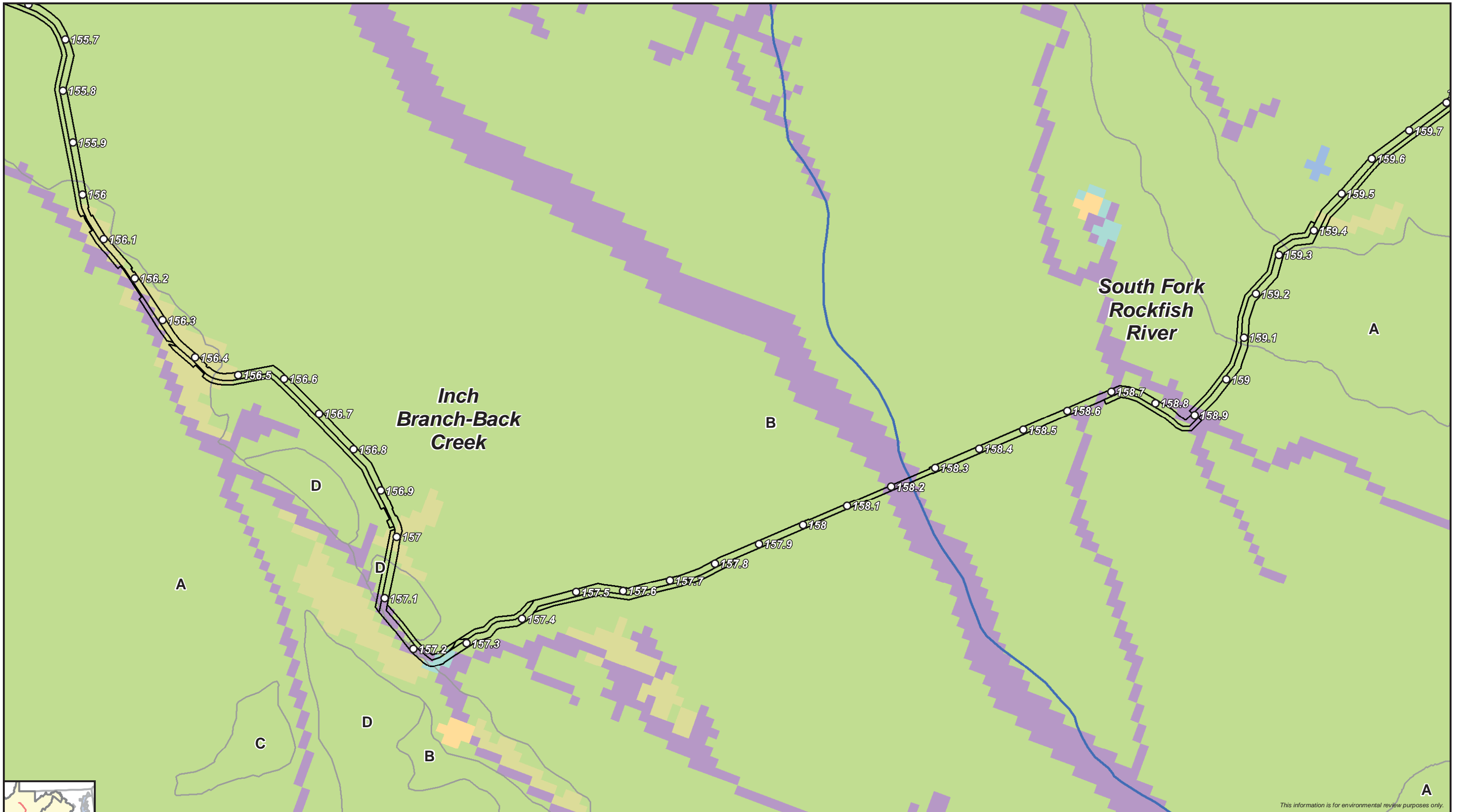


○ Milepost	Land Cover	■ Developed, Open Space
□ PCSI Analysis Workspaces	■ Agriculture	■ Forest
■ HUC-12 Watershed	■ Developed, High Intensity	■ Open Water
■ Hydrologic Soil Group	■ Developed, Low Intensity	
	■ Developed, Medium Intensity	

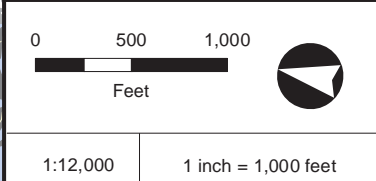
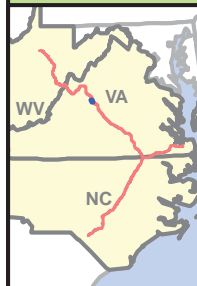


Virginia
Water Quality
Pre-Development Conditions

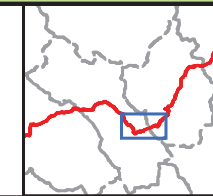




This information is for environmental review purposes only.



○ Milepost	Land Cover	Forest
□ PCSM Analysis Workspaces	Agriculture	Open Water
□ HUC-12 Watershed	Developed, Low Intensity	
□ Hydrologic Soil Group	Developed, Medium Intensity	
	Developed, Open Space	

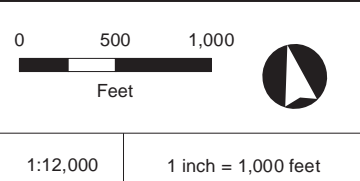
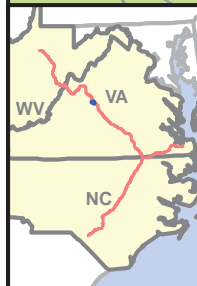


Virginia Water Quality
Pre-Development Conditions

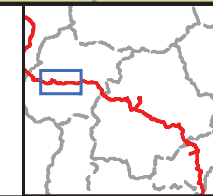




This information is for environmental review purposes only.

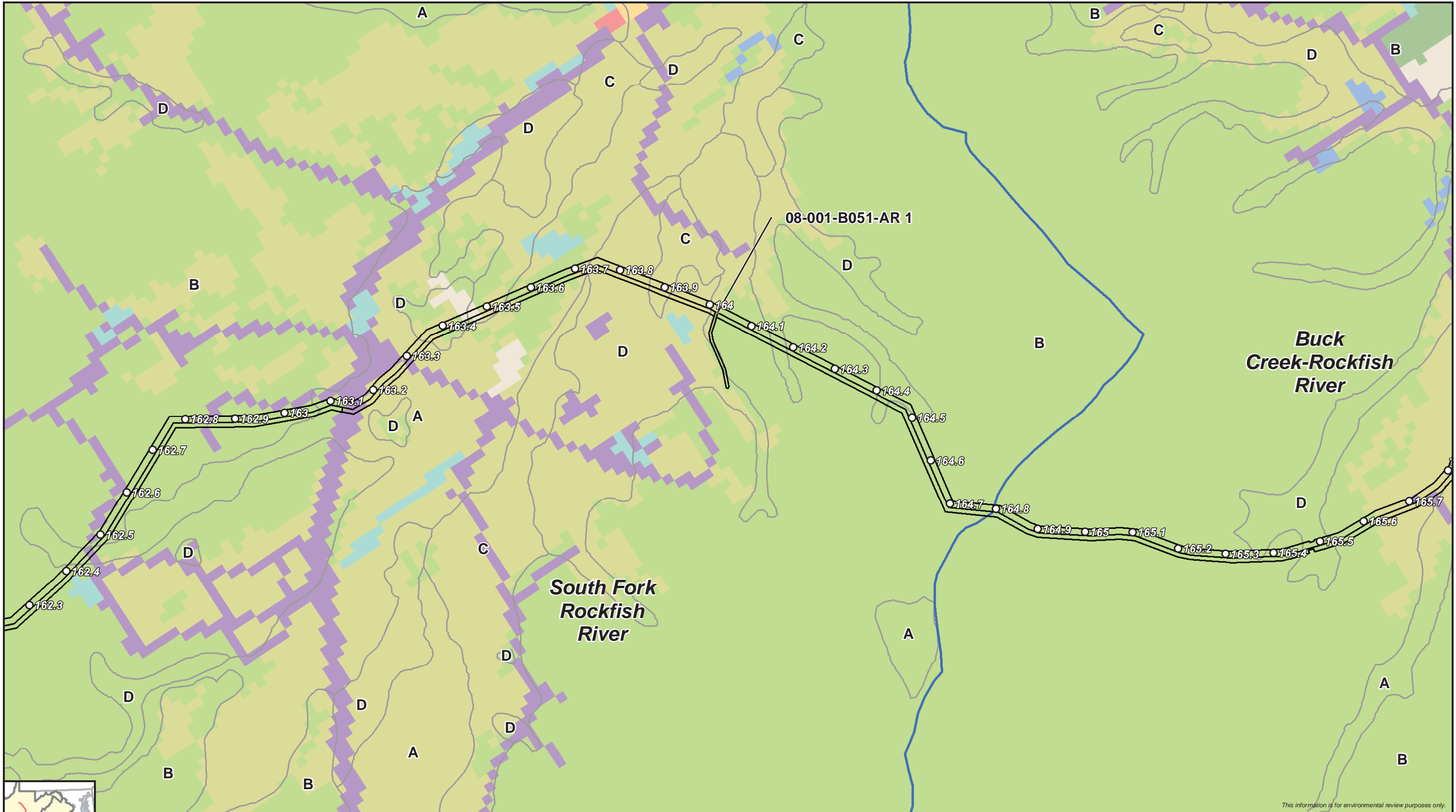


○ Milepost	Land Cover	■ Open Water
□ PCSI Analysis Workspaces	■ Agriculture	
■ HUC-12 Watershed	■ Developed, Low Intensity	
■ Hydrologic Soil Group	■ Developed, Open Space	
	■ Forest	

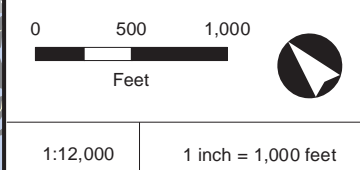


Virginia Water Quality
Pre-Development Conditions

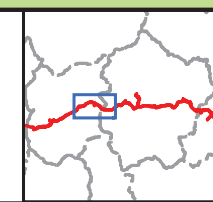




This information is for environmental review purposes only.



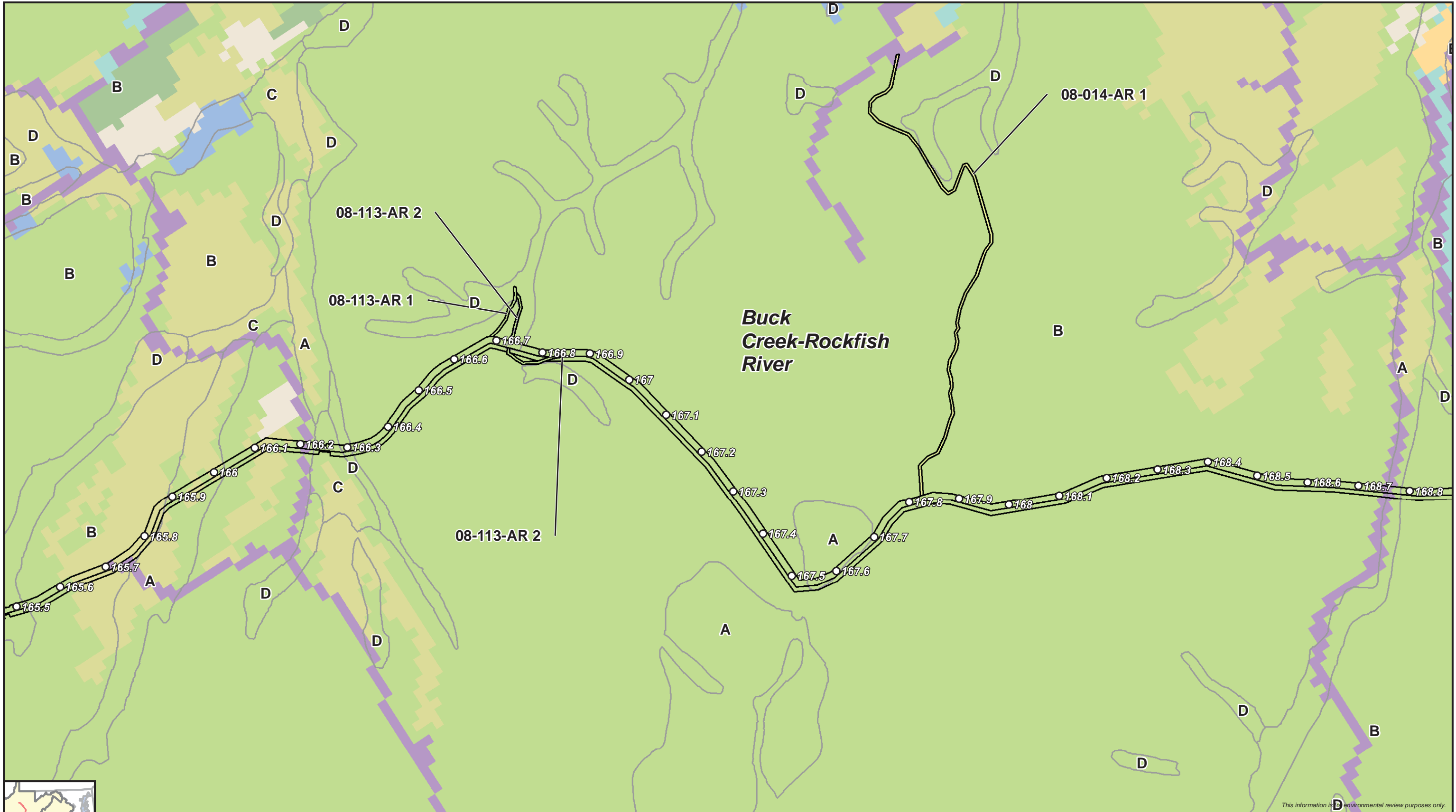
○ Milepost	Land Cover	Developed, Open Space
□ PCSM Analysis Workspaces	Agriculture	Forest
□ HUC-12 Watershed	Developed, High Intensity	Grassland
□ Hydrologic Soil Group	Developed, Low Intensity	Open Water
	Developed, Medium Intensity	Shrub



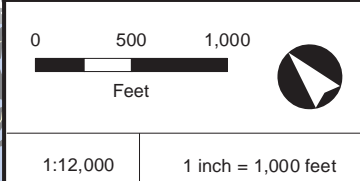
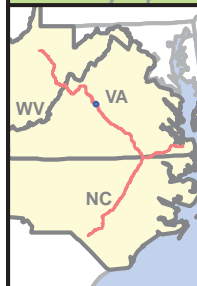
Atlantic Coast Pipeline

Virginia Water Quality
Pre-Development Conditions

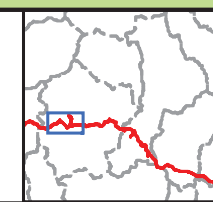




This information is for environmental review purposes only.

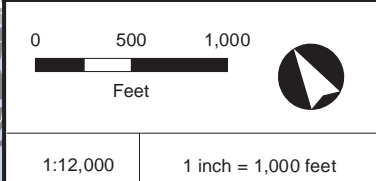
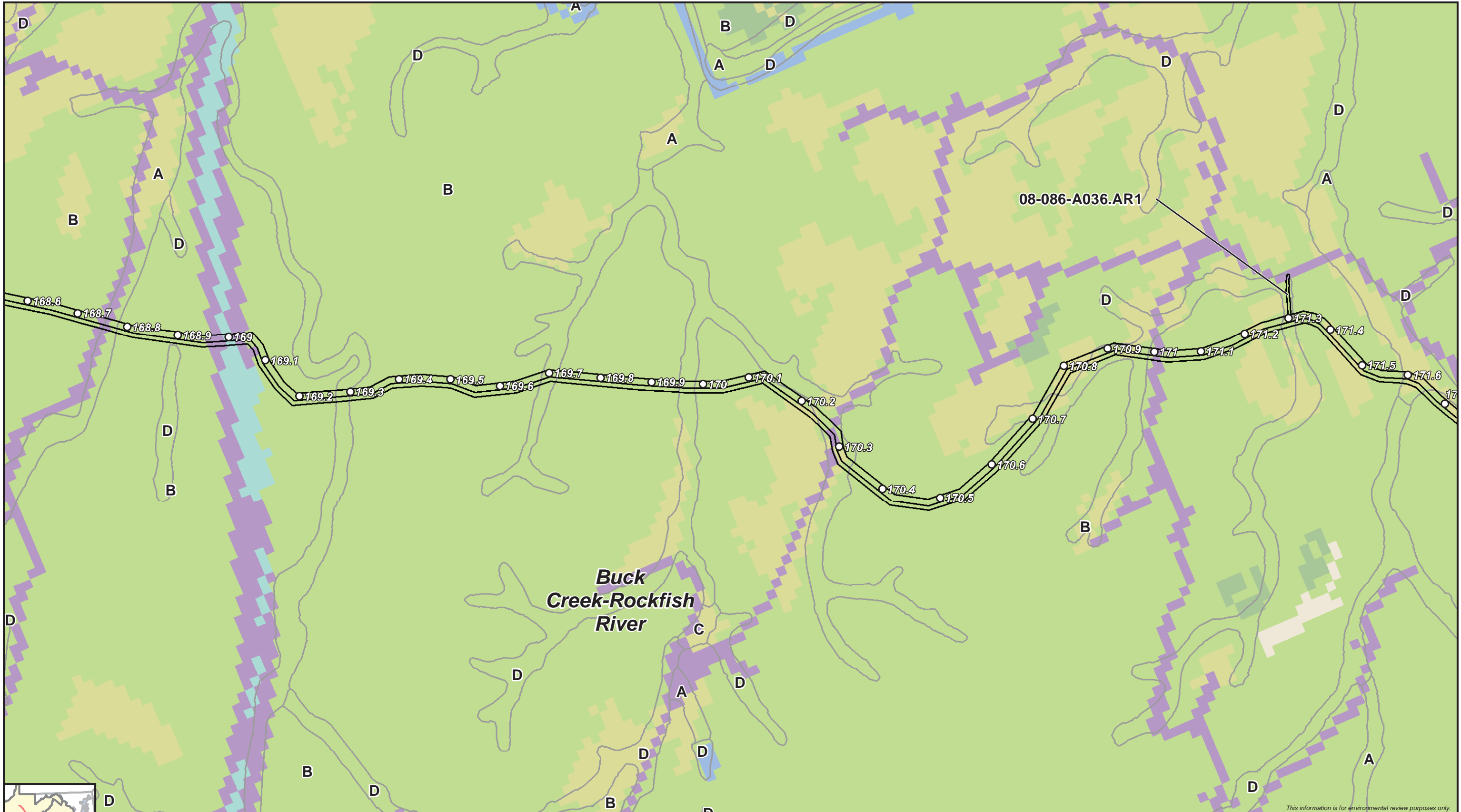


○ Milepost	Land Cover	Forest
□ PCSM Analysis Workspaces	Agriculture	Grassland
□ HUC-12 Watershed	Developed, Low Intensity	Gravel
□ Hydrologic Soil Group	Developed, Medium Intensity	Open Water
	Developed, Open Space	Shrub



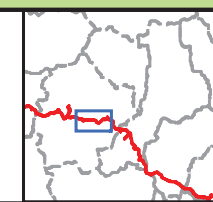
Virginia Water Quality
Pre-Development Conditions





- Milepost
- PCSI Analysis Workspaces
- HUC-12 Watershed
- Hydrologic Soil Group

- Land Cover**
- Agriculture
 - Developed, Low Intensity
 - Developed, Open Space
 - Forest
 - Grassland
 - Open Water
 - Shrub



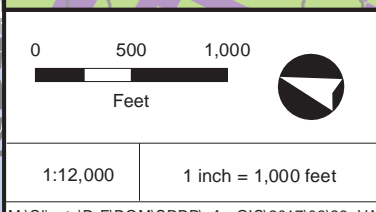
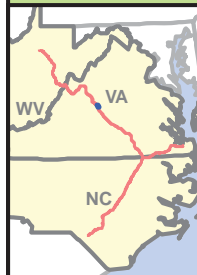
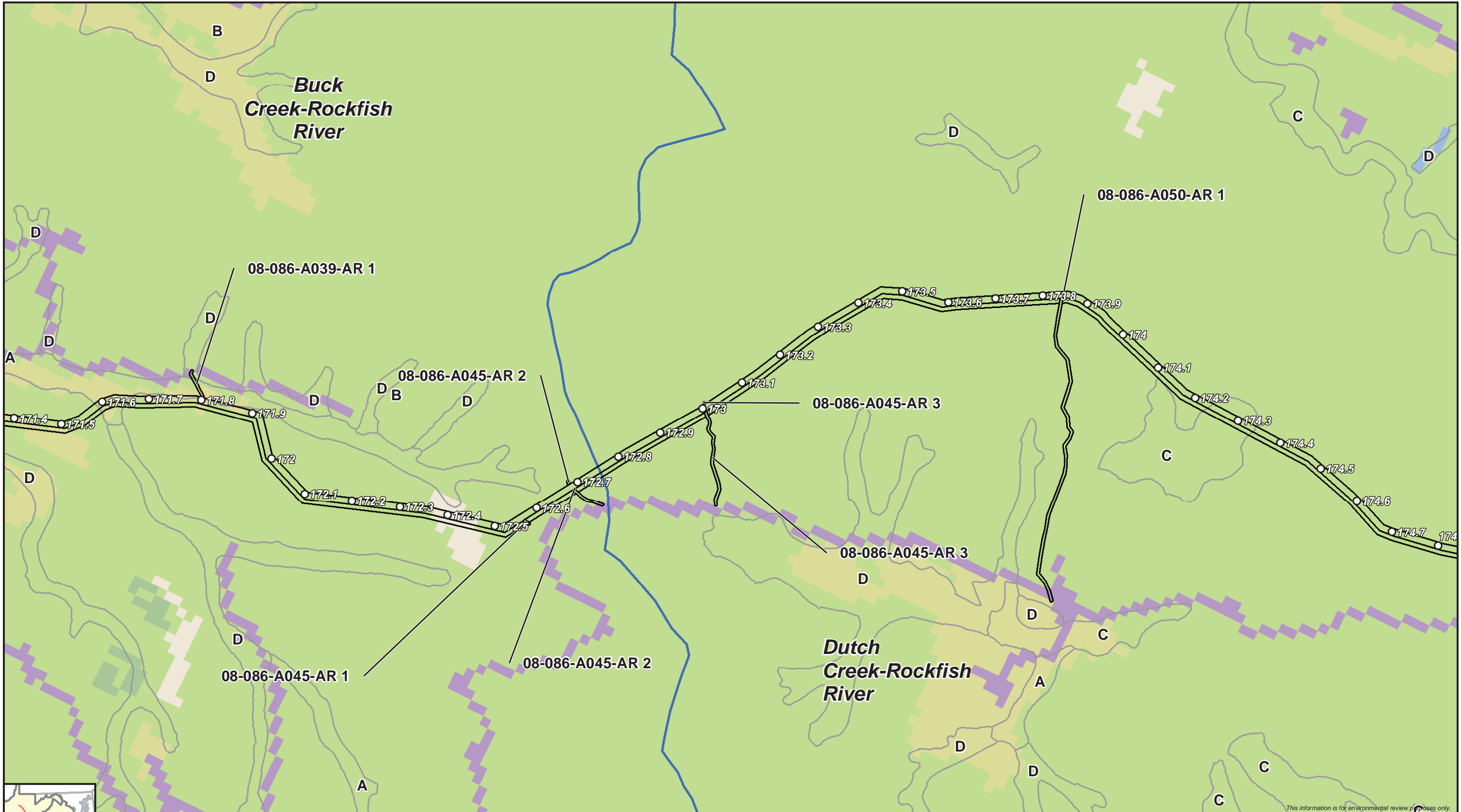
Atlantic Coast Pipeline

Virginia Water Quality
Pre-Development Conditions

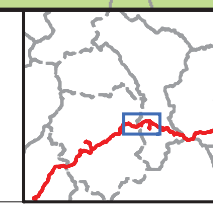


M:\Clients\ID-F\DOM\SRPP\ArcGIS\2017\03\23_VA_DEQ_Watershed_Maps\DOM_SRP_VA_DEQ_Maps_PreCon_B.mxd, REVISED: 6/1/2017

This information is for environmental review purposes only.




○ Milepost	Land Cover	Open Water
□ PCSM Analysis Workspaces	■ Agriculture	■ Shrub
■ HUC-12 Watershed	■ Developed, Open Space	
■ Hydrologic Soil Group	■ Forest	
	■ Grassland	




Page 36 of 105

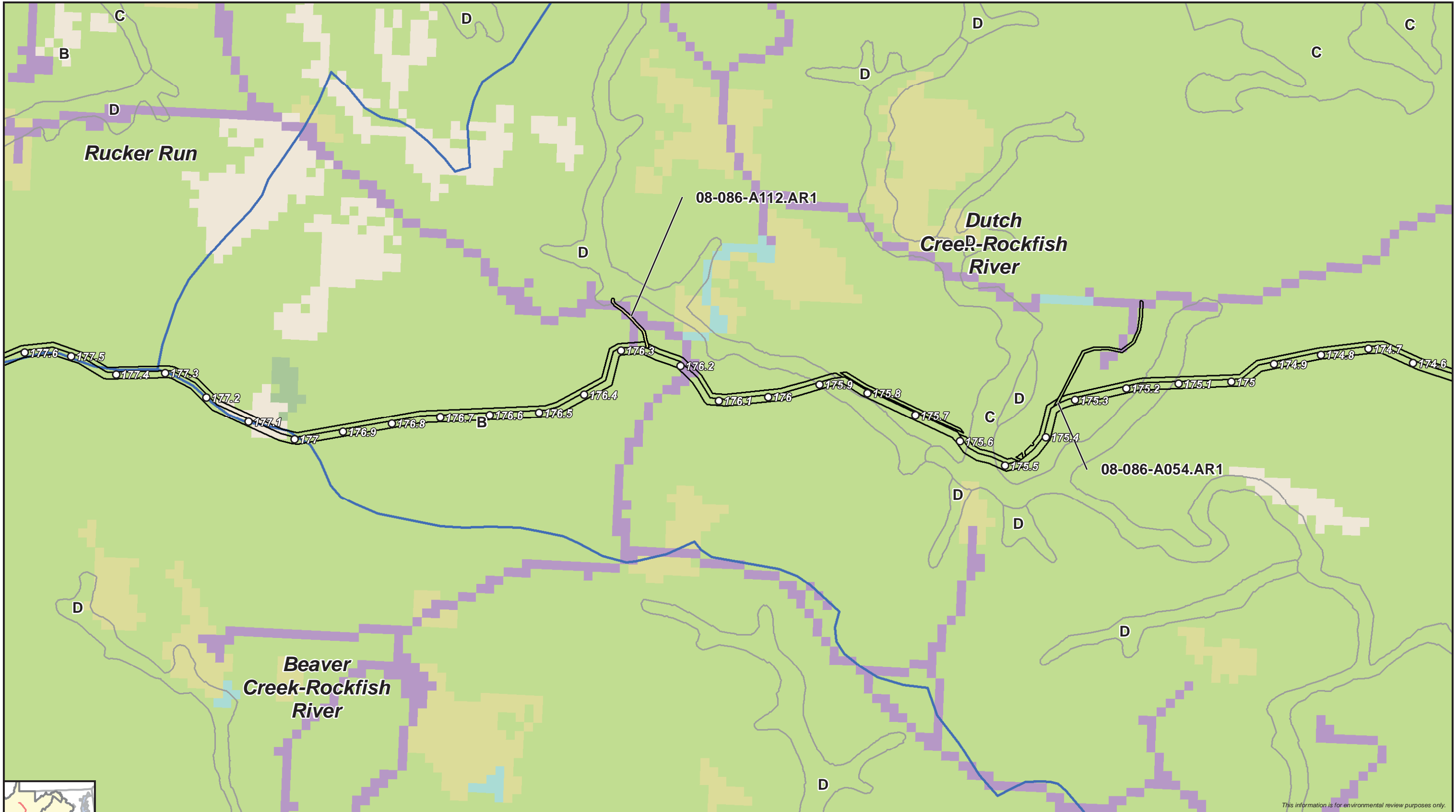
This information is for environmental review purposes only.



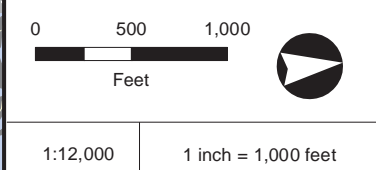
Virginia
Water Quality
Pre-Development Conditions



DRAWN BY: TG



This information is for environmental review purposes only.

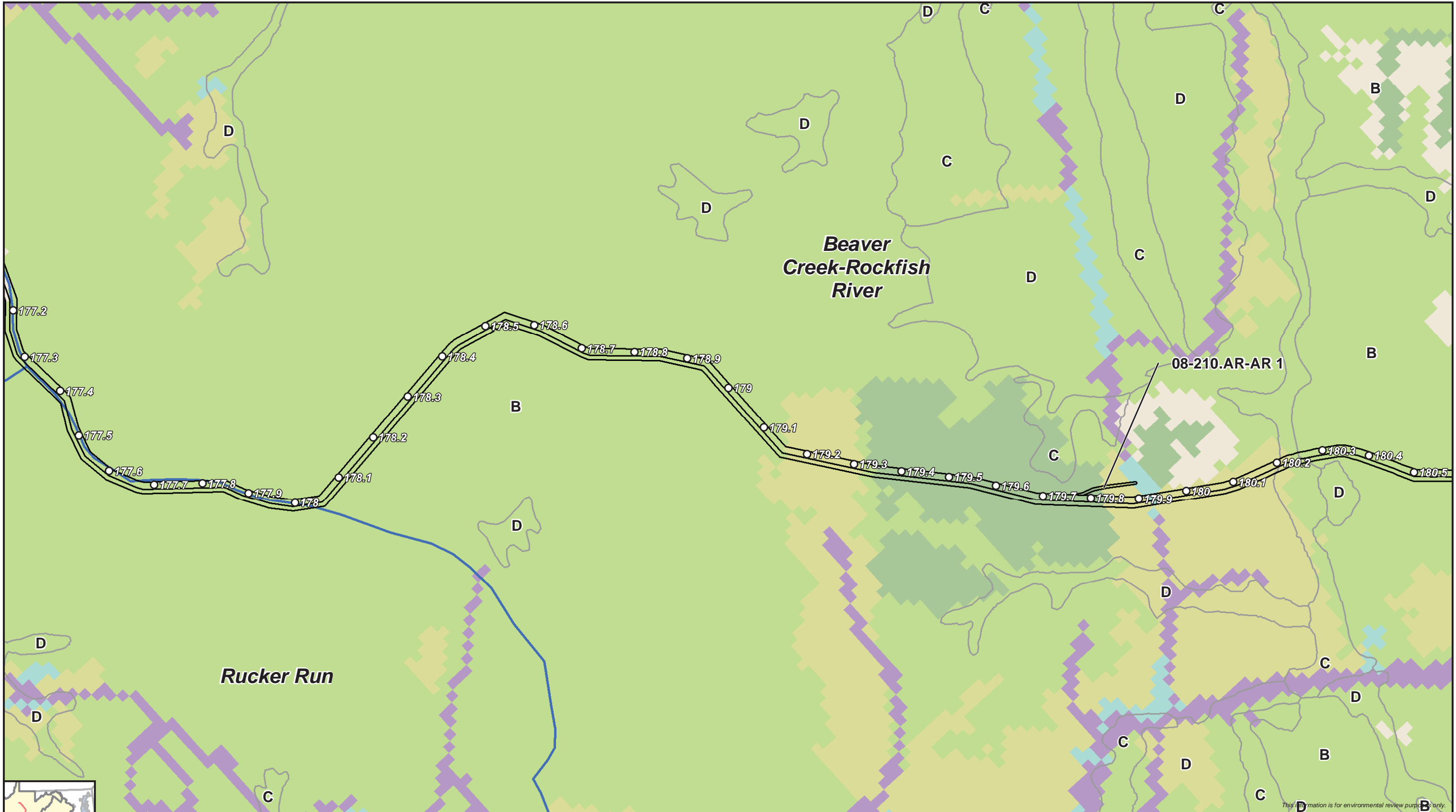


○ Milepost	Land Cover	Grassland
□ PCSI Analysis Workspaces	Agriculture	Gravel
□ HUC-12 Watershed	Developed, Low Intensity	Shrub
□ Hydrologic Soil Group	Developed, Open Space	Forest

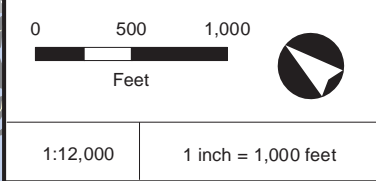
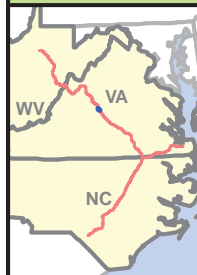


Virginia Water Quality
Pre-Development Conditions



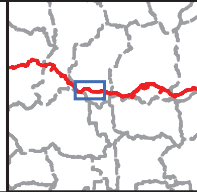


This information is for environmental review purposes only.



- Milepost
- PCSM Analysis Workspaces
- HUC-12 Watershed
- Hydrologic Soil Group

- Land Cover**
- Agriculture
 - Developed, Low Intensity
 - Developed, Open Space
 - Forest
 - Grassland
 - Shrub



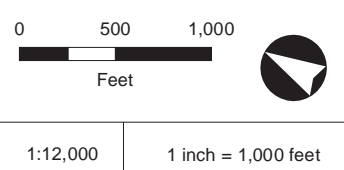
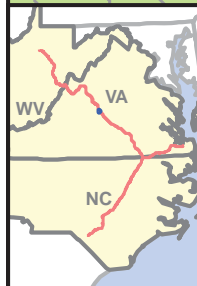
Atlantic Coast Pipeline

Virginia Water Quality
Pre-Development Conditions



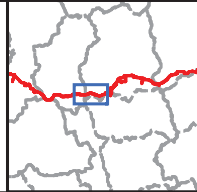


This information is for environmental review purposes only.



- Milepost
- PCSI Analysis Workspaces
- HUC-12 Watershed
- Hydrologic Soil Group

- Land Cover**
- Agriculture
 - Developed, Low Intensity
 - Developed, Open Space
 - Forest
 - Grassland
 - Shrub

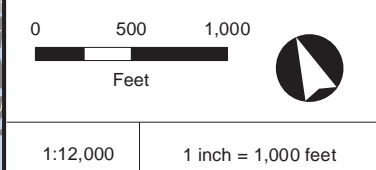


Virginia
Water Quality
Pre-Development Conditions



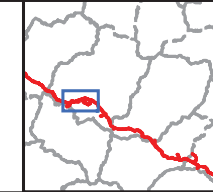


This information is for environmental review purposes only.



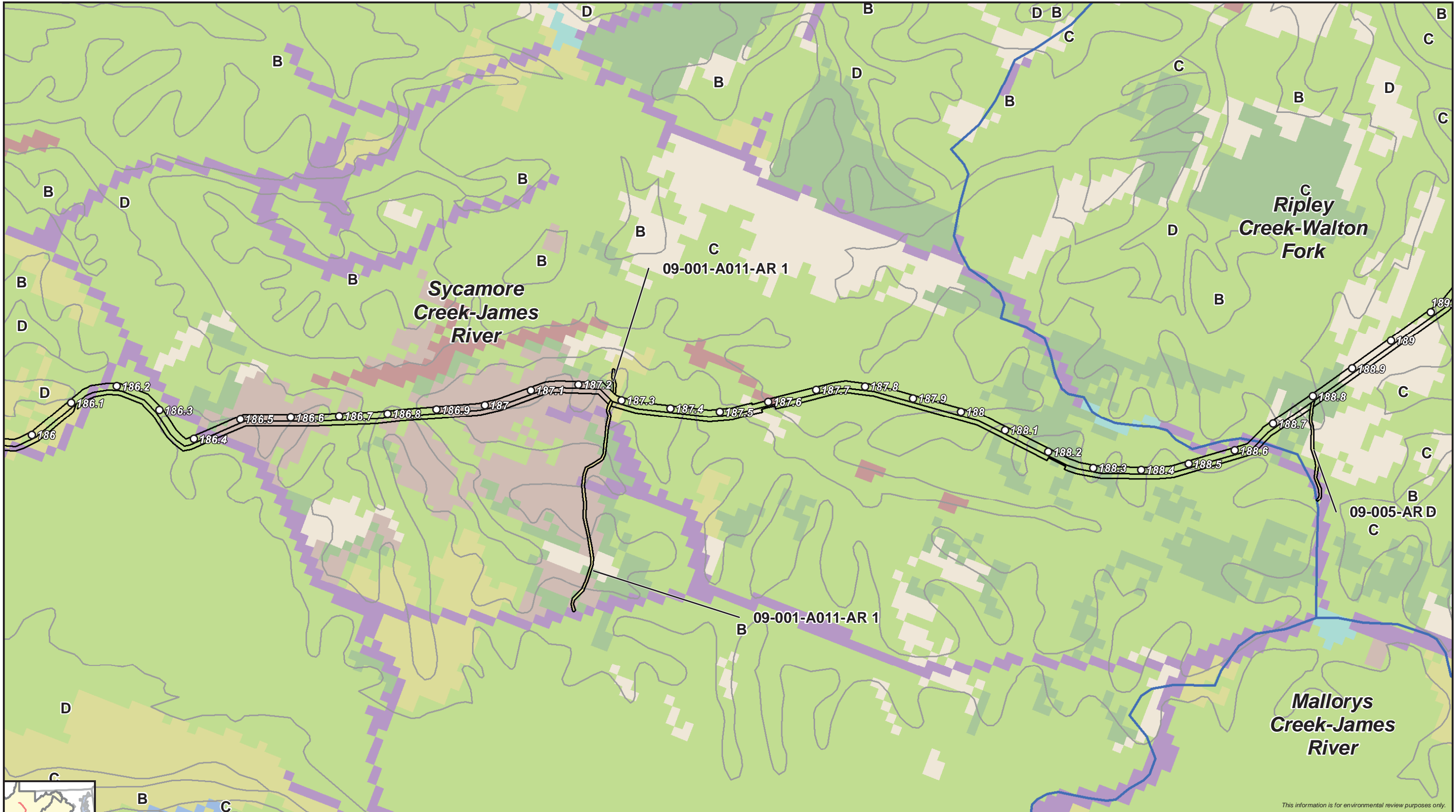
- Milepost
- PCSM Analysis Workspaces
- HUC-12 Watershed
- A Hydrologic Soil Group

- Land Cover**
- Agriculture
 - Barren Land
 - Developed, Low Intensity
 - Developed, Medium Intensity
 - Developed, Open Space
 - Forest
 - Grassland
 - Gravel
 - Open Water
 - Shrub
 - Wetlands

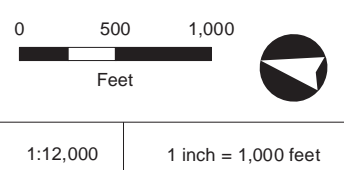
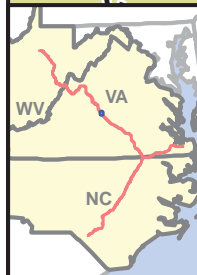


Virginia
Water Quality
 Pre-Development Conditions

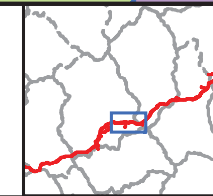




This information is for environmental review purposes only.

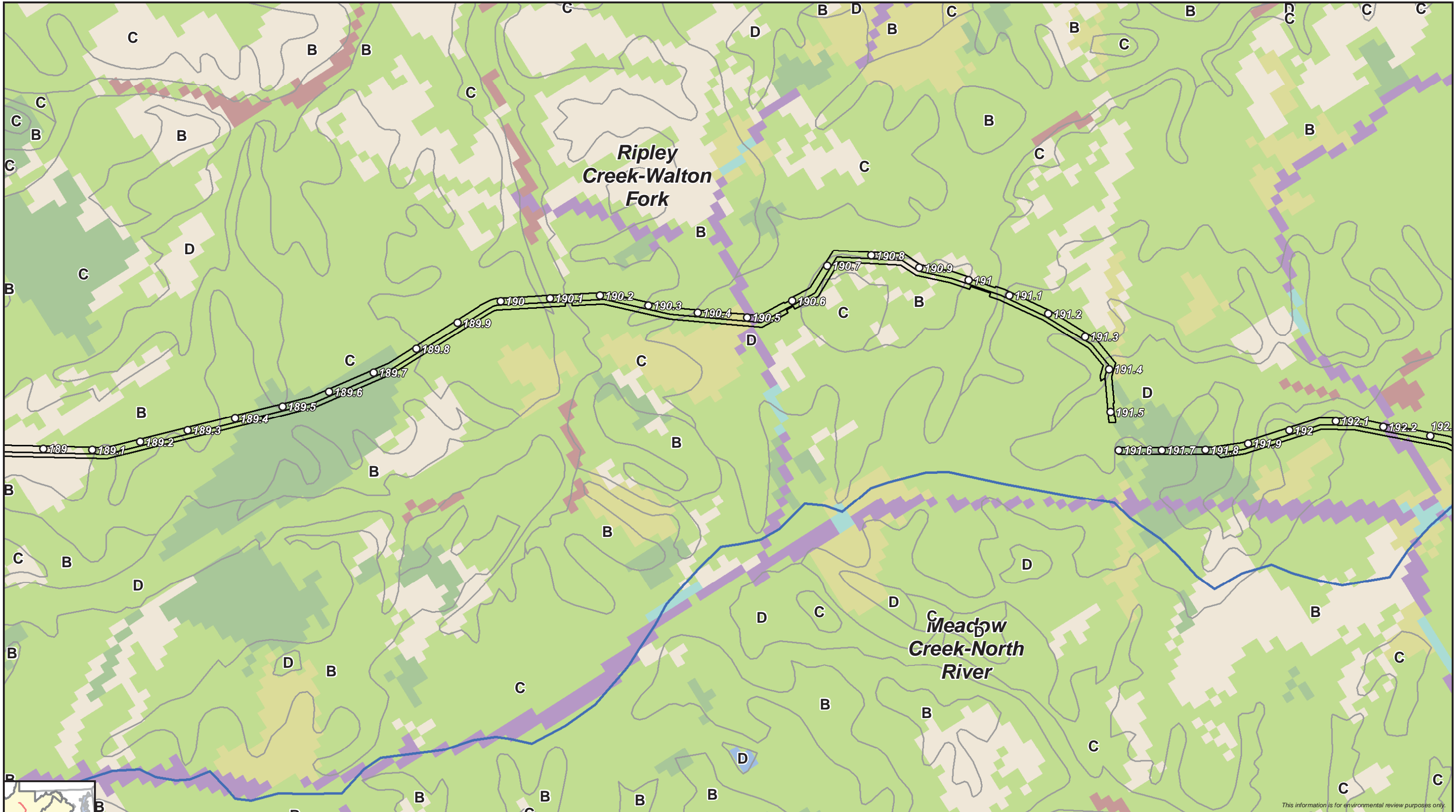


○ Milepost	Land Cover	Forest	Wetlands
□ PCSI Analysis Workspaces	Agriculture	Grassland	
□ HUC-12 Watershed	Barren Land	Gravel	
□ Hydrologic Soil Group	Developed, Low Intensity	Open Water	
	Developed, Open Space	Shrub	

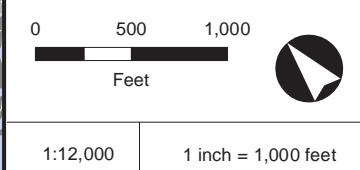
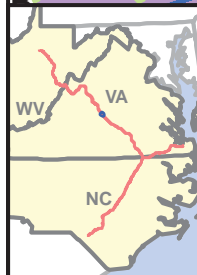


Virginia Water Quality
Pre-Development Conditions

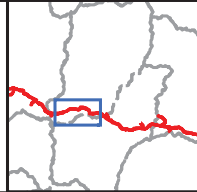




This information is for environmental review purposes only.

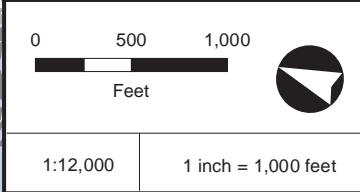
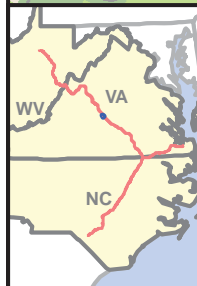
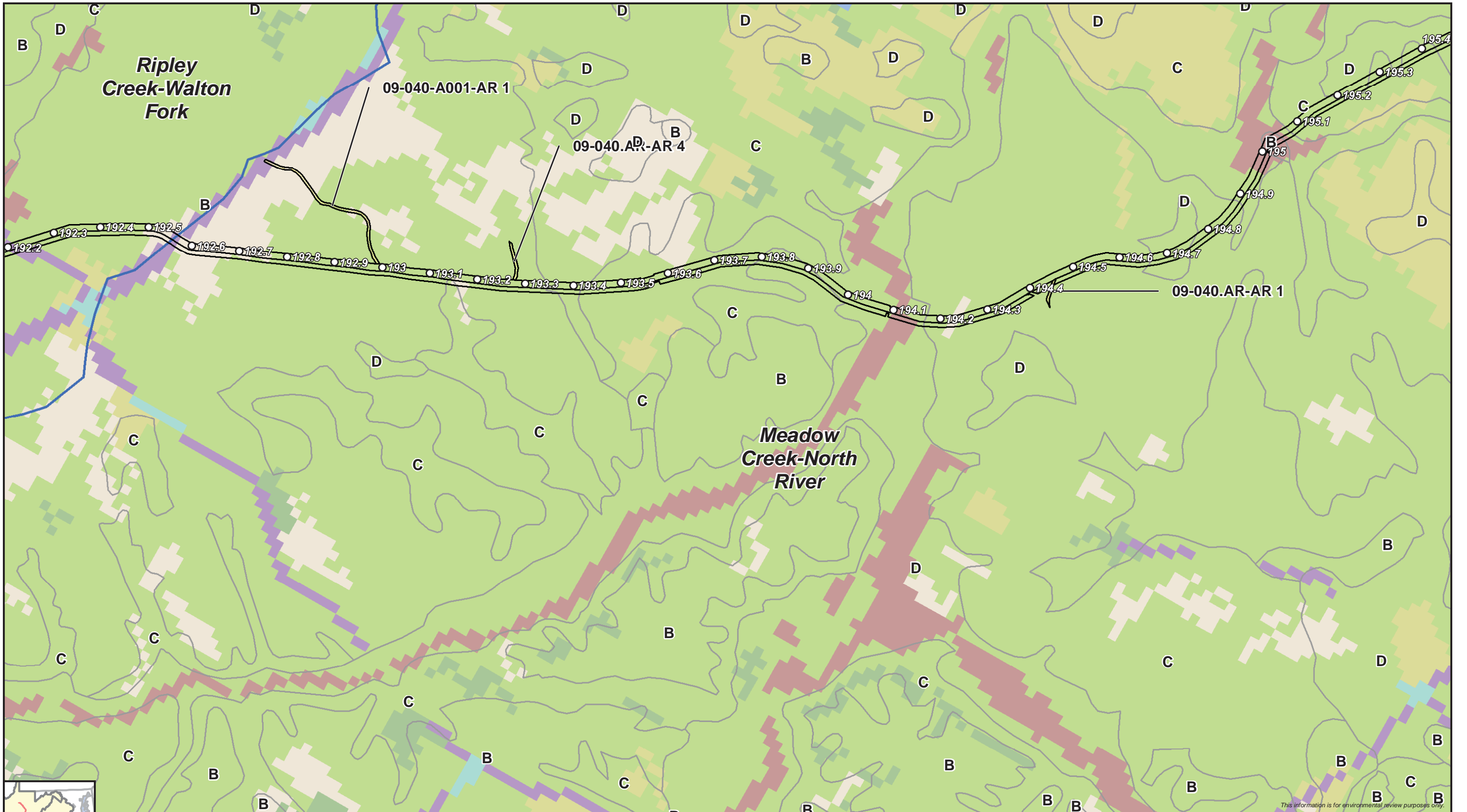


○ Milepost	Land Cover	Grassland
□ PCSI Analysis Workspaces	Agriculture	Open Water
□ HUC-12 Watershed	Developed, Low Intensity	Shrub
□ Hydrologic Soil Group	Developed, Open Space	Wetlands
	Forest	

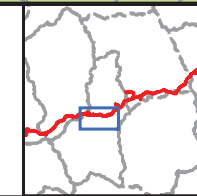


Virginia
Water Quality
Pre-Development Conditions





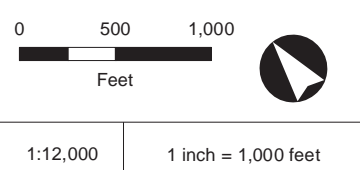
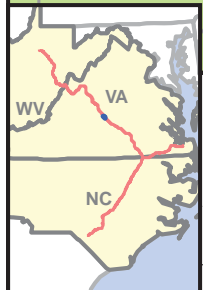
Legend	
○ Milepost	Land Cover
□ PCSM Analysis Workspaces	■ Agriculture
■ HUC-12 Watershed	■ Developed, Low Intensity
■ Hydrologic Soil Group (A)	■ Developed, Open Space
	■ Forest
	■ Grassland
	■ Gravel
	■ Open Water
	■ Shrub
	■ Wetlands



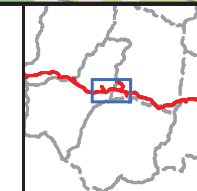
Atlantic Coast Pipeline

Virginia Water Quality Pre-Development Conditions





○ Milepost	Land Cover	Forest	Wetlands
□ PCSM Analysis Workspaces	Agriculture	Grassland	
□ HUC-12 Watershed	Barren Land	Gravel	
□ Hydrologic Soil Group	Developed, Low Intensity	Open Water	
	Developed, Open Space	Shrub	



Atlantic Coast Pipeline

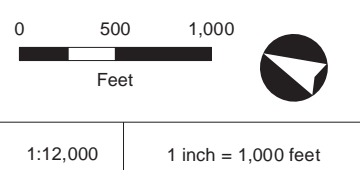
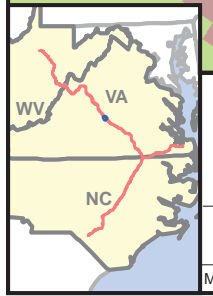
Virginia Water Quality Pre-Development Conditions



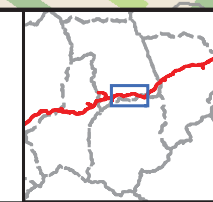
This information is for environmental review purposes only.



This information is for environmental review purposes only.



○ Milepost	Land Cover	Grassland
□ PCSM Analysis Workspaces	■ Agriculture	■ Gravel
■ HUC-12 Watershed	■ Developed, Low Intensity	■ Shrub
■ Hydrologic Soil Group	■ Developed, Open Space	■ Wetlands
	■ Forest	



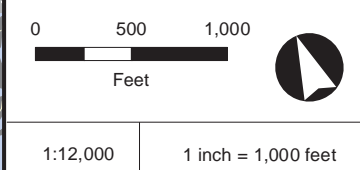
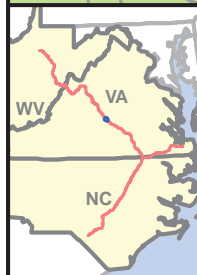
Virginia
Water Quality
Pre-Development Conditions



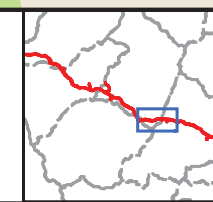
DRAWN BY: TG



This information is for environmental review purposes only.

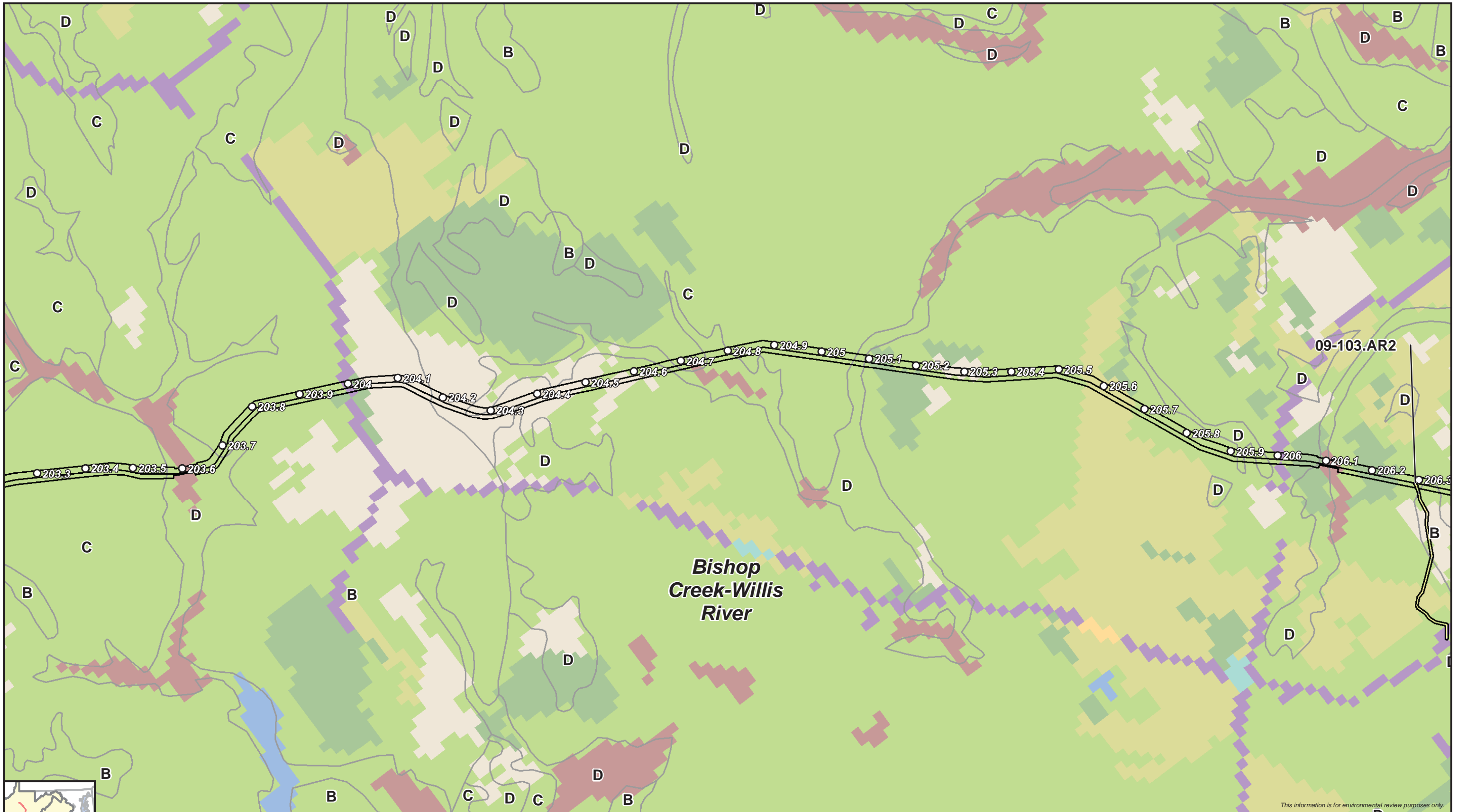


○ Milepost	Land Cover	Forest
□ PCSI Analysis Workspaces	Agriculture	Grassland
□ HUC-12 Watershed	Barren Land	Open Water
□ Hydrologic Soil Group	Developed, Low Intensity	Shrub
	Developed, Open Space	Wetlands

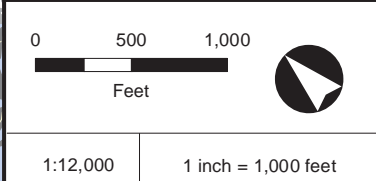


Virginia Water Quality
Pre-Development Conditions

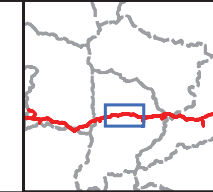




This information is for environmental review purposes only.



○ Milepost	Land Cover	Forest	Wetlands
□ PCSI Analysis Workspaces	Agriculture	Grassland	
□ HUC-12 Watershed	Developed, Low Intensity	Gravel	
□ Hydrologic Soil Group	Developed, Medium Intensity	Open Water	
	Developed, Open Space	Shrub	

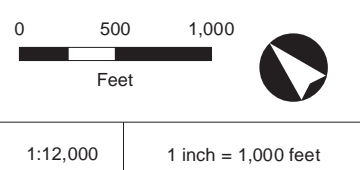


Virginia Water Quality
Pre-Development Conditions



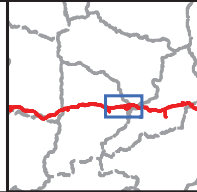


This information is for environmental review purposes only.



- Milepost
- PCSM Analysis Workspaces
- HUC-12 Watershed
- Hydrologic Soil Group

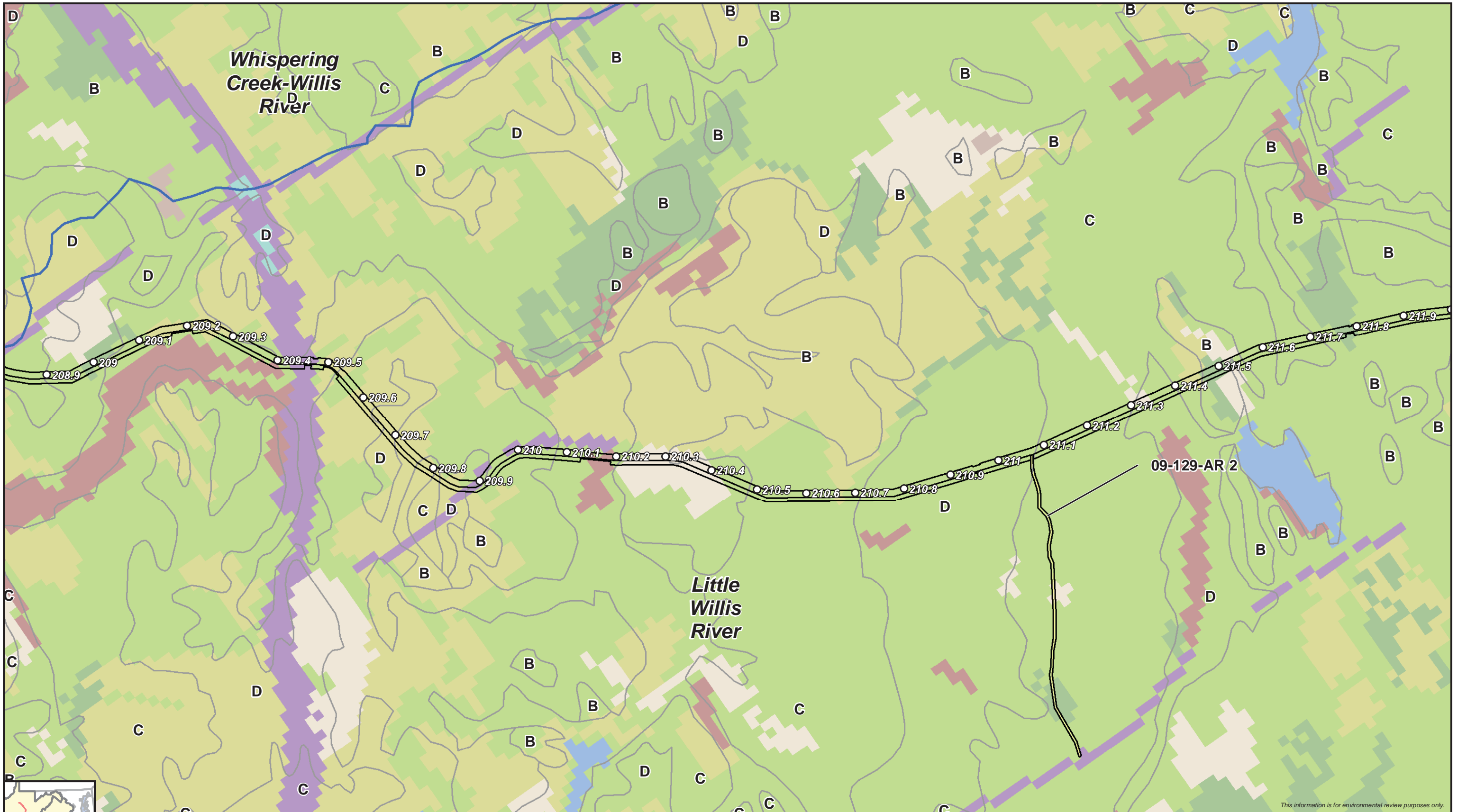
- Land Cover**
- Agriculture
 - Barren Land
 - Developed, Open Space
 - Forest
 - Grassland
 - Gravel
 - Open Water
 - Shrub
 - Wetlands



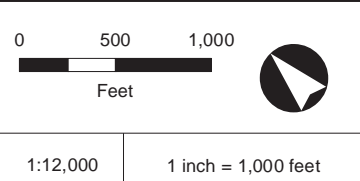
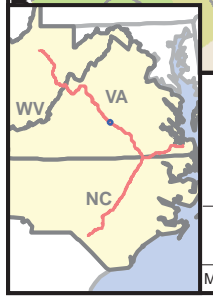
Virginia
Water Quality
 Pre-Development Conditions



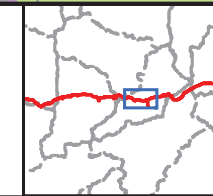
DRAWN BY: TG



This information is for environmental review purposes only.



○ Milepost	Land Cover	Forest	Wetlands
□ PCSI Analysis Workspaces	Agriculture	Grassland	
□ HUC-12 Watershed	Barren Land	Gravel	
□ Hydrologic Soil Group	Developed, Low Intensity	Open Water	
	Developed, Open Space	Shrub	

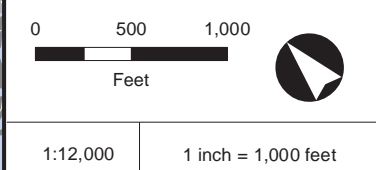
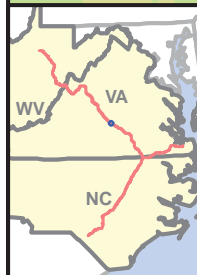


Virginia Water Quality
Pre-Development Conditions

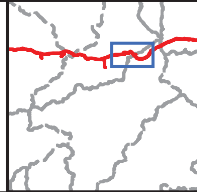




This information is for environmental review purposes only.



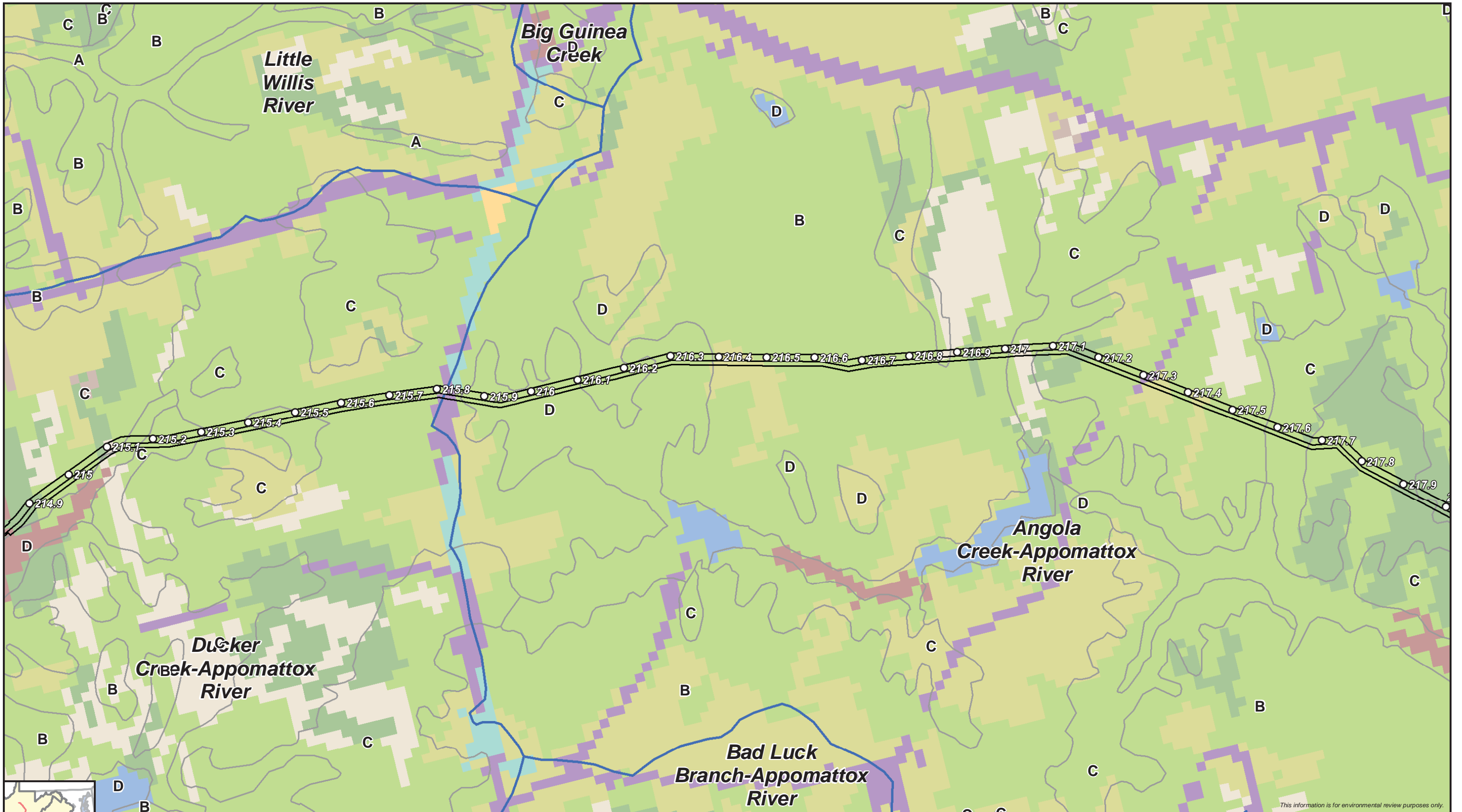
○ Milepost	Land Cover	Forest	Wetlands
□ PCSM Analysis Workspaces	Agriculture	Grassland	
□ HUC-12 Watershed	Barren Land	Gravel	
□ Hydrologic Soil Group	Developed, Low Intensity	Open Water	
	Developed, Open Space	Shrub	



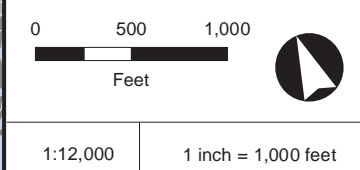
Atlantic Coast Pipeline

Virginia Water Quality Pre-Development Conditions





This information is for environmental review purposes only.



- Milepost
- PCSM Analysis Workspaces
- HUC-12 Watershed
- Hydrologic Soil Group

- Land Cover**
- Agriculture
 - Barren Land
 - Developed, Low Intensity
 - Developed, Medium Intensity
 - Developed, Open Space
 - Forest
 - Grassland
 - Open Water
 - Shrub
 - Wetlands

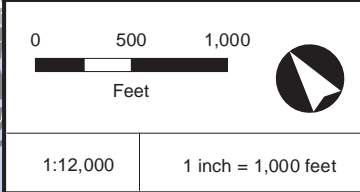
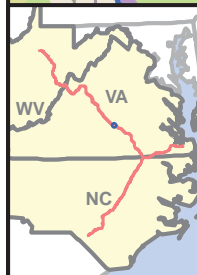


Virginia
Water Quality
 Pre-Development Conditions

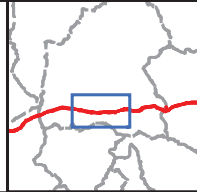




**Angola
Creek-Appomattox
River**



Milepost	Agriculture	Open Water
PCSM Analysis Workspaces	Developed, Open Space	Shrub
HUC-12 Watershed	Forest	Wetlands
Hydrologic Soil Group	Grassland	



**Atlantic
Coast
Pipeline**

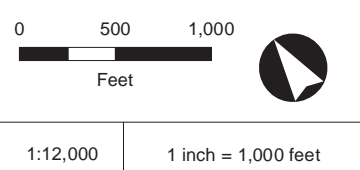
**Virginia
Water Quality
Pre-Development Conditions**



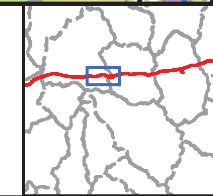
This information is for environmental review purposes only.



This information is for environmental review purposes only.

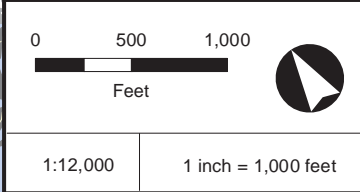
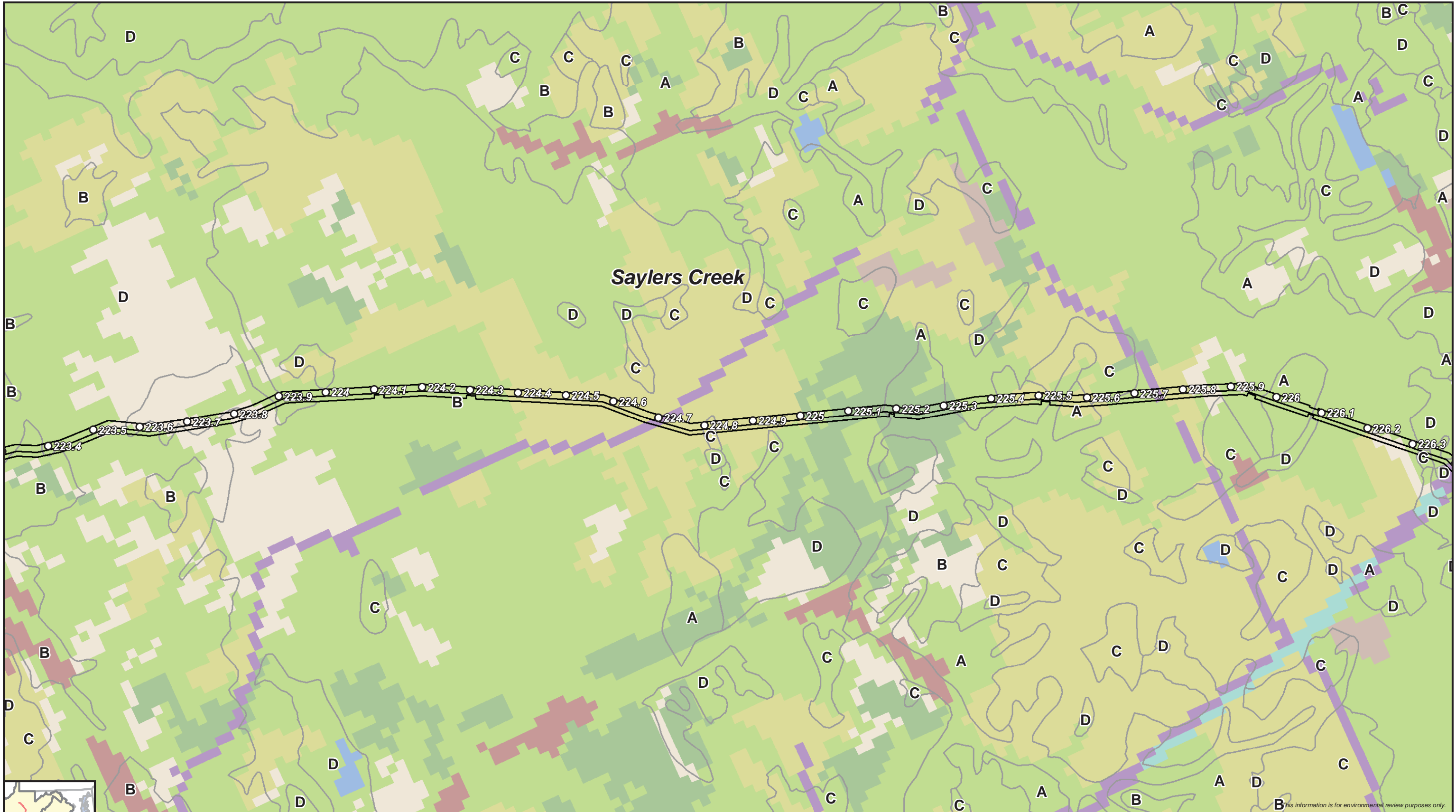


○ Milepost	Land Cover	Forest	Wetlands
□ PCSM Analysis Workspaces	Agriculture	Grassland	
□ HUC-12 Watershed	Barren Land	Gravel	
□ Hydrologic Soil Group	Developed, Low Intensity	Open Water	
	Developed, Open Space	Shrub	

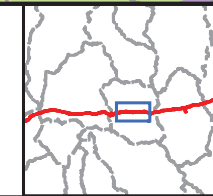


Virginia Water Quality
Pre-Development Conditions





○ Milepost	Land Cover	Forest
□ PCSM Analysis Workspaces	Agriculture	Grassland
□ HUC-12 Watershed	Barren Land	Open Water
□ Hydrologic Soil Group	Developed, Low Intensity	Shrub
	Developed, Open Space	Wetlands

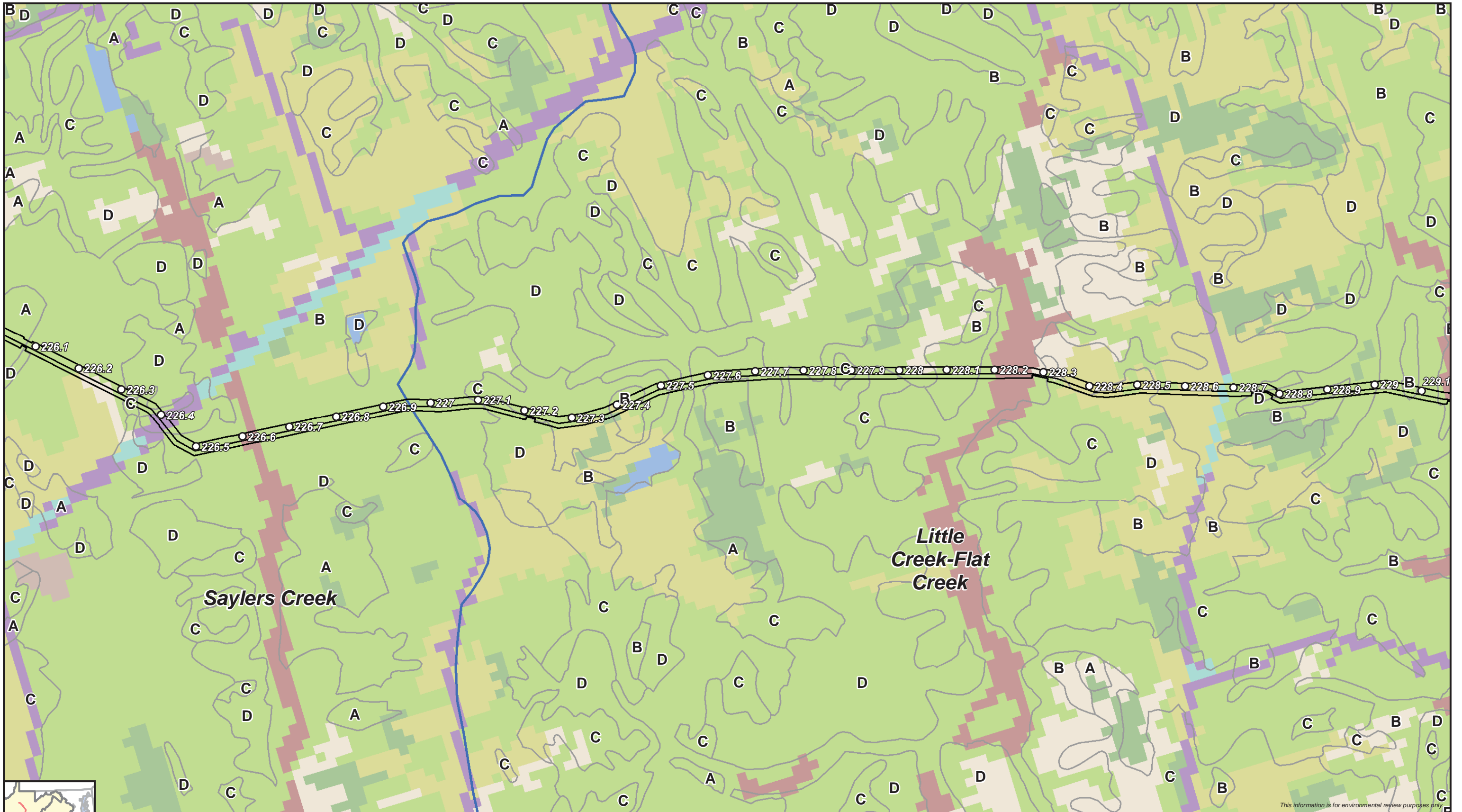


Atlantic Coast Pipeline

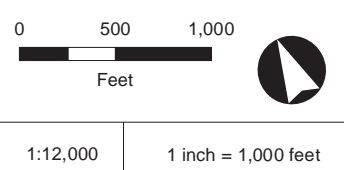
Virginia Water Quality Pre-Development Conditions



This information is for environmental review purposes only.

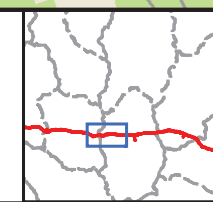


This information is for environmental review purposes only.



- Milepost
- PCSI Analysis Workspaces
- HUC-12 Watershed
- Hydrologic Soil Group

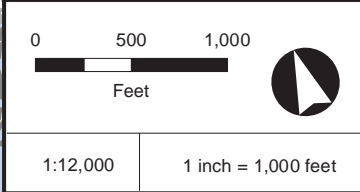
- Land Cover**
- Agriculture
 - Barren Land
 - Developed, Low Intensity
 - Developed, Open Space
 - Forest
 - Grassland
 - Open Water
 - Shrub
 - Wetlands



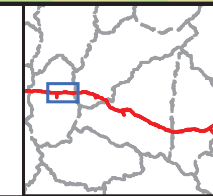
Virginia Water Quality
Pre-Development Conditions



DRAWN BY: TG



○ Milepost	Land Cover	Forest	Wetlands
□ PCSM Analysis Workspaces	Agriculture	Grassland	
□ HUC-12 Watershed	Developed, Low Intensity	Gravel	
□ Hydrologic Soil Group	Developed, Medium Intensity	Open Water	
	Developed, Open Space	Shrub	



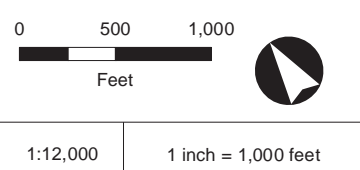
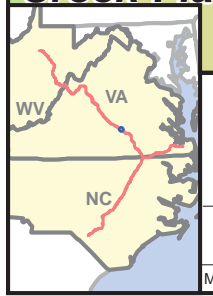
American
Coast
Pipeline

Virginia
Water Quality
Pre-Development Conditions

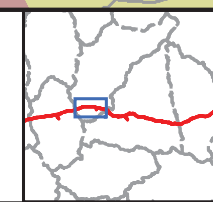




This information is for environmental review purposes only.



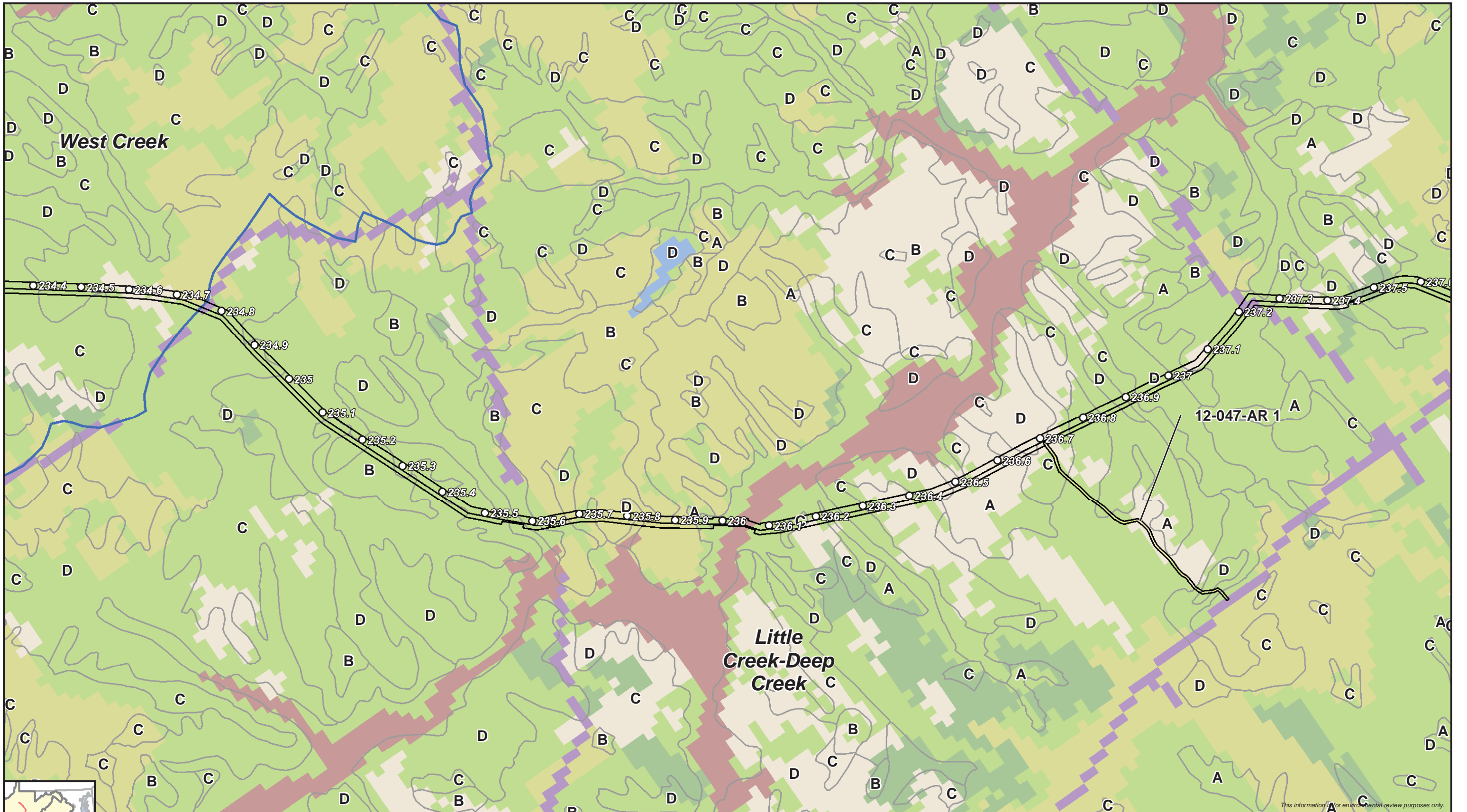
○ Milepost	Land Cover	Forest	Wetlands
□ PCSI Analysis Workspaces	Agriculture	Grassland	
□ HUC-12 Watershed	Barren Land	Gravel	
□ Hydrologic Soil Group	Developed, Low Intensity	Open Water	
	Developed, Open Space	Shrub	



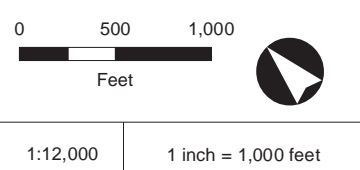
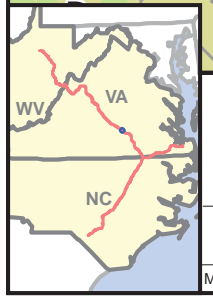
Virginia Water Quality
Pre-Development Conditions



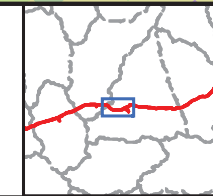
DRAWN BY: TG



This information is for environmental review purposes only.

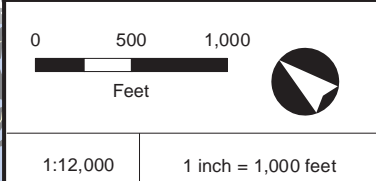
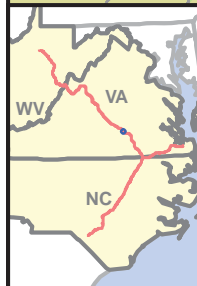


Milepost	Land Cover	Gravel
PCSM Analysis Workspaces	Agriculture	Open Water
HUC-12 Watershed	Developed, Open Space	Shrub
Hydrologic Soil Group	Forest	Wetlands
	Grassland	



Virginia
Water Quality
 Pre-Development Conditions





○ Milepost	Land Cover	Open Water
□ PCSM Analysis Workspaces	Agriculture	Shrub
□ HUC-12 Watershed	Developed, Open Space	Wetlands
A Hydrologic Soil Group	Forest	
	Grassland	



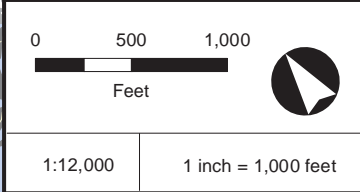
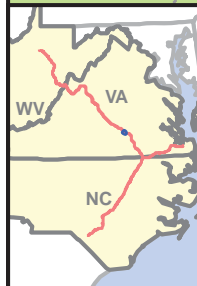
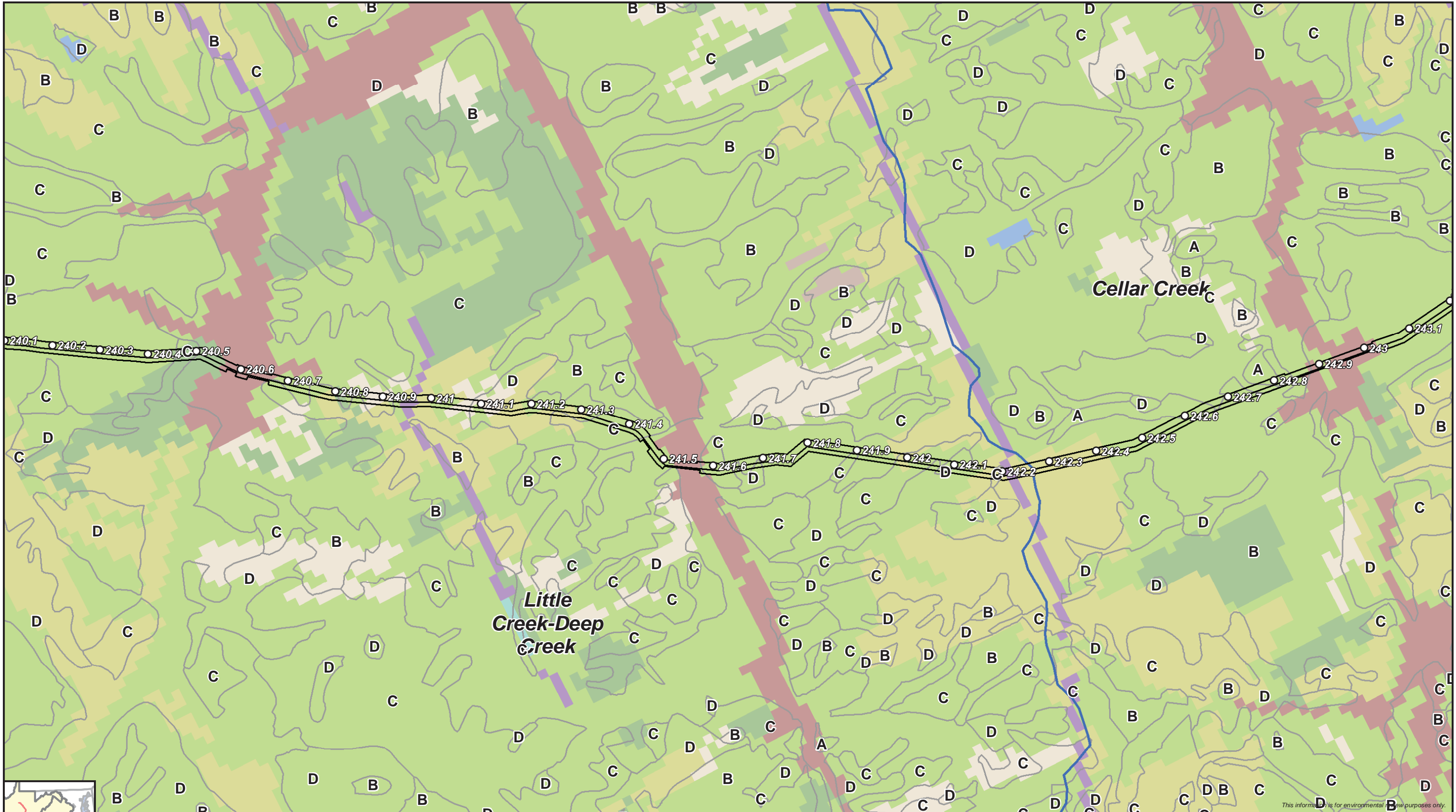
Atlantic Coast Pipeline

Virginia Water Quality
Pre-Development Conditions

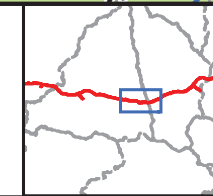


M:\Clients\ID\FDOM\SRPP\ArcGIS\2017\03\23_VA_DEQ_Watershed_Maps\DOM_SRP_VA_DEQ_Maps_PreCon_B.mxd, REVISED: 6/1/2017

This information is for environmental review purposes only.



○ Milepost	Land Cover	Forest
□ PCSI Analysis Workspaces	■ Agriculture	Grassland
■ HUC-12 Watershed	■ Barren Land	Open Water
■ Hydrologic Soil Group	■ Developed, Low Intensity	Shrub
	■ Developed, Open Space	Wetlands

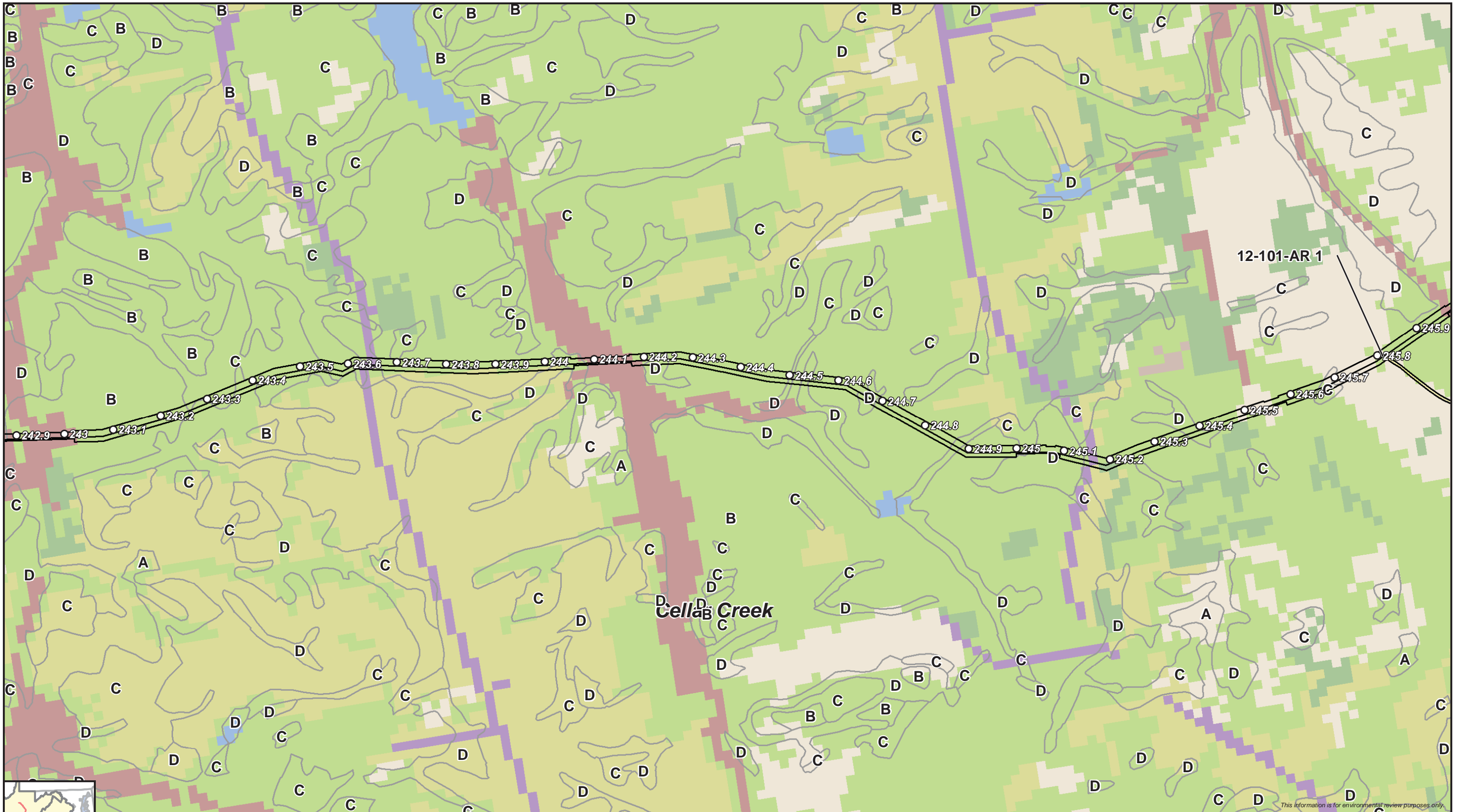


Atlantic Coast Pipeline

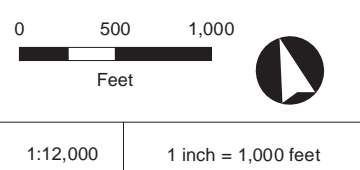
Virginia Water Quality Pre-Development Conditions



This information is for environmental review purposes only.

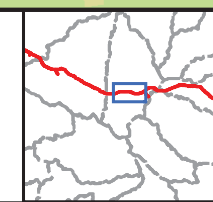


This information is for environmental review purposes only.



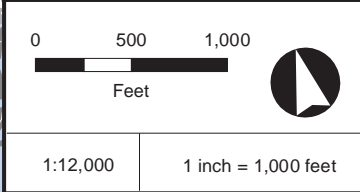
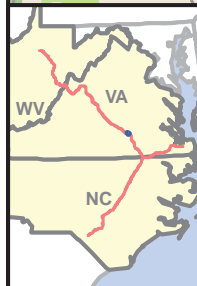
- Milepost
- PCSI Analysis Workspaces
- HUC-12 Watershed
- Hydrologic Soil Group

- Land Cover**
- Agriculture
 - Barren Land
 - Developed, Open Space
 - Forest
 - Grassland
 - Gravel
 - Open Water
 - Shrub
 - Wetlands



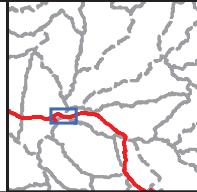
Virginia Water Quality Pre-Development Conditions





- Milepost
- PCSI Analysis Workspaces
- HUC-12 Watershed
- Hydrologic Soil Group

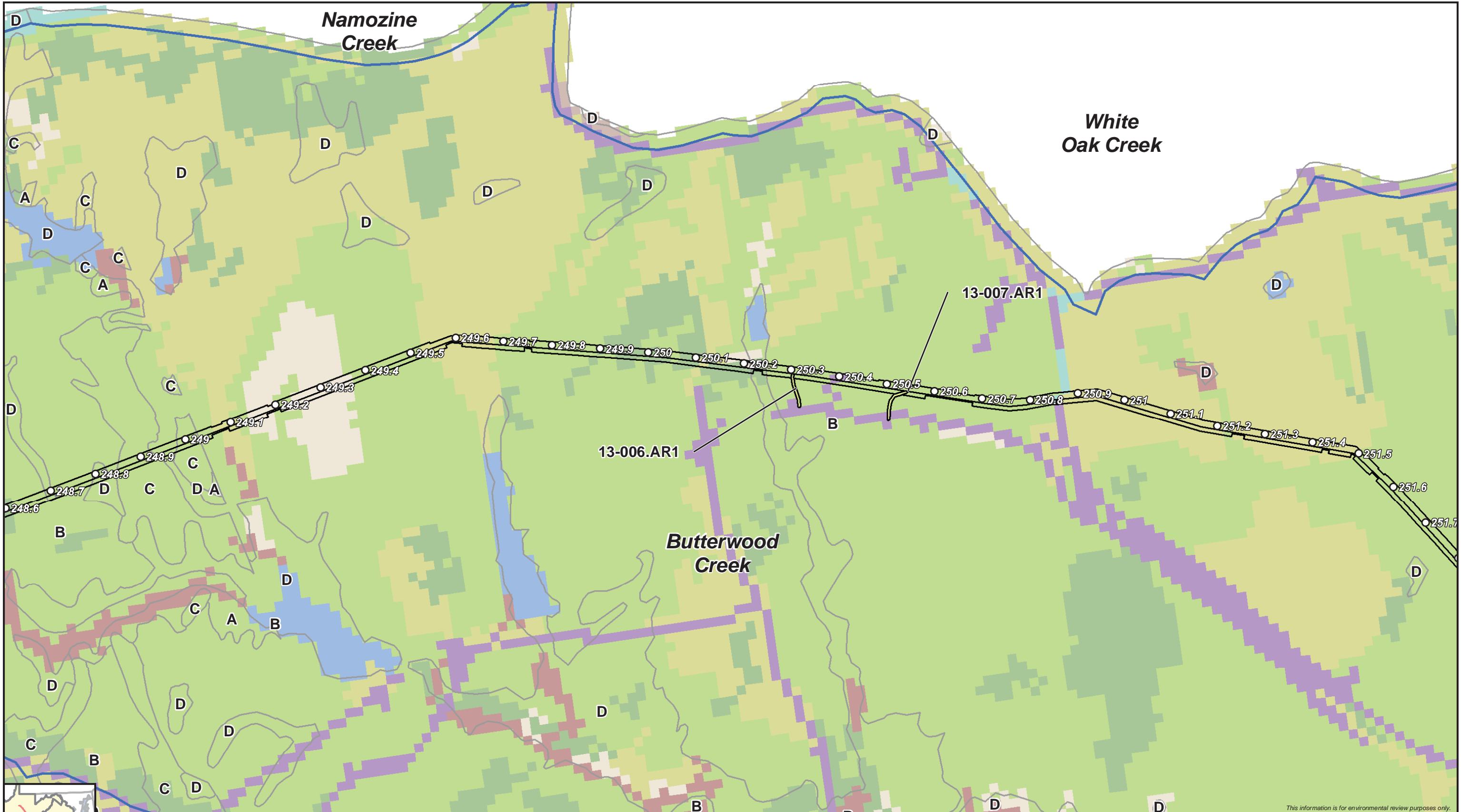
- Land Cover**
- Agriculture
 - Developed, Low Intensity
 - Developed, Open Space
 - Forest
 - Grassland
 - Gravel
 - Open Water
 - Shrub
 - Wetlands



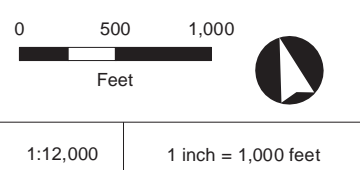
Atlantic Coast Pipeline

Virginia Water Quality
Pre-Development Conditions

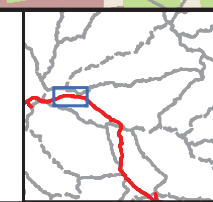




This information is for environmental review purposes only.

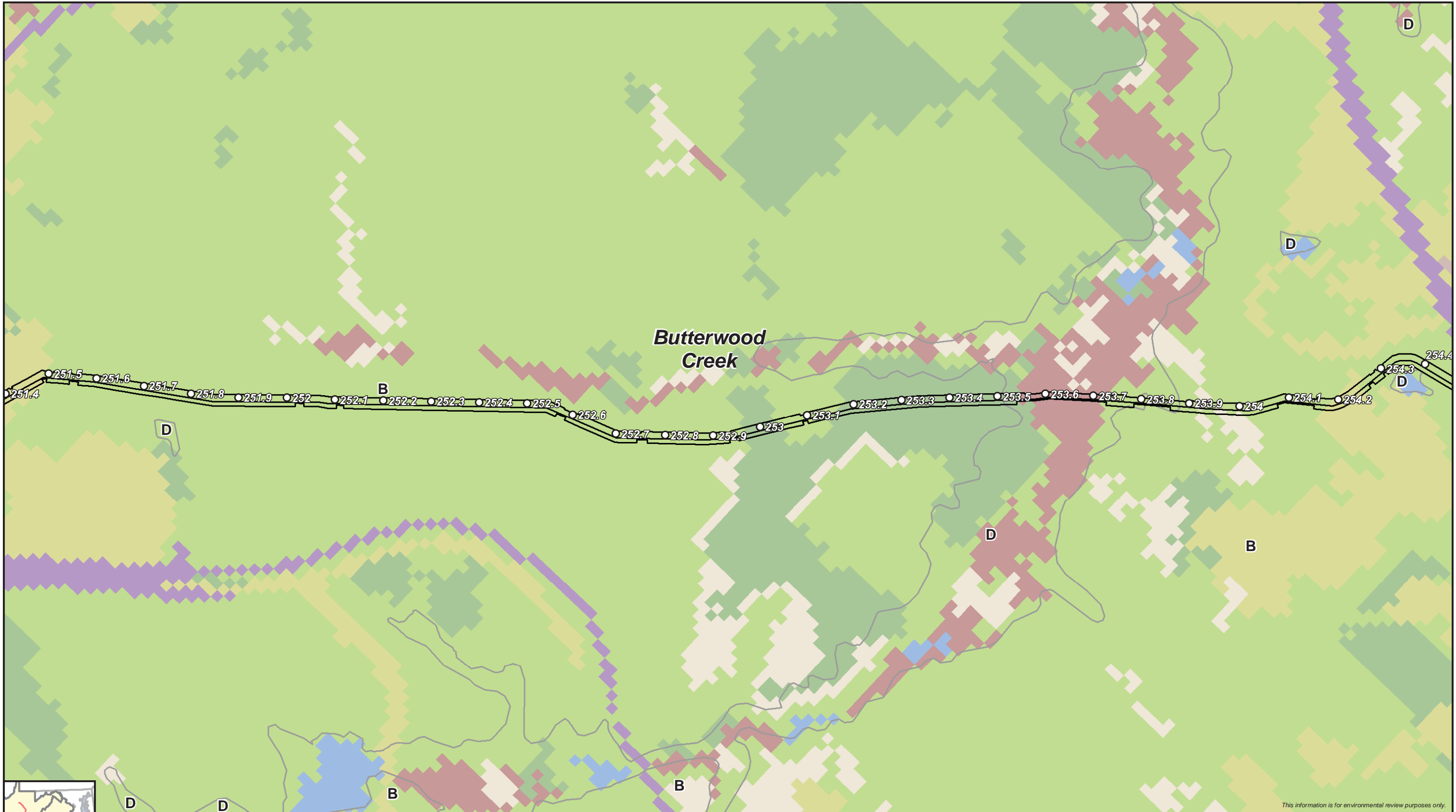


○ Milepost	Land Cover	Forest	Wetlands
□ PCSM Analysis Workspaces	■ Agriculture	■ Grassland	
■ HUC-12 Watershed	■ Barren Land	■ Gravel	
■ Hydrologic Soil Group	■ Developed, Low Intensity	■ Open Water	
	■ Developed, Open Space	■ Shrub	

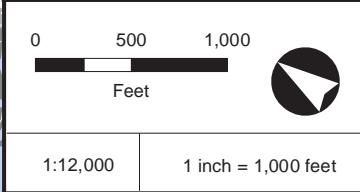
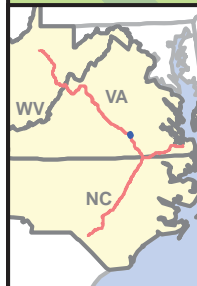


Virginia Water Quality
Pre-Development Conditions



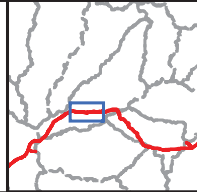


This information is for environmental review purposes only.



- Milepost
- PCSM Analysis Workspaces
- HUC-12 Watershed
- Hydrologic Soil Group

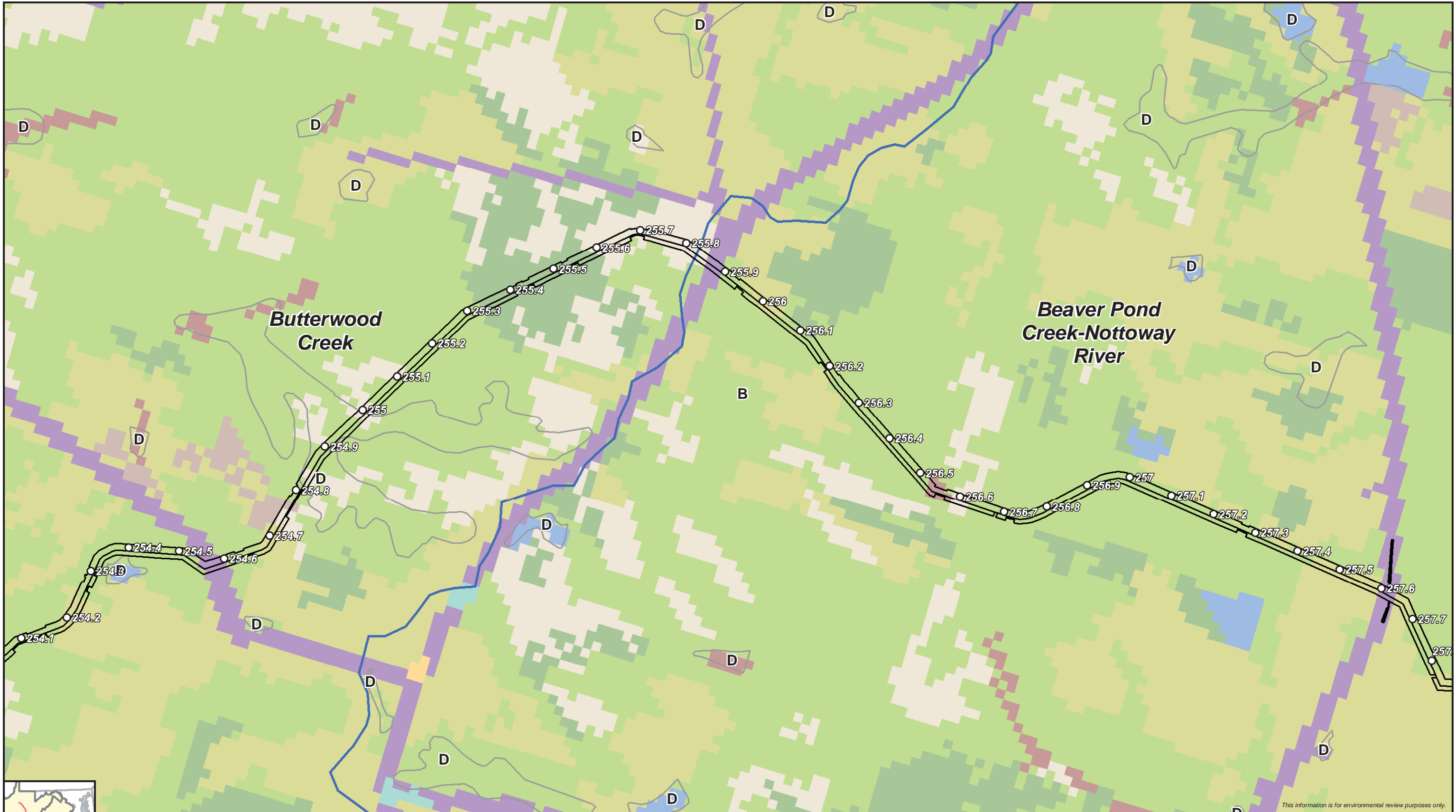
- Land Cover**
- Agriculture
 - Barren Land
 - Developed, Open Space
 - Forest
 - Grassland
 - Open Water
 - Shrub
 - Wetlands



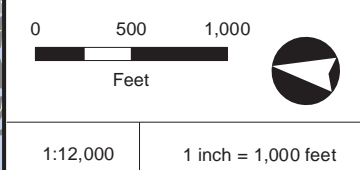
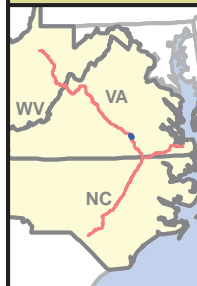
Atlantic Coast Pipeline

Virginia Water Quality
Pre-Development Conditions

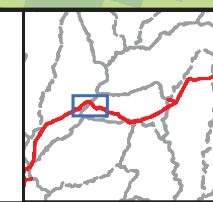




This information is for environmental review purposes only.



○ Milepost	Land Cover	Developed, Open Space	Wetlands
□ PCSM Analysis Workspaces	■ Agriculture	■ Forest	
■ HUC-12 Watershed	■ Barren Land	■ Grassland	
■ Hydrologic Soil Group	■ Developed, Low Intensity	■ Open Water	
	■ Developed, Medium Intensity	■ Shrub	

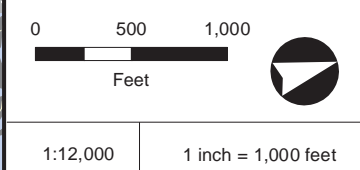
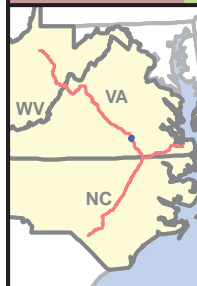


Virginia Water Quality
Pre-Development Conditions

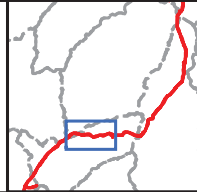




This information is for environmental review purposes only.

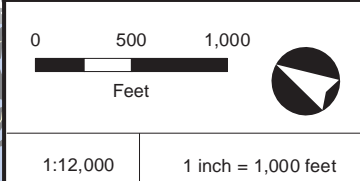
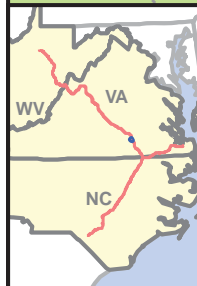


○ Milepost	Land Cover	Forest
□ PCSI Analysis Workspaces	■ Agriculture	Grassland
■ HUC-12 Watershed	■ Barren Land	Open Water
■ Hydrologic Soil Group	■ Developed, Medium Intensity	Shrub
	■ Developed, Open Space	Wetlands



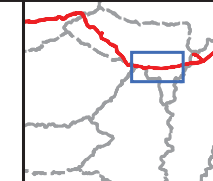
Virginia
Water Quality
Pre-Development Conditions





- Milepost
- PCSM Analysis Workspaces
- HUC-12 Watershed
- Hydrologic Soil Group

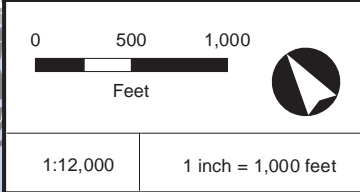
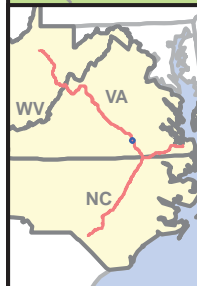
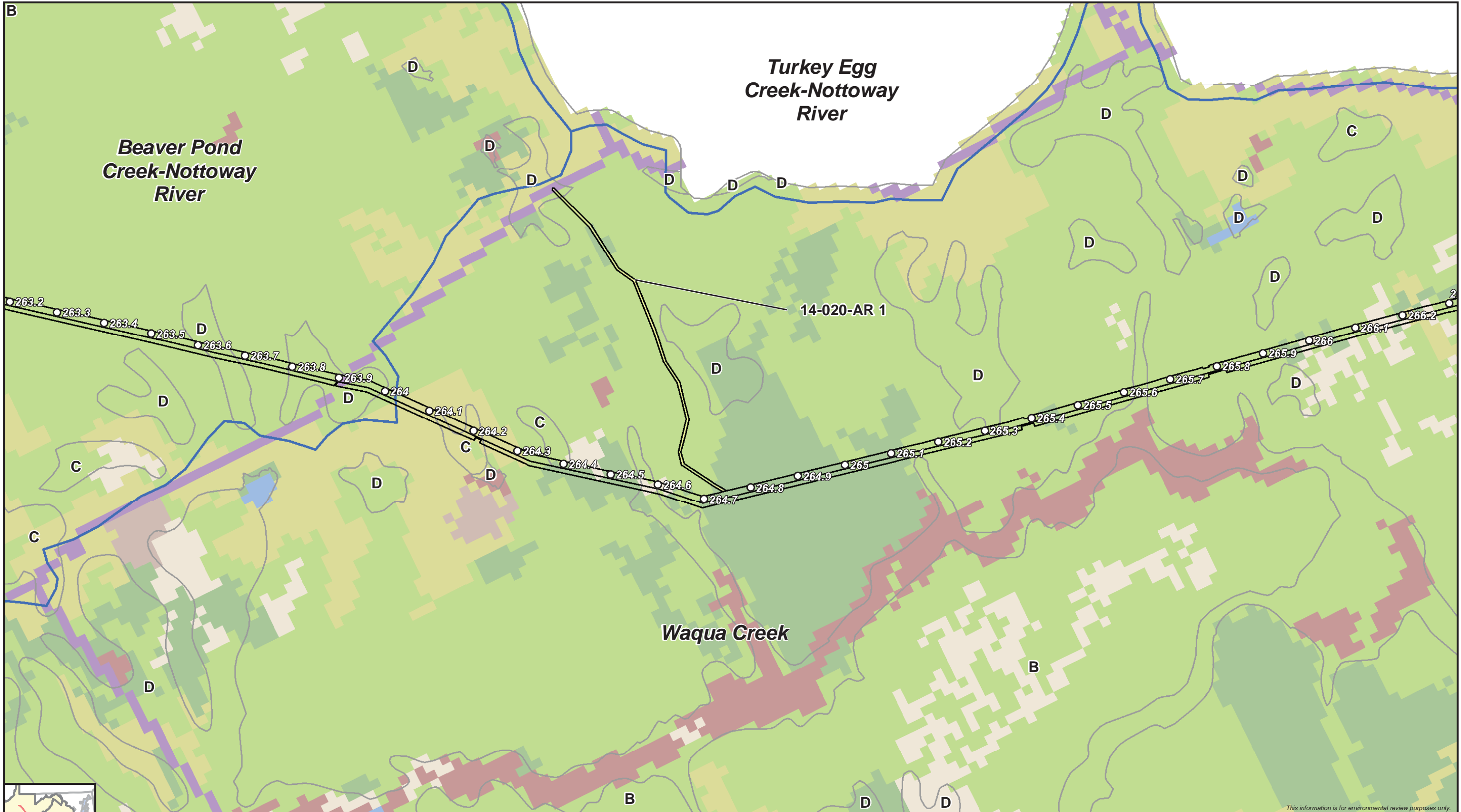
- Land Cover**
- Agriculture
 - Barren Land
 - Developed, Open Space
 - Forest
 - Grassland
 - Gravel
 - Open Water
 - Shrub
 - Wetlands



Atlantic Coast Pipeline

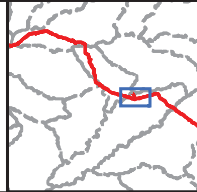
Virginia Water Quality Pre-Development Conditions





- Milepost
- PCSI Analysis Workspaces
- HUC-12 Watershed
- Hydrologic Soil Group

- Land Cover**
- Agriculture
 - Barren Land
 - Developed, Open Space
 - Forest
 - Grassland
 - Gravel
 - Open Water
 - Shrub
 - Wetlands



Atlantic Coast Pipeline

Virginia Water Quality
Pre-Development Conditions



This information is for environmental review purposes only.

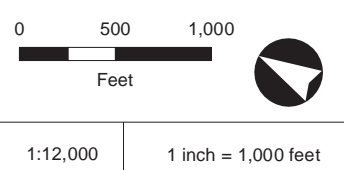
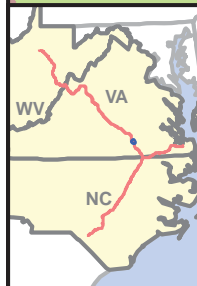
**Turkey Egg
Creek-Nottoway
River**



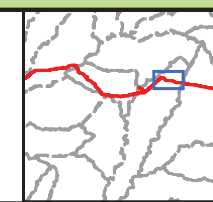
Waqua Creek

**Sturgeon
Creek**

This information is for environmental review purposes only.



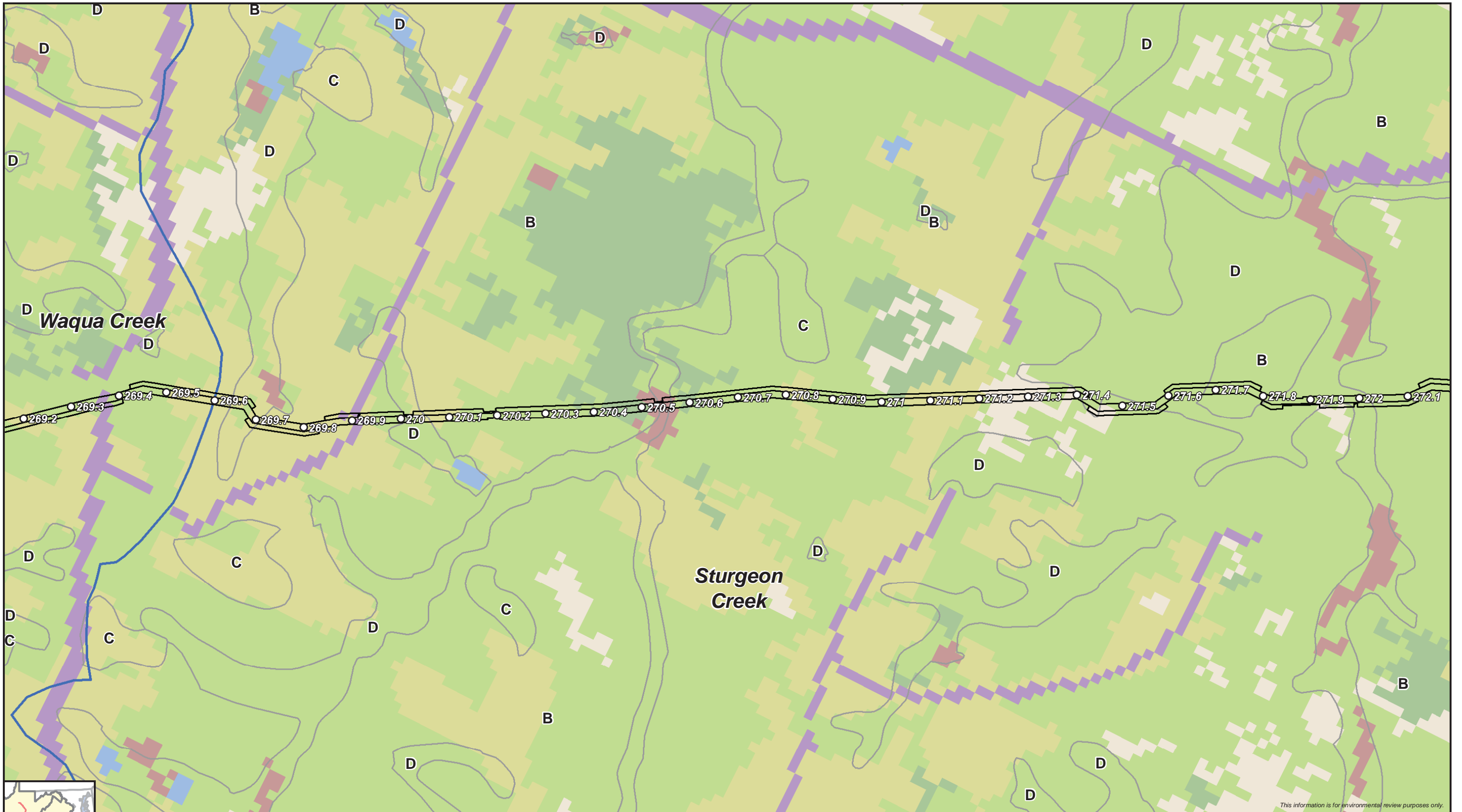
○ Milepost	Land Cover	Grassland
□ PCSM Analysis Workspaces	Agriculture	Open Water
□ HUC-12 Watershed	Developed, Low Intensity	Shrub
□ Hydrologic Soil Group	Developed, Open Space	Wetlands
	Forest	



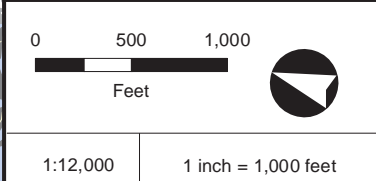
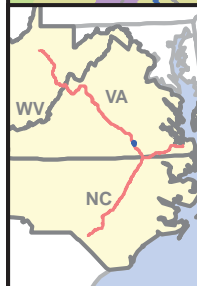
**Atlantic
Coast
Pipeline**

**Virginia
Water Quality
Pre-Development Conditions**

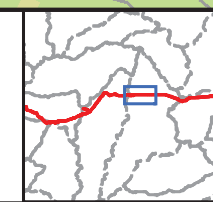




This information is for environmental review purposes only.

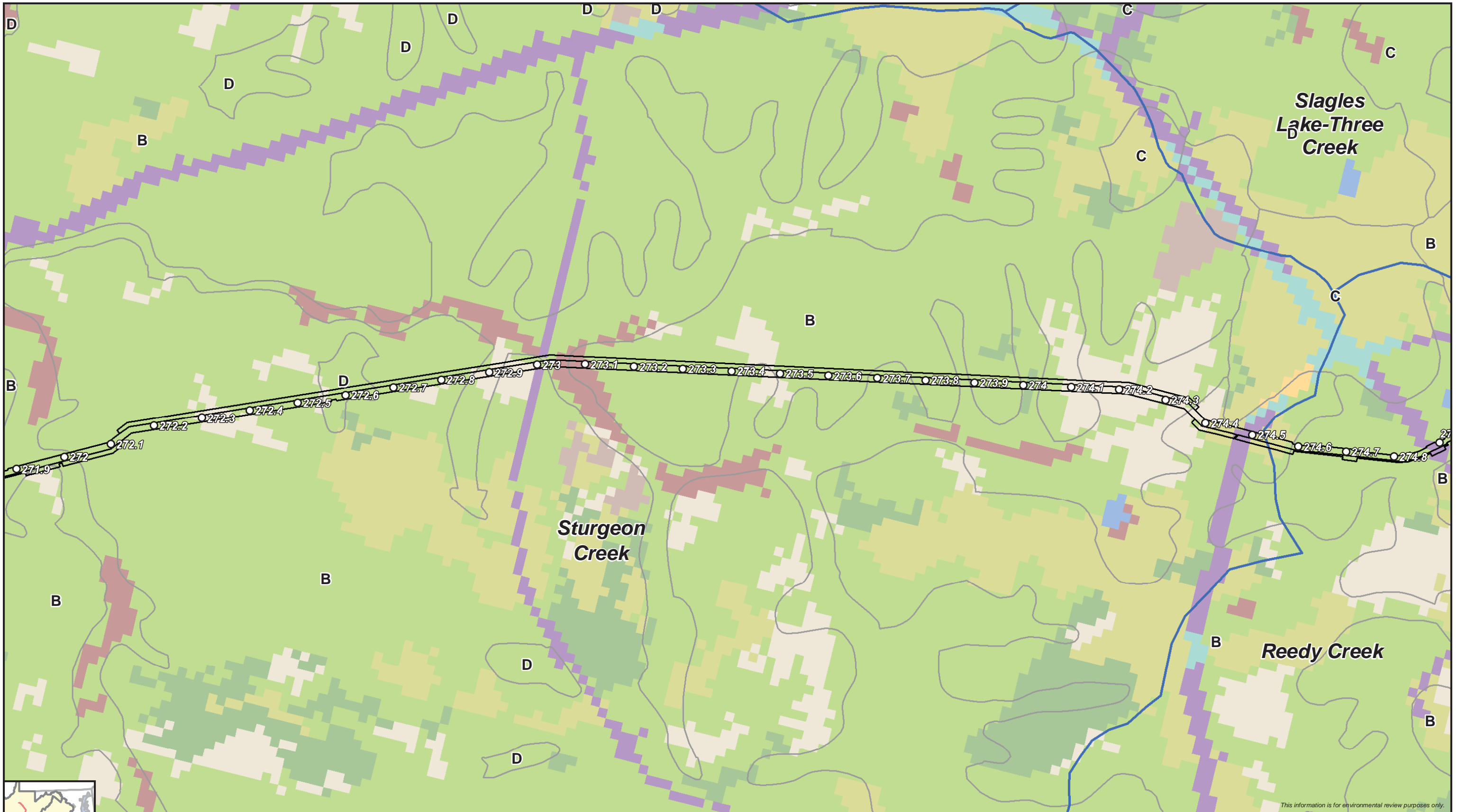


○ Milepost	Land Cover	■ Open Water
□ PCSI Analysis Workspaces	■ Agriculture	■ Shrub
■ HUC-12 Watershed	■ Developed, Open Space	■ Wetlands
■ Hydrologic Soil Group	■ Forest	
	■ Grassland	

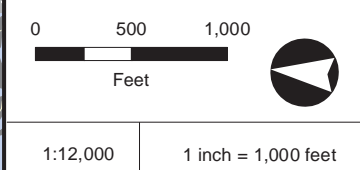
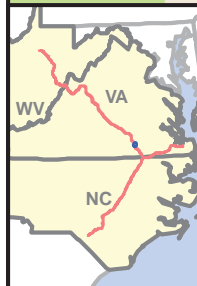


Virginia Water Quality
Pre-Development Conditions

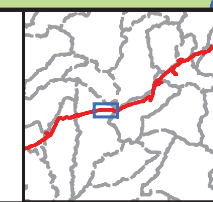




This information is for environmental review purposes only.



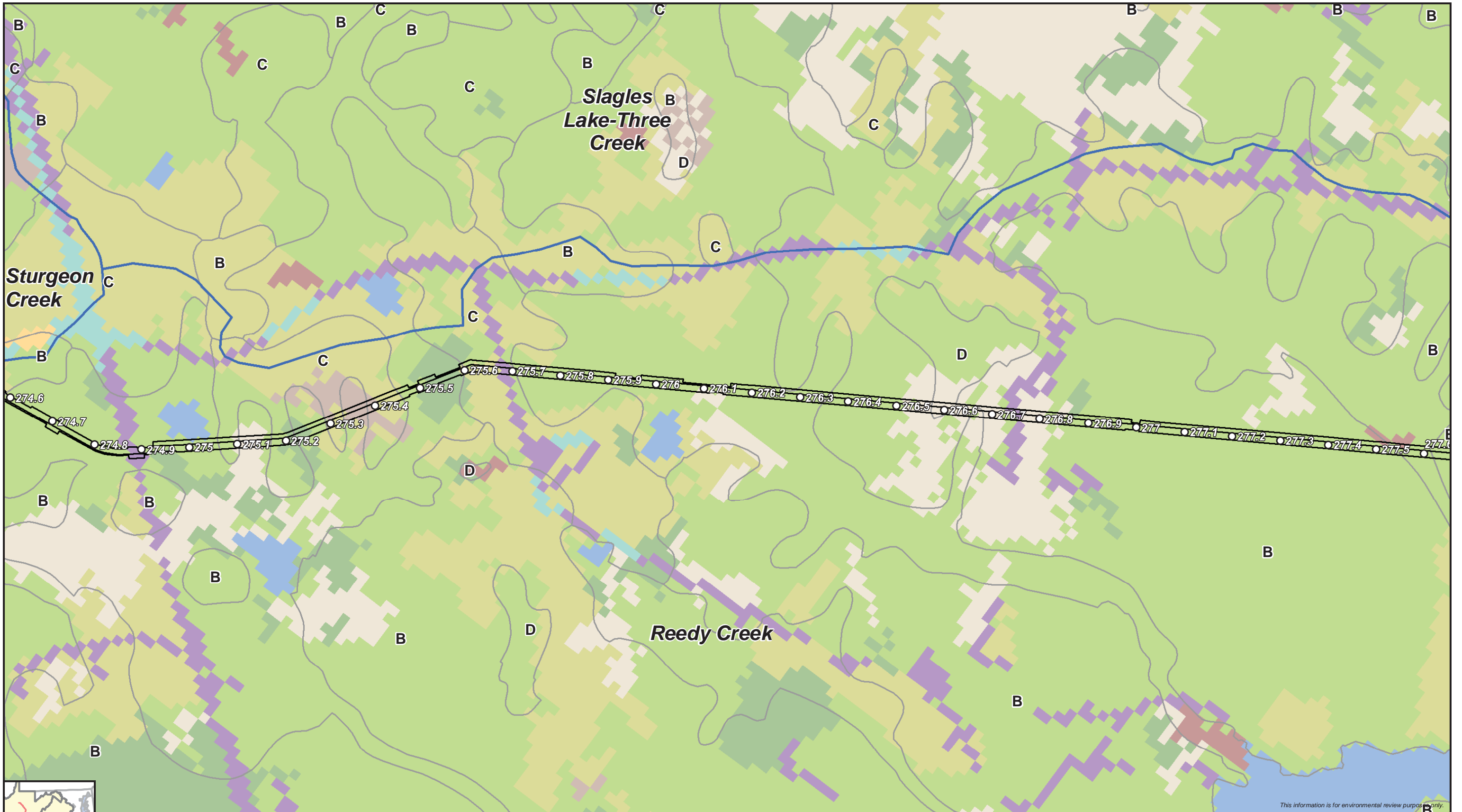
○ Milepost	Land Cover	■ Developed, Open Space	■ Wetlands
□ PCSM Analysis Workspaces	■ Agriculture	■ Forest	
■ HUC-12 Watershed	■ Barren Land	■ Grassland	
■ Hydrologic Soil Group	■ Developed, Low Intensity	■ Open Water	
	■ Developed, Medium Intensity	■ Shrub	



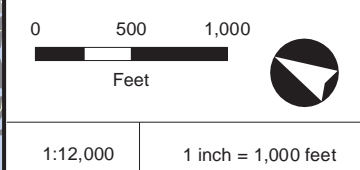
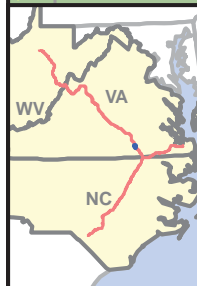
Atlantic Coast Pipeline

Virginia Water Quality Pre-Development Conditions



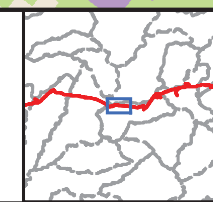


This information is for environmental review purposes only.



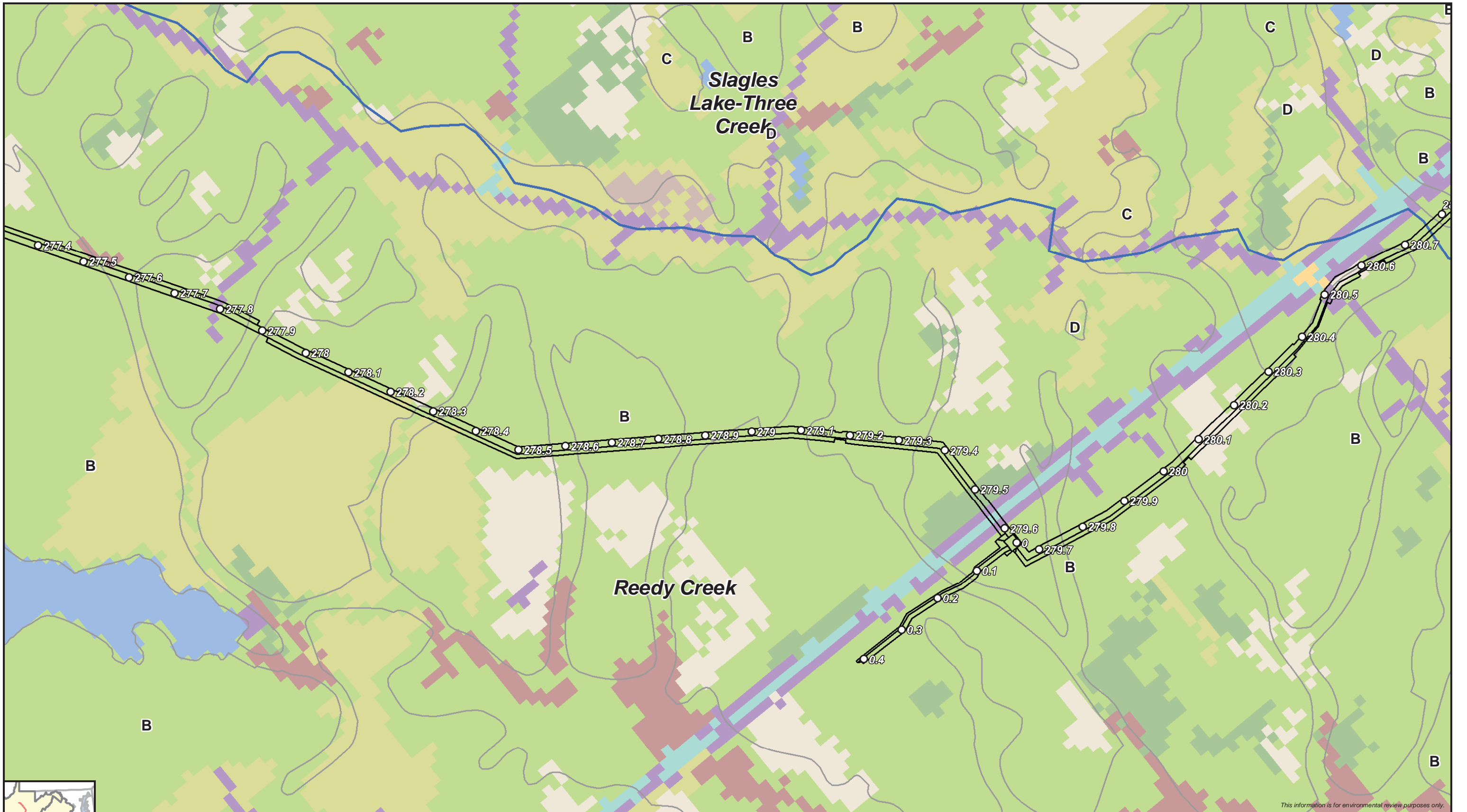
- Milepost
- PCSM Analysis Workspaces
- HUC-12 Watershed
- Hydrologic Soil Group

- Land Cover**
- Agriculture
 - Barren Land
 - Developed, Low Intensity
 - Developed, Medium Intensity
 - Developed, Open Space
 - Forest
 - Grassland
 - Open Water
 - Shrub
 - Wetlands

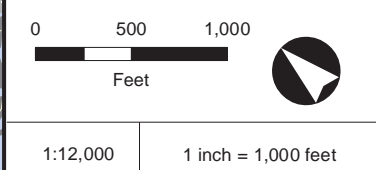


Virginia Water Quality
Pre-Development Conditions



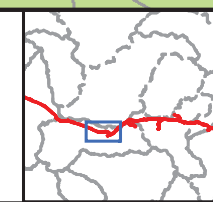


This information is for environmental review purposes only.



- Milepost
- PCSI Analysis Workspaces
- HUC-12 Watershed
- Hydrologic Soil Group

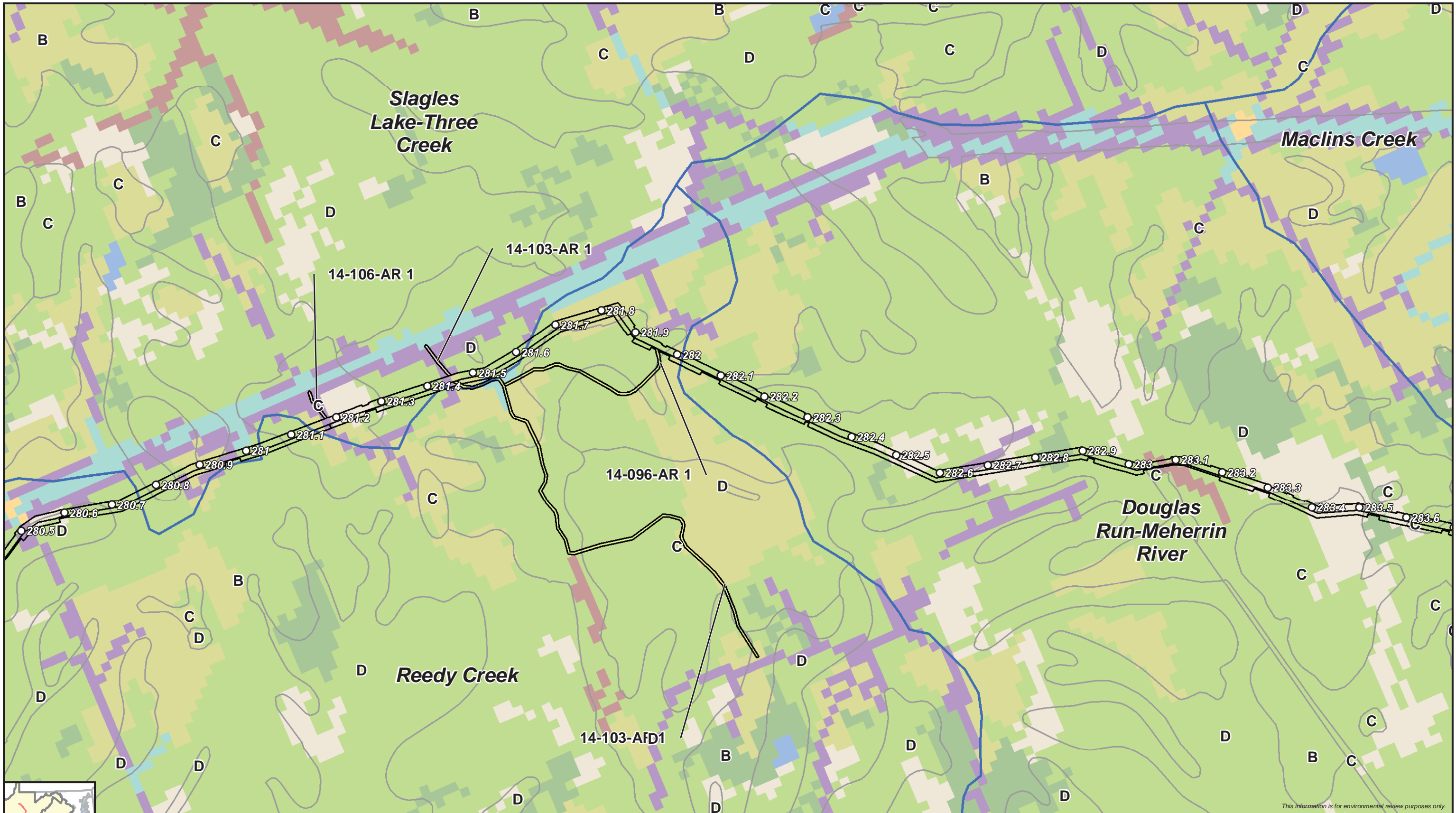
- Land Cover**
- Agriculture
 - Barren Land
 - Developed, Low Intensity
 - Developed, Medium Intensity
 - Developed, Open Space
 - Forest
 - Grassland
 - Open Water
 - Shrub
 - Wetlands



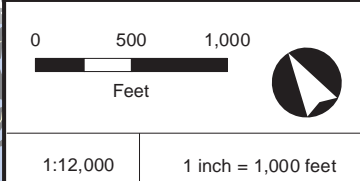
Atlantic Coast Pipeline

Virginia Water Quality Pre-Development Conditions

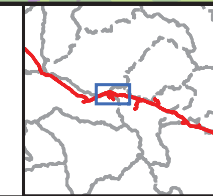




This information is for environmental review purposes only.

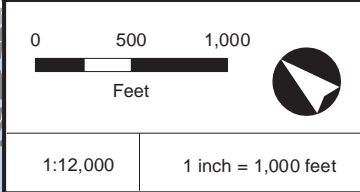
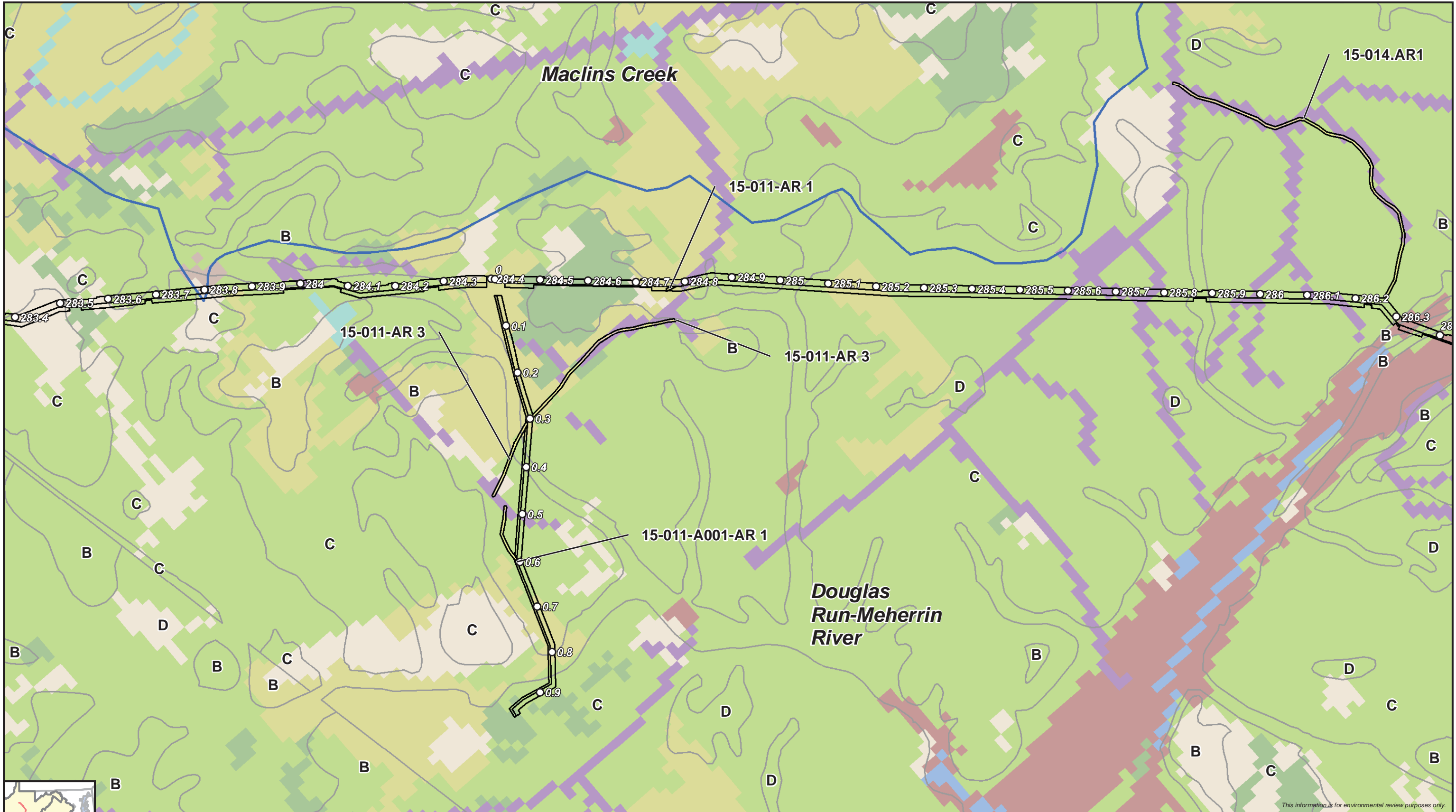


○ Milepost	Land Cover	Forest	Wetlands
□ PCSM Analysis Workspaces	Agriculture	Grassland	
□ HUC-12 Watershed	Developed, Low Intensity	Gravel	
□ Hydrologic Soil Group	Developed, Medium Intensity	Open Water	
	Developed, Open Space	Shrub	

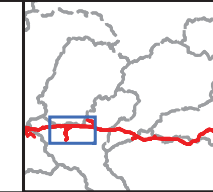


Virginia
Water Quality
Pre-Development Conditions





○ Milepost	Land Cover	Forest	Wetlands
□ PCSM Analysis Workspaces	Agriculture	Grassland	
□ HUC-12 Watershed	Barren Land	Gravel	
□ Hydrologic Soil Group	Developed, Low Intensity	Open Water	
	Developed, Open Space	Shrub	



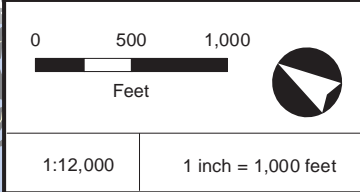
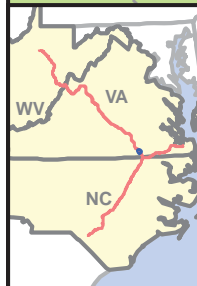
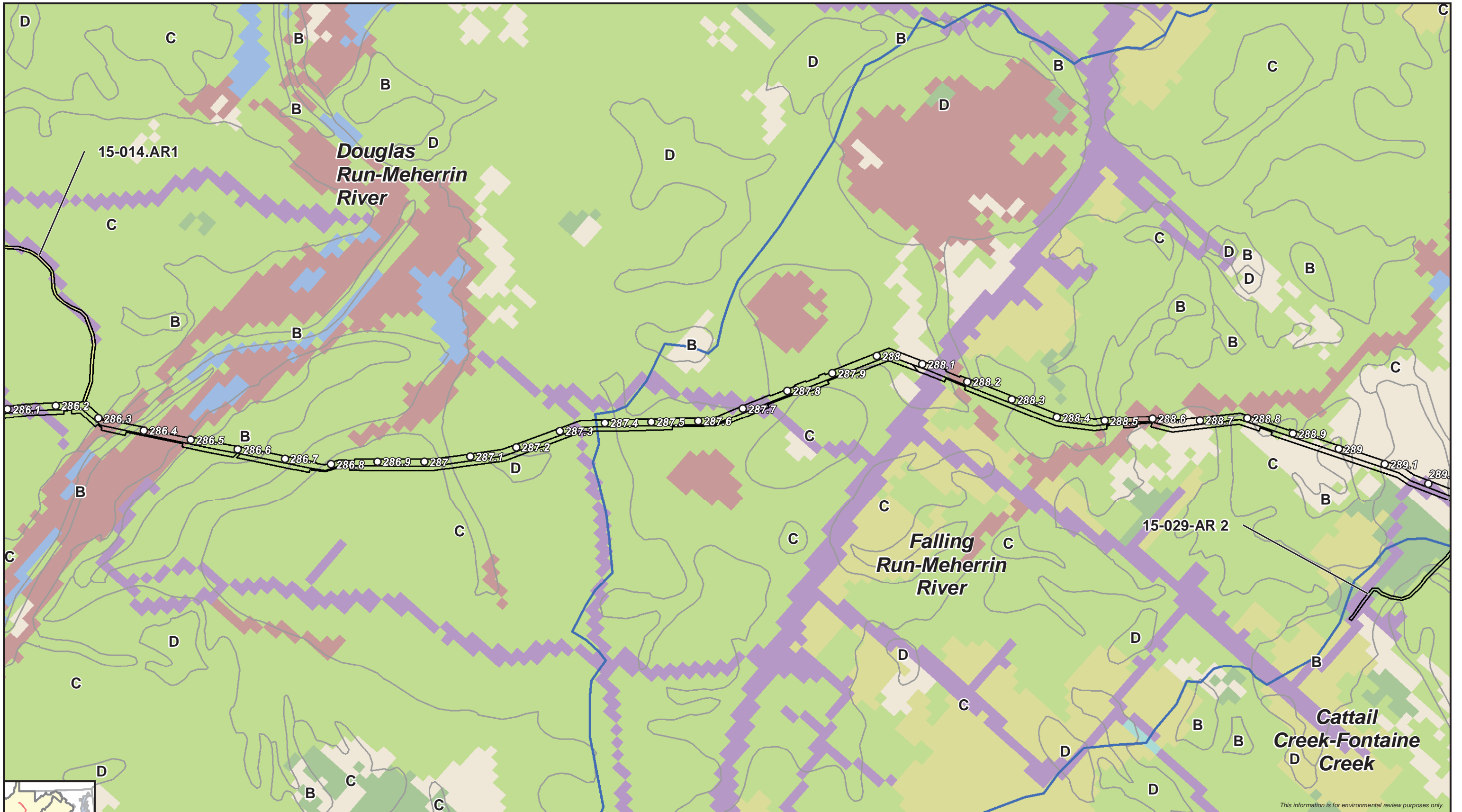
Page 75 of 105



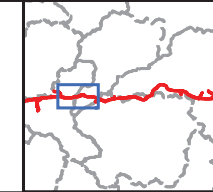
Virginia
Water Quality
Pre-Development Conditions



This information is for environmental review purposes only.



Milepost	Land Cover	Grassland
PCSM Analysis Workspaces	Agriculture	Gravel
HUC-12 Watershed	Developed, Low Intensity	Open Water
Hydrologic Soil Group	Developed, Open Space	Shrub
	Forest	Wetlands



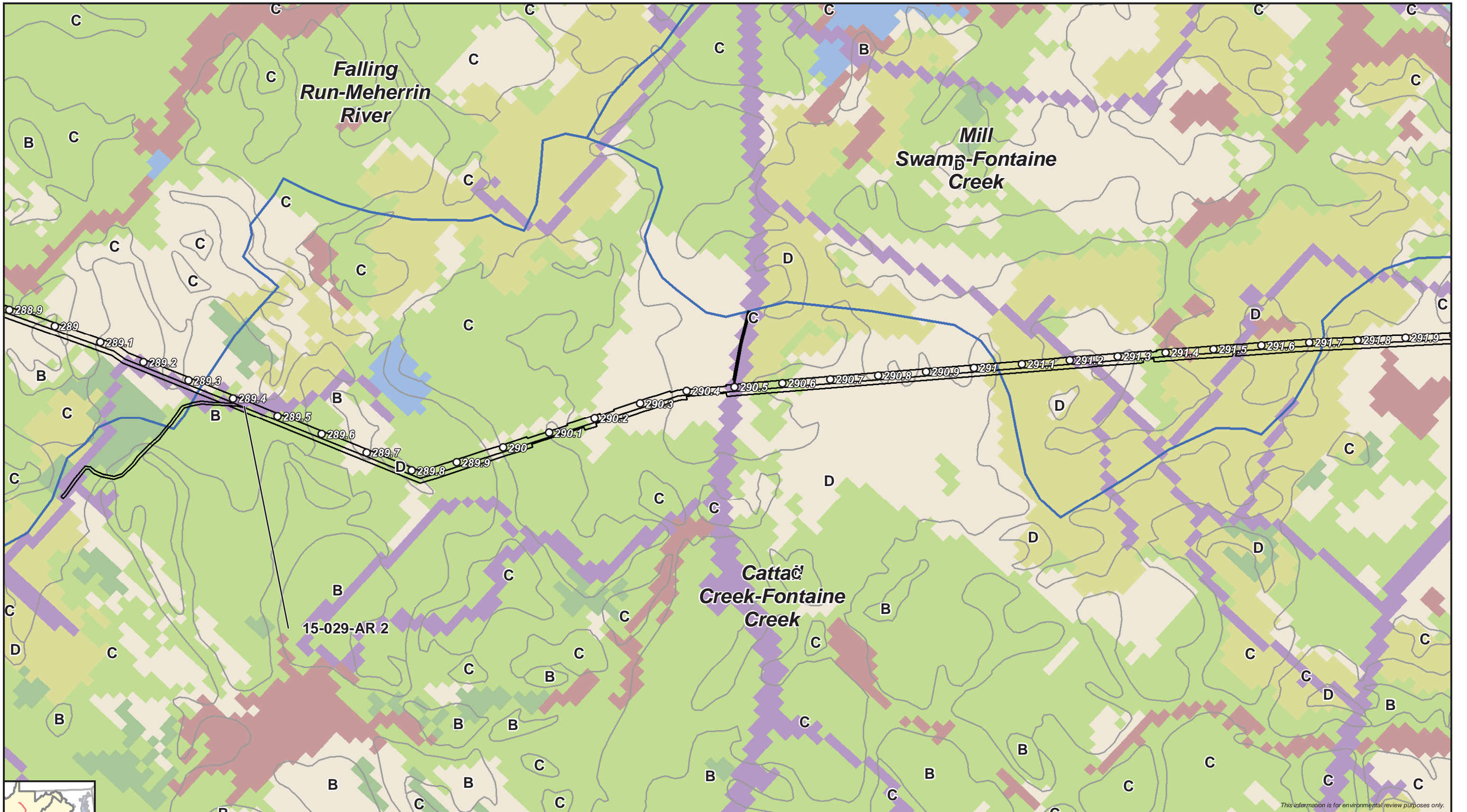
Page 76 of 105

Atlantic Coast Pipeline

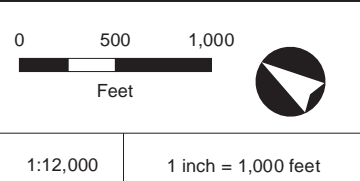
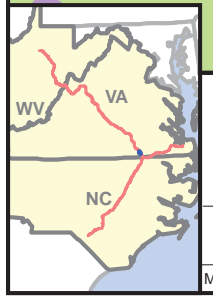
Virginia Water Quality Pre-Development Conditions

DRAWN BY: TG

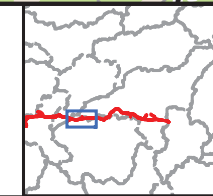
This information is for environmental review purposes only.



This information is for environmental review purposes only.

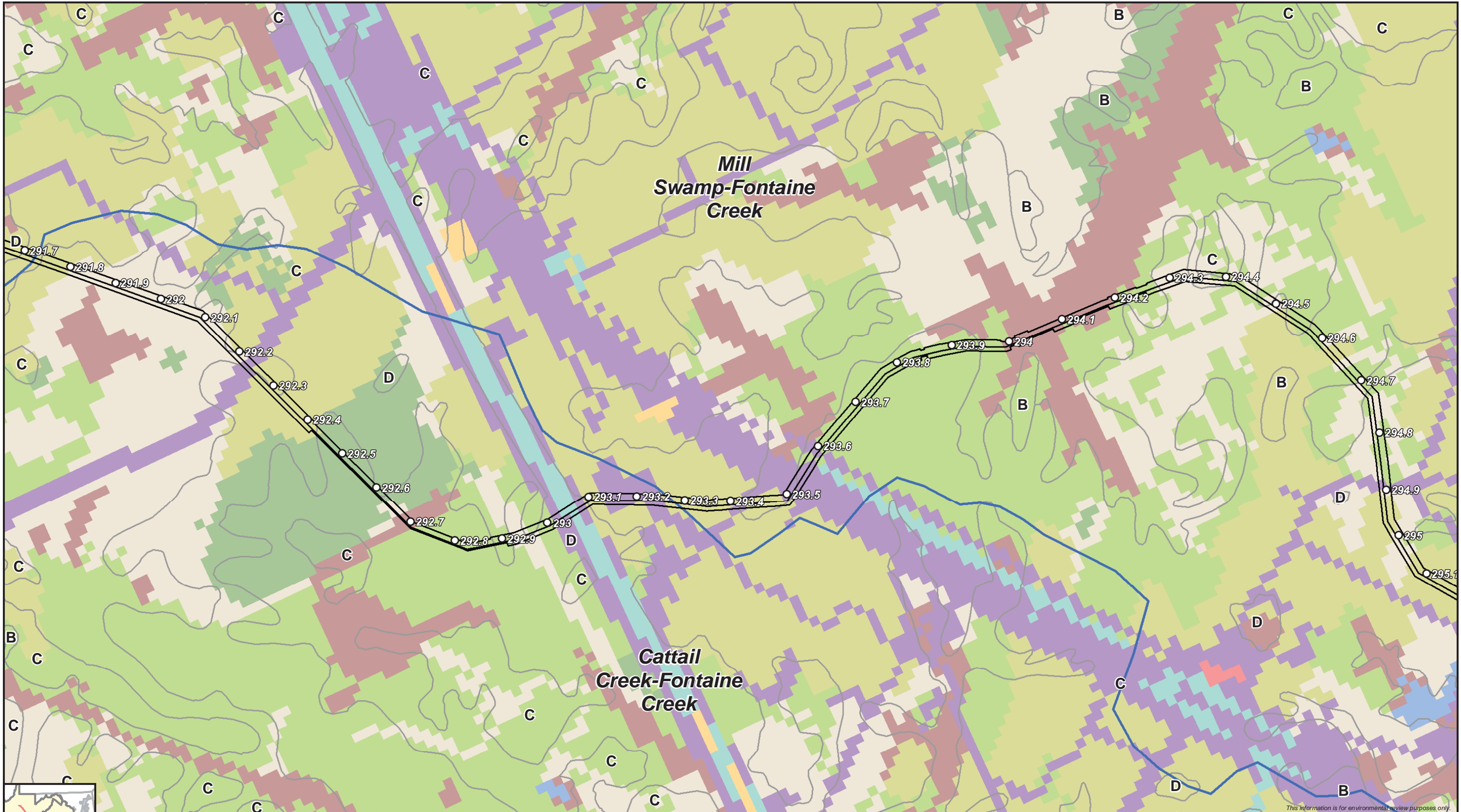


○ Milepost	Land Cover	Forest
□ PCSI Analysis Workspaces	Agriculture	Grassland
□ HUC-12 Watershed	Developed, Low Intensity	Open Water
□ Hydrologic Soil Group	Developed, Medium Intensity	Shrub
	Developed, Open Space	Wetlands

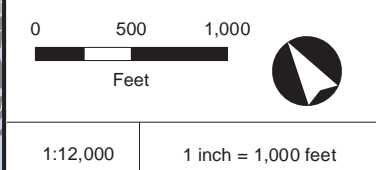
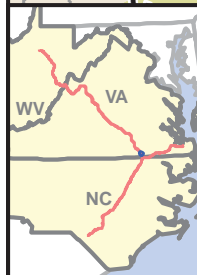


Virginia
Water Quality
Pre-Development Conditions



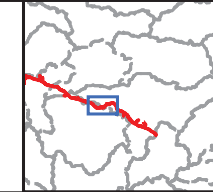


This information is for environmental review purposes only.



- Milepost
- PCSM Analysis Workspaces
- HUC-12 Watershed
- Hydrologic Soil Group

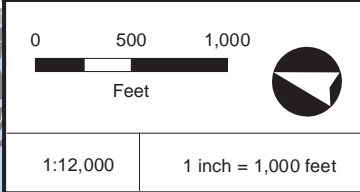
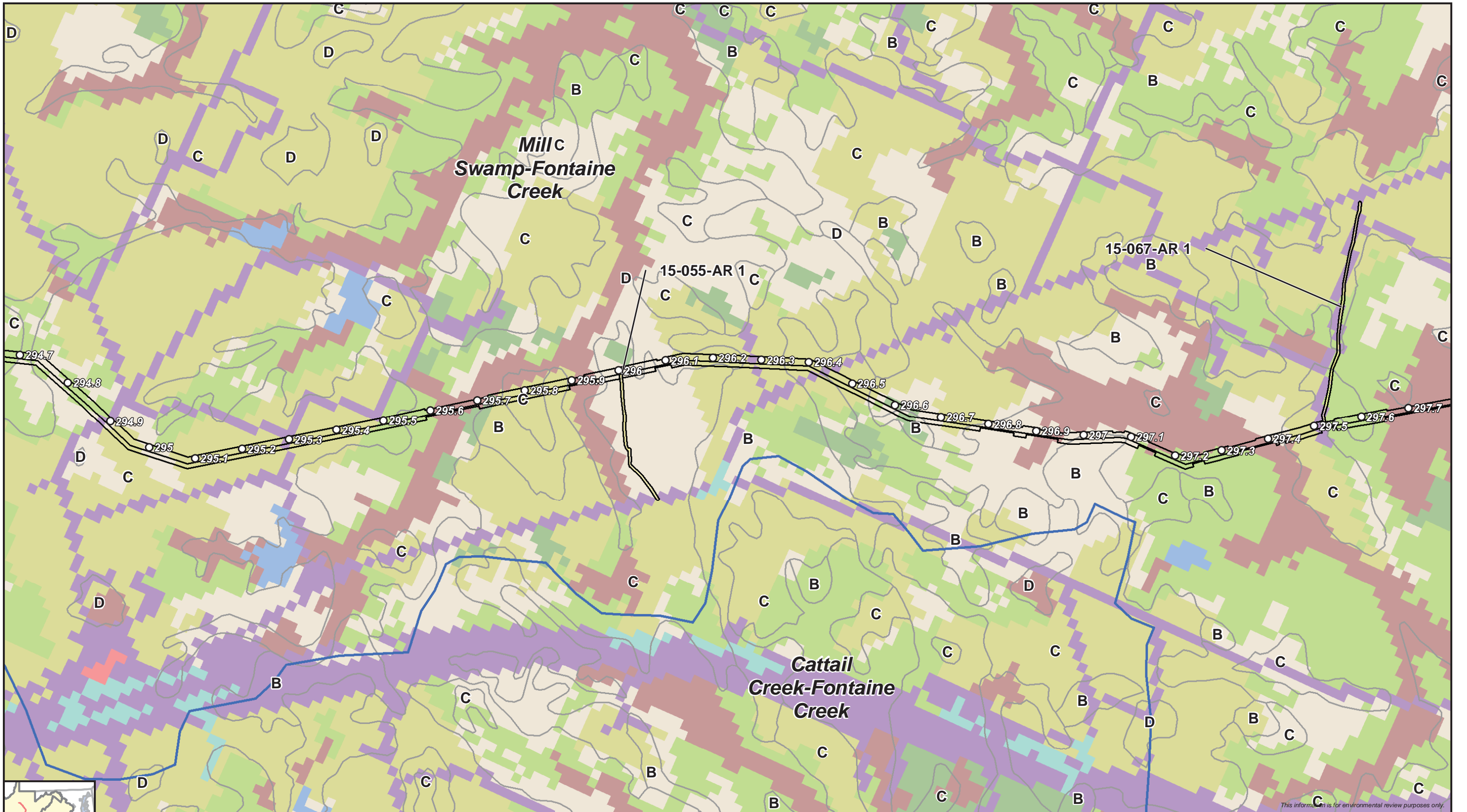
- Land Cover**
- Agriculture
 - Developed, High Intensity
 - Developed, Low Intensity
 - Developed, Medium Intensity
 - Developed, Open Space
 - Forest
 - Grassland
 - Open Water
 - Shrub
 - Wetlands



Atlantic Coast Pipeline

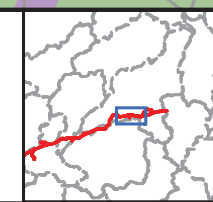
Virginia Water Quality
Pre-Development Conditions





- Milepost
- PCSI Analysis Workspaces
- HUC-12 Watershed
- Hydrologic Soil Group

- Land Cover**
- Agriculture
 - Developed, High Intensity
 - Developed, Low Intensity
 - Developed, Open Space
 - Forest
 - Grassland
 - Gravel
 - Open Water
 - Shrub
 - Wetlands

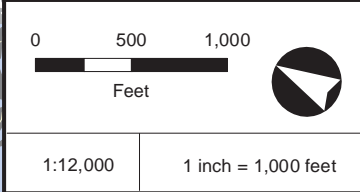


Atlantic Coast Pipeline

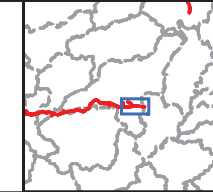
Virginia Water Quality Pre-Development Conditions



This information is for environmental review purposes only.



Milepost	Grassland
PCSM Analysis Workspaces	Gravel
HUC-12 Watershed	Open Water
Hydrologic Soil Group	Shrub
State Boundary	Wetlands
Agriculture	
Developed, High Intensity	
Developed, Open Space	
Forest	

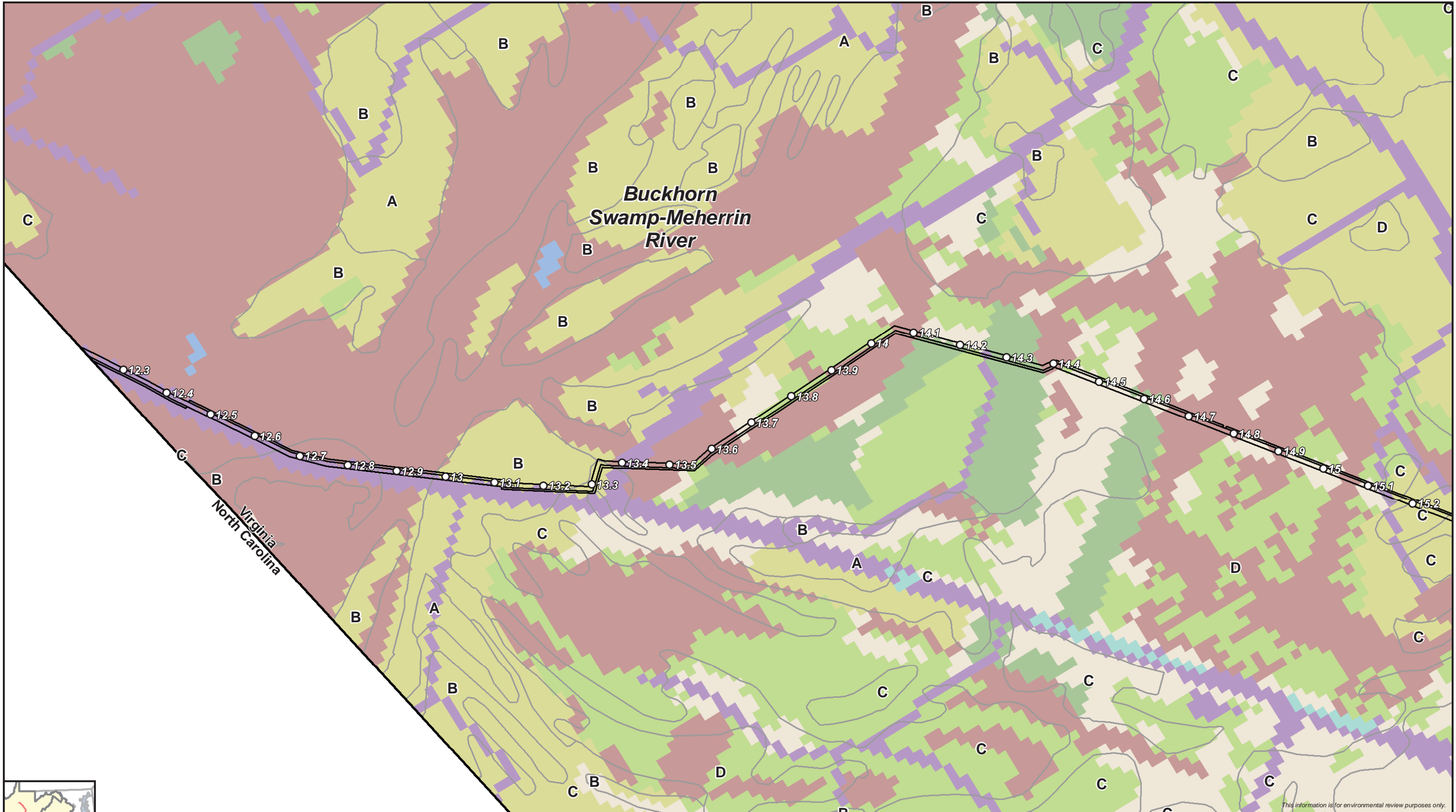


Atlantic Coast Pipeline

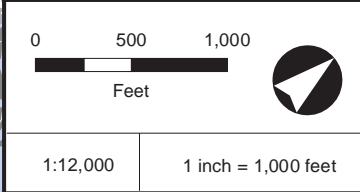
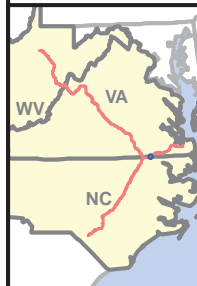
Virginia Water Quality
Pre-Development Conditions



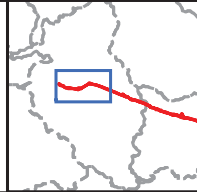
This information is for environmental review purposes only.



This information is for environmental review purposes only.



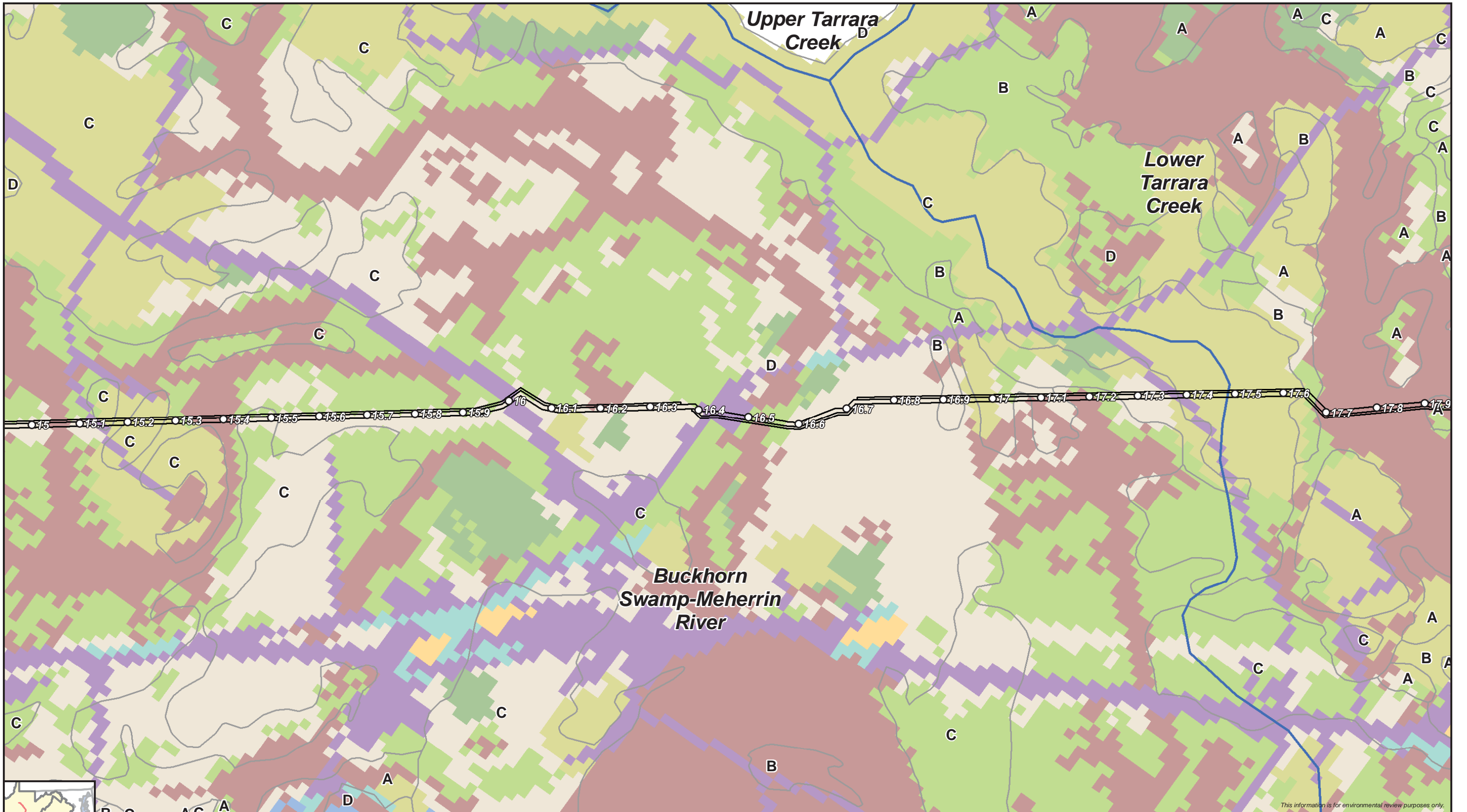
Milepost	Agriculture	Grassland
PCSI Analysis Workspaces	Developed, Low Intensity	Open Water
HUC-12 Watershed	Developed, Open Space	Shrub
Hydrologic Soil Group	Forest	Wetlands
State Boundary		



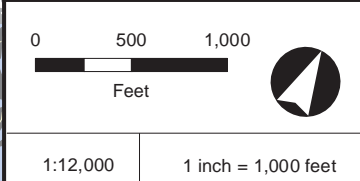
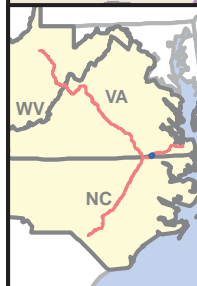
Atlantic Coast Pipeline

Virginia Water Quality
Pre-Development Conditions

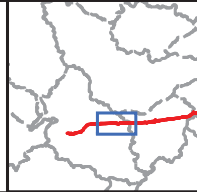




This information is for environmental review purposes only.



Milepost	Forest
PCSM Analysis Workspaces	Grassland
HUC-12 Watershed	Open Water
Hydrologic Soil Group	Shrub
	Wetlands
Agriculture	
Developed, Low Intensity	
Developed, Medium Intensity	
Developed, Open Space	

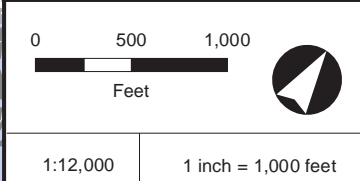
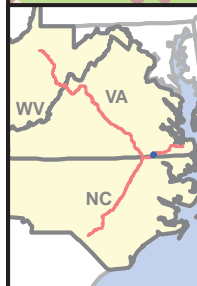


Virginia Water Quality
Pre-Development Conditions



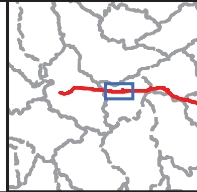


This information is for environmental review purposes only.



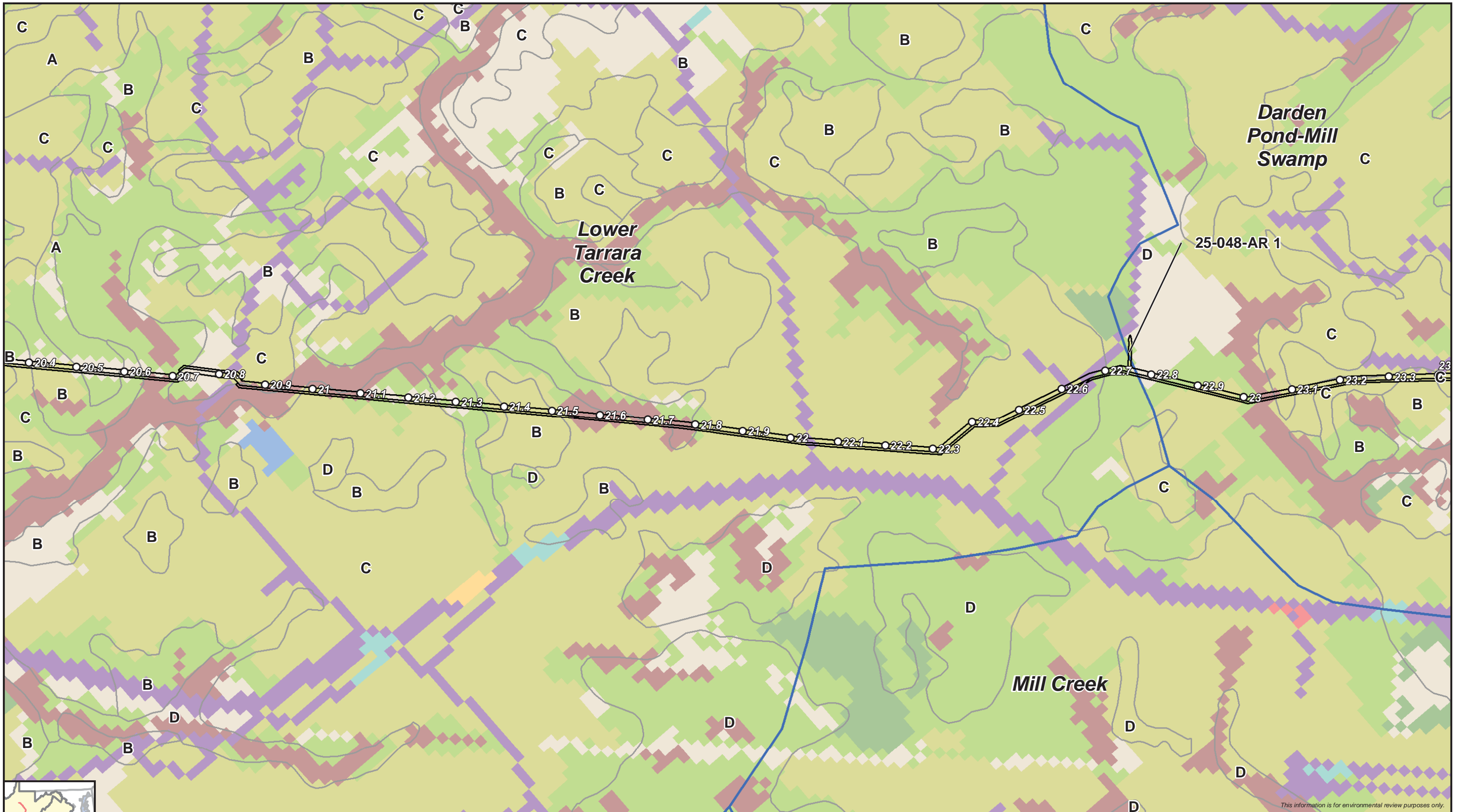
- Milepost
- PCSI Analysis Workspaces
- HUC-12 Watershed
- Hydrologic Soil Group

- Land Cover**
- Agriculture
 - Developed, High Intensity
 - Developed, Low Intensity
 - Developed, Medium Intensity
 - Developed, Open Space
 - Forest
 - Grassland
 - Gravel
 - Open Water
 - Shrub
 - Wetlands

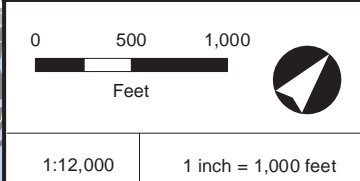
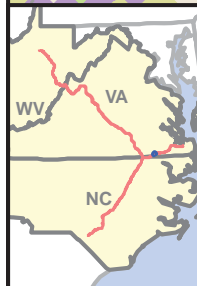


Virginia
Water Quality
Pre-Development Conditions



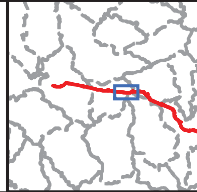


This information is for environmental review purposes only.



- Milepost
- PCSM Analysis Workspaces
- HUC-12 Watershed
- Hydrologic Soil Group

- Land Cover**
- Agriculture
 - Developed, High Intensity
 - Developed, Low Intensity
 - Developed, Medium Intensity
 - Developed, Open Space
 - Forest
 - Grassland
 - Gravel
 - Open Water
 - Shrub
 - Wetlands



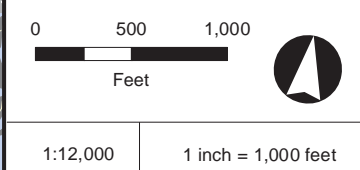
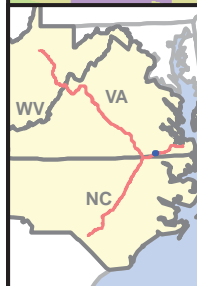
Atlantic Coast Pipeline

Virginia Water Quality Pre-Development Conditions

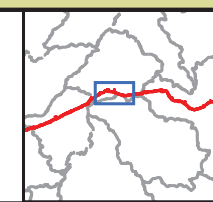




This information is for environmental review purposes only.

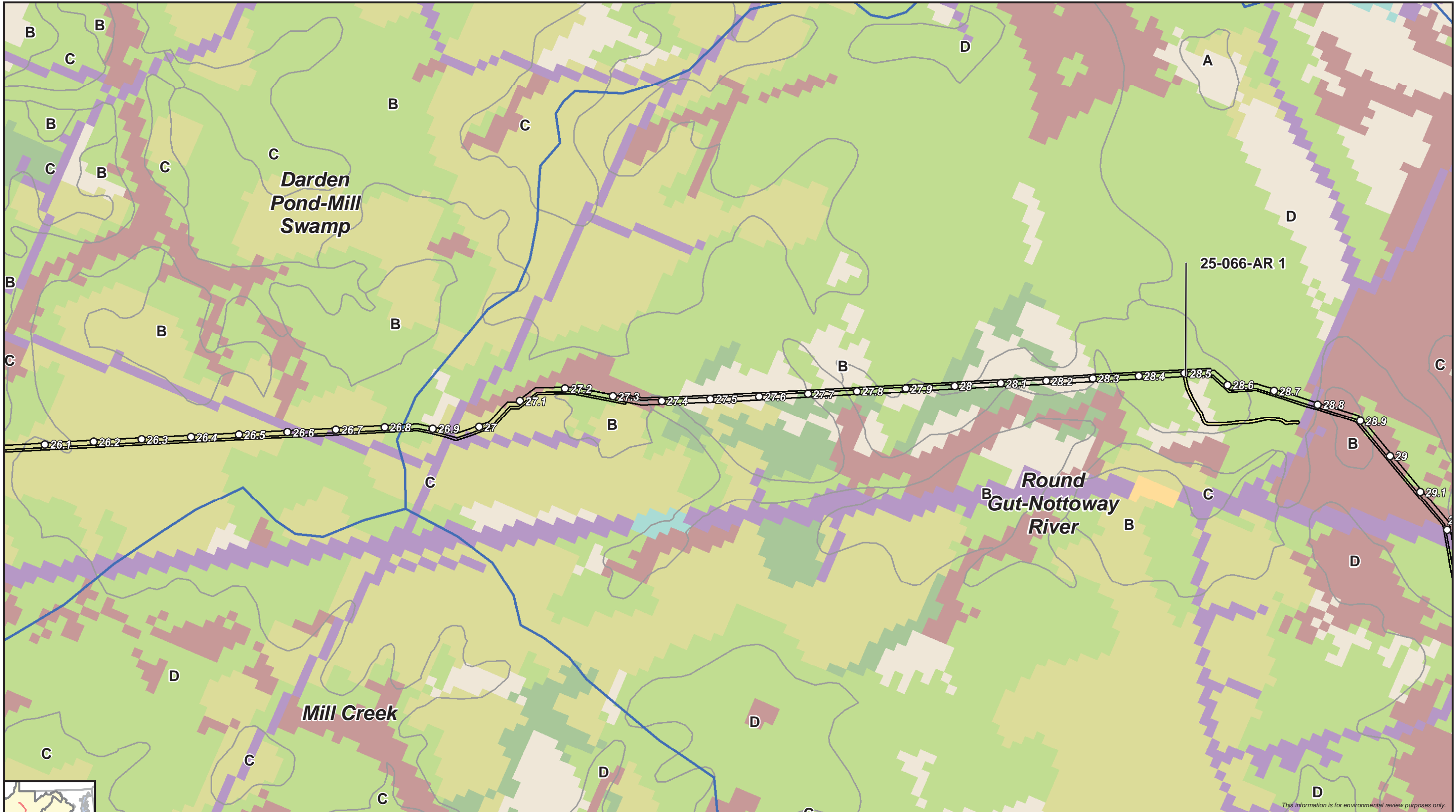


○ Milepost	Land Cover	■ Developed, Open Space
□ PCSI Analysis Workspaces	■ Agriculture	■ Forest
■ HUC-12 Watershed	■ Developed, High Intensity	■ Grassland
■ Hydrologic Soil Group	■ Developed, Low Intensity	■ Shrub
	■ Developed, Medium Intensity	■ Wetlands

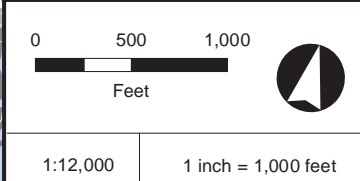
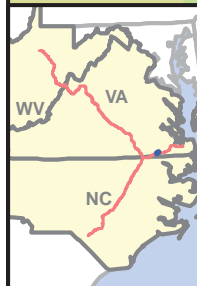


Virginia
Water Quality
Pre-Development Conditions

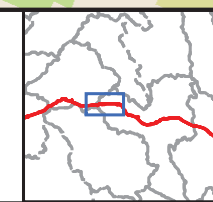




This information is for environmental review purposes only.



○ Milepost	Land Cover	Forest
□ PCSI Analysis Workspaces	Agriculture	Grassland
□ HUC-12 Watershed	Developed, Low Intensity	Gravel
□ Hydrologic Soil Group	Developed, Medium Intensity	Shrub
	Developed, Open Space	Wetlands

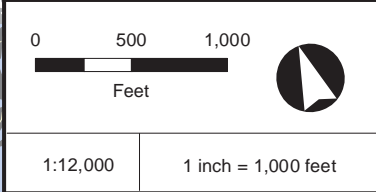
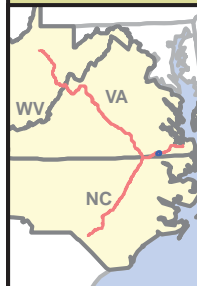


Virginia
Water Quality
Pre-Development Conditions



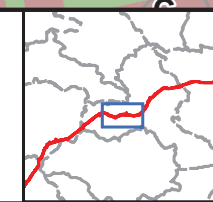


This information is for environmental review purposes only.



- Milepost
- PCSM Analysis Workspaces
- HUC-12 Watershed
- Hydrologic Soil Group

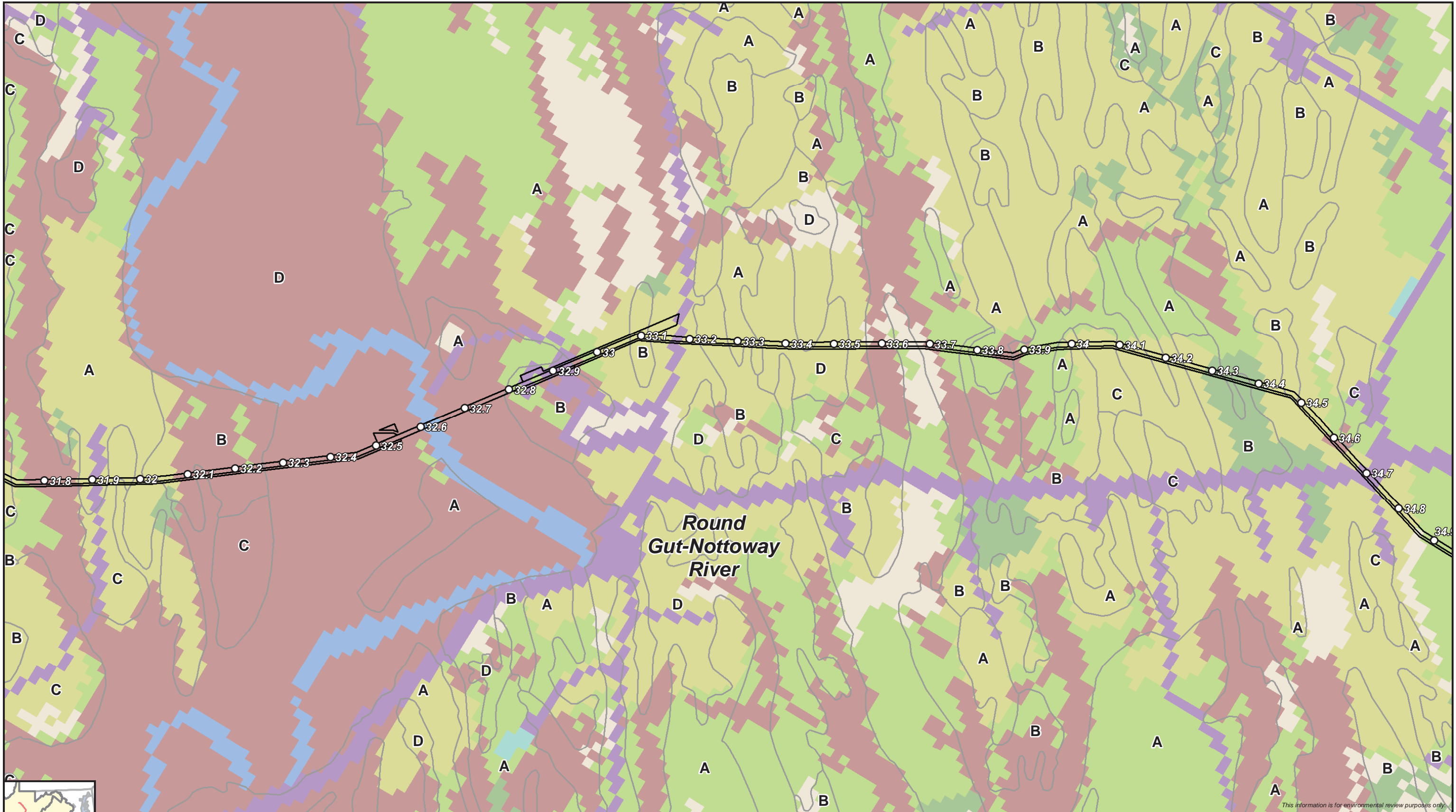
- Land Cover**
- Agriculture
 - Developed, Open Space
 - Forest
 - Grassland
 - Gravel
 - Open Water
 - Shrub
 - Wetlands



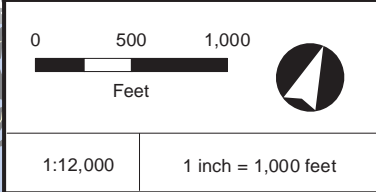
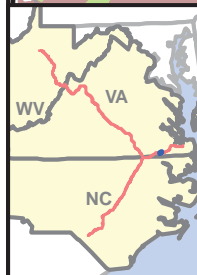
Atlantic Coast Pipeline

Virginia Water Quality Pre-Development Conditions

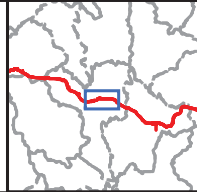




This information is for environmental review purposes only.



Milepost	Grassland
PCSM Analysis Workspaces	Open Water
HUC-12 Watershed	Shrub
Hydrologic Soil Group	Wetlands
Agriculture	Forest
Developed, Low Intensity	
Developed, Open Space	

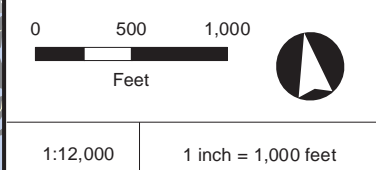
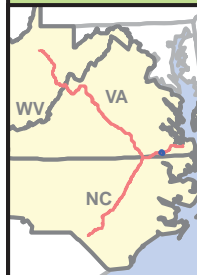


Virginia
Water Quality
Pre-Development Conditions



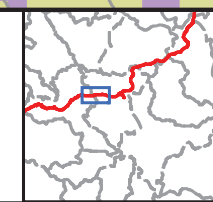


This information is for environmental review purposes only.



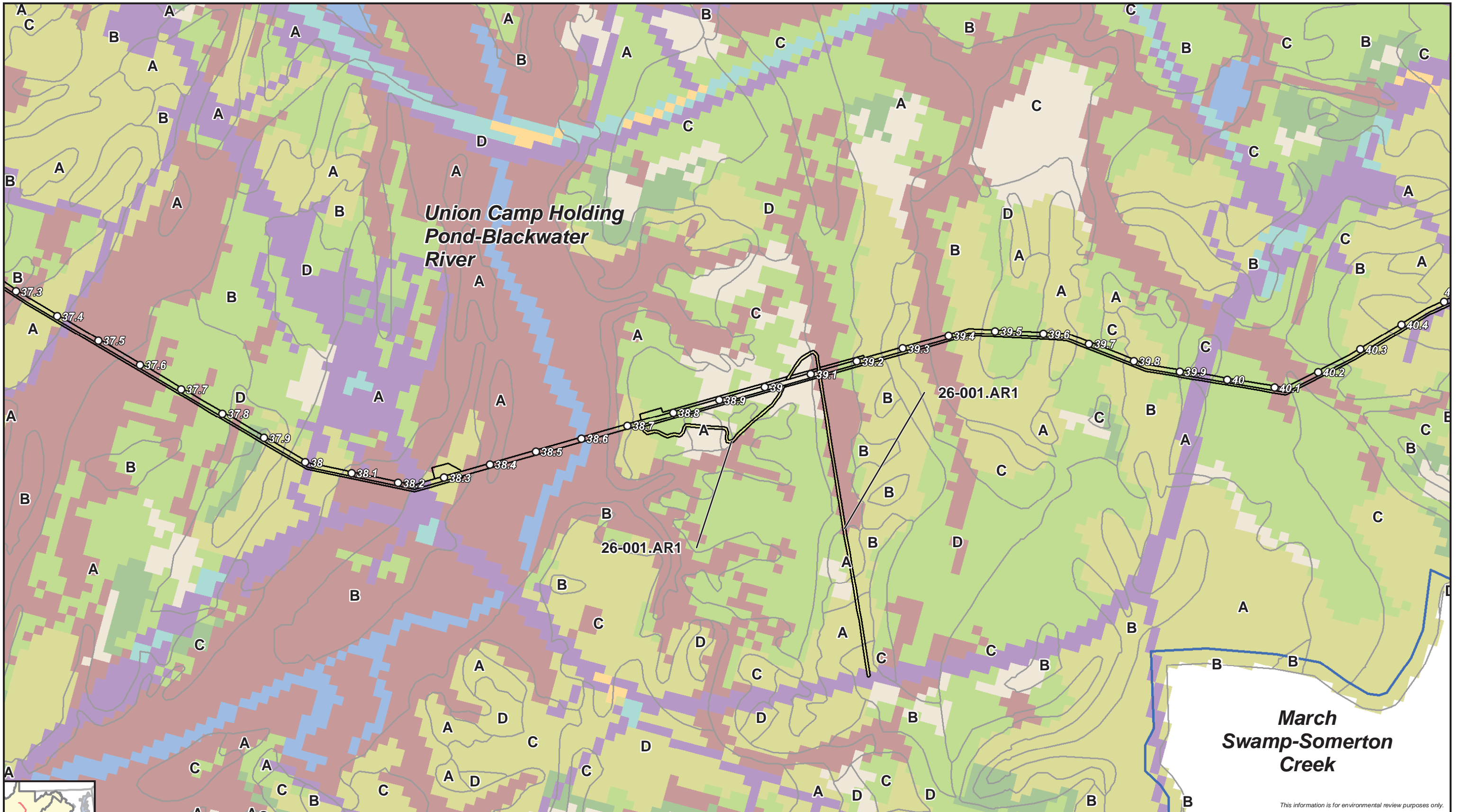
- Milepost
- PCSM Analysis Workspaces
- HUC-12 Watershed
- Hydrologic Soil Group

- Land Cover**
- Agriculture
 - Developed, Low Intensity
 - Developed, Open Space
 - Forest
 - Grassland
 - Shrub
 - Wetlands



Virginia
Water Quality
 Pre-Development Conditions



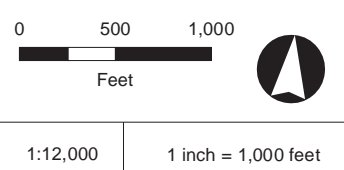
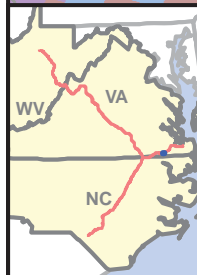


Union Camp Holding Pond-Blackwater River

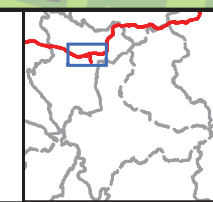
March Swamp-Somerton Creek

26-001.AR1

26-001.AR1



○ Milepost	Land Cover	Forest	Wetlands
□ PCSI Analysis Workspaces	Agriculture	Grassland	
□ HUC-12 Watershed	Developed, Low Intensity	Gravel	
□ Hydrologic Soil Group	Developed, Medium Intensity	Open Water	
	Developed, Open Space	Shrub	



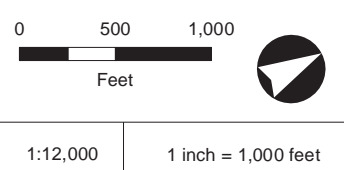
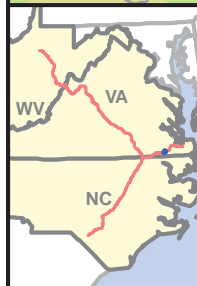
Atlantic Coast Pipeline

Virginia Water Quality Pre-Development Conditions



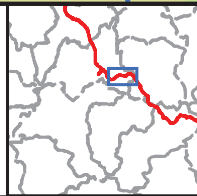


This information is for environmental review purposes only.



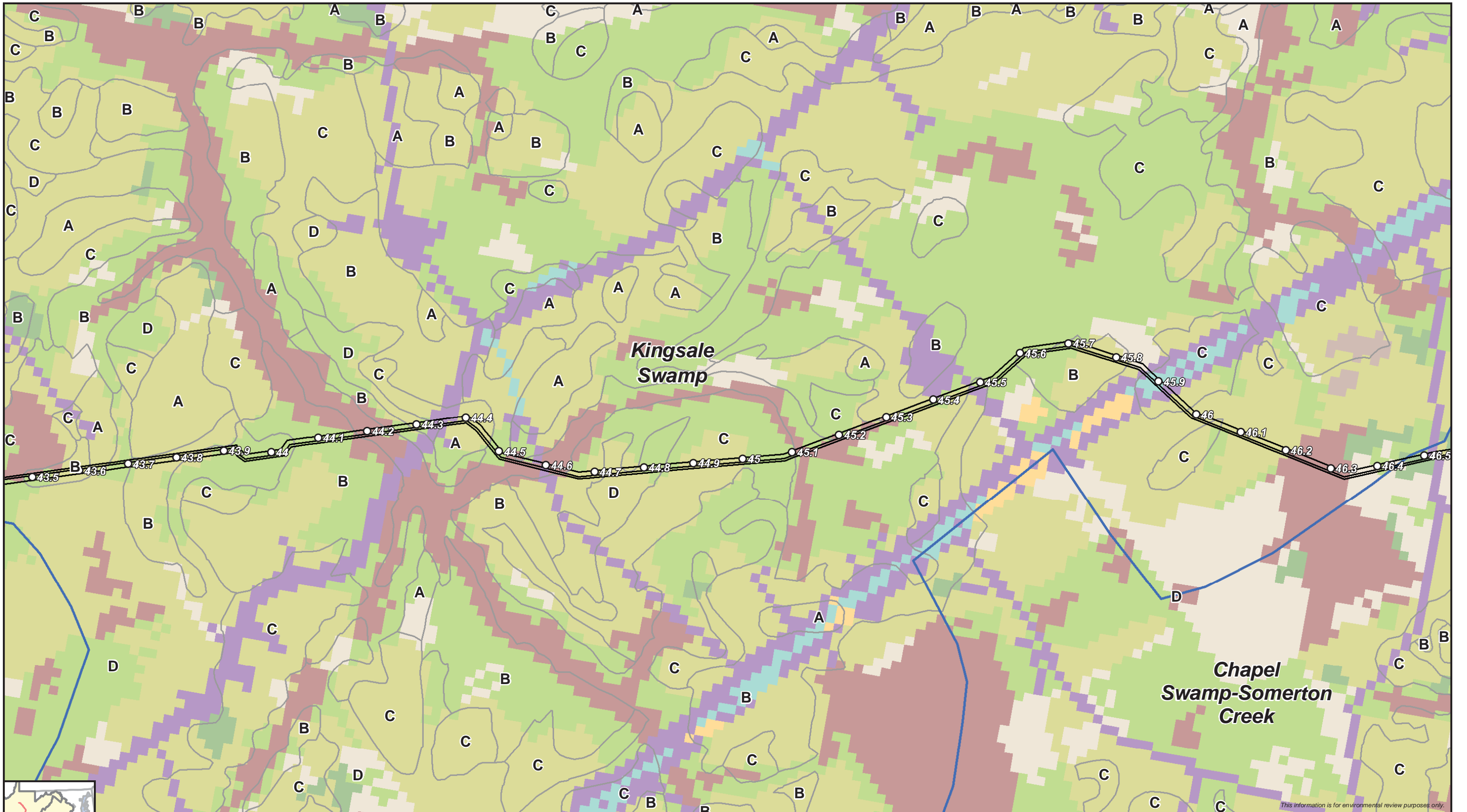
- Milepost
- PCSM Analysis Workspaces
- HUC-12 Watershed
- Hydrologic Soil Group

- Land Cover**
- Agriculture
 - Developed, Low Intensity
 - Developed, Medium Intensity
 - Developed, Open Space
 - Forest
 - Grassland
 - Open Water
 - Shrub
 - Wetlands

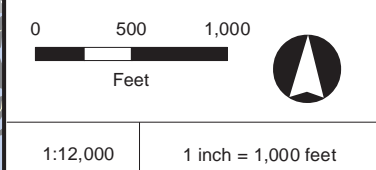
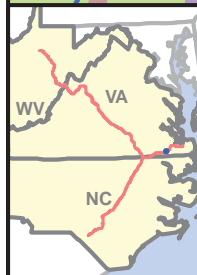


Virginia
Water Quality
 Pre-Development Conditions

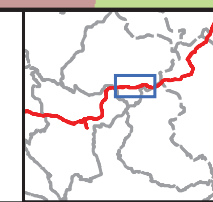




This information is for environmental review purposes only.

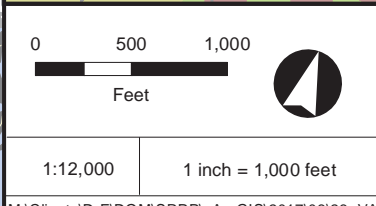
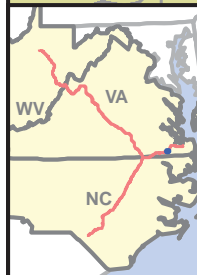
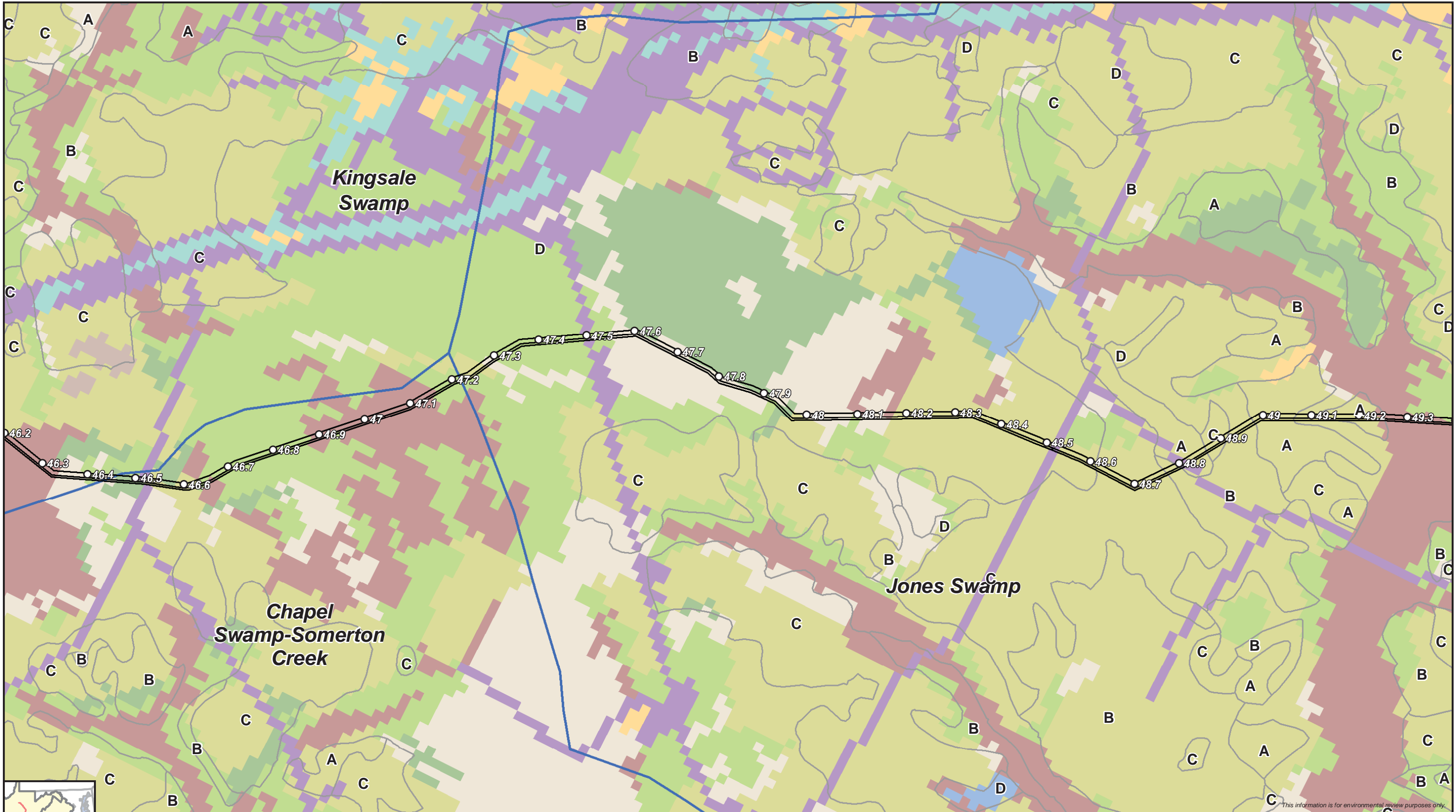


○ Milepost	Land Cover	Developed, Open Space
□ PCSI Analysis Workspaces	Agriculture	Forest
□ HUC-12 Watershed	Barren Land	Grassland
□ Hydrologic Soil Group	Developed, Low Intensity	Shrub
	Developed, Medium Intensity	Wetlands



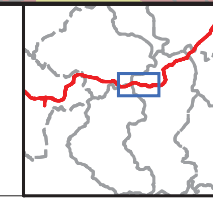
Virginia
Water Quality
Pre-Development Conditions





- Milepost
- PCSM Analysis Workspaces
- HUC-12 Watershed
- Hydrologic Soil Group

- Land Cover**
- Agriculture
 - Barren Land
 - Developed, Low Intensity
 - Developed, Medium Intensity
 - Developed, Open Space
 - Forest
 - Grassland
 - Open Water
 - Shrub
 - Wetlands



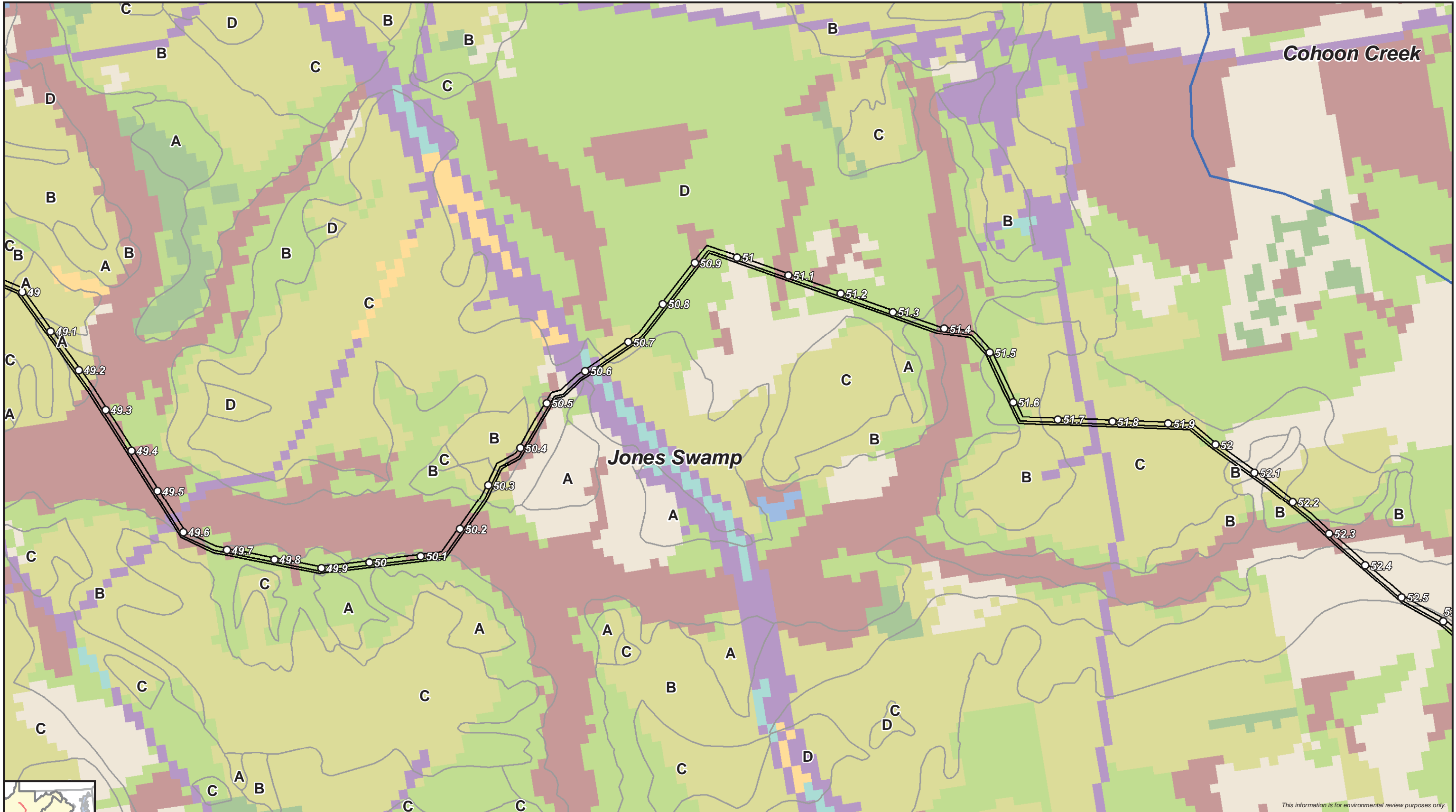
Page 93 of 105

Atlantic Coast Pipeline

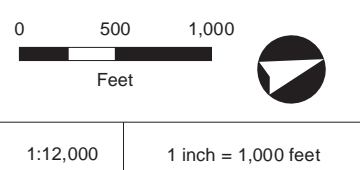
Virginia Water Quality Pre-Development Conditions

DRAWN BY: TG

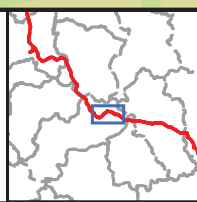
This information is for environmental review purposes only.



This information is for environmental review purposes only.

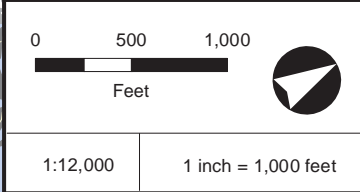
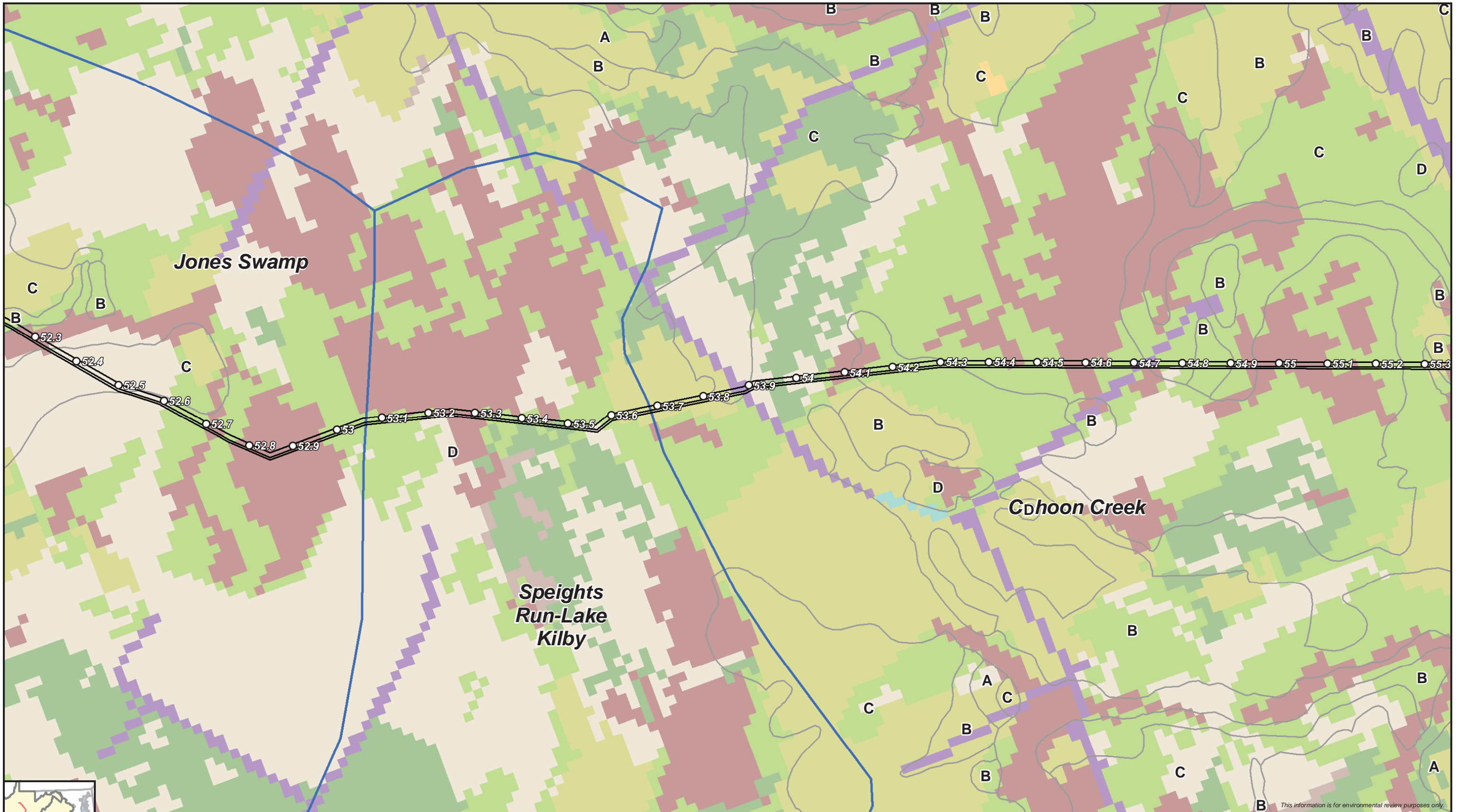


○ Milepost	Land Cover	Forest
□ PCSI Analysis Workspaces	Agriculture	Grassland
□ HUC-12 Watershed	Developed, Low Intensity	Open Water
□ Hydrologic Soil Group	Developed, Medium Intensity	Shrub
	Developed, Open Space	Wetlands

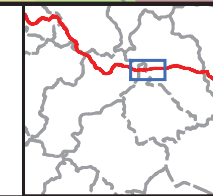


Virginia
Water Quality
Pre-Development Conditions





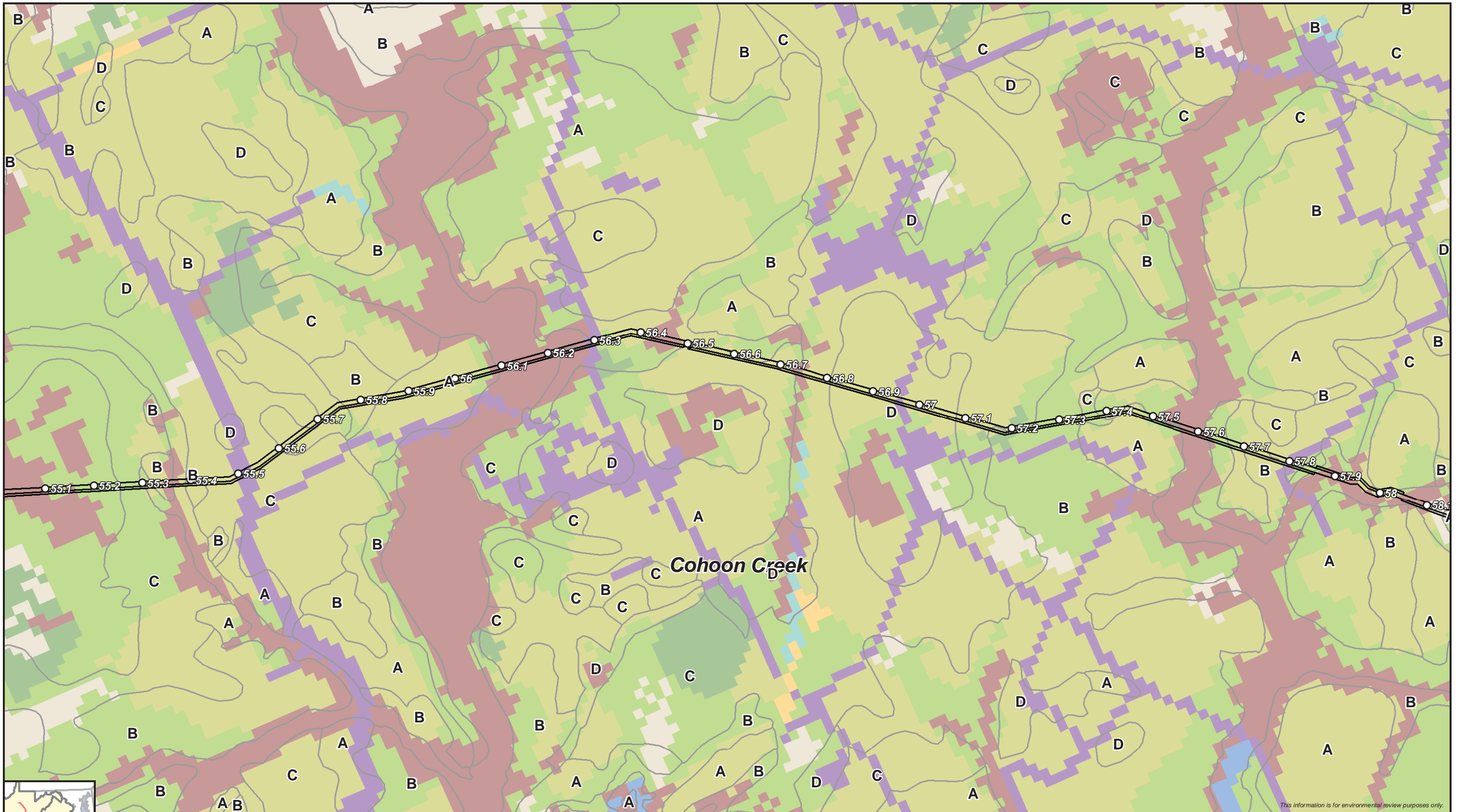
○ Milepost	Land Cover	■ Developed, Open Space
□ PCSM Analysis Workspaces	■ Agriculture	■ Forest
■ HUC-12 Watershed	■ Barren Land	■ Grassland
■ Hydrologic Soil Group	■ Developed, Low Intensity	■ Shrub
	■ Developed, Medium Intensity	■ Wetlands



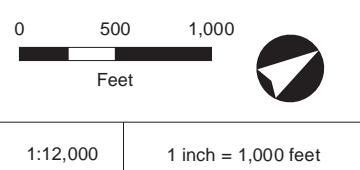
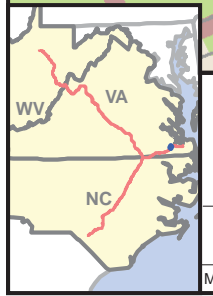
Virginia
Water Quality
Pre-Development Conditions



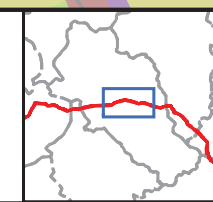
This information is for environmental review purposes only.



This information is for environmental review purposes only.



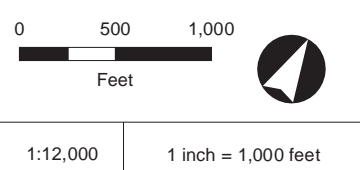
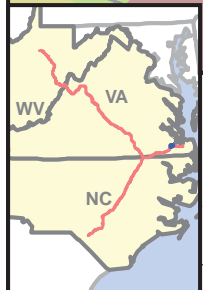
○ Milepost	Land Cover	Forest
□ PCSM Analysis Workspaces	Agriculture	Grassland
□ HUC-12 Watershed	Developed, Low Intensity	Open Water
□ Hydrologic Soil Group	Developed, Medium Intensity	Shrub
	Developed, Open Space	Wetlands



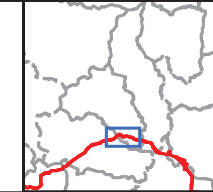
Atlantic Coast Pipeline

Virginia Water Quality Pre-Development Conditions





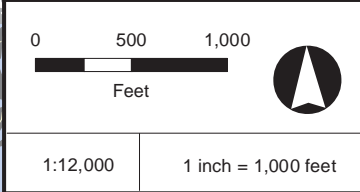
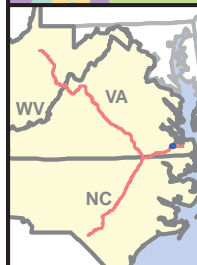
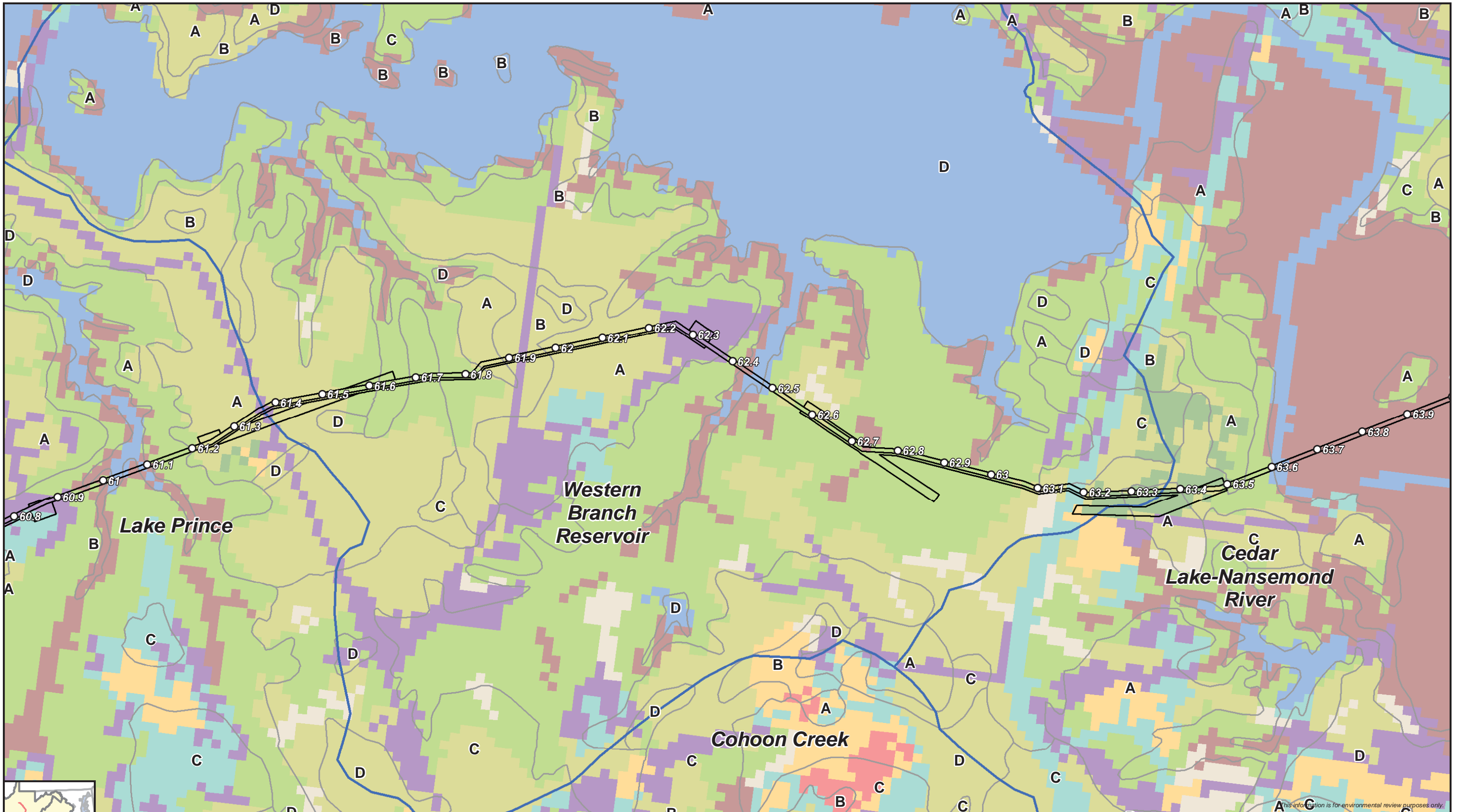
○ Milepost	Land Cover	Forest
□ PCSI Analysis Workspaces	■ Agriculture	■ Grassland
■ HUC-12 Watershed	■ Developed, Low Intensity	■ Open Water
■ Hydrologic Soil Group	■ Developed, Medium Intensity	■ Shrub
	■ Developed, Open Space	■ Wetlands



Atlantic Coast Pipeline

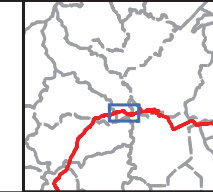
Virginia Water Quality
Pre-Development Conditions





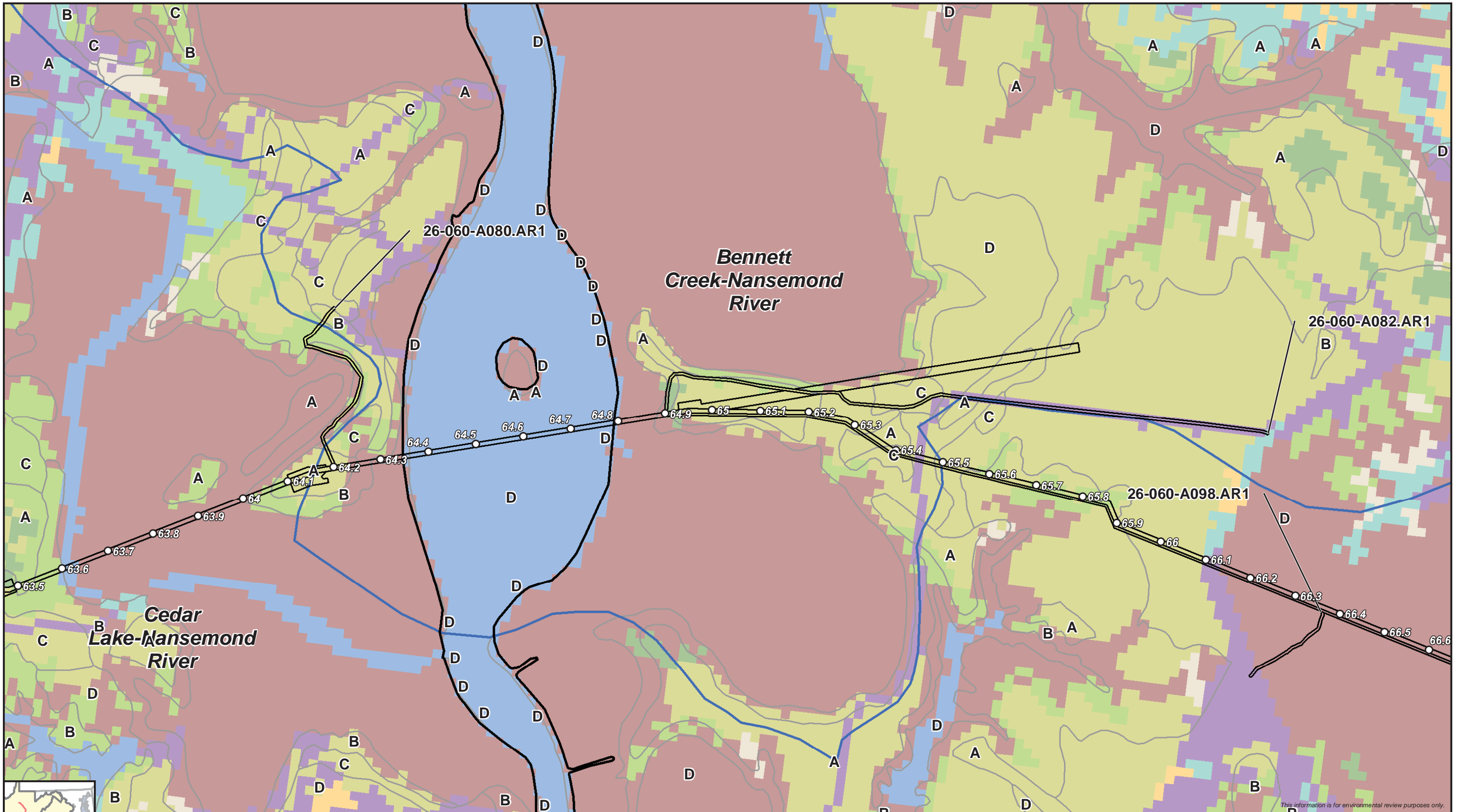
- Milepost
- PCSM Analysis Workspaces
- HUC-12 Watershed
- Hydrologic Soil Group

- Land Cover**
- Agriculture
 - Developed, High Intensity
 - Developed, Low Intensity
 - Developed, Medium Intensity
 - Developed, Open Space
 - Forest
 - Grassland
 - Open Water
 - Shrub
 - Wetlands

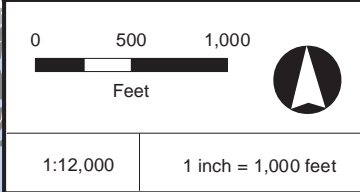
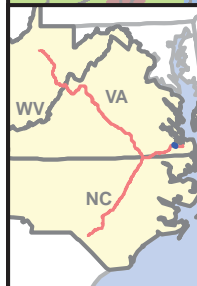


Virginia
Water Quality
 Pre-Development Conditions

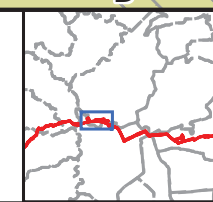




This information is for environmental review purposes only.



Legend	
○ Milepost	Land Cover
□ PCSM Analysis Workspaces	Forest
□ HUC-12 Watershed	Grassland
□ Hydrologic Soil Group	Gravel
— State Boundary	Open Water
	Shrub
	Wetlands
	Agriculture
	Developed, Low Intensity
	Developed, Medium Intensity
	Developed, Open Space

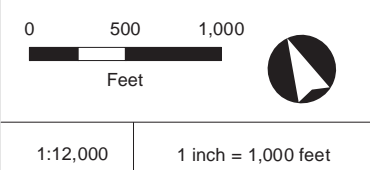


Virginia Water Quality
Pre-Development Conditions



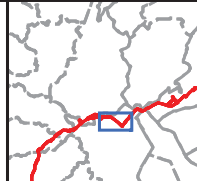


This information is for environmental review purposes only.



- Milepost
- PCSI Analysis Workspaces
- HUC-12 Watershed
- Hydrologic Soil Group

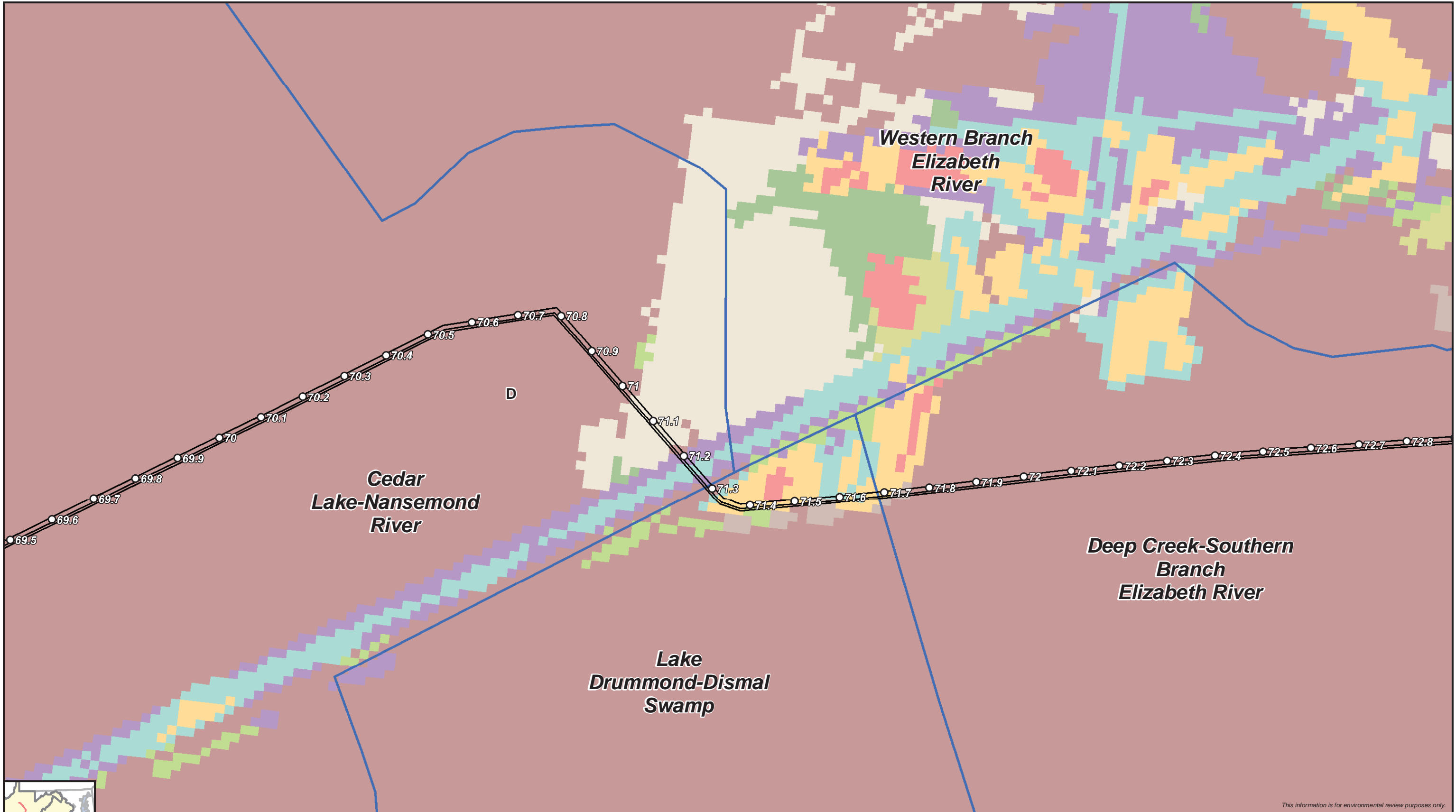
- Land Cover**
- Agriculture
 - Barren Land
 - Developed, High Intensity
 - Developed, Low Intensity
 - Developed, Medium Intensity
 - Developed, Open Space
 - Forest
 - Grassland
 - Open Water
 - Shrub
 - Wetlands



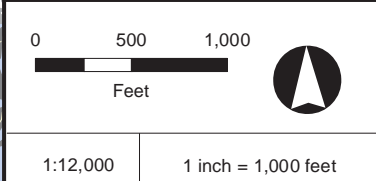
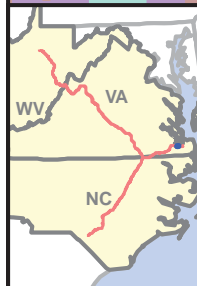
Atlantic Coast Pipeline

Virginia Water Quality Pre-Development Conditions



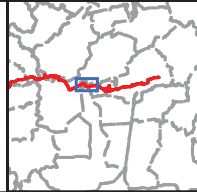


This information is for environmental review purposes only.



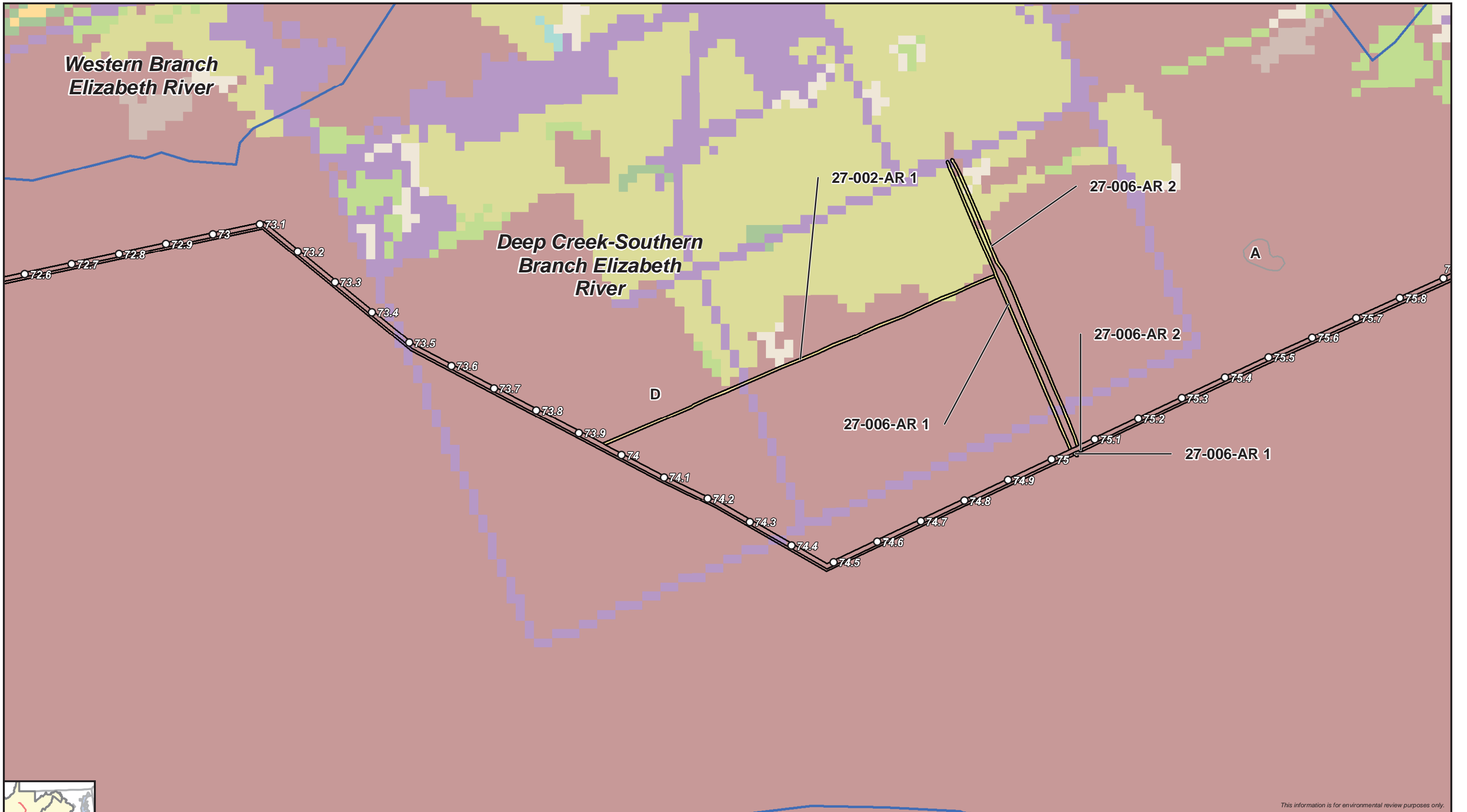
- Milepost
- PCSI Analysis Workspaces
- HUC-12 Watershed
- Hydrologic Soil Group

- Land Cover**
- Agriculture
 - Barren Land
 - Developed, High Intensity
 - Developed, Low Intensity
 - Developed, Medium Intensity
 - Developed, Open Space
 - Forest
 - Grassland
 - Shrub
 - Wetlands

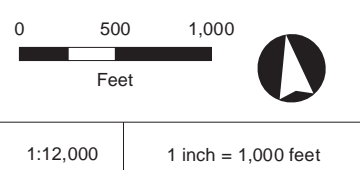
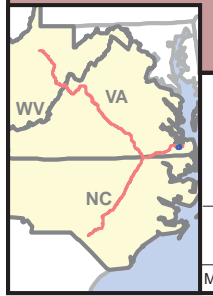


Virginia Water Quality
Pre-Development Conditions

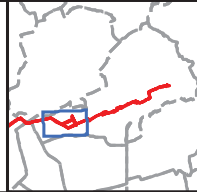




This information is for environmental review purposes only.

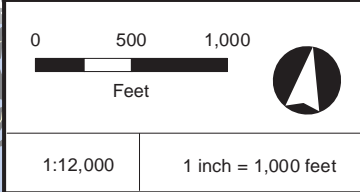
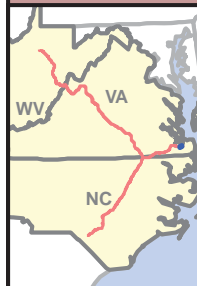
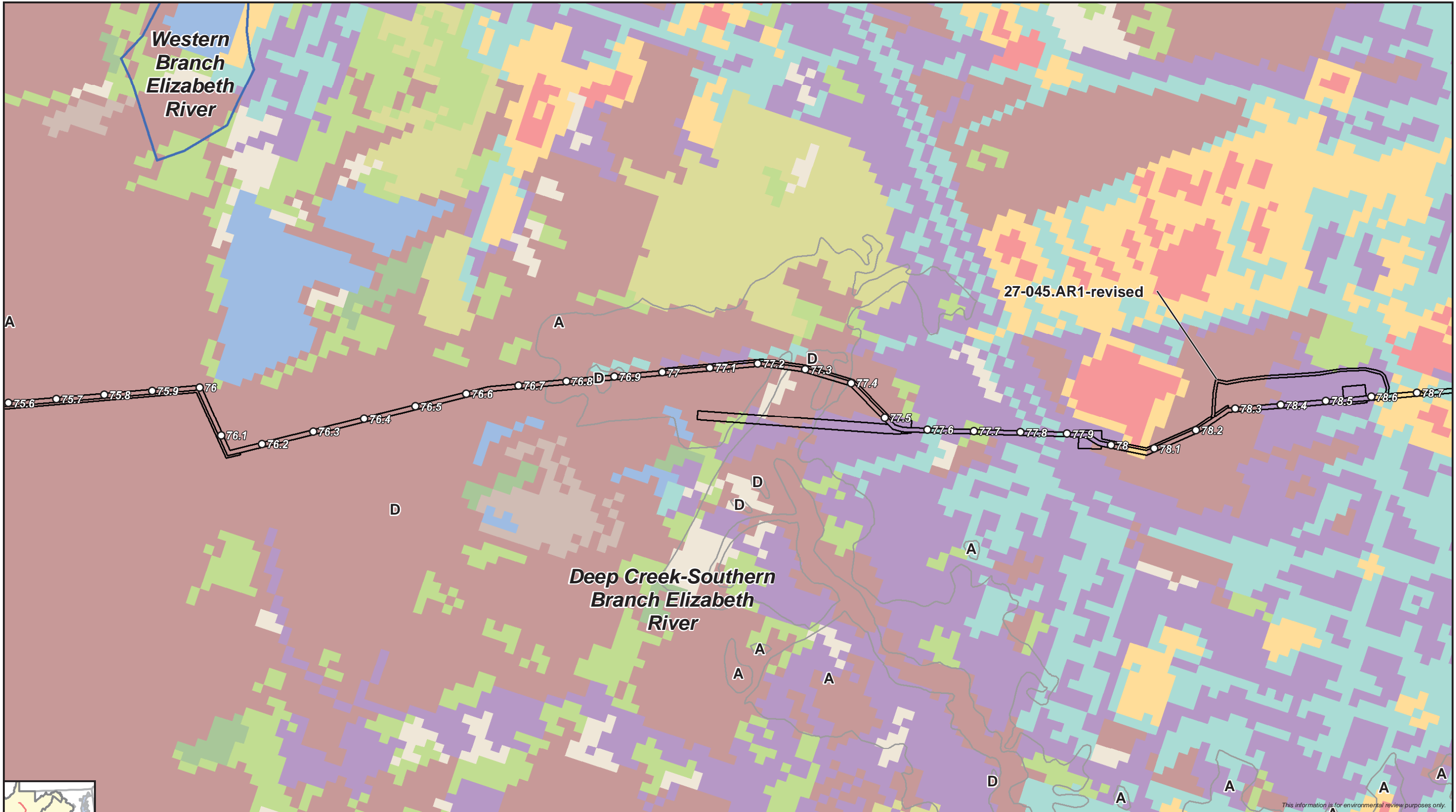


○ Milepost	Land Cover	■ Developed, Open Space	■ Wetlands
□ PCSI Analysis Workspaces	■ Agriculture	■ Forest	
■ HUC-12 Watershed	■ Barren Land	■ Grassland	
■ Hydrologic Soil Group	■ Developed, Low Intensity	■ Gravel	
	■ Developed, Medium Intensity	■ Shrub	

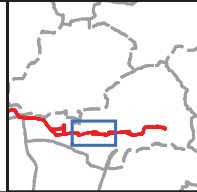


Virginia Water Quality
Pre-Development Conditions



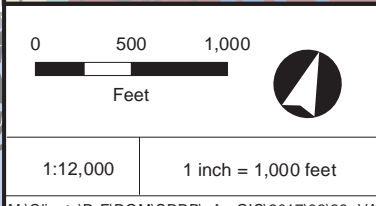
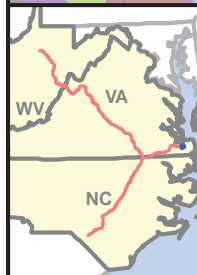
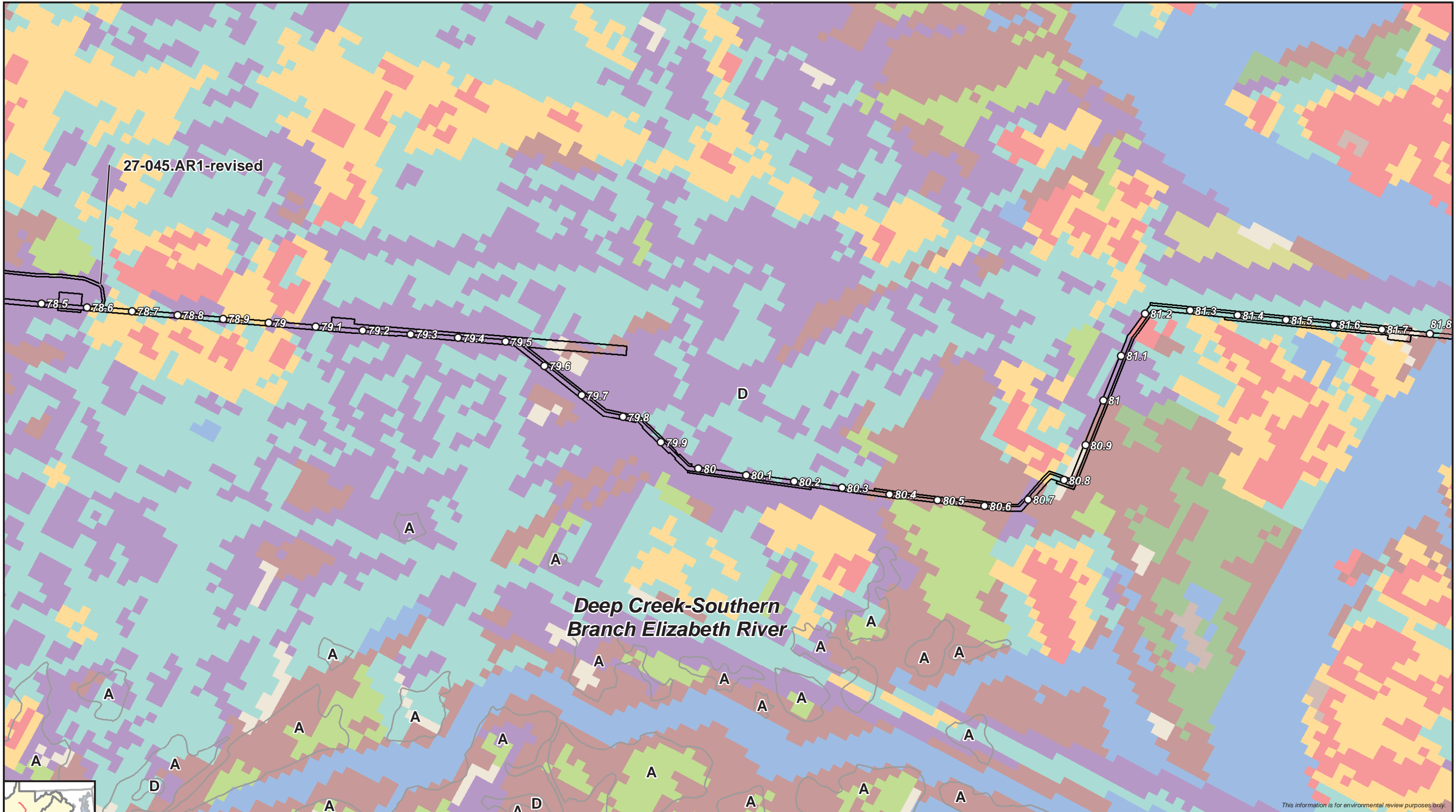


○ Milepost	Land Cover	■ Developed, Medium Intensity	■ Shrub
□ PCSM Analysis Workspaces	■ Agriculture	■ Developed, Open Space	■ Wetlands
■ HUC-12 Watershed	■ Barren Land	■ Forest	
■ Hydrologic Soil Group	■ Developed, High Intensity	■ Grassland	
	■ Developed, Low Intensity	■ Open Water	



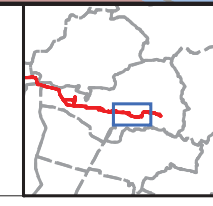
Virginia Water Quality
Pre-Development Conditions







- Milepost
- PCSI Analysis Workspaces
- HUC-12 Watershed
- Ⓐ Hydrologic Soil Group

- Land Cover**
- Agriculture
 - Barren Land
 - Developed, High Intensity
 - Developed, Low Intensity
 - Developed, Medium Intensity
 - Developed, Open Space
 - Forest
 - Grassland
 - Open Water
 - Shrub
 - Wetlands

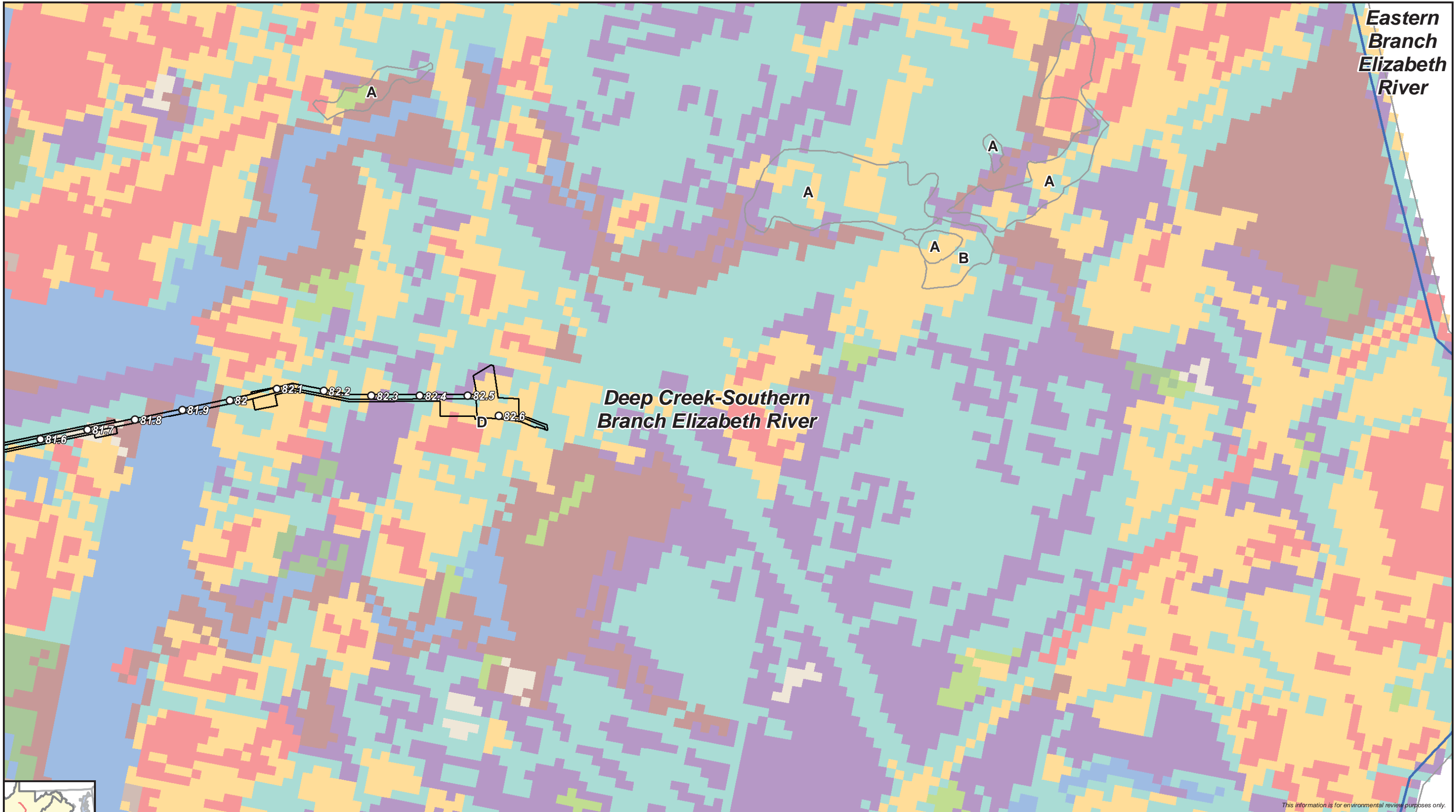


Page 104 of 105


Virginia Water Quality
 Pre-Development Conditions


 DRAWN BY: TG

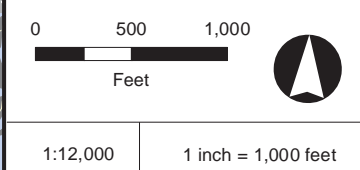
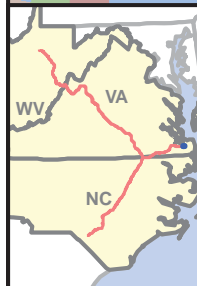
This information is for environmental review purposes only.



Eastern Branch Elizabeth River

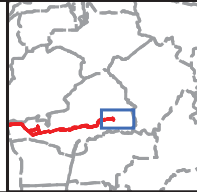
Deep Creek-Southern Branch Elizabeth River

This information is for environmental review purposes only.



- Milepost
- PCSM Analysis Workspaces
- HUC-12 Watershed
- Ⓐ Hydrologic Soil Group

- Land Cover**
- Barren Land
 - Developed, High Intensity
 - Developed, Low Intensity
 - Developed, Medium Intensity
 - Developed, Open Space
 - Forest
 - Grassland
 - Open Water
 - Shrub
 - Wetlands



Atlantic Coast Pipeline

Virginia Water Quality
Pre-Development Conditions



FIGURE 3.2

Water Quality Map Book, Post-Development Conditions

**Figure 3.2 Water Quality Map Book, Post-Development Conditions
TABLE OF CONTENTS**

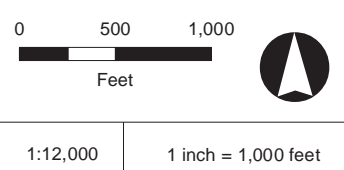
HUC-12 Watershed	Workspace	Access Road Category	Figure 3.2 Water Quality Map Book, Post-Development Conditions PAGE
Angola Creek-Appomattox River	ROW	-	51, 52, 53
Barterbrook Branch-Christians Creek	07-001-A155.AR-AR 1 ROW	Proposed New Road -	27 26, 27, 28
Beaver Creek-Rockfish River	08-210.AR-AR 1 ROW	Proposed New Road -	38 37, 38, 39
Beaver Pond Creek-Nottoway River	13-041-AR 1 14-001-AR 1 ROW	Proposed New Road Proposed New Road -	66, 67 66, 67 65, 66, 67, 68
Bennett Creek-Nansemond River	26-060-A080.AR1 26-060-A082.AR1 ROW	Major Upgrade Proposed New Road -	99 99 98, 99, 100
Bishop Creek-Willis River	09-080-AR 1 09-103.AR2 09-113-AR 1 09-113-AR 3 ROW	Proposed New Road Major Upgrade Major Upgrade Proposed New Road -	46 47, 48 48 48 46, 47, 48
Bolar Run-Jackson River	06-001-C028.AR2 06-001-C032.AR1 06-001-C036.AR1 06-001-C037.AR1 06-001-C037.AR2 06-001-C037.AR3 36-014.AR2 ROW	Major Upgrade Major Upgrade Major Upgrade Major Upgrade Major Upgrade Major Upgrade Major Upgrade -	3 3 4 4 4 4 4 5, 6, 7 3, 4, 5, 6, 7
Buck Creek-Rockfish River	08-014-AR 1 08-086-A036.AR1 08-086-A039-AR 1 08-086-A045-AR 1 08-086-A045-AR 2 08-113-AR 1 08-113-AR 2 ROW	Major Upgrade Proposed New Road Proposed New Road Proposed New Road Proposed New Road Proposed New Road Proposed New Road -	34 35 36 36 36 34 34 33, 34, 35, 36
Buckhorn Swamp-Meherrin River	ROW	-	81, 82
Buffalo Branch-Middle River	ROW	-	22, 23
Butterwood Creek	13-006.AR1 13-007.AR1 ROW	Major Upgrade Major Upgrade -	63 63 62, 63, 64, 65
Cabin Creek-Mill Creek	36-091.AR1 ROW	Major Upgrade -	13 11, 12, 13
Canada Run-South River	ROW	-	27, 28, 29, 30
Cattail Creek-Fontaine Creek	15-029-AR 2 ROW	Proposed New Road -	76, 77 76, 77, 78, 79
Cedar Lake-Nansemond River	26-060-A080.AR1 26-060-A082.AR1 26-060-A098.AR1 ROW	Major Upgrade Proposed New Road Proposed New Road -	99 99 100, 99 98, 99, 100, 101
Cellar Creek	12-101-AR 1 12-108-AR 1 ROW	Major Upgrade Proposed New Road -	61, 62 62 60, 61, 62
Chair Draft-Calfpasture River	07-001.AR1-AR 4 07-001-A009-AR 1 07-001-A055.AR2 07-001-AR 3 07-001-AR 6 ROW	Proposed New Road Major Upgrade Major Upgrade Major Upgrade Major Upgrade -	18 17, 18 17 18 18 16, 17, 18
Chapel Swamp-Somerton Creek	ROW	-	92, 93
Cohon Creek	ROW	-	94, 95, 96, 97, 98
Darden Pond-Mill Swamp	25-048-AR 1 25-055-A003.AR1 ROW	Major Upgrade Proposed New Road -	84 85 84, 85, 86
Deep Creek-Southern Branch Elizabeth River	27-002-AR 1 27-006-AR 1 27-006-AR 2 27-045.AR1-revised ROW	Major Upgrade Major Upgrade Major Upgrade Proposed New Road -	102 102 102 103, 104 101, 102, 103, 104, 105
Douglas Run-Meherrin River	15-011-A001-AR 1 15-011-AR 1 15-011-AR 3 15-014.AR1 ROW	Major Upgrade Proposed New Road Major Upgrade Major Upgrade -	75 75 75 75, 76 74, 75, 76
Dry Run	36-014.AR2 36-014.AR3 36-018.AR1 36-027.AR1 ROW	Major Upgrade Proposed New Road Major Upgrade Major Upgrade -	5, 6, 7 5, 6, 8 5 8 5, 6, 7, 8
Ducker Creek-Appomattox River	ROW	-	50, 51
Dutch Creek-Rockfish River	08-086-A045-AR 3 08-086-A050-AR 1 08-086-A054.AR1 08-086-A112.AR1 ROW	Proposed New Road Proposed New Road Proposed New Road Major Upgrade -	36 36 37 37 36, 37, 38
Edison Creek-Middle River	ROW	-	23, 24

HUC-12 Watershed	Workspace	Access Road Category	Figure 3.2 Water Quality Map Book, Post-Development Conditions PAGE
Falling Run-Meherrin River	15-029-AR 2	Proposed New Road	76, 77
	ROW	-	76, 77
Folly Mills Creek-Christians Creek	07-001-A138.AR 1	Proposed New Road	25
	07-001-A148-AR 1	Proposed New Road	26
	ROW	-	25, 26, 27
Grease Creek-Slate River	09-051.AR1	Major Upgrade	44, 45
	ROW	-	44, 45, 46
Hamilton Branch	07-001-F002.AR1	Major Upgrade	13
	07-001-F002.AR2	Major Upgrade	13
	07-001-F009.AR1	Major Upgrade	14
	07-001-F012.AR1	Major Upgrade	14
	07-001-F029.AR1	Major Upgrade	14
	ROW	-	13, 14, 15
Holloway Draft-Calfpasture River	07-001-A017.AR1	Proposed New Road	16
	ROW	-	15, 16
Horsepen Creek-Slate River	09-048.AR1	Major Upgrade	44
	09-051.AR1	Major Upgrade	44, 45
	ROW	-	44, 45, 46
Inch Branch-Back Creek	ROW	-	29, 30, 31
Jacks Swamp	ROW	-	80
Jennings Branch	07-001.AR1-AR 9	Major Upgrade	19
	07-001-A011.AR-AR 1	Major Upgrade	19
	07-001-A011-AR 1	Major Upgrade	19
	07-001-A057.AR-AR 1	Proposed New Road	21
	07-001-AR 3	Major Upgrade	18
	07-001-AR 6	Major Upgrade	18
	07-001-AR 7	Proposed New Road	19
	ROW	-	18, 19, 20, 21, 22
Jim Dave Run-Back Creek	06-001-C004.AR3	Major Upgrade	2
	06-001-C026.AR2	Major Upgrade	3
	ROW	-	1, 2, 3
Jones Swamp	ROW	-	93, 94, 95
Kingsale Swamp	ROW	-	91, 92, 93
Lake Drummond-Dismal Swamp	ROW	-	101
Lake Prince	ROW	-	97, 98
Lewis Creek	ROW	-	24, 25
Lick Run-Stuart Run	36-001.AR1	Major Upgrade	10, 9
	36-001.AR2	Major Upgrade	10, 9
	36-016.AR2	Major Upgrade	10
	36-039.AR1	Major Upgrade	10
	36-059.AR1	Major Upgrade	10
	ROW	-	9, 10, 11, 12
Little Creek-Deep Creek	12-047-AR 1	Major Upgrade	58
	ROW	-	57, 58, 59, 60
Little Creek-Flat Creek	12-012-AR 1	Major Upgrade	56
	ROW	-	55, 56, 57
Little Willis River	09-129-AR 2	Major Upgrade	49
	10-007-AR 1	Major Upgrade	50
	ROW	-	48, 49, 50, 51
Lower Tarrara Creek	25-001-B047.AR 1	Major Upgrade	83
	25-048-AR 1	Major Upgrade	84
	ROW	-	82, 83, 84
Maclins Creek	ROW	-	74, 75
Meadow Creek-North River	09-040.AR-AR 1	Major Upgrade	43
	09-040.AR-AR 4	Major Upgrade	43
	09-040-A001-AR 1	Major Upgrade	43
	09-045.AR3	Proposed New Road	44
	09-048.AR1	Major Upgrade	44
	ROW	-	42, 43, 44
Mill Creek	ROW	-	84, 85, 86
Mill Swamp-Fontaine Creek	15-055-AR 1	Major Upgrade	79
	15-067-AR 1	Major Upgrade	79, 80
	15-072-AR 1	Major Upgrade	80
	ROW	-	77, 78, 79, 80
Moffett Creek	07-001-A023.AR-AR 1	Proposed New Road	20, 21
	07-001-A029.AR-AR 1	Proposed New Road	21
	07-001-A030-AR 1	Proposed New Road	21
	07-001-A030-AR 2	Proposed New Road	21
	07-001-AR 7	Proposed New Road	19
	ROW	-	19, 20, 21
Ramseys Draft	ROW	-	16, 17
Red Oak Creek-Nottoway River	14-003-AR 1	Major Upgrade	67
	ROW	-	66, 67
Reedy Creek	14-096-AR 1	Major Upgrade	74
	14-103-AR 1	Major Upgrade	74
	ROW	-	71, 72, 73, 74
Ripley Creek-Walton Fork	09-005-AR 3	Major Upgrade	41
	ROW	-	41, 42, 43
Round Gut-Nottoway River	25-066-AR 1	Major Upgrade	86
	25-074-AR 3	Major Upgrade	87
	25-078-AR 1	Proposed New Road	87
	ROW	-	86, 87, 88, 89
Rucker Run	ROW	-	37, 38

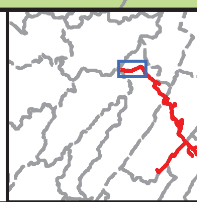
HUC-12 Watershed	Workspace	Access Road Category	Figure 3.2 Water Quality Map Book, Post-Development Conditions PAGE
Sayers Creek	11-040.AR-AR 1 ROW	Major Upgrade -	53 53, 54, 55
Scotchtown Draft-Cowpasture River	36-027.AR1 ROW	Major Upgrade -	8 8, 9
Slagles Lake-Three Creek	14-103-AR 1 14-106-AR 1 ROW	Major Upgrade Major Upgrade -	74 74 71, 72, 73, 74
South Fork Rockfish River	08-001-B013-AR 1 08-001-B051-AR 1 ROW	Proposed New Road Proposed New Road -	32 33 30, 31, 32, 33
Speights Run-Lake Kilby	ROW	-	95
Sturgeon Creek	ROW	-	69, 70, 71, 72
Sycamore Creek-James River	08-214-B004-AR 1 08-214-B007.AR1 09-001-A001.AR2 09-001-A011-AR 1 09-005-AR 3 ROW	Major Upgrade Proposed New Road Major Upgrade Major Upgrade Major Upgrade -	40 40 40 41 41 39, 40, 41
Tommeheton Creek	ROW	-	62, 63, 66, 67
Union Camp Holding Pond-Blackwater River	26-001.AR1 ROW	Major Upgrade -	90 89, 90, 91, 92
Waqua Creek	14-020-AR 1 ROW	Major Upgrade -	68 67, 68, 69, 70
Warm Springs Run-Jackson River	36-014.AR2	Major Upgrade	5, 6, 7
West Creek	12-028-AR 1 ROW	Major Upgrade -	57 56, 57, 58
Western Branch Reservoir	ROW	-	98
Whispering Creek-Willis River	09-113-AR 1 ROW	Major Upgrade -	48 48, 49



This information is for environmental review purposes only.



- | | |
|----------------------------|-------------------------|
| ○ Milepost | Land Cover |
| □ PCSI Analysis Workspaces | ■ Agriculture |
| □ HUC-12 Watershed | ■ Developed, Open Space |
| ■ Hydrologic Soil Group | ■ Forest |
| — State Boundary | ■ Shrub |



Atlantic Coast Pipeline

Virginia Water Quality
Post-Development Conditions



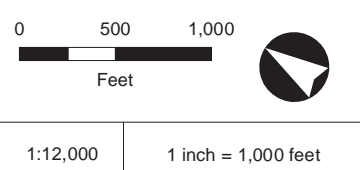


06-001-C004.AR3

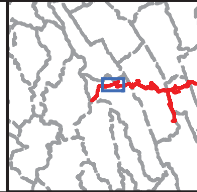
East Back
Creek-Back
Creek

Jim Dave
Run-Back
Creek

This information is for environmental review purposes only.



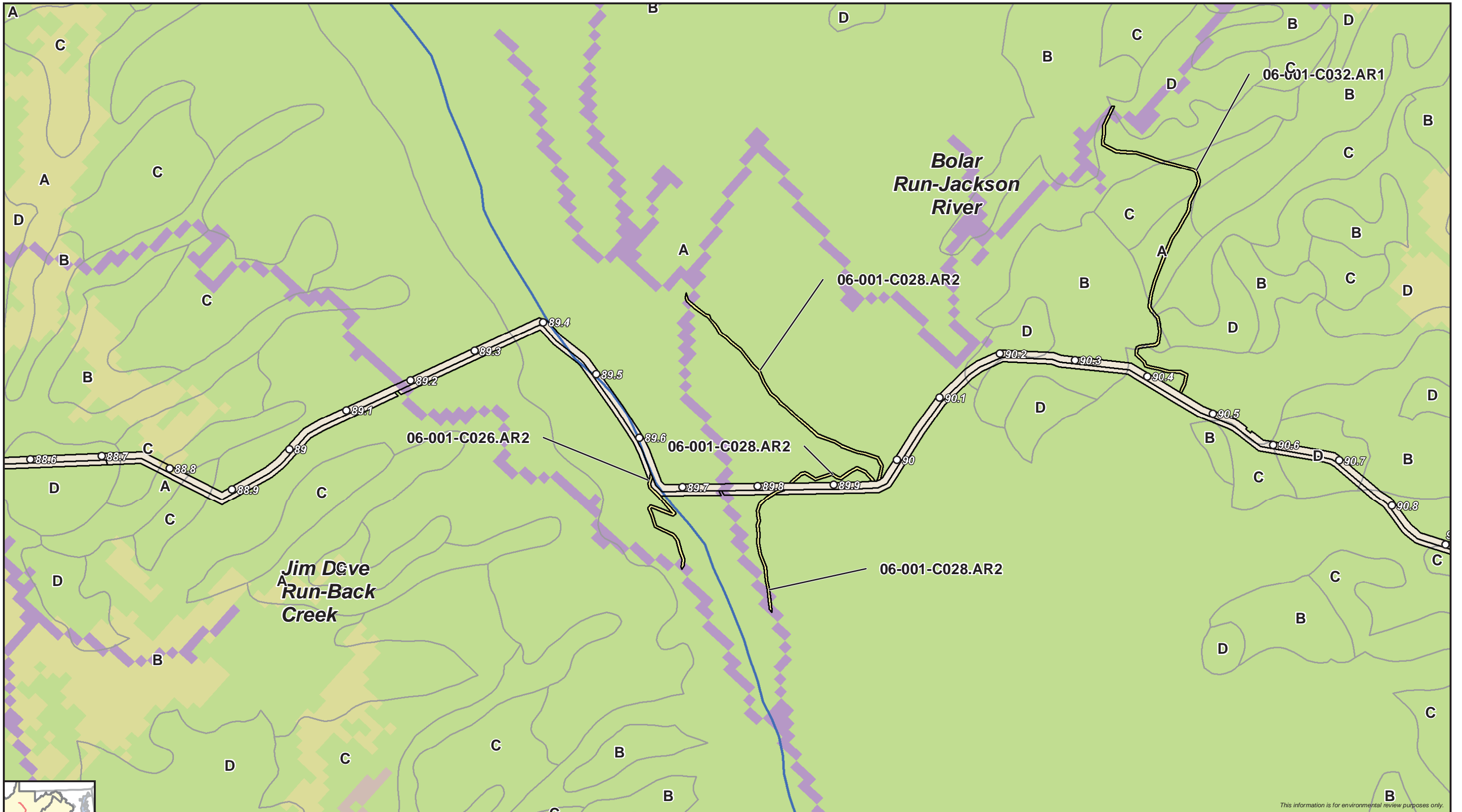
○ Milepost	Land Cover	Forest	Wetlands
□ PCSI Analysis Workspaces	Agriculture	Grassland	
□ HUC-12 Watershed	Developed, Low Intensity	Gravel	
□ Hydrologic Soil Group	Developed, Medium Intensity	Open Water	
	Developed, Open Space	Shrub	



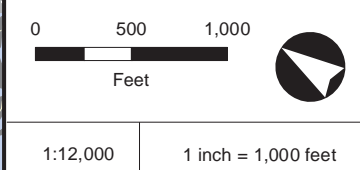
**Atlantic
Coast
Pipeline**

**Virginia
Water Quality
Post-Development Conditions**



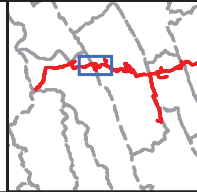


This information is for environmental review purposes only.



- Milepost
- PCSM Analysis Workspaces
- HUC-12 Watershed
- Hydrologic Soil Group

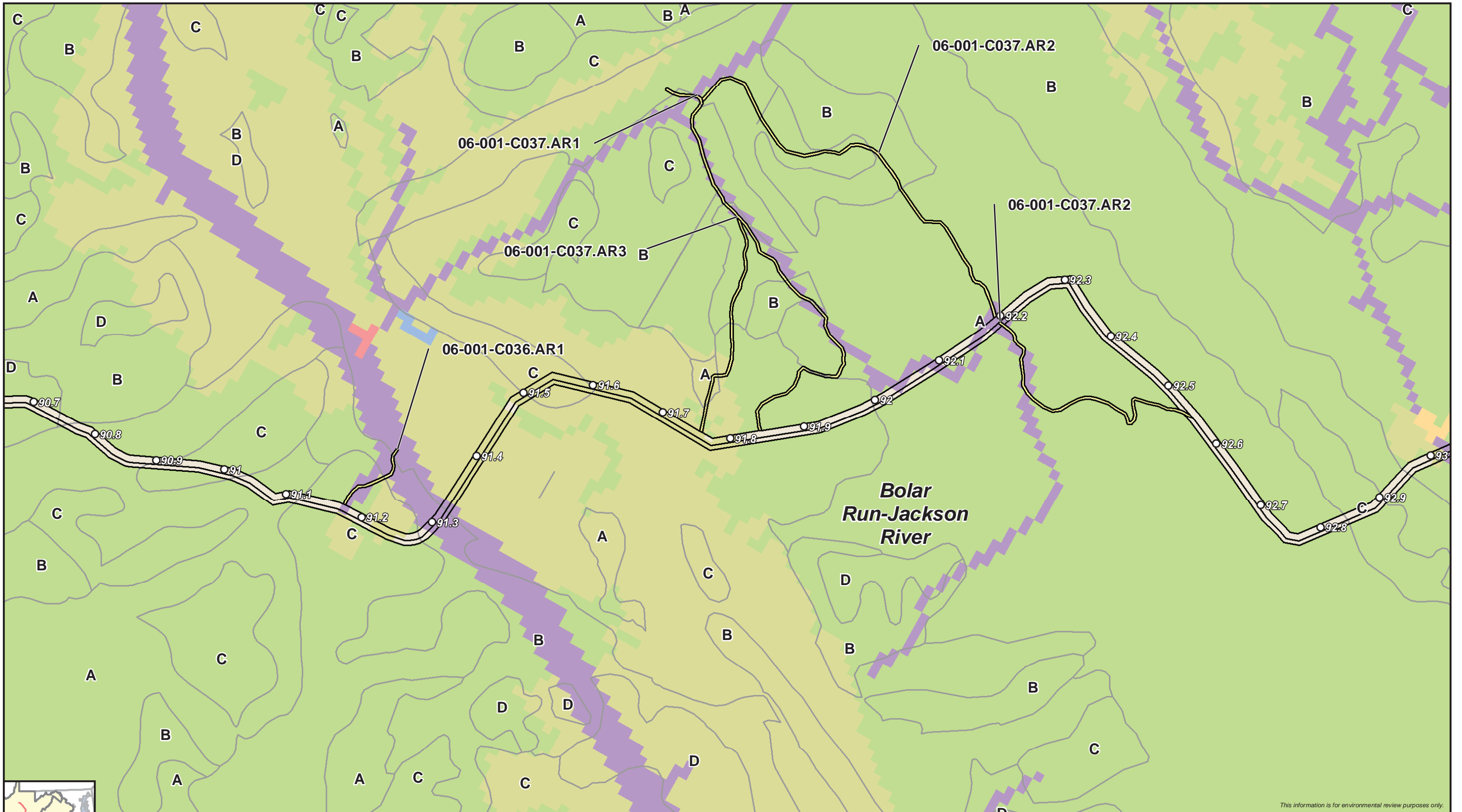
- Land Cover**
- Agriculture
 - Barren Land
 - Developed, Open Space
 - Forest
 - Gravel
 - Shrub



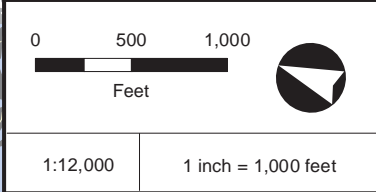
Atlantic Coast Pipeline

Virginia Water Quality Post-Development Conditions

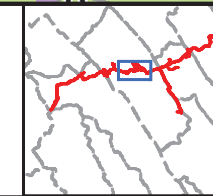




This information is for environmental review purposes only.

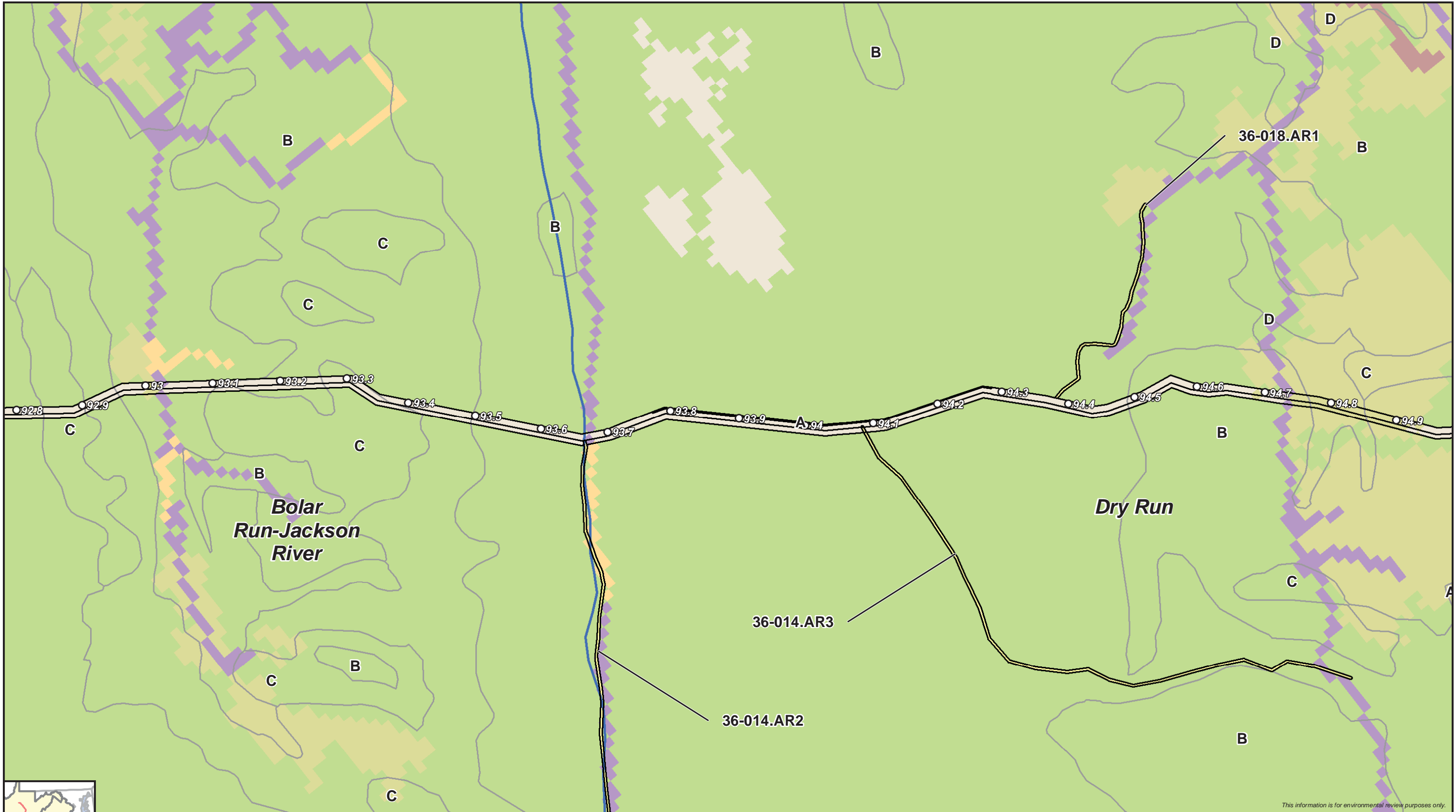


Milepost	Forest
PCSM Analysis Workspaces	Gravel
HUC-12 Watershed	Open Water
Hydrologic Soil Group	Shrub
Agriculture	Developed, Open Space
Developed, High Intensity	
Developed, Medium Intensity	

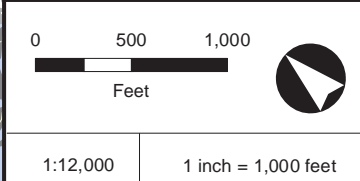


Virginia Water Quality
Post-Development Conditions





This information is for environmental review purposes only.

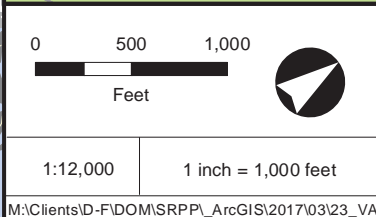
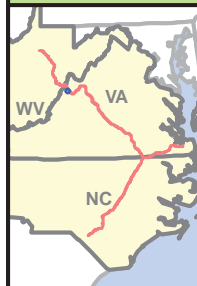
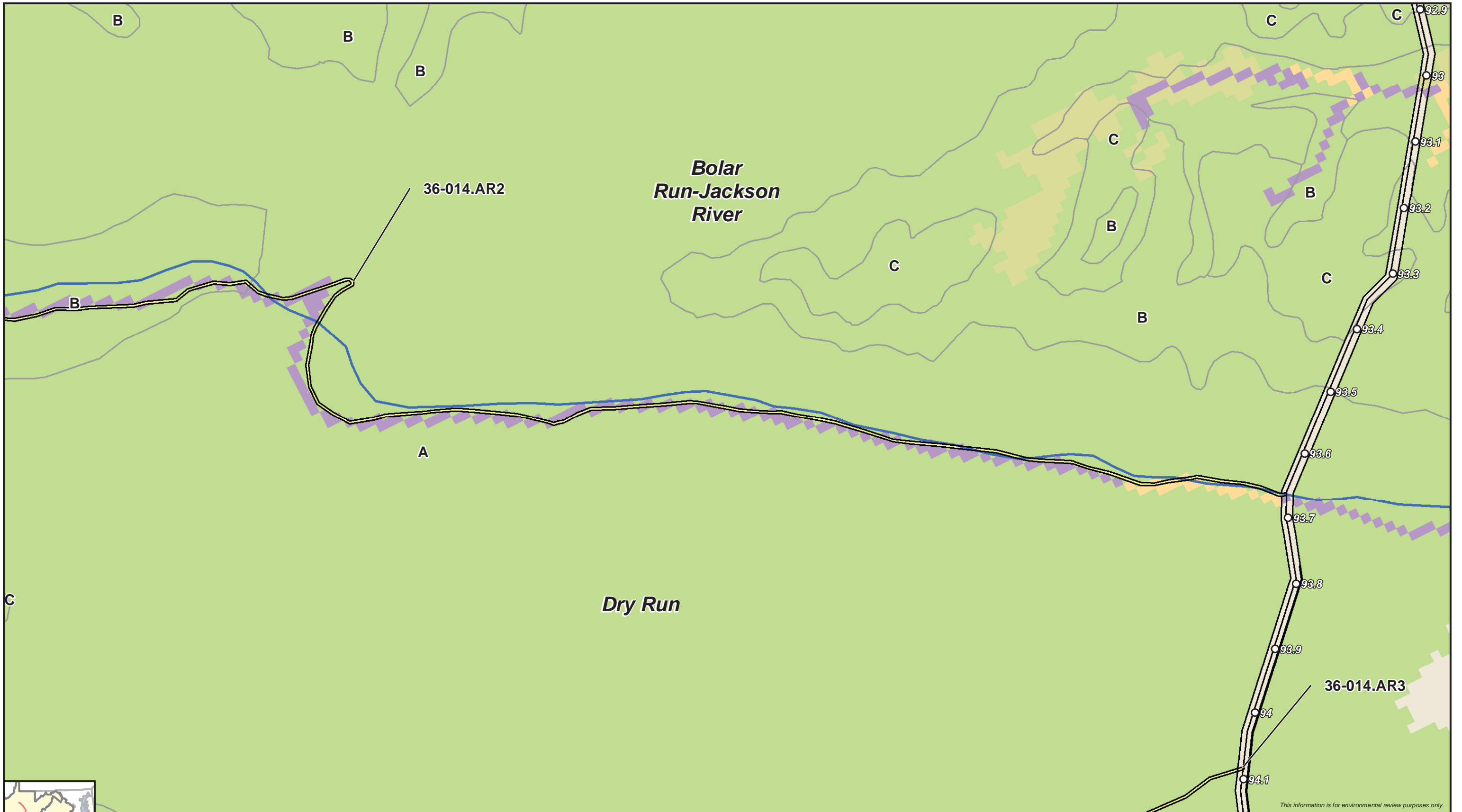


Legend	
○ Milepost	Land Cover
□ PCSI Analysis Workspaces	■ Agriculture
□ HUC-12 Watershed	■ Developed, Medium Intensity
□ Hydrologic Soil Group	■ Developed, Open Space
	■ Forest
	■ Gravel
	■ Shrub
	■ Wetlands



Virginia Water Quality
Post-Development Conditions





○ Milepost	Land Cover	■ Gravel
□ PCSI Analysis Workspaces	■ Agriculture	■ Shrub
■ HUC-12 Watershed	■ Developed, Medium Intensity	
■ A Hydrologic Soil Group	■ Developed, Open Space	
	■ Forest	



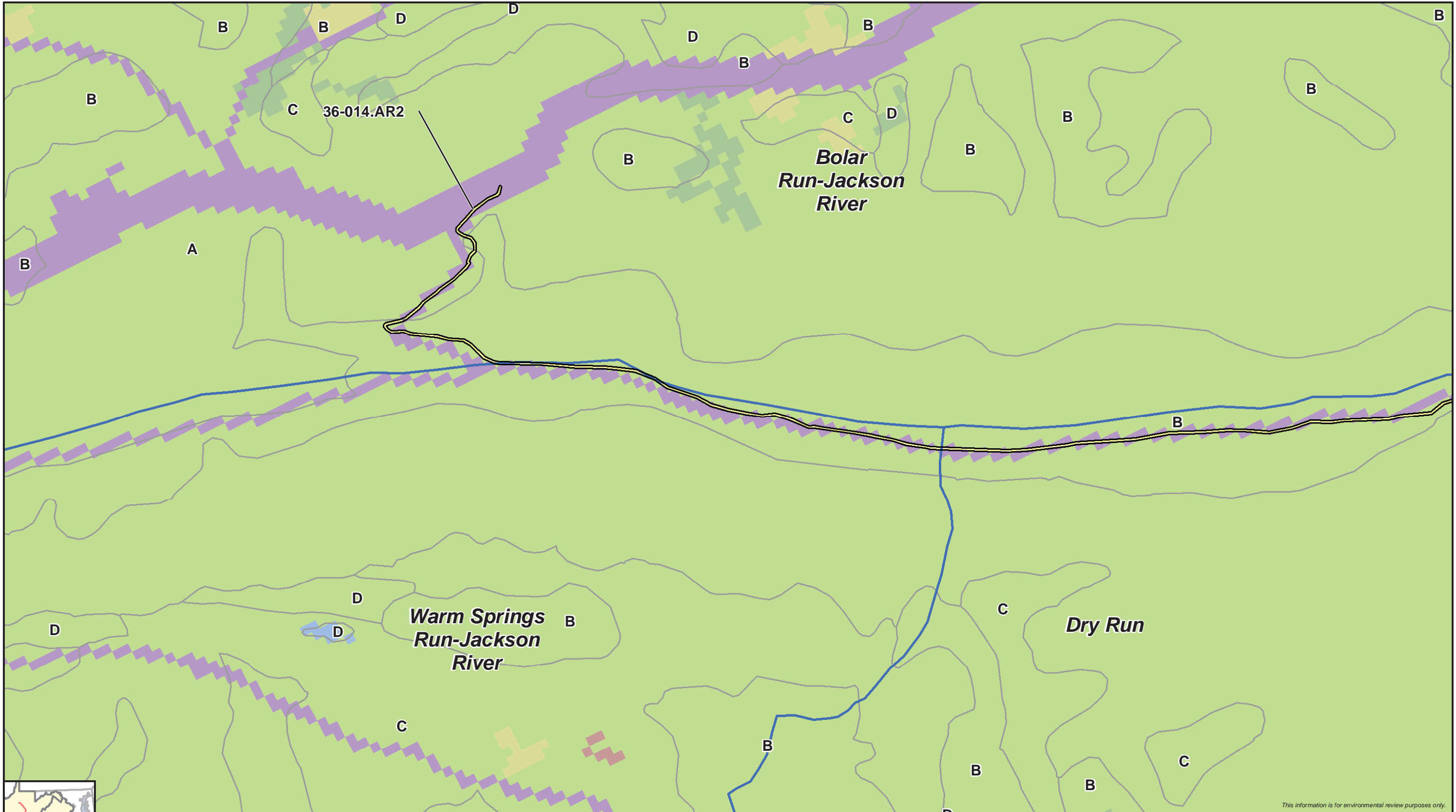
Page 6 of 105

Atlantic Coast Pipeline

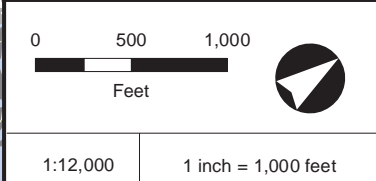
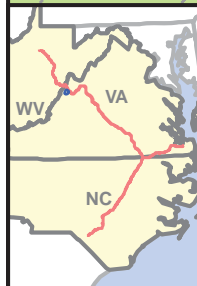
Virginia Water Quality Post-Development Conditions

DRAWN BY: TG

This information is for environmental review purposes only.

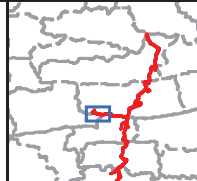


This information is for environmental review purposes only.



- Milepost
- PCSM Analysis Workspaces
- HUC-12 Watershed
- Hydrologic Soil Group

- Land Cover**
- Agriculture
 - Developed, Open Space
 - Forest
 - Grassland
 - Gravel
 - Open Water
 - Shrub
 - Wetlands

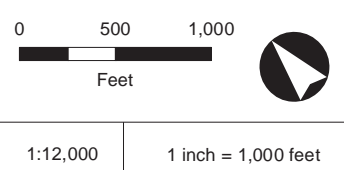


Virginia Water Quality
Post-Development Conditions

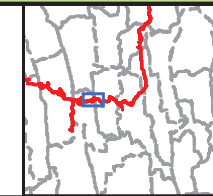




This information is for environmental review purposes only.

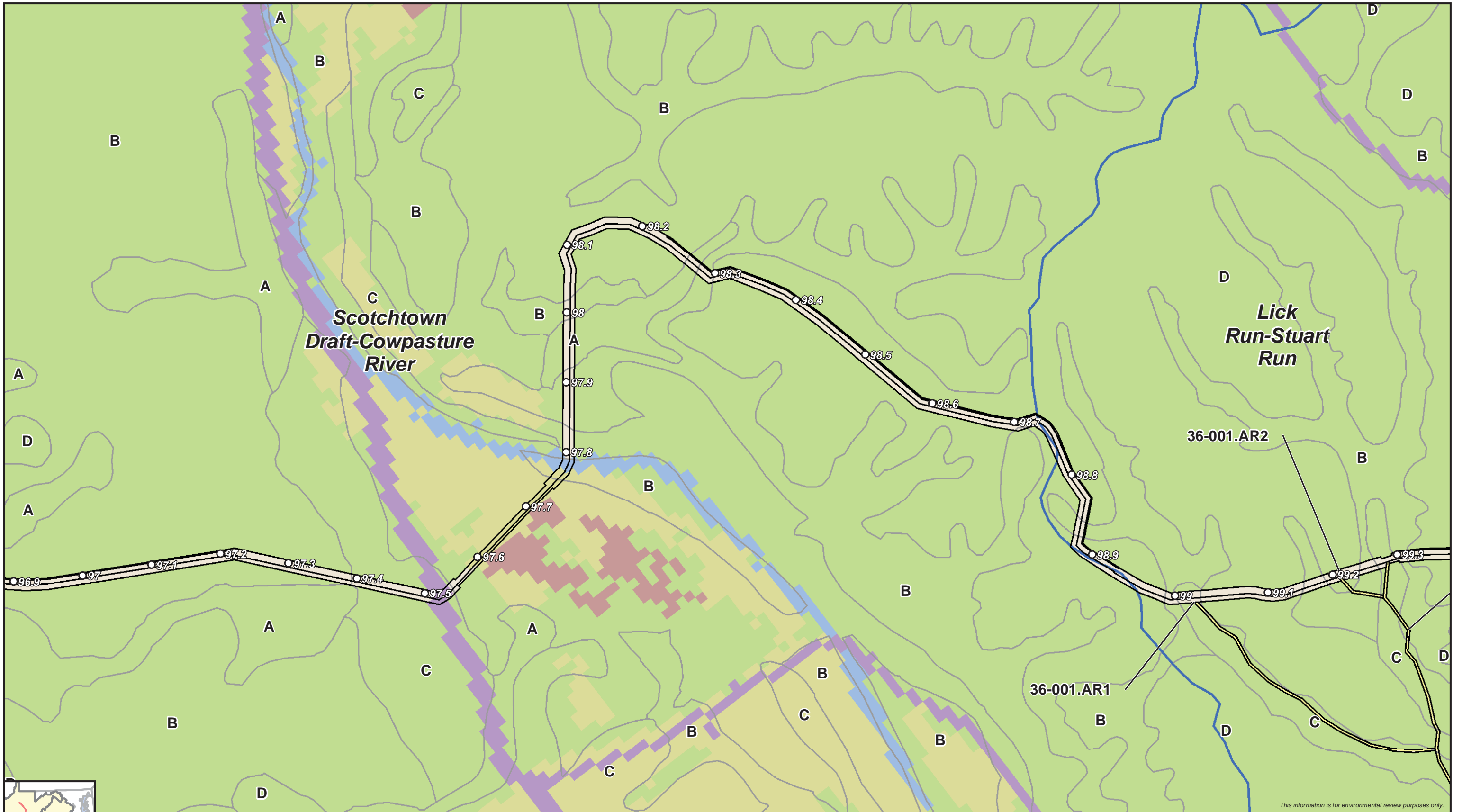


○ Milepost	Land Cover	Gravel
□ PCSM Analysis Workspaces	■ Agriculture	■ Open Water
■ HUC-12 Watershed	■ Developed, Open Space	■ Shrub
■ Hydrologic Soil Group	■ Forest	■ Wetlands
	■ Grassland	

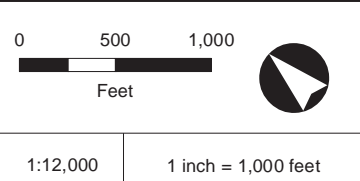
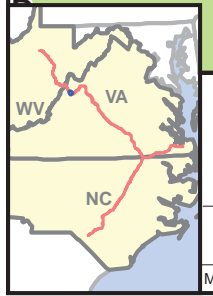


Virginia Water Quality
Post-Development Conditions

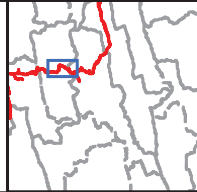




This information is for environmental review purposes only.

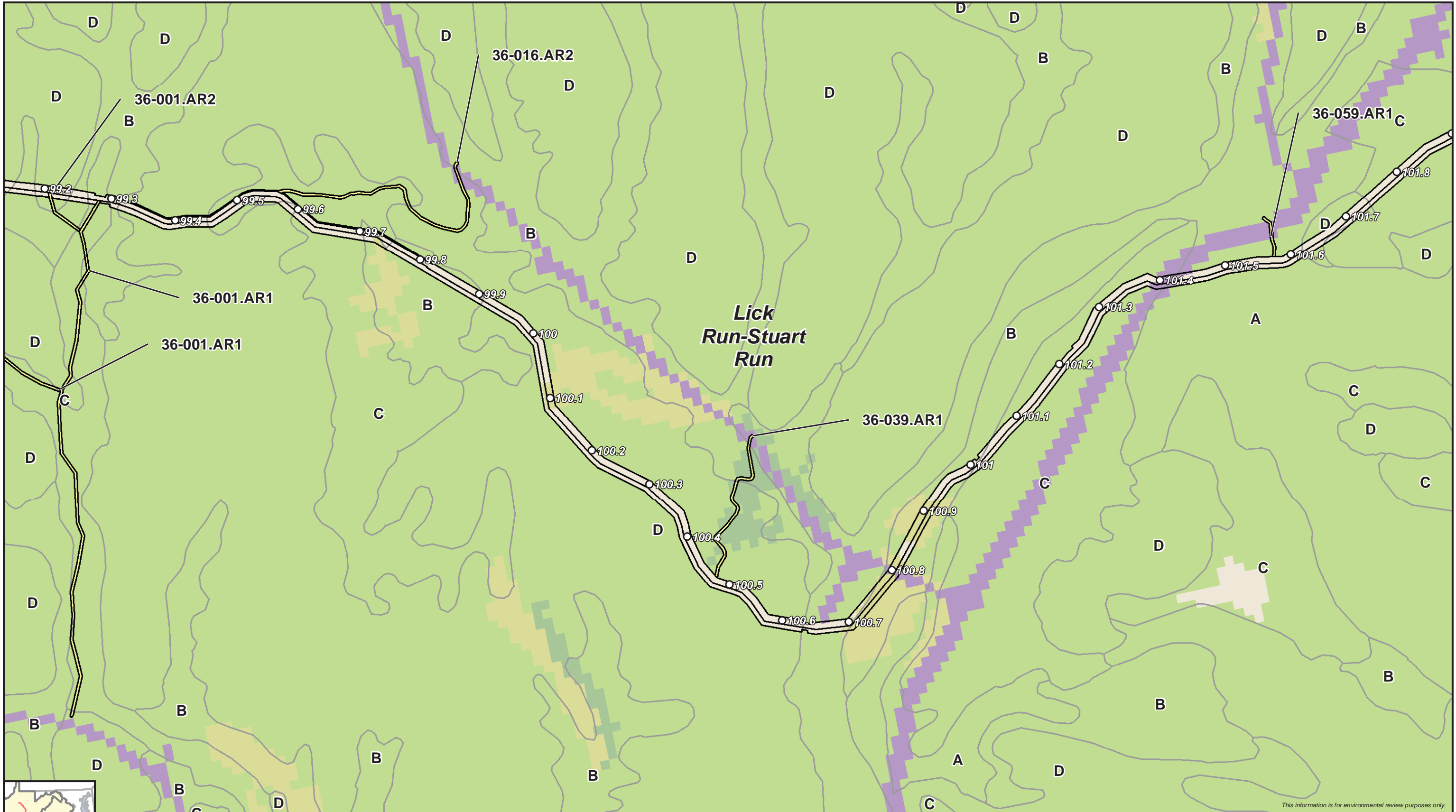


○ Milepost	Land Cover	Open Water
□ PCSI Analysis Workspaces	Agriculture	Shrub
□ HUC-12 Watershed	Developed, Open Space	Wetlands
□ Hydrologic Soil Group	Forest	
	Gravel	

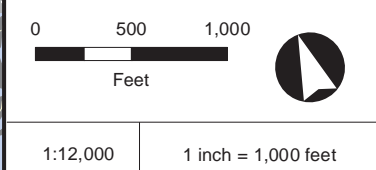
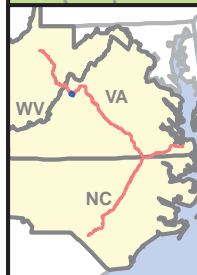


Virginia Water Quality
Post-Development Conditions

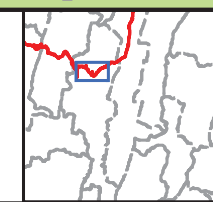




This information is for environmental review purposes only.



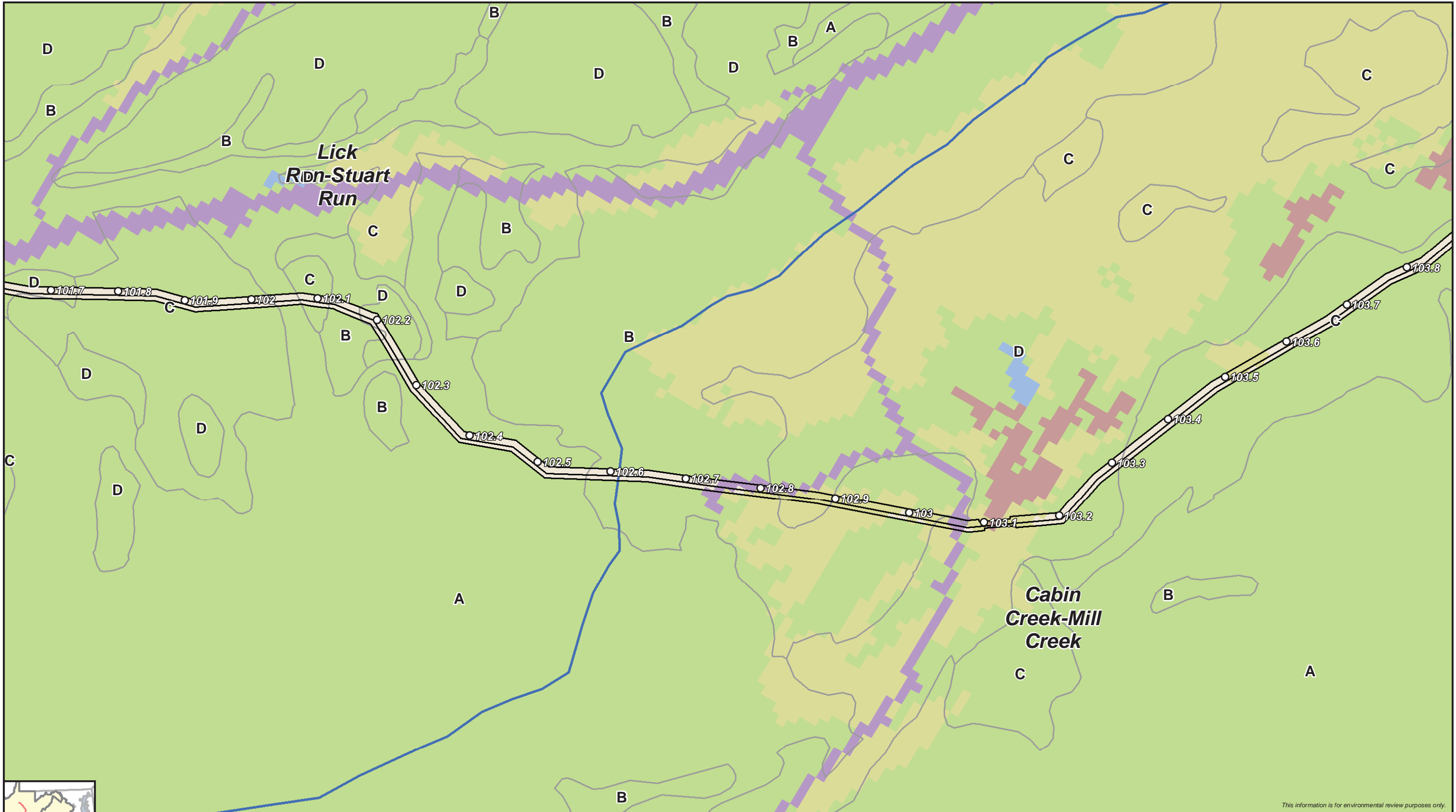
Milepost	Land Cover	Gravel
PCSM Analysis Workspaces	Agriculture	Shrub
HUC-12 Watershed	Developed, Open Space	
Hydrologic Soil Group	Forest	
	Grassland	



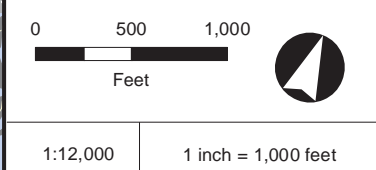
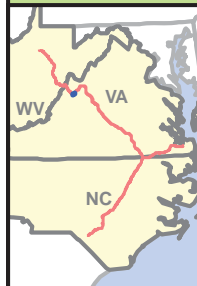
Atlantic Coast Pipeline

Virginia Water Quality Post-Development Conditions

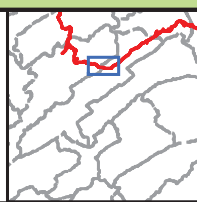




This information is for environmental review purposes only.



○ Milepost	Land Cover	Shrub
□ PCSI Analysis Workspaces	■ Agriculture	■ Wetlands
■ HUC-12 Watershed	■ Developed, Open Space	
■ Hydrologic Soil Group	■ Forest	
	■ Open Water	



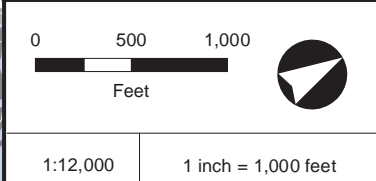
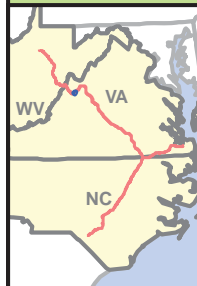
Atlantic Coast Pipeline

Virginia Water Quality Post-Development Conditions

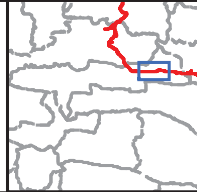




This information is for environmental review purposes only.



○ Milepost	Land Cover	■ Open Water
□ PCSI Analysis Workspaces	■ Agriculture	■ Shrub
■ HUC-12 Watershed	■ Developed, Open Space	■ Wetlands
■ Hydrologic Soil Group	■ Forest	
	■ Grassland	

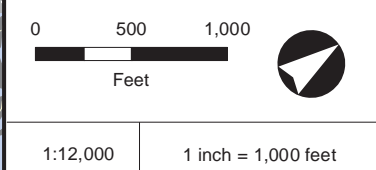
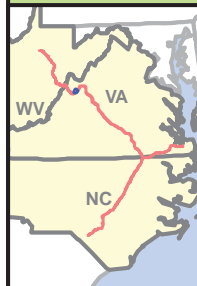


Virginia Water Quality
Post-Development Conditions

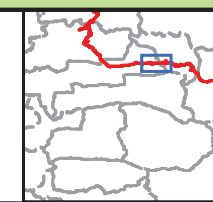




This information is for environmental review purposes only.

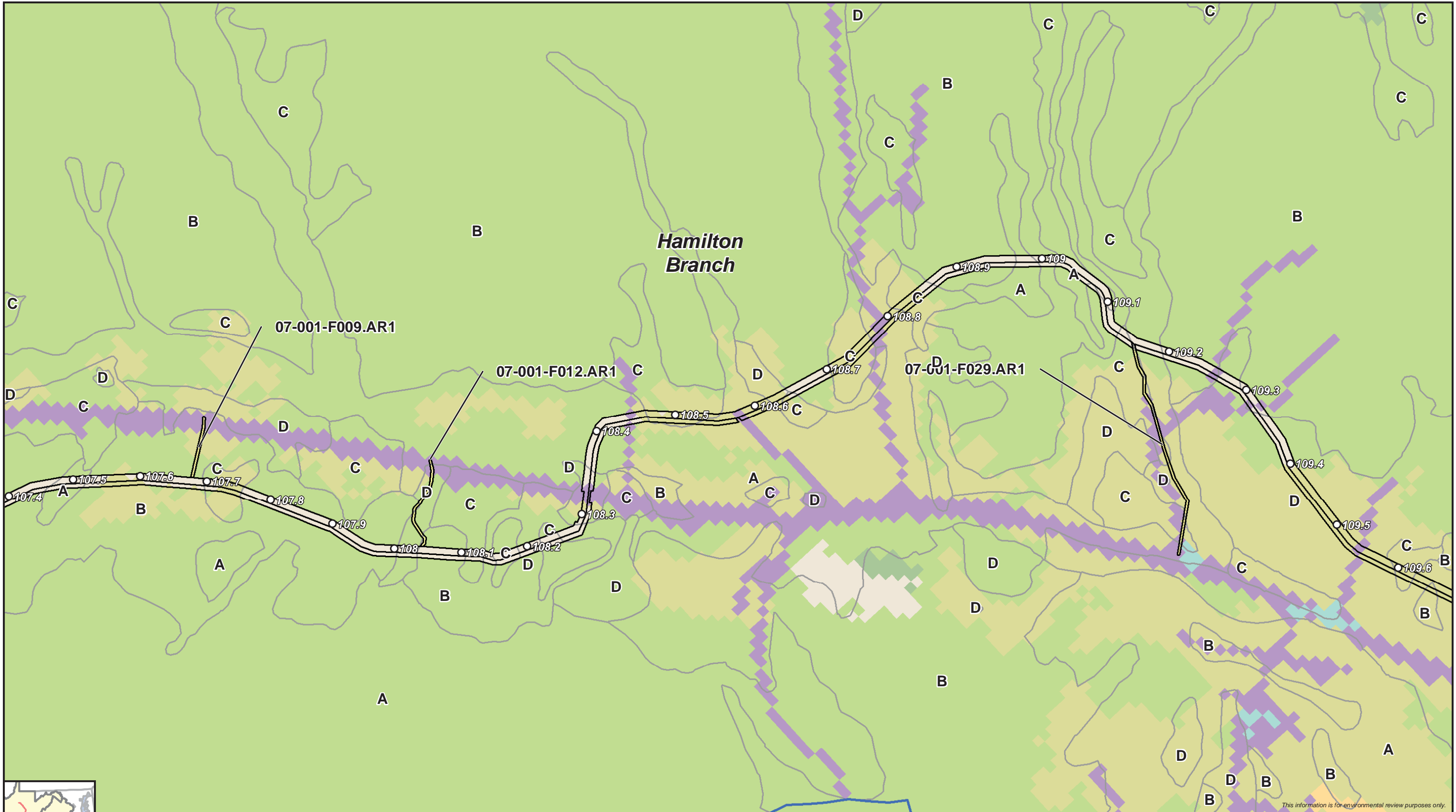


Milepost	Land Cover	Shrub
PCSM Analysis Workspaces	Agriculture	Developed, Open Space
HUC-12 Watershed	Forest	Gravel
Hydrologic Soil Group		

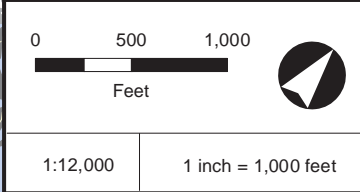
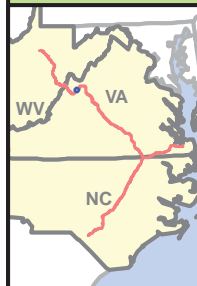


Virginia Water Quality
Post-Development Conditions

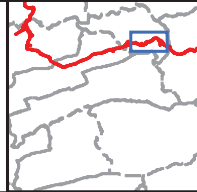




This information is for environmental review purposes only.



○ Milepost	Land Cover	Forest
□ PCSM Analysis Workspaces	Agriculture	Grassland
□ HUC-12 Watershed	Developed, Low Intensity	Gravel
□ Hydrologic Soil Group	Developed, Medium Intensity	Shrub
	Developed, Open Space	

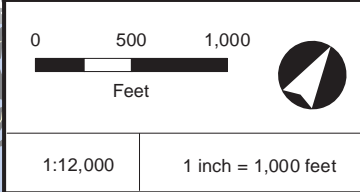
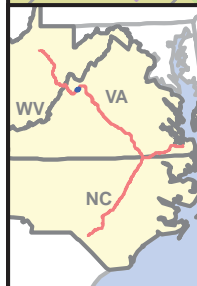


Virginia Water Quality
Post-Development Conditions



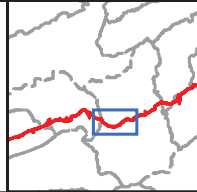


This information is for environmental review purposes only.



- Milepost
- PCSM Analysis Workspaces
- HUC-12 Watershed
- Hydrologic Soil Group

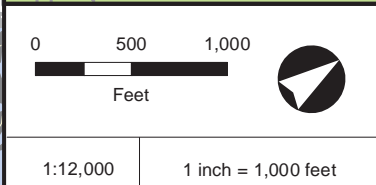
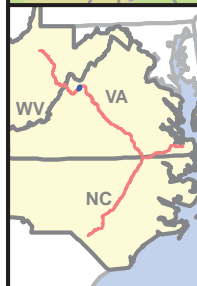
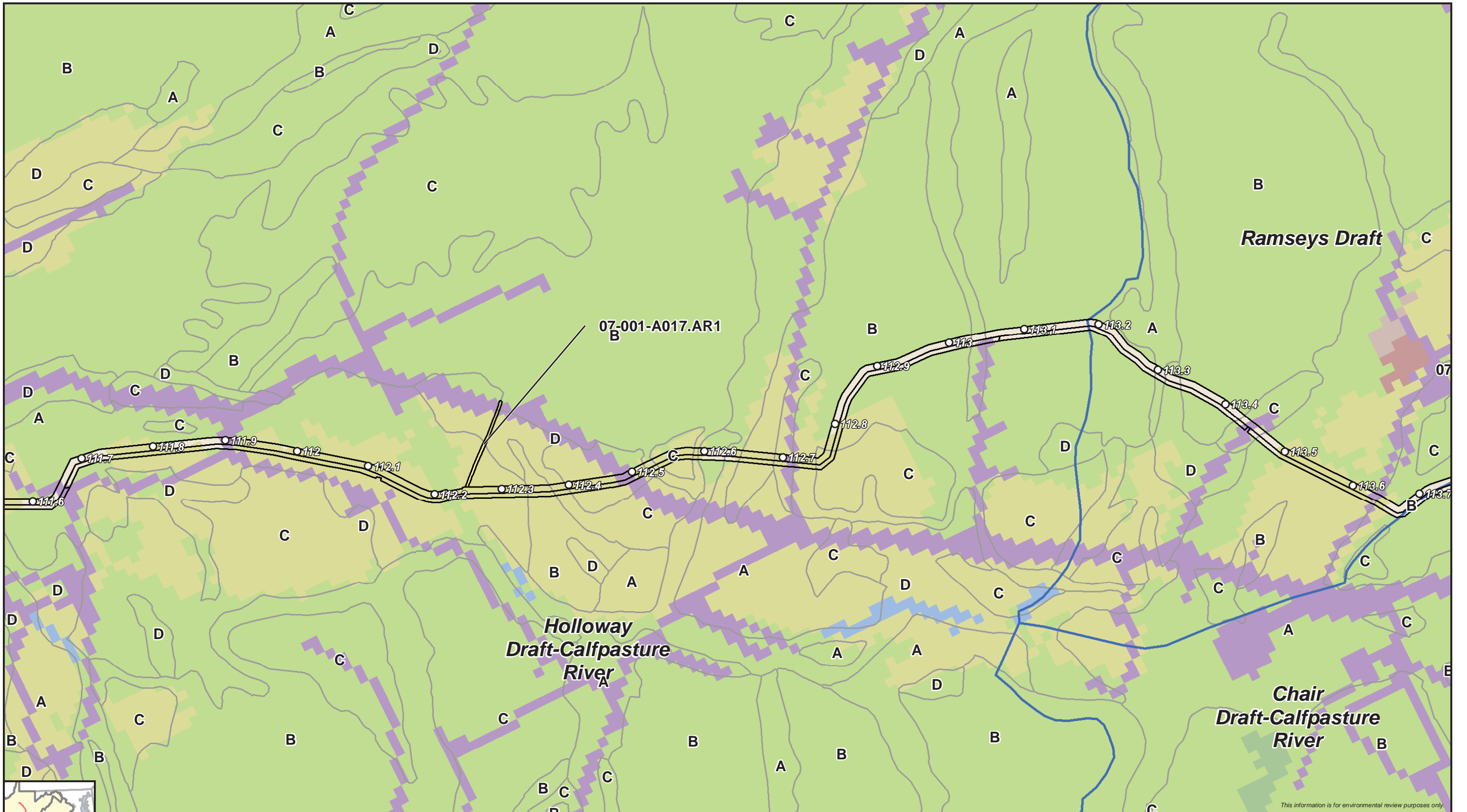
- Land Cover**
- Agriculture
 - Barren Land
 - Developed, Low Intensity
 - Developed, Medium Intensity
 - Developed, Open Space
 - Forest
 - Open Water
 - Shrub
 - Wetlands



Atlantic Coast Pipeline

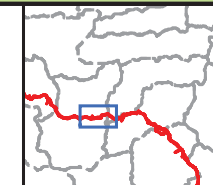
Virginia Water Quality Post-Development Conditions





- Milepost
- PCSI Analysis Workspaces
- HUC-12 Watershed
- Hydrologic Soil Group

- Land Cover**
- Agriculture
 - Barren Land
 - Developed, Open Space
 - Forest
 - Grassland
 - Gravel
 - Open Water
 - Shrub
 - Wetlands

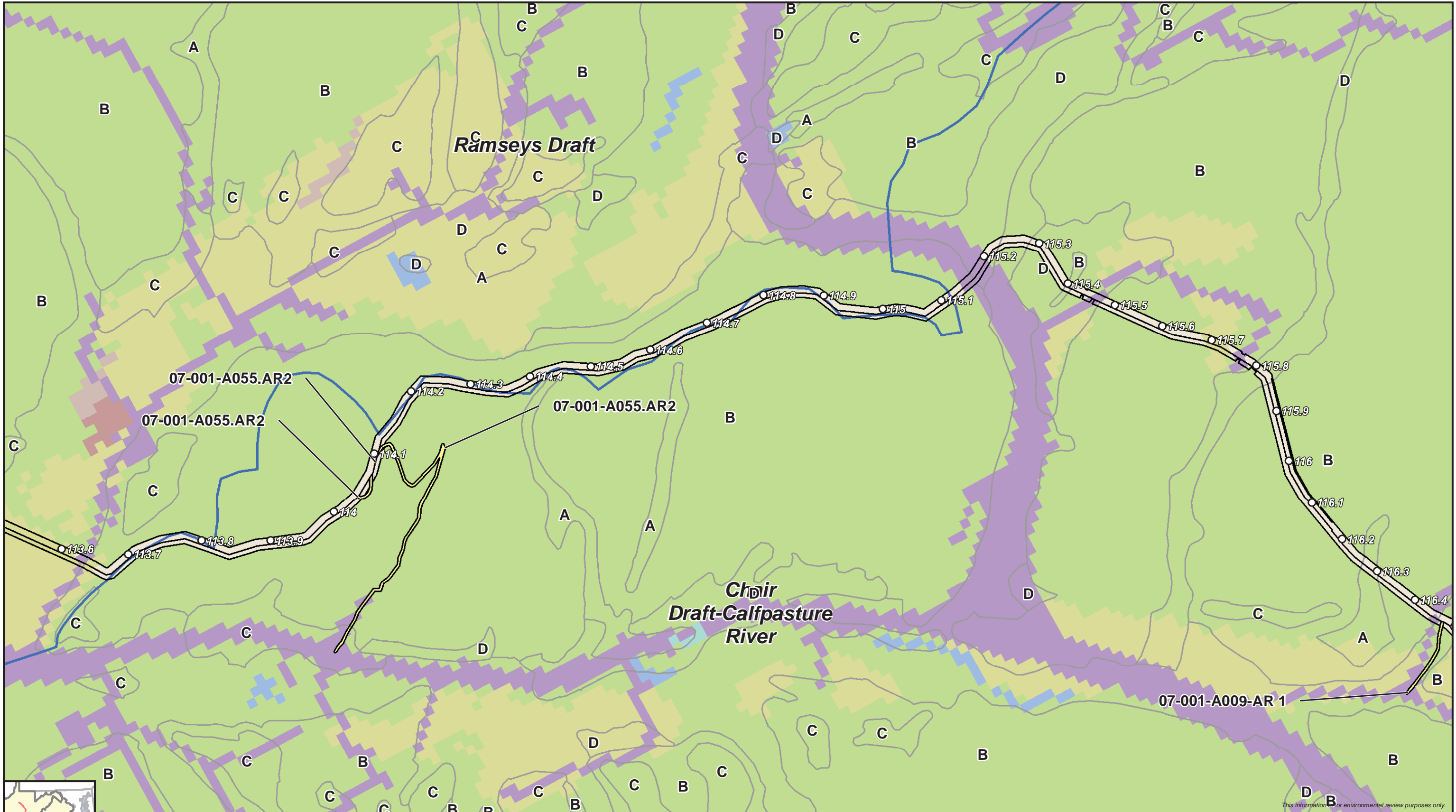


Atlantic Coast Pipeline

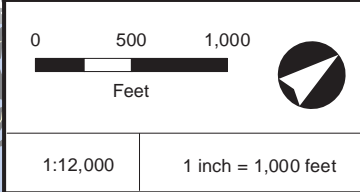
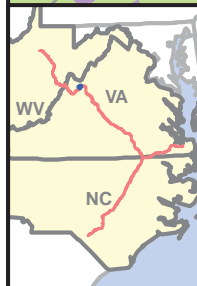
Virginia Water Quality Post-Development Conditions



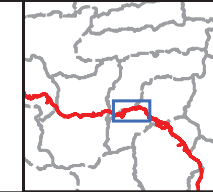
This information is for environmental review purposes only.



This information is for environmental review purposes only.



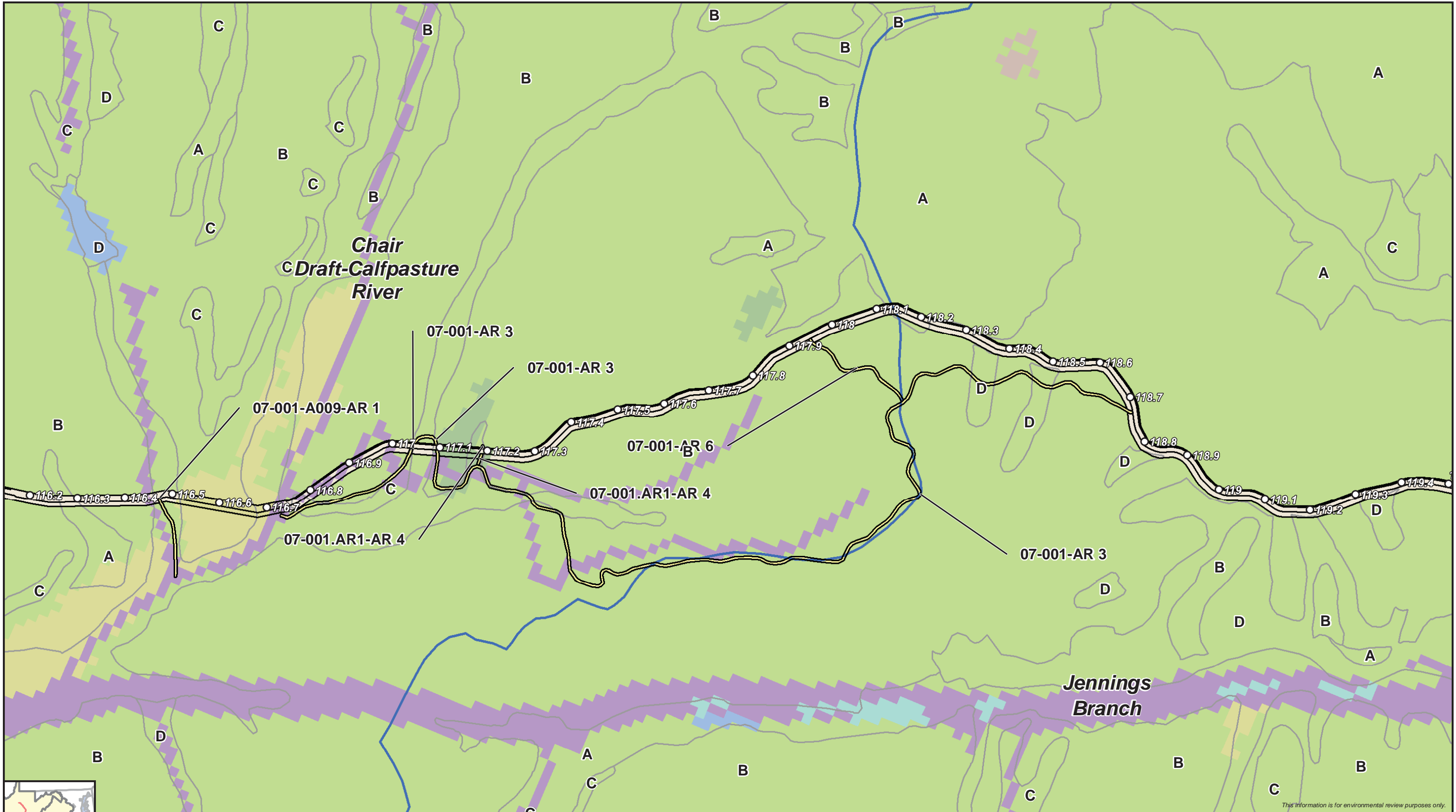
○ Milepost	Land Cover	Forest	Wetlands
□ PCSM Analysis Workspaces	■ Agriculture	■ Grassland	
■ HUC-12 Watershed	■ Barren Land	■ Gravel	
■ Hydrologic Soil Group	■ Developed, Low Intensity	■ Open Water	
	■ Developed, Open Space	■ Shrub	



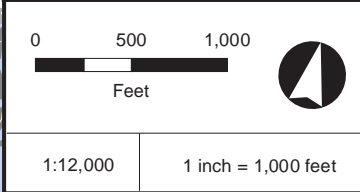
Atlantic Coast Pipeline

Virginia Water Quality Post-Development Conditions

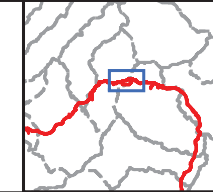




This information is for environmental review purposes only.



○ Milepost	Land Cover	Forest
□ PCSM Analysis Workspaces	Agriculture	Grassland
□ HUC-12 Watershed	Barren Land	Gravel
□ Hydrologic Soil Group	Developed, Low Intensity	Open Water
	Developed, Open Space	Shrub

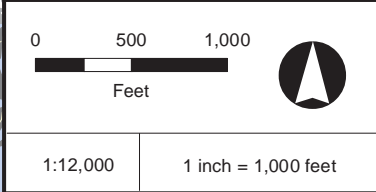
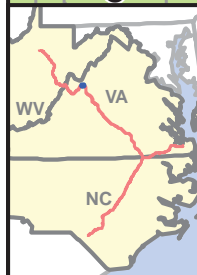


Virginia Water Quality
Post-Development Conditions

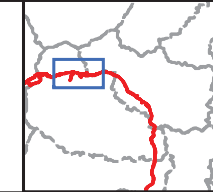




This information is for environmental review purposes only.



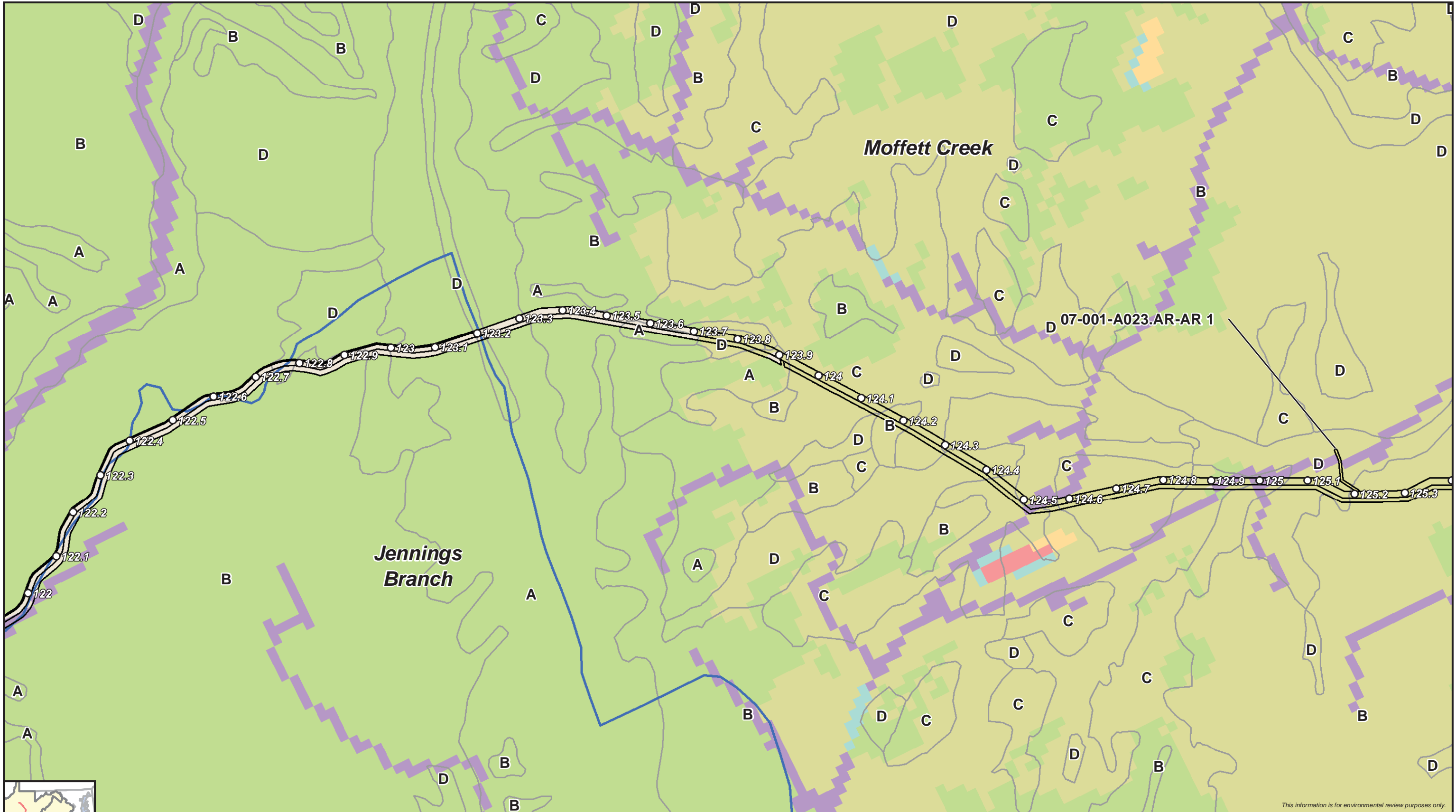
○ Milepost	Land Cover	■ Developed, Open Space
□ PCSI Analysis Workspaces	■ Agriculture	■ Forest
■ HUC-12 Watershed	■ Barren Land	■ Gravel
■ Hydrologic Soil Group	■ Developed, Low Intensity	■ Open Water
	■ Developed, Medium Intensity	■ Shrub



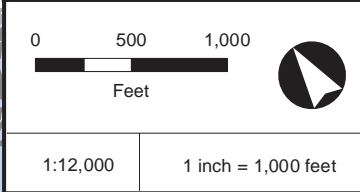
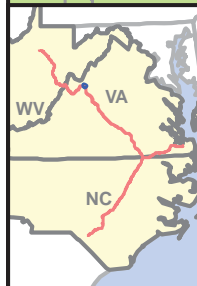
Atlantic Coast Pipeline

Virginia Water Quality Post-Development Conditions

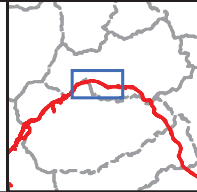




This information is for environmental review purposes only.



○ Milepost	Land Cover	■ Developed, Open Space
□ PCSM Analysis Workspaces	■ Agriculture	■ Forest
■ HUC-12 Watershed	■ Developed, High Intensity	■ Gravel
■ Hydrologic Soil Group	■ Developed, Low Intensity	■ Shrub
	■ Developed, Medium Intensity	



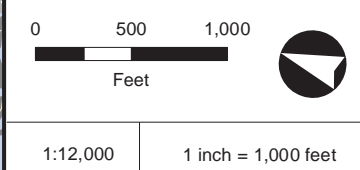
Atlantic Coast Pipeline

Virginia Water Quality Post-Development Conditions



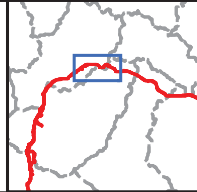


This information is for environmental review purposes only.



- Milepost
- PCSM Analysis Workspaces
- HUC-12 Watershed
- Hydrologic Soil Group

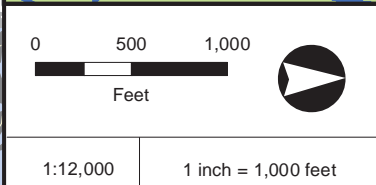
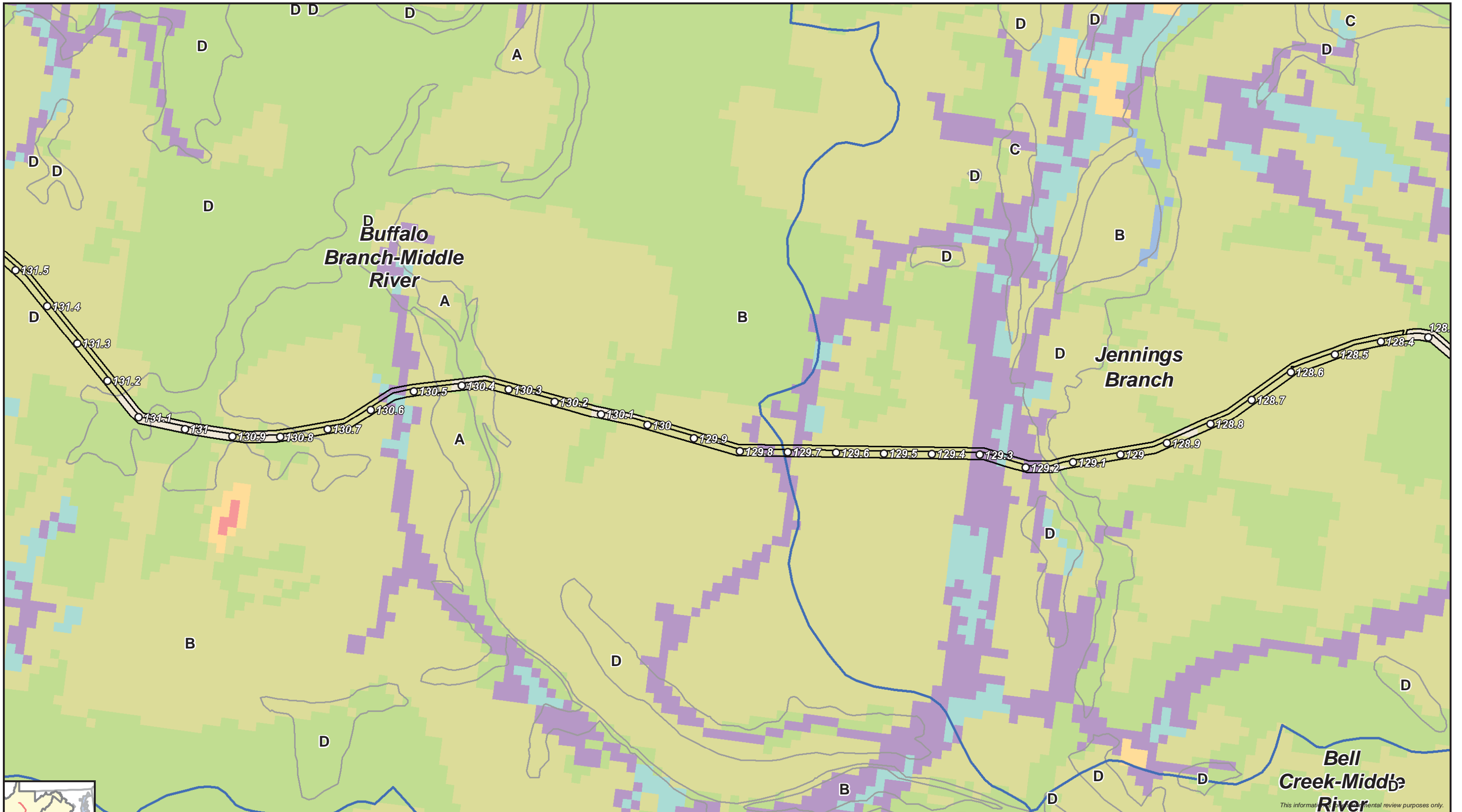
- Land Cover**
- Agriculture
 - Developed, Low Intensity
 - Developed, Open Space
 - Forest
 - Grassland
 - Gravel
 - Shrub



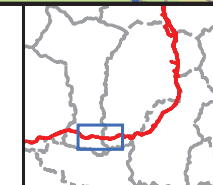
Atlantic Coast Pipeline

Virginia Water Quality Post-Development Conditions





○ Milepost	Land Cover	■ Developed, Open Space
□ PCSI Analysis Workspaces	■ Agriculture	■ Forest
■ HUC-12 Watershed	■ Developed, High Intensity	■ Open Water
■ A Hydrologic Soil Group	■ Developed, Low Intensity	■ Shrub
	■ Developed, Medium Intensity	



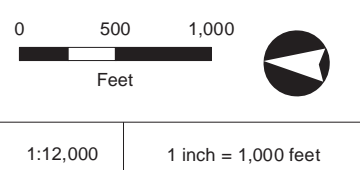
Atlantic Coast Pipeline

Virginia Water Quality Post-Development Conditions

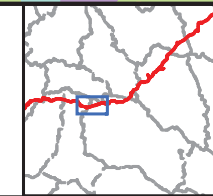




This information is for environmental review purposes only.



○ Milepost	Land Cover	Forest
□ PCSM Analysis Workspaces	Agriculture	Grassland
■ HUC-12 Watershed	Developed, Low Intensity	Shrub
■ Hydrologic Soil Group	Developed, Medium Intensity	
	Developed, Open Space	



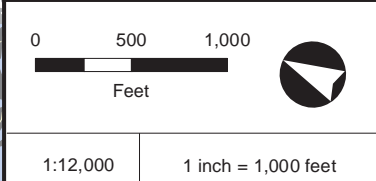
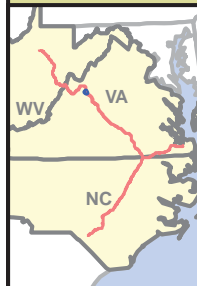
Virginia Water Quality
Post-Development Conditions



DRAWN BY: TG

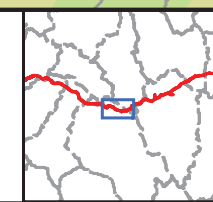


This information is for environmental review purposes only.



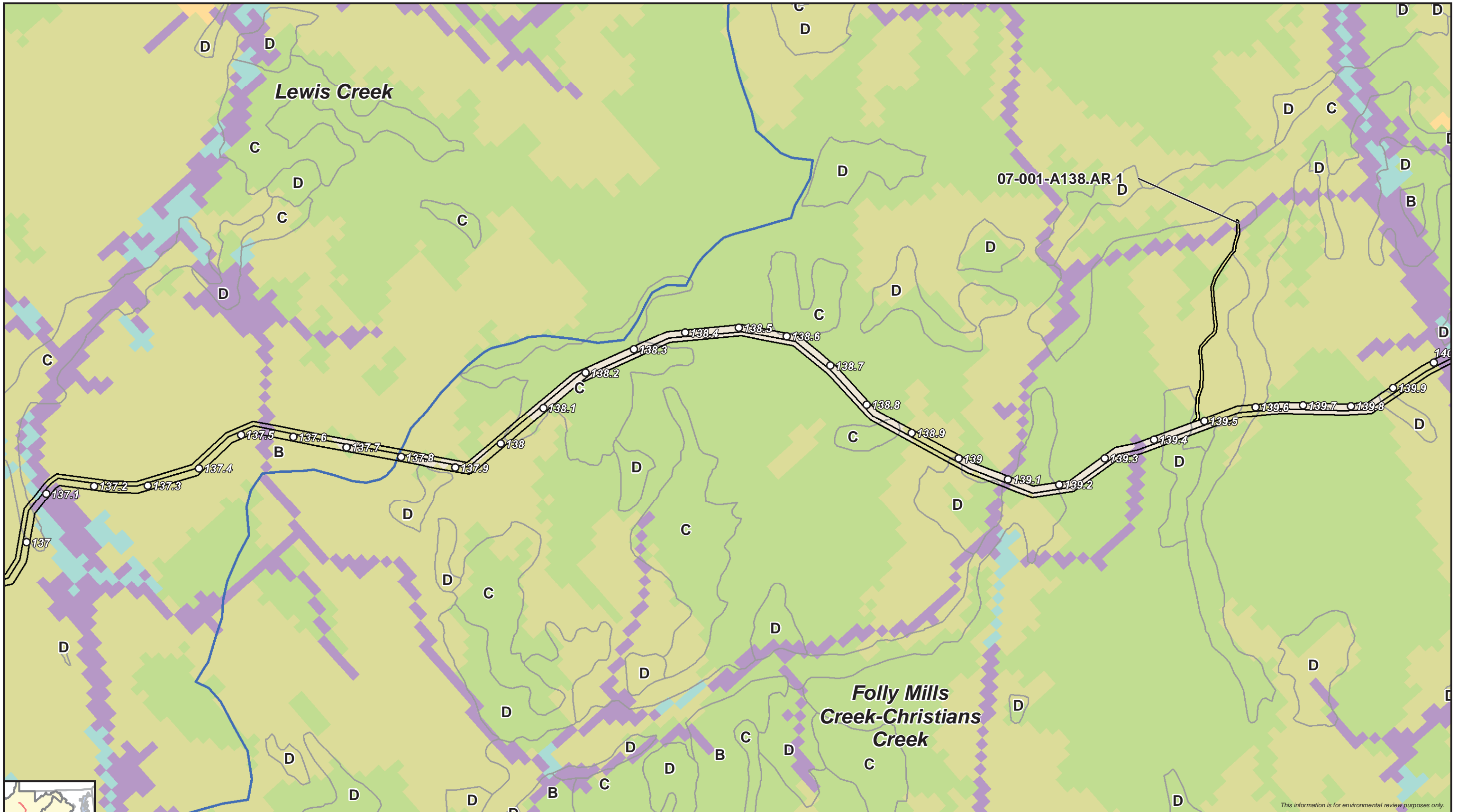
- Milepost
- PCSI Analysis Workspaces
- HUC-12 Watershed
- Hydrologic Soil Group

- Land Cover**
- Agriculture
 - Developed, Low Intensity
 - Developed, Medium Intensity
 - Developed, Open Space
 - Forest
 - Shrub

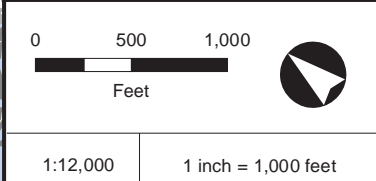
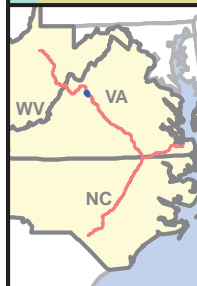


Virginia Water Quality
Post-Development Conditions



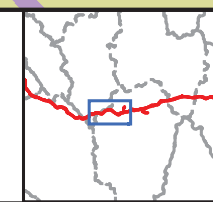


This information is for environmental review purposes only.



- Milepost
- PCSM Analysis Workspaces
- HUC-12 Watershed
- Hydrologic Soil Group

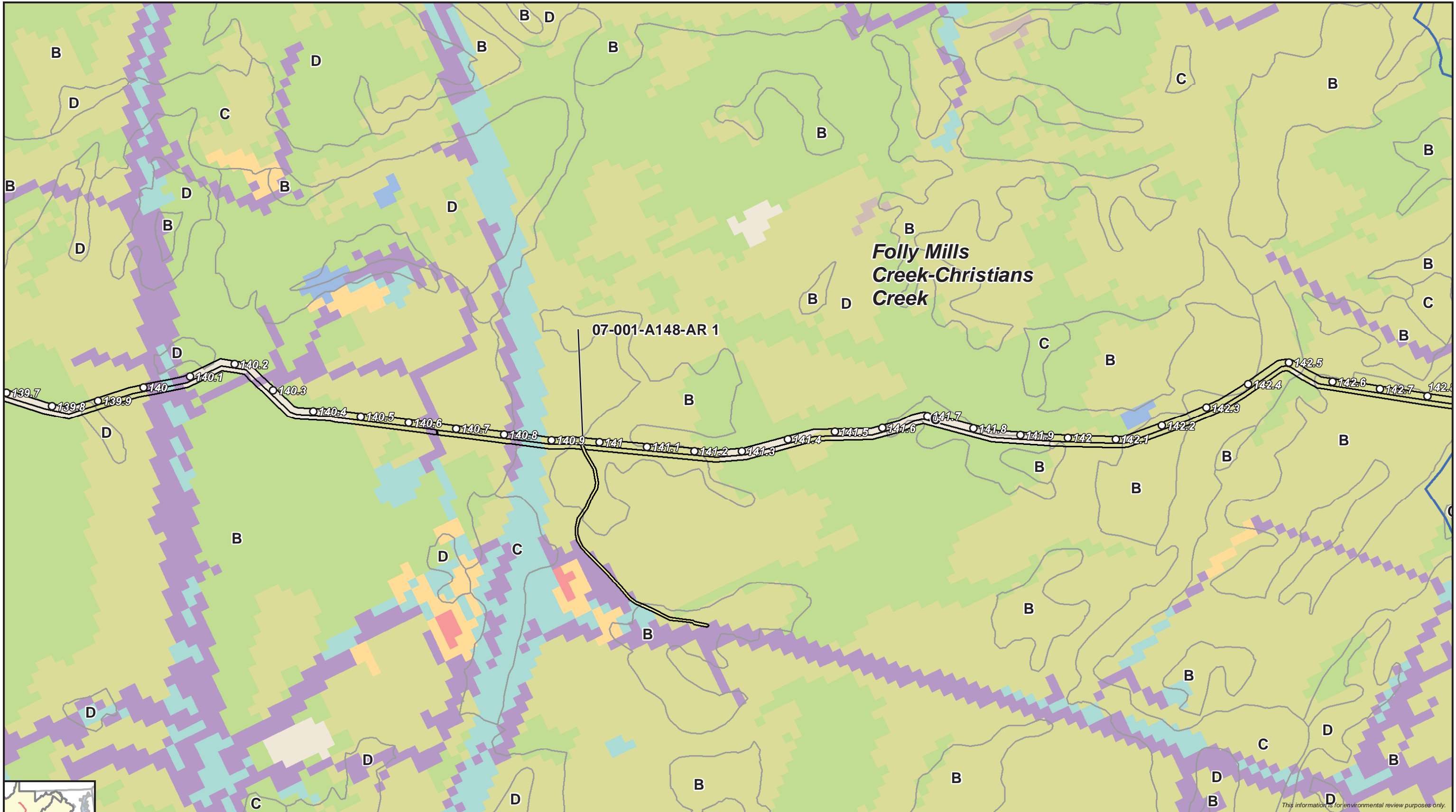
- Land Cover**
- Agriculture
 - Developed, Low Intensity
 - Developed, Medium Intensity
 - Developed, Open Space
 - Forest
 - Gravel
 - Shrub



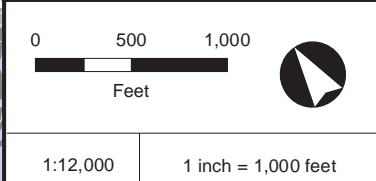
Atlantic Coast Pipeline

Virginia Water Quality Post-Development Conditions



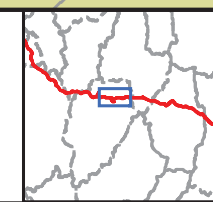


This information is for environmental review purposes only.



- Milepost
- PCSI Analysis Workspaces
- HUC-12 Watershed
- Hydrologic Soil Group

- Land Cover**
- Agriculture
 - Barren Land
 - Developed, High Intensity
 - Developed, Low Intensity
 - Developed, Medium Intensity
 - Developed, Open Space
 - Forest
 - Gravel
 - Open Water
 - Shrub



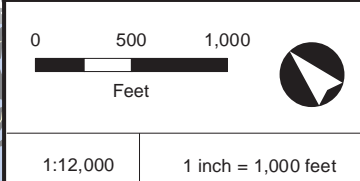
Atlantic Coast Pipeline

Virginia Water Quality Post-Development Conditions

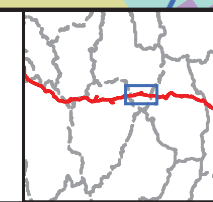




This information is for environmental review purposes only.

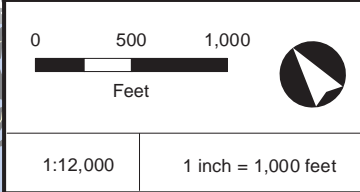
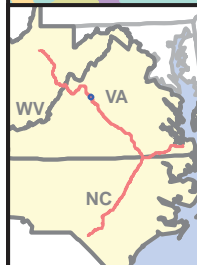
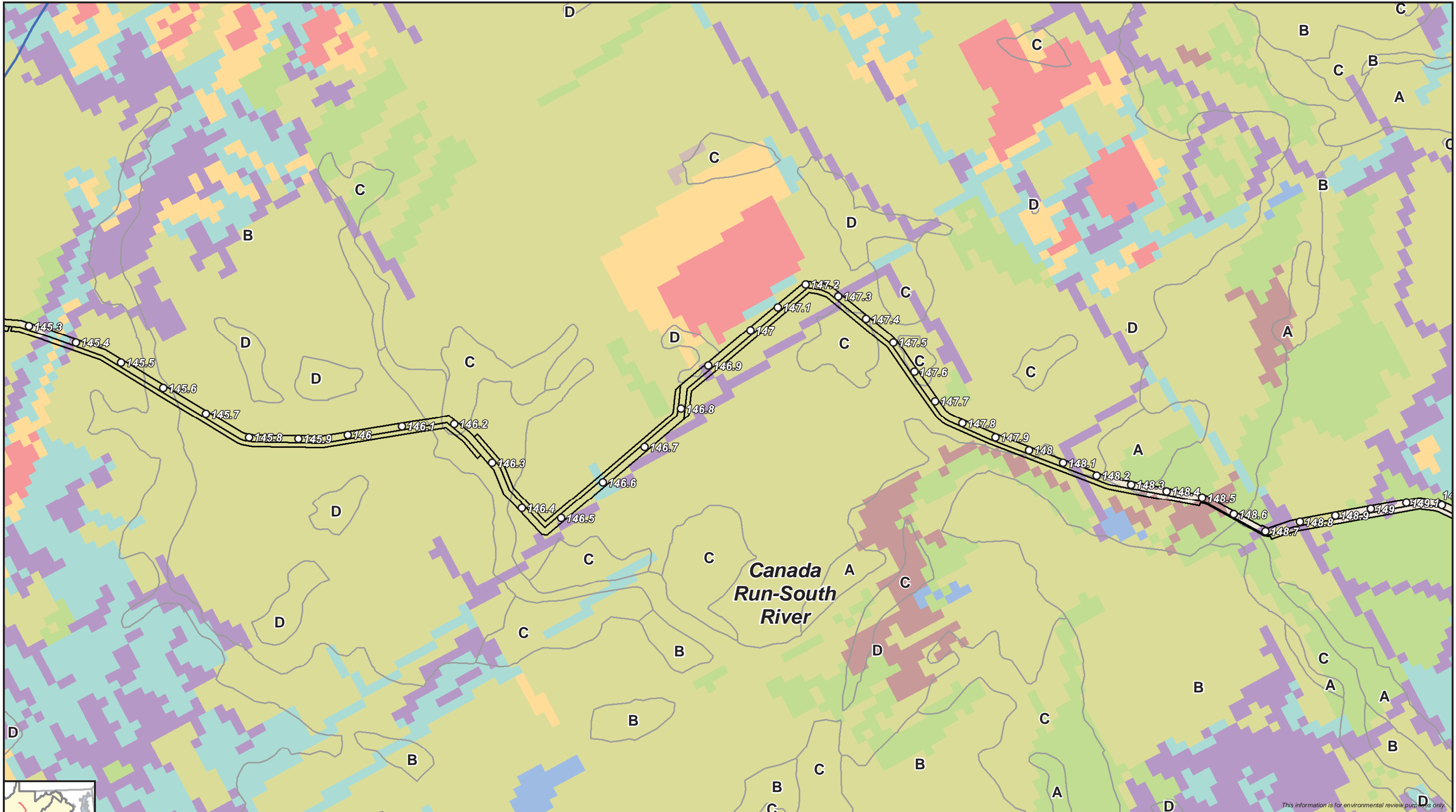


○ Milepost	Land Cover	■ Developed, Open Space
□ PCSI Analysis Workspaces	■ Agriculture	■ Forest
■ HUC-12 Watershed	■ Developed, High Intensity	■ Grassland
■ Hydrologic Soil Group	■ Developed, Low Intensity	■ Gravel
	■ Developed, Medium Intensity	■ Shrub

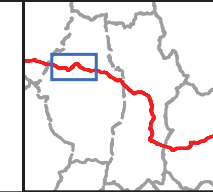


Virginia
Water Quality
Post-Development Conditions





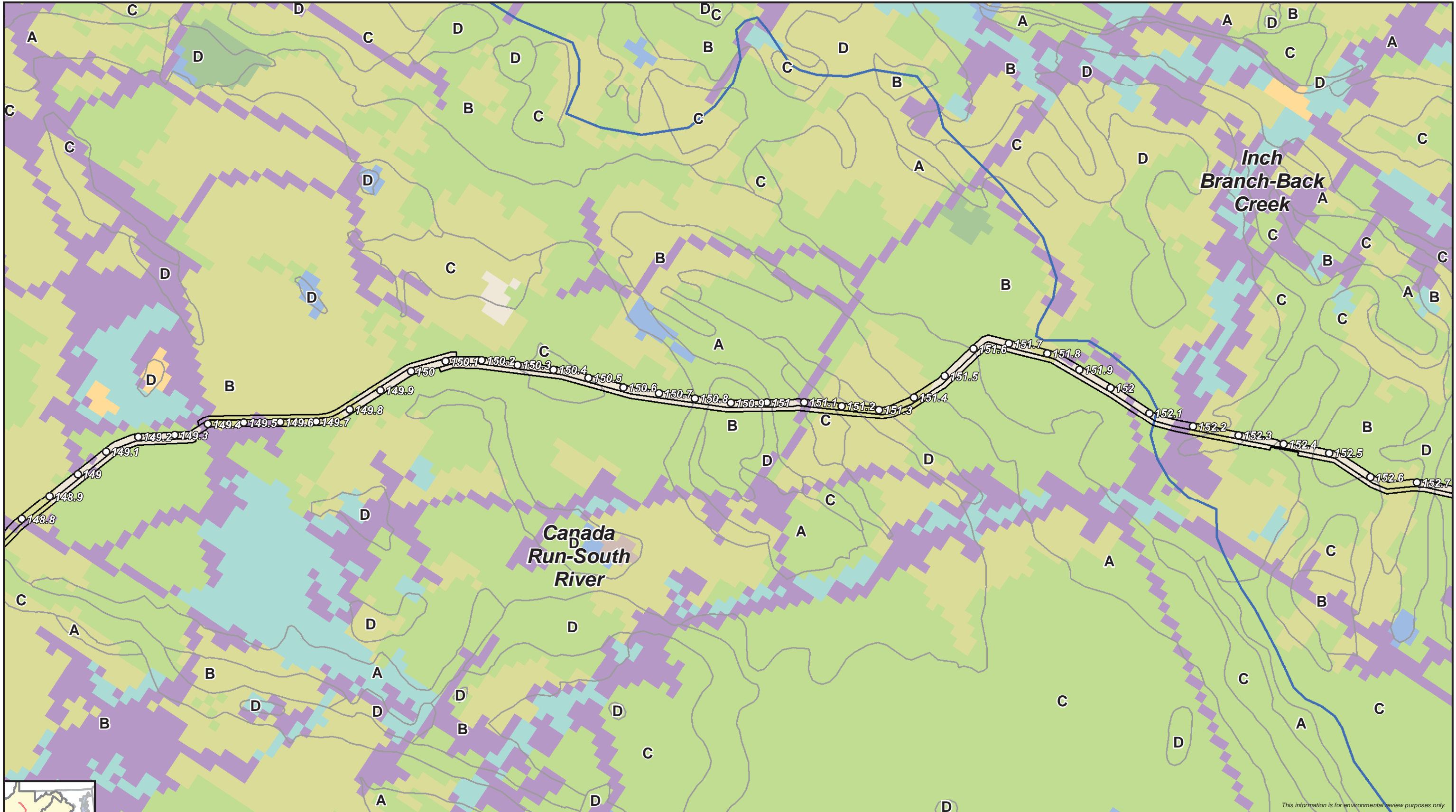
○ Milepost	Land Cover	Developed, Medium Intensity	Wetlands
□ PCSM Analysis Workspaces	■ Agriculture	■ Developed, Open Space	
■ HUC-12 Watershed	■ Barren Land	■ Forest	
■ Hydrologic Soil Group	■ Developed, High Intensity	■ Open Water	
	■ Developed, Low Intensity	■ Shrub	



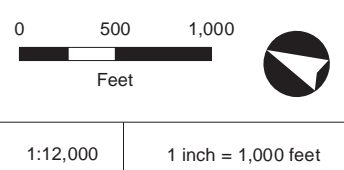
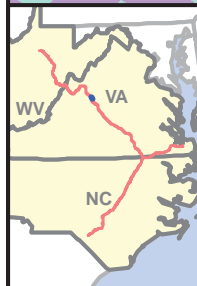
Atlantic Coast Pipeline

Virginia Water Quality Post-Development Conditions



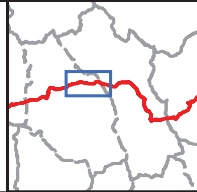


This information is for environmental review purposes only.



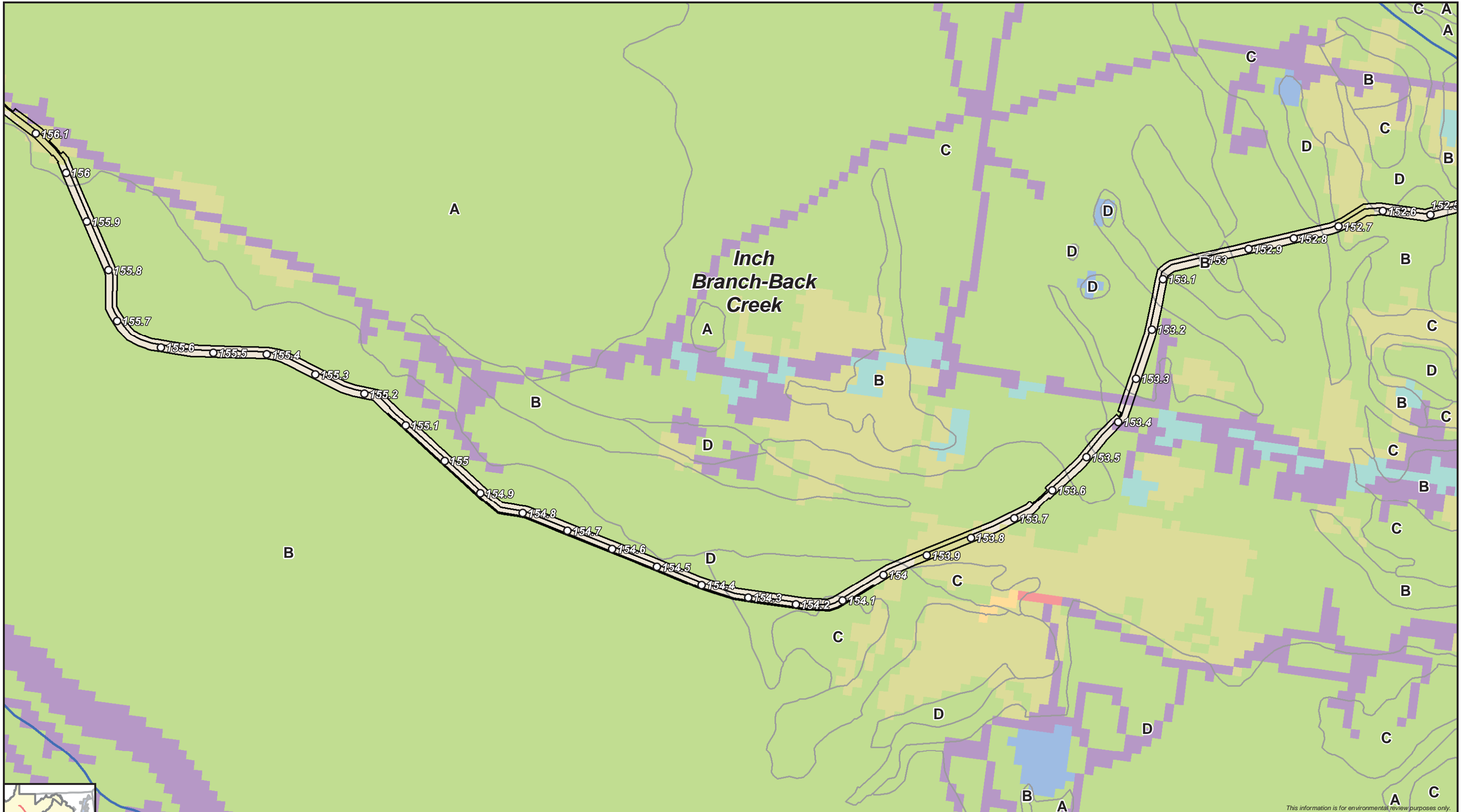
- Milepost
- PCSI Analysis Workspaces
- HUC-12 Watershed
- Hydrologic Soil Group

- Land Cover**
- Agriculture
 - Barren Land
 - Developed, Low Intensity
 - Developed, Medium Intensity
 - Developed, Open Space
 - Forest
 - Grassland
 - Open Water
 - Shrub

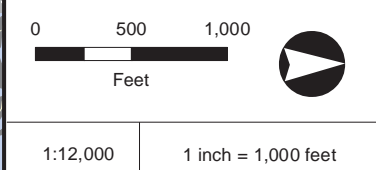
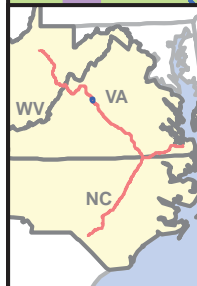


Virginia Water Quality
Post-Development Conditions

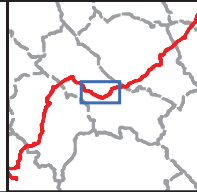




This information is for environmental review purposes only.

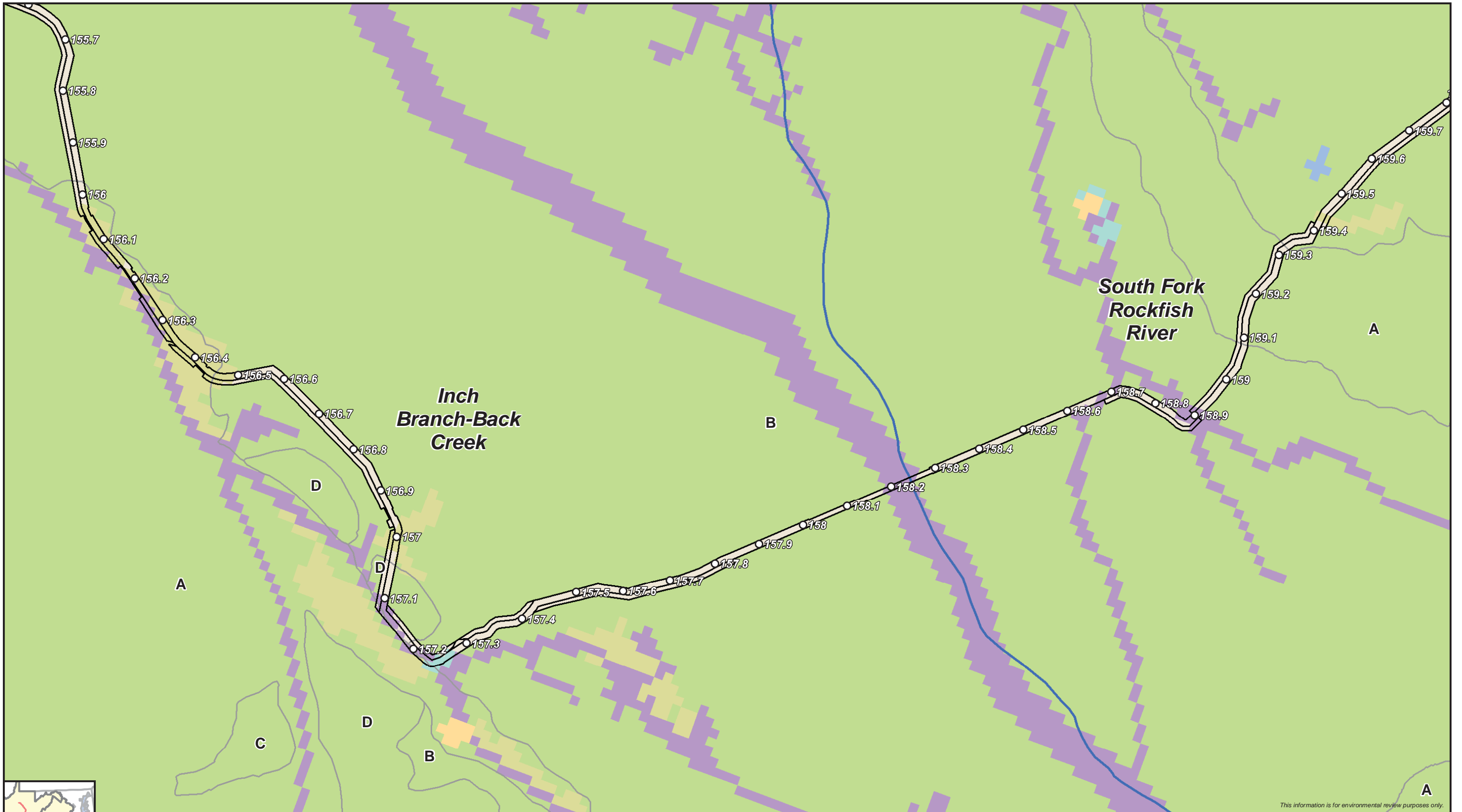


○ Milepost	Land Cover	■ Developed, Open Space
□ PCSI Analysis Workspaces	■ Agriculture	■ Forest
■ HUC-12 Watershed	■ Developed, High Intensity	■ Open Water
■ Hydrologic Soil Group	■ Developed, Low Intensity	■ Shrub
	■ Developed, Medium Intensity	

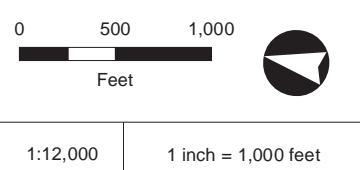
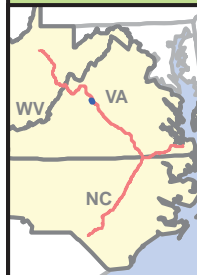


Virginia Water Quality
Post-Development Conditions

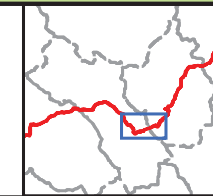




This information is for environmental review purposes only.



○ Milepost	Land Cover	Forest
□ PCSM Analysis Workspaces	Agriculture	Open Water
□ HUC-12 Watershed	Developed, Low Intensity	Shrub
□ Hydrologic Soil Group	Developed, Medium Intensity	
	Developed, Open Space	

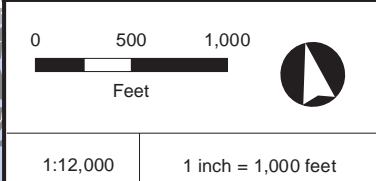


Virginia Water Quality
Post-Development Conditions

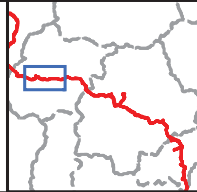




This information is for environmental review purposes only.

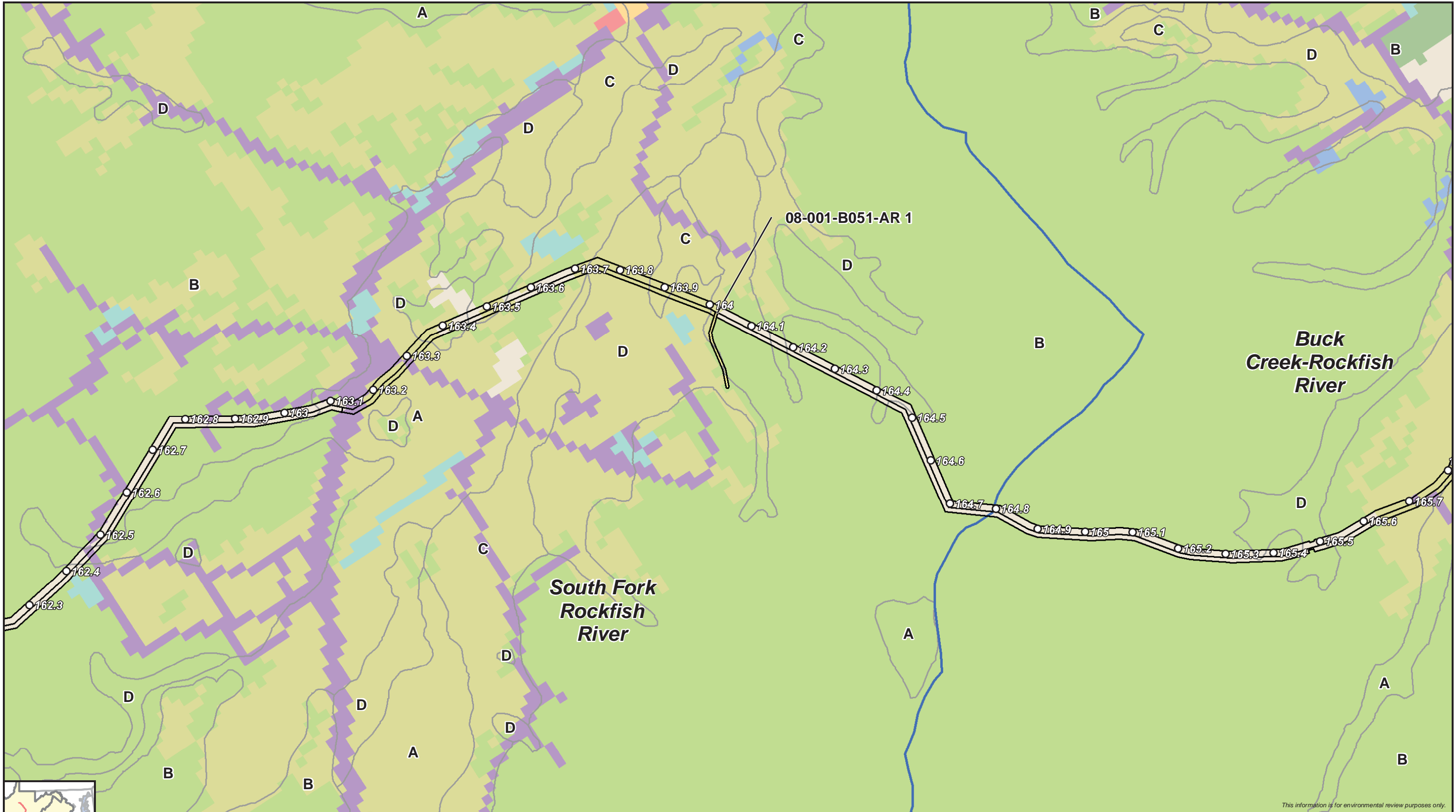


○ Milepost	Land Cover	Gravel
□ PCSI Analysis Workspaces	■ Agriculture	■ Open Water
□ HUC-12 Watershed	■ Developed, Low Intensity	■ Shrub
■ Hydrologic Soil Group	■ Developed, Open Space	
	■ Forest	

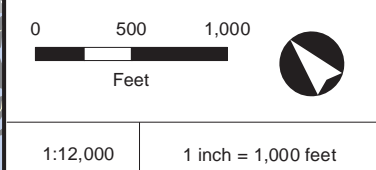
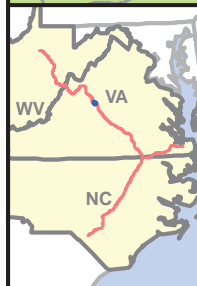


Virginia Water Quality
 Post-Development Conditions

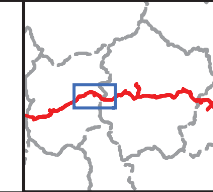




This information is for environmental review purposes only.



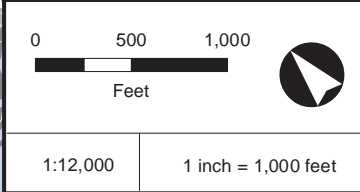
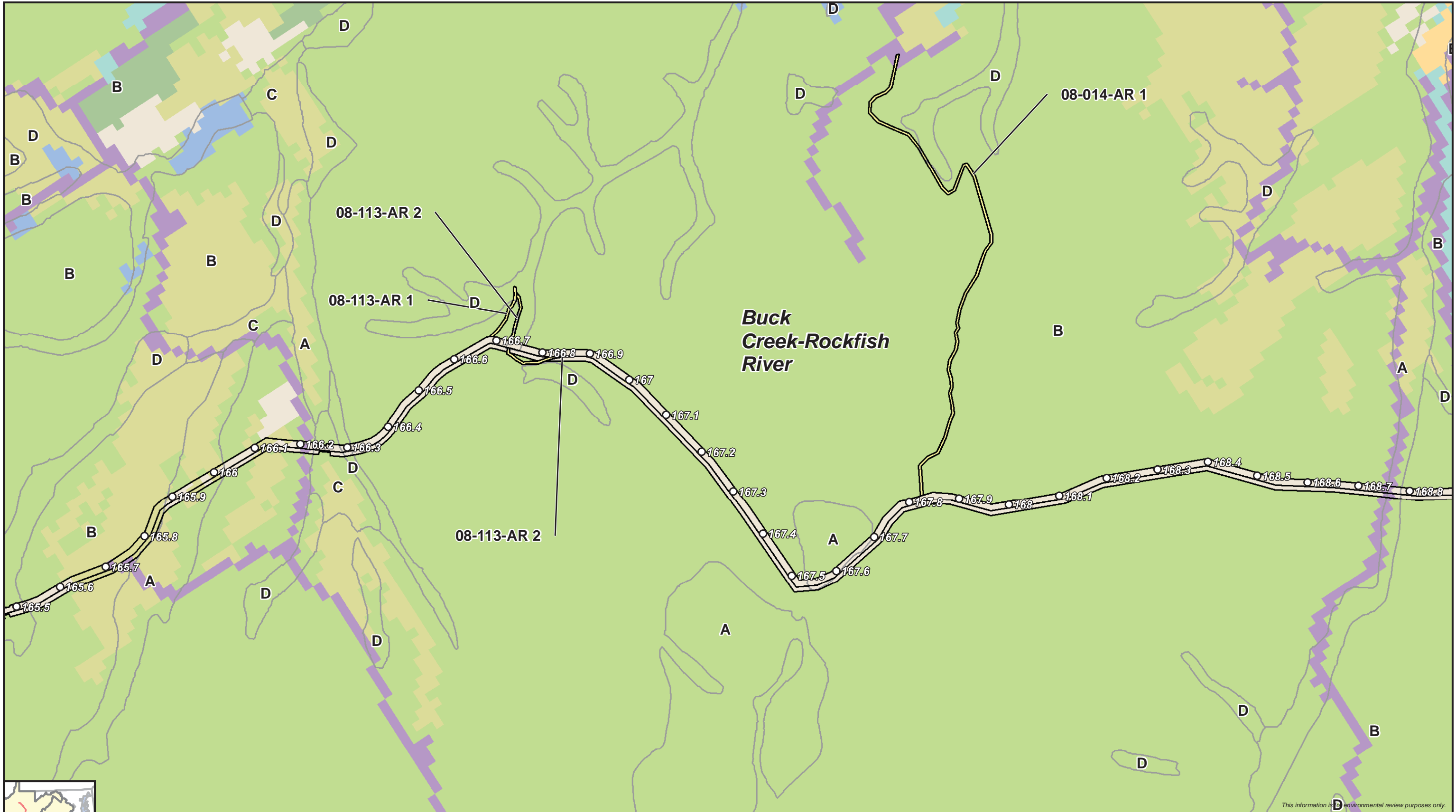
○ Milepost	Land Cover	■ Developed, Open Space	■ Shrub
□ PCSM Analysis Workspaces	■ Agriculture	■ Forest	
■ HUC-12 Watershed	■ Developed, High Intensity	■ Grassland	
■ Hydrologic Soil Group	■ Developed, Low Intensity	■ Gravel	
	■ Developed, Medium Intensity	■ Open Water	



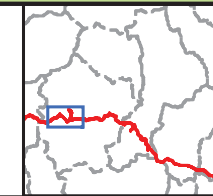
Atlantic Coast Pipeline

Virginia Water Quality Post-Development Conditions





○ Milepost	Land Cover	Forest
□ PCSM Analysis Workspaces	Agriculture	Grassland
□ HUC-12 Watershed	Developed, Low Intensity	Gravel
□ Hydrologic Soil Group	Developed, Medium Intensity	Open Water
	Developed, Open Space	Shrub

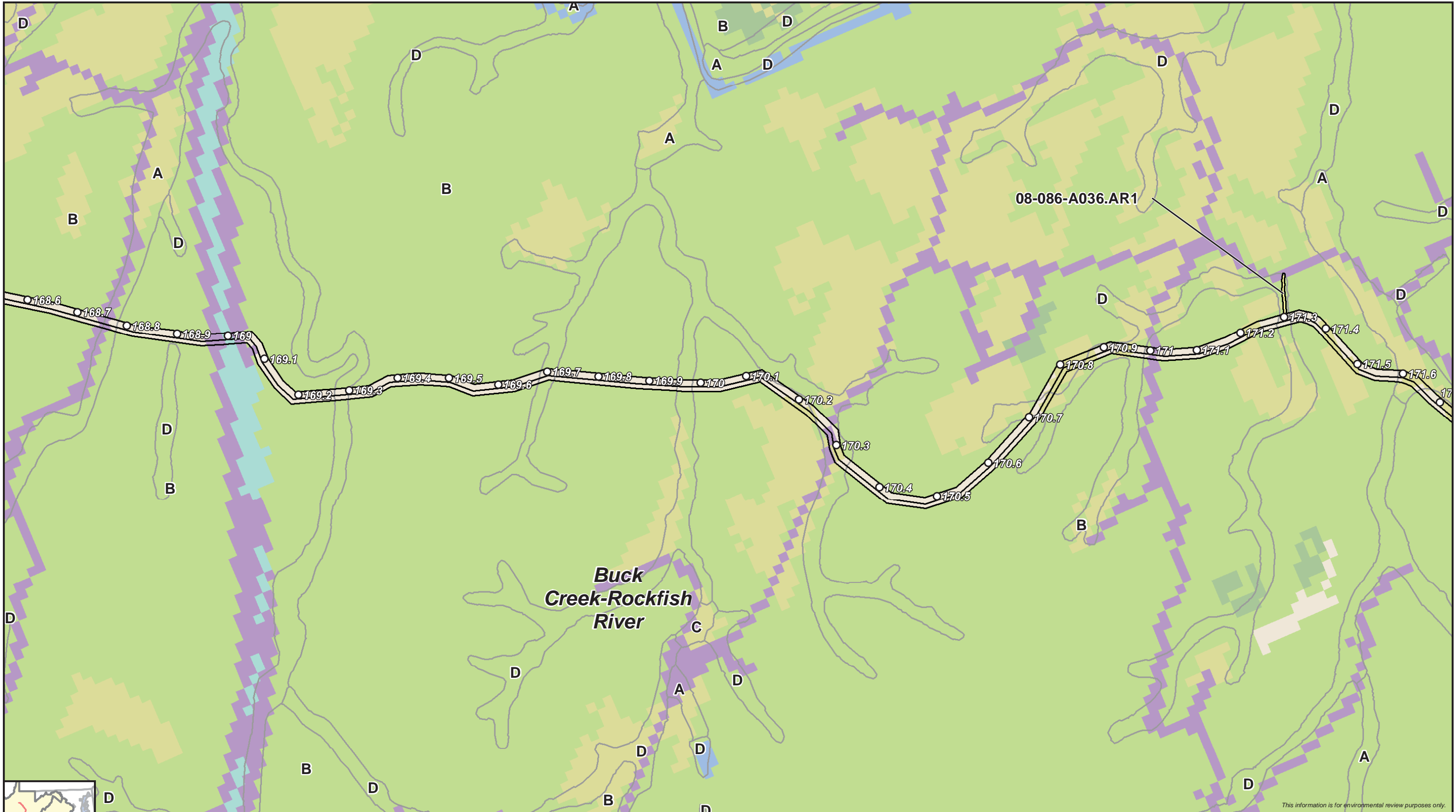


Atlantic Coast Pipeline

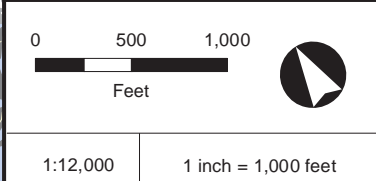
Virginia Water Quality Post-Development Conditions



This information is for environmental review purposes only.

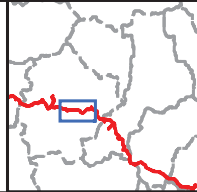


This information is for environmental review purposes only.



- Milepost
- PCSI Analysis Workspaces
- HUC-12 Watershed
- Hydrologic Soil Group

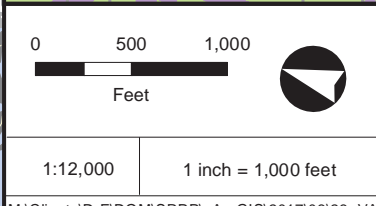
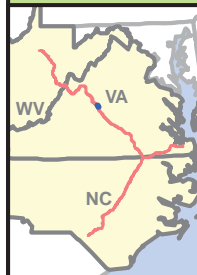
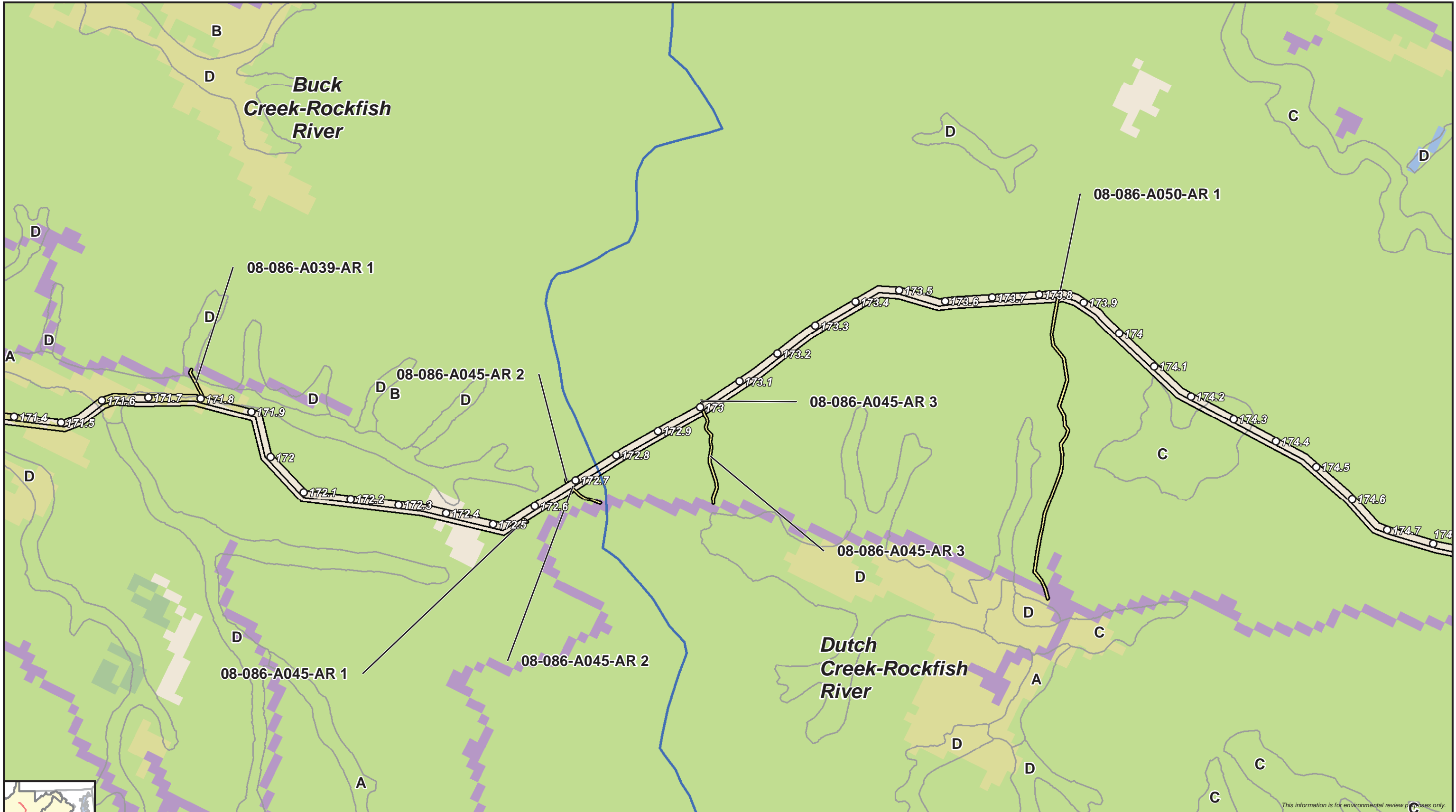
- Land Cover**
- Agriculture
 - Developed, Low Intensity
 - Developed, Open Space
 - Forest
 - Grassland
 - Gravel
 - Open Water
 - Shrub



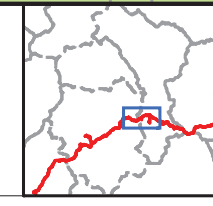
Atlantic Coast Pipeline

Virginia Water Quality Post-Development Conditions






○ Milepost	Land Cover	Gravel
□ PCSM Analysis Workspaces	■ Agriculture	■ Open Water
■ HUC-12 Watershed	■ Developed, Open Space	■ Shrub
■ Hydrologic Soil Group	■ Forest	
	■ Grassland	




Page 36 of 105

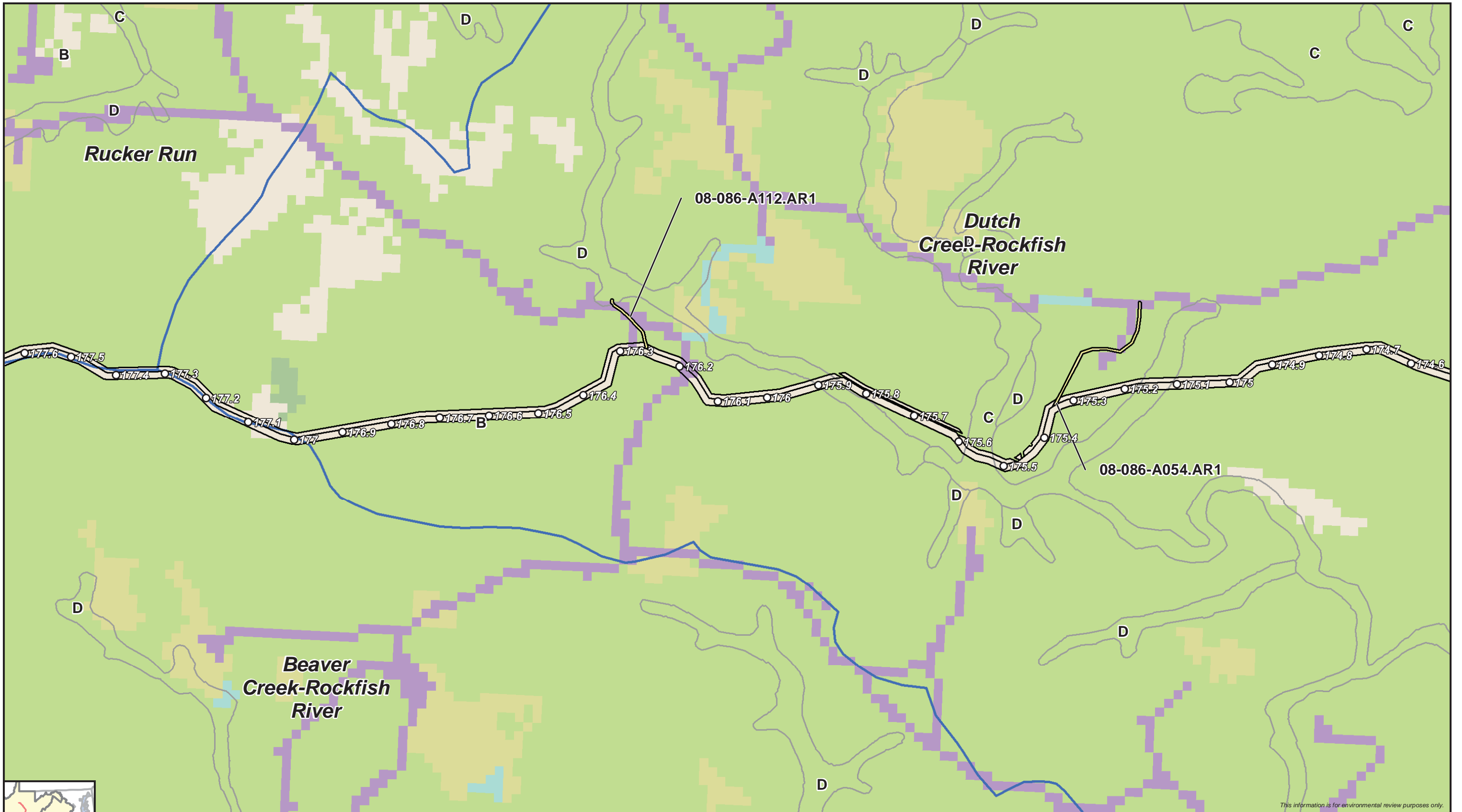
This information is for environmental review purposes only.



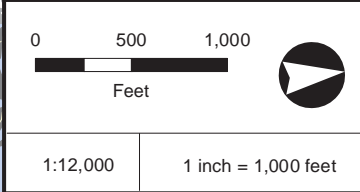
Virginia
Water Quality
Post-Development Conditions



DRAWN BY: TG

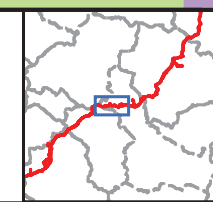


This information is for environmental review purposes only.



- Milepost
- PCSM Analysis Workspaces
- HUC-12 Watershed
- Hydrologic Soil Group

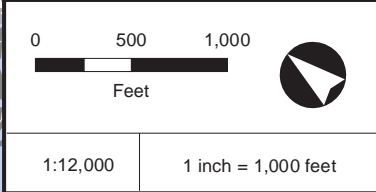
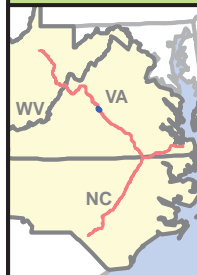
- Land Cover**
- Agriculture
 - Developed, Low Intensity
 - Developed, Open Space
 - Forest
 - Grassland
 - Gravel
 - Shrub



Atlantic Coast Pipeline

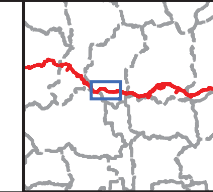
Virginia Water Quality Post-Development Conditions





- Milepost
- PCSI Analysis Workspaces
- HUC-12 Watershed
- Hydrologic Soil Group

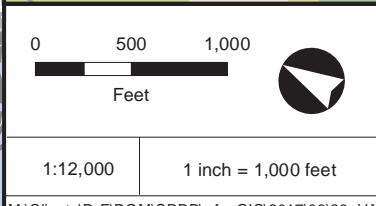
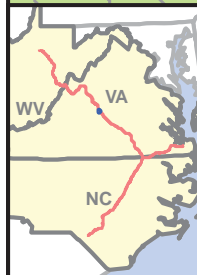
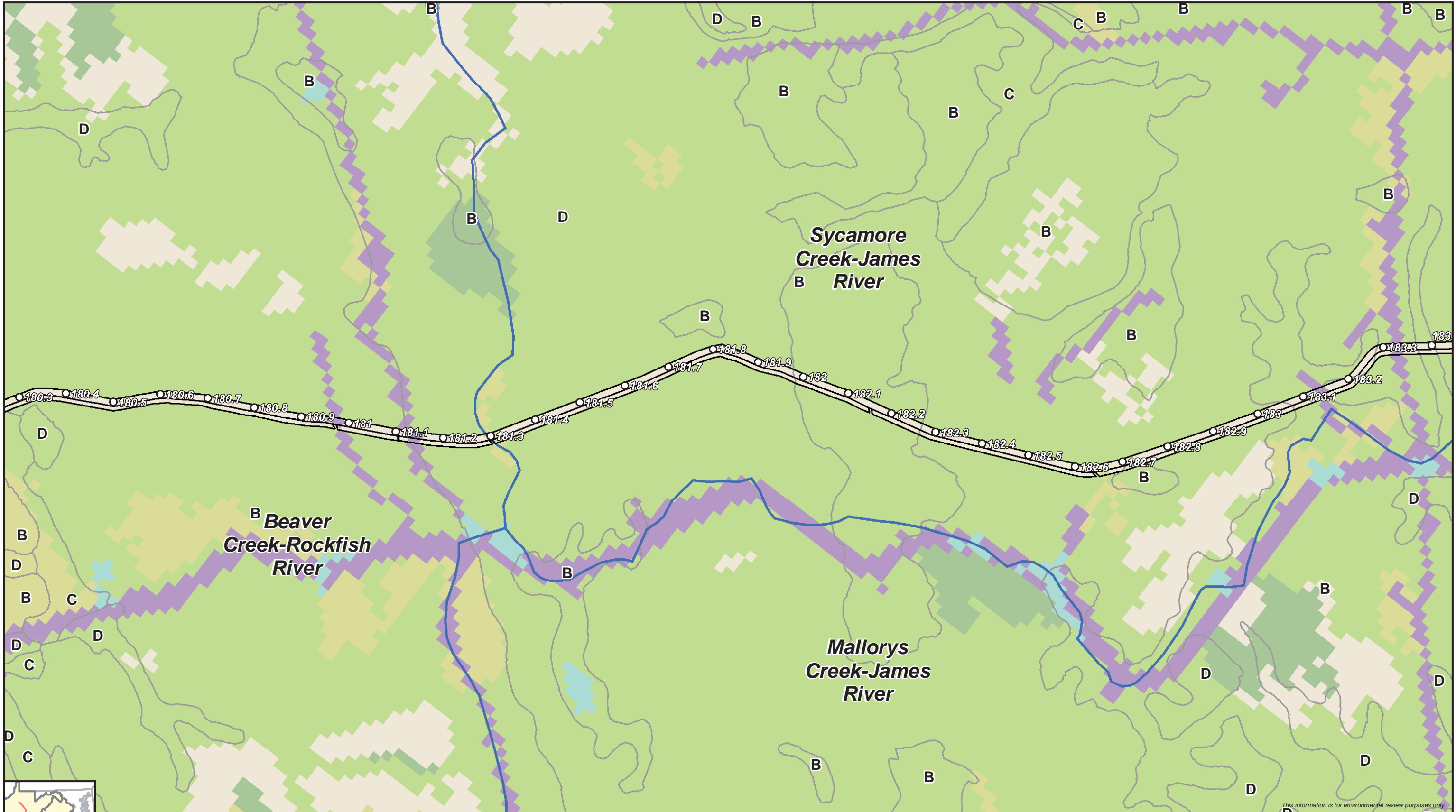
- Land Cover**
- Agriculture
 - Developed, Low Intensity
 - Developed, Open Space
 - Forest
 - Grassland
 - Gravel
 - Shrub



Atlantic Coast Pipeline

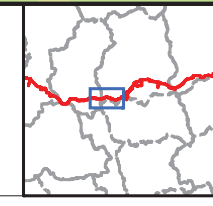
Virginia Water Quality Post-Development Conditions





- Milepost
- PCSI Analysis Workspaces
- HUC-12 Watershed
- Hydrologic Soil Group

- Land Cover**
- Agriculture
 - Developed, Low Intensity
 - Developed, Open Space
 - Forest
 - Grassland
 - Shrub

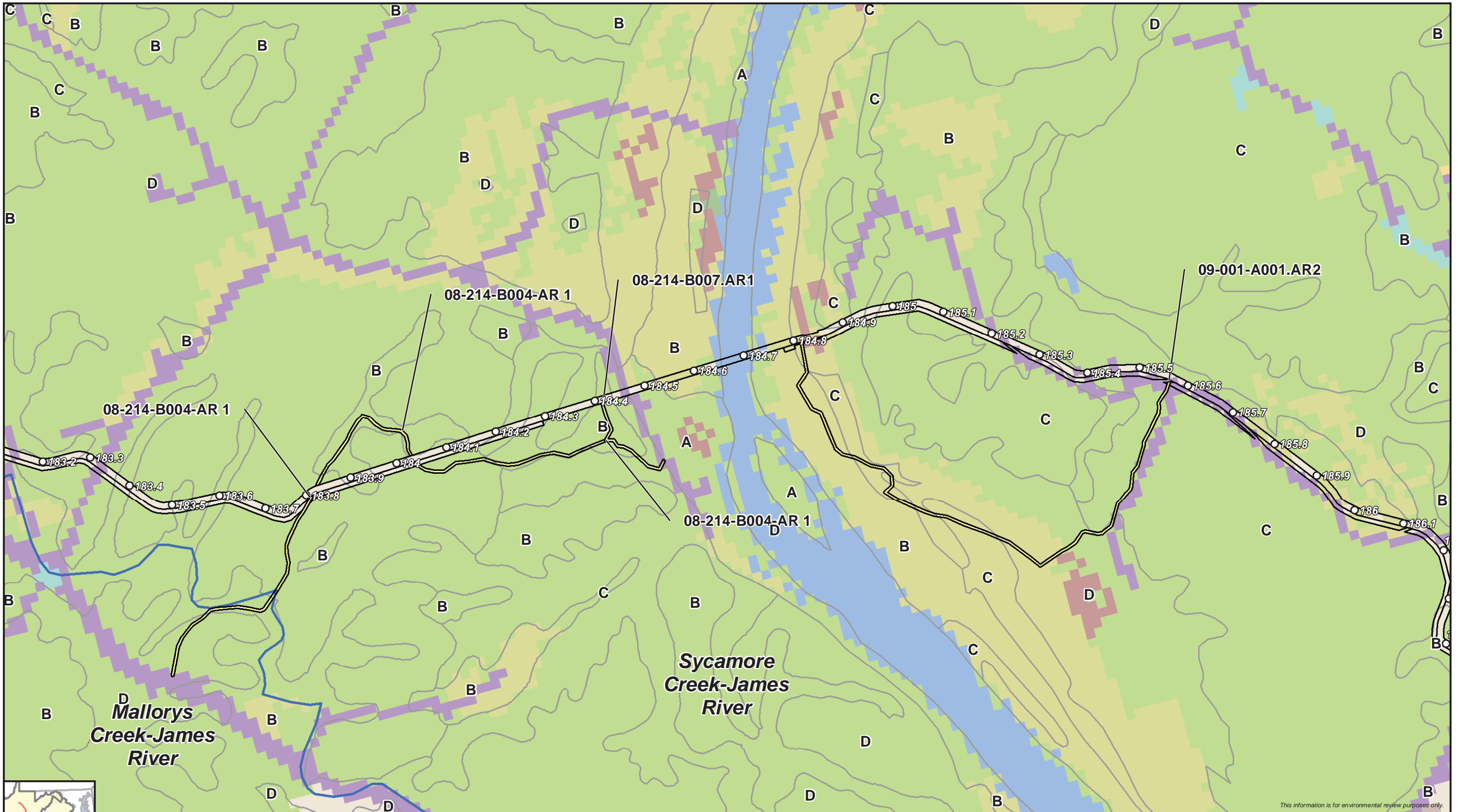


Atlantic Coast Pipeline

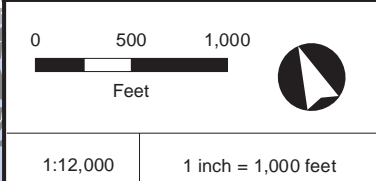
Virginia Water Quality
Post-Development Conditions

ERM

Page 39 of 105



This information is for environmental review purposes only.



- Milepost
- PCSM Analysis Workspaces
- HUC-12 Watershed
- Hydrologic Soil Group

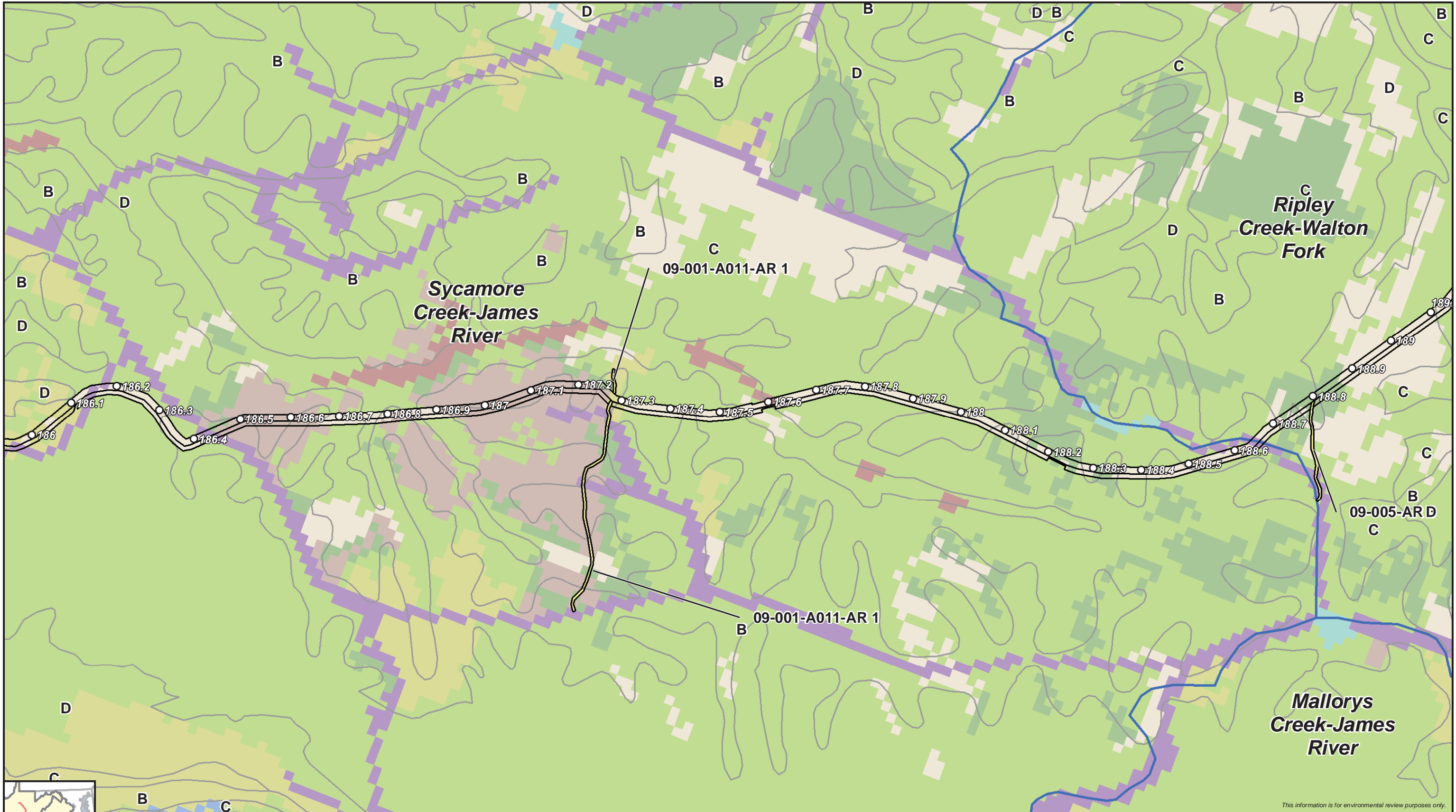
- Land Cover**
- Agriculture
 - Barren Land
 - Developed, Low Intensity
 - Developed, Medium Intensity
 - Developed, Open Space
 - Forest
 - Grassland
 - Gravel
 - Open Water
 - Shrub
 - Wetlands



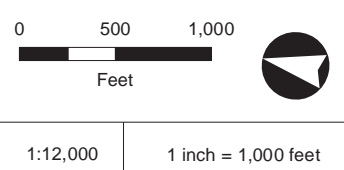
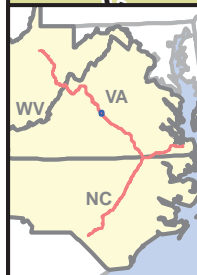
Atlantic Coast Pipeline

Virginia Water Quality Post-Development Conditions

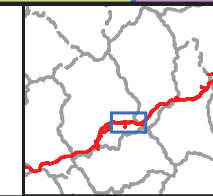




This information is for environmental review purposes only.

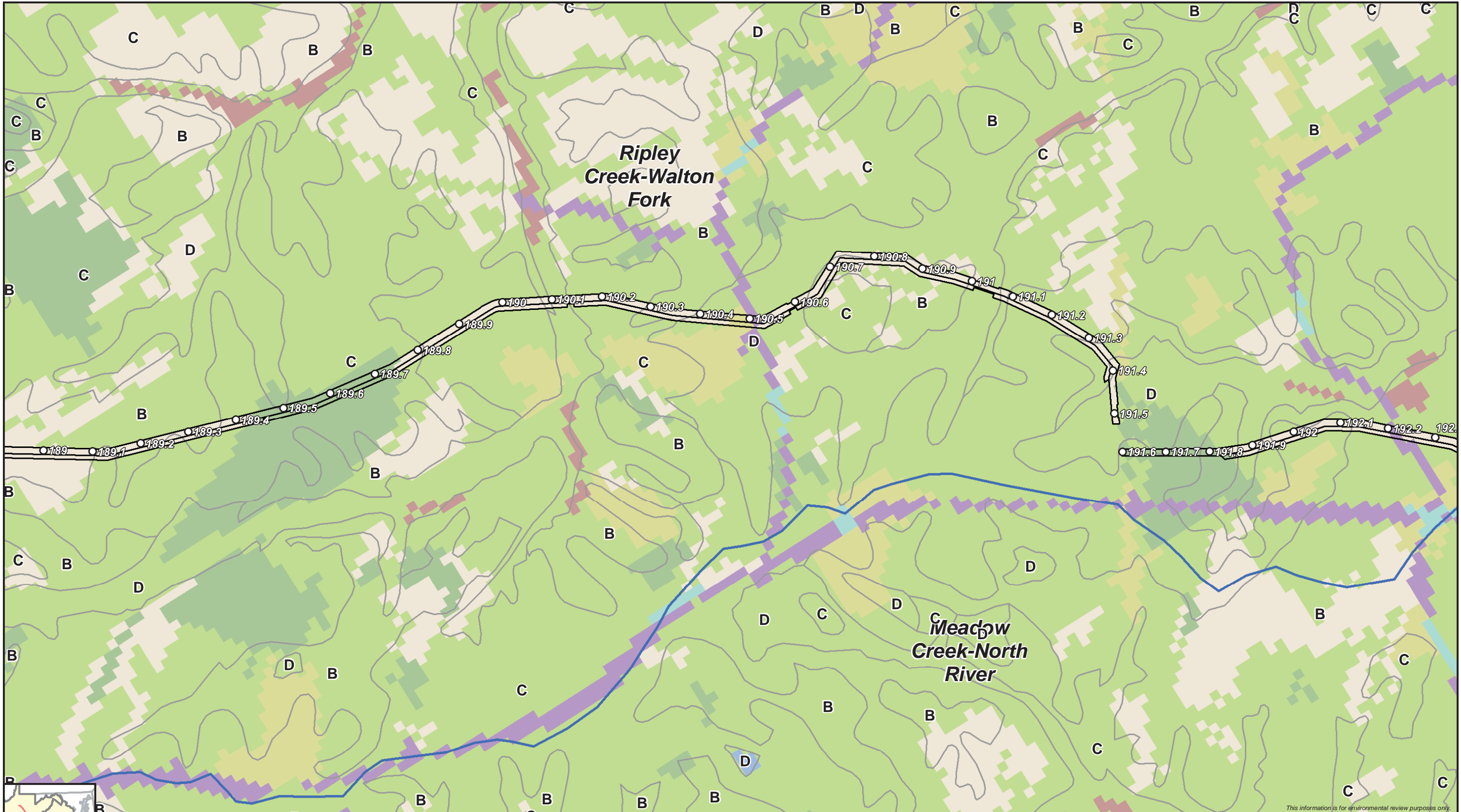


○ Milepost	Land Cover	Forest	Wetlands
□ PCSM Analysis Workspaces	Agriculture	Grassland	
□ HUC-12 Watershed	Barren Land	Gravel	
□ Hydrologic Soil Group	Developed, Low Intensity	Open Water	
	Developed, Open Space	Shrub	

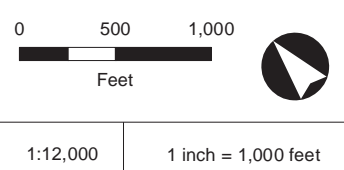
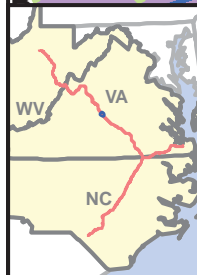


Virginia Water Quality
Post-Development Conditions

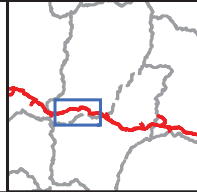




This information is for environmental review purposes only.

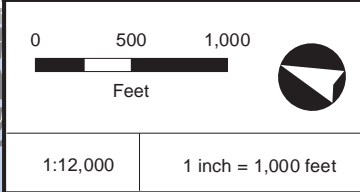
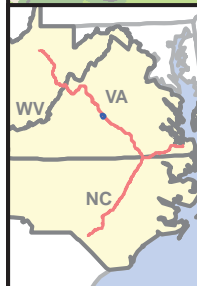
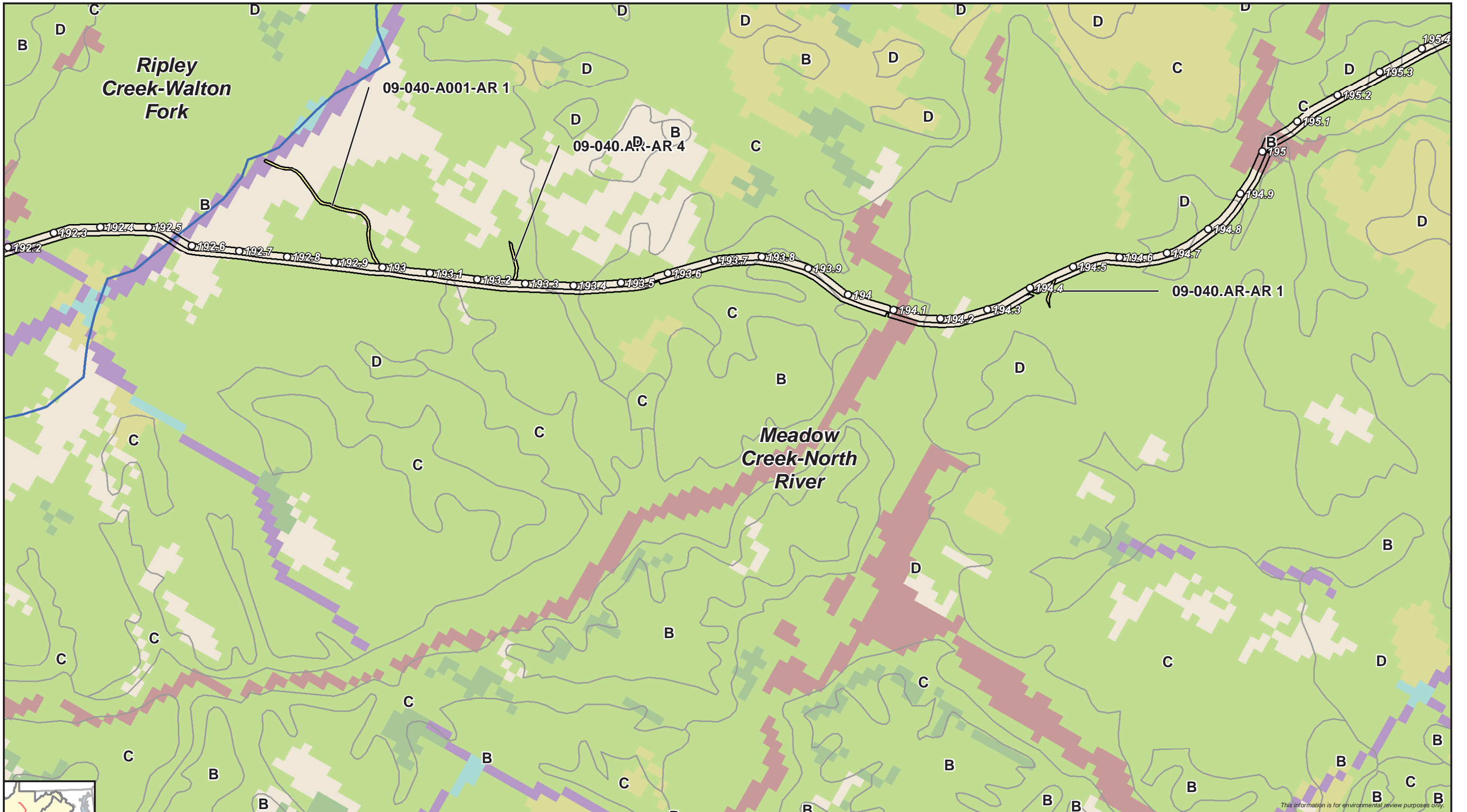


○ Milepost	Land Cover	Grassland
□ PCSI Analysis Workspaces	Agriculture	Open Water
□ HUC-12 Watershed	Developed, Low Intensity	Shrub
□ Hydrologic Soil Group	Developed, Open Space	Wetlands
	Forest	

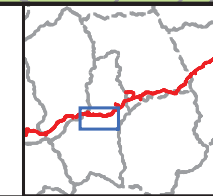


Virginia Water Quality
Post-Development Conditions





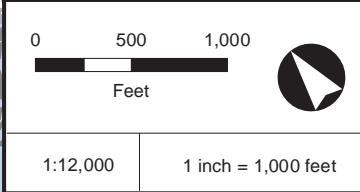
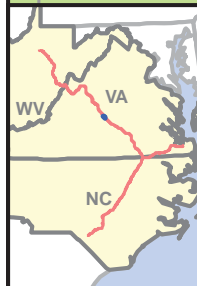
○ Milepost	Land Cover	Grassland
□ PCSM Analysis Workspaces	■ Agriculture	■ Gravel
■ HUC-12 Watershed	■ Developed, Low Intensity	■ Open Water
■ Hydrologic Soil Group	■ Developed, Open Space	■ Shrub
	■ Forest	■ Wetlands



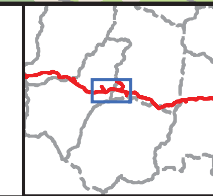
Atlantic Coast Pipeline

Virginia Water Quality
Post-Development Conditions





○ Milepost	Land Cover	Forest	Wetlands
□ PCSM Analysis Workspaces	Agriculture	Grassland	
□ HUC-12 Watershed	Barren Land	Gravel	
□ Hydrologic Soil Group	Developed, Low Intensity	Open Water	
	Developed, Open Space	Shrub	



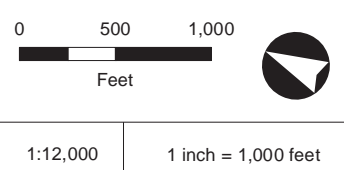
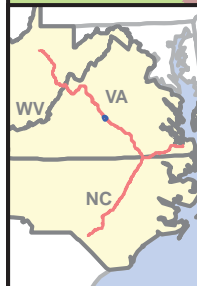
Atlantic Coast Pipeline

Virginia Water Quality Post-Development Conditions

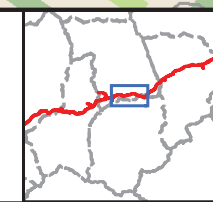




This information is for environmental review purposes only.



○ Milepost	Land Cover	Grassland
□ PCSI Analysis Workspaces	Agriculture	Gravel
□ HUC-12 Watershed	Developed, Low Intensity	Shrub
□ Hydrologic Soil Group	Developed, Open Space	Wetlands
	Forest	

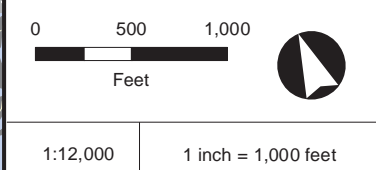
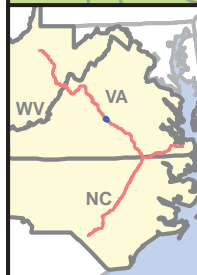


Virginia Water Quality
Post-Development Conditions

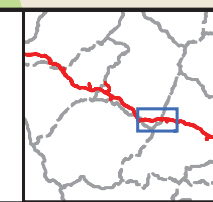




This information is for environmental review purposes only.



○ Milepost	Land Cover	Forest	Wetlands
□ PCSM Analysis Workspaces	■ Agriculture	Grassland	
■ HUC-12 Watershed	■ Barren Land	Gravel	
■ Hydrologic Soil Group	■ Developed, Low Intensity	Open Water	
	■ Developed, Open Space	Shrub	

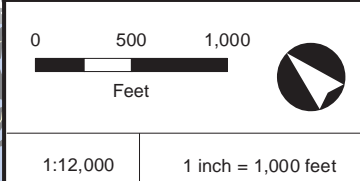


Virginia Water Quality
Post-Development Conditions

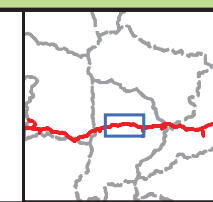




This information is for environmental review purposes only.



○ Milepost	Land Cover	Forest	Wetlands
□ PCSI Analysis Workspaces	Agriculture	Grassland	
□ HUC-12 Watershed	Developed, Low Intensity	Gravel	
□ Hydrologic Soil Group	Developed, Medium Intensity	Open Water	
	Developed, Open Space	Shrub	

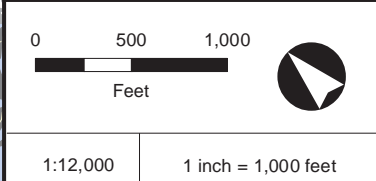


Virginia Water Quality
Post-Development Conditions



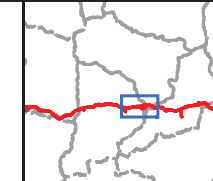


This information is for environmental review purposes only.



- Milepost
- PCSM Analysis Workspaces
- HUC-12 Watershed
- Hydrologic Soil Group

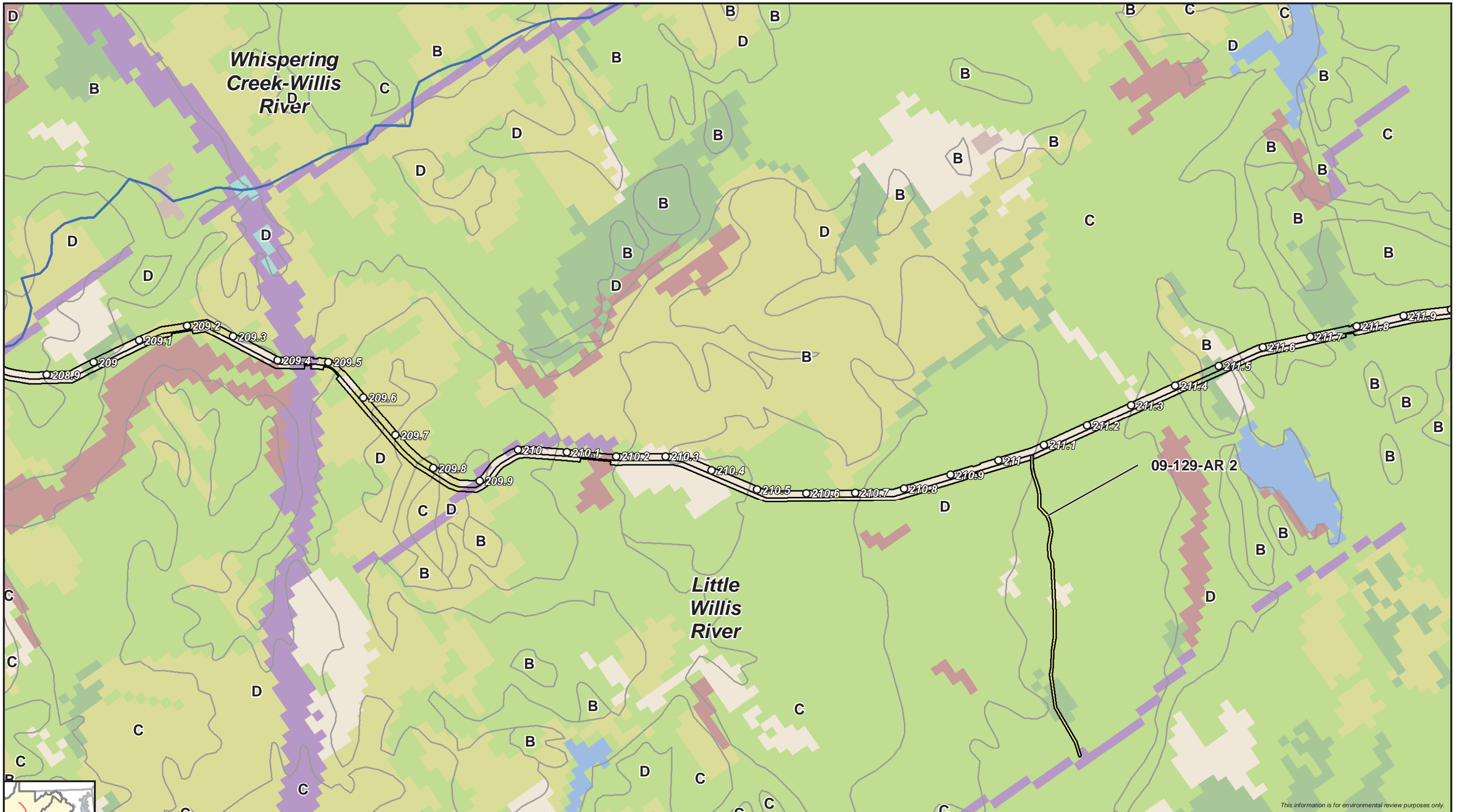
- Land Cover**
- Agriculture
 - Barren Land
 - Developed, Open Space
 - Forest
 - Grassland
 - Gravel
 - Open Water
 - Shrub
 - Wetlands



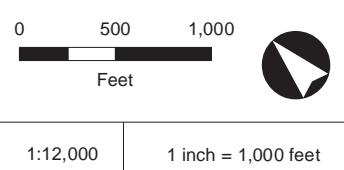
Atlantic Coast Pipeline

Virginia Water Quality Post-Development Conditions

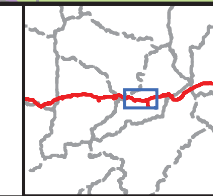




This information is for environmental review purposes only.



○ Milepost	Land Cover	Forest	Wetlands
□ PCSI Analysis Workspaces	Agriculture	Grassland	
□ HUC-12 Watershed	Barren Land	Gravel	
□ Hydrologic Soil Group	Developed, Low Intensity	Open Water	
	Developed, Open Space	Shrub	

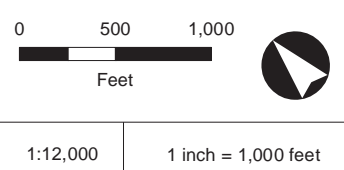
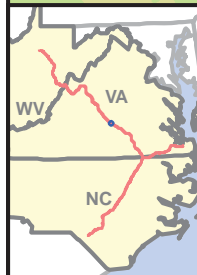


Virginia Water Quality
Post-Development Conditions

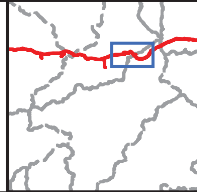




This information is for environmental review purposes only.



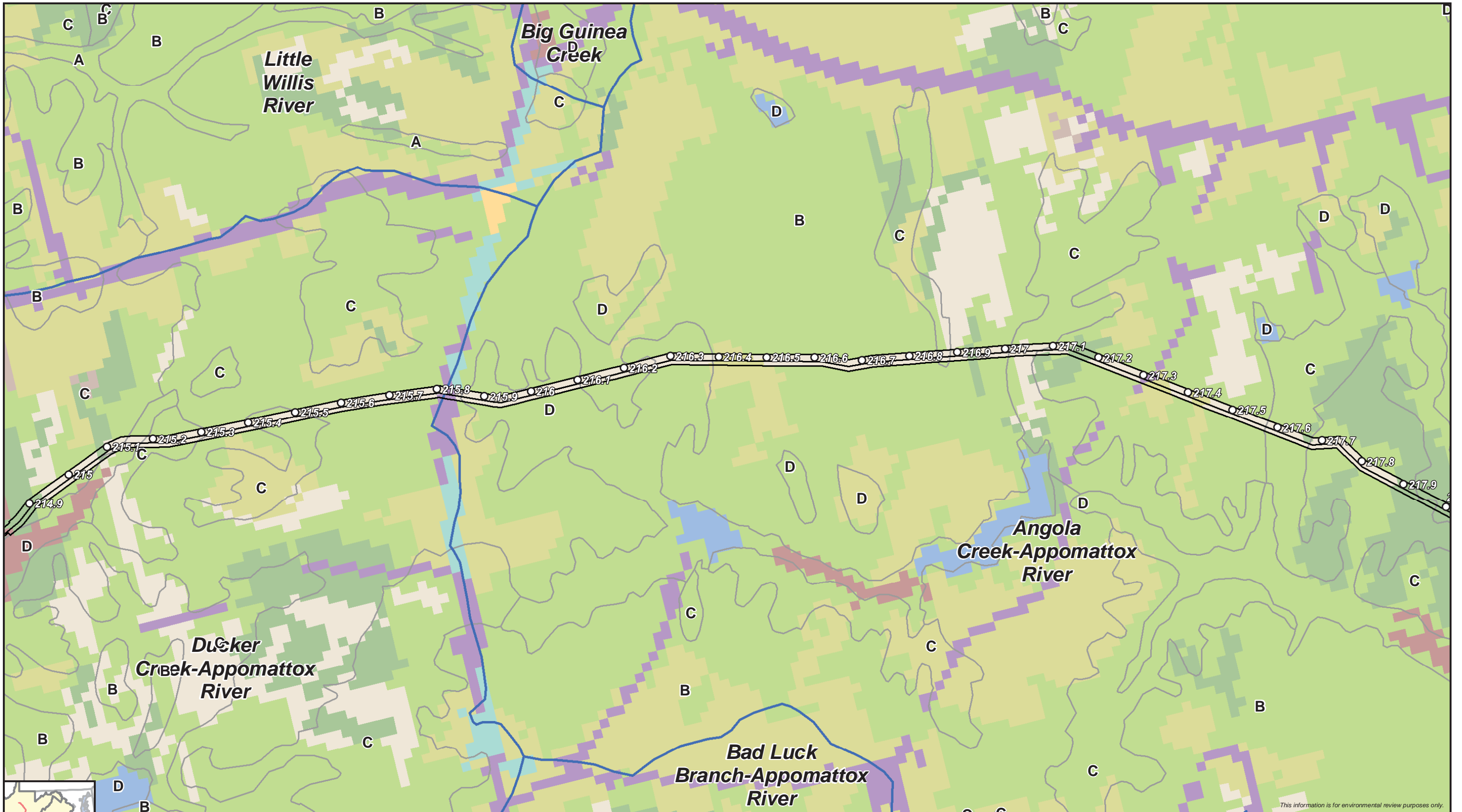
○ Milepost	Land Cover	Forest	Wetlands
□ PCSM Analysis Workspaces	Agriculture	Grassland	
□ HUC-12 Watershed	Barren Land	Gravel	
□ Hydrologic Soil Group	Developed, Low Intensity	Open Water	
	Developed, Open Space	Shrub	



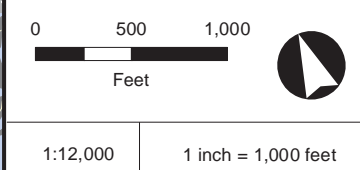
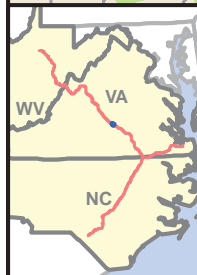
Atlantic Coast Pipeline

Virginia Water Quality Post-Development Conditions





This information is for environmental review purposes only.



- Milepost
- PCSM Analysis Workspaces
- HUC-12 Watershed
- Hydrologic Soil Group

- Land Cover**
- Agriculture
 - Barren Land
 - Developed, Low Intensity
 - Developed, Medium Intensity
 - Developed, Open Space
 - Forest
 - Grassland
 - Open Water
 - Shrub
 - Wetlands



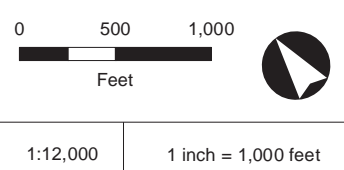
Virginia Water Quality
Post-Development Conditions



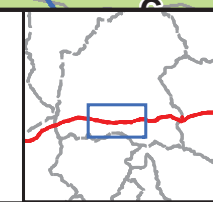


**Angola
Creek-Appomattox
River**

This information is for environmental review purposes only.



Milepost	Agriculture	Open Water
PCSM Analysis Workspaces	Developed, Open Space	Shrub
HUC-12 Watershed	Forest	Wetlands
Hydrologic Soil Group	Grassland	



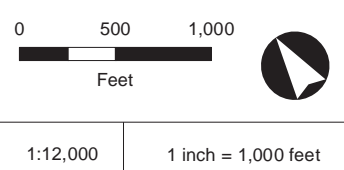
**Atlantic
Coast
Pipeline**

**Virginia
Water Quality
Post-Development Conditions**

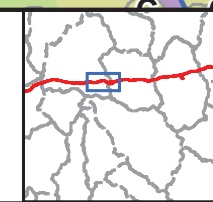




This information is for environmental review purposes only.



○ Milepost	Land Cover	Forest	Wetlands
□ PCSI Analysis Workspaces	Agriculture	Grassland	
□ HUC-12 Watershed	Barren Land	Gravel	
□ Hydrologic Soil Group	Developed, Low Intensity	Open Water	
	Developed, Open Space	Shrub	

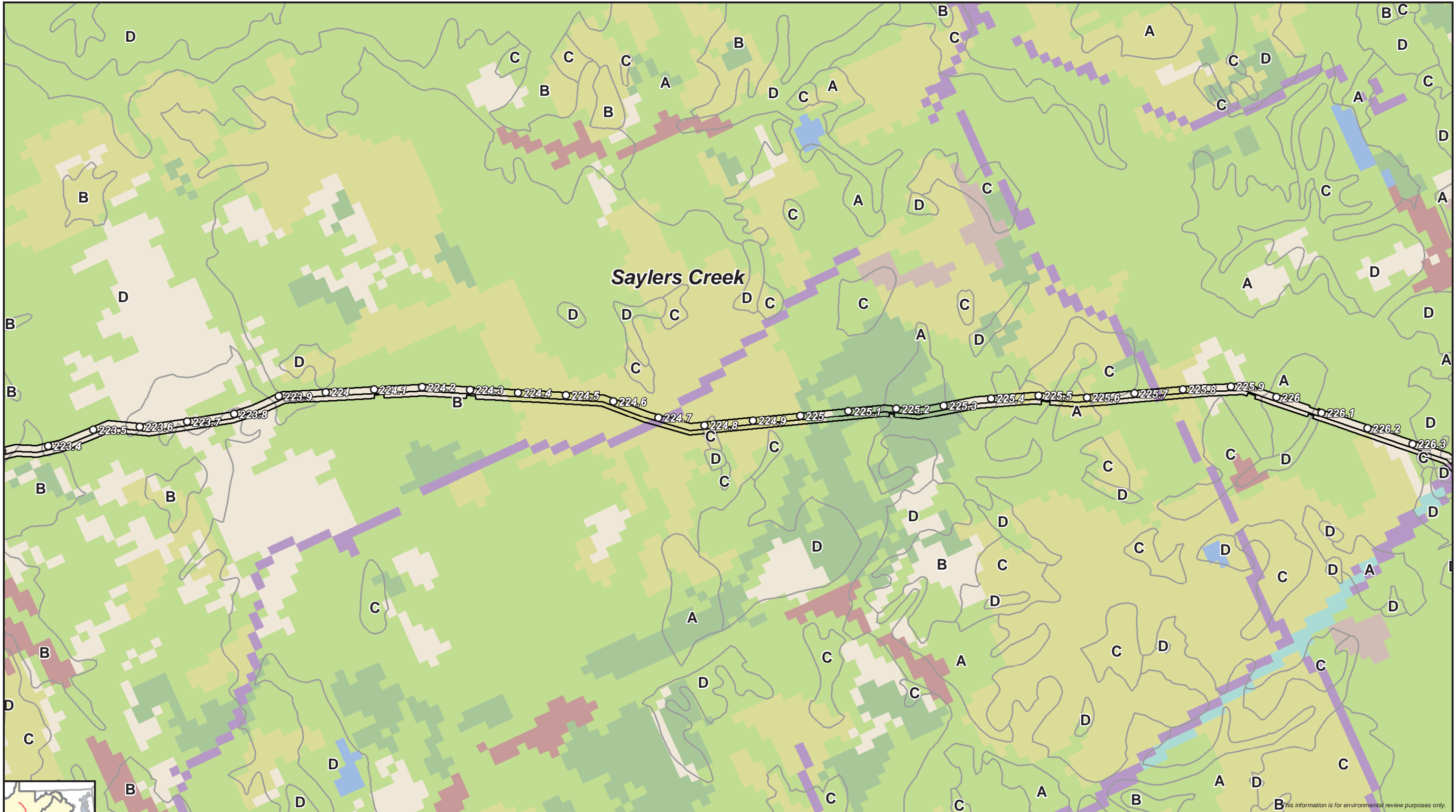


Atlantic Coast Pipeline

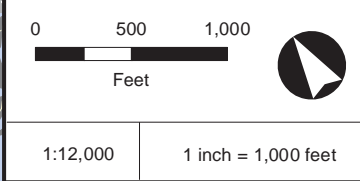
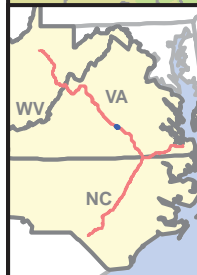
Virginia Water Quality Post-Development Conditions



DRAWN BY: TG

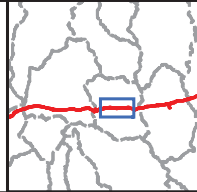


This information is for environmental review purposes only.



- Milepost
- PCSI Analysis Workspaces
- HUC-12 Watershed
- Hydrologic Soil Group

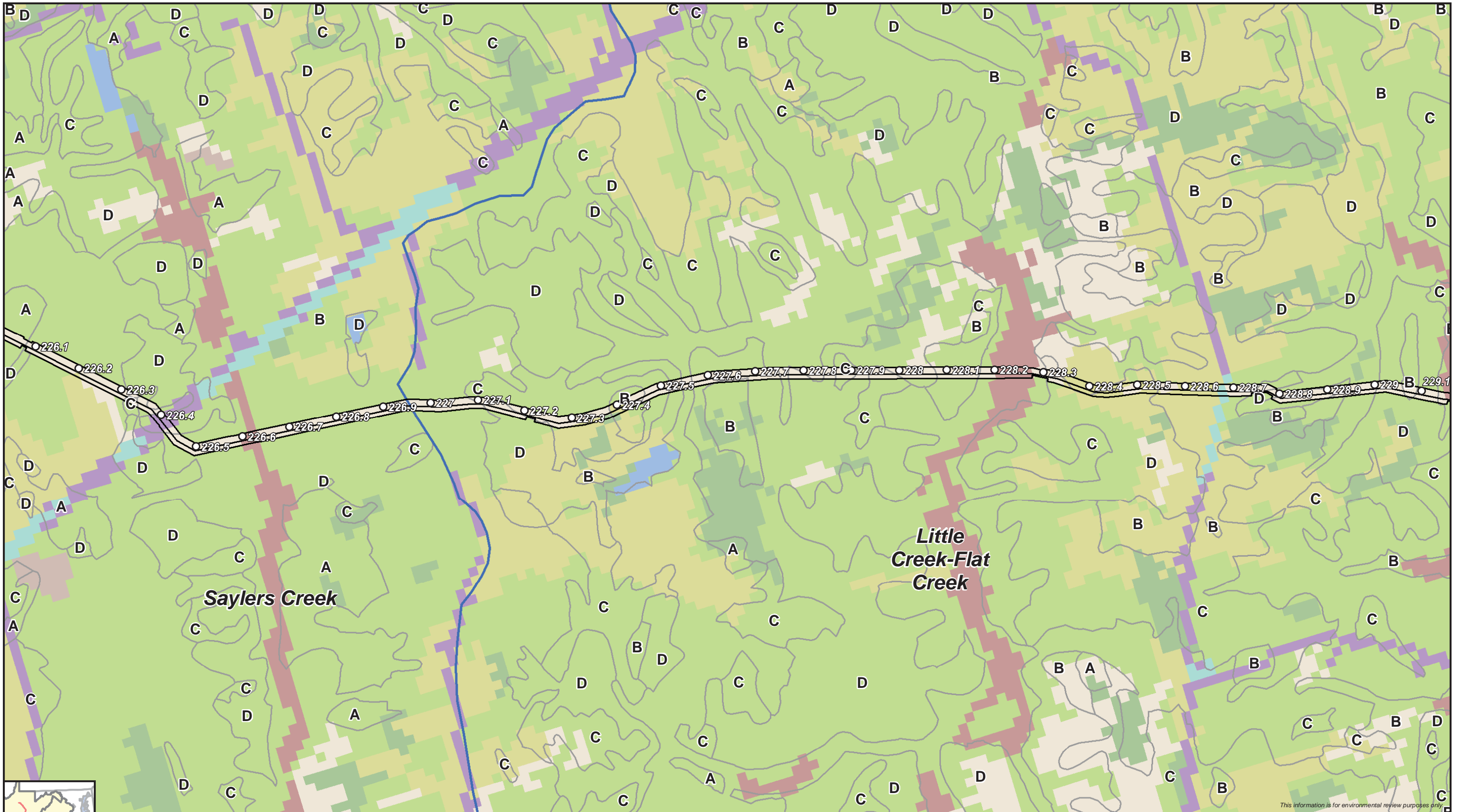
- Land Cover**
- Agriculture
 - Barren Land
 - Developed, Low Intensity
 - Developed, Open Space
 - Forest
 - Grassland
 - Open Water
 - Shrub
 - Wetlands



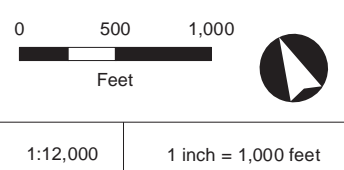
Atlantic Coast Pipeline

Virginia Water Quality Post-Development Conditions



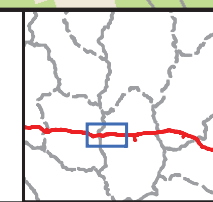


This information is for environmental review purposes only.



- Milepost
- PCSM Analysis Workspaces
- HUC-12 Watershed
- Hydrologic Soil Group

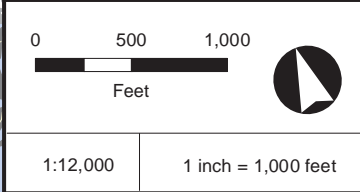
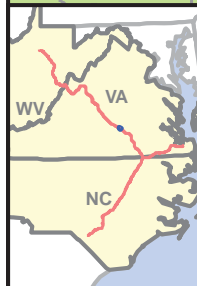
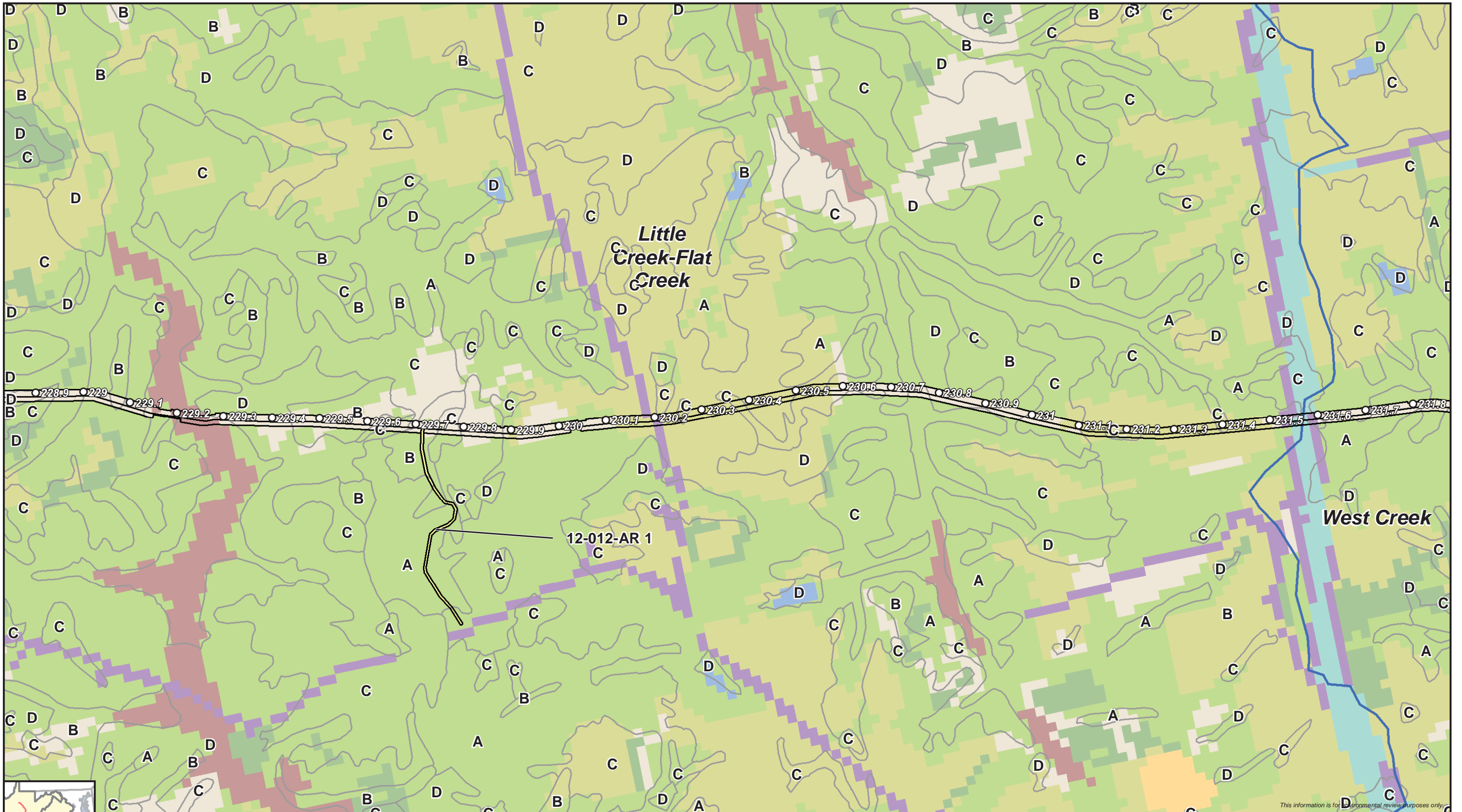
- Land Cover**
- Agriculture
 - Barren Land
 - Developed, Low Intensity
 - Developed, Open Space
 - Forest
 - Grassland
 - Open Water
 - Shrub
 - Wetlands



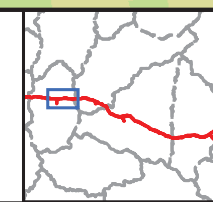
Virginia Water Quality
Post-Development Conditions



DRAWN BY: TG



Milepost	Forest	Wetlands
PCSM Analysis Workspaces	Agriculture	Grassland
HUC-12 Watershed	Developed, Low Intensity	Gravel
Hydrologic Soil Group	Developed, Medium Intensity	Open Water
	Developed, Open Space	Shrub



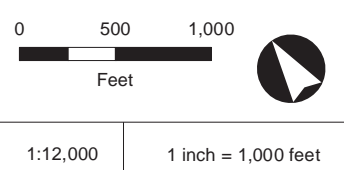
Atlantic Coast Pipeline

Virginia Water Quality Post-Development Conditions

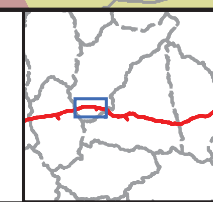




This information is for environmental review purposes only.

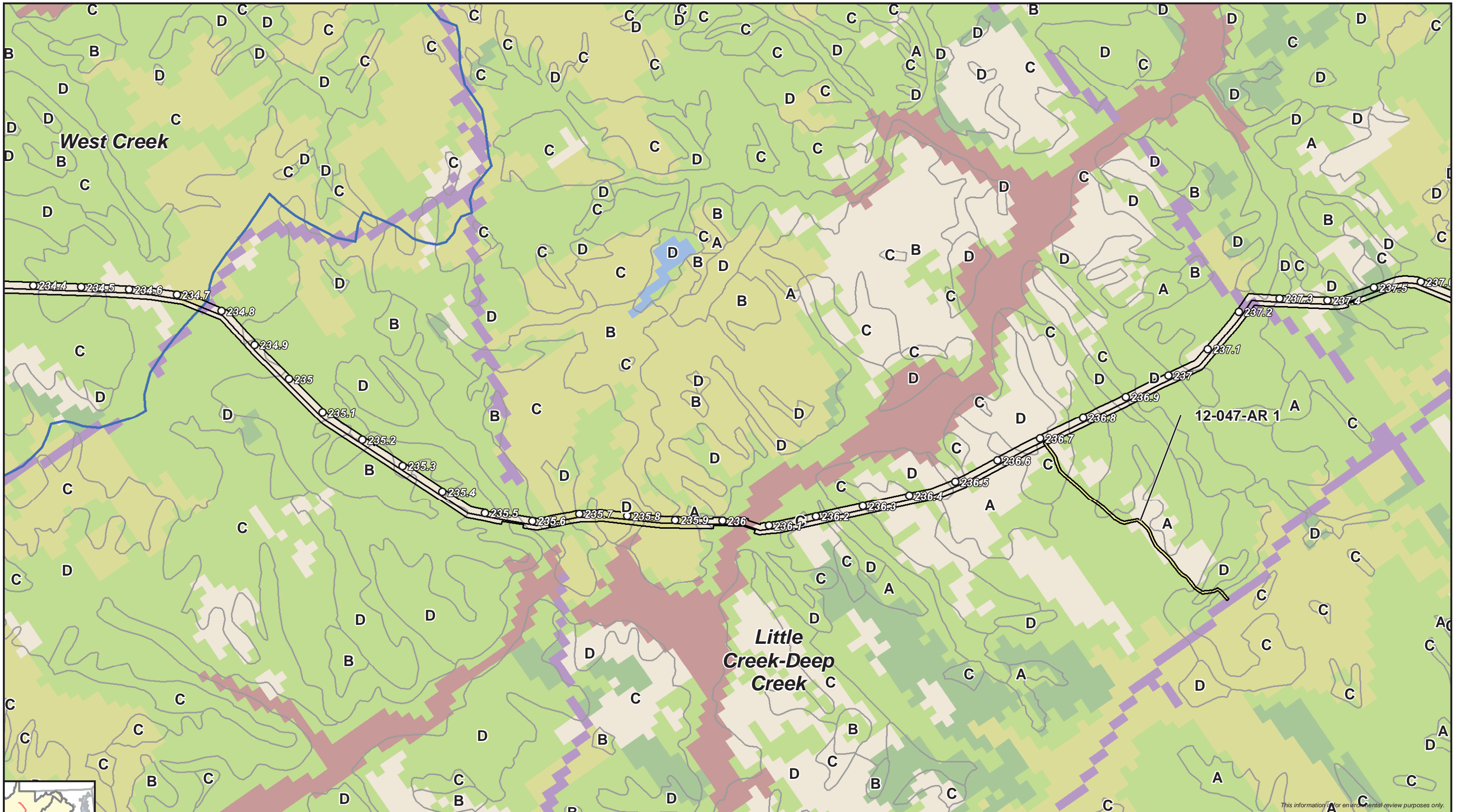


○ Milepost	Land Cover	Forest	Wetlands
□ PCSM Analysis Workspaces	Agriculture	Grassland	
□ HUC-12 Watershed	Barren Land	Gravel	
□ Hydrologic Soil Group	Developed, Low Intensity	Open Water	
	Developed, Open Space	Shrub	

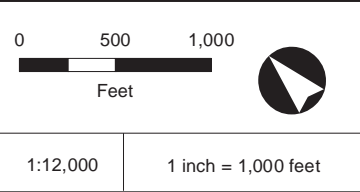
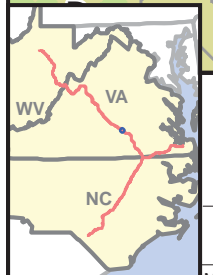


Virginia Water Quality
Post-Development Conditions



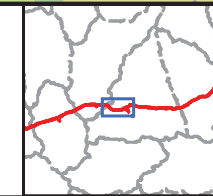


This information is for environmental review purposes only.



- Milepost
- PCSI Analysis Workspaces
- HUC-12 Watershed
- Hydrologic Soil Group

- Land Cover**
- Agriculture
 - Developed, Open Space
 - Forest
 - Grassland
 - Gravel
 - Open Water
 - Shrub
 - Wetlands



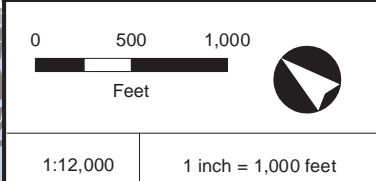
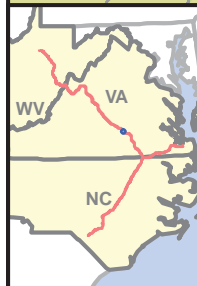
Virginia Water Quality
Post-Development Conditions



DRAWN BY: TG



This information is for environmental review purposes only.



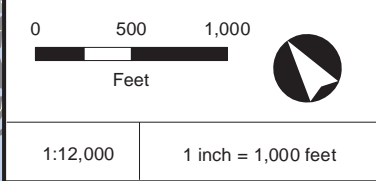
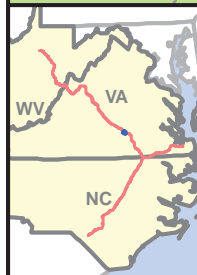
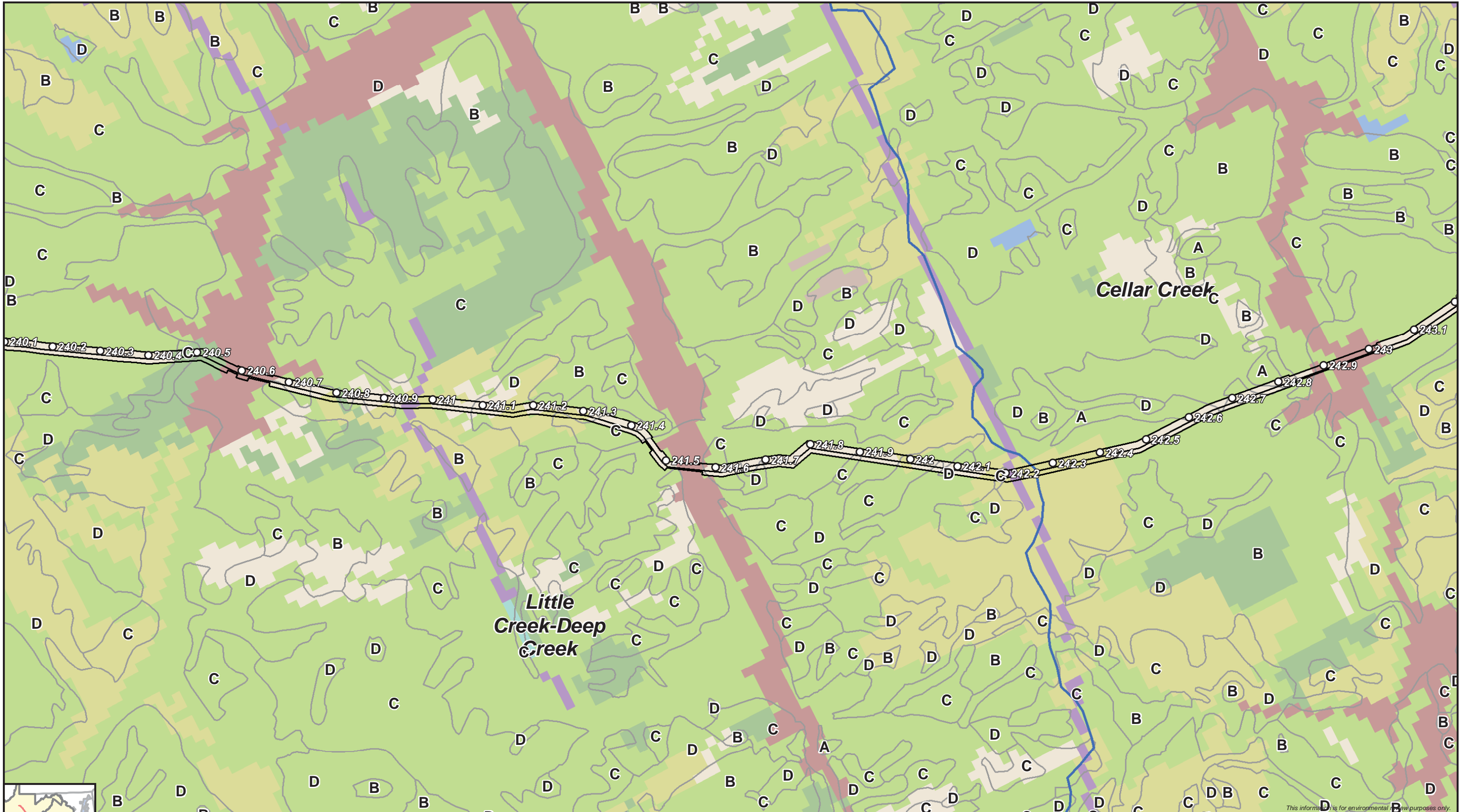
○ Milepost	Land Cover	■ Open Water
□ PCSM Analysis Workspaces	■ Agriculture	■ Shrub
■ HUC-12 Watershed	■ Developed, Open Space	■ Wetlands
■ Hydrologic Soil Group	■ Forest	
	■ Grassland	



Atlantic Coast Pipeline

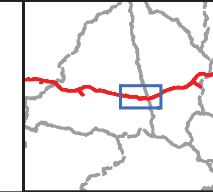
Virginia Water Quality Post-Development Conditions





- Milepost
- PCSM Analysis Workspaces
- HUC-12 Watershed
- Hydrologic Soil Group

- Land Cover**
- Agriculture
 - Barren Land
 - Developed, Low Intensity
 - Developed, Open Space
 - Forest
 - Grassland
 - Open Water
 - Shrub
 - Wetlands



Atlantic Coast Pipeline

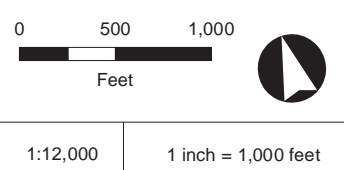
Virginia Water Quality Post-Development Conditions



This information is for environmental review purposes only.

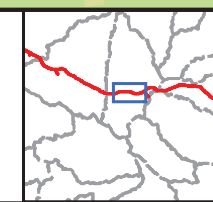


This information is for environmental review purposes only.



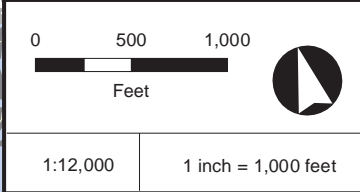
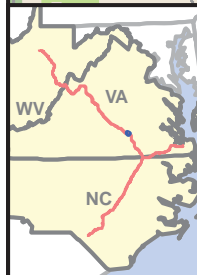
- Milepost
- PCSI Analysis Workspaces
- HUC-12 Watershed
- Hydrologic Soil Group

- Land Cover**
- Agriculture
 - Barren Land
 - Developed, Open Space
 - Forest
 - Grassland
 - Gravel
 - Open Water
 - Shrub
 - Wetlands

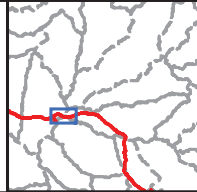


Virginia Water Quality
Post-Development Conditions





○ Milepost	Land Cover	Grassland
□ PCSM Analysis Workspaces	Agriculture	Gravel
□ HUC-12 Watershed	Developed, Low Intensity	Open Water
□ Hydrologic Soil Group	Developed, Open Space	Shrub
	Forest	Wetlands



Atlantic Coast Pipeline

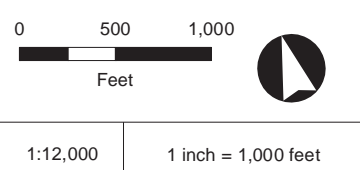
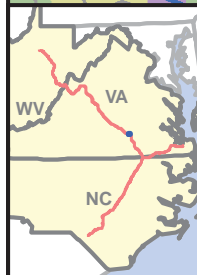
Virginia Water Quality Post-Development Conditions



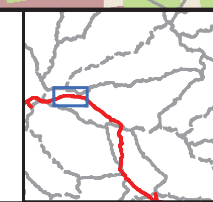
This information is for environmental review purposes only.



This information is for environmental review purposes only.



○ Milepost	Land Cover	Forest	Wetlands
□ PCSI Analysis Workspaces	Agriculture	Grassland	
□ HUC-12 Watershed	Barren Land	Gravel	
□ Hydrologic Soil Group	Developed, Low Intensity	Open Water	
	Developed, Open Space	Shrub	

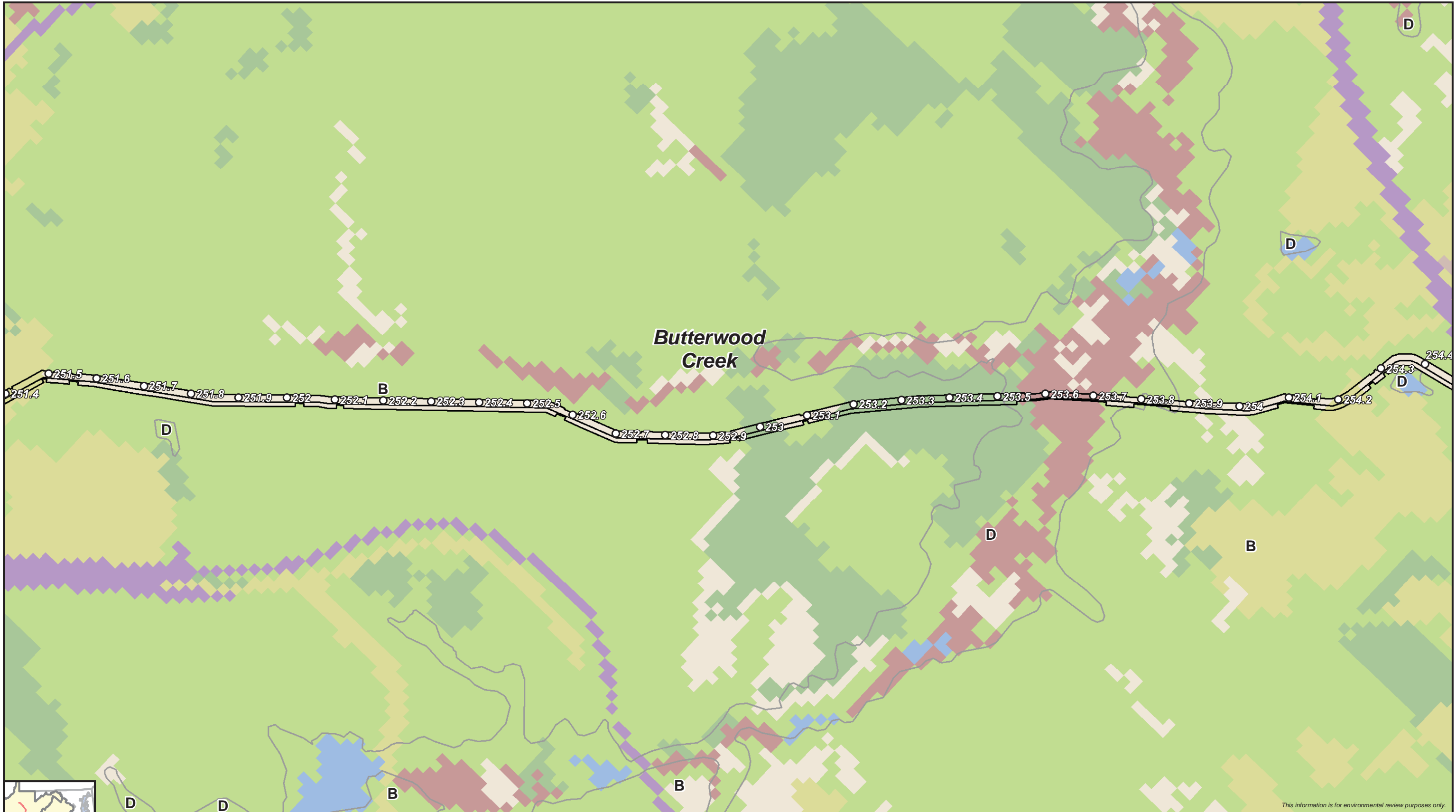


Atlantic Coast Pipeline

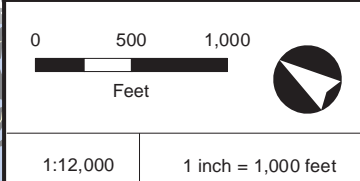
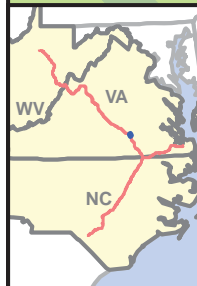
Virginia Water Quality Post-Development Conditions



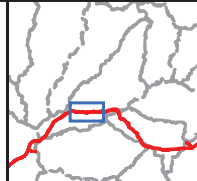
DRAWN BY: TG



This information is for environmental review purposes only.



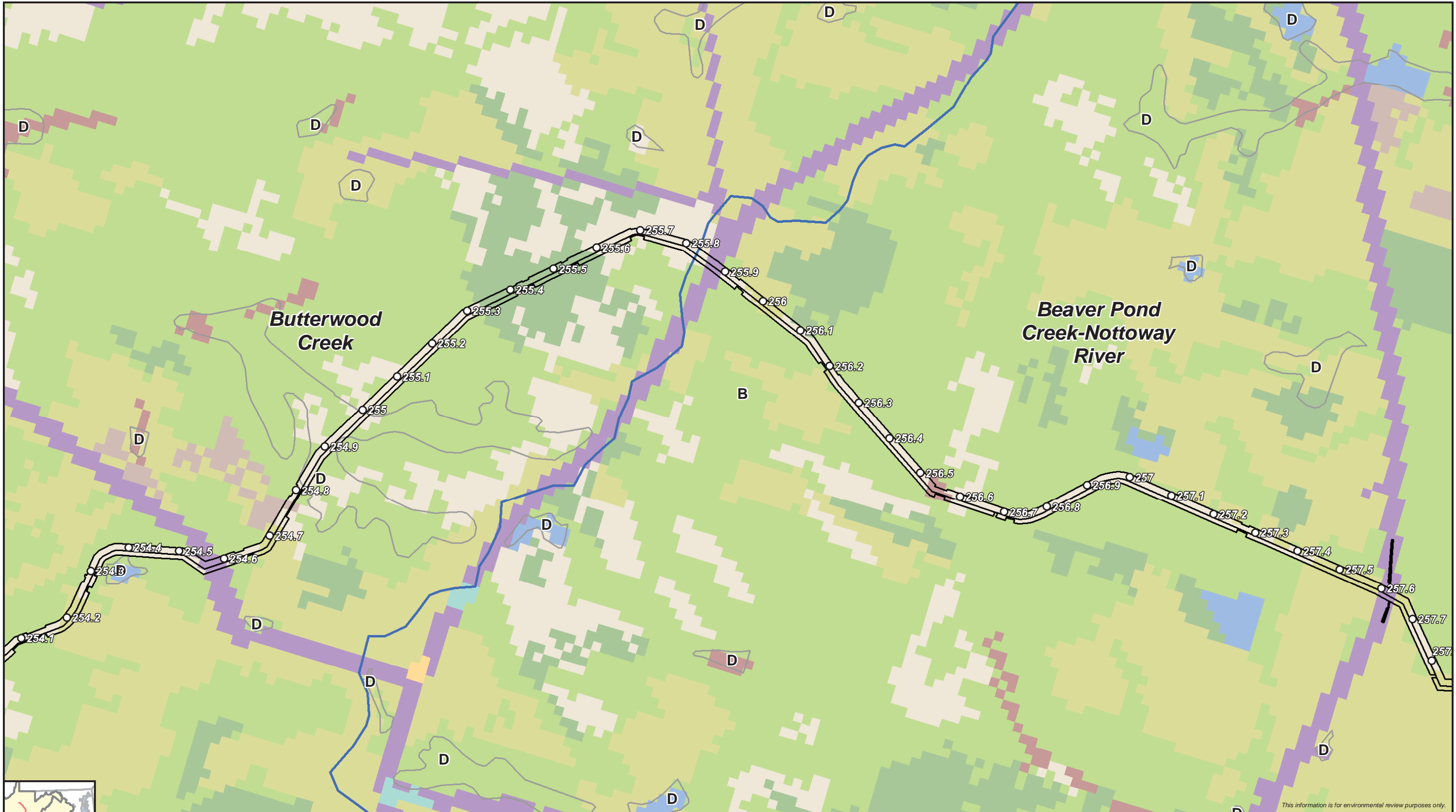
○ Milepost	Land Cover	Grassland
□ PCSI Analysis Workspaces	Agriculture	Open Water
□ HUC-12 Watershed	Barren Land	Shrub
□ Hydrologic Soil Group	Developed, Open Space	Wetlands
	Forest	



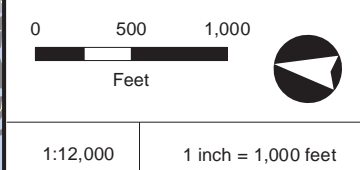
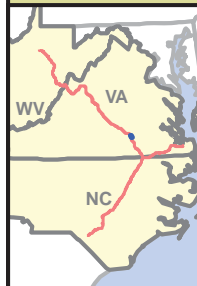
Atlantic Coast Pipeline

Virginia Water Quality
Post-Development Conditions

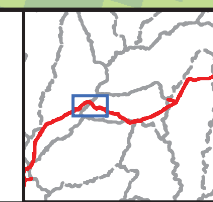




This information is for environmental review purposes only.



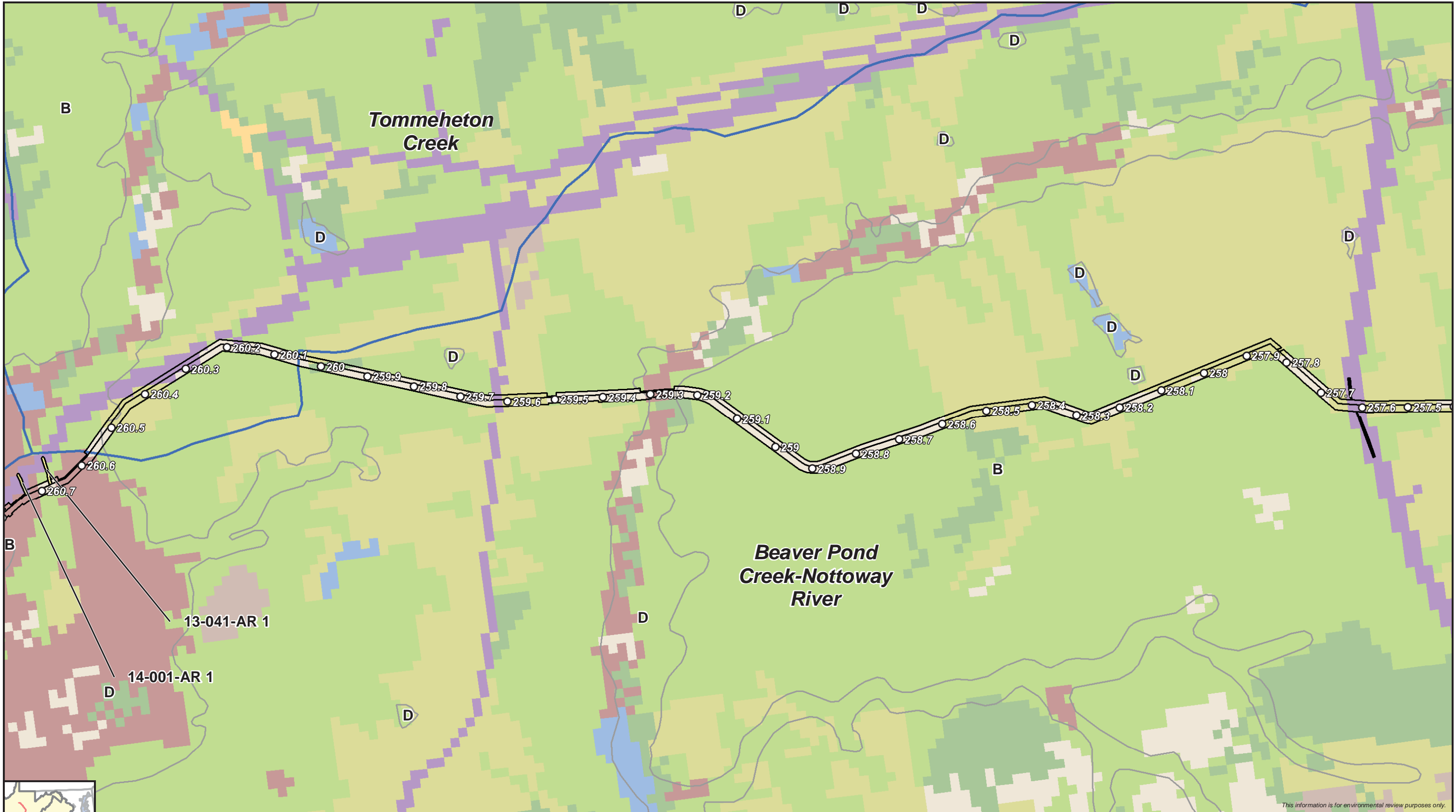
○ Milepost	Land Cover	Developed, Open Space	Wetlands
□ PCSM Analysis Workspaces	Agriculture	Forest	
□ HUC-12 Watershed	Barren Land	Grassland	
□ Hydrologic Soil Group	Developed, Low Intensity	Open Water	
	Developed, Medium Intensity	Shrub	



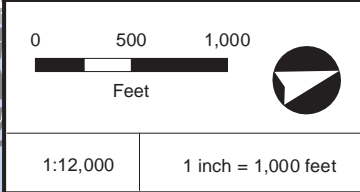
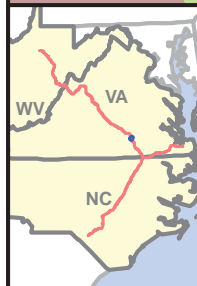
Atlantic Coast Pipeline

Virginia Water Quality Post-Development Conditions



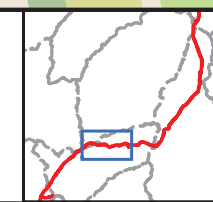


This information is for environmental review purposes only.



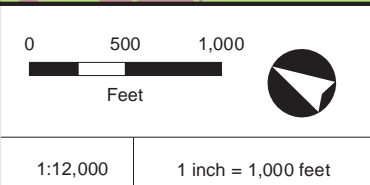
- Milepost
- PCSI Analysis Workspaces
- HUC-12 Watershed
- Hydrologic Soil Group

- Land Cover**
- Forest
 - Grassland
 - Gravel
 - Open Water
 - Shrub
 - Wetlands
 - Agriculture
 - Barren Land
 - Developed, Medium Intensity
 - Developed, Open Space



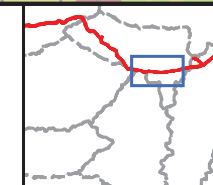
Virginia Water Quality
Post-Development Conditions





- Milepost
- PCSM Analysis Workspaces
- HUC-12 Watershed
- Hydrologic Soil Group

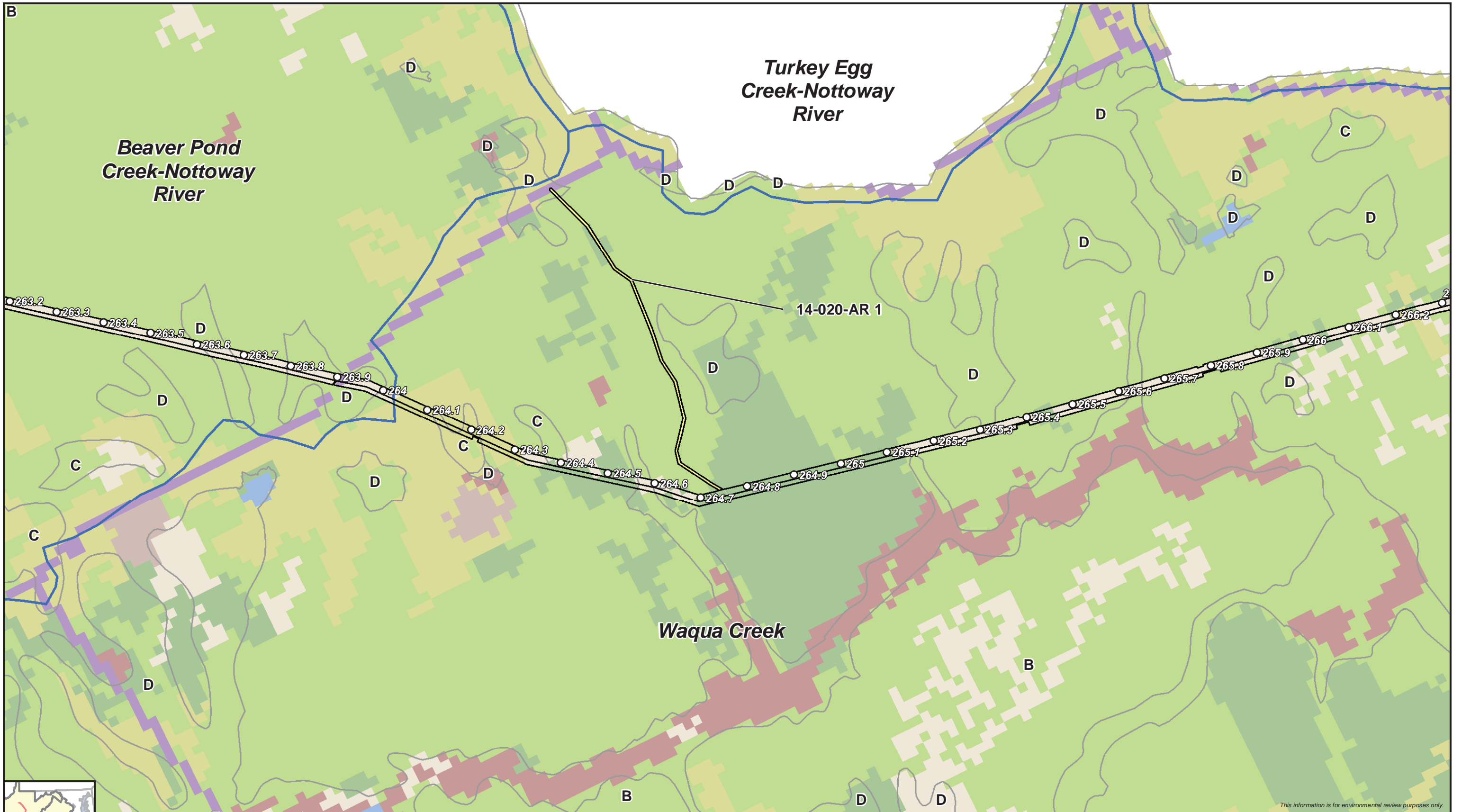
- Land Cover**
- Agriculture
 - Barren Land
 - Developed, Open Space
 - Forest
 - Grassland
 - Gravel
 - Open Water
 - Shrub
 - Wetlands



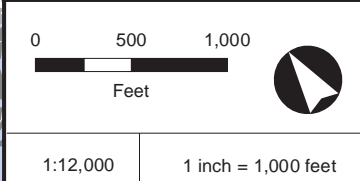
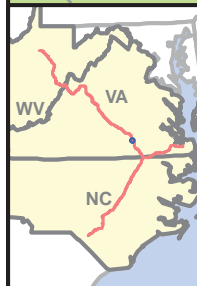
Atlantic Coast Pipeline

Virginia Water Quality Post-Development Conditions



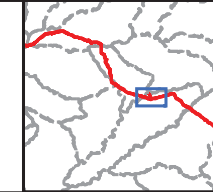


This information is for environmental review purposes only.



- Milepost
- PCSI Analysis Workspaces
- HUC-12 Watershed
- Hydrologic Soil Group

- Land Cover**
- Agriculture
 - Barren Land
 - Developed, Open Space
 - Forest
 - Grassland
 - Gravel
 - Open Water
 - Shrub
 - Wetlands

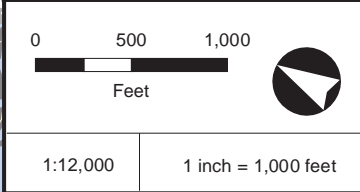
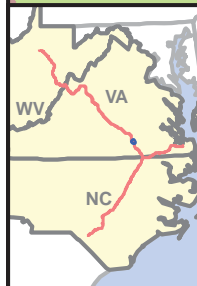


Atlantic Coast Pipeline

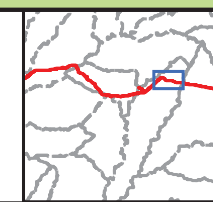
Virginia Water Quality Post-Development Conditions



**Turkey Egg
Creek-Nottoway
River**



○ Milepost	Land Cover	Grassland
□ PCSM Analysis Workspaces	Agriculture	Open Water
□ HUC-12 Watershed	Developed, Low Intensity	Shrub
□ Hydrologic Soil Group	Developed, Open Space	Wetlands
	Forest	

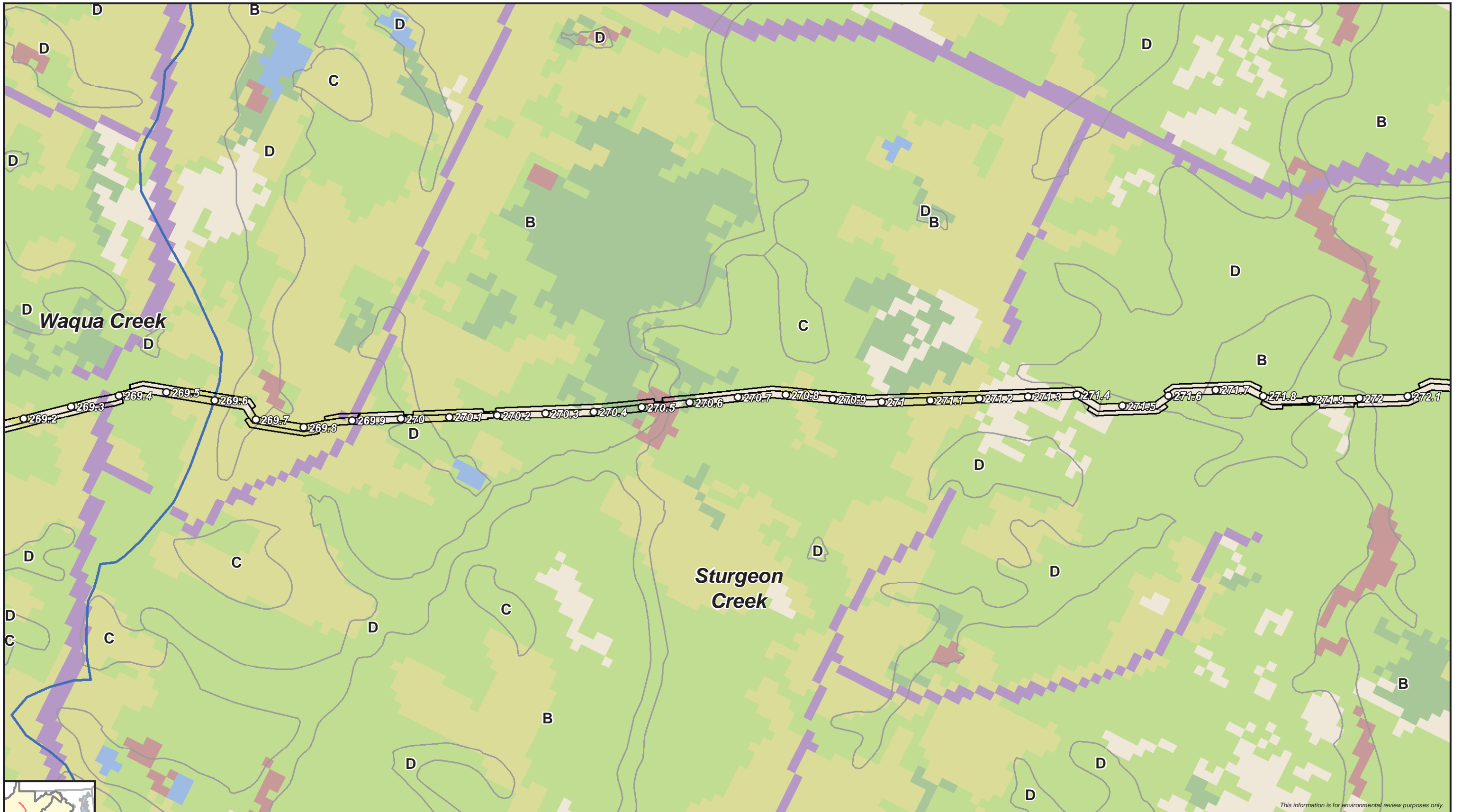


**Atlantic
Coast
Pipeline**

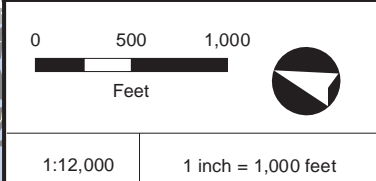
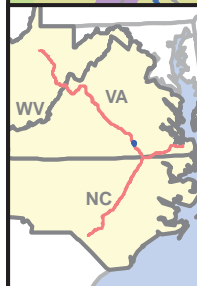
**Virginia
Water Quality
Post-Development Conditions**



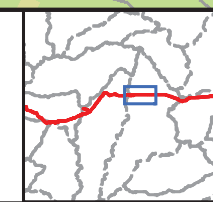
This information is for environmental review purposes only.



This information is for environmental review purposes only.



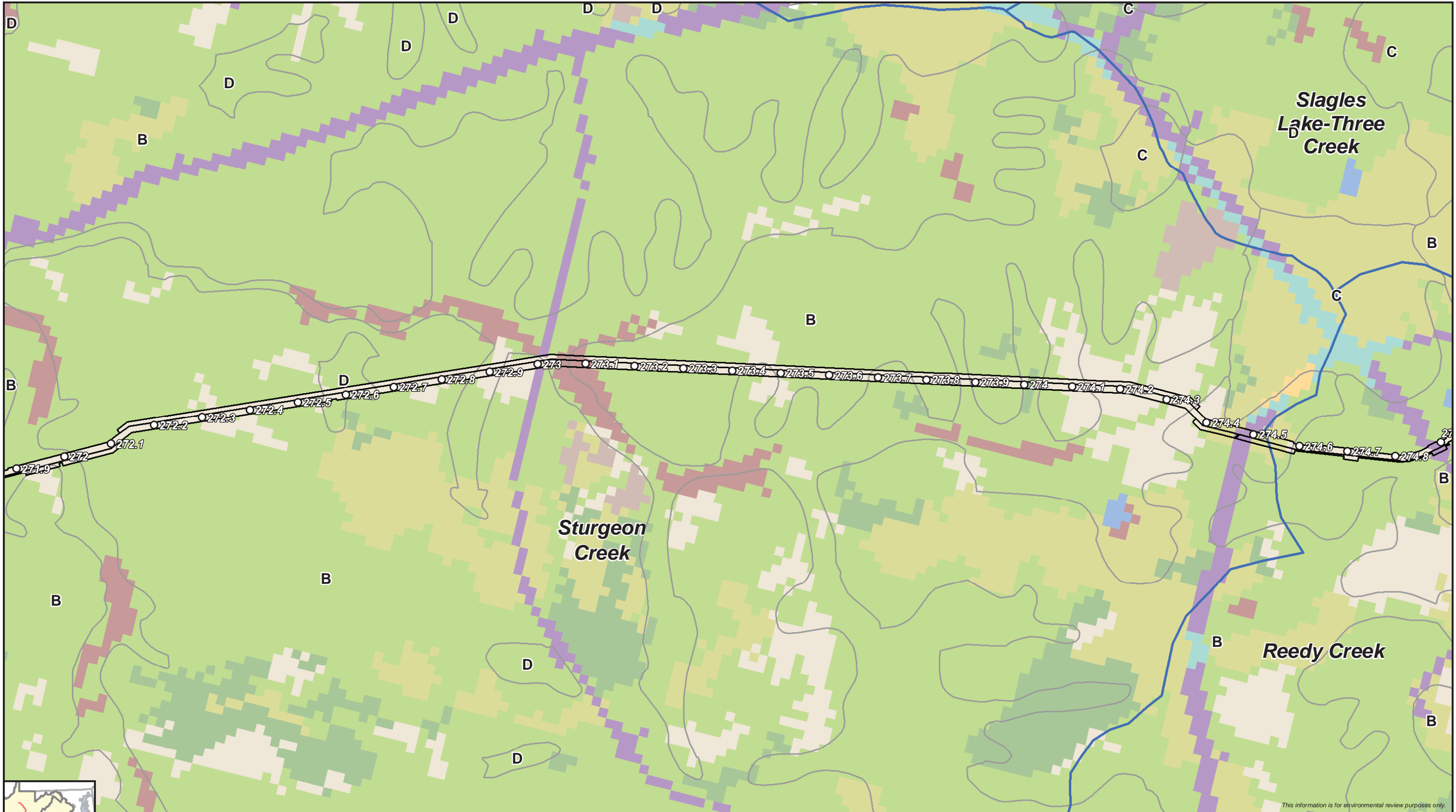
○ Milepost	Land Cover	■ Open Water
□ PCSM Analysis Workspaces	■ Agriculture	■ Shrub
■ HUC-12 Watershed	■ Developed, Open Space	■ Wetlands
■ Hydrologic Soil Group	■ Forest	
	■ Grassland	



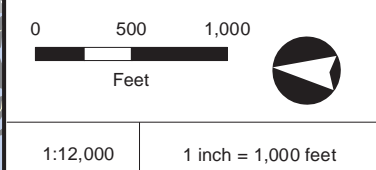
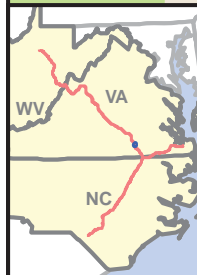
Atlantic Coast Pipeline

Virginia Water Quality
Post-Development Conditions

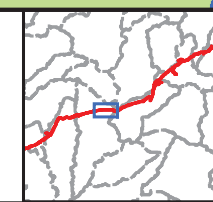




This information is for environmental review purposes only.



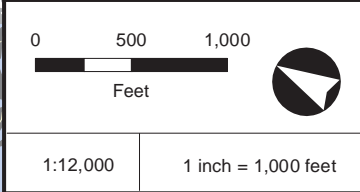
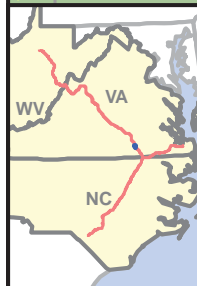
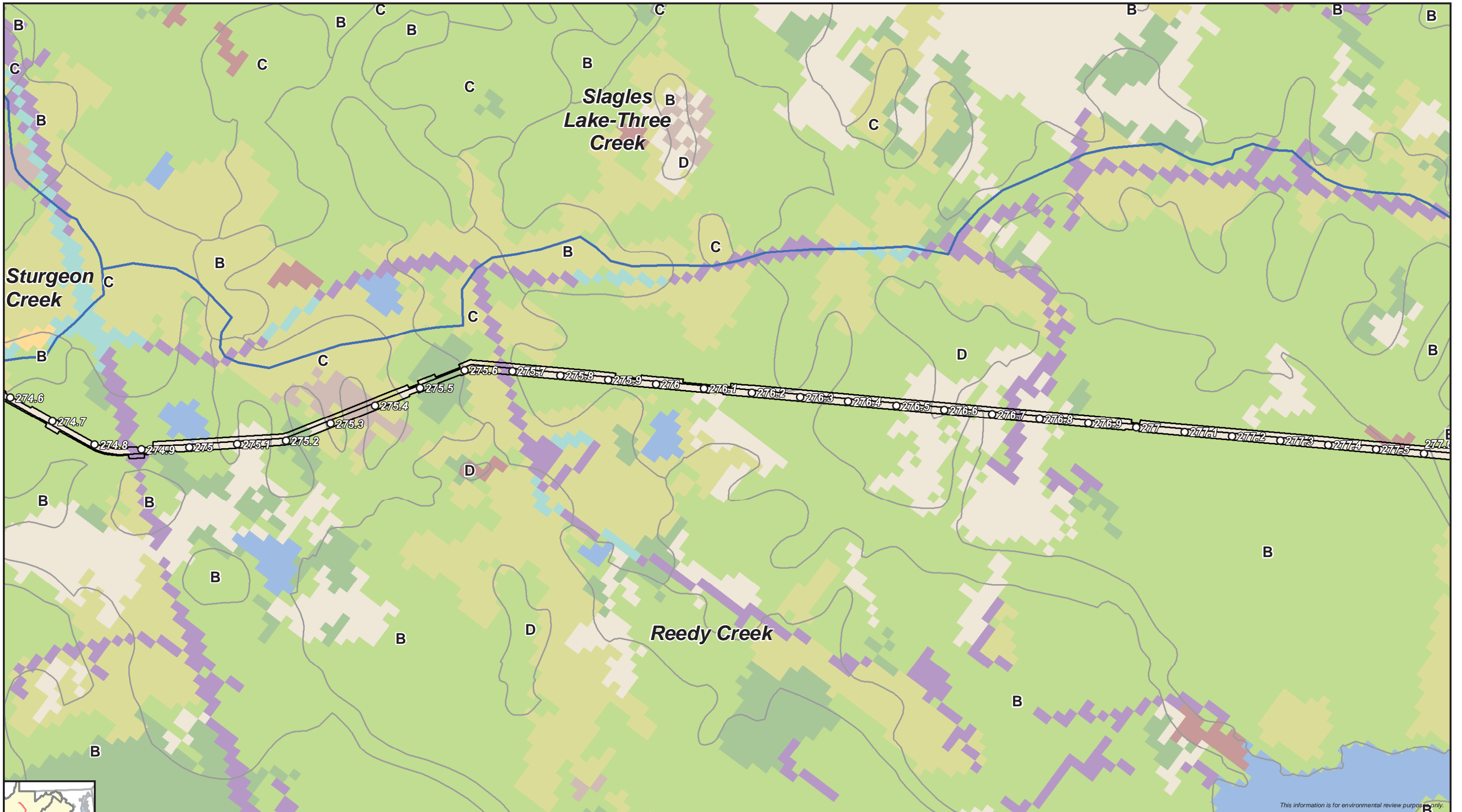
○ Milepost	Land Cover	■ Developed, Open Space	■ Wetlands
□ PCSM Analysis Workspaces	■ Agriculture	■ Forest	
■ HUC-12 Watershed	■ Barren Land	■ Grassland	
■ Hydrologic Soil Group	■ Developed, Low Intensity	■ Open Water	
	■ Developed, Medium Intensity	■ Shrub	



Atlantic Coast Pipeline

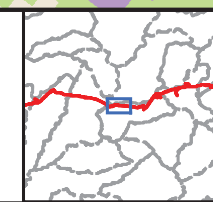
Virginia Water Quality Post-Development Conditions





- Milepost
- PCSM Analysis Workspaces
- HUC-12 Watershed
- Hydrologic Soil Group

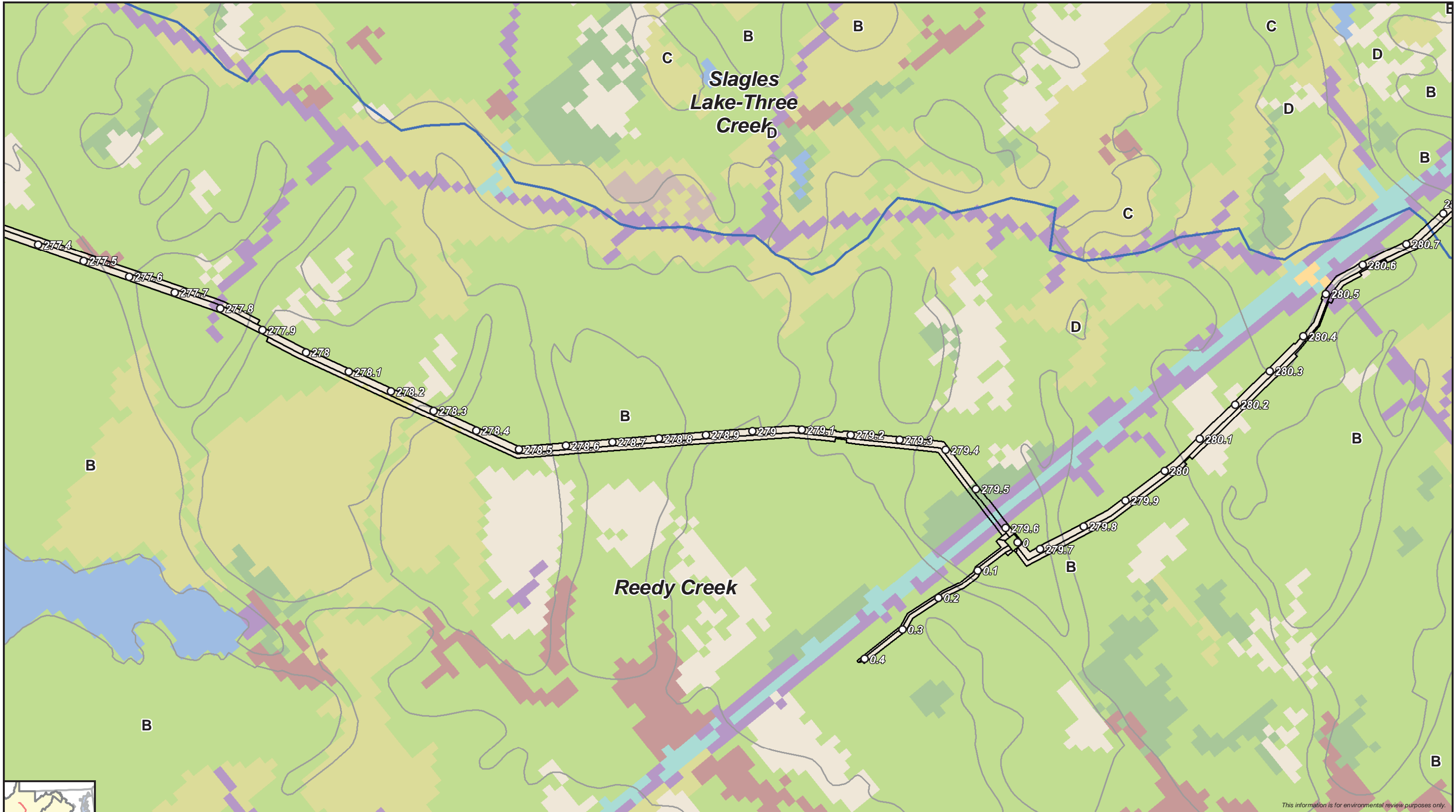
- Land Cover**
- Agriculture
 - Barren Land
 - Developed, Low Intensity
 - Developed, Medium Intensity
 - Developed, Open Space
 - Forest
 - Grassland
 - Open Water
 - Shrub
 - Wetlands



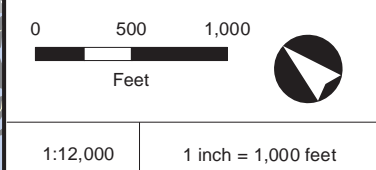
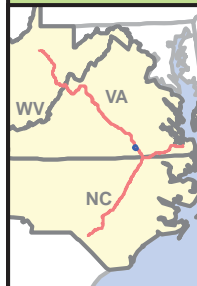
Virginia Water Quality
Post-Development Conditions



This information is for environmental review purposes only.

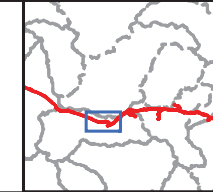


This information is for environmental review purposes only.



- Milepost
- PCSI Analysis Workspaces
- HUC-12 Watershed
- Hydrologic Soil Group

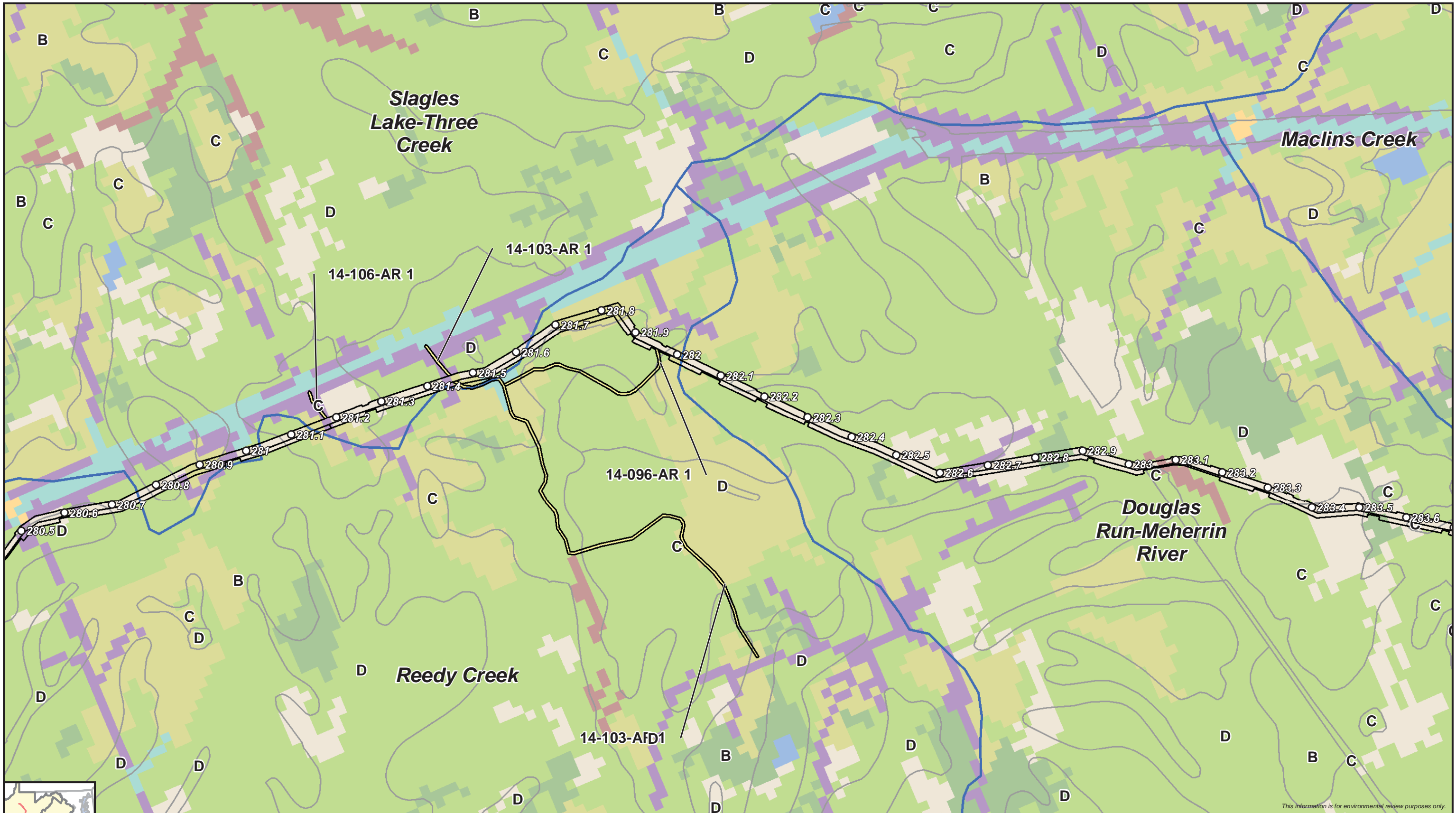
- Land Cover**
- Agriculture
 - Barren Land
 - Developed, Low Intensity
 - Developed, Medium Intensity
 - Developed, Open Space
 - Forest
 - Grassland
 - Open Water
 - Shrub
 - Wetlands



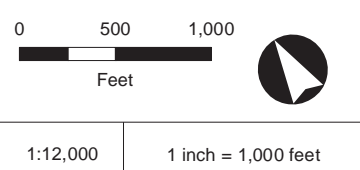
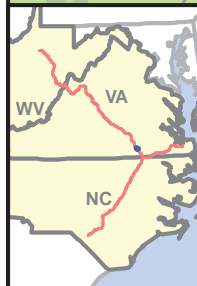
Atlantic Coast Pipeline

Virginia Water Quality Post-Development Conditions

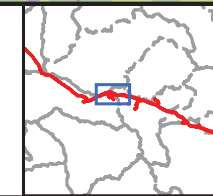




This information is for environmental review purposes only.



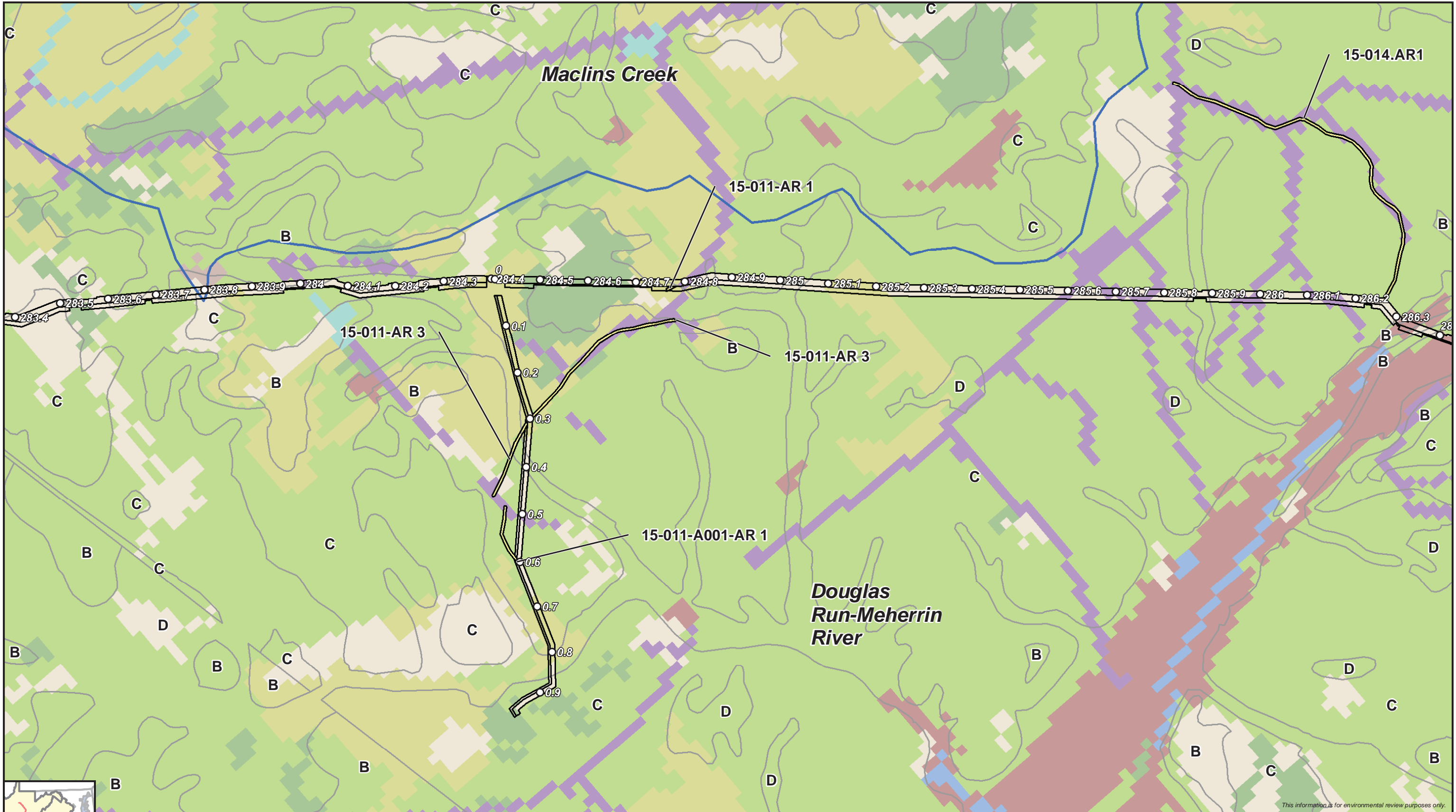
○ Milepost	Land Cover	Forest	Wetlands
□ PCSM Analysis Workspaces	Agriculture	Grassland	
□ HUC-12 Watershed	Developed, Low Intensity	Gravel	
□ Hydrologic Soil Group	Developed, Medium Intensity	Open Water	
	Developed, Open Space	Shrub	



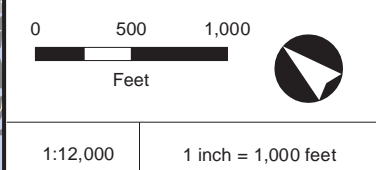
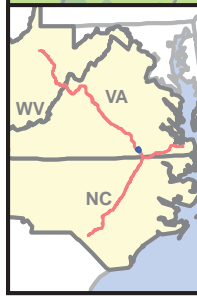
Virginia Water Quality
Post-Development Conditions



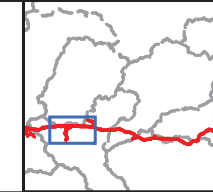
DRAWN BY: TG



This information is for environmental review purposes only.

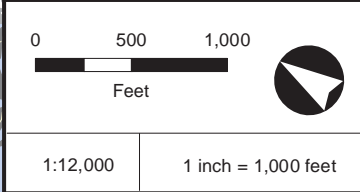
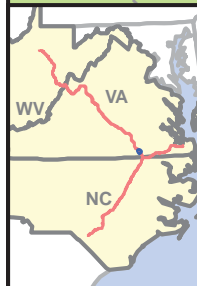
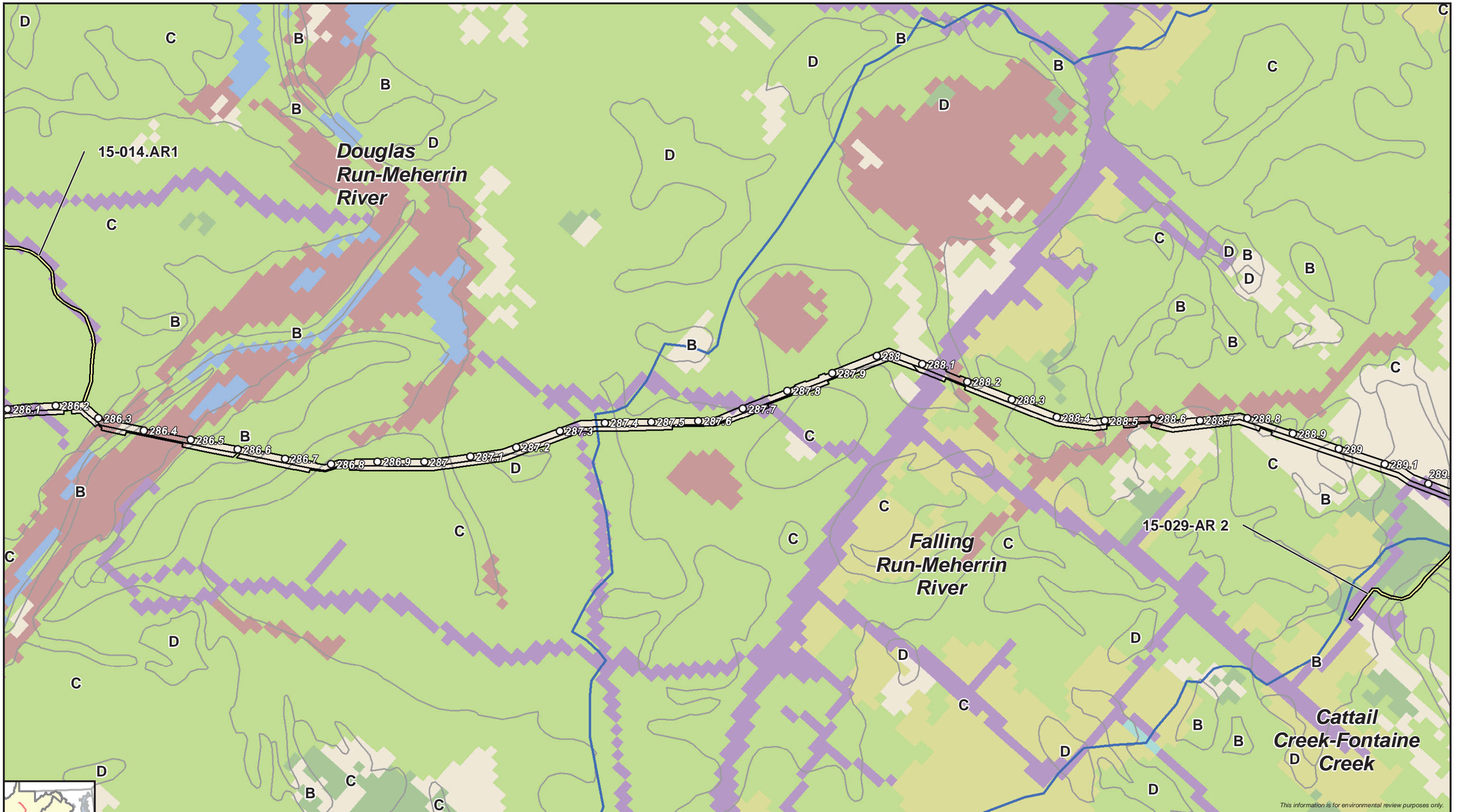


○ Milepost	Land Cover	Forest	Wetlands
□ PCSM Analysis Workspaces	Agriculture	Grassland	
□ HUC-12 Watershed	Barren Land	Gravel	
□ Hydrologic Soil Group	Developed, Low Intensity	Open Water	
	Developed, Open Space	Shrub	

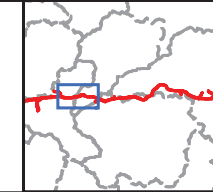


Virginia Water Quality
Post-Development Conditions





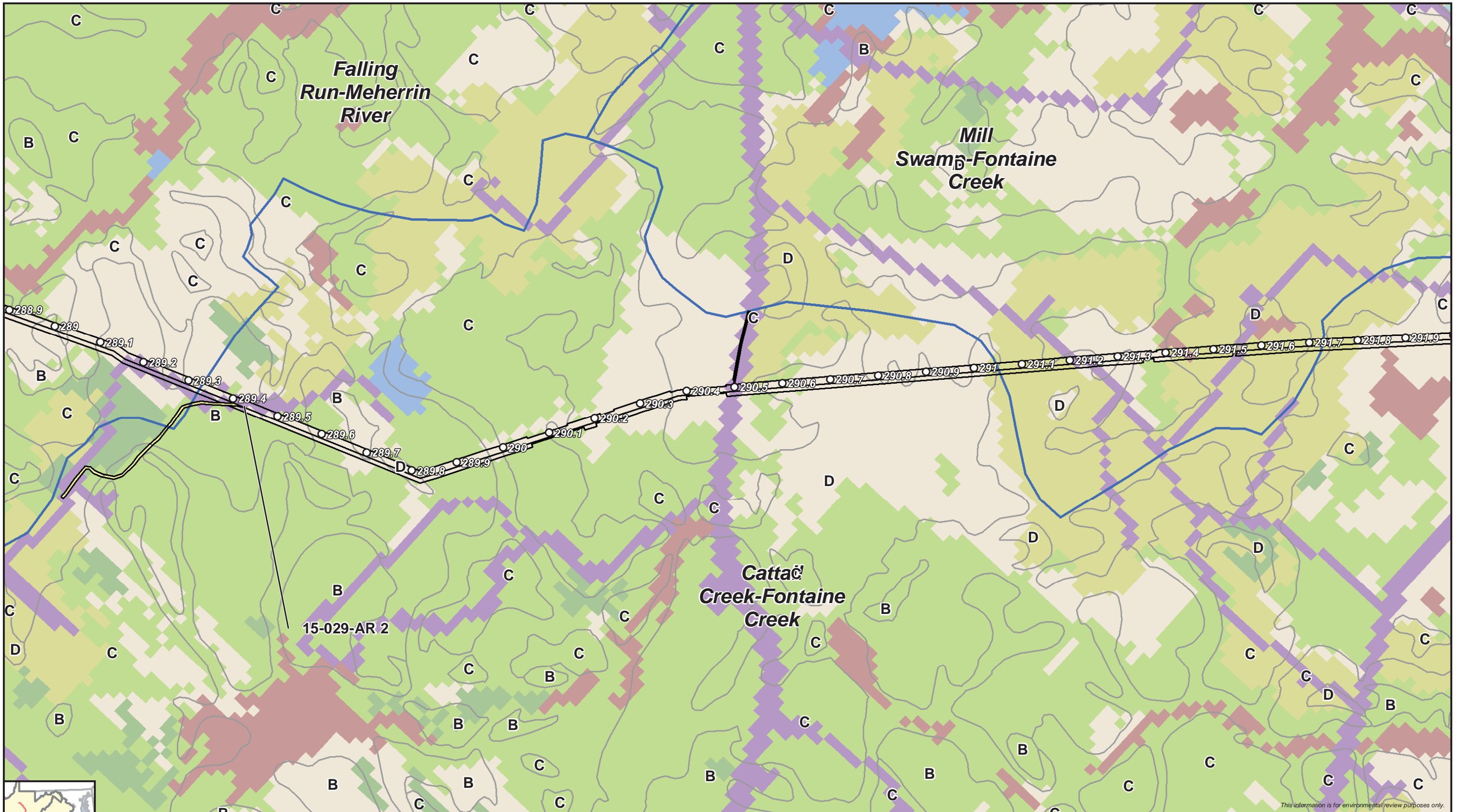
Milepost	Land Cover	Grassland
PCSM Analysis Workspaces	Agriculture	Gravel
HUC-12 Watershed	Developed, Low Intensity	Open Water
Hydrologic Soil Group	Developed, Open Space	Shrub
	Forest	Wetlands



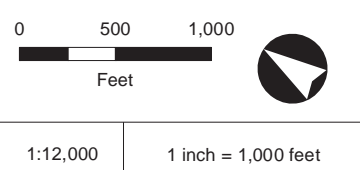
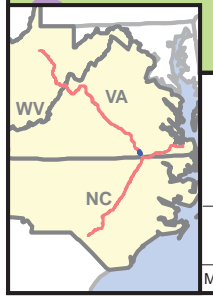
Virginia Water Quality
Post-Development Conditions



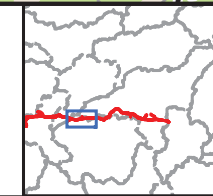
This information is for environmental review purposes only.



This information is for environmental review purposes only.

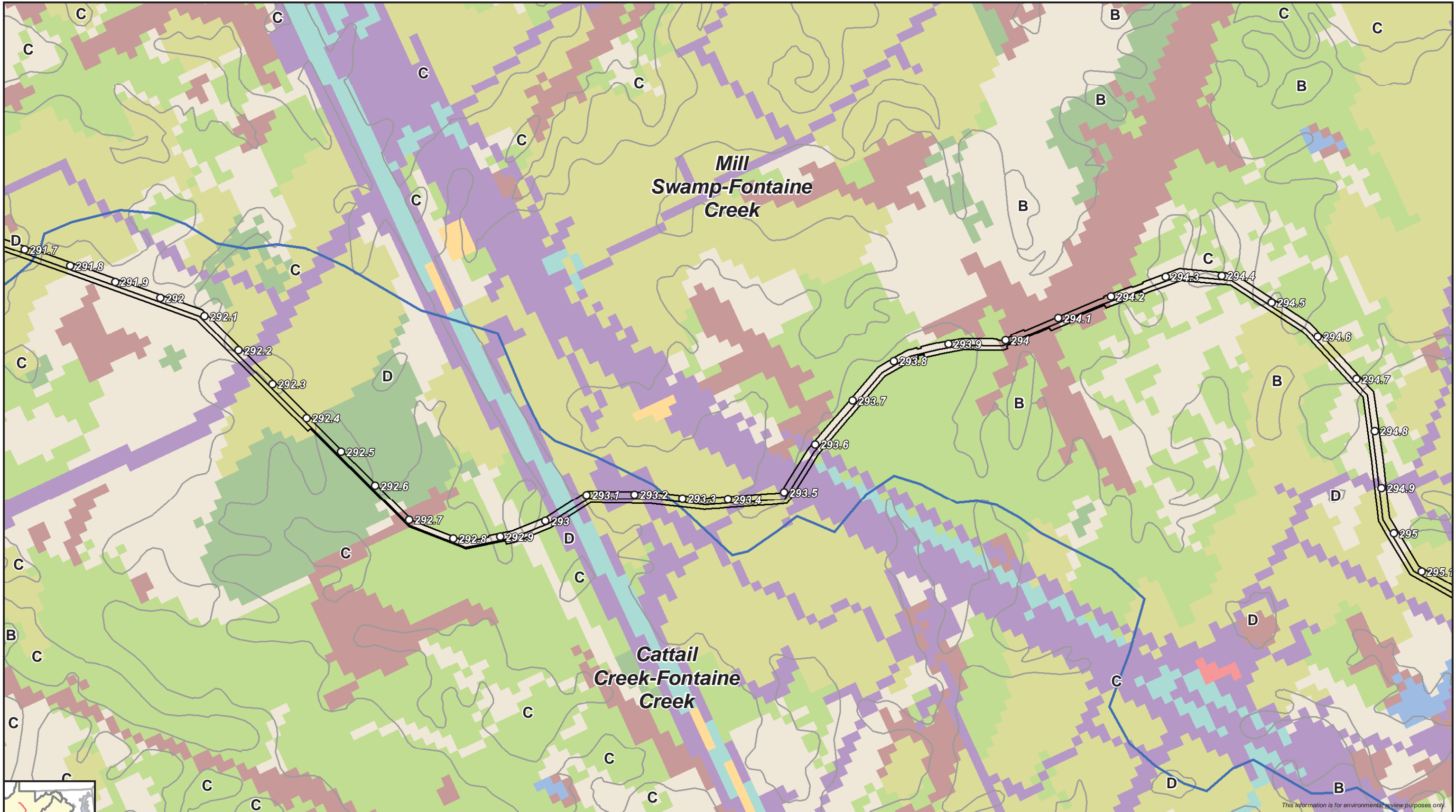


○ Milepost	Land Cover	Forest	Wetlands
□ PCSM Analysis Workspaces	Agriculture	Grassland	
□ HUC-12 Watershed	Developed, Low Intensity	Gravel	
□ Hydrologic Soil Group	Developed, Medium Intensity	Open Water	
	Developed, Open Space	Shrub	

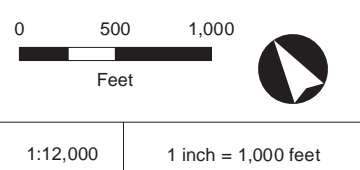
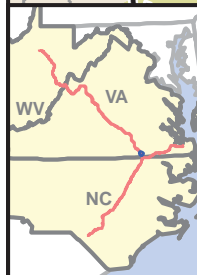


Virginia Water Quality
Post-Development Conditions

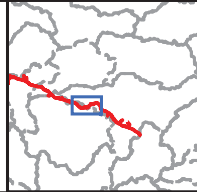




This information is for environmental review purposes only.



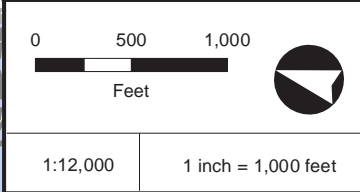
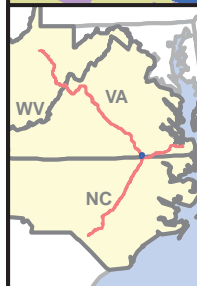
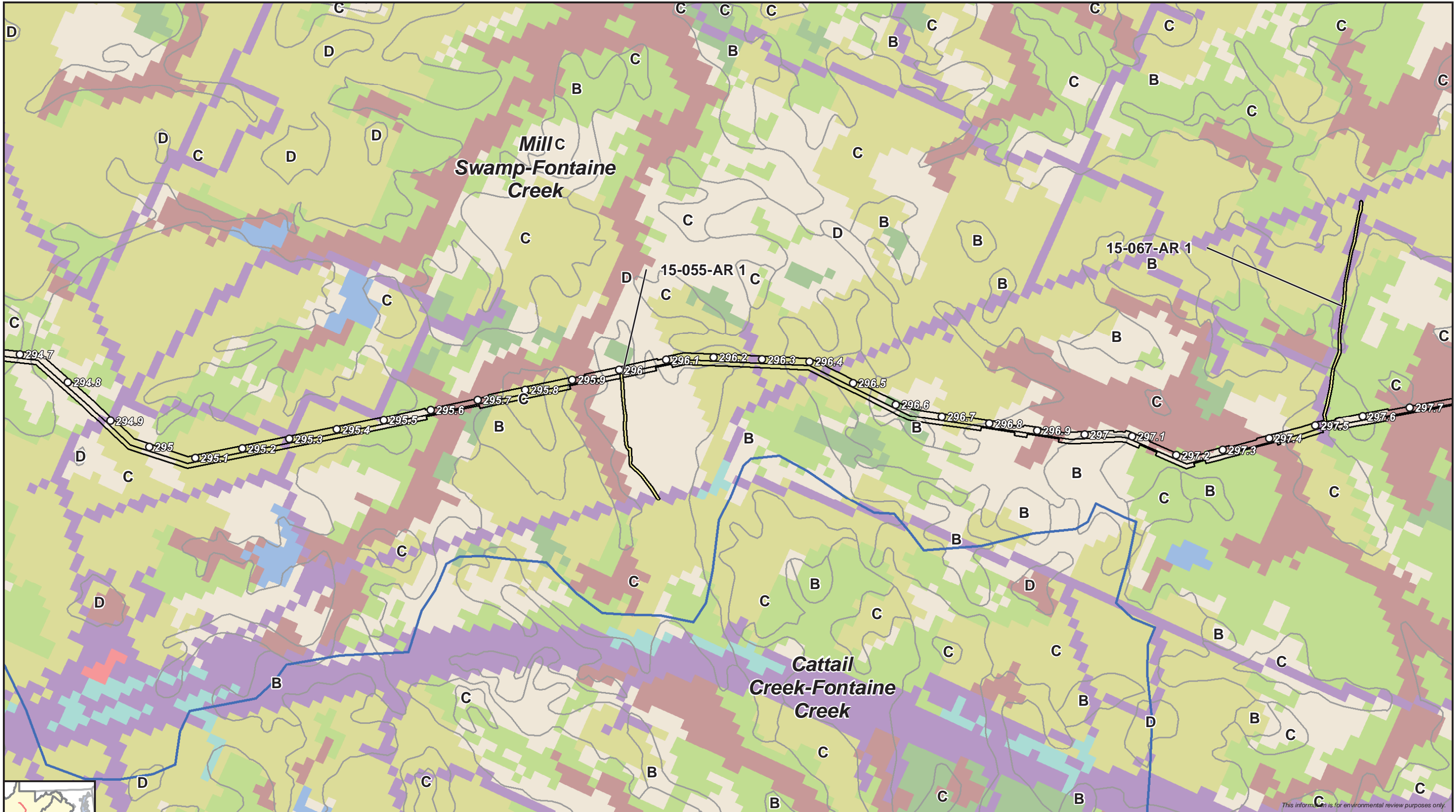
○ Milepost	Land Cover	Developed, Open Space	Wetlands
□ PCSM Analysis Workspaces	Agriculture	Forest	
□ HUC-12 Watershed	Developed, High Intensity	Grassland	
□ Hydrologic Soil Group	Developed, Low Intensity	Open Water	
	Developed, Medium Intensity	Shrub	



Atlantic Coast Pipeline

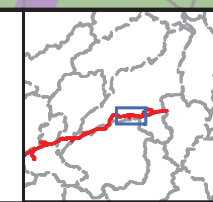
Virginia Water Quality
Post-Development Conditions





- Milepost
- PCSI Analysis Workspaces
- HUC-12 Watershed
- Hydrologic Soil Group

- Land Cover**
- Agriculture
 - Developed, High Intensity
 - Developed, Low Intensity
 - Developed, Open Space
 - Forest
 - Grassland
 - Gravel
 - Open Water
 - Shrub
 - Wetlands

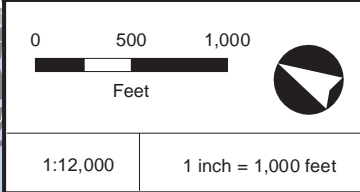
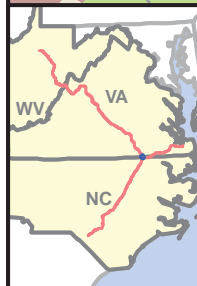


Atlantic Coast Pipeline

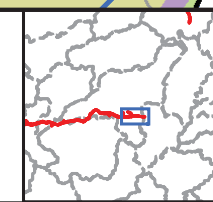
Virginia Water Quality Post-Development Conditions



This information is for environmental review purposes only.



Milepost	Land Cover	Grassland
PCSM Analysis Workspaces	Agriculture	Gravel
HUC-12 Watershed	Developed, High Intensity	Open Water
Hydrologic Soil Group	Developed, Open Space	Shrub
State Boundary	Forest	Wetlands

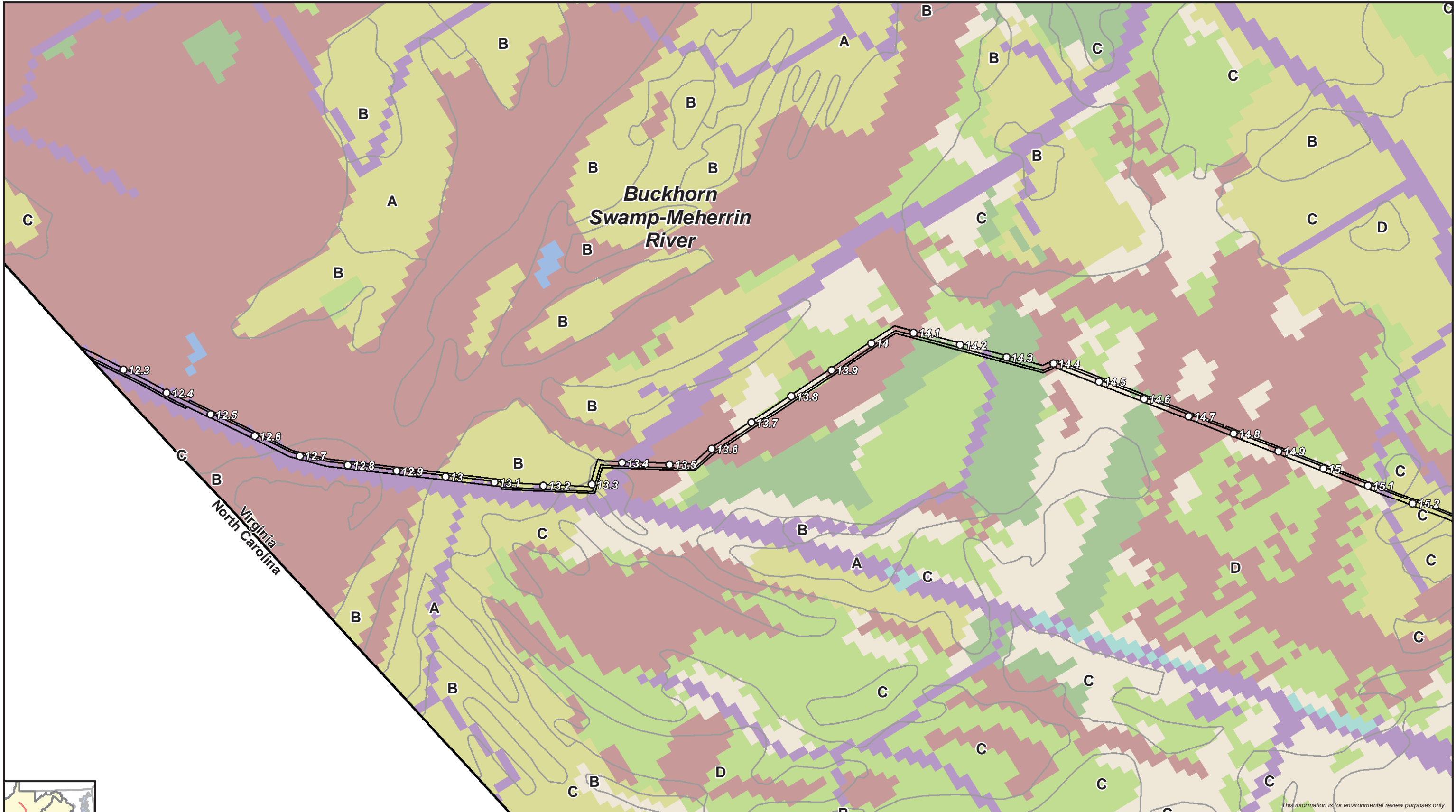


Atlantic Coast Pipeline

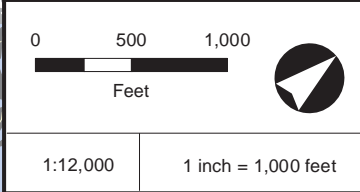
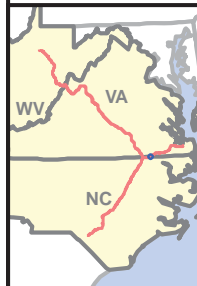
Virginia Water Quality Post-Development Conditions



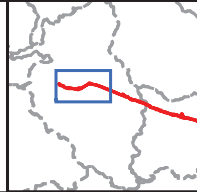
This information is for environmental review purposes only.



This information is for environmental review purposes only.



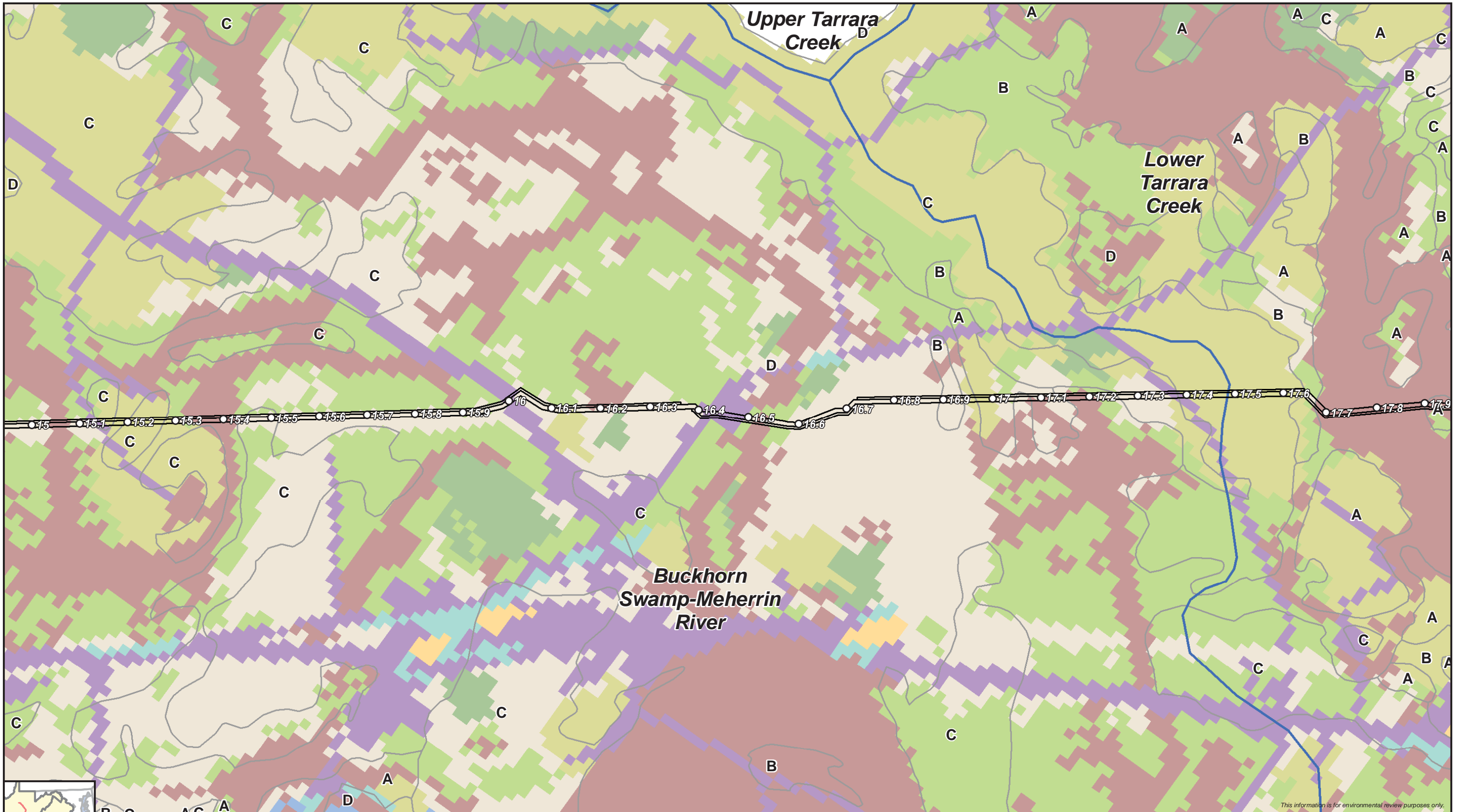
○ Milepost	Land Cover	Grassland
□ PCSI Analysis Workspaces	■ Agriculture	■ Open Water
■ HUC-12 Watershed	■ Developed, Low Intensity	■ Shrub
■ Hydrologic Soil Group	■ Developed, Open Space	■ Wetlands
— State Boundary	■ Forest	



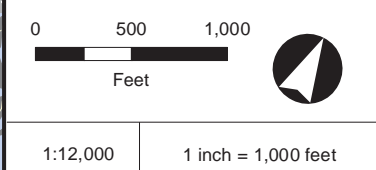
Atlantic Coast Pipeline

Virginia Water Quality Post-Development Conditions

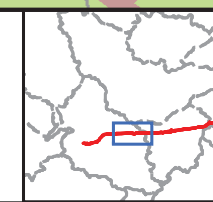




This information is for environmental review purposes only.



Milepost	Land Cover	Forest
PCSM Analysis Workspaces	Agriculture	Grassland
HUC-12 Watershed	Developed, Low Intensity	Open Water
Hydrologic Soil Group	Developed, Medium Intensity	Shrub
	Developed, Open Space	Wetlands



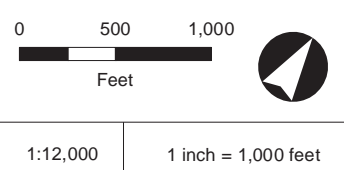
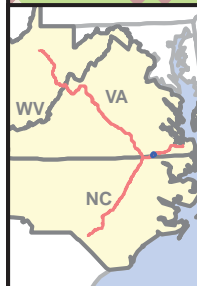
Atlantic Coast Pipeline

Virginia Water Quality Post-Development Conditions



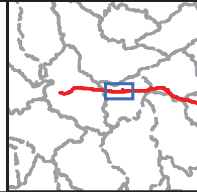


This information is for environmental review purposes only.



- Milepost
- PCSI Analysis Workspaces
- HUC-12 Watershed
- Hydrologic Soil Group

- Land Cover**
- Agriculture
 - Developed, High Intensity
 - Developed, Low Intensity
 - Developed, Medium Intensity
 - Developed, Open Space
 - Forest
 - Grassland
 - Gravel
 - Open Water
 - Shrub
 - Wetlands

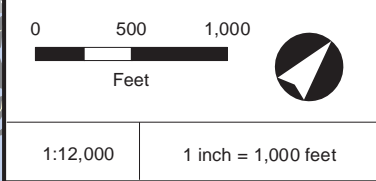
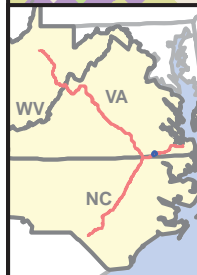


Virginia Water Quality
Post-Development Conditions



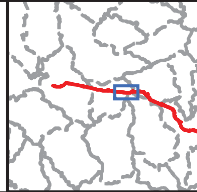


This information is for environmental review purposes only.



- Milepost
- PCSM Analysis Workspaces
- HUC-12 Watershed
- Hydrologic Soil Group

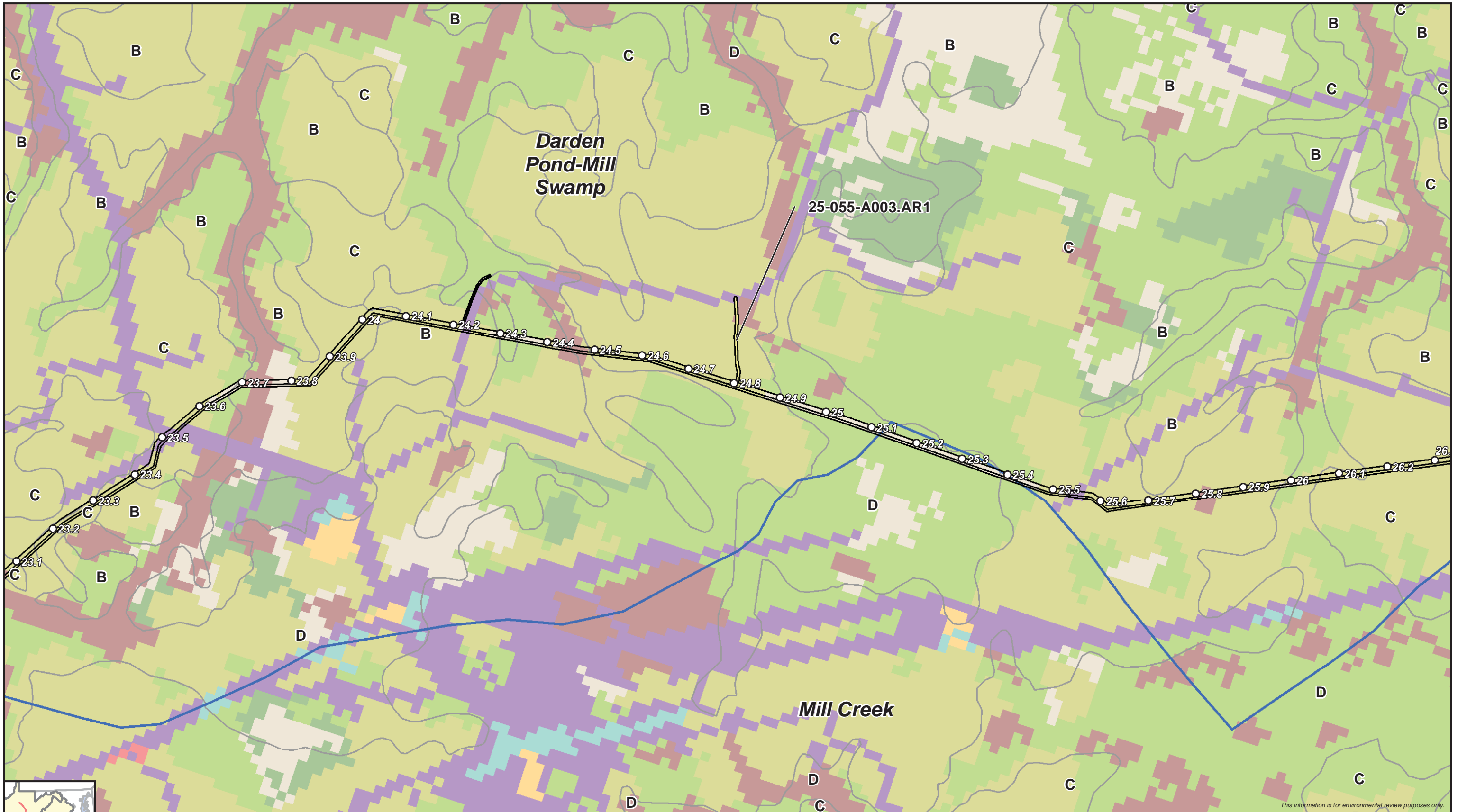
- Land Cover**
- Agriculture
 - Developed, High Intensity
 - Developed, Low Intensity
 - Developed, Medium Intensity
 - Developed, Open Space
 - Forest
 - Grassland
 - Gravel
 - Open Water
 - Shrub
 - Wetlands



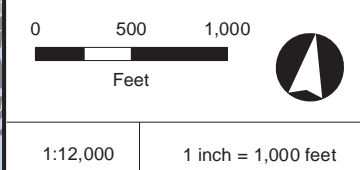
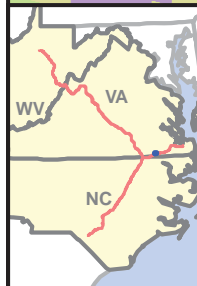
Atlantic Coast Pipeline

Virginia Water Quality Post-Development Conditions

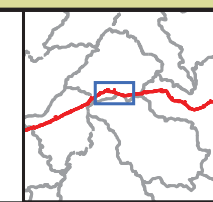




This information is for environmental review purposes only.

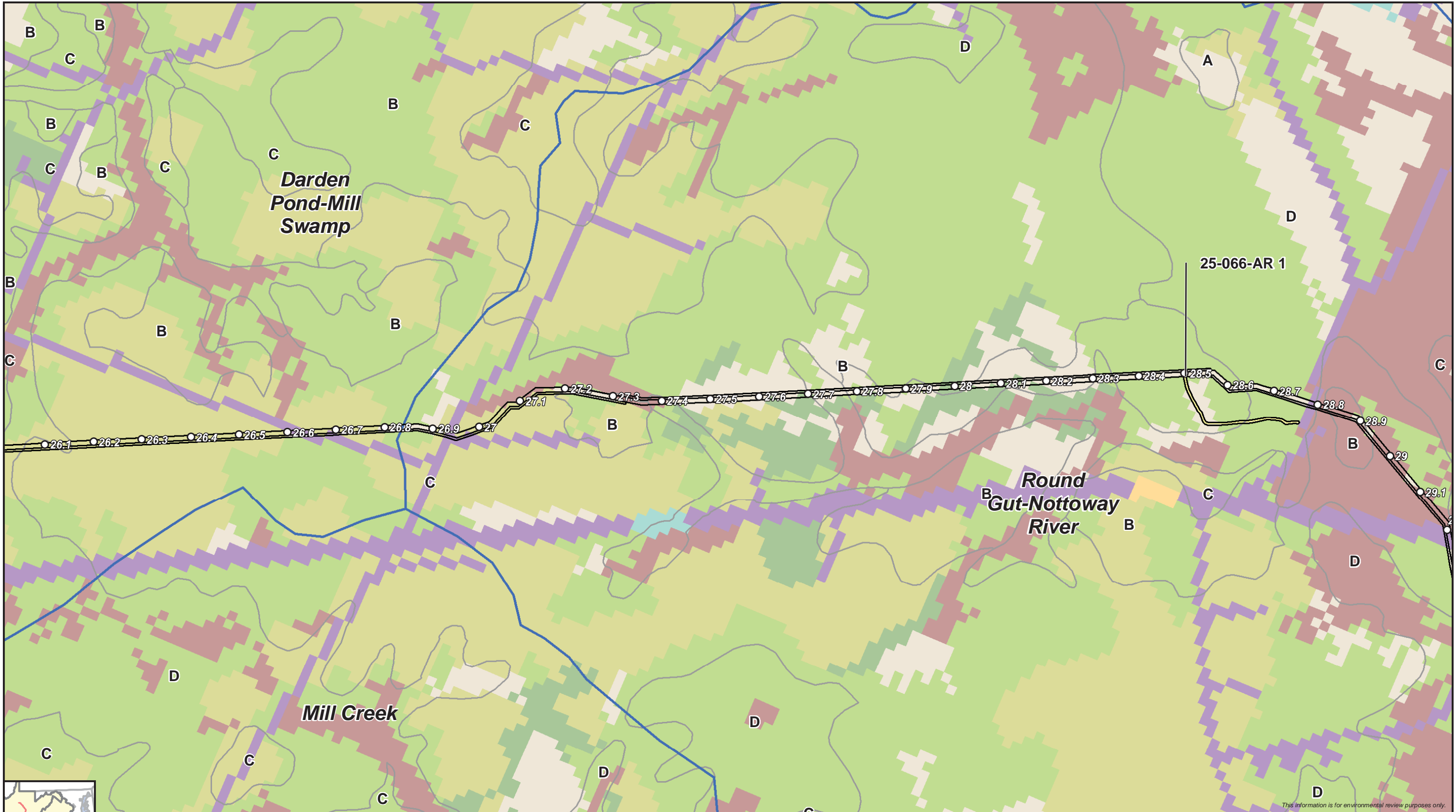


○ Milepost	Land Cover	Developed, Open Space	Wetlands
□ PCSI Analysis Workspaces	Agriculture	Forest	
□ HUC-12 Watershed	Developed, High Intensity	Grassland	
□ Hydrologic Soil Group	Developed, Low Intensity	Gravel	
	Developed, Medium Intensity	Shrub	

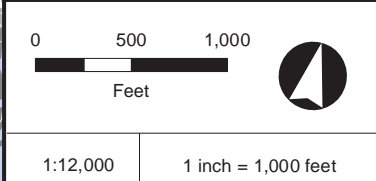
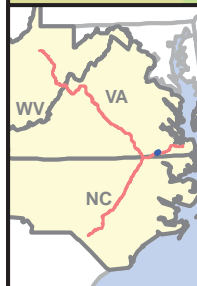


Virginia Water Quality Post-Development Conditions

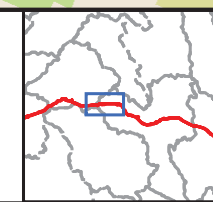




This information is for environmental review purposes only.

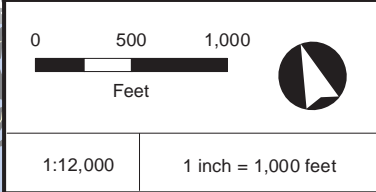
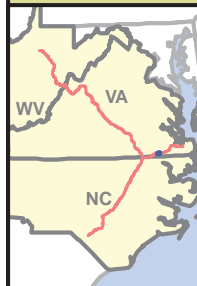


○ Milepost	Land Cover	Forest
□ PCSI Analysis Workspaces	Agriculture	Grassland
□ HUC-12 Watershed	Developed, Low Intensity	Gravel
□ Hydrologic Soil Group	Developed, Medium Intensity	Shrub
	Developed, Open Space	Wetlands



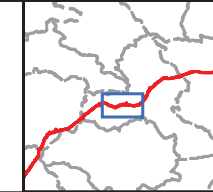
Virginia Water Quality
Post-Development Conditions





- Milepost
- PCSM Analysis Workspaces
- HUC-12 Watershed
- Hydrologic Soil Group

- Land Cover**
- Agriculture
 - Developed, Open Space
 - Forest
 - Grassland
 - Gravel
 - Open Water
 - Shrub
 - Wetlands

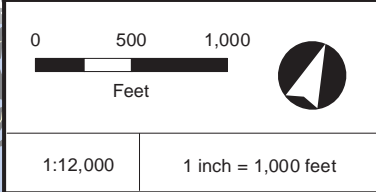
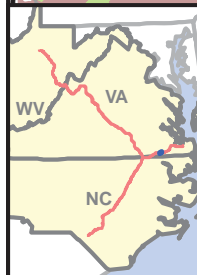
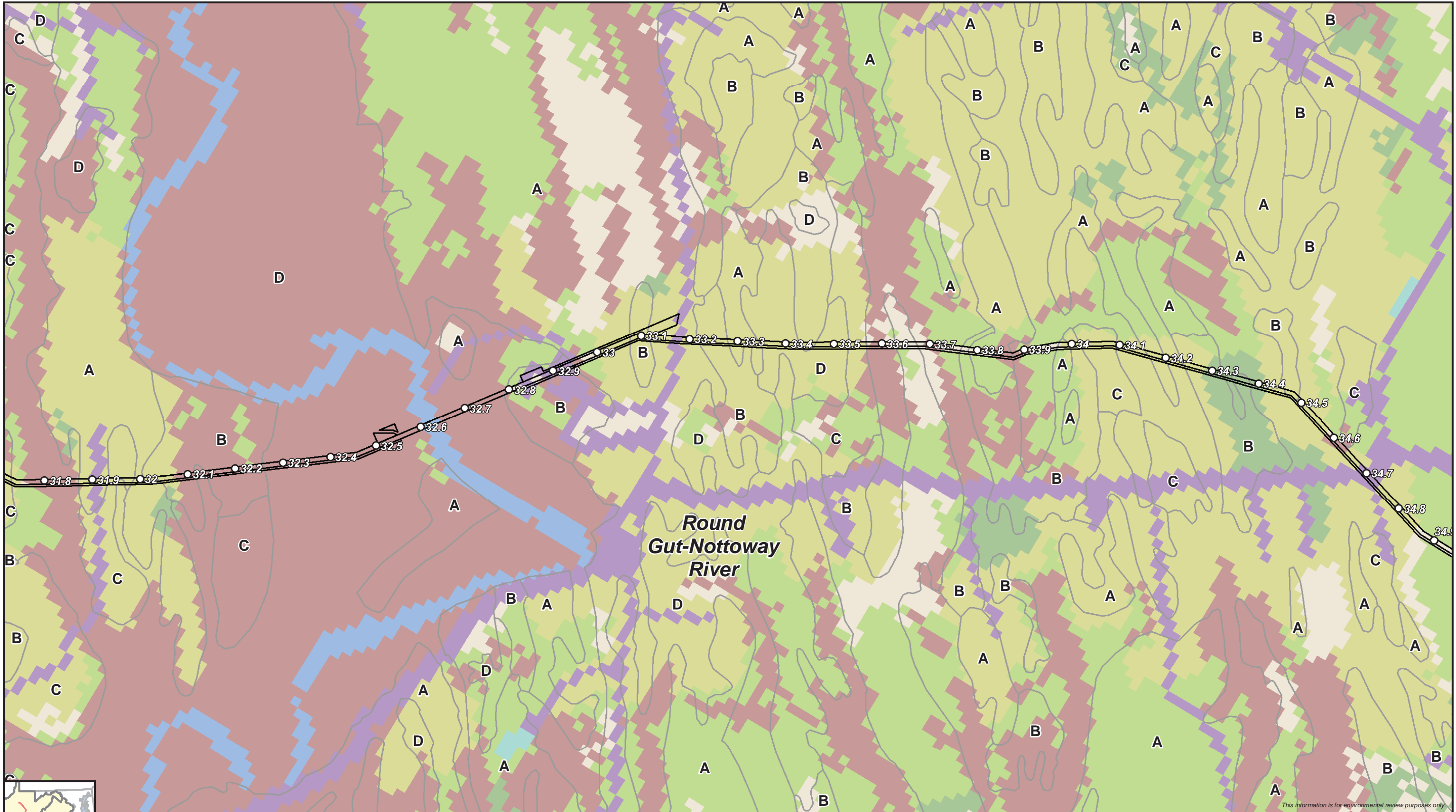


Atlantic Coast Pipeline

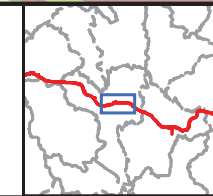
Virginia Water Quality Post-Development Conditions



This information is for environmental review purposes only.



○ Milepost	Land Cover	Grassland
□ PCSI Analysis Workspaces	Agriculture	Open Water
□ HUC-12 Watershed	Developed, Low Intensity	Shrub
□ Hydrologic Soil Group	Developed, Open Space	Wetlands
	Forest	

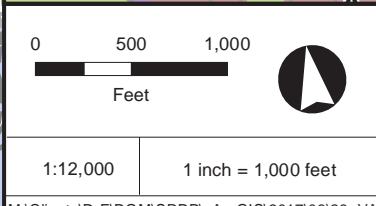
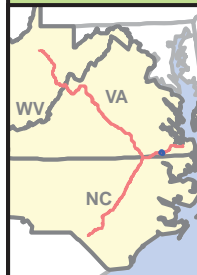


Atlantic Coast Pipeline

Virginia Water Quality Post-Development Conditions

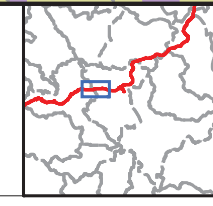


This information is for environmental review purposes only.



- Milepost
- PCSI Analysis Workspaces
- HUC-12 Watershed
- Hydrologic Soil Group

- Land Cover**
- Agriculture
 - Developed, Low Intensity
 - Developed, Open Space
 - Forest
 - Grassland
 - Shrub
 - Wetlands



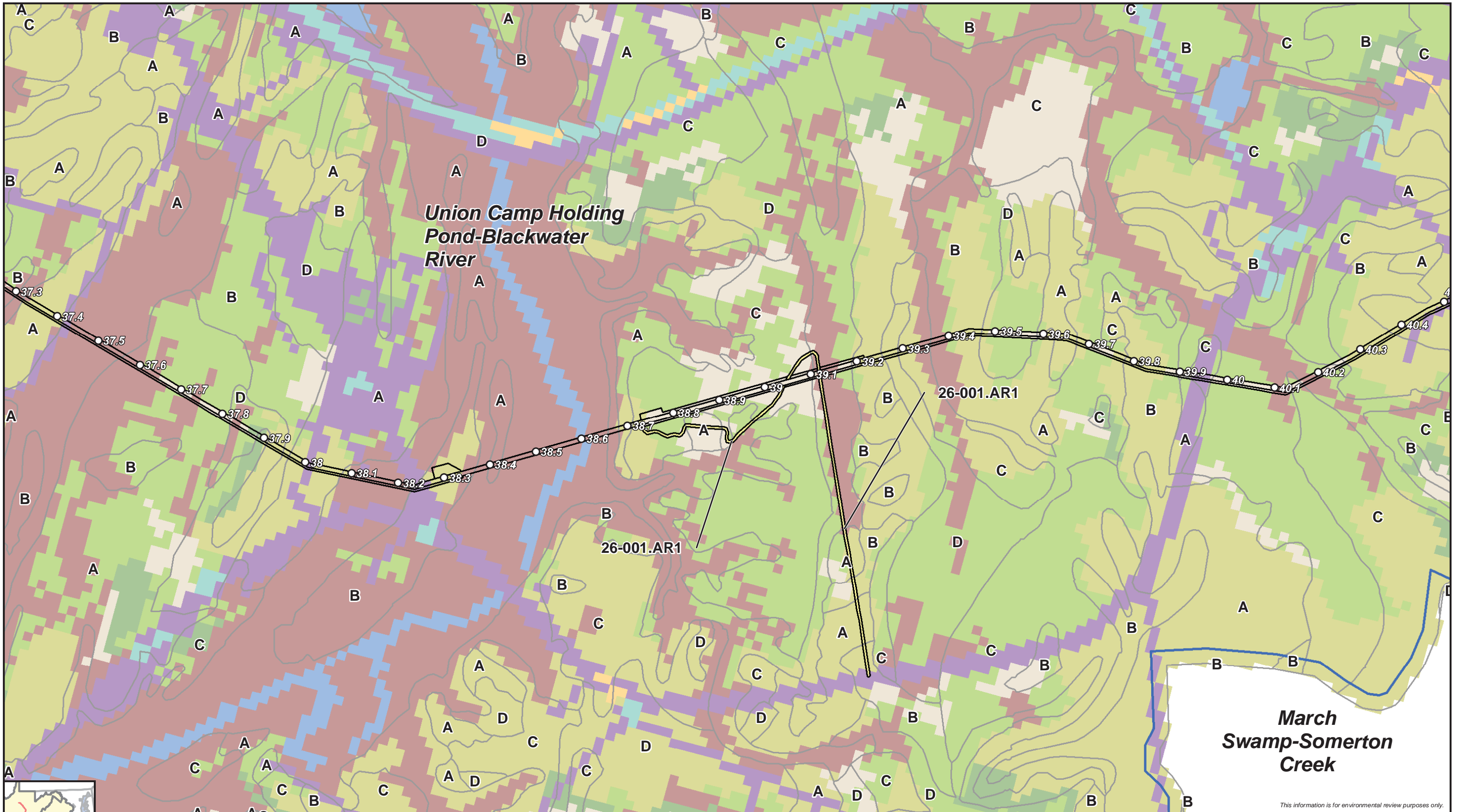
Page 89 of 105

Atlantic Coast Pipeline

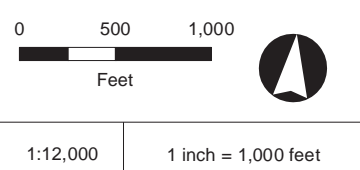
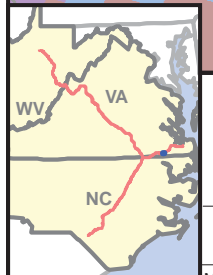
Virginia Water Quality Post-Development Conditions

DRAWN BY: TG

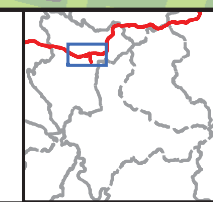
This information is for environmental review purposes only.



This information is for environmental review purposes only.



○ Milepost	Land Cover	Forest	Wetlands
□ PCSI Analysis Workspaces	Agriculture	Grassland	
□ HUC-12 Watershed	Developed, Low Intensity	Gravel	
□ Hydrologic Soil Group	Developed, Medium Intensity	Open Water	
	Developed, Open Space	Shrub	

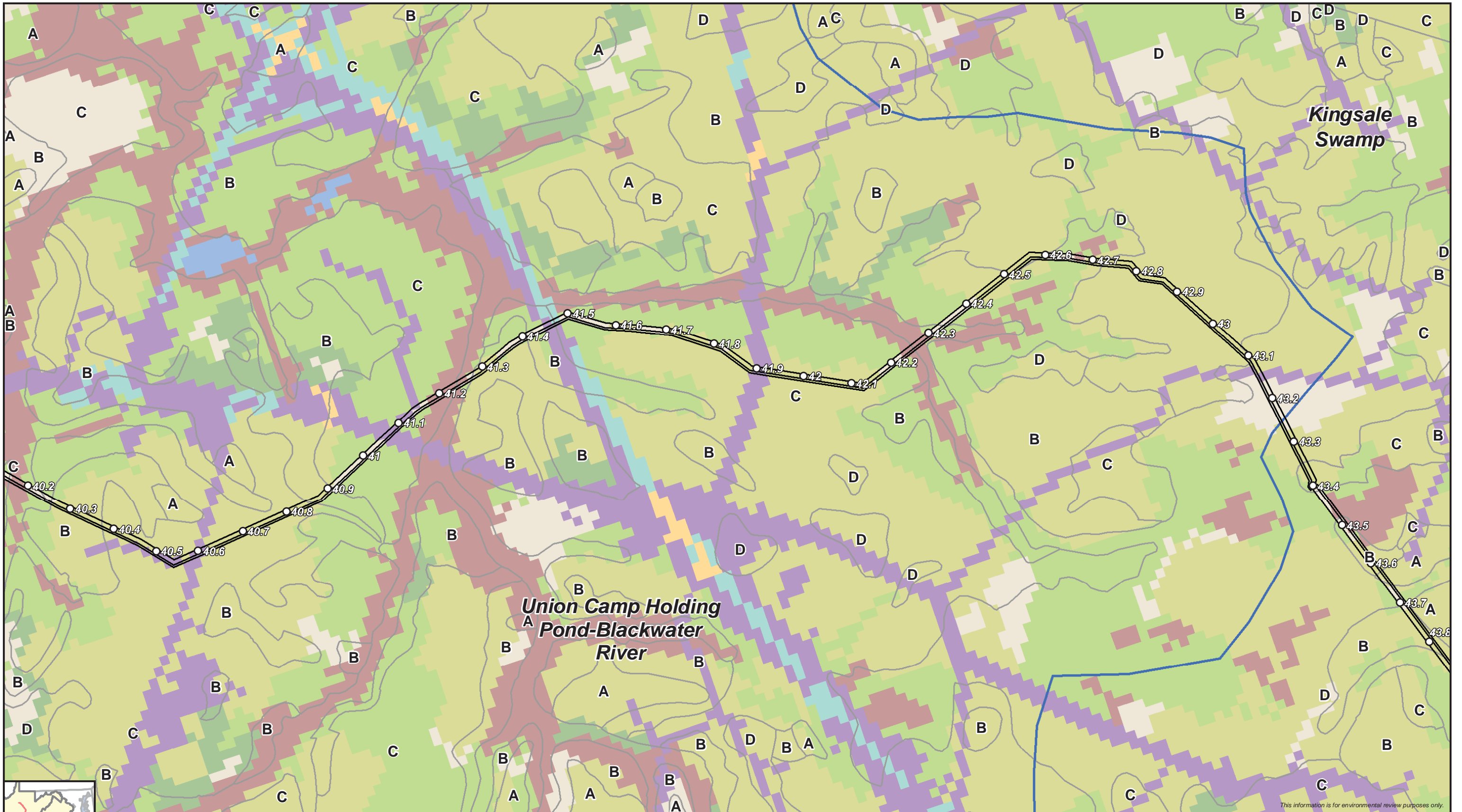


Atlantic Coast Pipeline

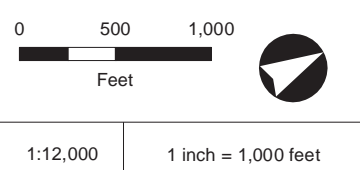
Virginia Water Quality Post-Development Conditions



DRAWN BY: TG

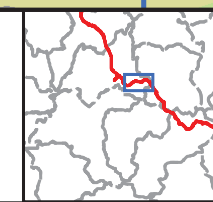


This information is for environmental review purposes only.



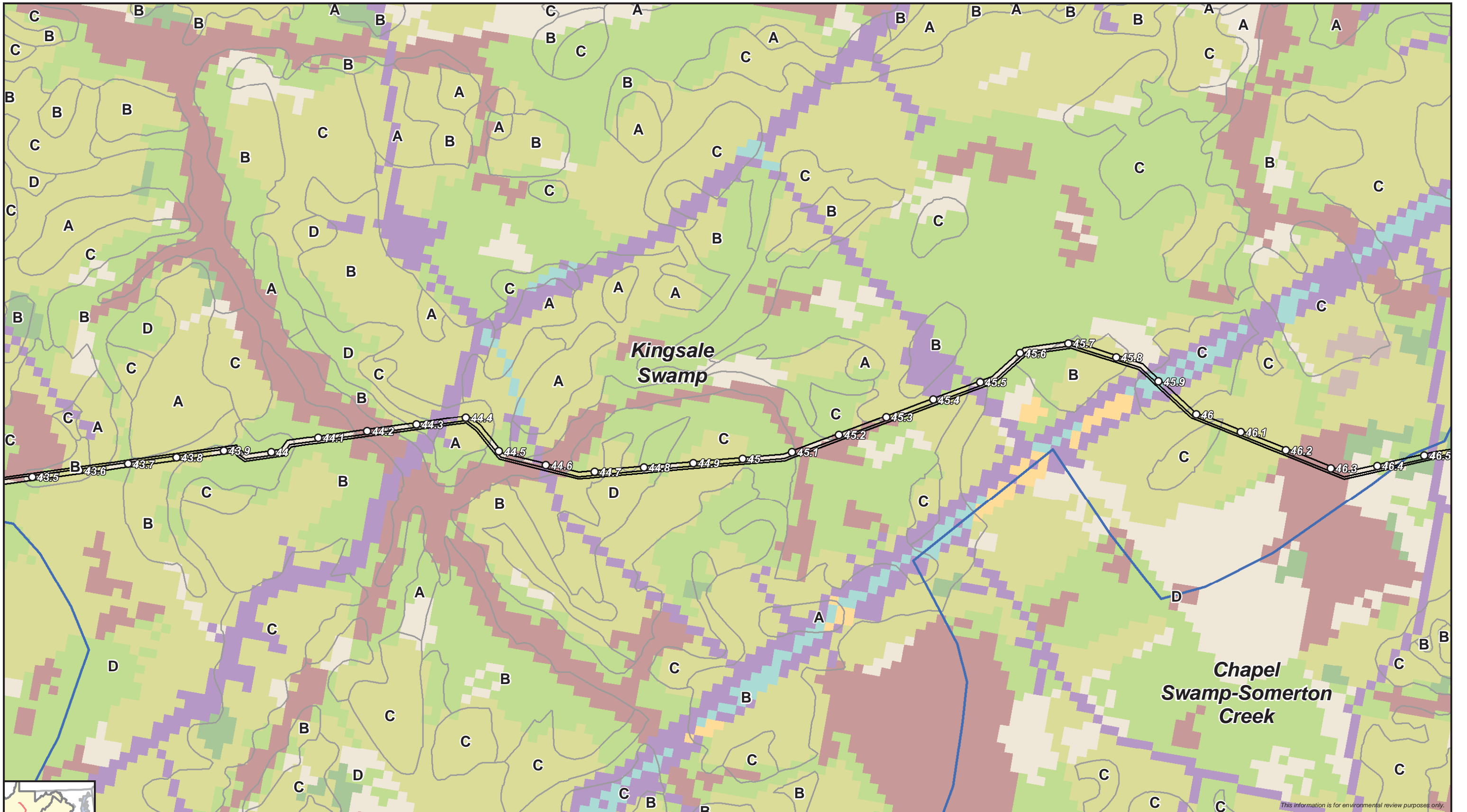
- Milepost
- PCSI Analysis Workspaces
- HUC-12 Watershed
- Hydrologic Soil Group

- Land Cover**
- Agriculture
 - Developed, Low Intensity
 - Developed, Medium Intensity
 - Developed, Open Space
 - Forest
 - Grassland
 - Open Water
 - Shrub
 - Wetlands

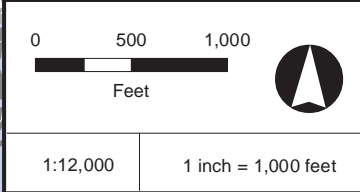
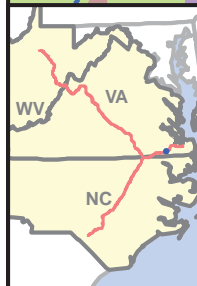


Virginia Water Quality Post-Development Conditions



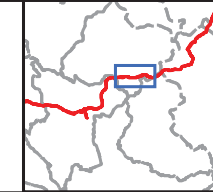


This information is for environmental review purposes only.



- Milepost
- PCSI Analysis Workspaces
- HUC-12 Watershed
- Hydrologic Soil Group

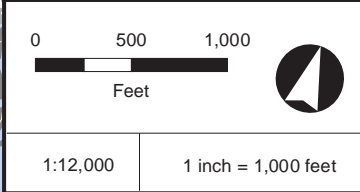
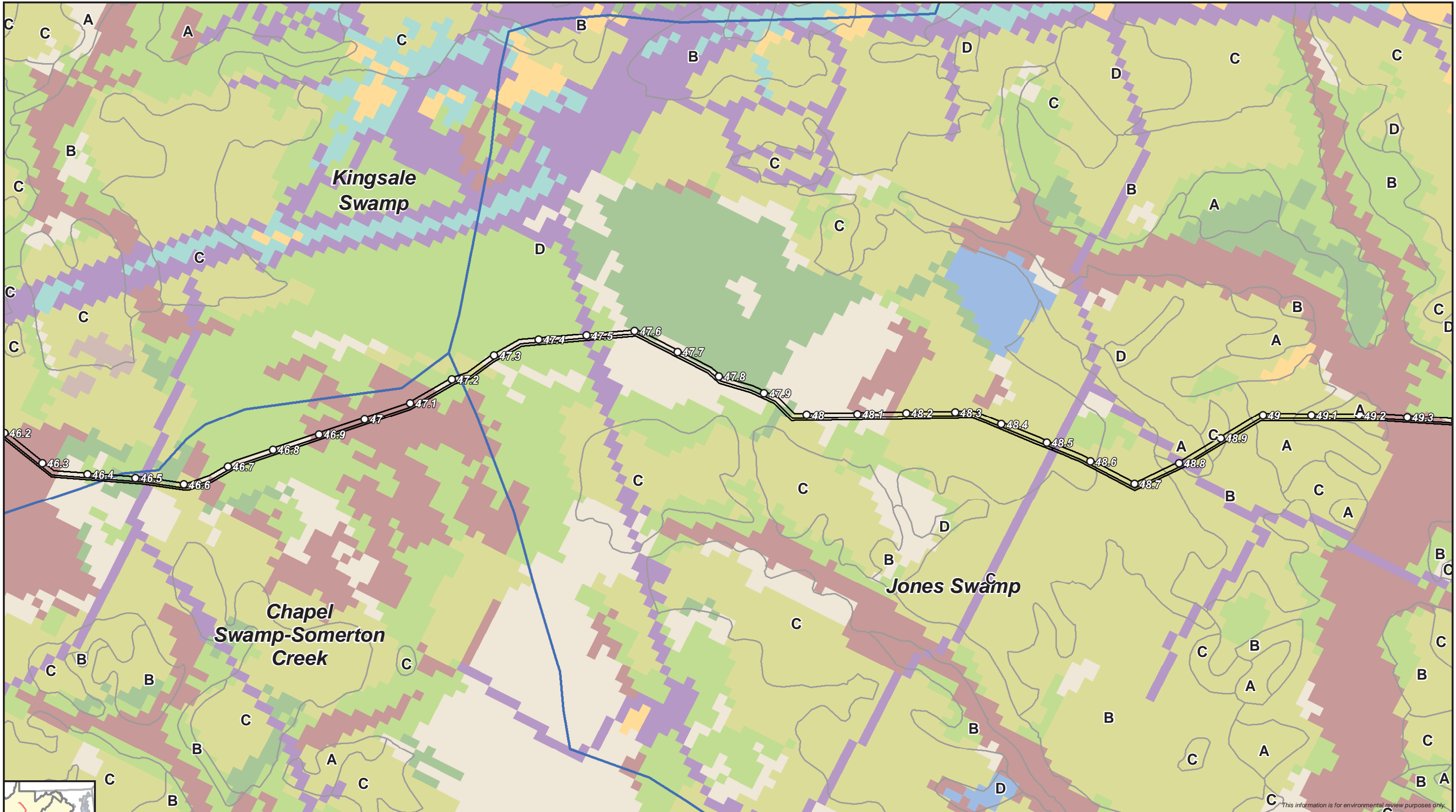
- Land Cover**
- Agriculture
 - Barren Land
 - Developed, Low Intensity
 - Developed, Medium Intensity
 - Forest
 - Grassland
 - Shrub
 - Wetlands
 - Developed, Open Space



Atlantic Coast Pipeline

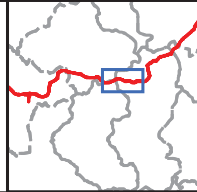
Virginia Water Quality Post-Development Conditions





- Milepost
- PCSM Analysis Workspaces
- HUC-12 Watershed
- Hydrologic Soil Group

- Land Cover**
- Agriculture
 - Barren Land
 - Developed, Low Intensity
 - Developed, Medium Intensity
 - Developed, Open Space
 - Forest
 - Grassland
 - Open Water
 - Shrub
 - Wetlands

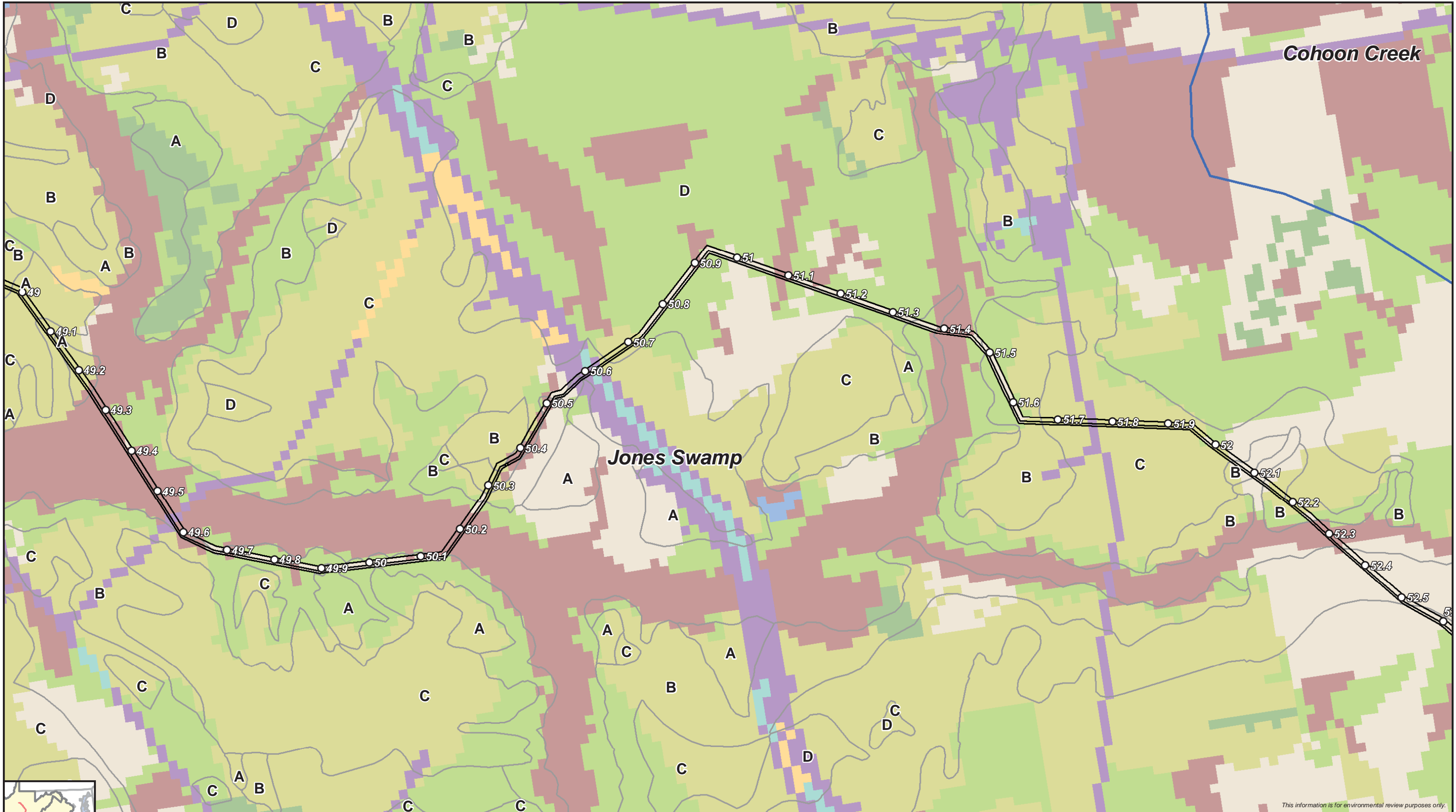


Atlantic Coast Pipeline

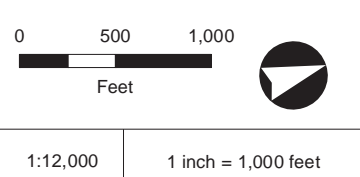
Virginia Water Quality Post-Development Conditions



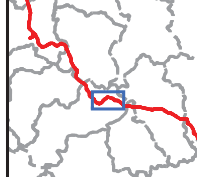
This information is for environmental review purposes only.



This information is for environmental review purposes only.

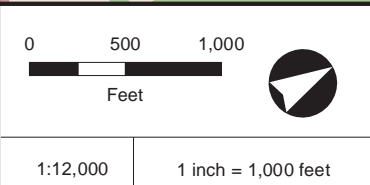
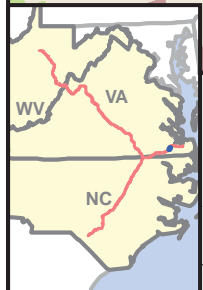
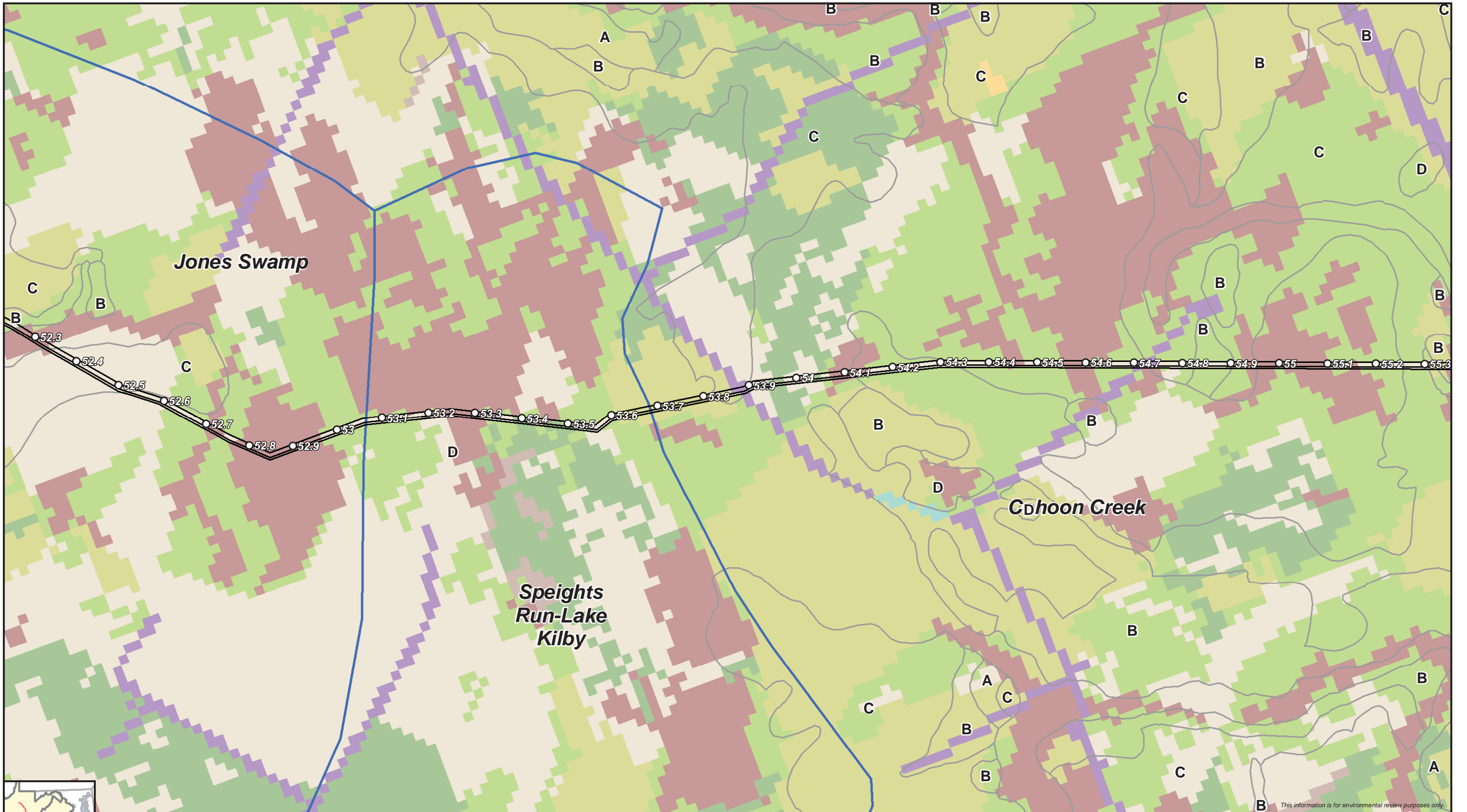


○ Milepost	Land Cover	Forest
□ PCSM Analysis Workspaces	Agriculture	Grassland
□ HUC-12 Watershed	Developed, Low Intensity	Open Water
□ Hydrologic Soil Group	Developed, Medium Intensity	Shrub
	Developed, Open Space	Wetlands

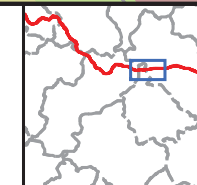


Virginia Water Quality Post-Development Conditions





○ Milepost	Land Cover	■ Developed, Open Space
□ PCSM Analysis Workspaces	■ Agriculture	■ Forest
■ HUC-12 Watershed	■ Barren Land	■ Grassland
■ Hydrologic Soil Group	■ Developed, Low Intensity	■ Shrub
	■ Developed, Medium Intensity	■ Wetlands



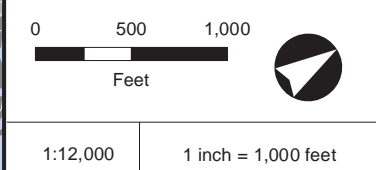
Virginia Water Quality
Post-Development Conditions



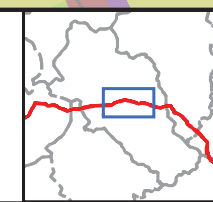
This information is for environmental review purposes only.



This information is for environmental review purposes only.



Milepost	Land Cover	Forest
PCSM Analysis Workspaces	Agriculture	Grassland
HUC-12 Watershed	Developed, Low Intensity	Open Water
Hydrologic Soil Group	Developed, Medium Intensity	Shrub
	Developed, Open Space	Wetlands

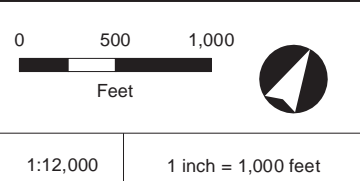
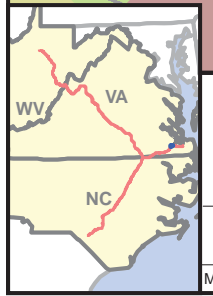


Virginia Water Quality Post-Development Conditions

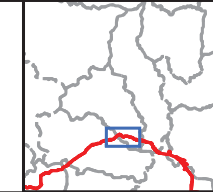




This information is for environmental review purposes only.



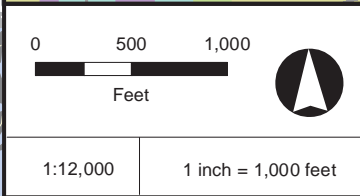
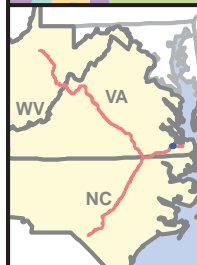
○ Milepost	Land Cover	Forest
□ PCSM Analysis Workspaces	Agriculture	Grassland
□ HUC-12 Watershed	Developed, Low Intensity	Open Water
□ Hydrologic Soil Group	Developed, Medium Intensity	Shrub
	Developed, Open Space	Wetlands



Atlantic Coast Pipeline

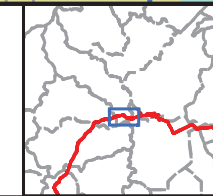
Virginia Water Quality
Post-Development Conditions






- Milepost
- PCSM Analysis Workspaces
- HUC-12 Watershed
- Hydrologic Soil Group


- Land Cover**
- Agriculture
 - Developed, High Intensity
 - Developed, Low Intensity
 - Developed, Medium Intensity
 - Developed, Open Space
 - Forest
 - Grassland
 - Open Water
 - Shrub
 - Wetlands



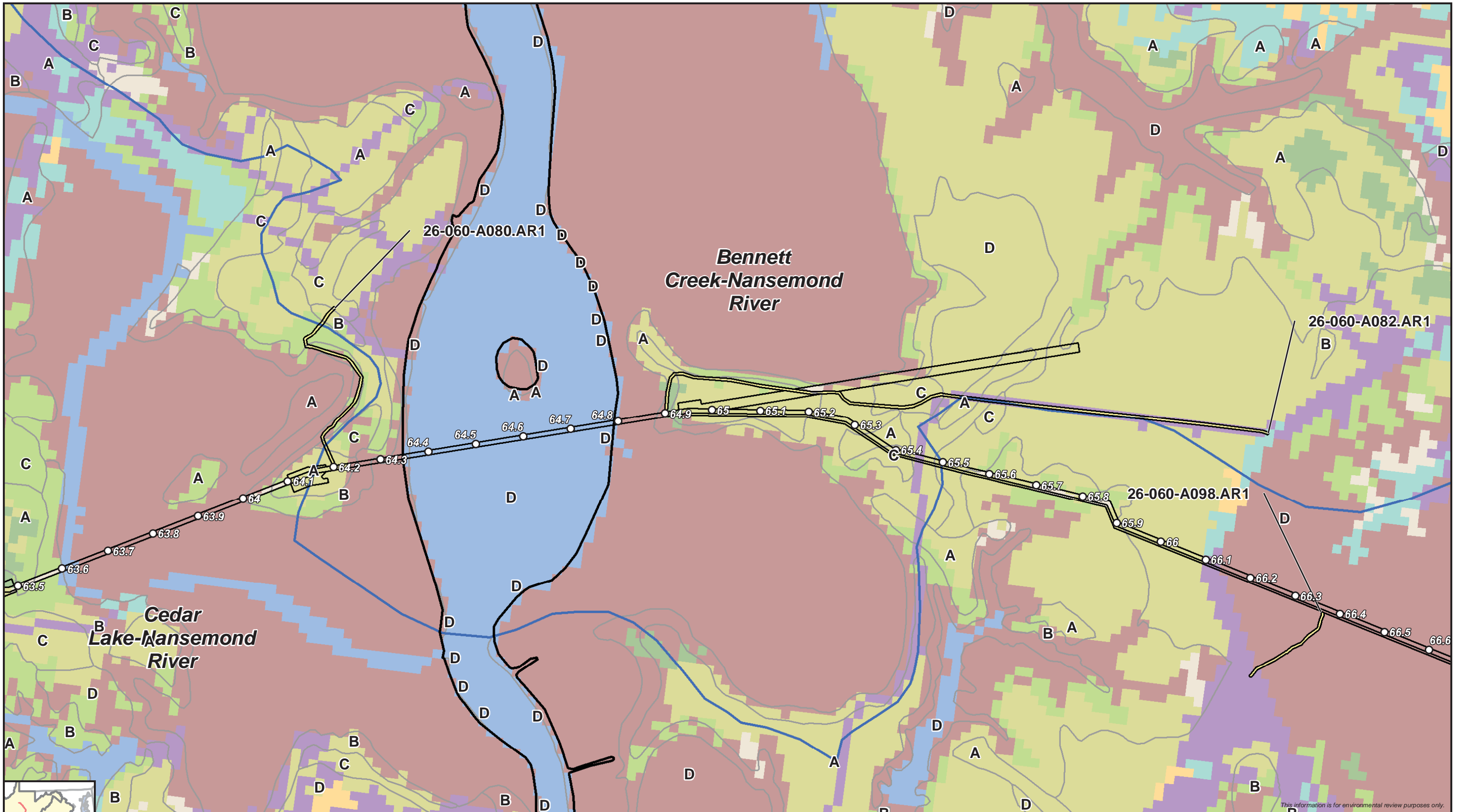
Page 98 of 105



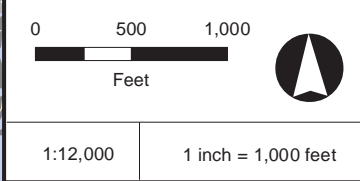
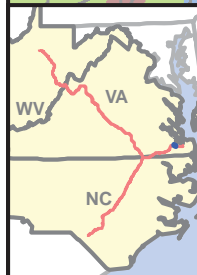
Virginia
Water Quality
Post-Development Conditions



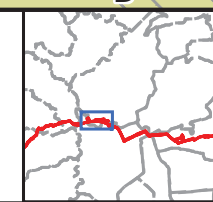
This information is for environmental review purposes only.



This information is for environmental review purposes only.

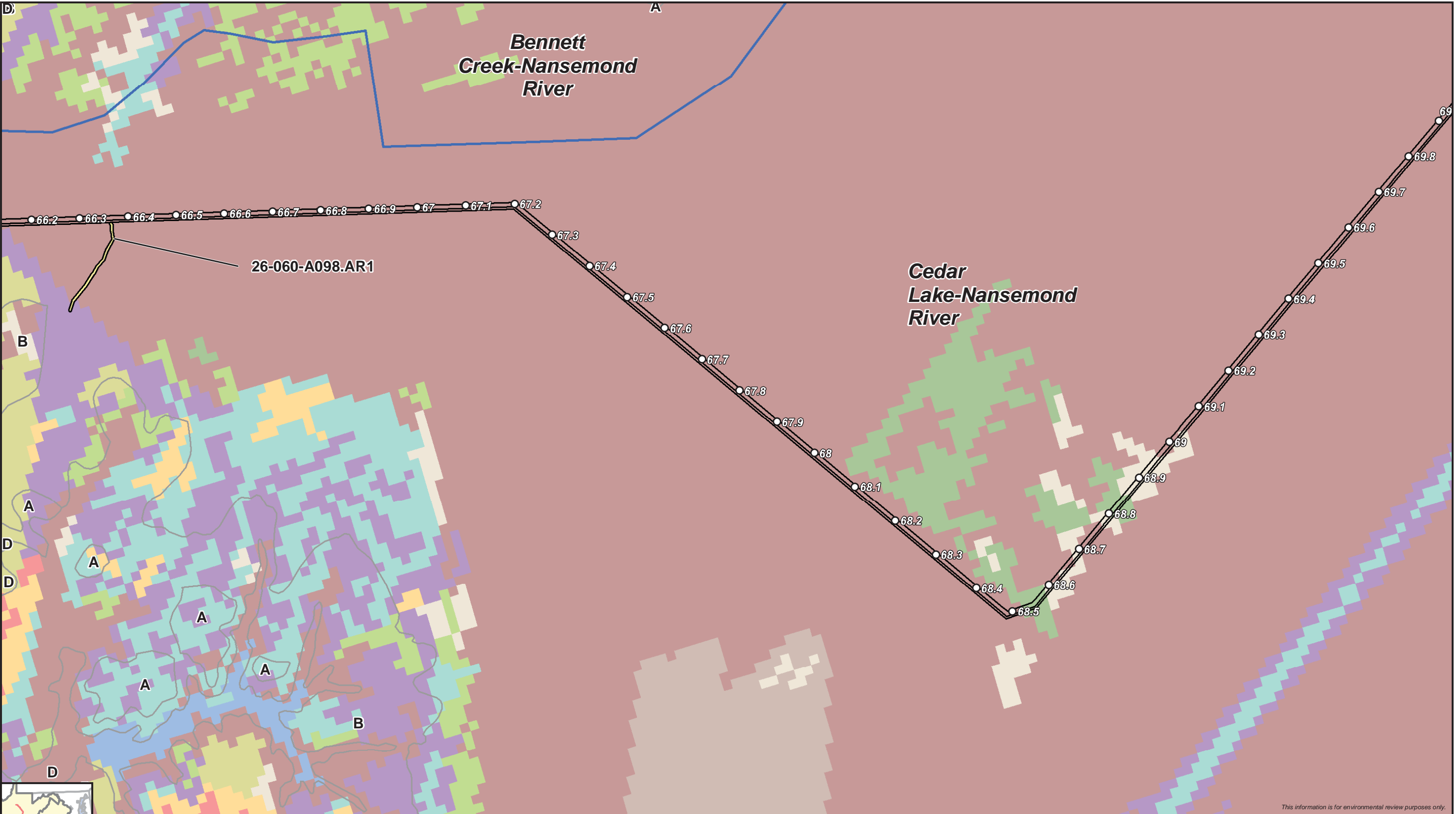


○ Milepost	Land Cover	Forest	Wetlands
□ PCSI Analysis Workspaces	Agriculture	Grassland	
□ HUC-12 Watershed	Developed, Low Intensity	Gravel	
□ Hydrologic Soil Group	Developed, Medium Intensity	Open Water	
— State Boundary	Developed, Open Space	Shrub	

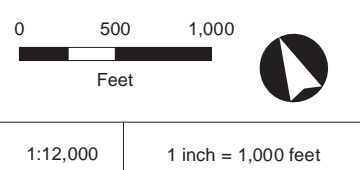


Virginia Water Quality
Post-Development Conditions



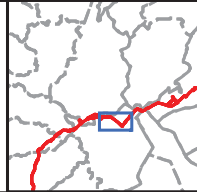


This information is for environmental review purposes only.



- Milepost
- PCSI Analysis Workspaces
- HUC-12 Watershed
- Hydrologic Soil Group

- Land Cover**
- Agriculture
 - Barren Land
 - Developed, High Intensity
 - Developed, Low Intensity
 - Developed, Medium Intensity
 - Developed, Open Space
 - Forest
 - Grassland
 - Gravel
 - Open Water
 - Shrub
 - Wetlands

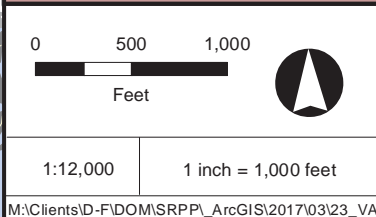
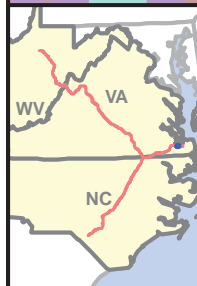
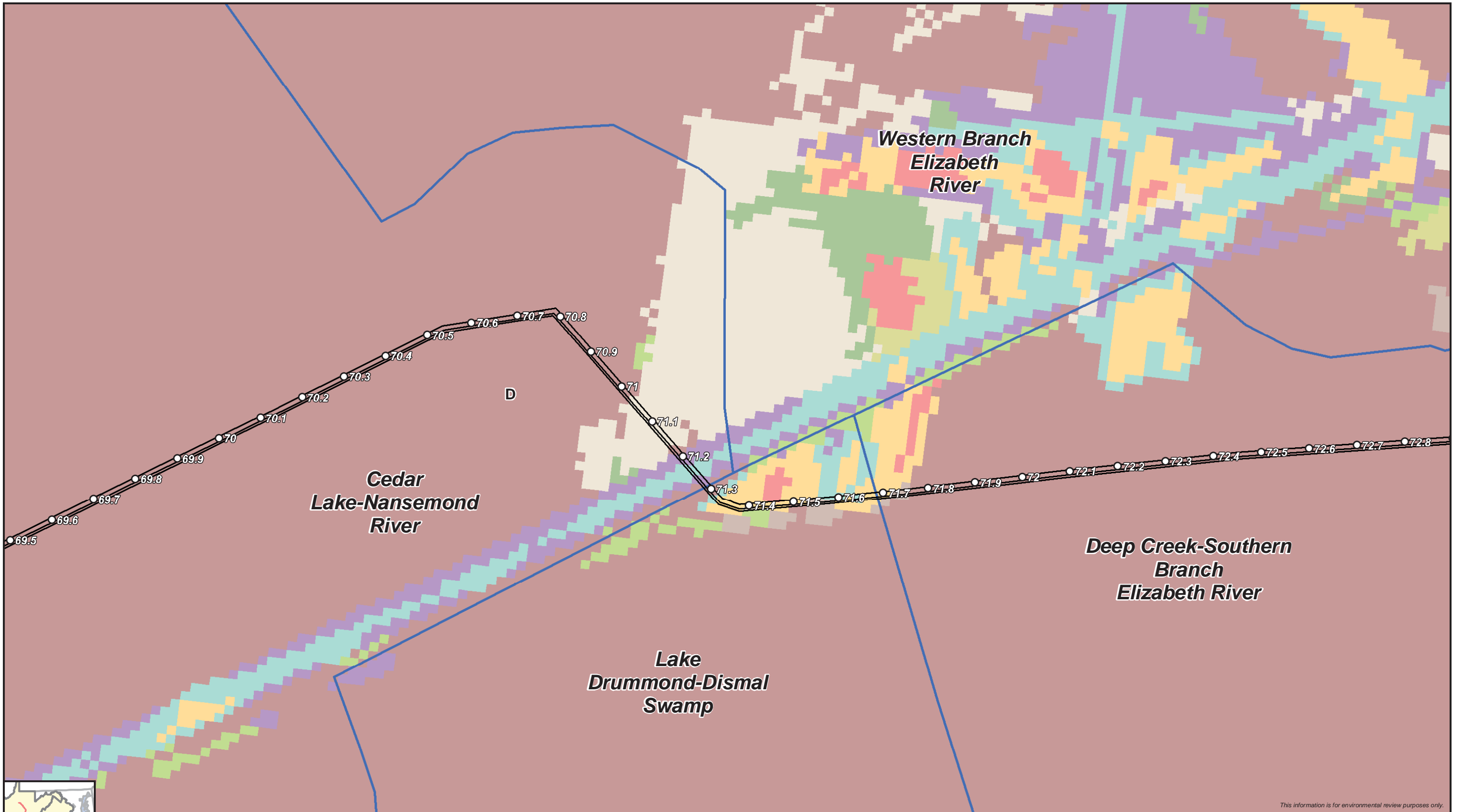


Atlantic Coast Pipeline

Virginia Water Quality
Post-Development Conditions

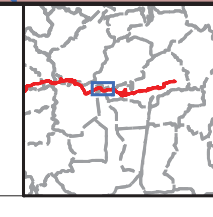


DRAWN BY: TG




- Milepost
- PCSI Analysis Workspaces
- HUC-12 Watershed
- Hydrologic Soil Group

- Land Cover**
- Agriculture
 - Barren Land
 - Developed, High Intensity
 - Developed, Low Intensity
 - Developed, Medium Intensity
 - Developed, Open Space
 - Forest
 - Grassland
 - Shrub
 - Wetlands




This information is for environmental review purposes only.

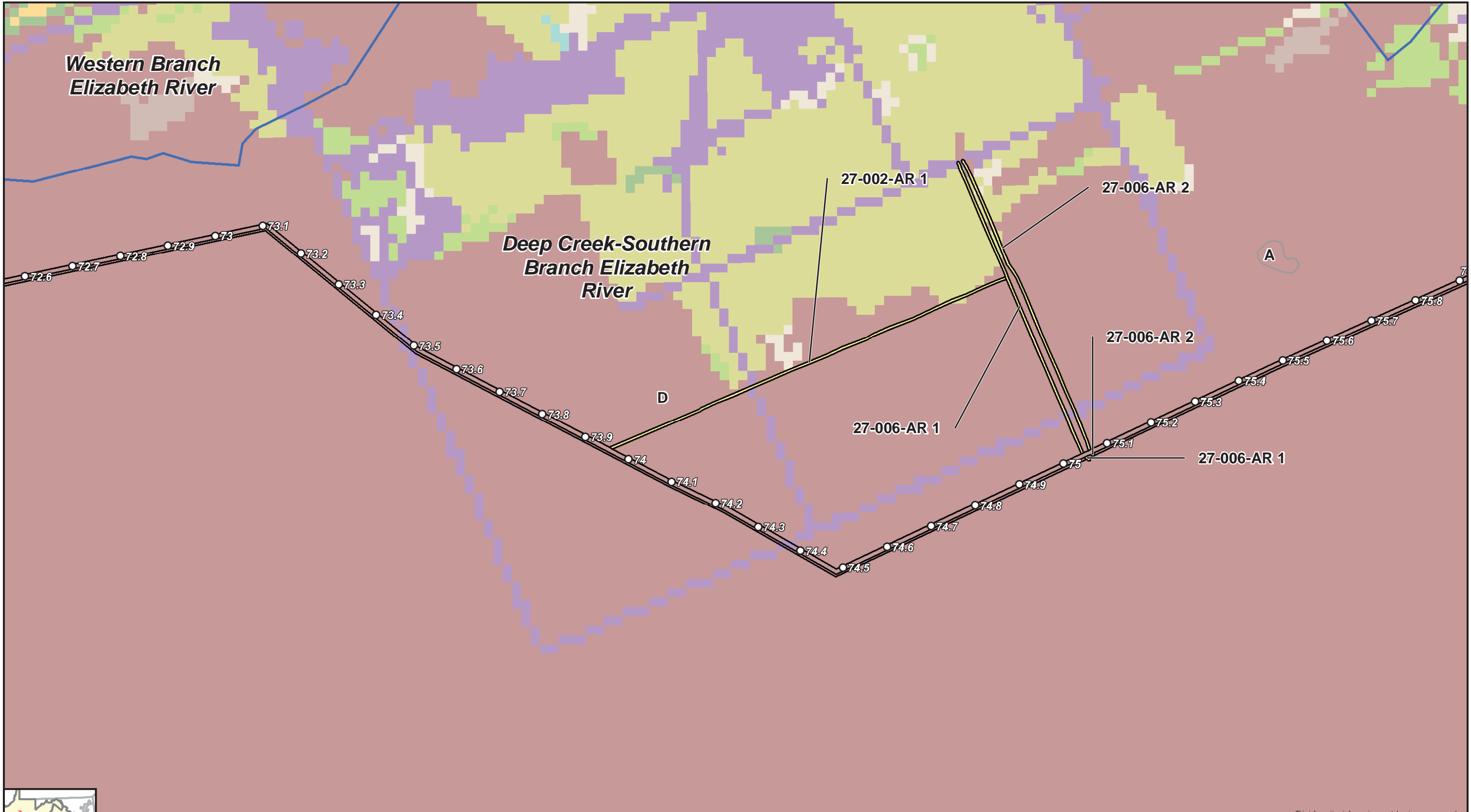
Page 101 of 105



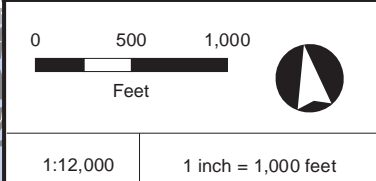
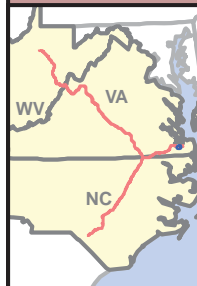
Virginia
Water Quality
Post-Development Conditions



DRAWN BY: TG



This information is for environmental review purposes only.



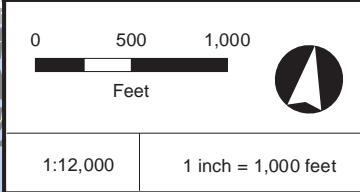
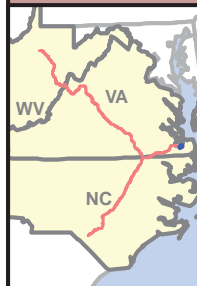
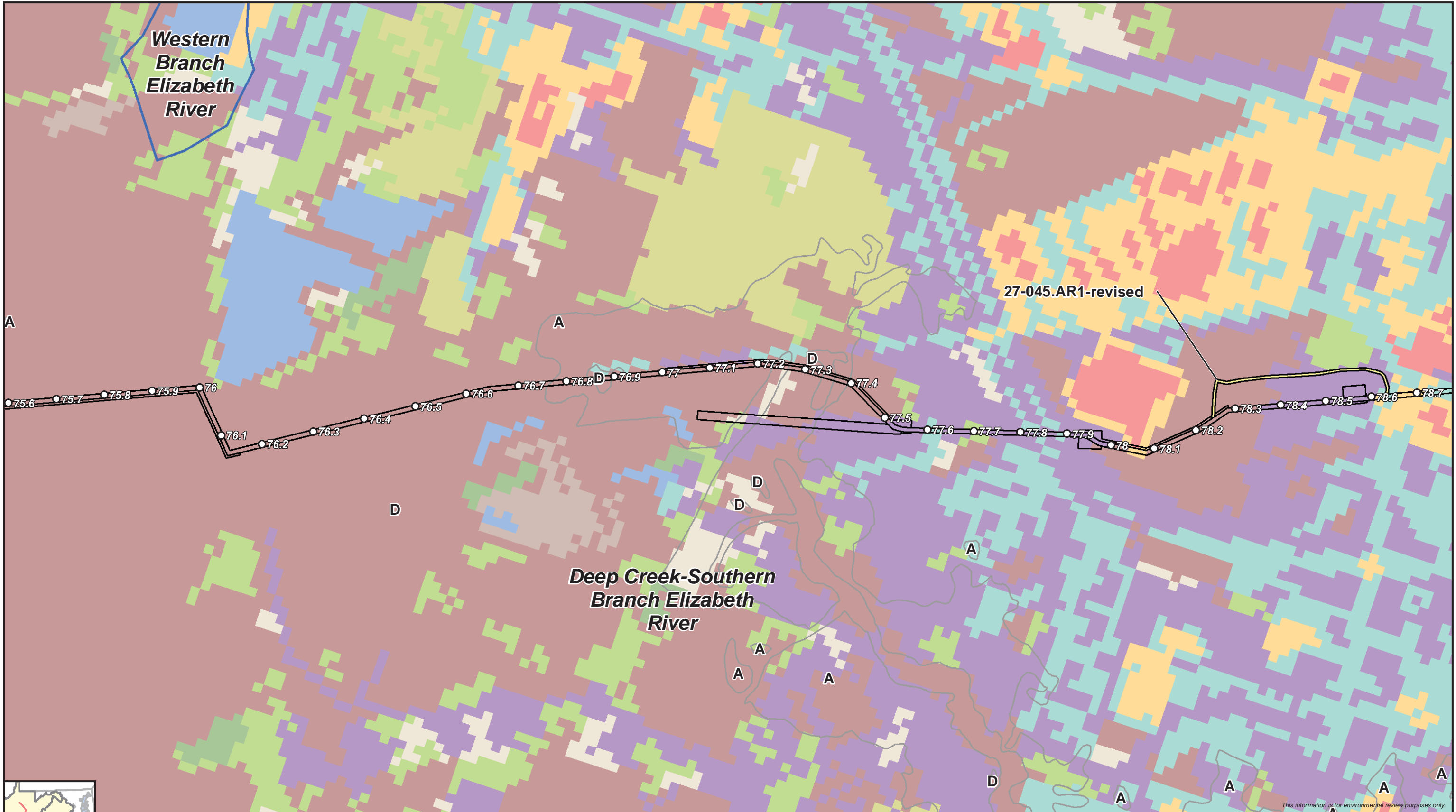
- Milepost
- PCSI Analysis Workspaces
- HUC-12 Watershed
- Ⓐ Hydrologic Soil Group

- Land Cover**
- Agriculture
 - Barren Land
 - Developed, Low Intensity
 - Developed, Medium Intensity
 - Developed, Open Space
 - Forest
 - Grassland
 - Gravel
 - Shrub
 - Wetlands



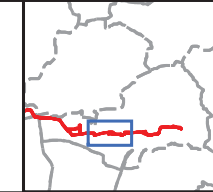
Virginia Water Quality
Post-Development Conditions





- Milepost
- PCSM Analysis Workspaces
- HUC-12 Watershed
- Ⓐ Hydrologic Soil Group

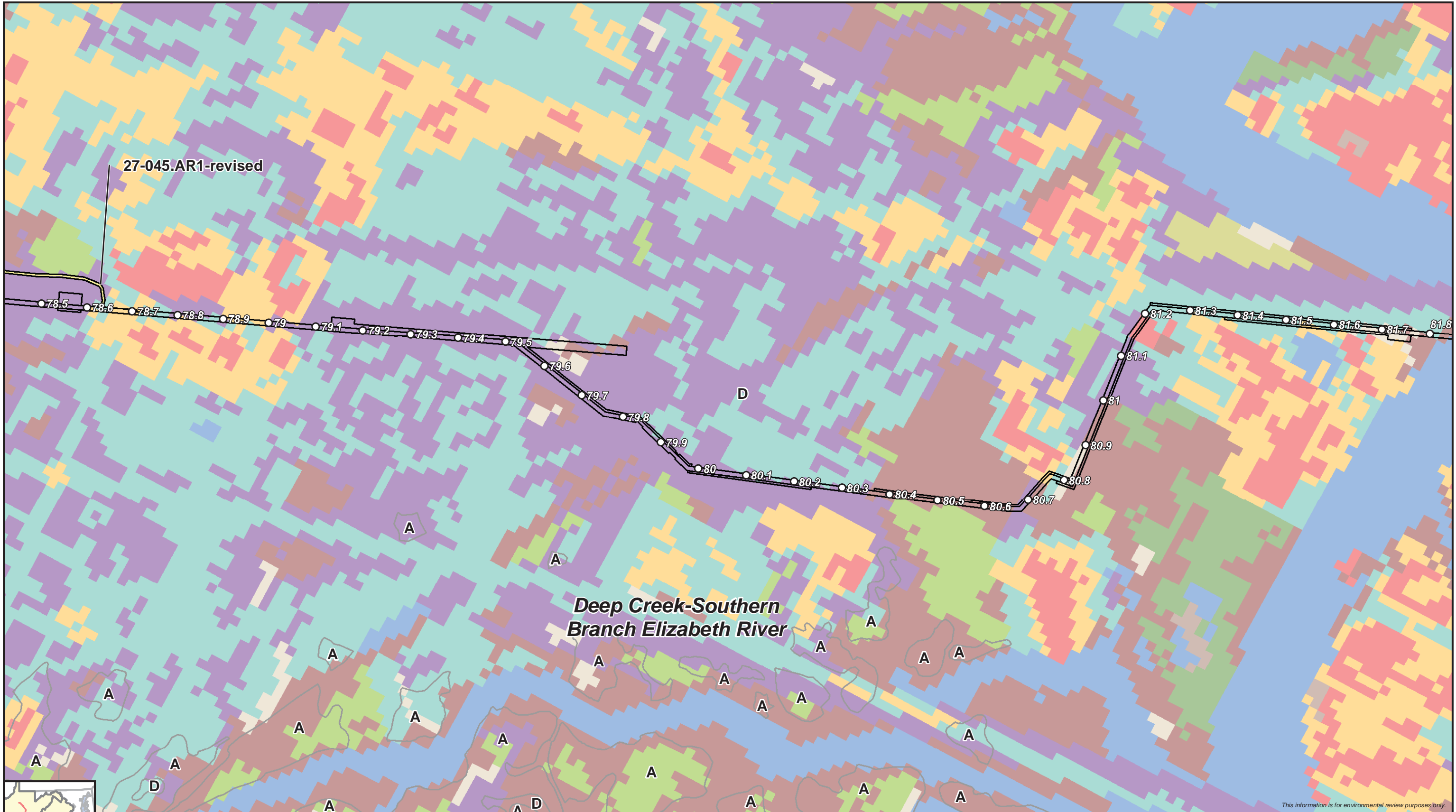
- Land Cover**
- Agriculture
 - Barren Land
 - Developed, High Intensity
 - Developed, Low Intensity
 - Developed, Medium Intensity
 - Developed, Open Space
 - Forest
 - Grassland
 - Gravel
 - Open Water
 - Shrub
 - Wetlands



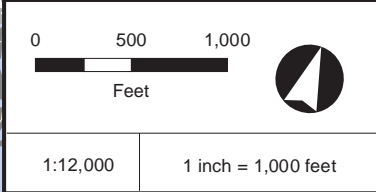
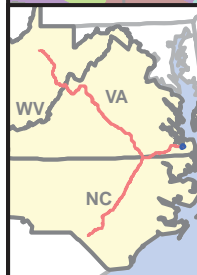
Virginia Water Quality
Post-Development Conditions



This information is for environmental review purposes only.

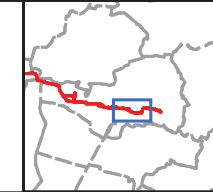


This information is for environmental review purposes only.



- Milepost
- PCSI Analysis Workspaces
- HUC-12 Watershed
- Ⓐ Hydrologic Soil Group

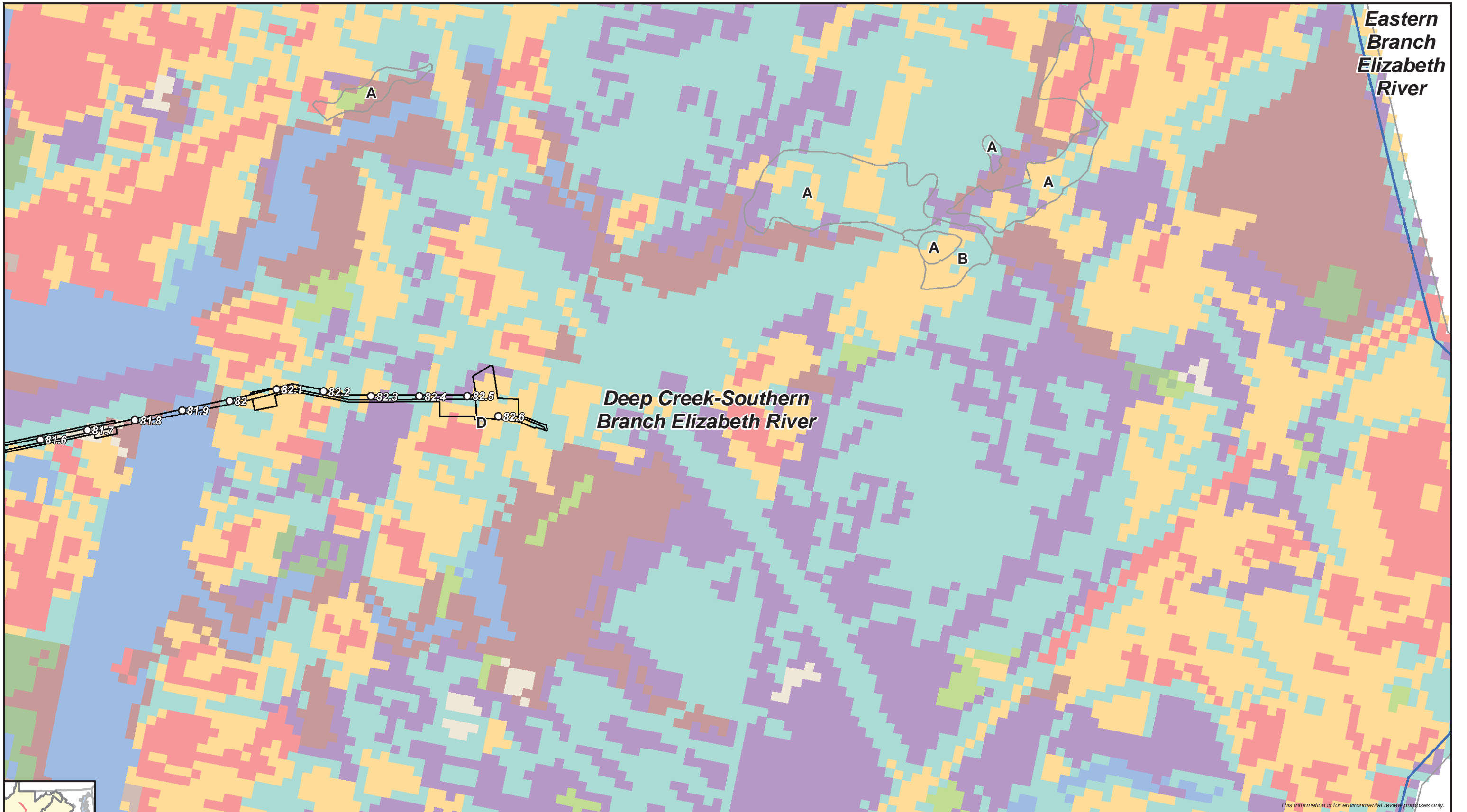
- Land Cover**
- Agriculture
 - Barren Land
 - Developed, High Intensity
 - Developed, Low Intensity
 - Developed, Medium Intensity
 - Developed, Open Space
 - Forest
 - Grassland
 - Gravel
 - Open Water
 - Shrub
 - Wetlands



Atlantic Coast Pipeline

Virginia Water Quality Post-Development Conditions

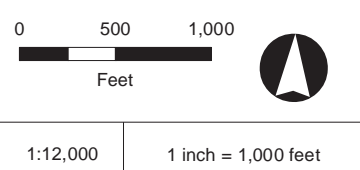
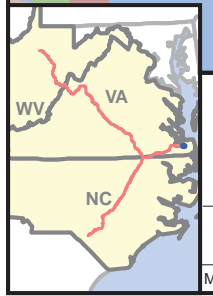




Eastern Branch Elizabeth River

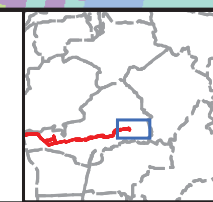
Deep Creek-Southern Branch Elizabeth River

This information is for environmental review purposes only.



- Milepost
- PCSM Analysis Workspaces
- HUC-12 Watershed
- Ⓐ Hydrologic Soil Group

- Land Cover**
- Barren Land
 - Developed, High Intensity
 - Developed, Low Intensity
 - Developed, Medium Intensity
 - Developed, Open Space
 - Forest
 - Grassland
 - Open Water
 - Shrub
 - Wetlands



Atlantic Coast Pipeline

Virginia Water Quality Post-Development Conditions



ATTACHMENTS

Attachment 1.1 Culvert Drainage Areas, Permanent Access Roads,
Pre-Development Hydrographs

Attachment 1.2 Culvert Drainage Areas, Permanent Access Roads,
Post-Development Hydrographs

Attachment 1.3 Culvert Drainage Areas, Temporary Access Roads,
Construction Conditions

Attachment 2.1 DEQ Virginia Runoff Reduction Method New Development
Compliance Spreadsheets – Version 3.0

Attachment 2.2 DEQ Virginia Runoff Reduction Method Re-Development
Compliance Spreadsheets – Version 3.0

Attachment 3.1 Circular Pipe Flow Charts

Attachment 3.2 Riprap Outlet Protection Reference

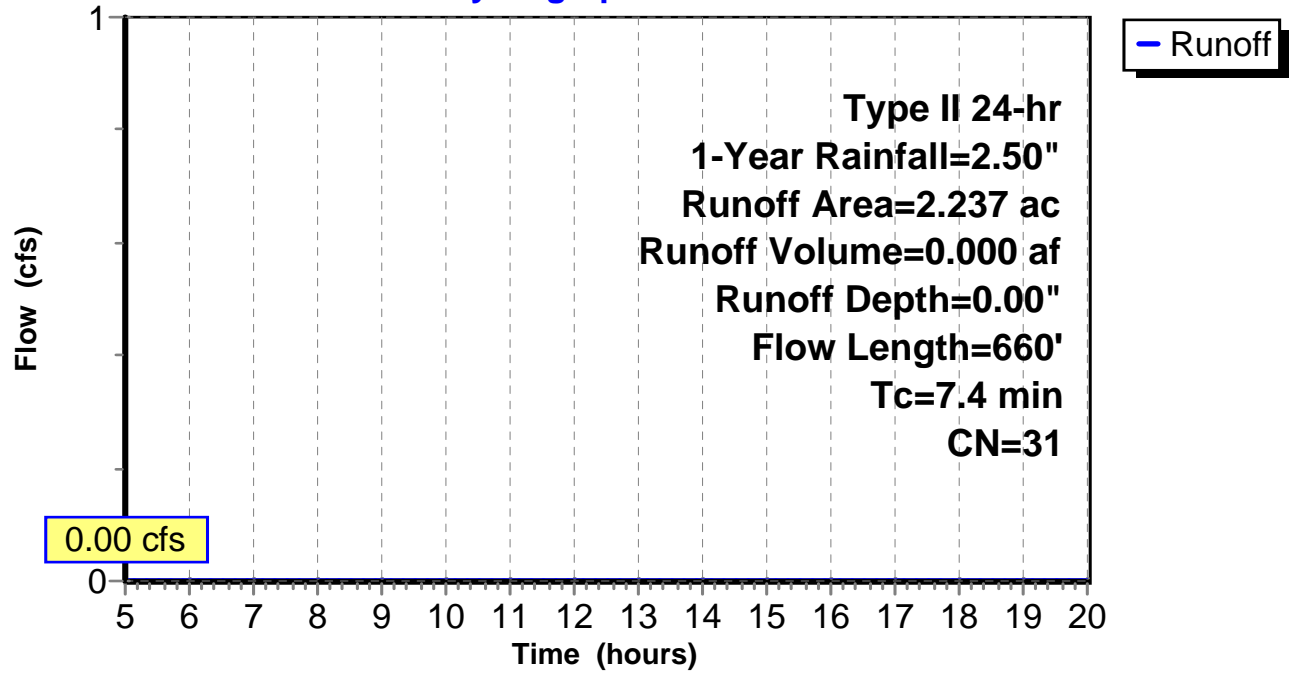
Attachment 3.3 Roadside Ditch Analysis Reference

ATTACHMENT 1.1

Culvert Drainage Areas, Permanent Access Roads, Pre-Development Conditions

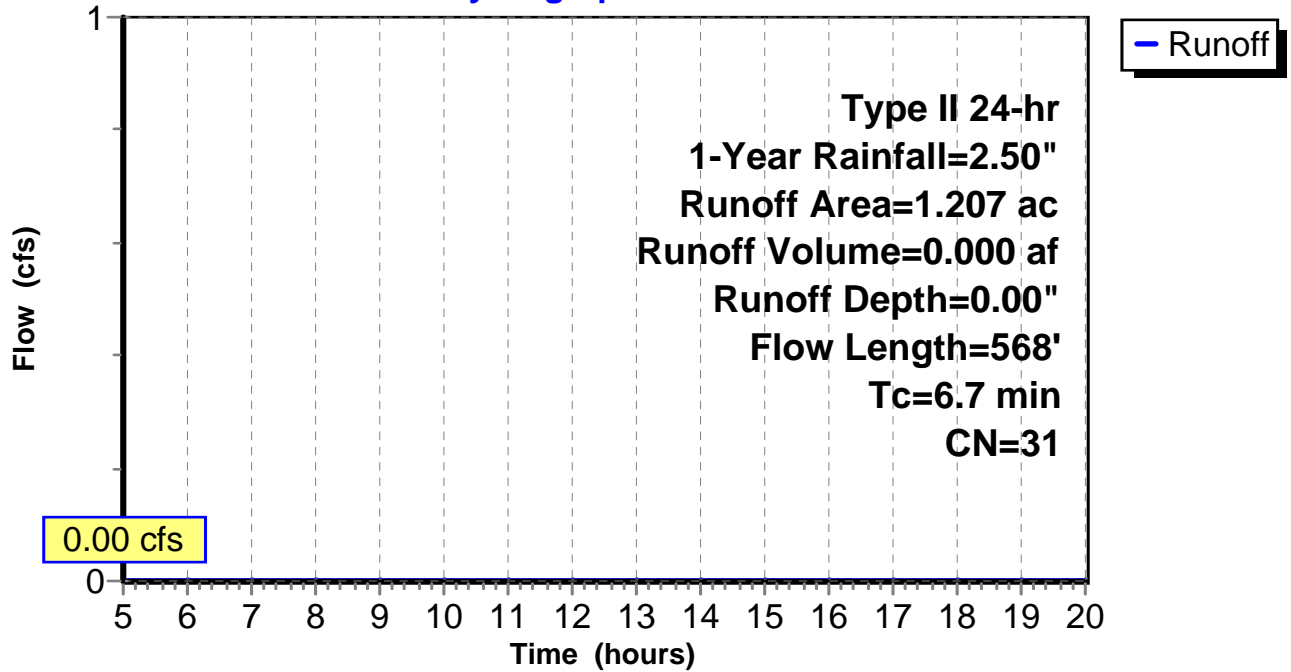
Subcatchment 1: C AR-300.001

Hydrograph



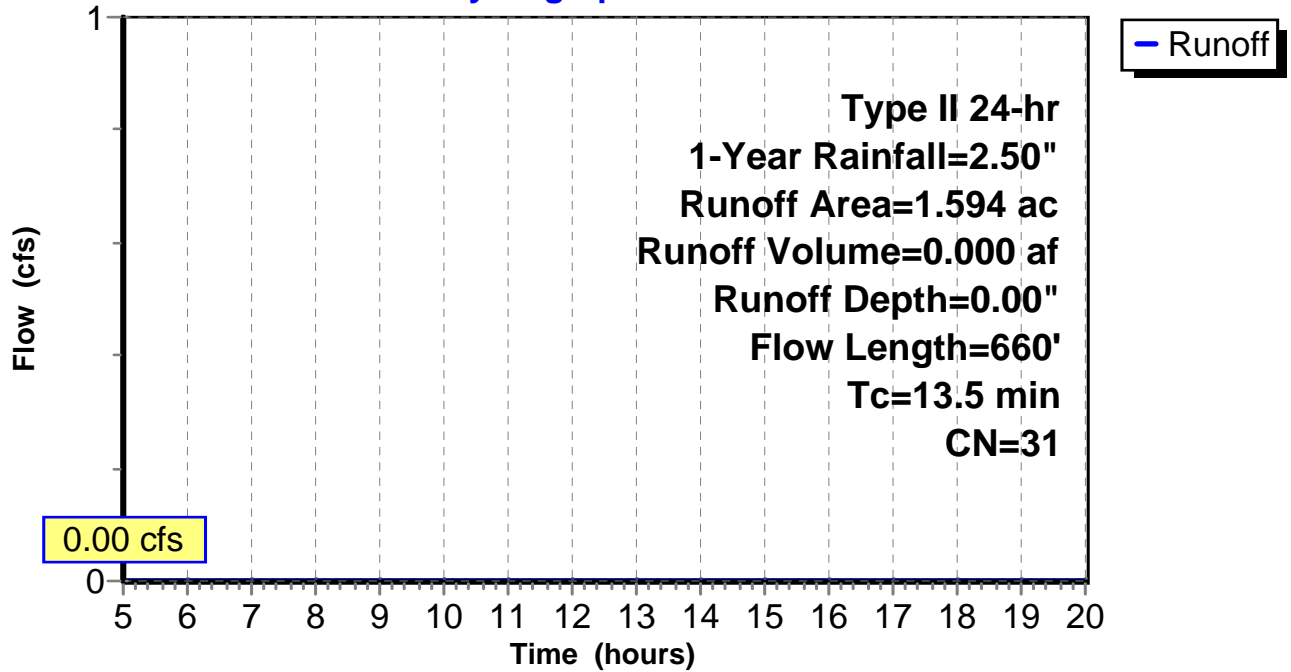
Subcatchment 2: C AR-300.002

Hydrograph



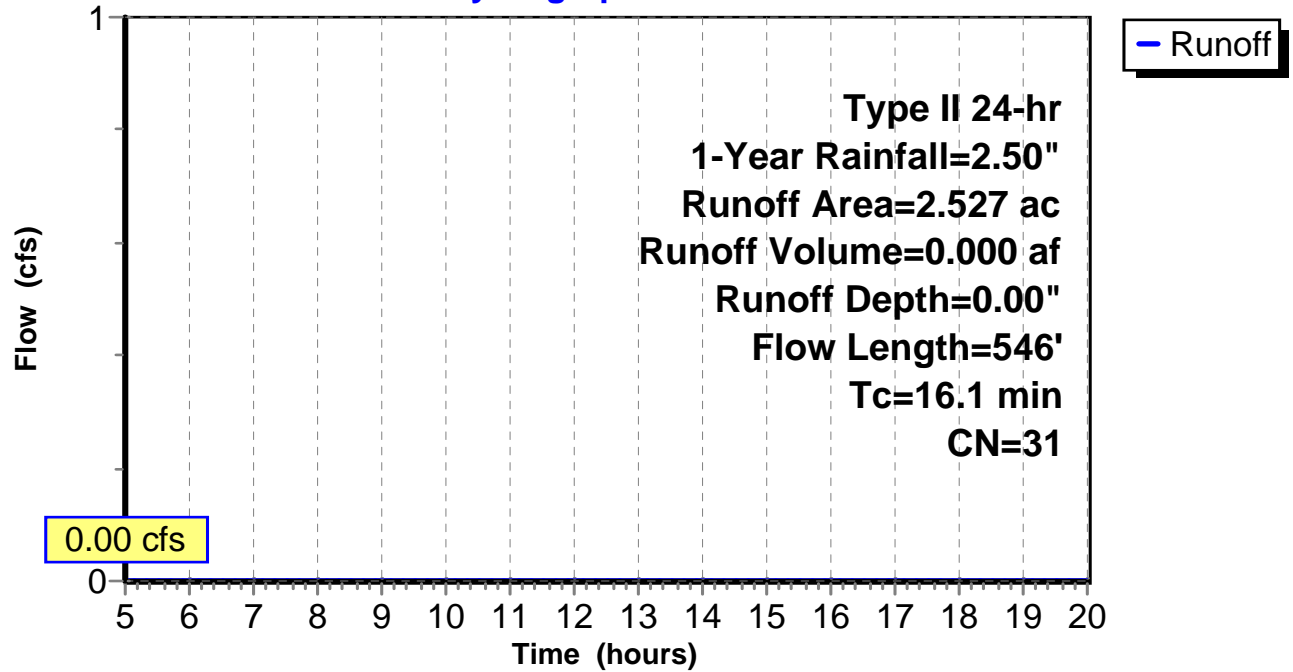
Subcatchment 3: C AR-300.003

Hydrograph



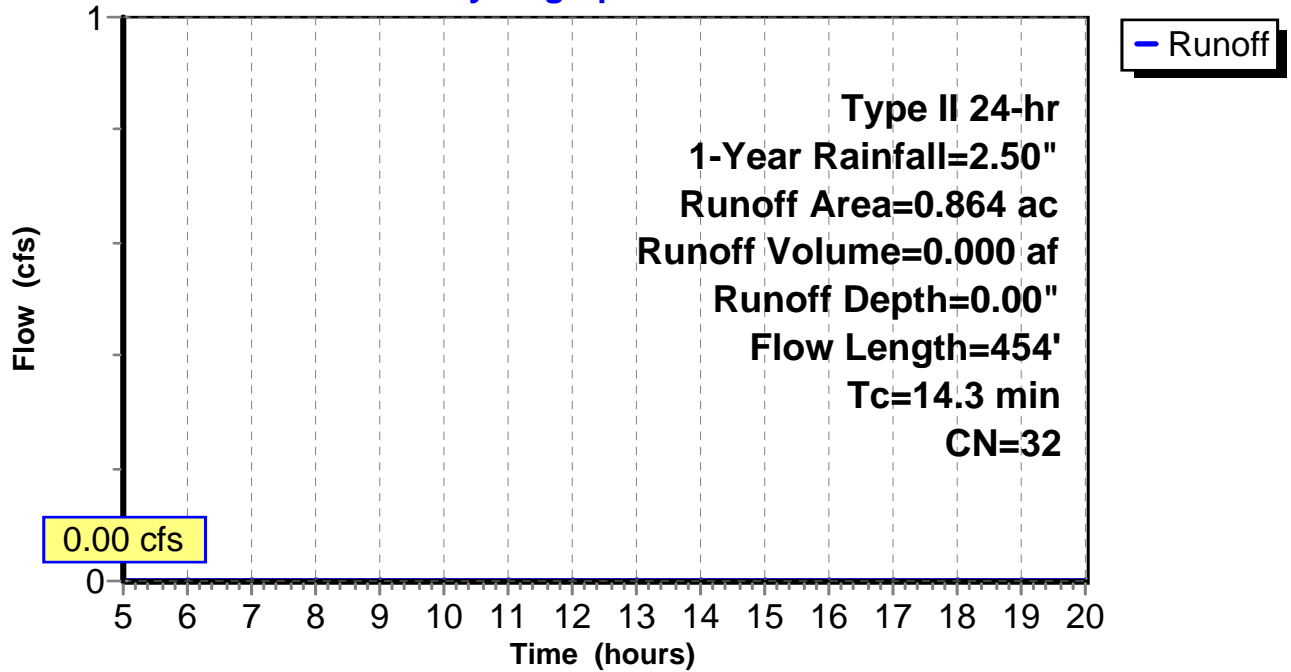
Subcatchment 4: C AR-300.004

Hydrograph



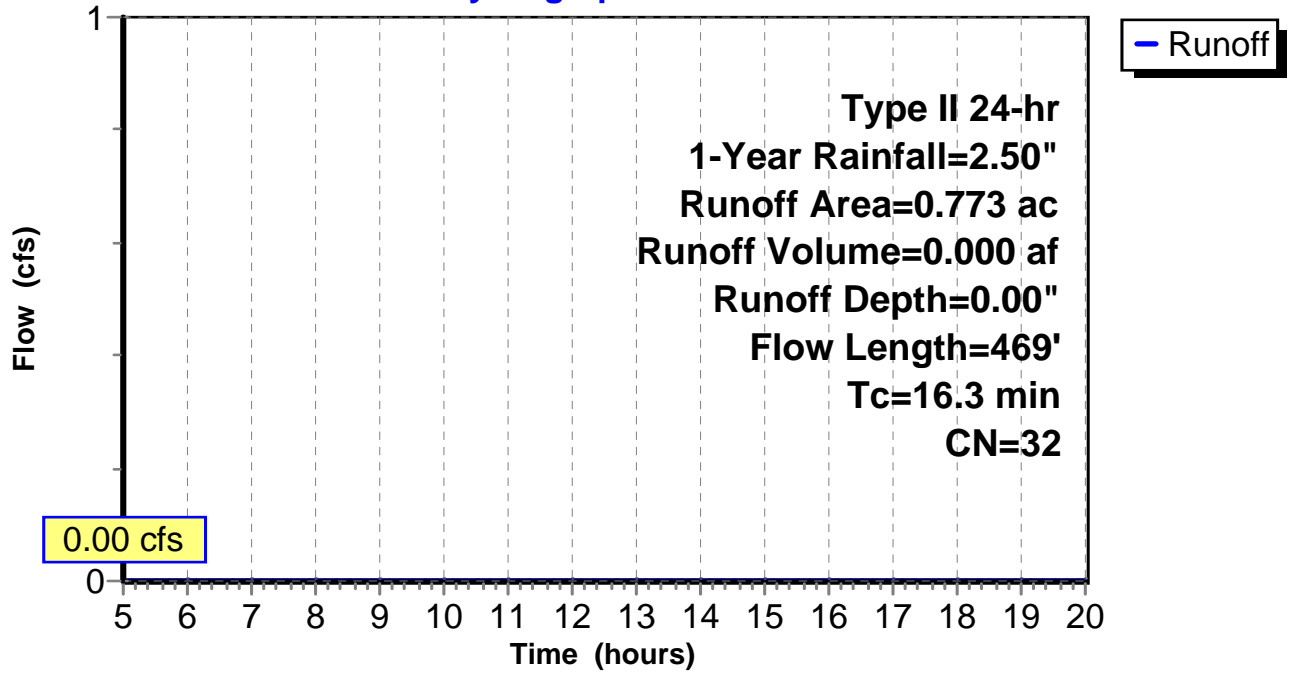
Subcatchment 5: C AR-300.005

Hydrograph



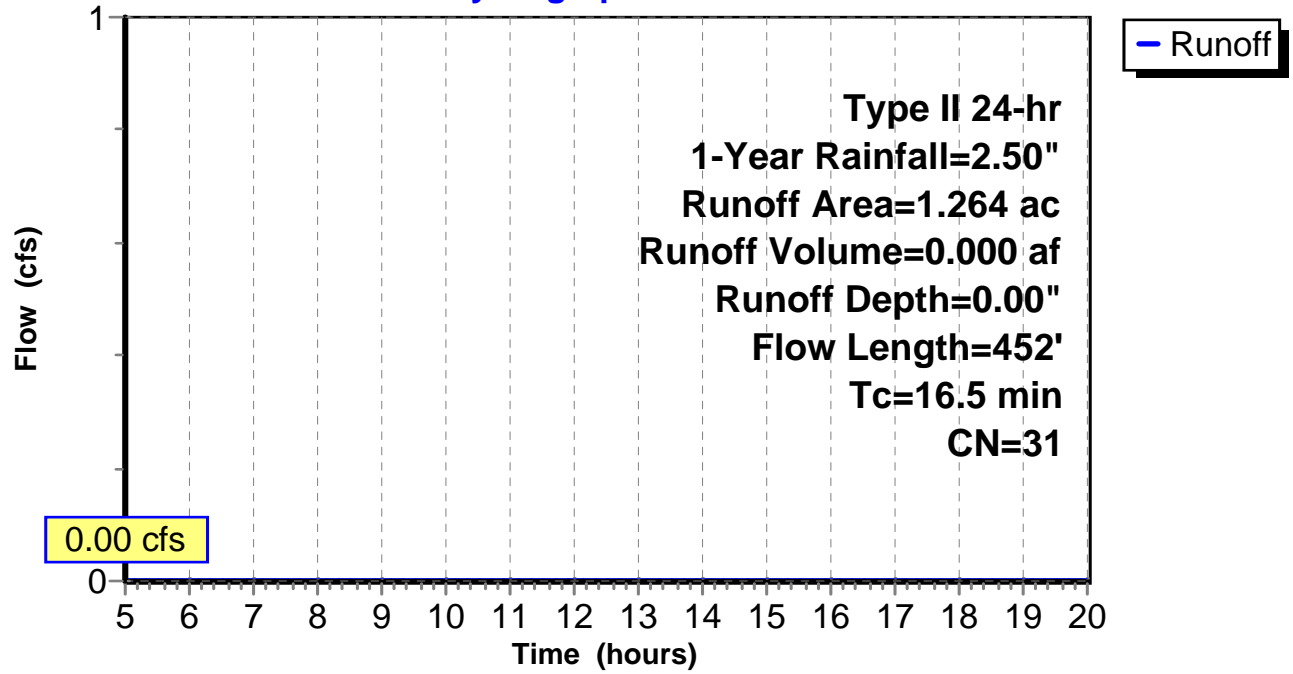
Subcatchment 6: C E117.001

Hydrograph



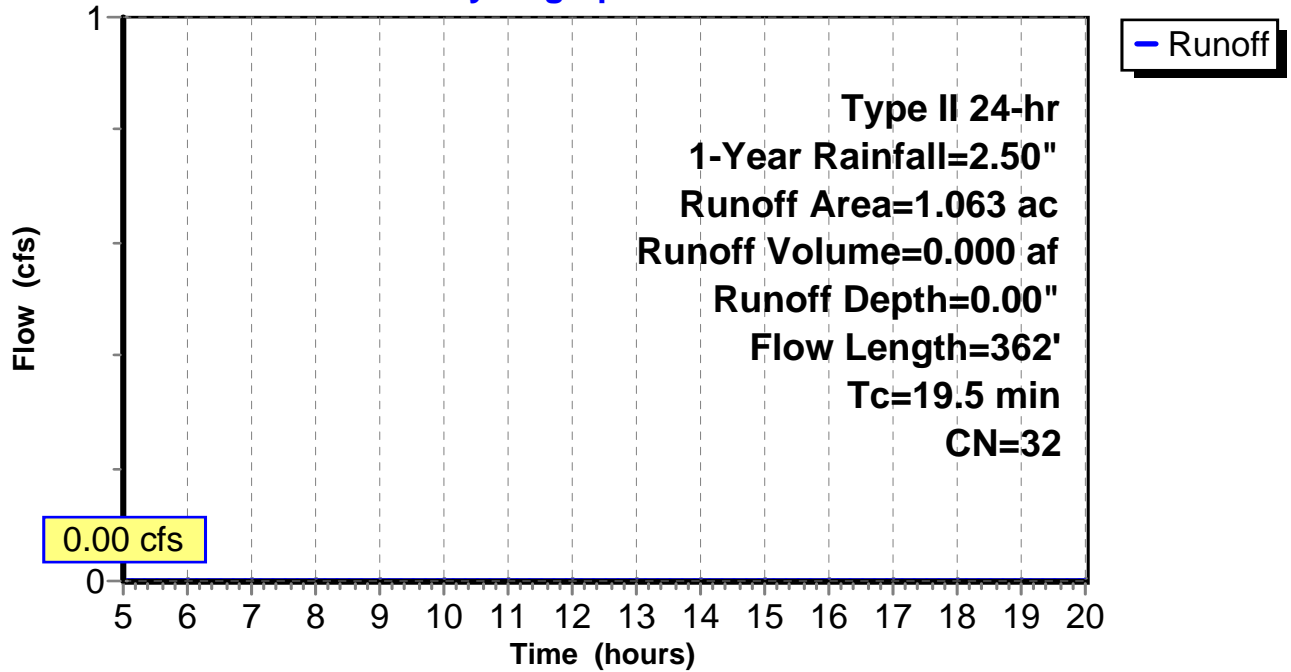
Subcatchment 7: C E117.002

Hydrograph



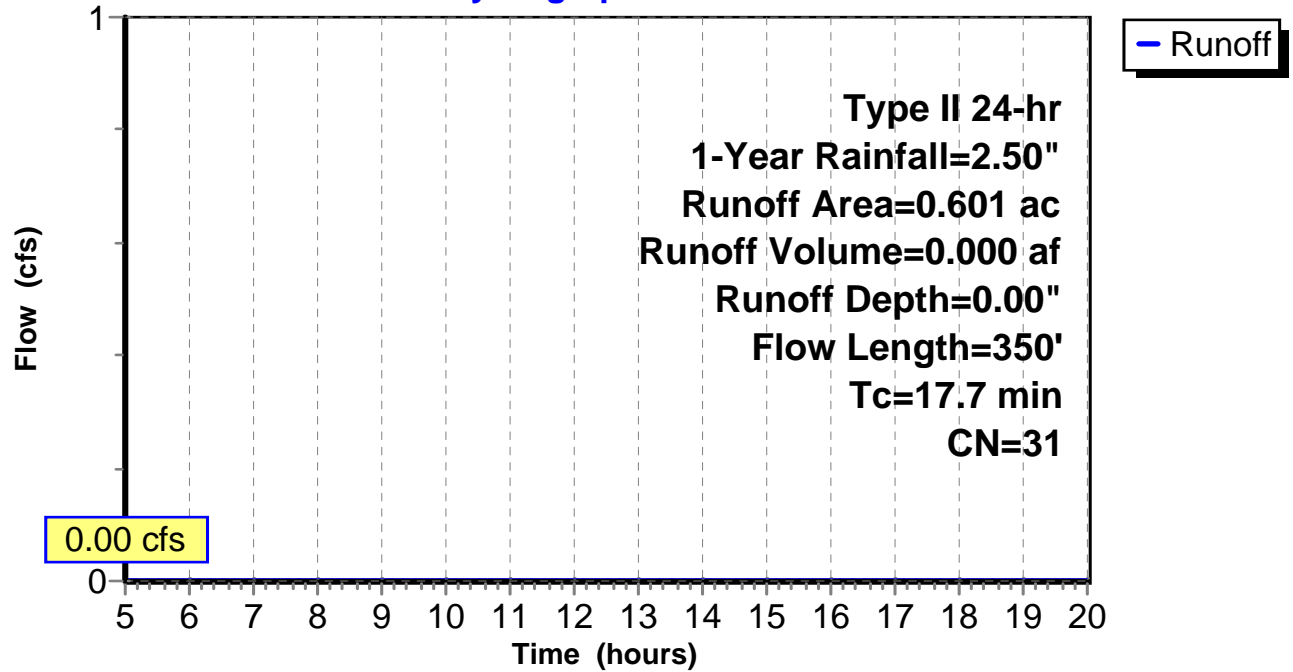
Subcatchment 8: C E117.003

Hydrograph



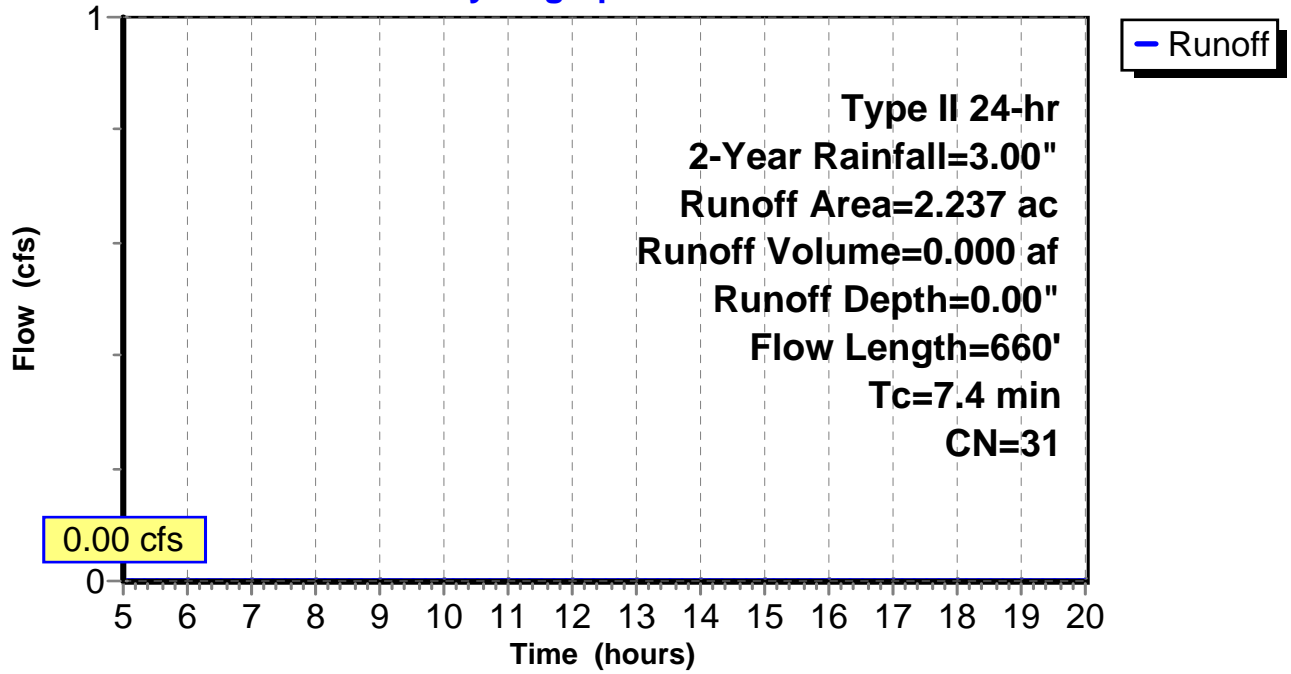
Subcatchment 9: C E117.004

Hydrograph



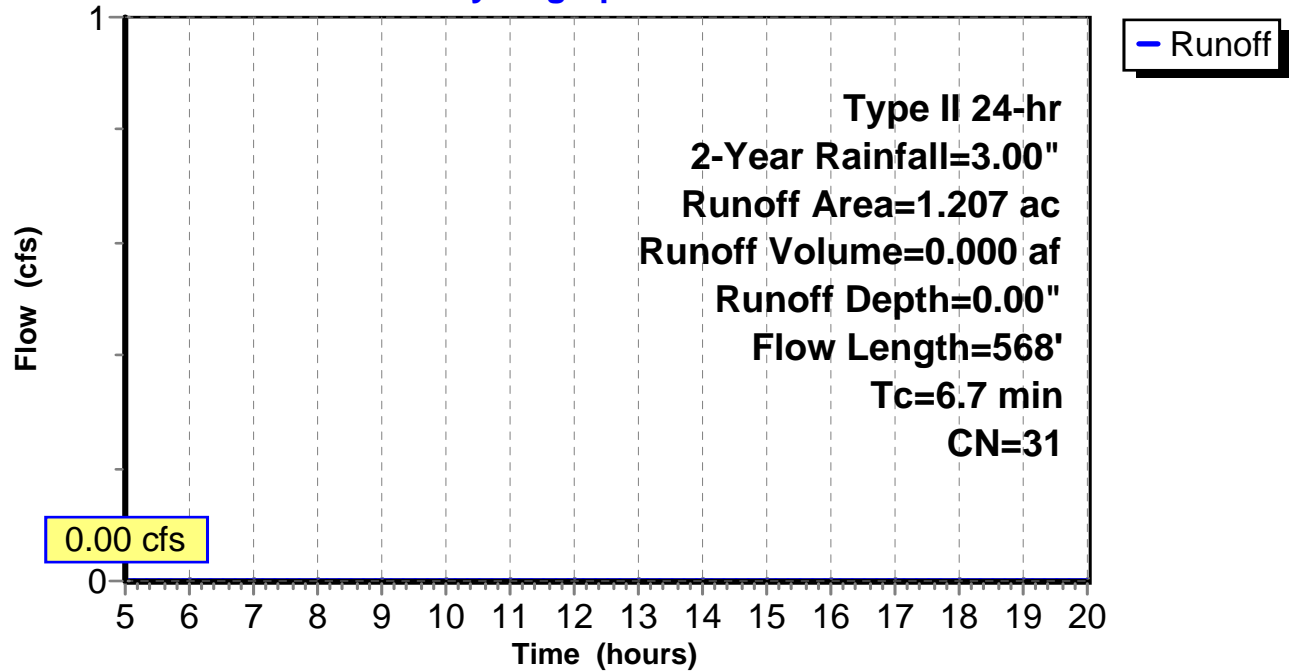
Subcatchment 1: C AR-300.001

Hydrograph



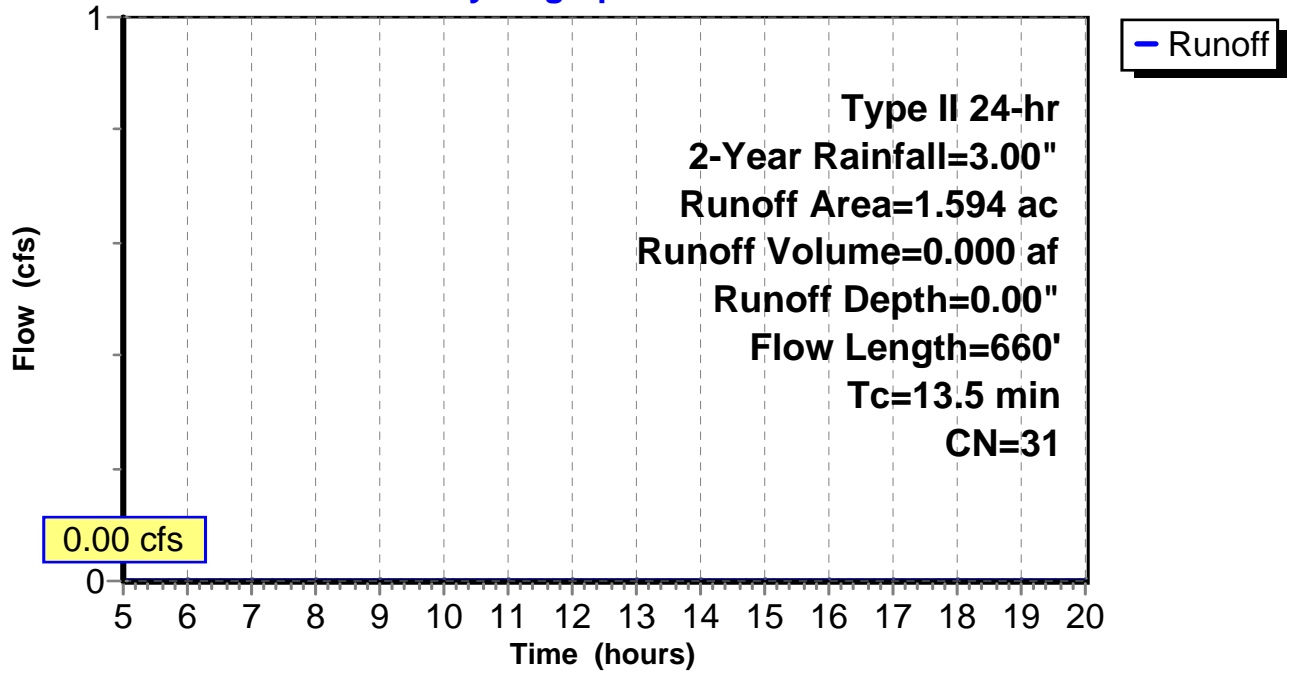
Subcatchment 2: C AR-300.002

Hydrograph



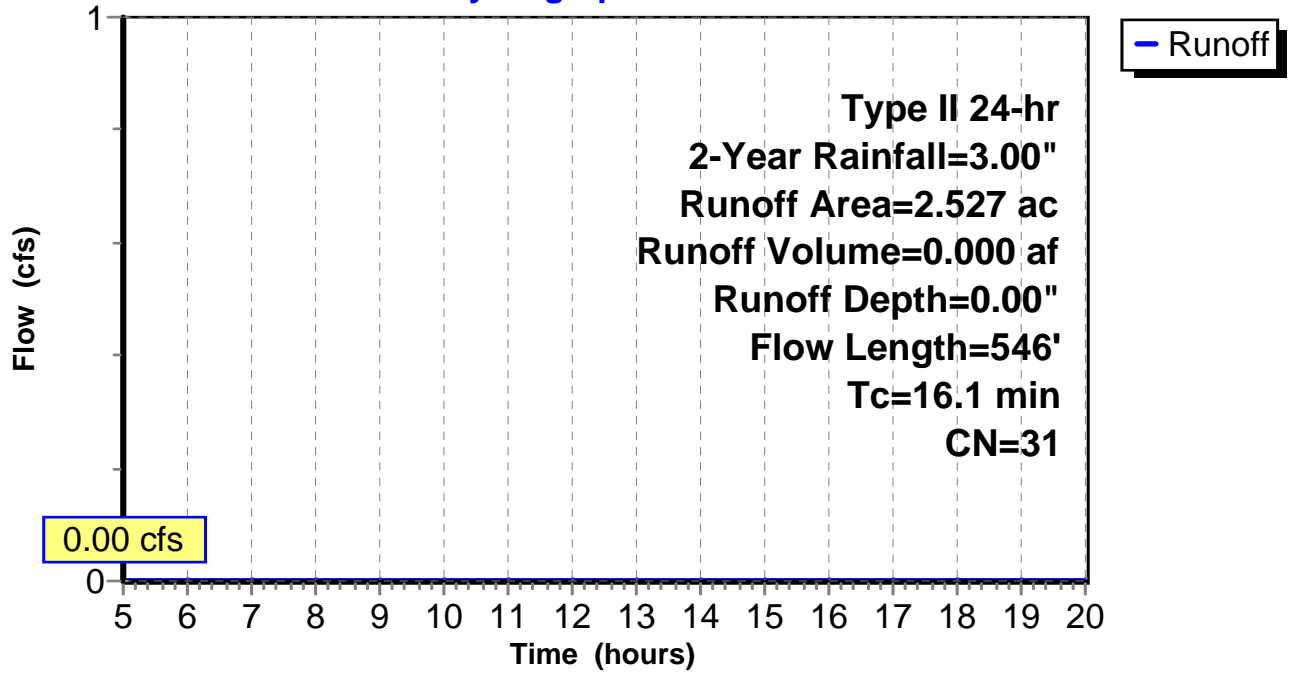
Subcatchment 3: C AR-300.003

Hydrograph



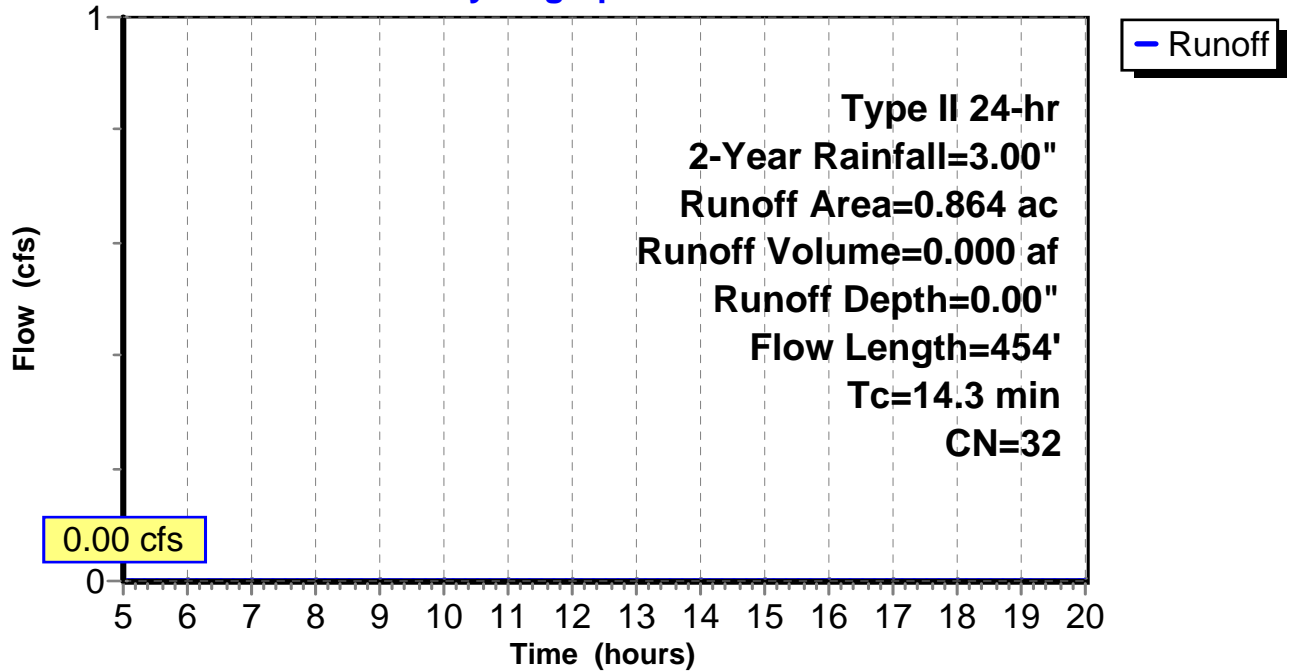
Subcatchment 4: C AR-300.004

Hydrograph



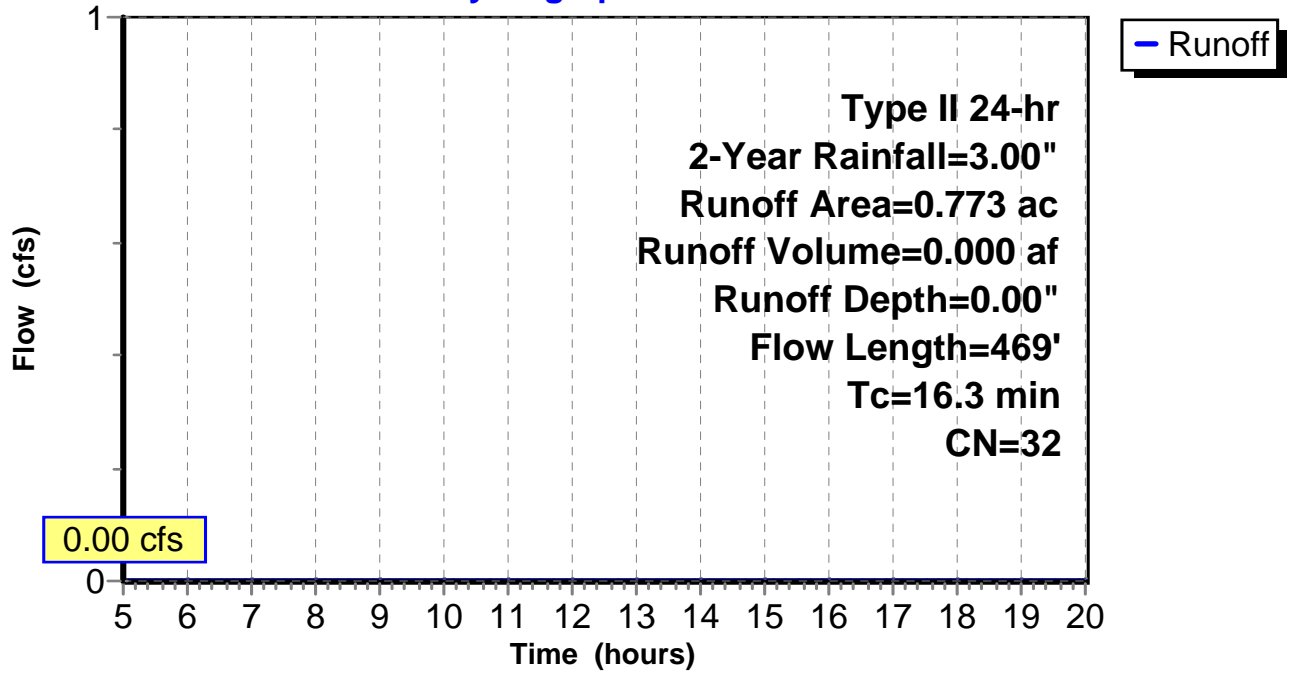
Subcatchment 5: C AR-300.005

Hydrograph



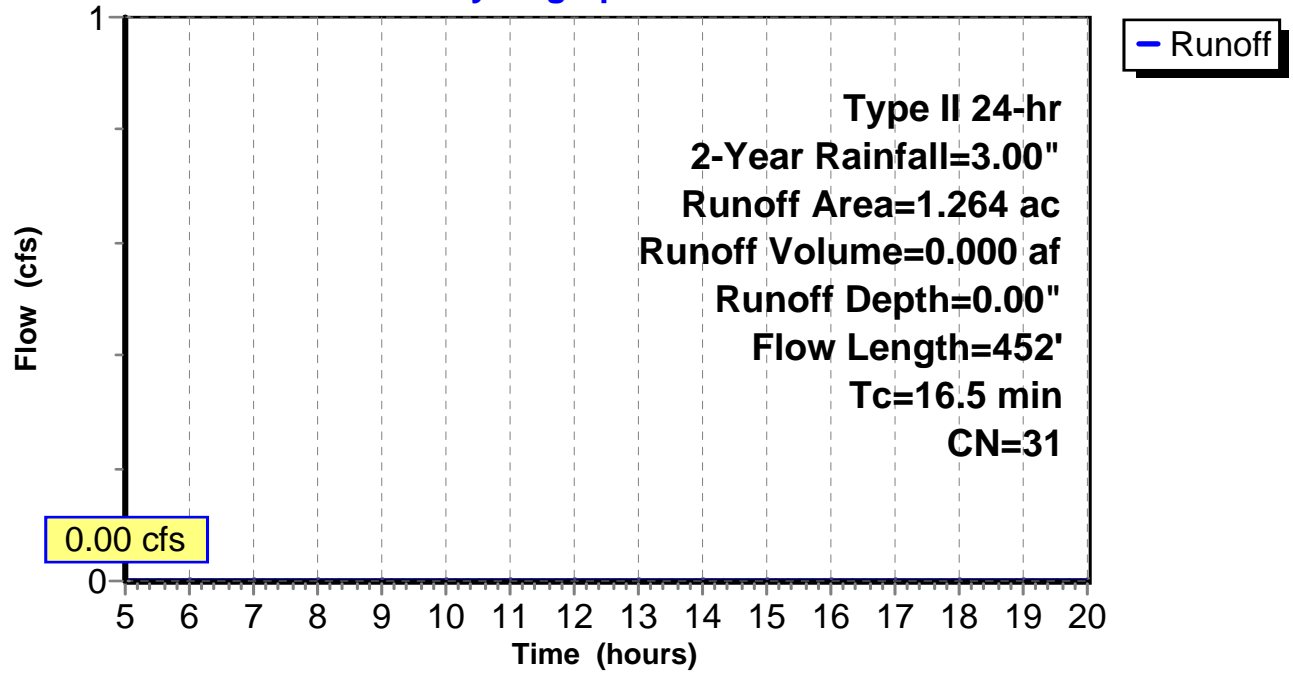
Subcatchment 6: C E117.001

Hydrograph



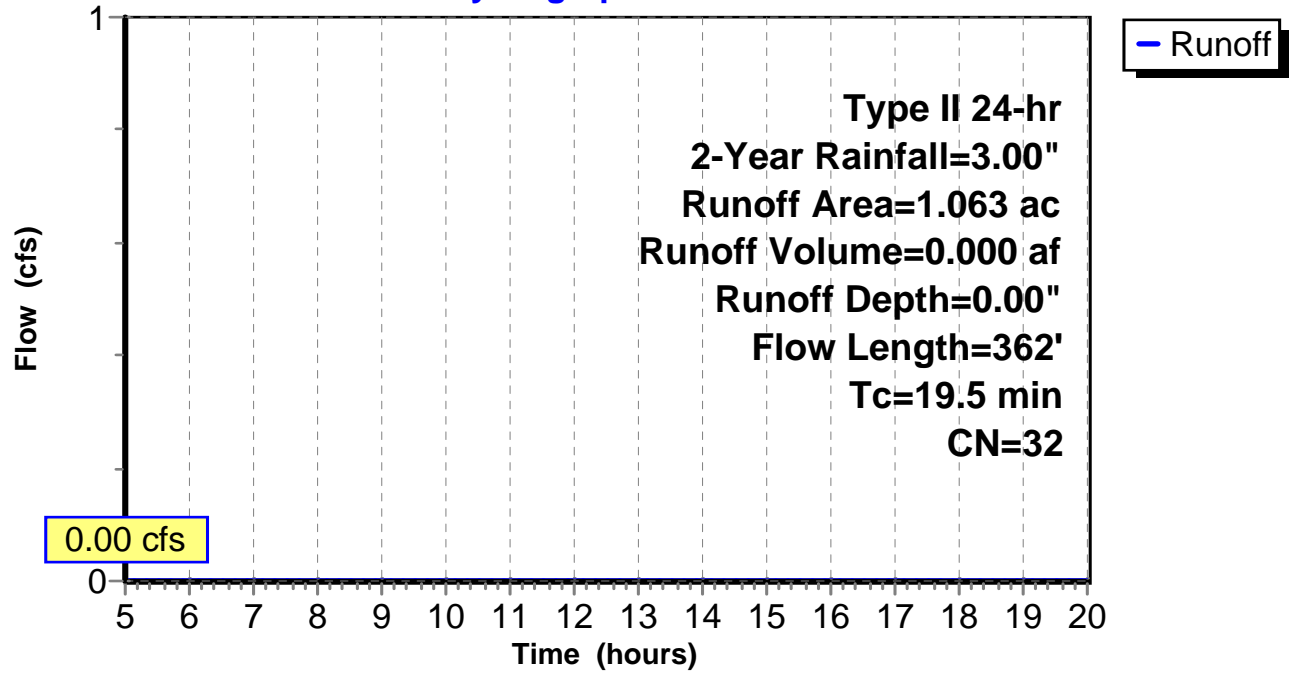
Subcatchment 7: C E117.002

Hydrograph



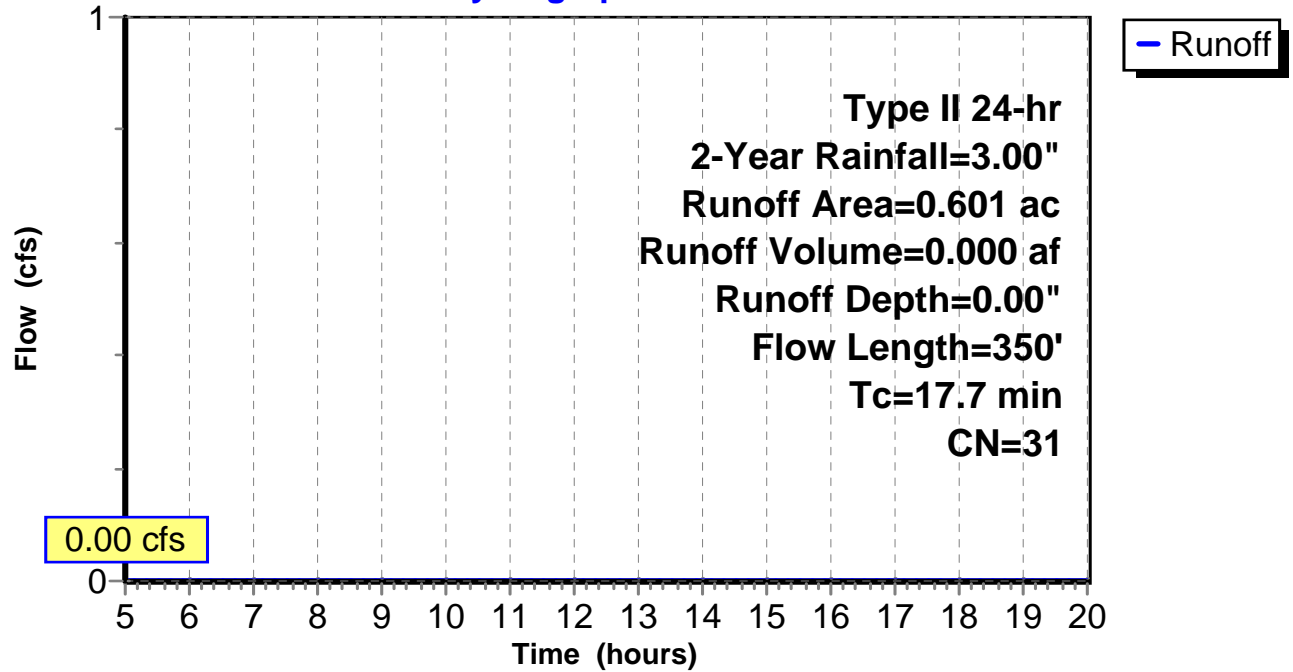
Subcatchment 8: C E117.003

Hydrograph



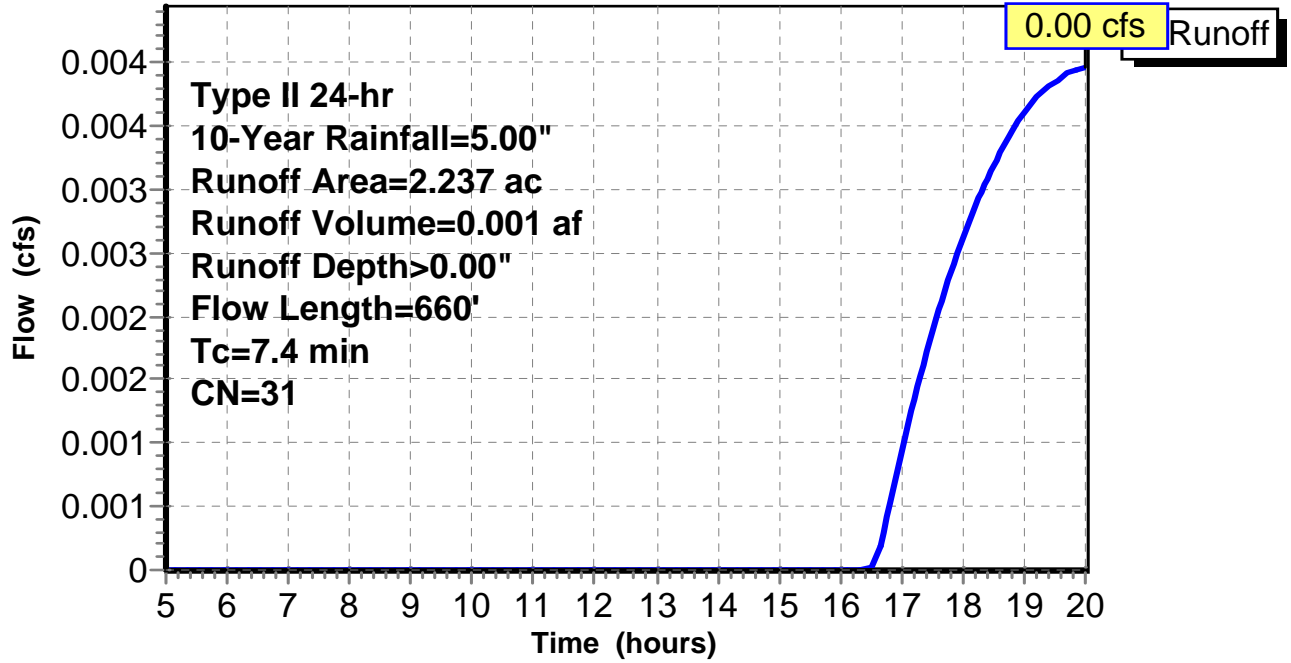
Subcatchment 9: C E117.004

Hydrograph



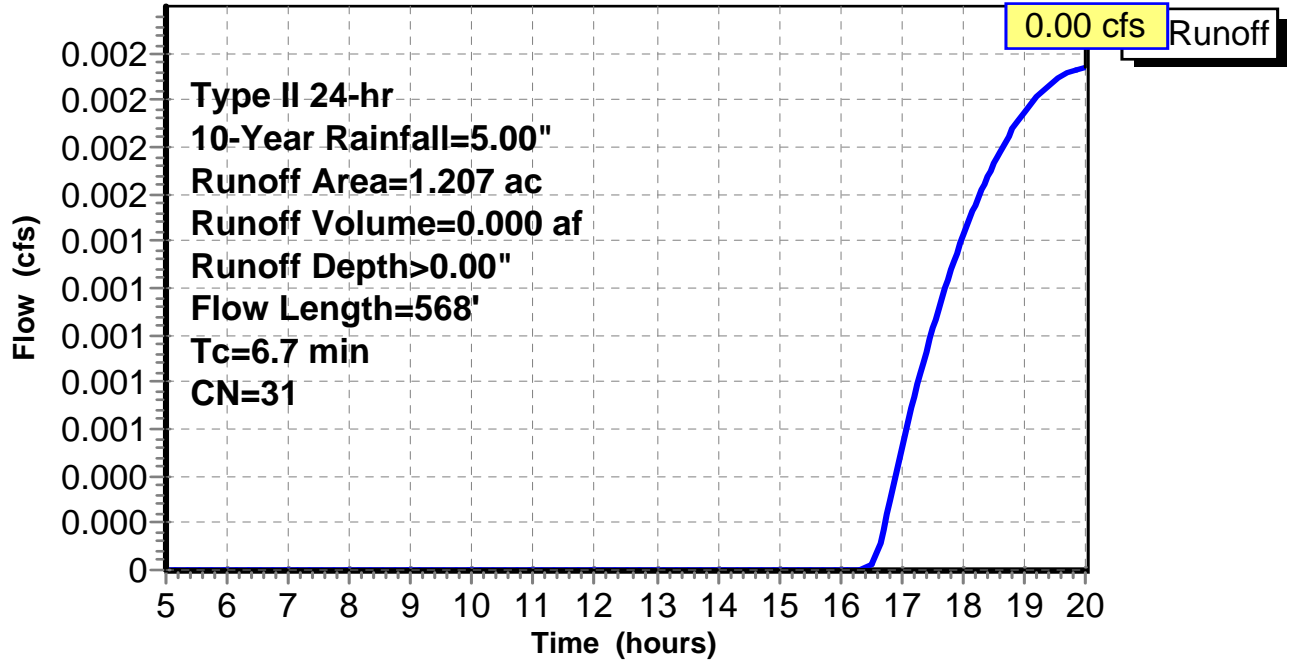
Subcatchment 1: C AR-300.001

Hydrograph



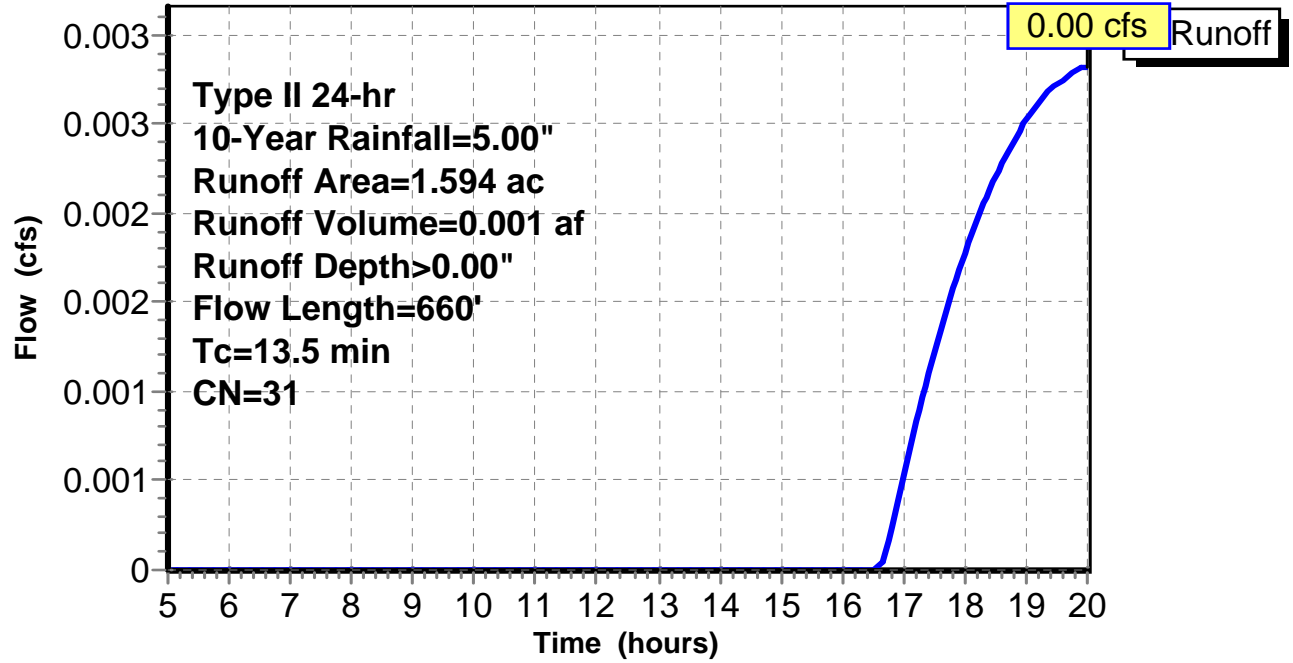
Subcatchment 2: C AR-300.002

Hydrograph



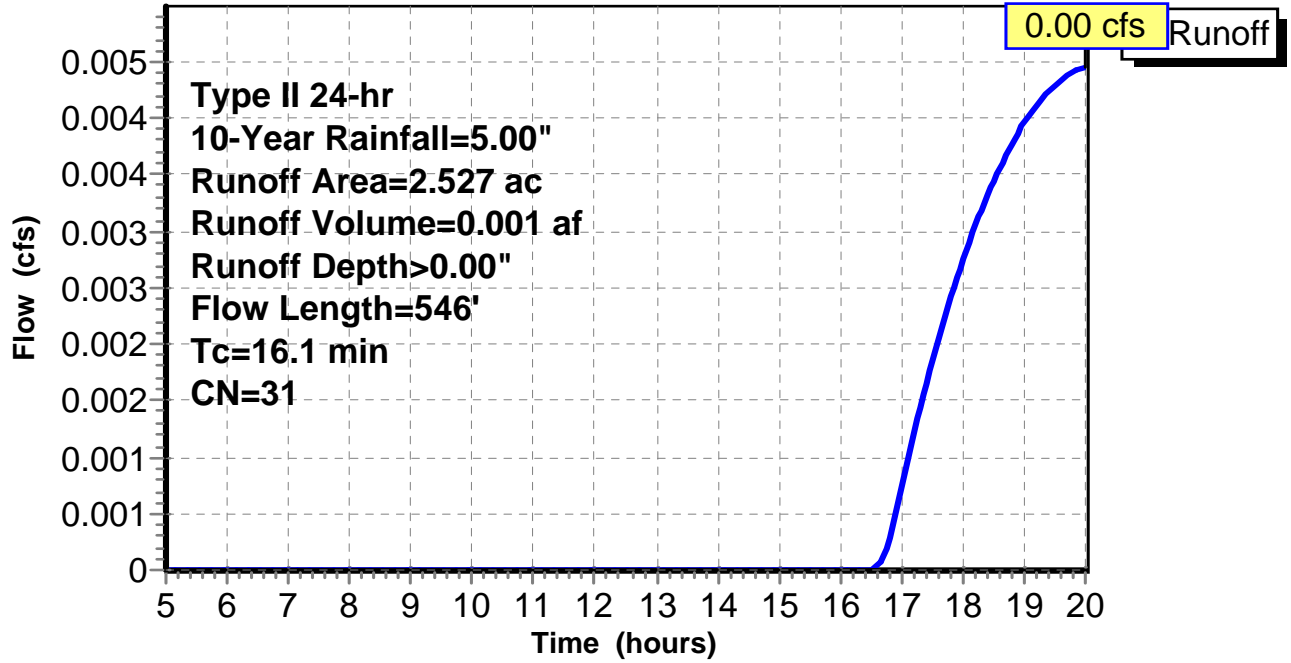
Subcatchment 3: C AR-300.003

Hydrograph



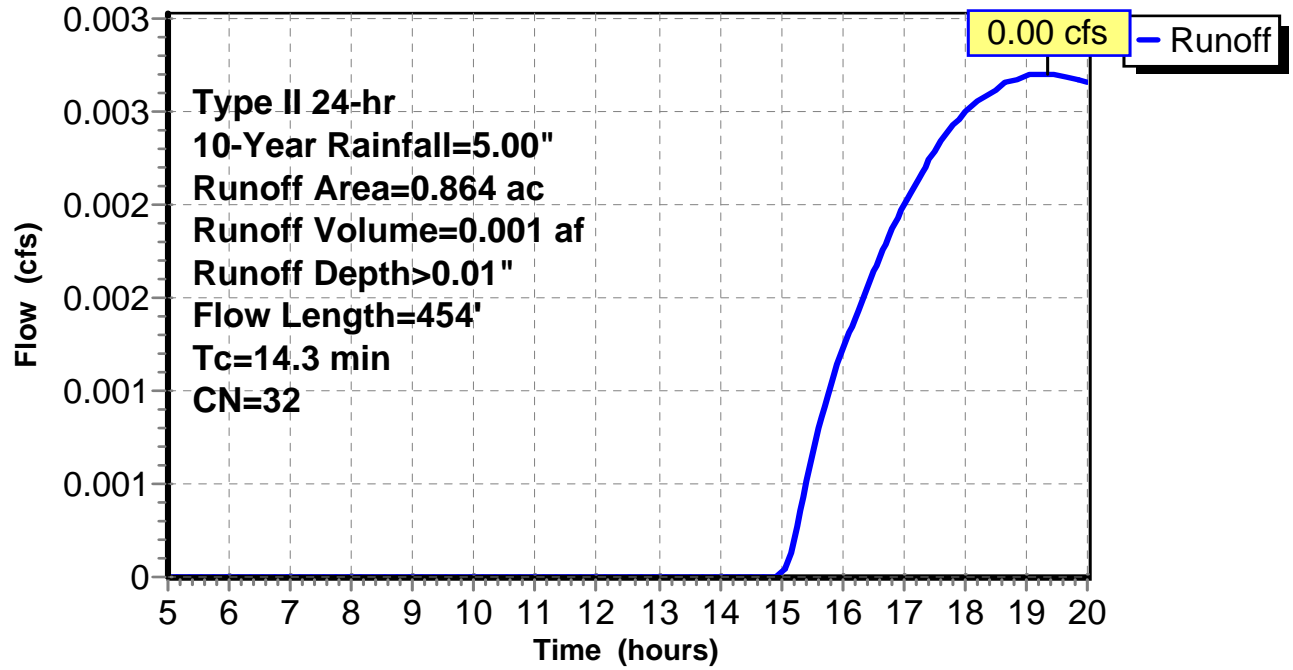
Subcatchment 4: C AR-300.004

Hydrograph



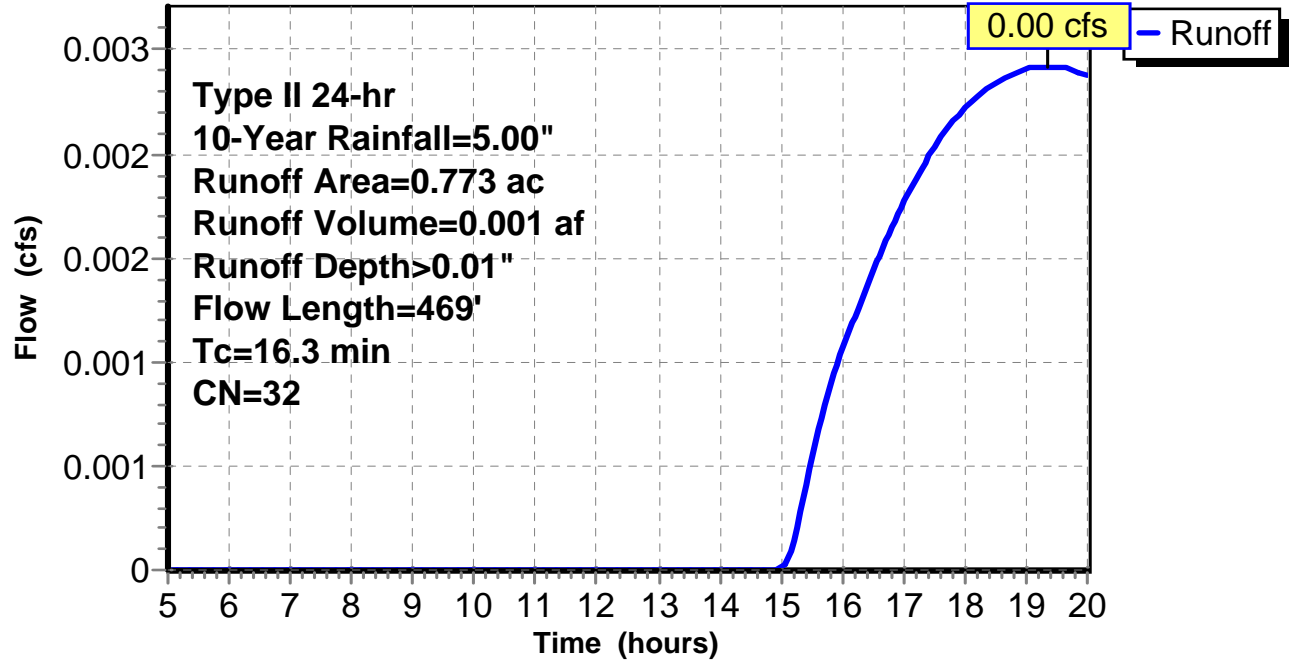
Subcatchment 5: C AR-300.005

Hydrograph



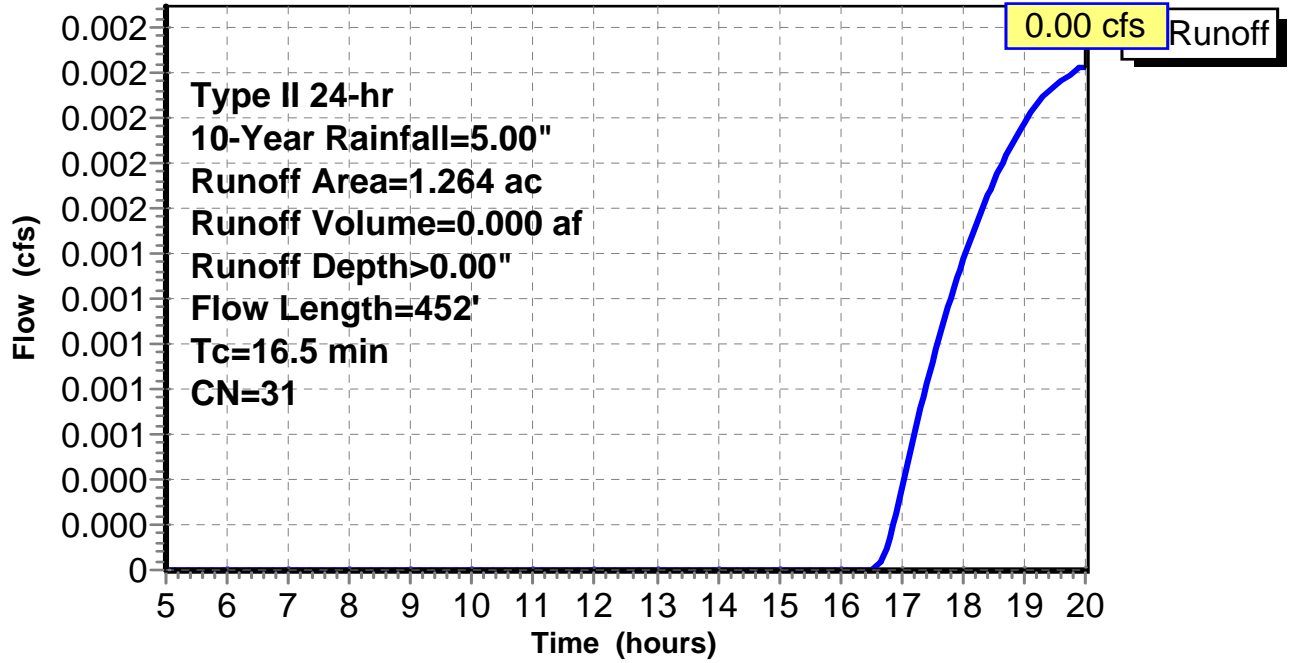
Subcatchment 6: C E117.001

Hydrograph



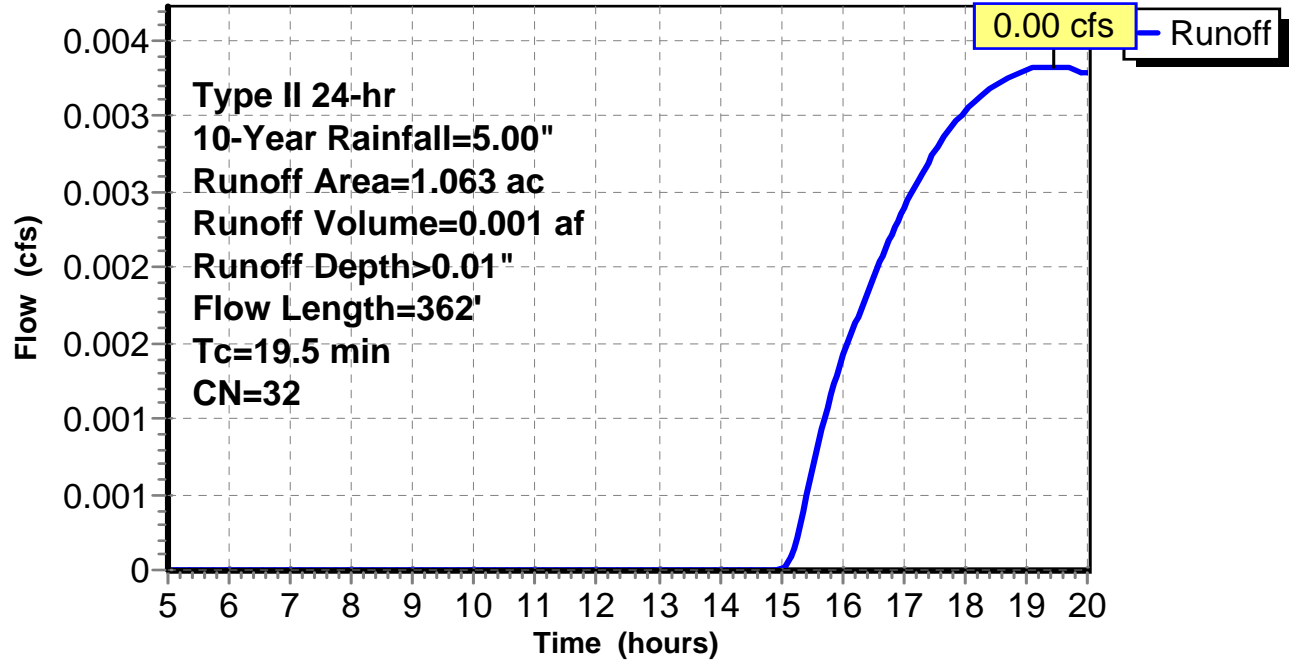
Subcatchment 7: C E117.002

Hydrograph



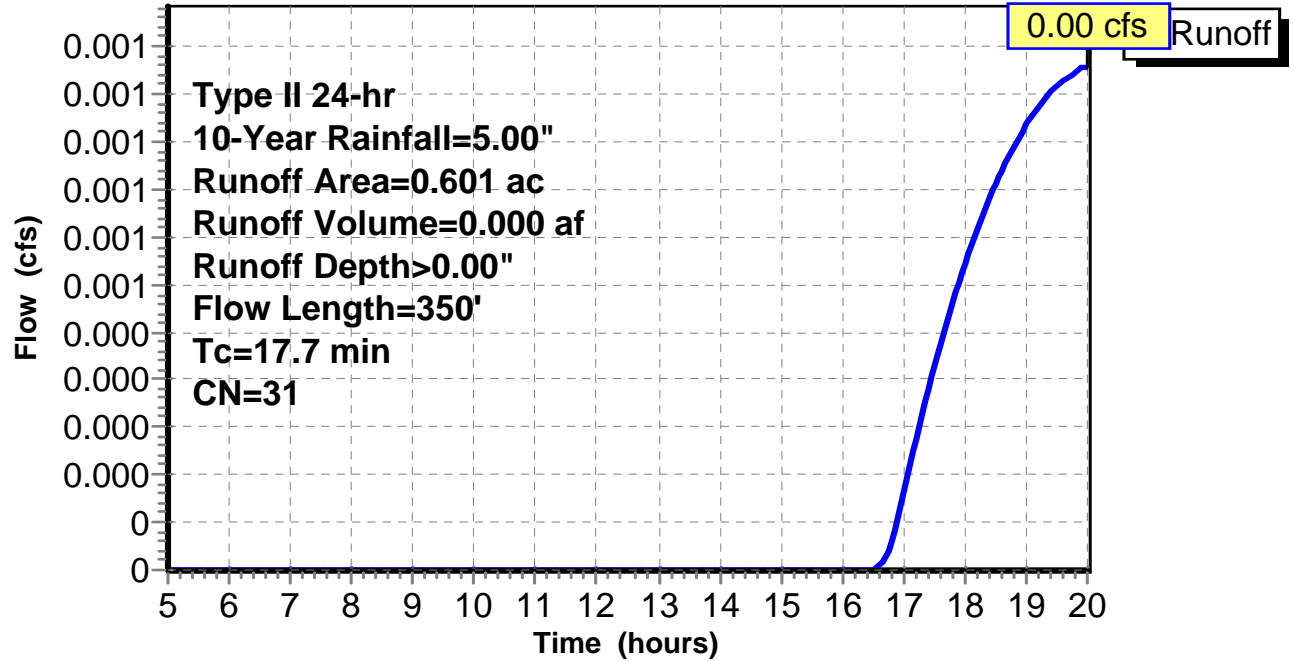
Subcatchment 8: C E117.003

Hydrograph



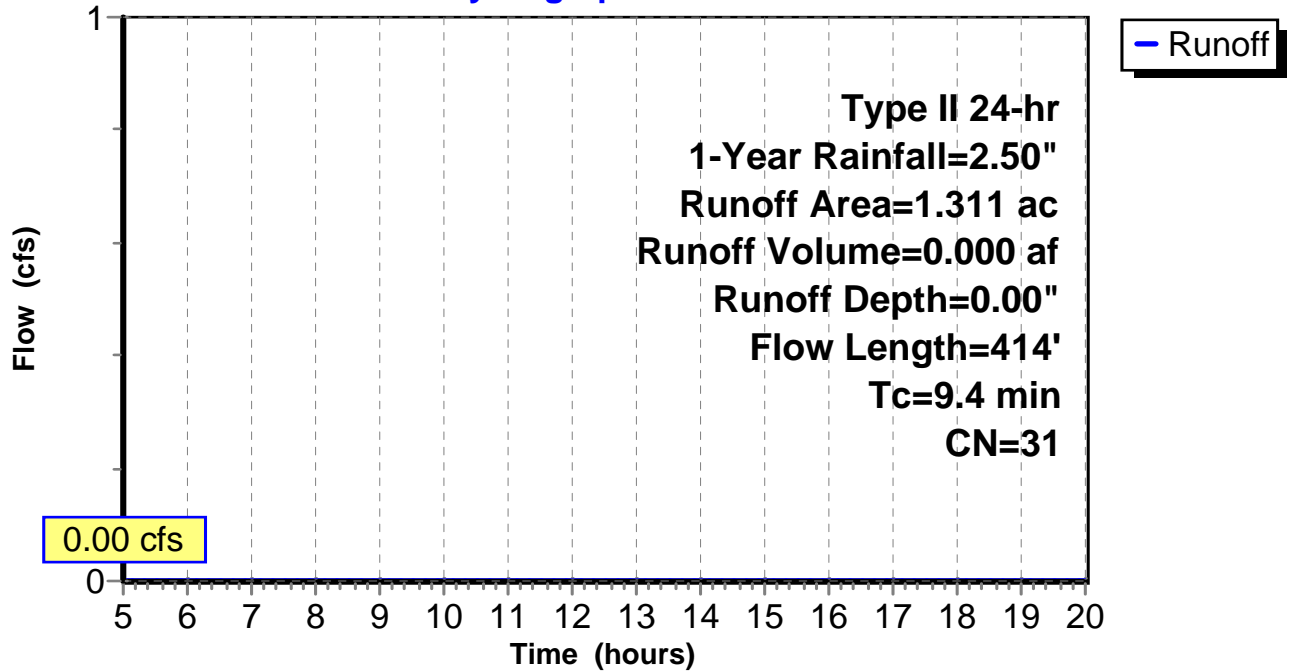
Subcatchment 9: C E117.004

Hydrograph



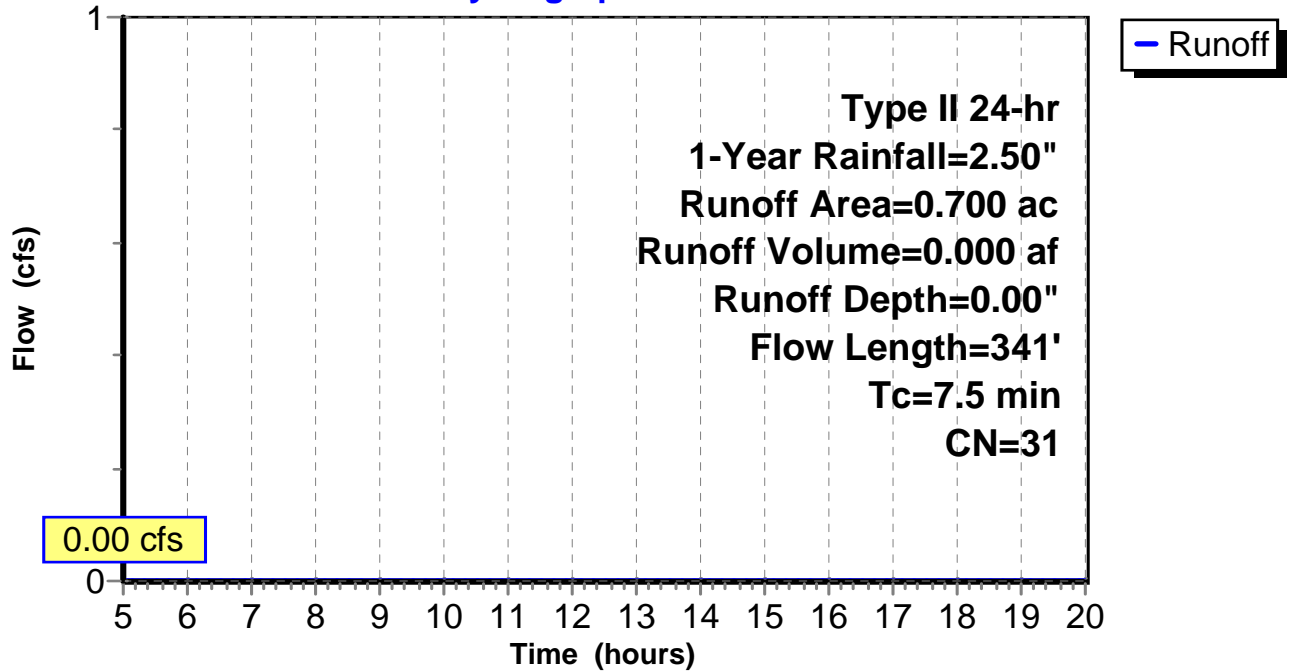
Subcatchment 1: C AR-300.010

Hydrograph



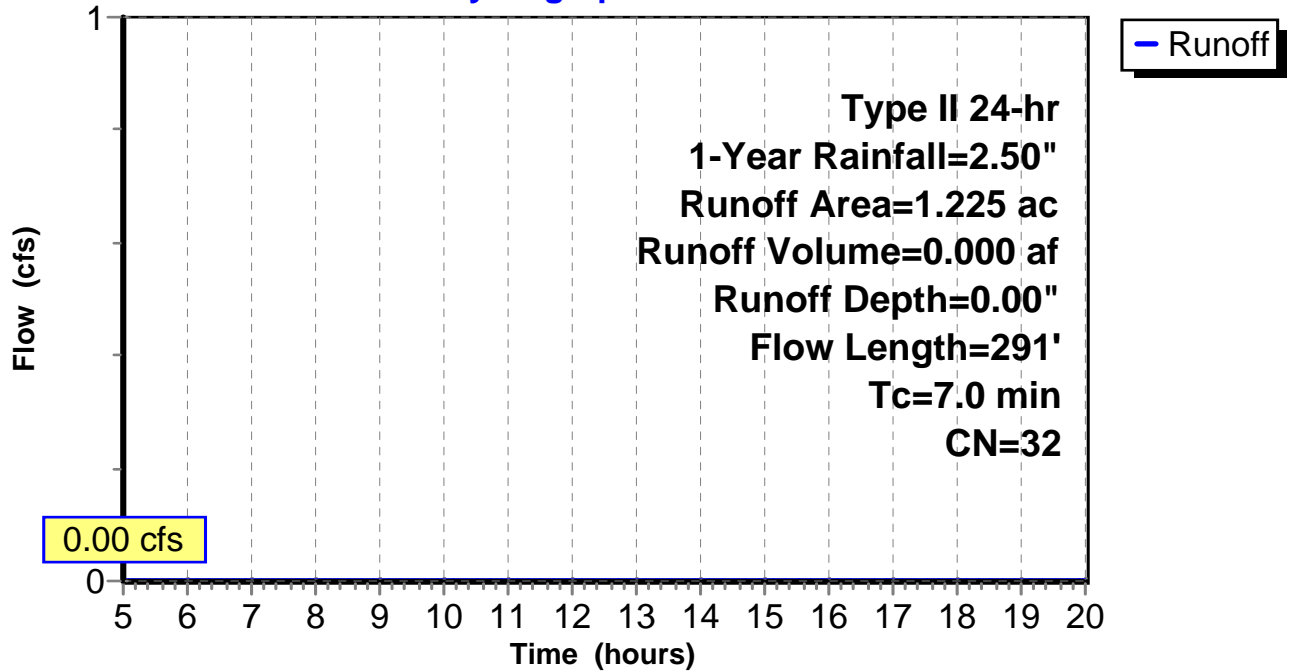
Subcatchment 2: C AR-300.011

Hydrograph



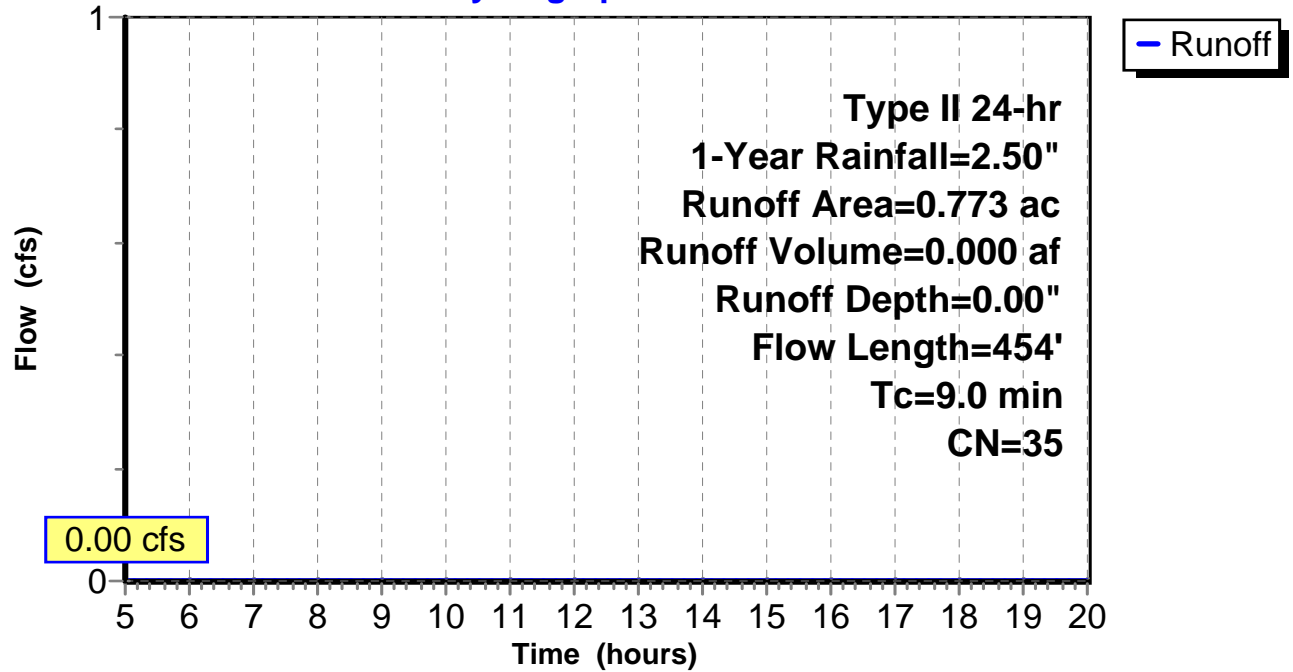
Subcatchment 3: C AR-300.012

Hydrograph



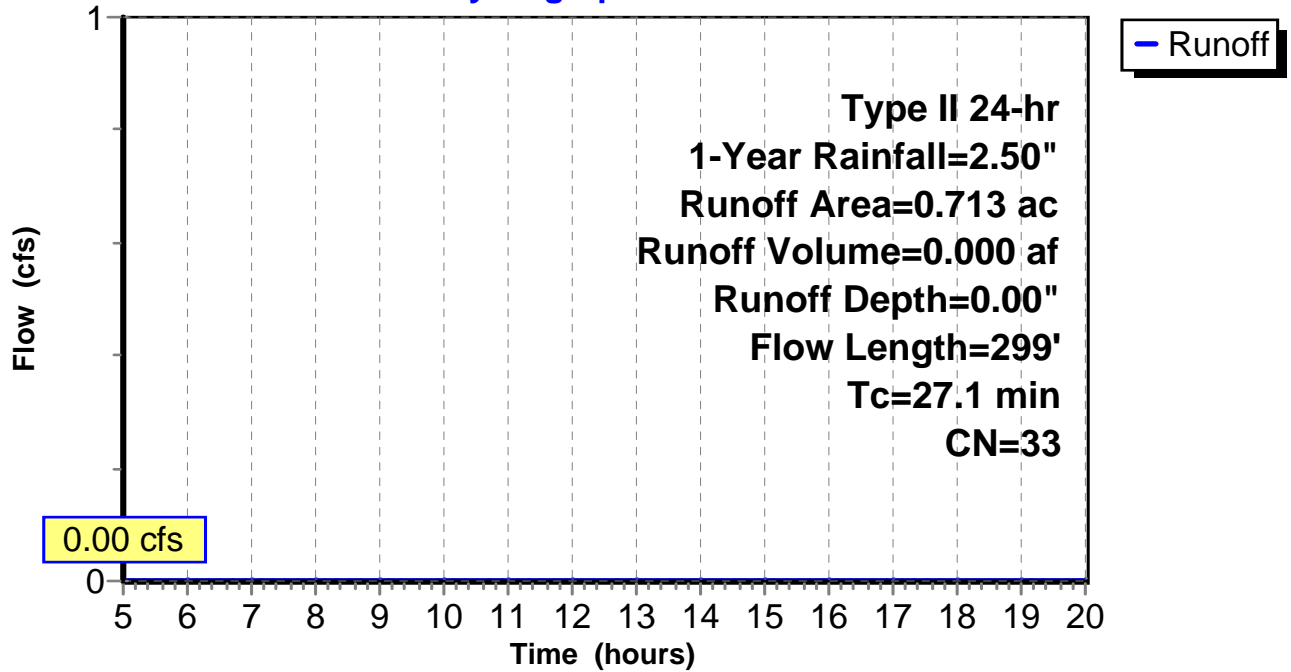
Subcatchment 4: C AR-300.013

Hydrograph



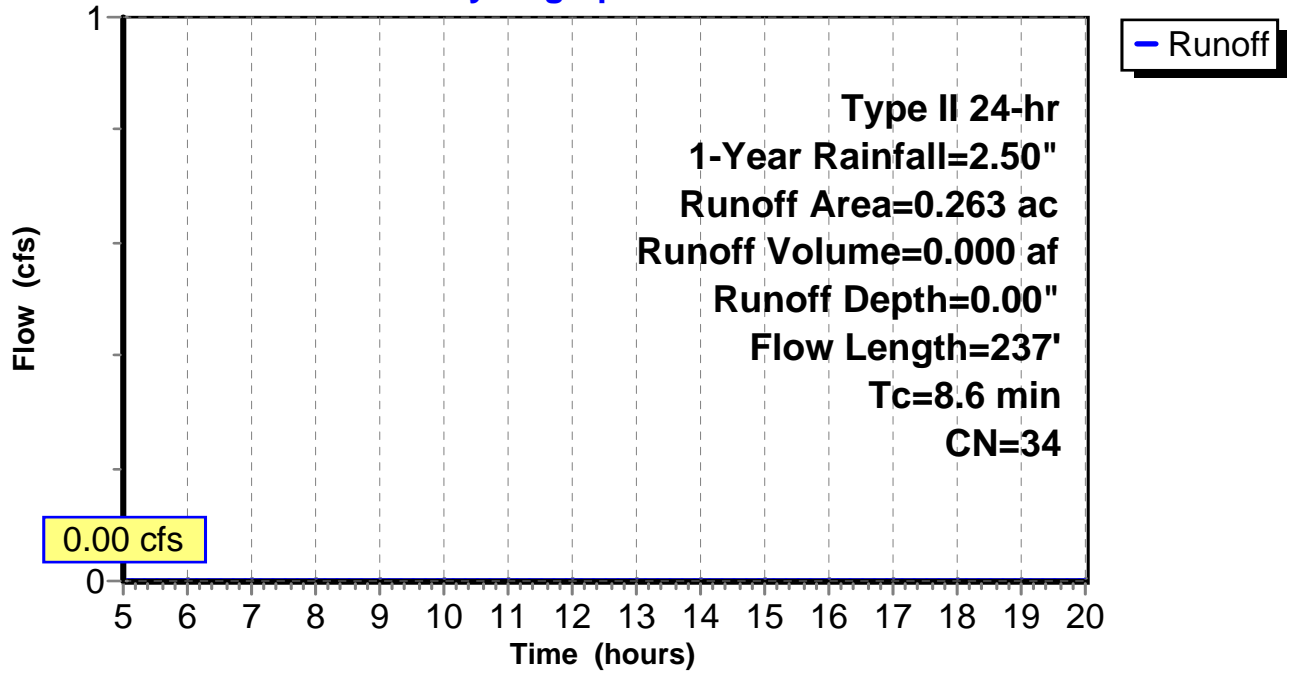
Subcatchment 5: C AR-300.014

Hydrograph



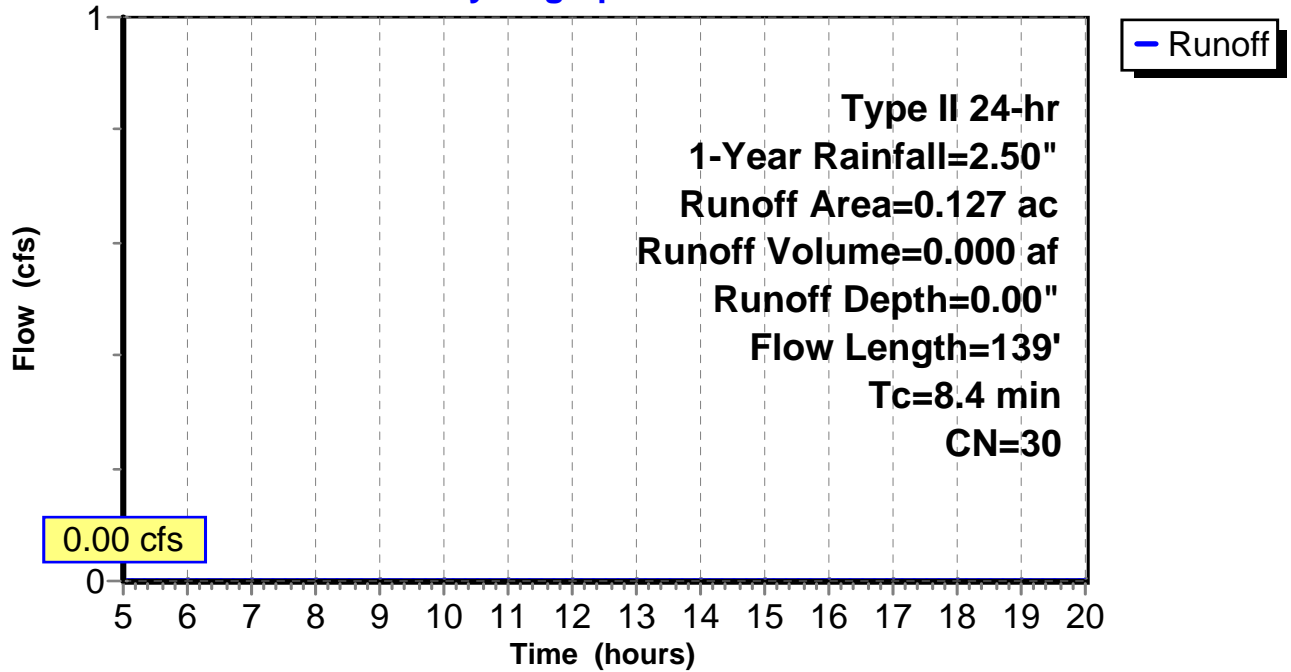
Subcatchment 6: C AR-300.015

Hydrograph



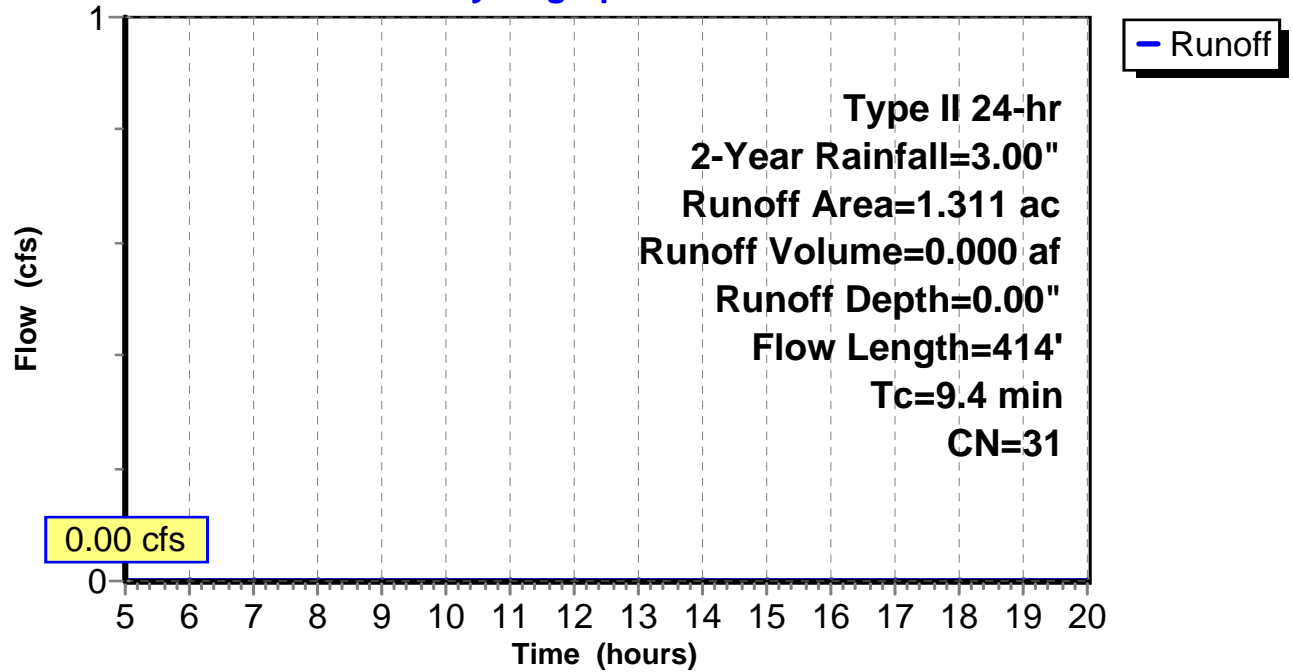
Subcatchment 7: C AR-300.016

Hydrograph



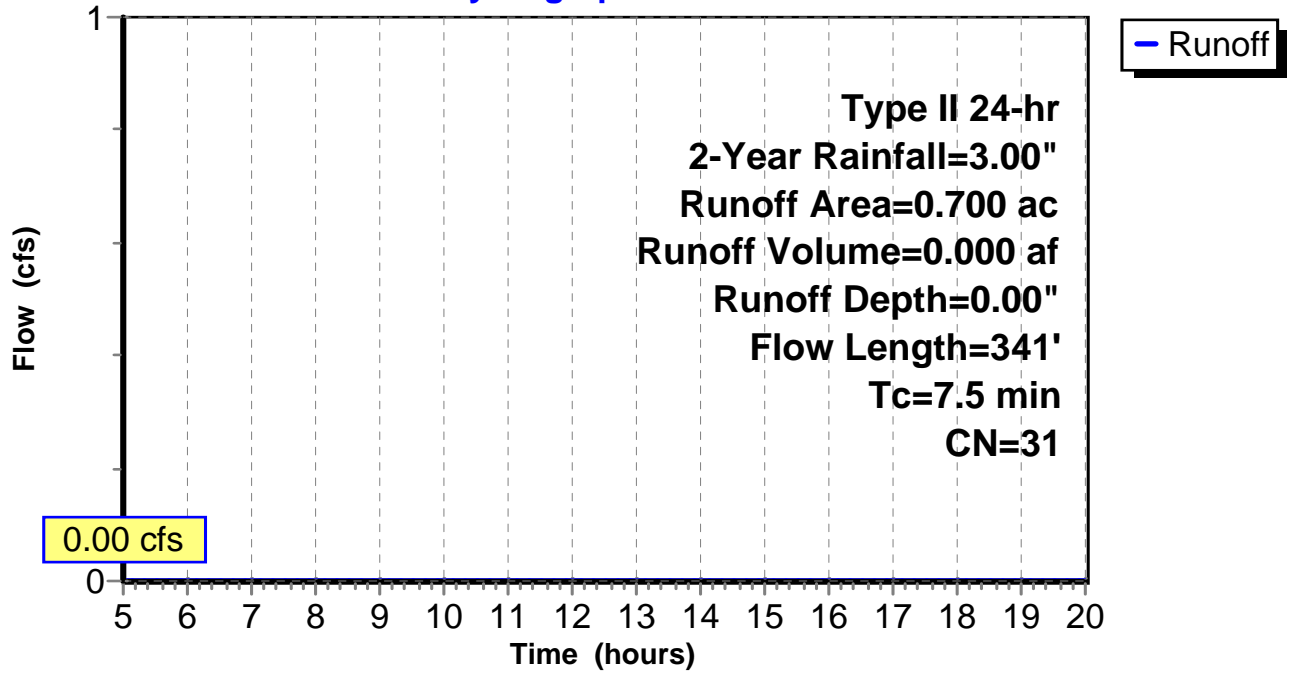
Subcatchment 1: C AR-300.010

Hydrograph



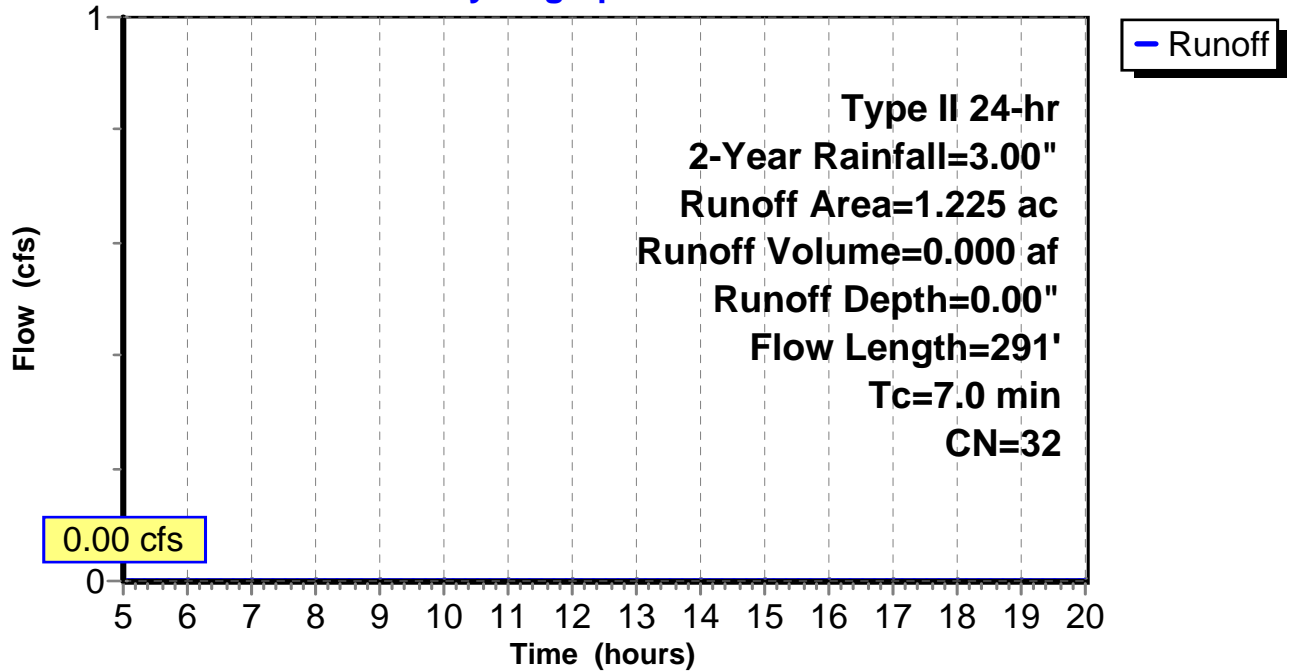
Subcatchment 2: C AR-300.011

Hydrograph



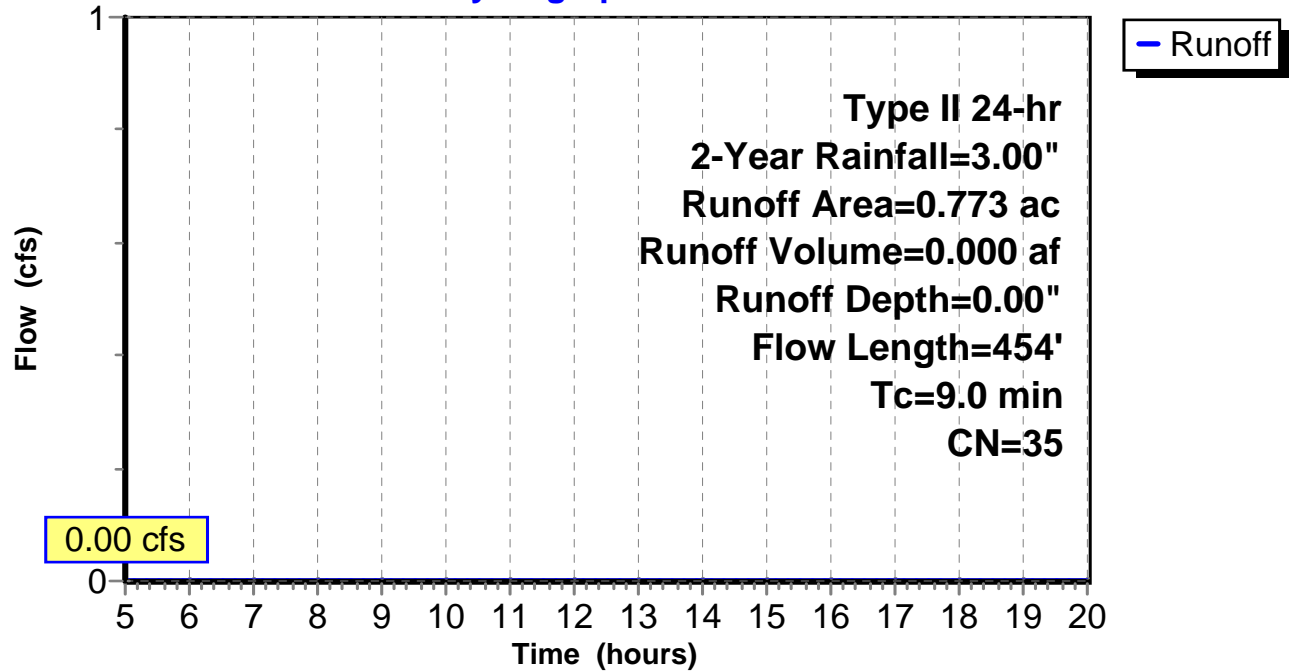
Subcatchment 3: C AR-300.012

Hydrograph



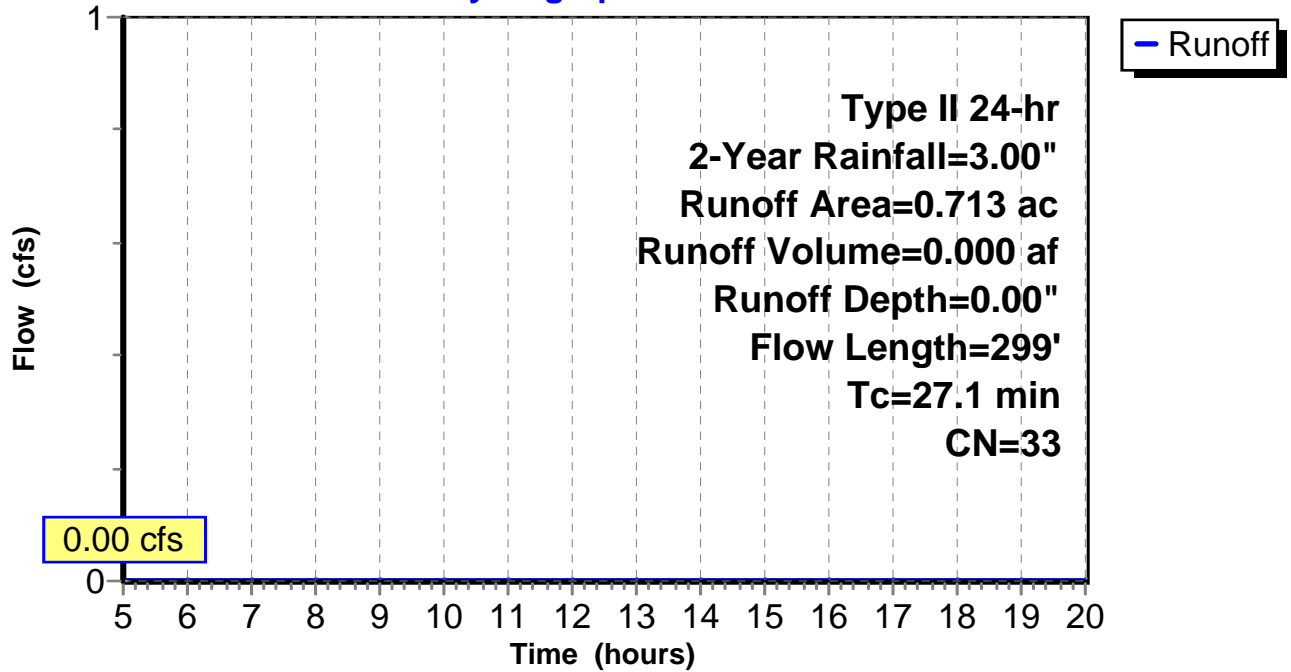
Subcatchment 4: C AR-300.013

Hydrograph



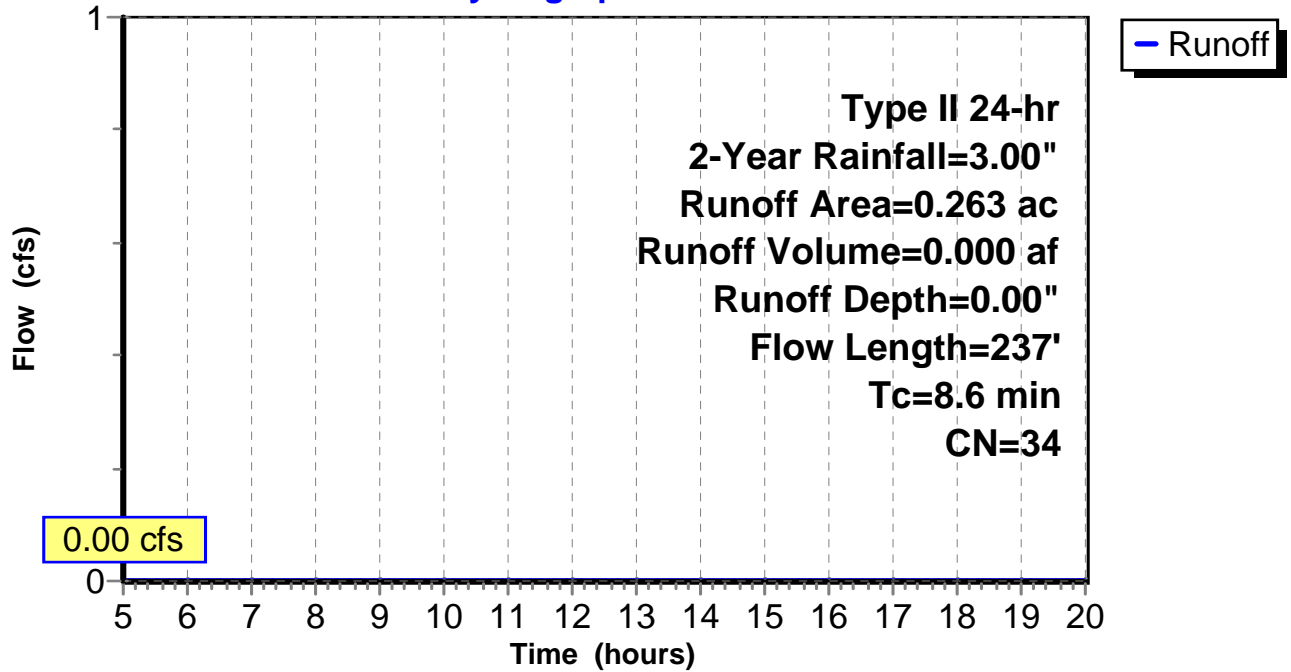
Subcatchment 5: C AR-300.014

Hydrograph



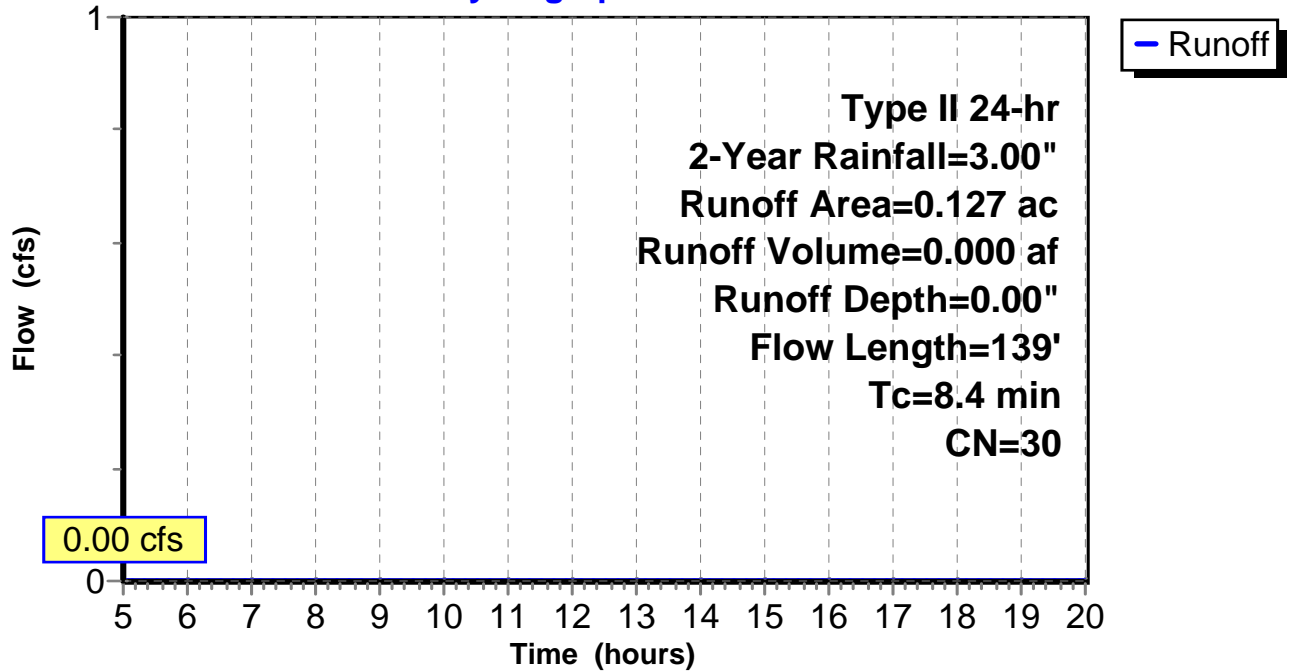
Subcatchment 6: C AR-300.015

Hydrograph



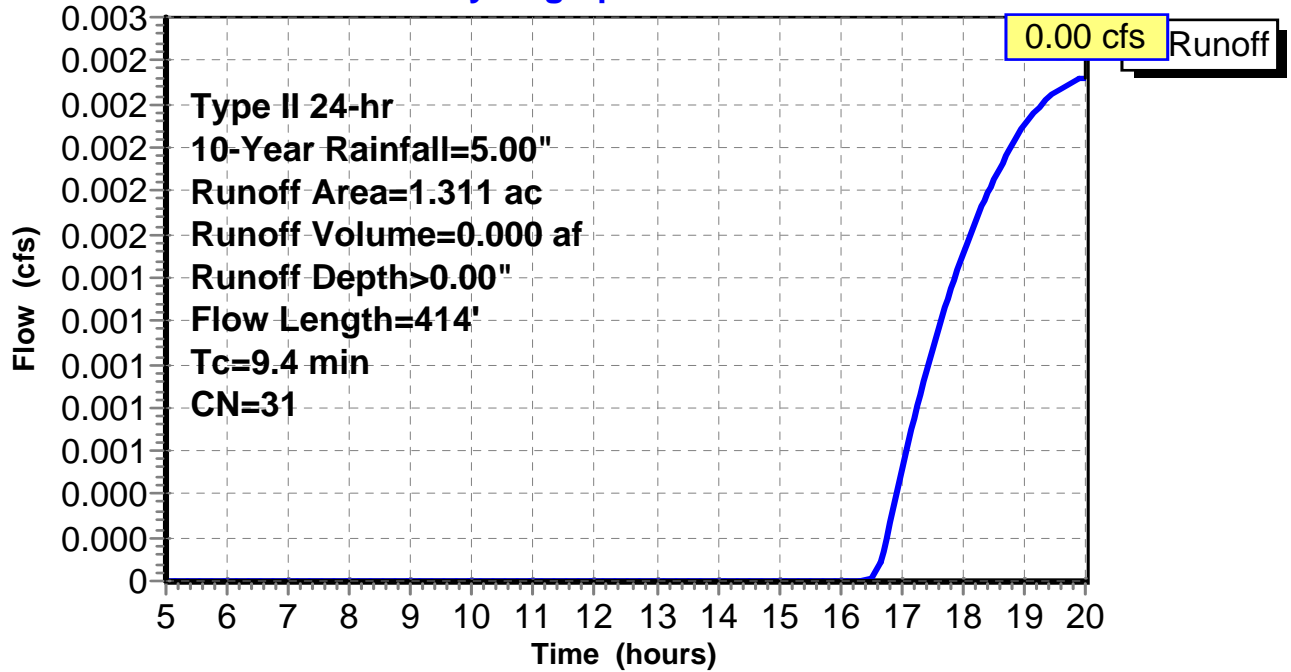
Subcatchment 7: C AR-300.016

Hydrograph



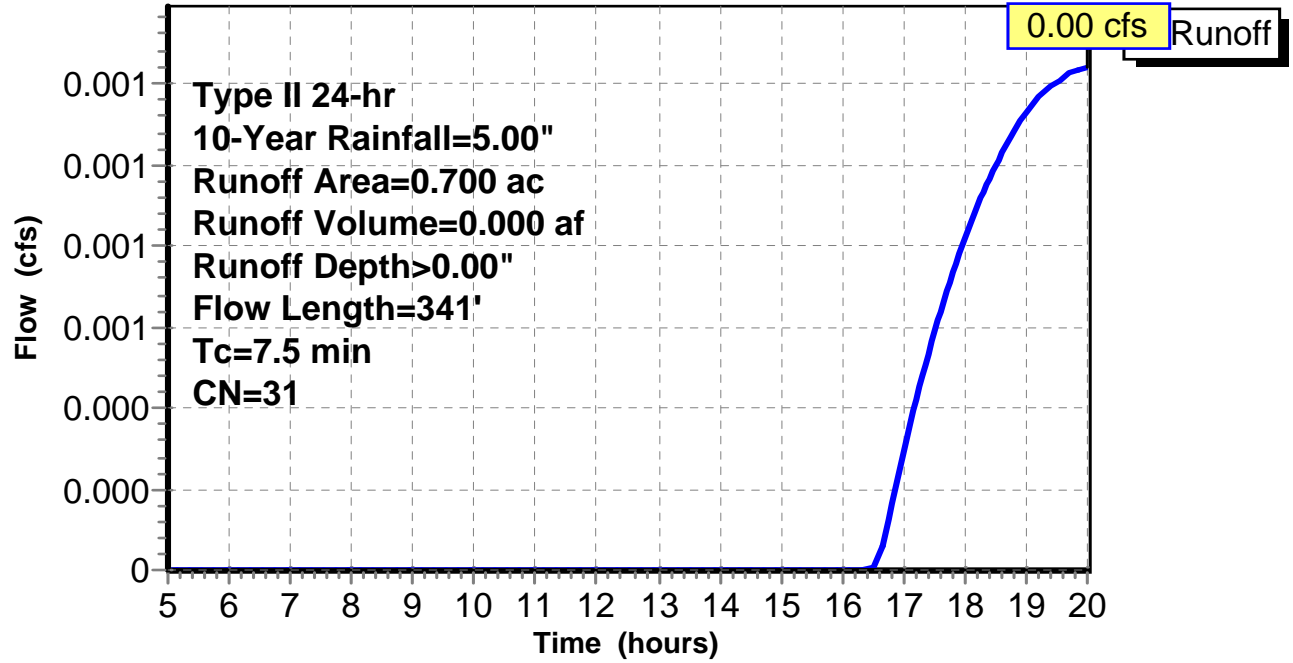
Subcatchment 1: C AR-300.010

Hydrograph



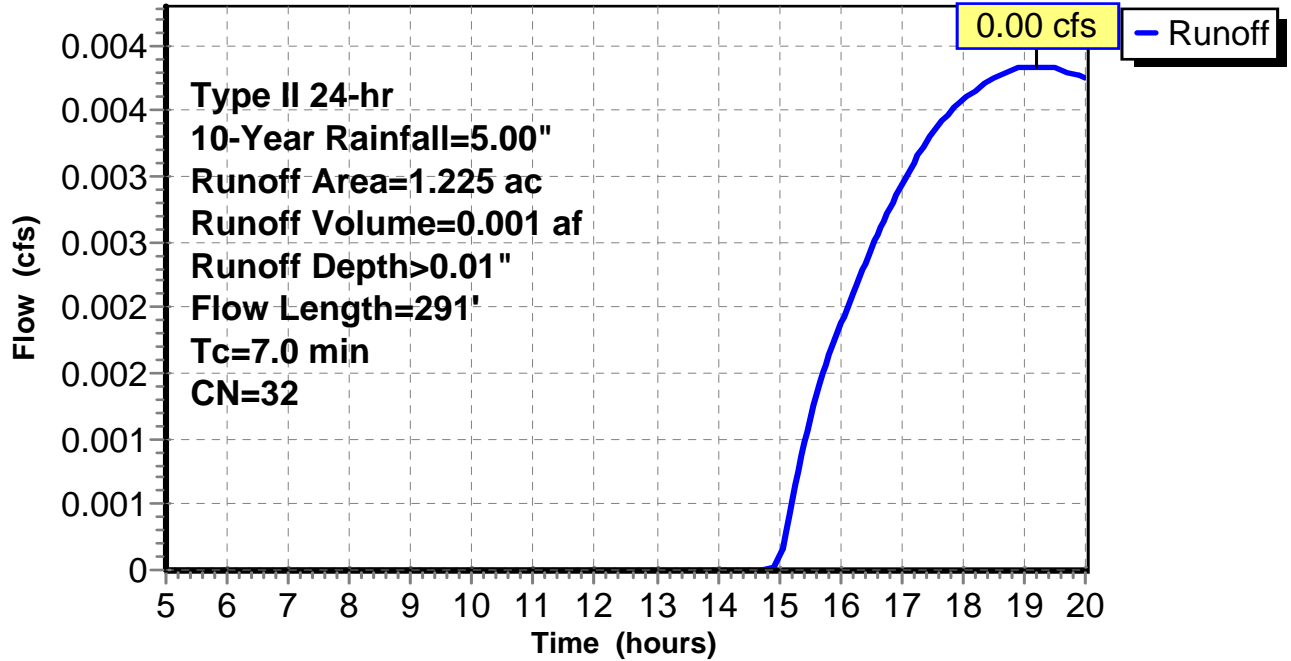
Subcatchment 2: C AR-300.011

Hydrograph



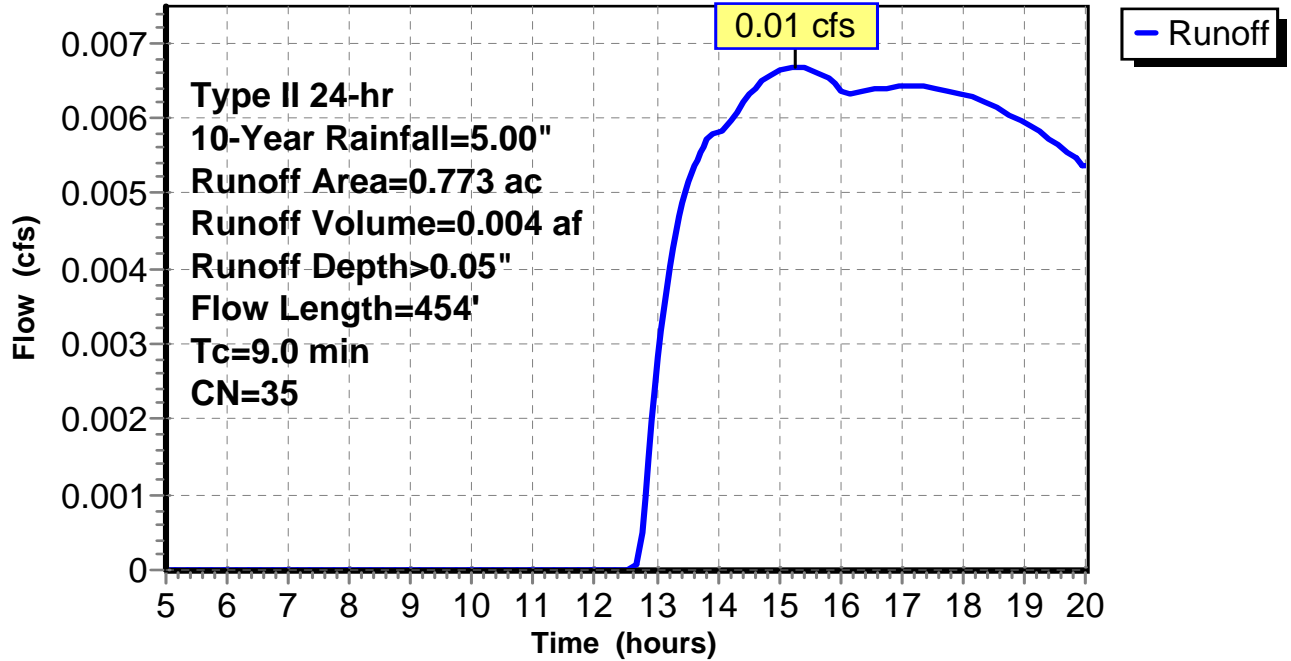
Subcatchment 3: C AR-300.012

Hydrograph



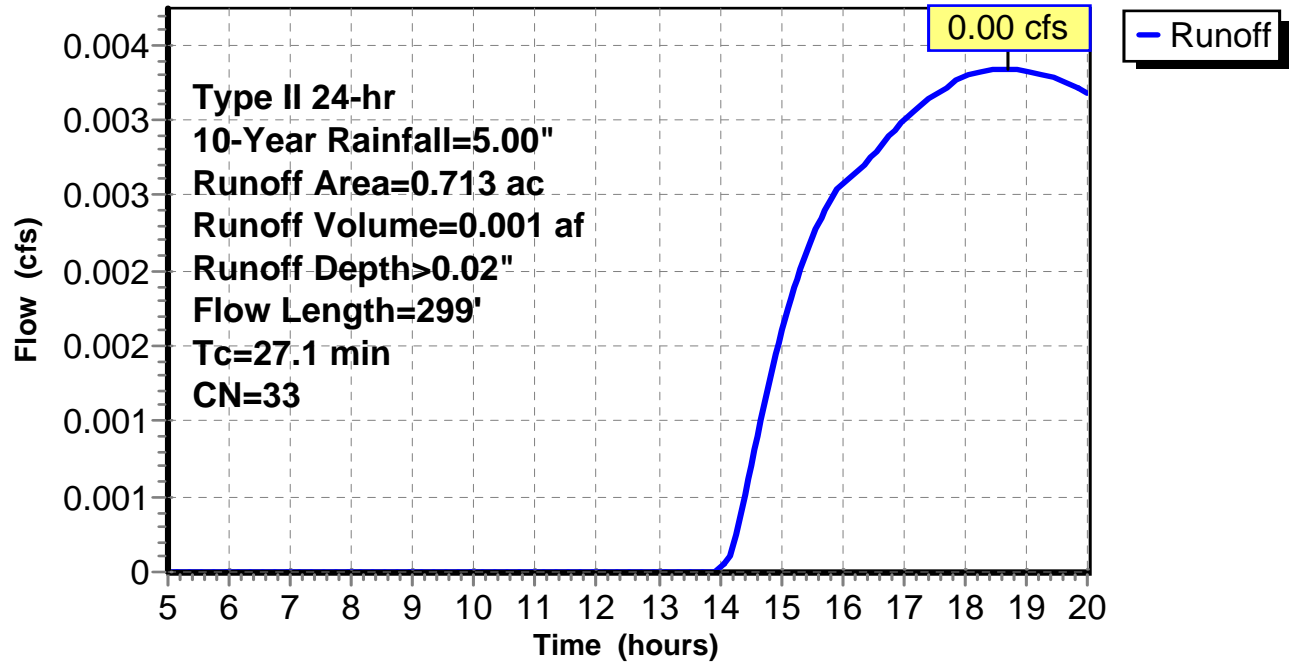
Subcatchment 4: C AR-300.013

Hydrograph



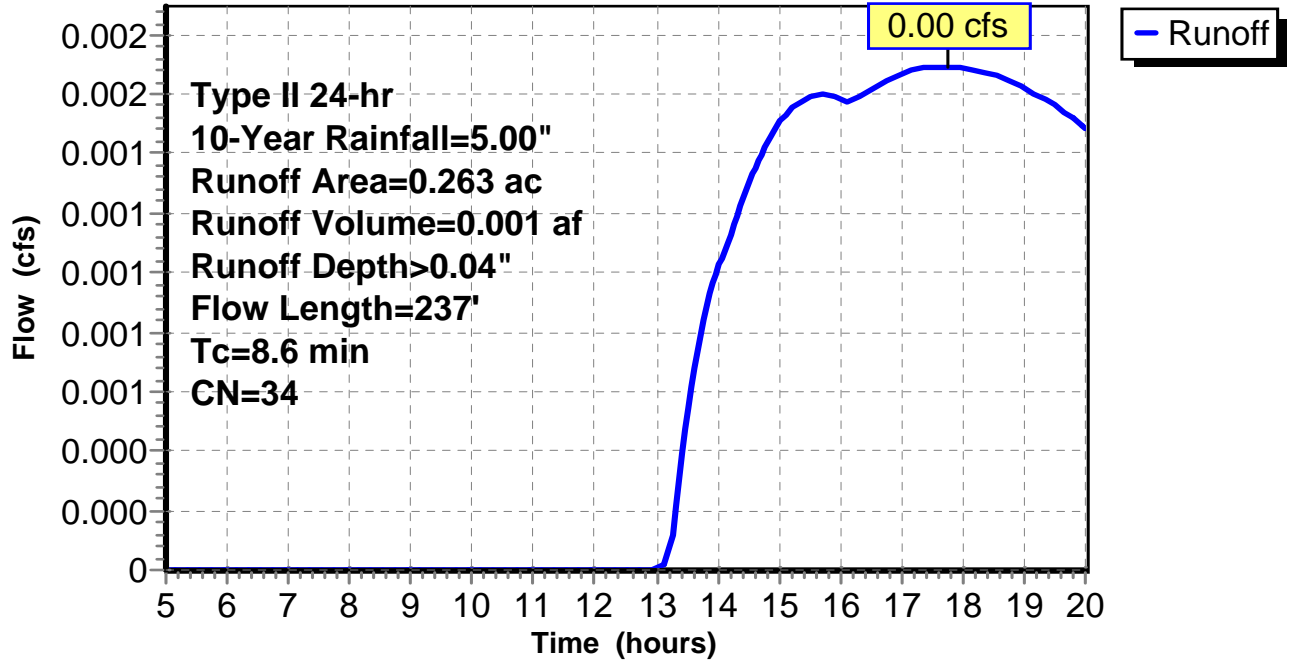
Subcatchment 5: C AR-300.014

Hydrograph



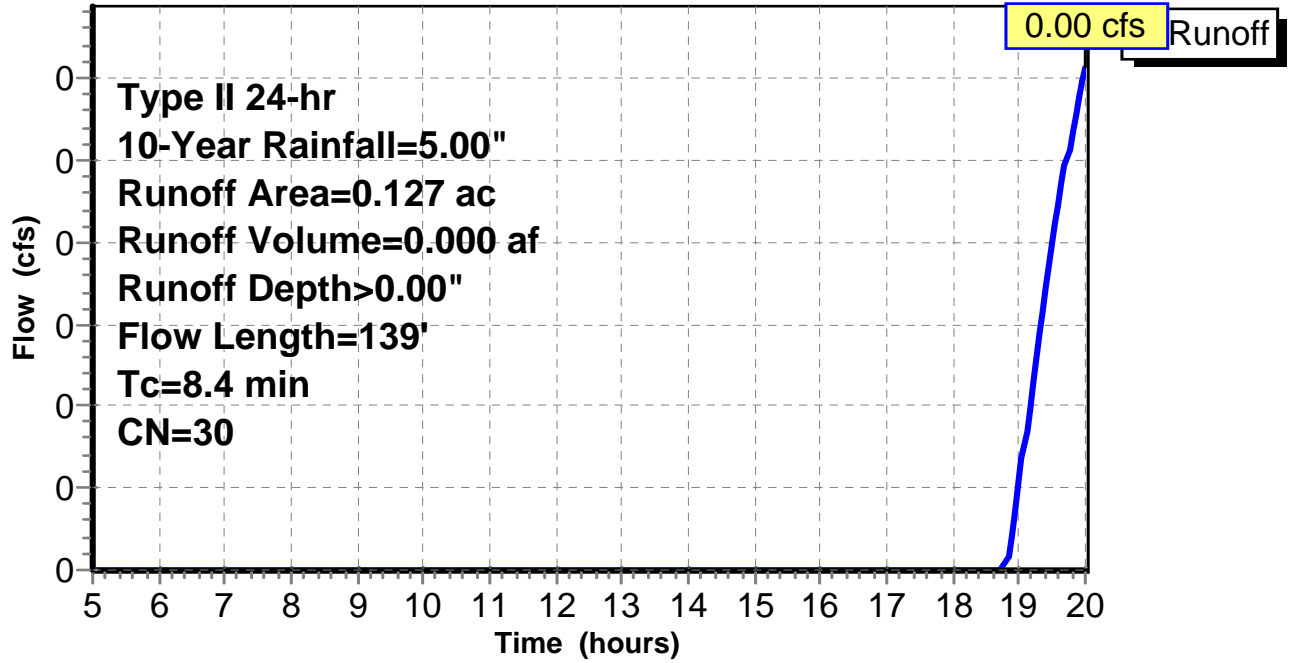
Subcatchment 6: C AR-300.015

Hydrograph



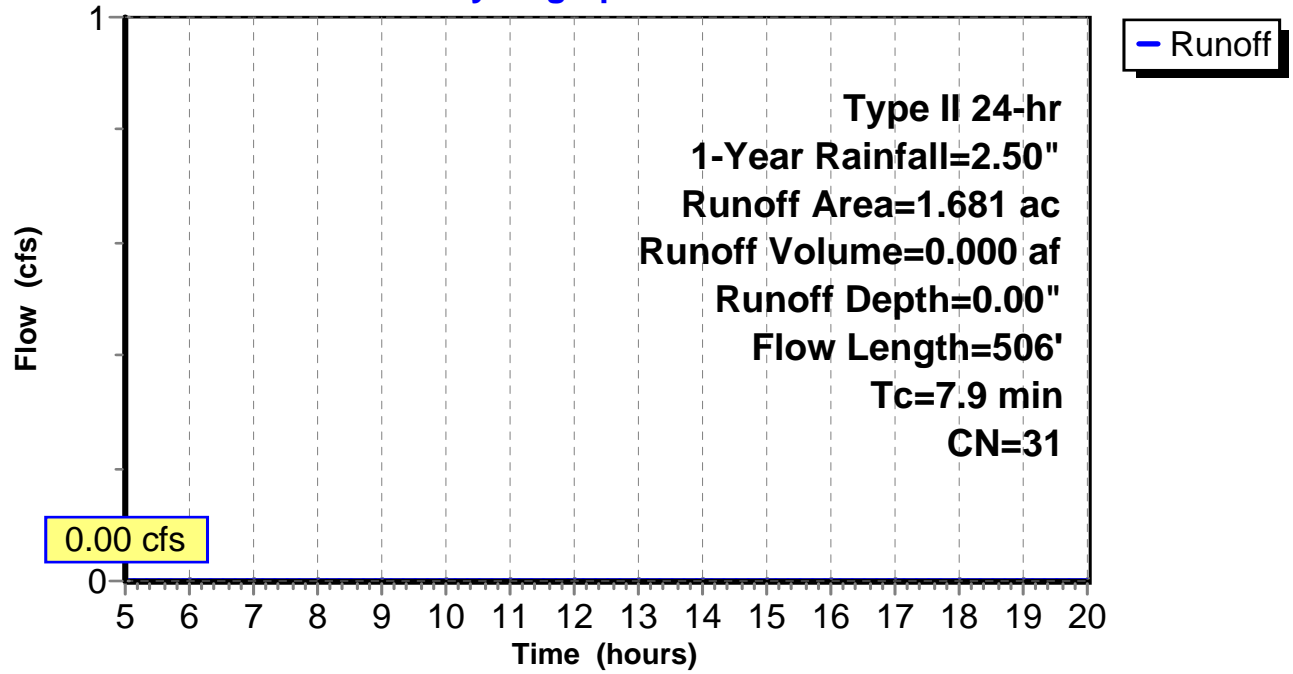
Subcatchment 7: C AR-300.016

Hydrograph



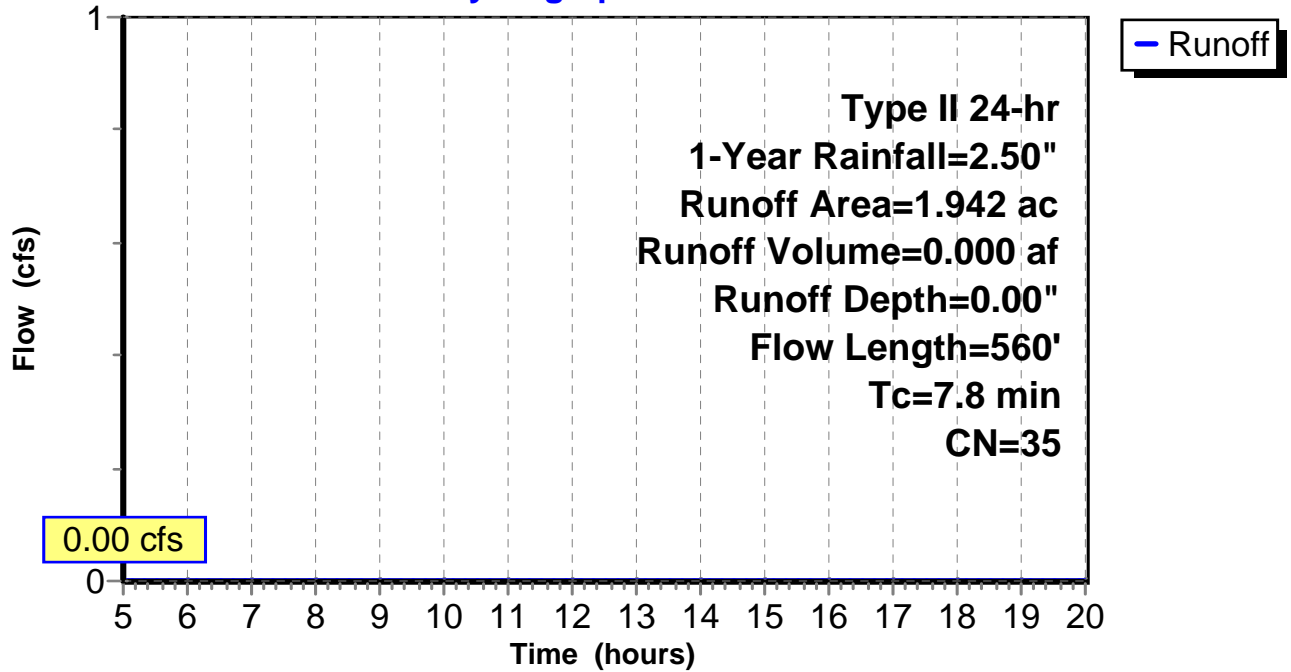
Subcatchment 1: C AR-300.017

Hydrograph



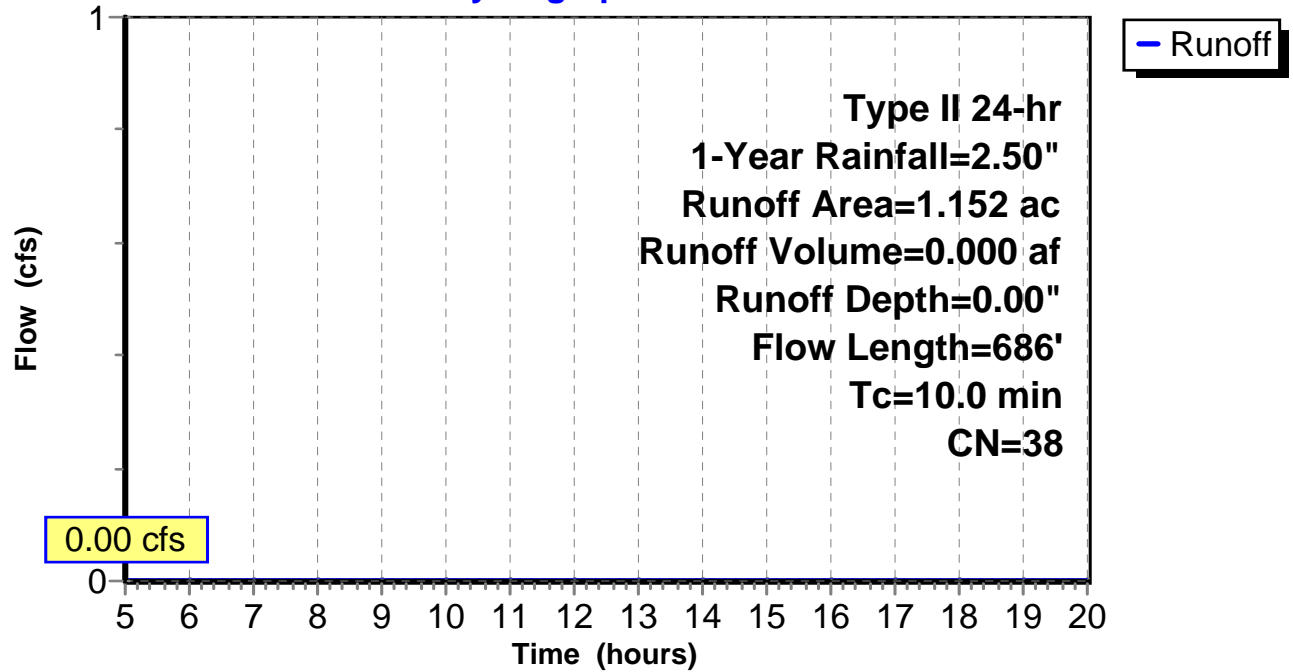
Subcatchment 2: C AR-300.018

Hydrograph



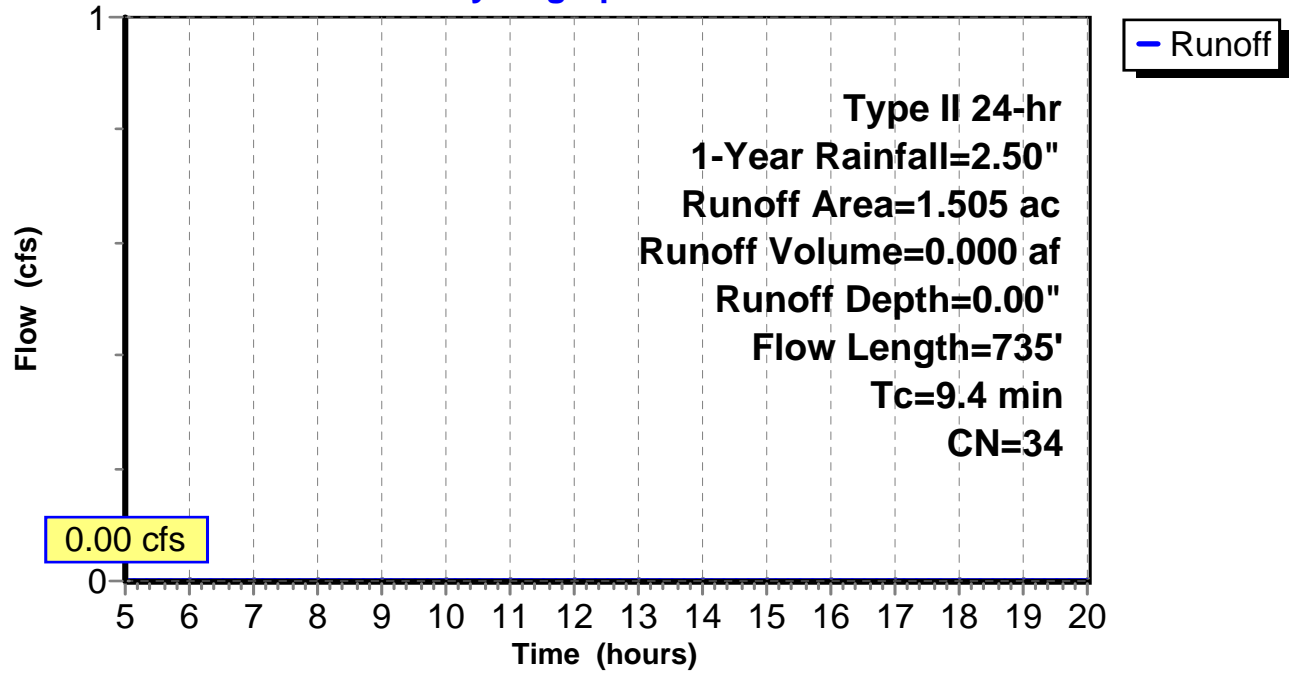
Subcatchment 3: C AR-300.019

Hydrograph



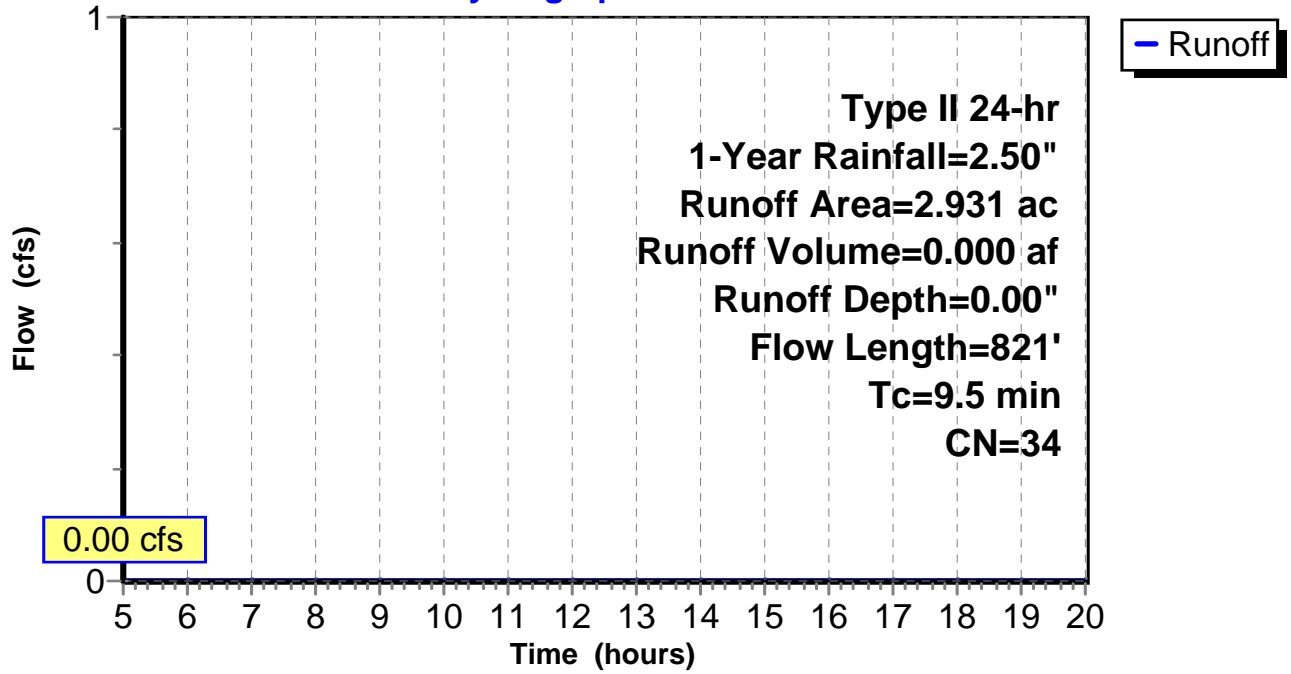
Subcatchment 4: C AR-300.020

Hydrograph



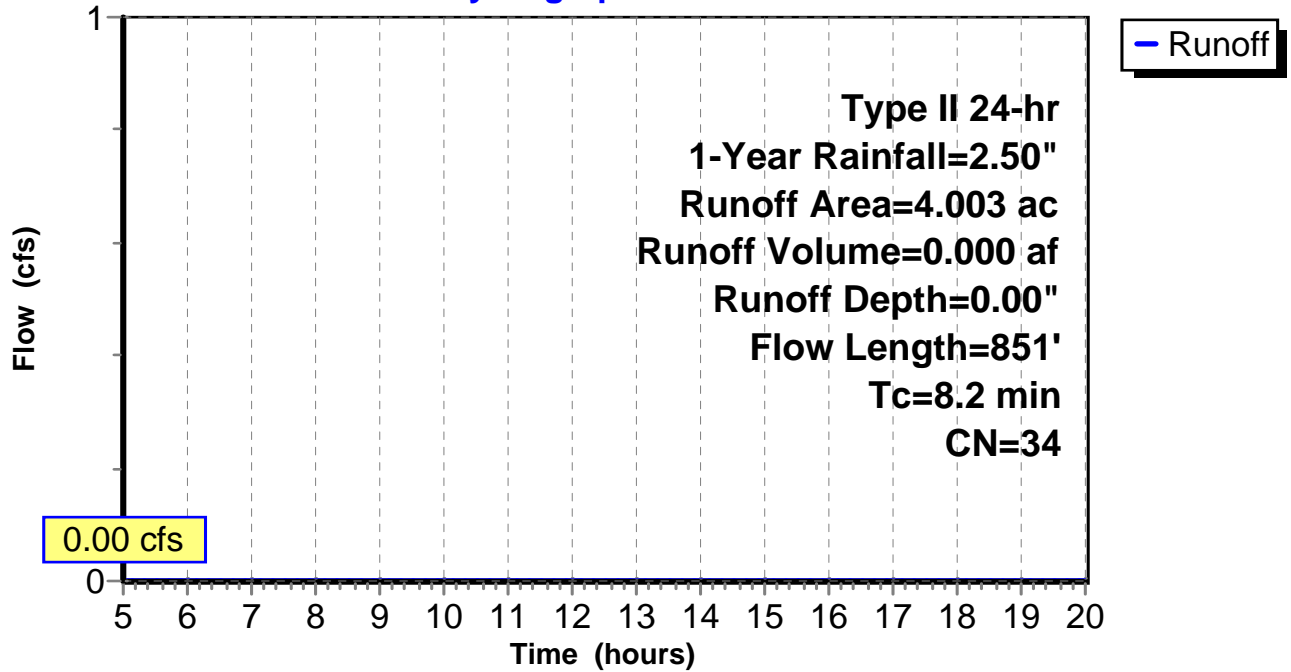
Subcatchment 5: C AR-300.021

Hydrograph



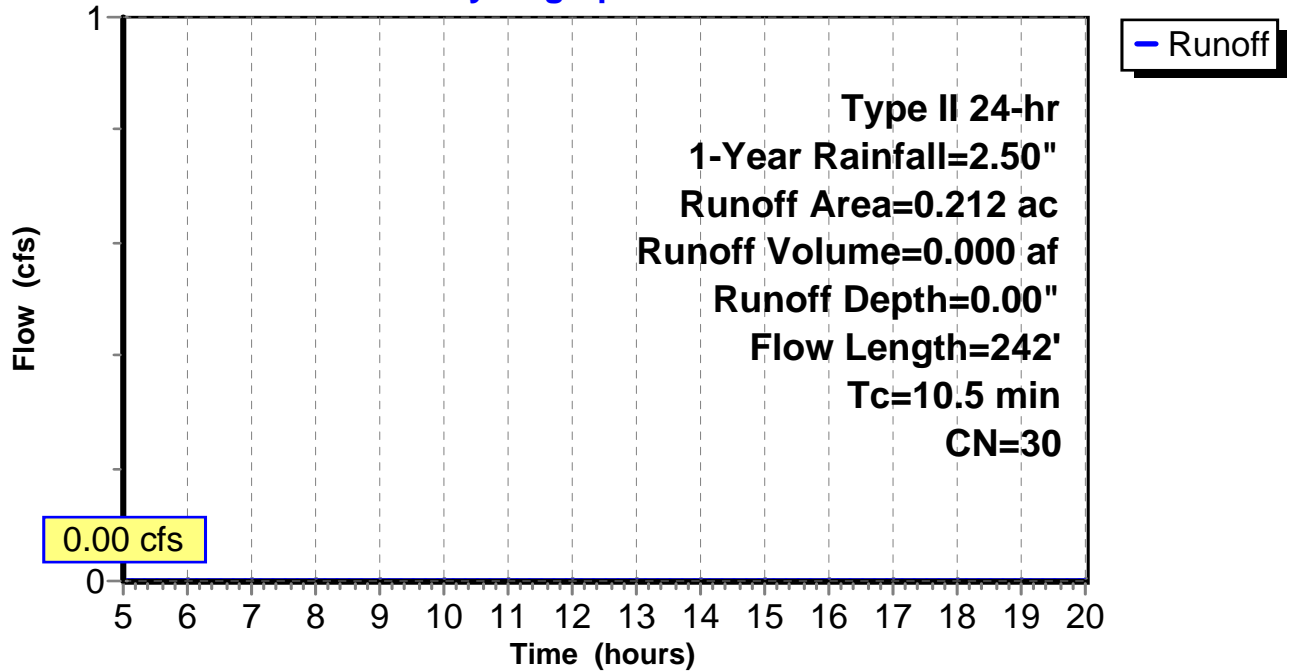
Subcatchment 6: C AR-300.022

Hydrograph



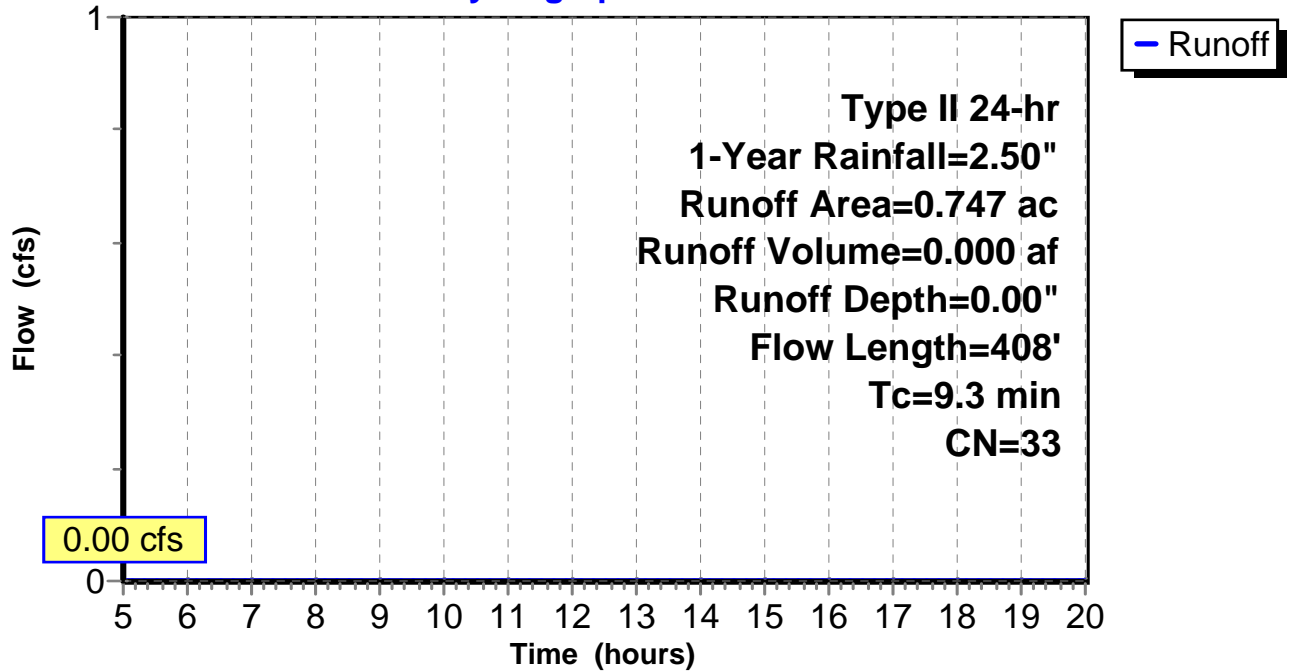
Subcatchment 7: C AR-302.016

Hydrograph



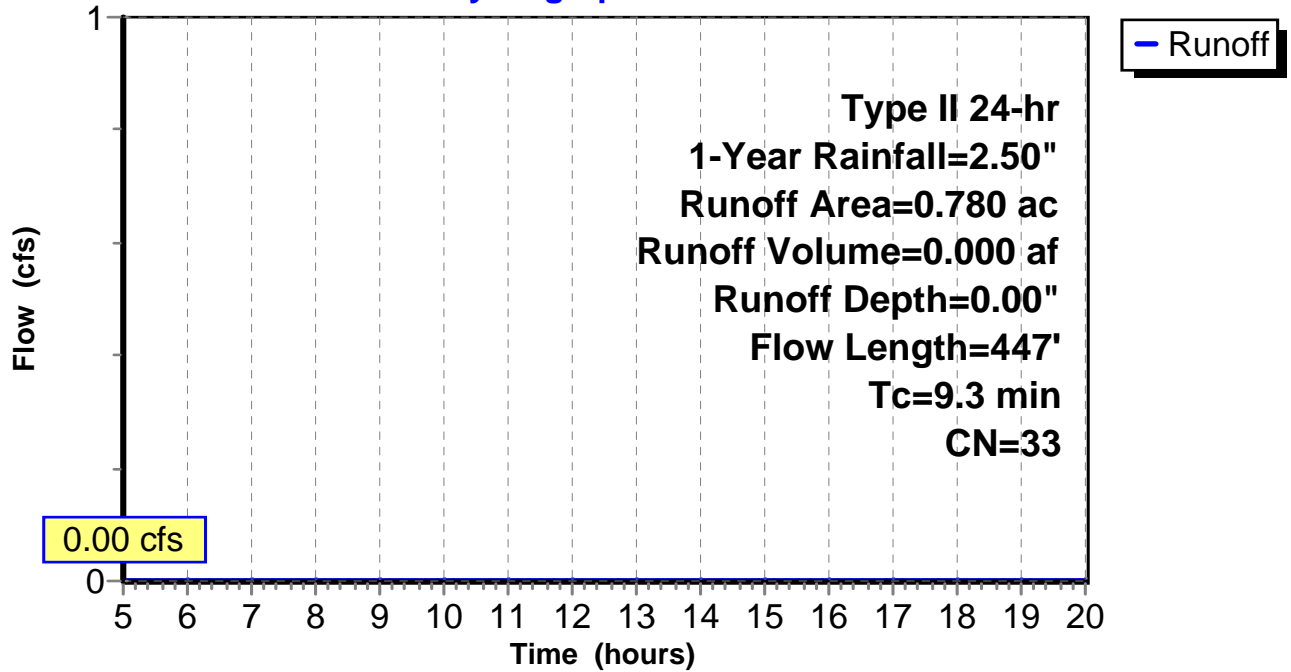
Subcatchment 8: C AR-302.017

Hydrograph



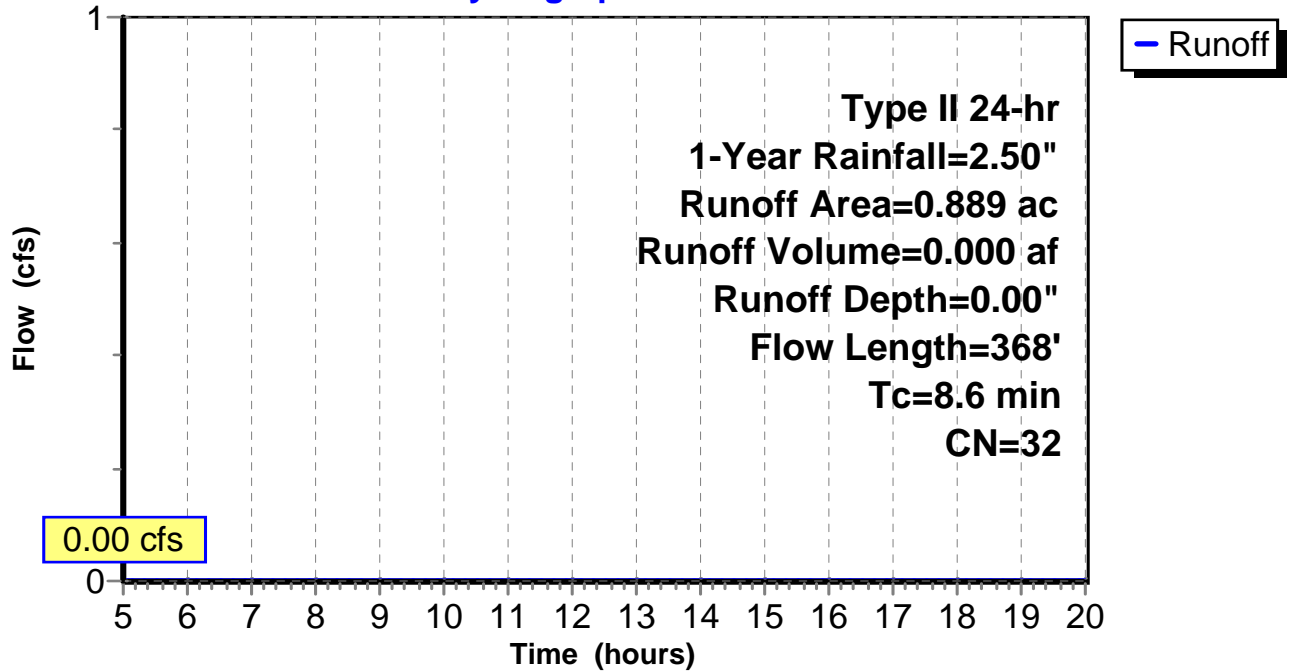
Subcatchment 9: C AR-302.018

Hydrograph



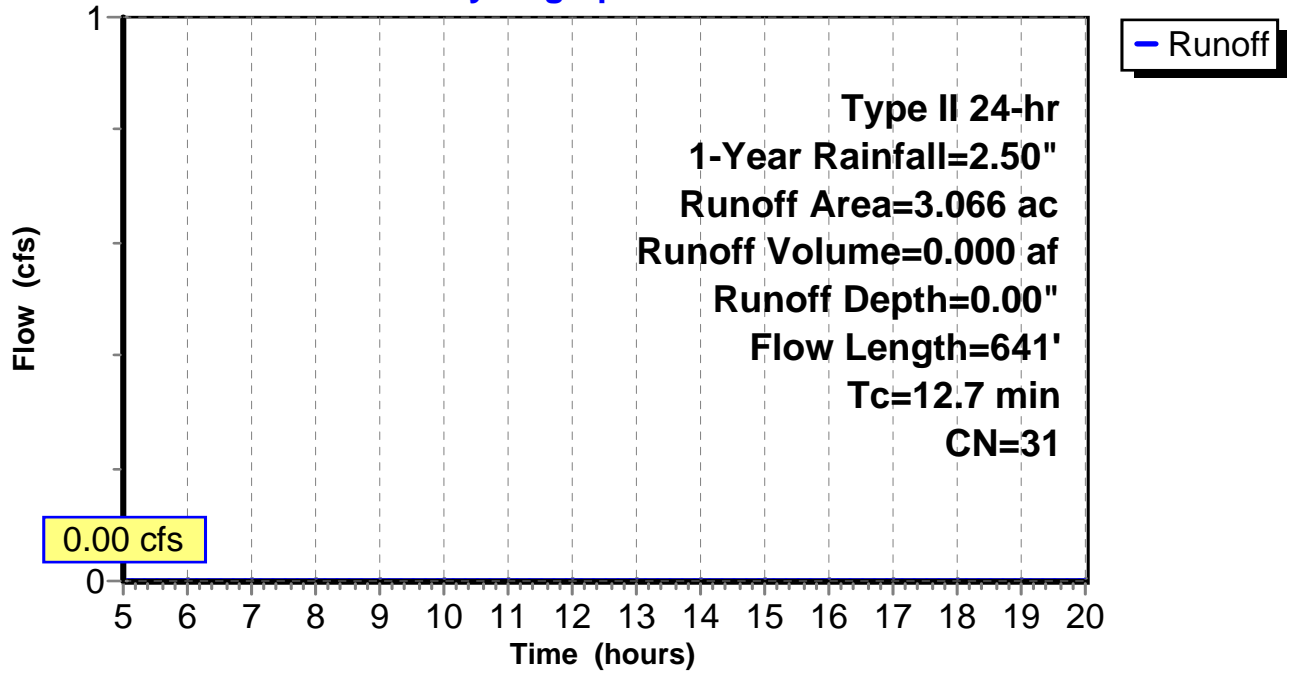
Subcatchment 10: C AR-302.019

Hydrograph



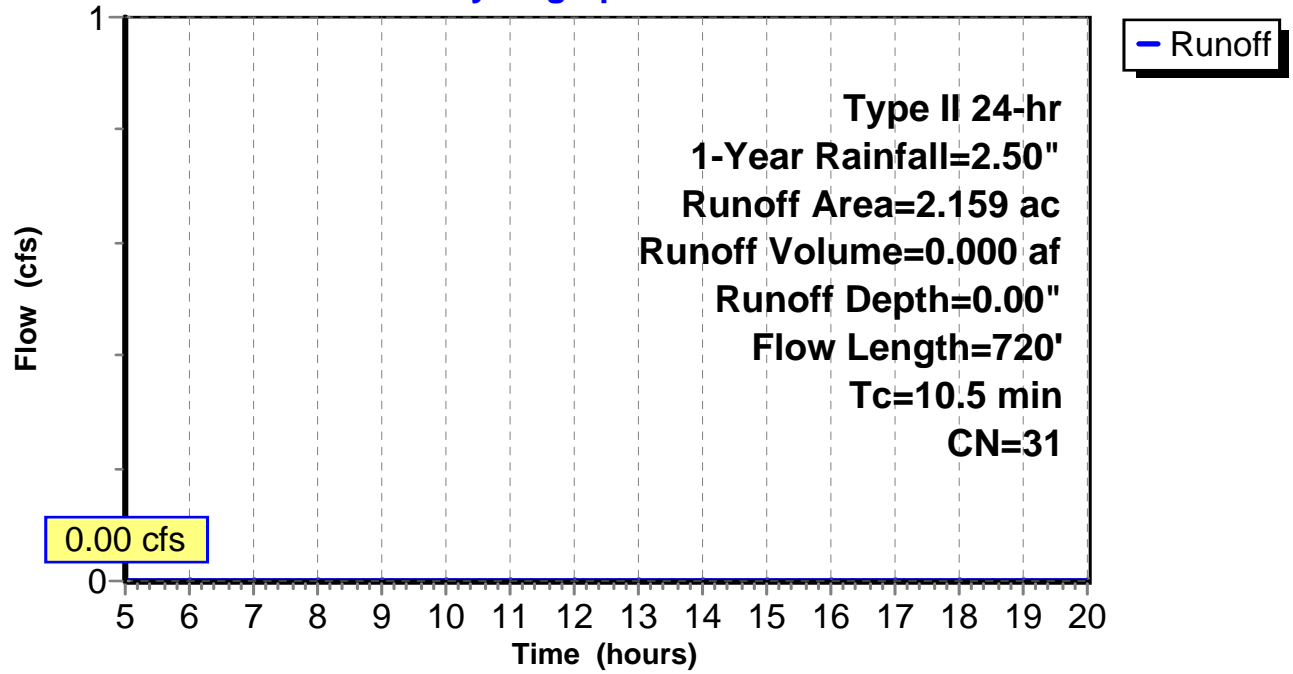
Subcatchment 11: C E120.001

Hydrograph



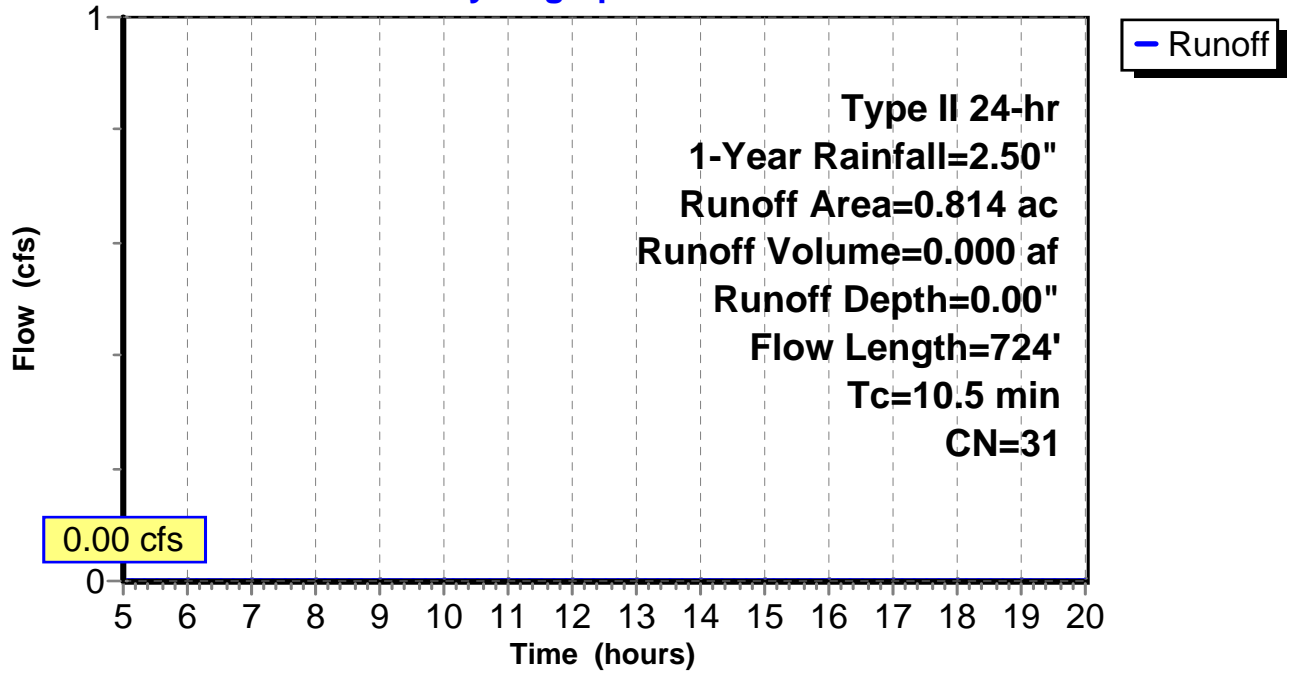
Subcatchment 12: C E120.002

Hydrograph



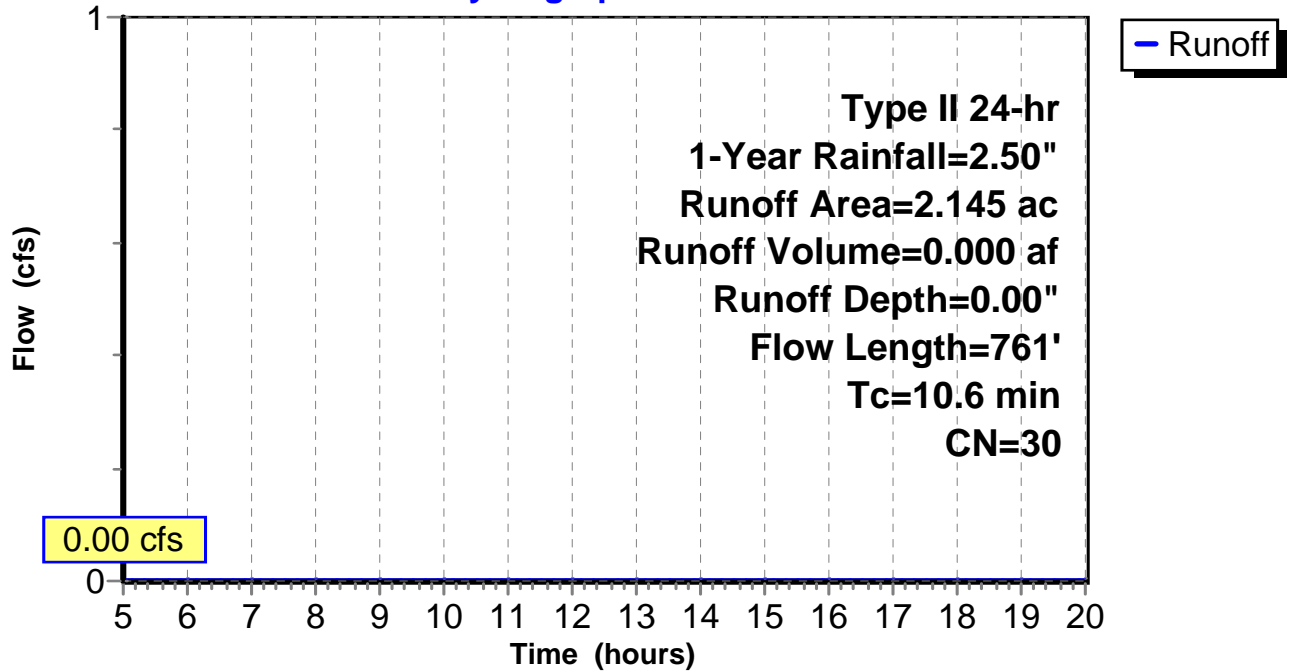
Subcatchment 13: C E120.003

Hydrograph



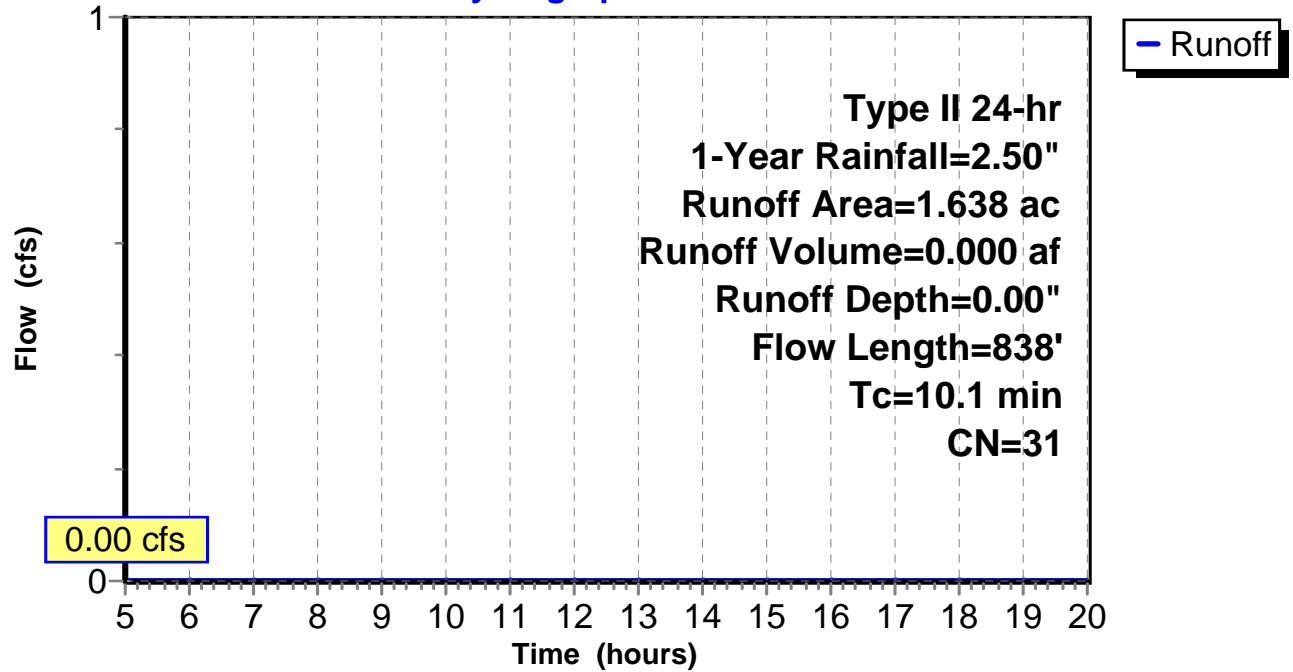
Subcatchment 14: C E120.004

Hydrograph



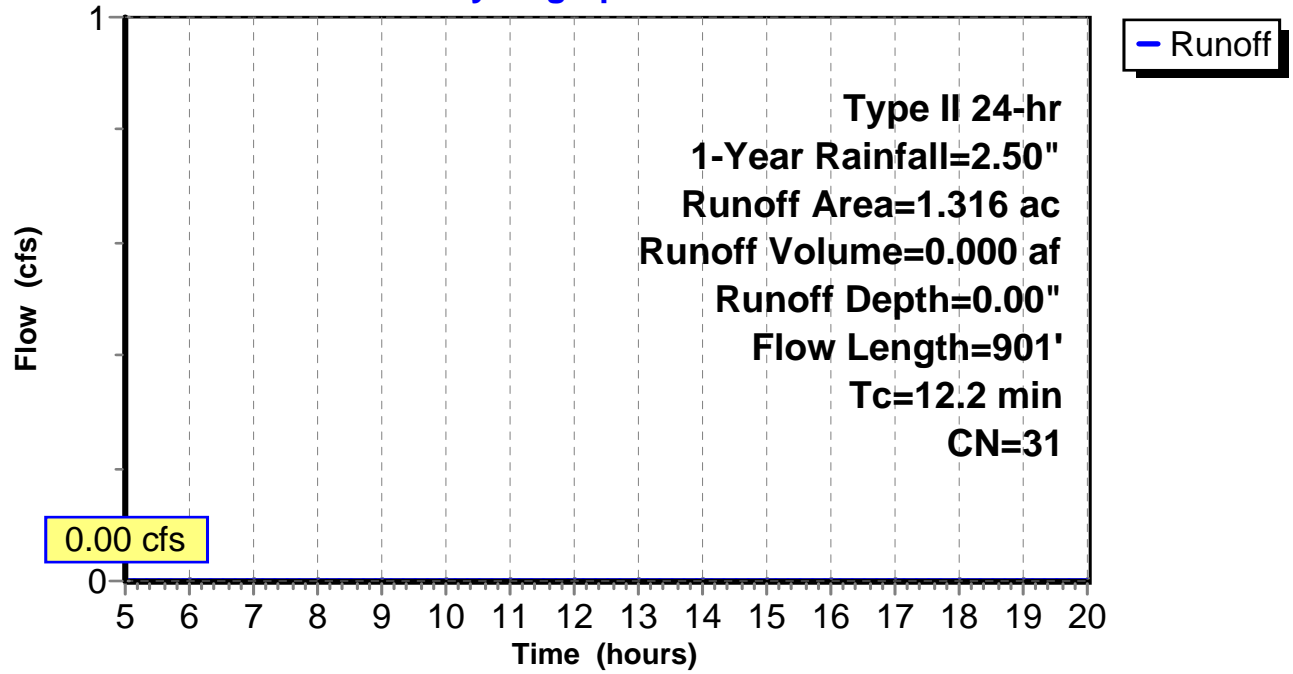
Subcatchment 15: C E120.005

Hydrograph



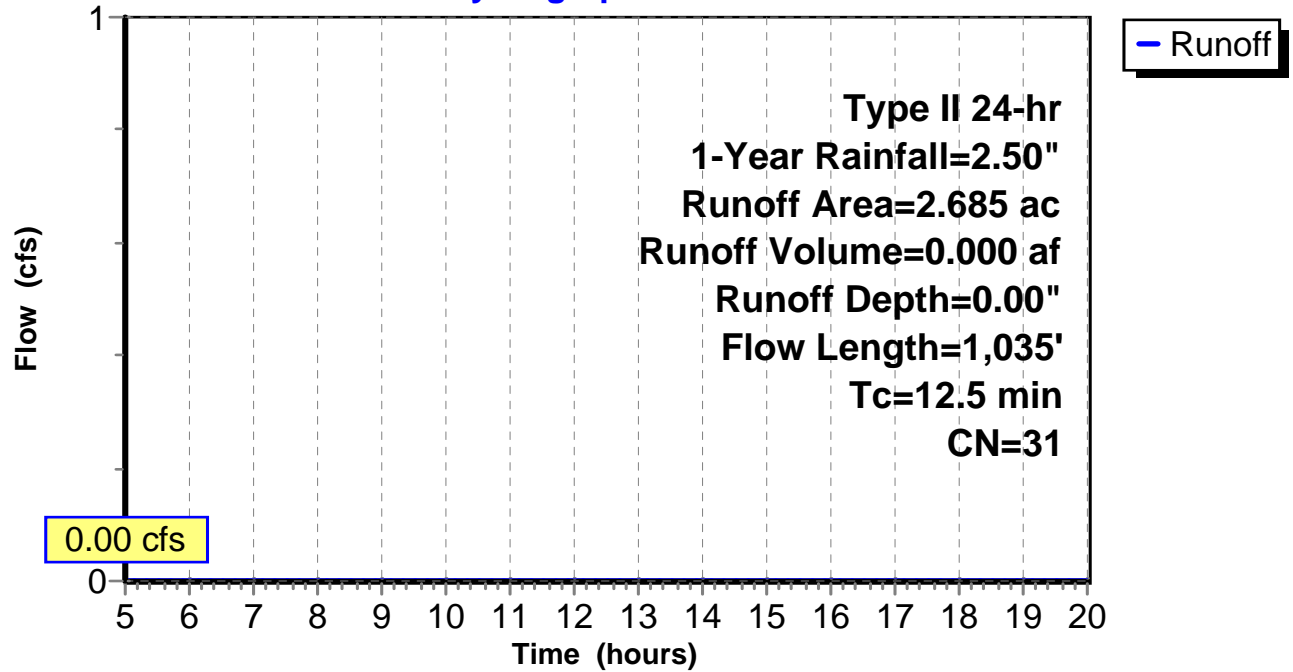
Subcatchment 16: C E120.006

Hydrograph



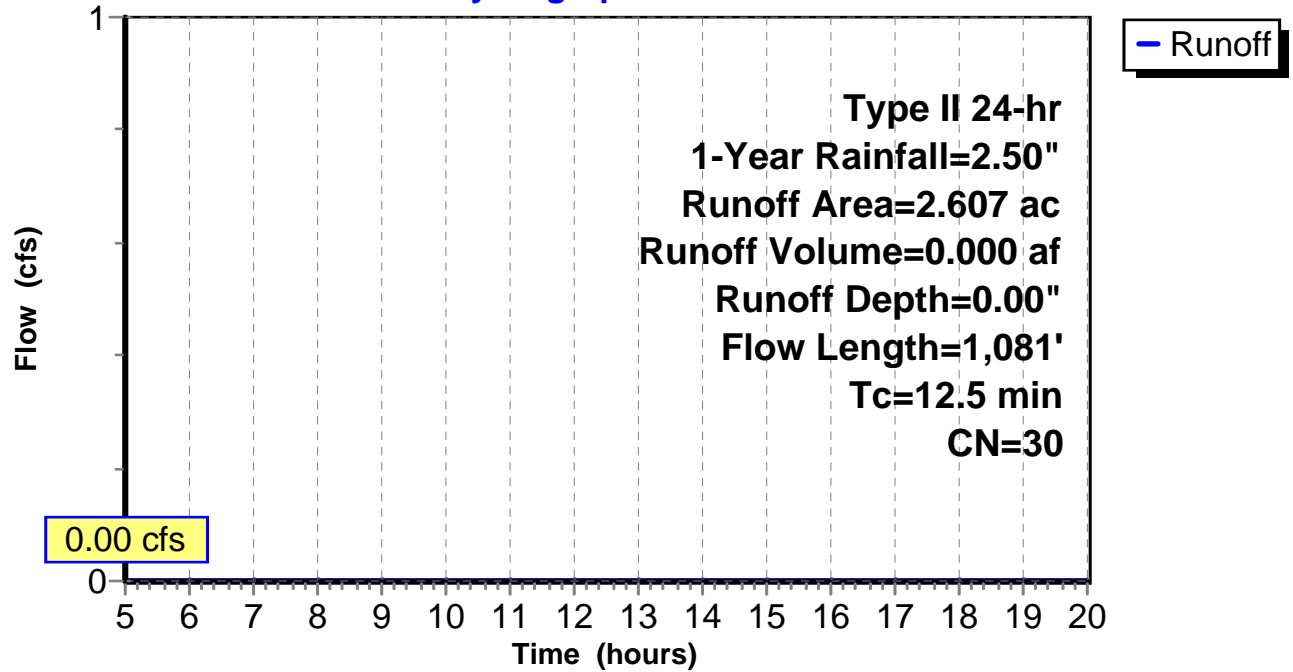
Subcatchment 17: C E120.007

Hydrograph



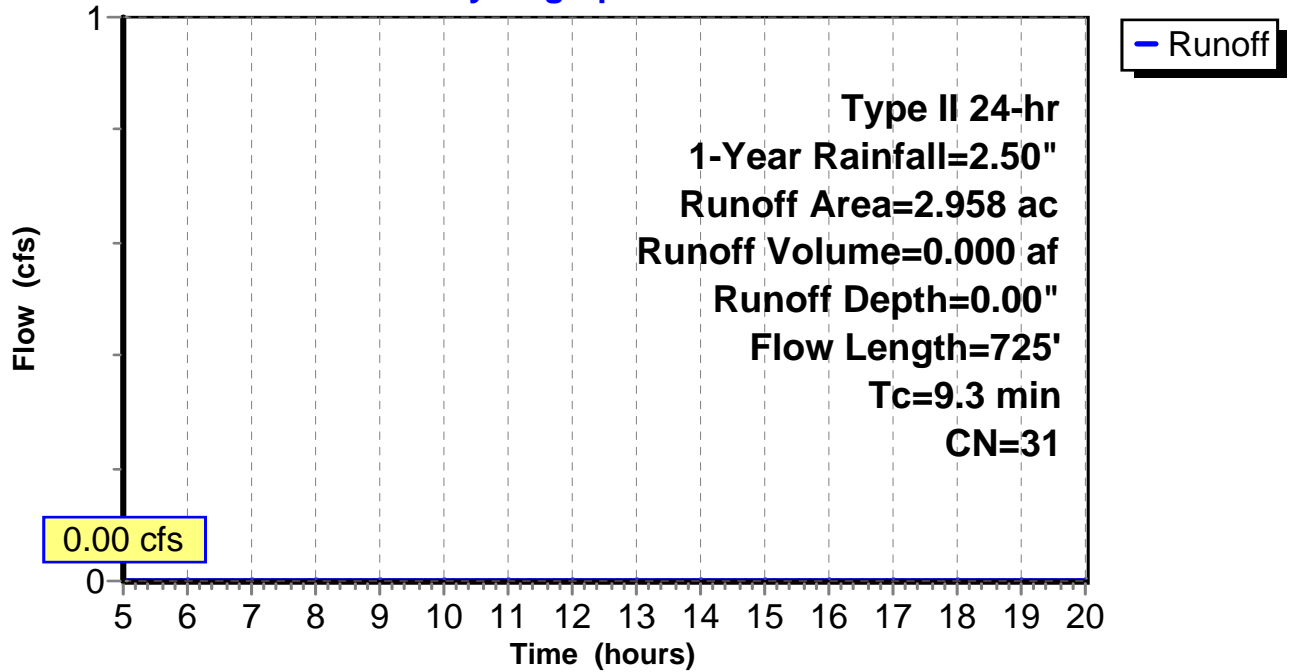
Subcatchment 18: C E120.008

Hydrograph



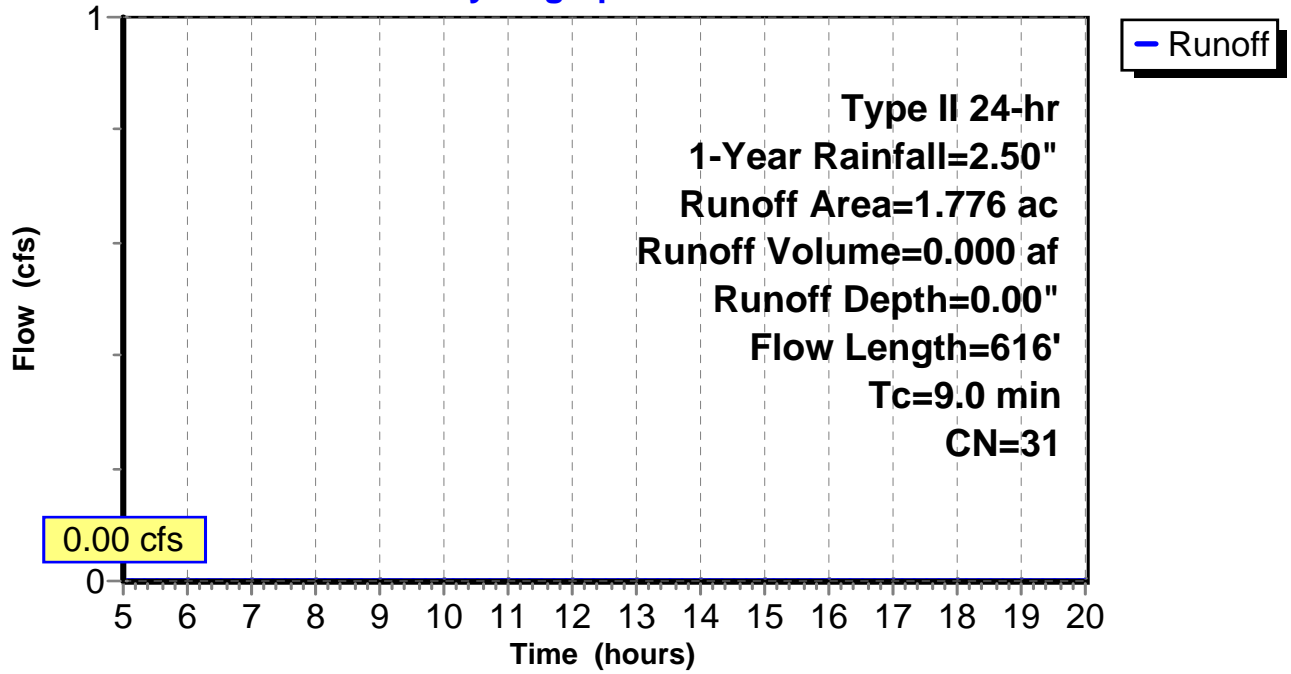
Subcatchment 19: C E120.009

Hydrograph



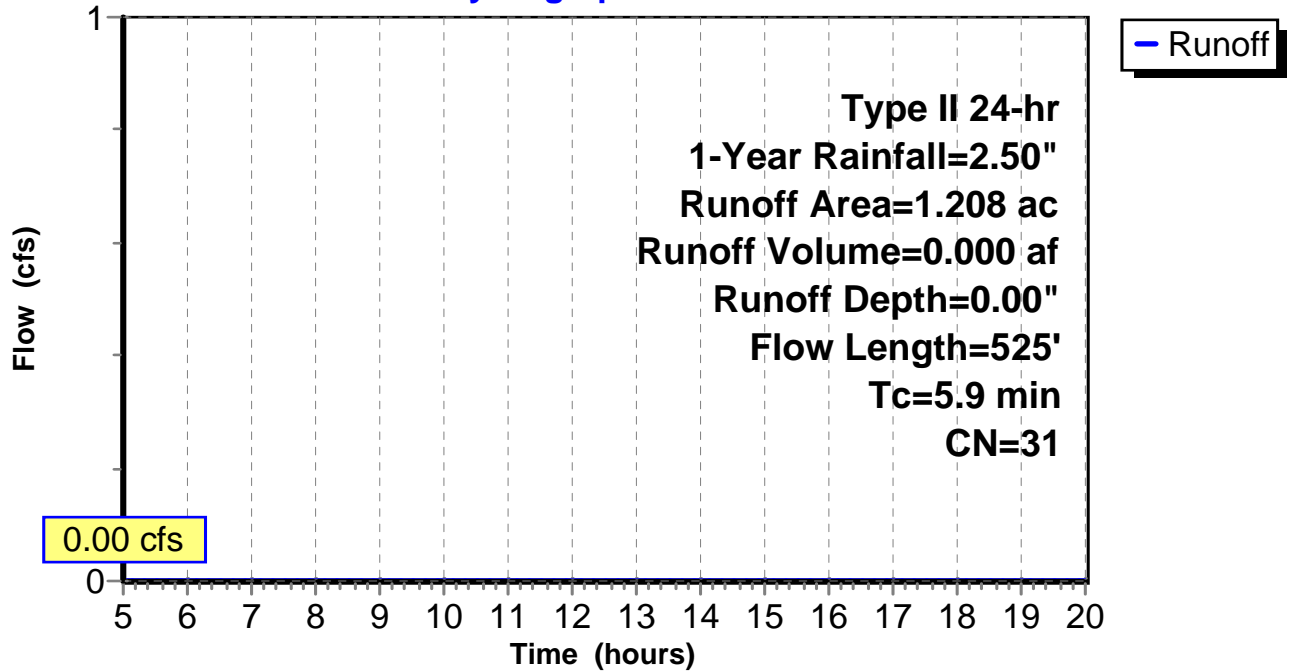
Subcatchment 20: C E120.010

Hydrograph



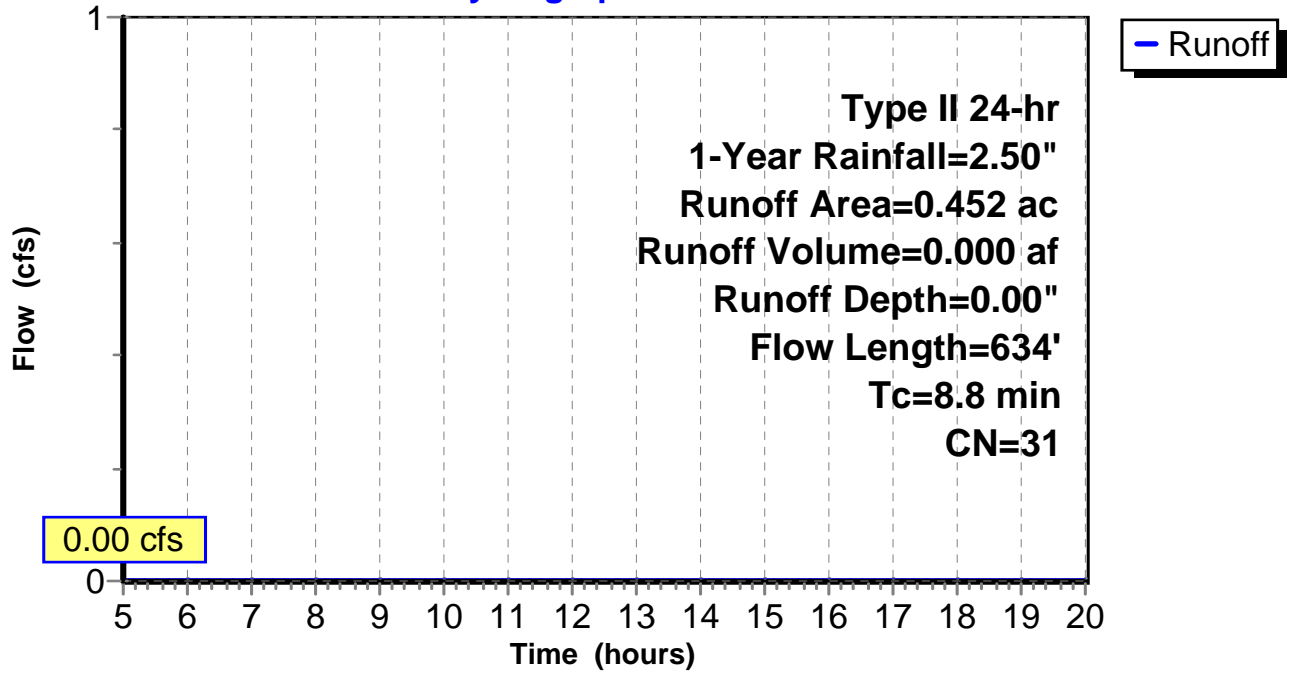
Subcatchment 21: C E120.011

Hydrograph



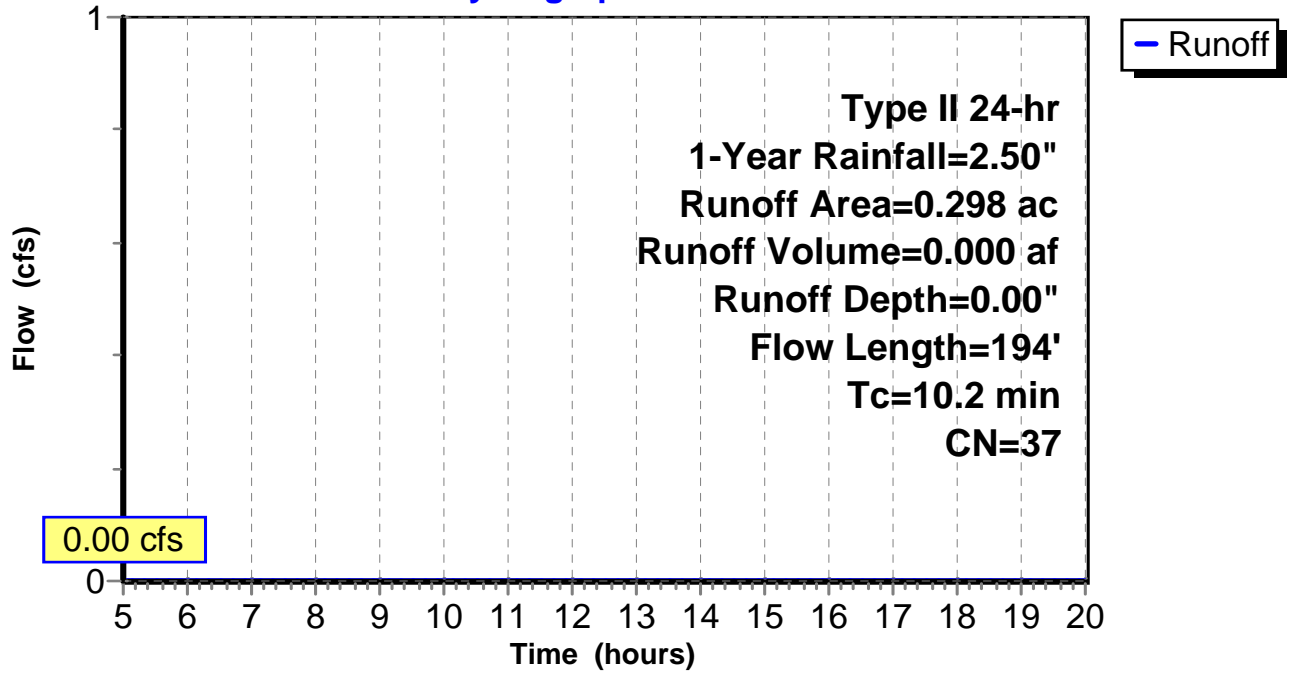
Subcatchment 22: C E120.012

Hydrograph



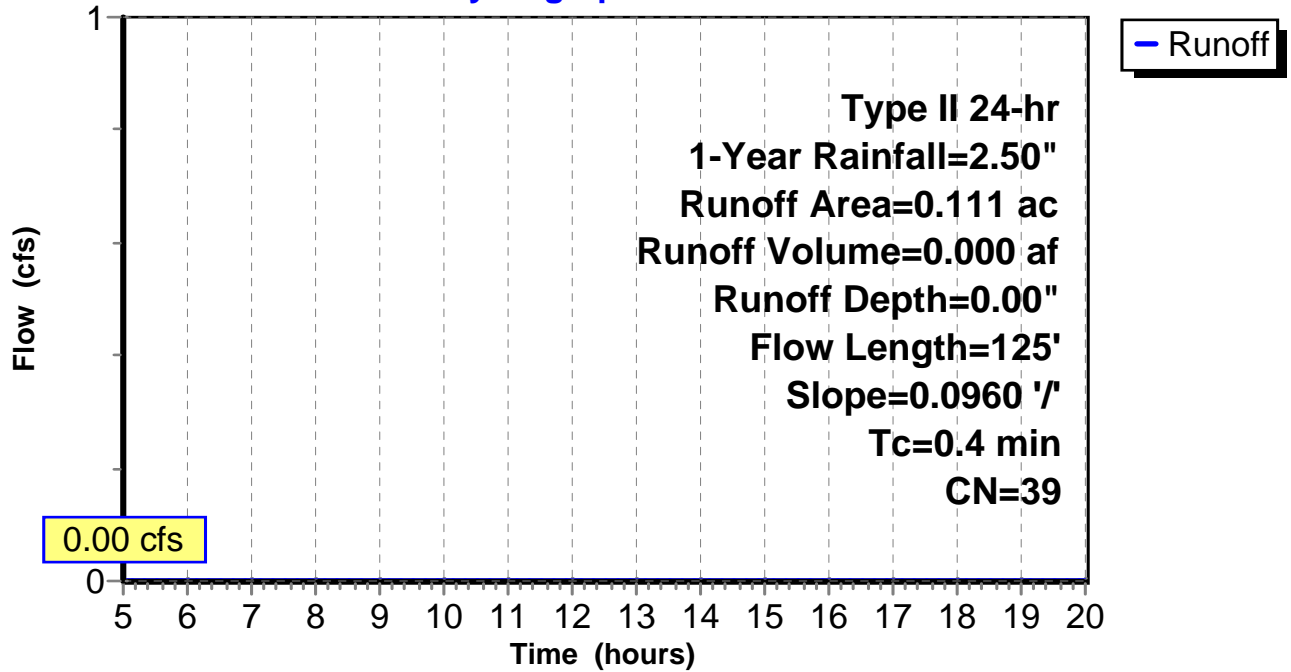
Subcatchment 23: C E120.013

Hydrograph



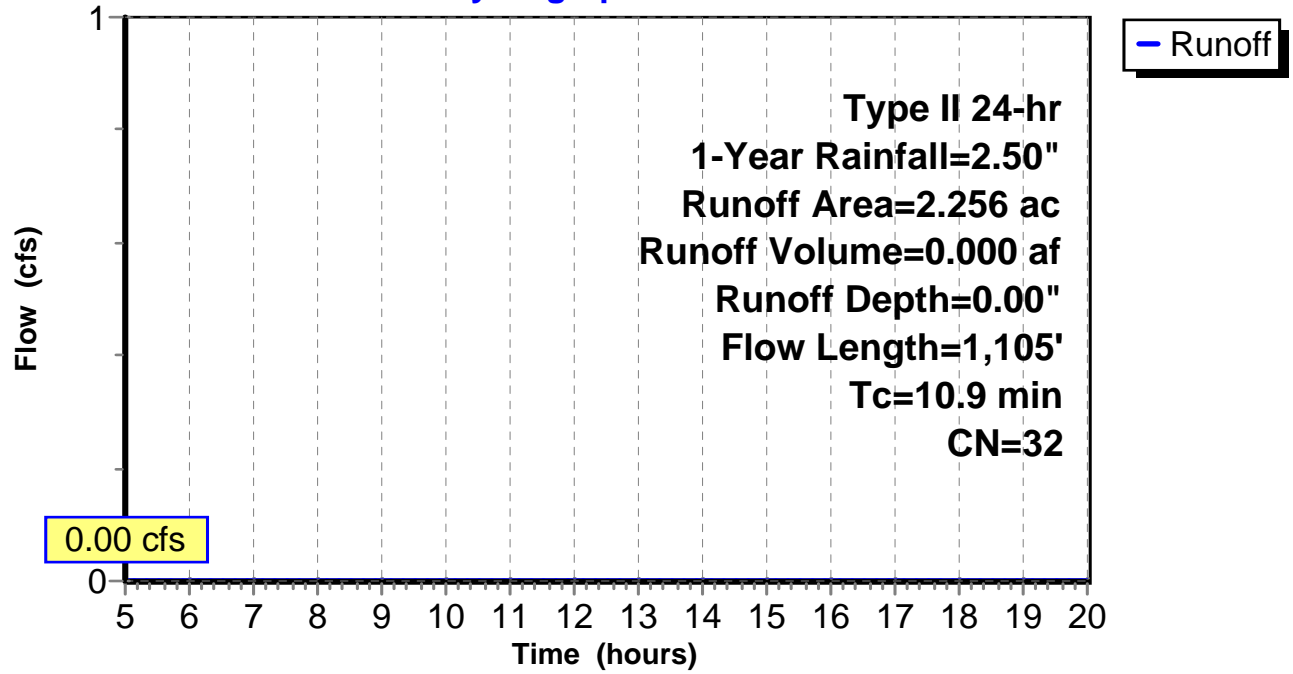
Subcatchment 24: C E120.014

Hydrograph



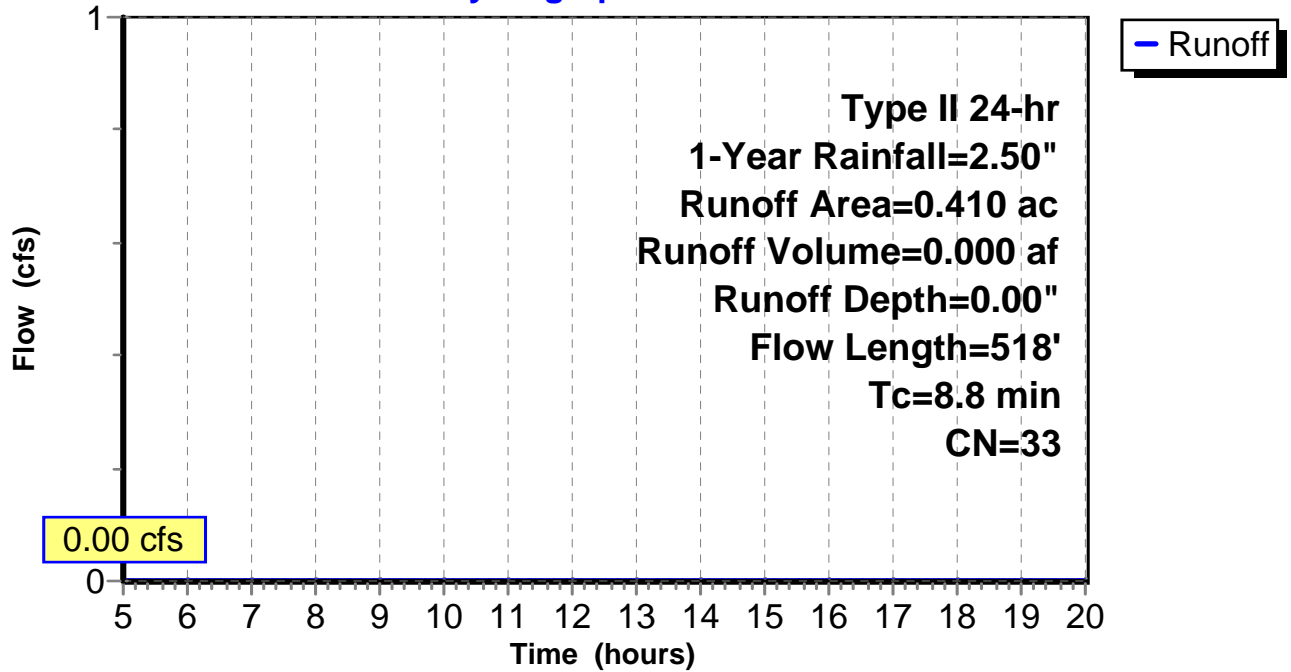
Subcatchment 25: C E120.015

Hydrograph



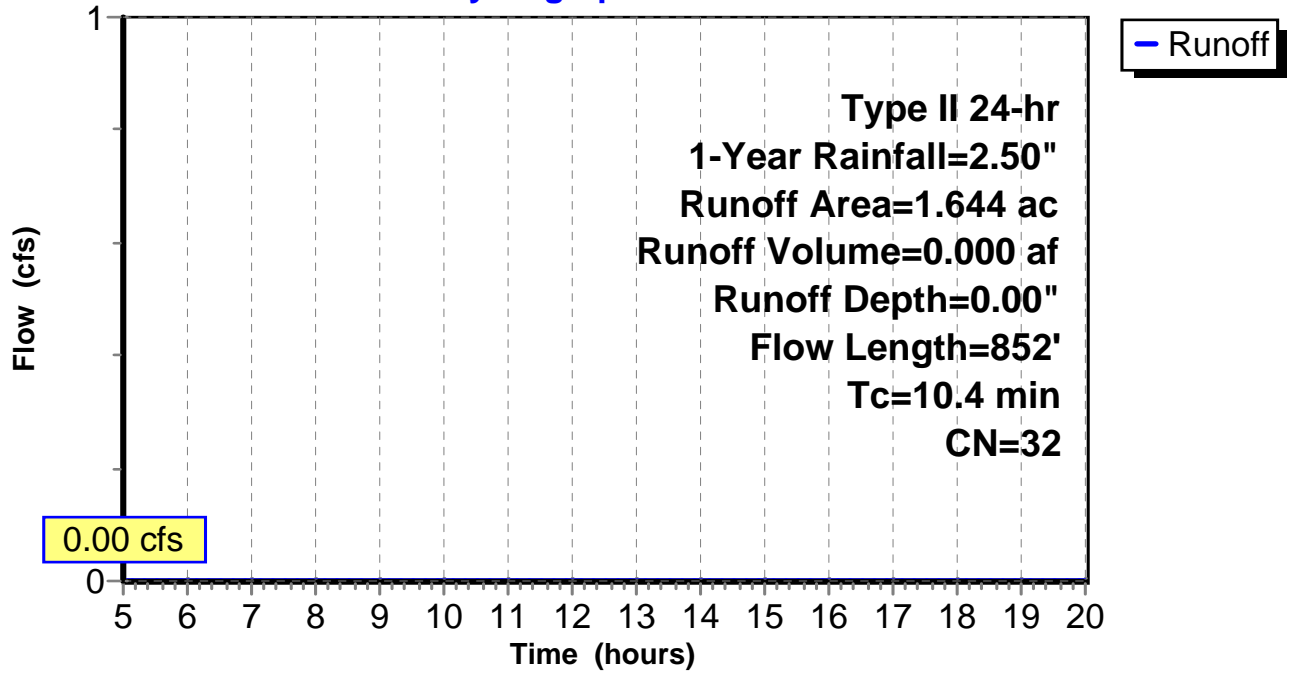
Subcatchment 26: C E120.016

Hydrograph



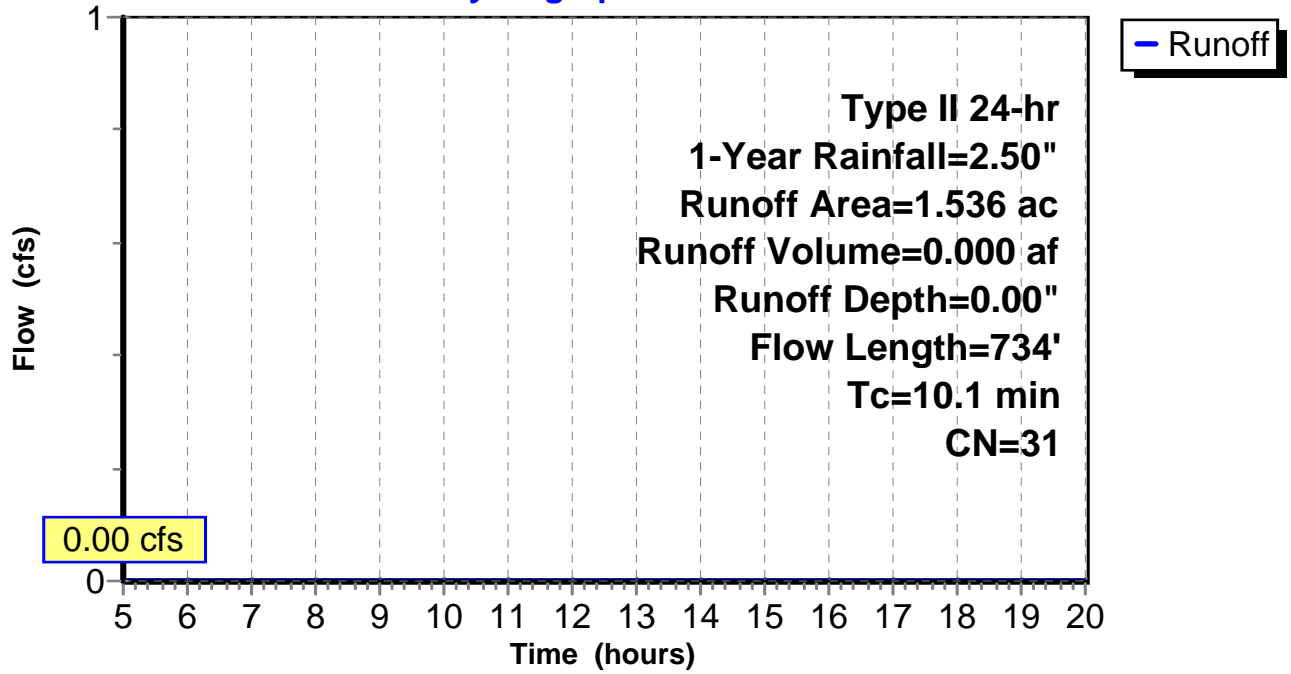
Subcatchment 27: C E120.017

Hydrograph



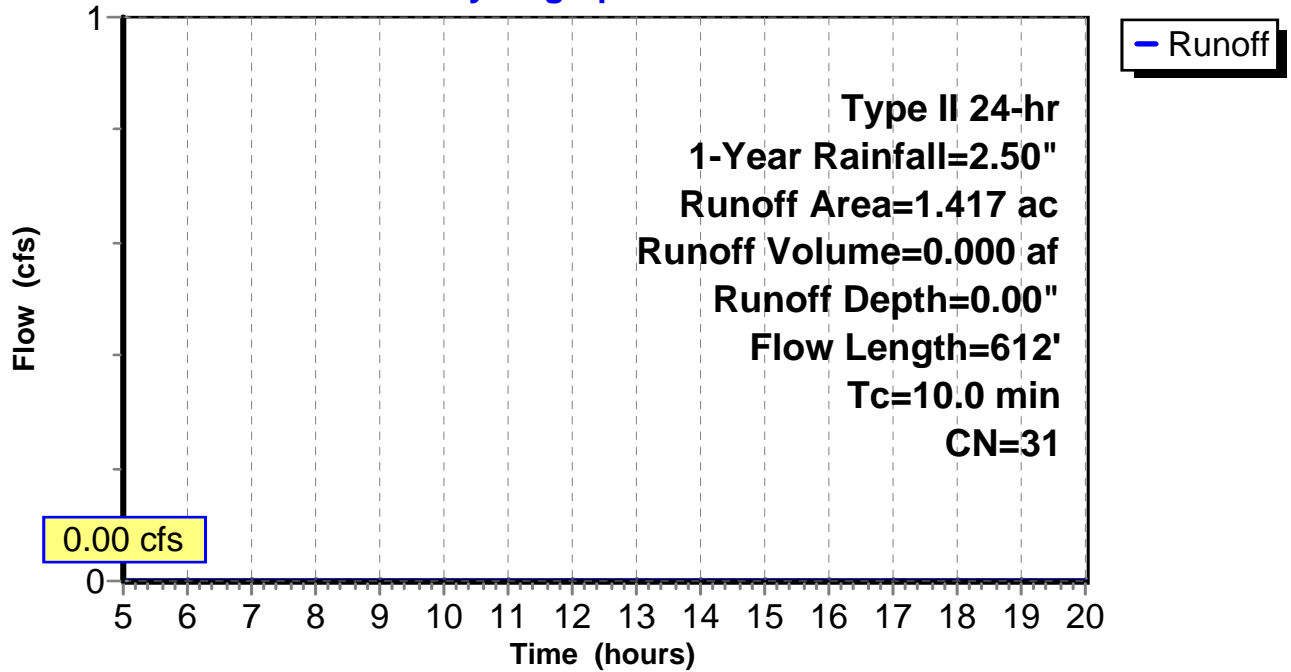
Subcatchment 28: C E120.018

Hydrograph



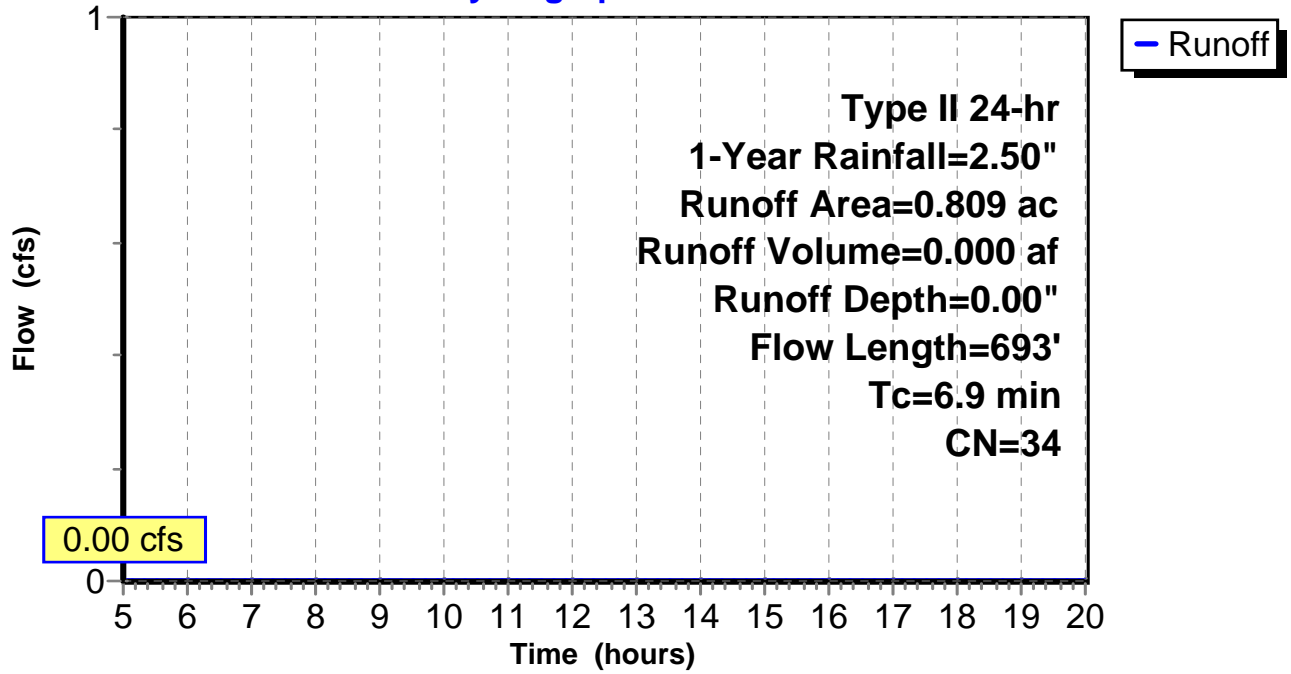
Subcatchment 29: C E120.019

Hydrograph



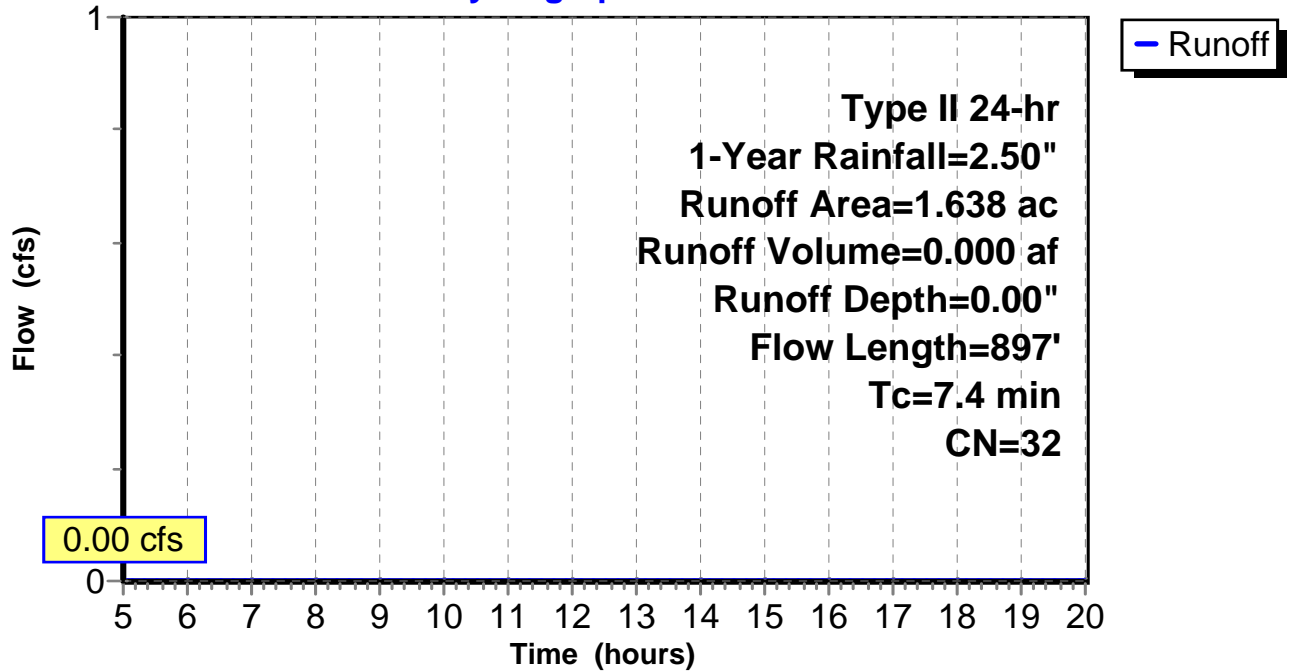
Subcatchment 30: C E120.020

Hydrograph



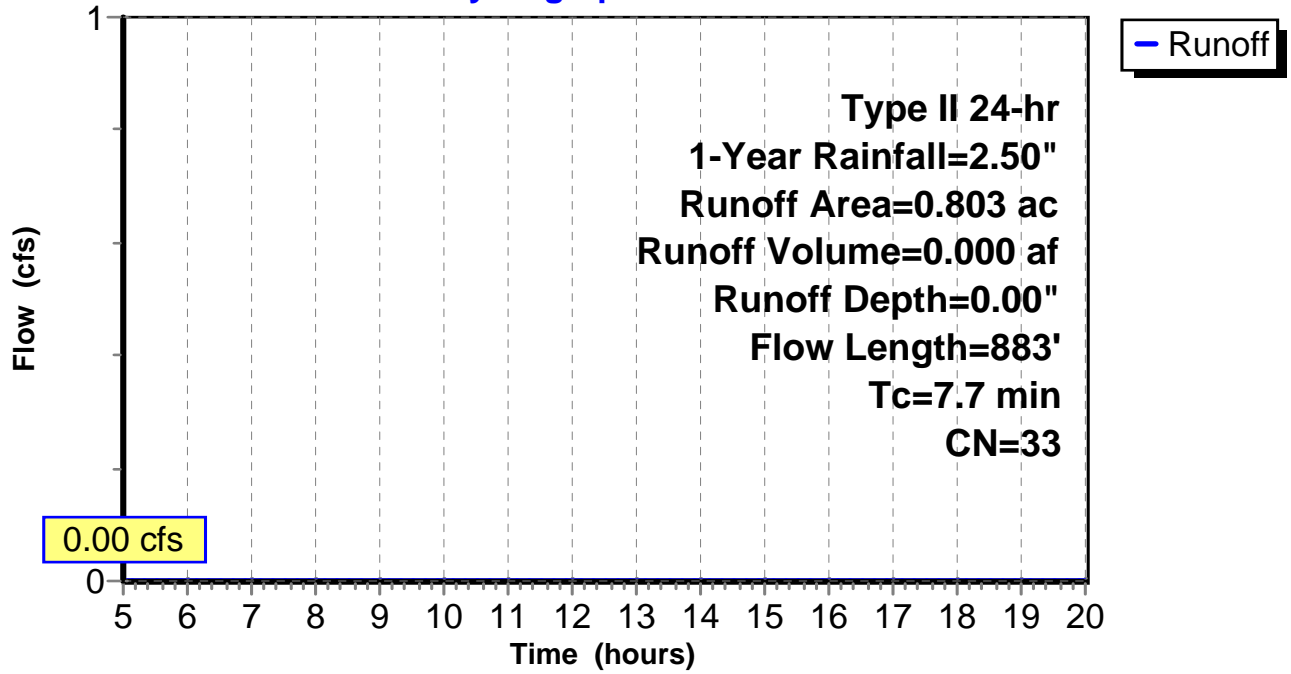
Subcatchment 31: C E120.021

Hydrograph



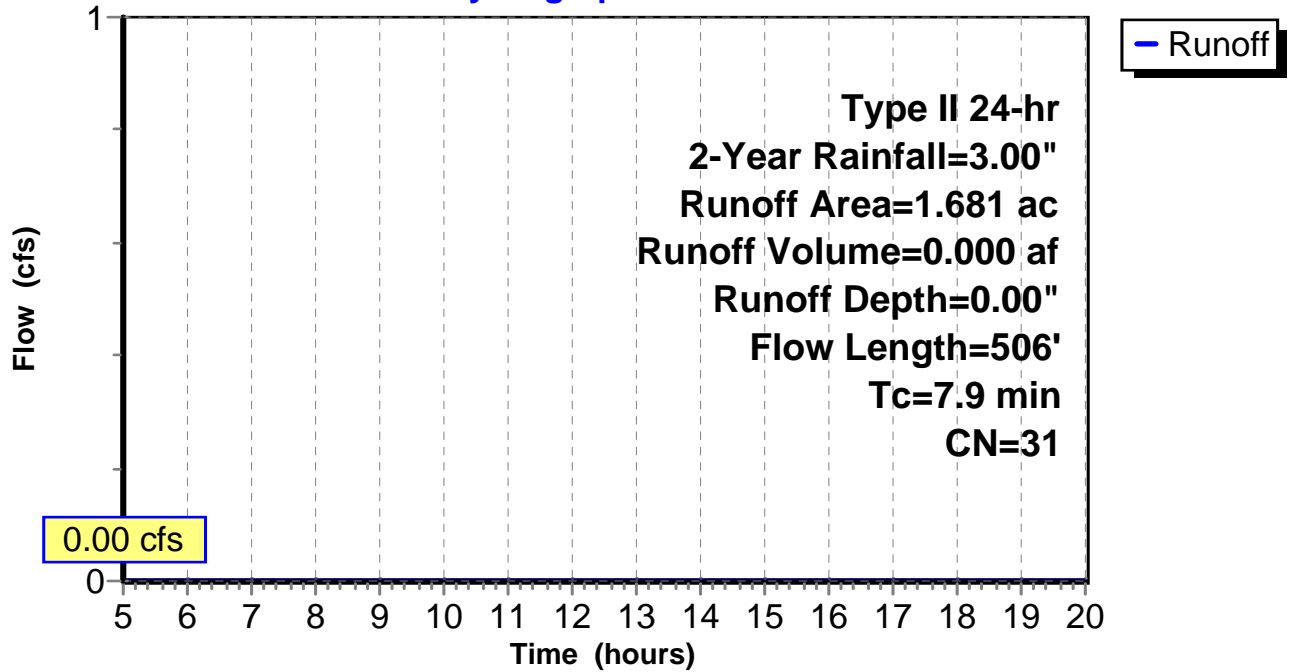
Subcatchment 32: C E120.022

Hydrograph



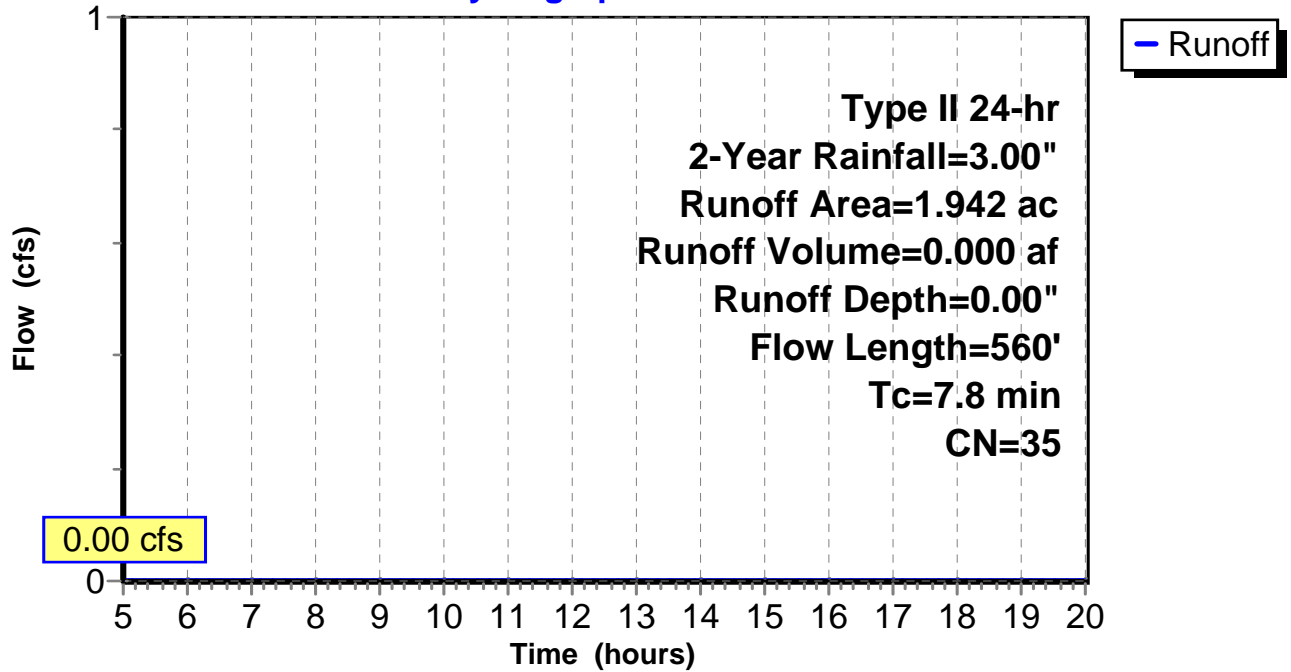
Subcatchment 1: C AR-300.017

Hydrograph



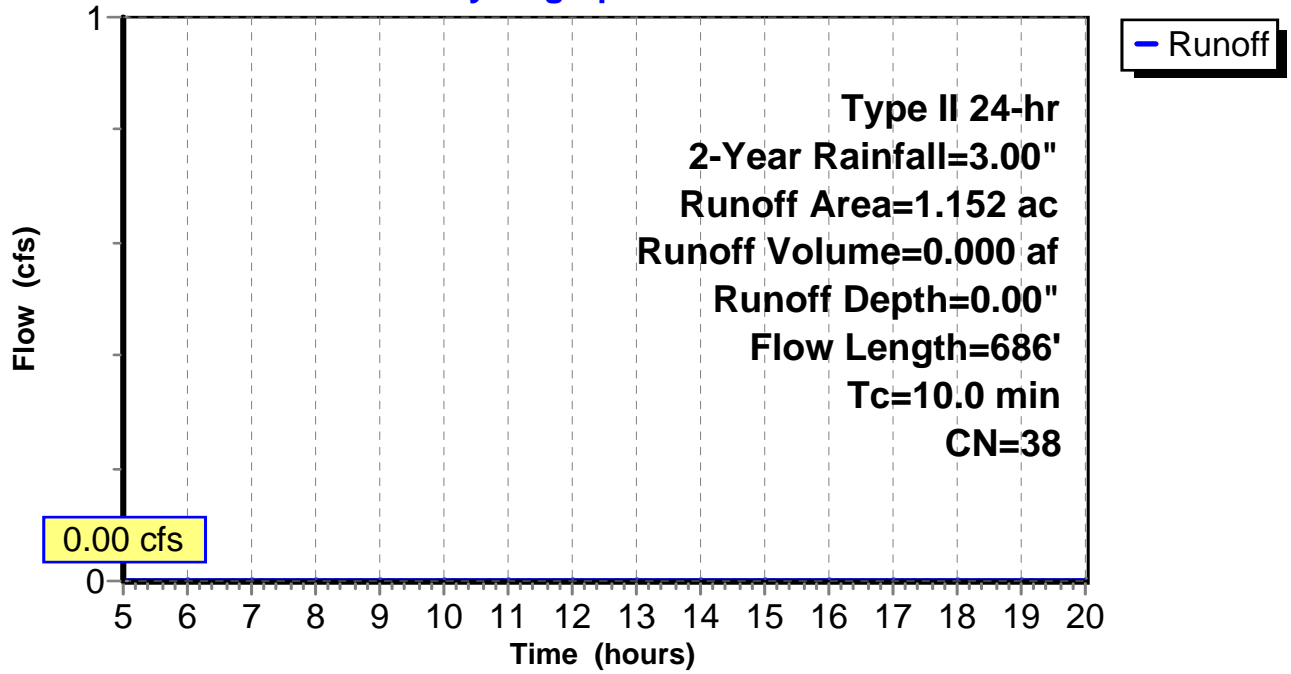
Subcatchment 2: C AR-300.018

Hydrograph



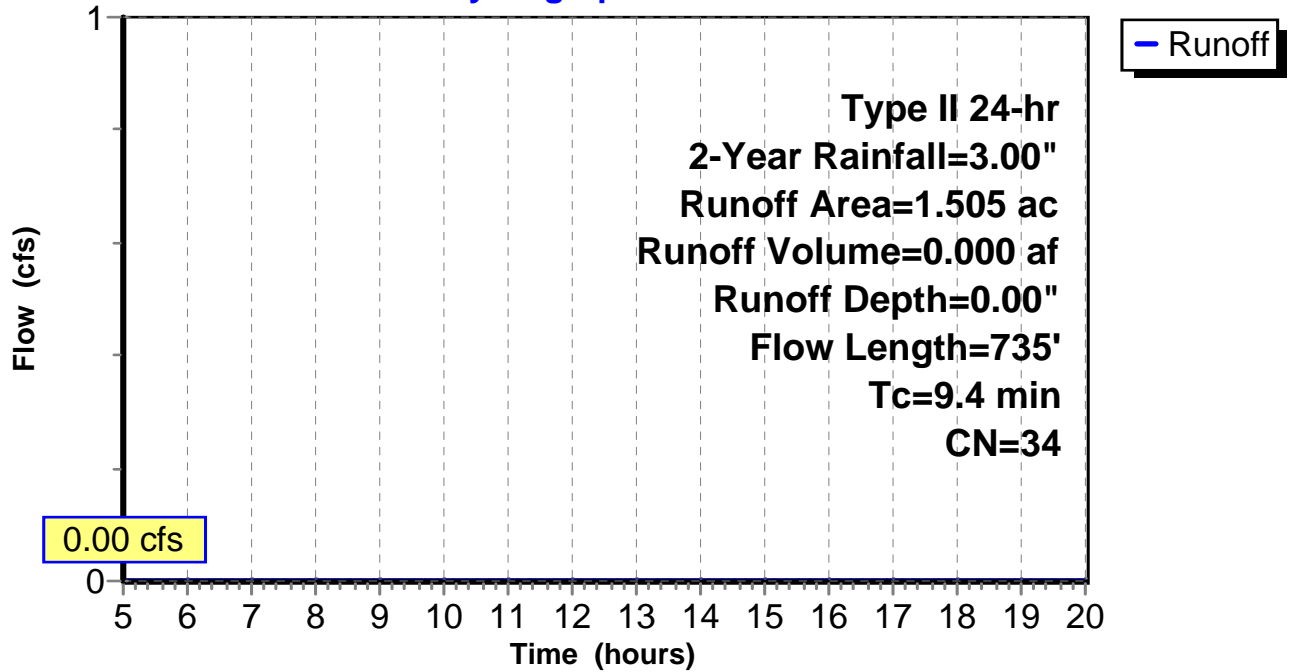
Subcatchment 3: C AR-300.019

Hydrograph



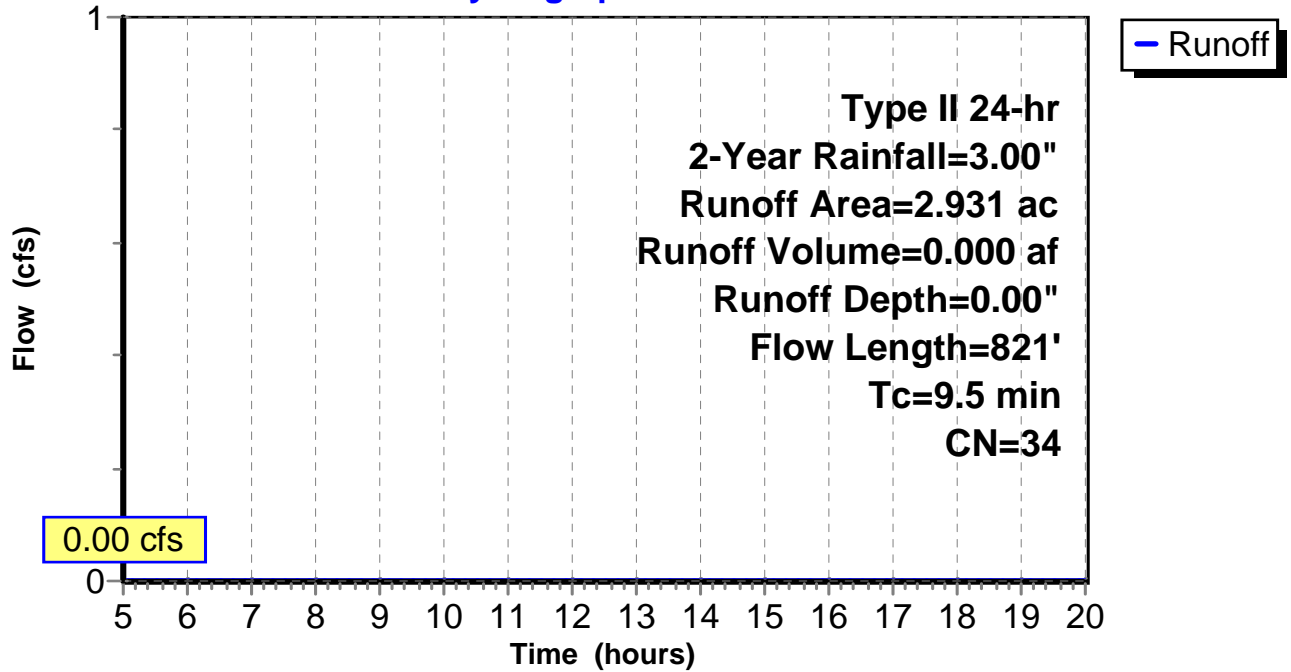
Subcatchment 4: C AR-300.020

Hydrograph



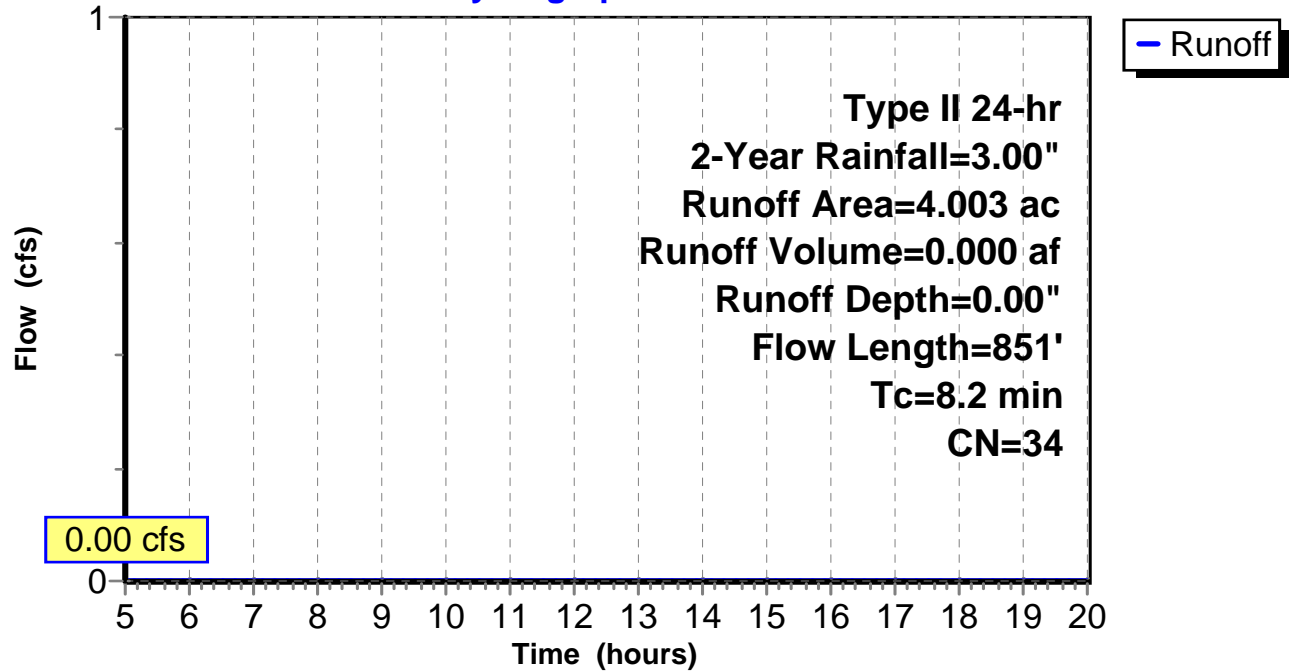
Subcatchment 5: C AR-300.021

Hydrograph



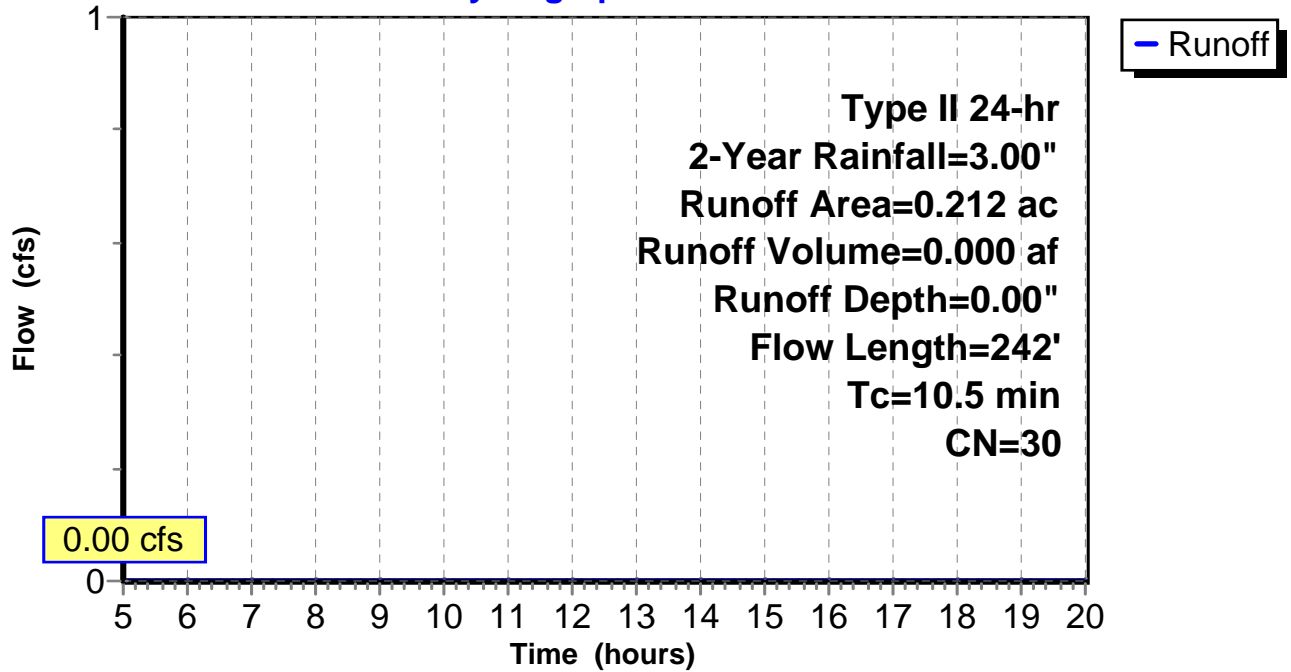
Subcatchment 6: C AR-300.022

Hydrograph



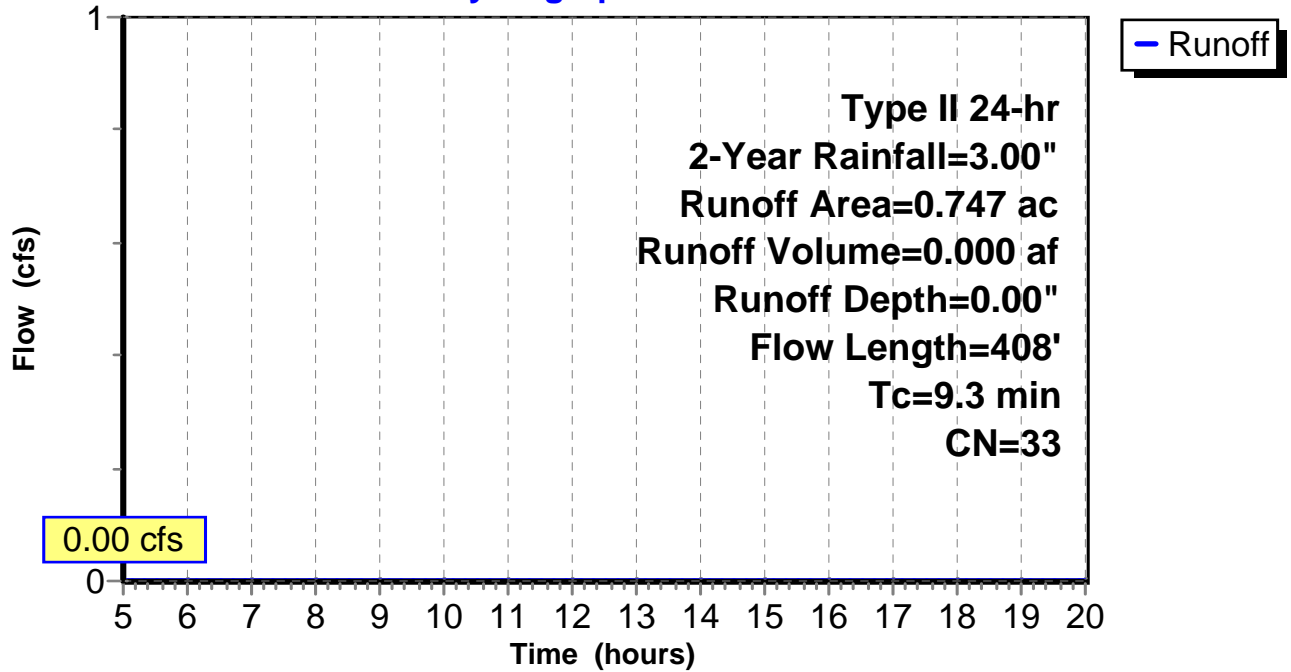
Subcatchment 7: C AR-302.016

Hydrograph



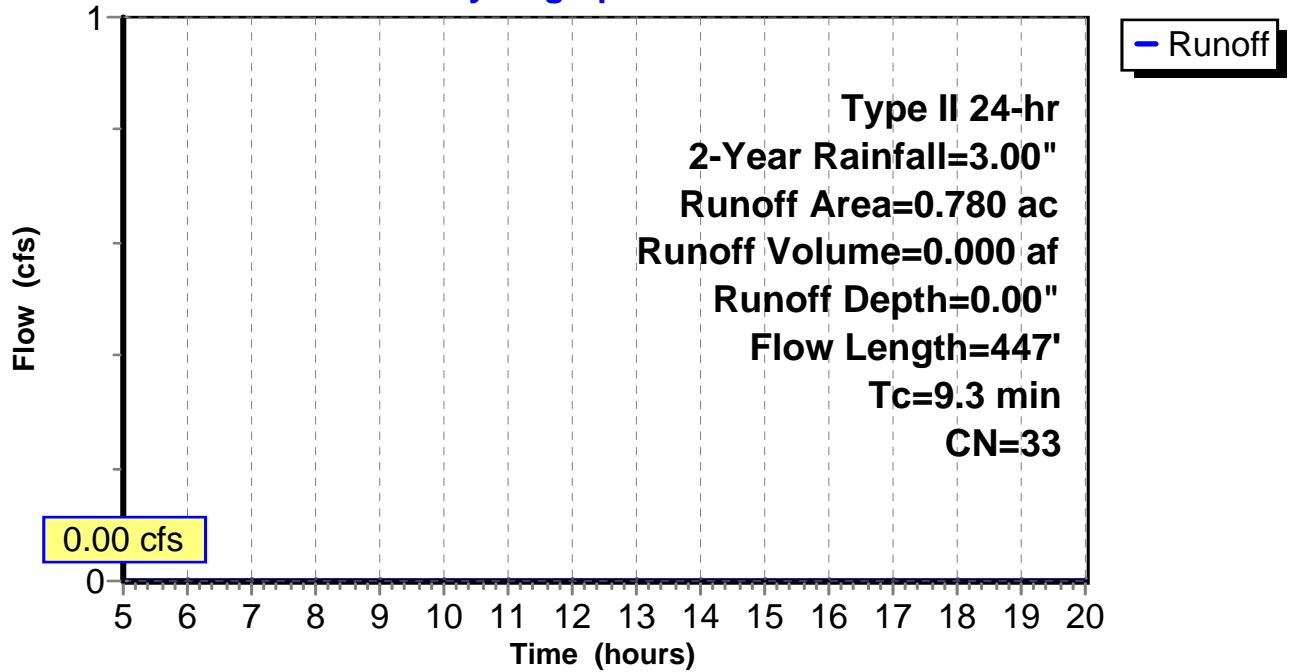
Subcatchment 8: C AR-302.017

Hydrograph



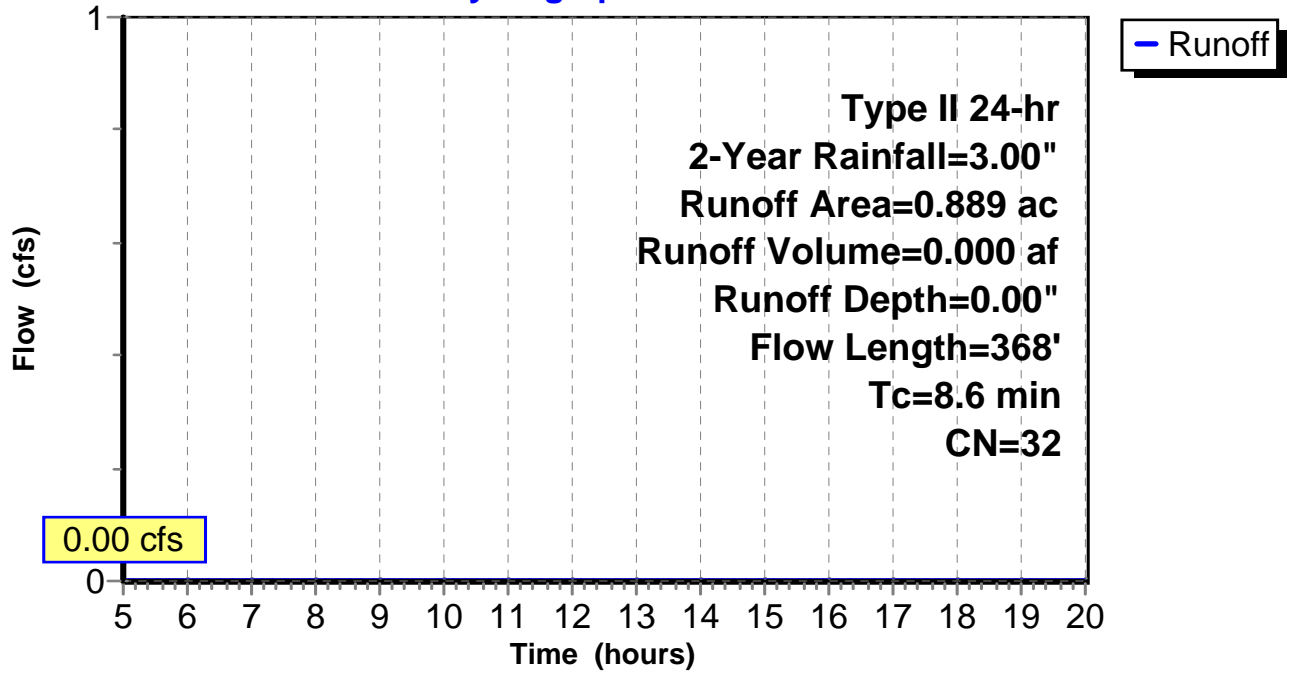
Subcatchment 9: C AR-302.018

Hydrograph



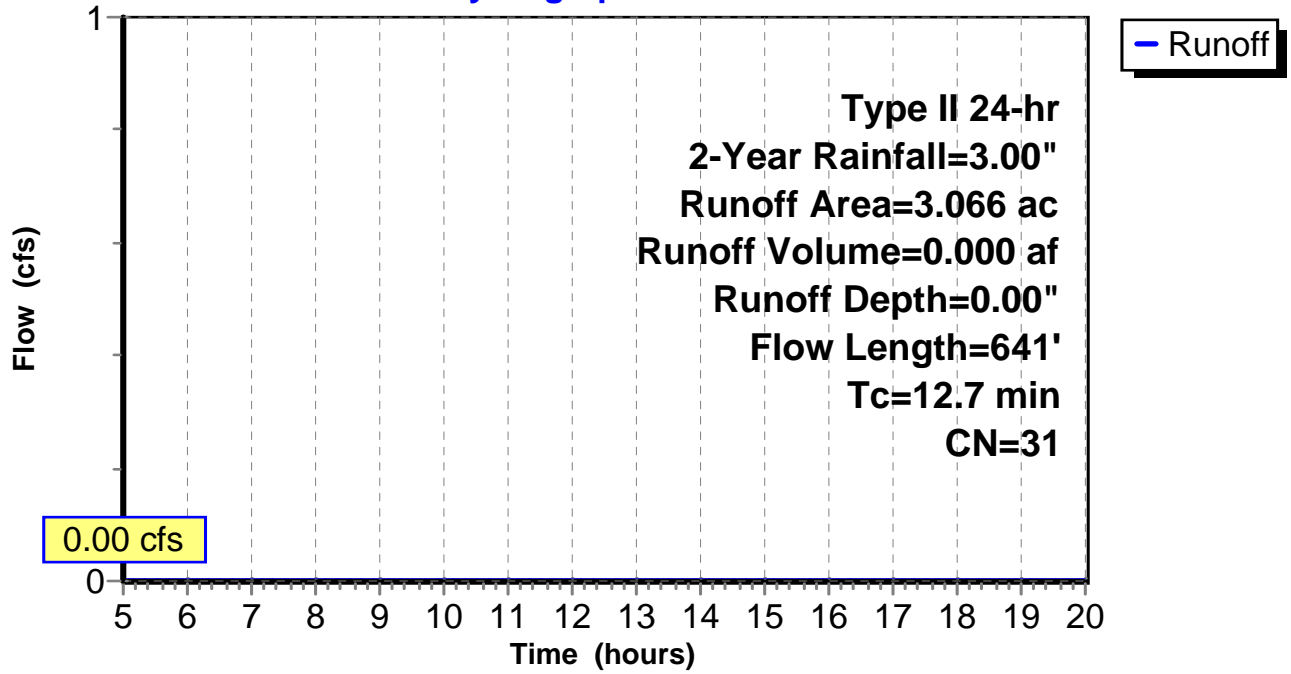
Subcatchment 10: C AR-302.019

Hydrograph



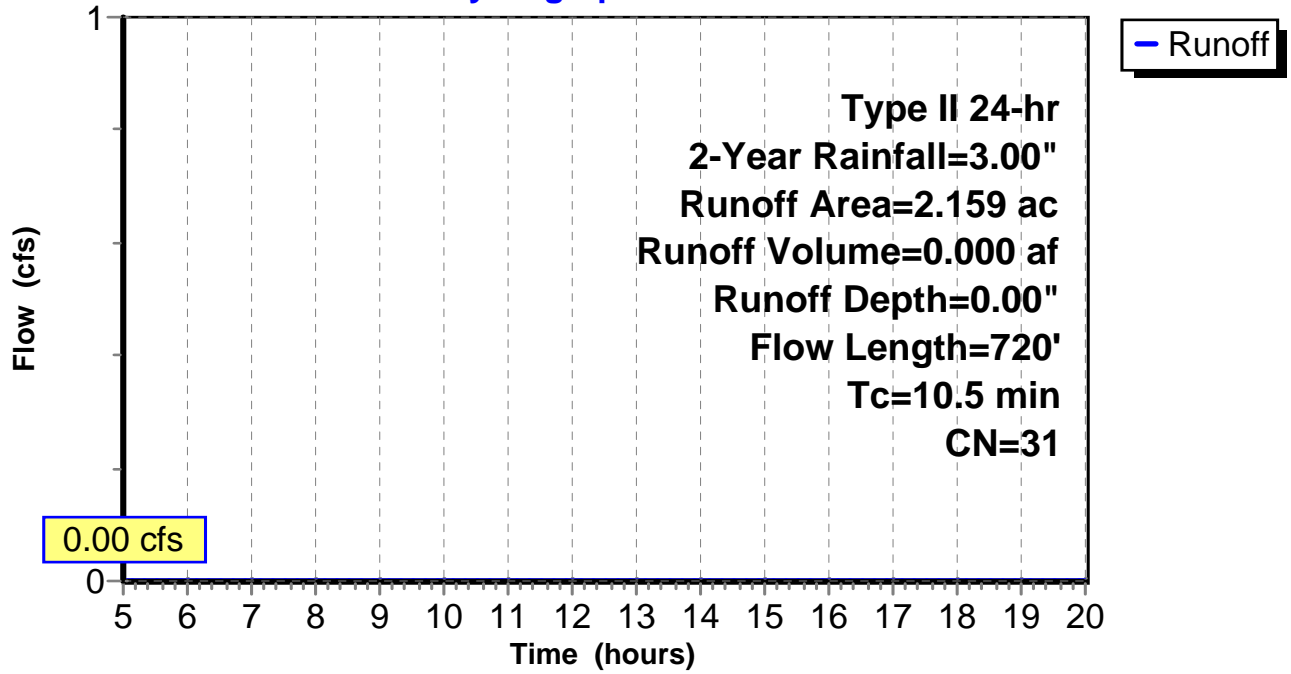
Subcatchment 11: C E120.001

Hydrograph



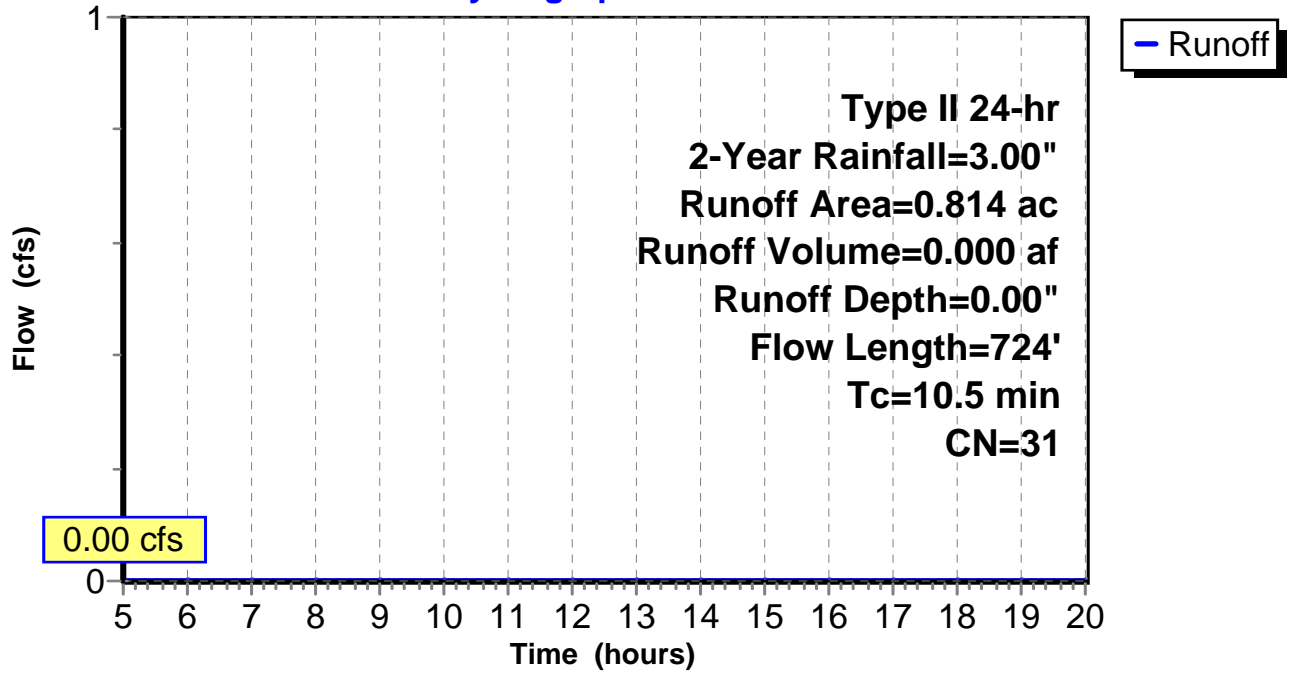
Subcatchment 12: C E120.002

Hydrograph



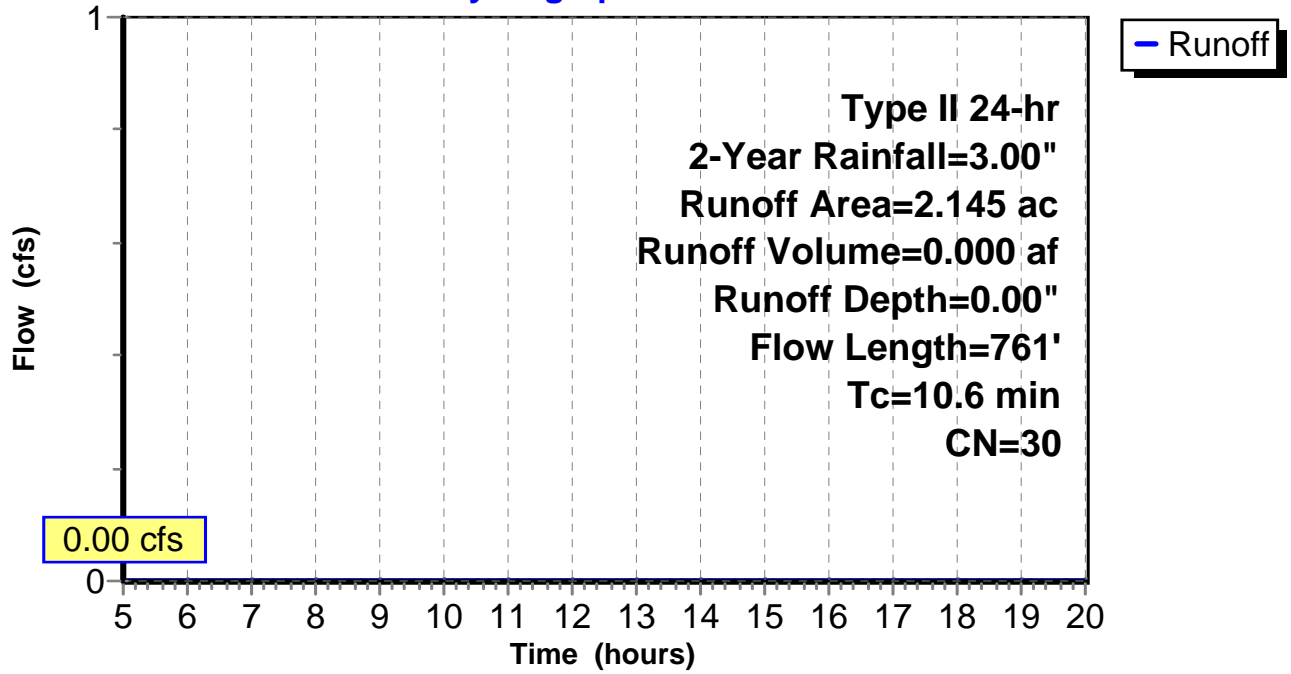
Subcatchment 13: C E120.003

Hydrograph



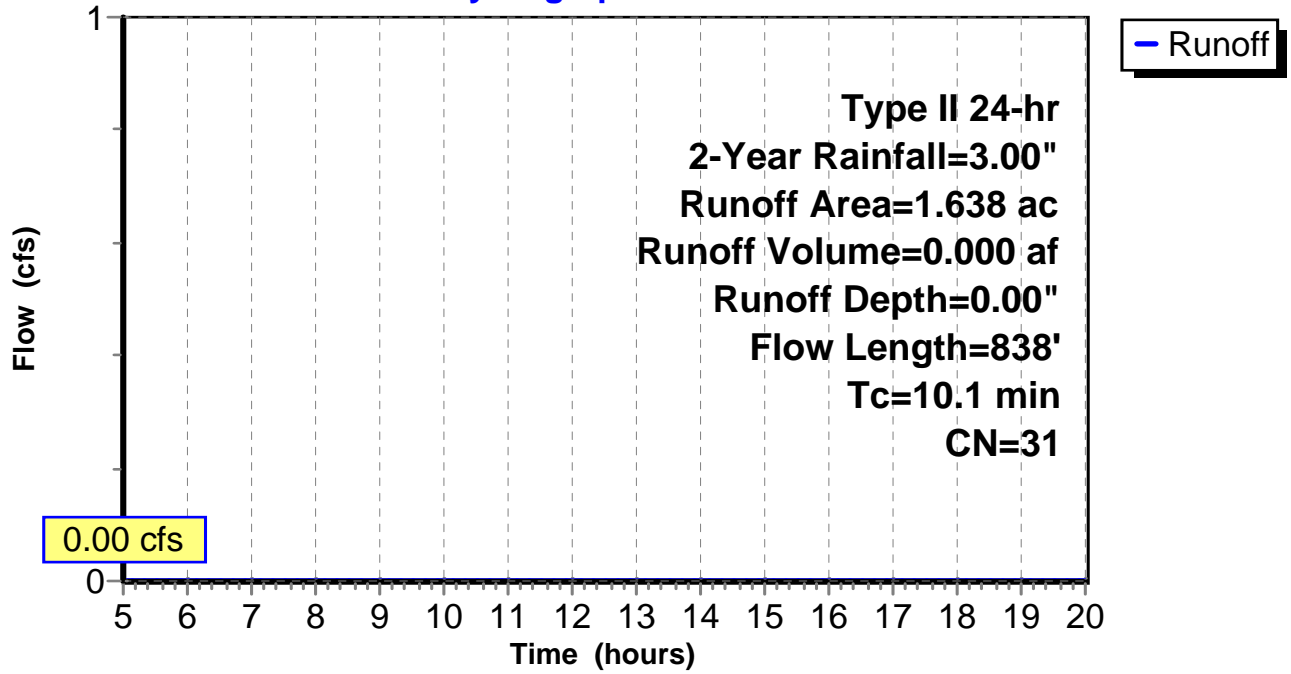
Subcatchment 14: C E120.004

Hydrograph



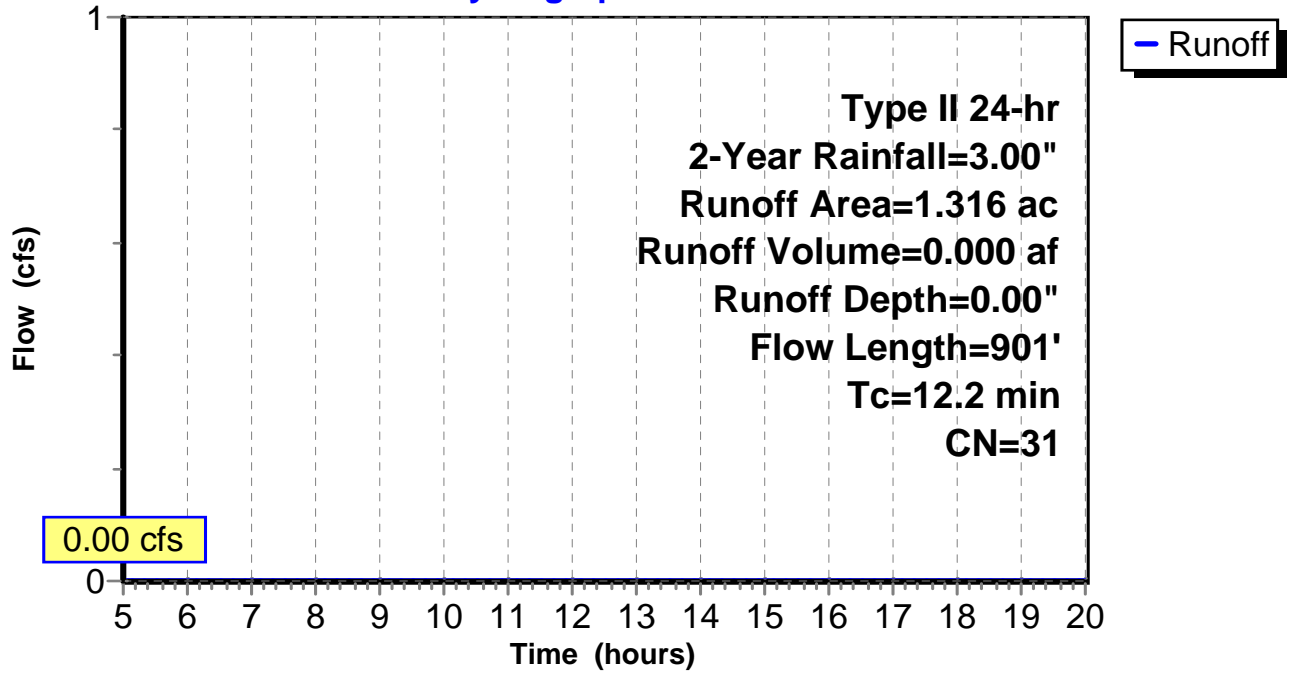
Subcatchment 15: C E120.005

Hydrograph



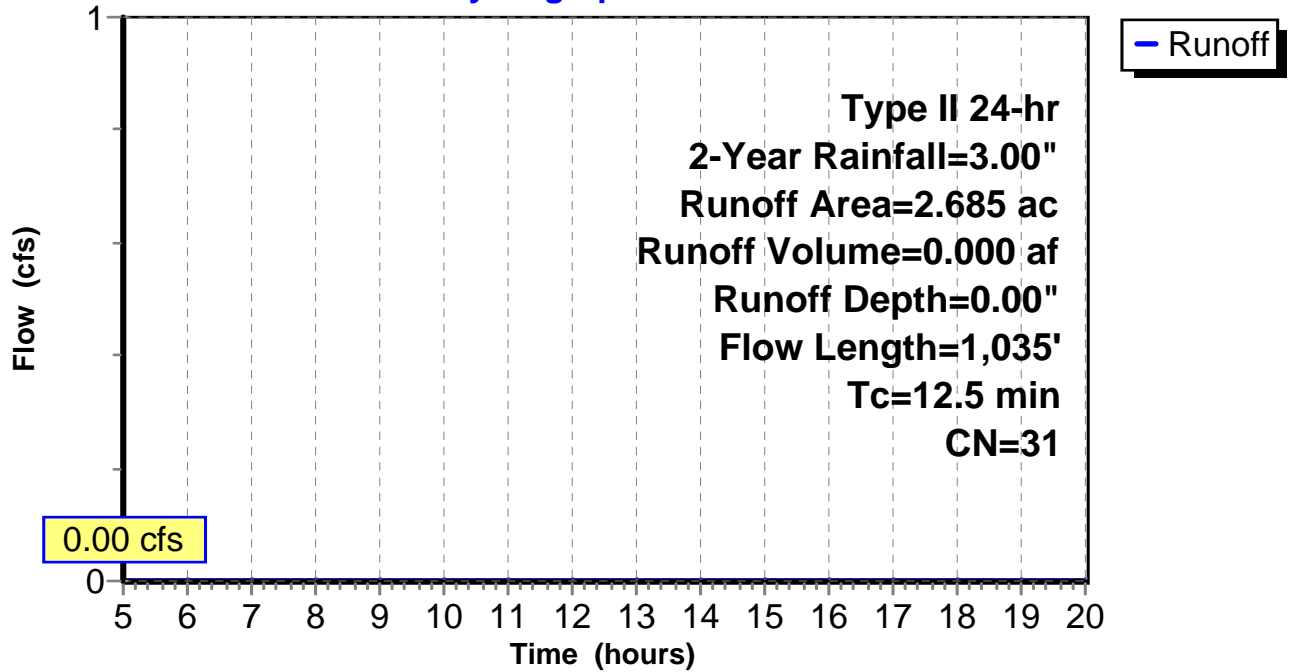
Subcatchment 16: C E120.006

Hydrograph



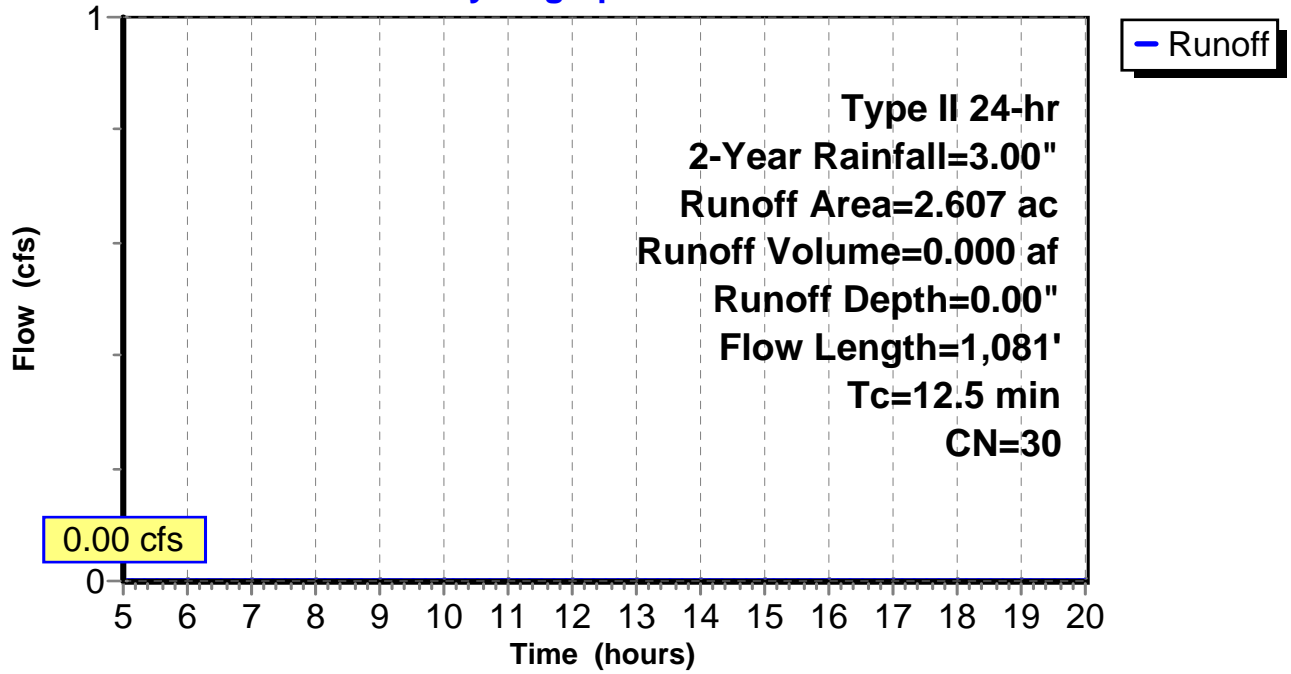
Subcatchment 17: C E120.007

Hydrograph



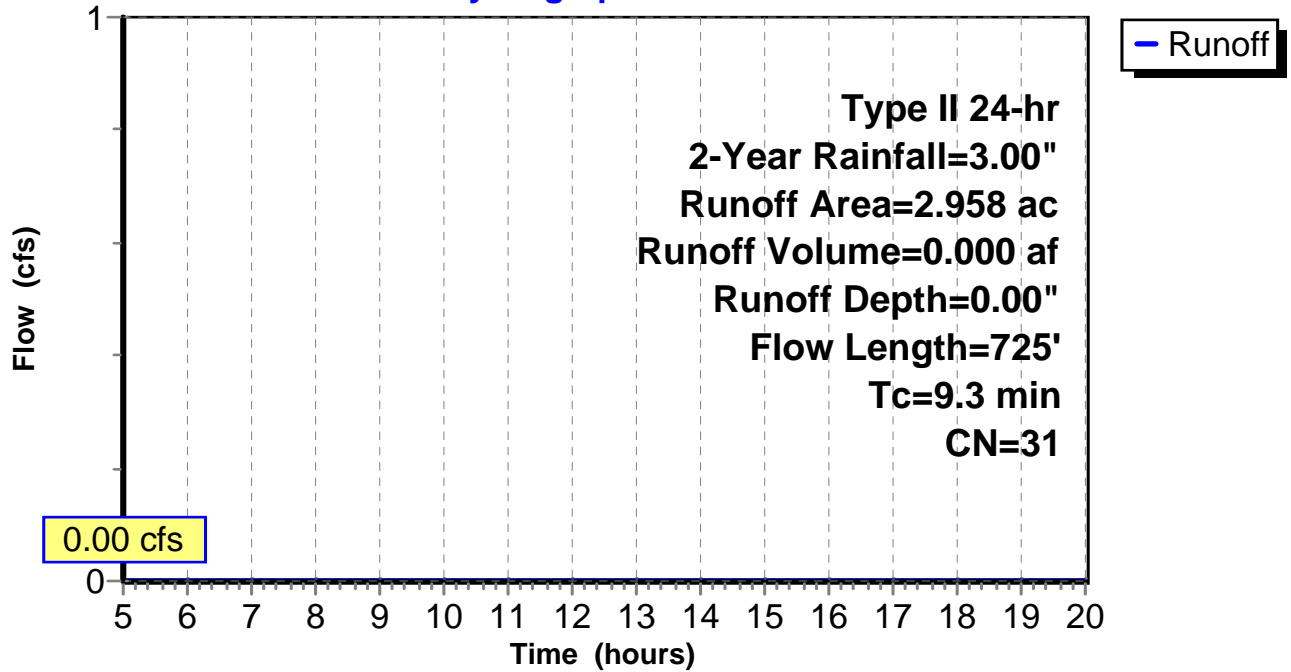
Subcatchment 18: C E120.008

Hydrograph



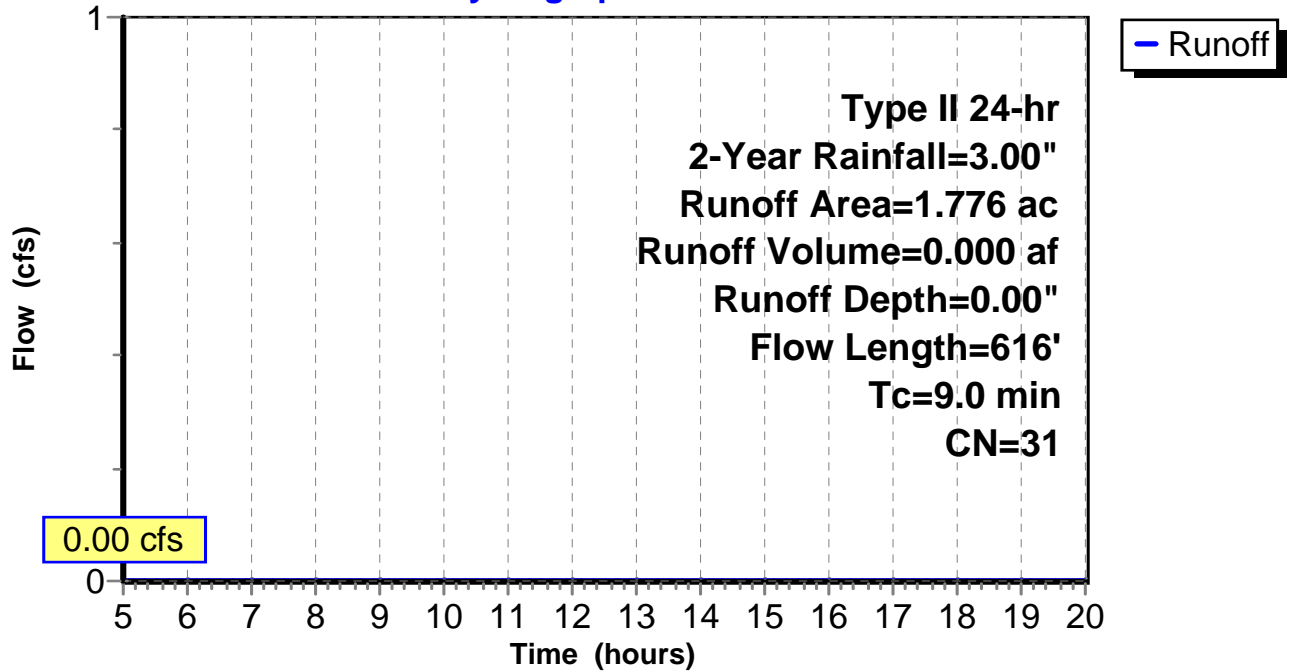
Subcatchment 19: C E120.009

Hydrograph



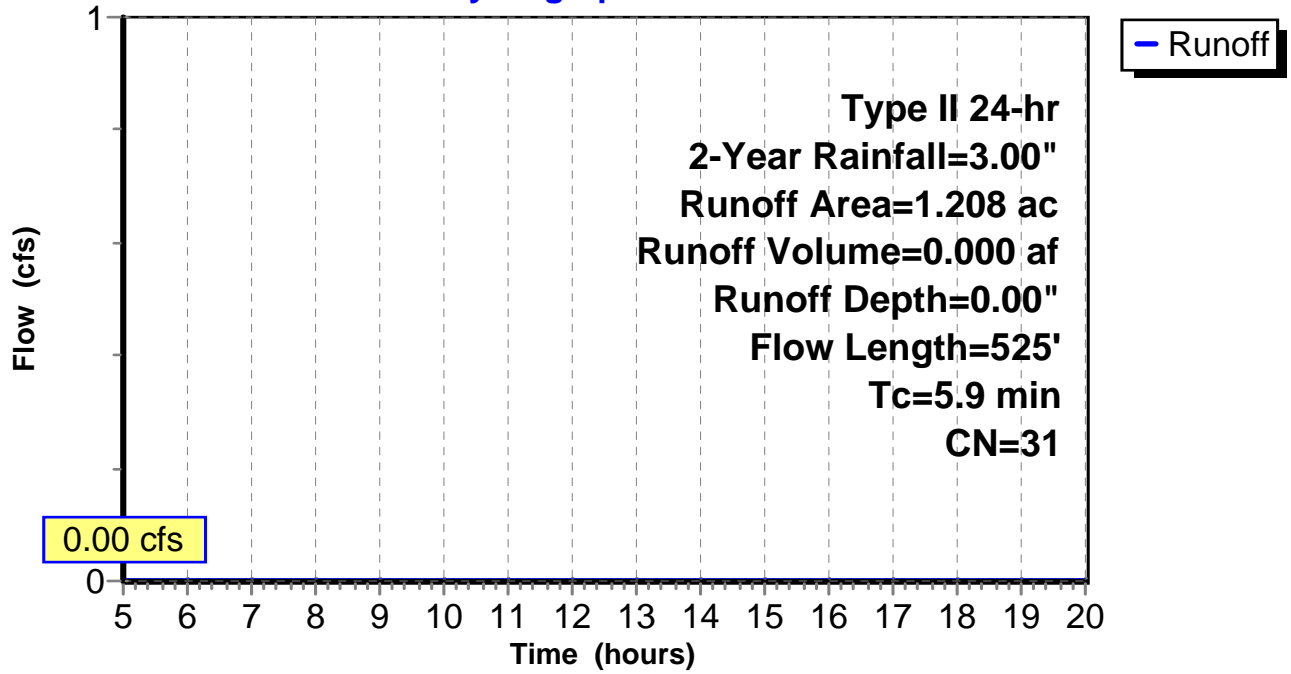
Subcatchment 20: C E120.010

Hydrograph



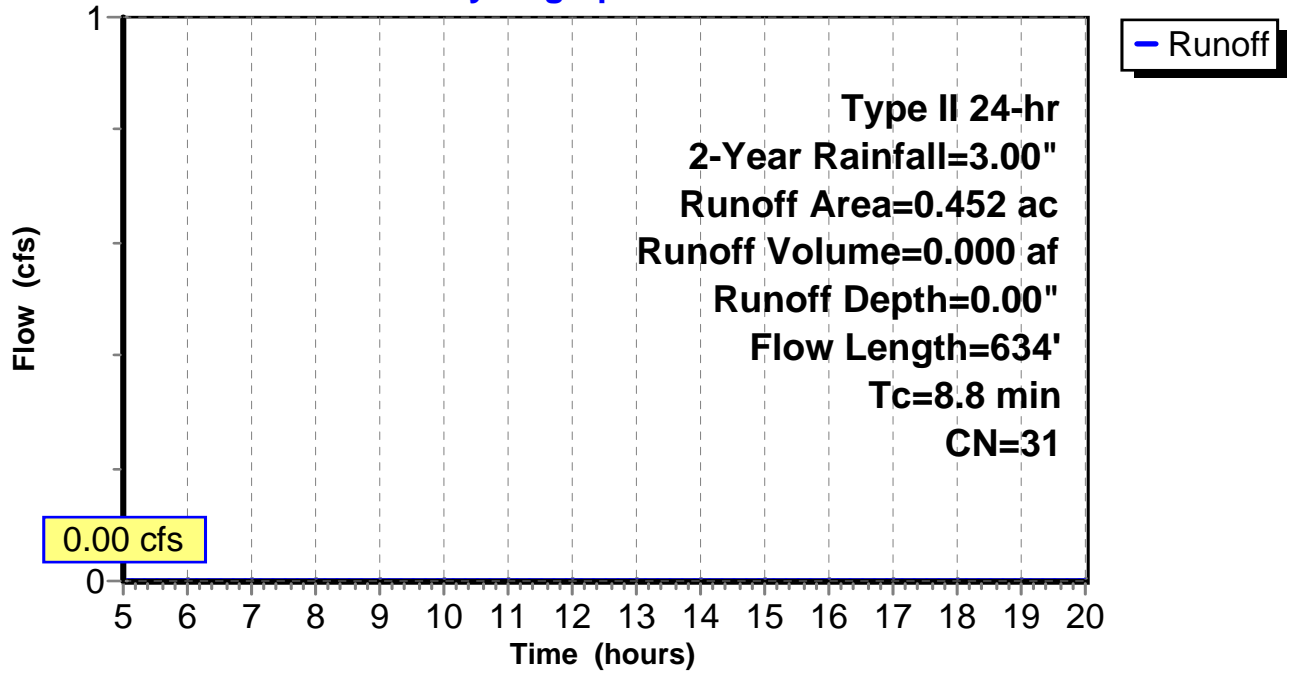
Subcatchment 21: C E120.011

Hydrograph



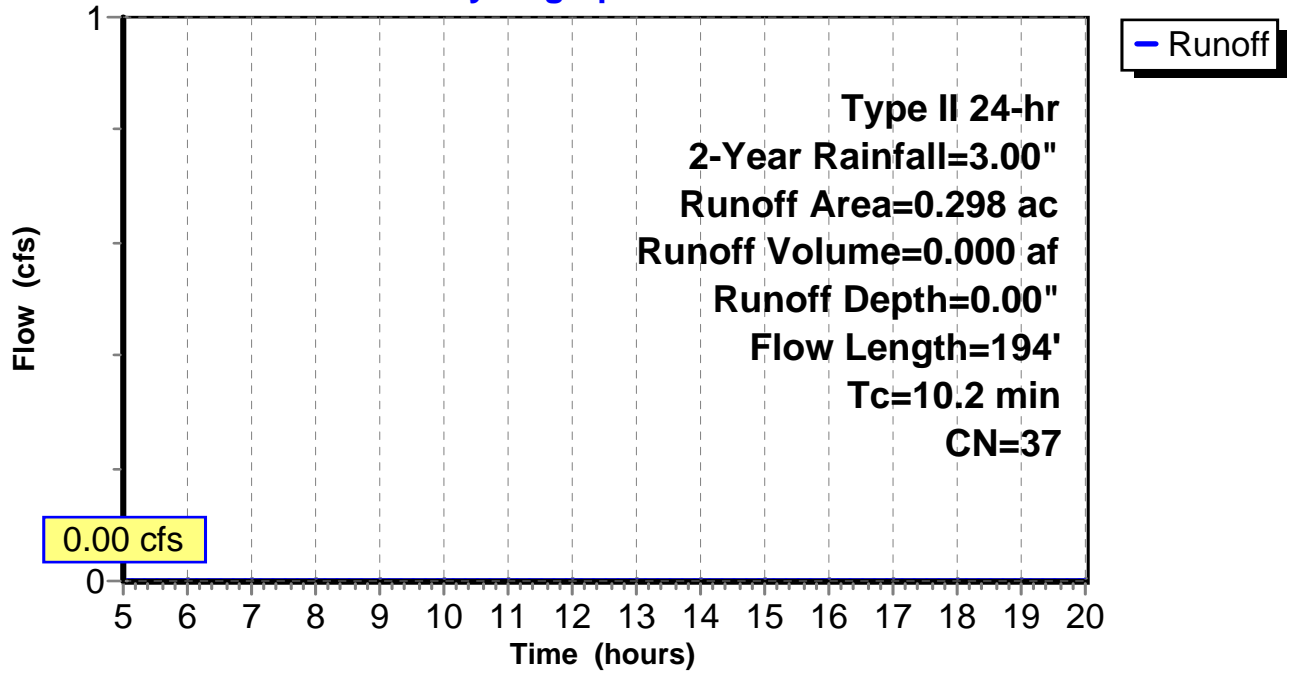
Subcatchment 22: C E120.012

Hydrograph



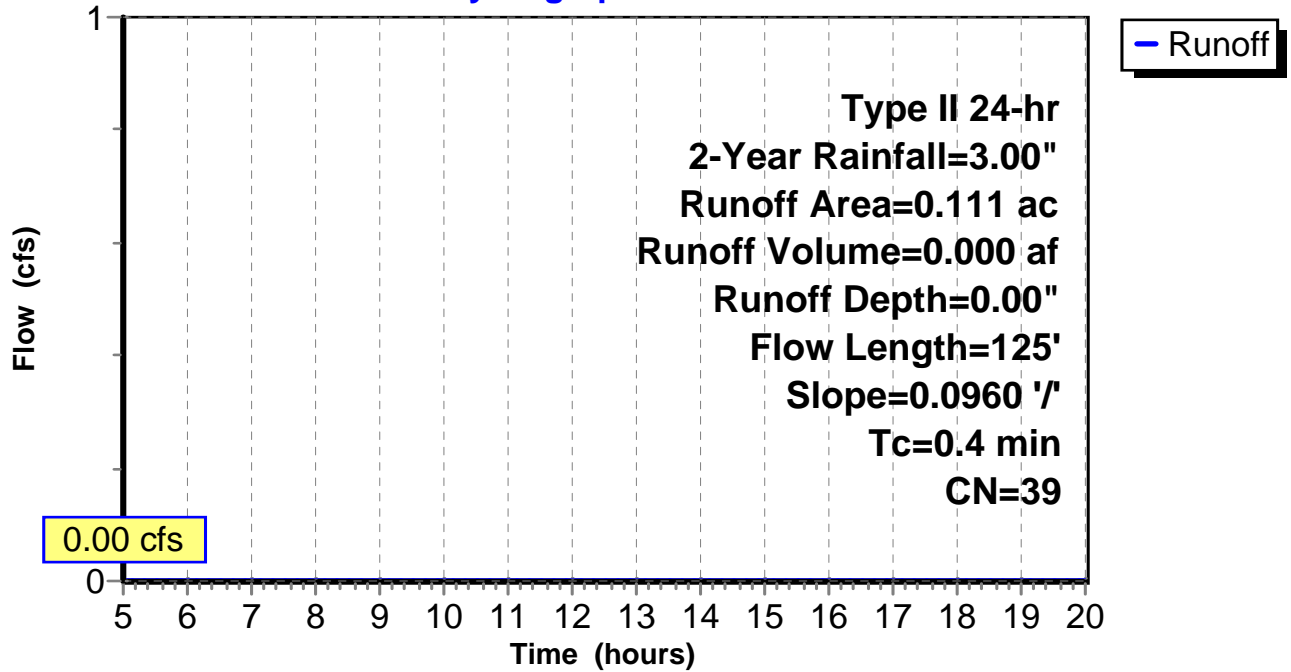
Subcatchment 23: C E120.013

Hydrograph



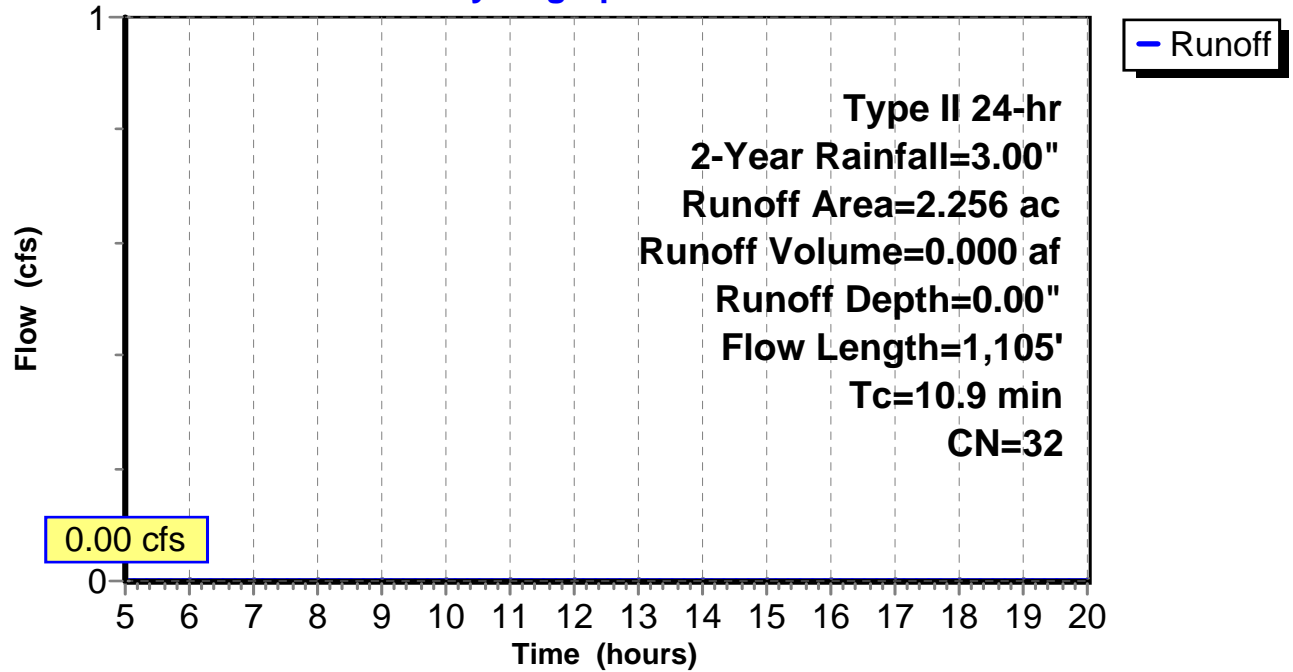
Subcatchment 24: C E120.014

Hydrograph



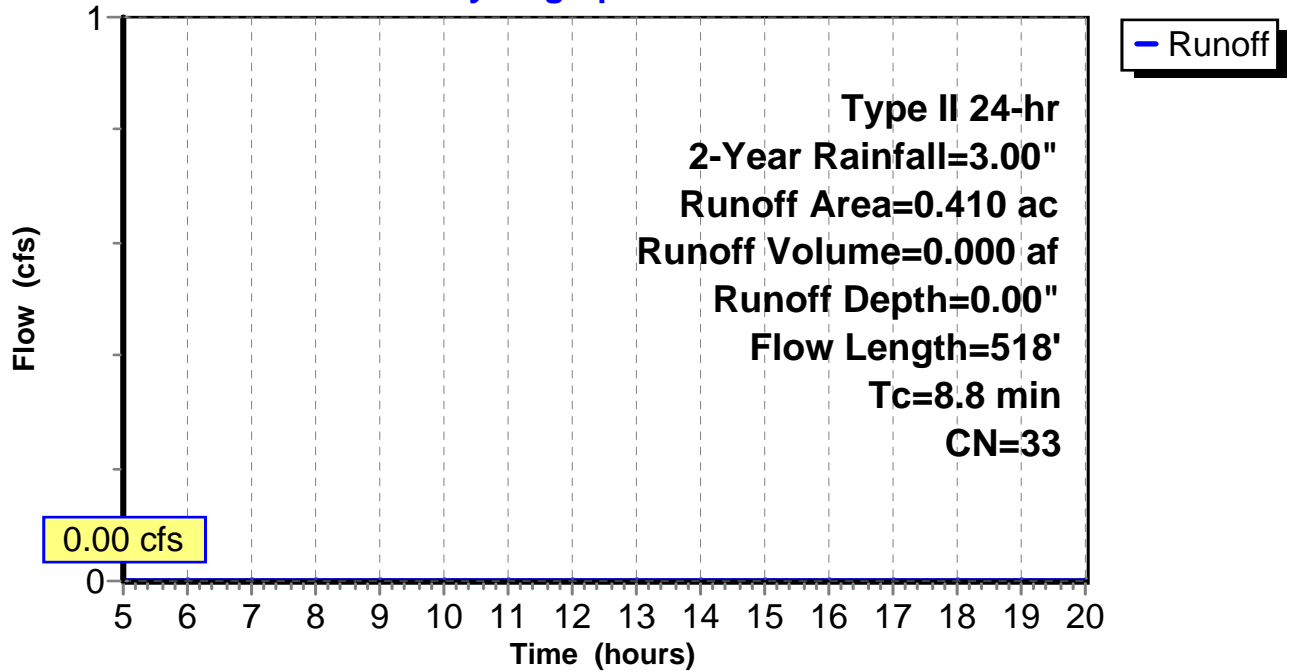
Subcatchment 25: C E120.015

Hydrograph



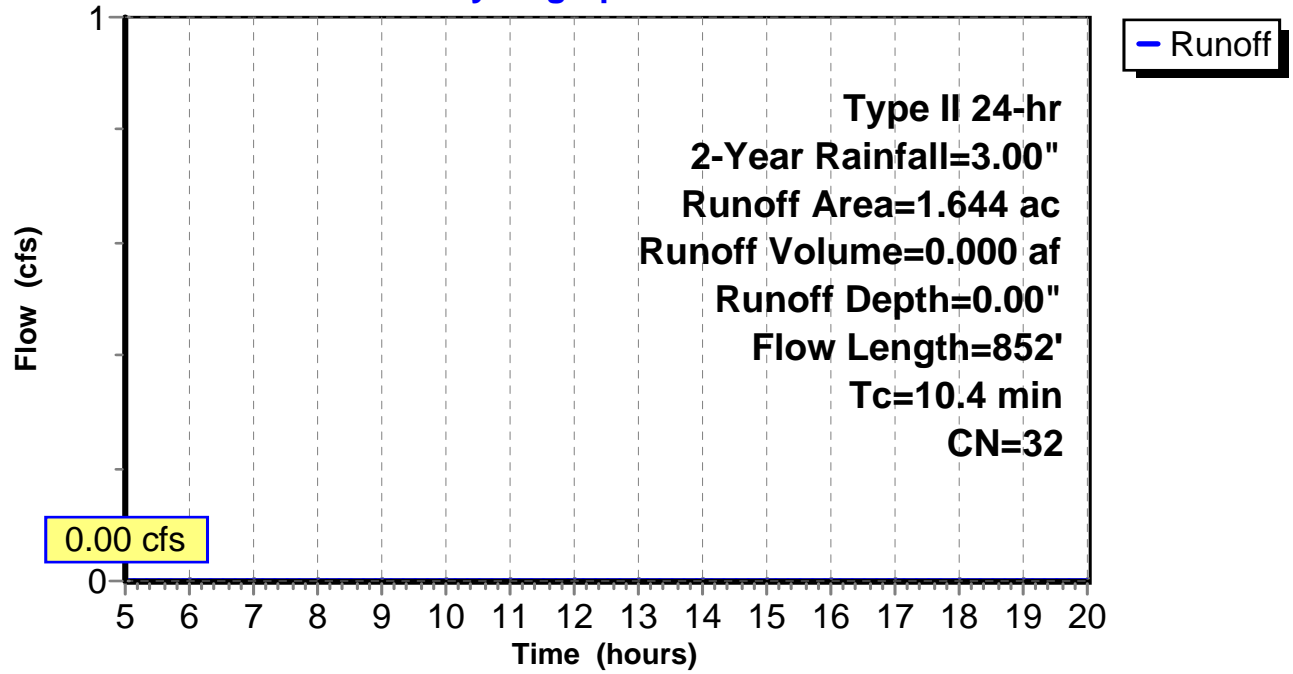
Subcatchment 26: C E120.016

Hydrograph



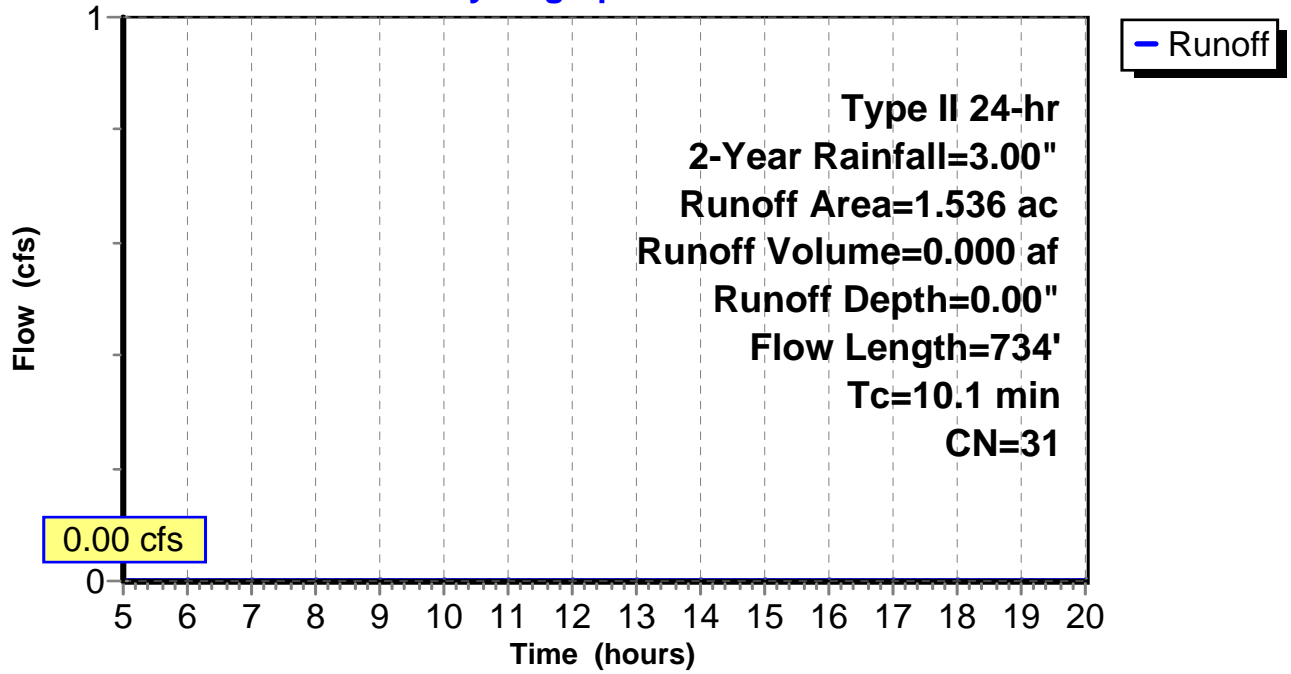
Subcatchment 27: C E120.017

Hydrograph



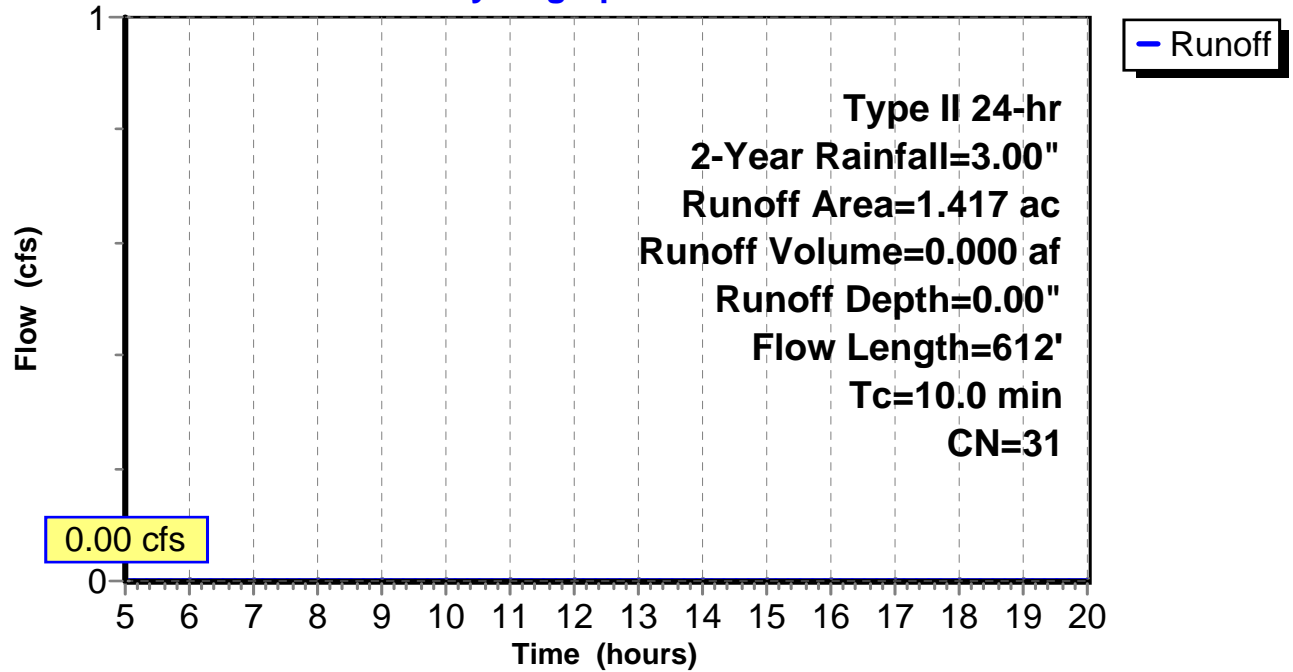
Subcatchment 28: C E120.018

Hydrograph



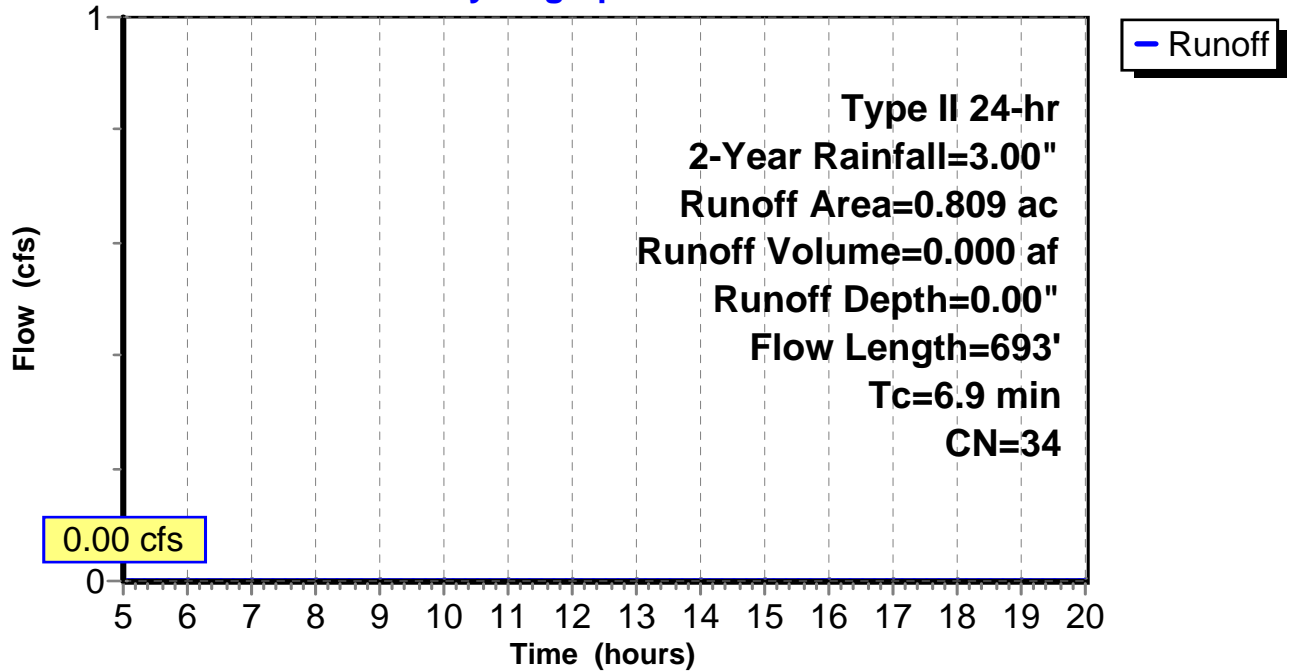
Subcatchment 29: C E120.019

Hydrograph



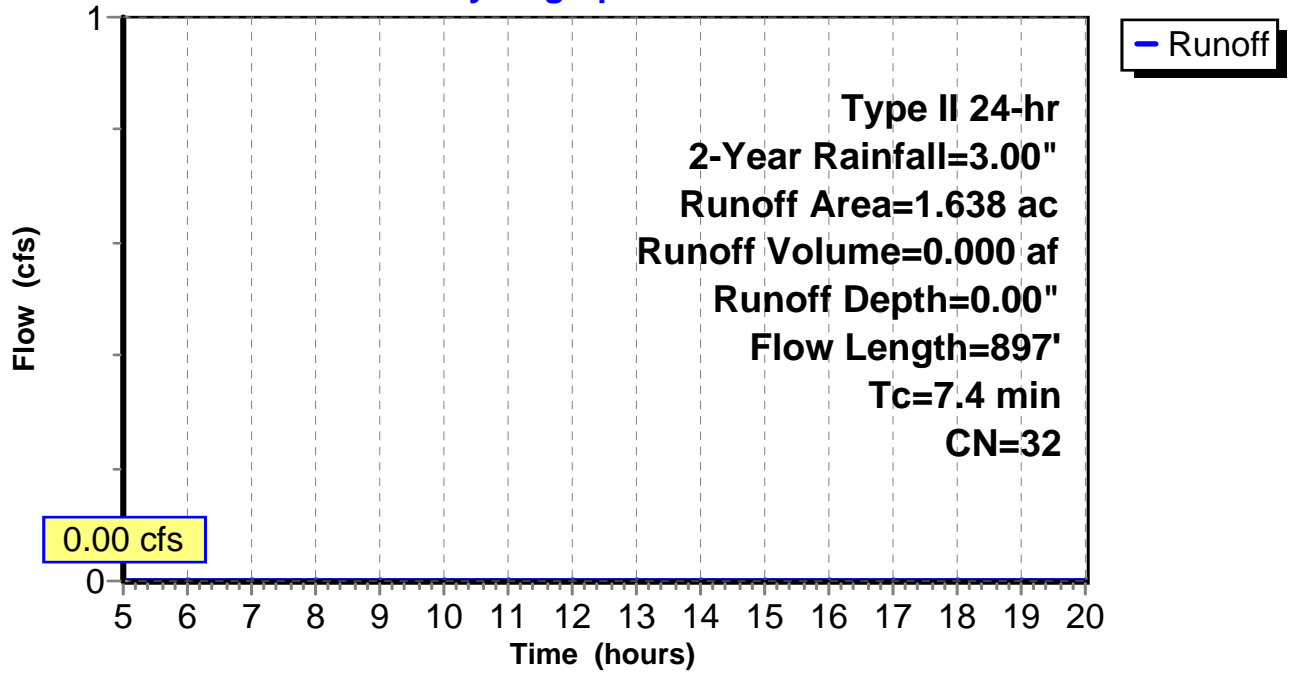
Subcatchment 30: C E120.020

Hydrograph



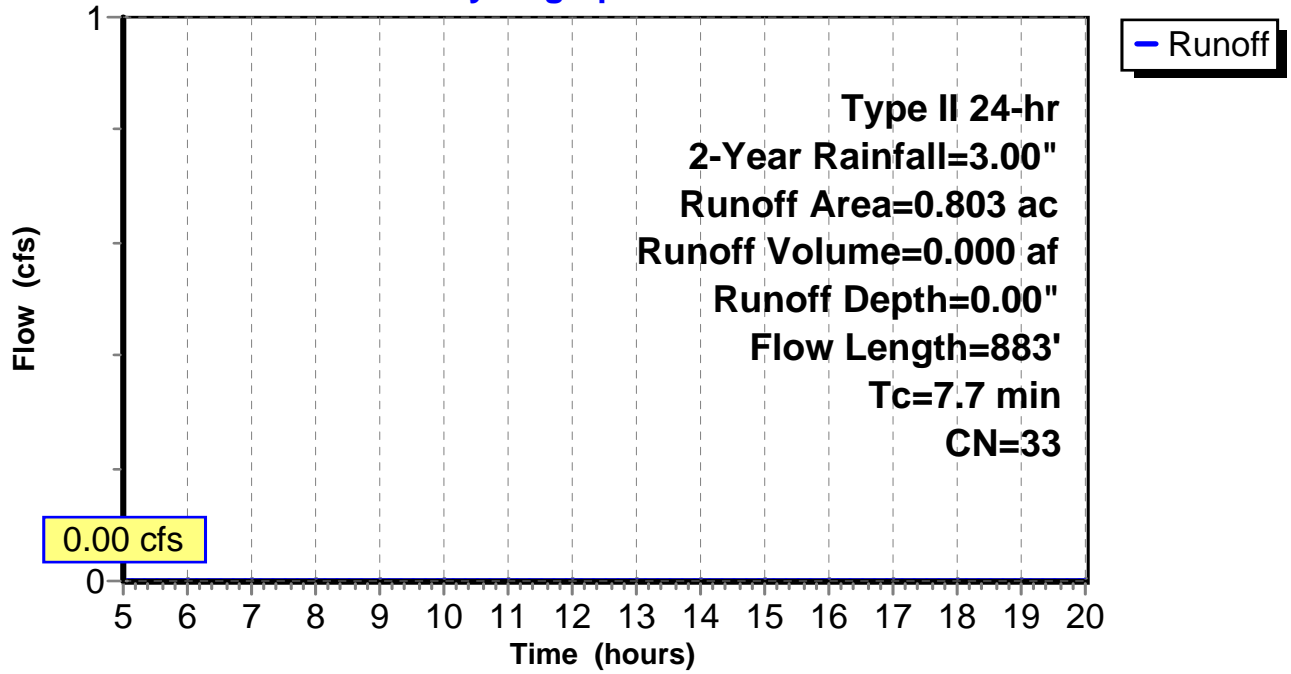
Subcatchment 31: C E120.021

Hydrograph



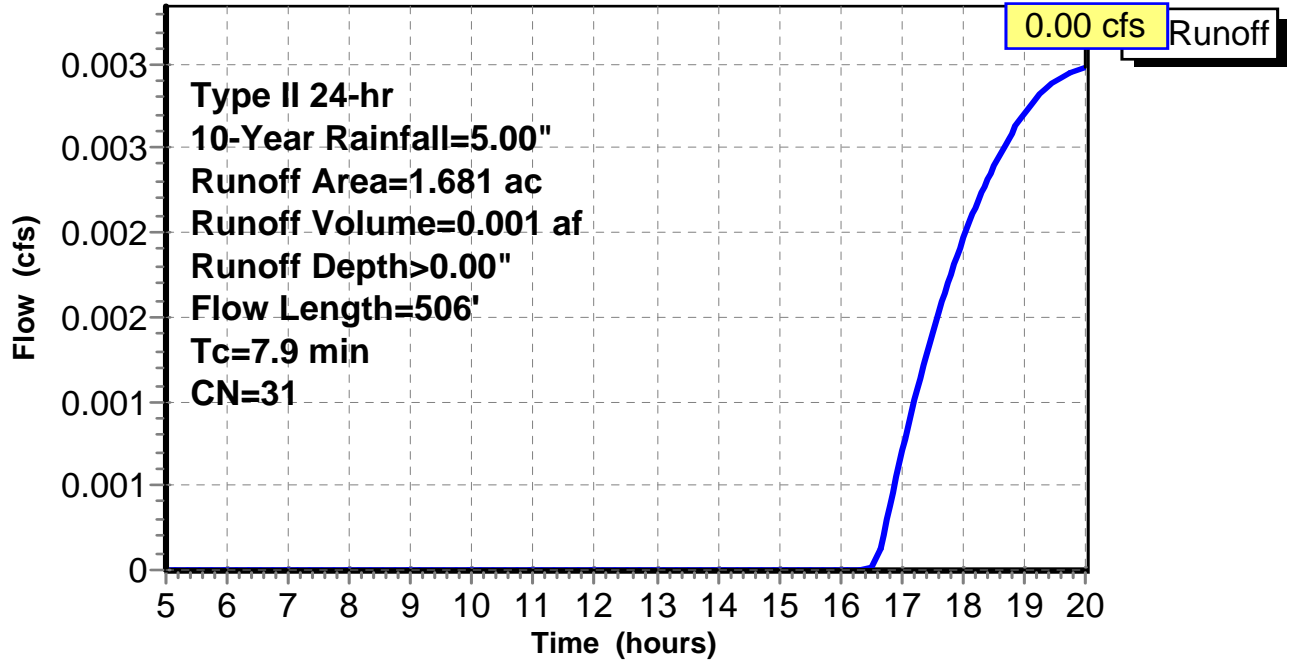
Subcatchment 32: C E120.022

Hydrograph



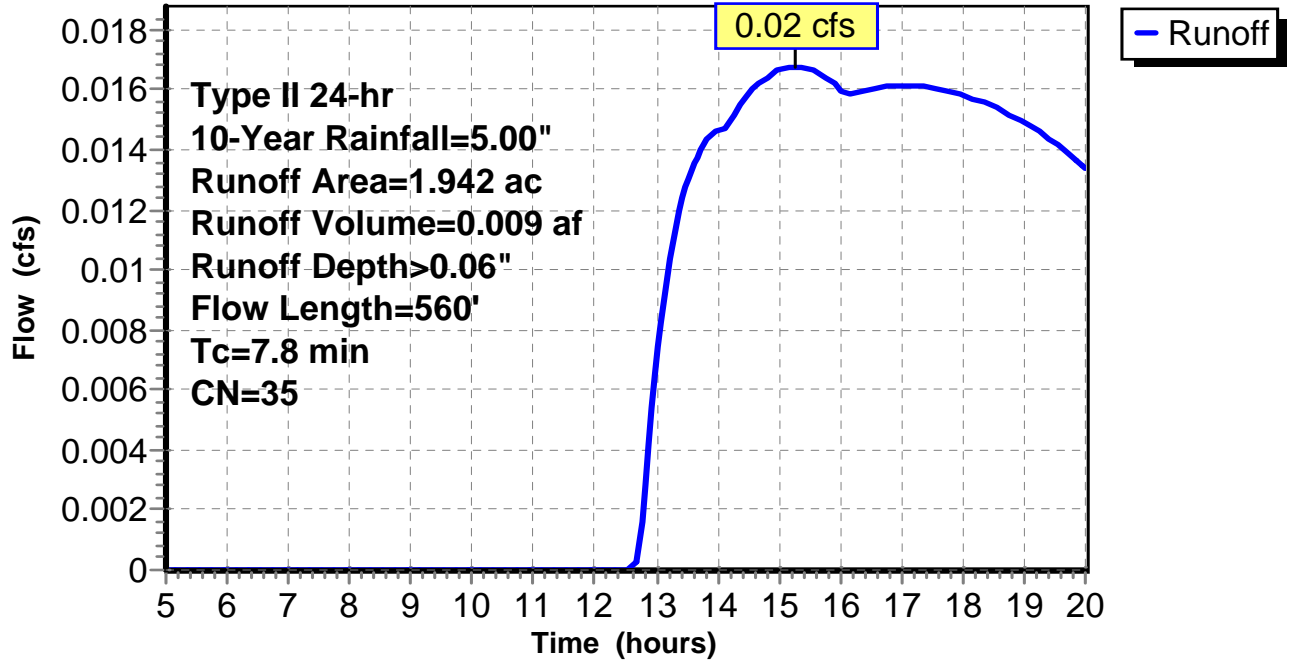
Subcatchment 1: C AR-300.017

Hydrograph



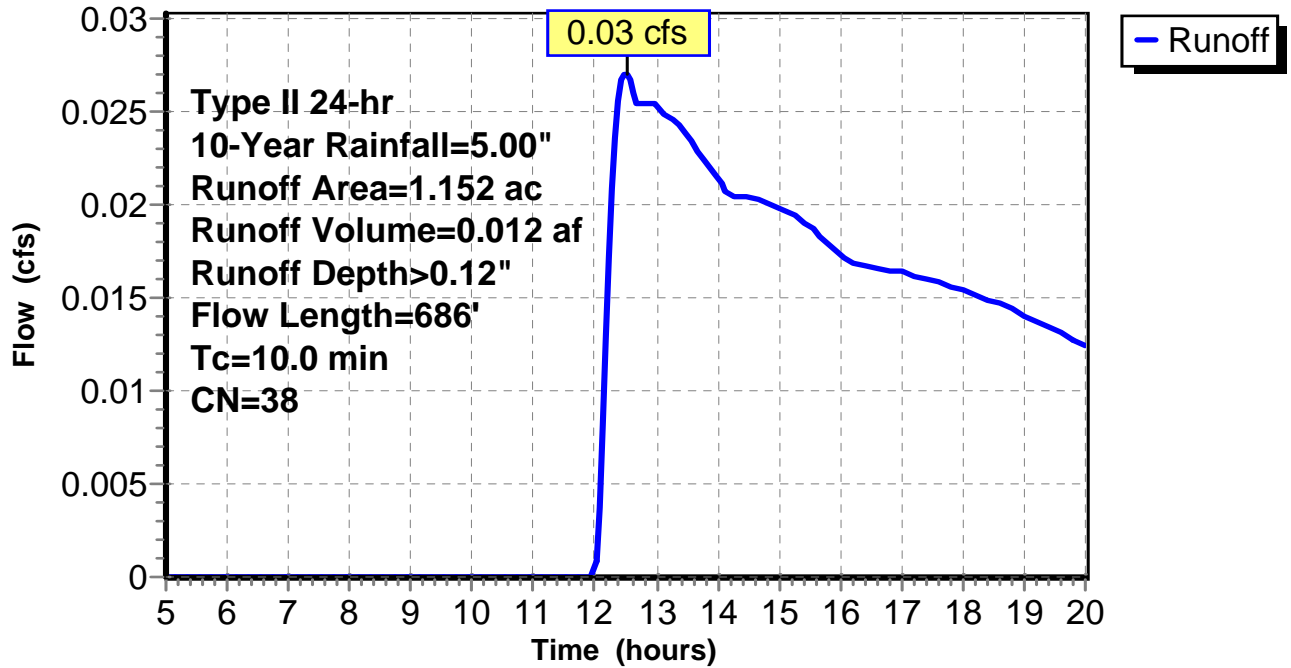
Subcatchment 2: C AR-300.018

Hydrograph



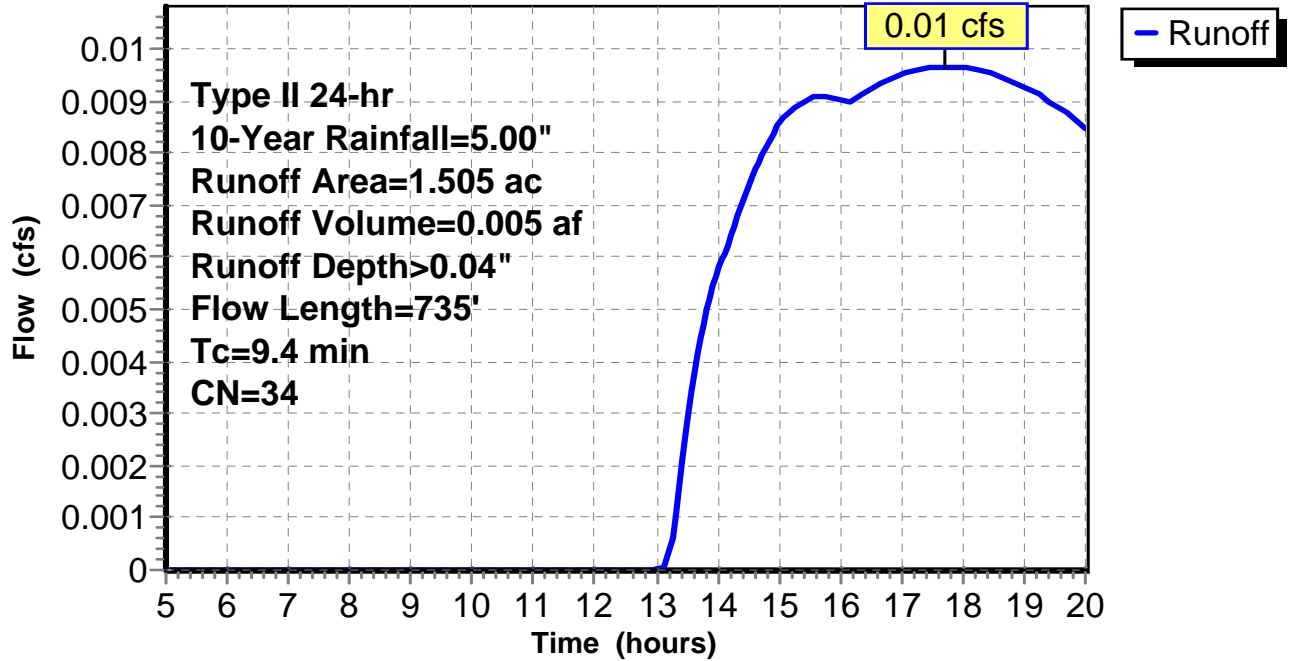
Subcatchment 3: C AR-300.019

Hydrograph



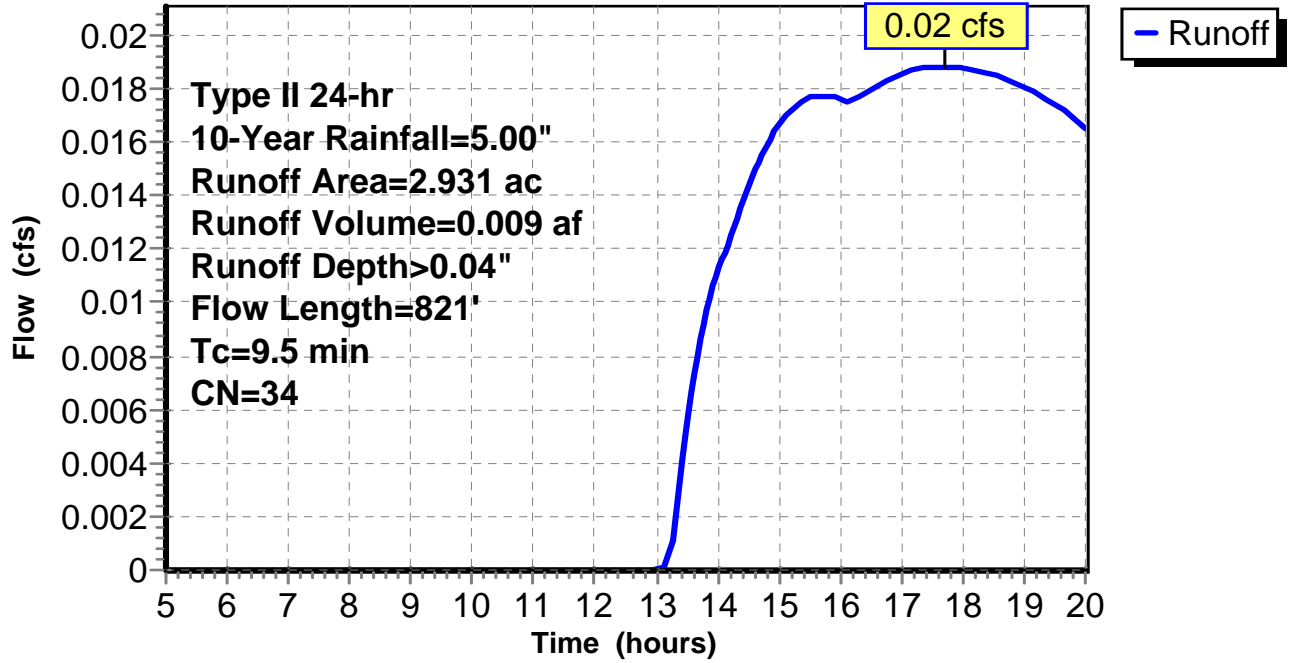
Subcatchment 4: C AR-300.020

Hydrograph



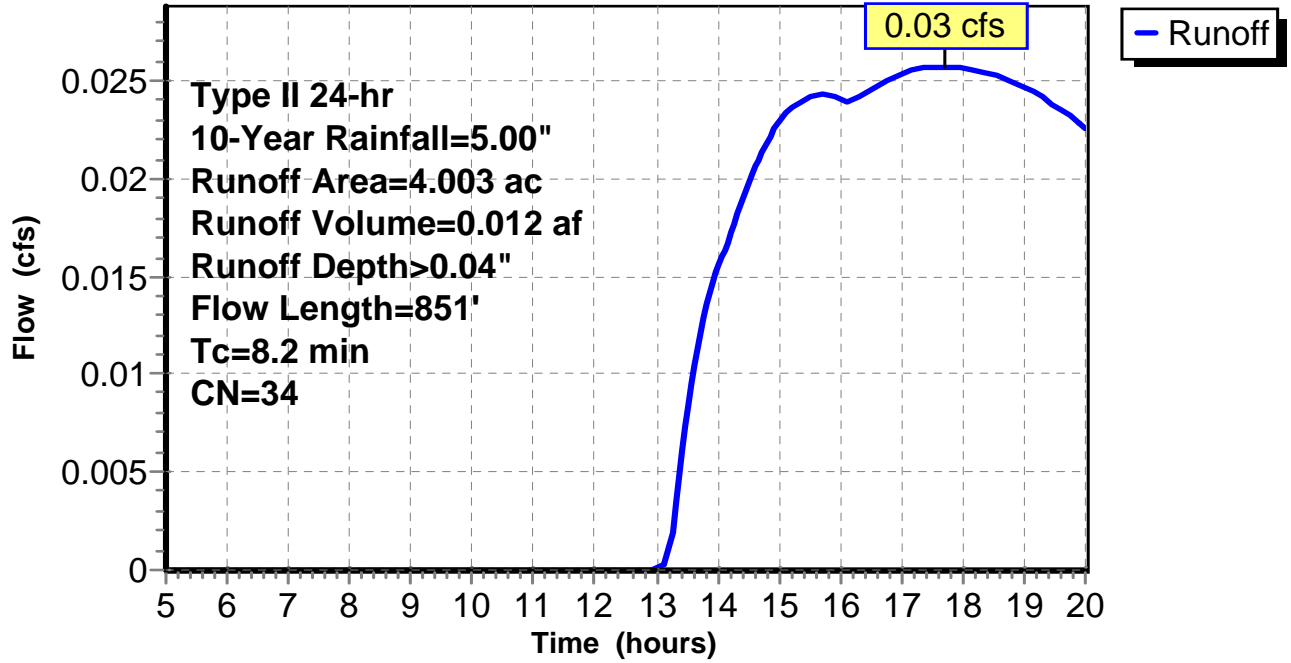
Subcatchment 5: C AR-300.021

Hydrograph



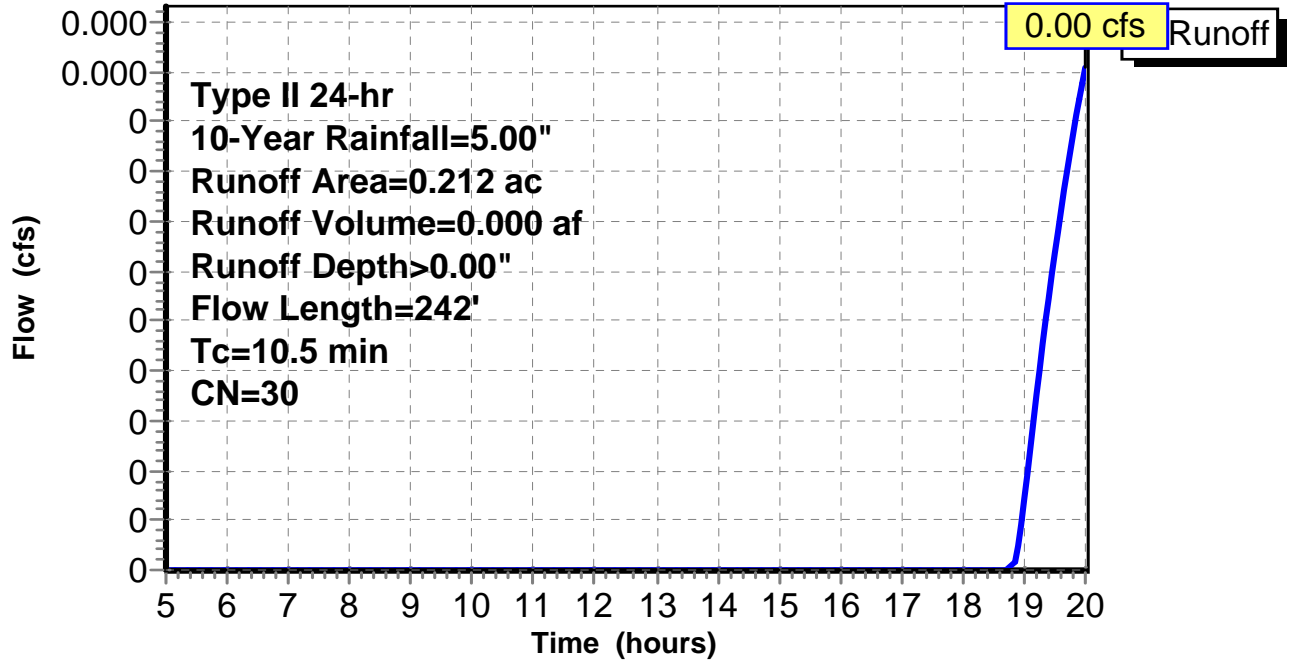
Subcatchment 6: C AR-300.022

Hydrograph



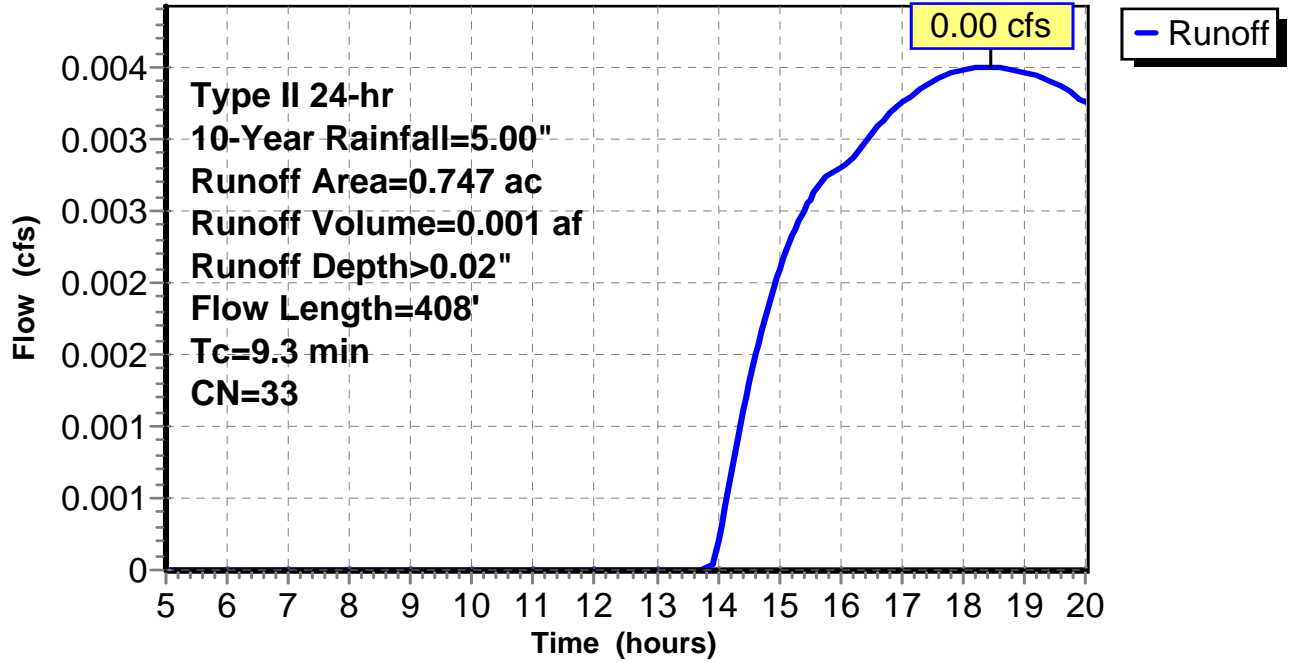
Subcatchment 7: C AR-302.016

Hydrograph



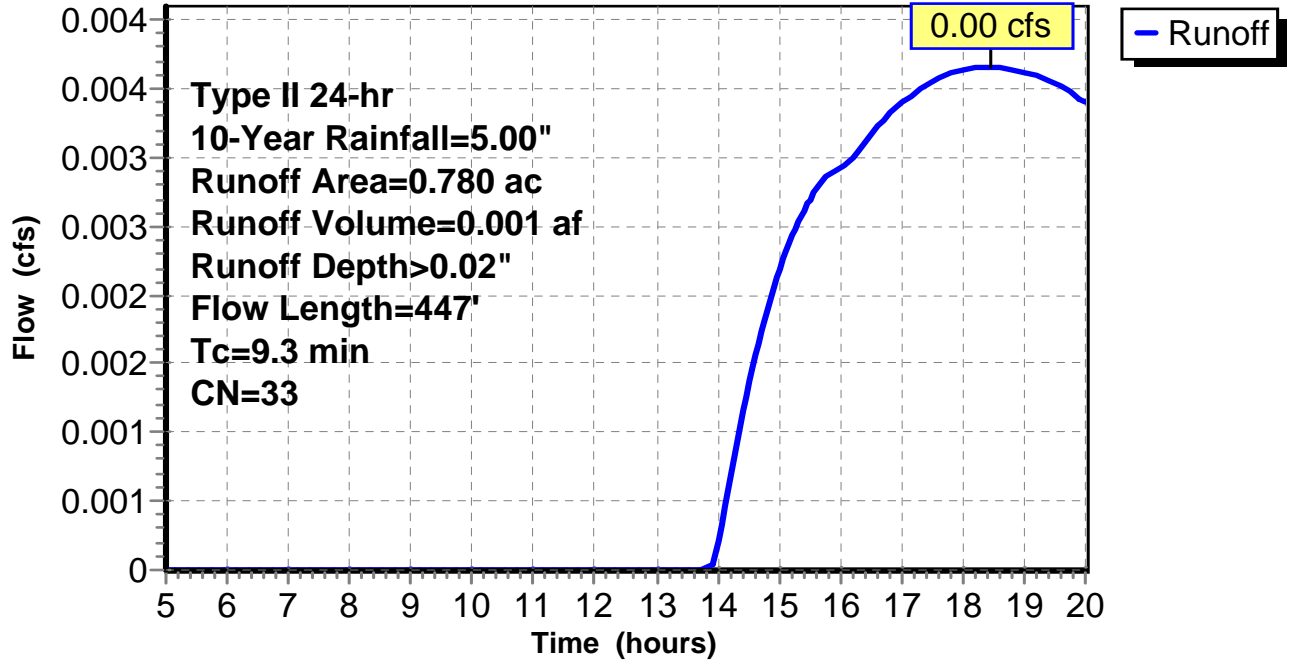
Subcatchment 8: C AR-302.017

Hydrograph



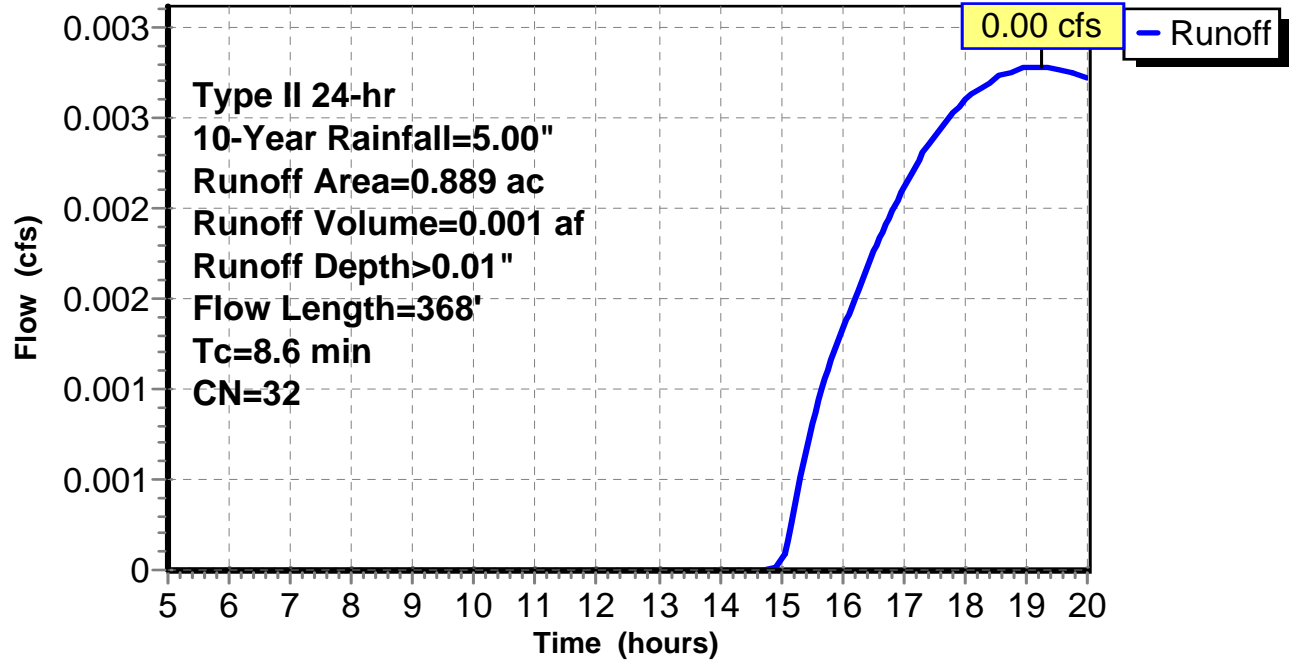
Subcatchment 9: C AR-302.018

Hydrograph



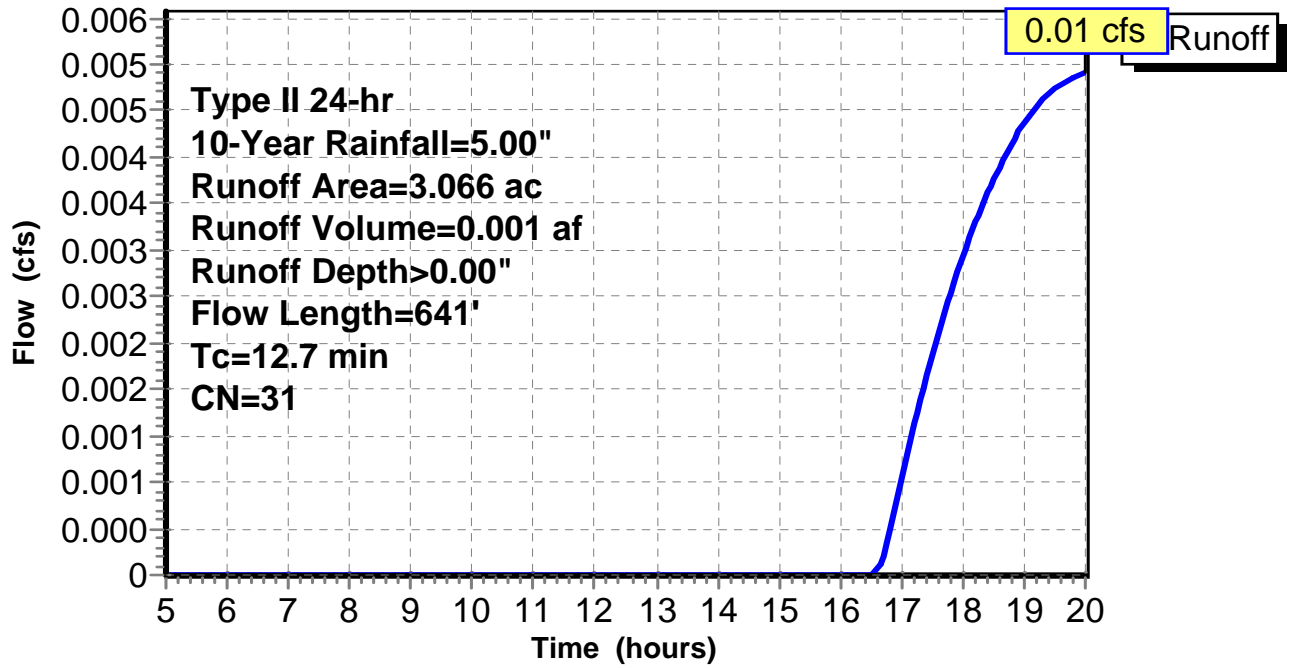
Subcatchment 10: C AR-302.019

Hydrograph



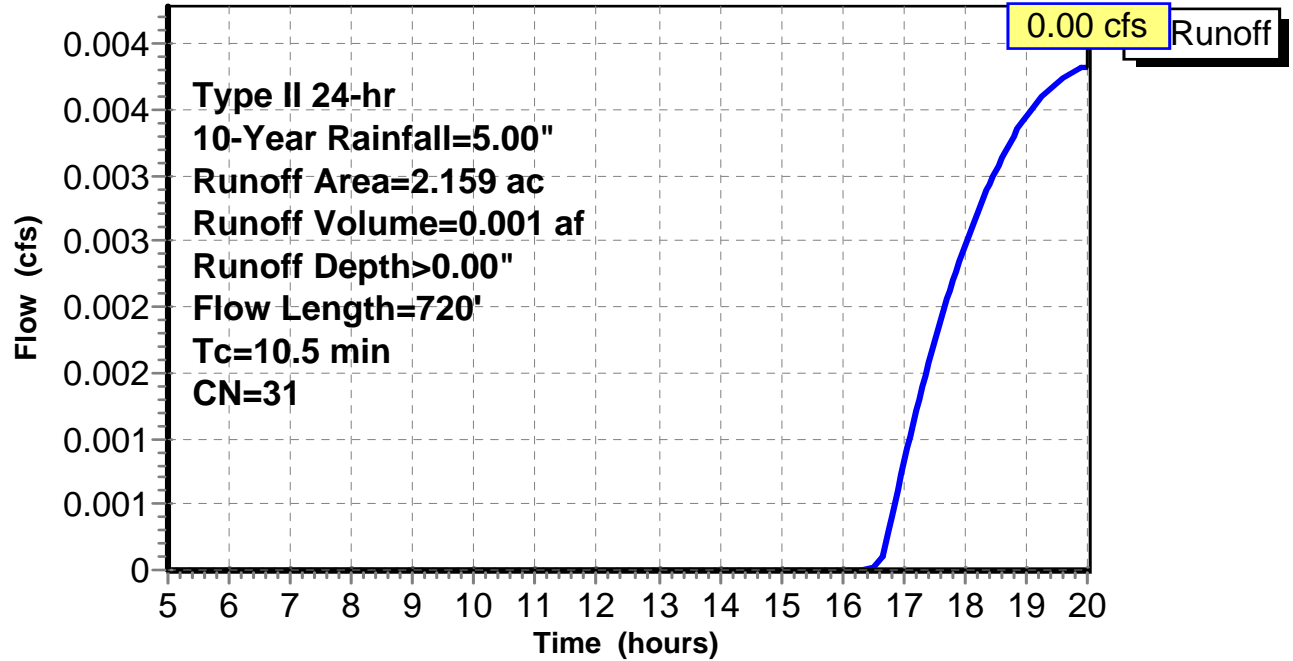
Subcatchment 11: C E120.001

Hydrograph



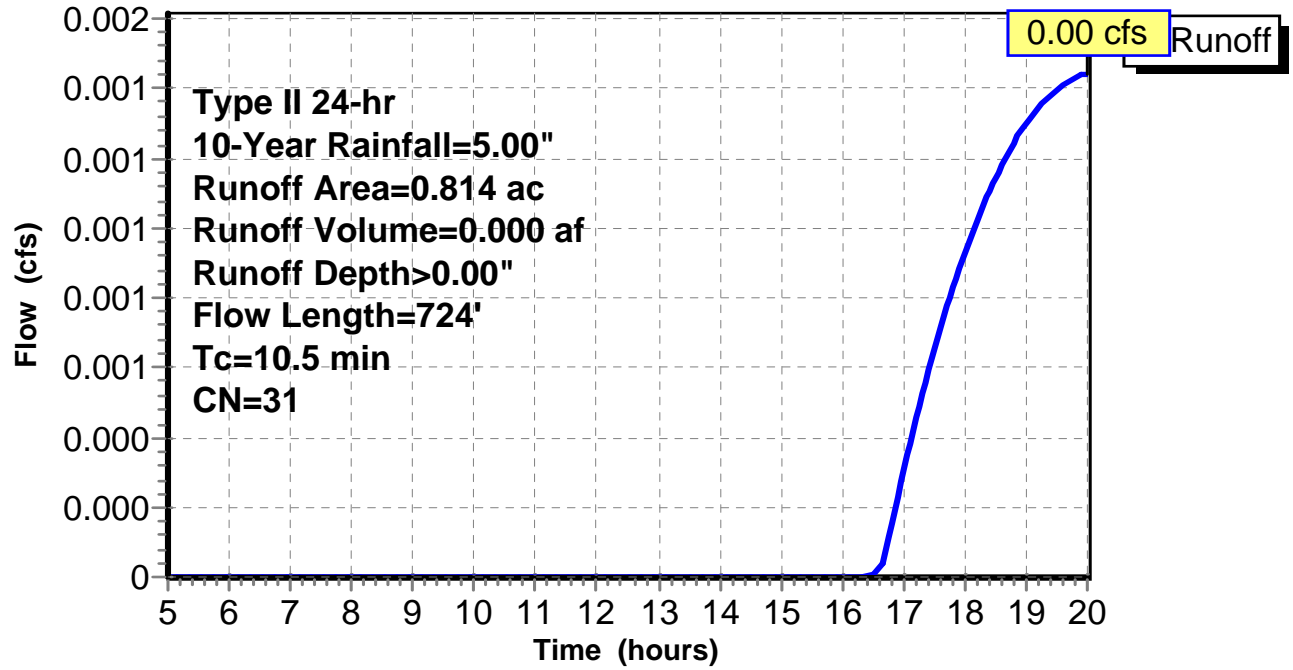
Subcatchment 12: C E120.002

Hydrograph



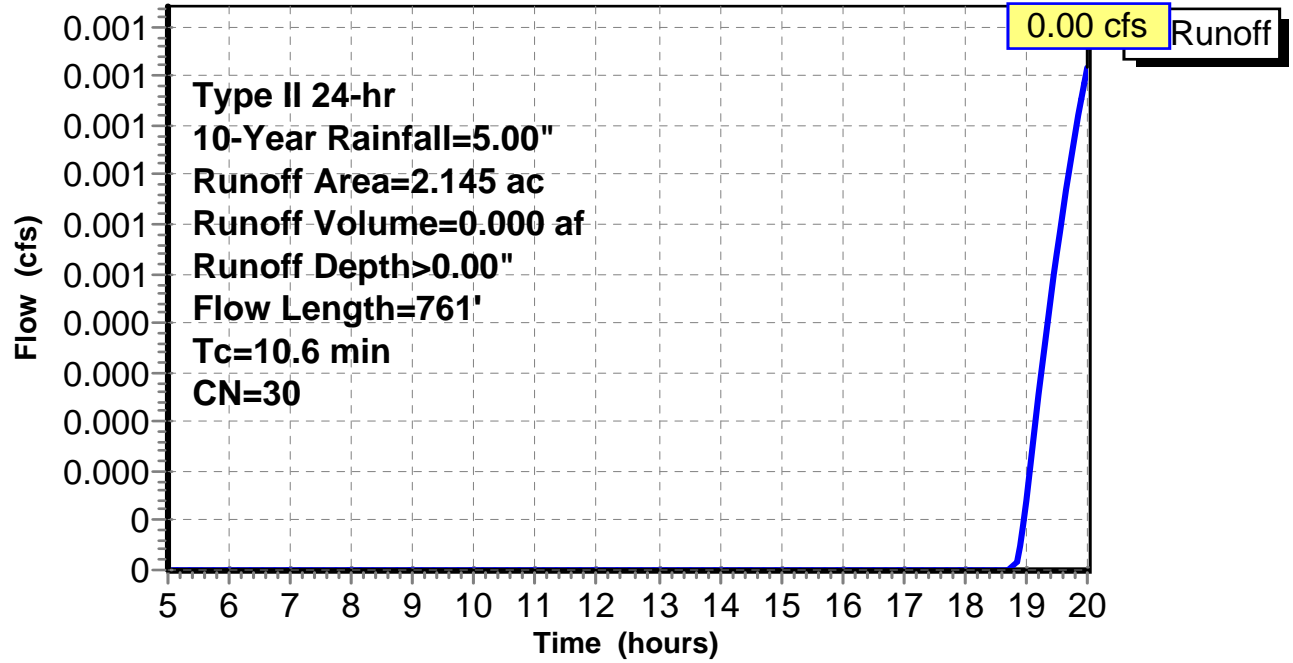
Subcatchment 13: C E120.003

Hydrograph



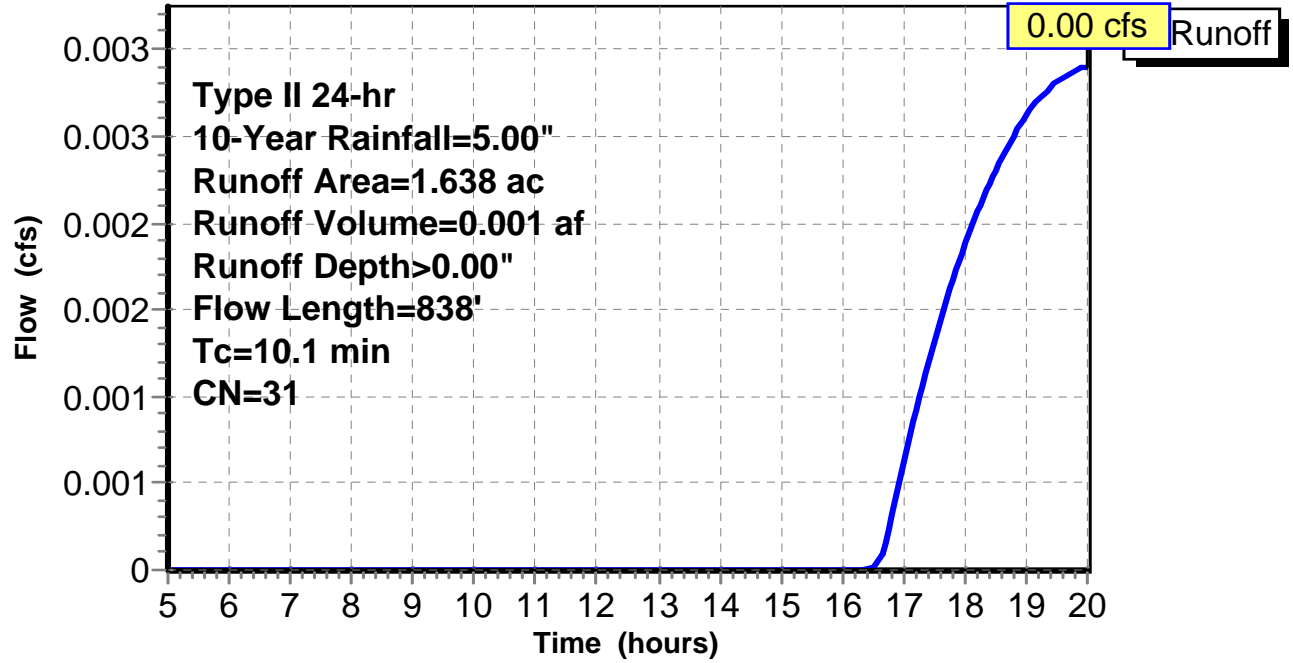
Subcatchment 14: C E120.004

Hydrograph



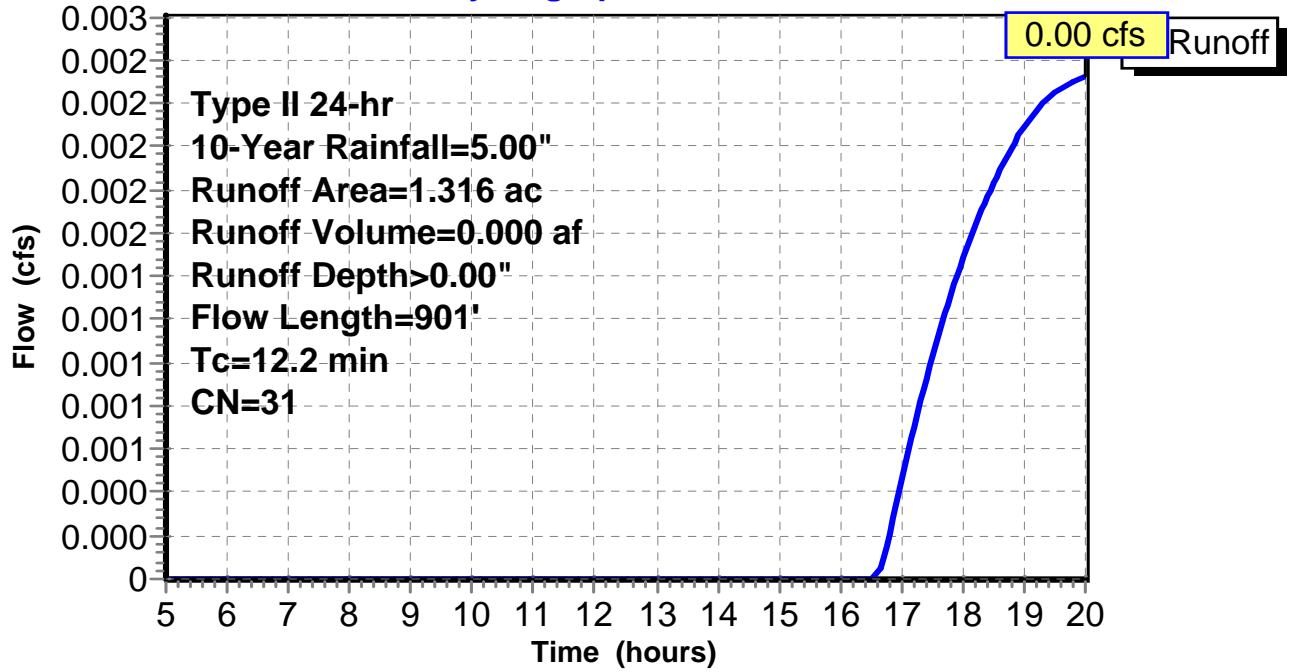
Subcatchment 15: C E120.005

Hydrograph



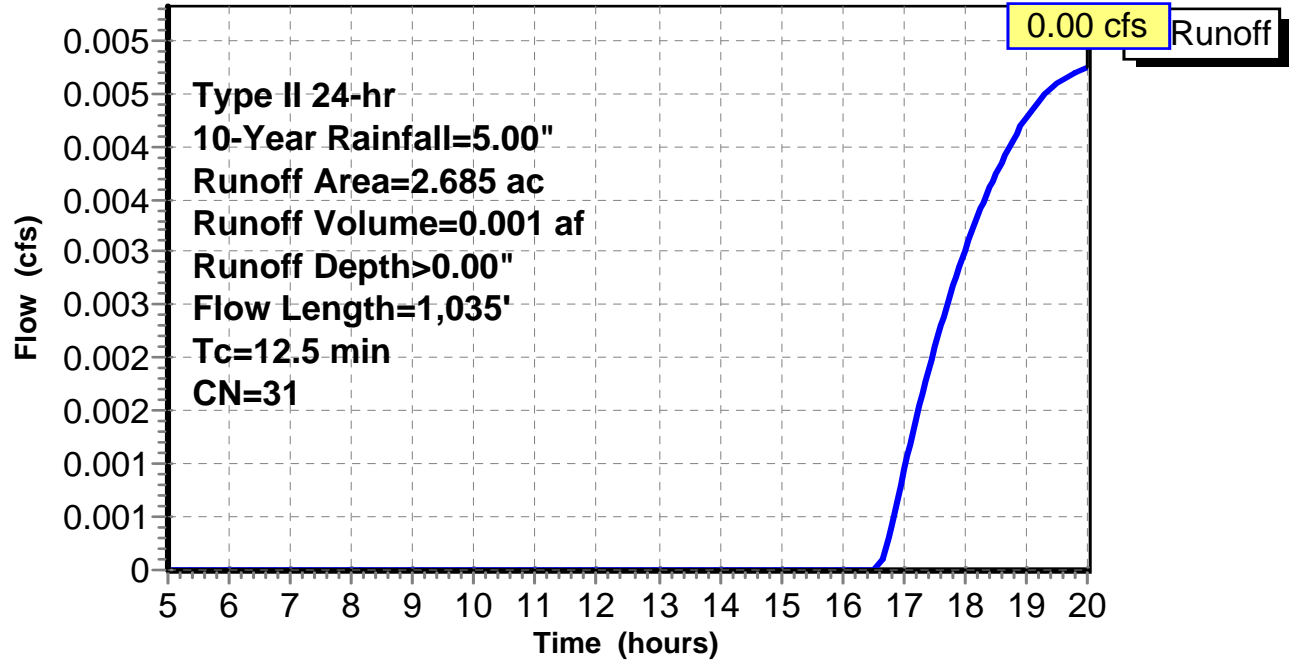
Subcatchment 16: C E120.006

Hydrograph



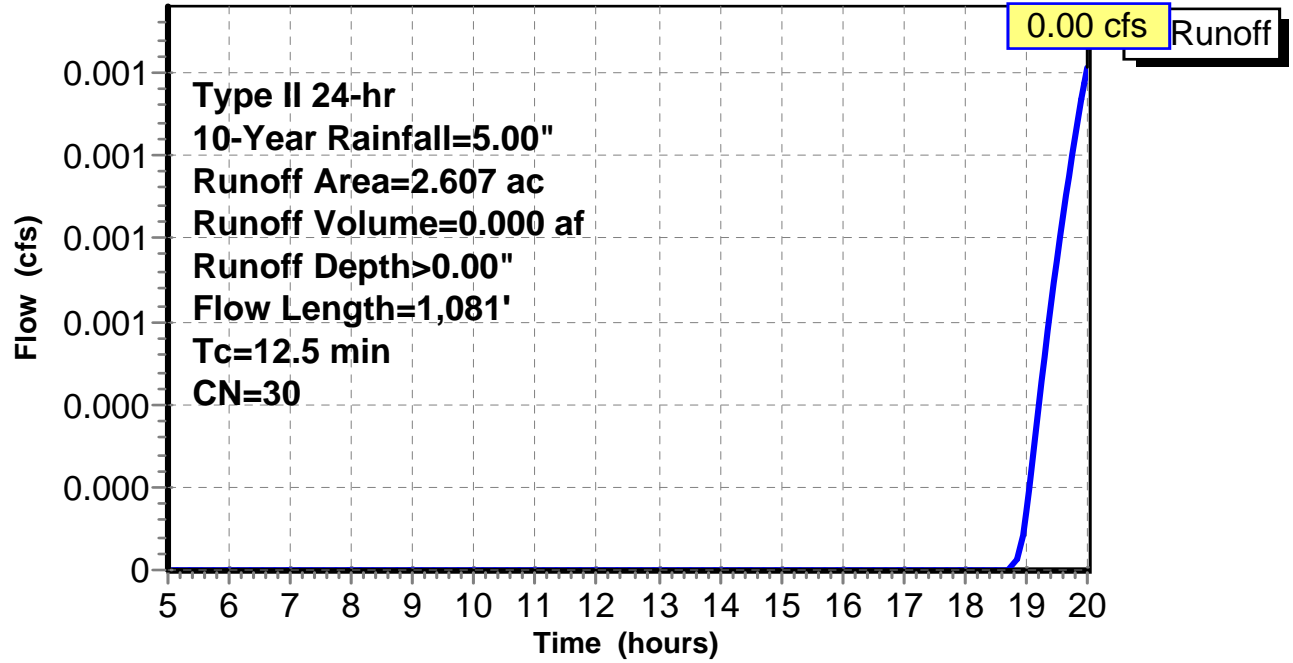
Subcatchment 17: C E120.007

Hydrograph



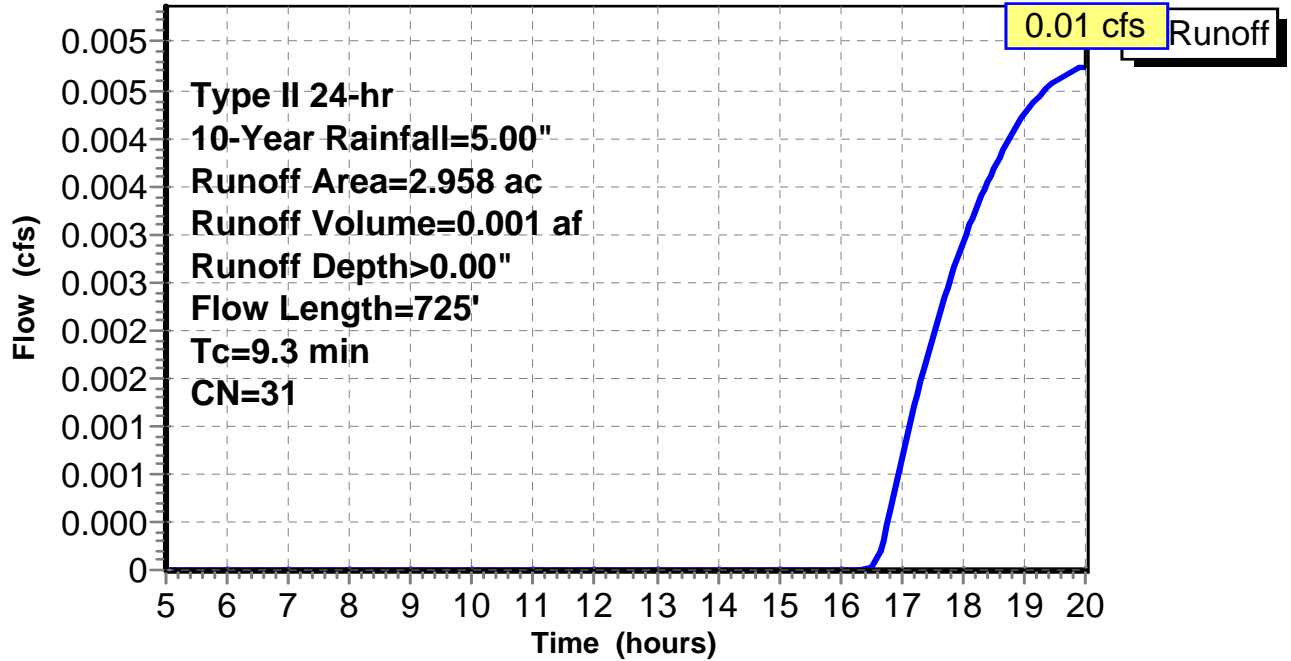
Subcatchment 18: C E120.008

Hydrograph



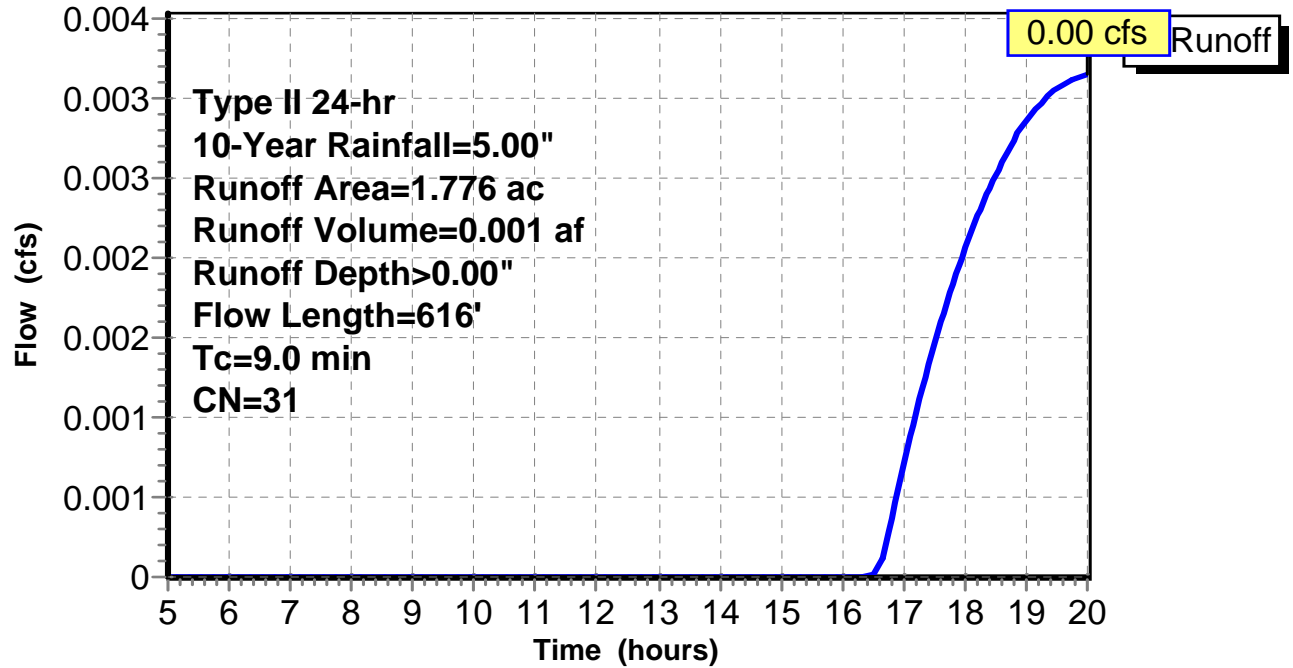
Subcatchment 19: C E120.009

Hydrograph



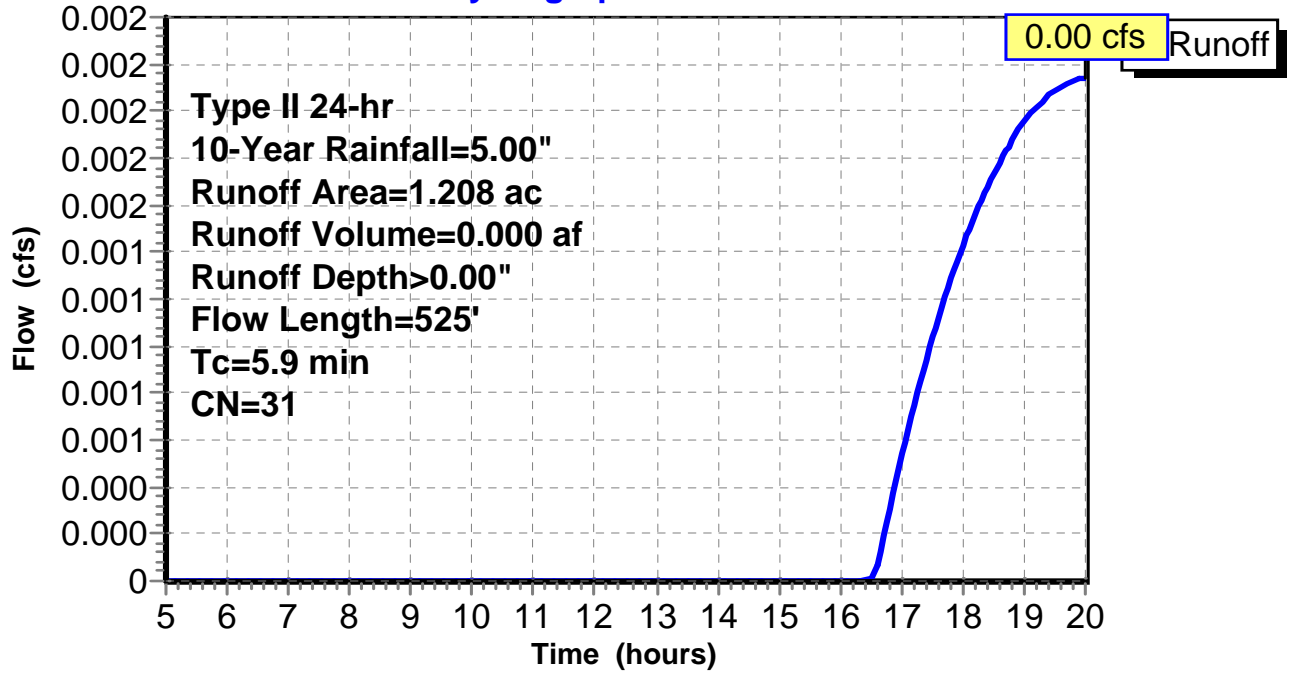
Subcatchment 20: C E120.010

Hydrograph



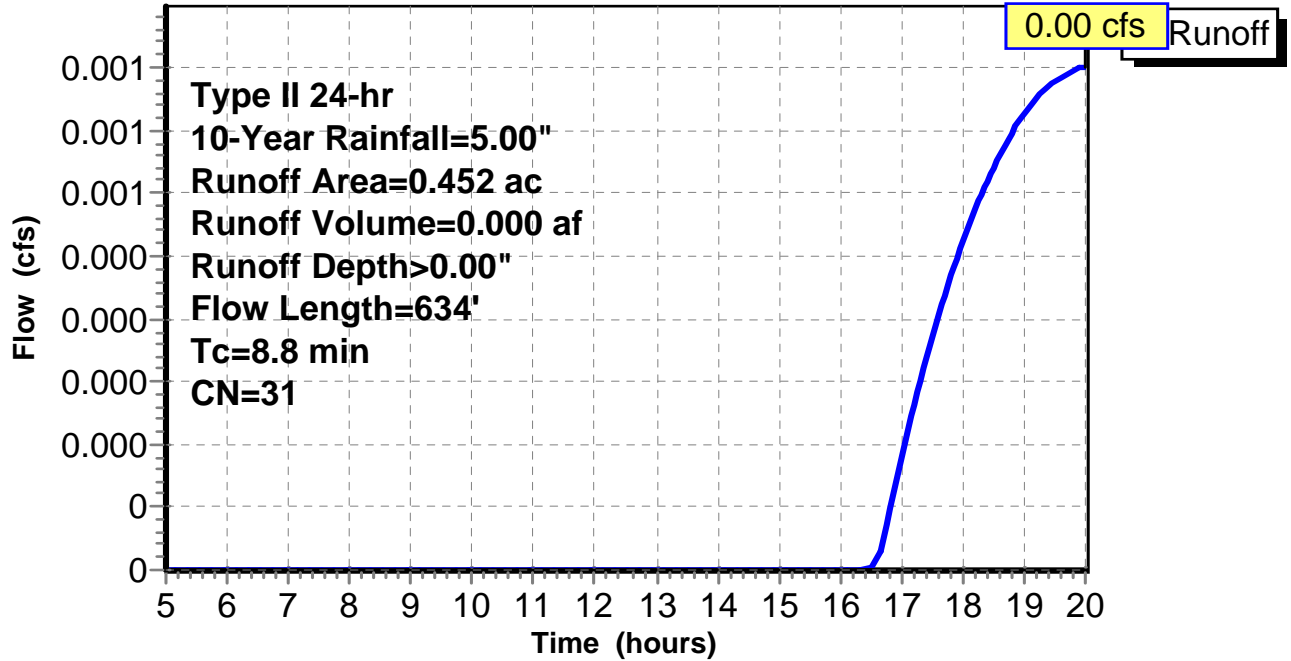
Subcatchment 21: C E120.011

Hydrograph



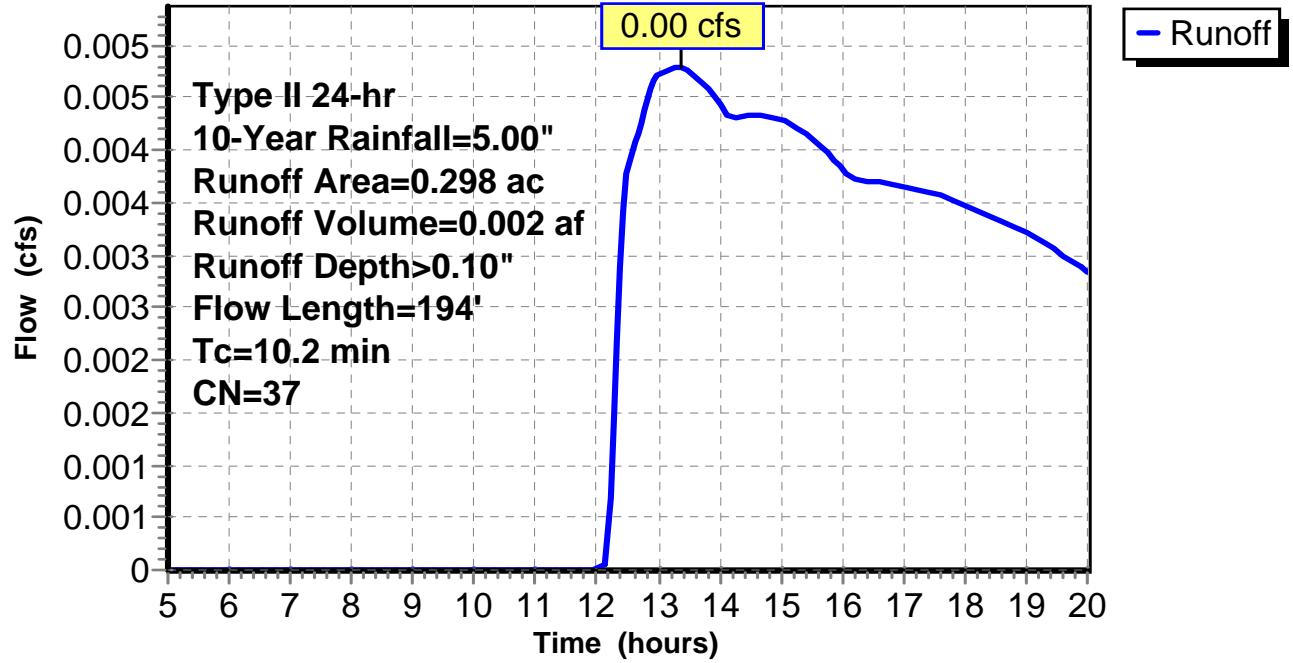
Subcatchment 22: C E120.012

Hydrograph



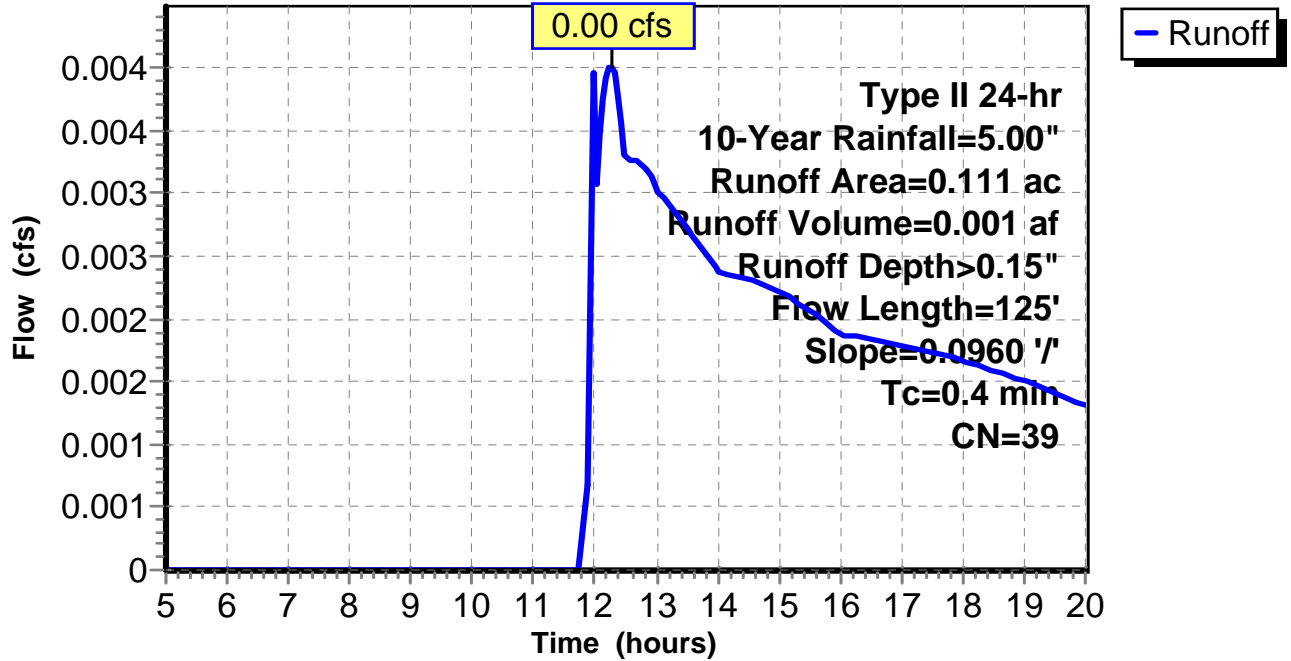
Subcatchment 23: C E120.013

Hydrograph



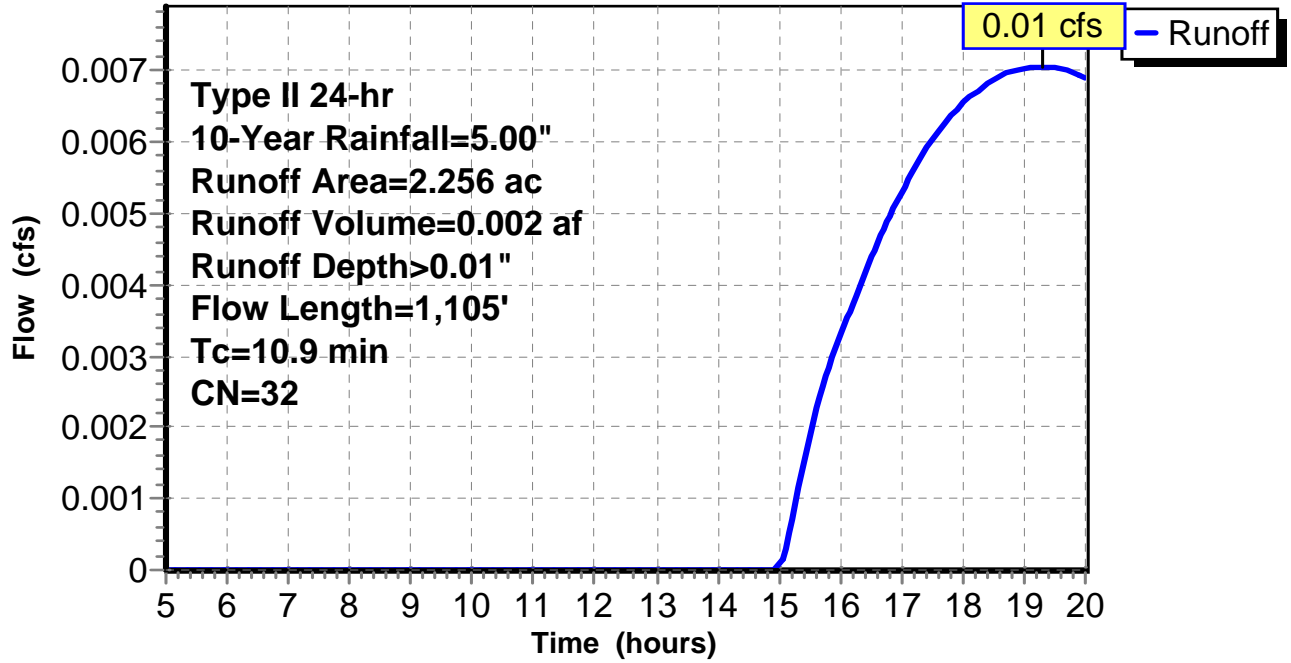
Subcatchment 24: C E120.014

Hydrograph



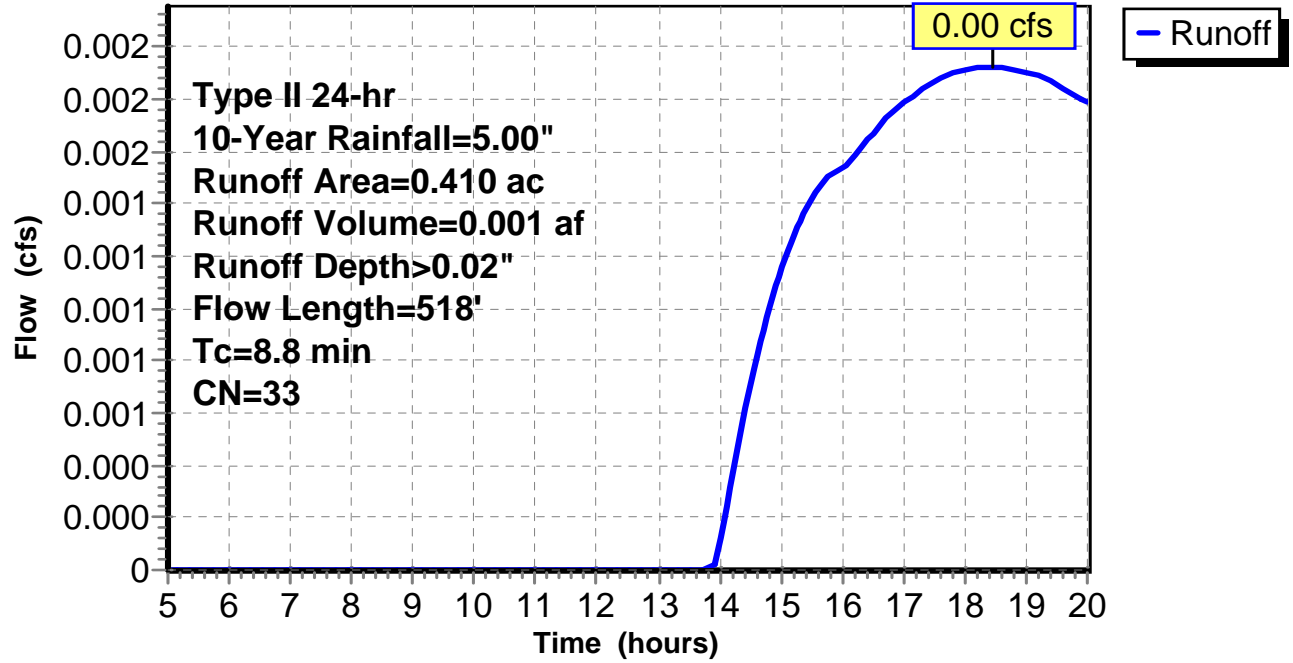
Subcatchment 25: C E120.015

Hydrograph



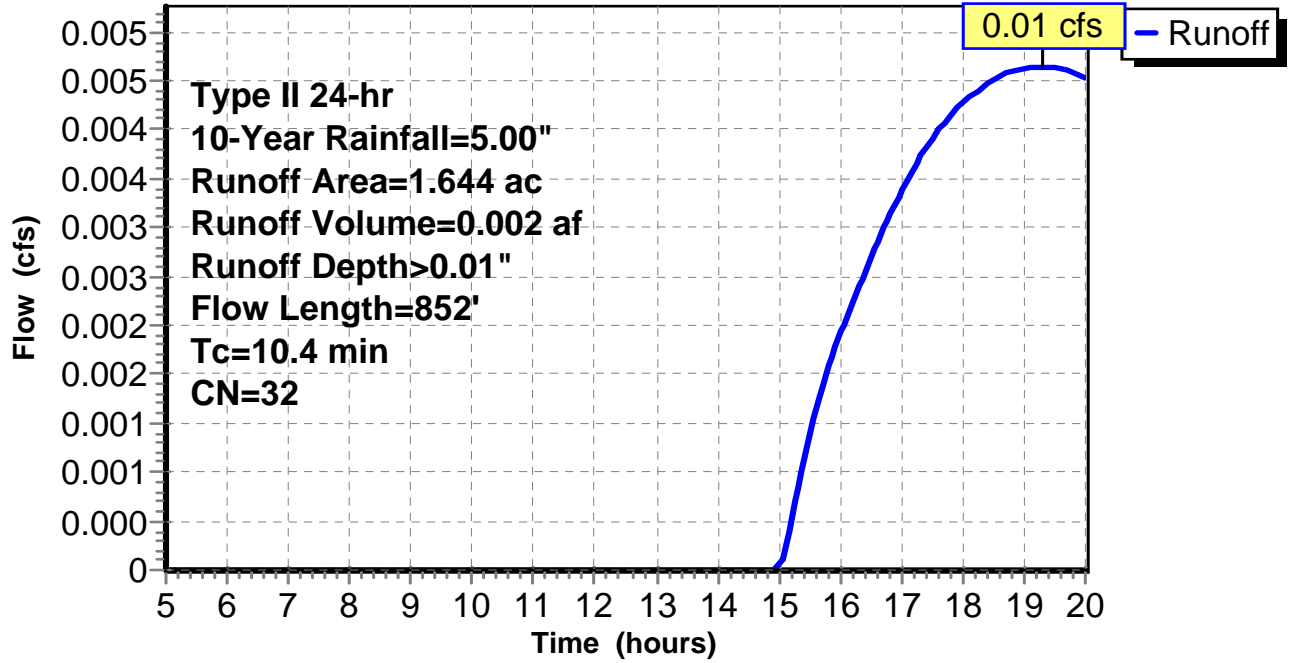
Subcatchment 26: C E120.016

Hydrograph



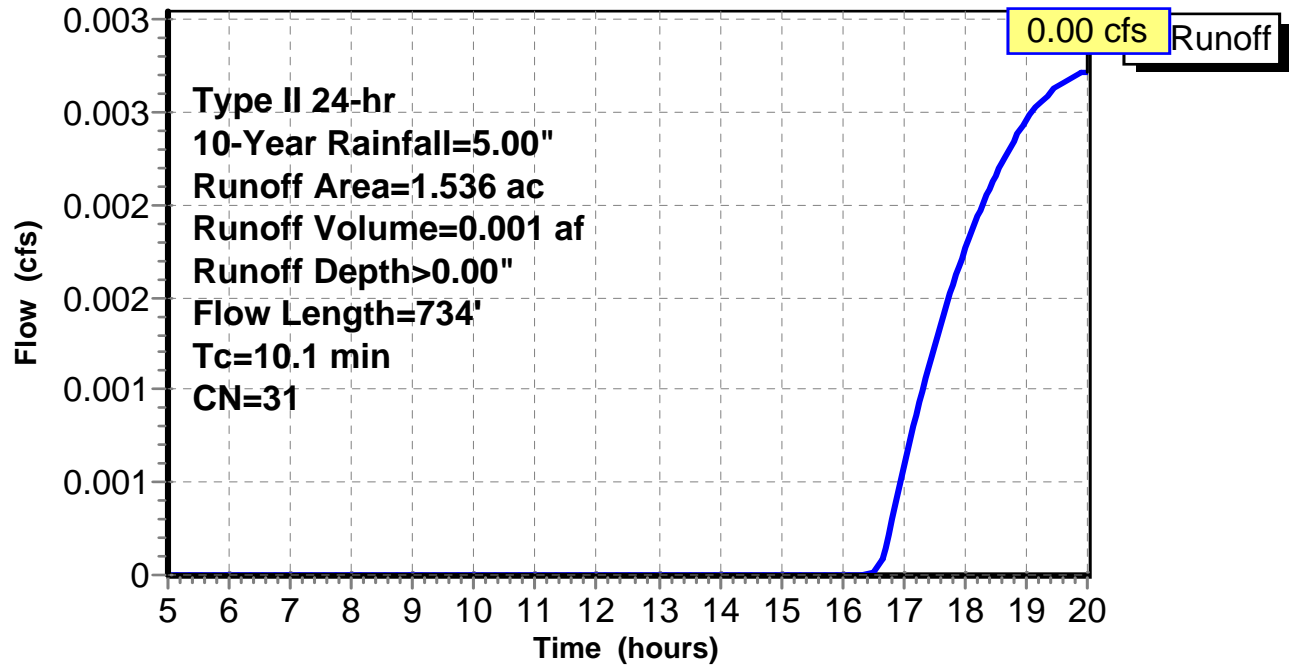
Subcatchment 27: C E120.017

Hydrograph



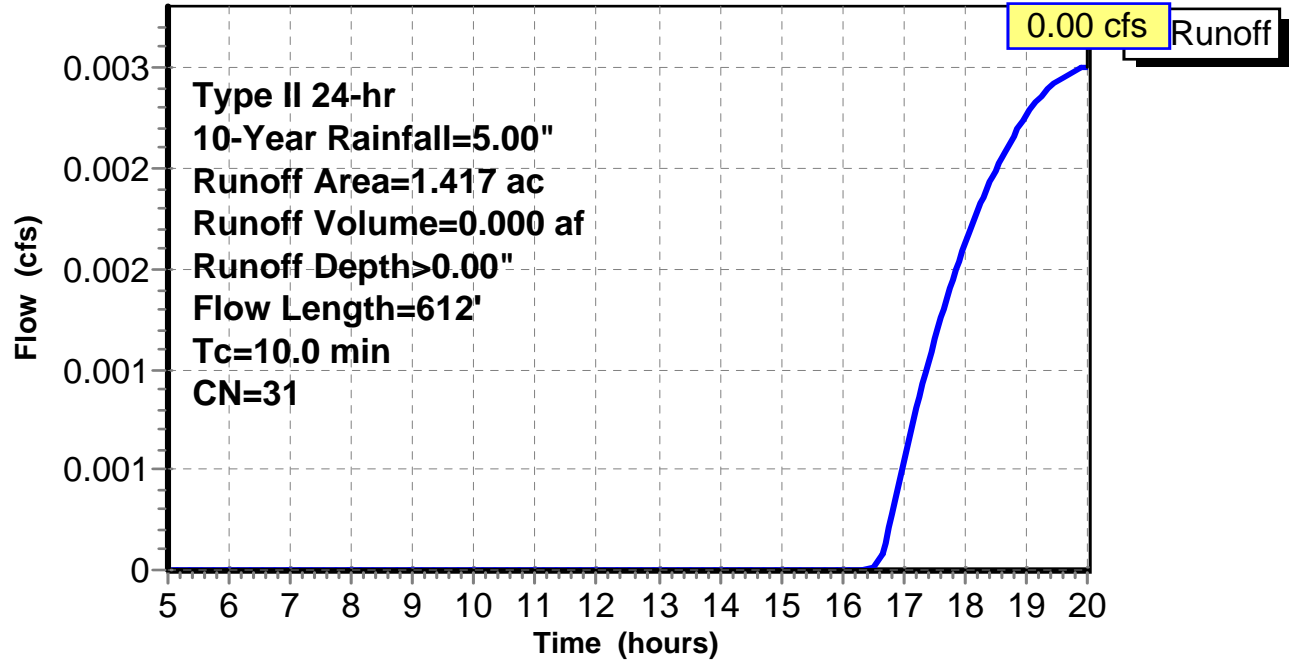
Subcatchment 28: C E120.018

Hydrograph



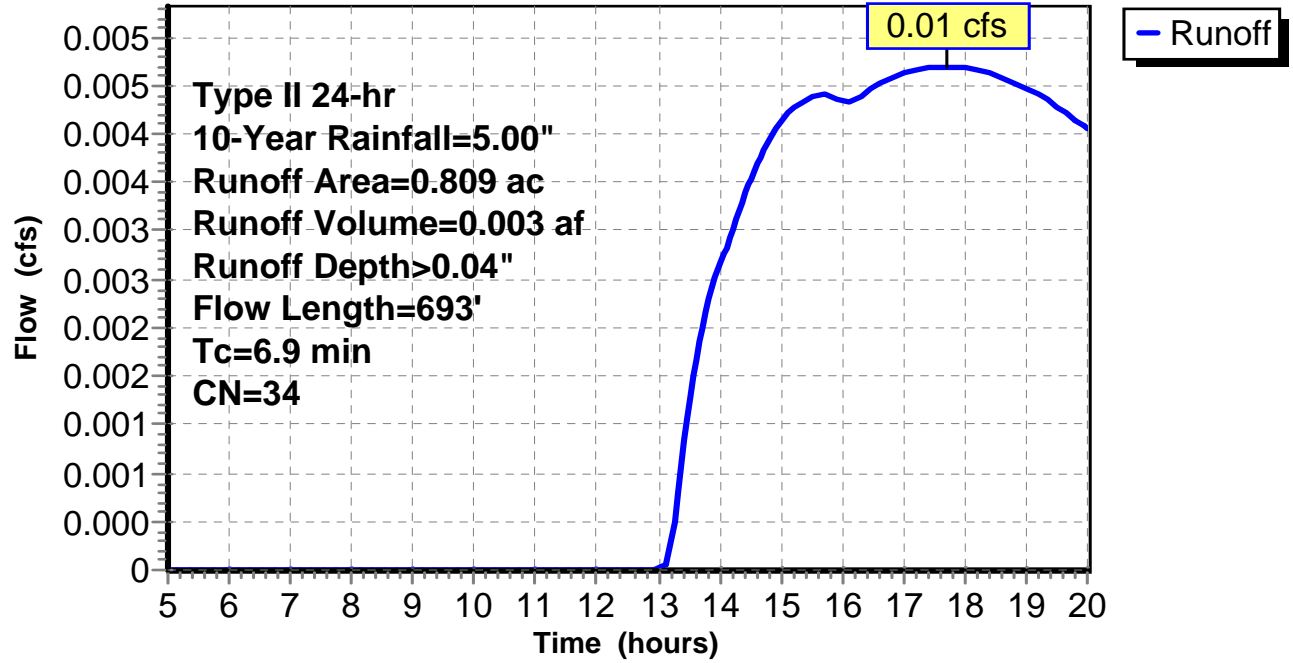
Subcatchment 29: C E120.019

Hydrograph



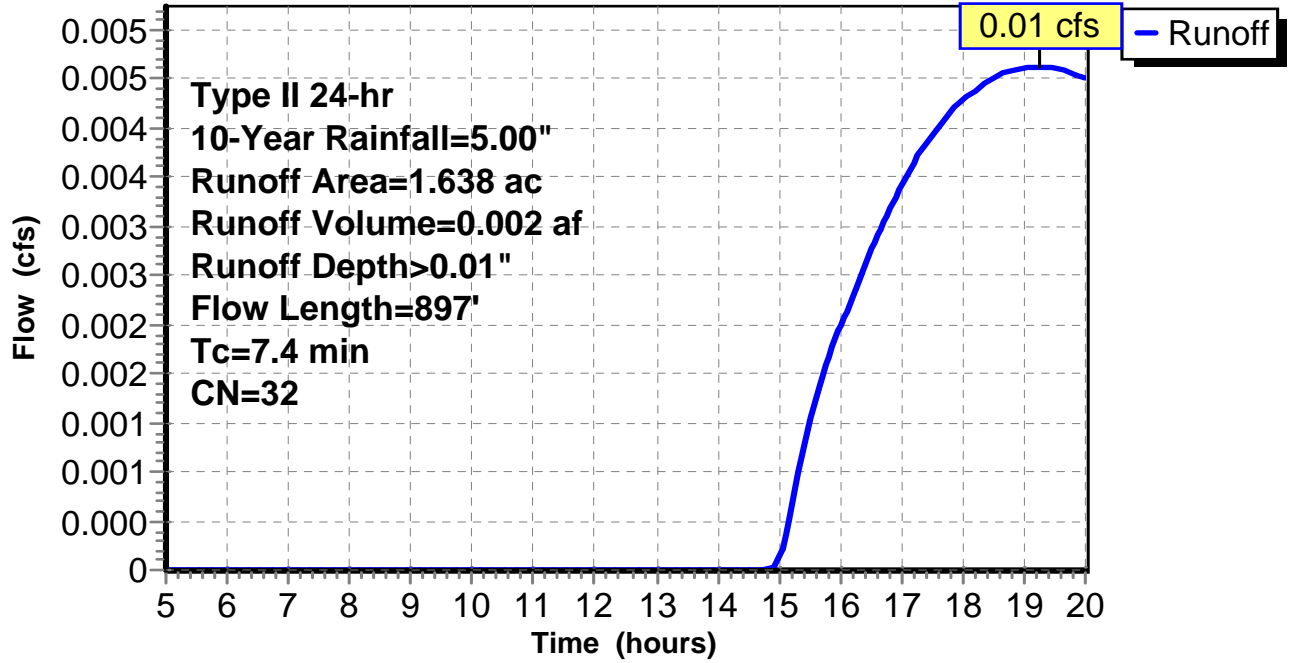
Subcatchment 30: C E120.020

Hydrograph



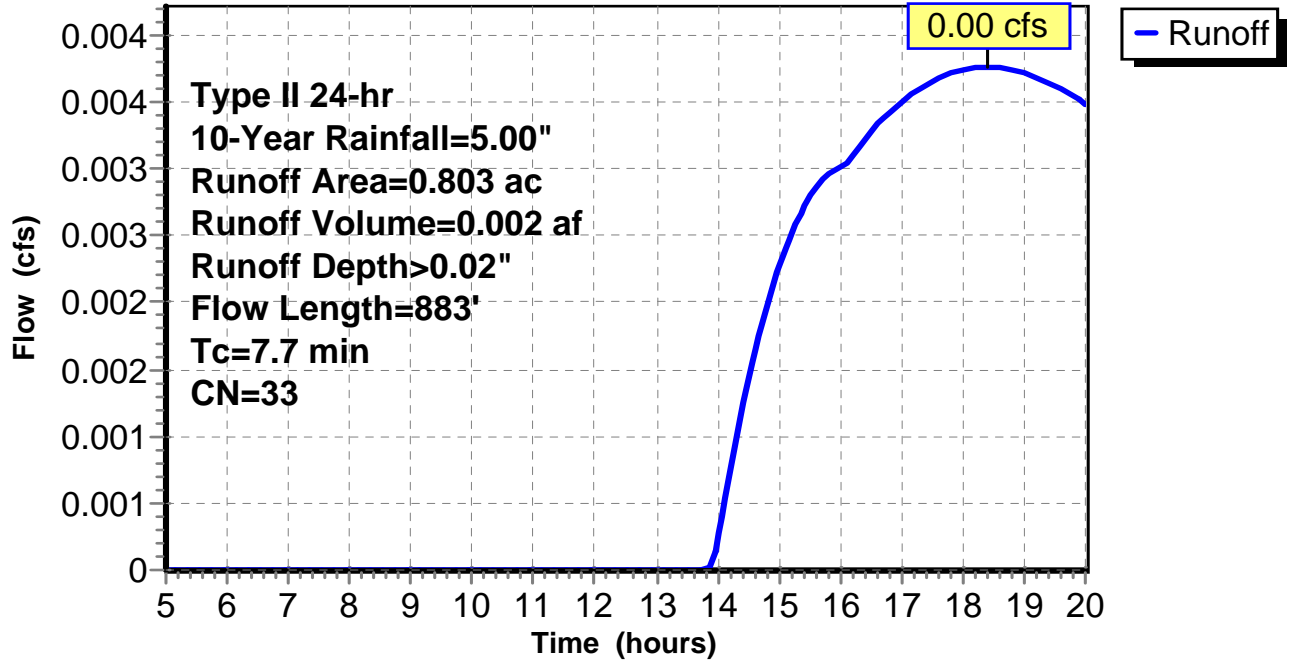
Subcatchment 31: C E120.021

Hydrograph



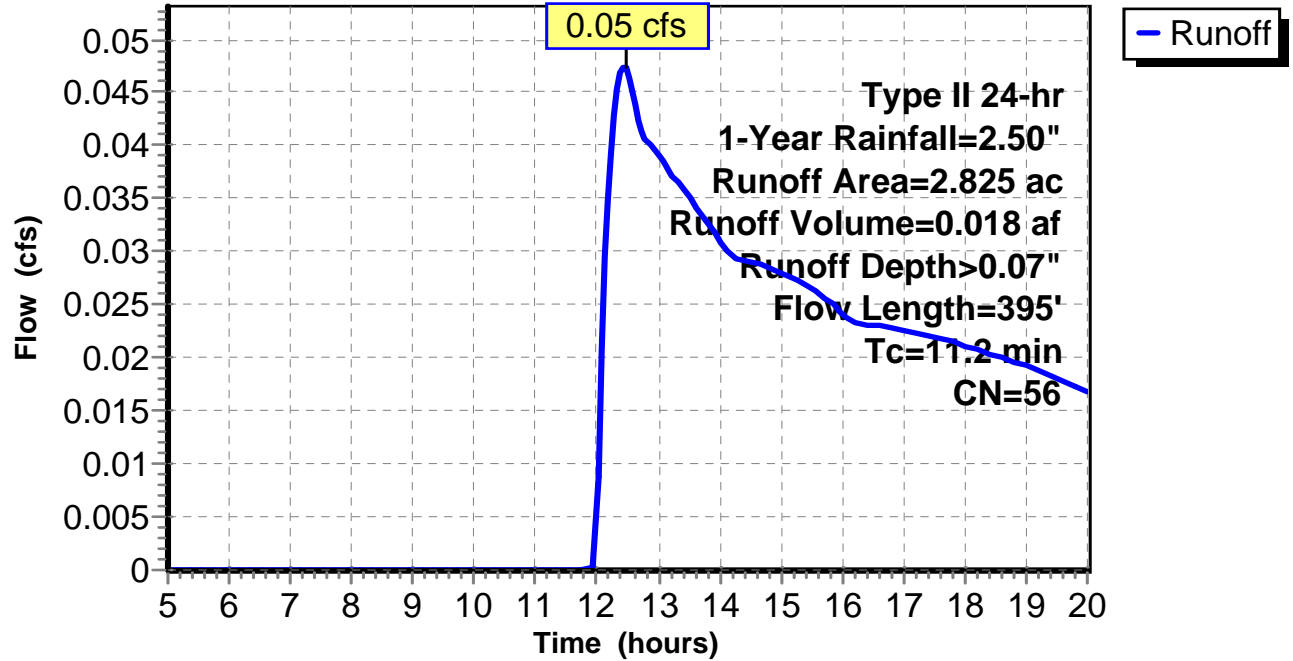
Subcatchment 32: C E120.022

Hydrograph



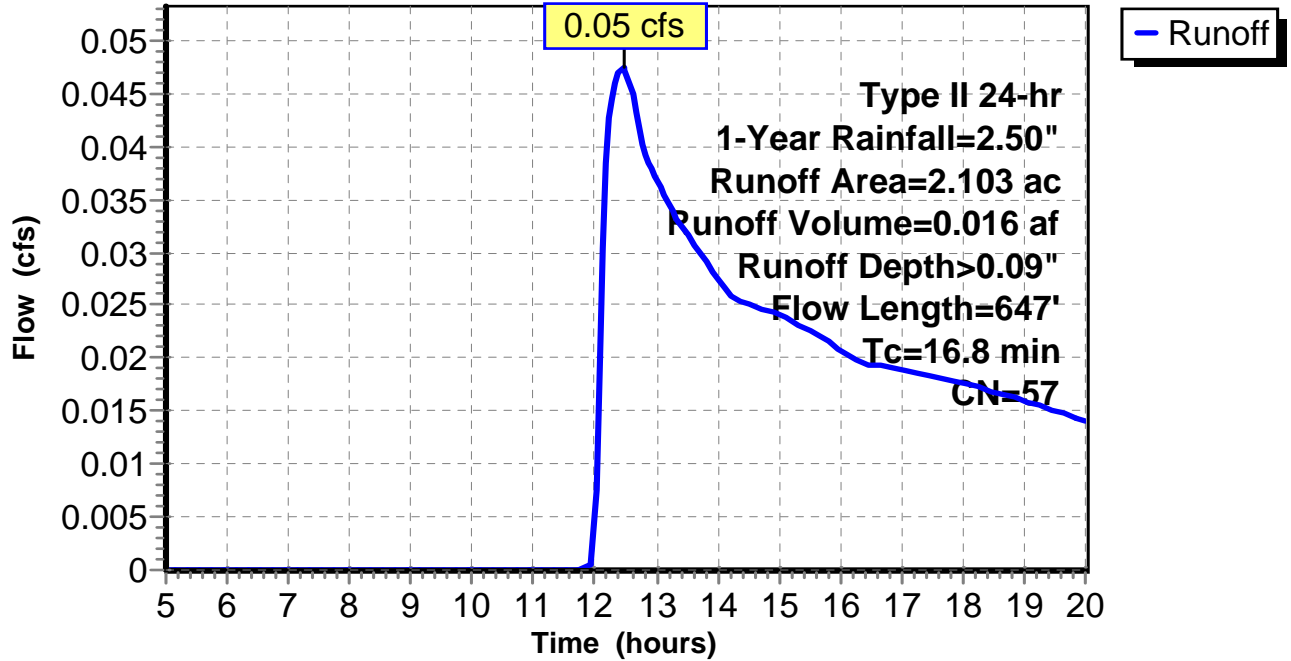
Subcatchment 1: C AR-302.001

Hydrograph



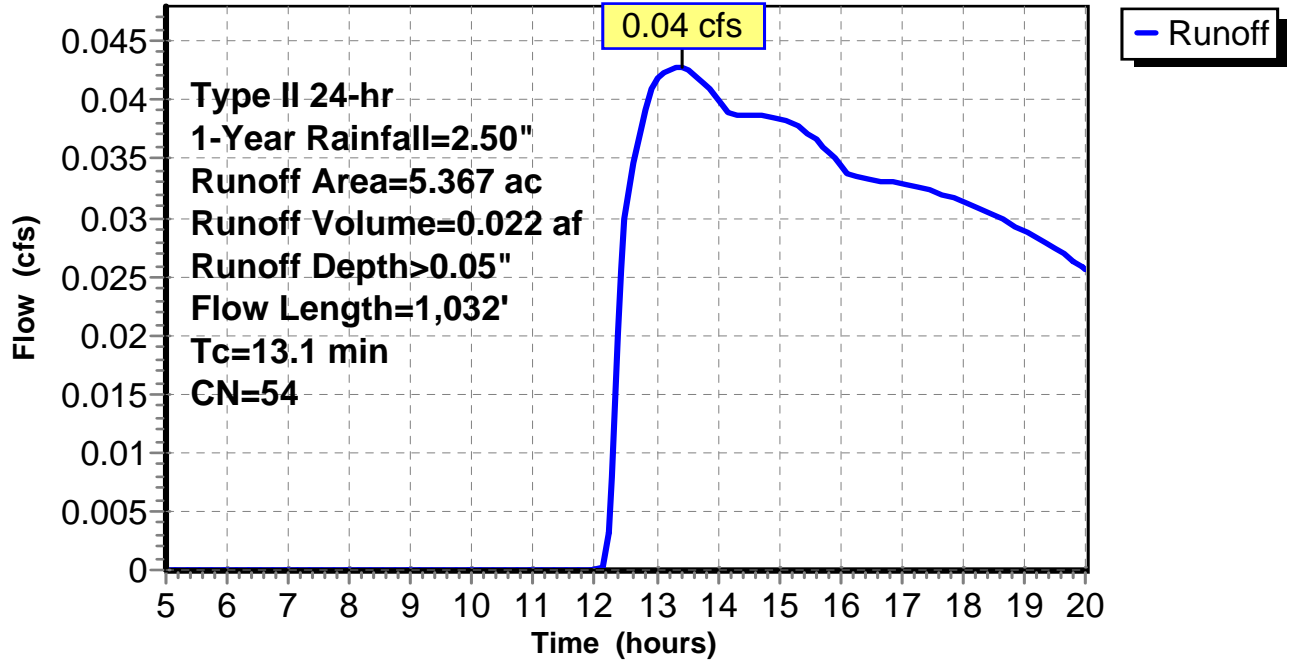
Subcatchment 2: C AR-302.002

Hydrograph



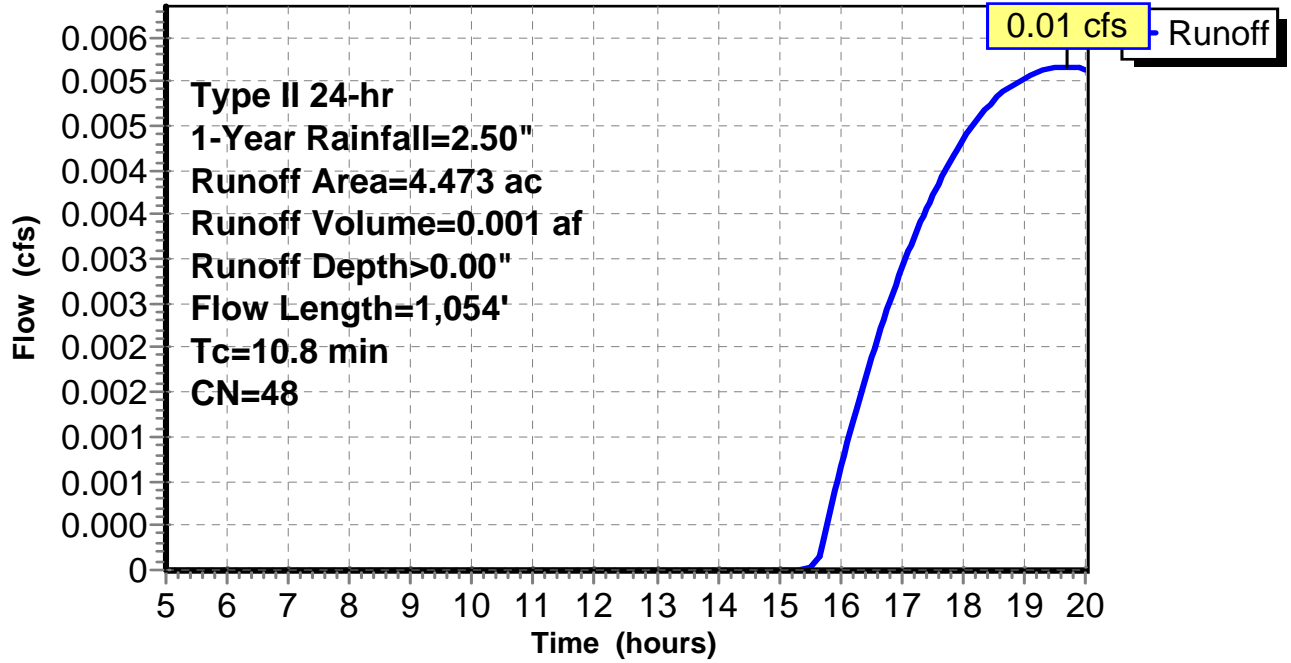
Subcatchment 3: C AR-302.003

Hydrograph



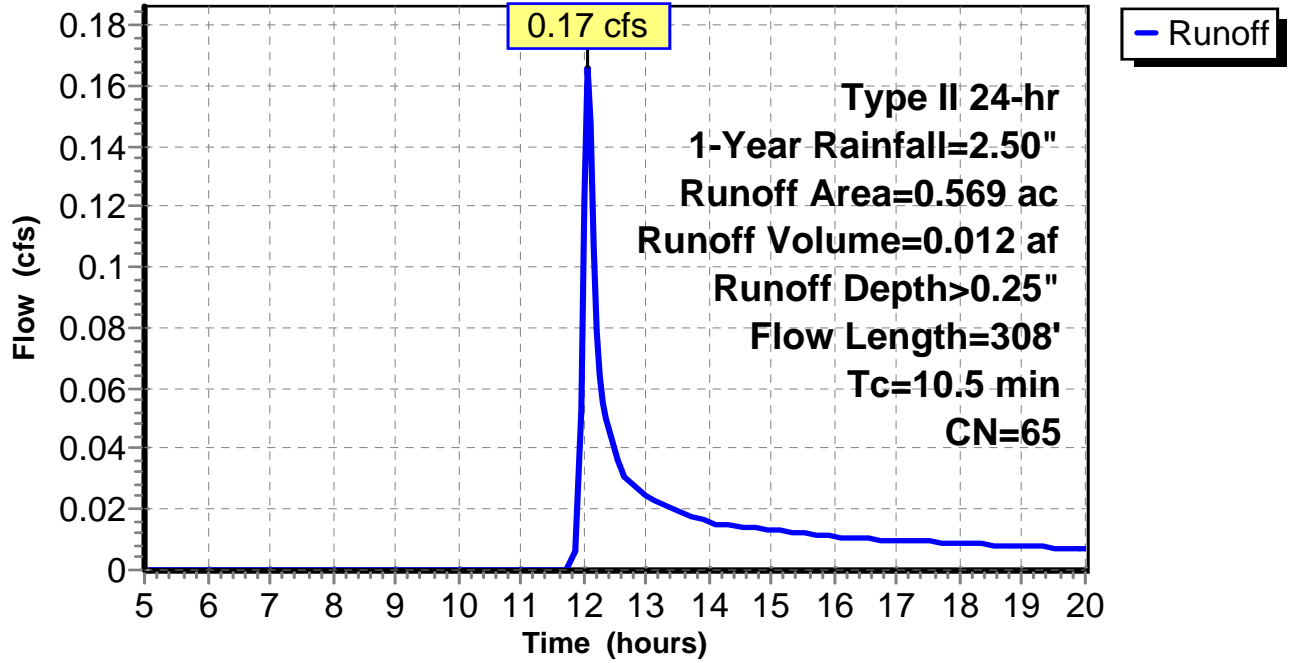
Subcatchment 4: C AR-302.004

Hydrograph



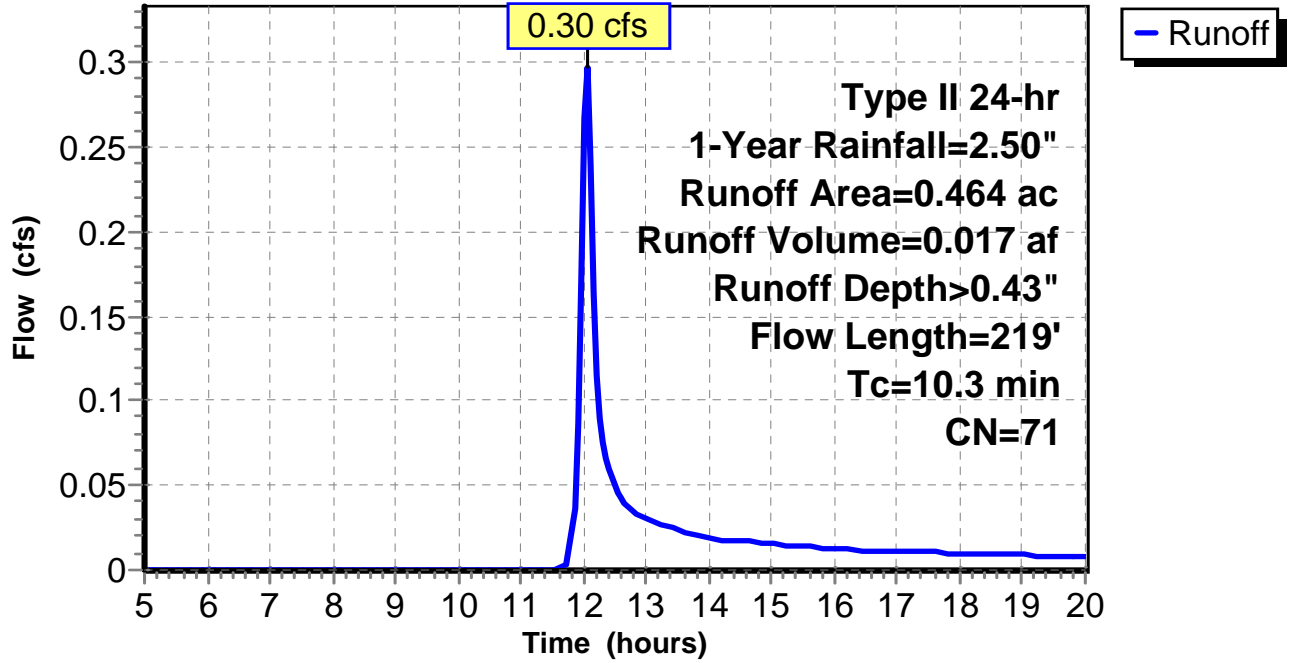
Subcatchment 5: C AR-302.005

Hydrograph



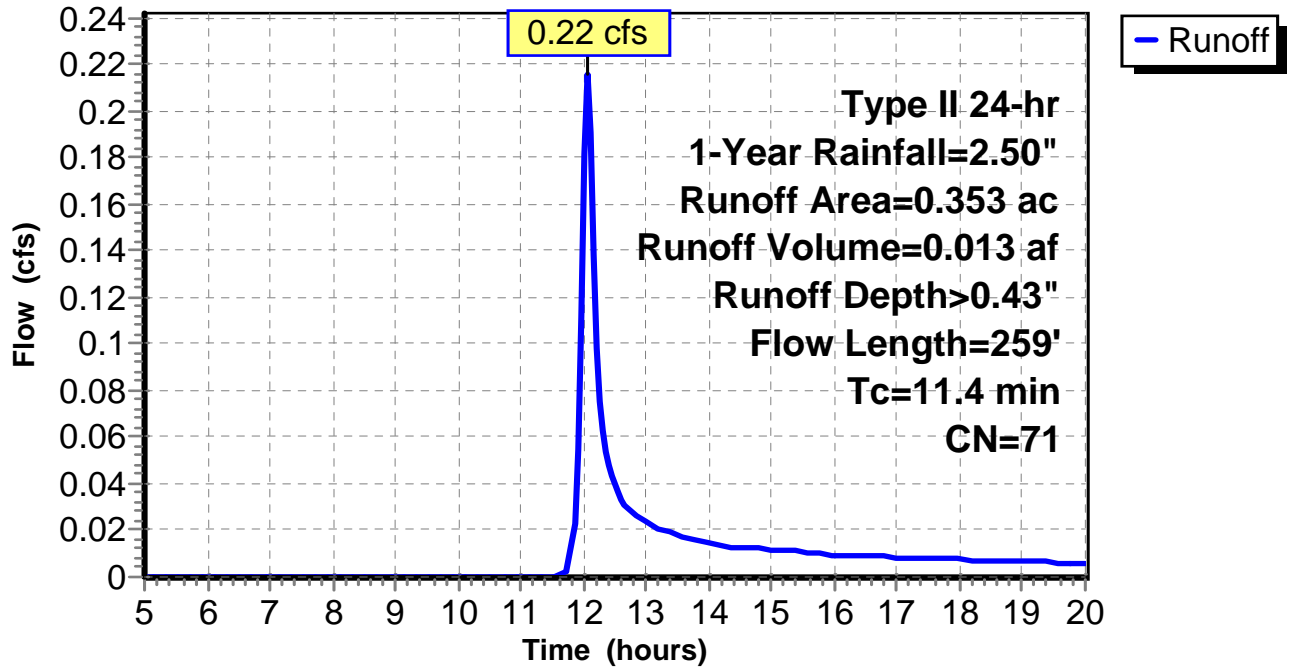
Subcatchment 6: C AR-302.006

Hydrograph



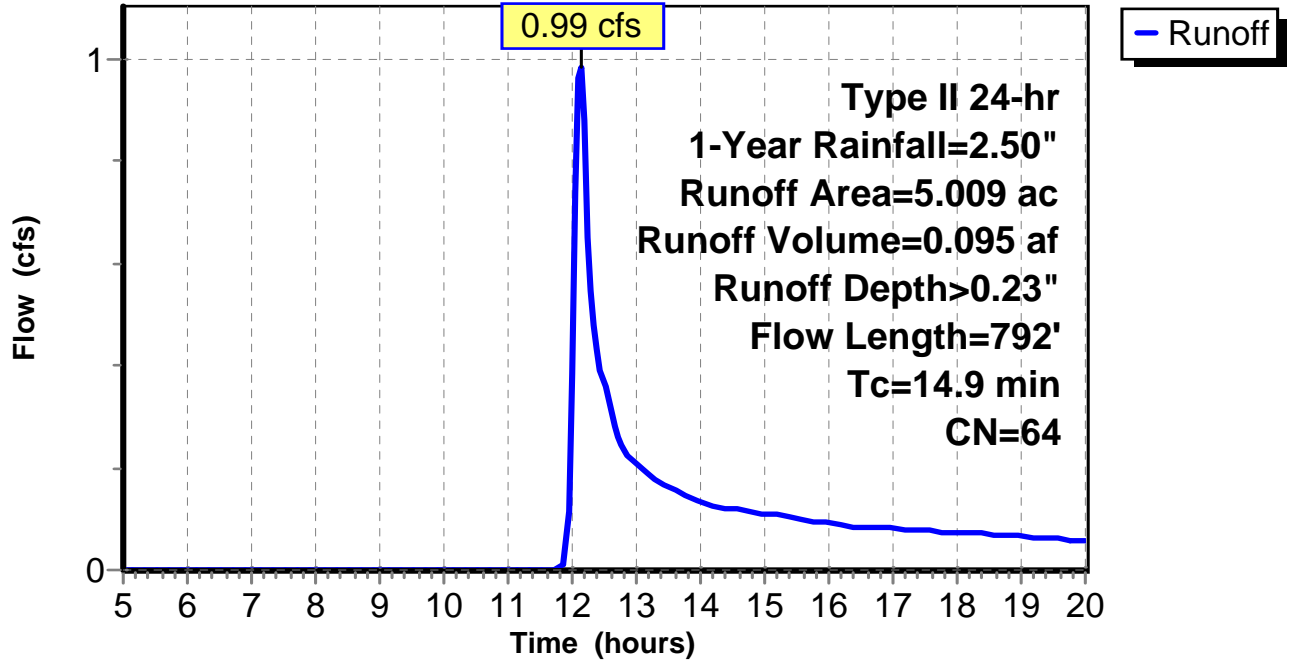
Subcatchment 7: C AR-302.007

Hydrograph



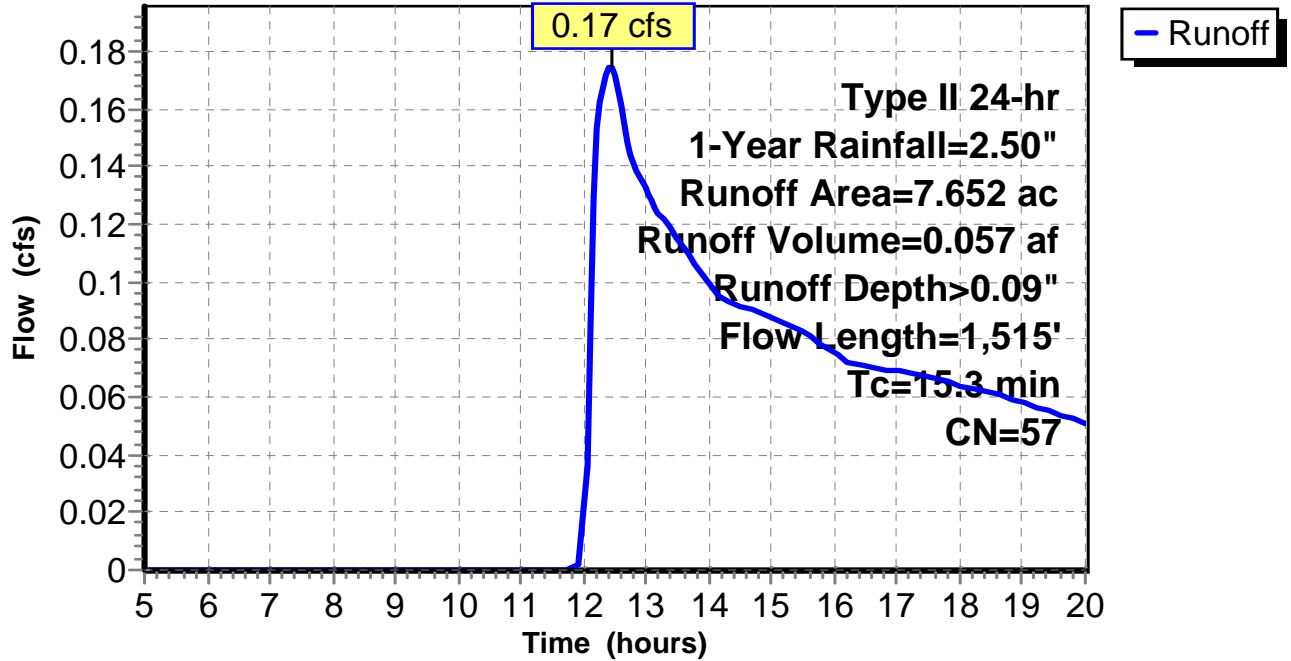
Subcatchment 8: C AR-302.008

Hydrograph



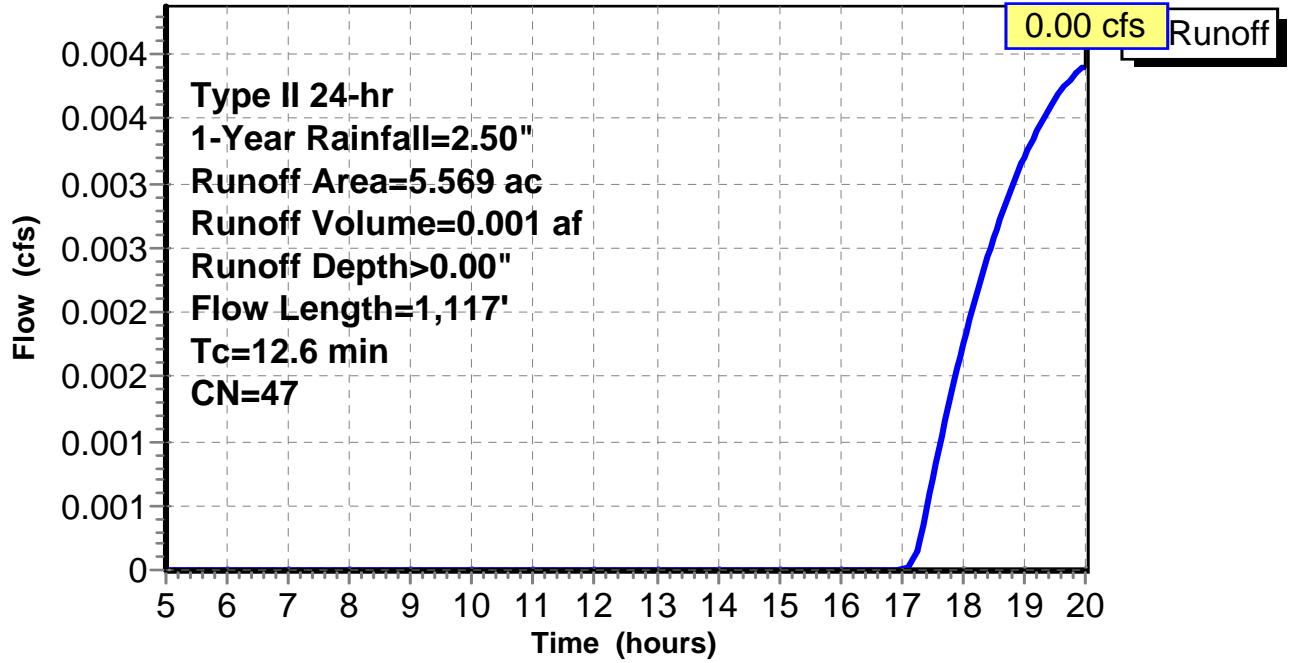
Subcatchment 9: C AR-302.009

Hydrograph



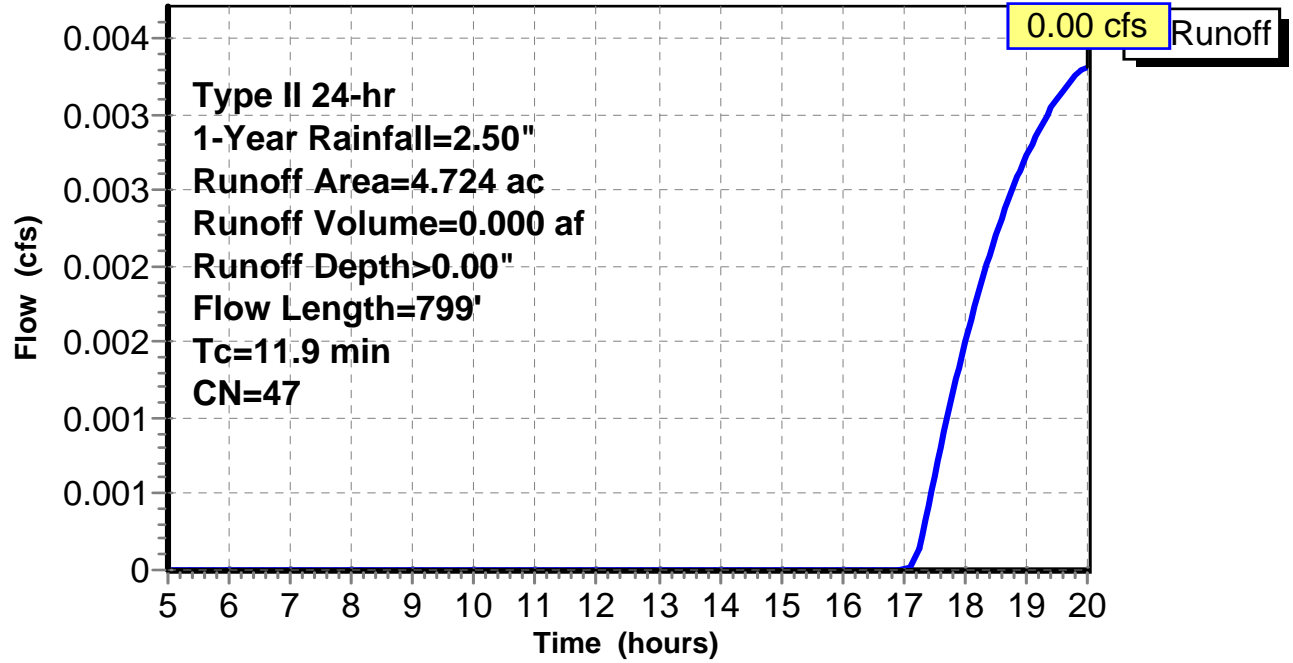
Subcatchment 10: C AR-302.010

Hydrograph



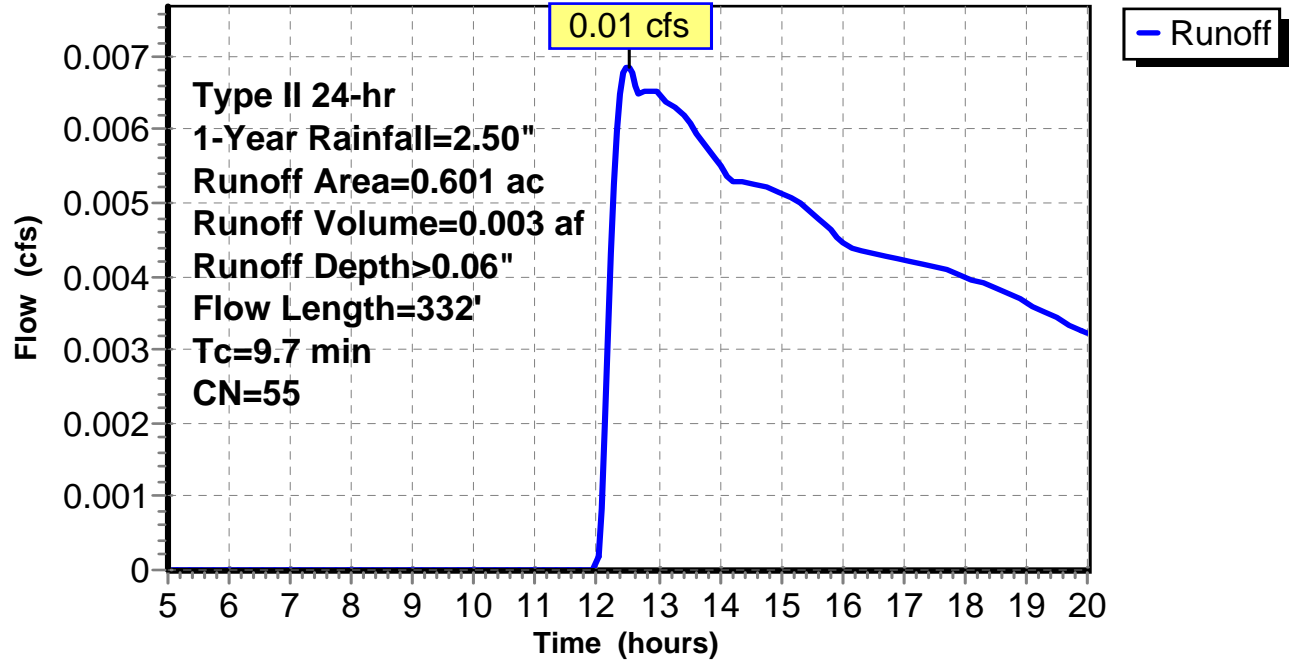
Subcatchment 11: C AR-302.011

Hydrograph



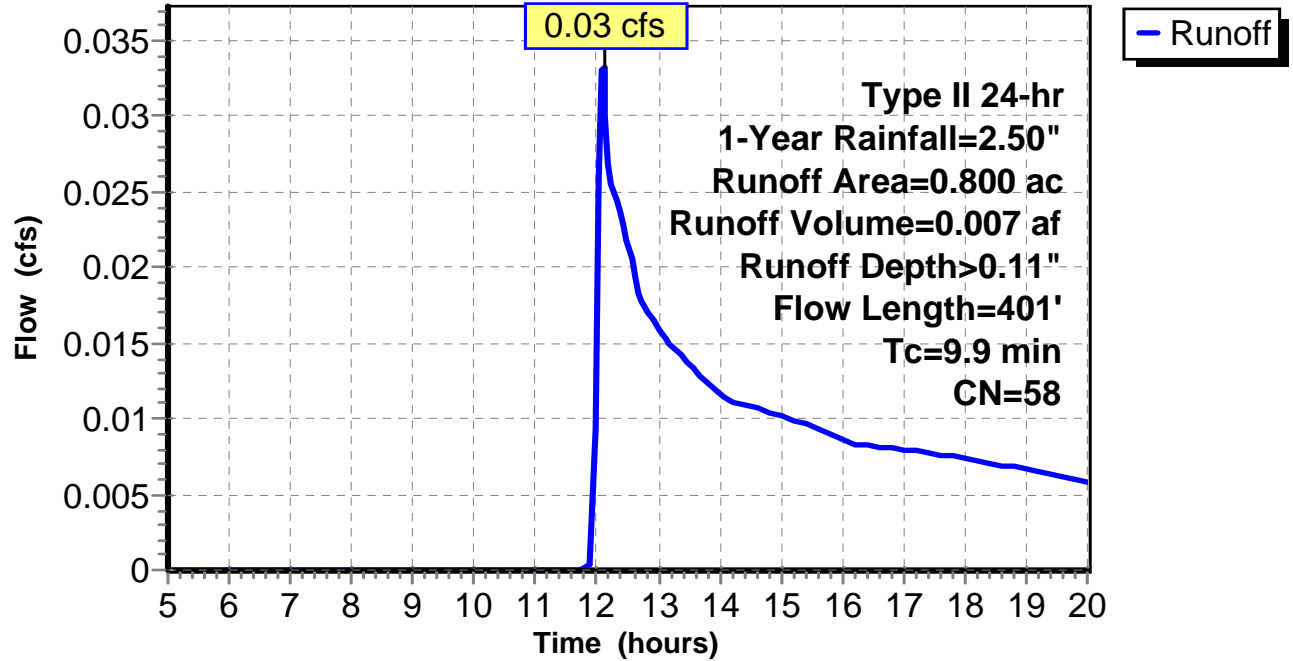
Subcatchment 12: C AR-302.012

Hydrograph



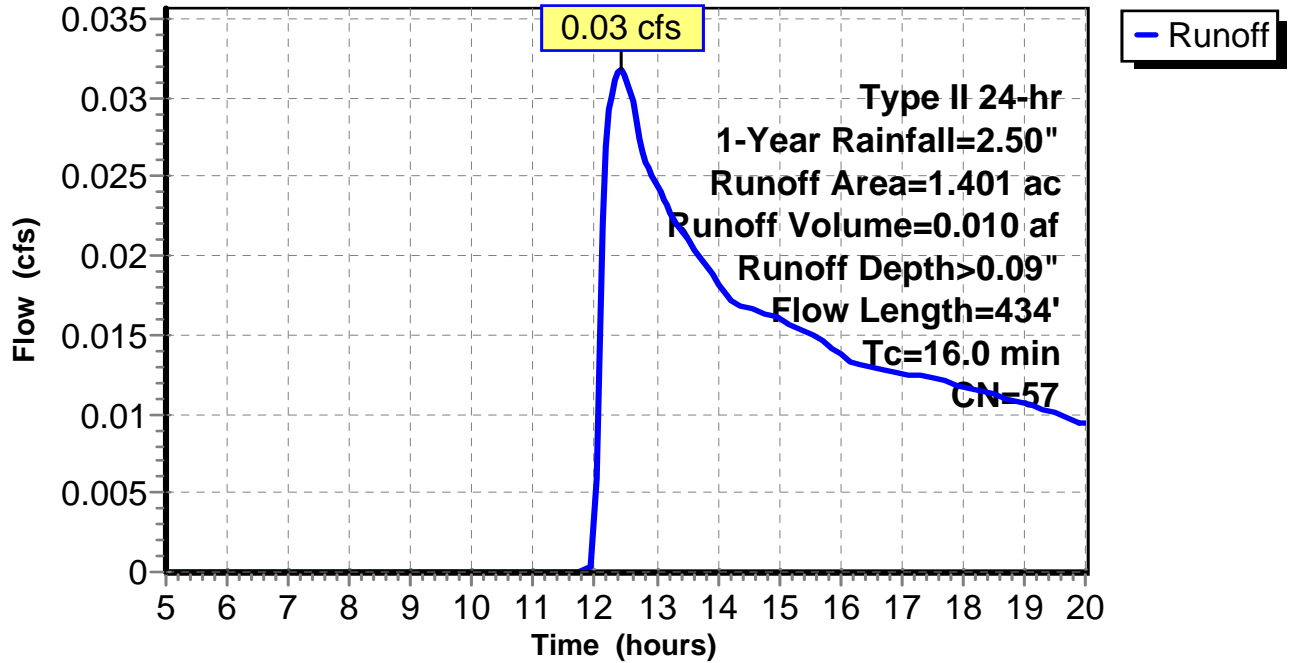
Subcatchment 13: C AR-302.013

Hydrograph



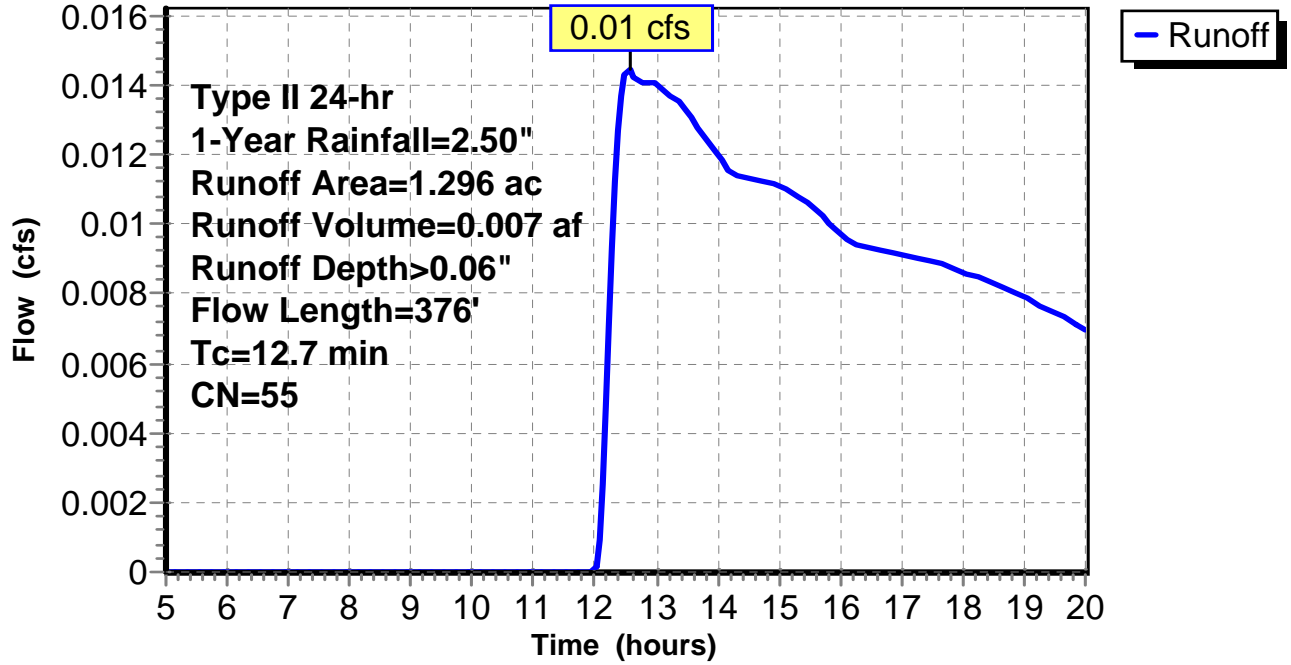
Subcatchment 14: C AR-302.014

Hydrograph



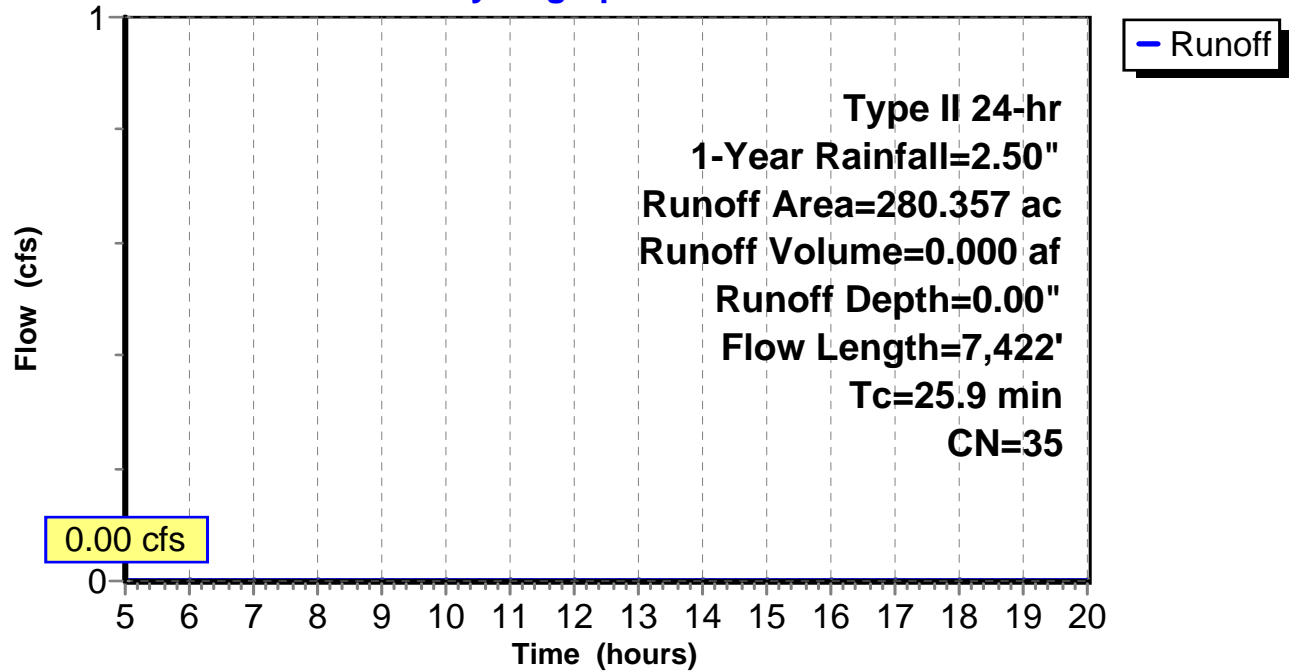
Subcatchment 15: C AR-302.015

Hydrograph



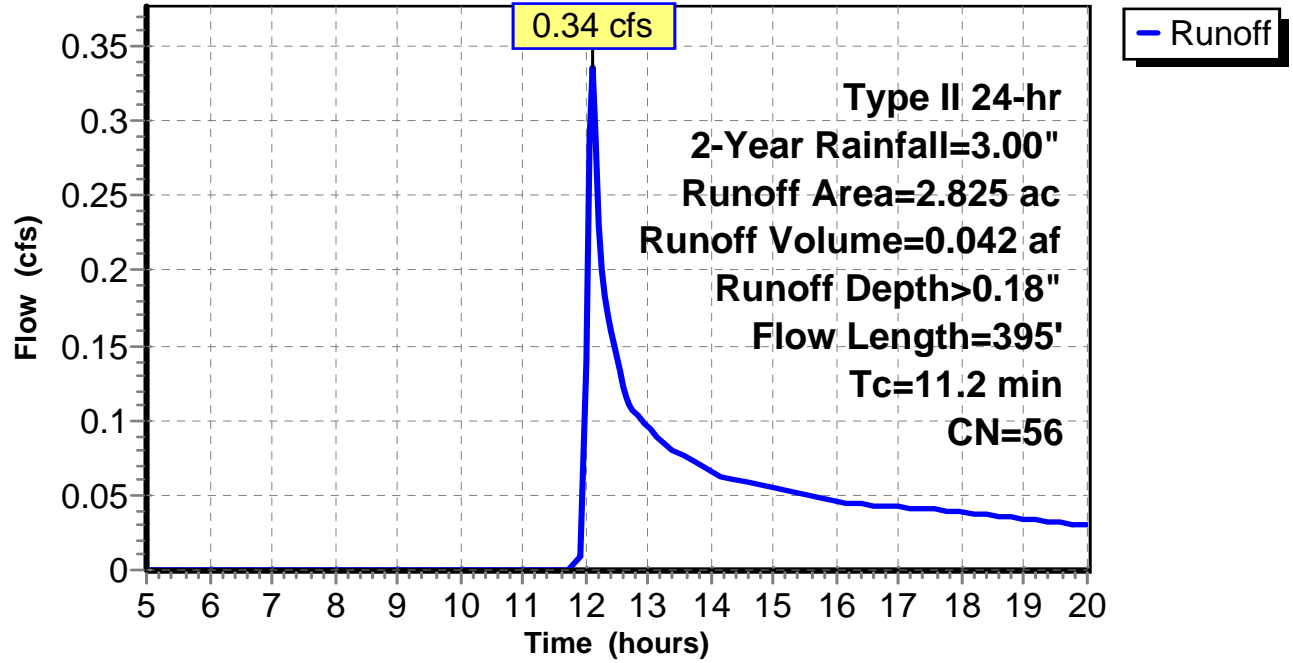
Subcatchment 16: C E121.001

Hydrograph



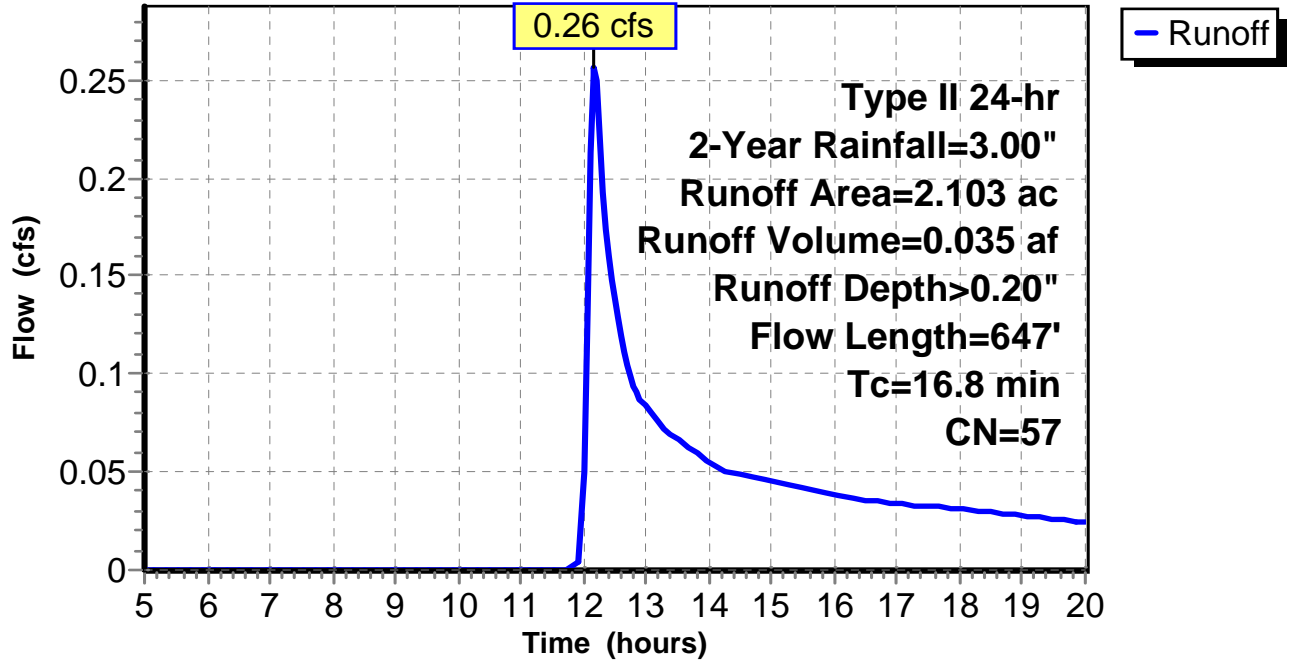
Subcatchment 1: C AR-302.001

Hydrograph



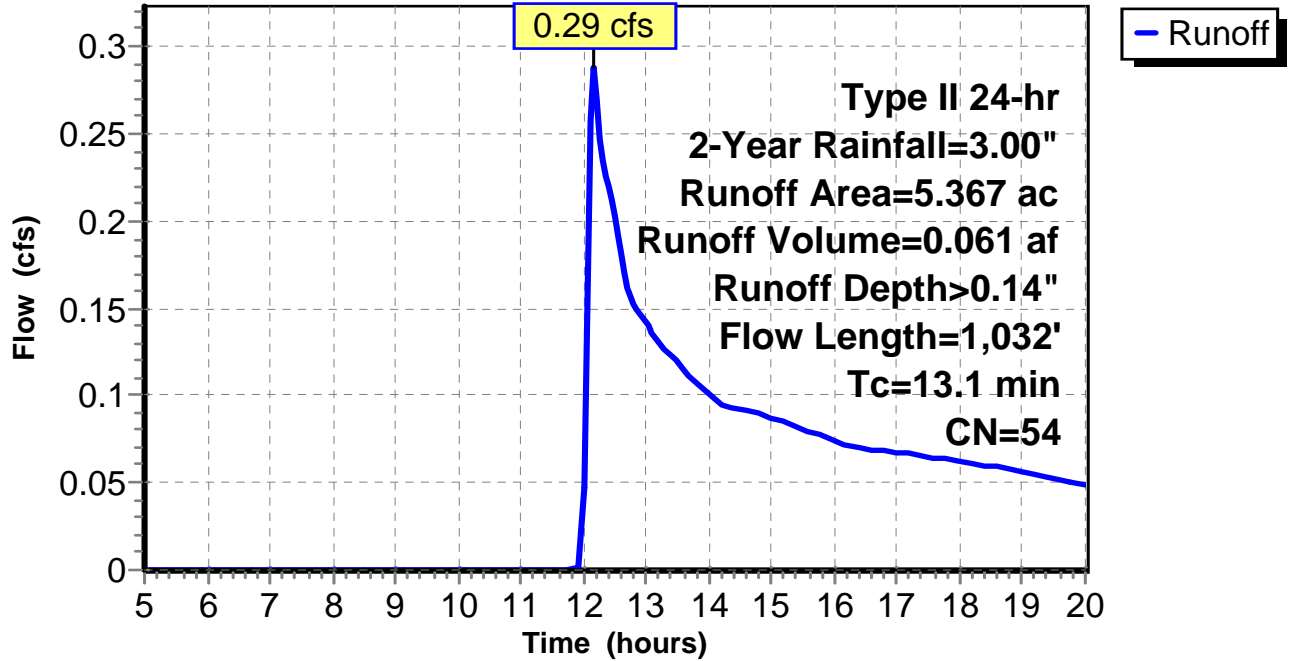
Subcatchment 2: C AR-302.002

Hydrograph



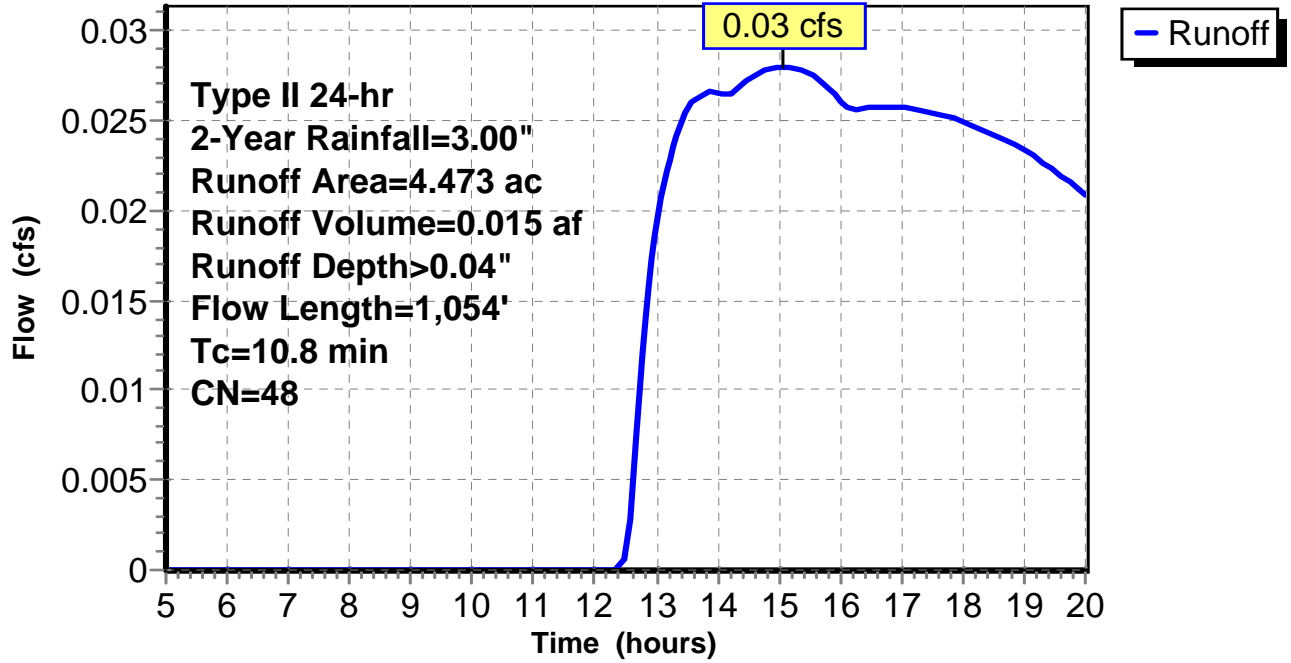
Subcatchment 3: C AR-302.003

Hydrograph



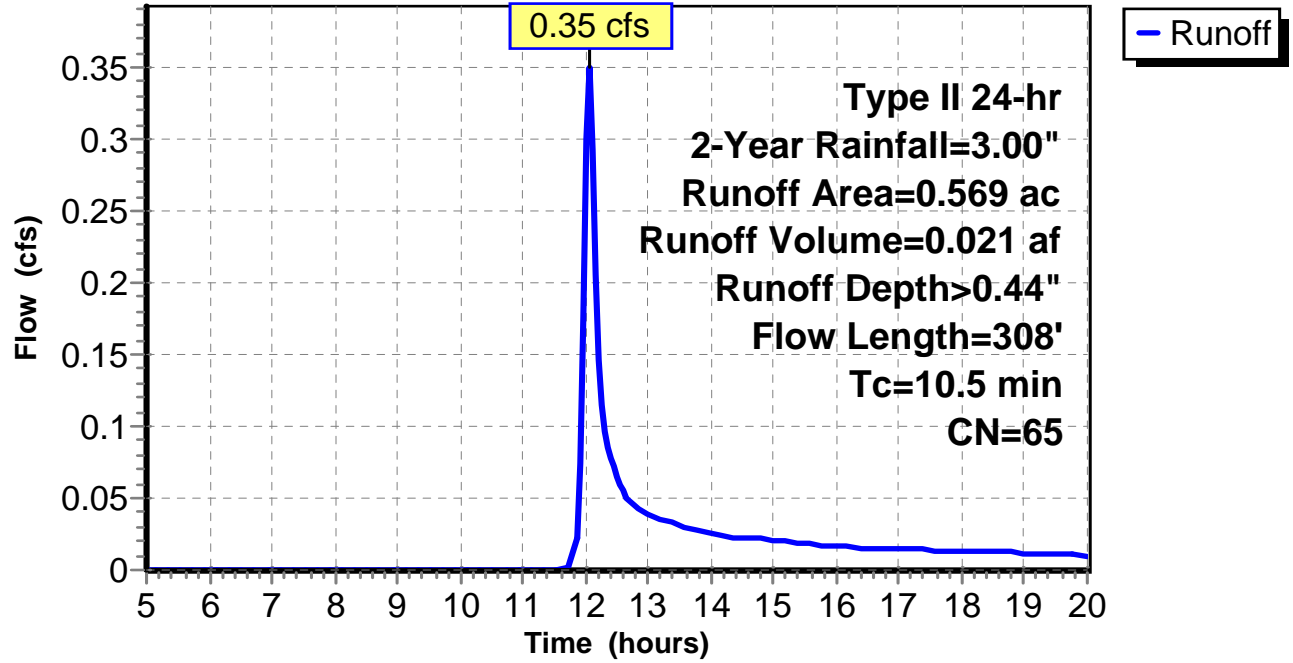
Subcatchment 4: C AR-302.004

Hydrograph



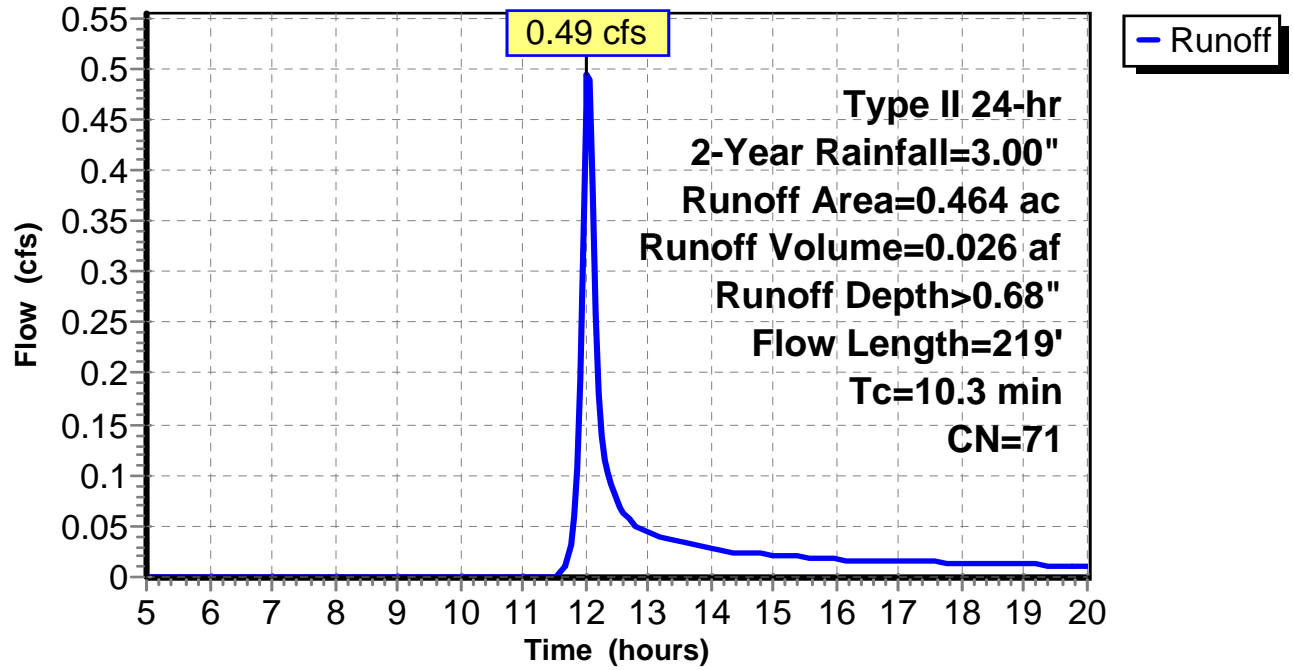
Subcatchment 5: C AR-302.005

Hydrograph



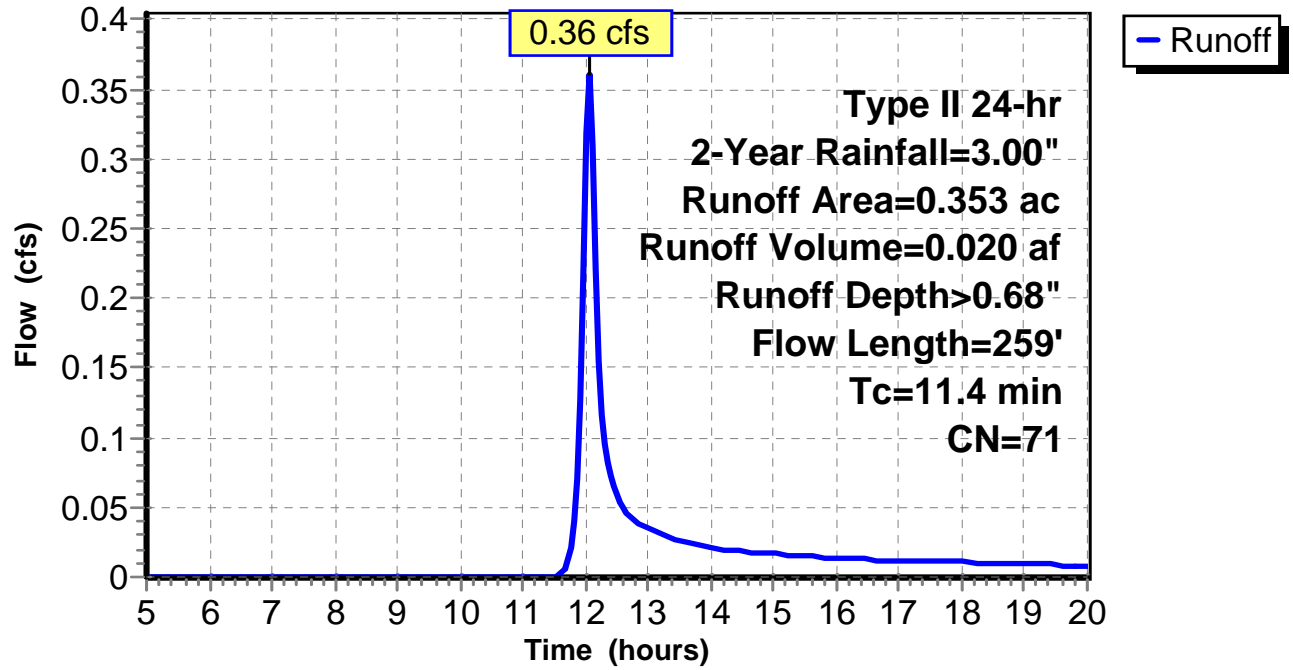
Subcatchment 6: C AR-302.006

Hydrograph



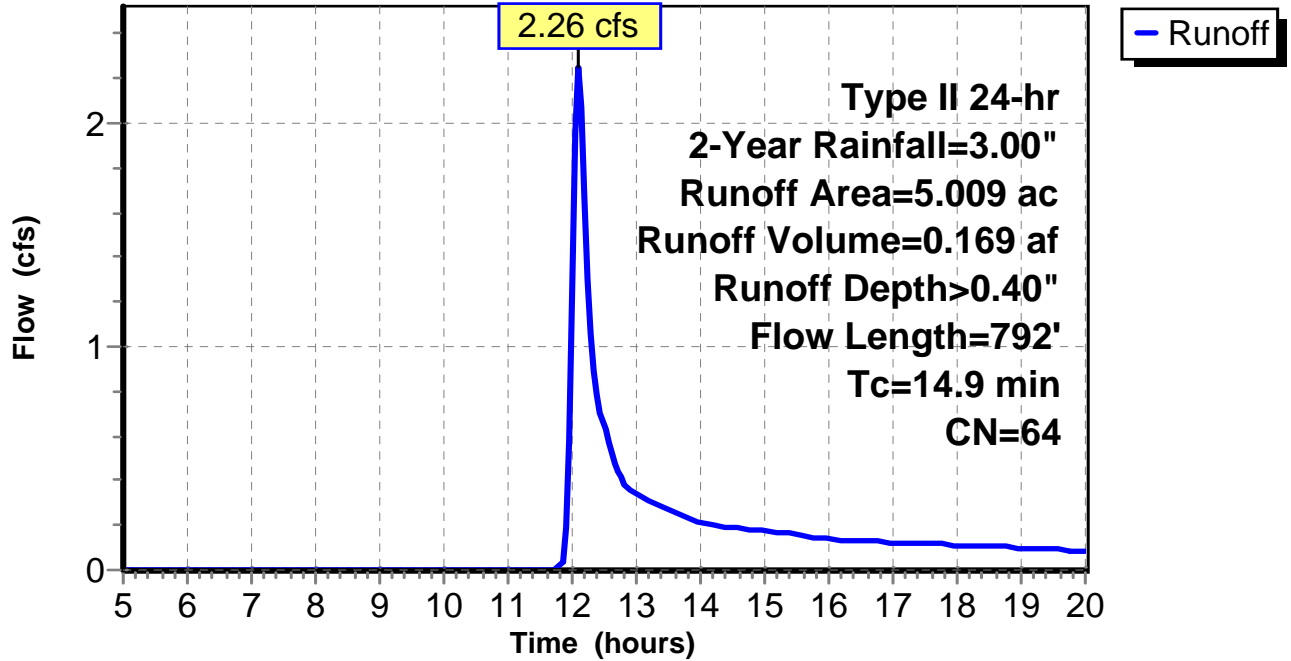
Subcatchment 7: C AR-302.007

Hydrograph



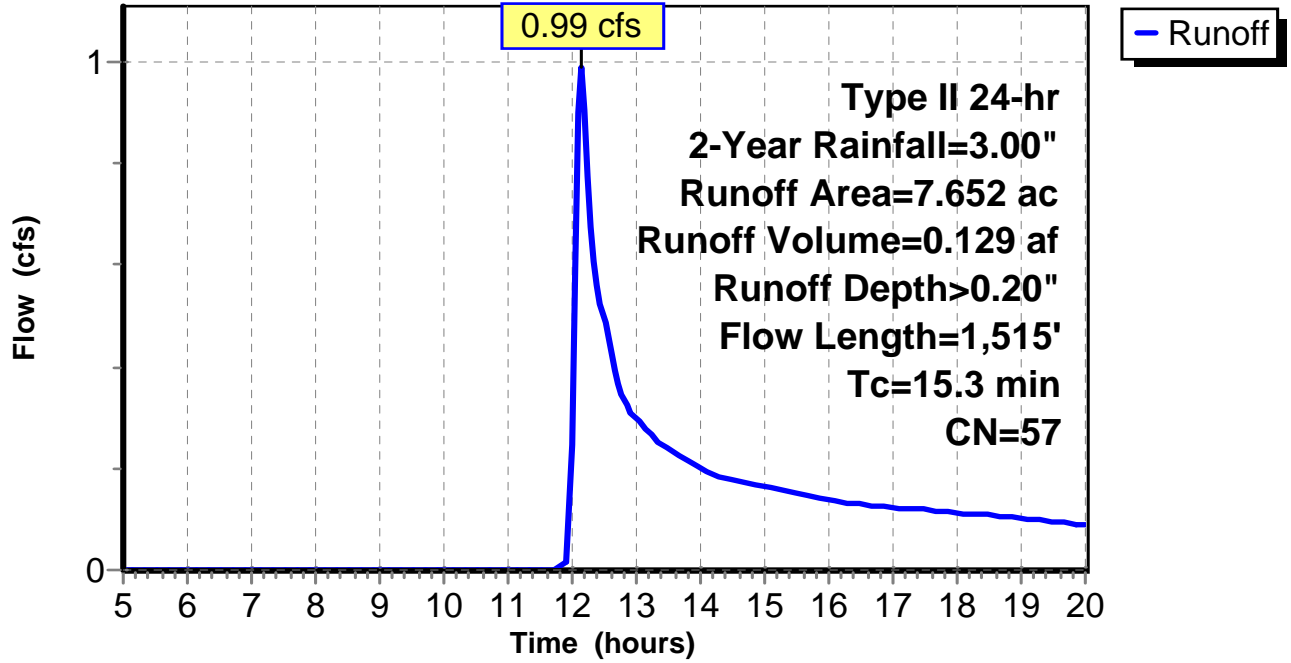
Subcatchment 8: C AR-302.008

Hydrograph



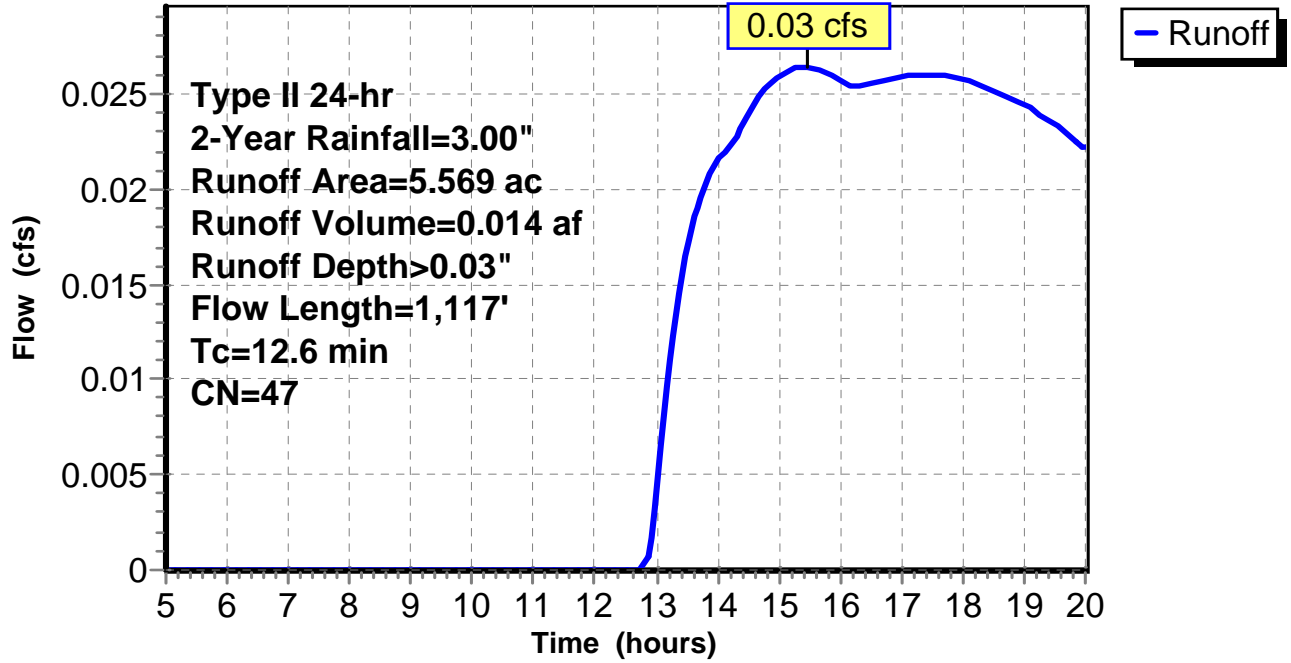
Subcatchment 9: C AR-302.009

Hydrograph



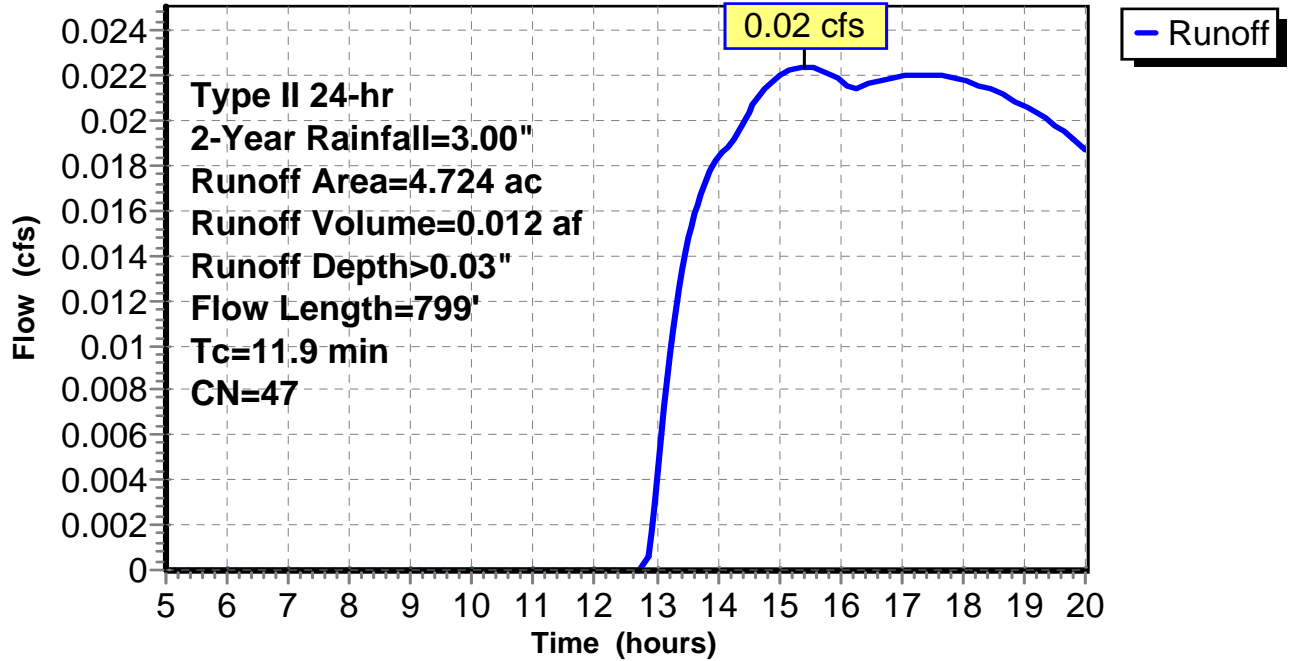
Subcatchment 10: C AR-302.010

Hydrograph



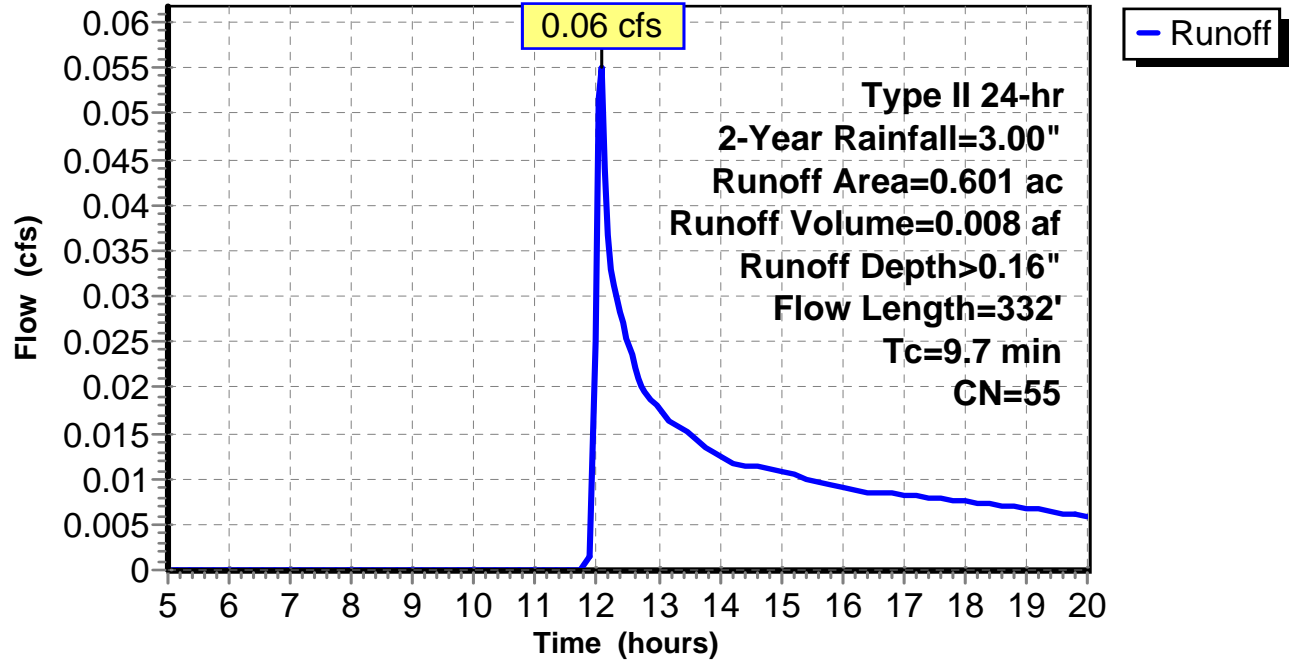
Subcatchment 11: C AR-302.011

Hydrograph



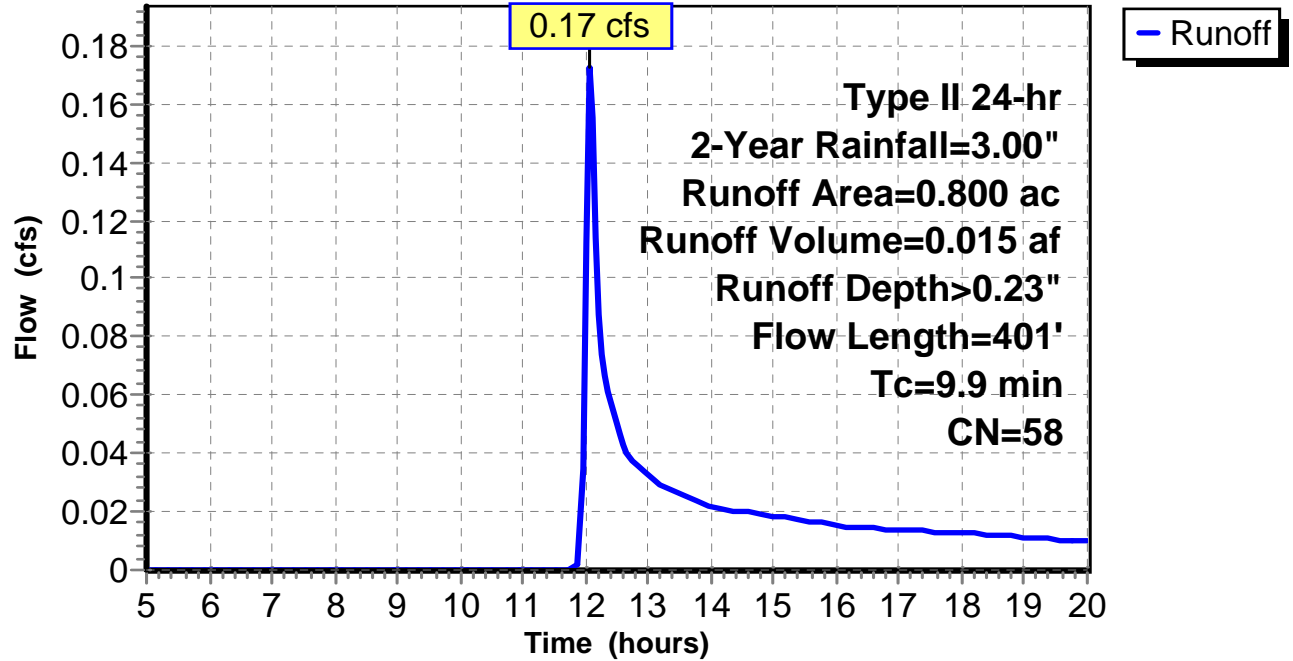
Subcatchment 12: C AR-302.012

Hydrograph



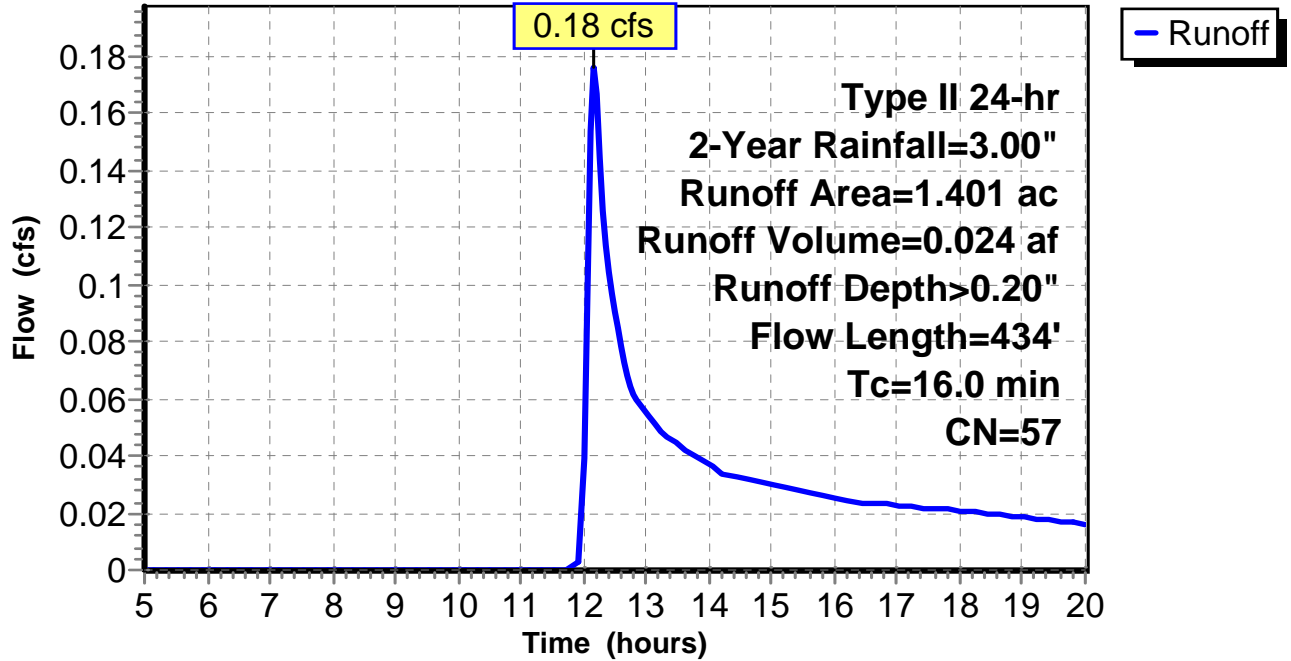
Subcatchment 13: C AR-302.013

Hydrograph



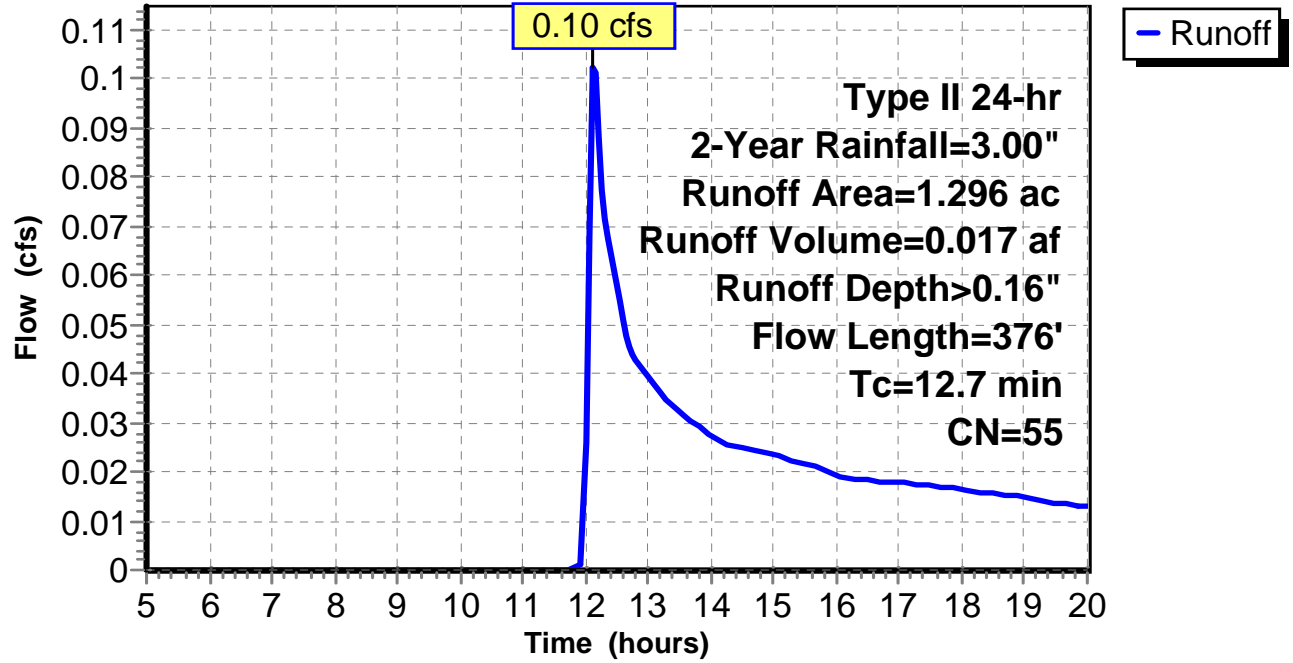
Subcatchment 14: C AR-302.014

Hydrograph



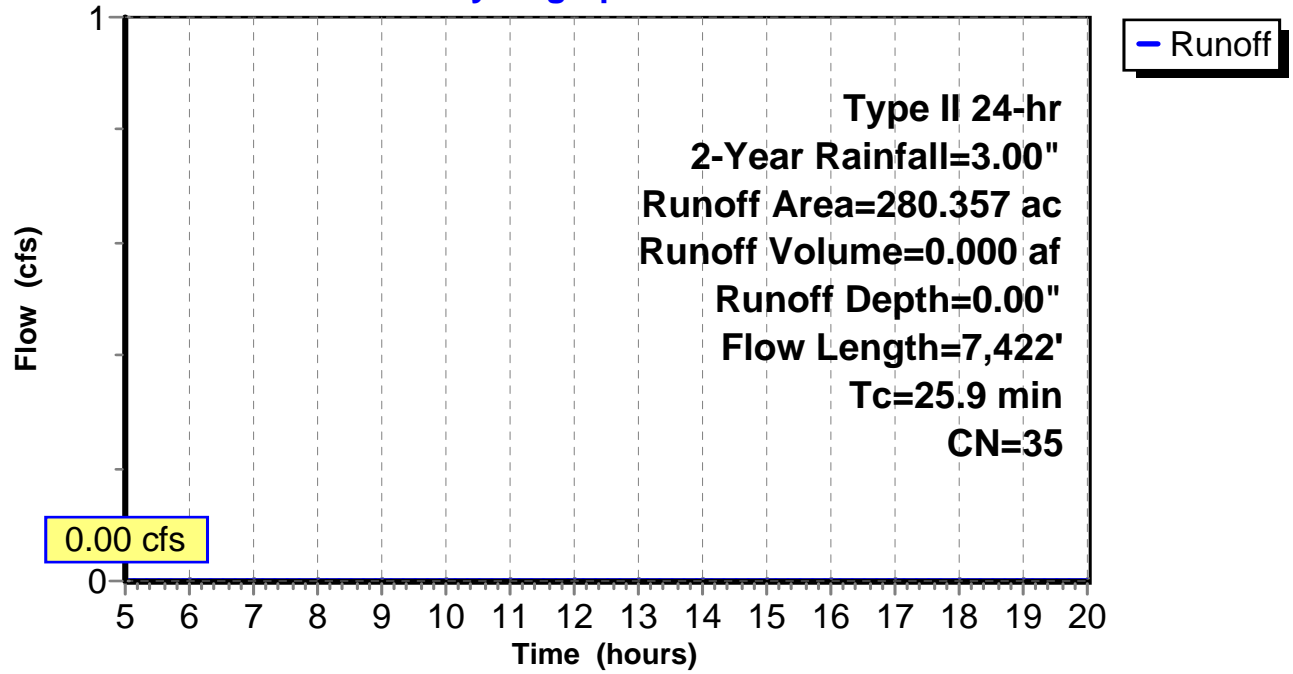
Subcatchment 15: C AR-302.015

Hydrograph



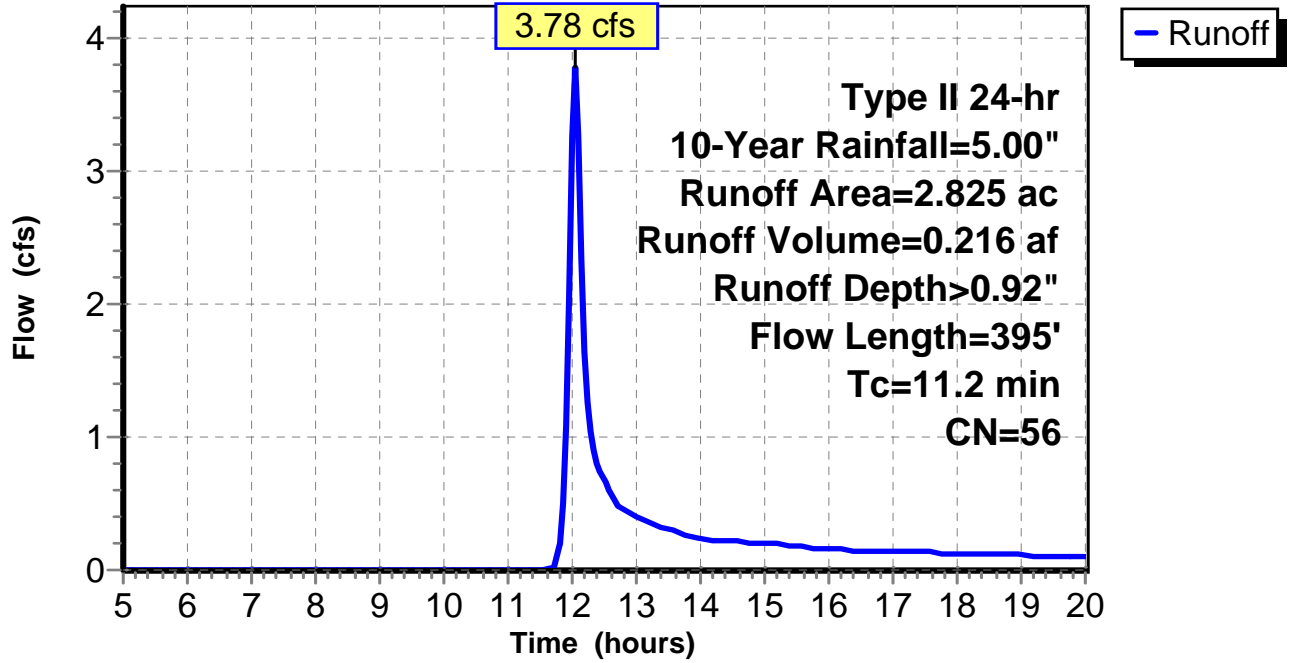
Subcatchment 16: C E121.001

Hydrograph



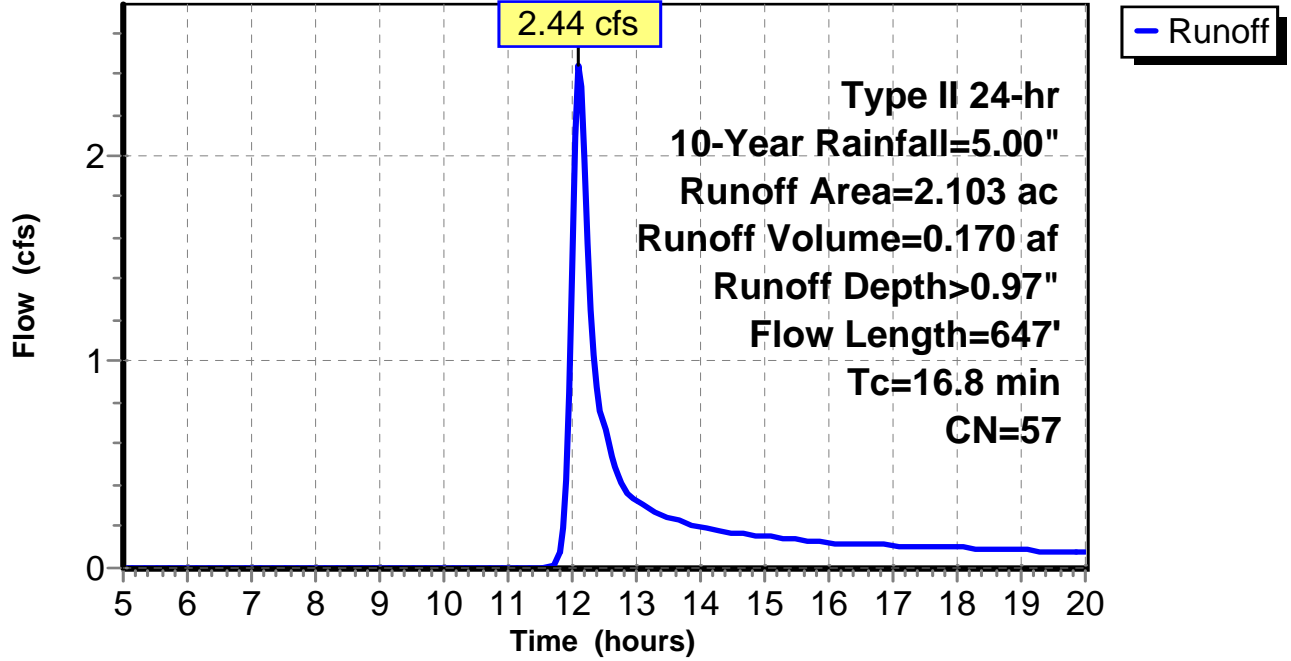
Subcatchment 1: C AR-302.001

Hydrograph



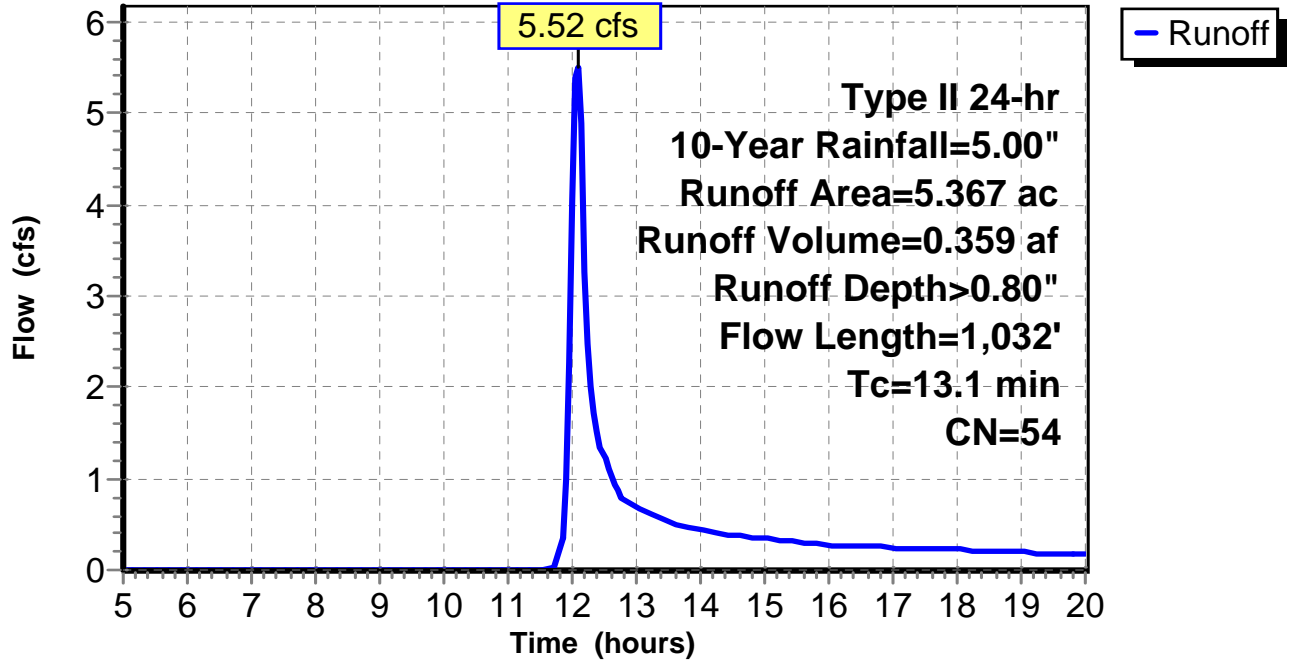
Subcatchment 2: C AR-302.002

Hydrograph



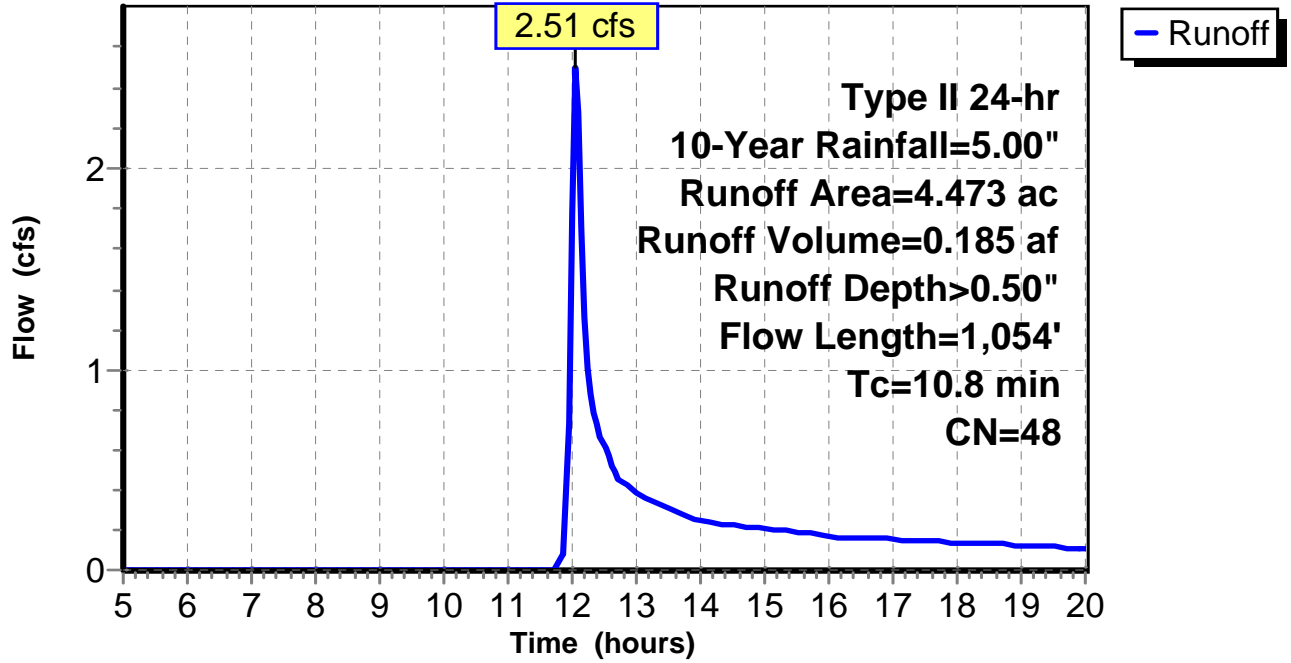
Subcatchment 3: C AR-302.003

Hydrograph



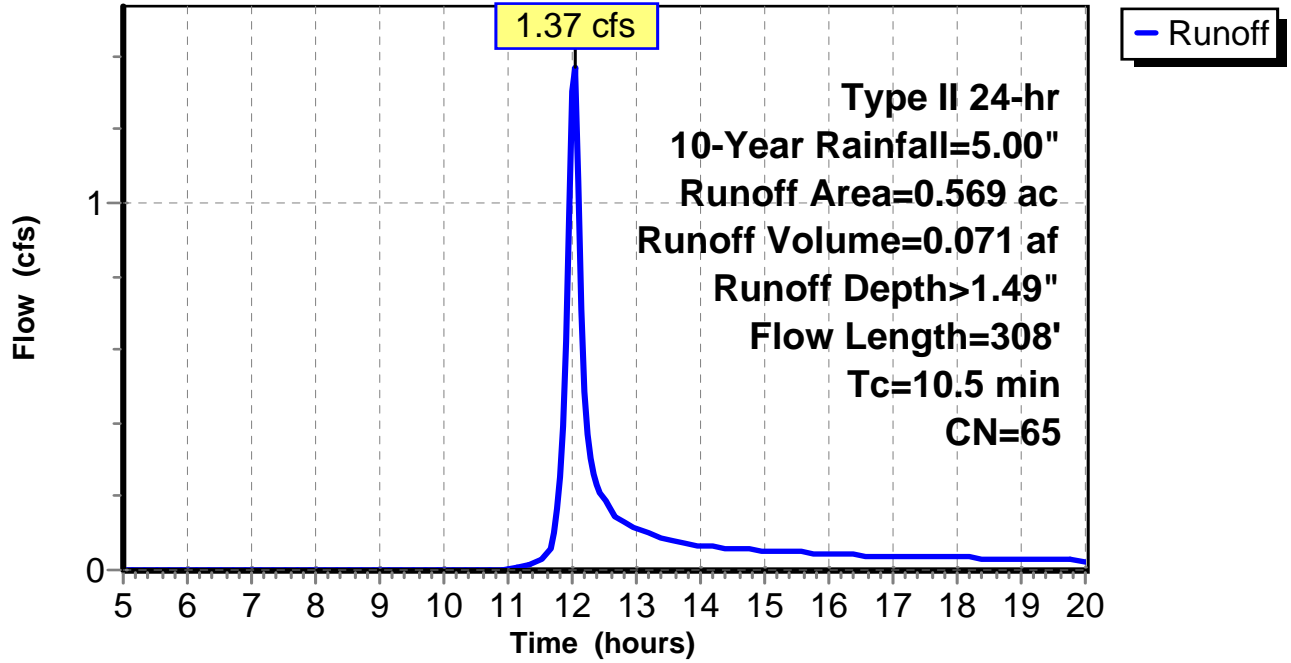
Subcatchment 4: C AR-302.004

Hydrograph



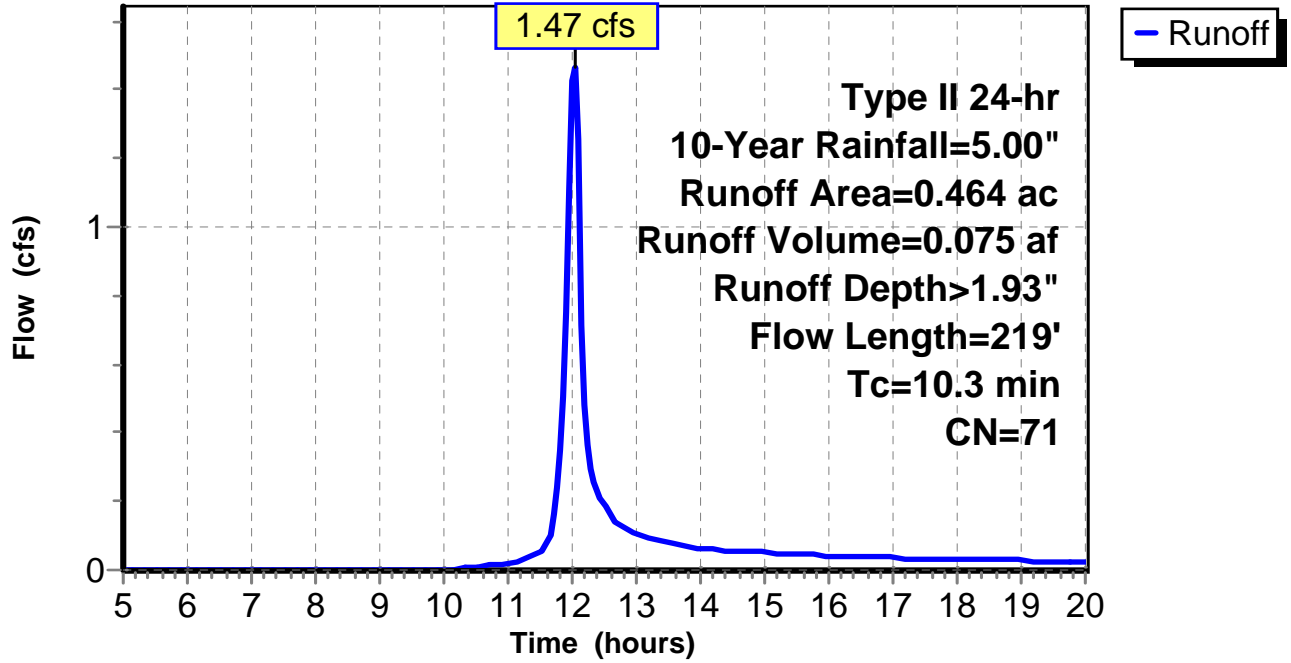
Subcatchment 5: C AR-302.005

Hydrograph



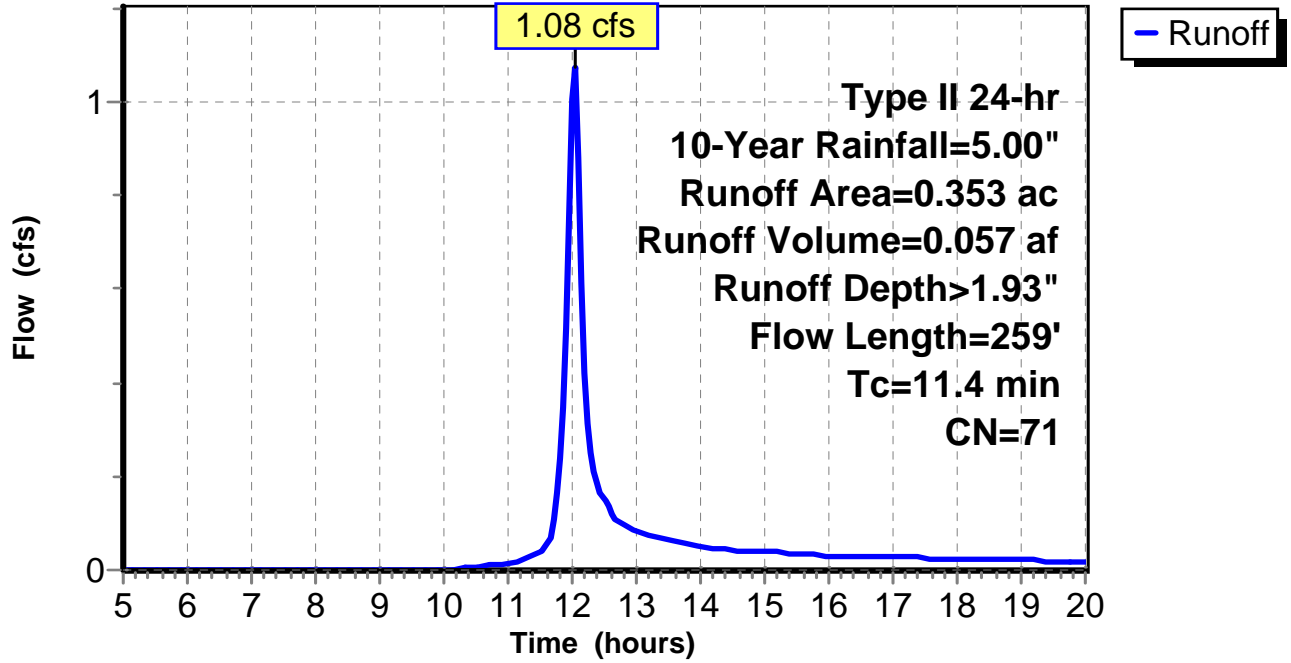
Subcatchment 6: C AR-302.006

Hydrograph



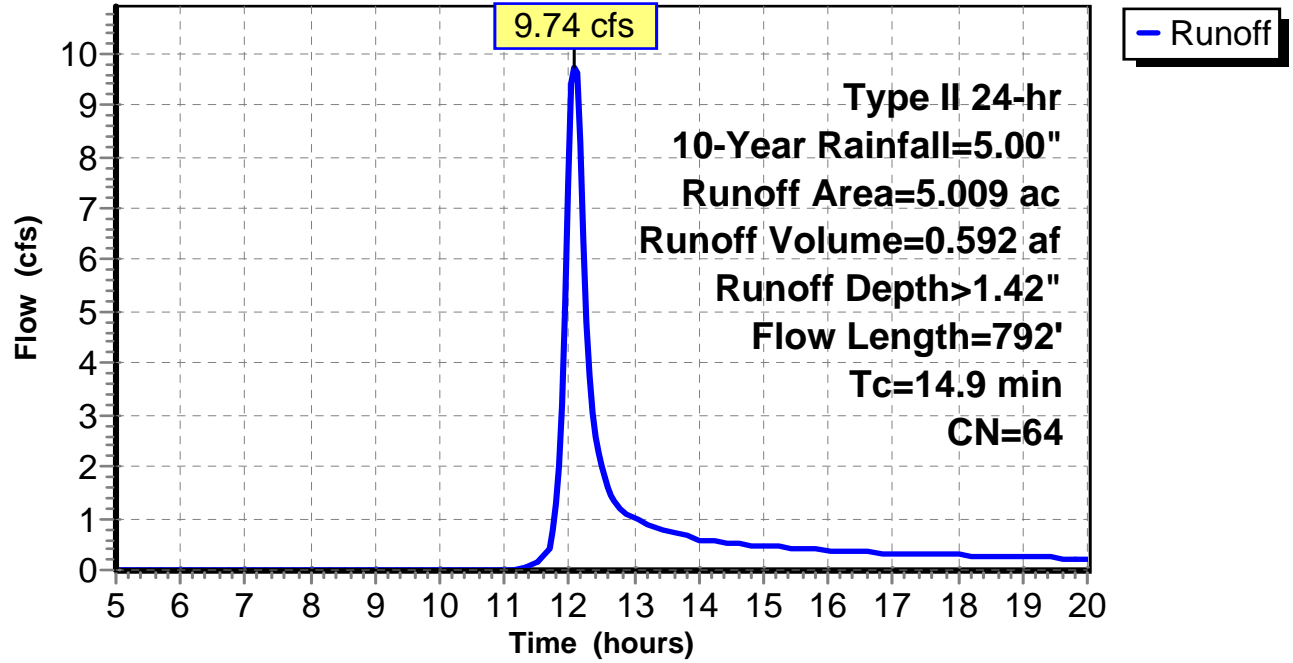
Subcatchment 7: C AR-302.007

Hydrograph



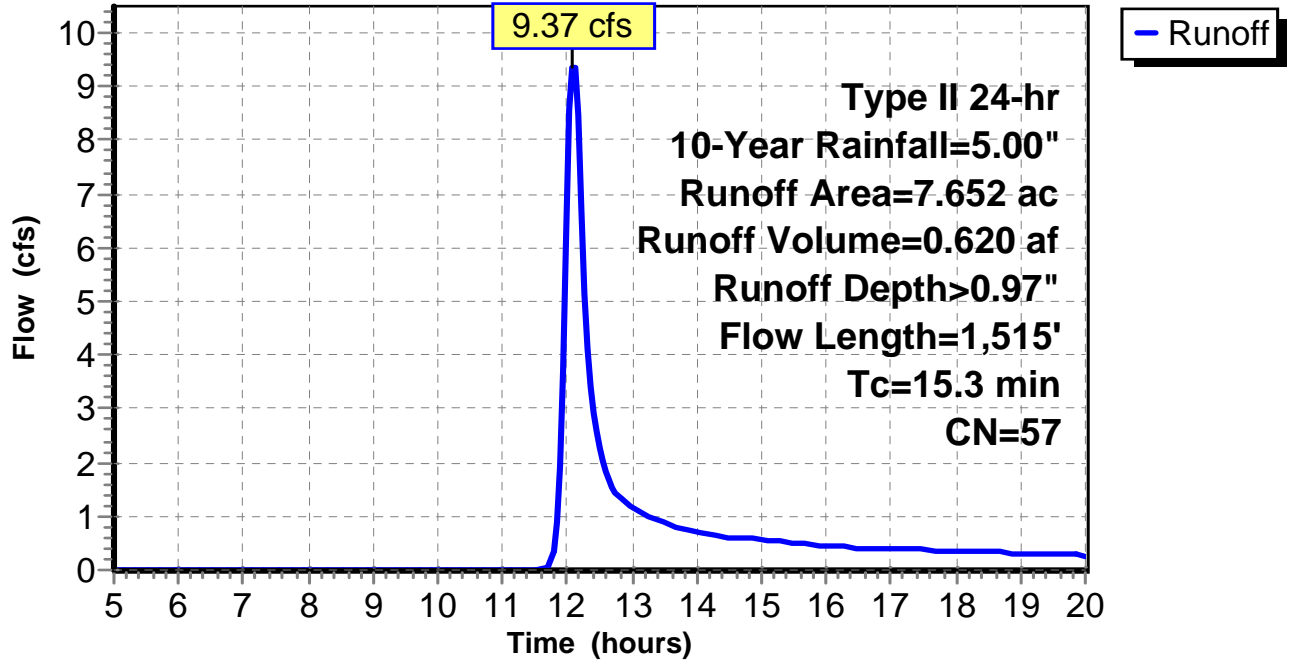
Subcatchment 8: C AR-302.008

Hydrograph



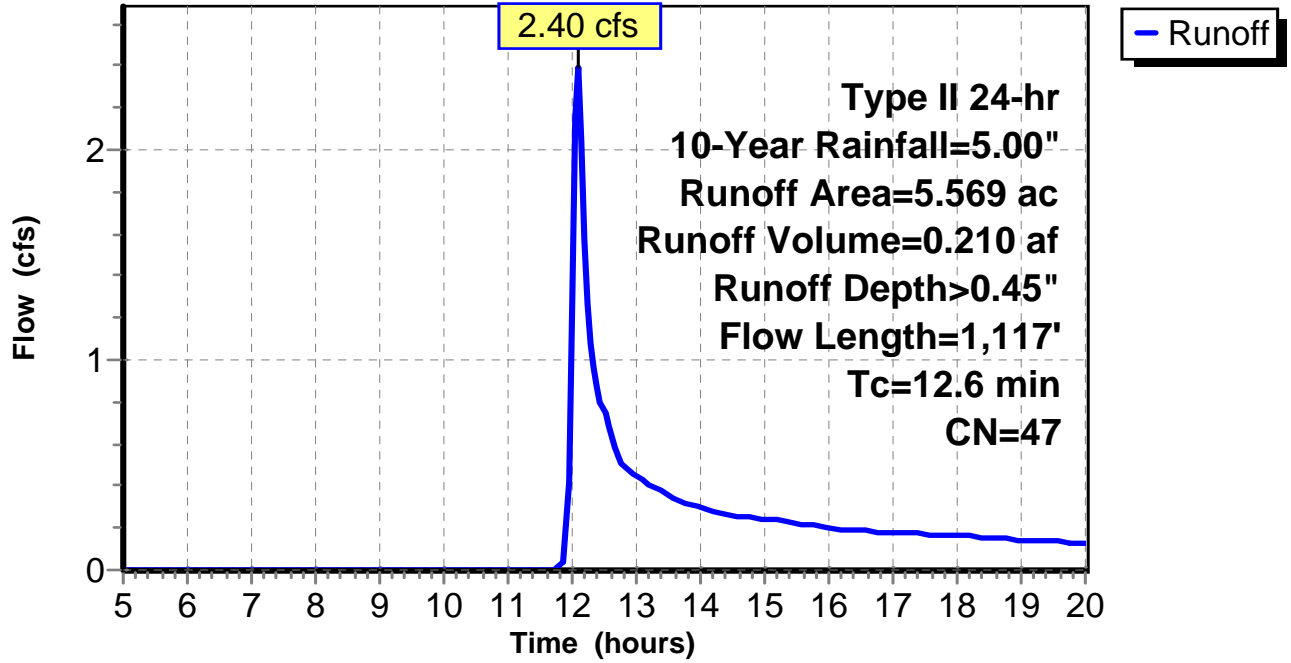
Subcatchment 9: C AR-302.009

Hydrograph



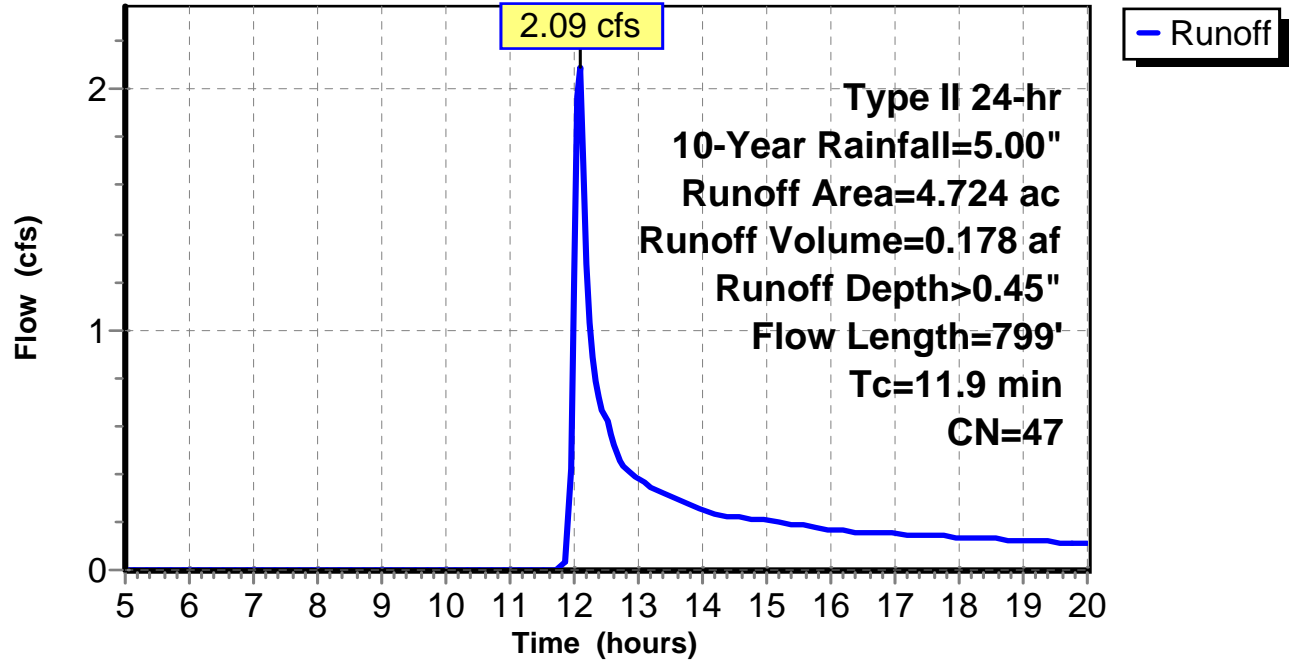
Subcatchment 10: C AR-302.010

Hydrograph



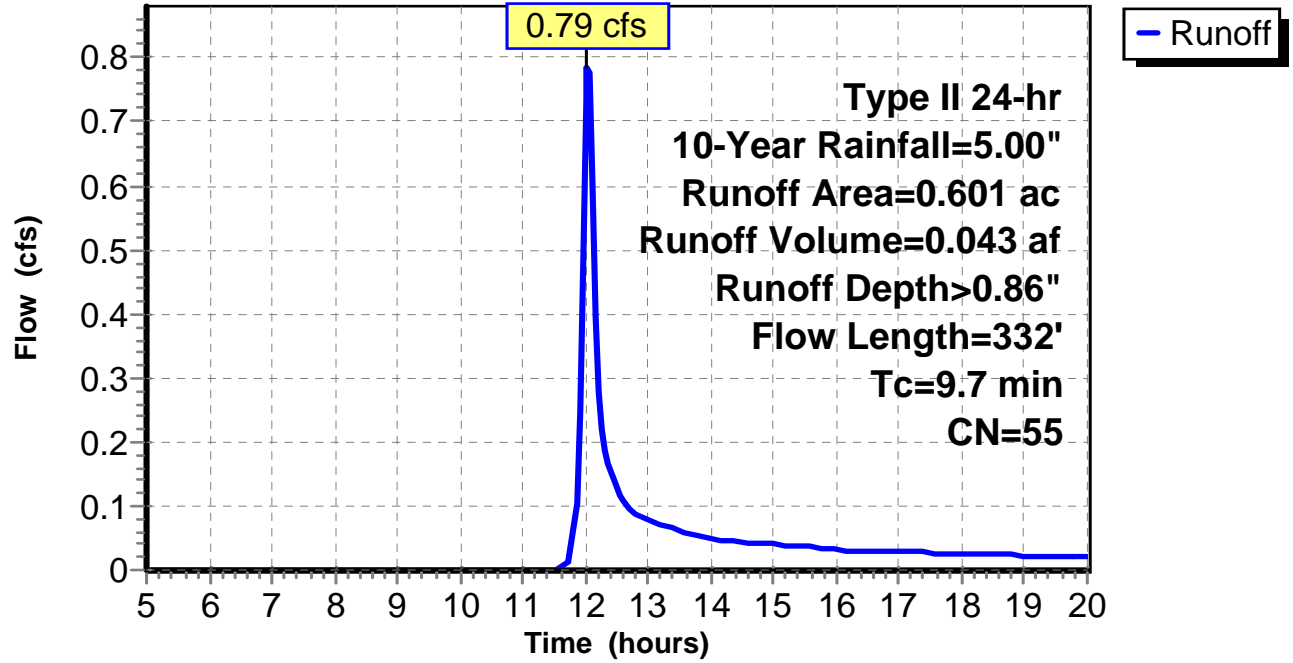
Subcatchment 11: C AR-302.011

Hydrograph



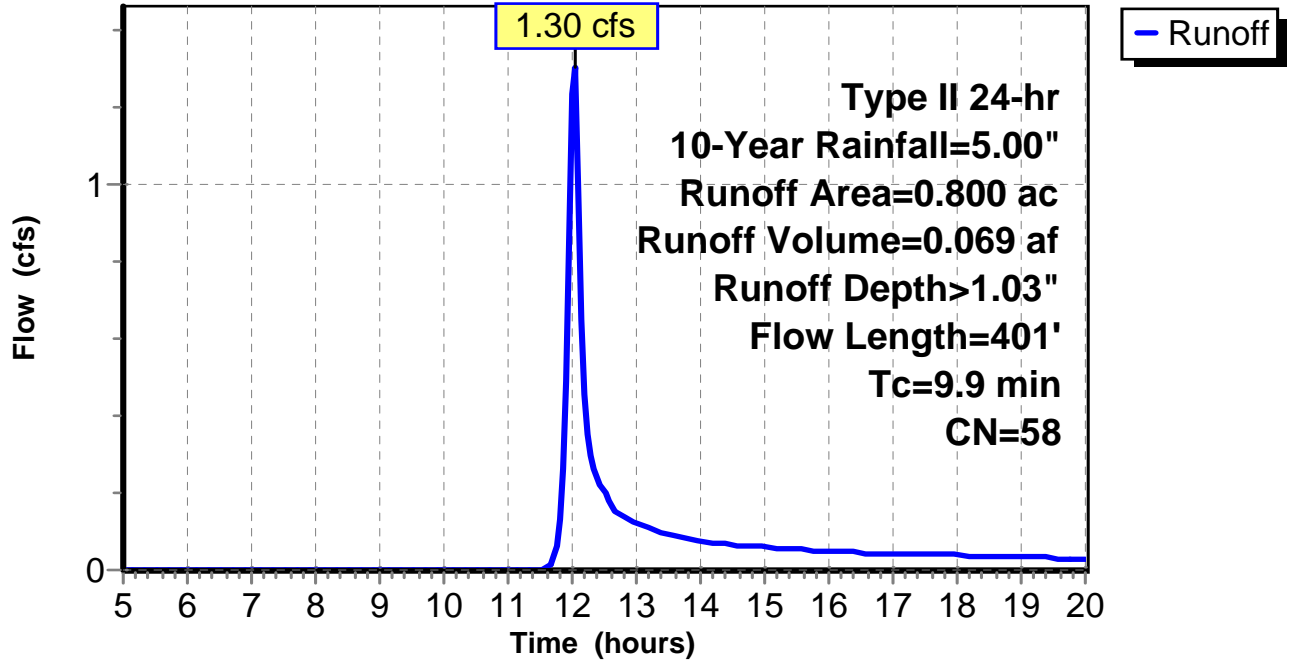
Subcatchment 12: C AR-302.012

Hydrograph



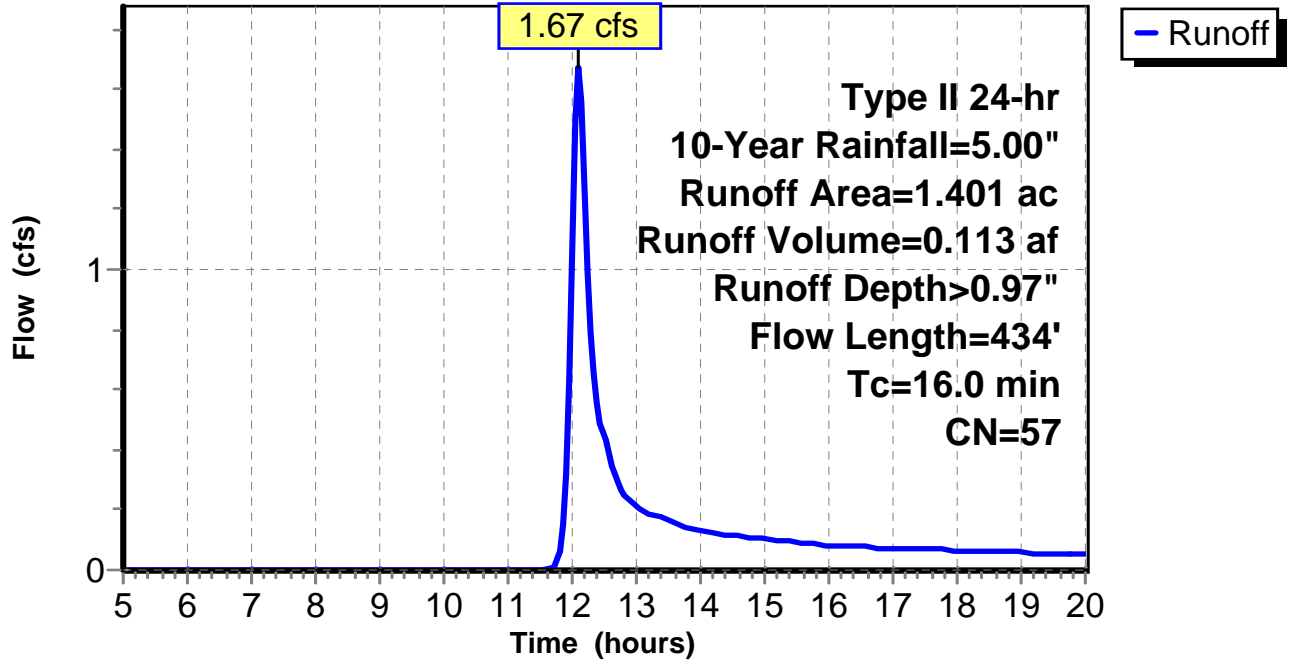
Subcatchment 13: C AR-302.013

Hydrograph



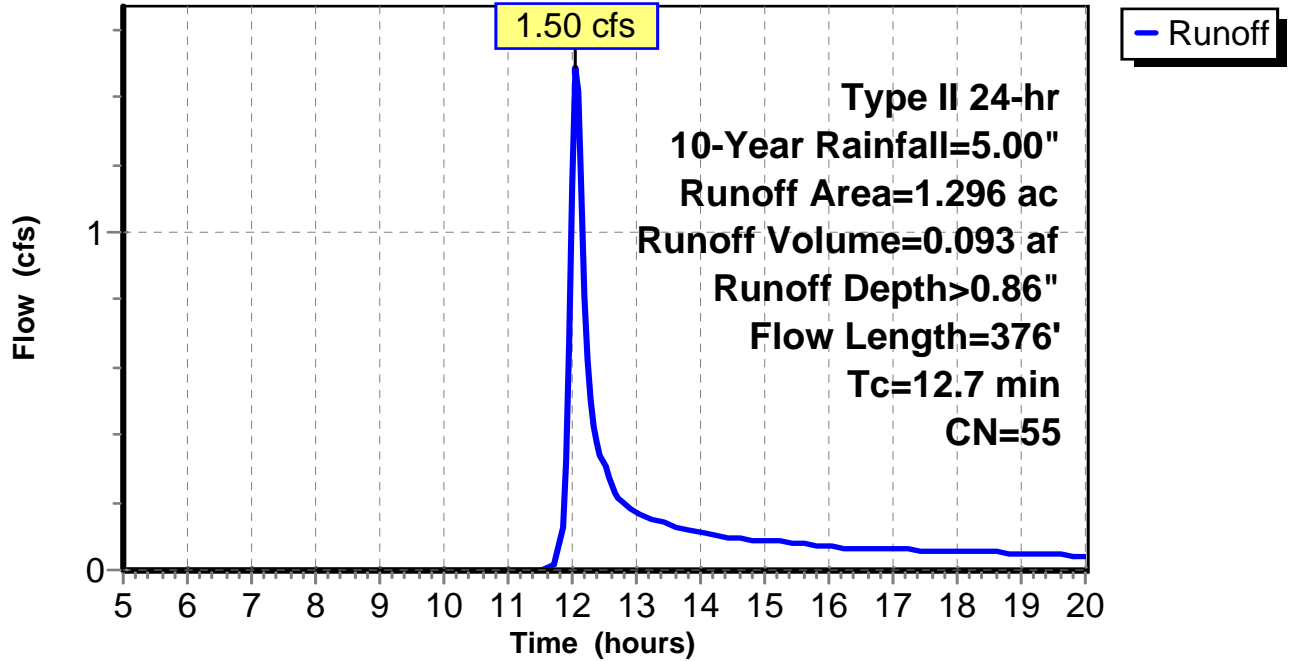
Subcatchment 14: C AR-302.014

Hydrograph



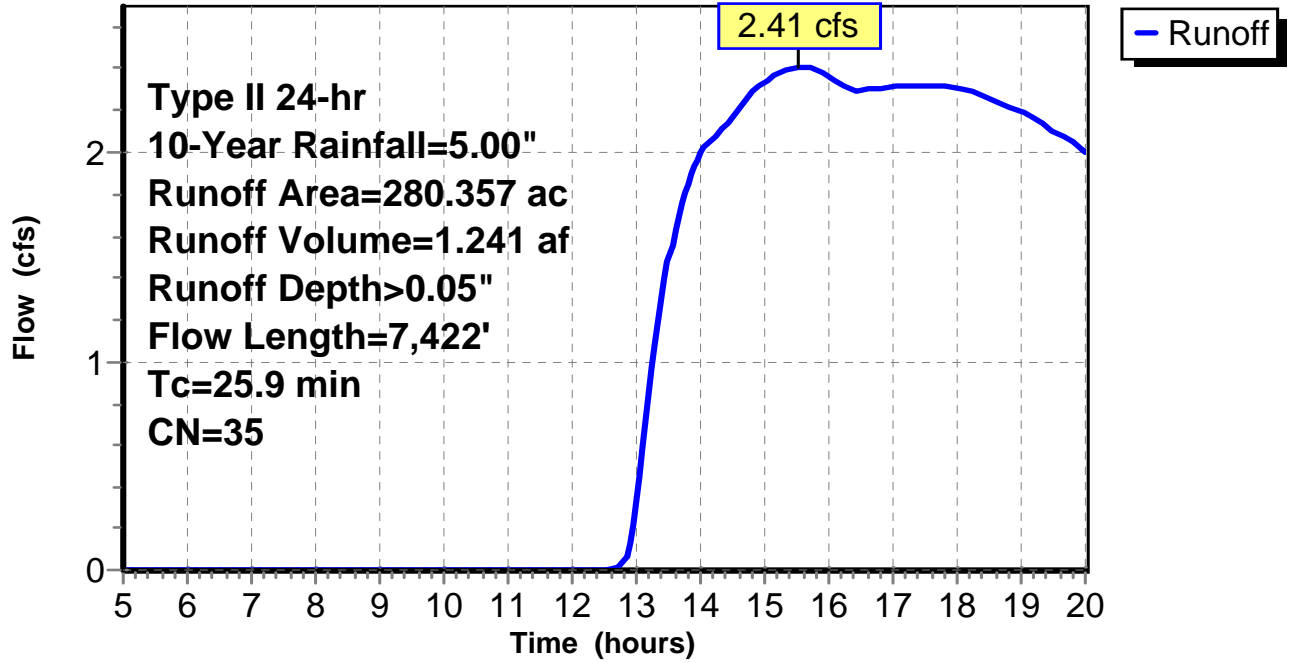
Subcatchment 15: C AR-302.015

Hydrograph



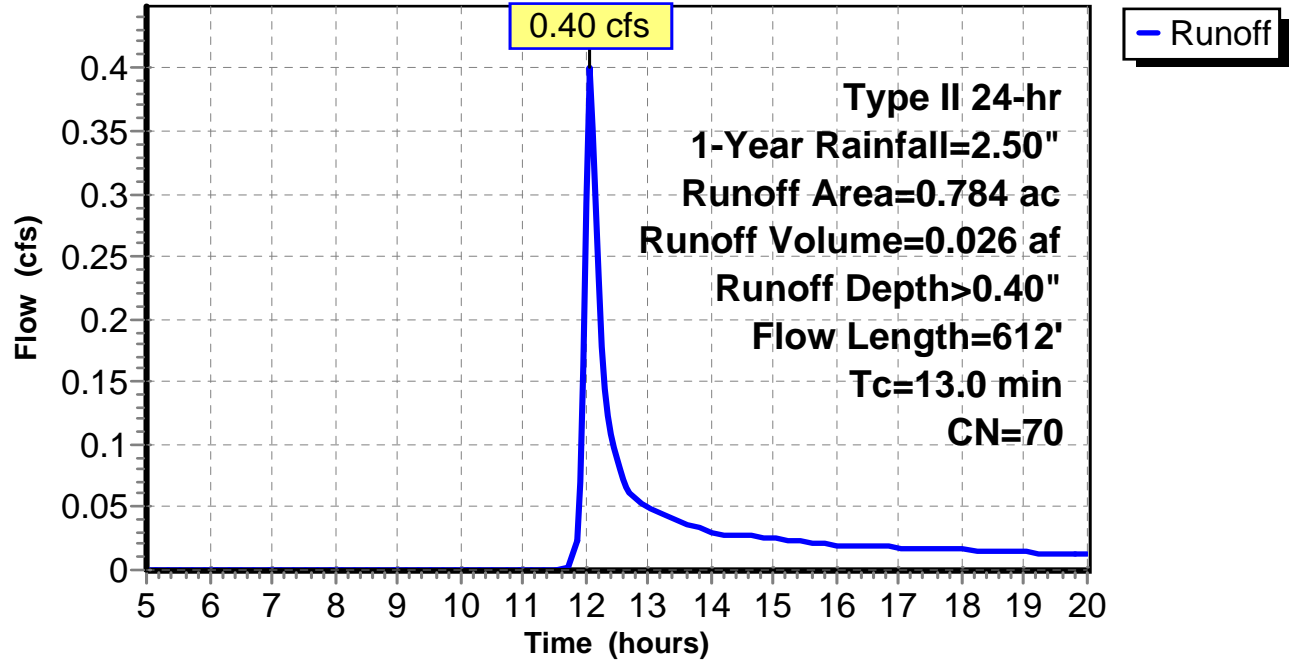
Subcatchment 16: C E121.001

Hydrograph



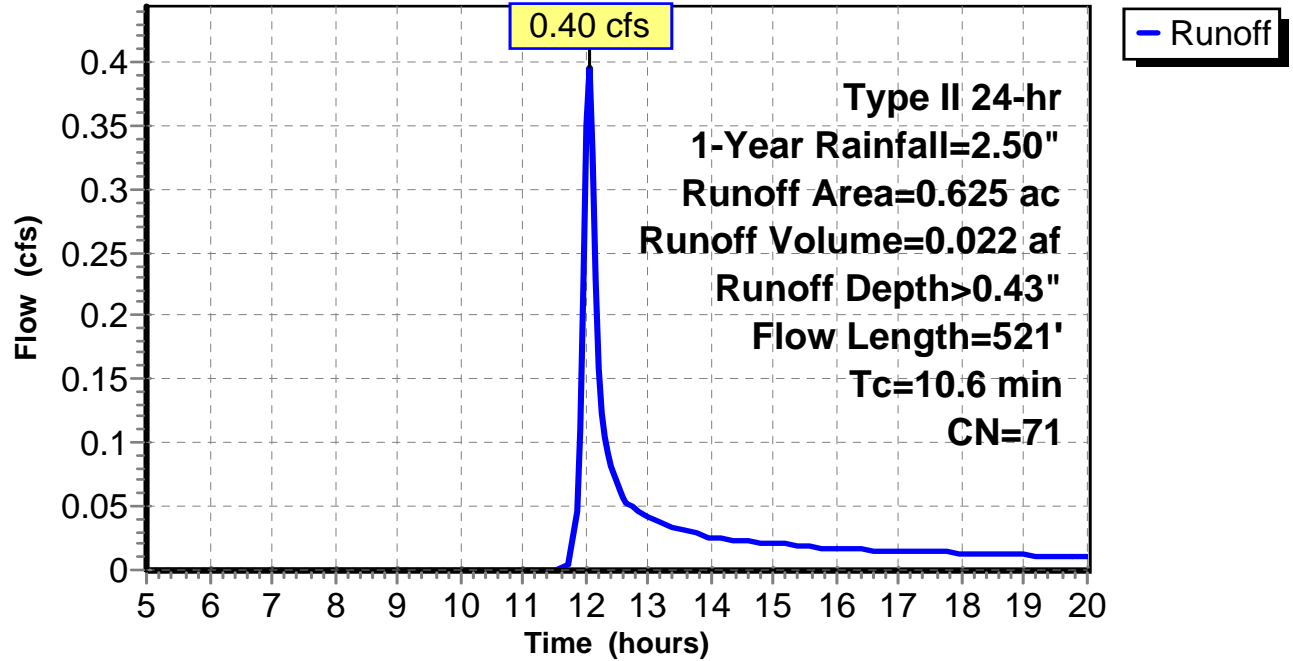
Subcatchment 1: C E122.001

Hydrograph



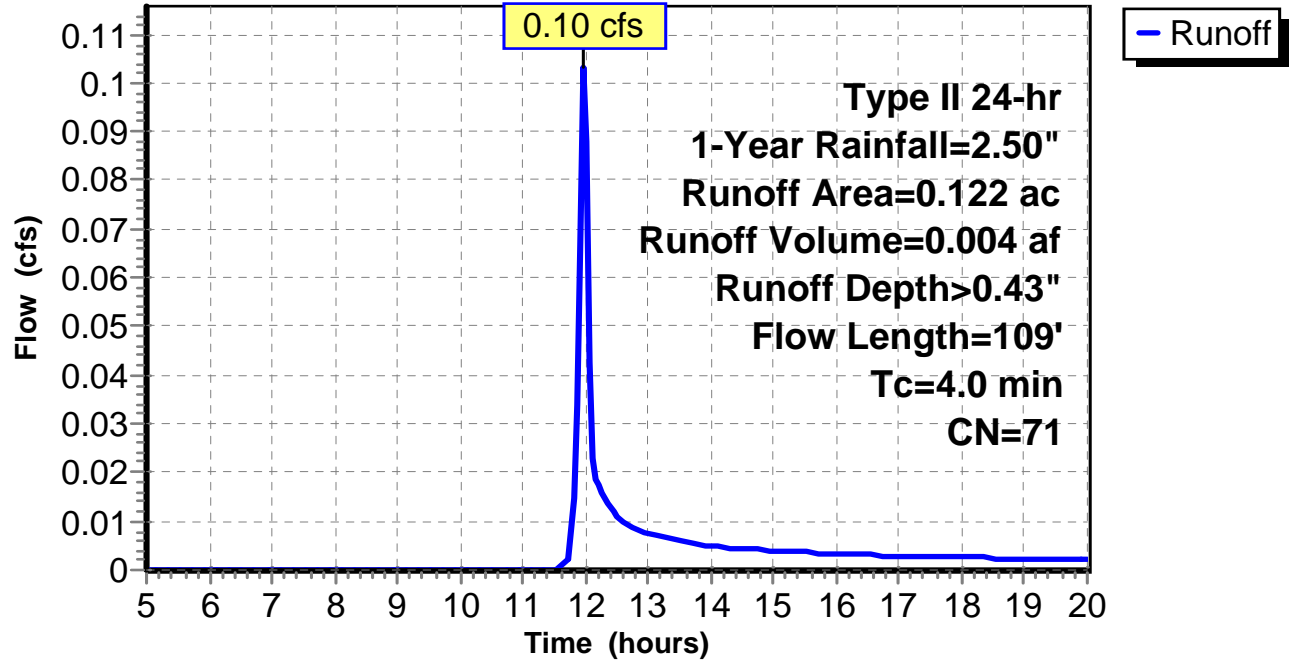
Subcatchment 2: C E122.002

Hydrograph



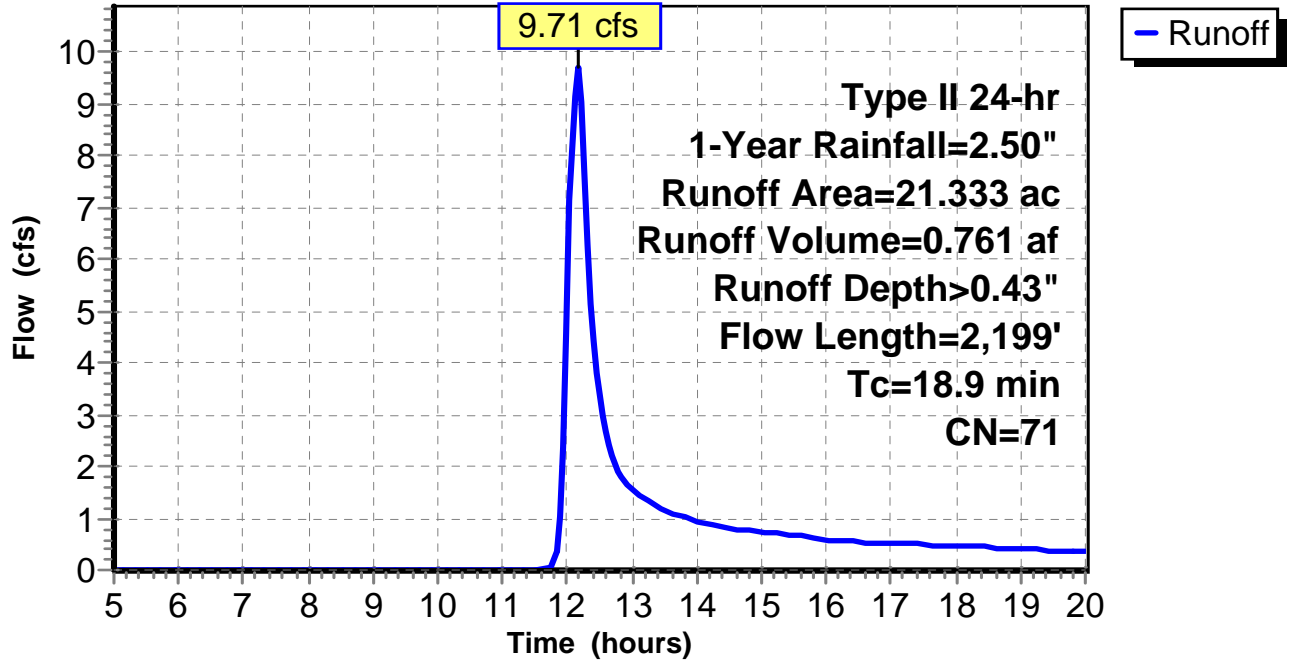
Subcatchment 3: C E122.003

Hydrograph



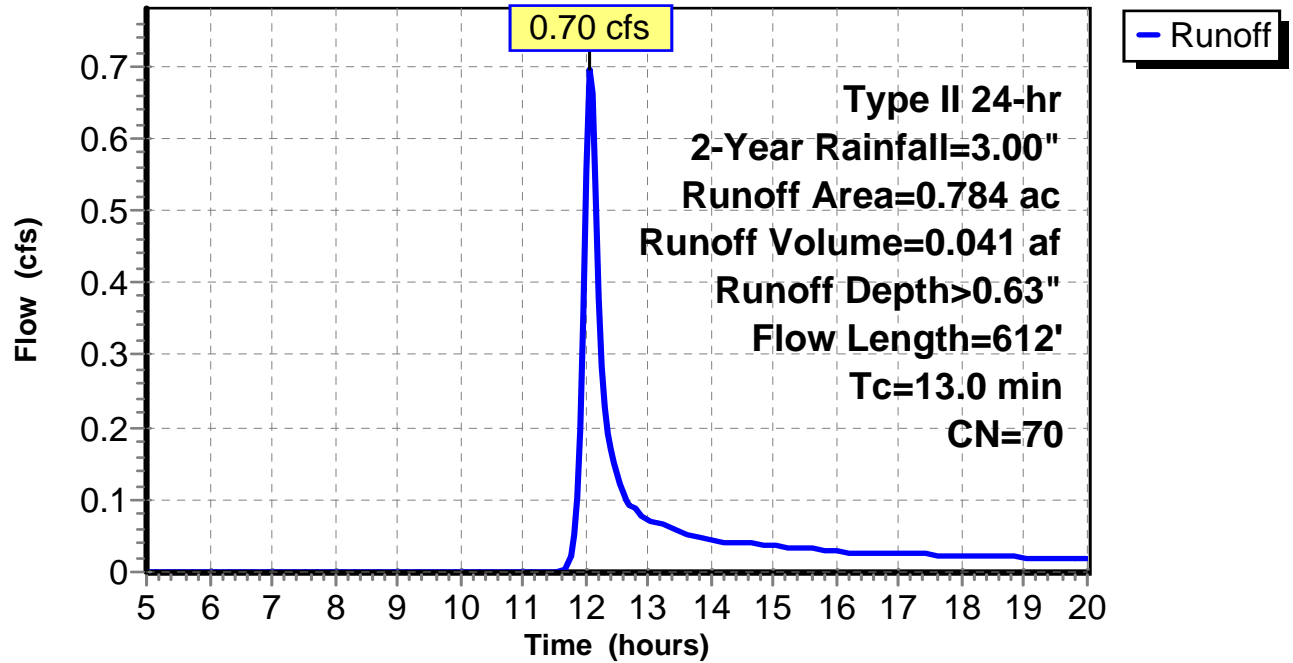
Subcatchment 4: C E122.004

Hydrograph



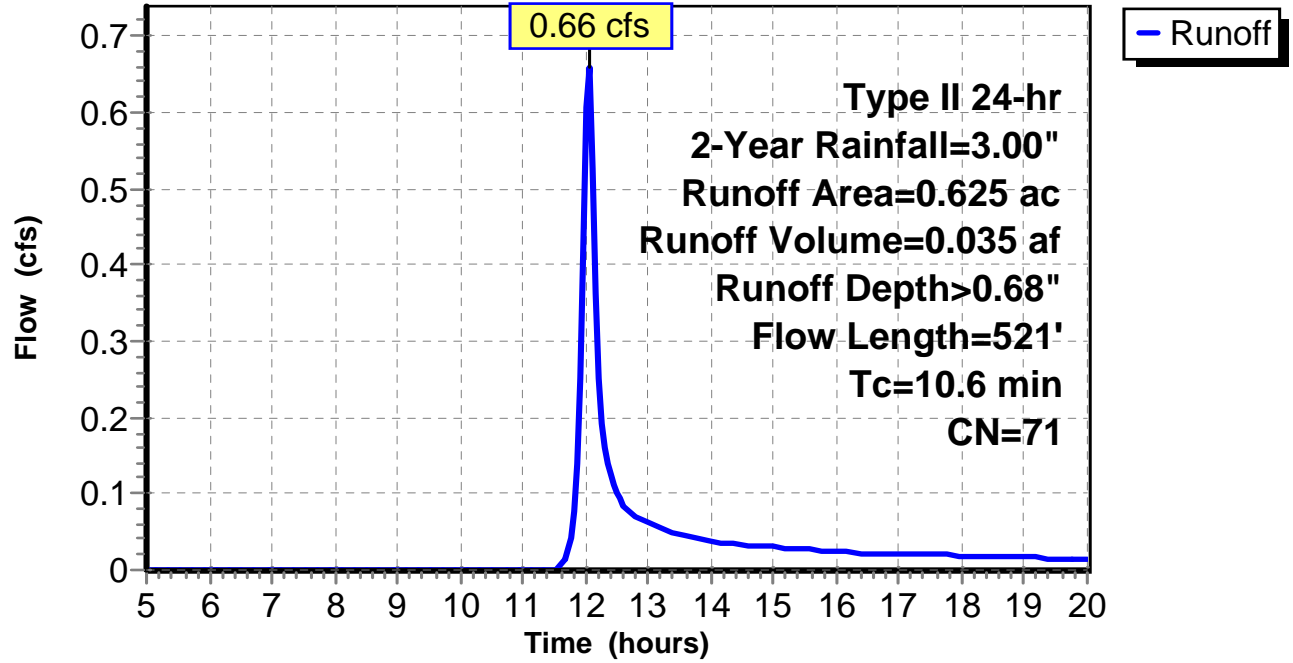
Subcatchment 1: C E122.001

Hydrograph



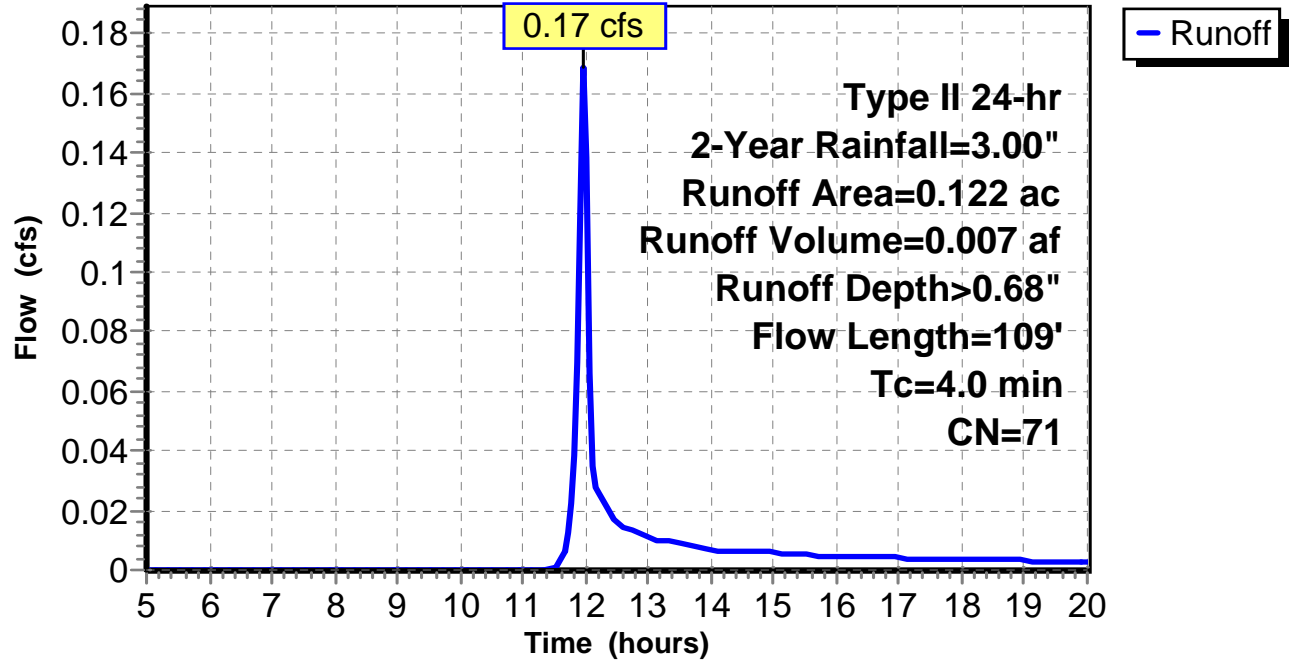
Subcatchment 2: C E122.002

Hydrograph



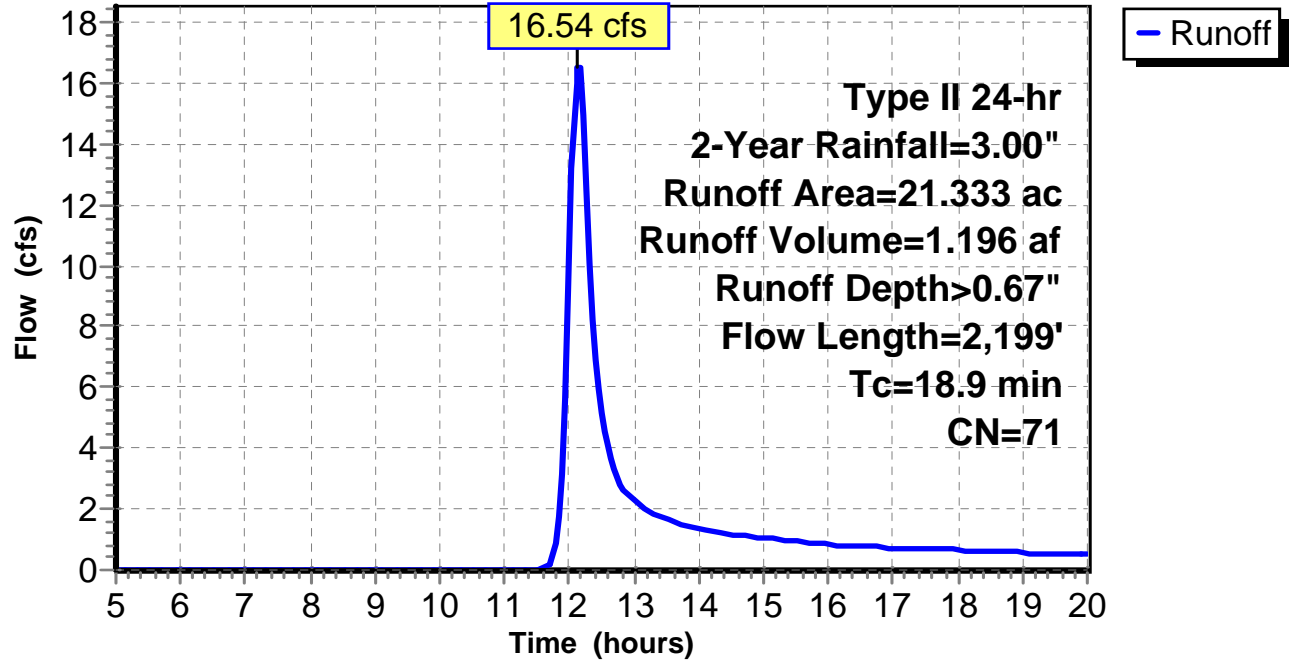
Subcatchment 3: C E122.003

Hydrograph



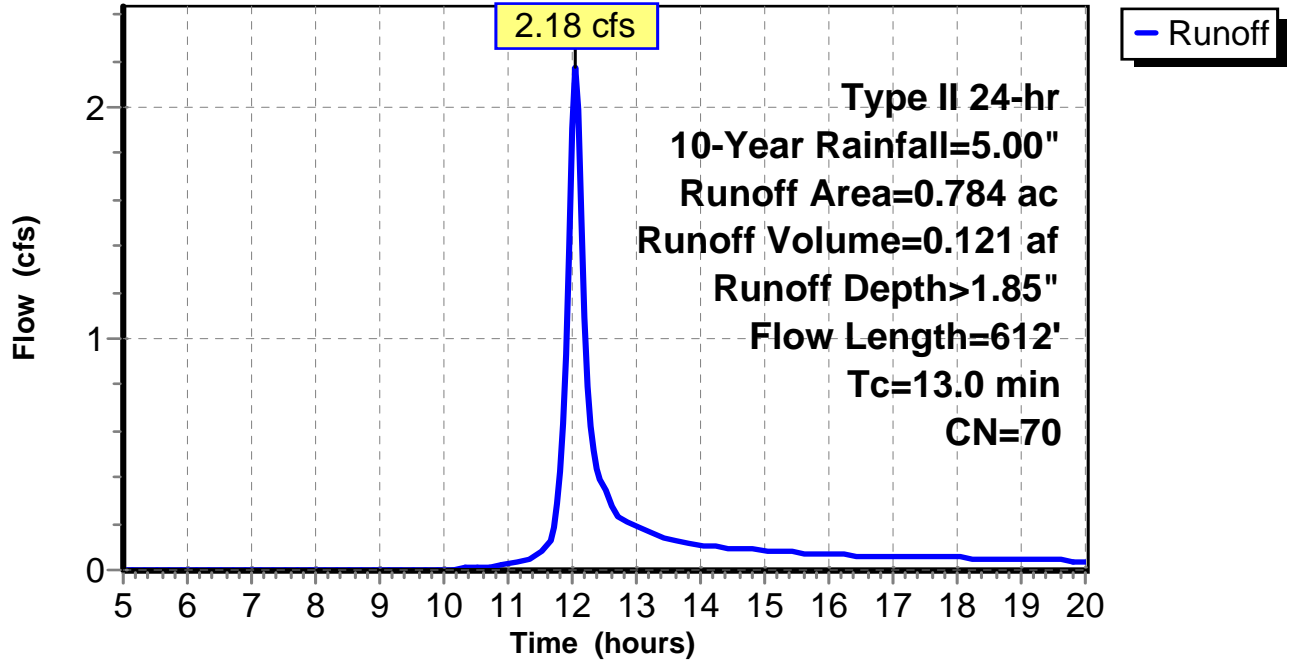
Subcatchment 4: C E122.004

Hydrograph



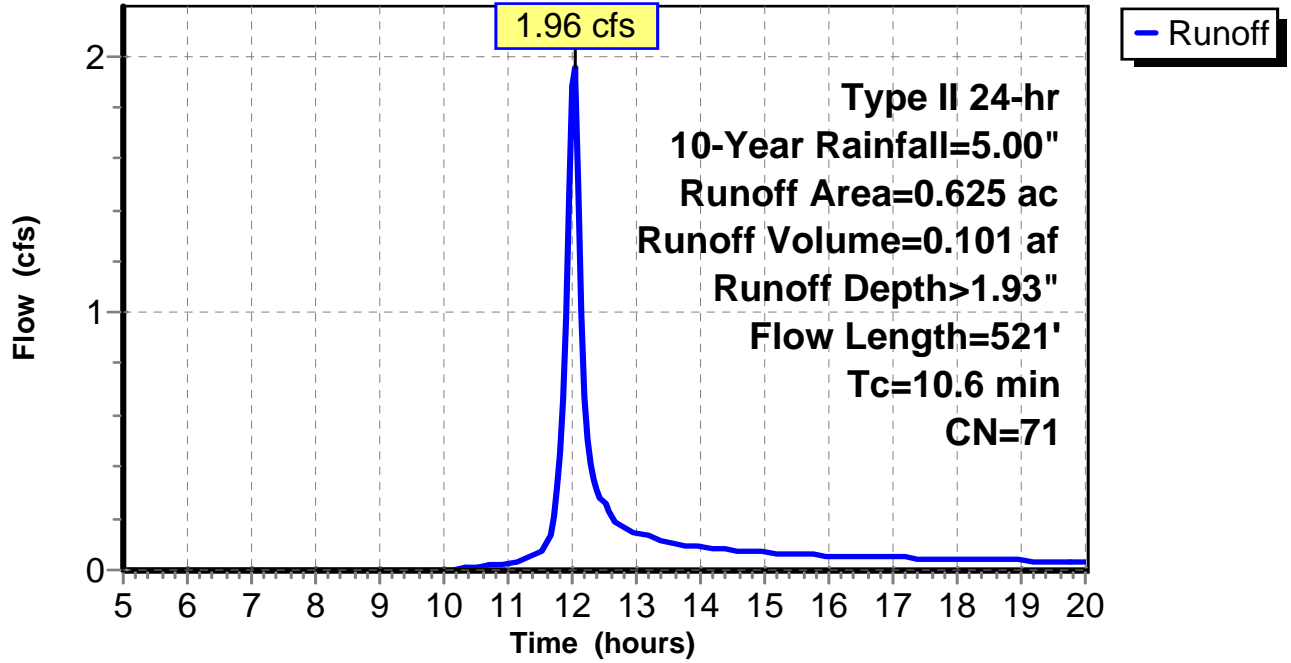
Subcatchment 1: C E122.001

Hydrograph



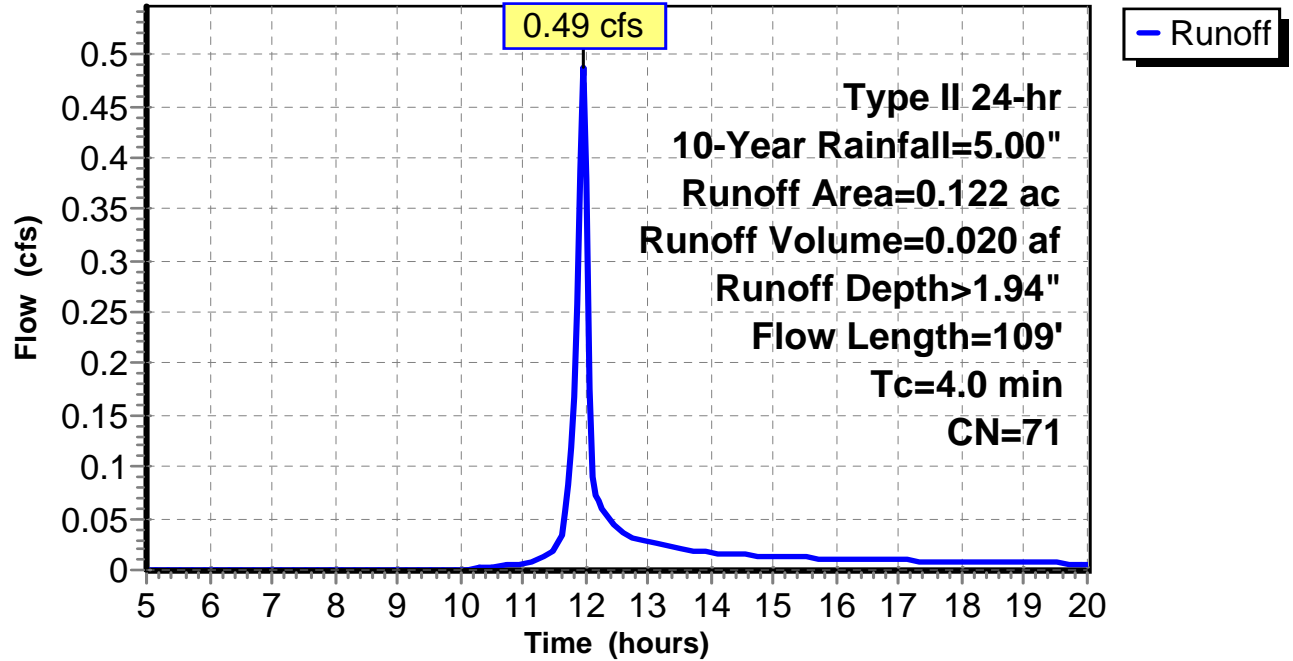
Subcatchment 2: C E122.002

Hydrograph



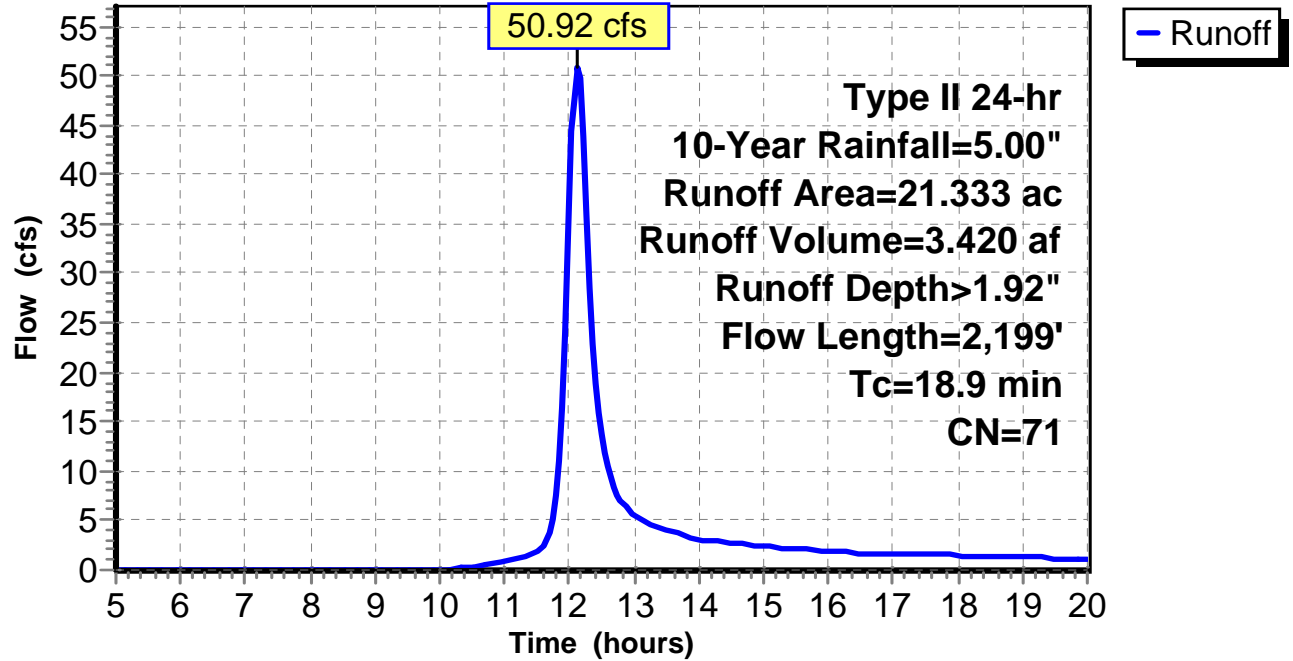
Subcatchment 3: C E122.003

Hydrograph



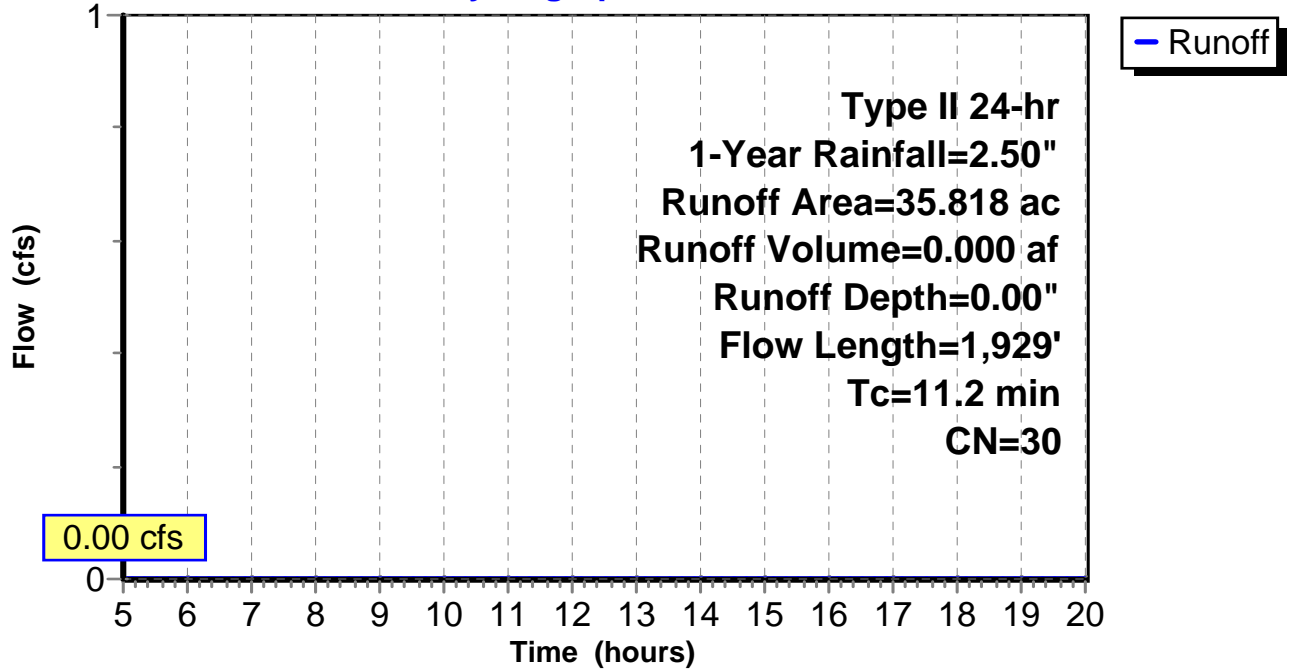
Subcatchment 4: C E122.004

Hydrograph



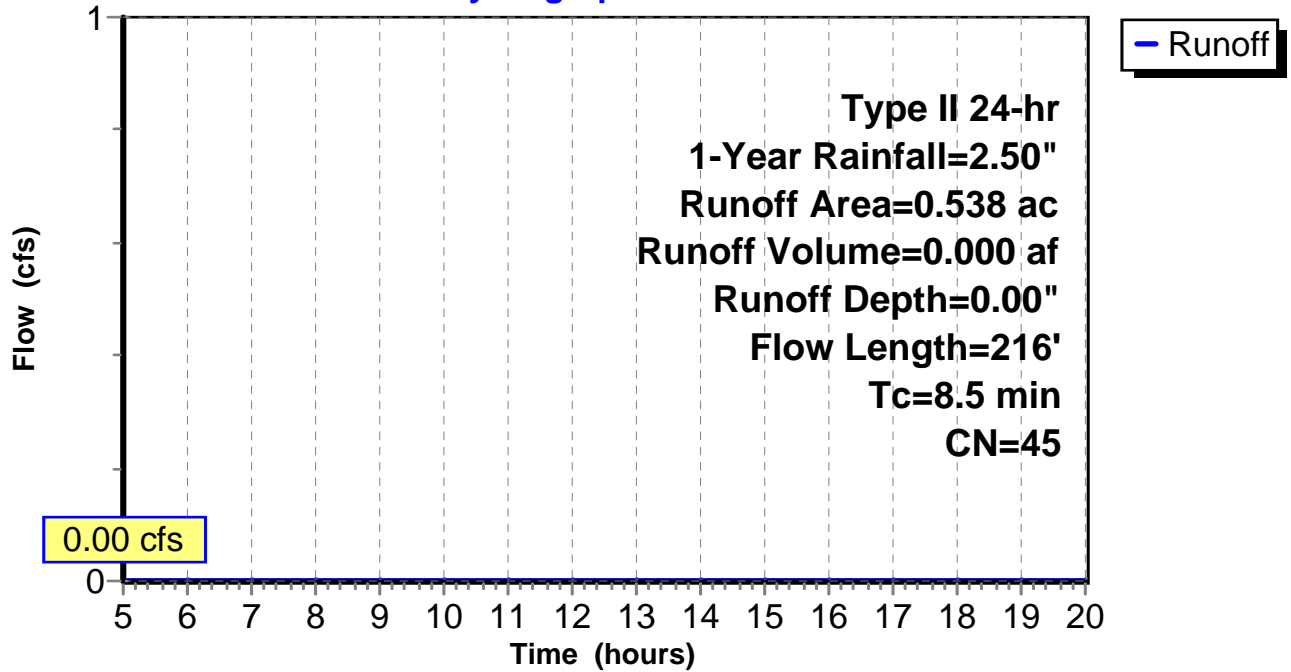
Subcatchment 1: C AR-303.008

Hydrograph



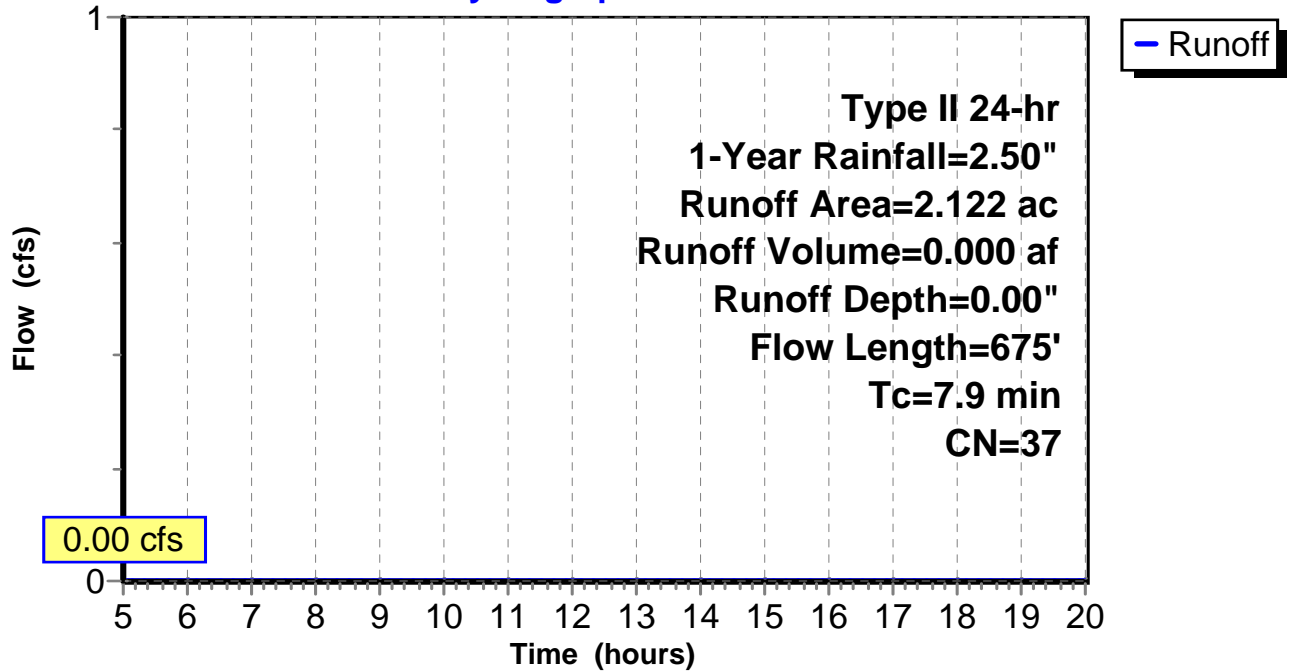
Subcatchment 2: C AR-303.009

Hydrograph



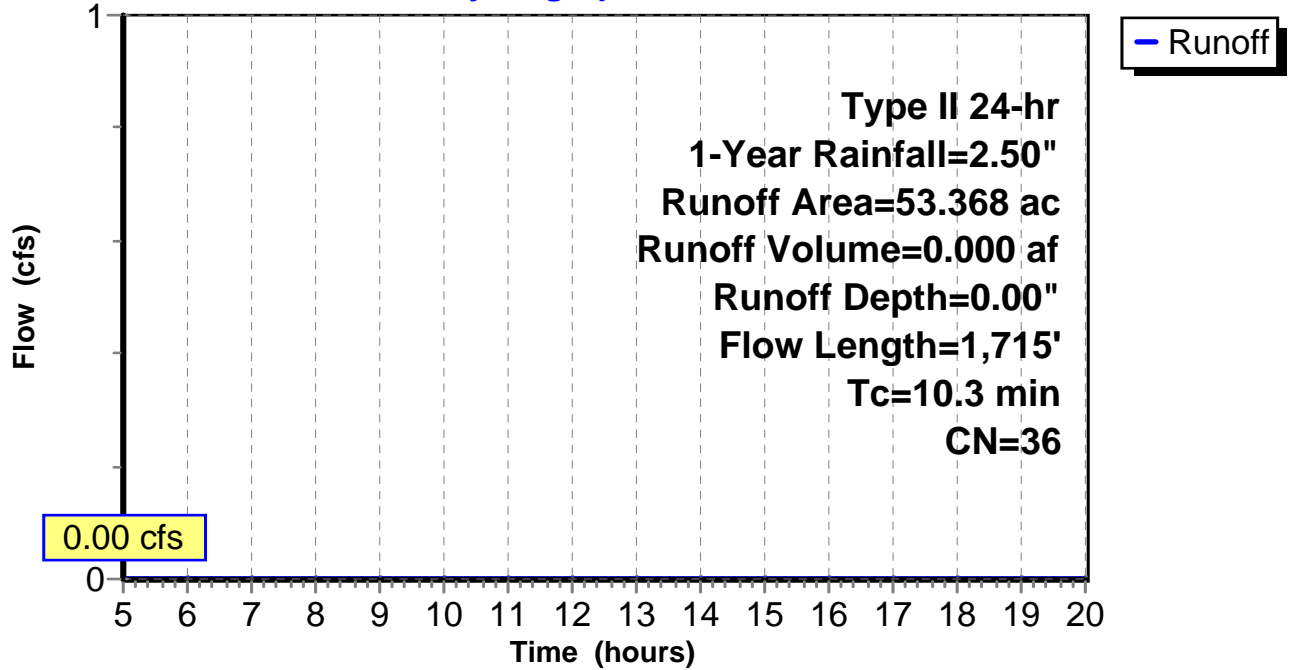
Subcatchment 3: C AR-303.010

Hydrograph



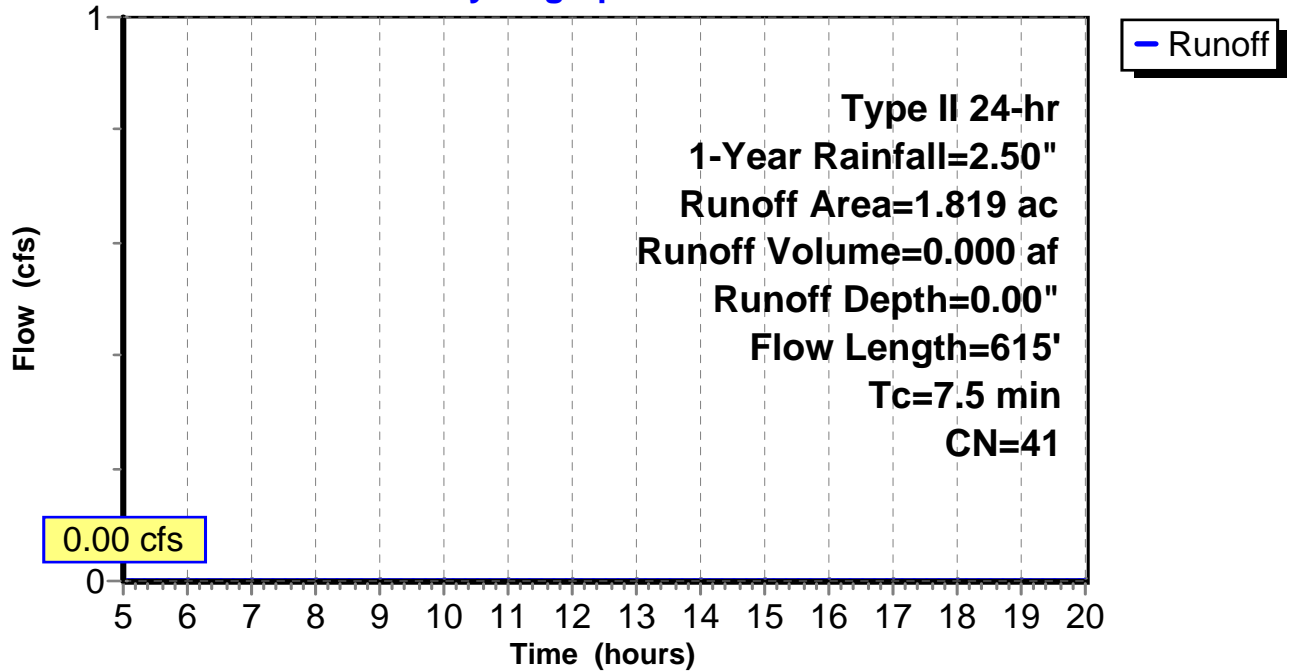
Subcatchment 4: C AR-303.011

Hydrograph



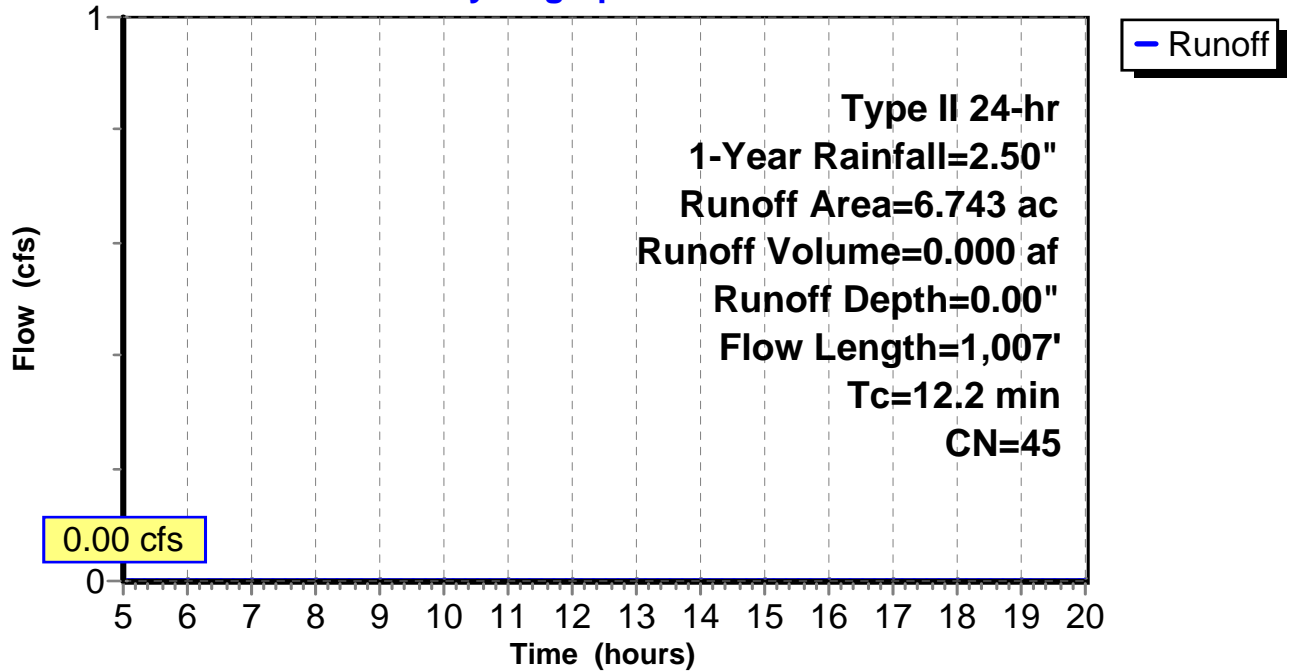
Subcatchment 5: C AR-303.012

Hydrograph



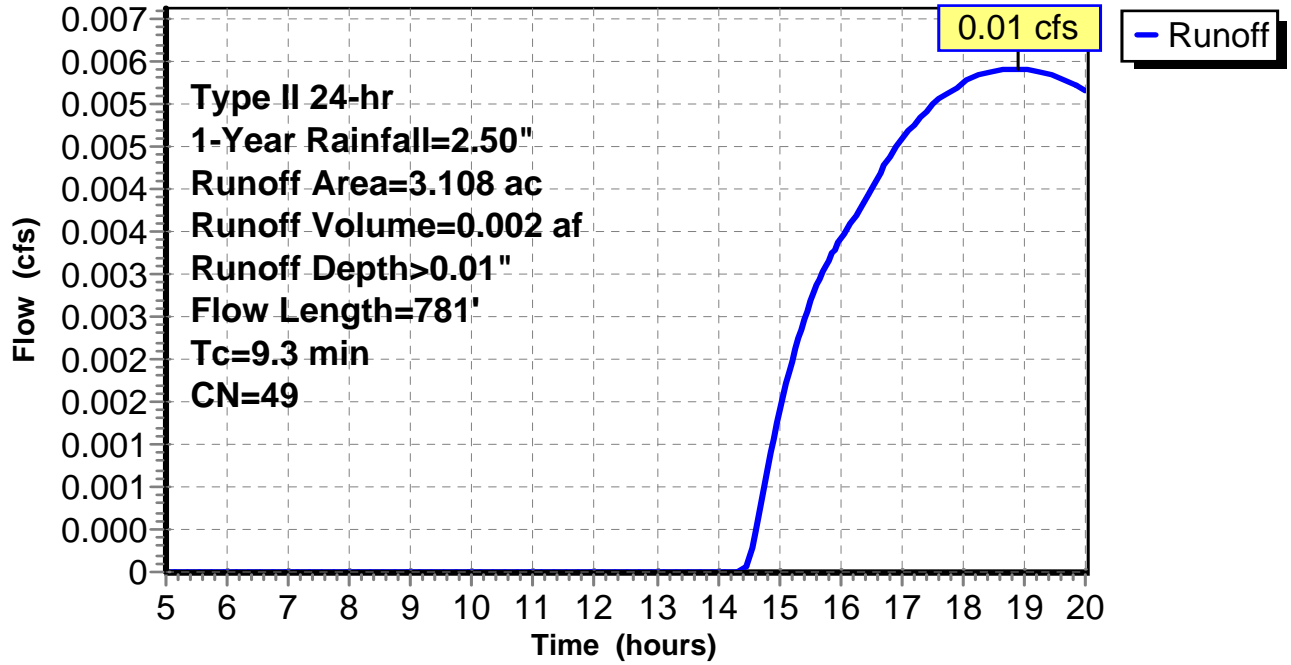
Subcatchment 6: C AR-303.013

Hydrograph



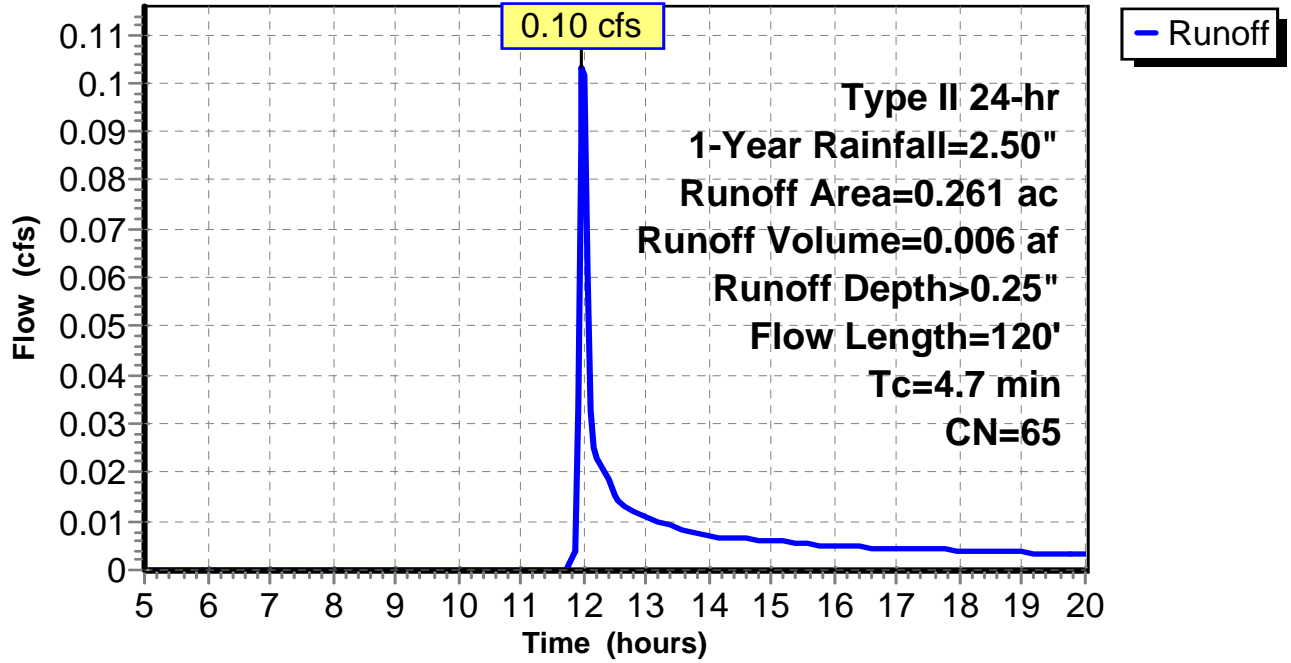
Subcatchment 7: C AR-303.014

Hydrograph



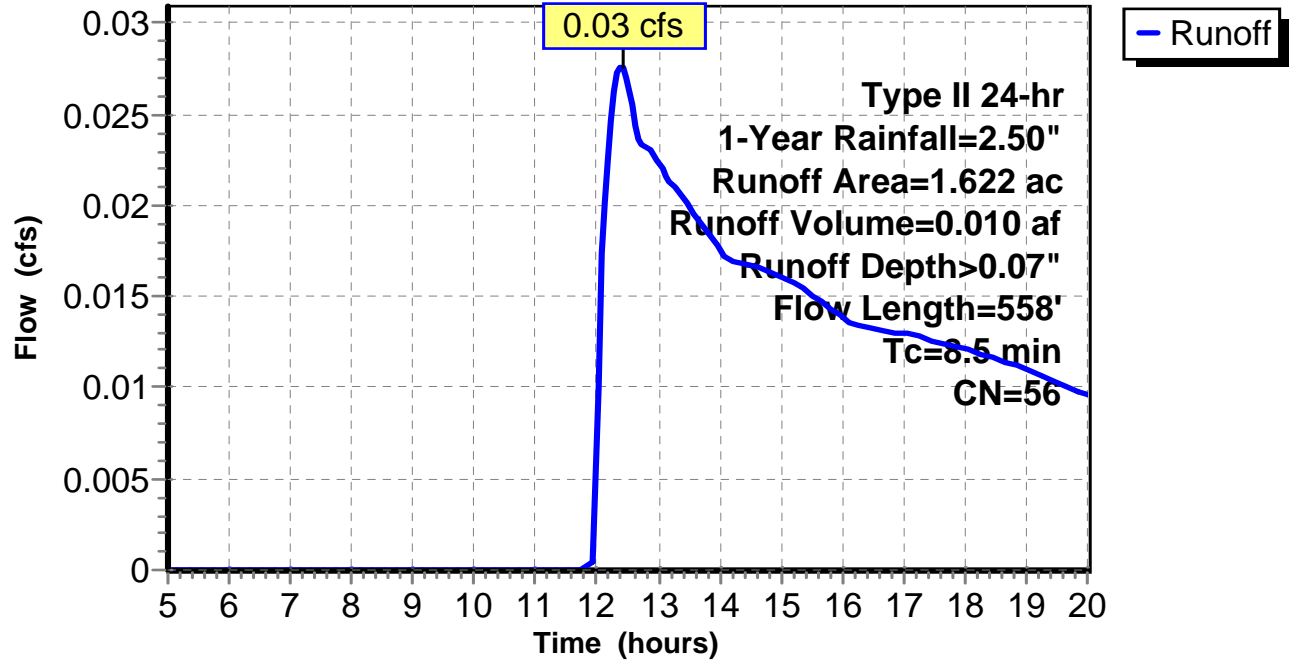
Subcatchment 8: C AR-303.015

Hydrograph



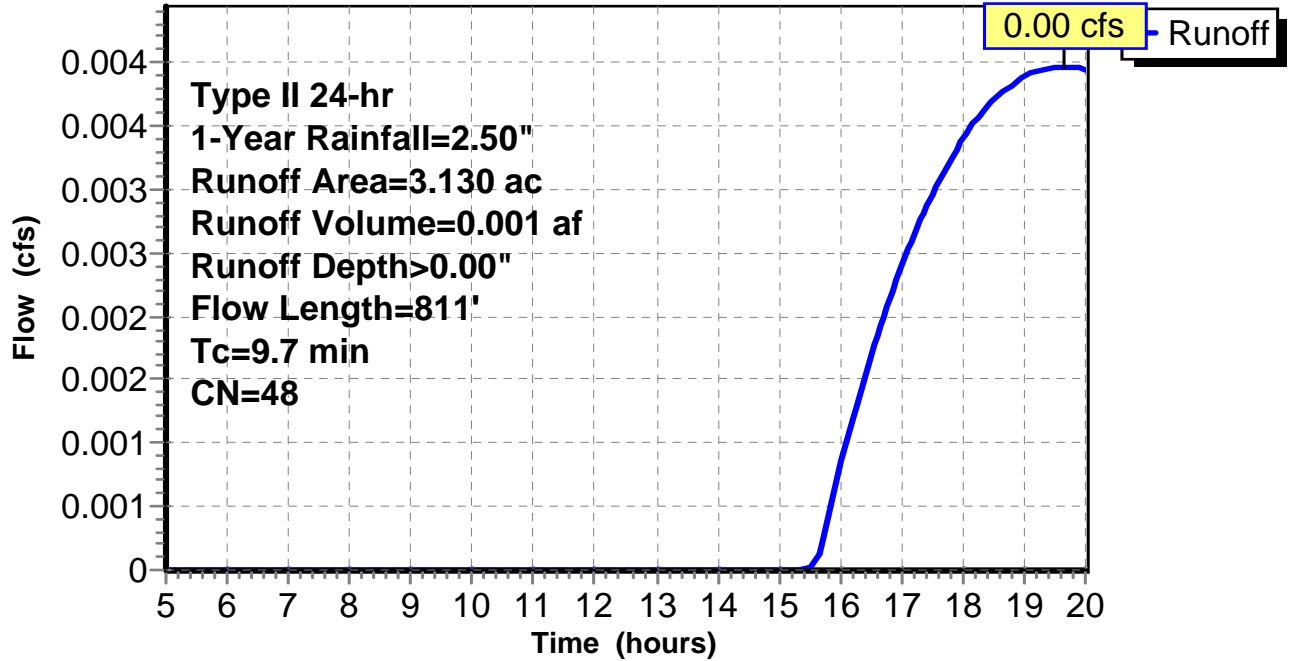
Subcatchment 9: C AR-303.016

Hydrograph



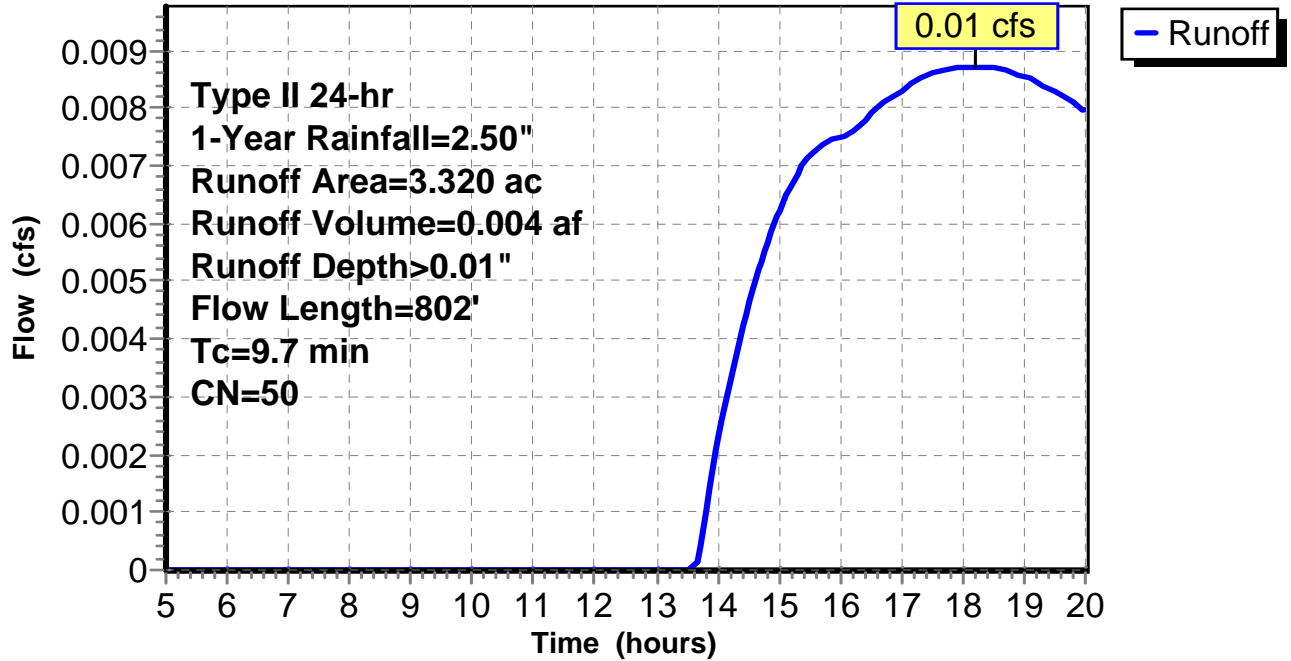
Subcatchment 10: C AR-303.017

Hydrograph



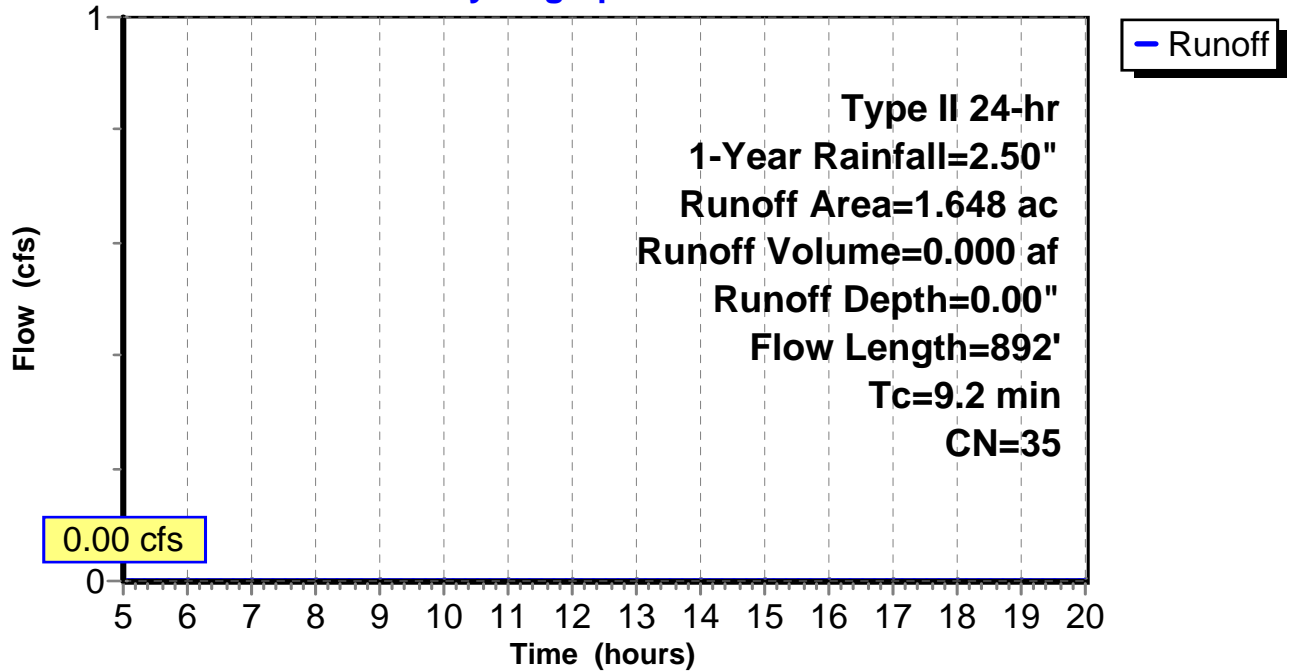
Subcatchment 11: C AR-303.018

Hydrograph



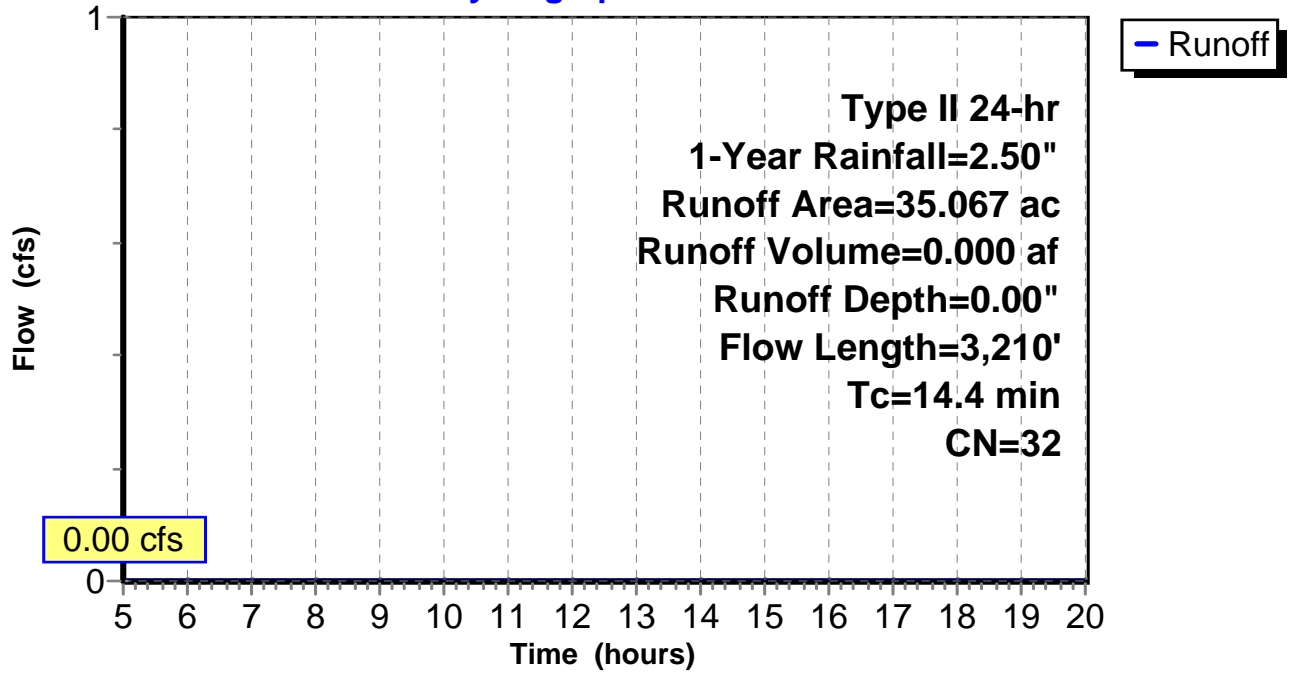
Subcatchment 12: C E123.003

Hydrograph



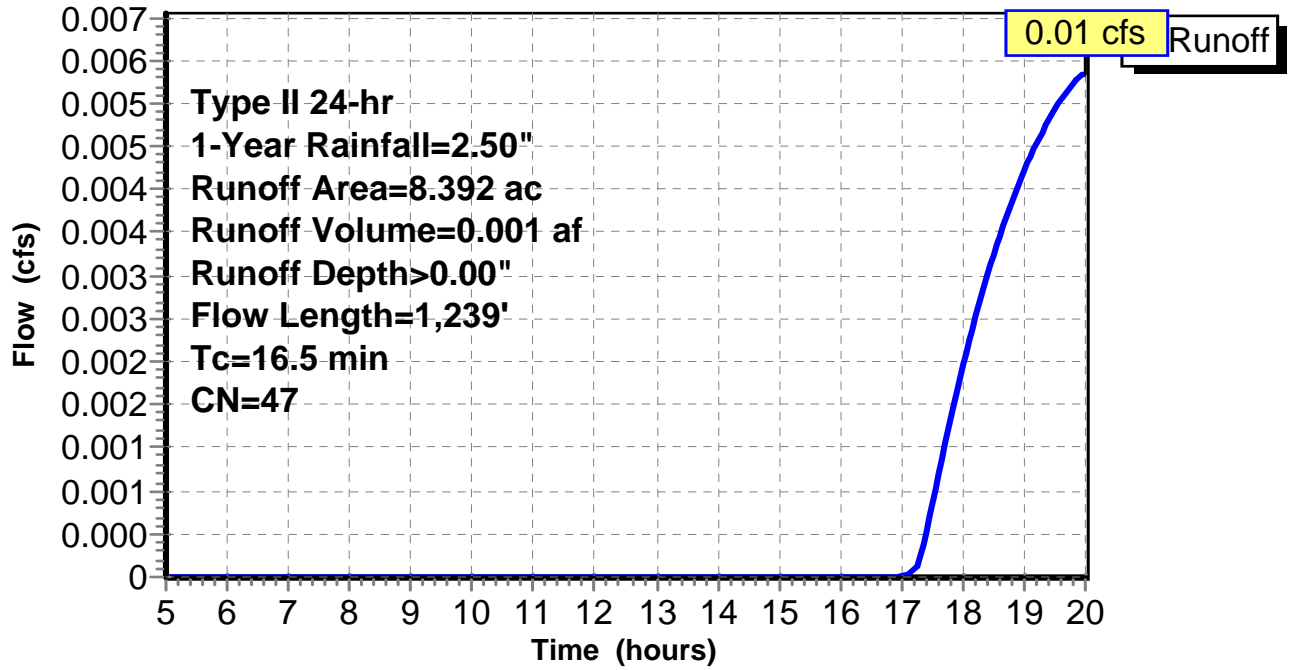
Subcatchment 13: C E123.004

Hydrograph



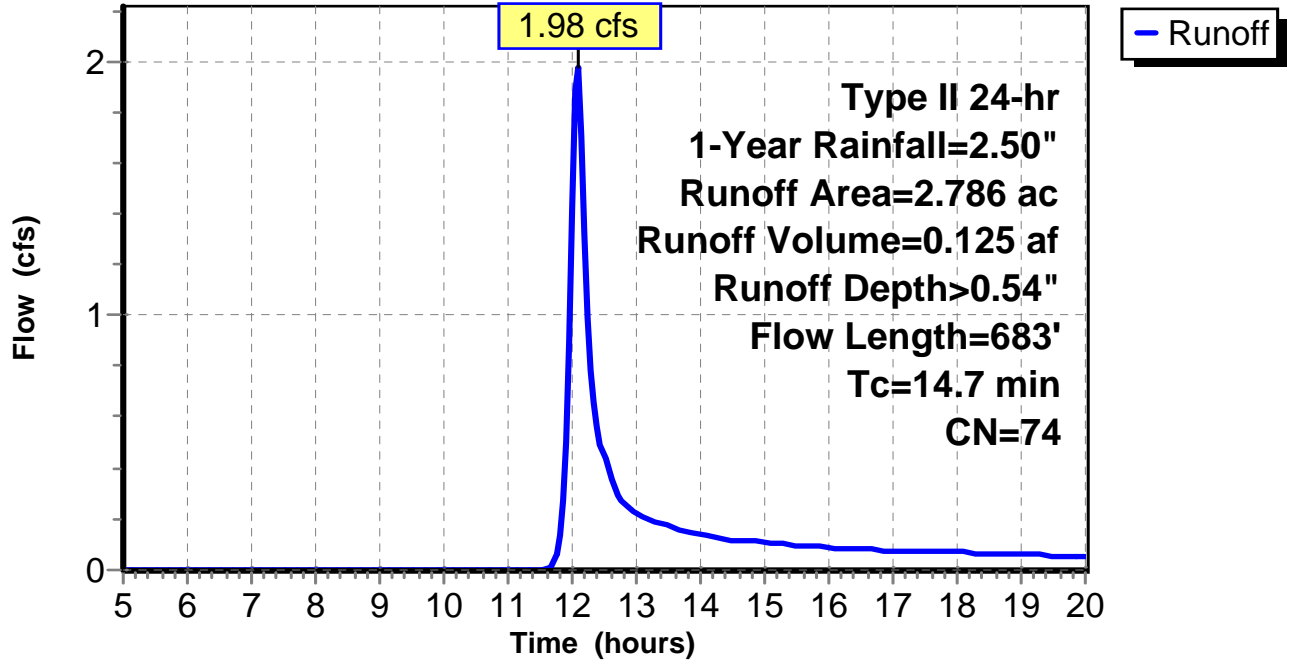
Subcatchment 14: C E123.005

Hydrograph



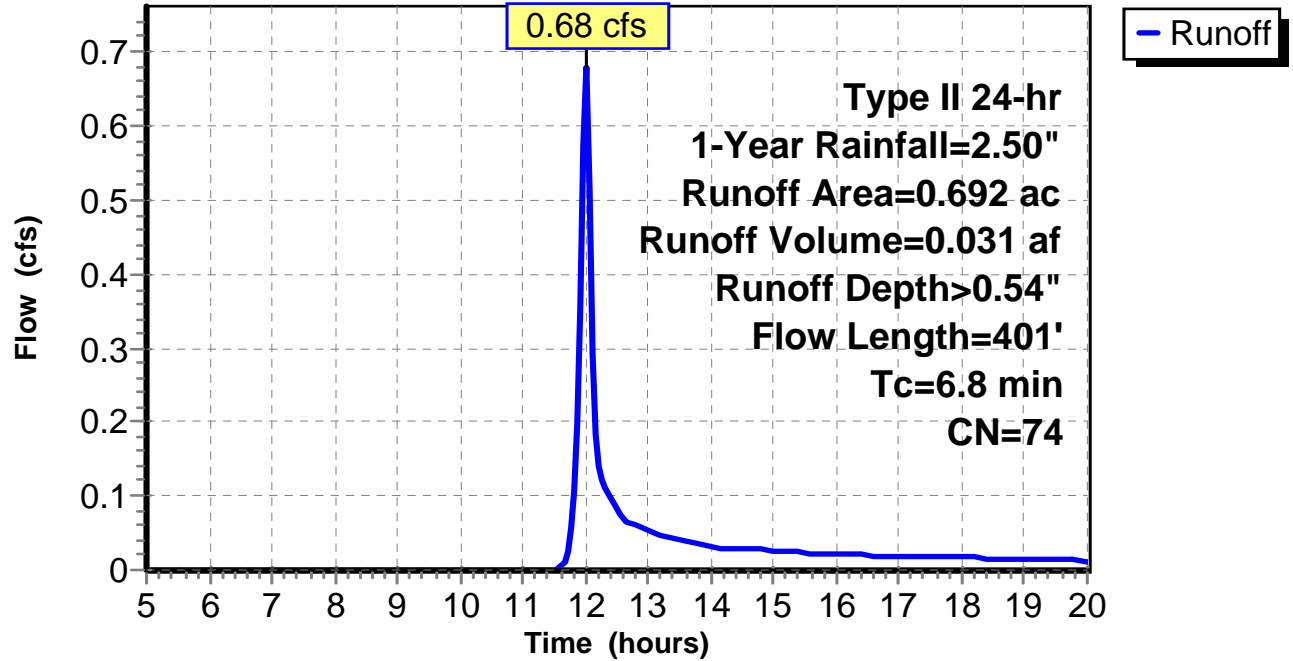
Subcatchment 15: C E123.006

Hydrograph



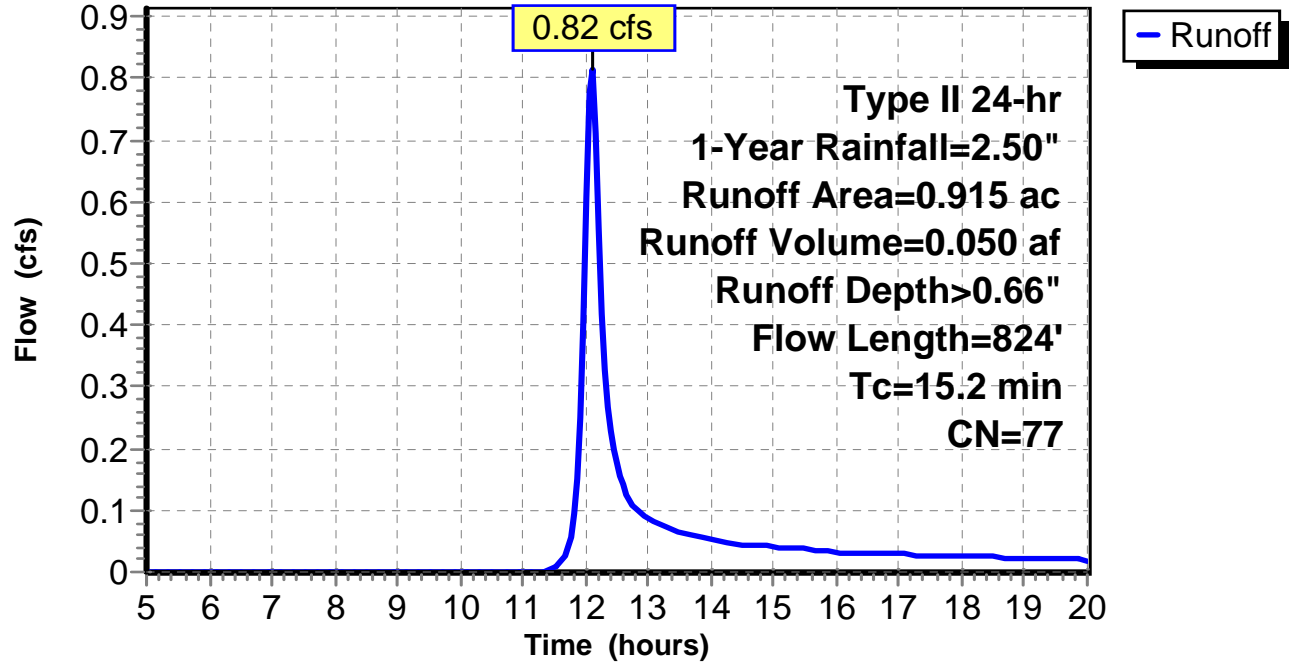
Subcatchment 16: C E123.007

Hydrograph



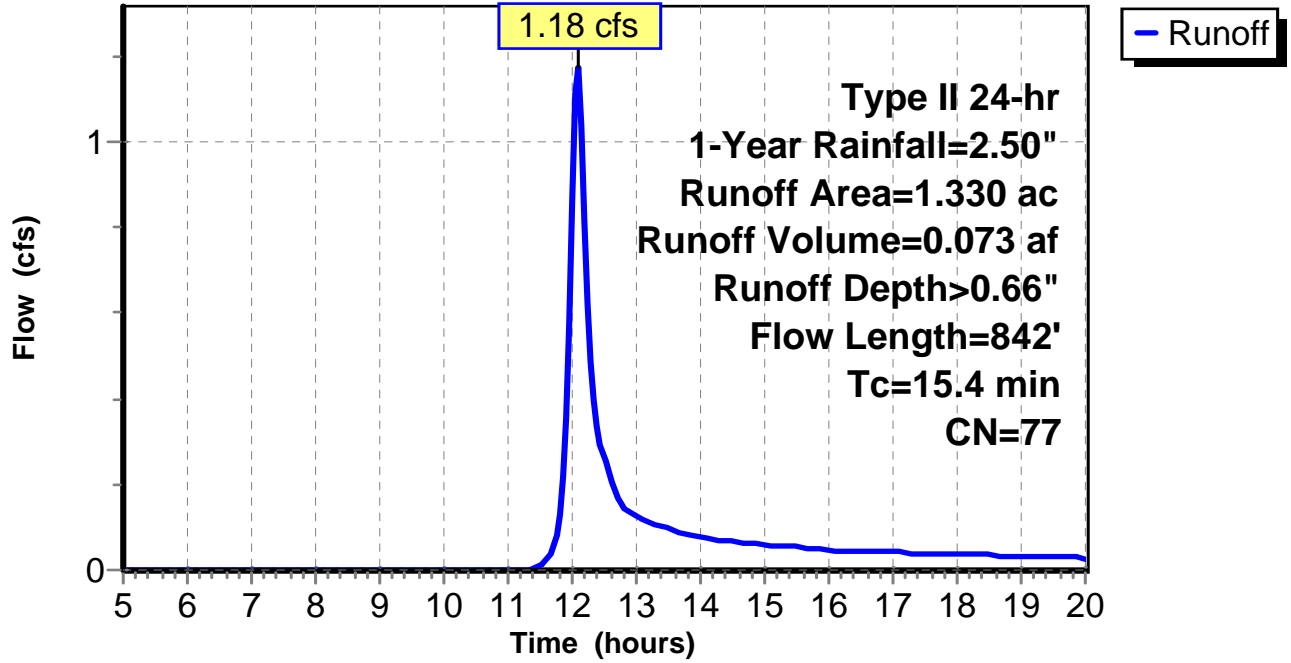
Subcatchment 17: C E123.008

Hydrograph



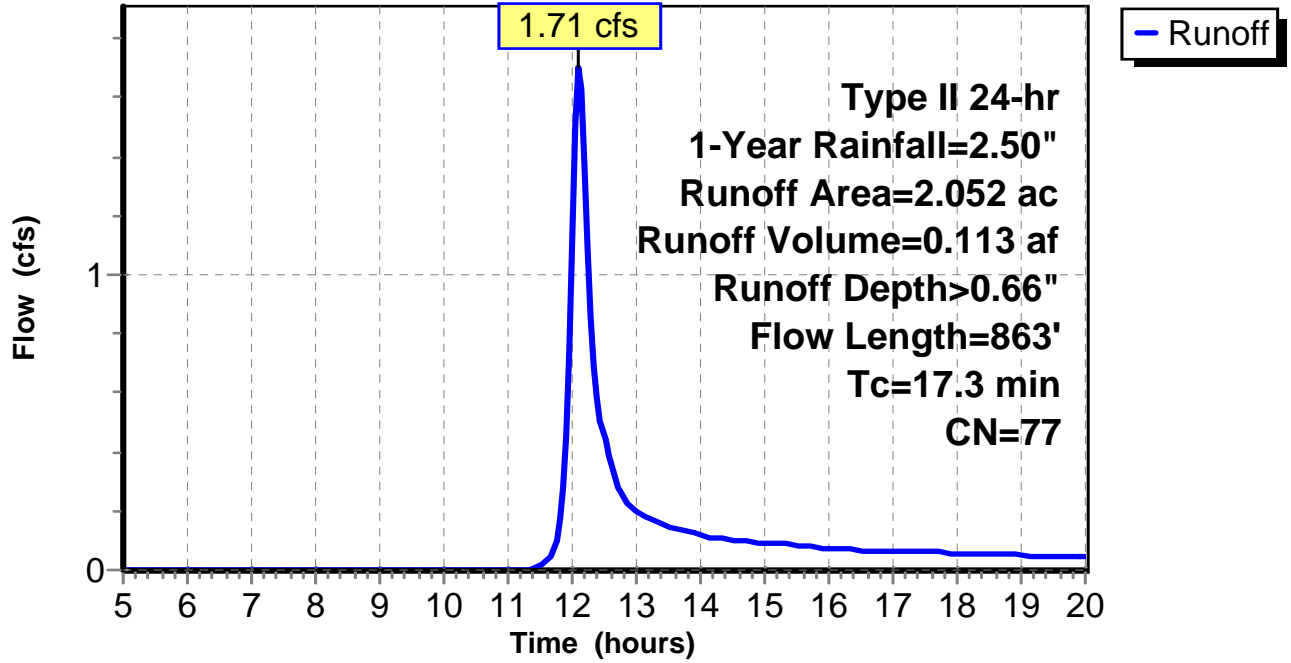
Subcatchment 18: C E123.009

Hydrograph



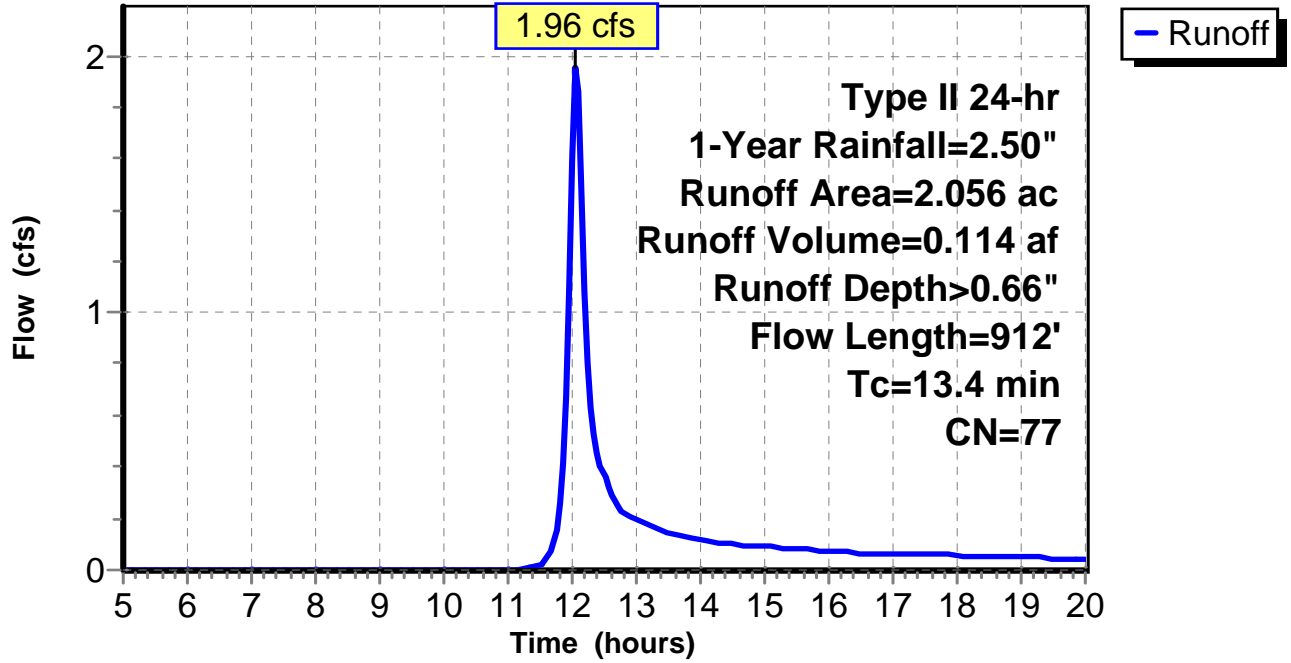
Subcatchment 19: C E123.010

Hydrograph



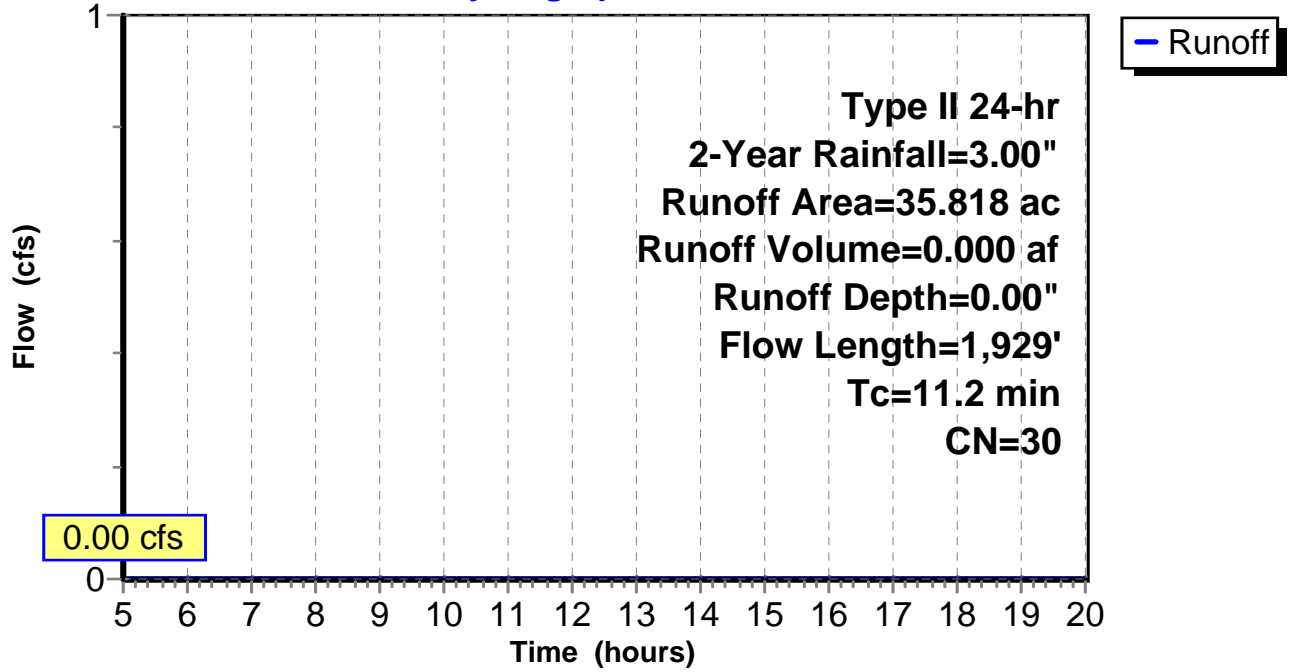
Subcatchment 20: C E123.011

Hydrograph



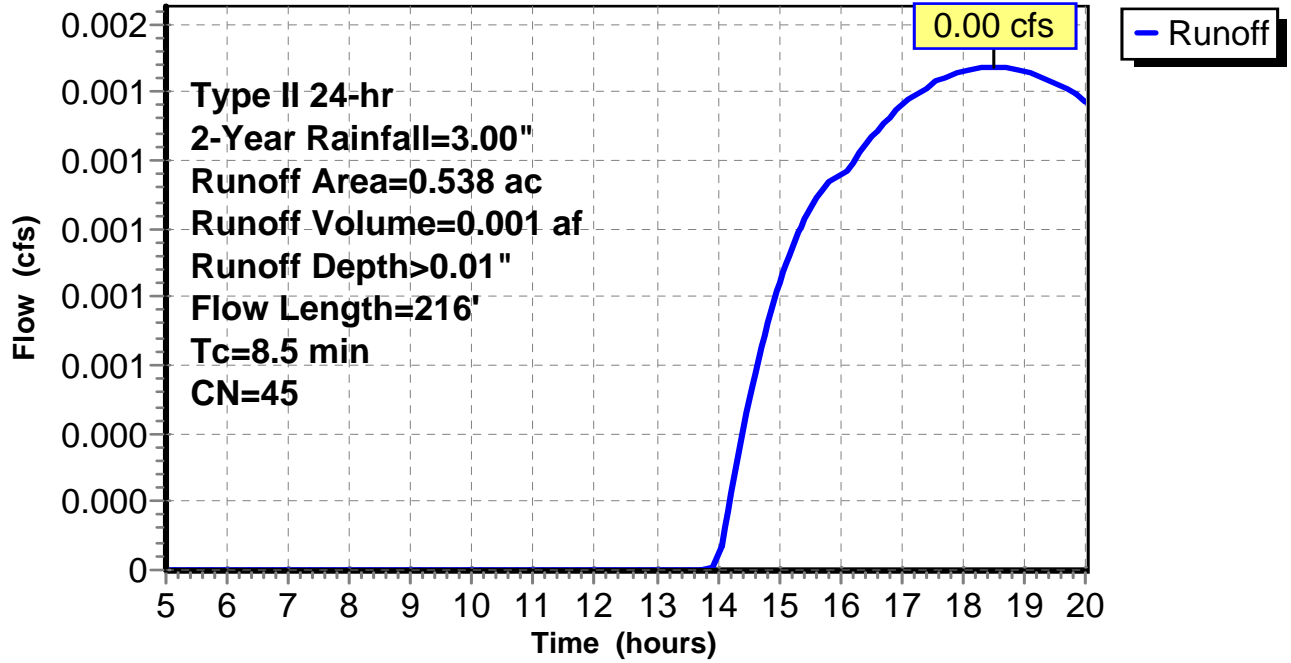
Subcatchment 1: C AR-303.008

Hydrograph



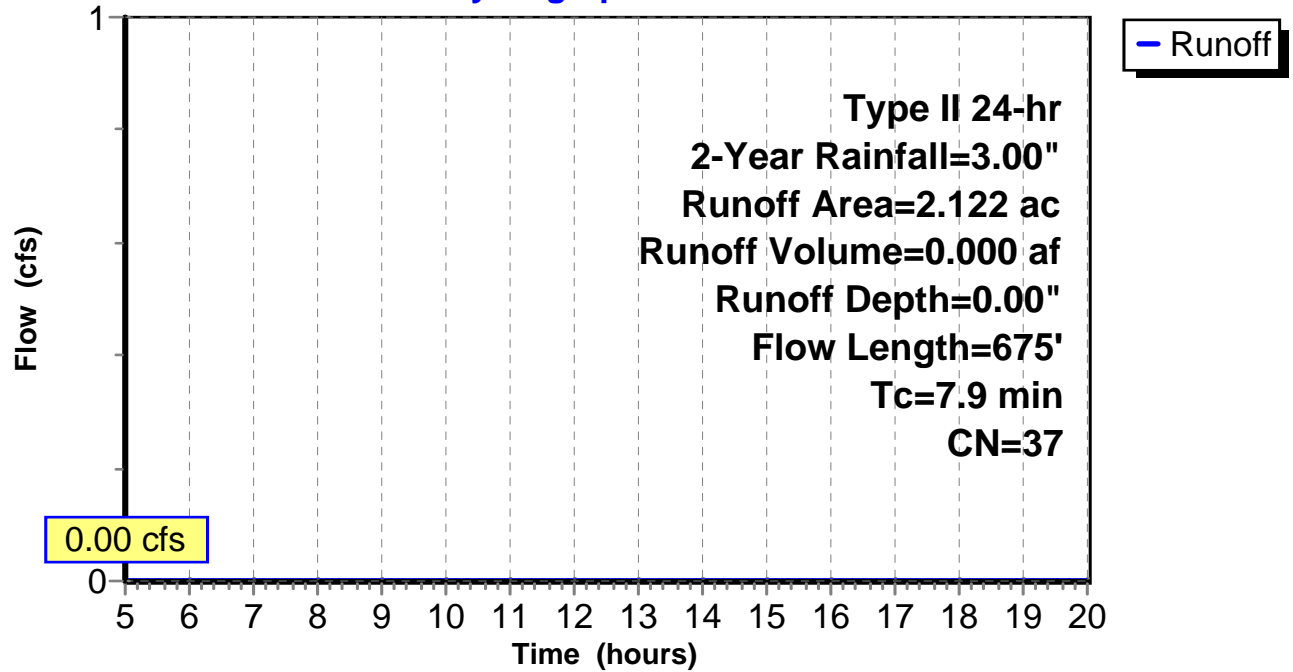
Subcatchment 2: C AR-303.009

Hydrograph



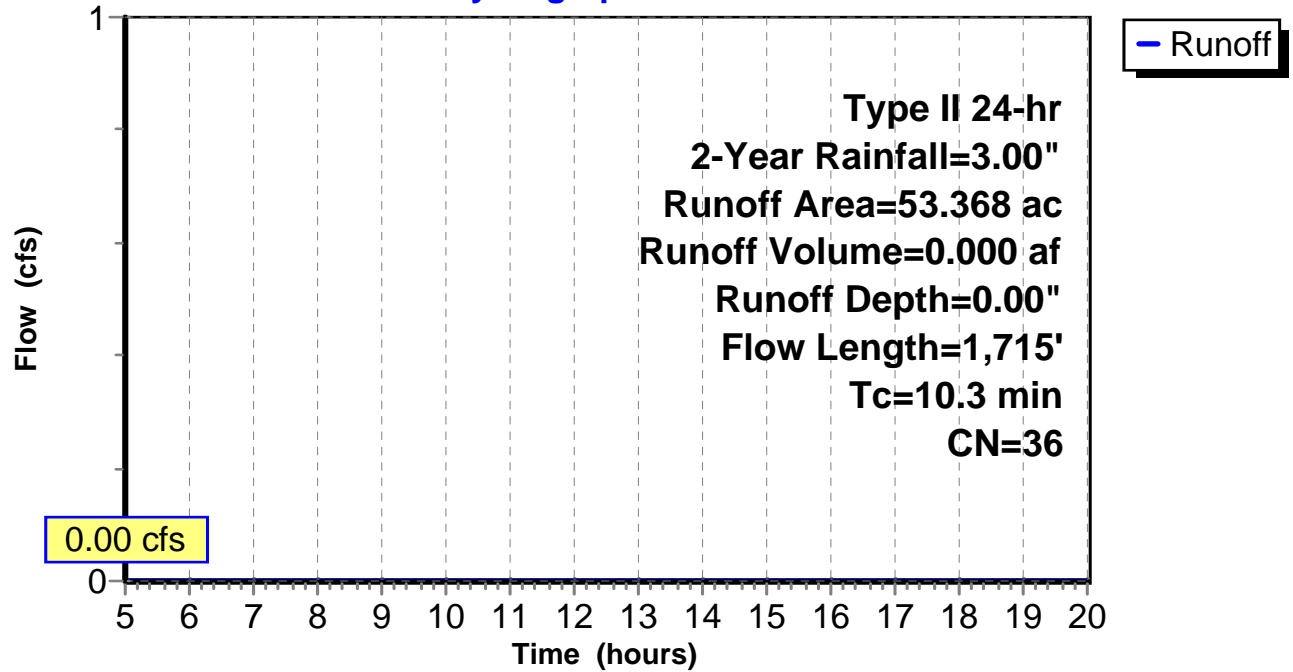
Subcatchment 3: C AR-303.010

Hydrograph



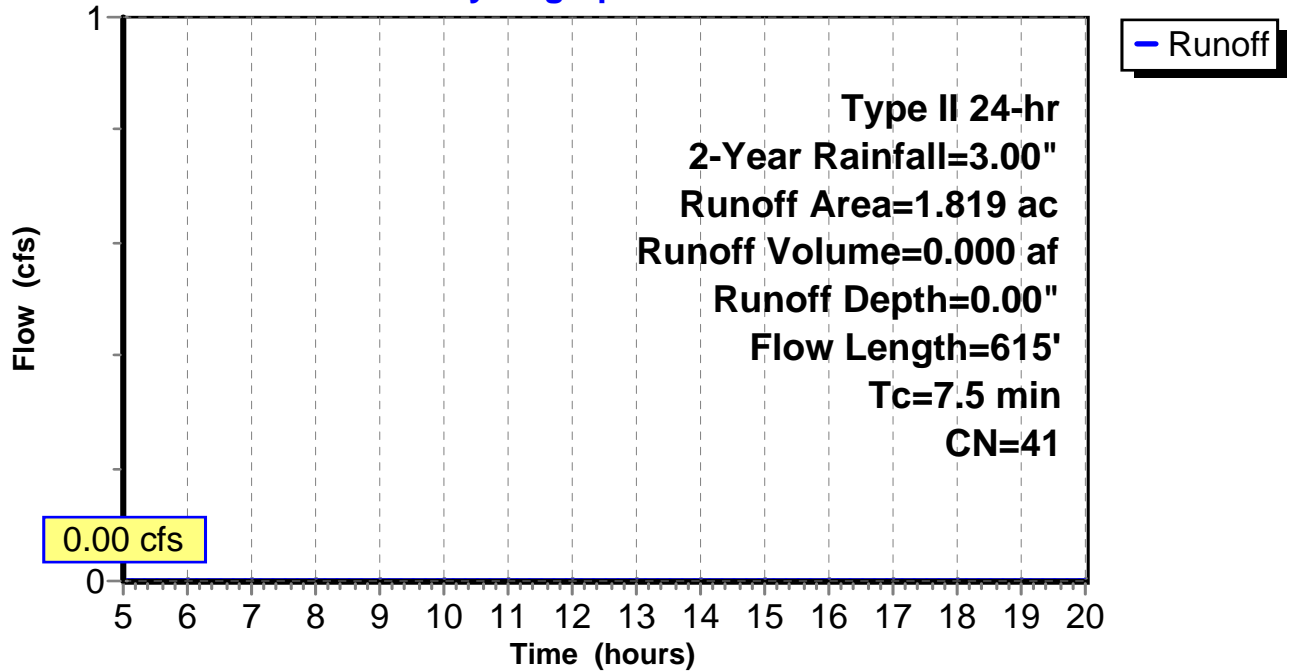
Subcatchment 4: C AR-303.011

Hydrograph



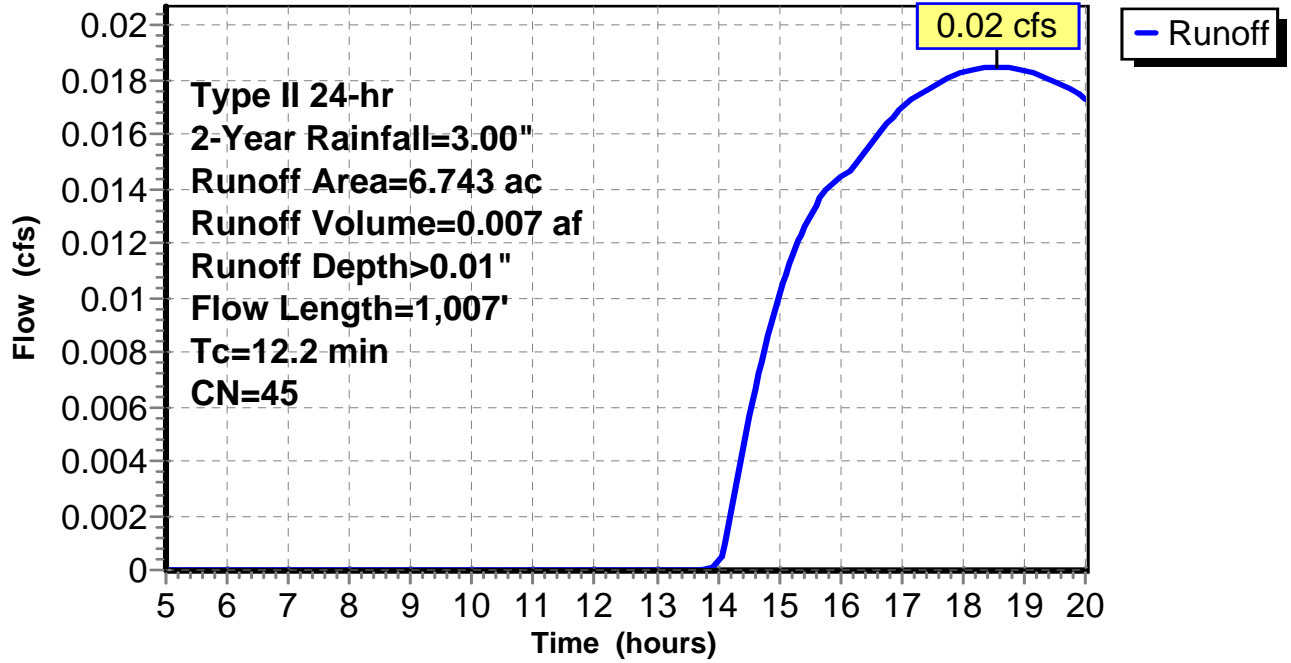
Subcatchment 5: C AR-303.012

Hydrograph



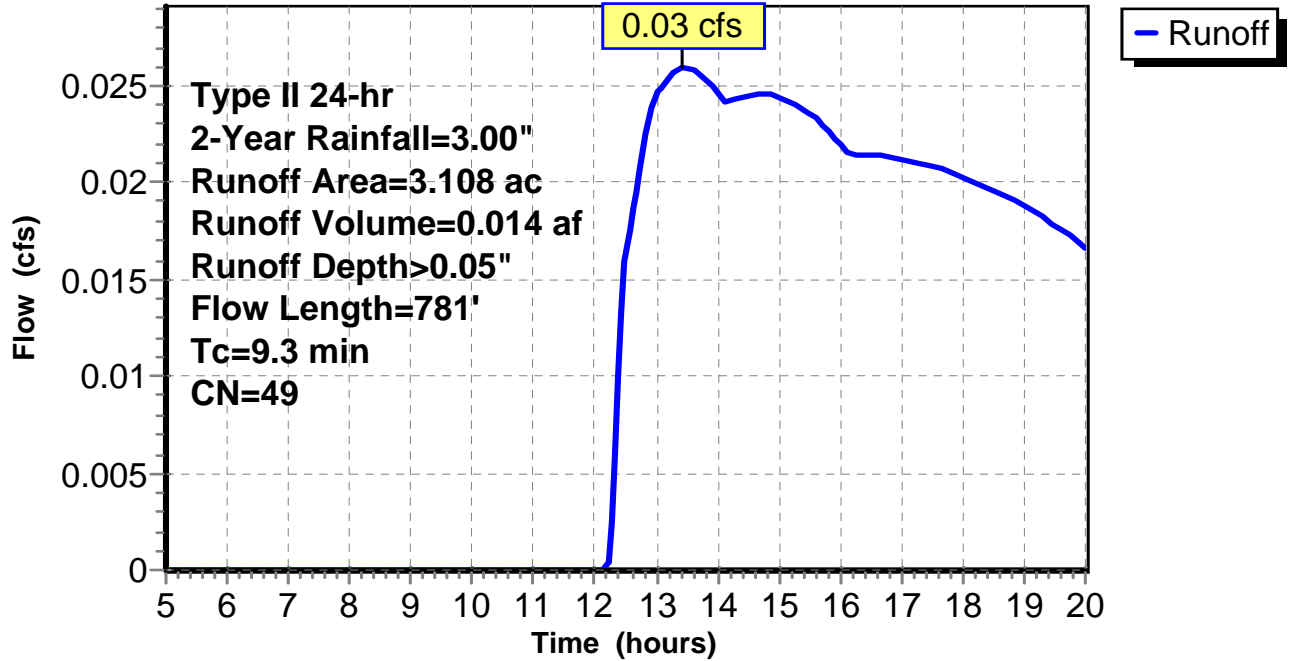
Subcatchment 6: C AR-303.013

Hydrograph



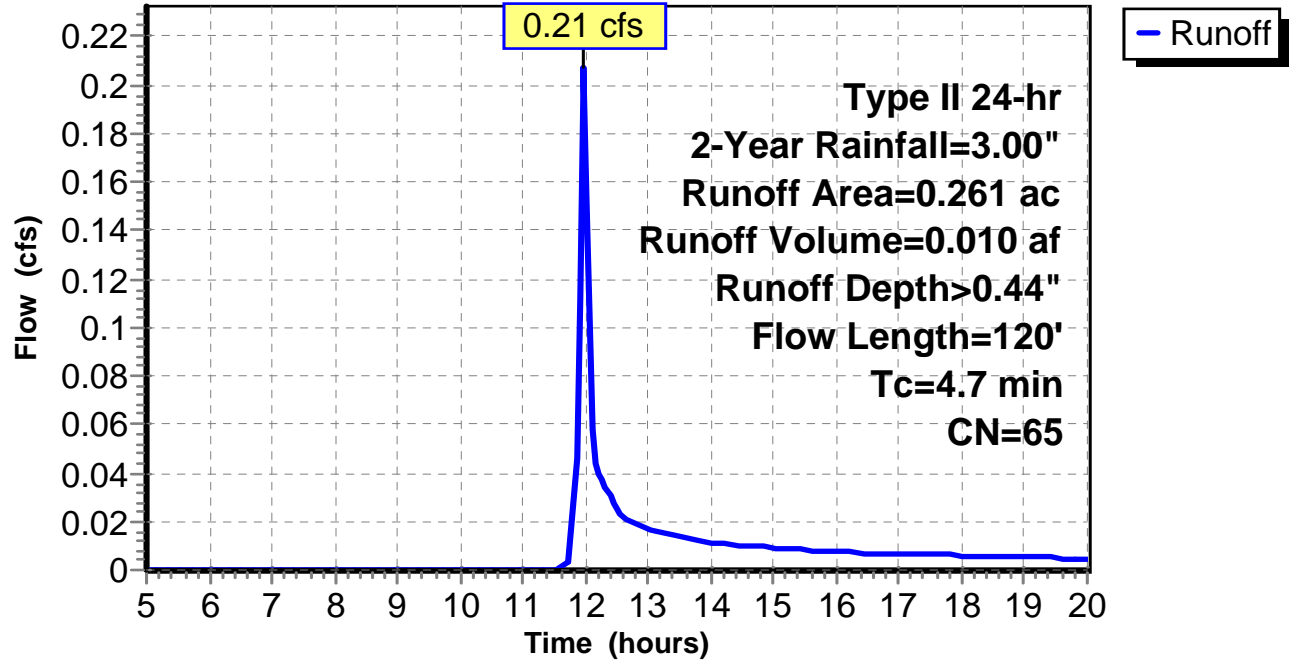
Subcatchment 7: C AR-303.014

Hydrograph



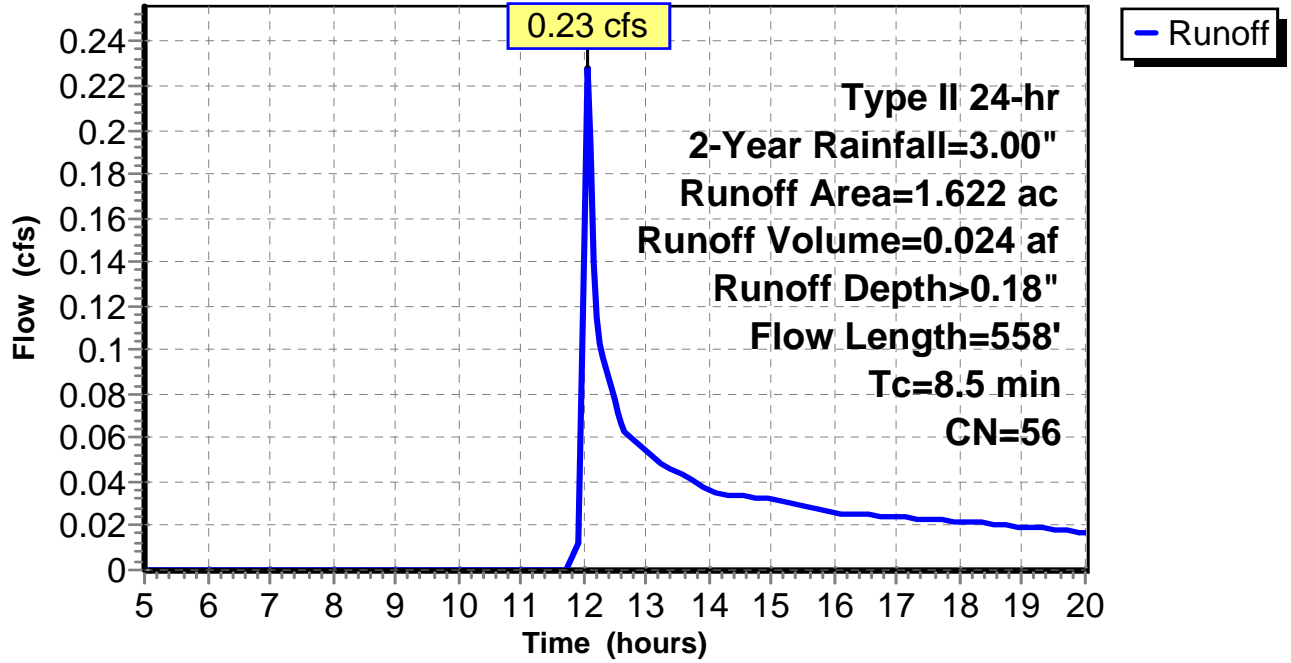
Subcatchment 8: C AR-303.015

Hydrograph



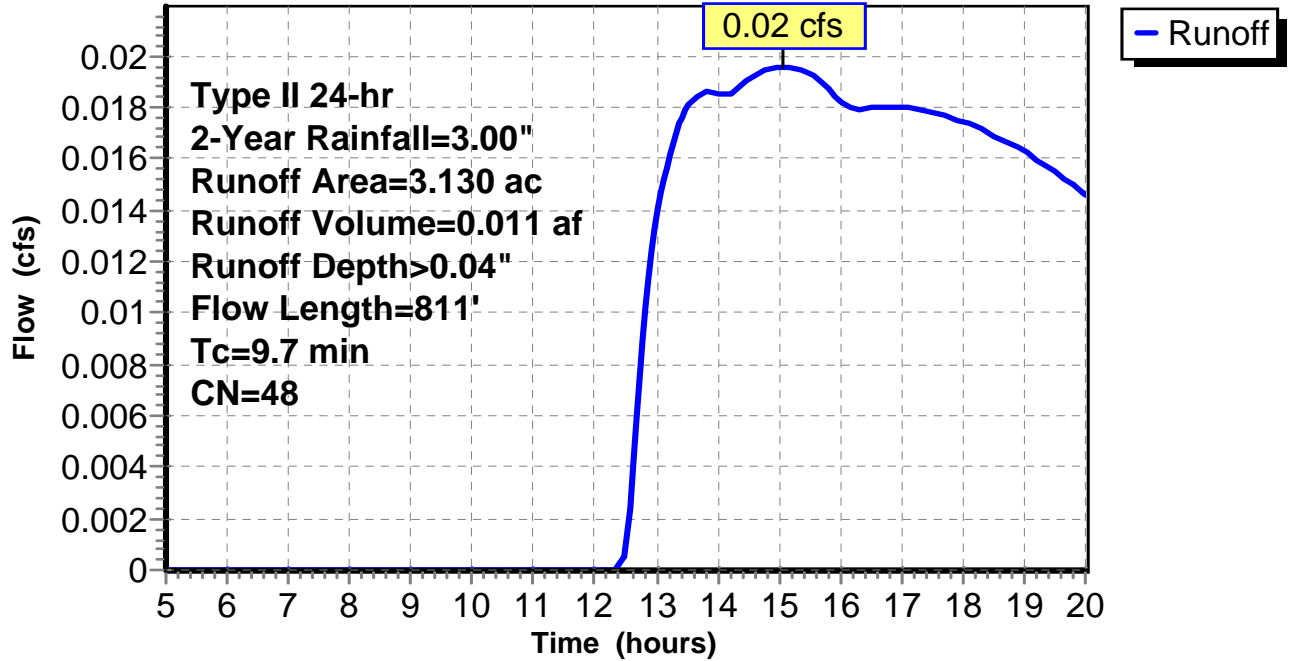
Subcatchment 9: C AR-303.016

Hydrograph



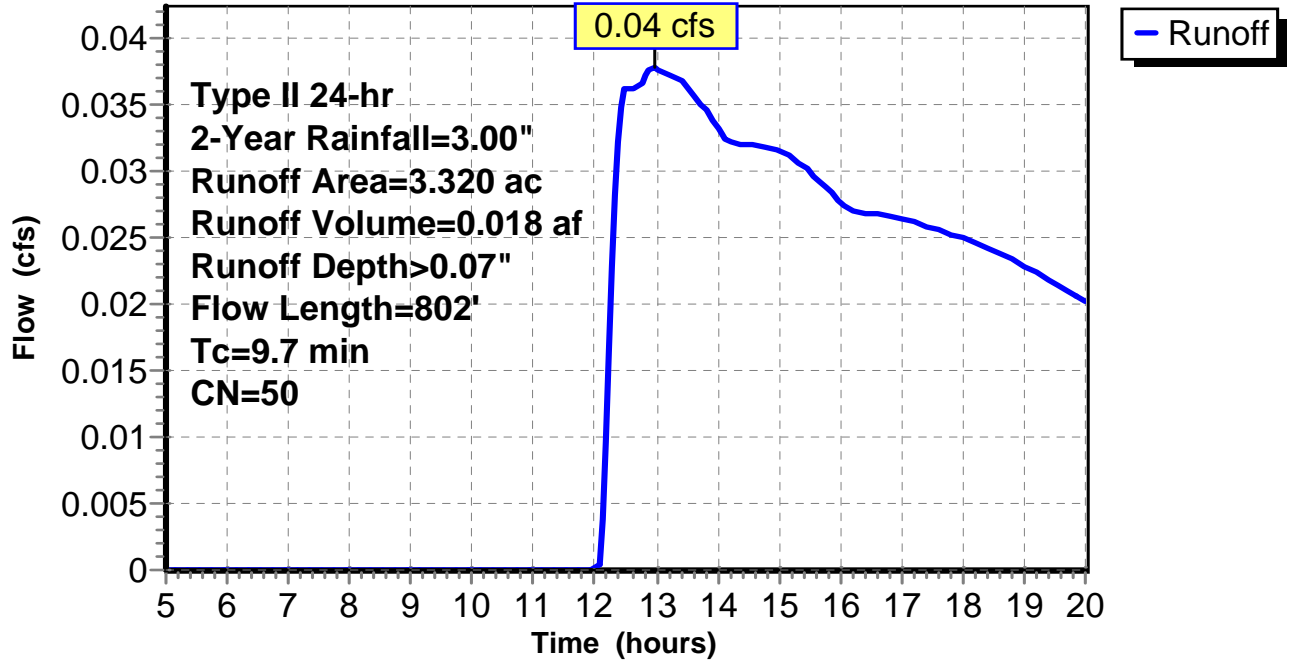
Subcatchment 10: C AR-303.017

Hydrograph



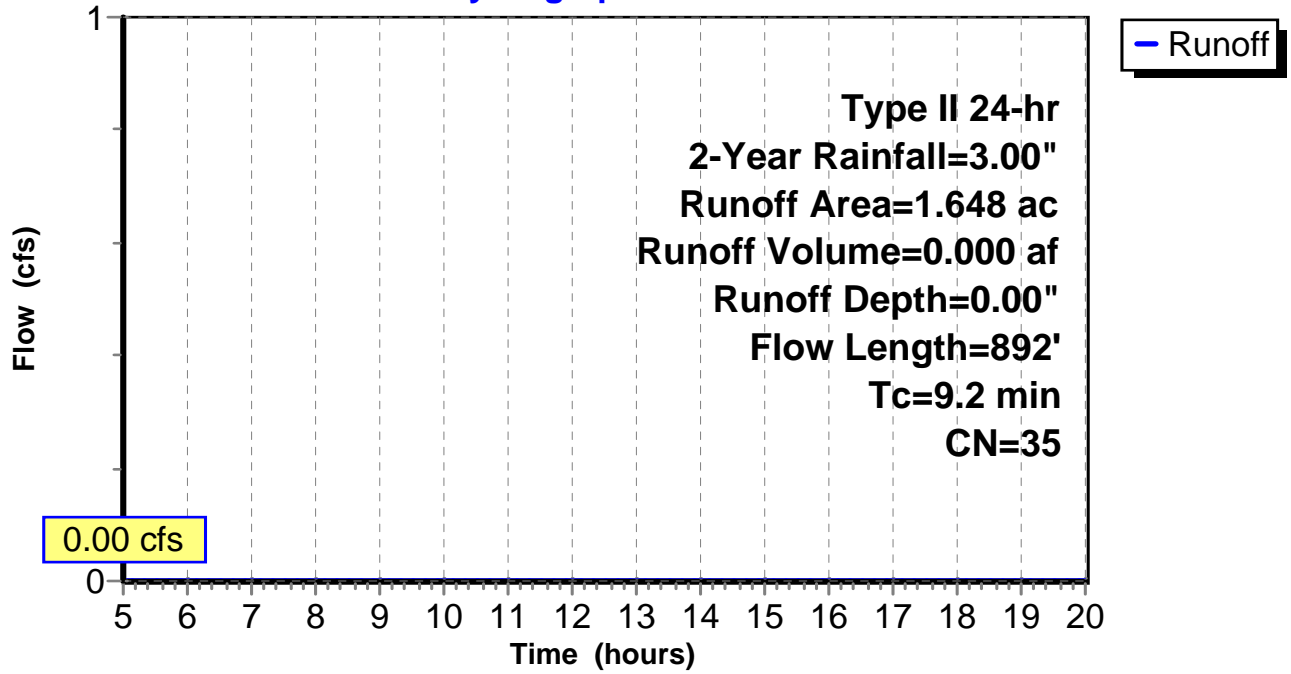
Subcatchment 11: C AR-303.018

Hydrograph



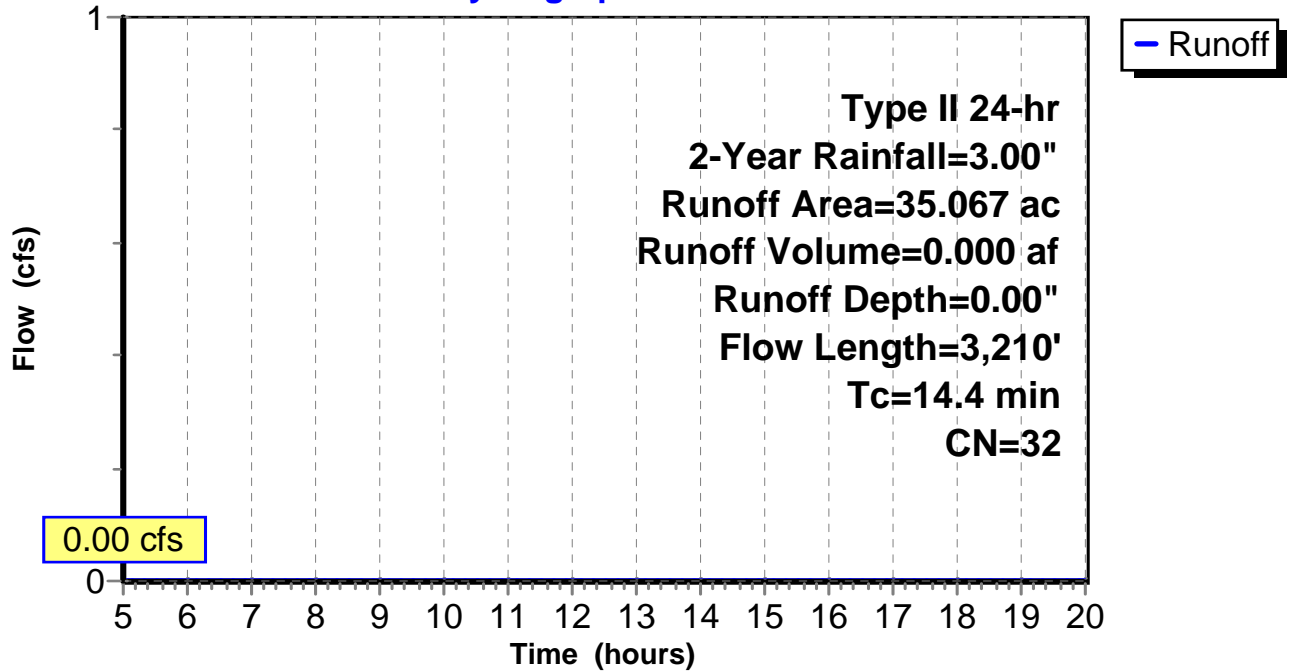
Subcatchment 12: C E123.003

Hydrograph



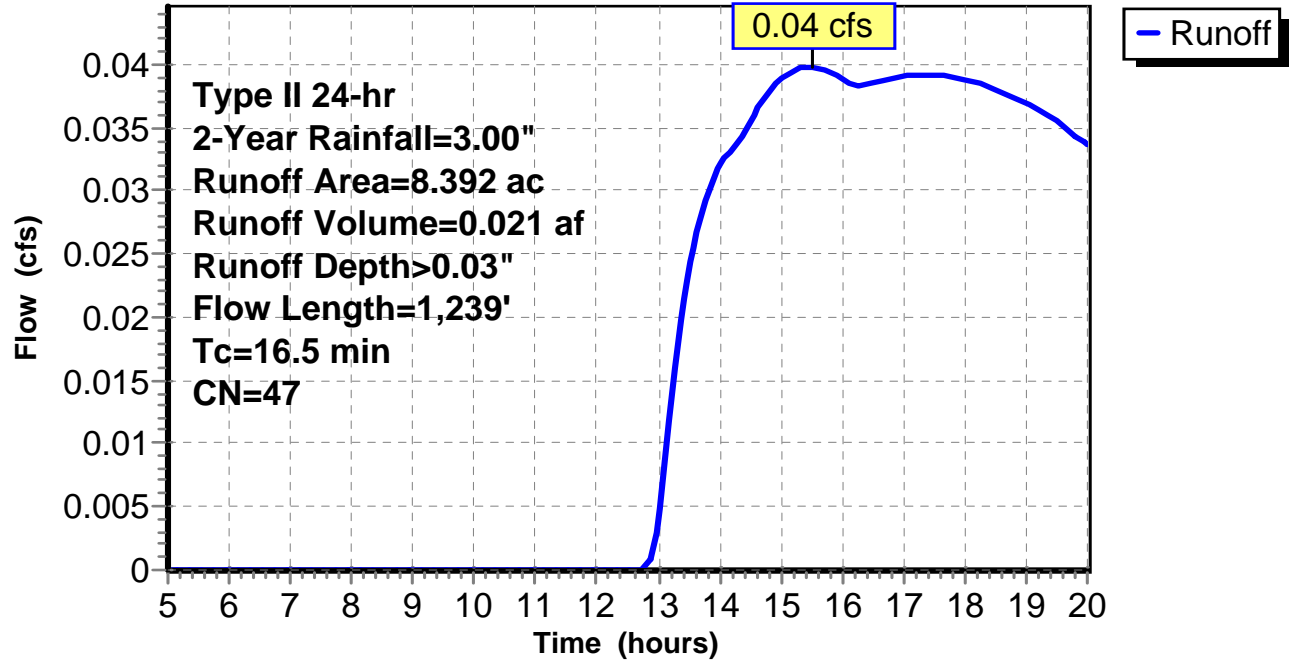
Subcatchment 13: C E123.004

Hydrograph



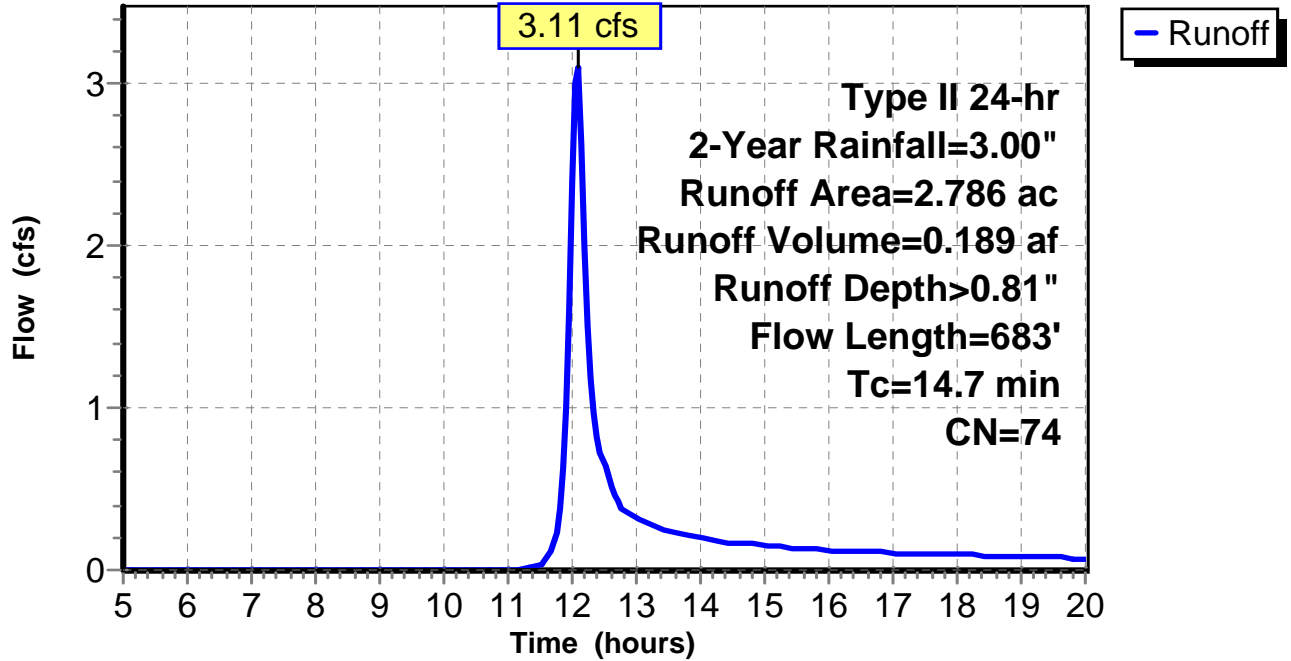
Subcatchment 14: C E123.005

Hydrograph



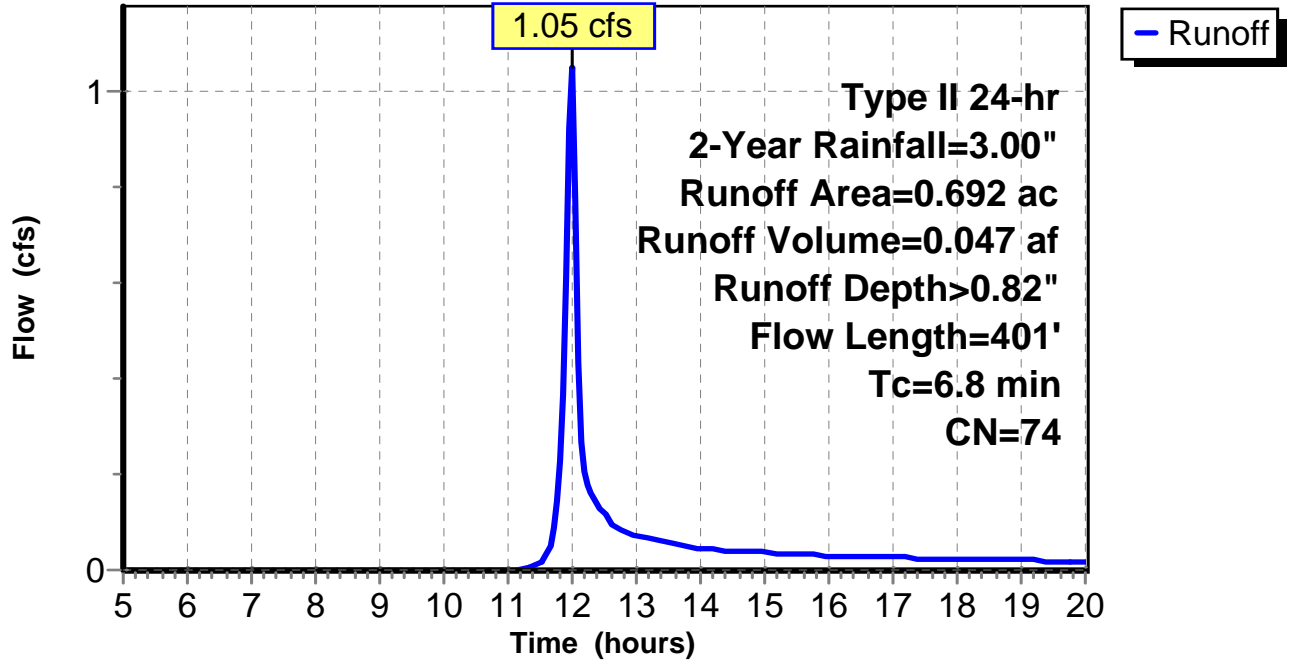
Subcatchment 15: C E123.006

Hydrograph



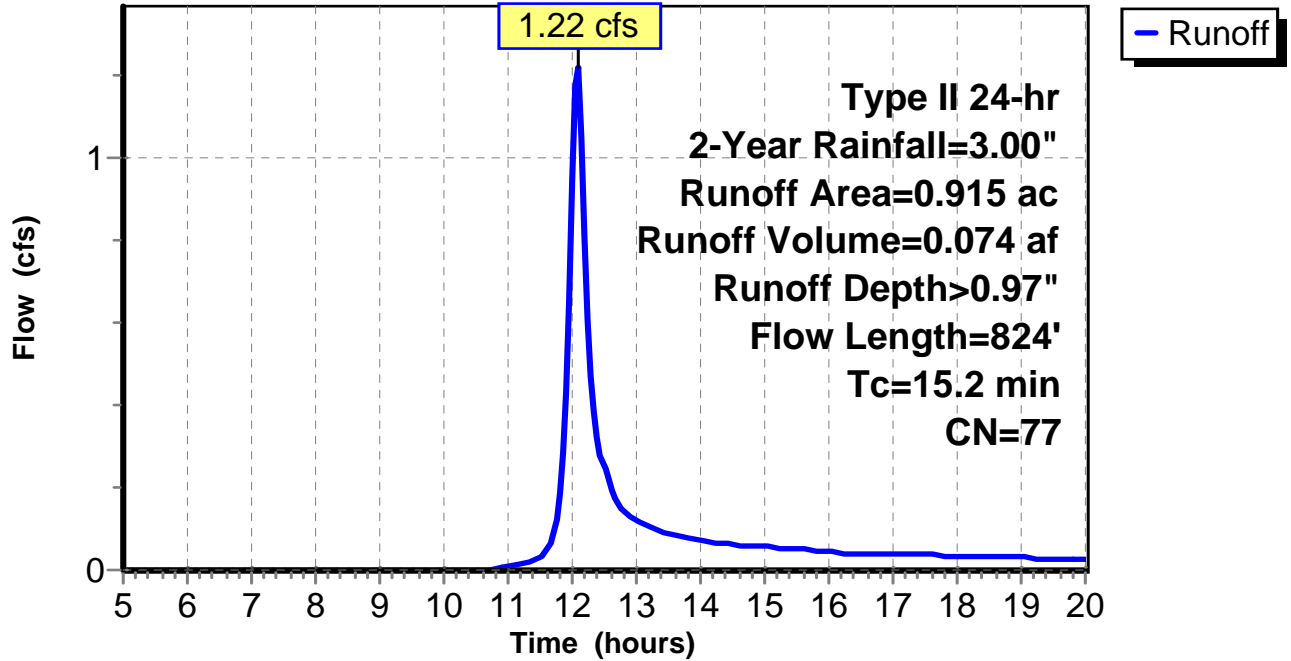
Subcatchment 16: C E123.007

Hydrograph



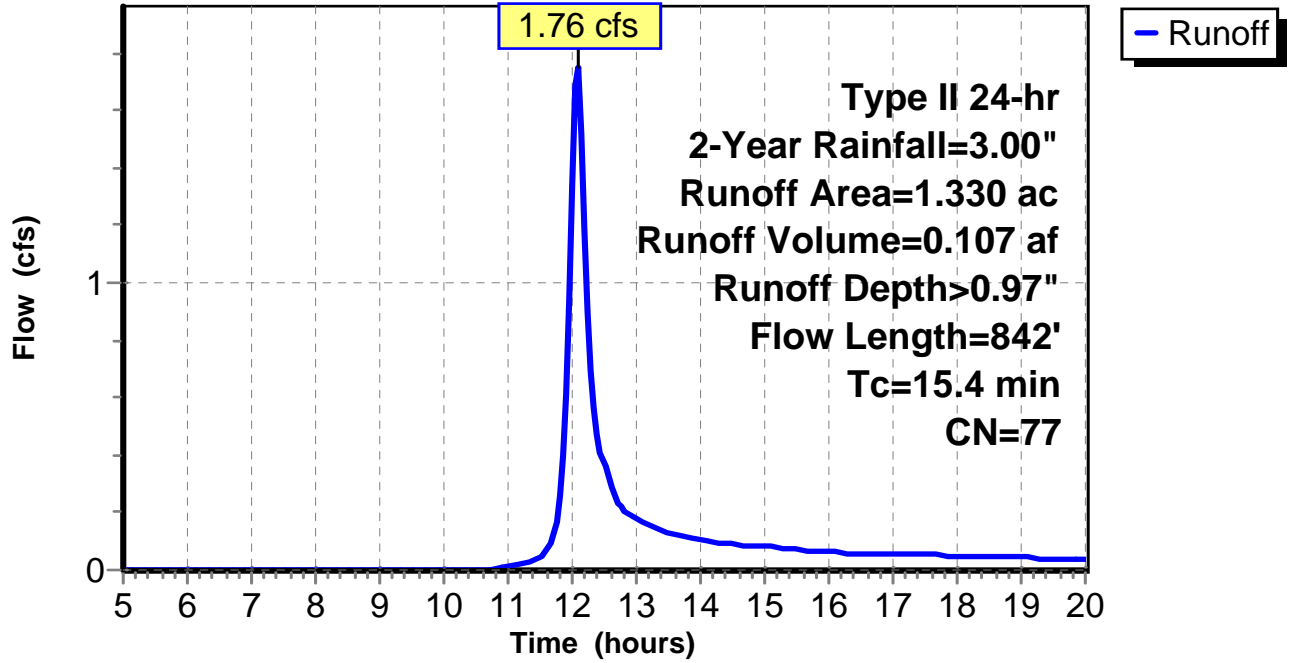
Subcatchment 17: C E123.008

Hydrograph



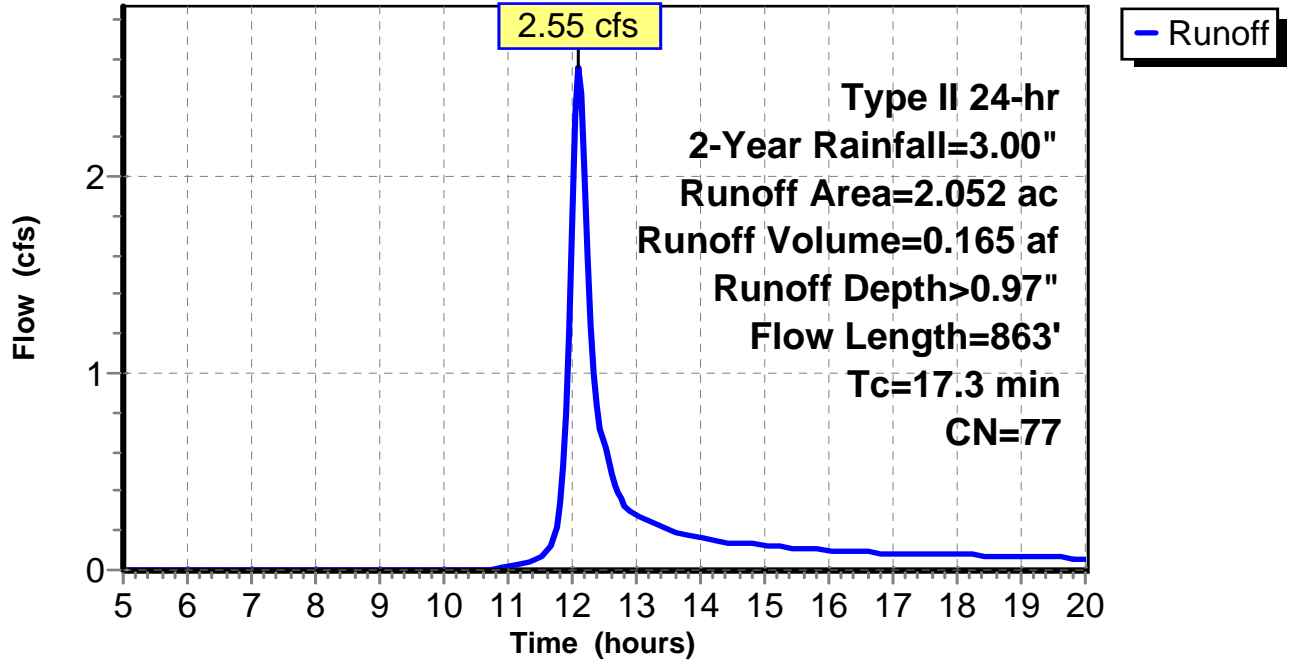
Subcatchment 18: C E123.009

Hydrograph



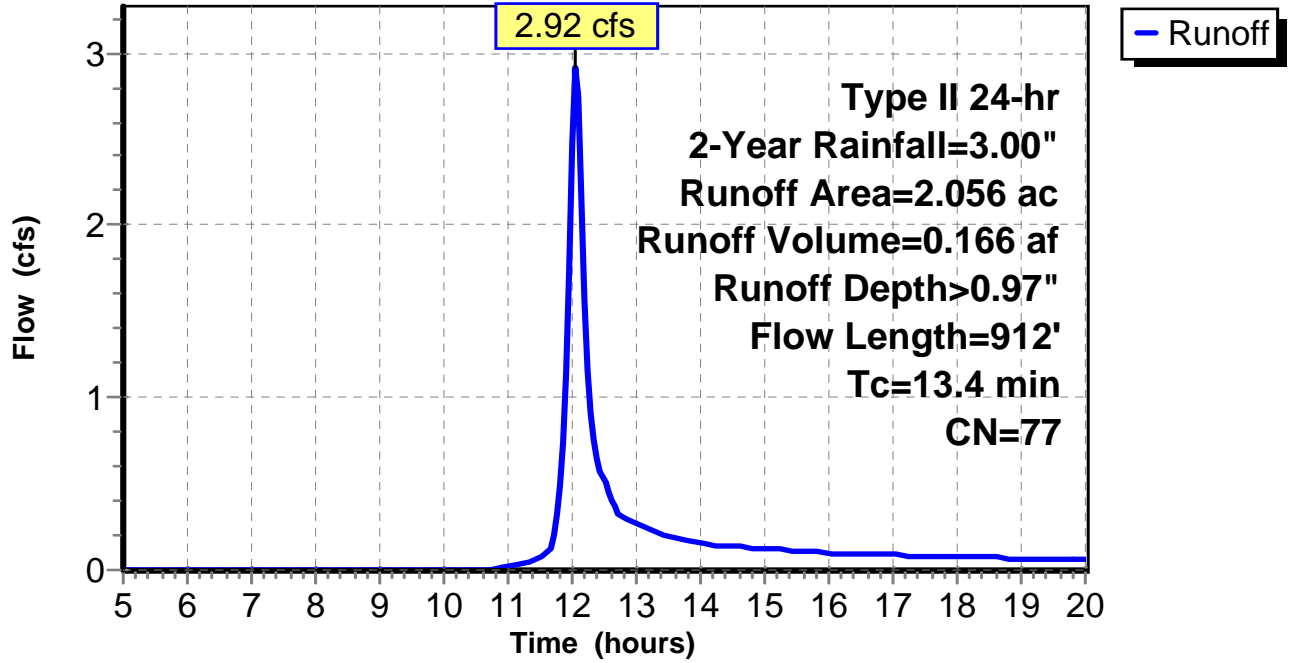
Subcatchment 19: C E123.010

Hydrograph



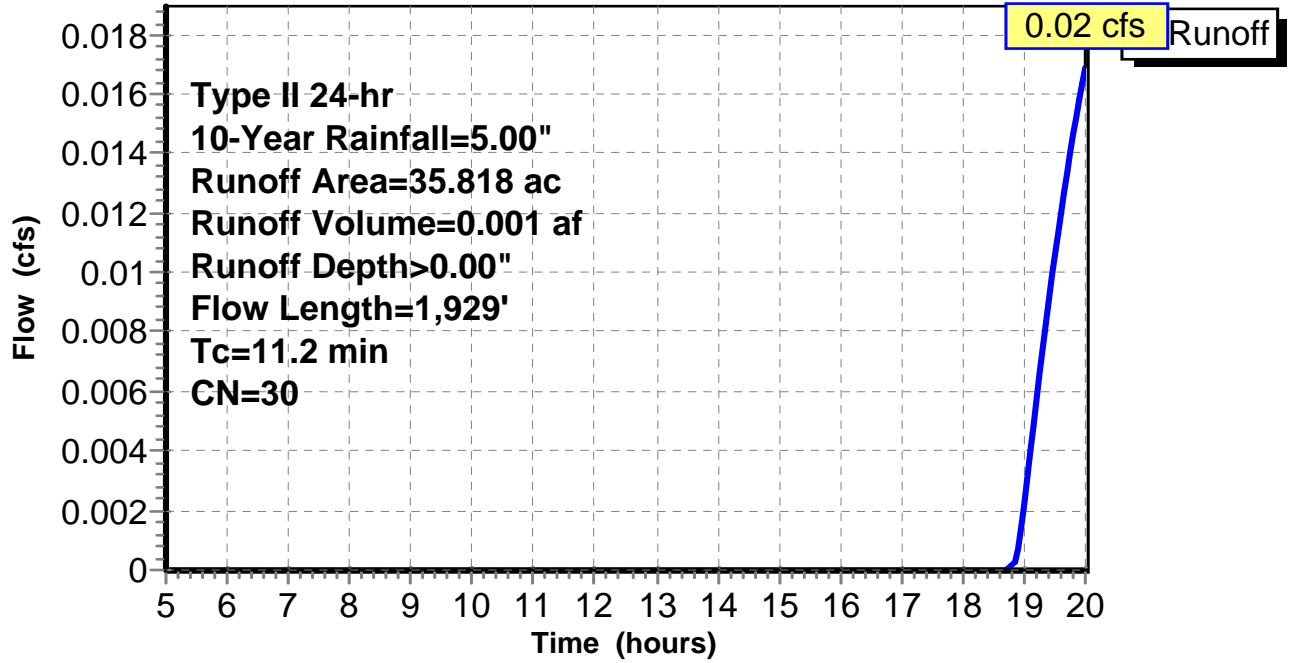
Subcatchment 20: C E123.011

Hydrograph



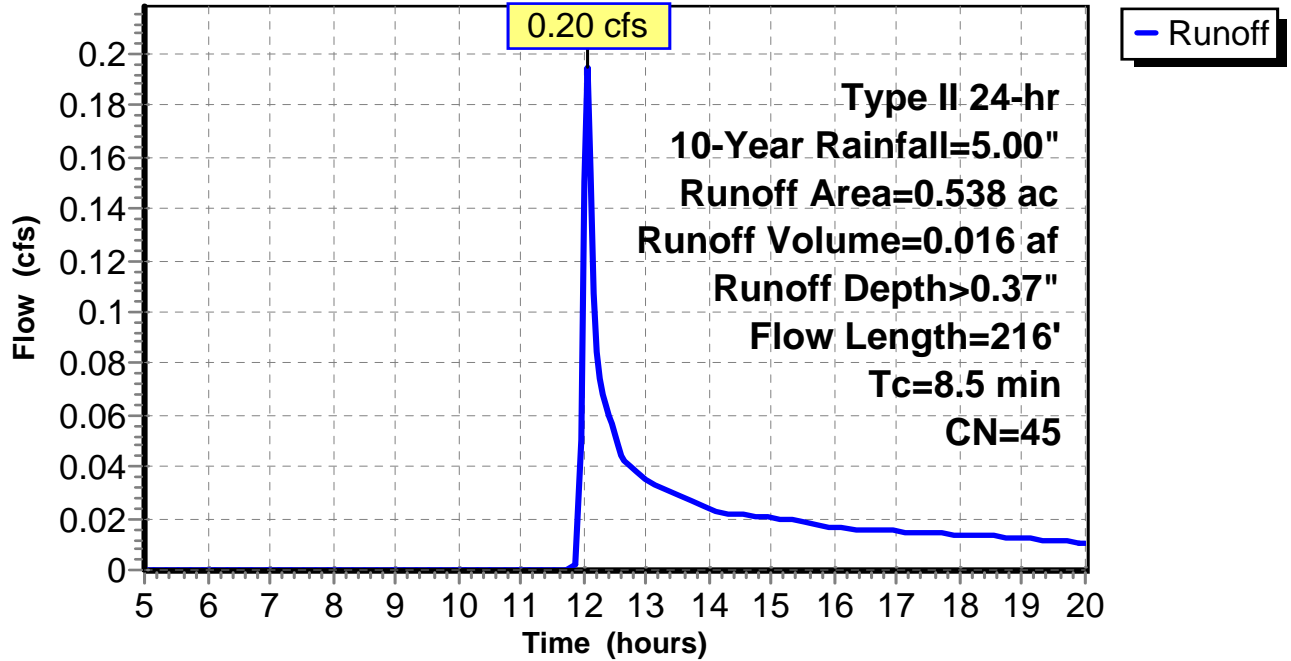
Subcatchment 1: C AR-303.008

Hydrograph



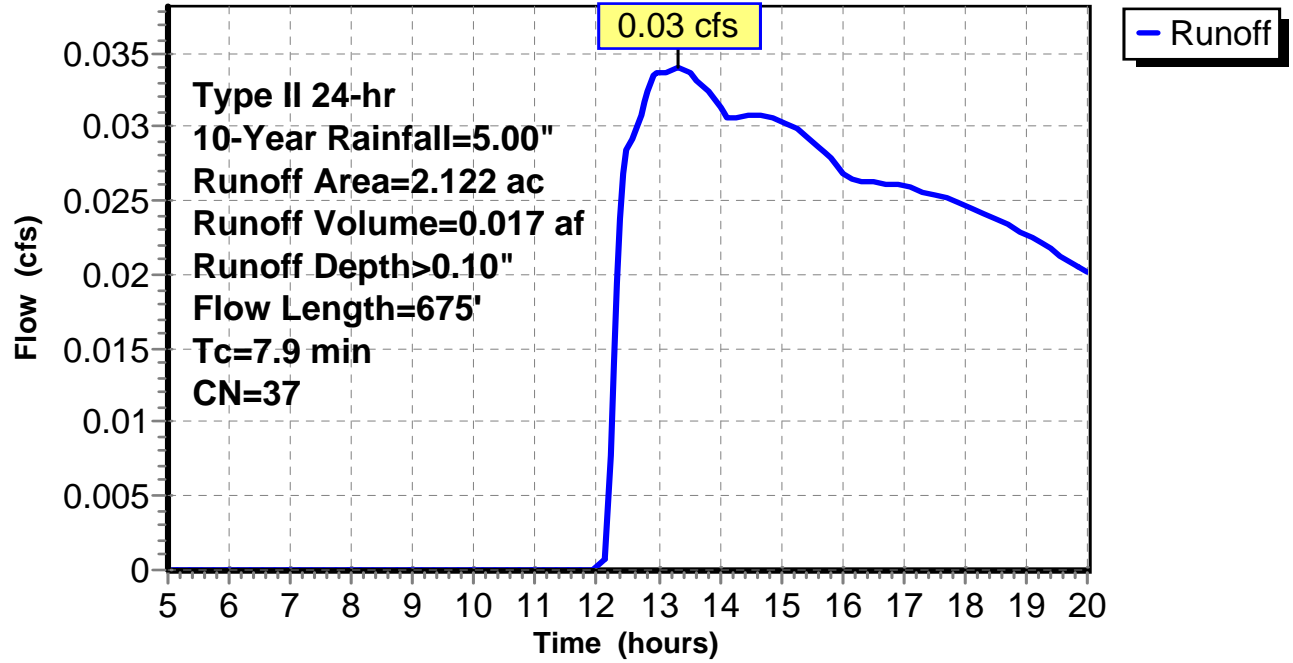
Subcatchment 2: C AR-303.009

Hydrograph



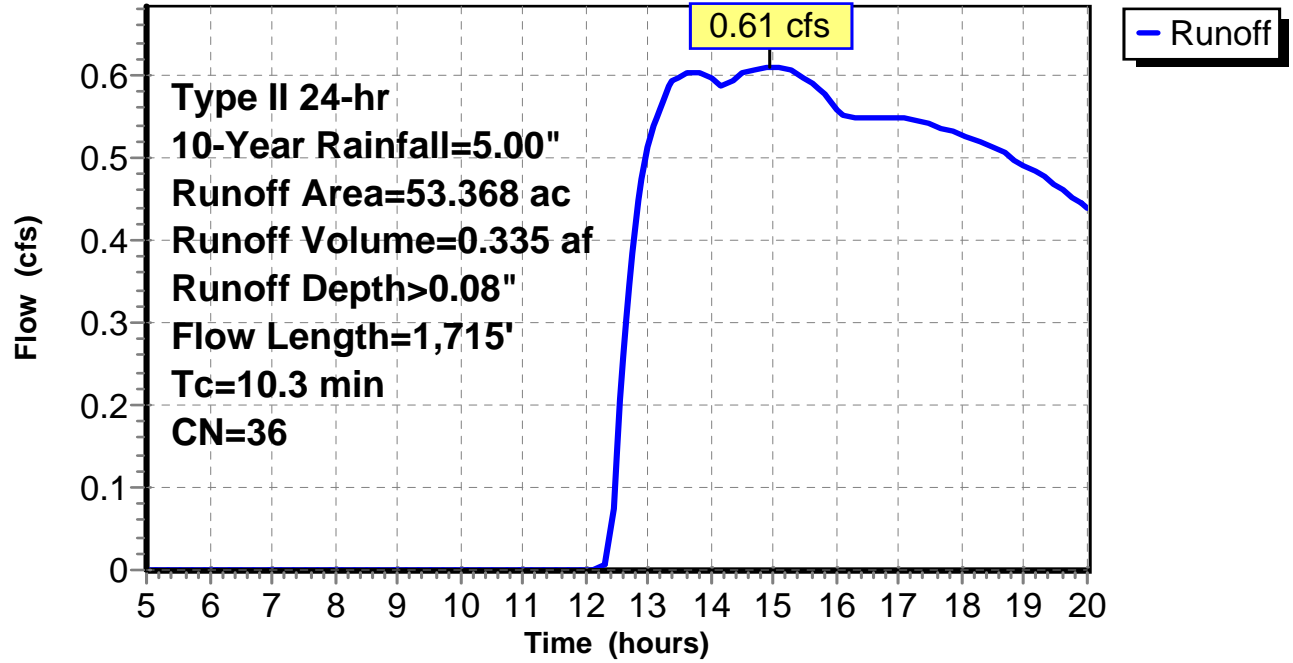
Subcatchment 3: C AR-303.010

Hydrograph



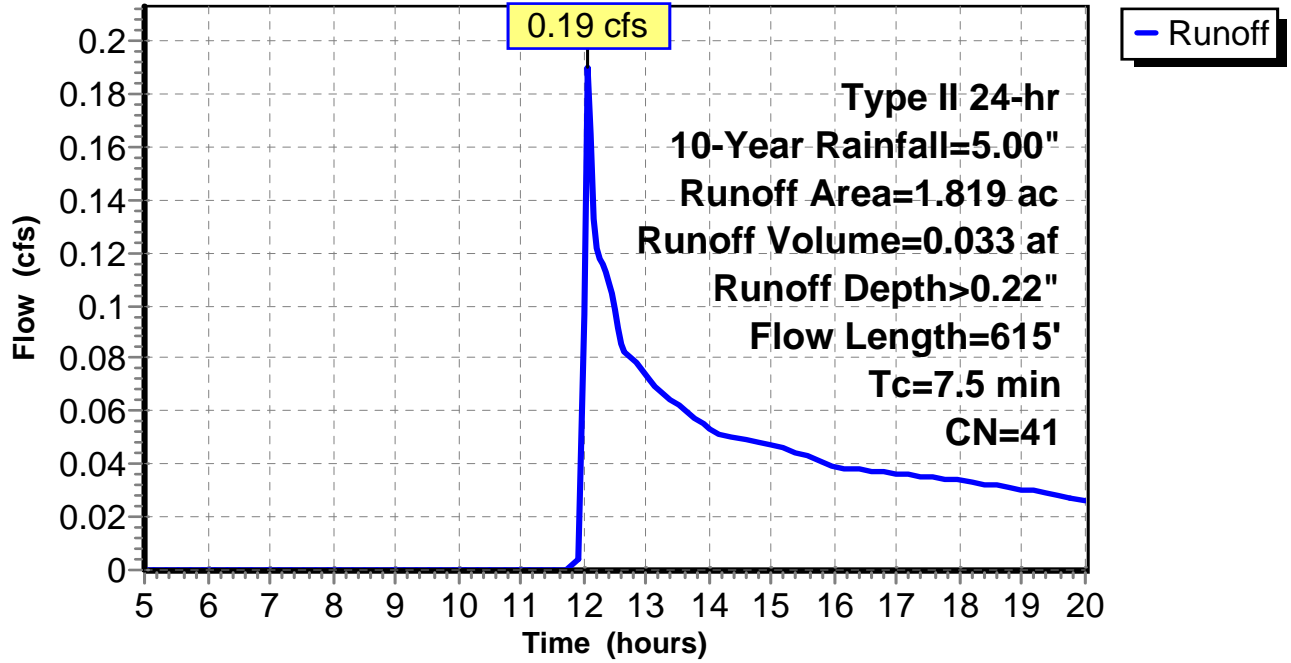
Subcatchment 4: C AR-303.011

Hydrograph



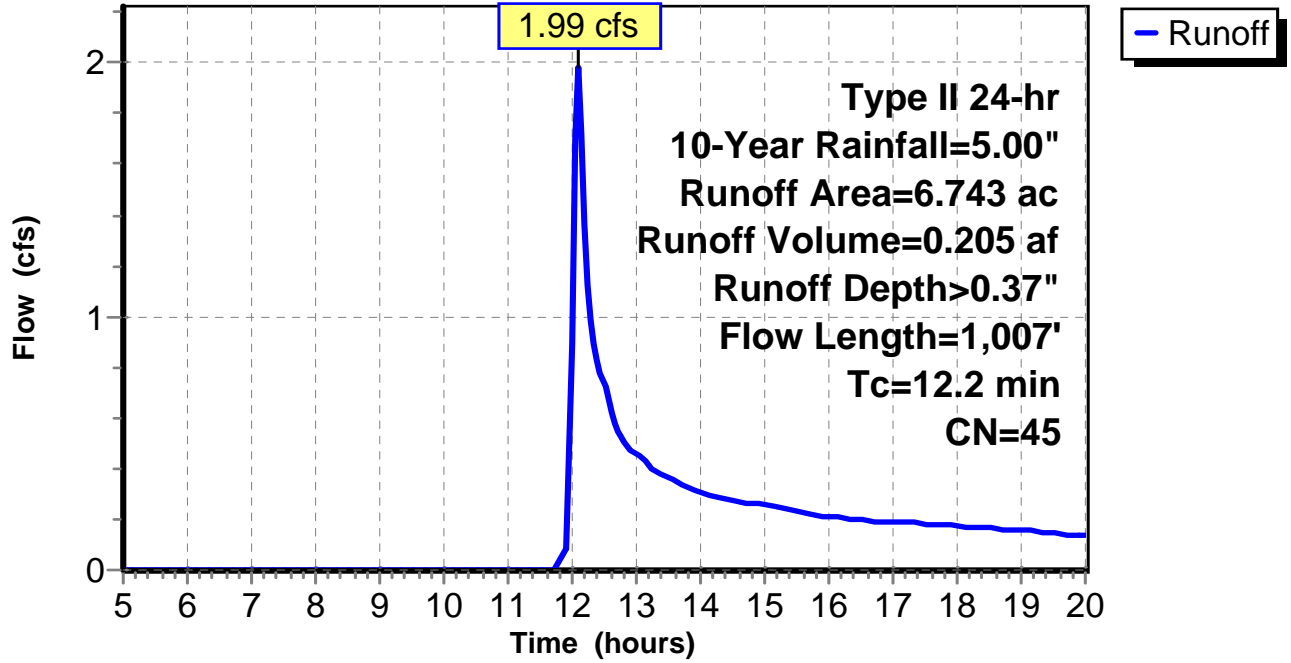
Subcatchment 5: C AR-303.012

Hydrograph



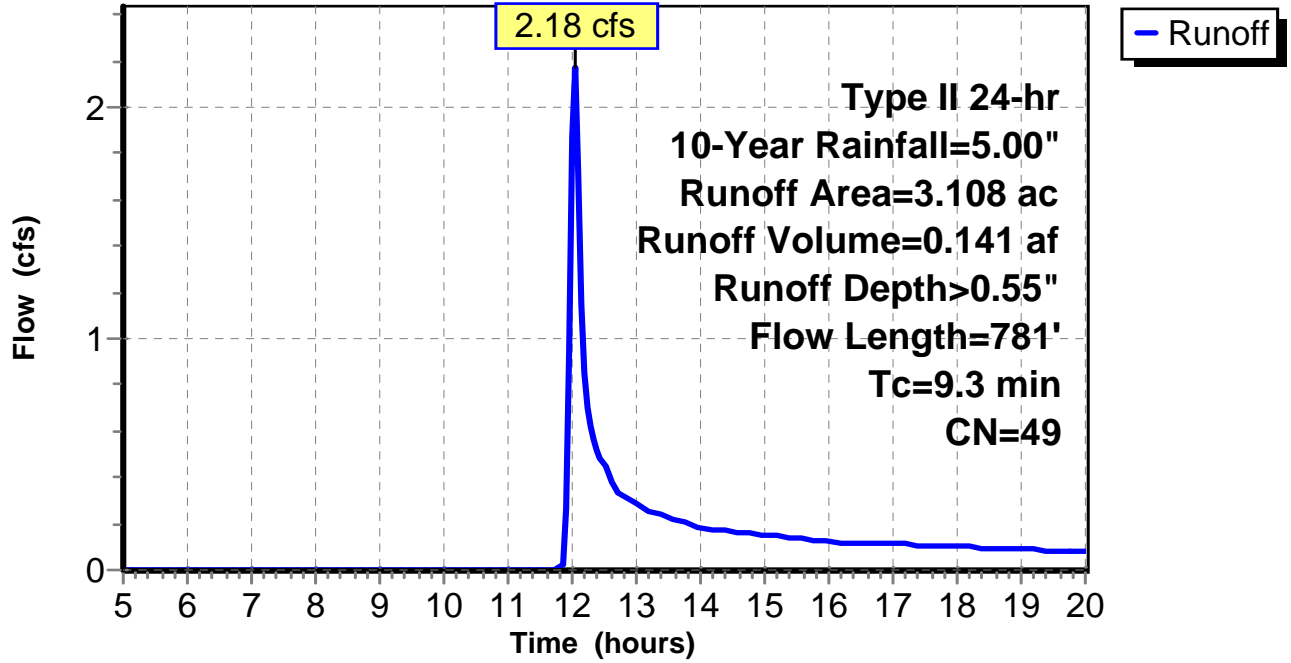
Subcatchment 6: C AR-303.013

Hydrograph



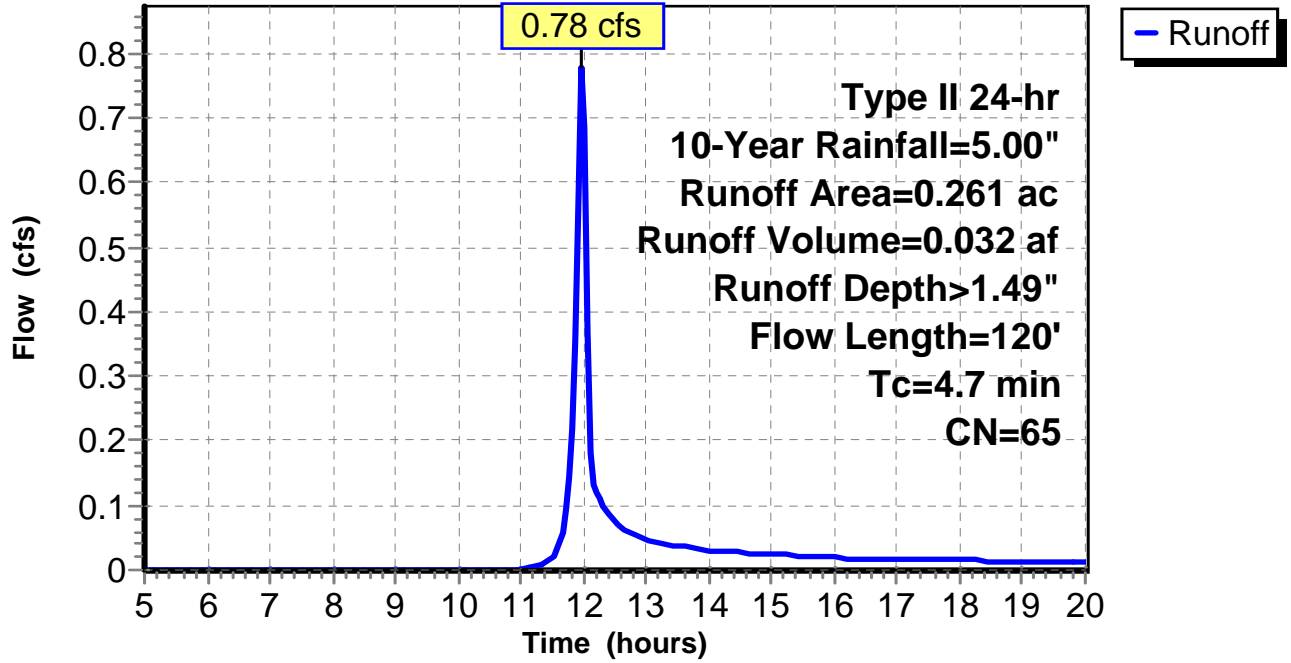
Subcatchment 7: C AR-303.014

Hydrograph



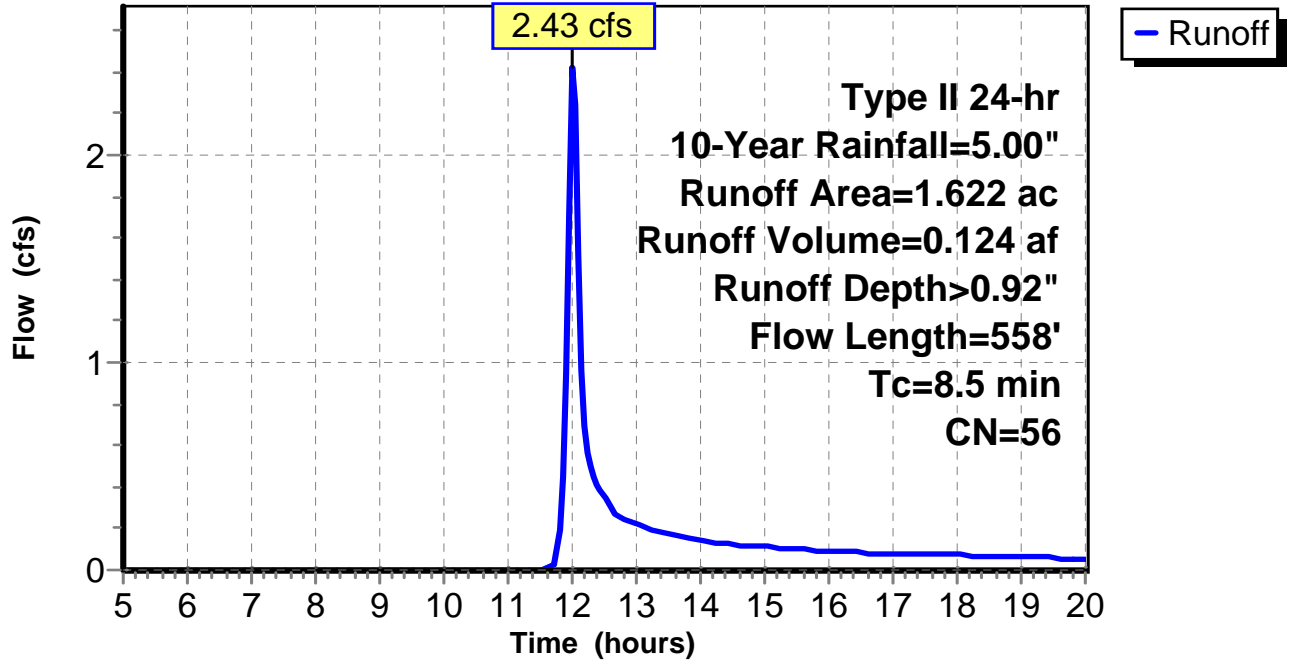
Subcatchment 8: C AR-303.015

Hydrograph



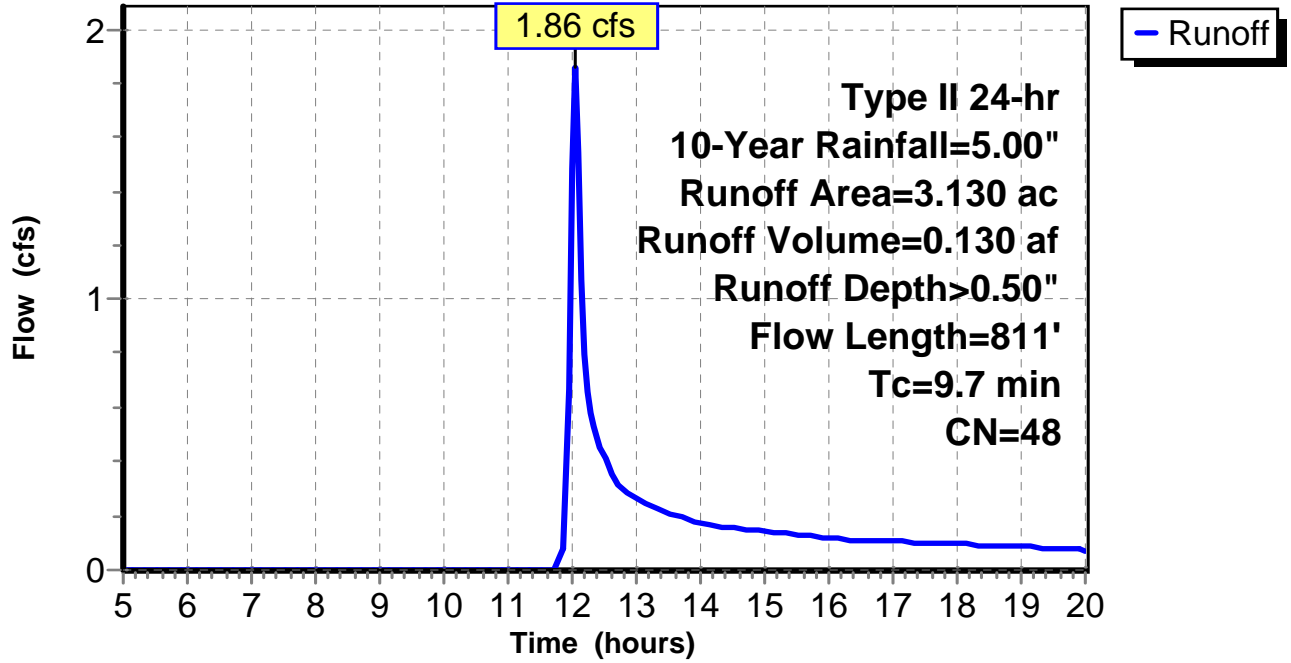
Subcatchment 9: C AR-303.016

Hydrograph



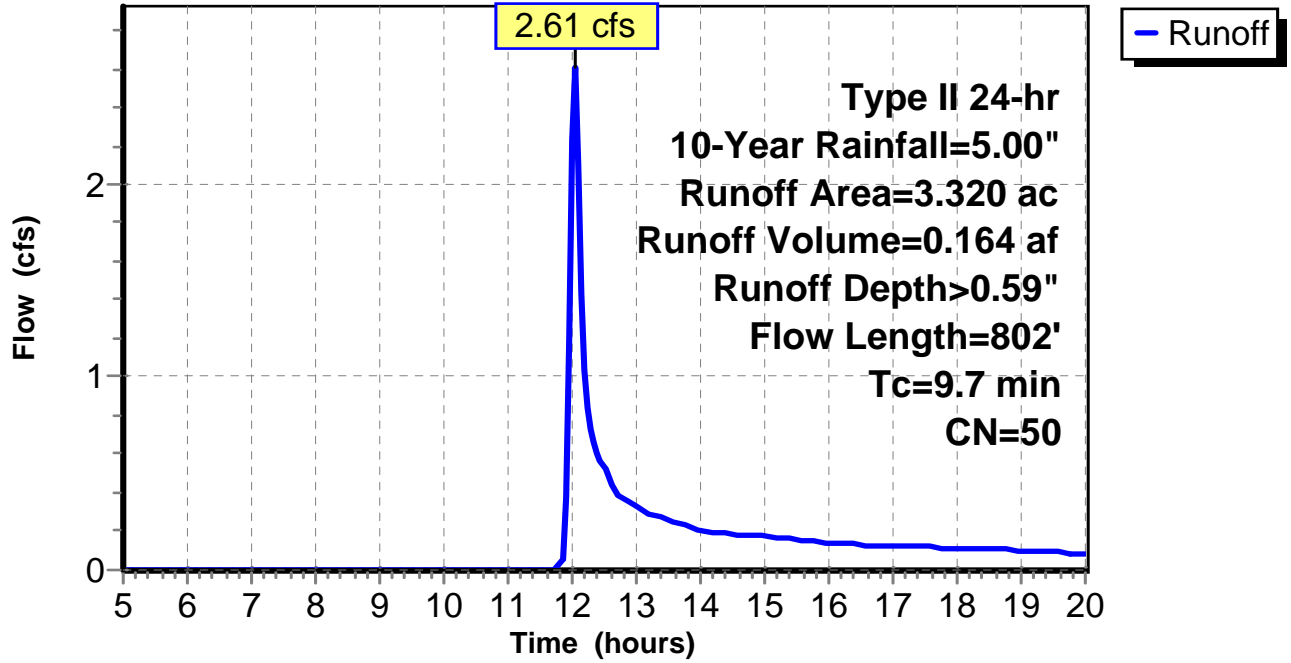
Subcatchment 10: C AR-303.017

Hydrograph



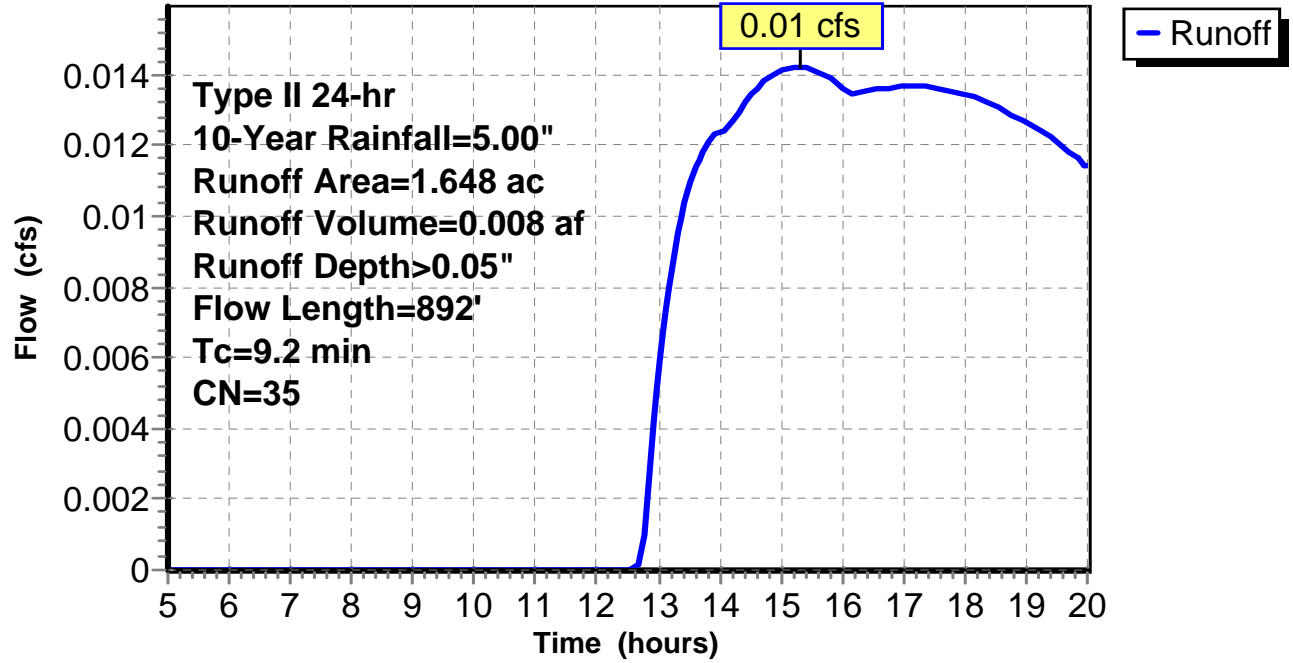
Subcatchment 11: C AR-303.018

Hydrograph



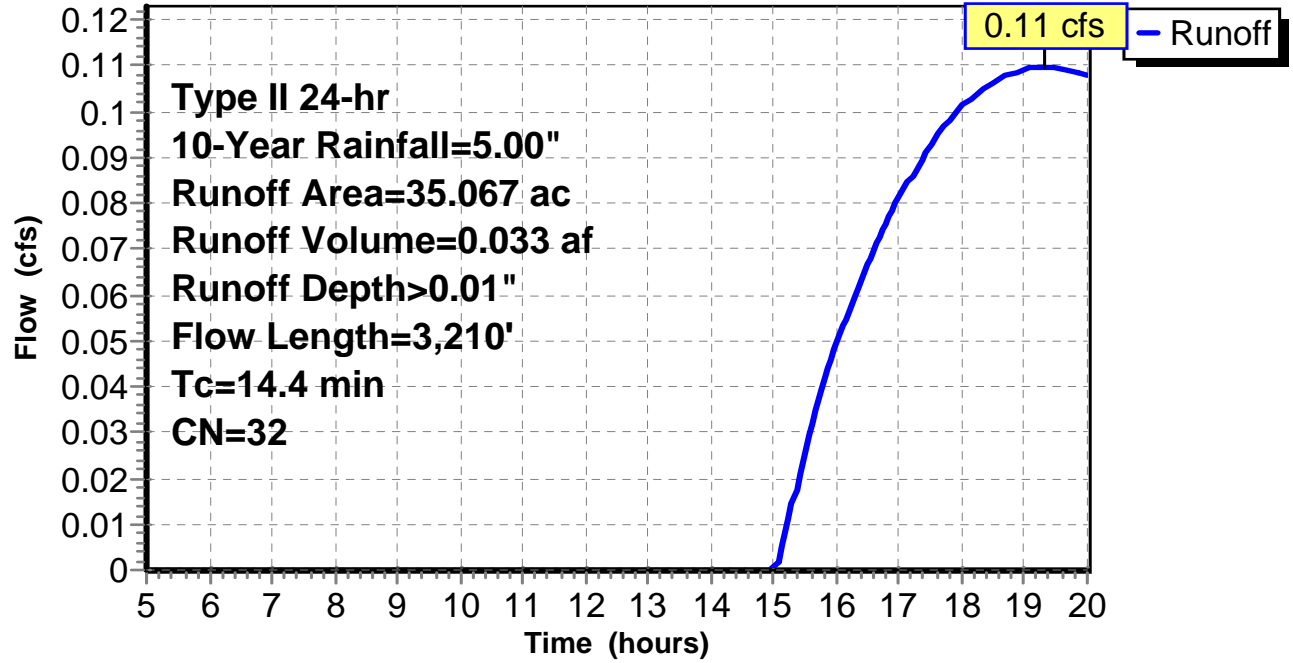
Subcatchment 12: C E123.003

Hydrograph



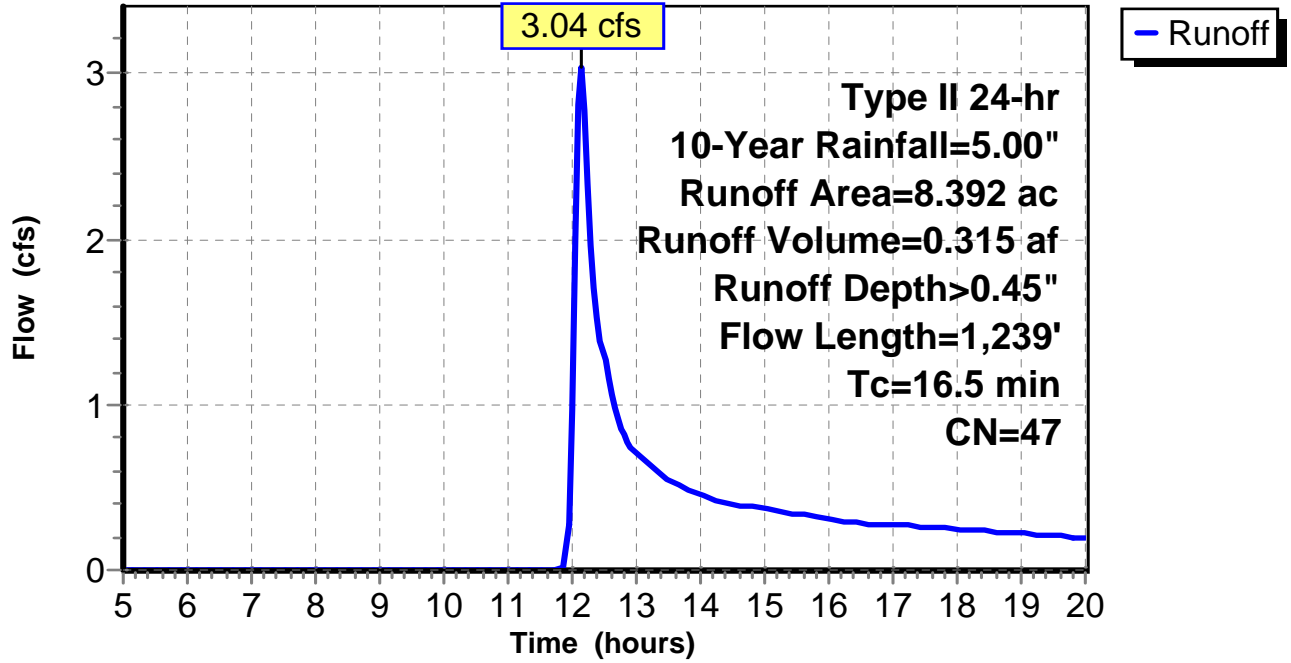
Subcatchment 13: C E123.004

Hydrograph



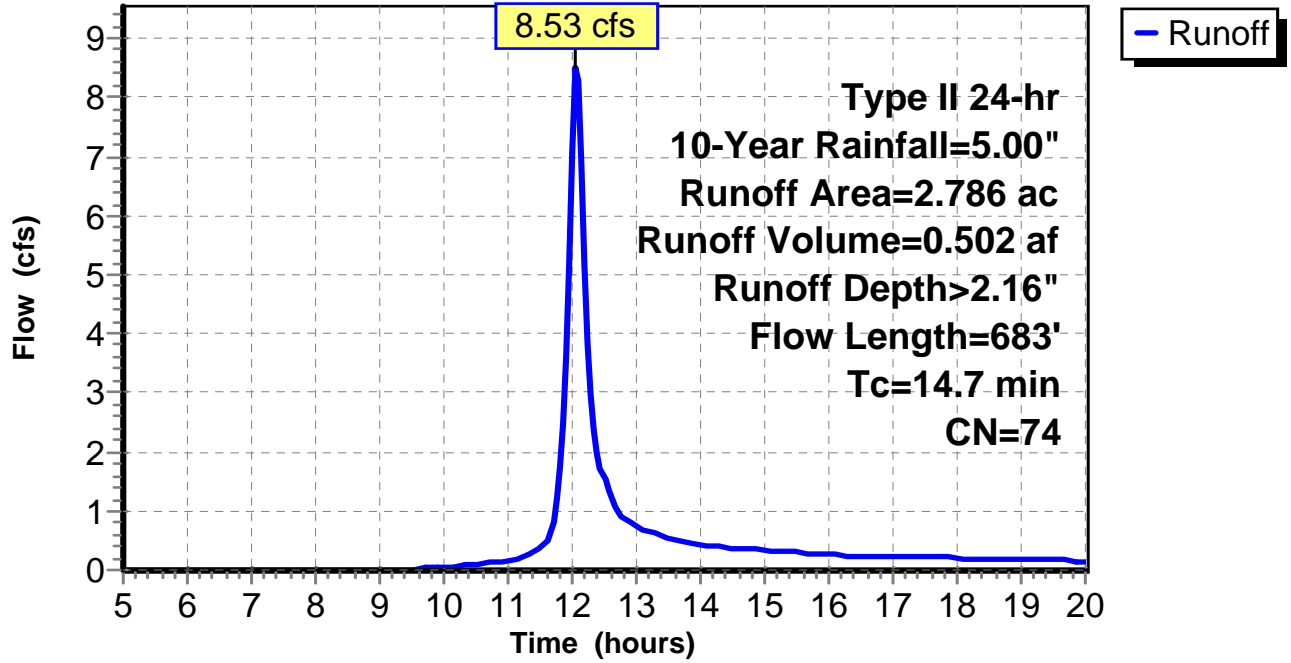
Subcatchment 14: C E123.005

Hydrograph



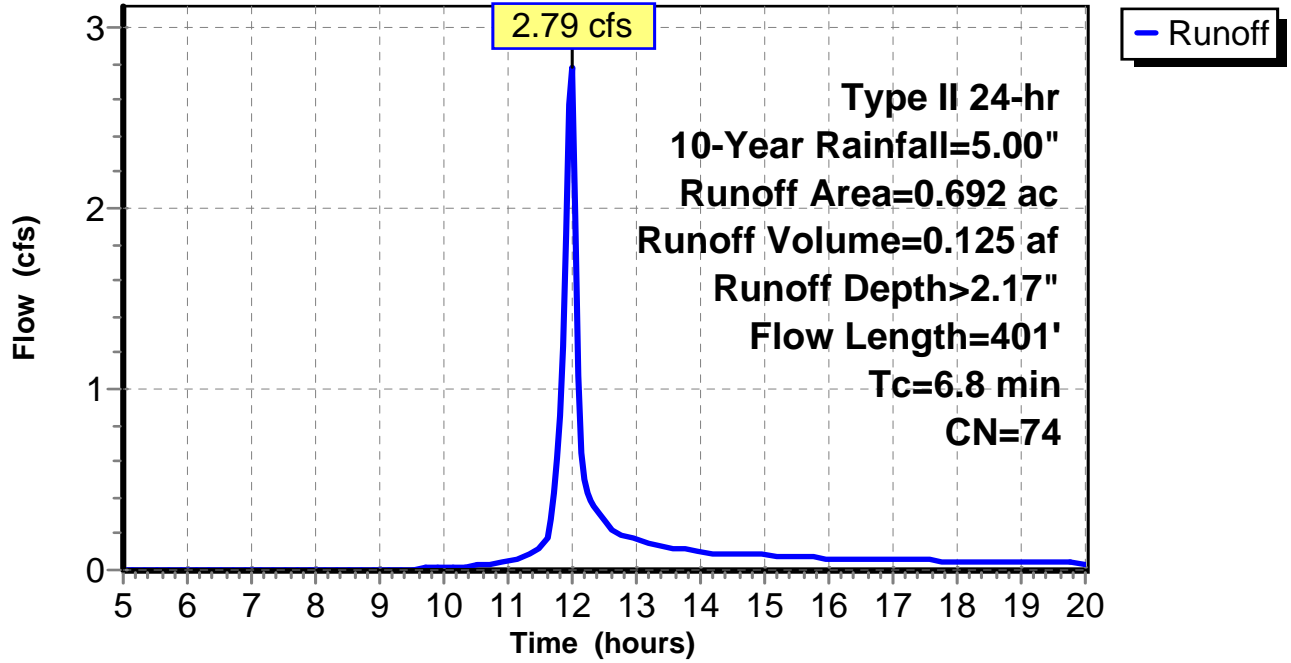
Subcatchment 15: C E123.006

Hydrograph



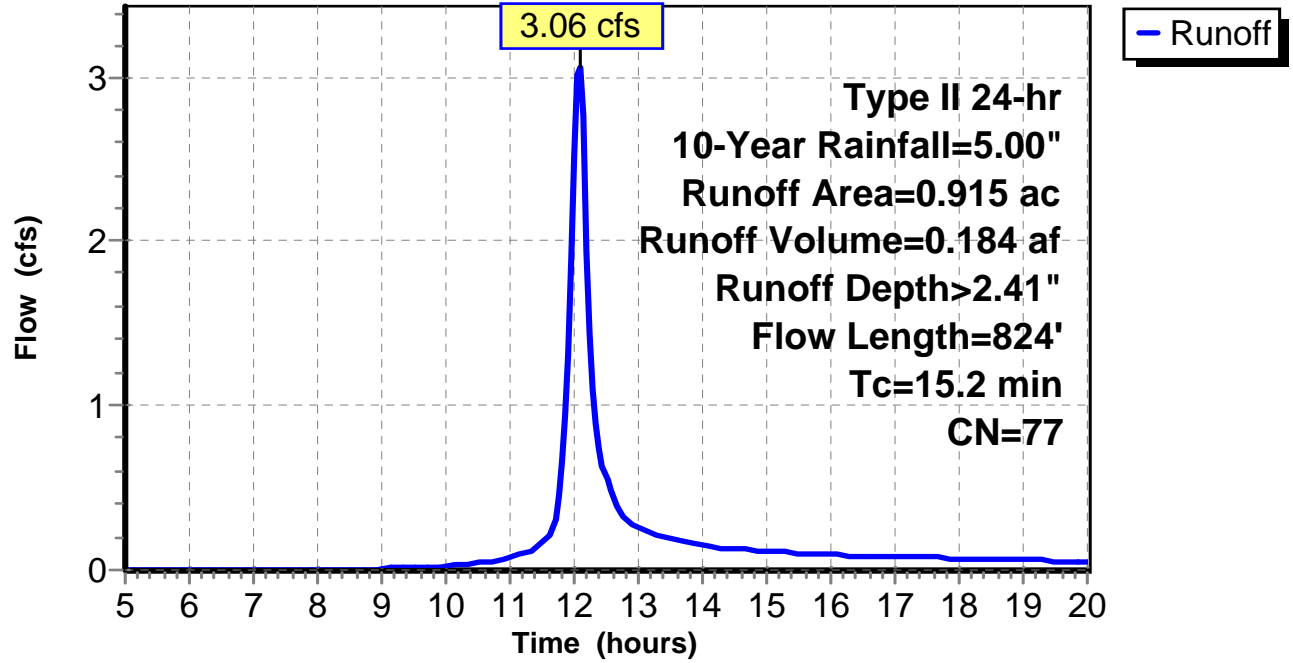
Subcatchment 16: C E123.007

Hydrograph



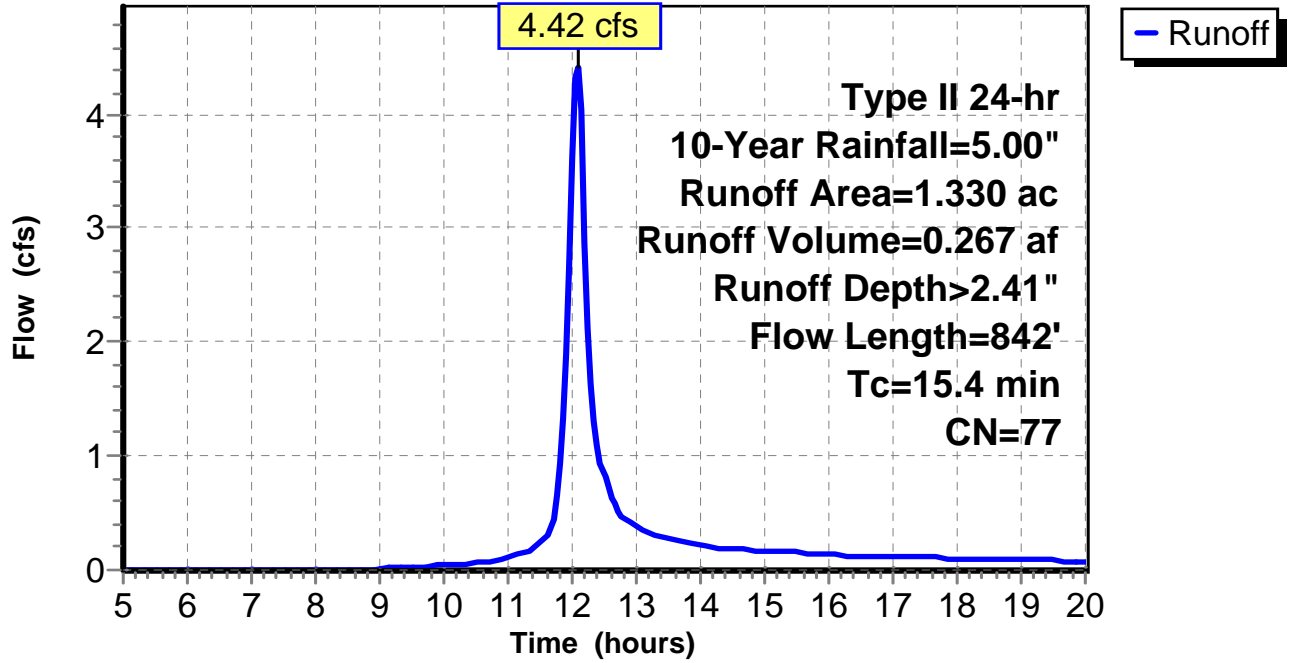
Subcatchment 17: C E123.008

Hydrograph



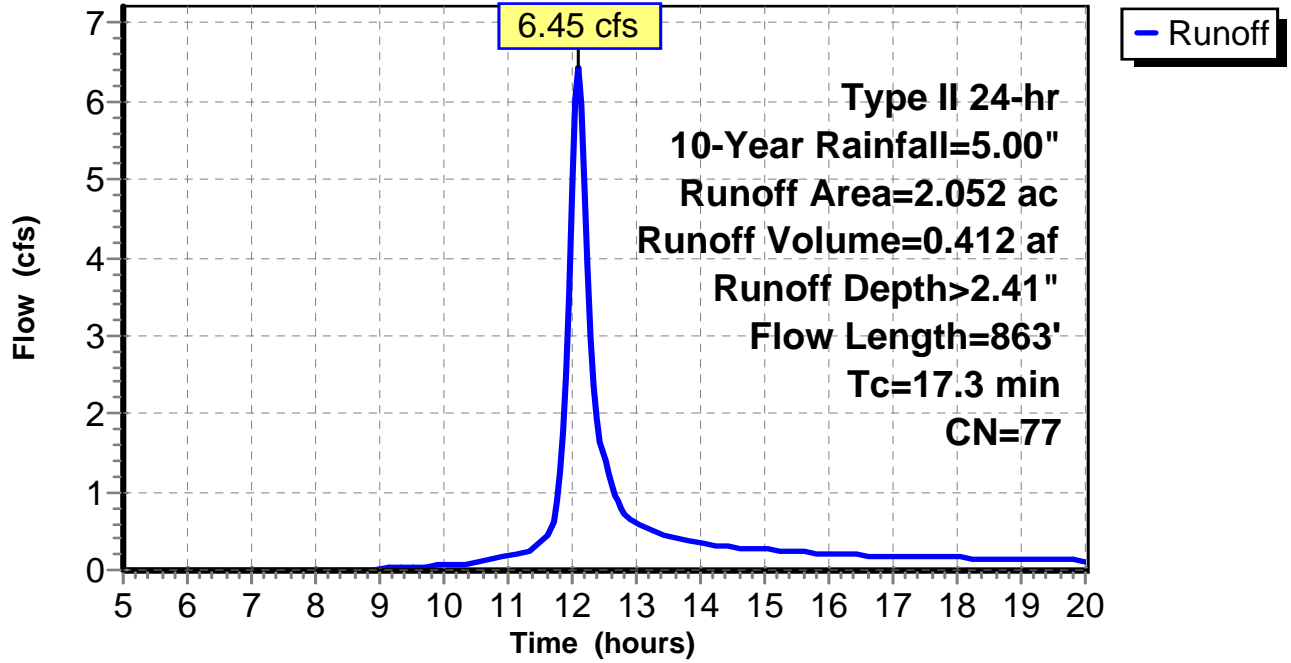
Subcatchment 18: C E123.009

Hydrograph



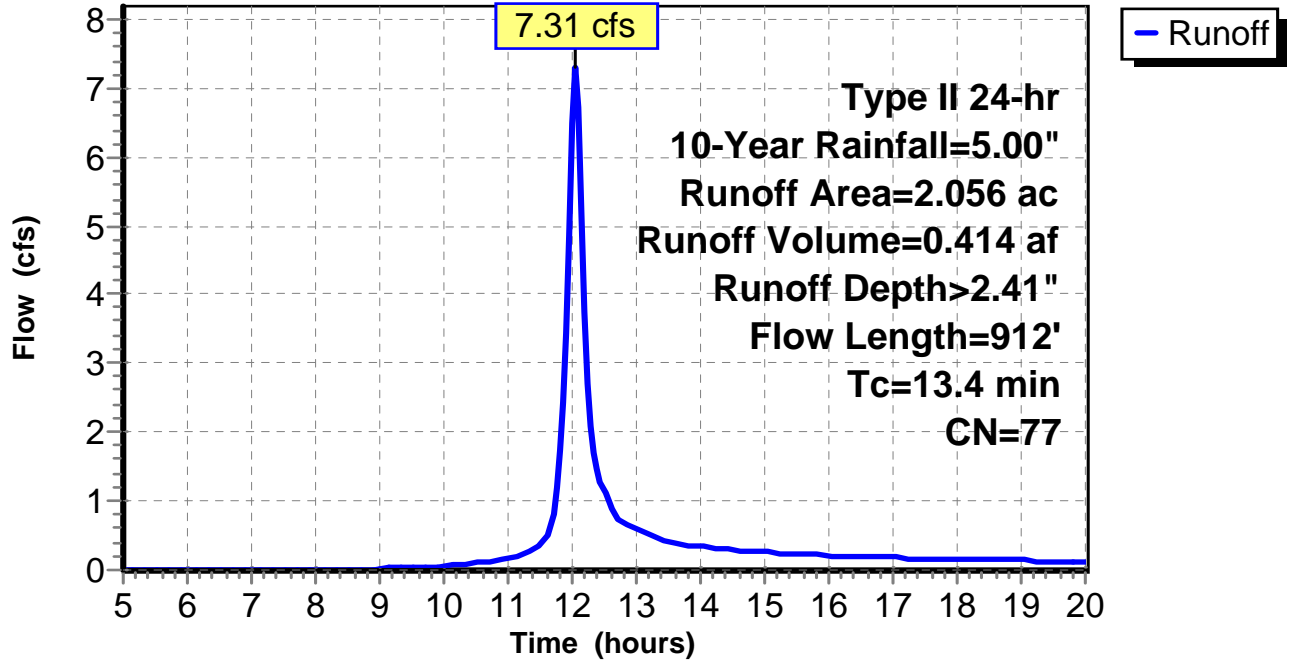
Subcatchment 19: C E123.010

Hydrograph



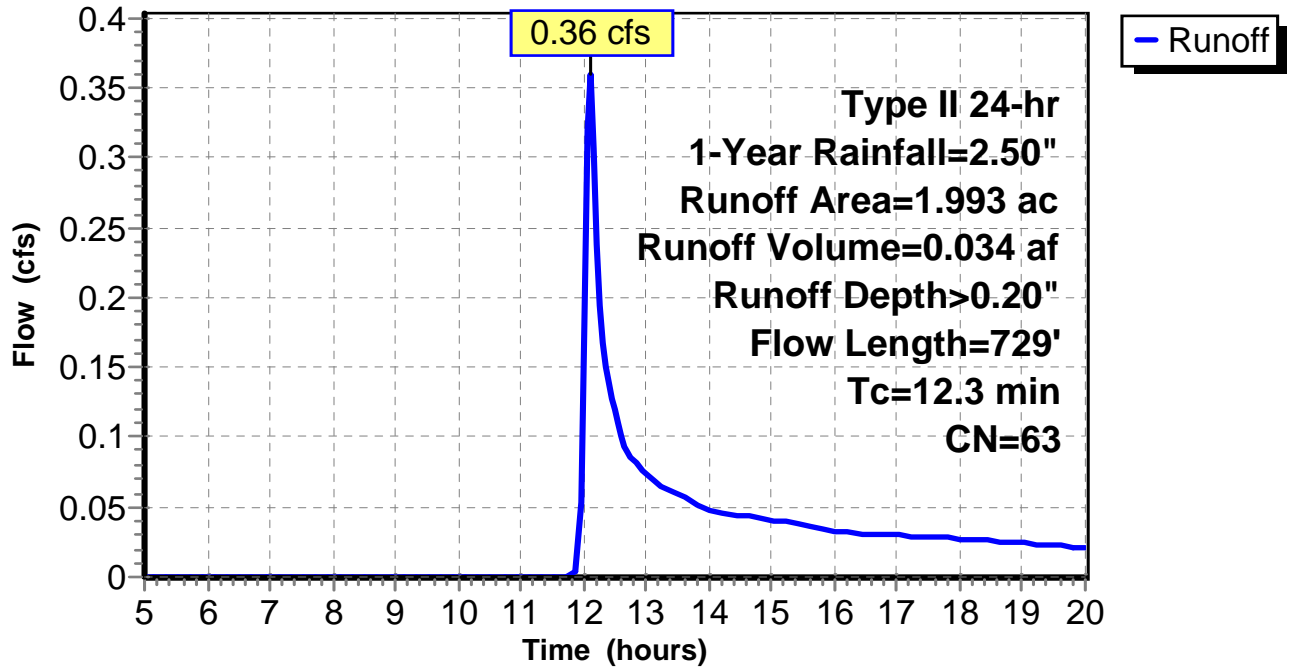
Subcatchment 20: C E123.011

Hydrograph



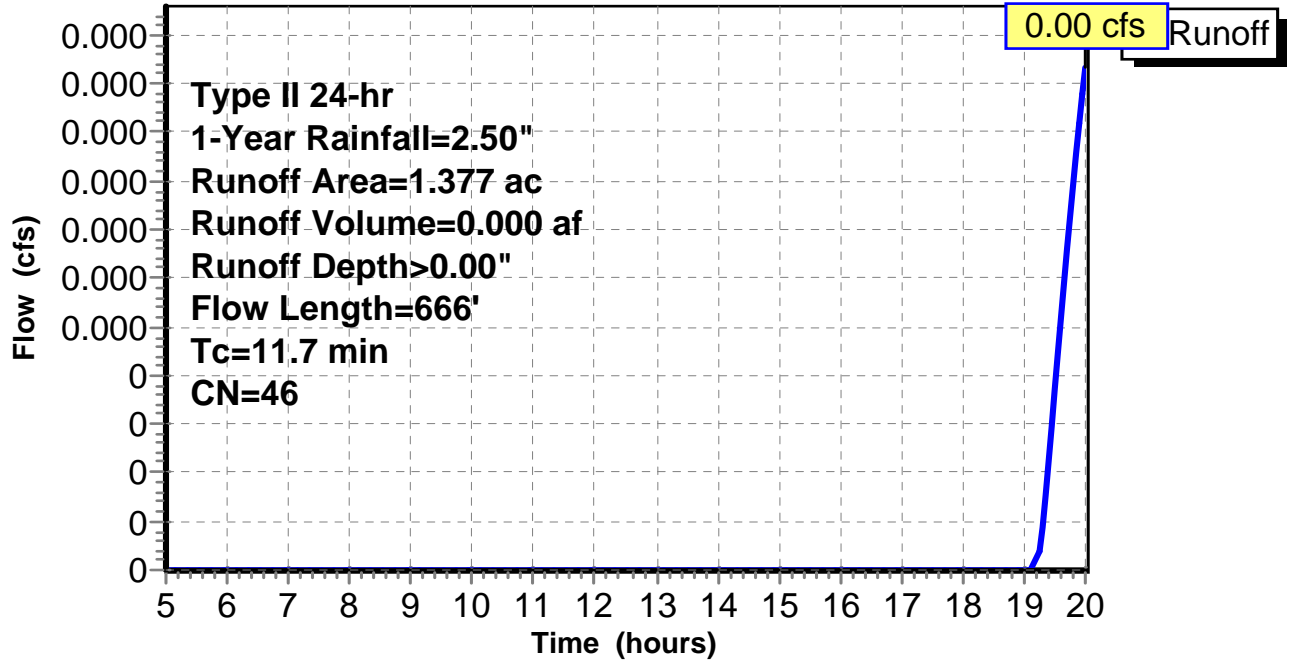
Subcatchment 1: C AR-303.001

Hydrograph



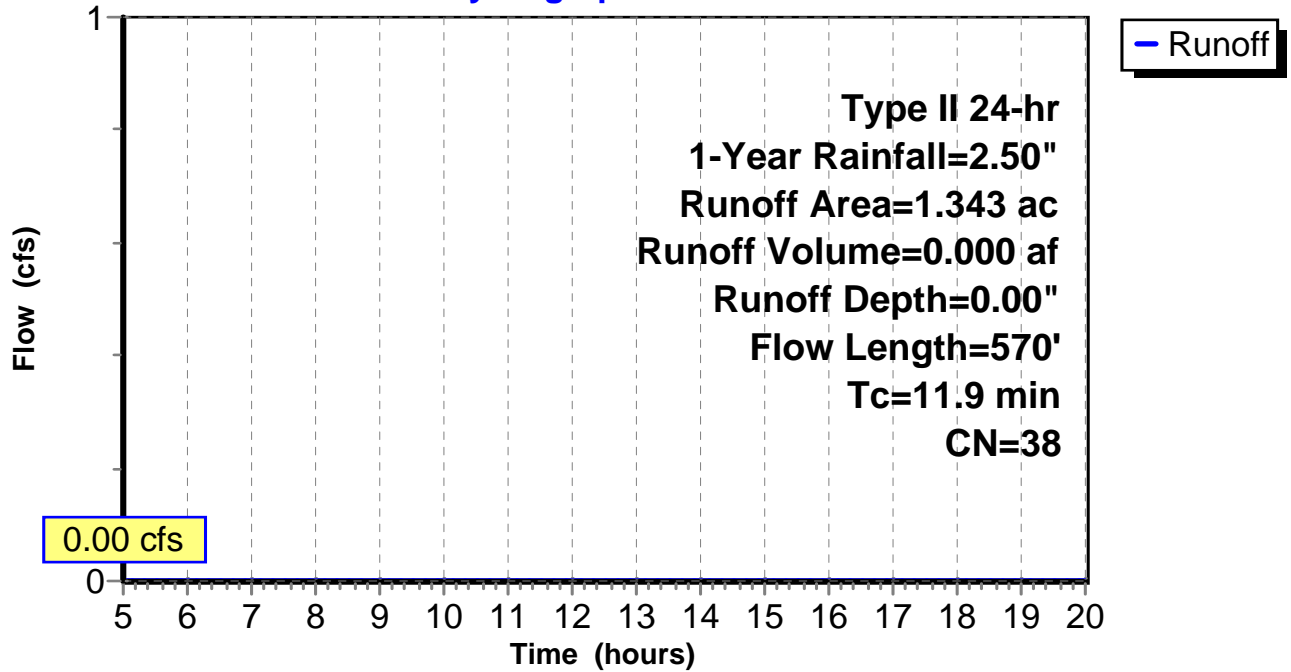
Subcatchment 2: C AR-303.002

Hydrograph



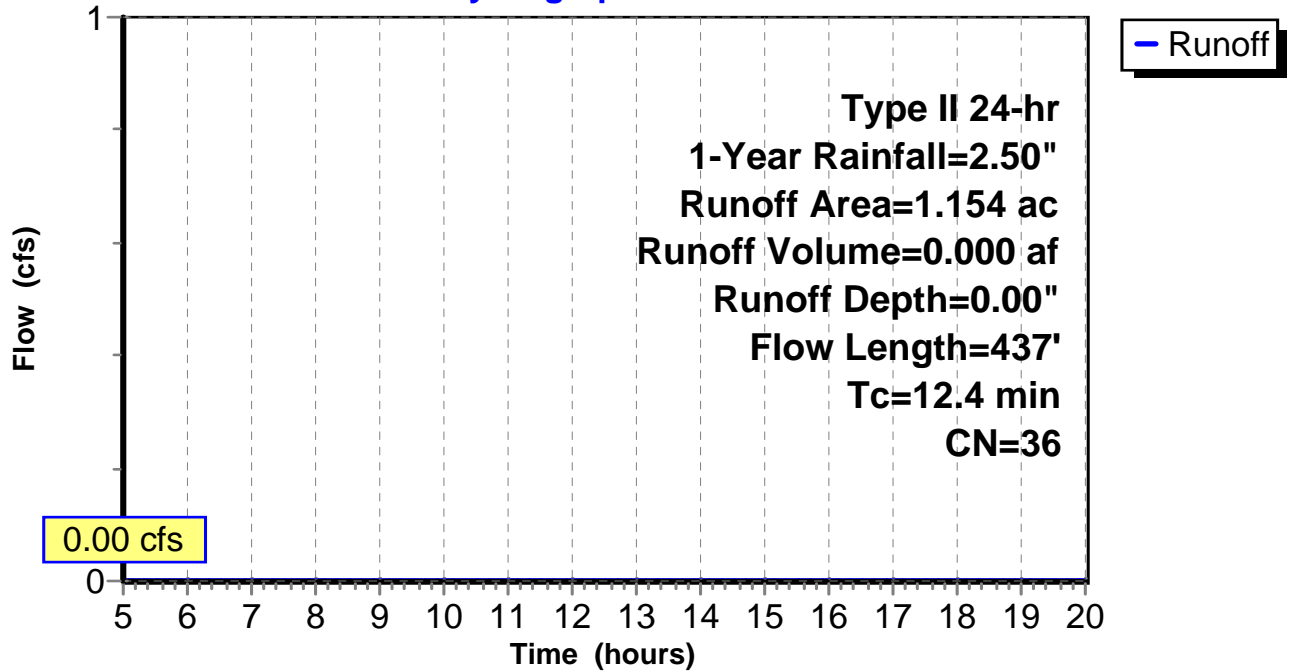
Subcatchment 3: C AR-303.003

Hydrograph



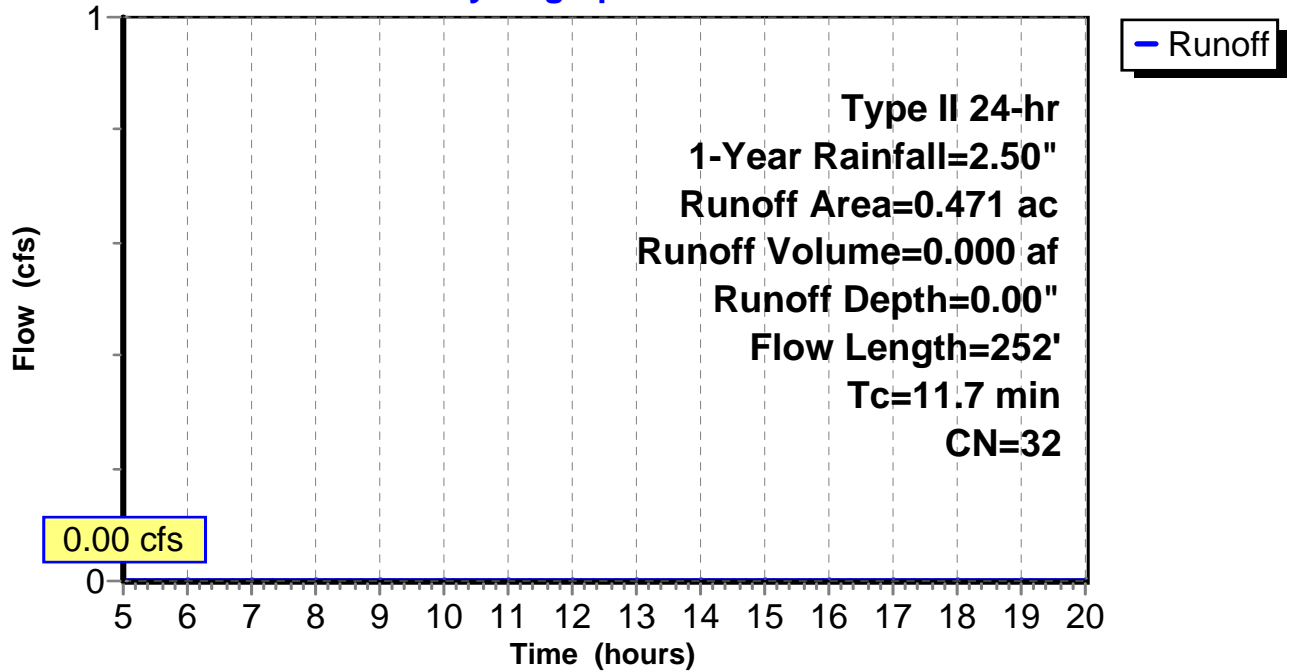
Subcatchment 4: C AR-303.004

Hydrograph



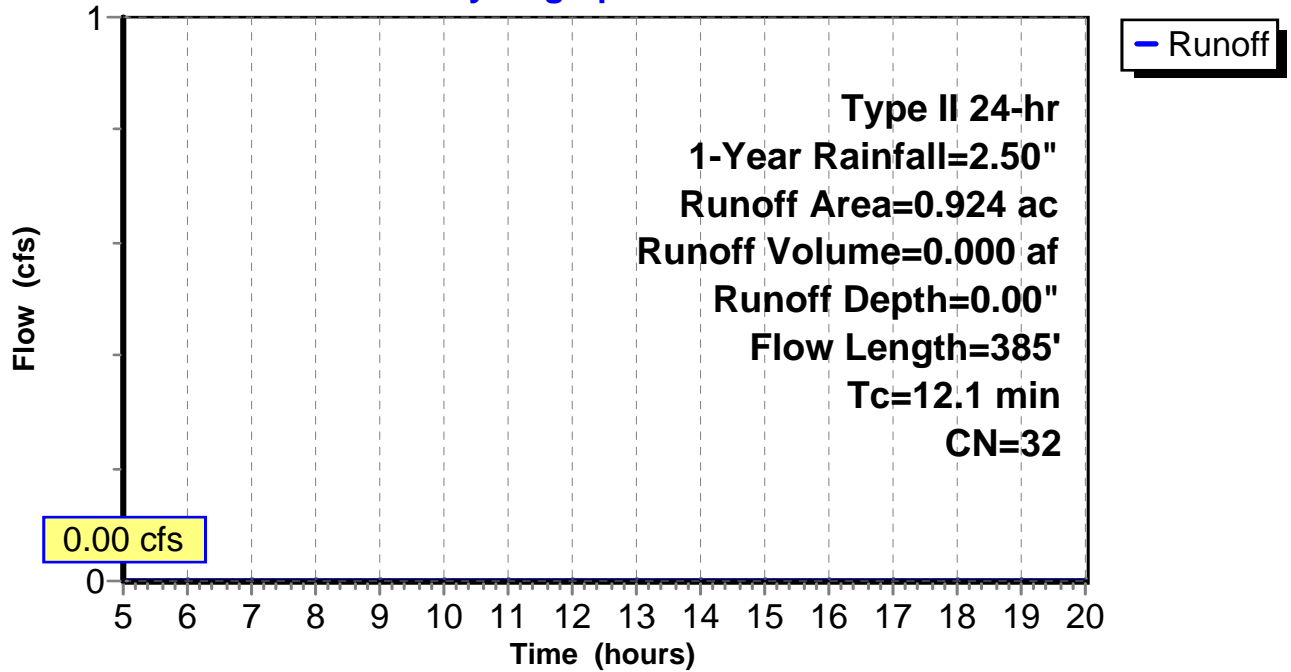
Subcatchment 5: C AR-303.005

Hydrograph



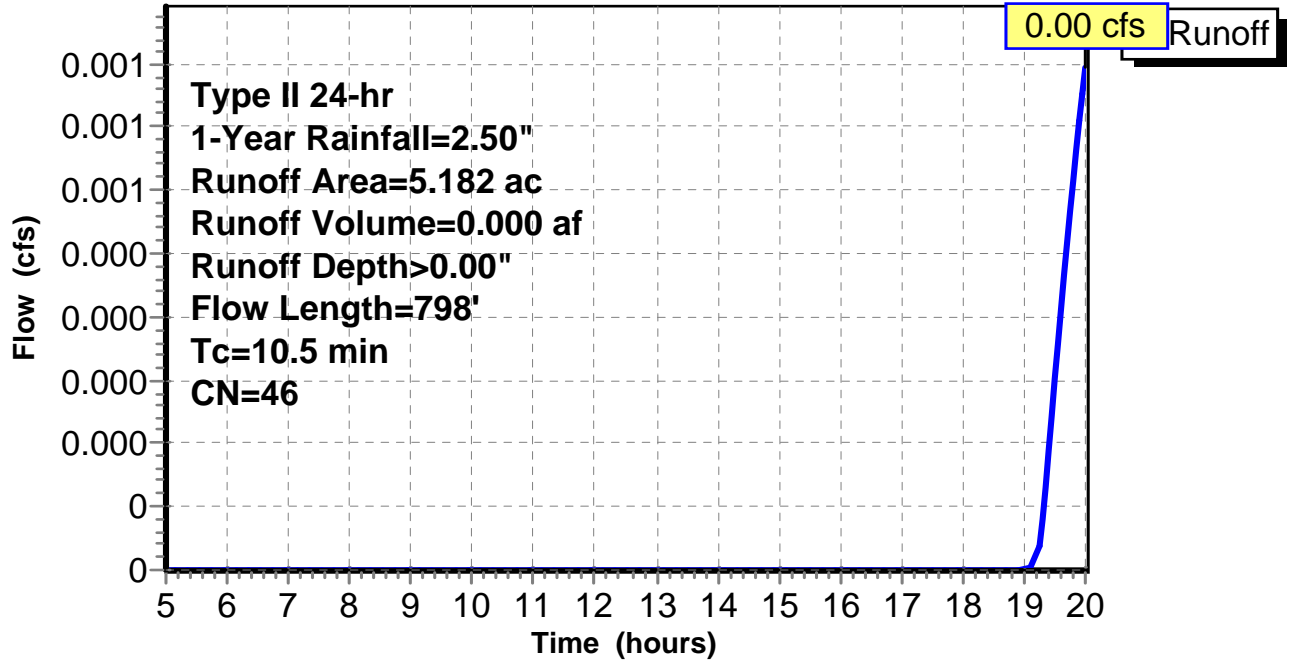
Subcatchment 6: C AR-303.006

Hydrograph



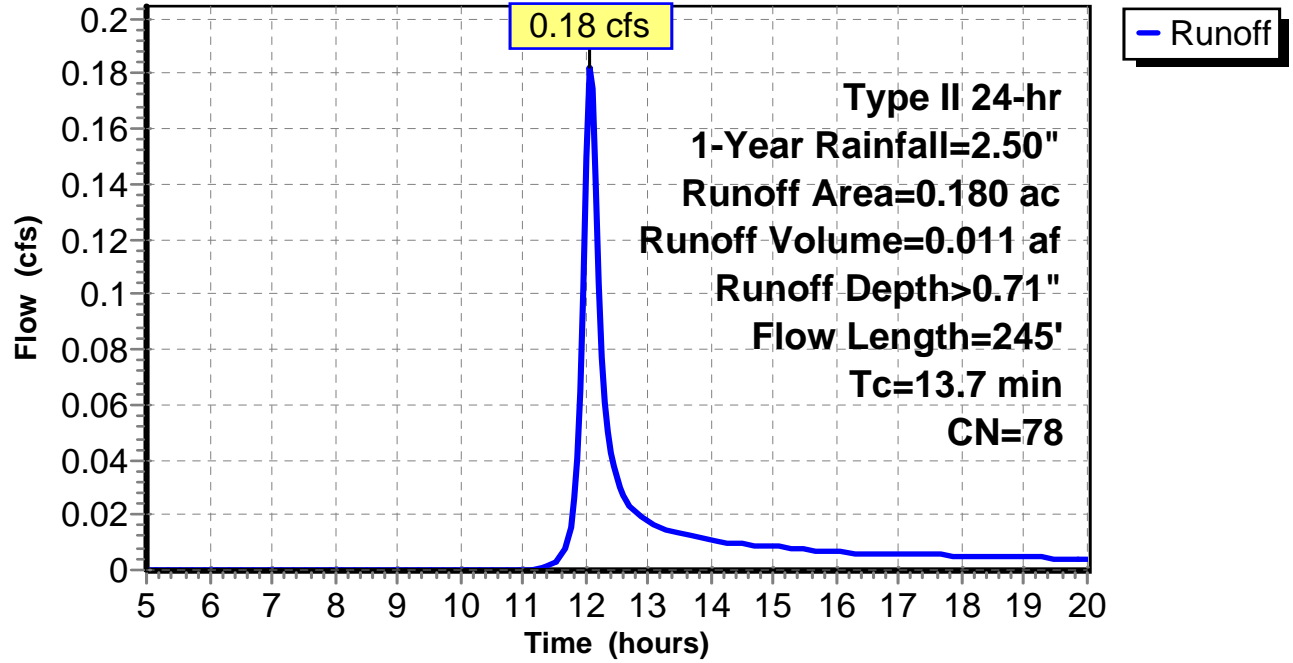
Subcatchment 7: C AR-303.007

Hydrograph



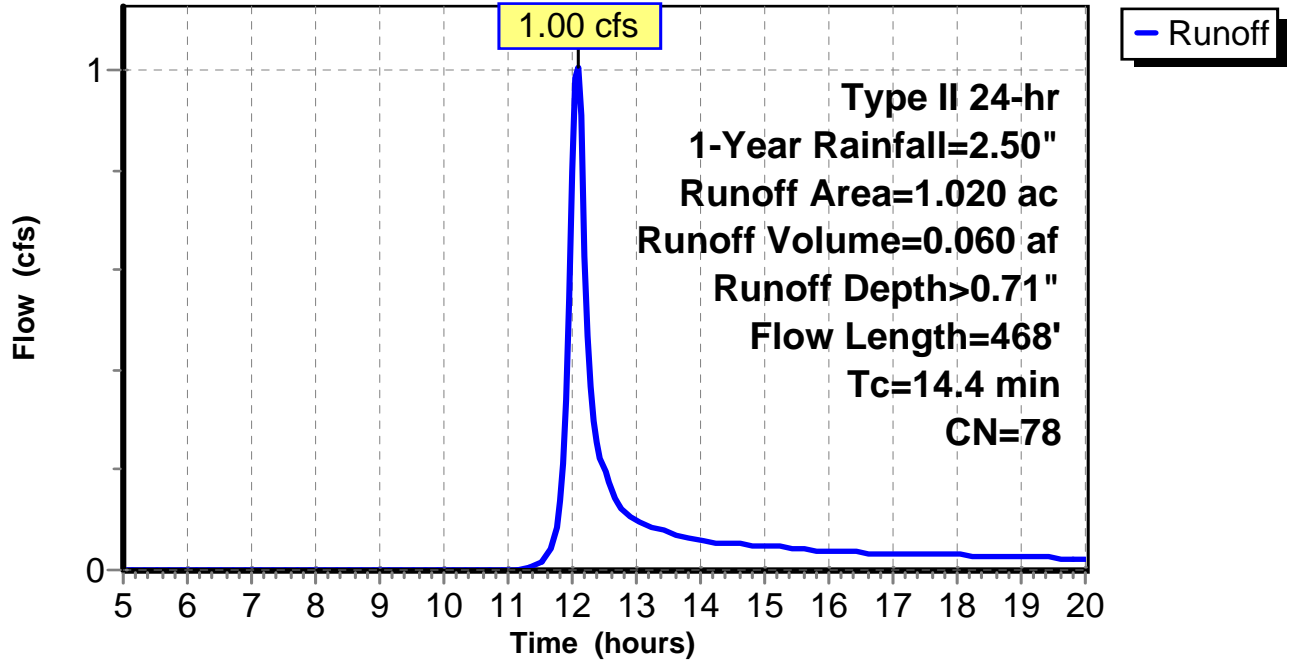
Subcatchment 8: C E123.001

Hydrograph



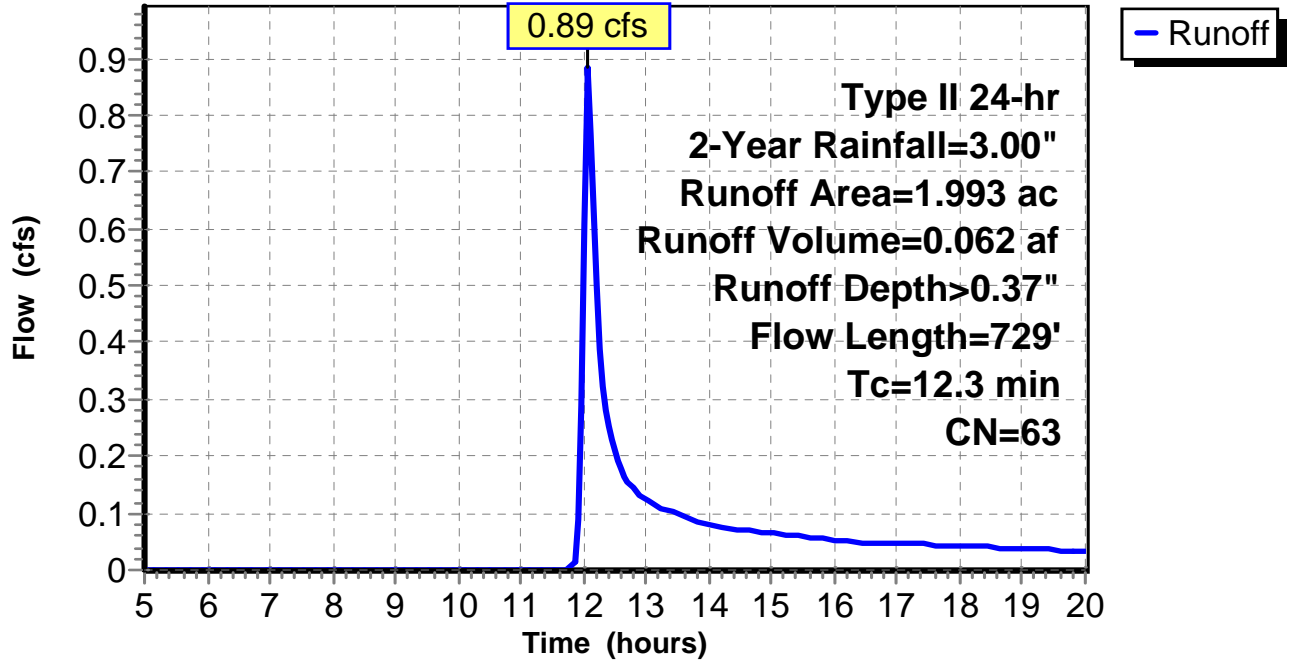
Subcatchment 9: C E123.002

Hydrograph



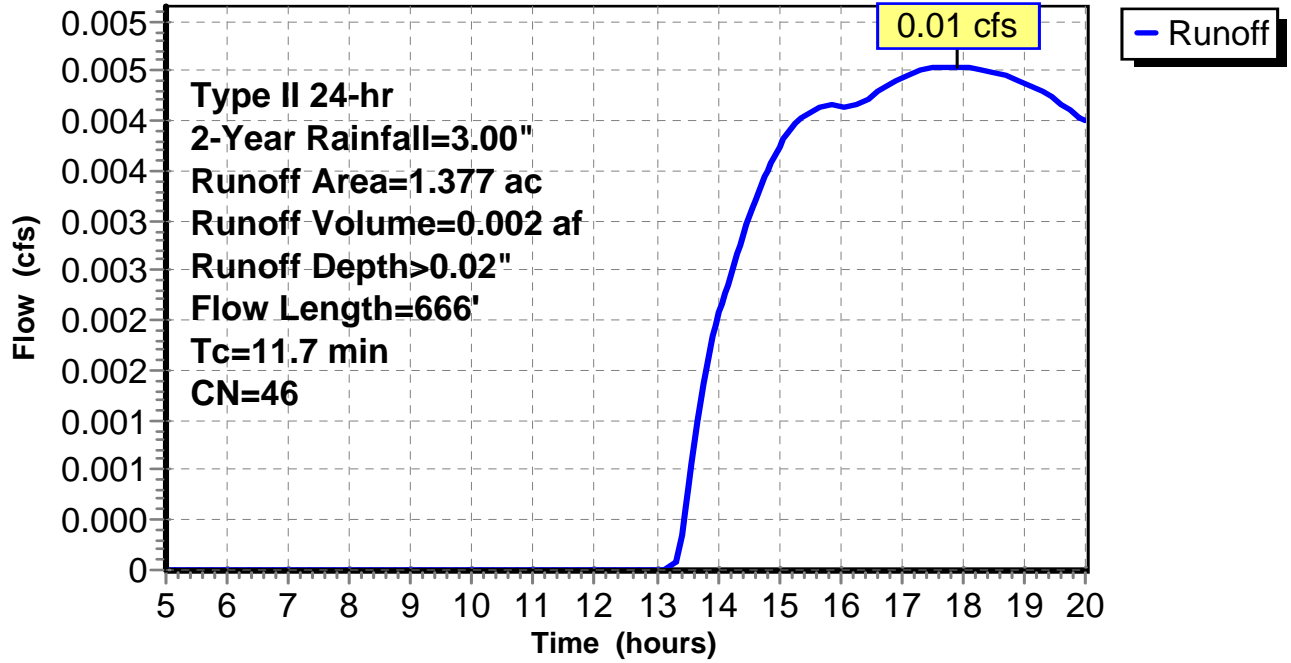
Subcatchment 1: C AR-303.001

Hydrograph



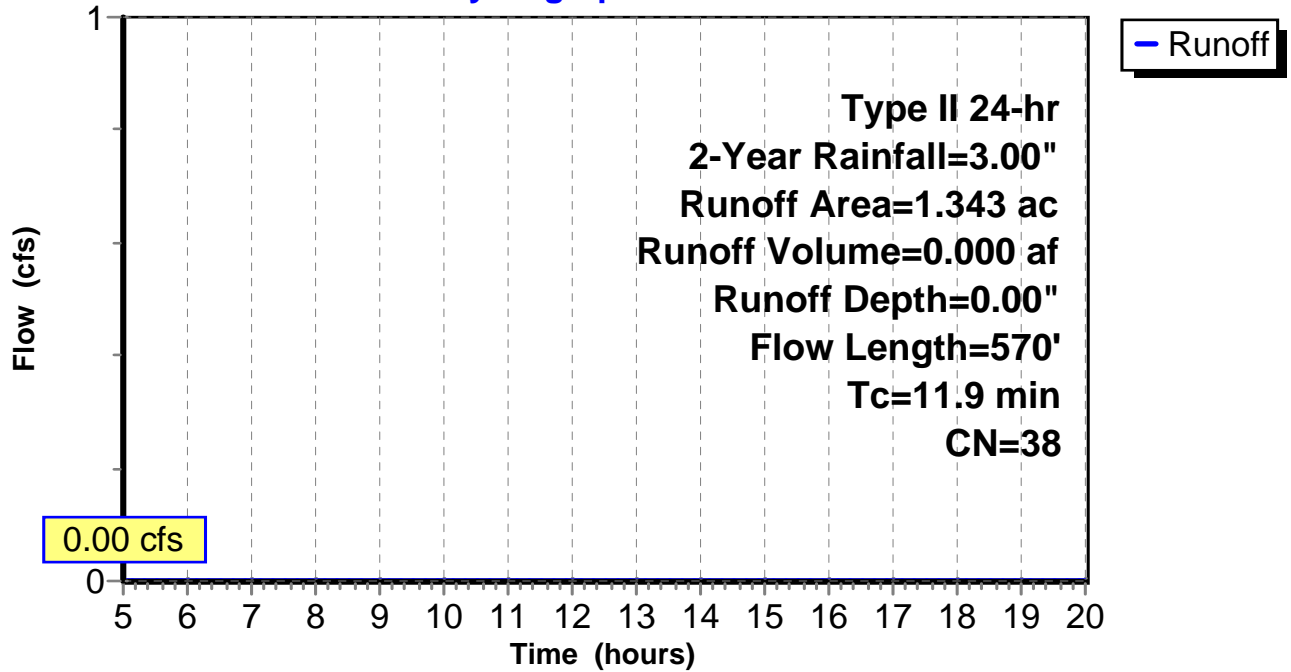
Subcatchment 2: C AR-303.002

Hydrograph



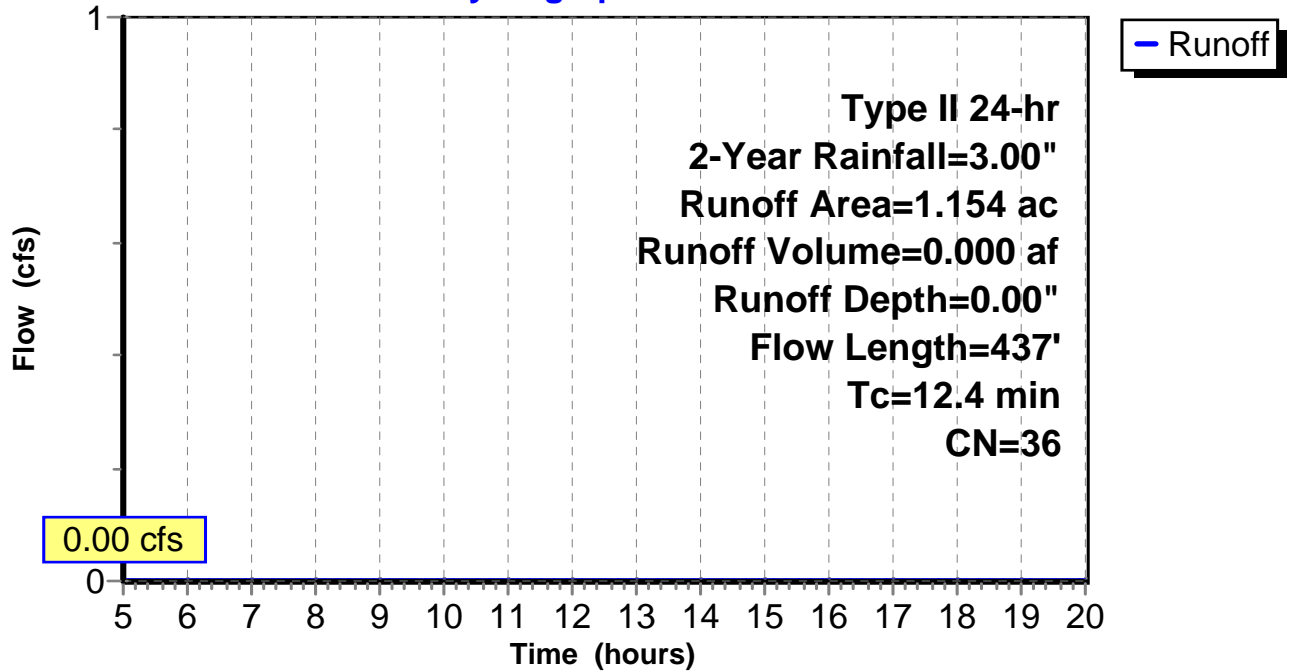
Subcatchment 3: C AR-303.003

Hydrograph



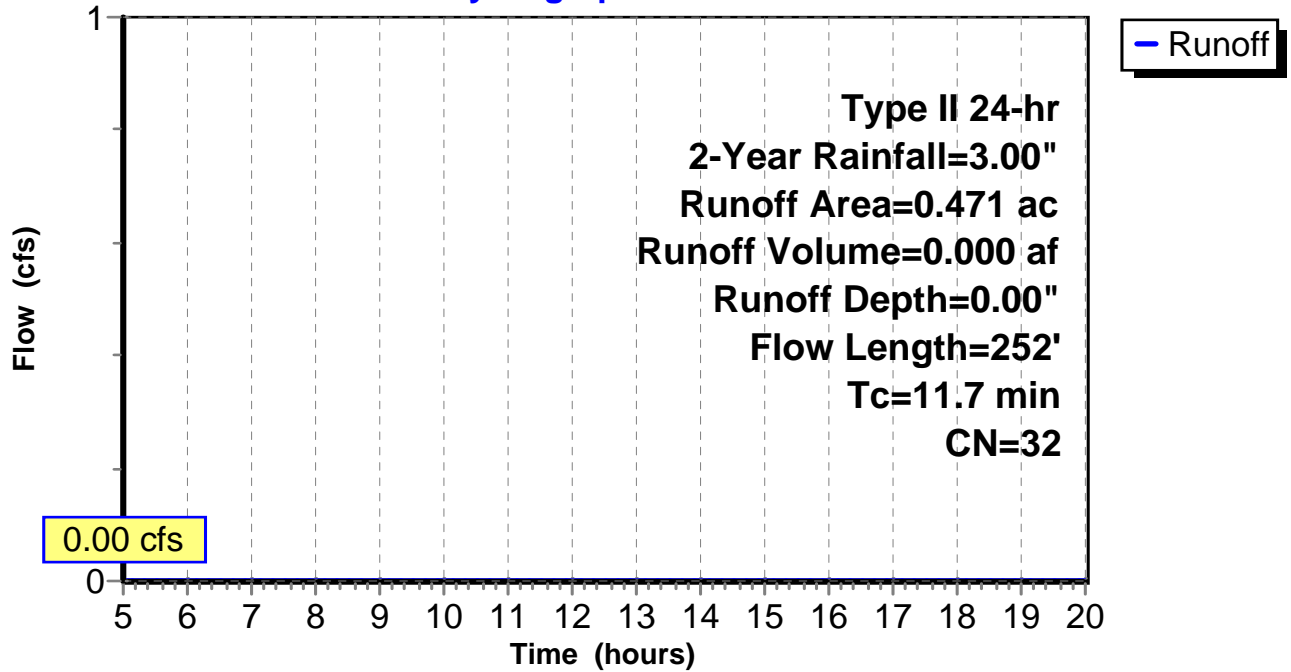
Subcatchment 4: C AR-303.004

Hydrograph



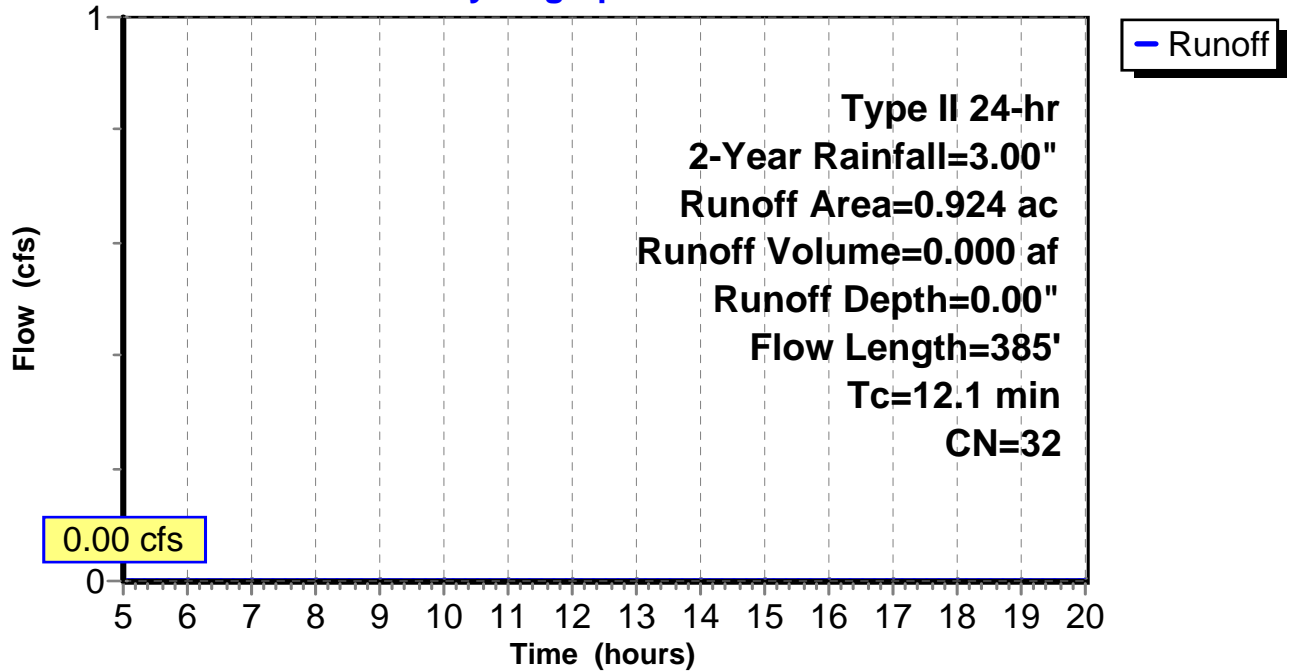
Subcatchment 5: C AR-303.005

Hydrograph



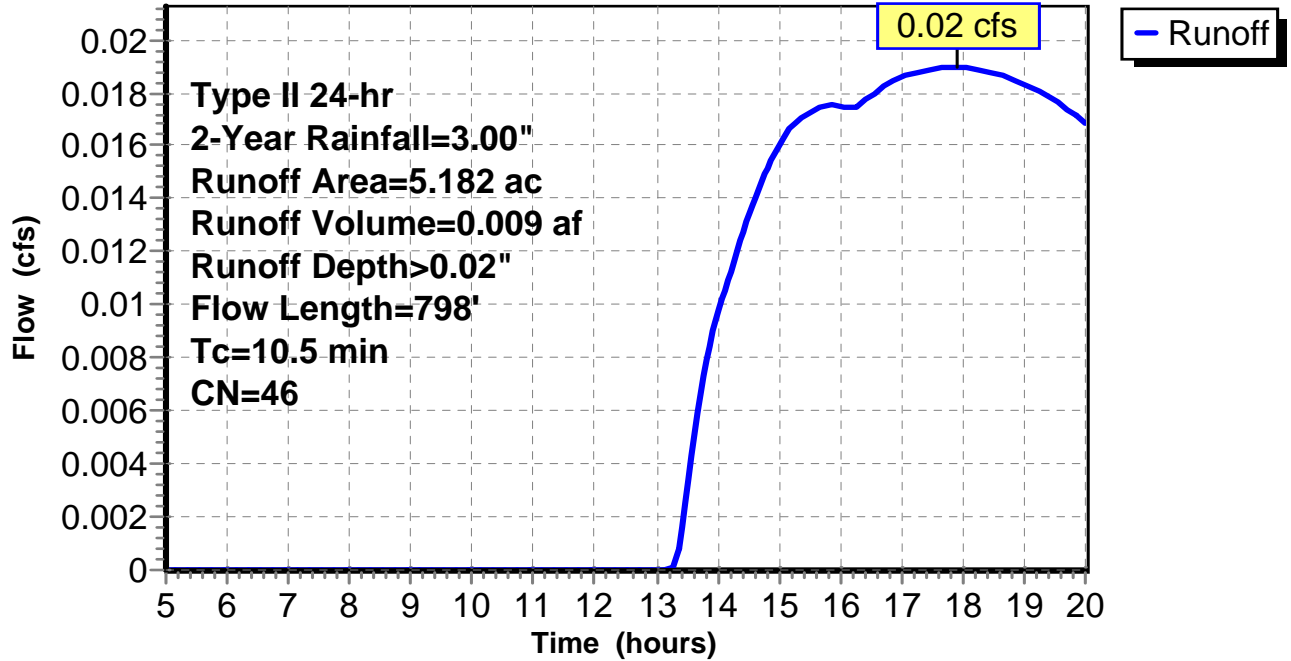
Subcatchment 6: C AR-303.006

Hydrograph



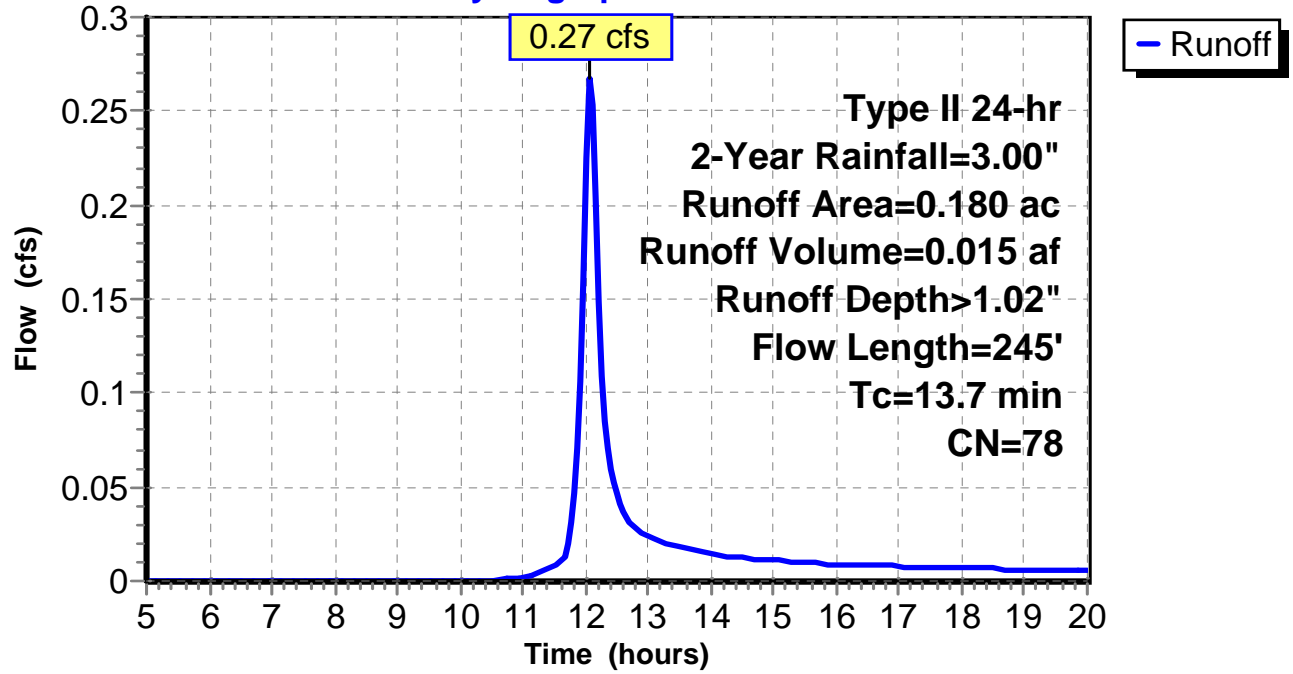
Subcatchment 7: C AR-303.007

Hydrograph



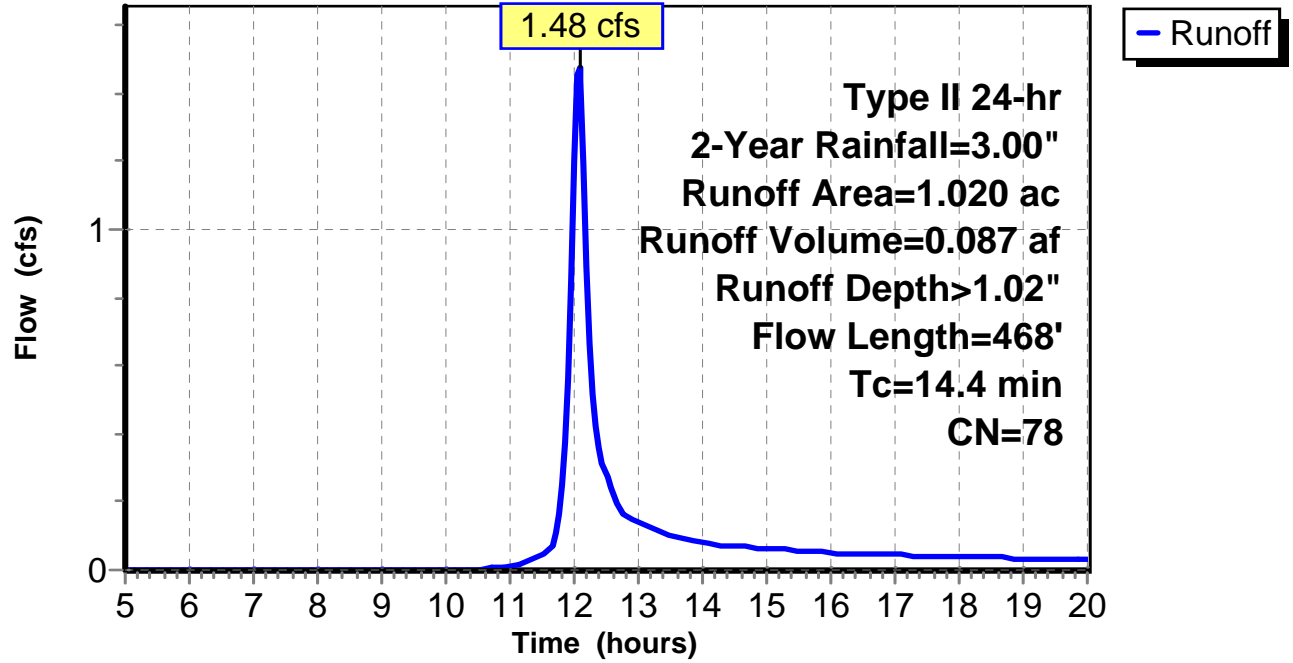
Subcatchment 8: C E123.001

Hydrograph



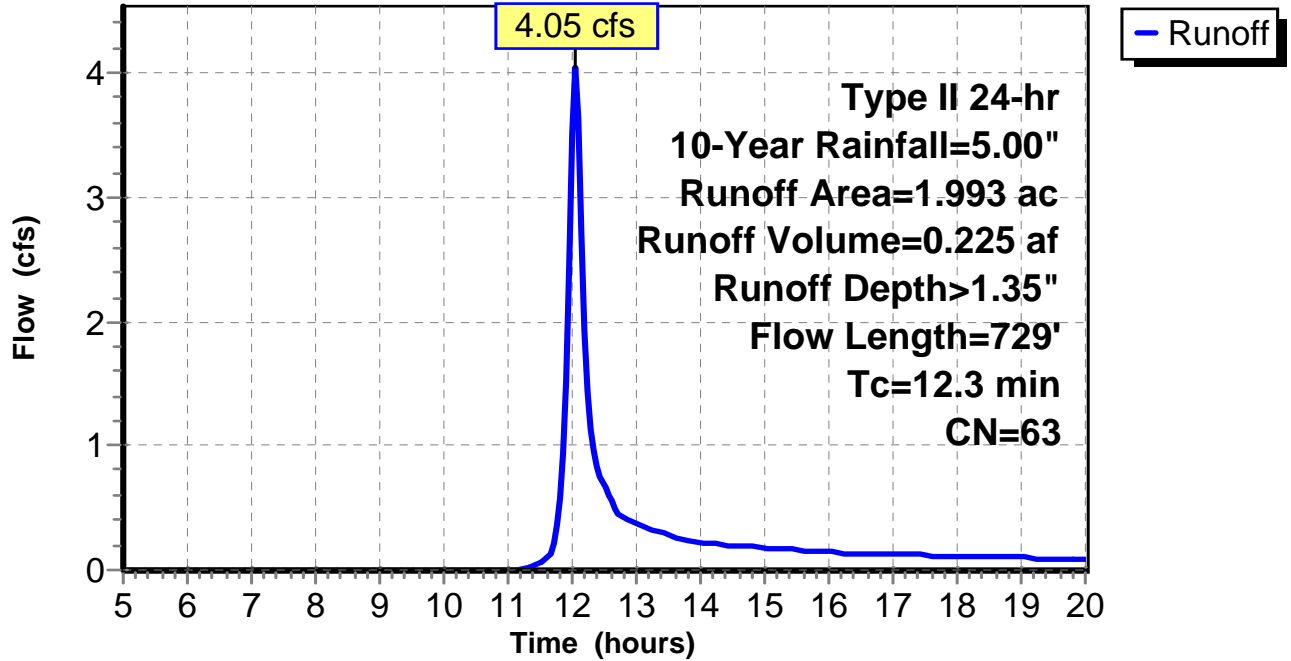
Subcatchment 9: C E123.002

Hydrograph



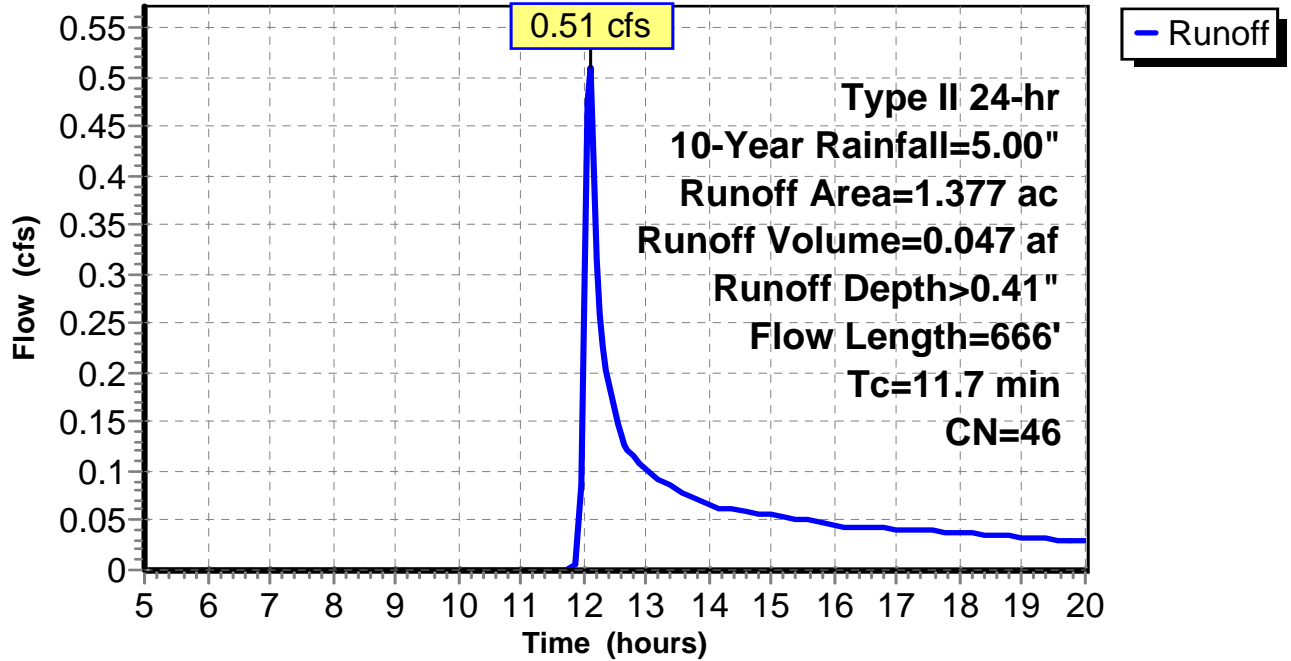
Subcatchment 1: C AR-303.001

Hydrograph



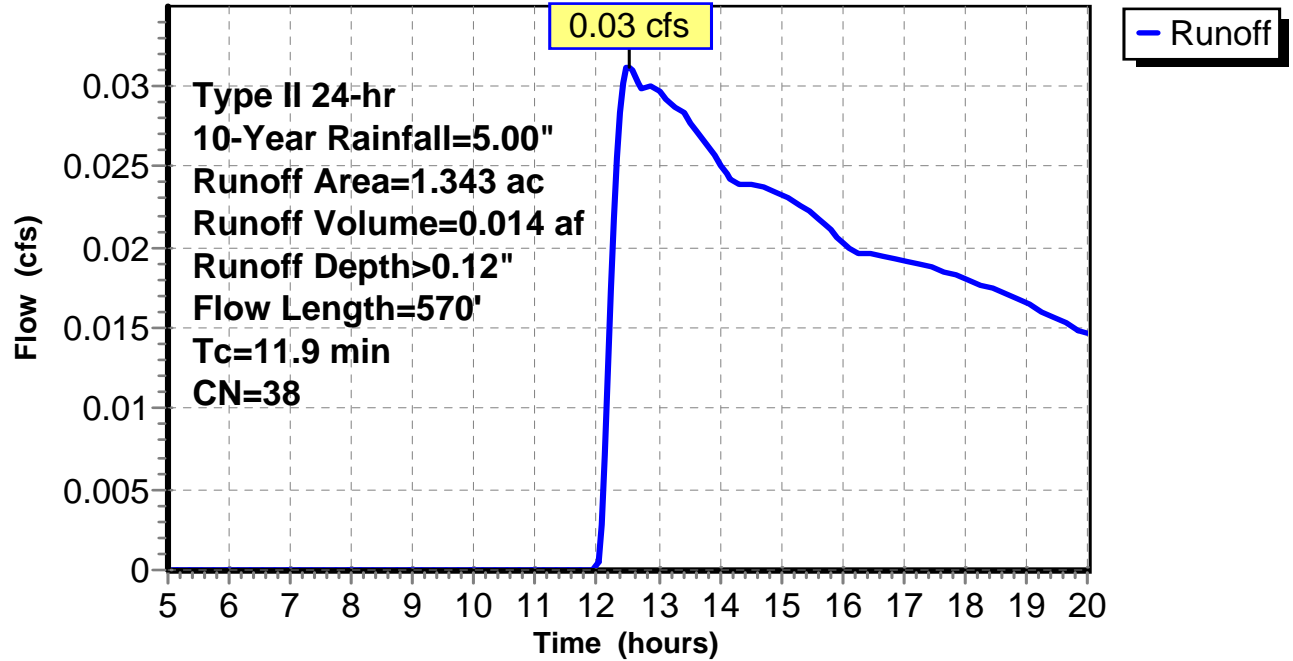
Subcatchment 2: C AR-303.002

Hydrograph



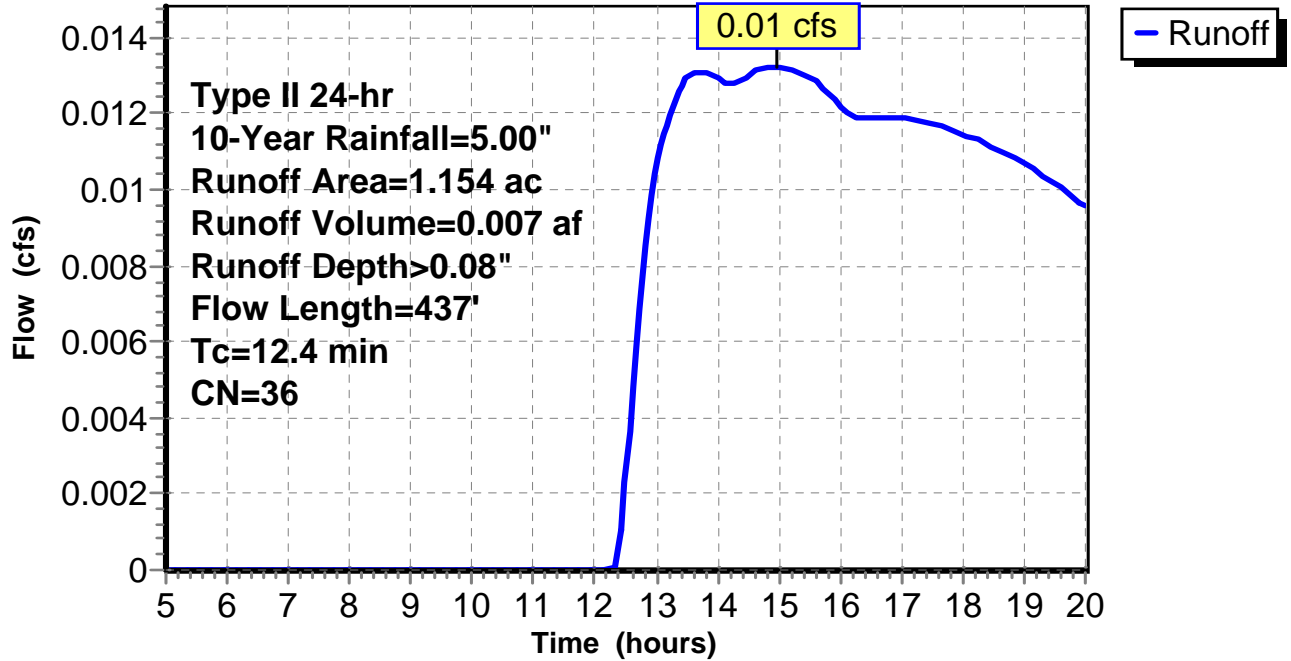
Subcatchment 3: C AR-303.003

Hydrograph



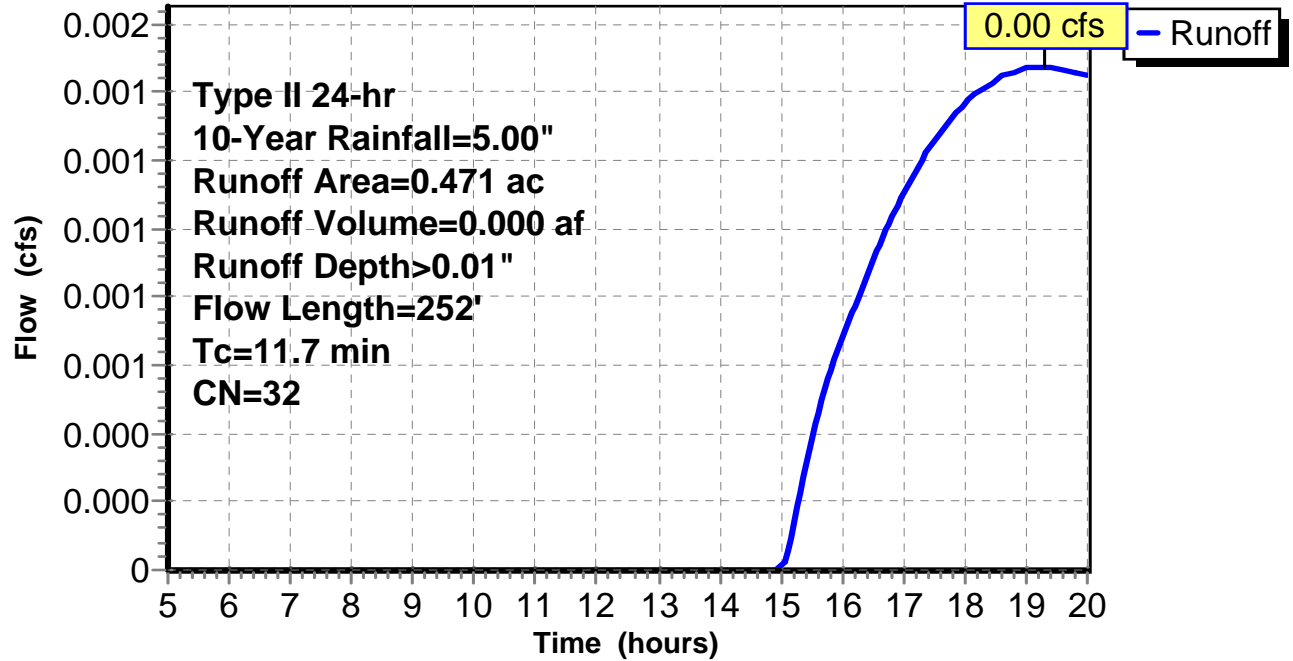
Subcatchment 4: C AR-303.004

Hydrograph



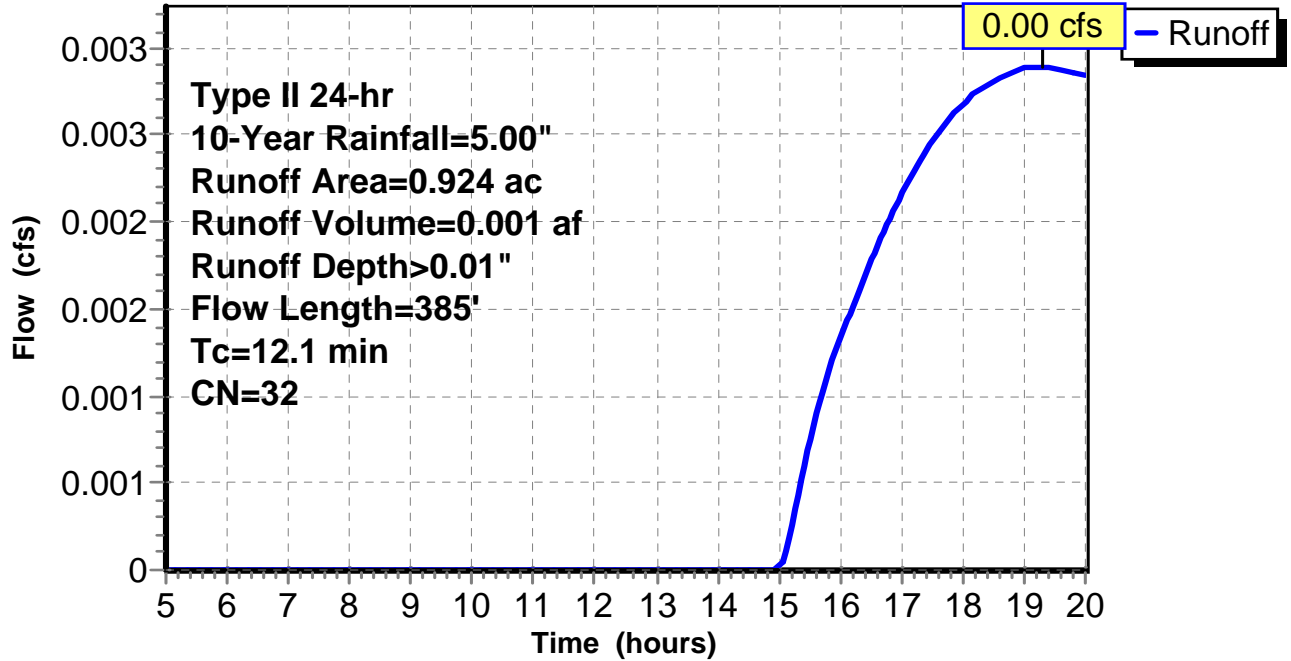
Subcatchment 5: C AR-303.005

Hydrograph



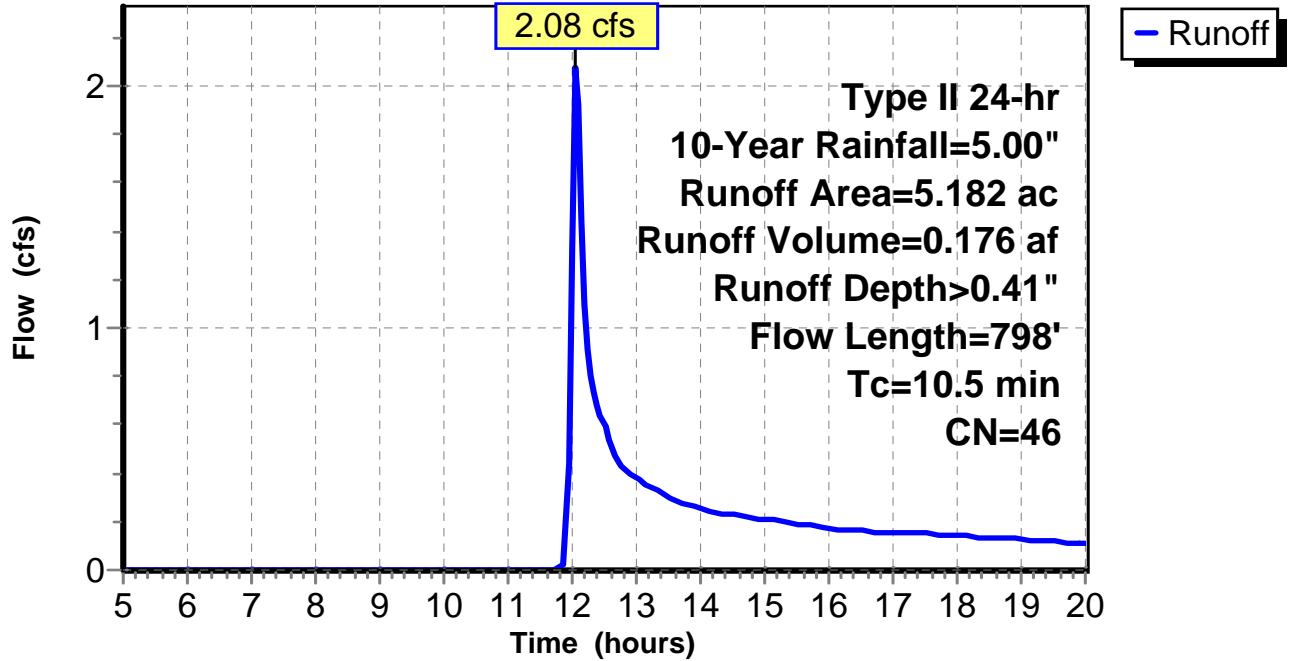
Subcatchment 6: C AR-303.006

Hydrograph



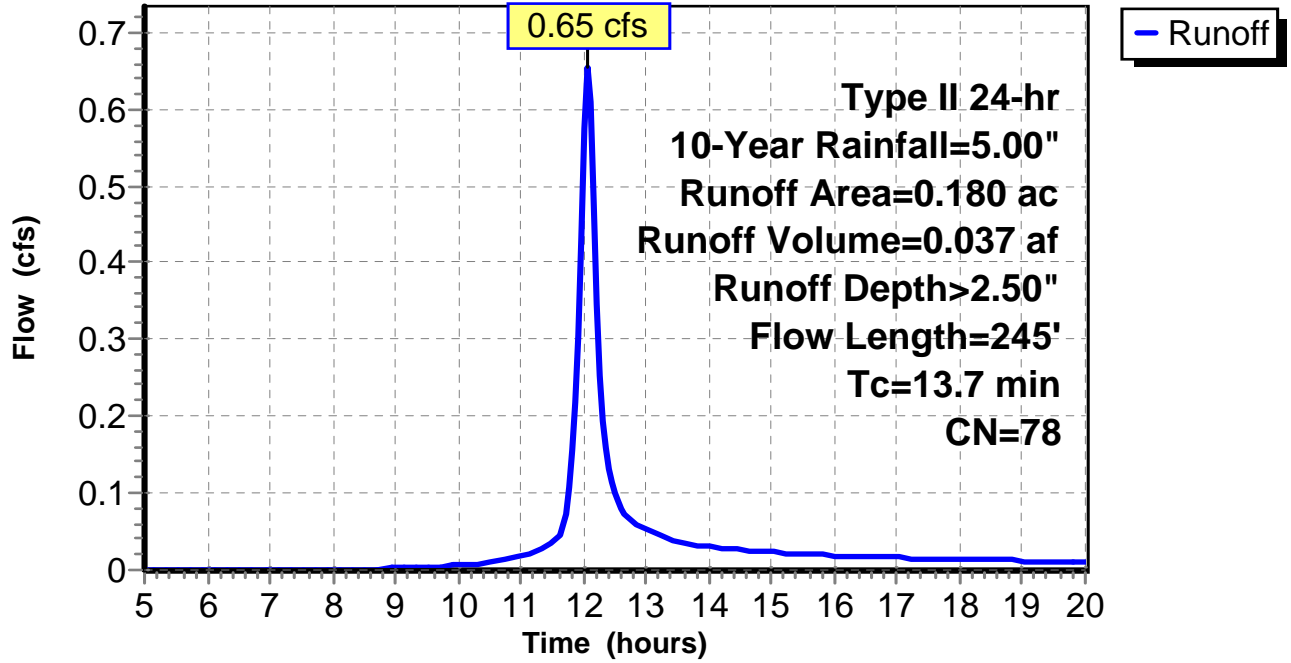
Subcatchment 7: C AR-303.007

Hydrograph



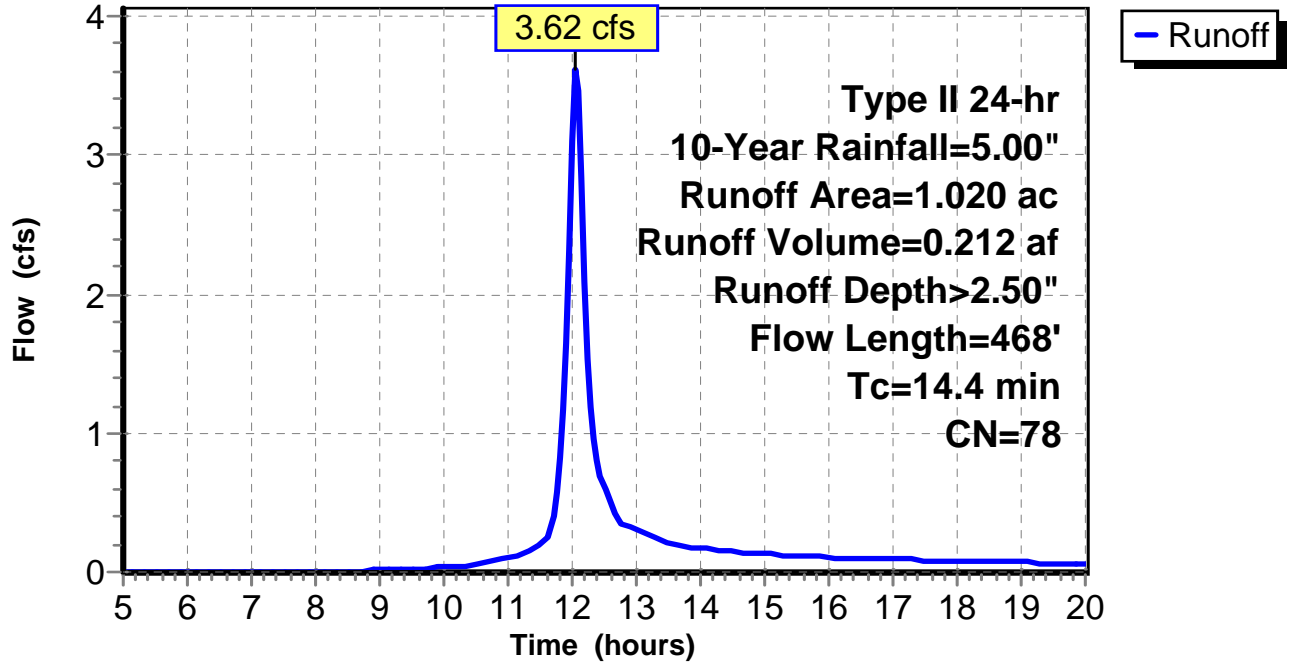
Subcatchment 8: C E123.001

Hydrograph



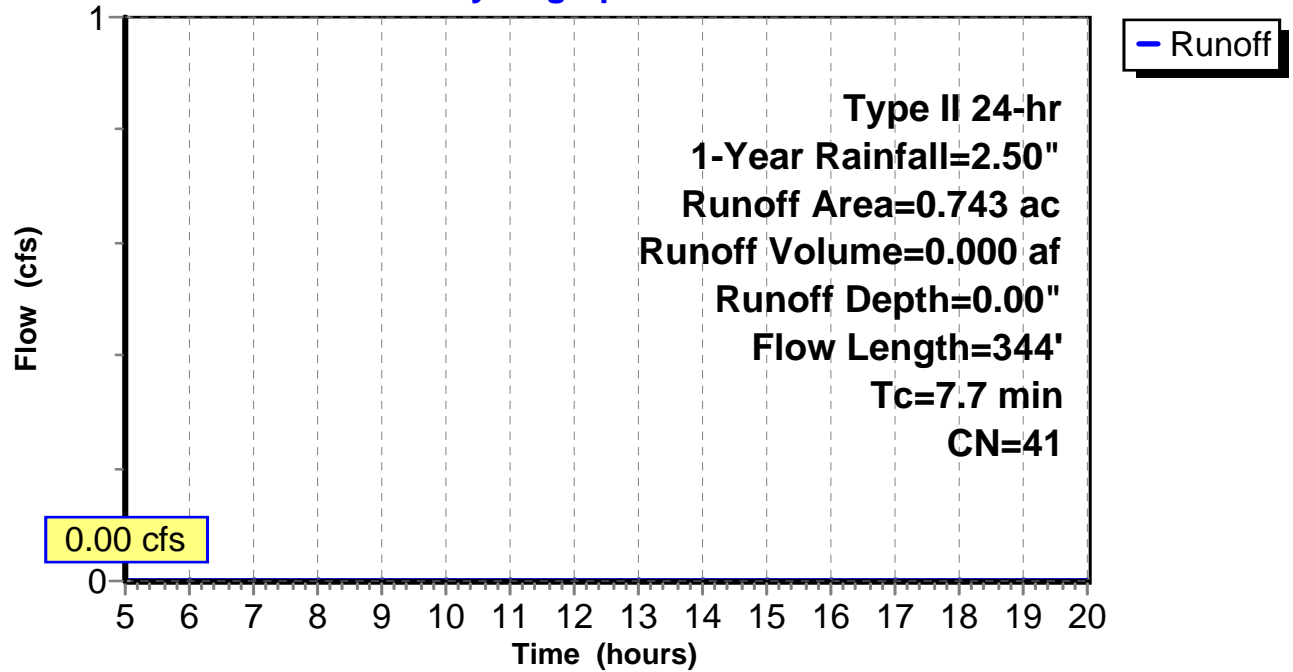
Subcatchment 9: C E123.002

Hydrograph



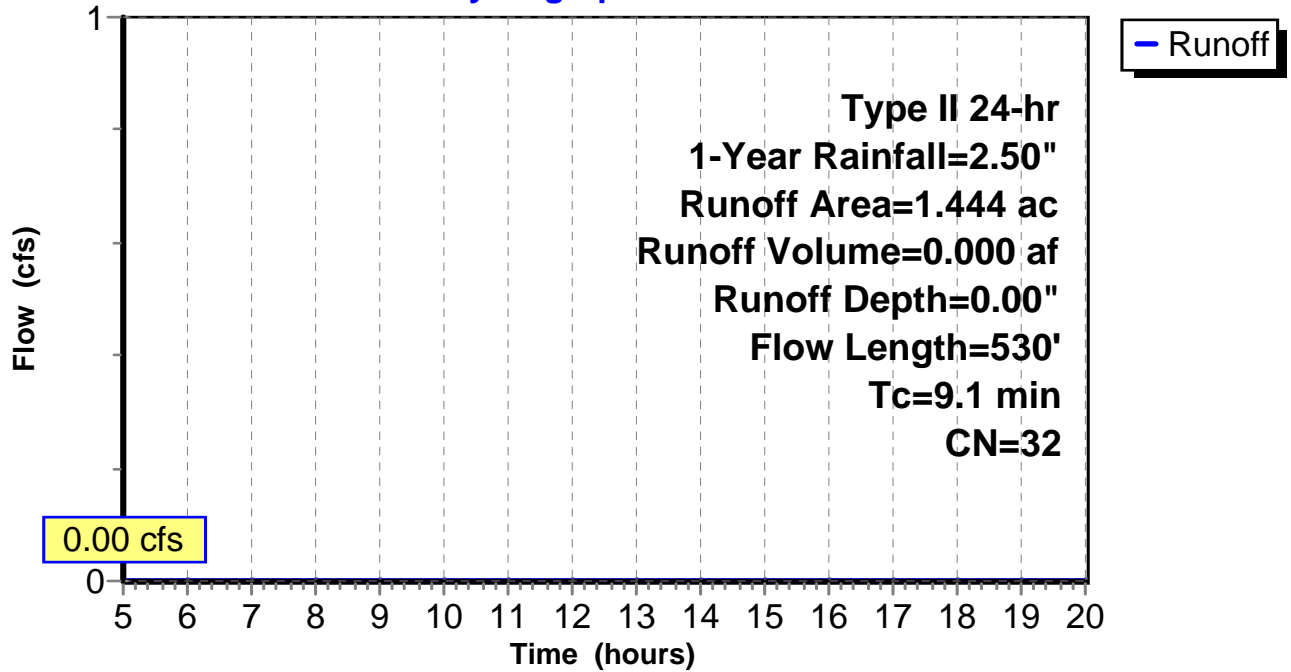
Subcatchment 1: C AR-303.019

Hydrograph



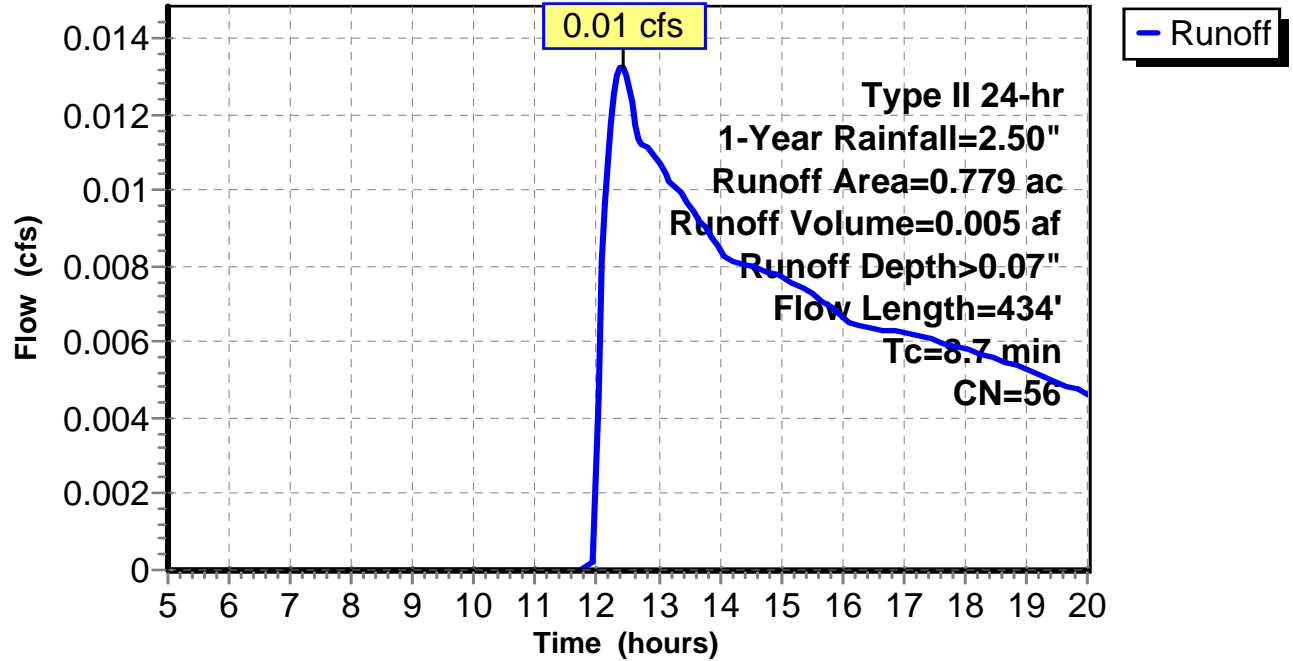
Subcatchment 2: C AR-303.020

Hydrograph



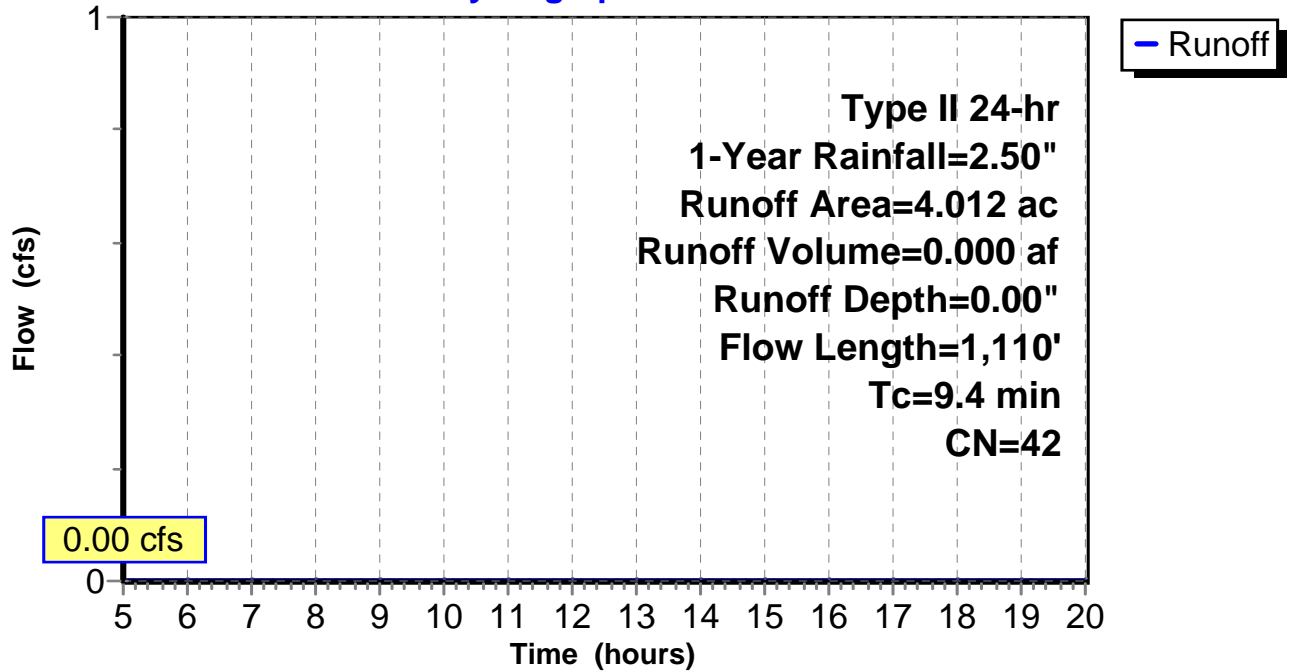
Subcatchment 3: C AR-303.021

Hydrograph



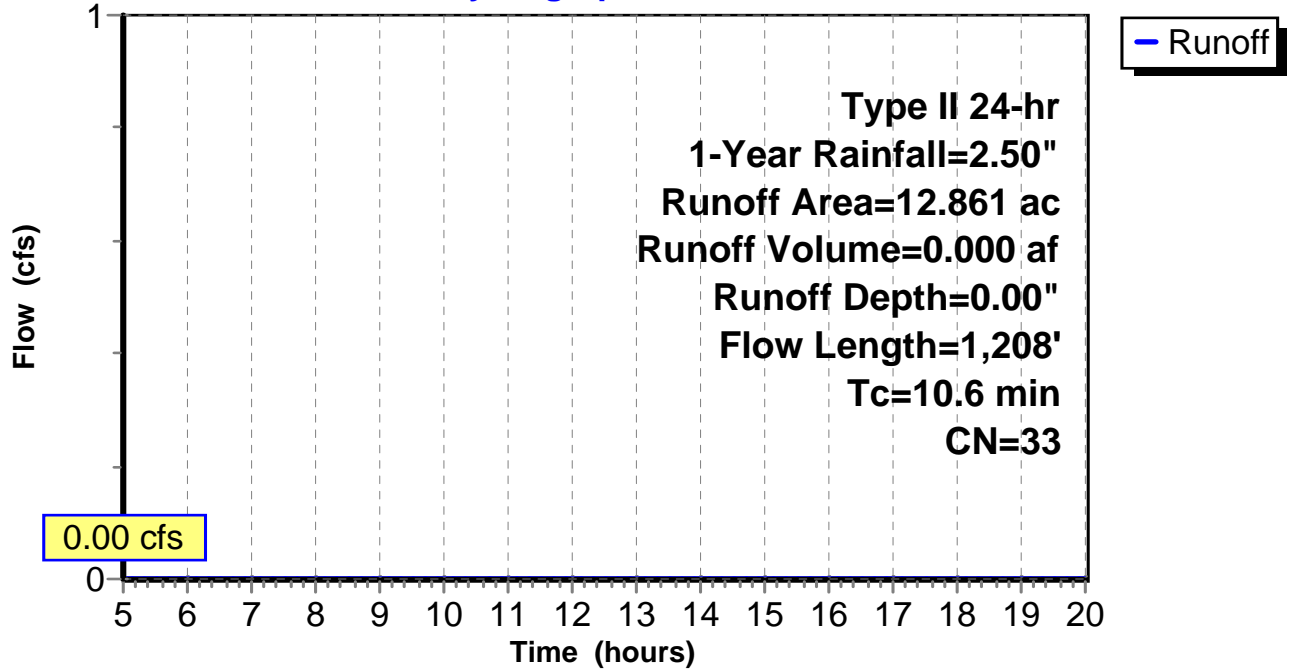
Subcatchment 4: C AR-303.022

Hydrograph



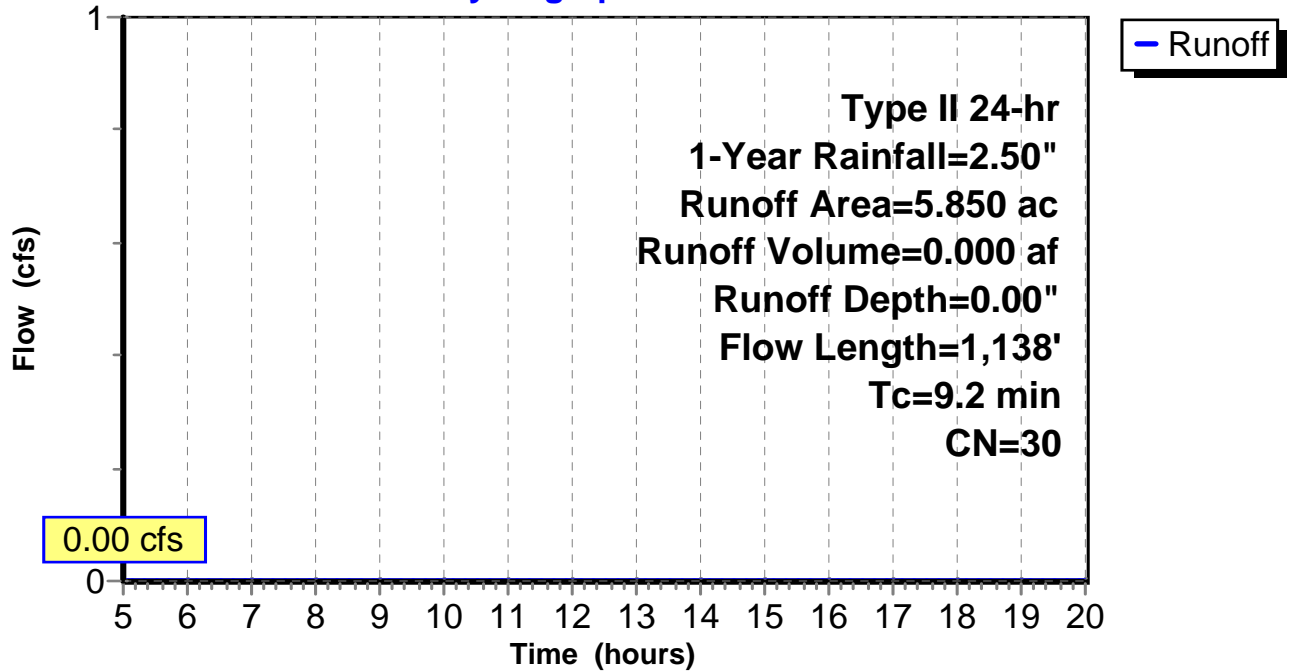
Subcatchment 5: C AR-303.023

Hydrograph



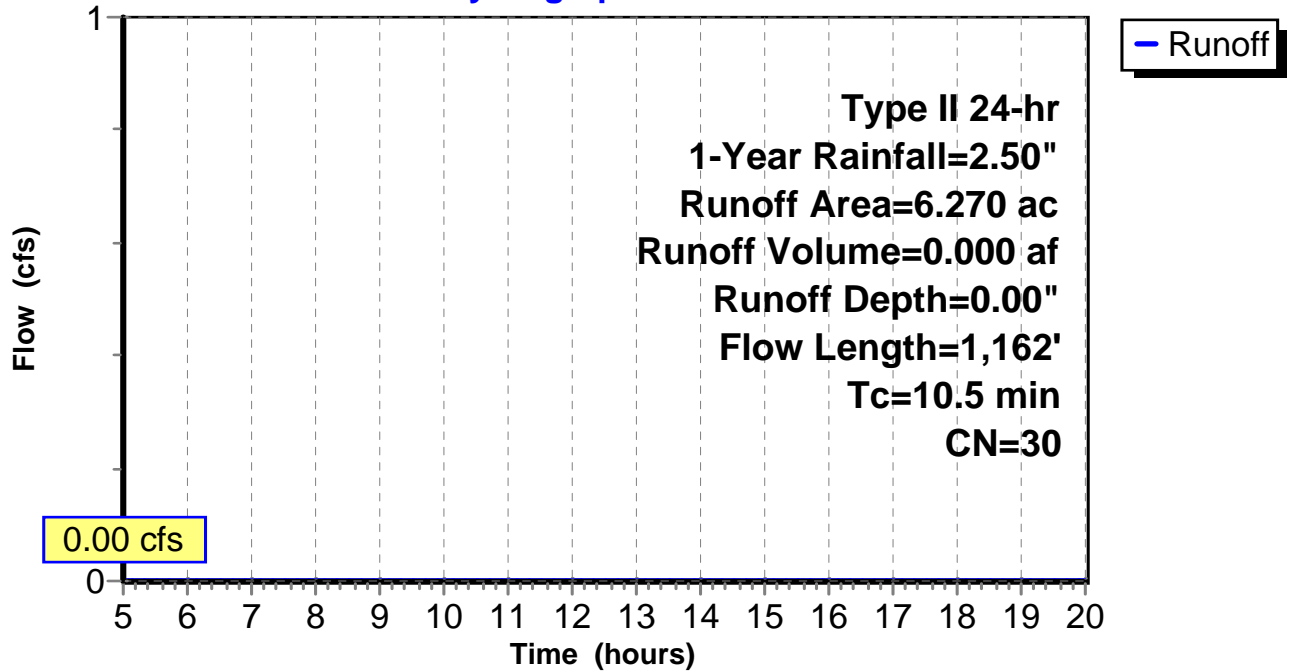
Subcatchment 6: C AR-303.024

Hydrograph



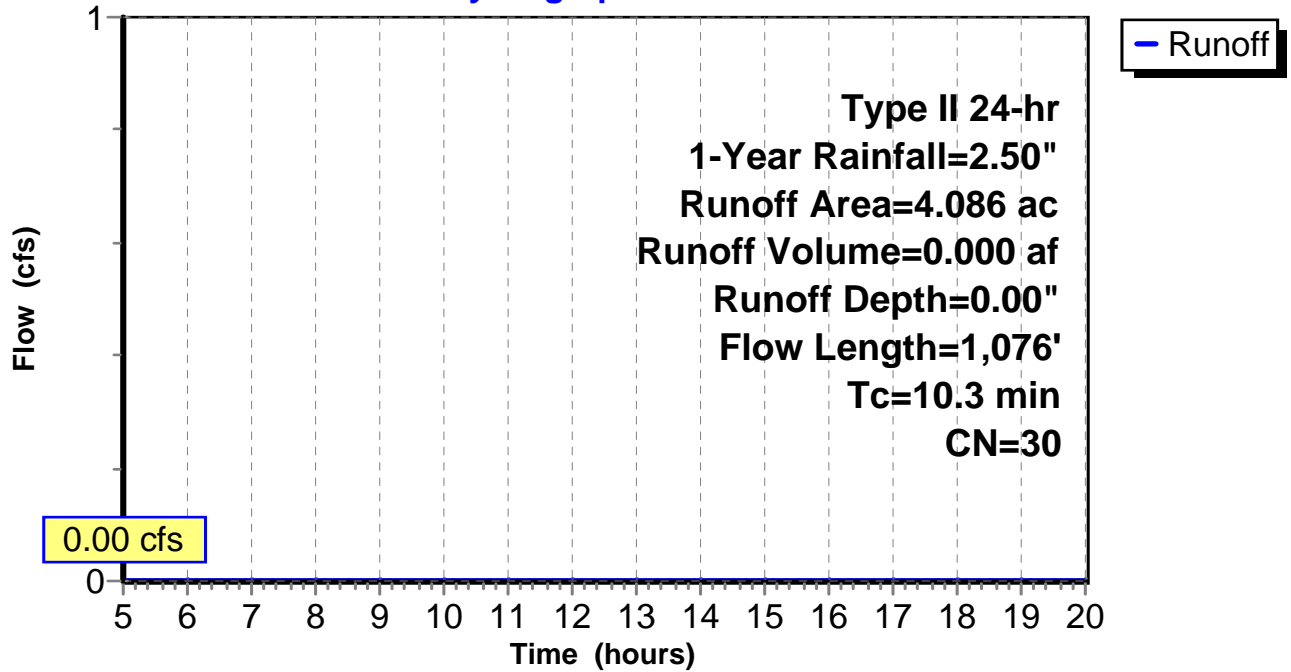
Subcatchment 7: C AR-303.025

Hydrograph



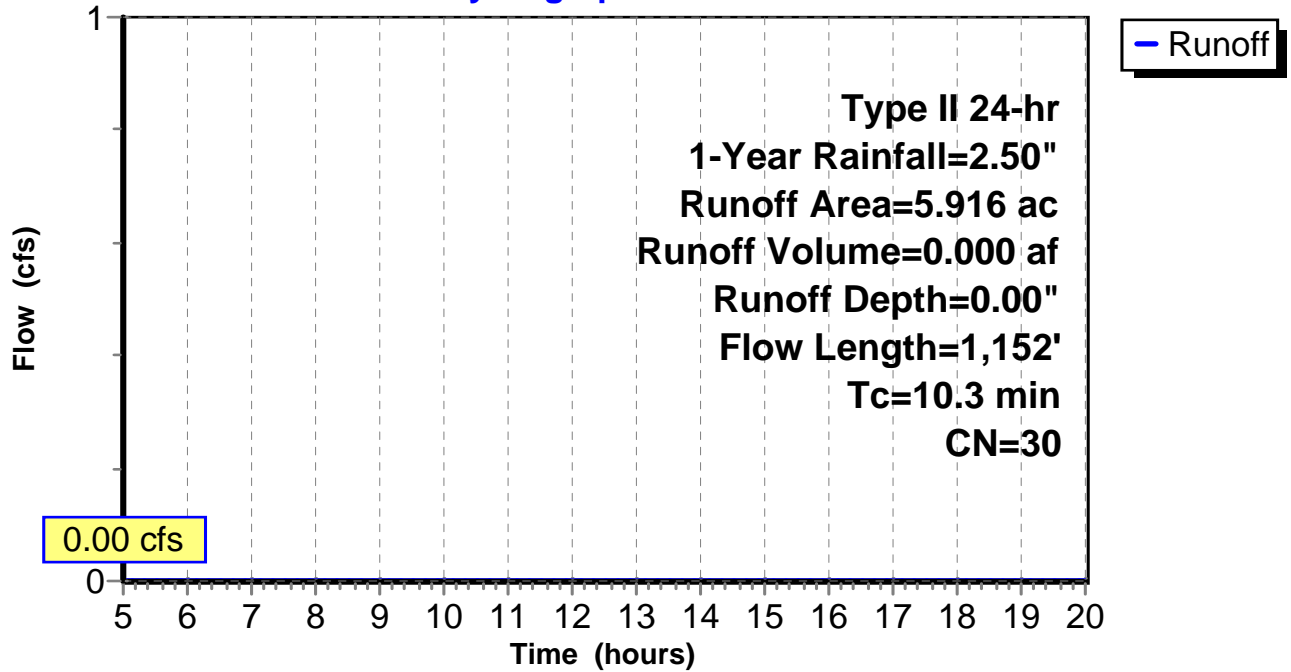
Subcatchment 8: C AR-303.026

Hydrograph



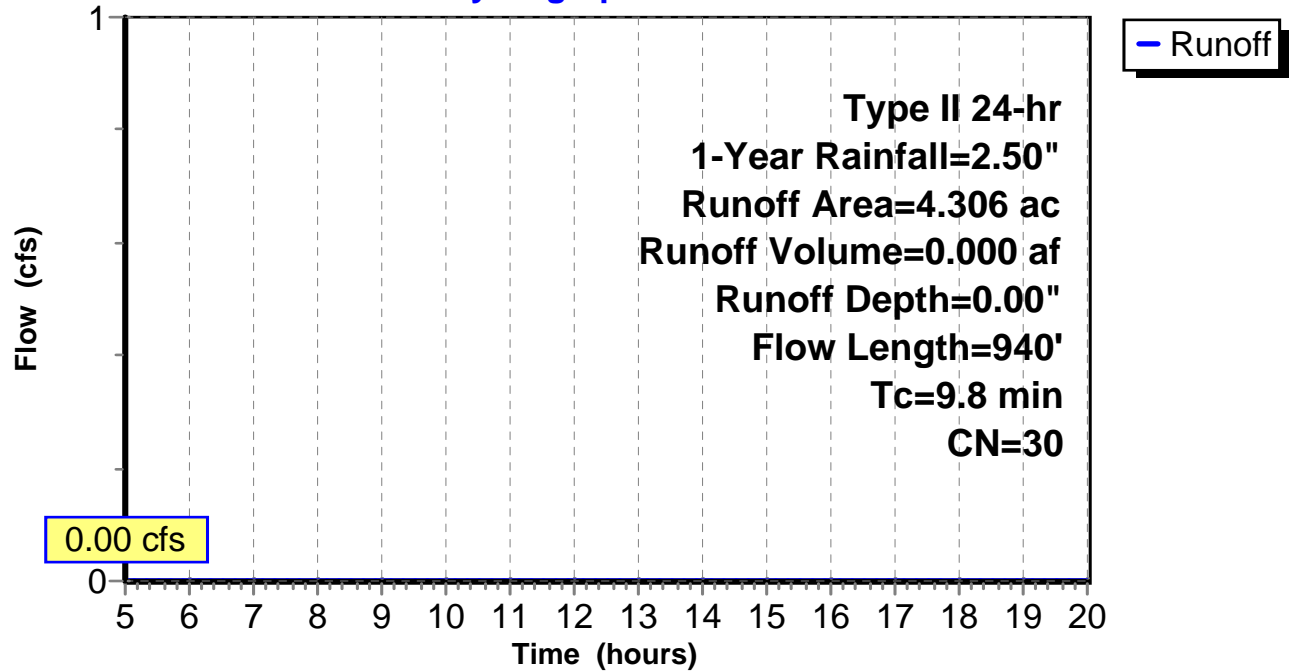
Subcatchment 9: C AR-303.027

Hydrograph



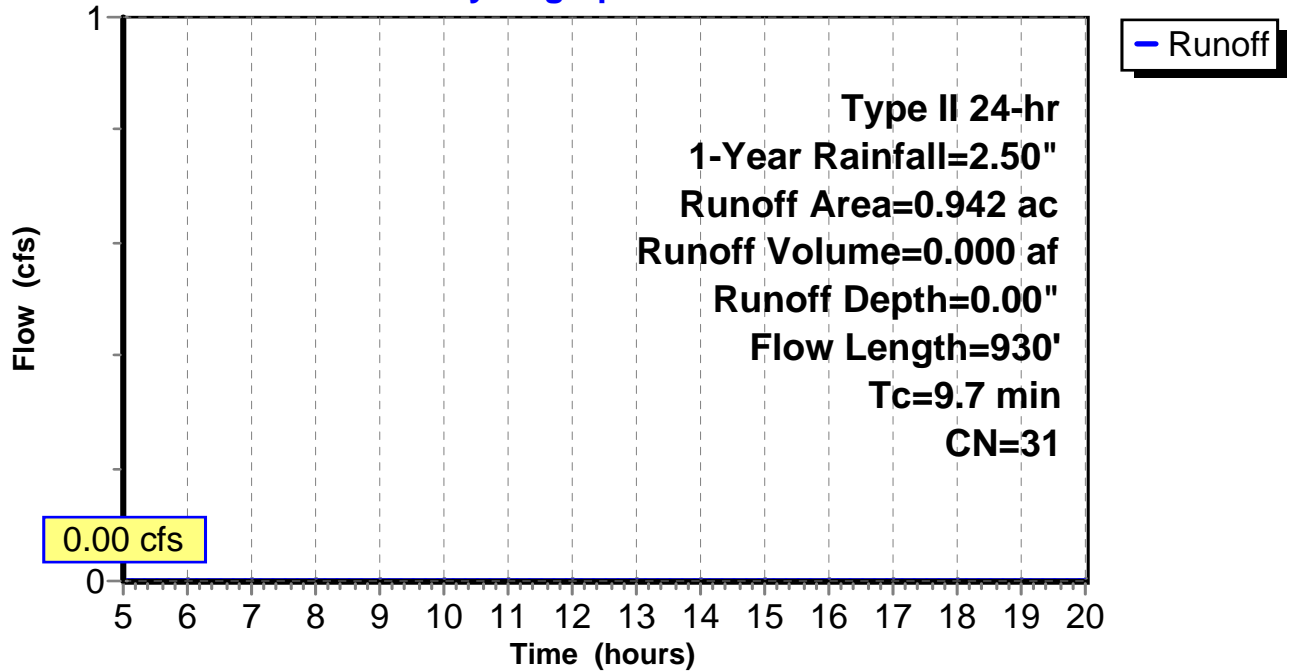
Subcatchment 10: C AR-303.028

Hydrograph



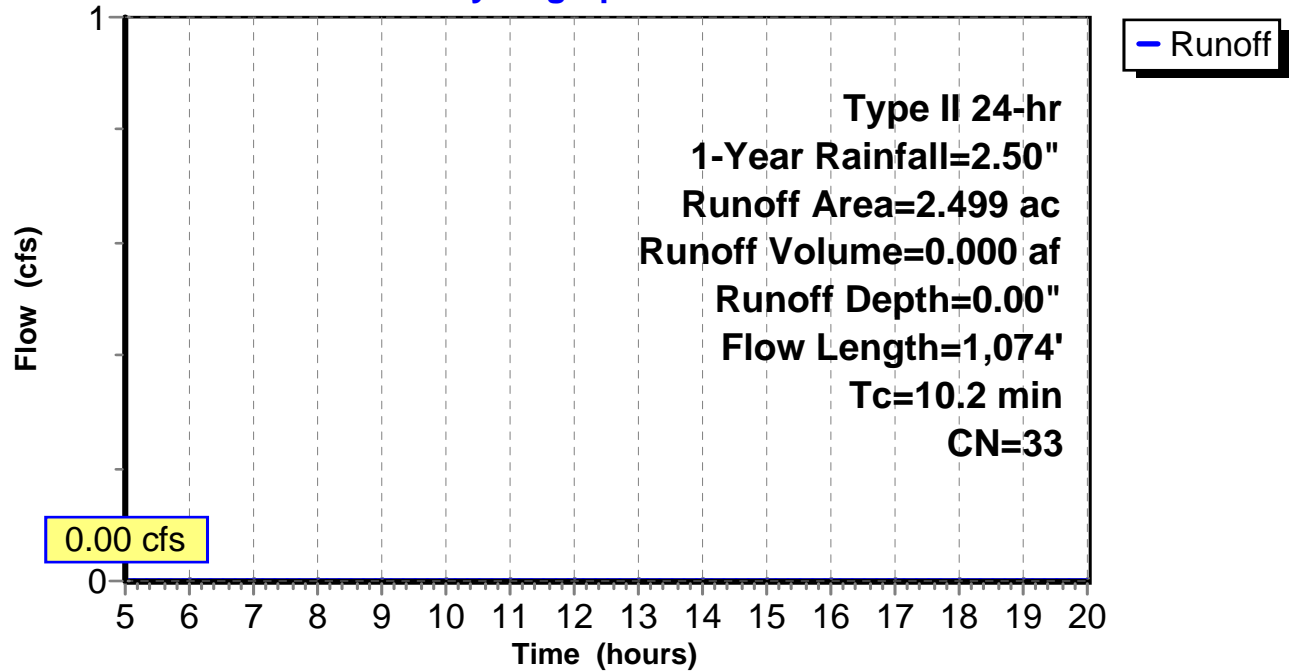
Subcatchment 11: C E124.001

Hydrograph



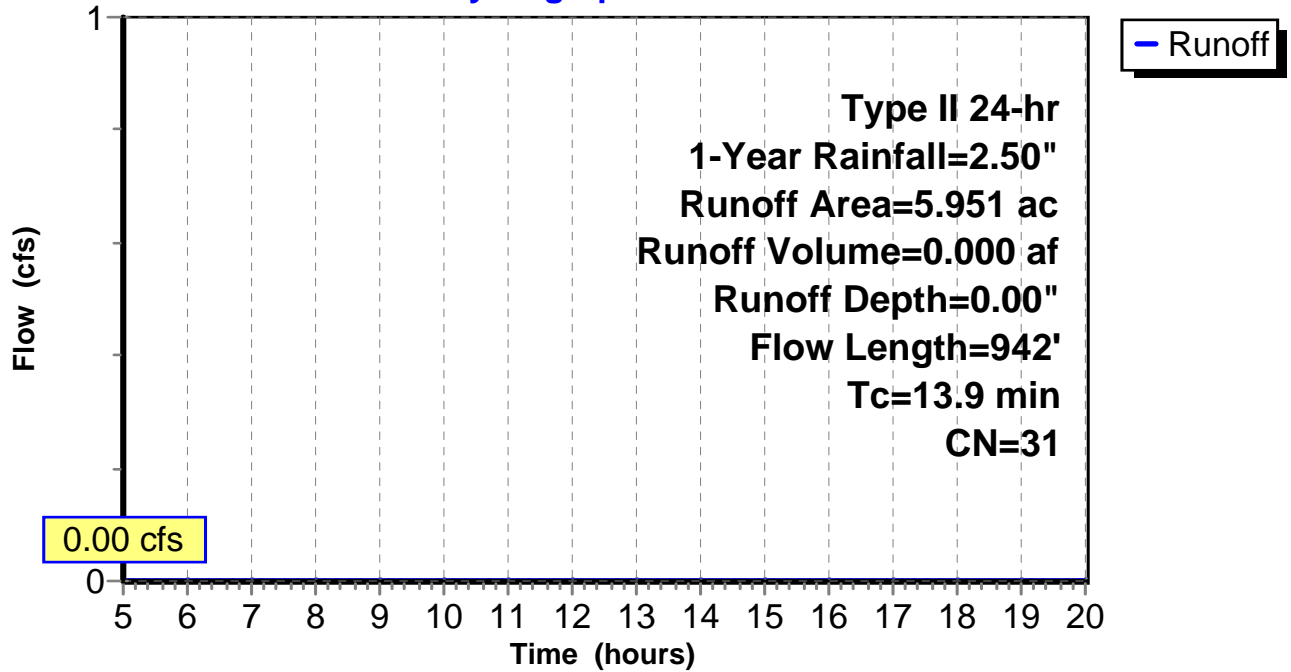
Subcatchment 12: C E124.002

Hydrograph



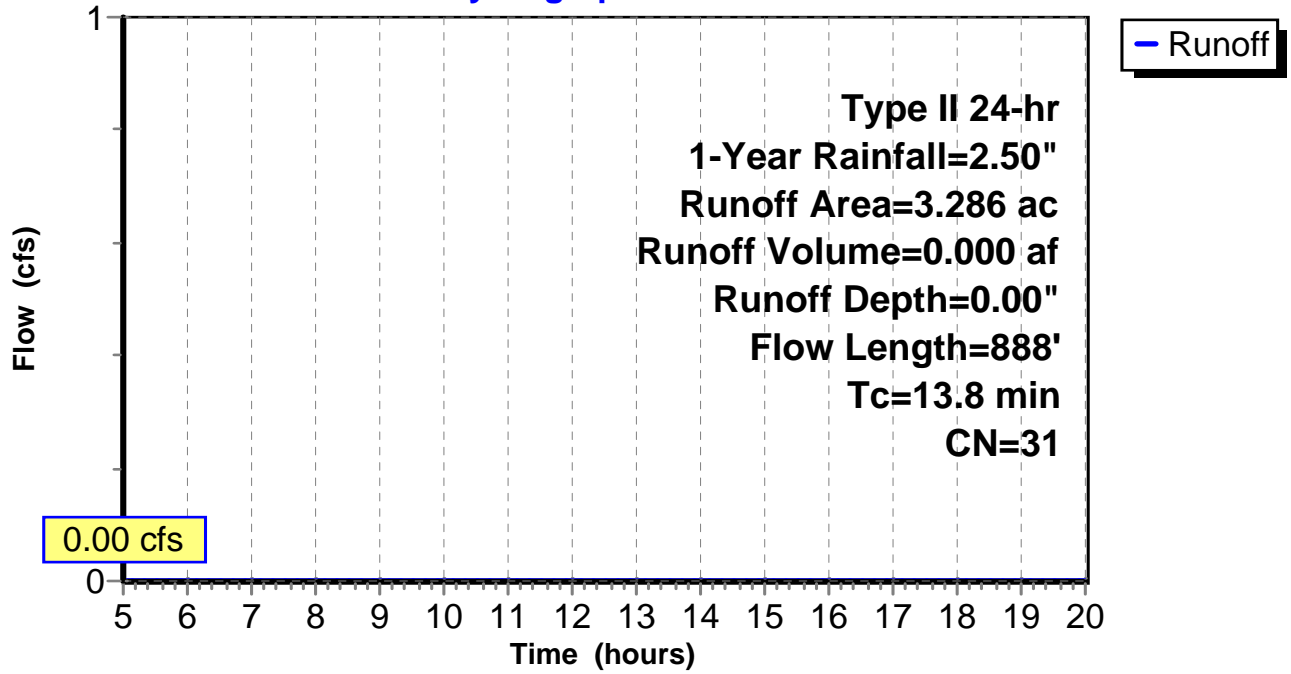
Subcatchment 13: C E124.003

Hydrograph



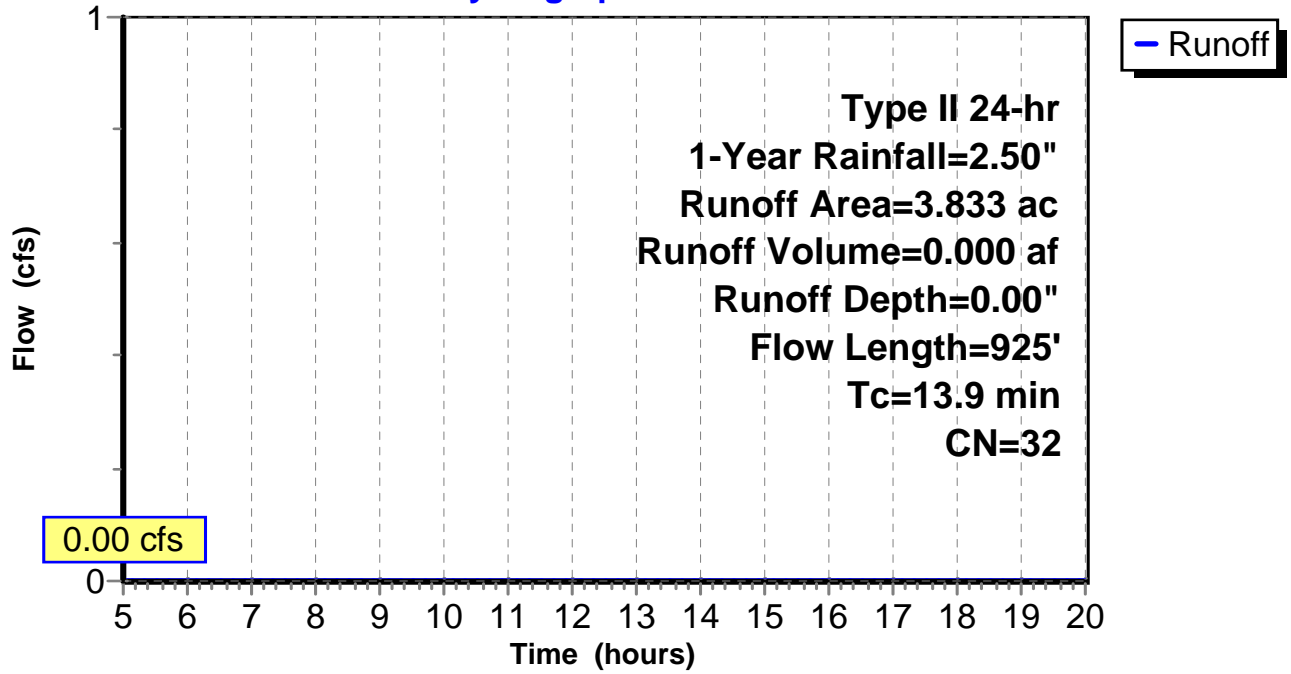
Subcatchment 14: C E124.004

Hydrograph



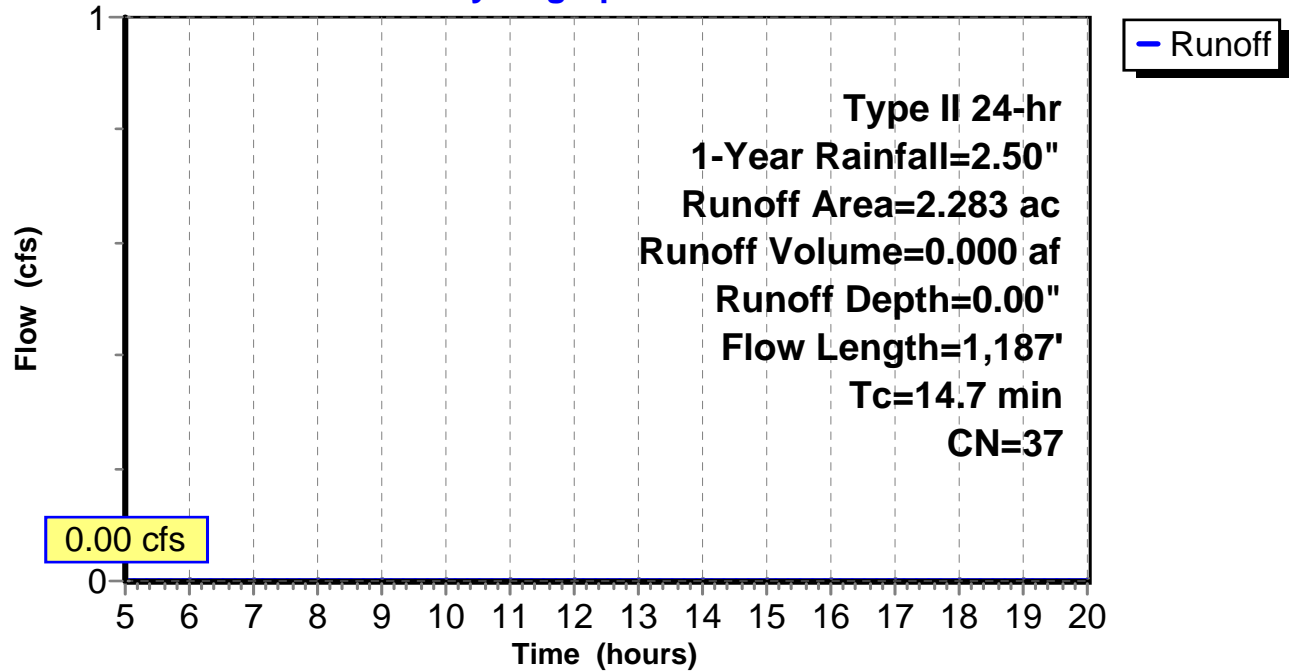
Subcatchment 15: C E124.005

Hydrograph



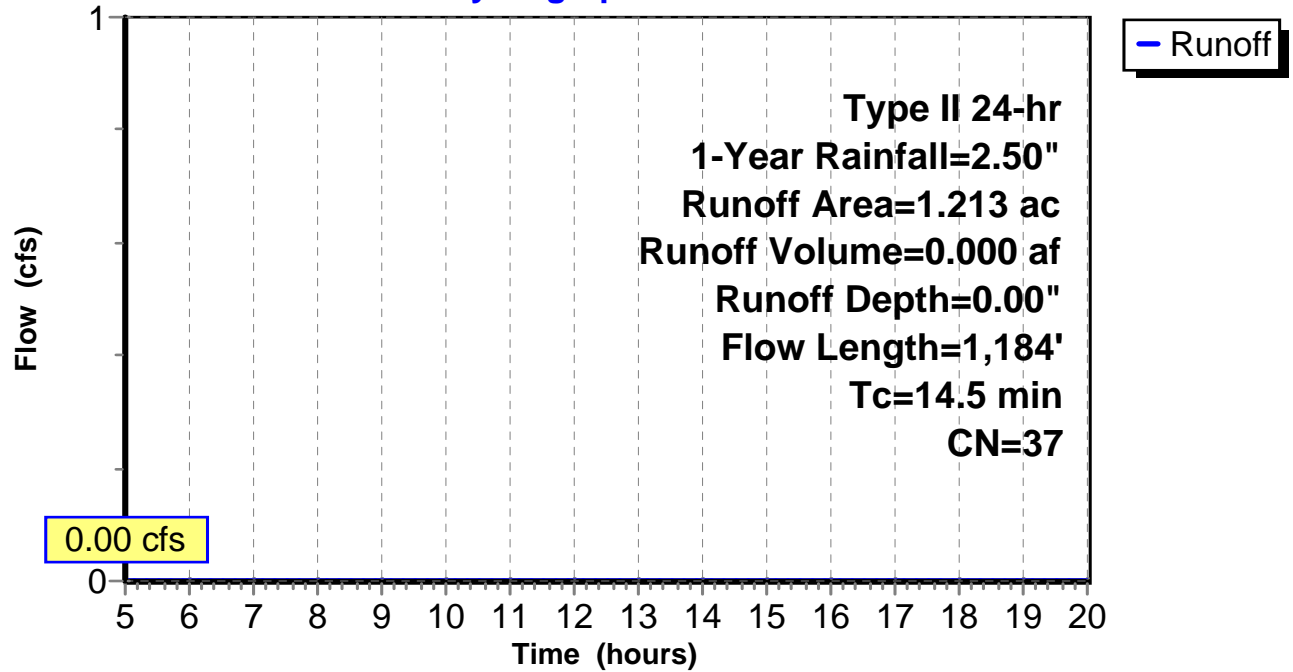
Subcatchment 16: C E124.006

Hydrograph



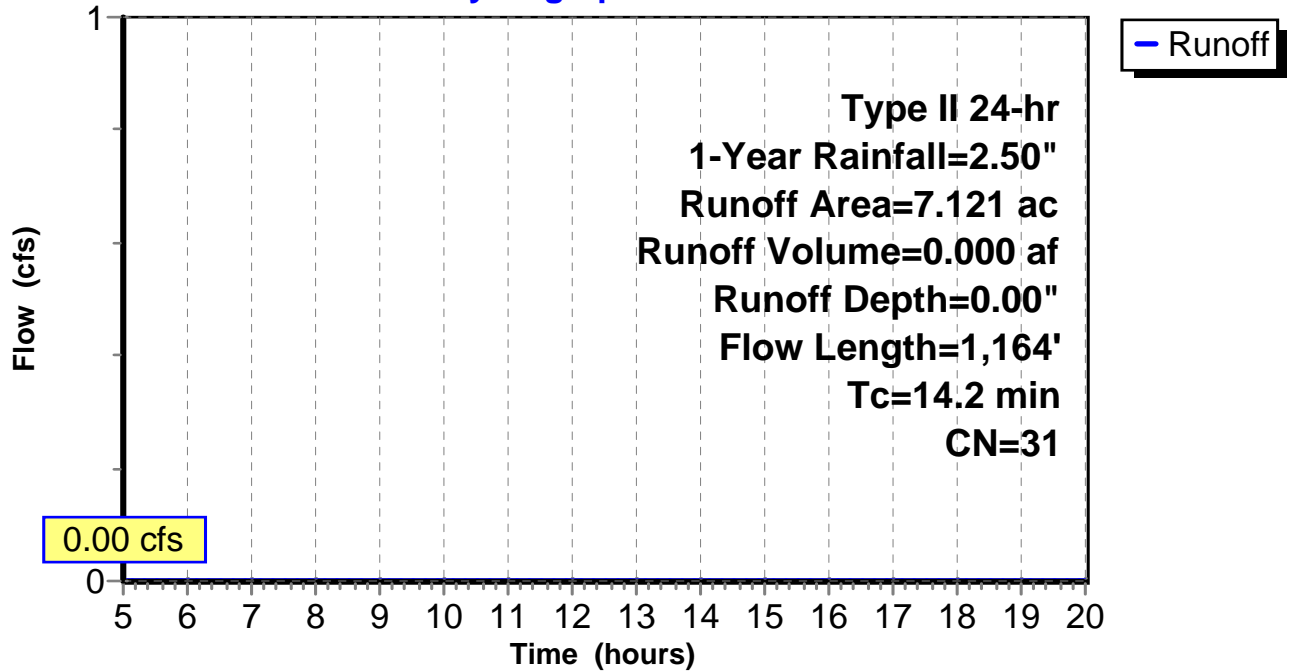
Subcatchment 17: C E124.007

Hydrograph



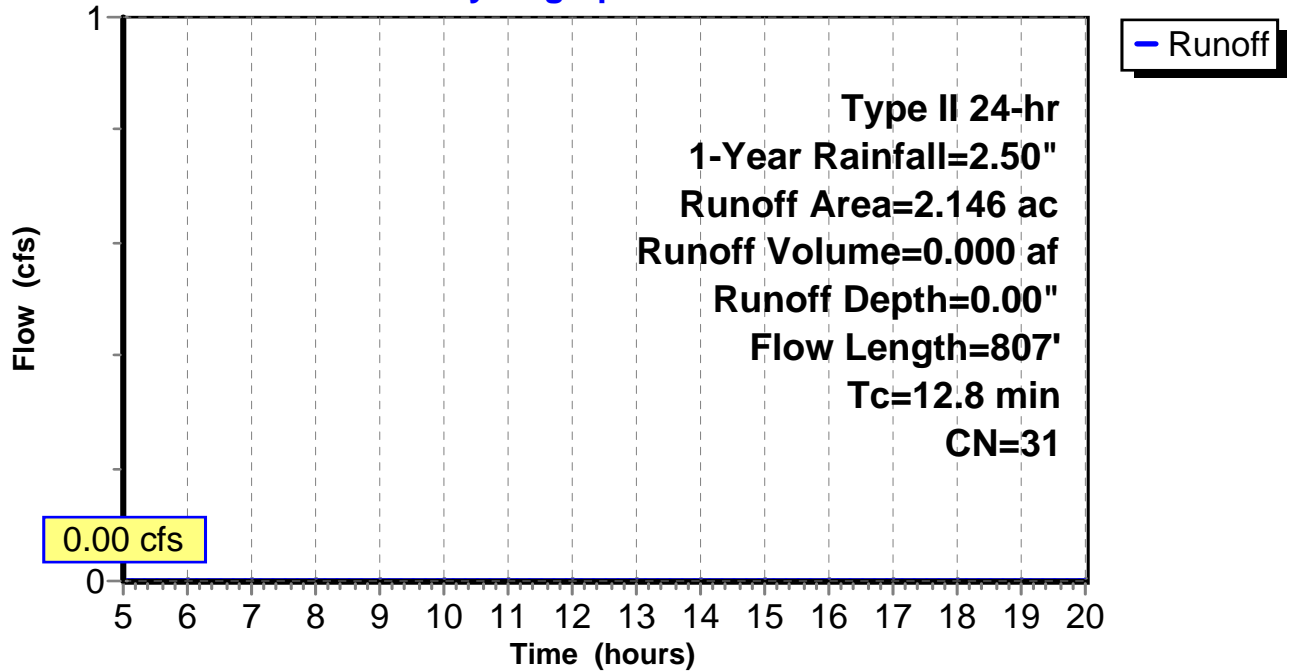
Subcatchment 18: C E124.008

Hydrograph



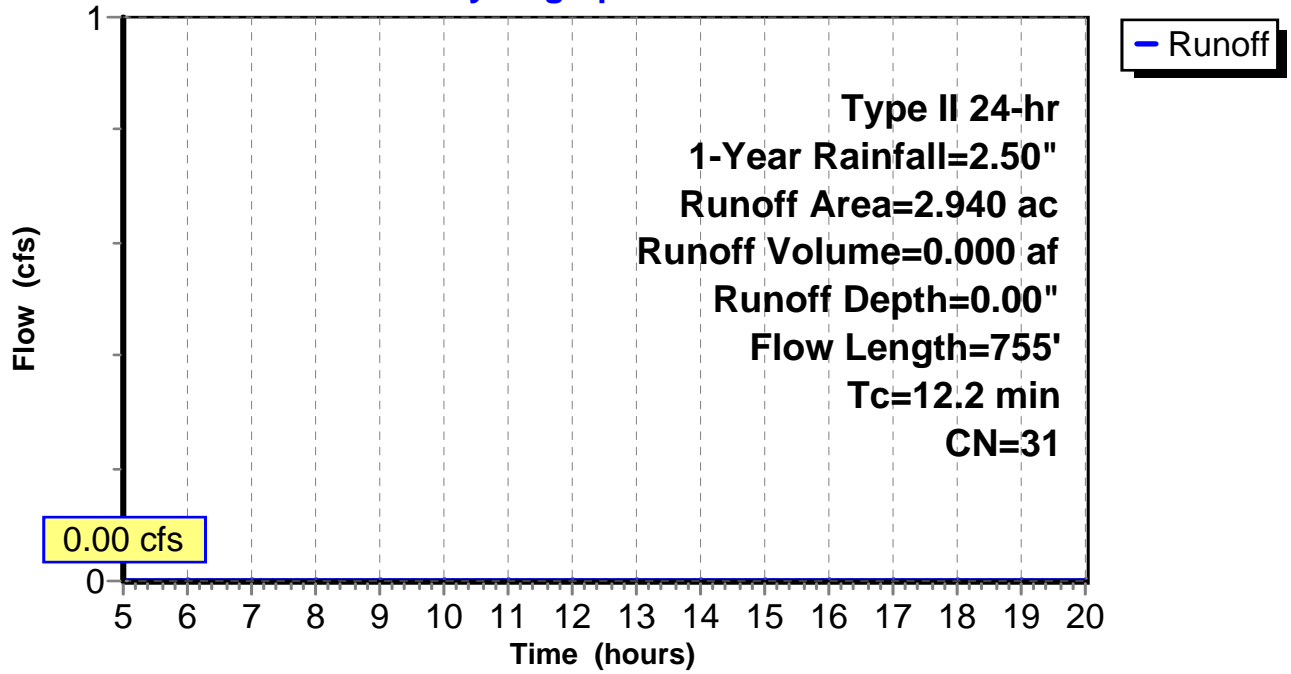
Subcatchment 19: C E124.009

Hydrograph



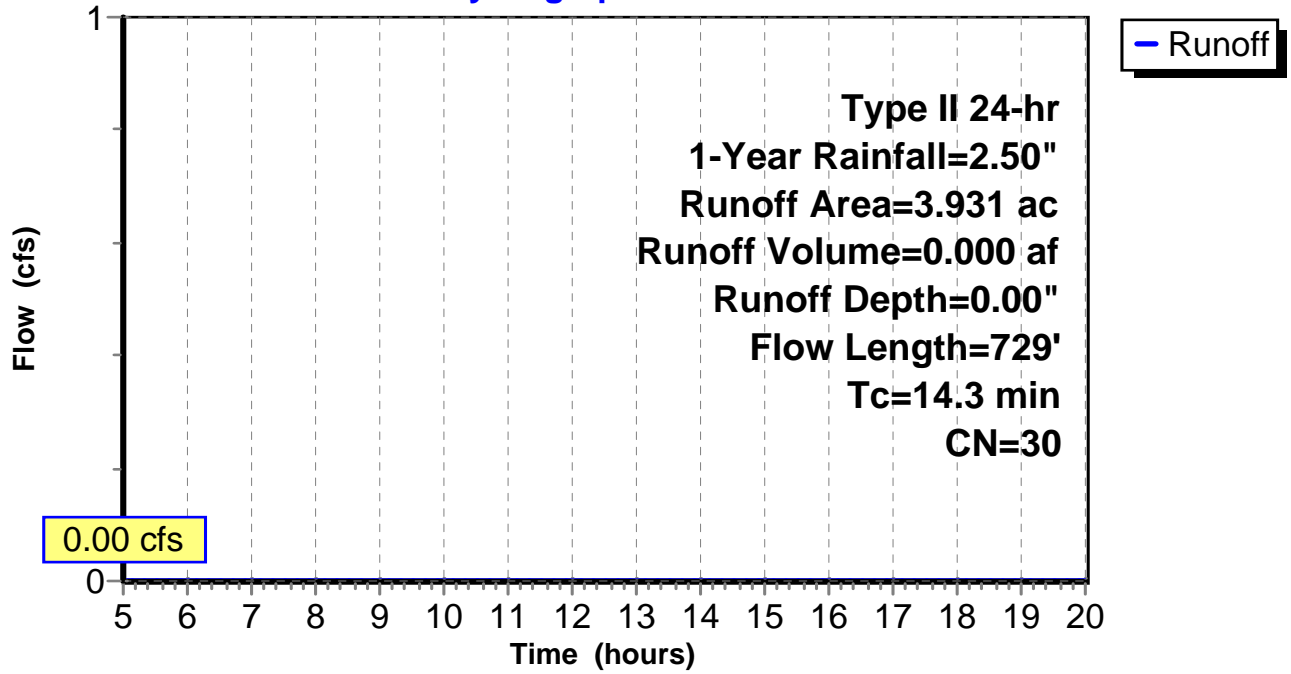
Subcatchment 20: C E124.010

Hydrograph



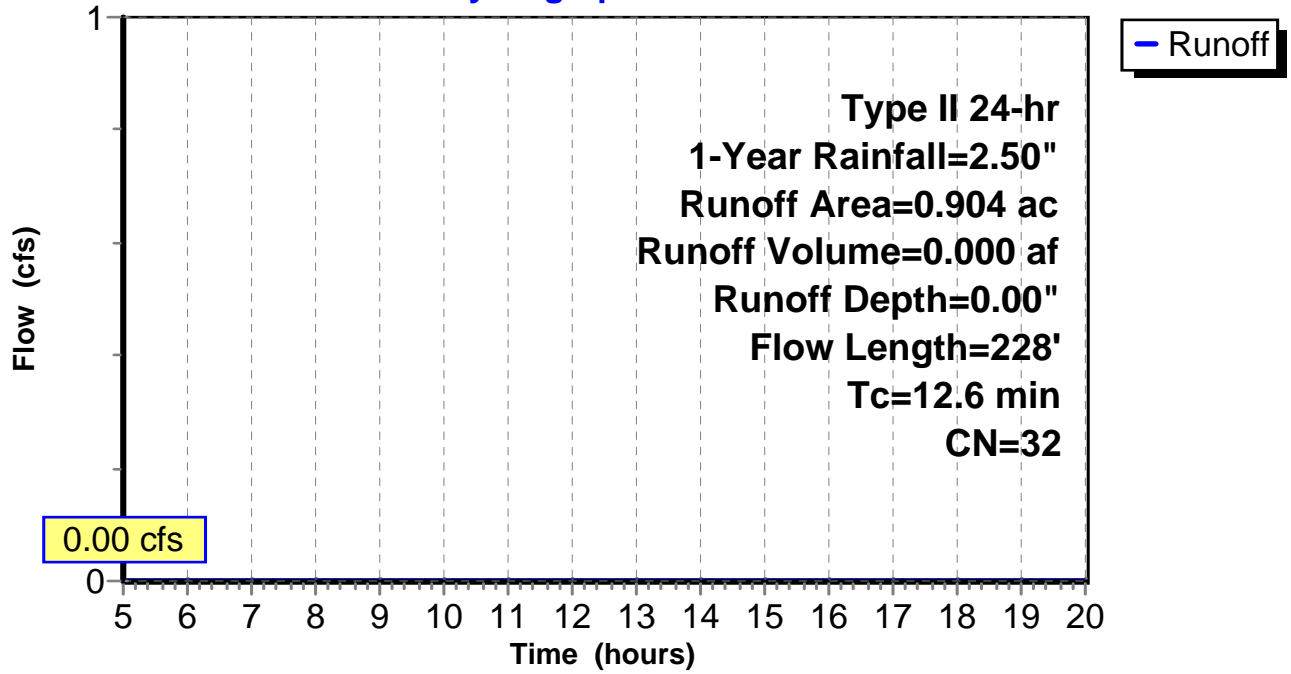
Subcatchment 21: C E124.011

Hydrograph



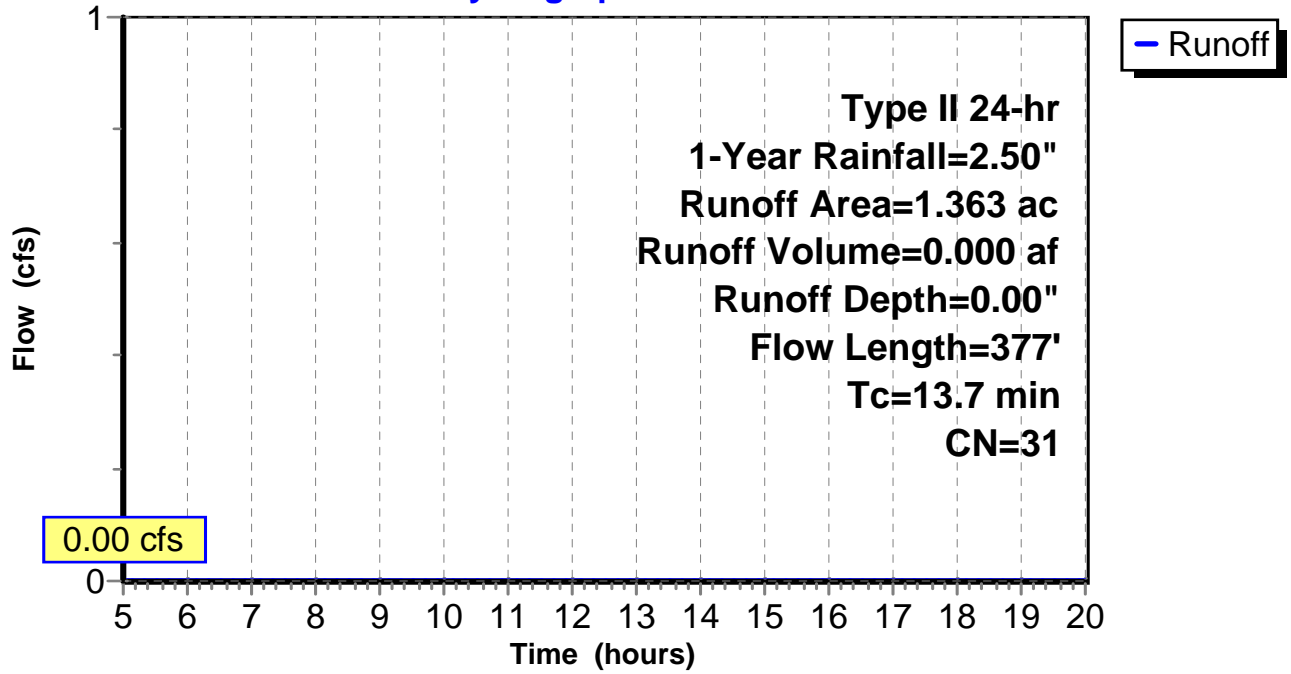
Subcatchment 22: C E125.001

Hydrograph



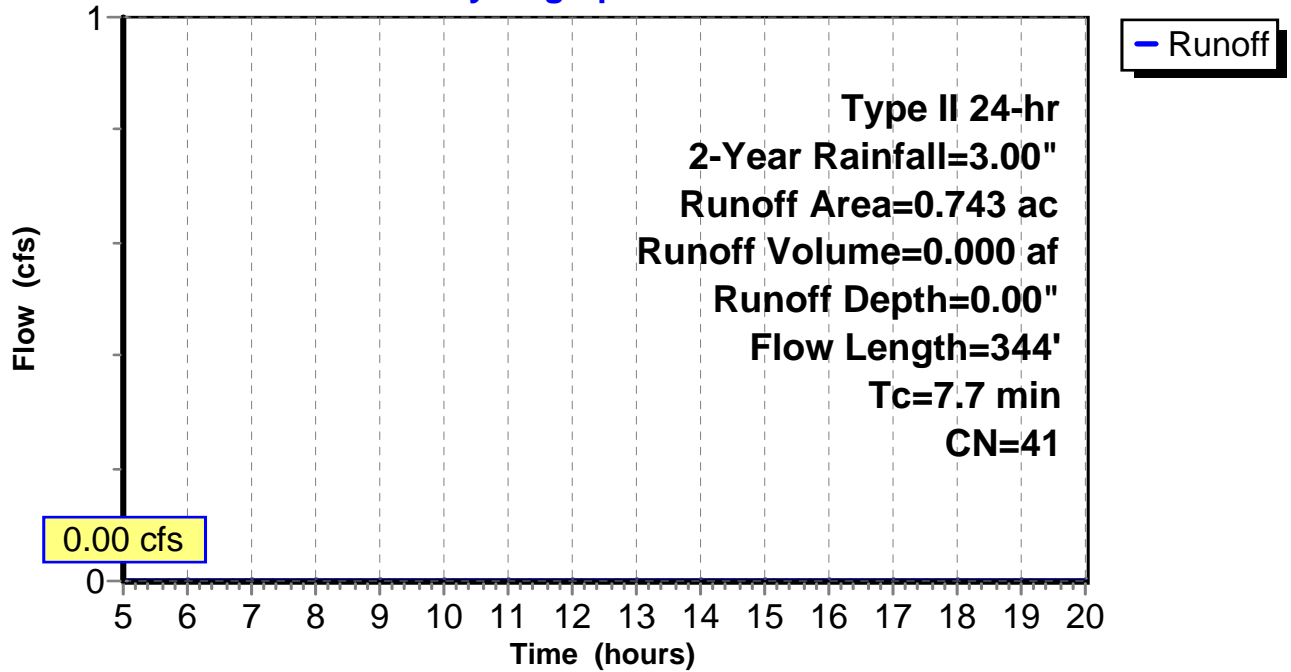
Subcatchment 23: C E125.002

Hydrograph



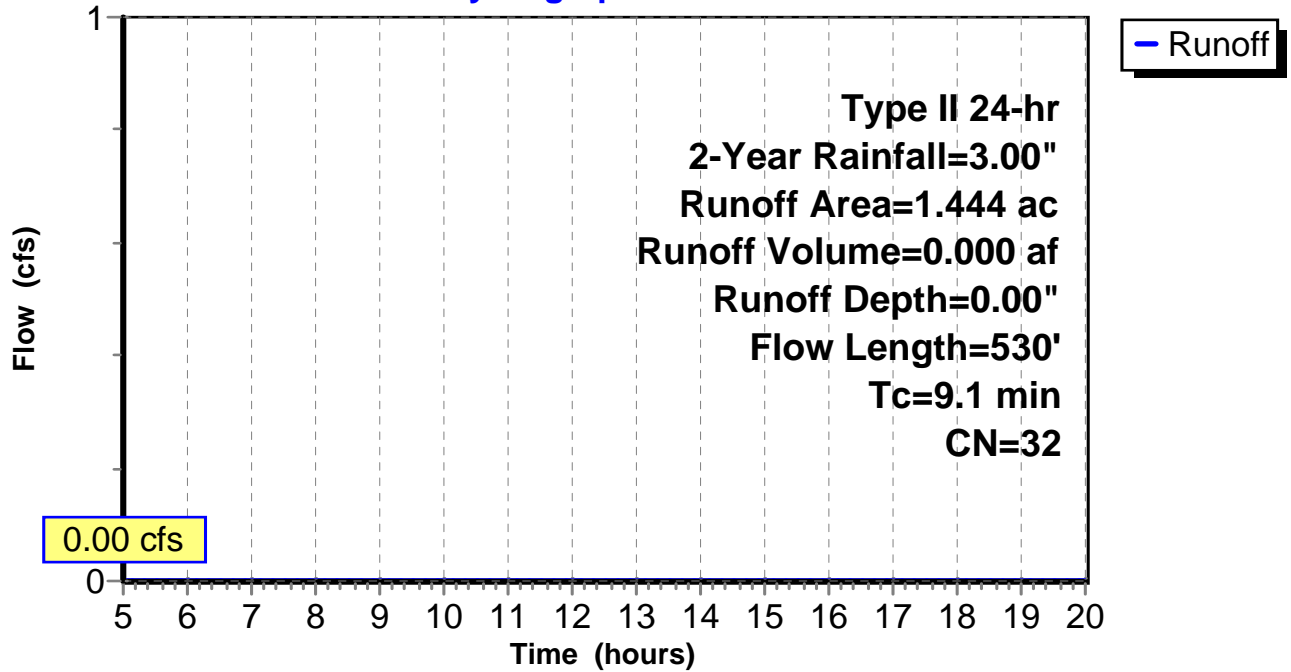
Subcatchment 1: C AR-303.019

Hydrograph



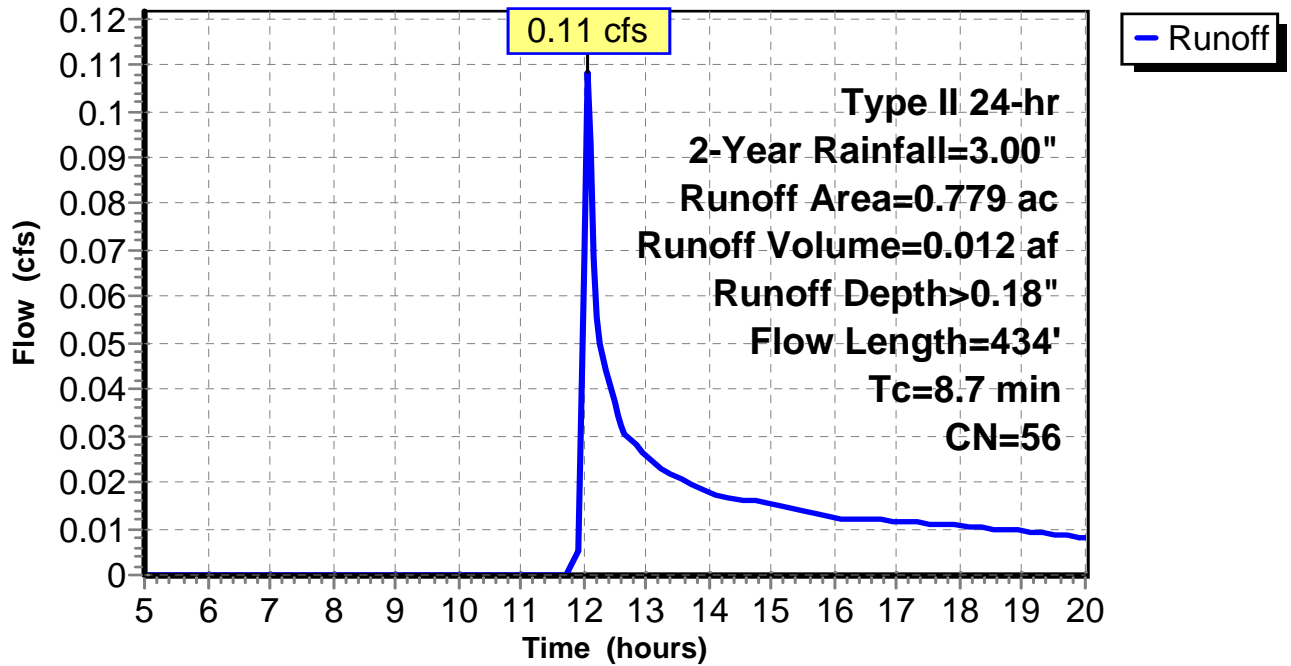
Subcatchment 2: C AR-303.020

Hydrograph



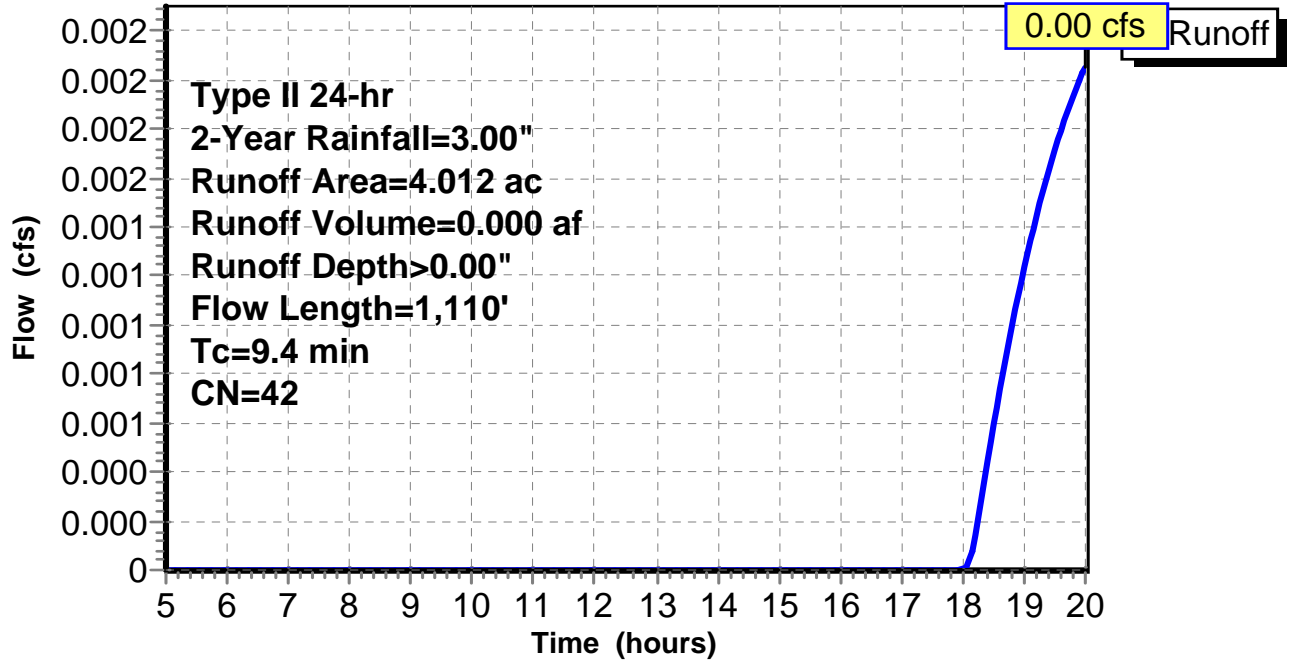
Subcatchment 3: C AR-303.021

Hydrograph



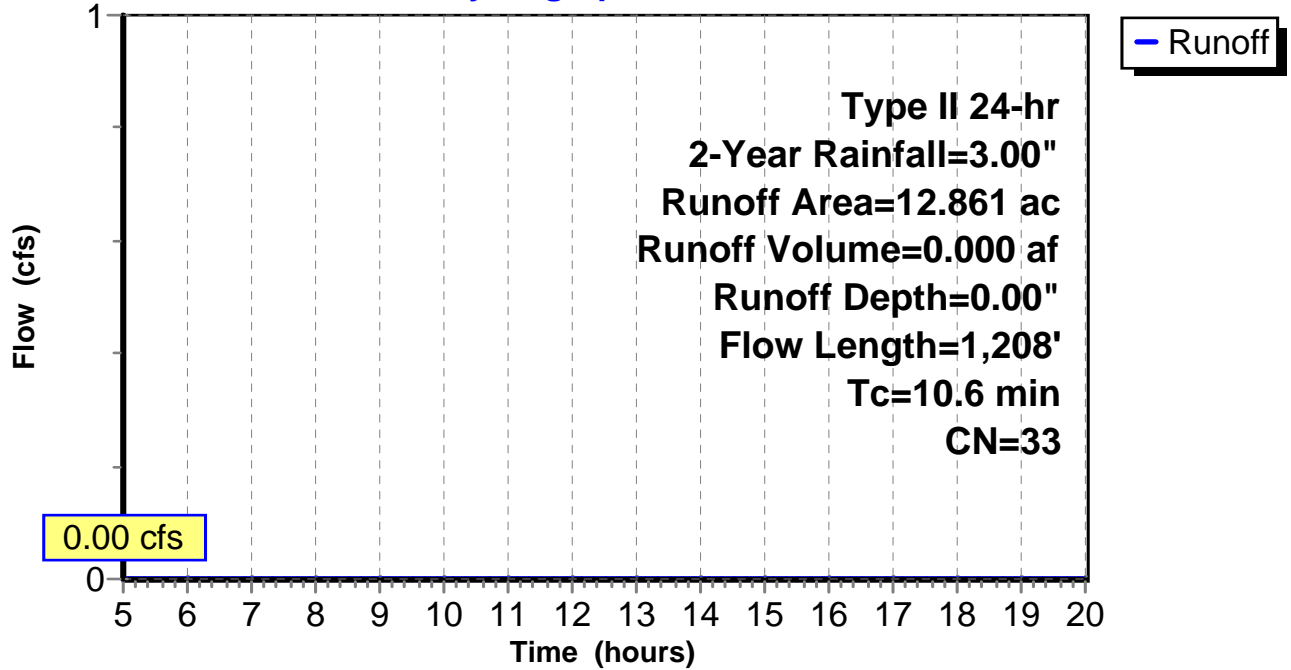
Subcatchment 4: C AR-303.022

Hydrograph



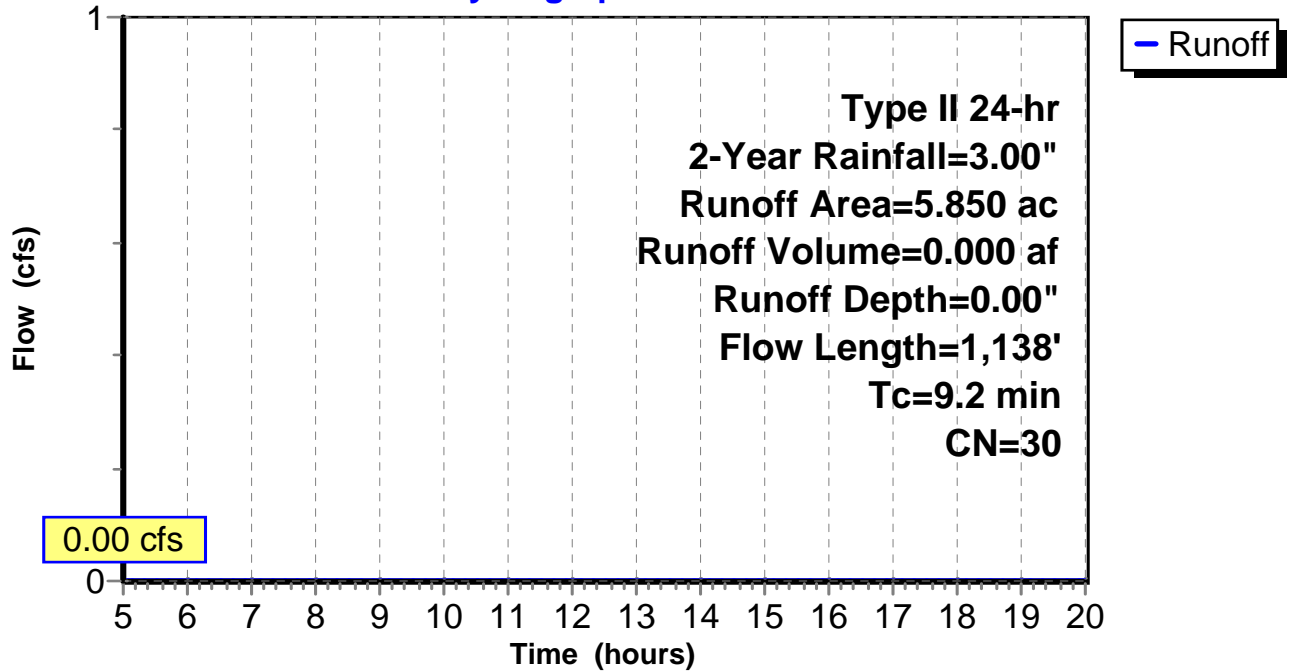
Subcatchment 5: C AR-303.023

Hydrograph



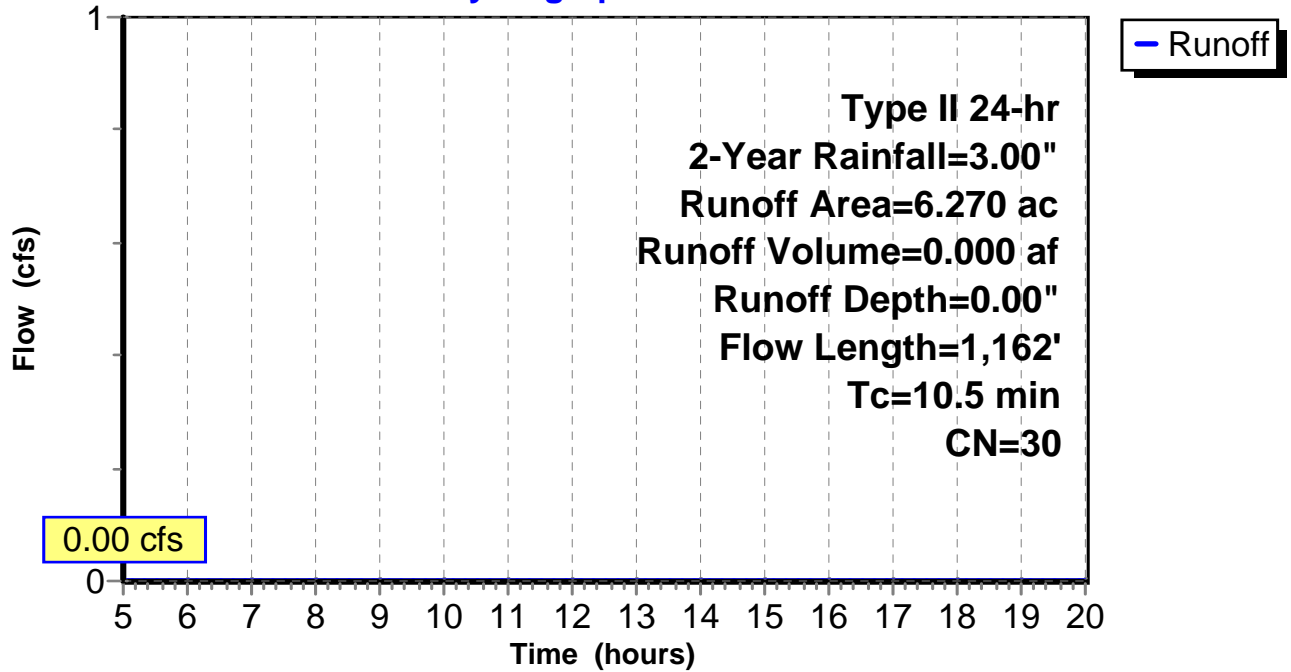
Subcatchment 6: C AR-303.024

Hydrograph



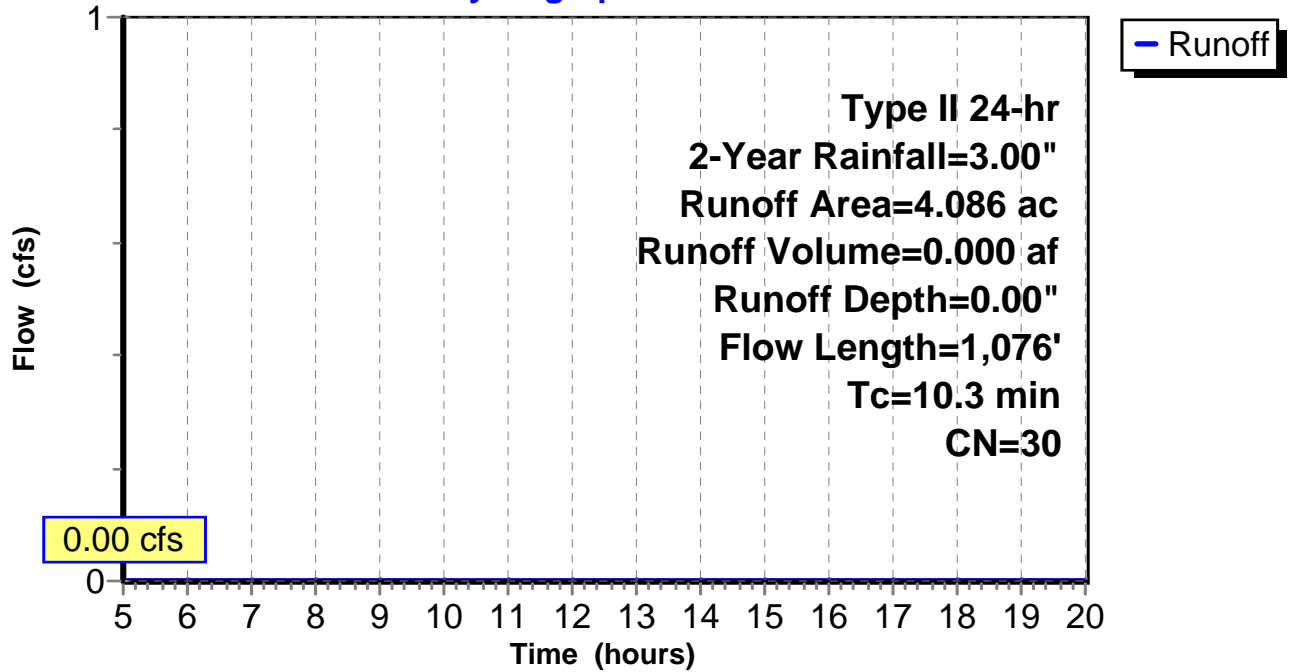
Subcatchment 7: C AR-303.025

Hydrograph



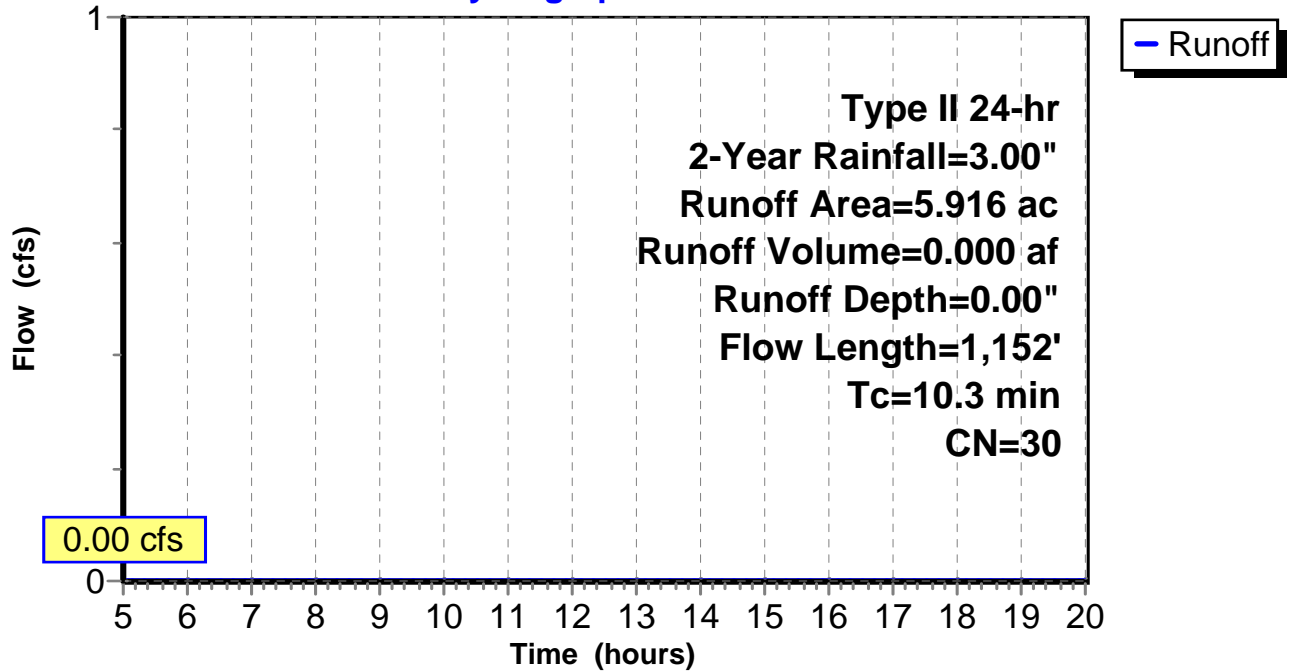
Subcatchment 8: C AR-303.026

Hydrograph



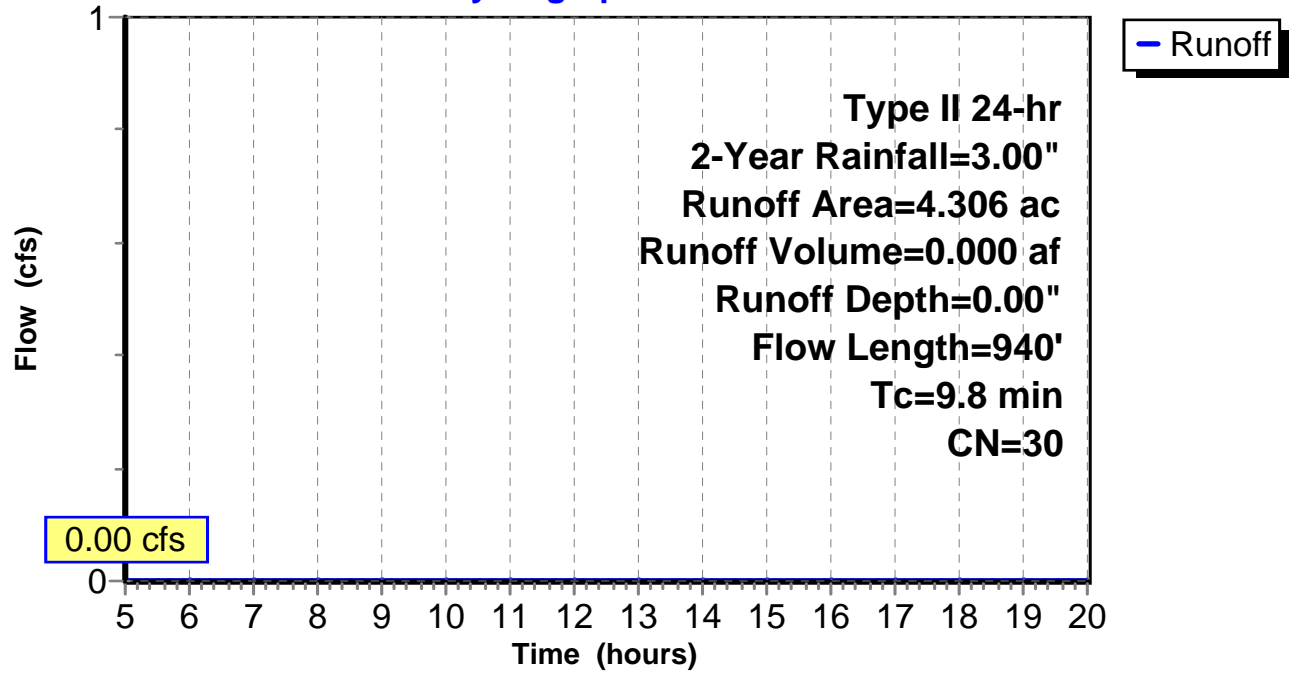
Subcatchment 9: C AR-303.027

Hydrograph



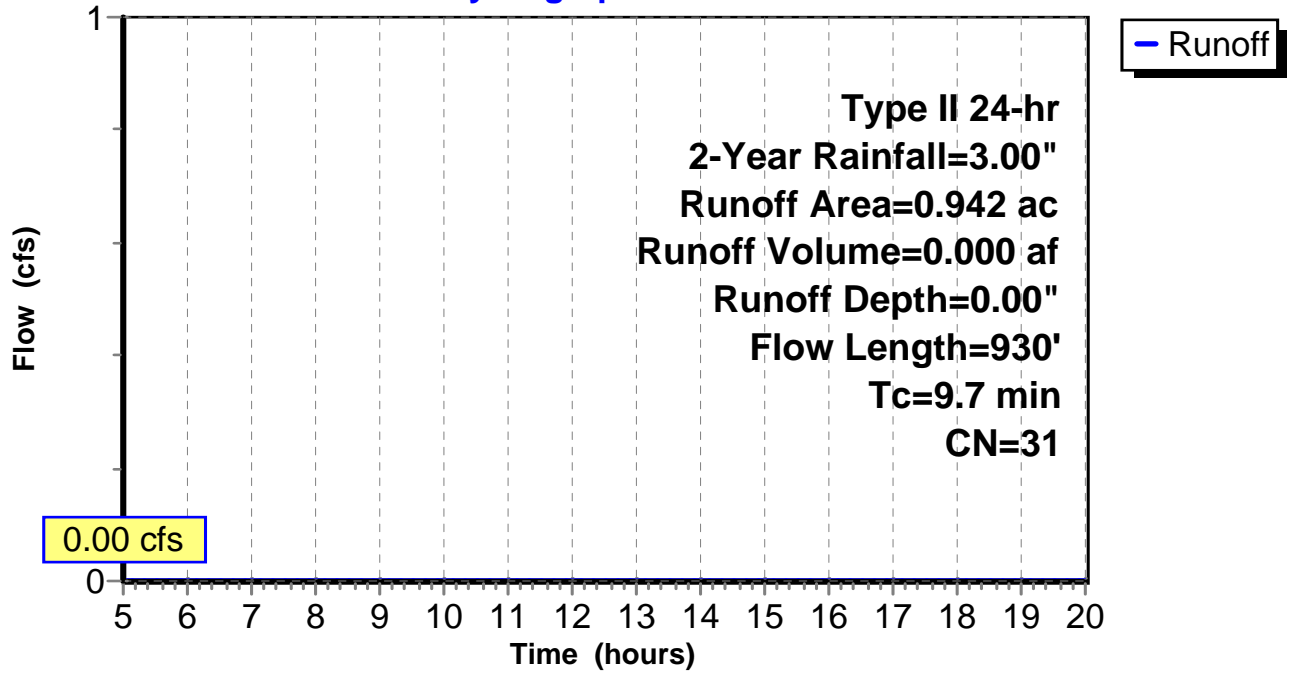
Subcatchment 10: C AR-303.028

Hydrograph



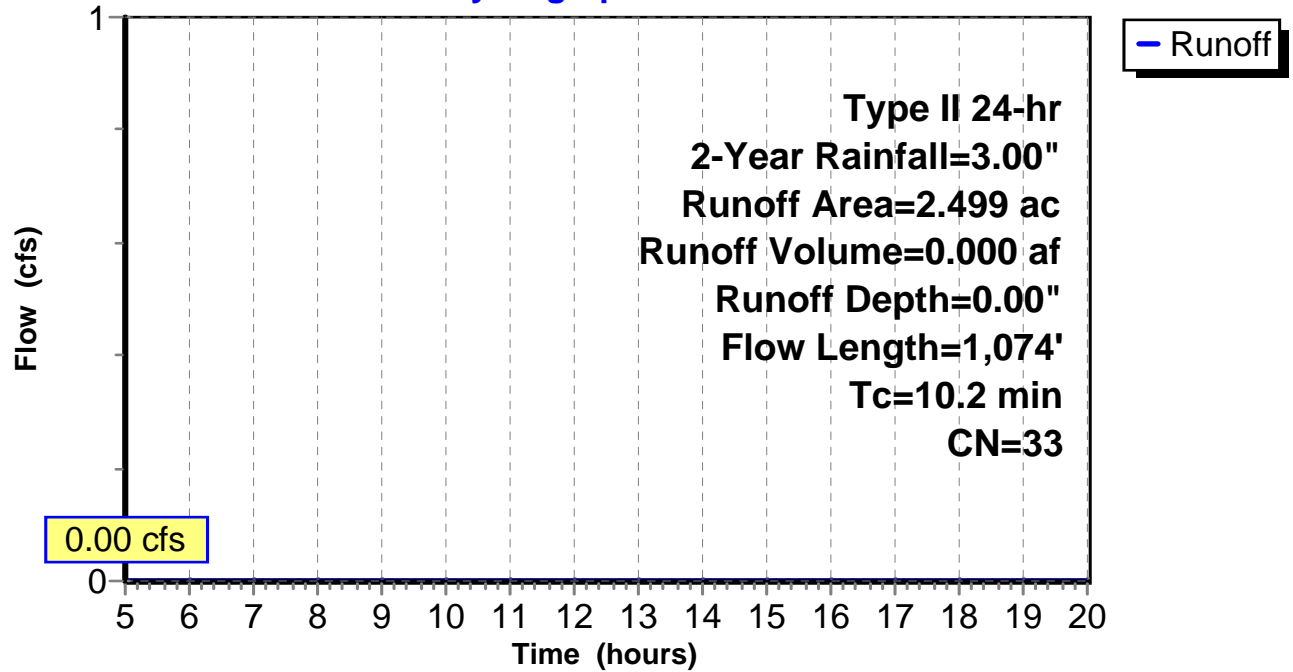
Subcatchment 11: C E124.001

Hydrograph



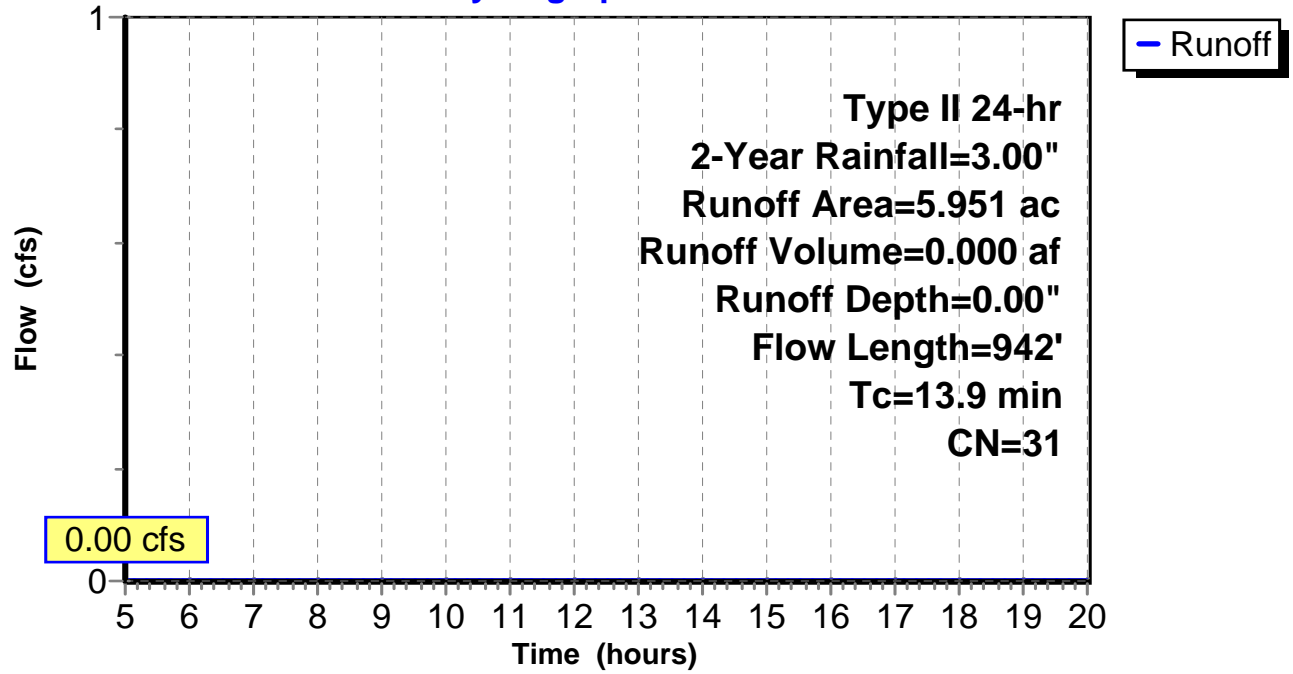
Subcatchment 12: C E124.002

Hydrograph



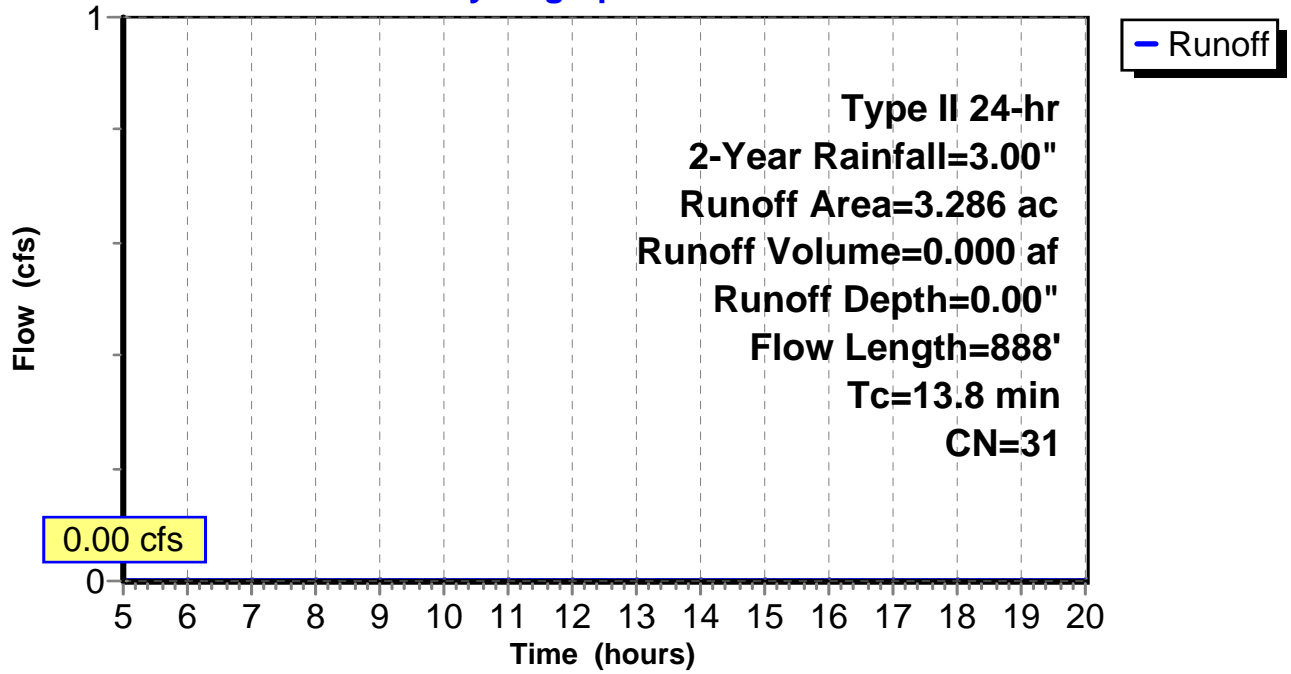
Subcatchment 13: C E124.003

Hydrograph



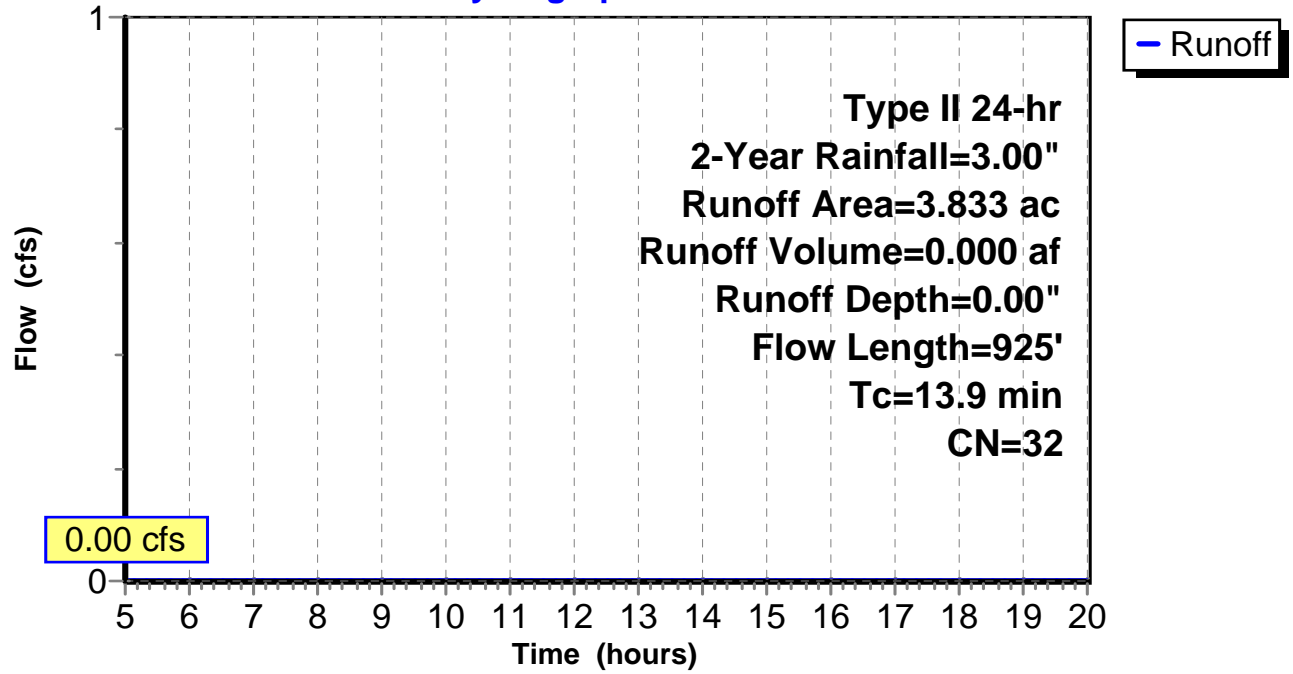
Subcatchment 14: C E124.004

Hydrograph



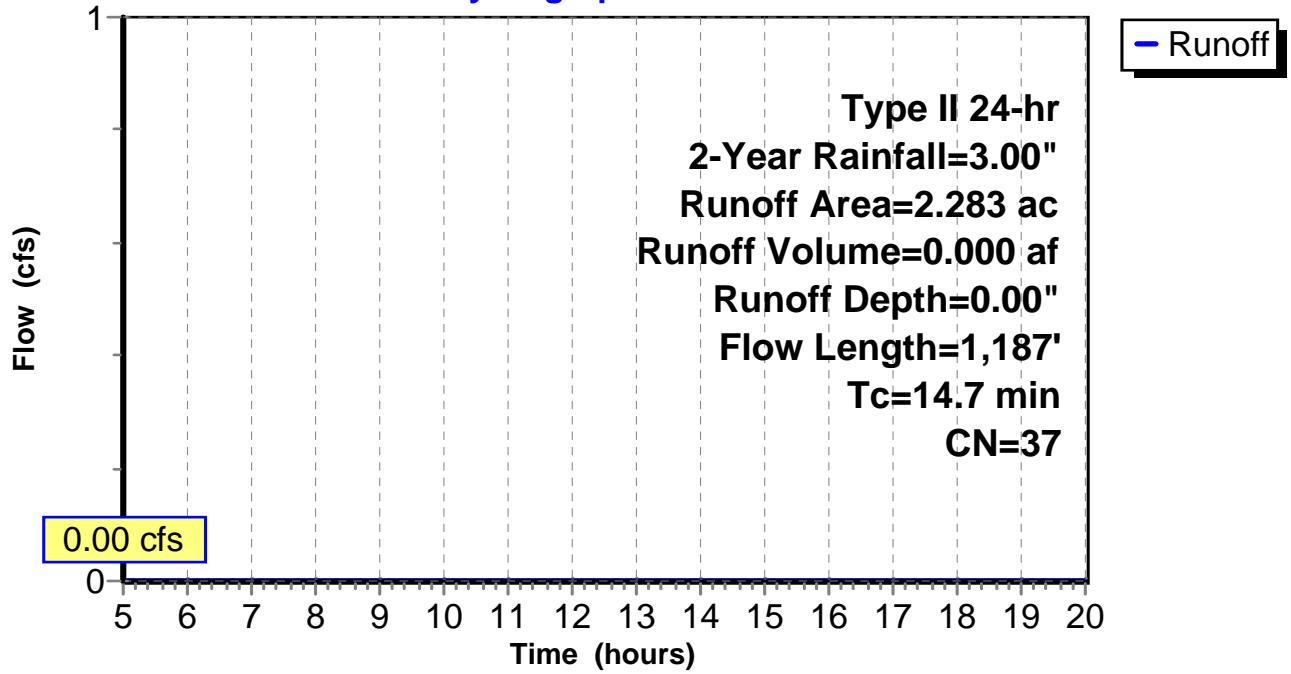
Subcatchment 15: C E124.005

Hydrograph



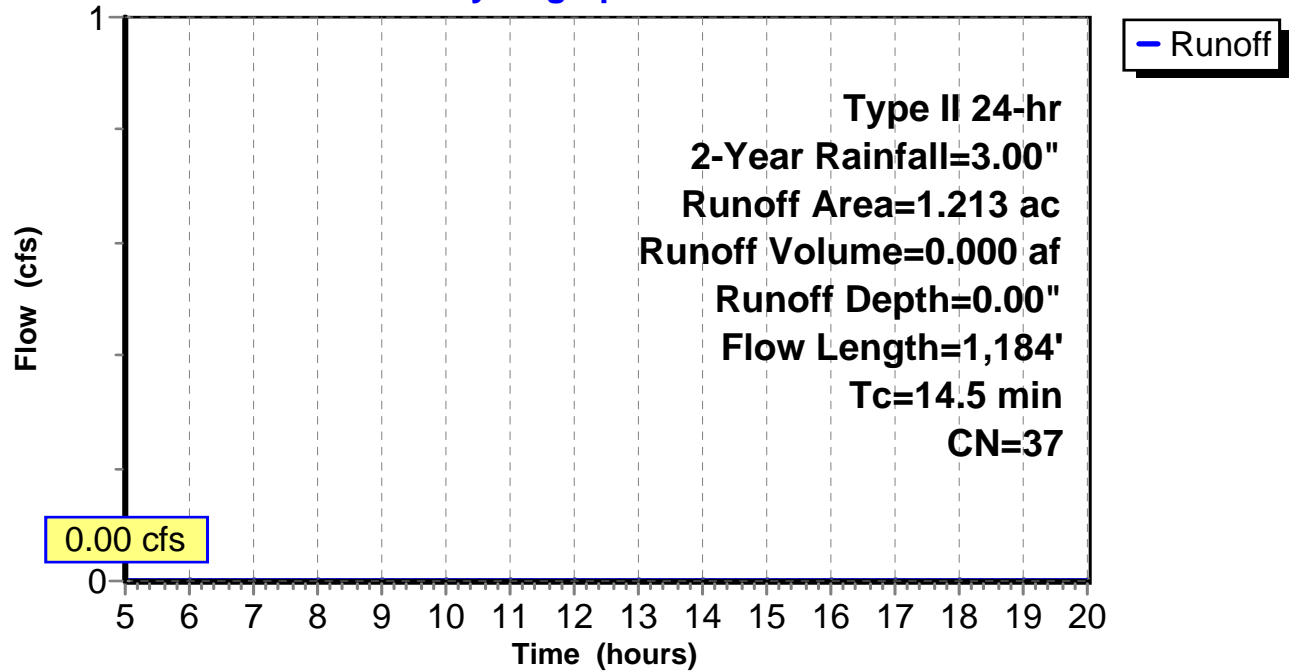
Subcatchment 16: C E124.006

Hydrograph



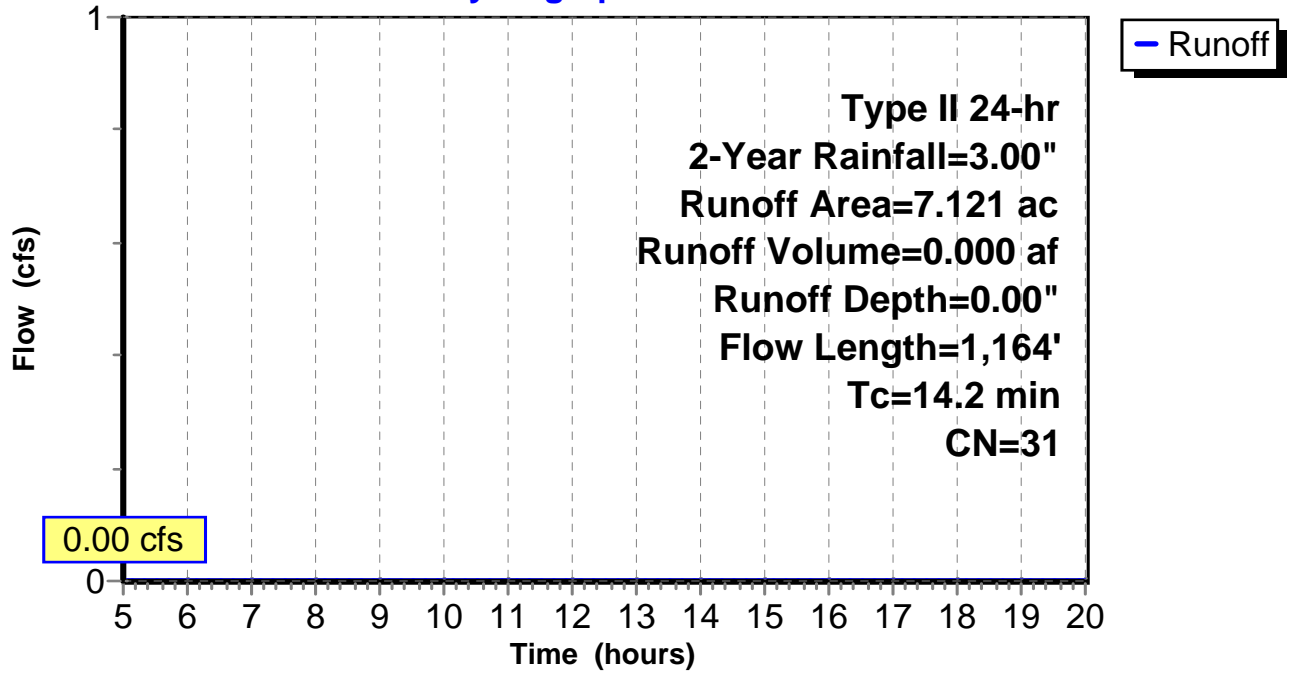
Subcatchment 17: C E124.007

Hydrograph



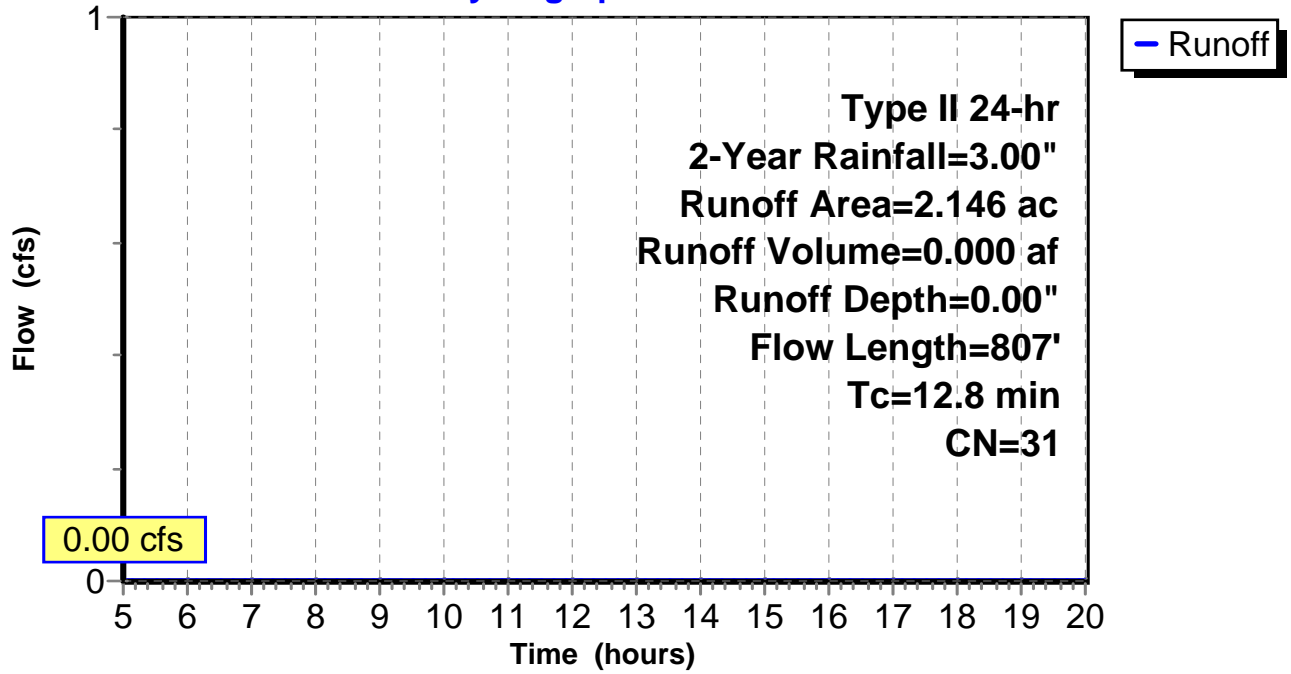
Subcatchment 18: C E124.008

Hydrograph



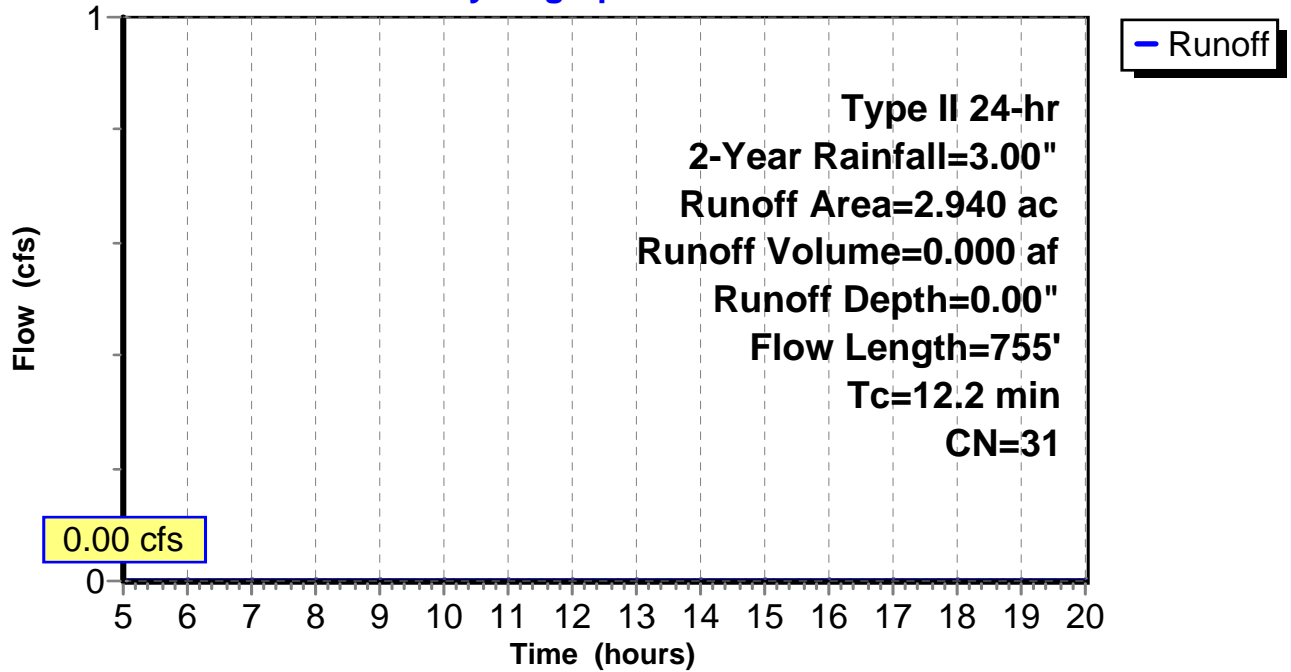
Subcatchment 19: C E124.009

Hydrograph



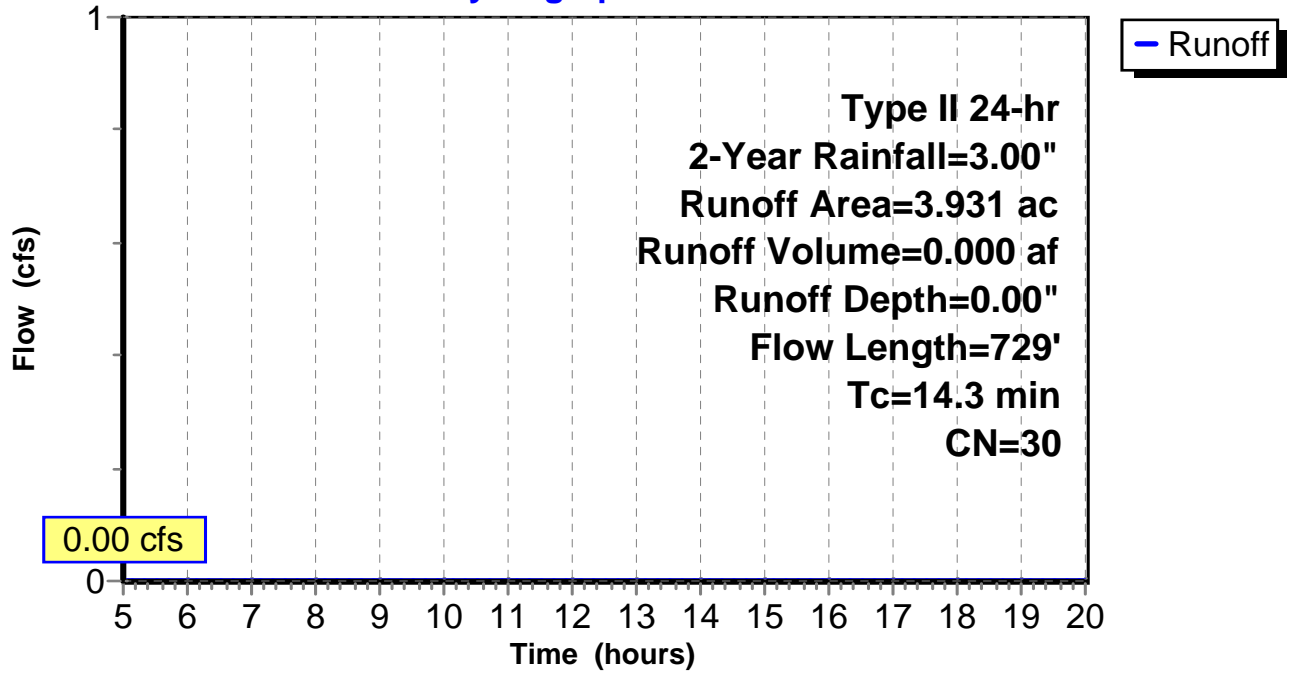
Subcatchment 20: C E124.010

Hydrograph



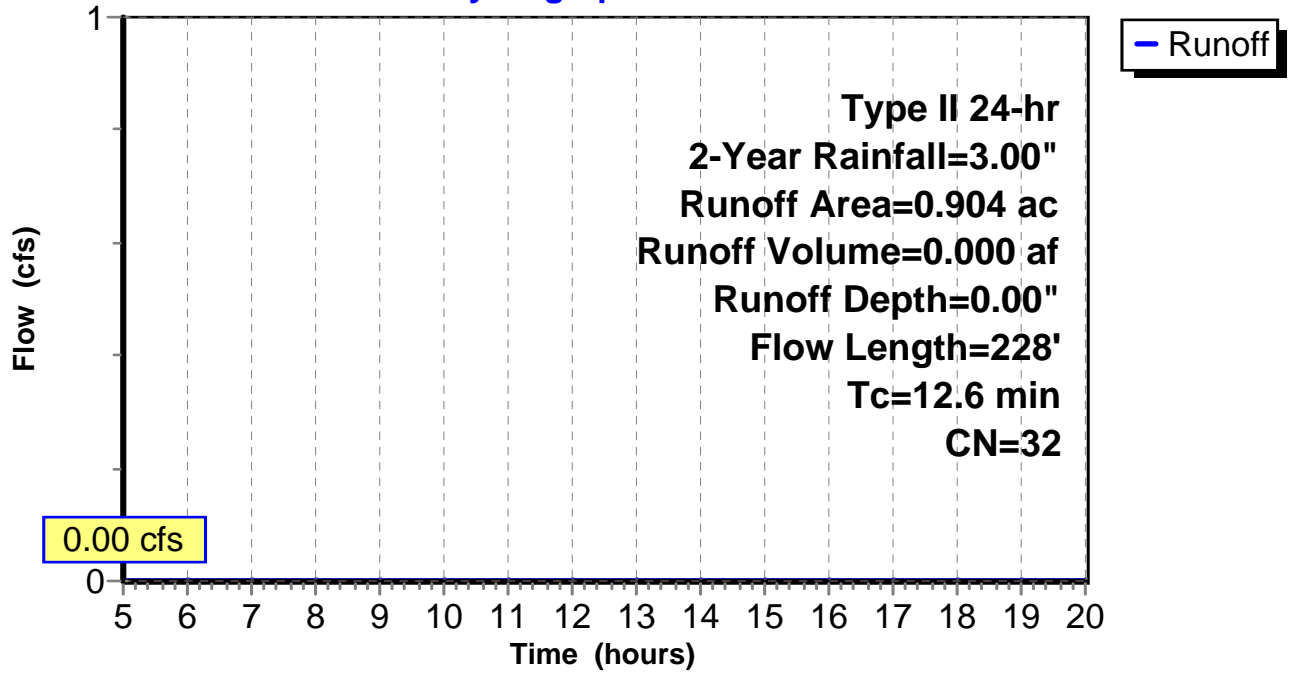
Subcatchment 21: C E124.011

Hydrograph



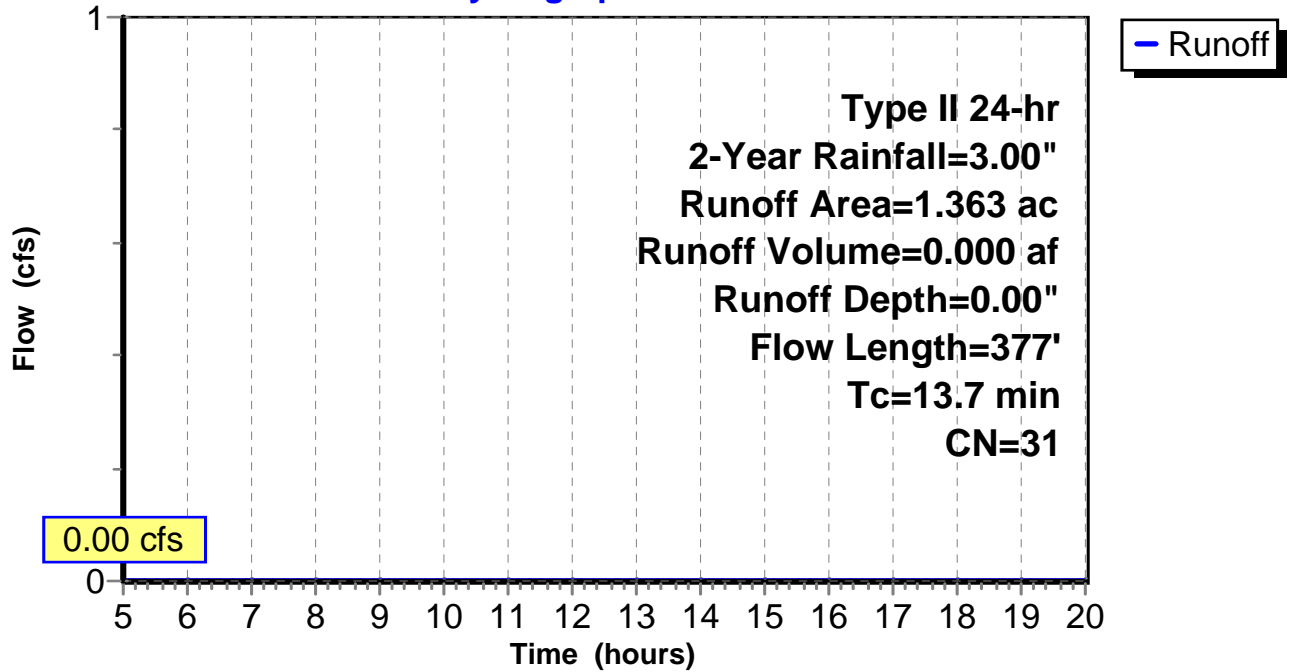
Subcatchment 22: C E125.001

Hydrograph



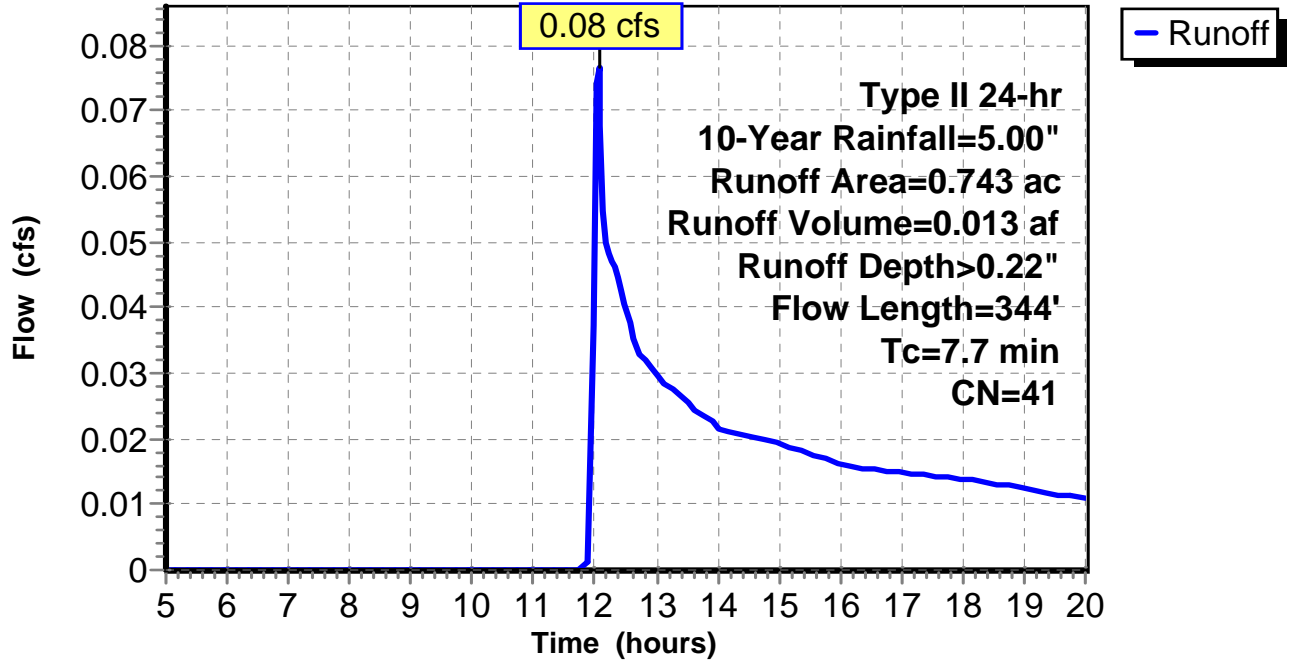
Subcatchment 23: C E125.002

Hydrograph



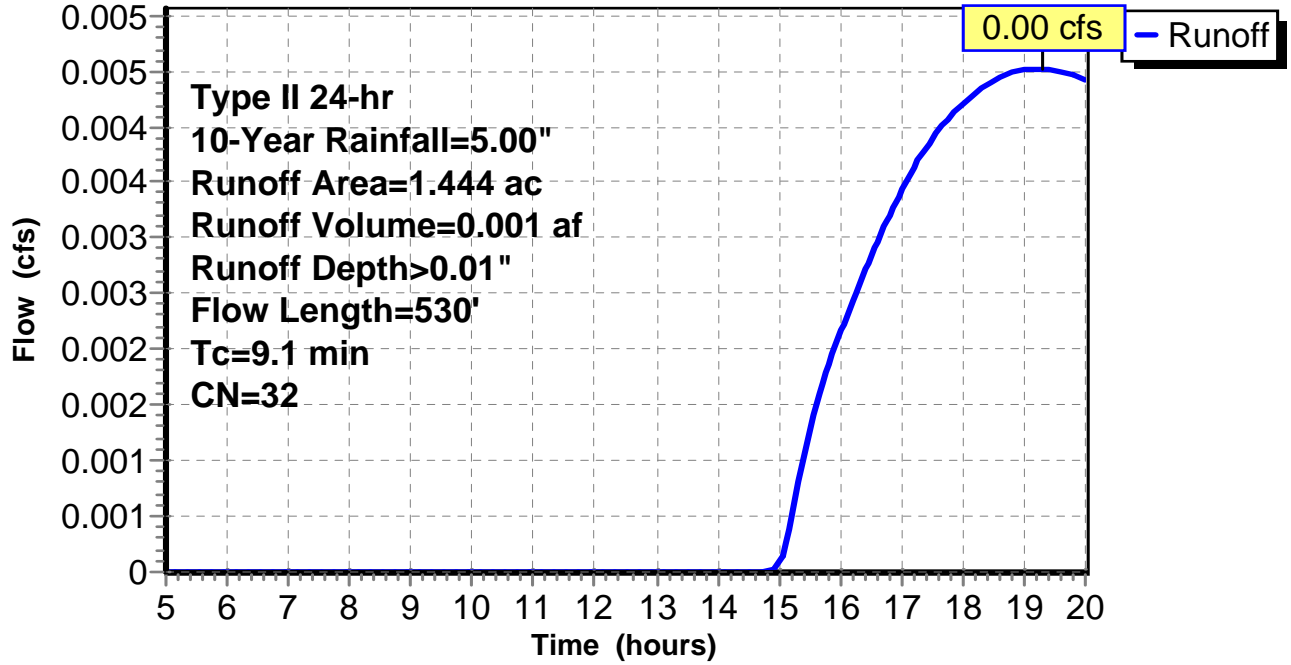
Subcatchment 1: C AR-303.019

Hydrograph



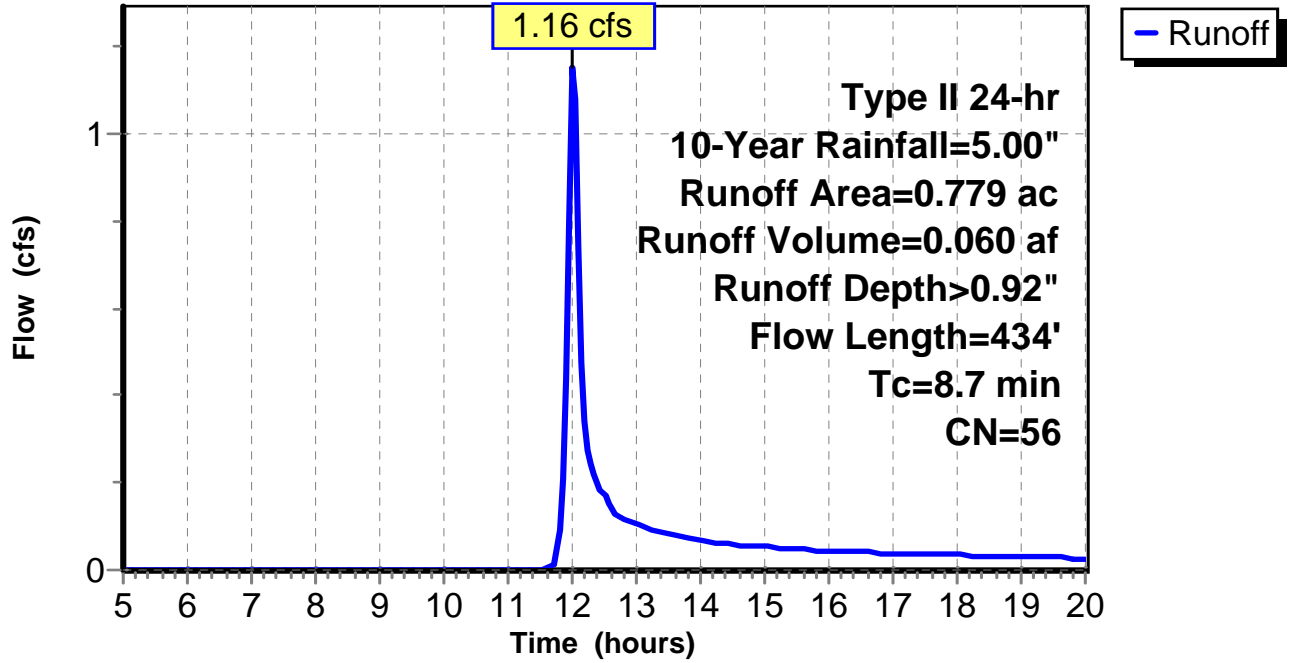
Subcatchment 2: C AR-303.020

Hydrograph



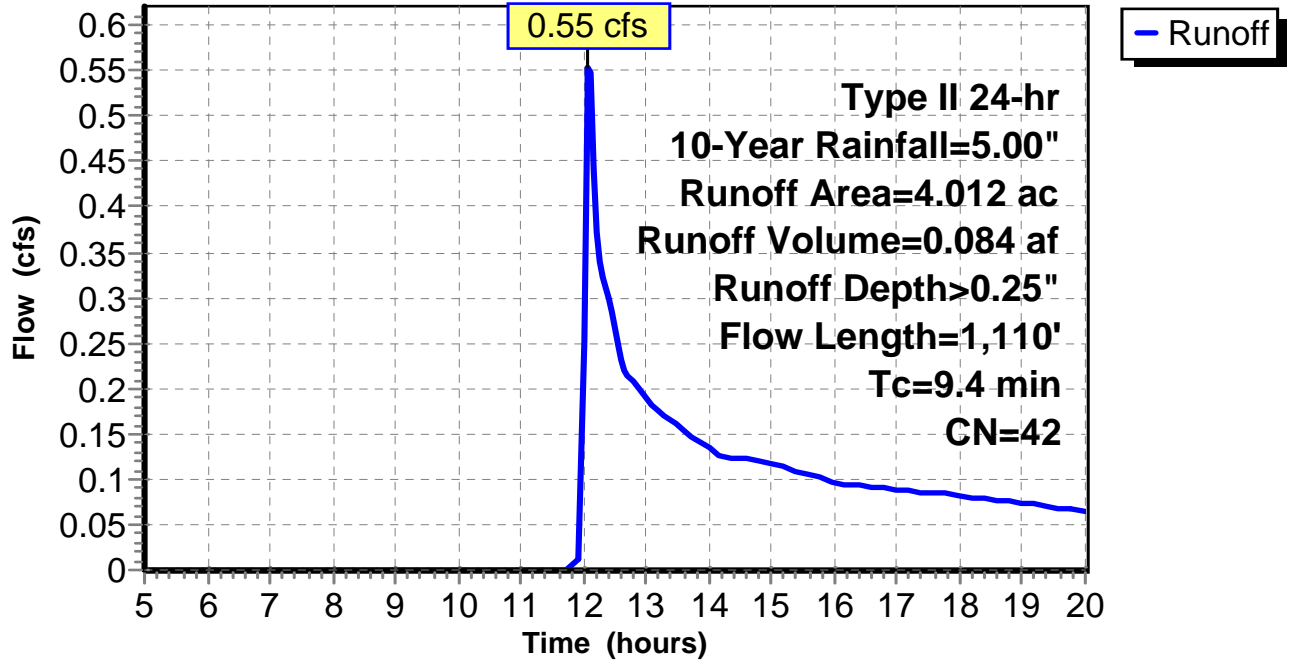
Subcatchment 3: C AR-303.021

Hydrograph



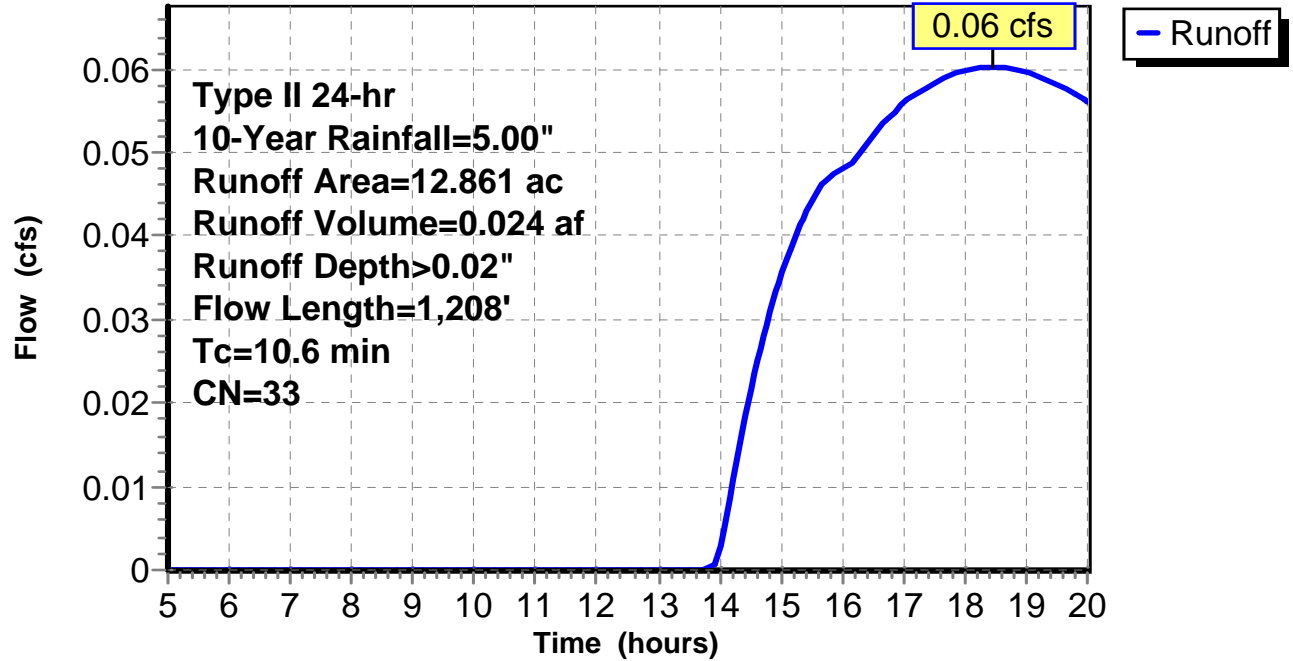
Subcatchment 4: C AR-303.022

Hydrograph



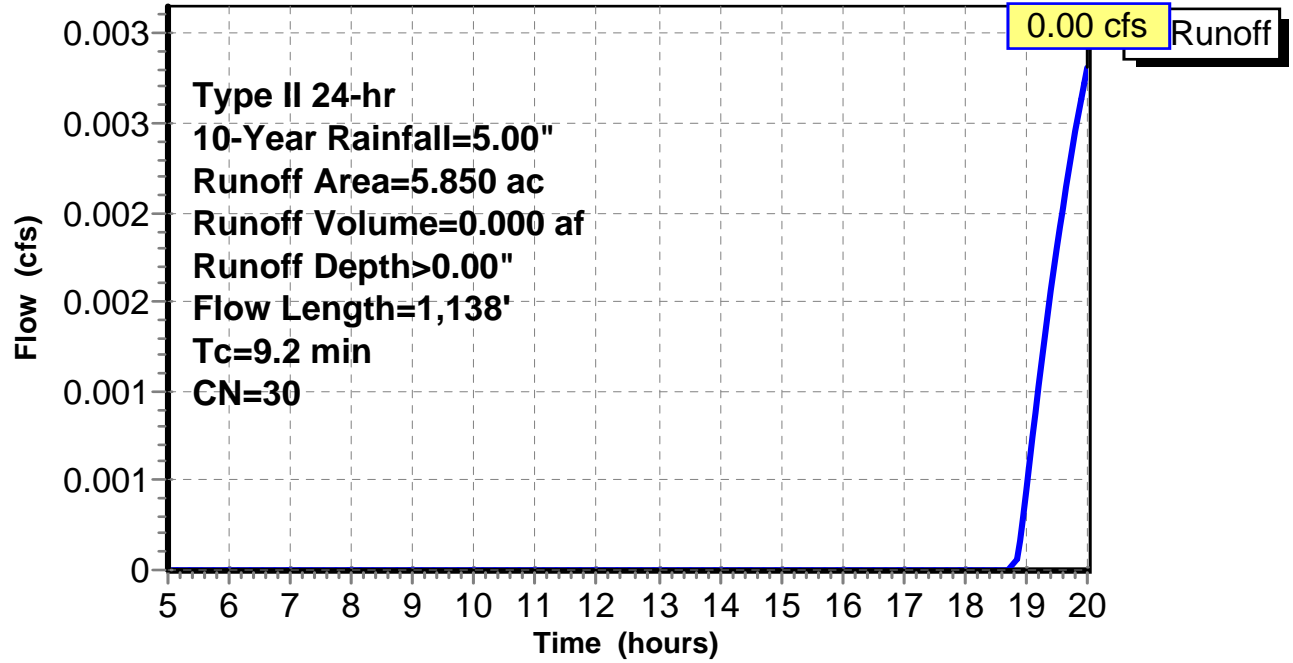
Subcatchment 5: C AR-303.023

Hydrograph



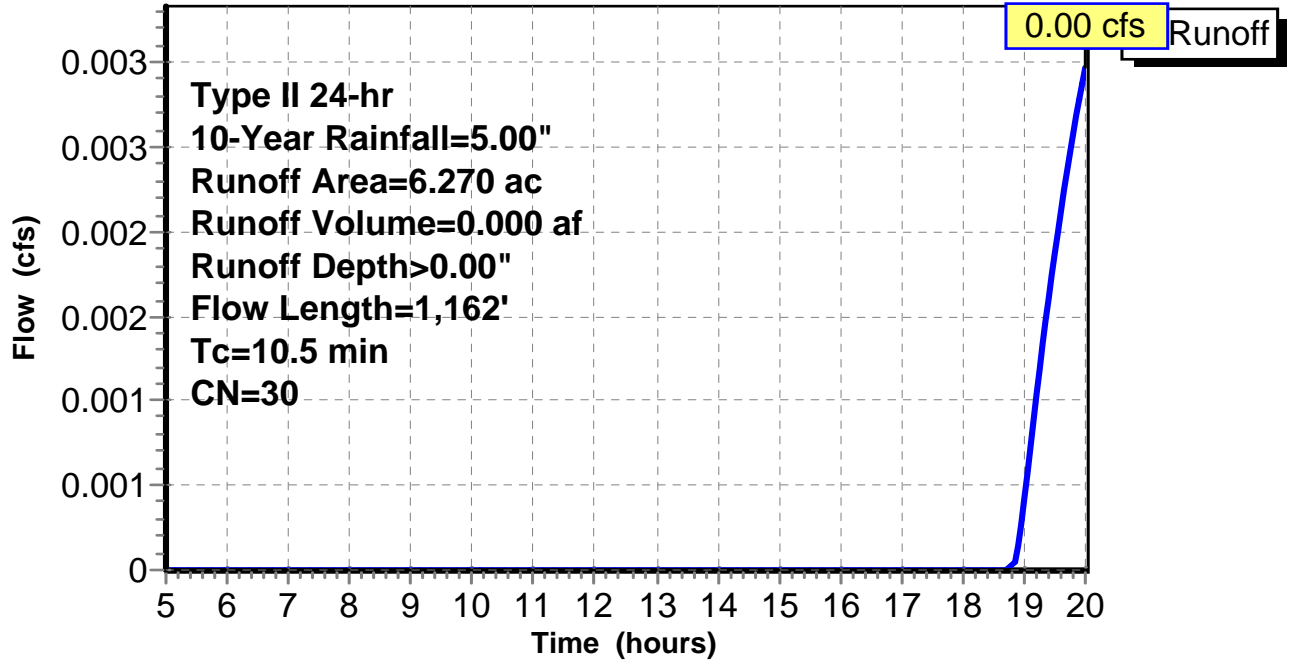
Subcatchment 6: C AR-303.024

Hydrograph



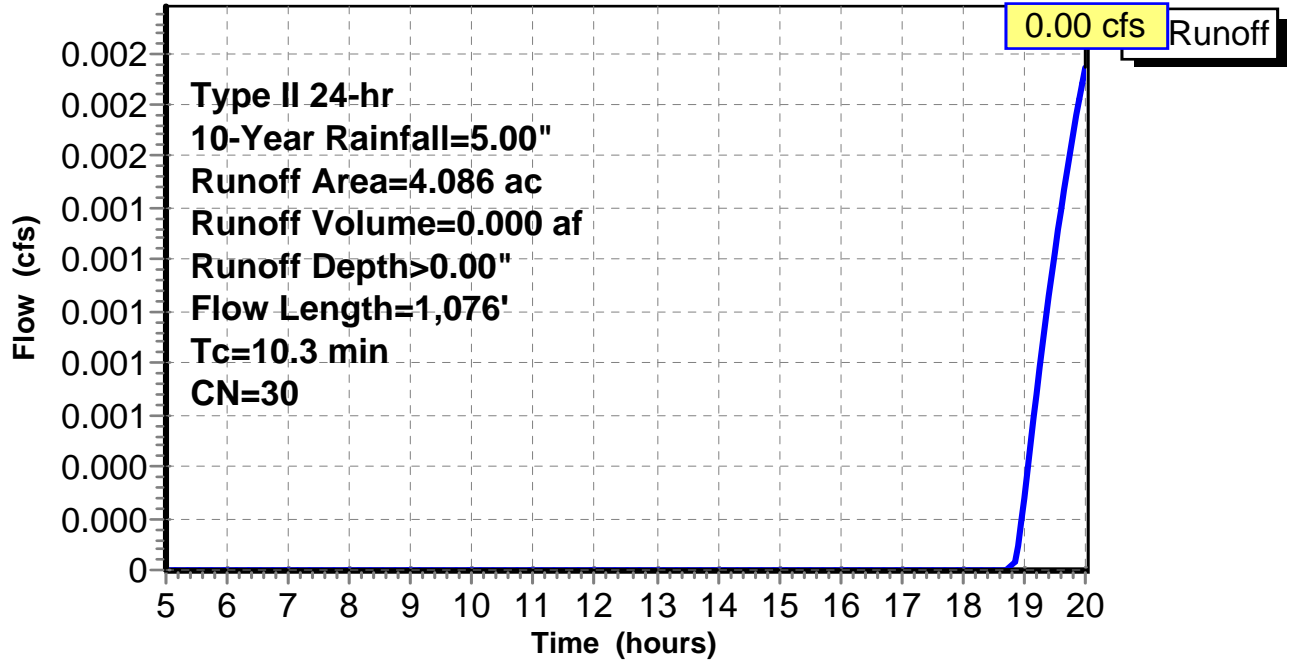
Subcatchment 7: C AR-303.025

Hydrograph



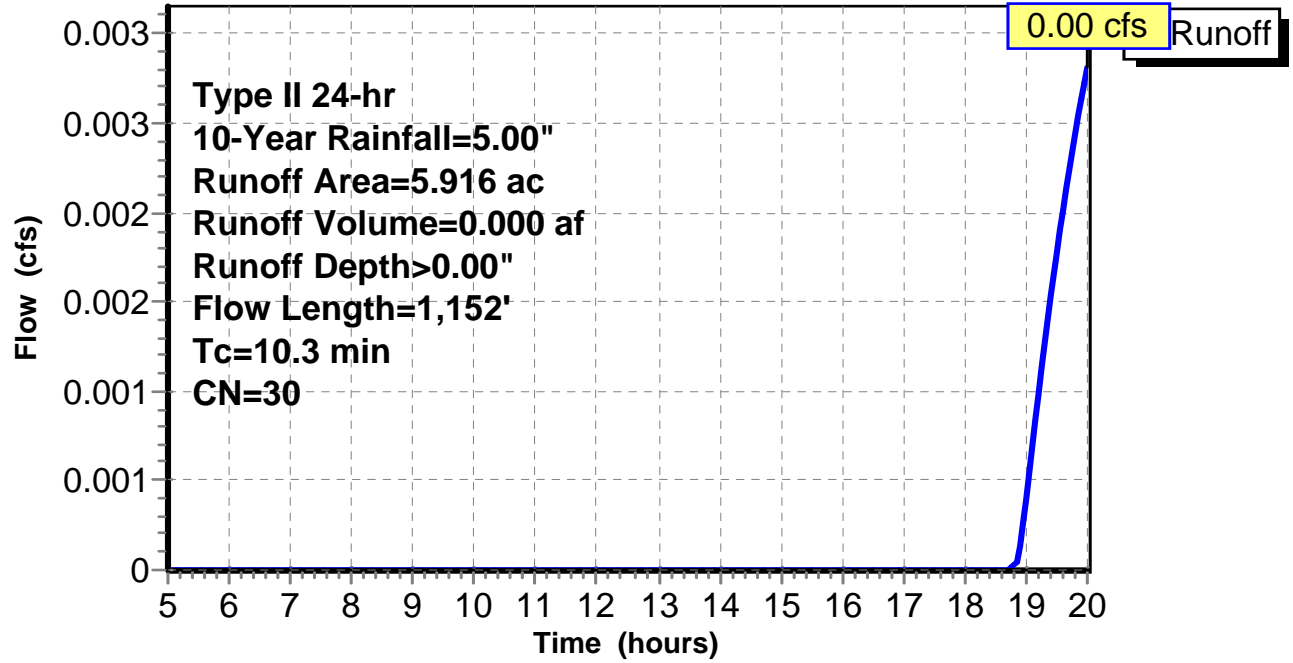
Subcatchment 8: C AR-303.026

Hydrograph



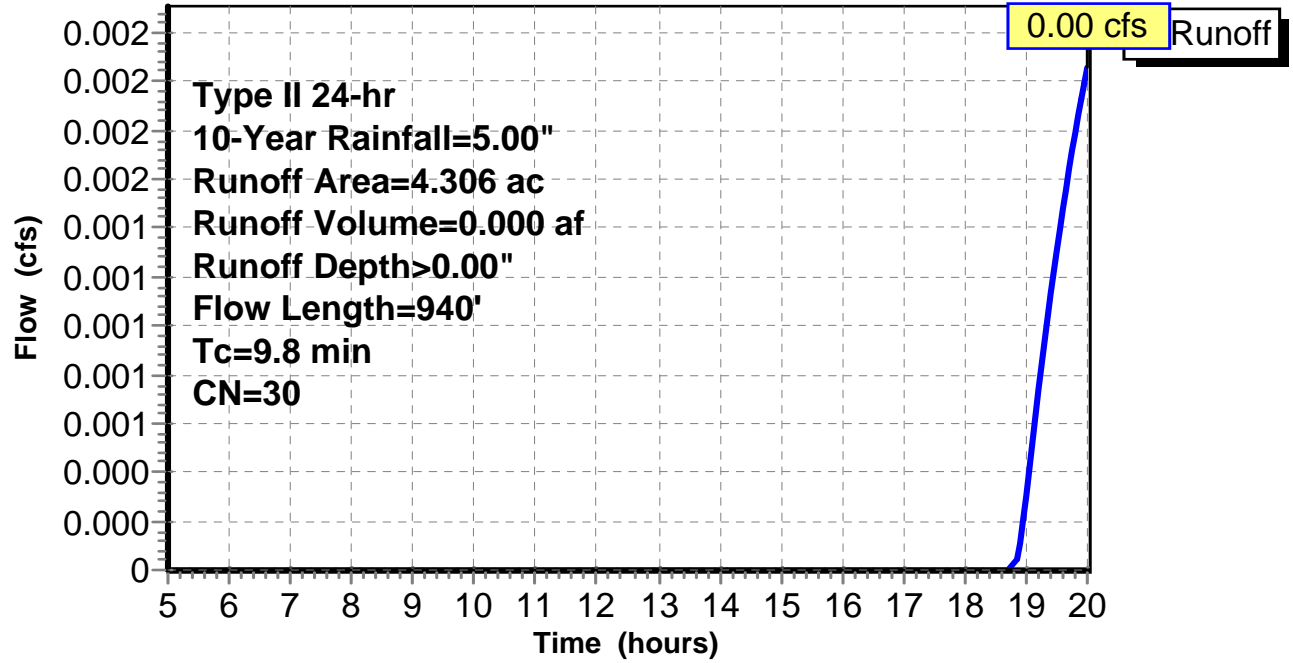
Subcatchment 9: C AR-303.027

Hydrograph



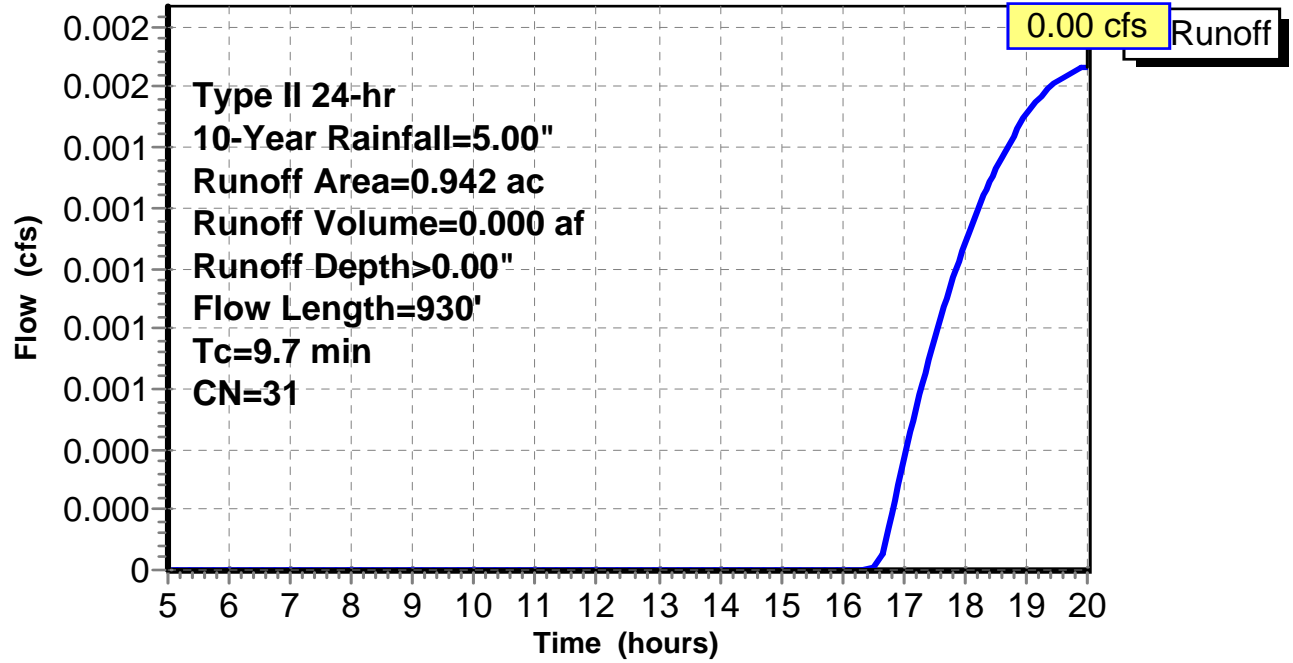
Subcatchment 10: C AR-303.028

Hydrograph



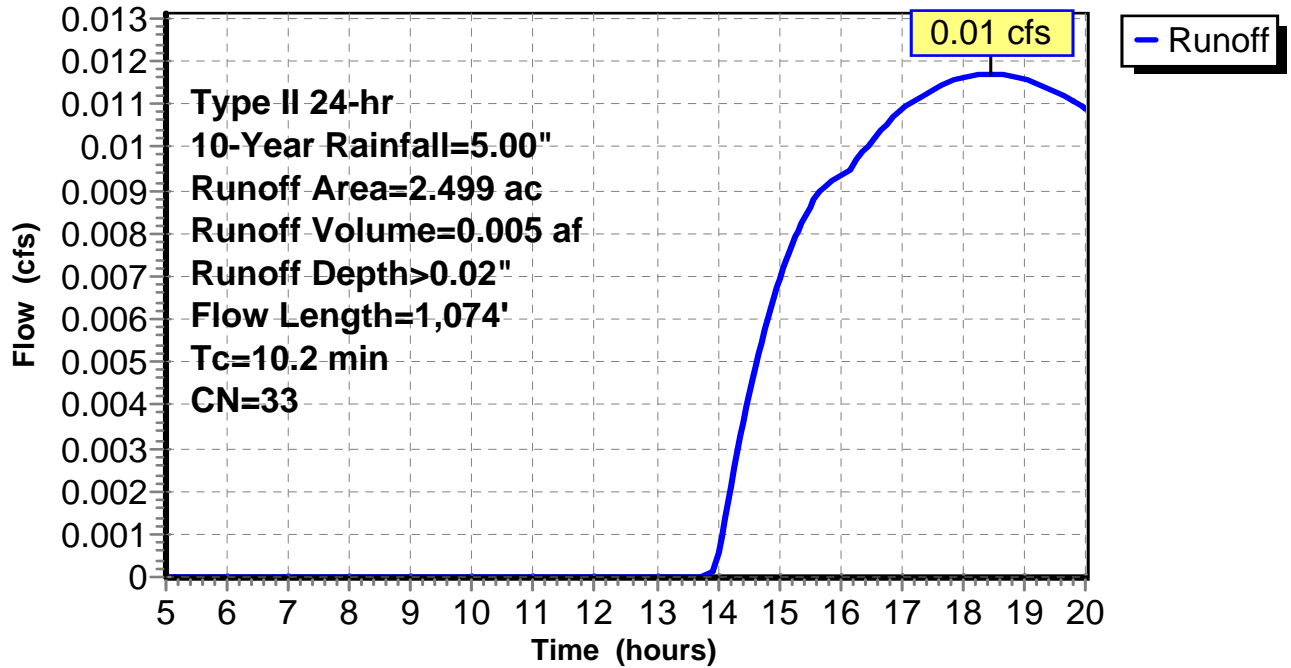
Subcatchment 11: C E124.001

Hydrograph



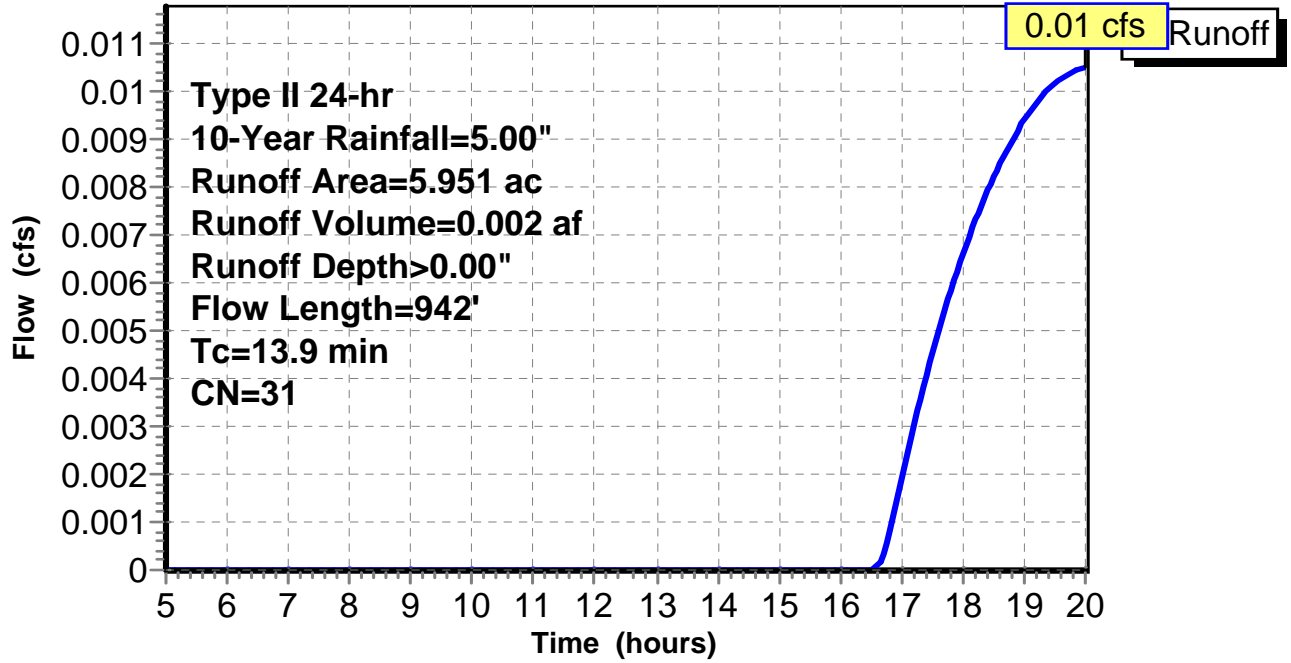
Subcatchment 12: C E124.002

Hydrograph



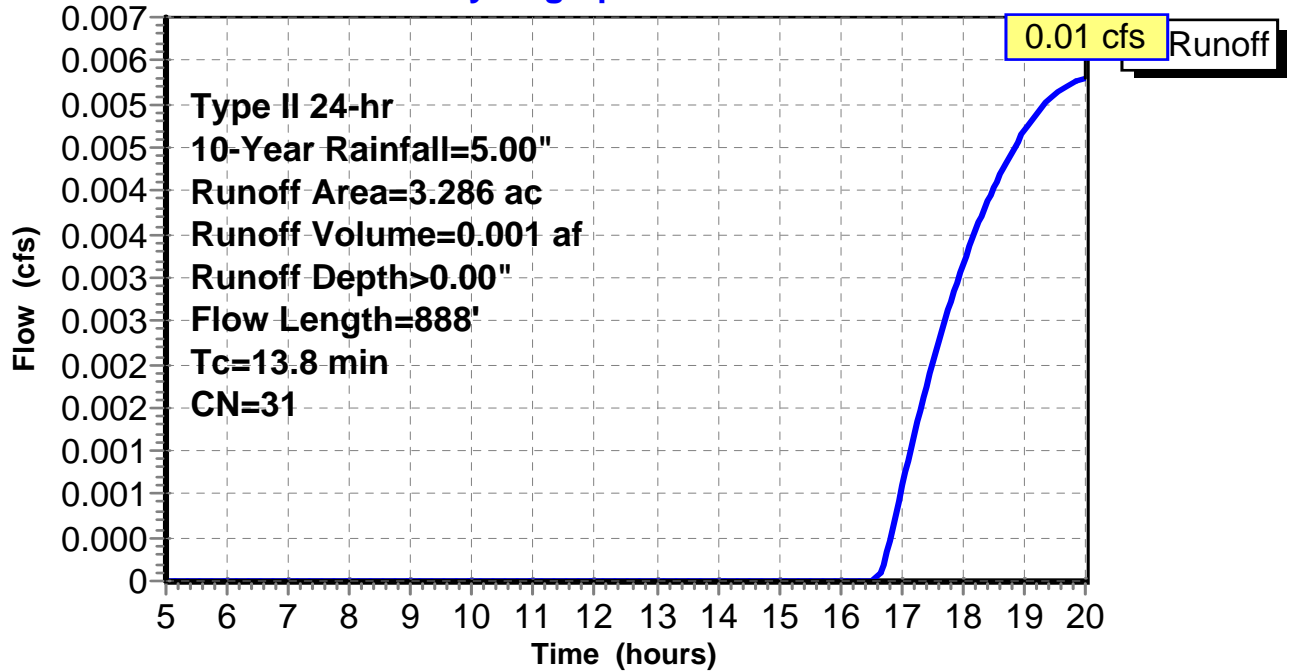
Subcatchment 13: C E124.003

Hydrograph



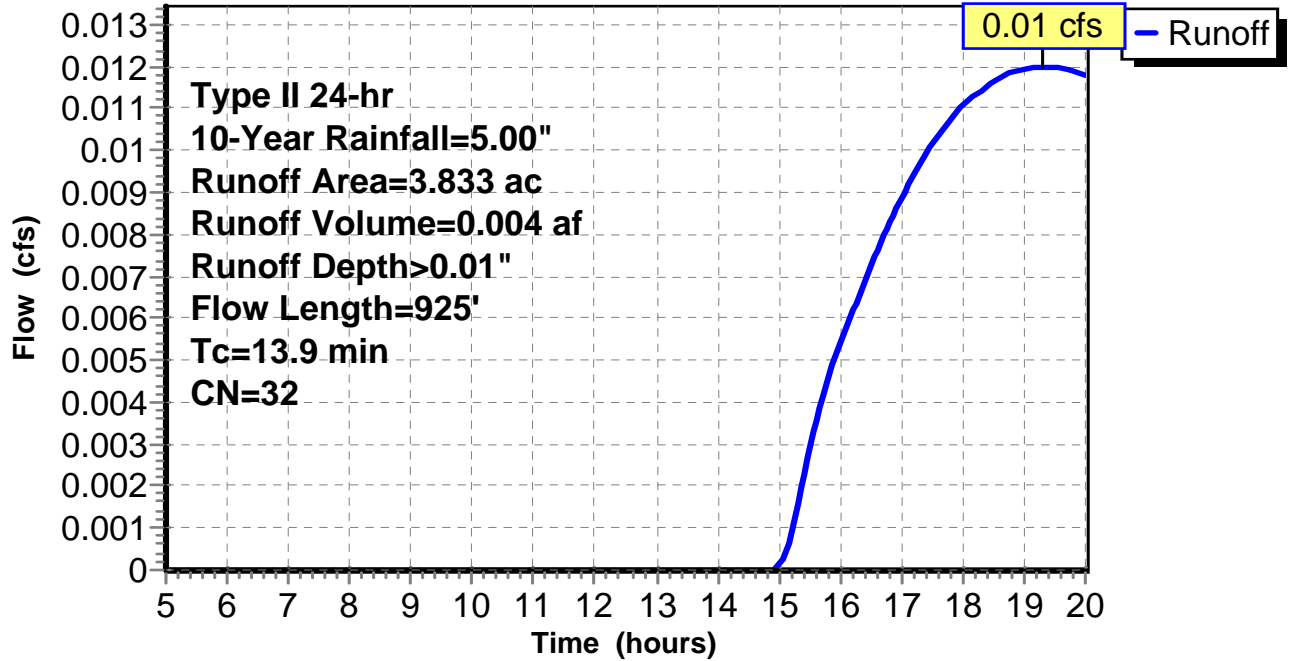
Subcatchment 14: C E124.004

Hydrograph



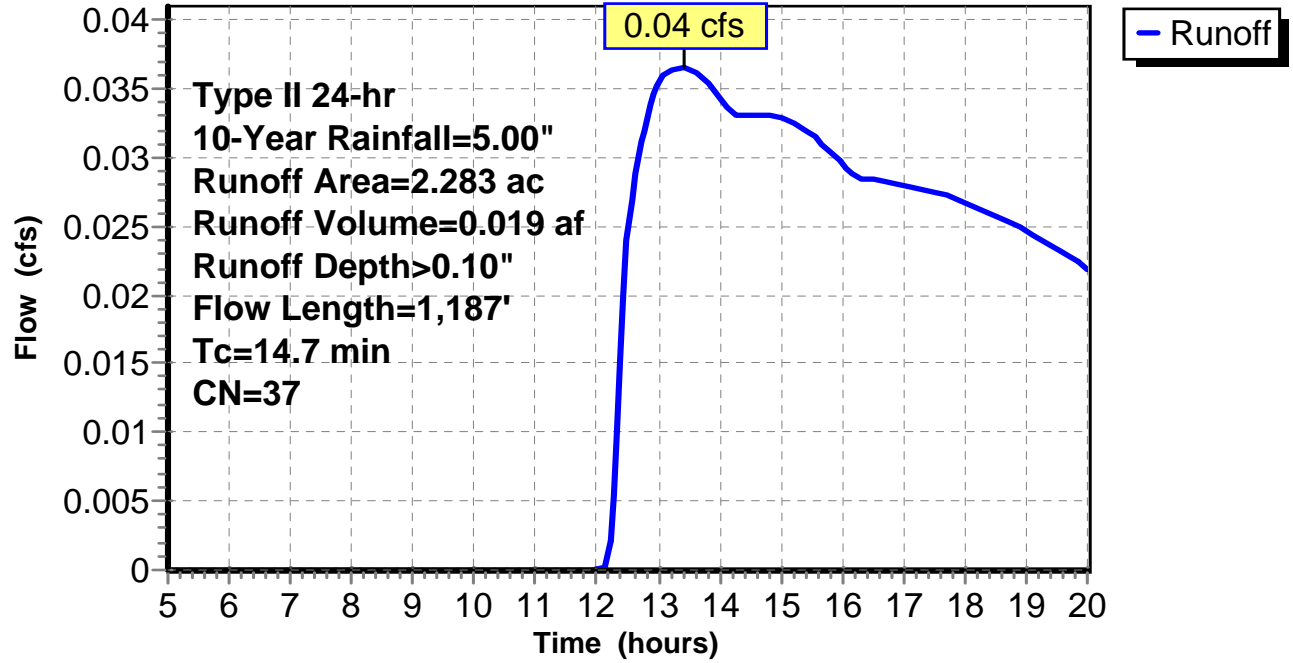
Subcatchment 15: C E124.005

Hydrograph



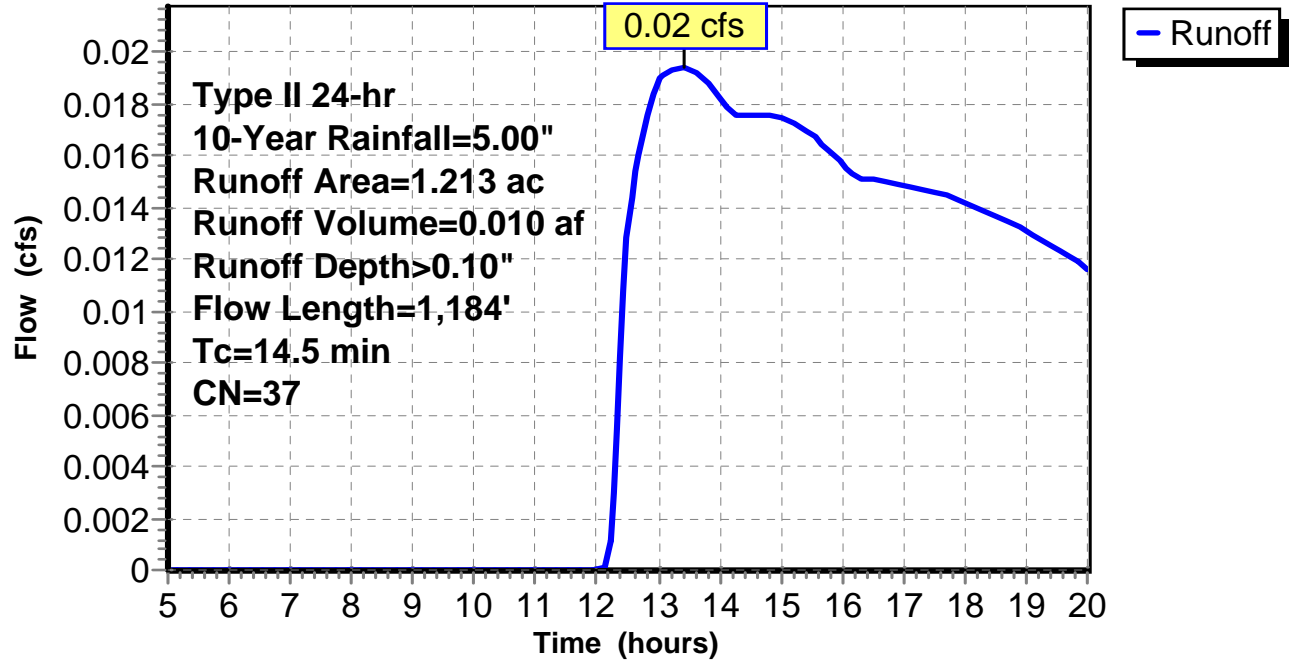
Subcatchment 16: C E124.006

Hydrograph



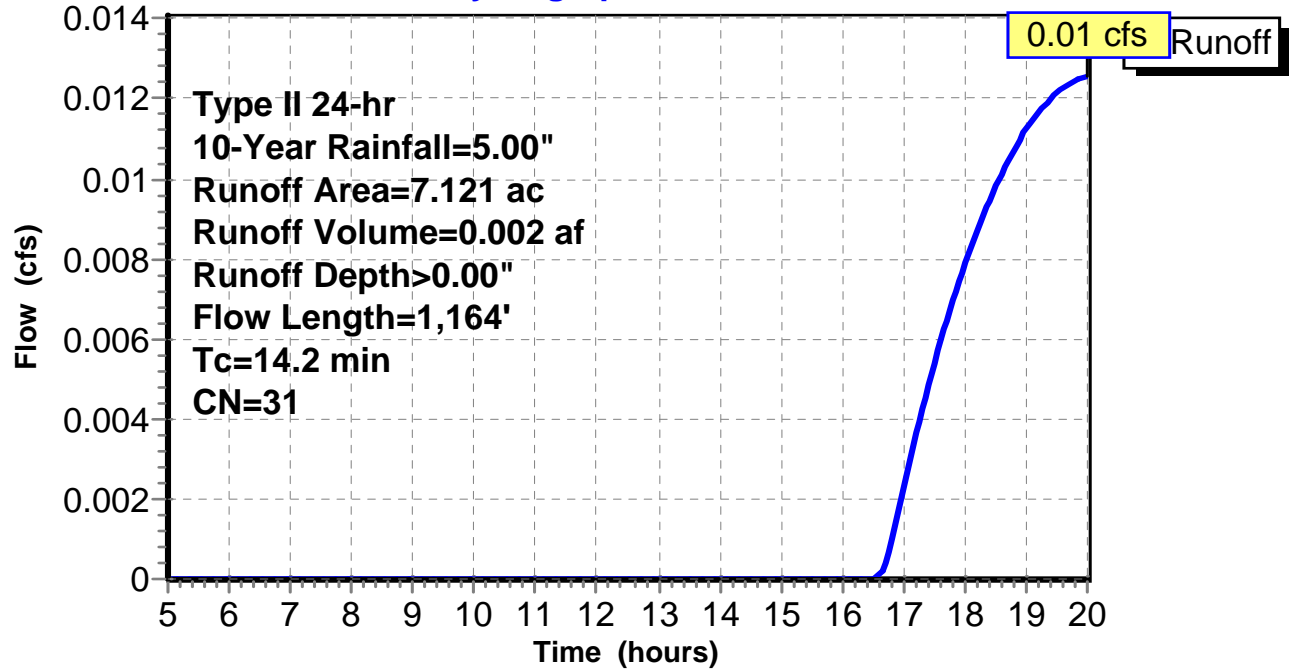
Subcatchment 17: C E124.007

Hydrograph



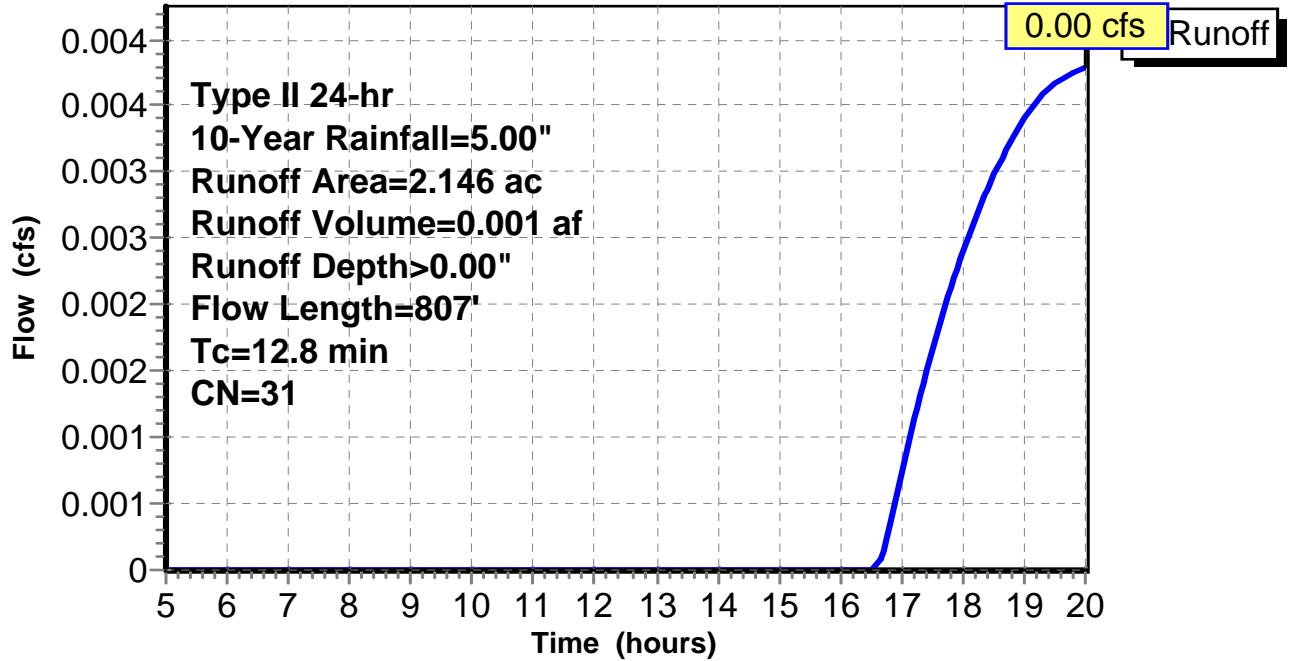
Subcatchment 18: C E124.008

Hydrograph



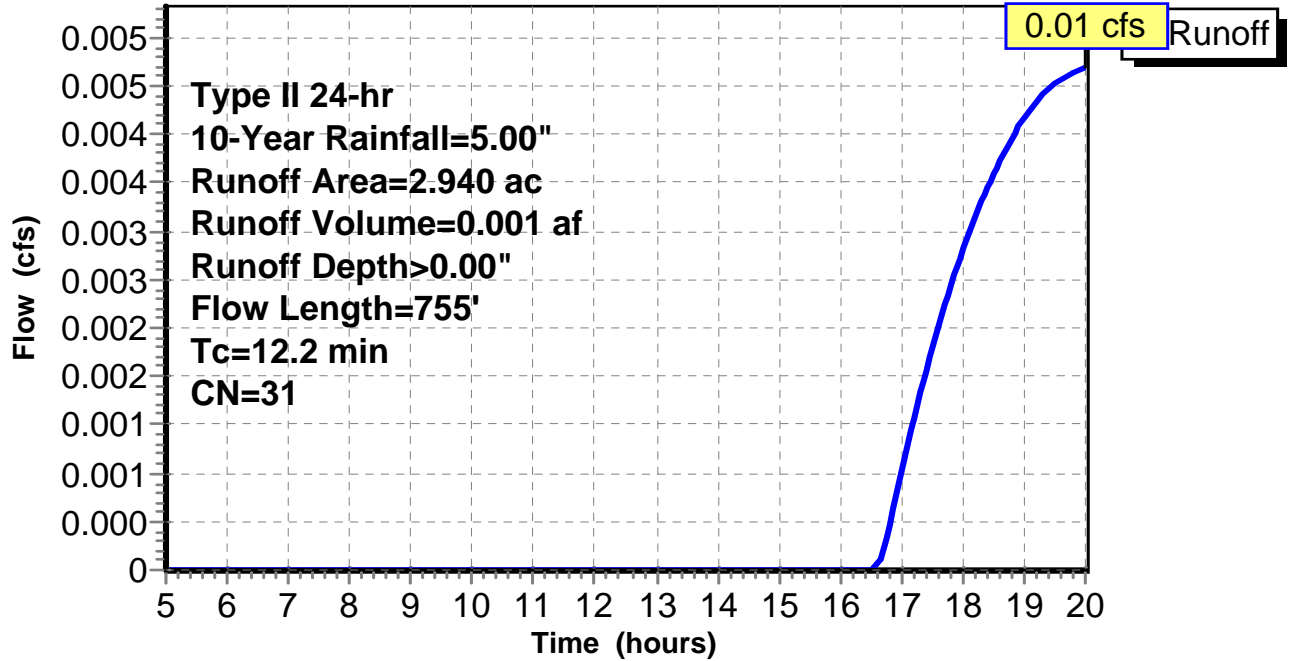
Subcatchment 19: C E124.009

Hydrograph



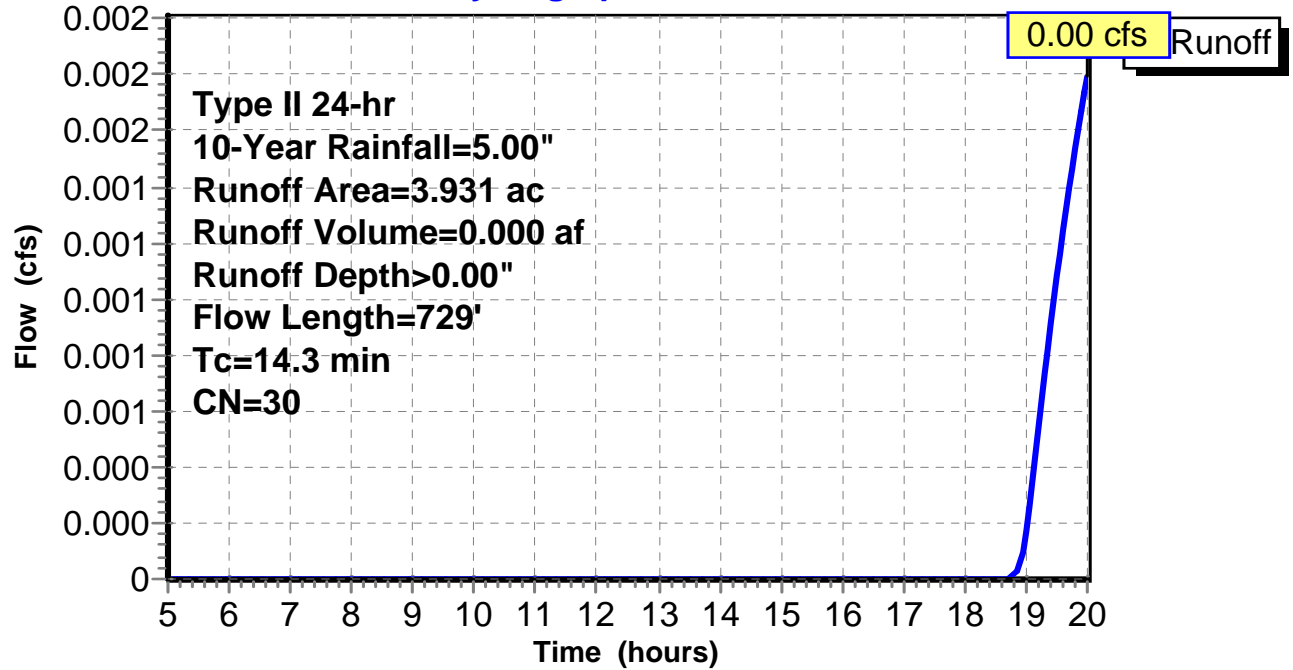
Subcatchment 20: C E124.010

Hydrograph



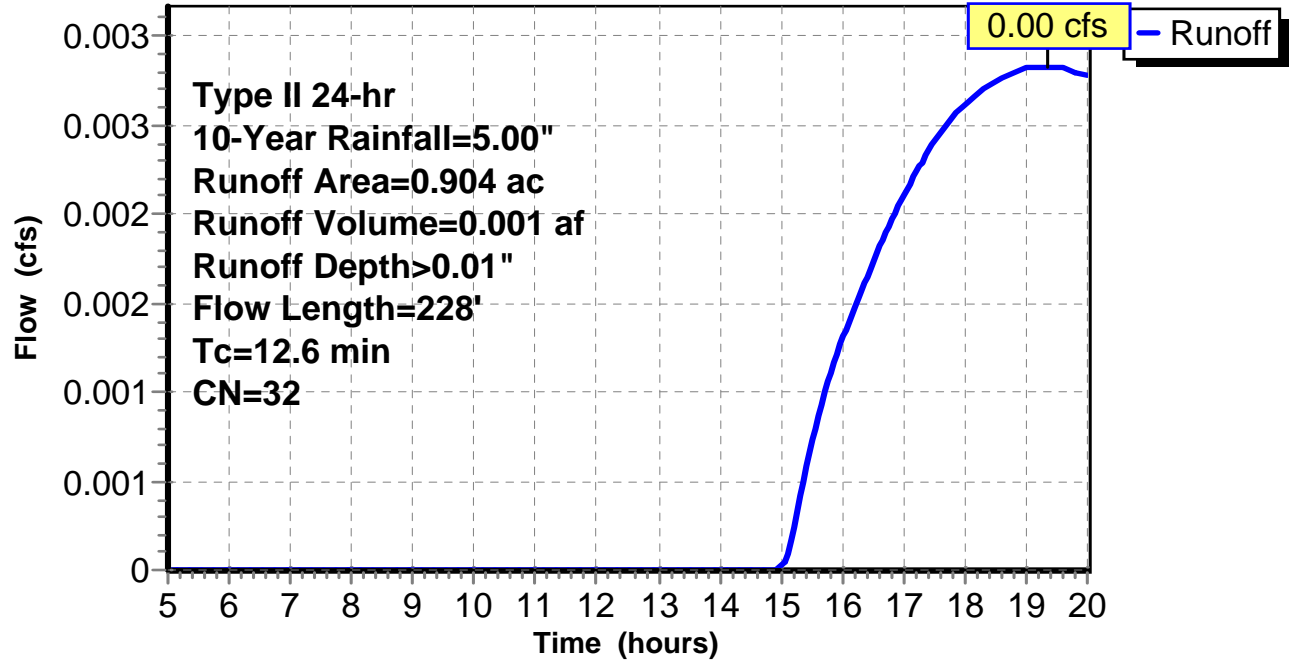
Subcatchment 21: C E124.011

Hydrograph



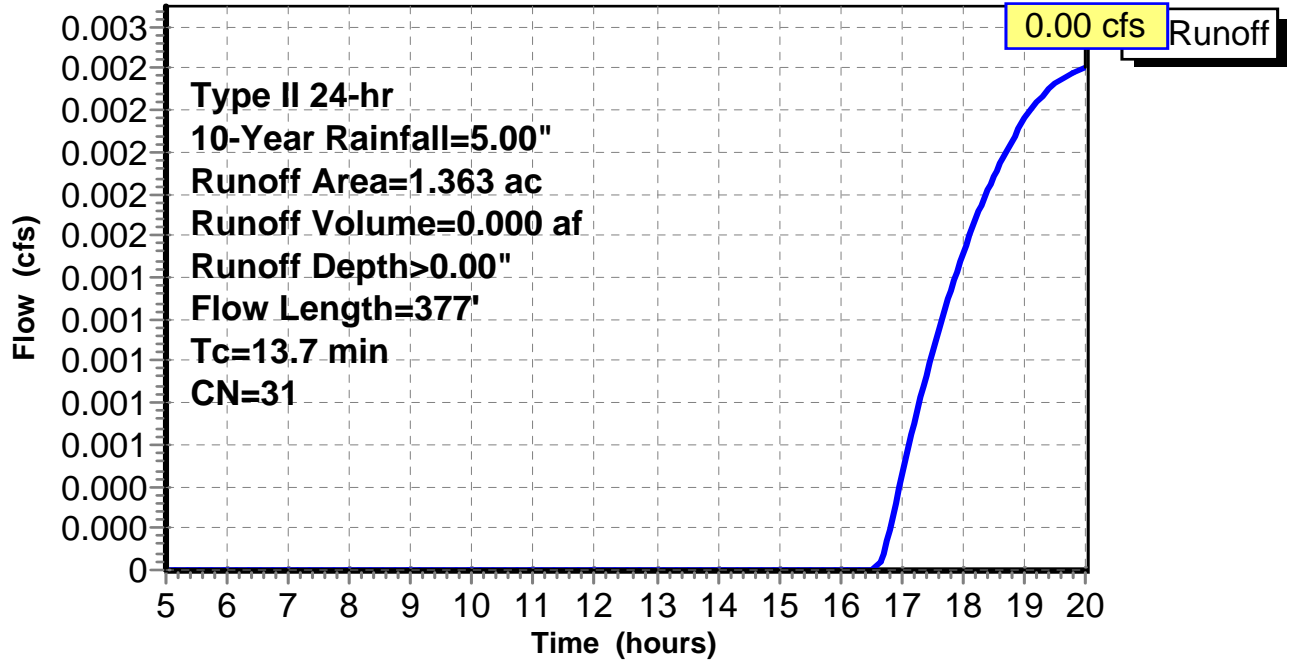
Subcatchment 22: C E125.001

Hydrograph



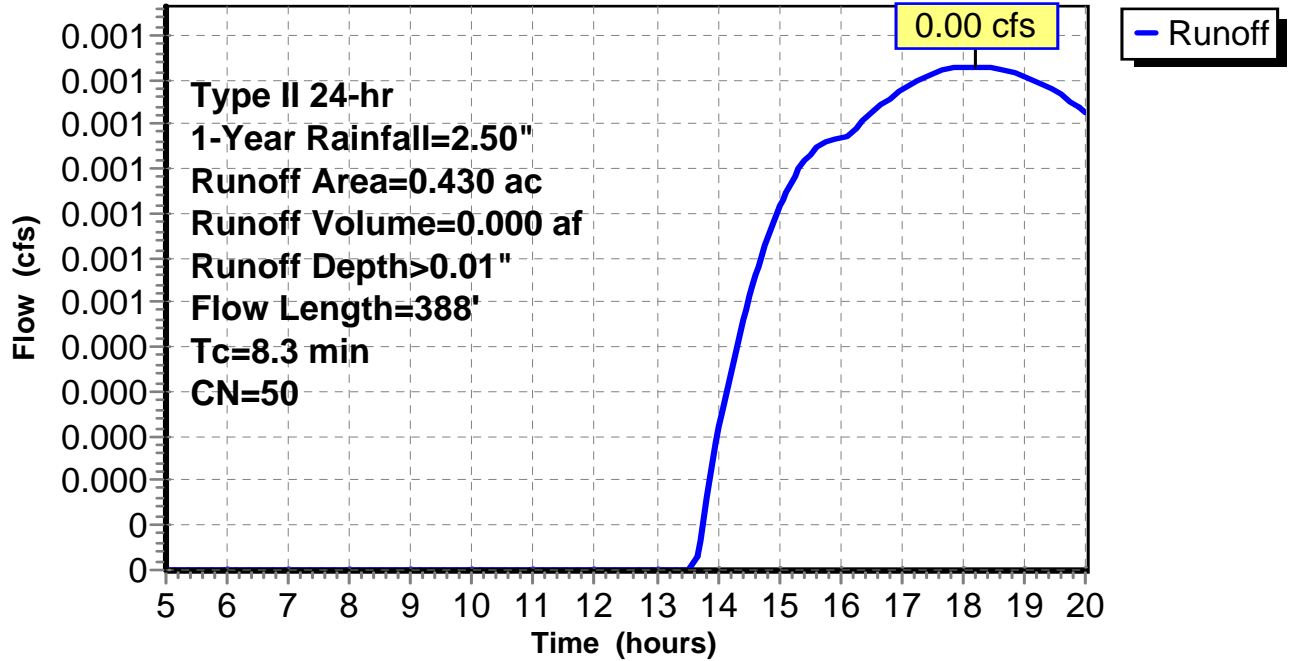
Subcatchment 23: C E125.002

Hydrograph



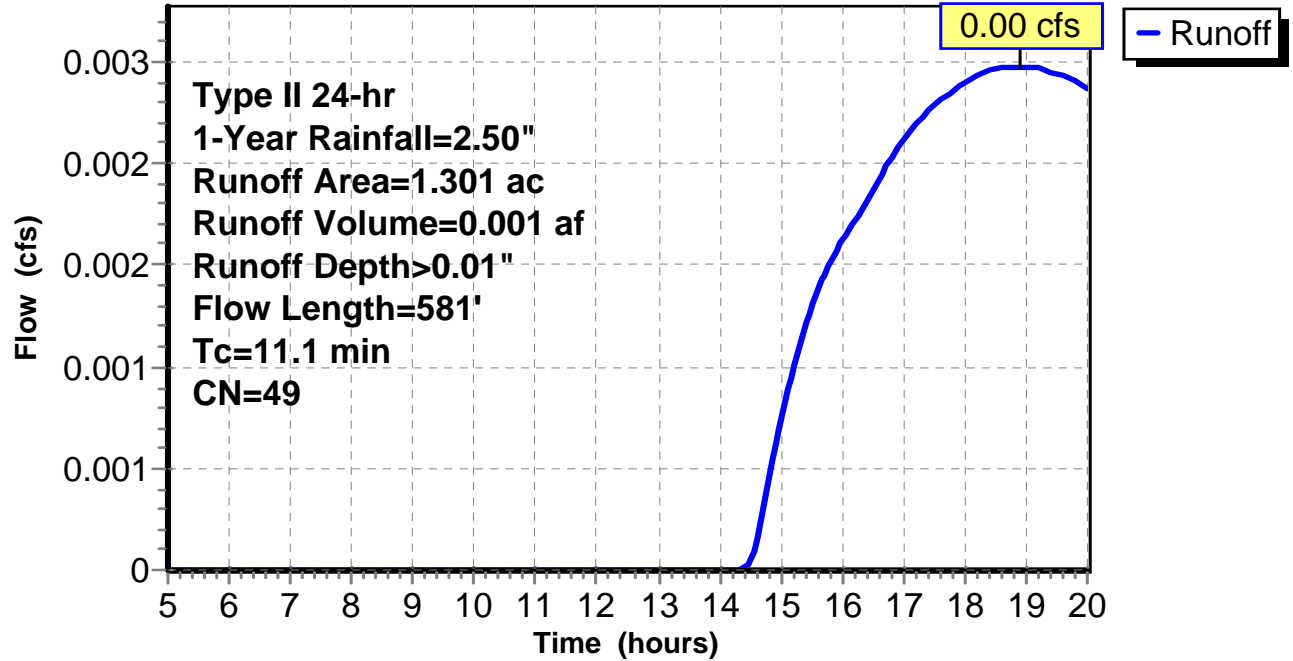
Subcatchment 1: C AR-304.001

Hydrograph



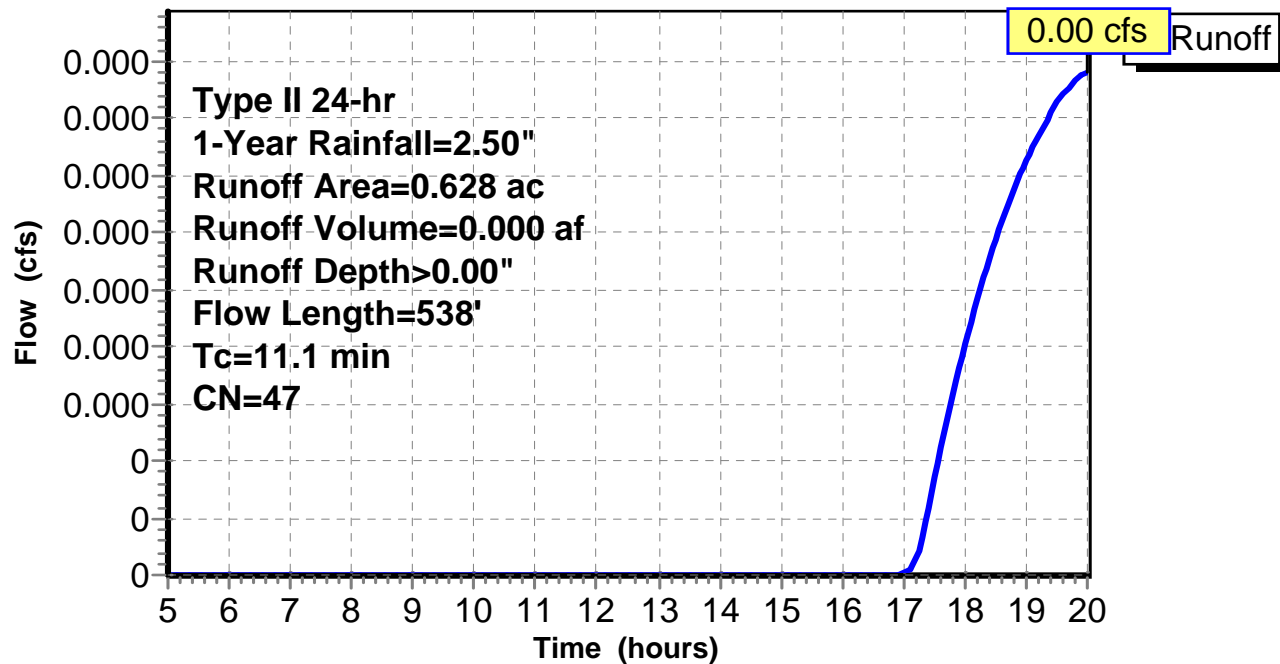
Subcatchment 2: C AR-304.002

Hydrograph



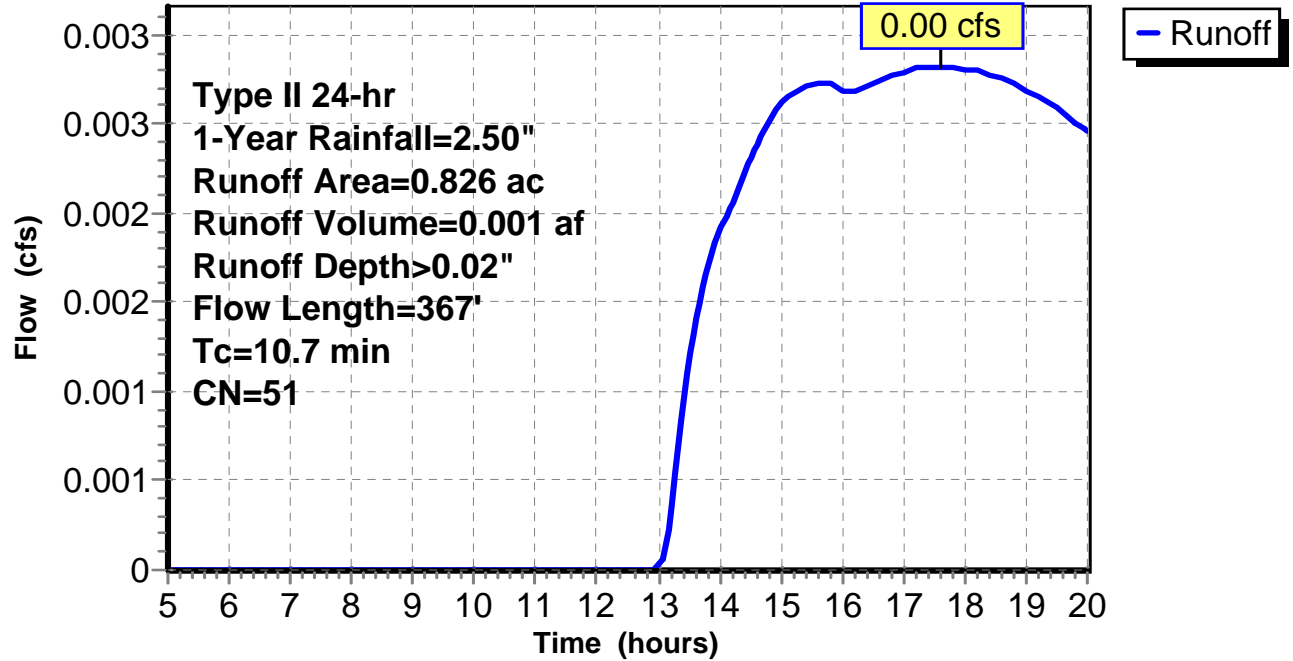
Subcatchment 3: C AR-304.003

Hydrograph



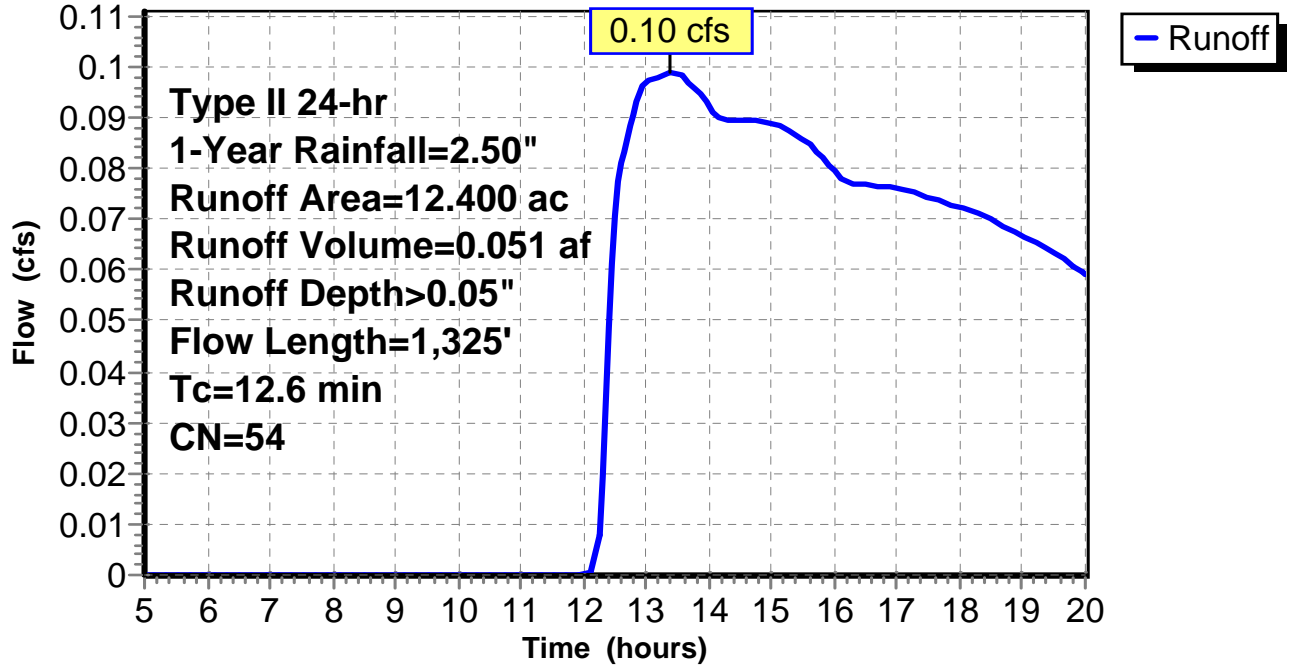
Subcatchment 4: C AR-304.004

Hydrograph



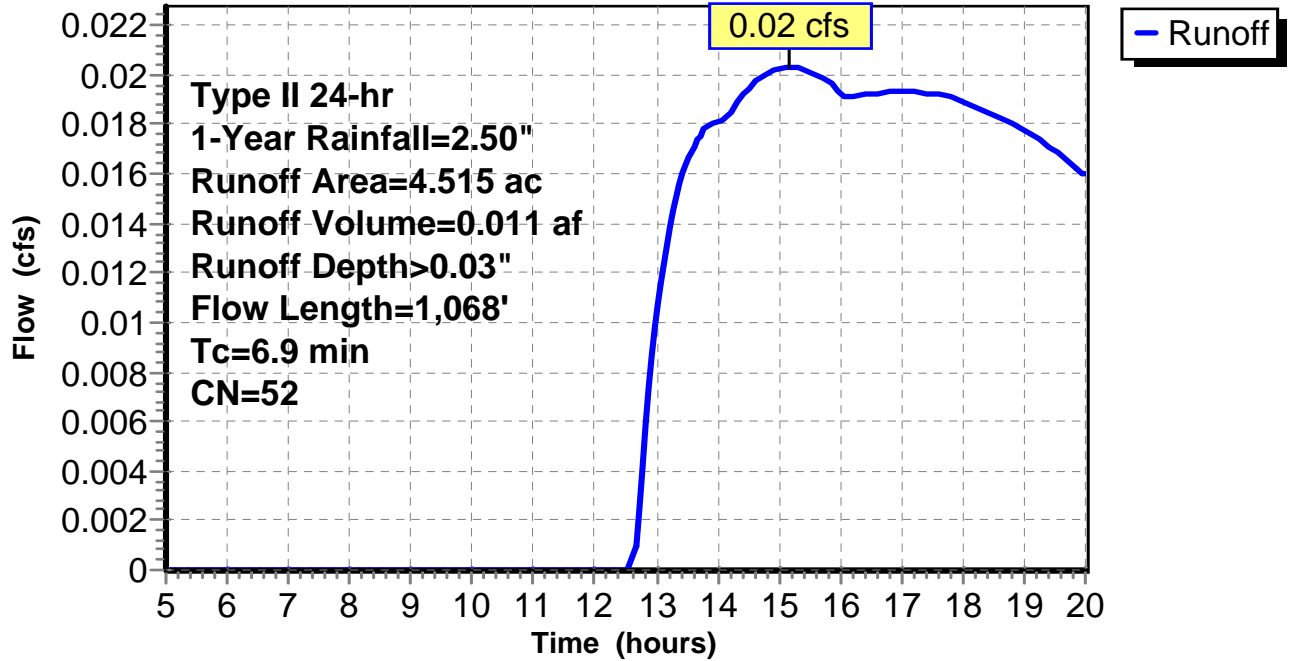
Subcatchment 5: C AR-304.005

Hydrograph



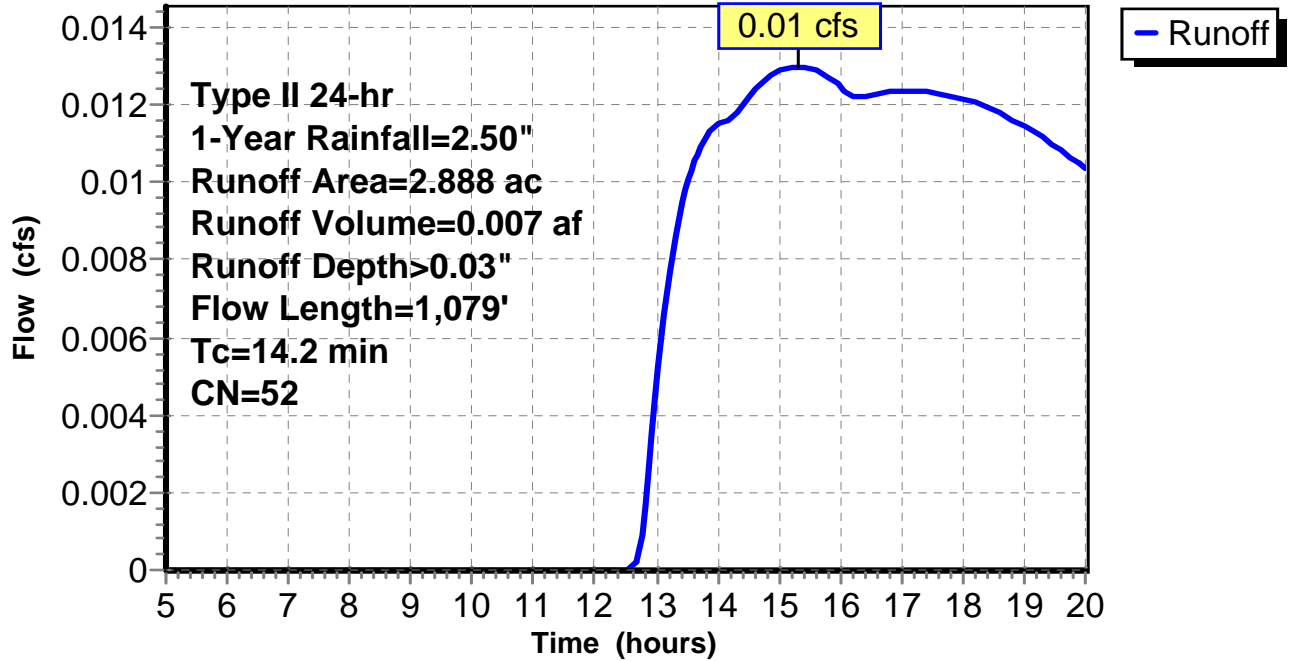
Subcatchment 6: C AR-304.006

Hydrograph



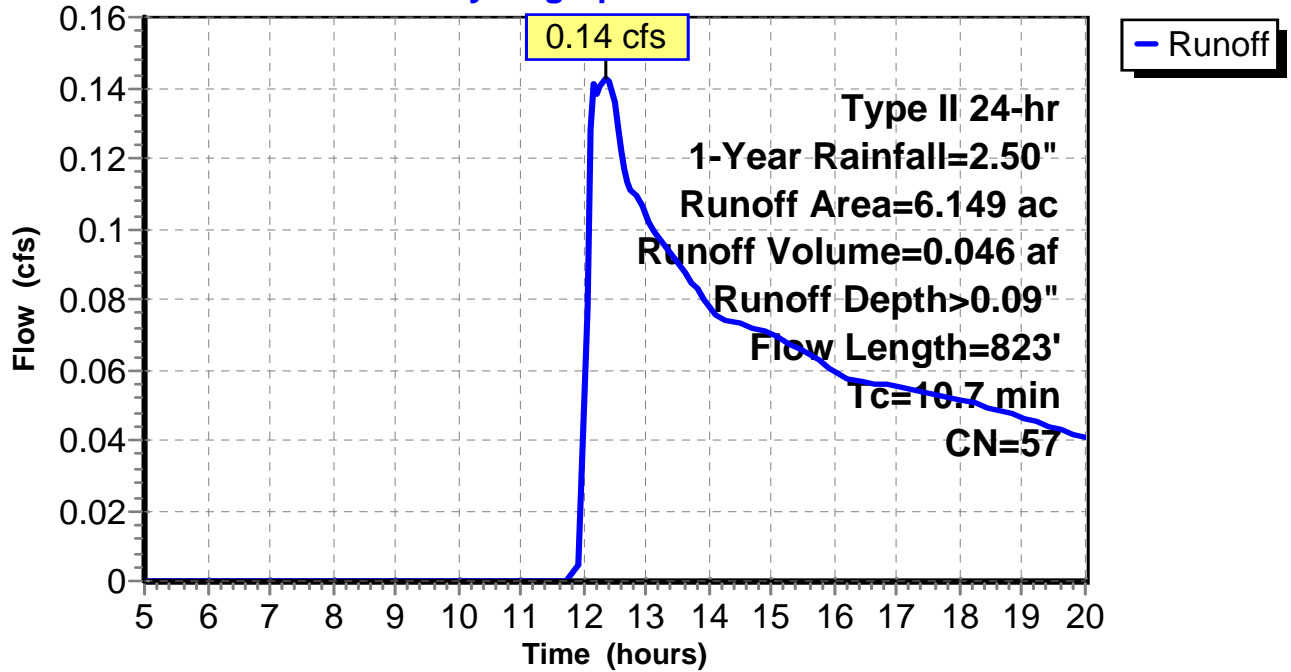
Subcatchment 7: C AR-304.007

Hydrograph



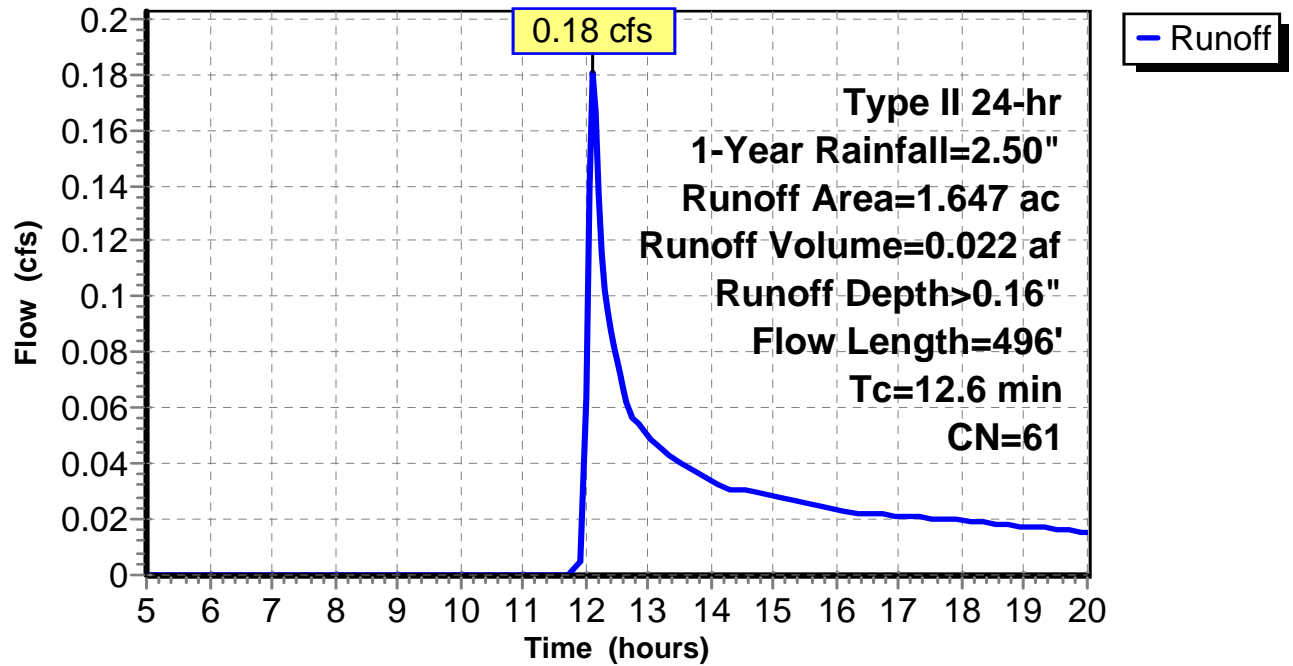
Subcatchment 8: C AR-304.008

Hydrograph



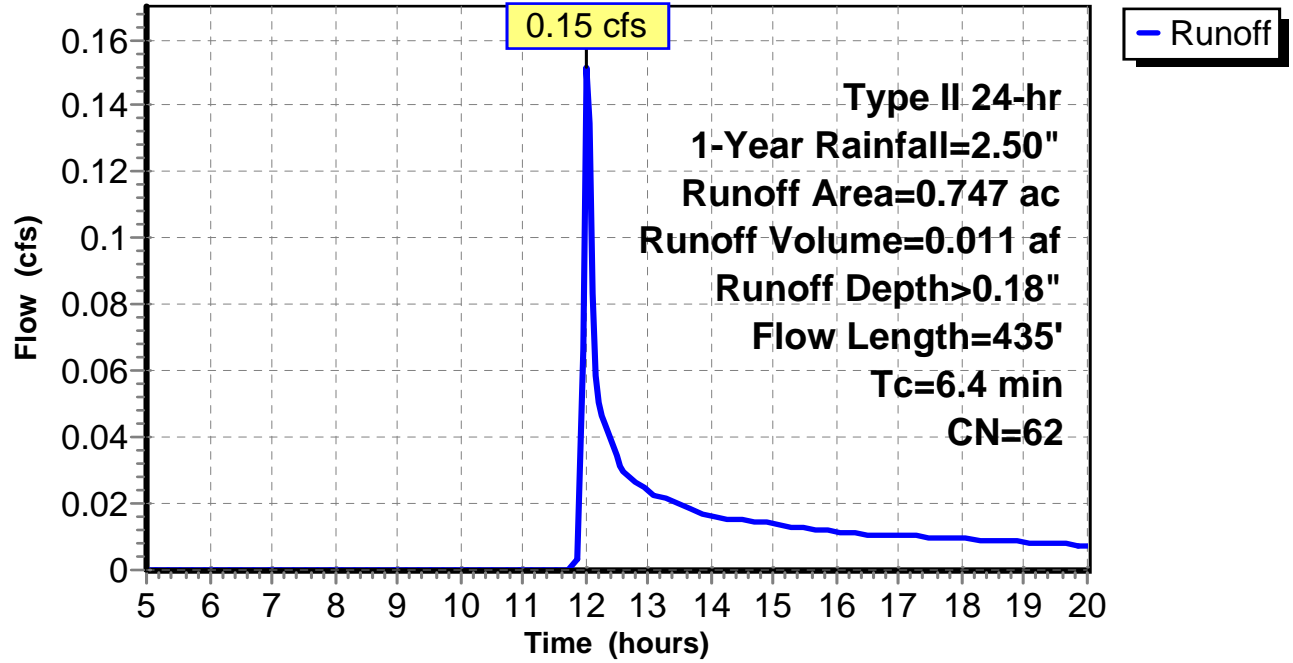
Subcatchment 9: C AR-304.009

Hydrograph



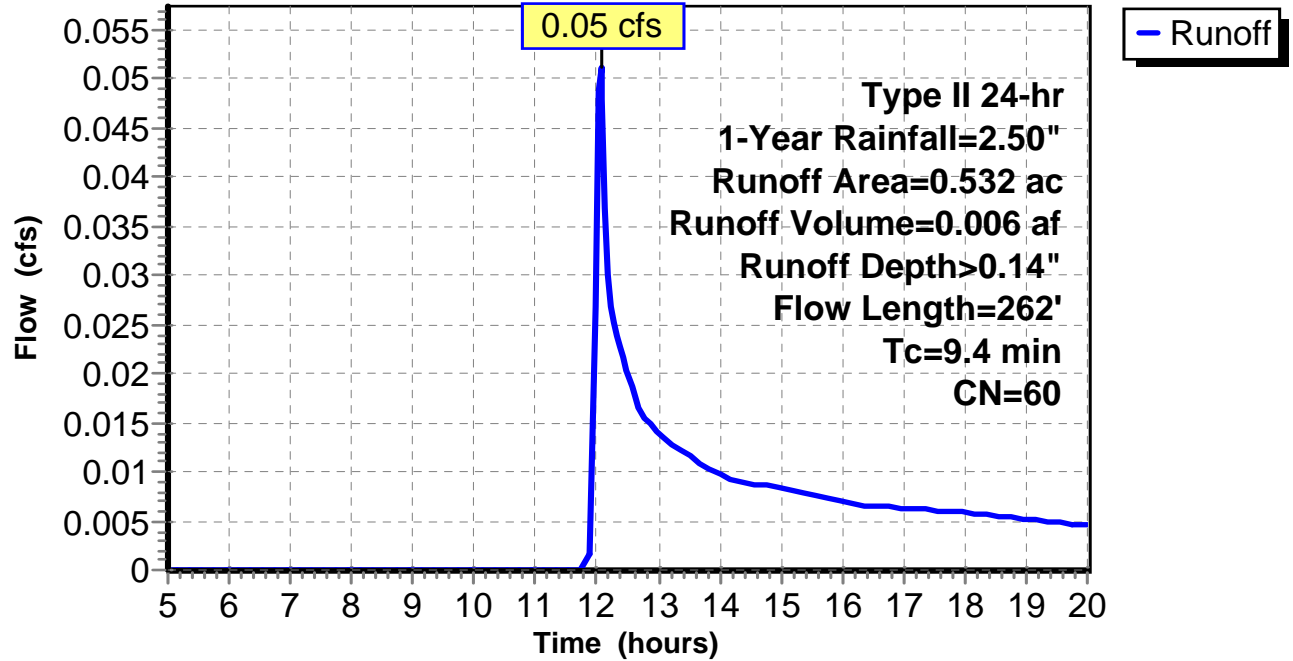
Subcatchment 10: C AR-304.010

Hydrograph



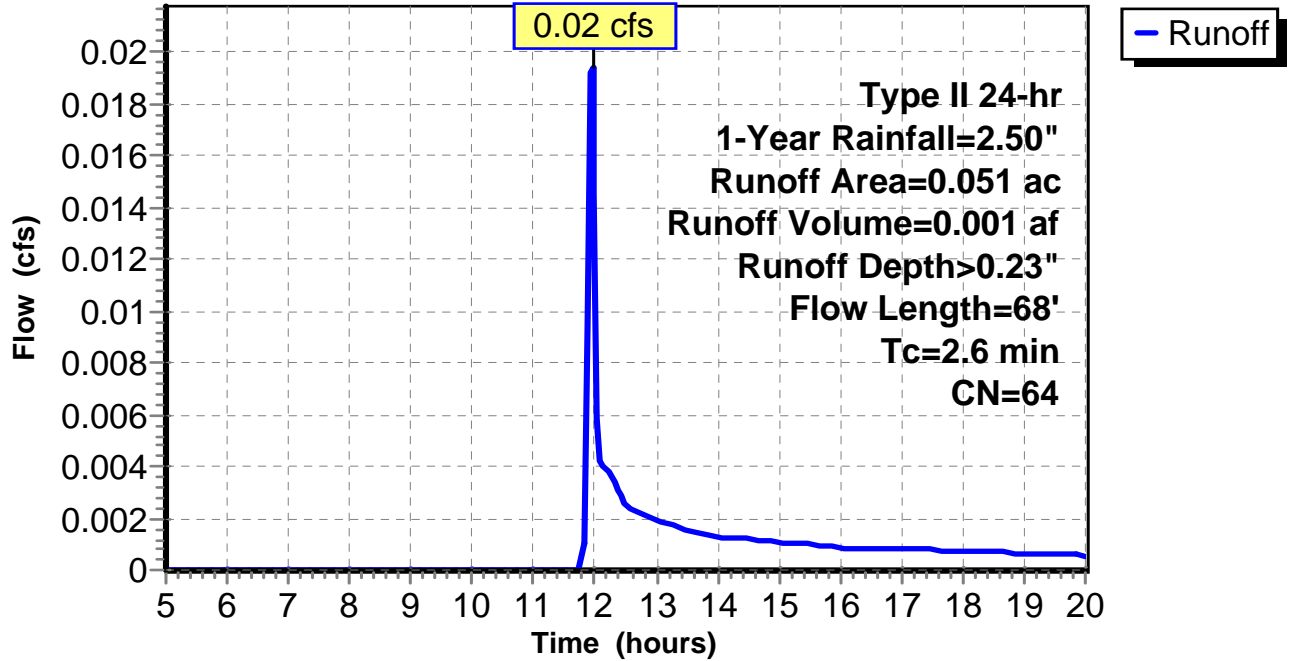
Subcatchment 11: C AR-304.011

Hydrograph



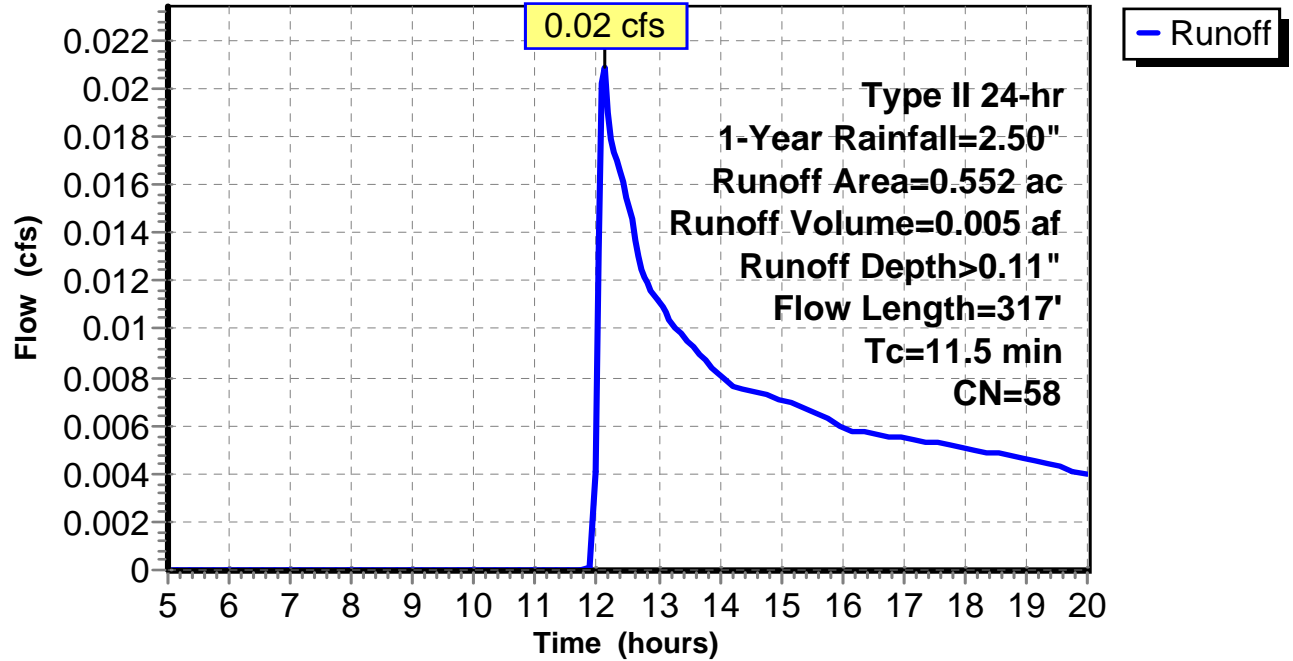
Subcatchment 12: C AR-304.012

Hydrograph



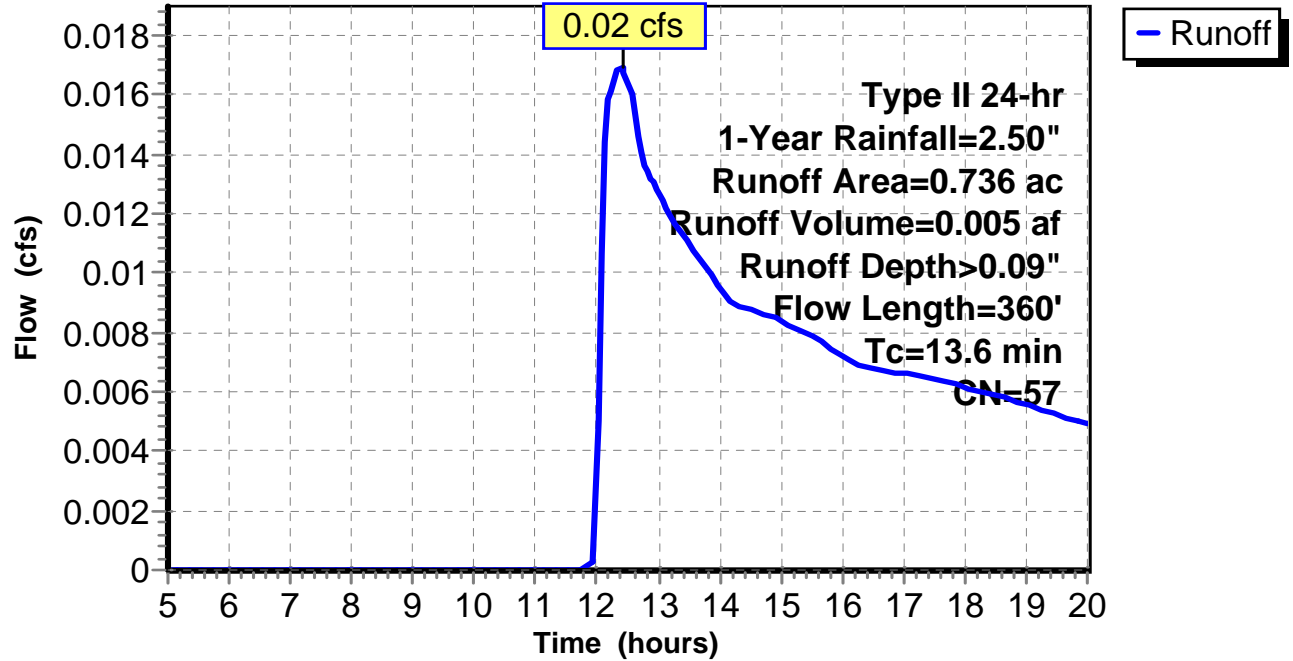
Subcatchment 13: C AR-304.013

Hydrograph



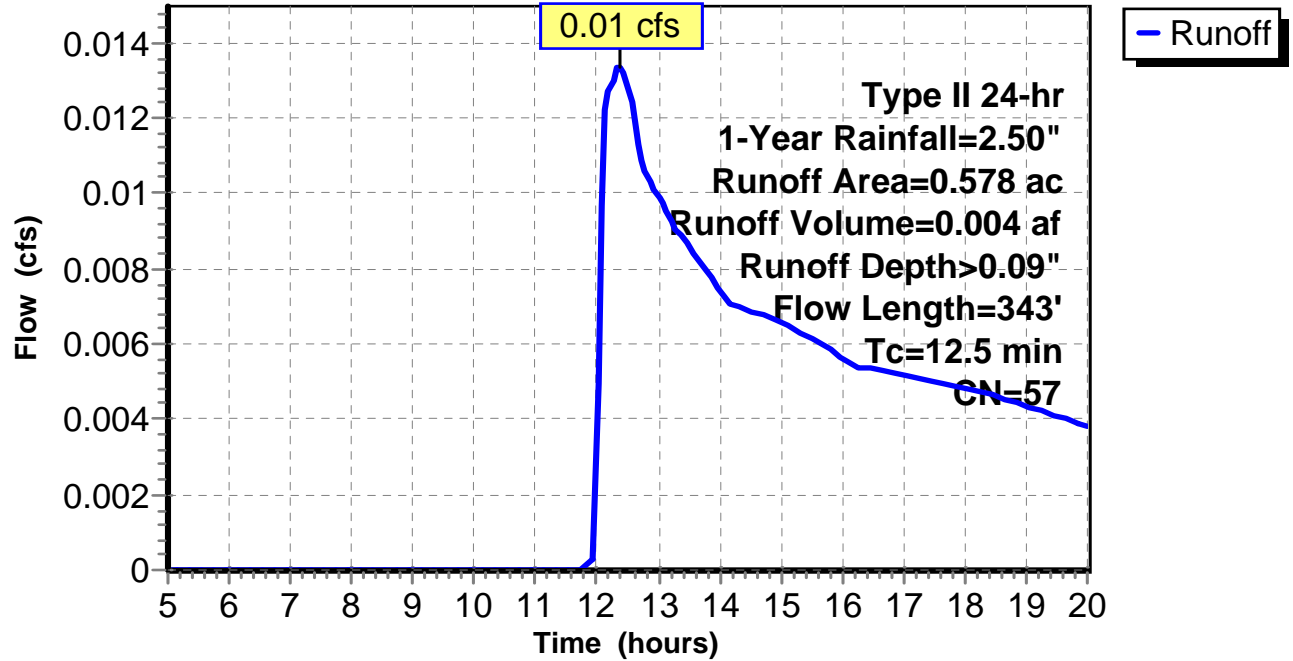
Subcatchment 14: C AR-304.014

Hydrograph



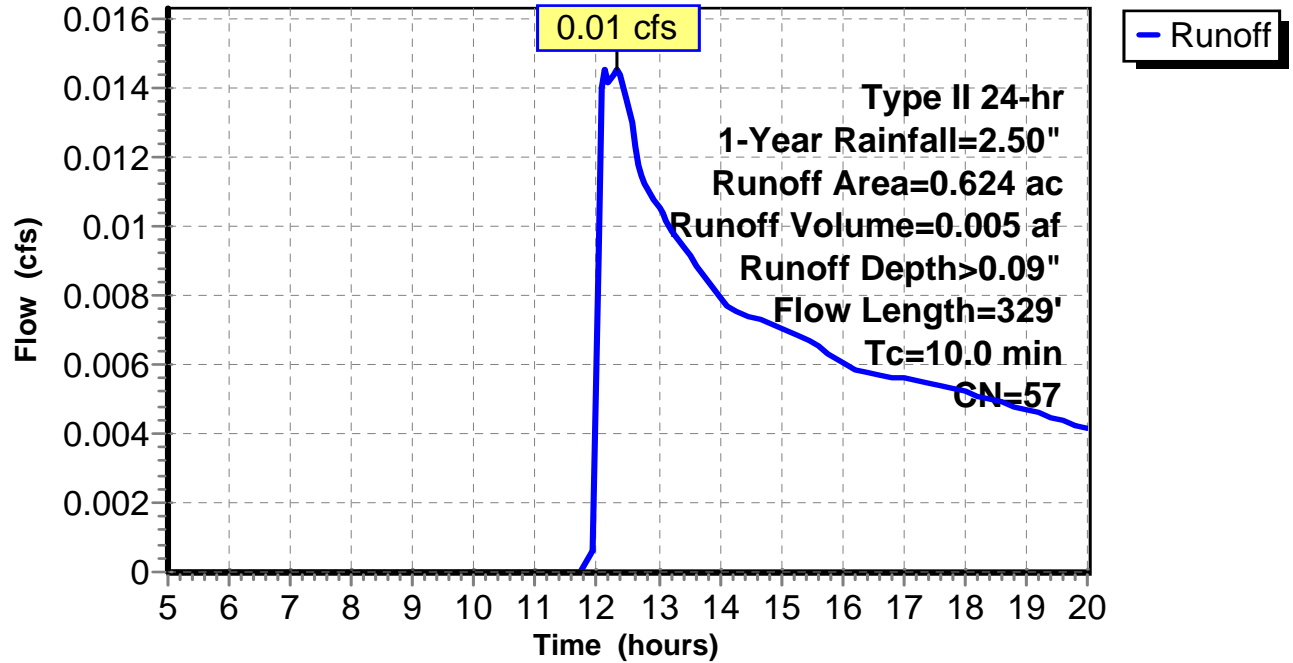
Subcatchment 15: C AR-304.015

Hydrograph



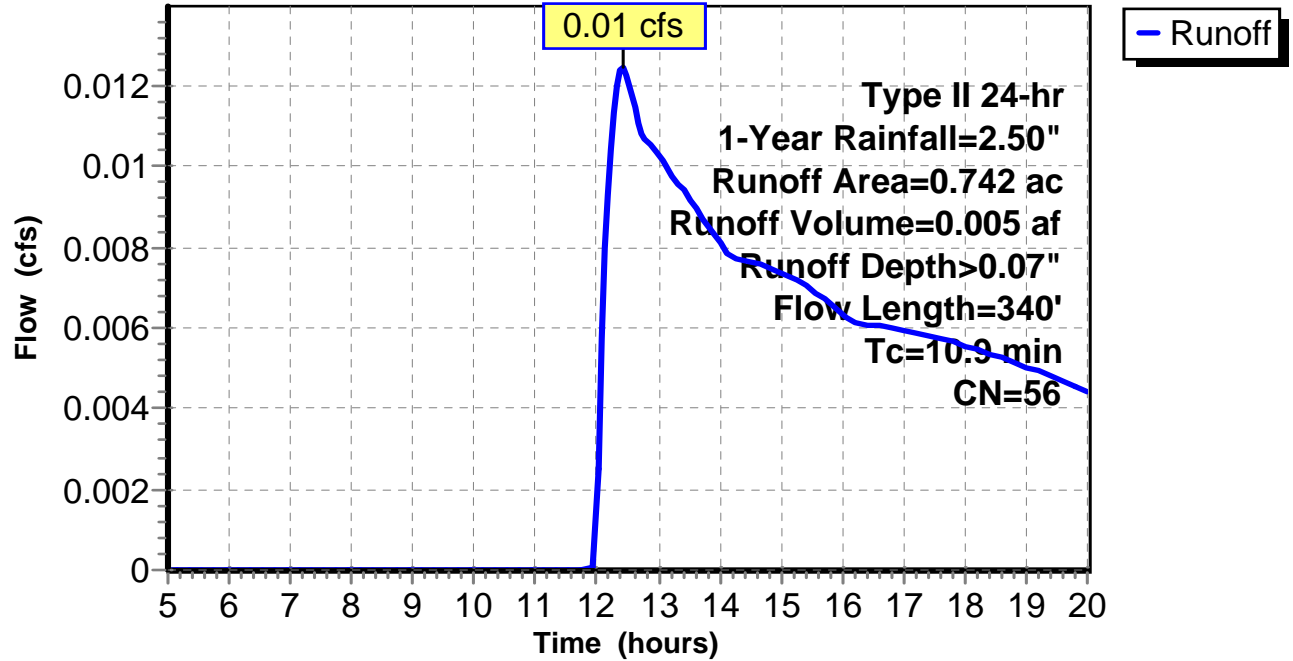
Subcatchment 16: C AR-304.016

Hydrograph



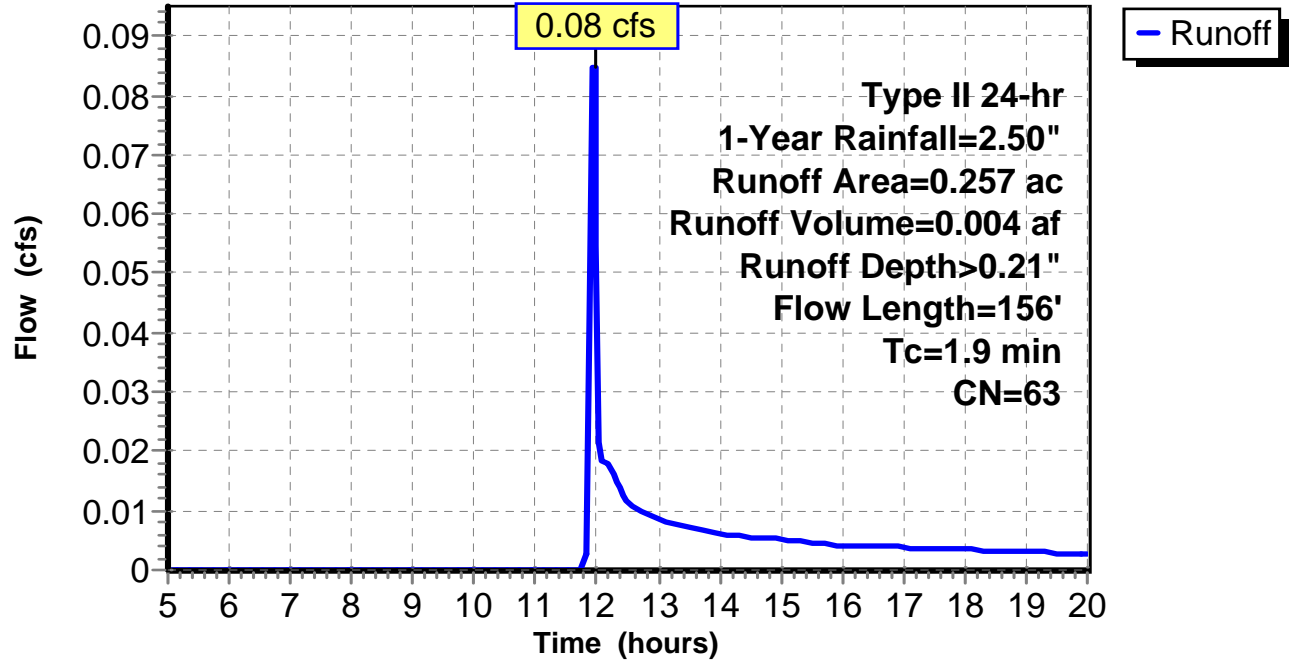
Subcatchment 17: C AR-304.017

Hydrograph



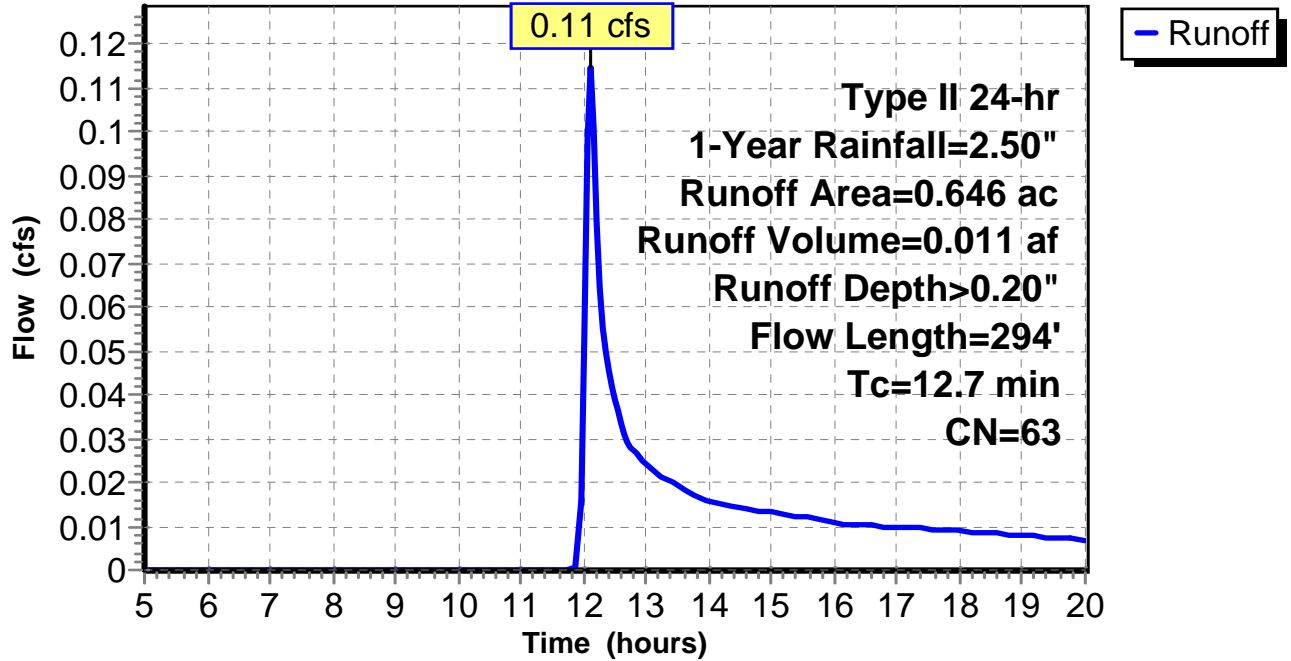
Subcatchment 18: C AR-304.019

Hydrograph



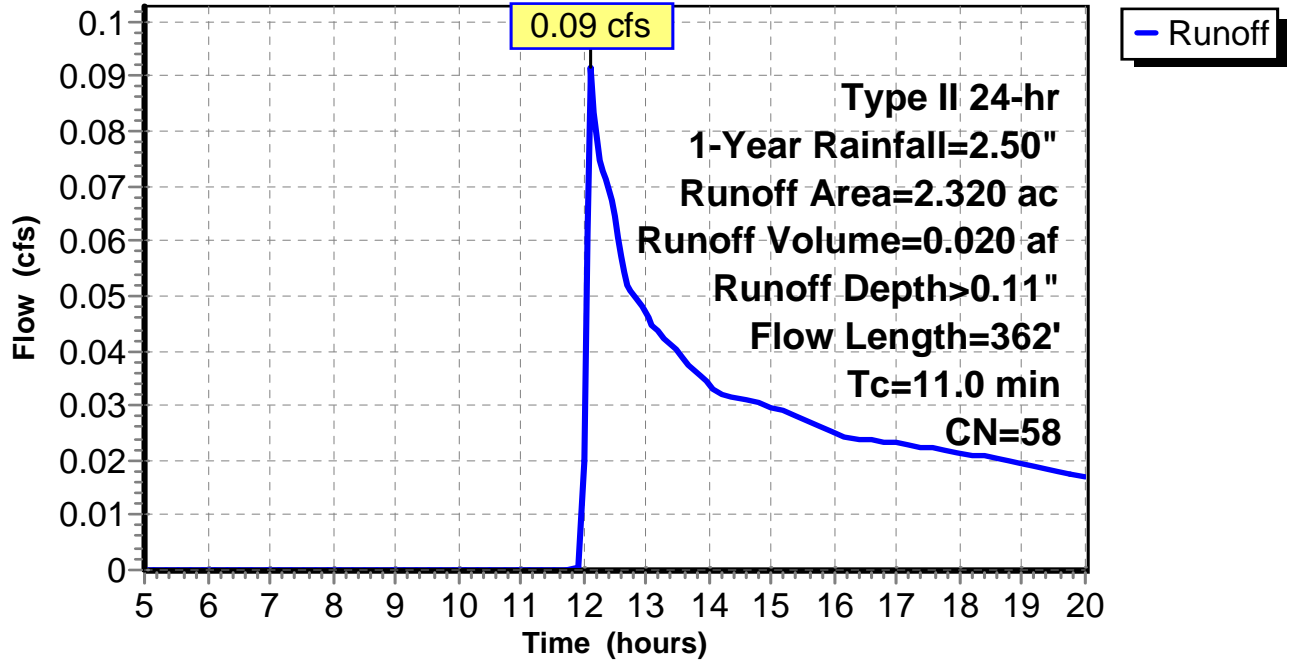
Subcatchment 19: C AR-304.020

Hydrograph



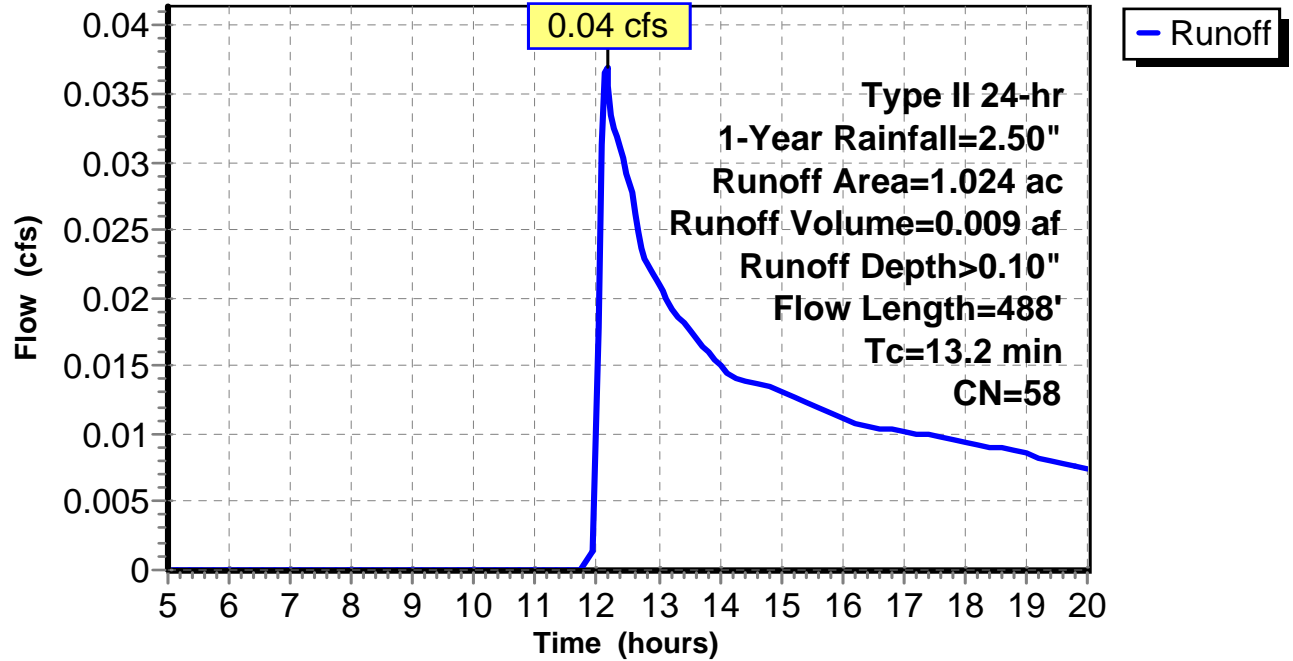
Subcatchment 20: C AR-304.021

Hydrograph



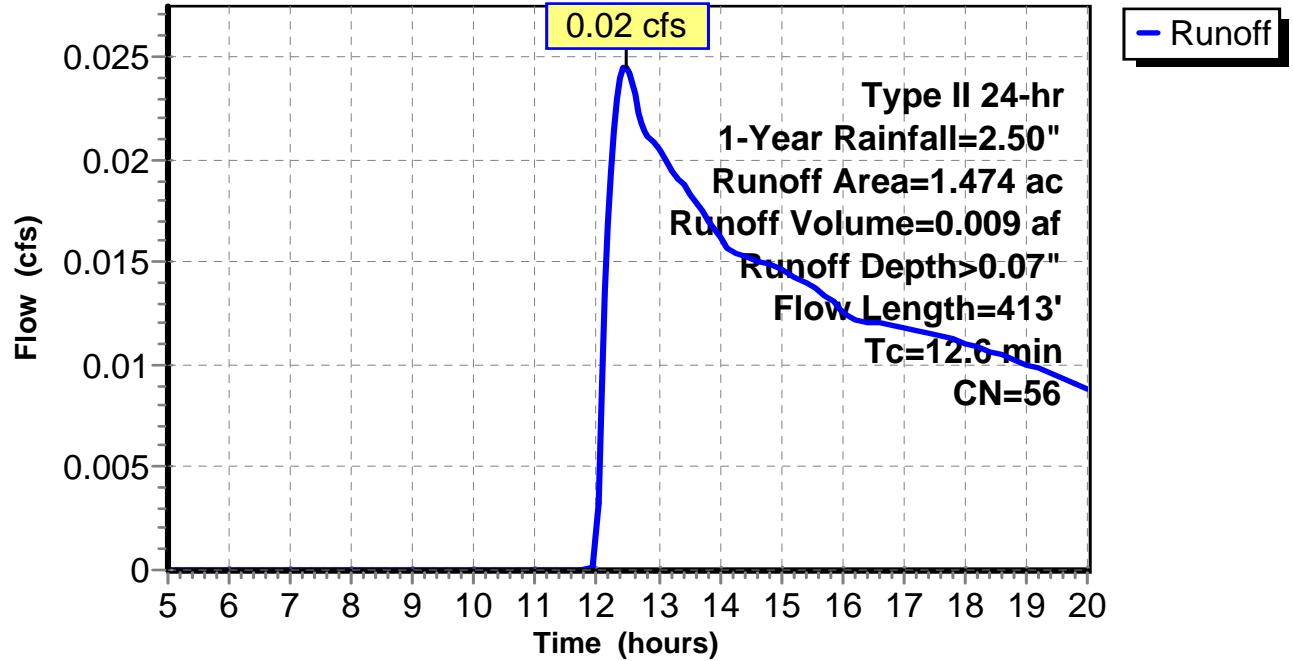
Subcatchment 21: C AR-304.022

Hydrograph



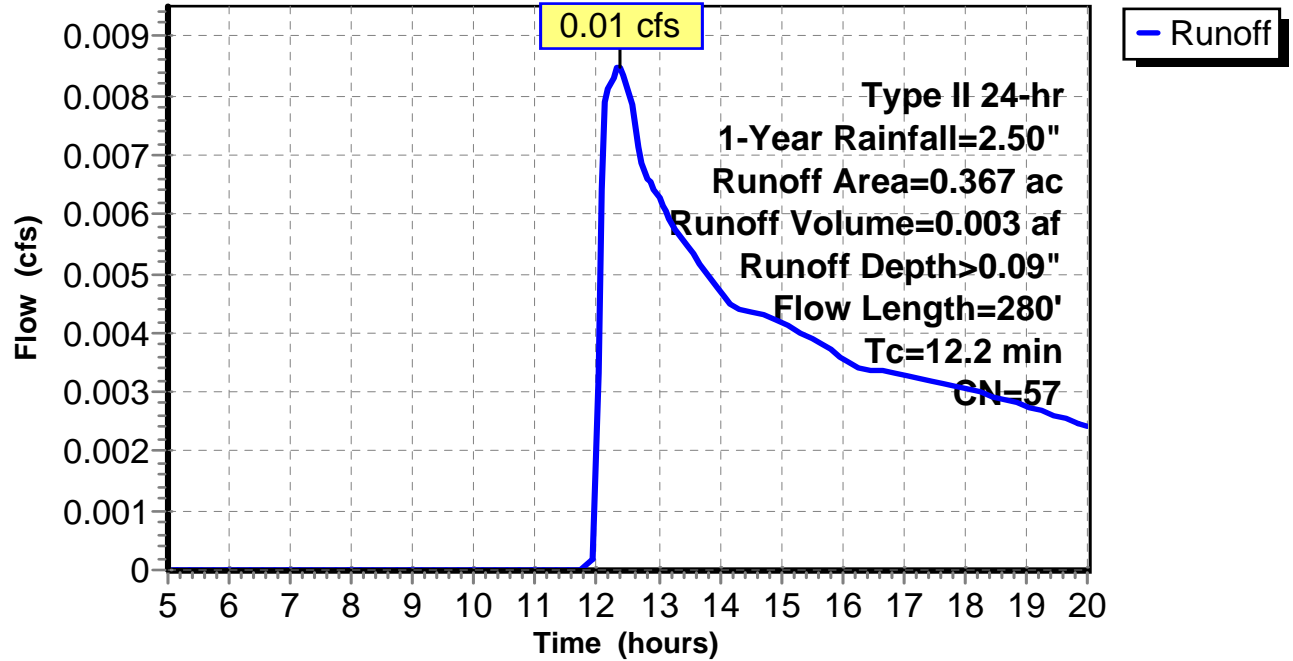
Subcatchment 22: C AR-304.023

Hydrograph



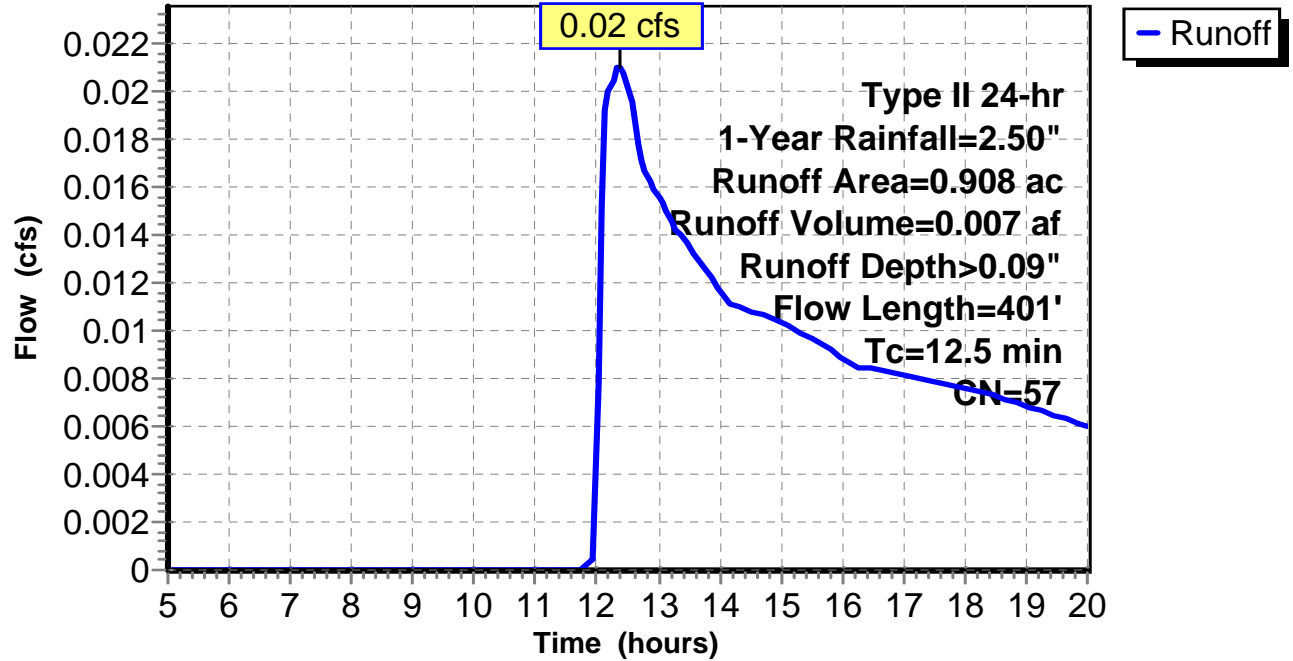
Subcatchment 23: C AR-304.024

Hydrograph



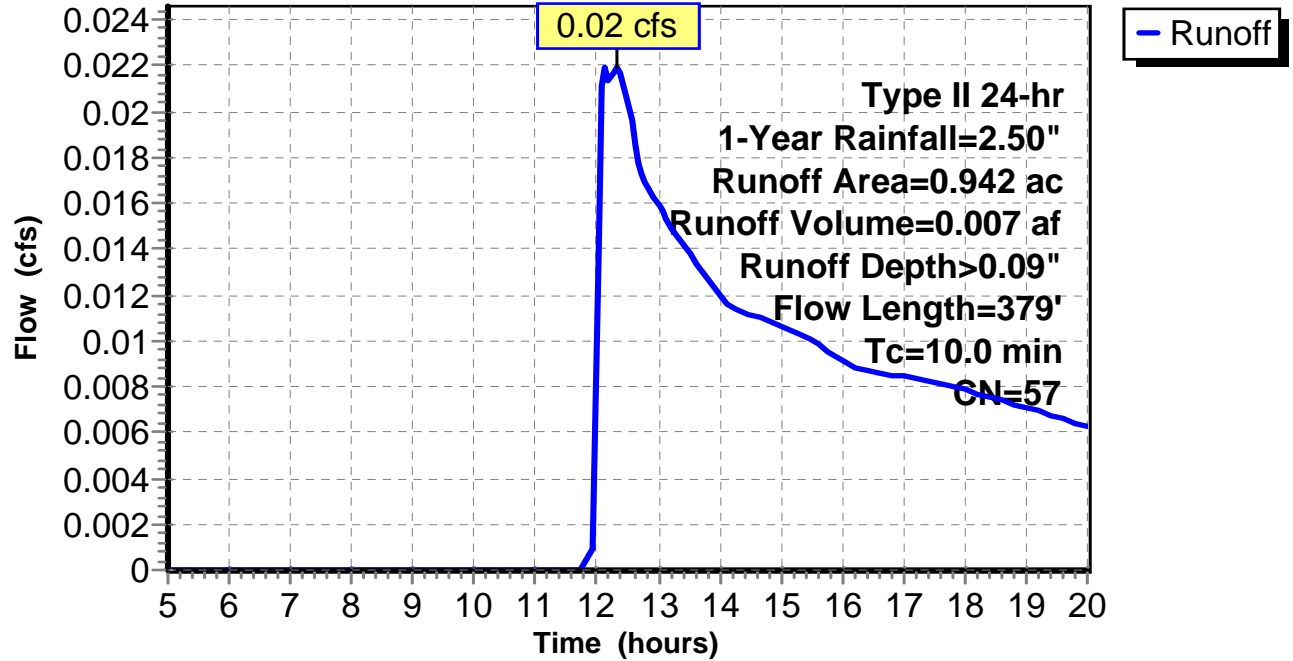
Subcatchment 24: C AR-304.025

Hydrograph



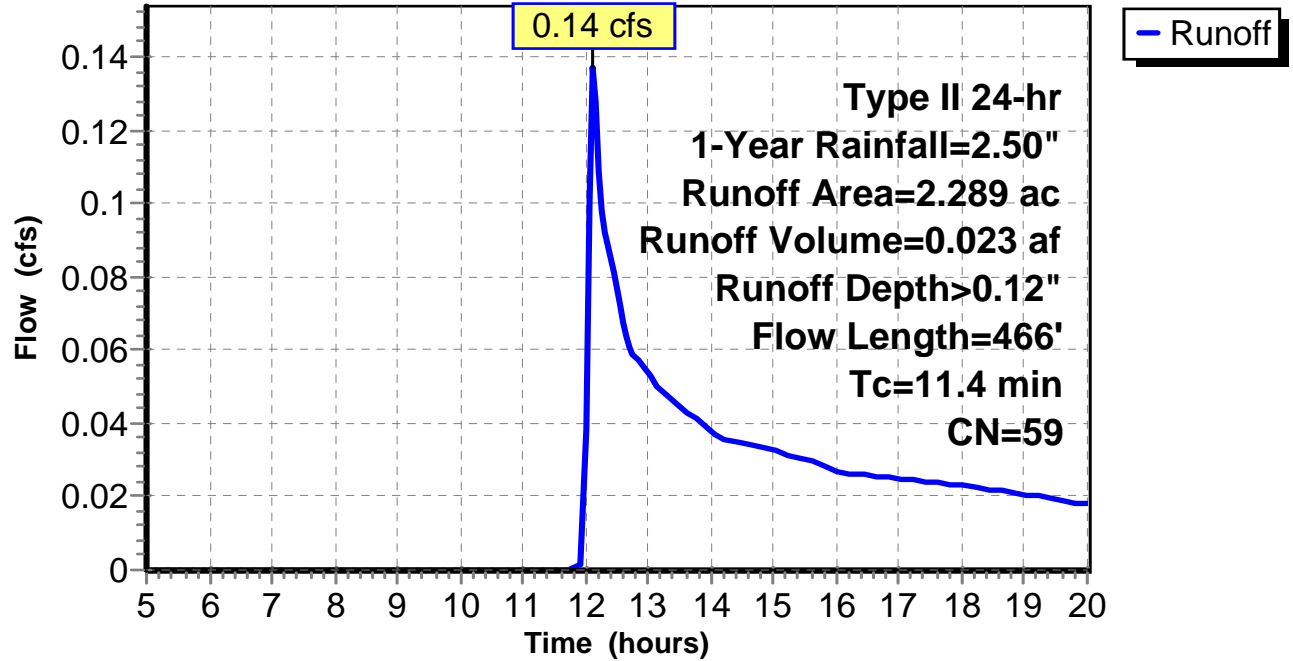
Subcatchment 25: C AR-304.026

Hydrograph



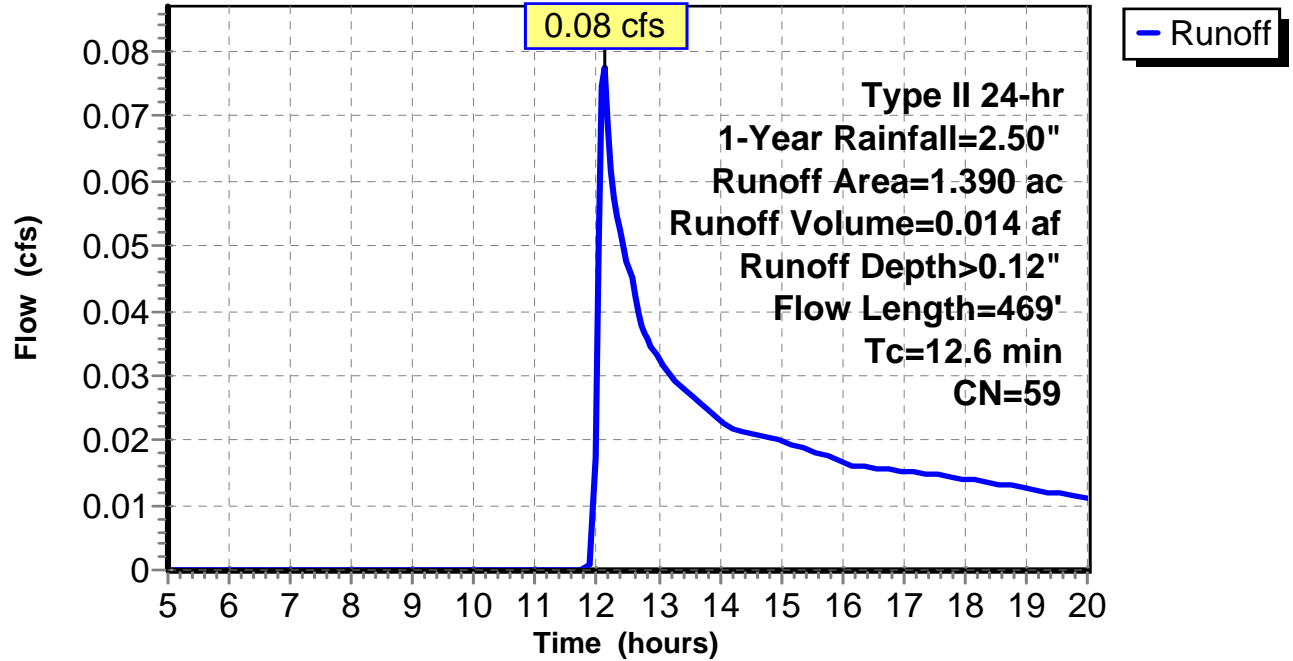
Subcatchment 26: C AR-304.027

Hydrograph



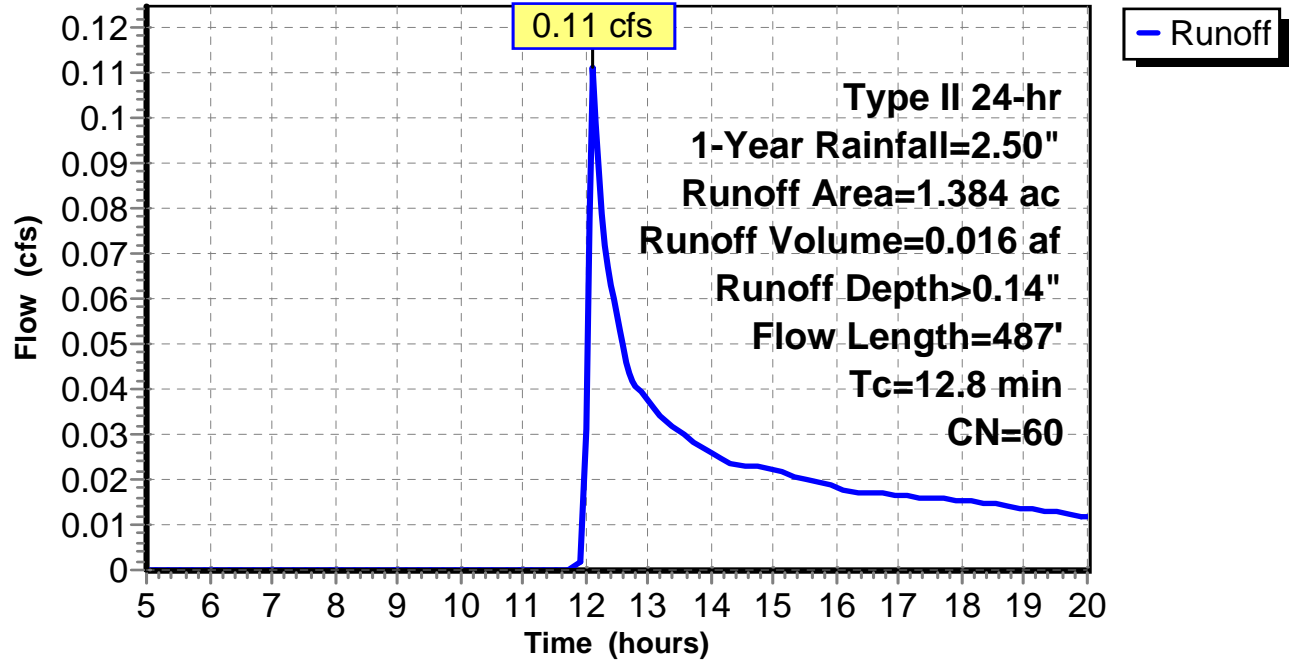
Subcatchment 27: C AR-304.028

Hydrograph



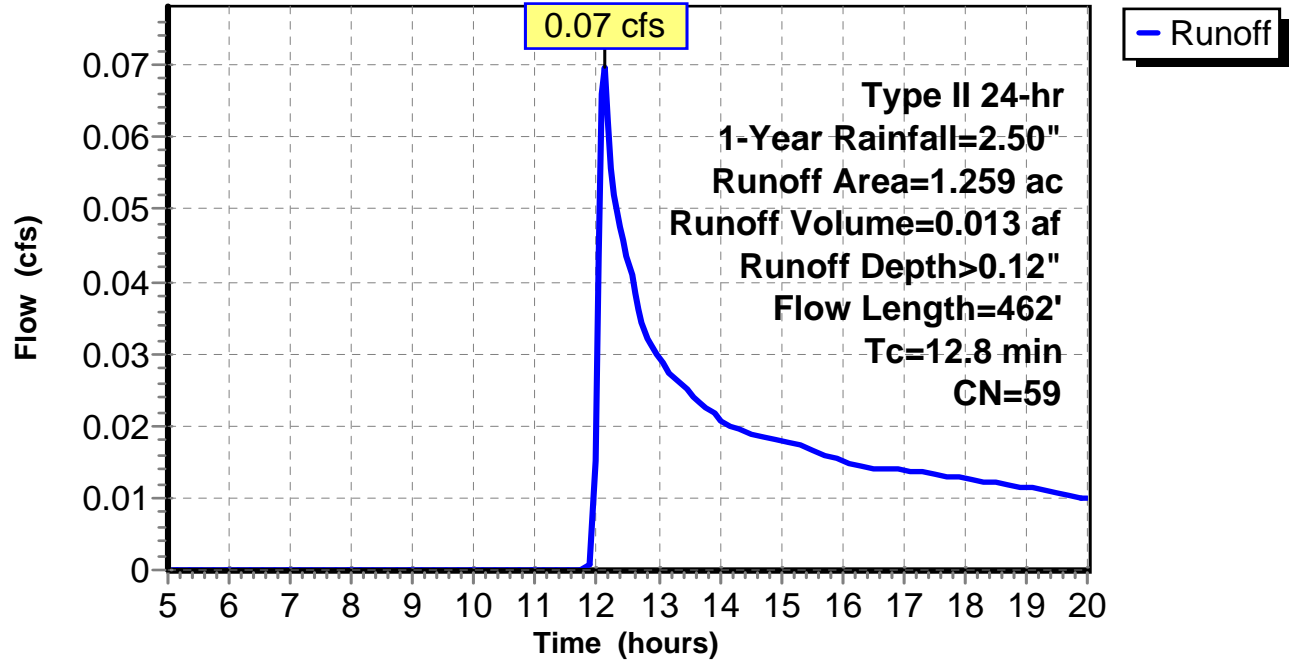
Subcatchment 28: C AR-304.029

Hydrograph



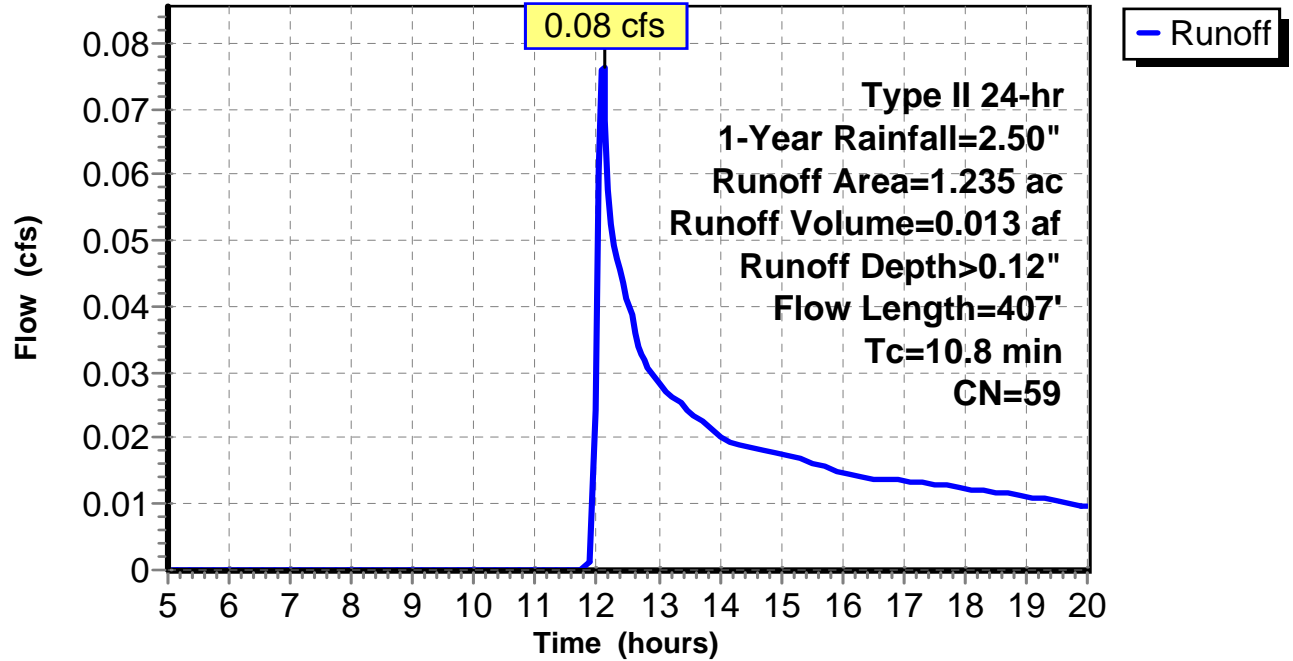
Subcatchment 29: C AR-304.030

Hydrograph



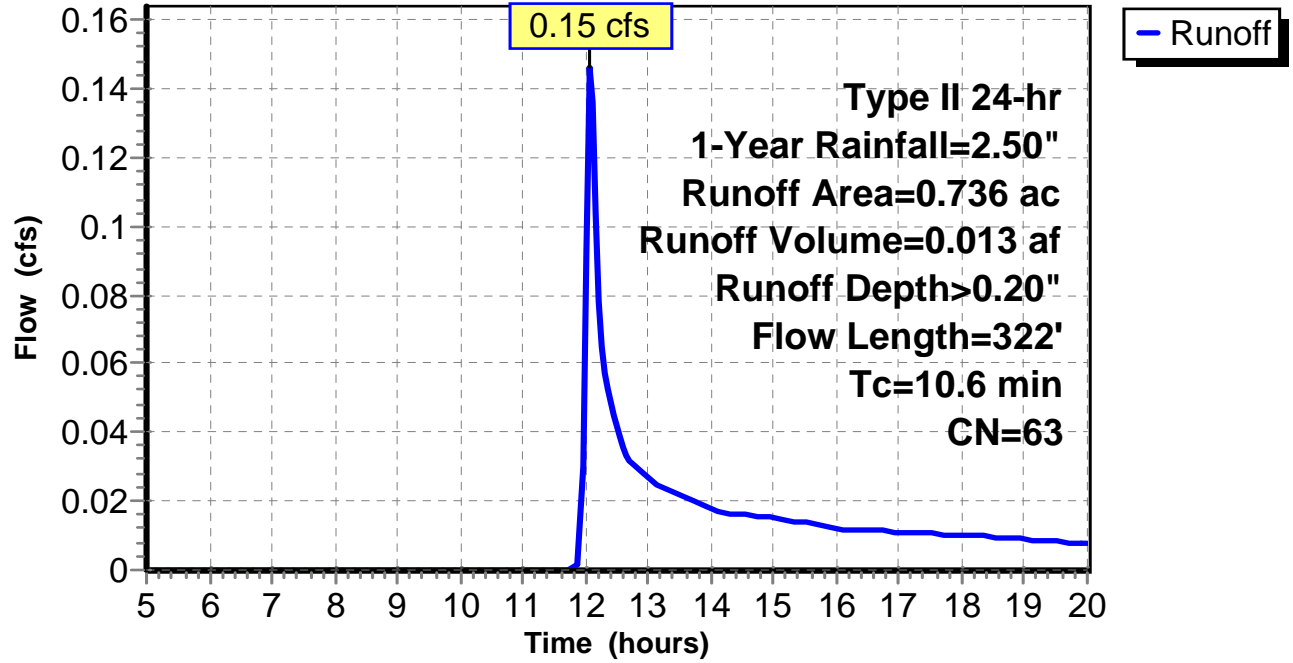
Subcatchment 30: C AR-304.031

Hydrograph



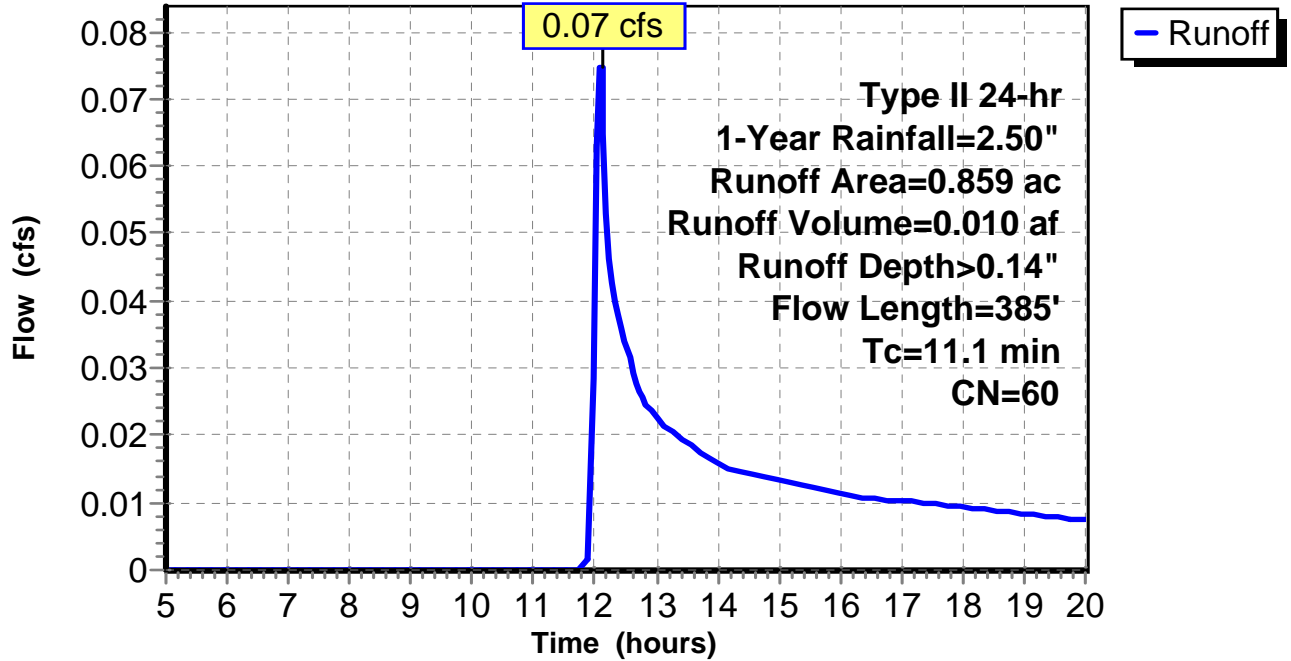
Subcatchment 31: C AR-304.032

Hydrograph



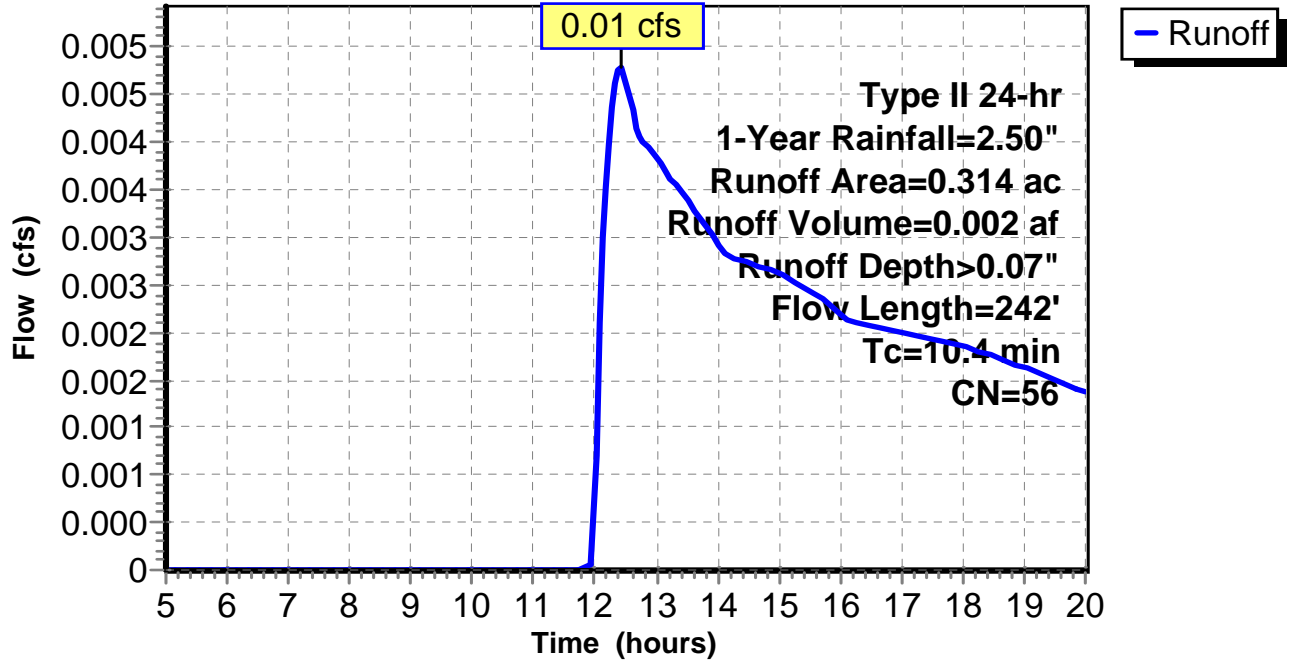
Subcatchment 32: C AR-304.033

Hydrograph



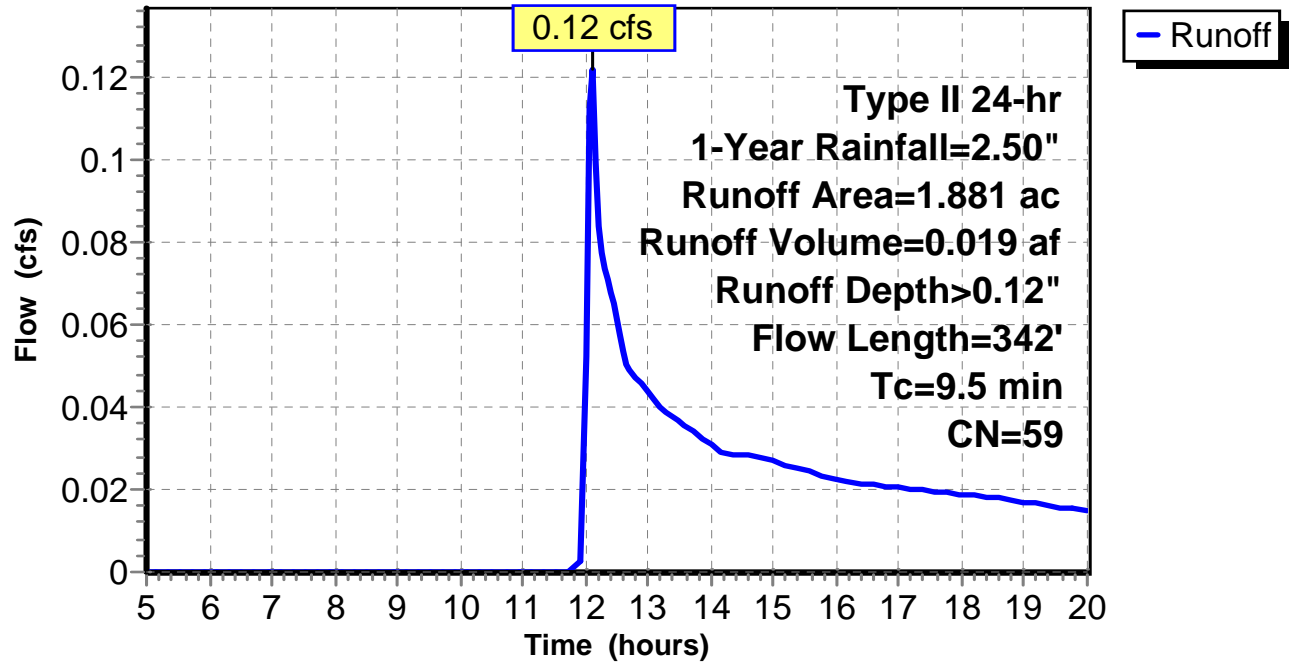
Subcatchment 33: C AR-304.034

Hydrograph



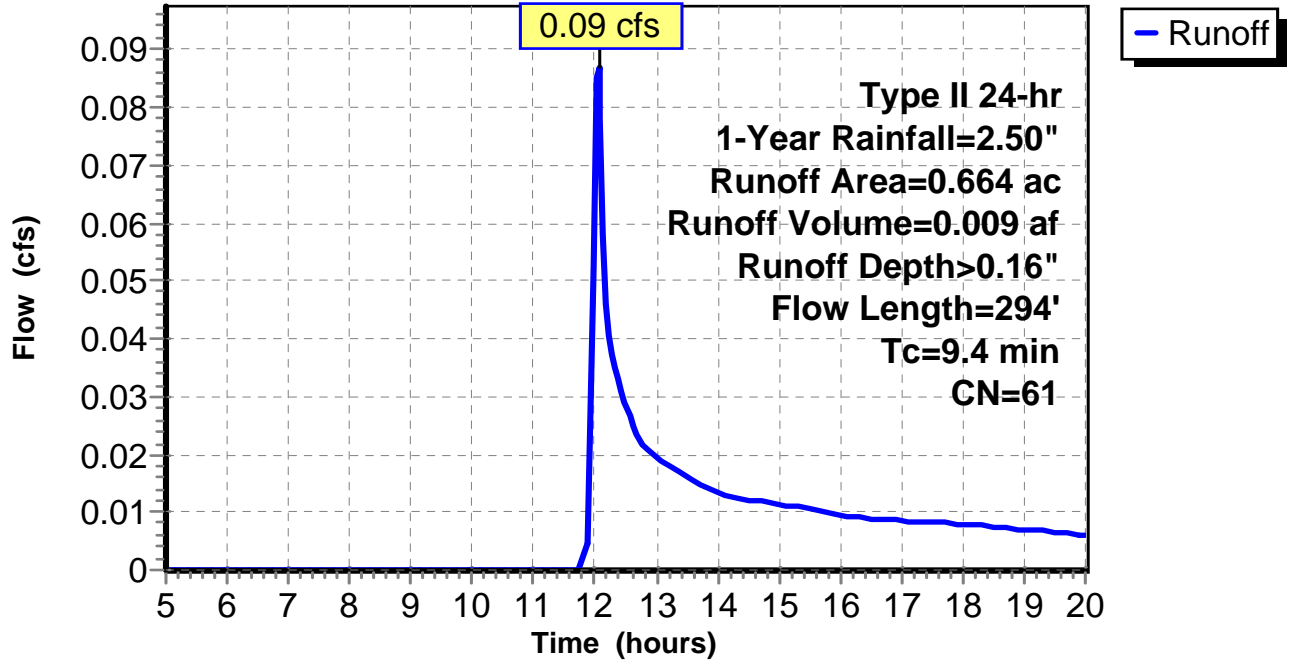
Subcatchment 34: C AR-304.035

Hydrograph



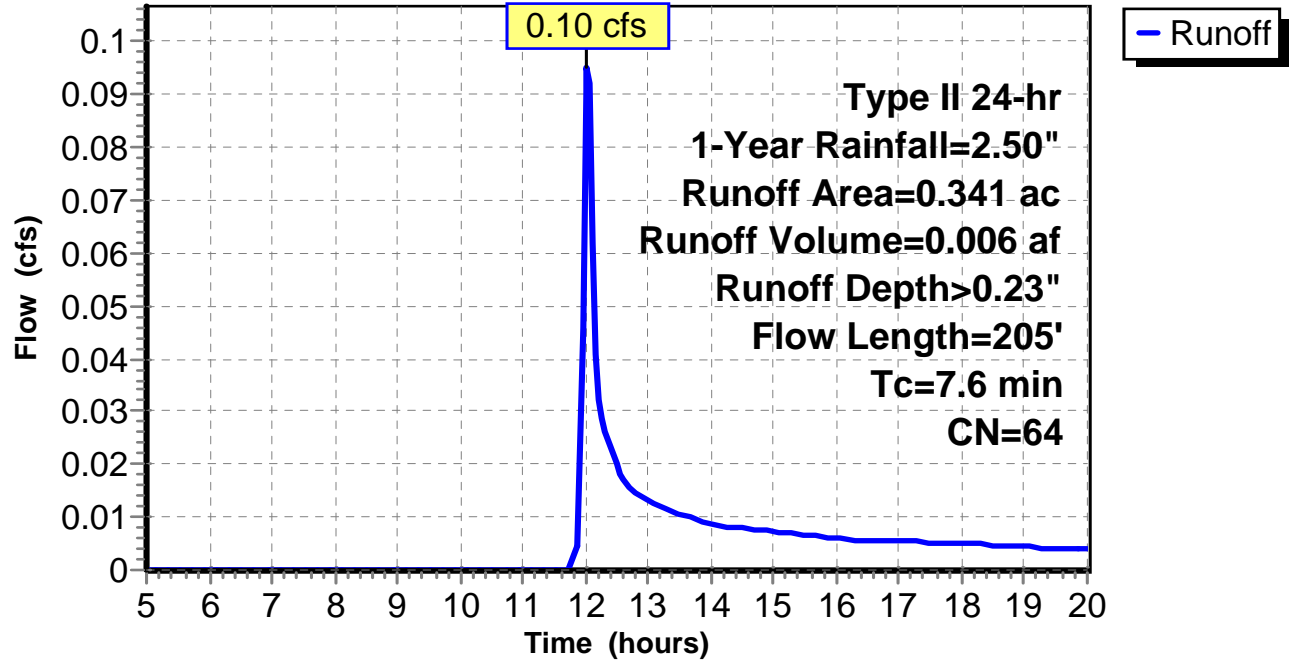
Subcatchment 35: C AR-304.036

Hydrograph



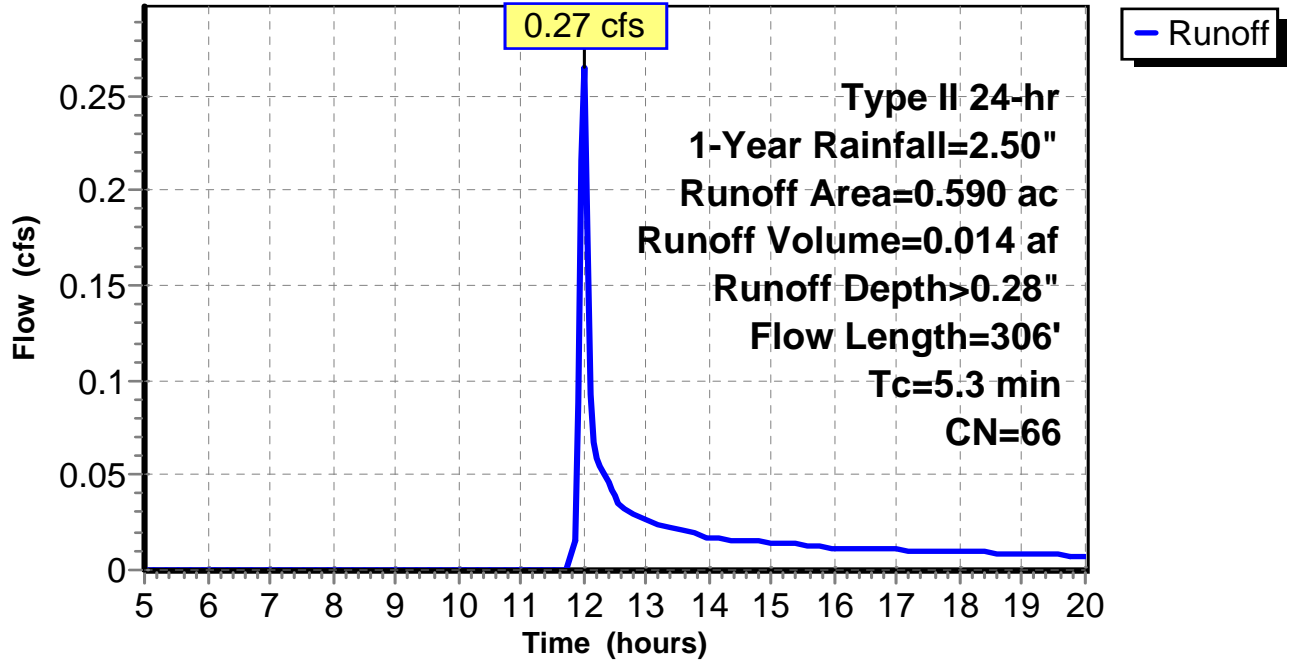
Subcatchment 36: C AR-304.037

Hydrograph



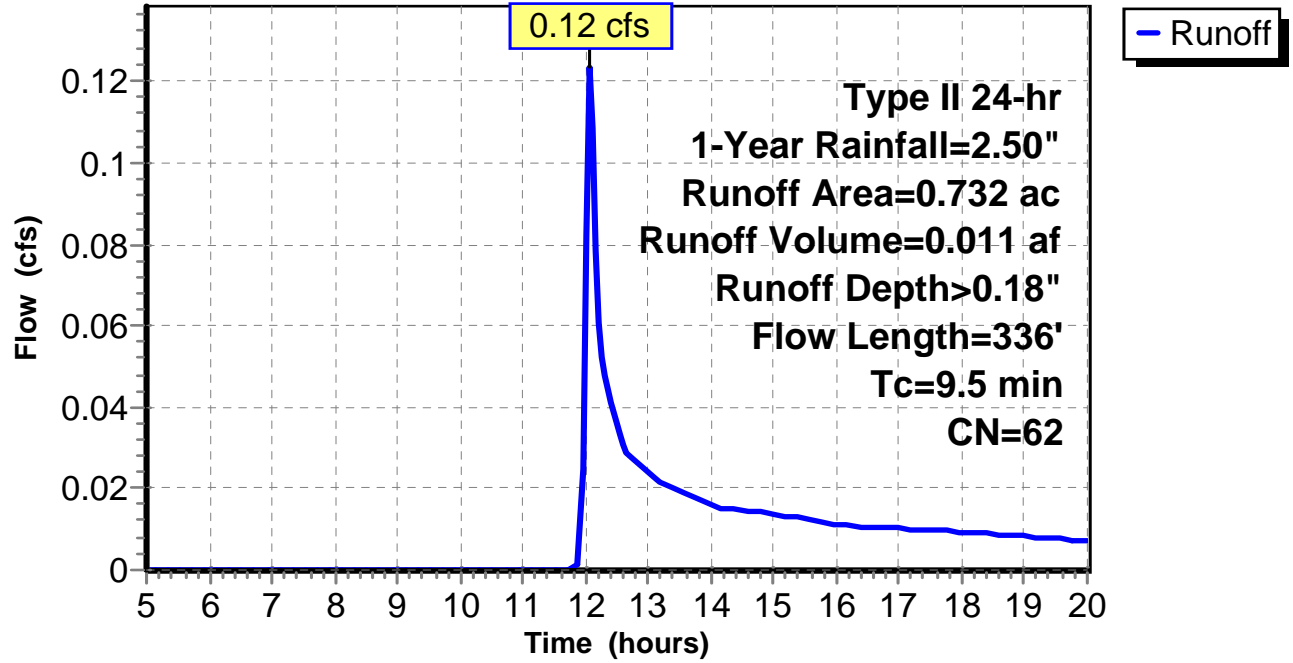
Subcatchment 37: C AR-304.038

Hydrograph



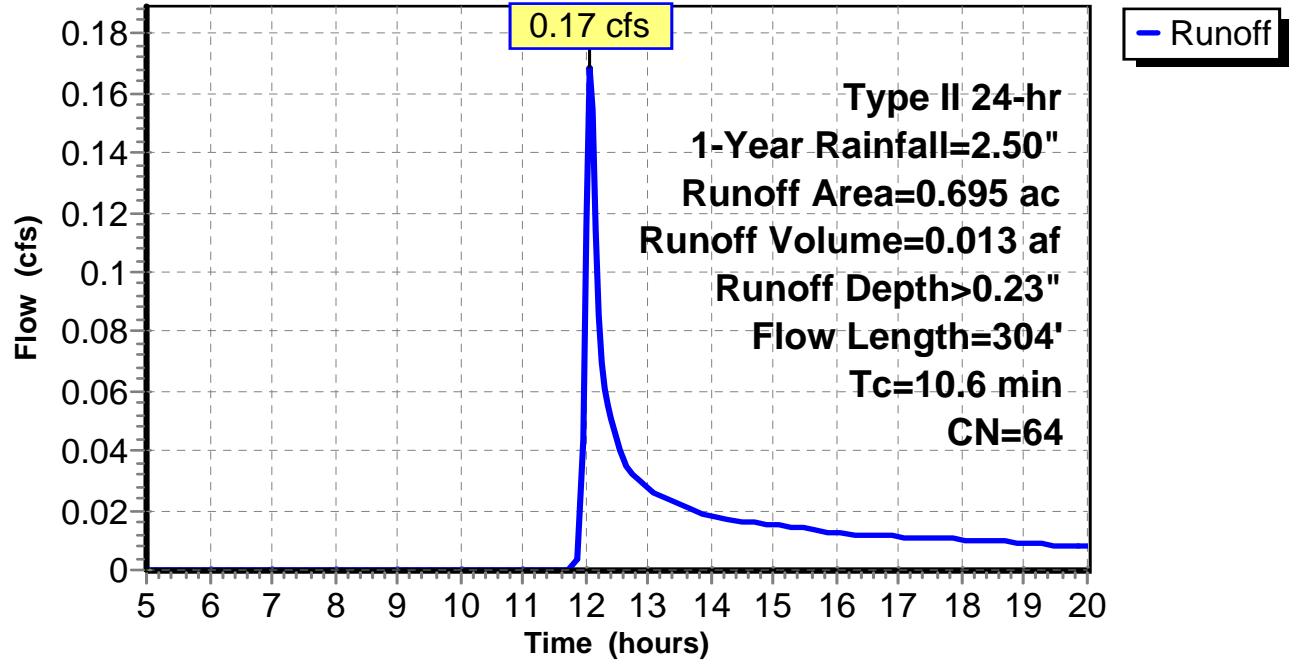
Subcatchment 38: C AR-304.039

Hydrograph



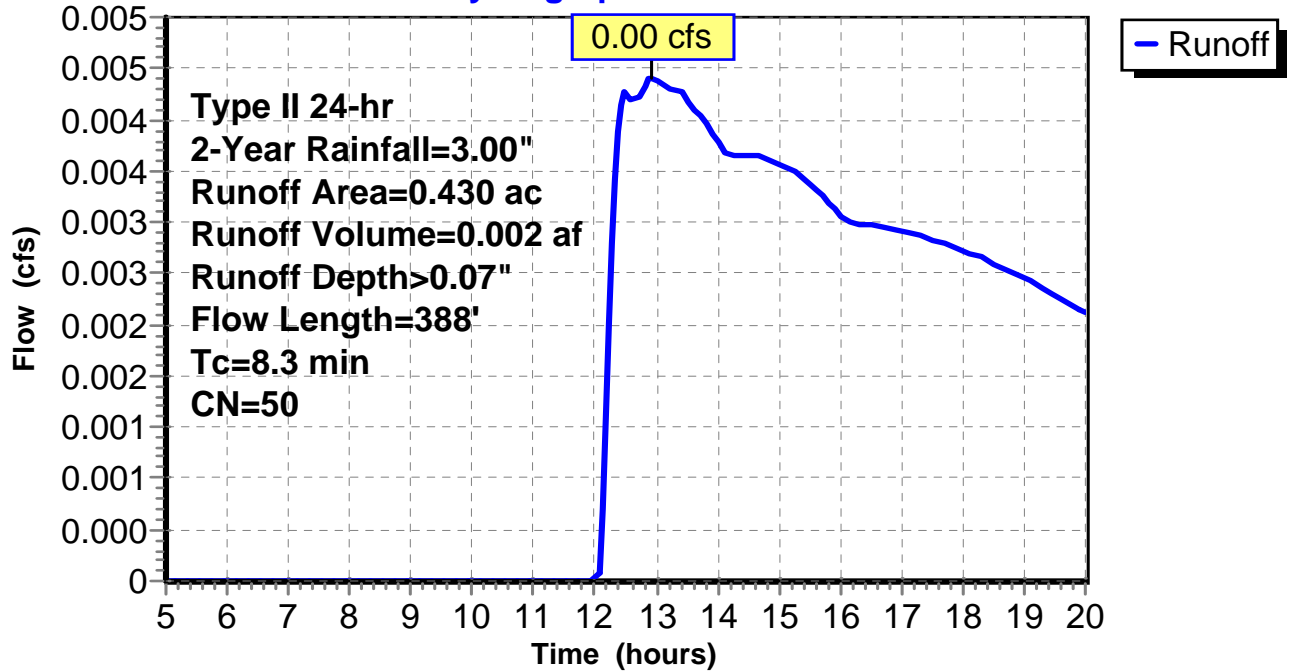
Subcatchment 39: C AR-304.040

Hydrograph



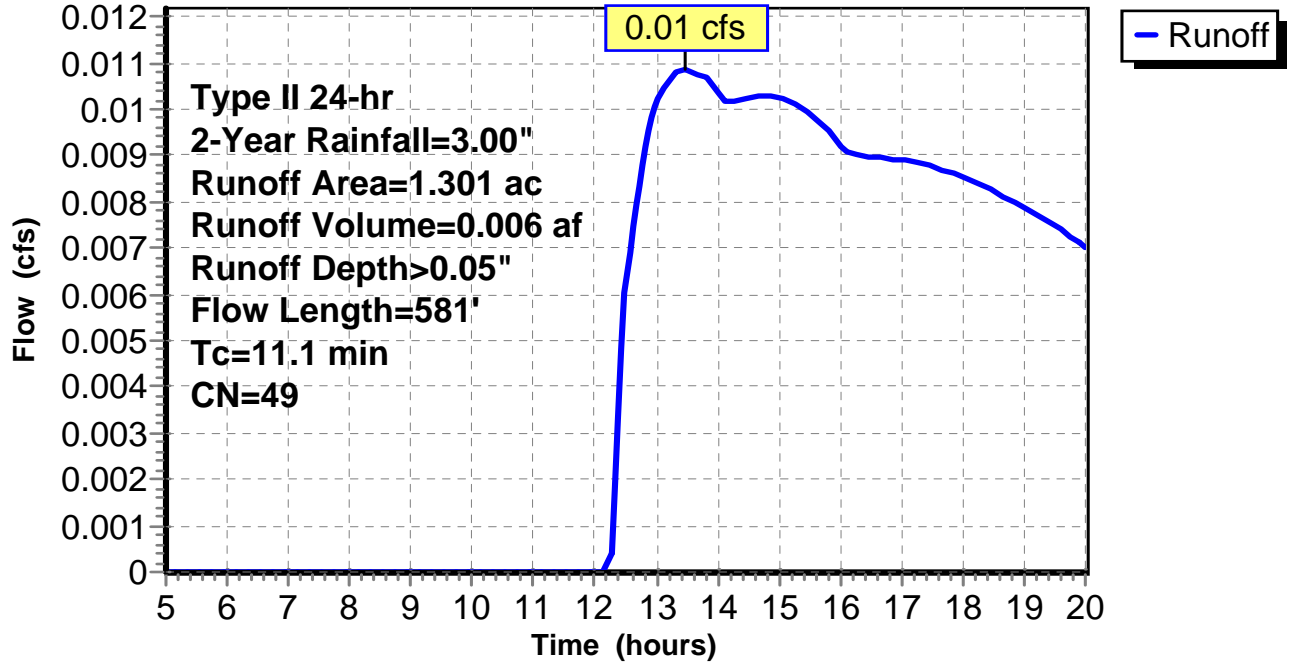
Subcatchment 1: C AR-304.001

Hydrograph



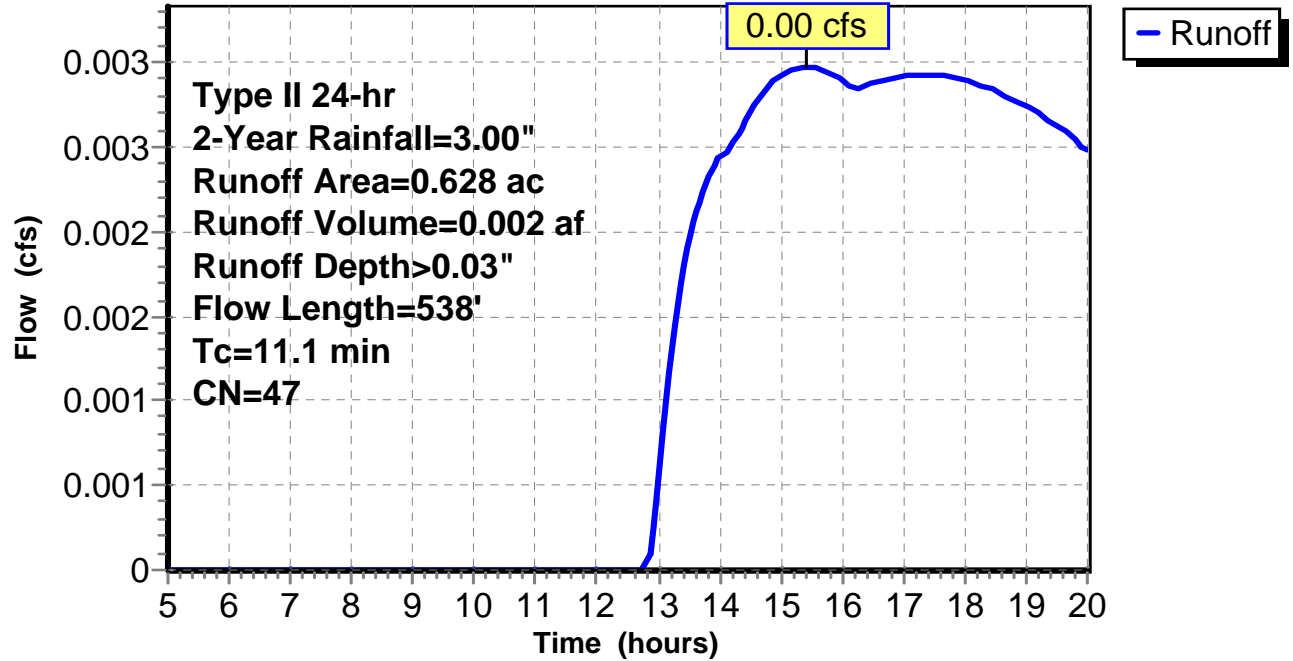
Subcatchment 2: C AR-304.002

Hydrograph



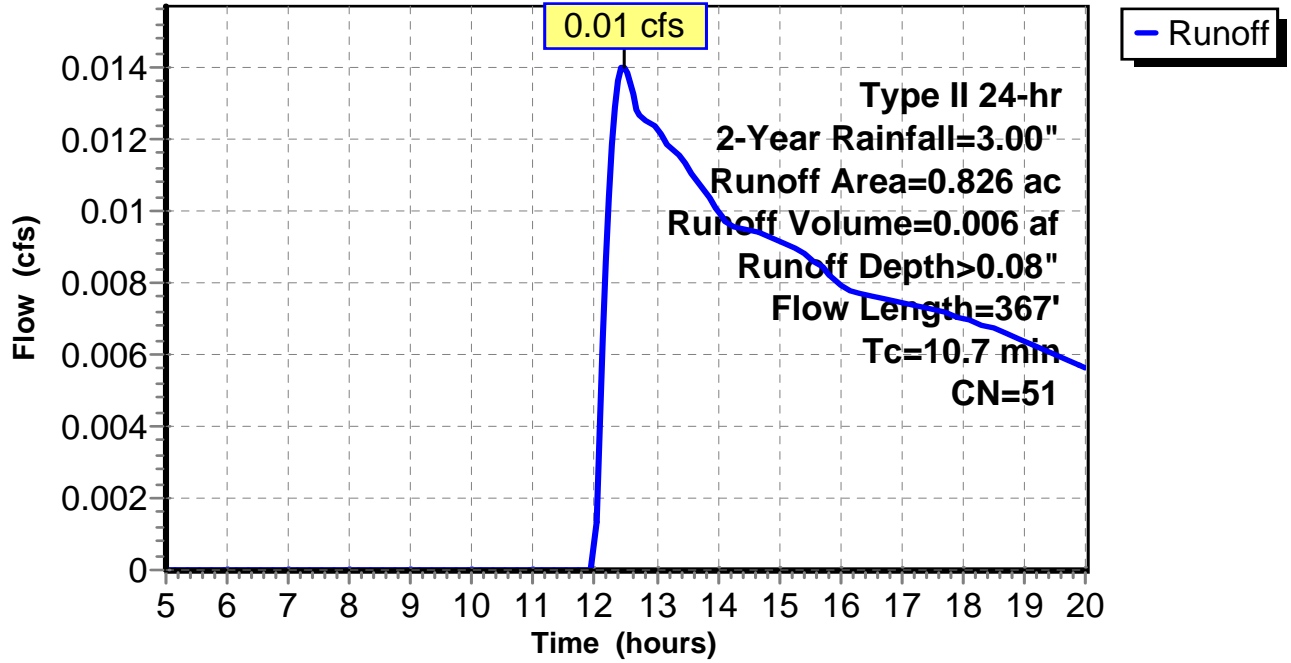
Subcatchment 3: C AR-304.003

Hydrograph



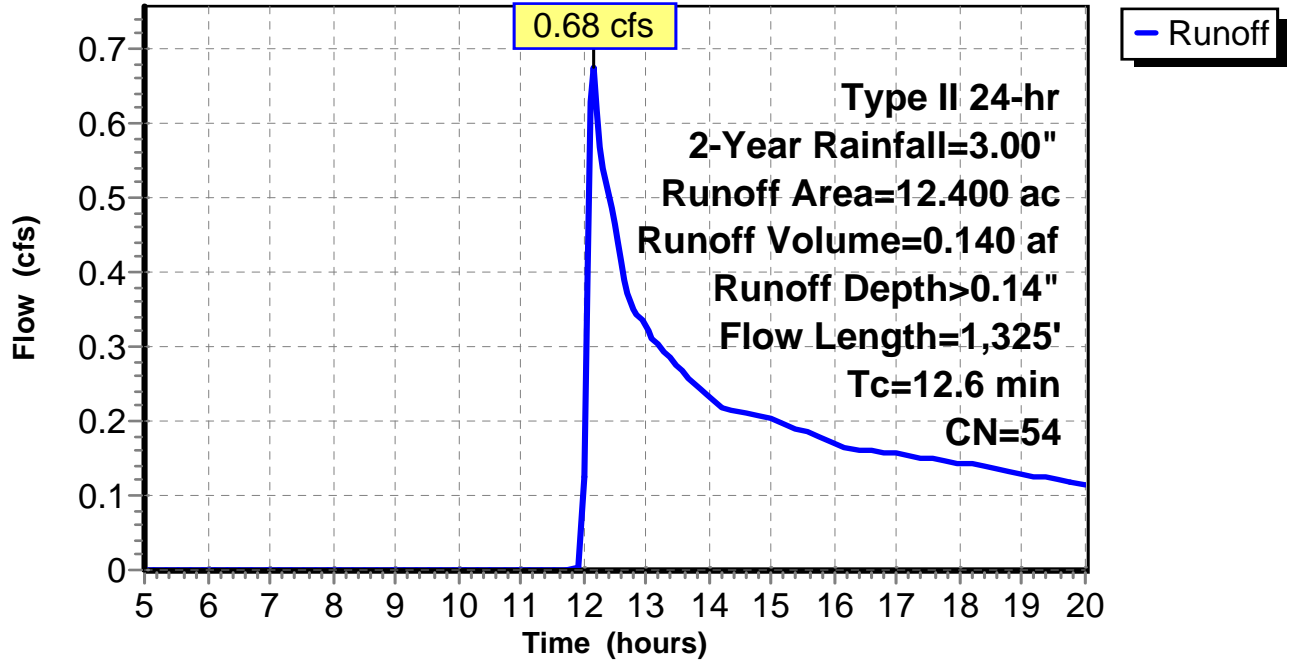
Subcatchment 4: C AR-304.004

Hydrograph



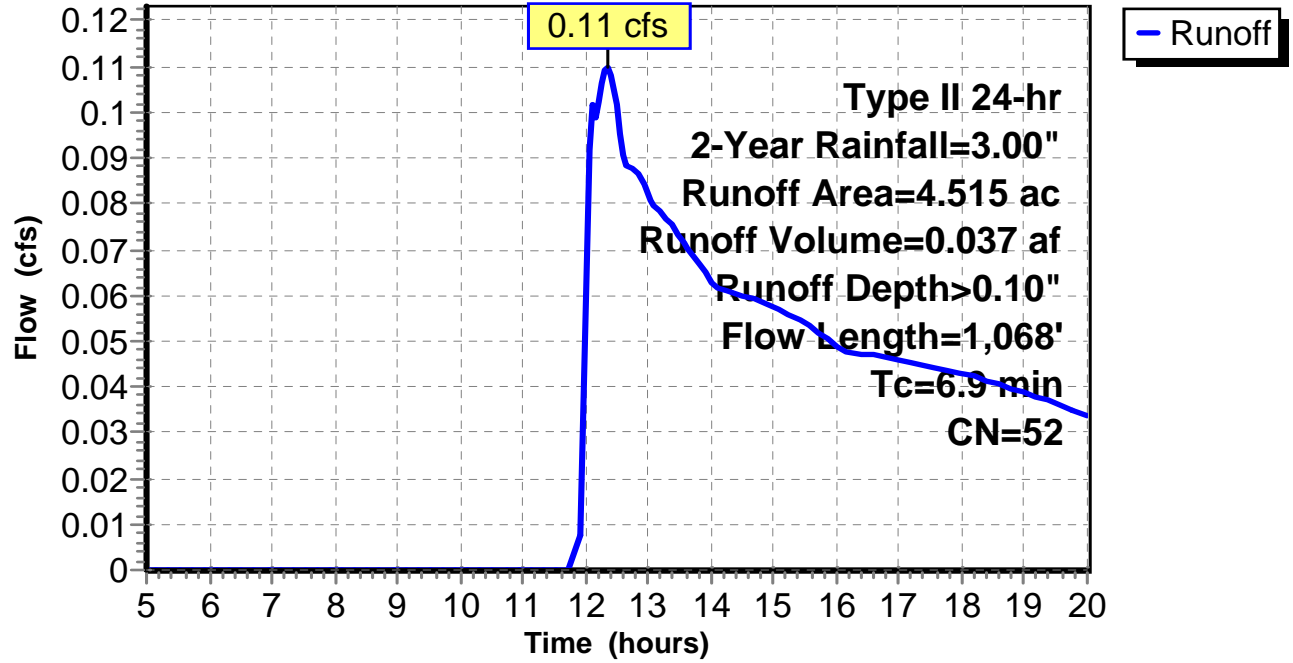
Subcatchment 5: C AR-304.005

Hydrograph



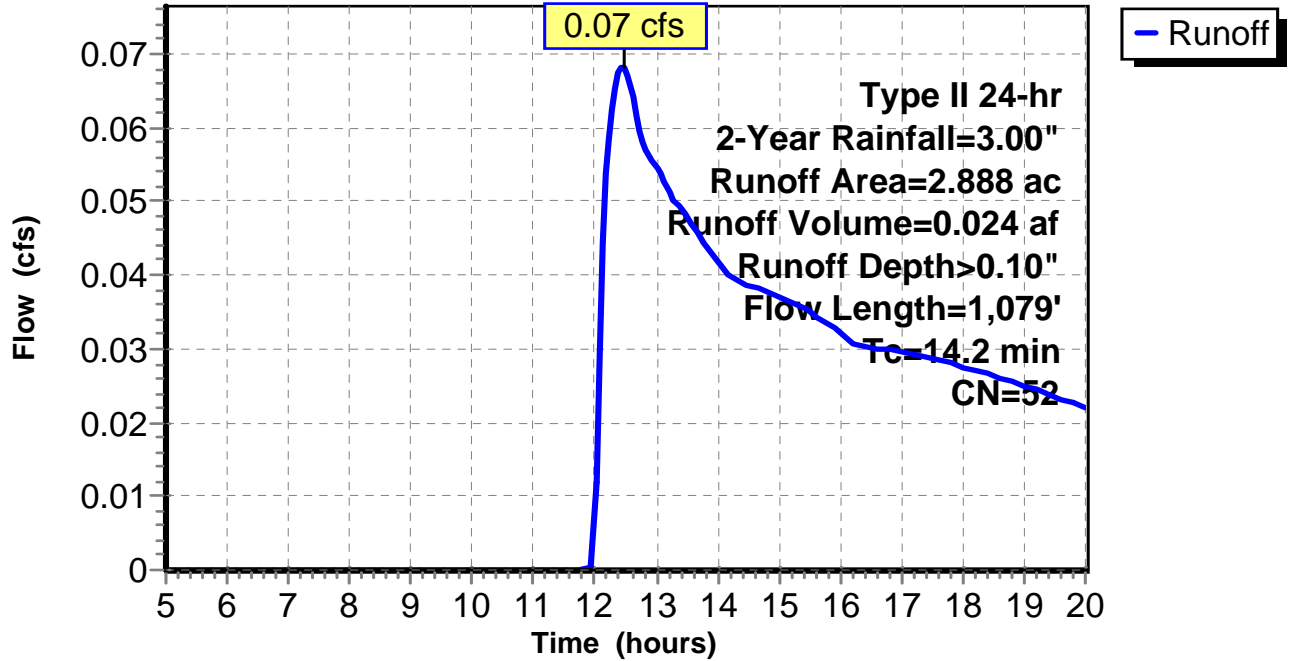
Subcatchment 6: C AR-304.006

Hydrograph



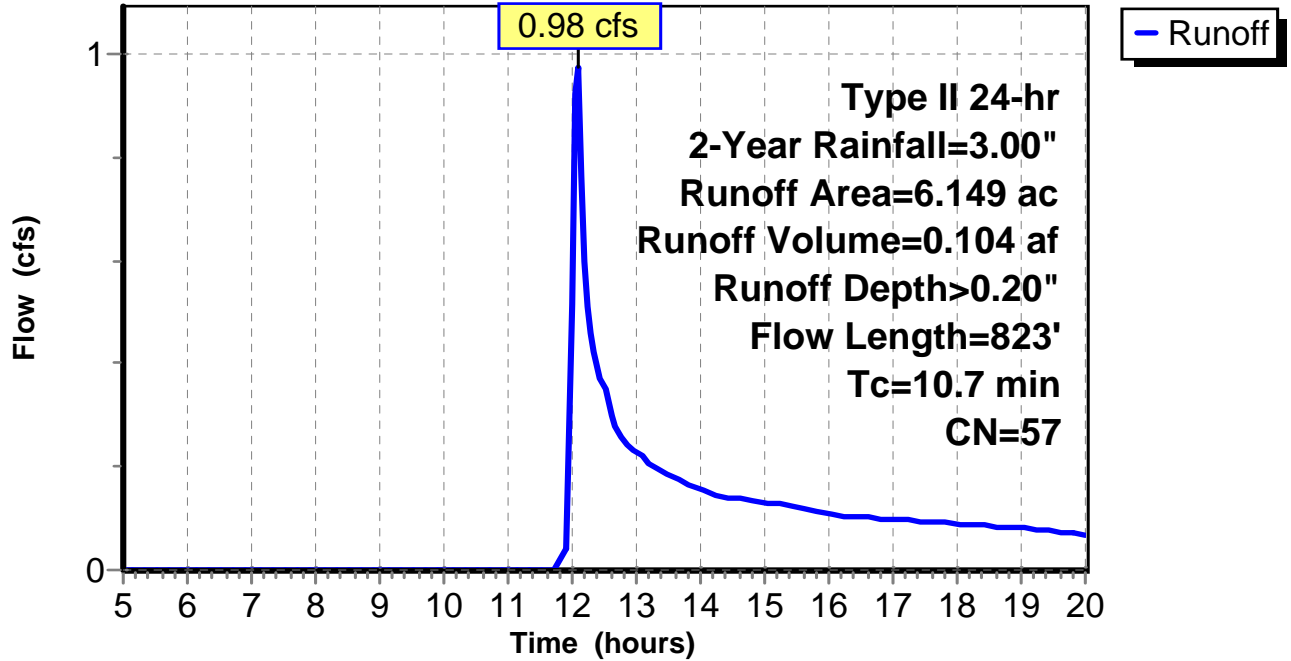
Subcatchment 7: C AR-304.007

Hydrograph



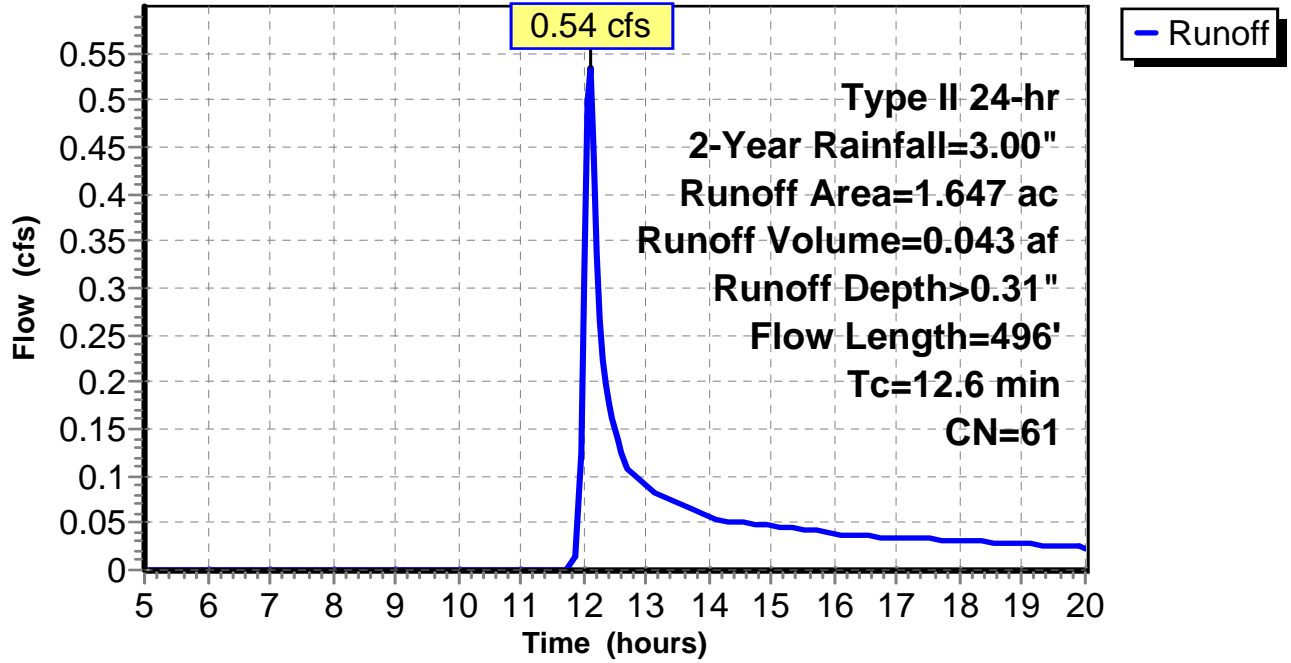
Subcatchment 8: C AR-304.008

Hydrograph



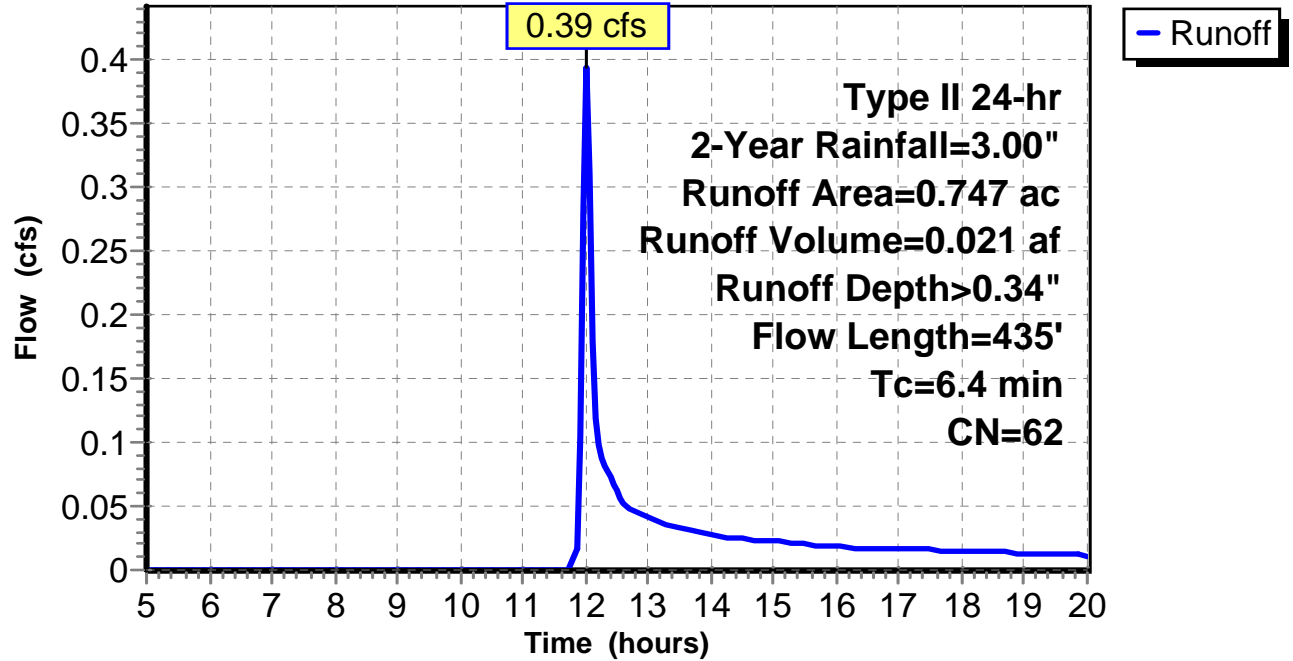
Subcatchment 9: C AR-304.009

Hydrograph



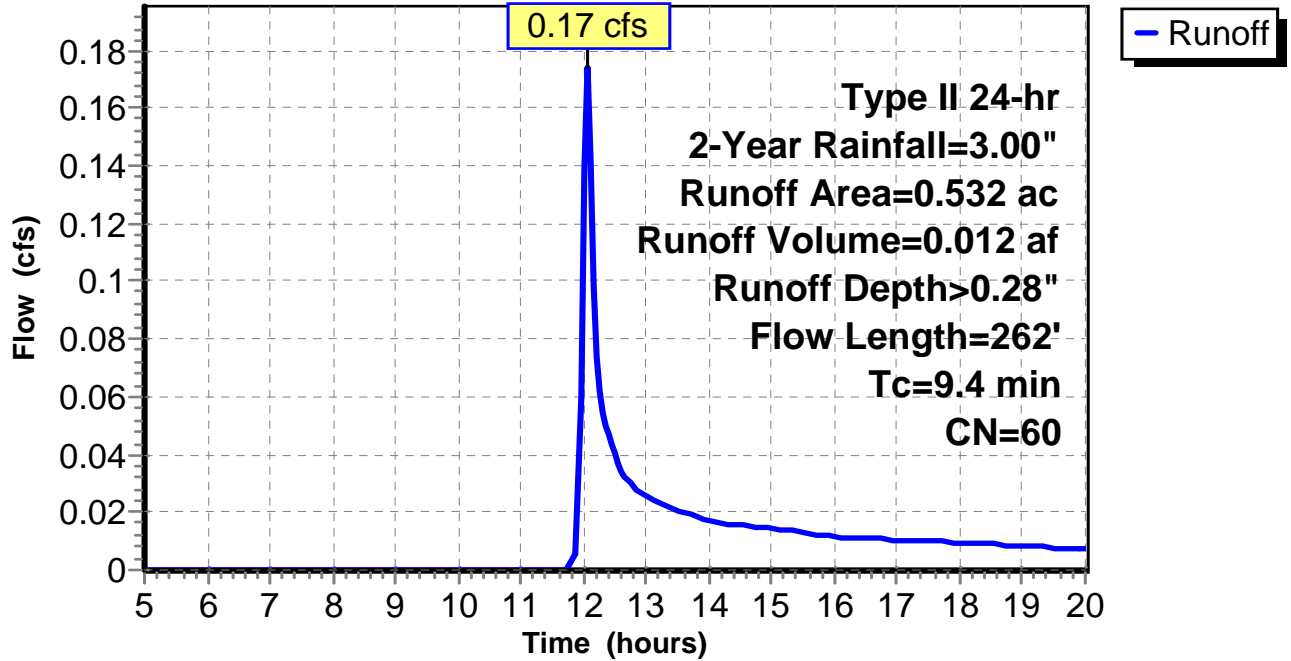
Subcatchment 10: C AR-304.010

Hydrograph



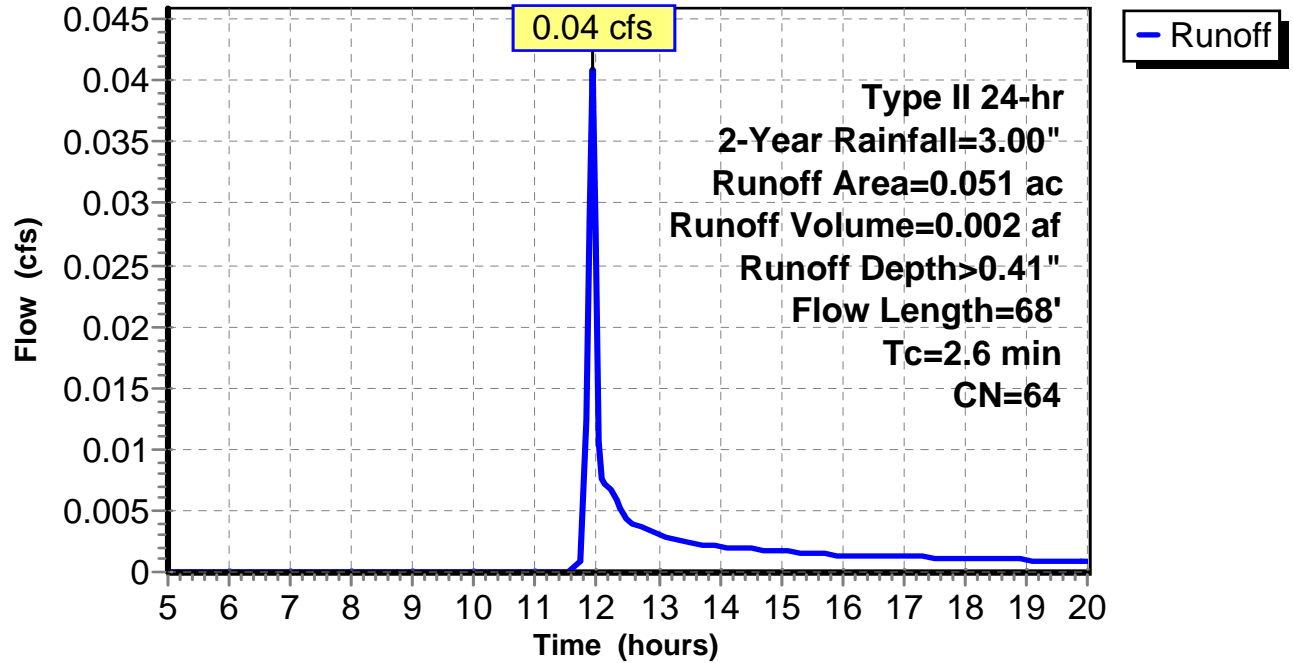
Subcatchment 11: C AR-304.011

Hydrograph



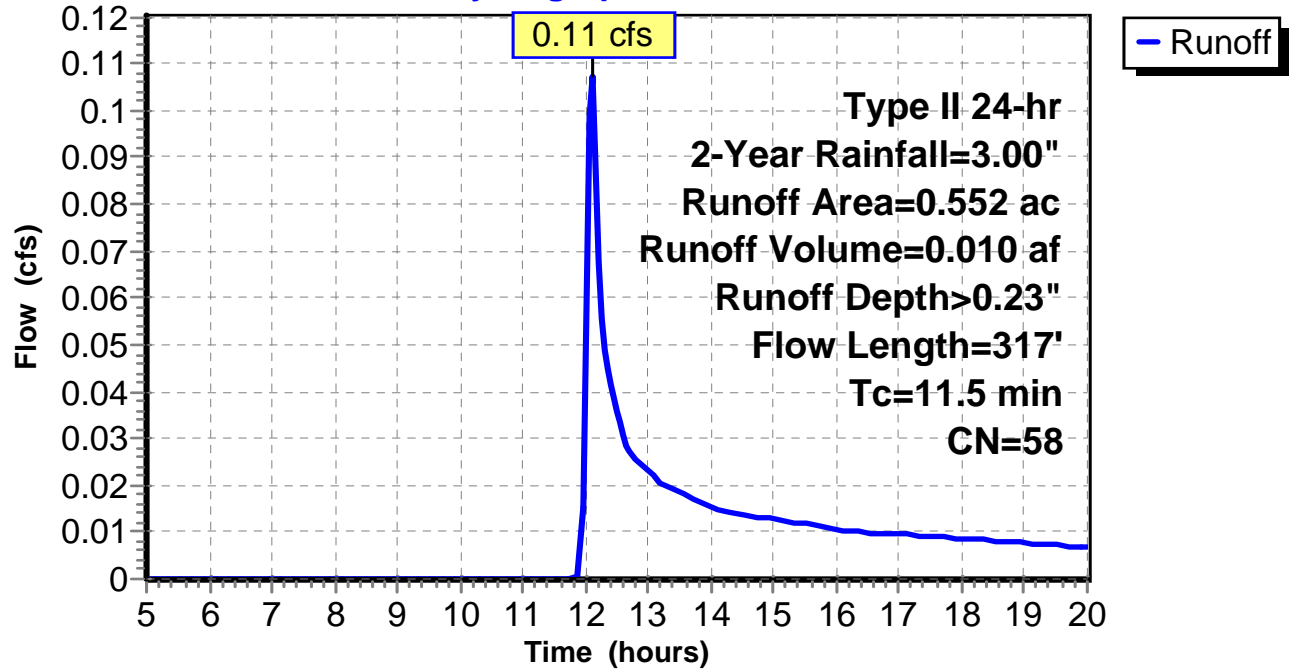
Subcatchment 12: C AR-304.012

Hydrograph



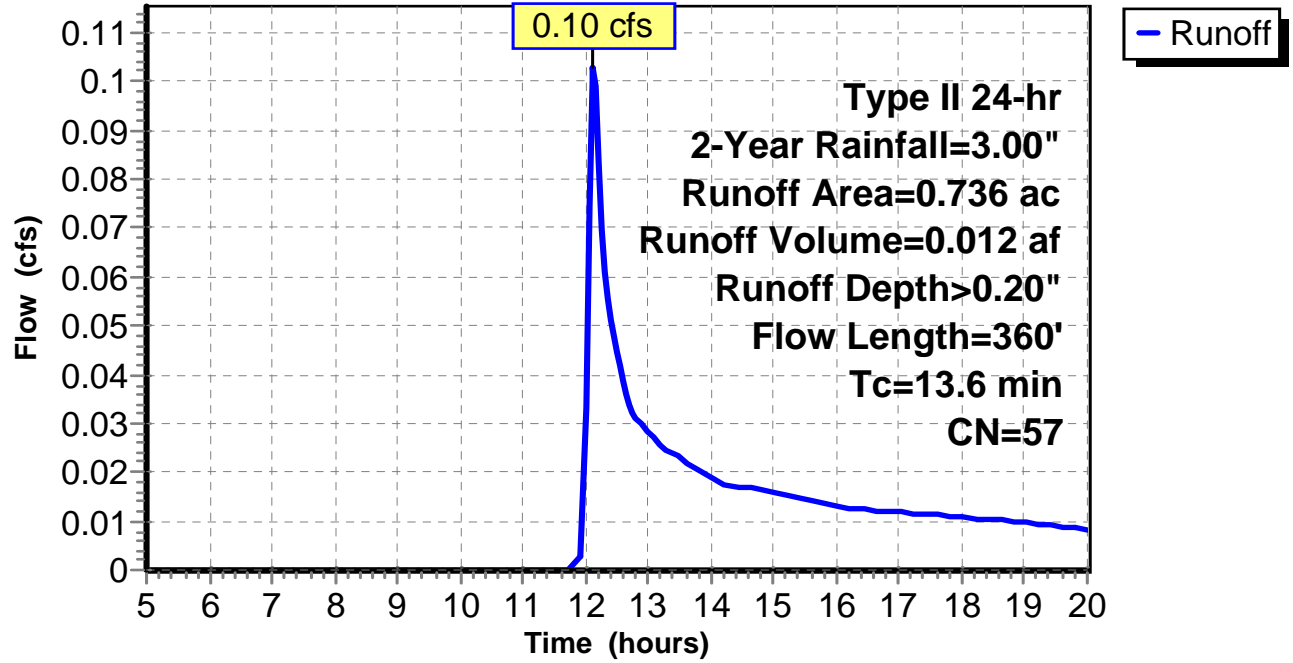
Subcatchment 13: C AR-304.013

Hydrograph



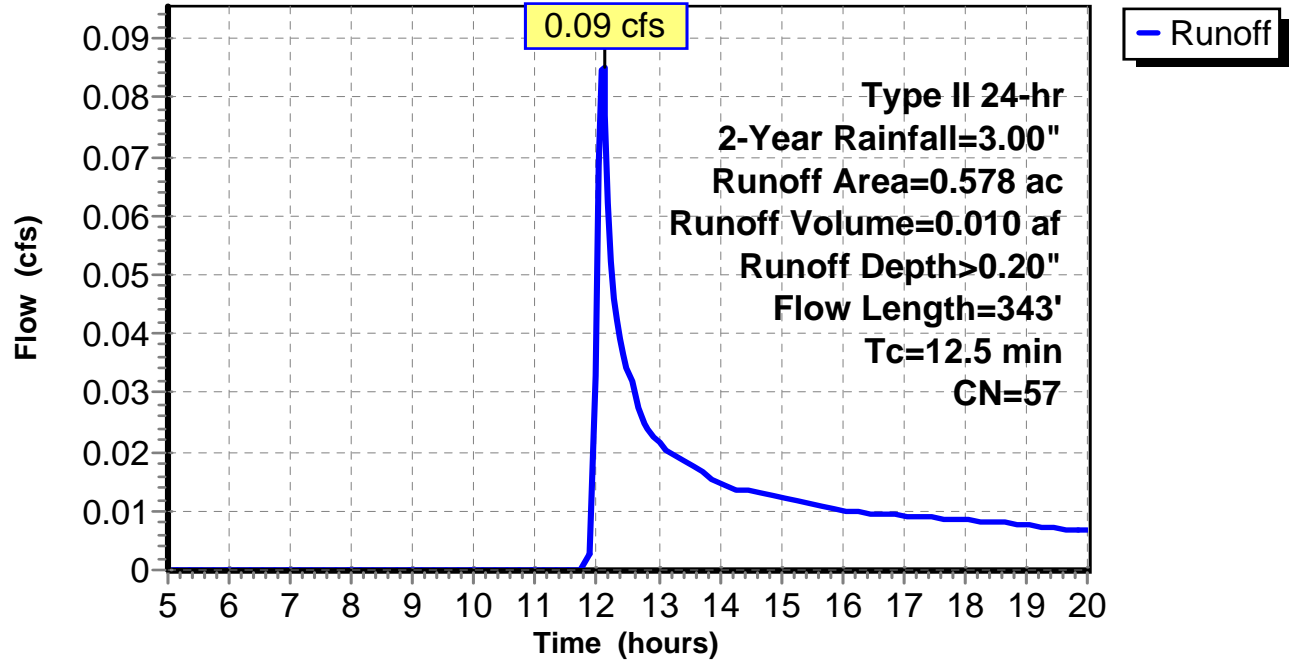
Subcatchment 14: C AR-304.014

Hydrograph



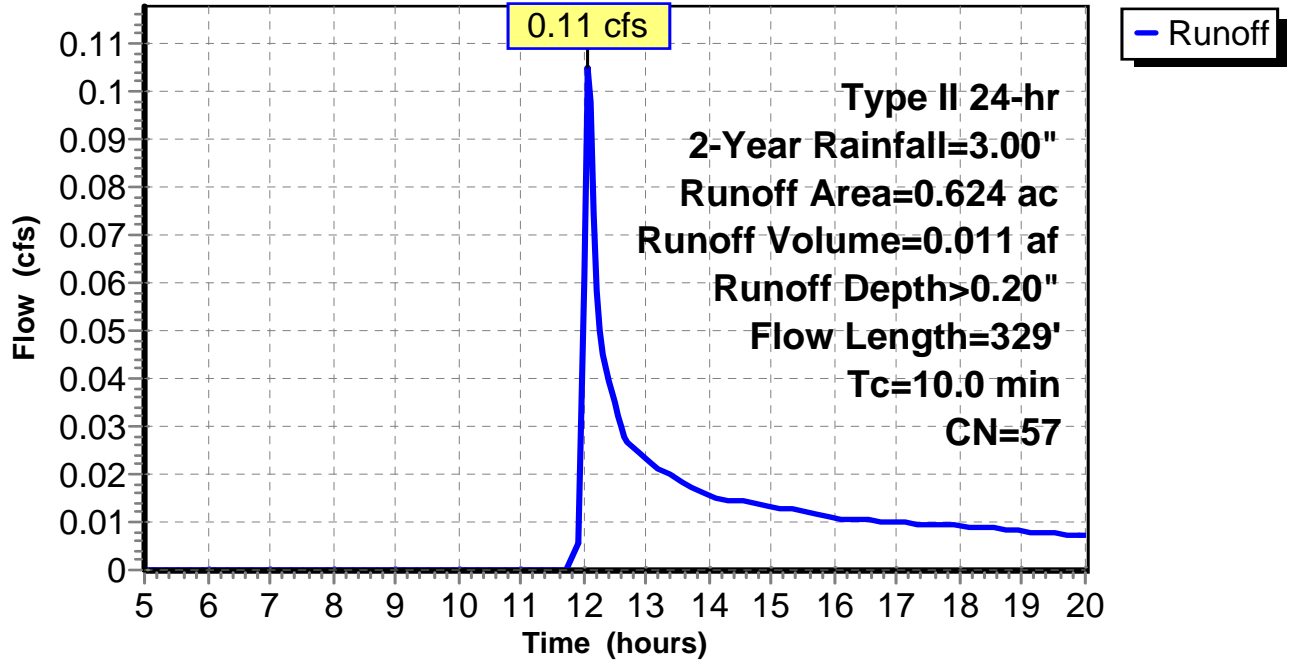
Subcatchment 15: C AR-304.015

Hydrograph



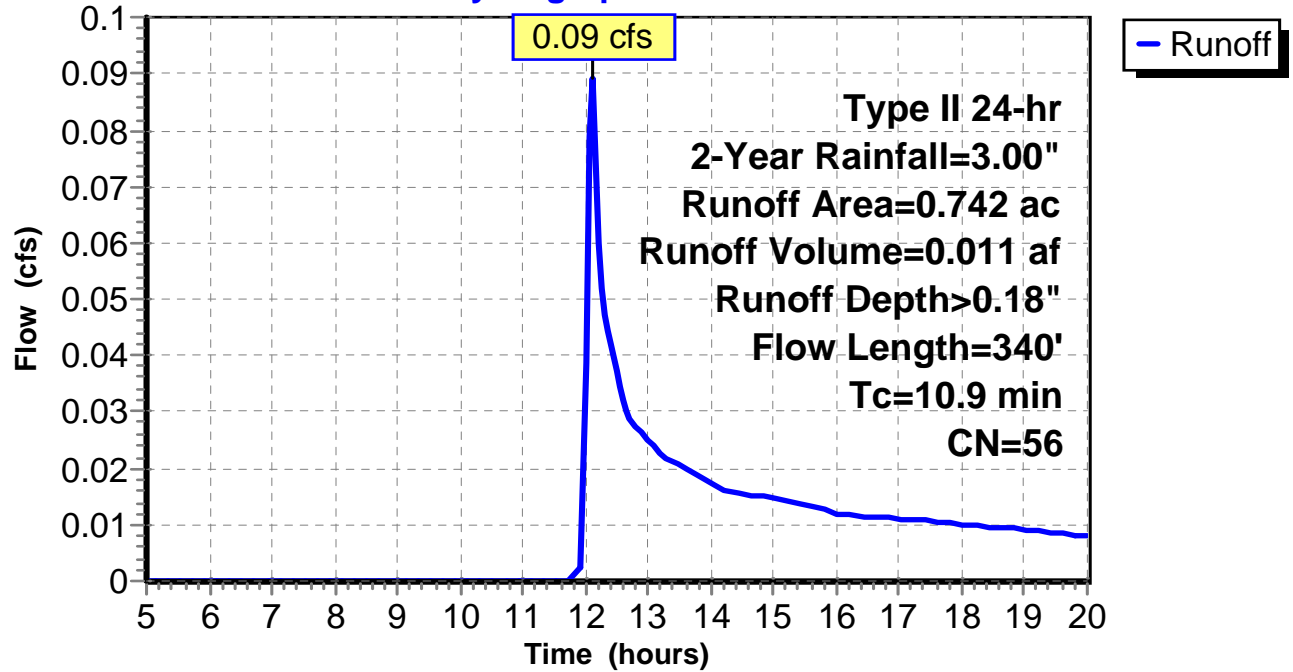
Subcatchment 16: C AR-304.016

Hydrograph



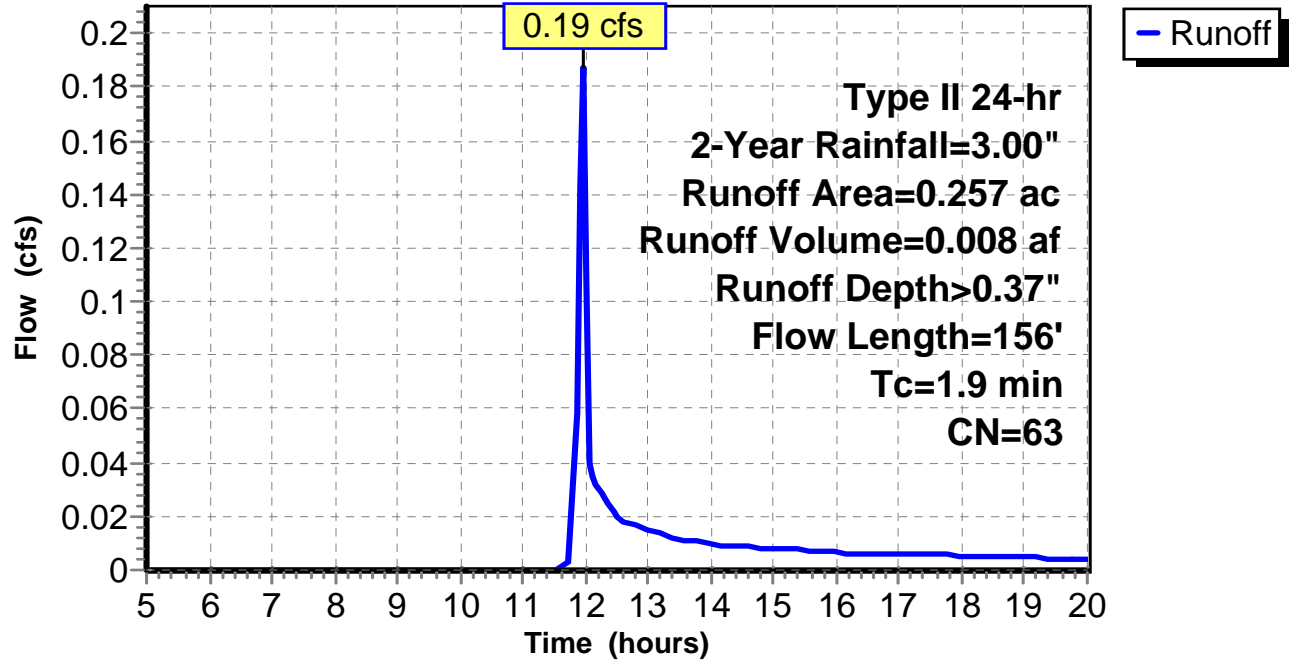
Subcatchment 17: C AR-304.017

Hydrograph



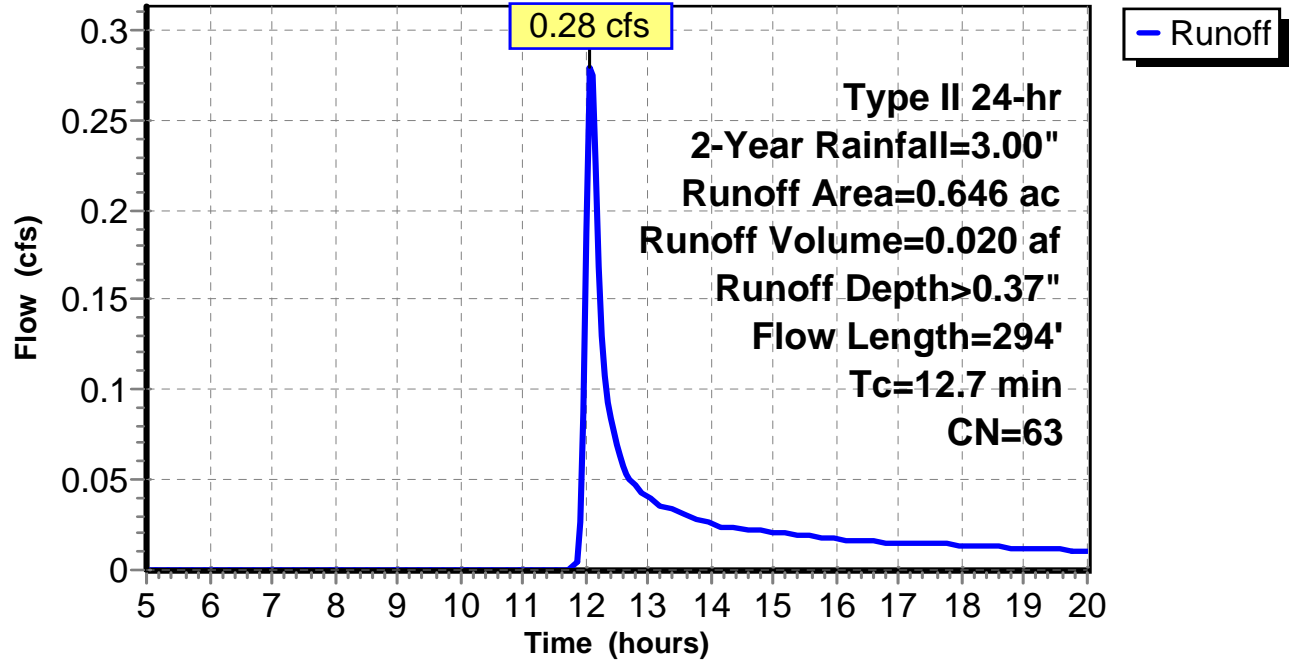
Subcatchment 18: C AR-304.019

Hydrograph



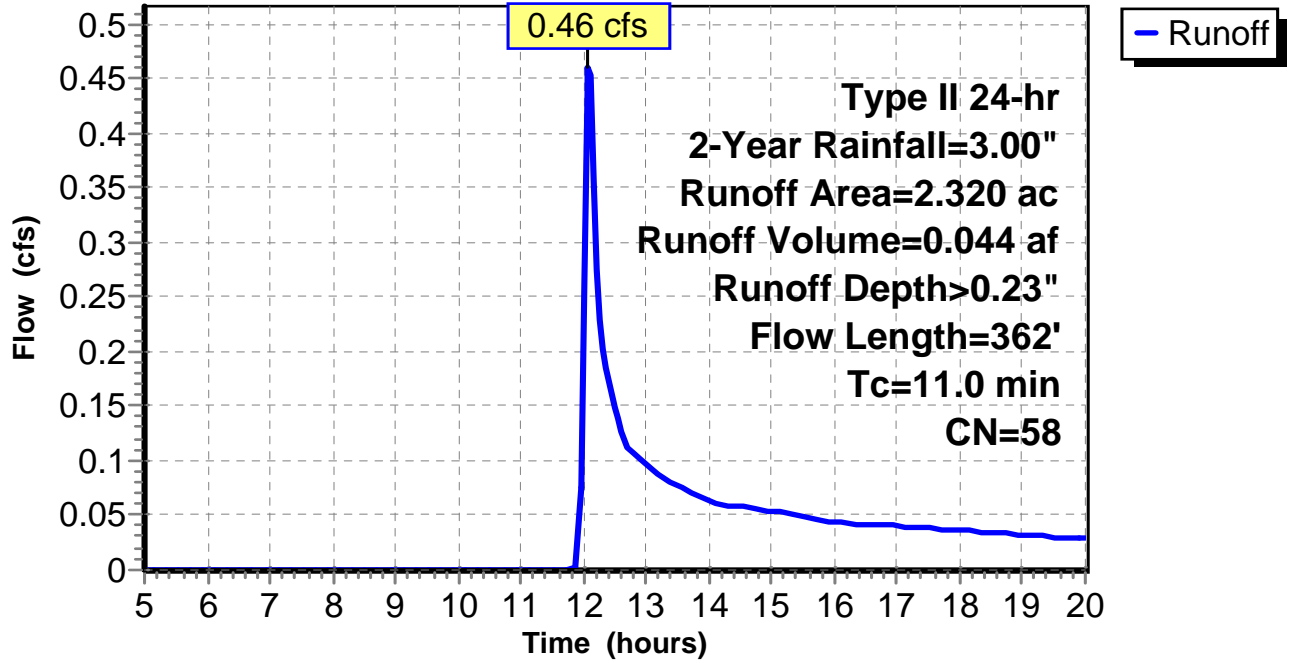
Subcatchment 19: C AR-304.020

Hydrograph



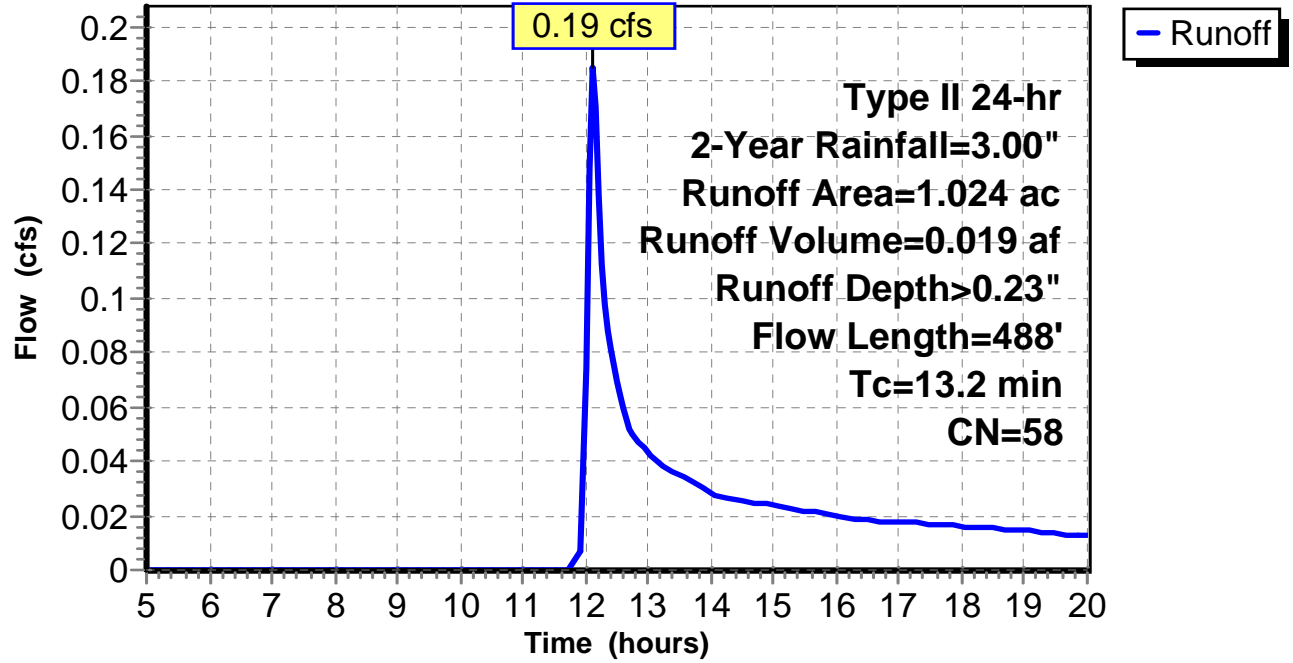
Subcatchment 20: C AR-304.021

Hydrograph



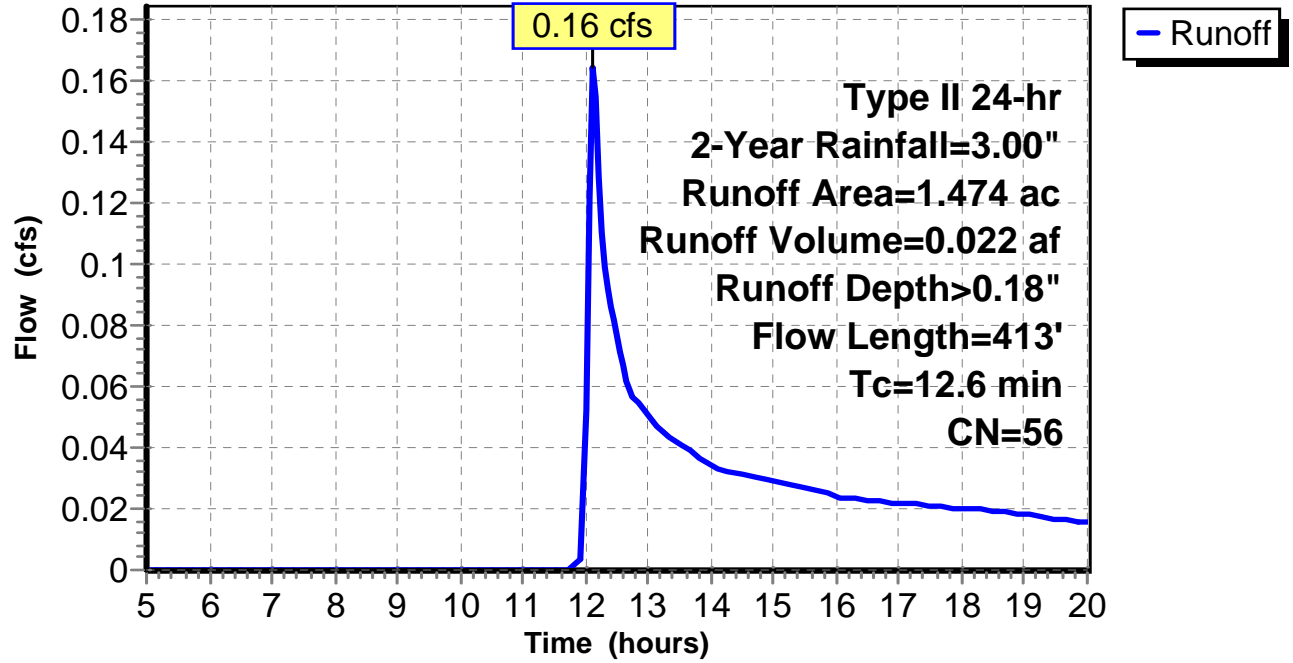
Subcatchment 21: C AR-304.022

Hydrograph



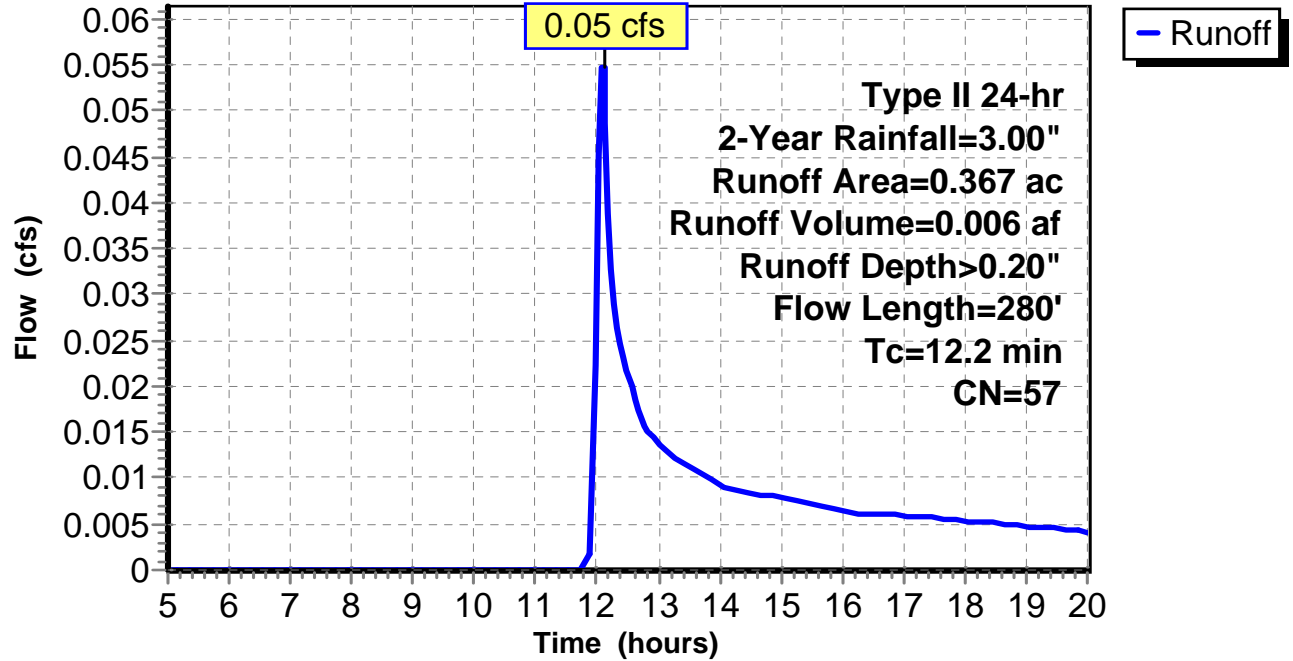
Subcatchment 22: C AR-304.023

Hydrograph



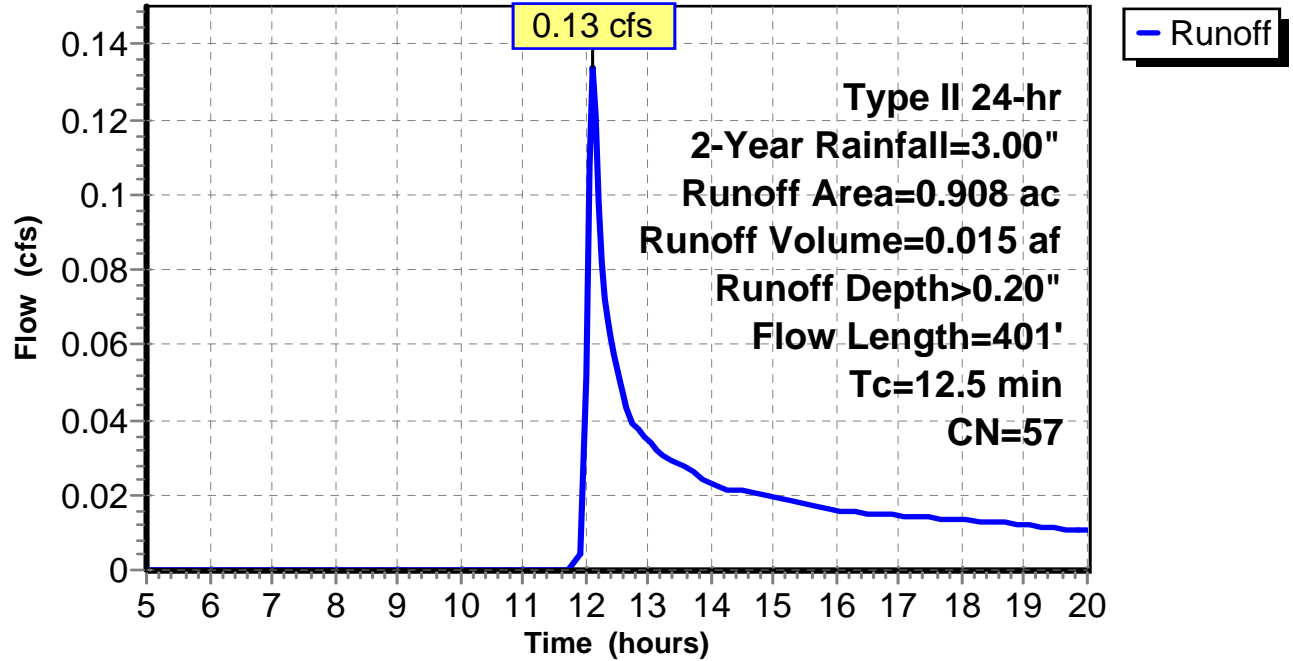
Subcatchment 23: C AR-304.024

Hydrograph



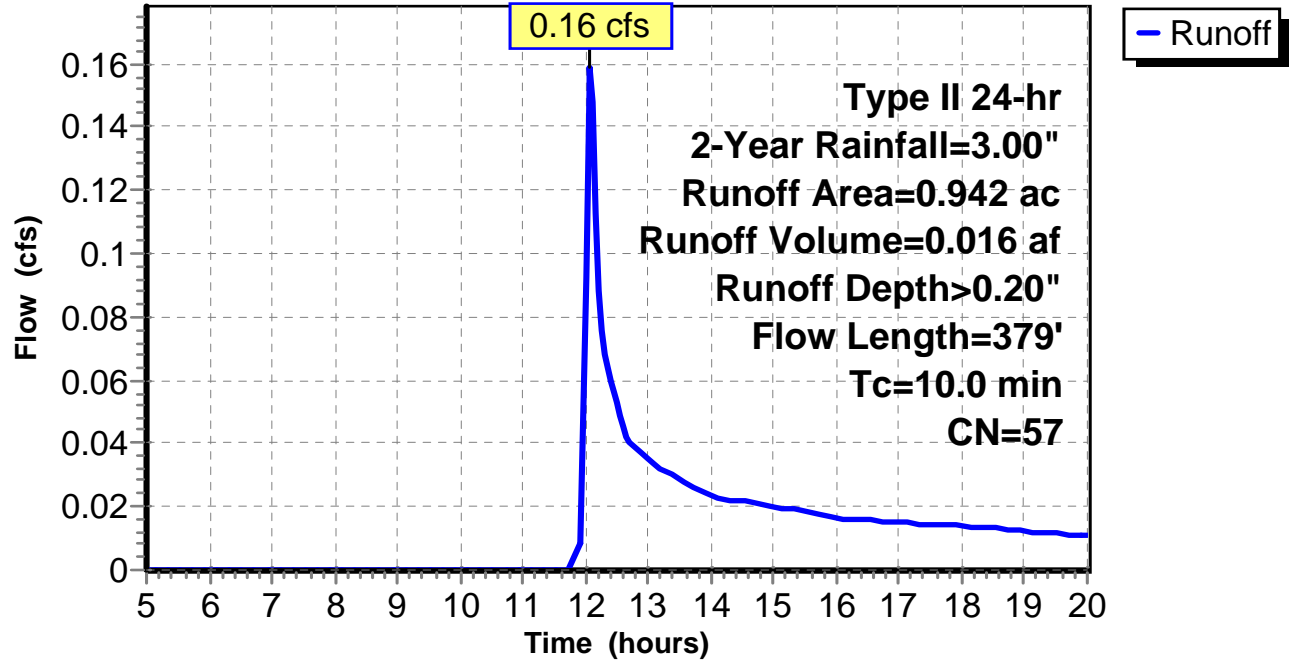
Subcatchment 24: C AR-304.025

Hydrograph



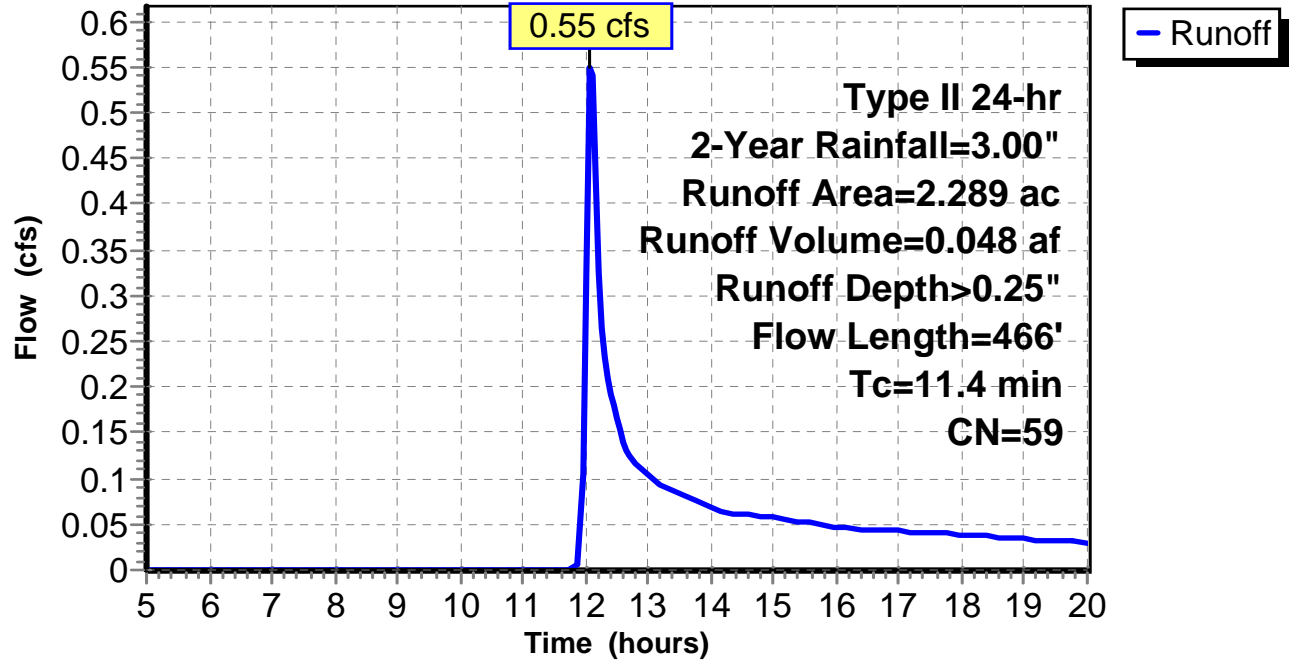
Subcatchment 25: C AR-304.026

Hydrograph



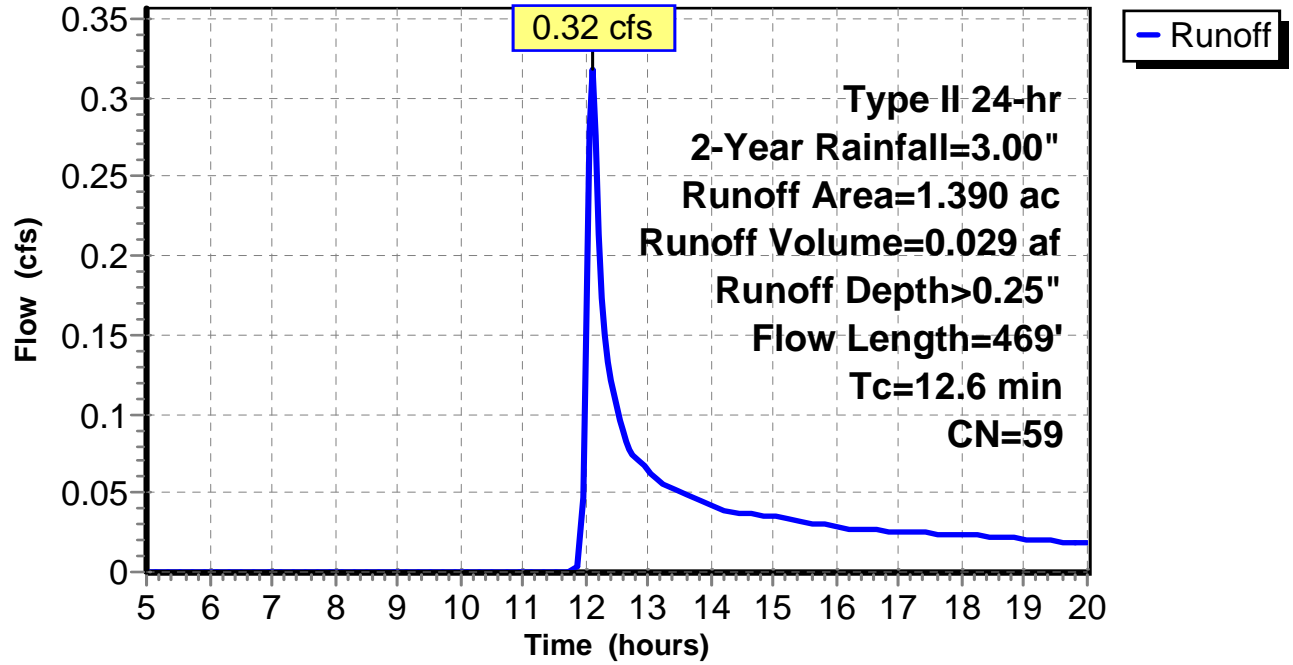
Subcatchment 26: C AR-304.027

Hydrograph



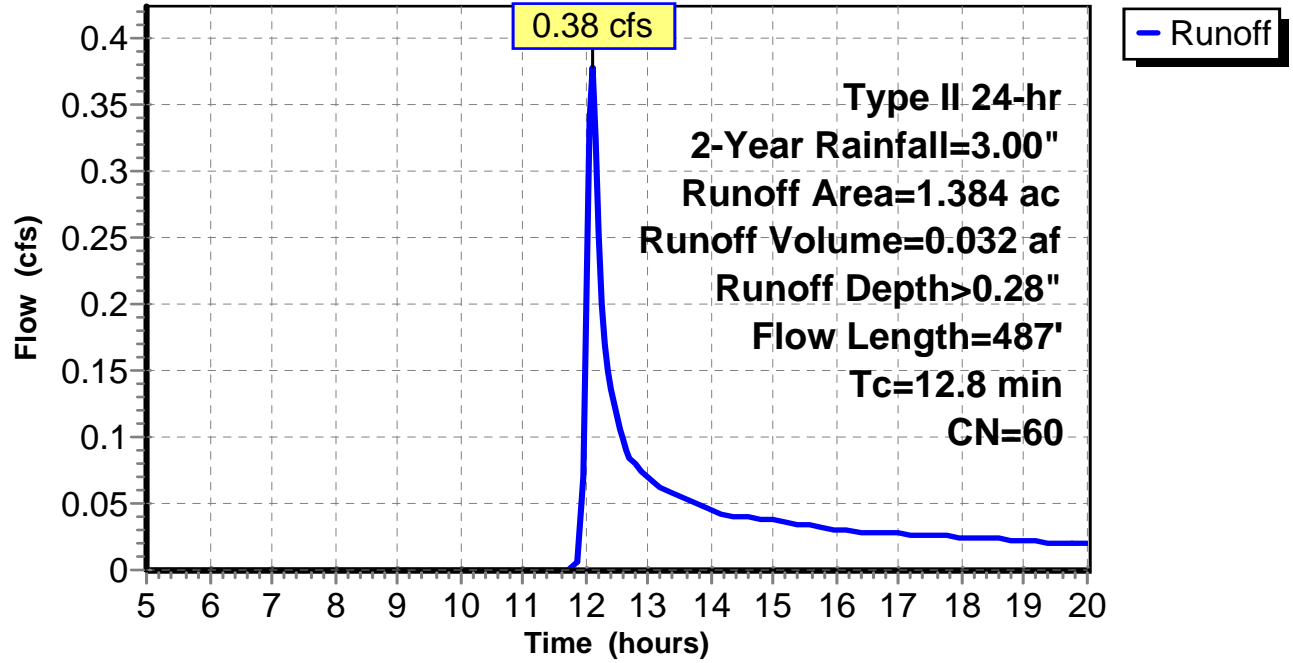
Subcatchment 27: C AR-304.028

Hydrograph



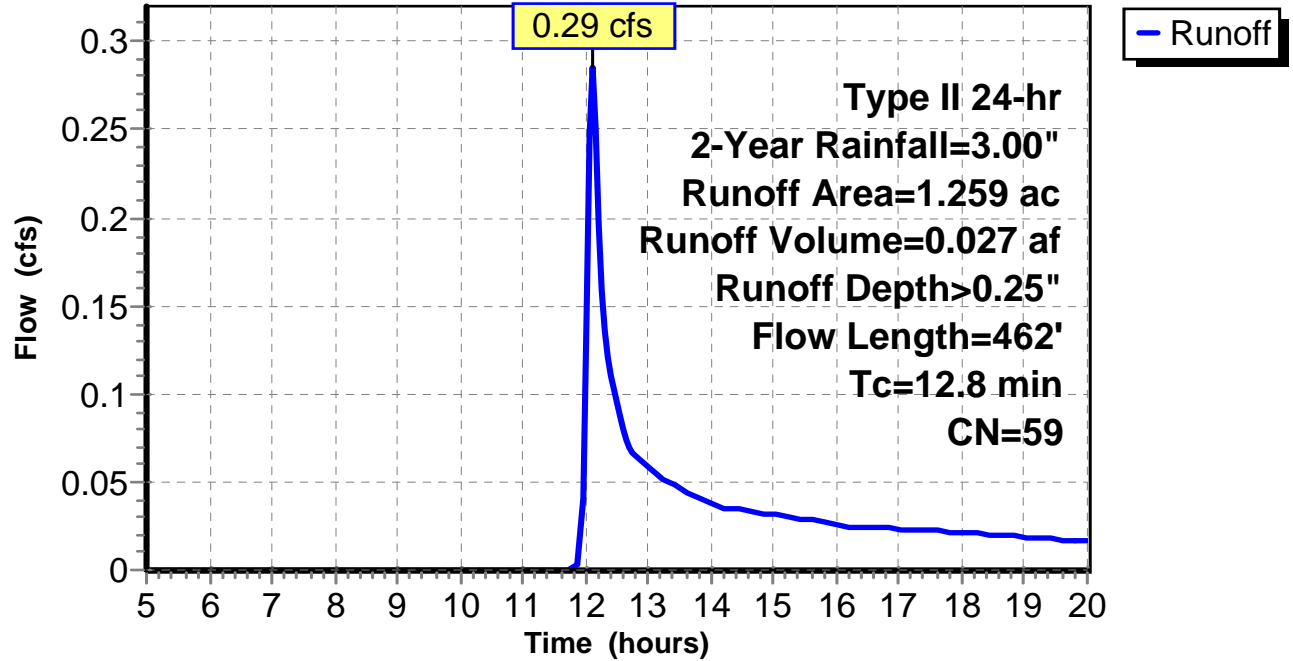
Subcatchment 28: C AR-304.029

Hydrograph



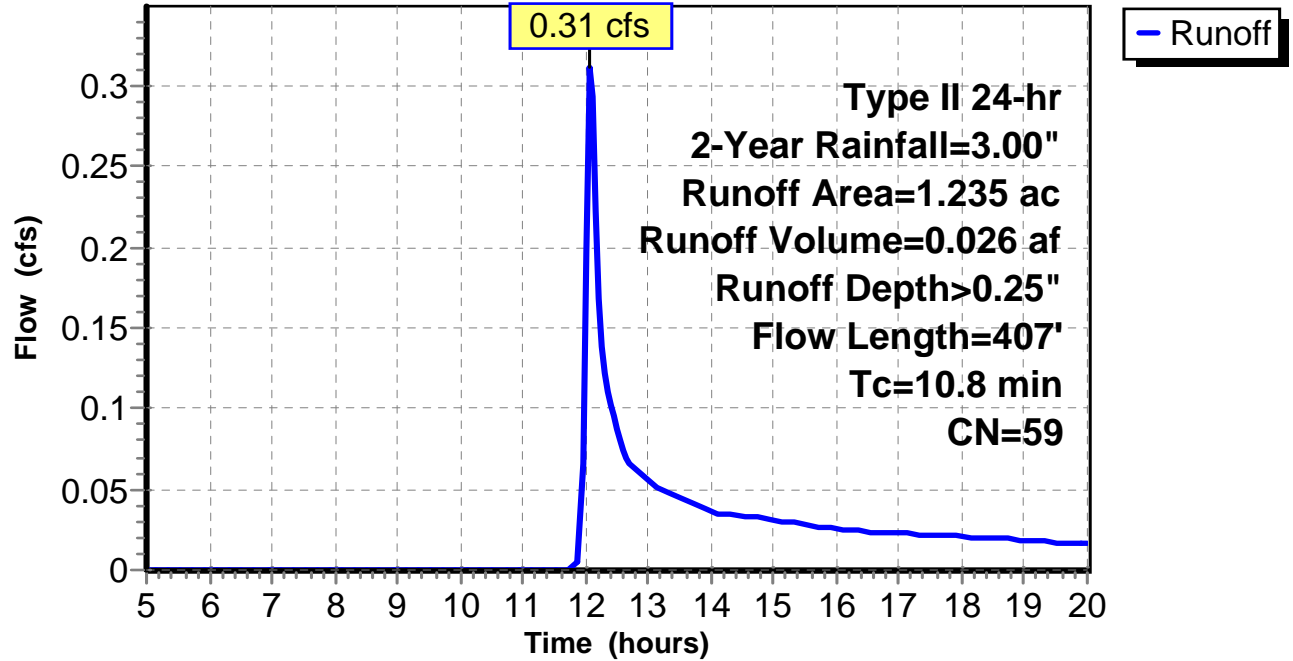
Subcatchment 29: C AR-304.030

Hydrograph



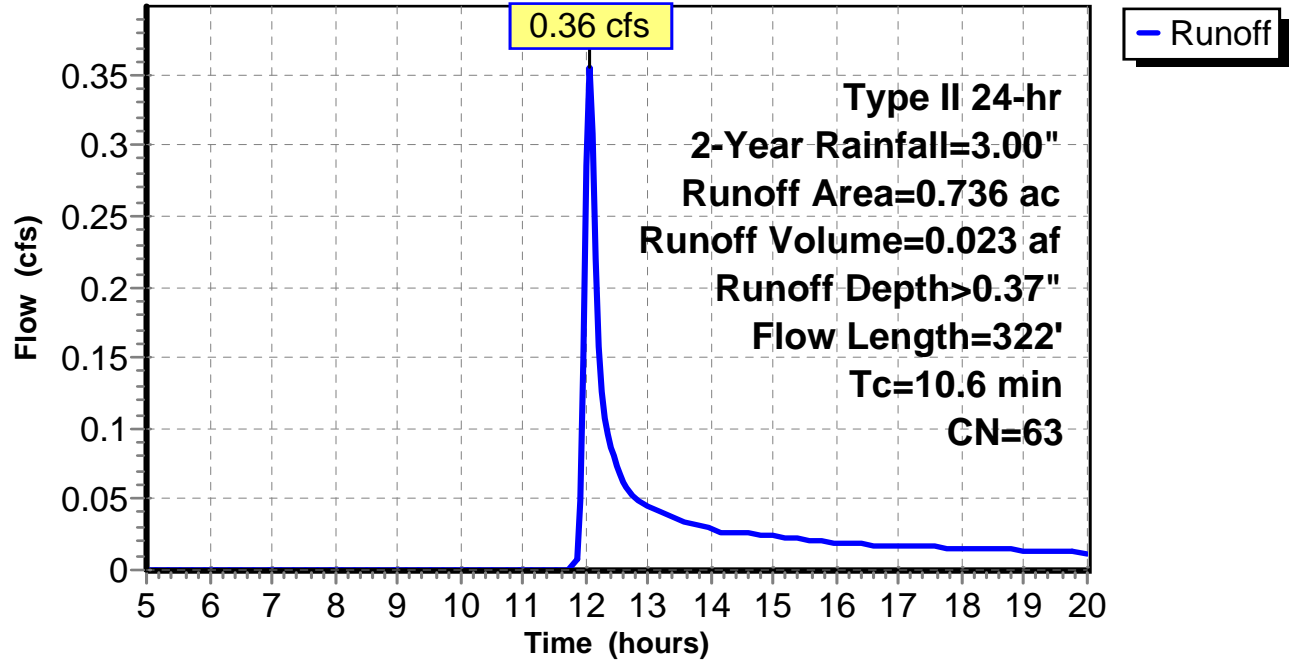
Subcatchment 30: C AR-304.031

Hydrograph



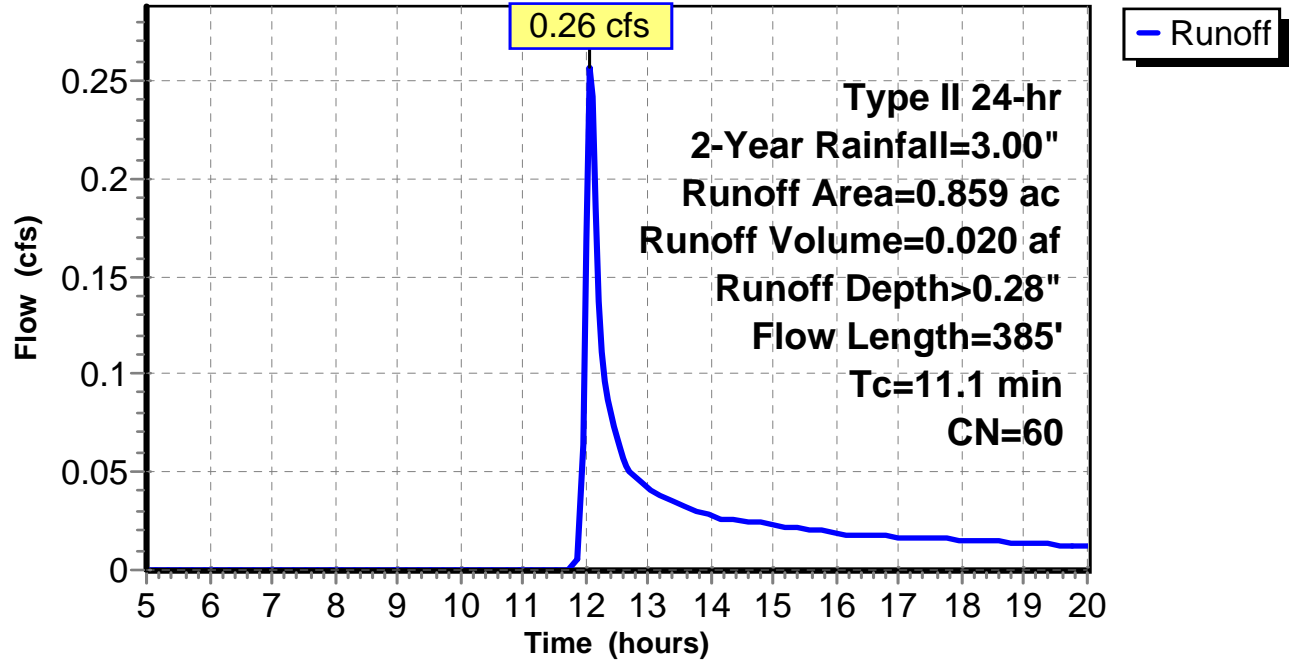
Subcatchment 31: C AR-304.032

Hydrograph



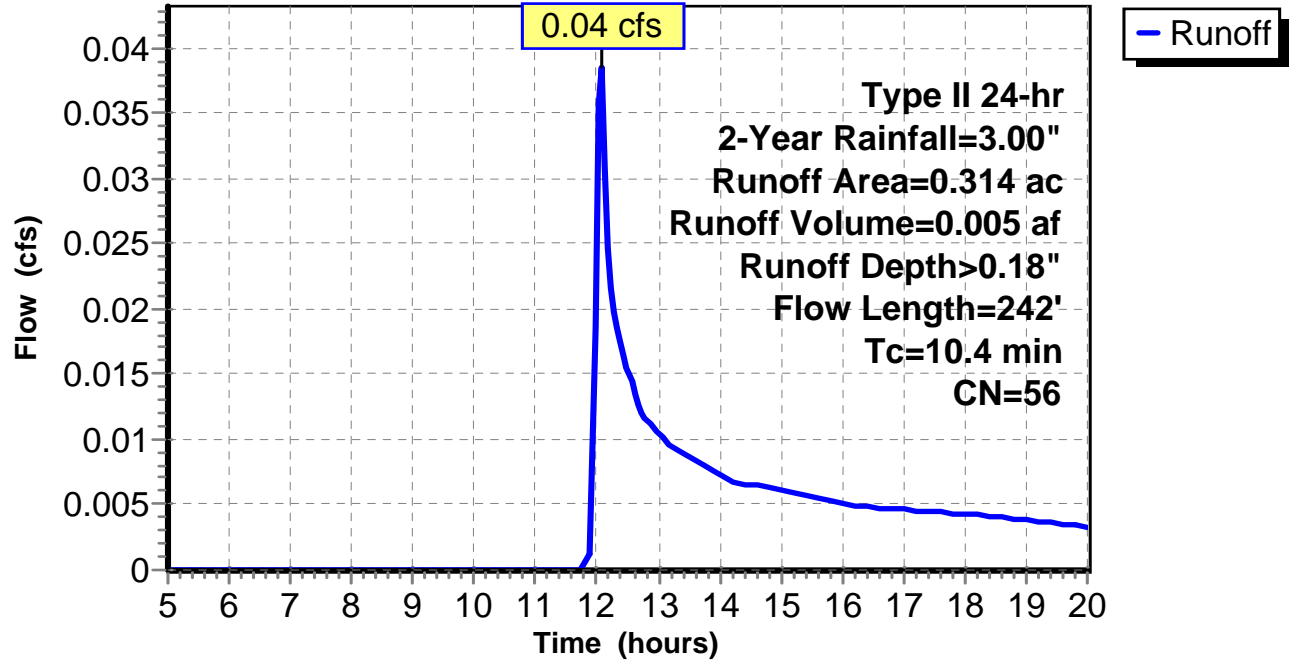
Subcatchment 32: C AR-304.033

Hydrograph



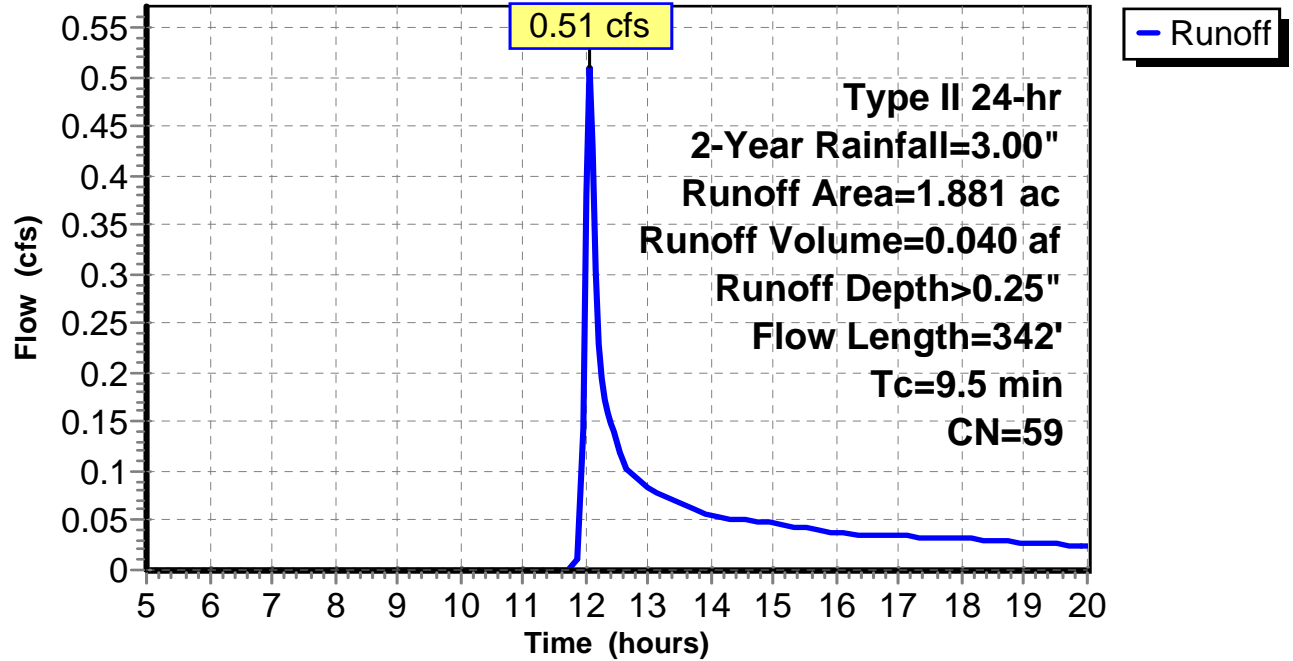
Subcatchment 33: C AR-304.034

Hydrograph



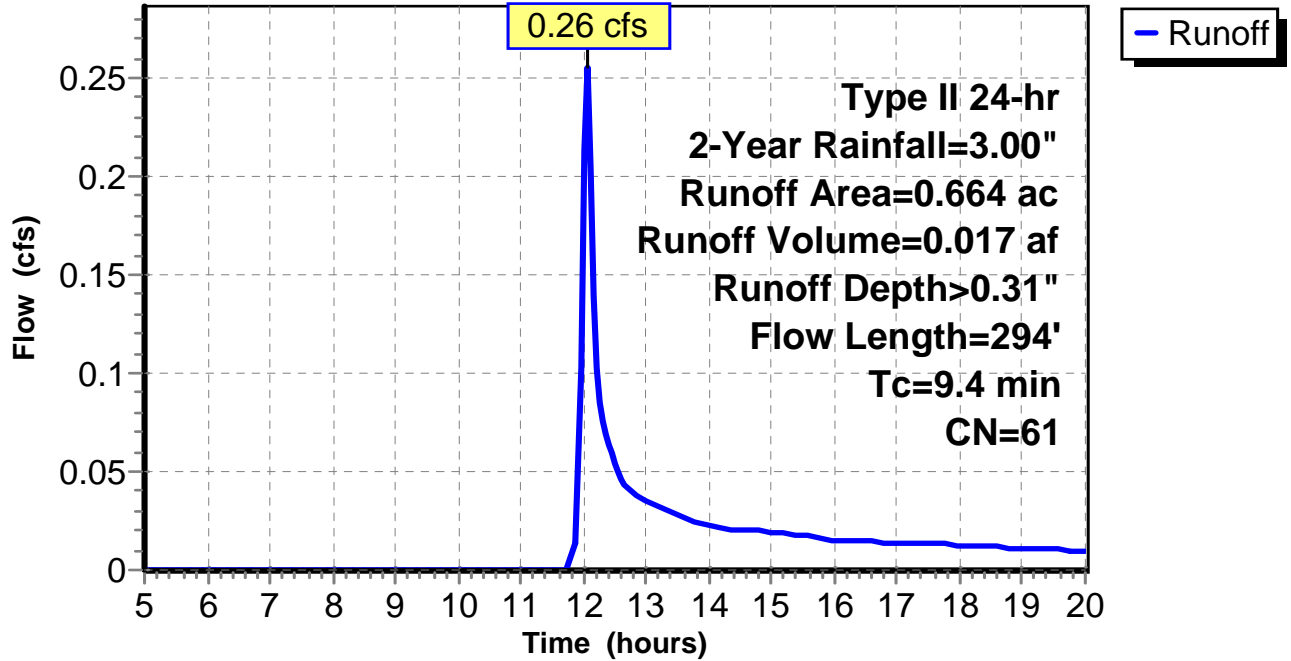
Subcatchment 34: C AR-304.035

Hydrograph



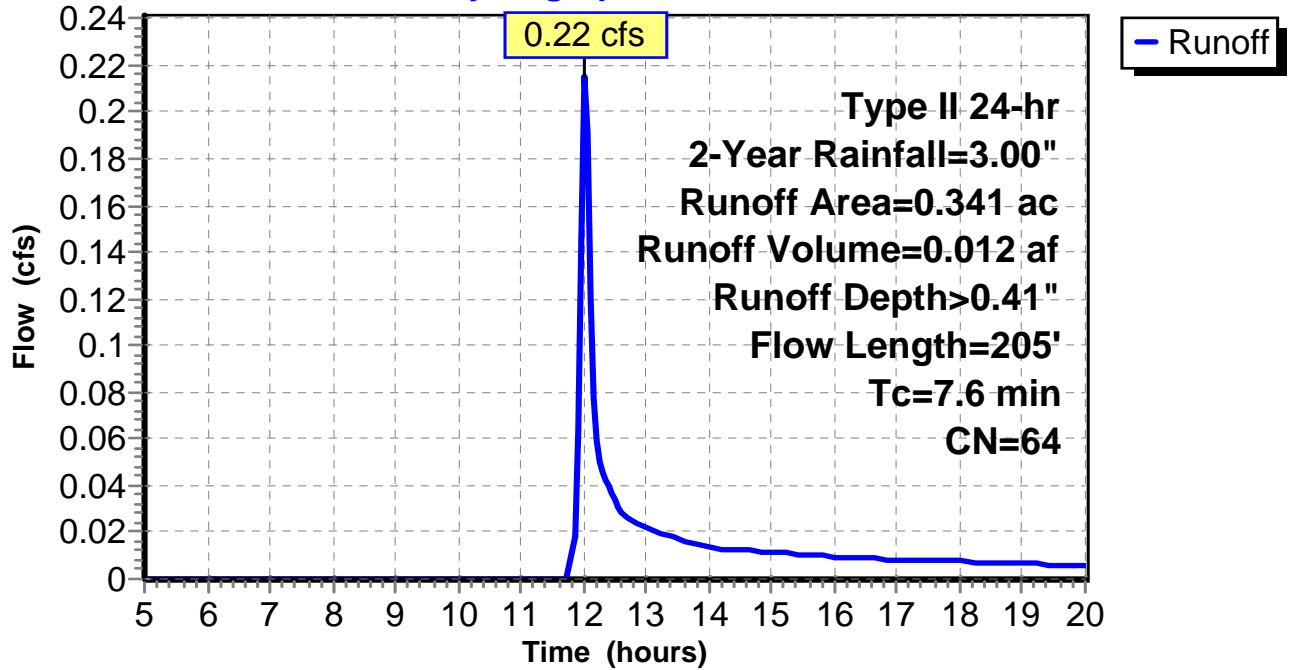
Subcatchment 35: C AR-304.036

Hydrograph



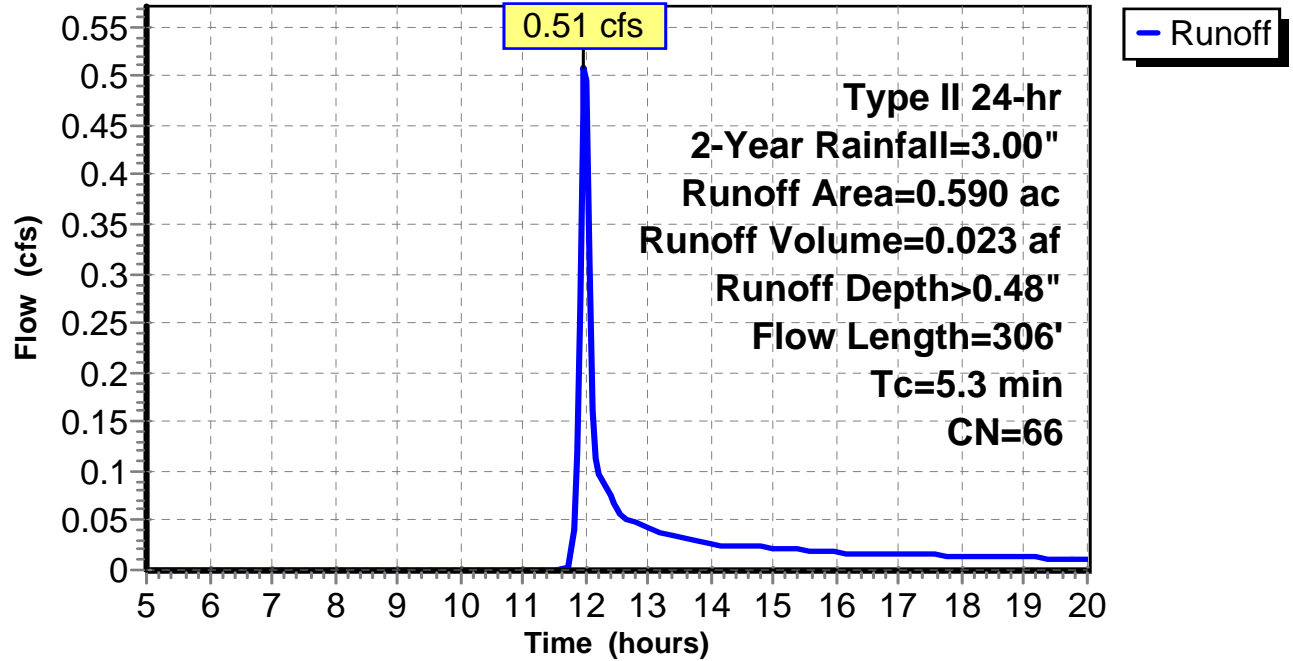
Subcatchment 36: C AR-304.037

Hydrograph



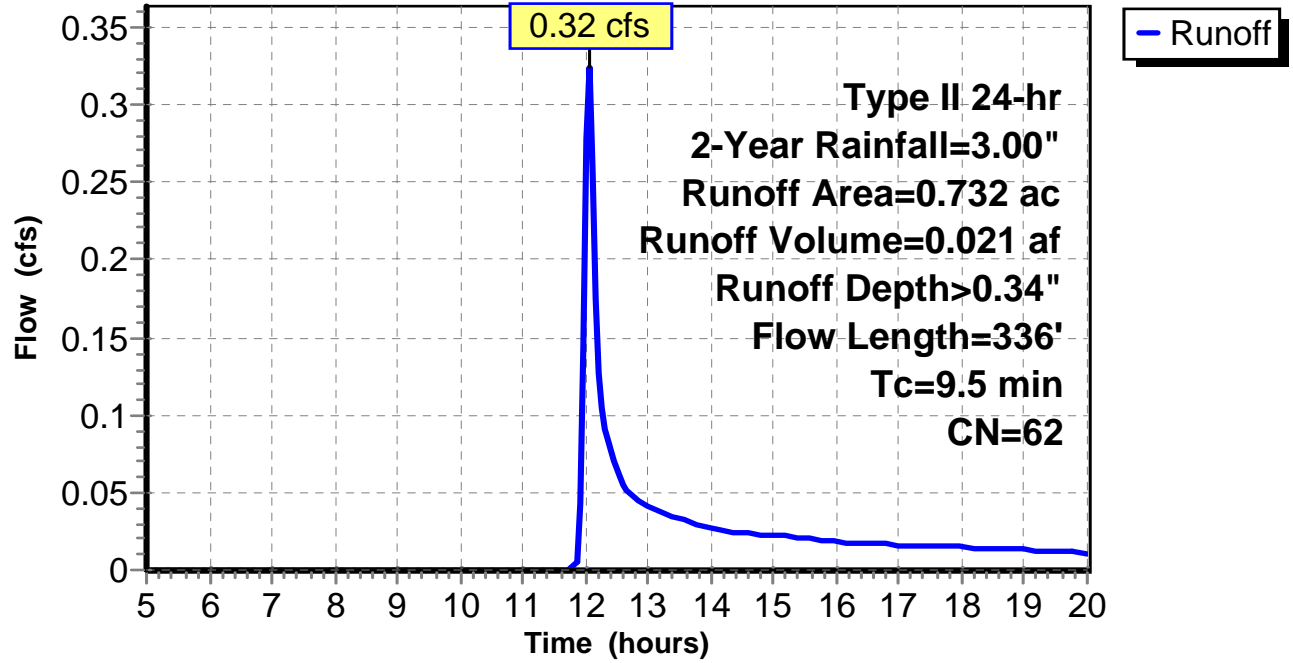
Subcatchment 37: C AR-304.038

Hydrograph



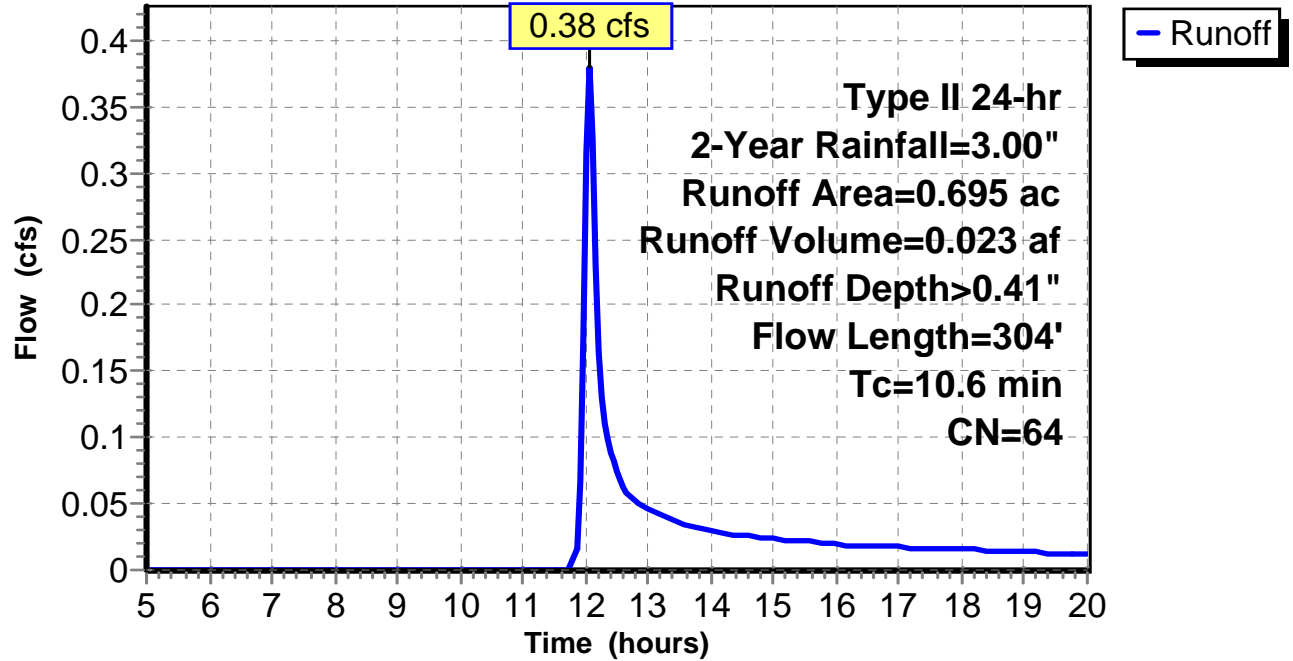
Subcatchment 38: C AR-304.039

Hydrograph



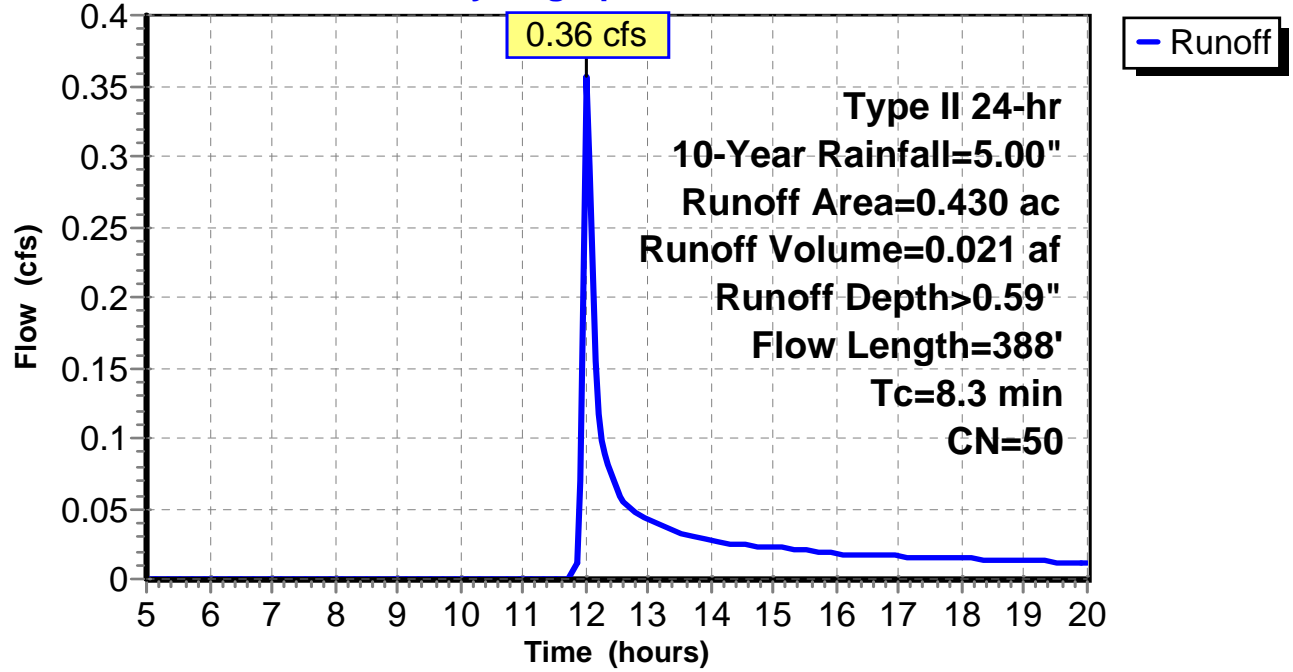
Subcatchment 39: C AR-304.040

Hydrograph



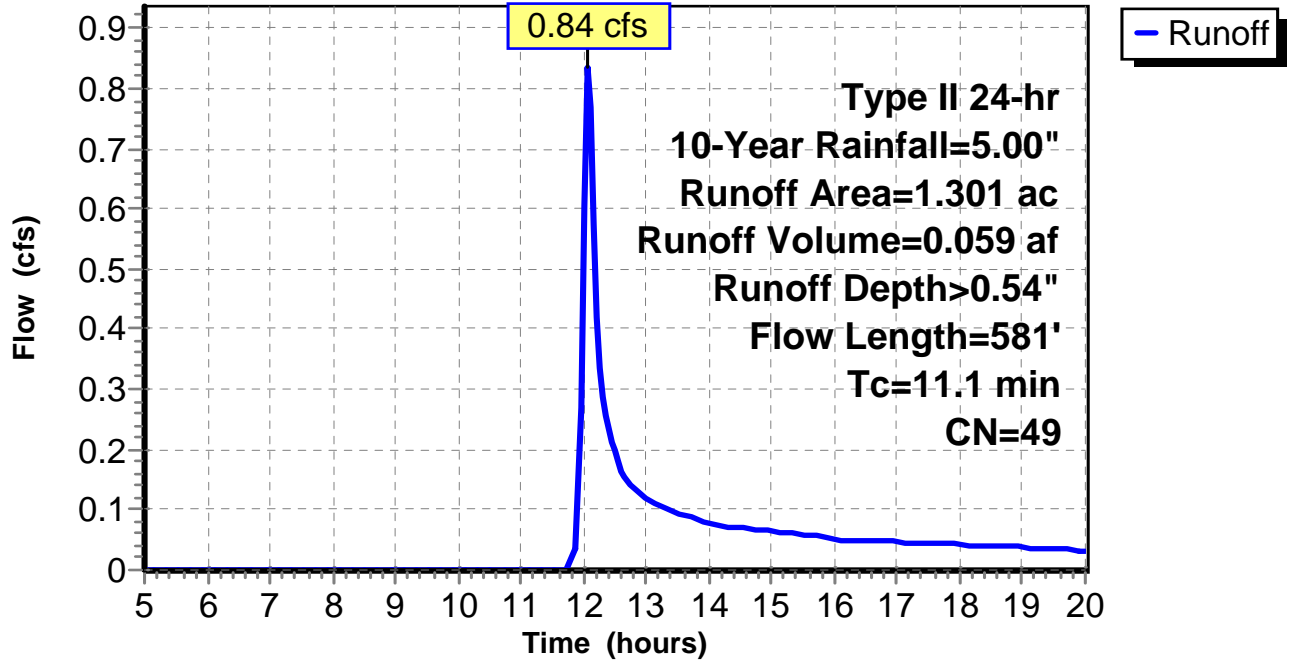
Subcatchment 1: C AR-304.001

Hydrograph



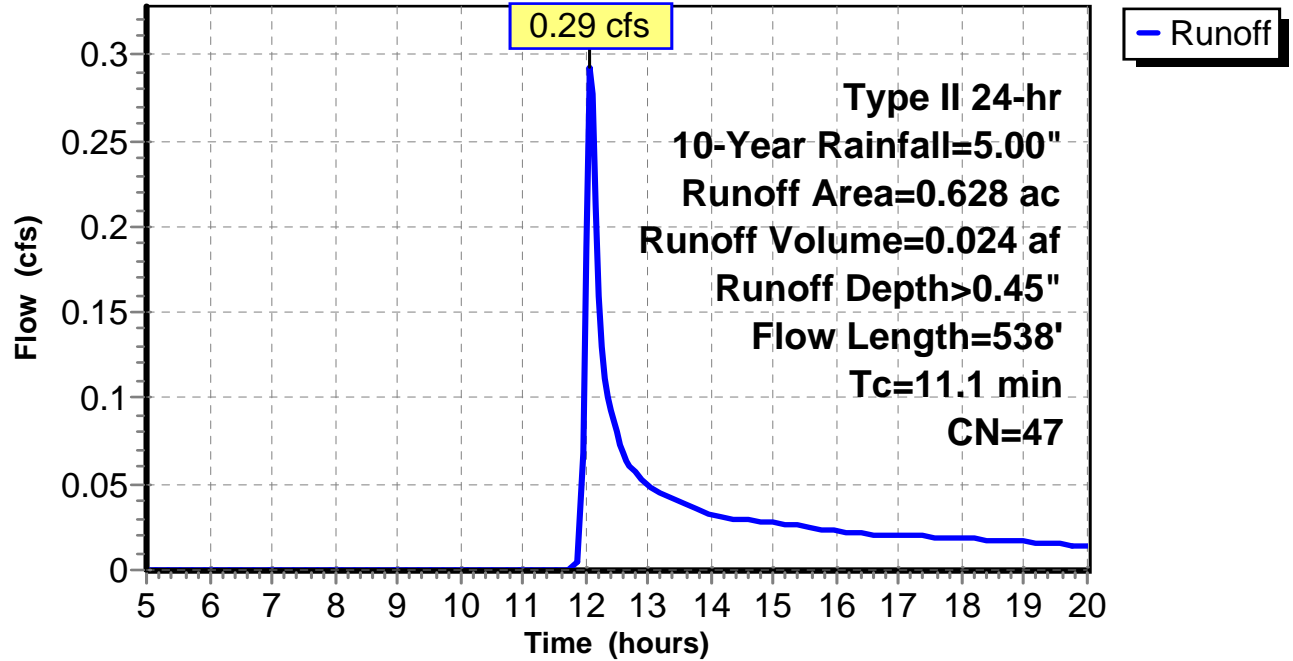
Subcatchment 2: C AR-304.002

Hydrograph



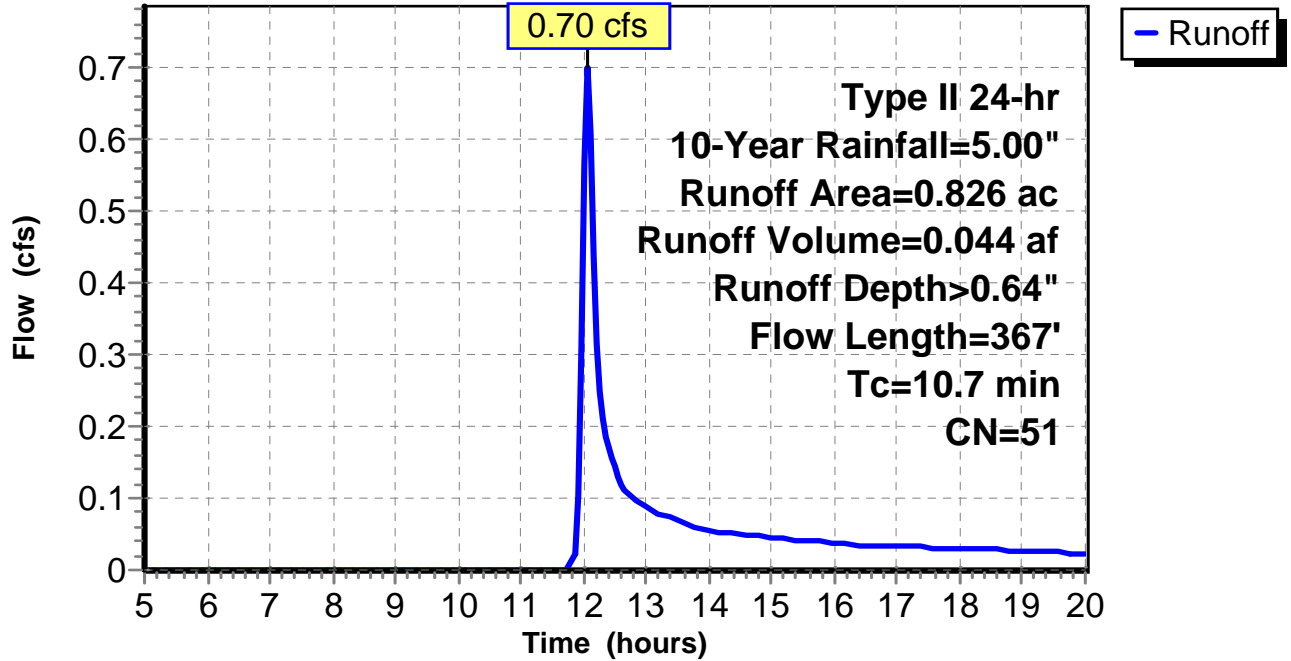
Subcatchment 3: C AR-304.003

Hydrograph



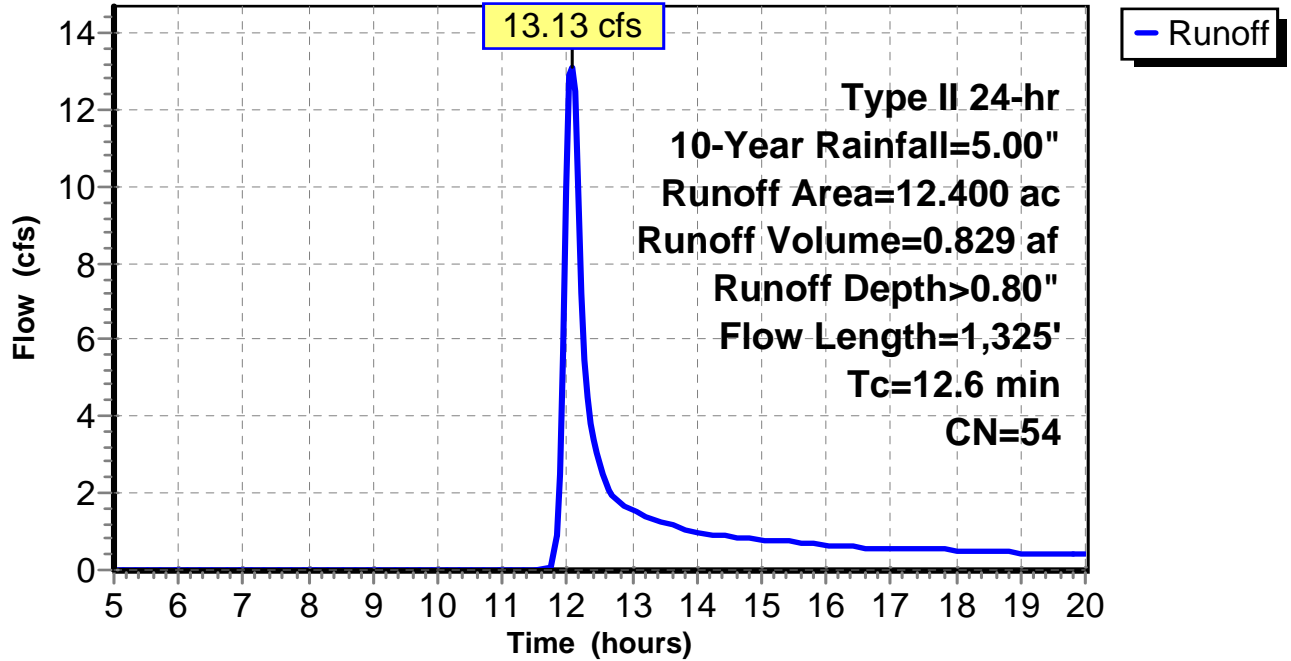
Subcatchment 4: C AR-304.004

Hydrograph



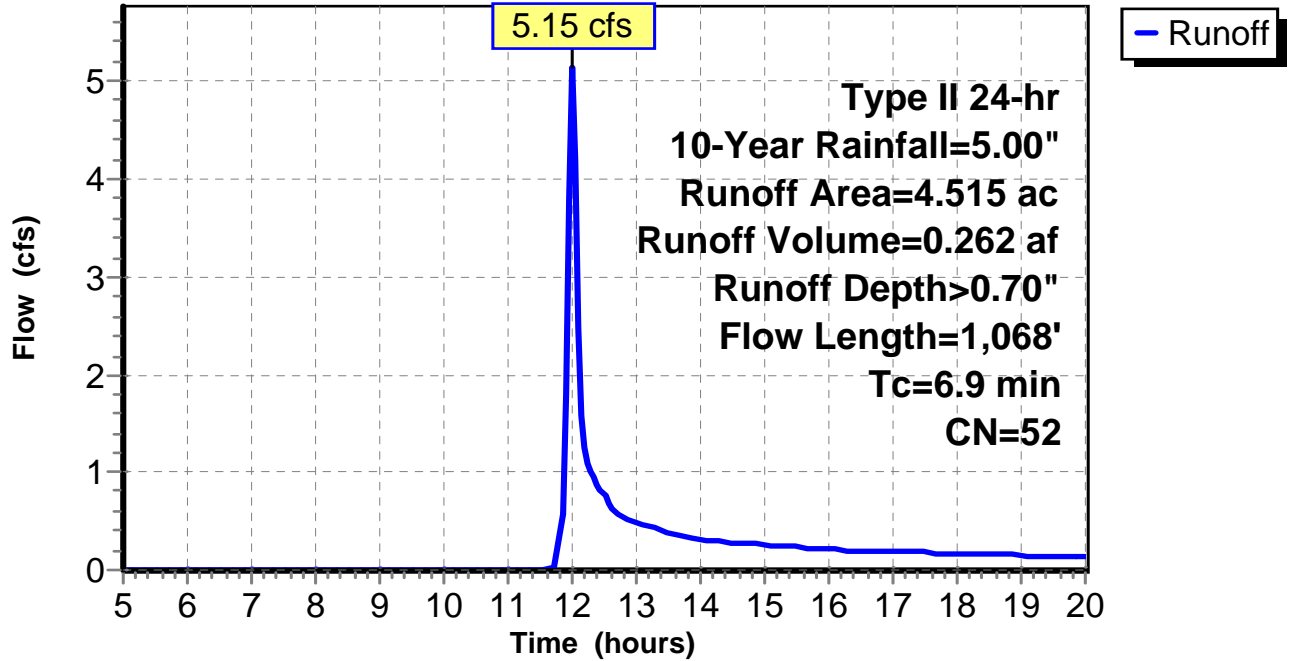
Subcatchment 5: C AR-304.005

Hydrograph



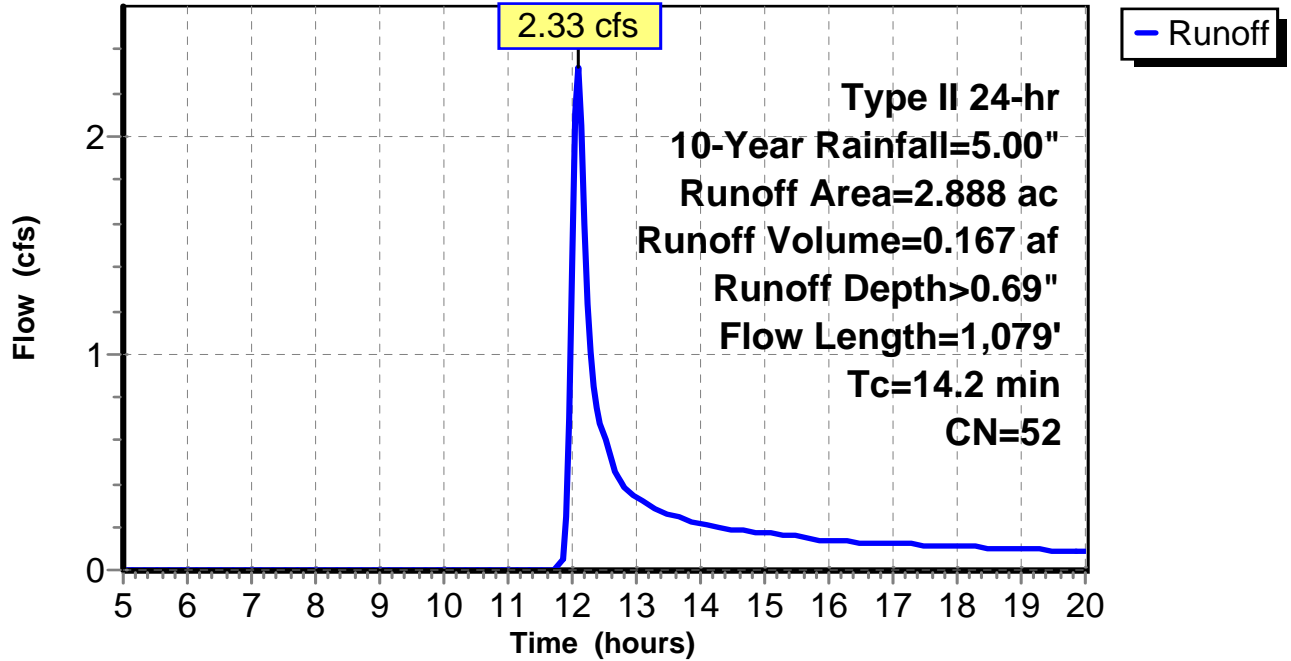
Subcatchment 6: C AR-304.006

Hydrograph



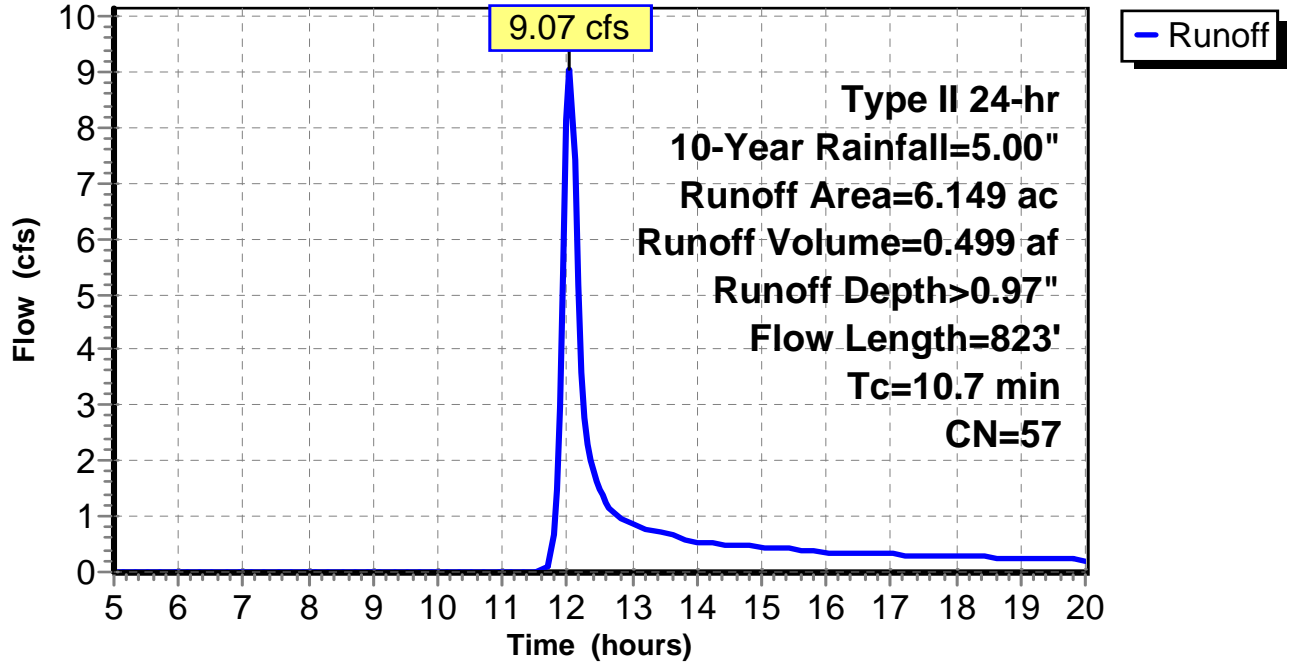
Subcatchment 7: C AR-304.007

Hydrograph



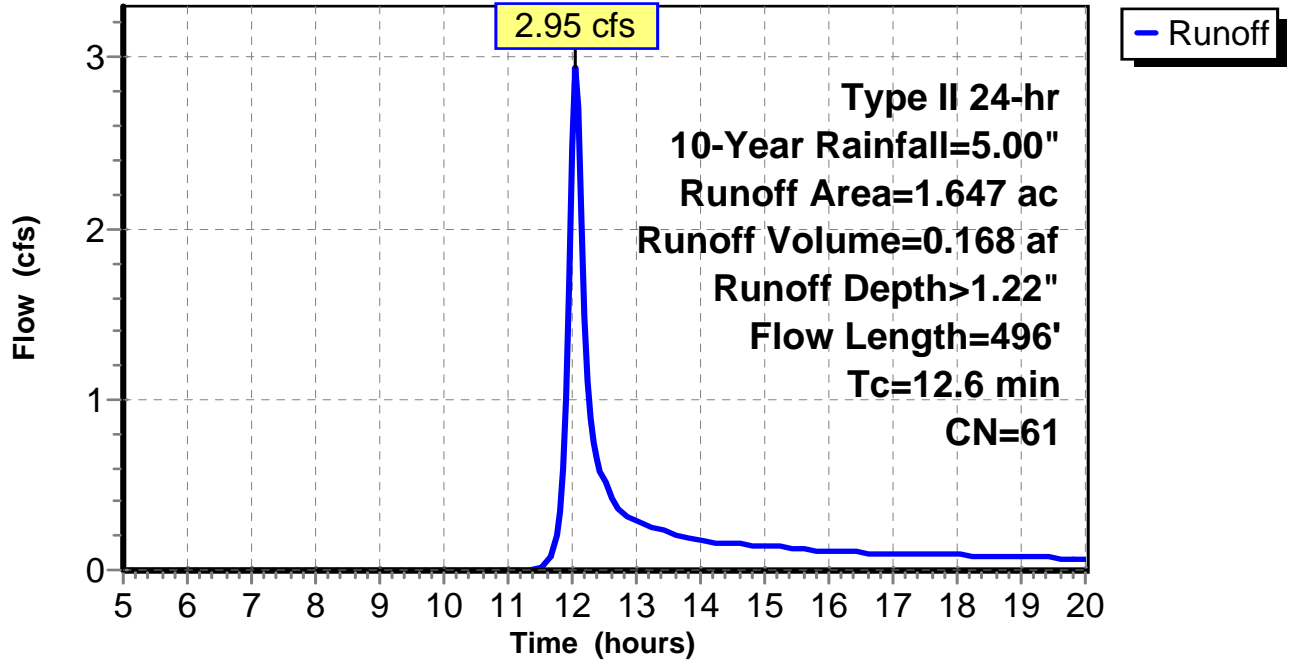
Subcatchment 8: C AR-304.008

Hydrograph



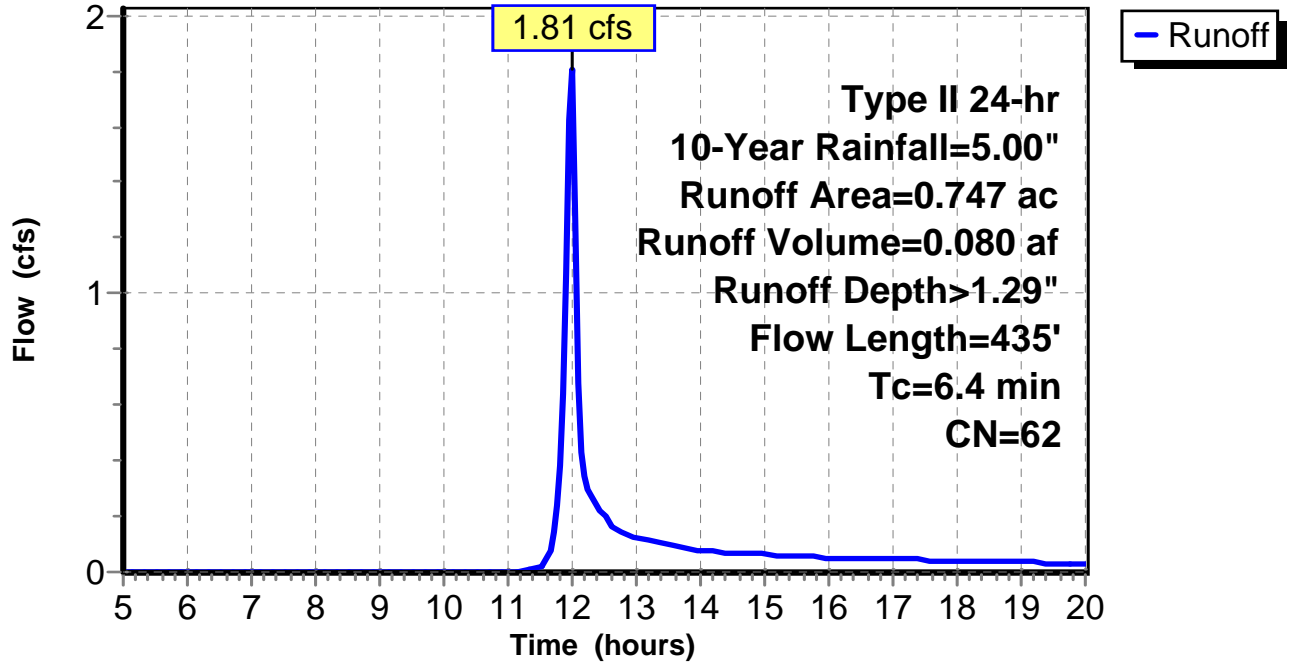
Subcatchment 9: C AR-304.009

Hydrograph



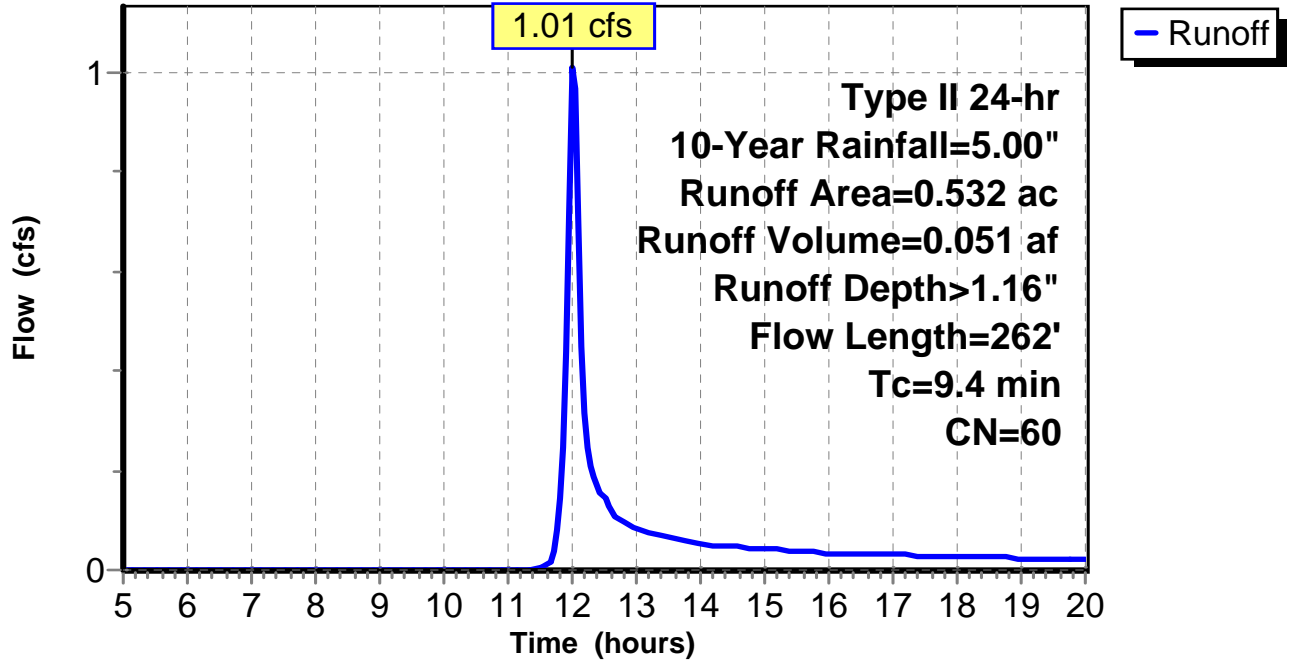
Subcatchment 10: C AR-304.010

Hydrograph



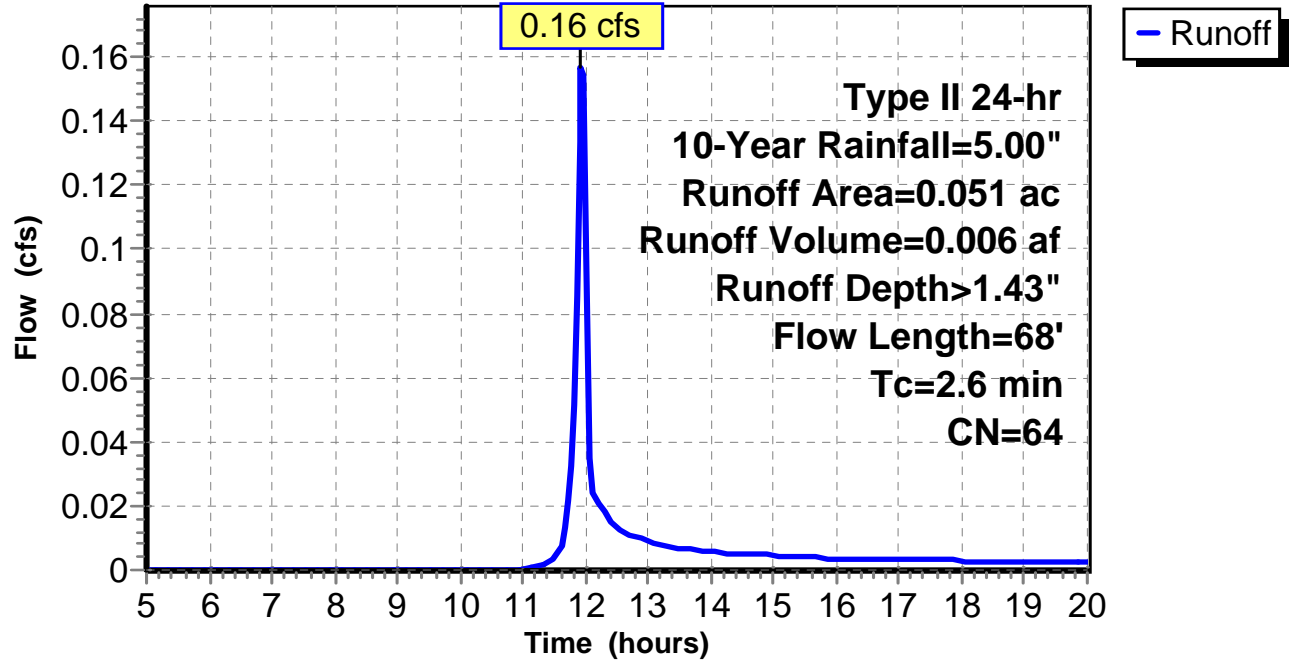
Subcatchment 11: C AR-304.011

Hydrograph



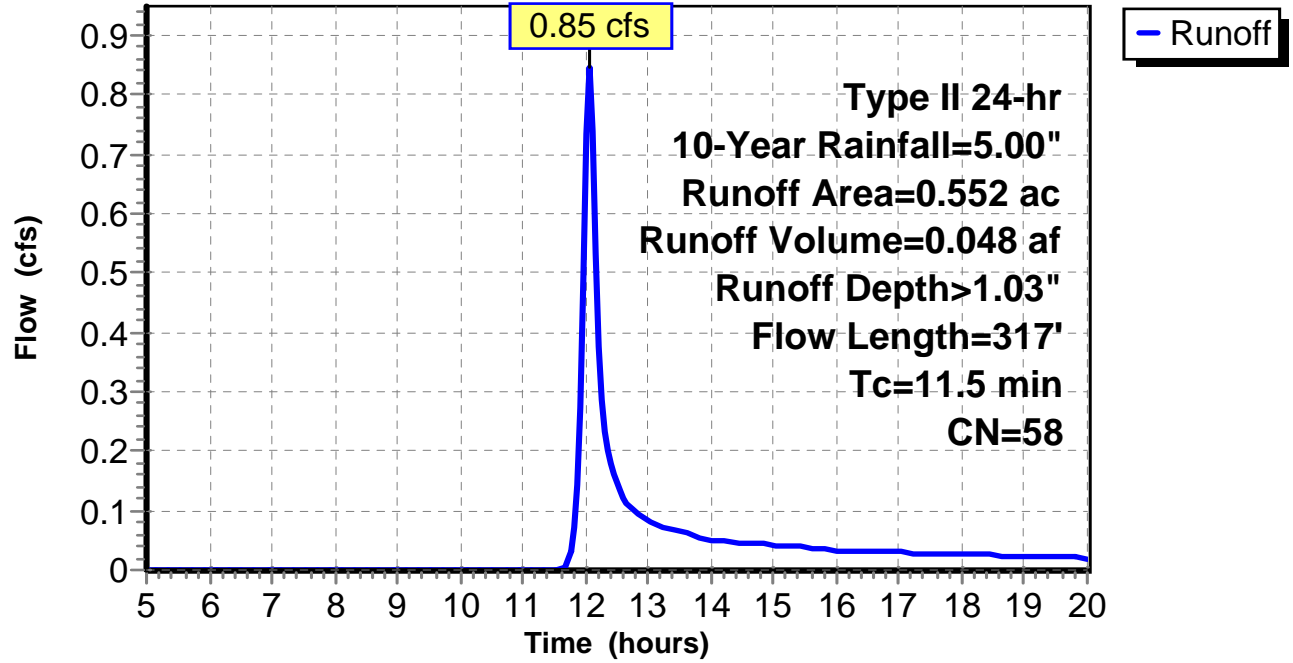
Subcatchment 12: C AR-304.012

Hydrograph



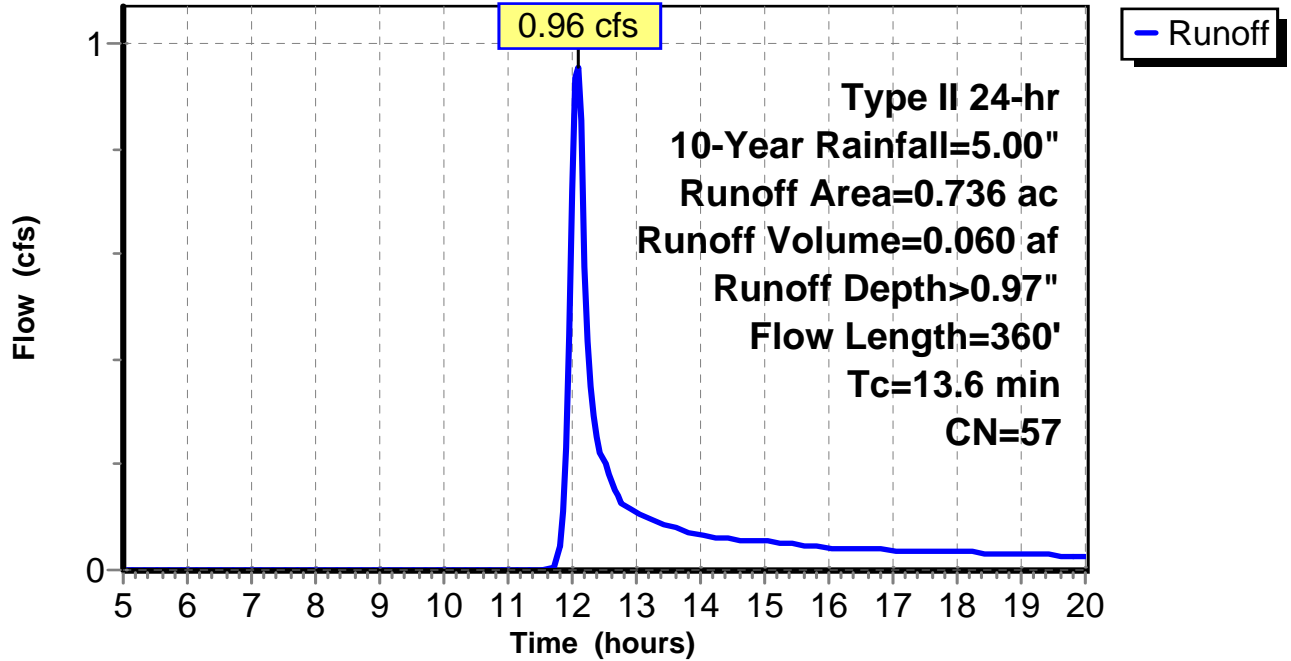
Subcatchment 13: C AR-304.013

Hydrograph



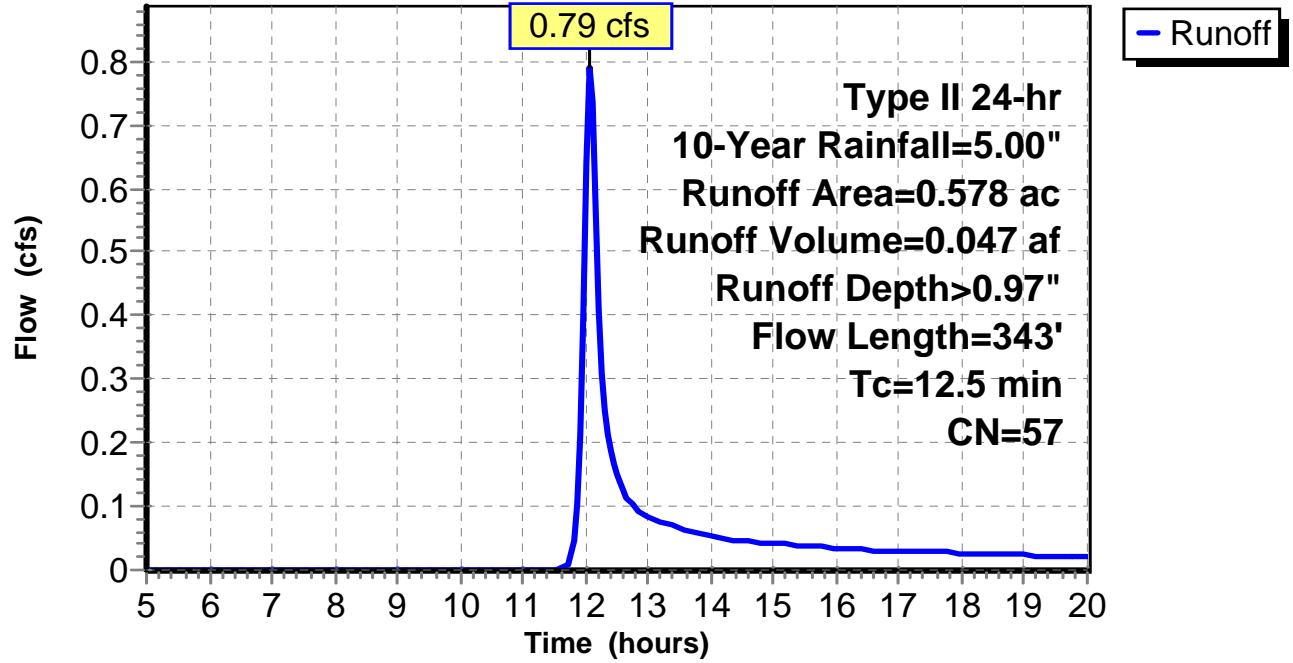
Subcatchment 14: C AR-304.014

Hydrograph



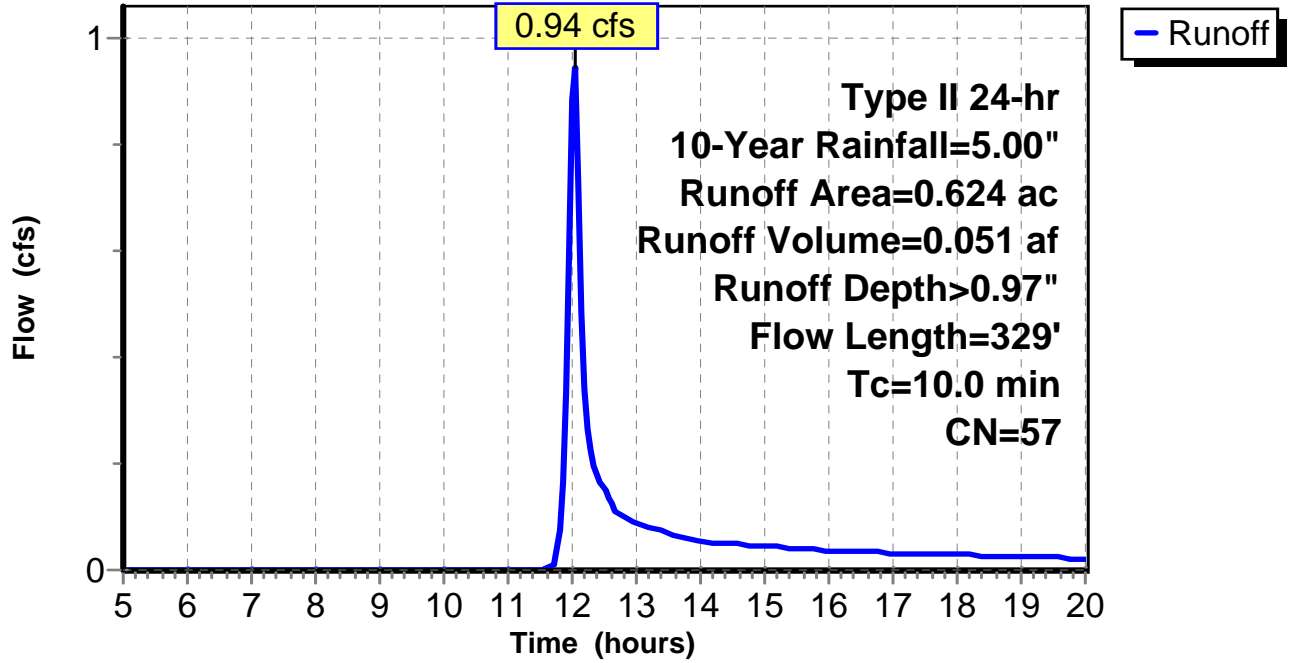
Subcatchment 15: C AR-304.015

Hydrograph



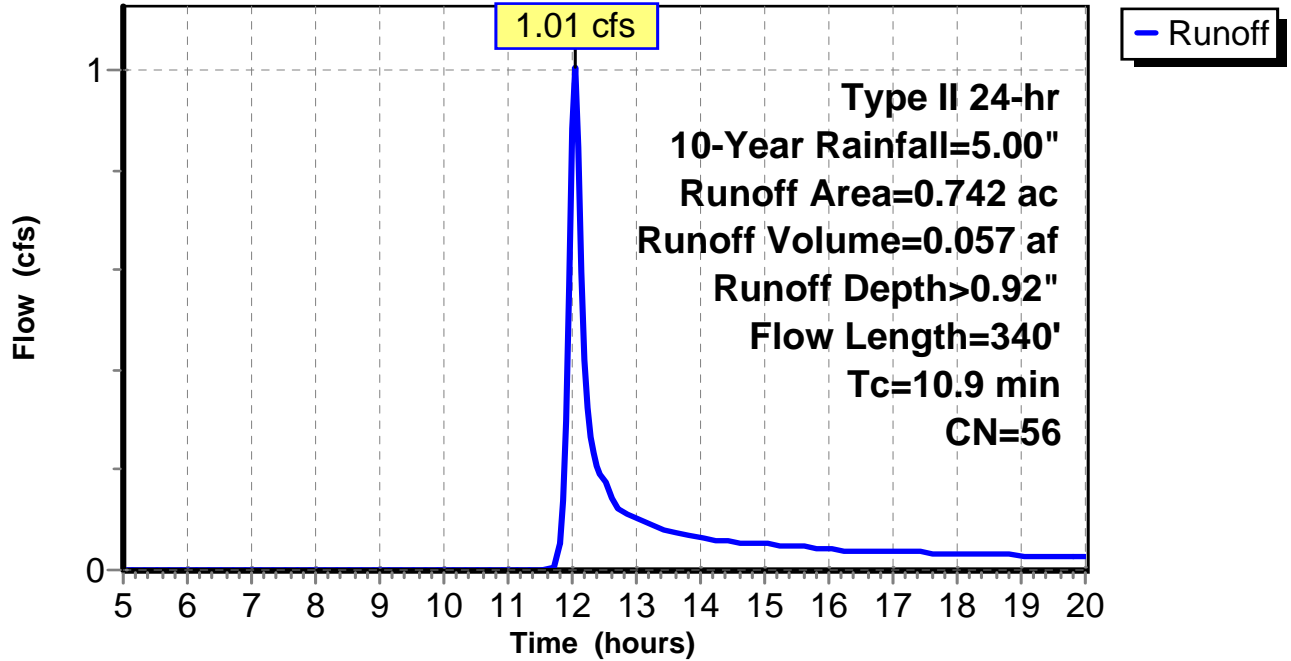
Subcatchment 16: C AR-304.016

Hydrograph



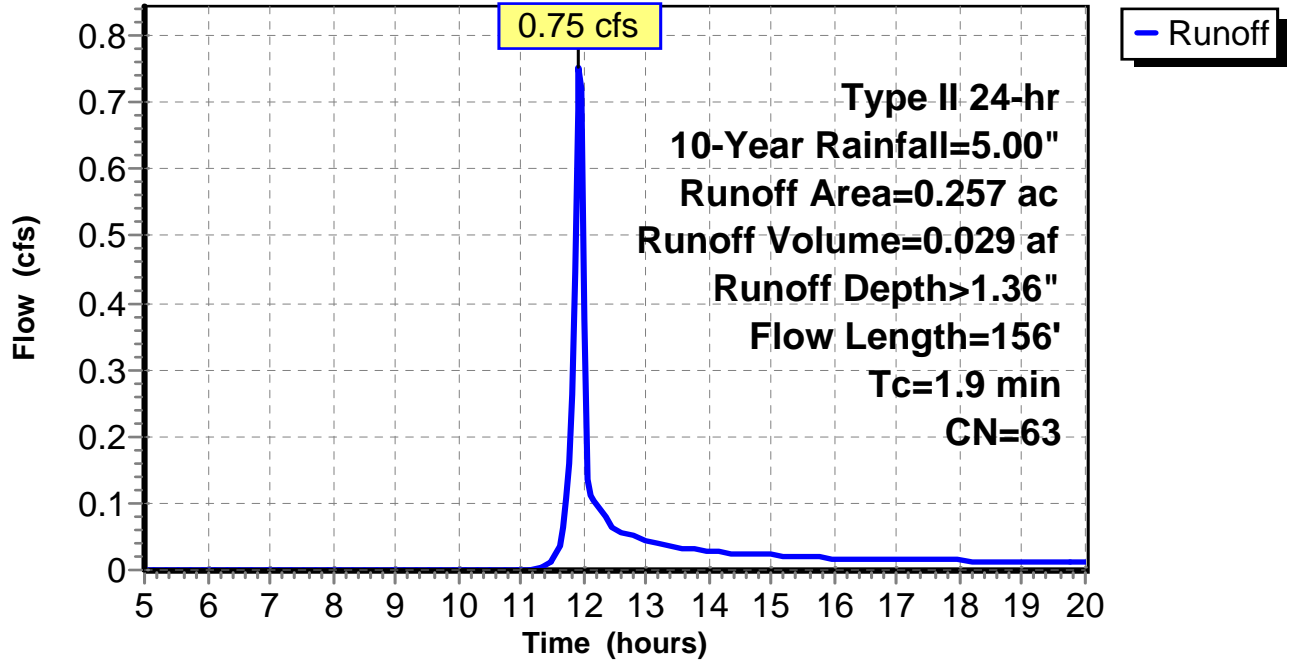
Subcatchment 17: C AR-304.017

Hydrograph



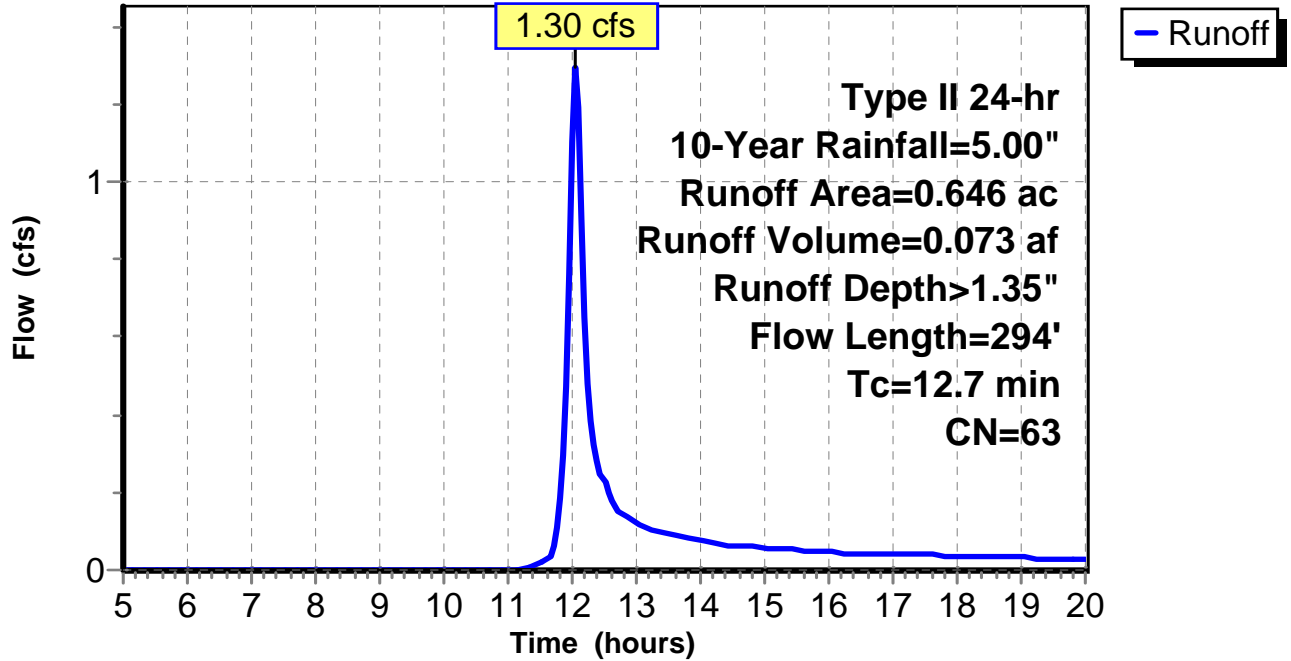
Subcatchment 18: C AR-304.019

Hydrograph



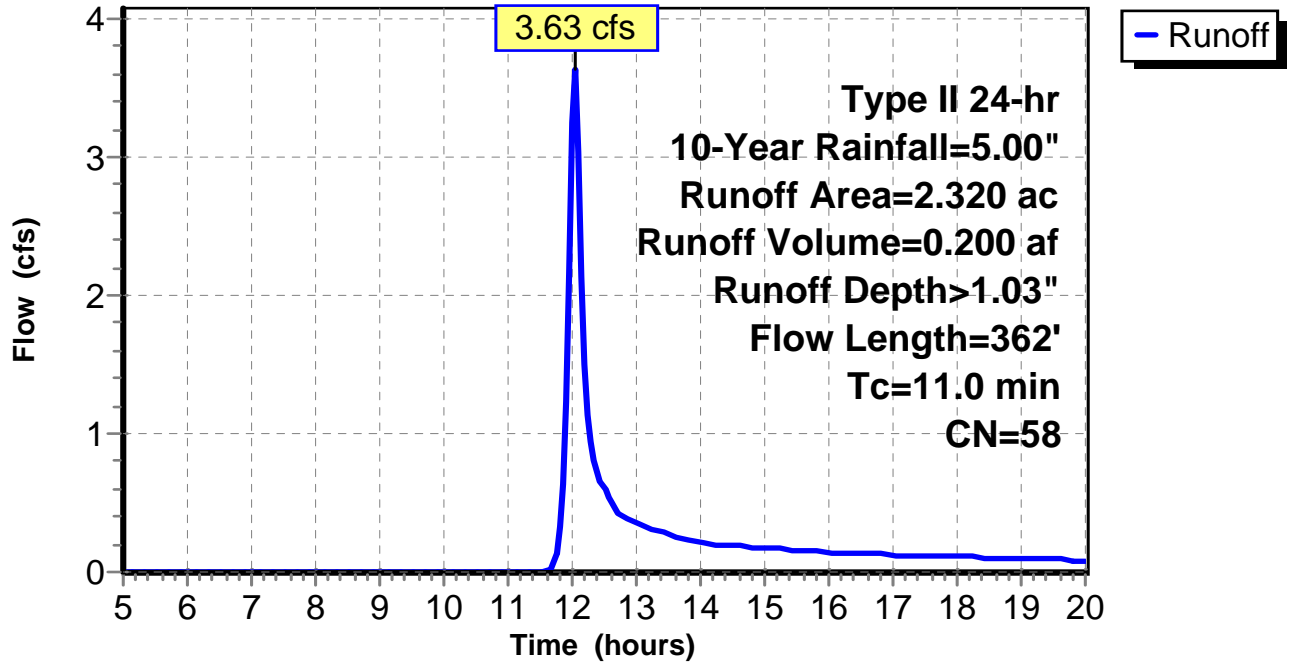
Subcatchment 19: C AR-304.020

Hydrograph



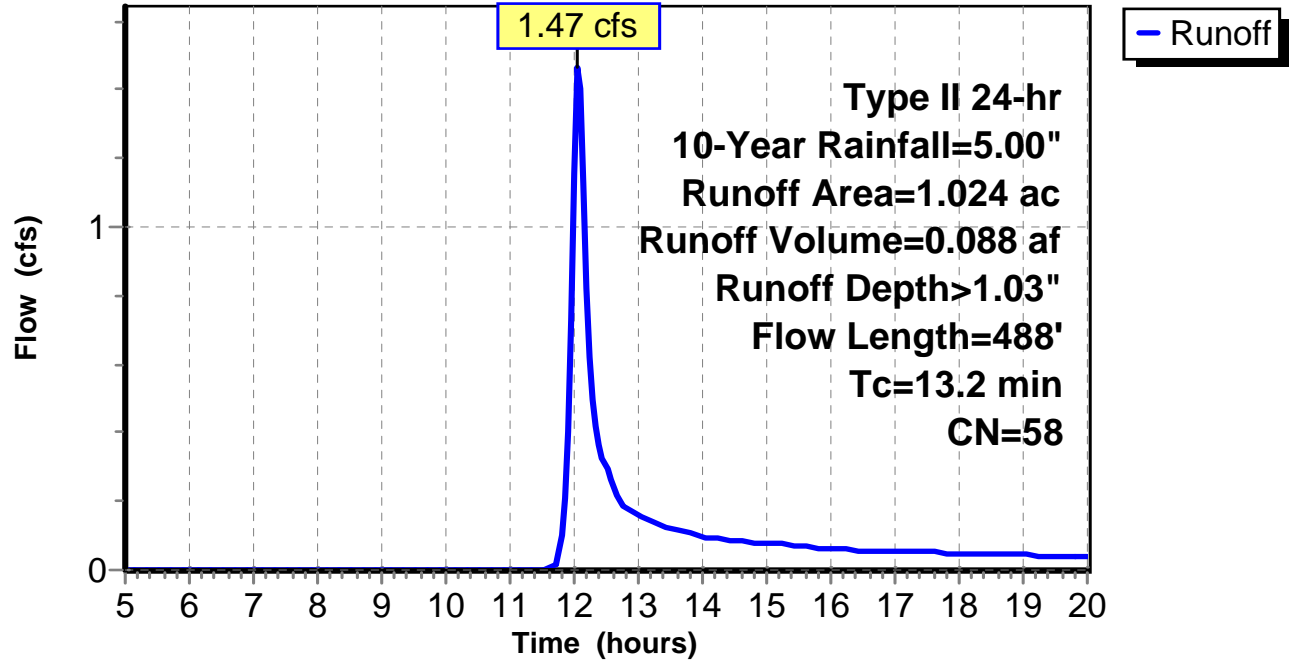
Subcatchment 20: C AR-304.021

Hydrograph



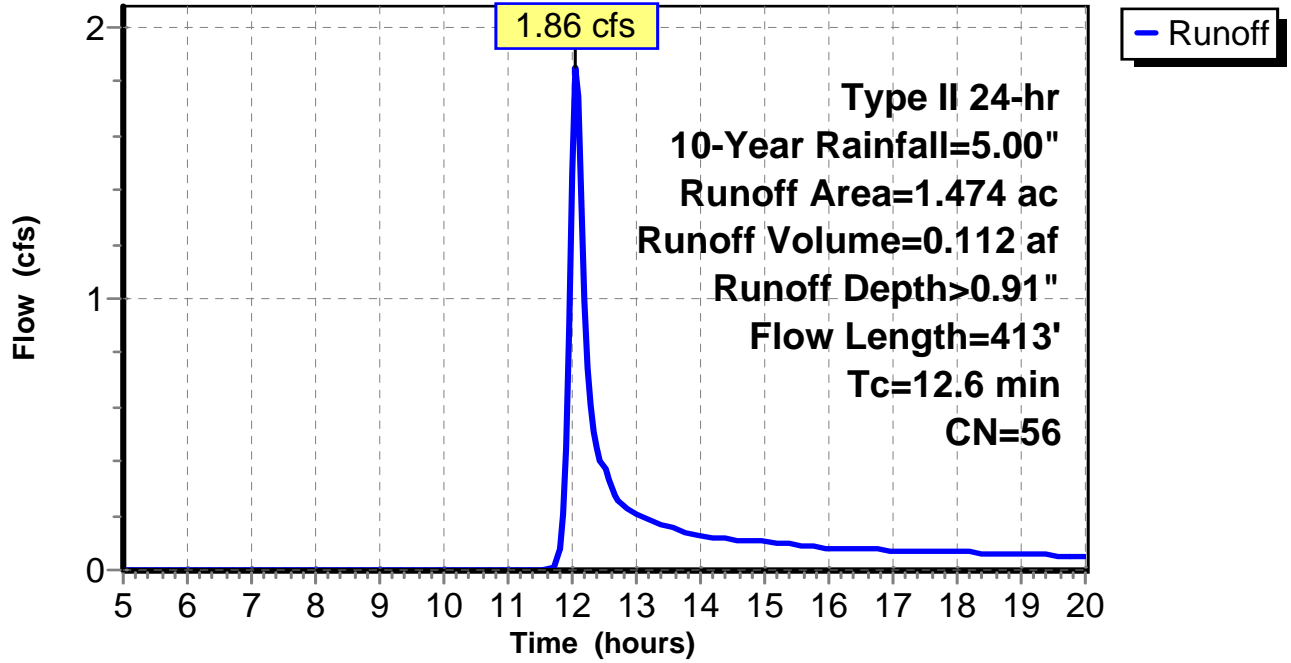
Subcatchment 21: C AR-304.022

Hydrograph



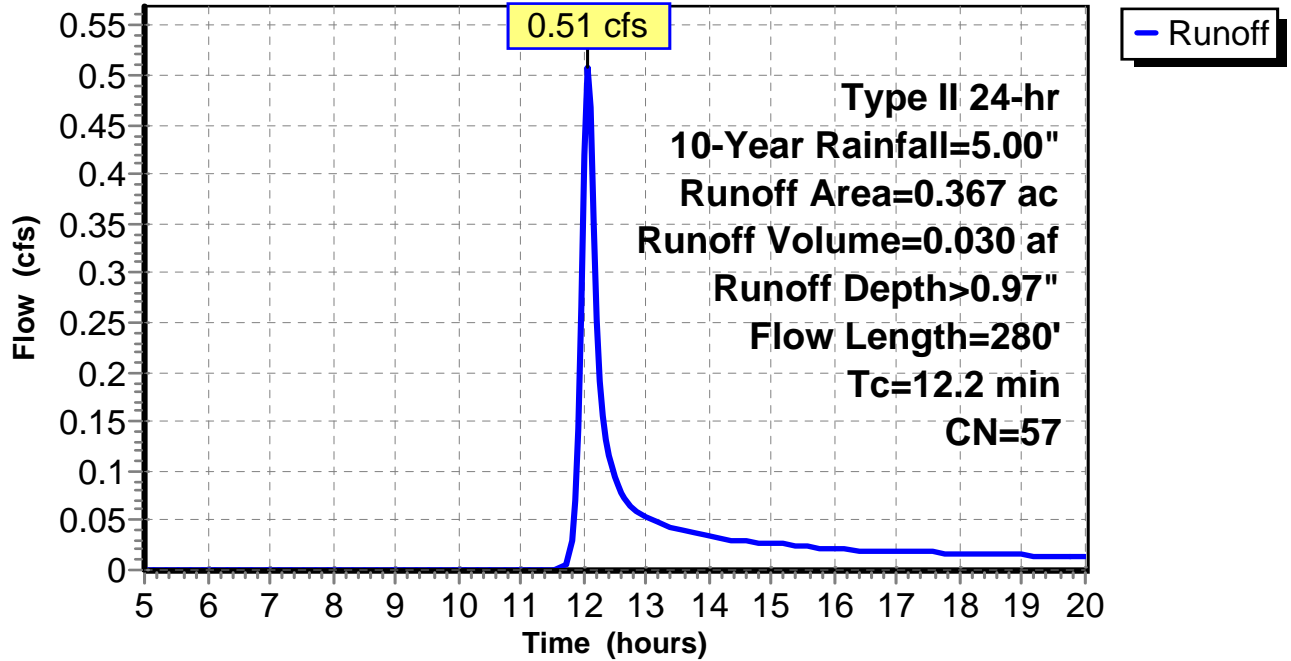
Subcatchment 22: C AR-304.023

Hydrograph



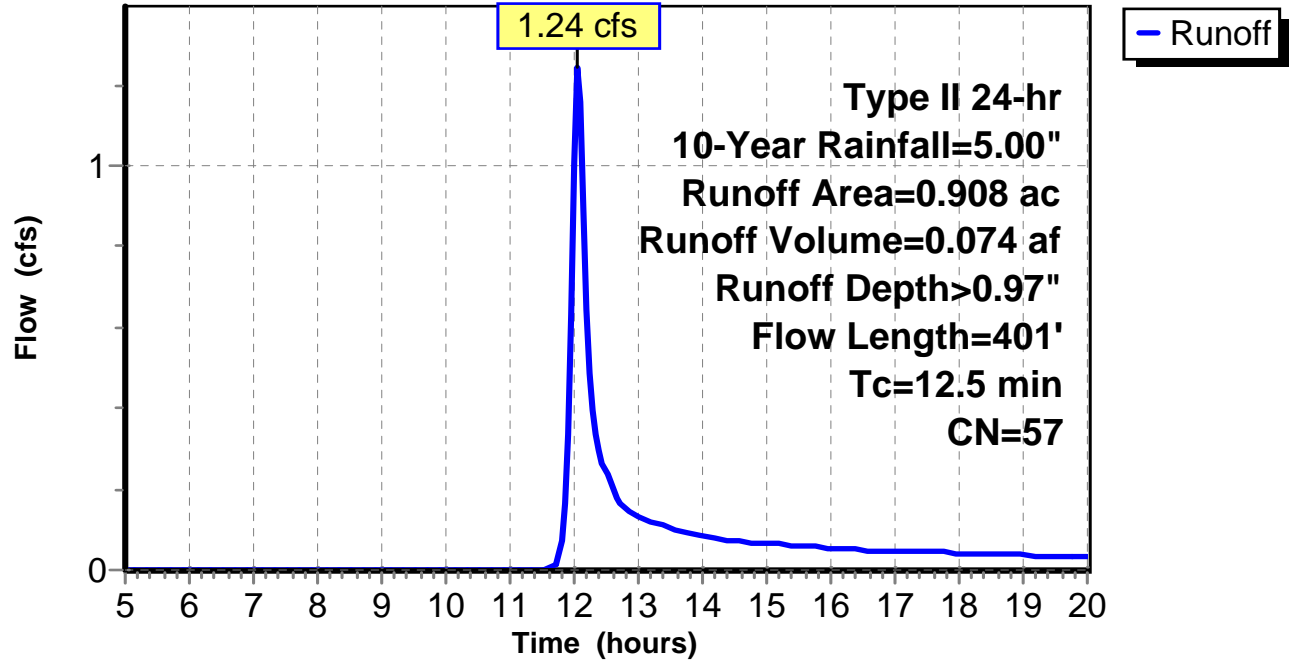
Subcatchment 23: C AR-304.024

Hydrograph



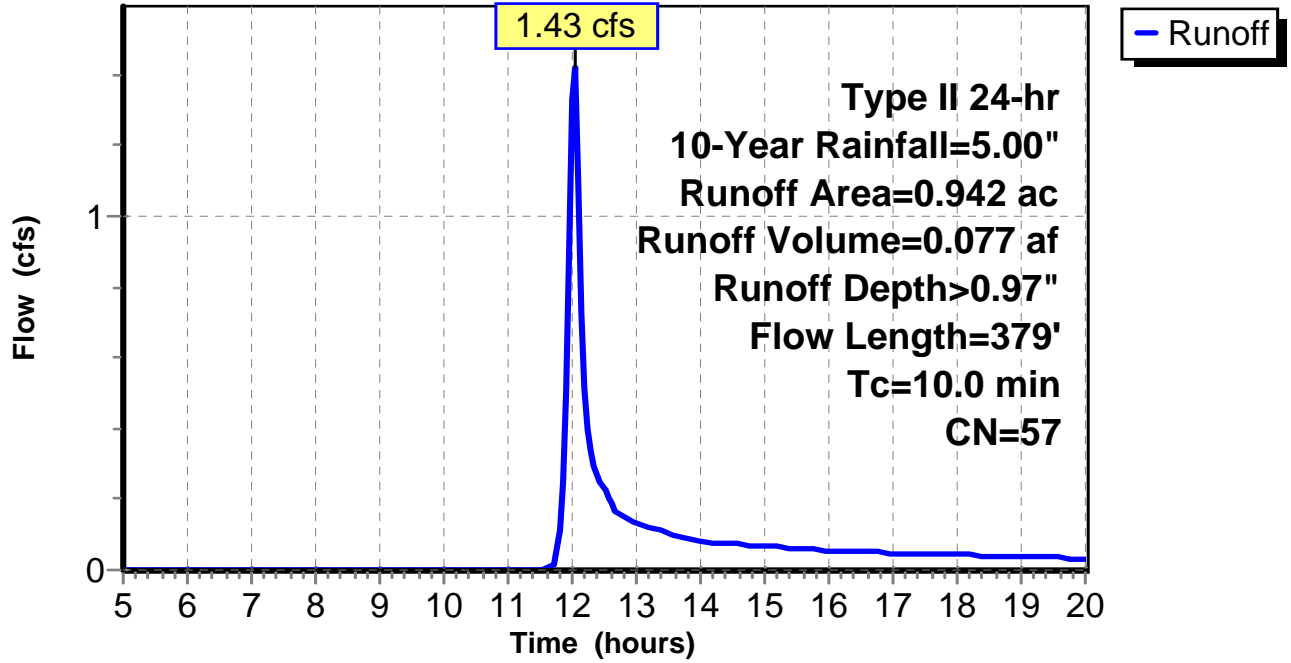
Subcatchment 24: C AR-304.025

Hydrograph



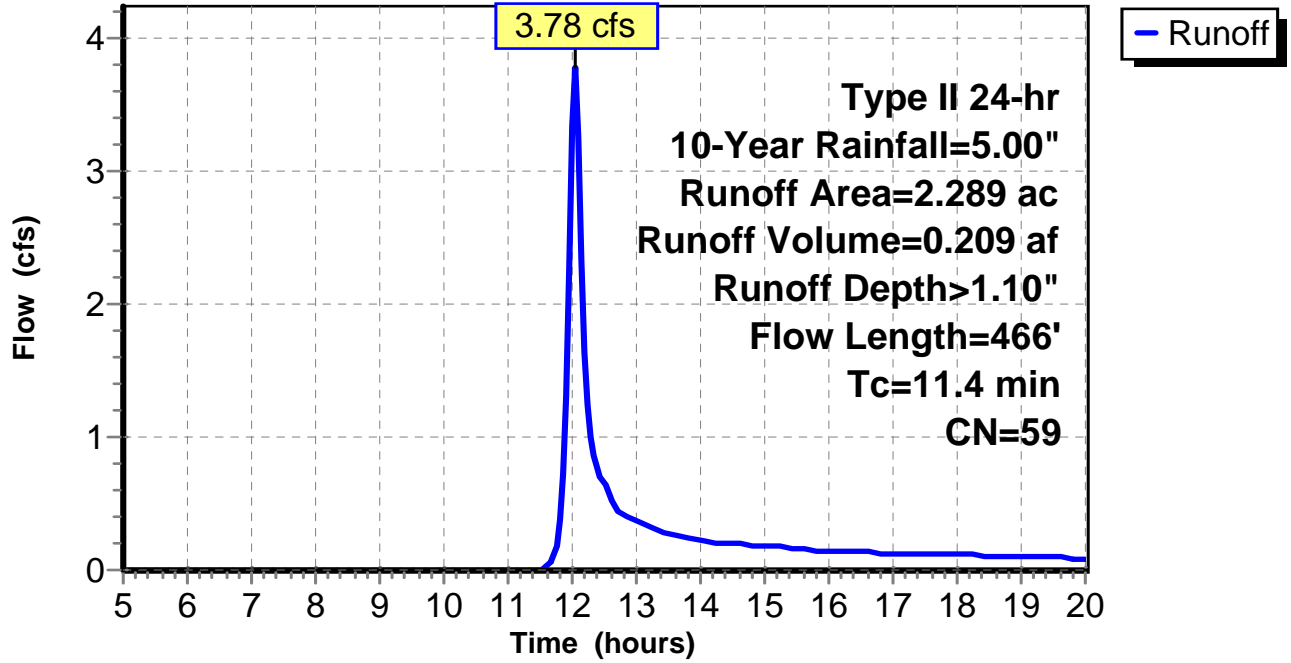
Subcatchment 25: C AR-304.026

Hydrograph



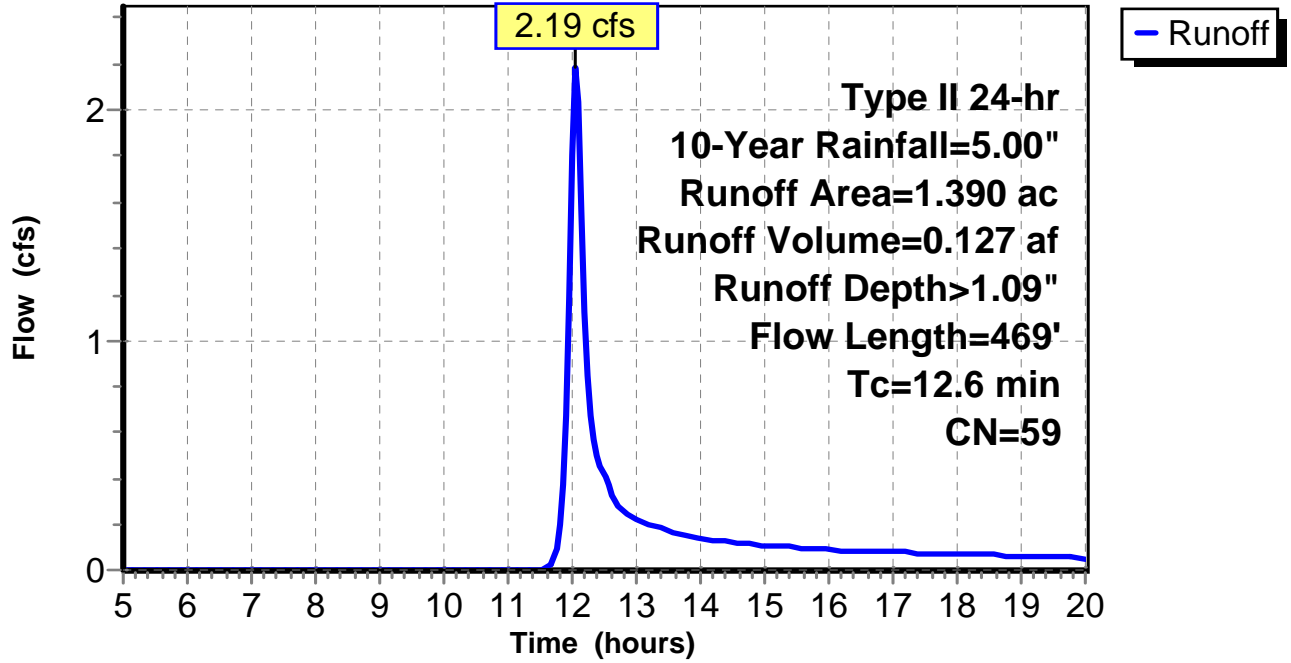
Subcatchment 26: C AR-304.027

Hydrograph



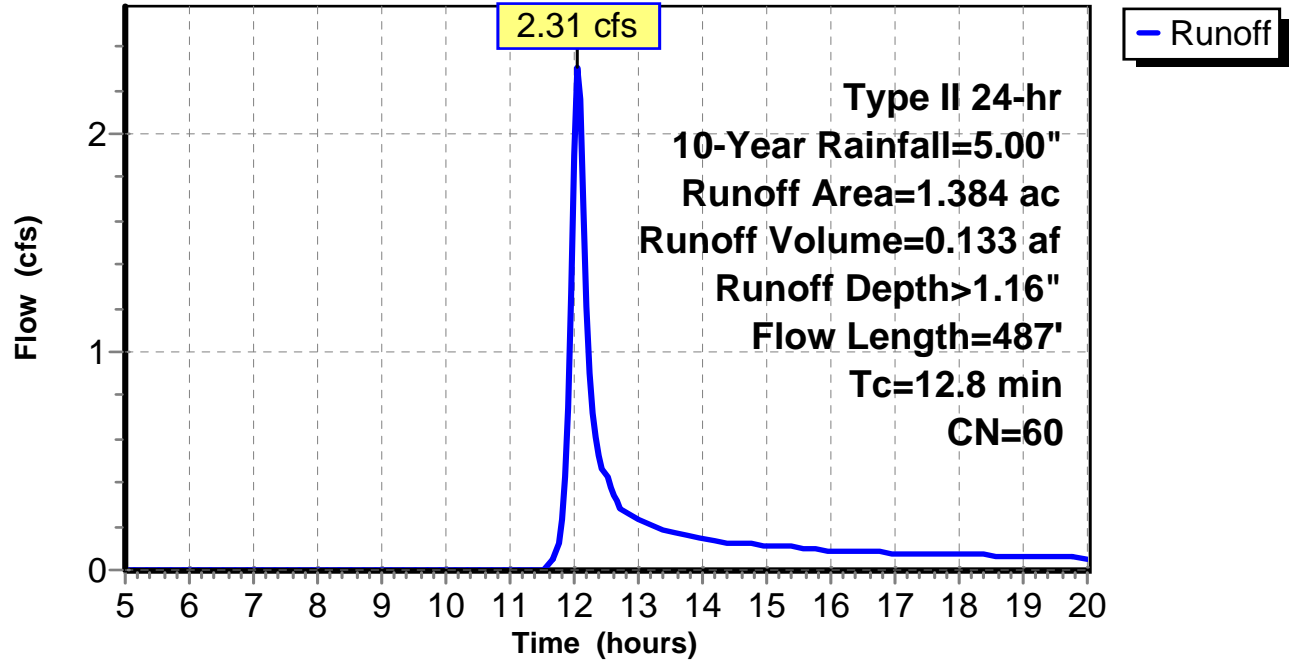
Subcatchment 27: C AR-304.028

Hydrograph



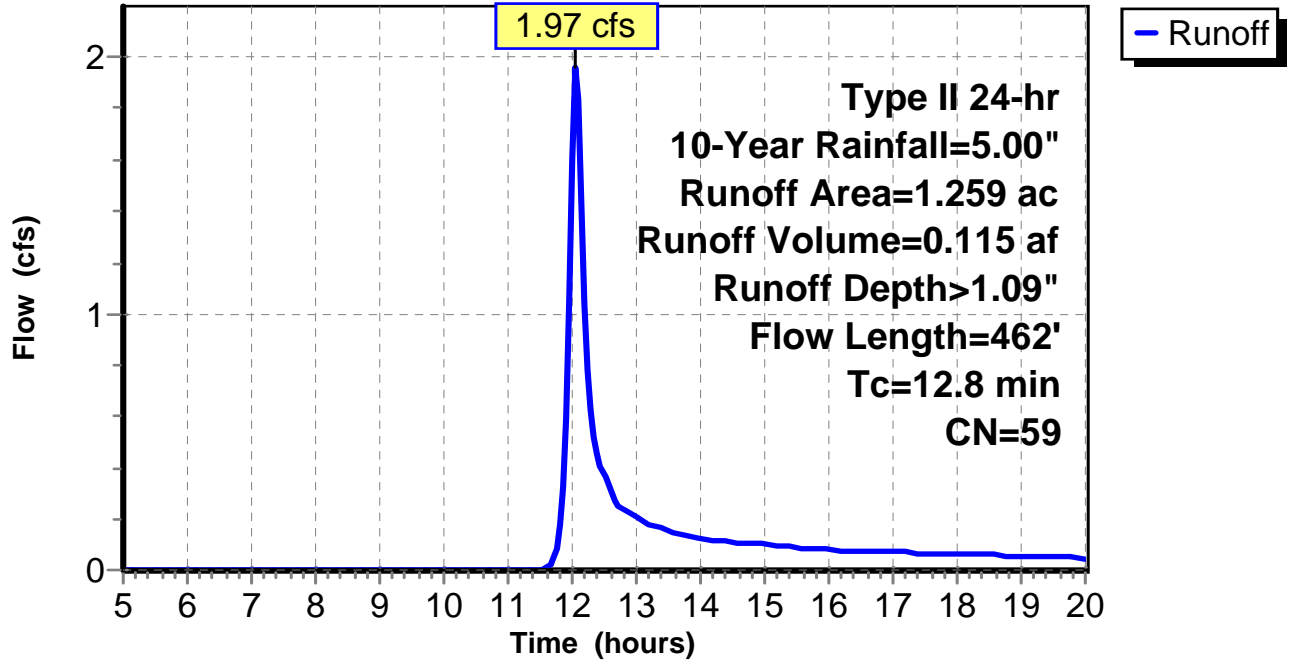
Subcatchment 28: C AR-304.029

Hydrograph



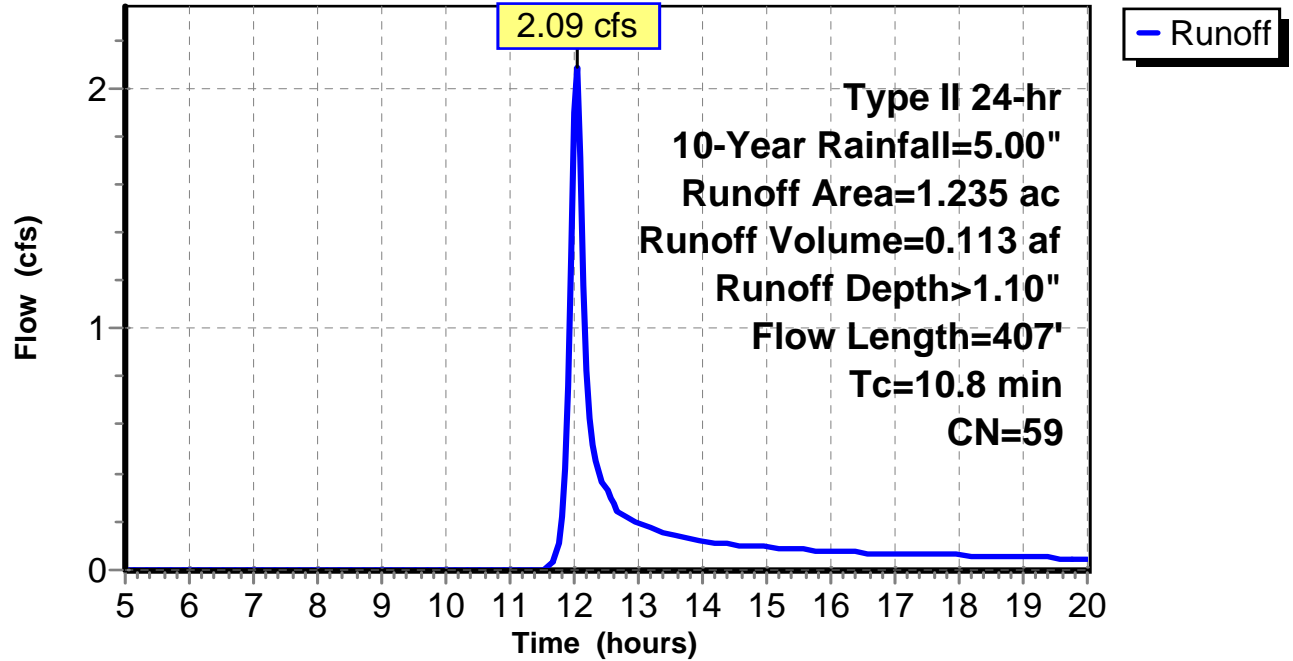
Subcatchment 29: C AR-304.030

Hydrograph



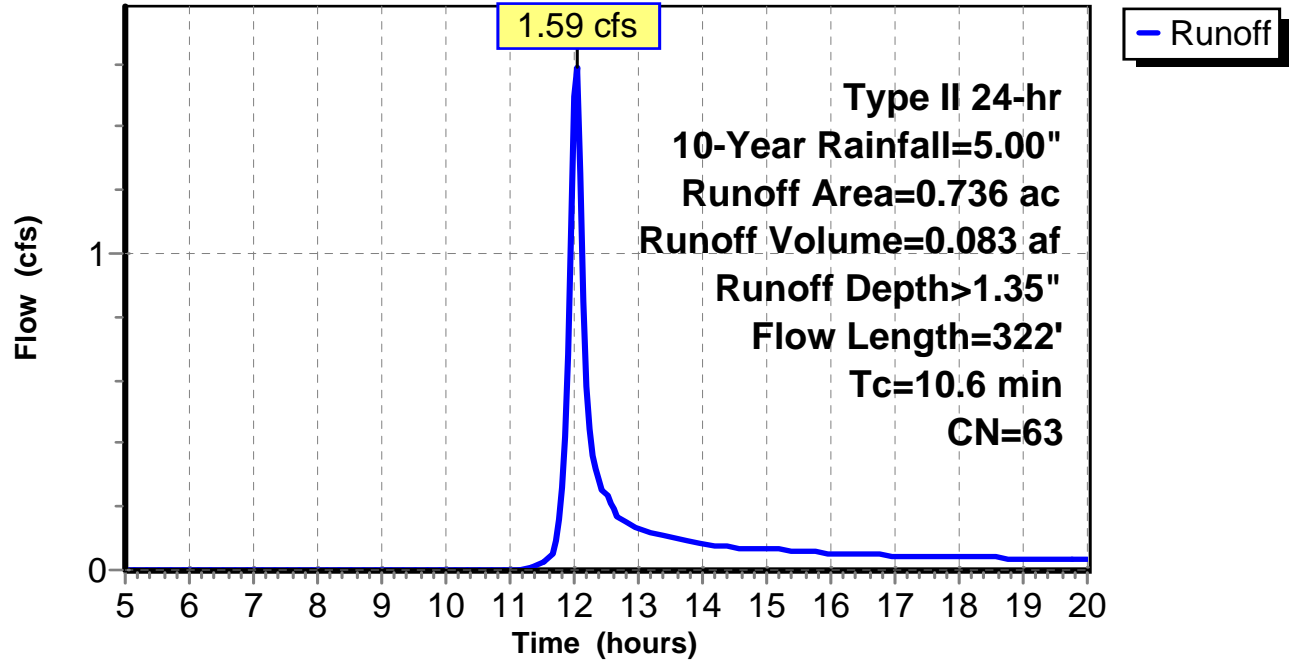
Subcatchment 30: C AR-304.031

Hydrograph



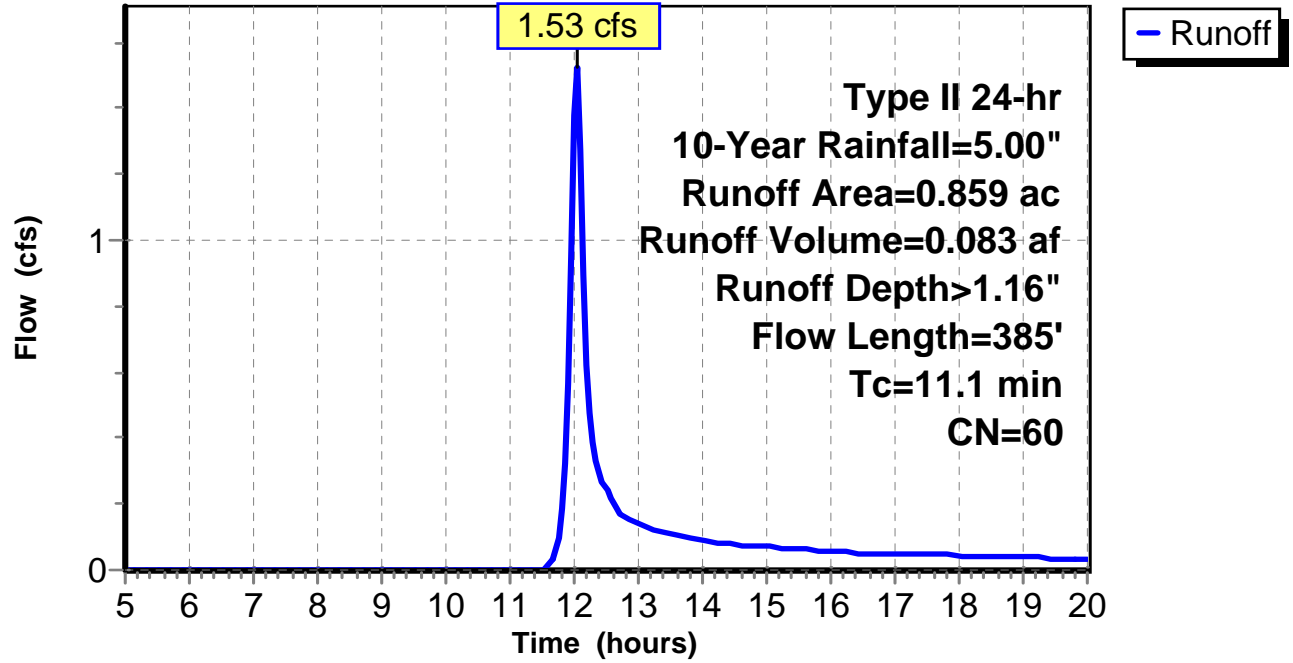
Subcatchment 31: C AR-304.032

Hydrograph



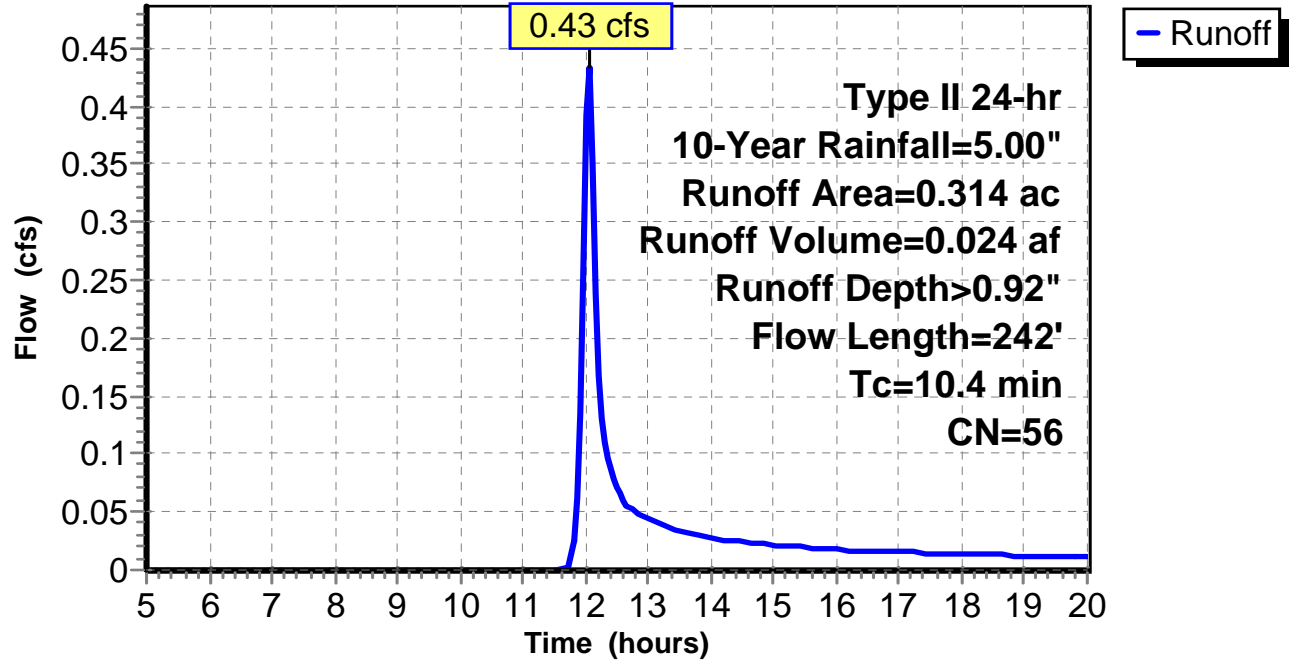
Subcatchment 32: C AR-304.033

Hydrograph



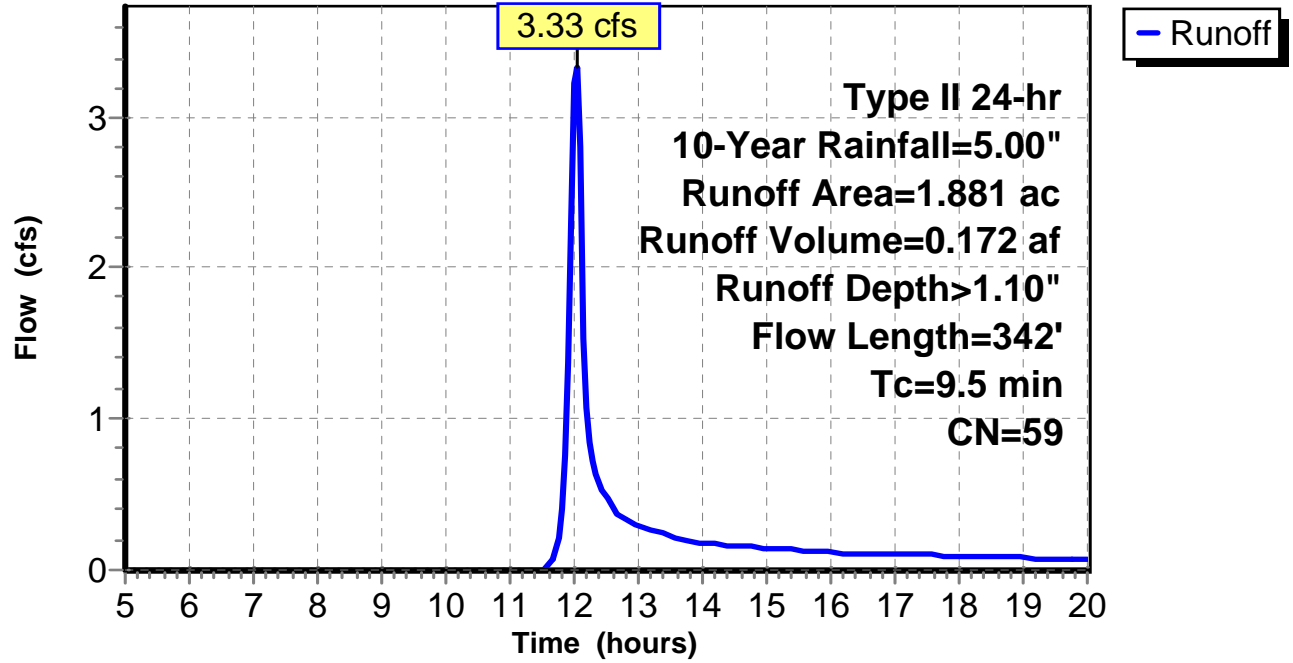
Subcatchment 33: C AR-304.034

Hydrograph



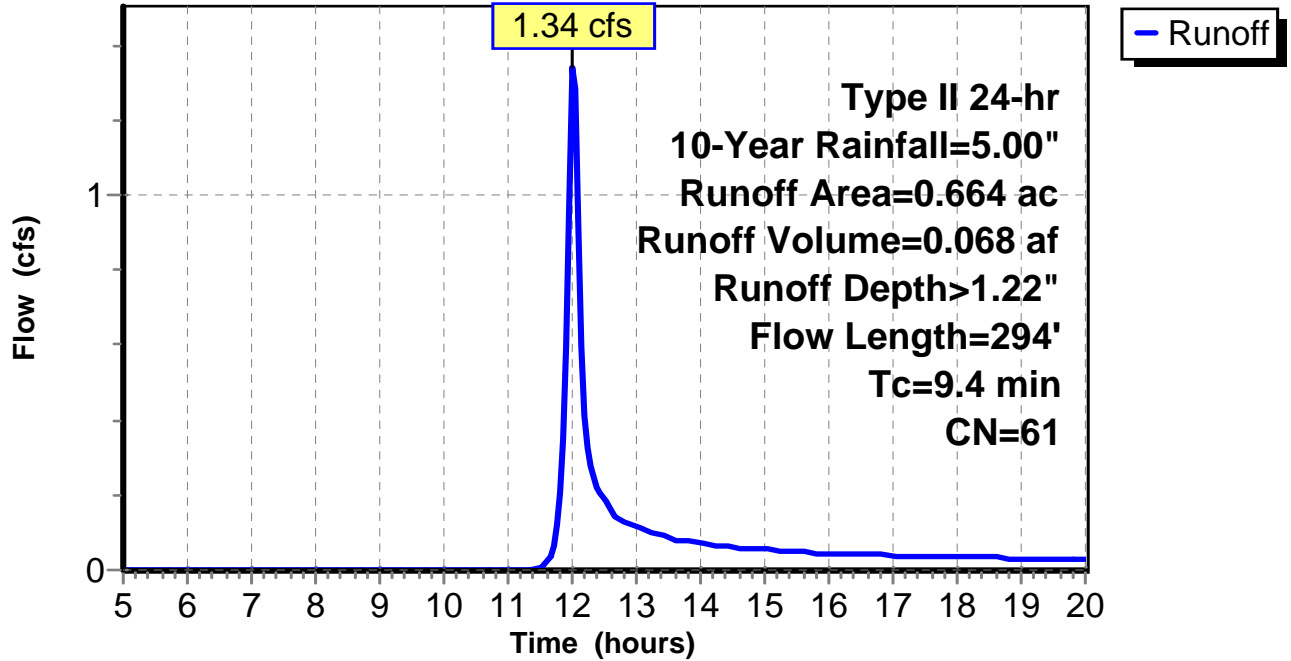
Subcatchment 34: C AR-304.035

Hydrograph



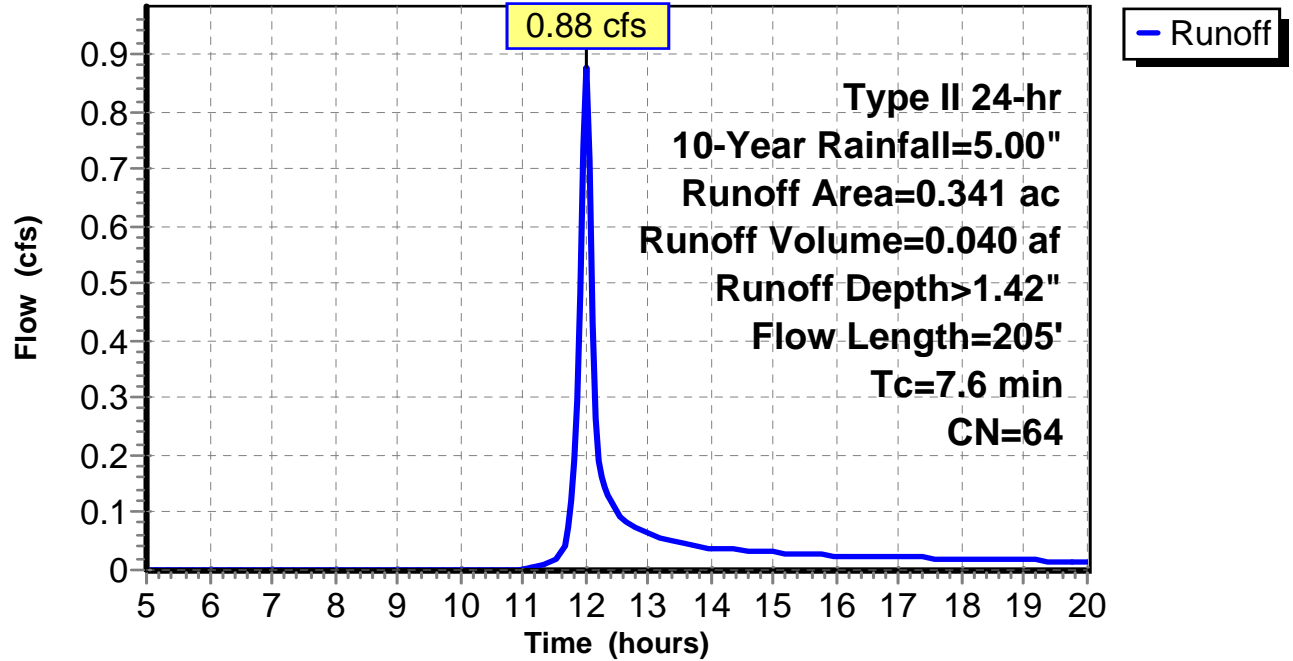
Subcatchment 35: C AR-304.036

Hydrograph



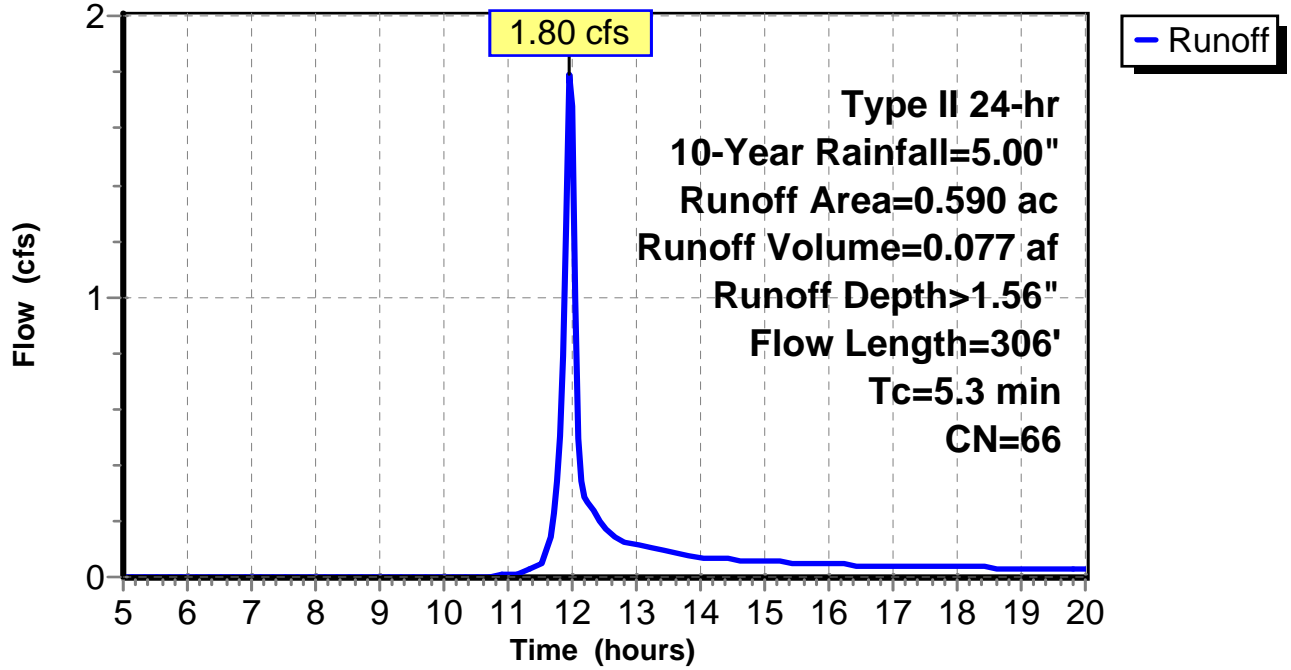
Subcatchment 36: C AR-304.037

Hydrograph



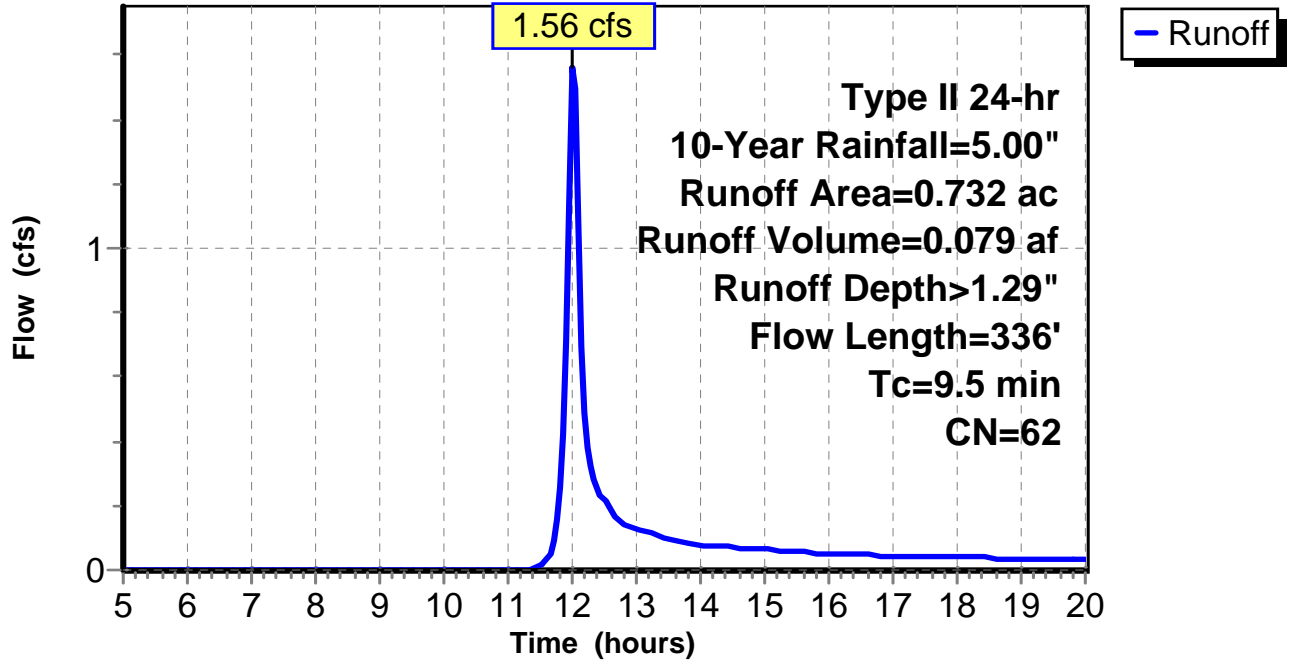
Subcatchment 37: C AR-304.038

Hydrograph



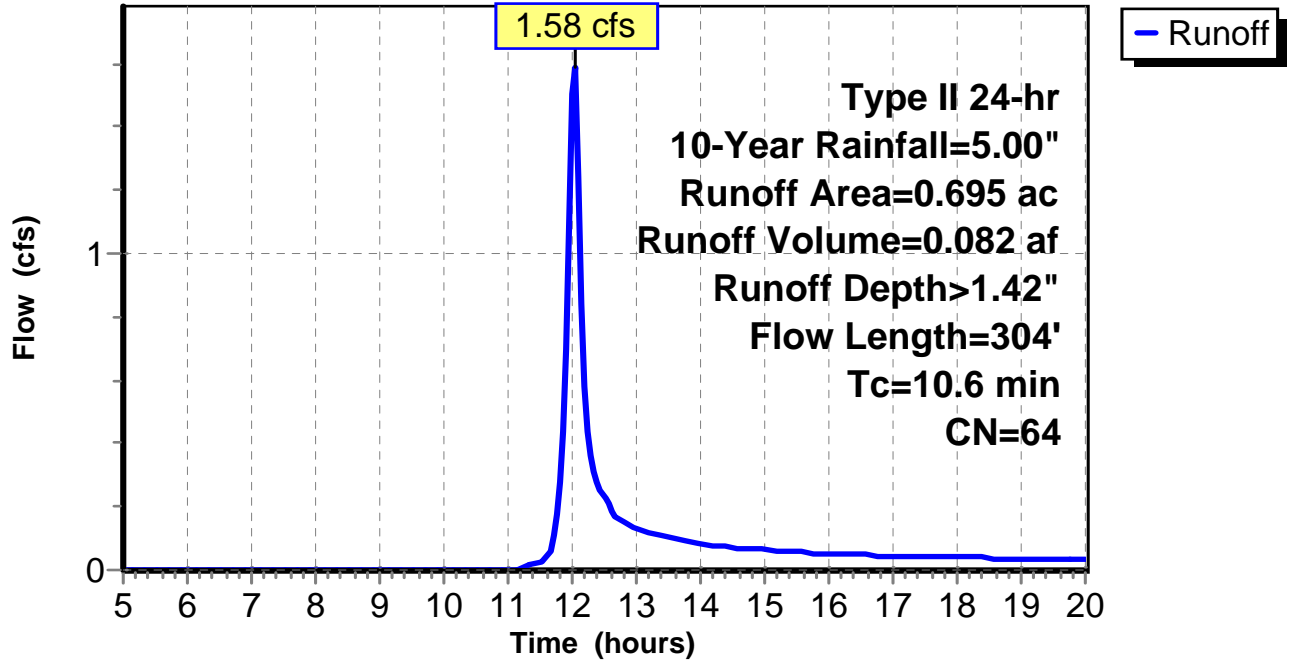
Subcatchment 38: C AR-304.039

Hydrograph



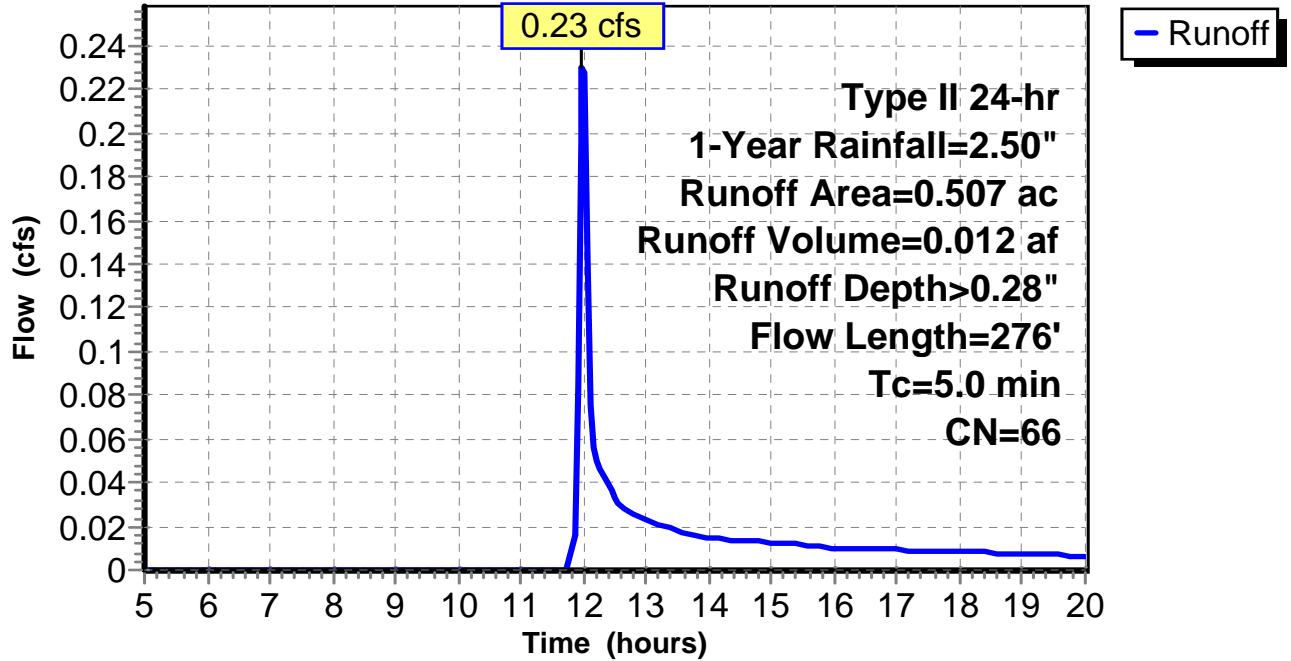
Subcatchment 39: C AR-304.040

Hydrograph



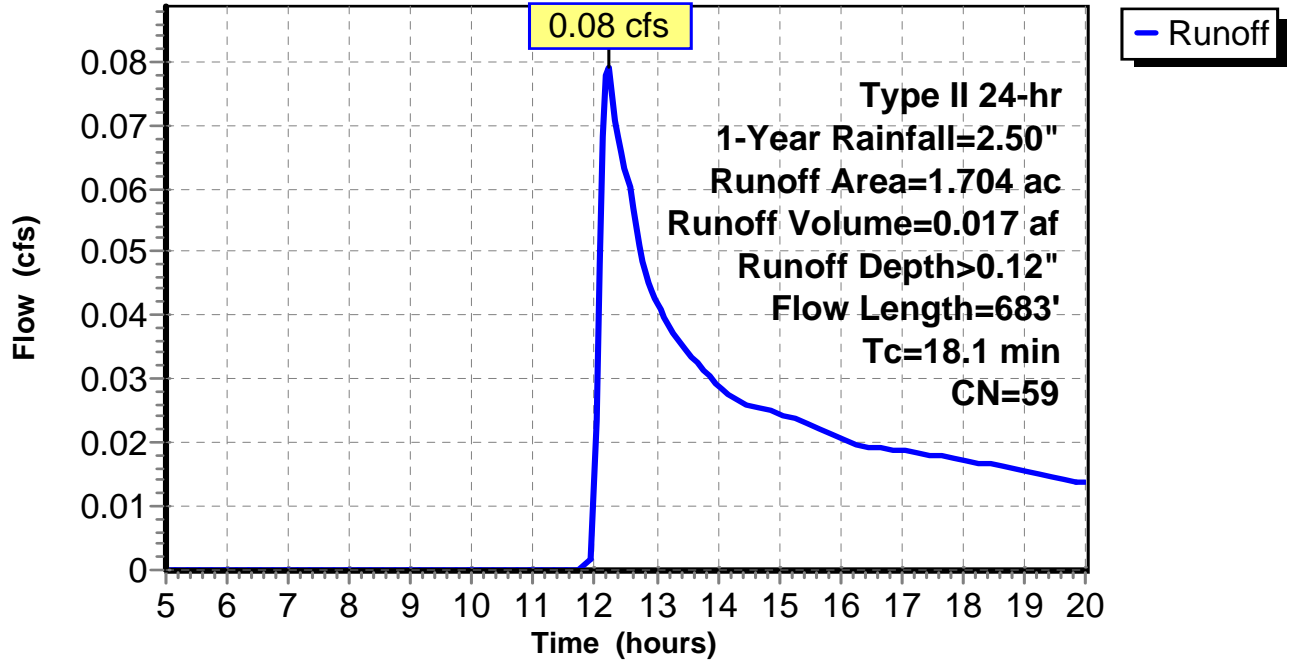
Subcatchment 1: C AR-304.041

Hydrograph



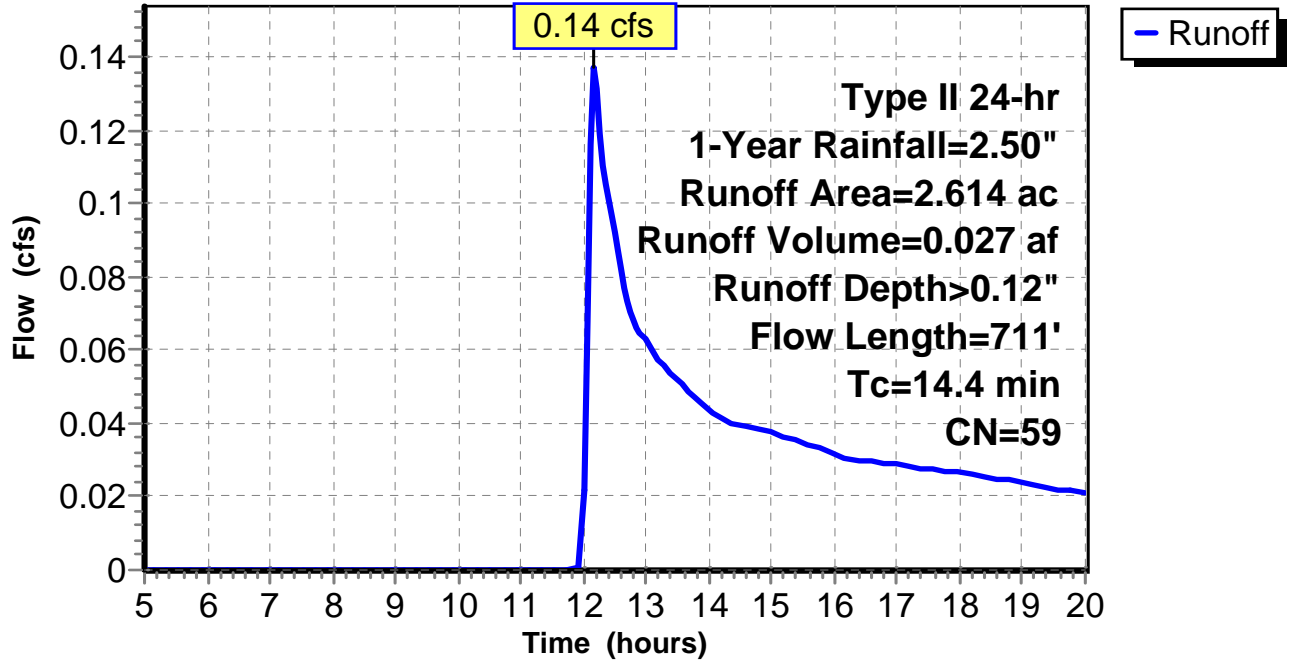
Subcatchment 2: C AR-304.042

Hydrograph



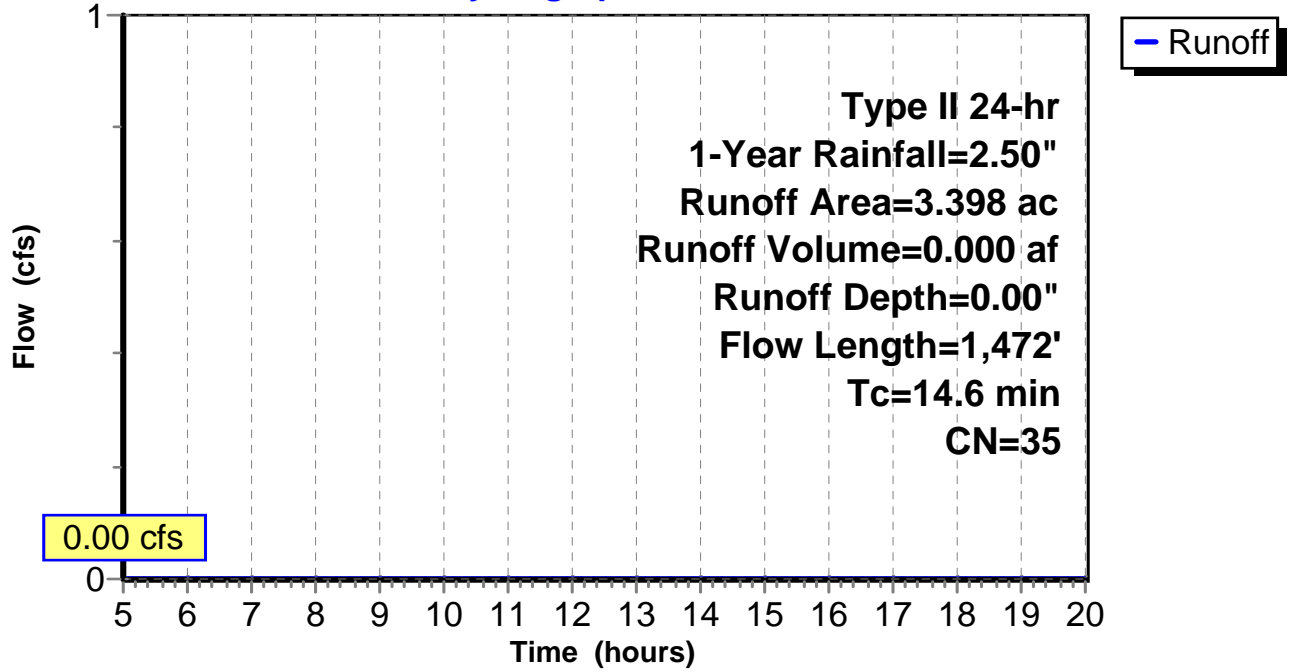
Subcatchment 3: C AR-304.043

Hydrograph



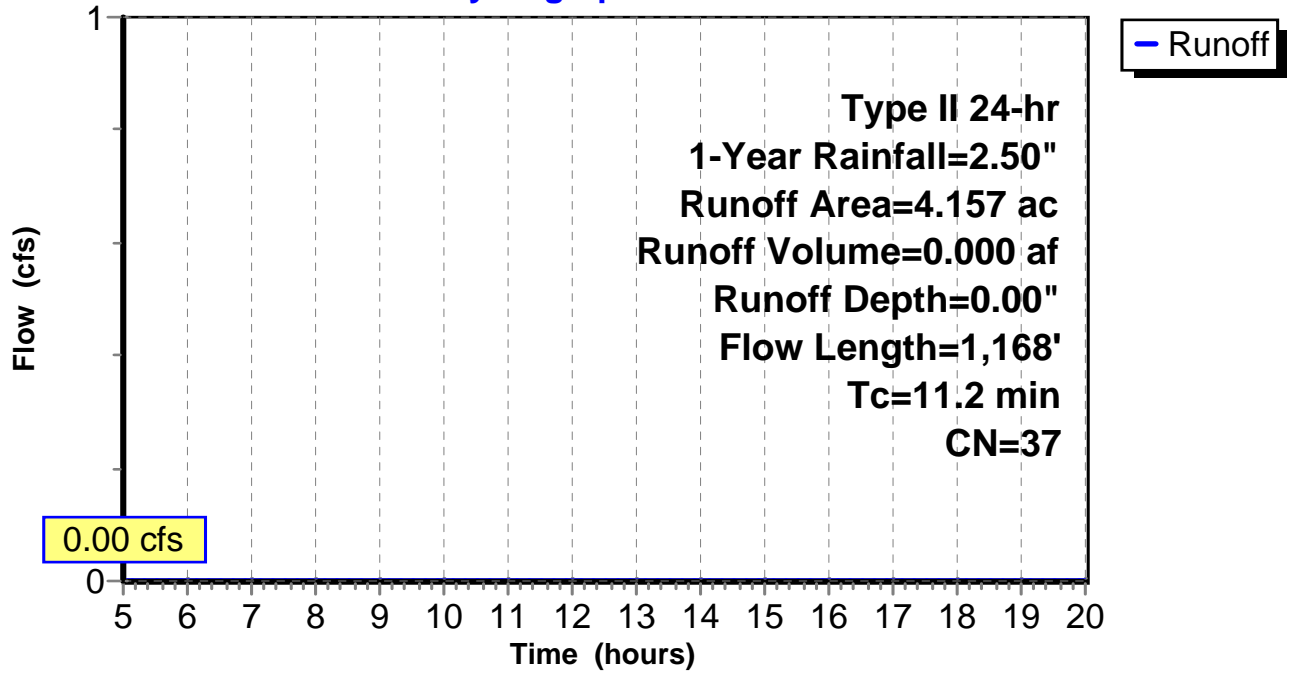
Subcatchment 4: C AR-304.044

Hydrograph



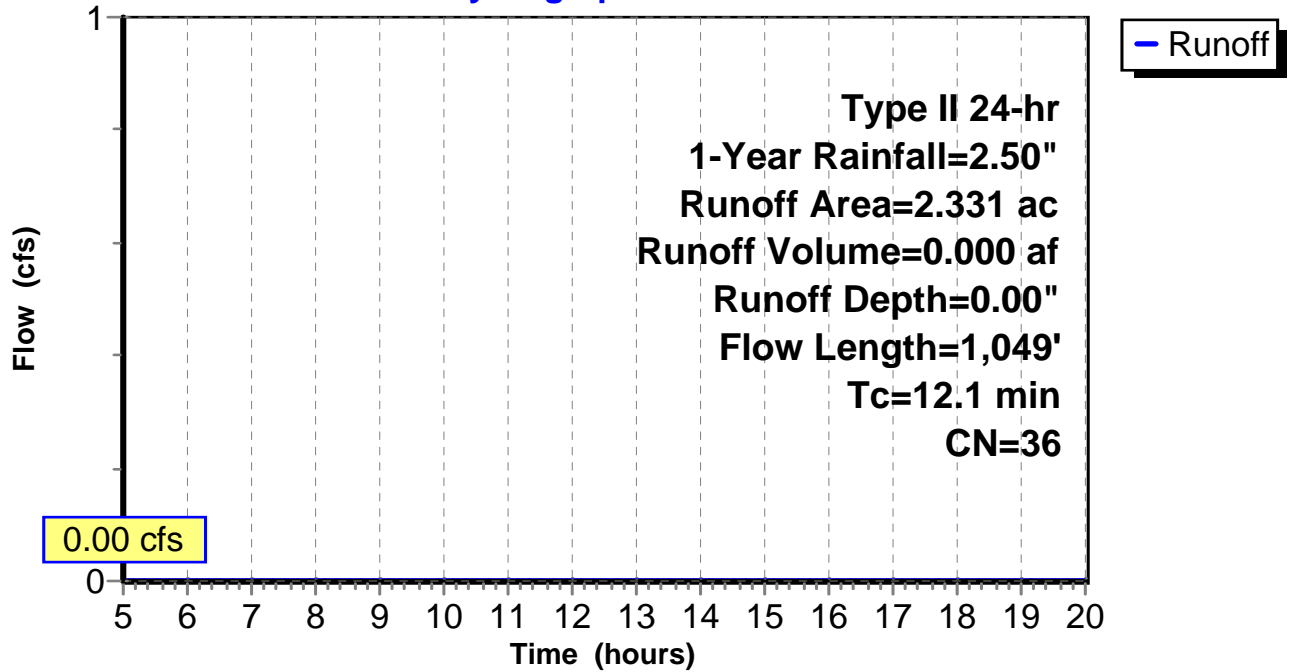
Subcatchment 5: C AR-304.045

Hydrograph



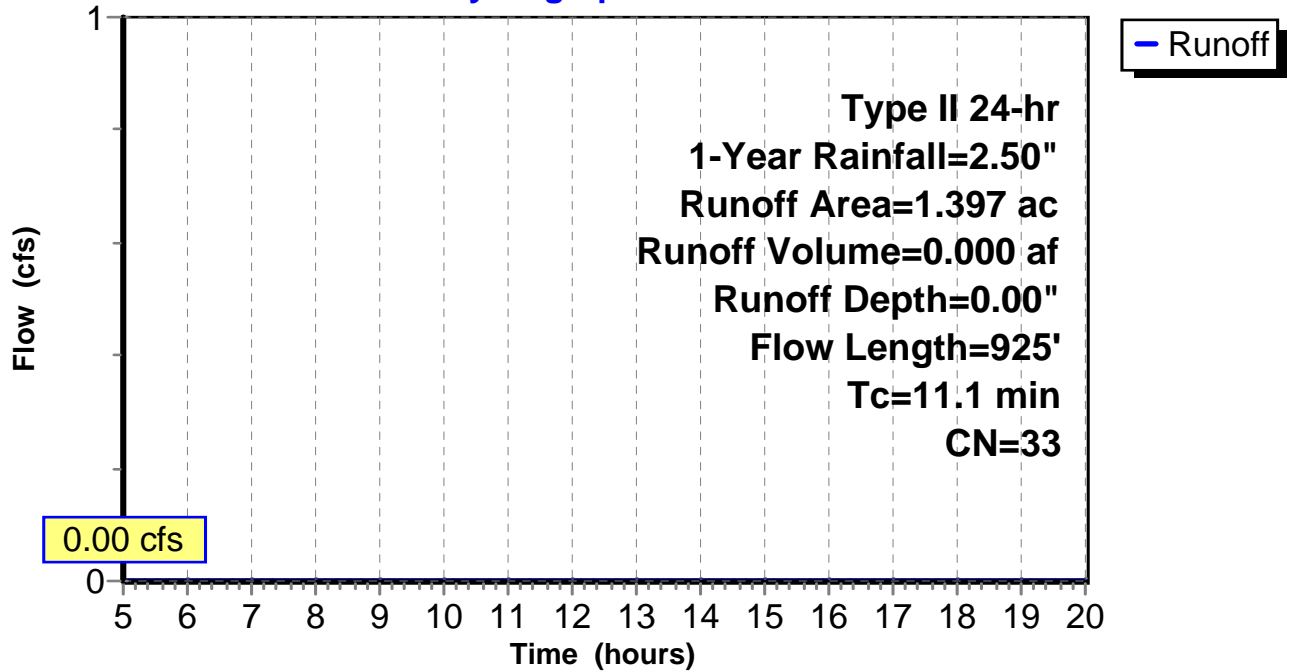
Subcatchment 6: C AR-304.046

Hydrograph



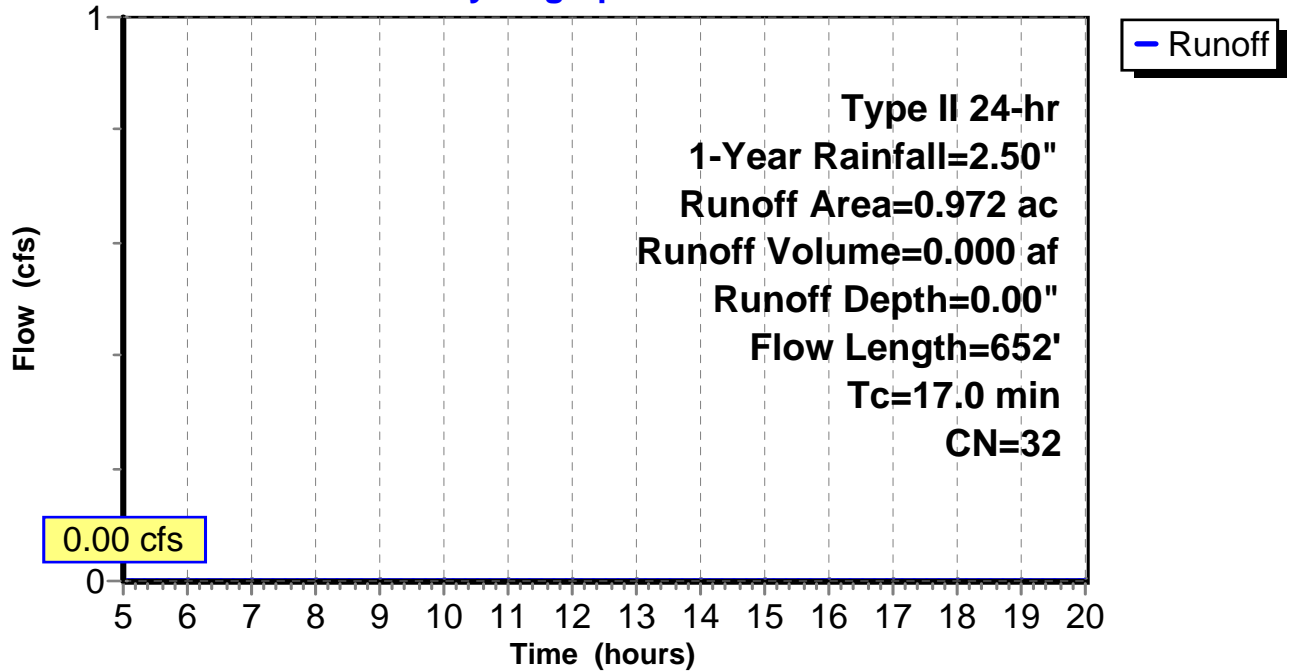
Subcatchment 7: C AR-304.047

Hydrograph



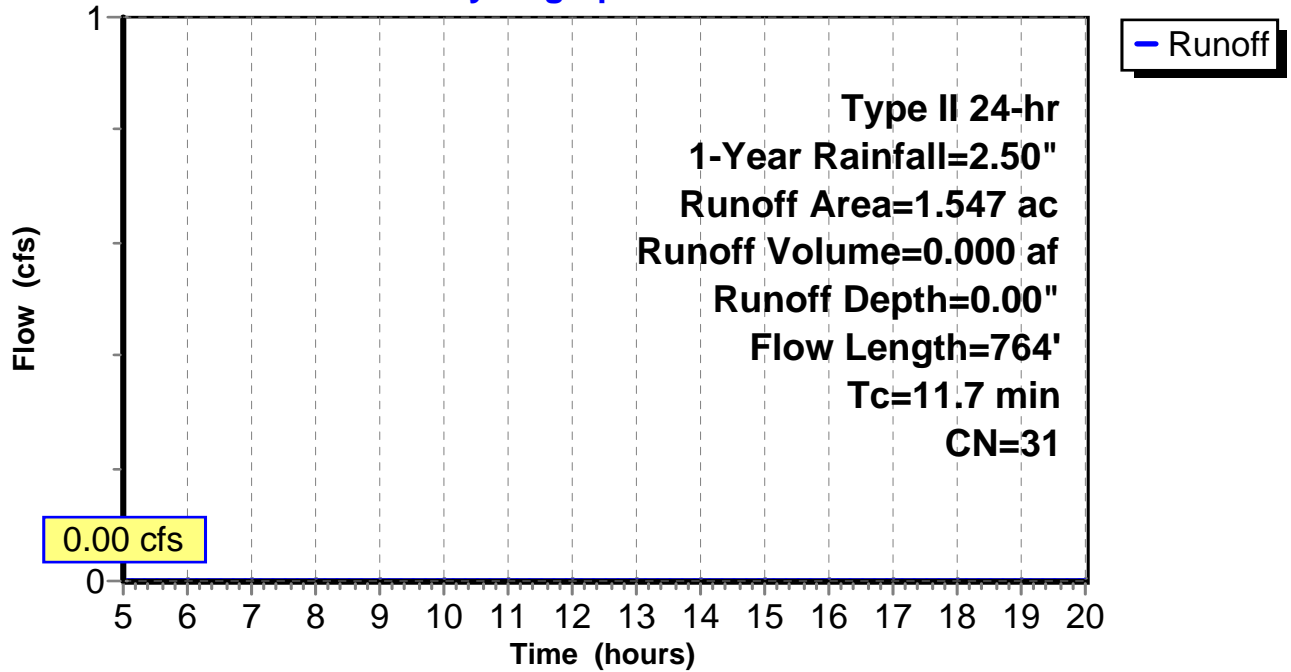
Subcatchment 8: C AR-304.048

Hydrograph



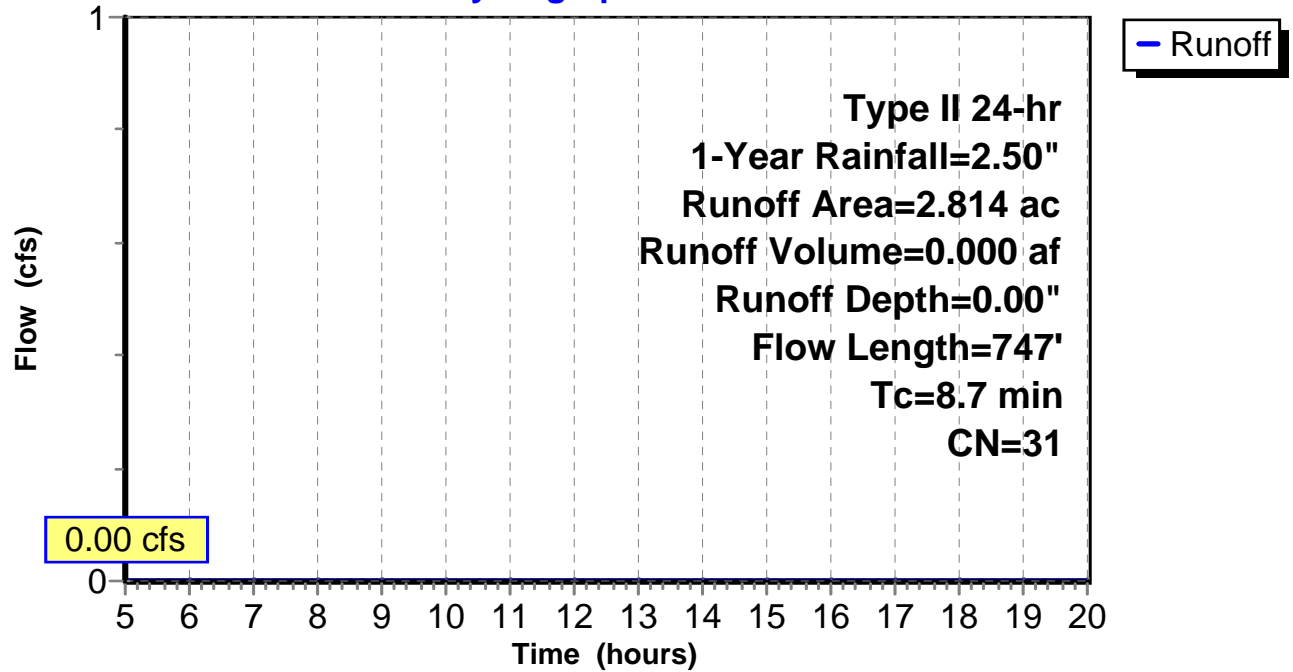
Subcatchment 9: C AR-304.049

Hydrograph



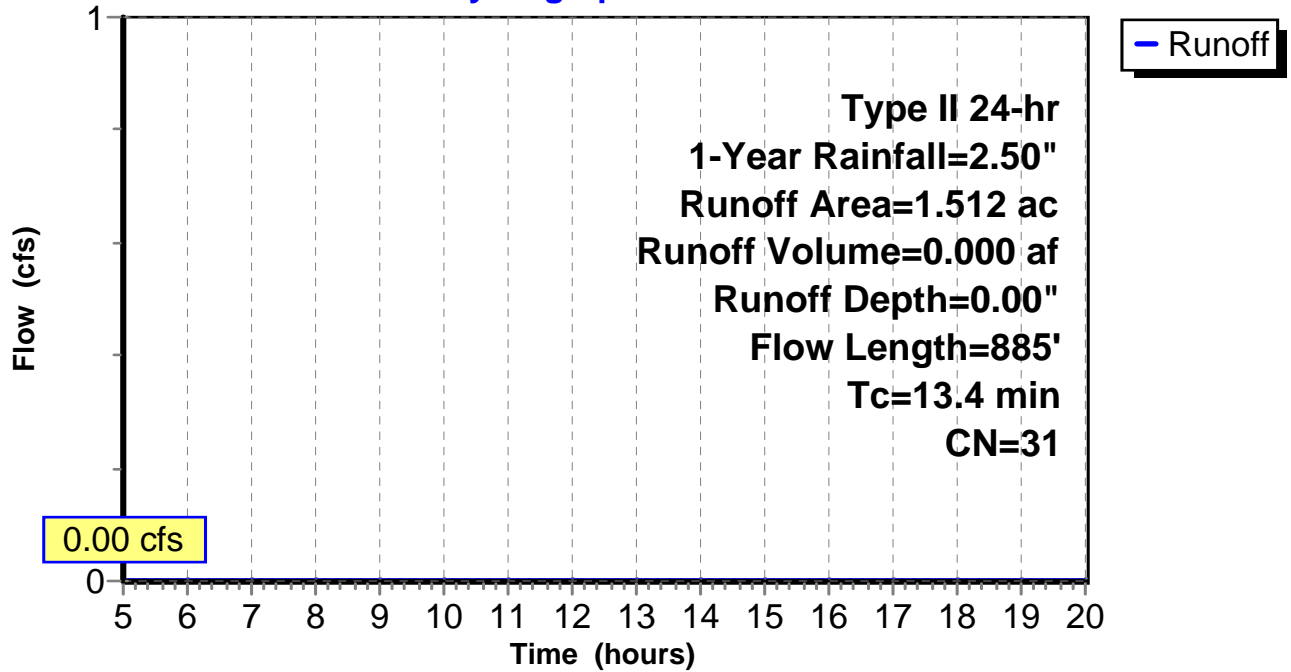
Subcatchment 10: C AR-304.050

Hydrograph



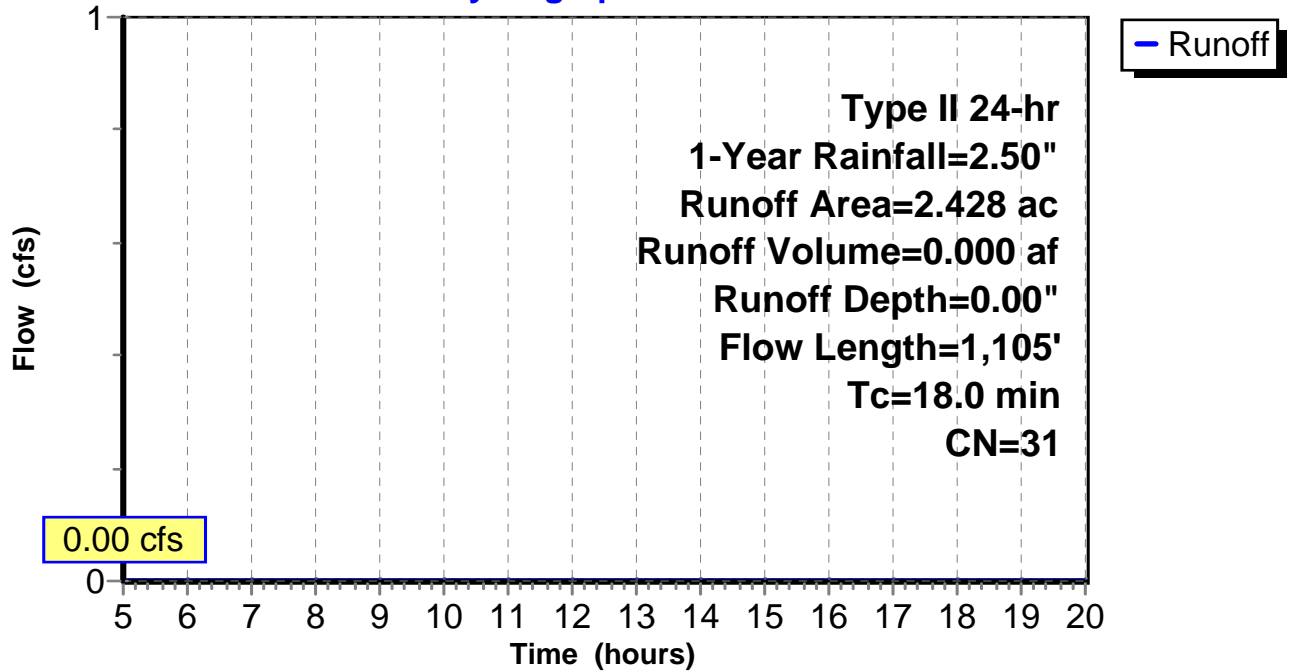
Subcatchment 11: C AR-304.051

Hydrograph



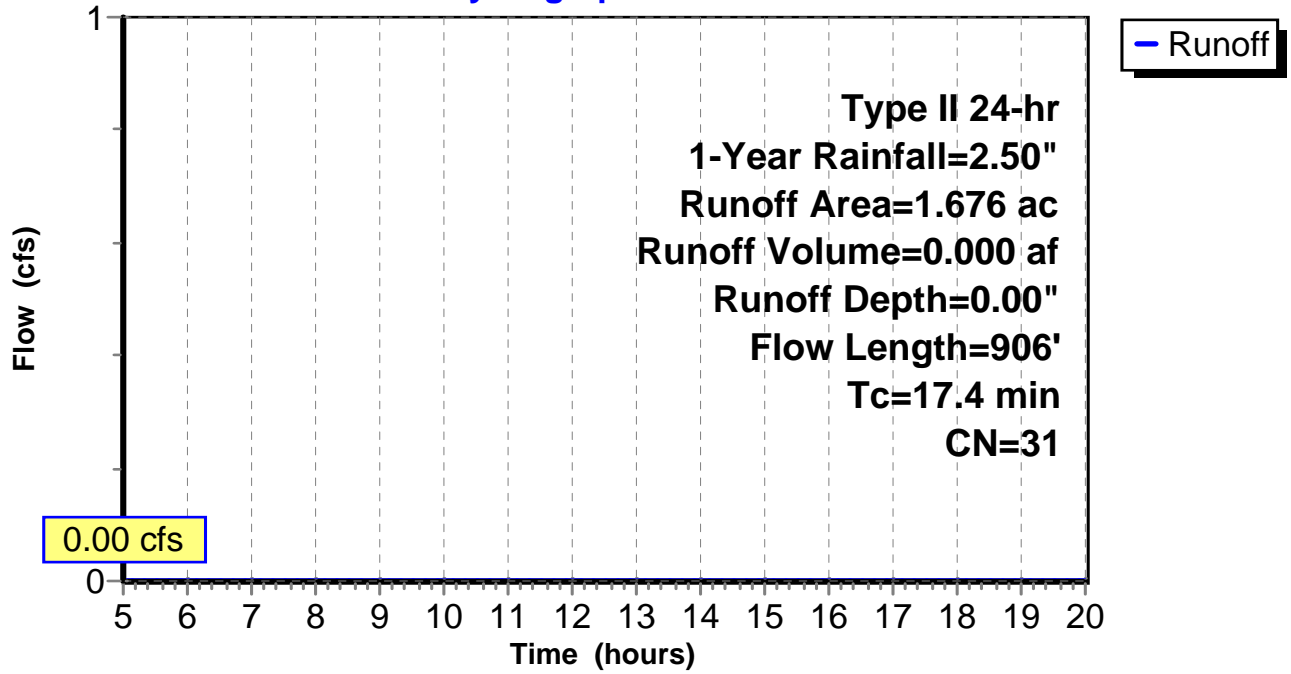
Subcatchment 12: C AR-304.052

Hydrograph



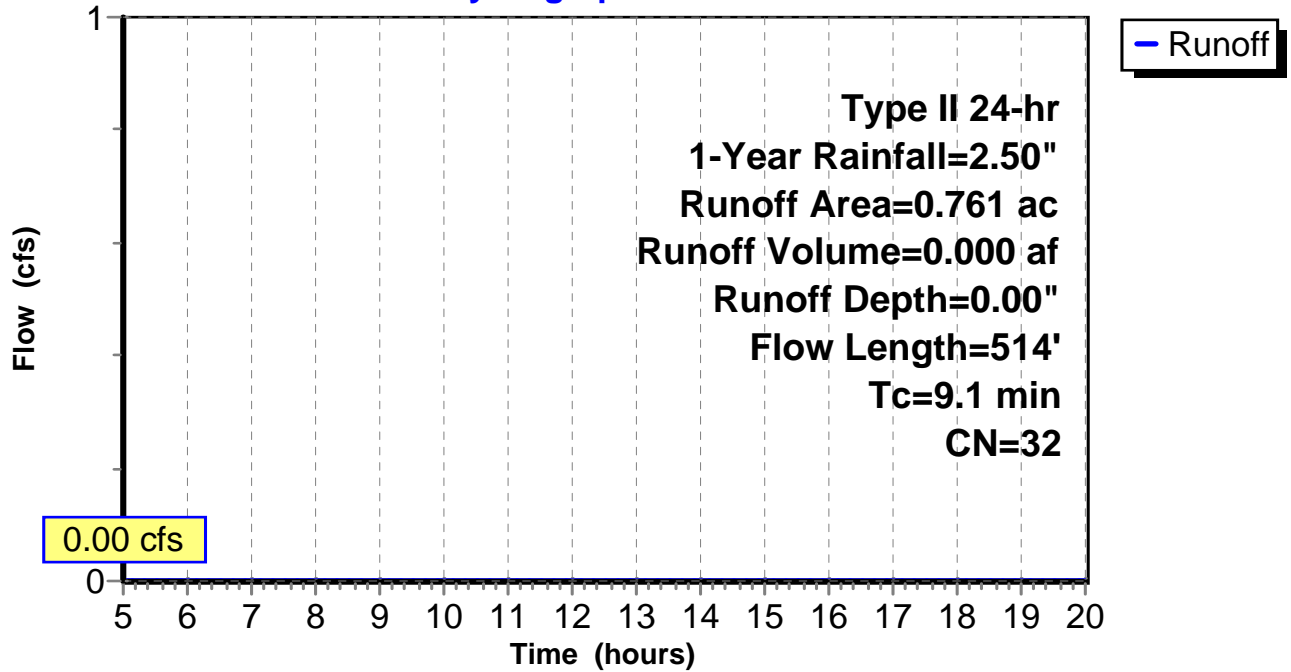
Subcatchment 13: C AR-304.053

Hydrograph



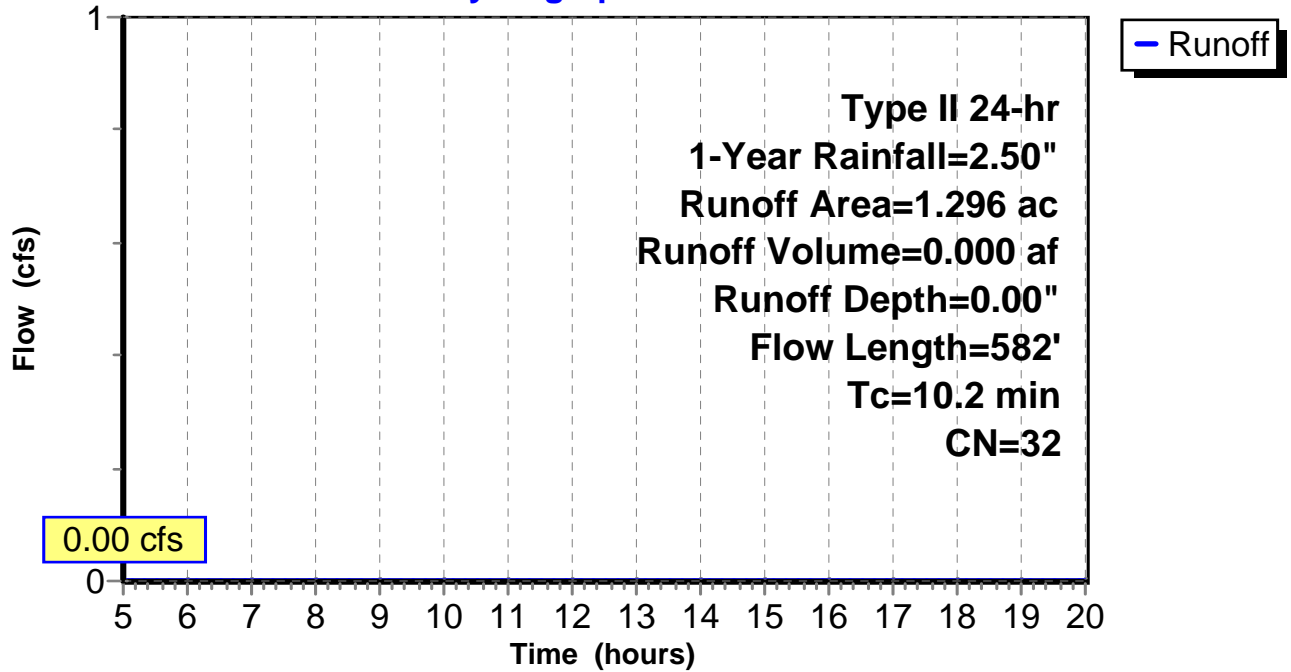
Subcatchment 14: C AR-304.054

Hydrograph



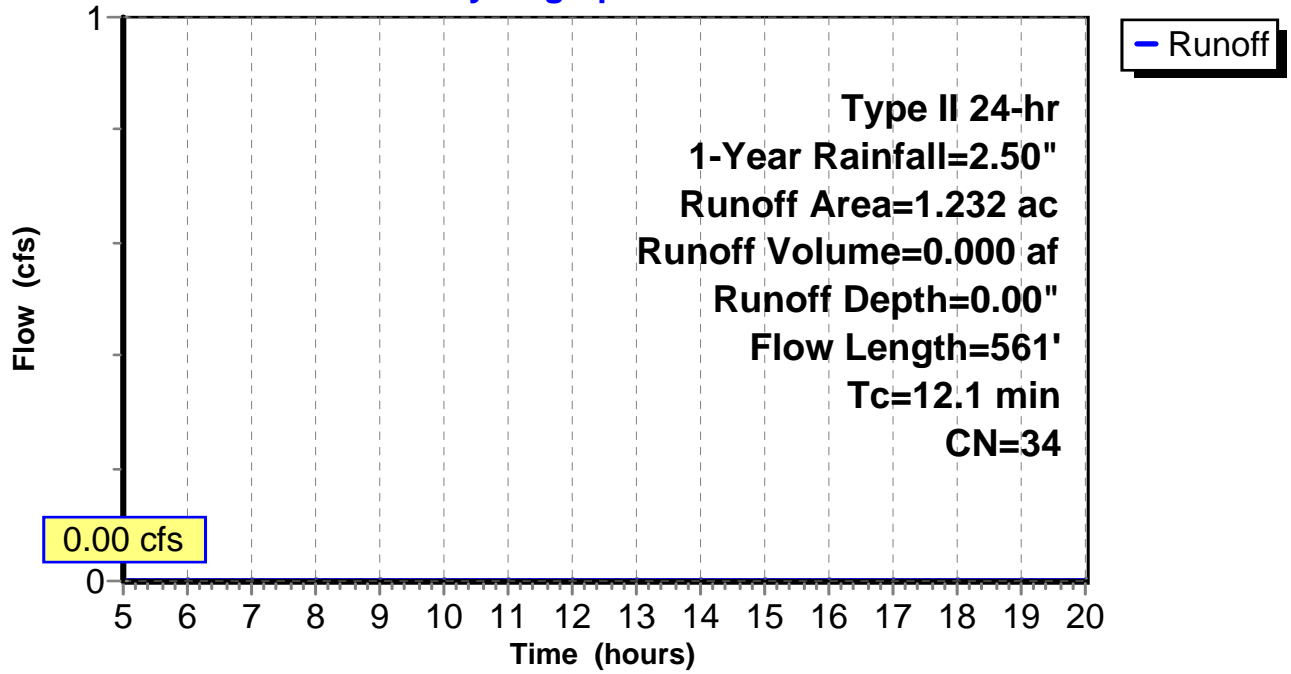
Subcatchment 15: C AR-304.055

Hydrograph



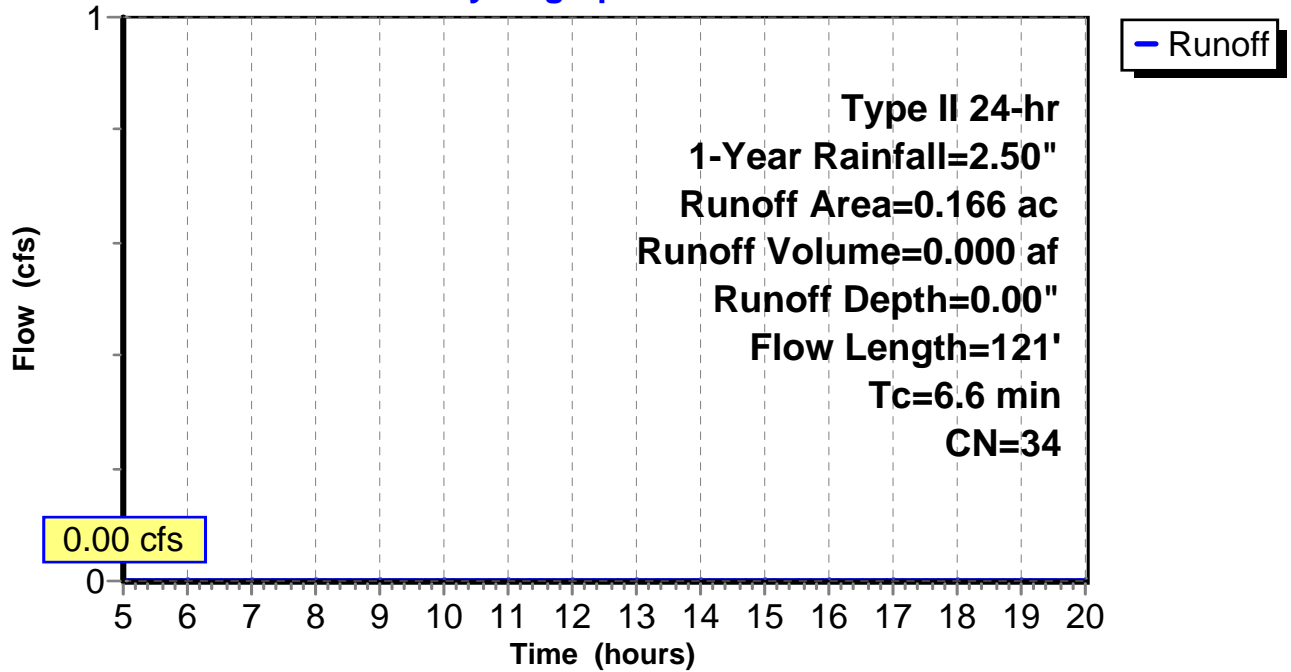
Subcatchment 16: C AR-304.056

Hydrograph



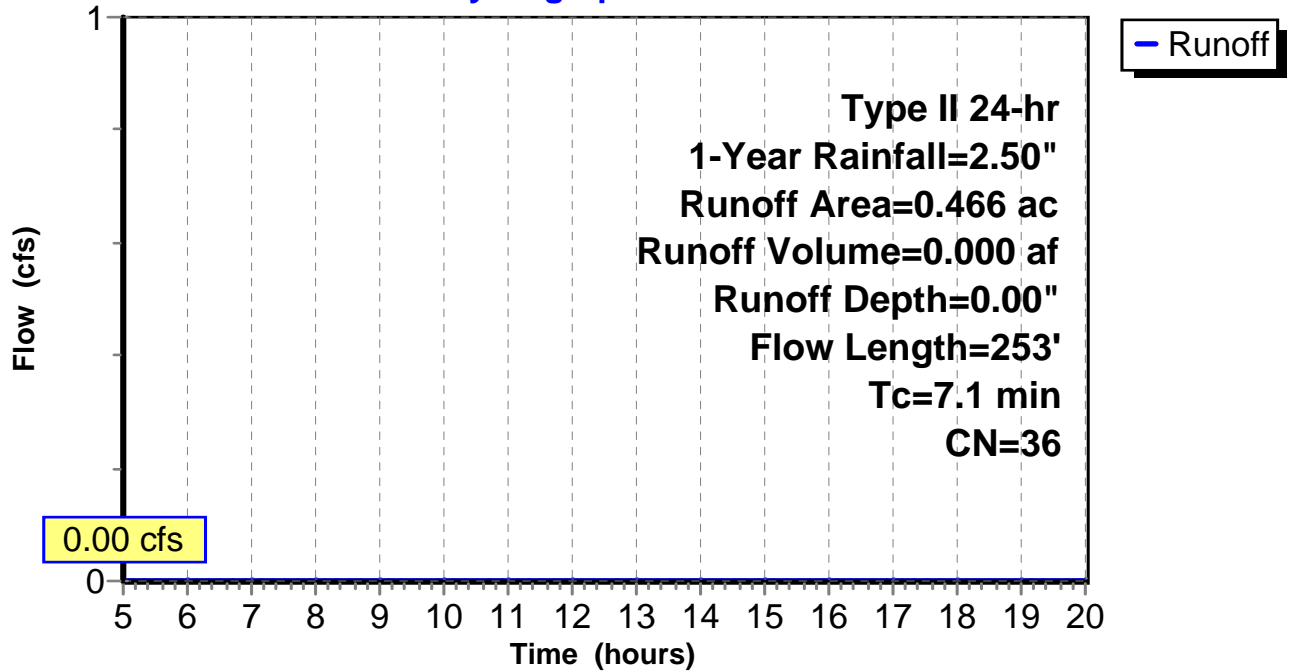
Subcatchment 17: C AR-304.057

Hydrograph



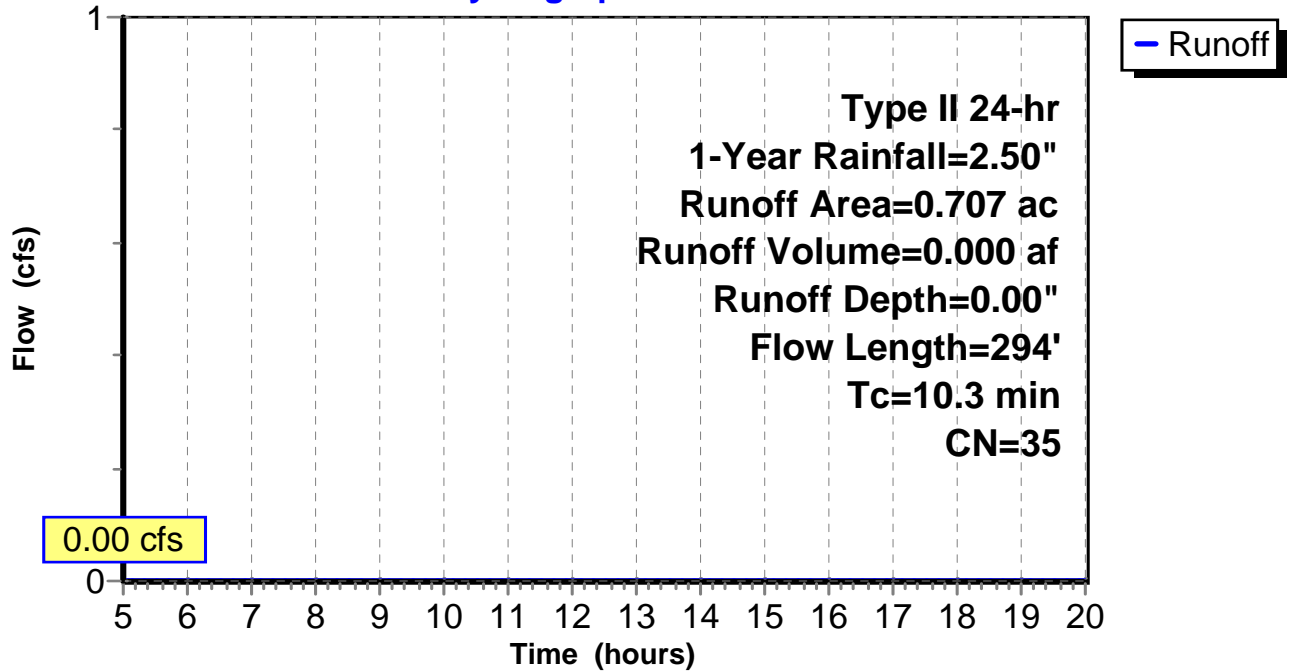
Subcatchment 18: C AR-304.058

Hydrograph



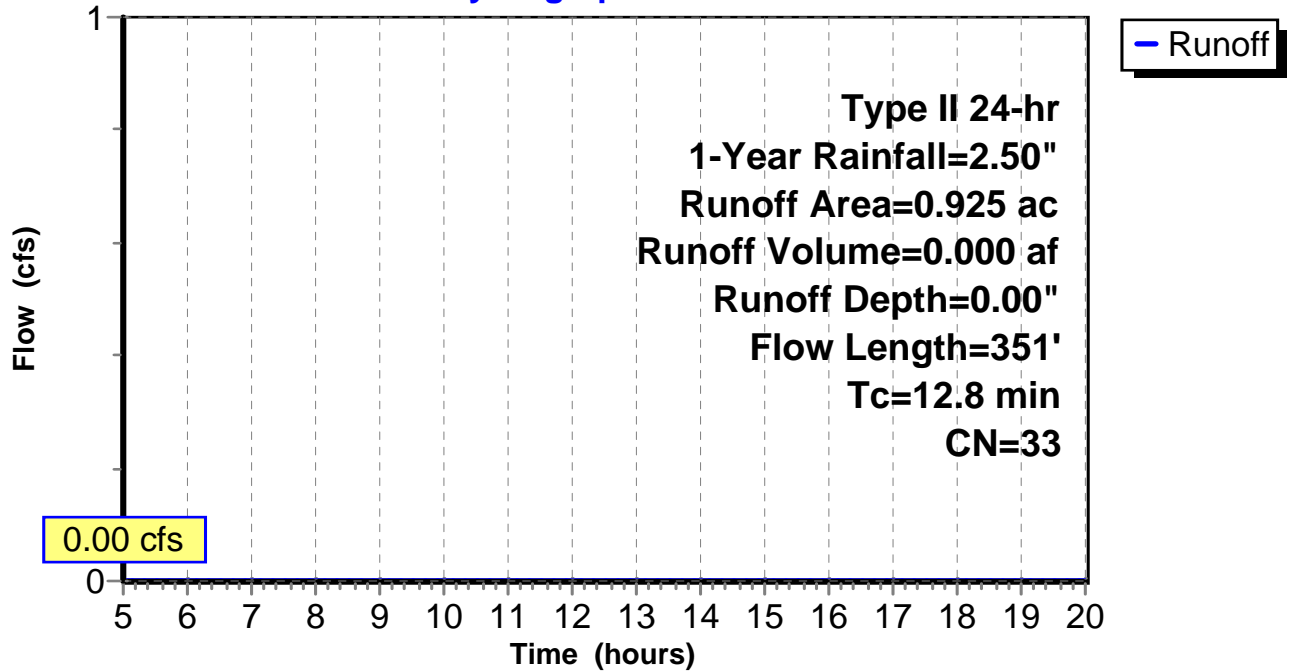
Subcatchment 19: C AR-304.059

Hydrograph



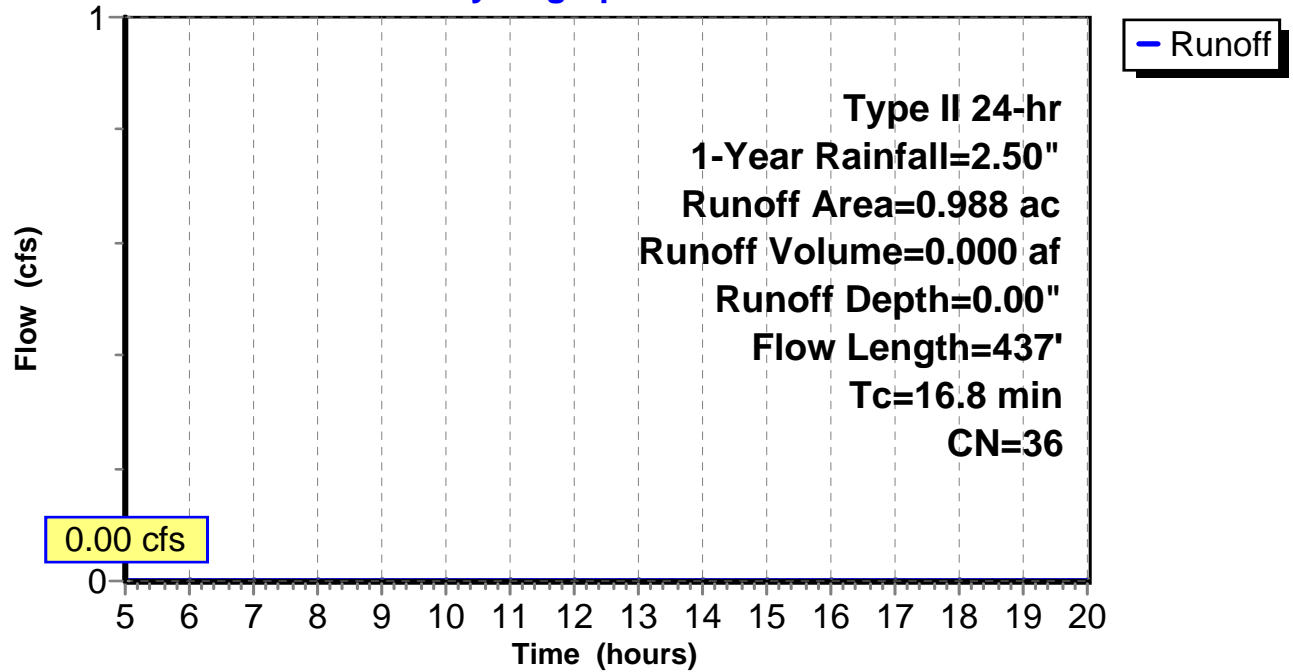
Subcatchment 20: C AR-304.060

Hydrograph



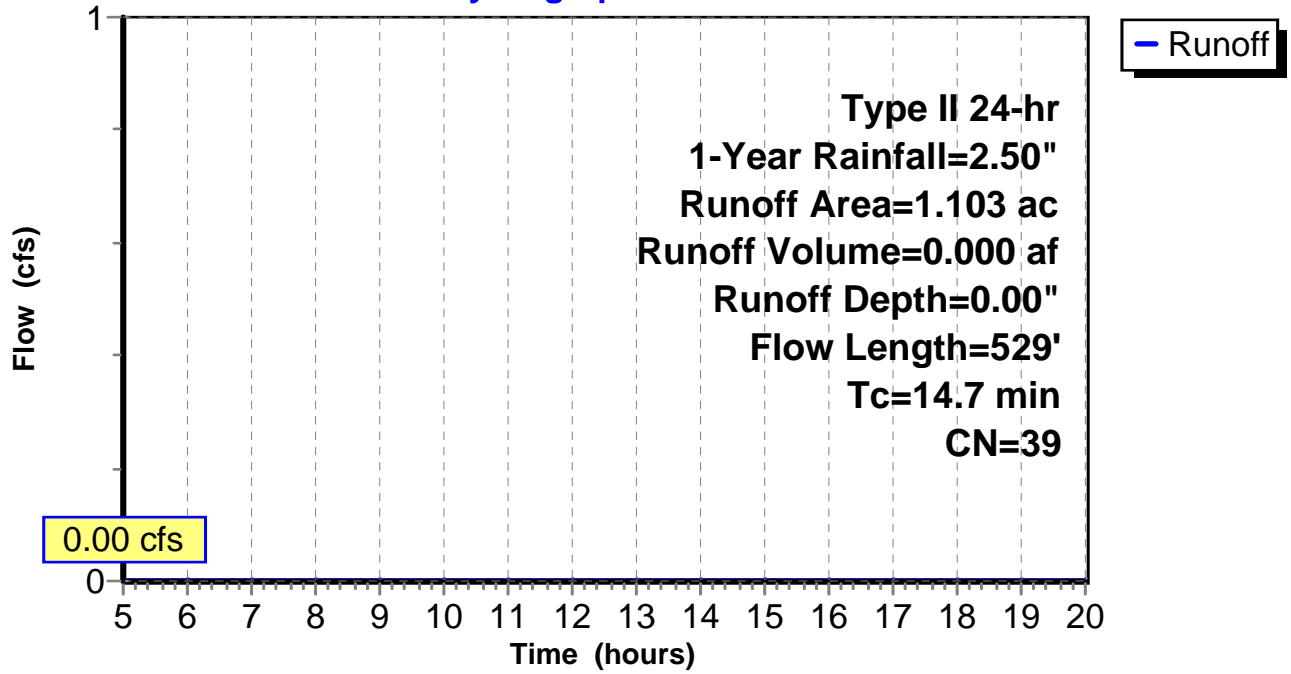
Subcatchment 21: C AR-304.061

Hydrograph



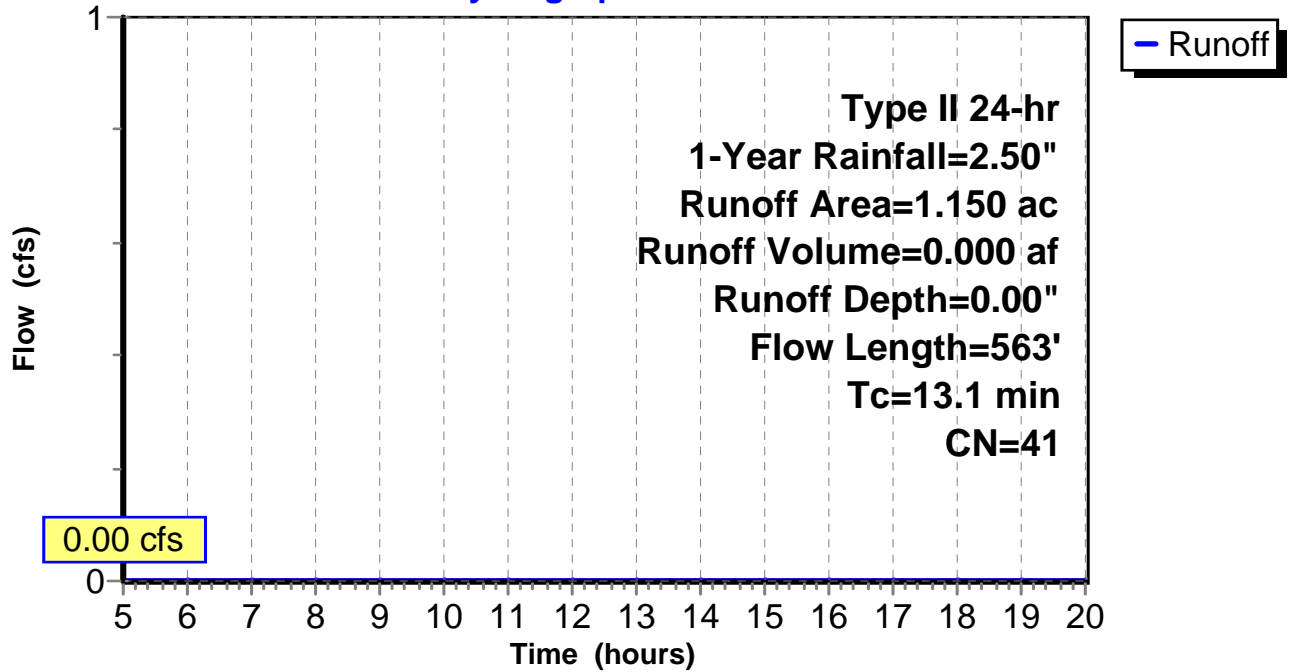
Subcatchment 22: C AR-304.062

Hydrograph



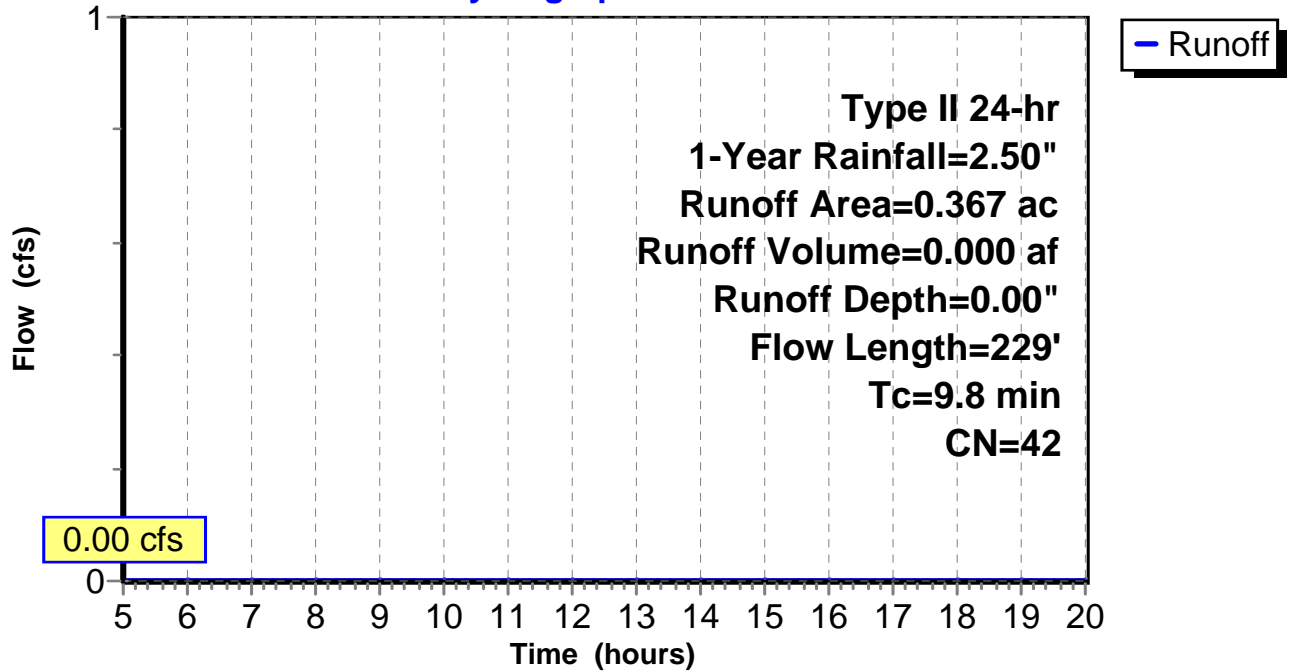
Subcatchment 23: C AR-304.063

Hydrograph



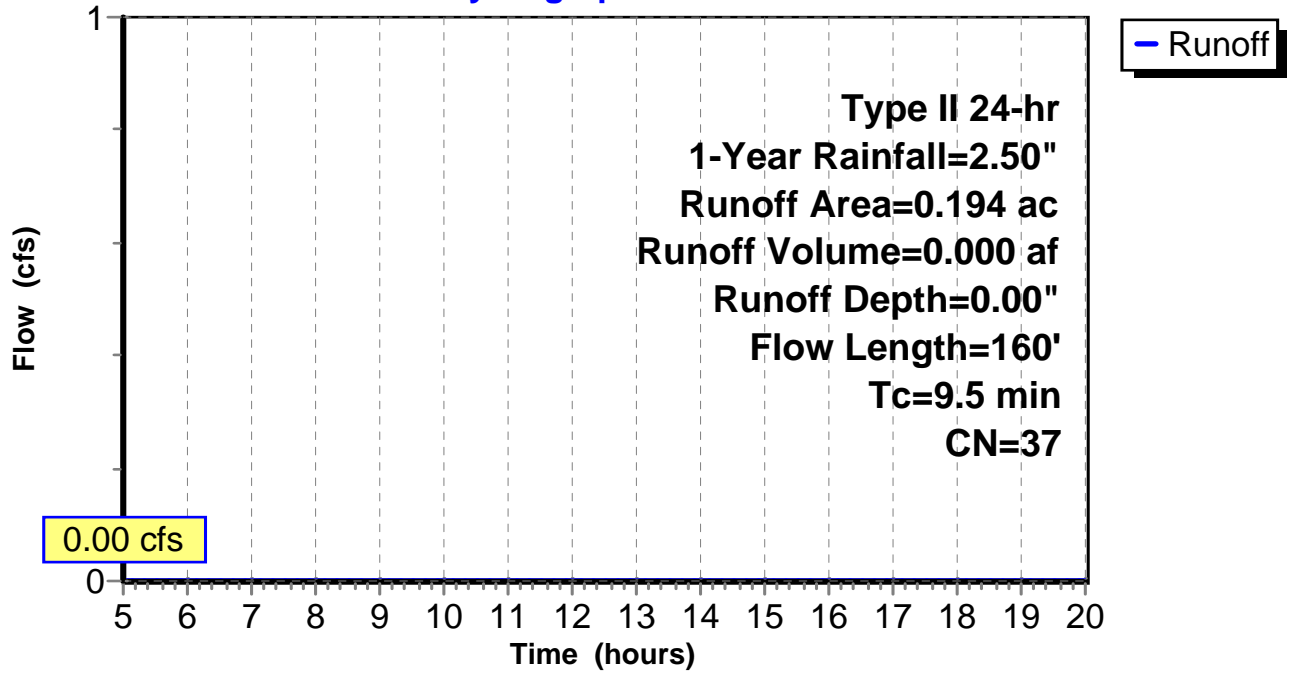
Subcatchment 24: C AR-304.064

Hydrograph



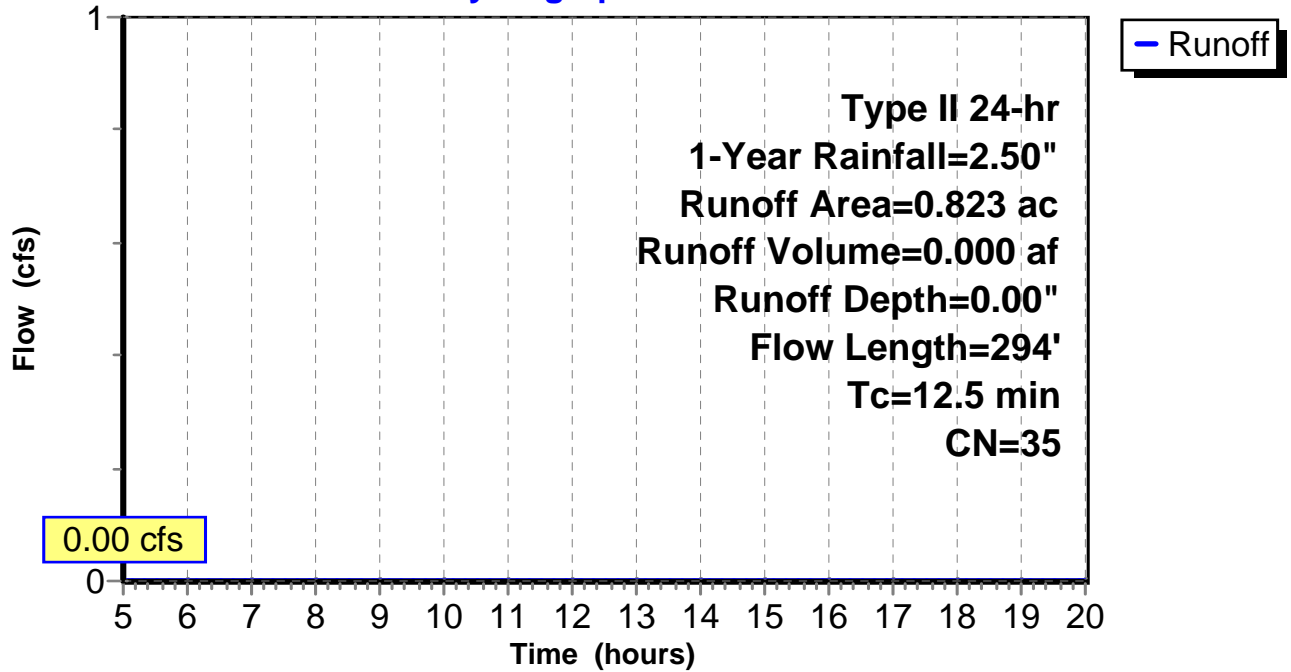
Subcatchment 25: C AR-304.065

Hydrograph



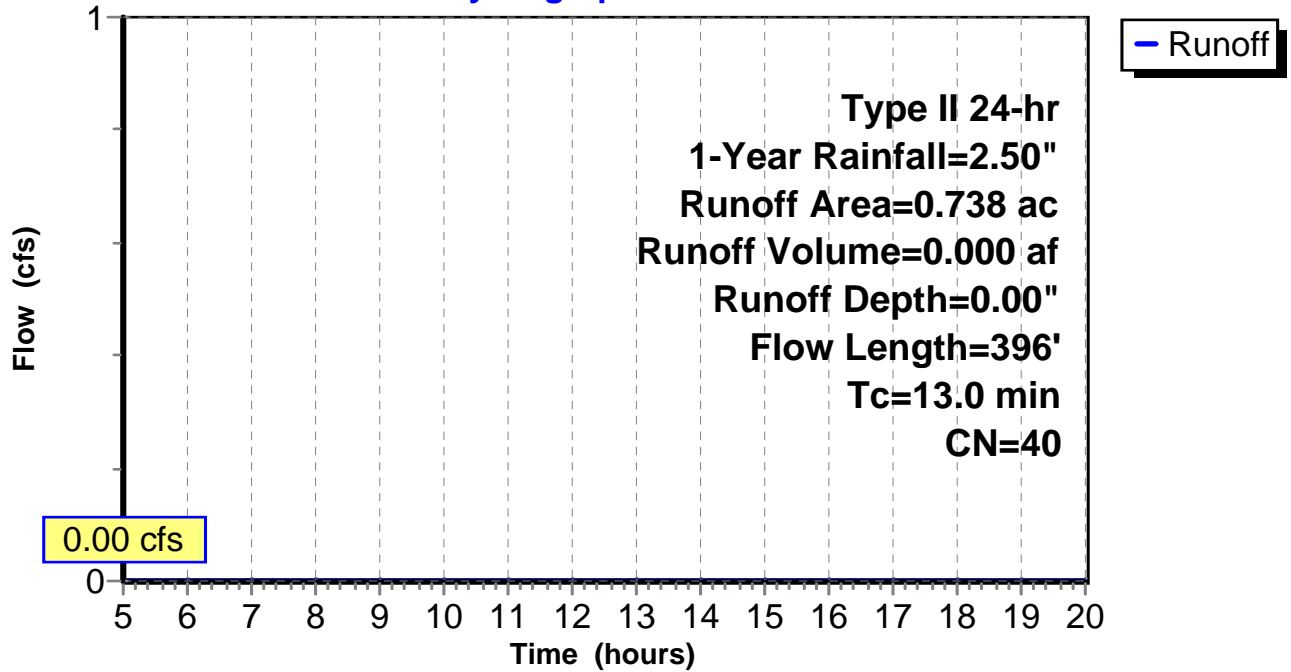
Subcatchment 26: C AR-304.066

Hydrograph



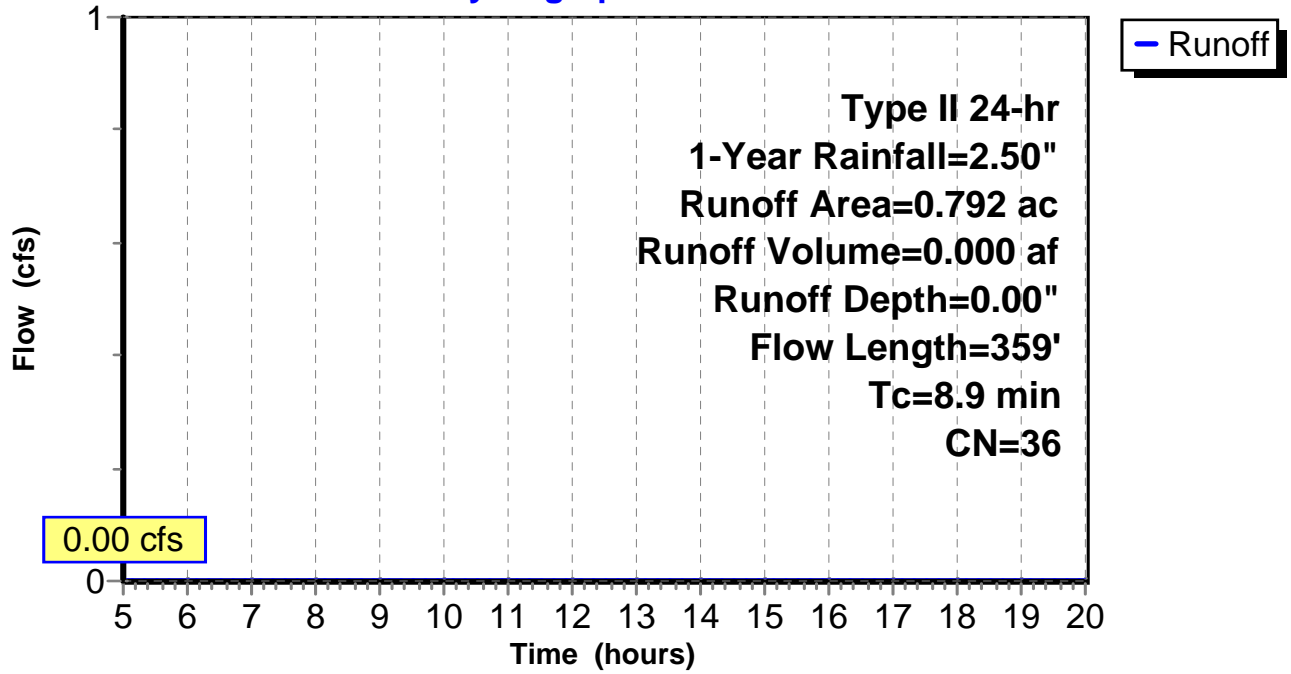
Subcatchment 27: C AR-304.067

Hydrograph



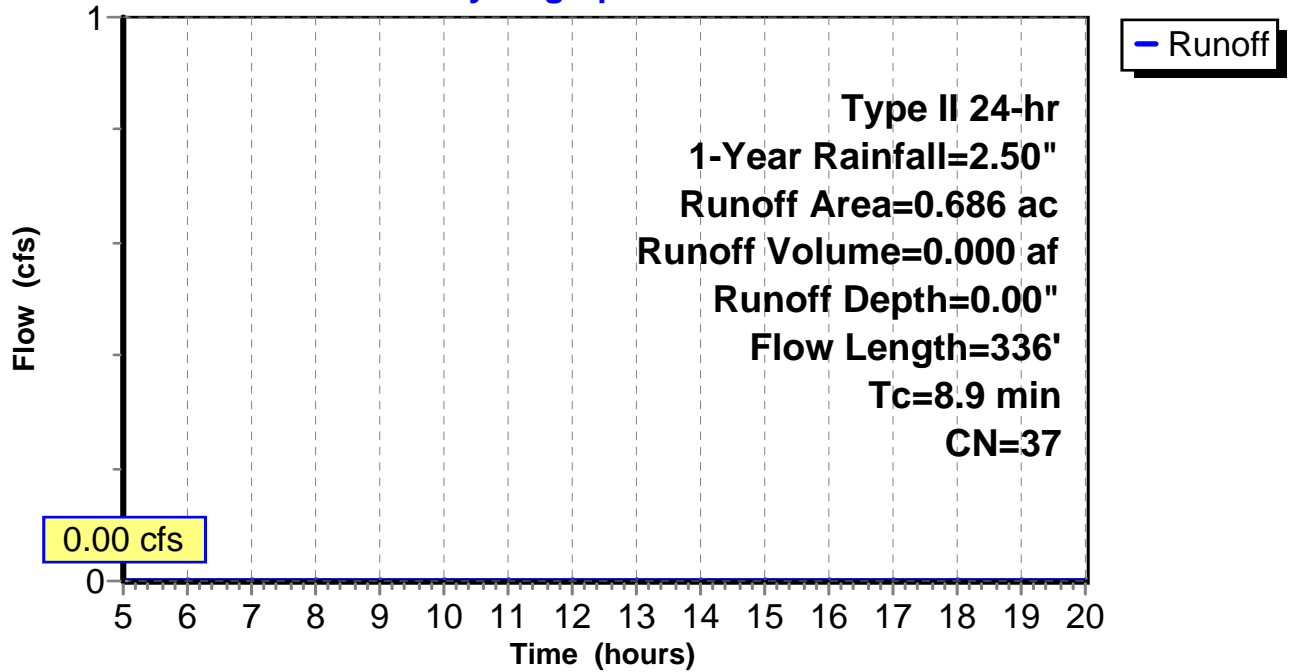
Subcatchment 28: C AR-304.068

Hydrograph



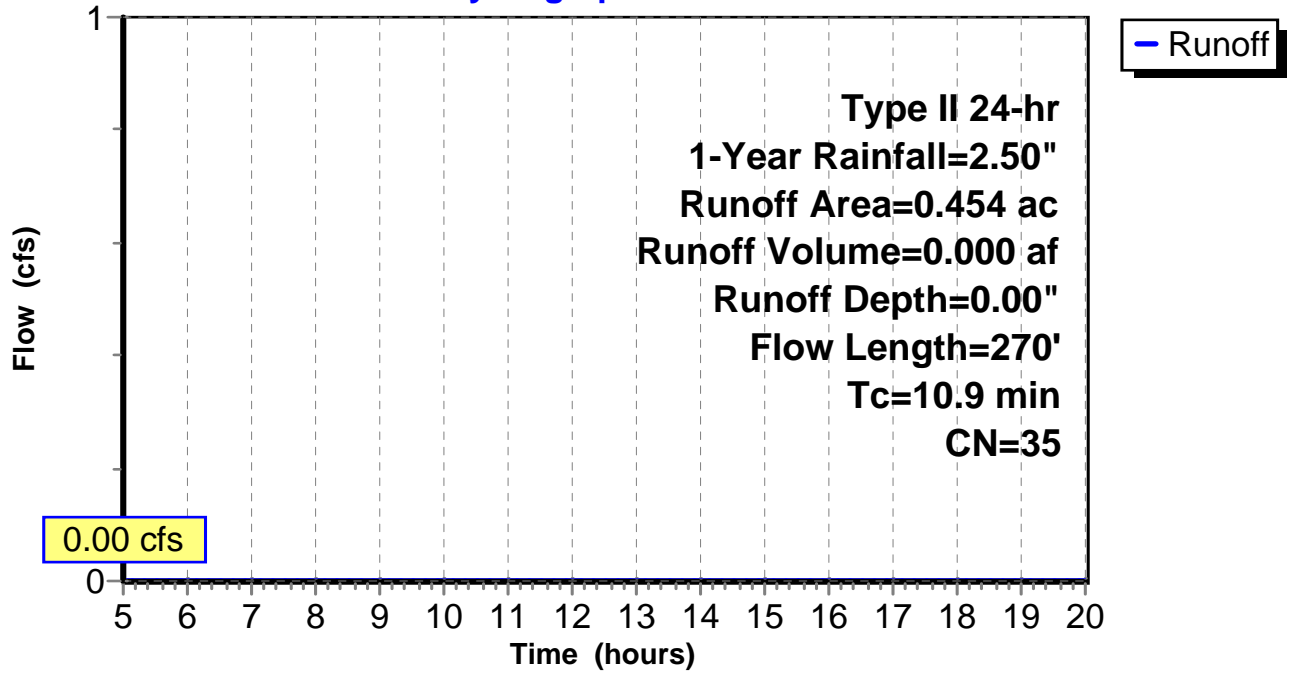
Subcatchment 29: C AR-304.069

Hydrograph



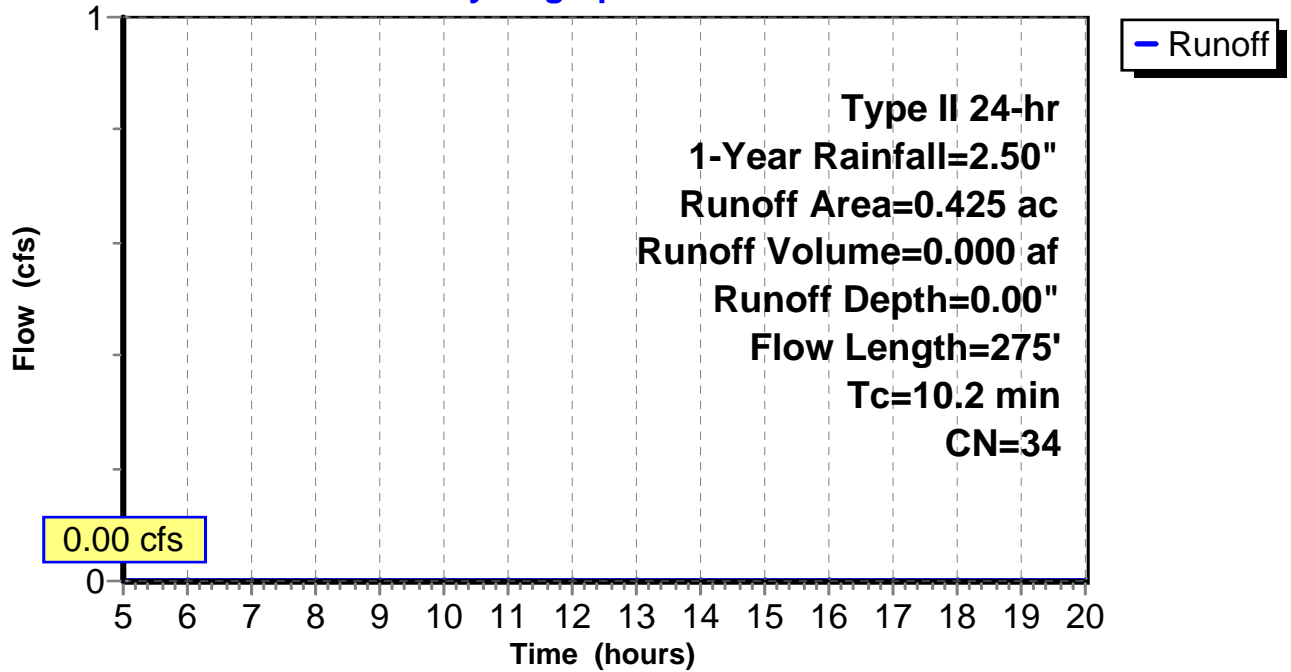
Subcatchment 30: C AR-304.070

Hydrograph



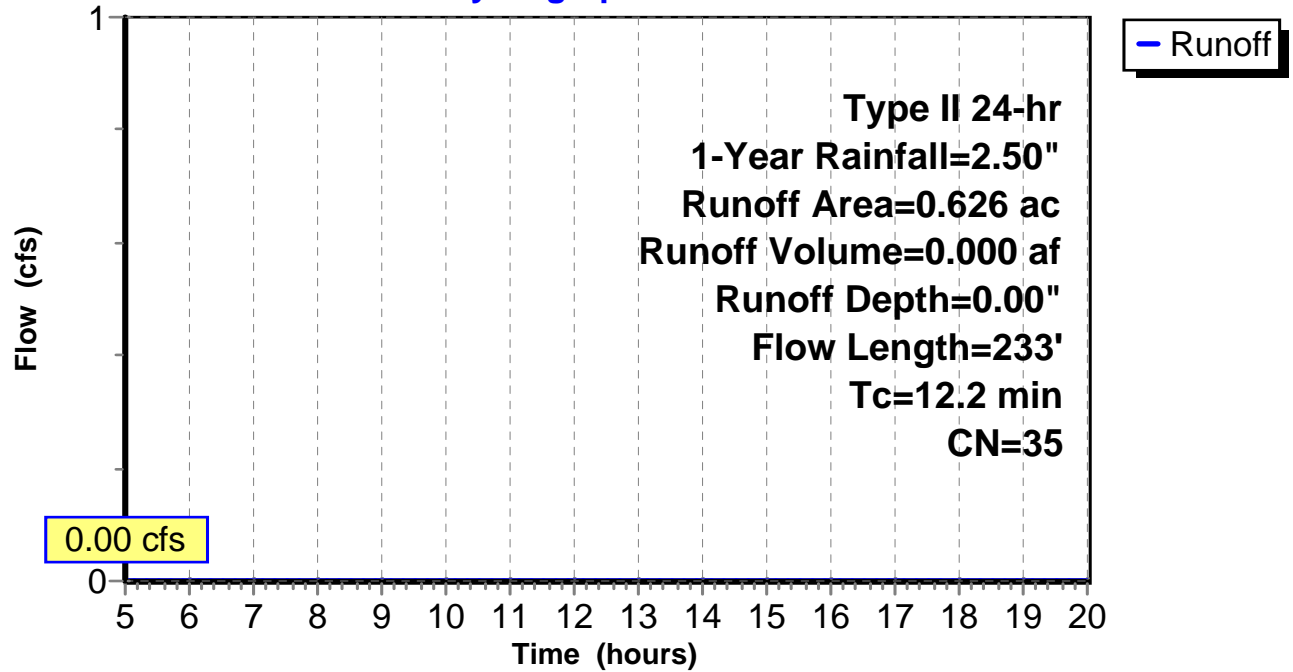
Subcatchment 31: C AR-304.071

Hydrograph



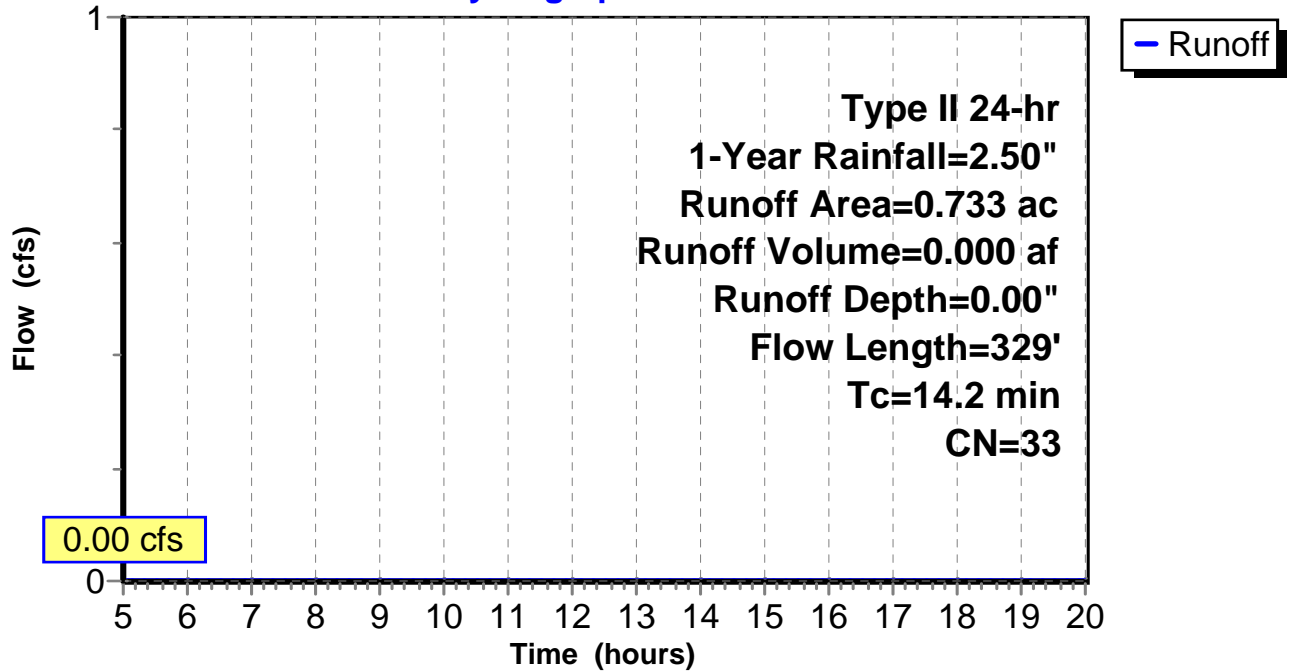
Subcatchment 32: C AR-304.072

Hydrograph



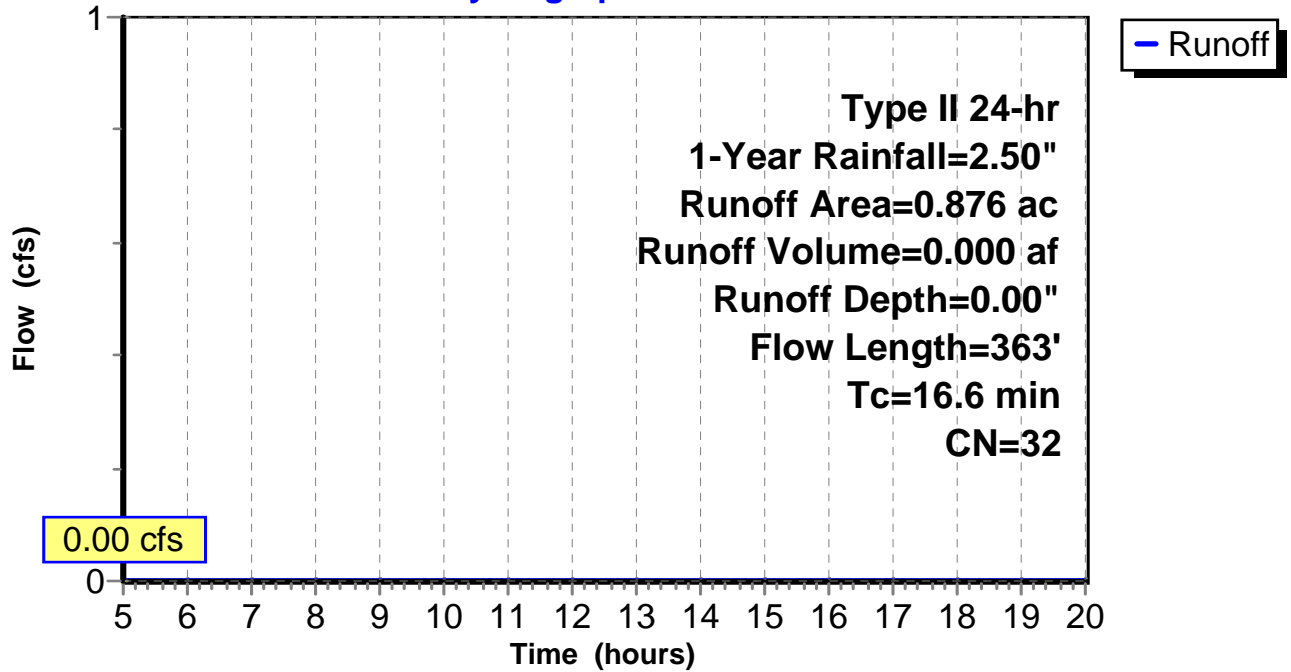
Subcatchment 33: C AR-304.073

Hydrograph



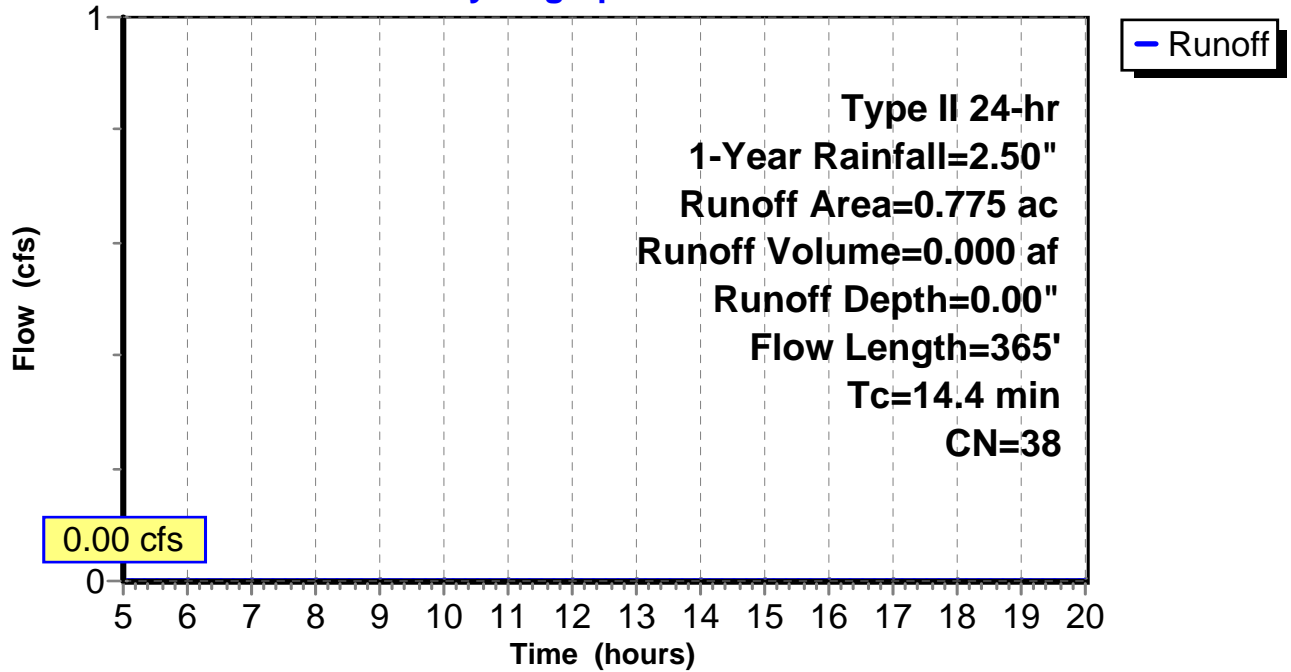
Subcatchment 34: C AR-304.074

Hydrograph



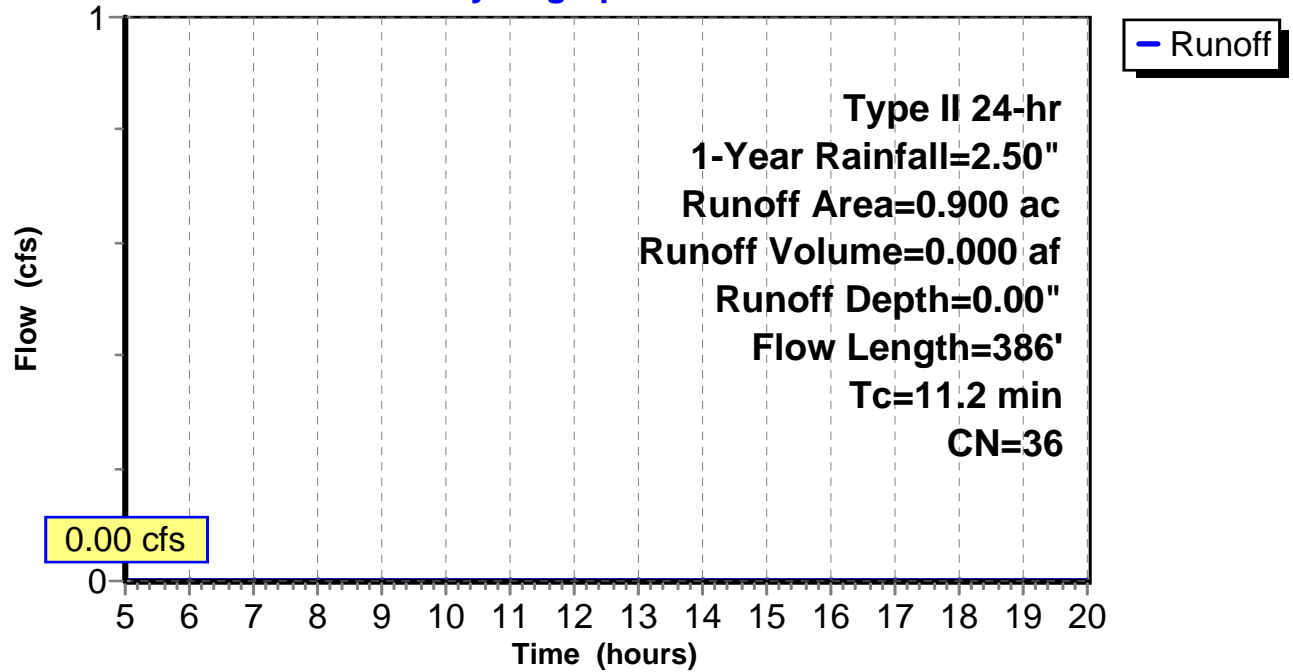
Subcatchment 35: C AR-304.075

Hydrograph



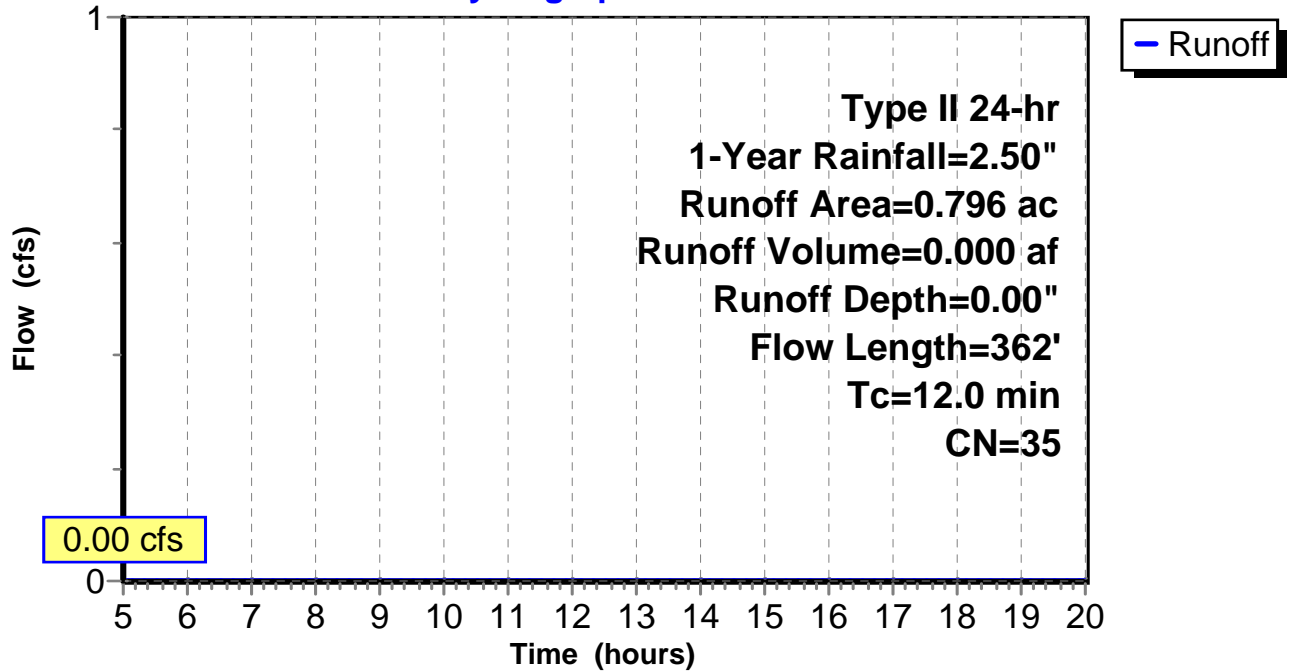
Subcatchment 36: C AR-304.076

Hydrograph



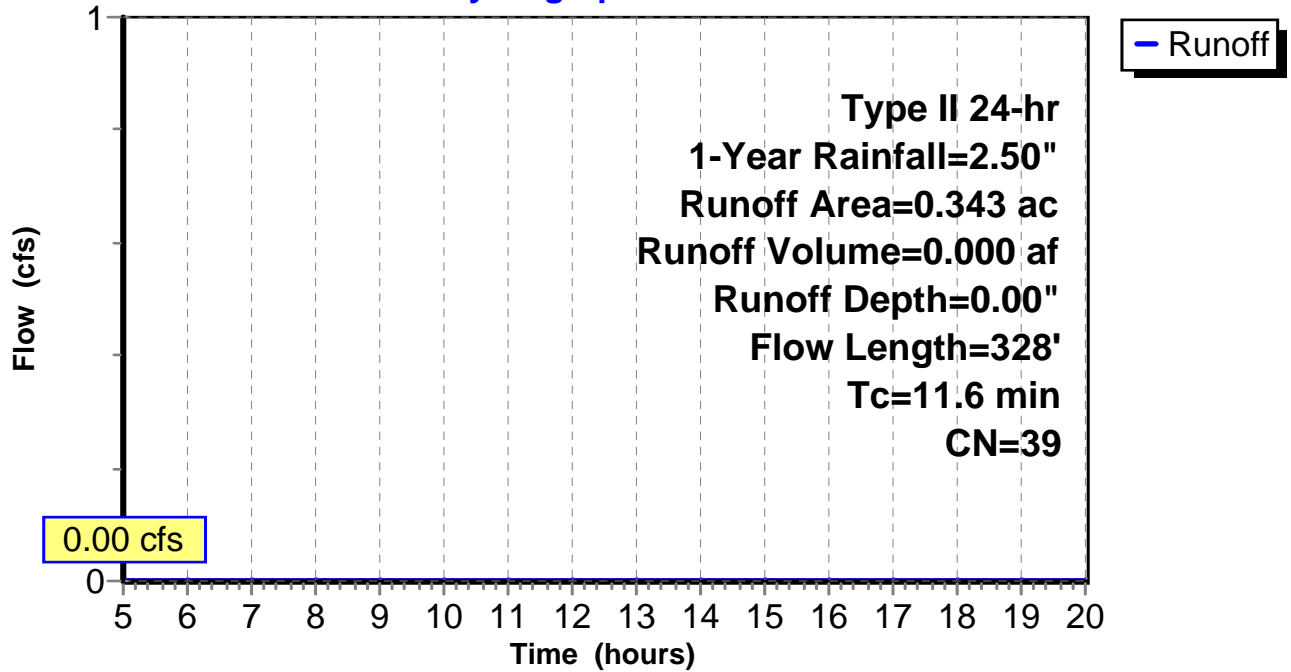
Subcatchment 37: C AR-304.077

Hydrograph



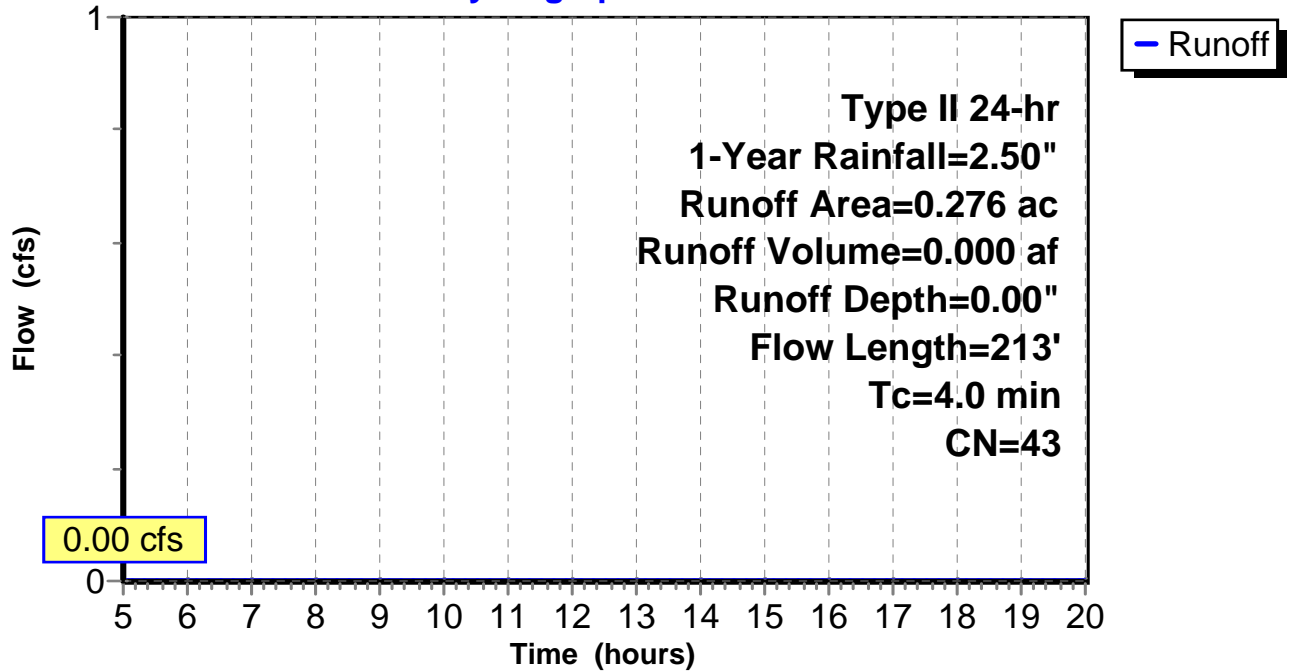
Subcatchment 38: C AR-304.078

Hydrograph



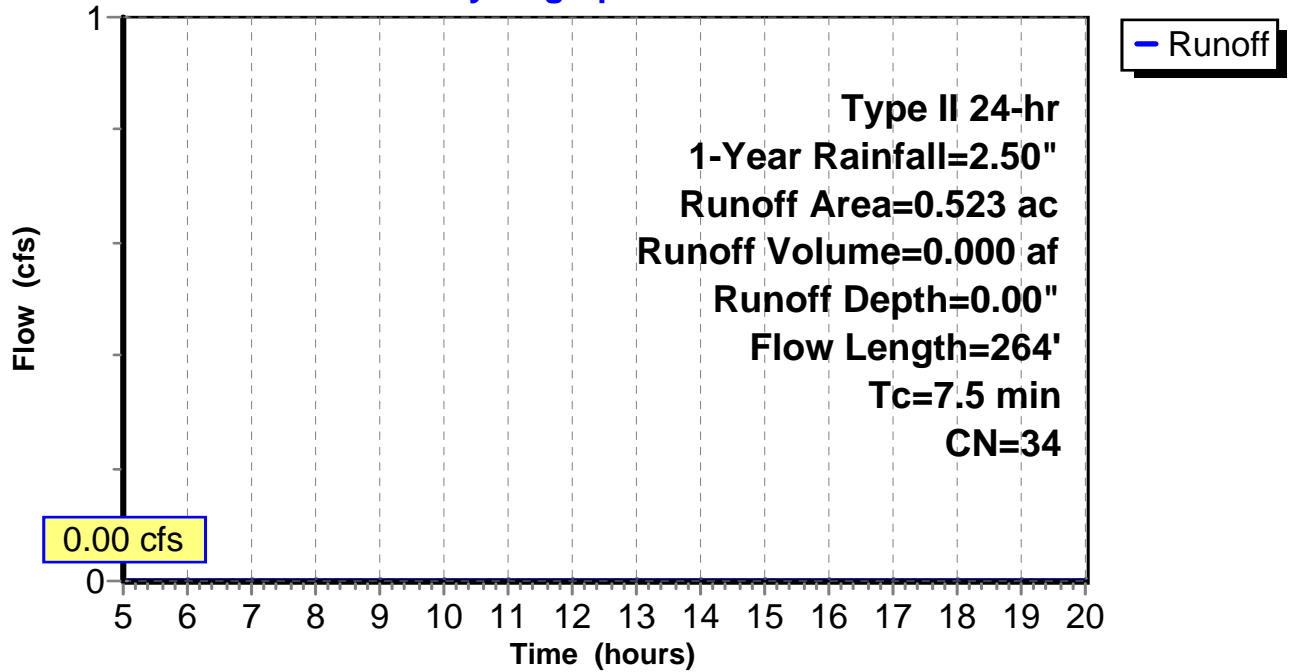
Subcatchment 39: C AR-304.079

Hydrograph



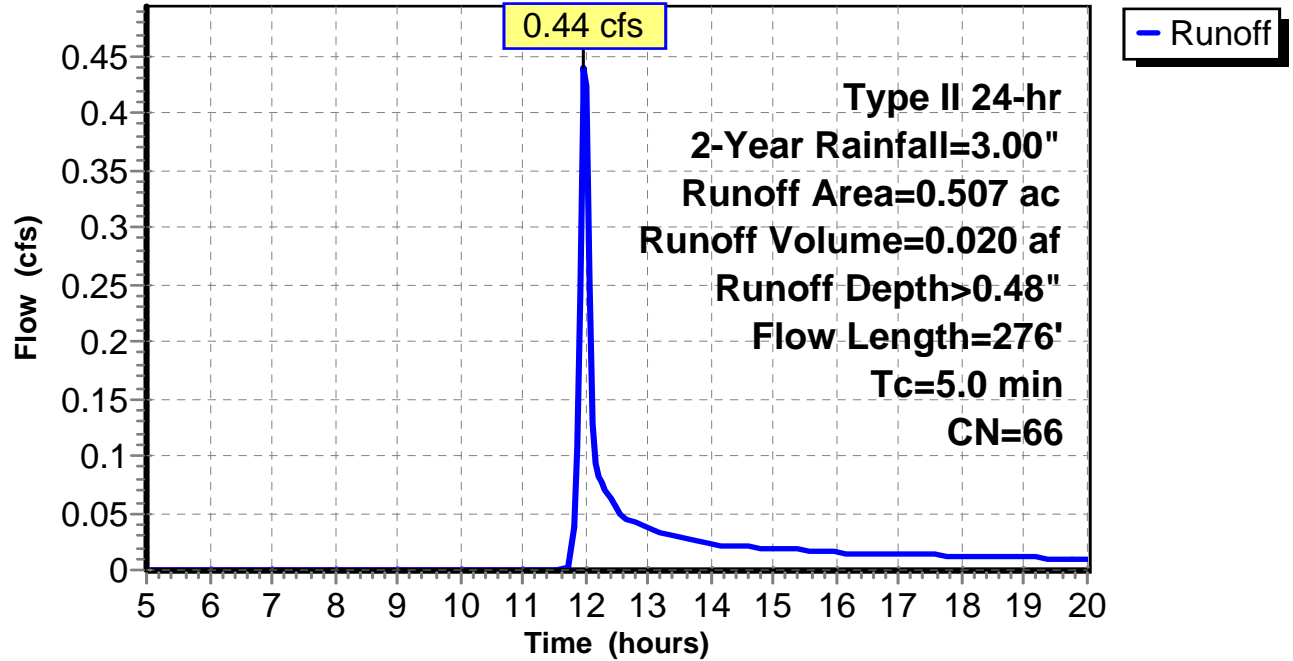
Subcatchment 40: C AR-304.080

Hydrograph



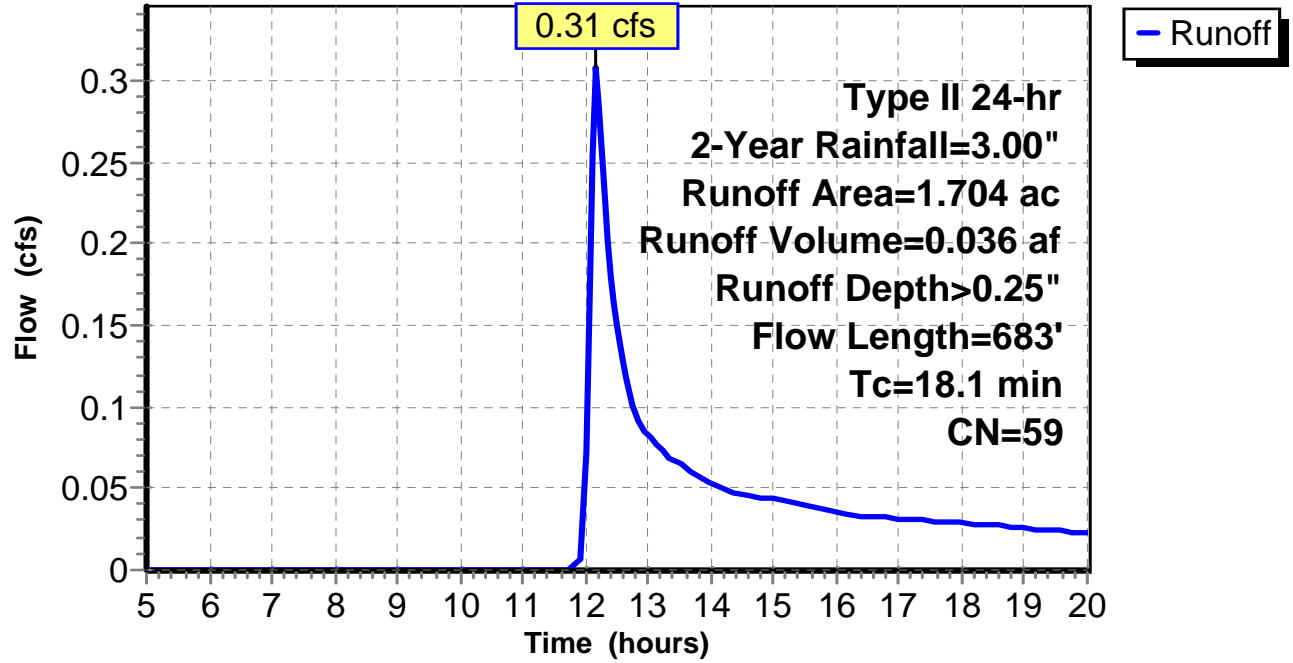
Subcatchment 1: C AR-304.041

Hydrograph



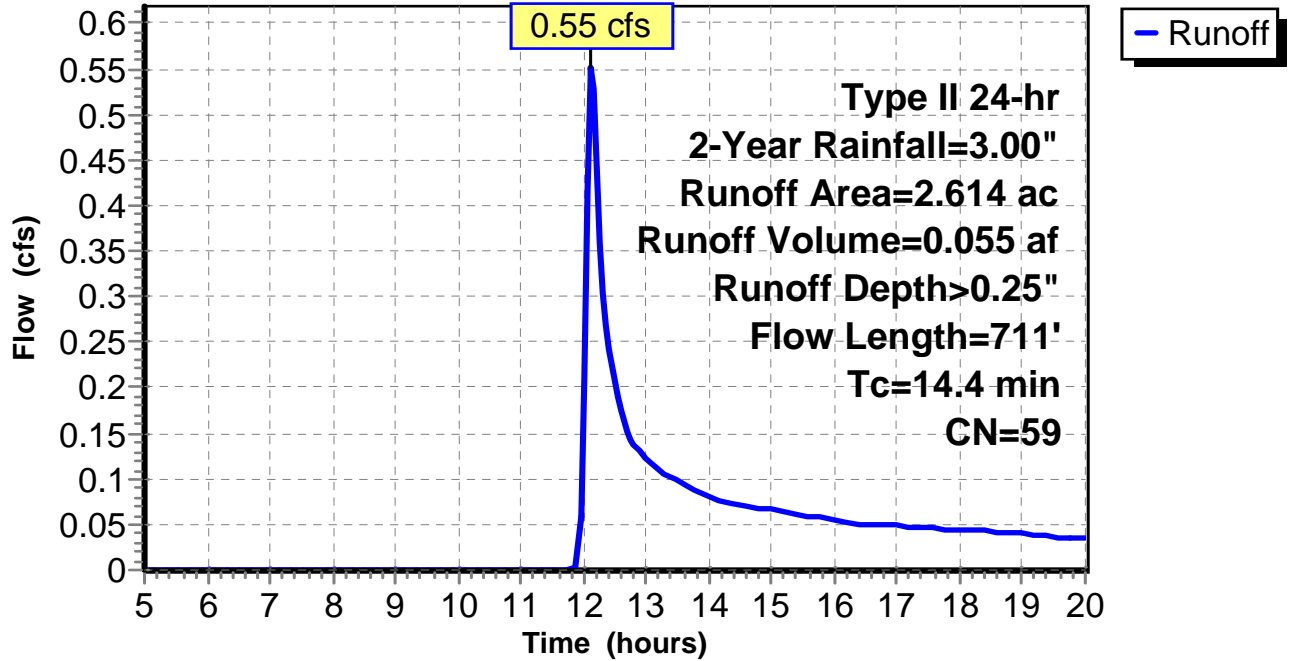
Subcatchment 2: C AR-304.042

Hydrograph



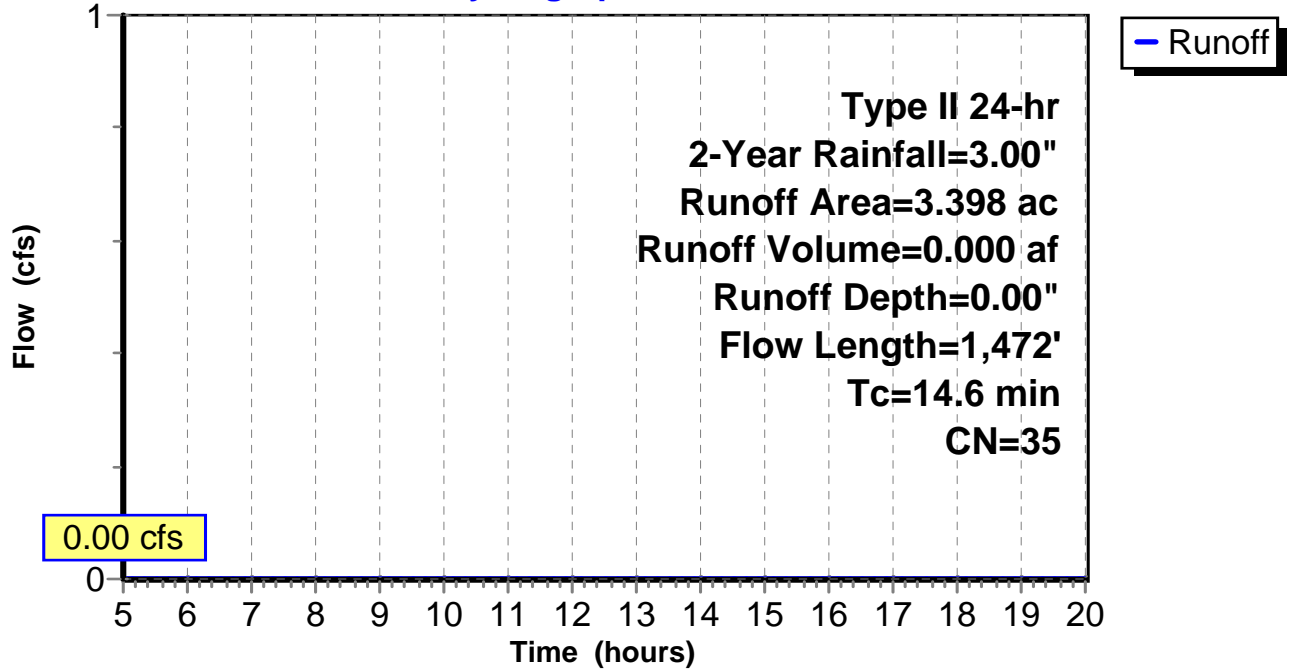
Subcatchment 3: C AR-304.043

Hydrograph



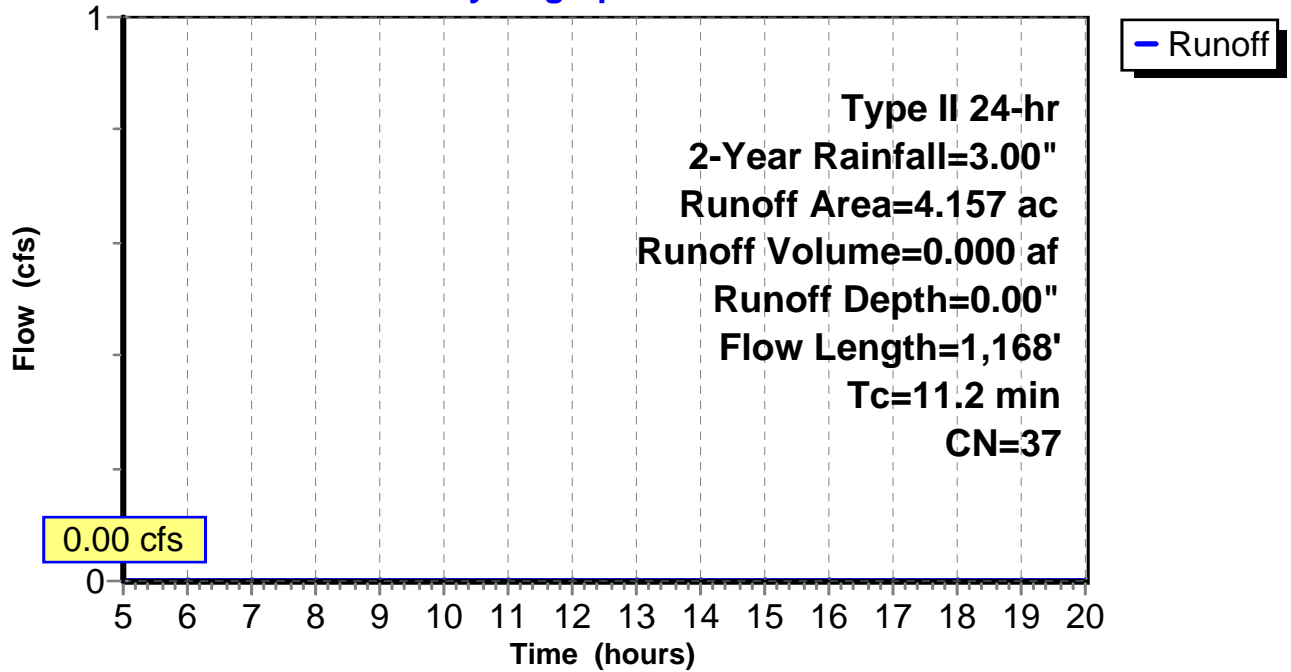
Subcatchment 4: C AR-304.044

Hydrograph



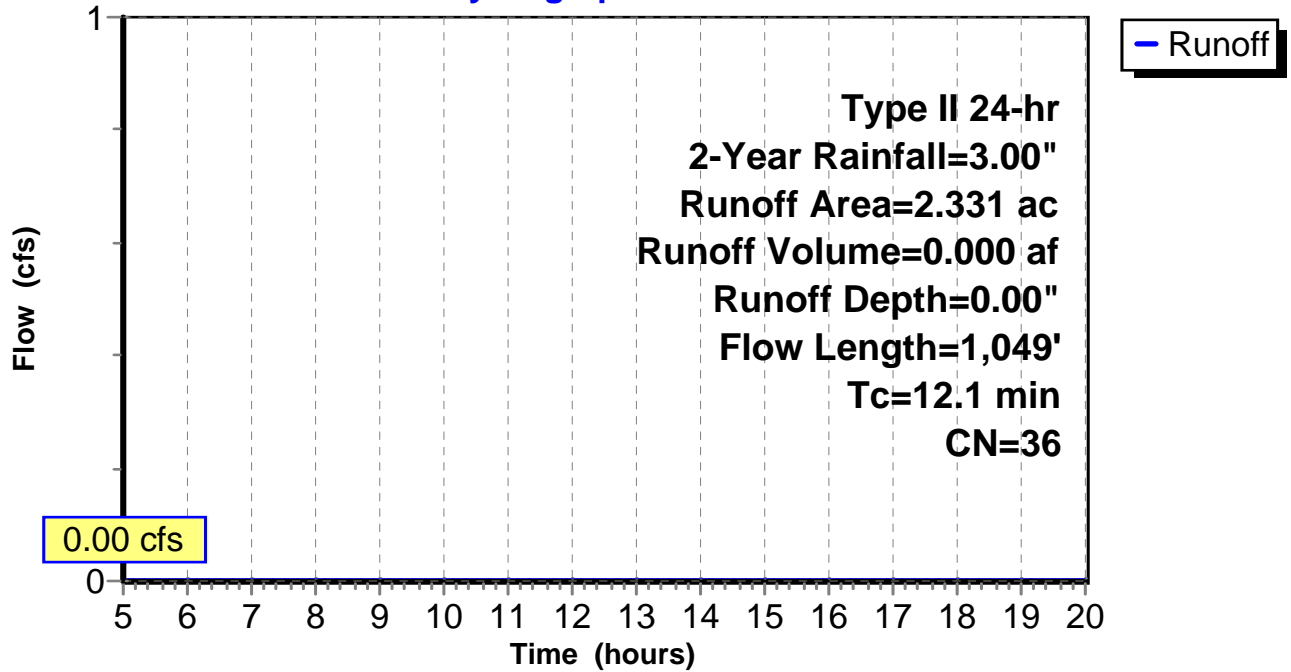
Subcatchment 5: C AR-304.045

Hydrograph



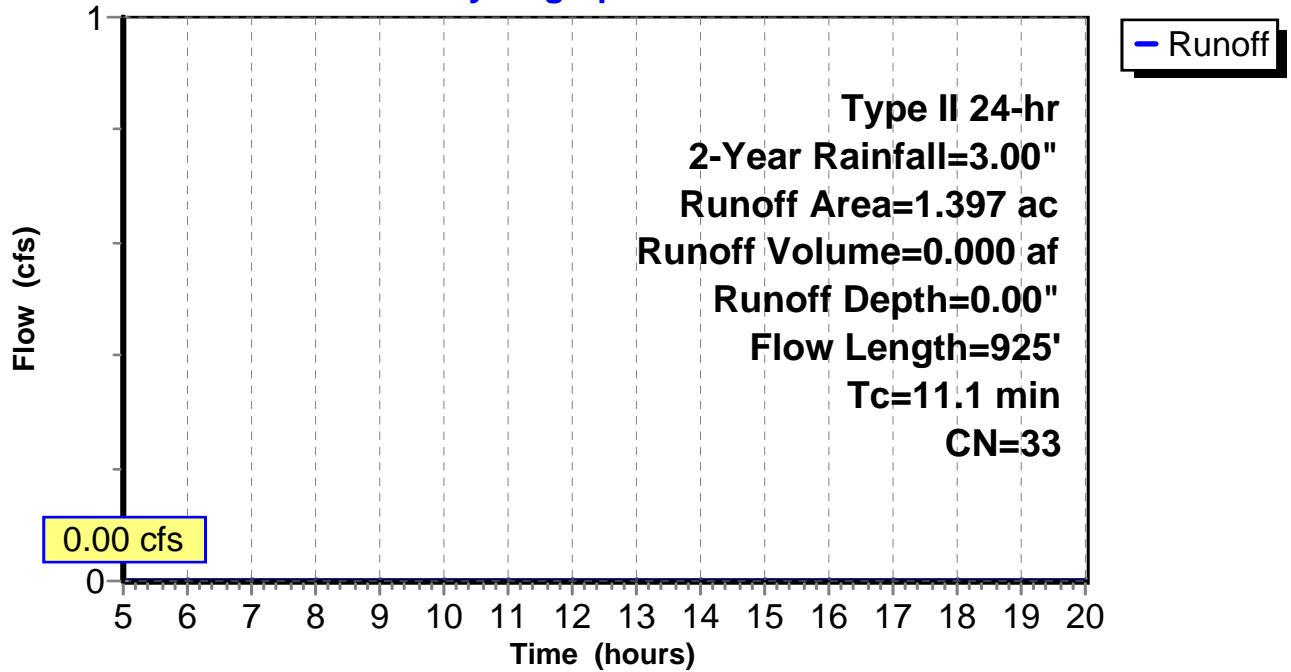
Subcatchment 6: C AR-304.046

Hydrograph



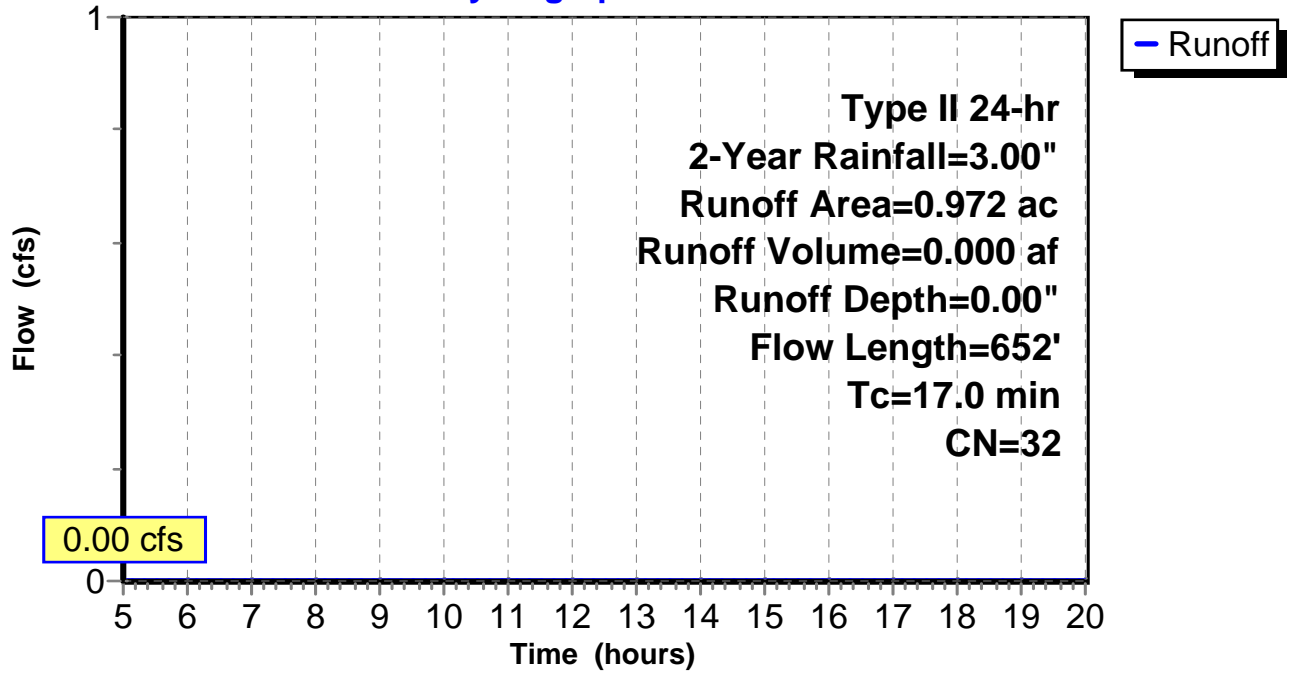
Subcatchment 7: C AR-304.047

Hydrograph



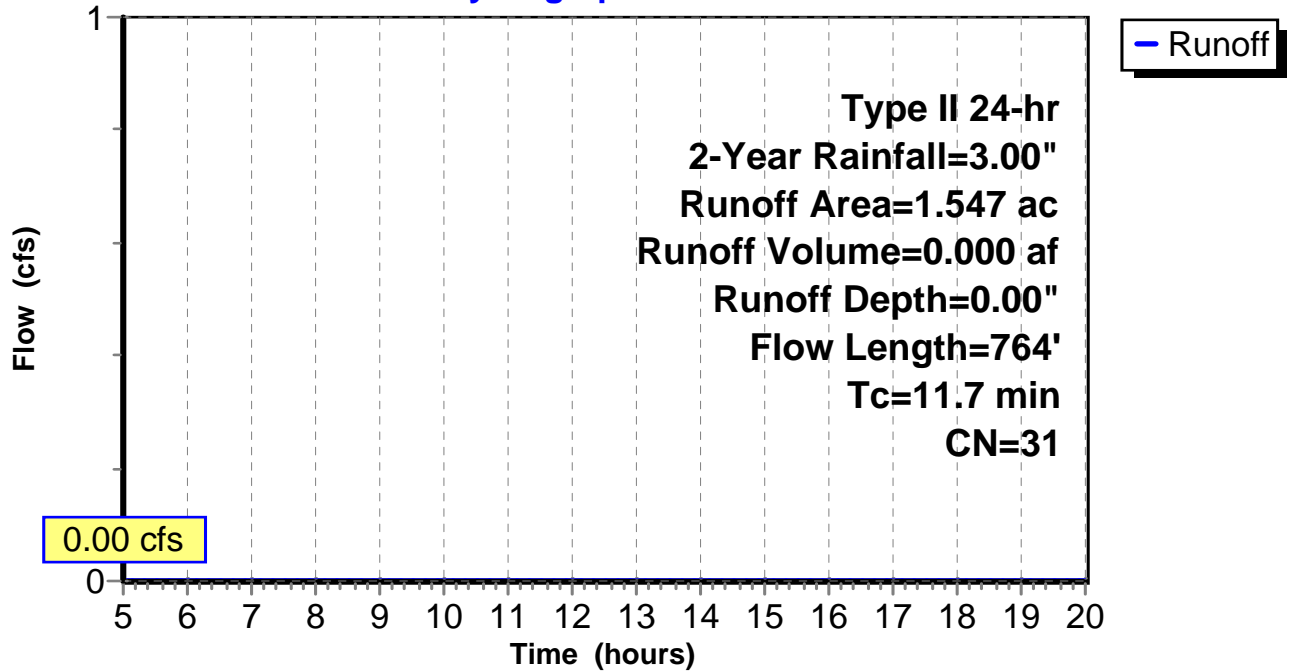
Subcatchment 8: C AR-304.048

Hydrograph



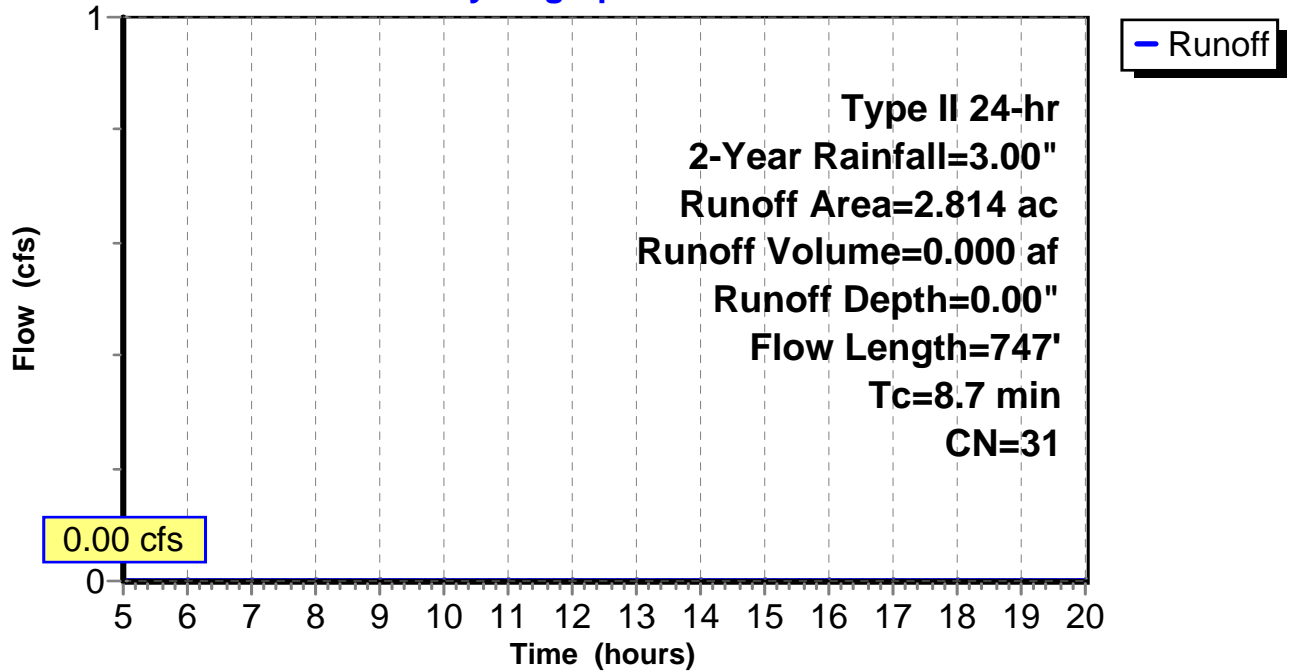
Subcatchment 9: C AR-304.049

Hydrograph



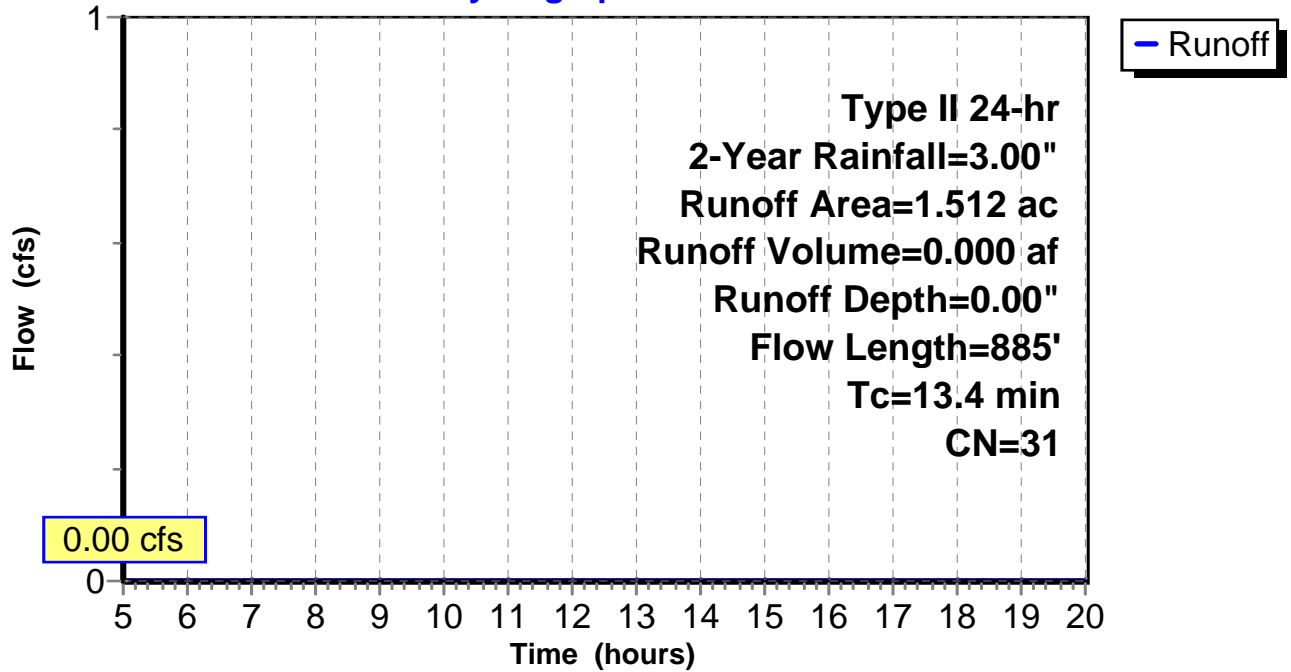
Subcatchment 10: C AR-304.050

Hydrograph



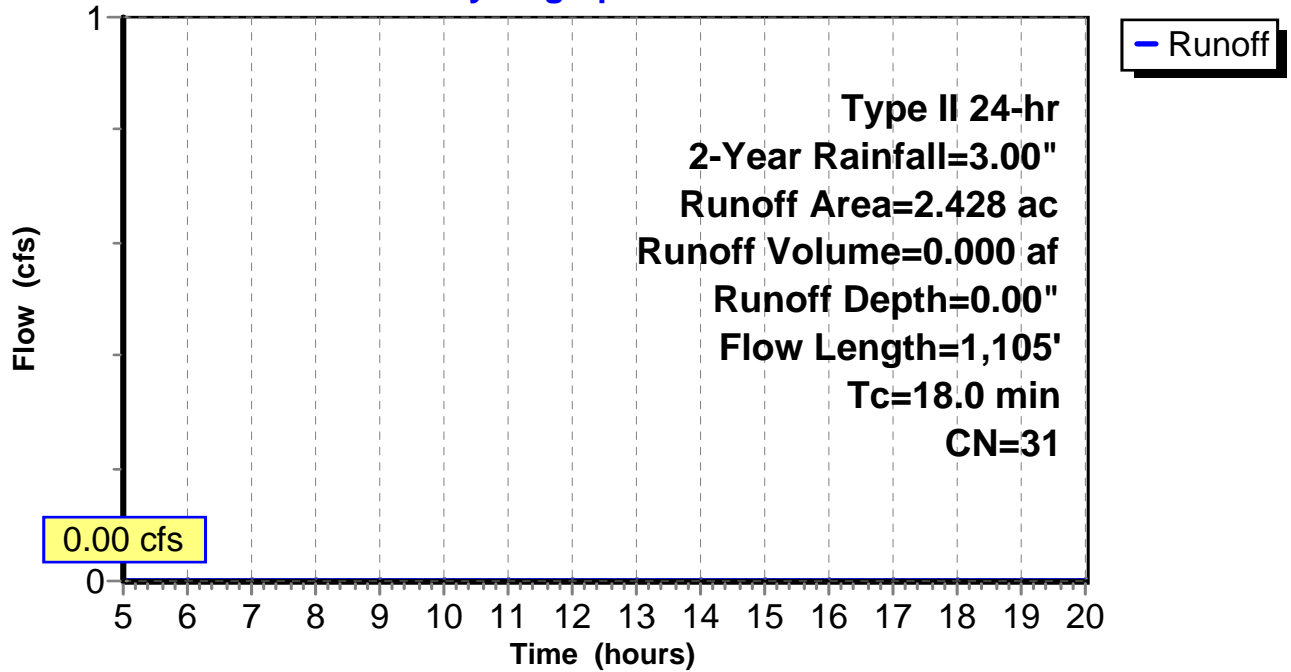
Subcatchment 11: C AR-304.051

Hydrograph



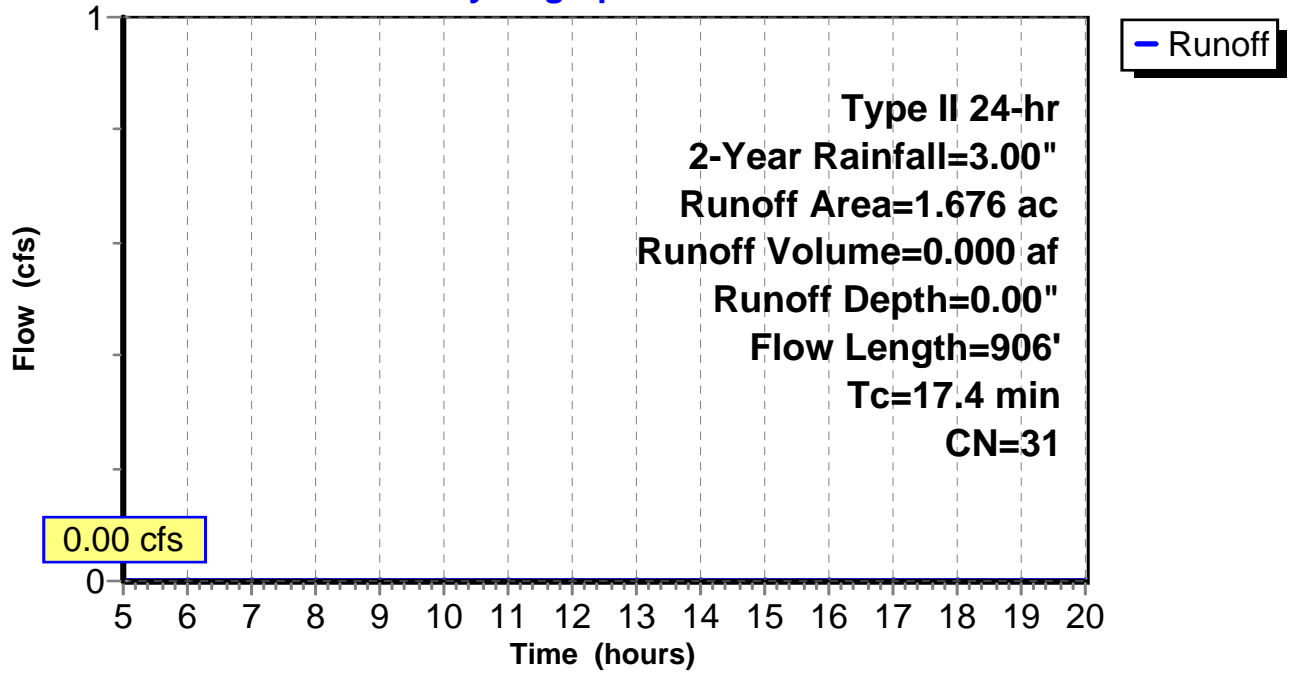
Subcatchment 12: C AR-304.052

Hydrograph



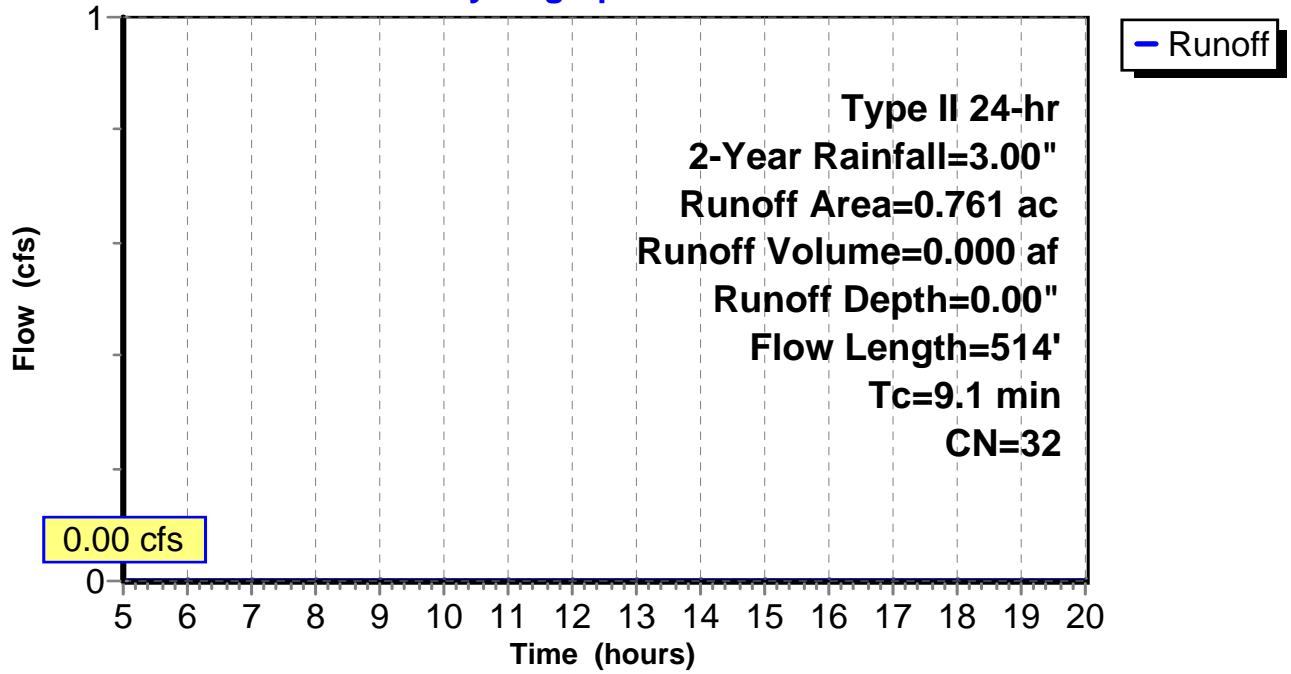
Subcatchment 13: C AR-304.053

Hydrograph



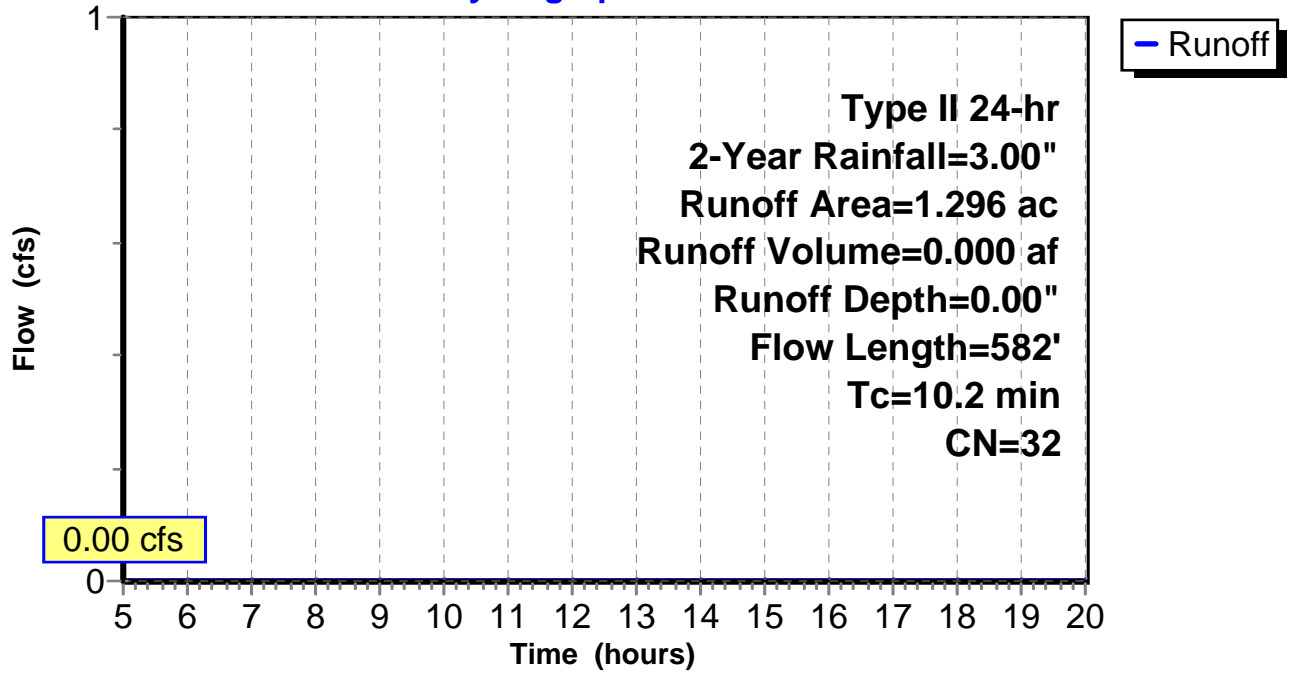
Subcatchment 14: C AR-304.054

Hydrograph



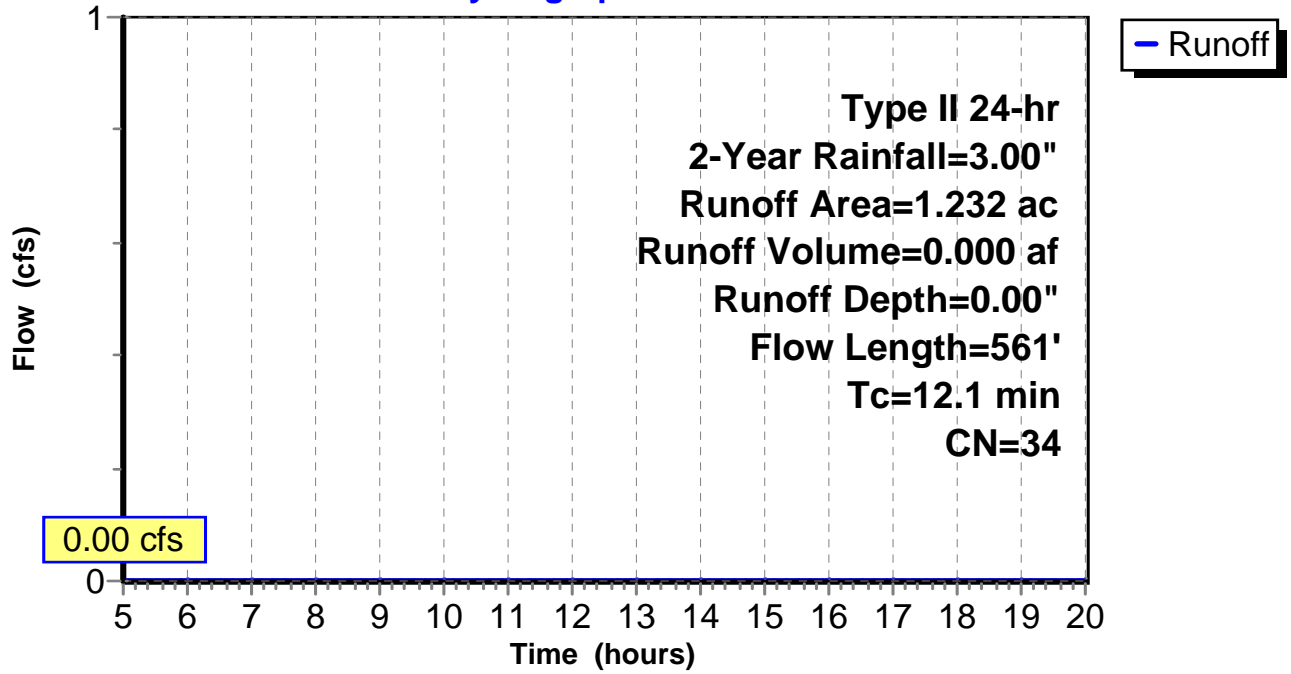
Subcatchment 15: C AR-304.055

Hydrograph



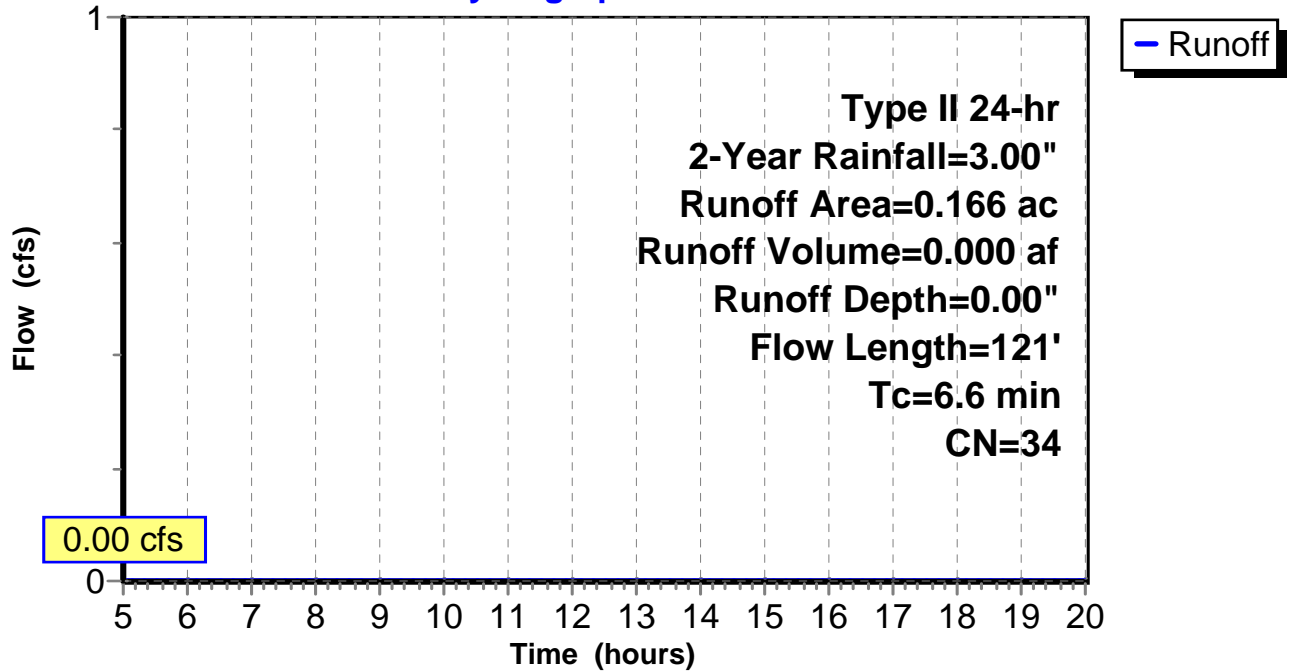
Subcatchment 16: C AR-304.056

Hydrograph



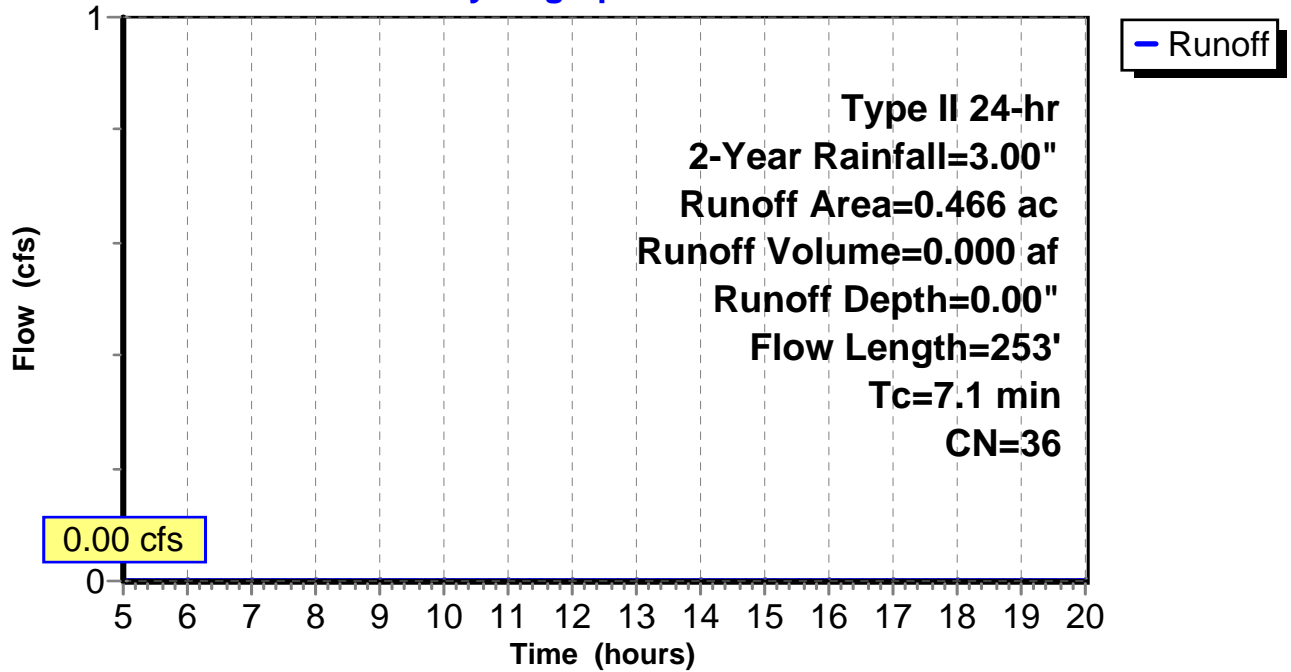
Subcatchment 17: C AR-304.057

Hydrograph



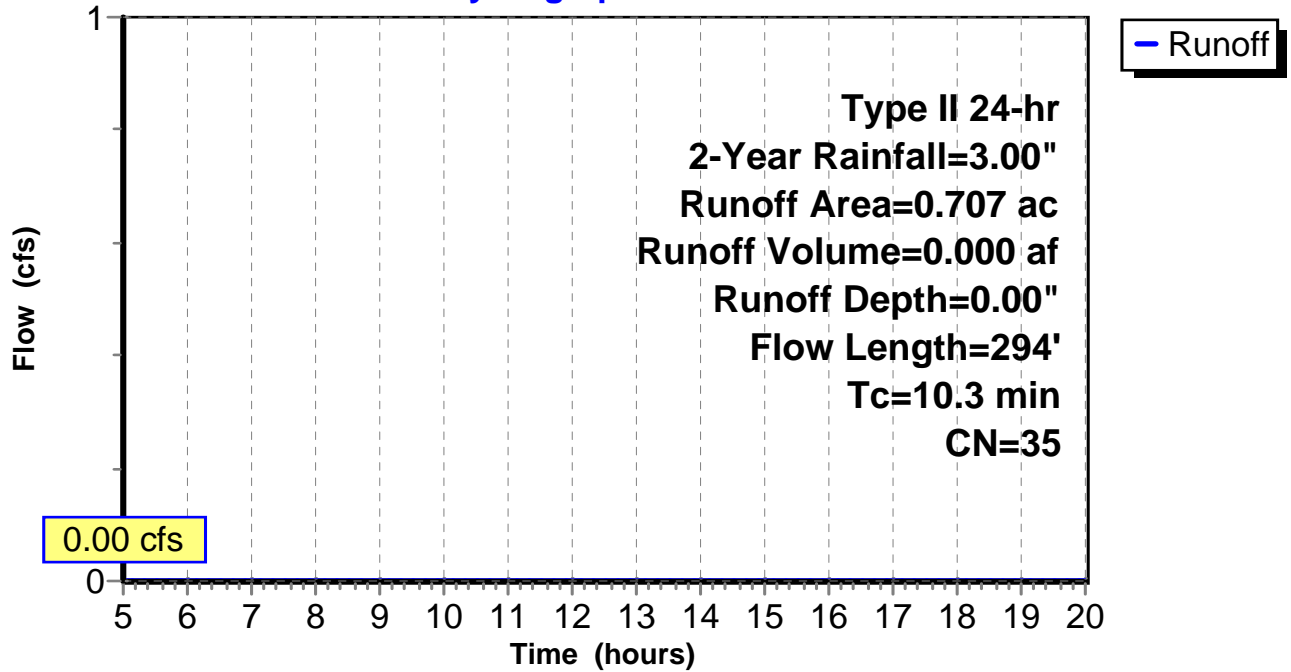
Subcatchment 18: C AR-304.058

Hydrograph



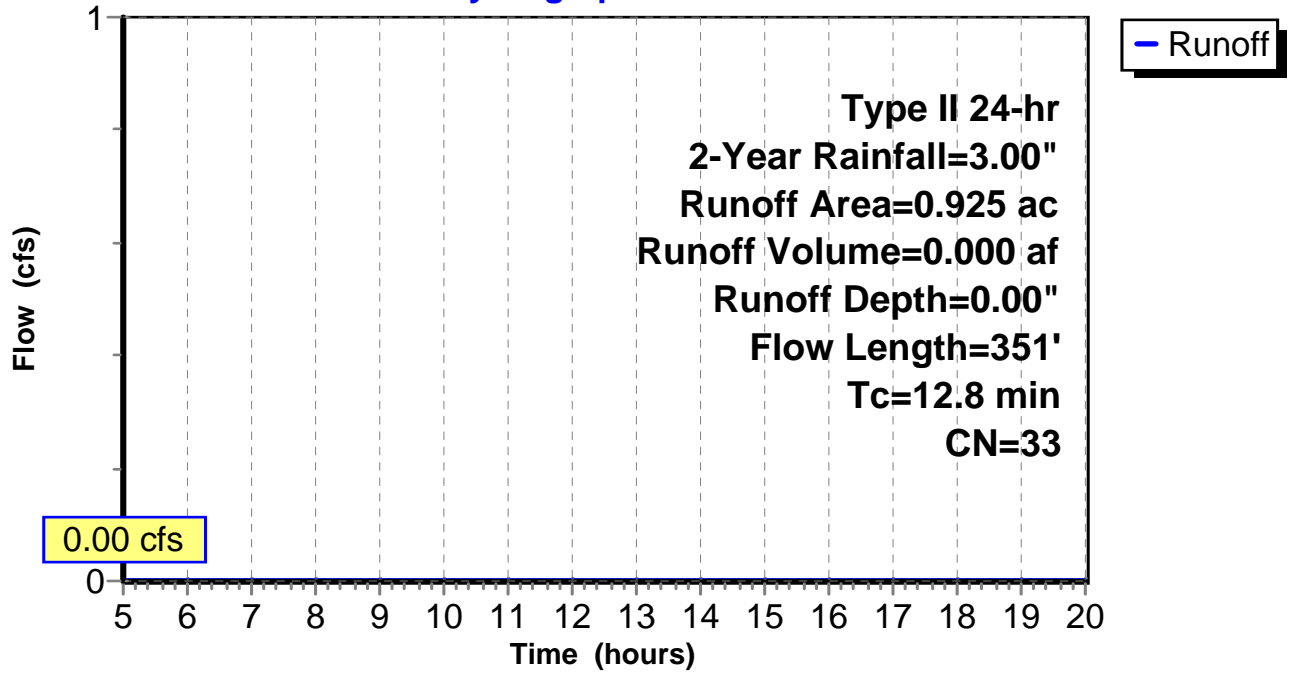
Subcatchment 19: C AR-304.059

Hydrograph



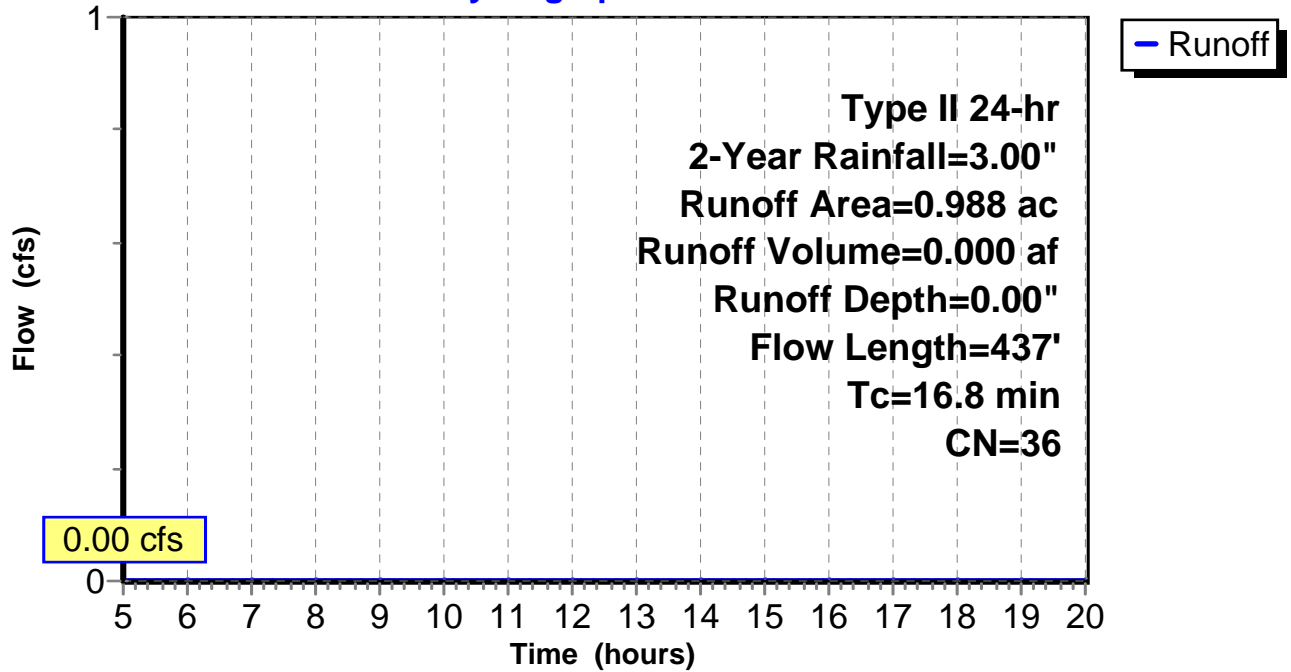
Subcatchment 20: C AR-304.060

Hydrograph



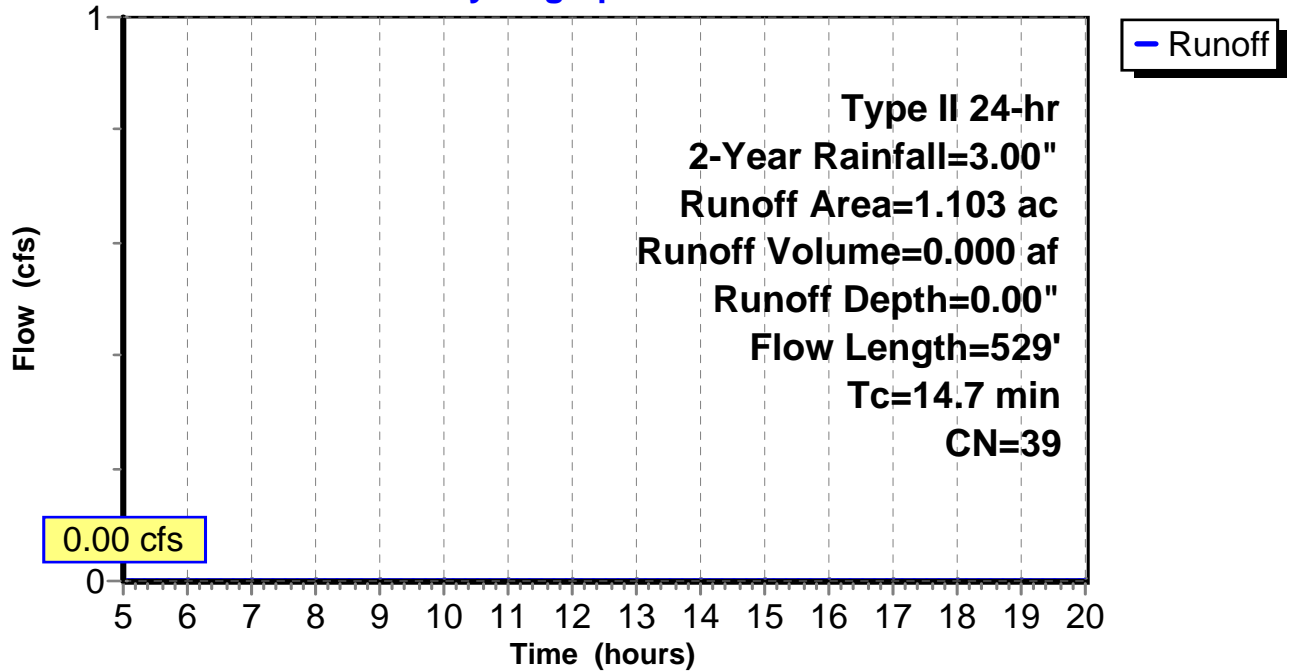
Subcatchment 21: C AR-304.061

Hydrograph



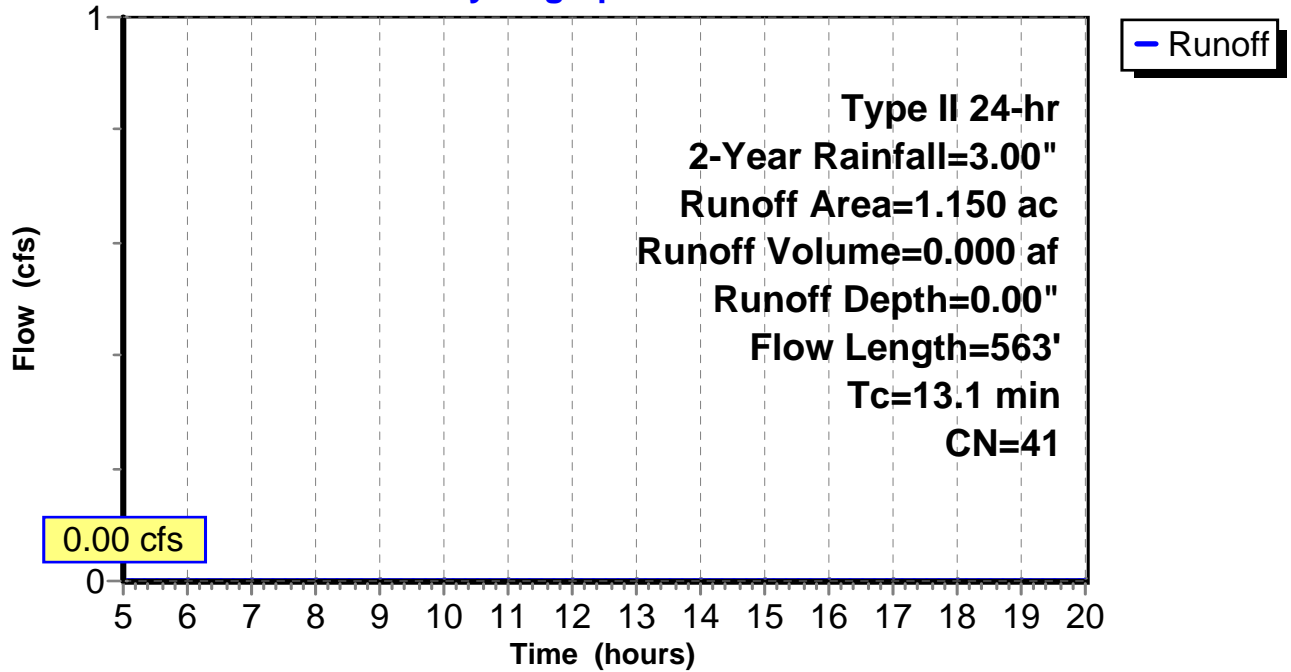
Subcatchment 22: C AR-304.062

Hydrograph



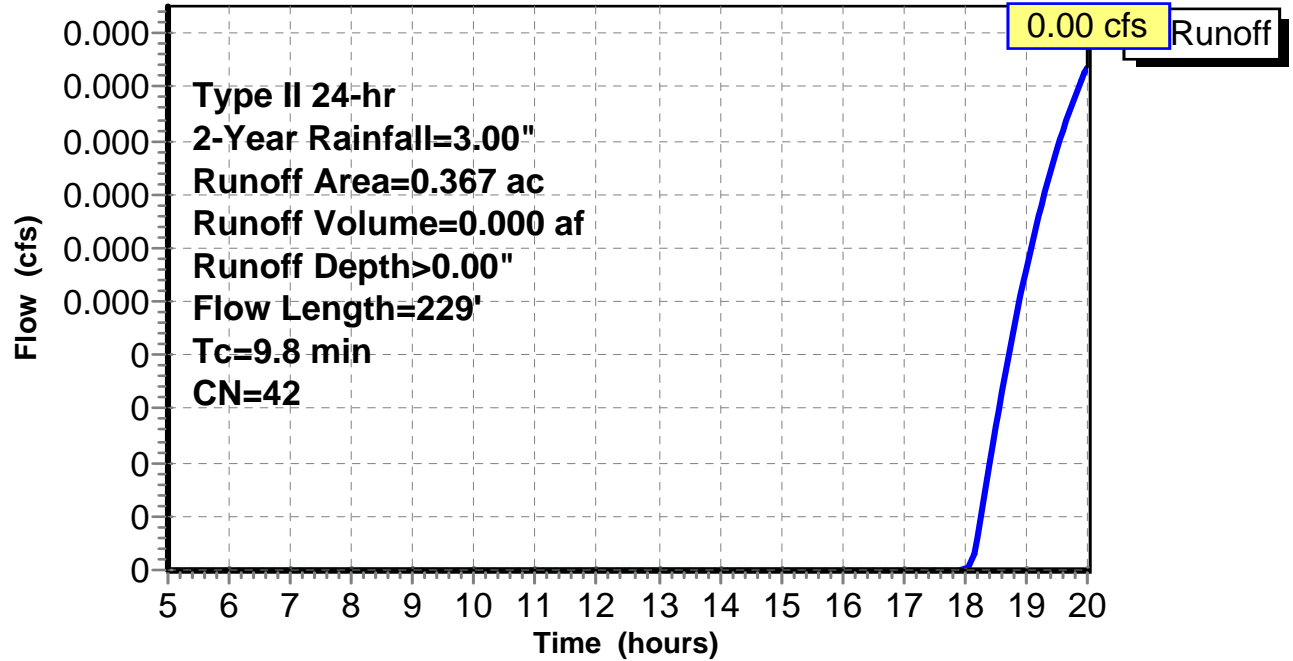
Subcatchment 23: C AR-304.063

Hydrograph



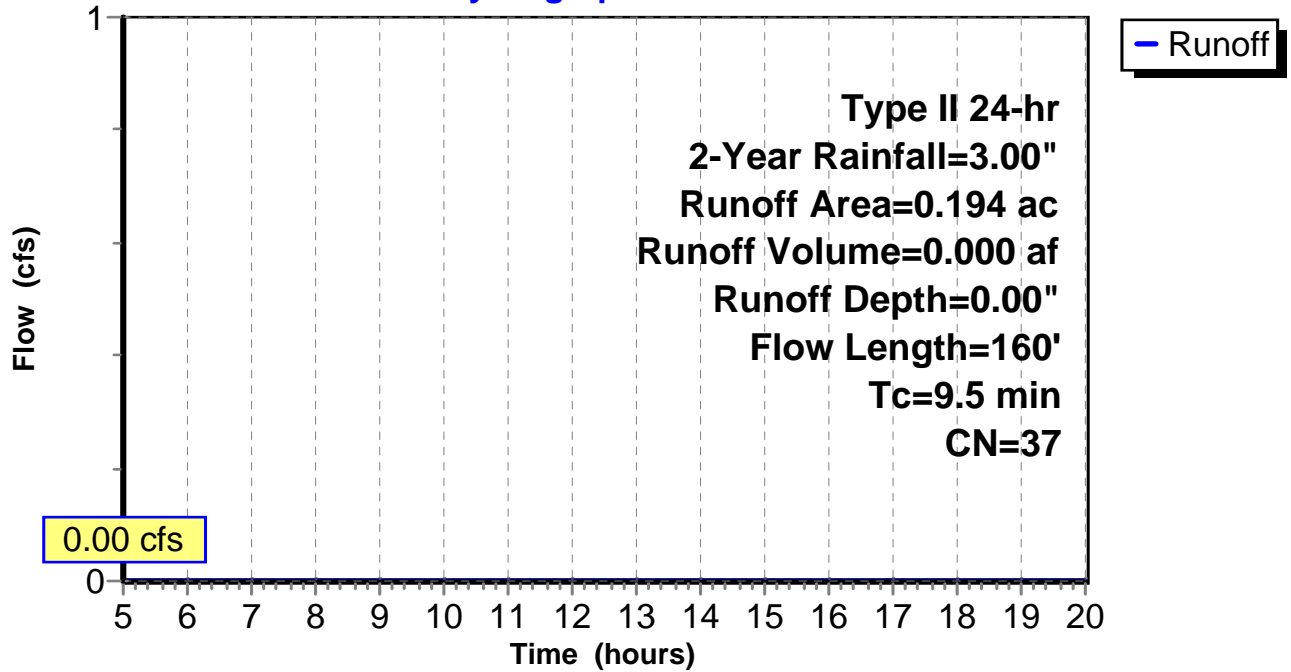
Subcatchment 24: C AR-304.064

Hydrograph



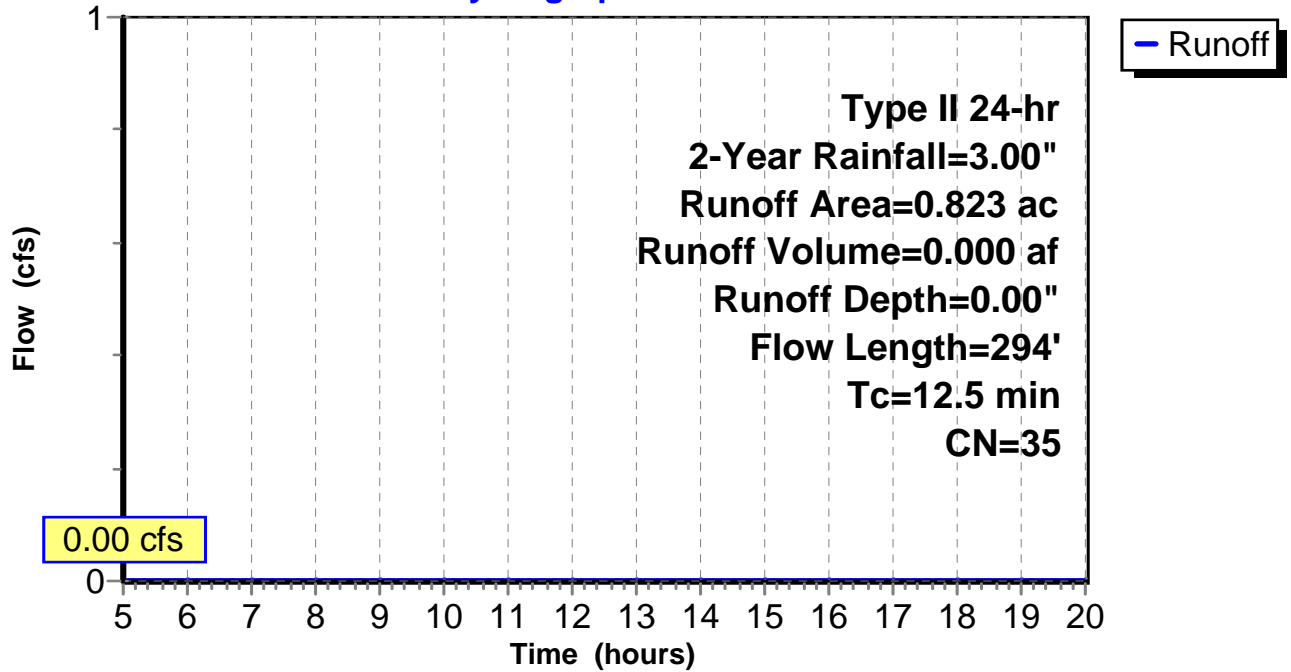
Subcatchment 25: C AR-304.065

Hydrograph



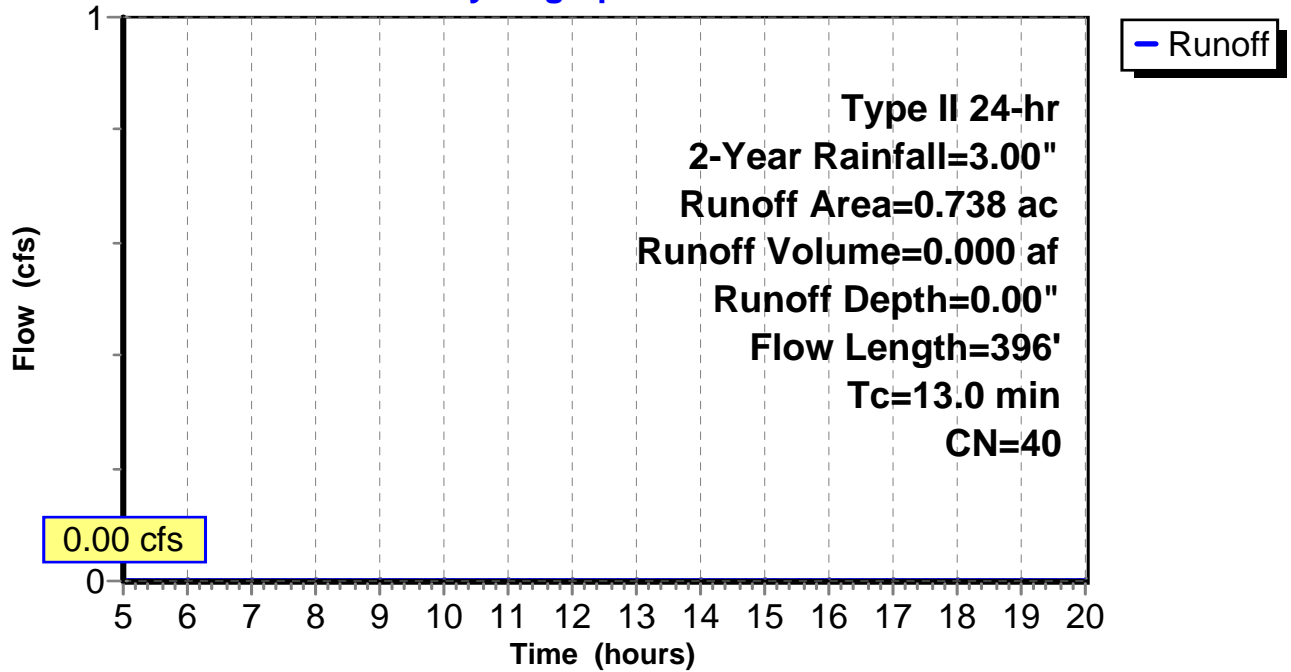
Subcatchment 26: C AR-304.066

Hydrograph



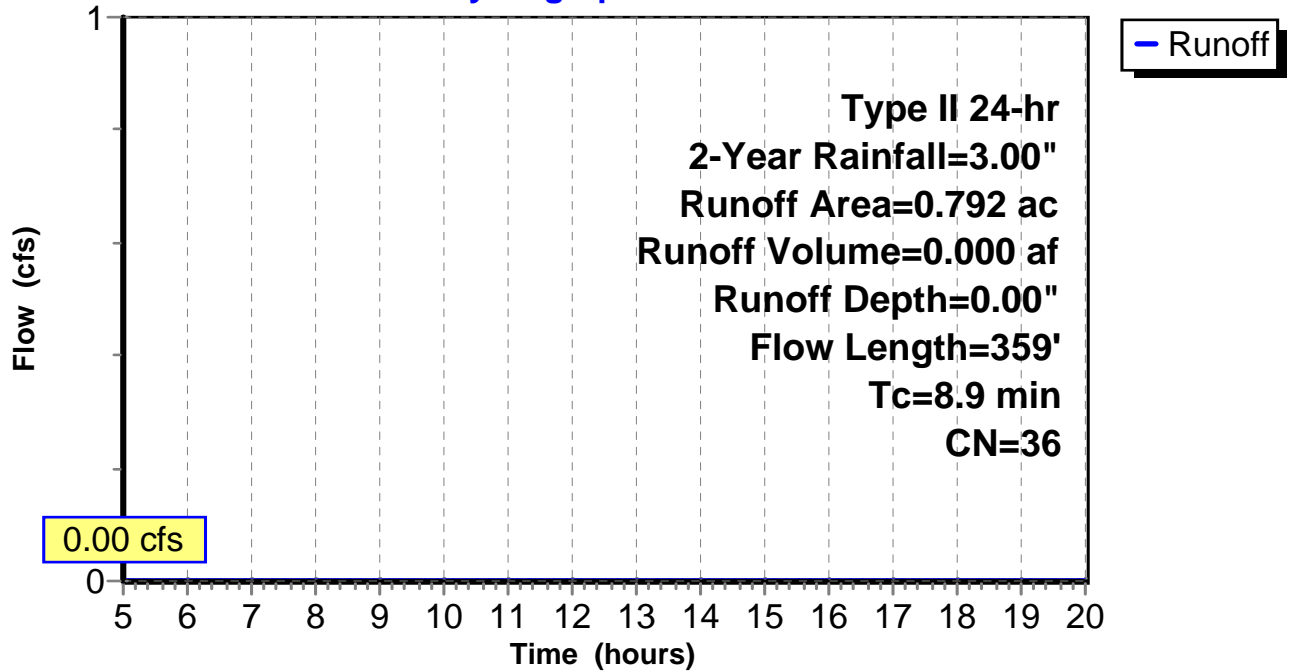
Subcatchment 27: C AR-304.067

Hydrograph



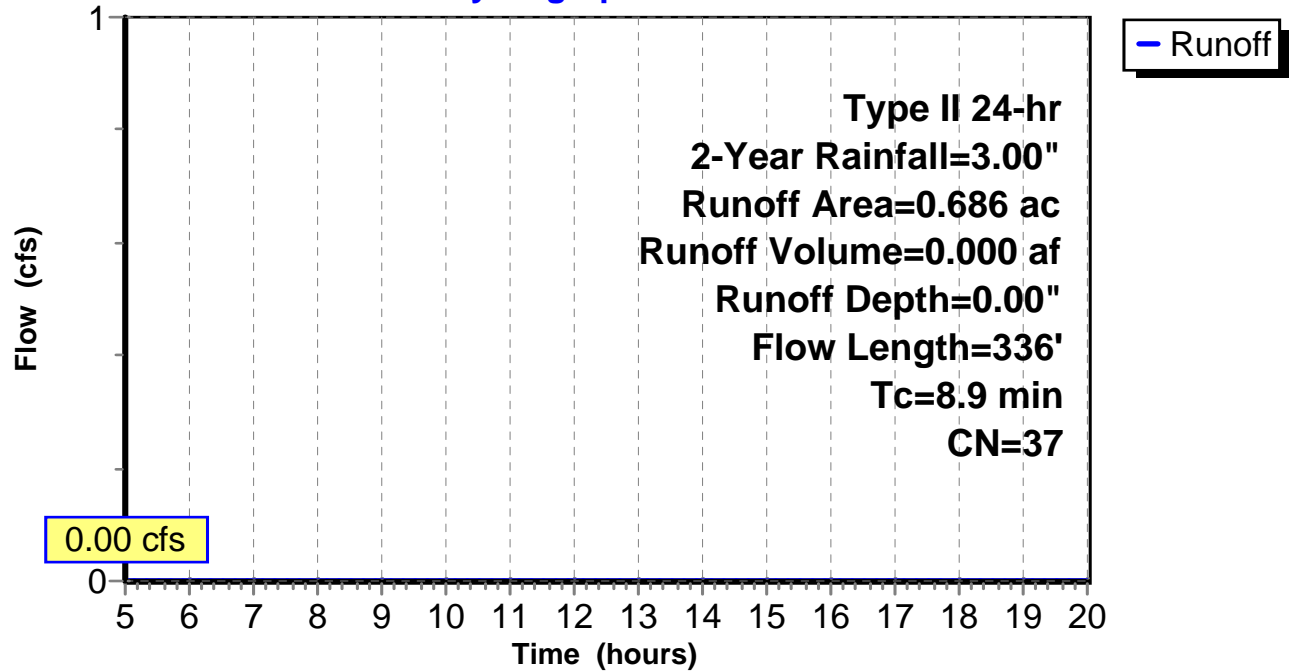
Subcatchment 28: C AR-304.068

Hydrograph



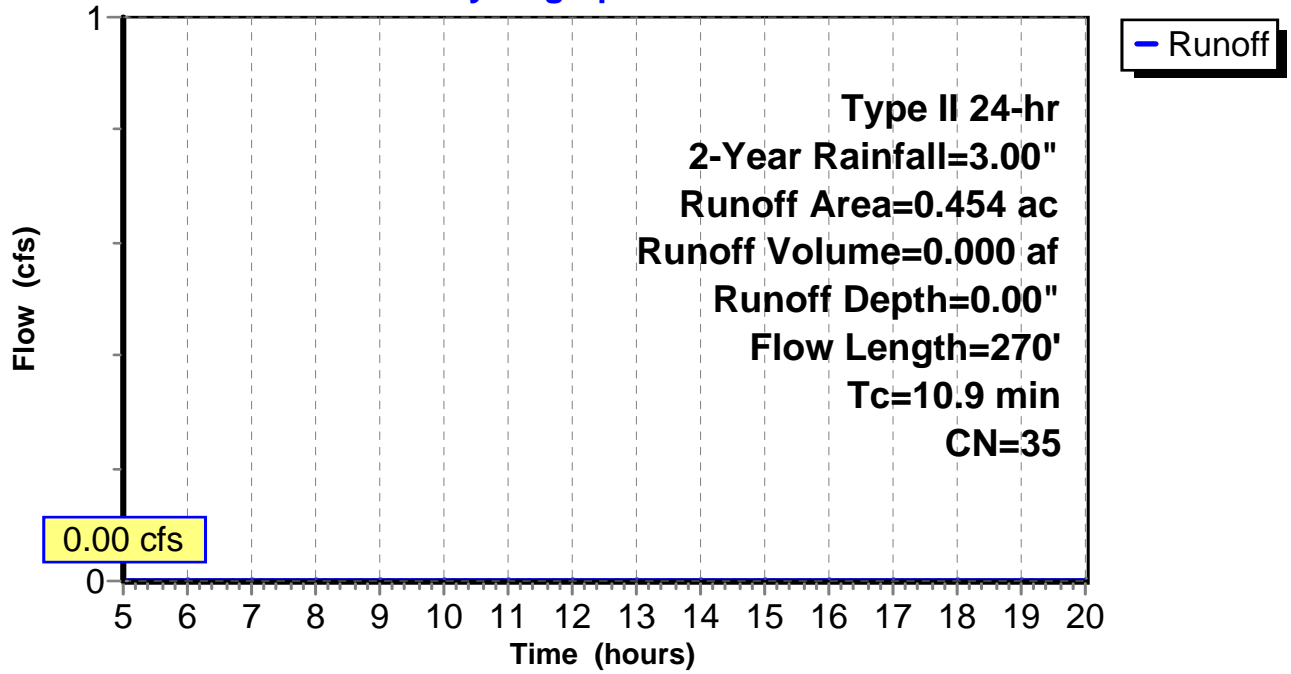
Subcatchment 29: C AR-304.069

Hydrograph



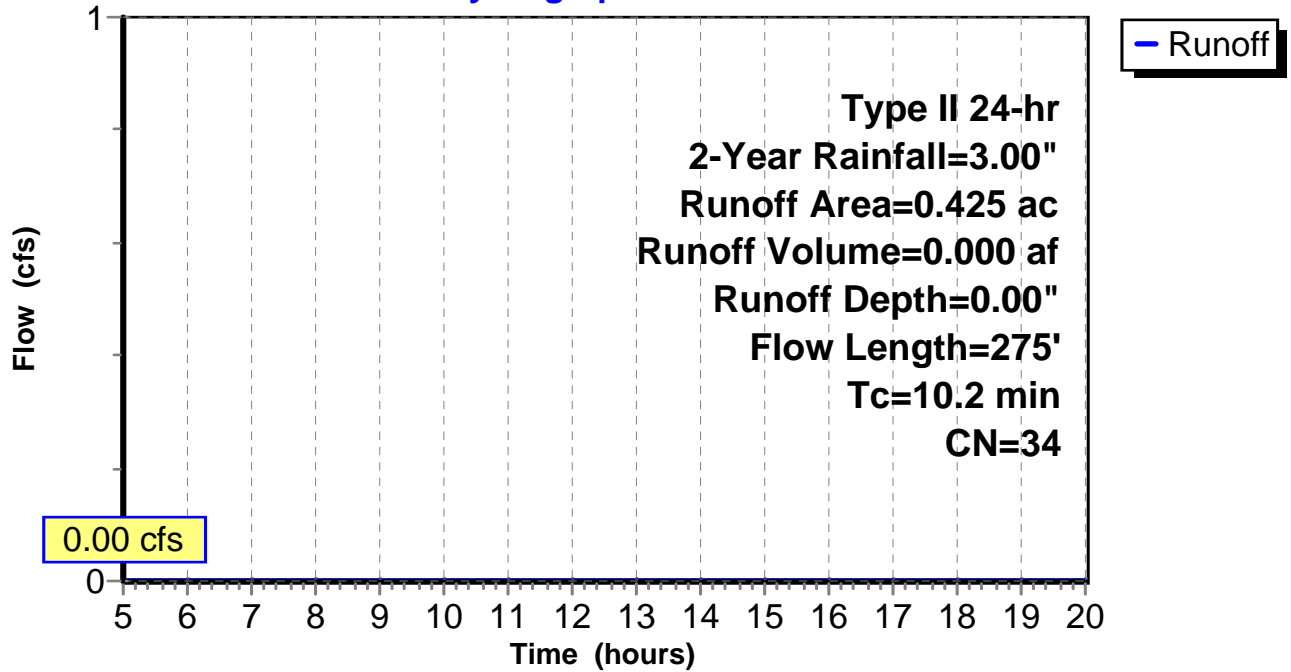
Subcatchment 30: C AR-304.070

Hydrograph



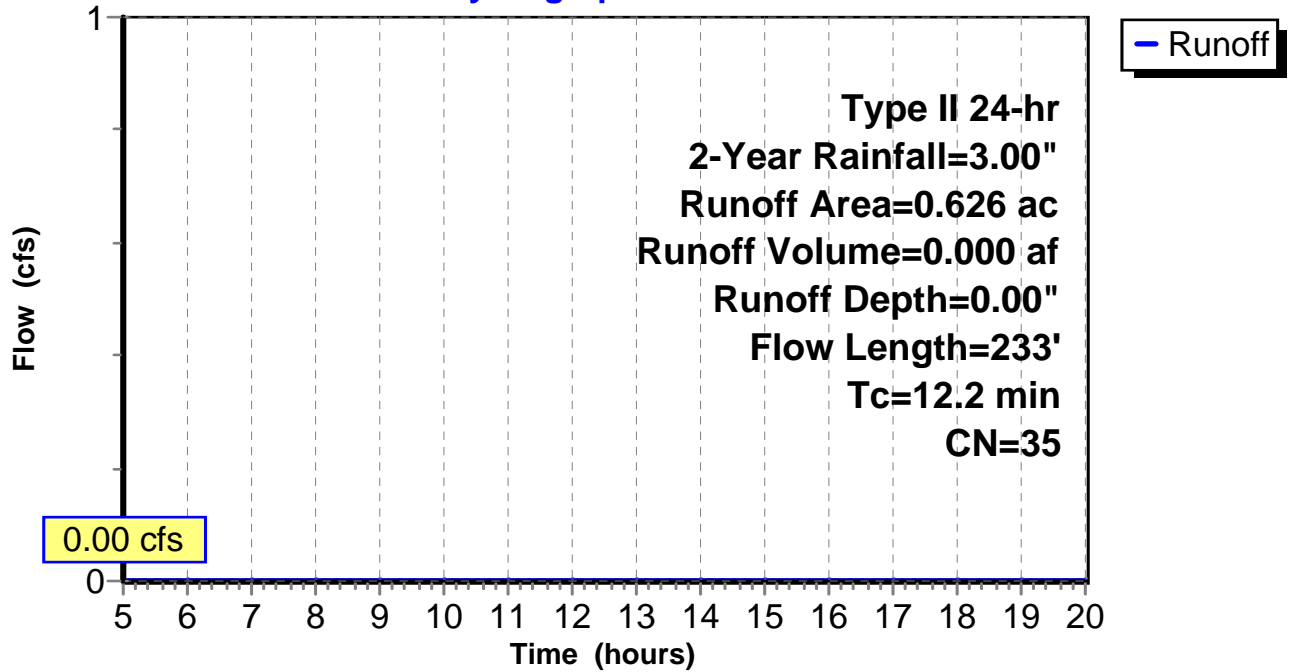
Subcatchment 31: C AR-304.071

Hydrograph



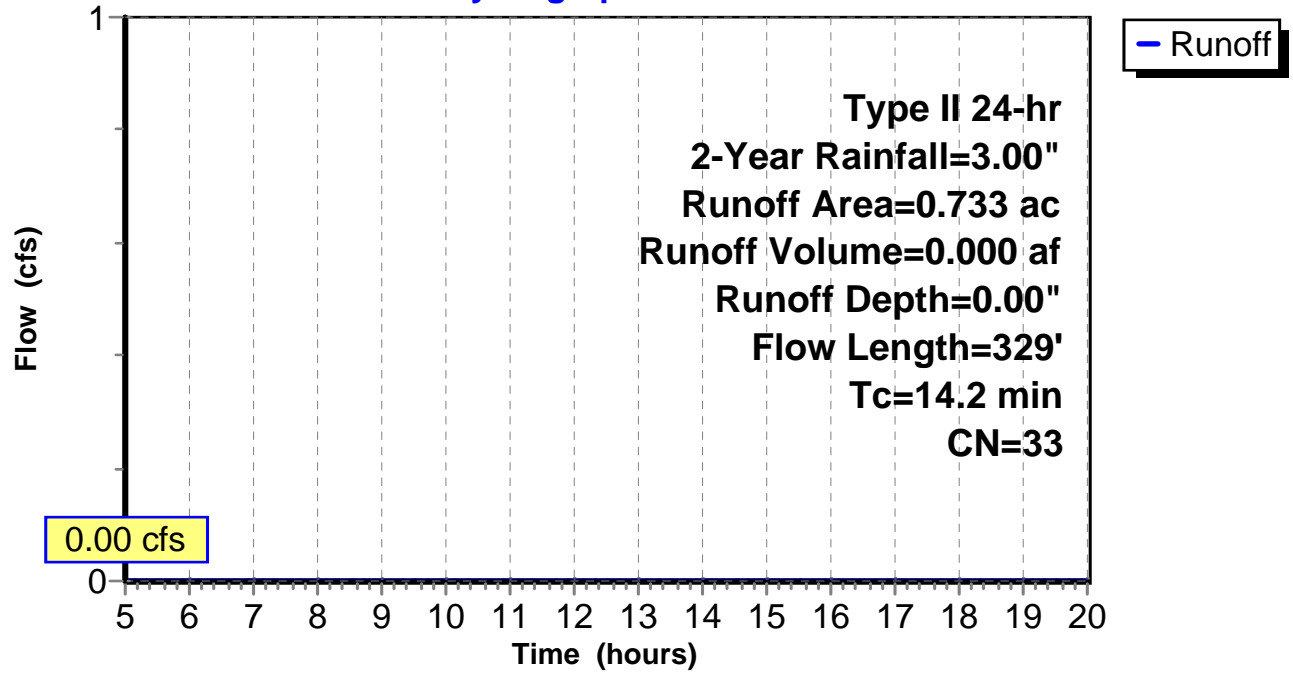
Subcatchment 32: C AR-304.072

Hydrograph



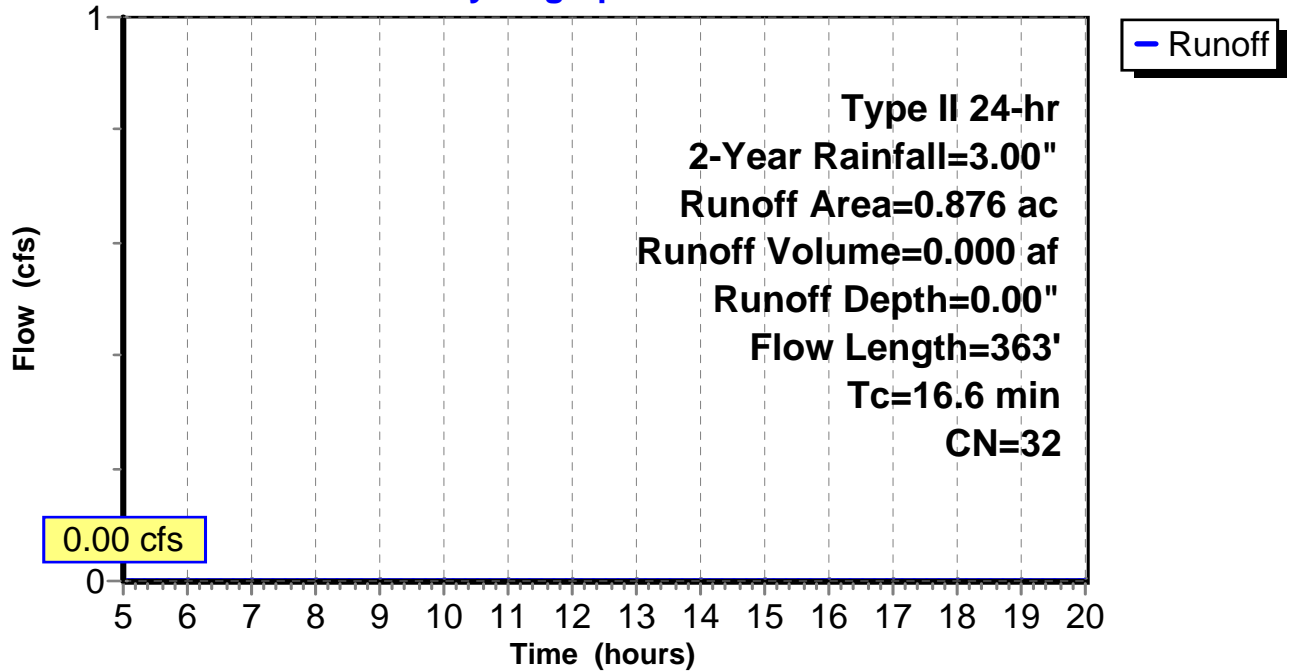
Subcatchment 33: C AR-304.073

Hydrograph



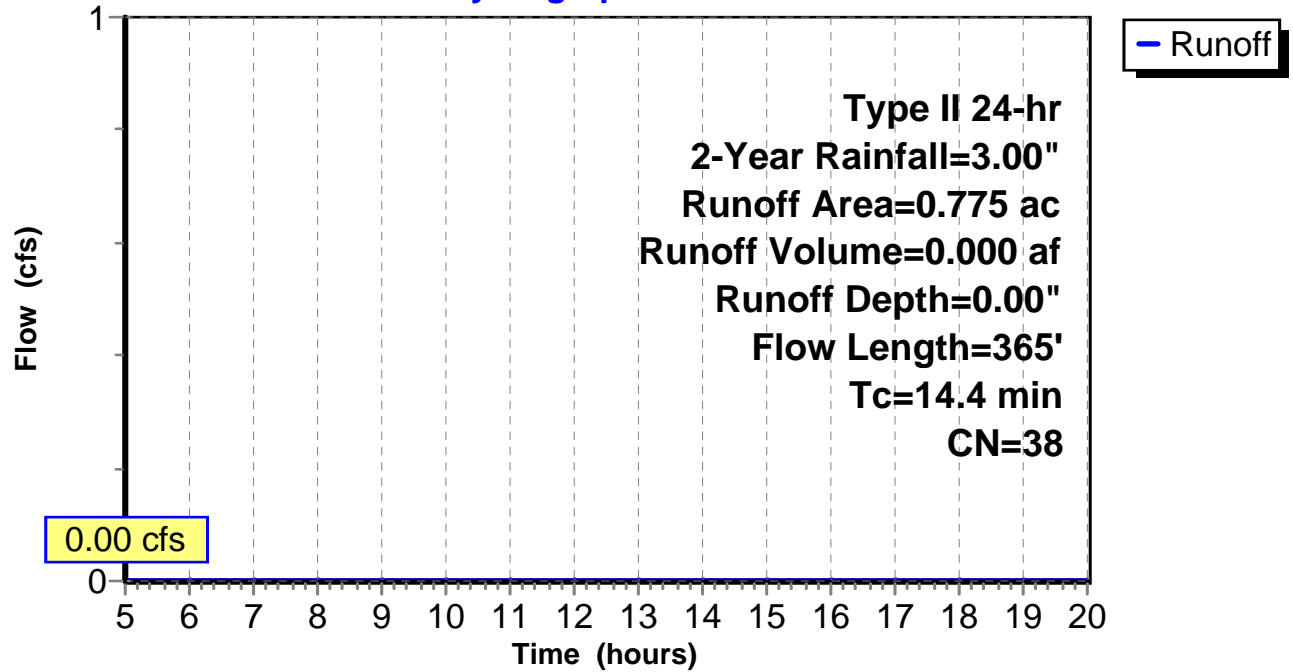
Subcatchment 34: C AR-304.074

Hydrograph



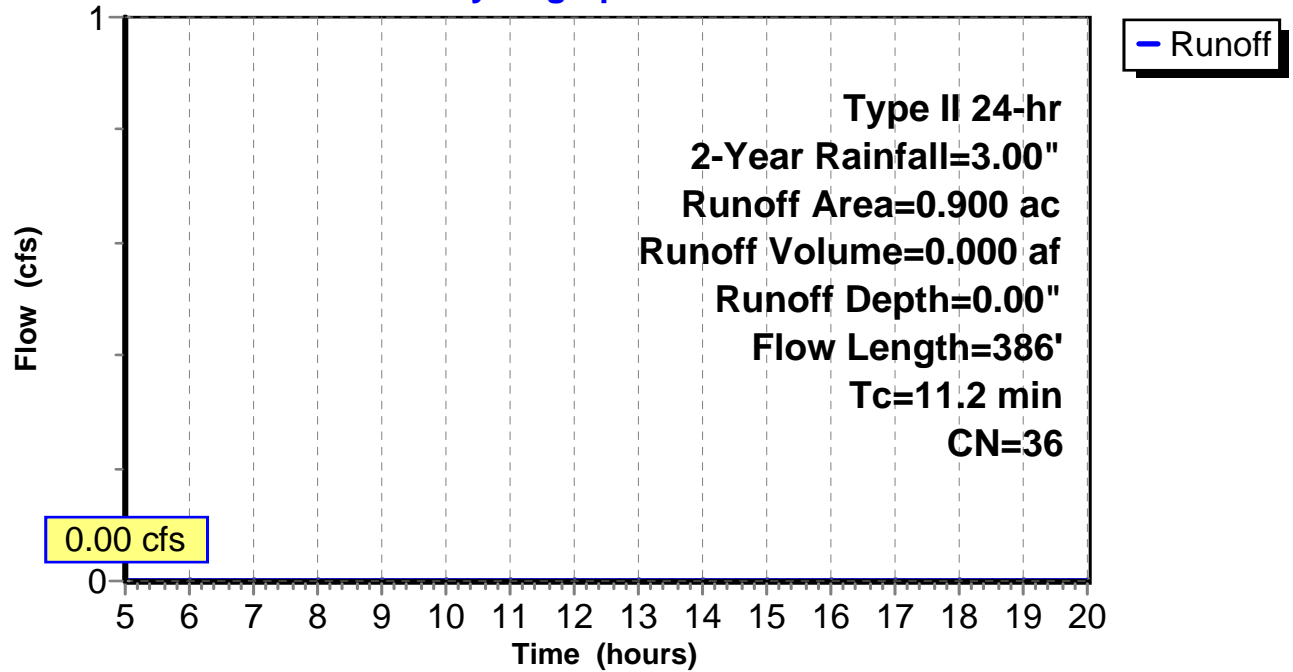
Subcatchment 35: C AR-304.075

Hydrograph



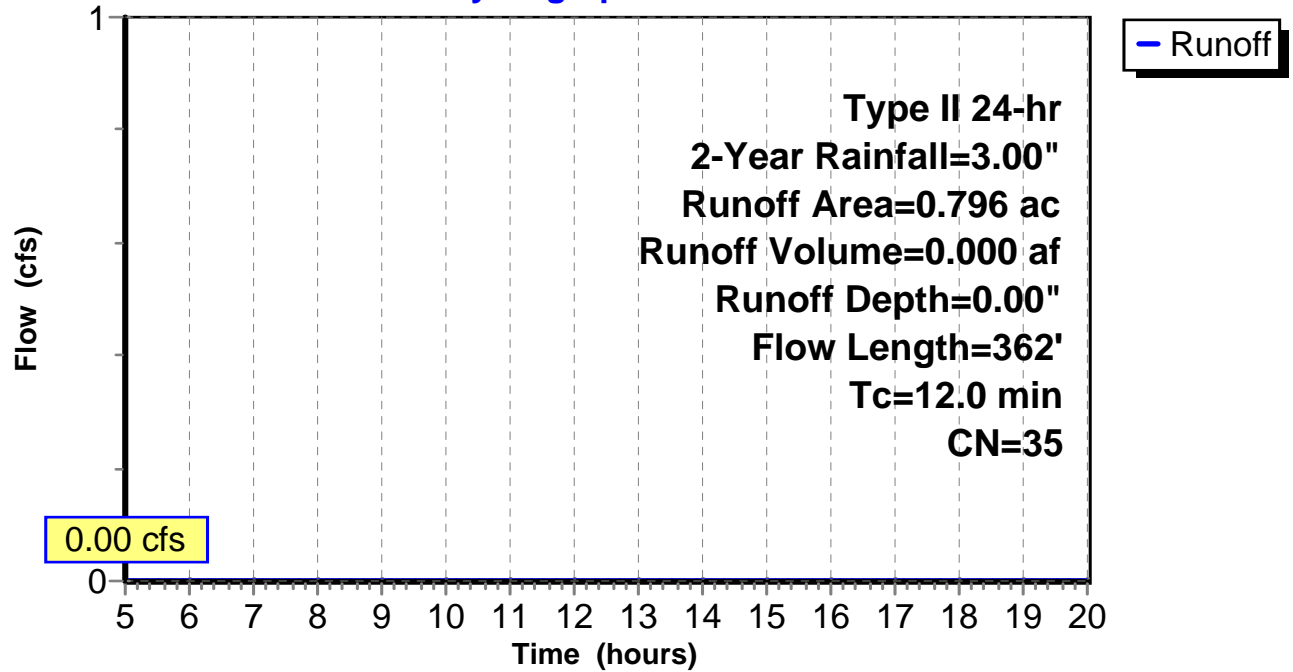
Subcatchment 36: C AR-304.076

Hydrograph



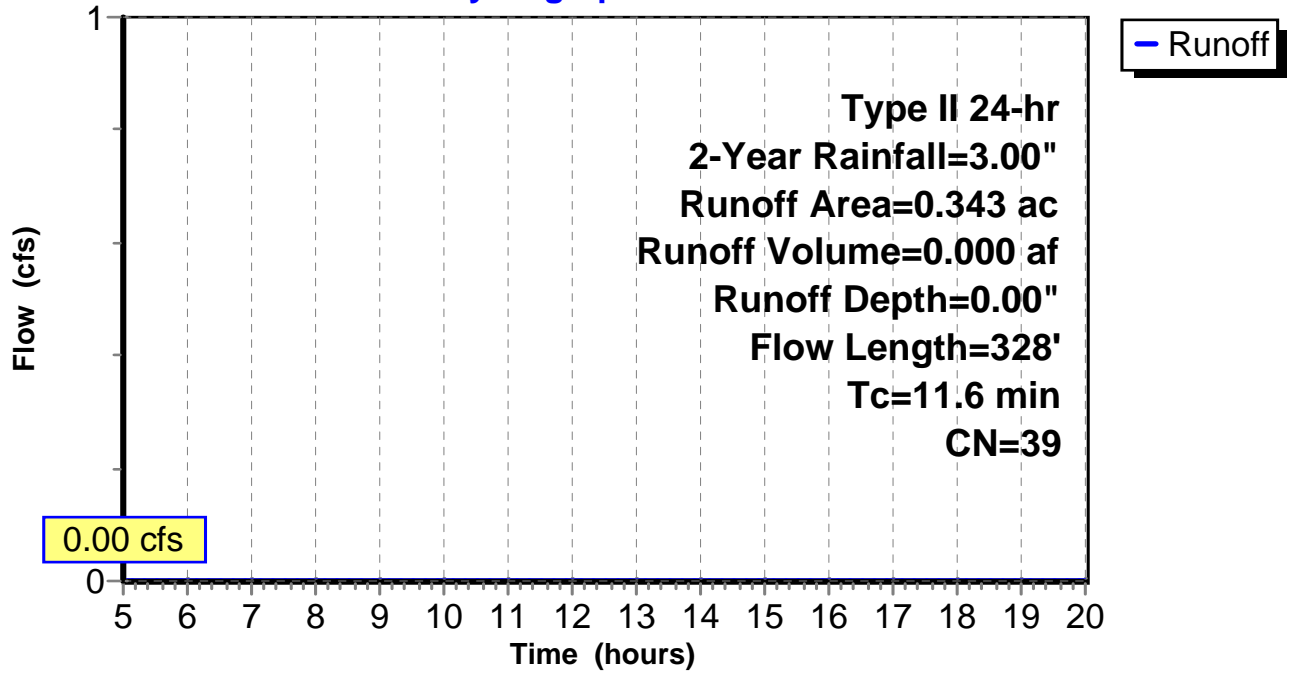
Subcatchment 37: C AR-304.077

Hydrograph



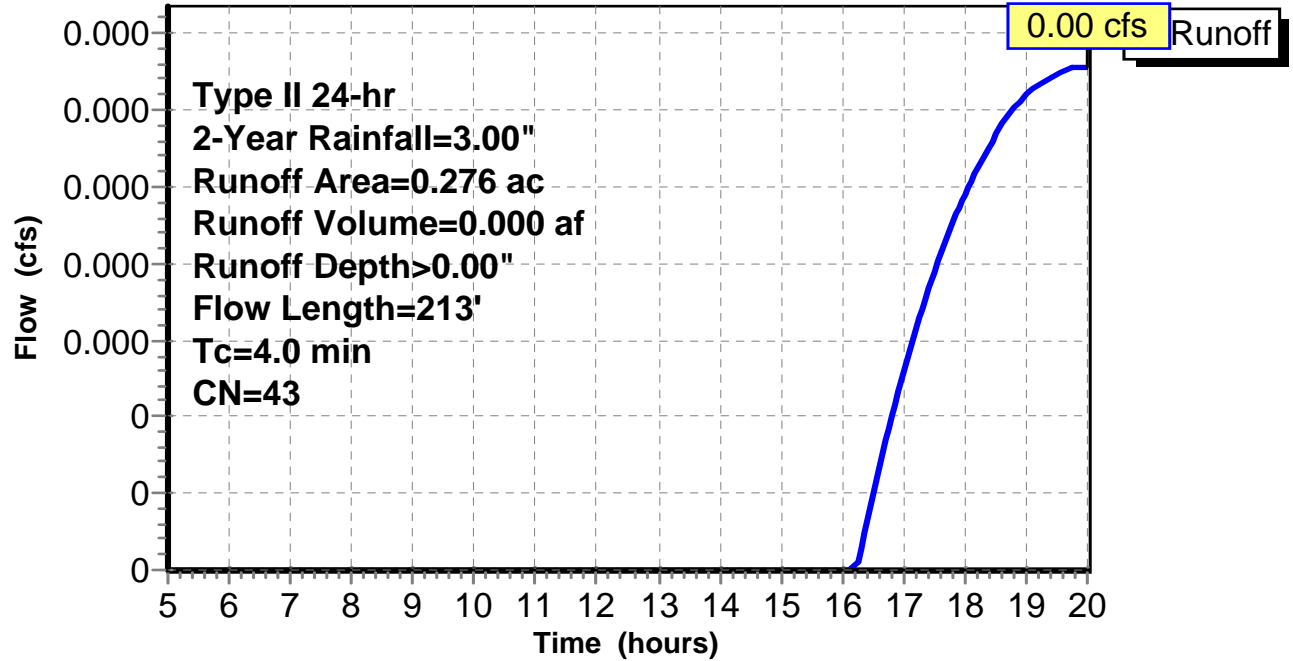
Subcatchment 38: C AR-304.078

Hydrograph



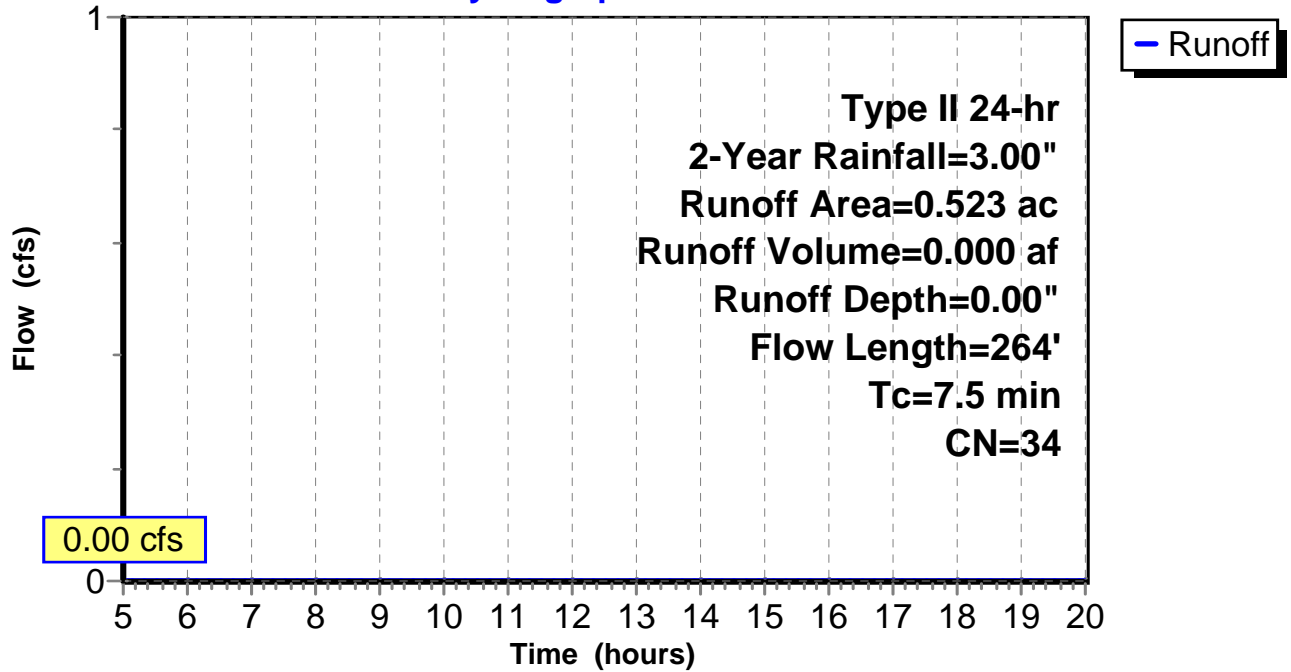
Subcatchment 39: C AR-304.079

Hydrograph



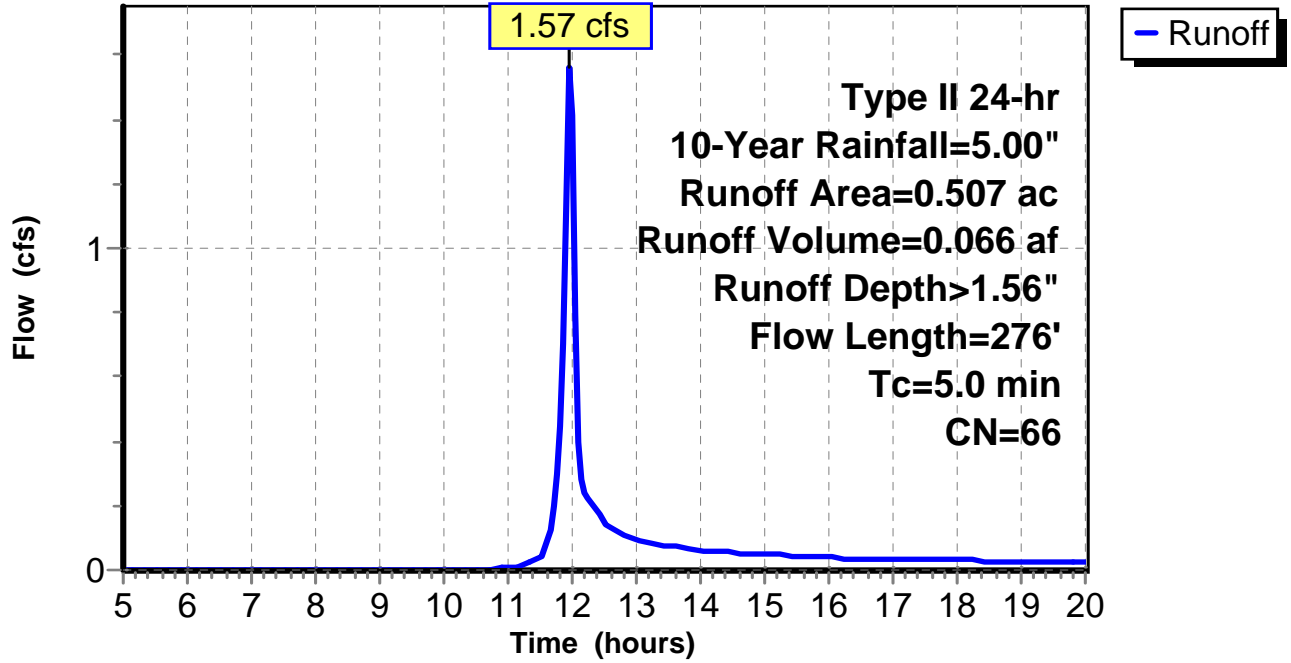
Subcatchment 40: C AR-304.080

Hydrograph



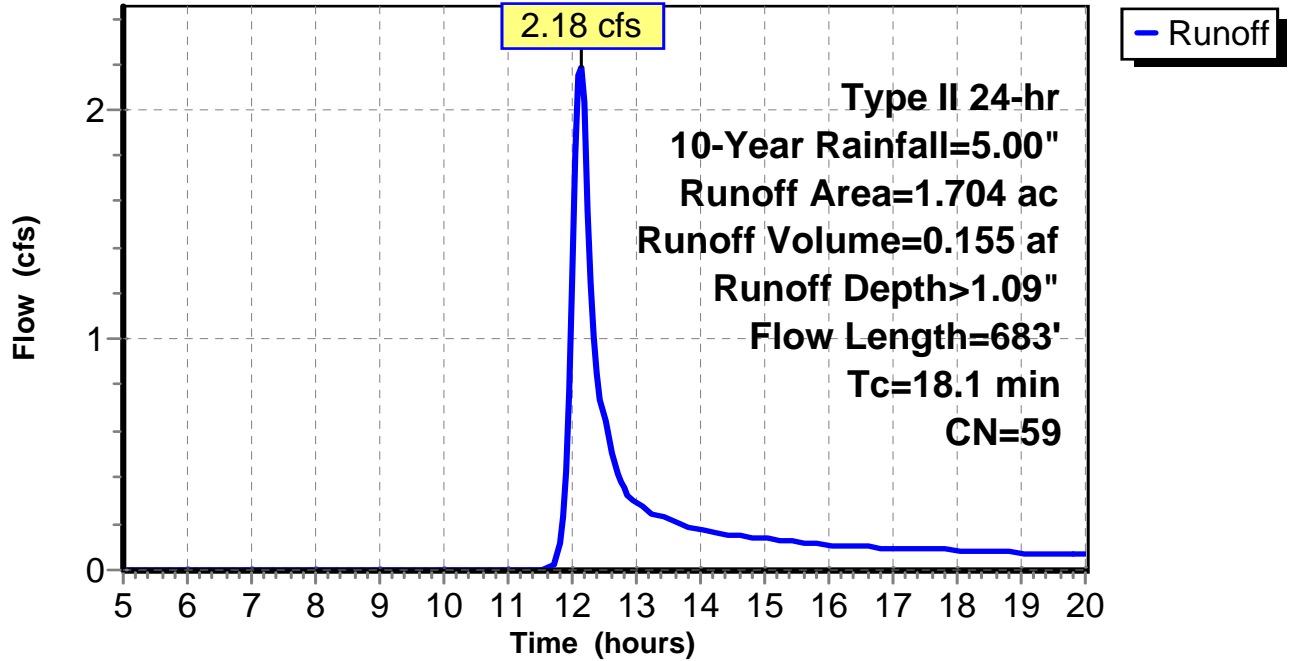
Subcatchment 1: C AR-304.041

Hydrograph



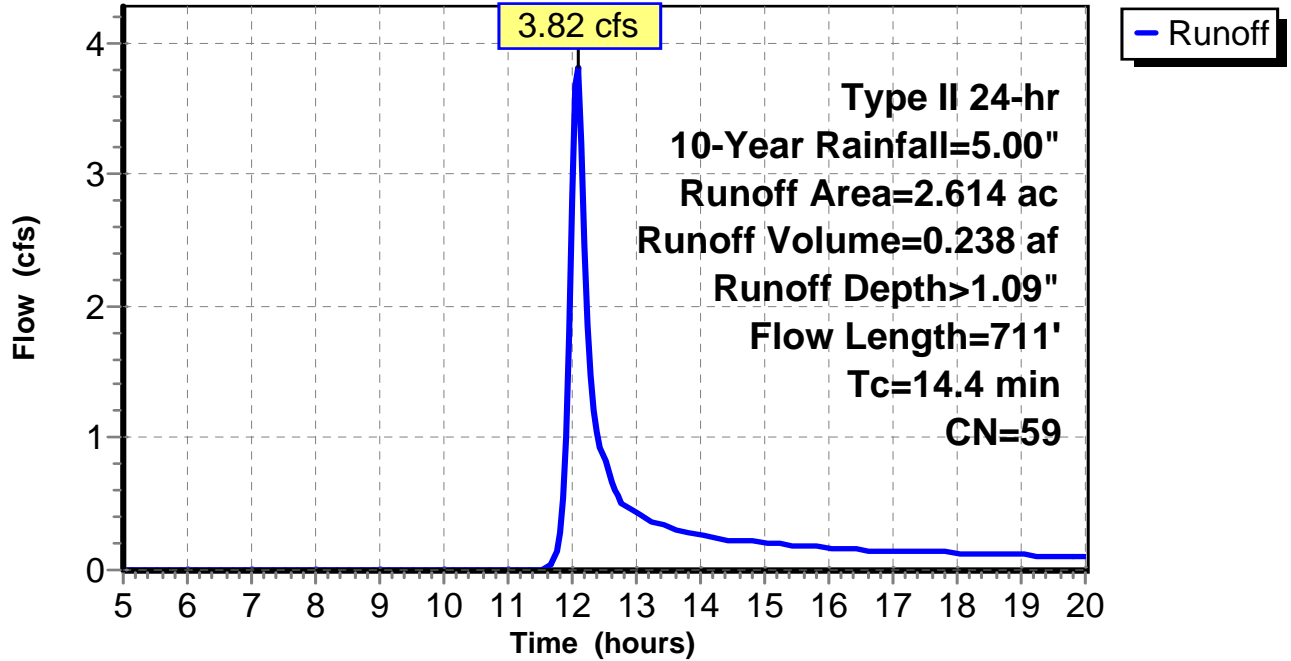
Subcatchment 2: C AR-304.042

Hydrograph



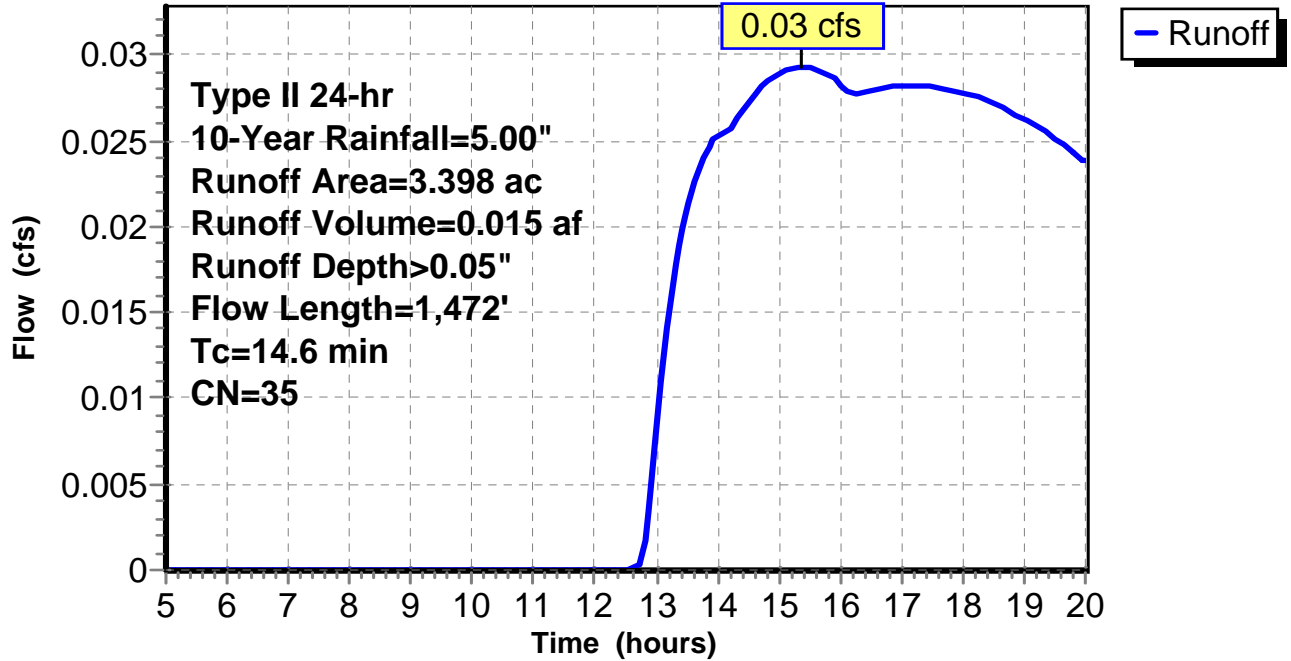
Subcatchment 3: C AR-304.043

Hydrograph



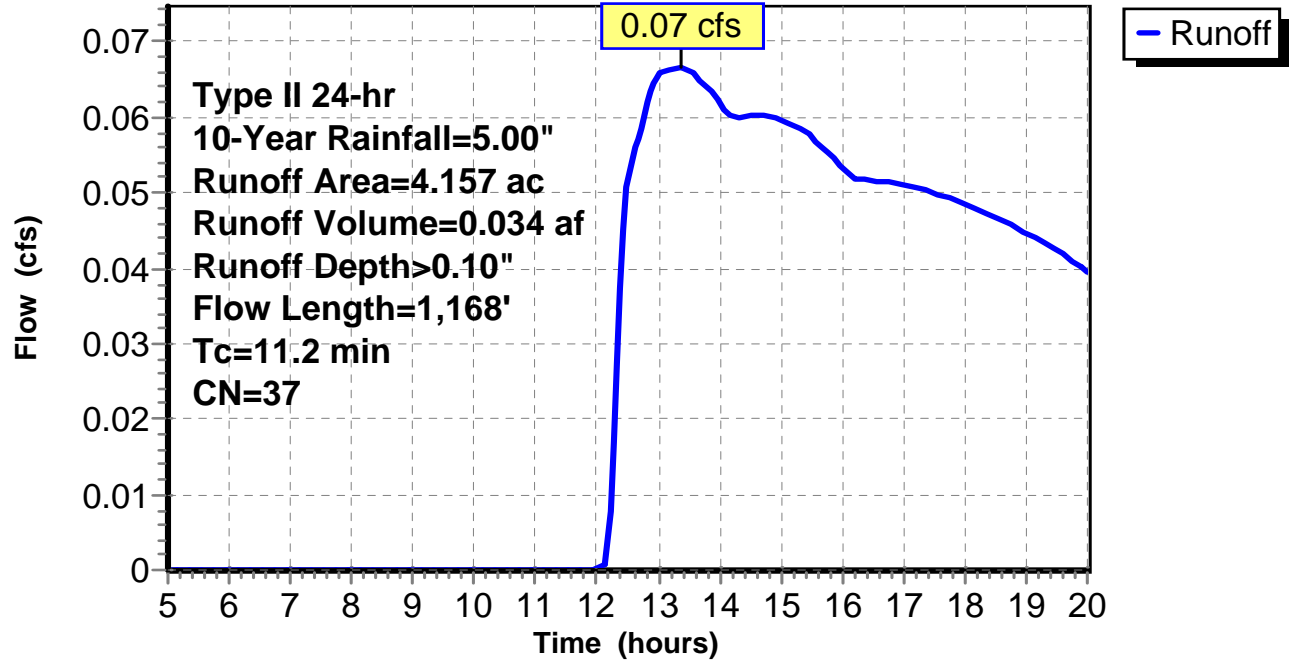
Subcatchment 4: C AR-304.044

Hydrograph



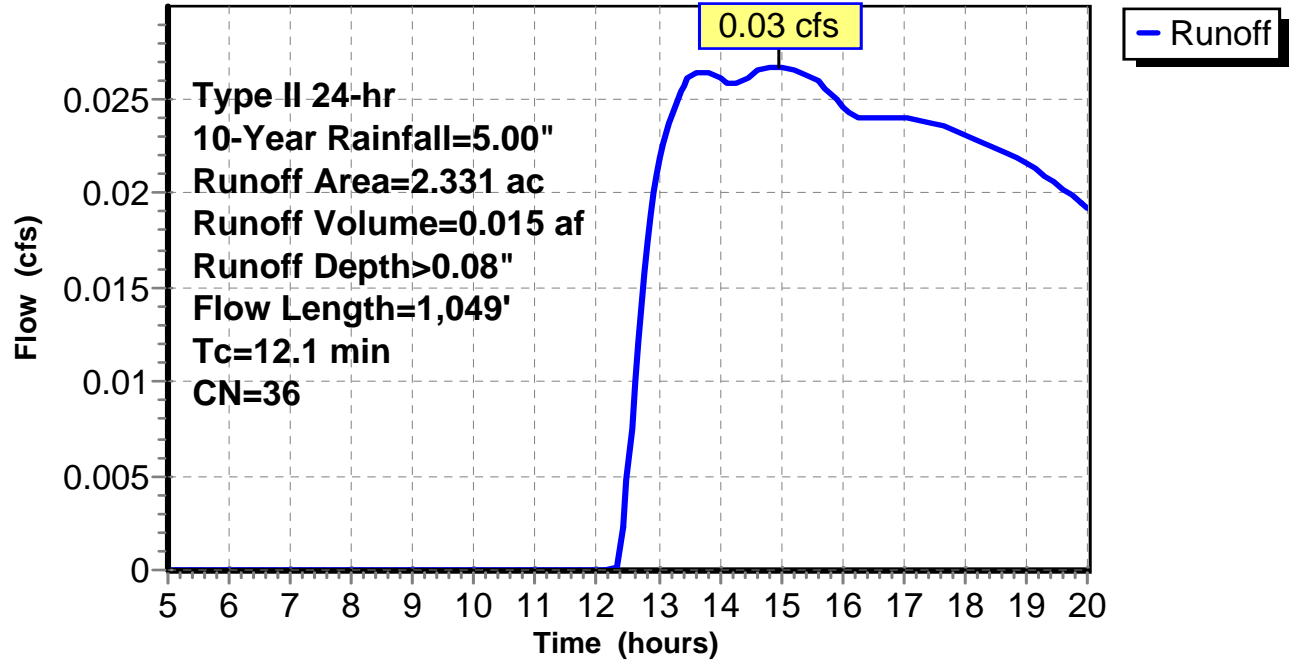
Subcatchment 5: C AR-304.045

Hydrograph



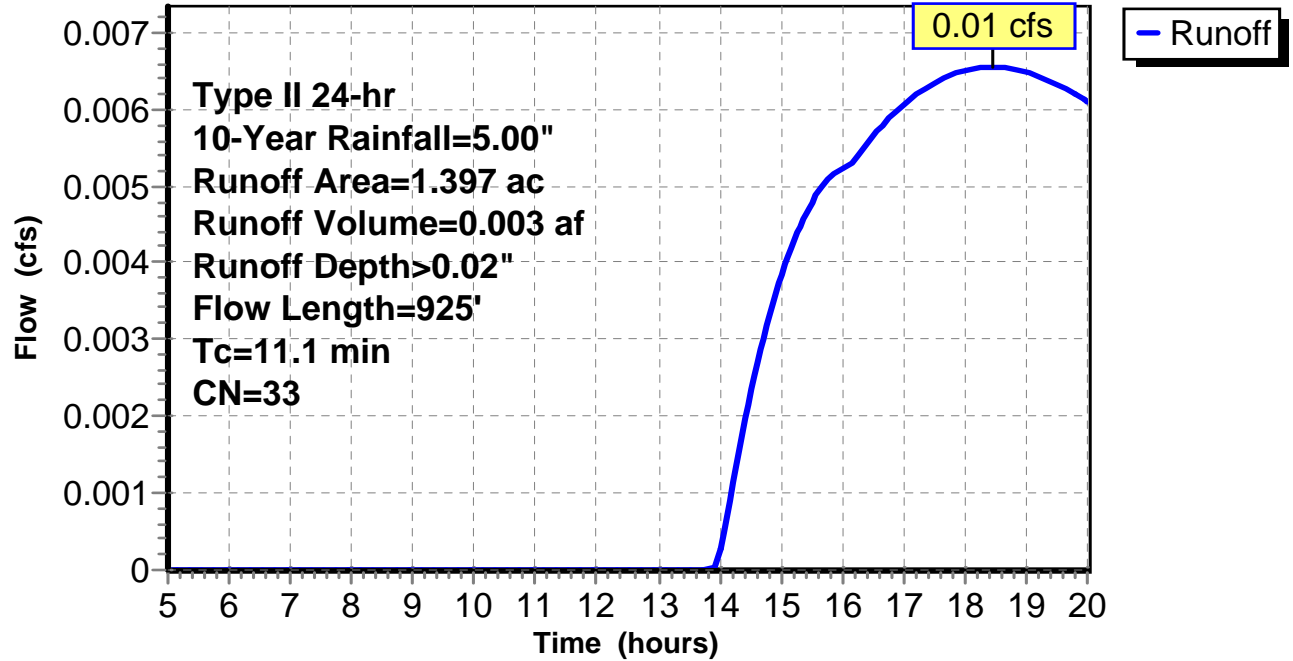
Subcatchment 6: C AR-304.046

Hydrograph



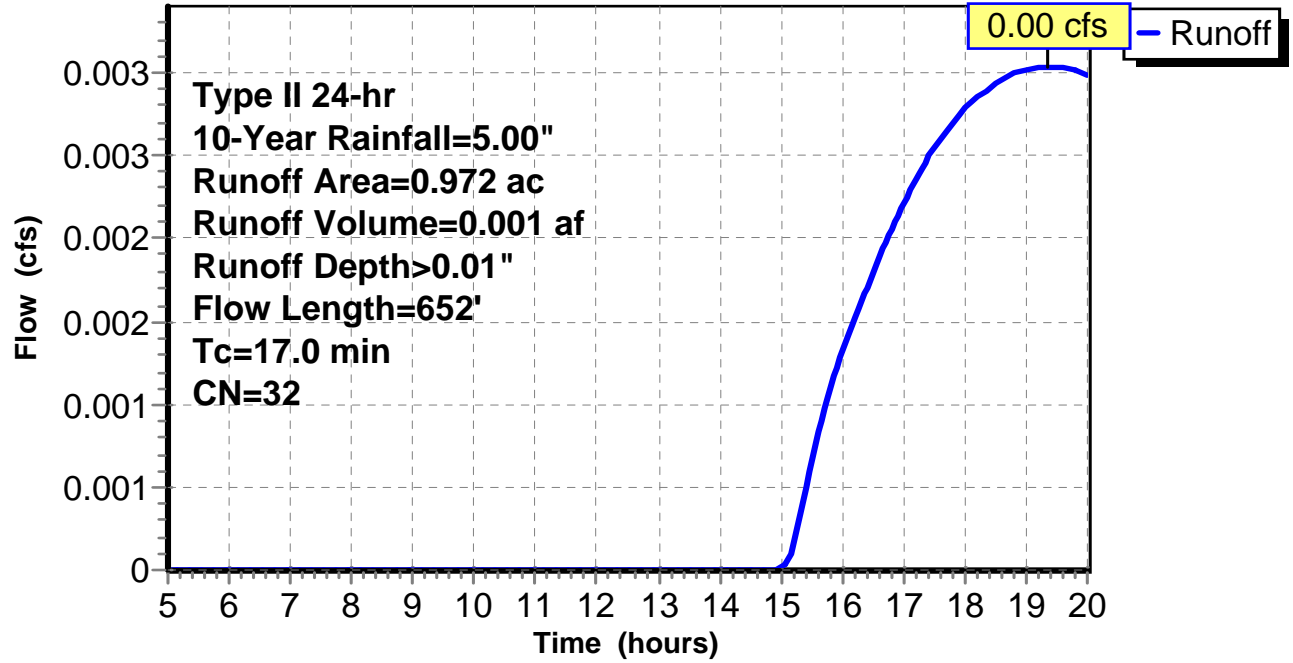
Subcatchment 7: C AR-304.047

Hydrograph



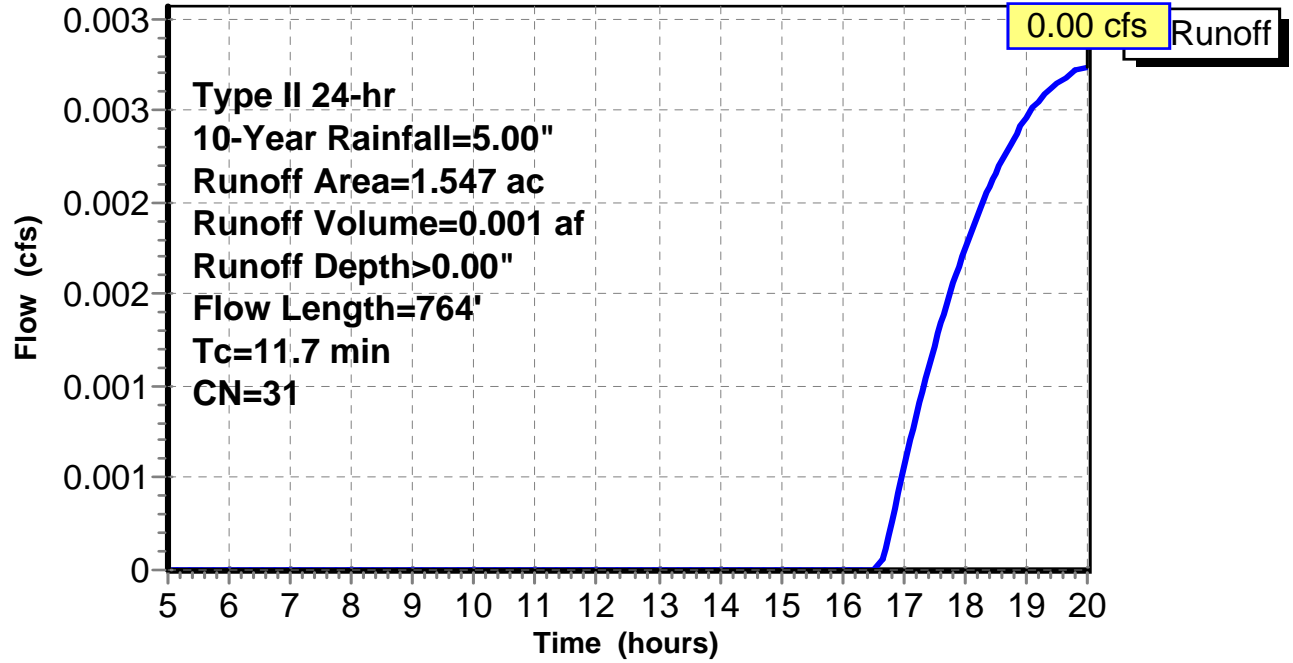
Subcatchment 8: C AR-304.048

Hydrograph



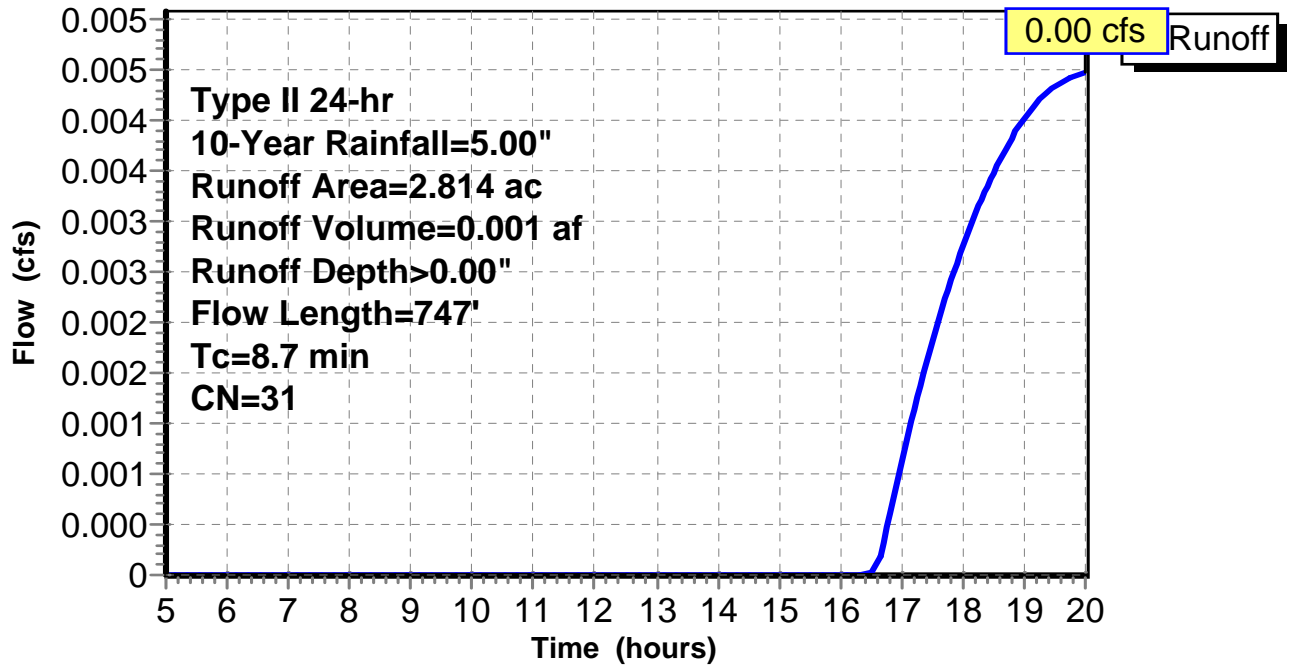
Subcatchment 9: C AR-304.049

Hydrograph



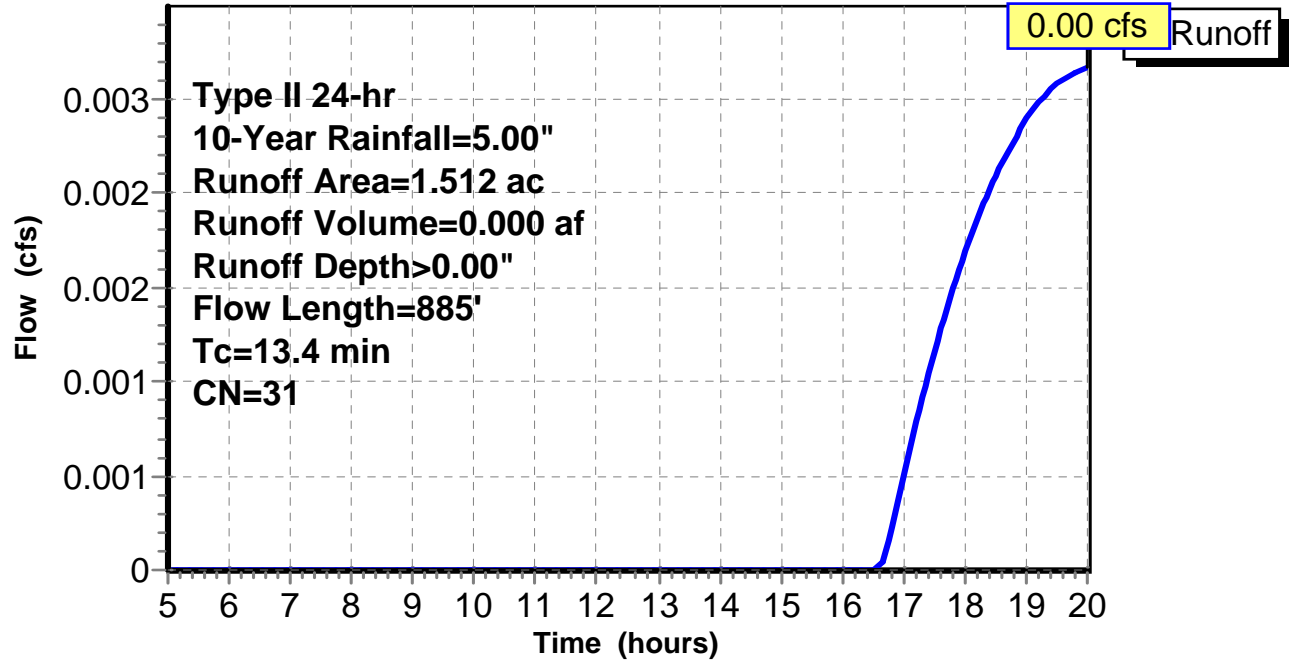
Subcatchment 10: C AR-304.050

Hydrograph



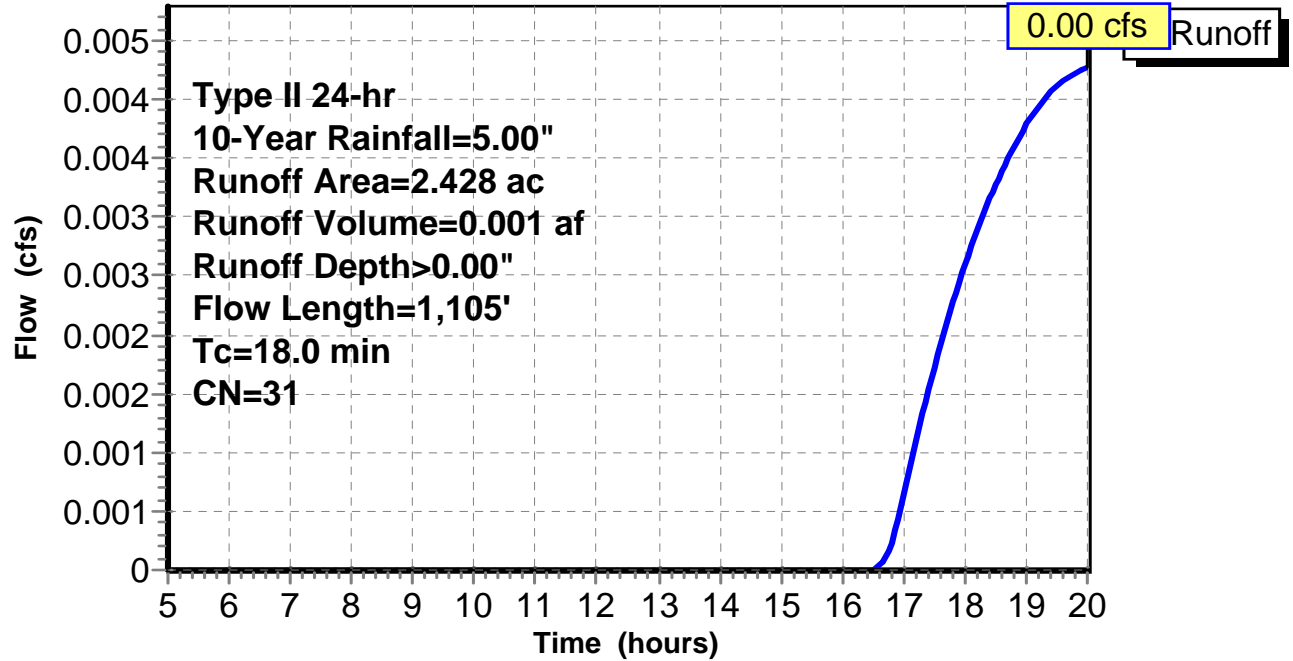
Subcatchment 11: C AR-304.051

Hydrograph



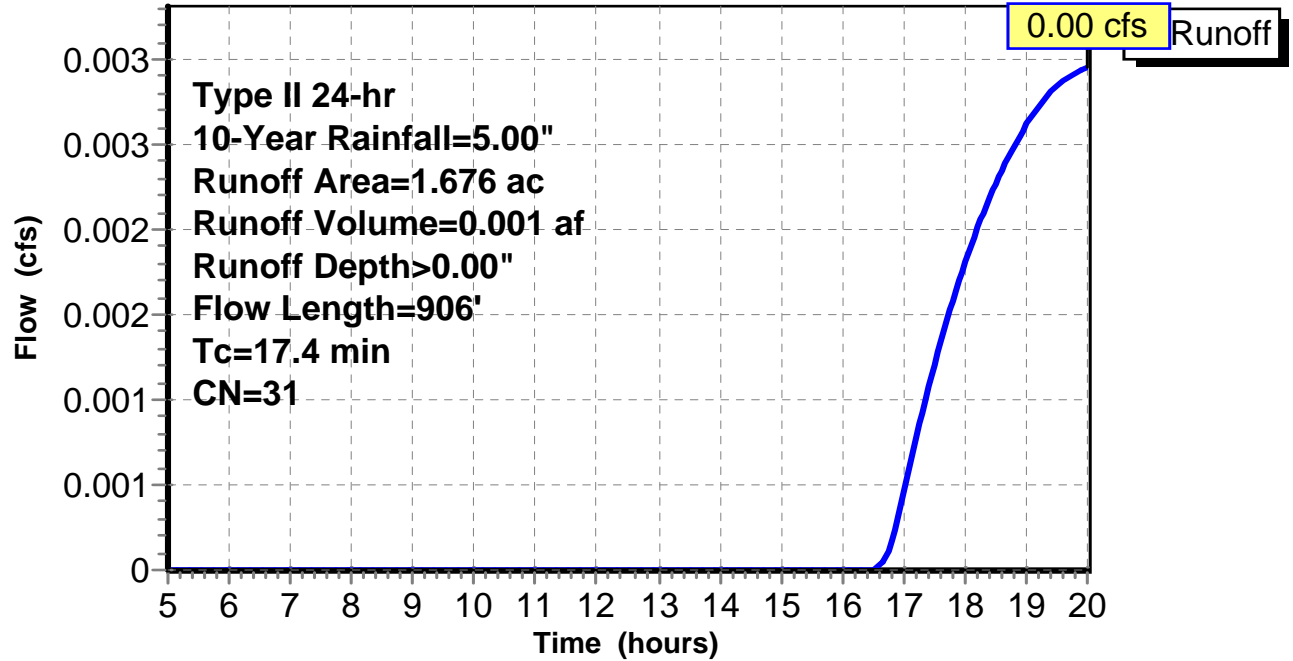
Subcatchment 12: C AR-304.052

Hydrograph



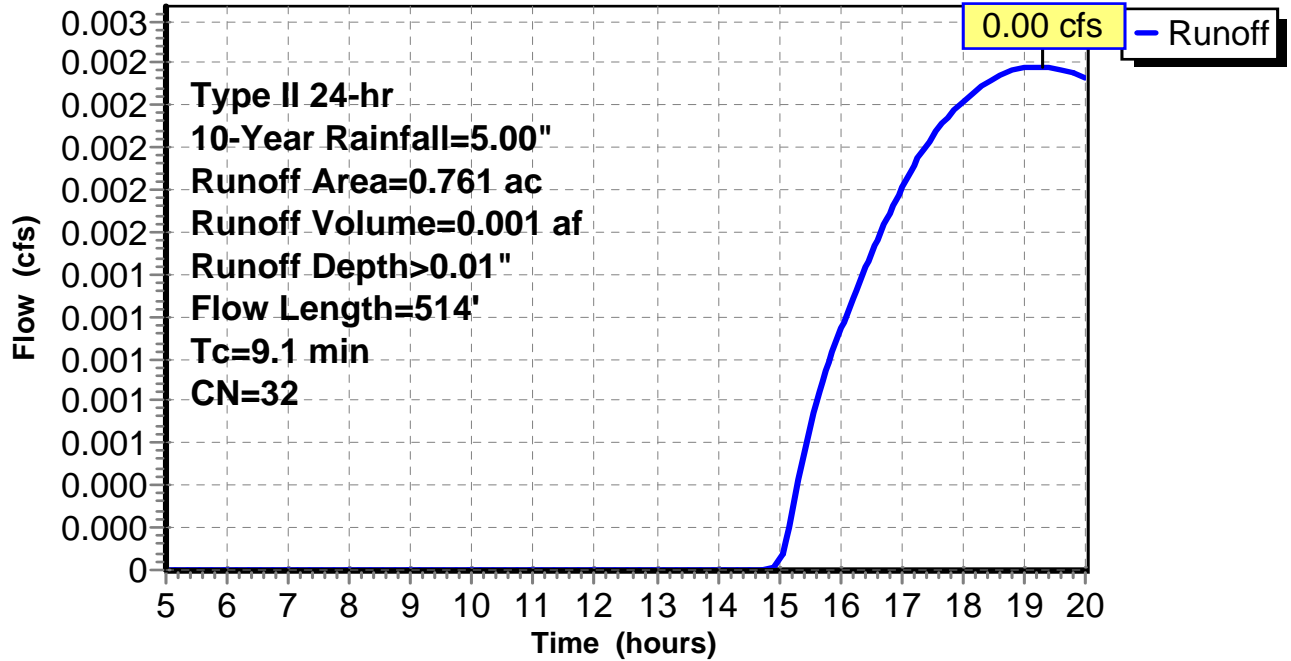
Subcatchment 13: C AR-304.053

Hydrograph



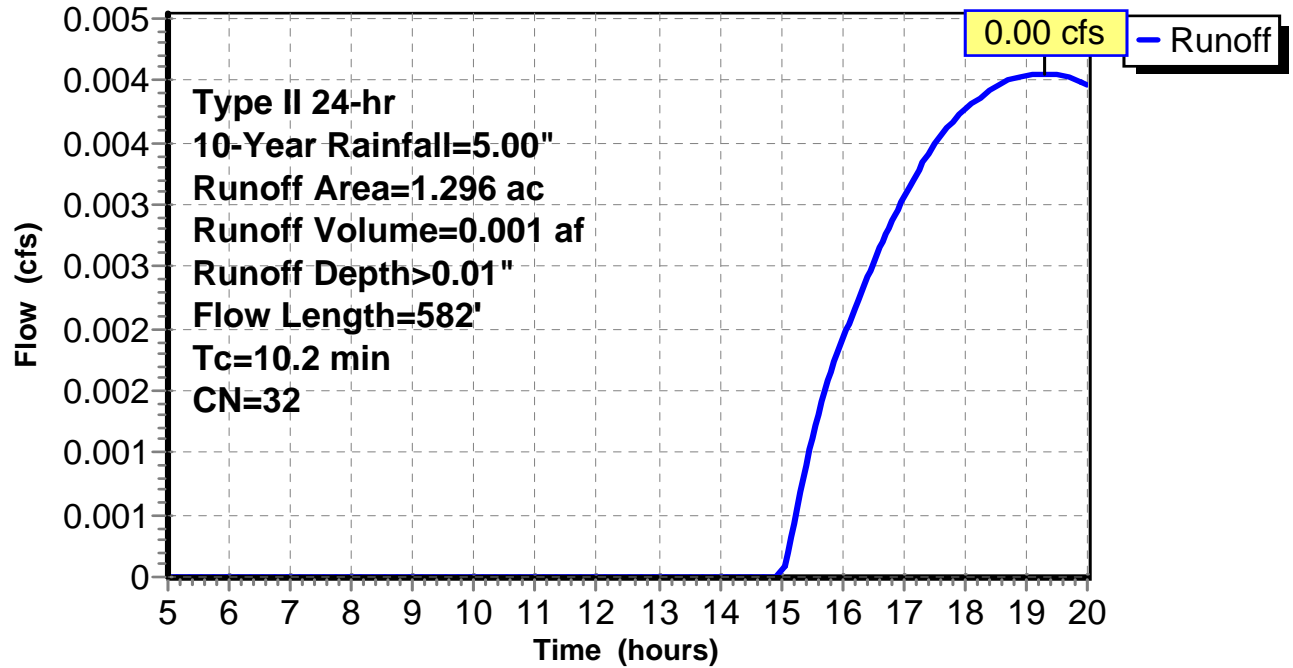
Subcatchment 14: C AR-304.054

Hydrograph



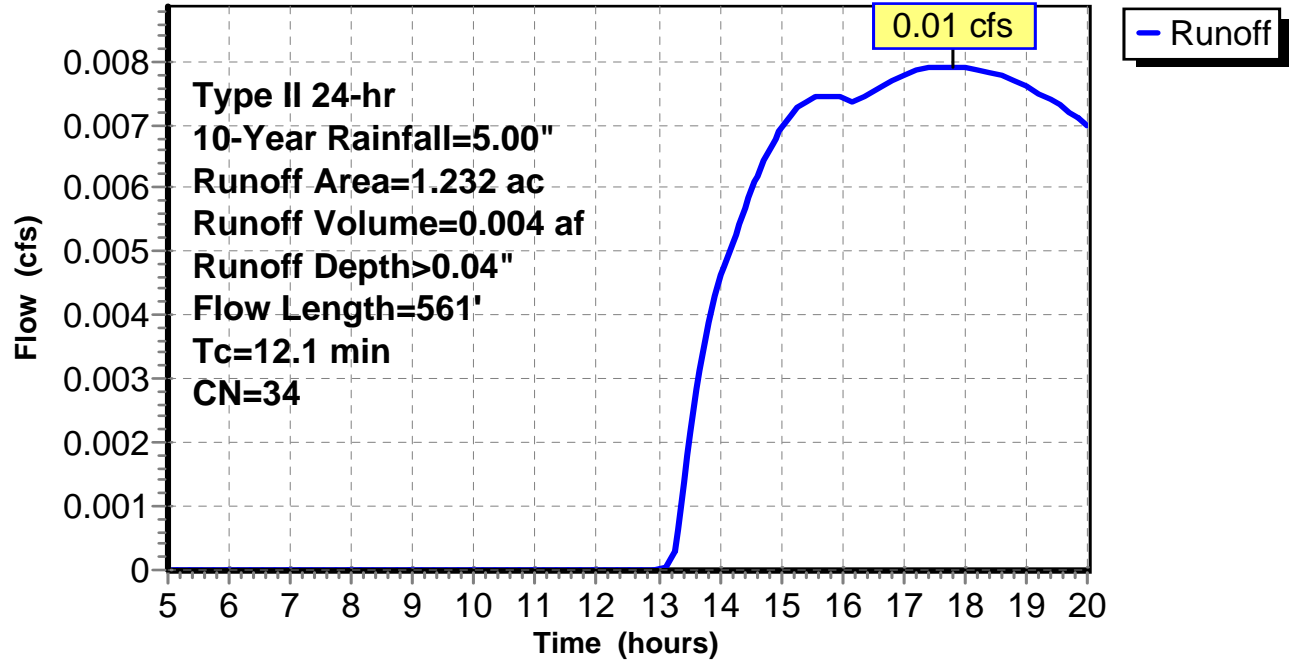
Subcatchment 15: C AR-304.055

Hydrograph



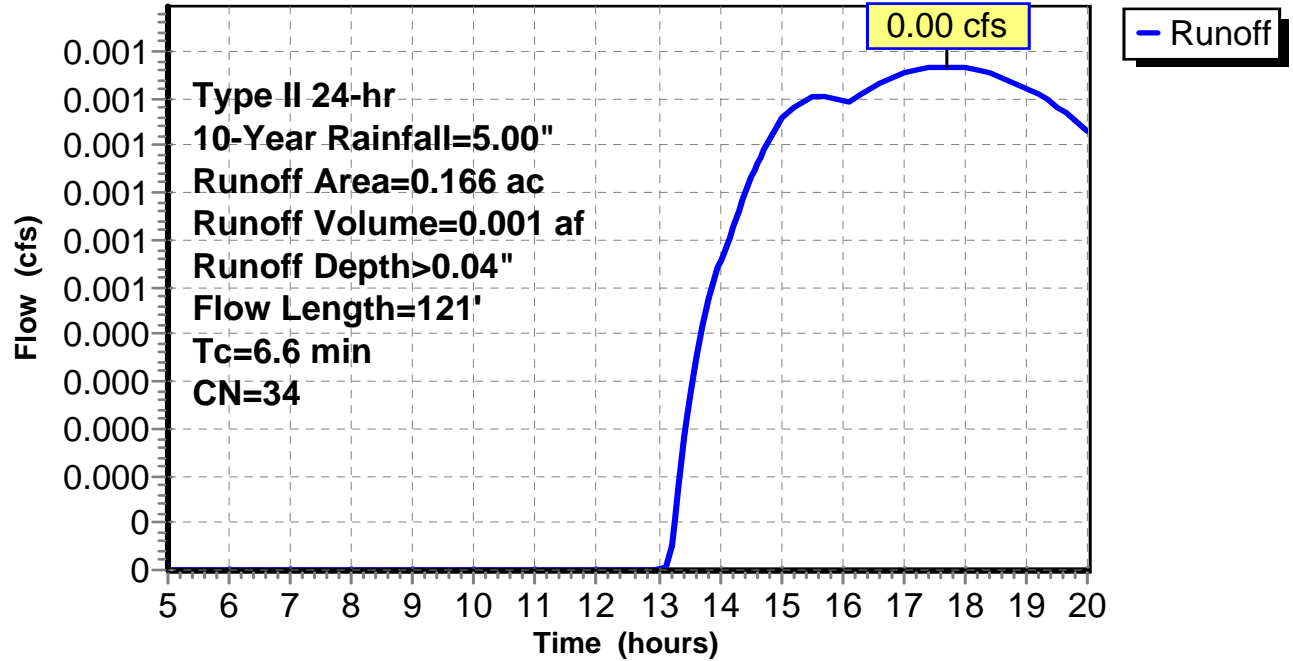
Subcatchment 16: C AR-304.056

Hydrograph



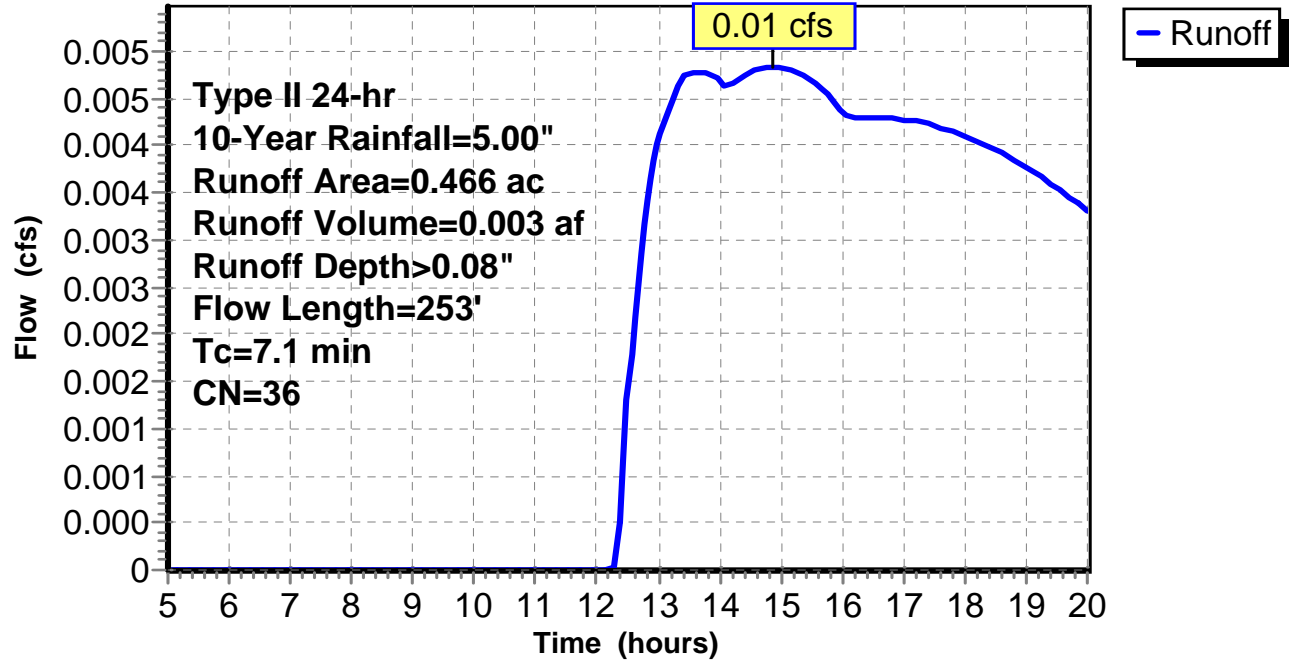
Subcatchment 17: C AR-304.057

Hydrograph



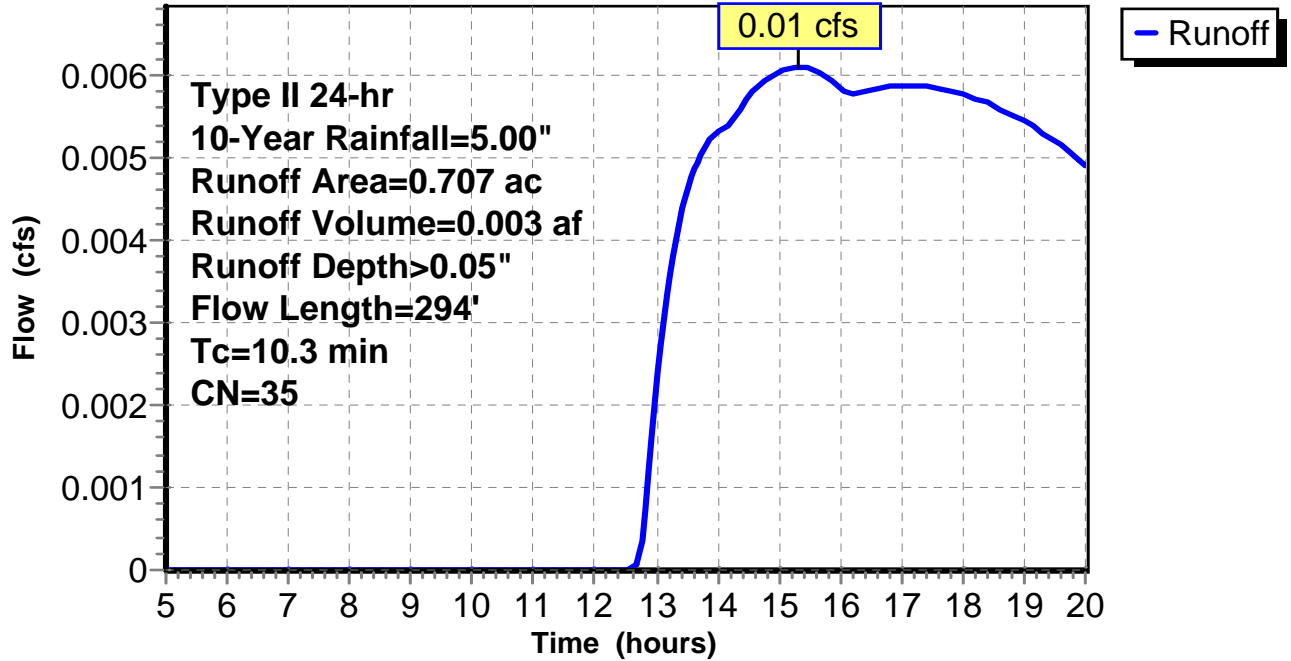
Subcatchment 18: C AR-304.058

Hydrograph



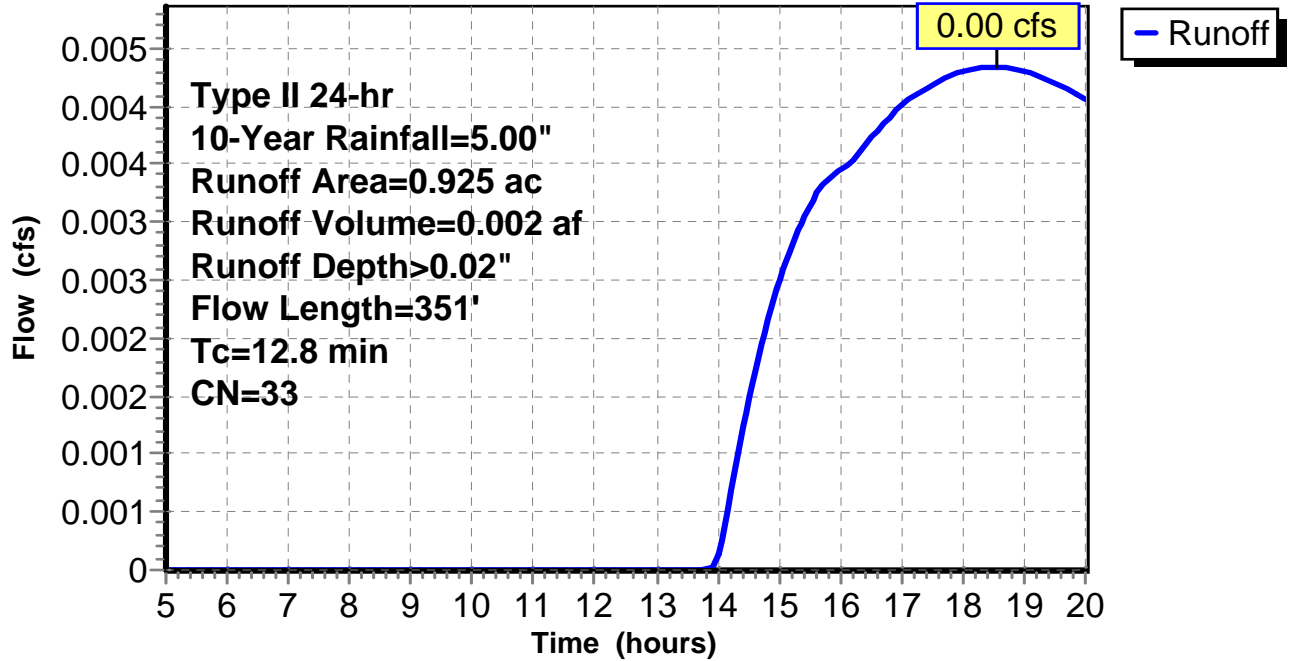
Subcatchment 19: C AR-304.059

Hydrograph



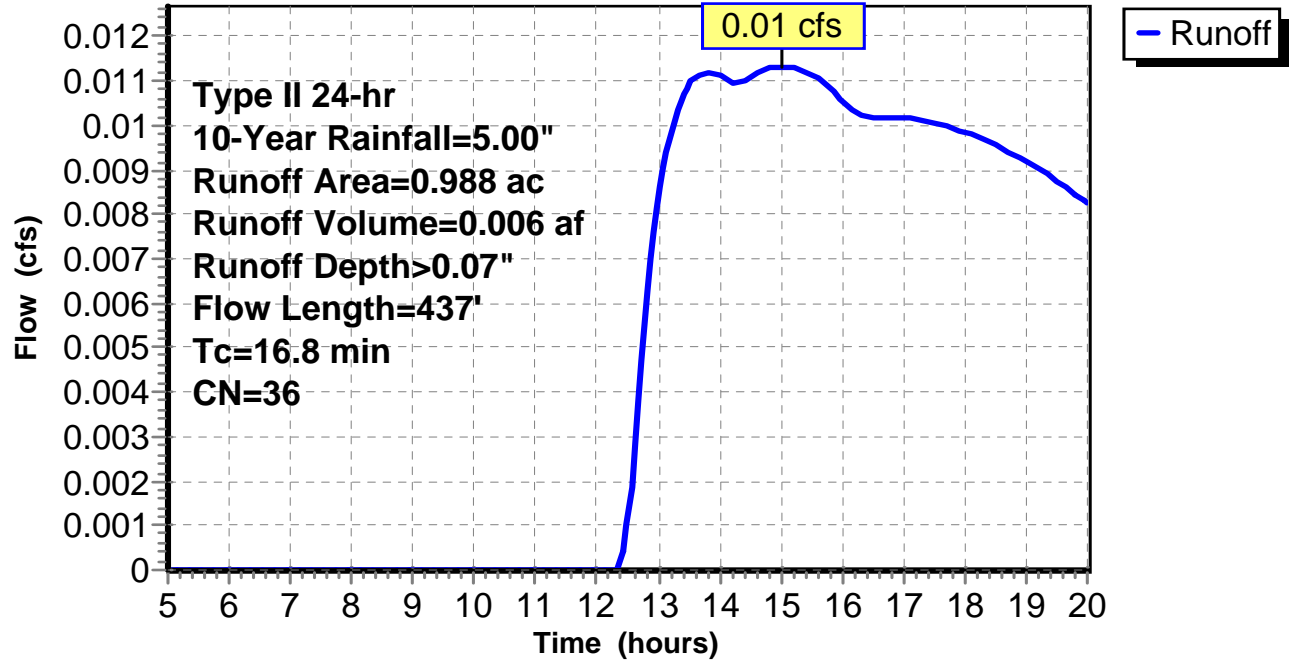
Subcatchment 20: C AR-304.060

Hydrograph



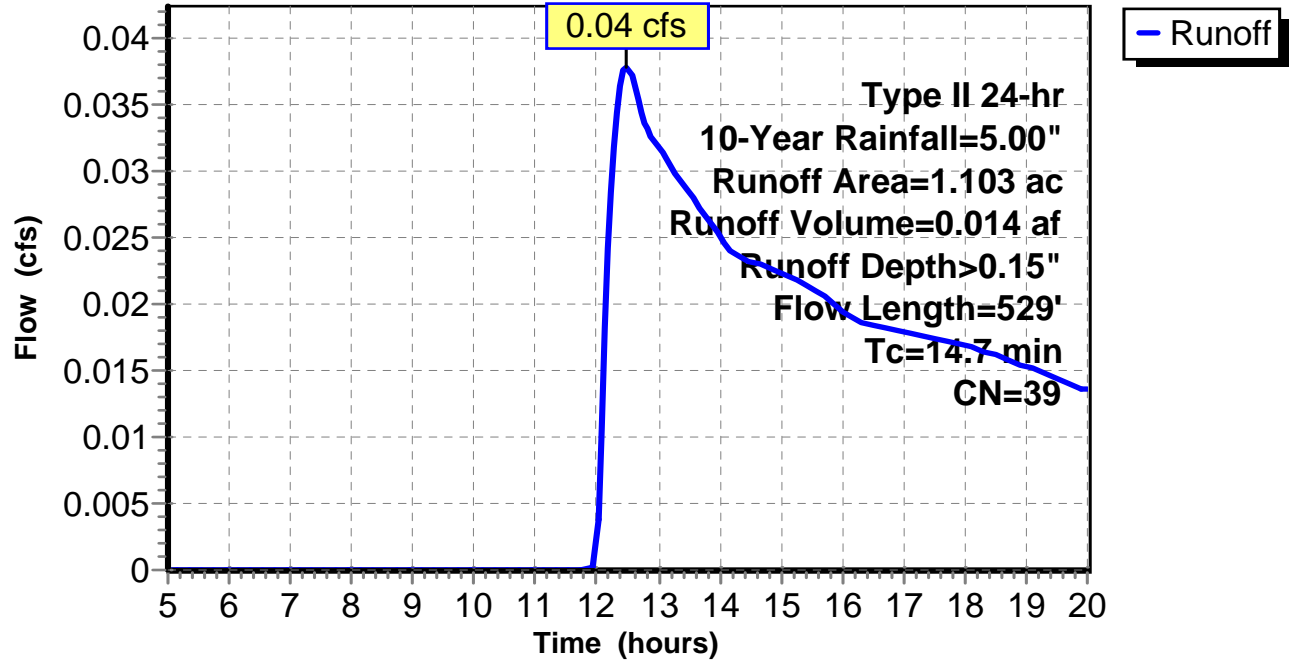
Subcatchment 21: C AR-304.061

Hydrograph



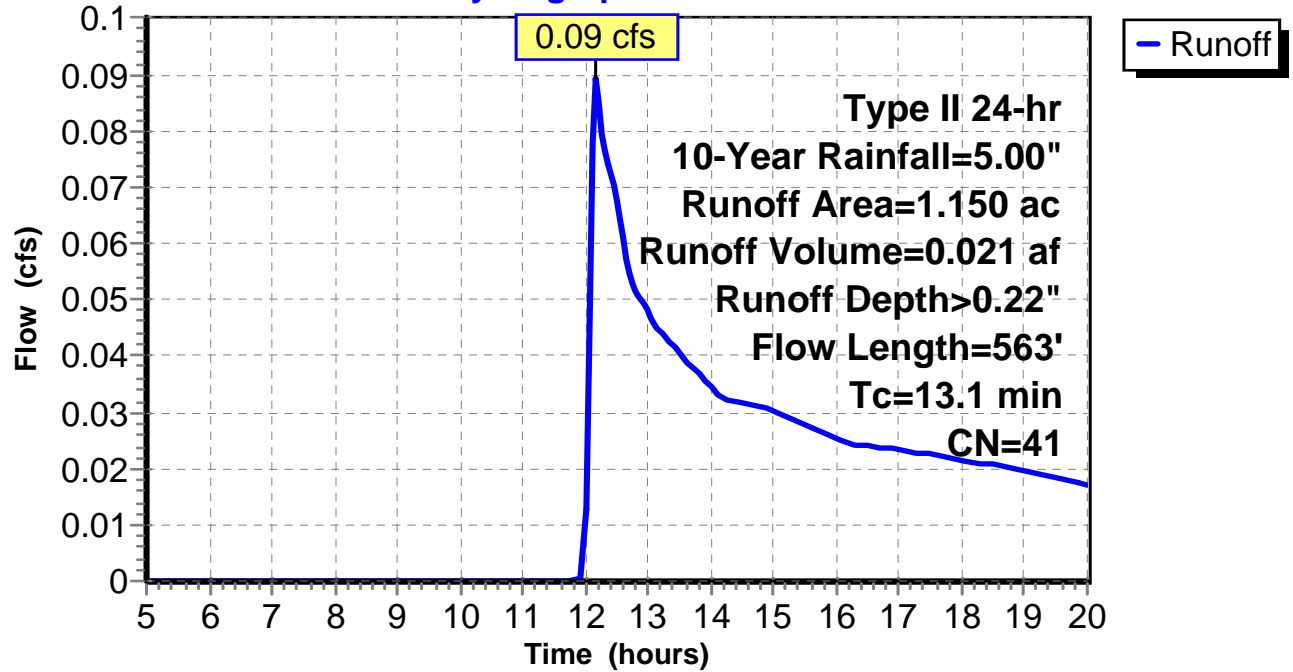
Subcatchment 22: C AR-304.062

Hydrograph



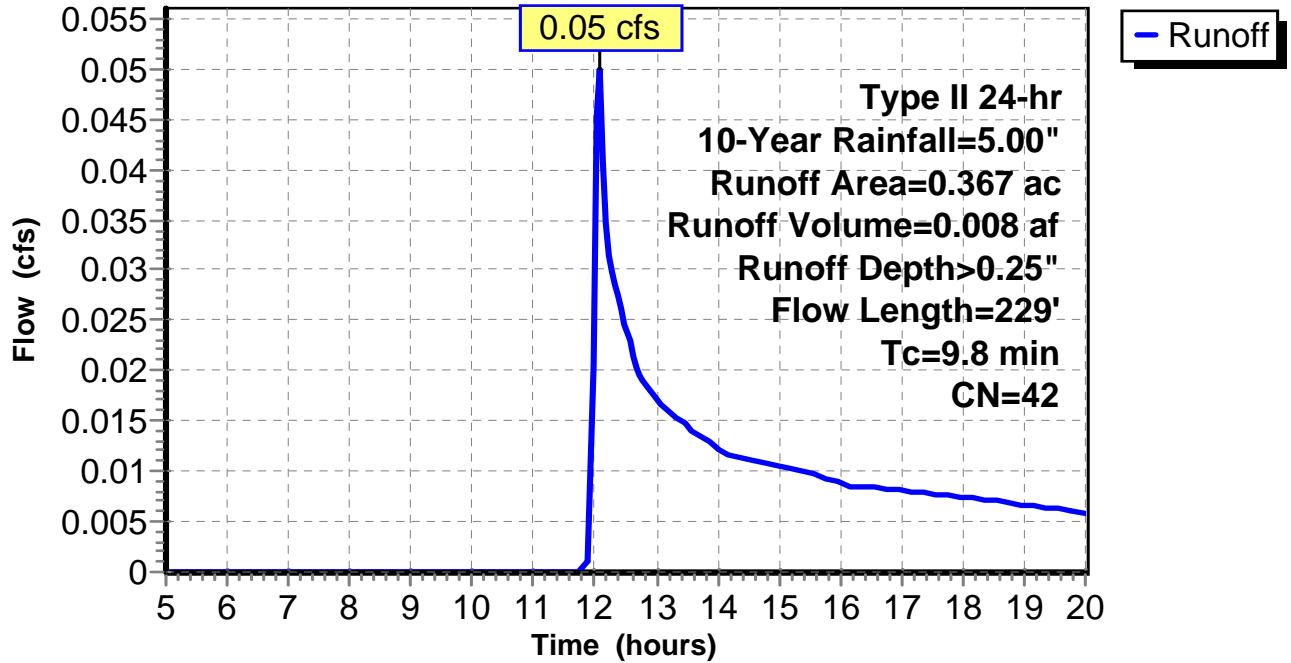
Subcatchment 23: C AR-304.063

Hydrograph



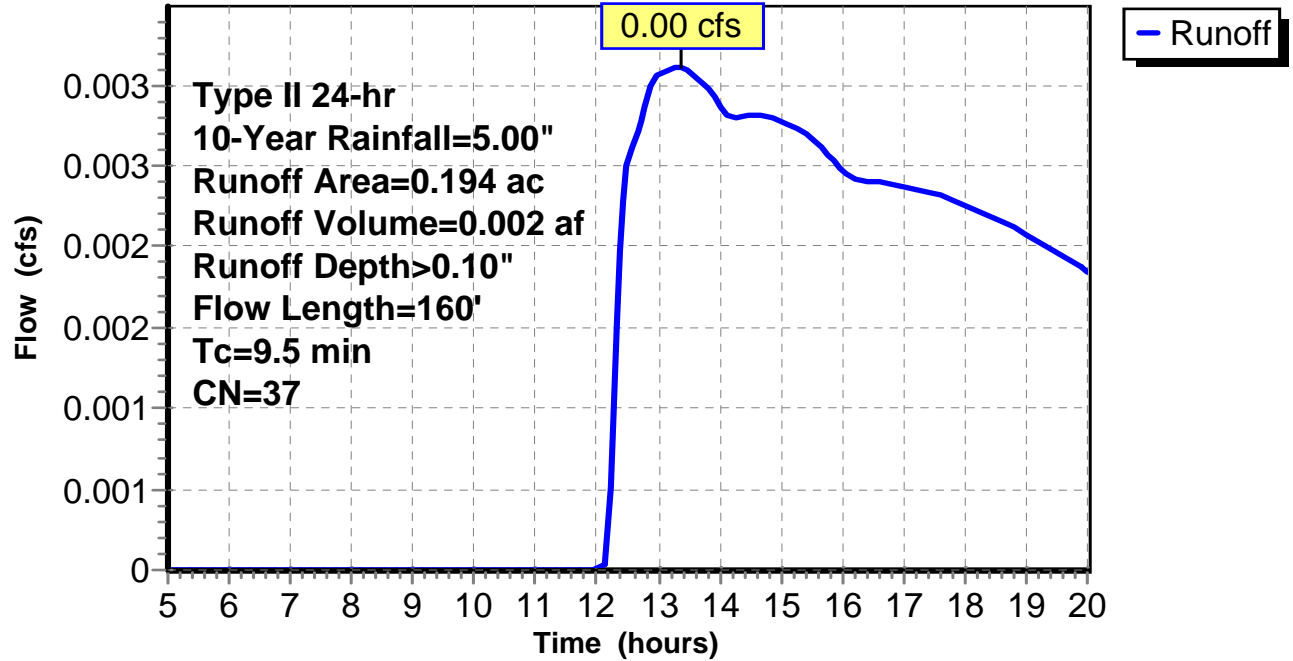
Subcatchment 24: C AR-304.064

Hydrograph



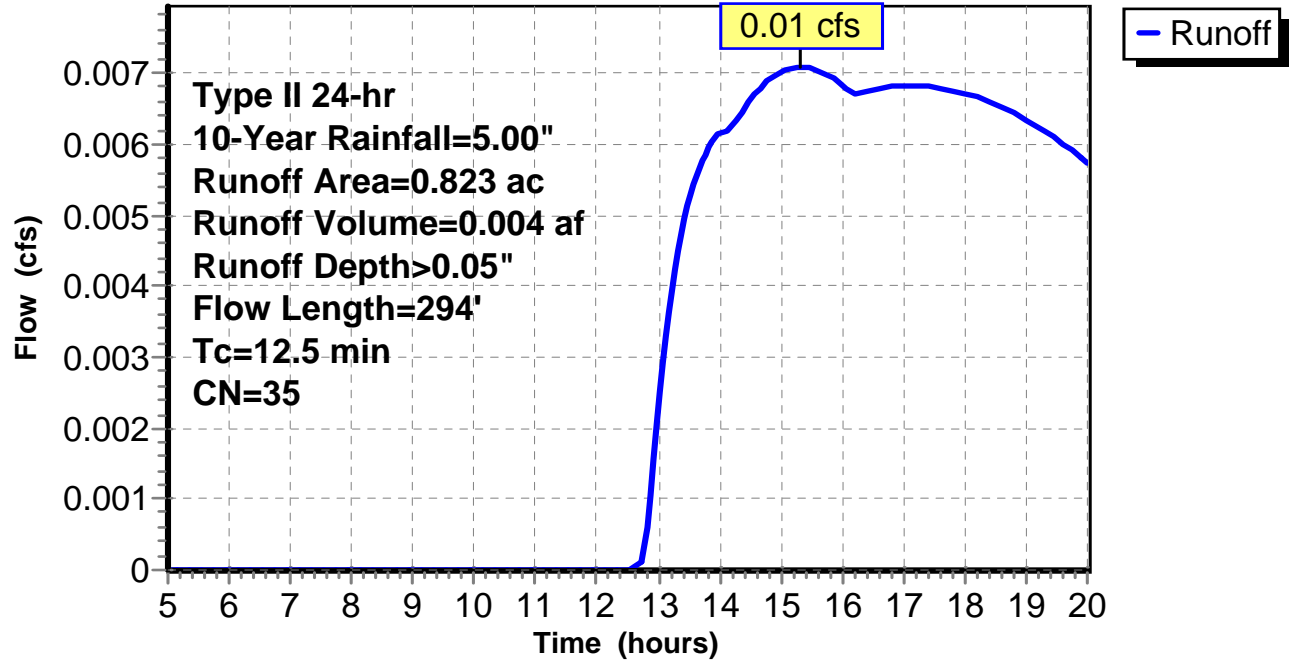
Subcatchment 25: C AR-304.065

Hydrograph



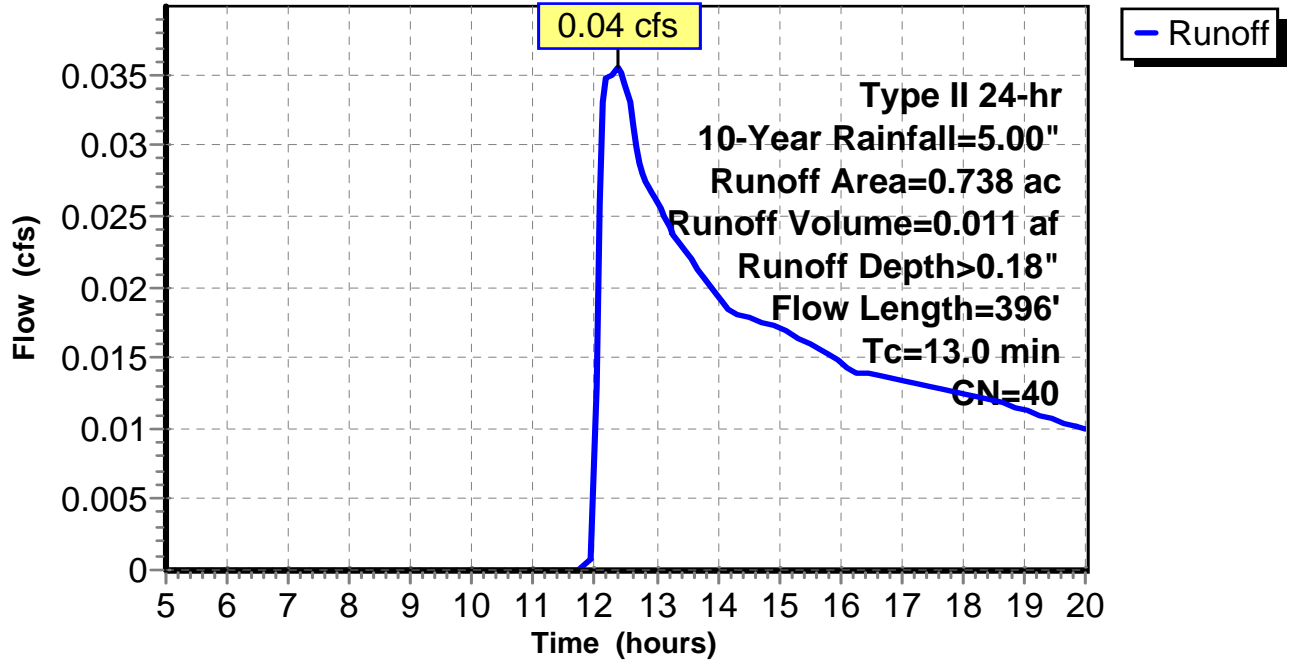
Subcatchment 26: C AR-304.066

Hydrograph



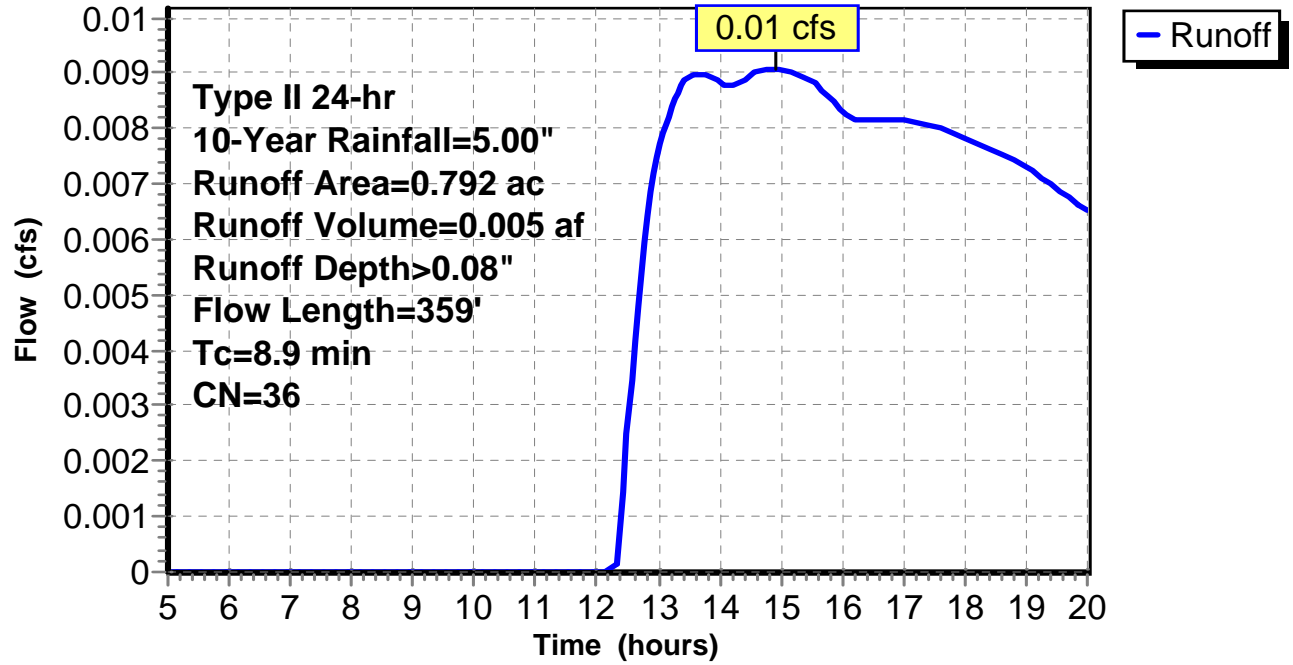
Subcatchment 27: C AR-304.067

Hydrograph



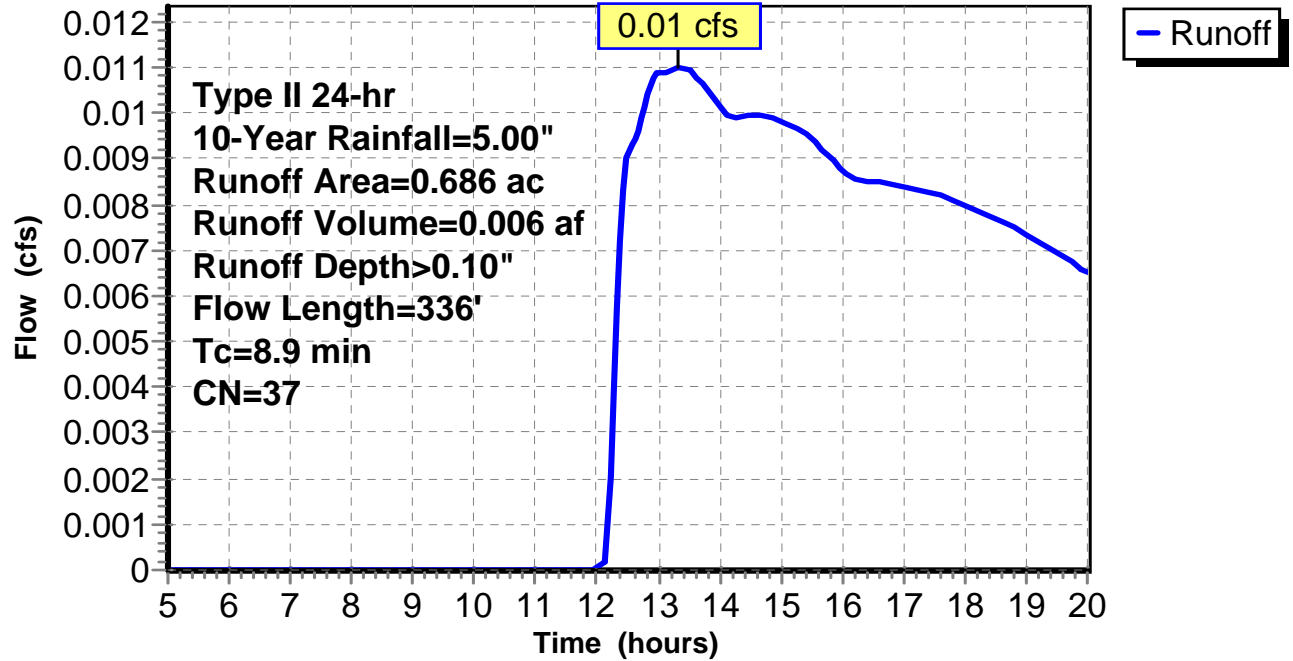
Subcatchment 28: C AR-304.068

Hydrograph



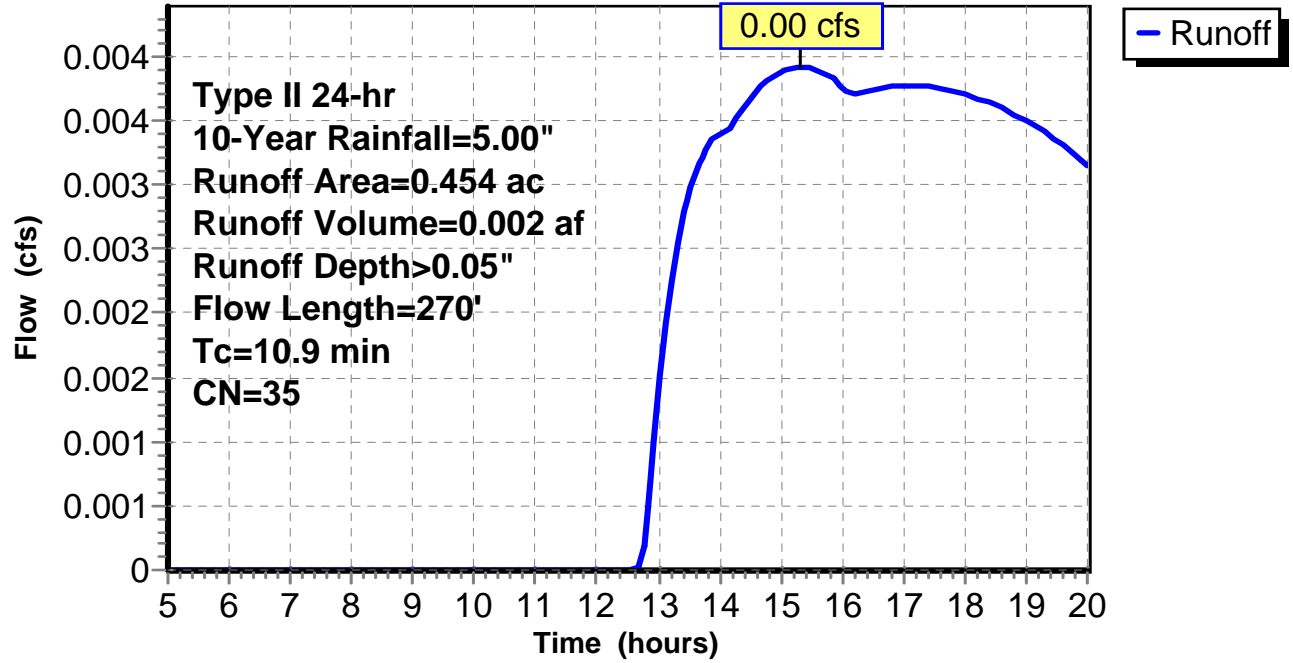
Subcatchment 29: C AR-304.069

Hydrograph



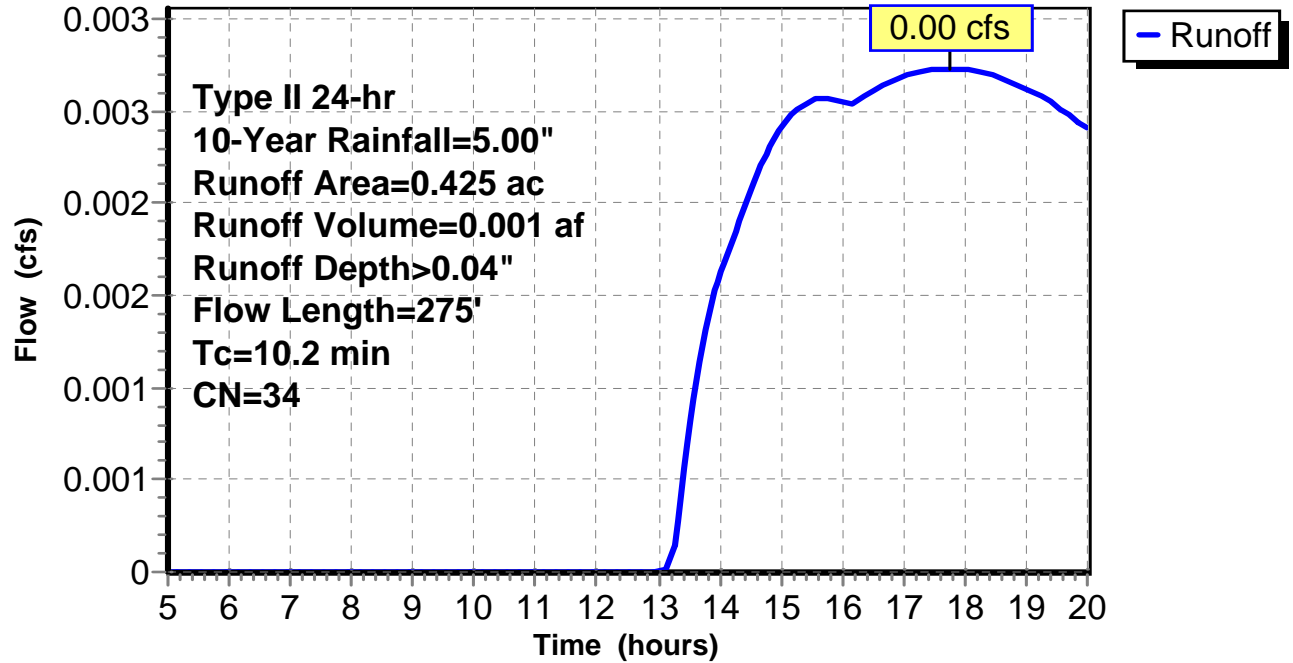
Subcatchment 30: C AR-304.070

Hydrograph



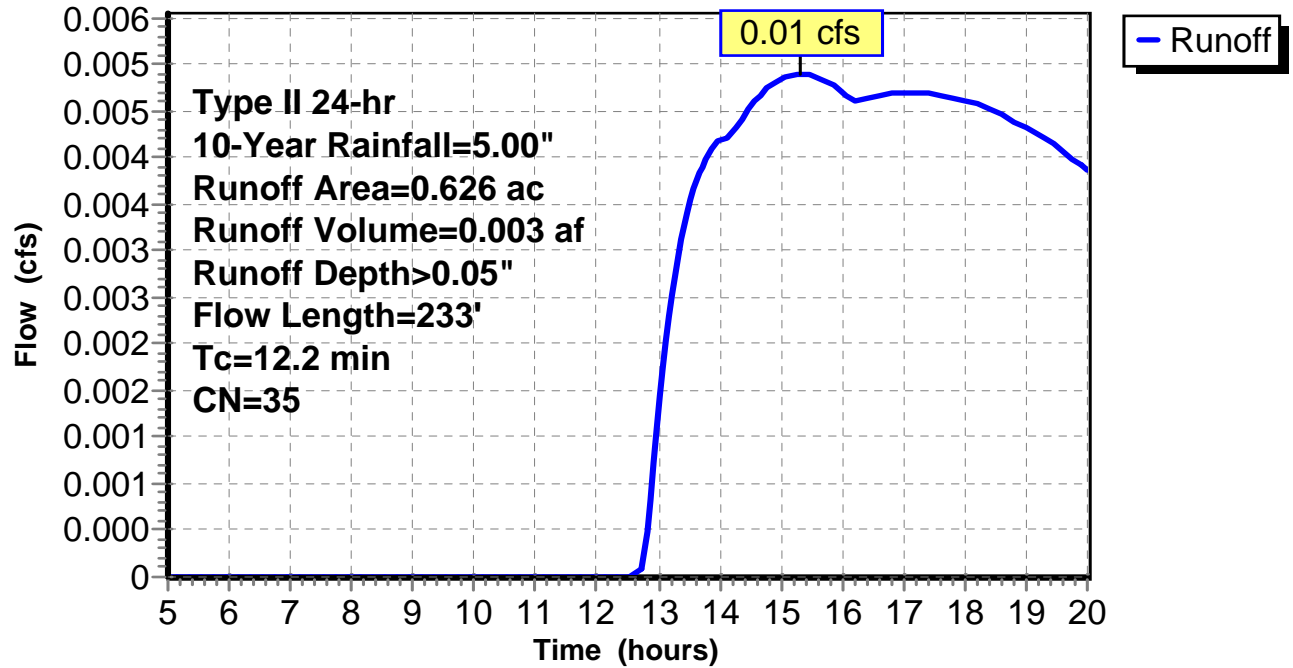
Subcatchment 31: C AR-304.071

Hydrograph



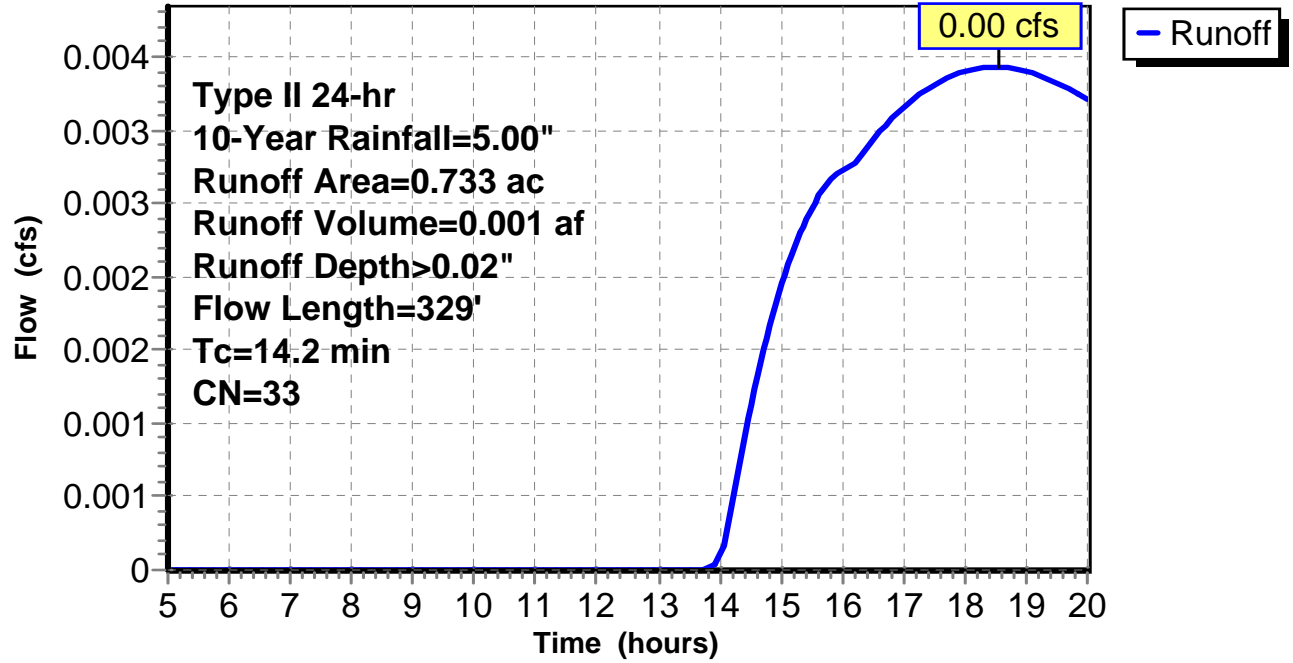
Subcatchment 32: C AR-304.072

Hydrograph



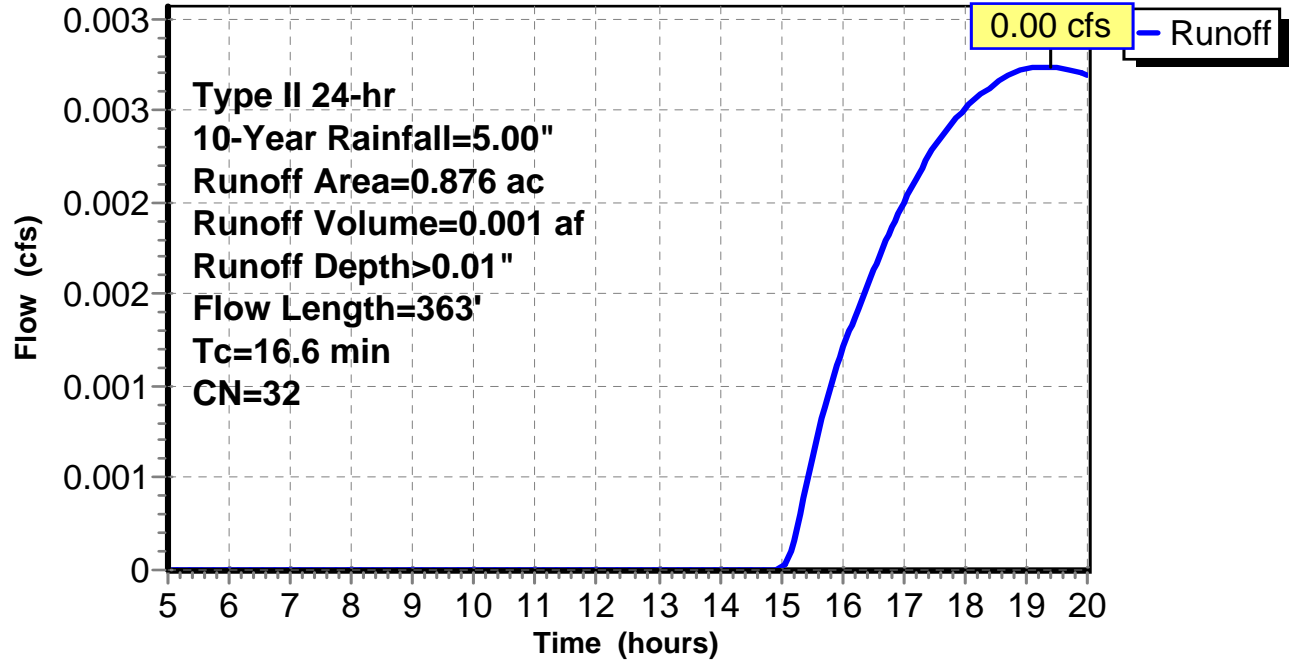
Subcatchment 33: C AR-304.073

Hydrograph



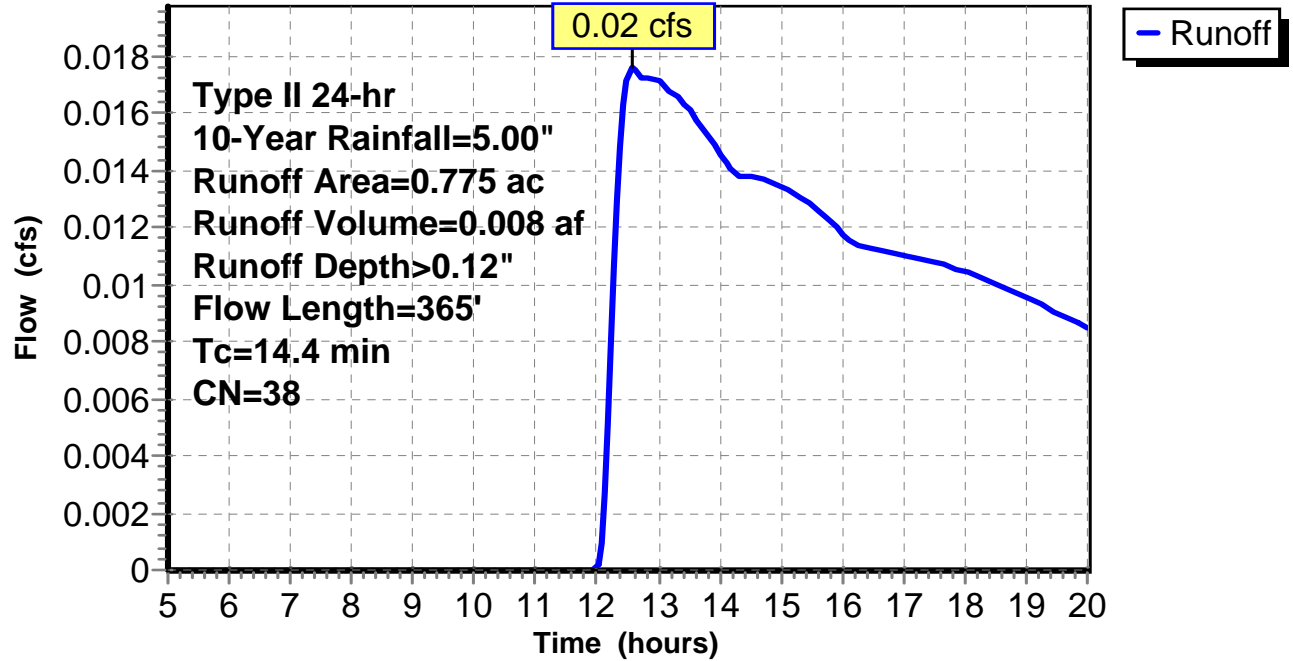
Subcatchment 34: C AR-304.074

Hydrograph



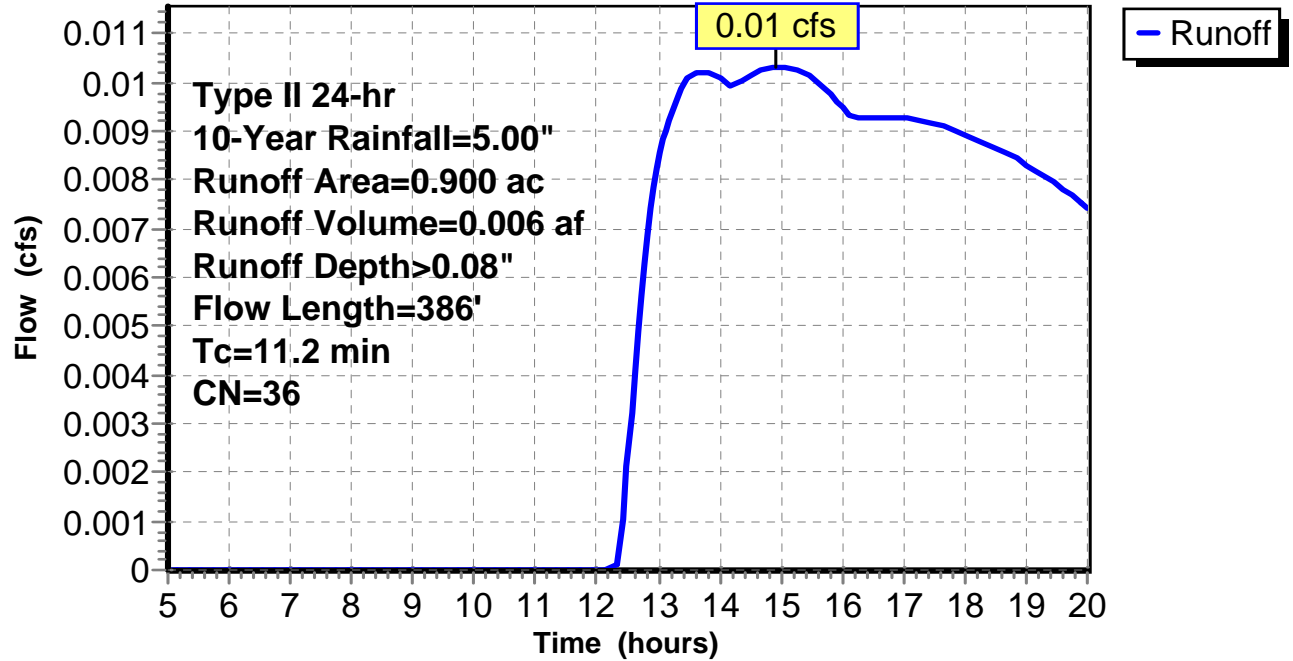
Subcatchment 35: C AR-304.075

Hydrograph



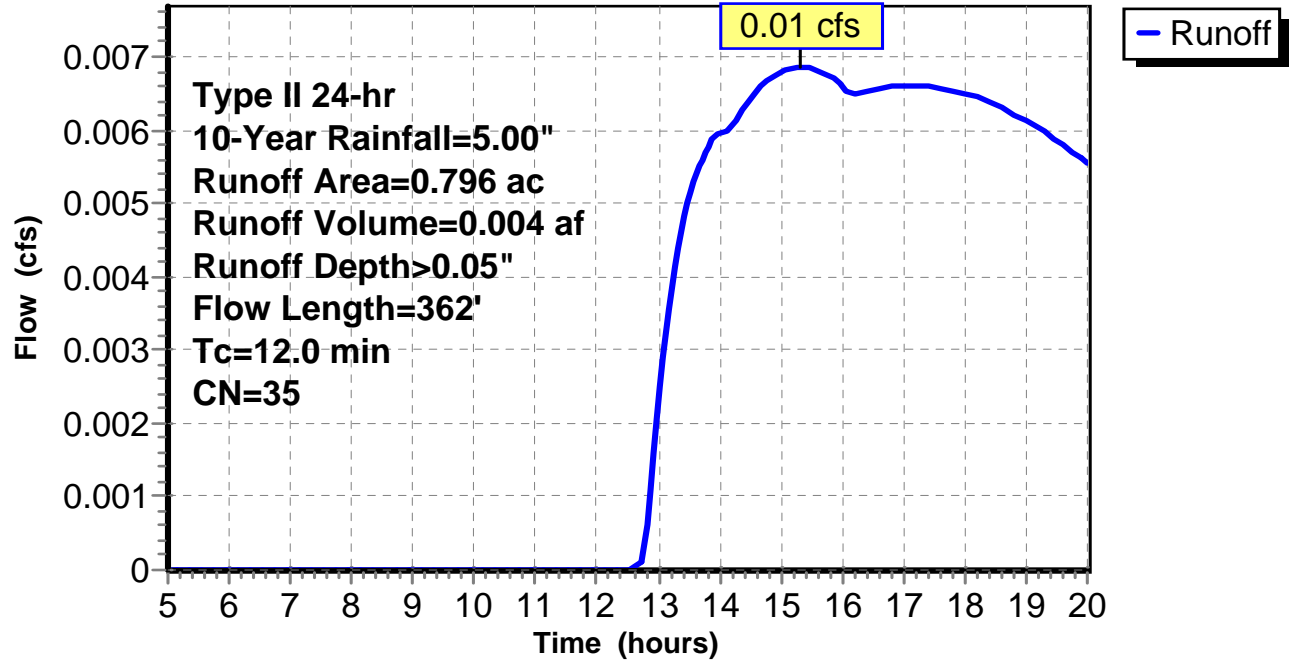
Subcatchment 36: C AR-304.076

Hydrograph



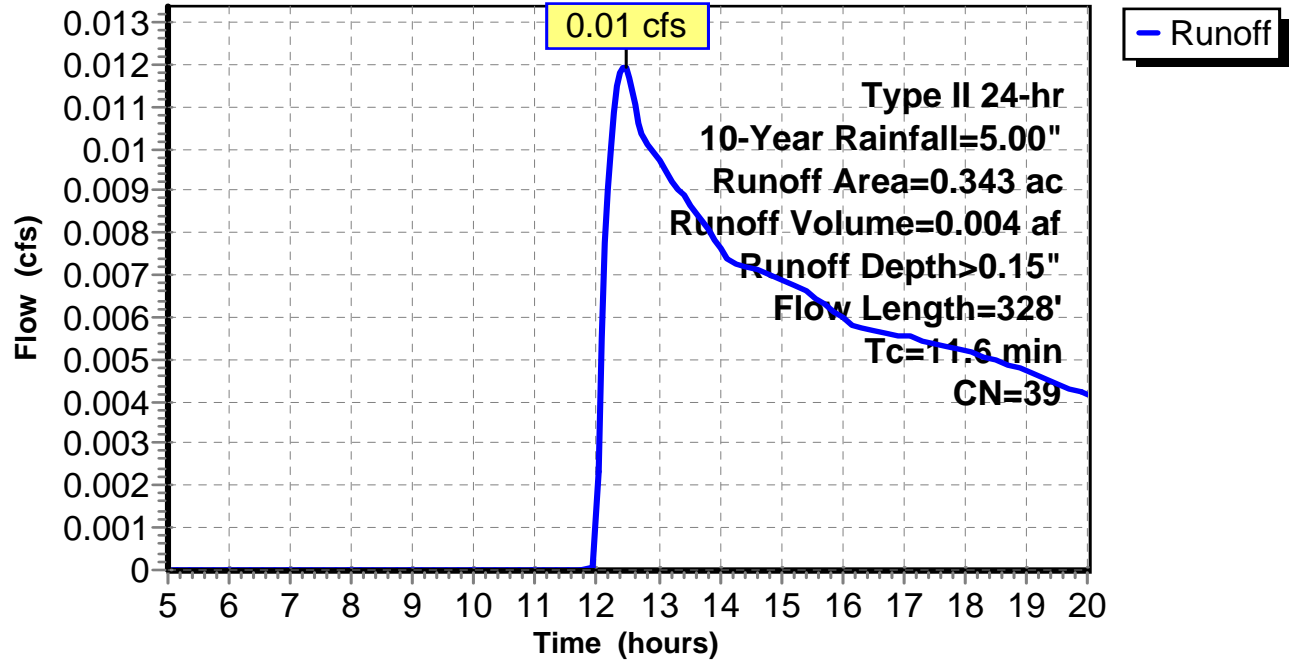
Subcatchment 37: C AR-304.077

Hydrograph



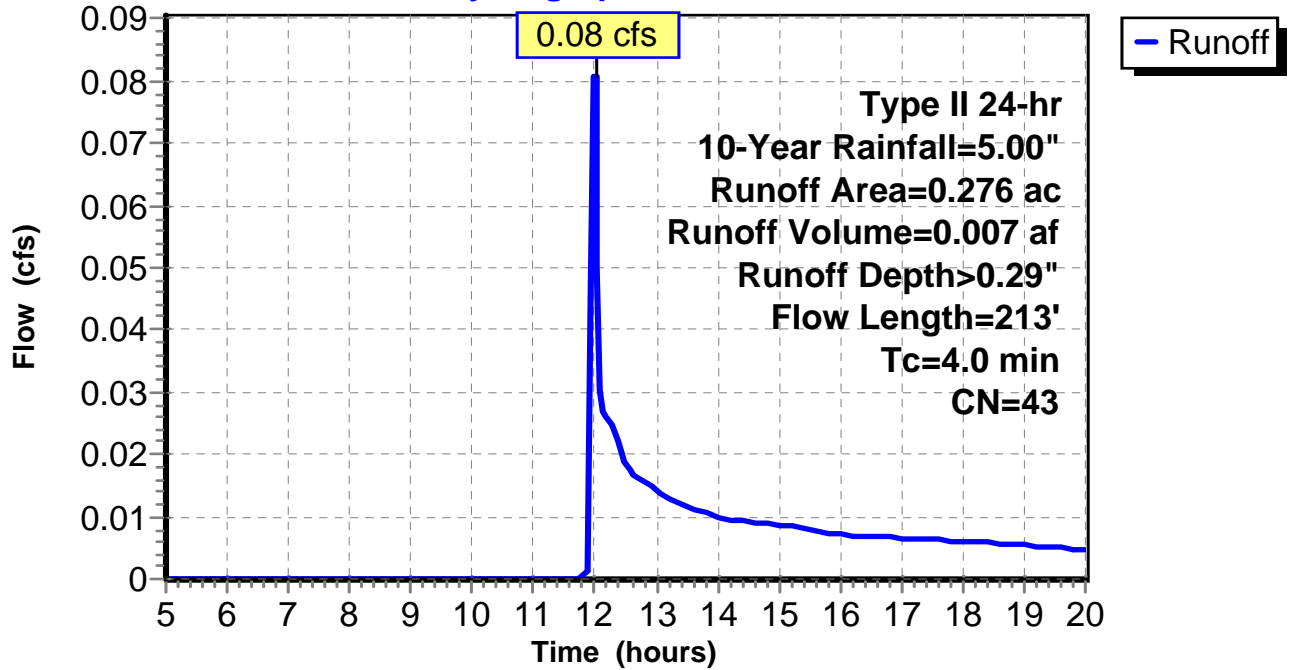
Subcatchment 38: C AR-304.078

Hydrograph



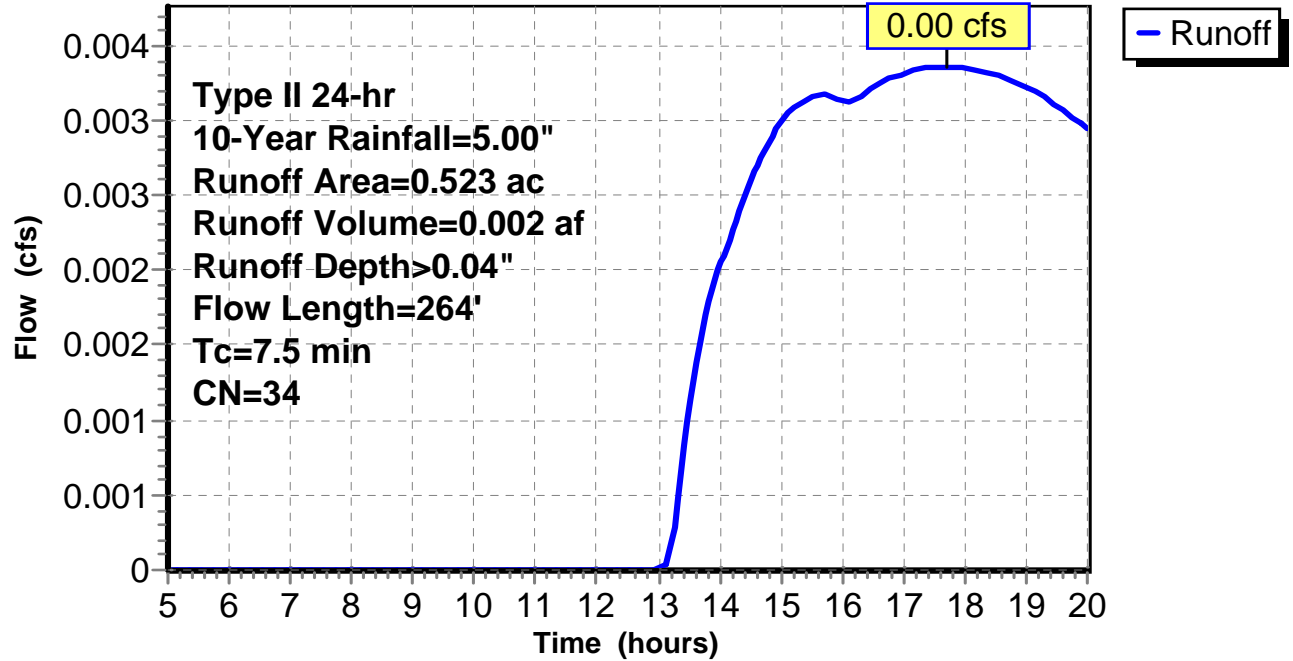
Subcatchment 39: C AR-304.079

Hydrograph



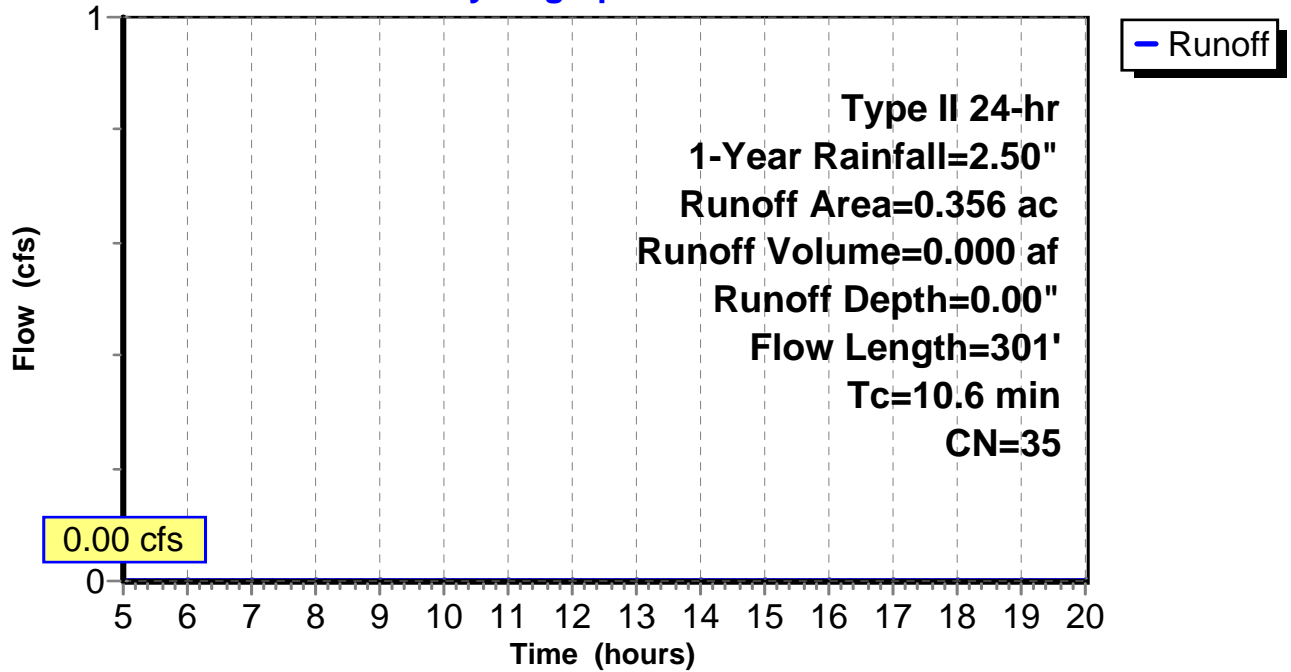
Subcatchment 40: C AR-304.080

Hydrograph



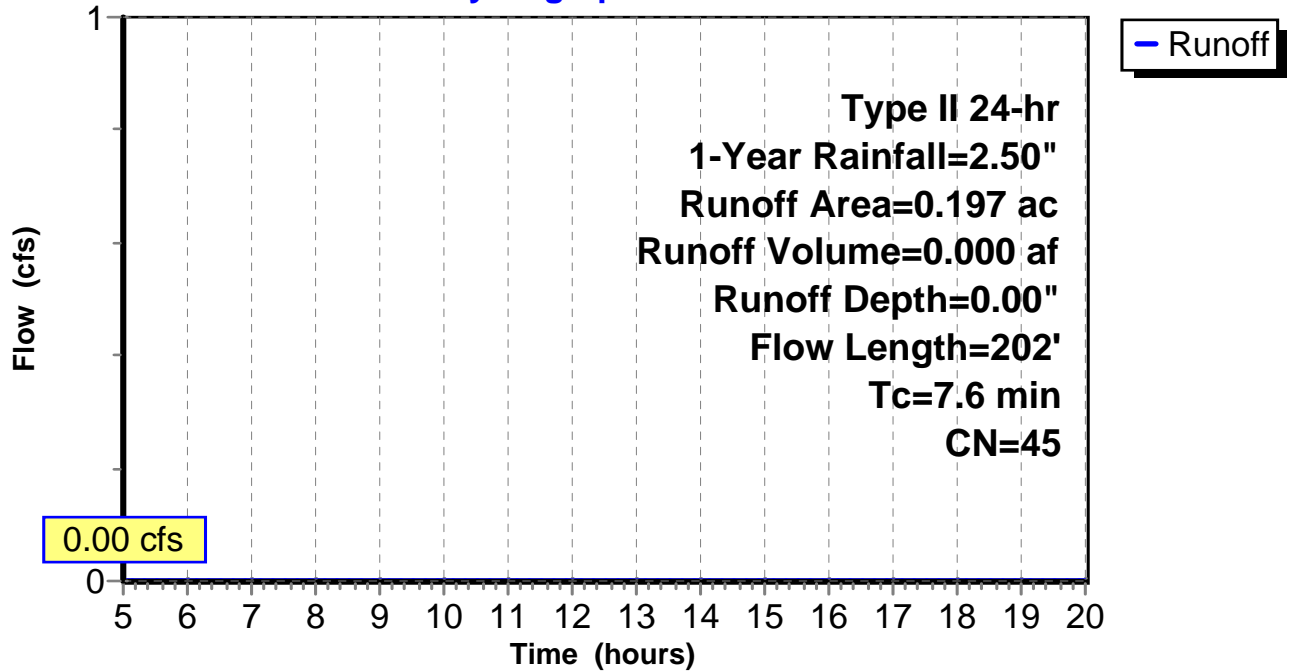
Subcatchment 1: C AR-304.081

Hydrograph



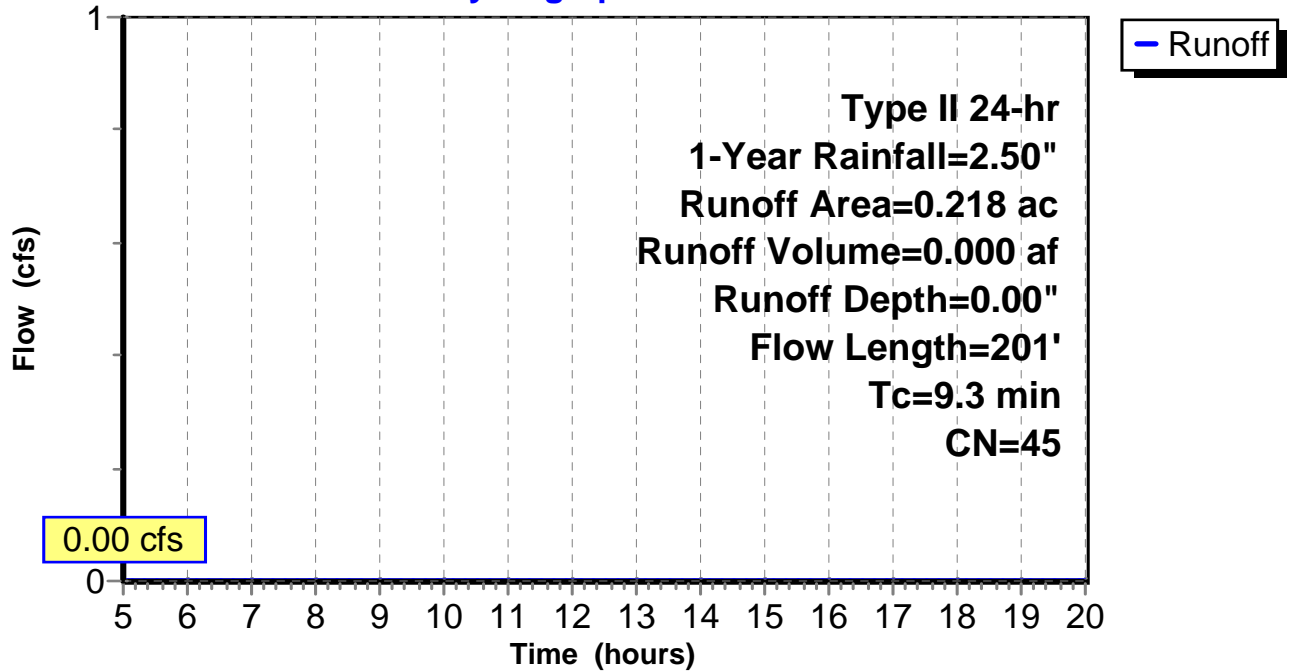
Subcatchment 2: C AR-304.082

Hydrograph



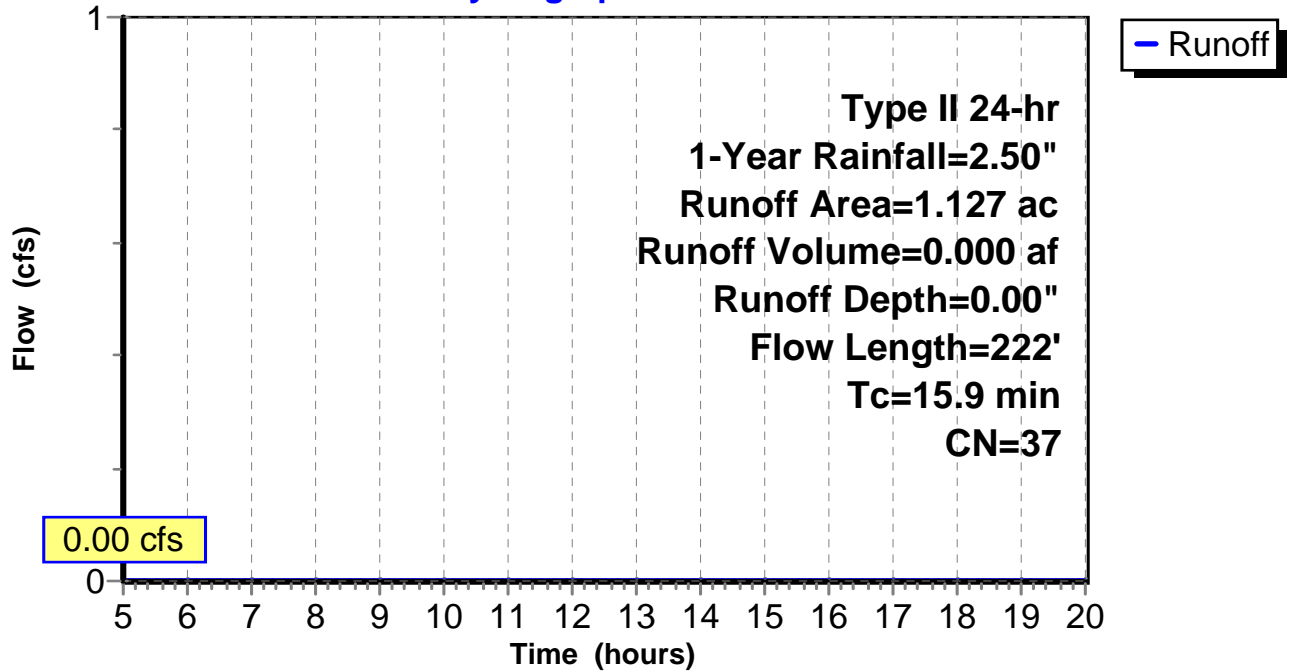
Subcatchment 3: C AR-304.083

Hydrograph



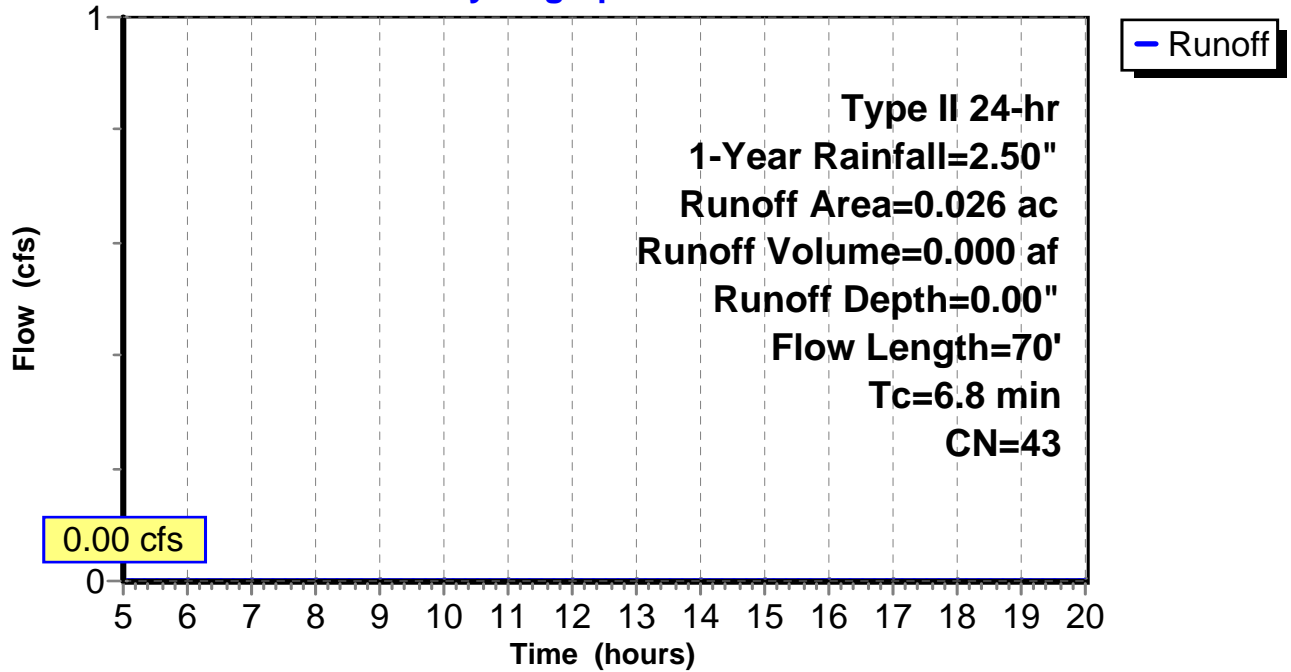
Subcatchment 4: C AR-304.084

Hydrograph



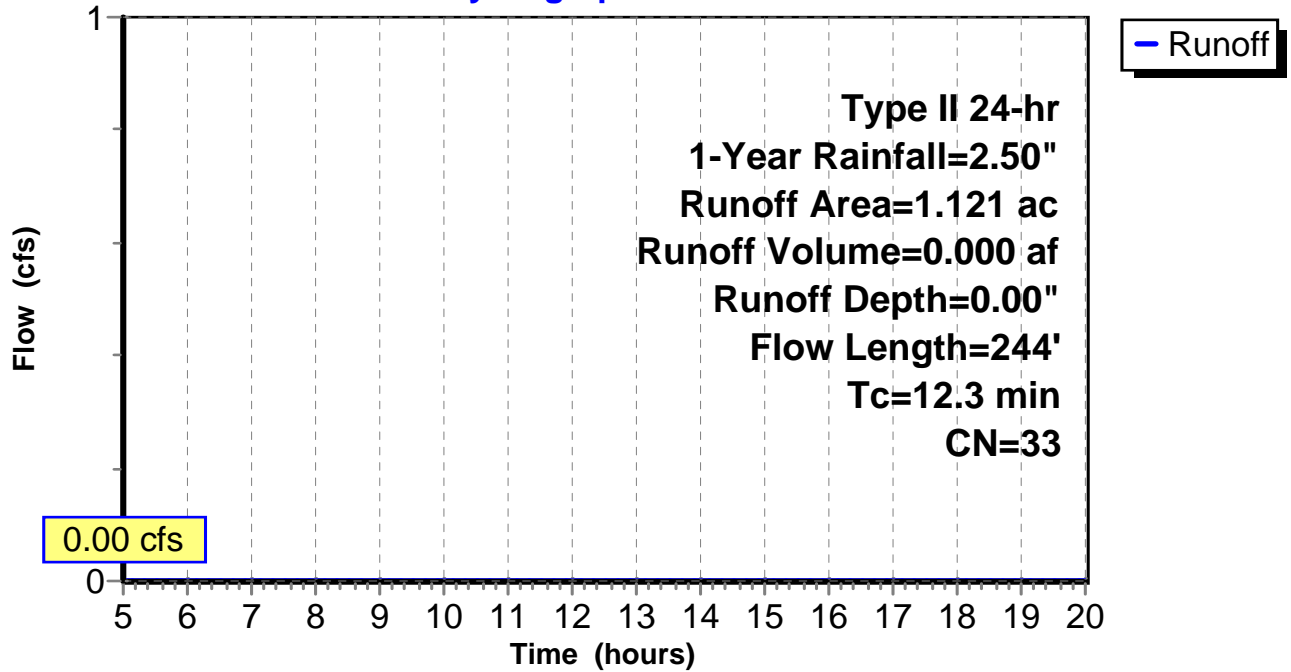
Subcatchment 5: C AR-304.085

Hydrograph



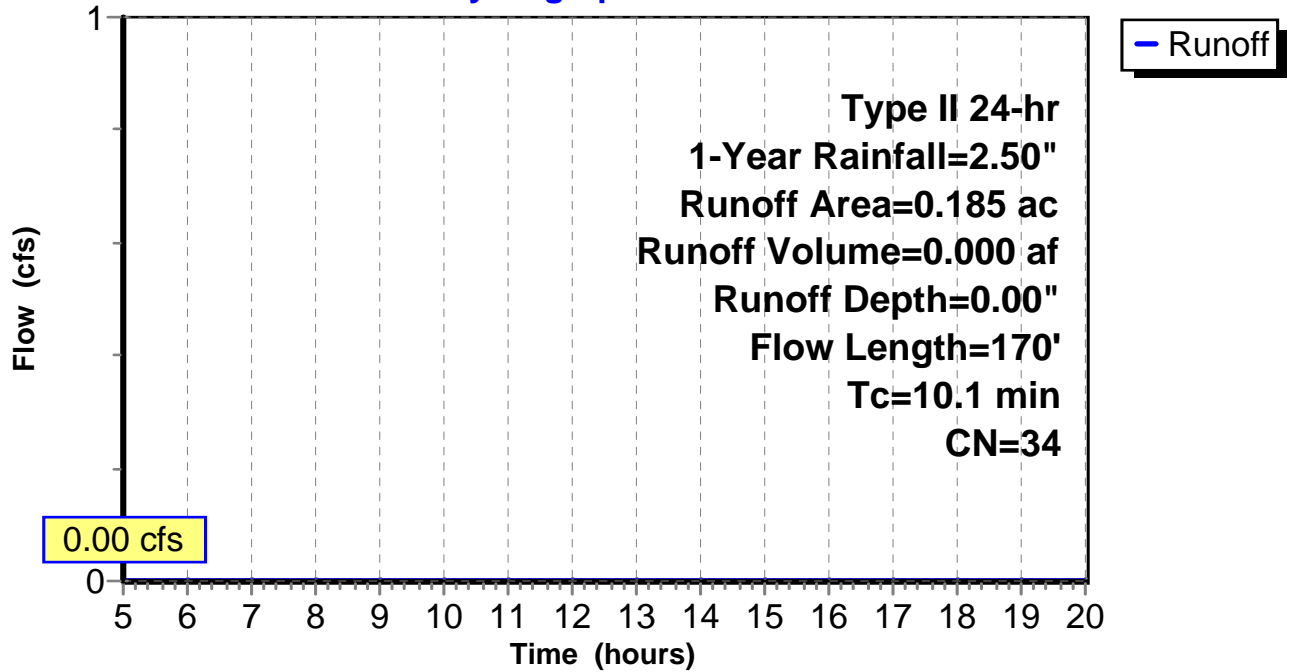
Subcatchment 6: C AR-304.086

Hydrograph



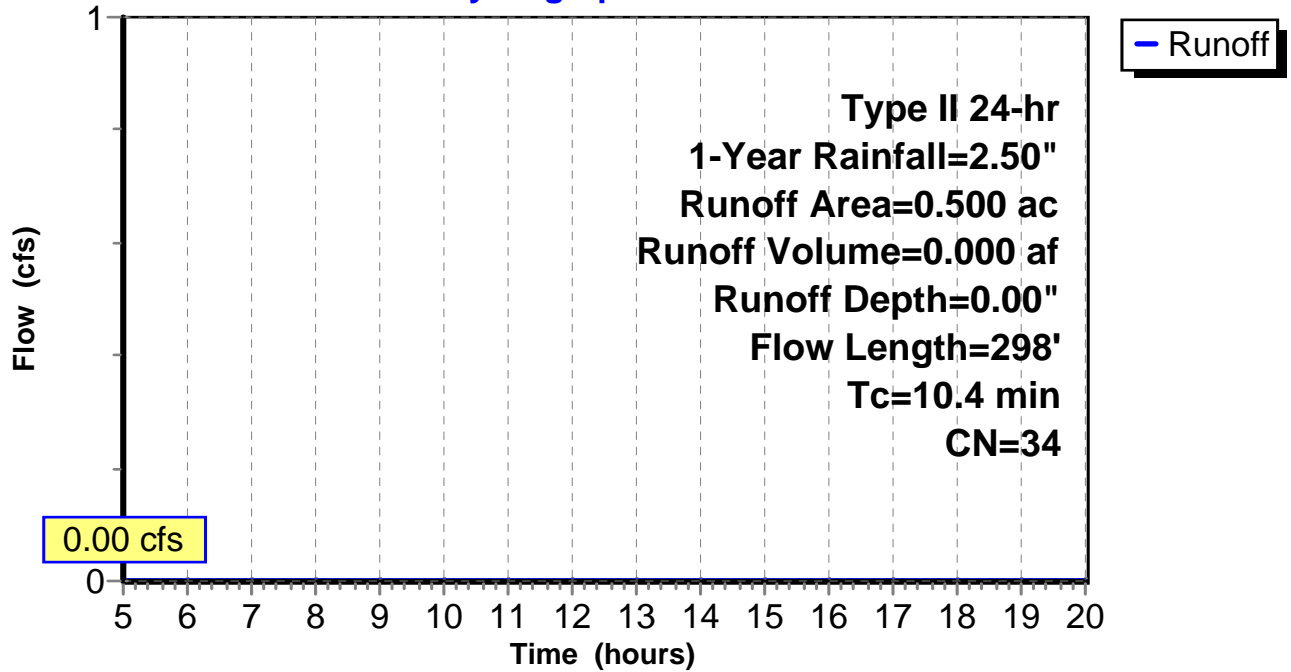
Subcatchment 7: C AR-304.087

Hydrograph



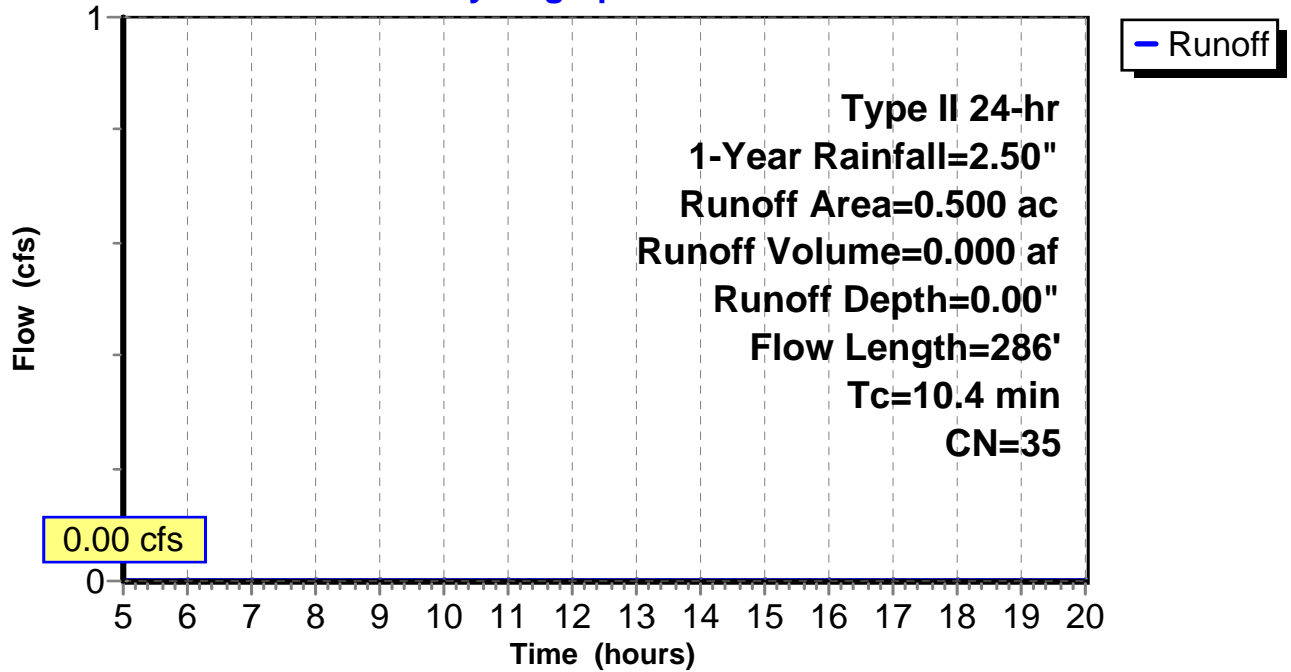
Subcatchment 8: C AR-304.088

Hydrograph



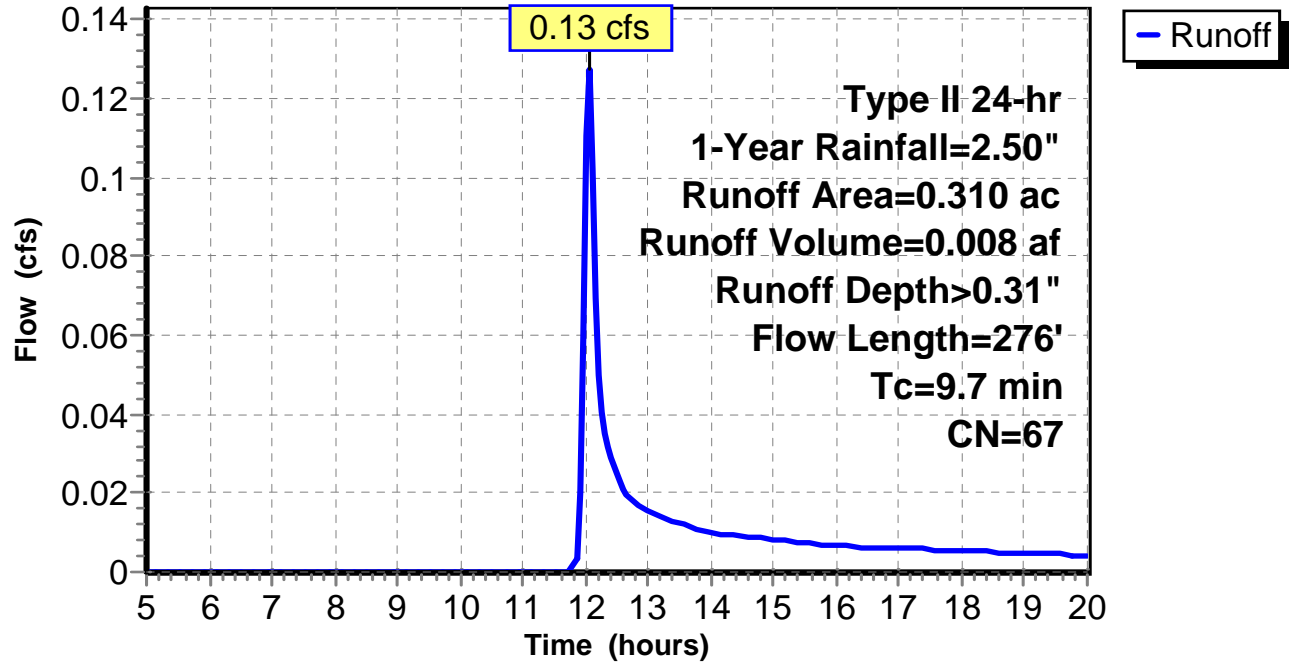
Subcatchment 9: C AR-304.089

Hydrograph



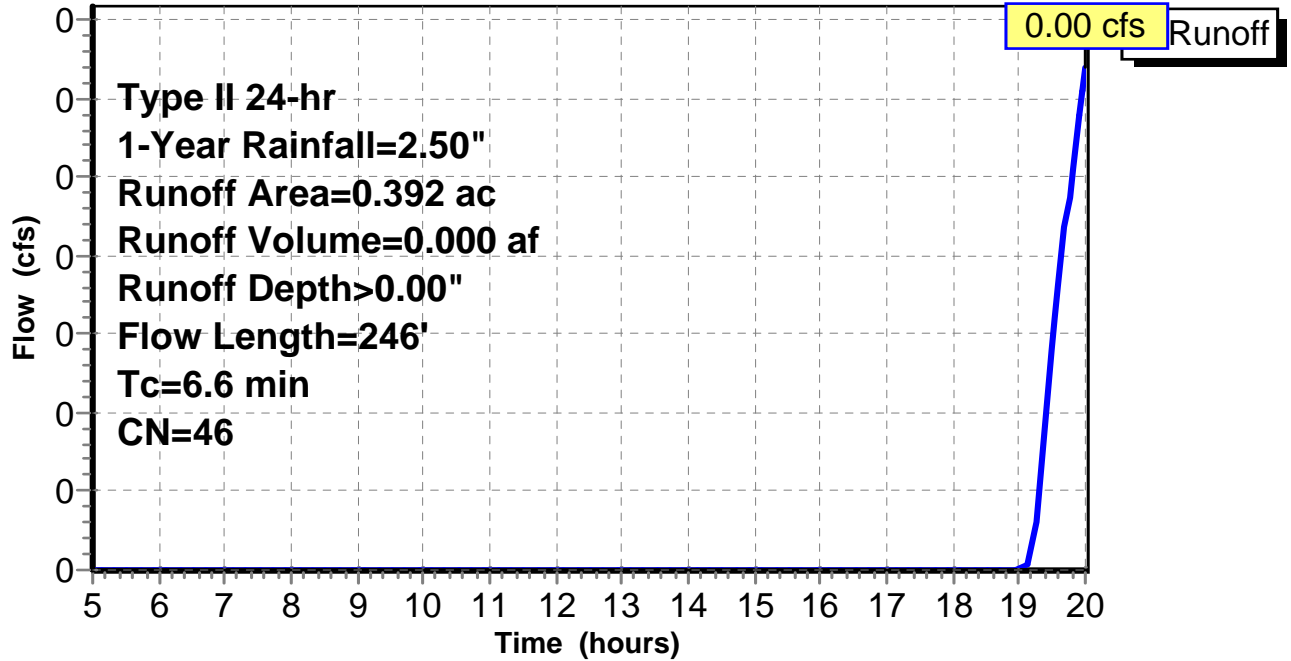
Subcatchment 10: C AR-304.090

Hydrograph



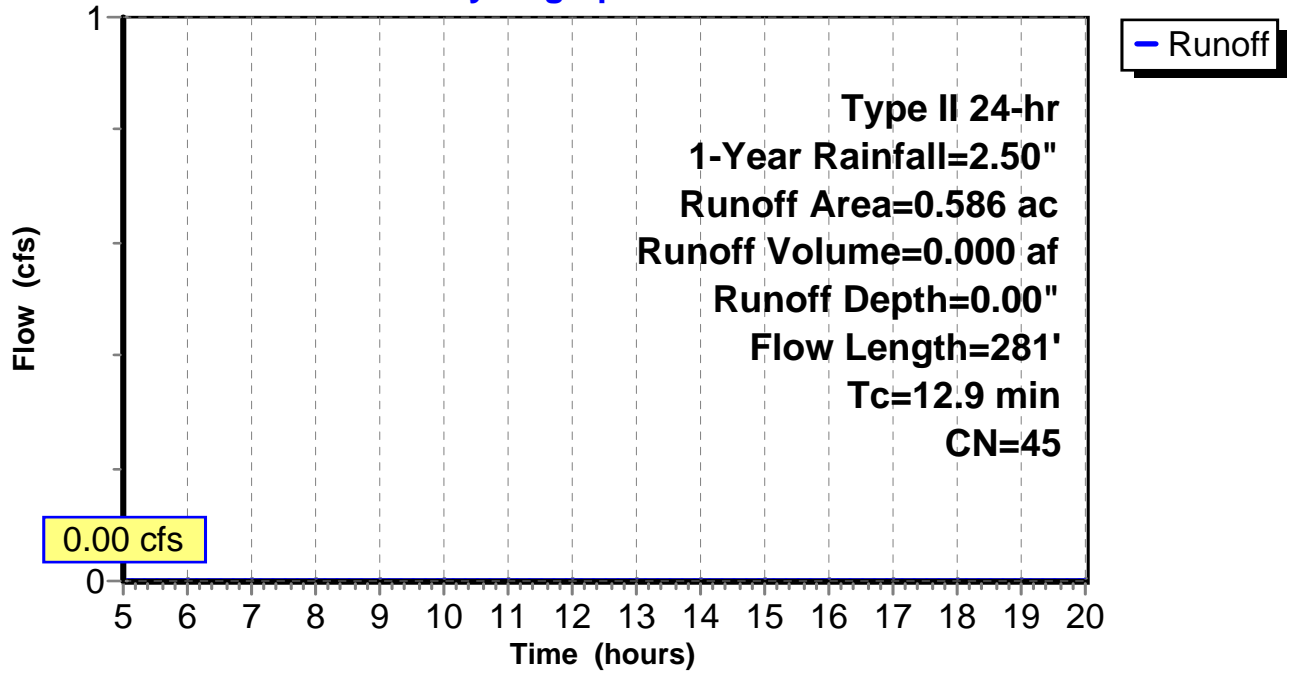
Subcatchment 11: C AR-304.091

Hydrograph



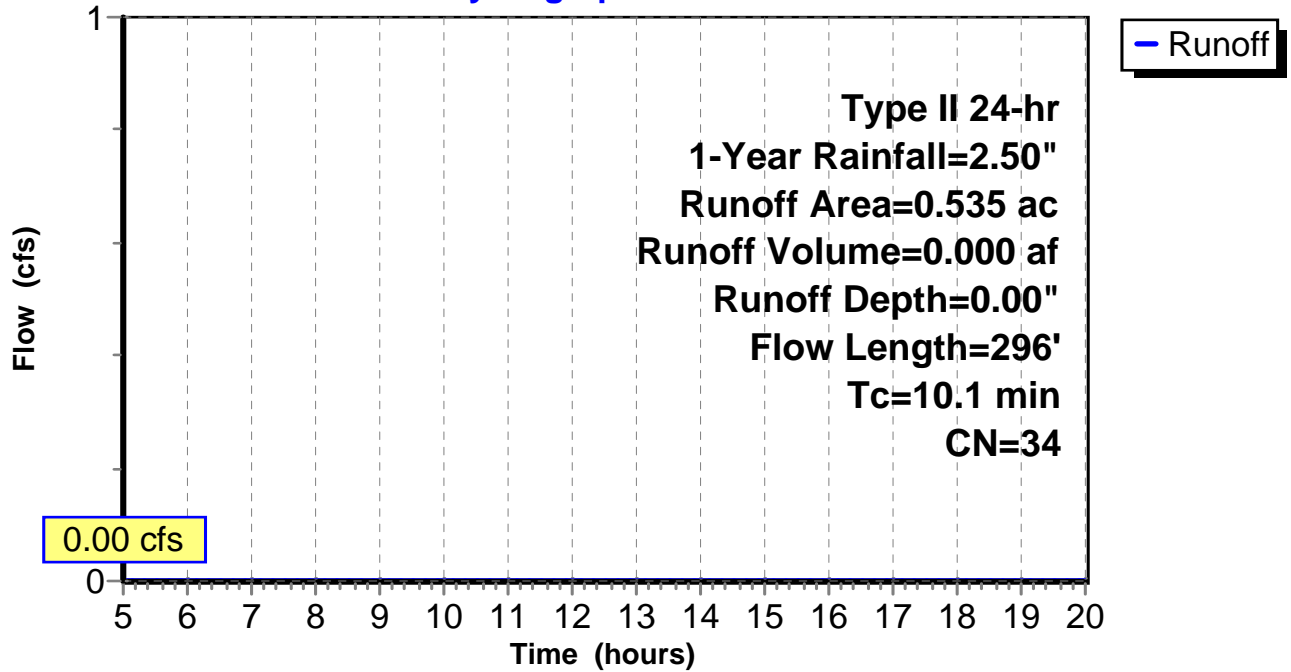
Subcatchment 12: C AR-304.092

Hydrograph



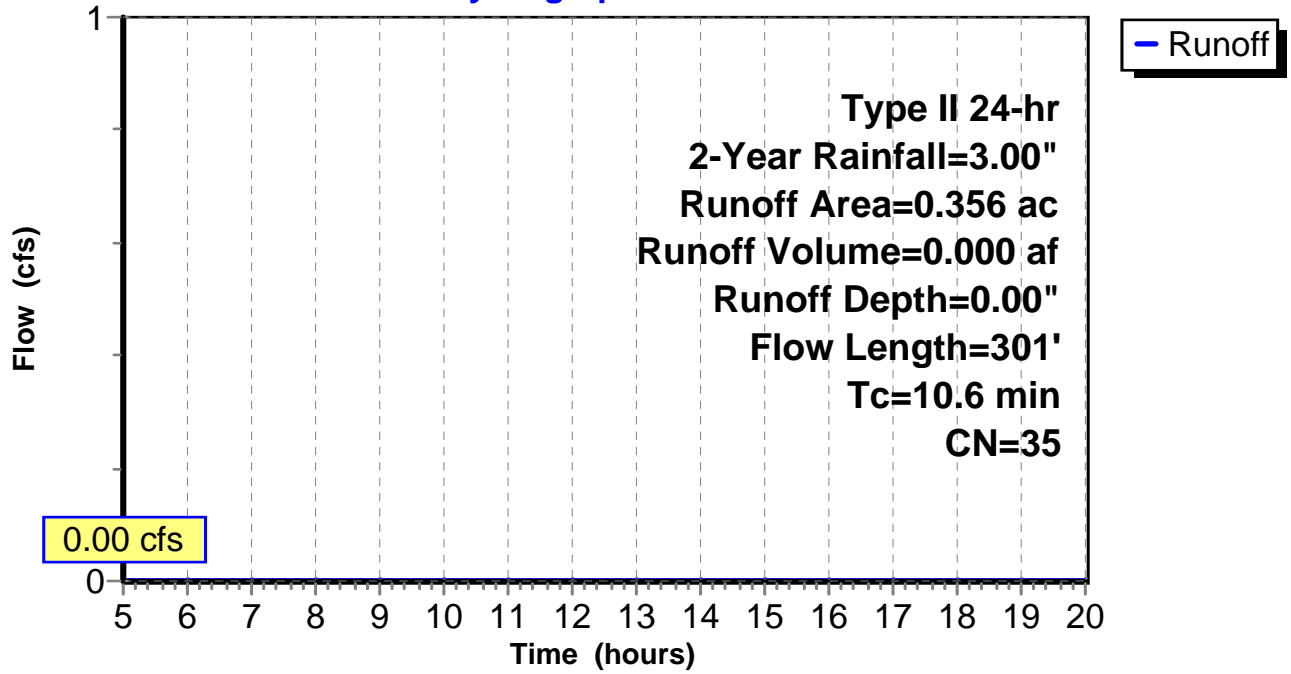
Subcatchment 13: C AR-304.093

Hydrograph



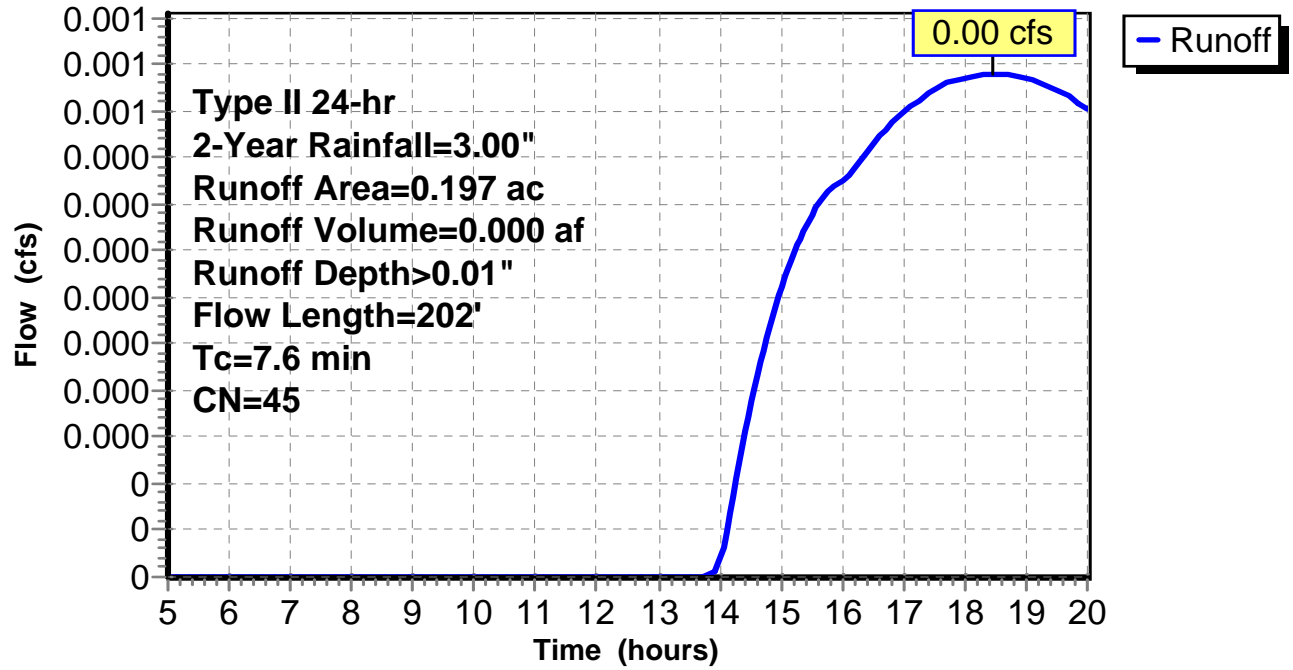
Subcatchment 1: C AR-304.081

Hydrograph



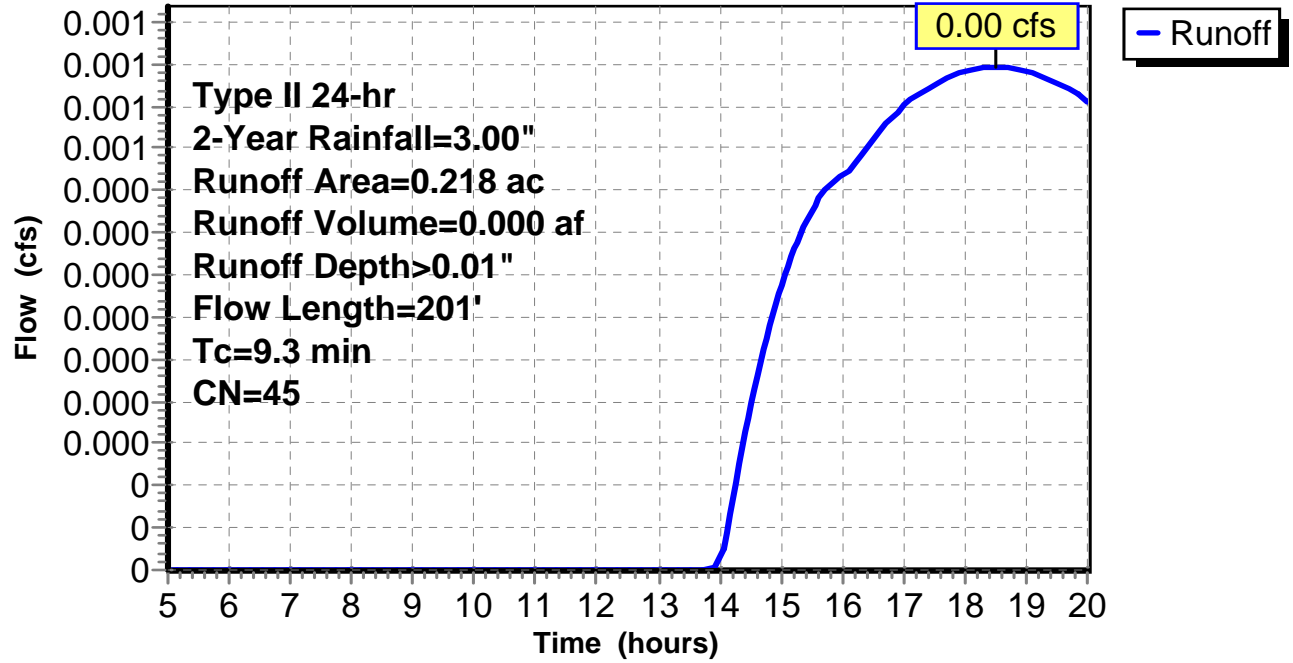
Subcatchment 2: C AR-304.082

Hydrograph



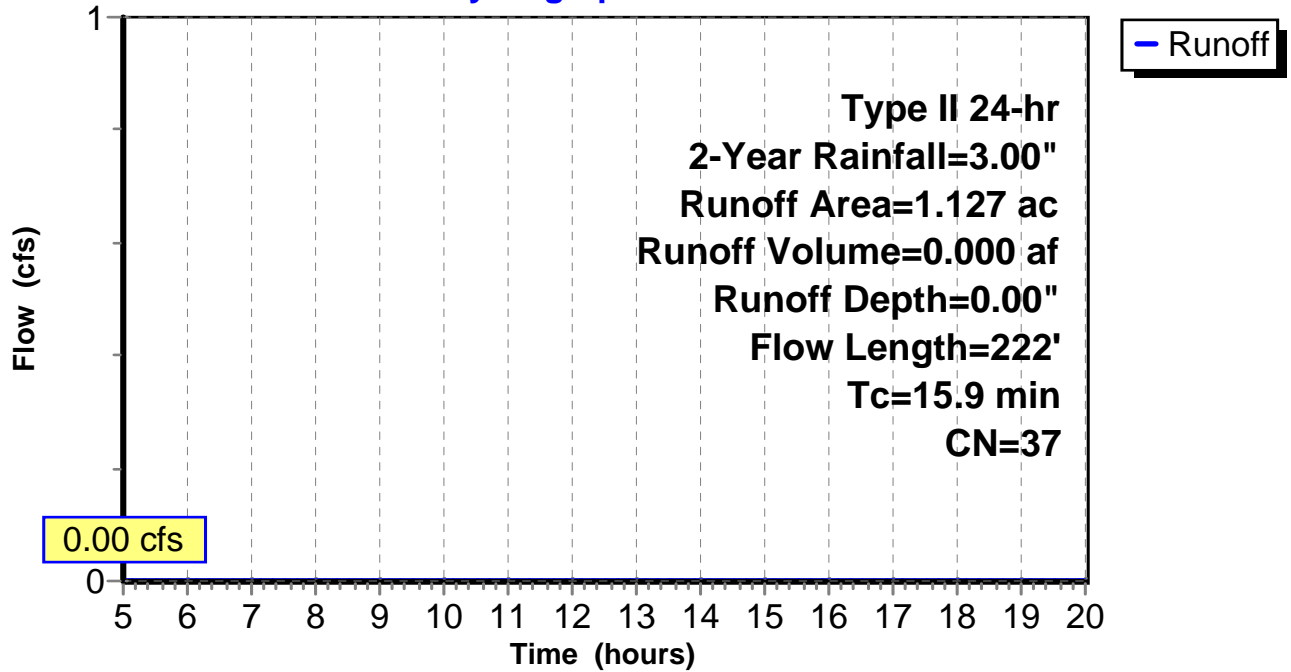
Subcatchment 3: C AR-304.083

Hydrograph



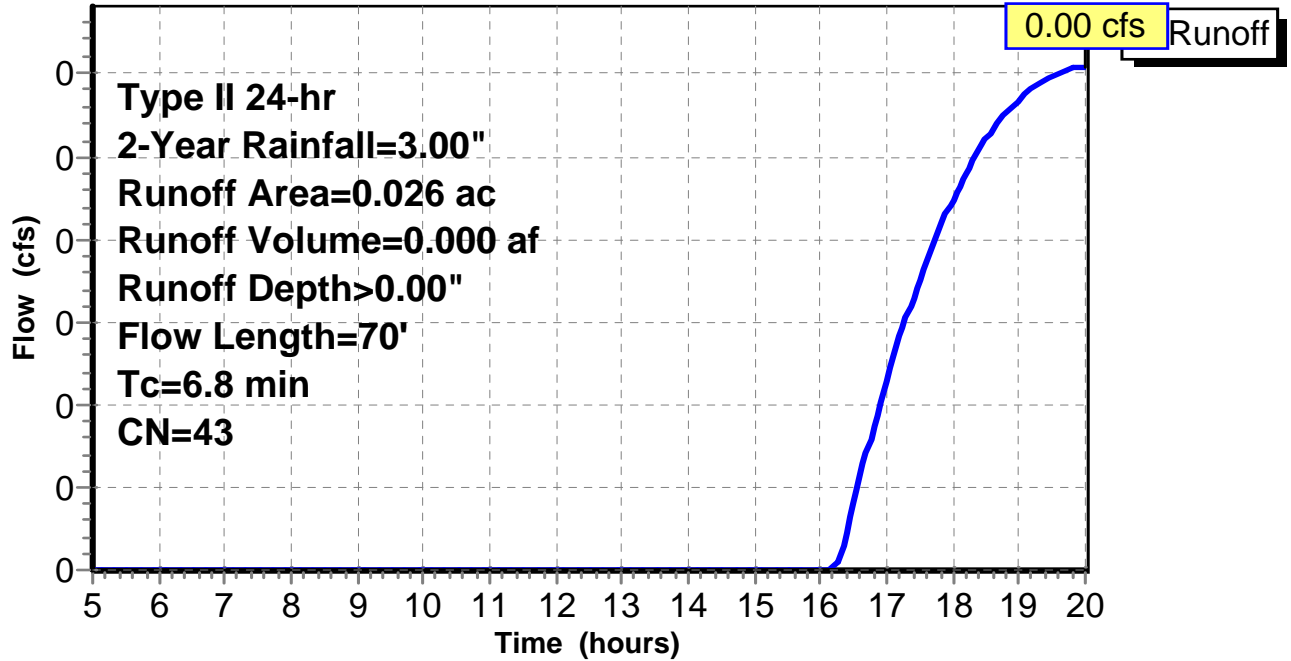
Subcatchment 4: C AR-304.084

Hydrograph



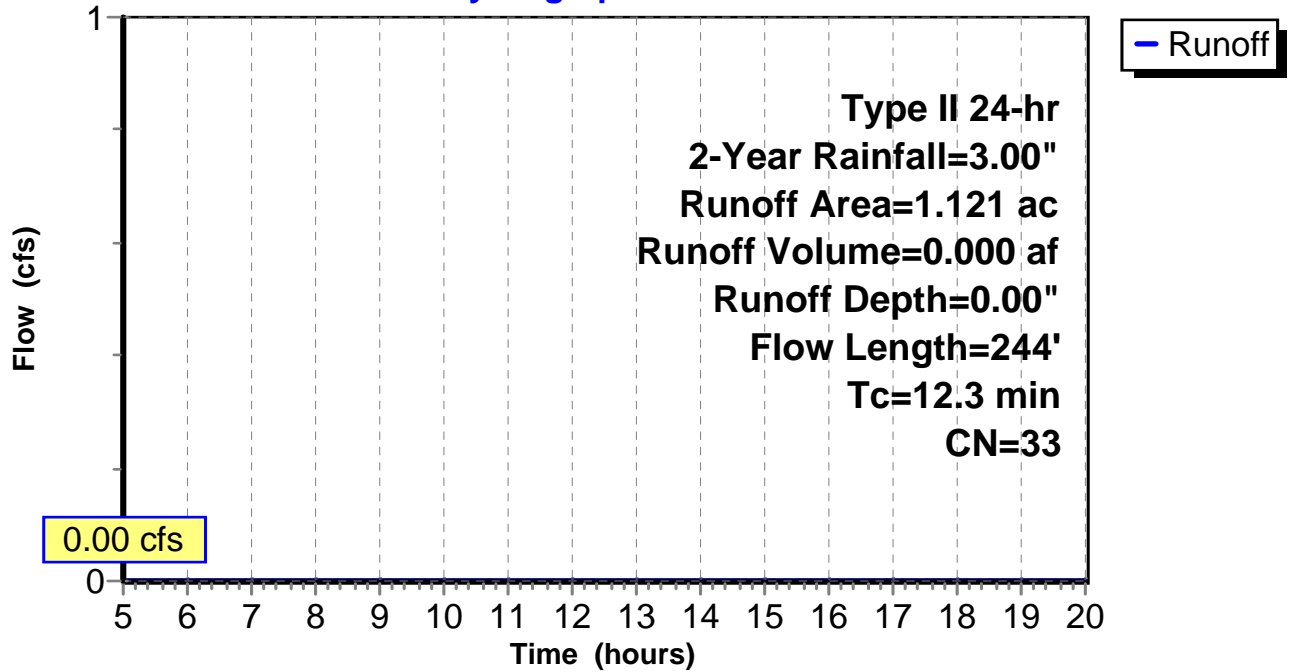
Subcatchment 5: C AR-304.085

Hydrograph



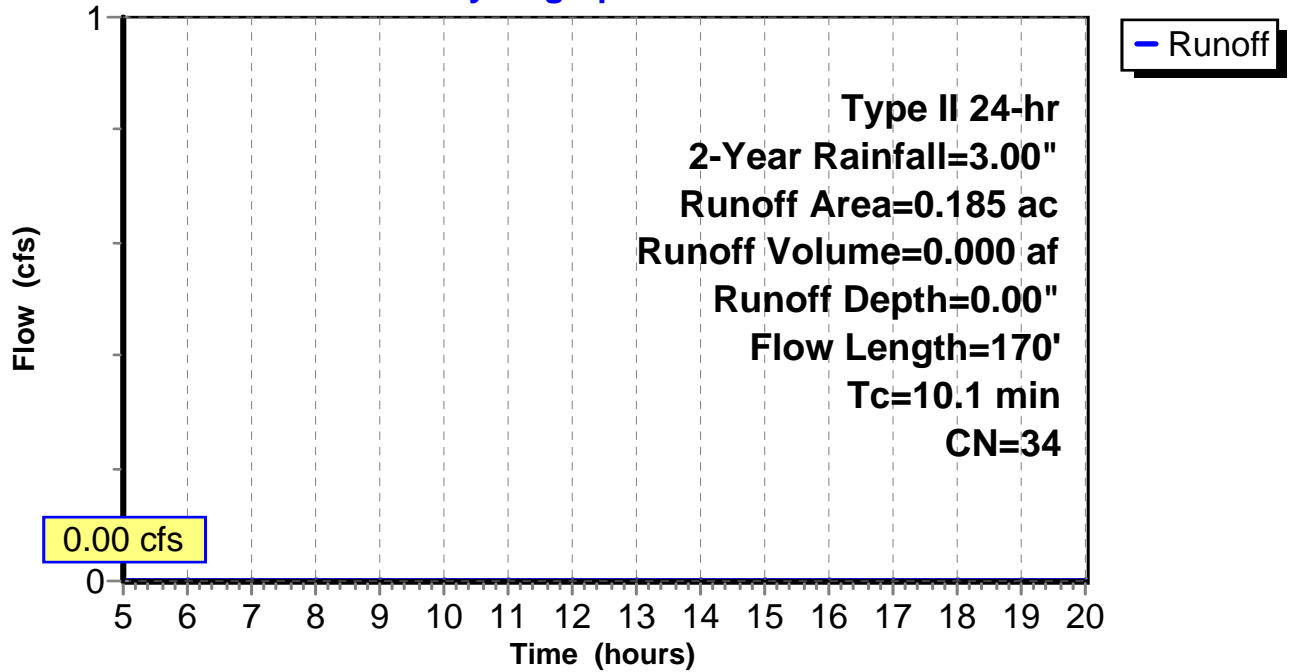
Subcatchment 6: C AR-304.086

Hydrograph



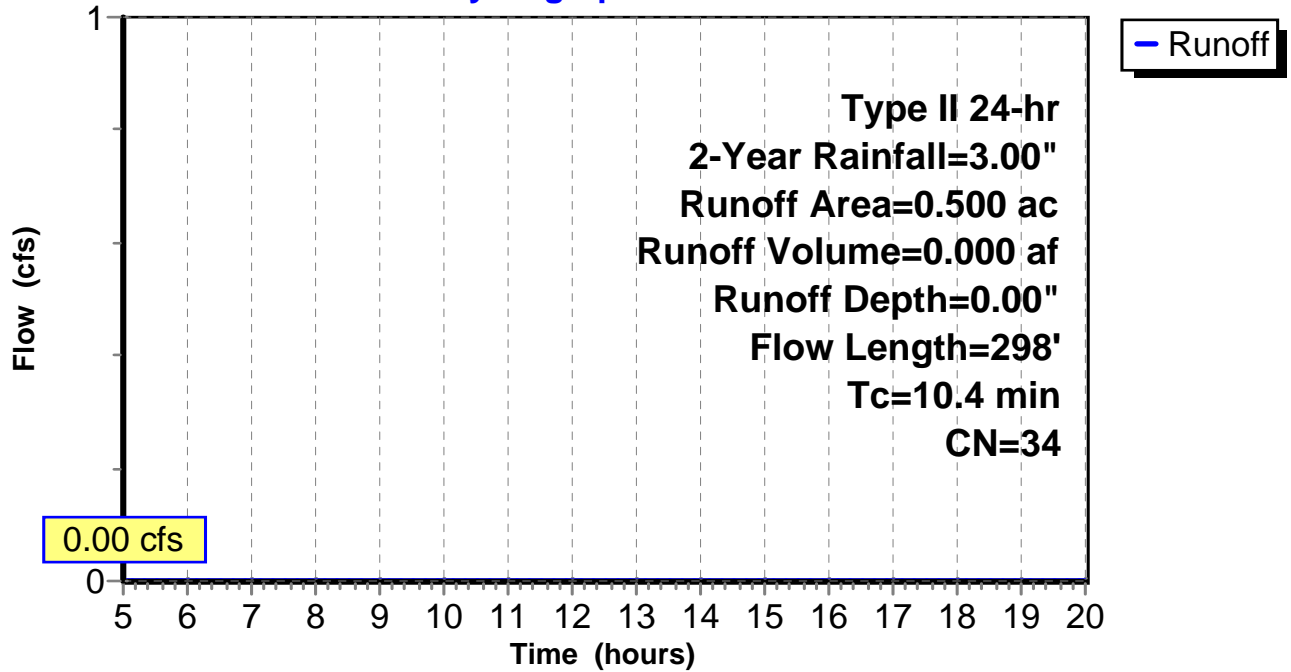
Subcatchment 7: C AR-304.087

Hydrograph



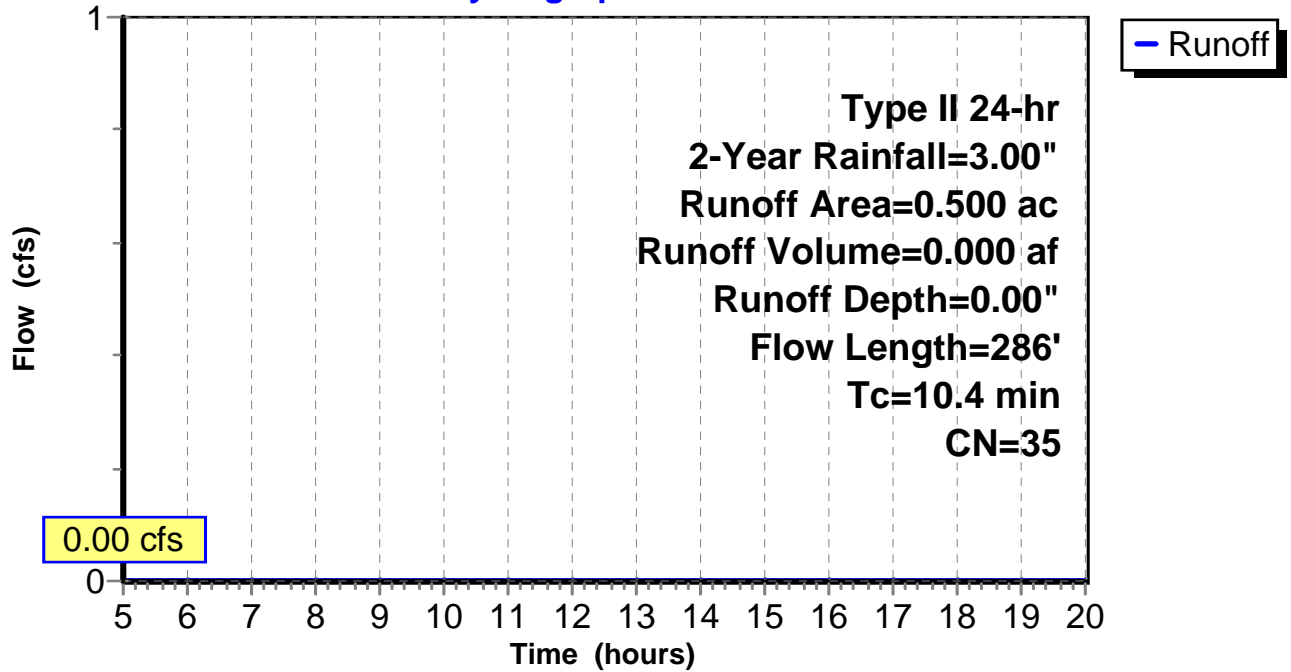
Subcatchment 8: C AR-304.088

Hydrograph



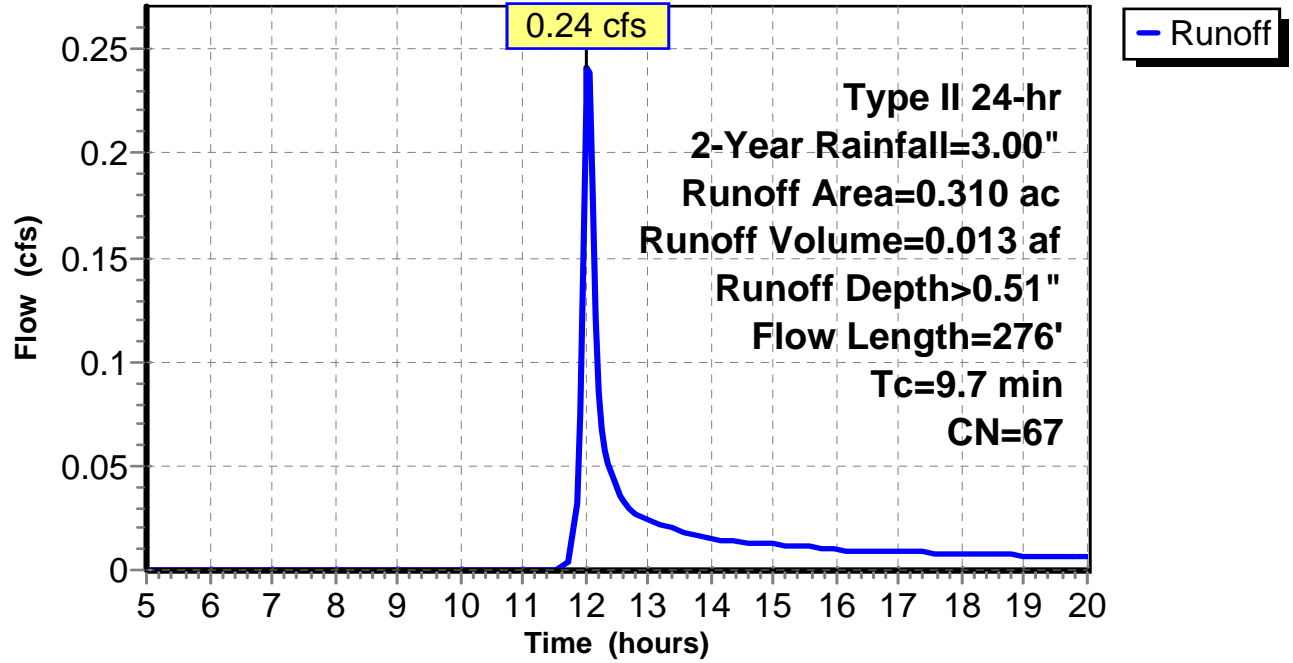
Subcatchment 9: C AR-304.089

Hydrograph



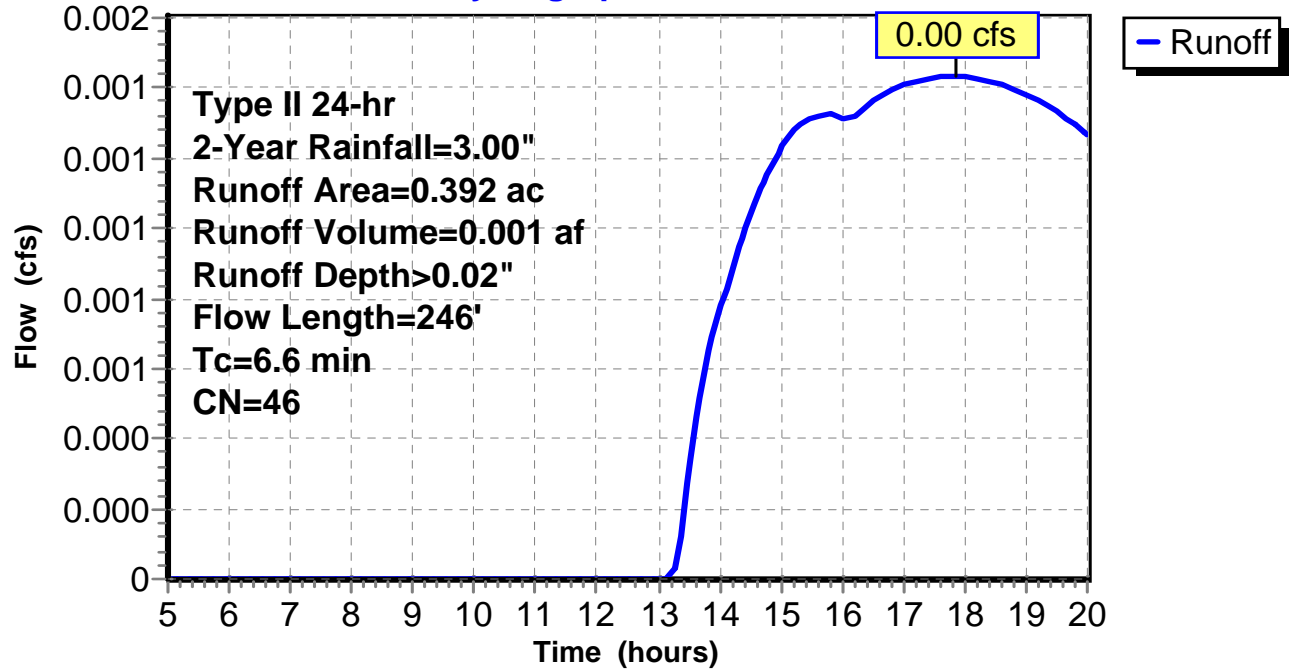
Subcatchment 10: C AR-304.090

Hydrograph



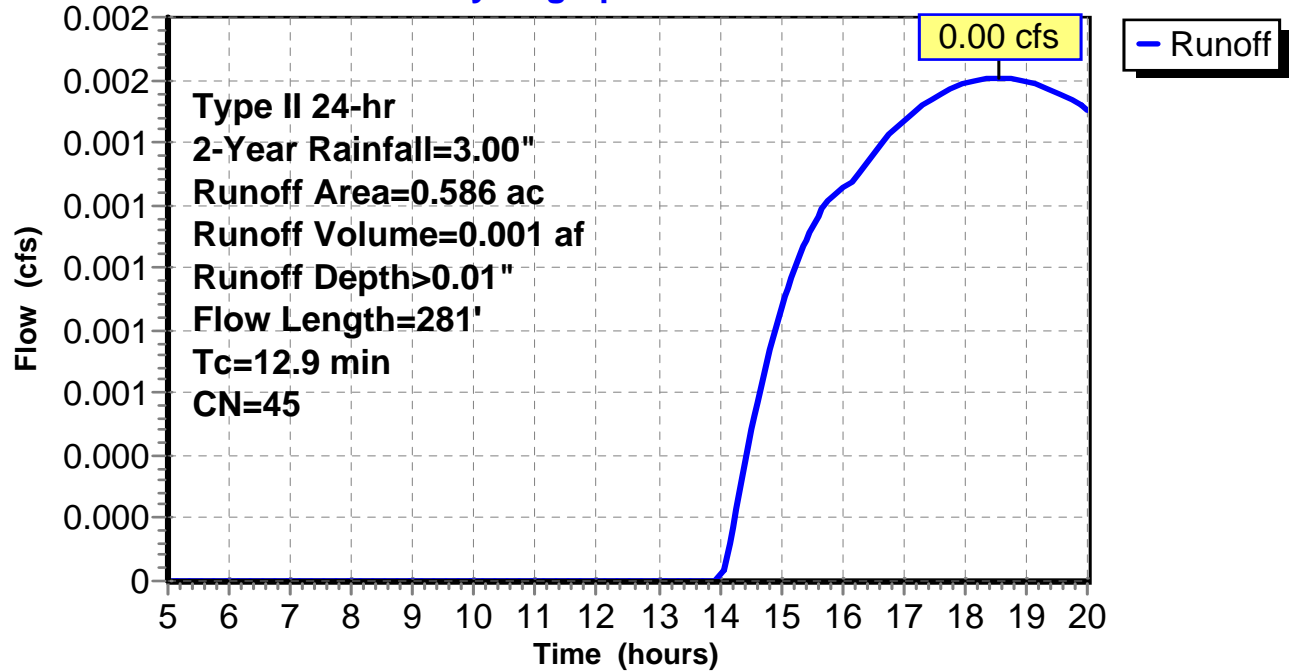
Subcatchment 11: C AR-304.091

Hydrograph



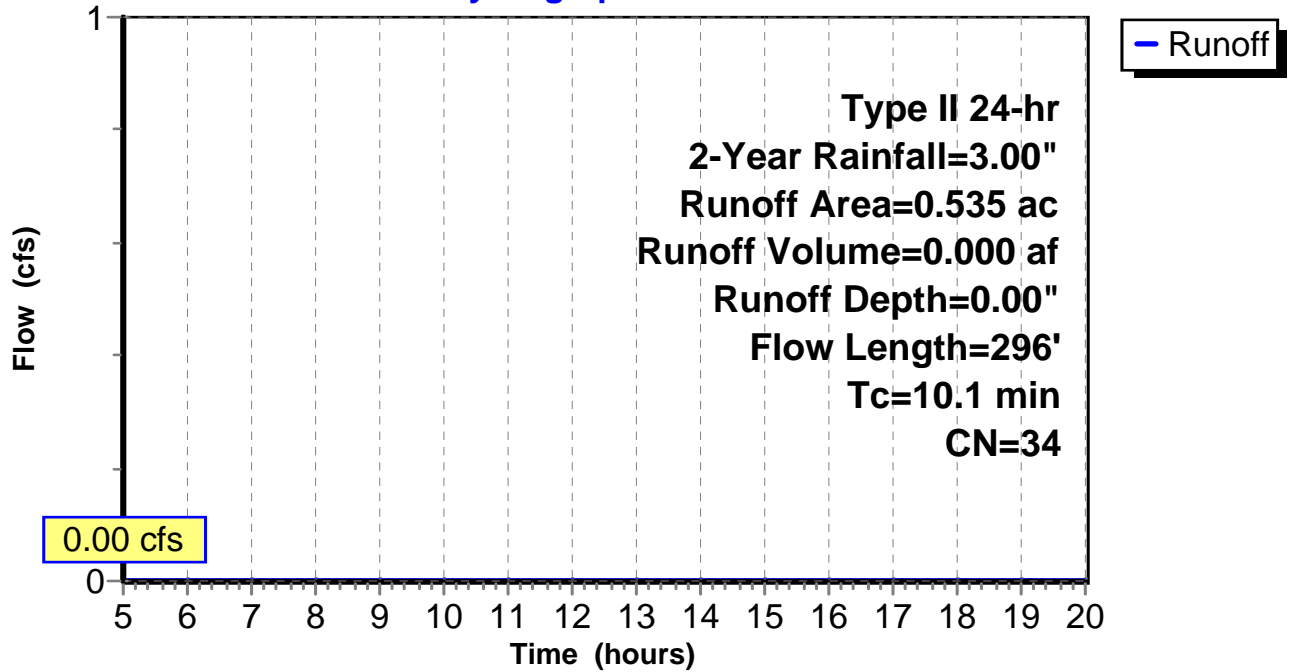
Subcatchment 12: C AR-304.092

Hydrograph



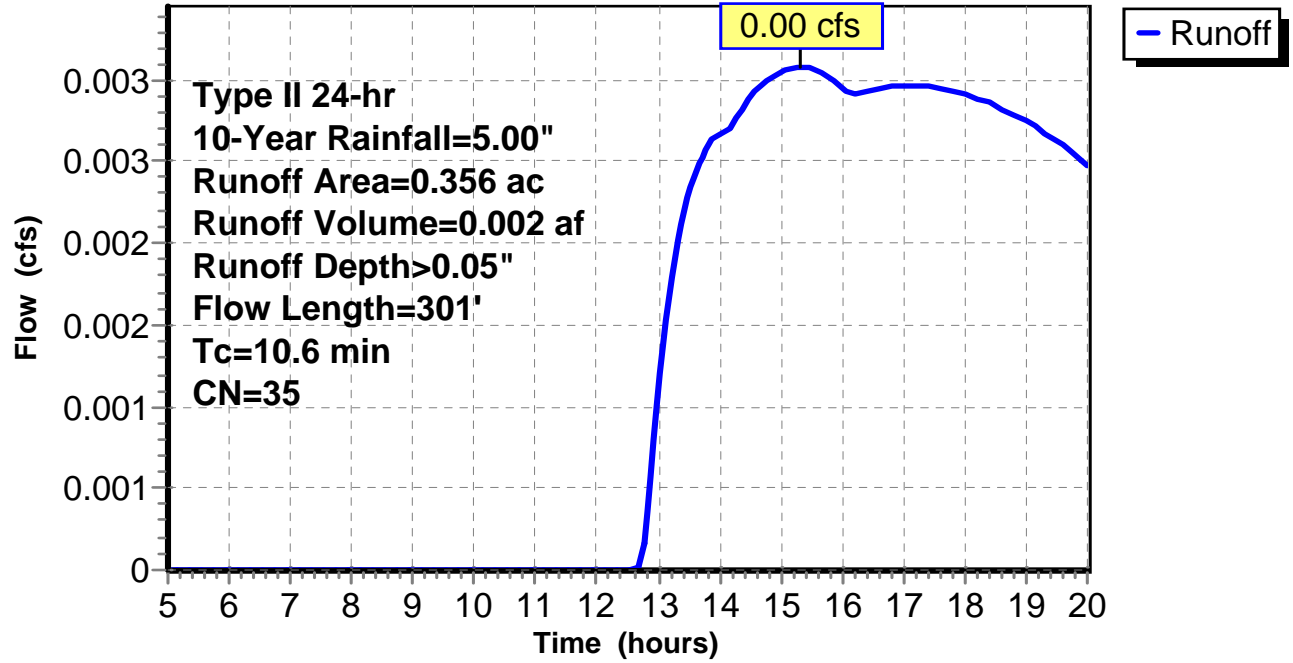
Subcatchment 13: C AR-304.093

Hydrograph



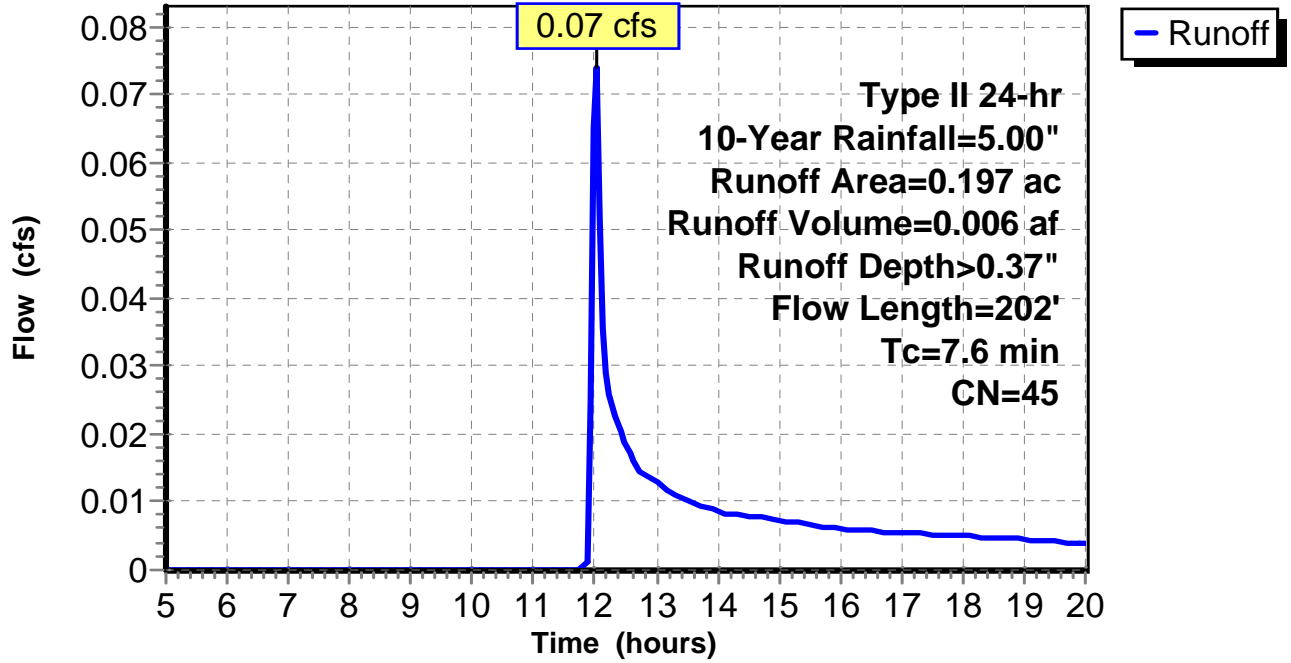
Subcatchment 1: C AR-304.081

Hydrograph



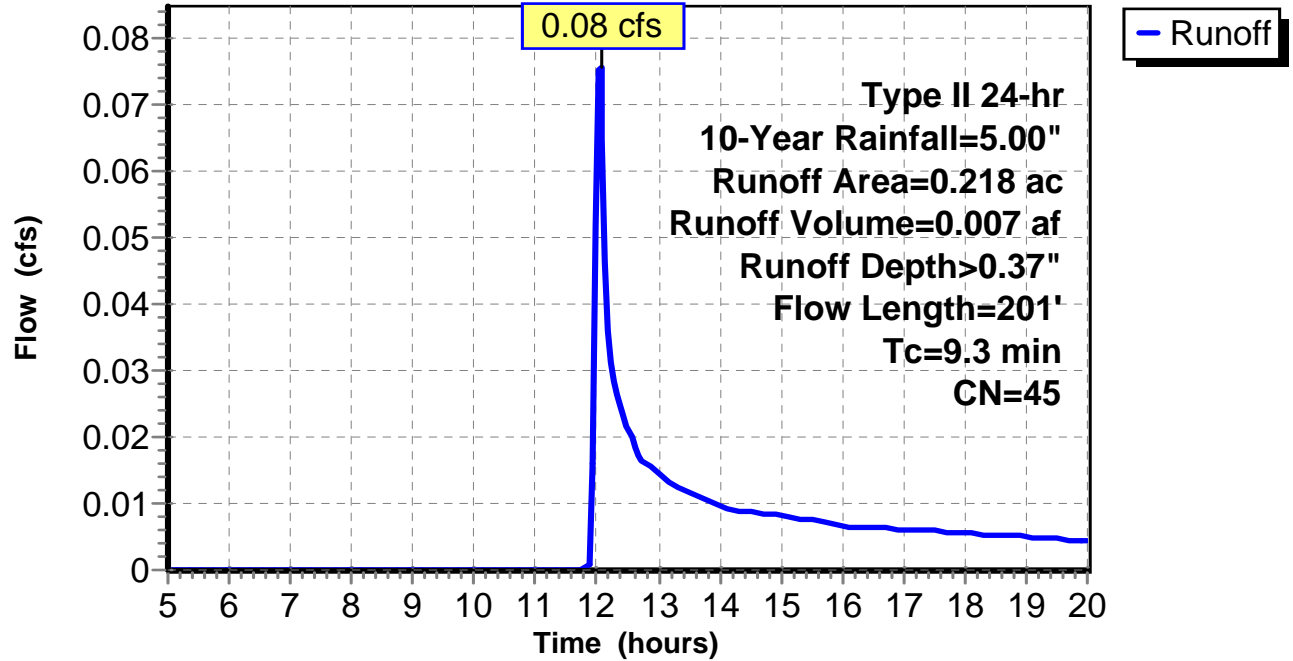
Subcatchment 2: C AR-304.082

Hydrograph



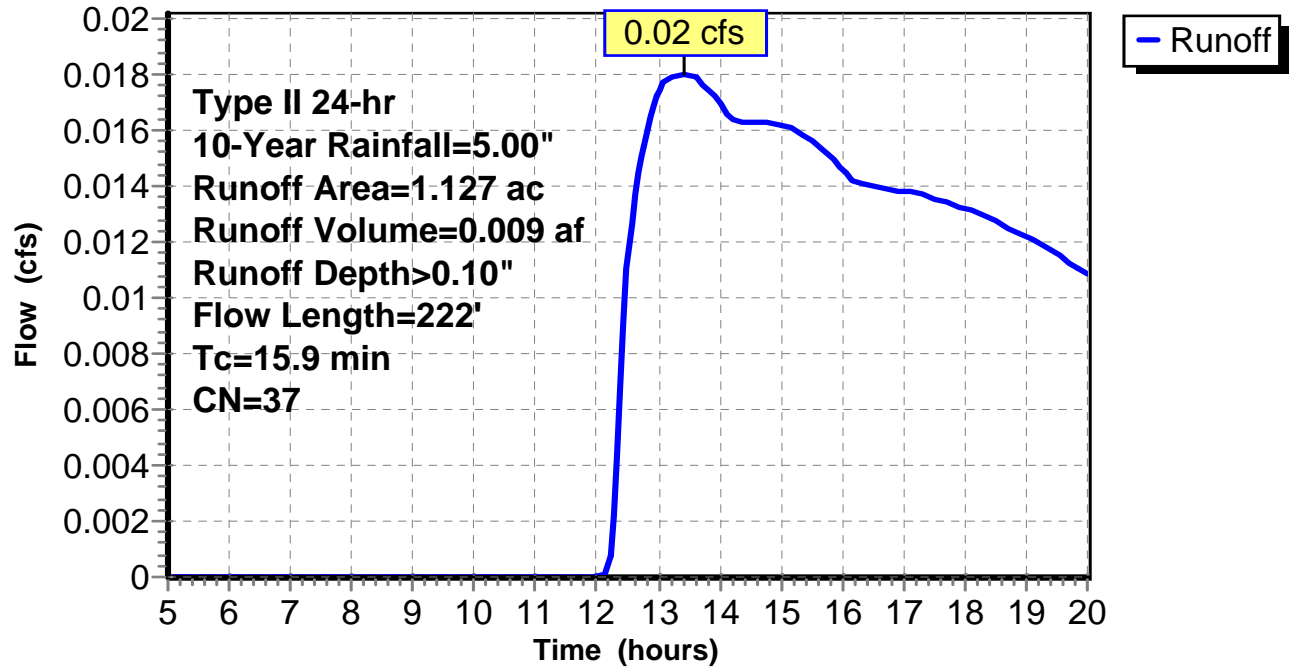
Subcatchment 3: C AR-304.083

Hydrograph



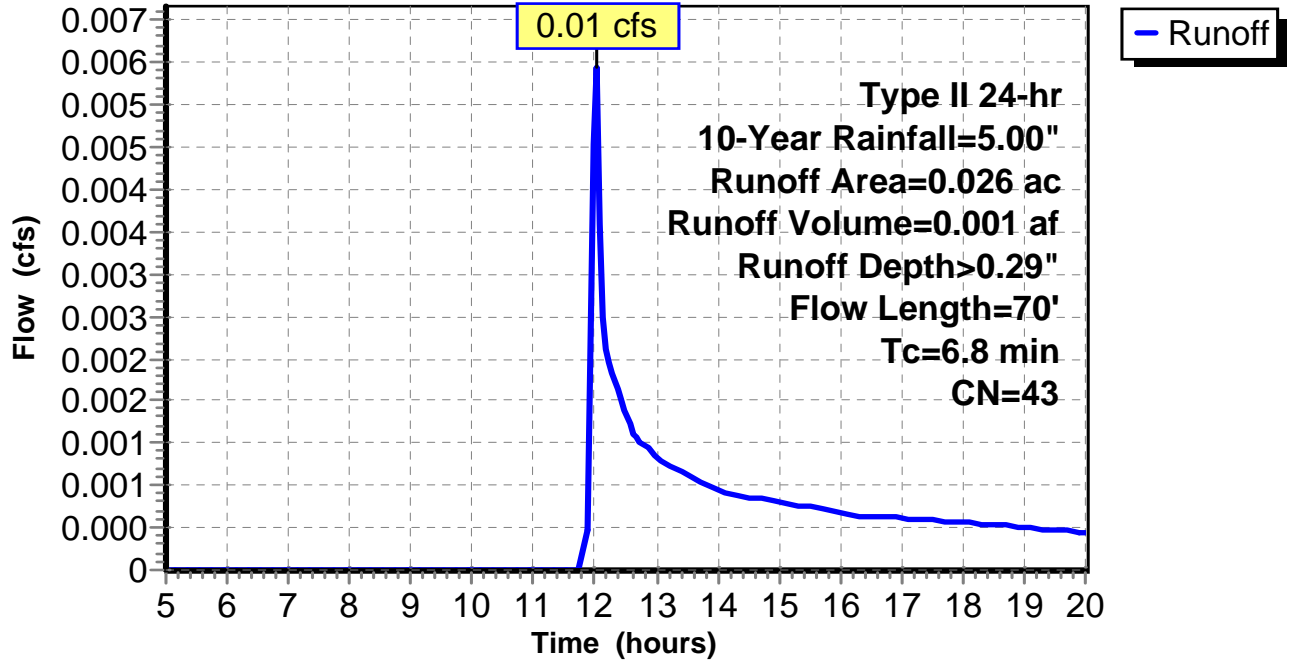
Subcatchment 4: C AR-304.084

Hydrograph



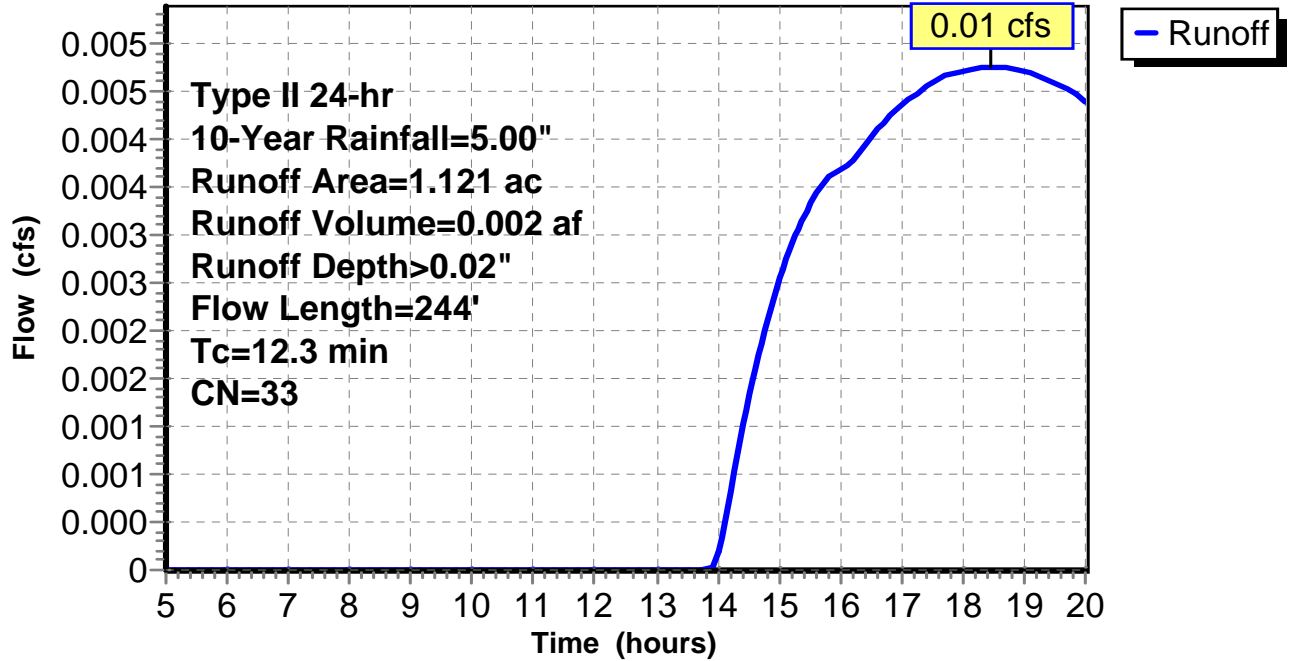
Subcatchment 5: C AR-304.085

Hydrograph



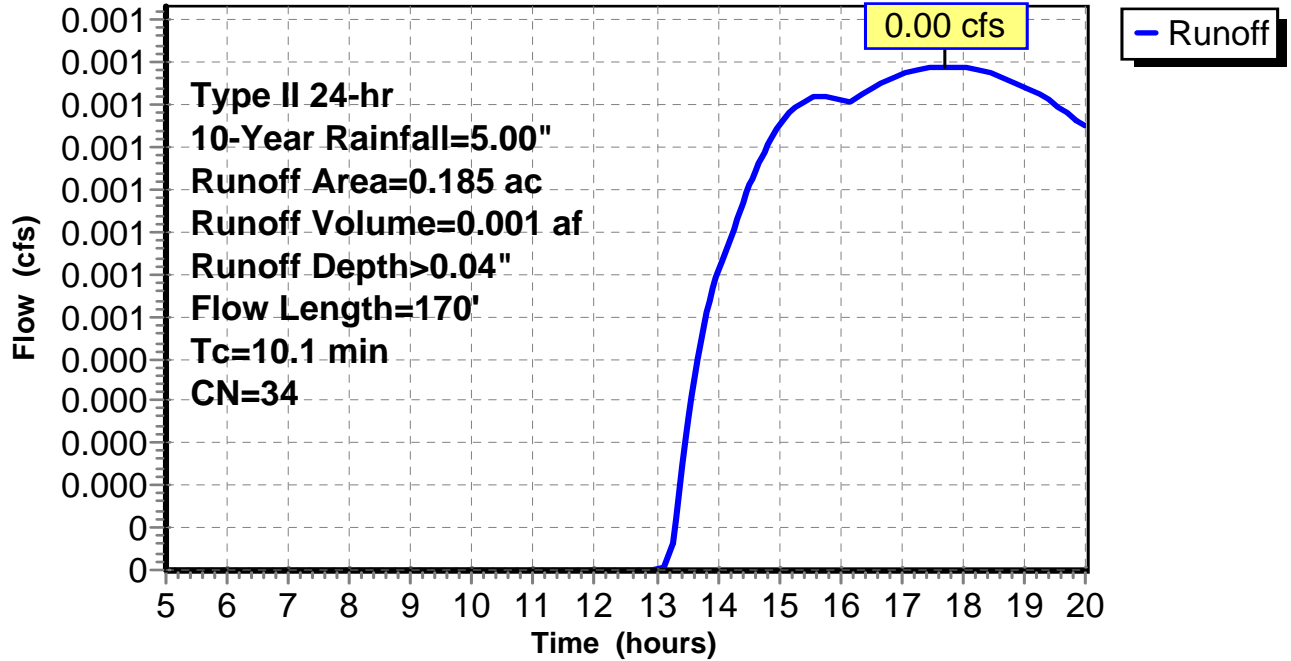
Subcatchment 6: C AR-304.086

Hydrograph



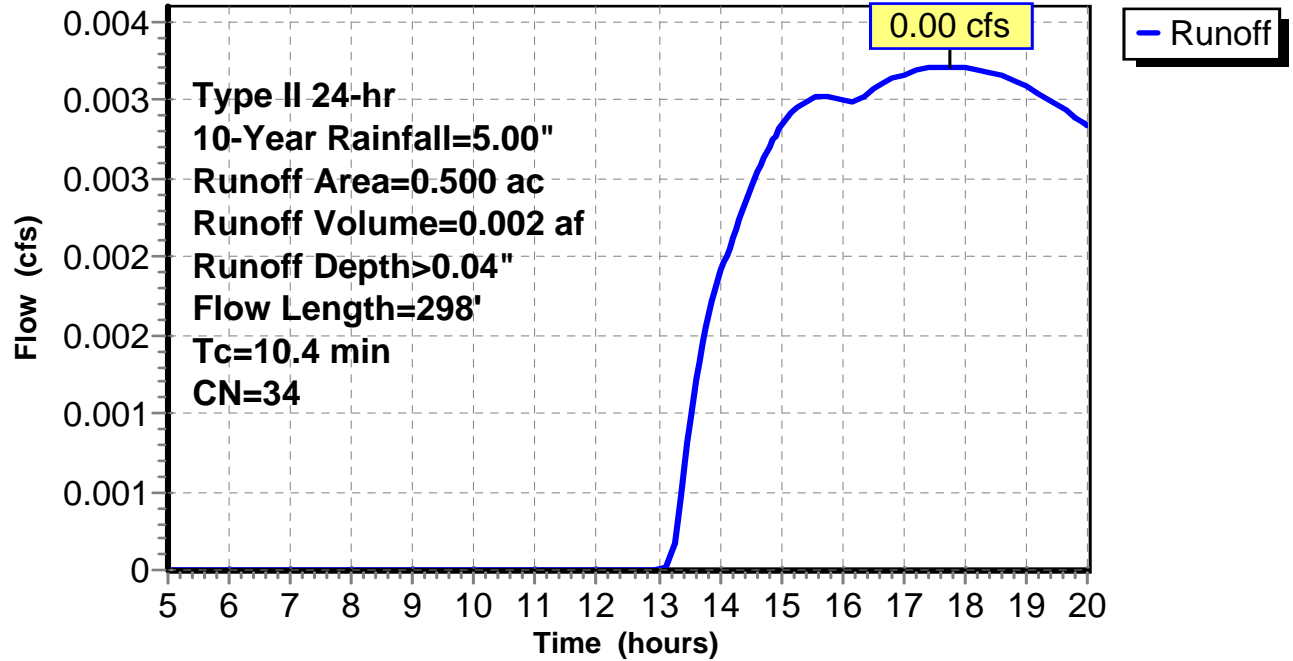
Subcatchment 7: C AR-304.087

Hydrograph



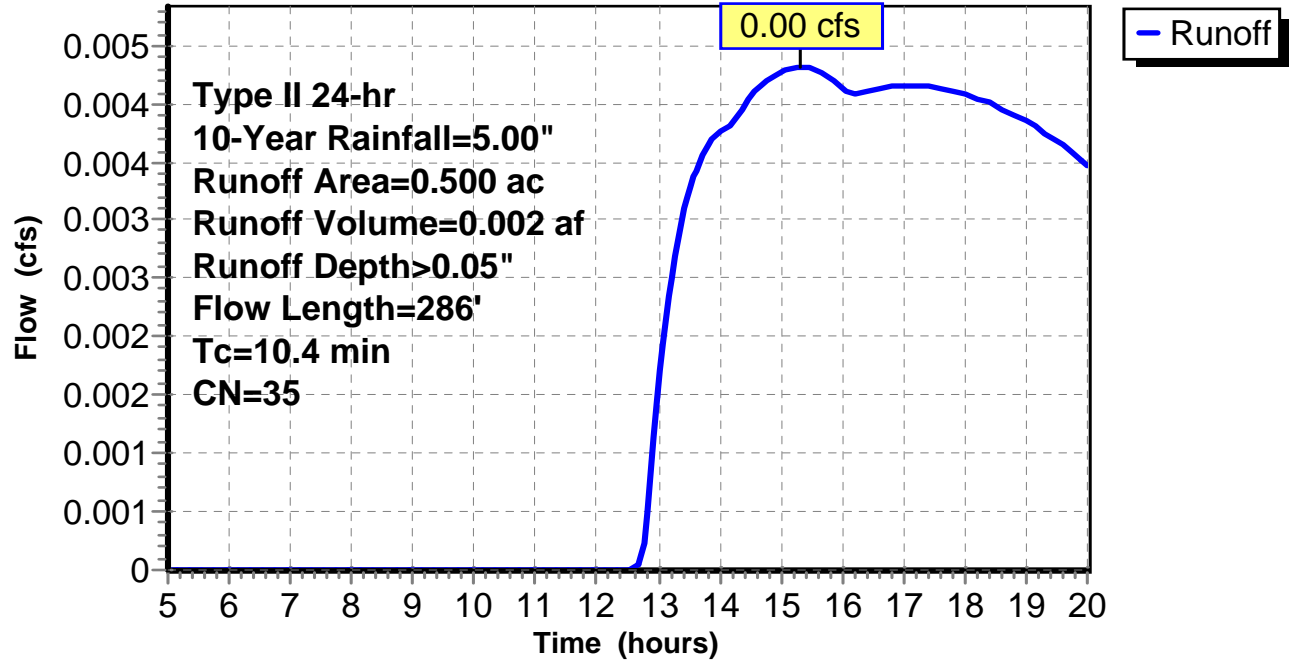
Subcatchment 8: C AR-304.088

Hydrograph



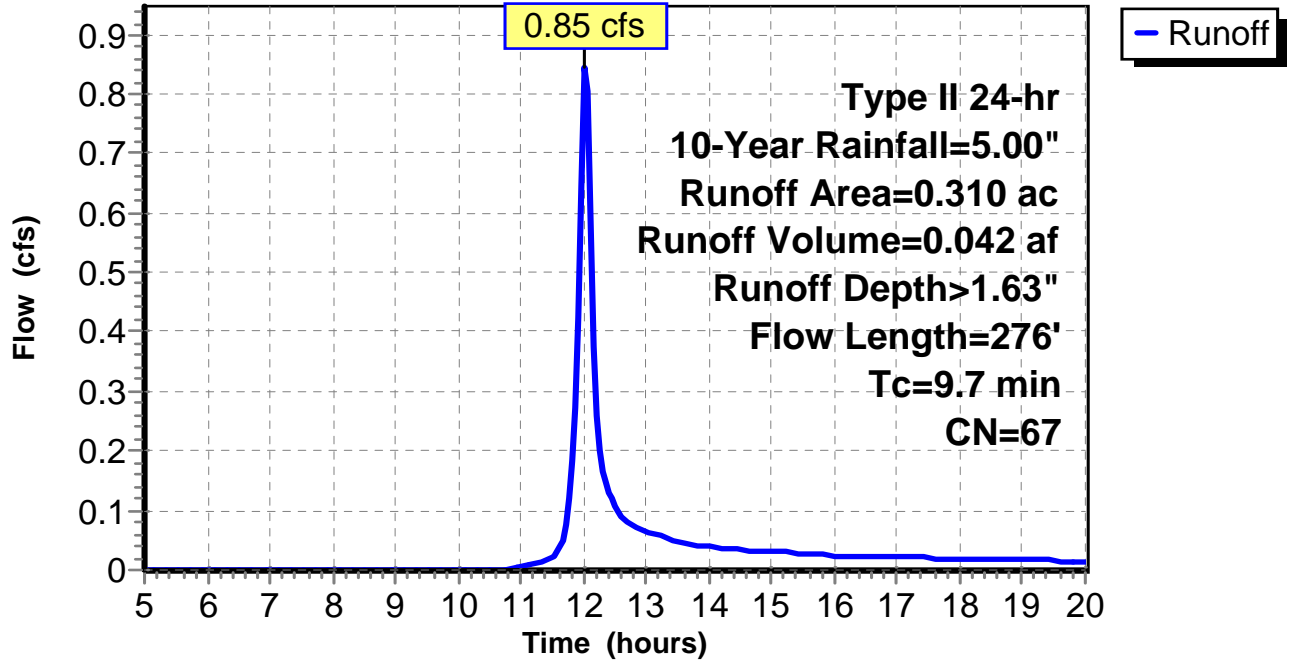
Subcatchment 9: C AR-304.089

Hydrograph



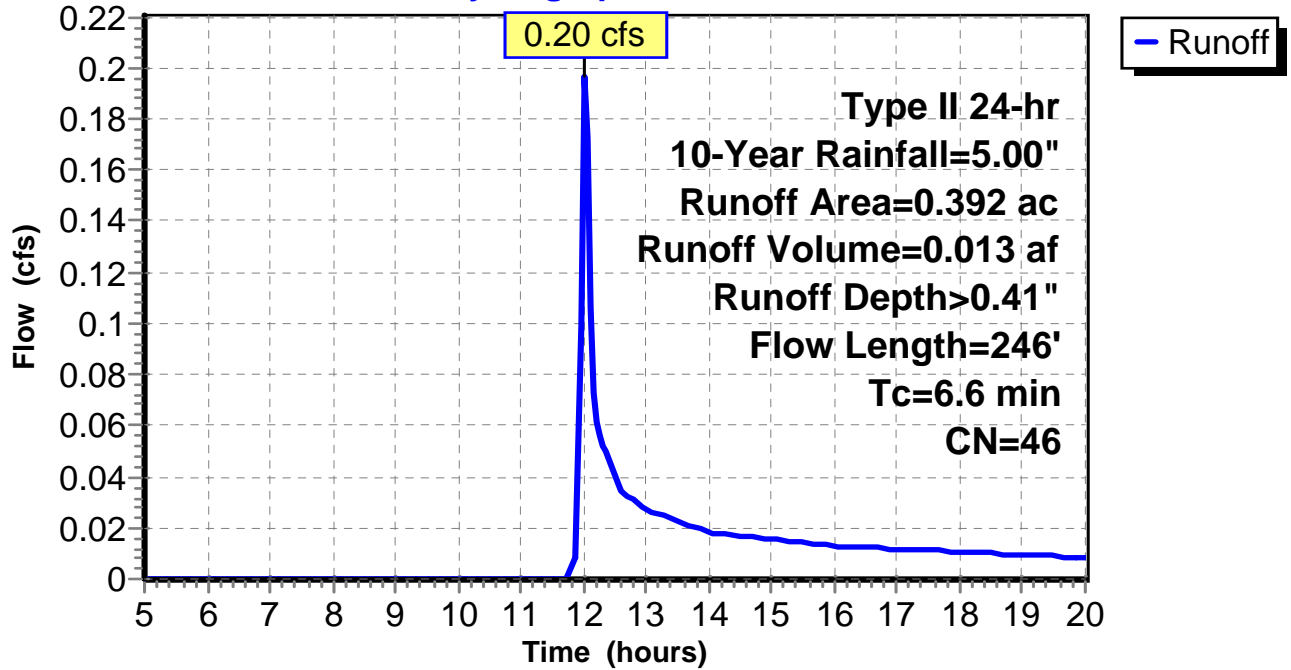
Subcatchment 10: C AR-304.090

Hydrograph



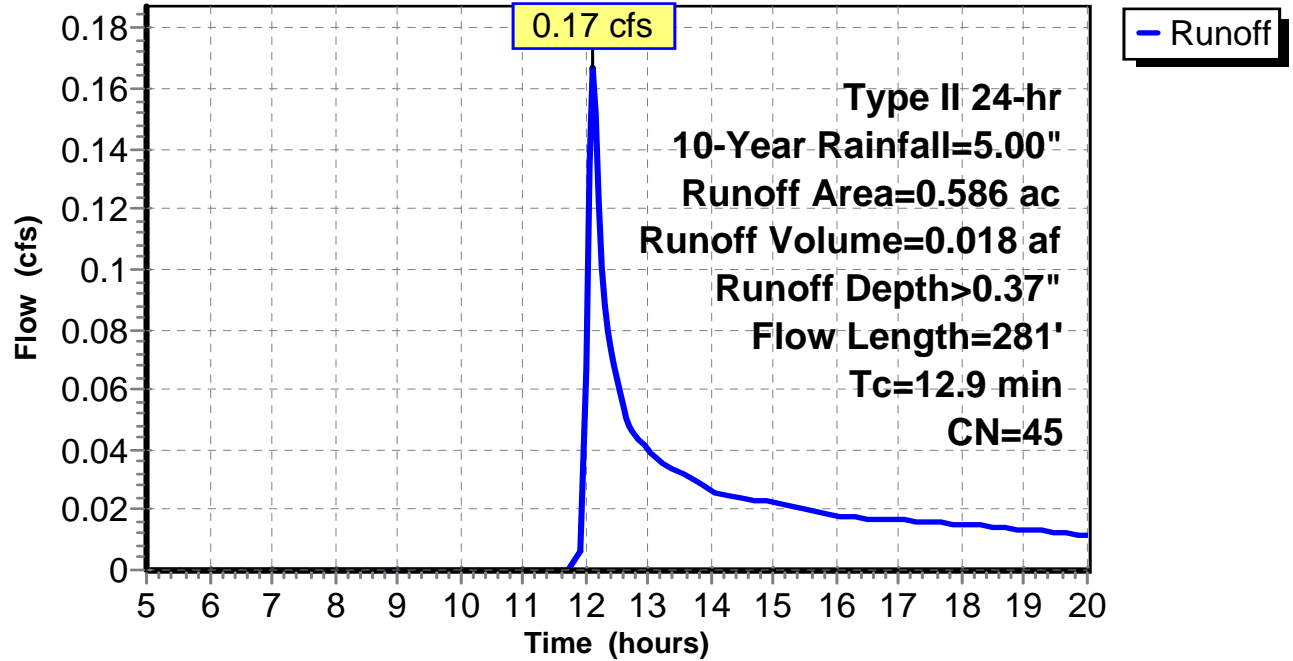
Subcatchment 11: C AR-304.091

Hydrograph



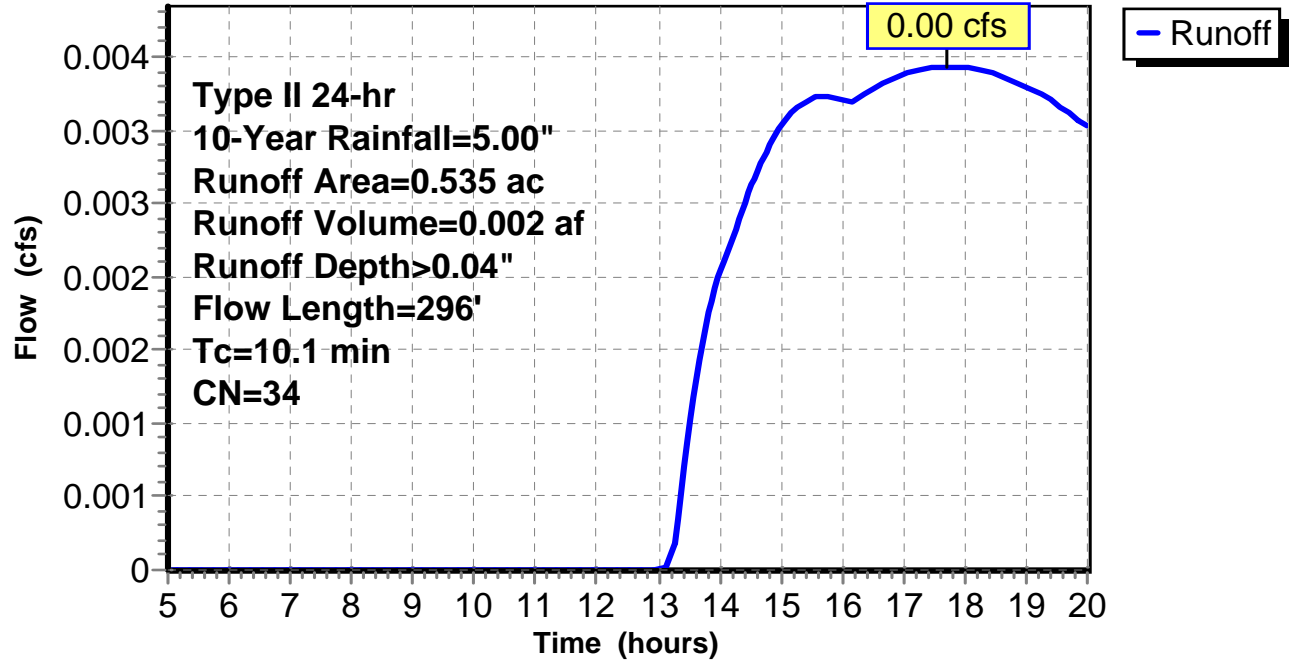
Subcatchment 12: C AR-304.092

Hydrograph



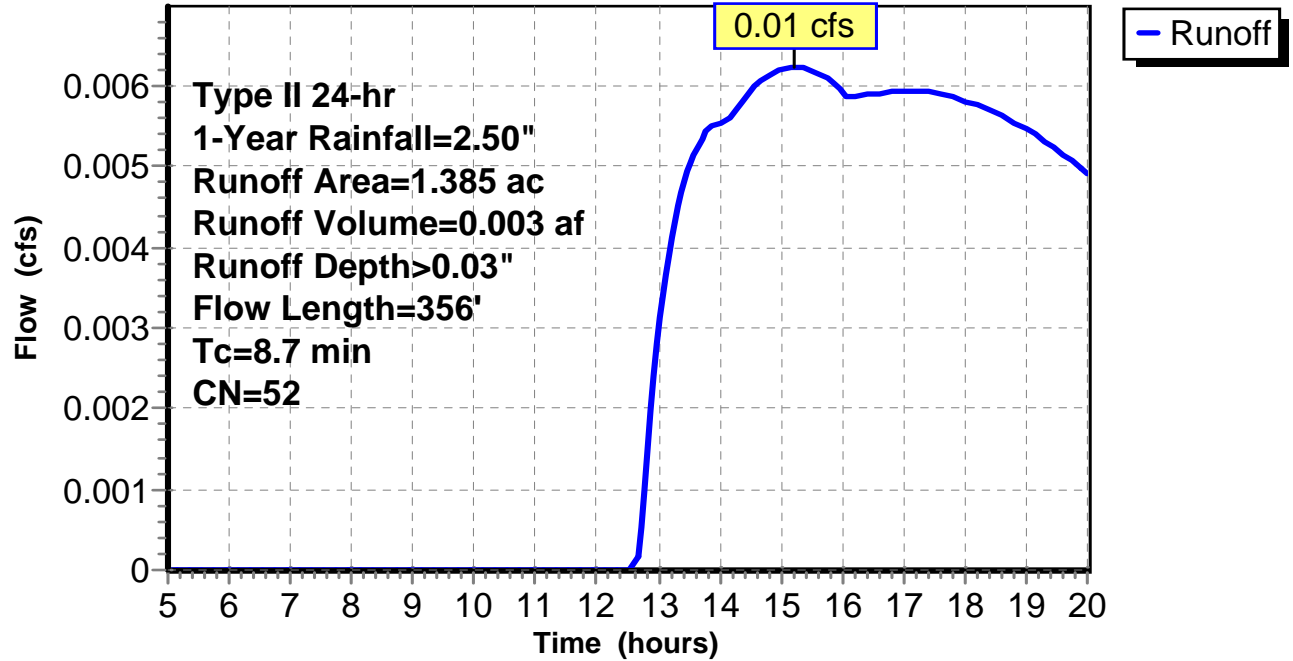
Subcatchment 13: C AR-304.093

Hydrograph



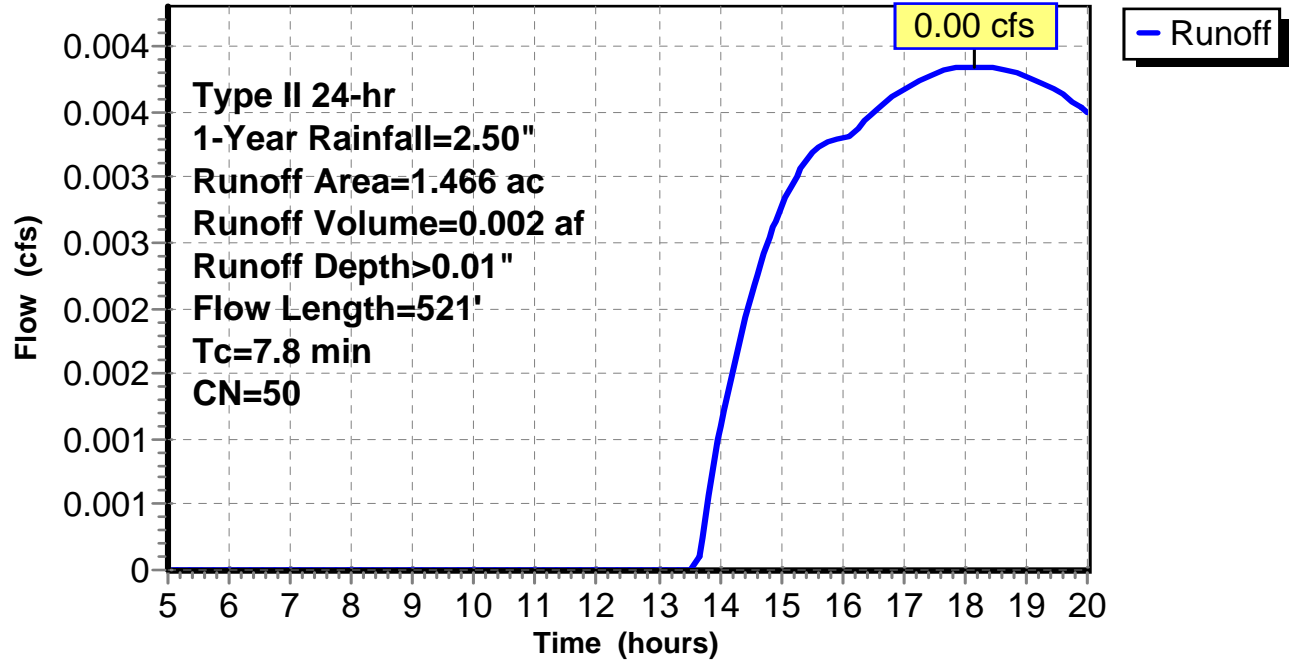
Subcatchment 1: C AR-305.001

Hydrograph



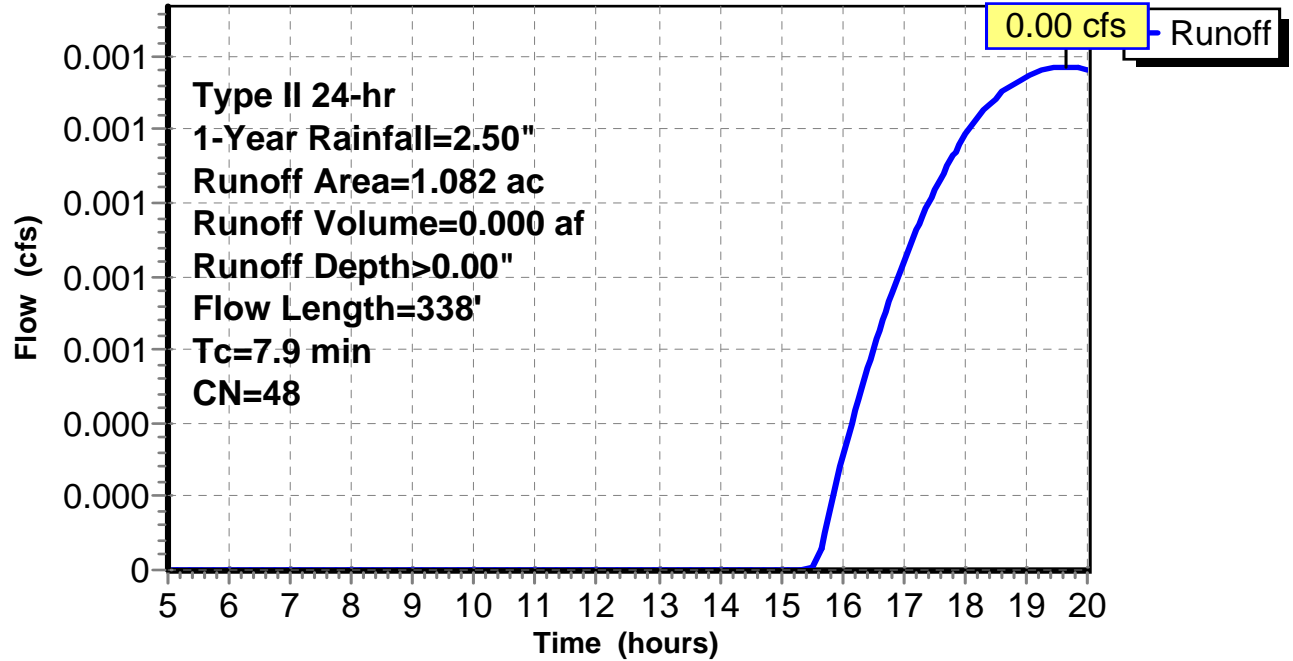
Subcatchment 2: C AR-305.002

Hydrograph



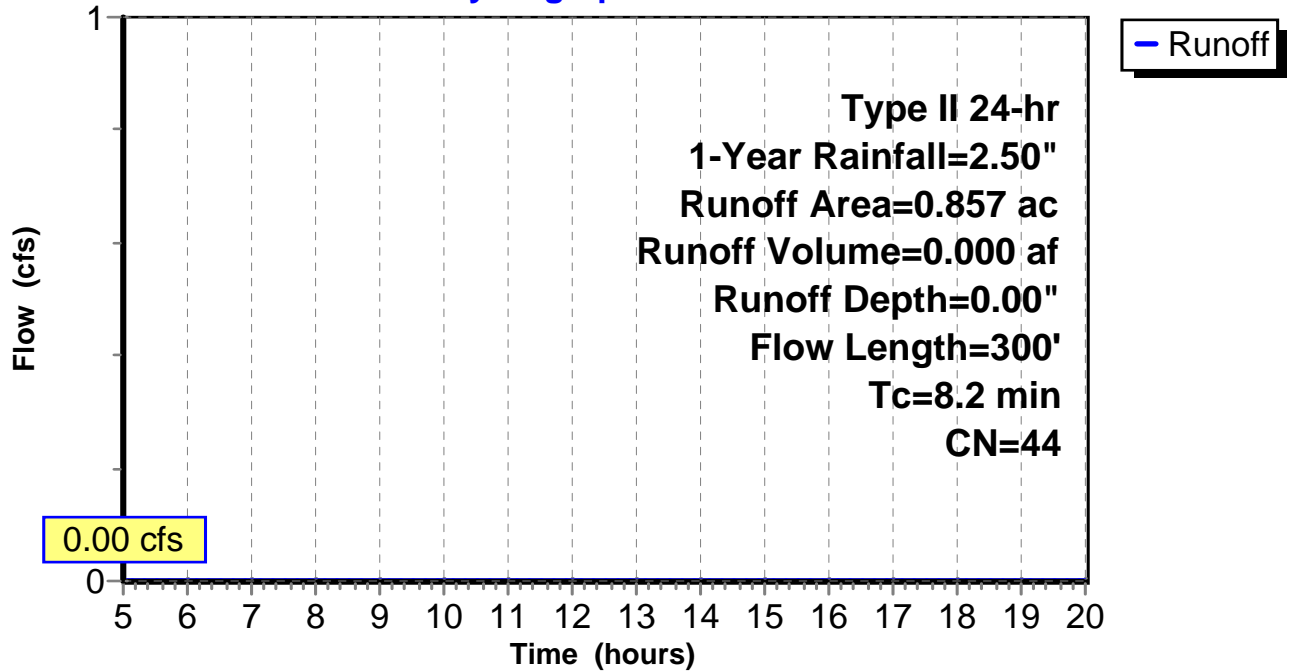
Subcatchment 3: C AR-305.003

Hydrograph



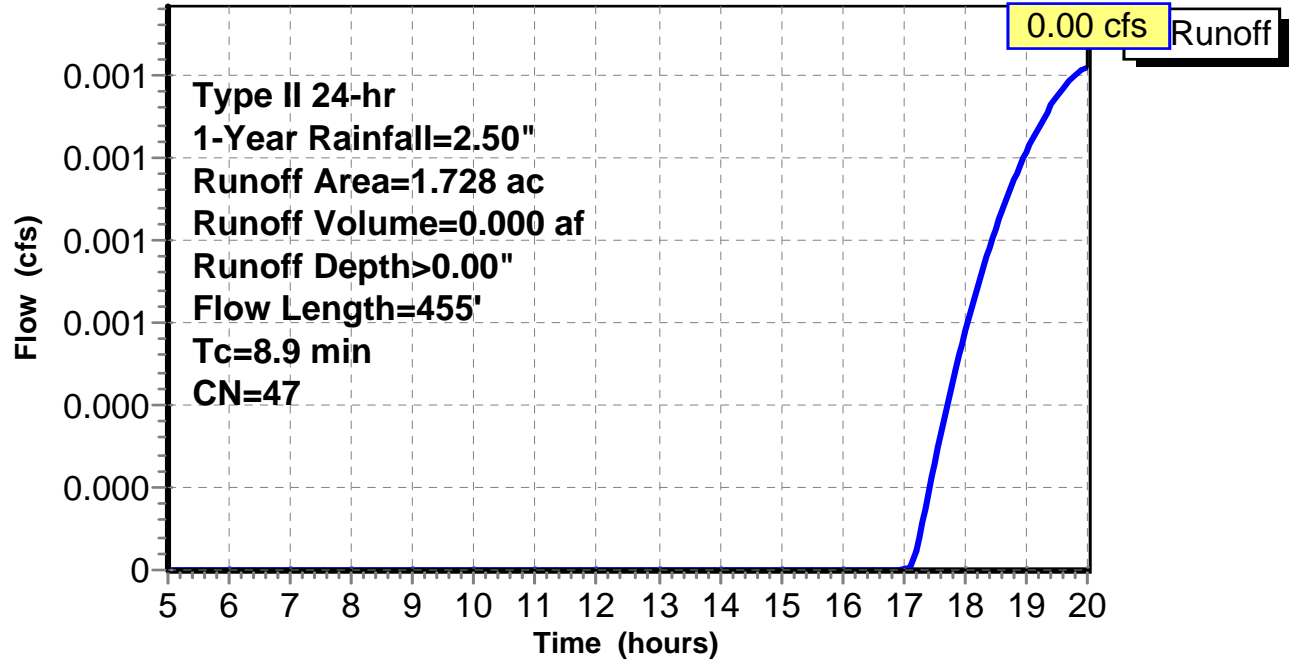
Subcatchment 4: C AR-305.004

Hydrograph



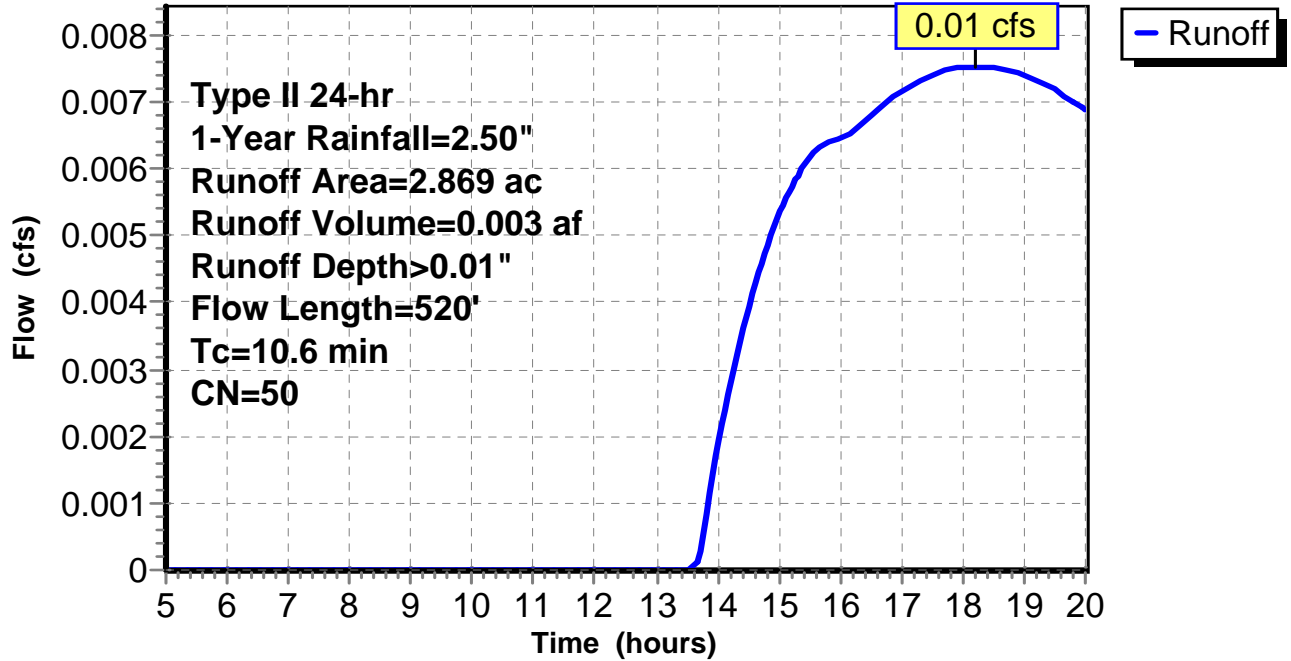
Subcatchment 5: C AR-305.005

Hydrograph



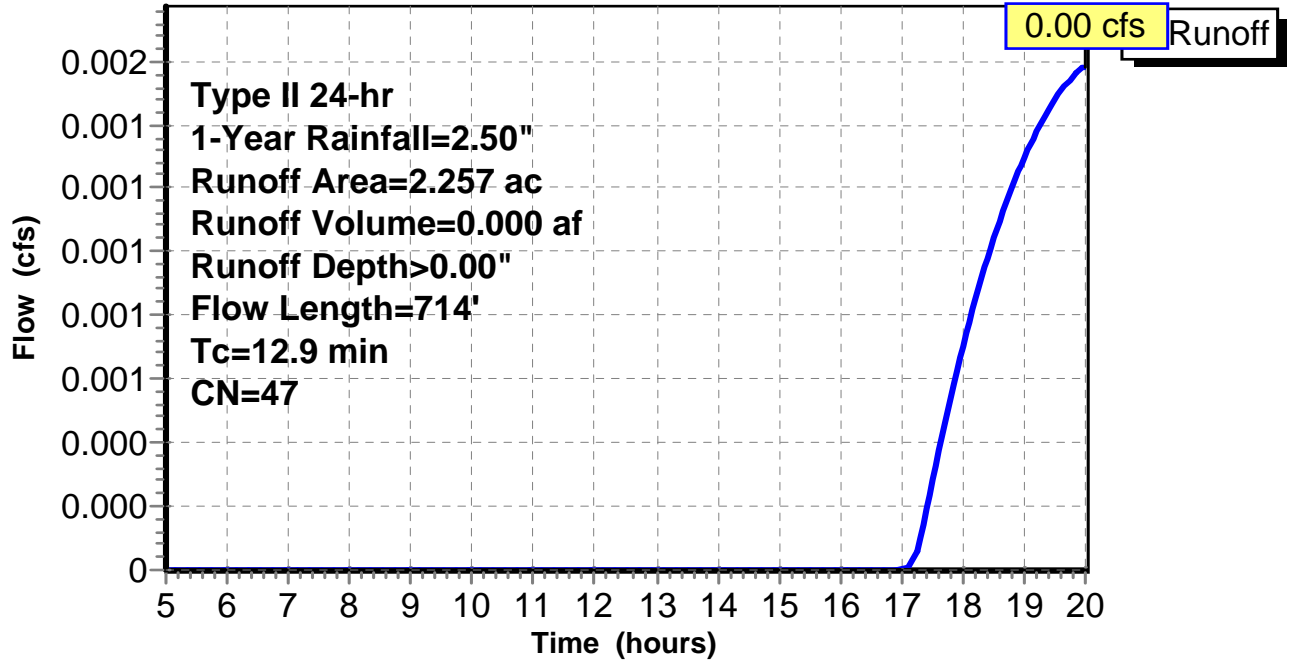
Subcatchment 6: C AR-305.006

Hydrograph



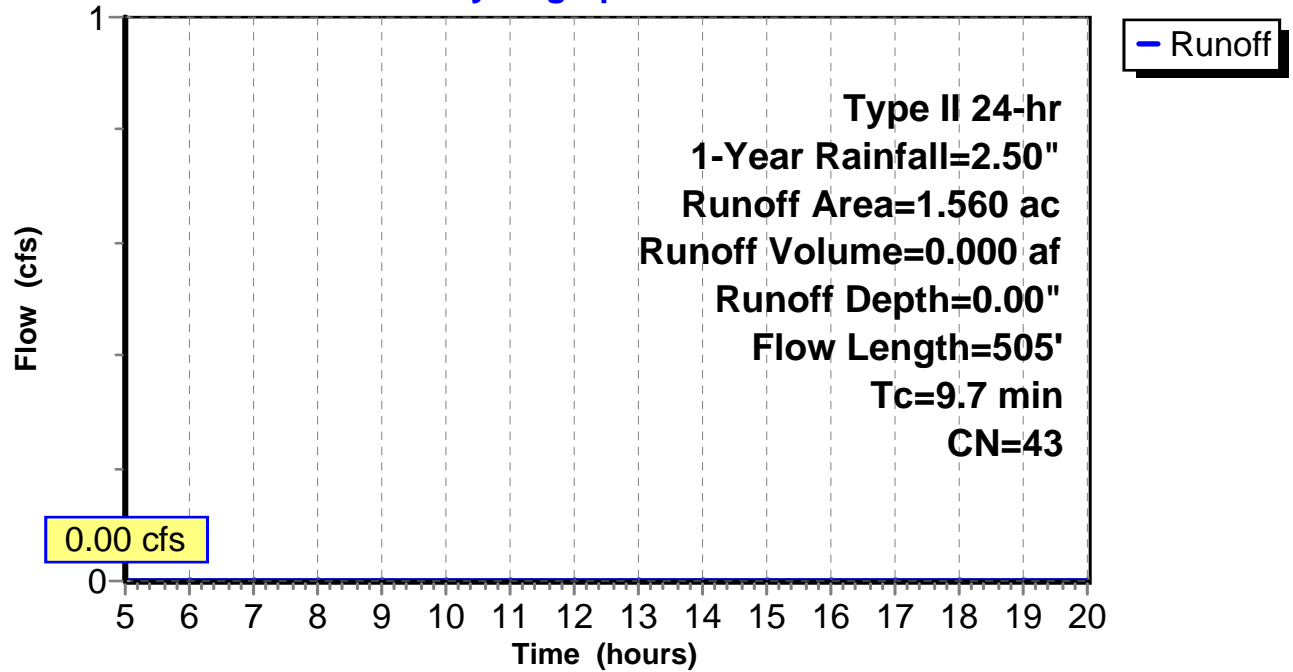
Subcatchment 7: C AR-305.007

Hydrograph



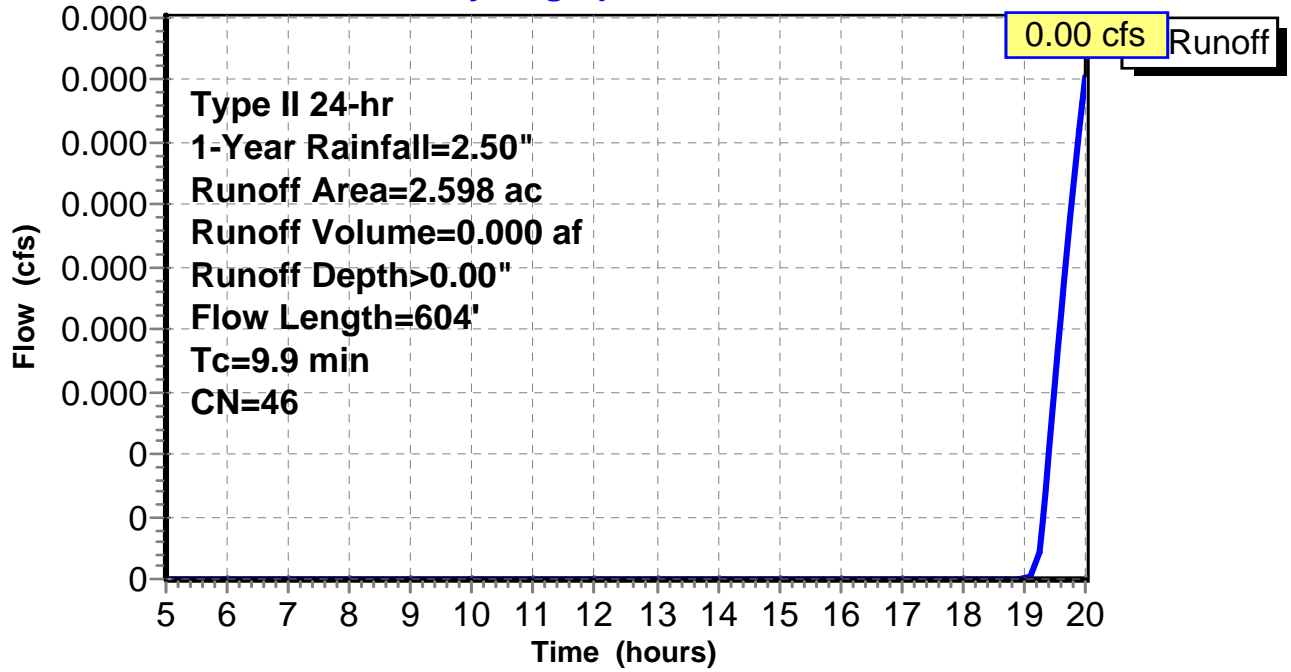
Subcatchment 8: C AR-305.008

Hydrograph



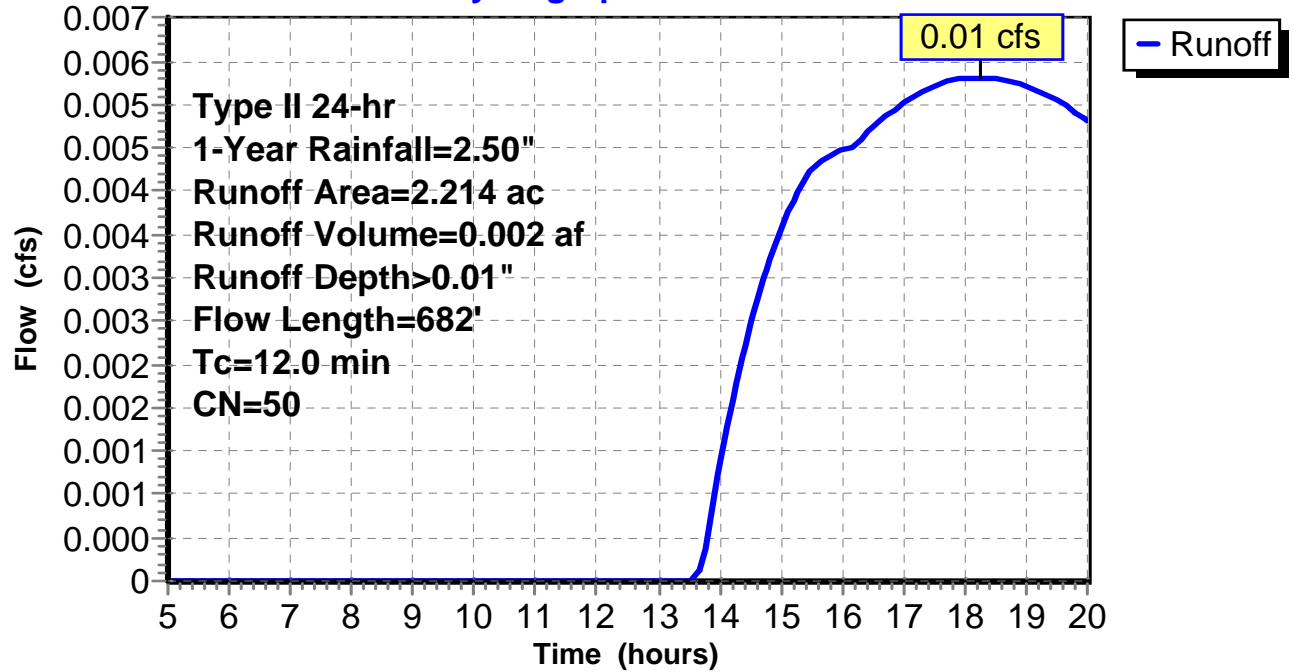
Subcatchment 9: C AR-305.009

Hydrograph



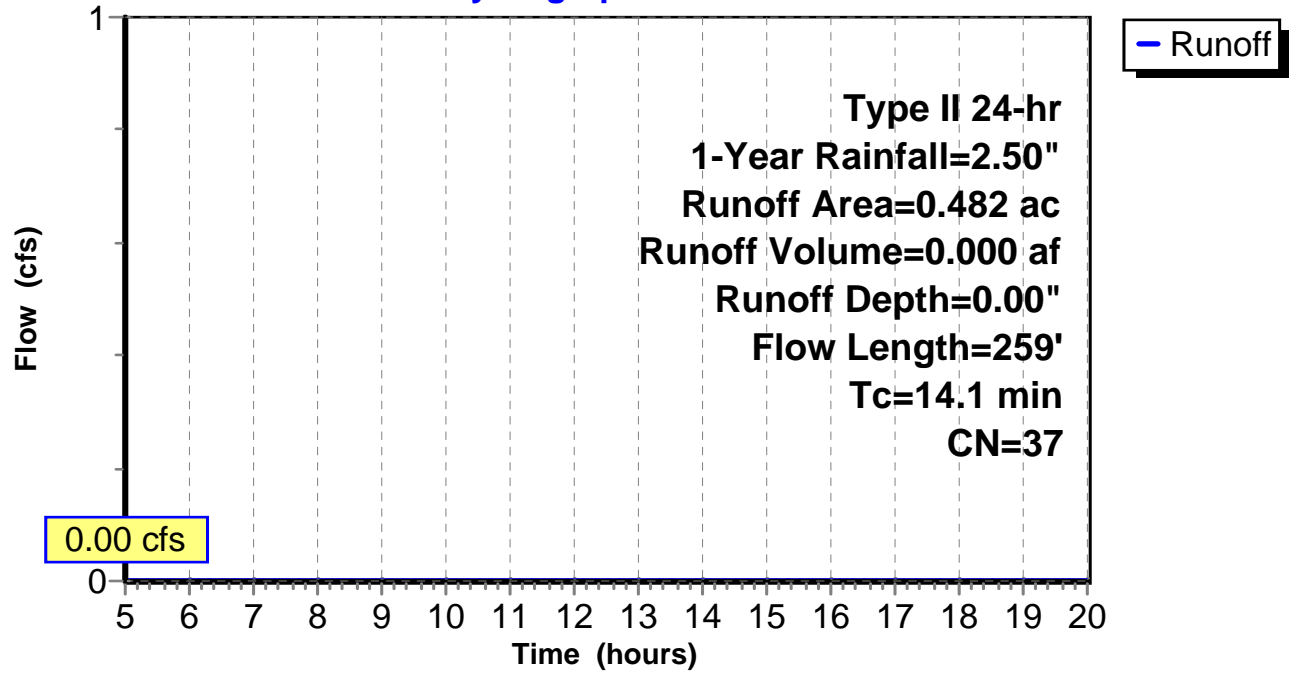
Subcatchment 10: C AR-305.010

Hydrograph



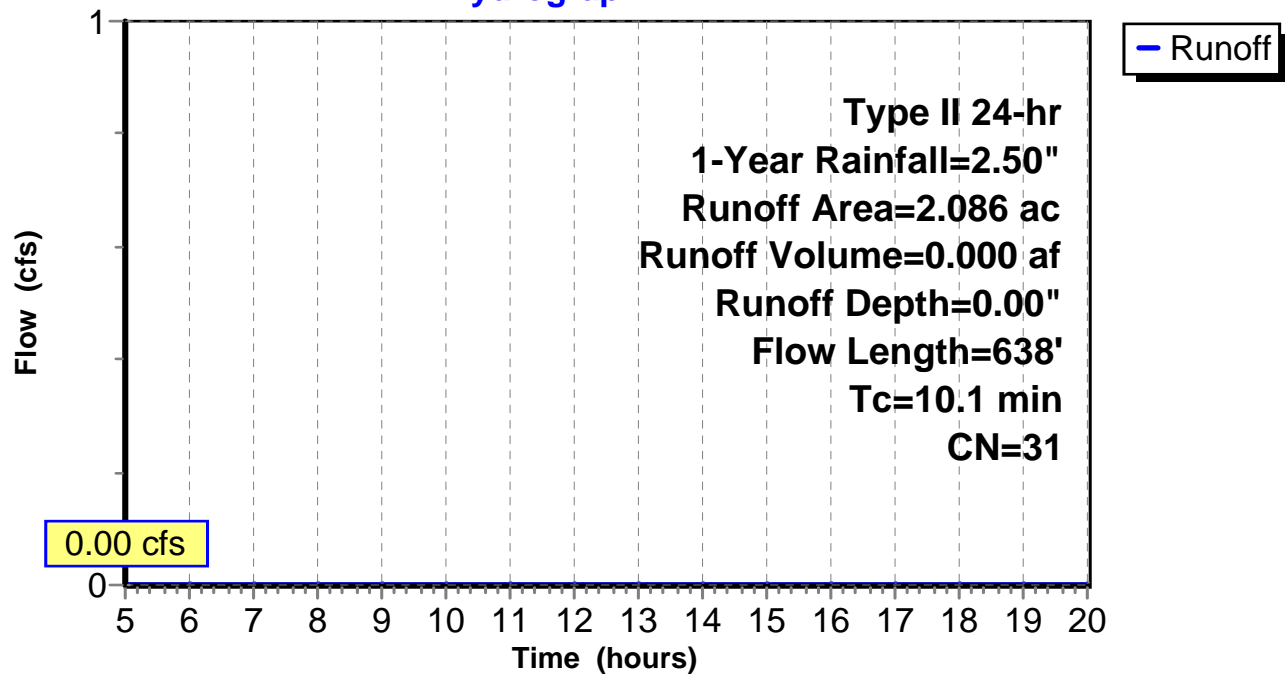
Subcatchment 11: C E127.001

Hydrograph



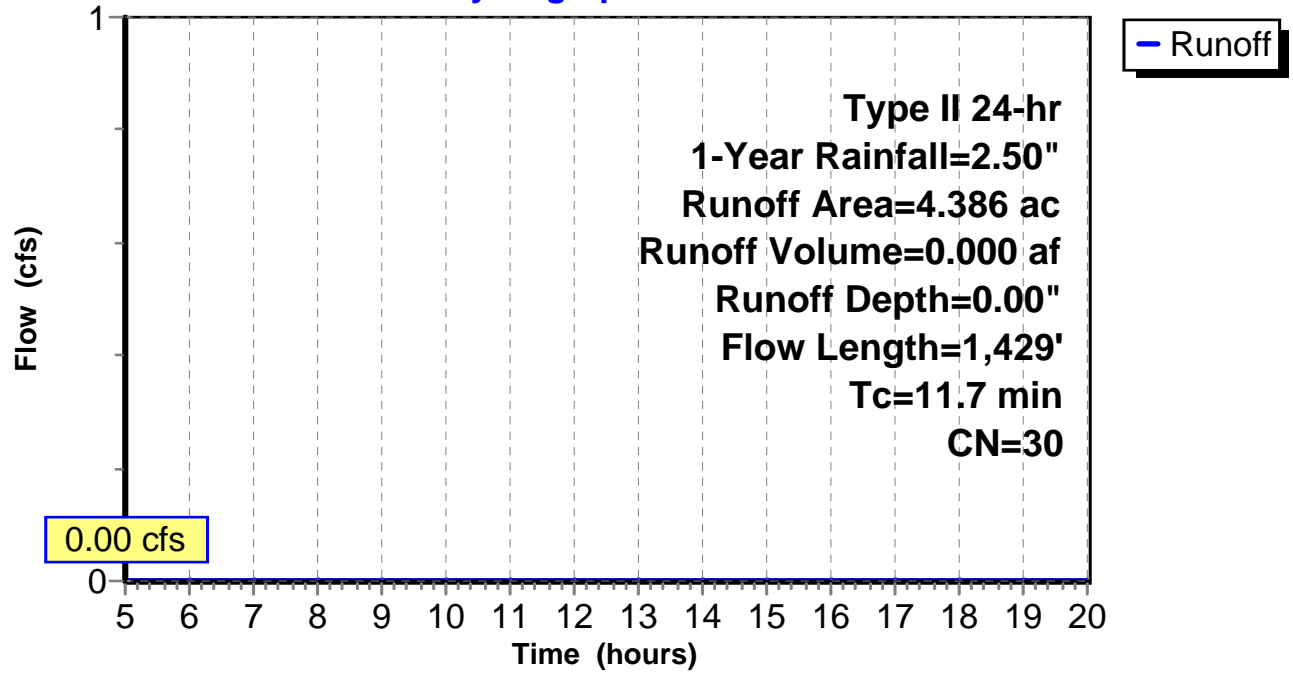
Subcatchment 12: C E127.002

Hydrograph



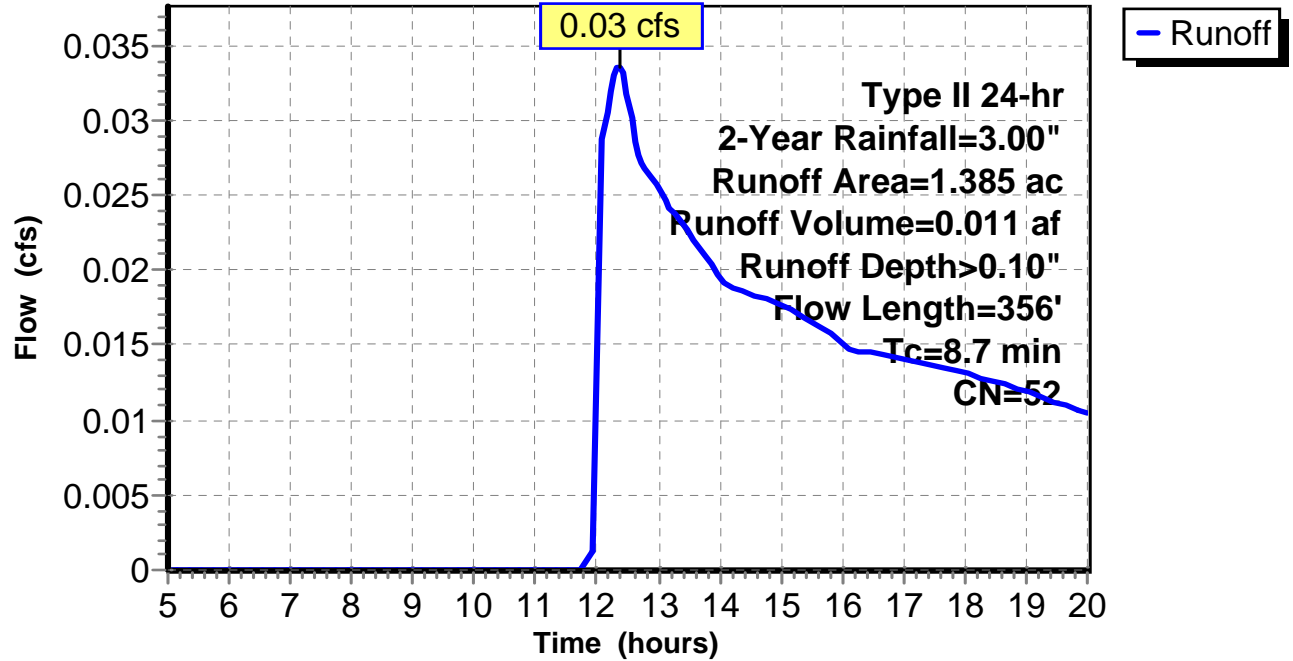
Subcatchment 13: C E127.003

Hydrograph



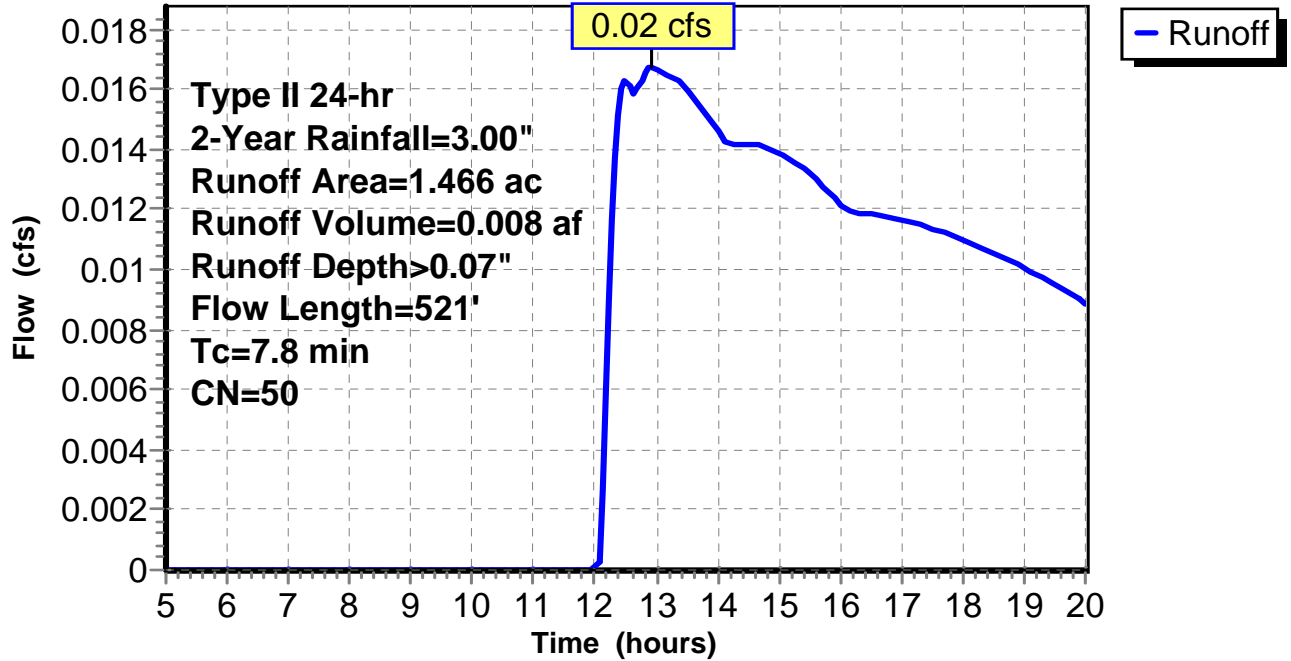
Subcatchment 1: C AR-305.001

Hydrograph



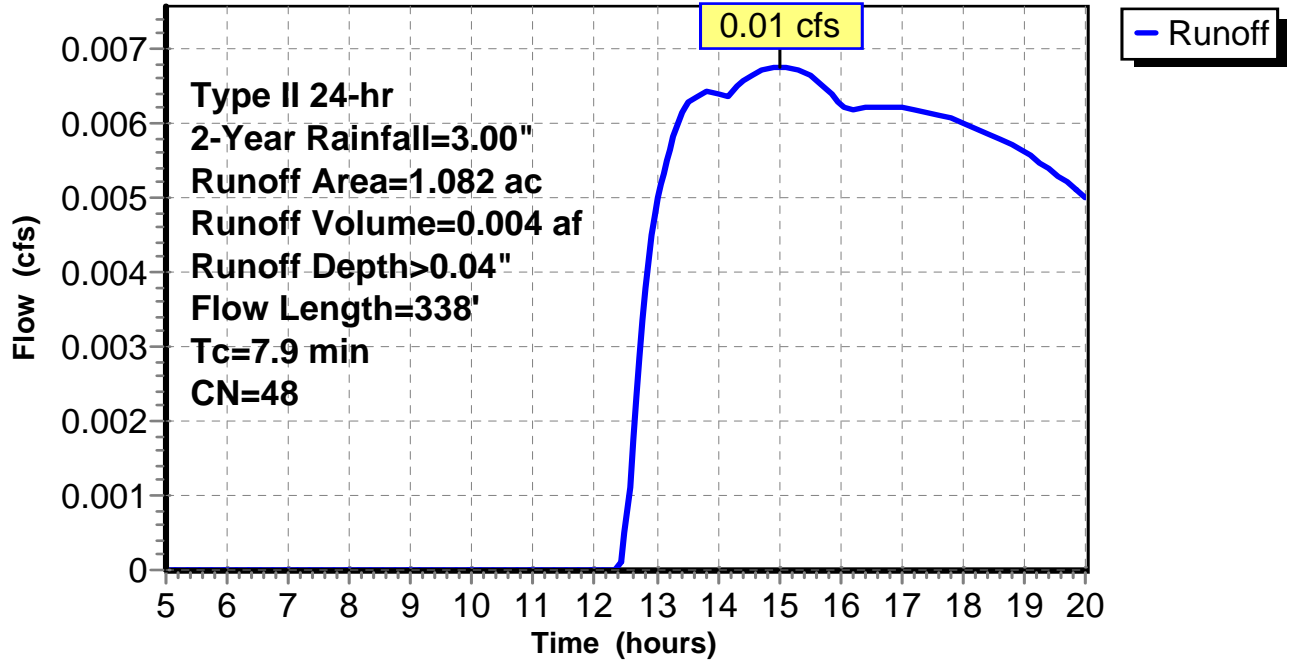
Subcatchment 2: C AR-305.002

Hydrograph



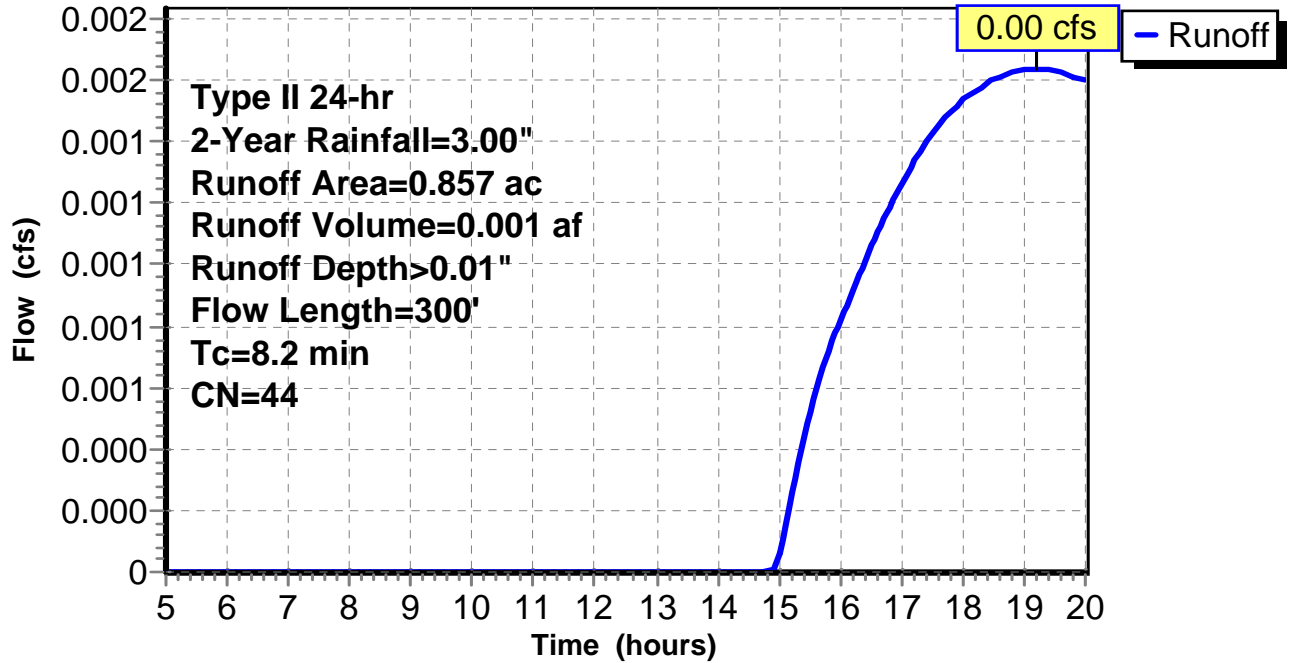
Subcatchment 3: C AR-305.003

Hydrograph



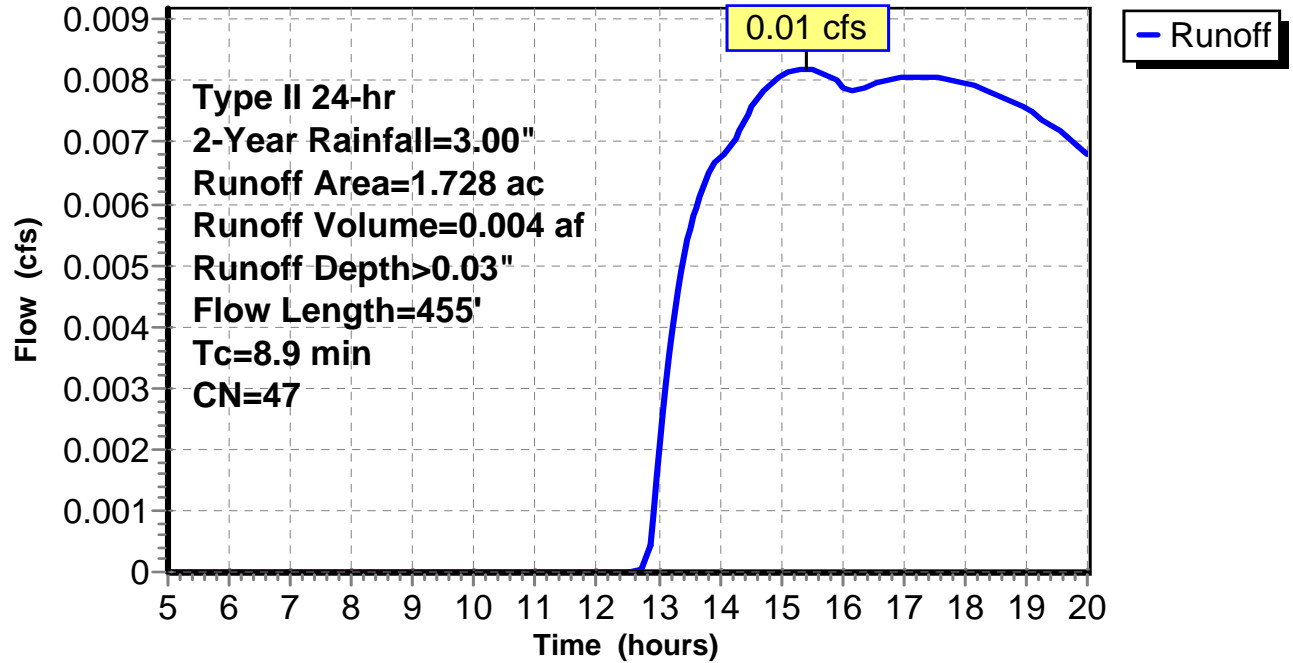
Subcatchment 4: C AR-305.004

Hydrograph



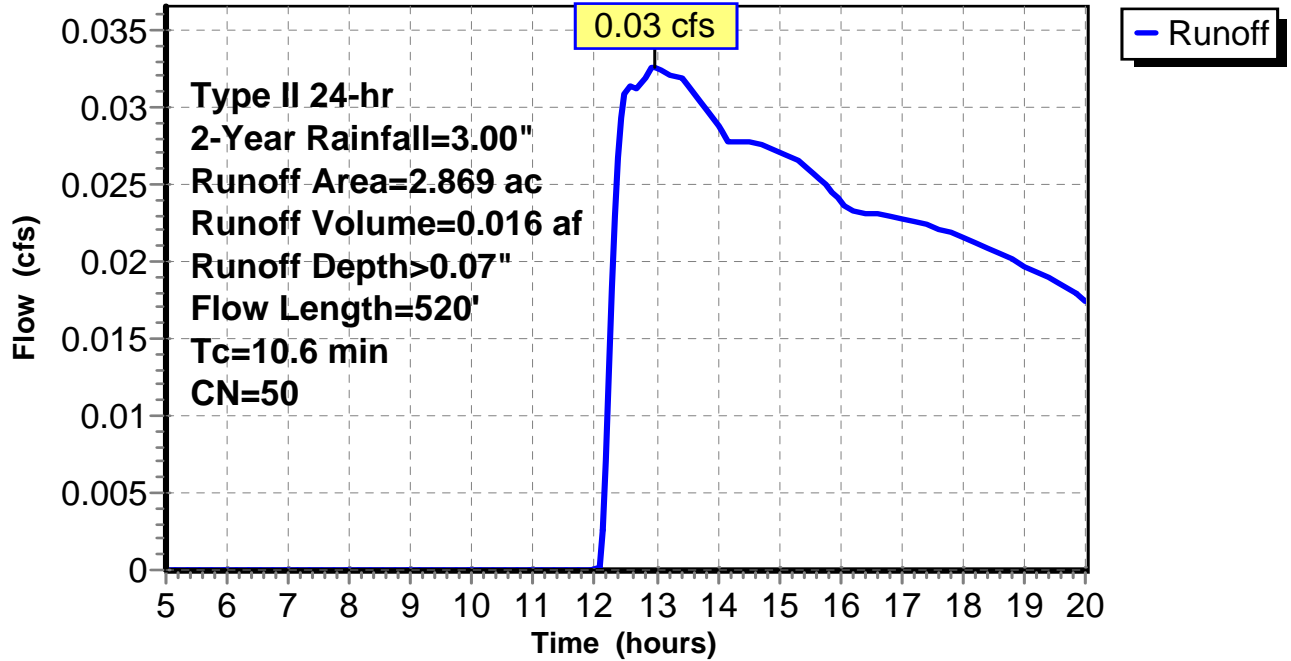
Subcatchment 5: C AR-305.005

Hydrograph



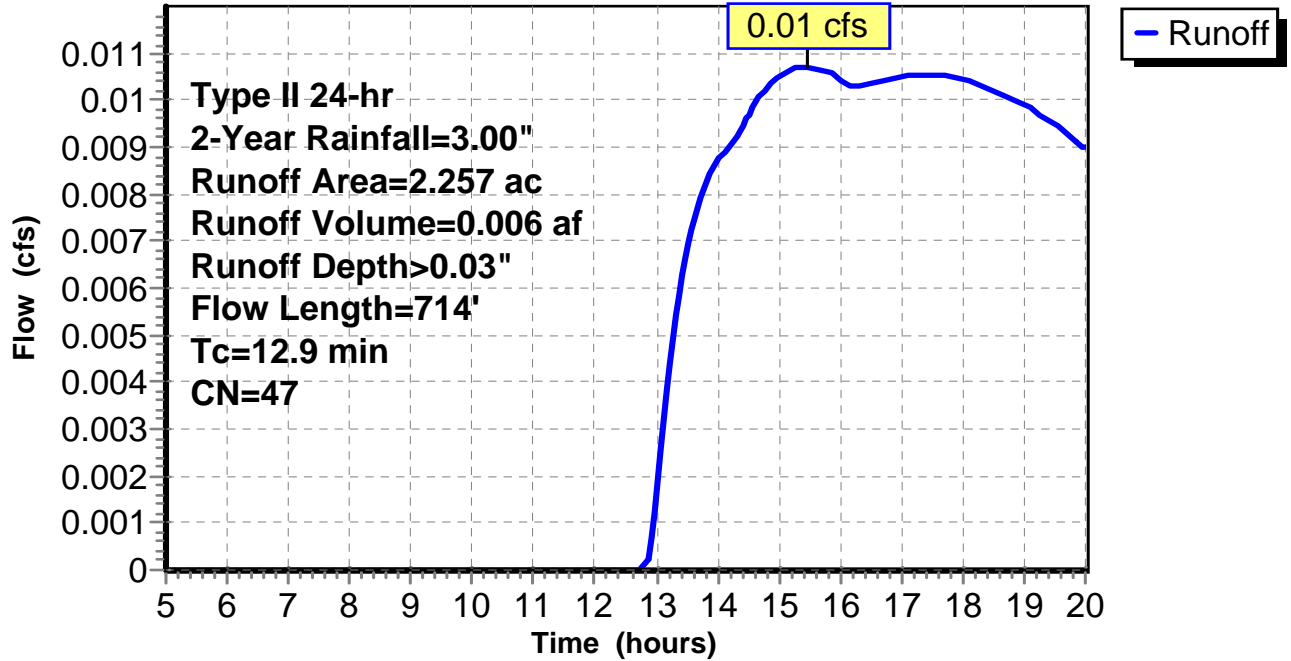
Subcatchment 6: C AR-305.006

Hydrograph



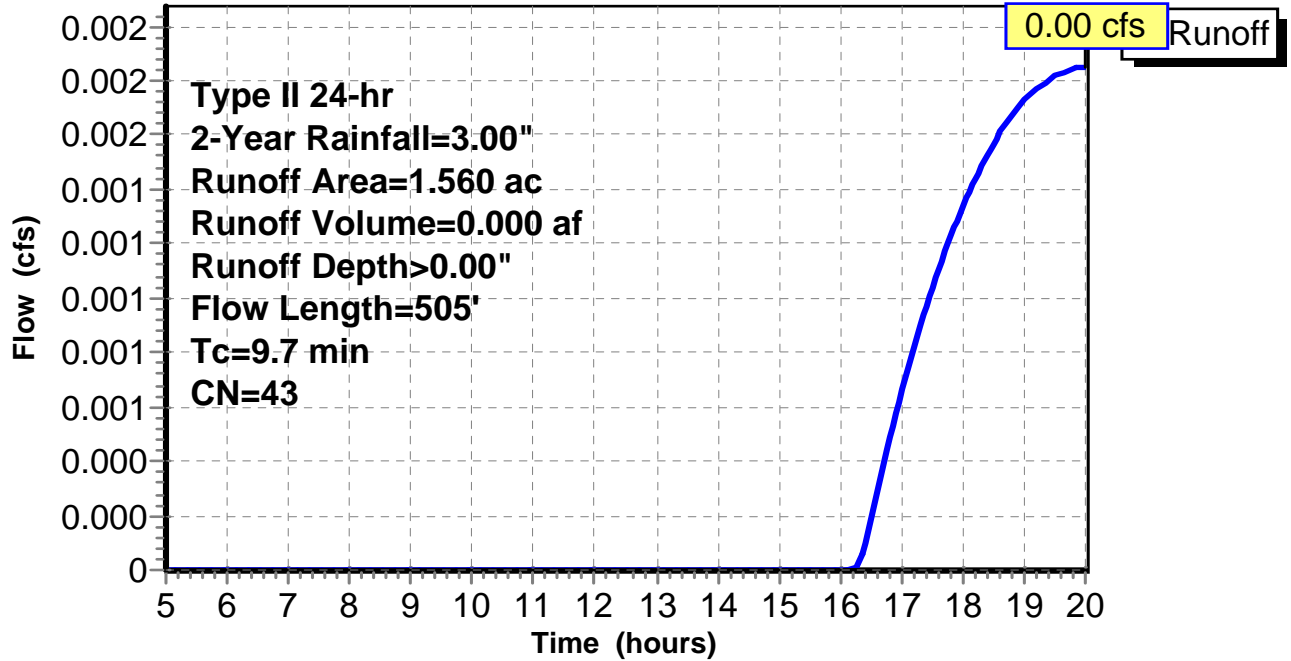
Subcatchment 7: C AR-305.007

Hydrograph



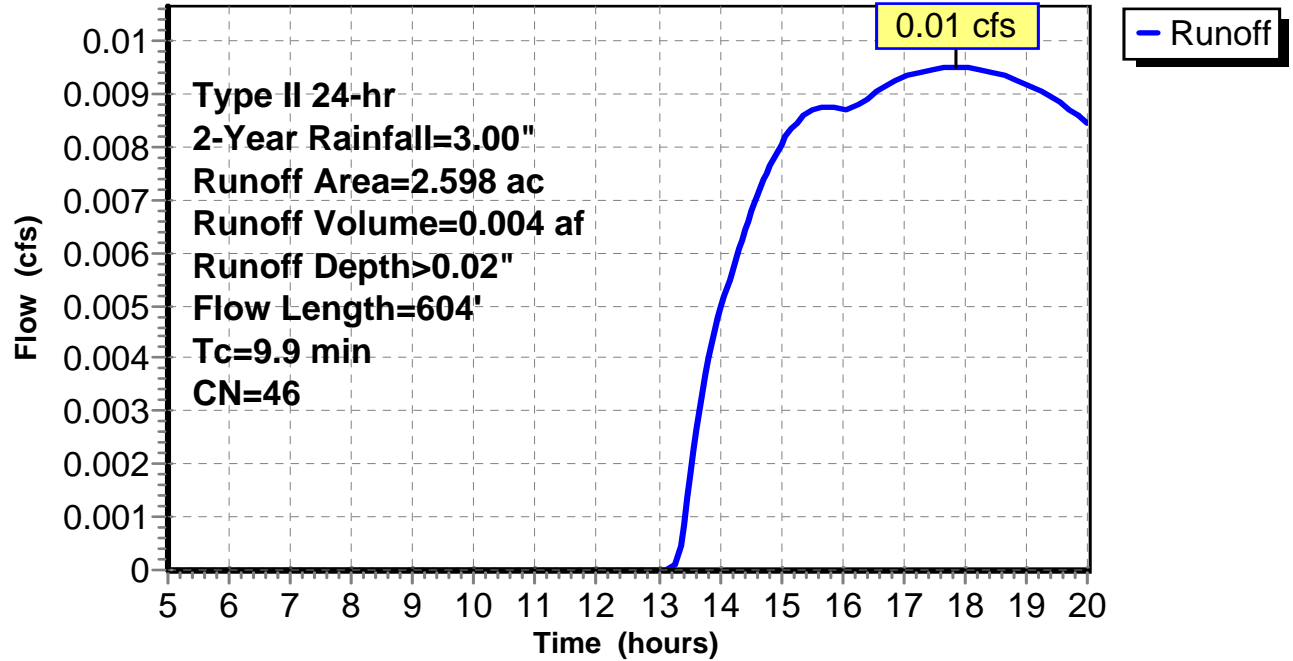
Subcatchment 8: C AR-305.008

Hydrograph



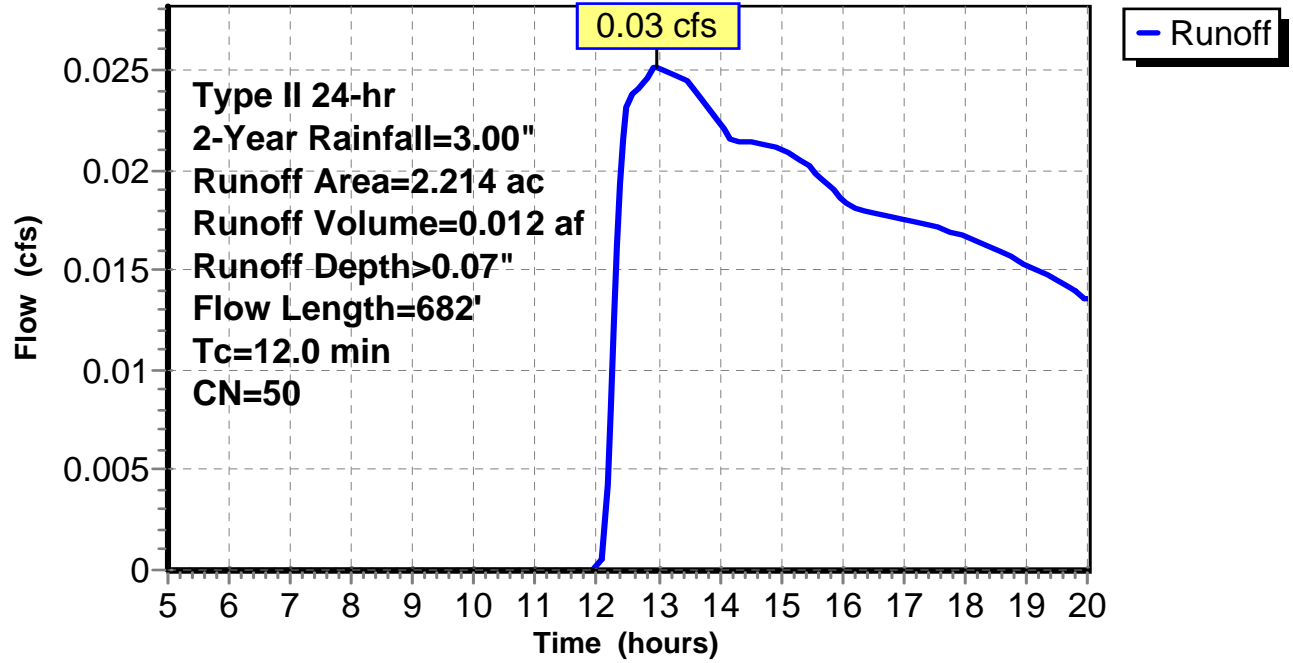
Subcatchment 9: C AR-305.009

Hydrograph



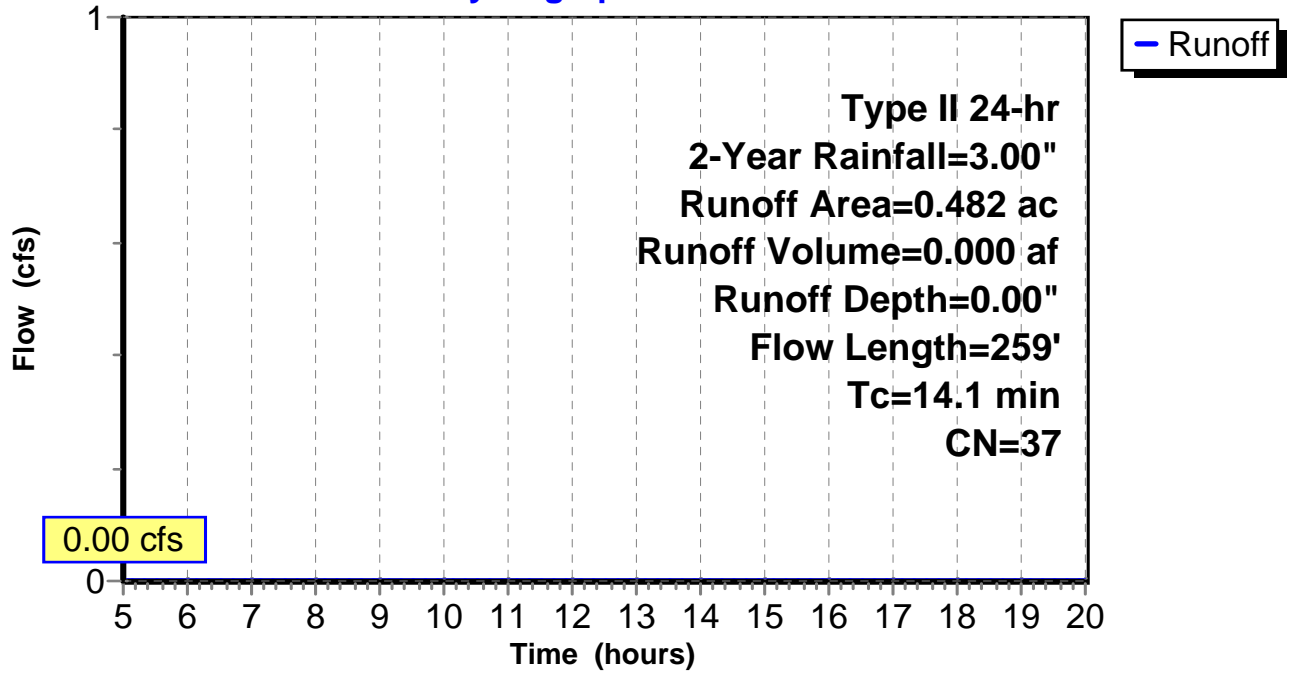
Subcatchment 10: C AR-305.010

Hydrograph



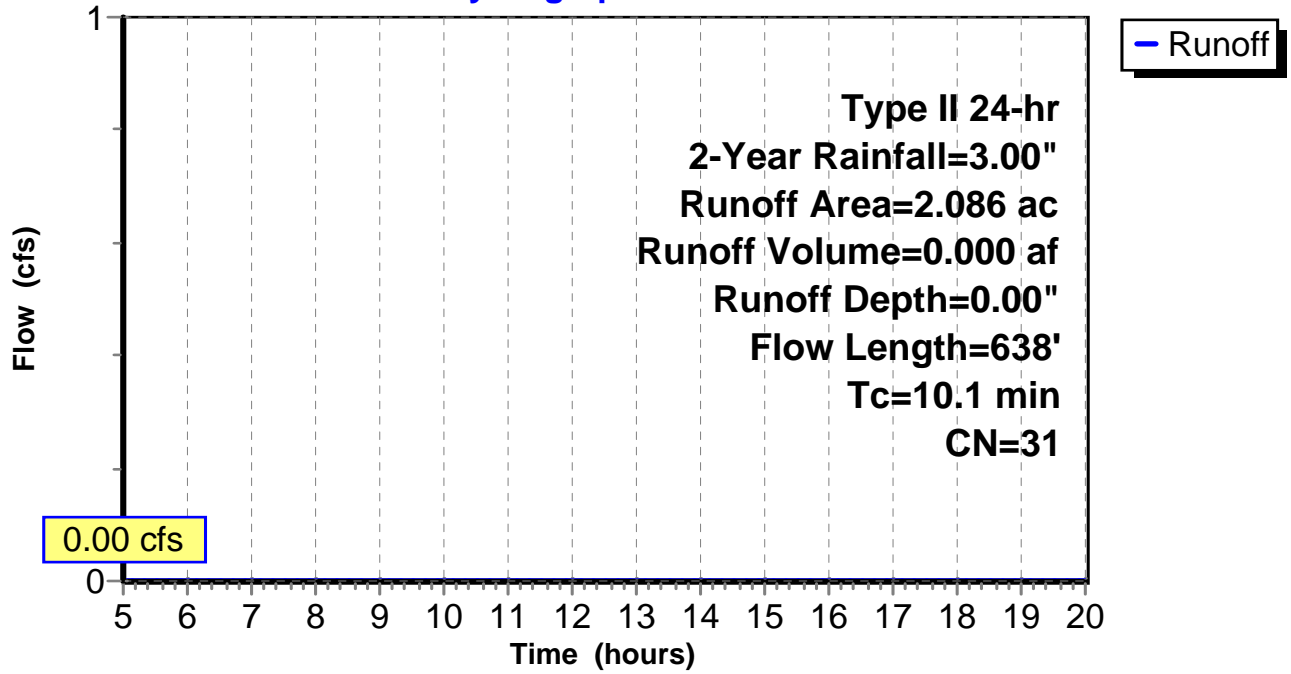
Subcatchment 11: C E127.001

Hydrograph



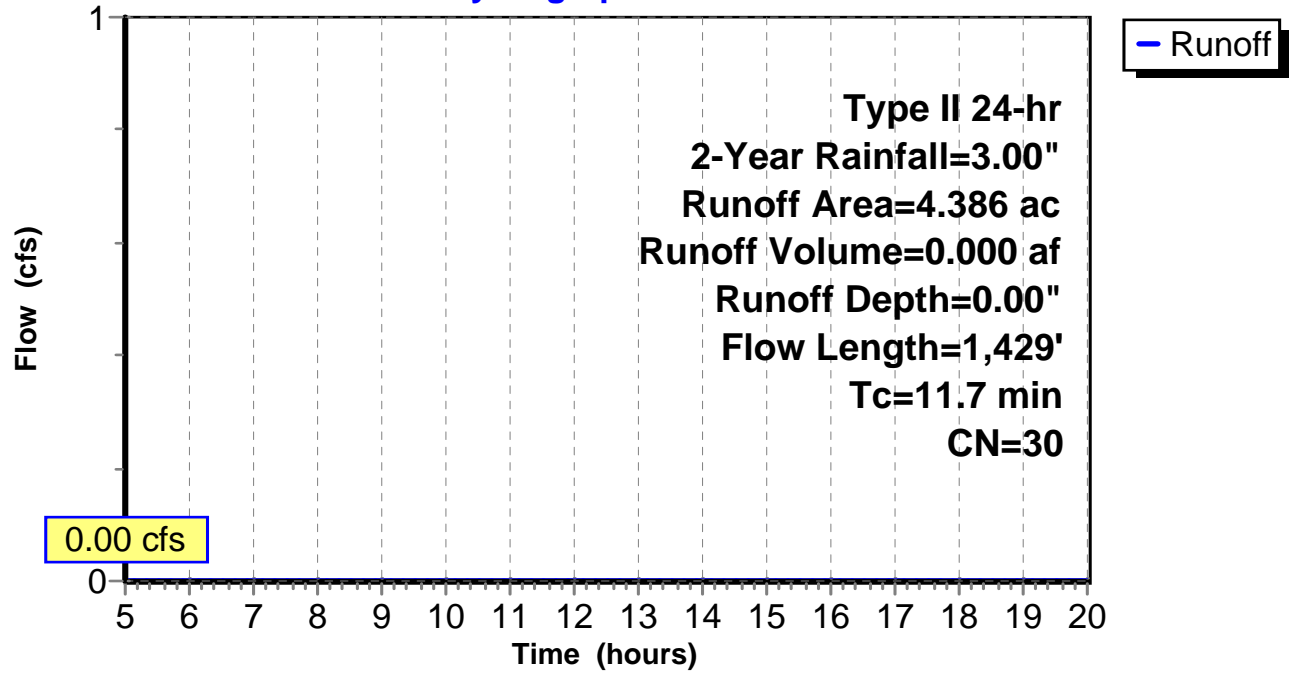
Subcatchment 12: C E127.002

Hydrograph



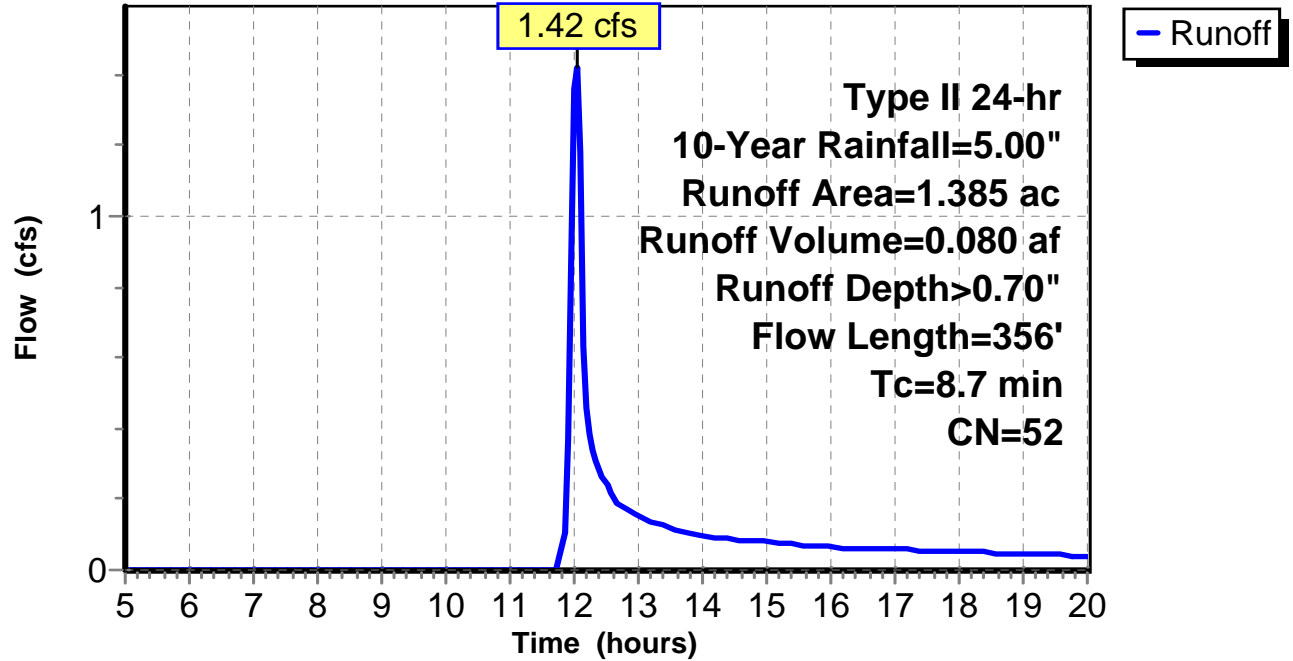
Subcatchment 13: C E127.003

Hydrograph



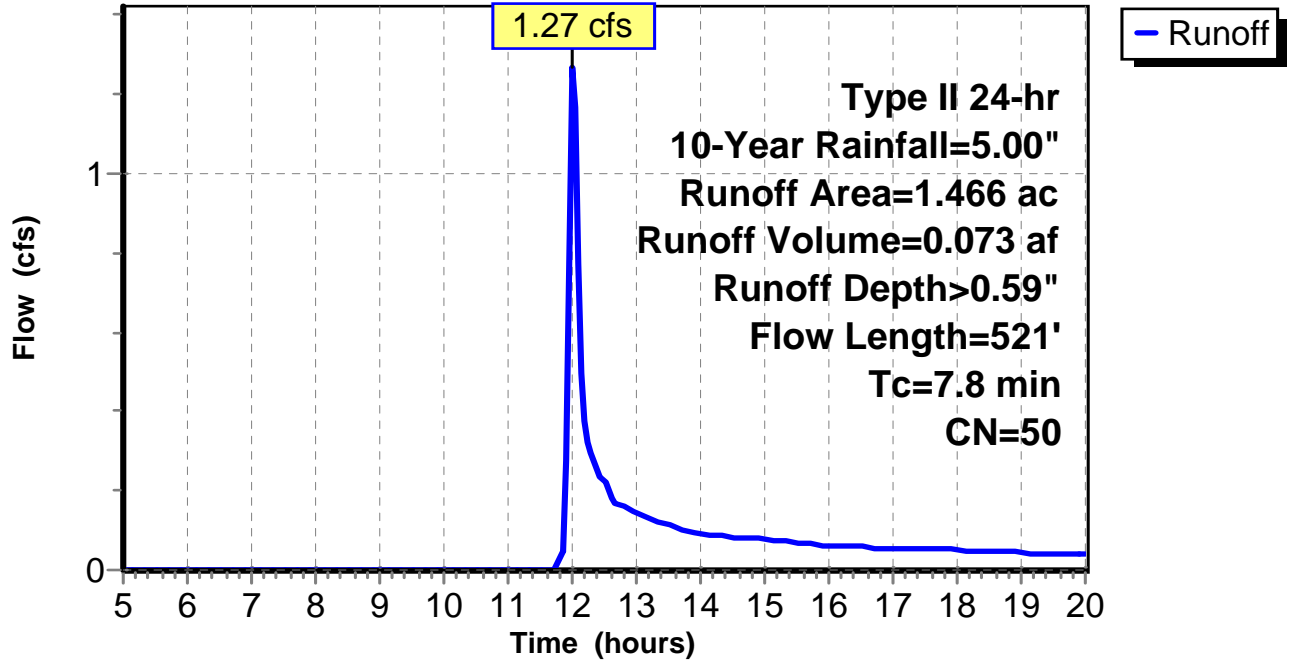
Subcatchment 1: C AR-305.001

Hydrograph



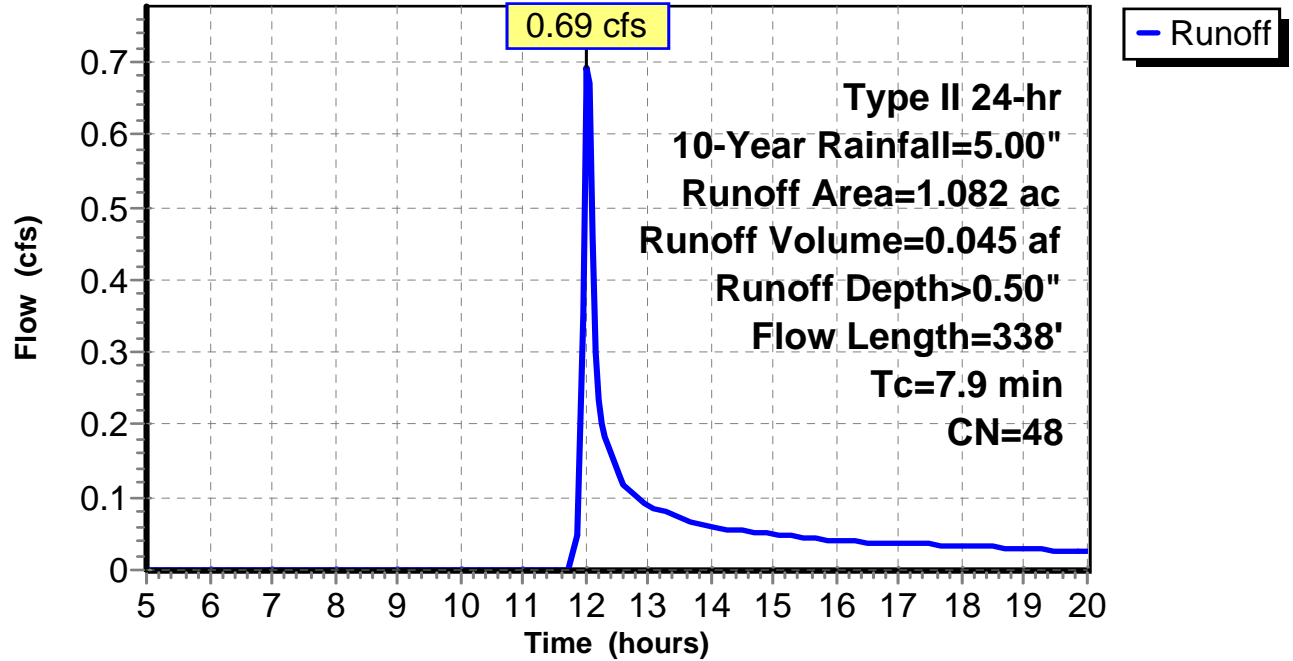
Subcatchment 2: C AR-305.002

Hydrograph



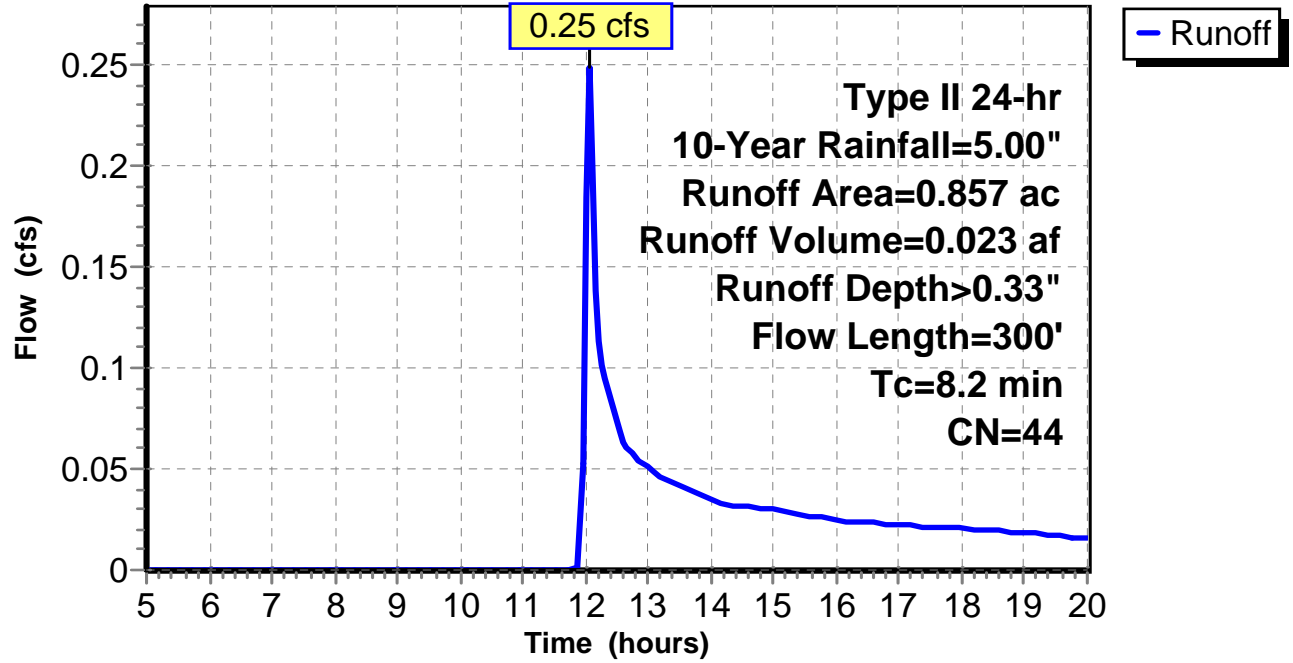
Subcatchment 3: C AR-305.003

Hydrograph



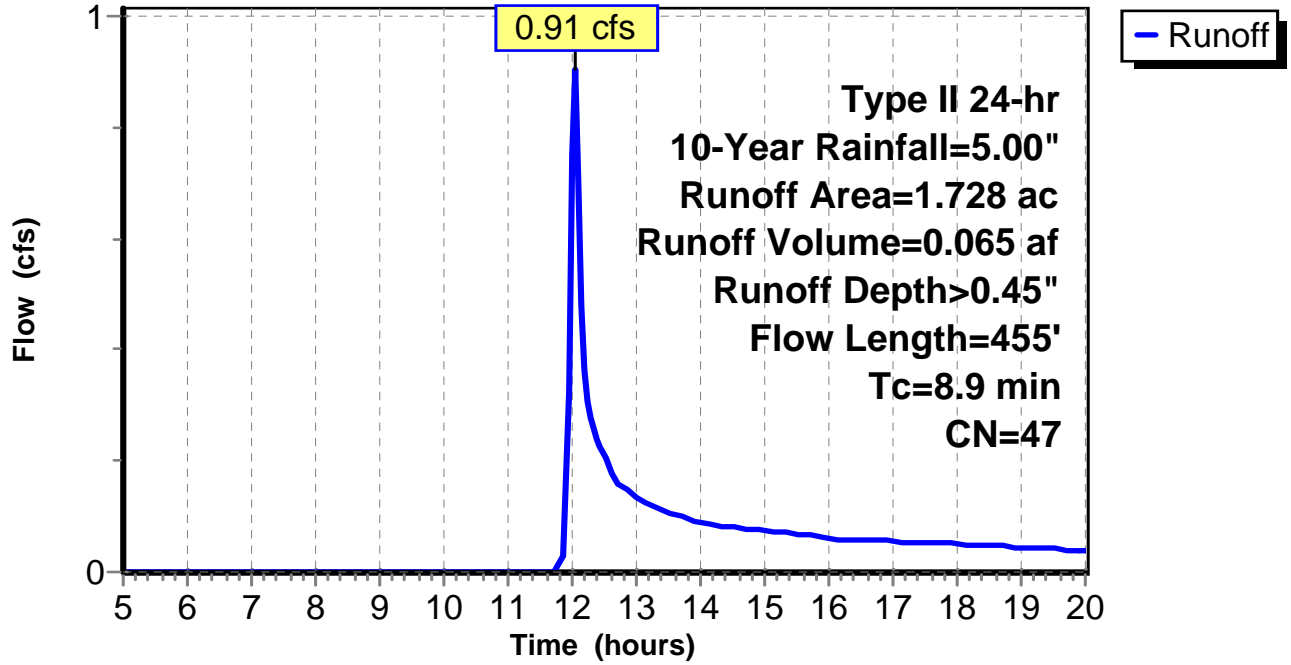
Subcatchment 4: C AR-305.004

Hydrograph



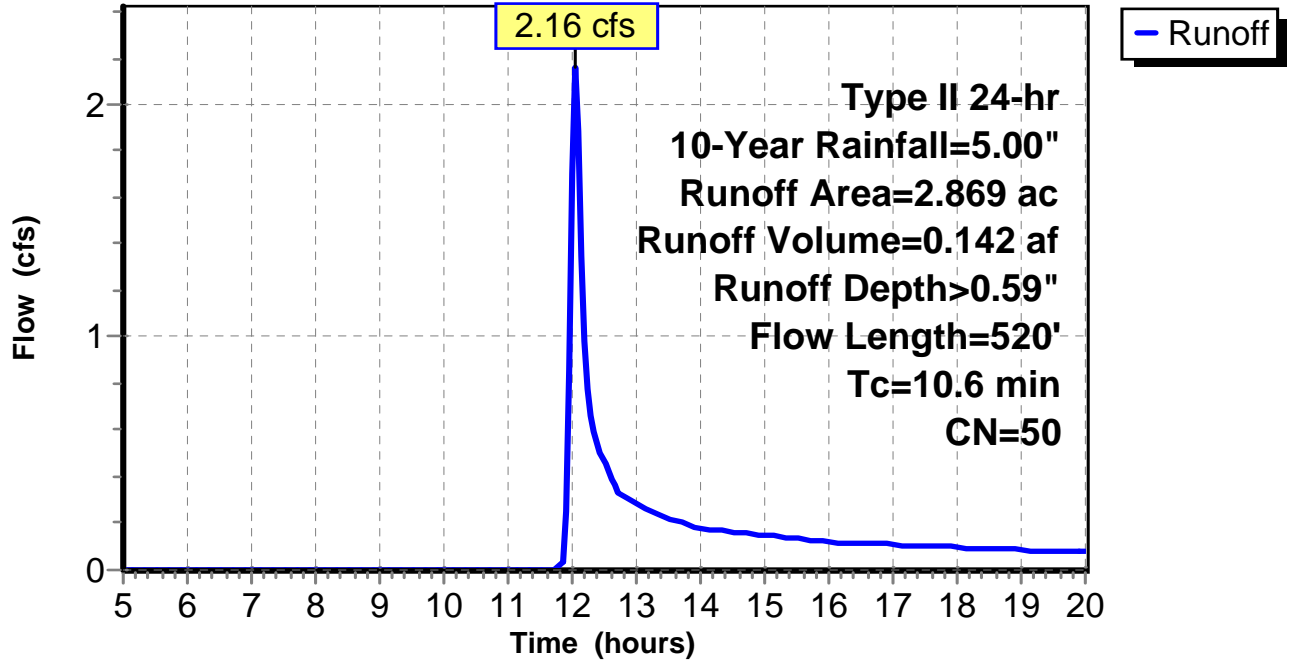
Subcatchment 5: C AR-305.005

Hydrograph



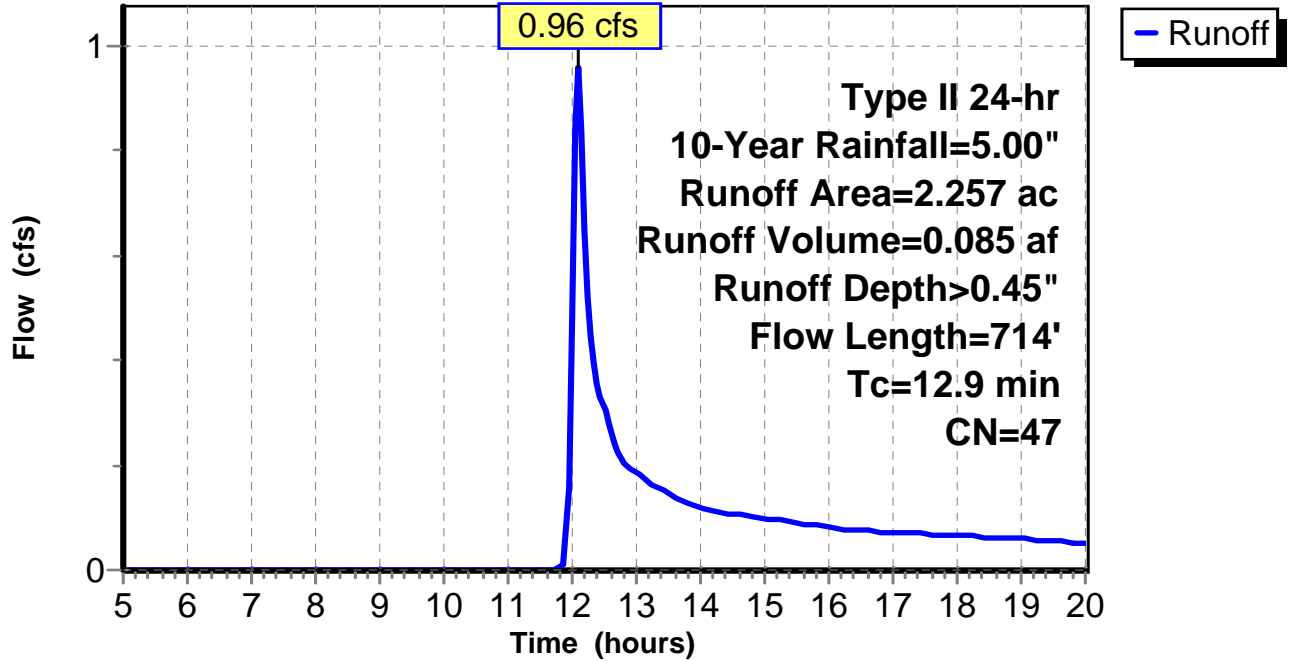
Subcatchment 6: C AR-305.006

Hydrograph



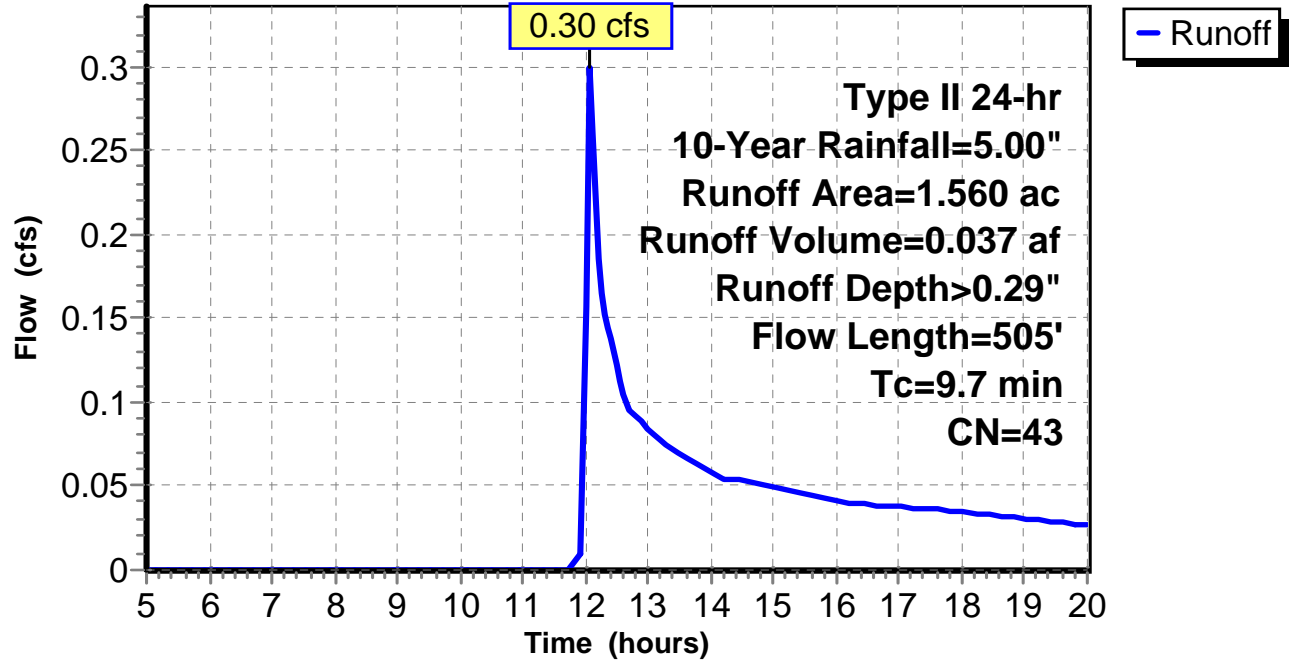
Subcatchment 7: C AR-305.007

Hydrograph



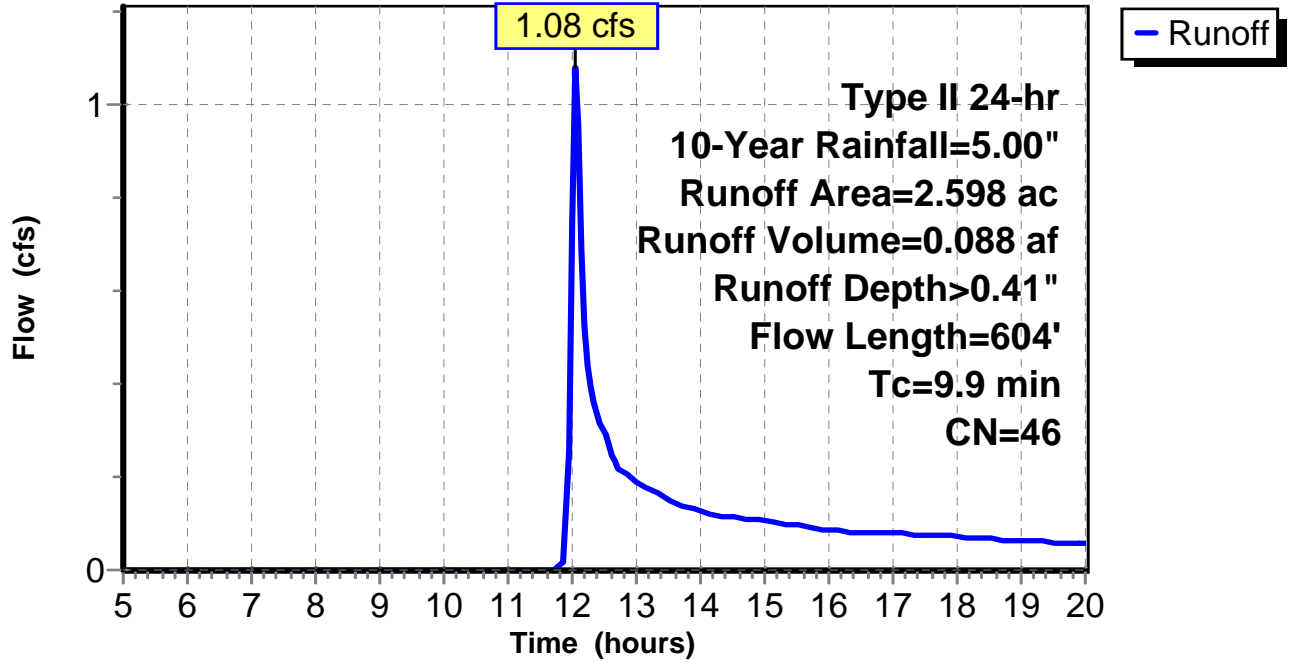
Subcatchment 8: C AR-305.008

Hydrograph



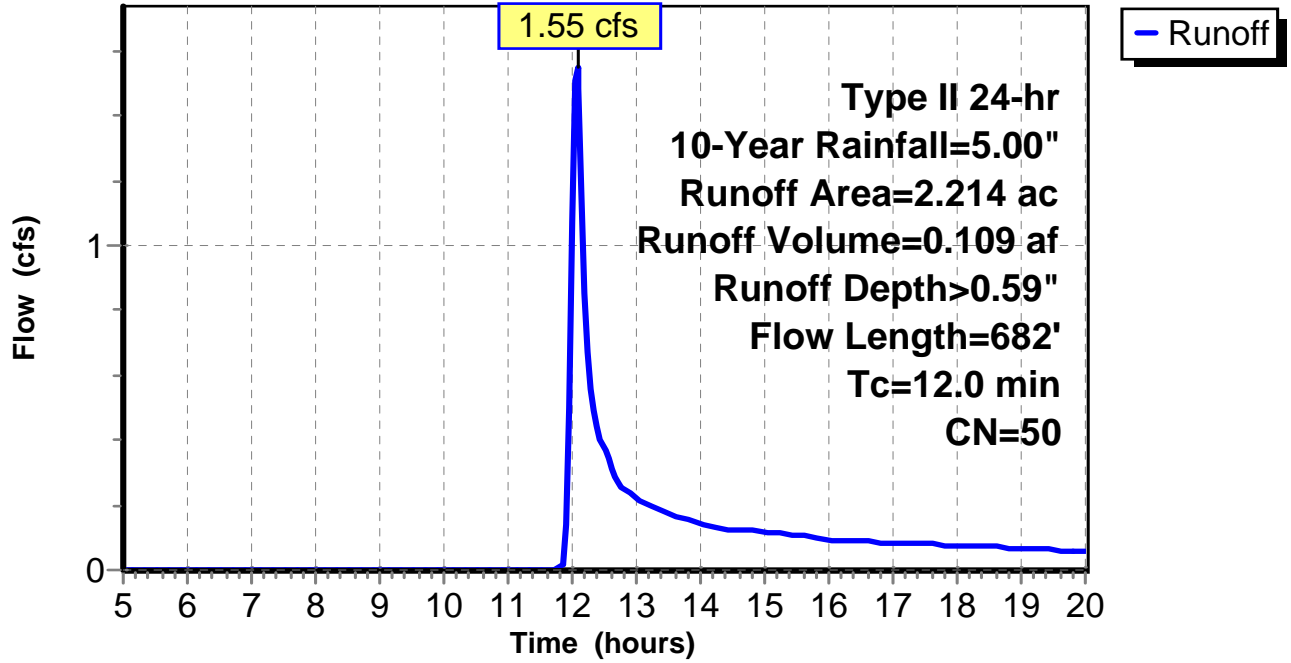
Subcatchment 9: C AR-305.009

Hydrograph



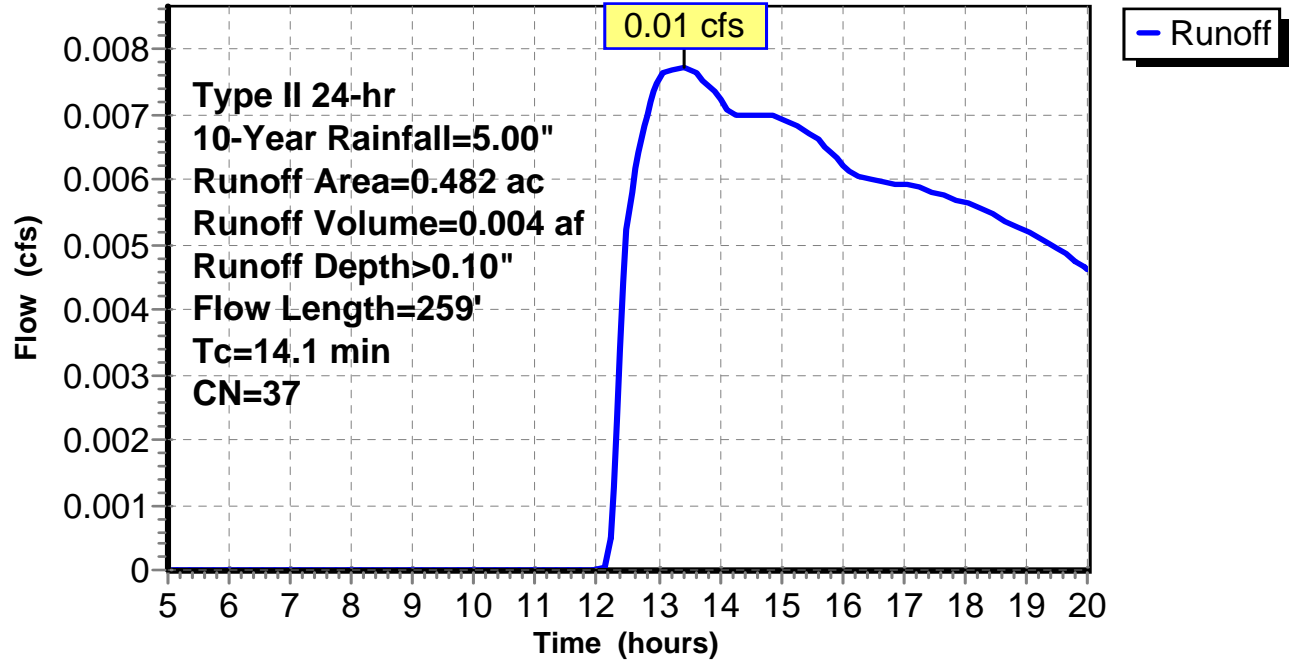
Subcatchment 10: C AR-305.010

Hydrograph



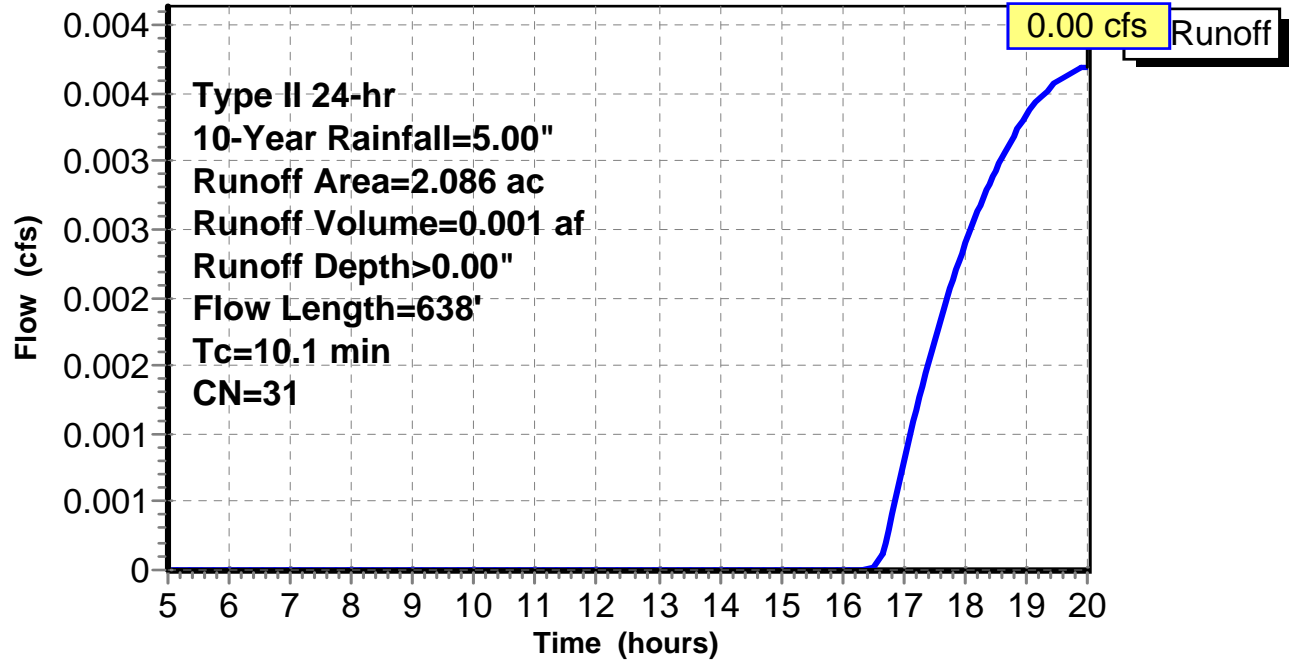
Subcatchment 11: C E127.001

Hydrograph



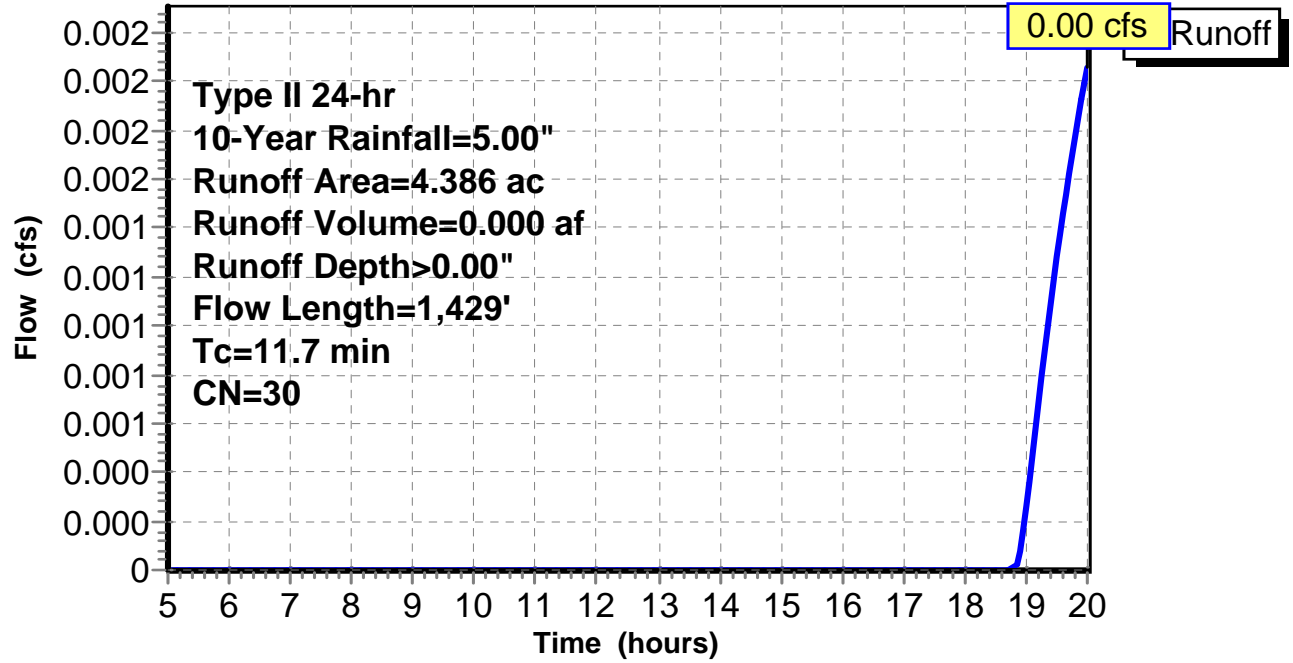
Subcatchment 12: C E127.002

Hydrograph



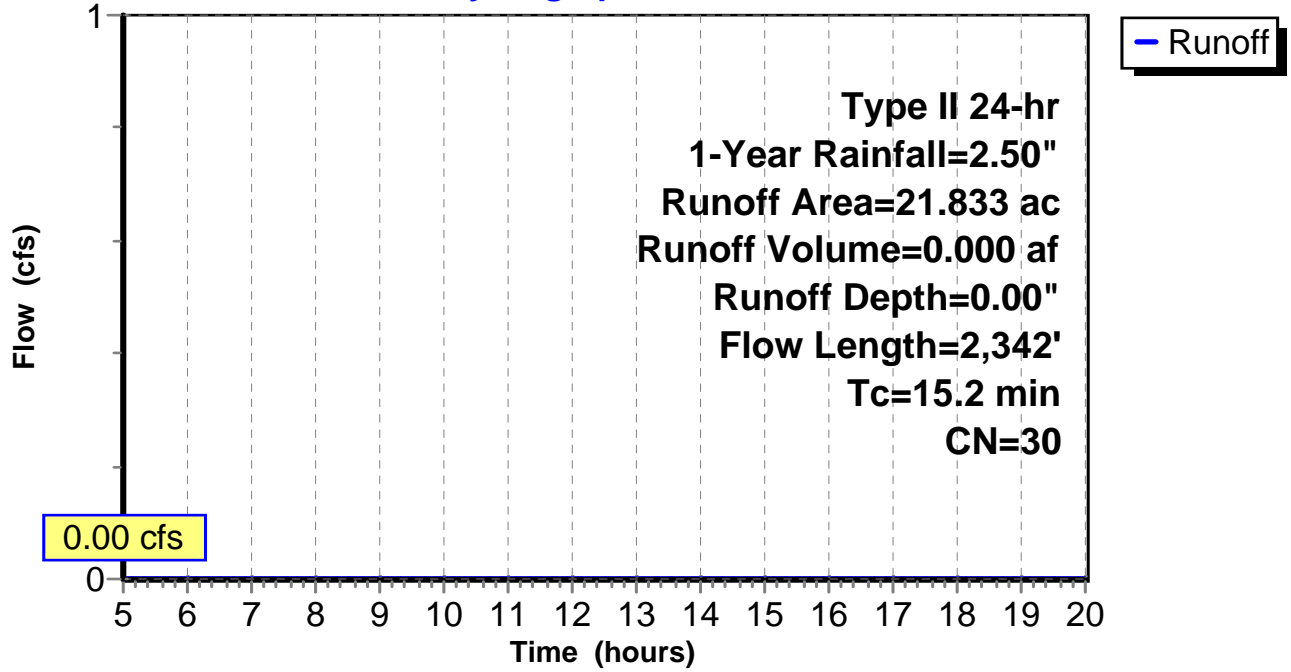
Subcatchment 13: C E127.003

Hydrograph



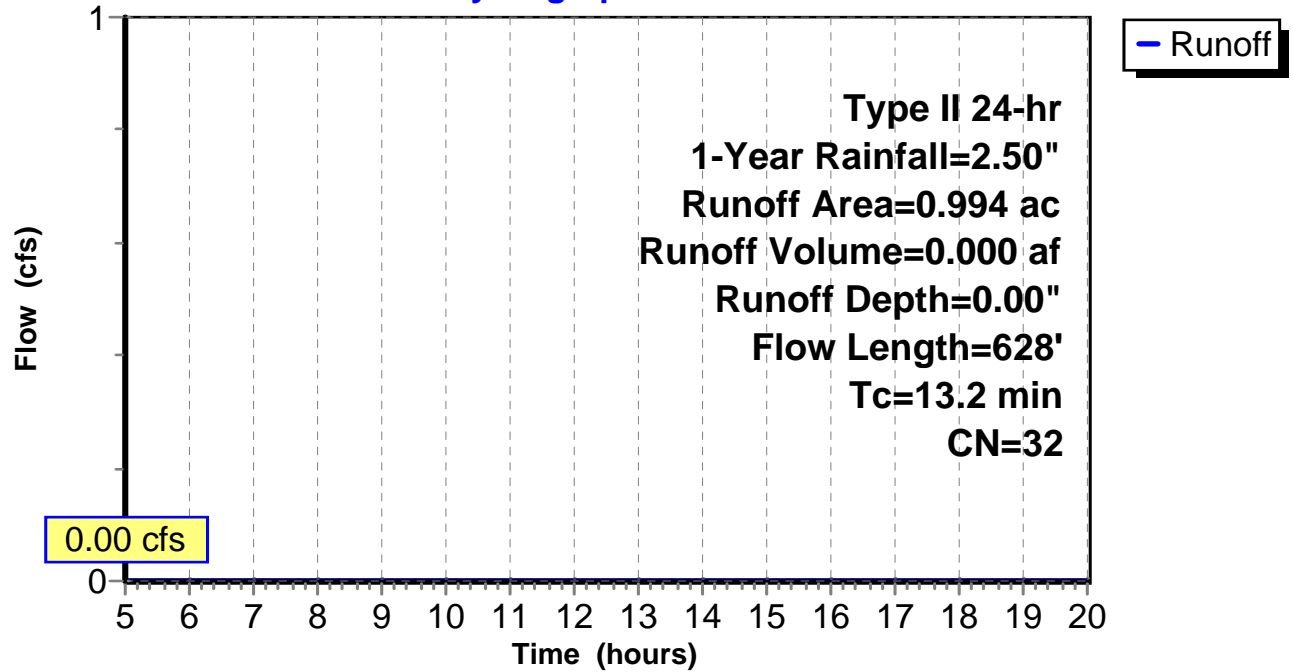
Subcatchment 1: C AR-305.011

Hydrograph



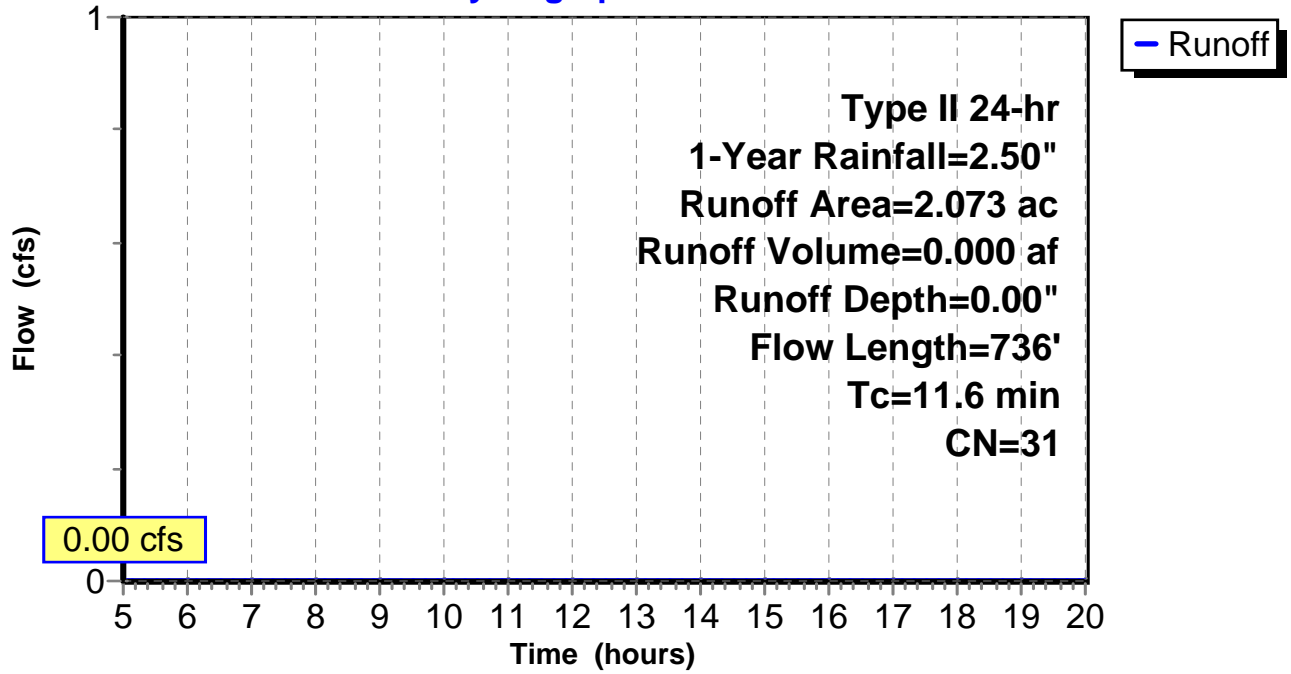
Subcatchment 2: C AR-305.012

Hydrograph



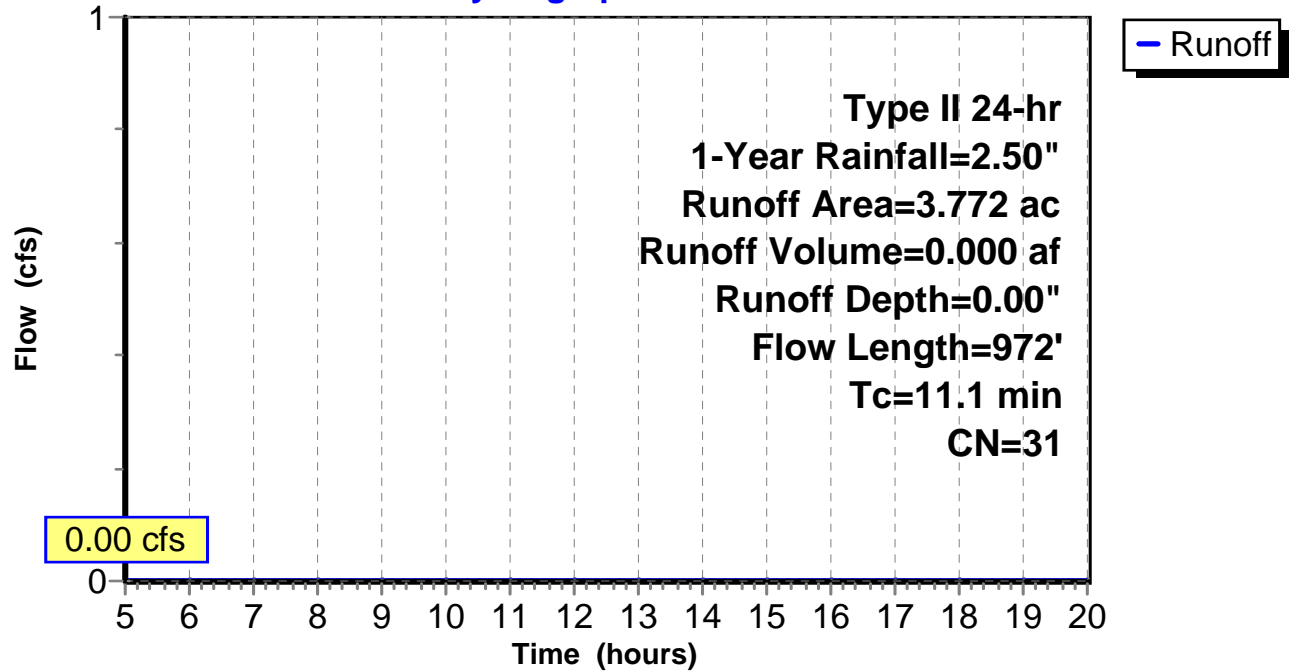
Subcatchment 3: C AR-305.013

Hydrograph



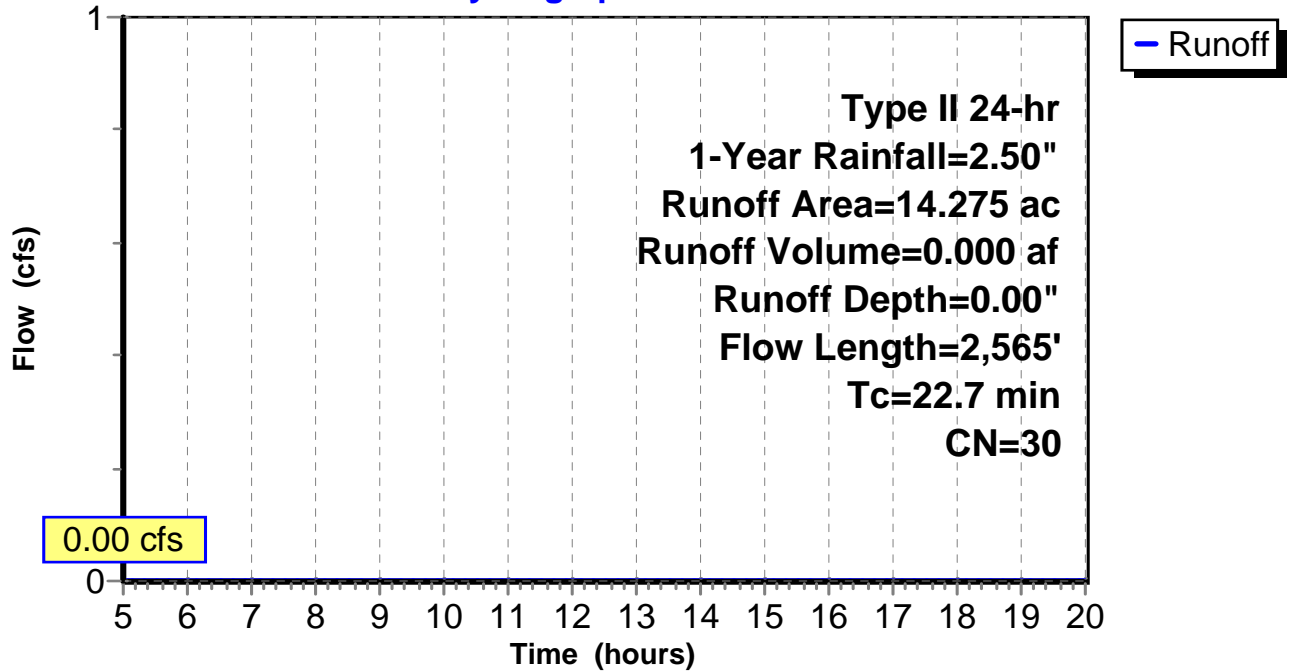
Subcatchment 4: C AR-305.014

Hydrograph



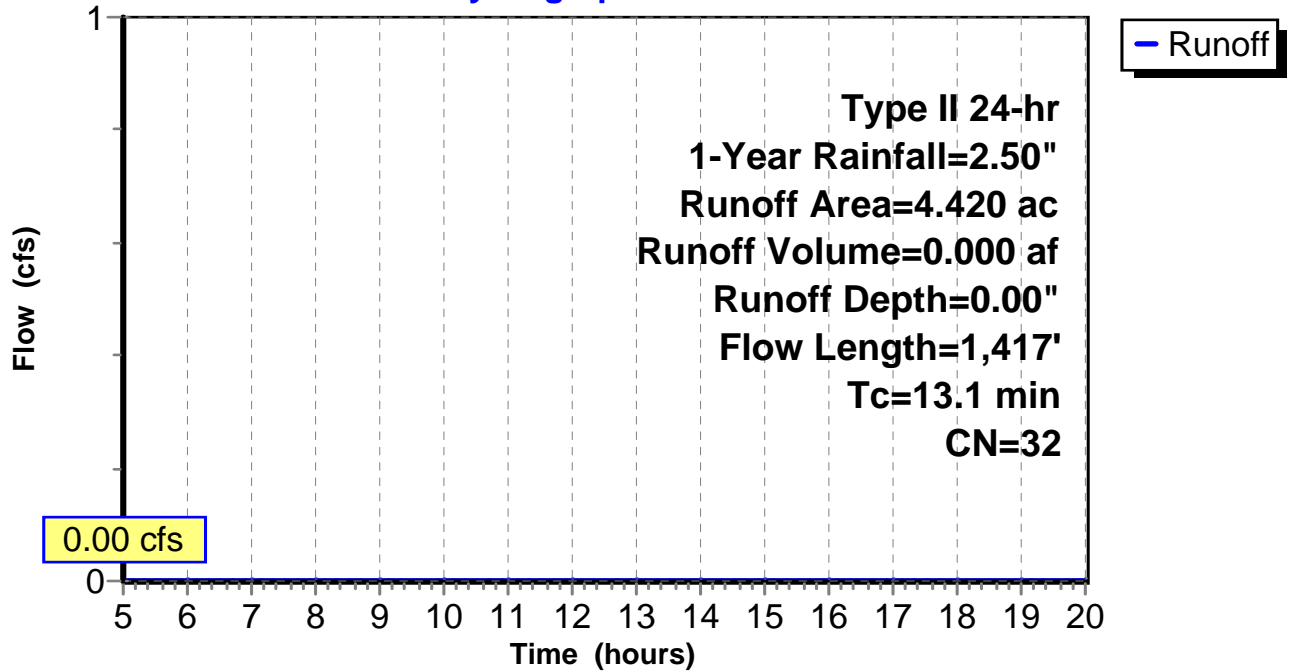
Subcatchment 5: C AR-305.015

Hydrograph



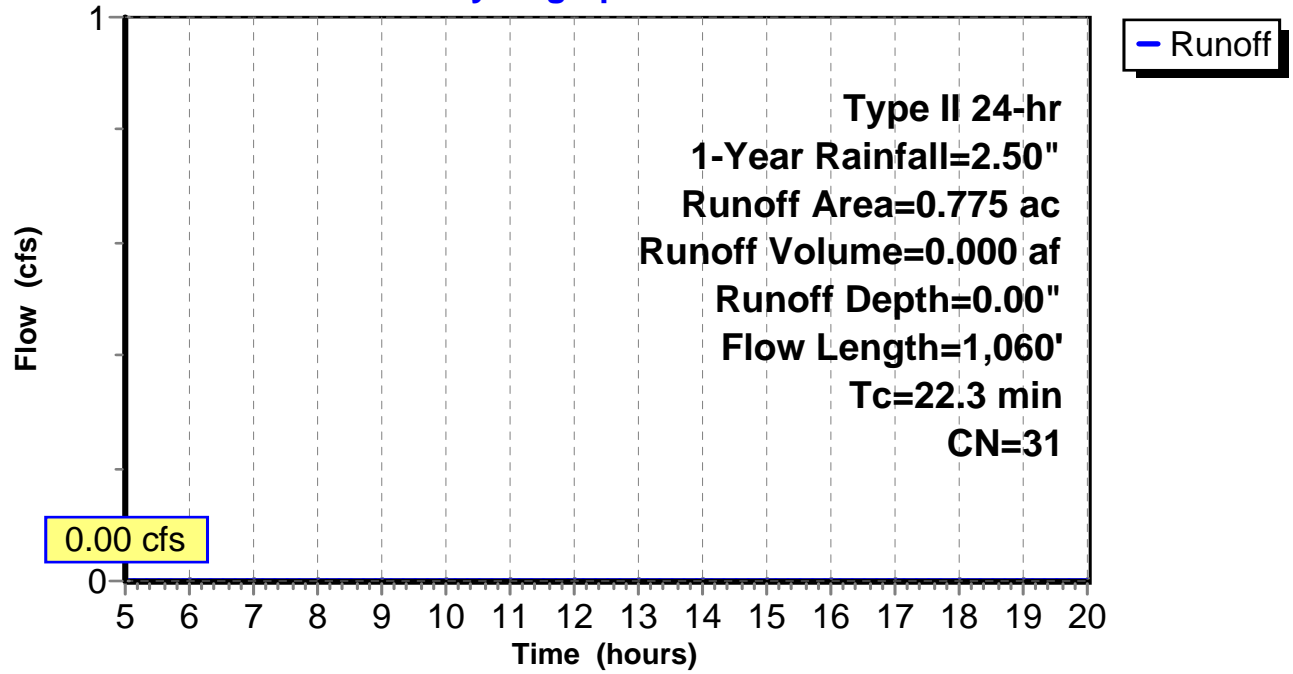
Subcatchment 6: C AR-305.016

Hydrograph



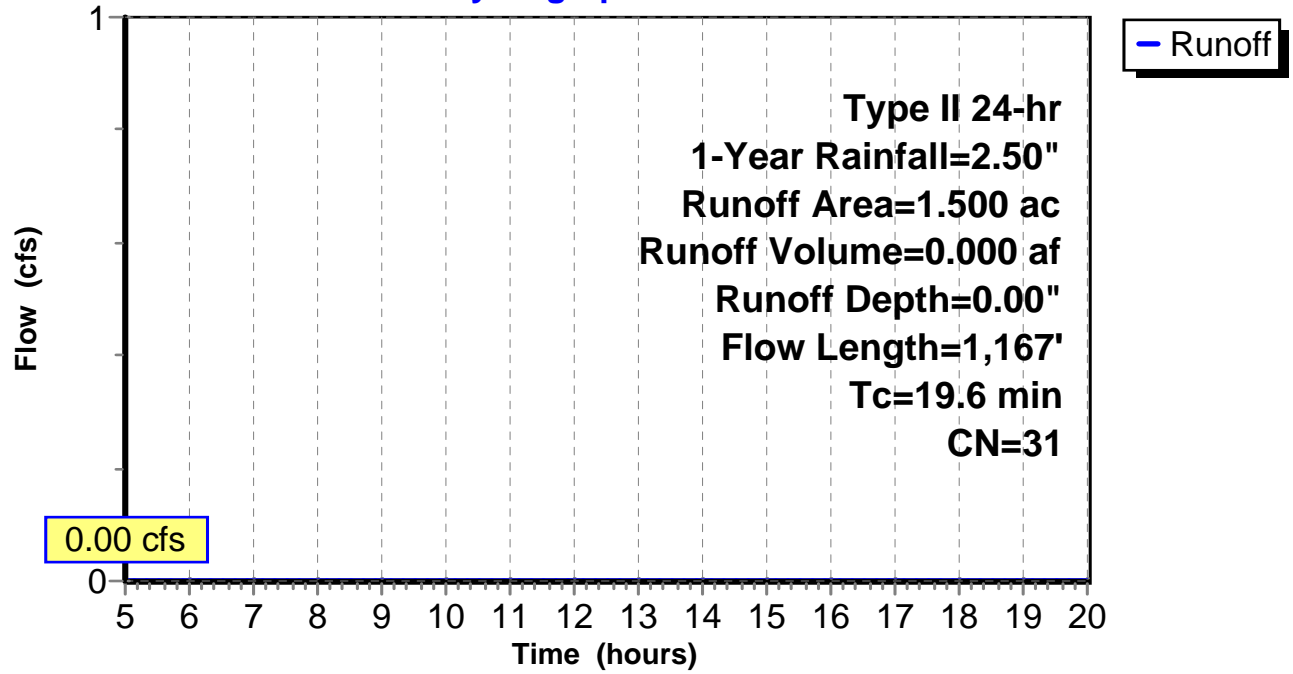
Subcatchment 7: C E128.001

Hydrograph



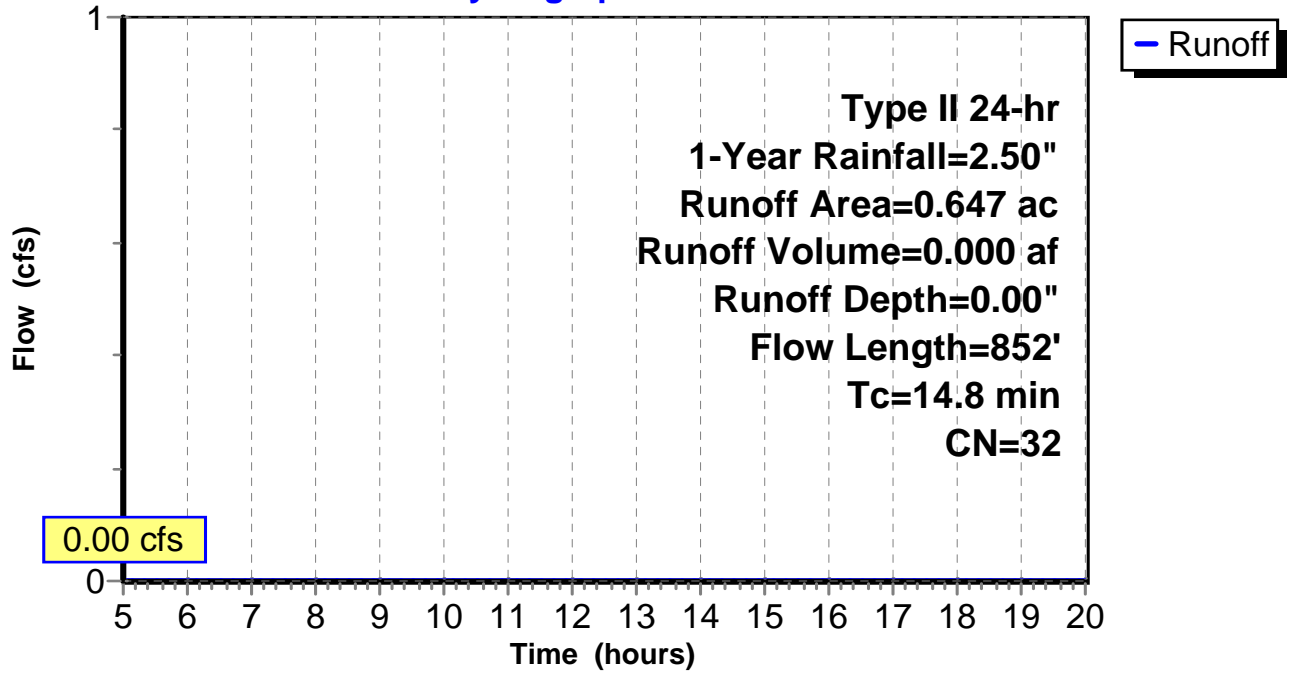
Subcatchment 8: C E128.002

Hydrograph



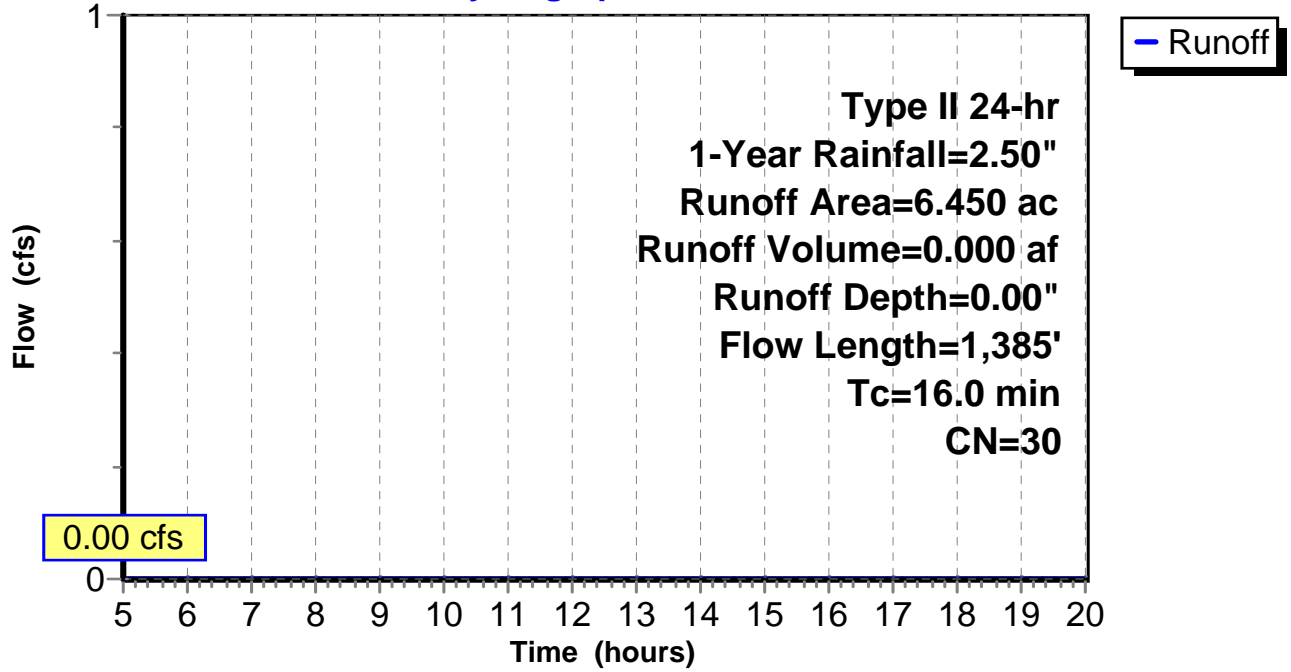
Subcatchment 9: C E128.003

Hydrograph



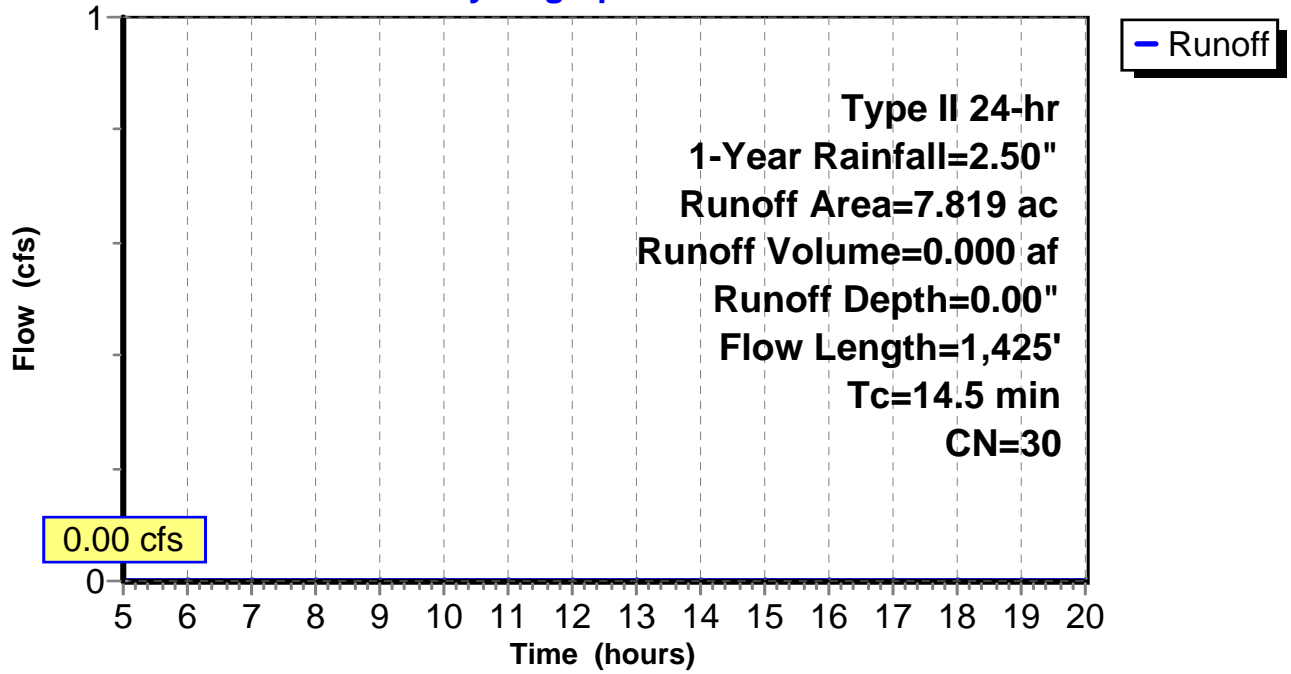
Subcatchment 10: C E128.004

Hydrograph



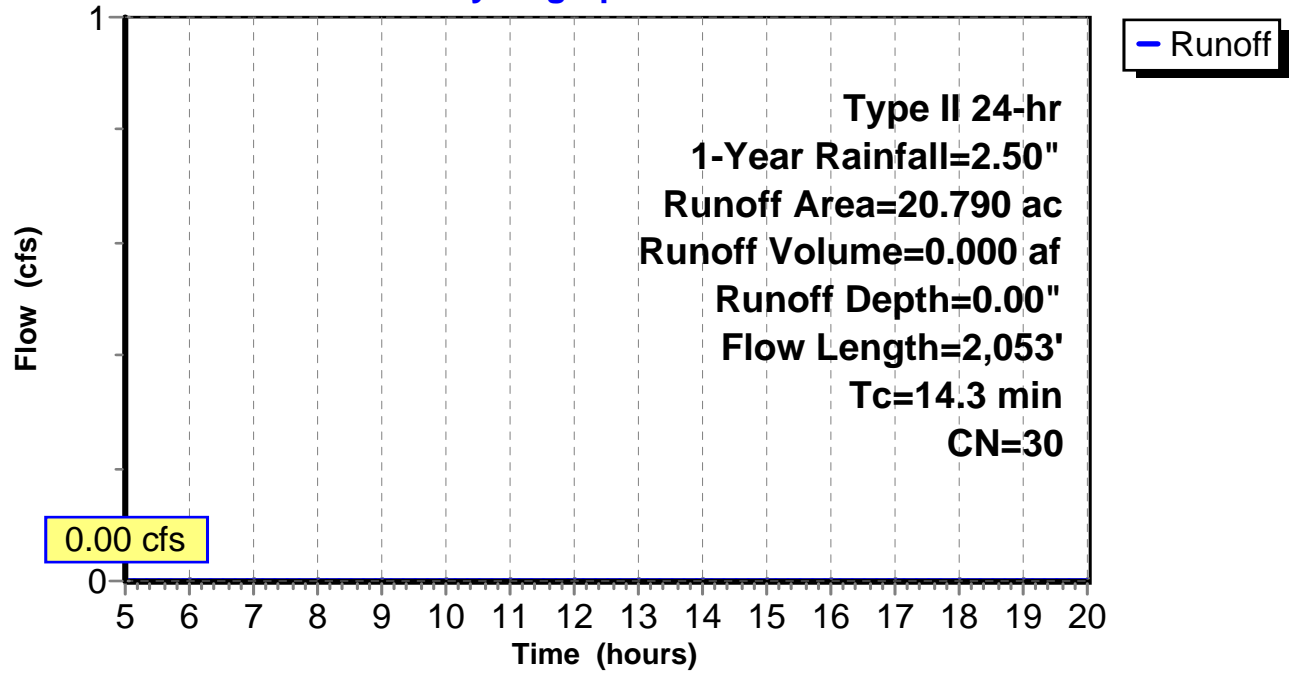
Subcatchment 11: C E128.005

Hydrograph



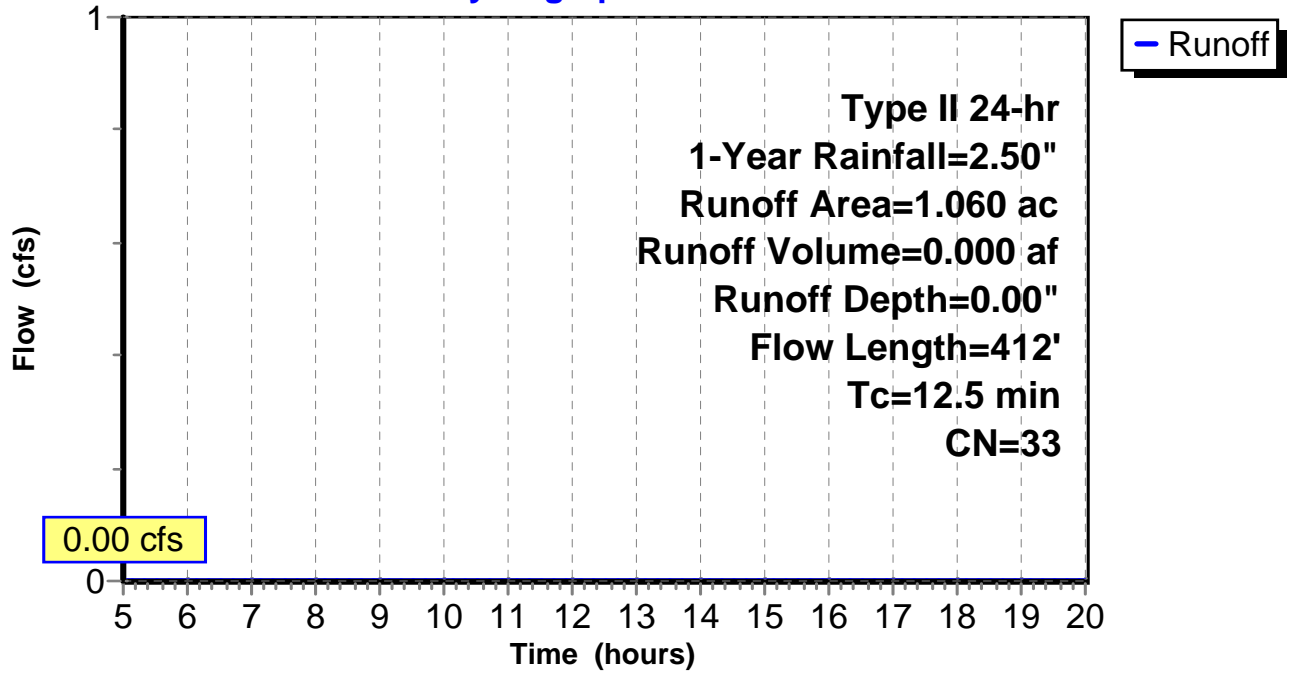
Subcatchment 12: C E128.006

Hydrograph



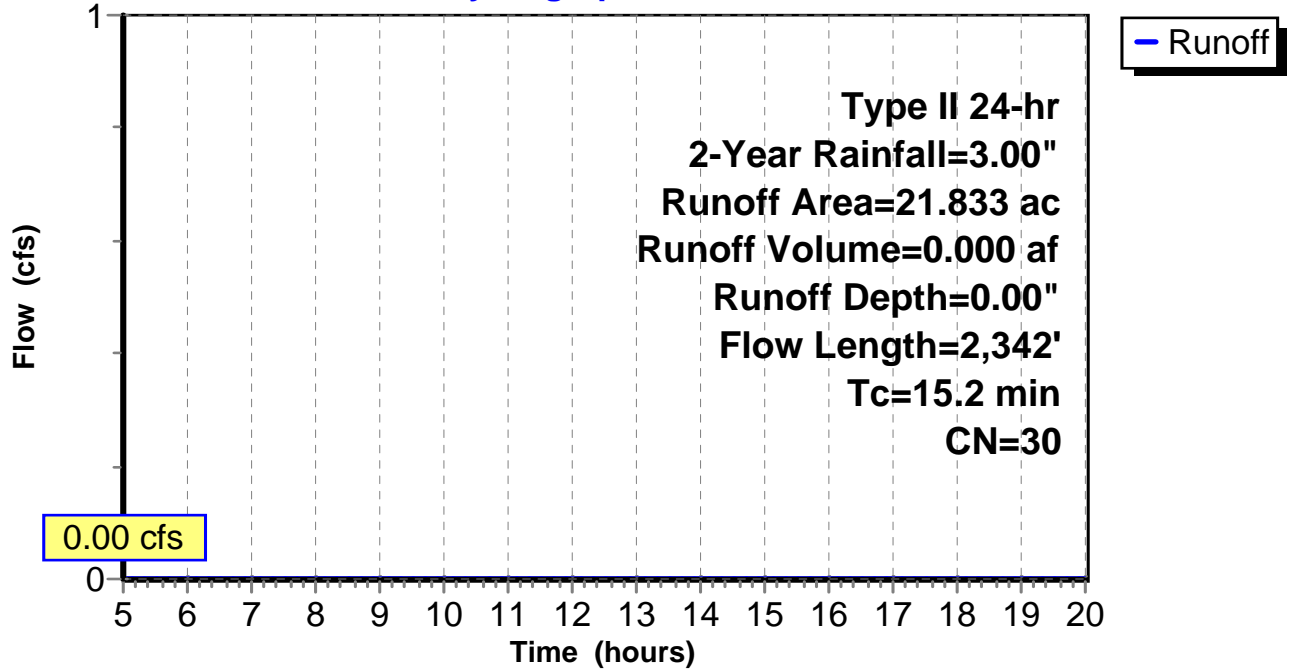
Subcatchment 13: C E128.007

Hydrograph



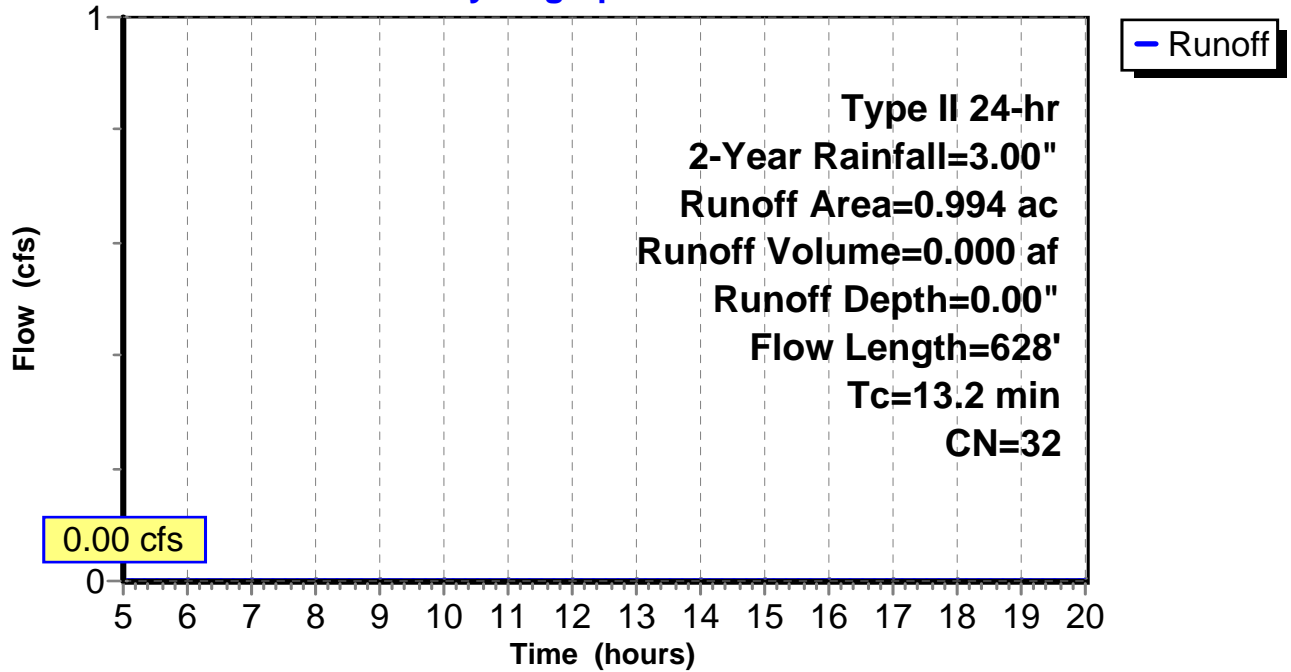
Subcatchment 1: C AR-305.011

Hydrograph



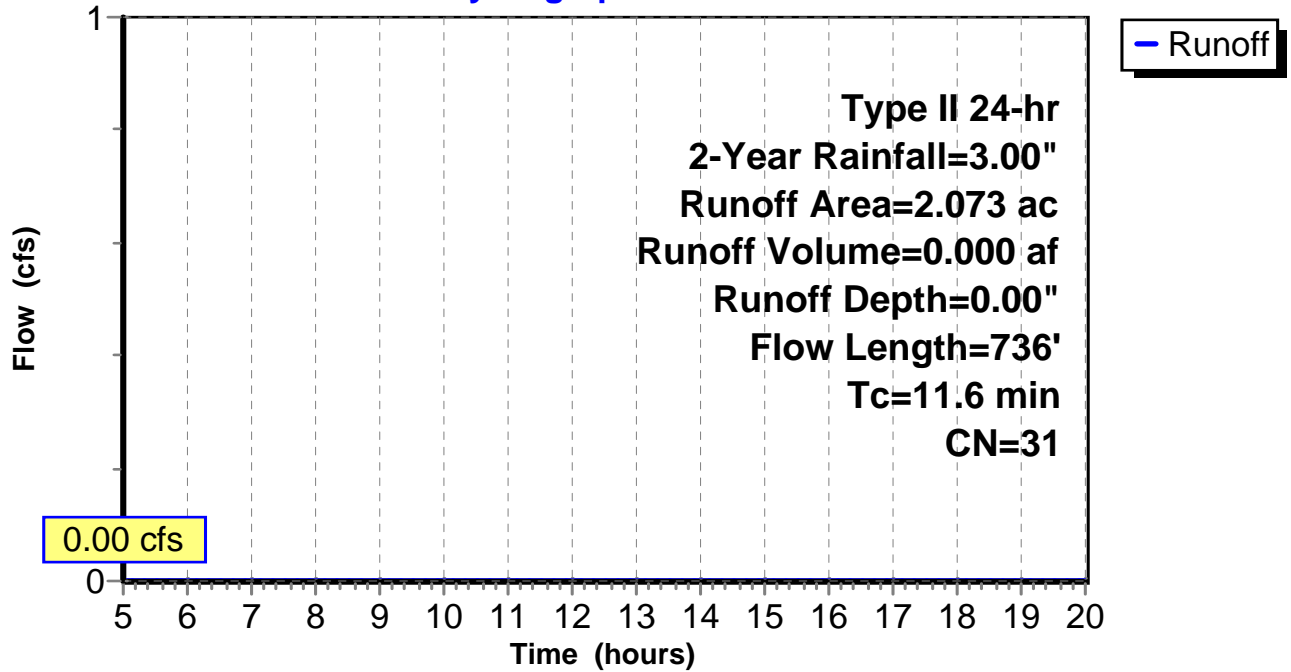
Subcatchment 2: C AR-305.012

Hydrograph



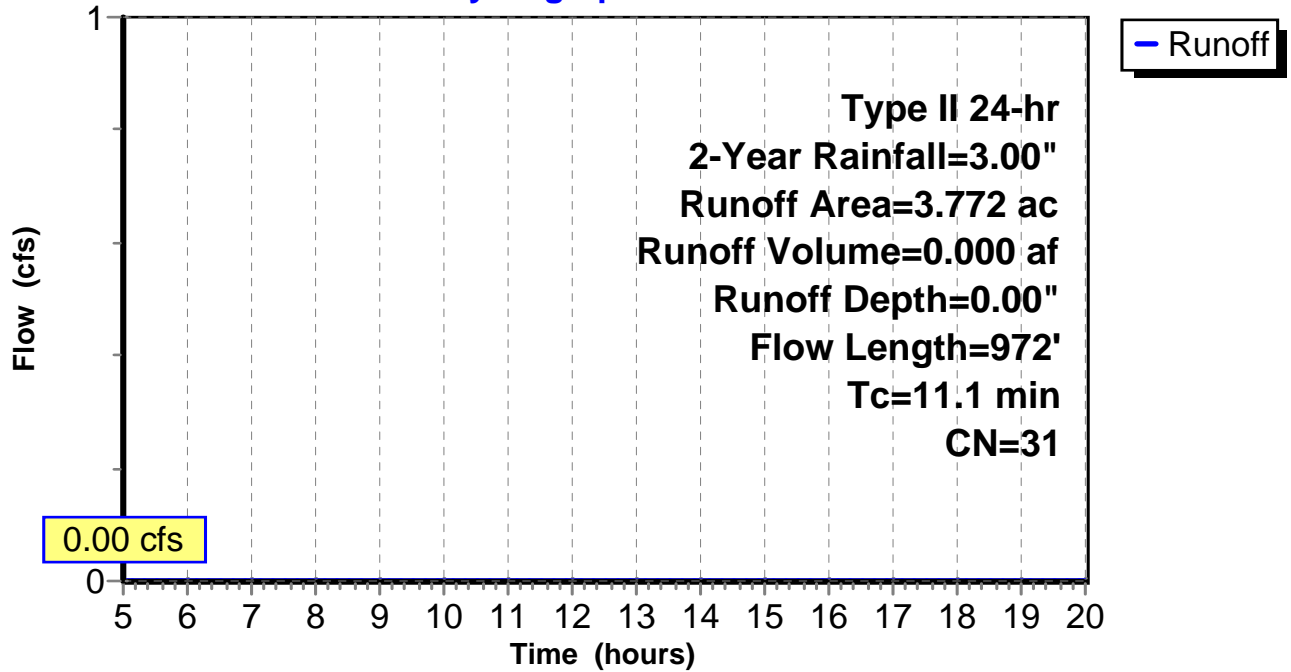
Subcatchment 3: C AR-305.013

Hydrograph



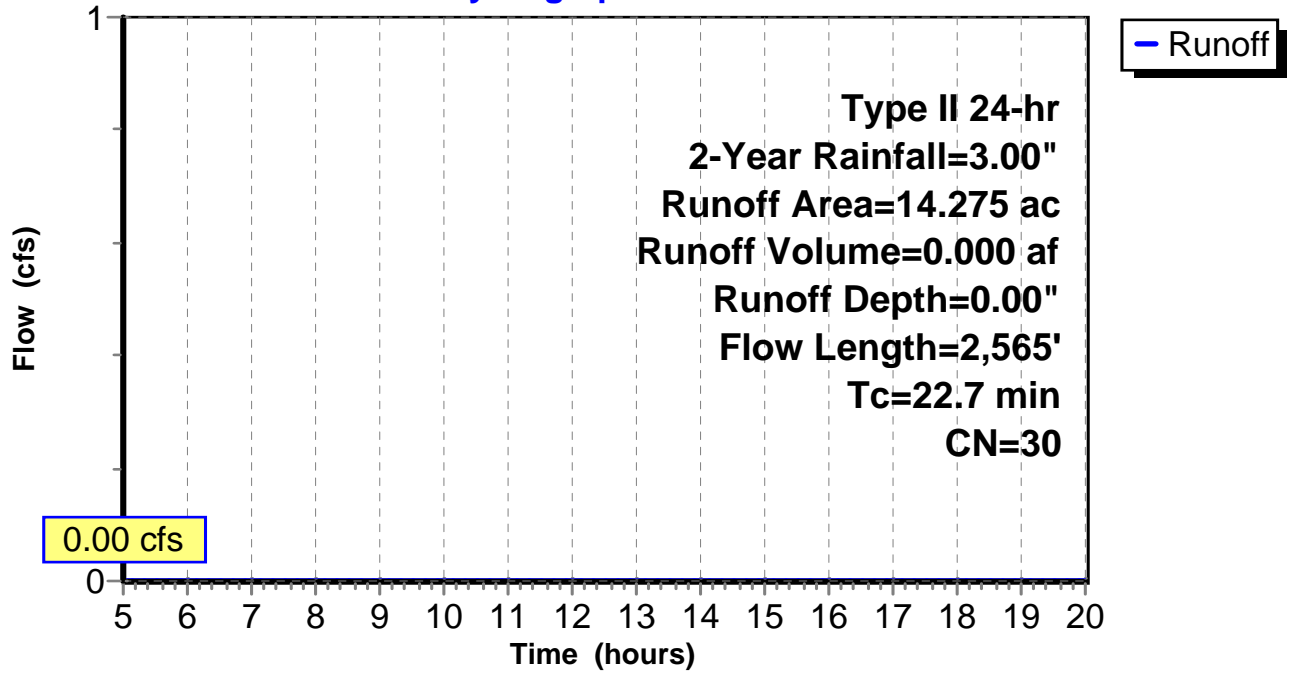
Subcatchment 4: C AR-305.014

Hydrograph



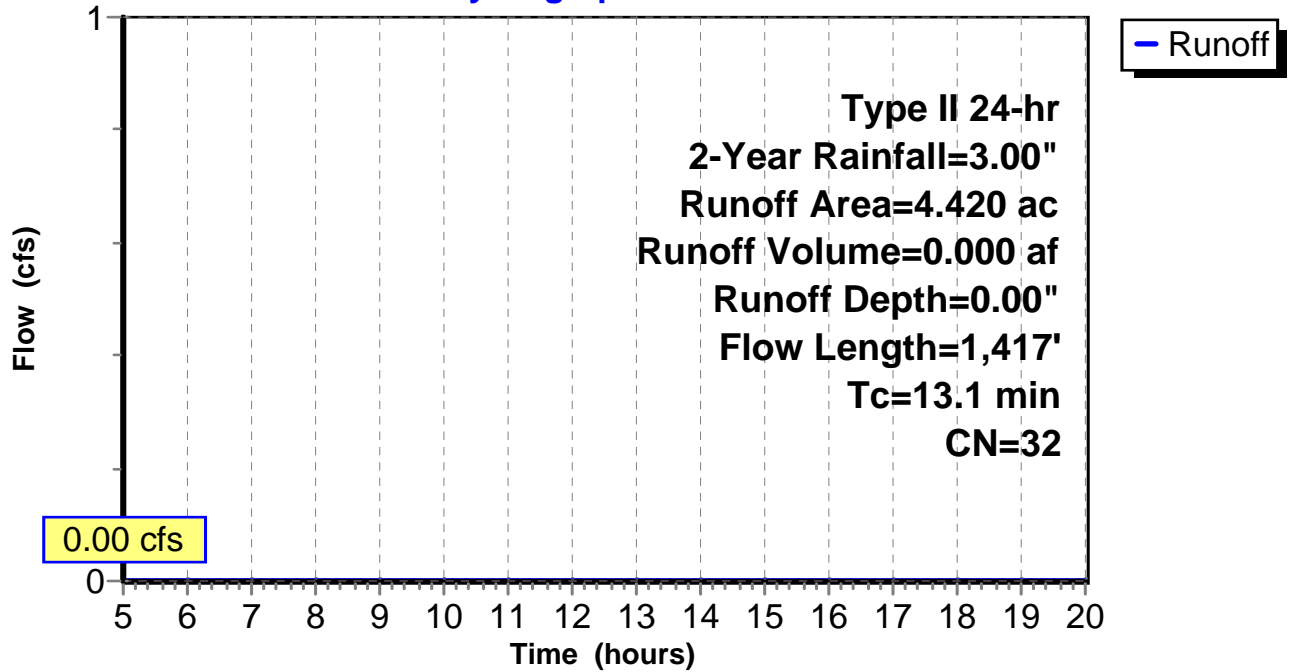
Subcatchment 5: C AR-305.015

Hydrograph



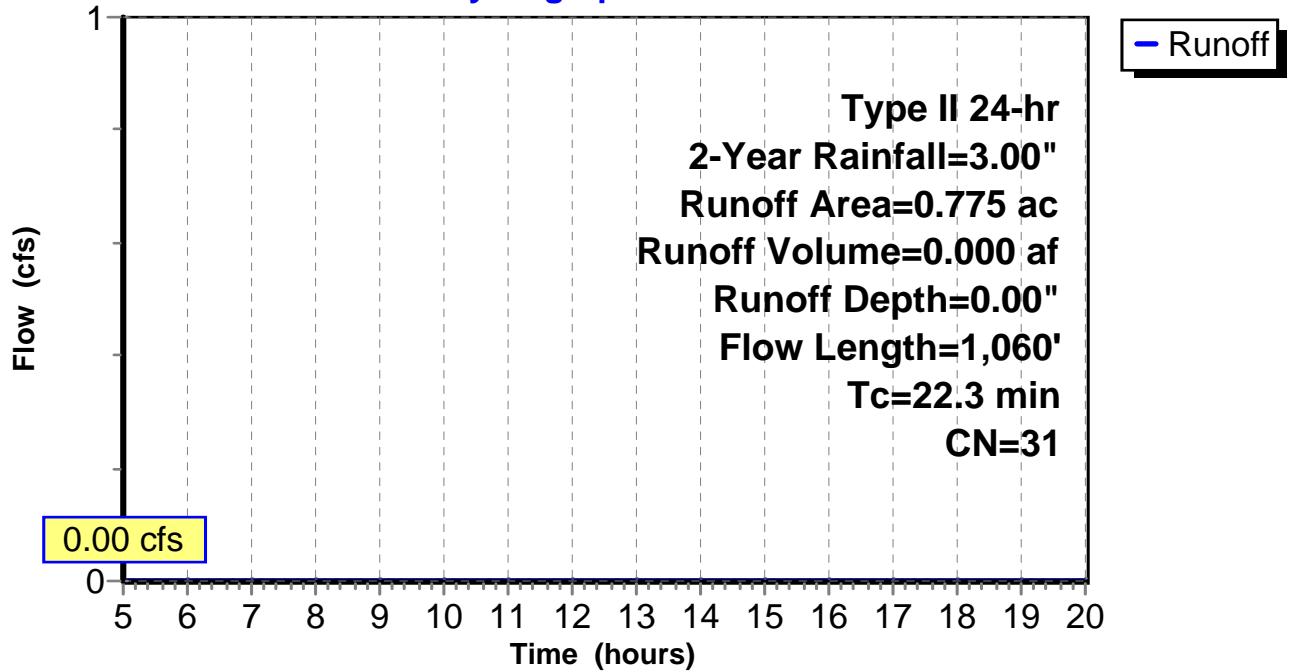
Subcatchment 6: C AR-305.016

Hydrograph



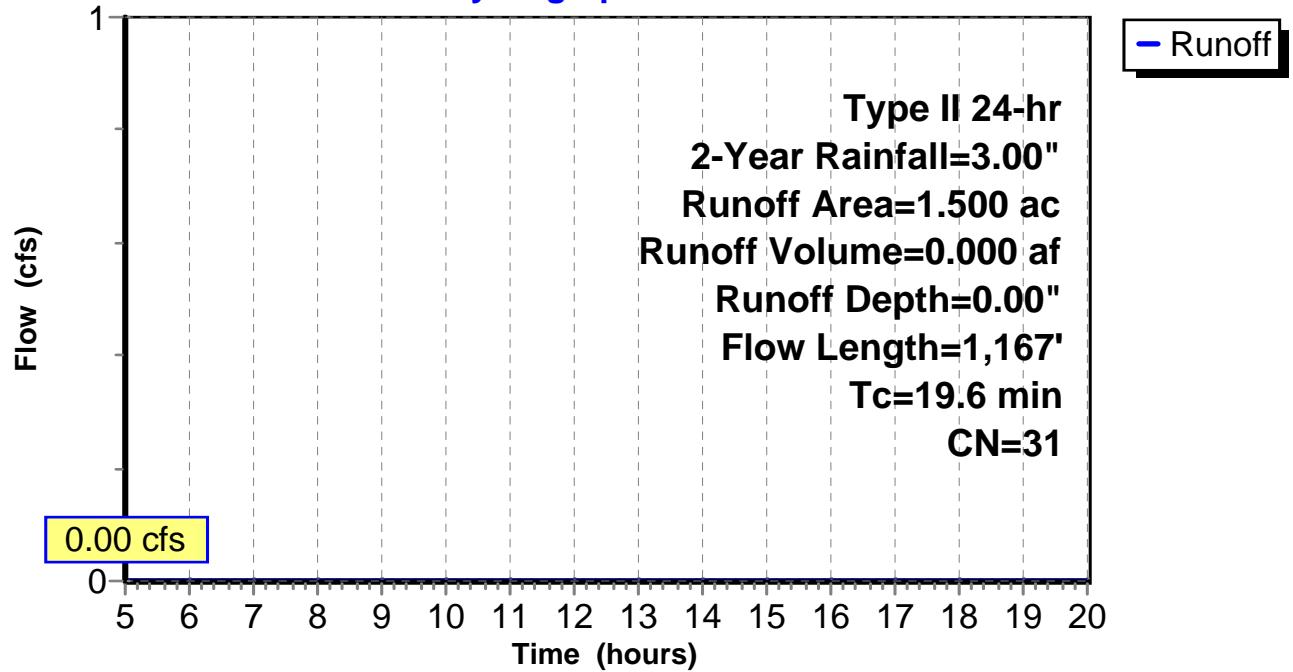
Subcatchment 7: C E128.001

Hydrograph



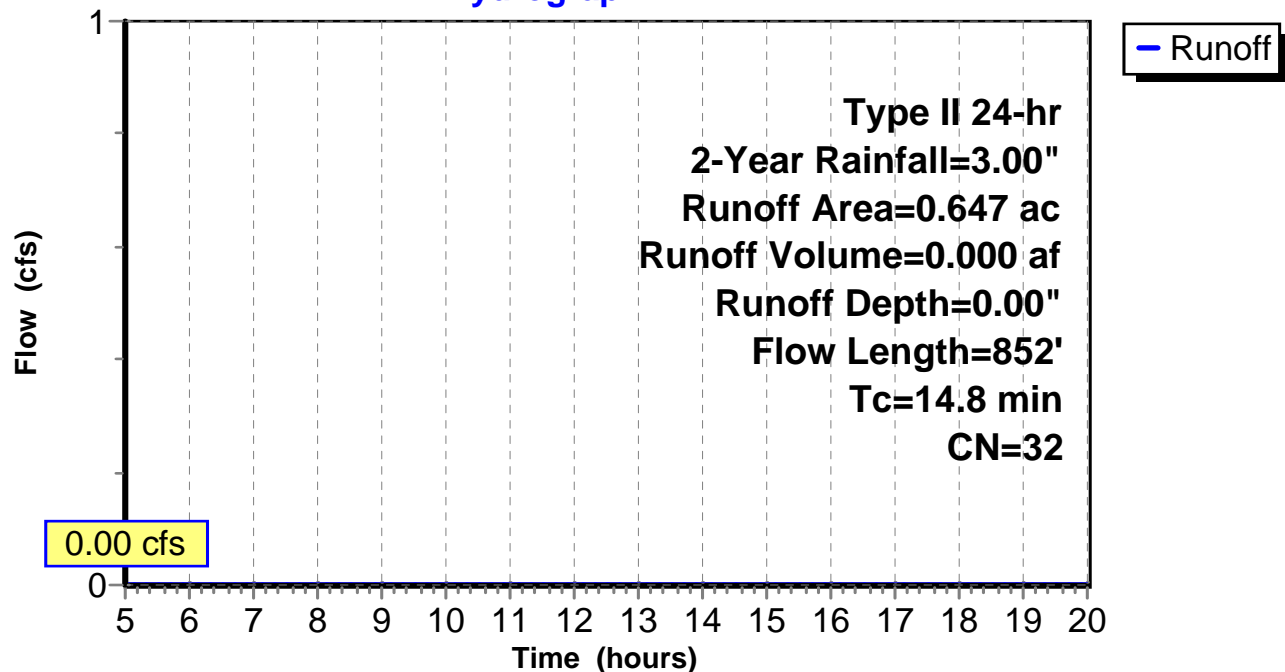
Subcatchment 8: C E128.002

Hydrograph



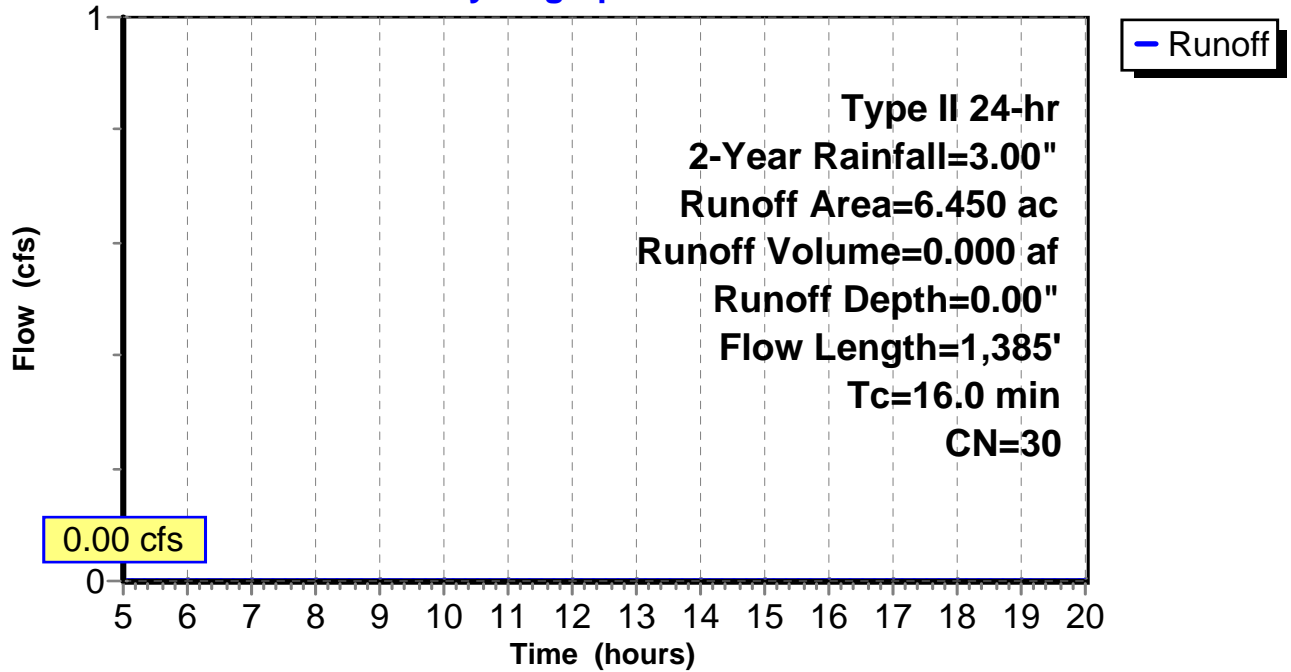
Subcatchment 9: C E128.003

Hydrograph



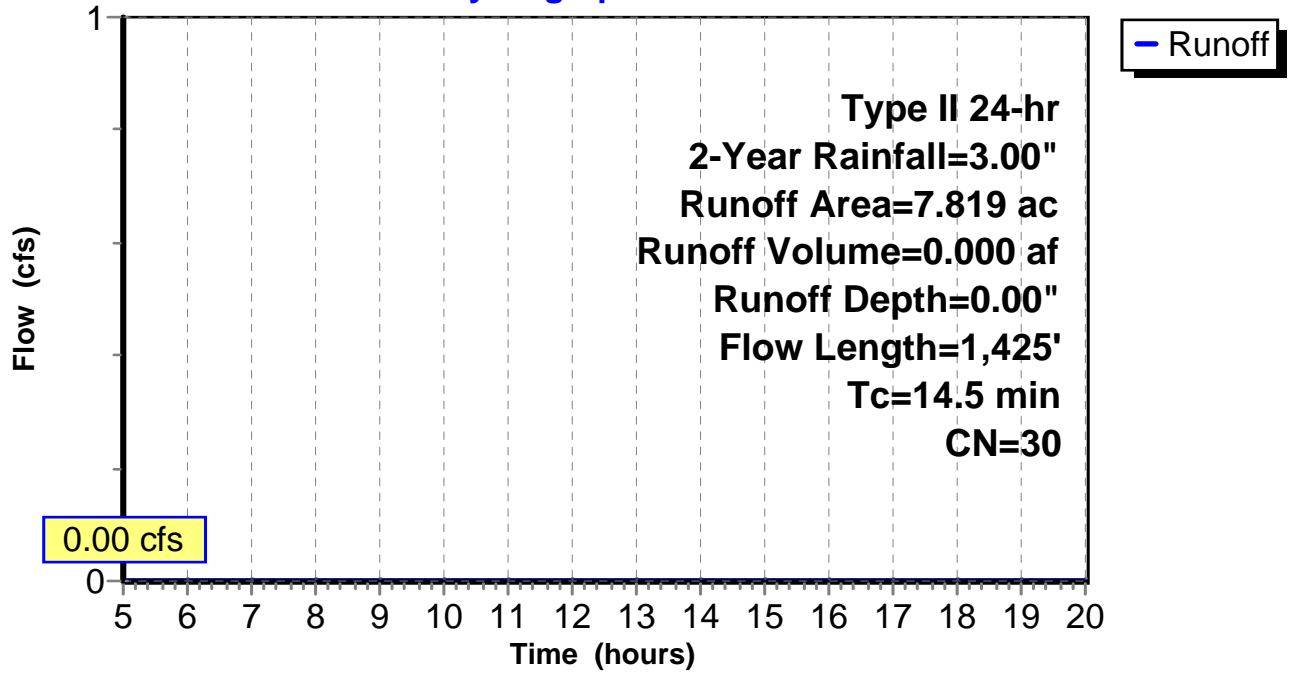
Subcatchment 10: C E128.004

Hydrograph



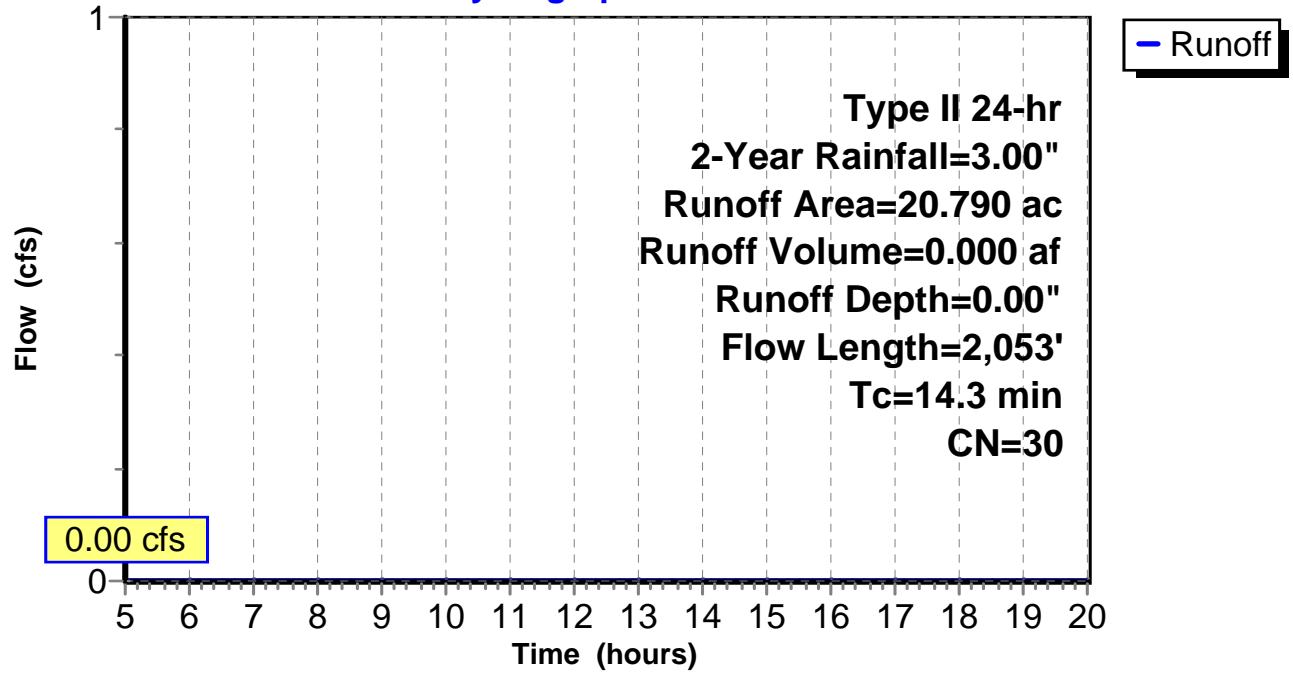
Subcatchment 11: C E128.005

Hydrograph



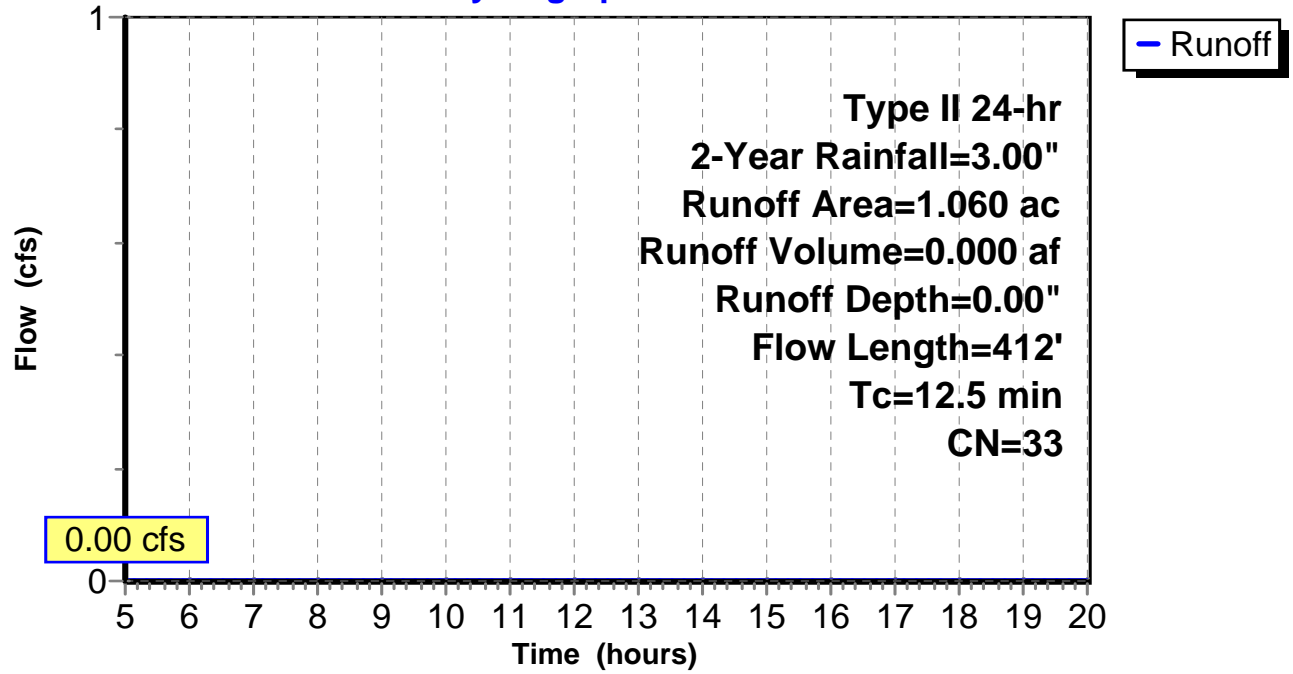
Subcatchment 12: C E128.006

Hydrograph



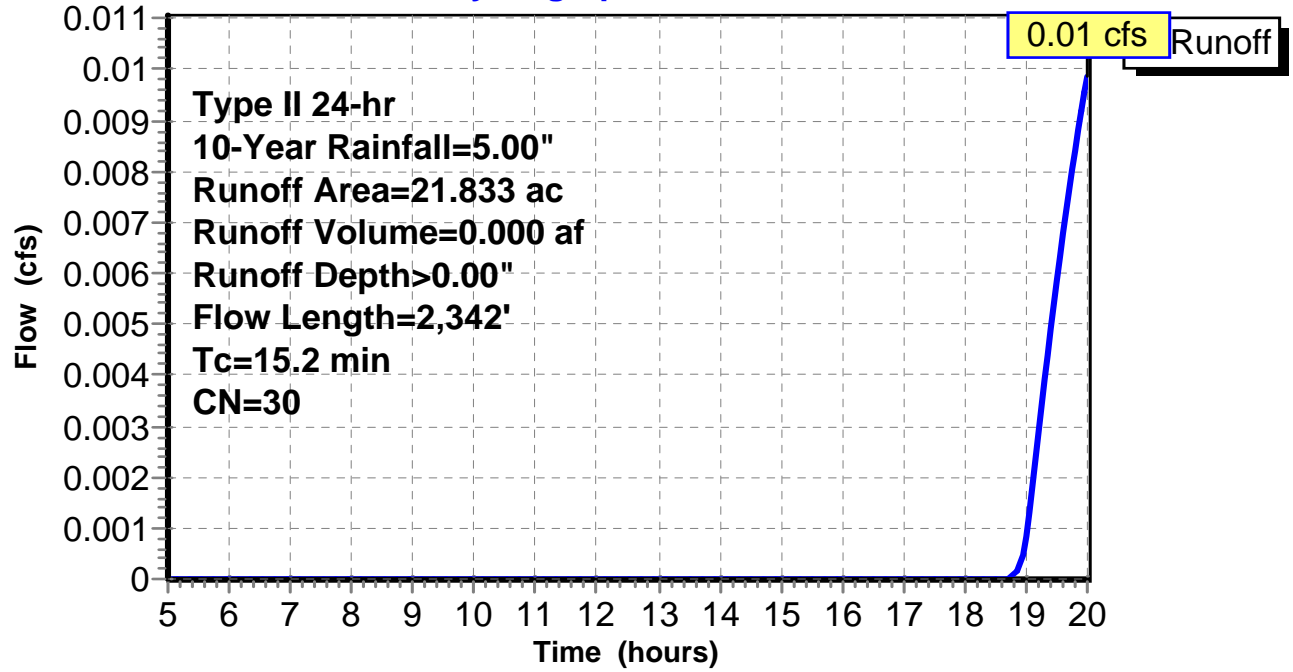
Subcatchment 13: C E128.007

Hydrograph



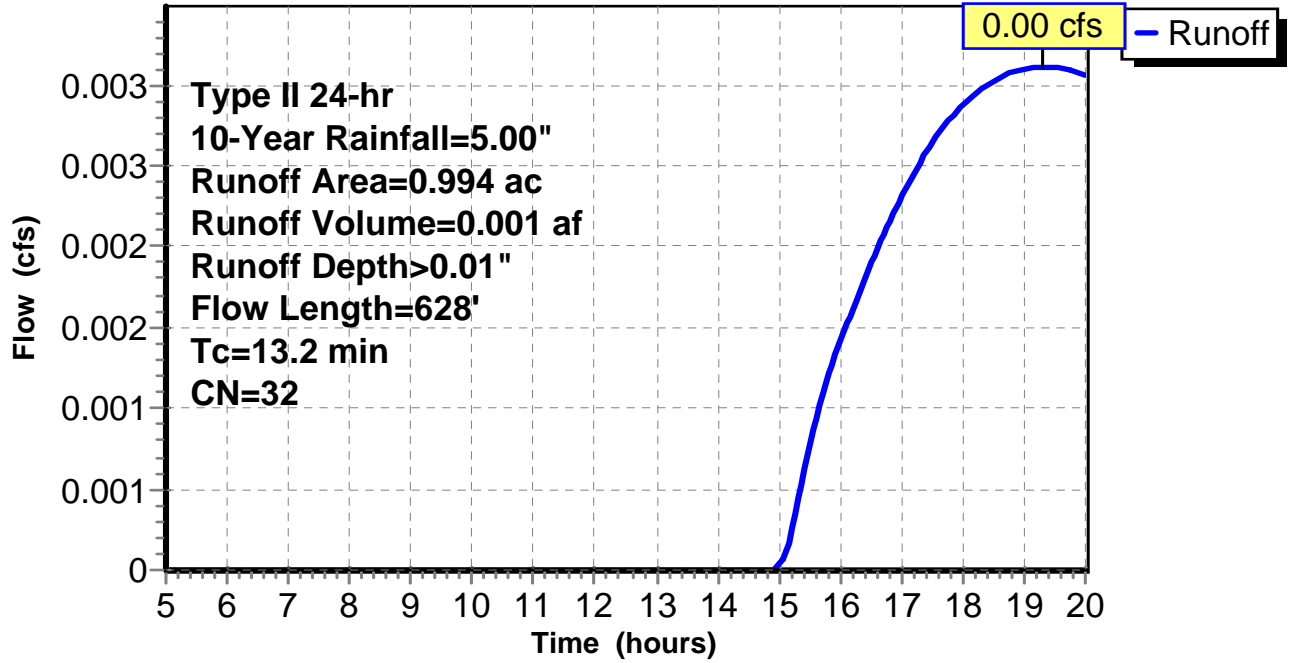
Subcatchment 1: C AR-305.011

Hydrograph



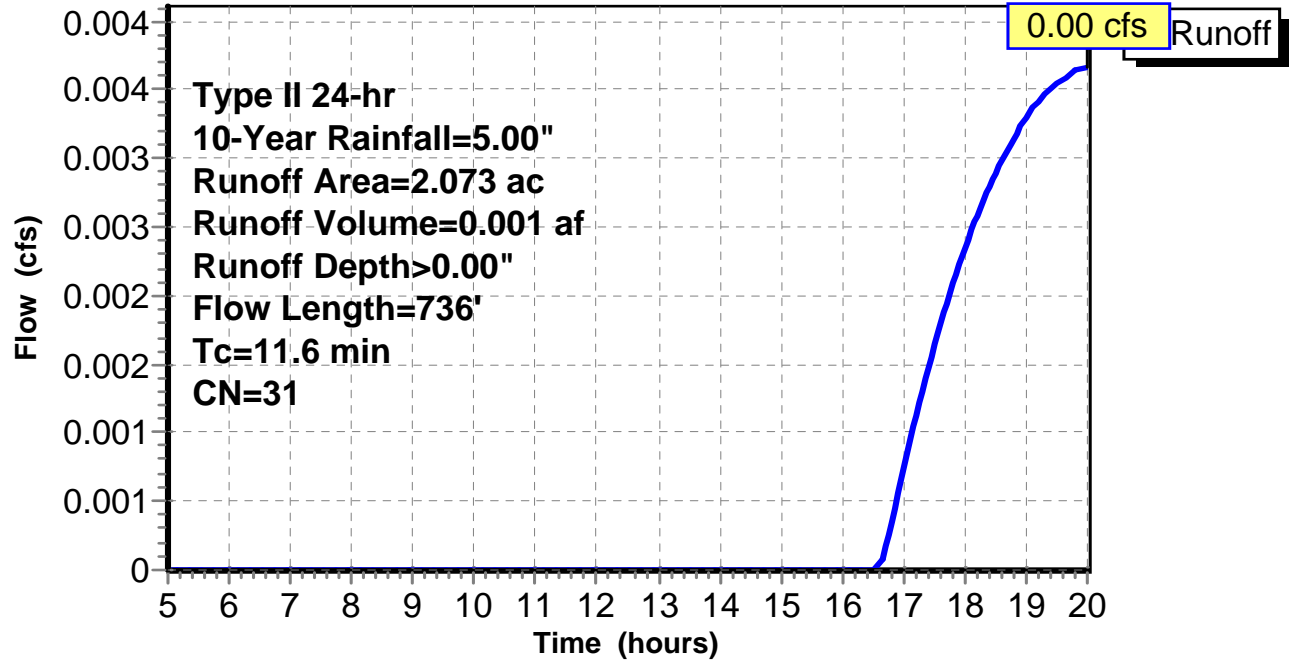
Subcatchment 2: C AR-305.012

Hydrograph



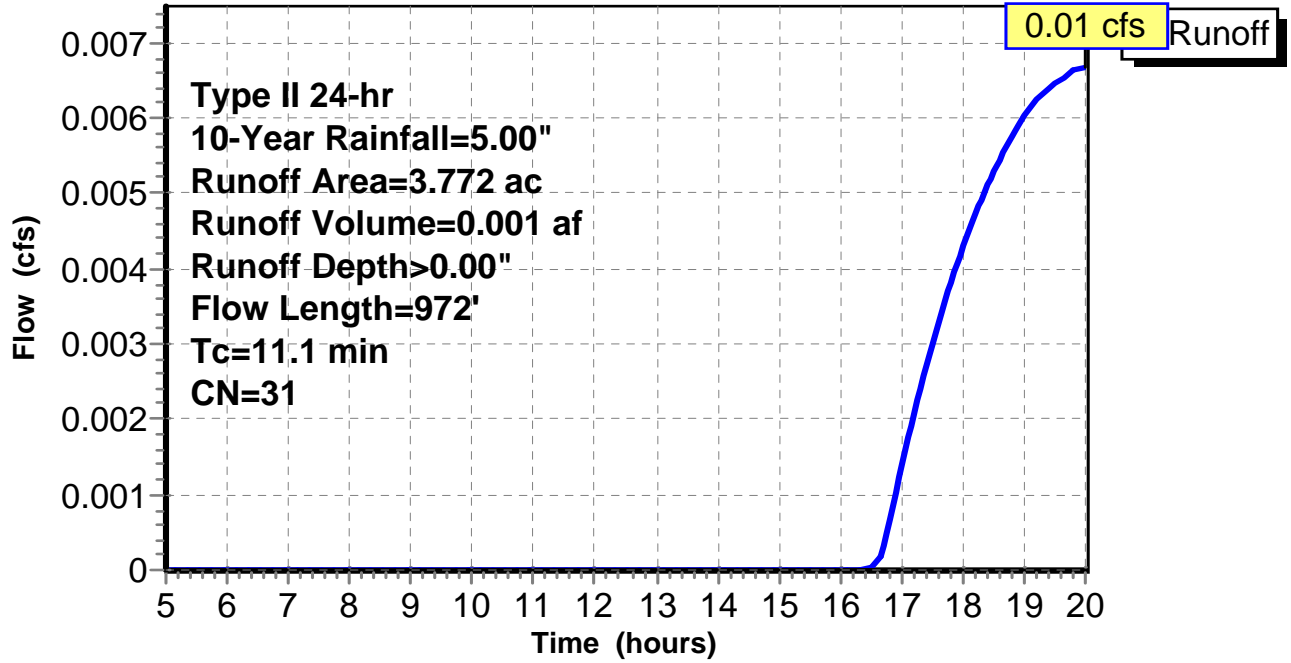
Subcatchment 3: C AR-305.013

Hydrograph



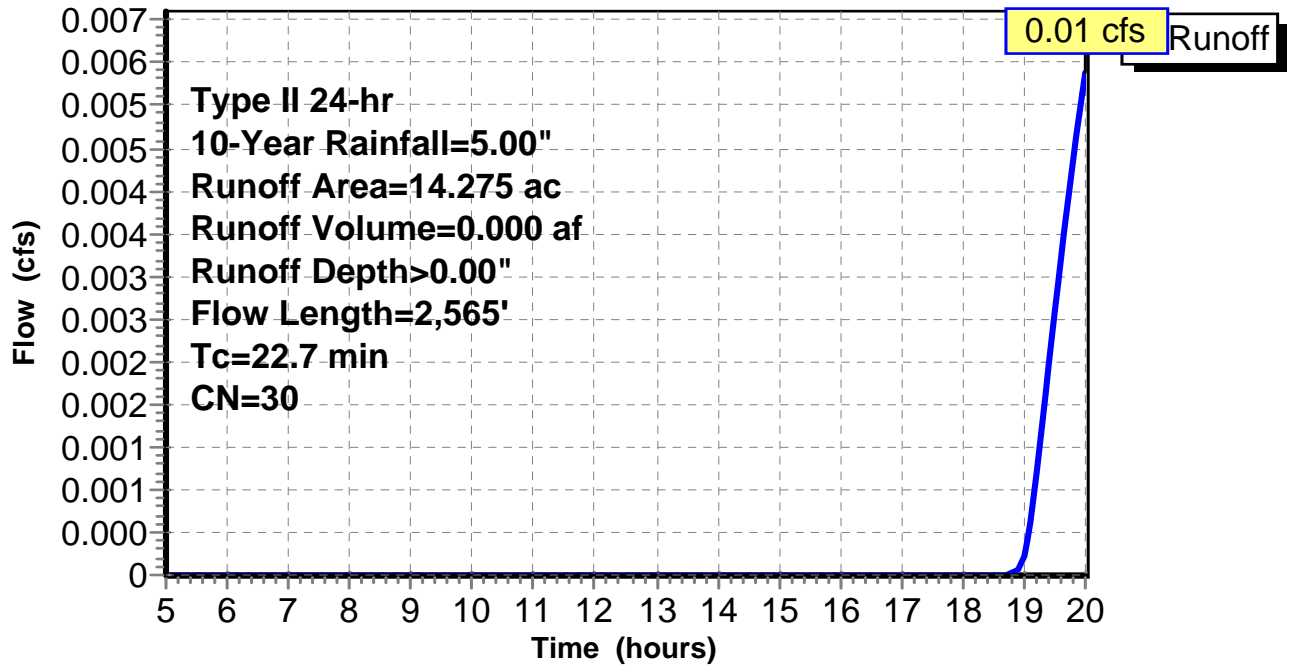
Subcatchment 4: C AR-305.014

Hydrograph



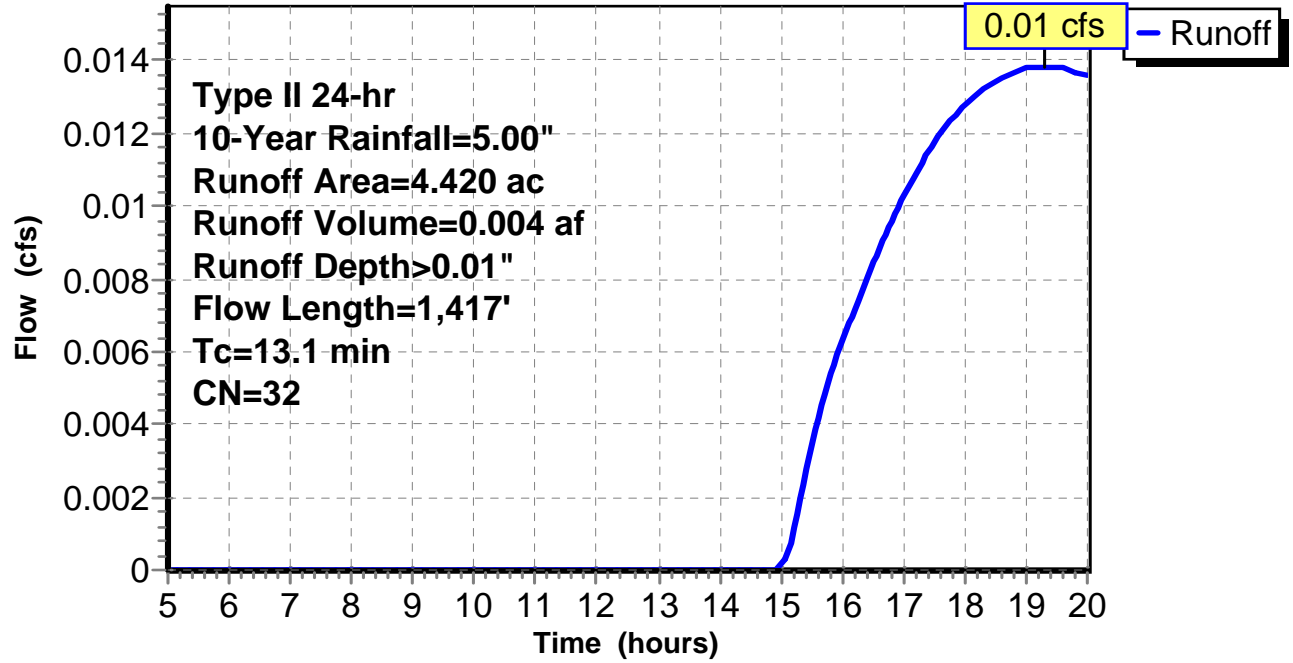
Subcatchment 5: C AR-305.015

Hydrograph



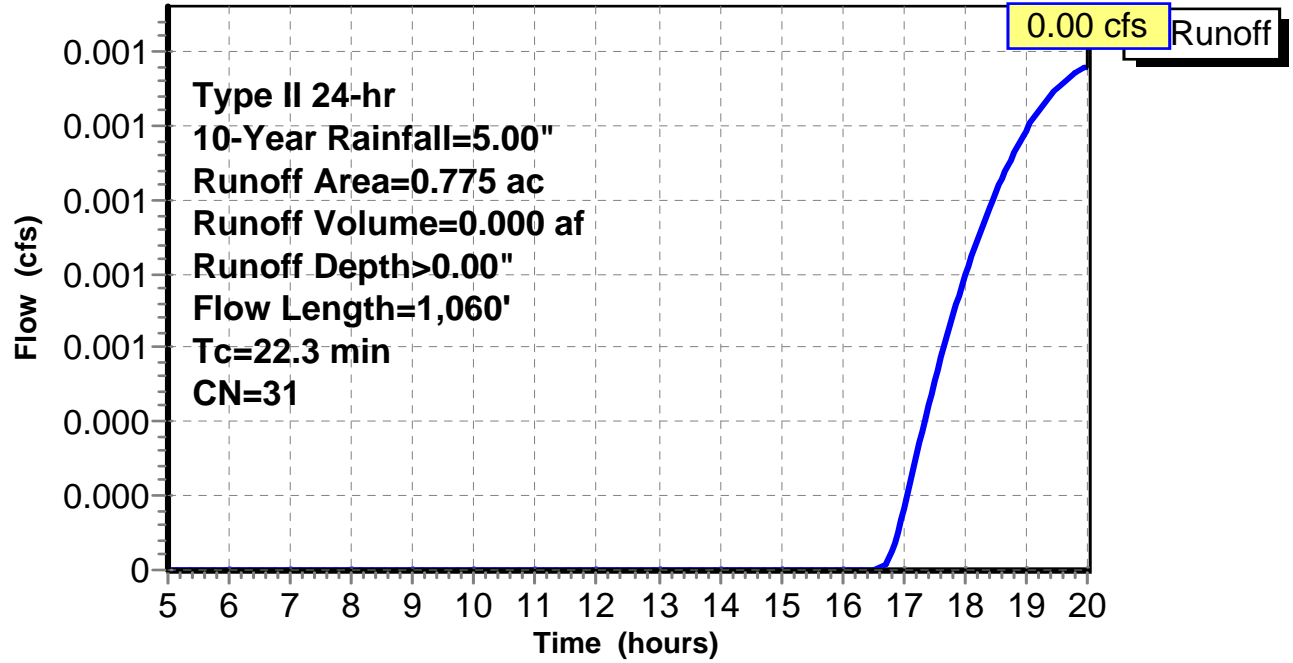
Subcatchment 6: C AR-305.016

Hydrograph



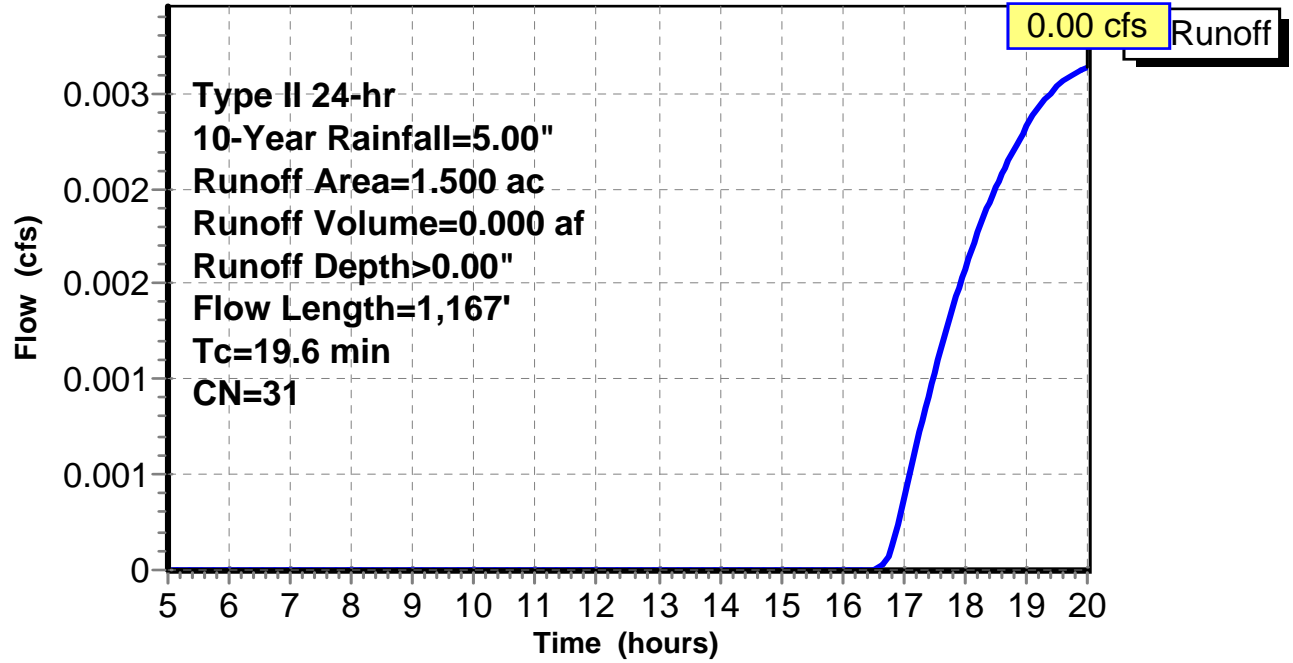
Subcatchment 7: C E128.001

Hydrograph



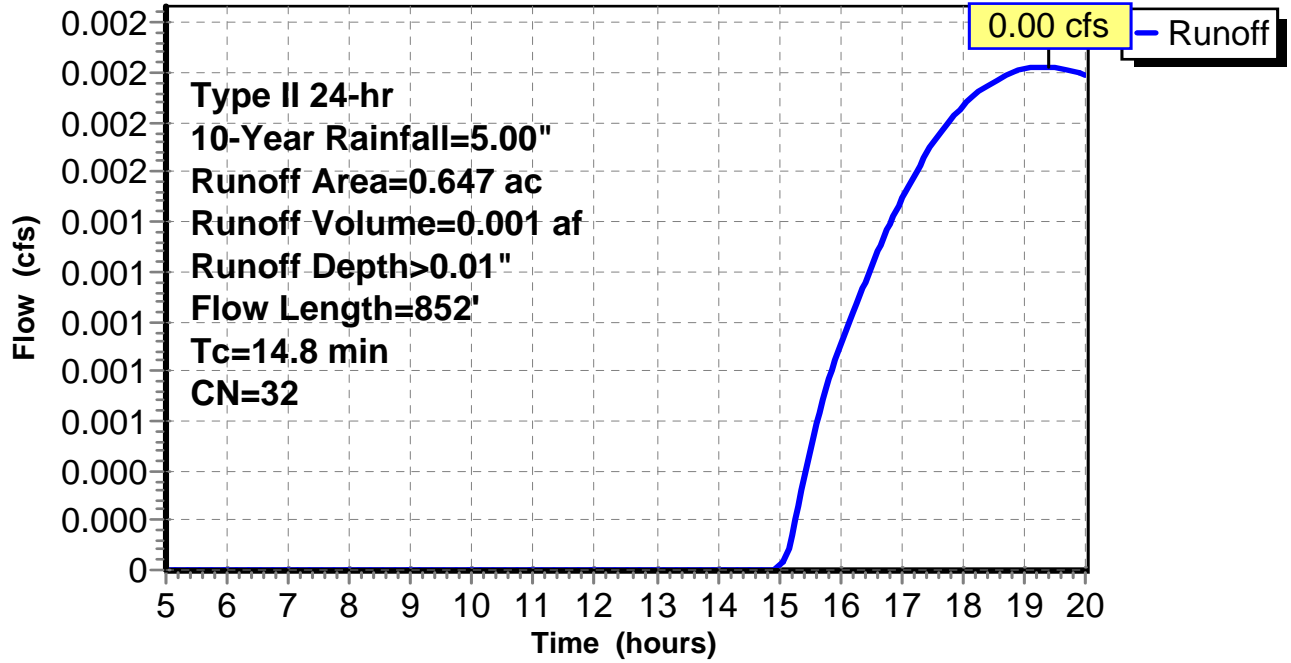
Subcatchment 8: C E128.002

Hydrograph



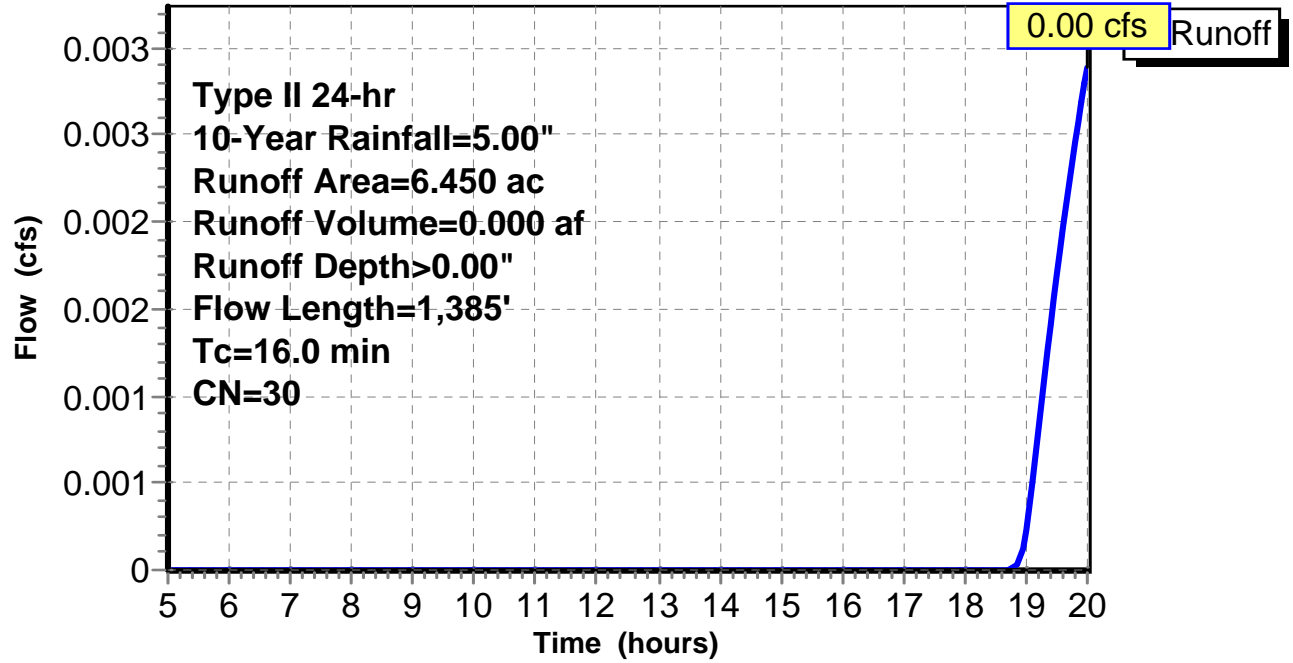
Subcatchment 9: C E128.003

Hydrograph



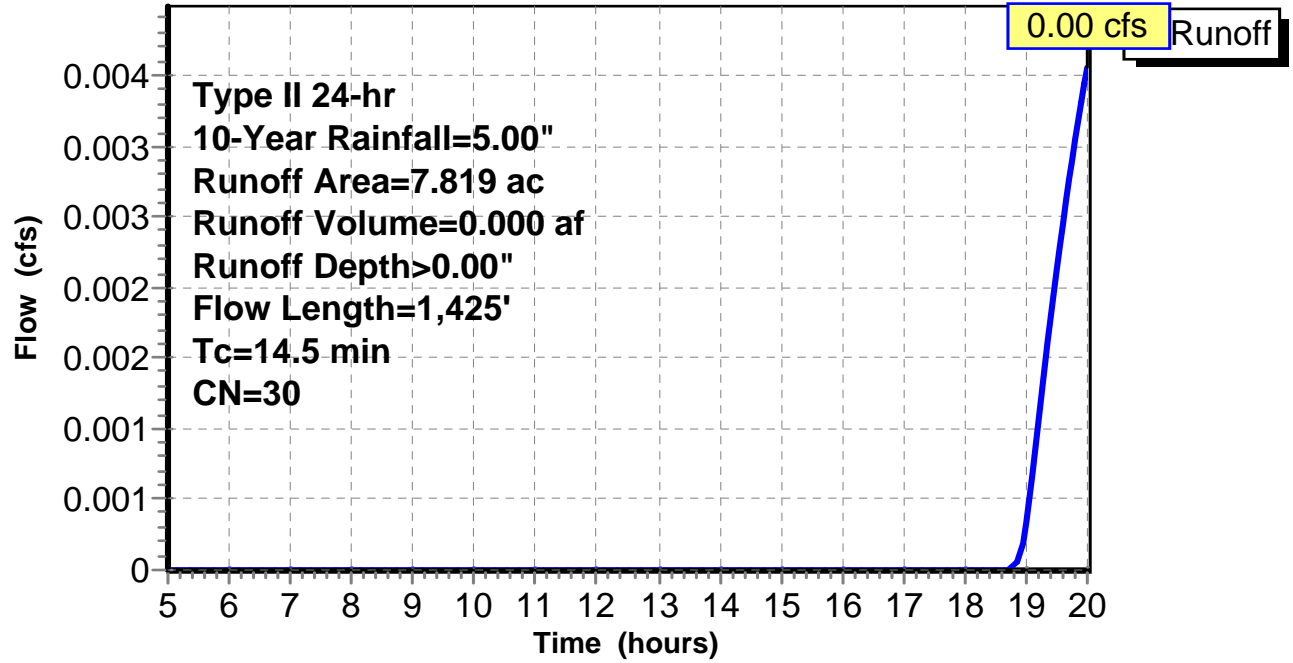
Subcatchment 10: C E128.004

Hydrograph



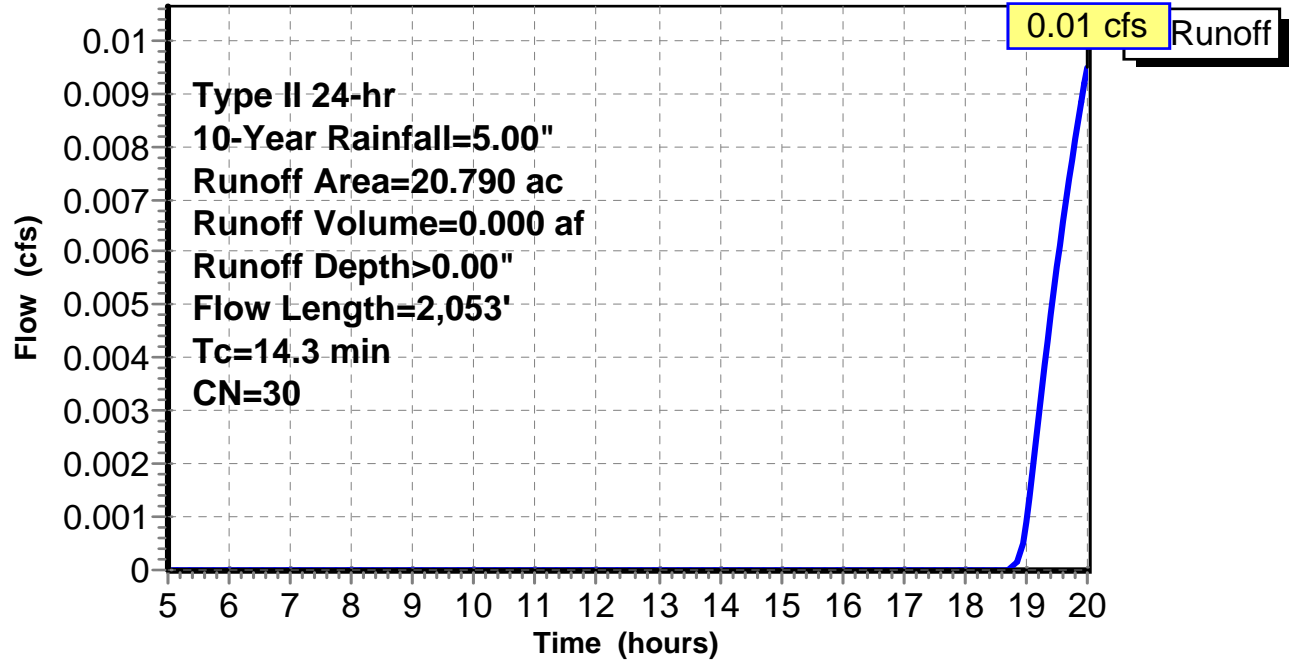
Subcatchment 11: C E128.005

Hydrograph



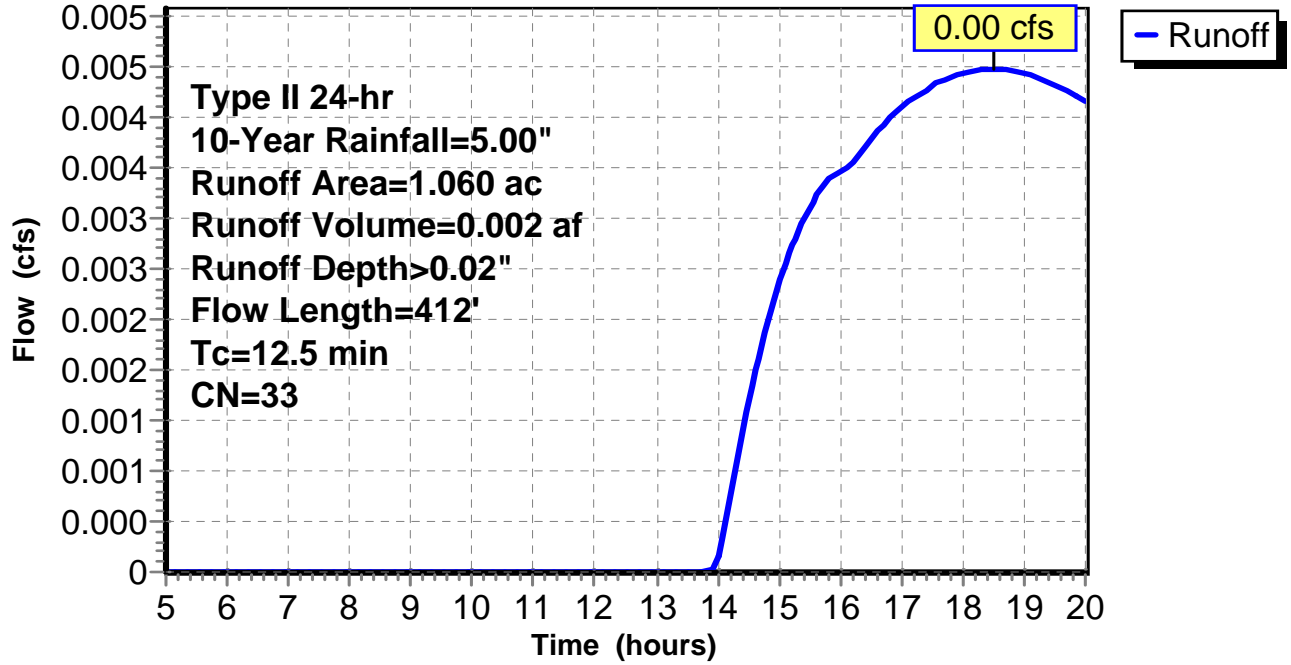
Subcatchment 12: C E128.006

Hydrograph



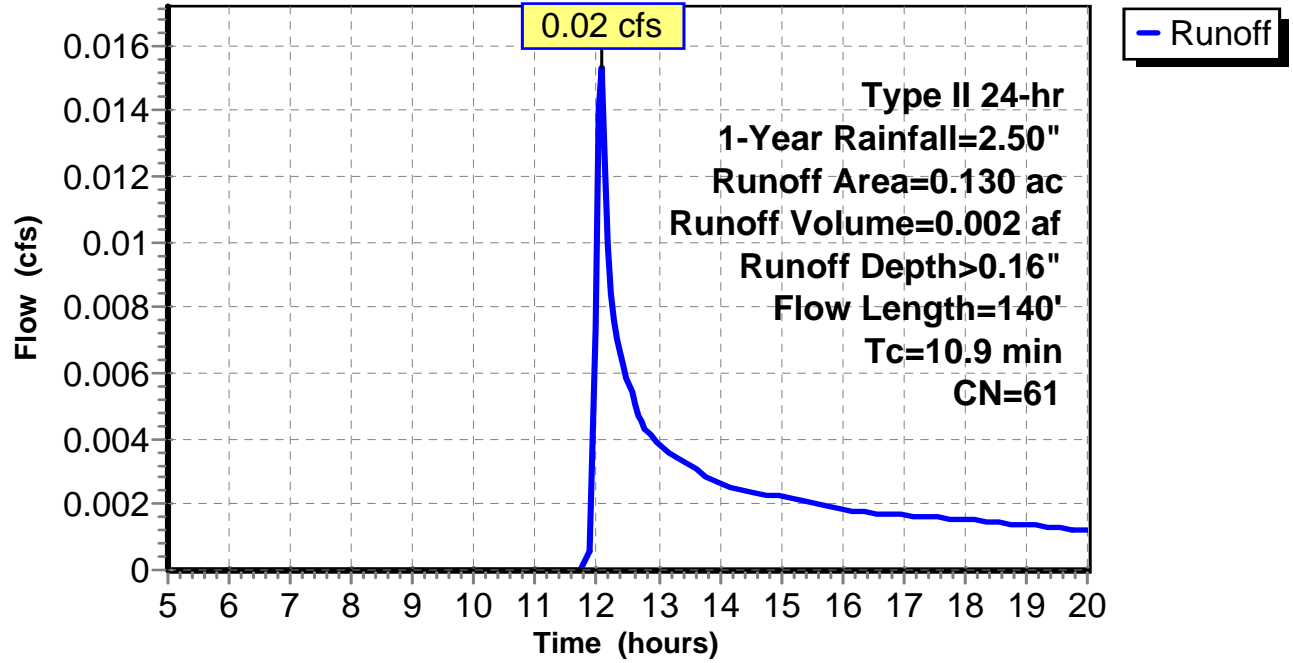
Subcatchment 13: C E128.007

Hydrograph



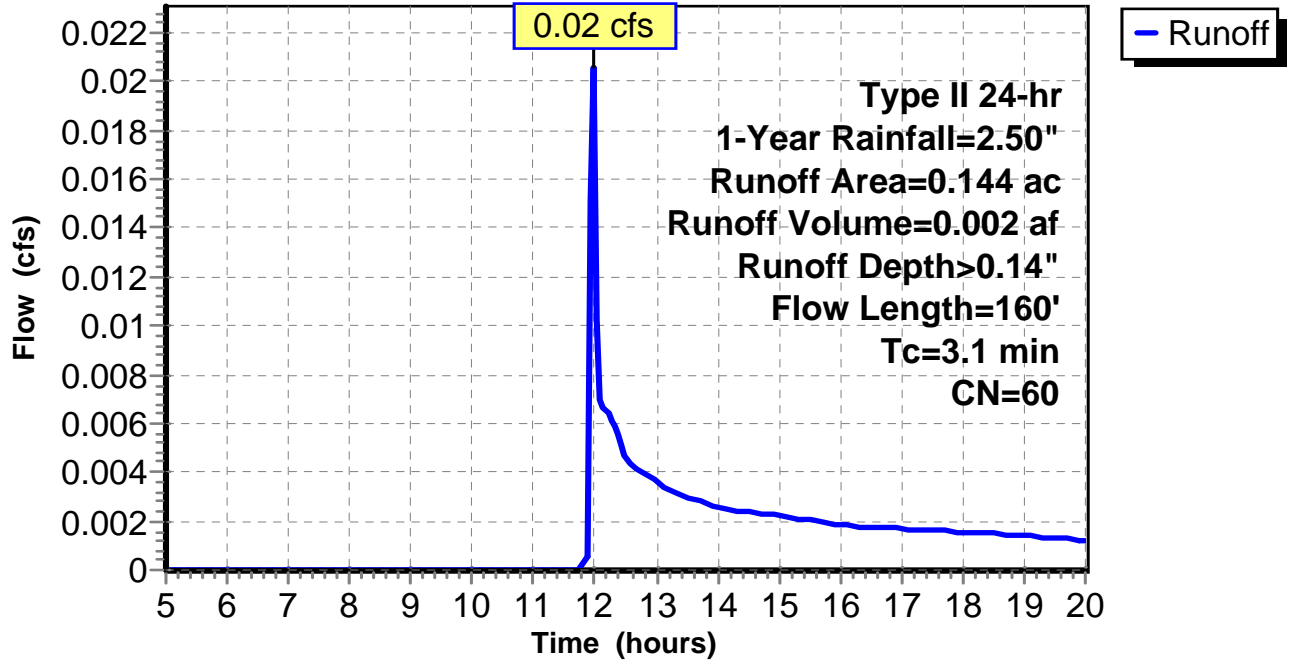
Subcatchment 1: C AR-305.017

Hydrograph



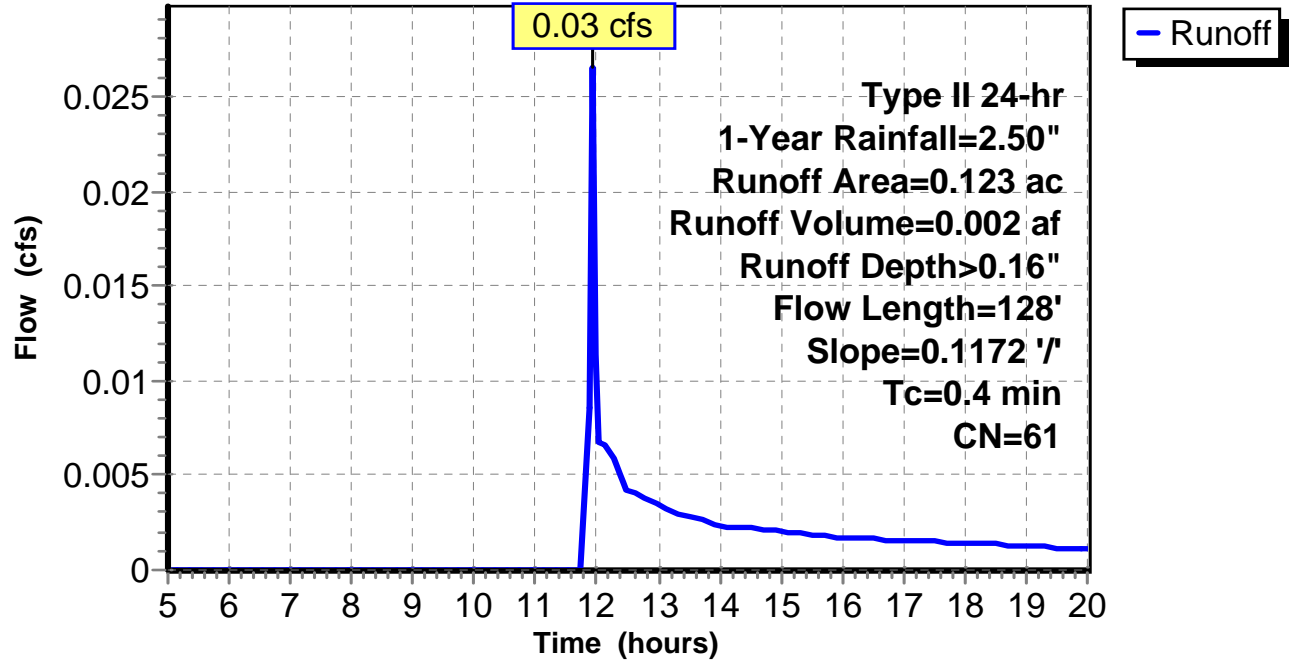
Subcatchment 2: C AR-305.018

Hydrograph



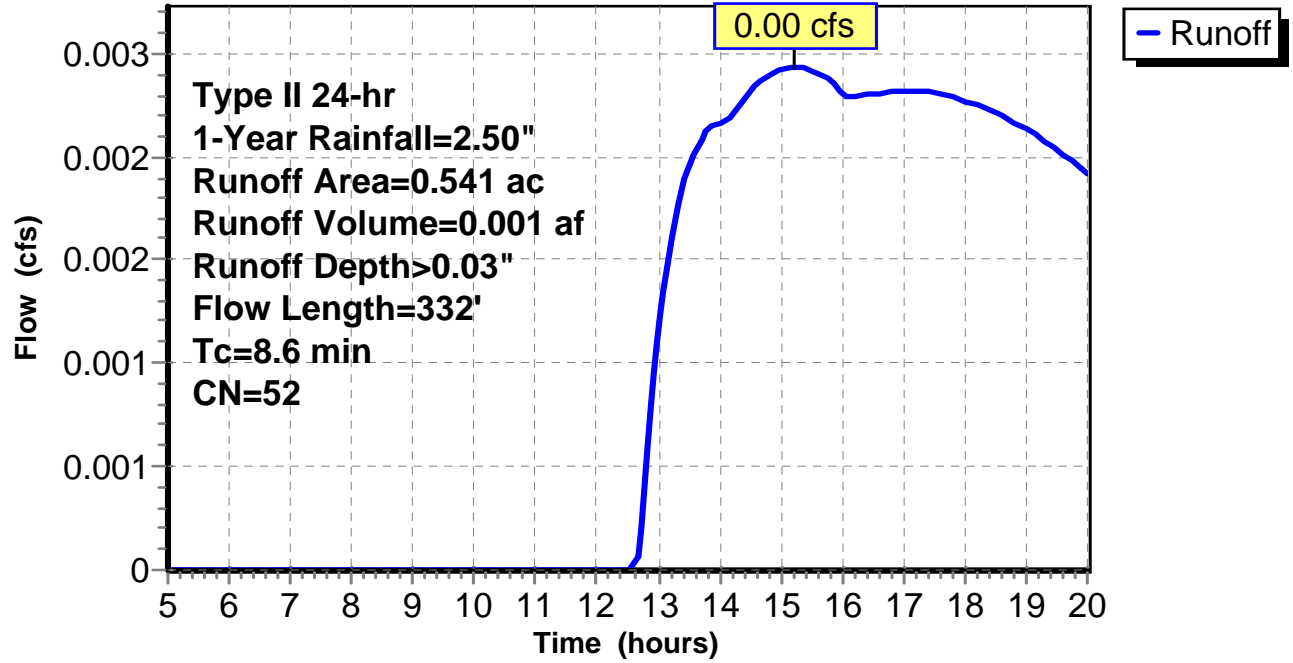
Subcatchment 3: C AR-305.019

Hydrograph



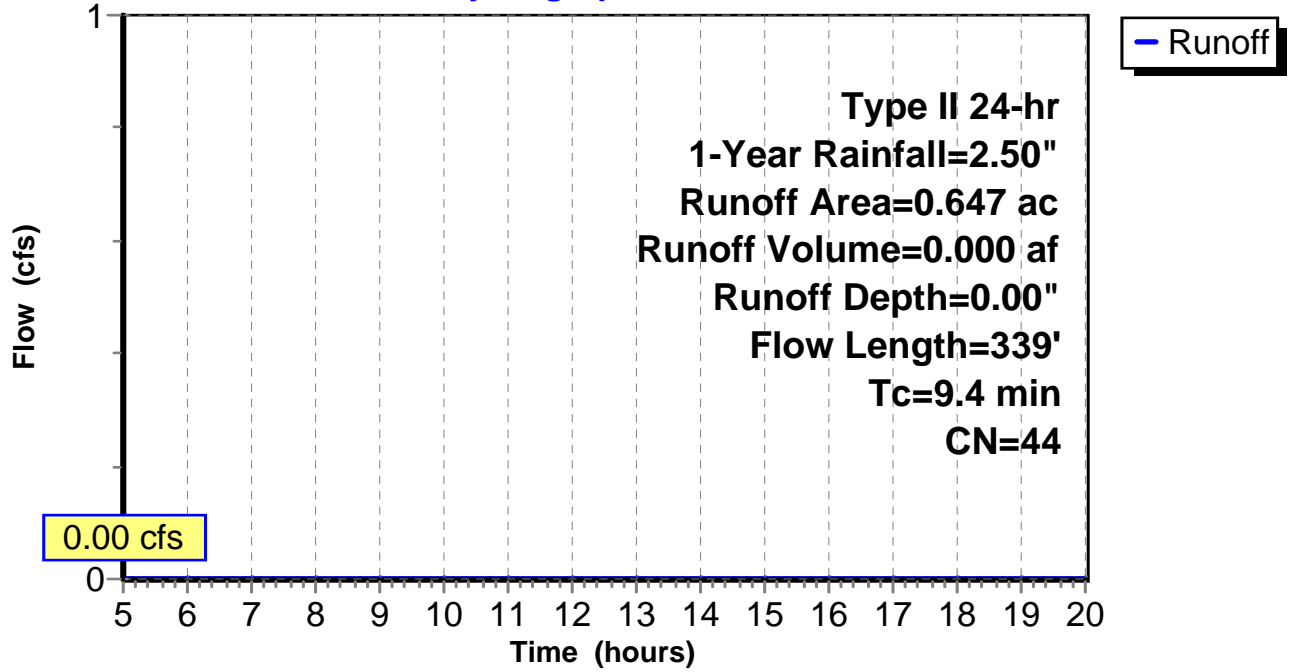
Subcatchment 4: C AR-305.020

Hydrograph



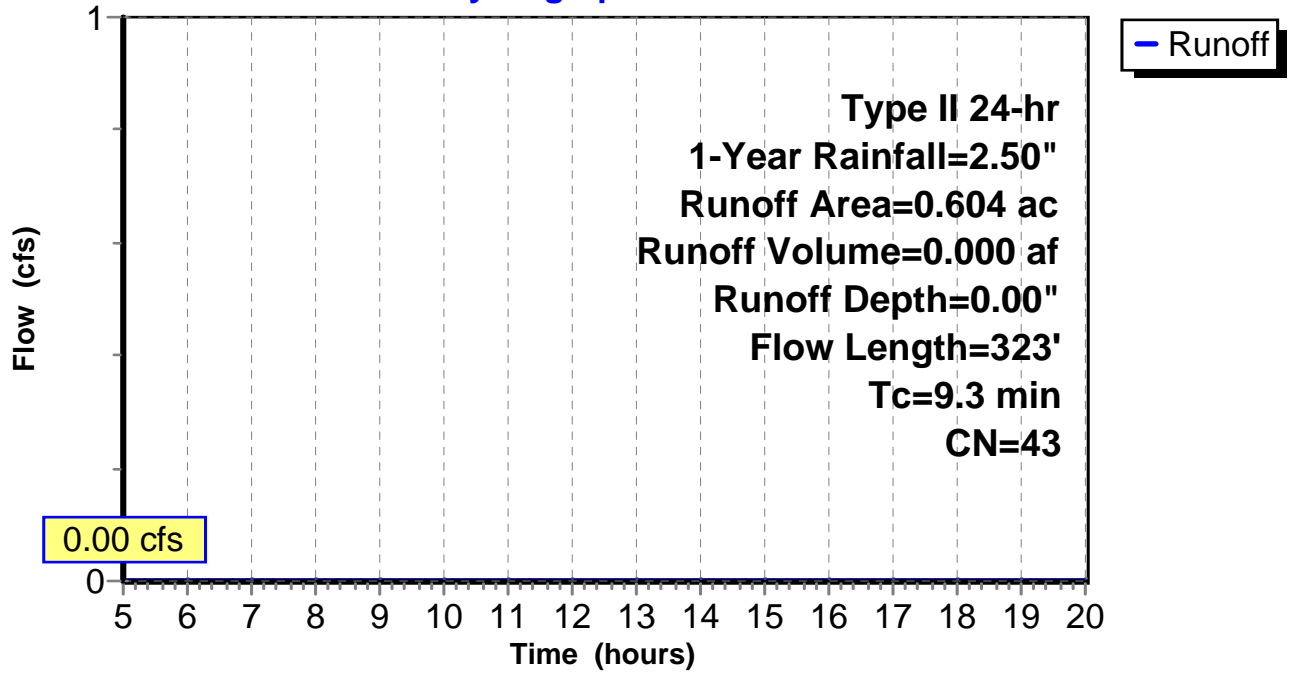
Subcatchment 5: C AR-305.021

Hydrograph



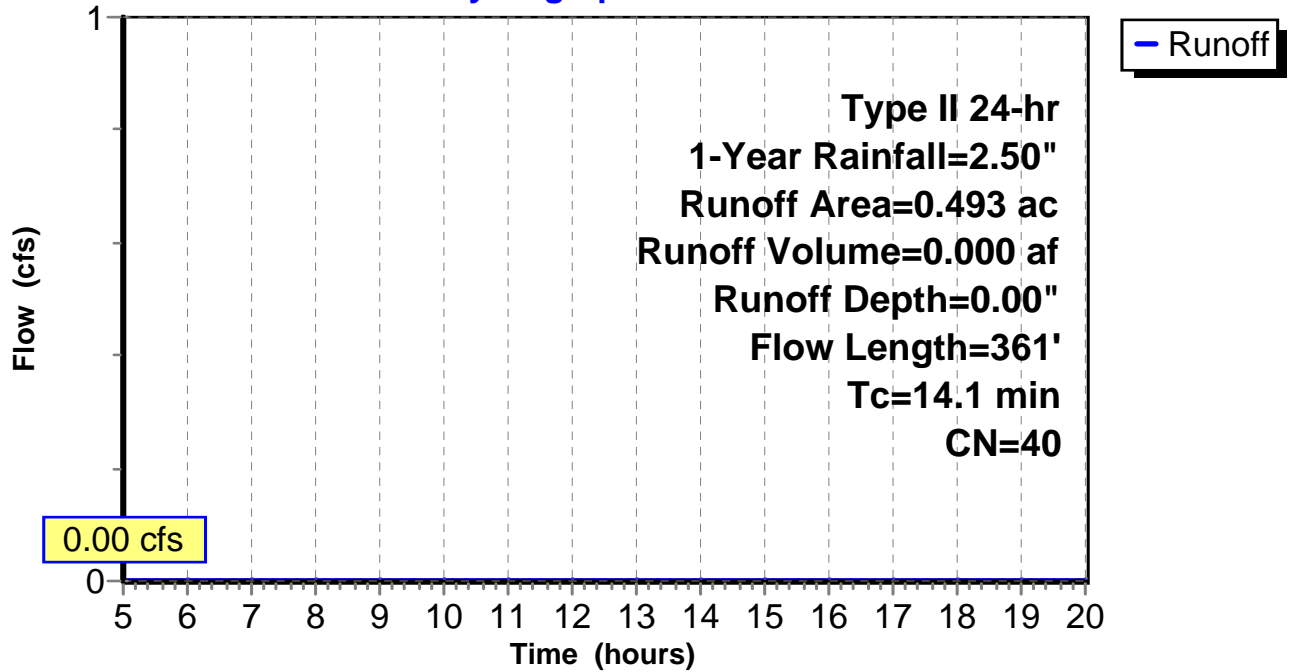
Subcatchment 6: C AR-305.022

Hydrograph



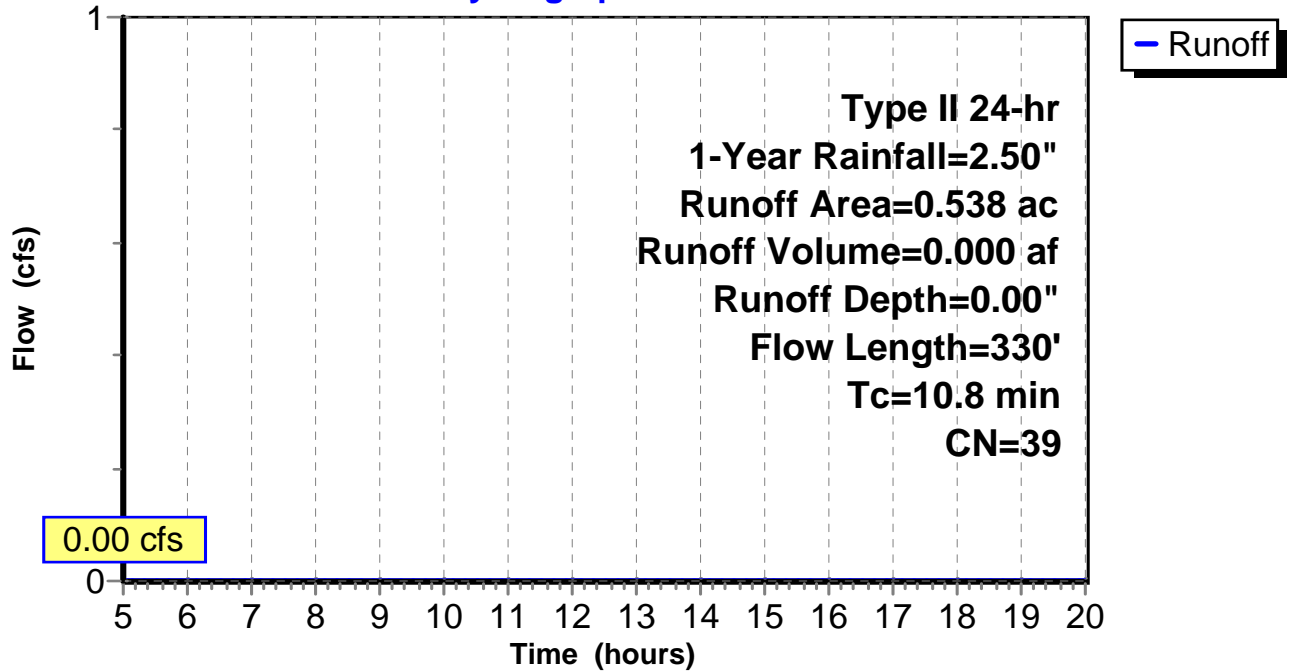
Subcatchment 7: C AR-305.023

Hydrograph



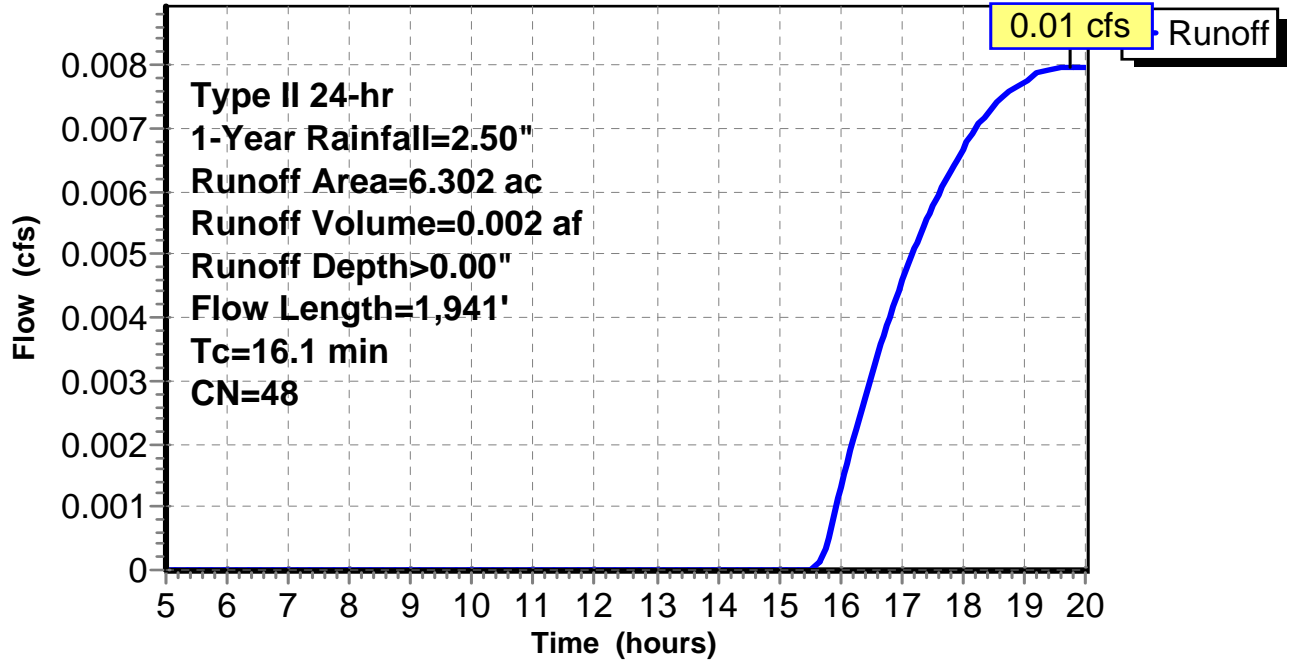
Subcatchment 8: C AR-305.024

Hydrograph



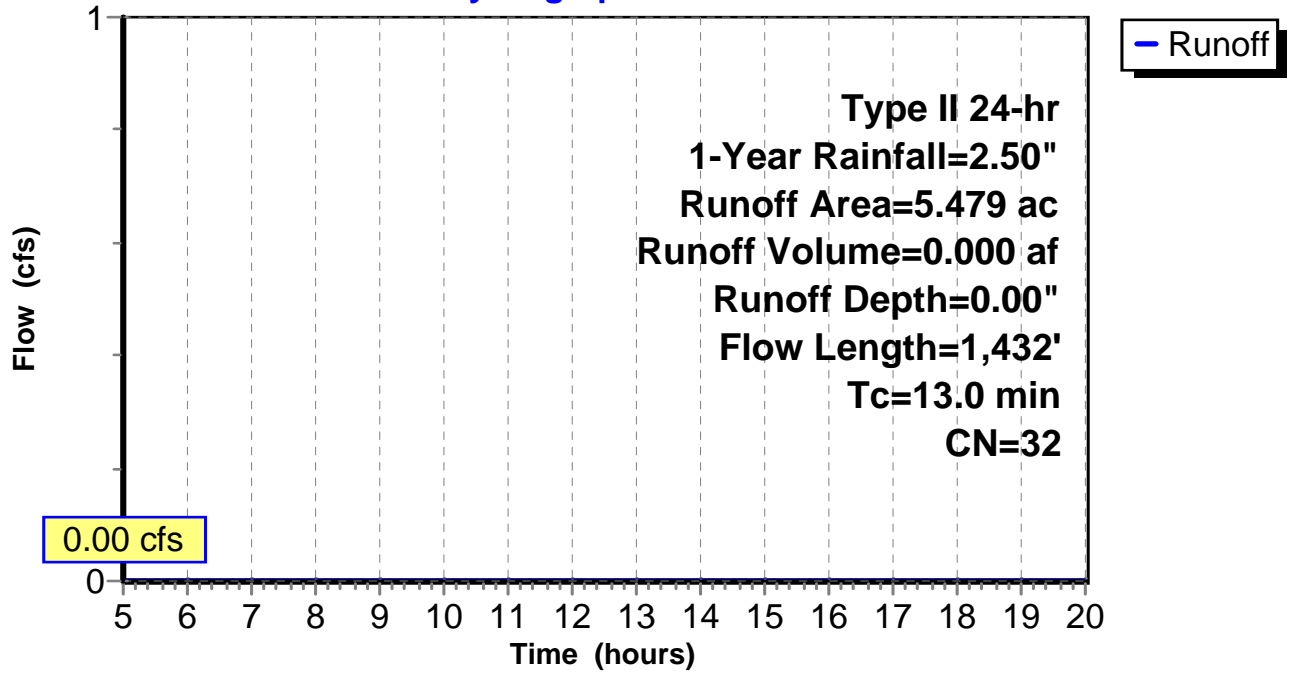
Subcatchment 9: C AR-305.025

Hydrograph



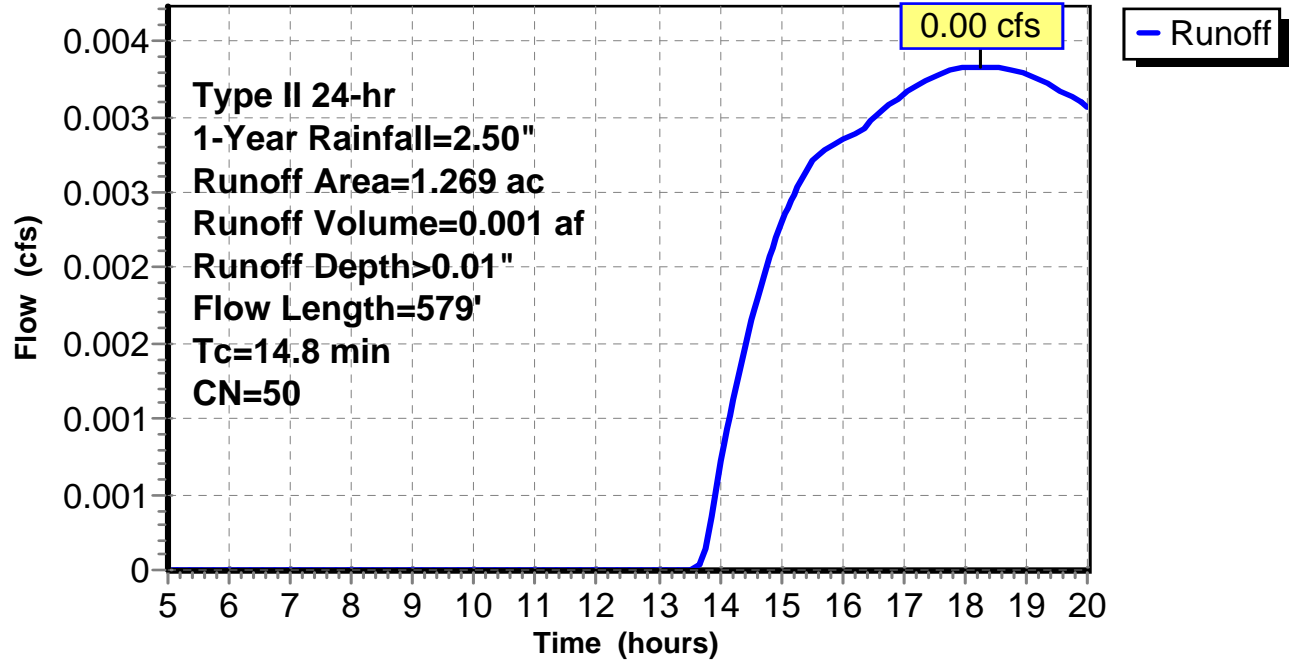
Subcatchment 10: C AR-305.026

Hydrograph



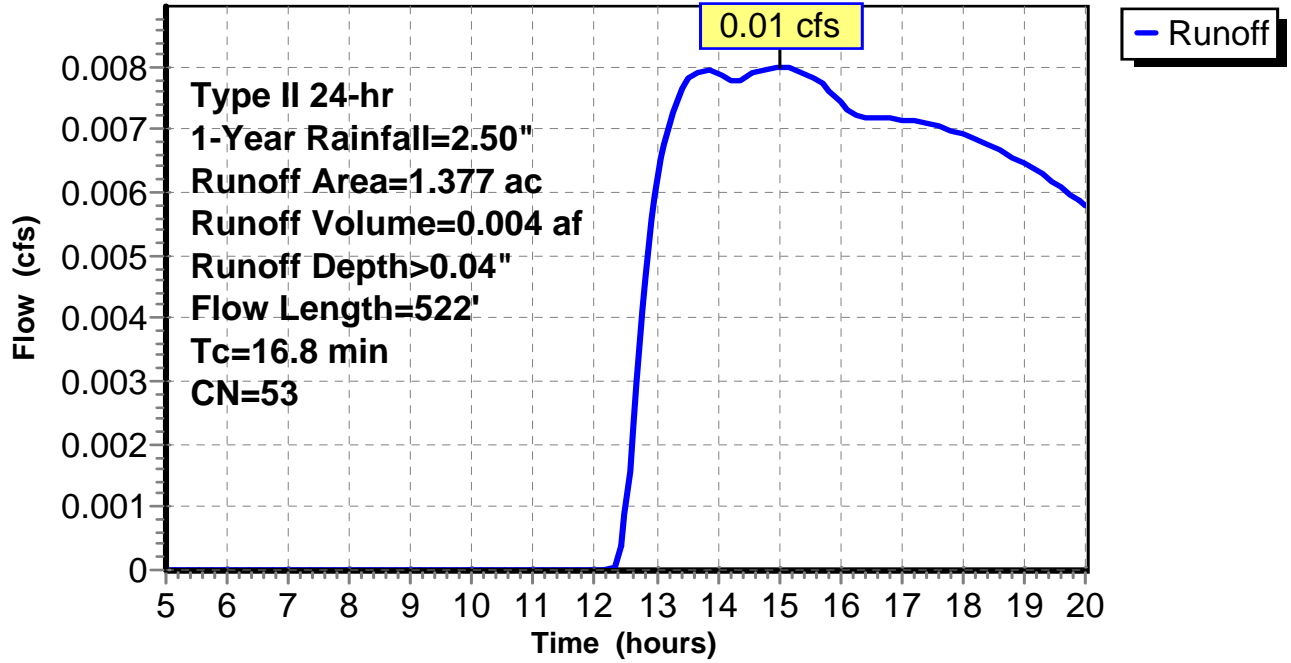
Subcatchment 11: C AR-305.027

Hydrograph



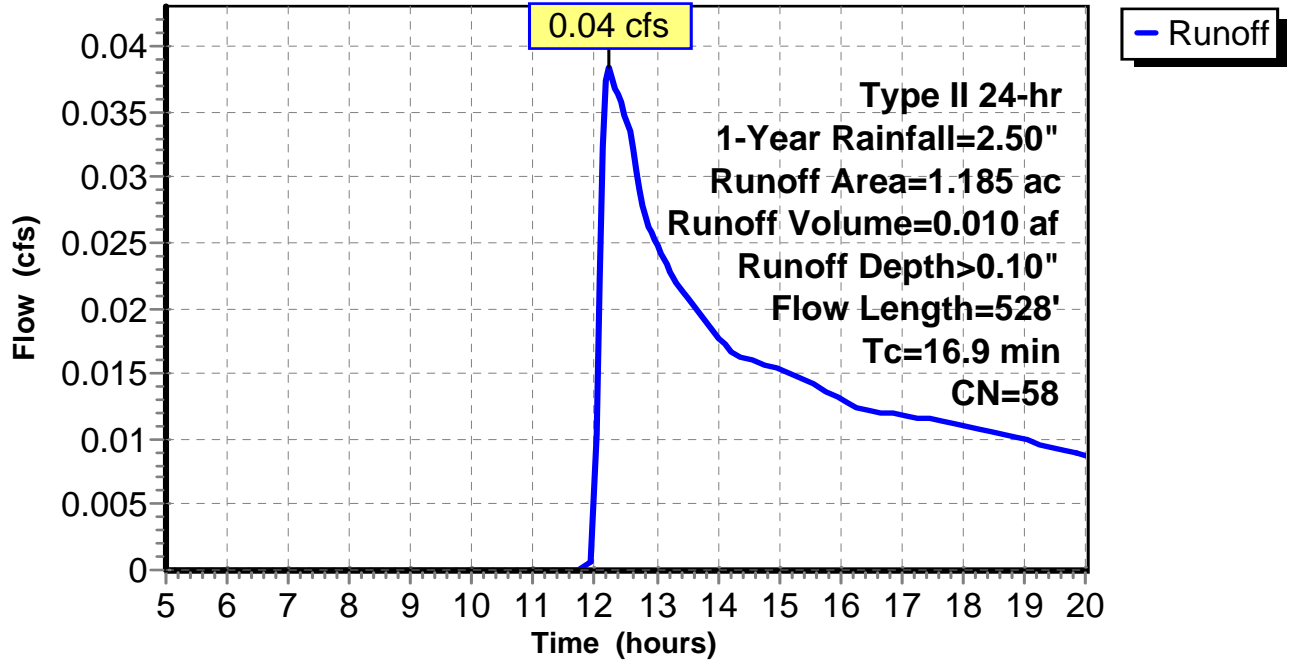
Subcatchment 12: C AR-305.028

Hydrograph



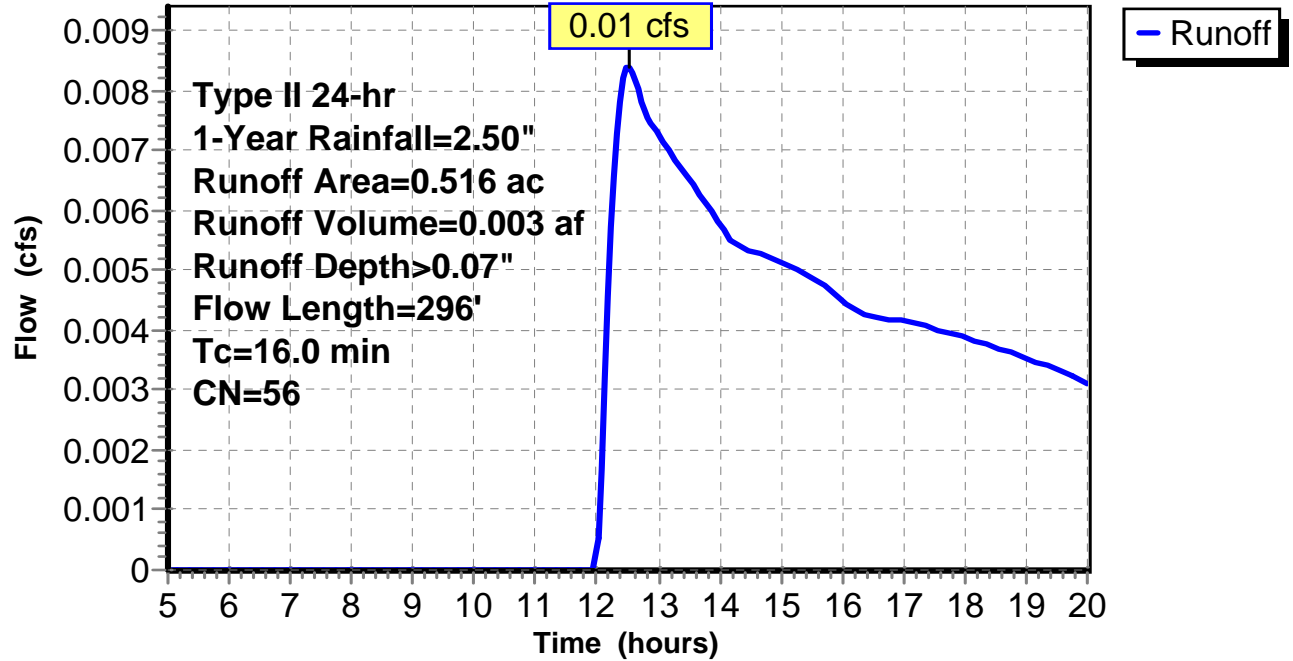
Subcatchment 13: C AR-305.029

Hydrograph



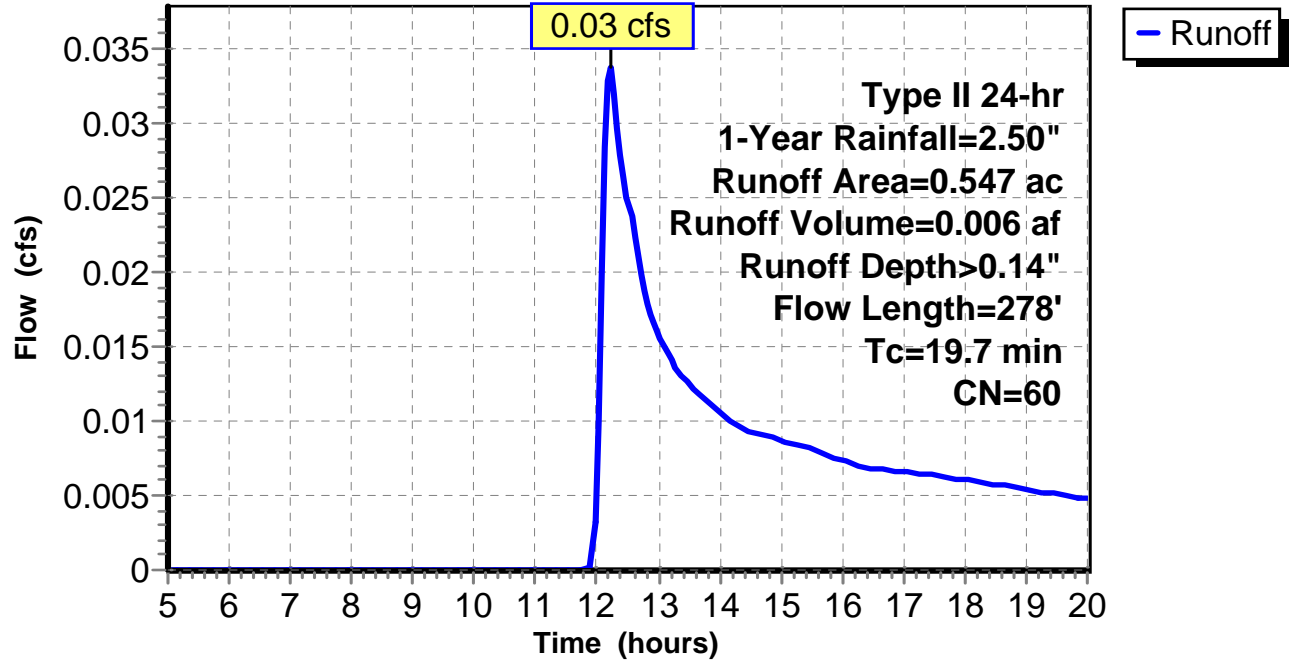
Subcatchment 14: C AR-305.030

Hydrograph



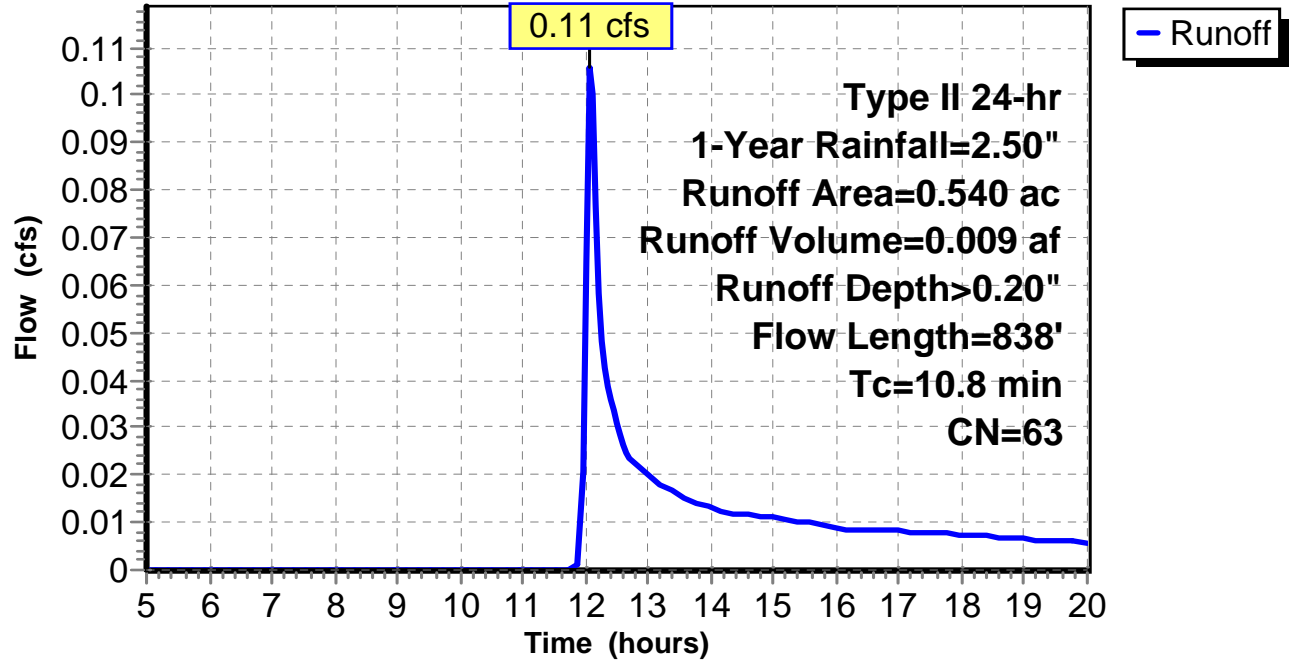
Subcatchment 15: C AR-305.031

Hydrograph



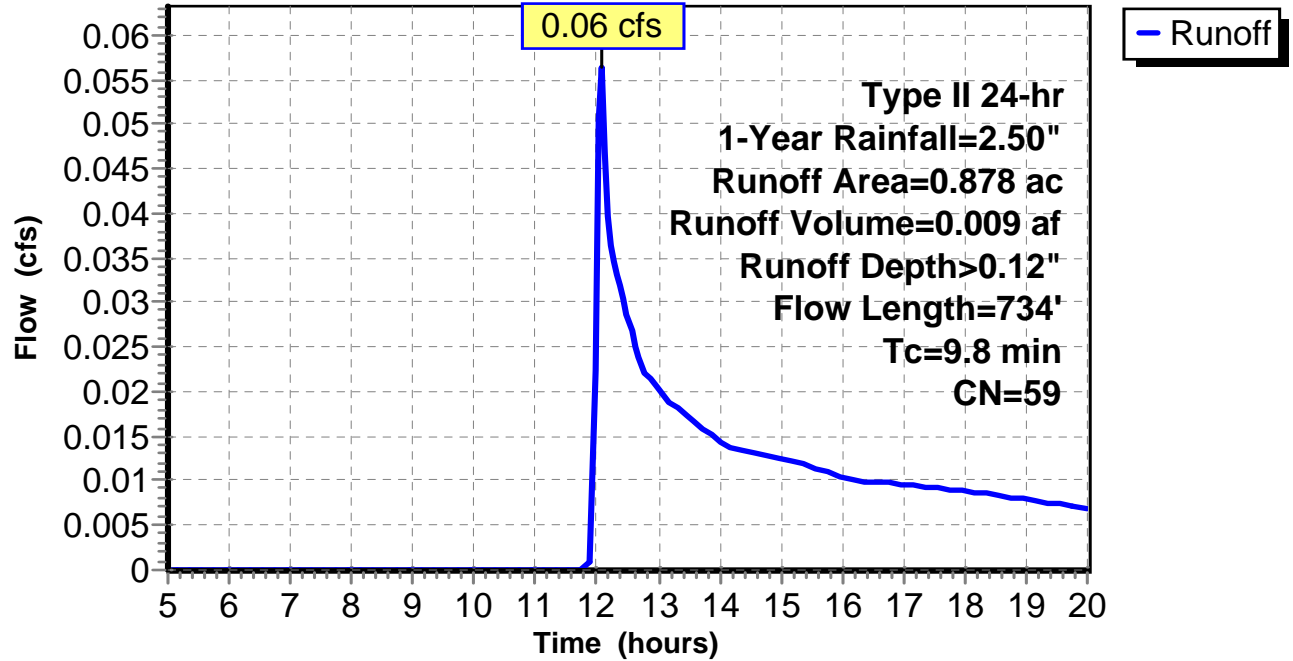
Subcatchment 16: C E129.001

Hydrograph



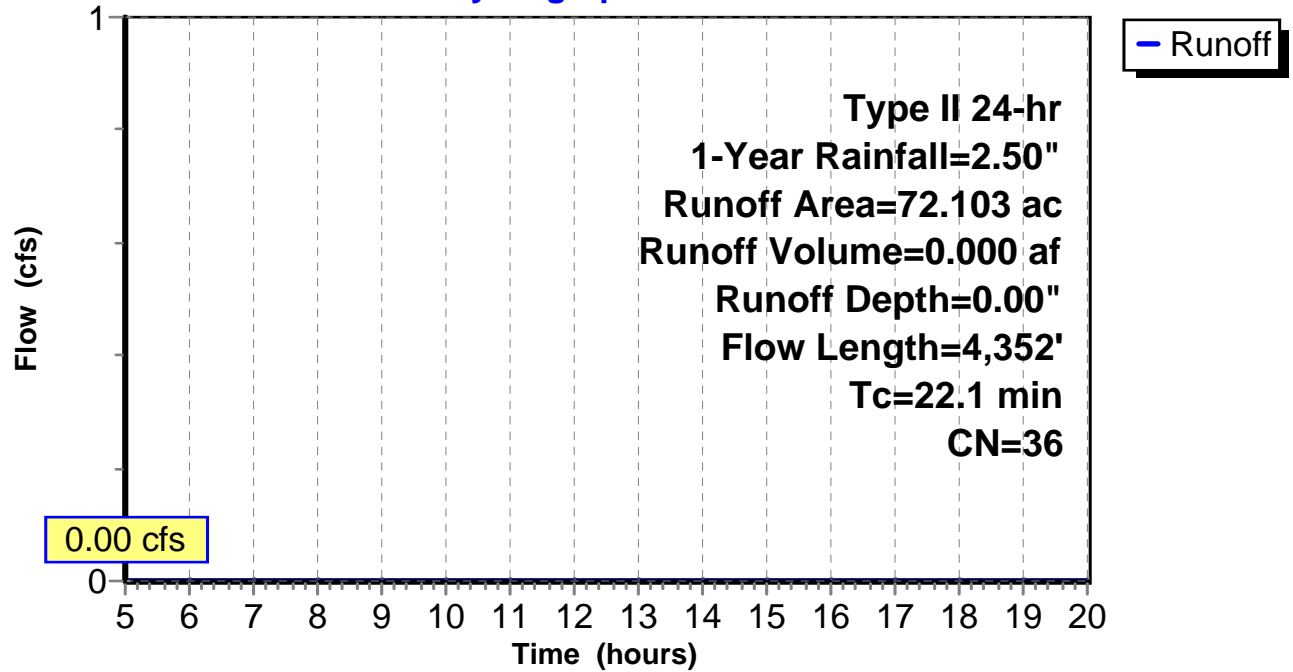
Subcatchment 17: C E129.002

Hydrograph



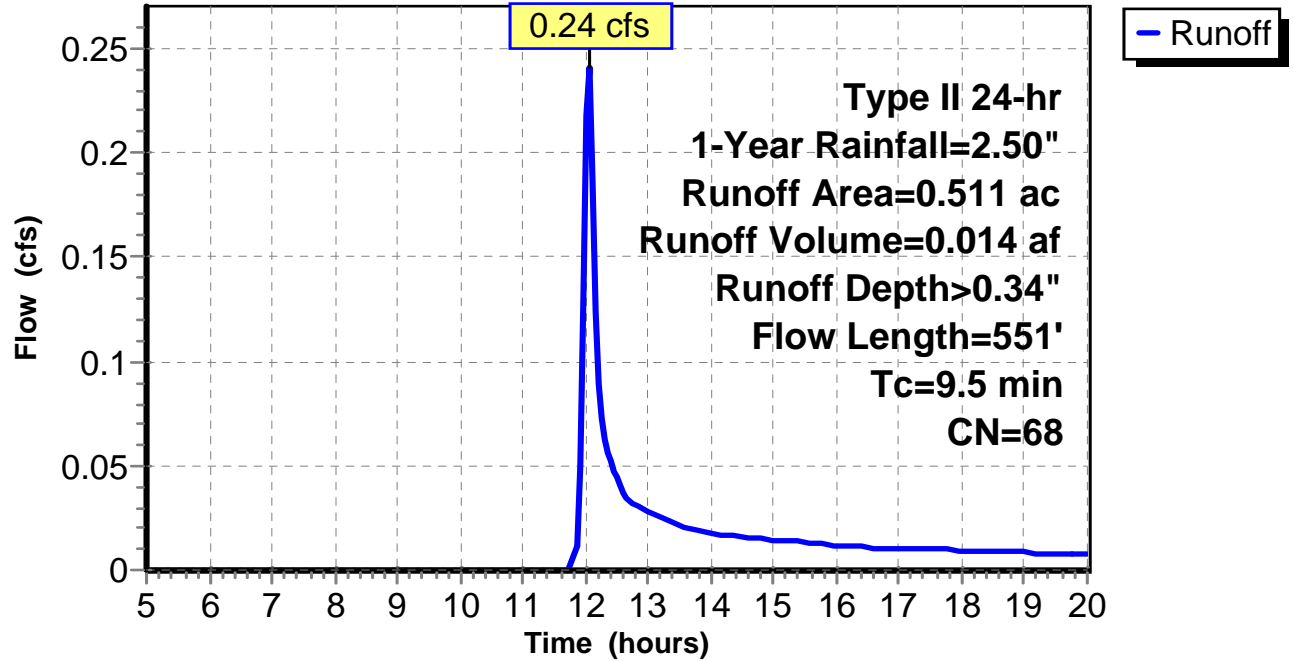
Subcatchment 18: C E129.003

Hydrograph



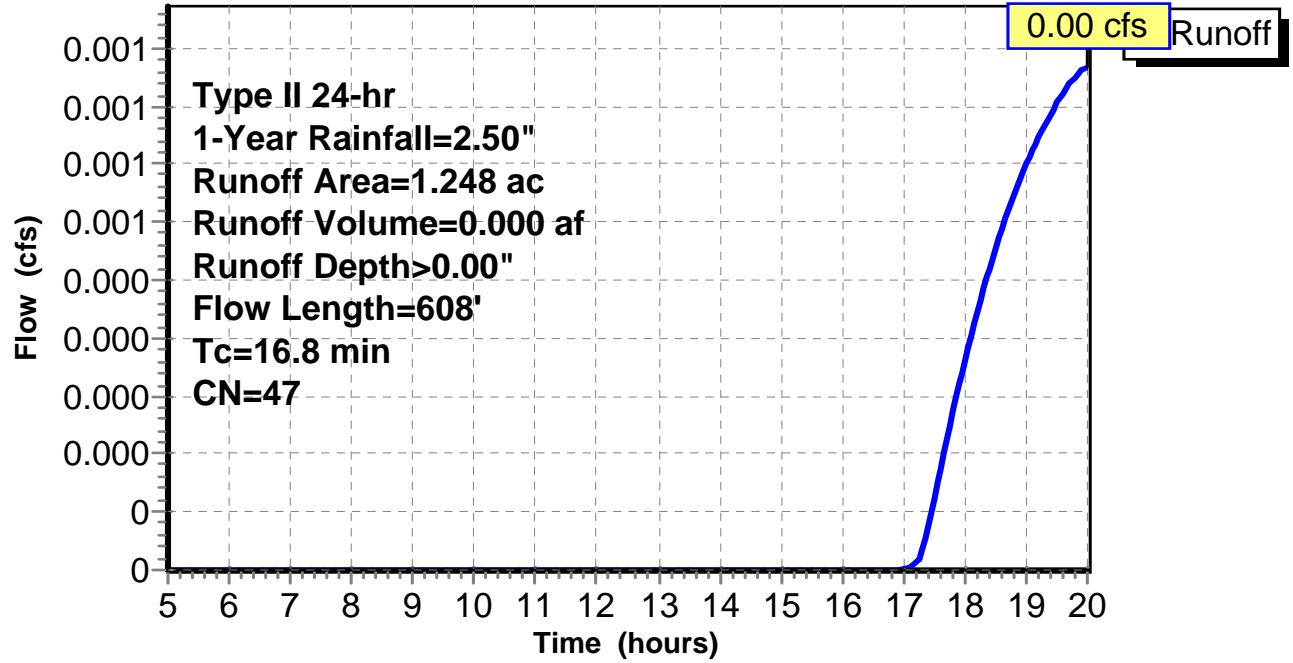
Subcatchment 19: C E129.004

Hydrograph



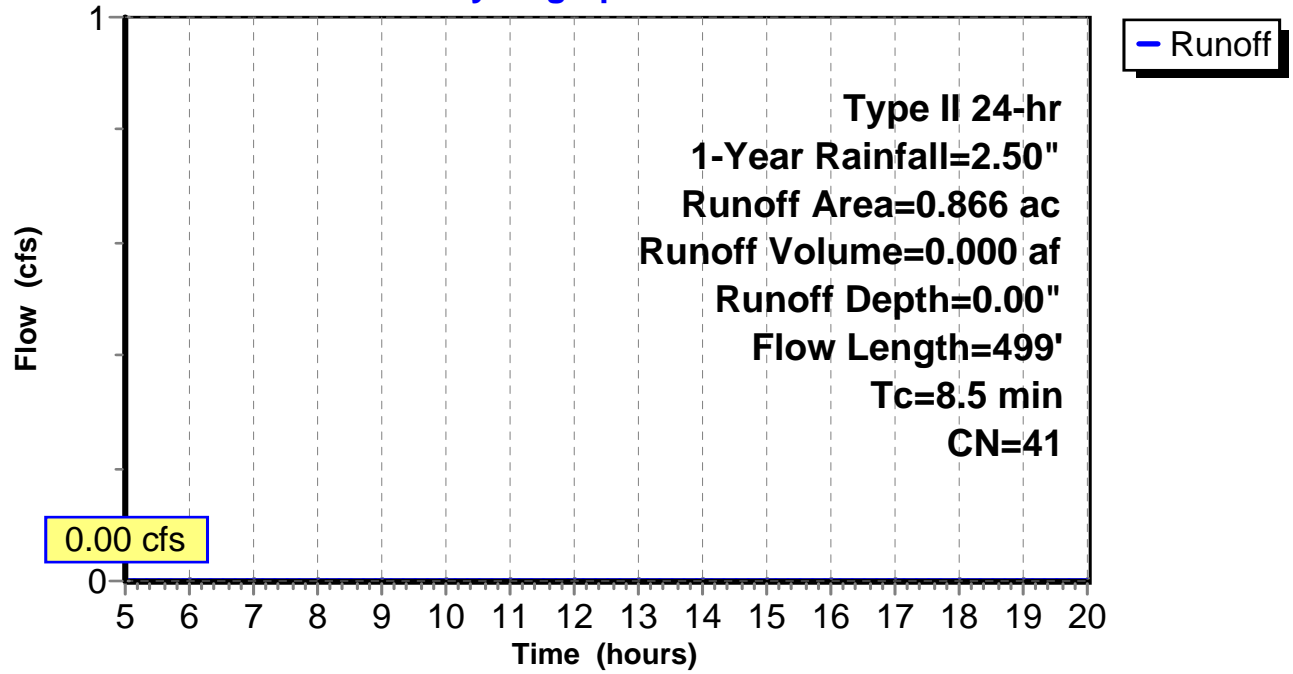
Subcatchment 20: C E130.001

Hydrograph



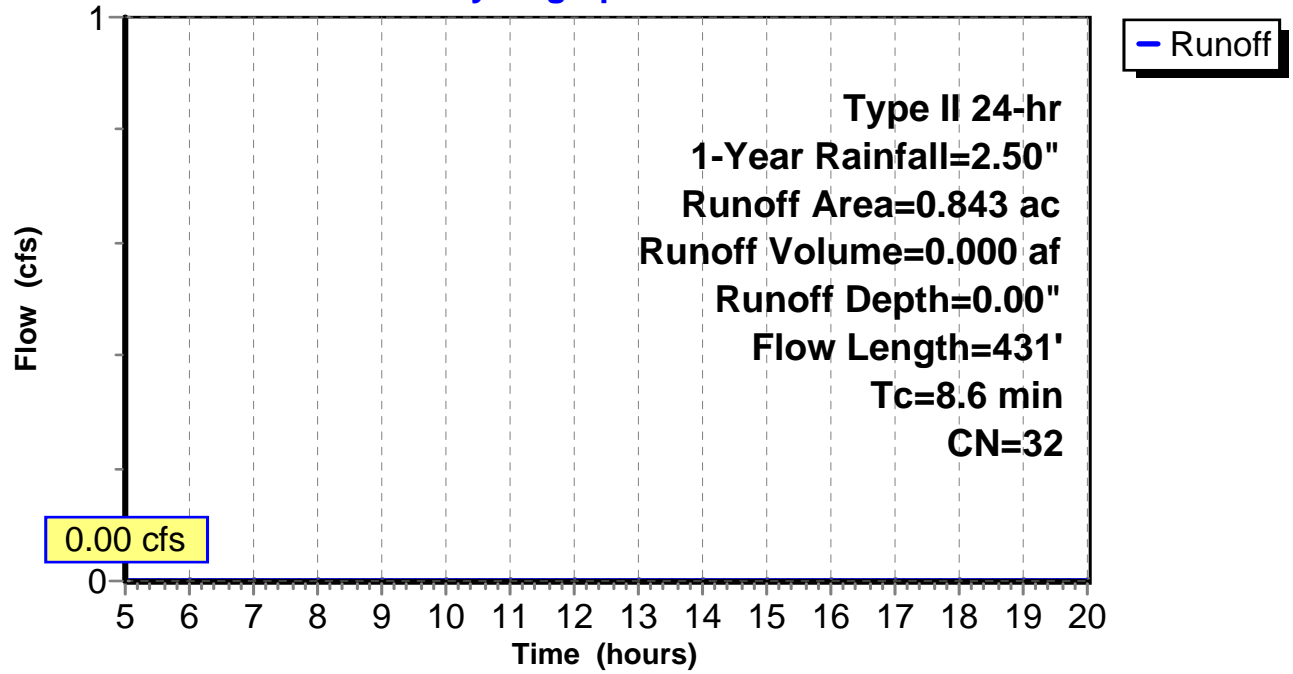
Subcatchment 21: C E130.002

Hydrograph



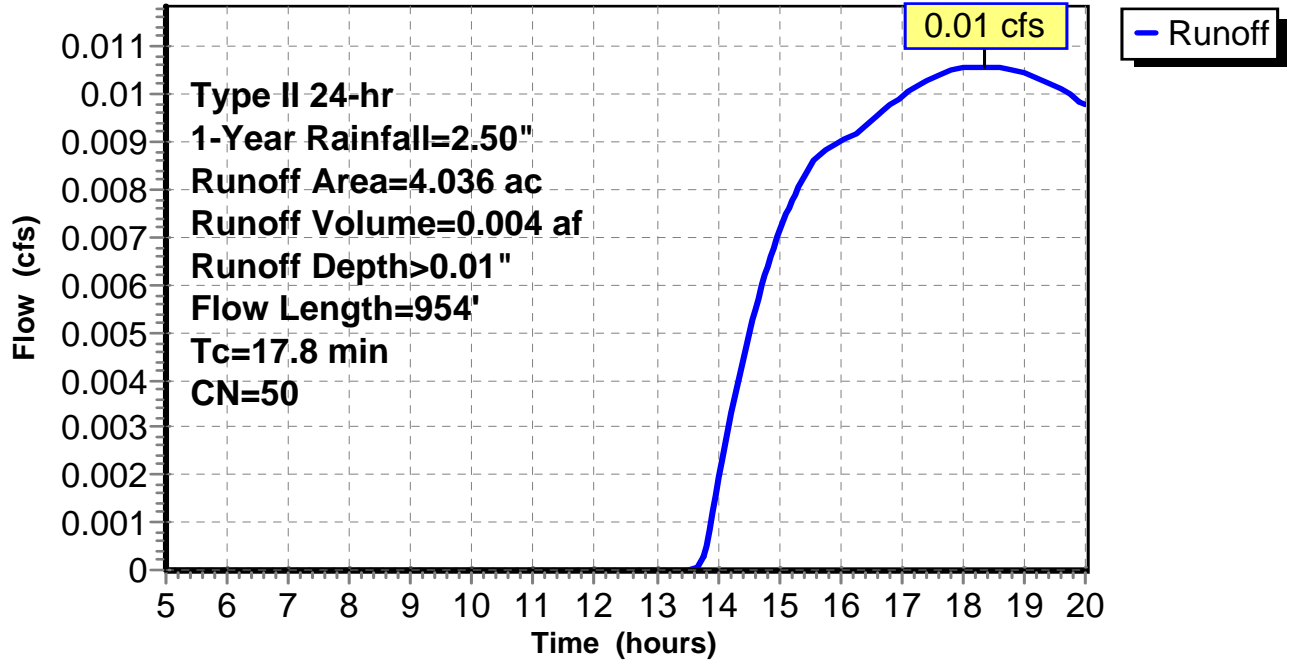
Subcatchment 22: C E130.003

Hydrograph



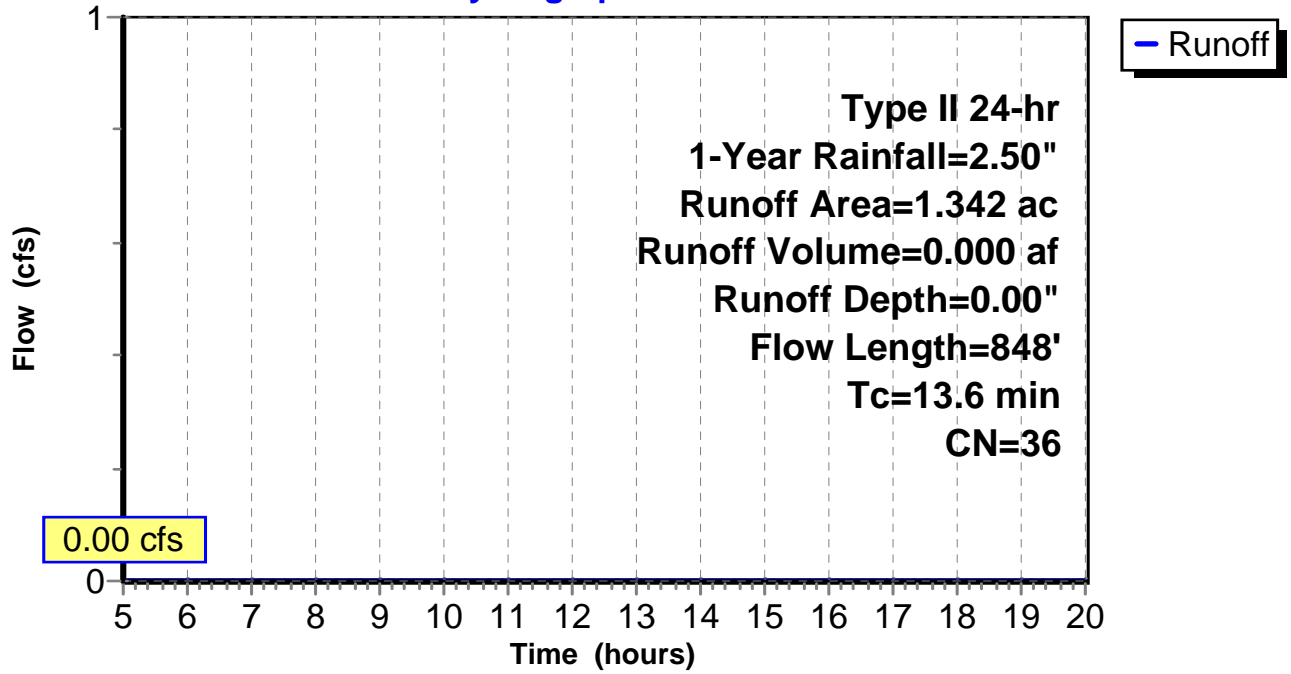
Subcatchment 23: C E130.004

Hydrograph



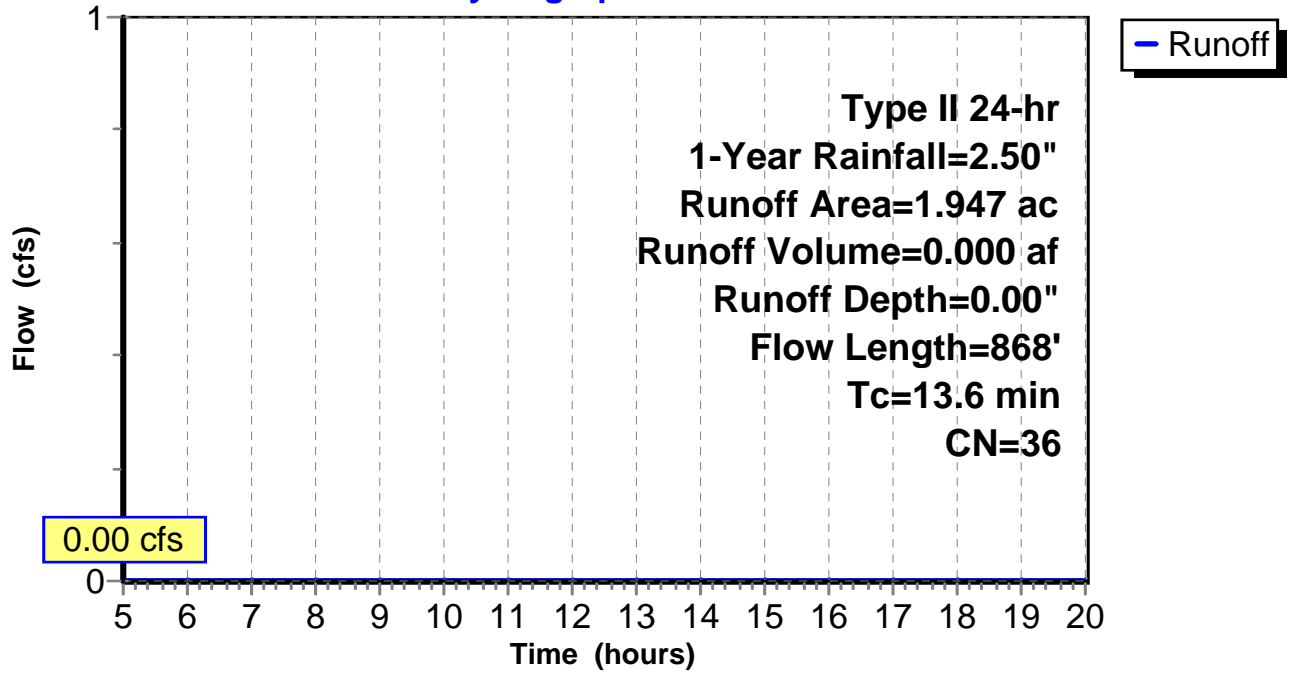
Subcatchment 24: C E130.005

Hydrograph



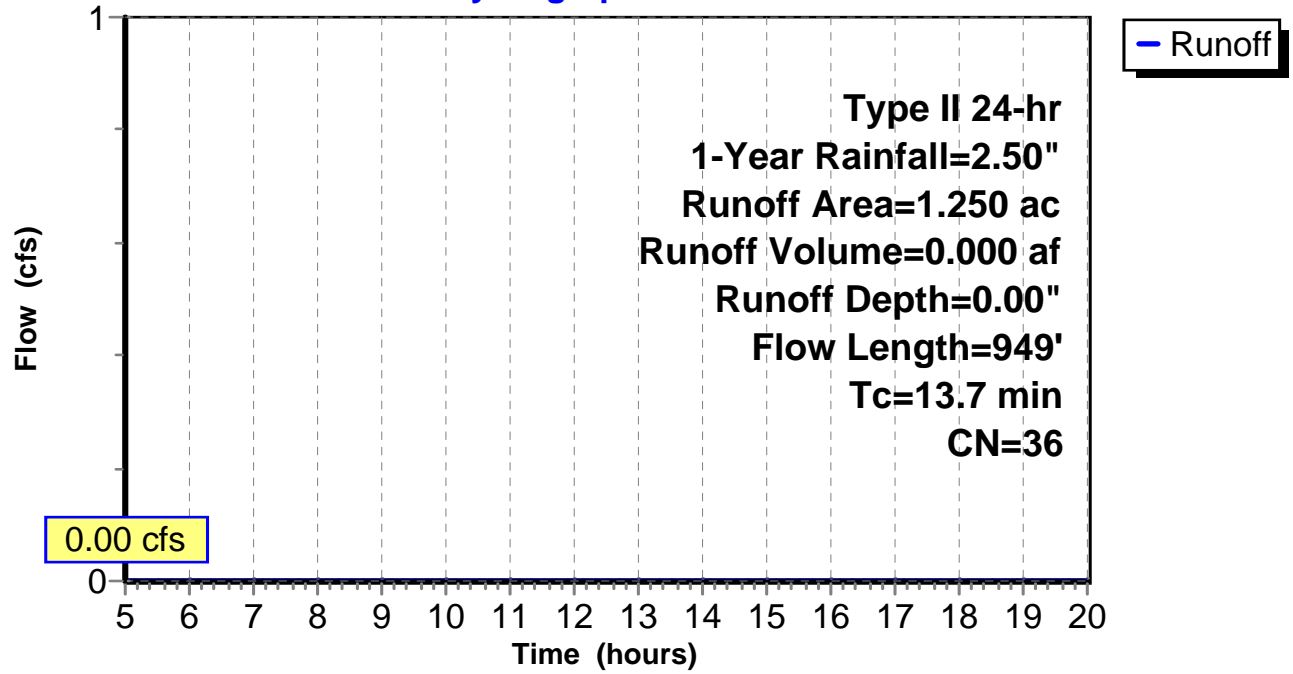
Subcatchment 25: C E130.006

Hydrograph



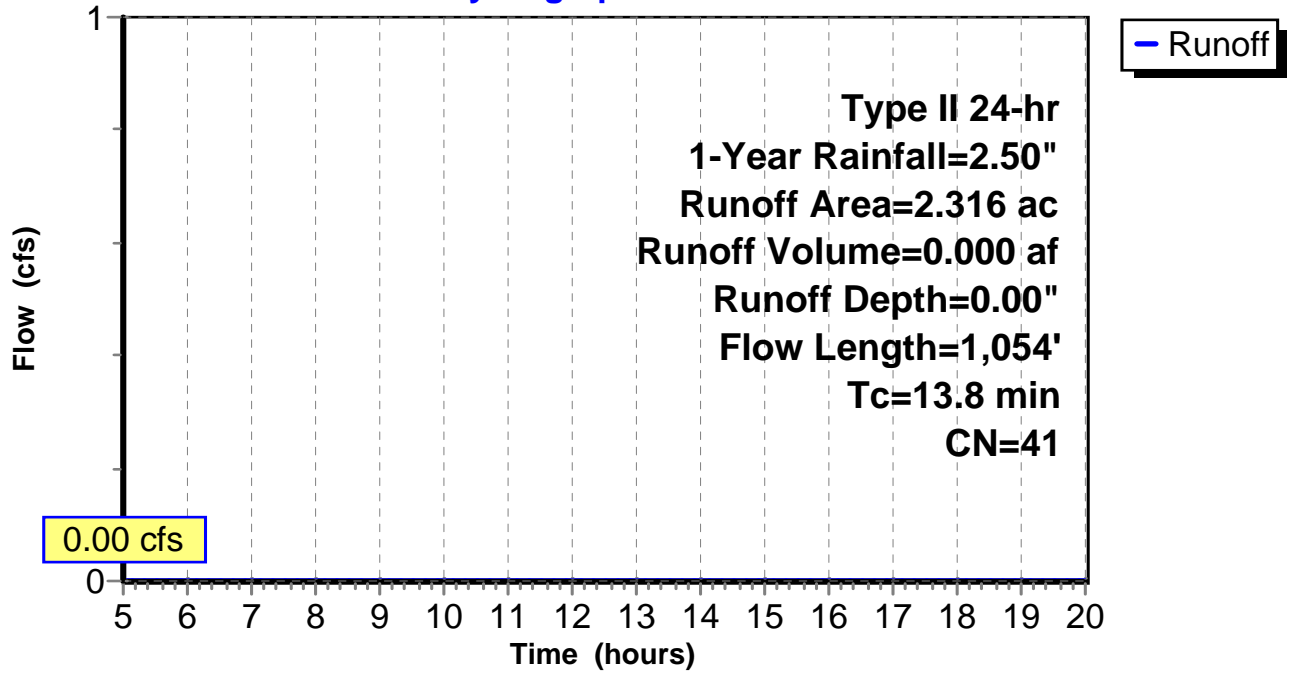
Subcatchment 26: C E130.007

Hydrograph



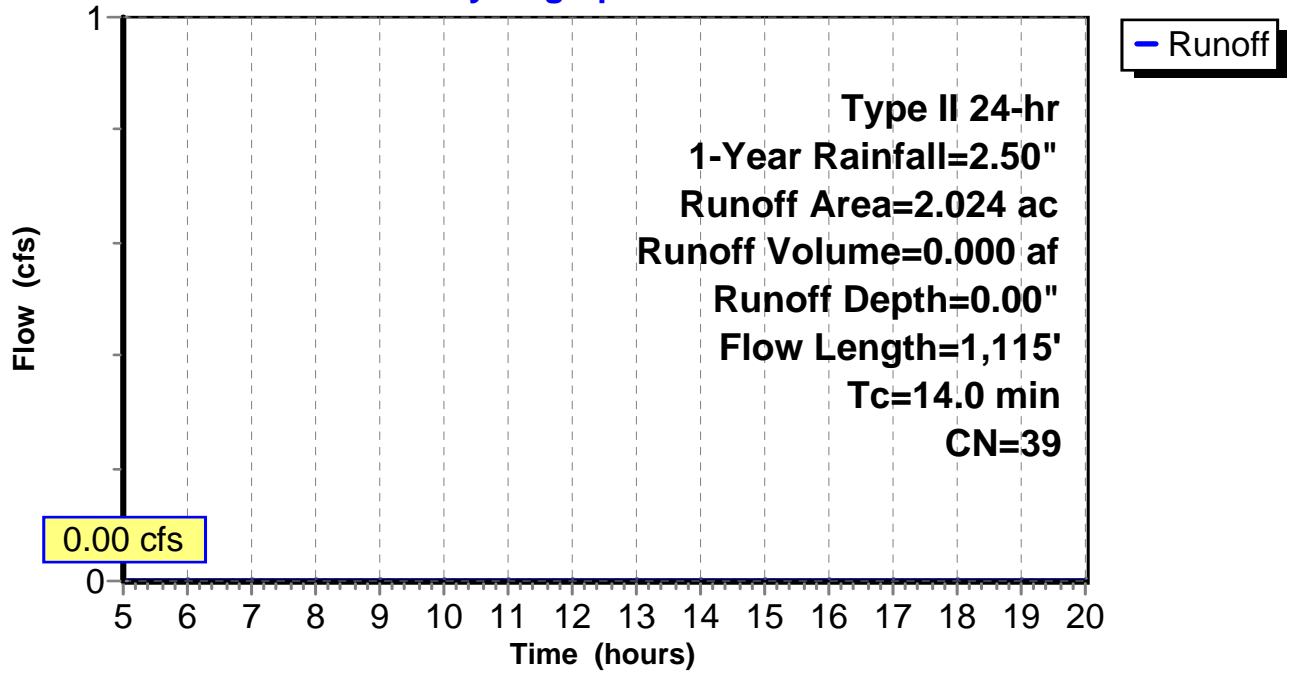
Subcatchment 27: C E130.008

Hydrograph



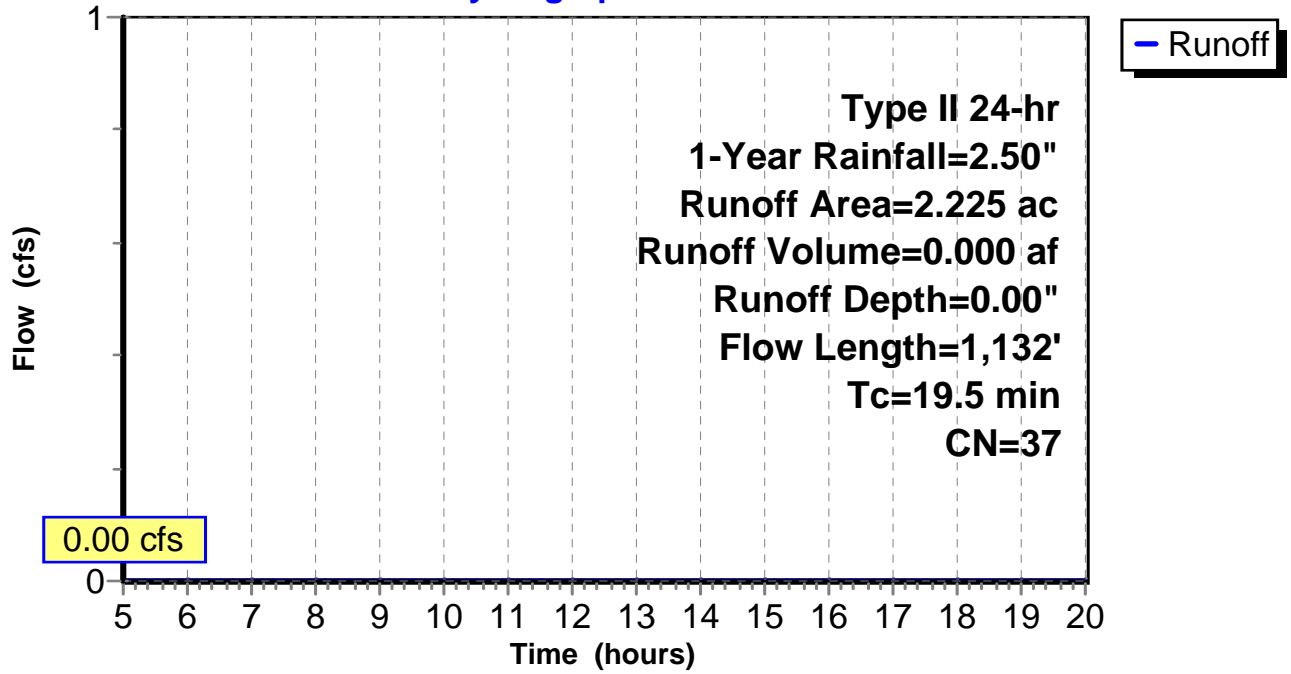
Subcatchment 28: C E130.009

Hydrograph



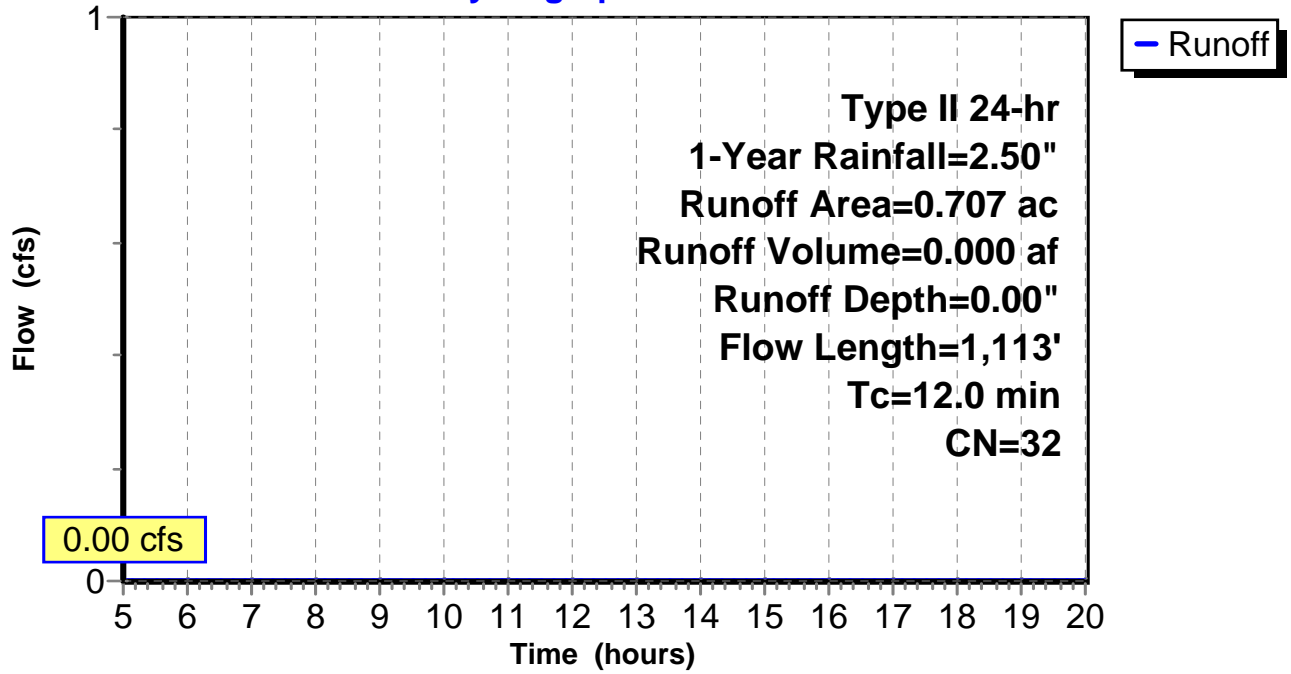
Subcatchment 29: C E130.010

Hydrograph



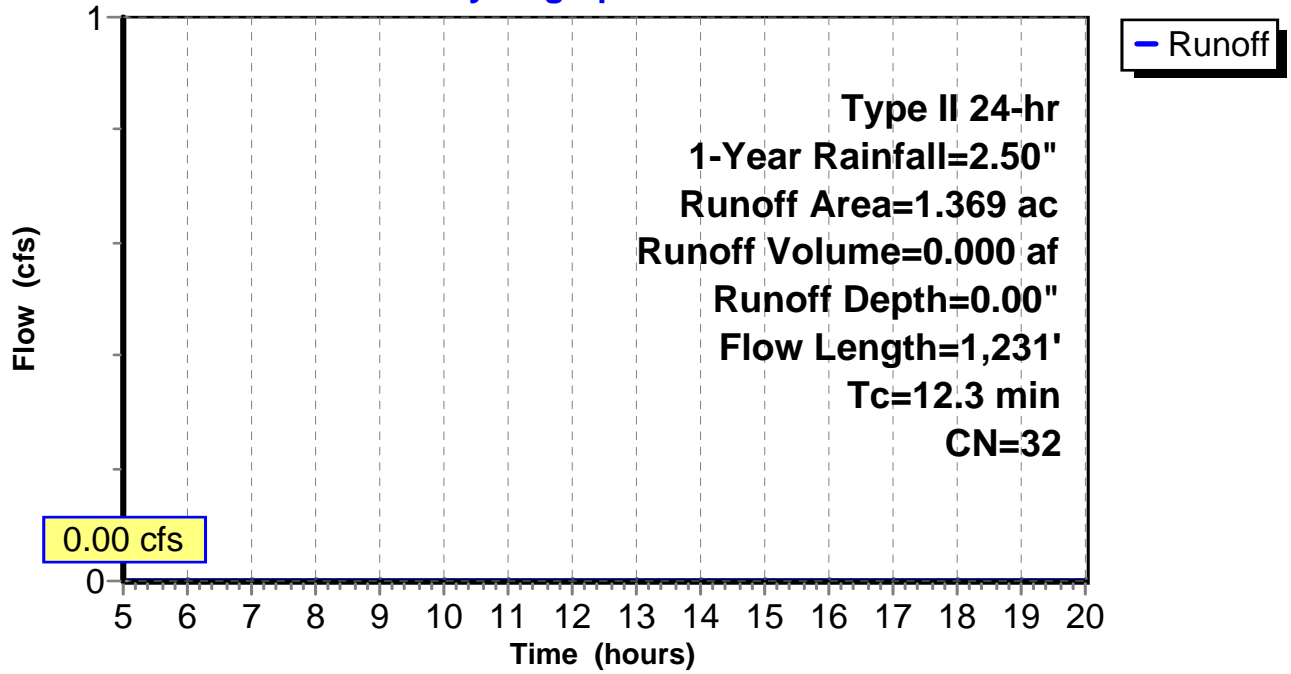
Subcatchment 30: C E130.011

Hydrograph



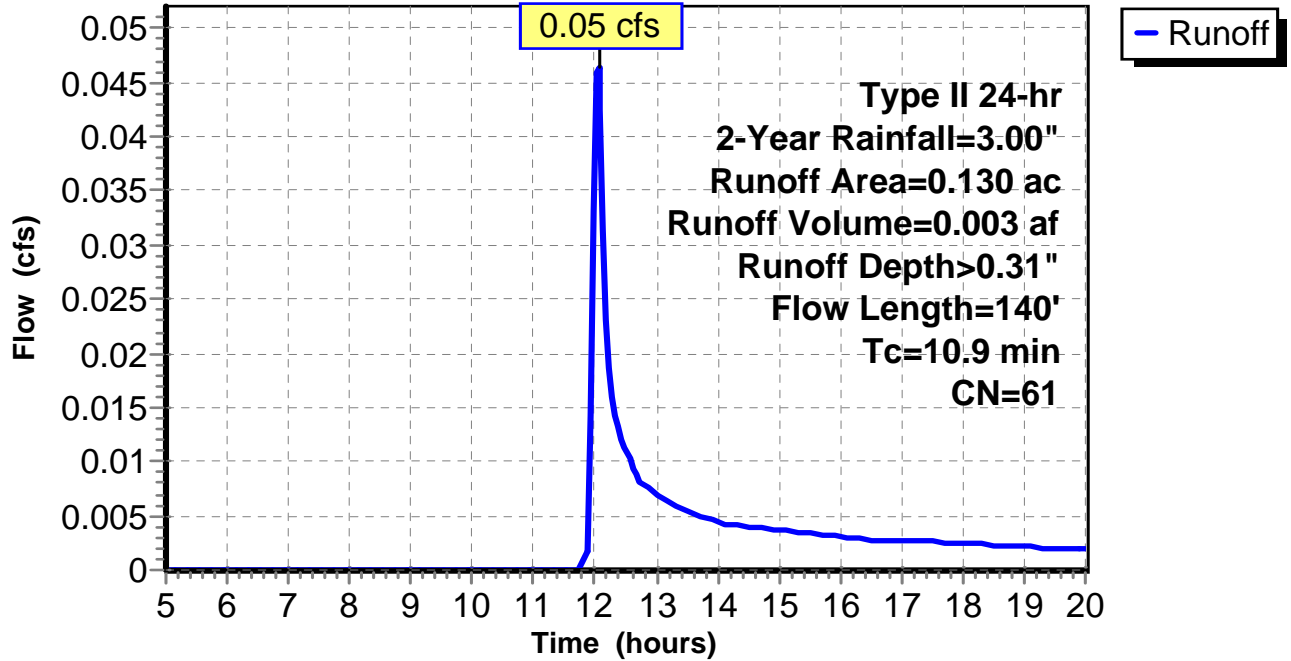
Subcatchment 31: C E130.012

Hydrograph



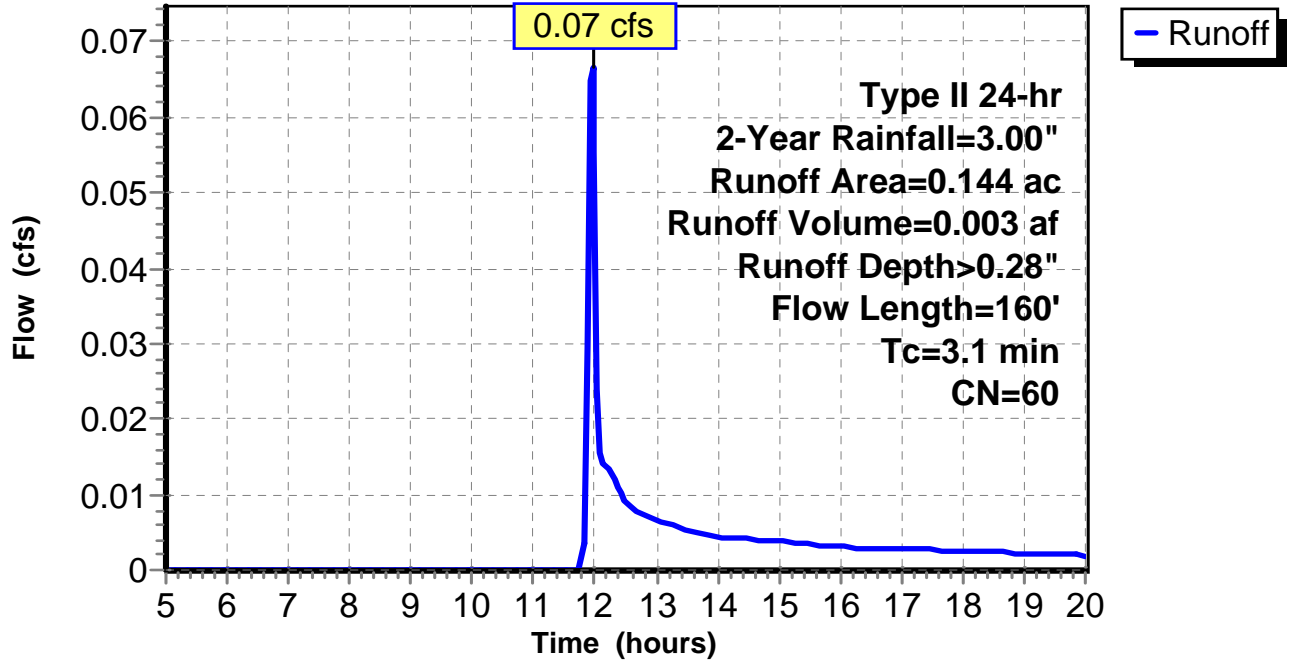
Subcatchment 1: C AR-305.017

Hydrograph



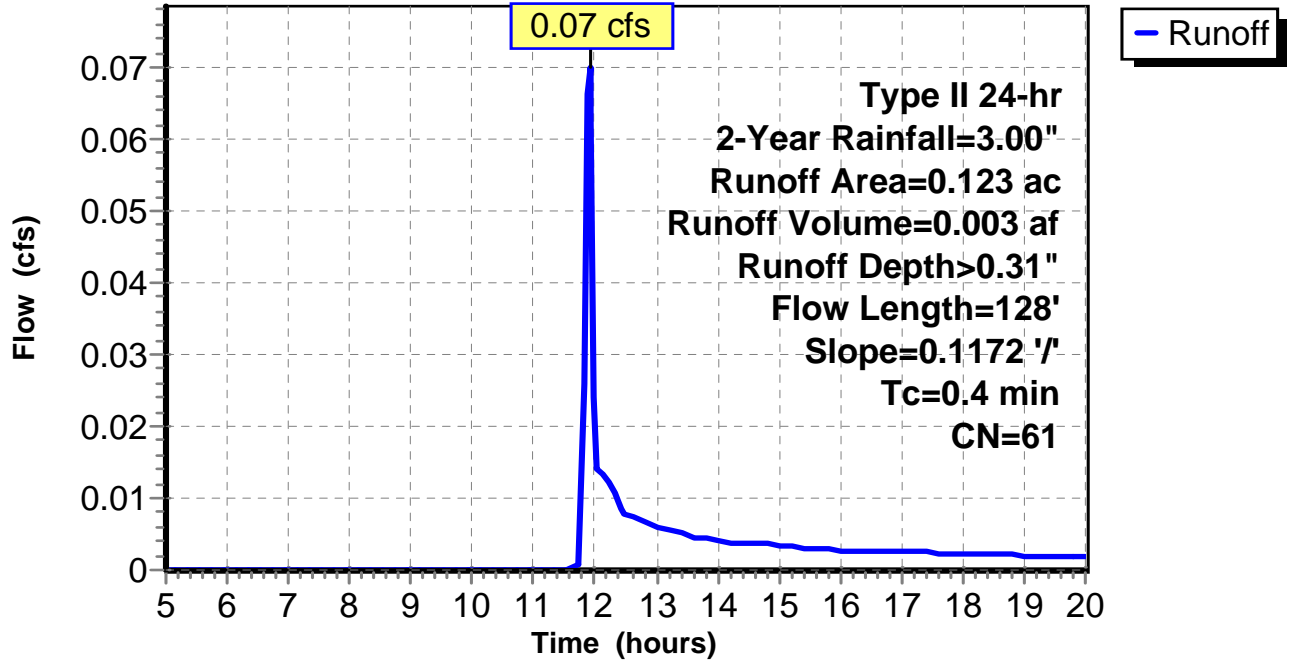
Subcatchment 2: C AR-305.018

Hydrograph



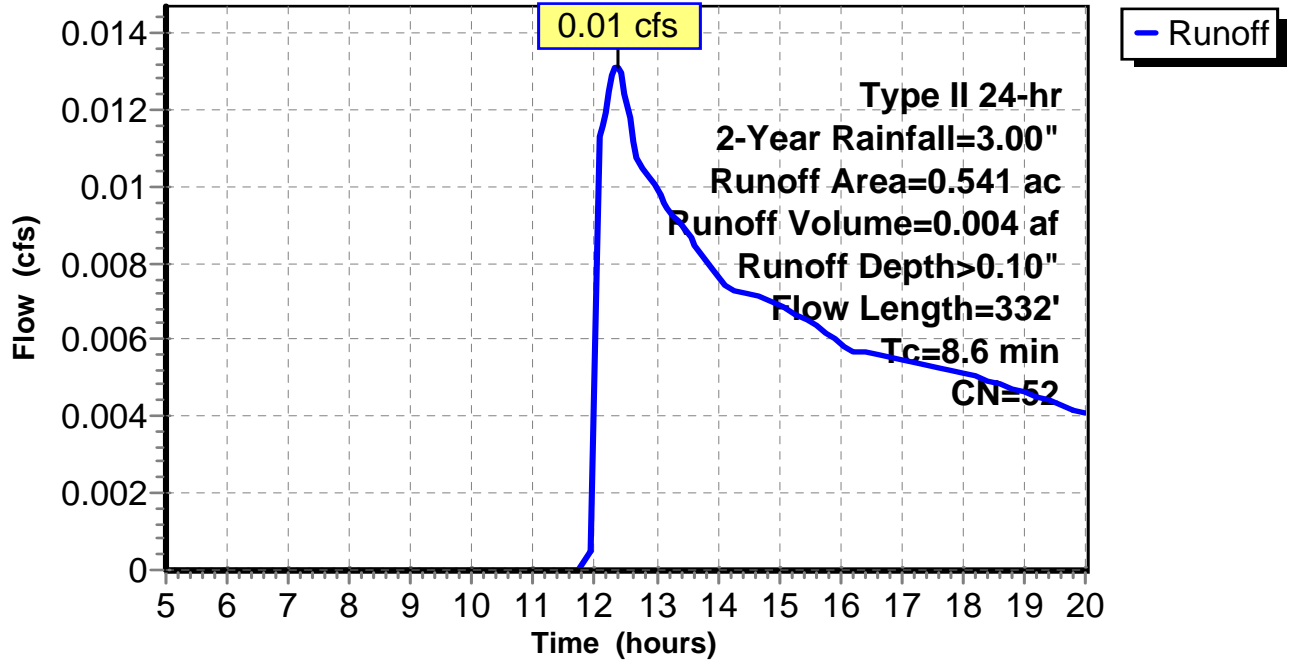
Subcatchment 3: C AR-305.019

Hydrograph



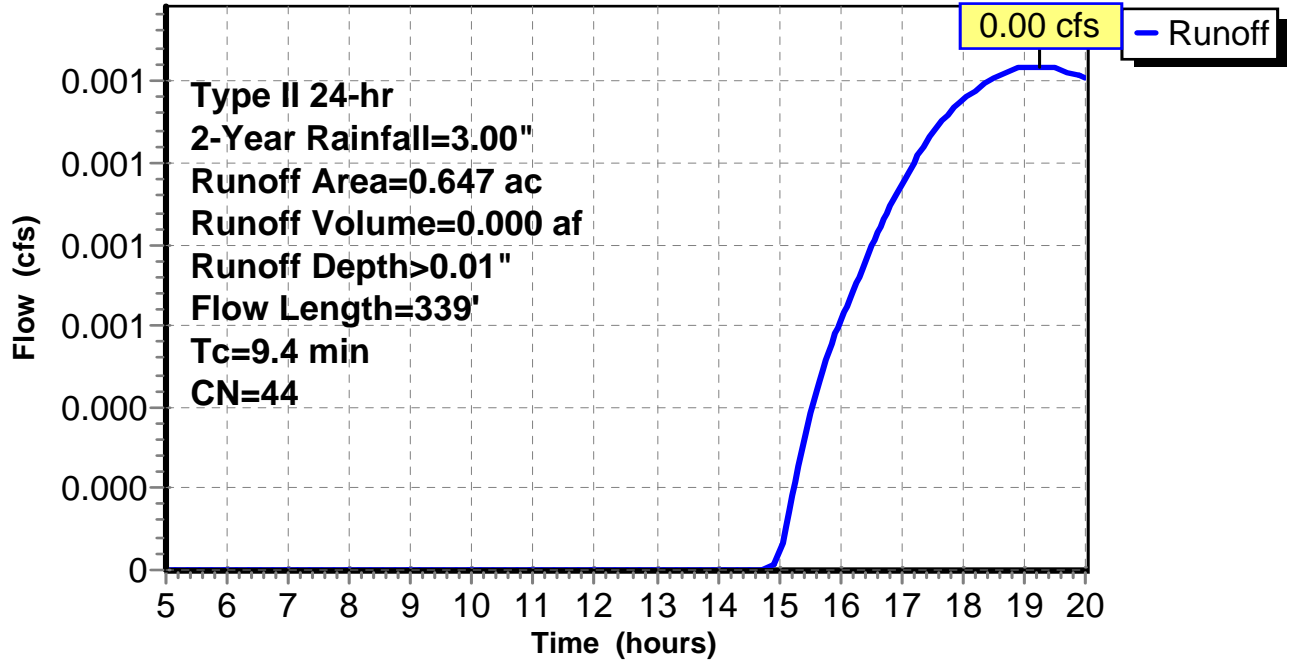
Subcatchment 4: C AR-305.020

Hydrograph



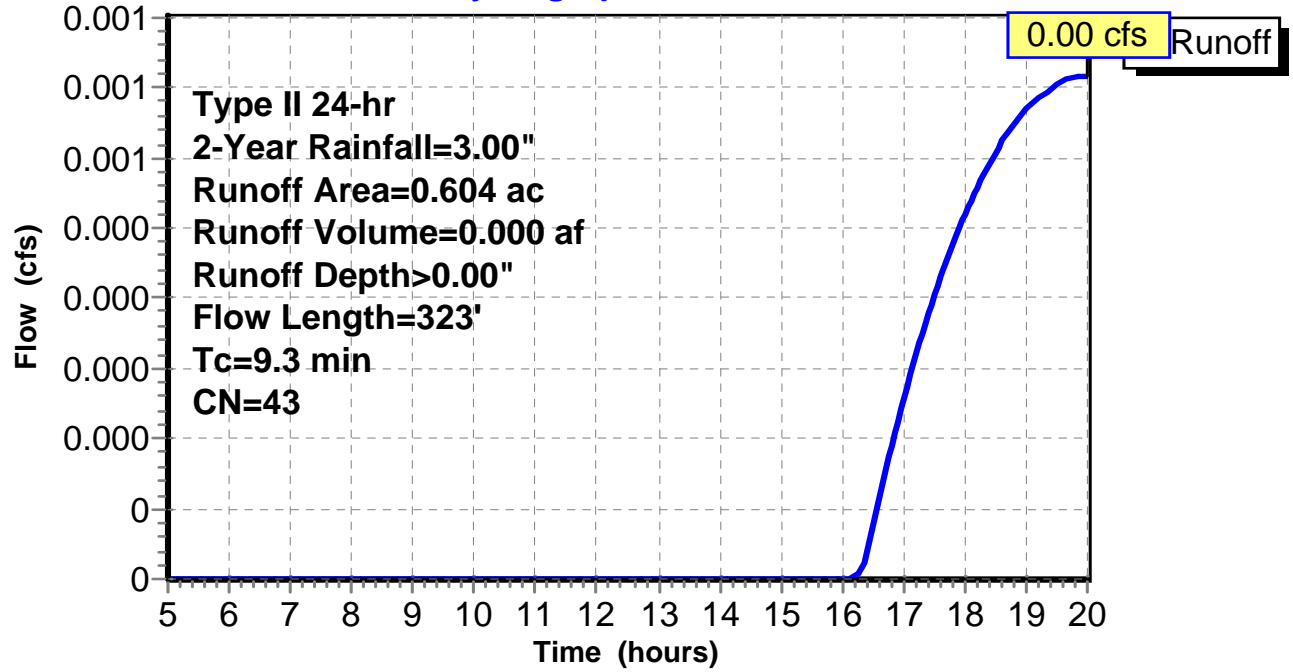
Subcatchment 5: C AR-305.021

Hydrograph



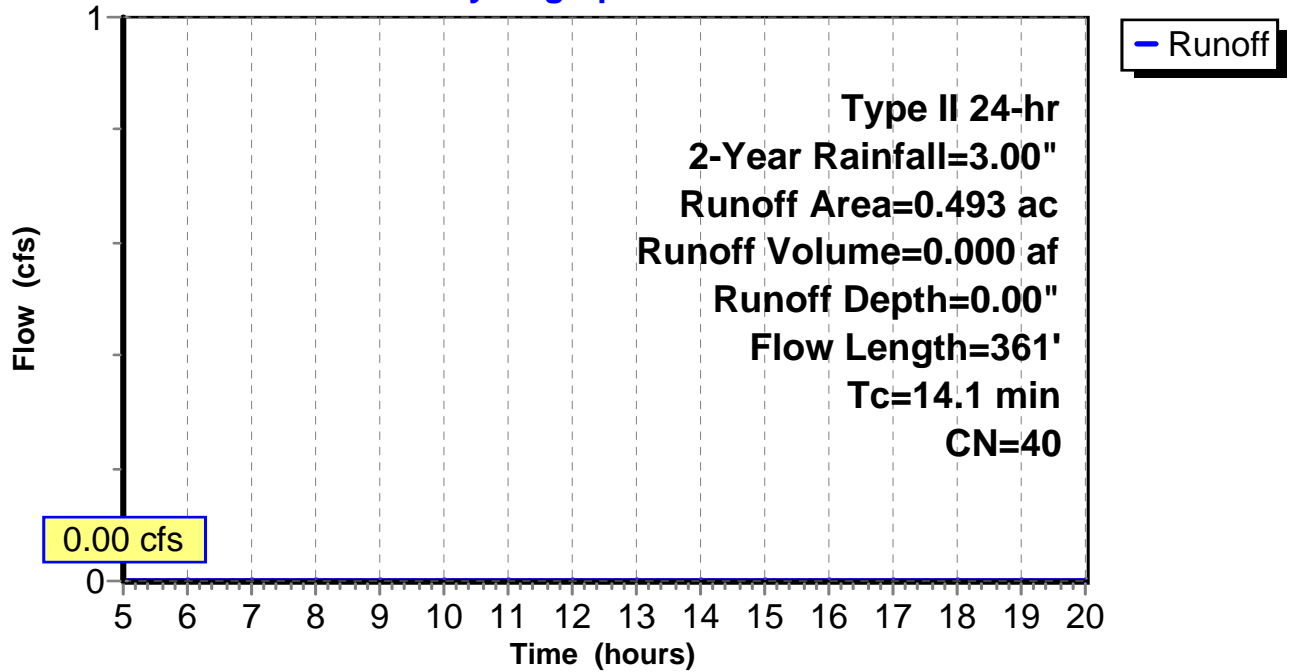
Subcatchment 6: C AR-305.022

Hydrograph



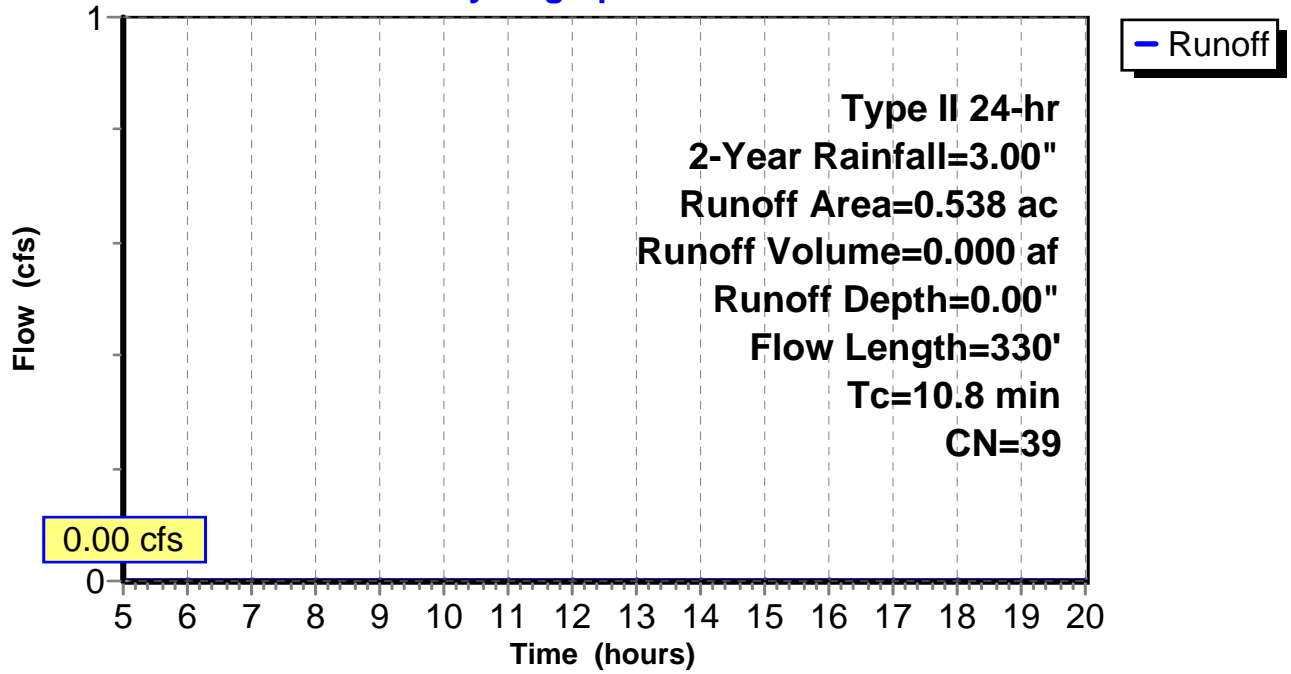
Subcatchment 7: C AR-305.023

Hydrograph



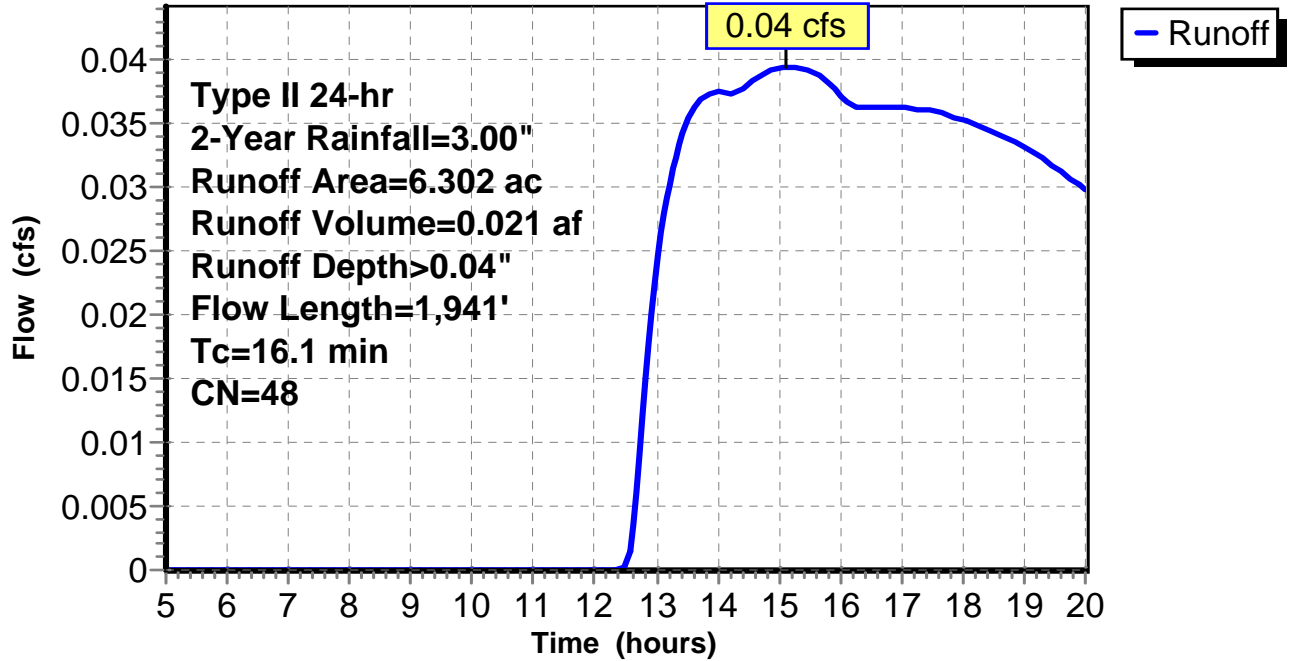
Subcatchment 8: C AR-305.024

Hydrograph



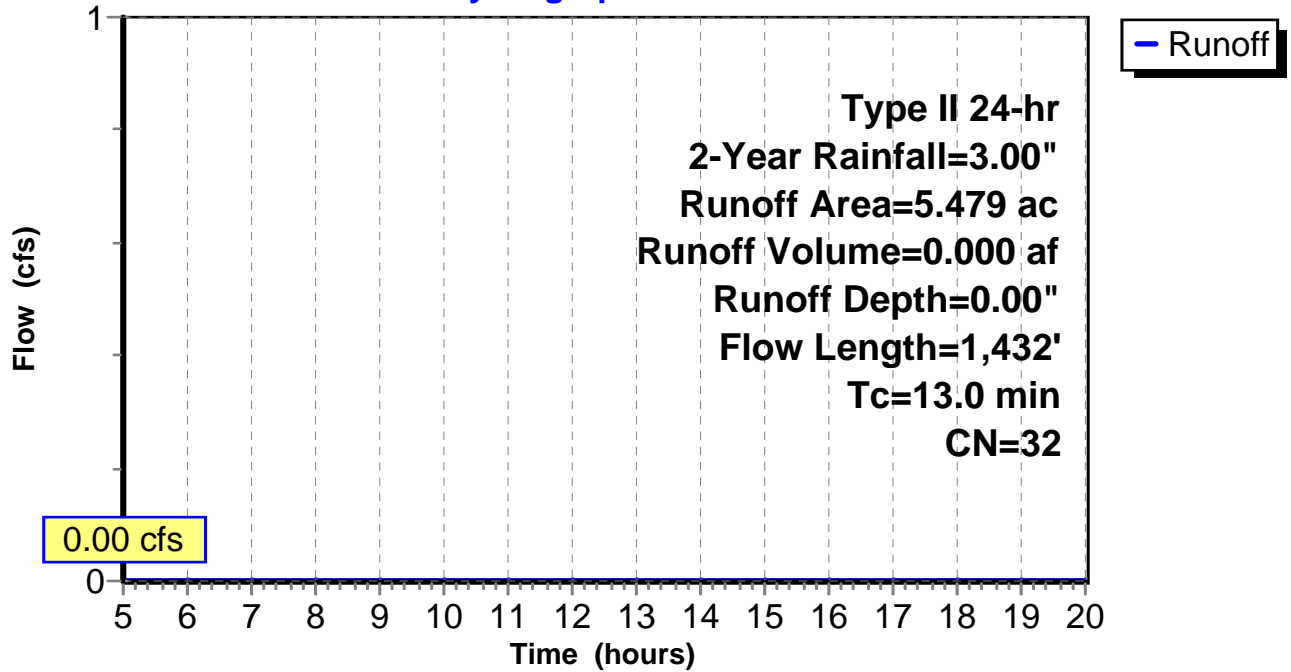
Subcatchment 9: C AR-305.025

Hydrograph



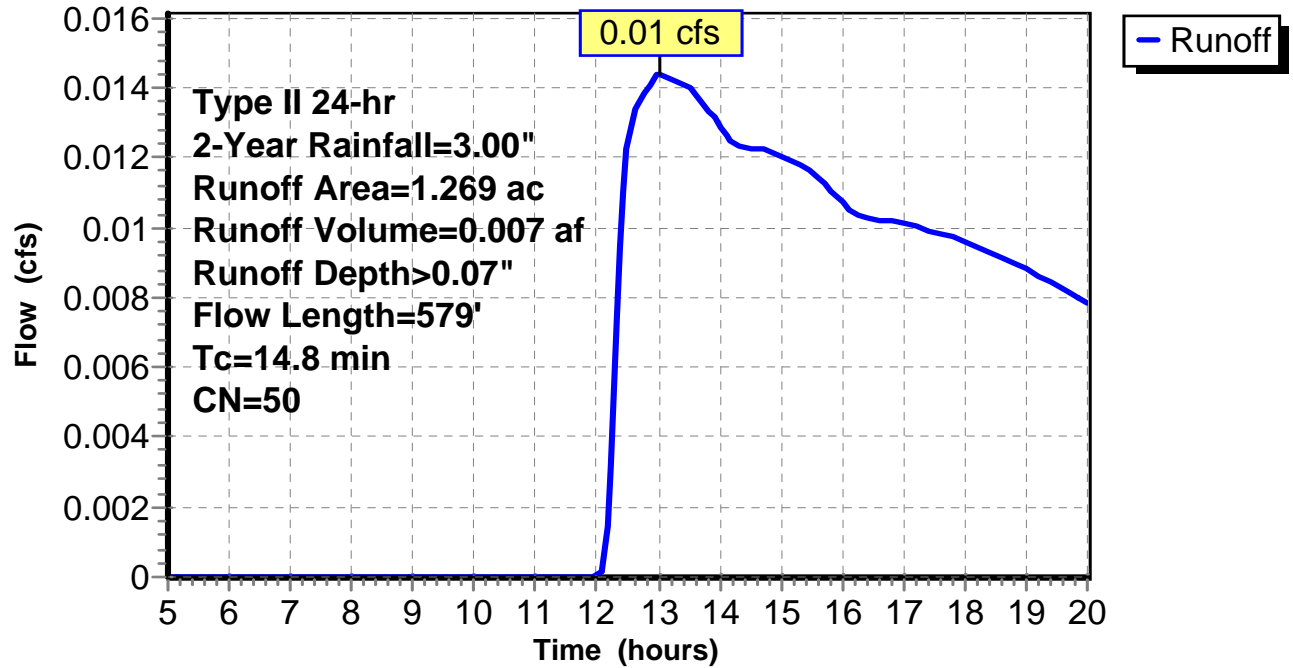
Subcatchment 10: C AR-305.026

Hydrograph



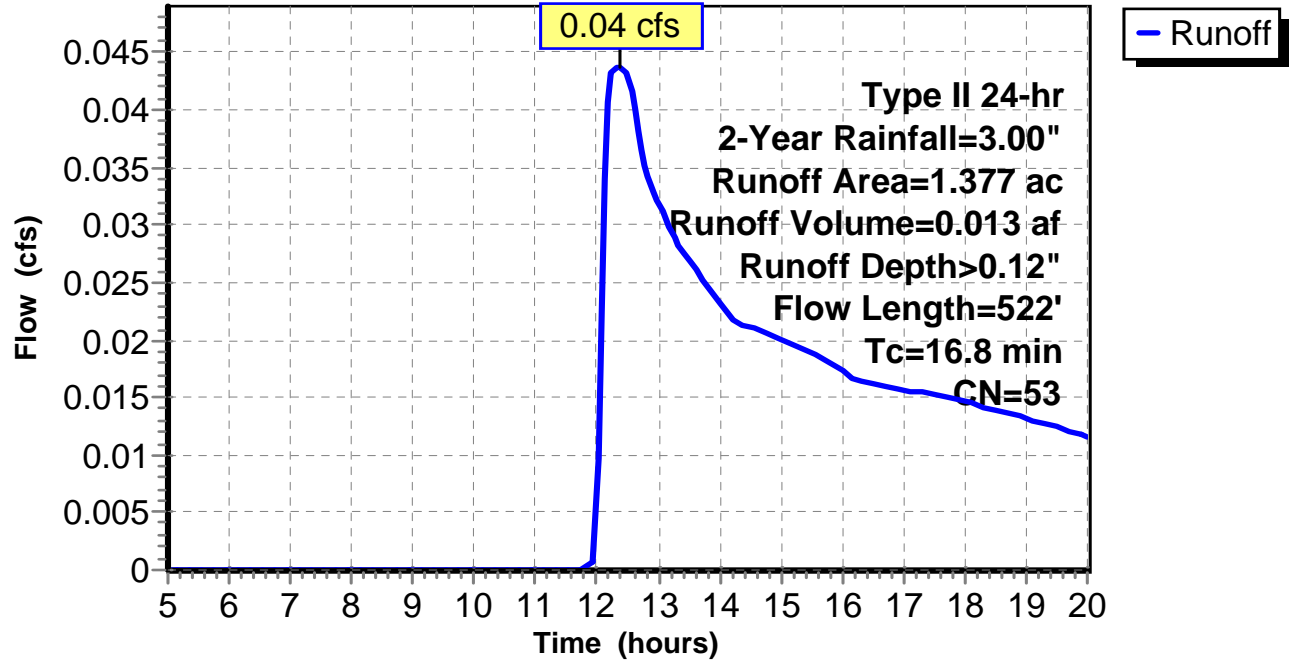
Subcatchment 11: C AR-305.027

Hydrograph



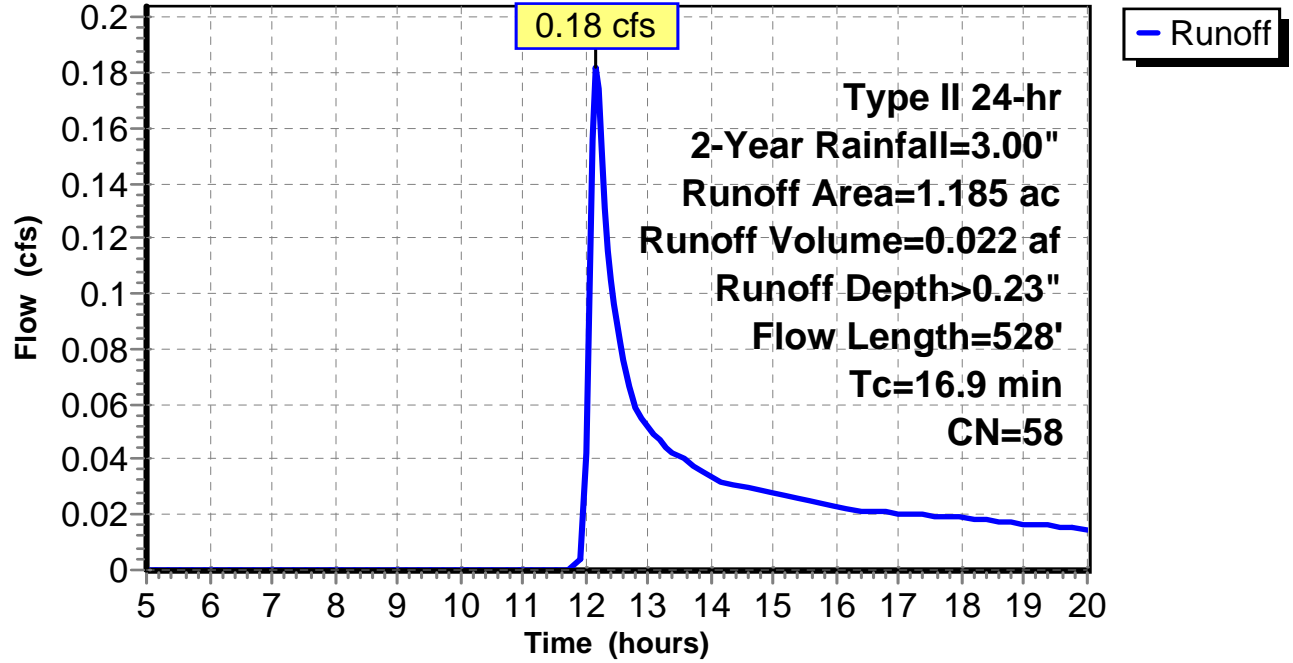
Subcatchment 12: C AR-305.028

Hydrograph



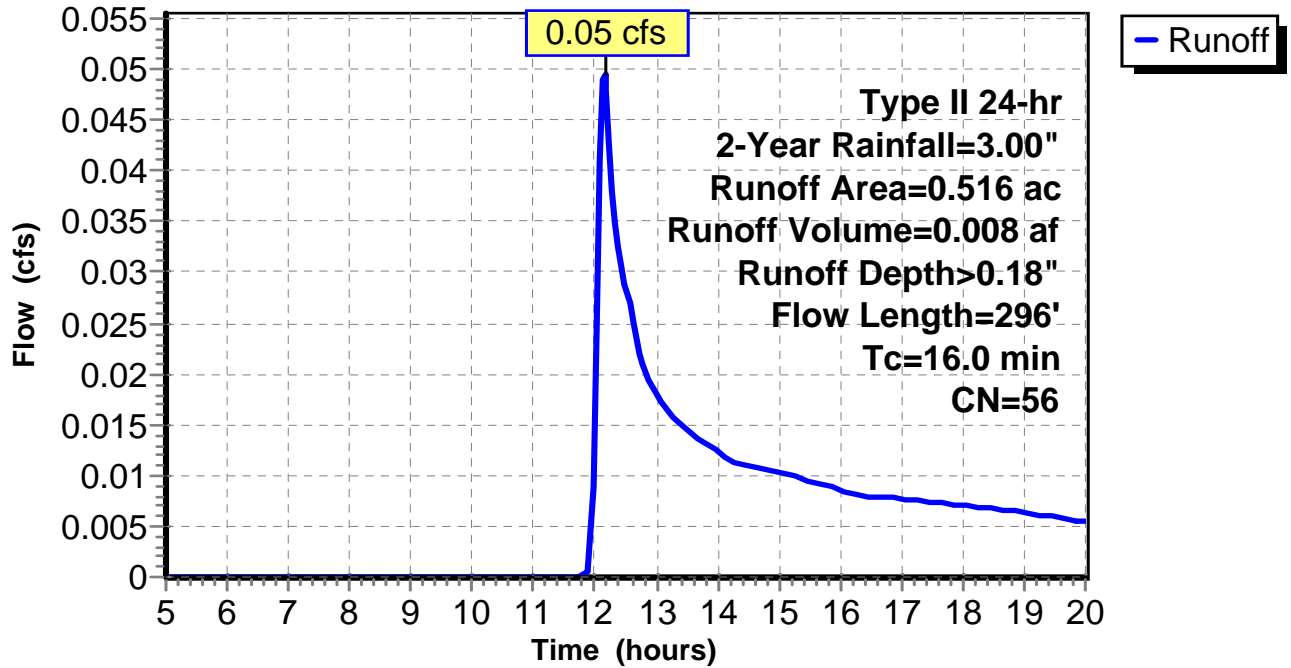
Subcatchment 13: C AR-305.029

Hydrograph



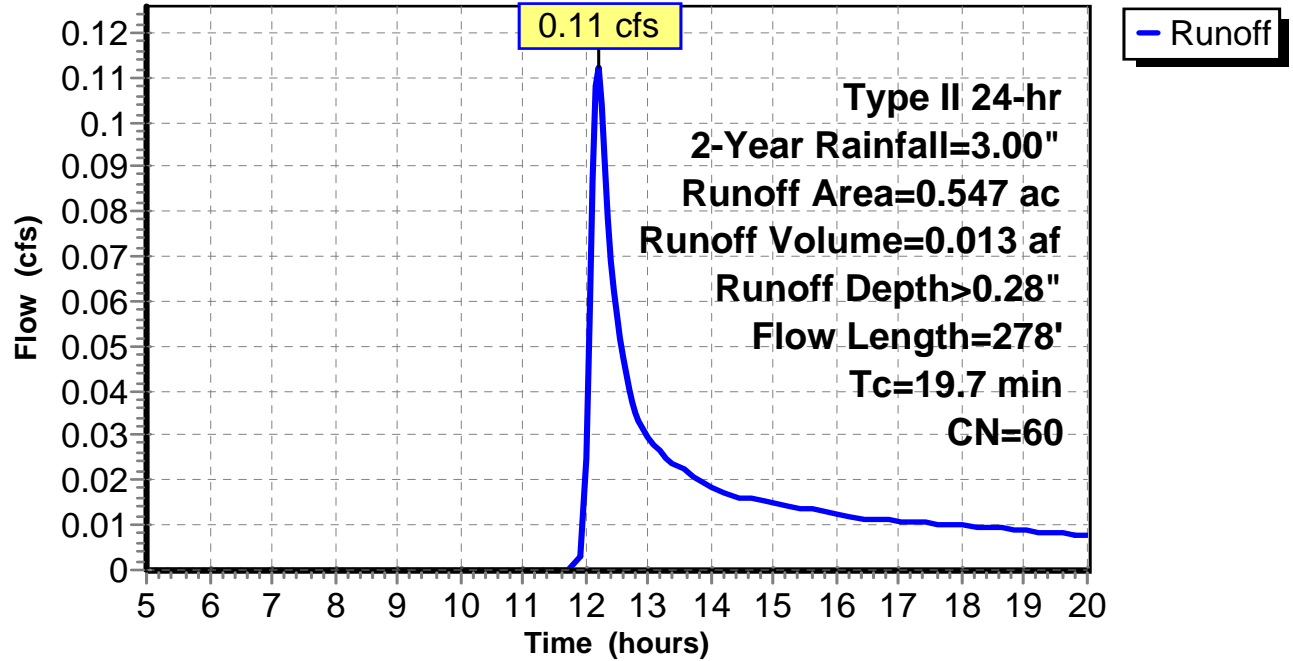
Subcatchment 14: C AR-305.030

Hydrograph



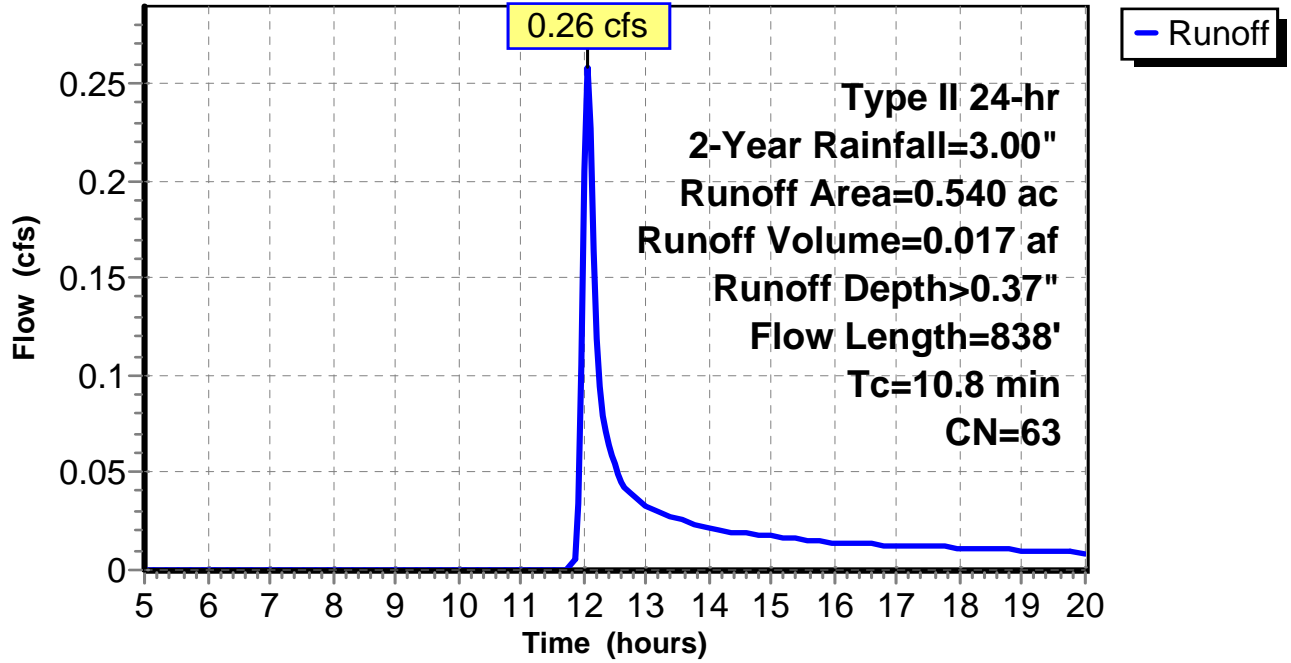
Subcatchment 15: C AR-305.031

Hydrograph



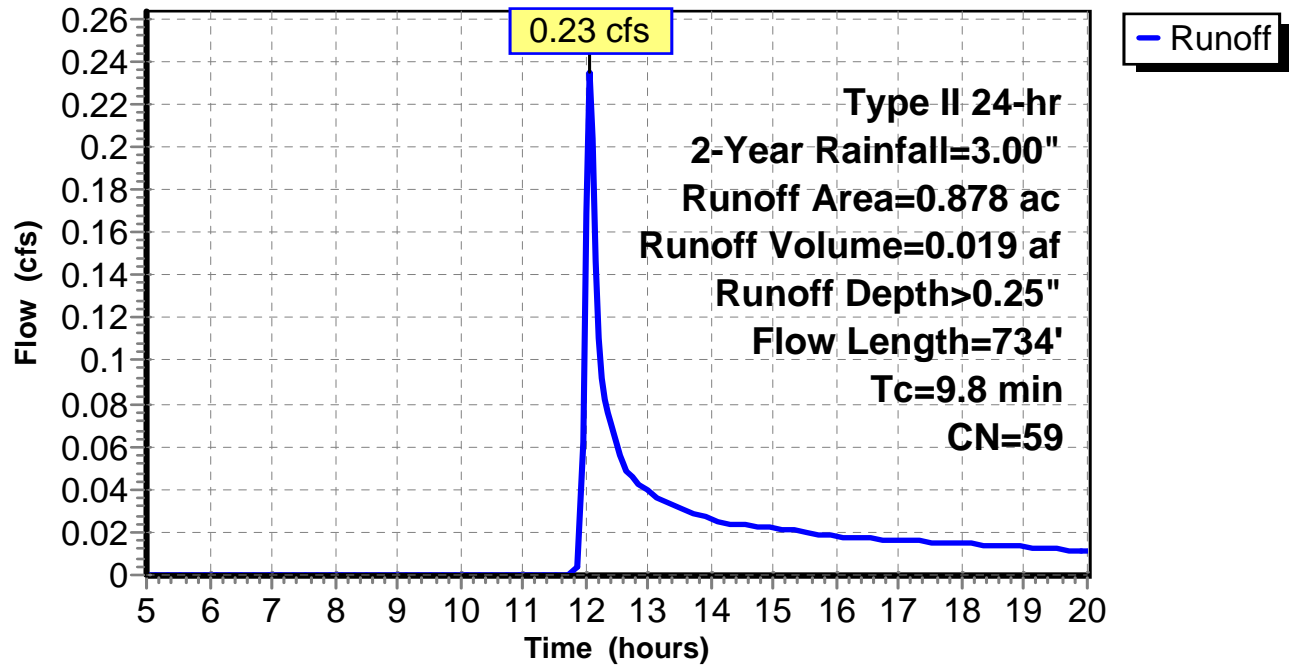
Subcatchment 16: C E129.001

Hydrograph



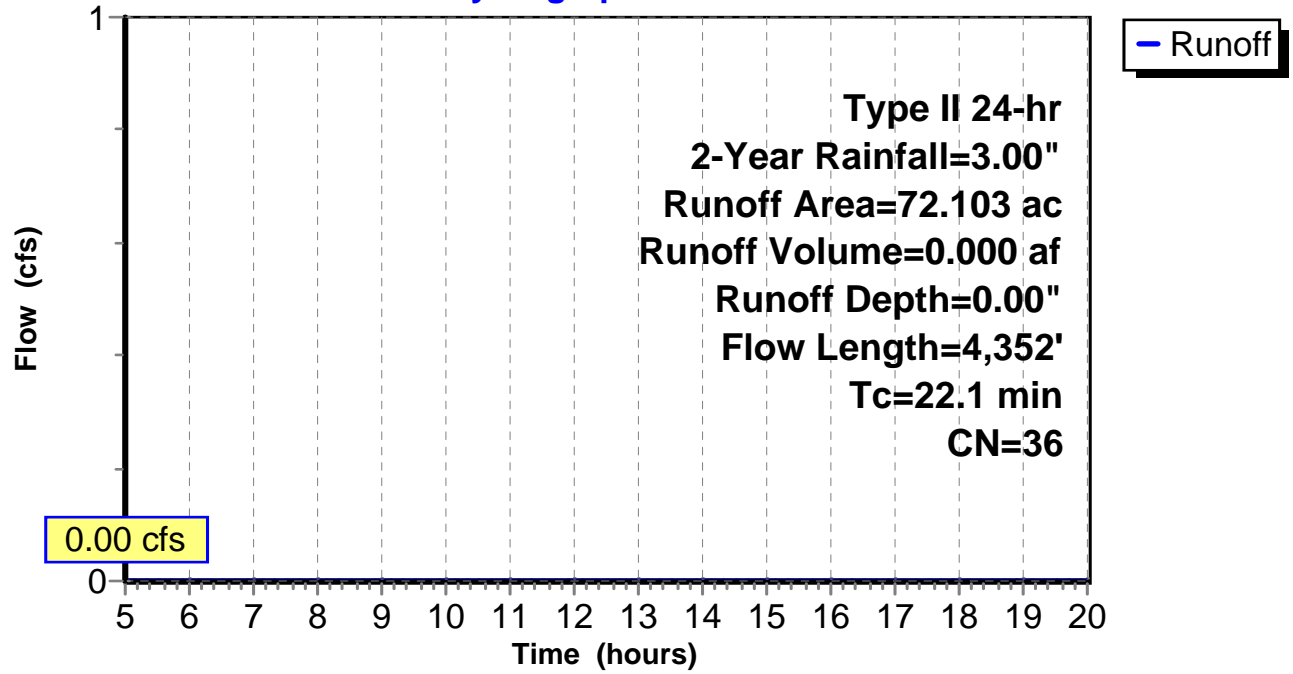
Subcatchment 17: C E129.002

Hydrograph



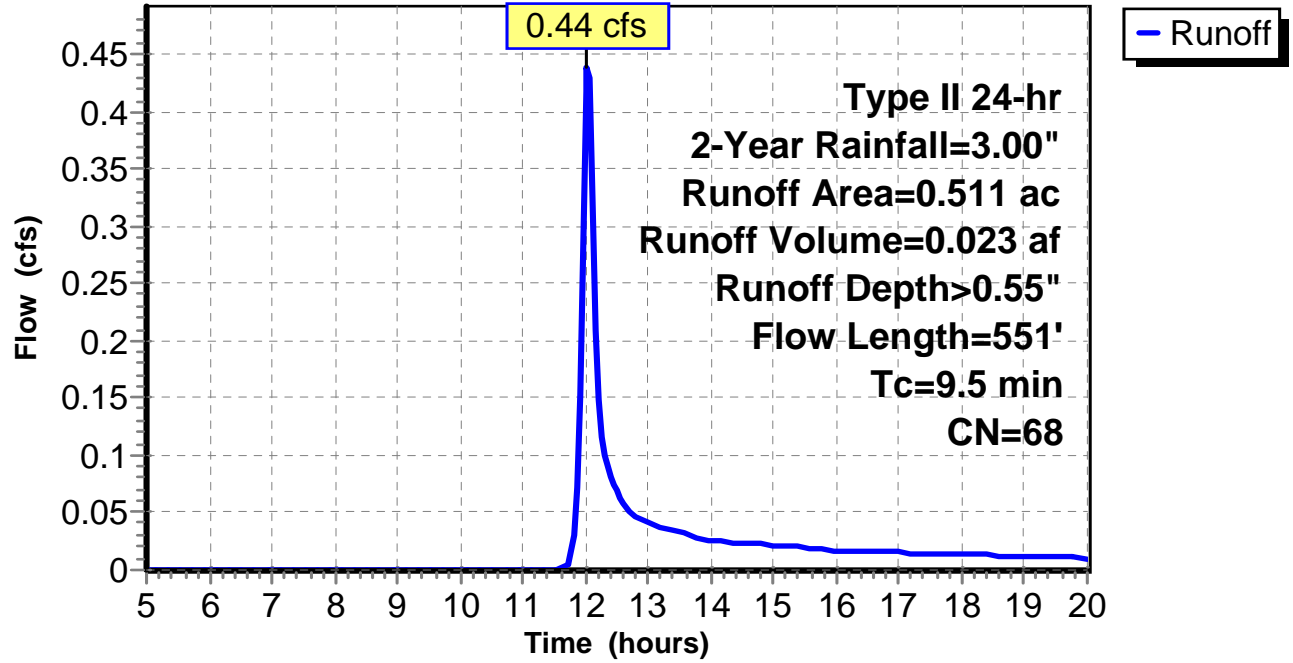
Subcatchment 18: C E129.003

Hydrograph



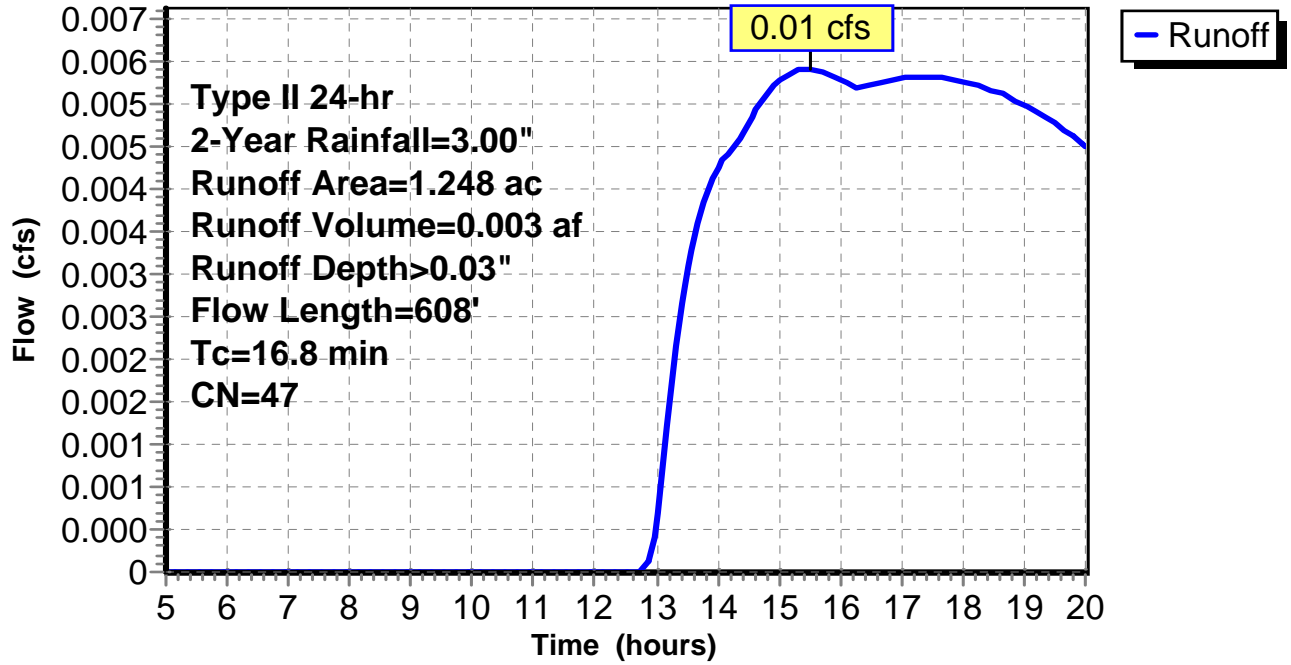
Subcatchment 19: C E129.004

Hydrograph



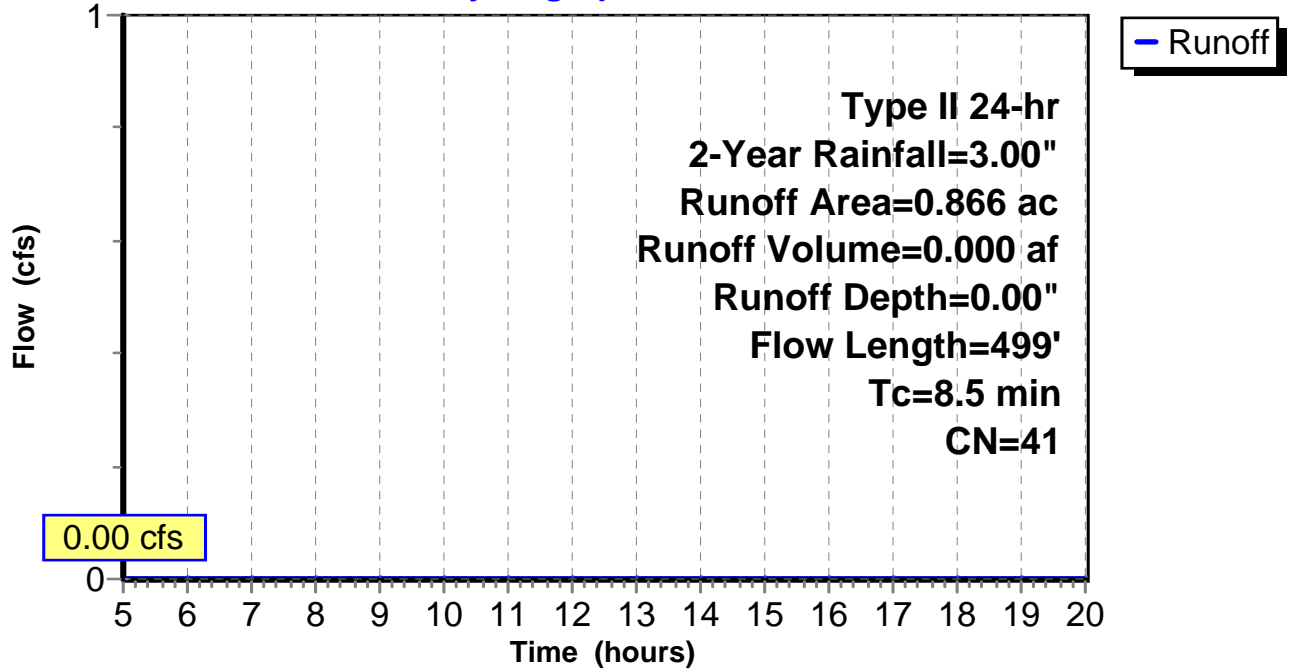
Subcatchment 20: C E130.001

Hydrograph



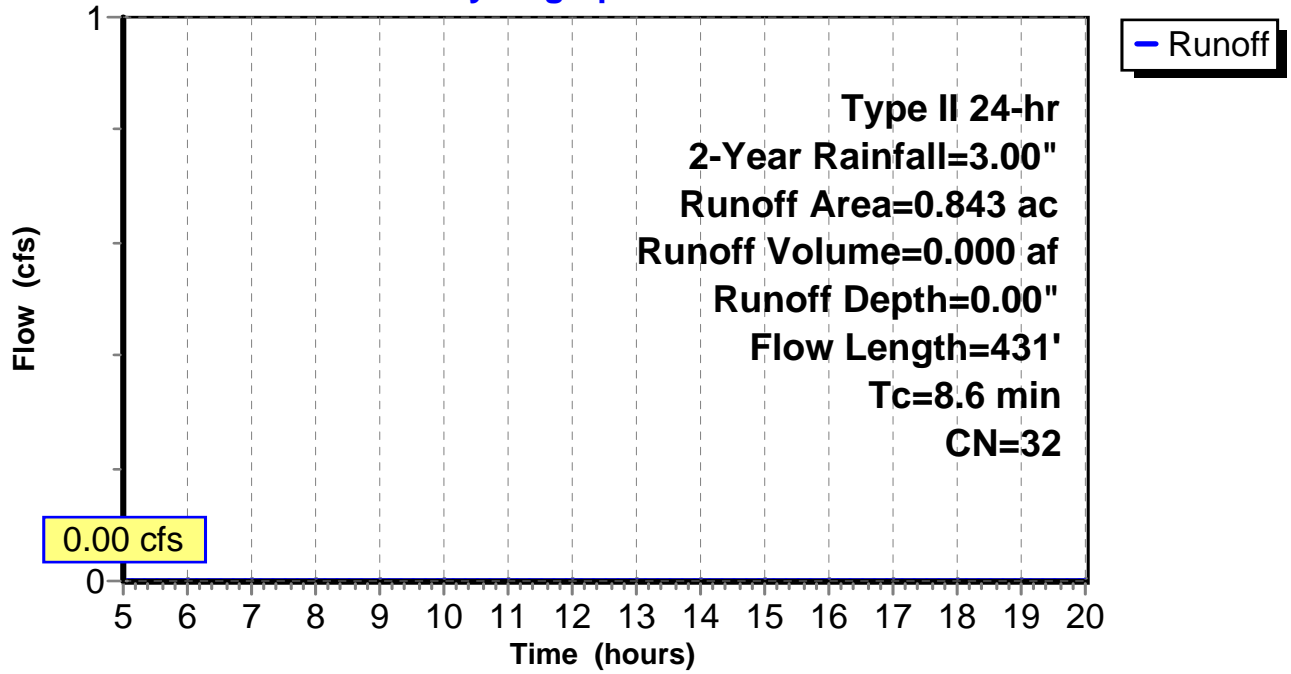
Subcatchment 21: C E130.002

Hydrograph



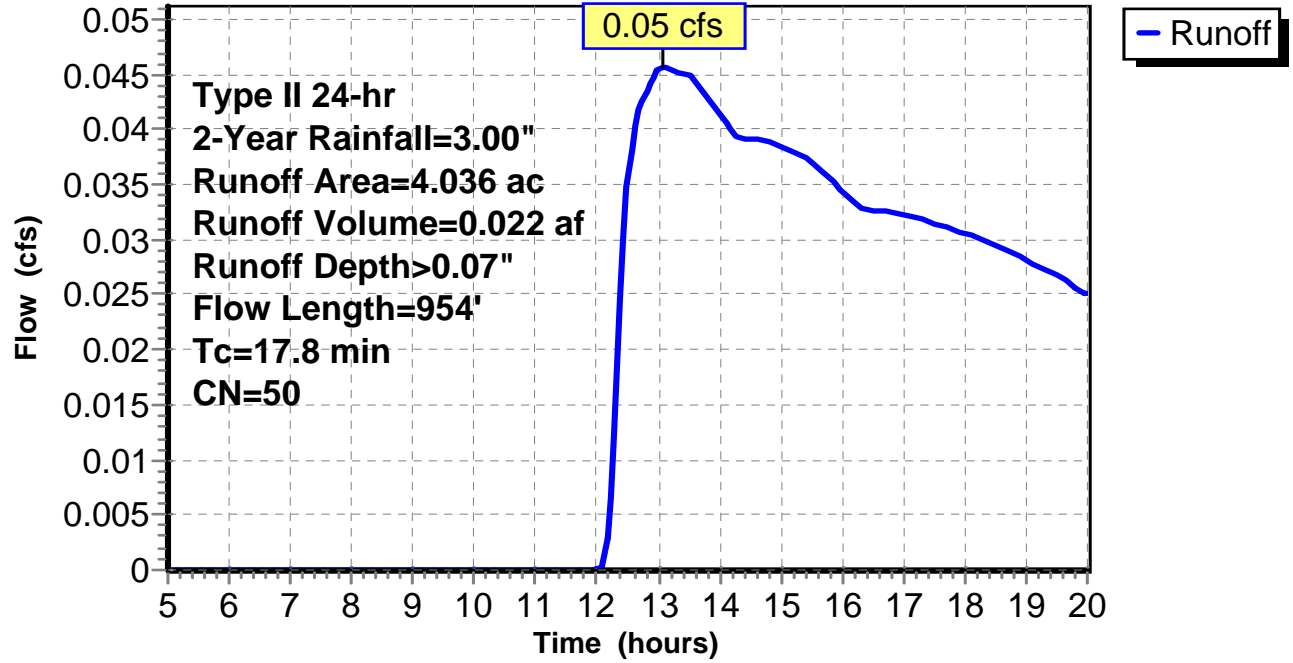
Subcatchment 22: C E130.003

Hydrograph



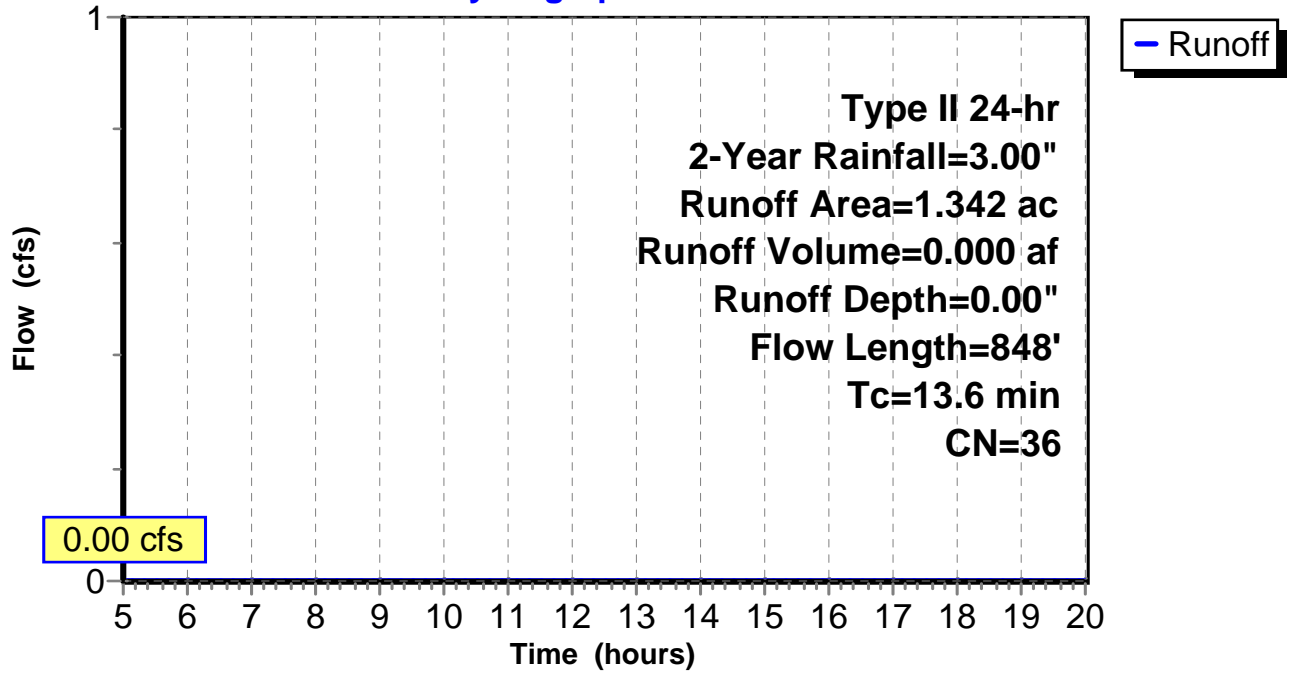
Subcatchment 23: C E130.004

Hydrograph



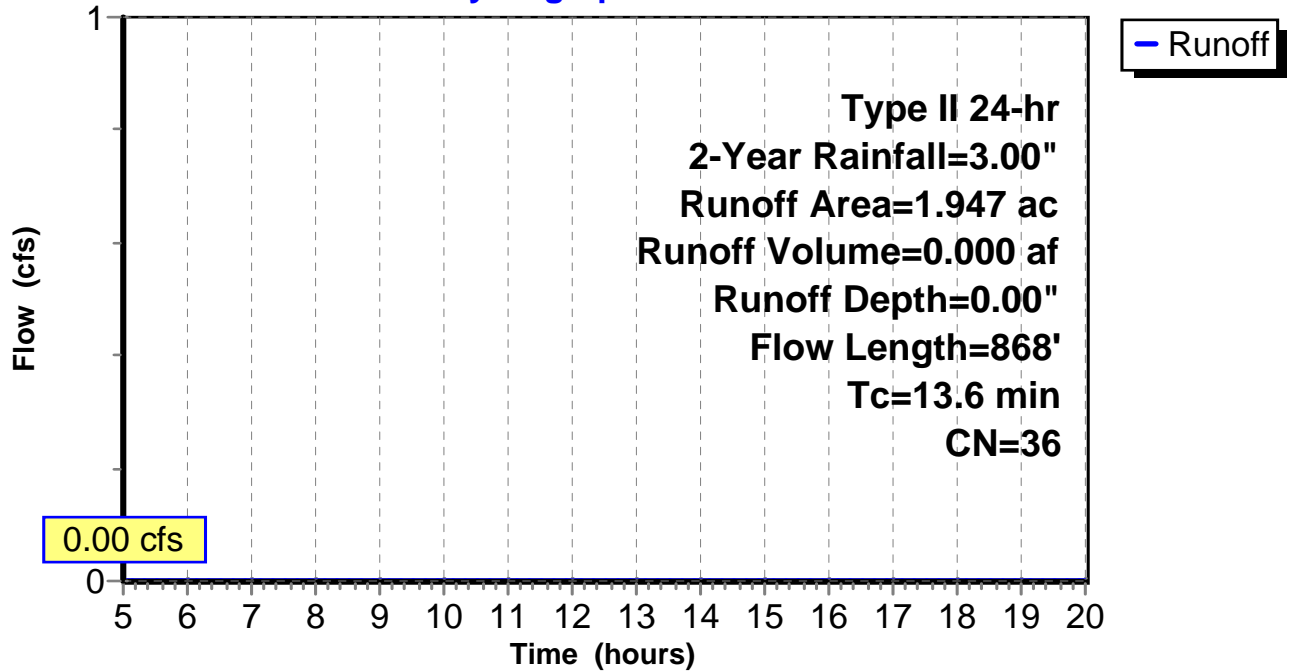
Subcatchment 24: C E130.005

Hydrograph



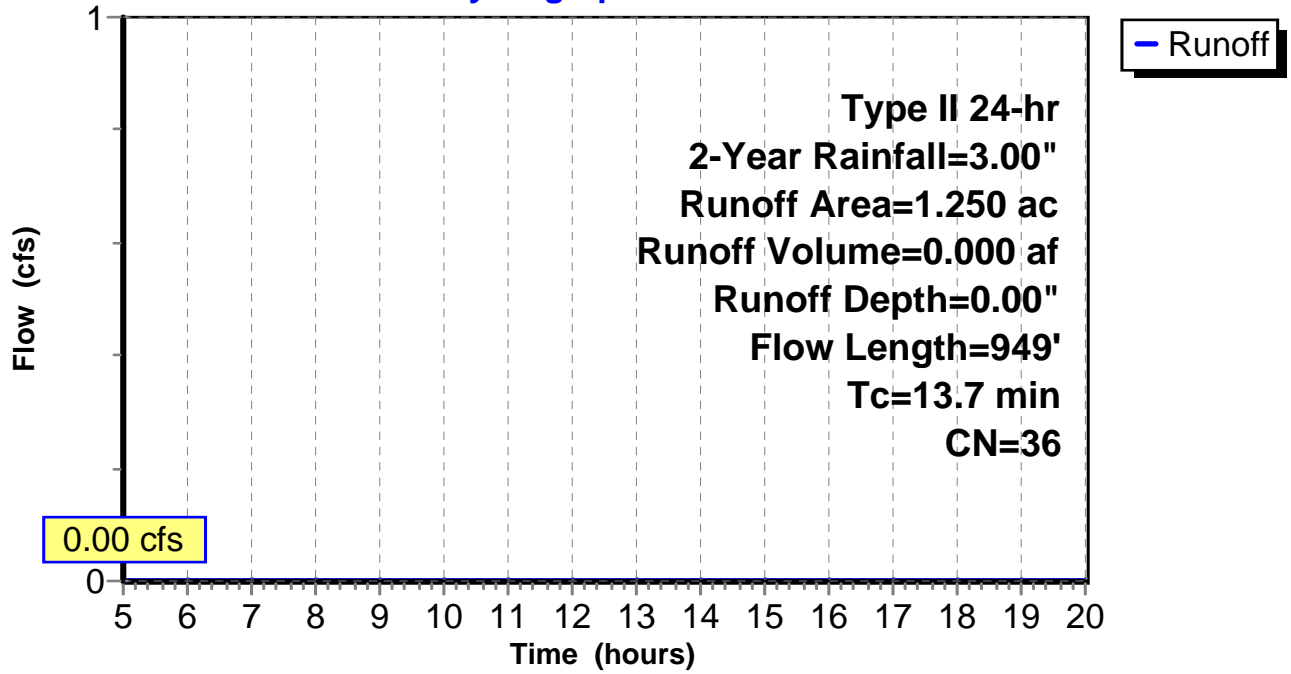
Subcatchment 25: C E130.006

Hydrograph



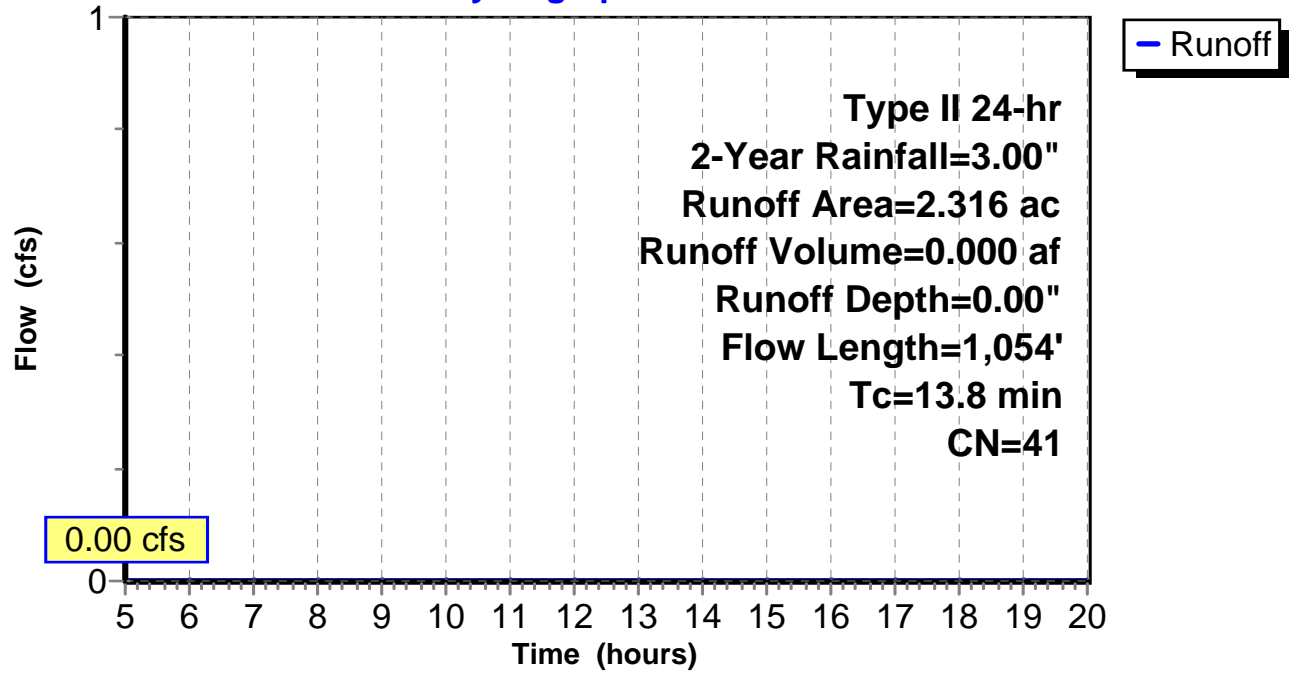
Subcatchment 26: C E130.007

Hydrograph



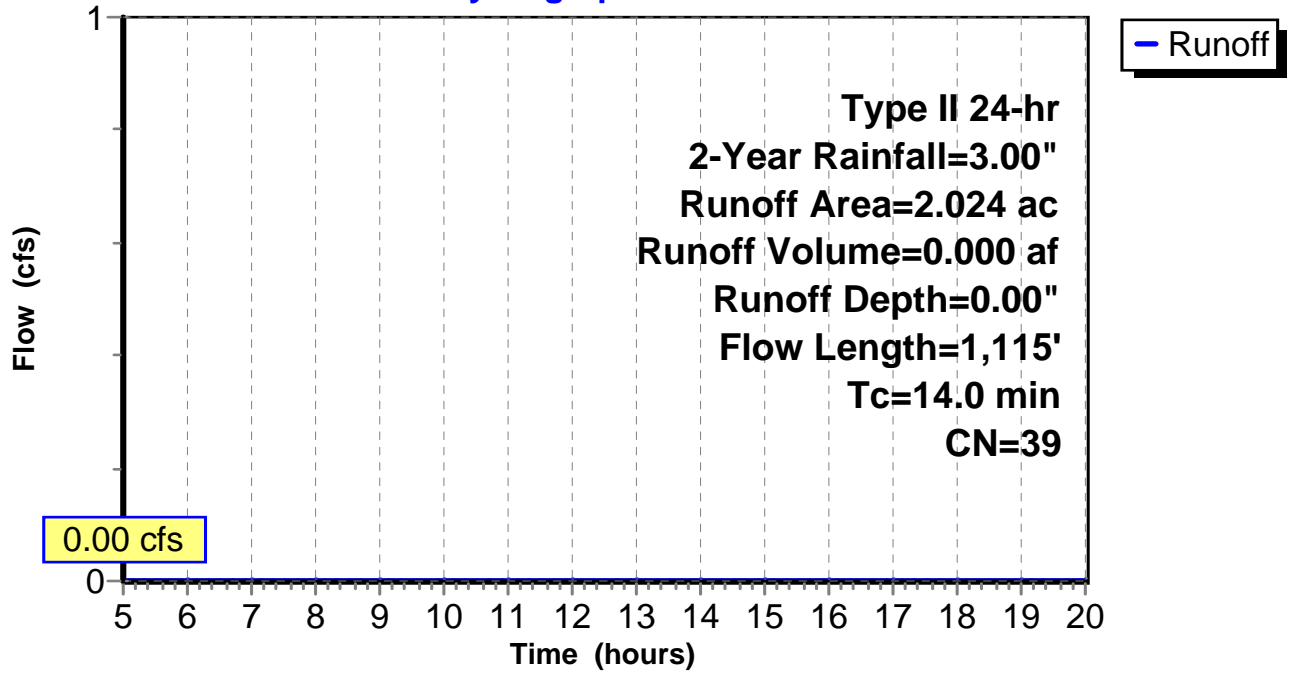
Subcatchment 27: C E130.008

Hydrograph



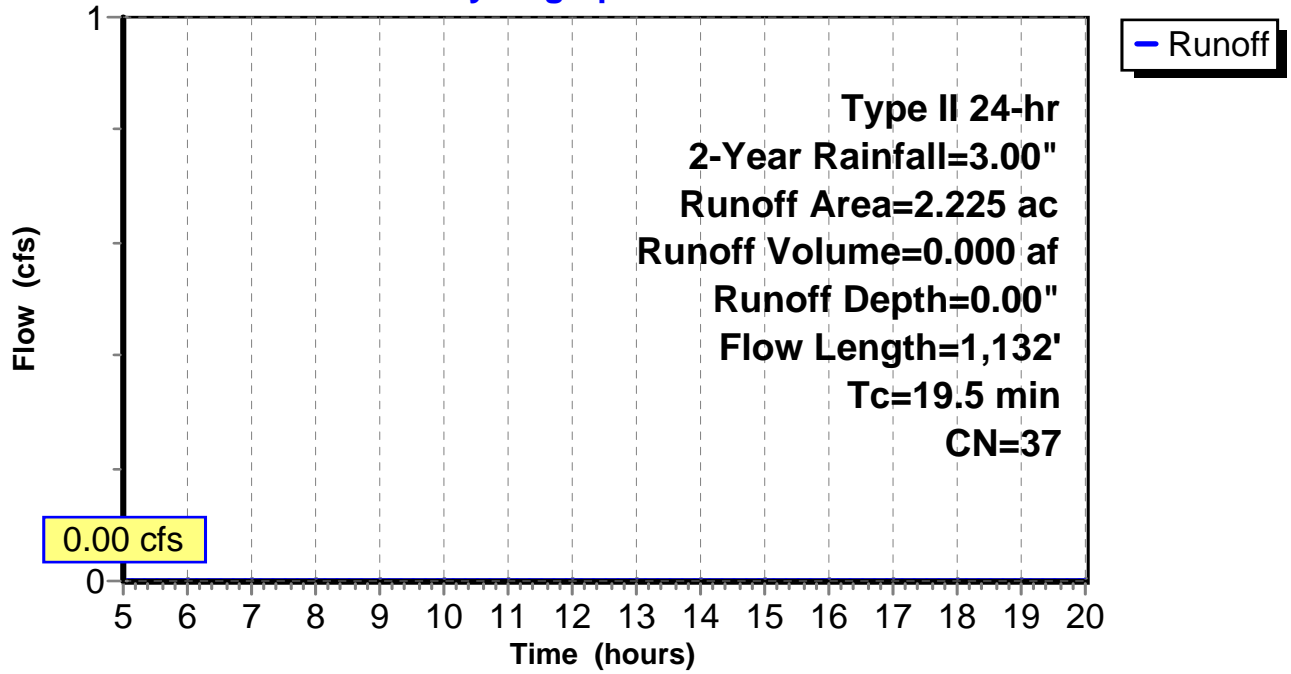
Subcatchment 28: C E130.009

Hydrograph



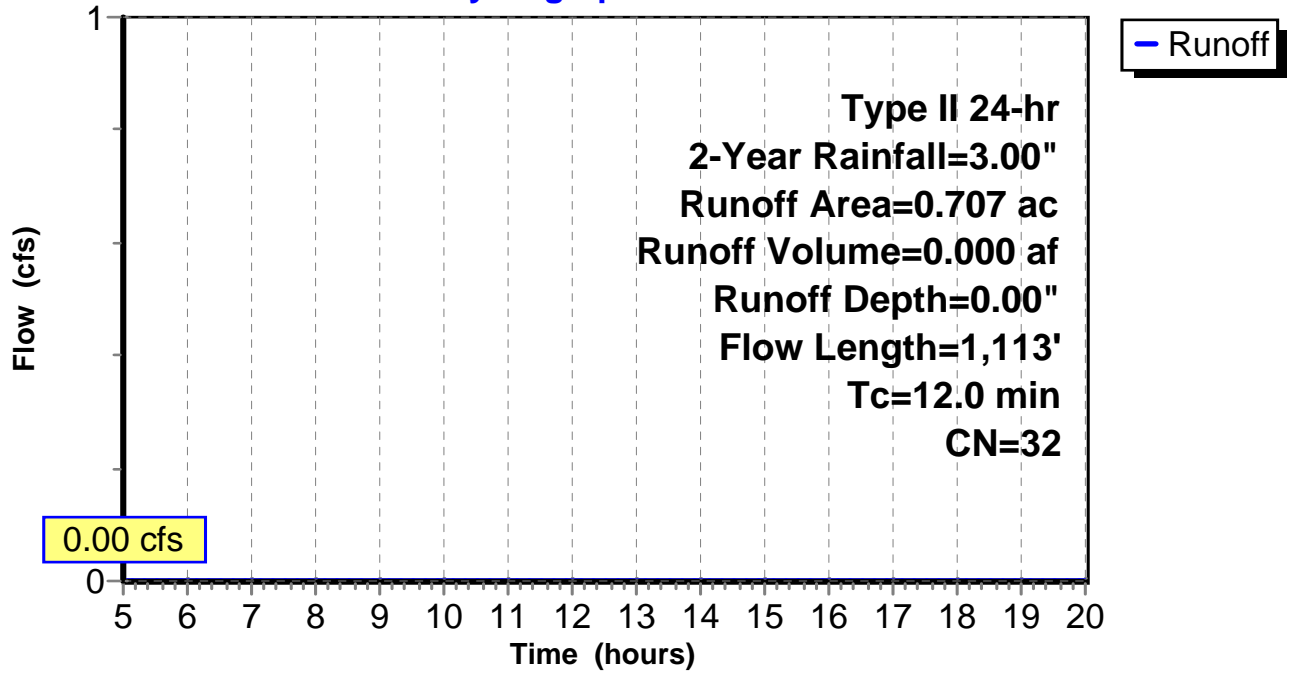
Subcatchment 29: C E130.010

Hydrograph



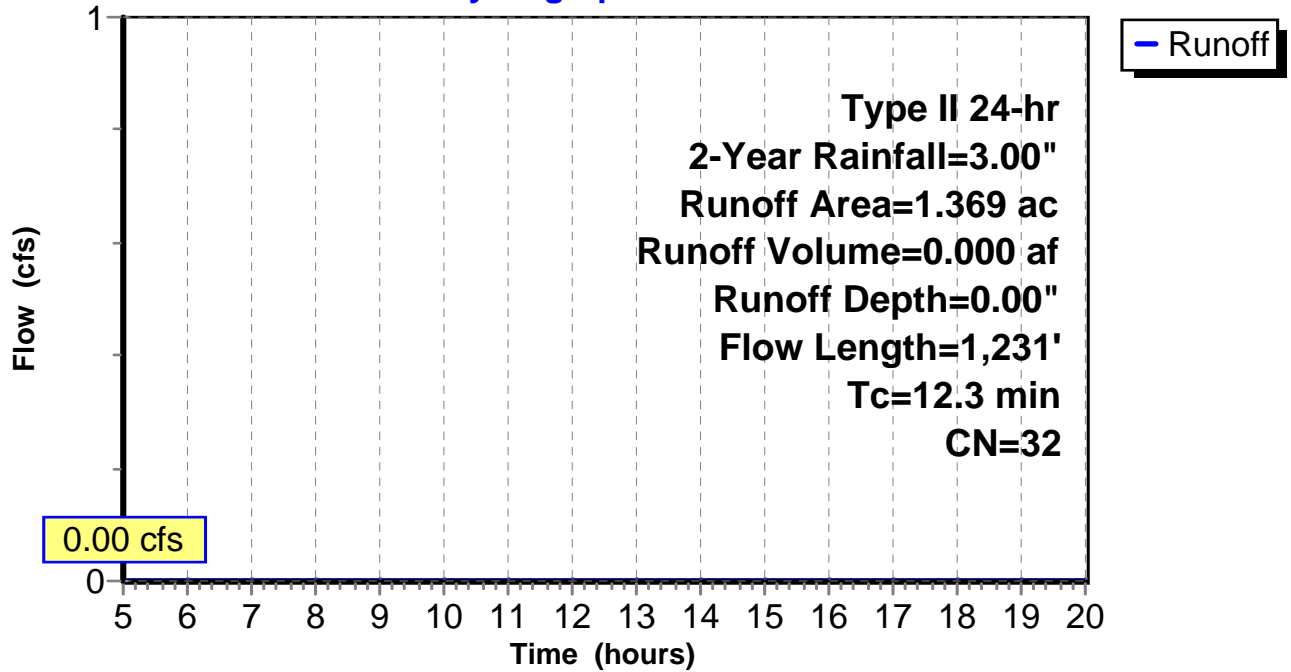
Subcatchment 30: C E130.011

Hydrograph



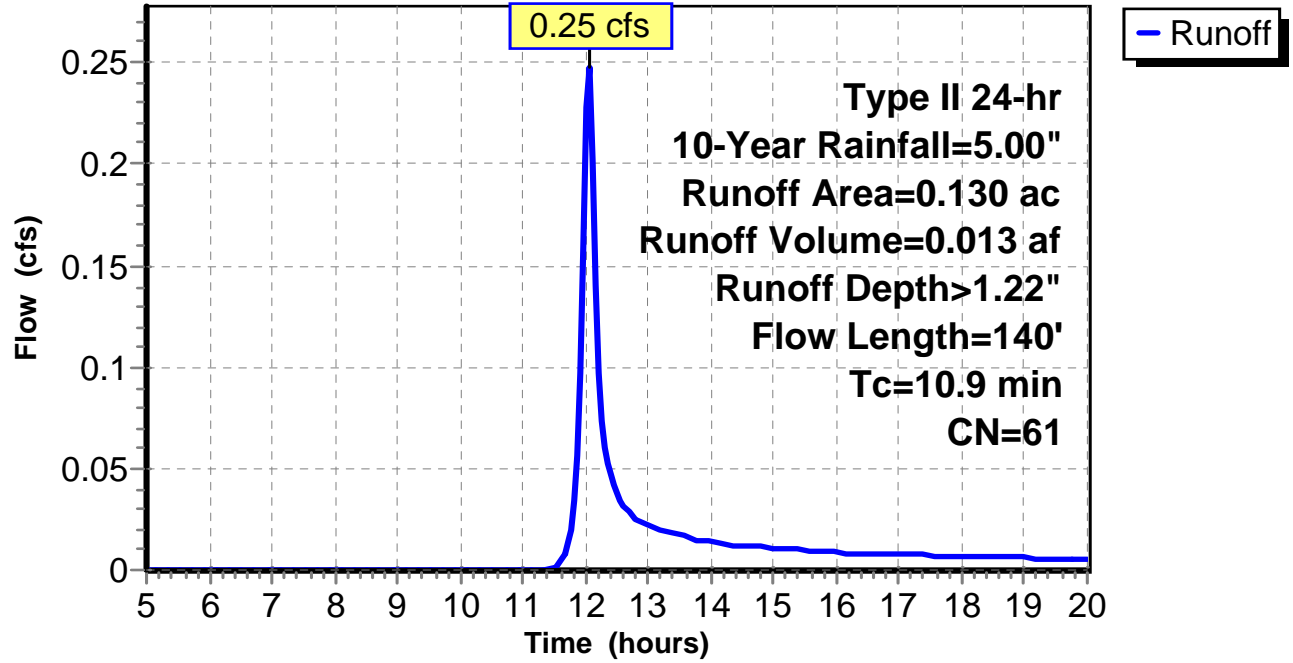
Subcatchment 31: C E130.012

Hydrograph



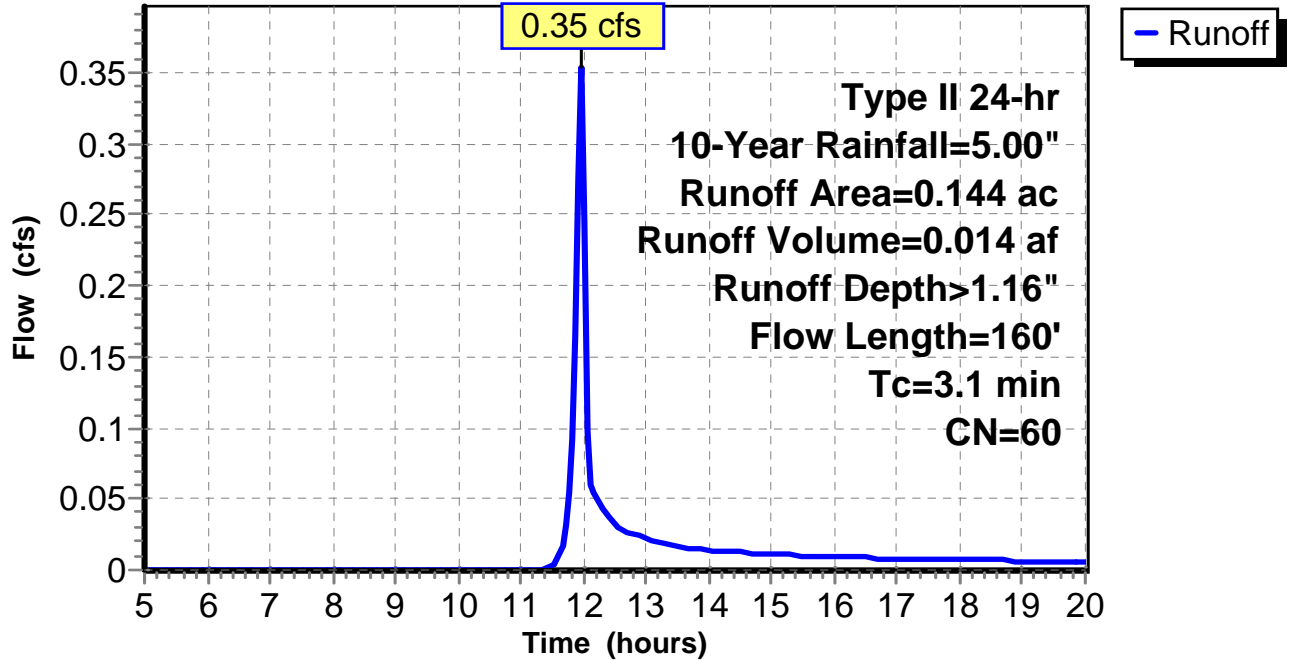
Subcatchment 1: C AR-305.017

Hydrograph



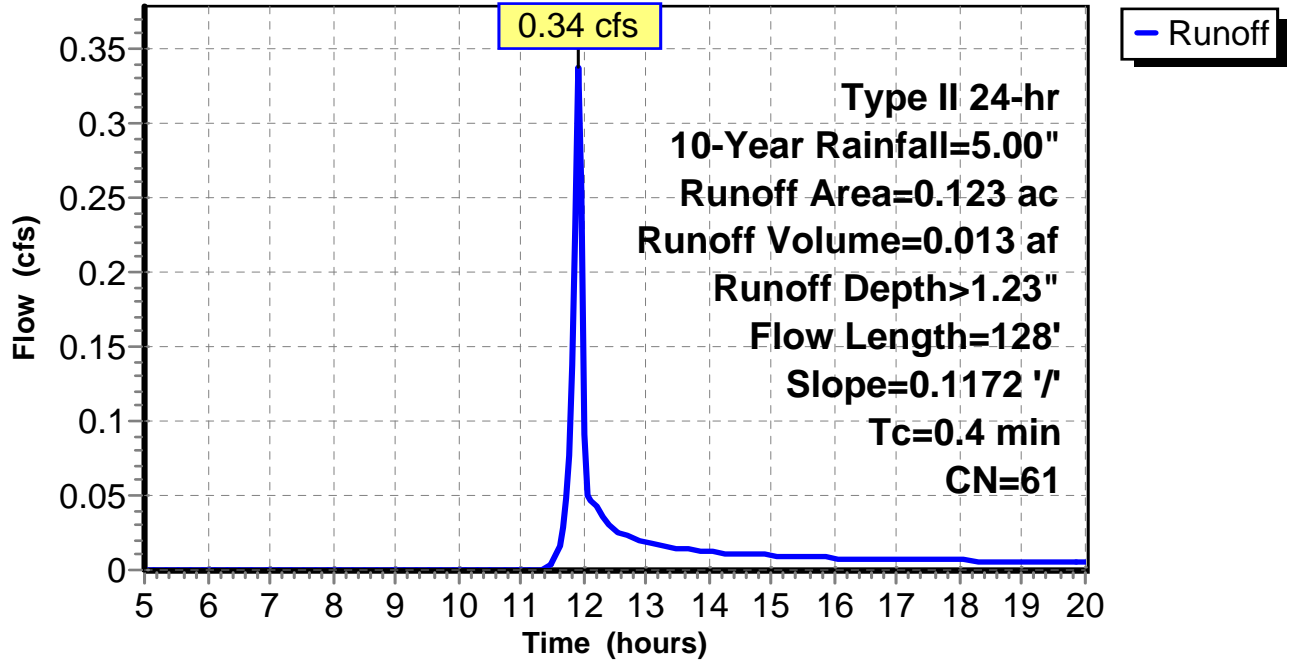
Subcatchment 2: C AR-305.018

Hydrograph



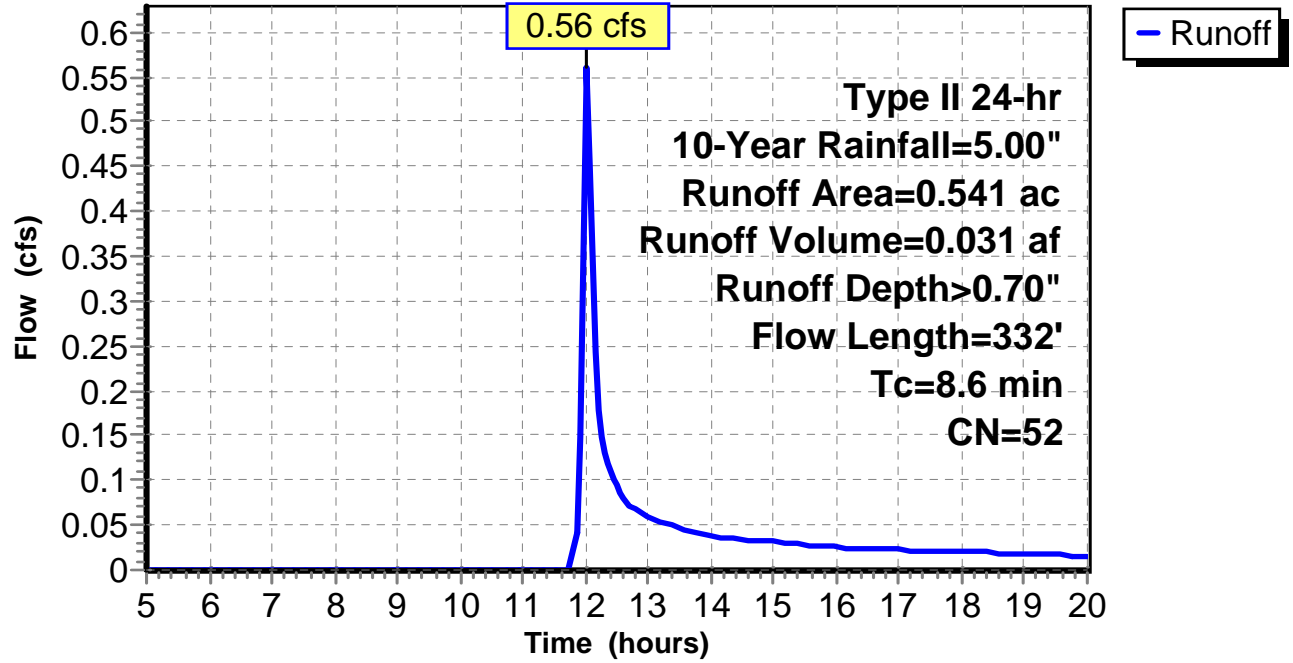
Subcatchment 3: C AR-305.019

Hydrograph



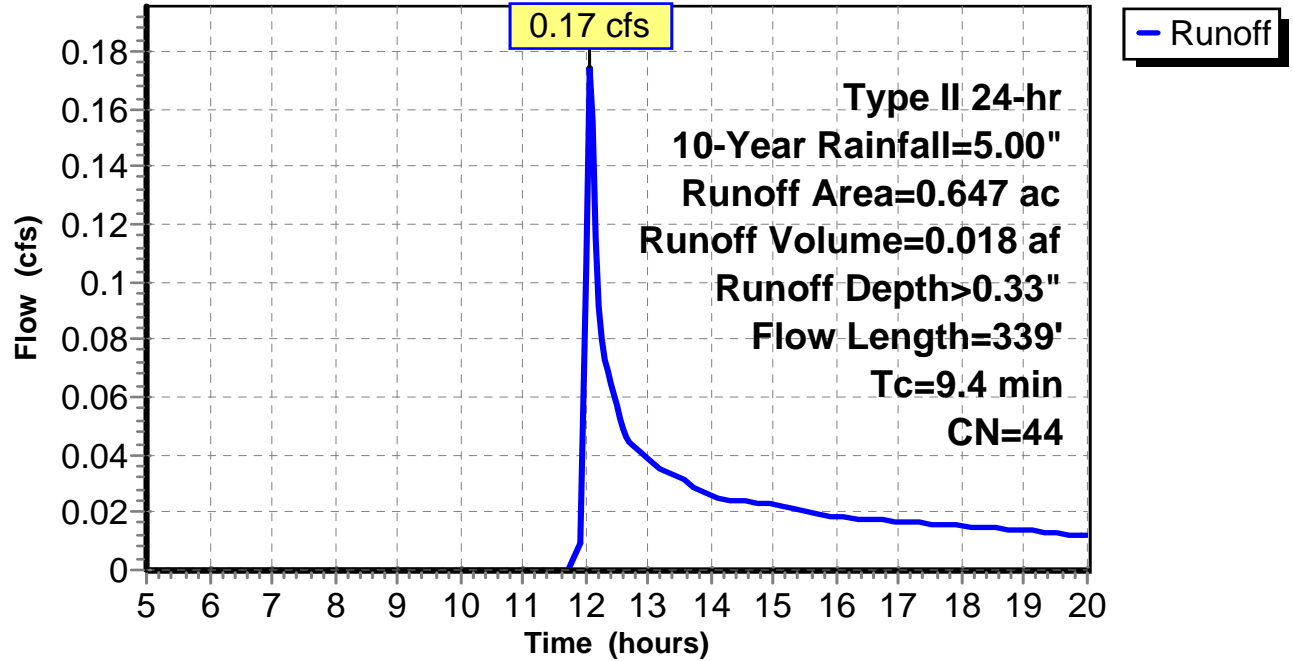
Subcatchment 4: C AR-305.020

Hydrograph



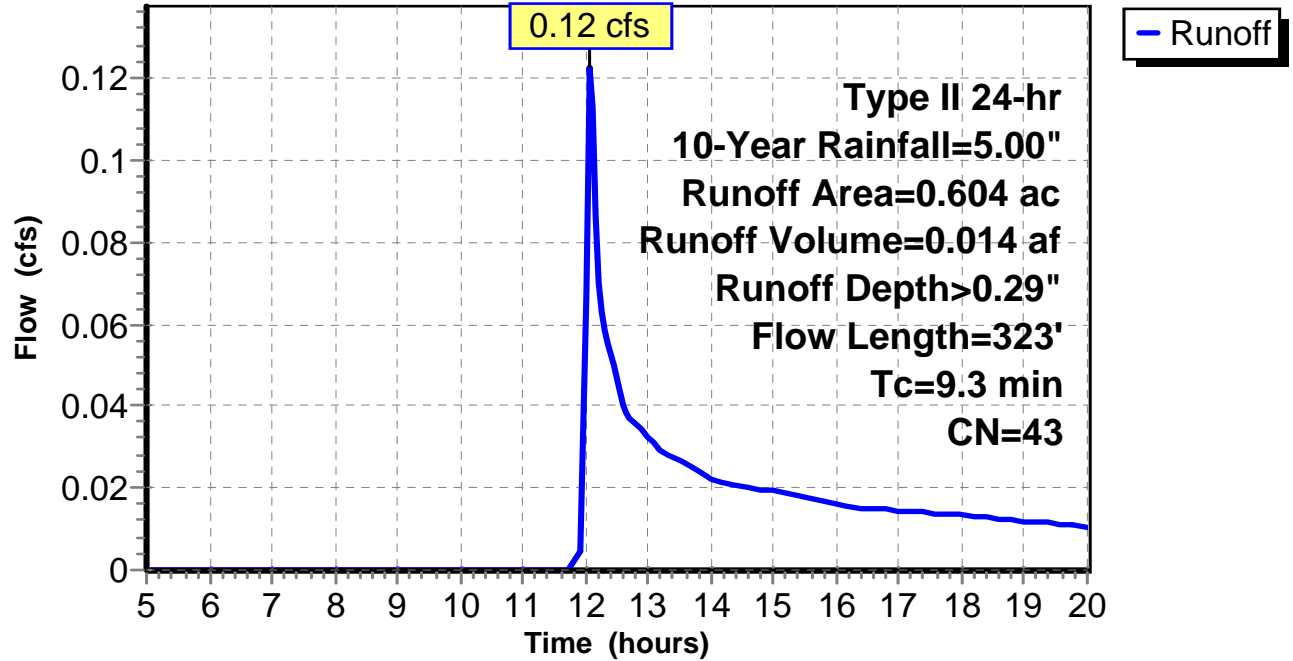
Subcatchment 5: C AR-305.021

Hydrograph



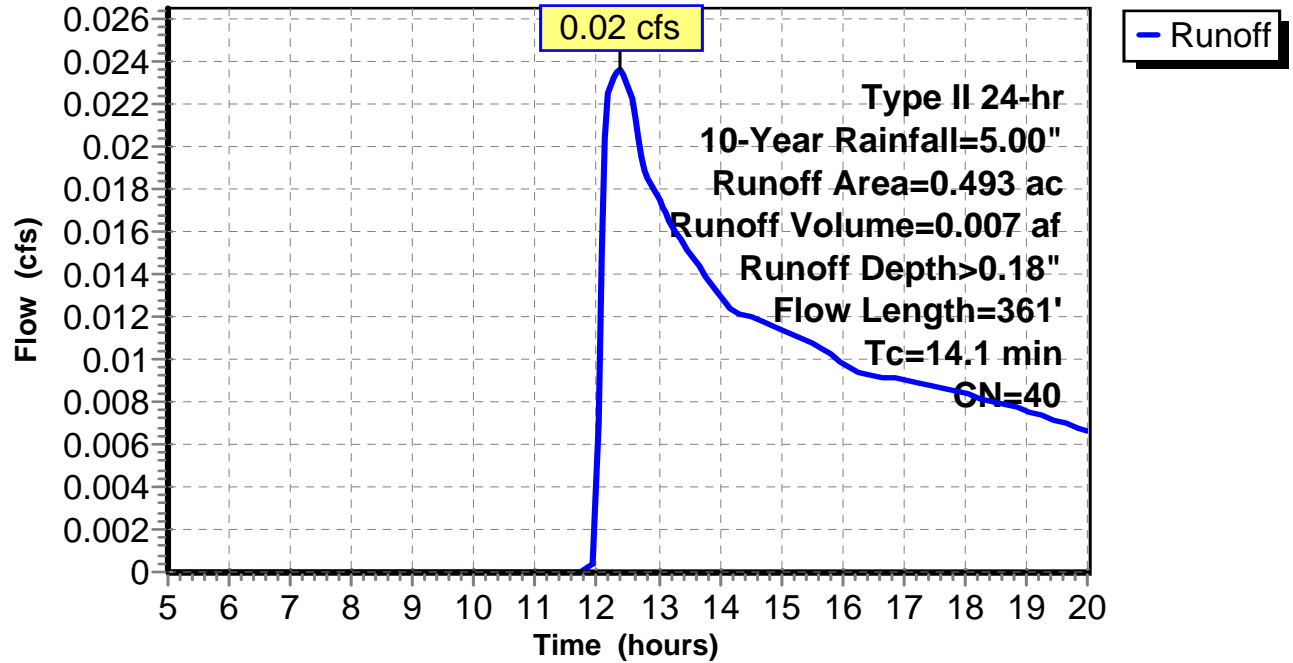
Subcatchment 6: C AR-305.022

Hydrograph



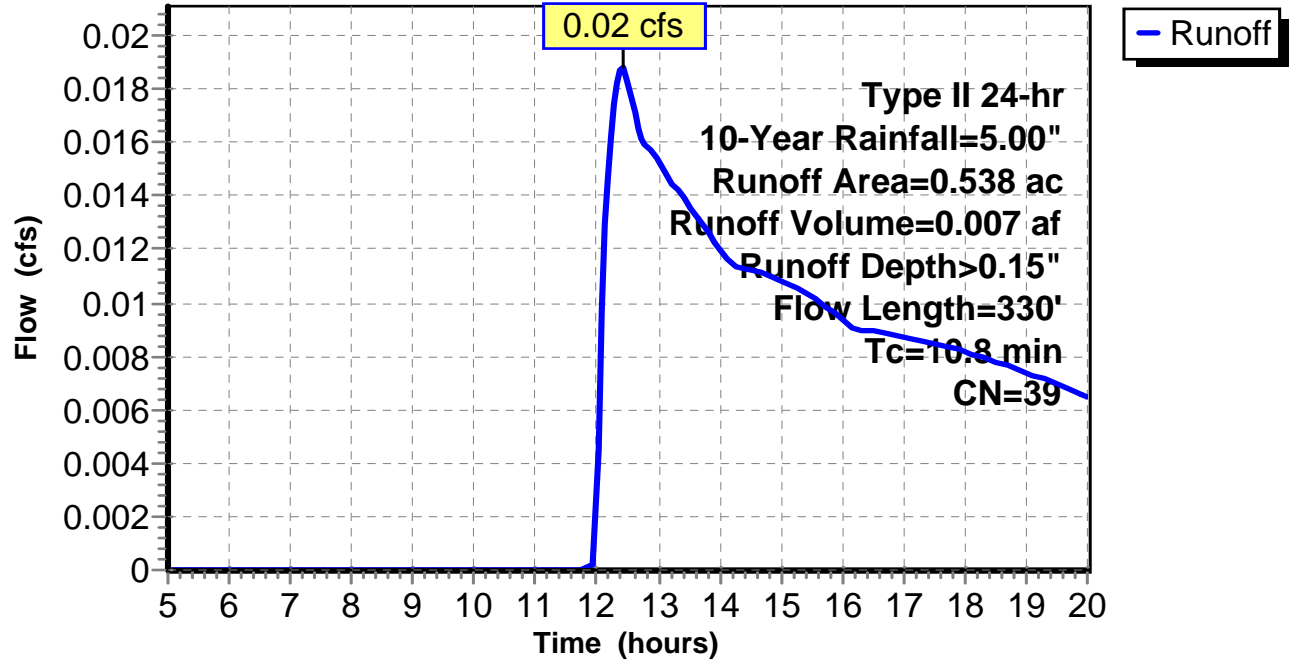
Subcatchment 7: C AR-305.023

Hydrograph



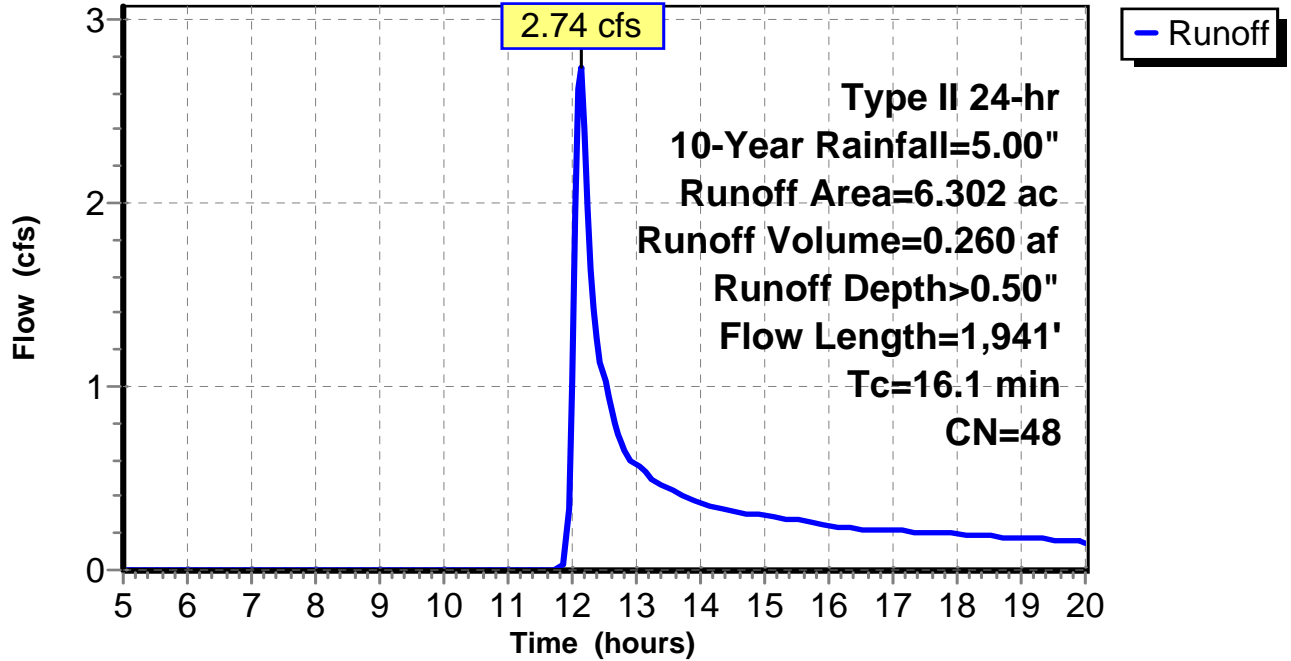
Subcatchment 8: C AR-305.024

Hydrograph



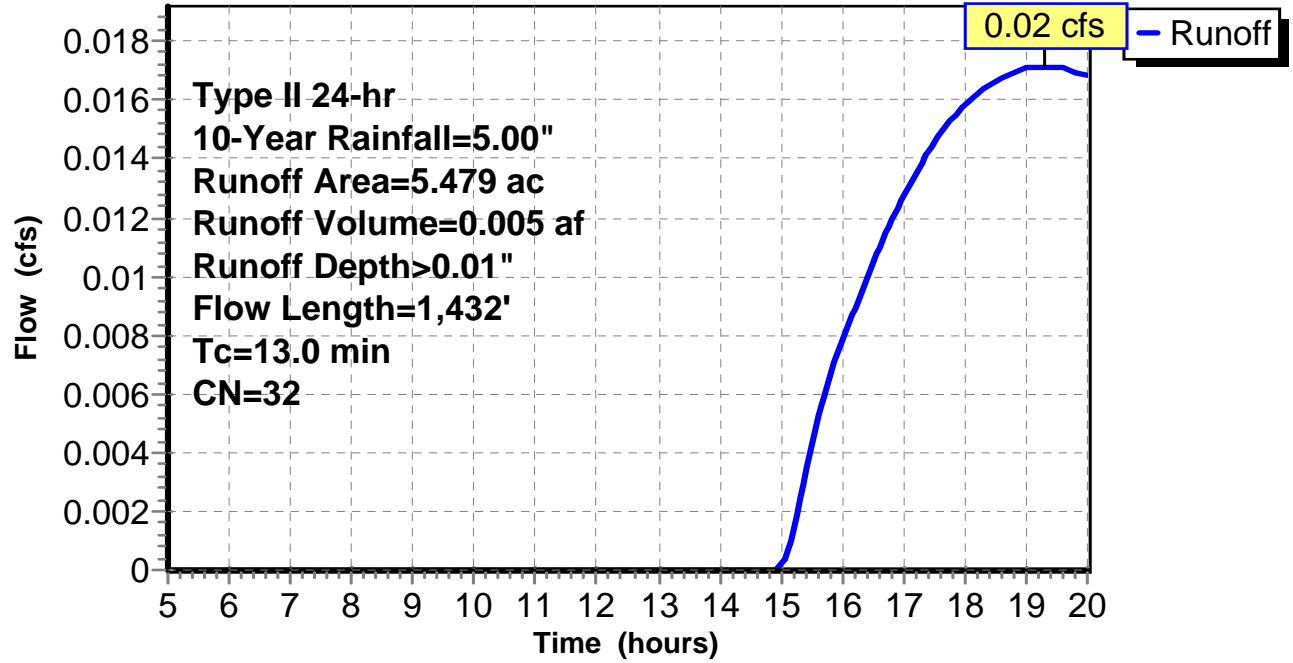
Subcatchment 9: C AR-305.025

Hydrograph



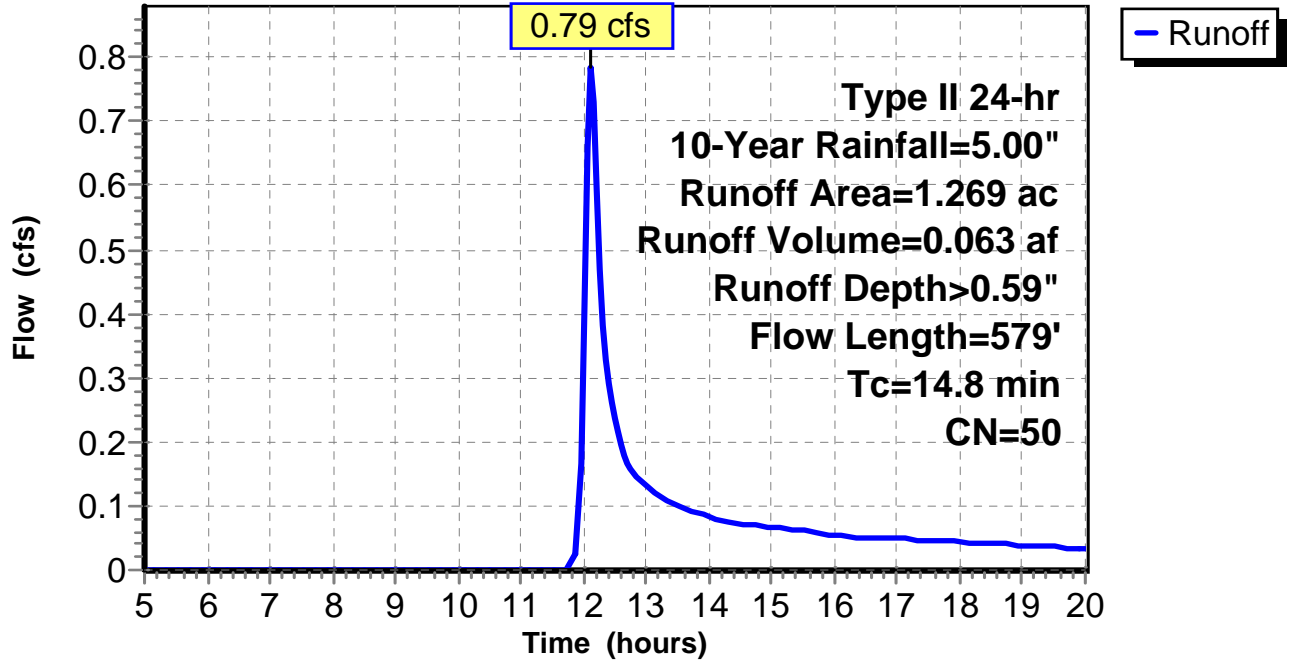
Subcatchment 10: C AR-305.026

Hydrograph



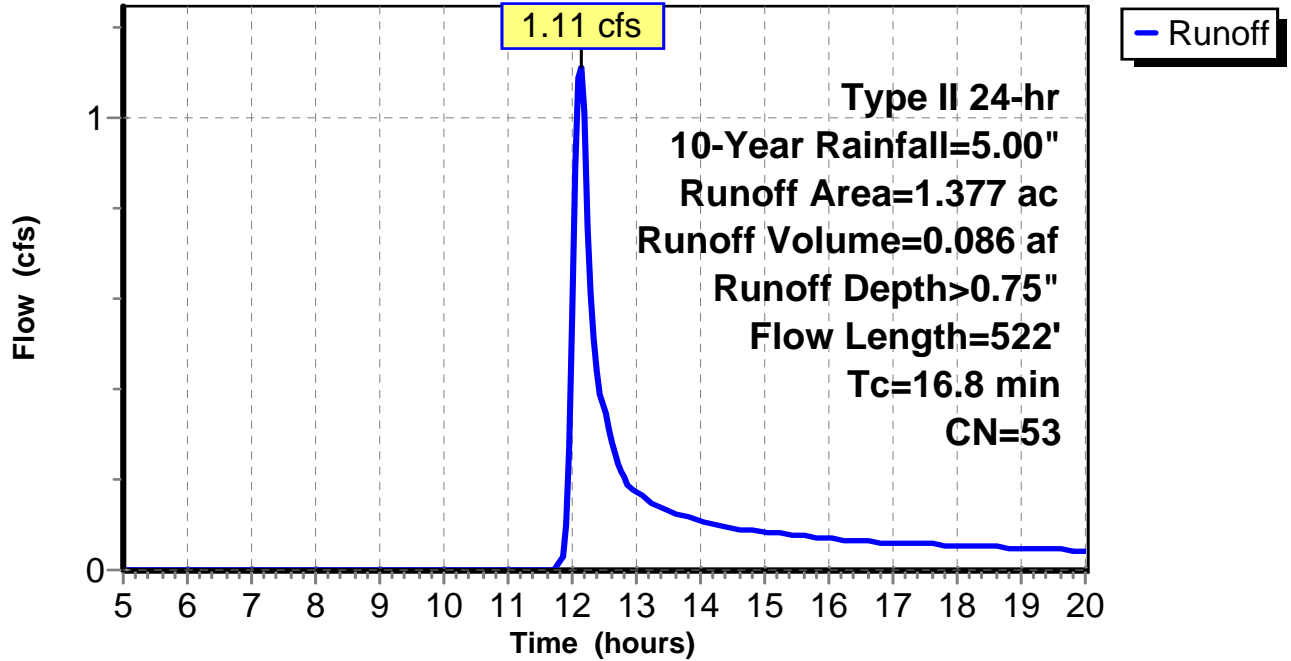
Subcatchment 11: C AR-305.027

Hydrograph



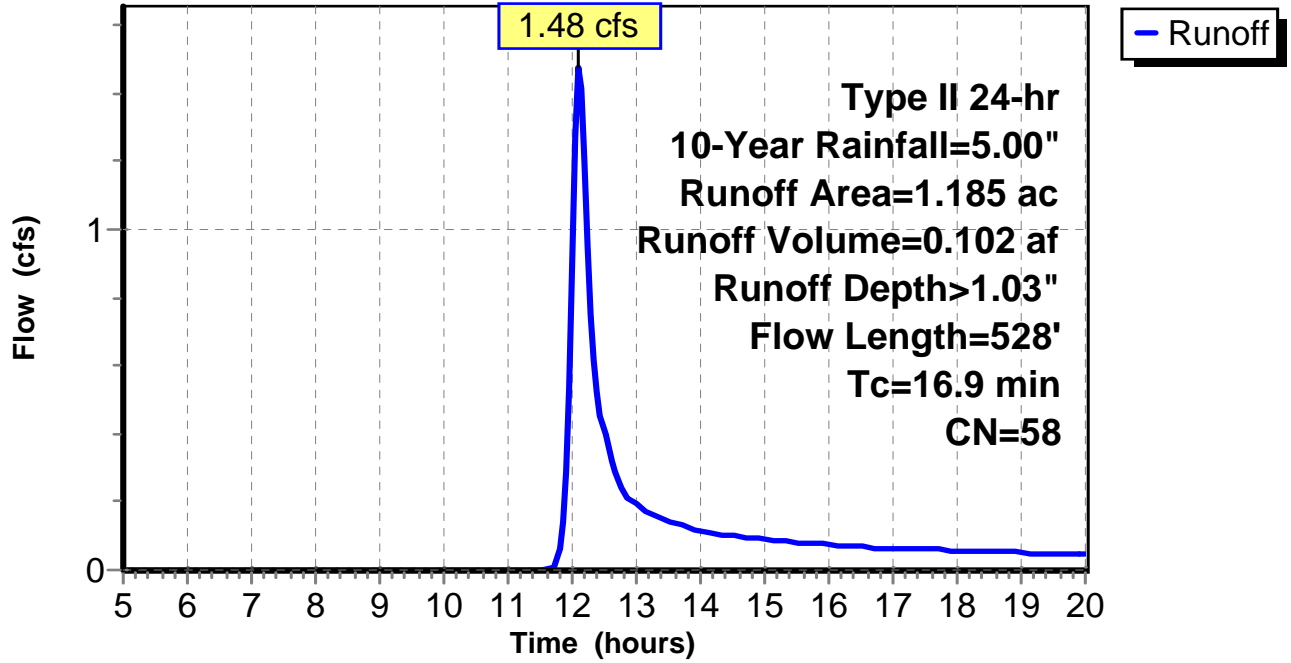
Subcatchment 12: C AR-305.028

Hydrograph



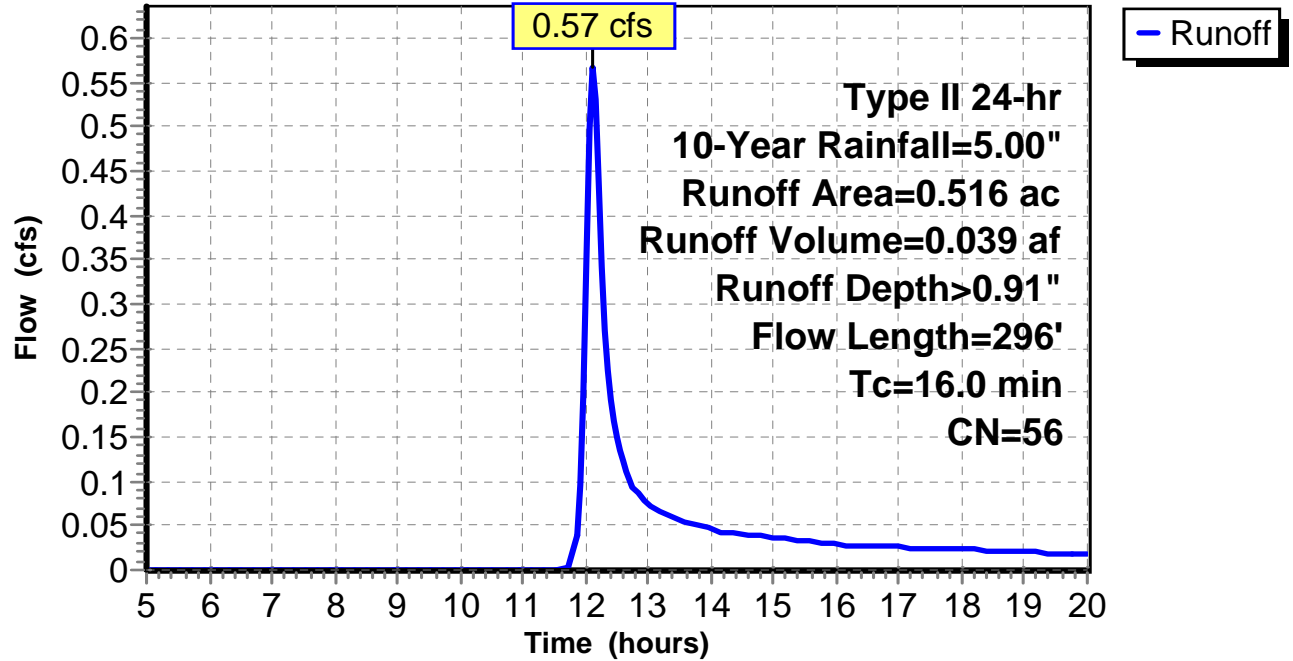
Subcatchment 13: C AR-305.029

Hydrograph



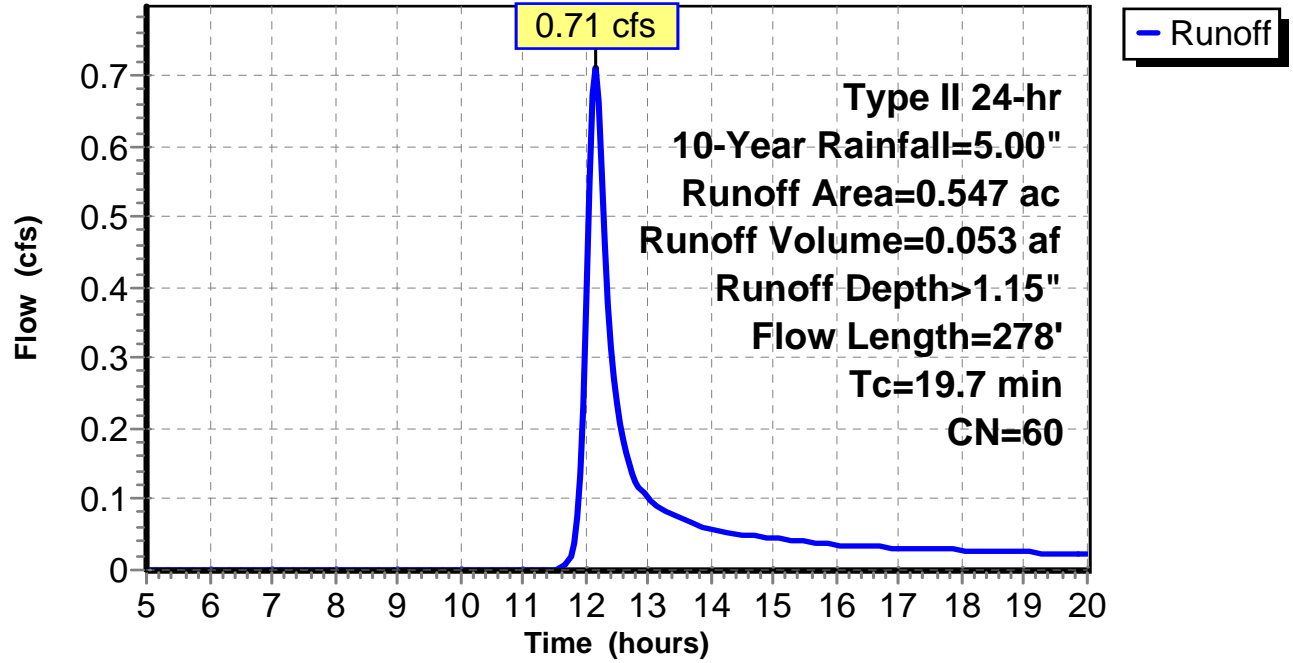
Subcatchment 14: C AR-305.030

Hydrograph



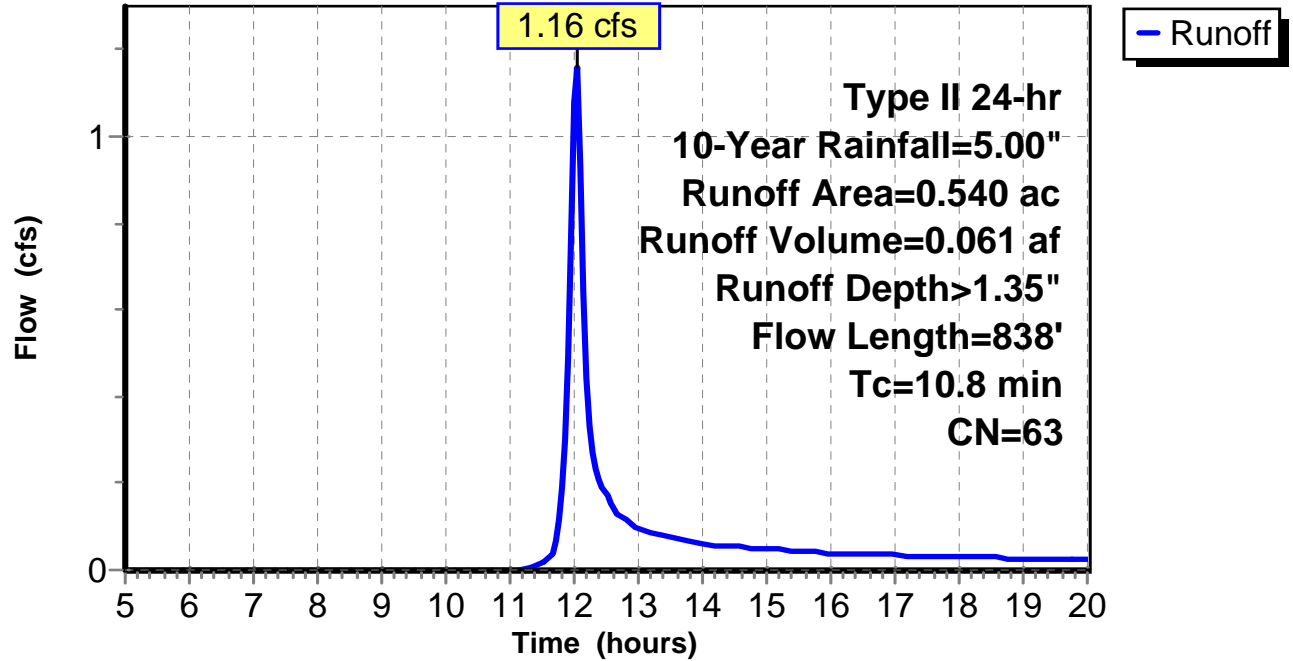
Subcatchment 15: C AR-305.031

Hydrograph



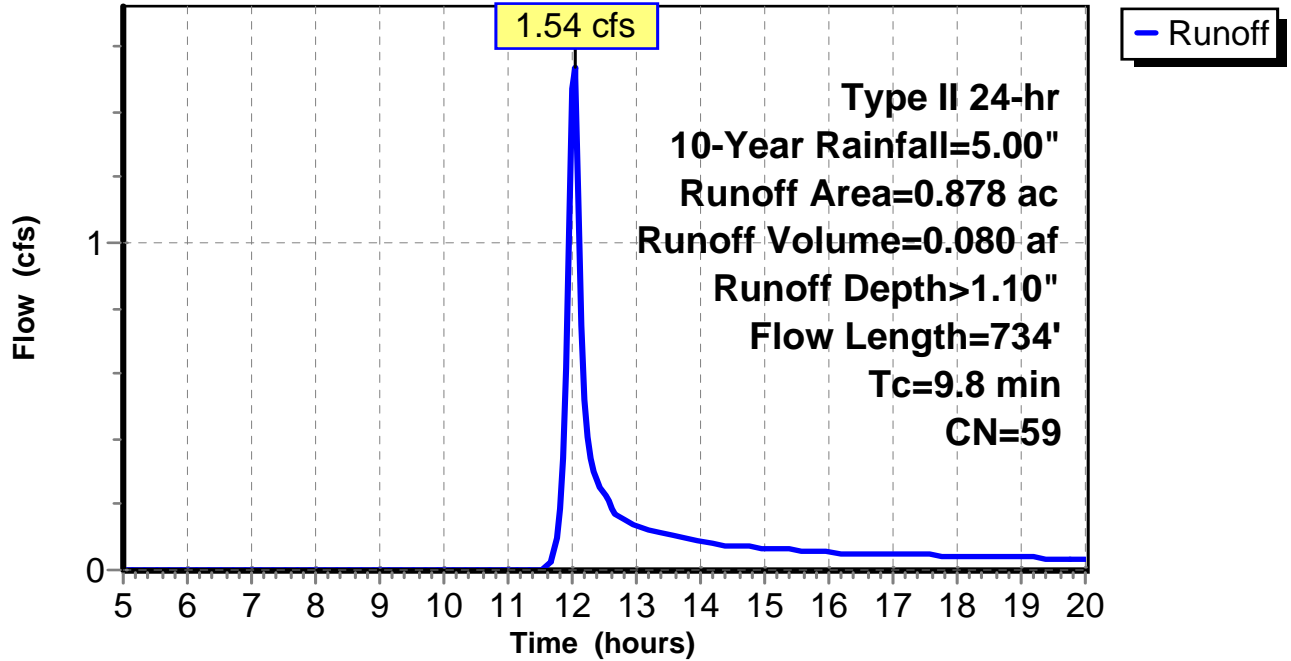
Subcatchment 16: C E129.001

Hydrograph



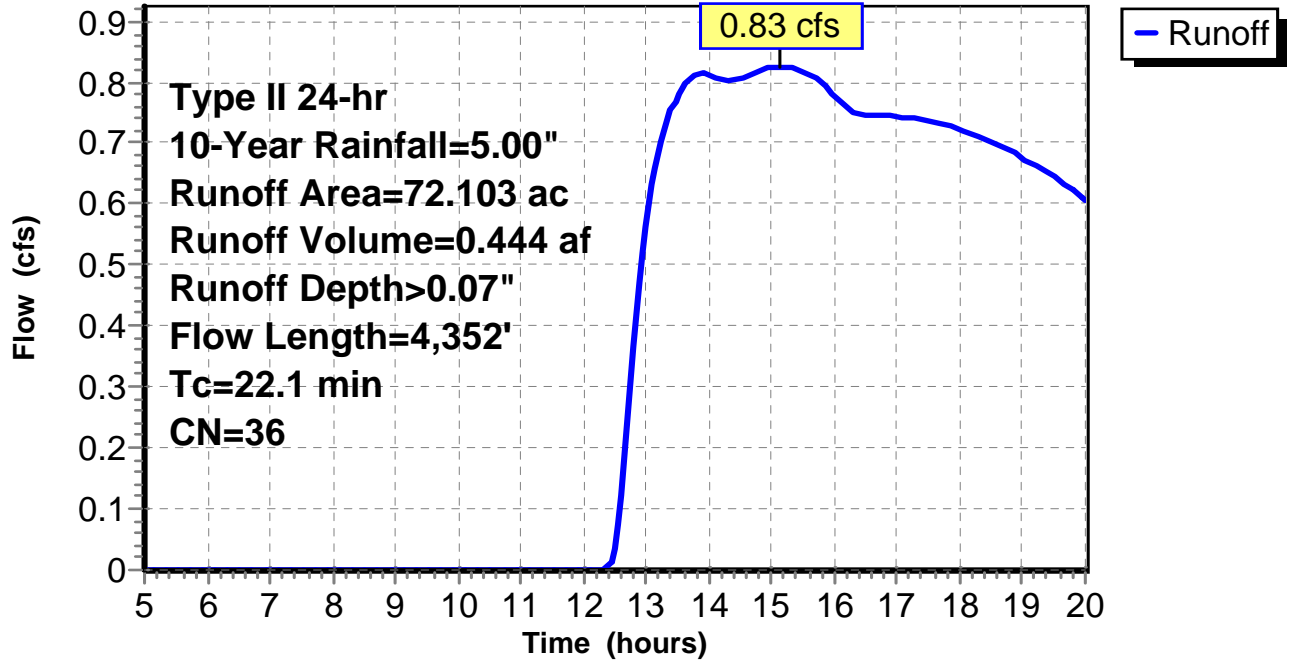
Subcatchment 17: C E129.002

Hydrograph



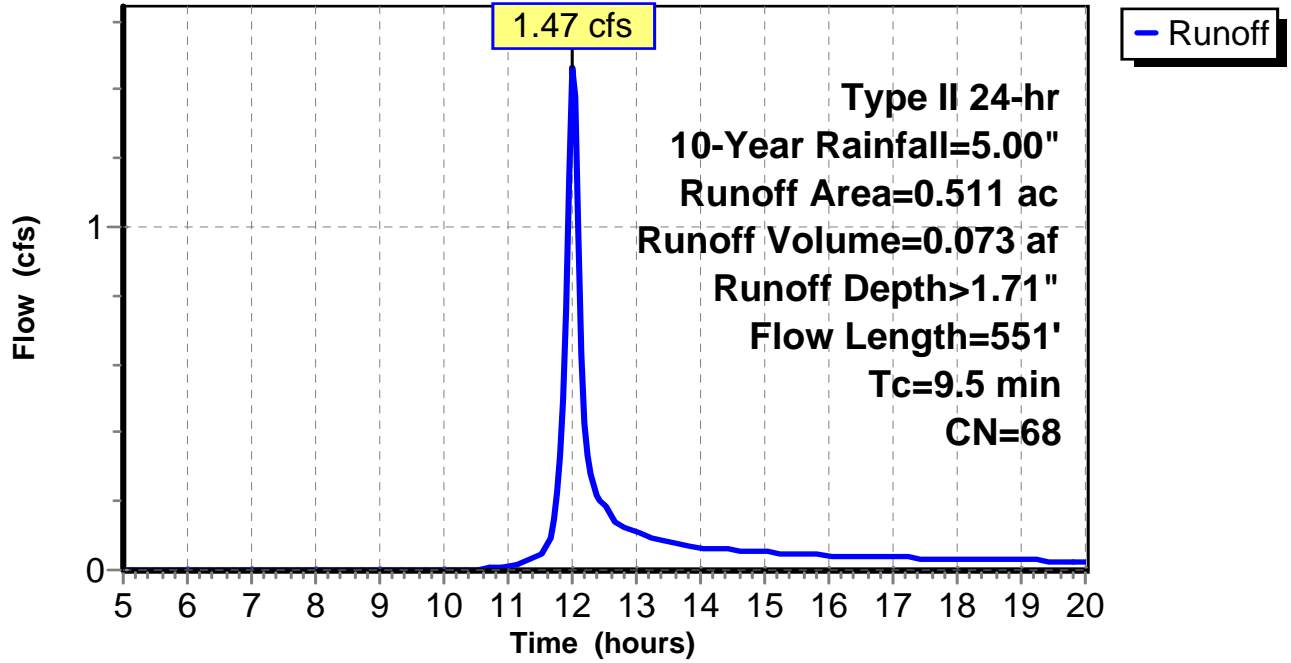
Subcatchment 18: C E129.003

Hydrograph



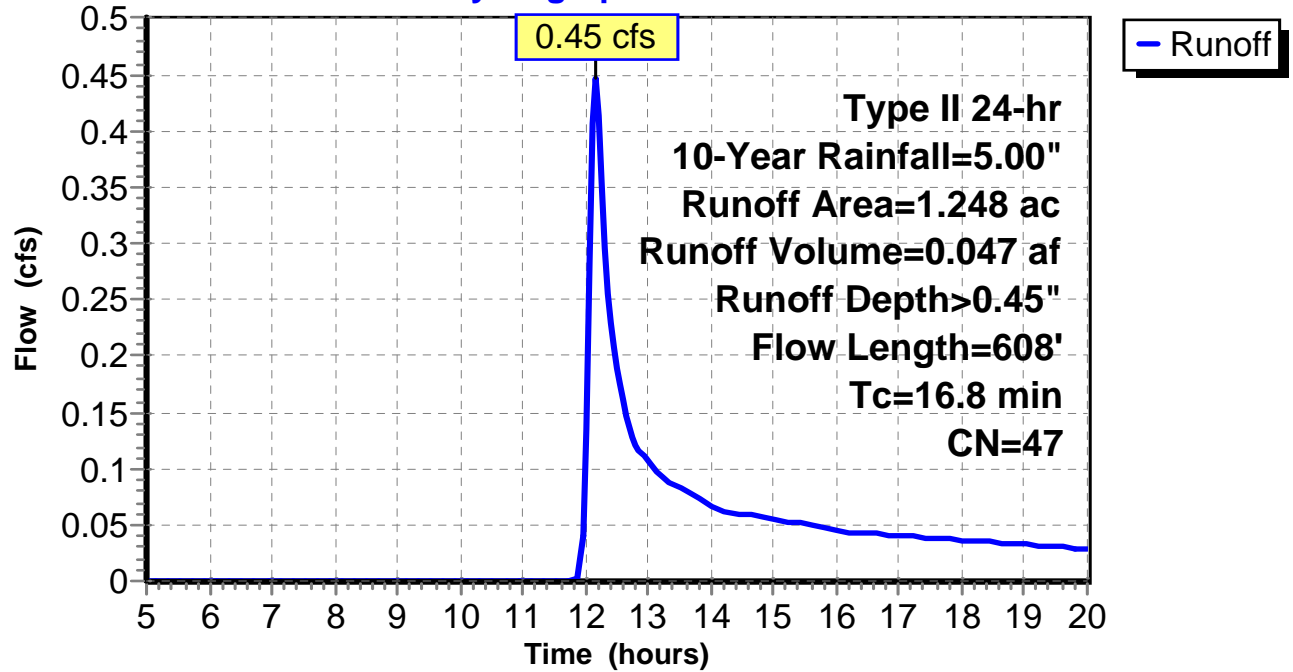
Subcatchment 19: C E129.004

Hydrograph



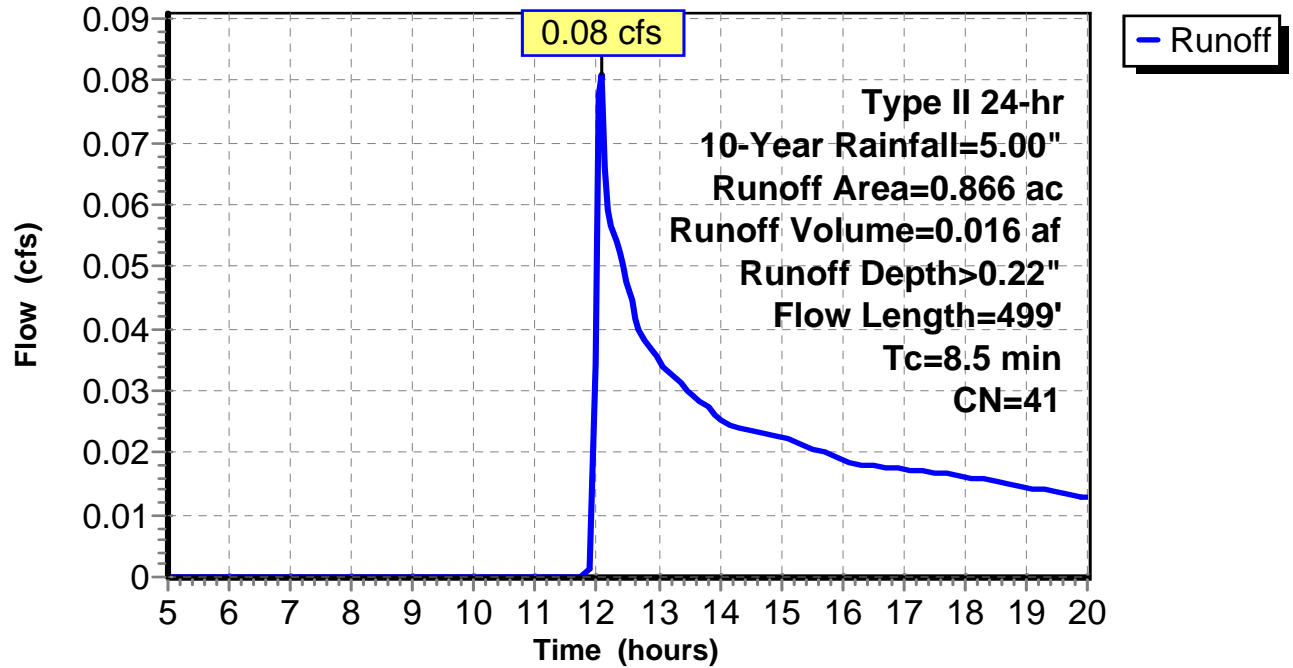
Subcatchment 20: C E130.001

Hydrograph



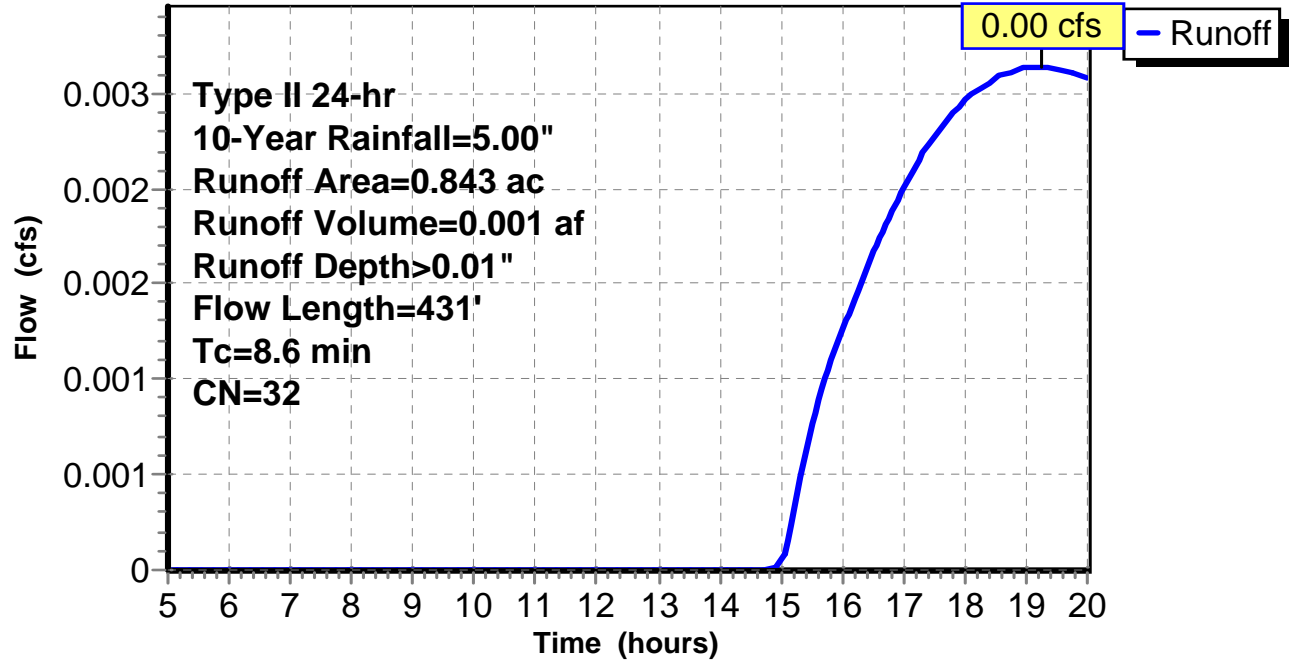
Subcatchment 21: C E130.002

Hydrograph



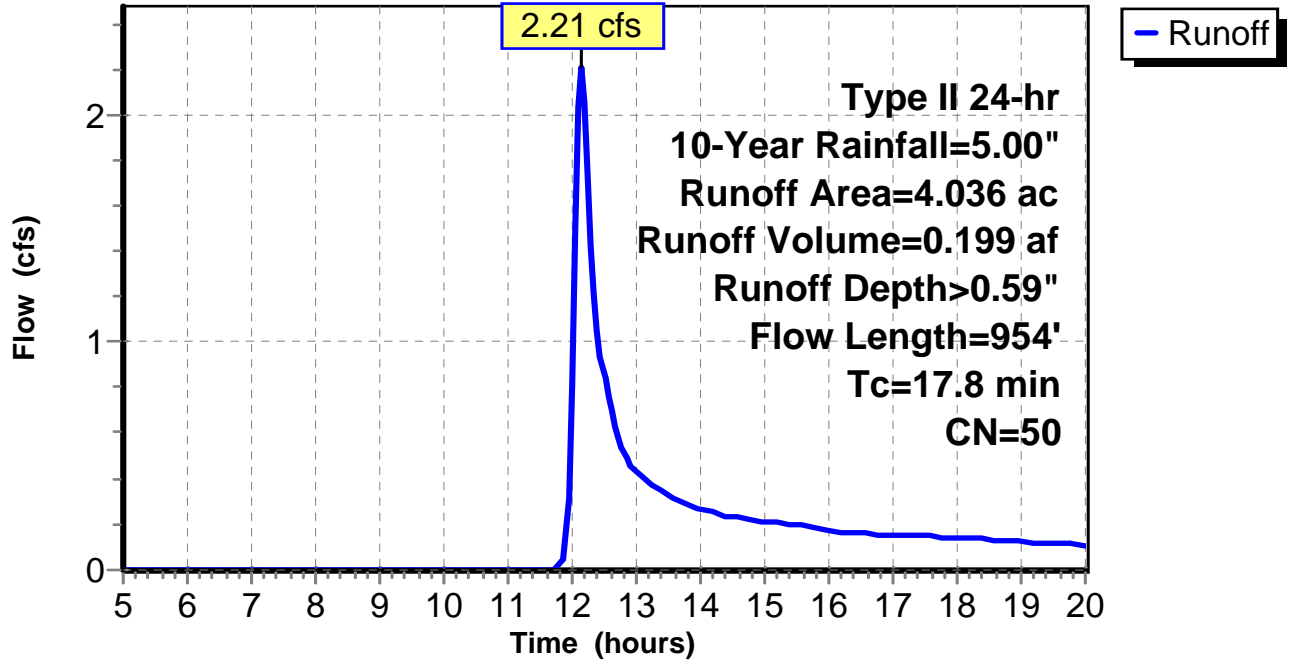
Subcatchment 22: C E130.003

Hydrograph



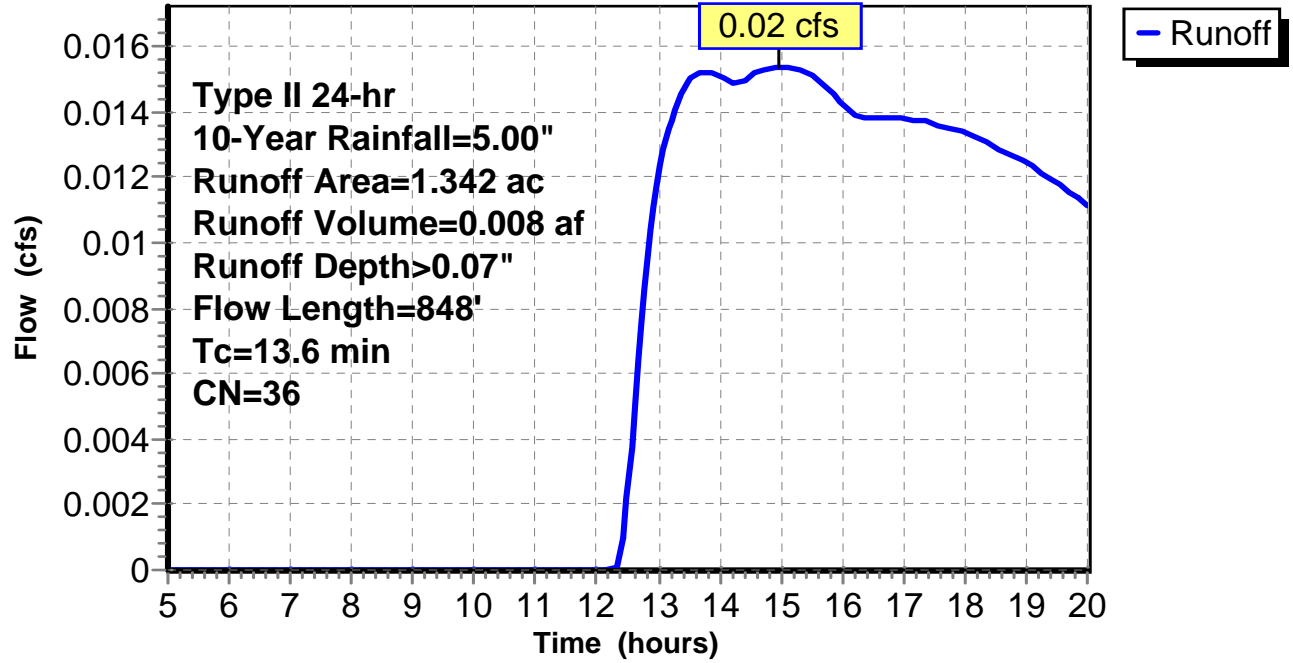
Subcatchment 23: C E130.004

Hydrograph



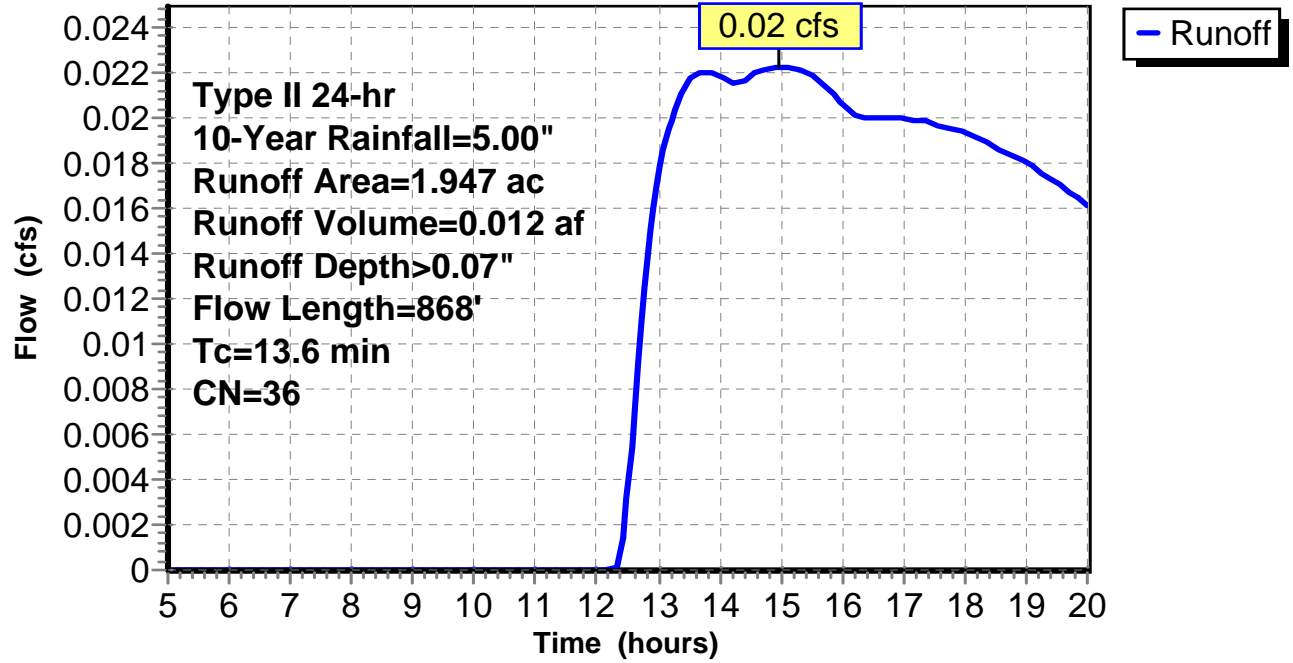
Subcatchment 24: C E130.005

Hydrograph



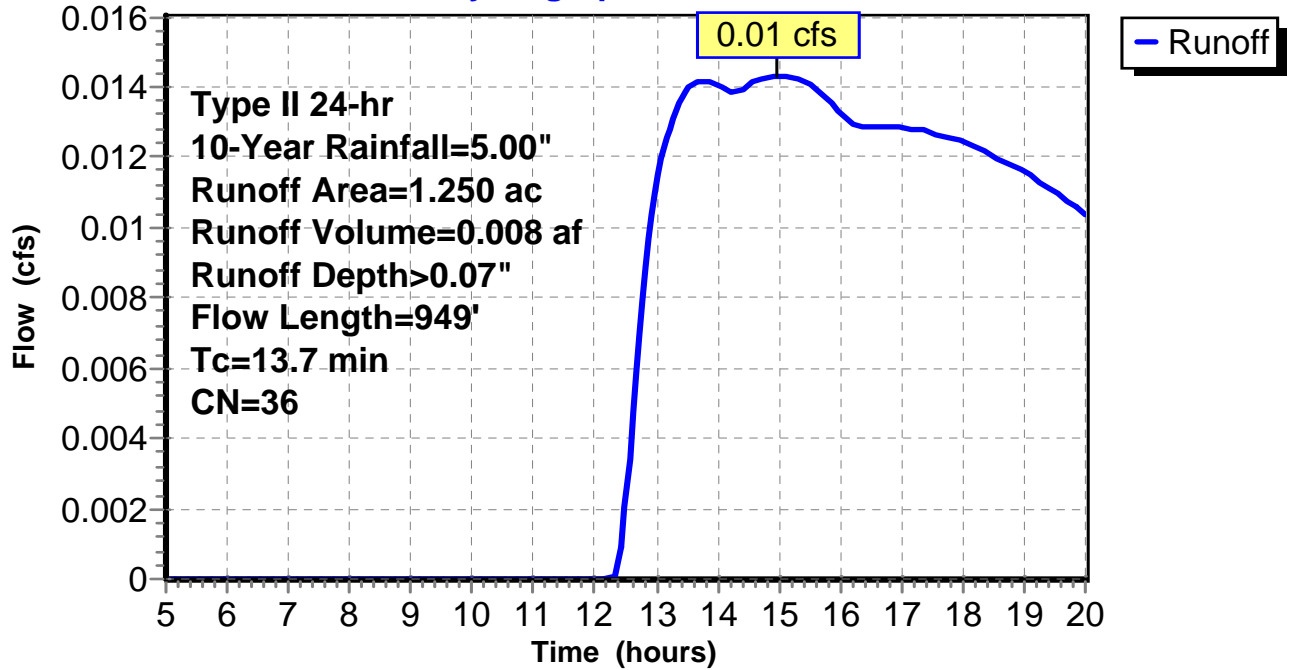
Subcatchment 25: C E130.006

Hydrograph



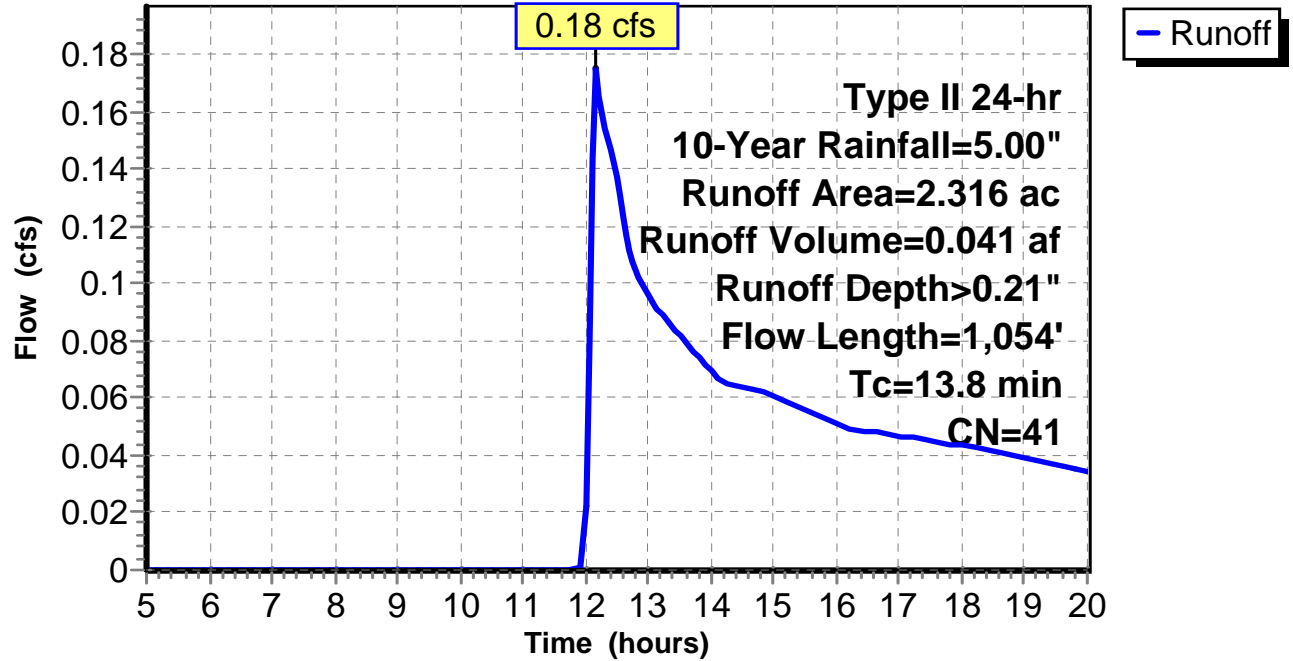
Subcatchment 26: C E130.007

Hydrograph



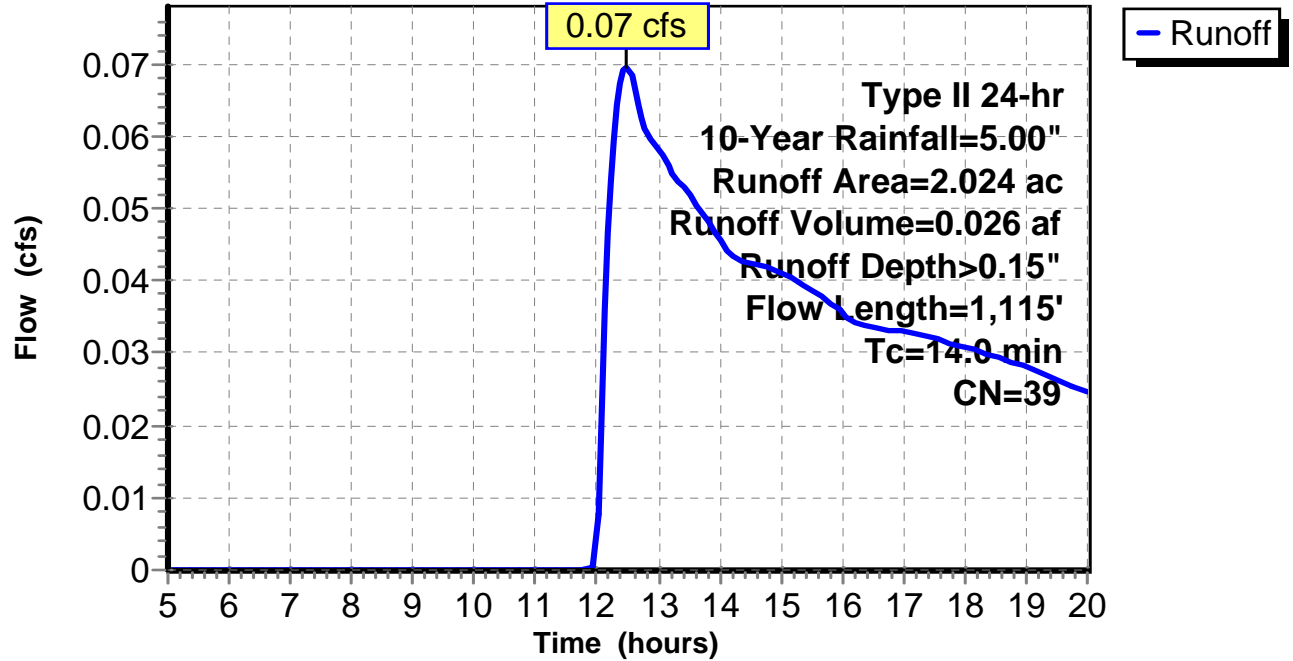
Subcatchment 27: C E130.008

Hydrograph



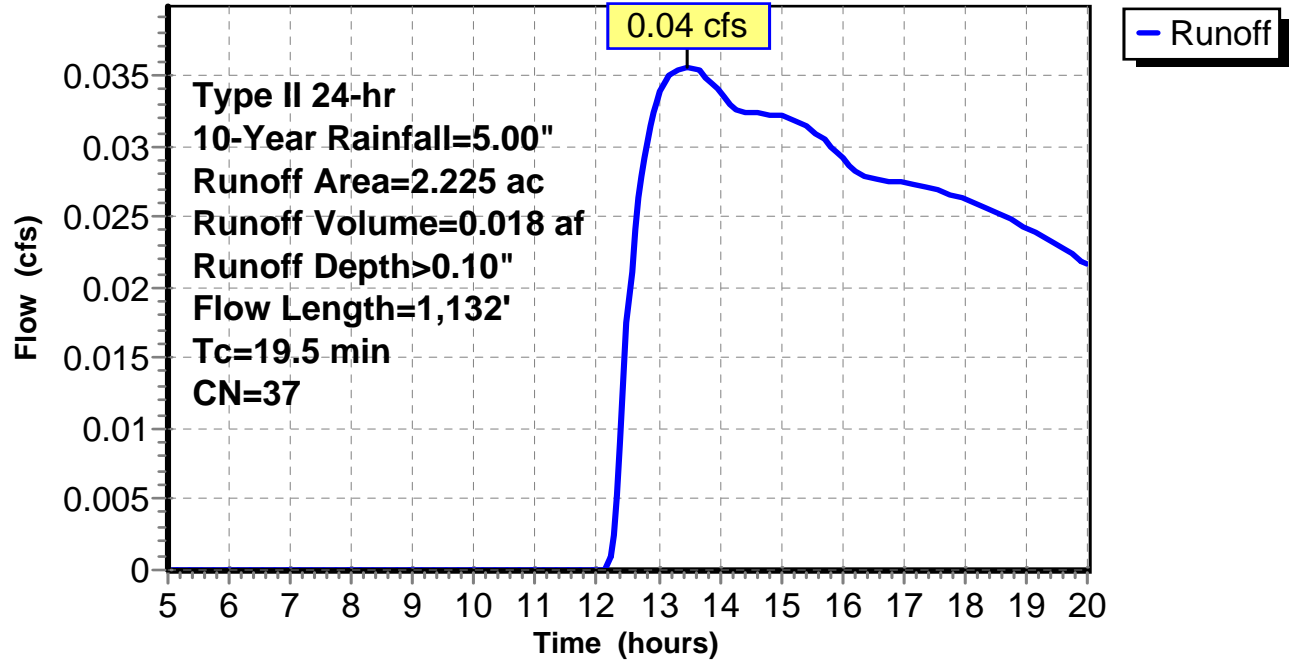
Subcatchment 28: C E130.009

Hydrograph



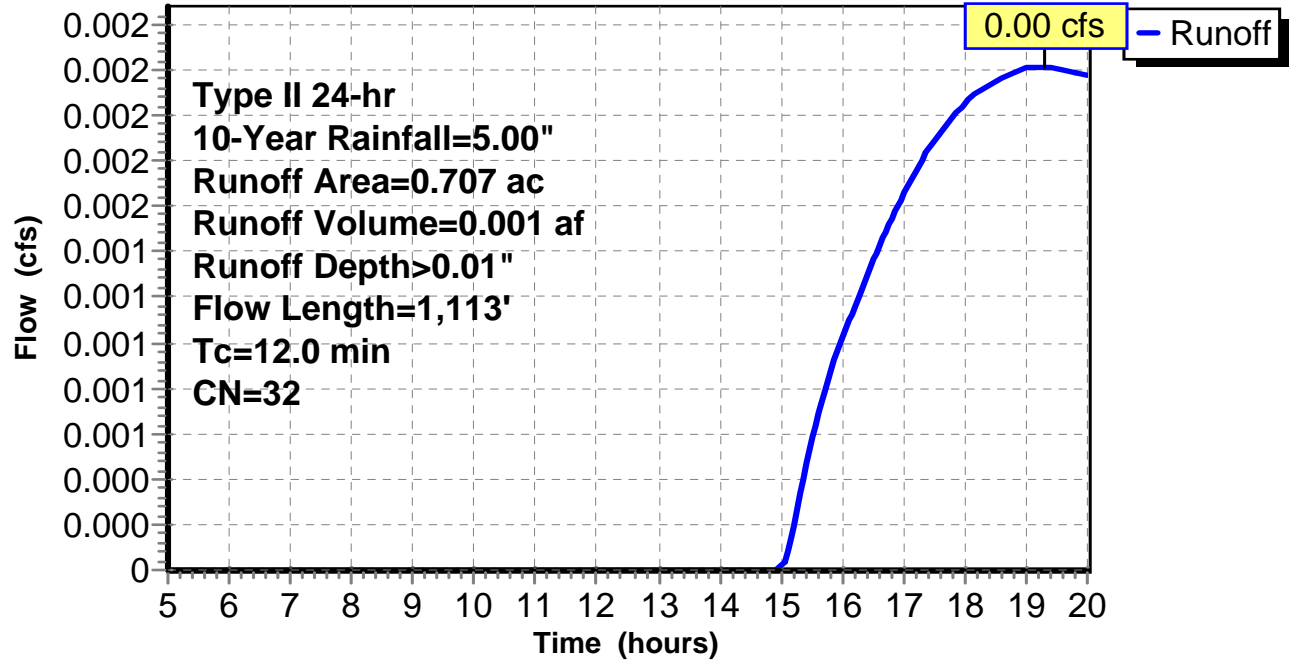
Subcatchment 29: C E130.010

Hydrograph



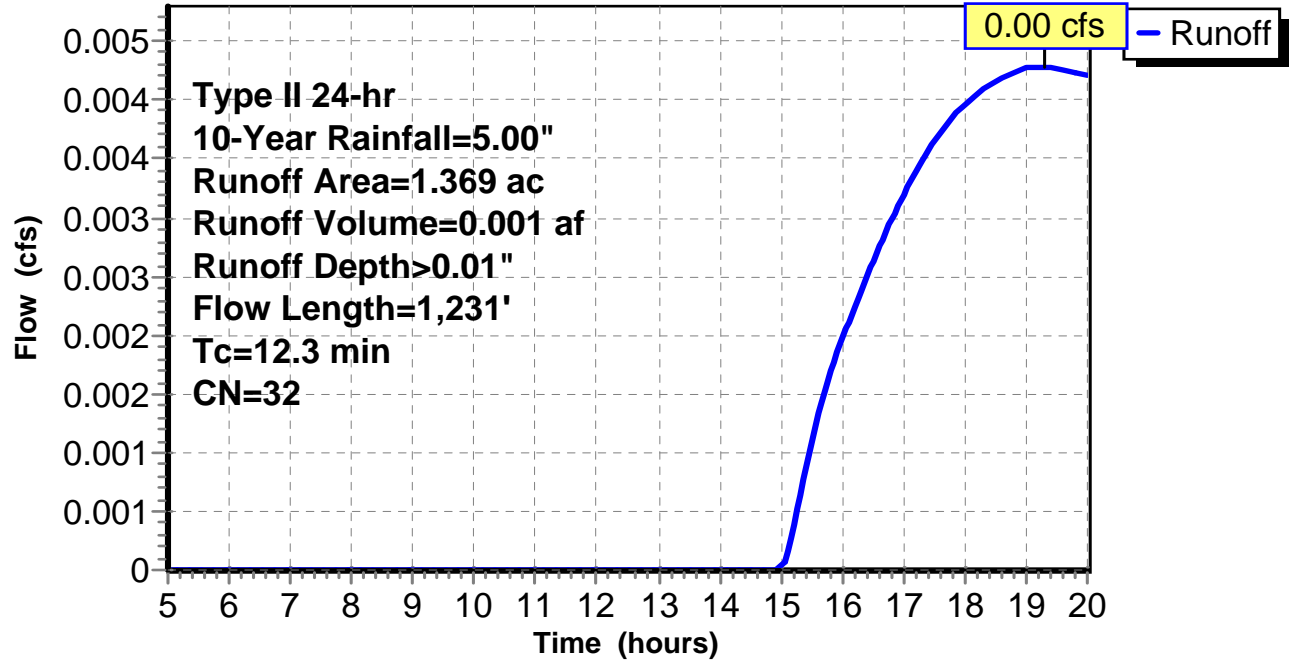
Subcatchment 30: C E130.011

Hydrograph



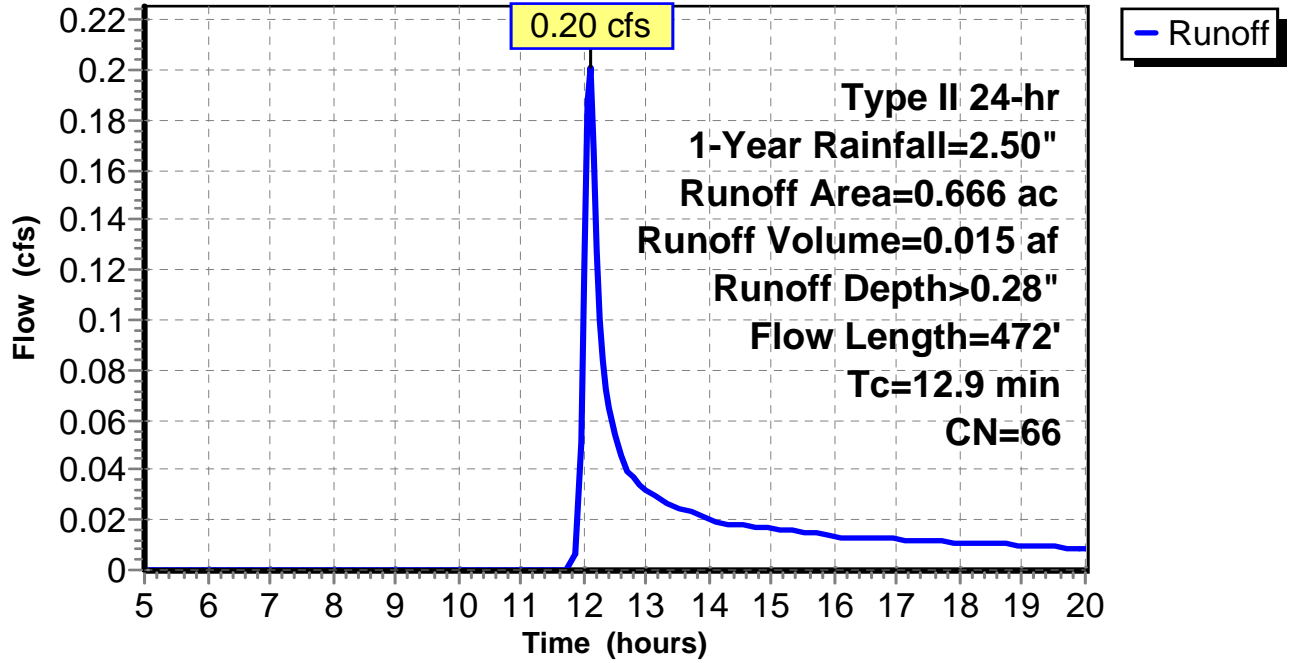
Subcatchment 31: C E130.012

Hydrograph



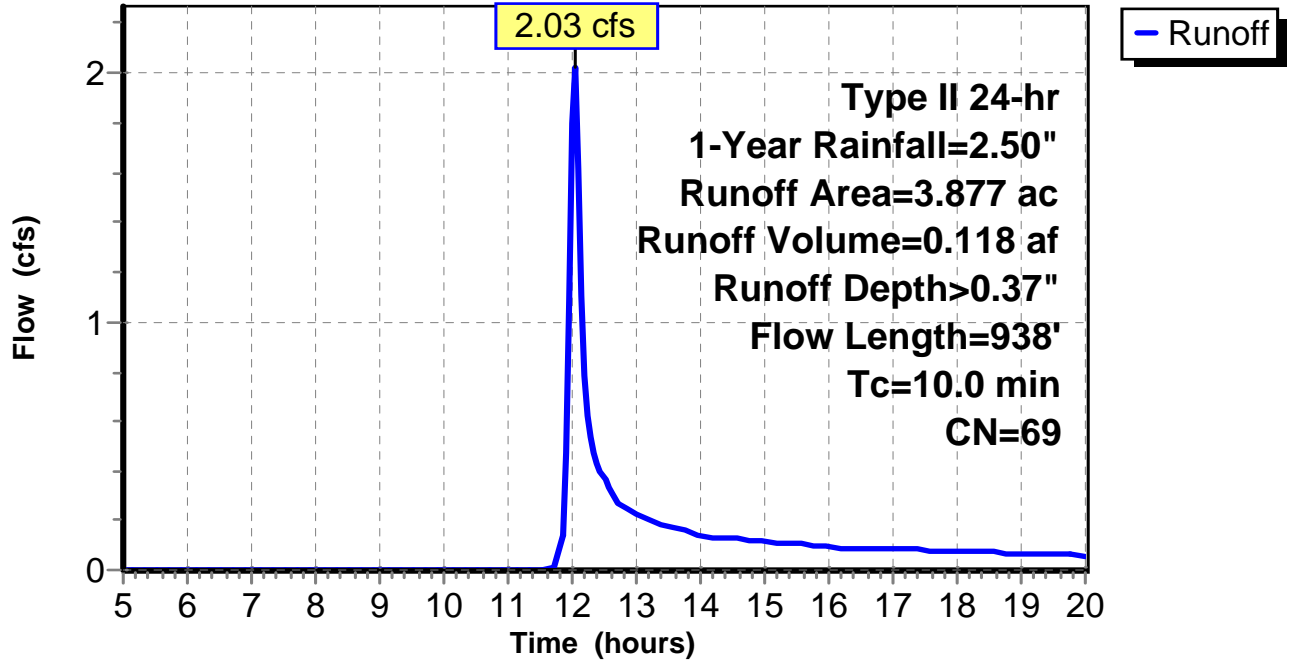
Subcatchment 1: C AR-306.001

Hydrograph



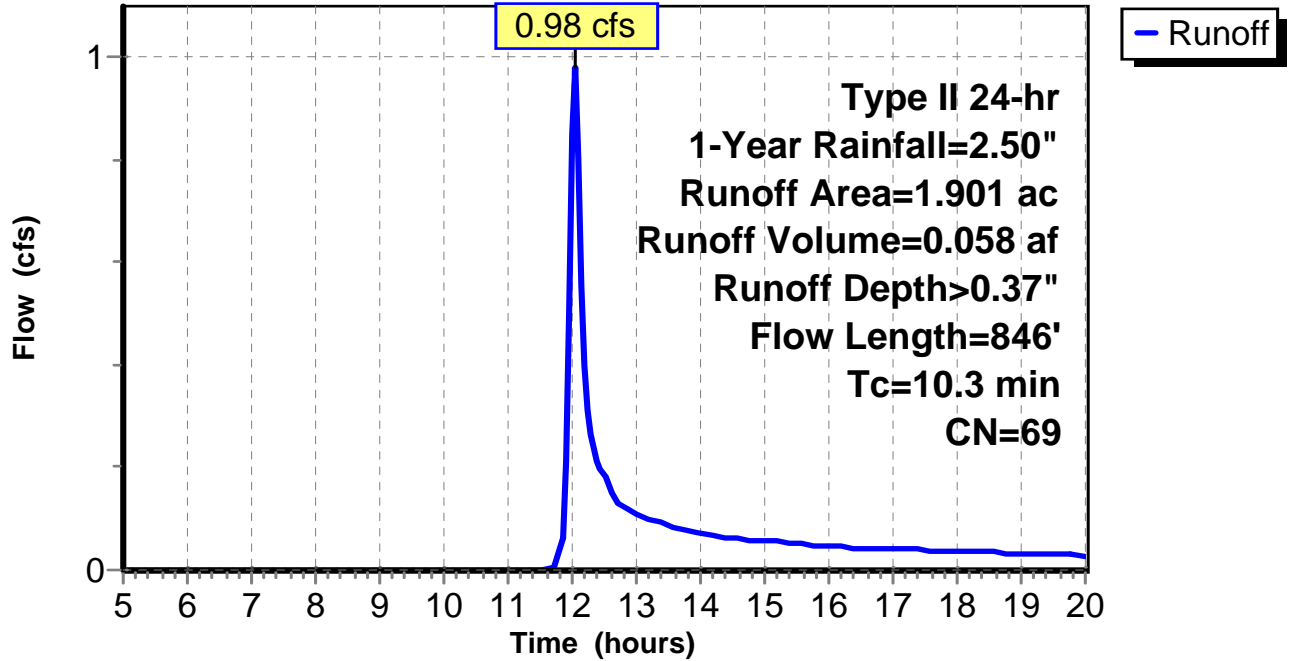
Subcatchment 2: C AR-306.002

Hydrograph



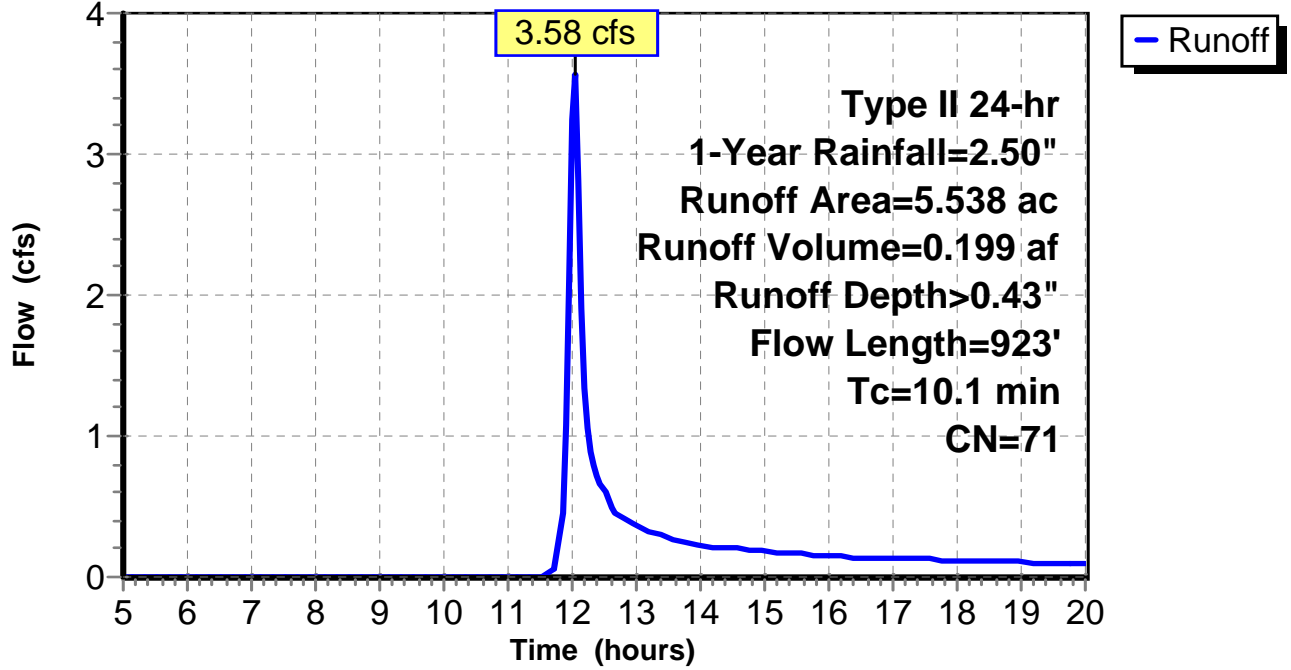
Subcatchment 3: C AR-306.003

Hydrograph



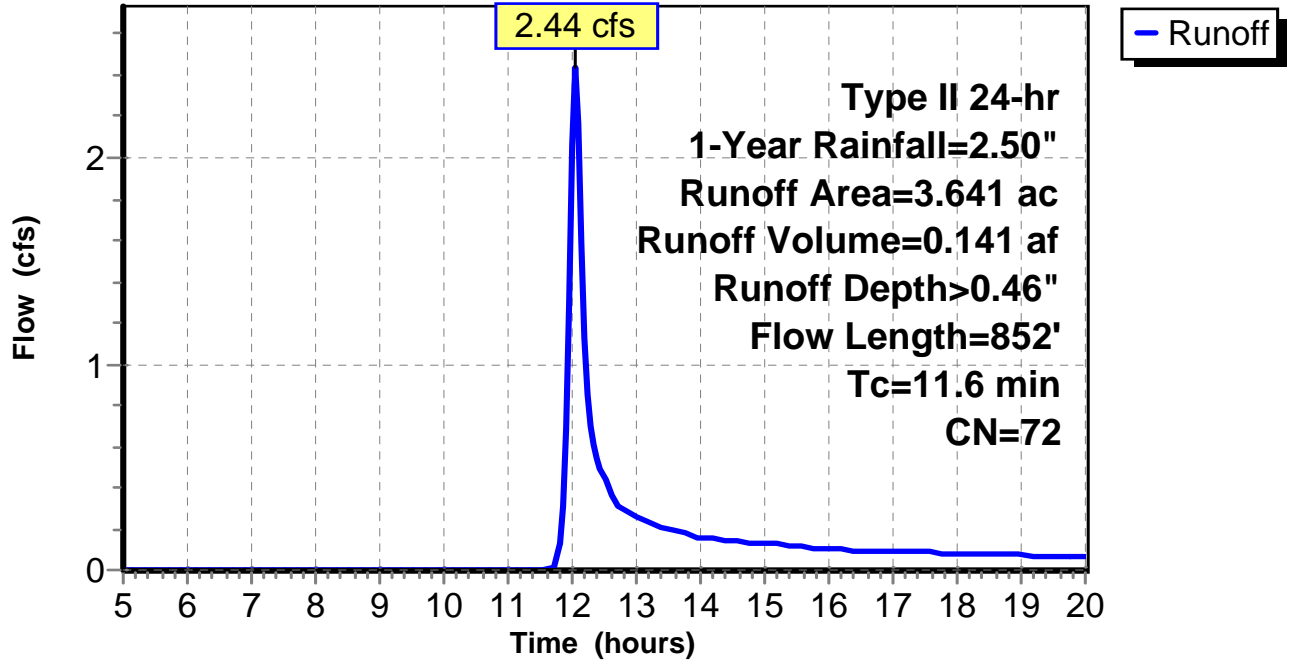
Subcatchment 4: C AR-306.004

Hydrograph



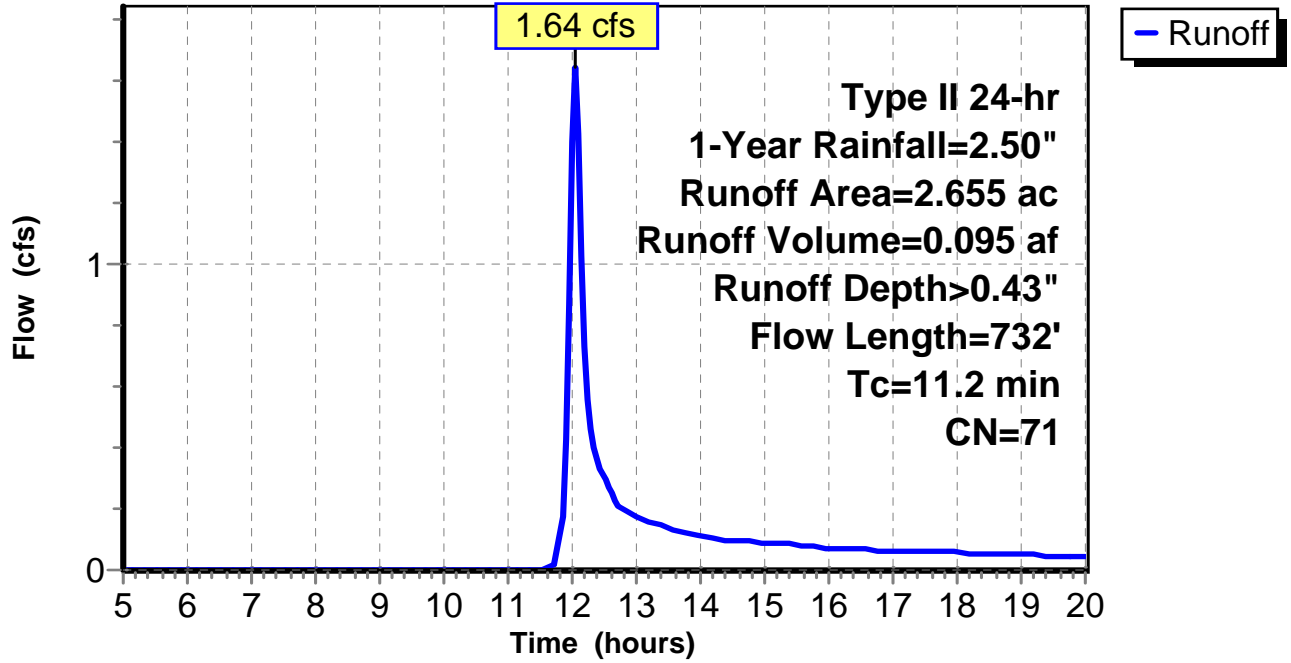
Subcatchment 5: C AR-306.005

Hydrograph



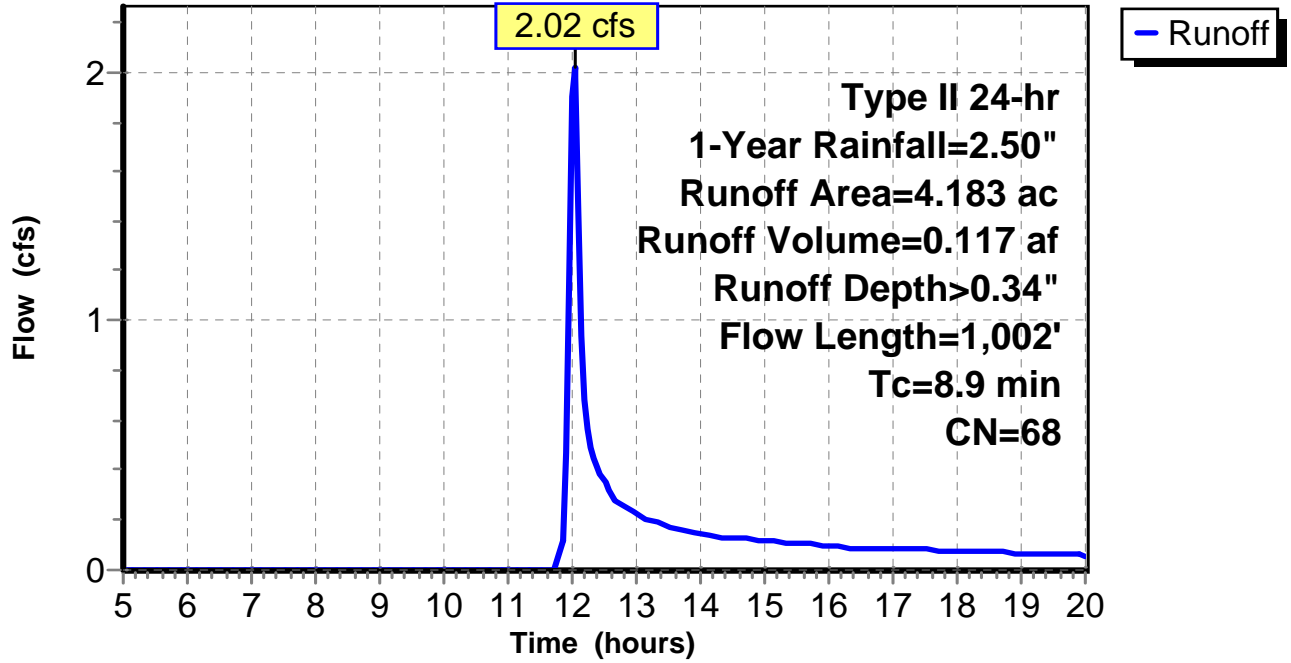
Subcatchment 6: C AR-306.006

Hydrograph



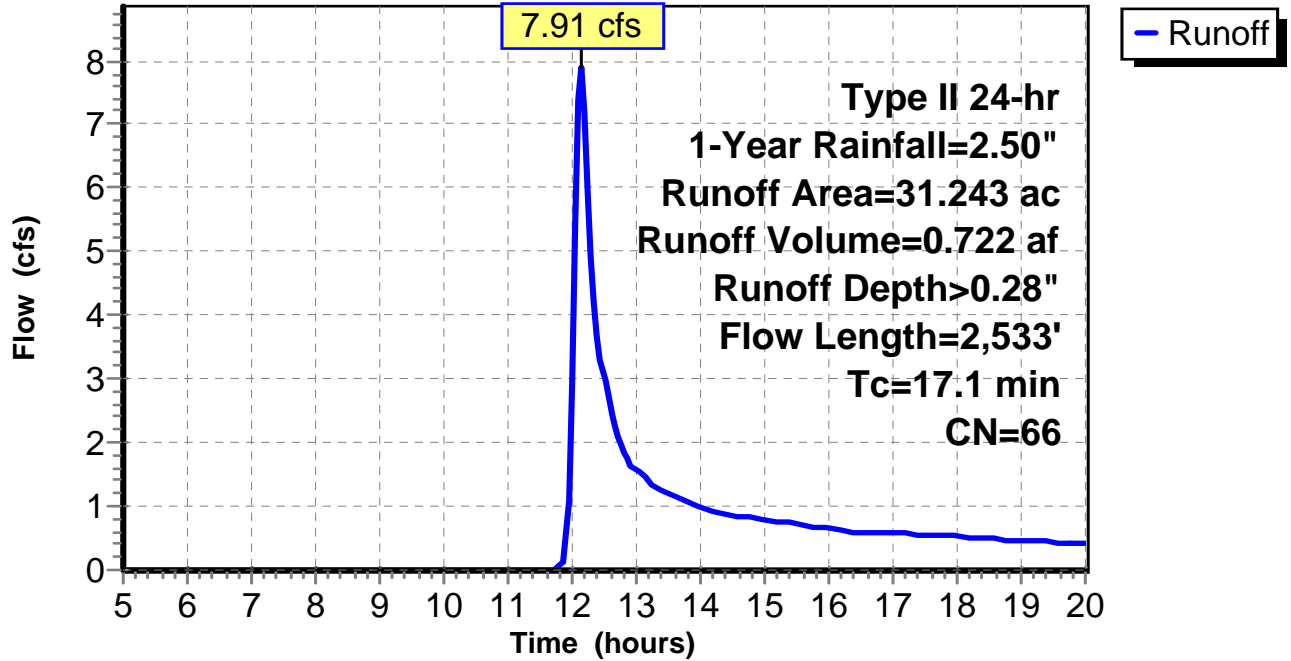
Subcatchment 7: C AR-306.007

Hydrograph



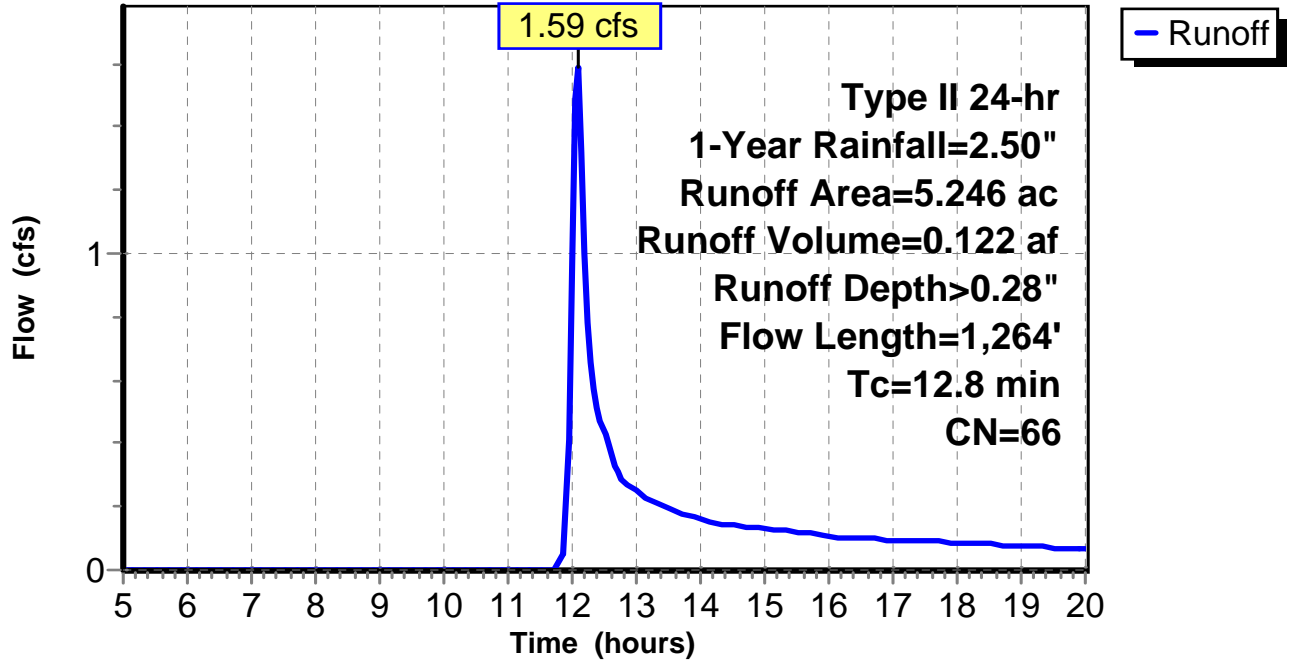
Subcatchment 8: C AR-306.008

Hydrograph



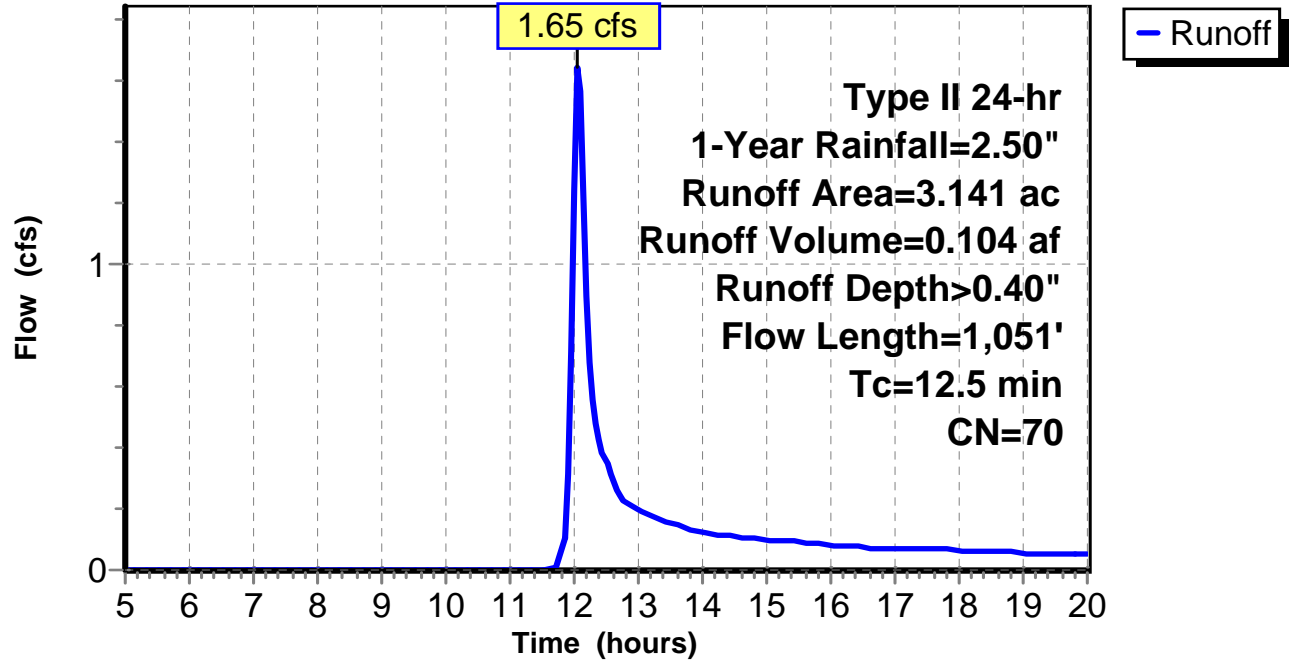
Subcatchment 9: C AR-306.009

Hydrograph



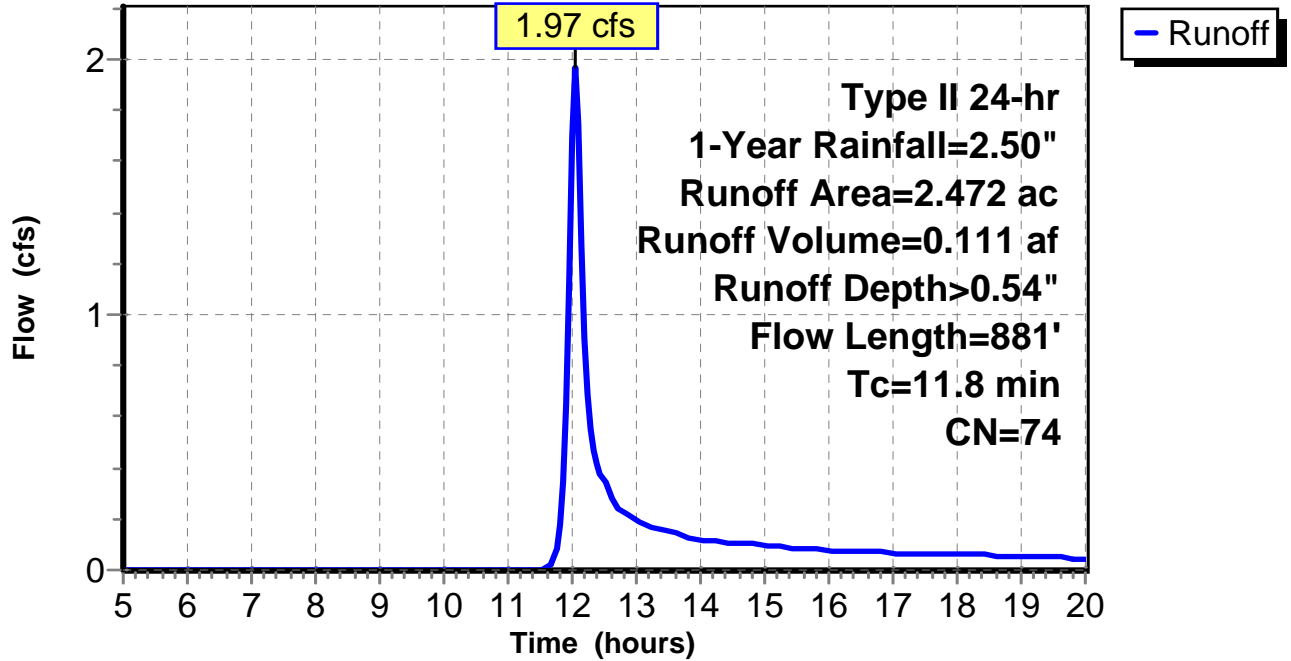
Subcatchment 10: C AR-306.010

Hydrograph



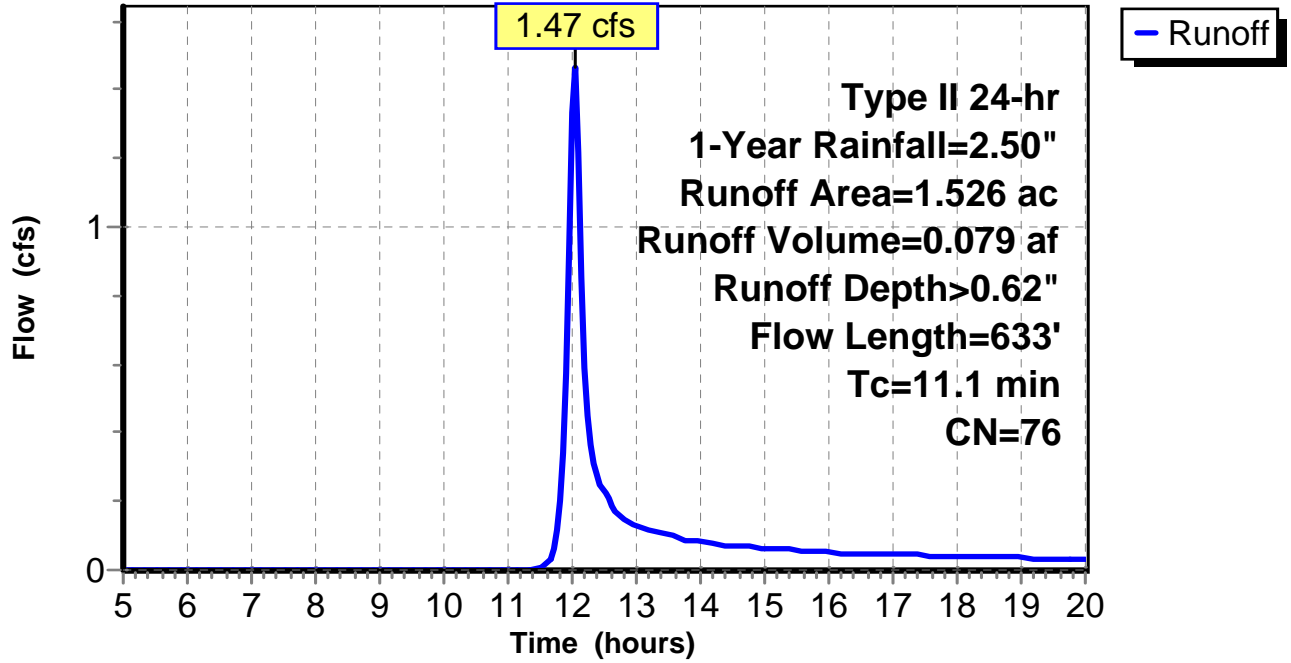
Subcatchment 11: C AR-306.011

Hydrograph



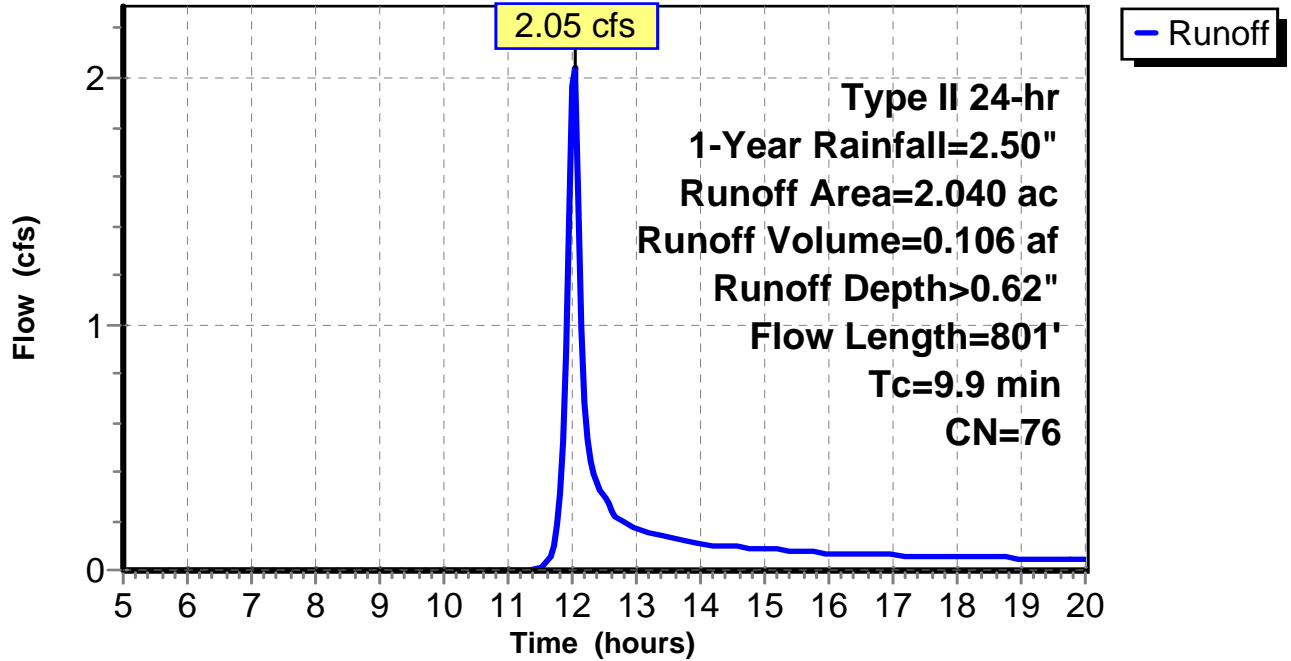
Subcatchment 12: C AR-306.012

Hydrograph



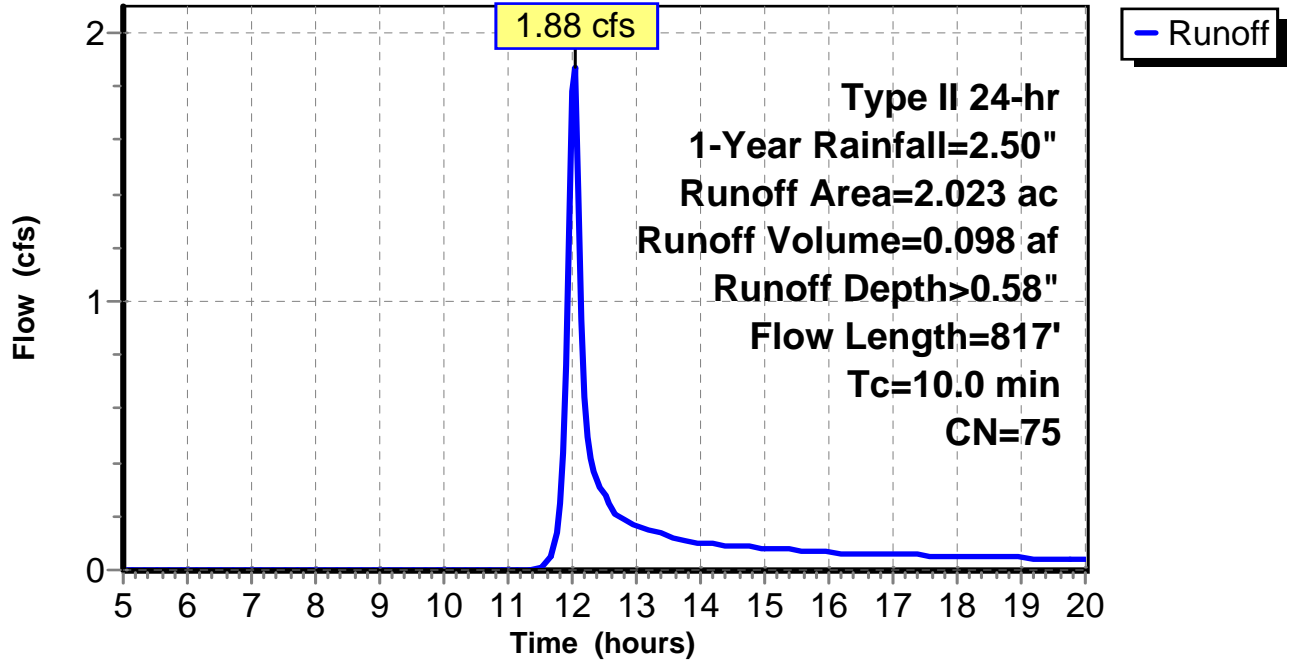
Subcatchment 13: C AR-306.013

Hydrograph



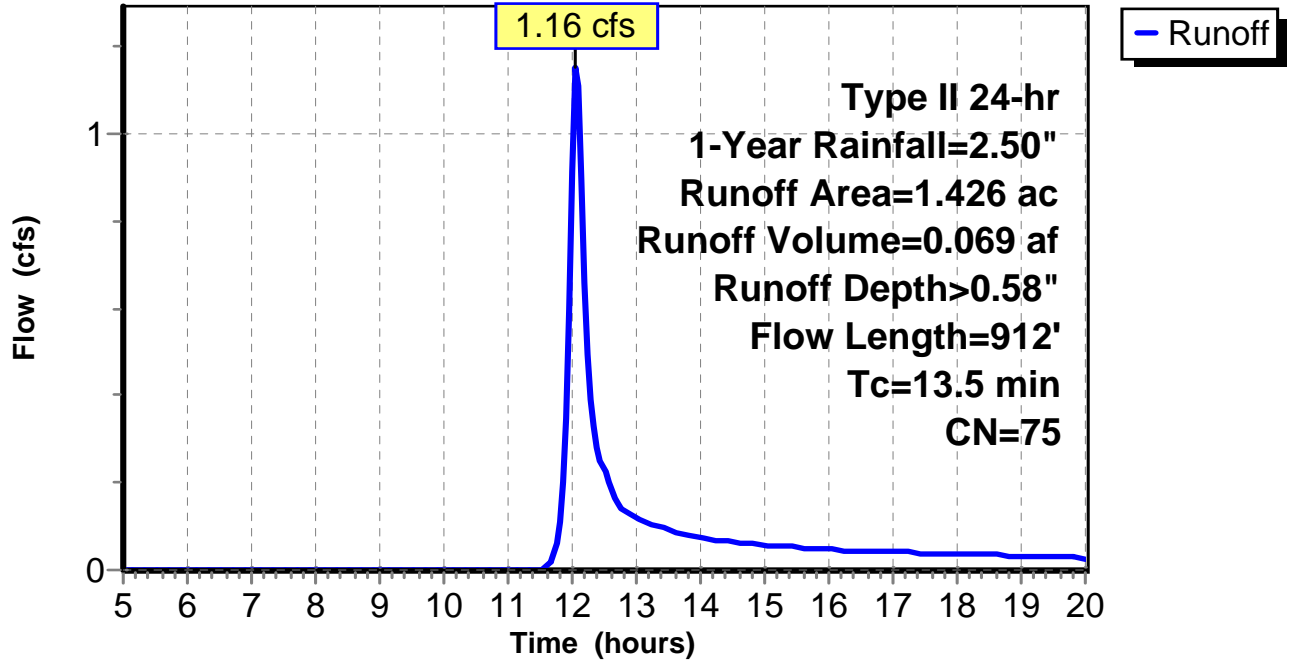
Subcatchment 14: C AR-306.014

Hydrograph



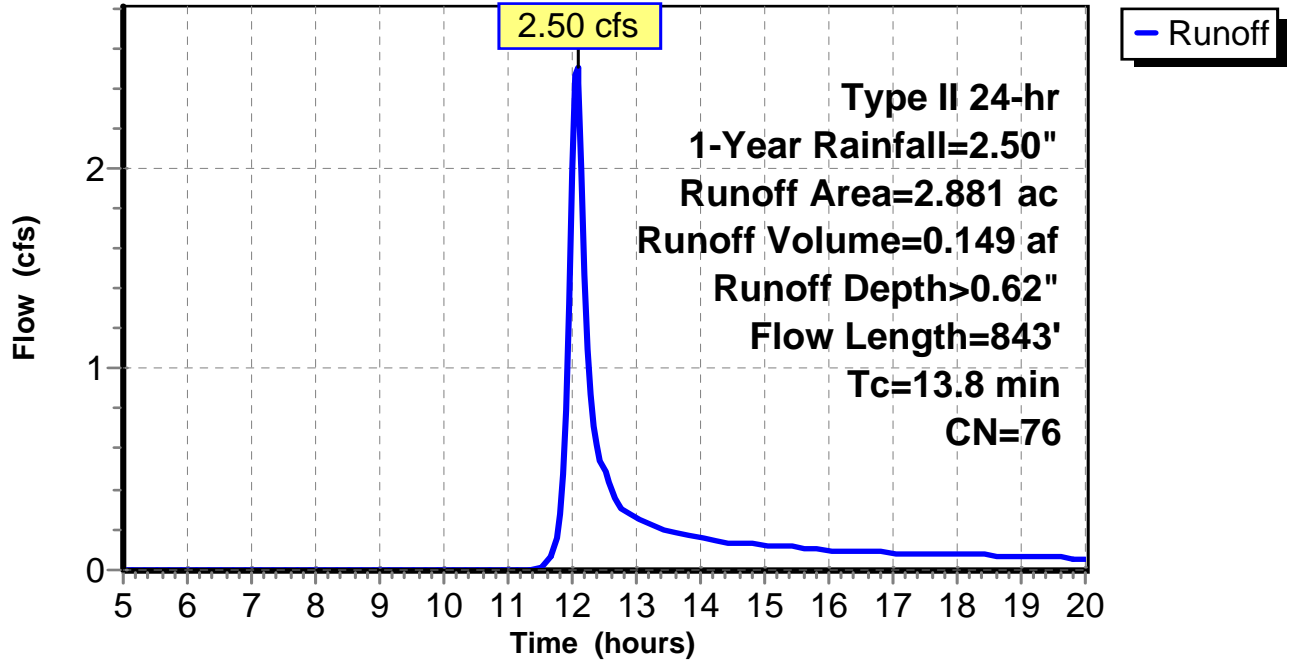
Subcatchment 15: C AR-306.015

Hydrograph



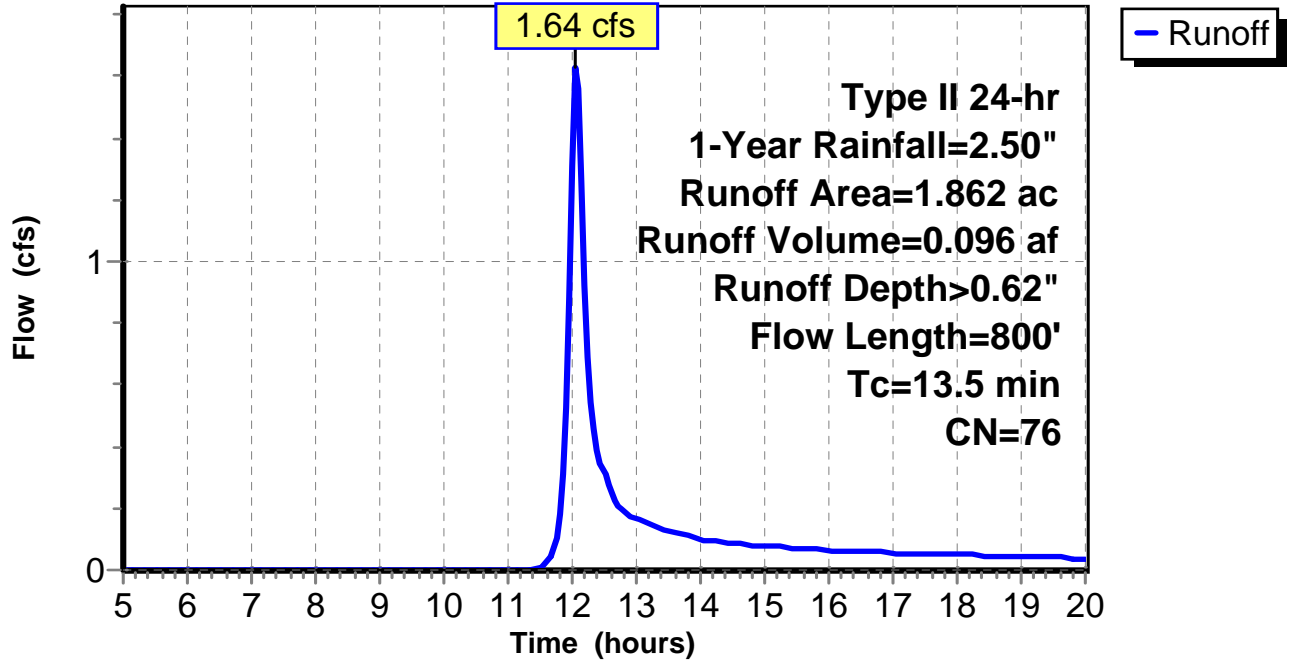
Subcatchment 16: C AR-306.016

Hydrograph



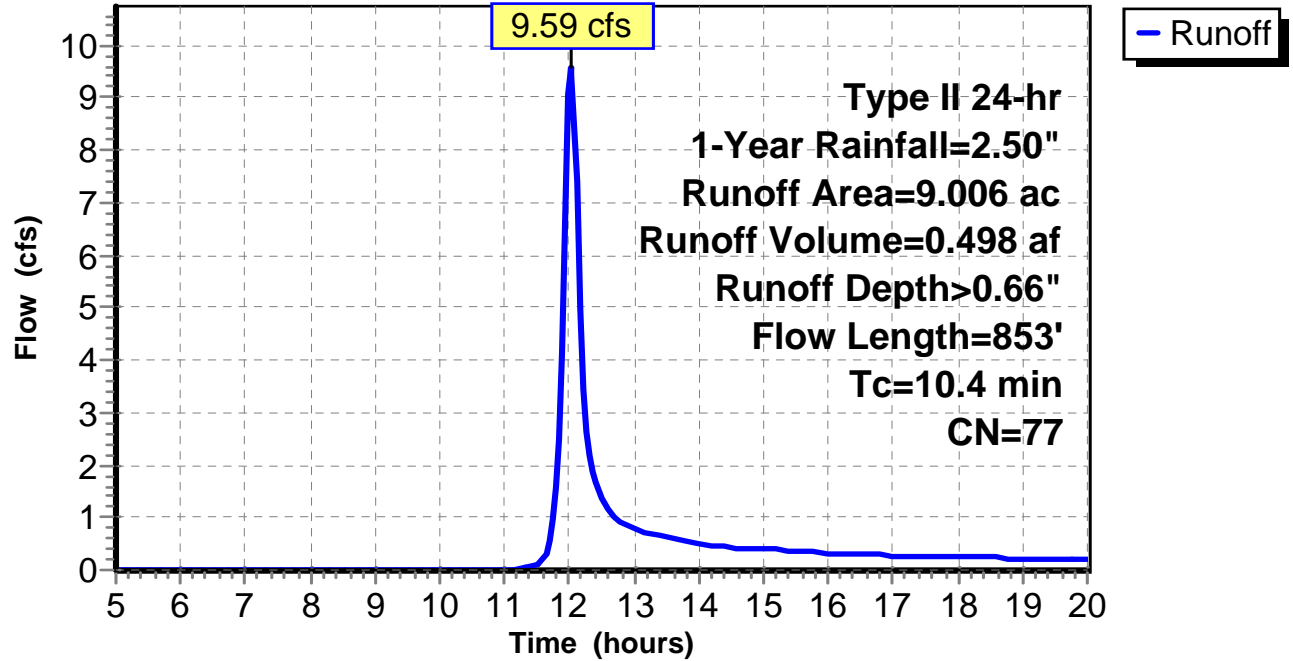
Subcatchment 17: C AR-306.017

Hydrograph



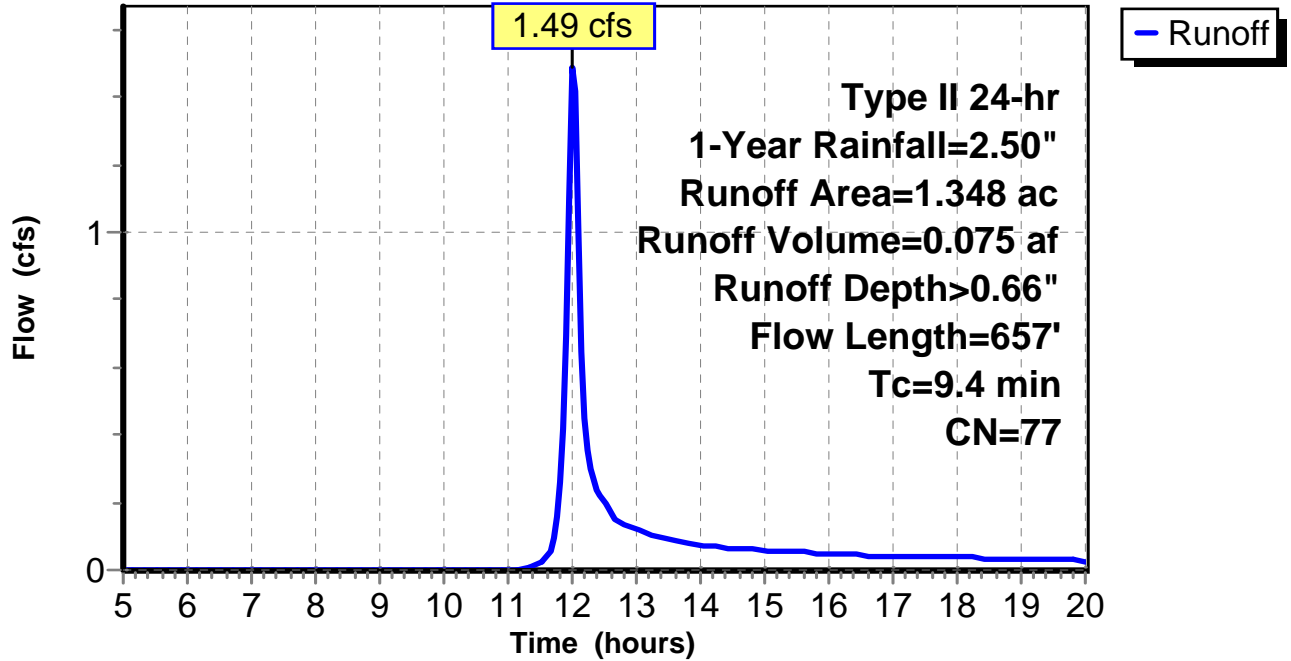
Subcatchment 18: C AR-306.018

Hydrograph



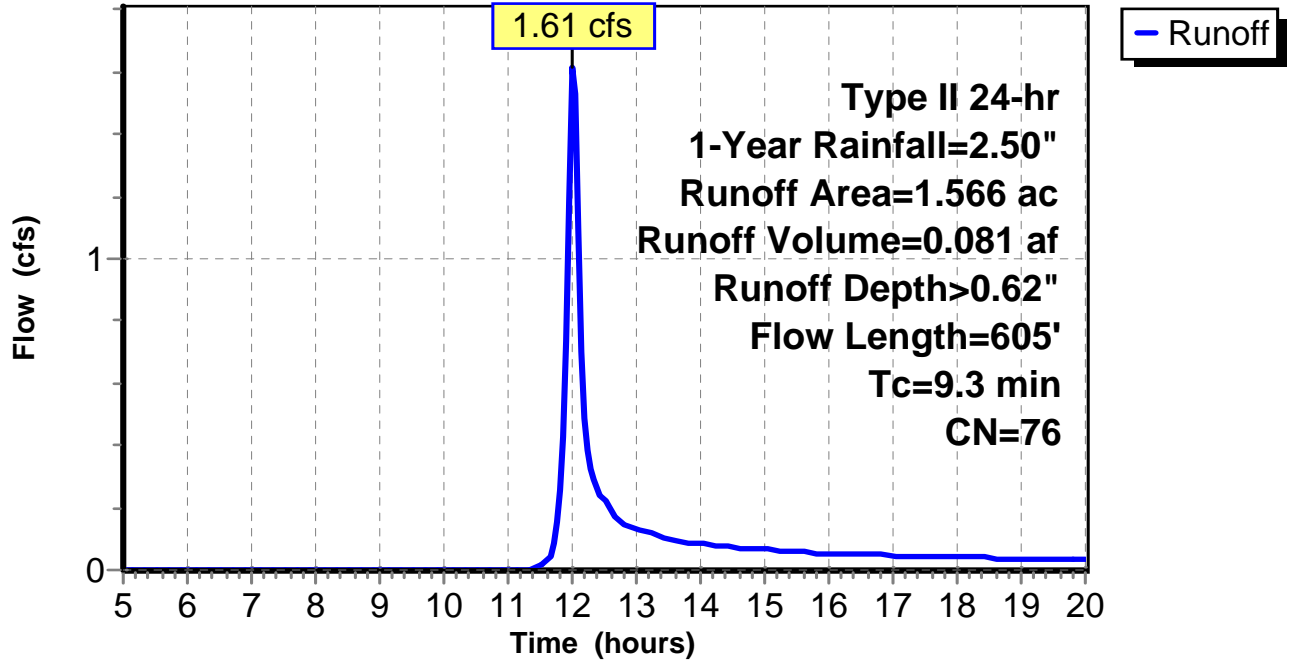
Subcatchment 19: C AR-306.019

Hydrograph



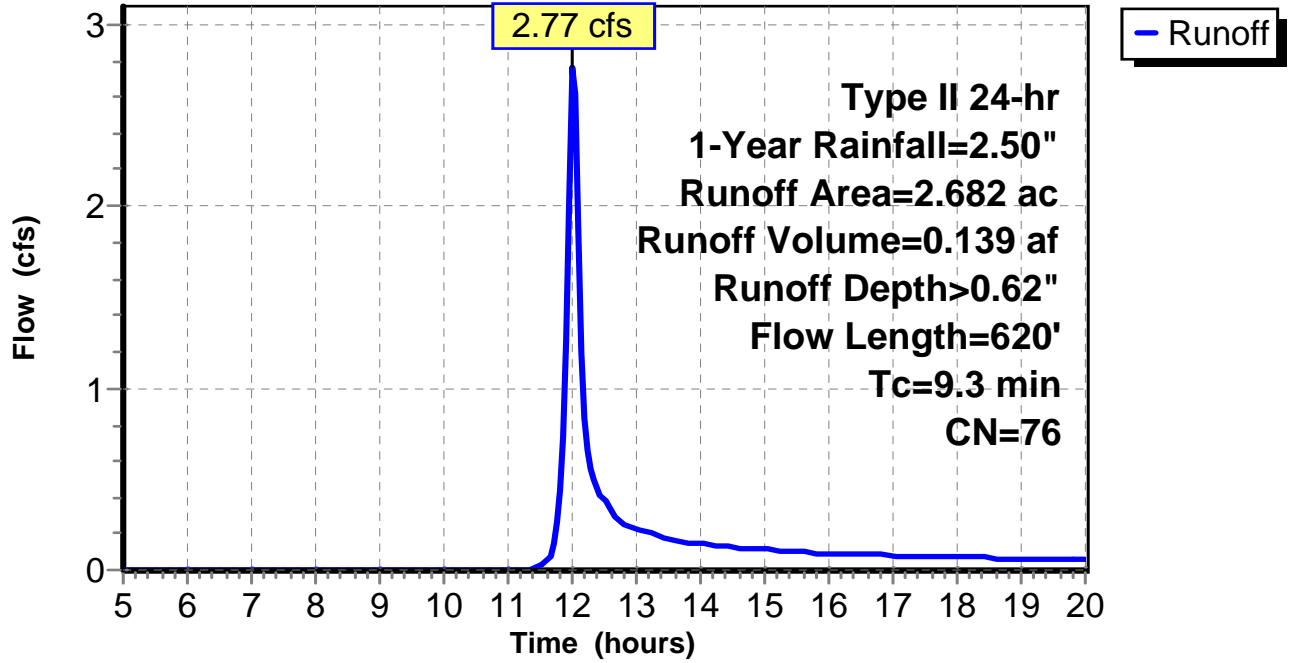
Subcatchment 20: C AR-306.020

Hydrograph



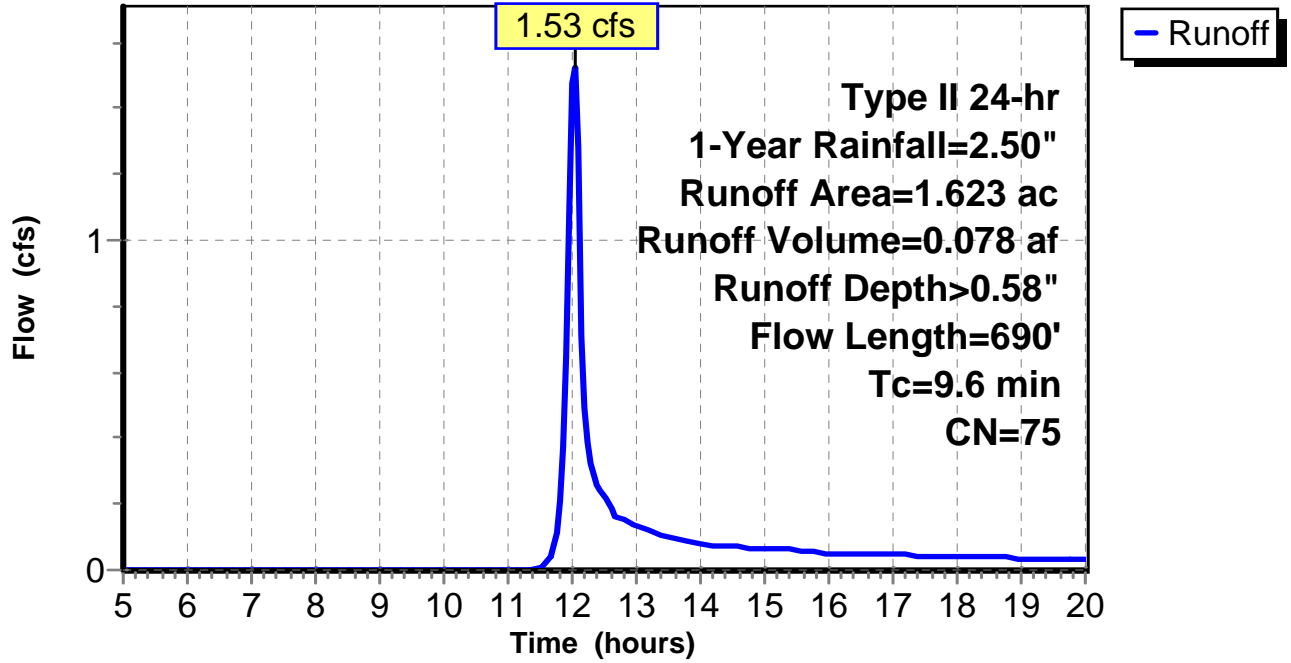
Subcatchment 21: C AR-306.021

Hydrograph



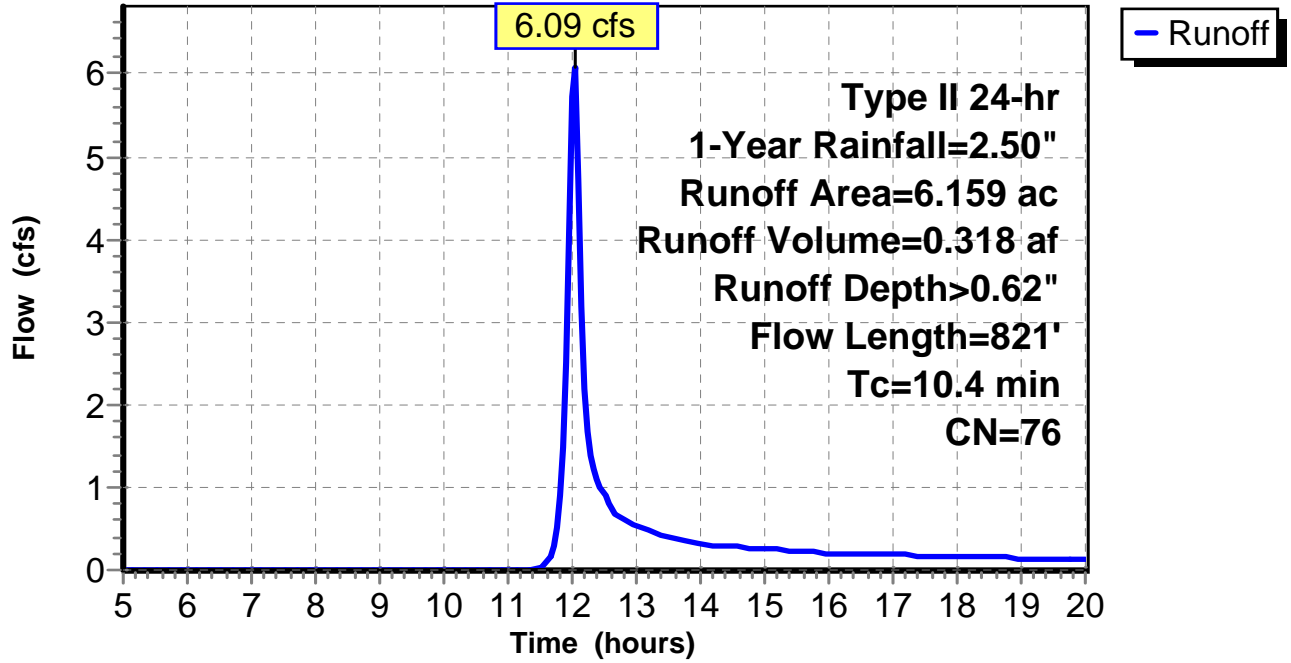
Subcatchment 22: C AR-306.022

Hydrograph



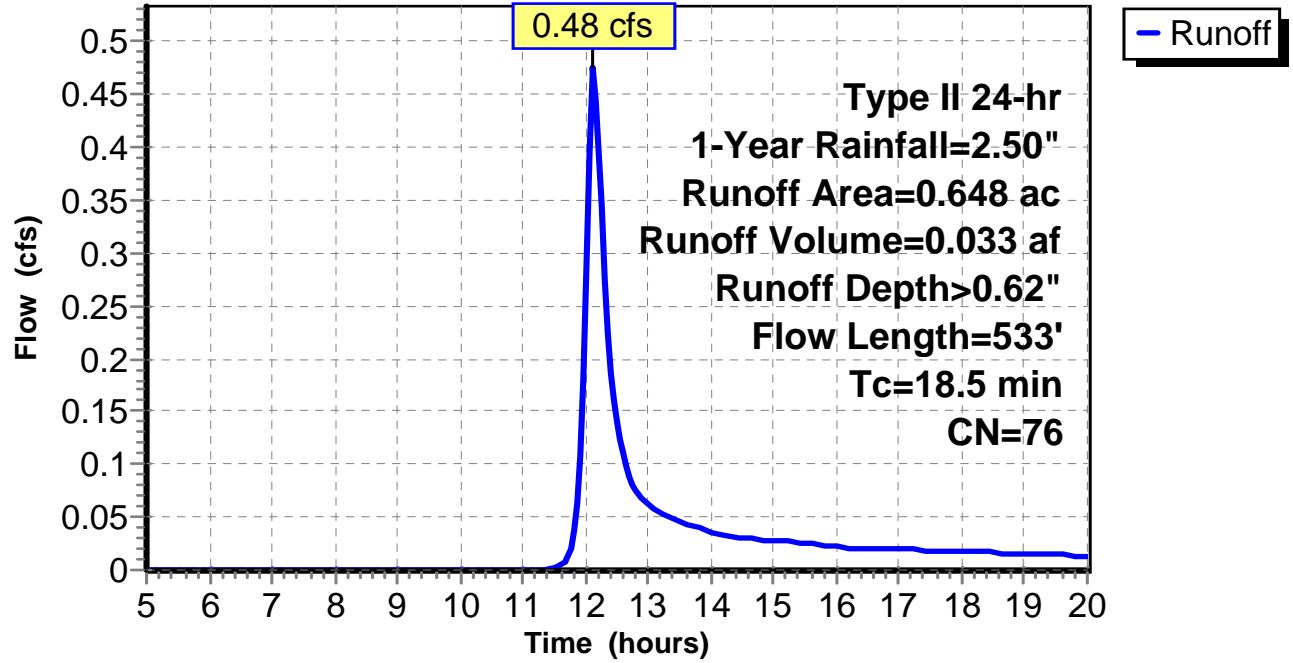
Subcatchment 23: C AR-306.023

Hydrograph



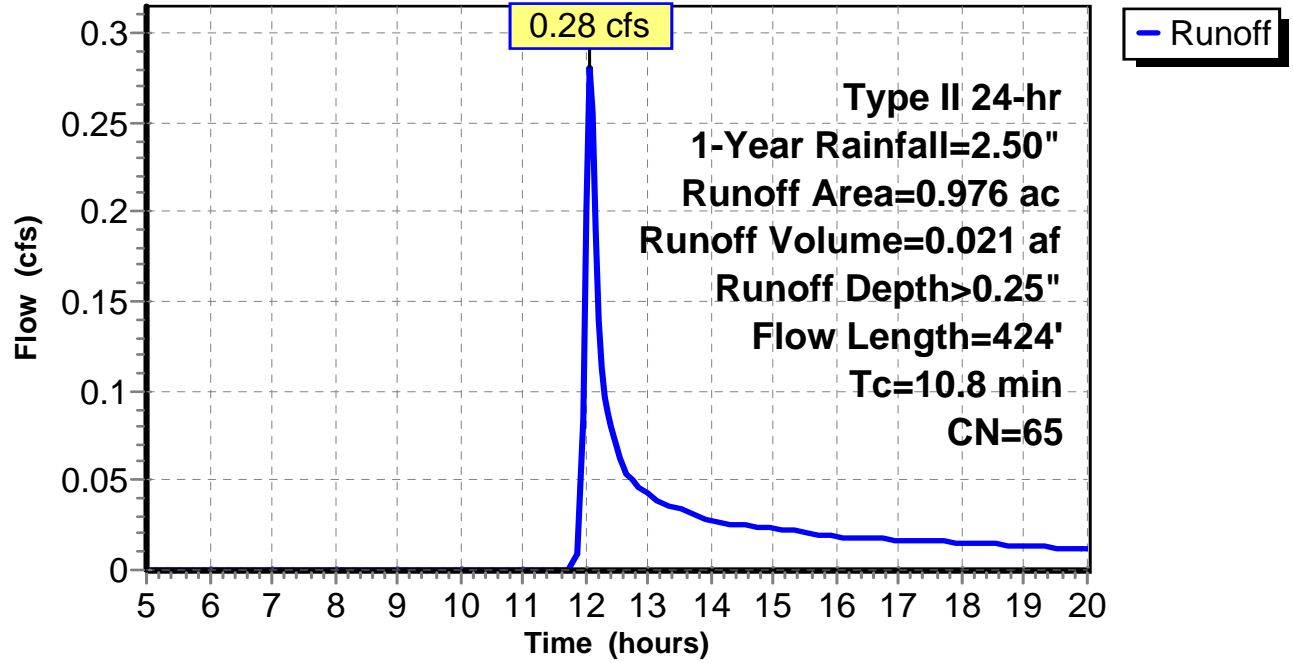
Subcatchment 24: C AR-306.024

Hydrograph



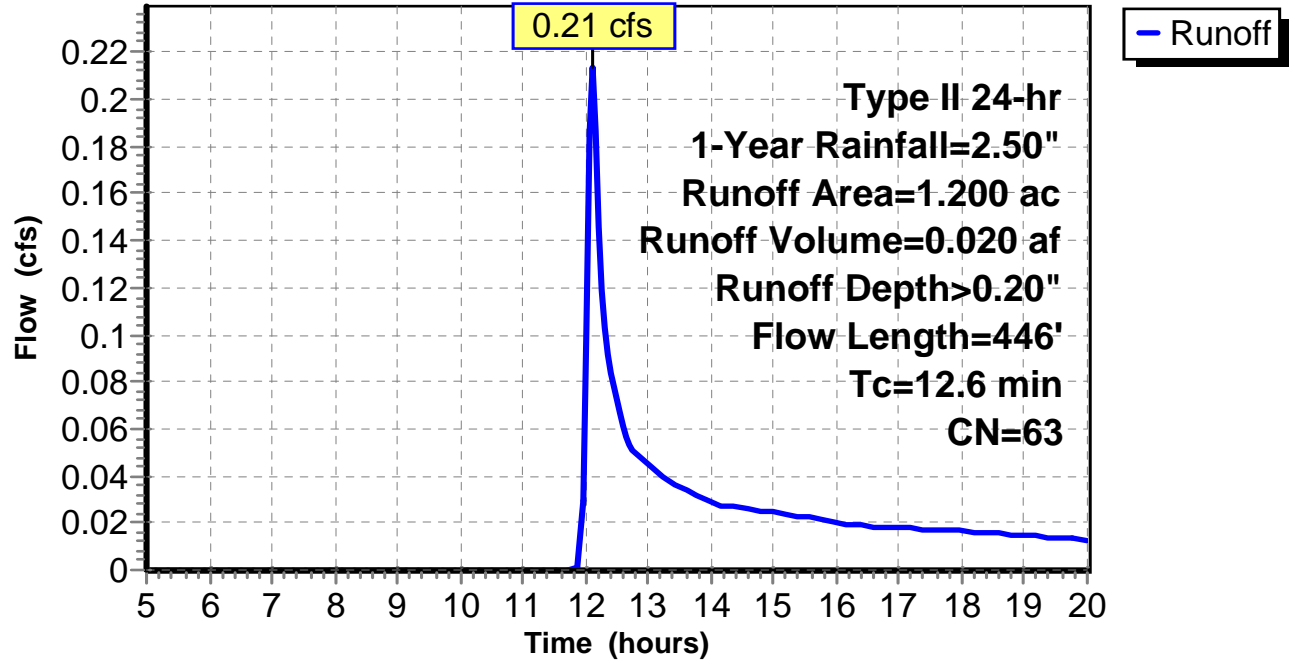
Subcatchment 25: C AR-306.025

Hydrograph



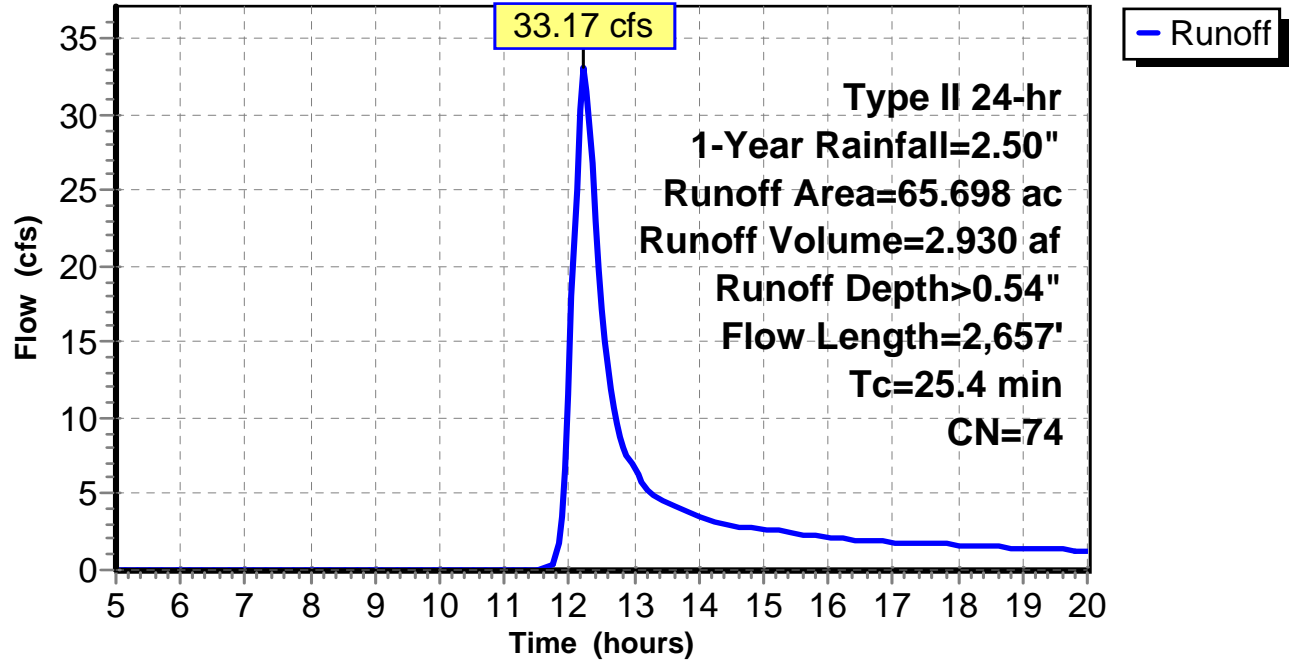
Subcatchment 26: C AR-306.026

Hydrograph



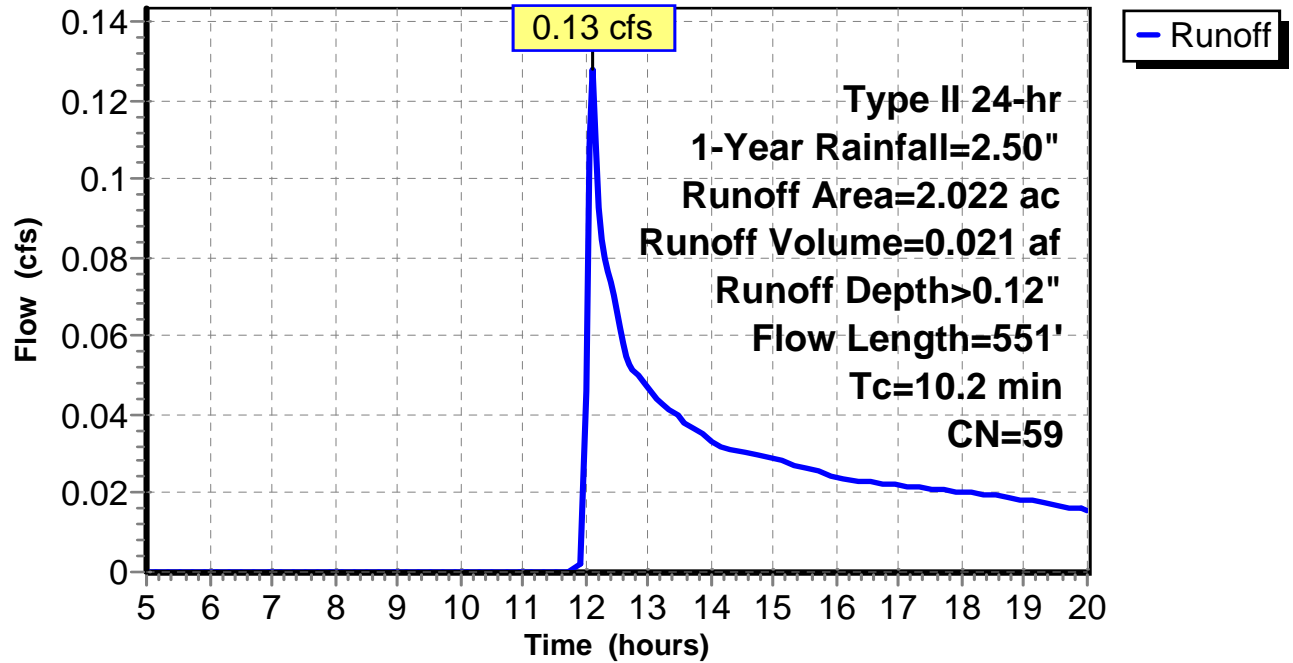
Subcatchment 27: C AR-306.027

Hydrograph



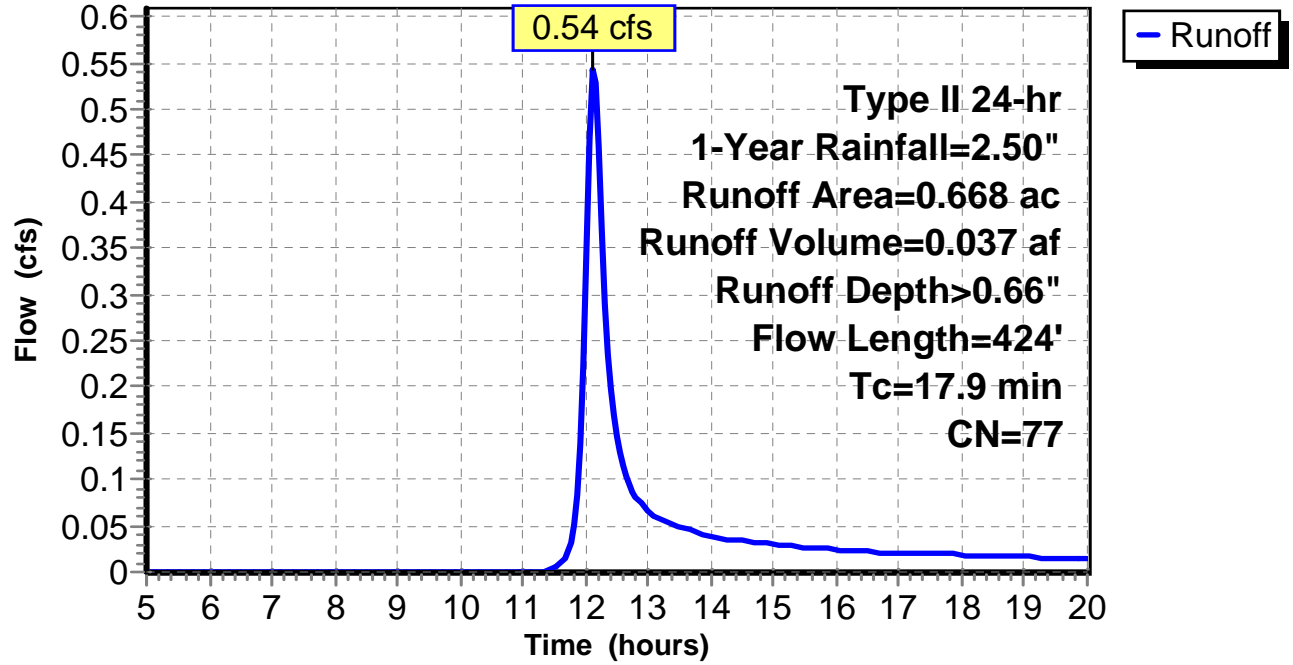
Subcatchment 28: C AR-306.028

Hydrograph



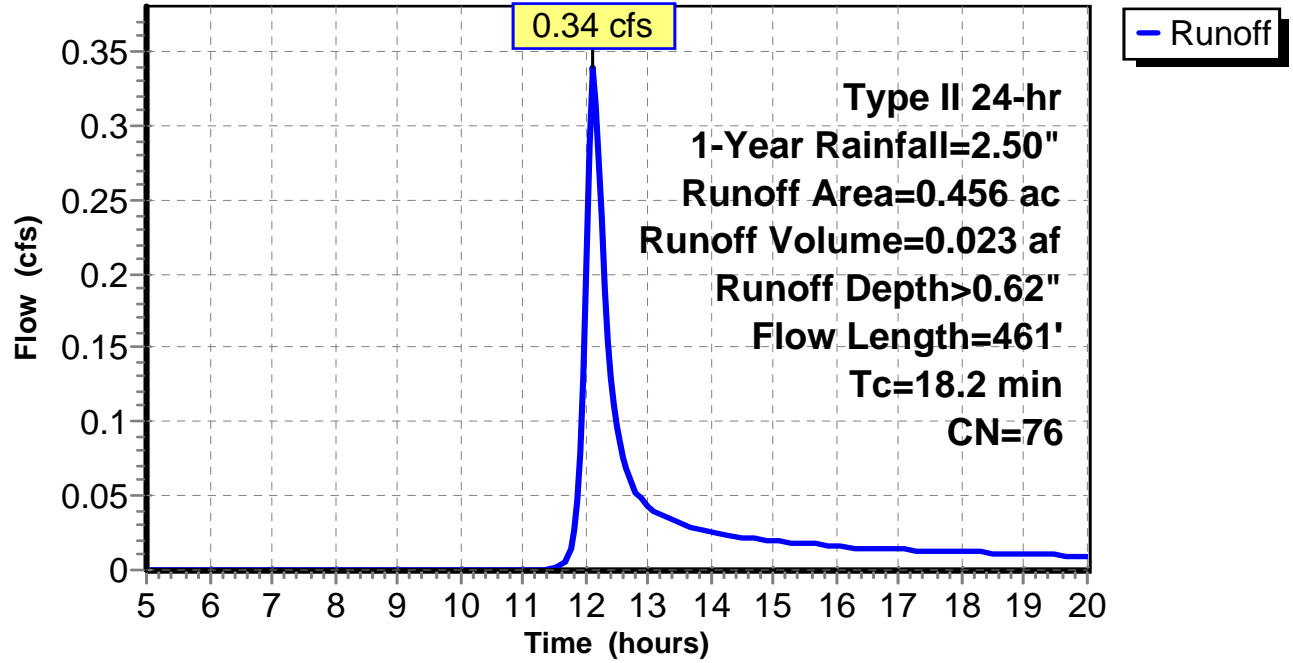
Subcatchment 29: C E135.001

Hydrograph



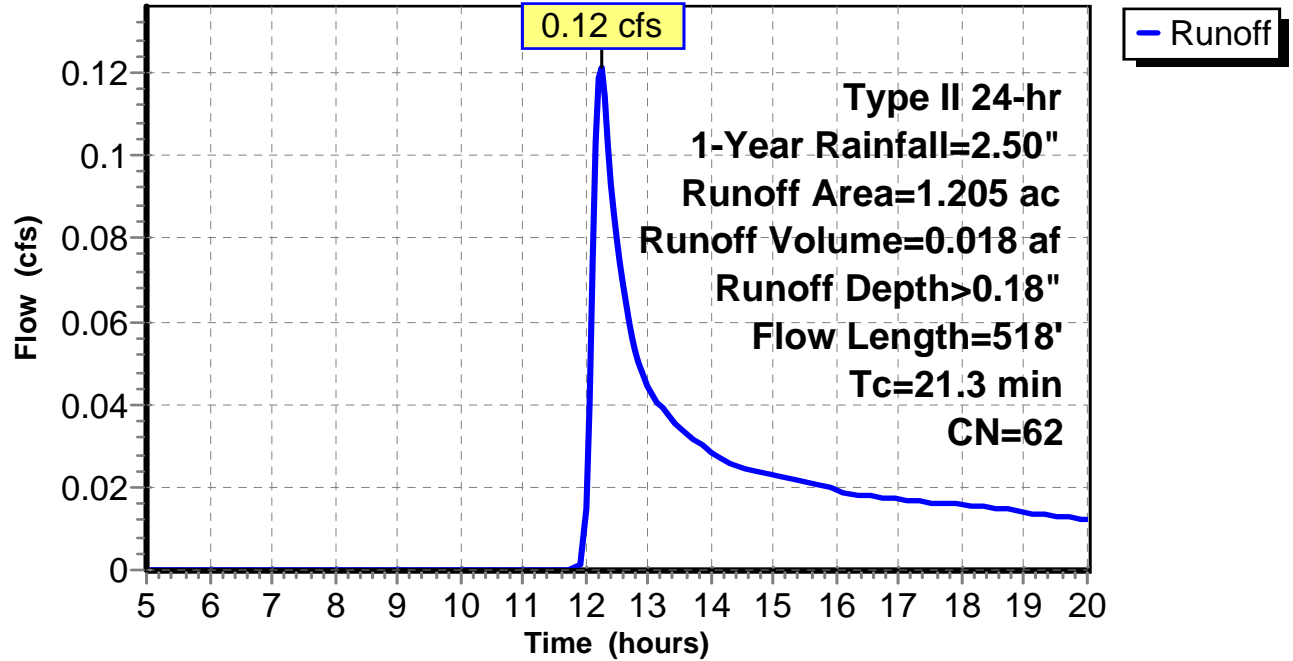
Subcatchment 30: C E135.002

Hydrograph



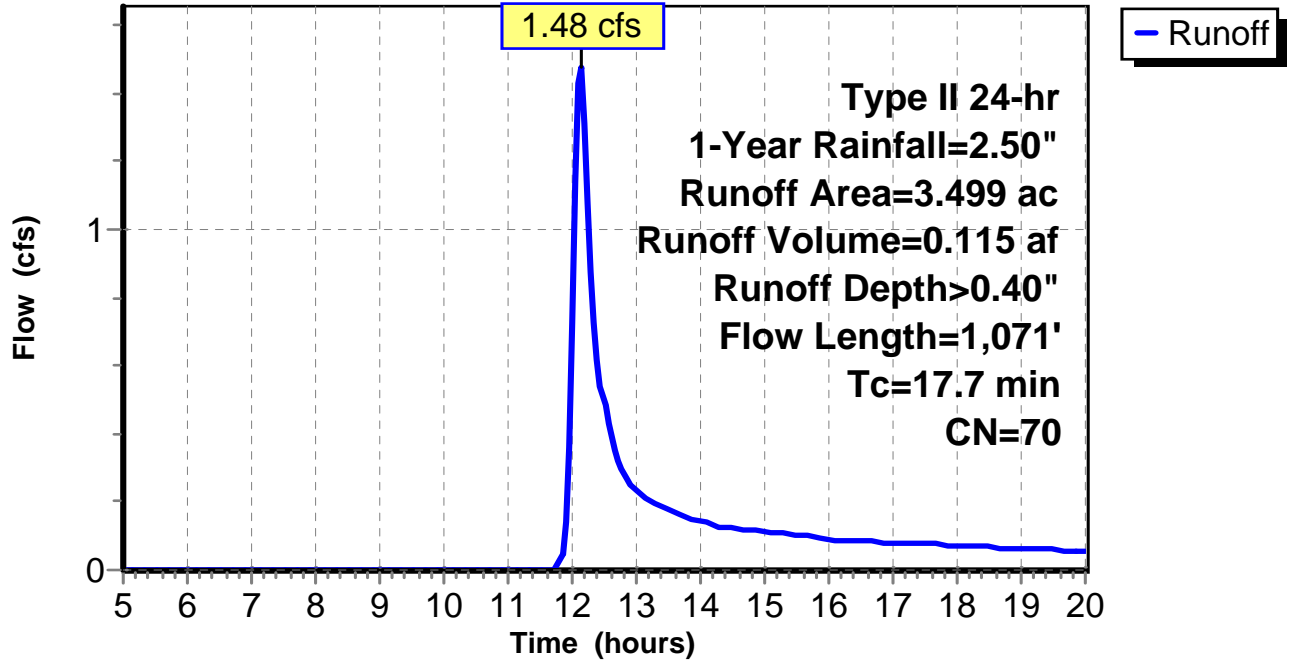
Subcatchment 31: C E135.003

Hydrograph



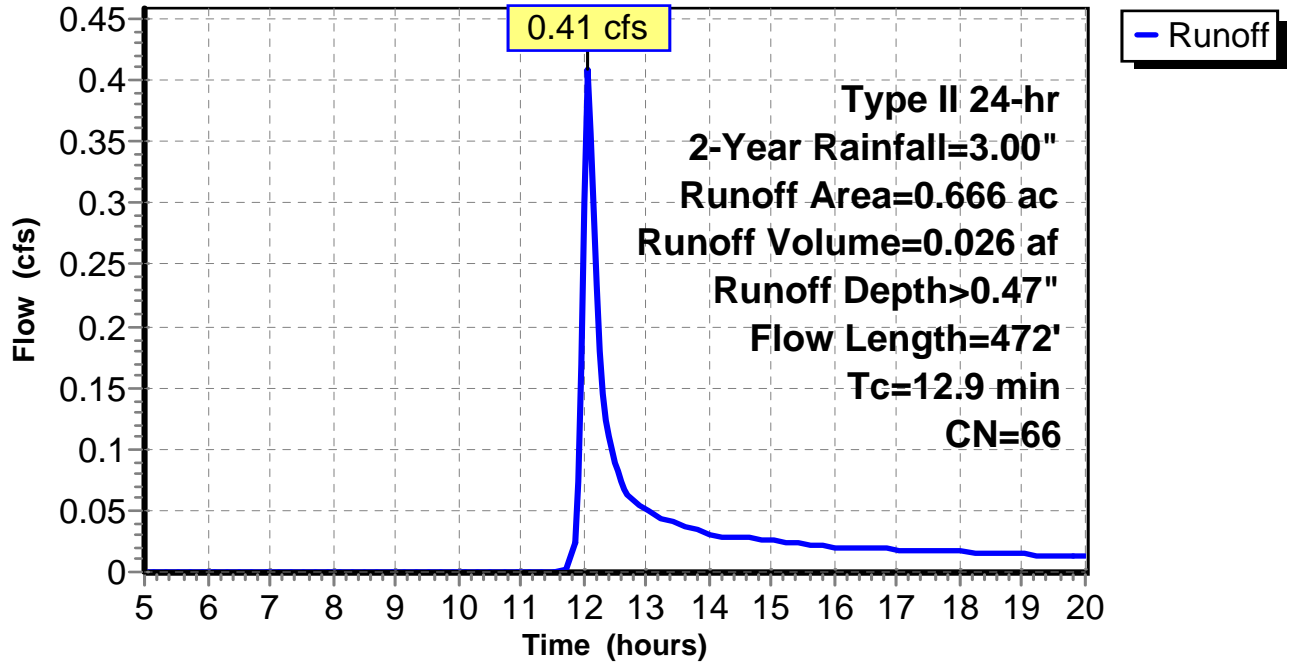
Subcatchment 32: C E135.004

Hydrograph



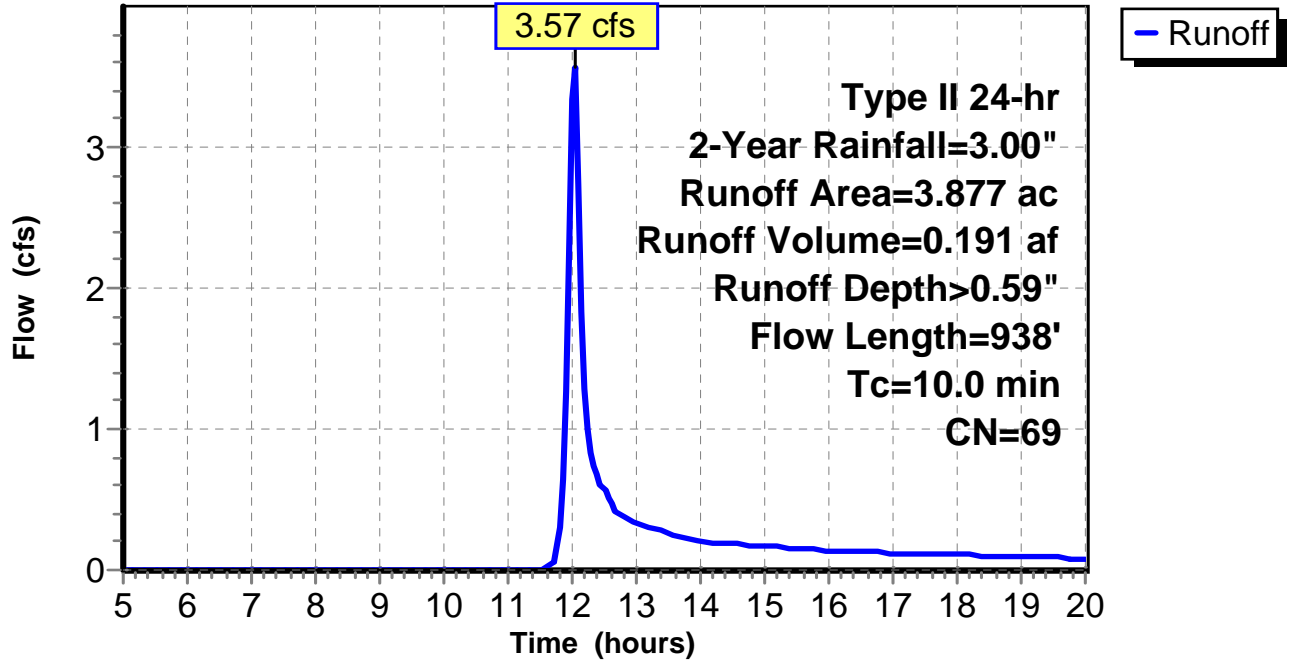
Subcatchment 1: C AR-306.001

Hydrograph



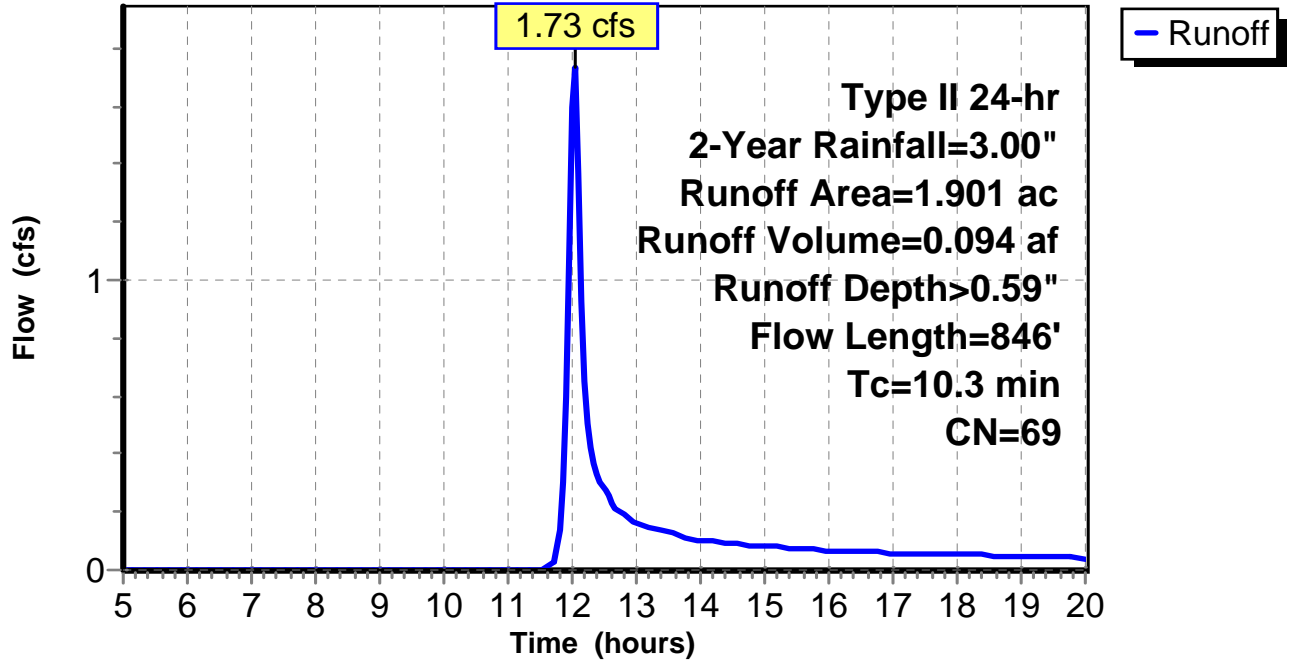
Subcatchment 2: C AR-306.002

Hydrograph



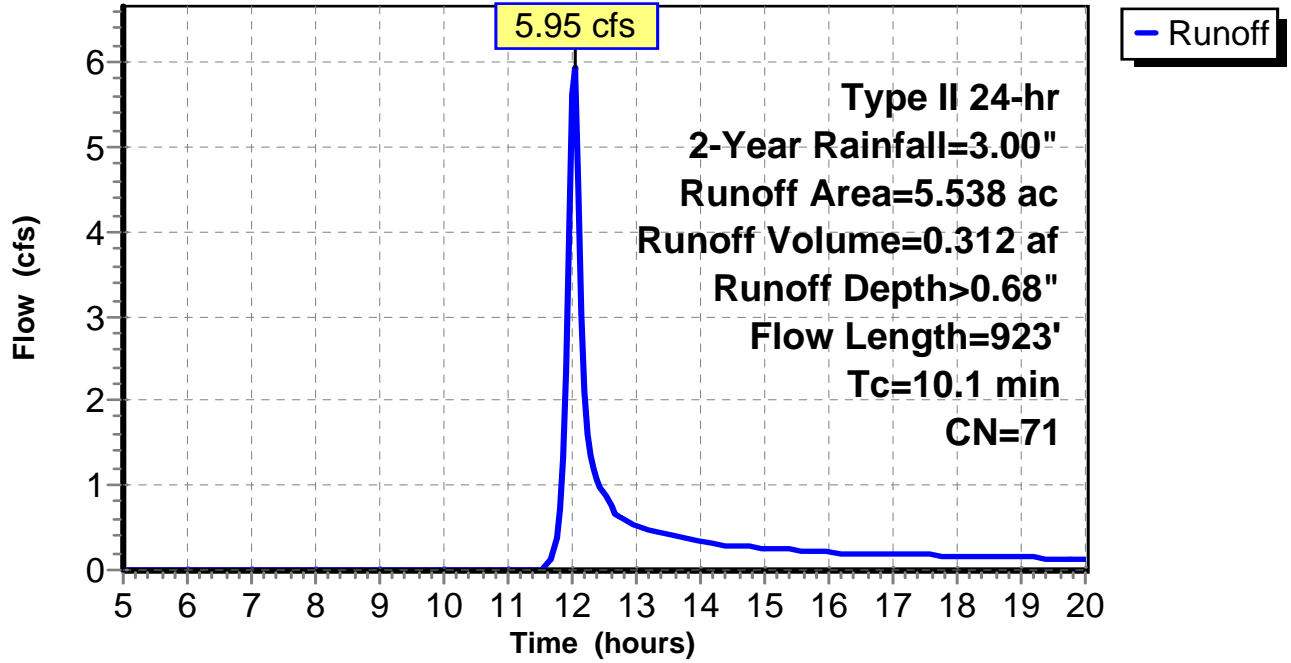
Subcatchment 3: C AR-306.003

Hydrograph



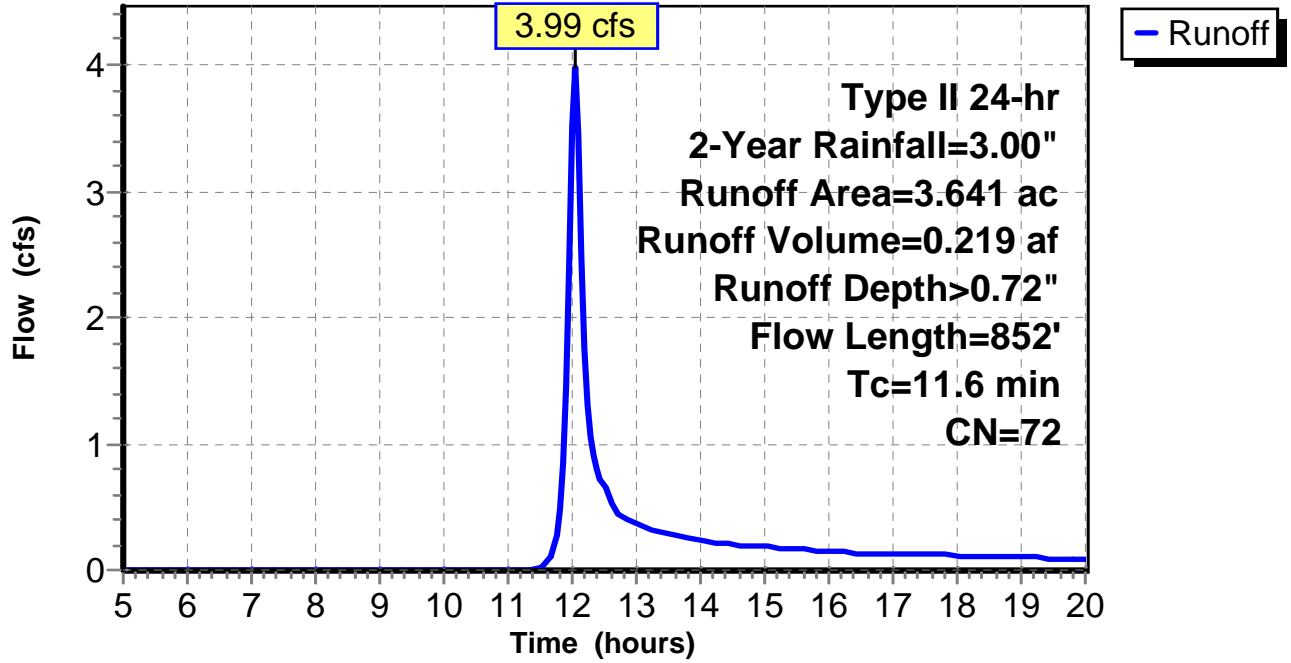
Subcatchment 4: C AR-306.004

Hydrograph



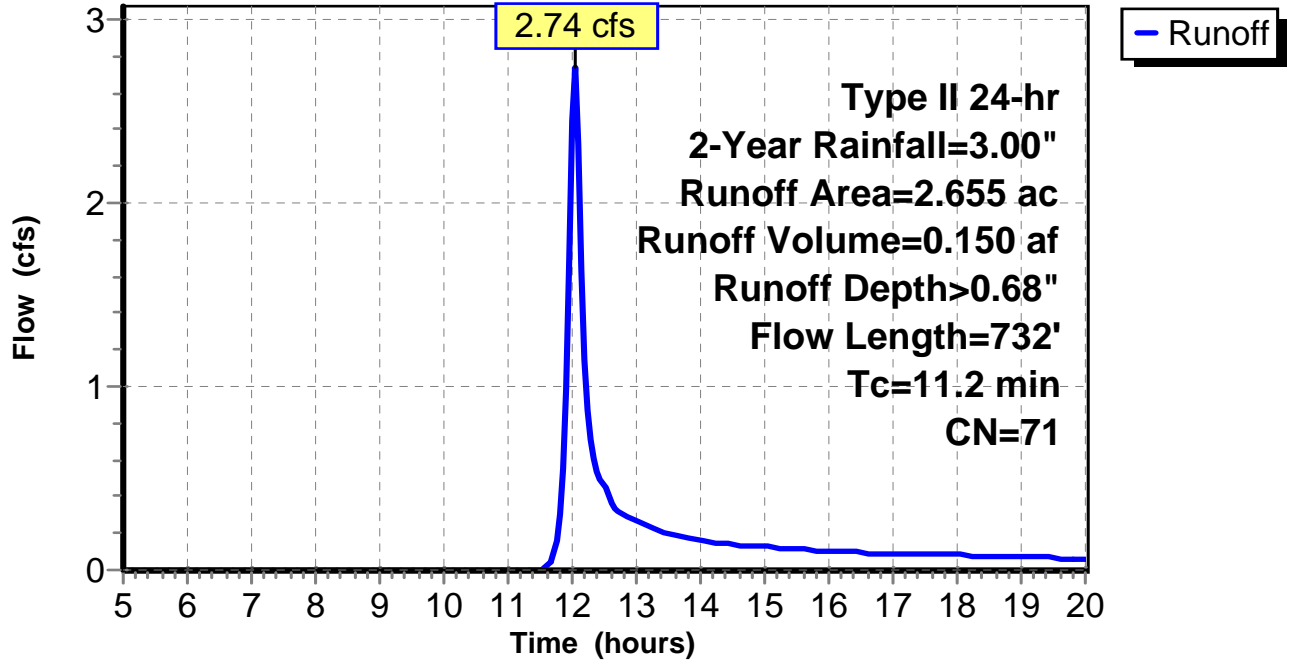
Subcatchment 5: C AR-306.005

Hydrograph



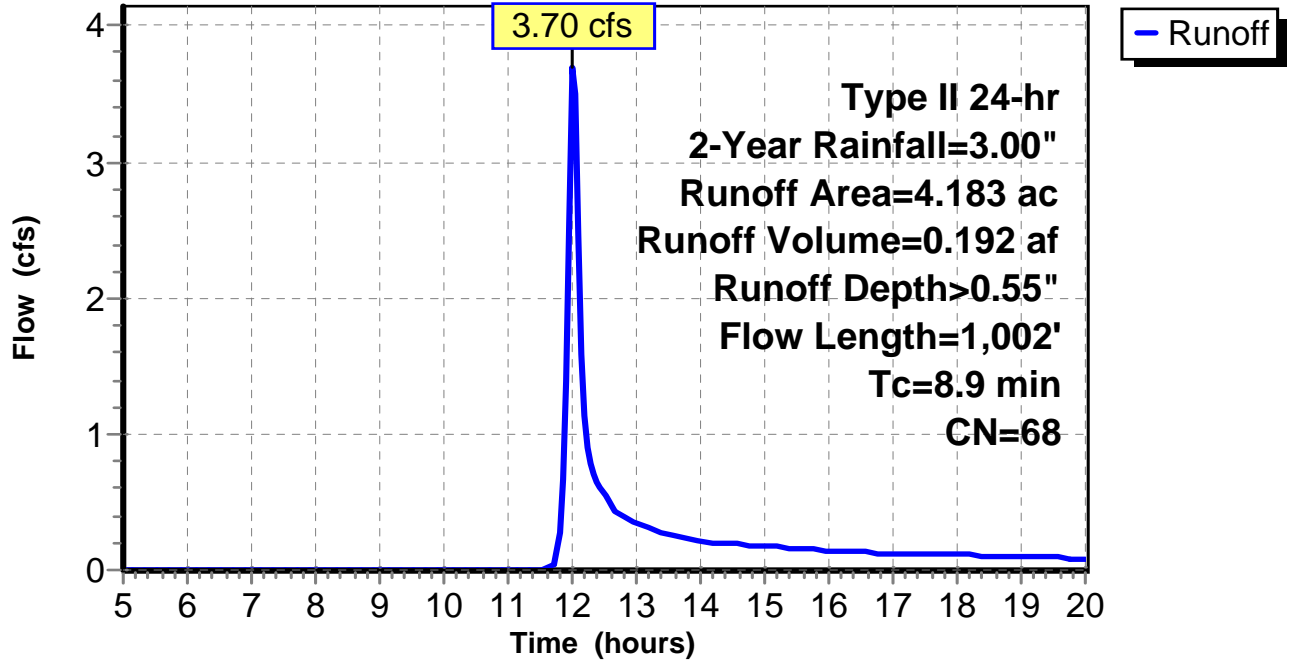
Subcatchment 6: C AR-306.006

Hydrograph



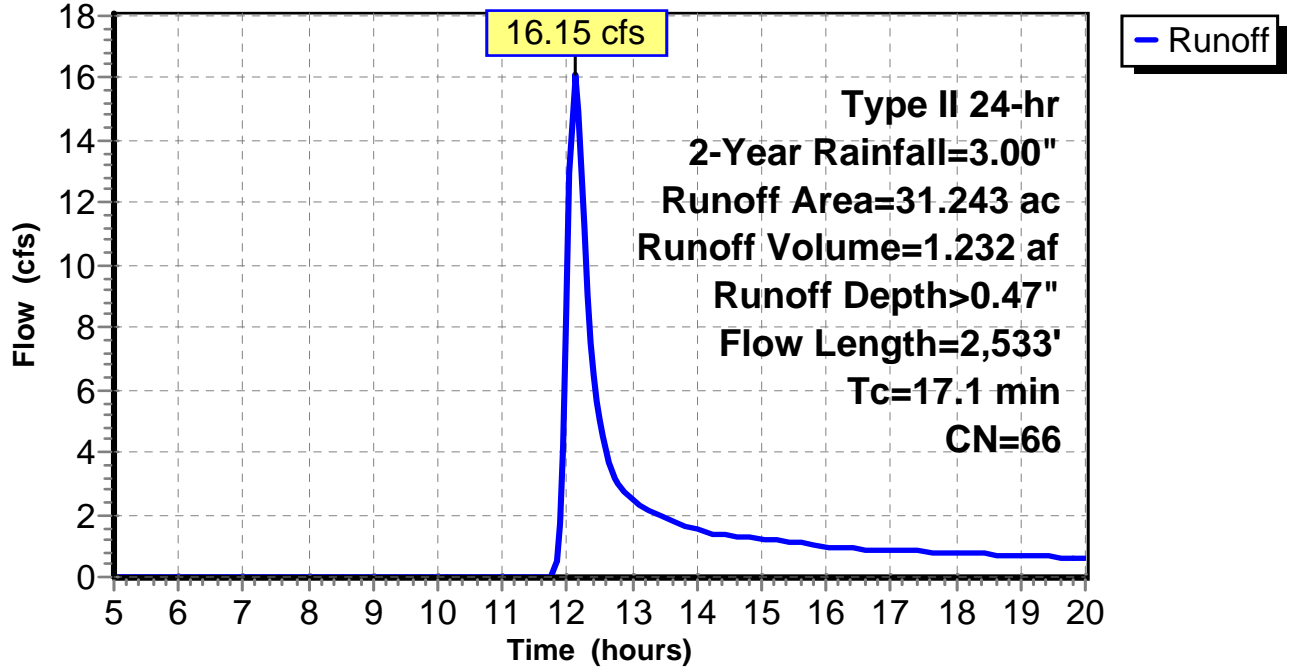
Subcatchment 7: C AR-306.007

Hydrograph



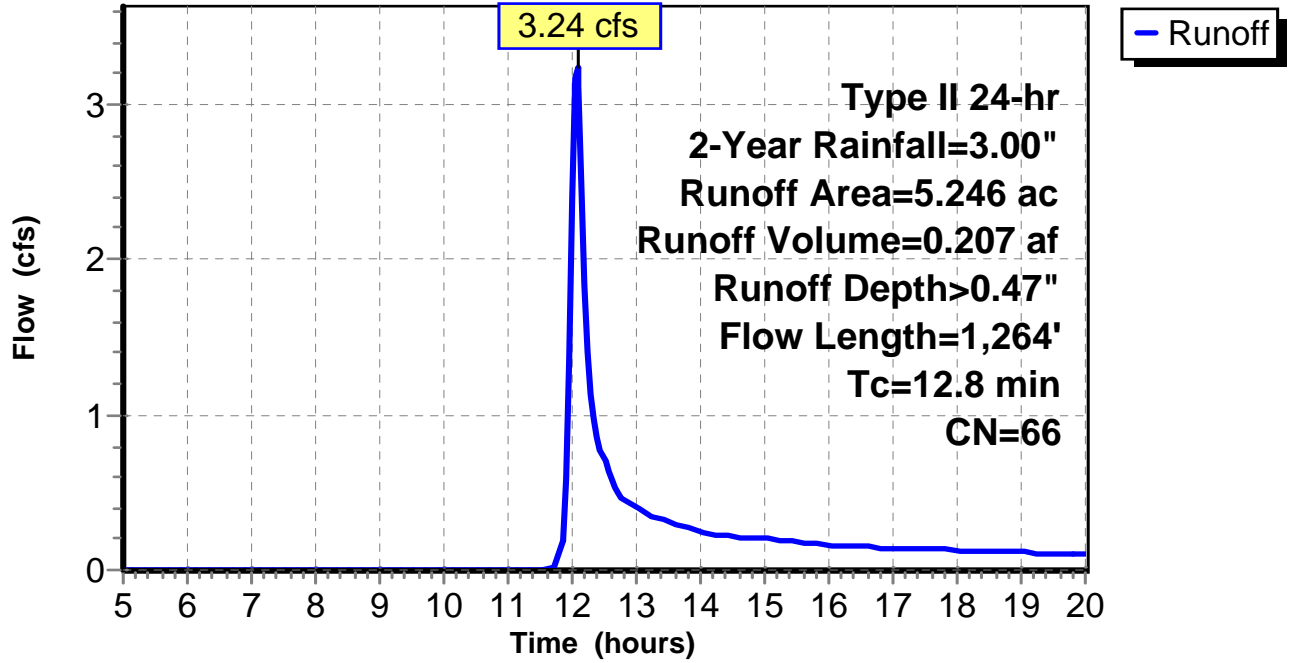
Subcatchment 8: C AR-306.008

Hydrograph



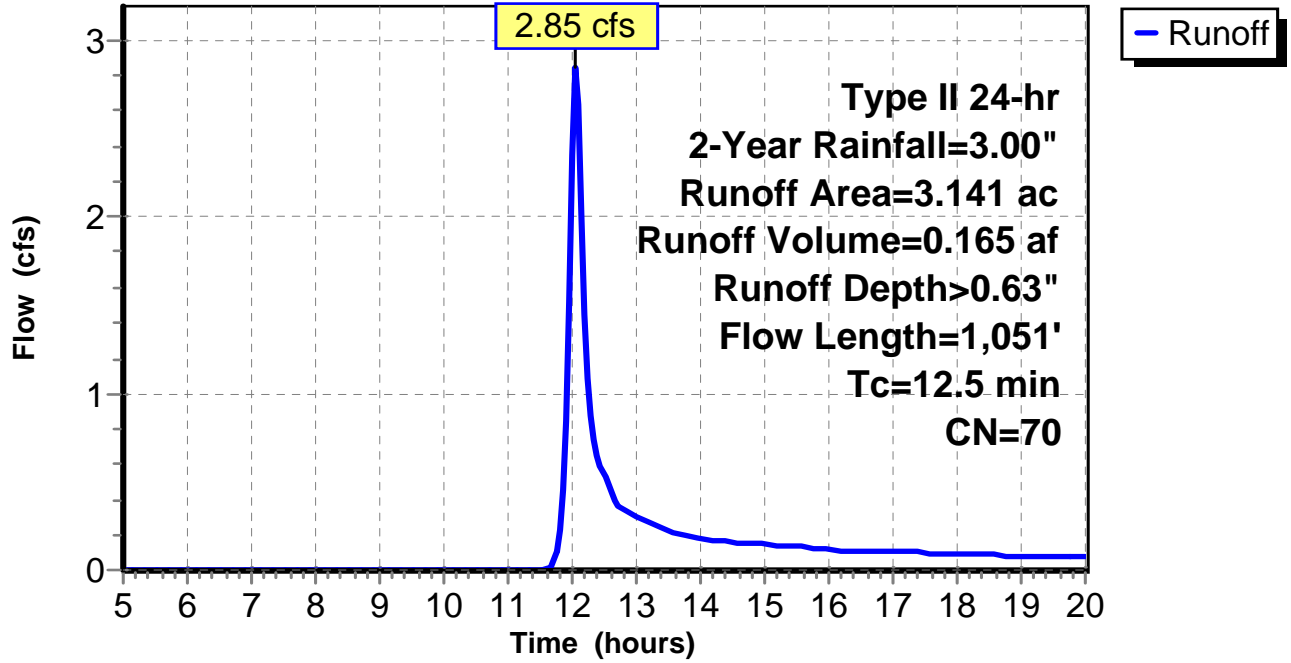
Subcatchment 9: C AR-306.009

Hydrograph



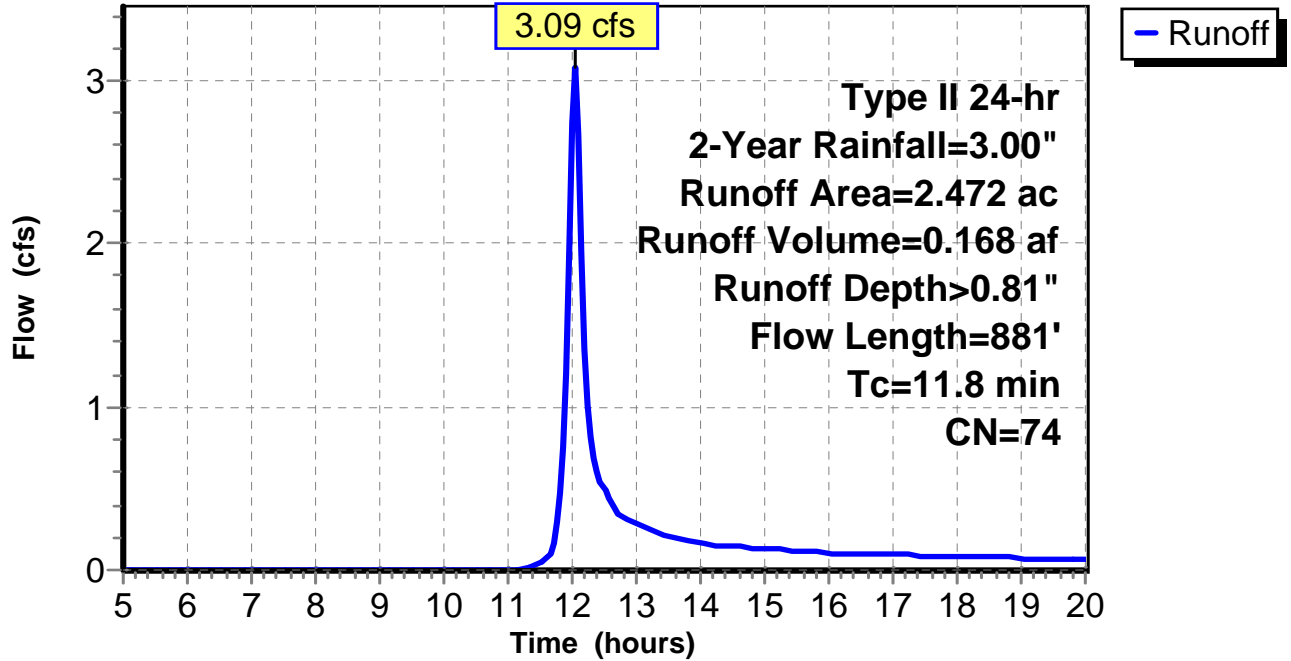
Subcatchment 10: C AR-306.010

Hydrograph



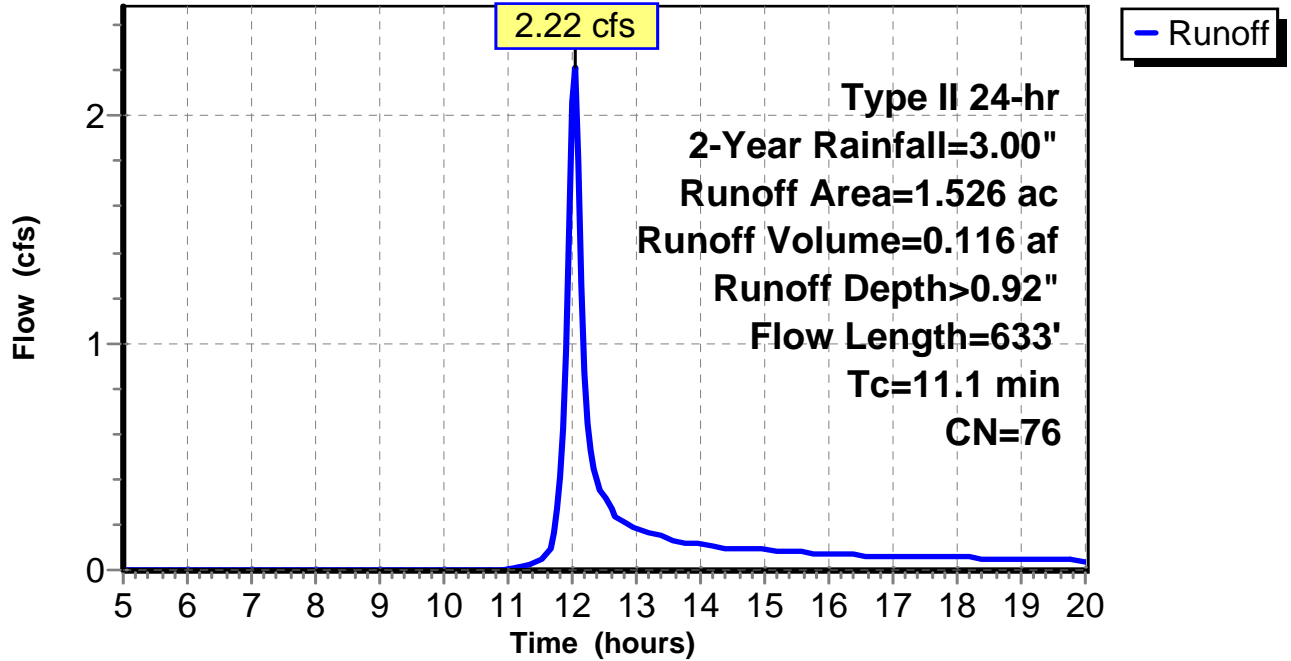
Subcatchment 11: C AR-306.011

Hydrograph



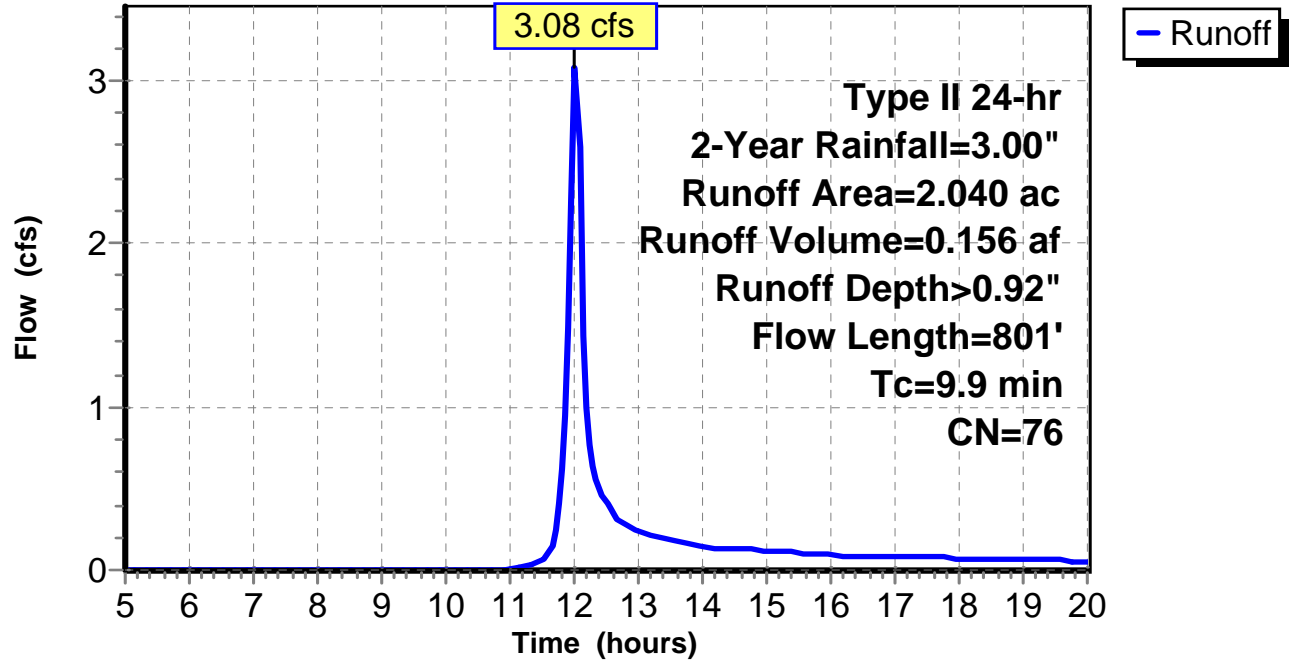
Subcatchment 12: C AR-306.012

Hydrograph



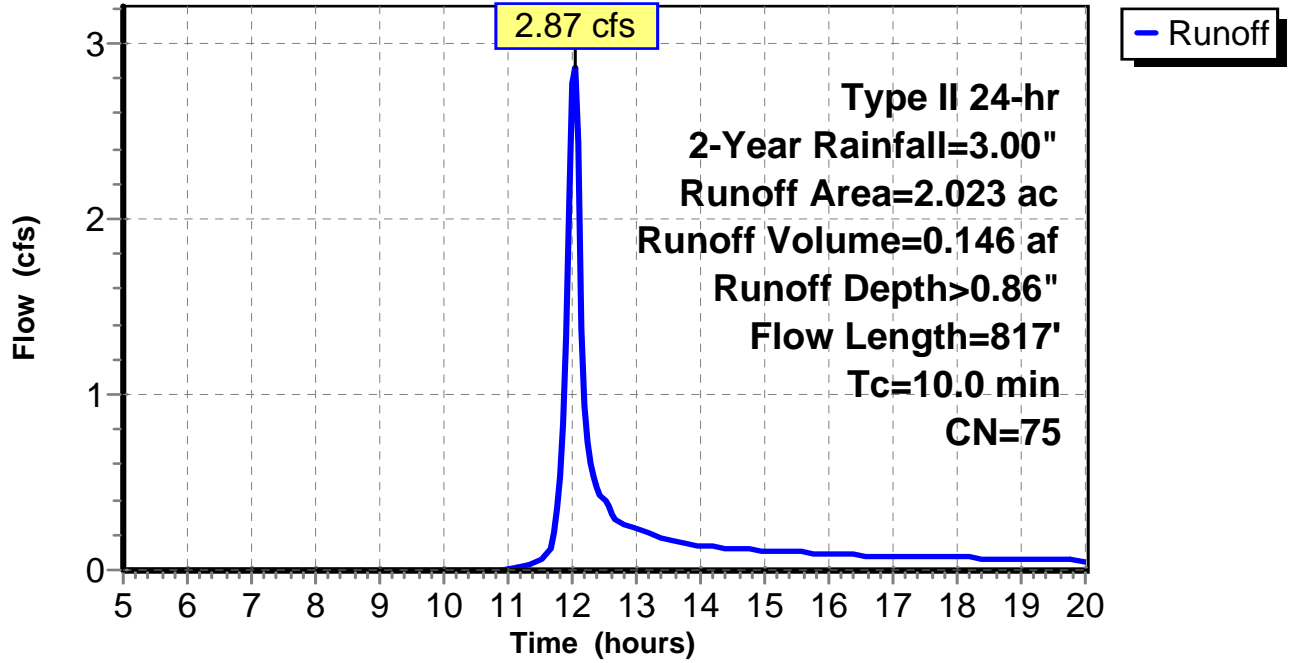
Subcatchment 13: C AR-306.013

Hydrograph



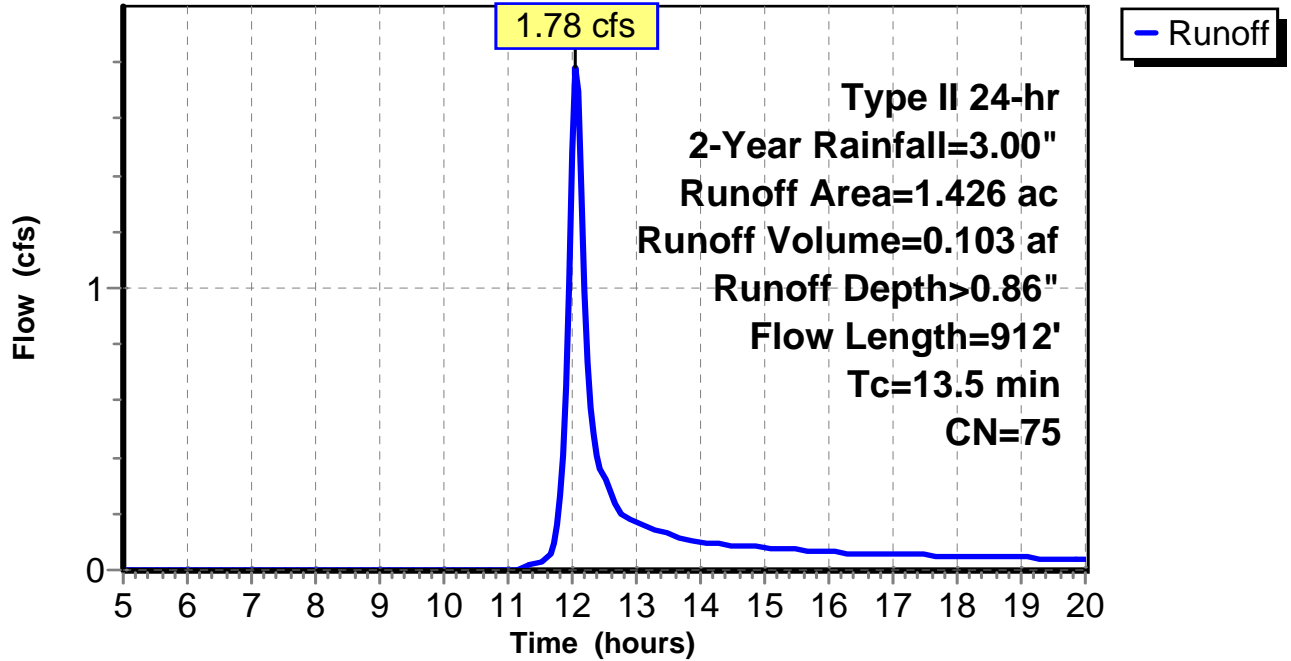
Subcatchment 14: C AR-306.014

Hydrograph



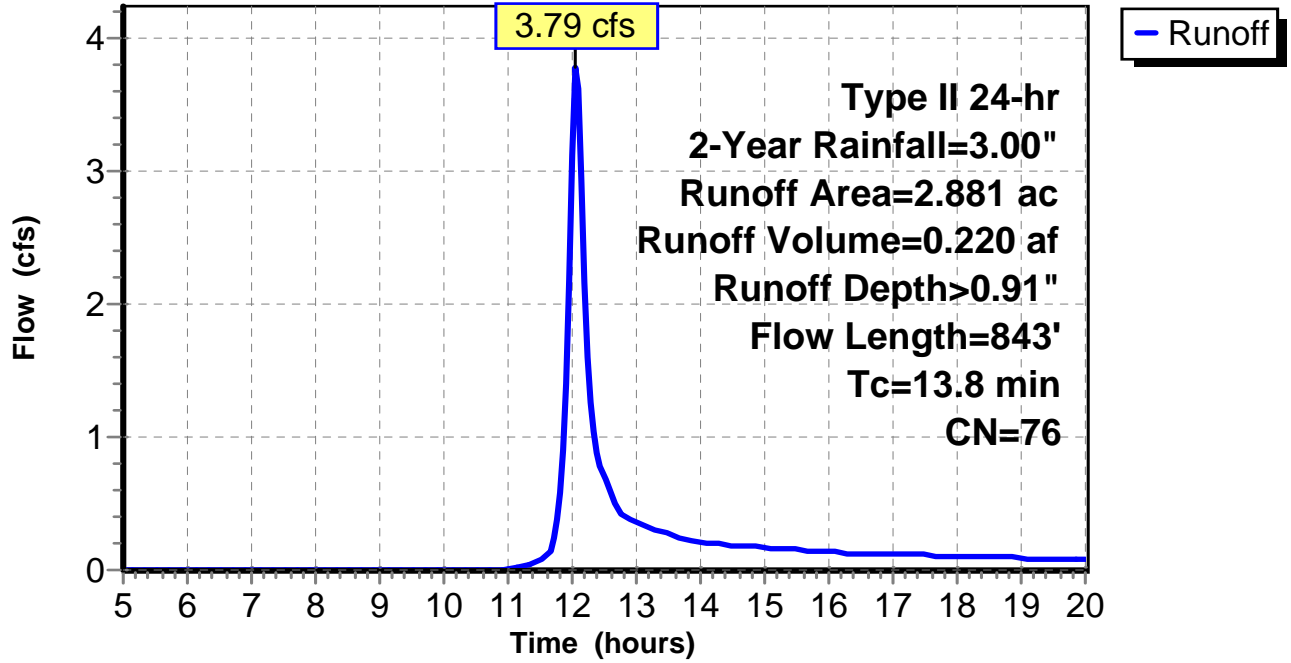
Subcatchment 15: C AR-306.015

Hydrograph



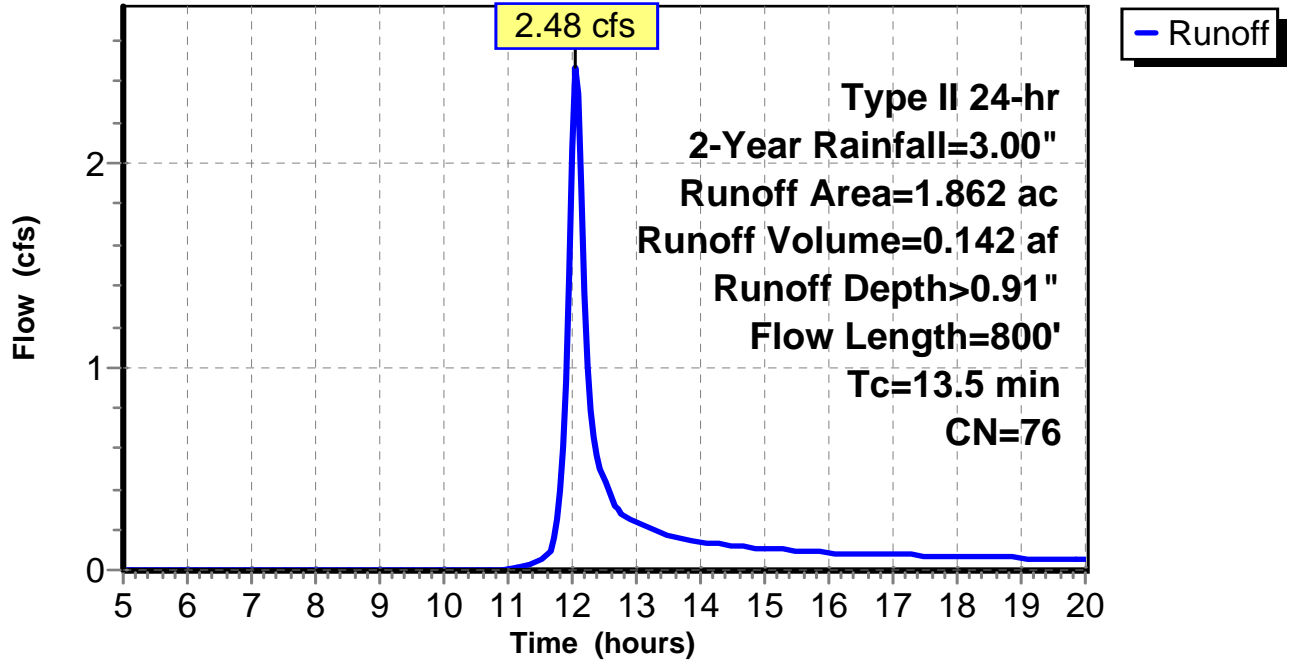
Subcatchment 16: C AR-306.016

Hydrograph



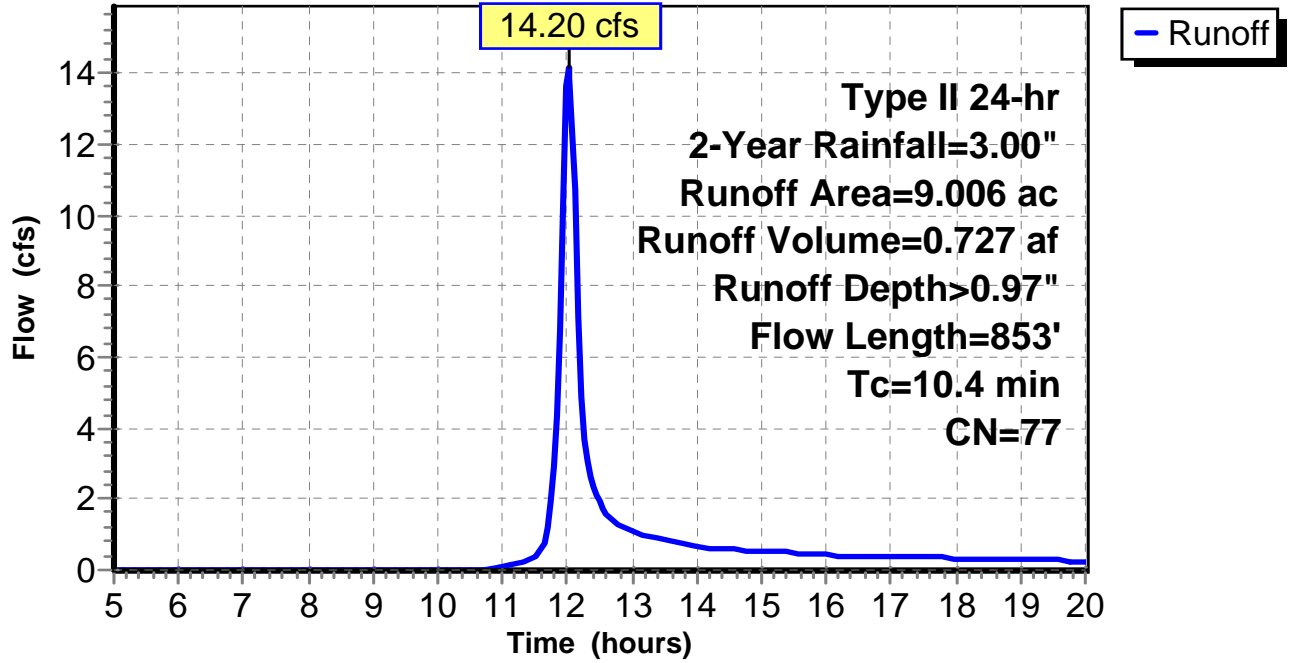
Subcatchment 17: C AR-306.017

Hydrograph



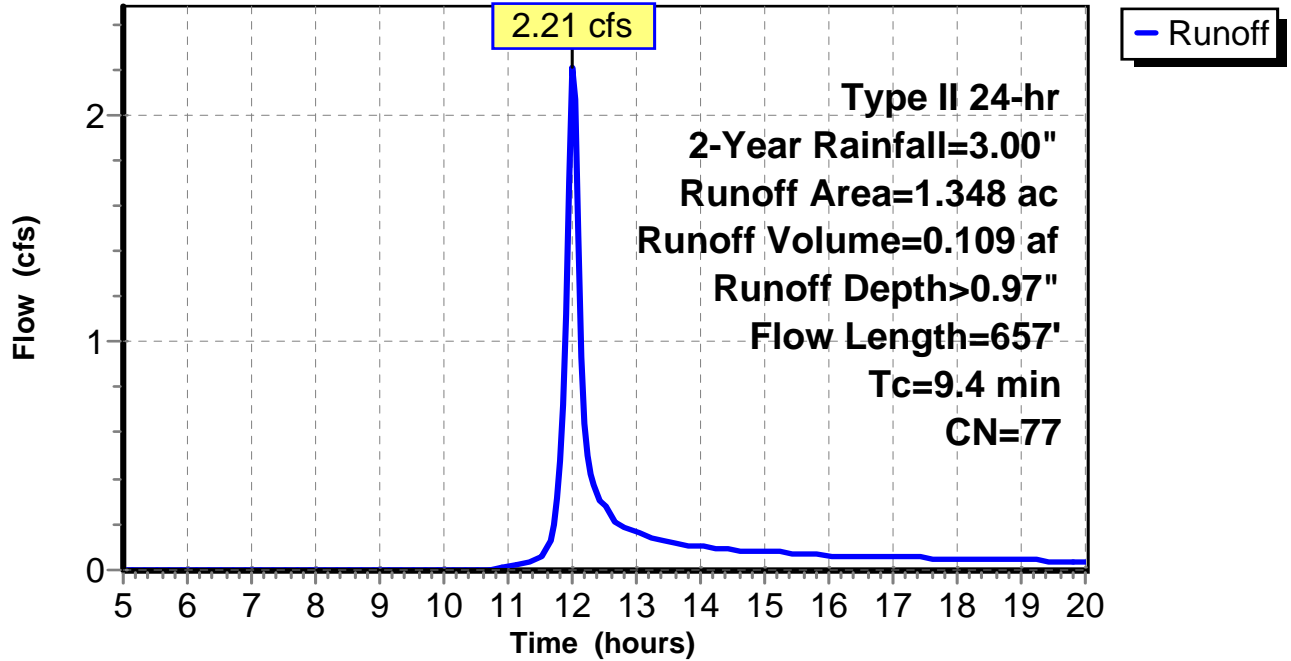
Subcatchment 18: C AR-306.018

Hydrograph



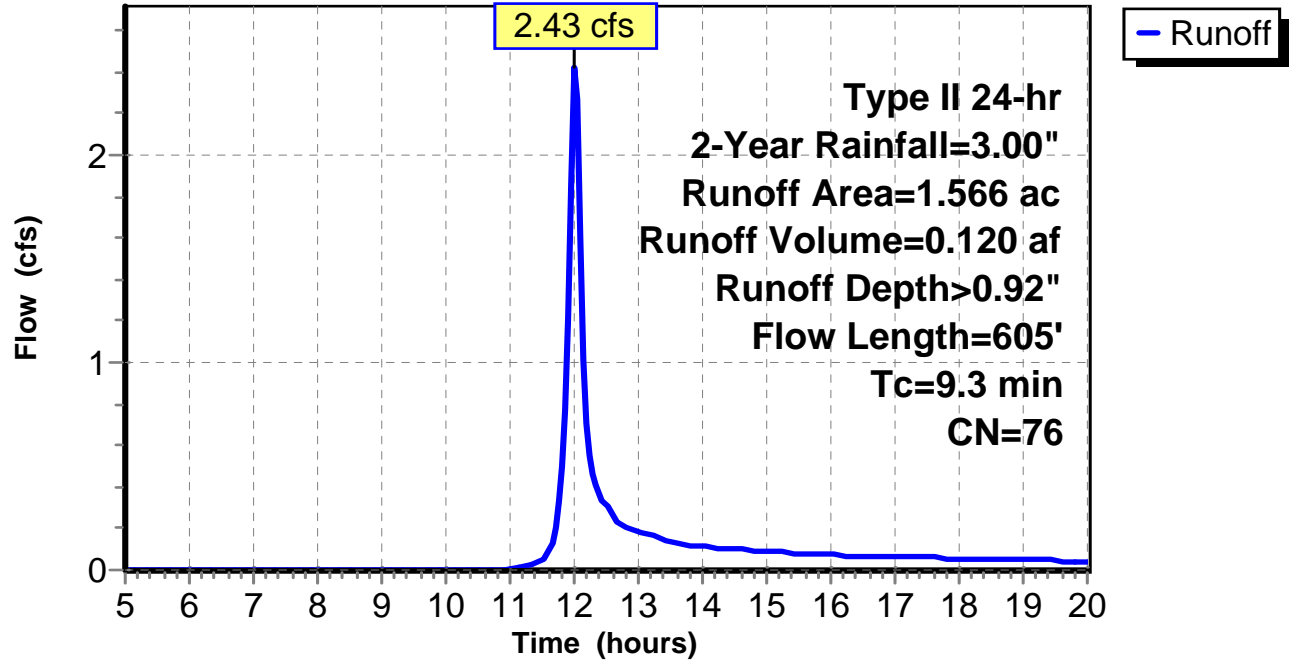
Subcatchment 19: C AR-306.019

Hydrograph



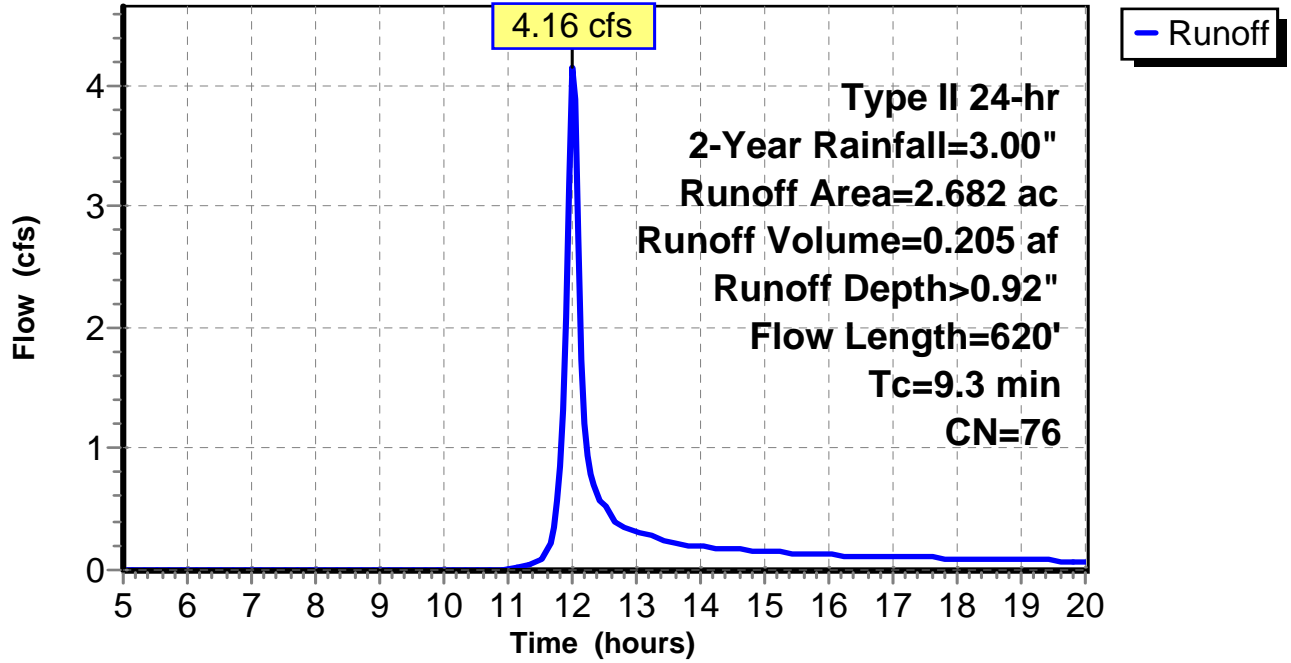
Subcatchment 20: C AR-306.020

Hydrograph



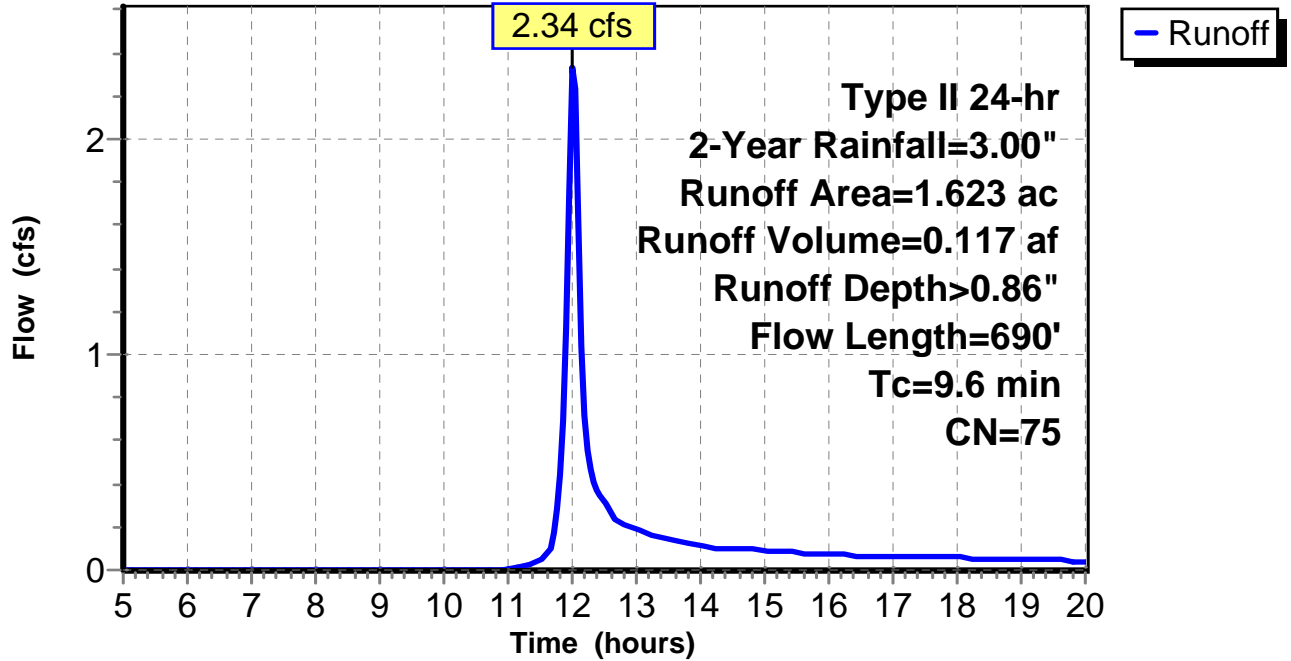
Subcatchment 21: C AR-306.021

Hydrograph



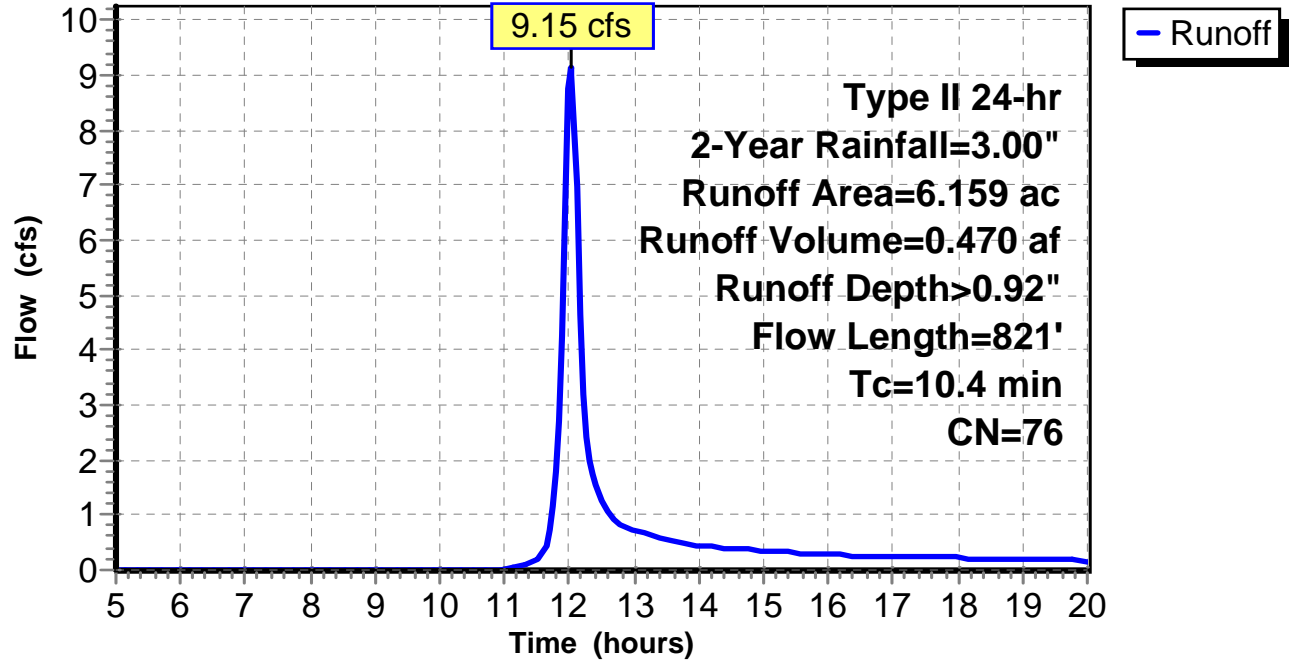
Subcatchment 22: C AR-306.022

Hydrograph



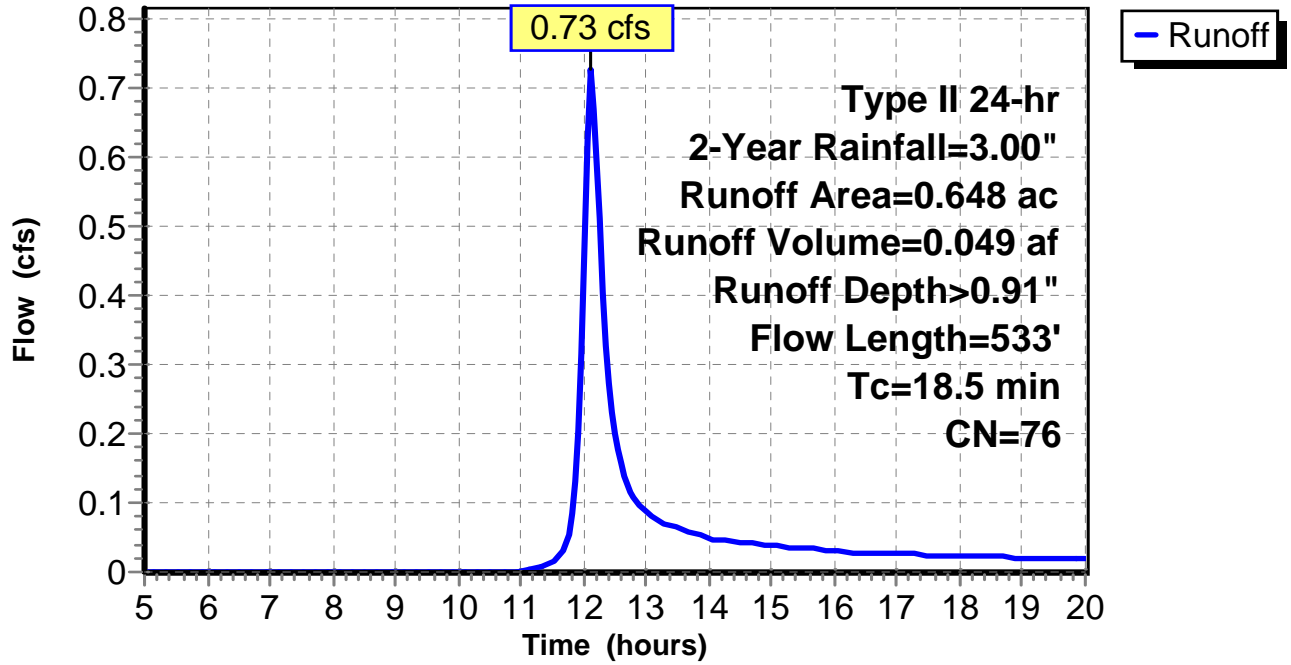
Subcatchment 23: C AR-306.023

Hydrograph



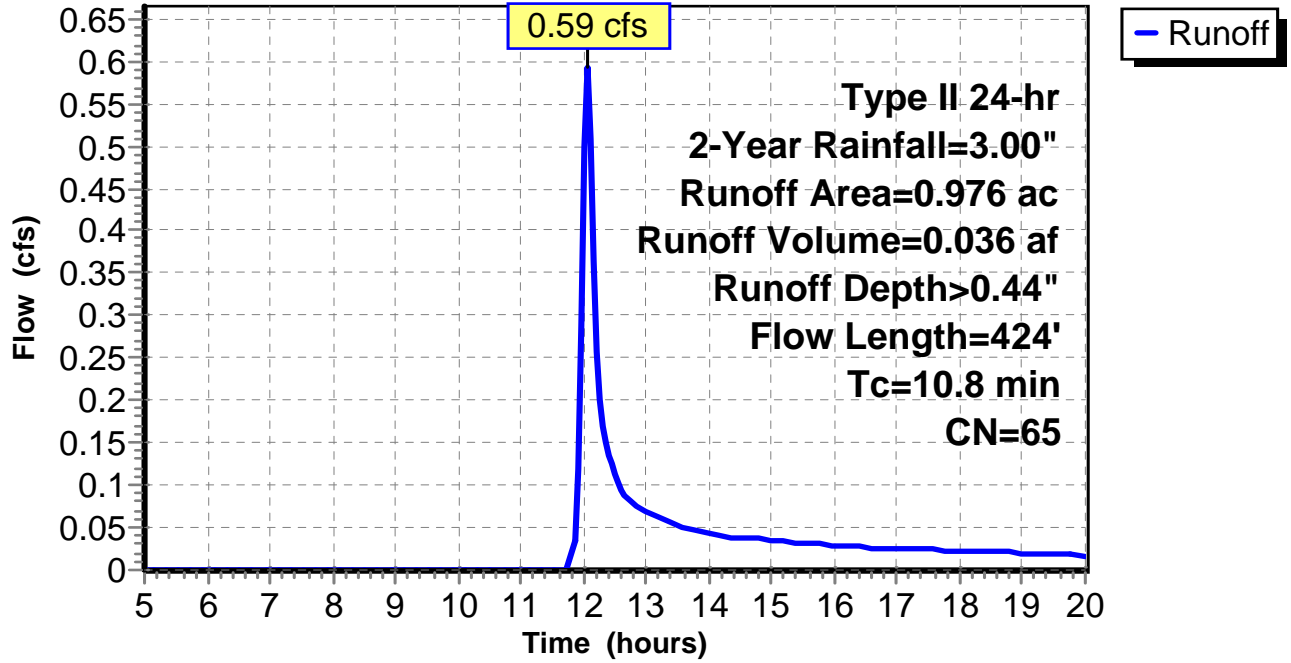
Subcatchment 24: C AR-306.024

Hydrograph



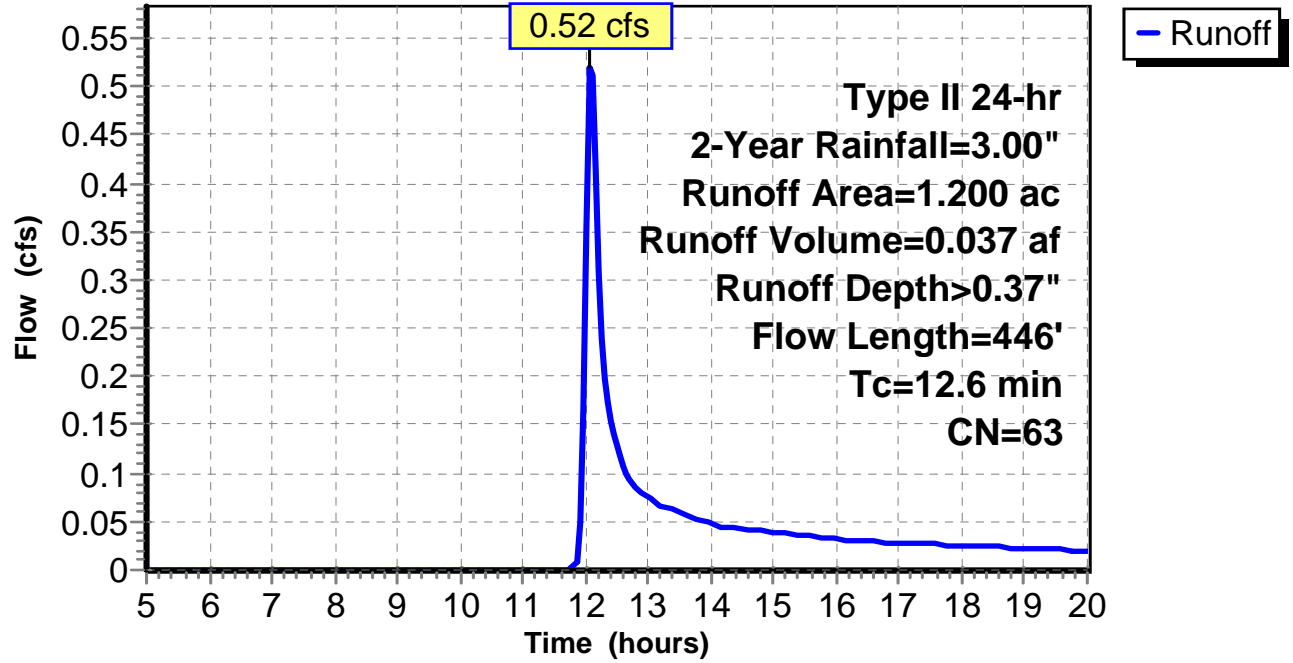
Subcatchment 25: C AR-306.025

Hydrograph



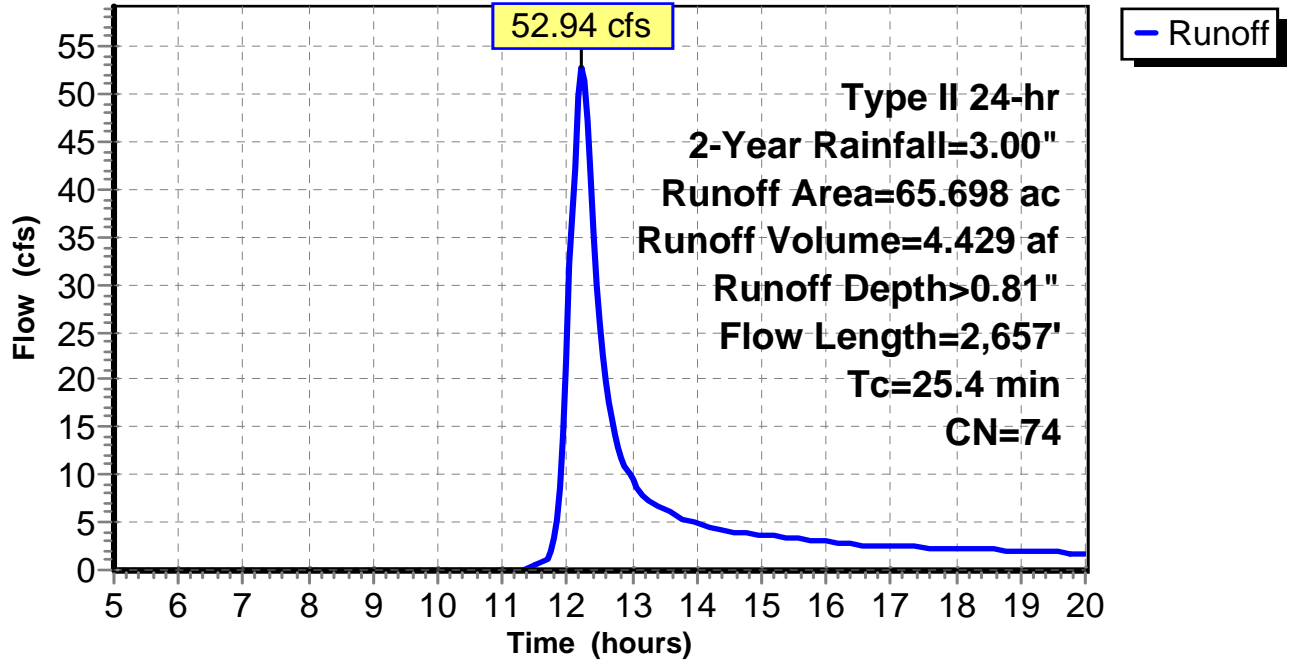
Subcatchment 26: C AR-306.026

Hydrograph



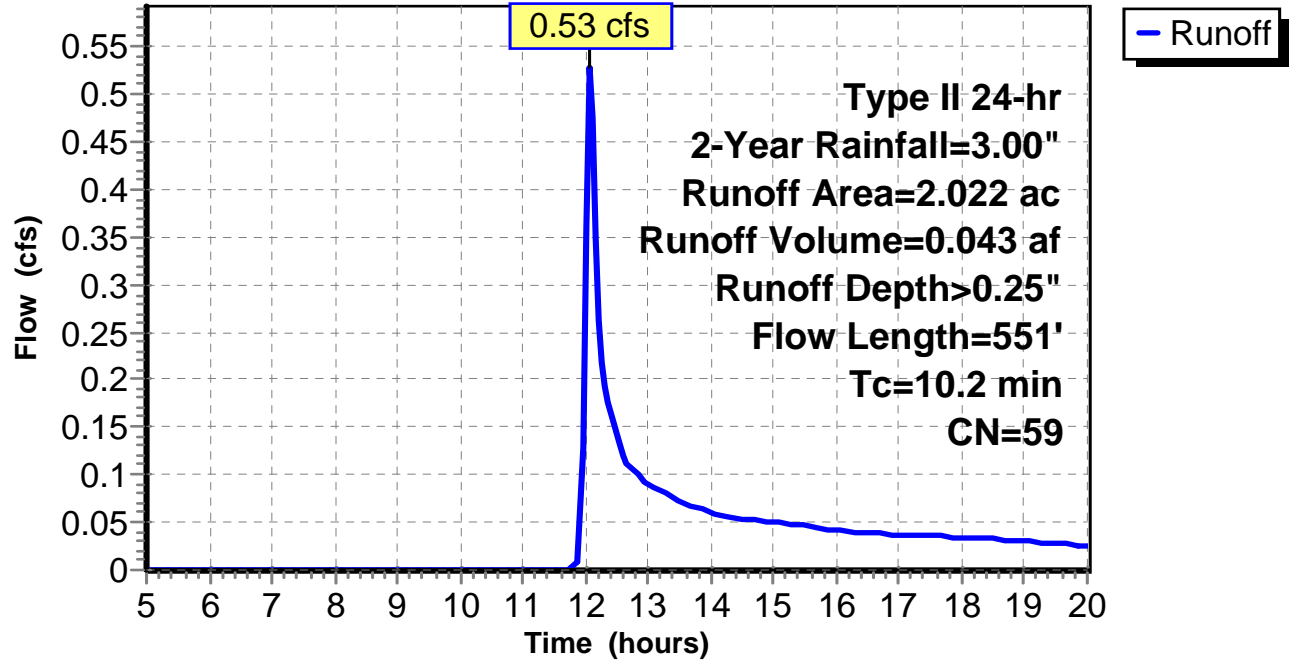
Subcatchment 27: C AR-306.027

Hydrograph



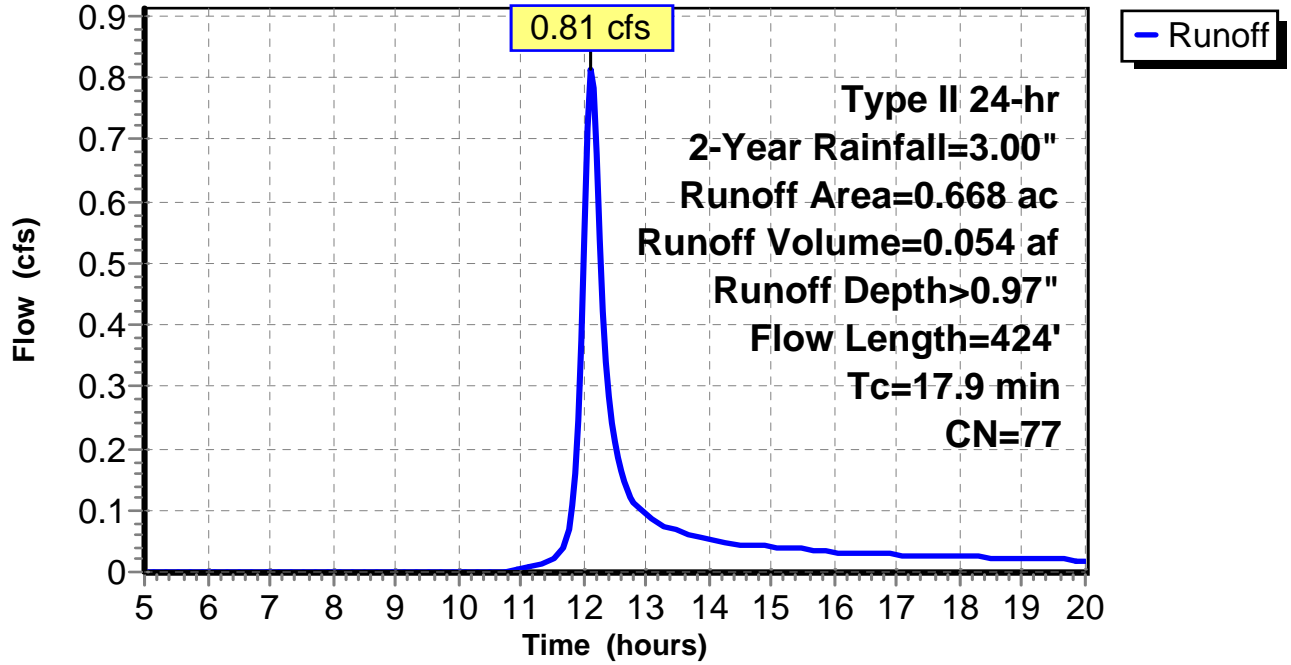
Subcatchment 28: C AR-306.028

Hydrograph



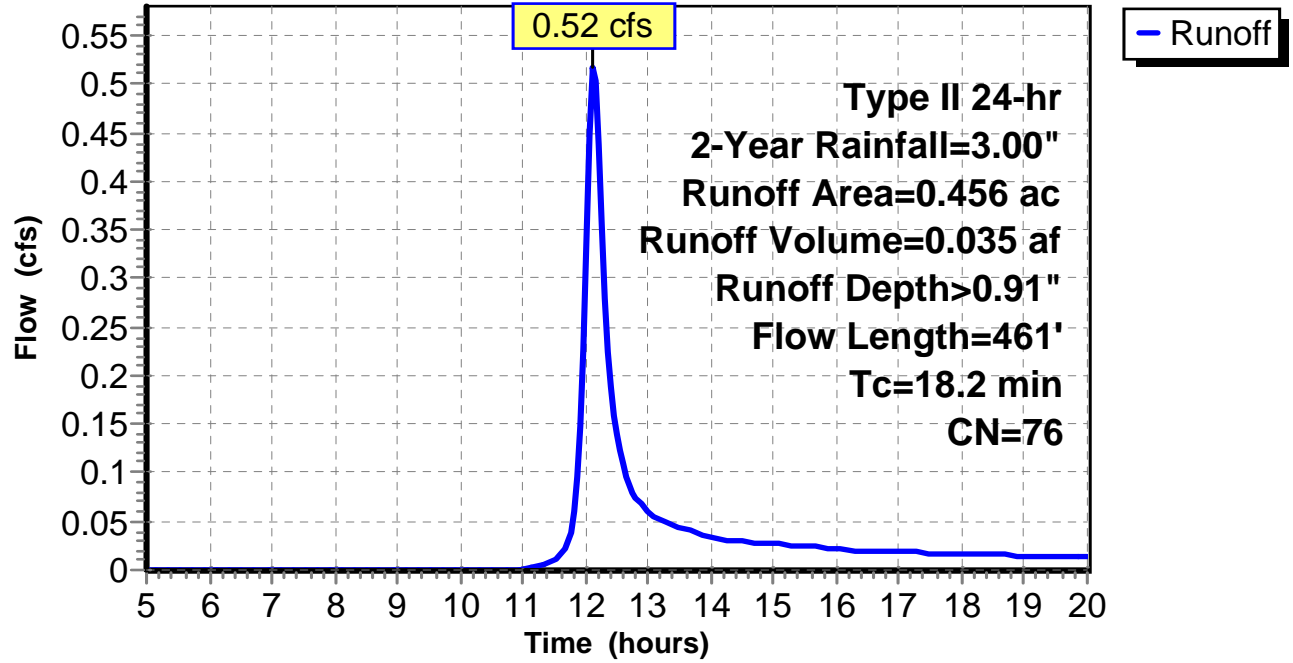
Subcatchment 29: C E135.001

Hydrograph



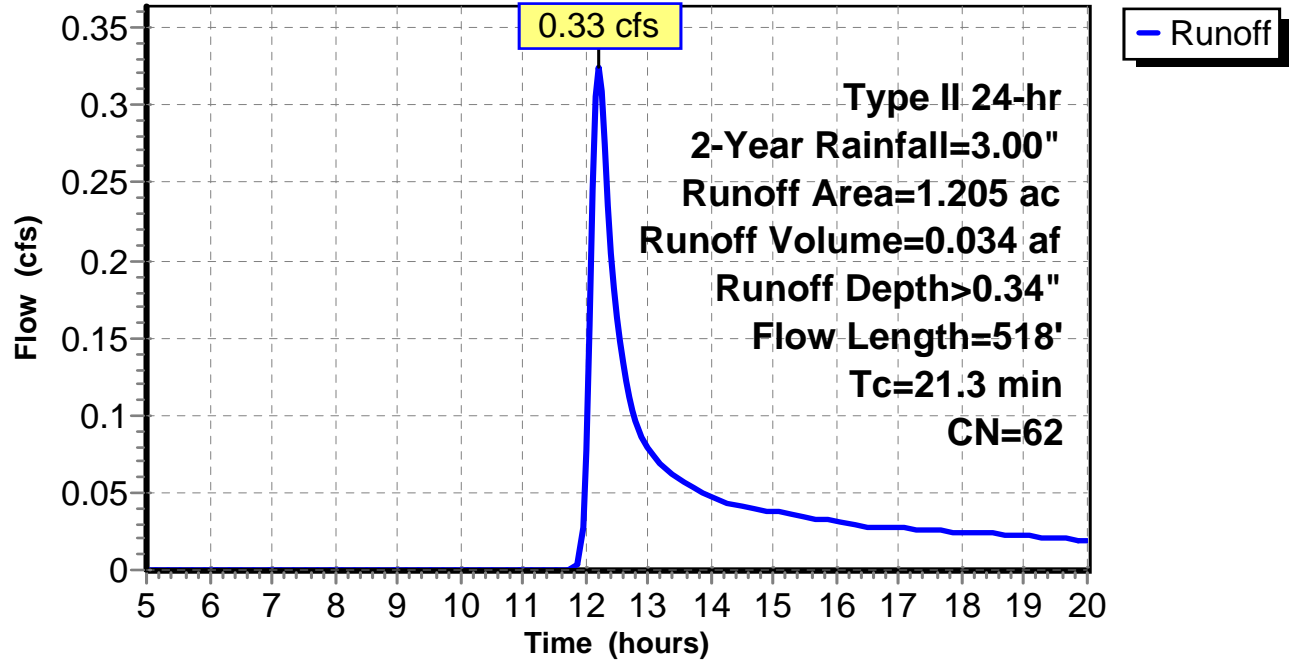
Subcatchment 30: C E135.002

Hydrograph



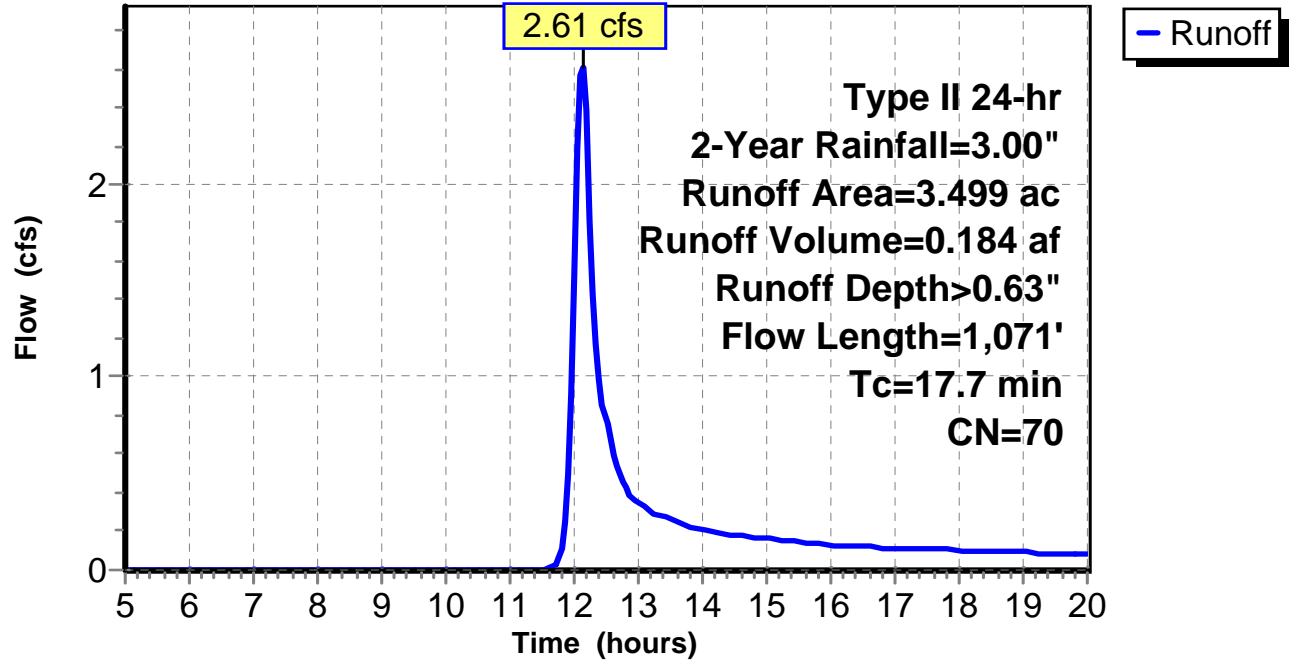
Subcatchment 31: C E135.003

Hydrograph



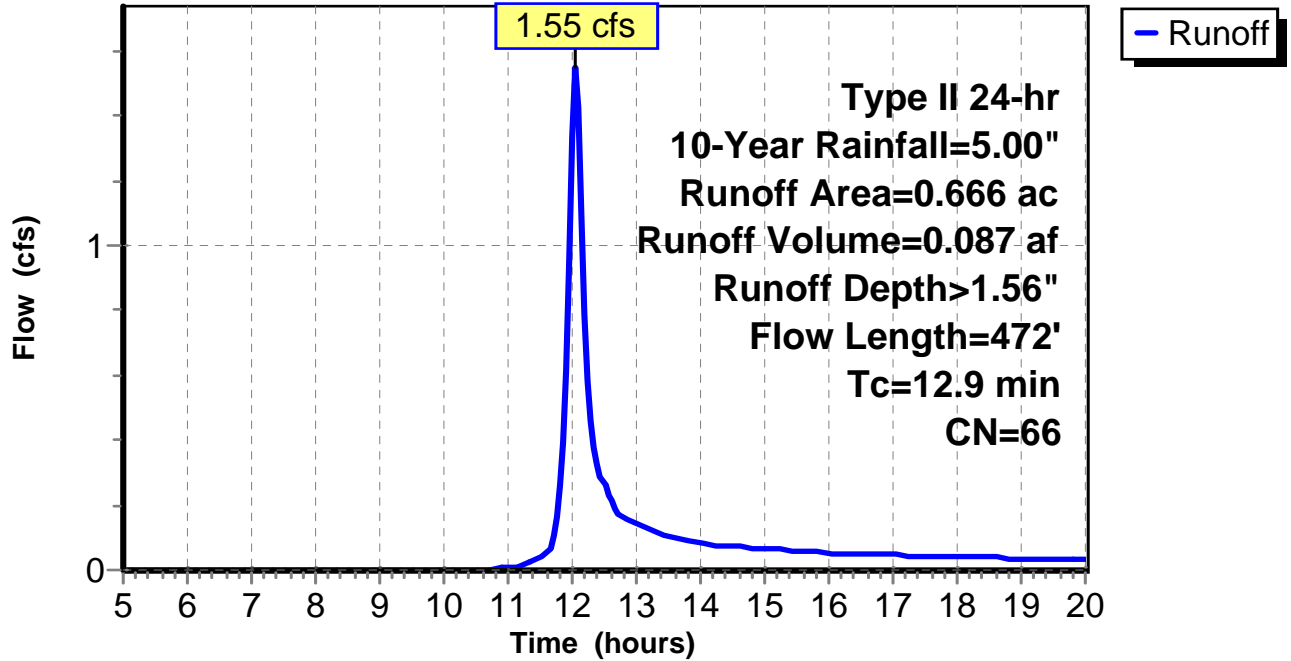
Subcatchment 32: C E135.004

Hydrograph



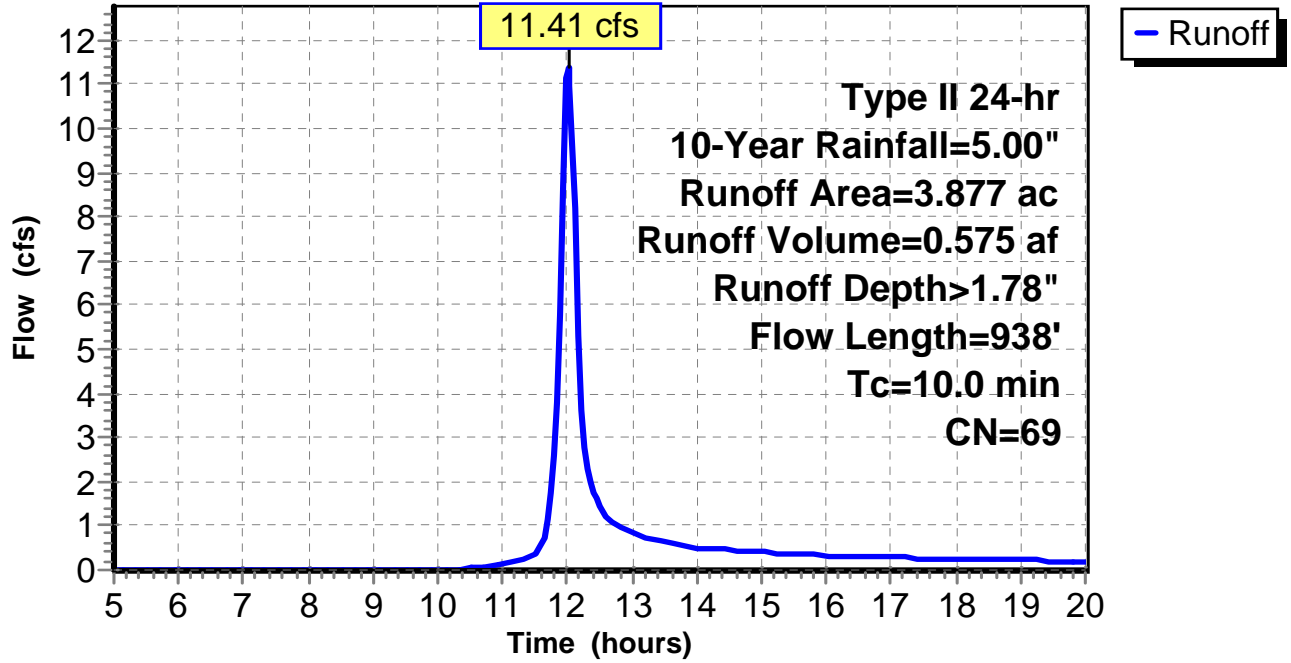
Subcatchment 1: C AR-306.001

Hydrograph



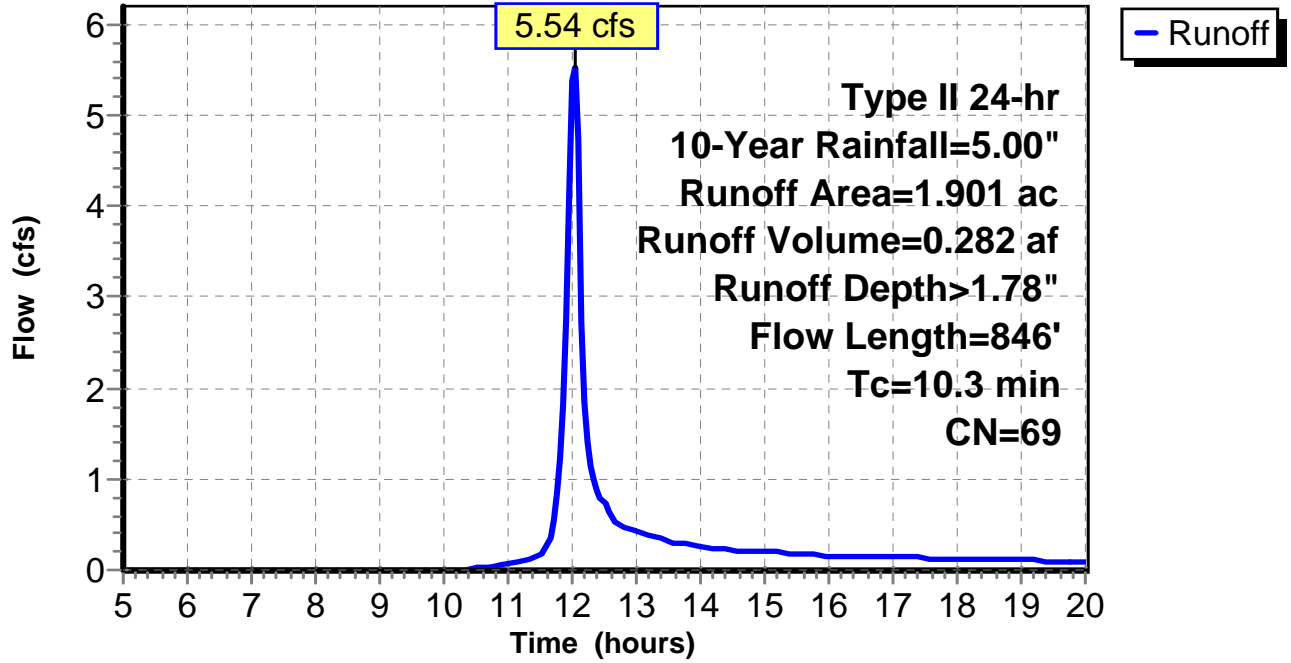
Subcatchment 2: C AR-306.002

Hydrograph



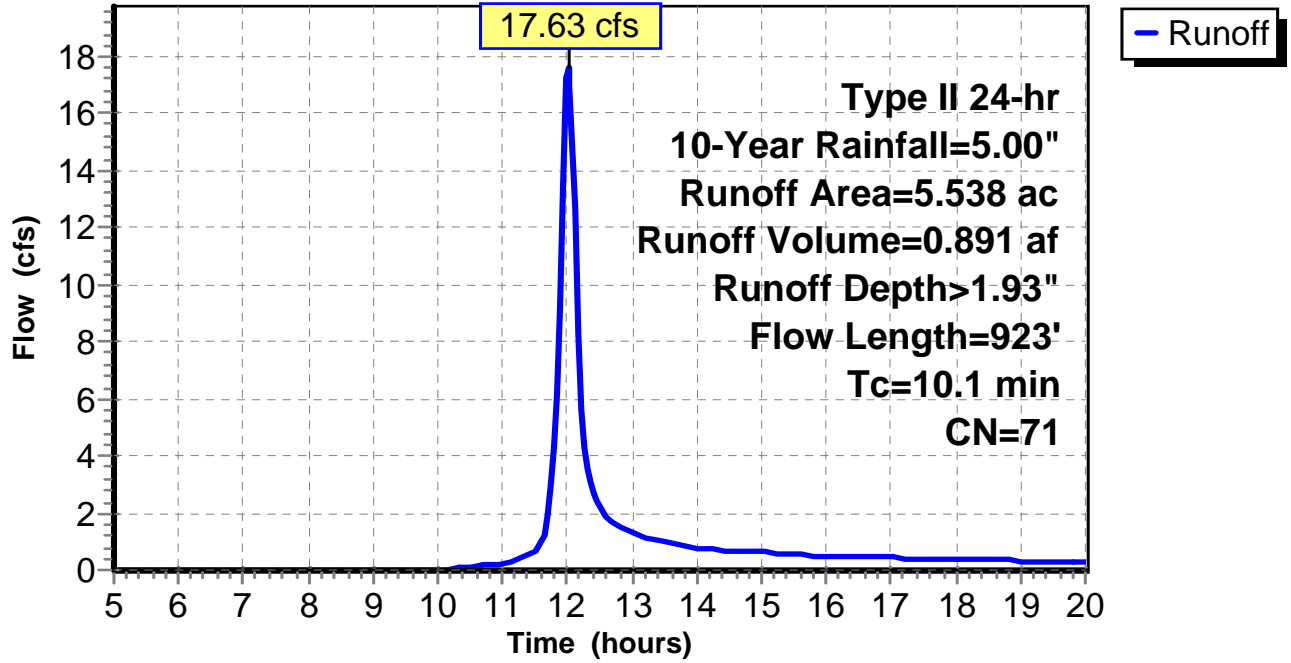
Subcatchment 3: C AR-306.003

Hydrograph



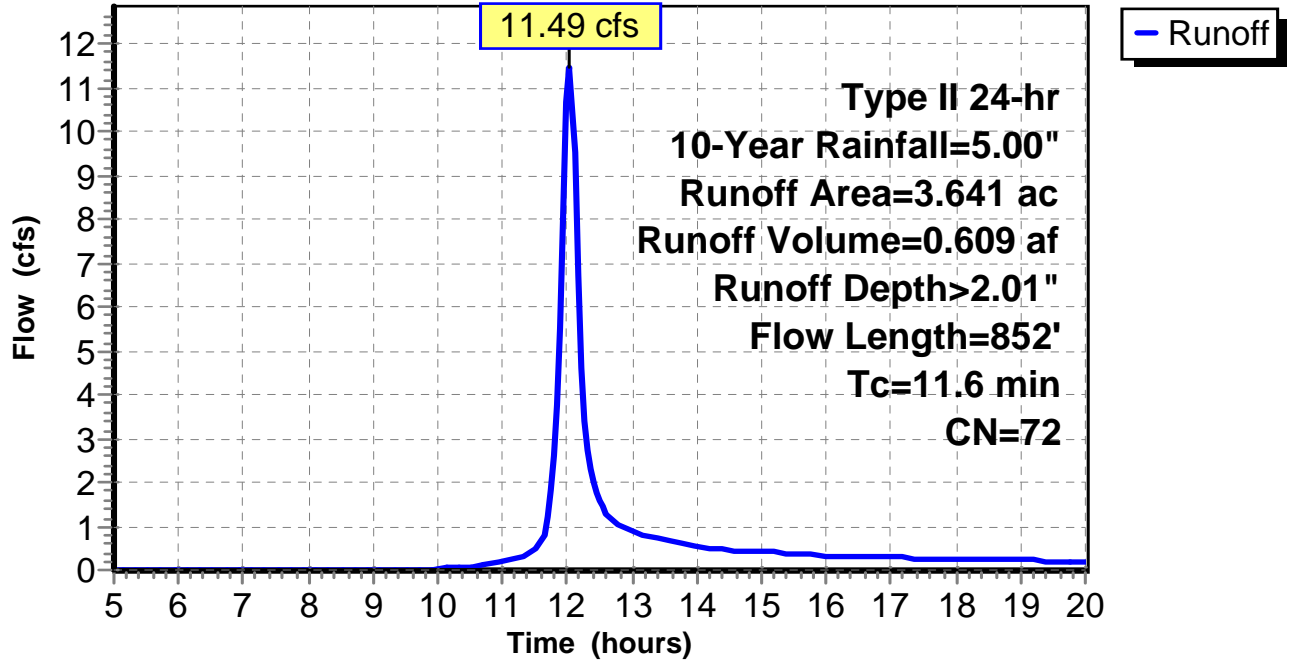
Subcatchment 4: C AR-306.004

Hydrograph



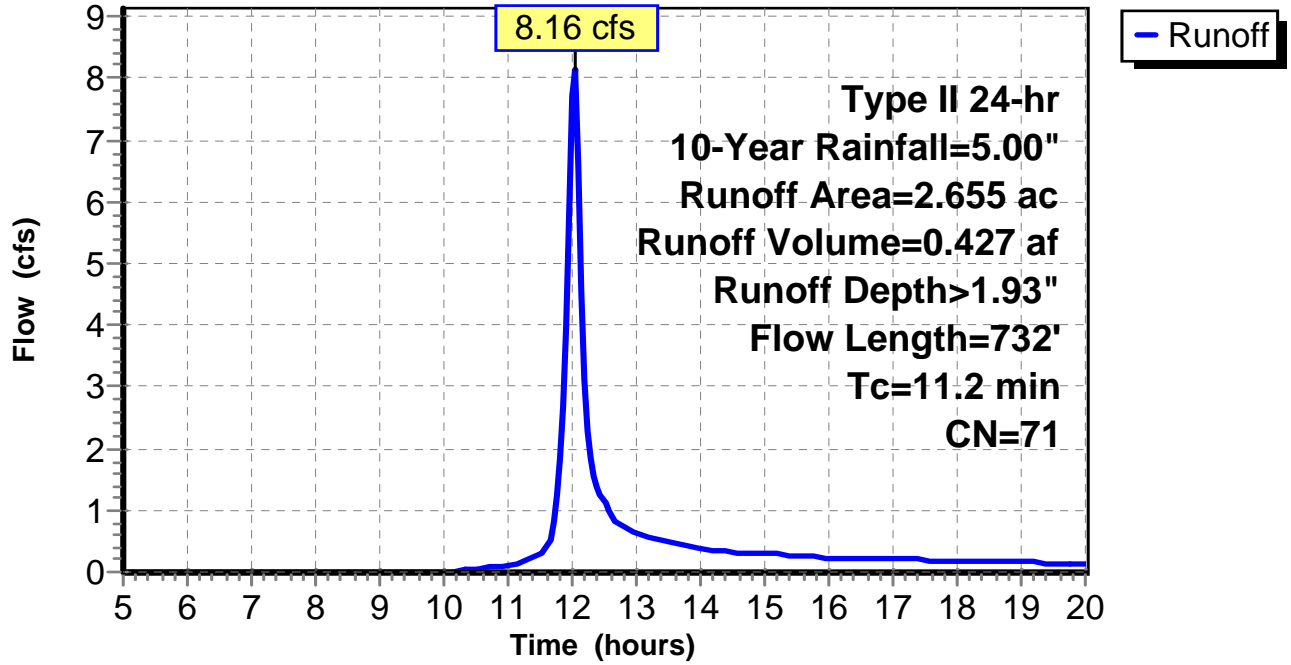
Subcatchment 5: C AR-306.005

Hydrograph



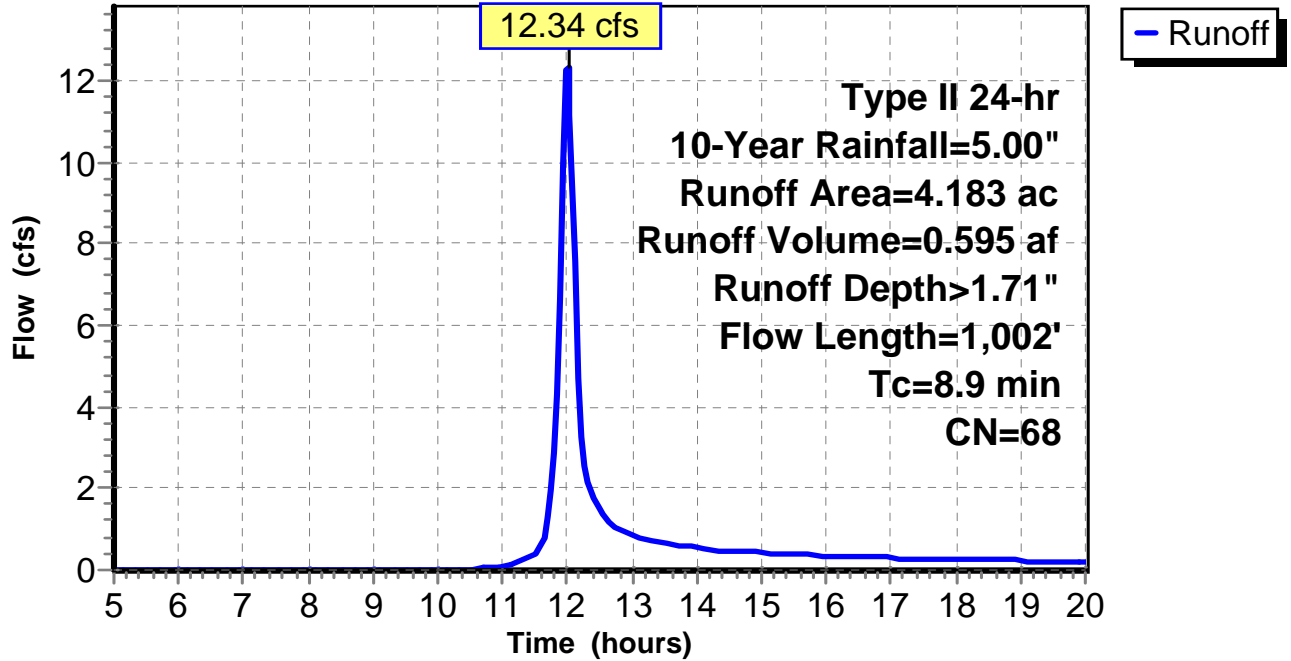
Subcatchment 6: C AR-306.006

Hydrograph



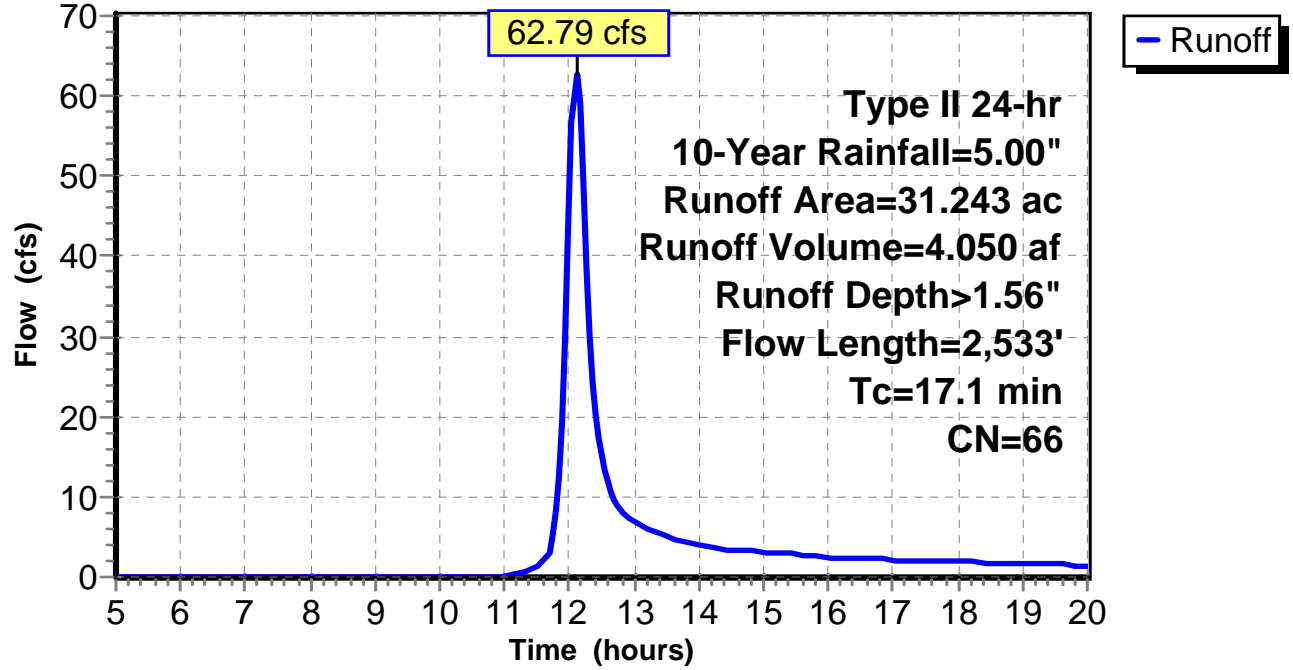
Subcatchment 7: C AR-306.007

Hydrograph



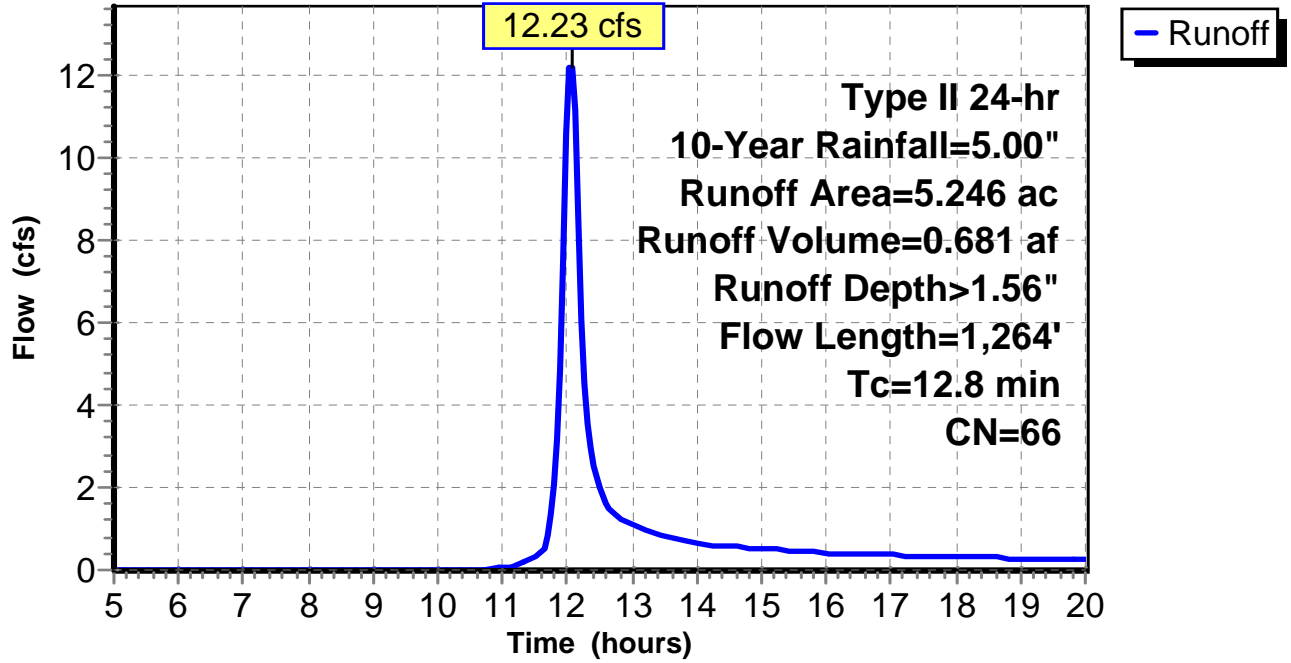
Subcatchment 8: C AR-306.008

Hydrograph



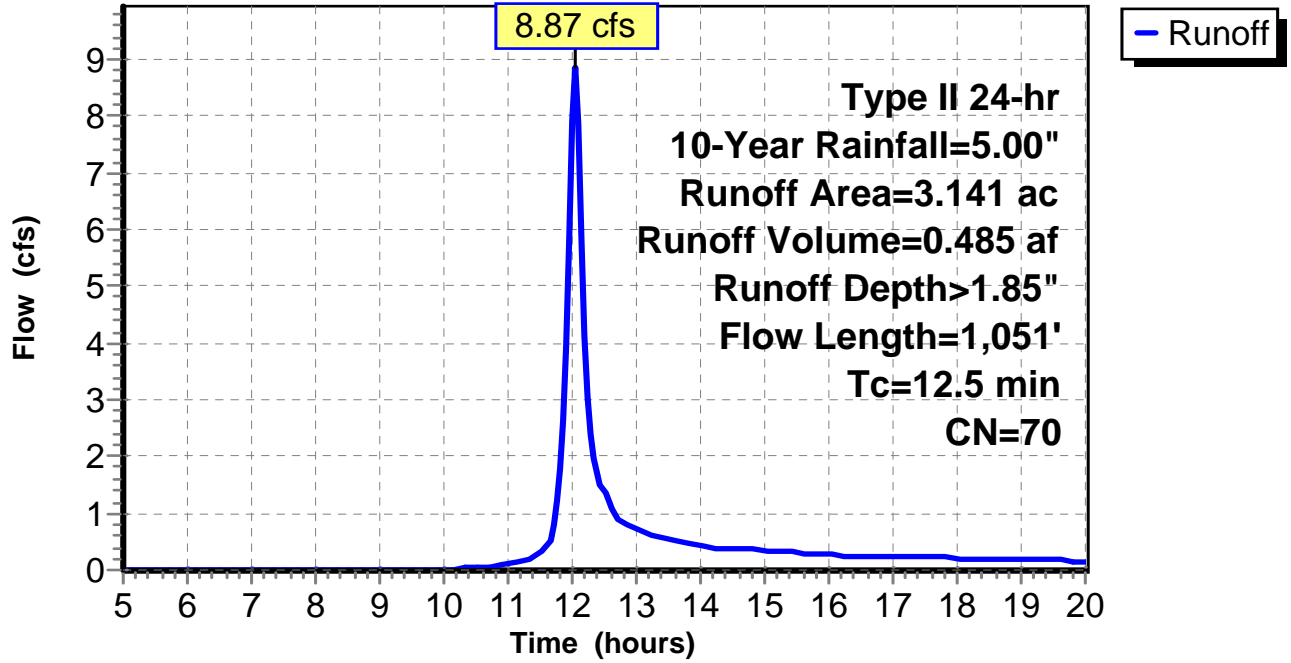
Subcatchment 9: C AR-306.009

Hydrograph



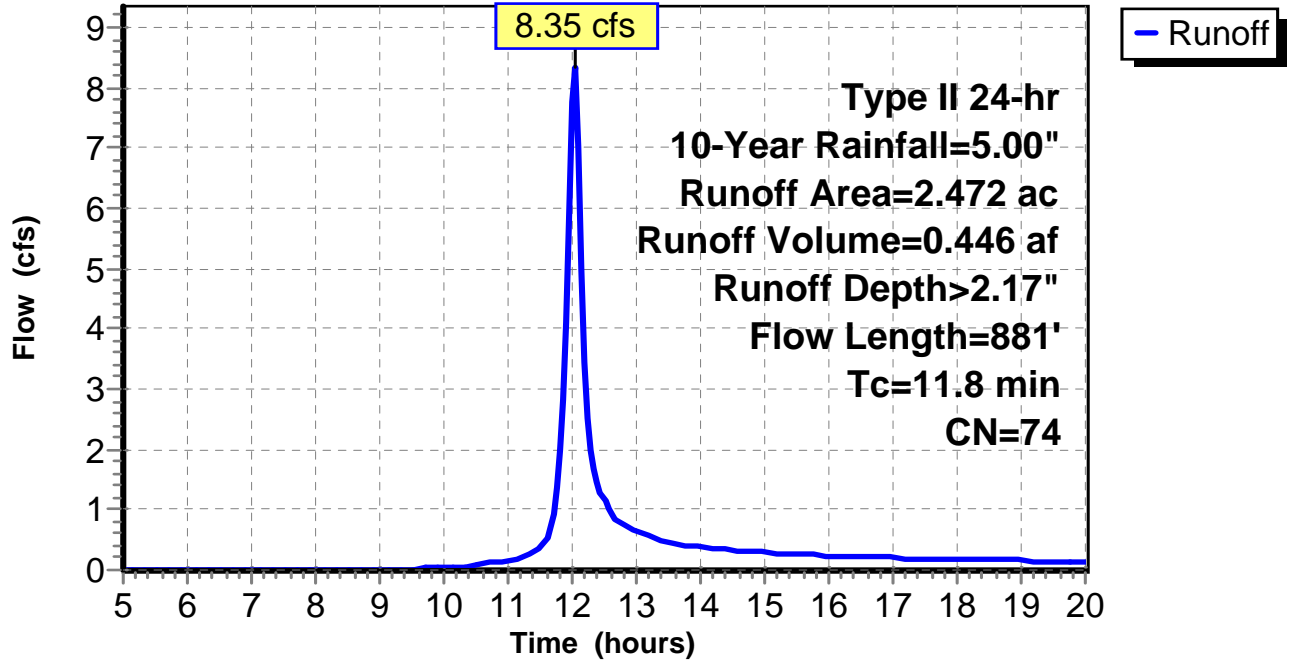
Subcatchment 10: C AR-306.010

Hydrograph



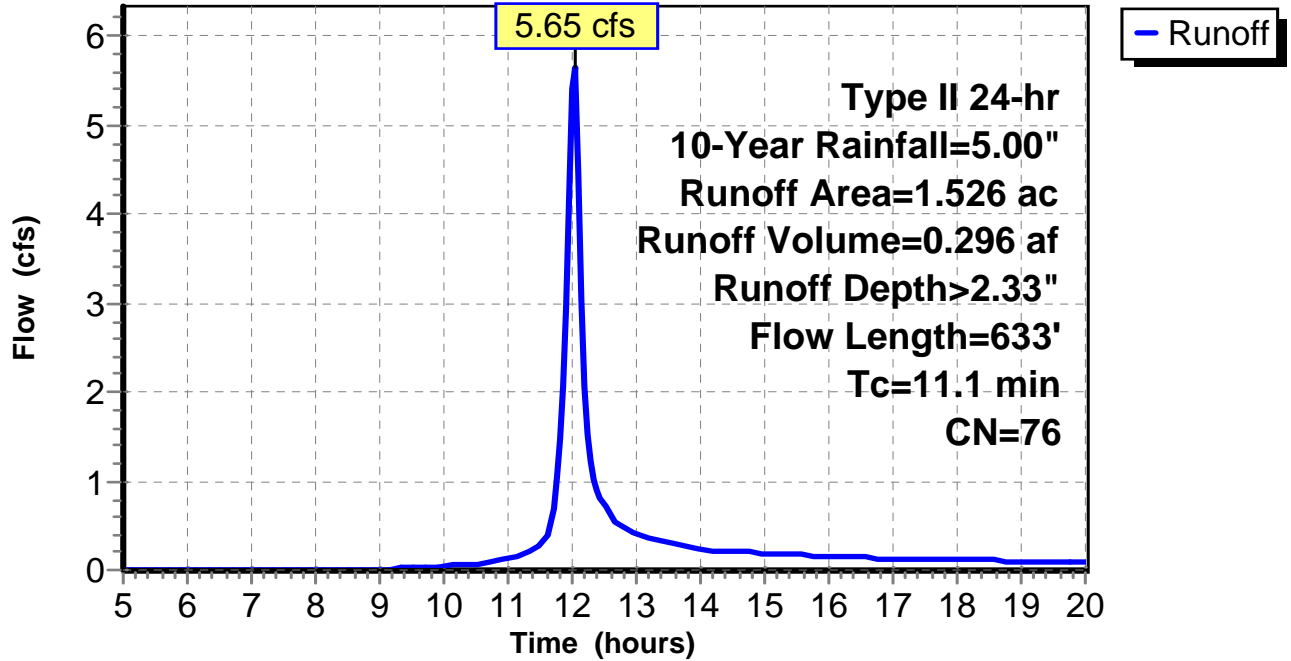
Subcatchment 11: C AR-306.011

Hydrograph



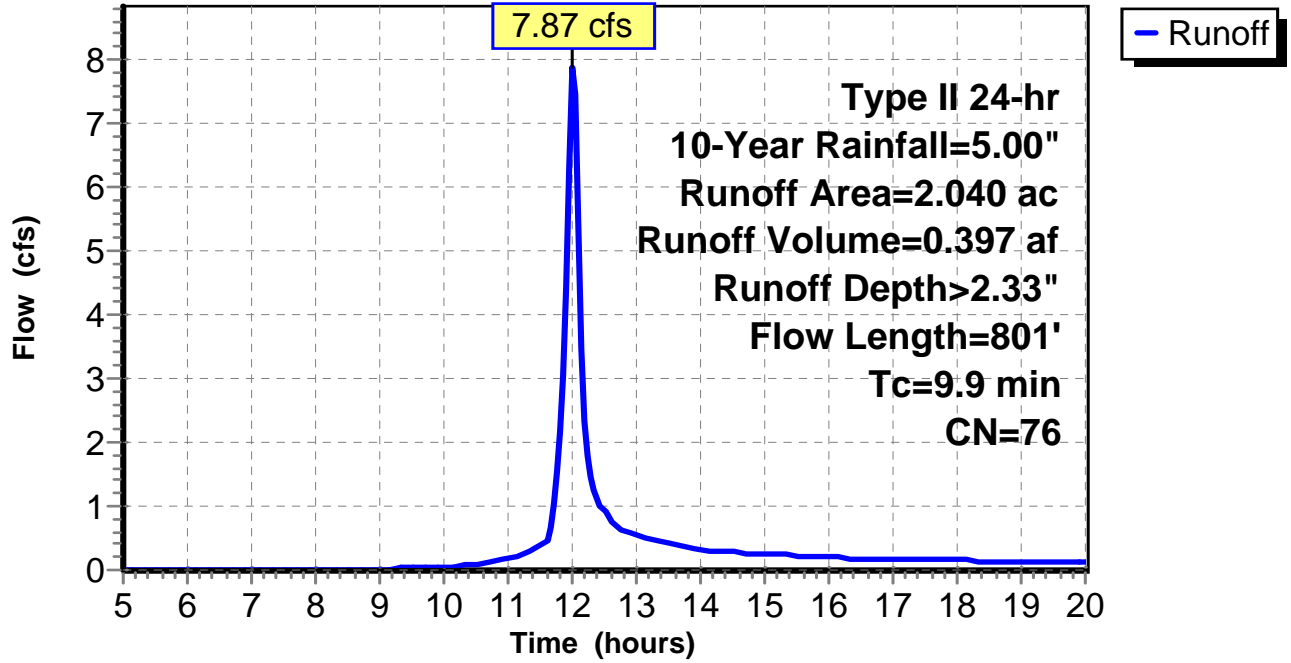
Subcatchment 12: C AR-306.012

Hydrograph



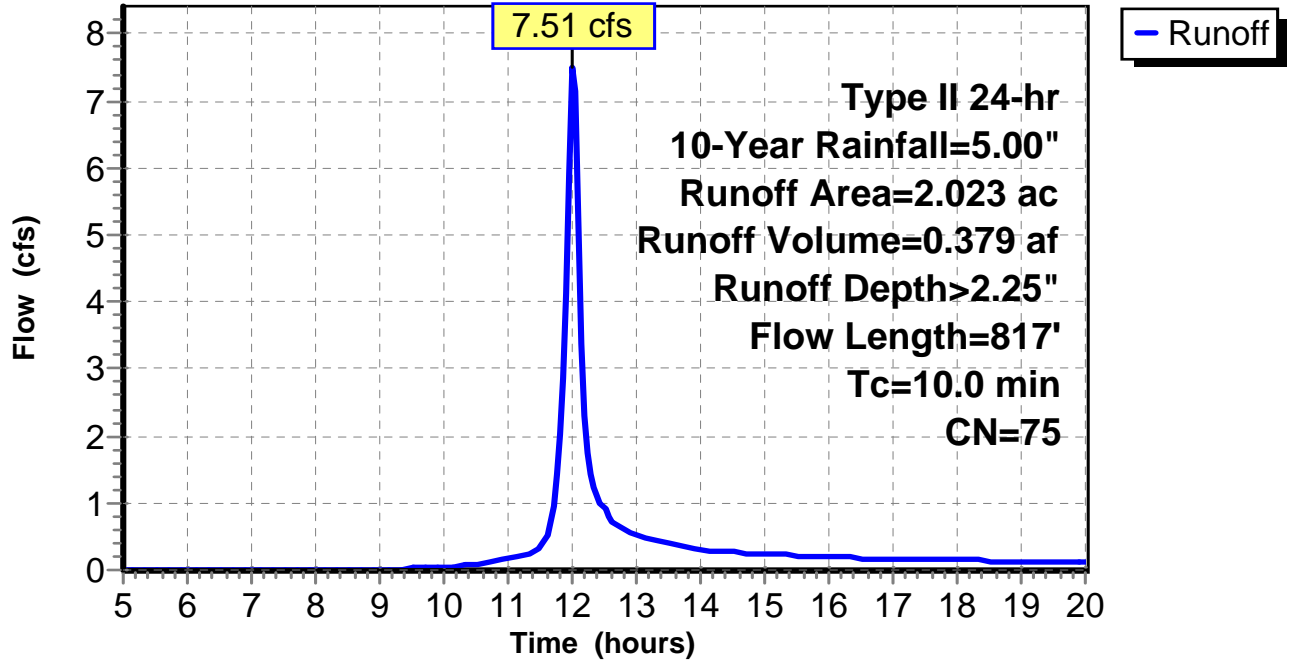
Subcatchment 13: C AR-306.013

Hydrograph



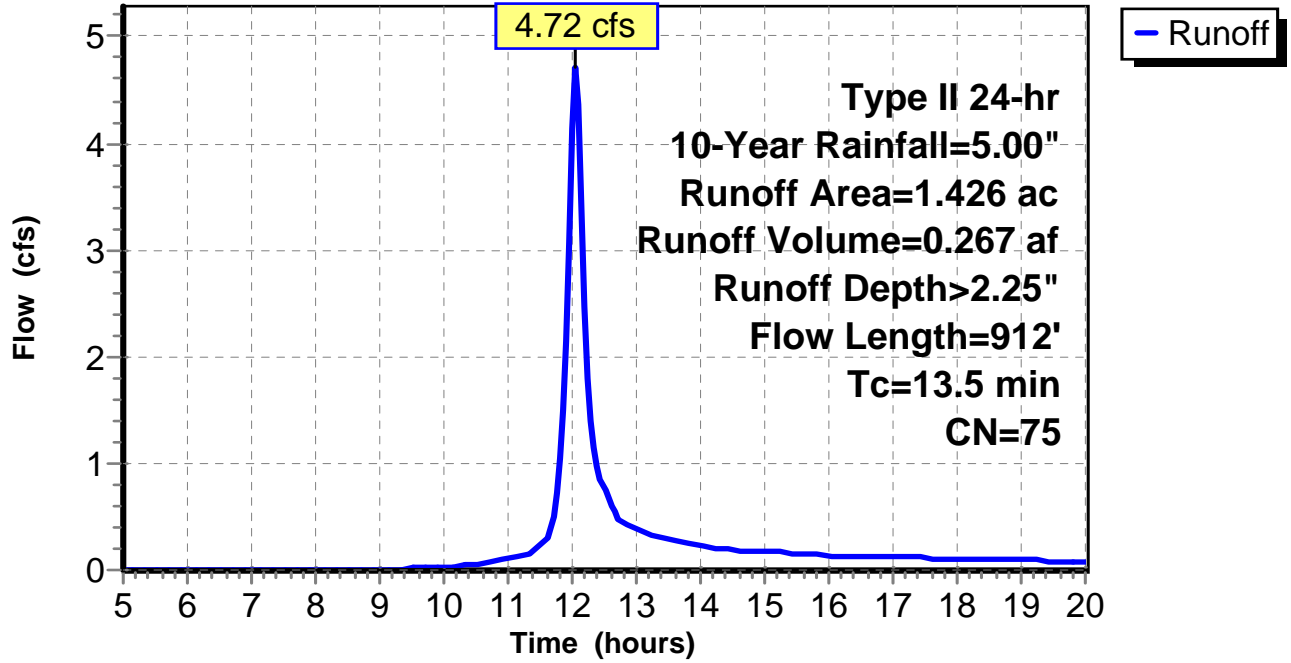
Subcatchment 14: C AR-306.014

Hydrograph



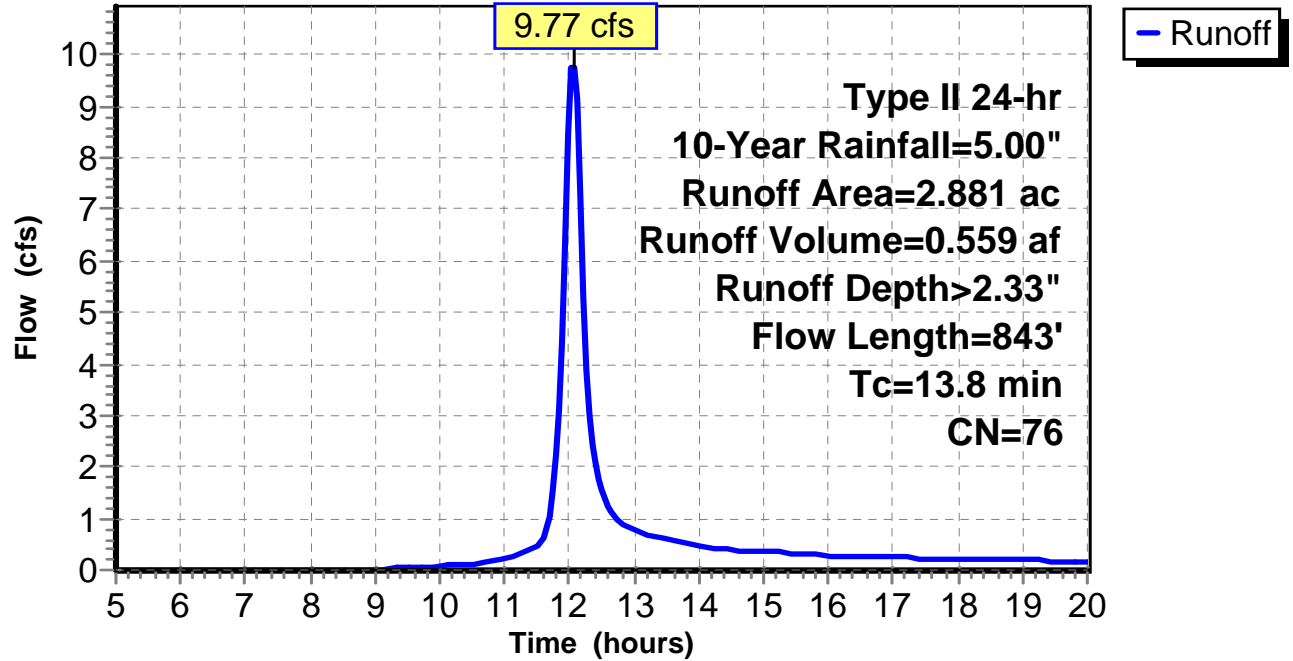
Subcatchment 15: C AR-306.015

Hydrograph



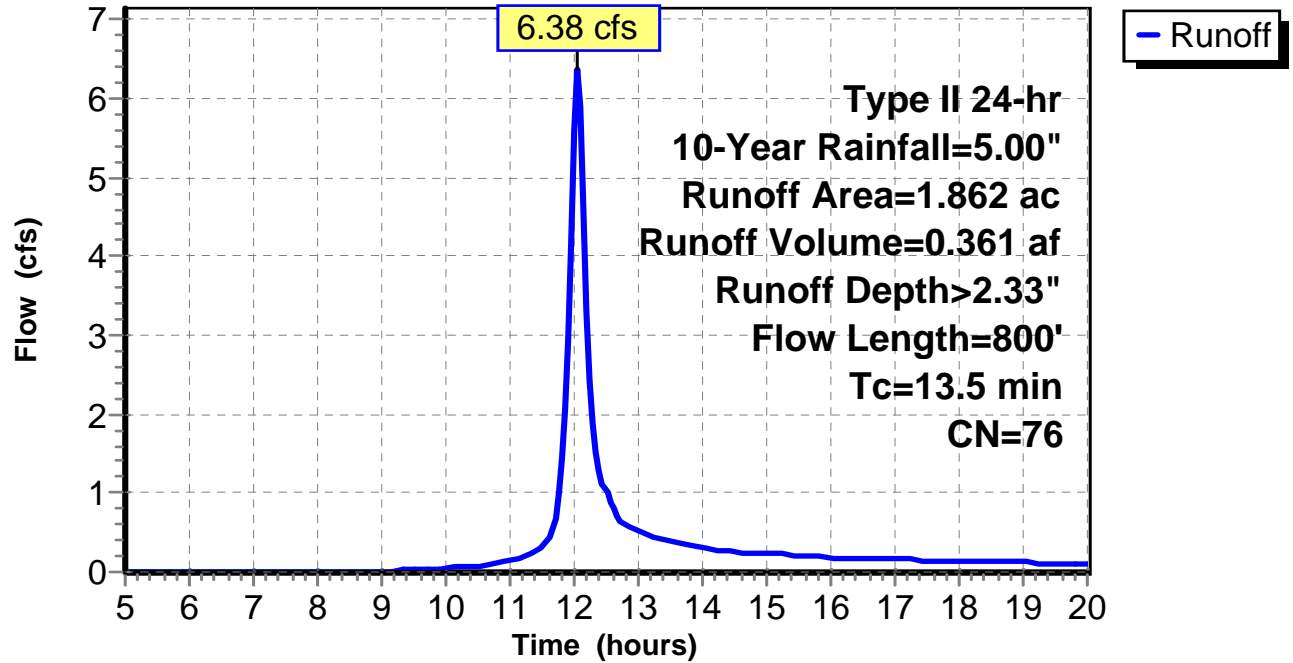
Subcatchment 16: C AR-306.016

Hydrograph



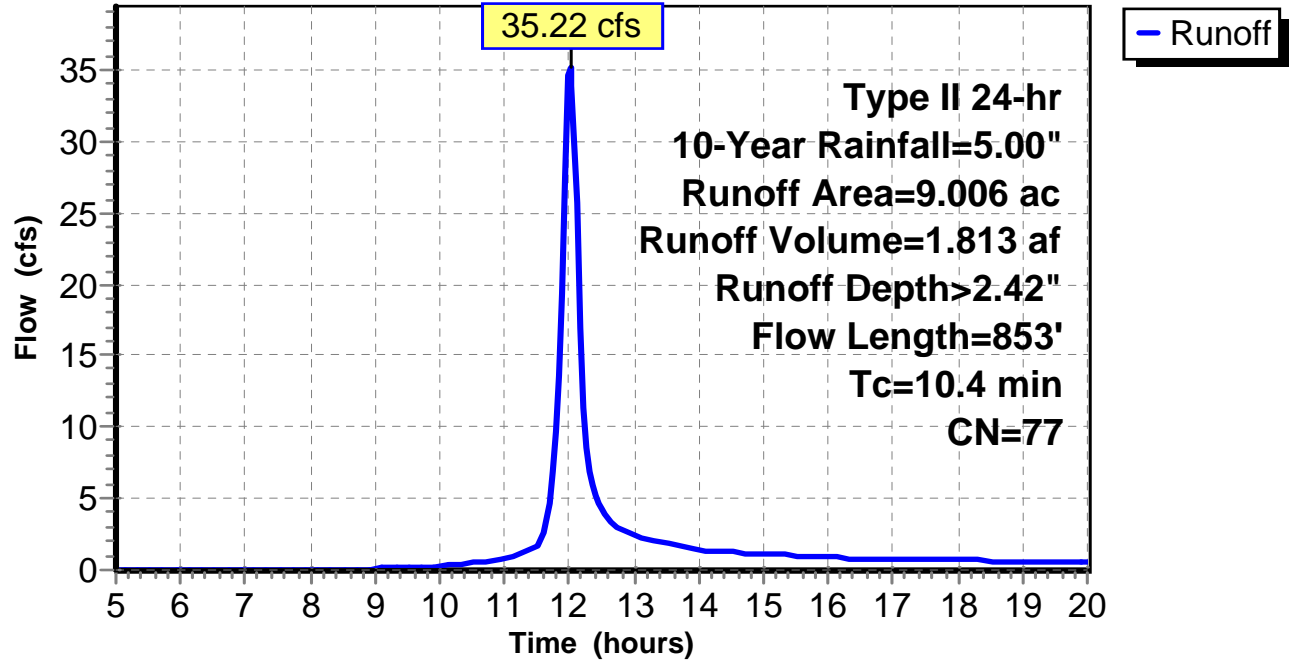
Subcatchment 17: C AR-306.017

Hydrograph



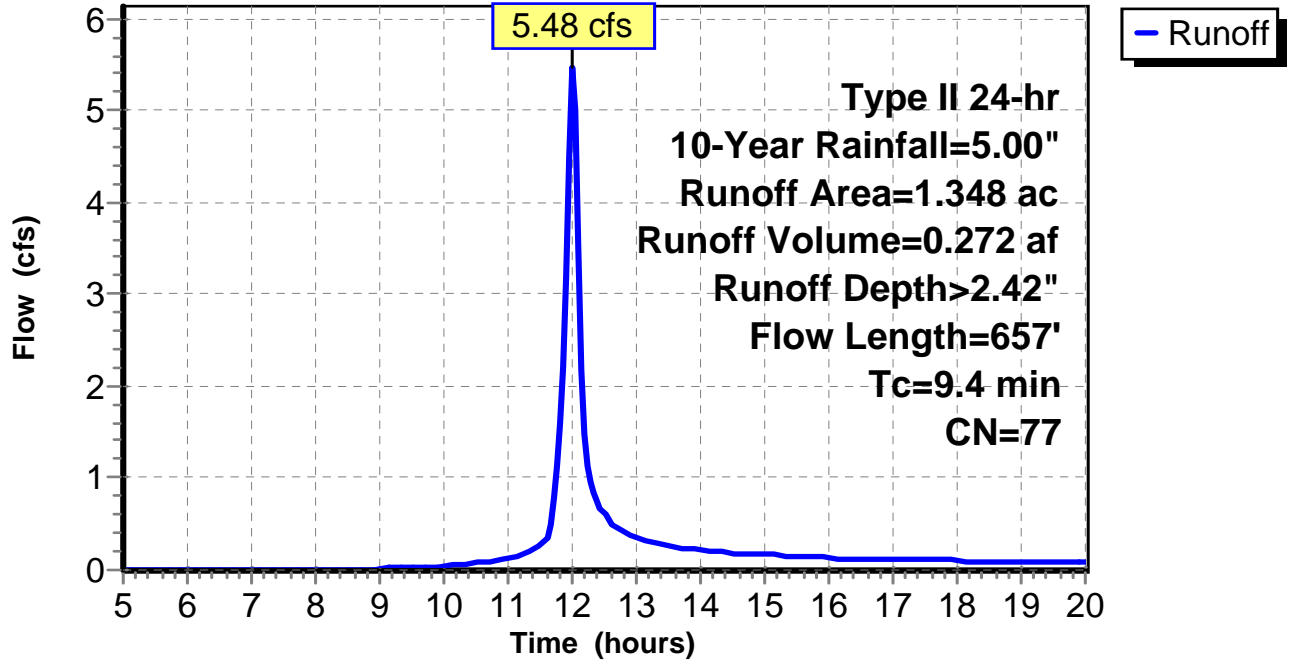
Subcatchment 18: C AR-306.018

Hydrograph



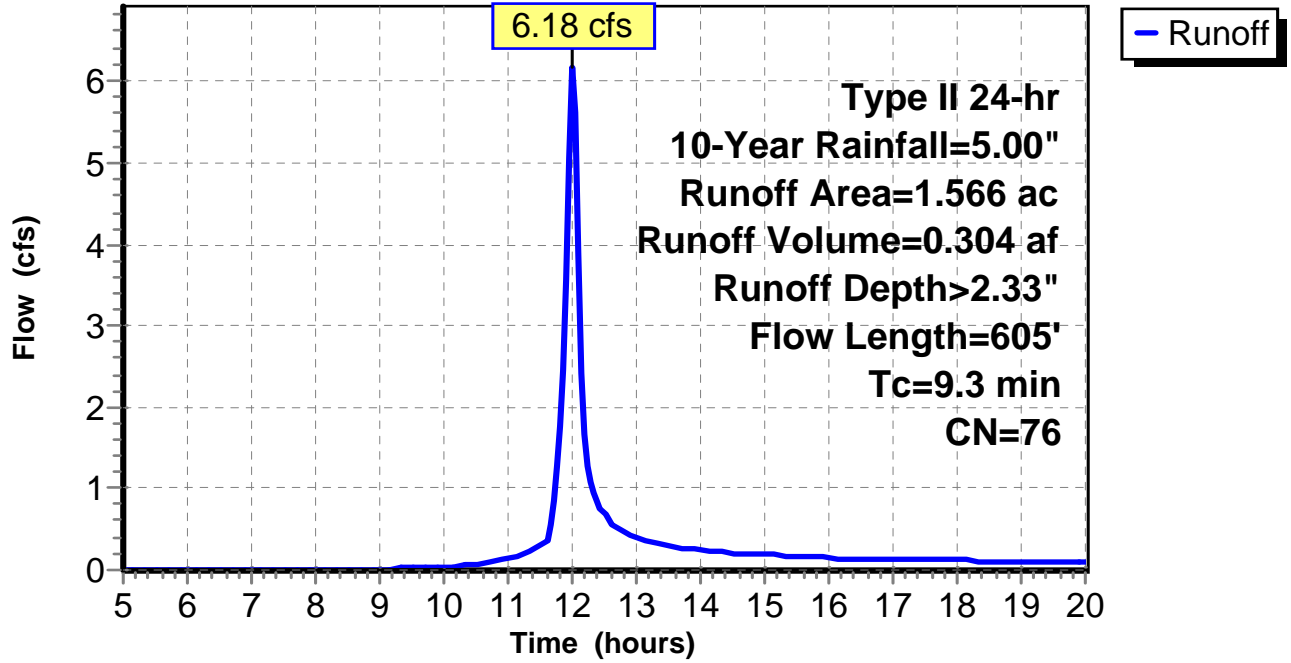
Subcatchment 19: C AR-306.019

Hydrograph



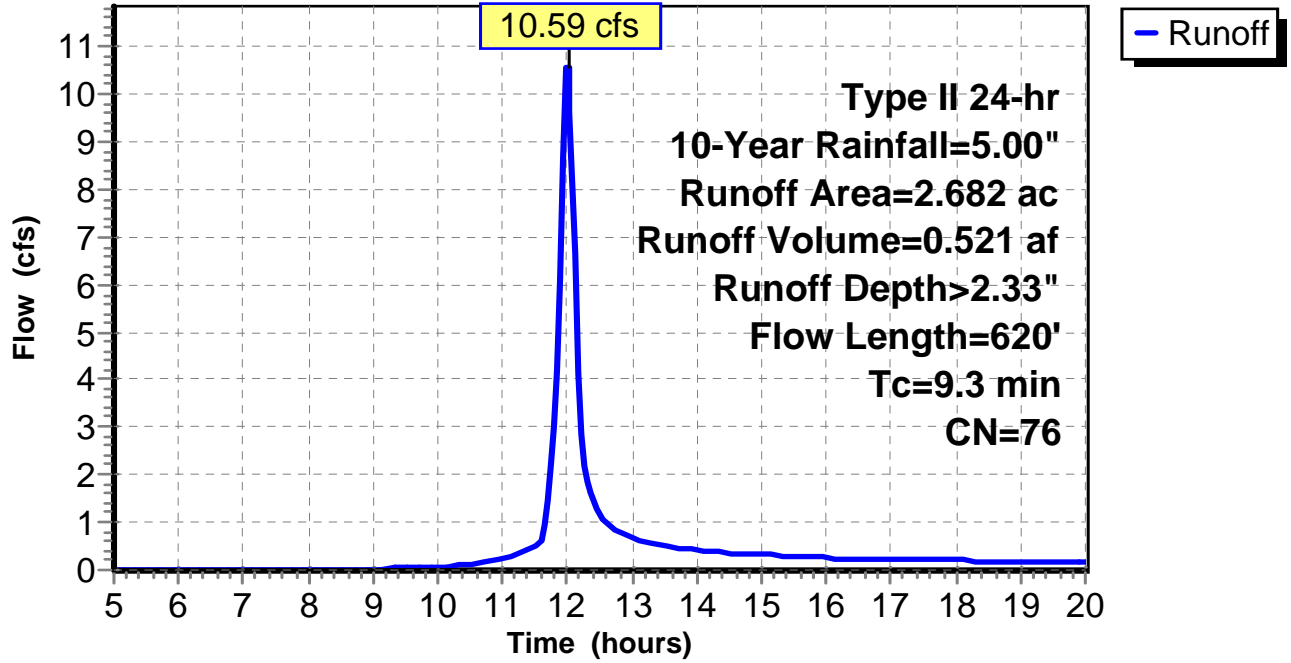
Subcatchment 20: C AR-306.020

Hydrograph



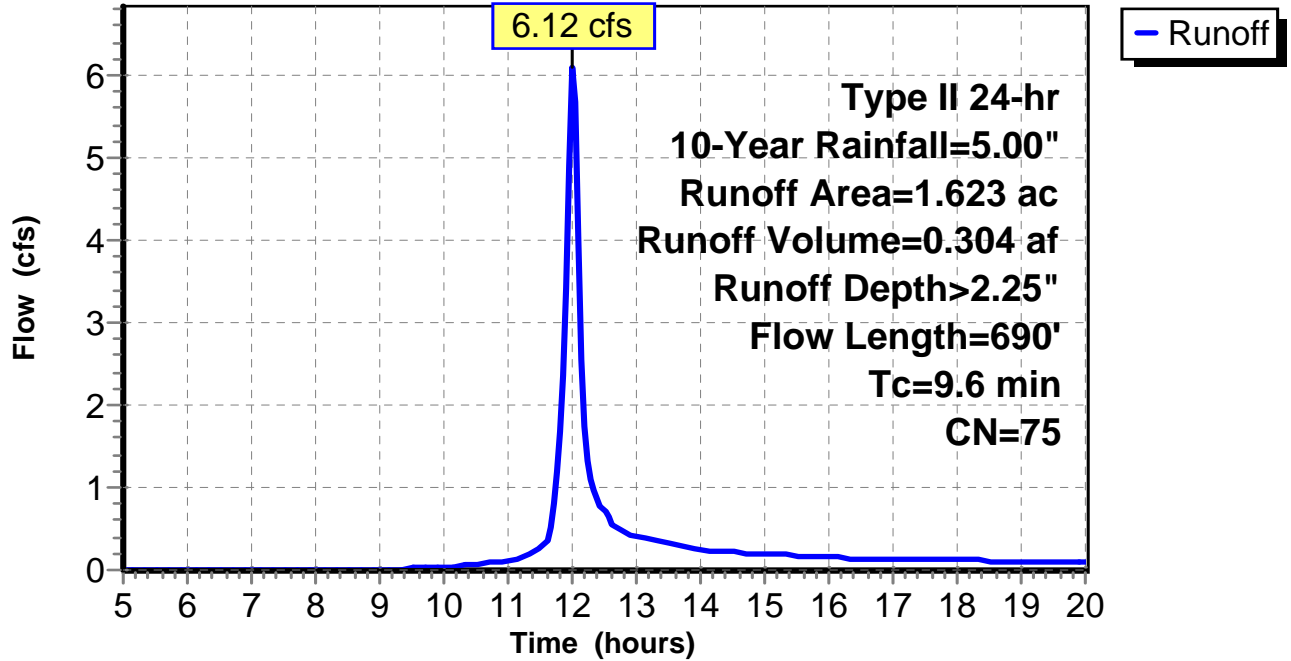
Subcatchment 21: C AR-306.021

Hydrograph



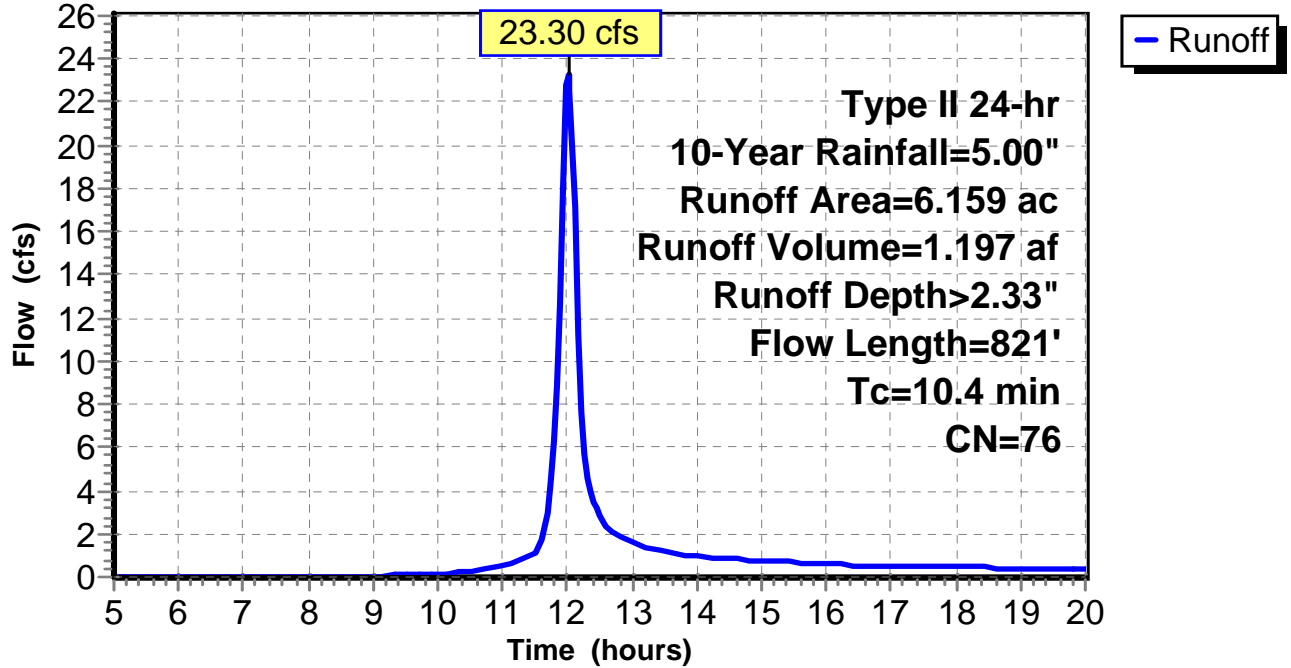
Subcatchment 22: C AR-306.022

Hydrograph



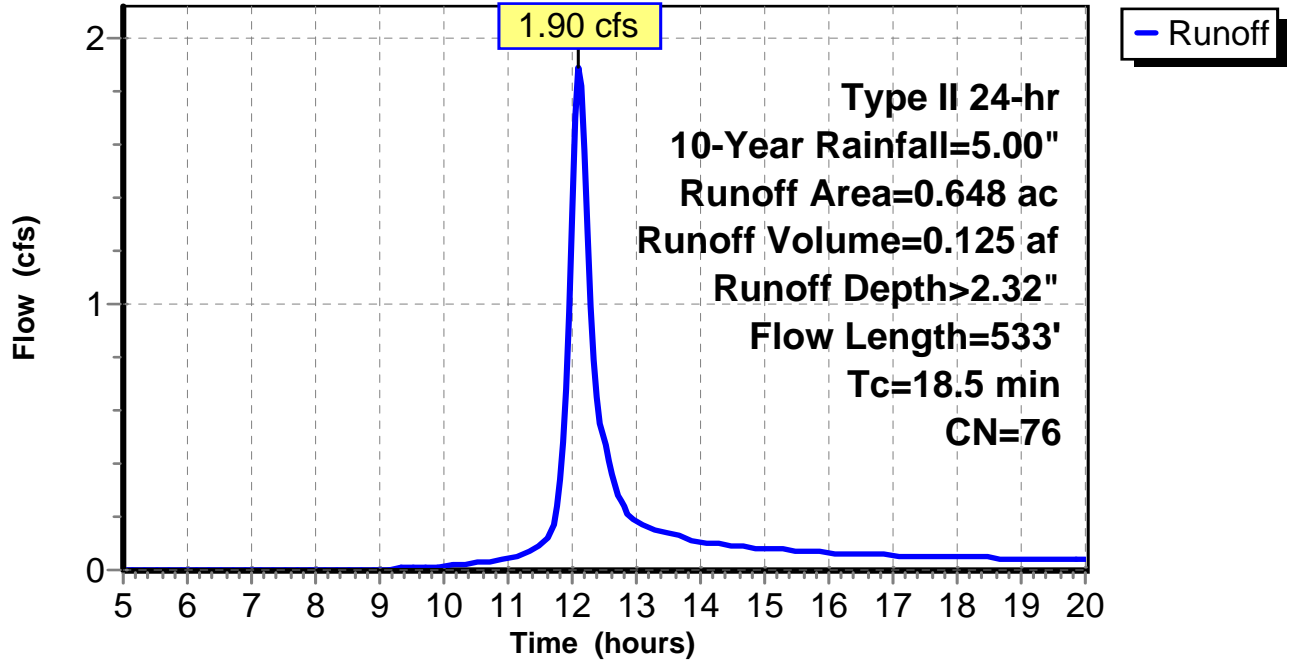
Subcatchment 23: C AR-306.023

Hydrograph



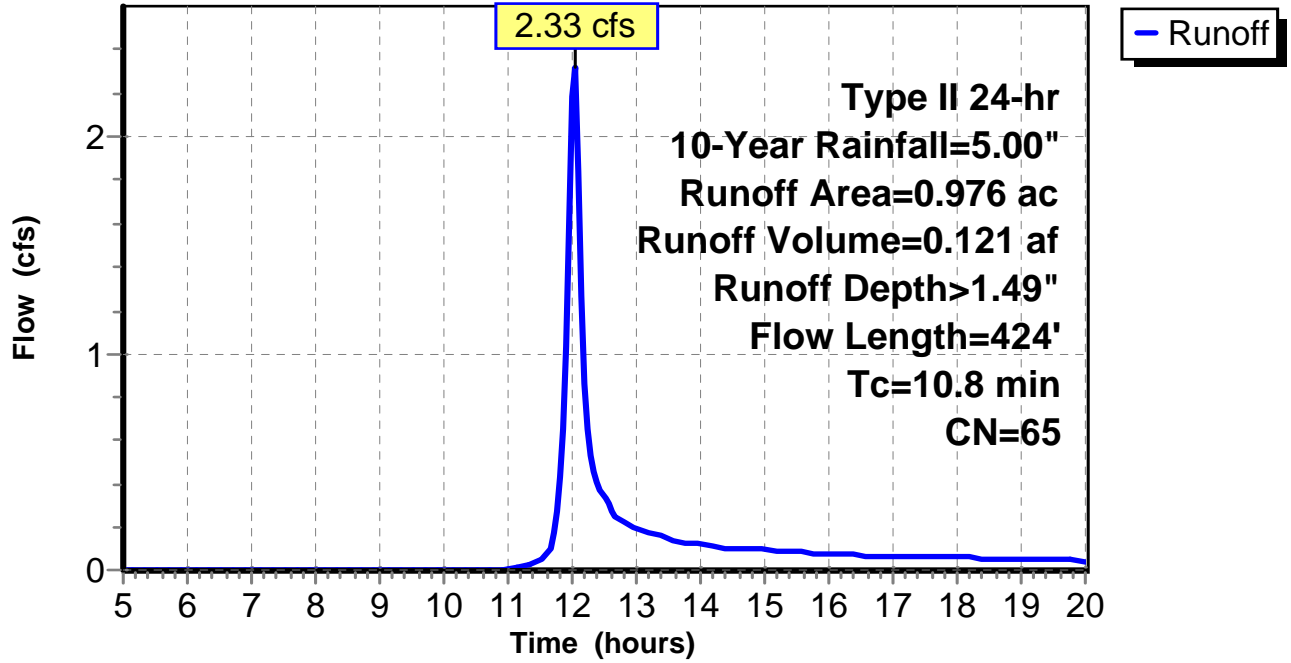
Subcatchment 24: C AR-306.024

Hydrograph



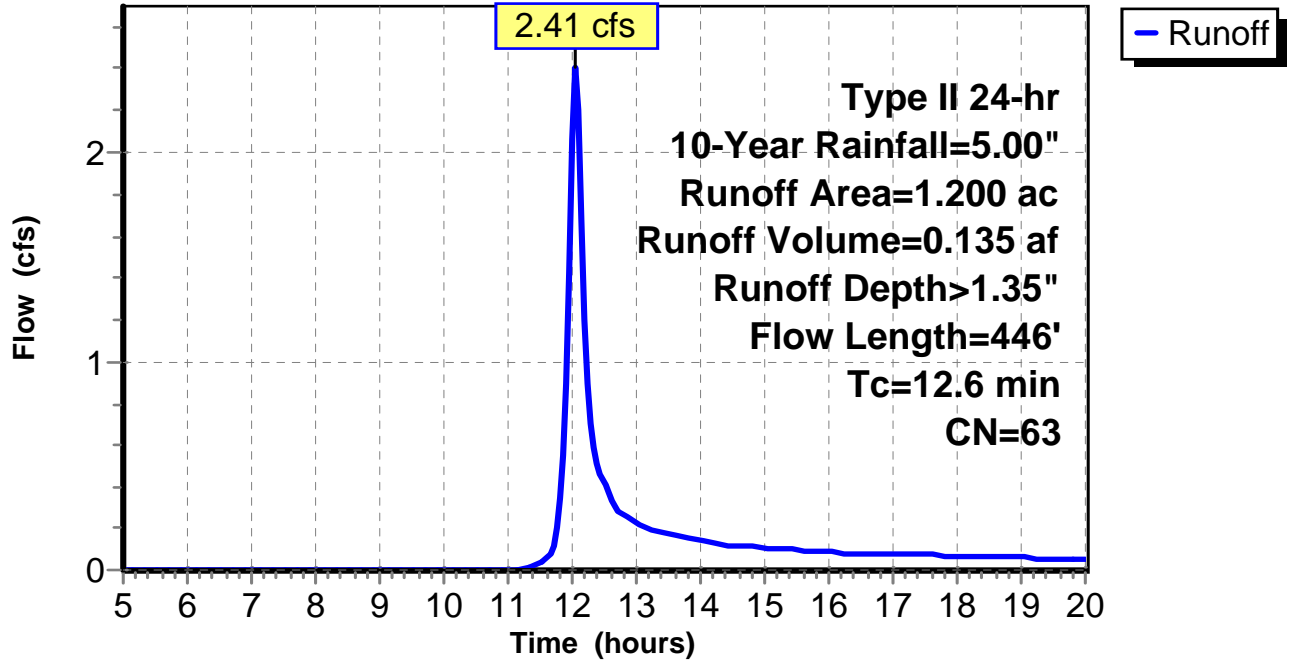
Subcatchment 25: C AR-306.025

Hydrograph



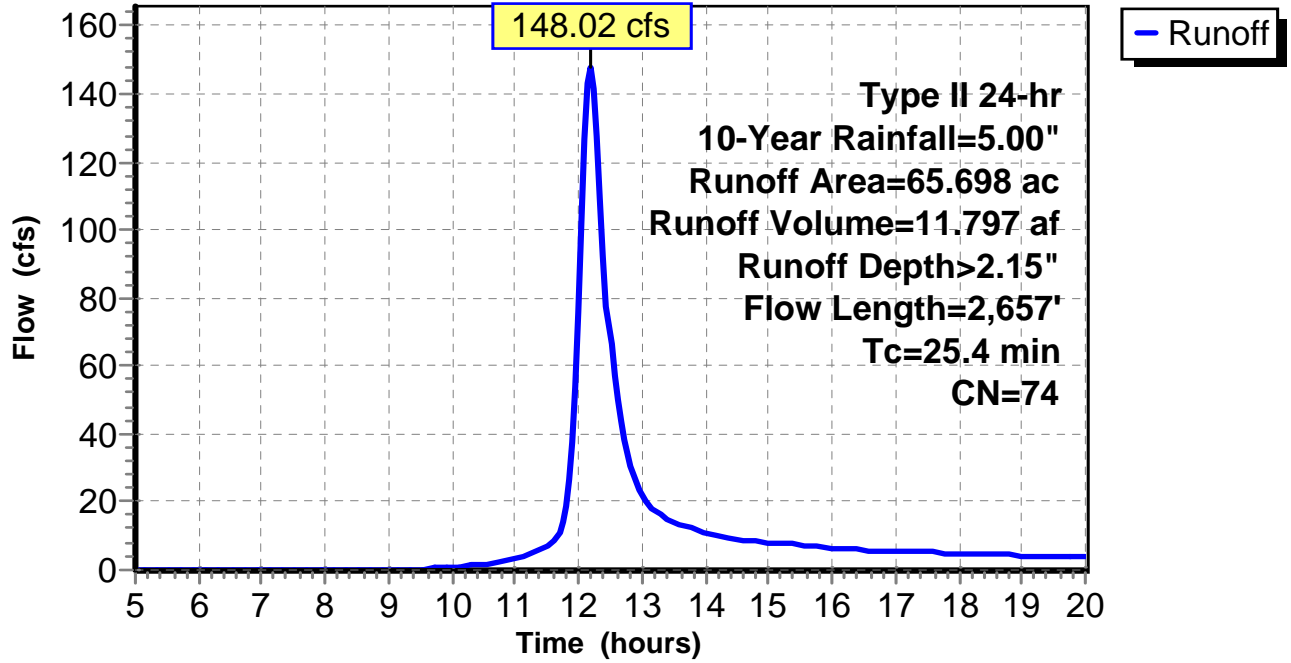
Subcatchment 26: C AR-306.026

Hydrograph



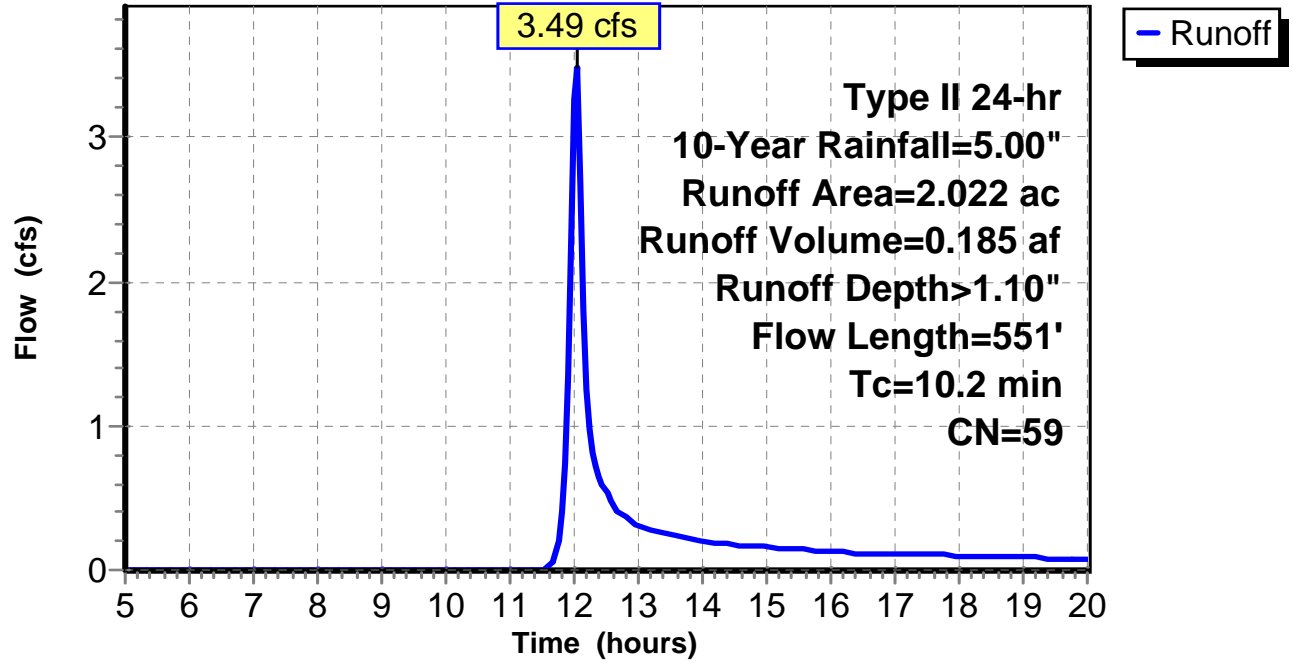
Subcatchment 27: C AR-306.027

Hydrograph



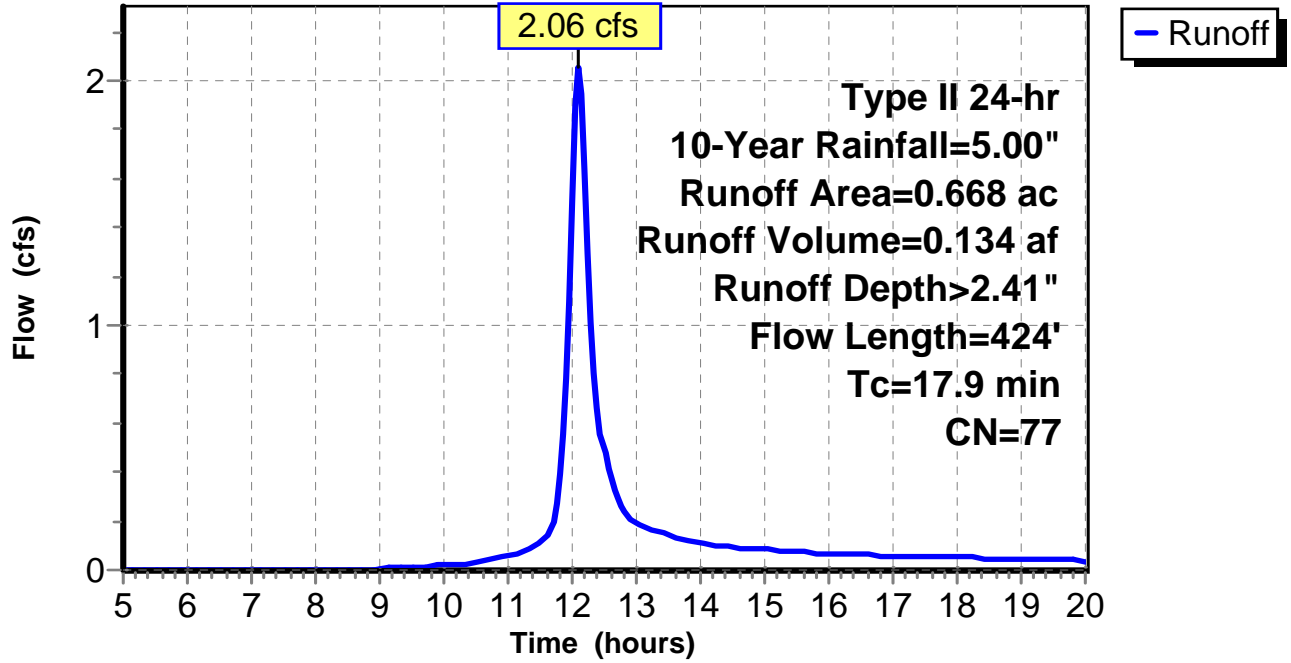
Subcatchment 28: C AR-306.028

Hydrograph



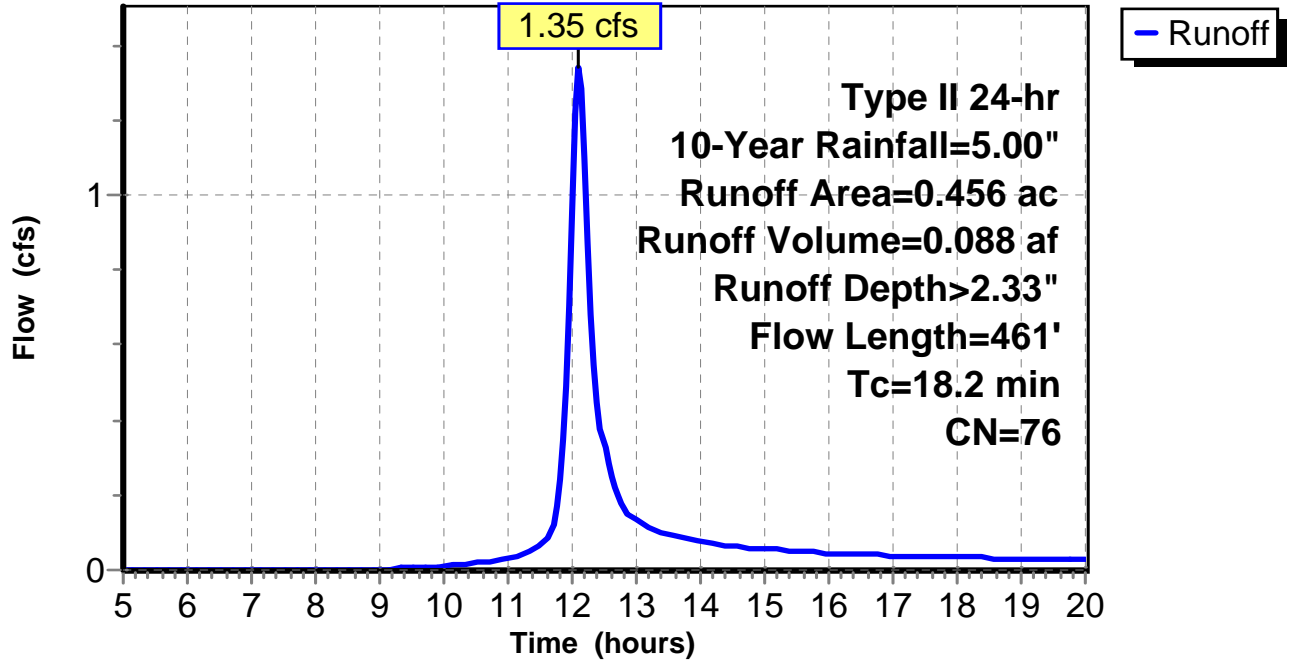
Subcatchment 29: C E135.001

Hydrograph



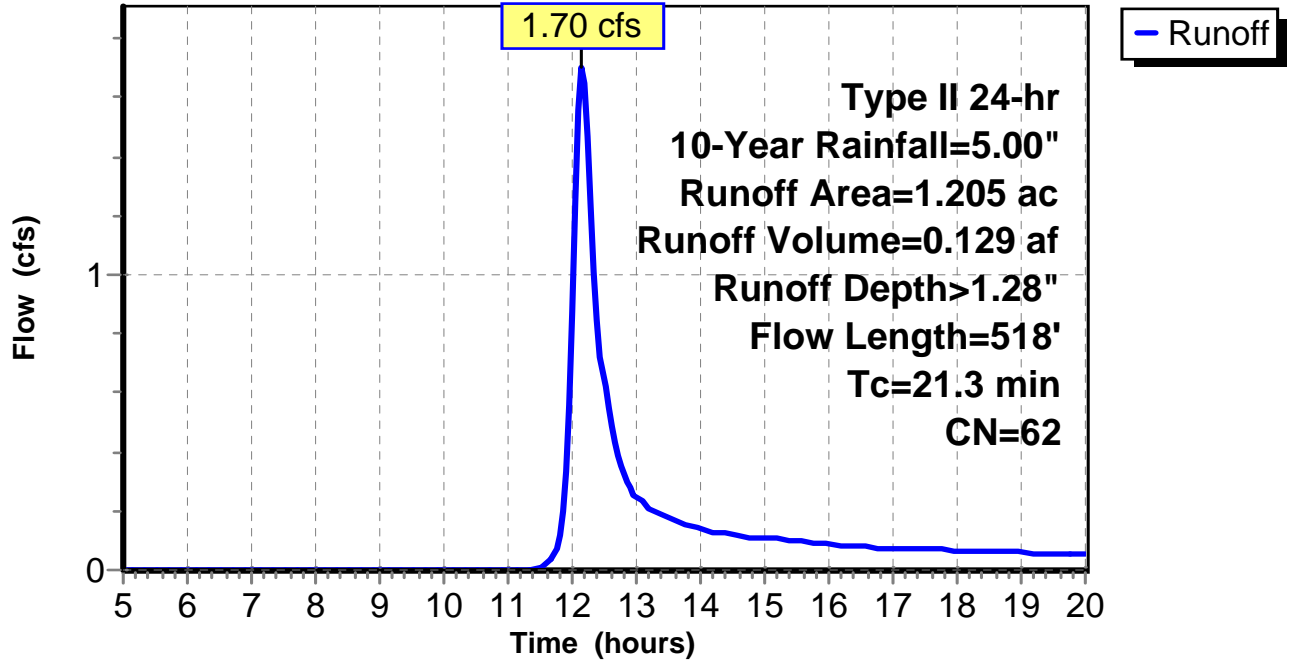
Subcatchment 30: C E135.002

Hydrograph



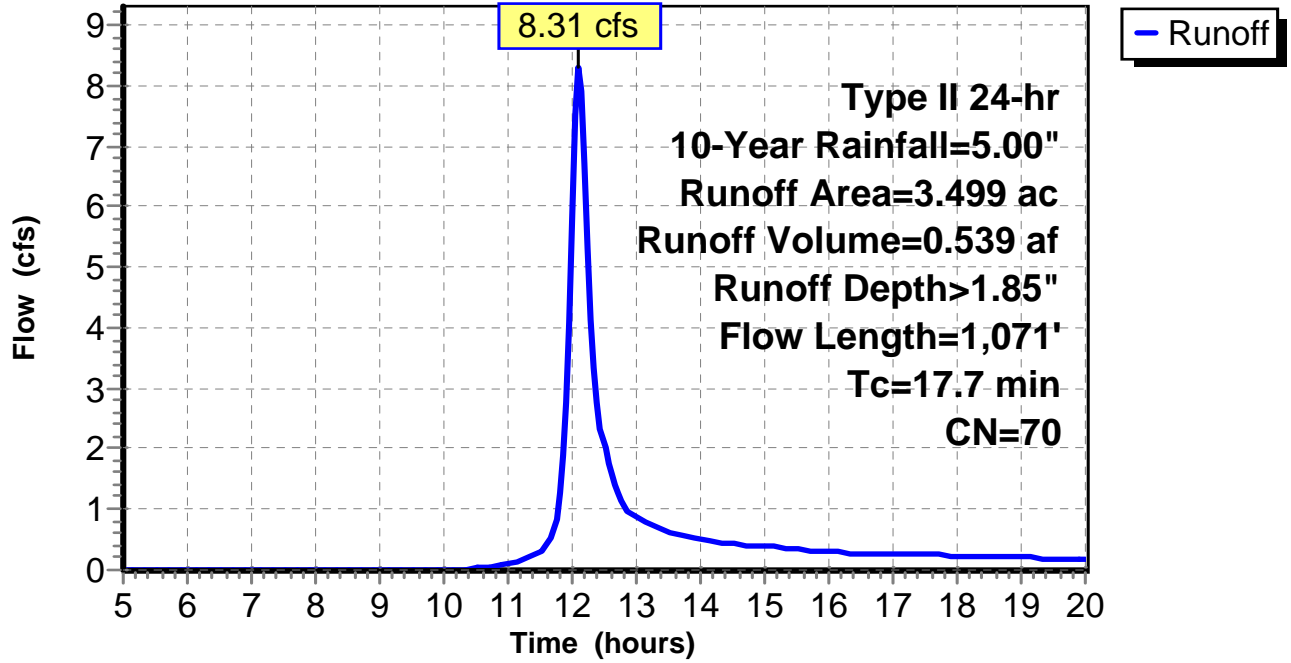
Subcatchment 31: C E135.003

Hydrograph



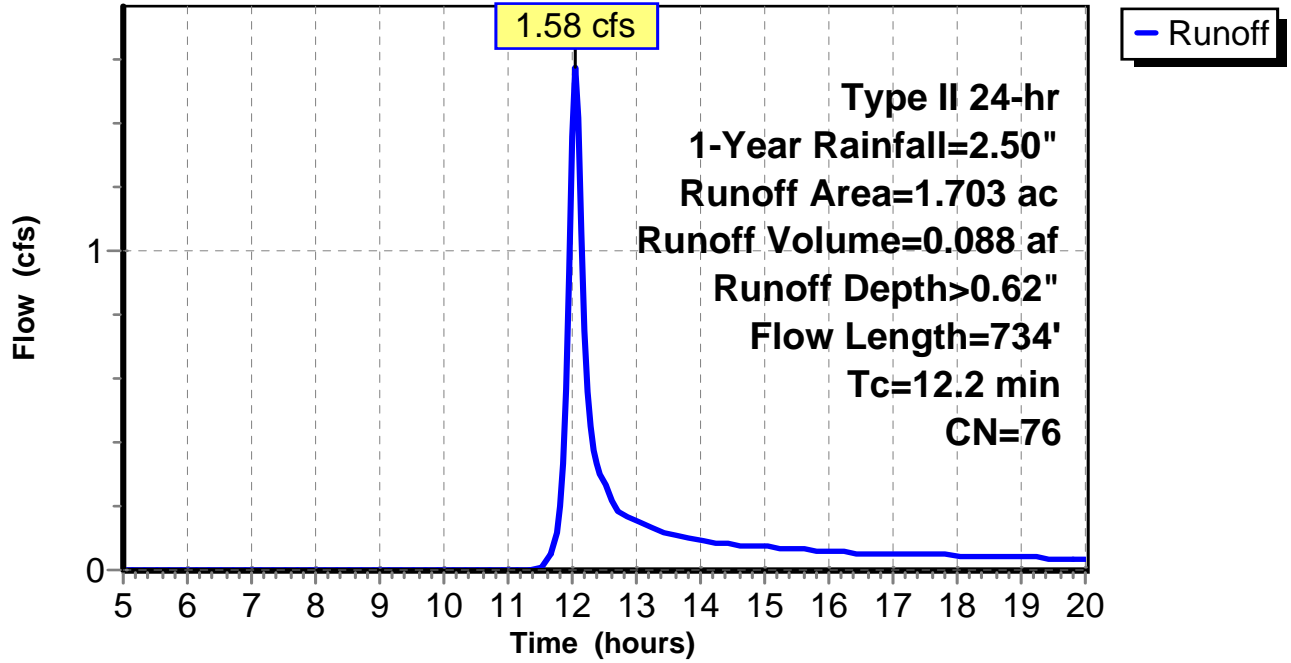
Subcatchment 32: C E135.004

Hydrograph



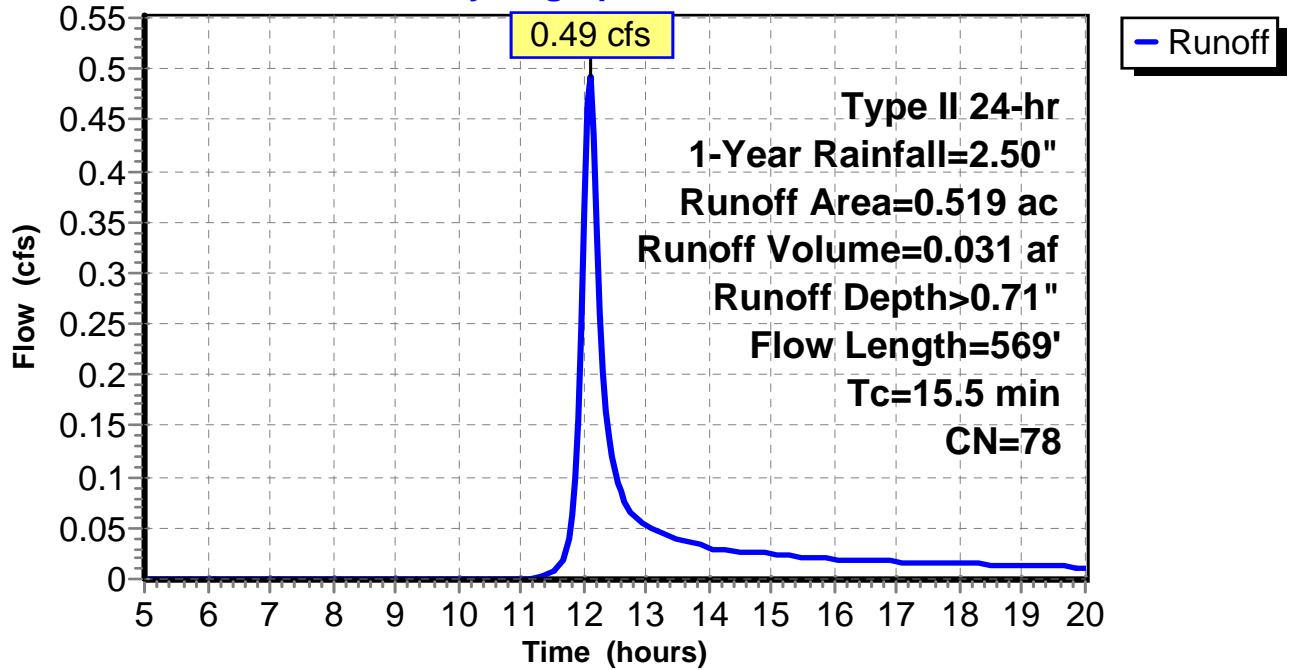
Subcatchment 1: C AR-307.001

Hydrograph



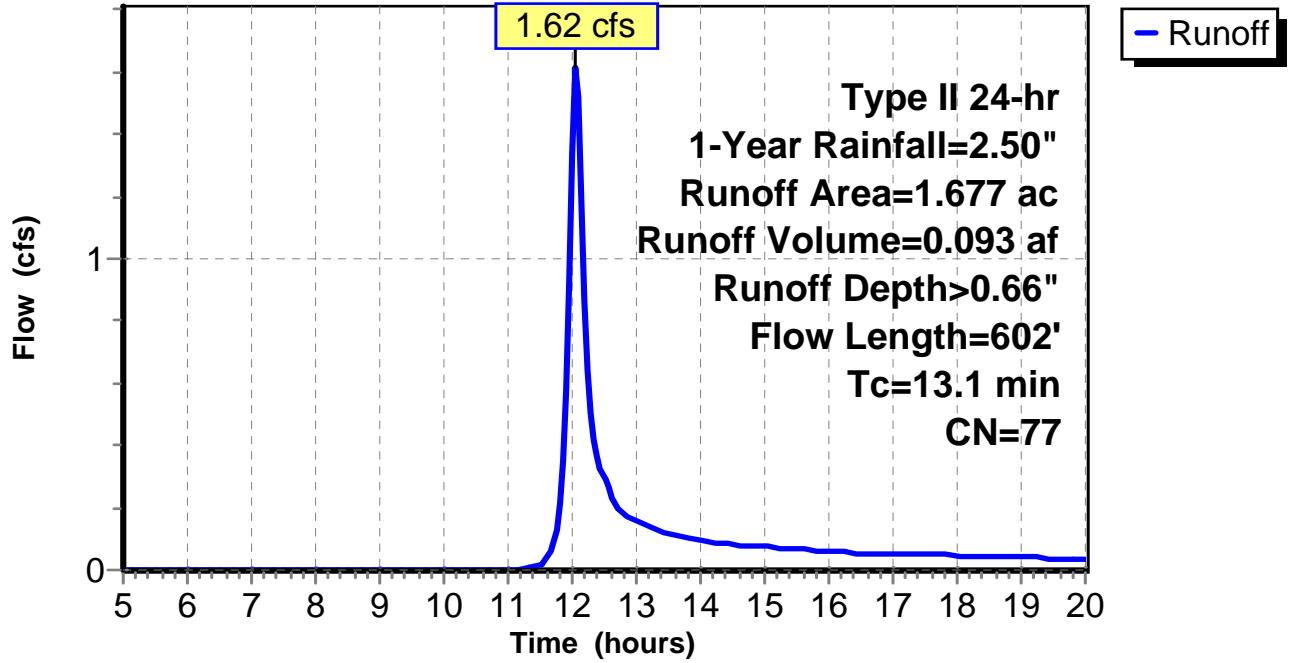
Subcatchment 2: C AR-307.002

Hydrograph



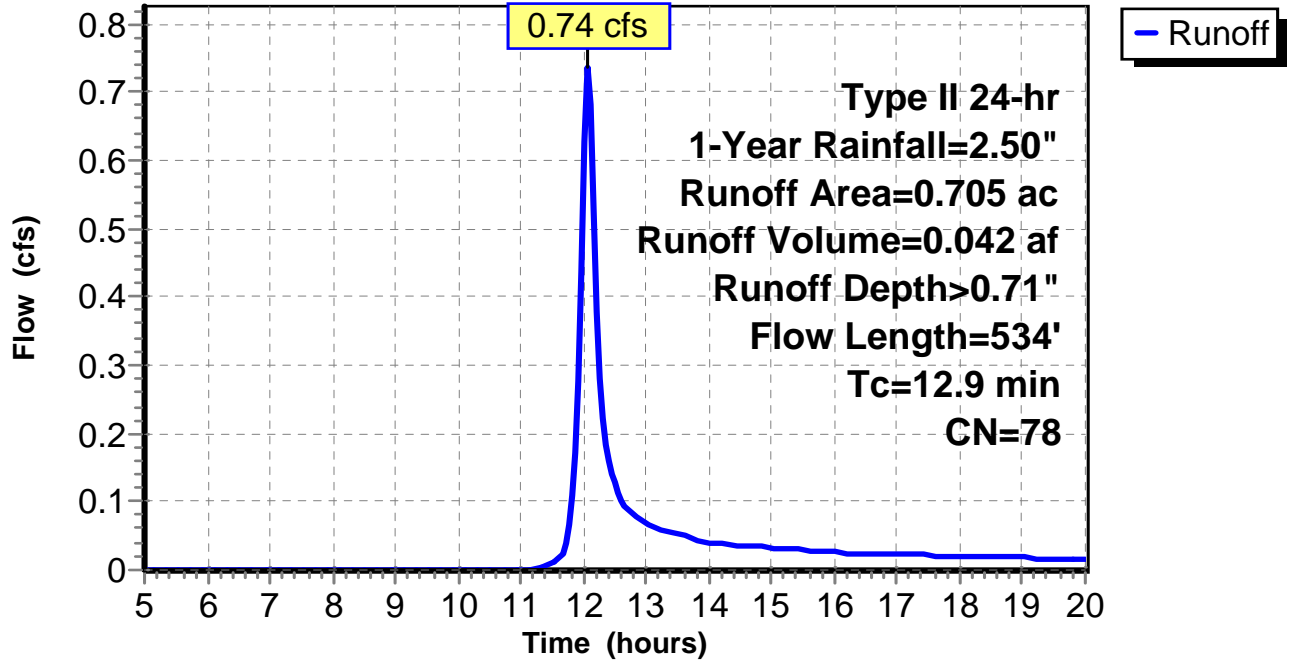
Subcatchment 3: C AR-307.003

Hydrograph



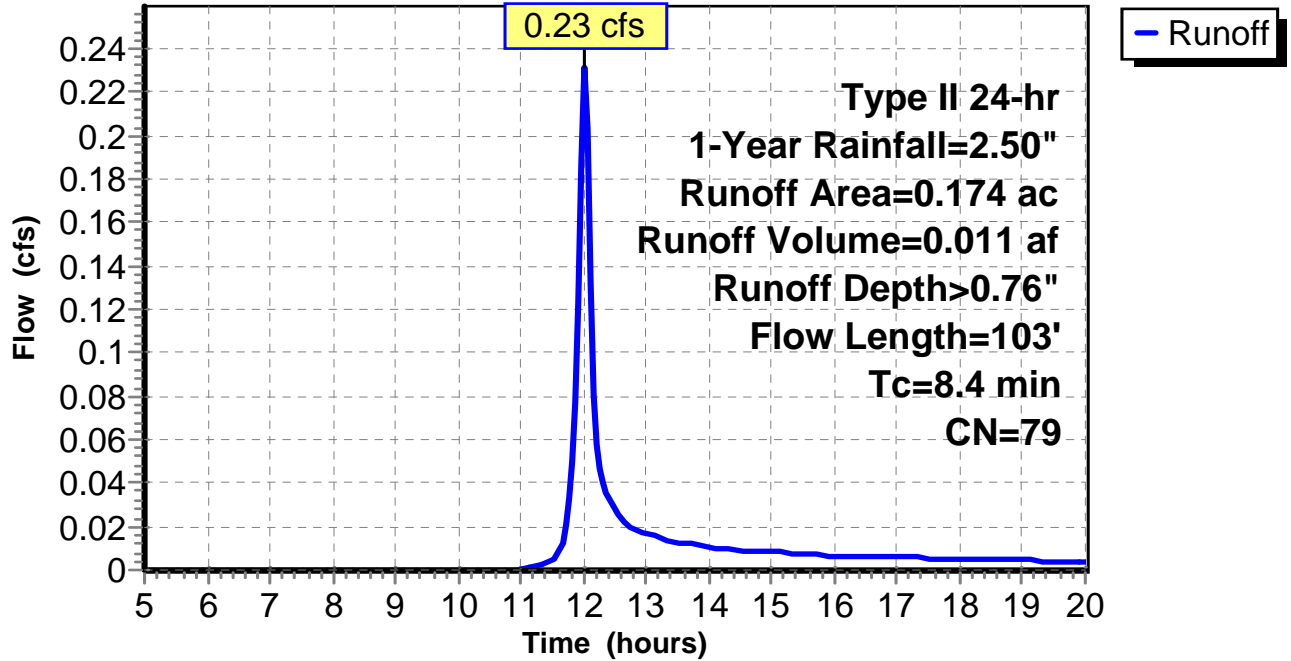
Subcatchment 4: C AR-307.004

Hydrograph



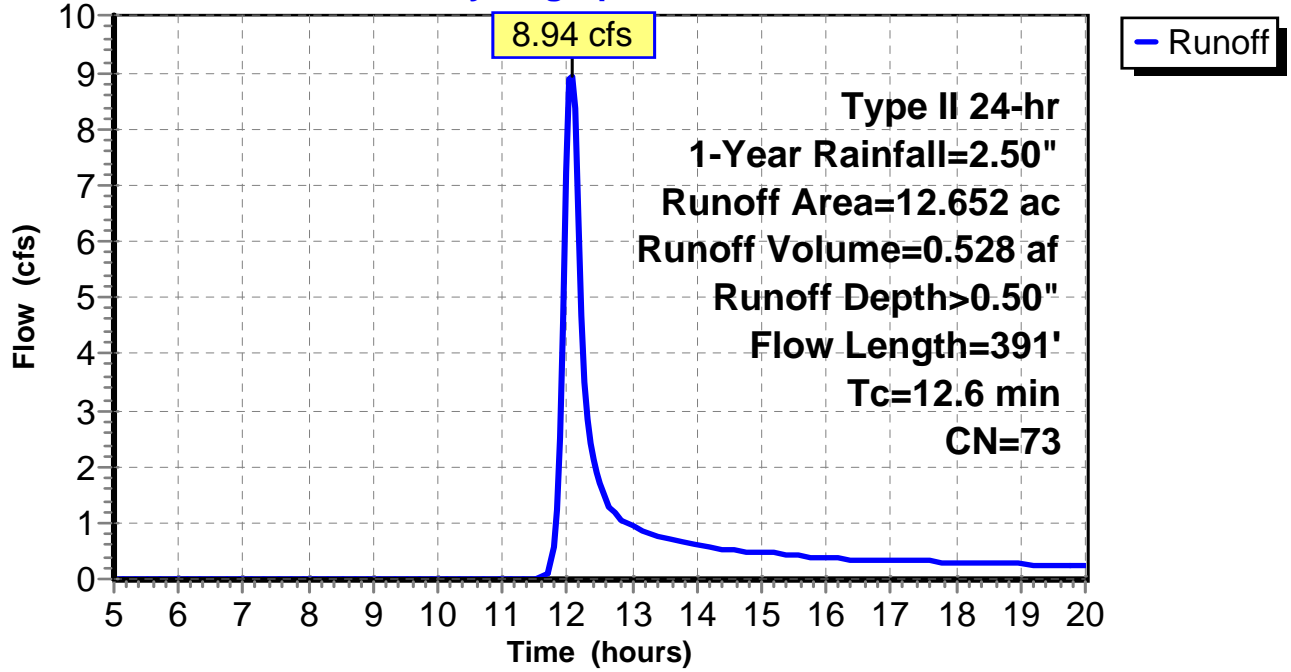
Subcatchment 5: C AR-307.005

Hydrograph



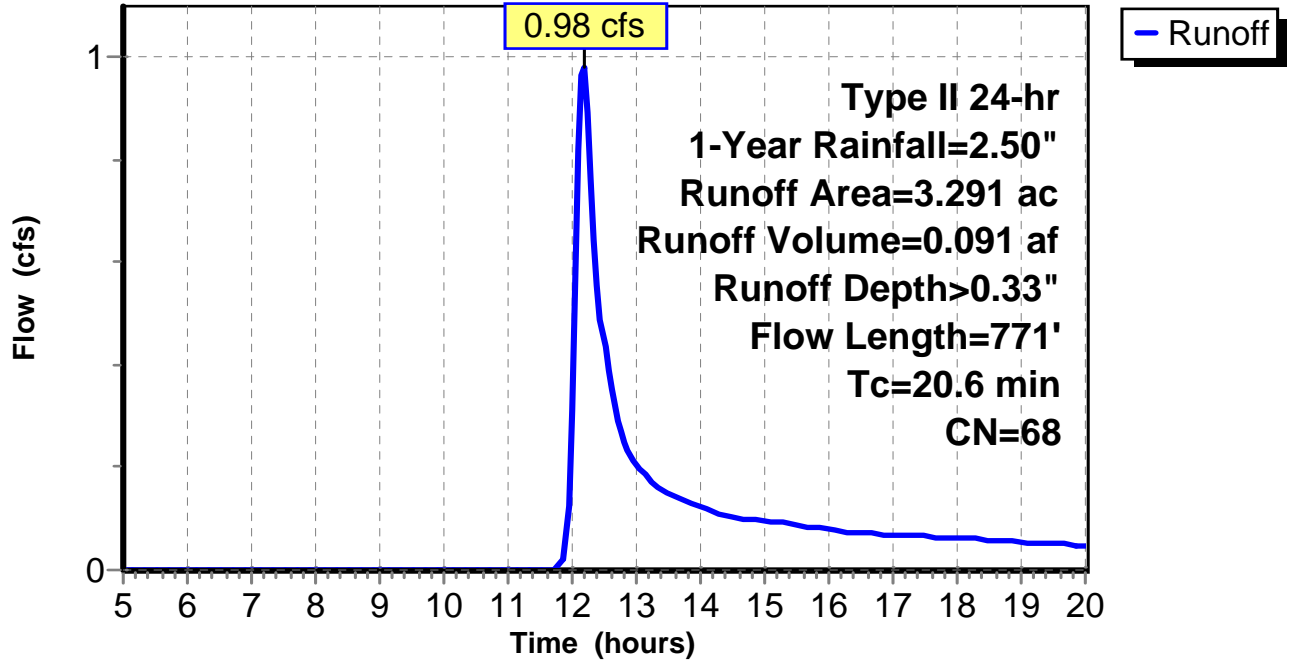
Subcatchment 6: C AR-307.006

Hydrograph



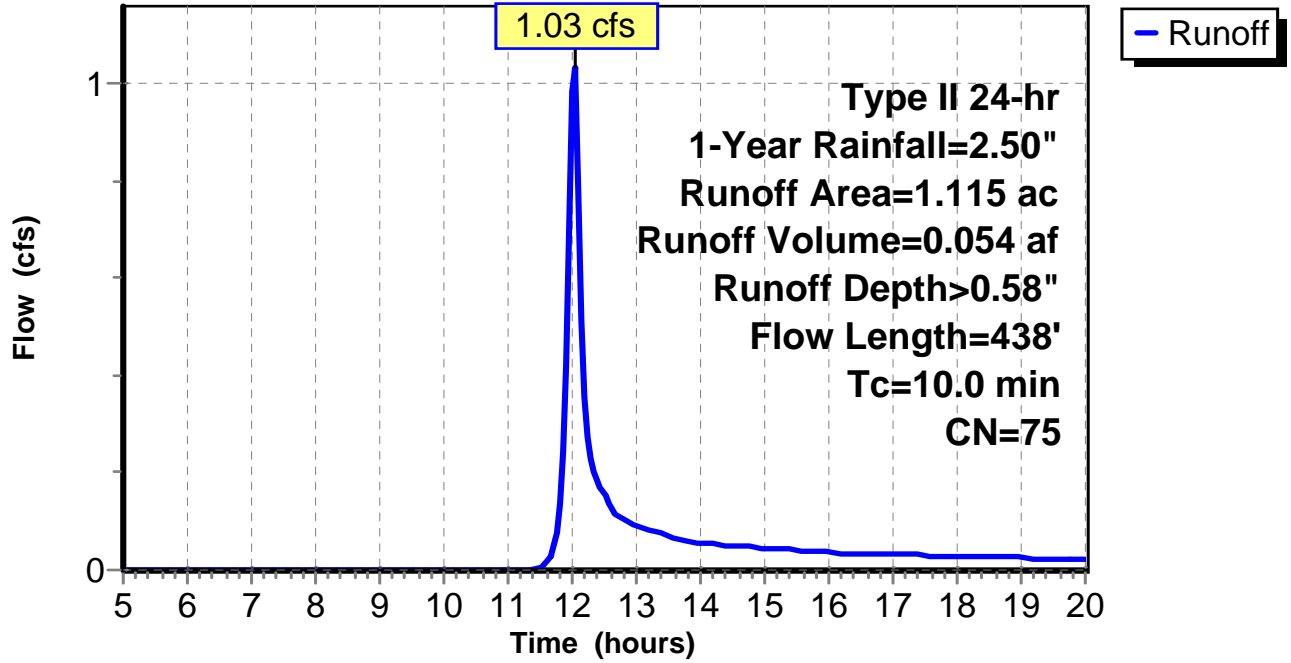
Subcatchment 7: C AR-307.007

Hydrograph



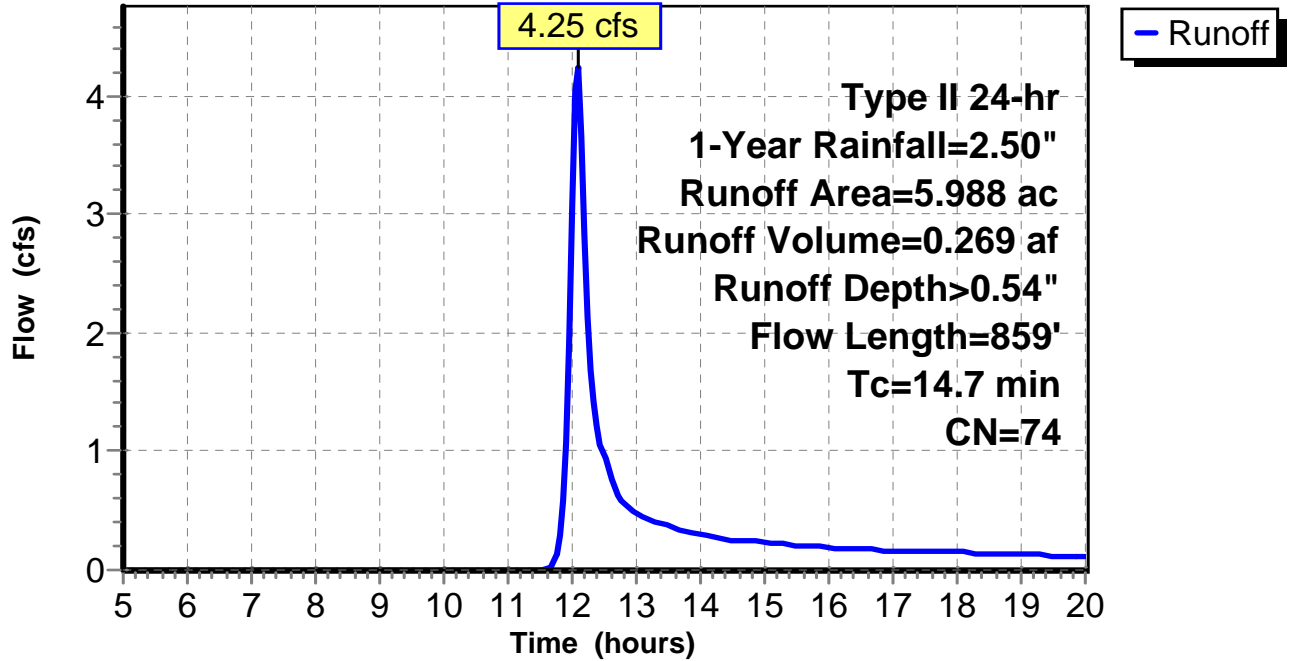
Subcatchment 8: C AR-307.008

Hydrograph



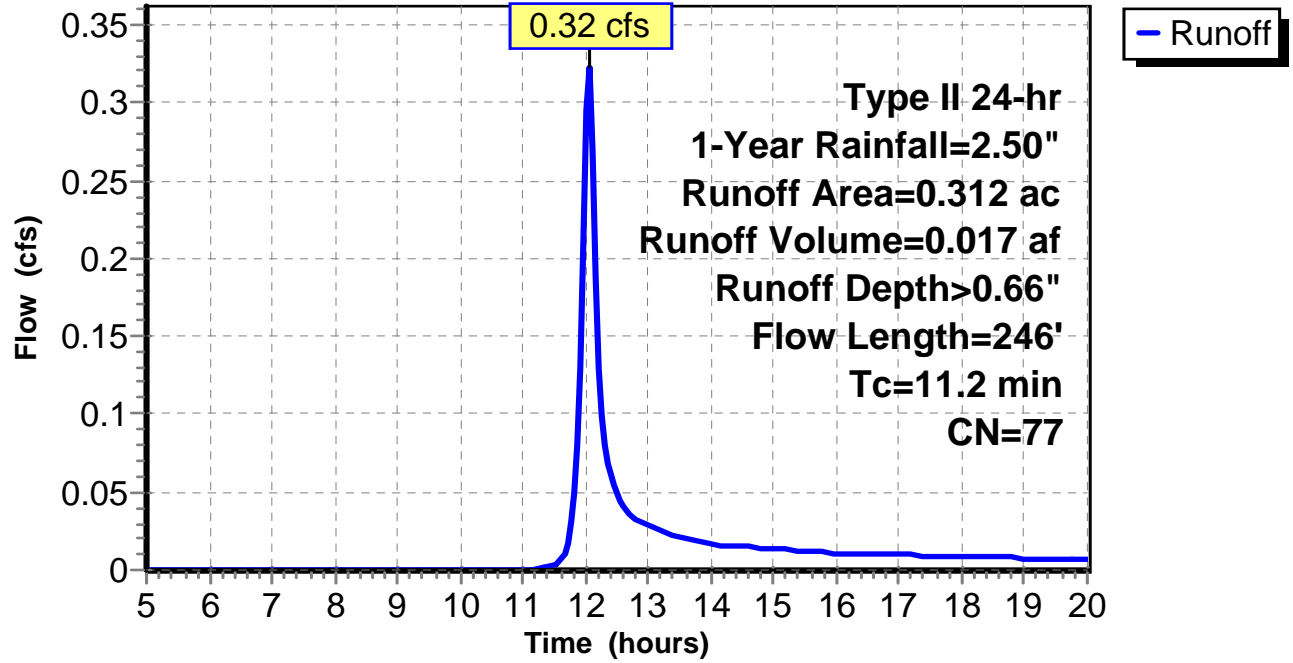
Subcatchment 9: C AR-307.009

Hydrograph



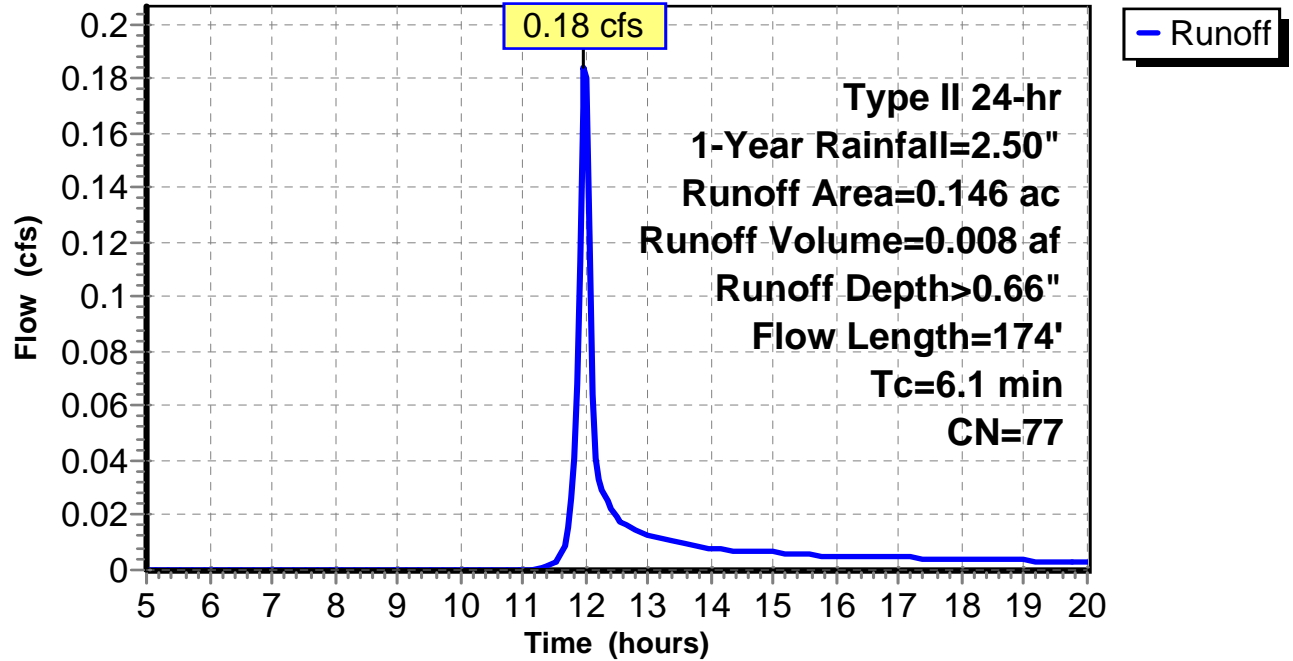
Subcatchment 10: C AR-307.010

Hydrograph



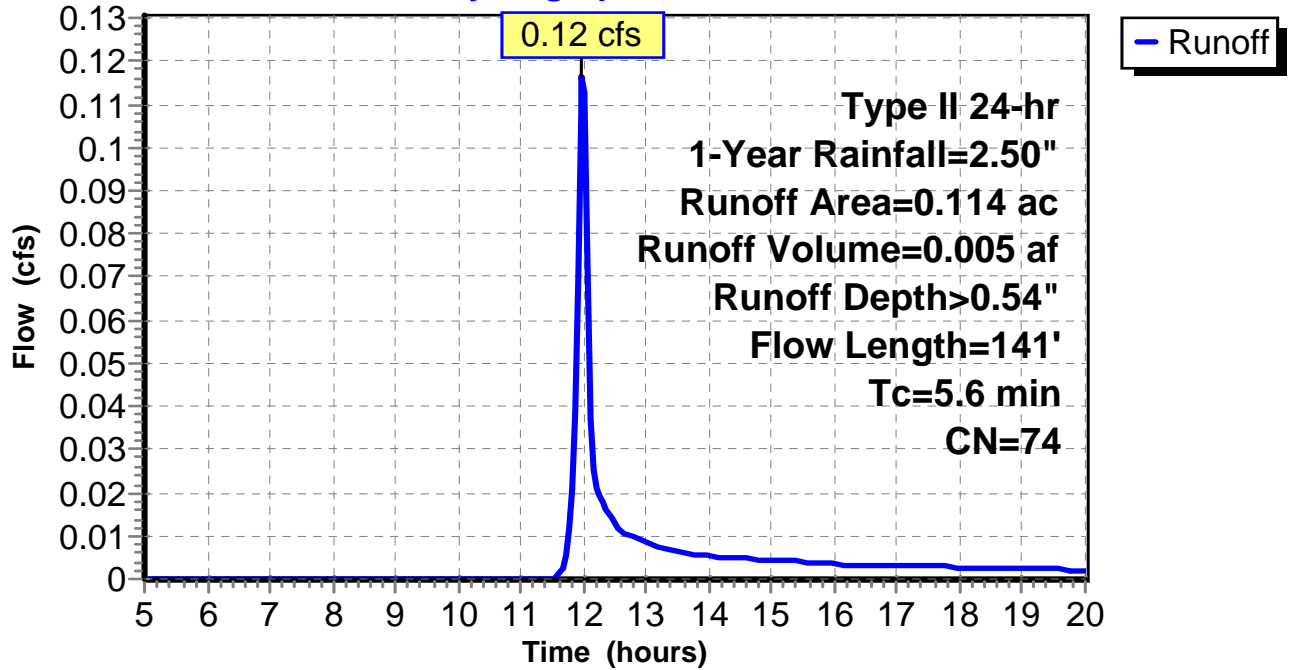
Subcatchment 11: C AR-307.011

Hydrograph



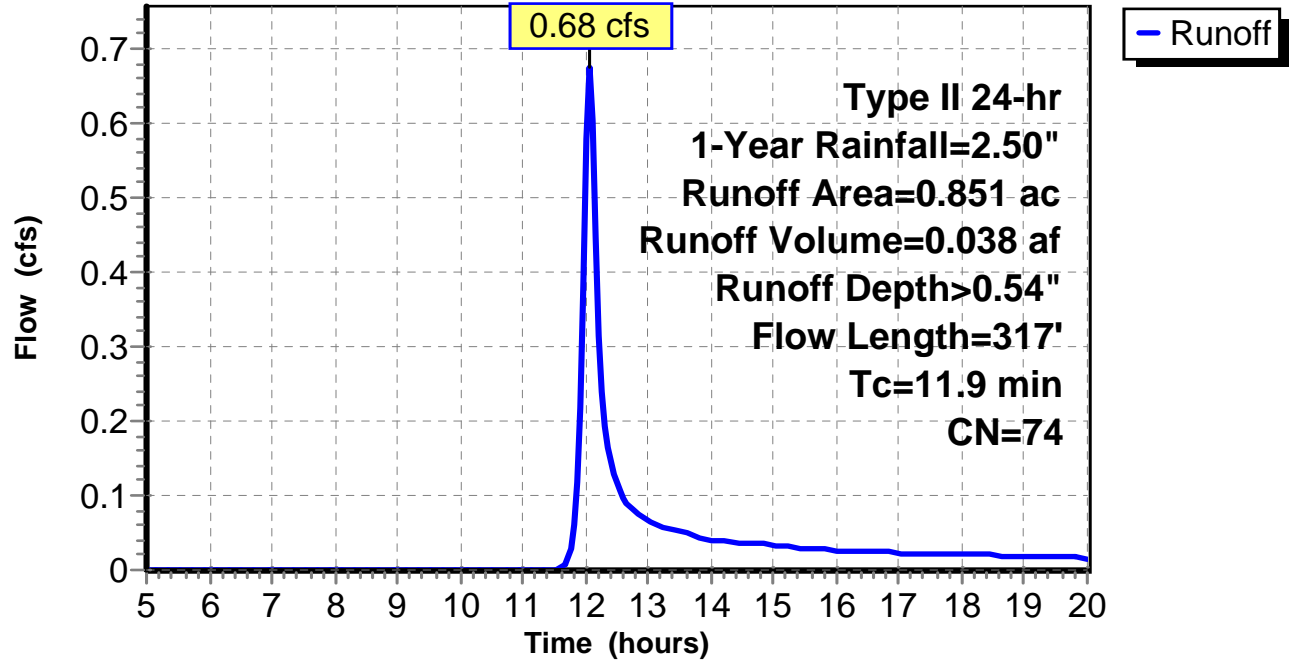
Subcatchment 12: C AR-307.012

Hydrograph



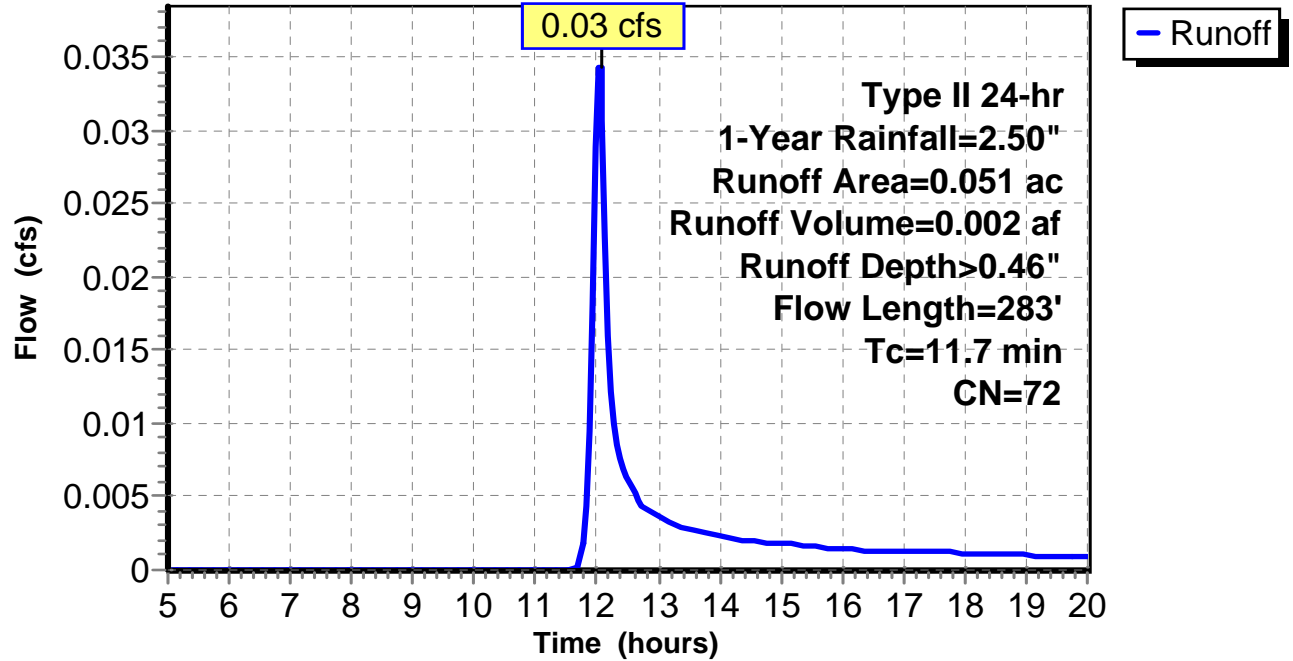
Subcatchment 13: C AR-307.013

Hydrograph



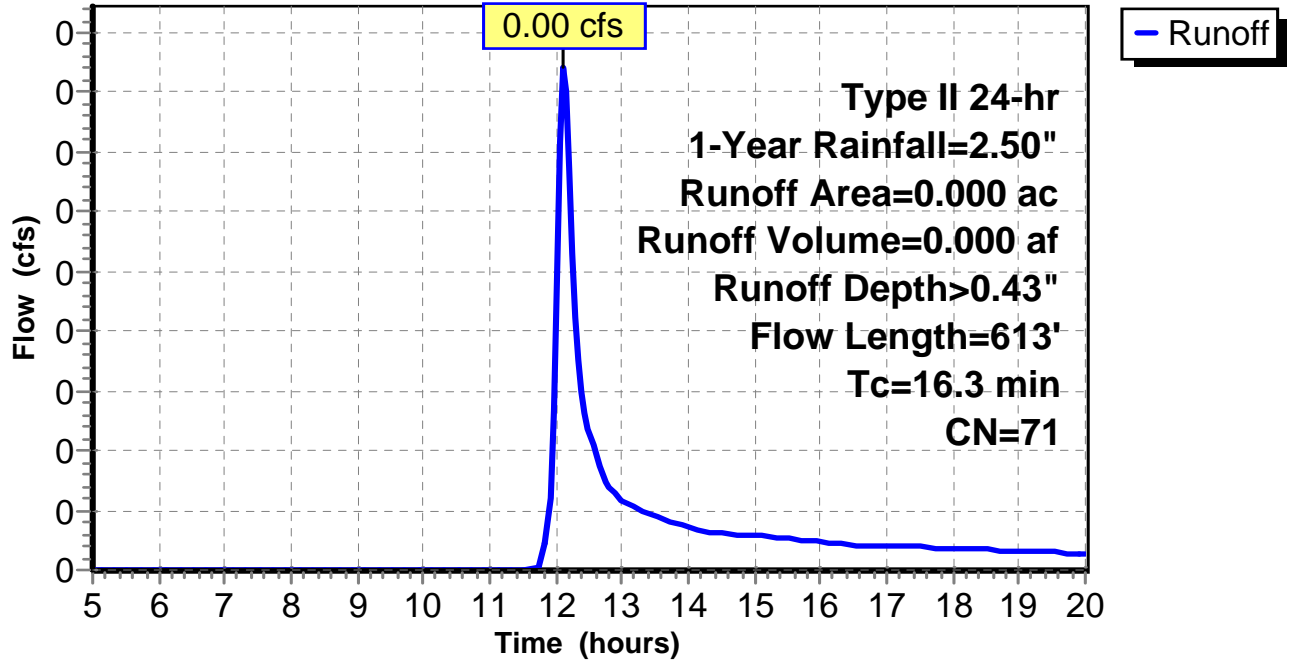
Subcatchment 14: C AR-307.014

Hydrograph



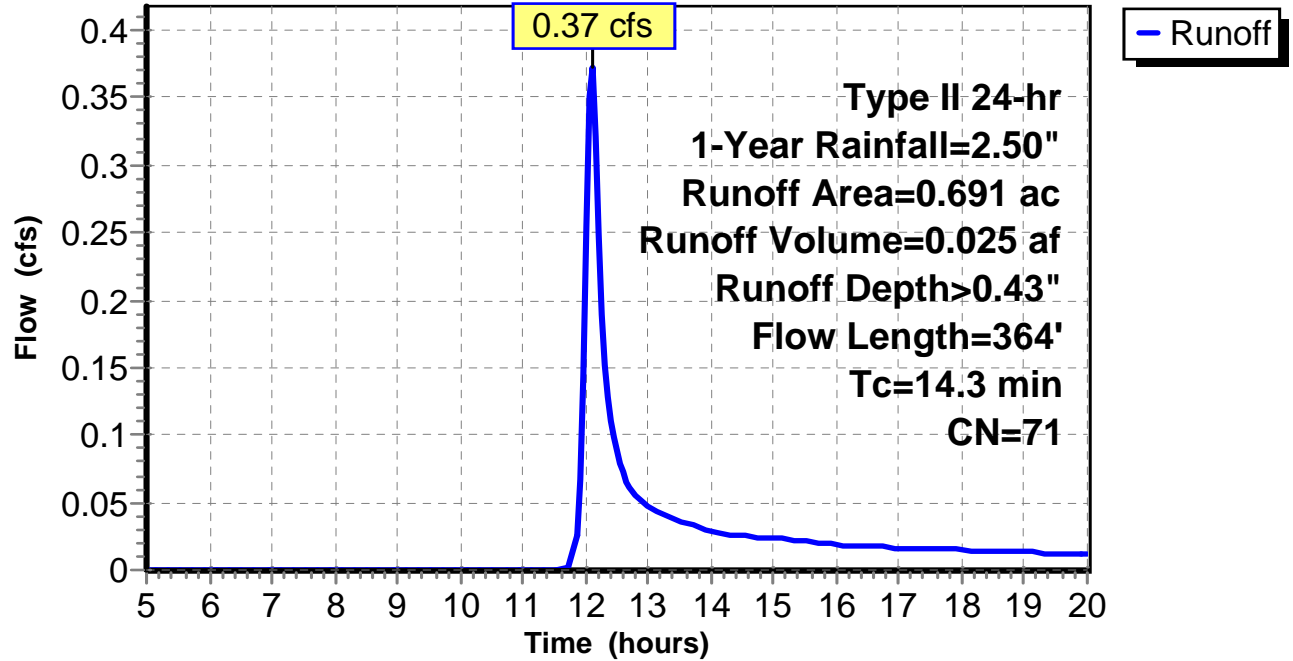
Subcatchment 15: C AR-307.015

Hydrograph



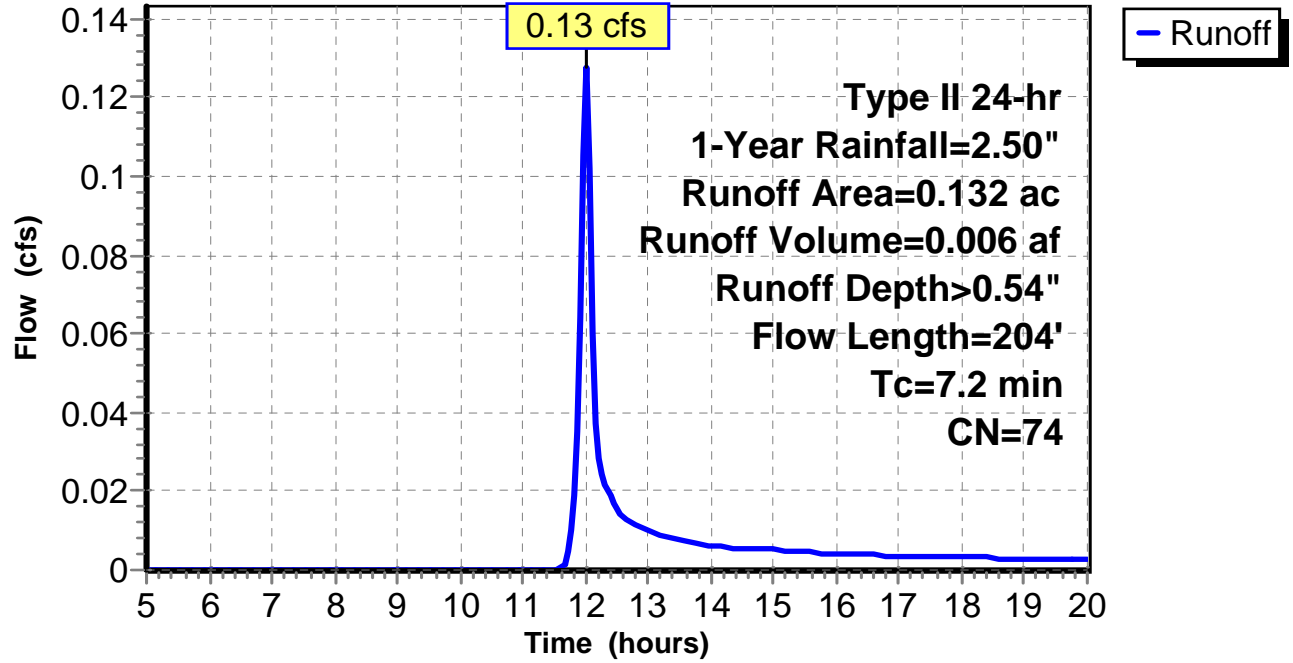
Subcatchment 16: C AR-307.016

Hydrograph



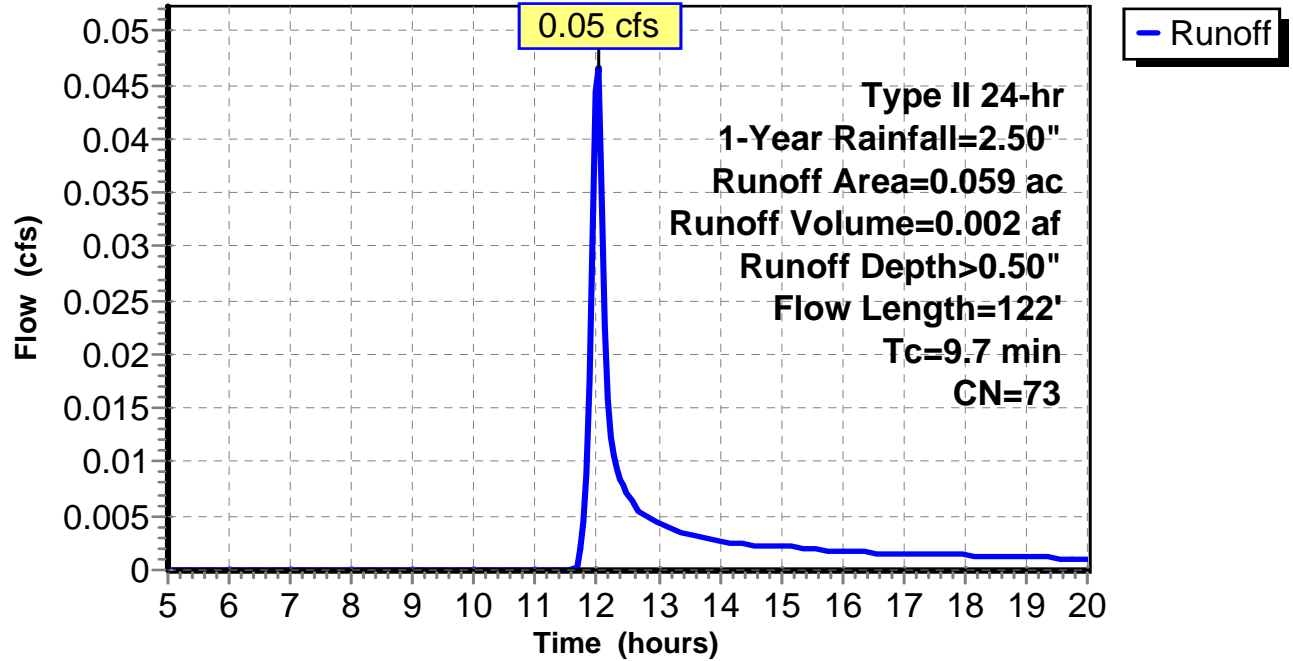
Subcatchment 17: C E136.001

Hydrograph



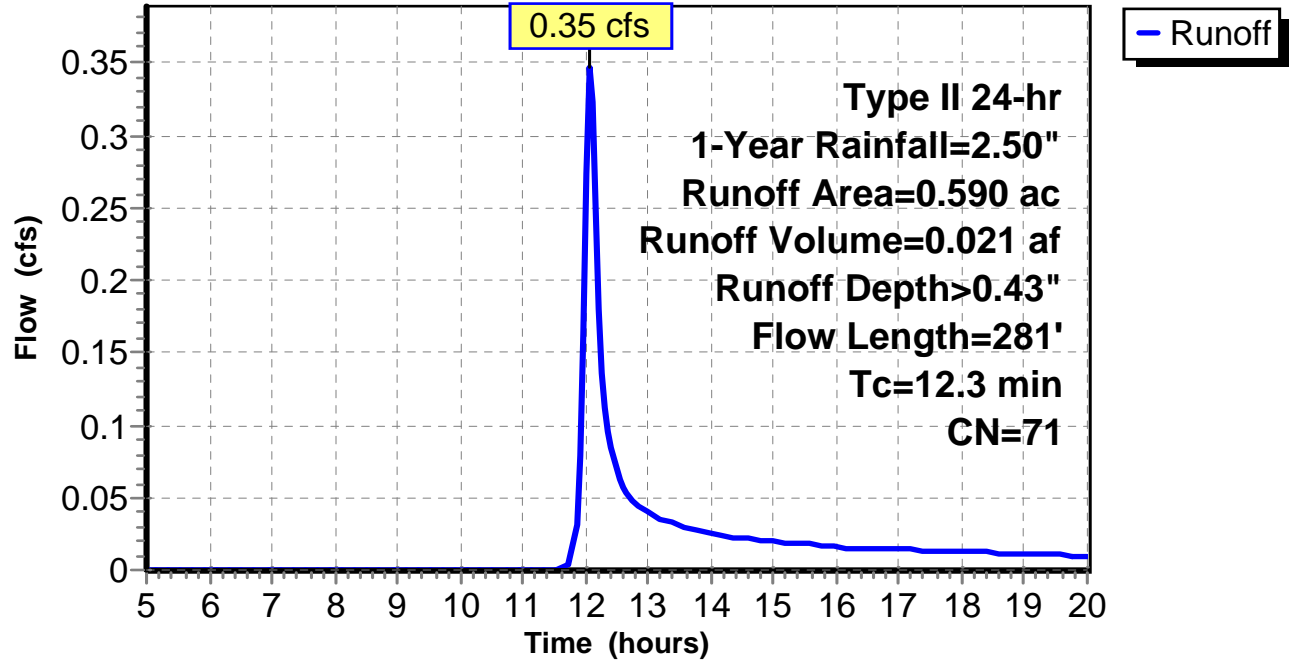
Subcatchment 18: C E136.002

Hydrograph



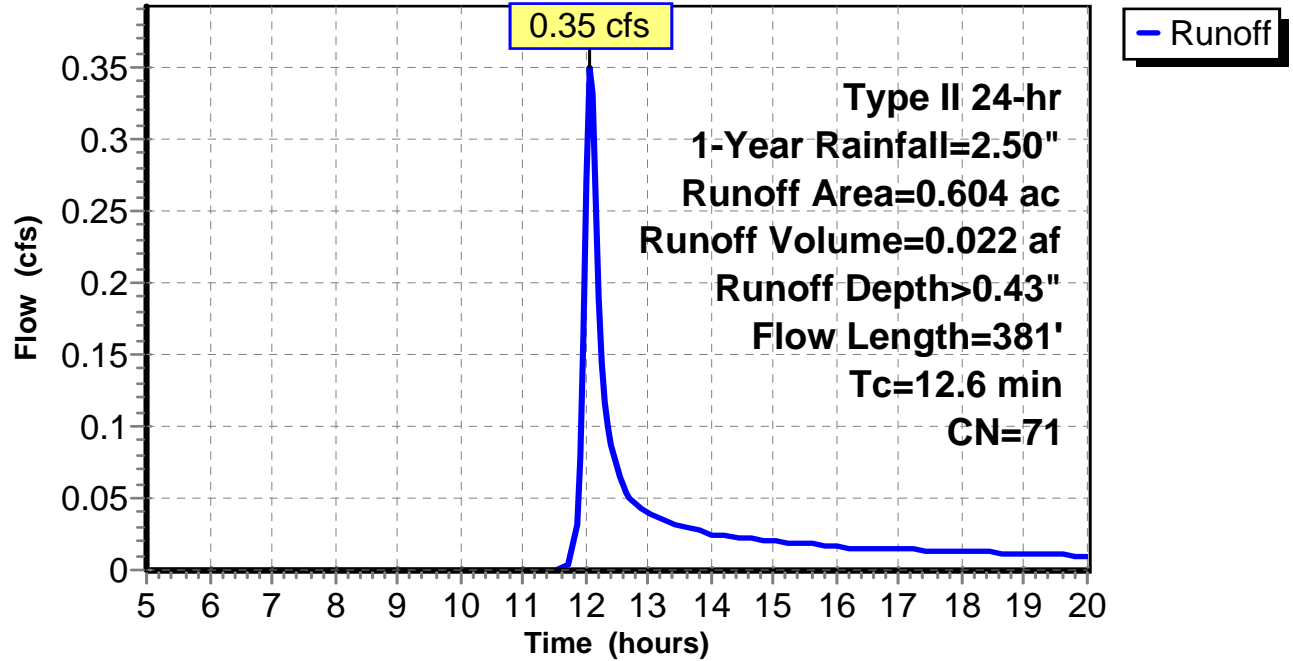
Subcatchment 19: C E136.003

Hydrograph



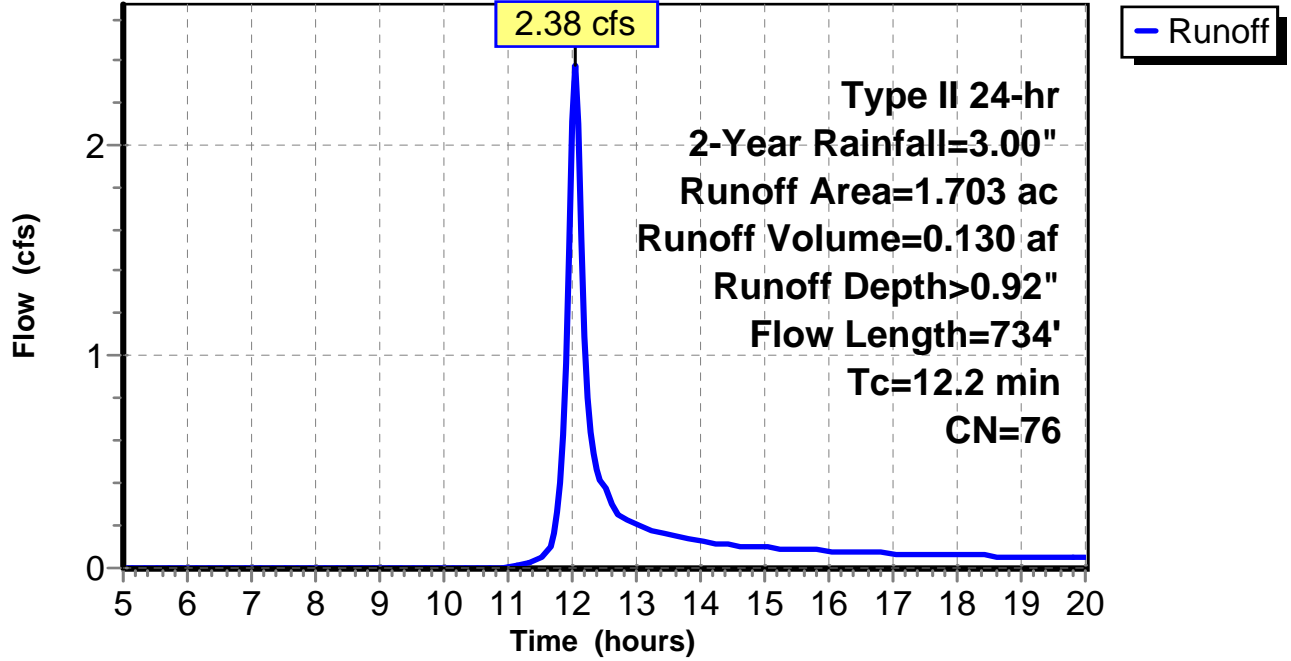
Subcatchment 20: C E136.004

Hydrograph



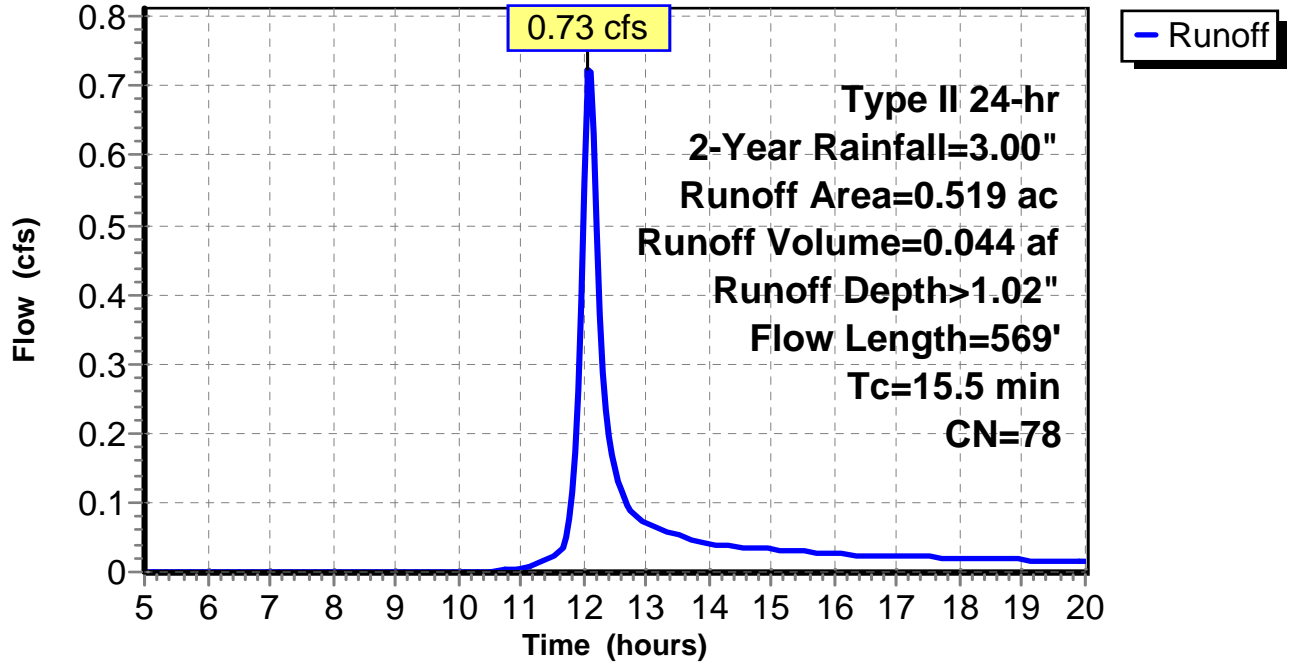
Subcatchment 1: C AR-307.001

Hydrograph



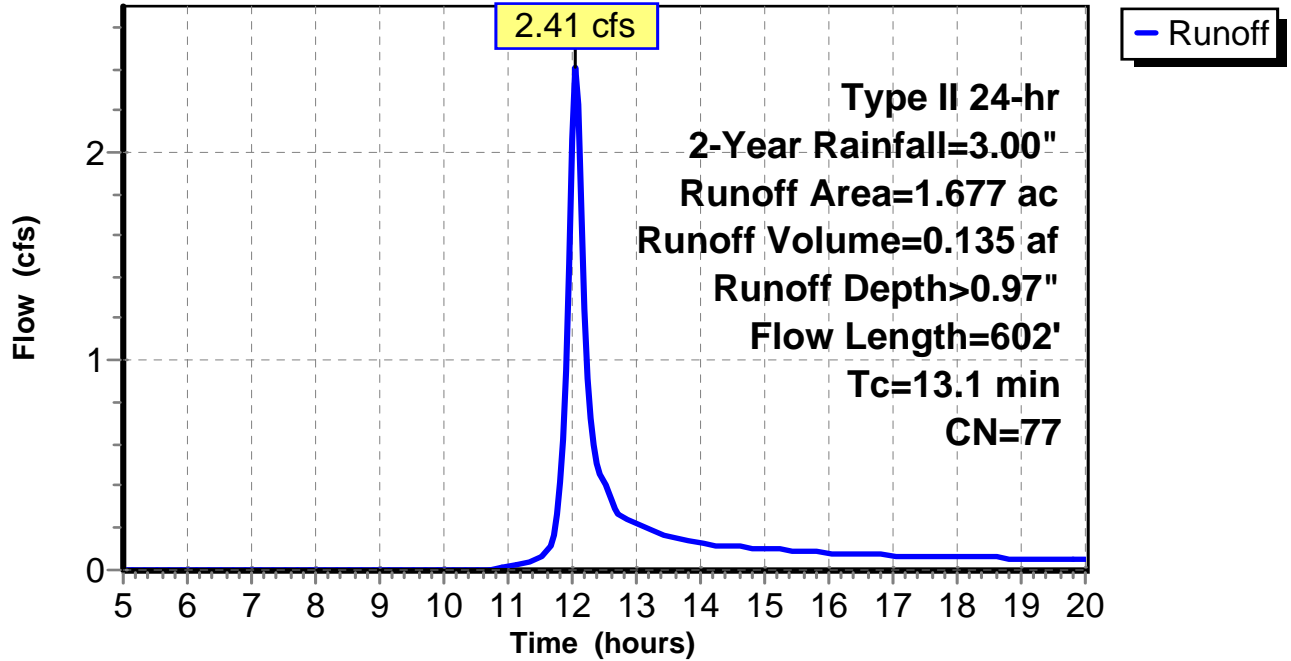
Subcatchment 2: C AR-307.002

Hydrograph



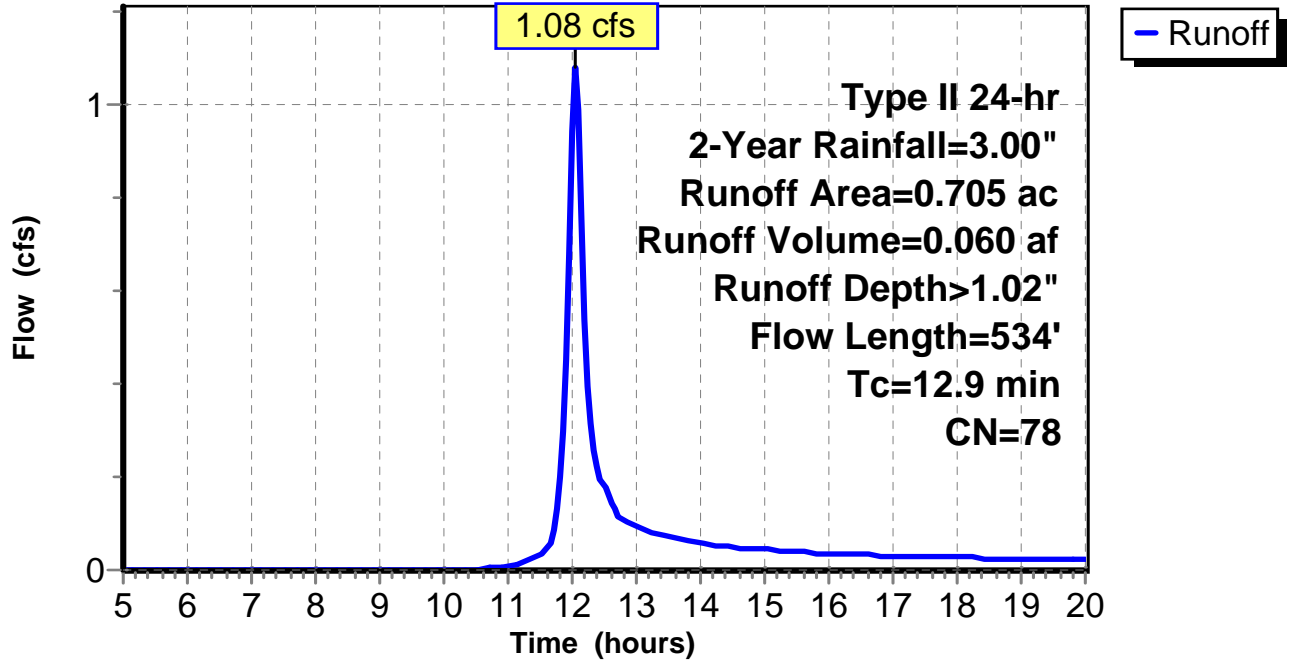
Subcatchment 3: C AR-307.003

Hydrograph



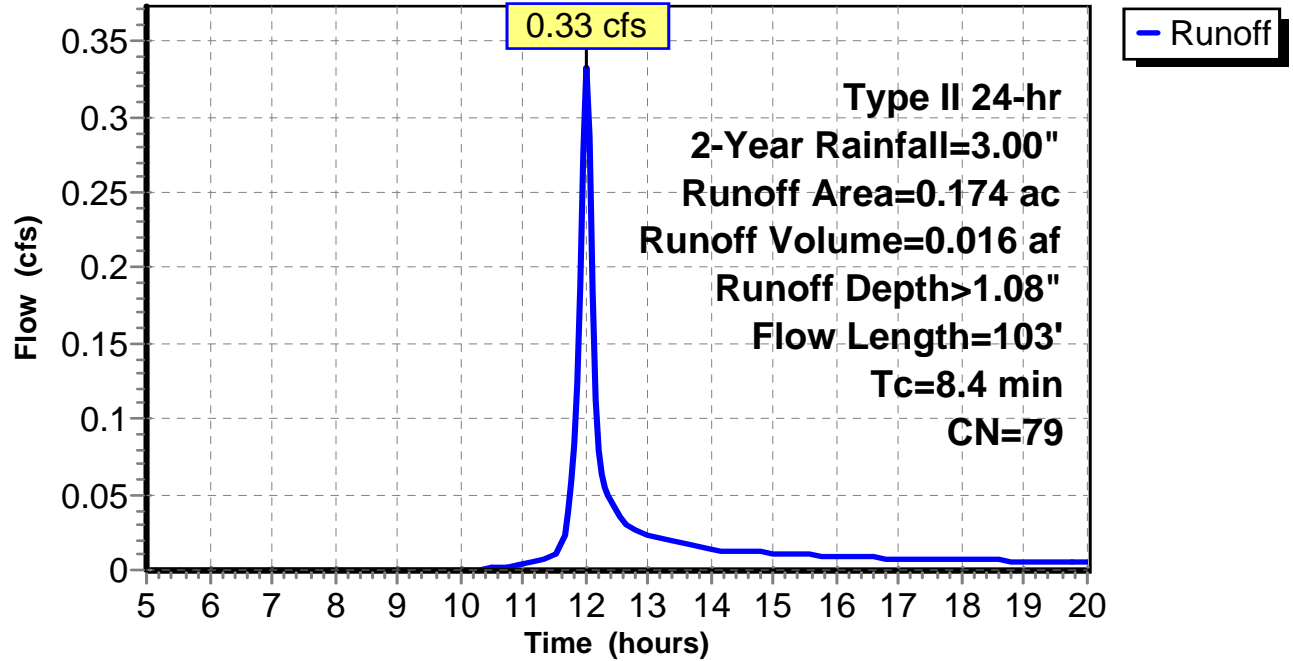
Subcatchment 4: C AR-307.004

Hydrograph



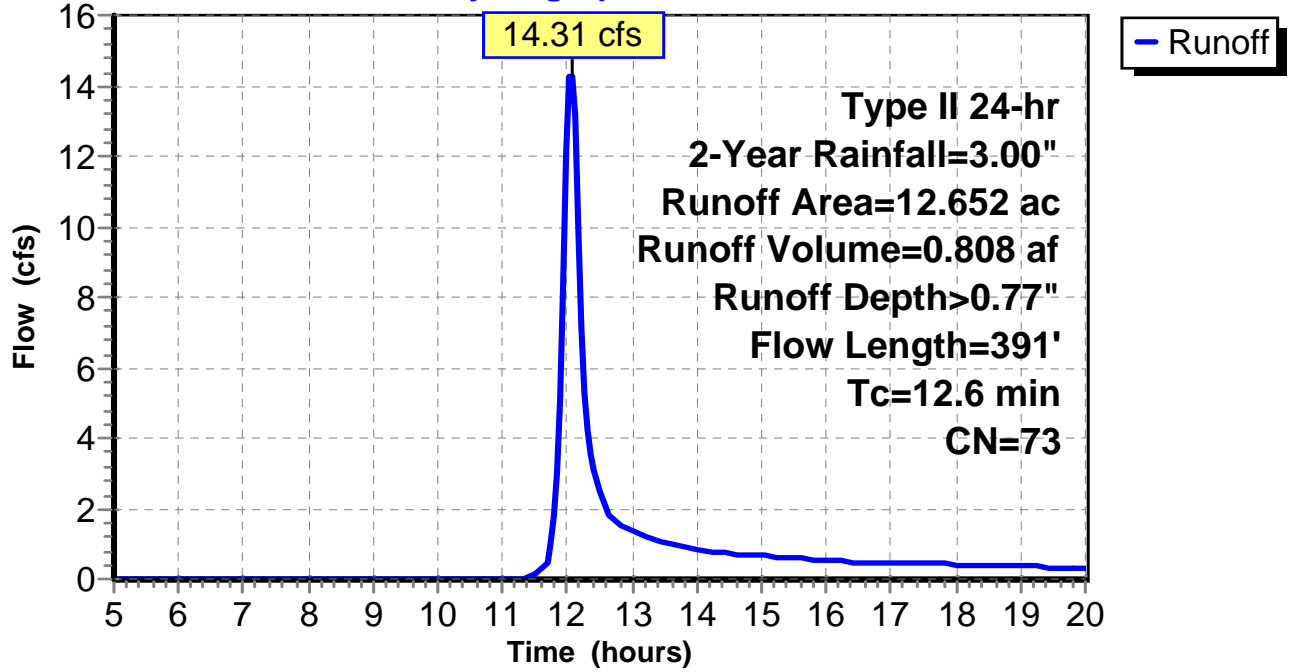
Subcatchment 5: C AR-307.005

Hydrograph



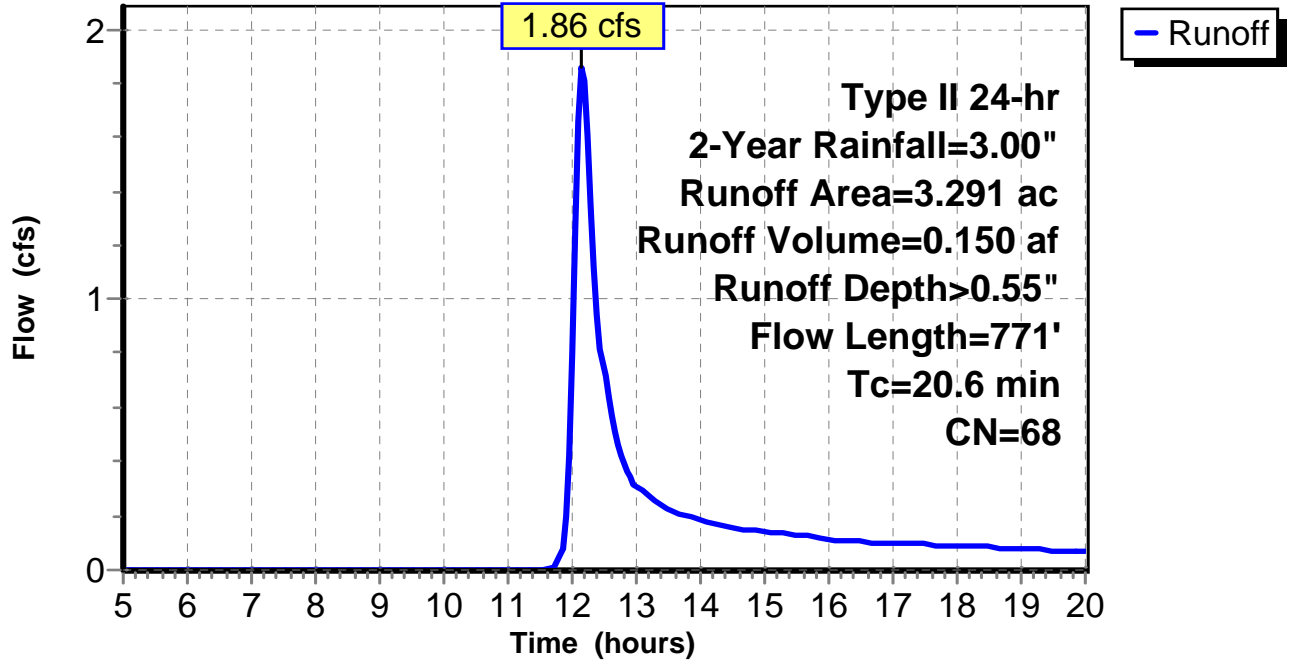
Subcatchment 6: C AR-307.006

Hydrograph



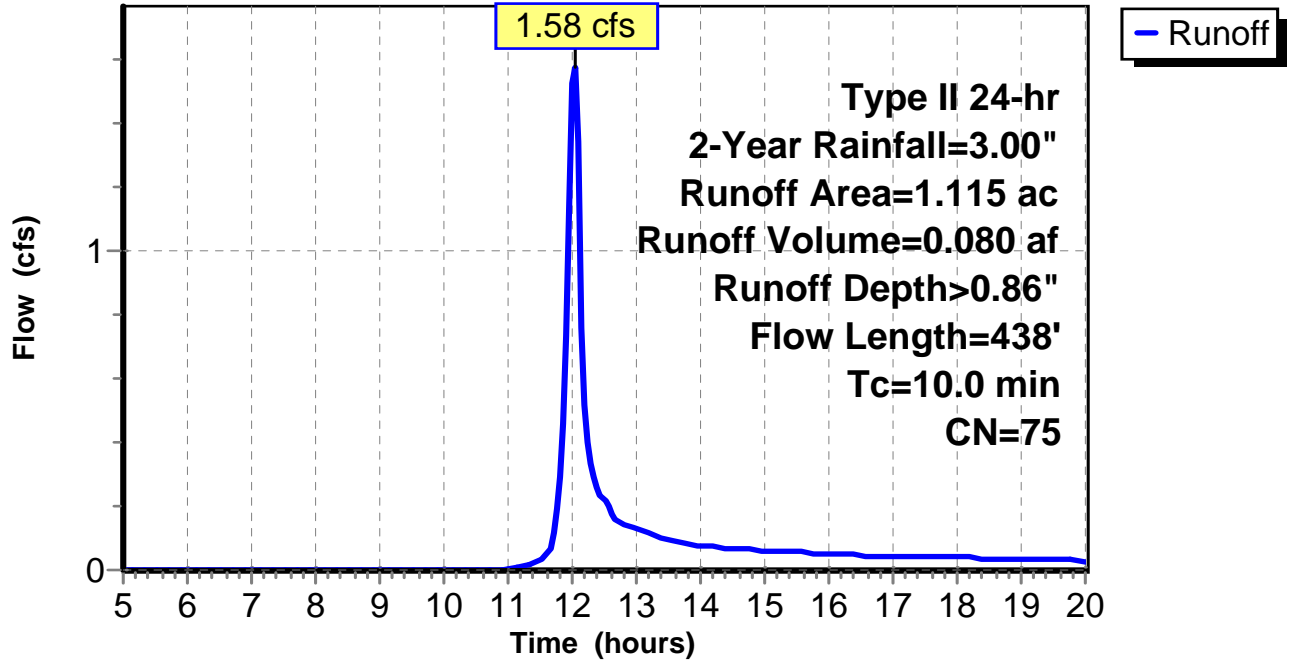
Subcatchment 7: C AR-307.007

Hydrograph



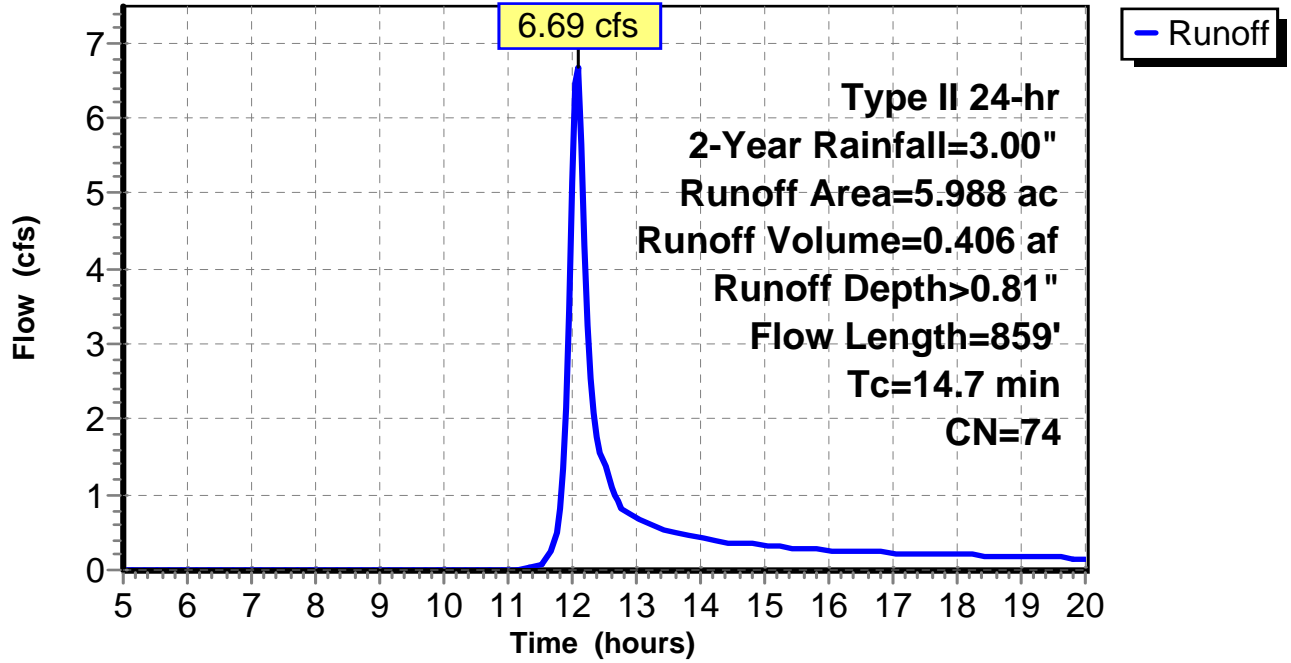
Subcatchment 8: C AR-307.008

Hydrograph



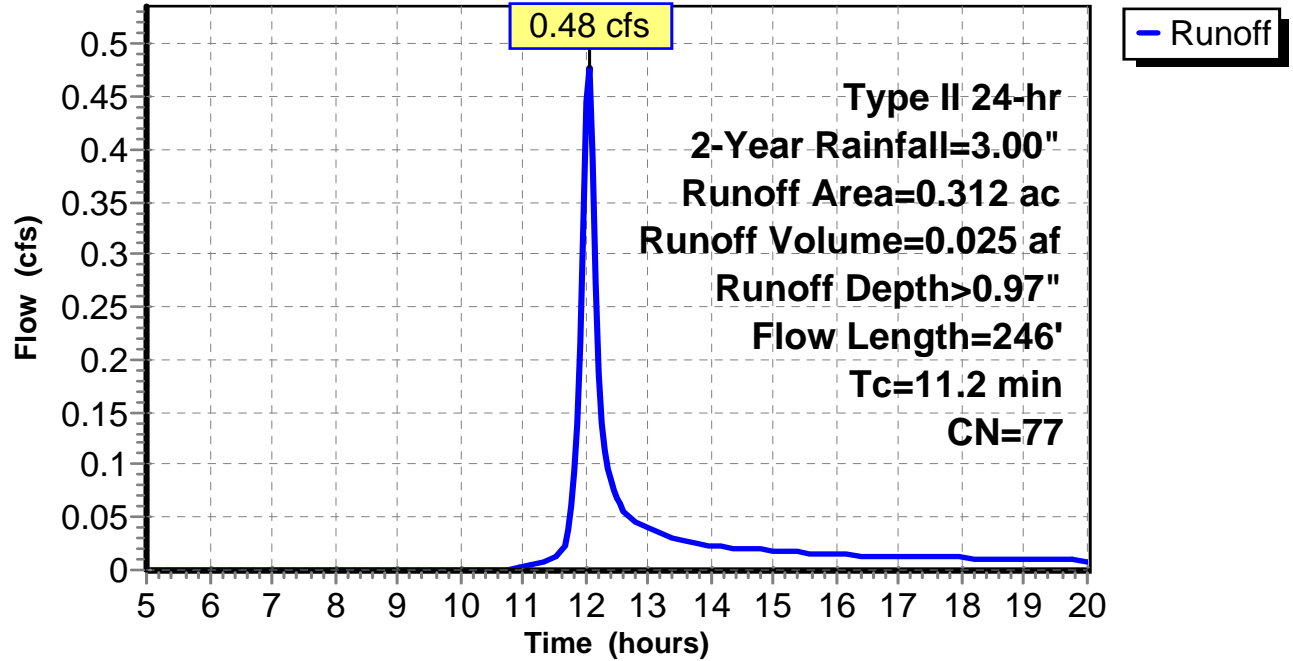
Subcatchment 9: C AR-307.009

Hydrograph



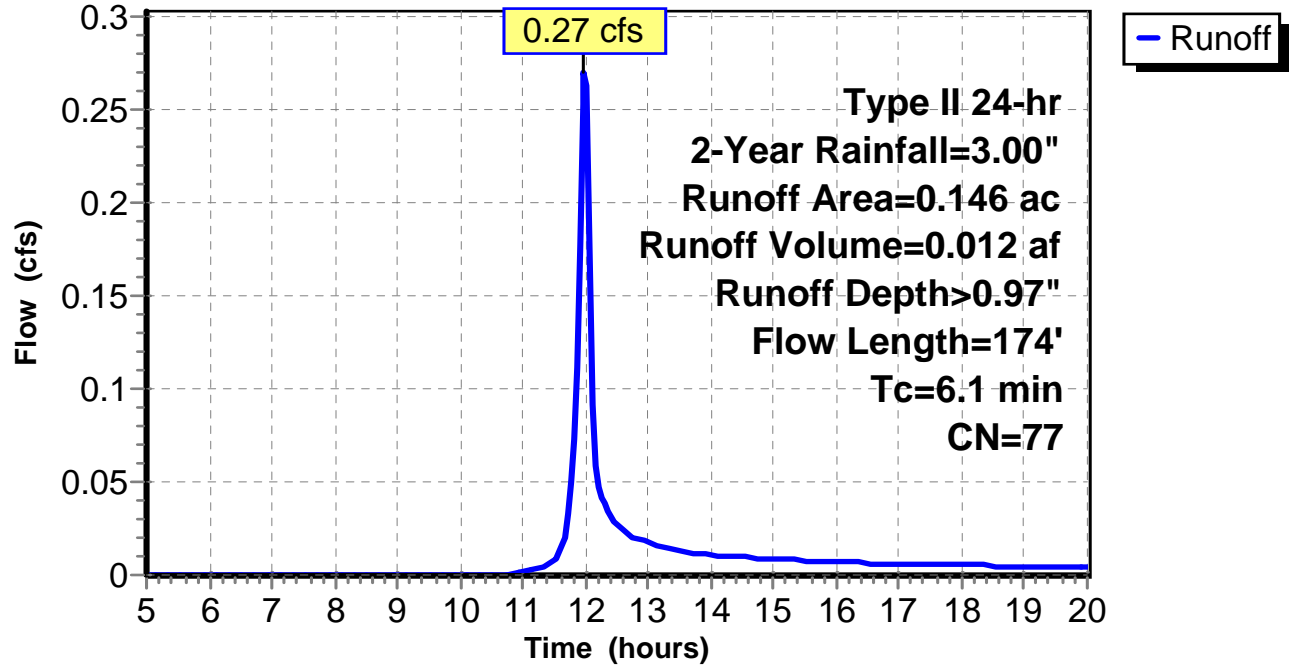
Subcatchment 10: C AR-307.010

Hydrograph



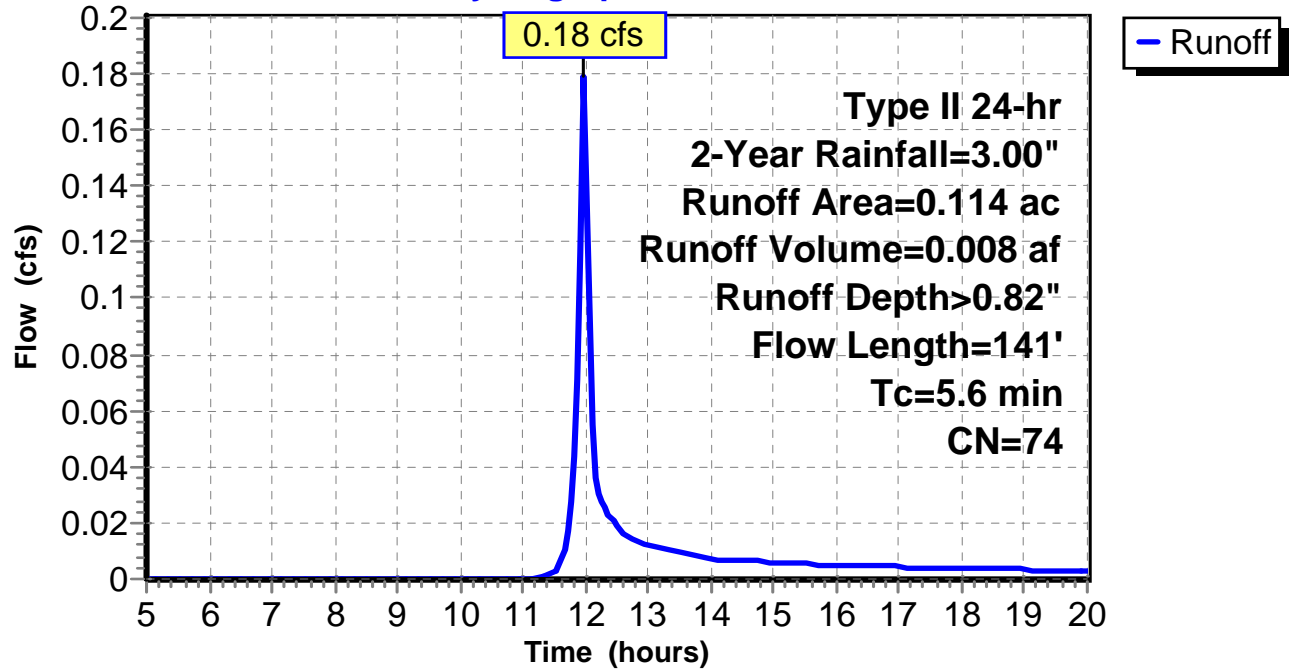
Subcatchment 11: C AR-307.011

Hydrograph



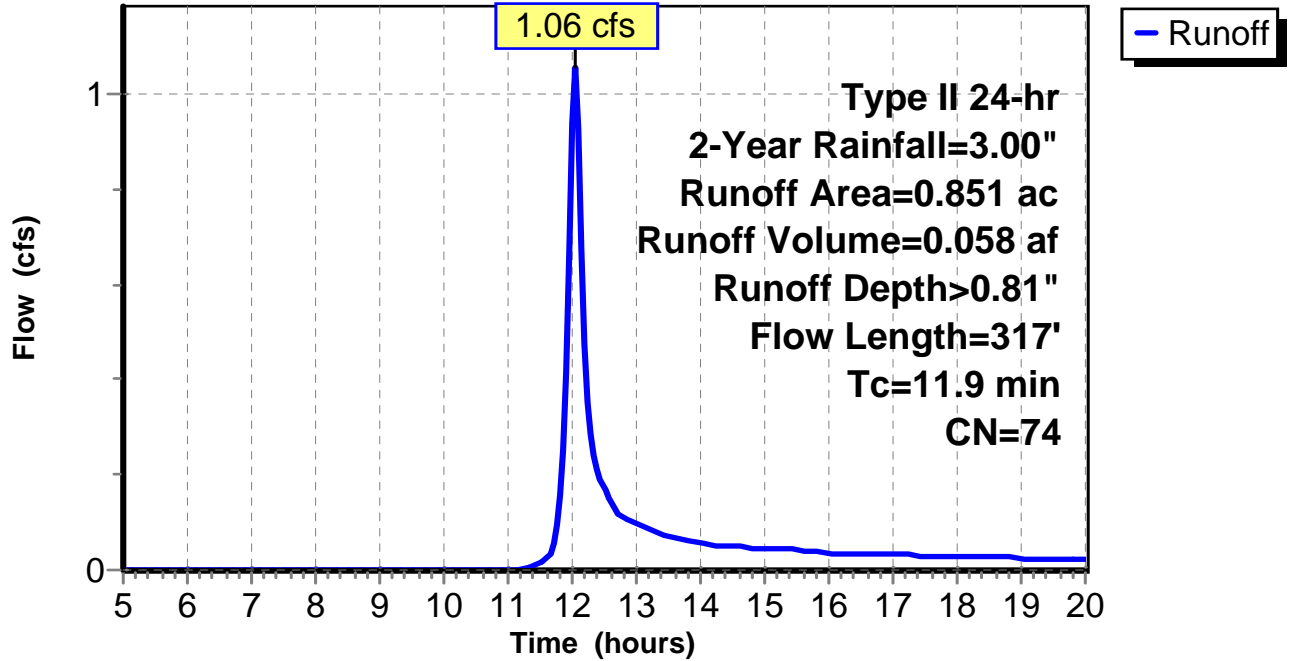
Subcatchment 12: C AR-307.012

Hydrograph



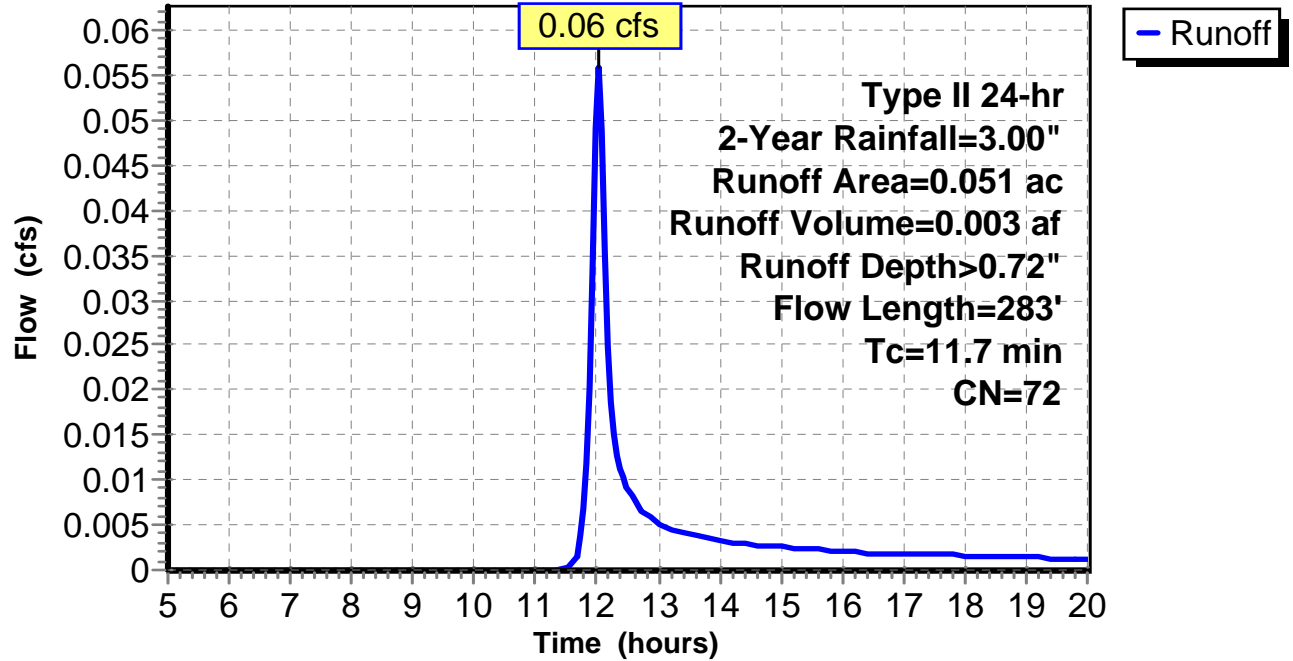
Subcatchment 13: C AR-307.013

Hydrograph



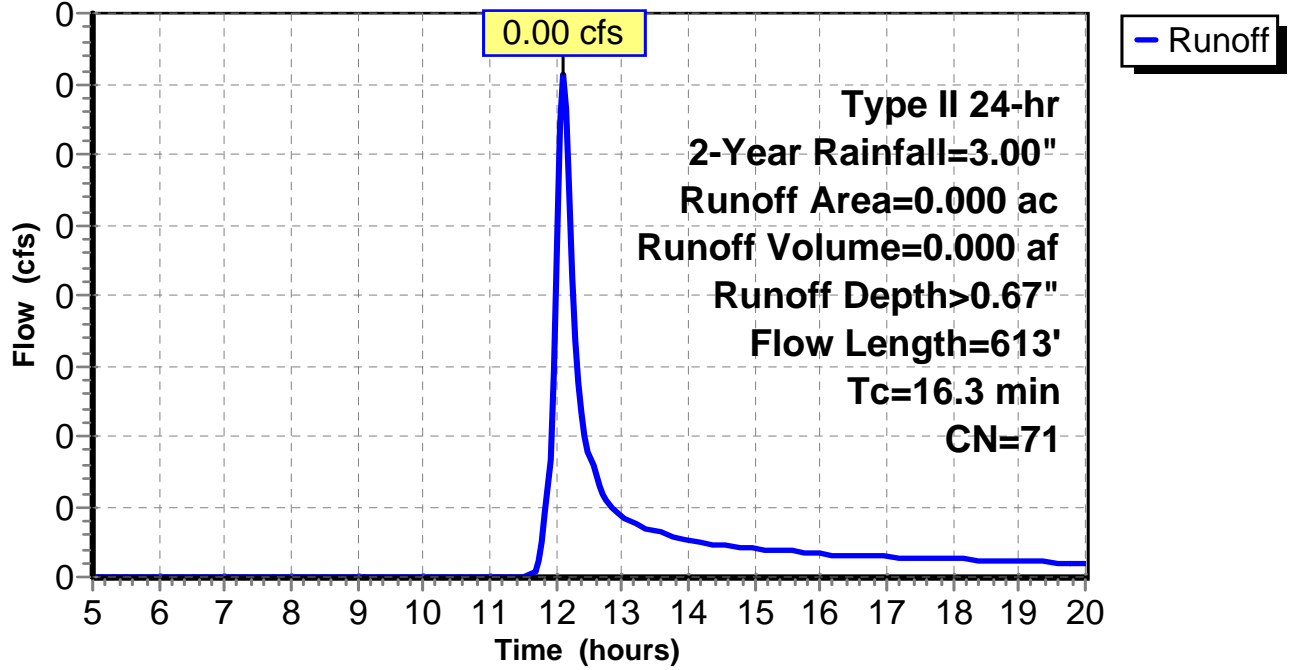
Subcatchment 14: C AR-307.014

Hydrograph



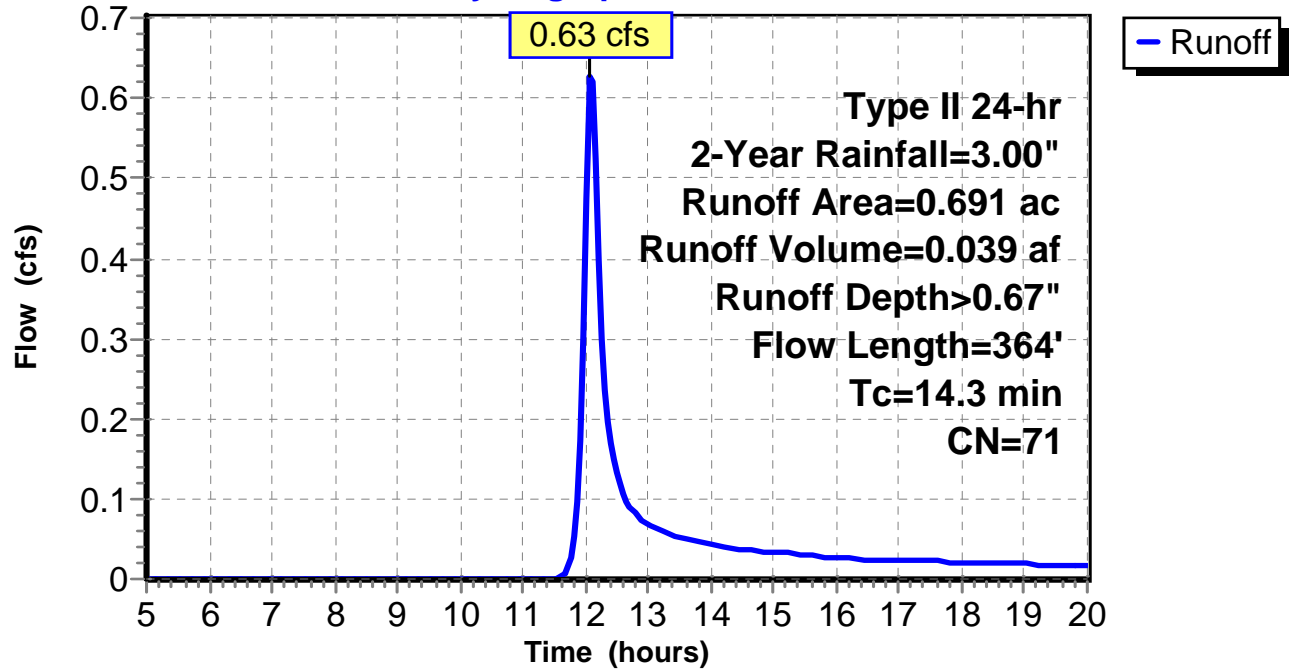
Subcatchment 15: C AR-307.015

Hydrograph



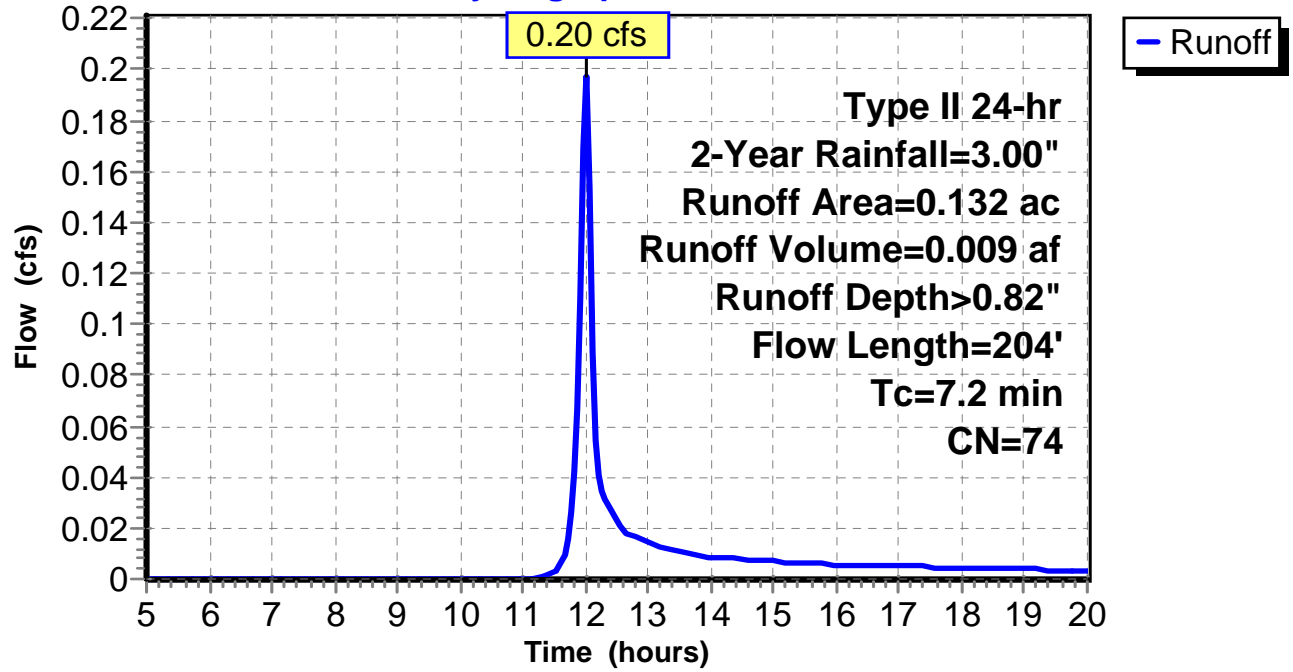
Subcatchment 16: C AR-307.016

Hydrograph



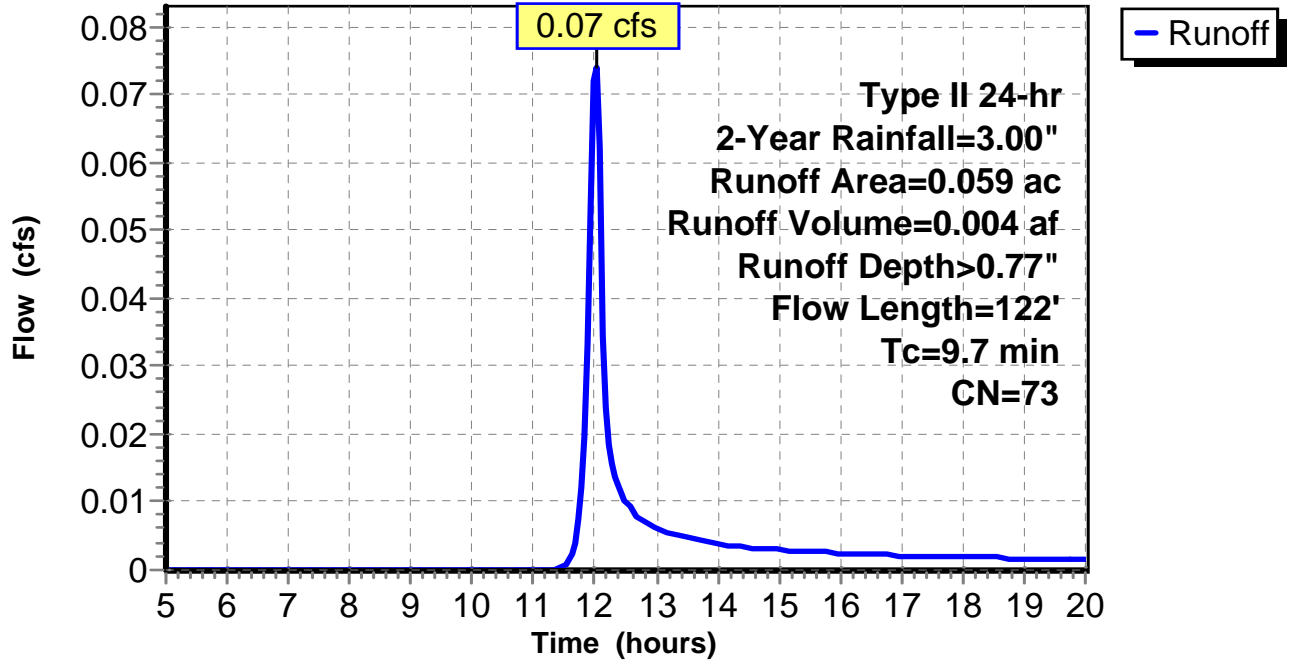
Subcatchment 17: C E136.001

Hydrograph



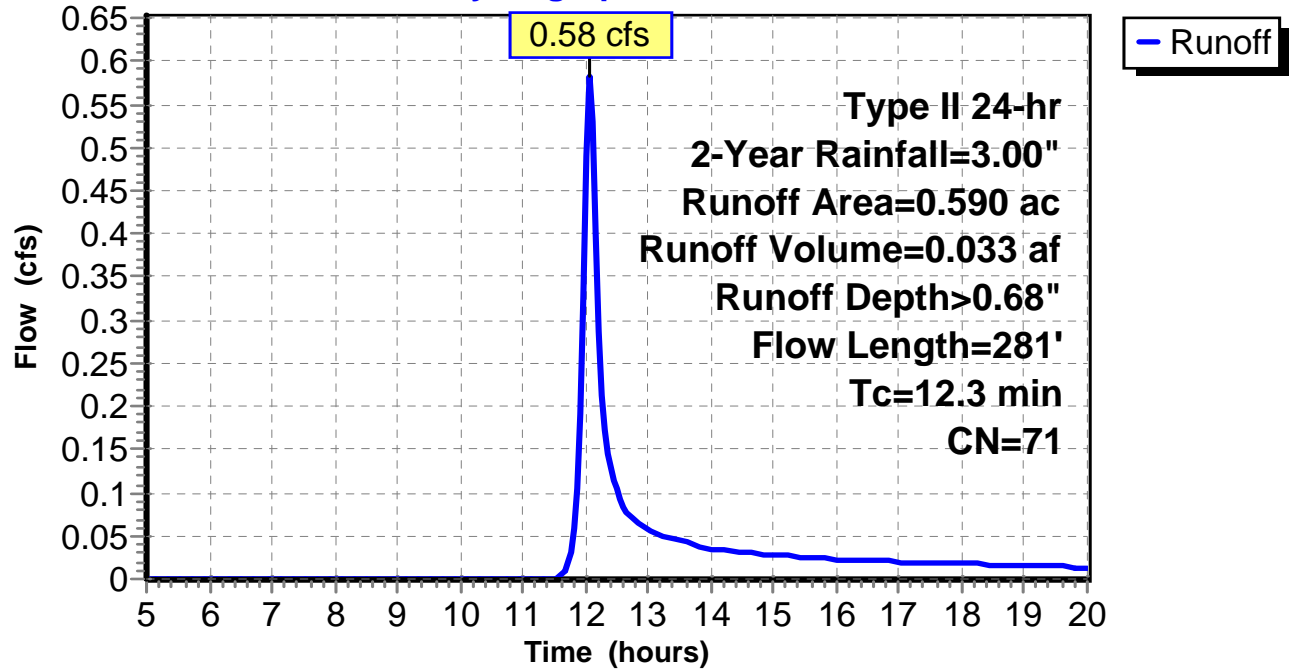
Subcatchment 18: C E136.002

Hydrograph



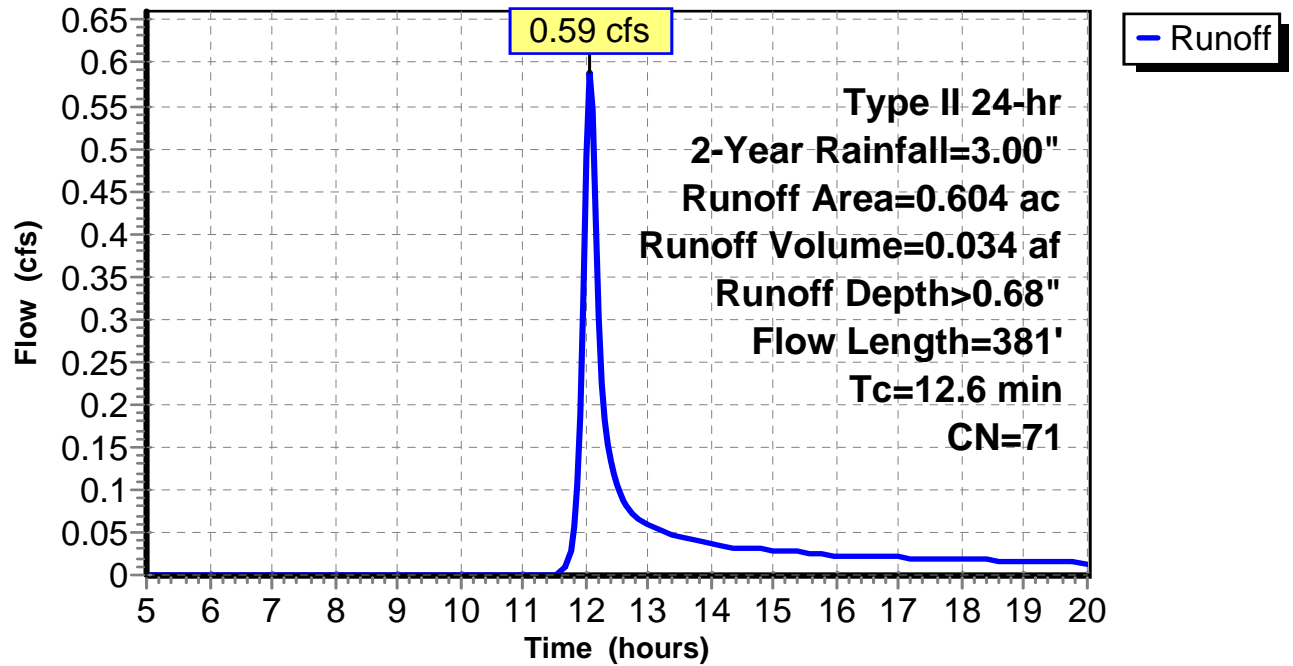
Subcatchment 19: C E136.003

Hydrograph



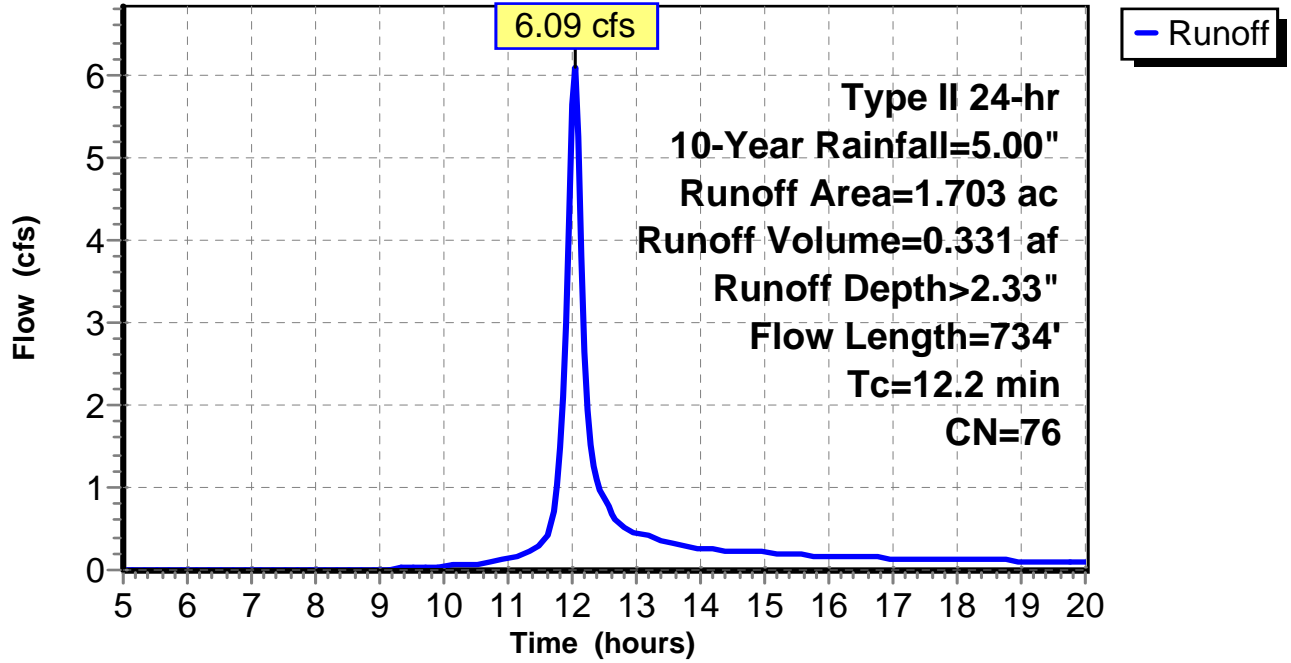
Subcatchment 20: C E136.004

Hydrograph



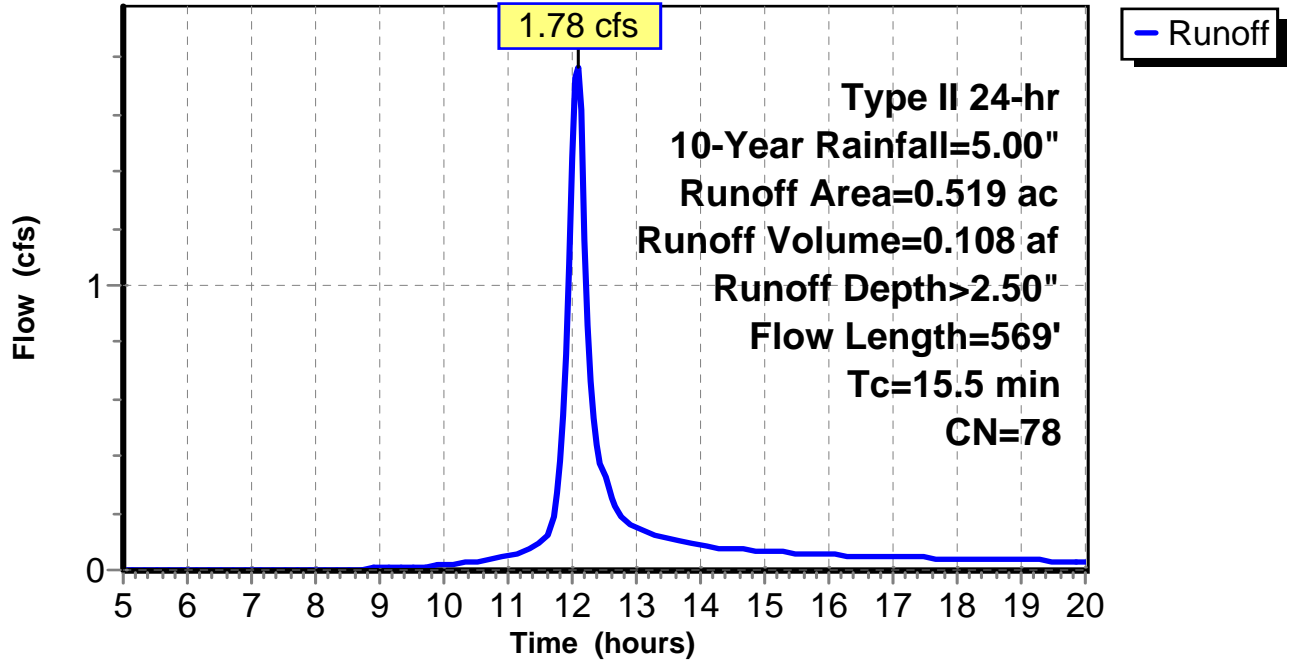
Subcatchment 1: C AR-307.001

Hydrograph



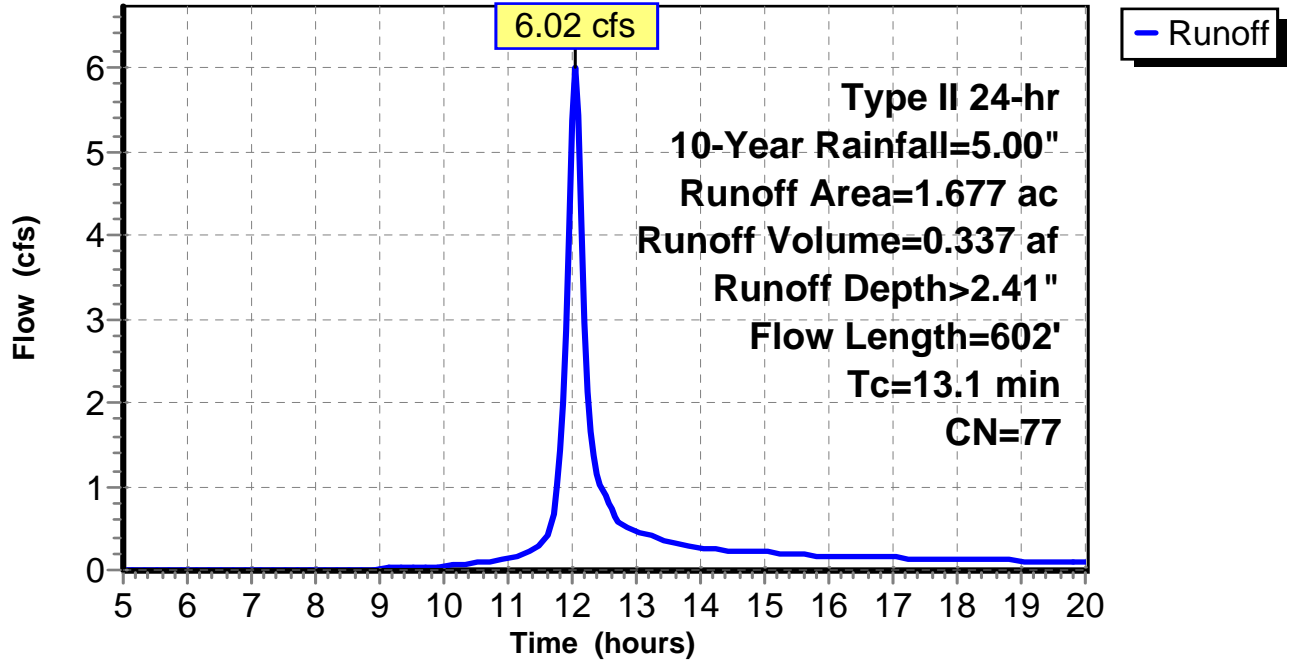
Subcatchment 2: C AR-307.002

Hydrograph



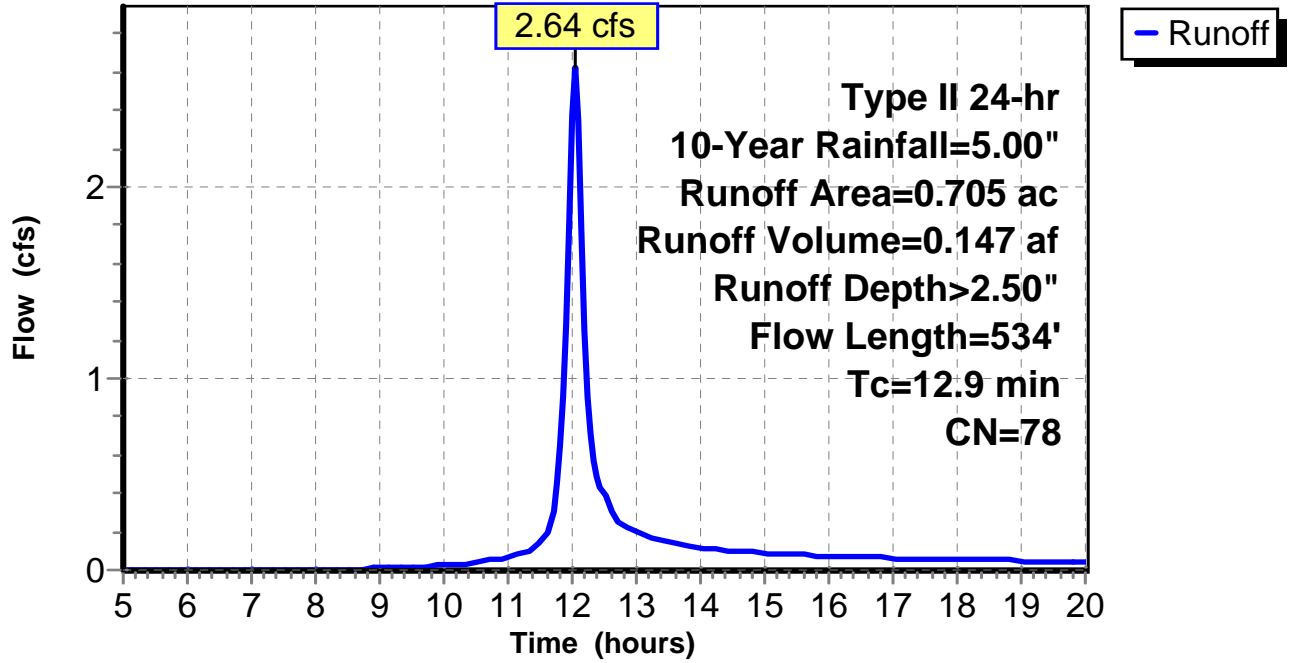
Subcatchment 3: C AR-307.003

Hydrograph



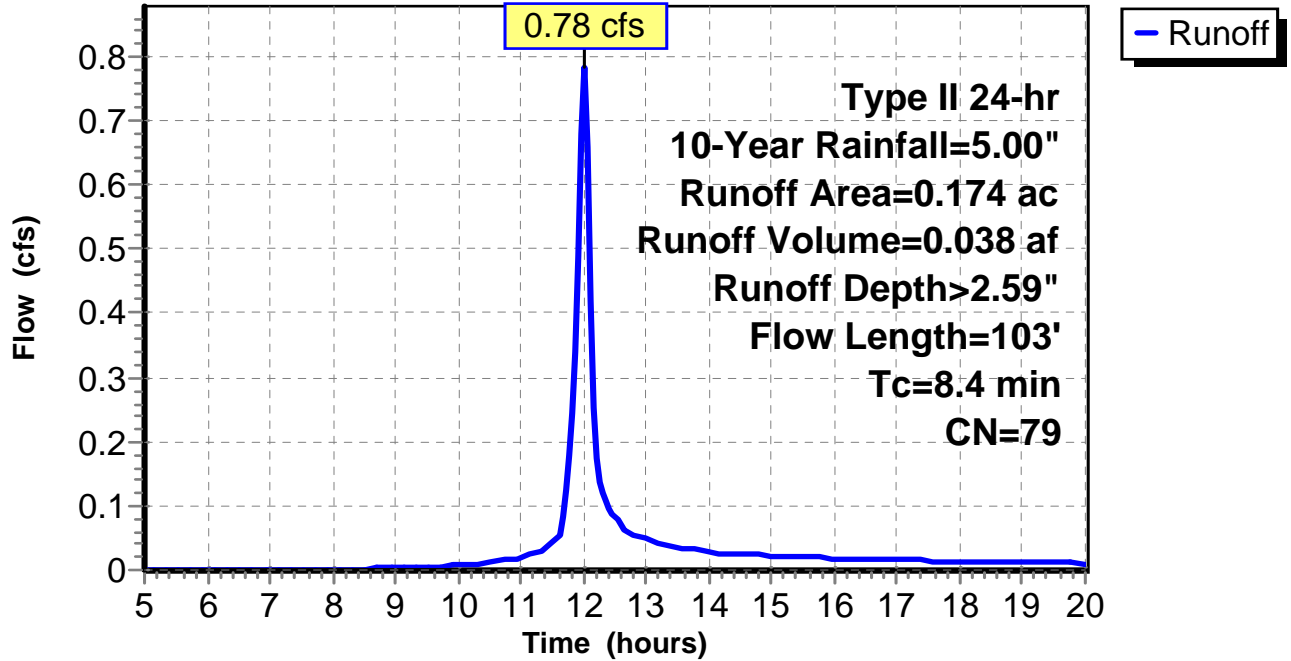
Subcatchment 4: C AR-307.004

Hydrograph



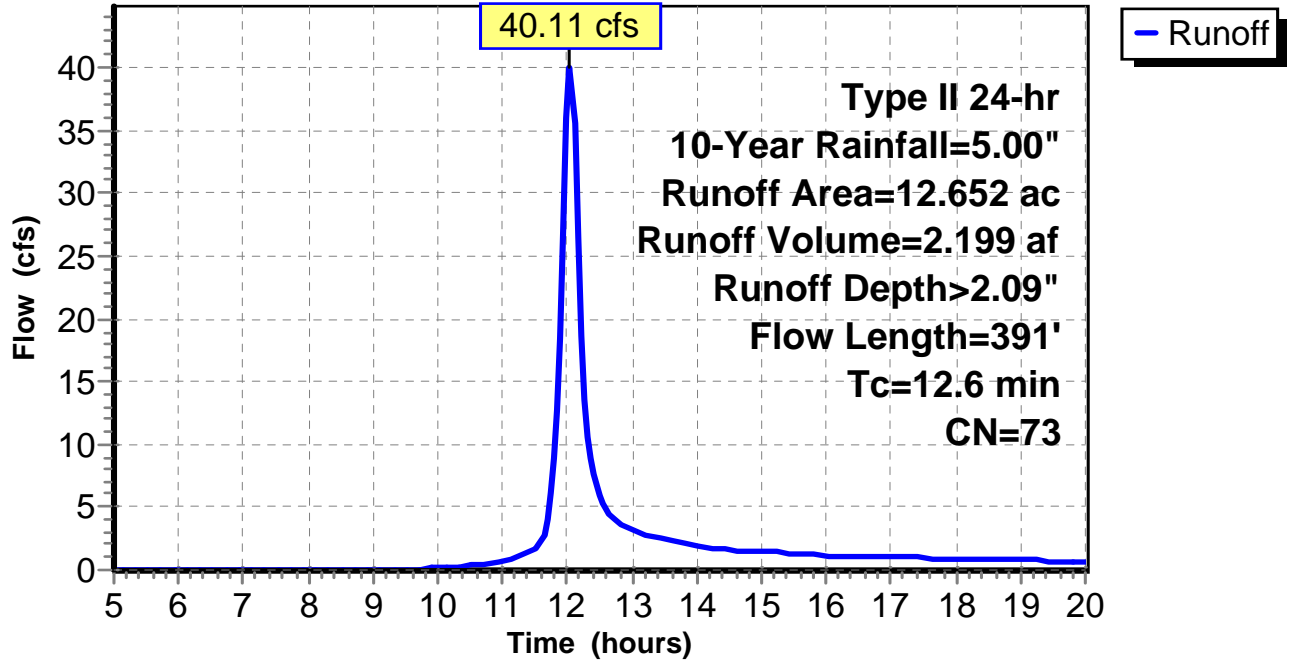
Subcatchment 5: C AR-307.005

Hydrograph



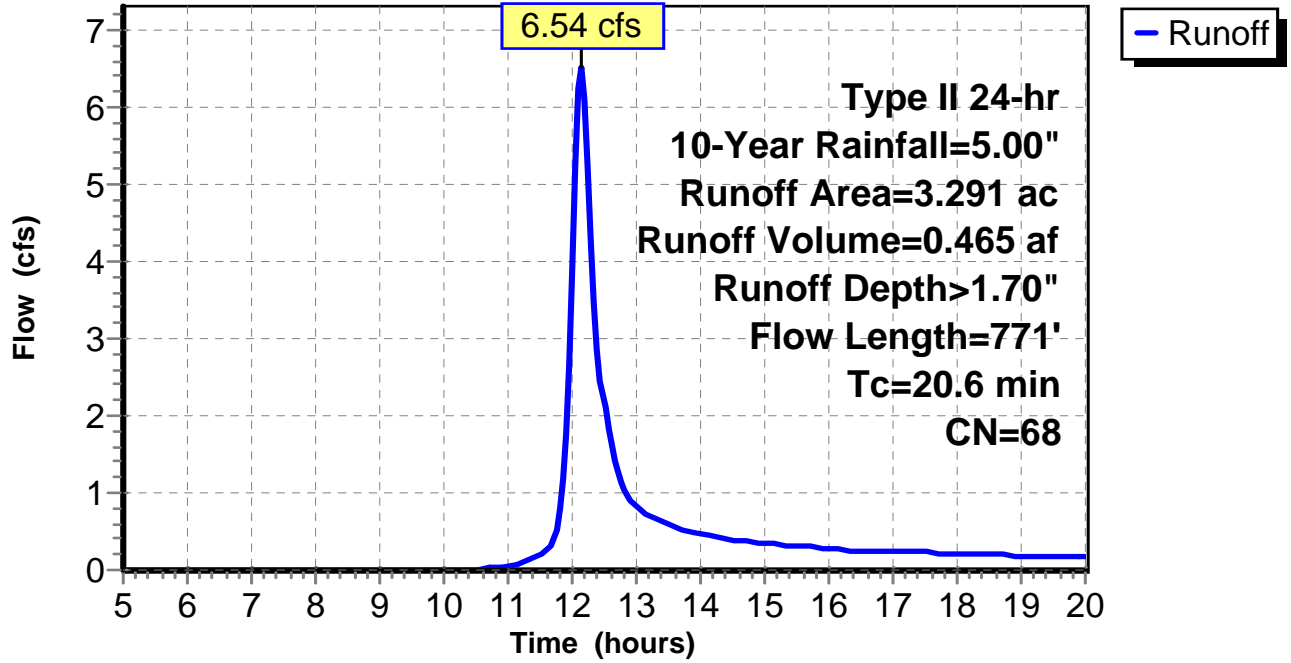
Subcatchment 6: C AR-307.006

Hydrograph



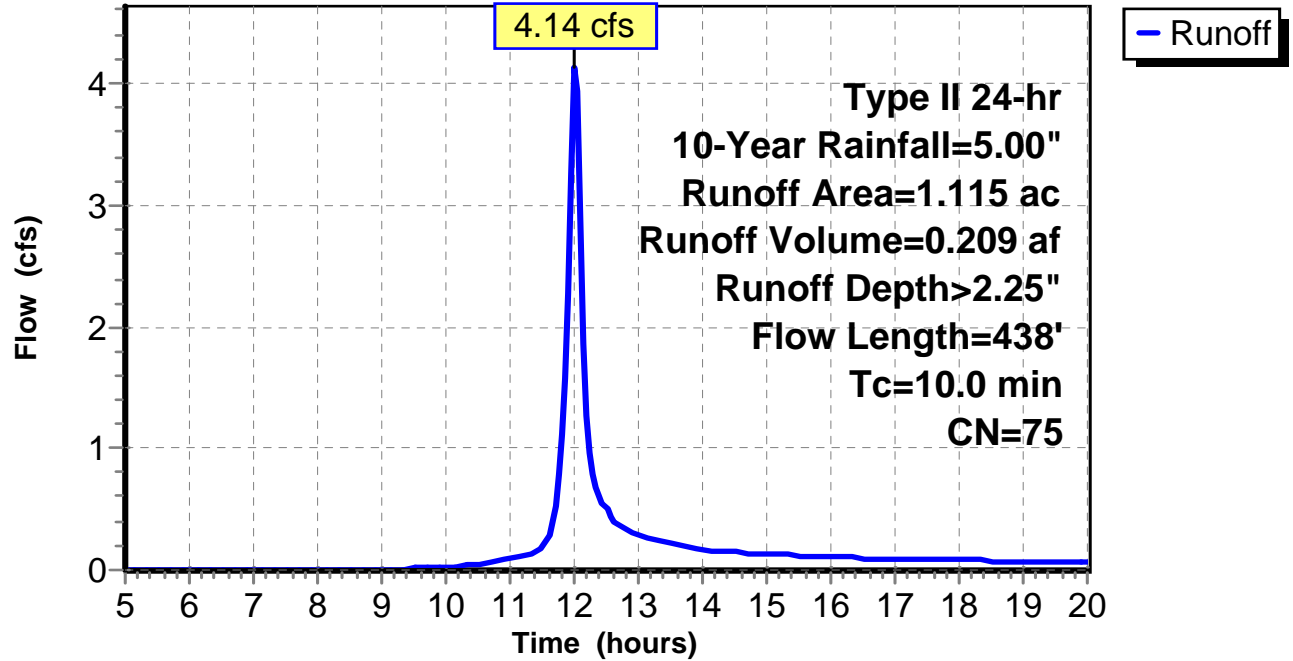
Subcatchment 7: C AR-307.007

Hydrograph



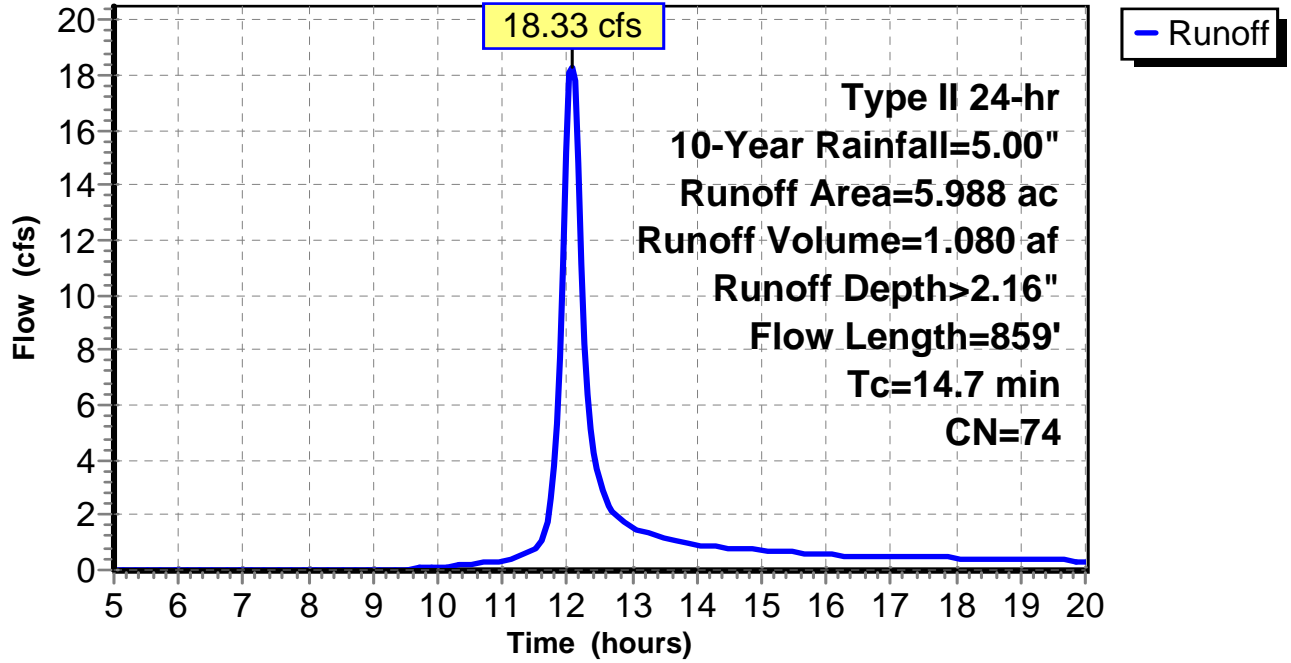
Subcatchment 8: C AR-307.008

Hydrograph



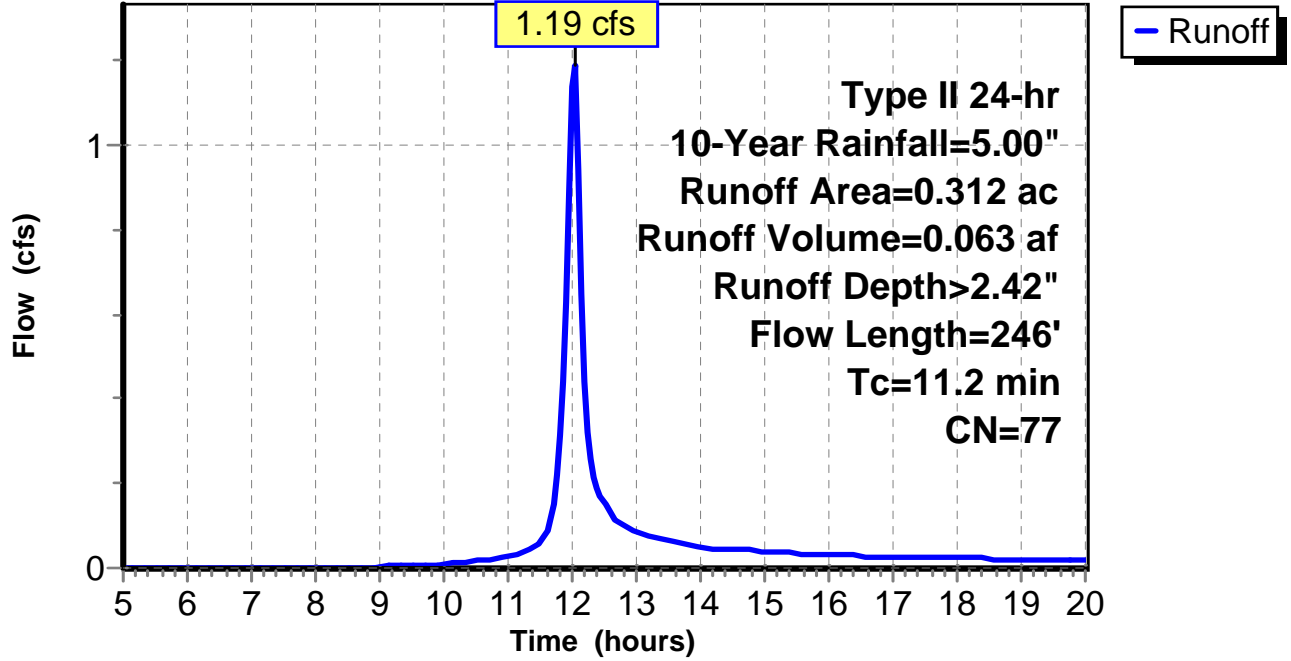
Subcatchment 9: C AR-307.009

Hydrograph



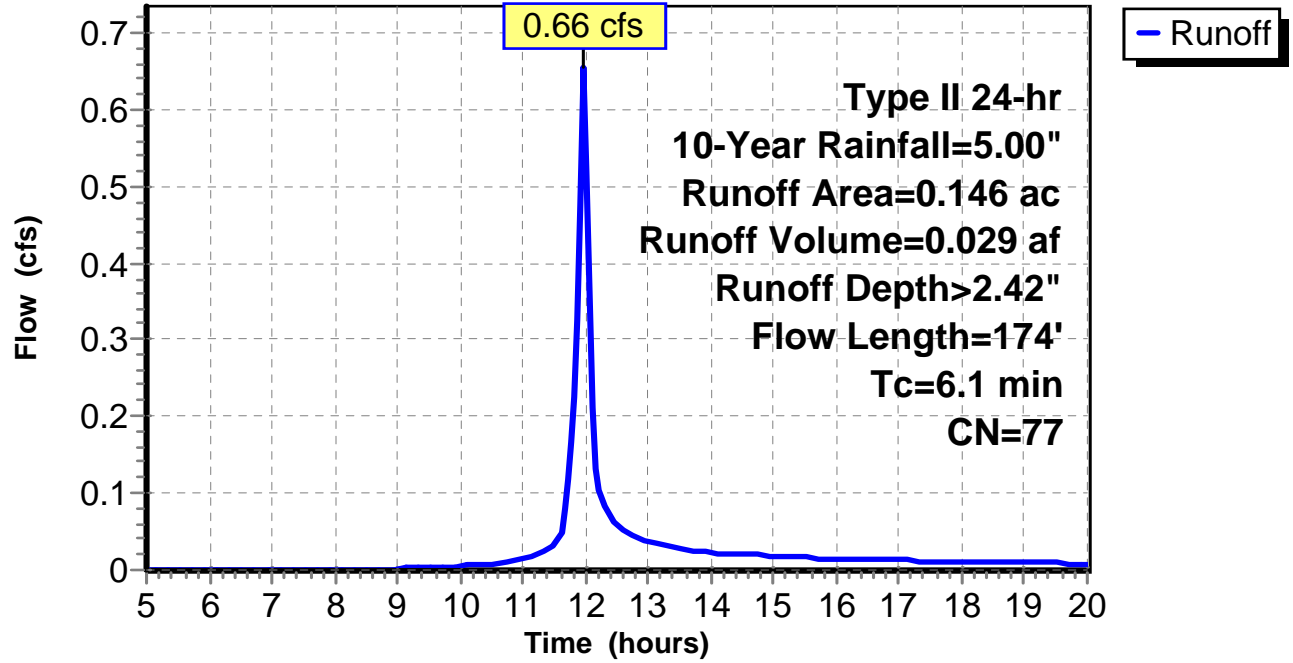
Subcatchment 10: C AR-307.010

Hydrograph



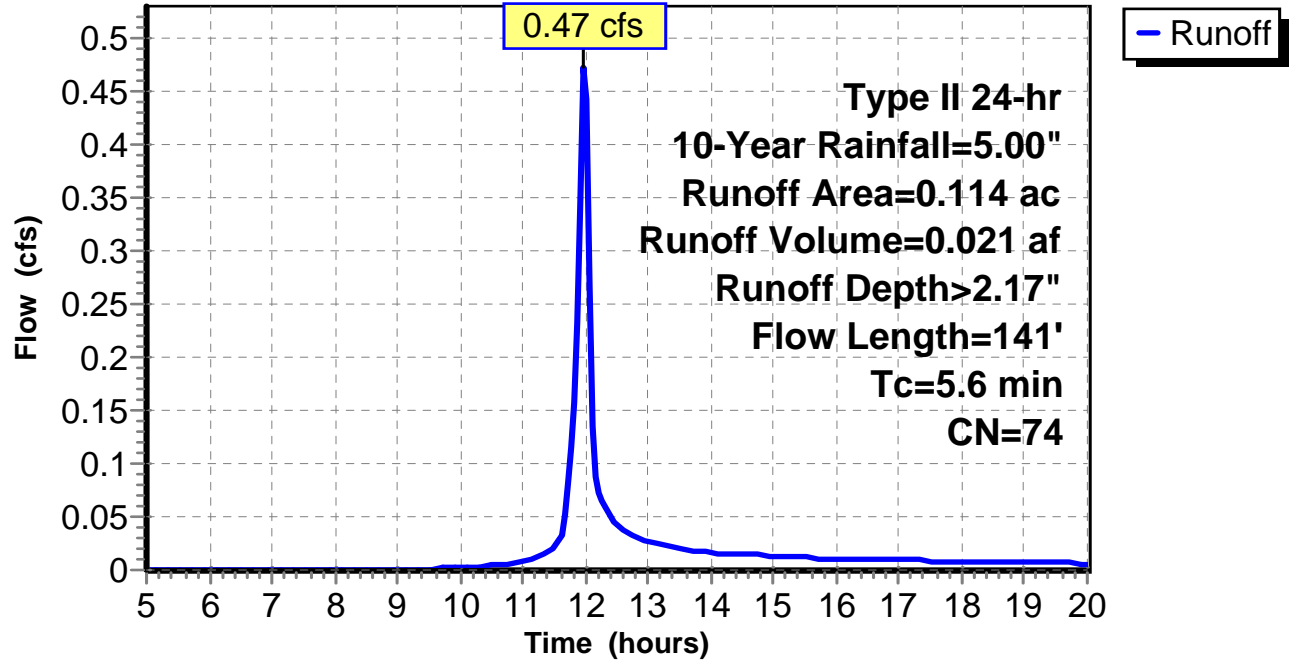
Subcatchment 11: C AR-307.011

Hydrograph



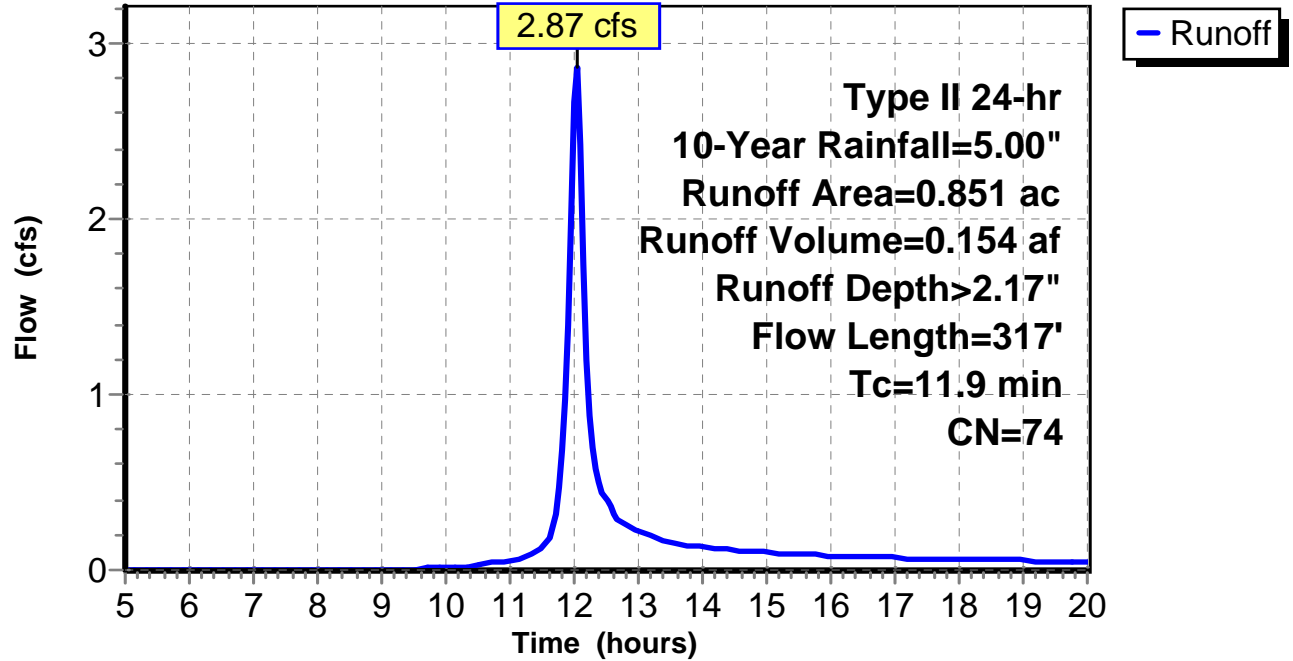
Subcatchment 12: C AR-307.012

Hydrograph



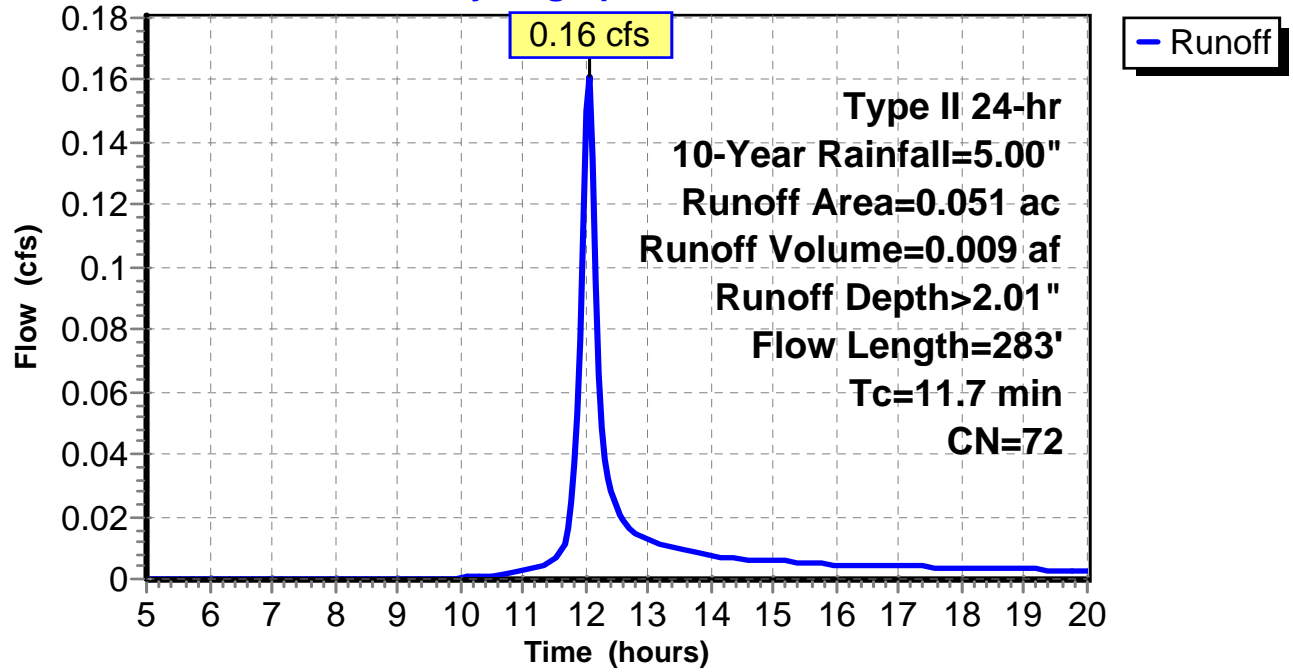
Subcatchment 13: C AR-307.013

Hydrograph



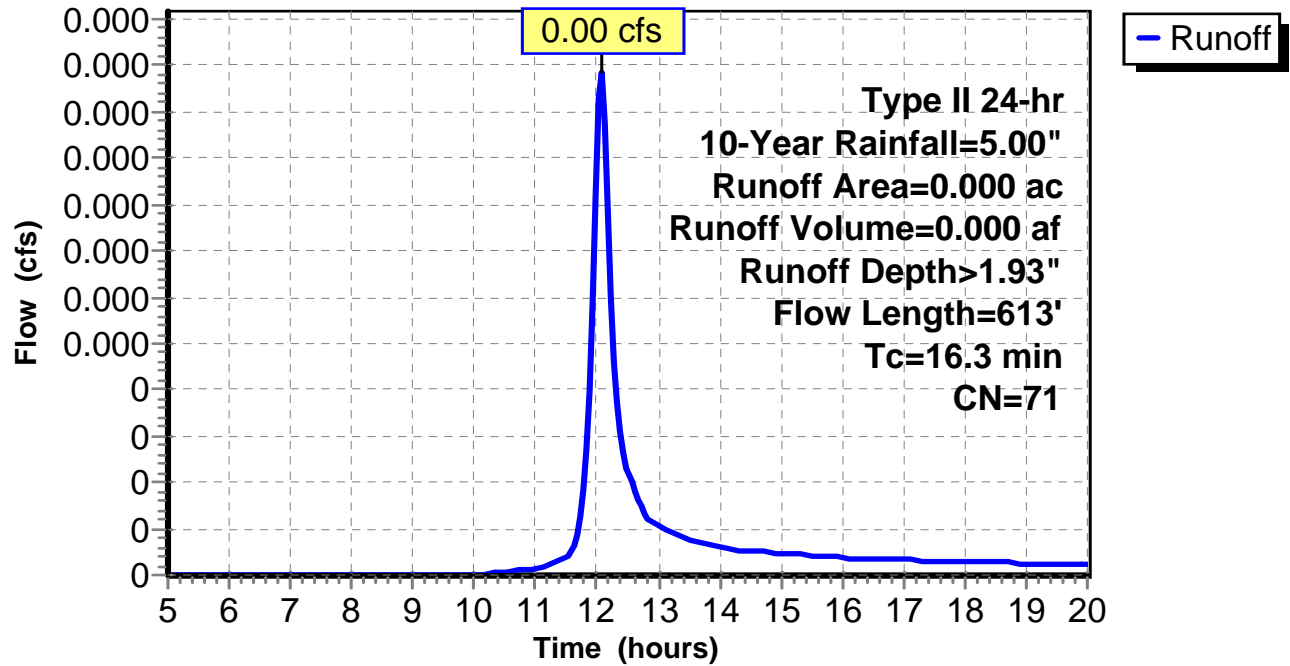
Subcatchment 14: C AR-307.014

Hydrograph



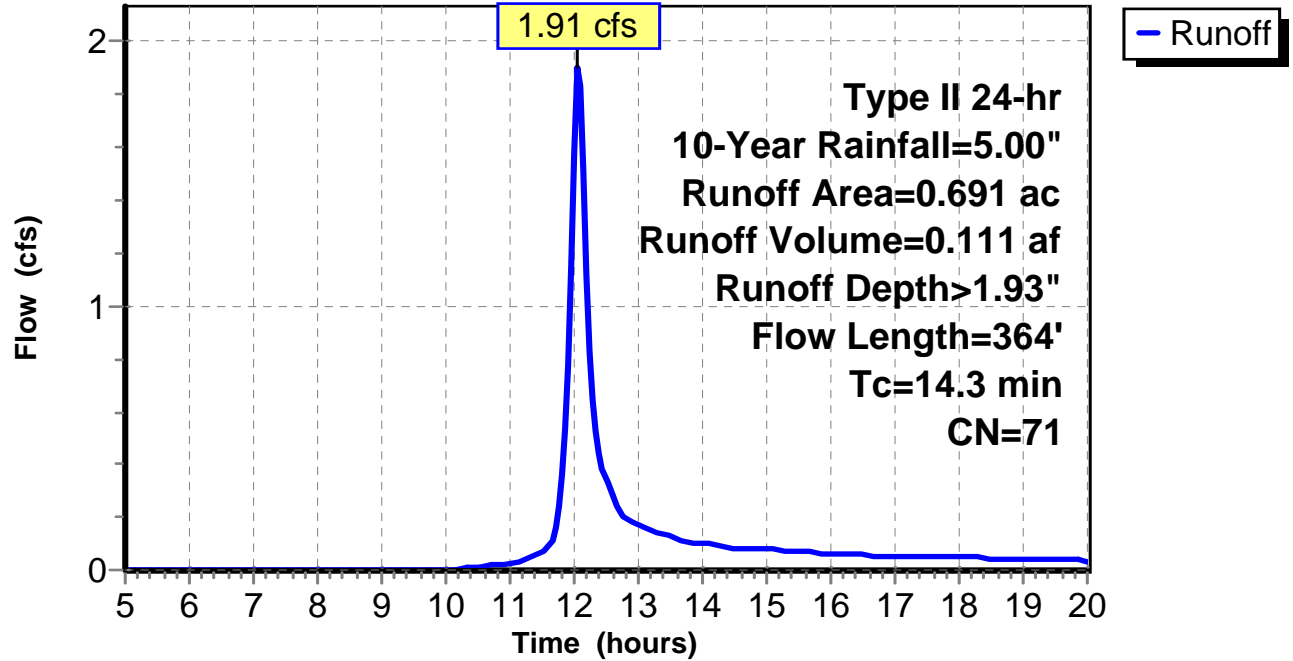
Subcatchment 15: C AR-307.015

Hydrograph



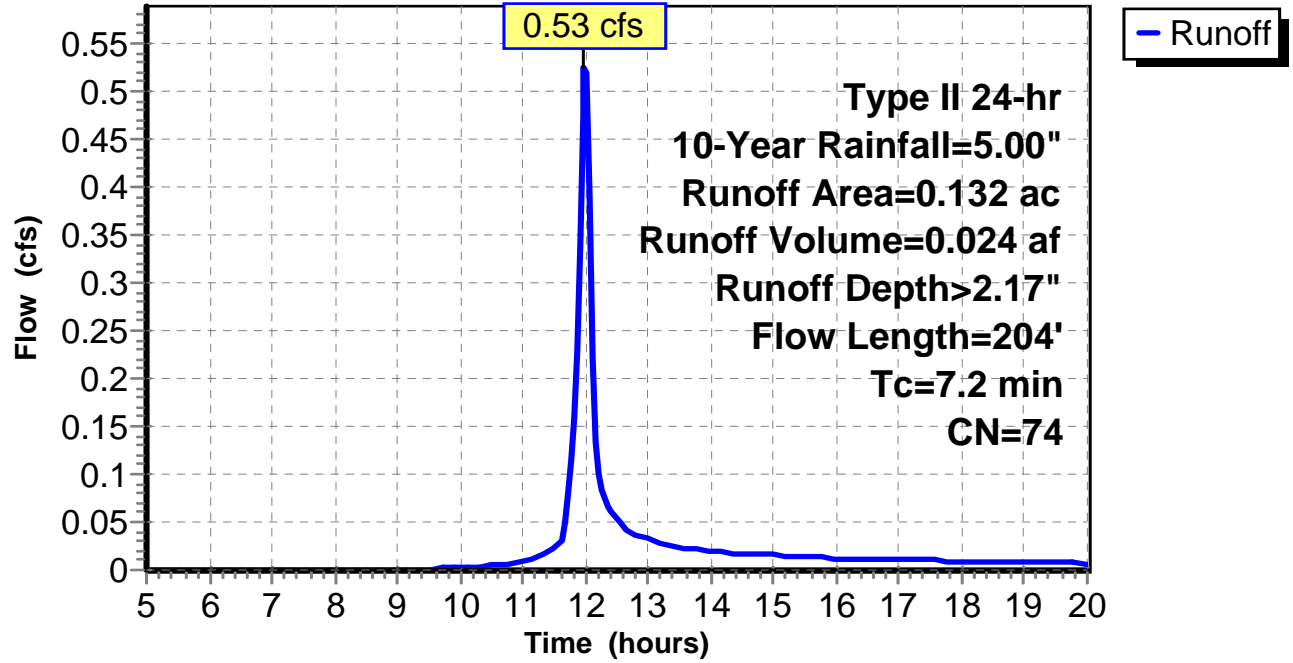
Subcatchment 16: C AR-307.016

Hydrograph



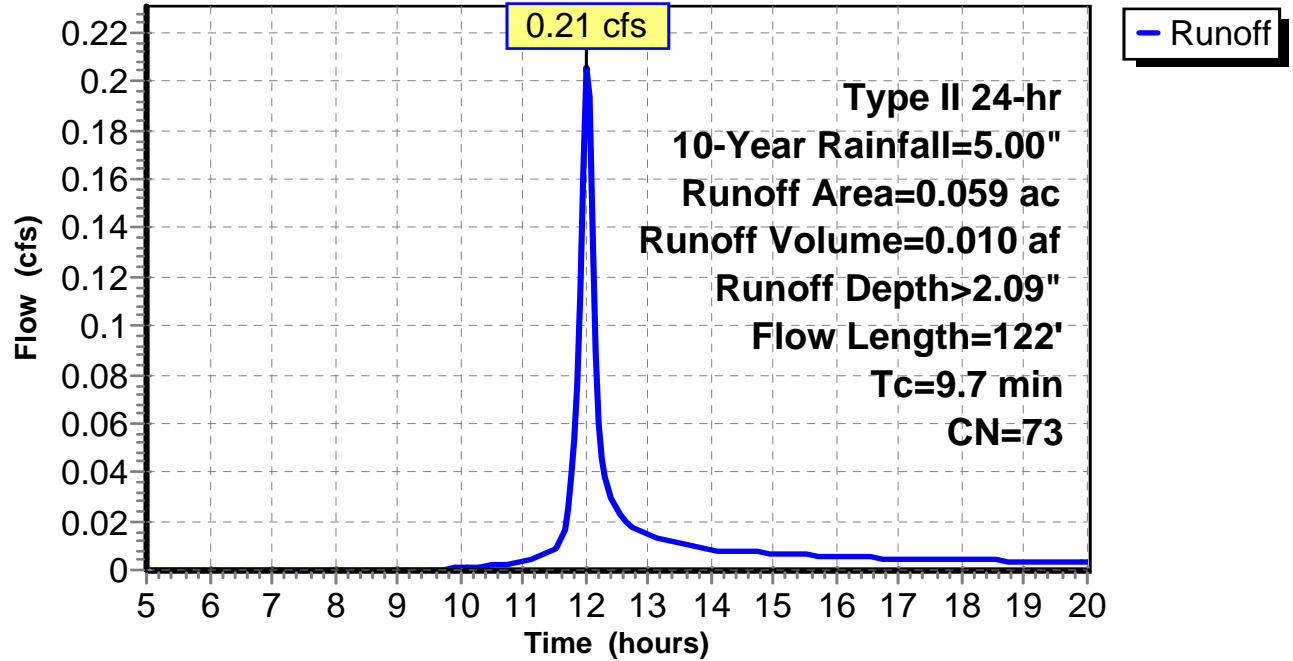
Subcatchment 17: C E136.001

Hydrograph



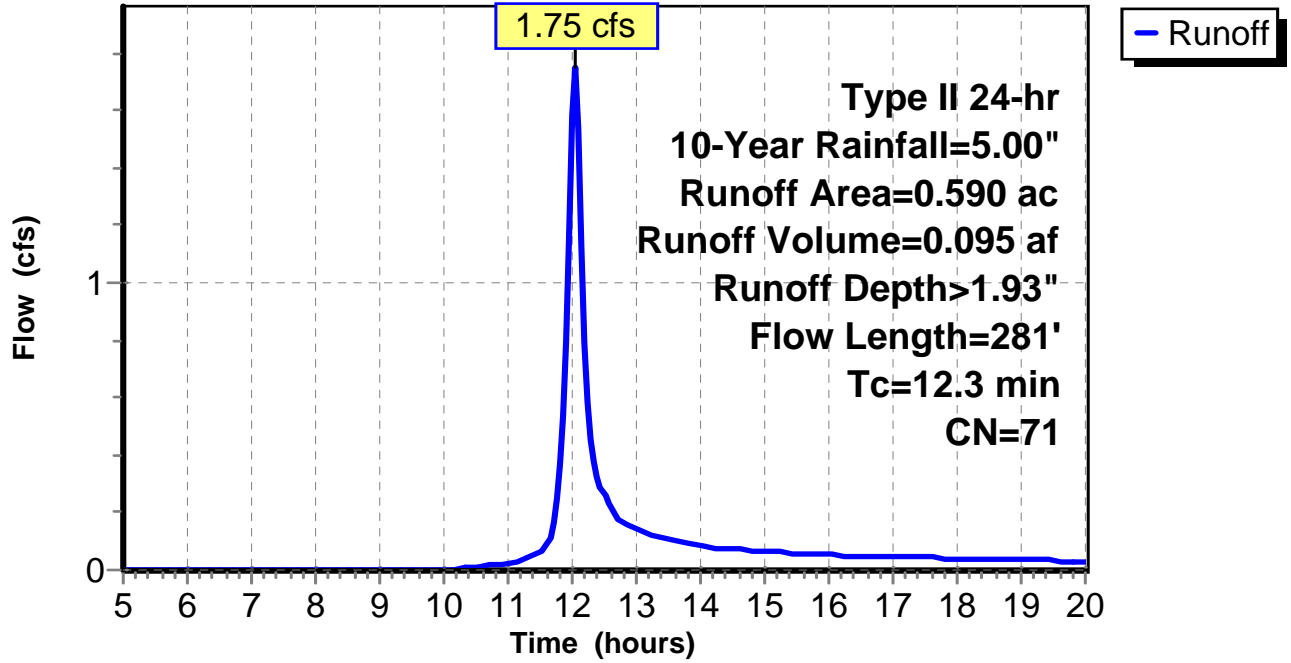
Subcatchment 18: C E136.002

Hydrograph



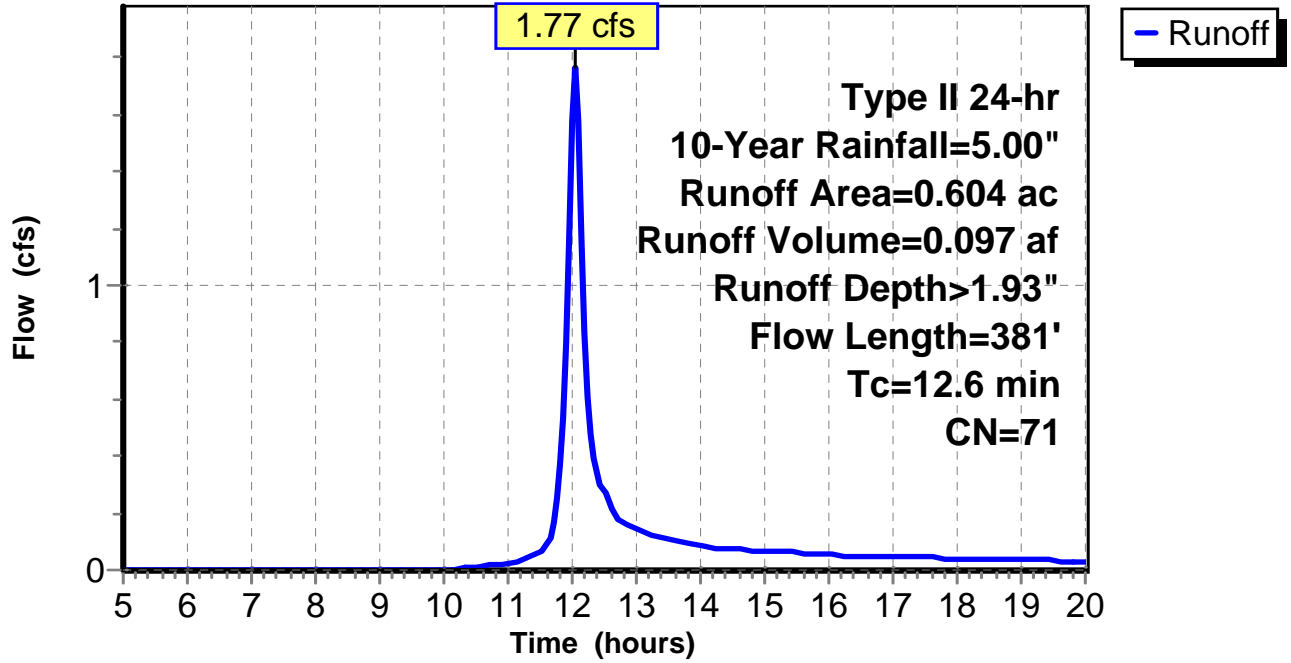
Subcatchment 19: C E136.003

Hydrograph



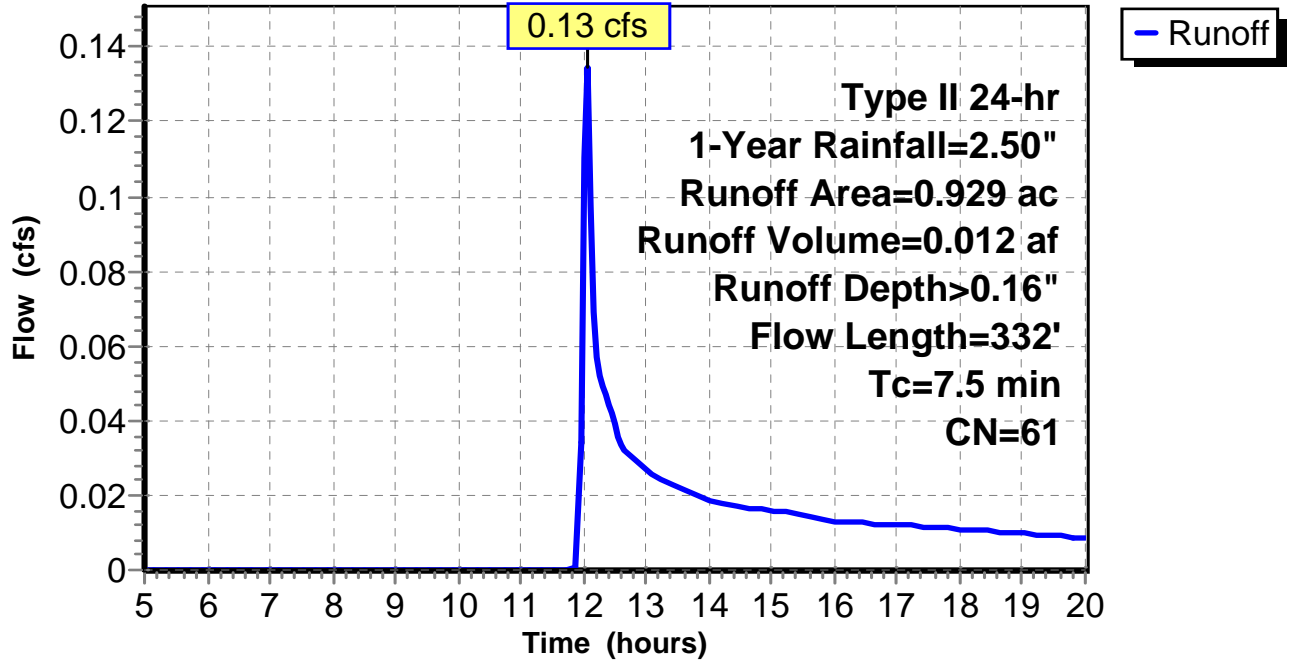
Subcatchment 20: C E136.004

Hydrograph



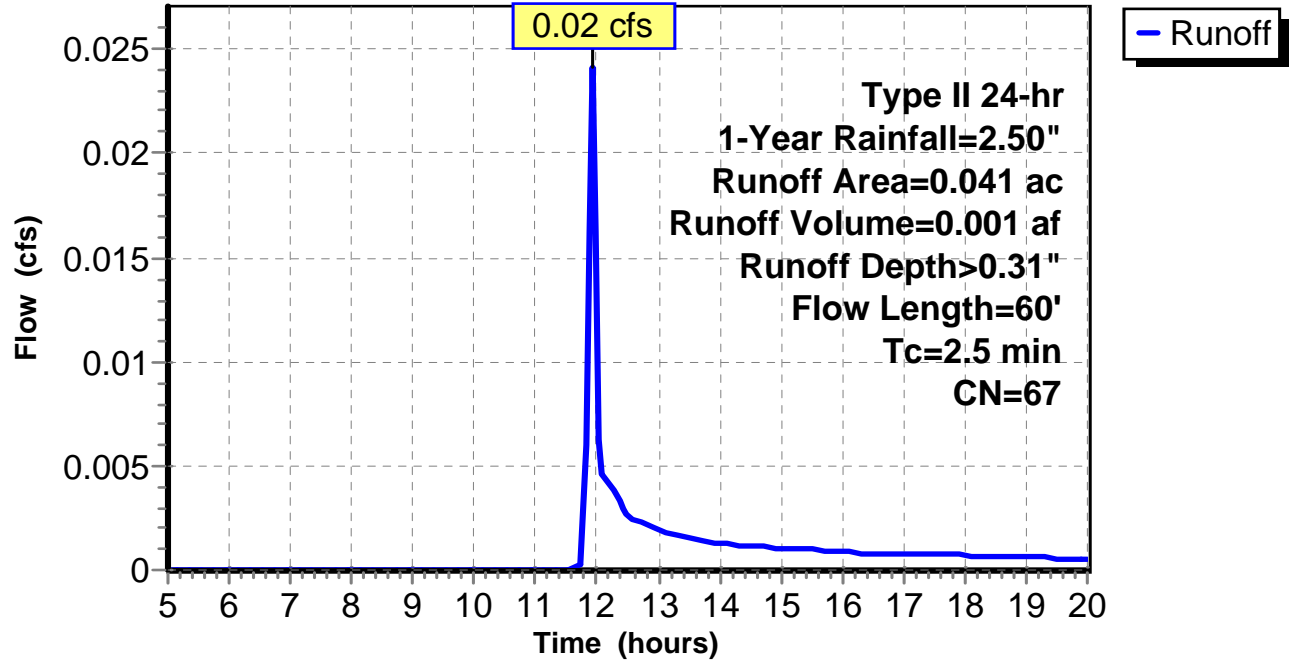
Subcatchment 1: C AR-307.017

Hydrograph



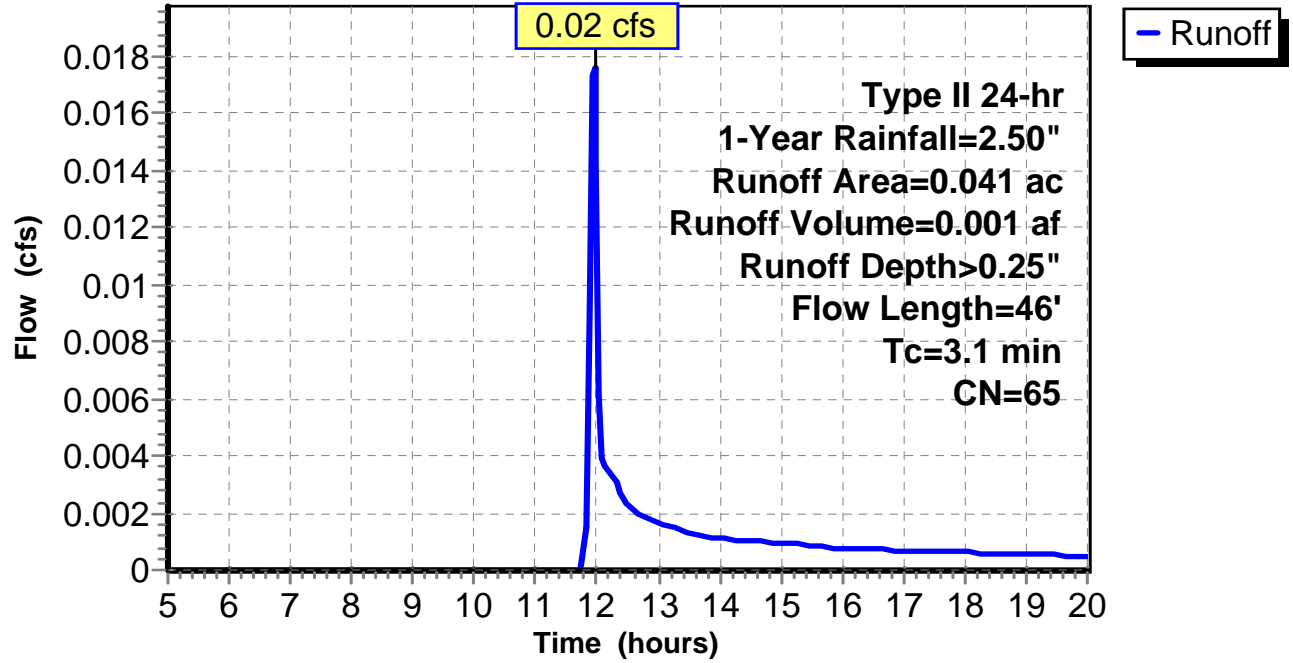
Subcatchment 2: C AR-307.018

Hydrograph



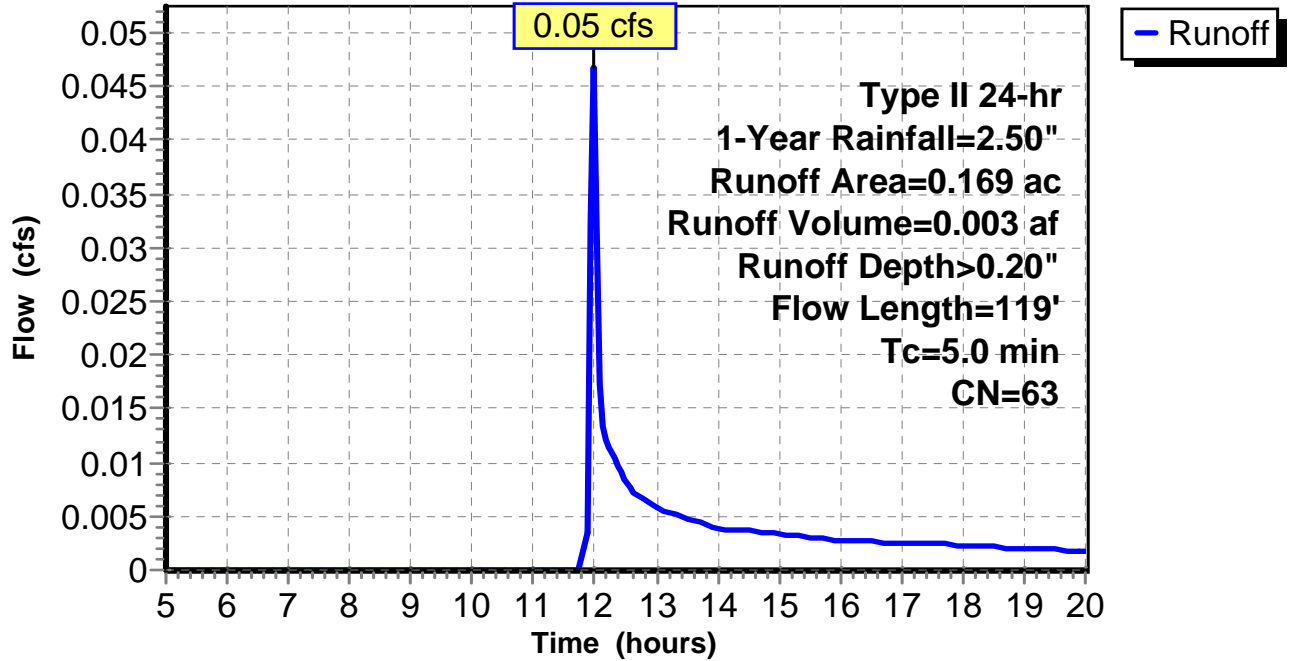
Subcatchment 3: C AR-307.019

Hydrograph



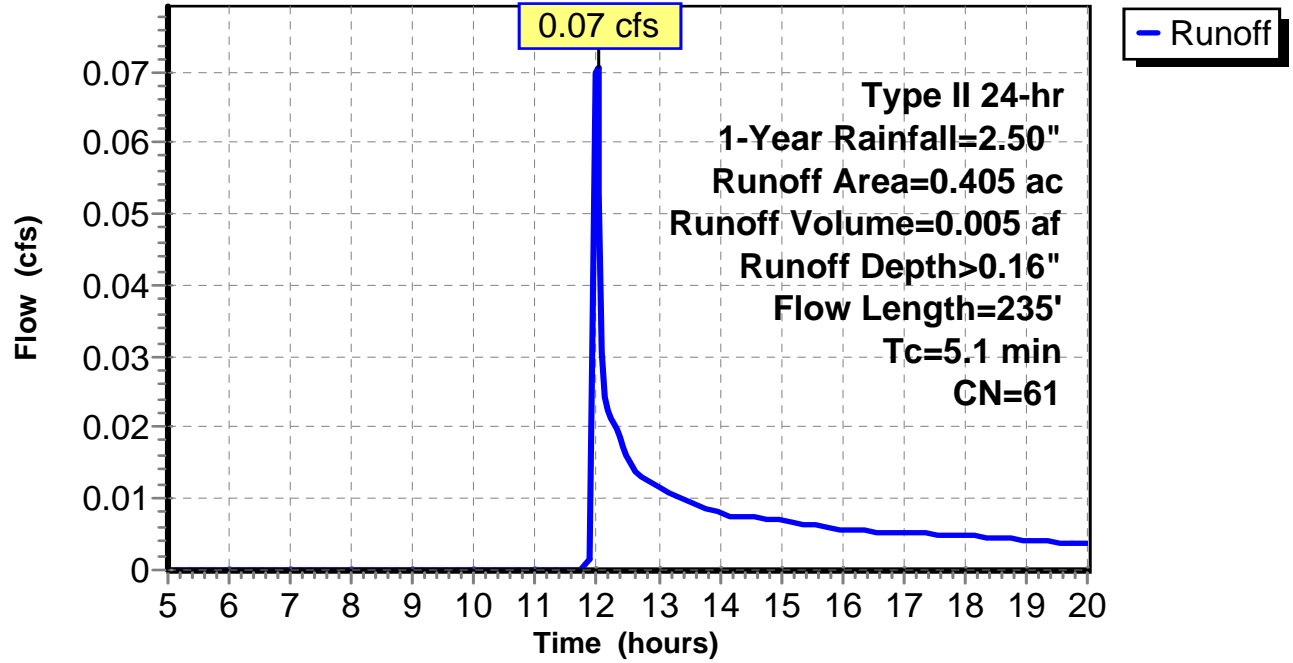
Subcatchment 4: C AR-307.020

Hydrograph



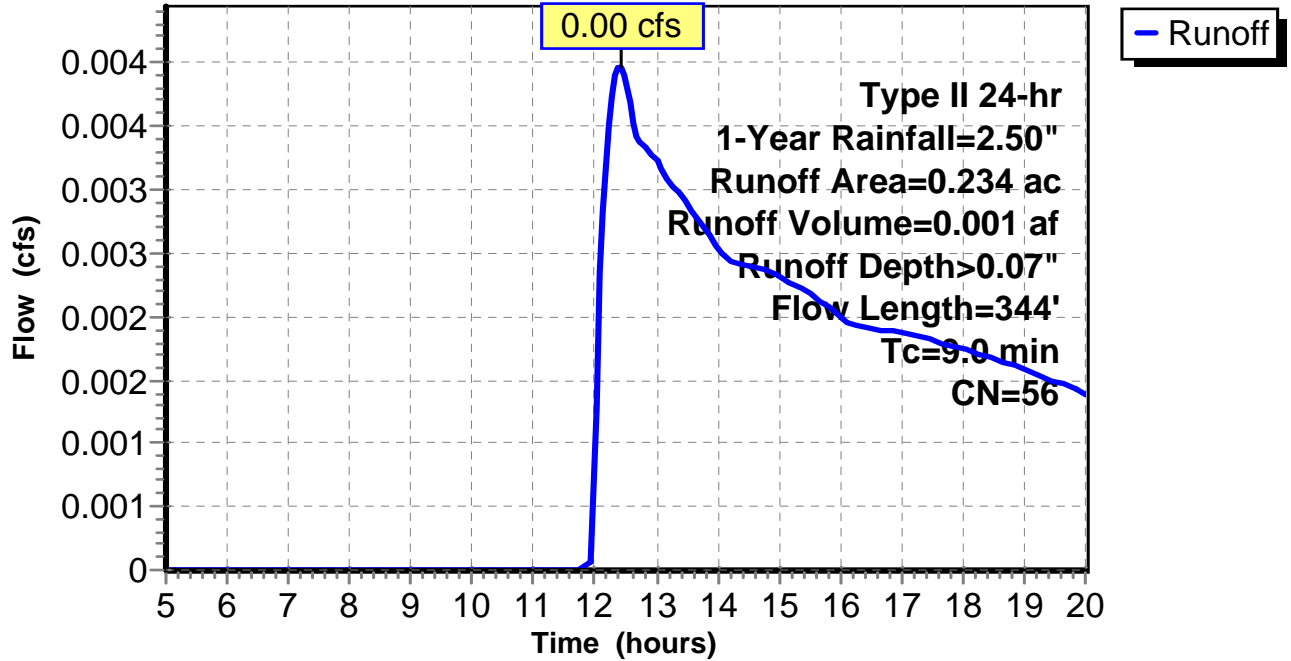
Subcatchment 5: C AR-307.021

Hydrograph



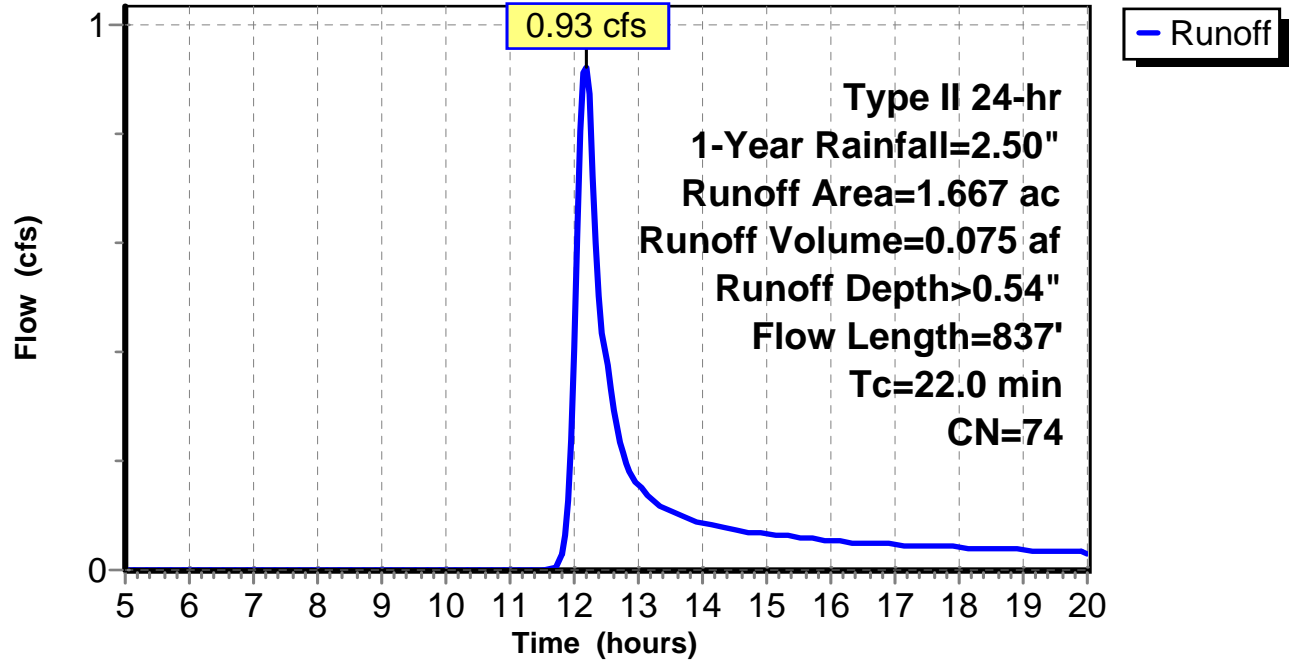
Subcatchment 6: C AR-307.022

Hydrograph



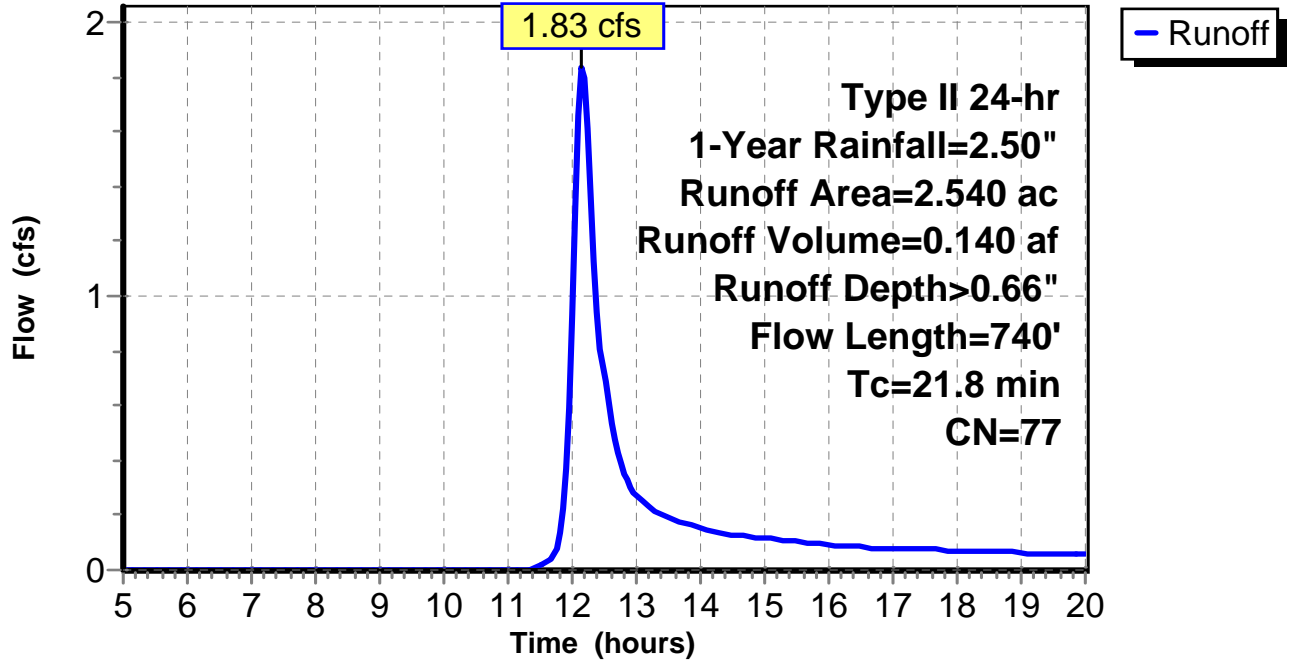
Subcatchment 7: C E137.001

Hydrograph



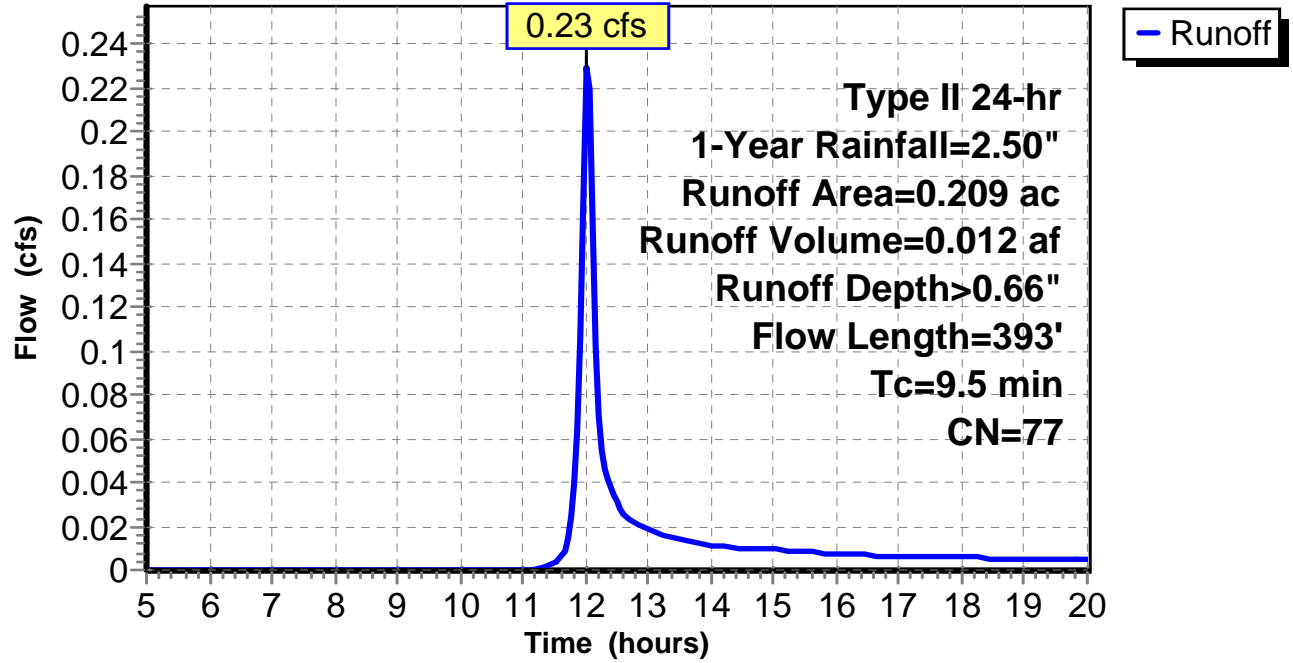
Subcatchment 8: C E137.002

Hydrograph



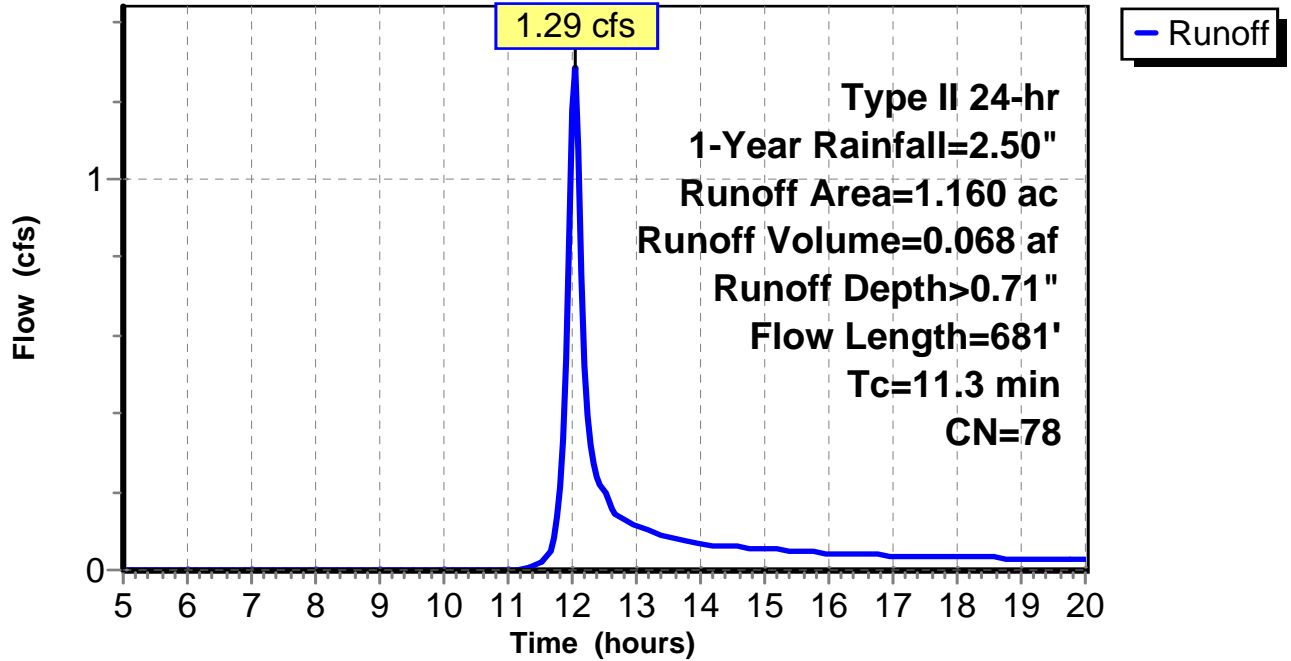
Subcatchment 9: C E137.003

Hydrograph



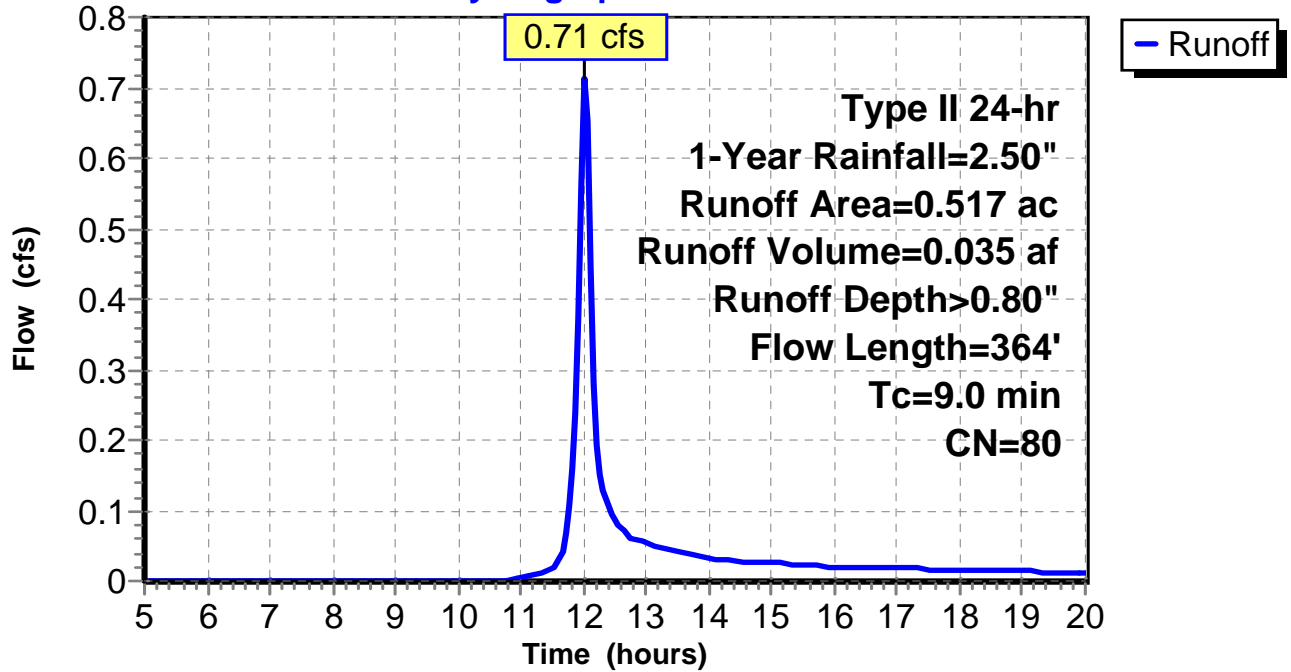
Subcatchment 10: C E137.004

Hydrograph



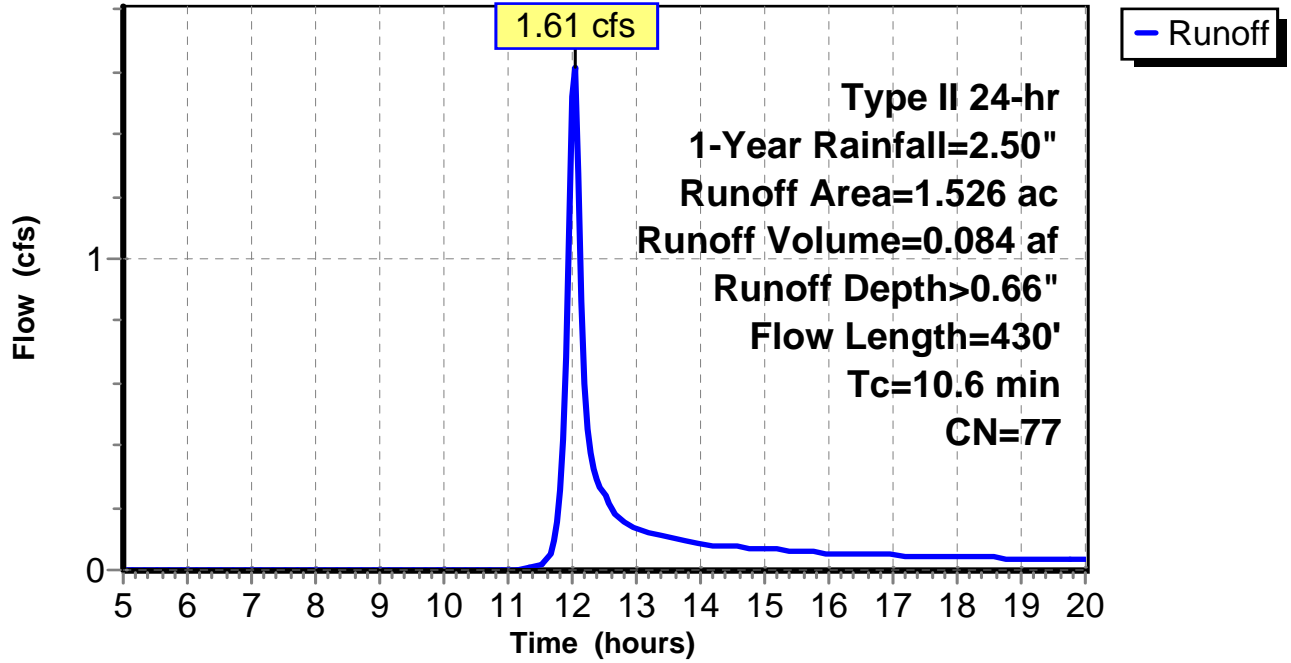
Subcatchment 11: C E137.005

Hydrograph



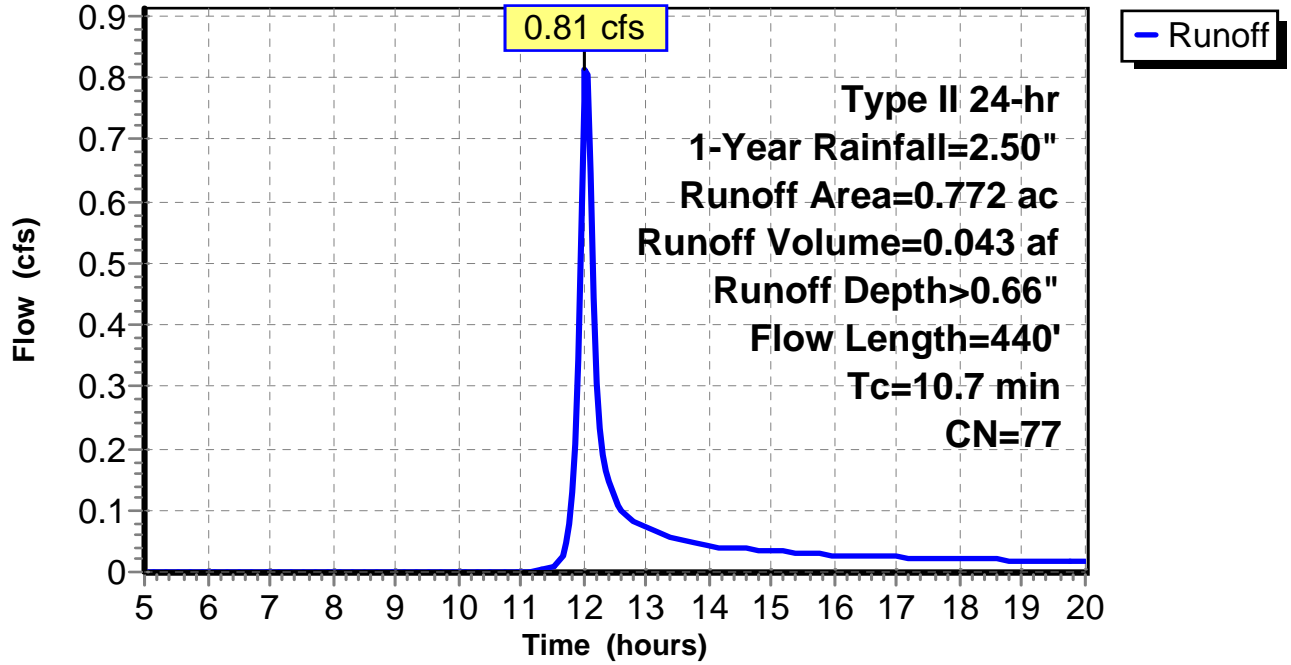
Subcatchment 12: C E137.006

Hydrograph



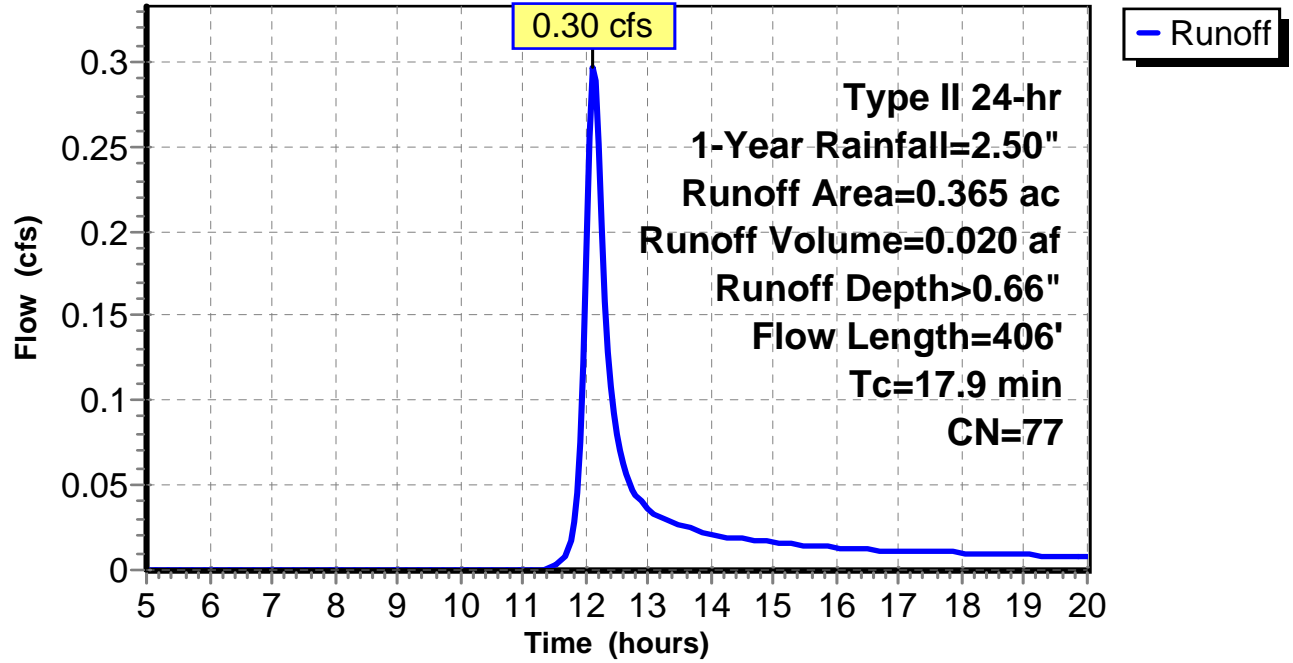
Subcatchment 13: C E137.007

Hydrograph



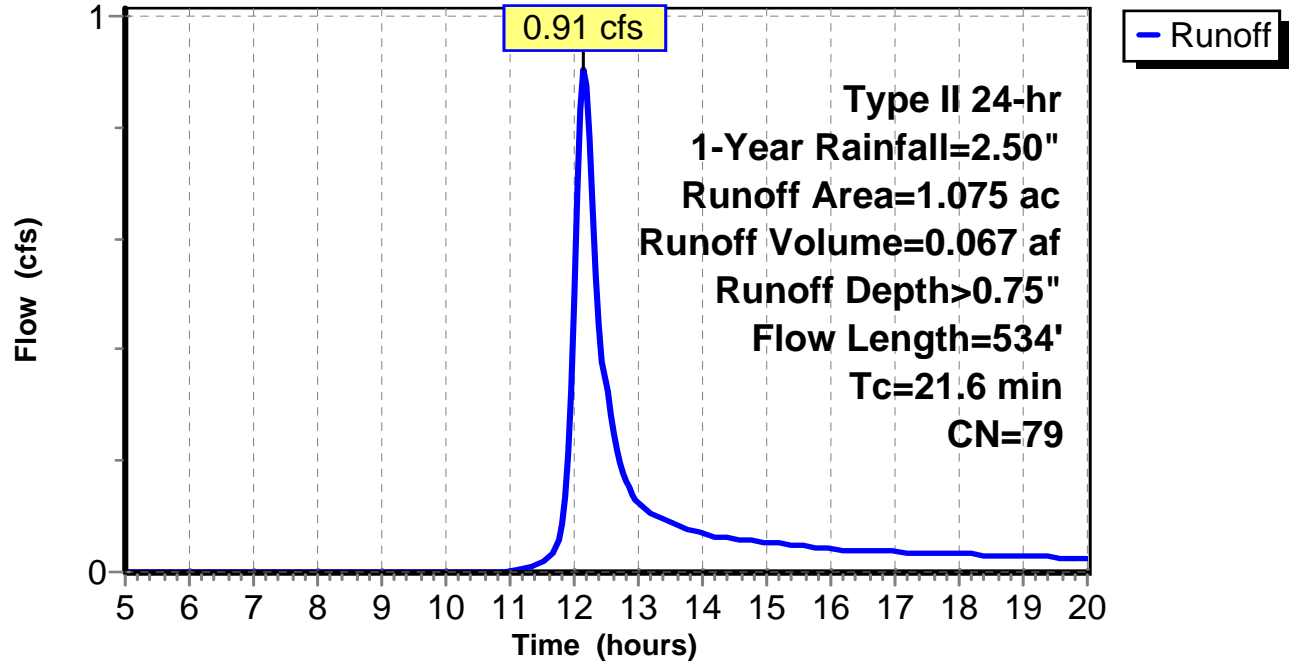
Subcatchment 14: C E137.008

Hydrograph



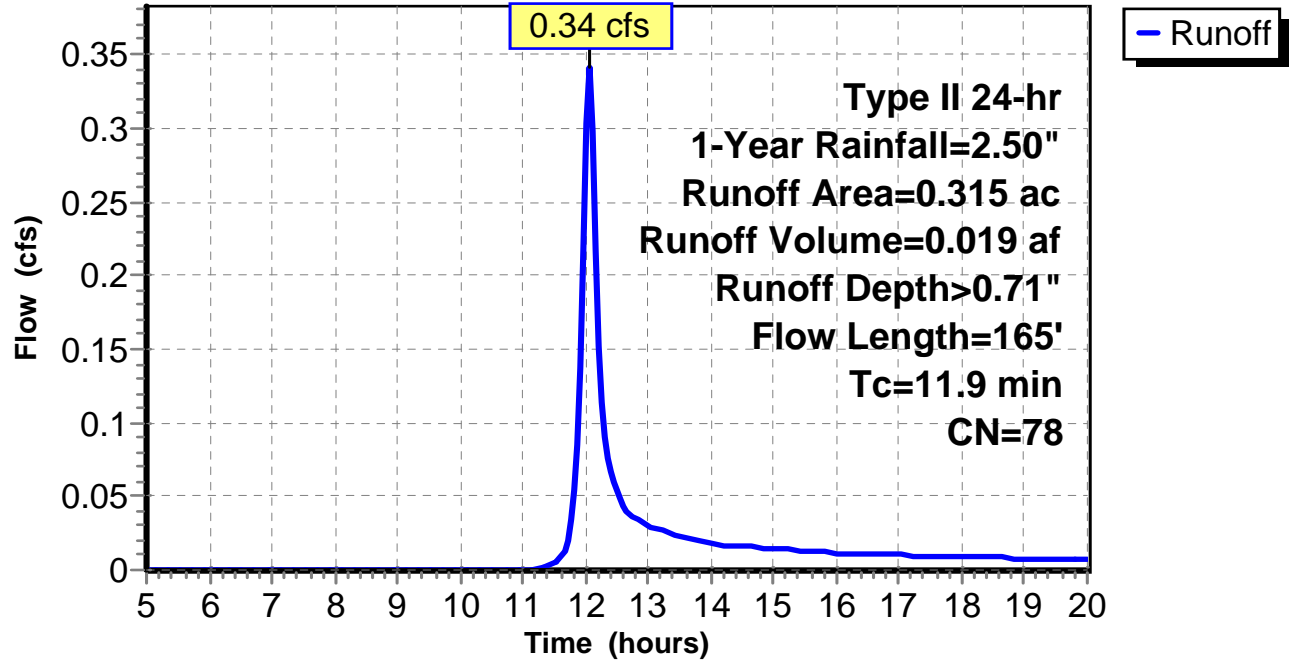
Subcatchment 15: C E137.009

Hydrograph



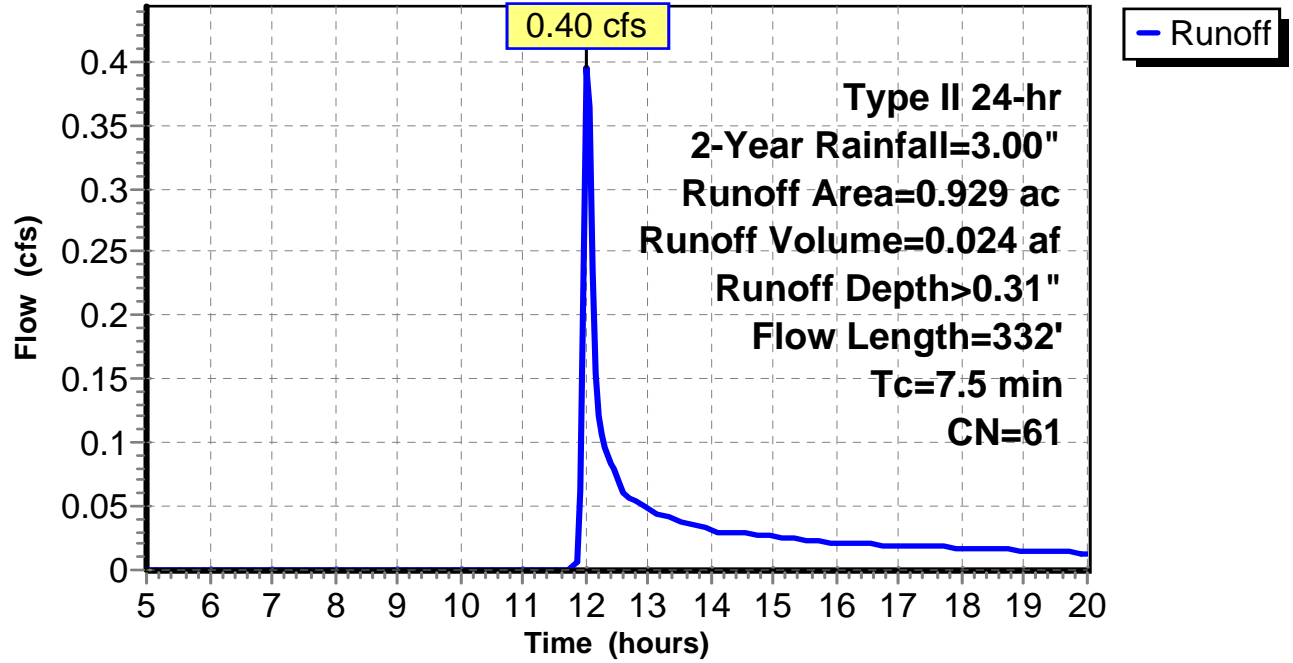
Subcatchment 16: C E137.010

Hydrograph



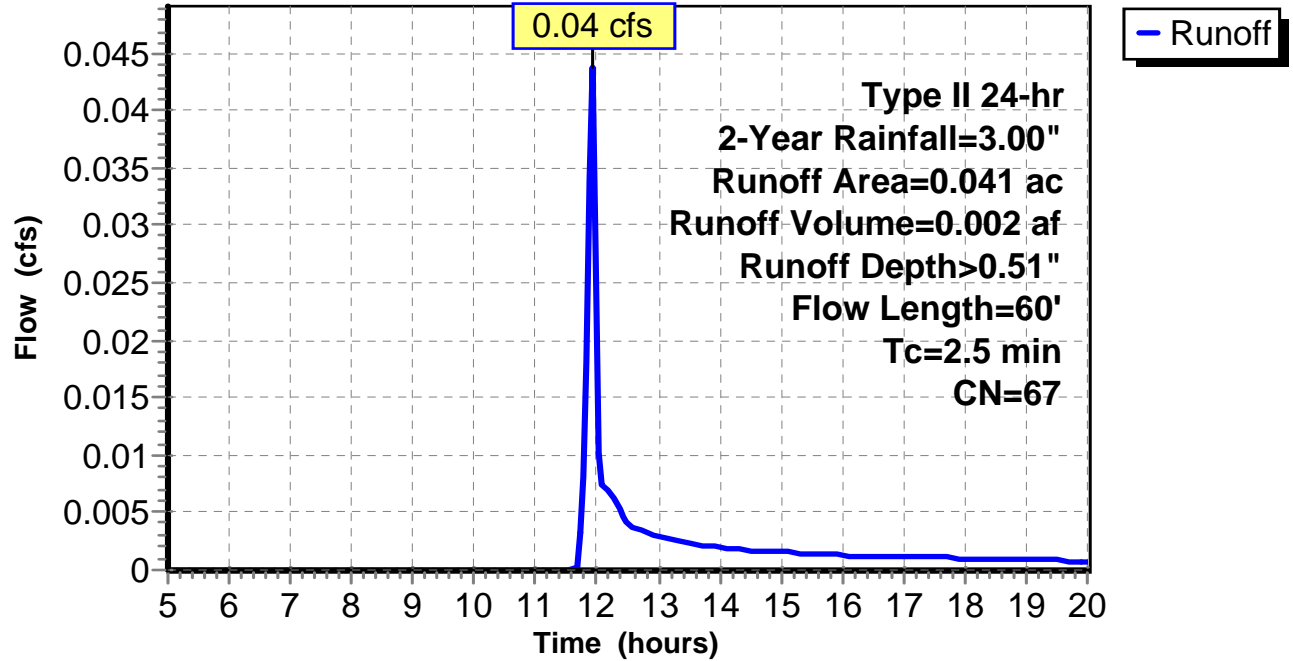
Subcatchment 1: C AR-307.017

Hydrograph



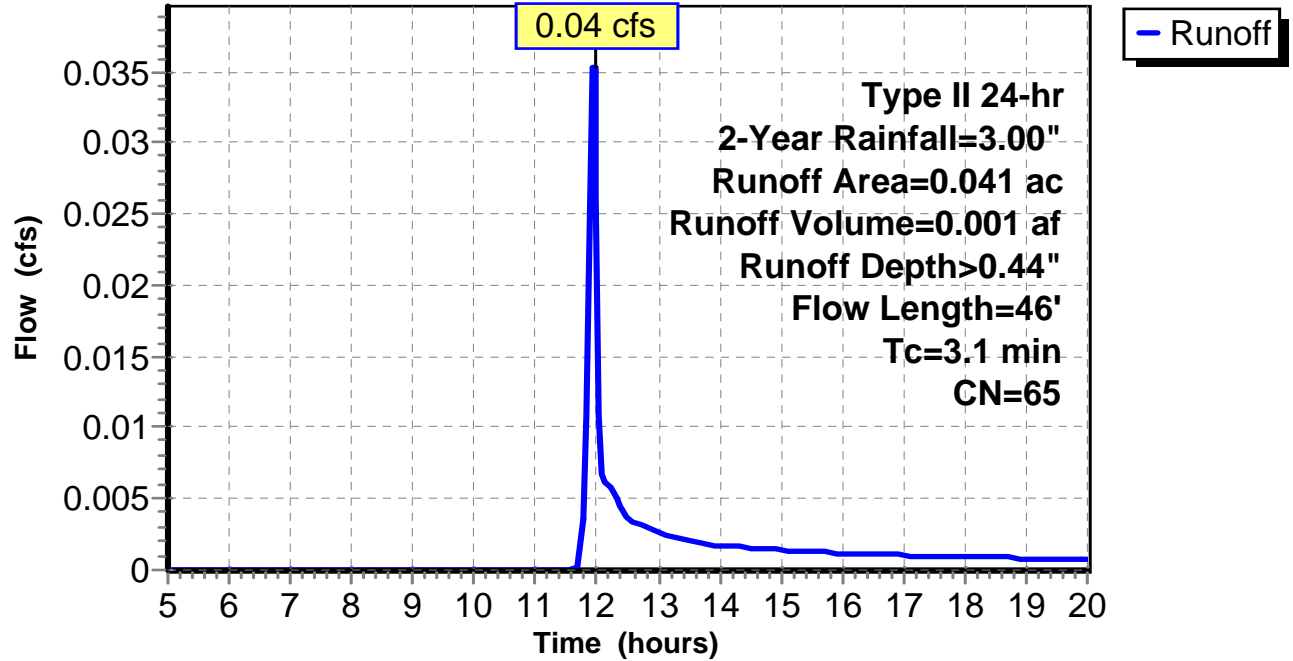
Subcatchment 2: C AR-307.018

Hydrograph



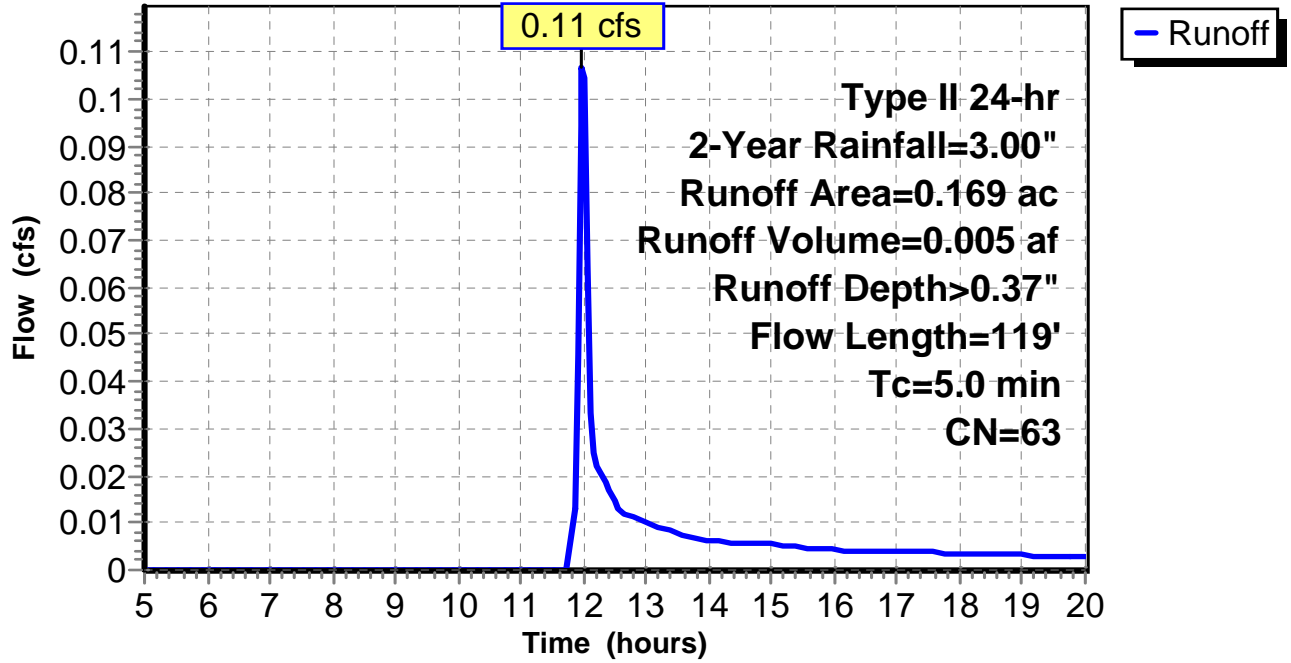
Subcatchment 3: C AR-307.019

Hydrograph



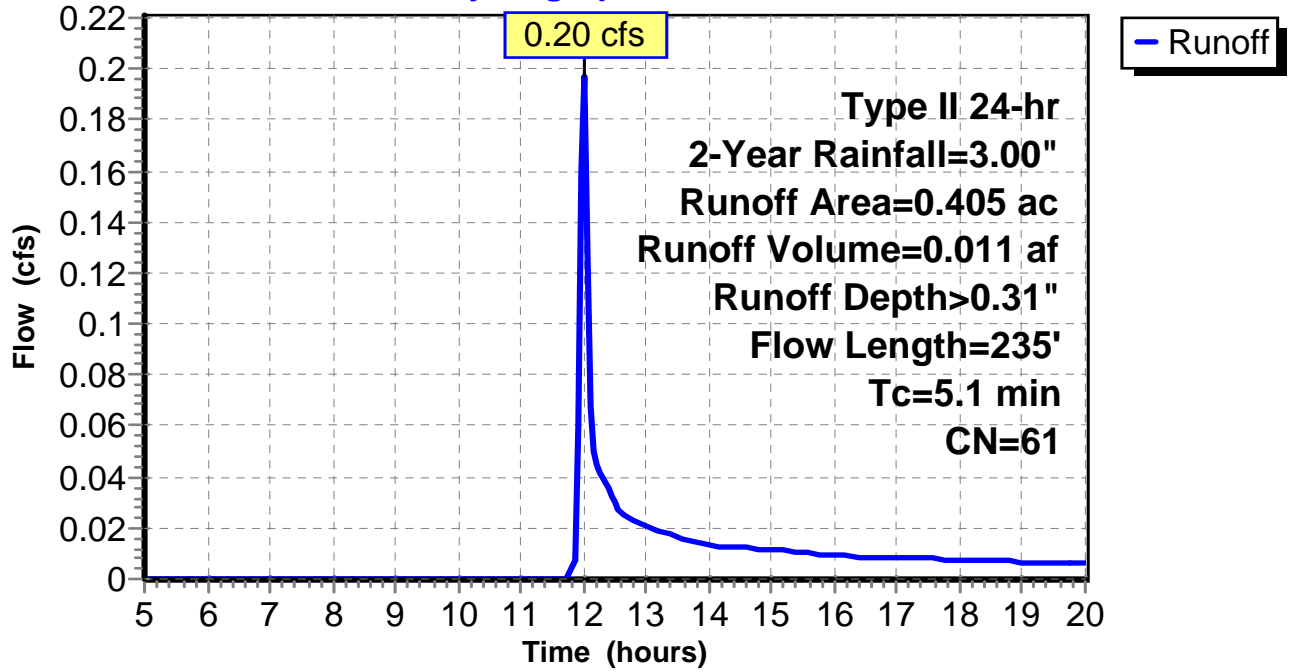
Subcatchment 4: C AR-307.020

Hydrograph



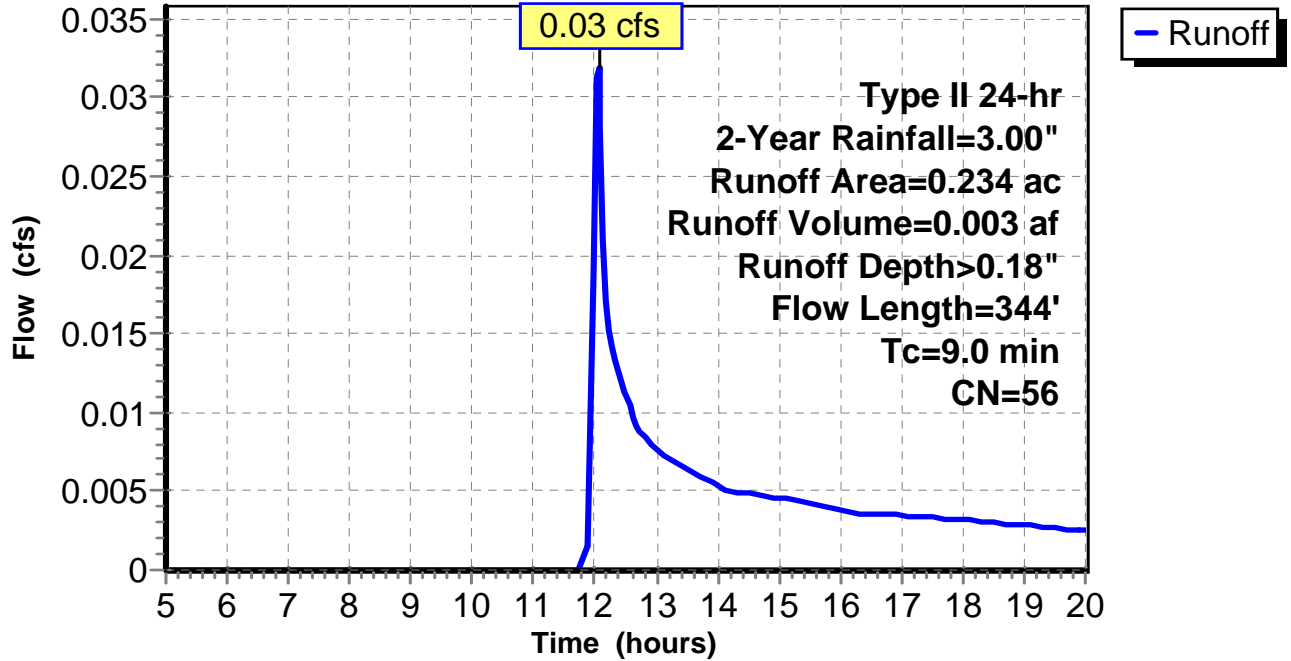
Subcatchment 5: C AR-307.021

Hydrograph



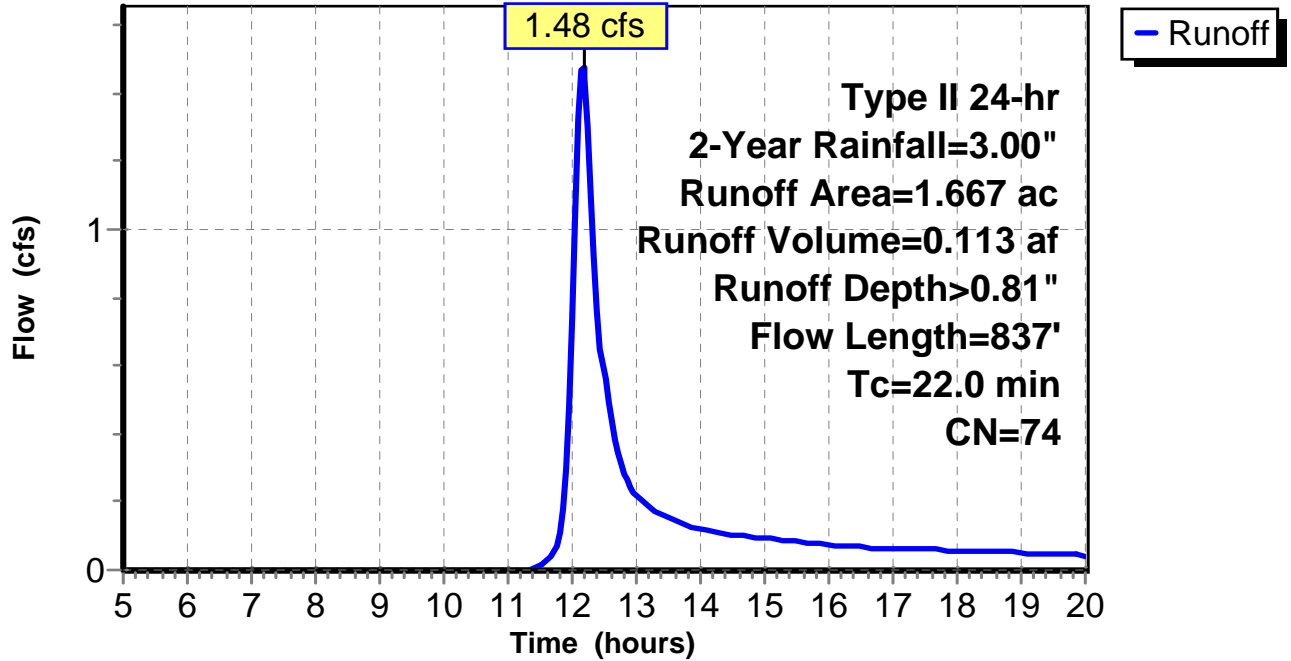
Subcatchment 6: C AR-307.022

Hydrograph



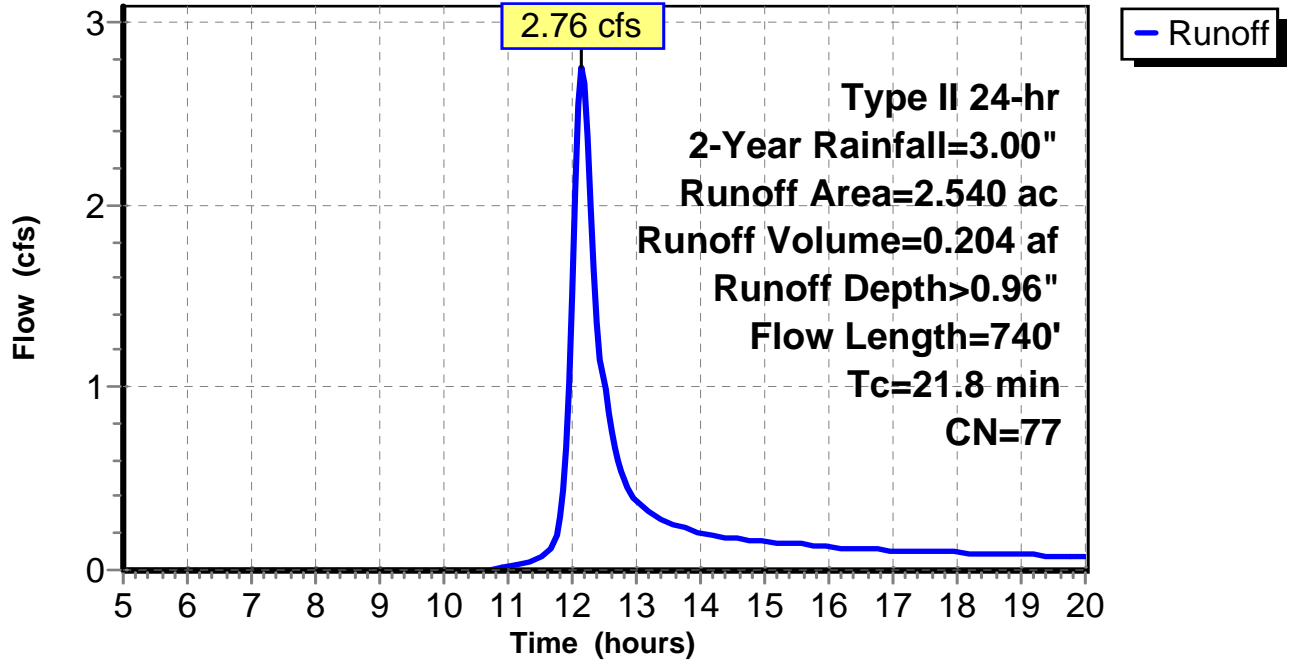
Subcatchment 7: C E137.001

Hydrograph



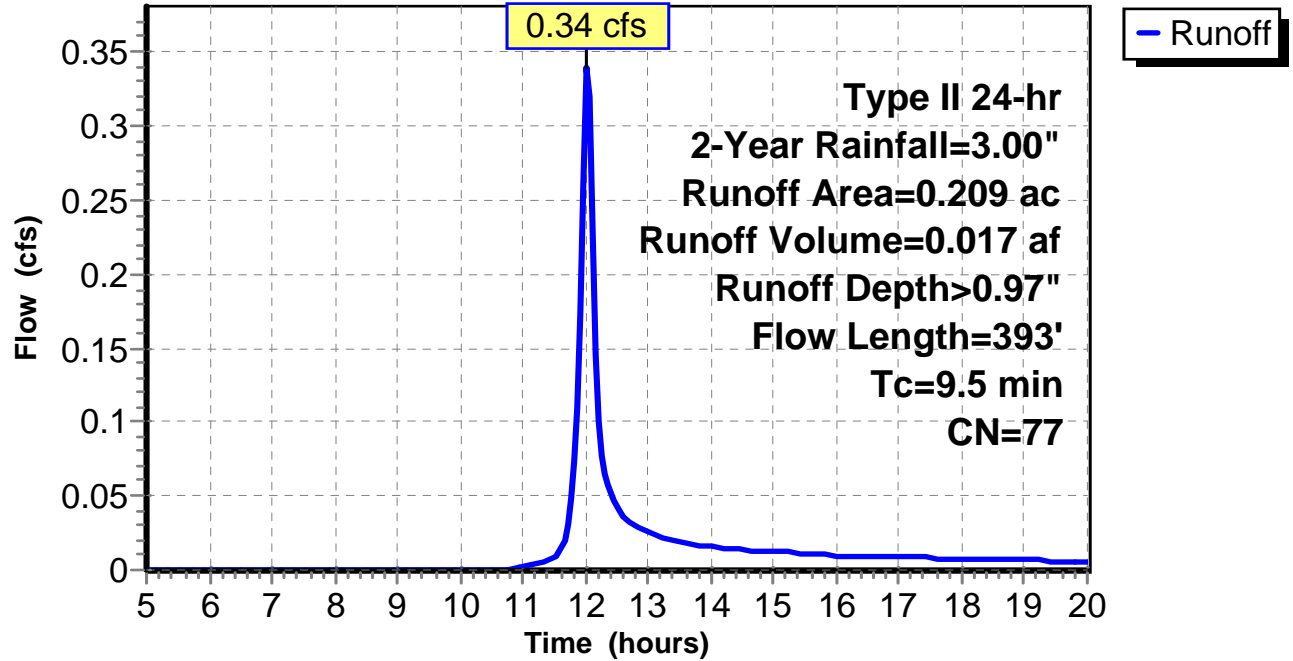
Subcatchment 8: C E137.002

Hydrograph



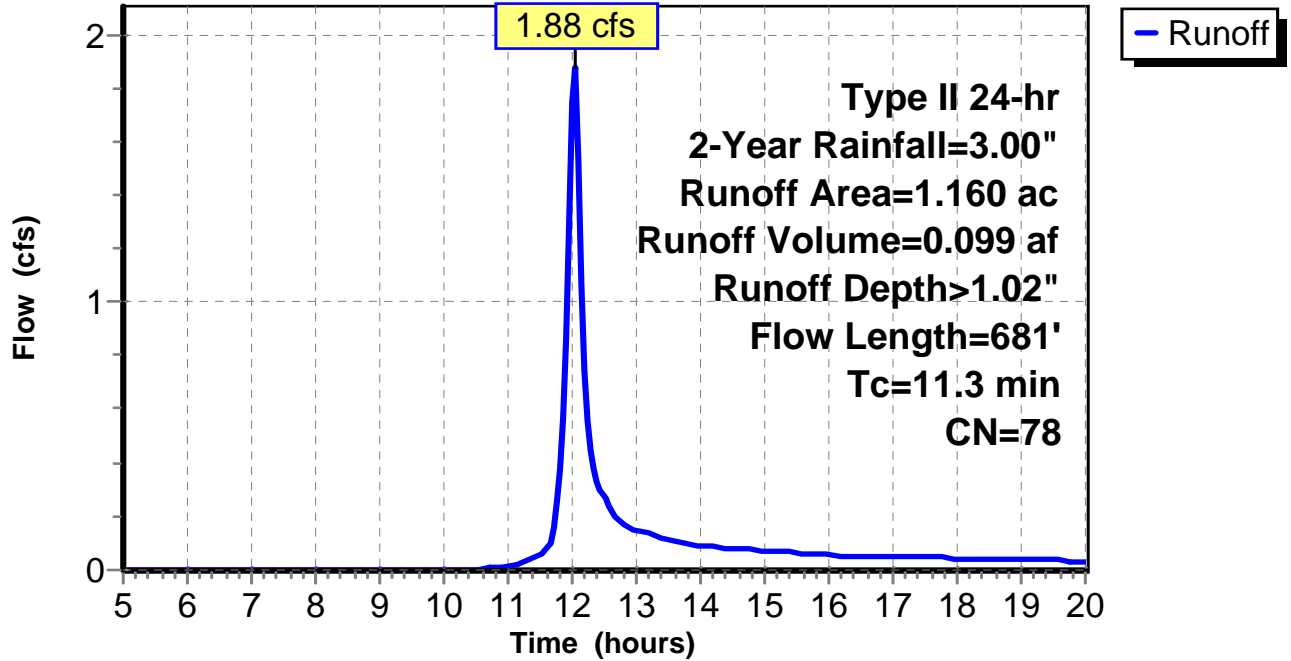
Subcatchment 9: C E137.003

Hydrograph



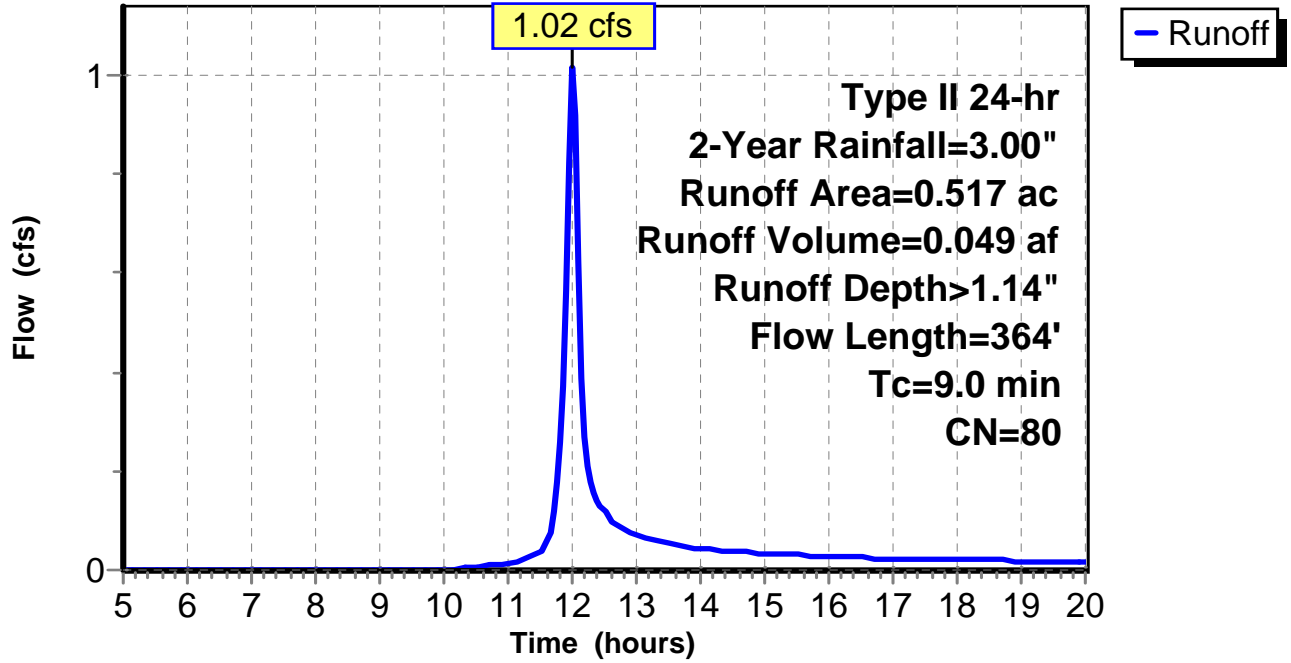
Subcatchment 10: C E137.004

Hydrograph



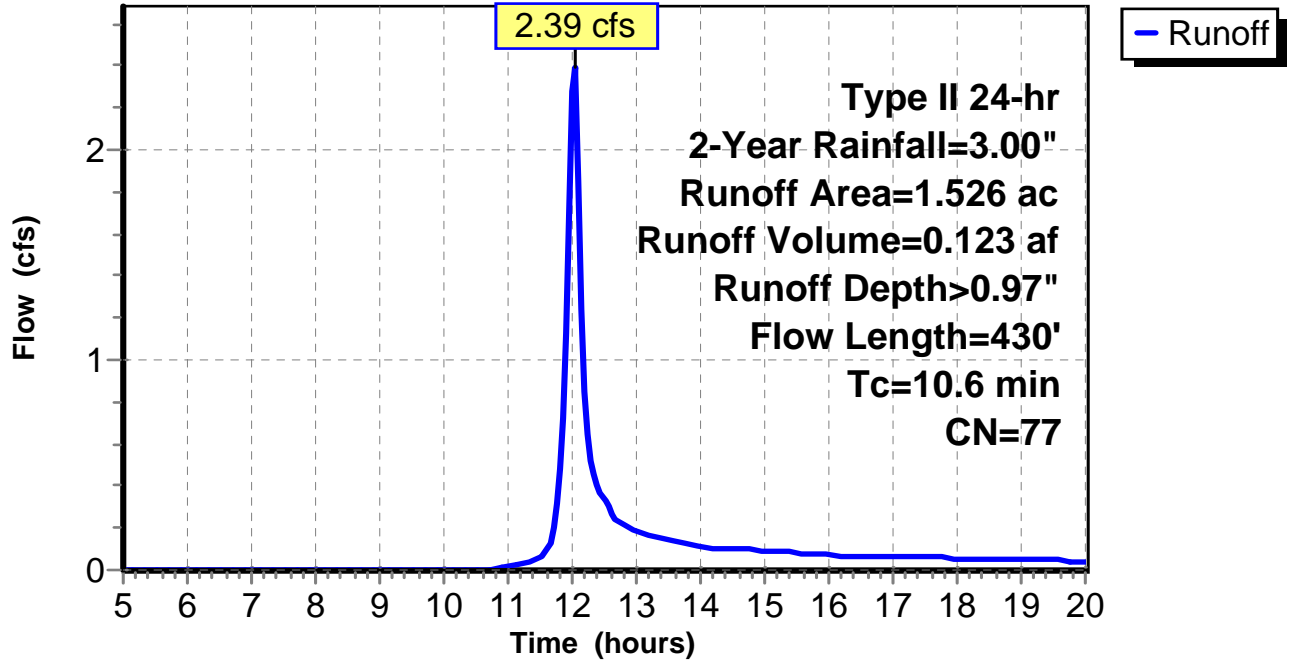
Subcatchment 11: C E137.005

Hydrograph



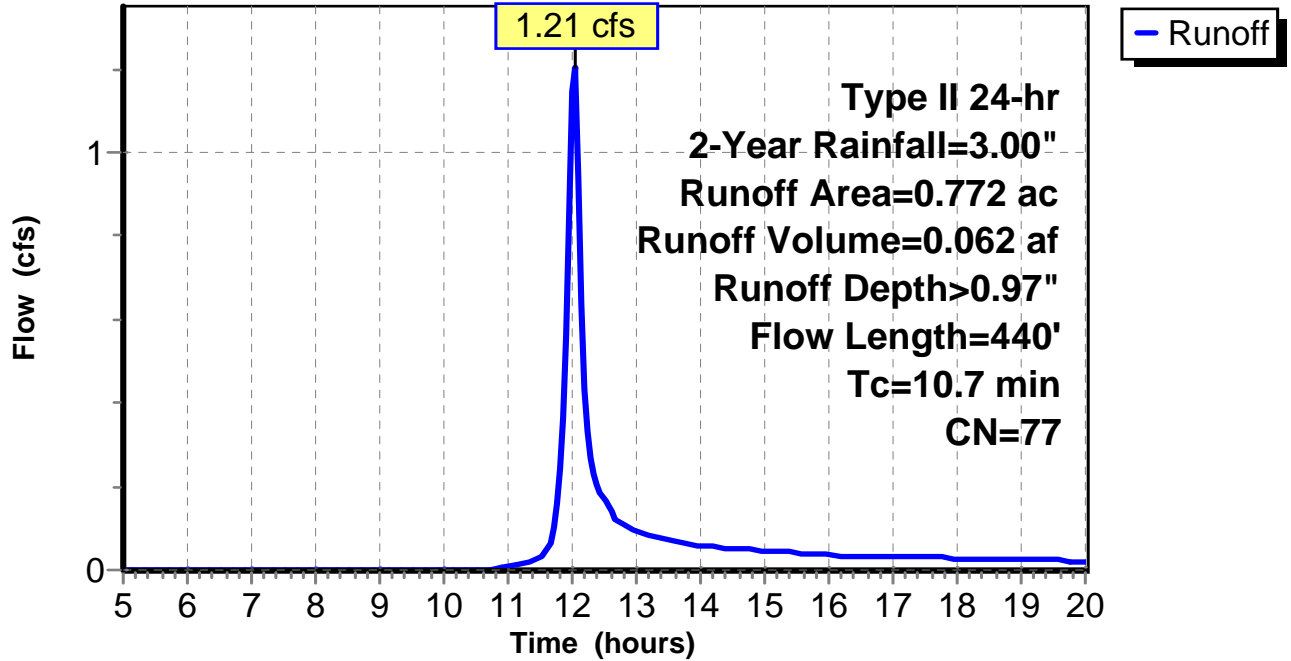
Subcatchment 12: C E137.006

Hydrograph



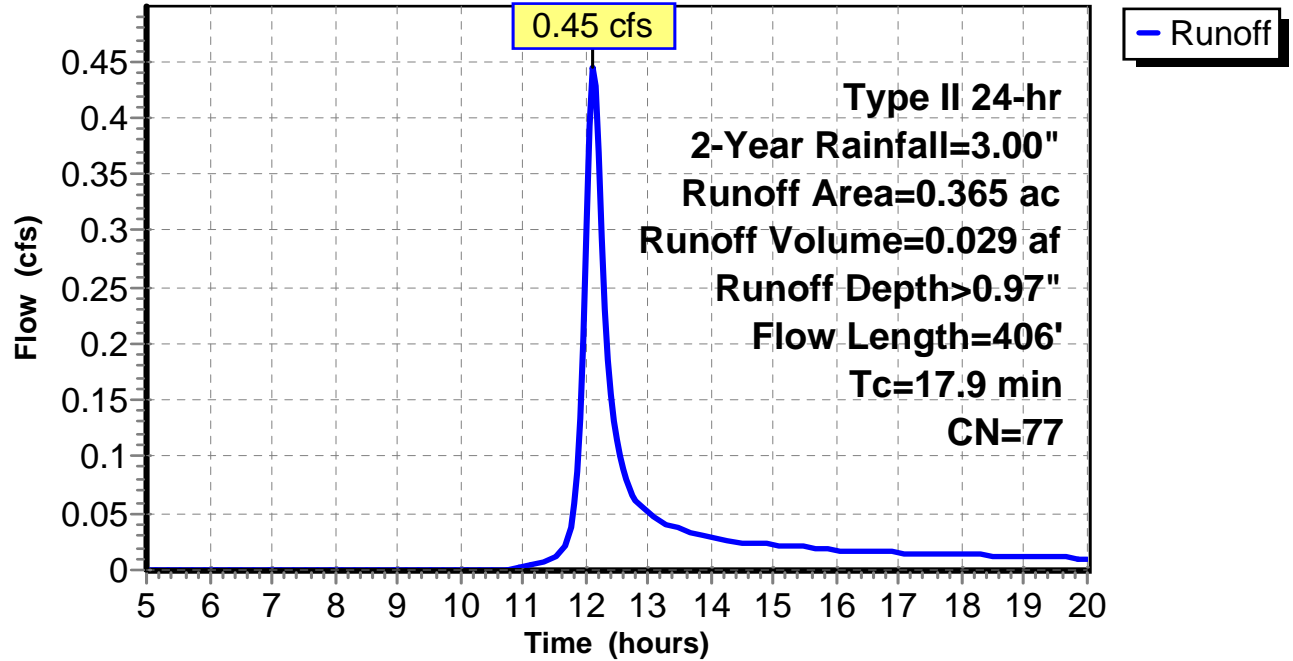
Subcatchment 13: C E137.007

Hydrograph



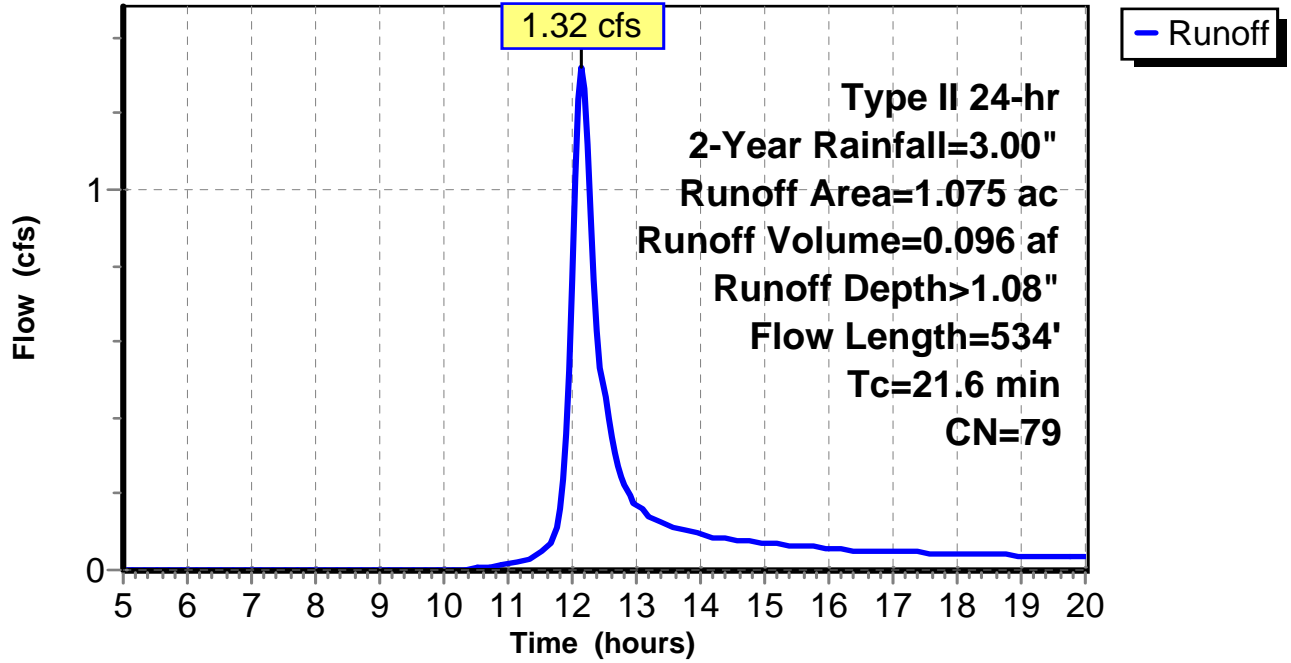
Subcatchment 14: C E137.008

Hydrograph



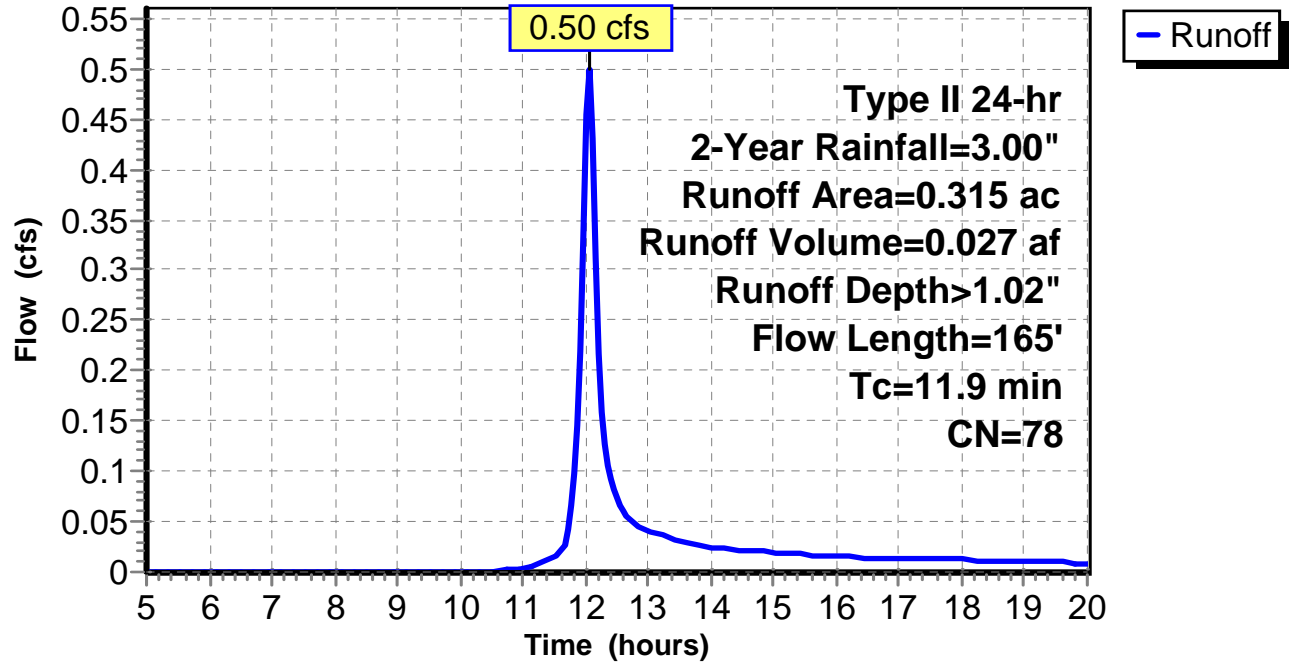
Subcatchment 15: C E137.009

Hydrograph



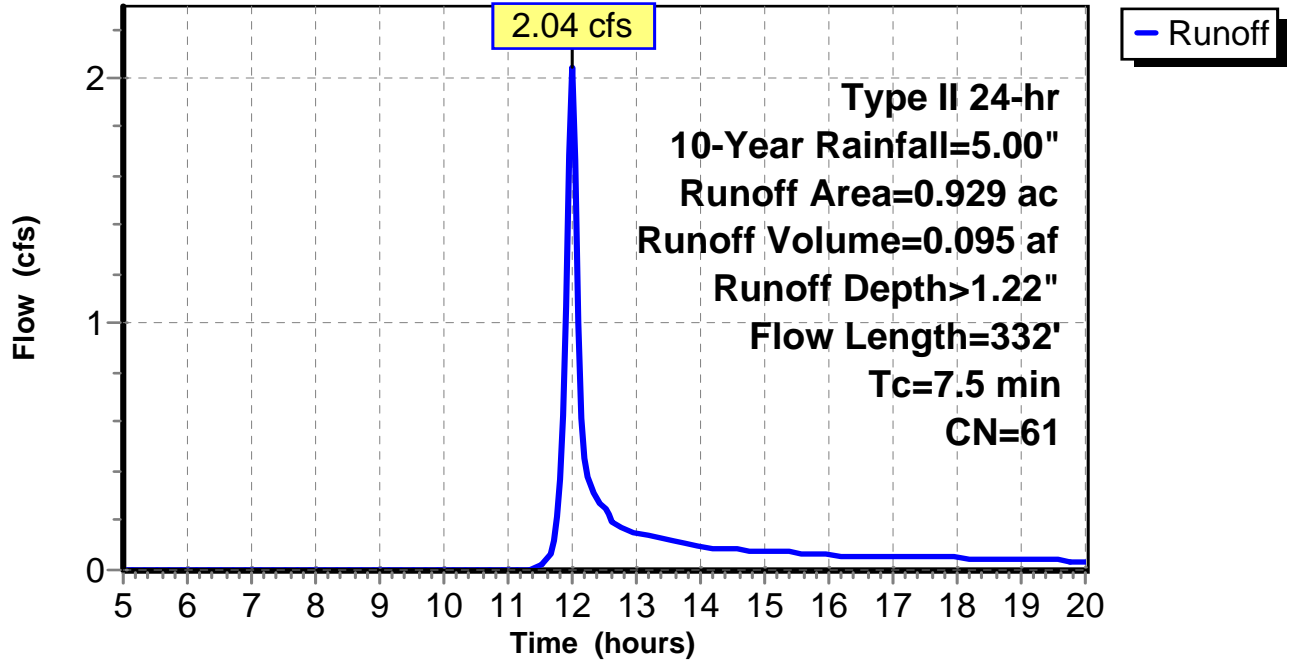
Subcatchment 16: C E137.010

Hydrograph



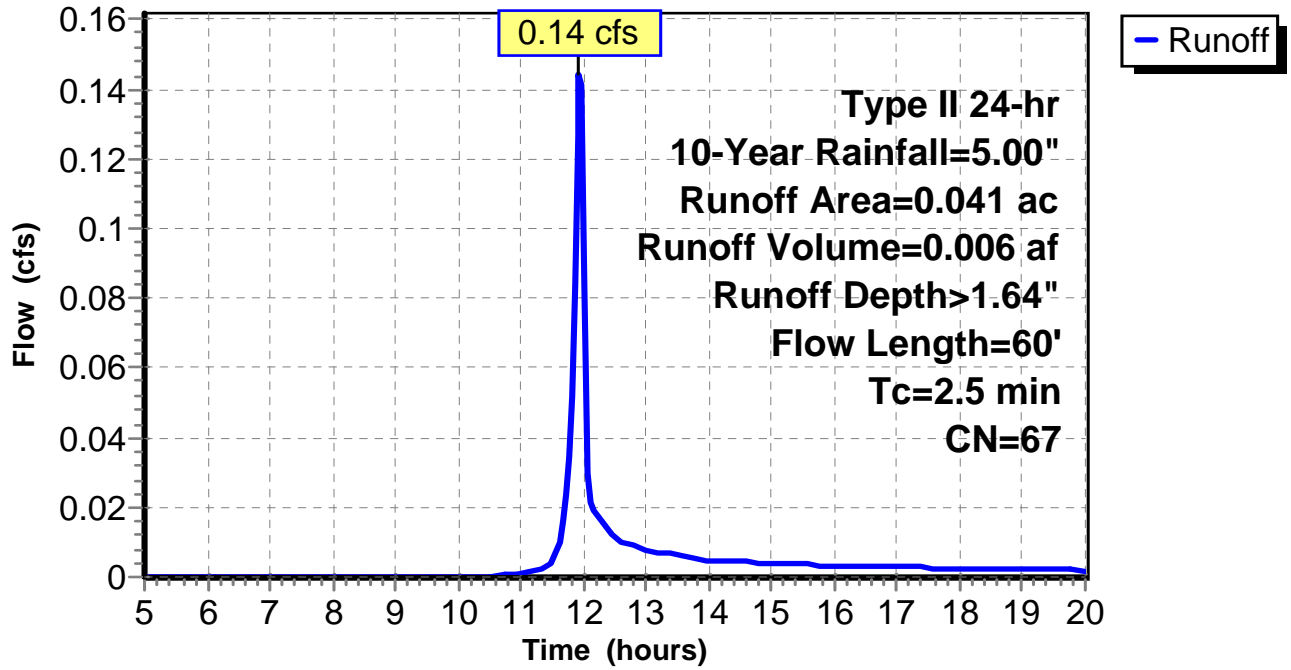
Subcatchment 1: C AR-307.017

Hydrograph



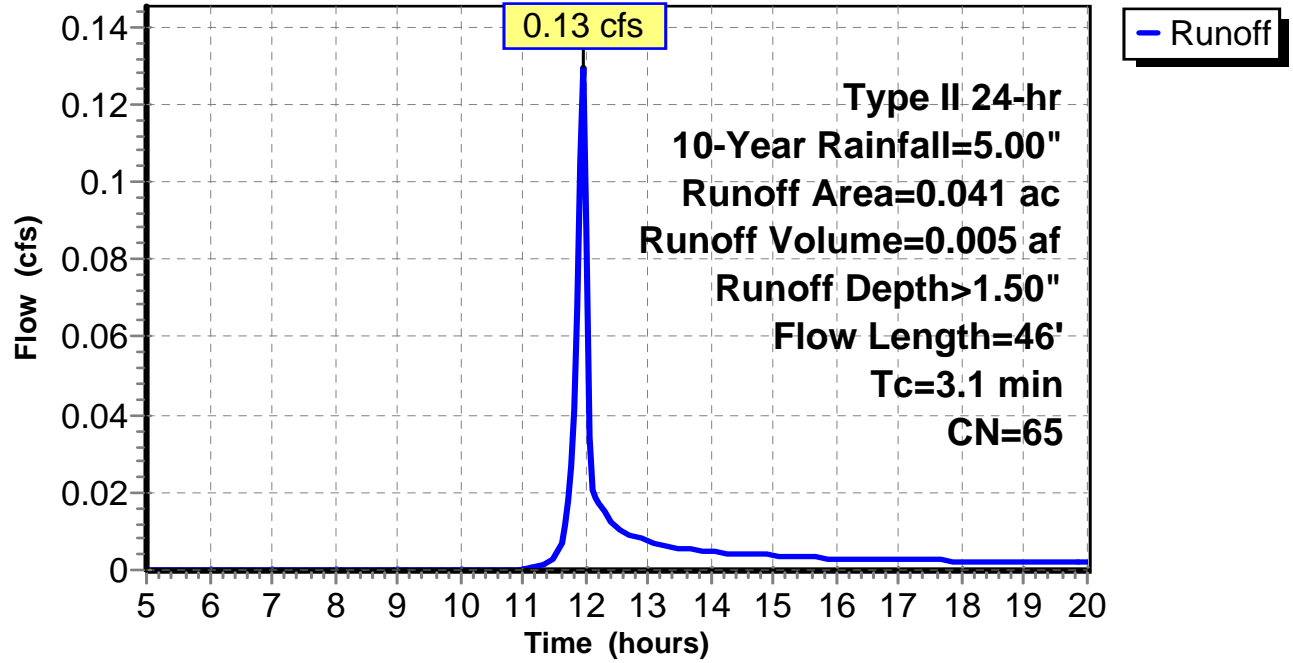
Subcatchment 2: C AR-307.018

Hydrograph



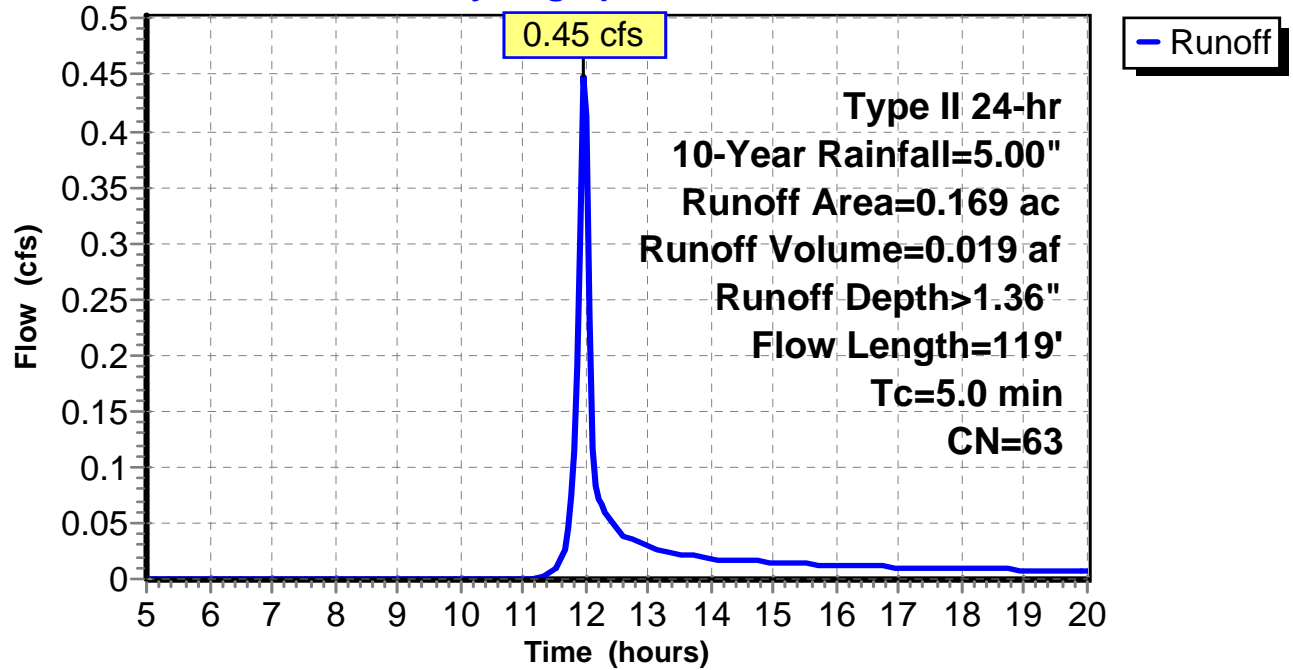
Subcatchment 3: C AR-307.019

Hydrograph



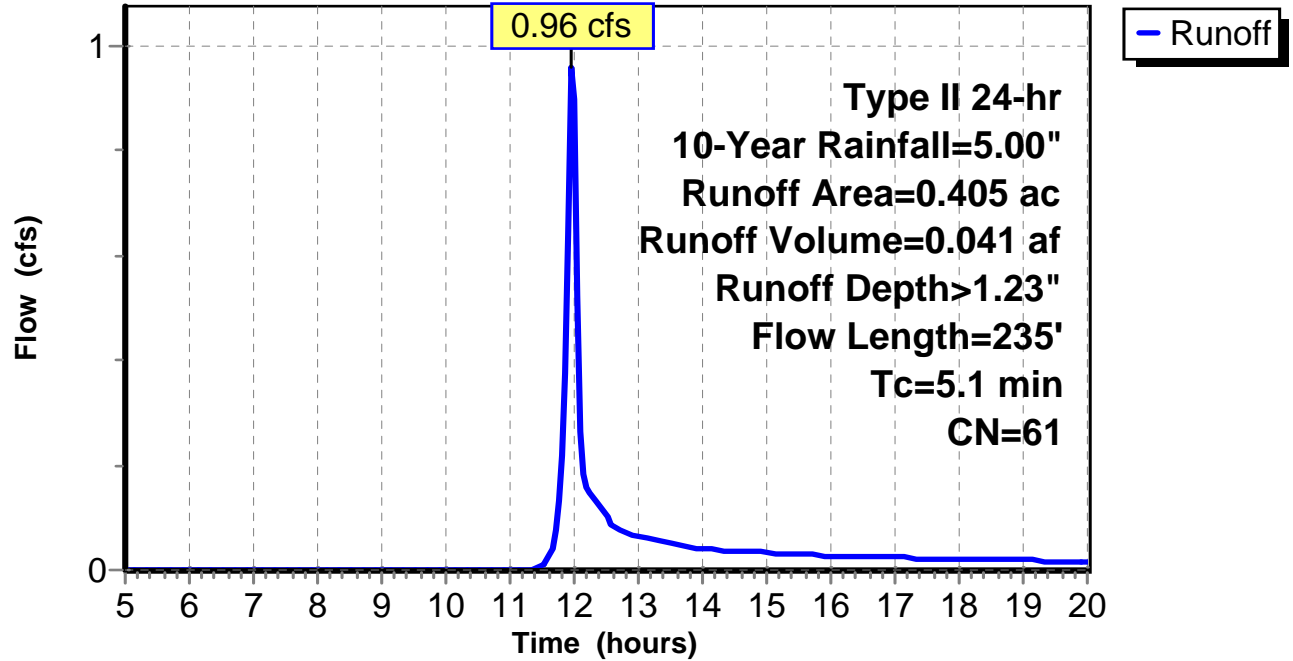
Subcatchment 4: C AR-307.020

Hydrograph



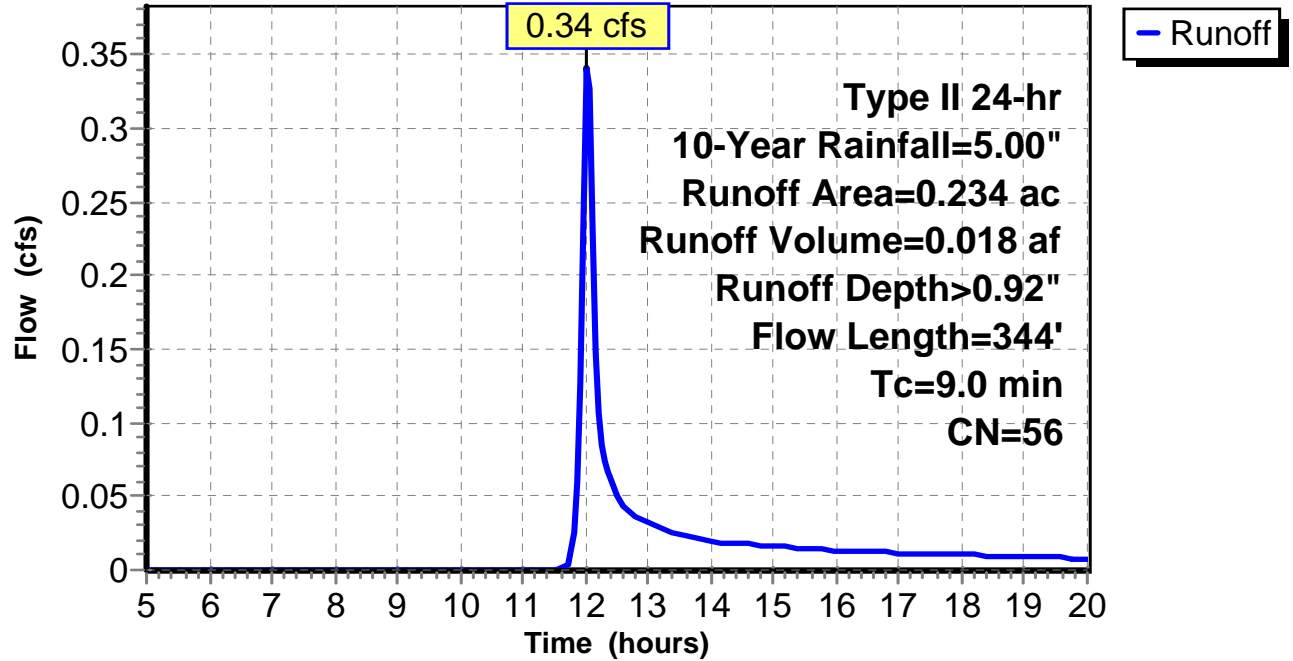
Subcatchment 5: C AR-307.021

Hydrograph



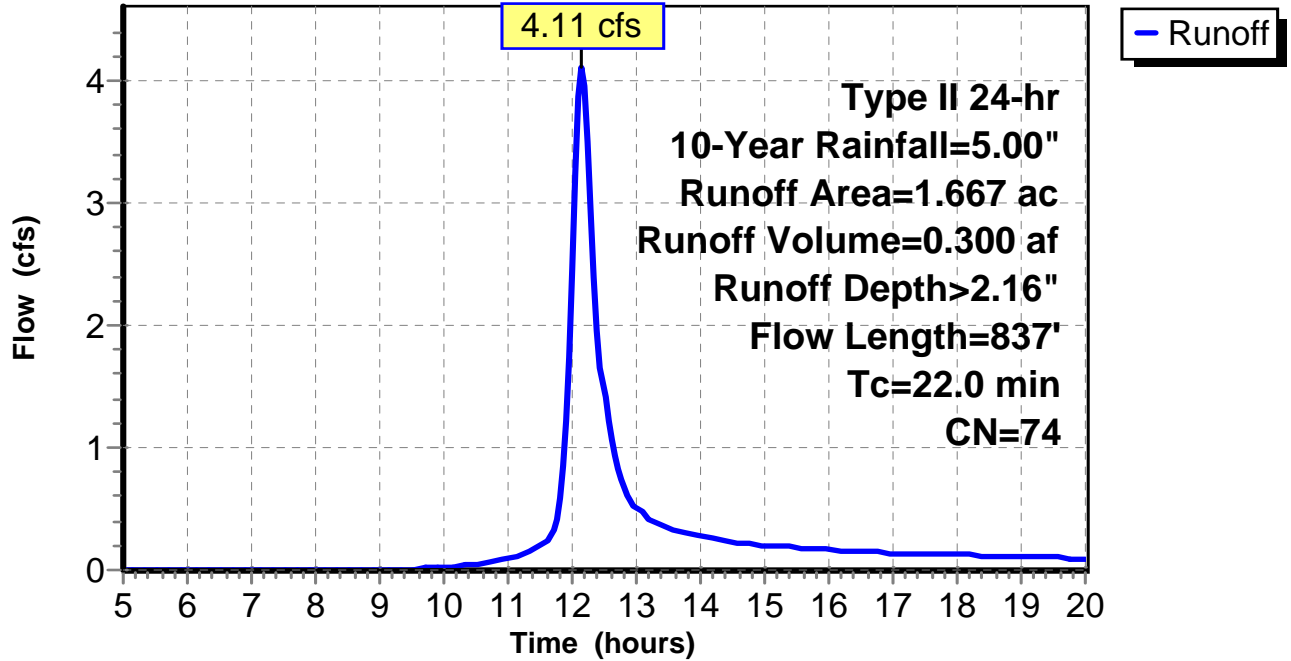
Subcatchment 6: C AR-307.022

Hydrograph



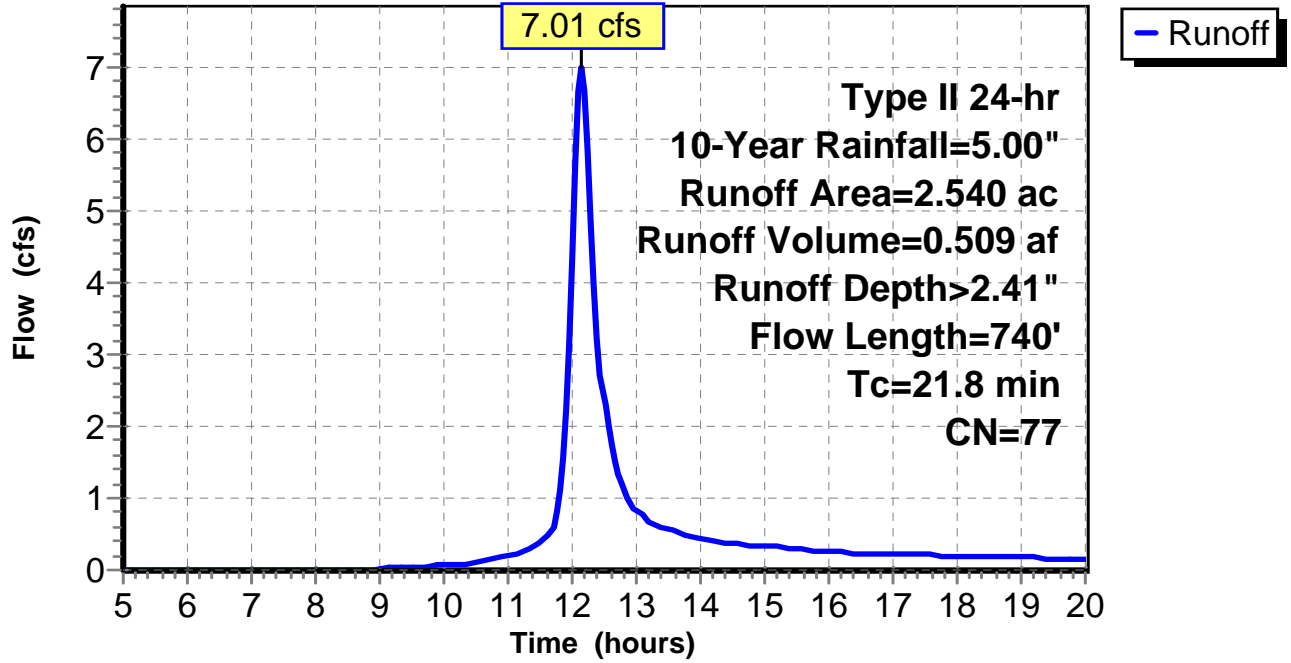
Subcatchment 7: C E137.001

Hydrograph



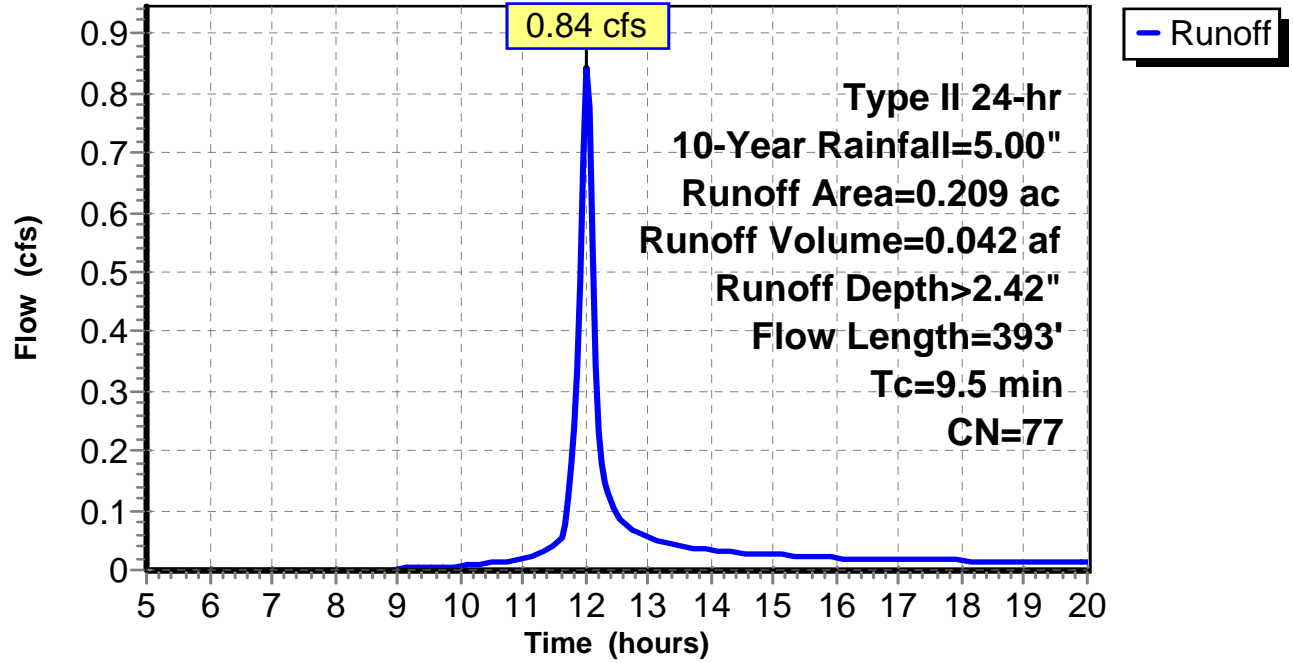
Subcatchment 8: C E137.002

Hydrograph



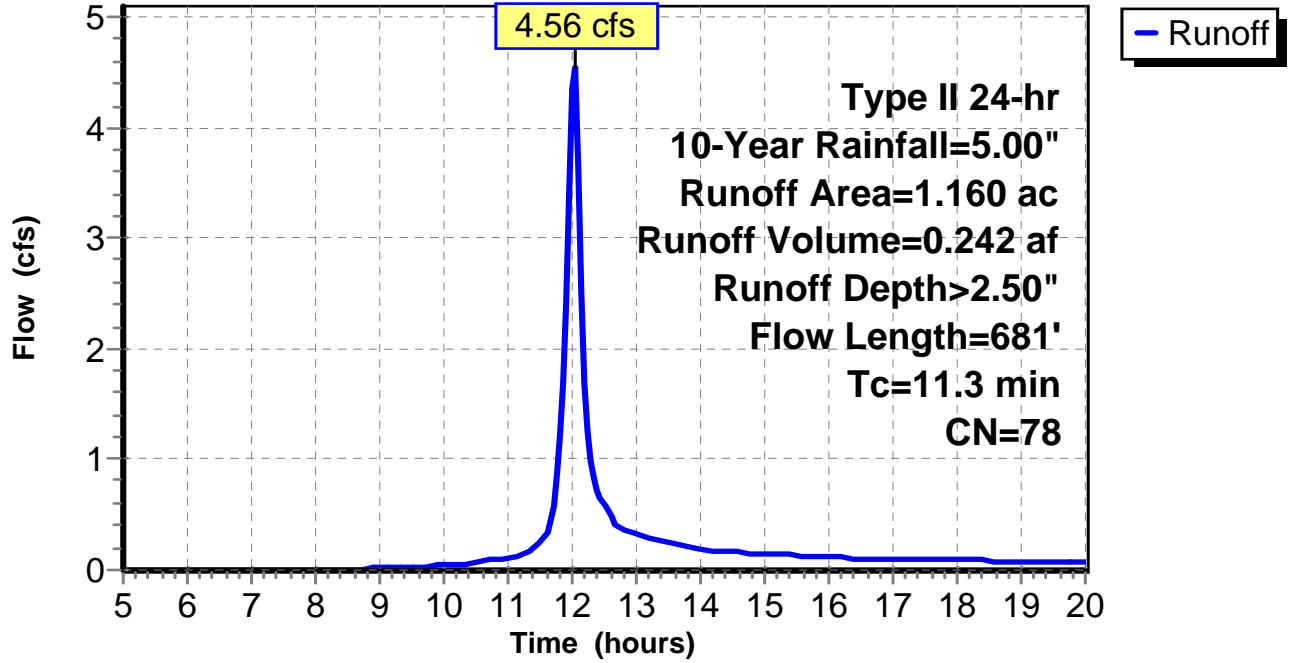
Subcatchment 9: C E137.003

Hydrograph



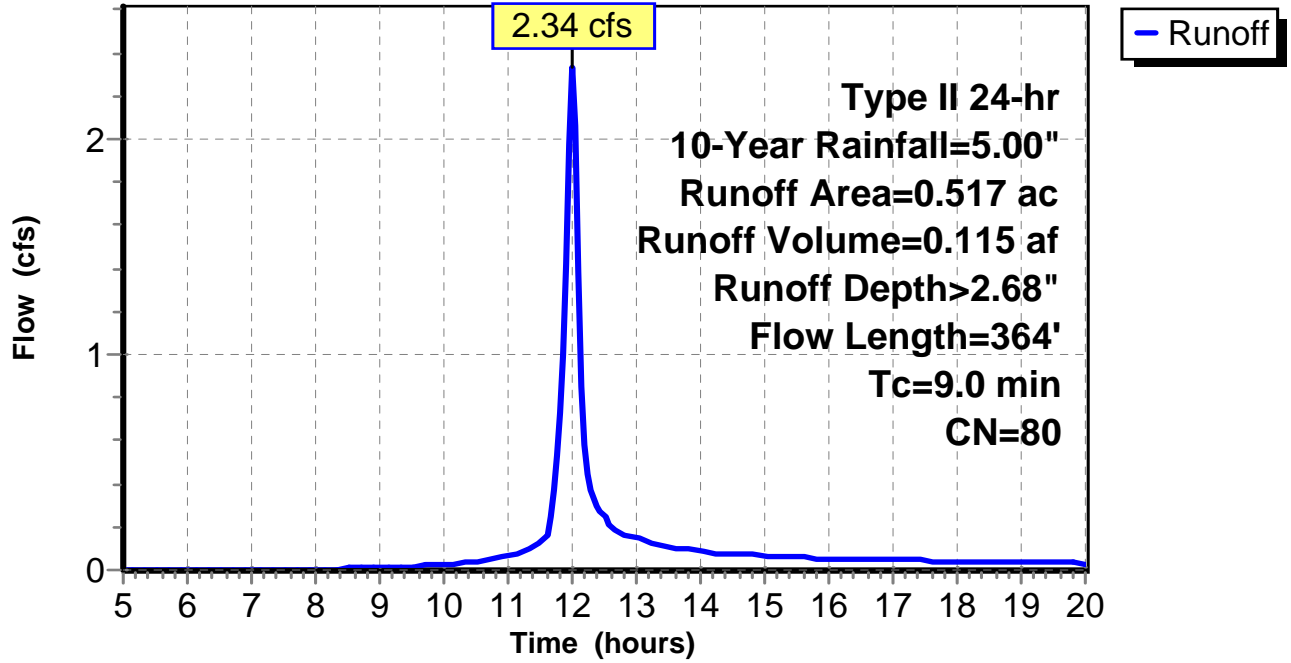
Subcatchment 10: C E137.004

Hydrograph



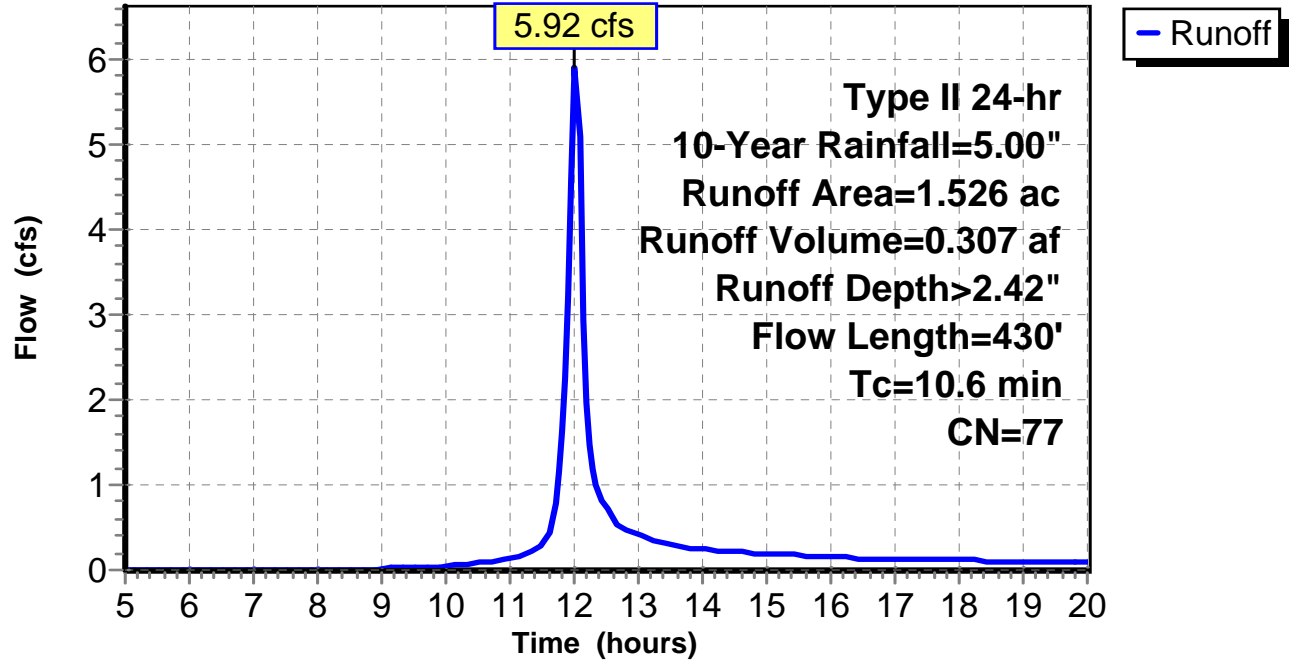
Subcatchment 11: C E137.005

Hydrograph



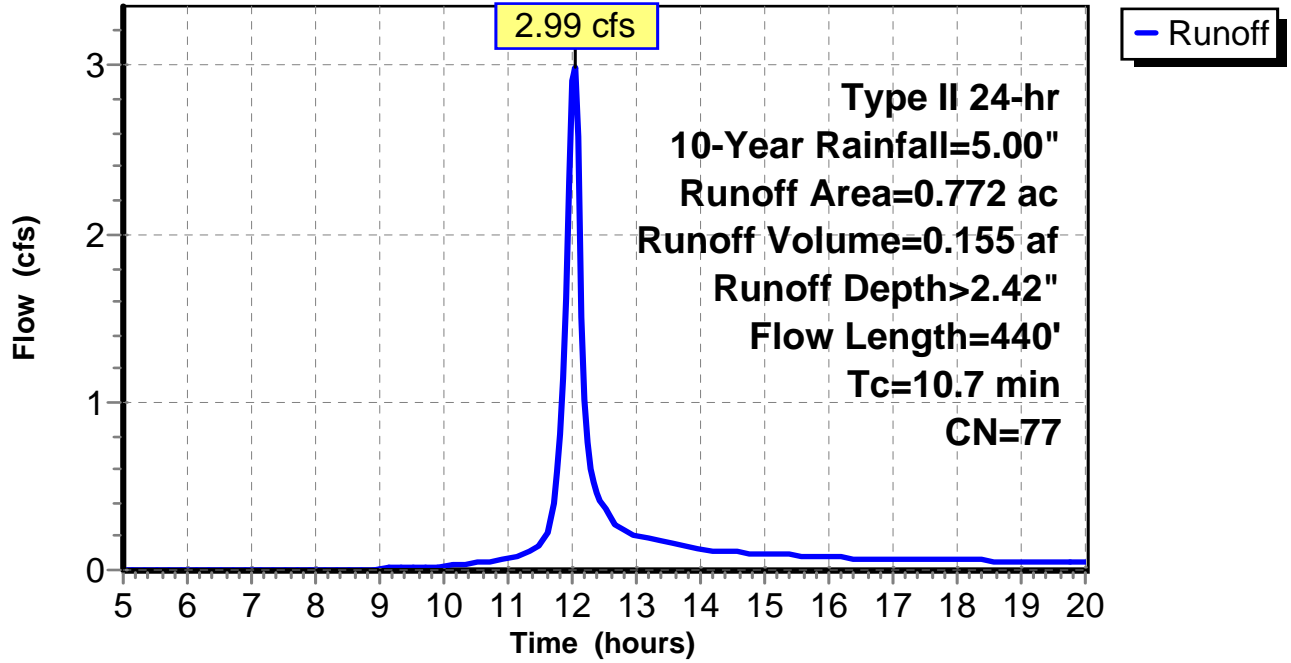
Subcatchment 12: C E137.006

Hydrograph



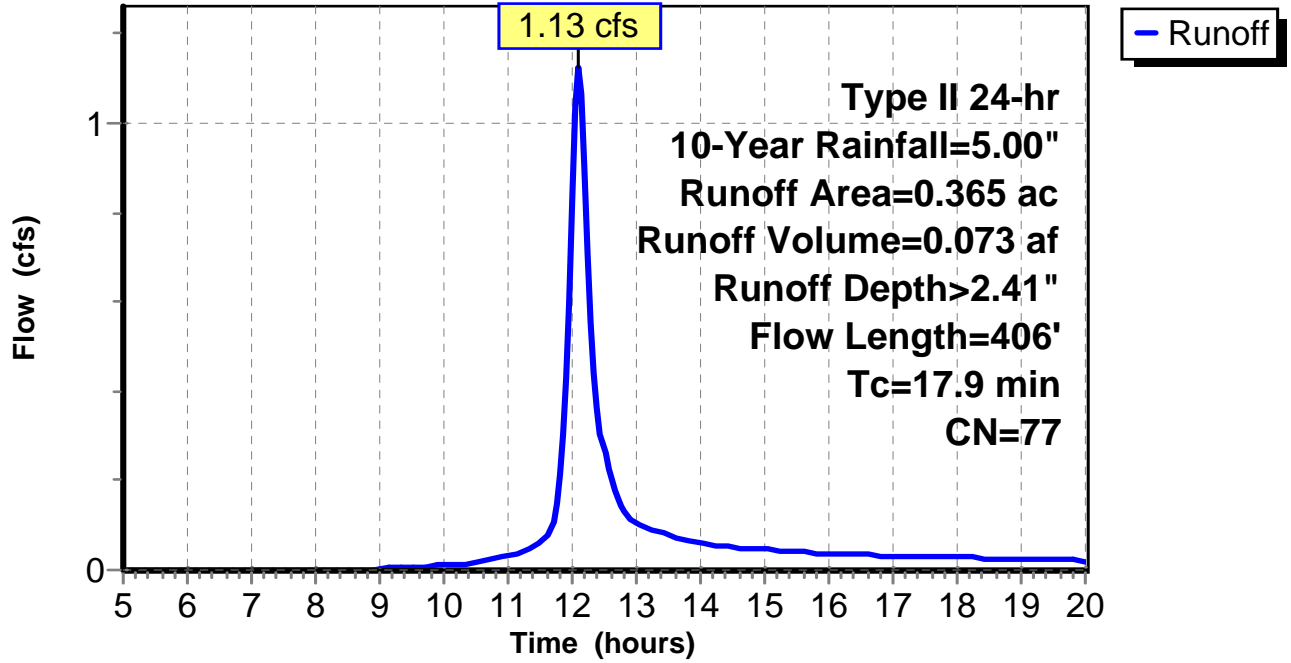
Subcatchment 13: C E137.007

Hydrograph



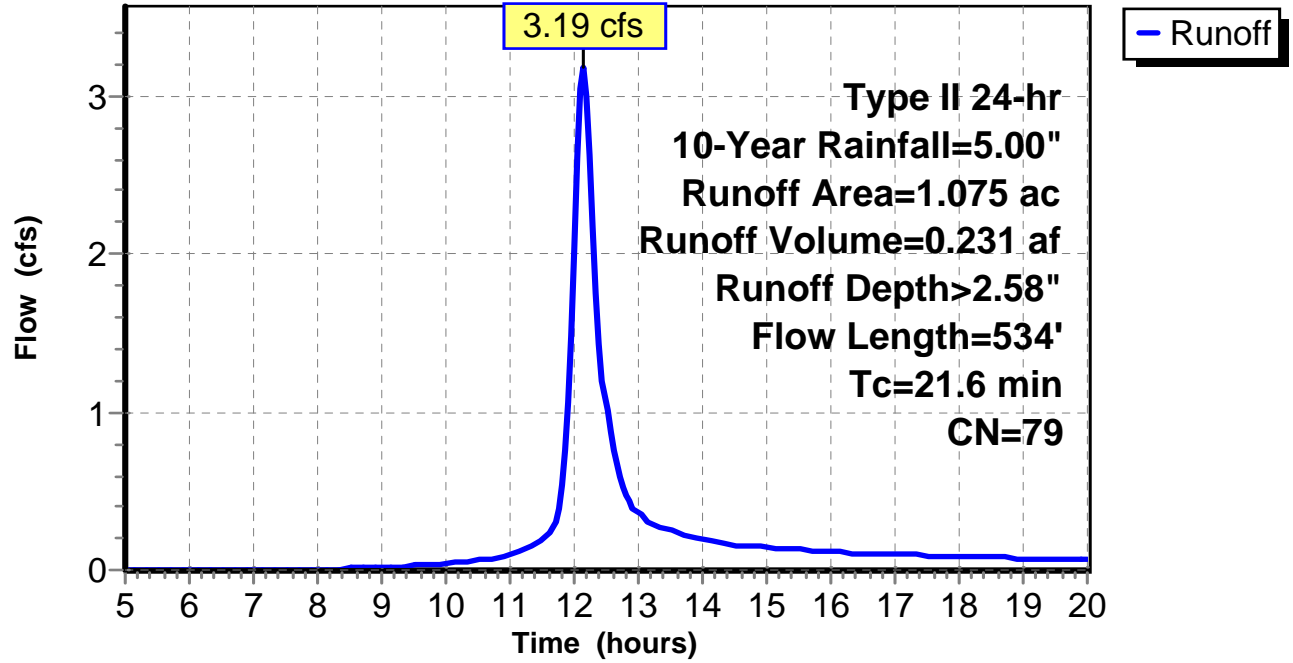
Subcatchment 14: C E137.008

Hydrograph



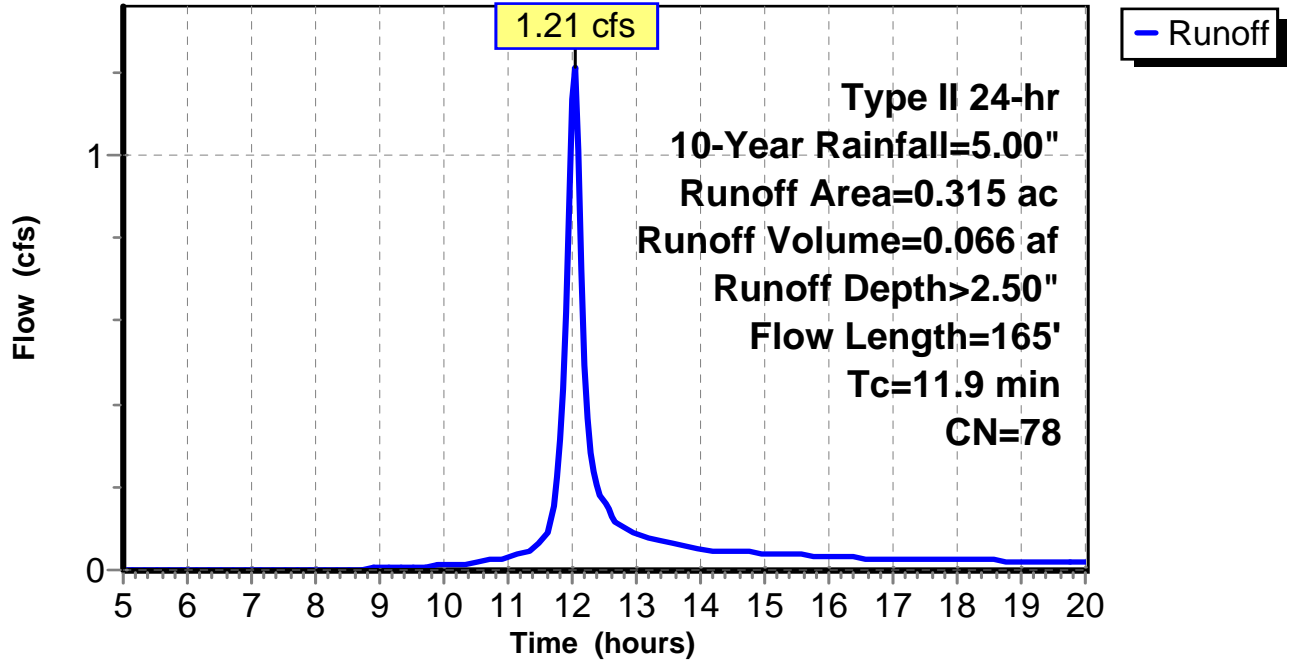
Subcatchment 15: C E137.009

Hydrograph



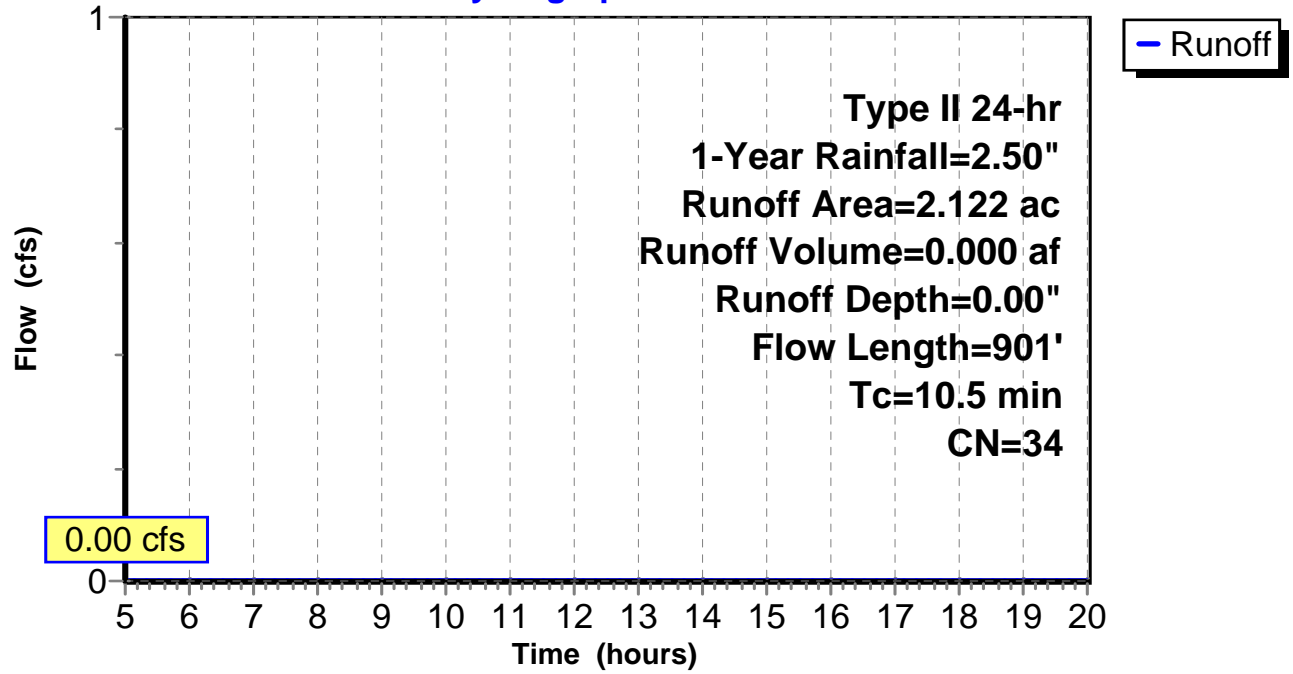
Subcatchment 16: C E137.010

Hydrograph



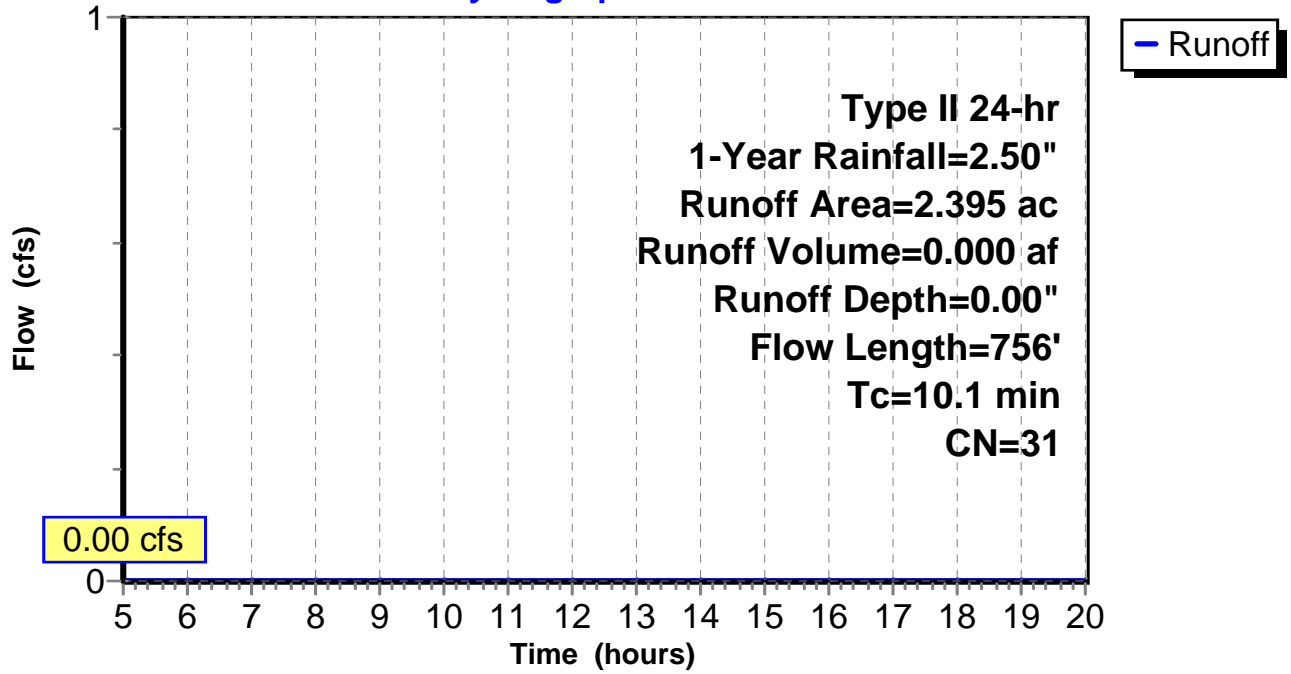
Subcatchment 1: C E145.001

Hydrograph



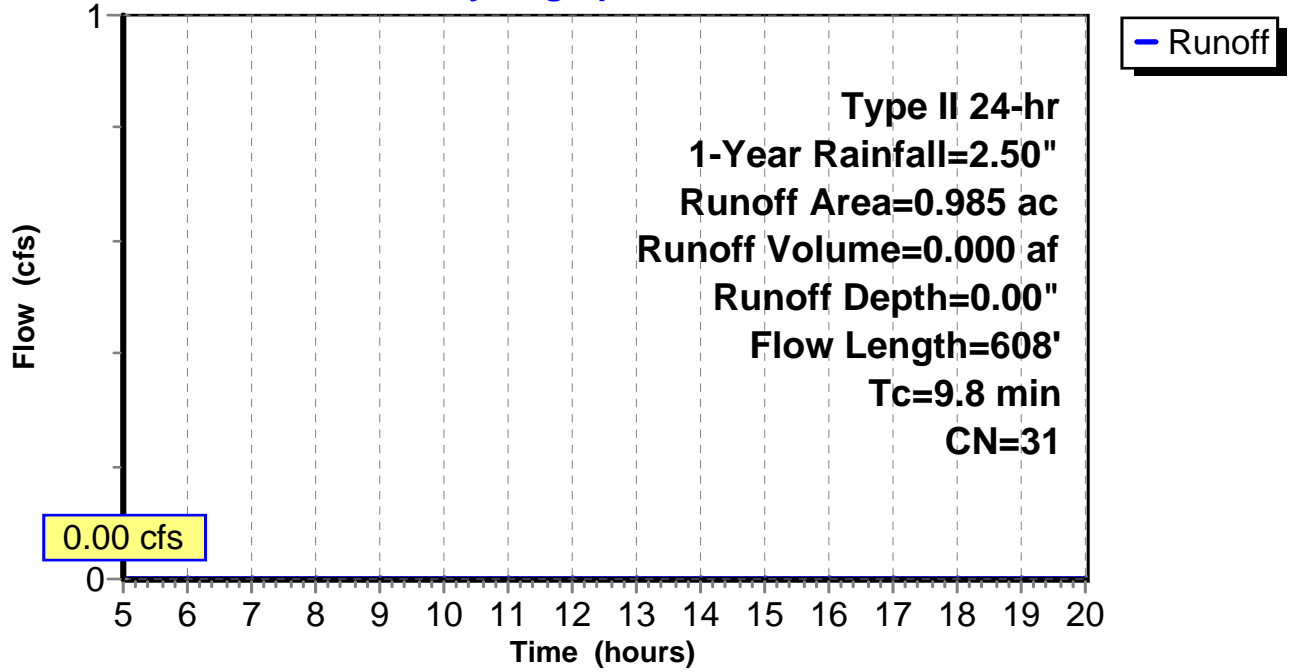
Subcatchment 2: C E145.002

Hydrograph



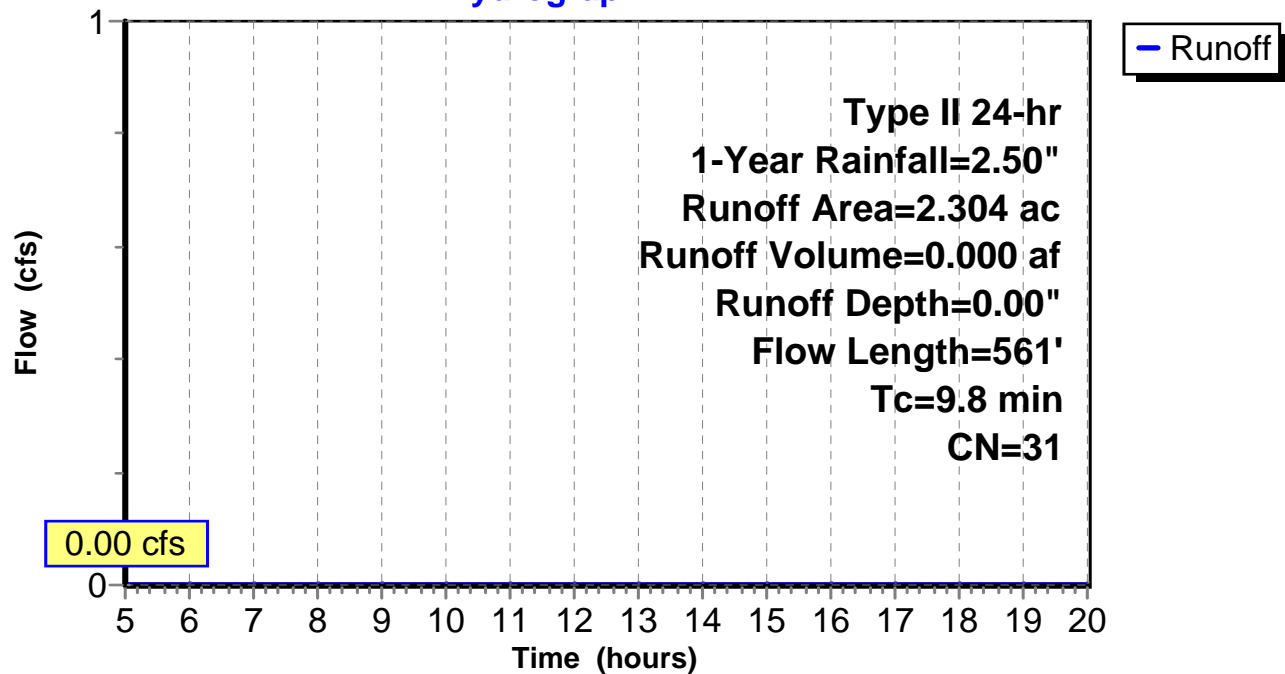
Subcatchment 3: C E145.003

Hydrograph



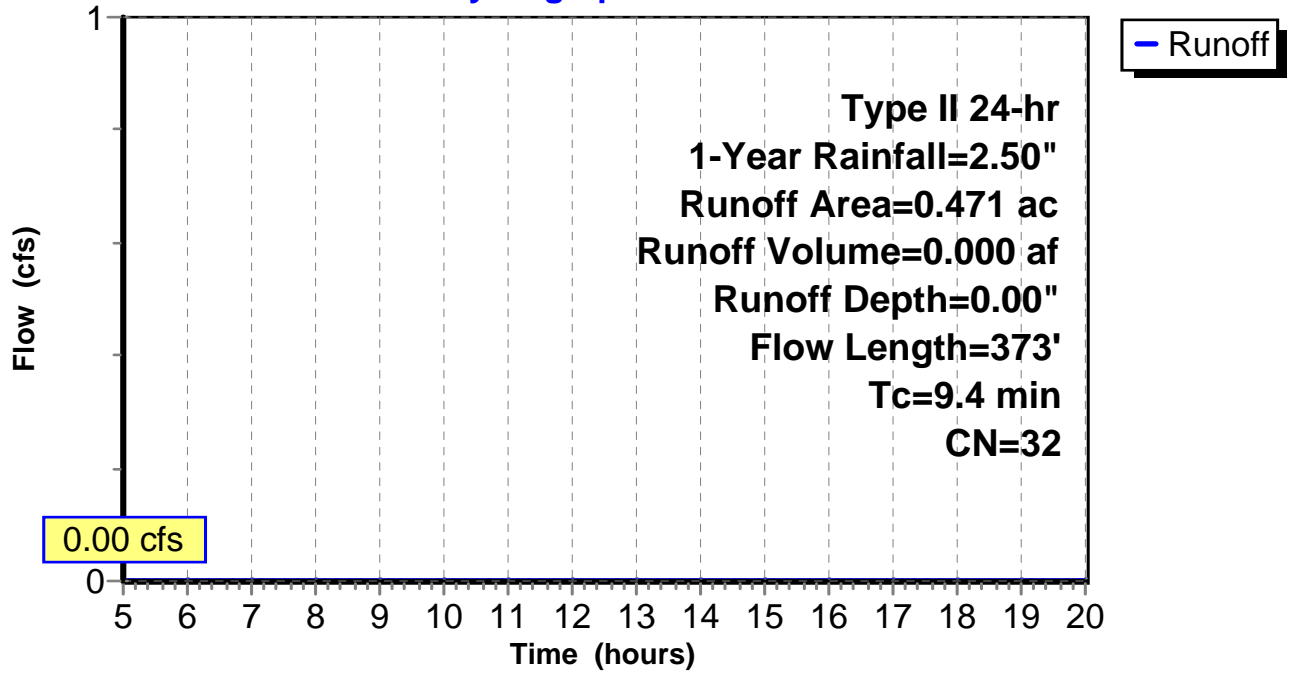
Subcatchment 4: C E145.004

Hydrograph



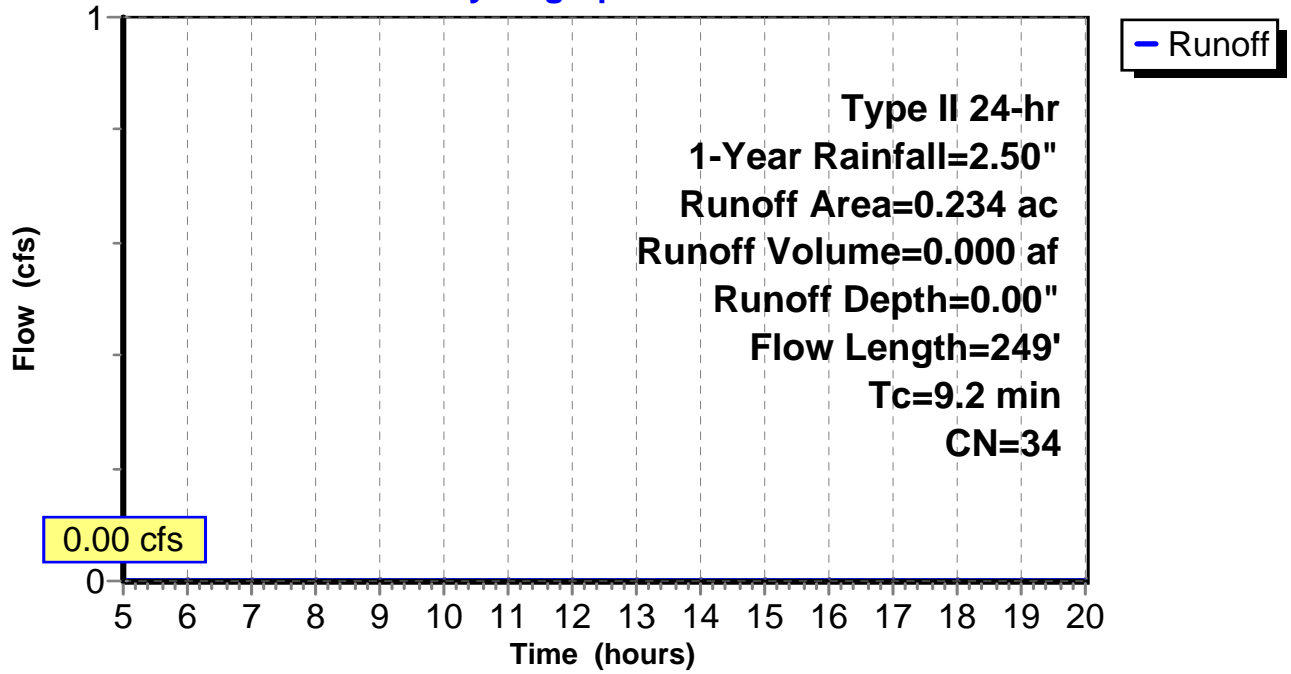
Subcatchment 5: C E145.005

Hydrograph



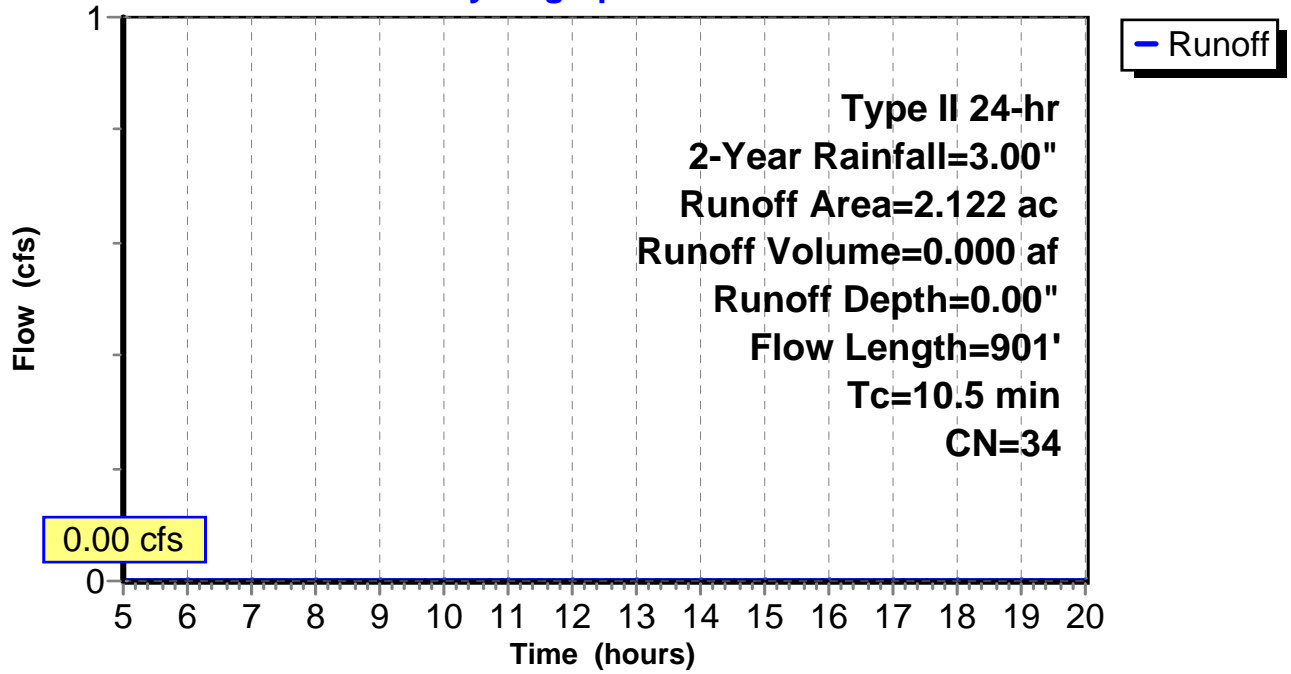
Subcatchment 6: C E145.006

Hydrograph



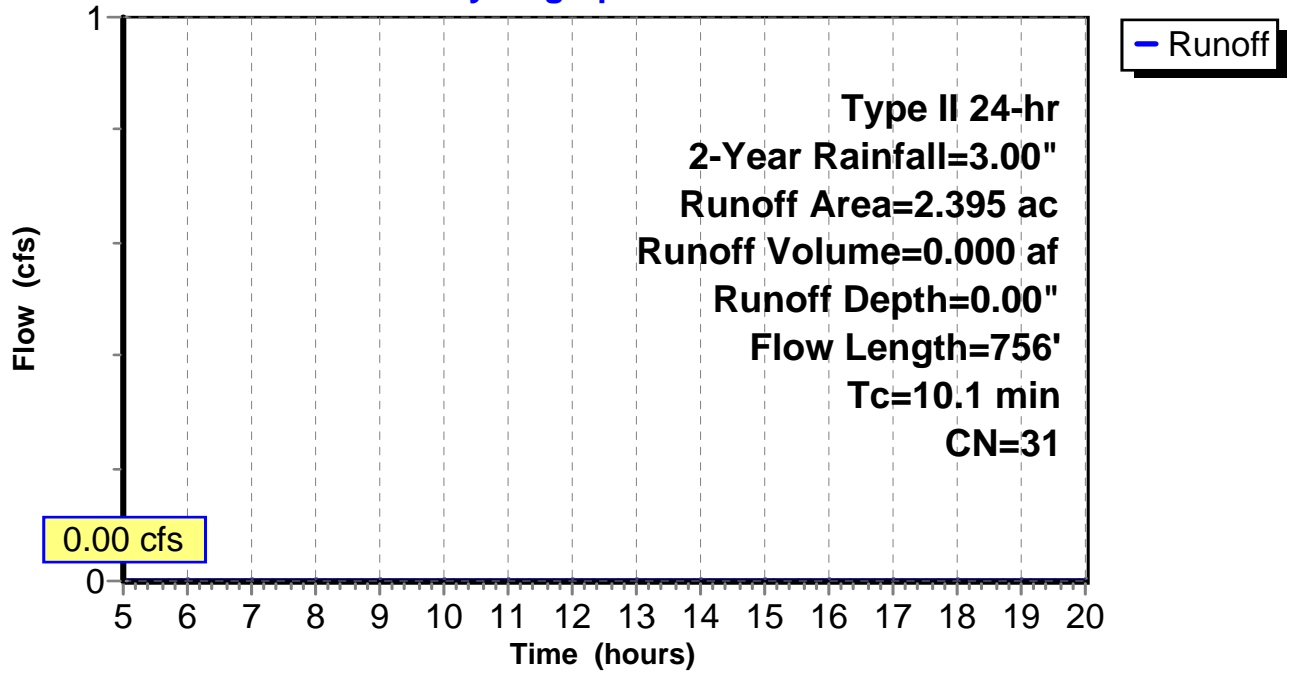
Subcatchment 1: C E145.001

Hydrograph



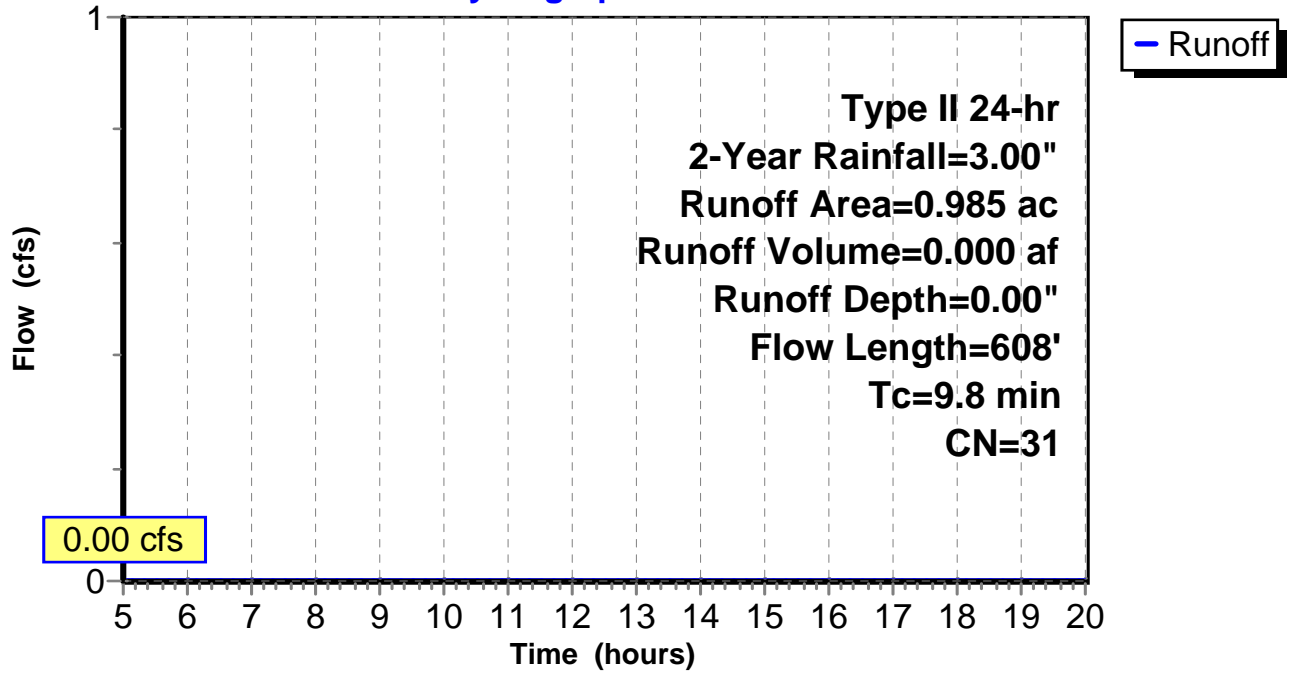
Subcatchment 2: C E145.002

Hydrograph



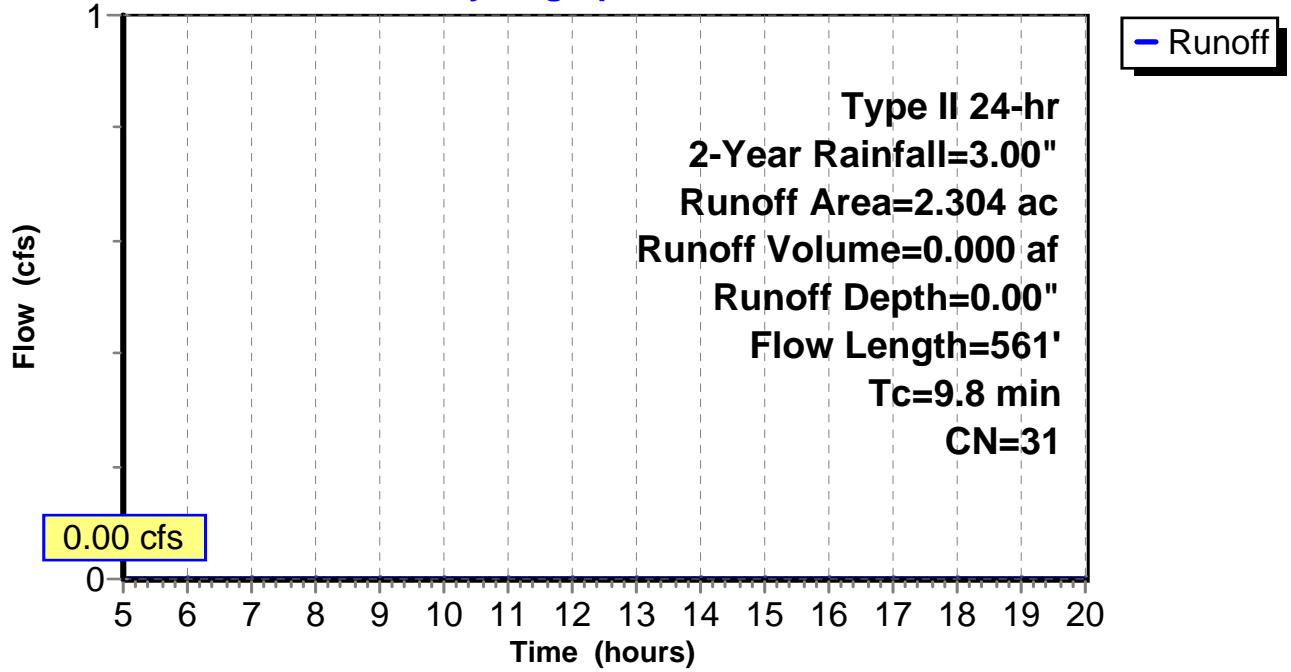
Subcatchment 3: C E145.003

Hydrograph



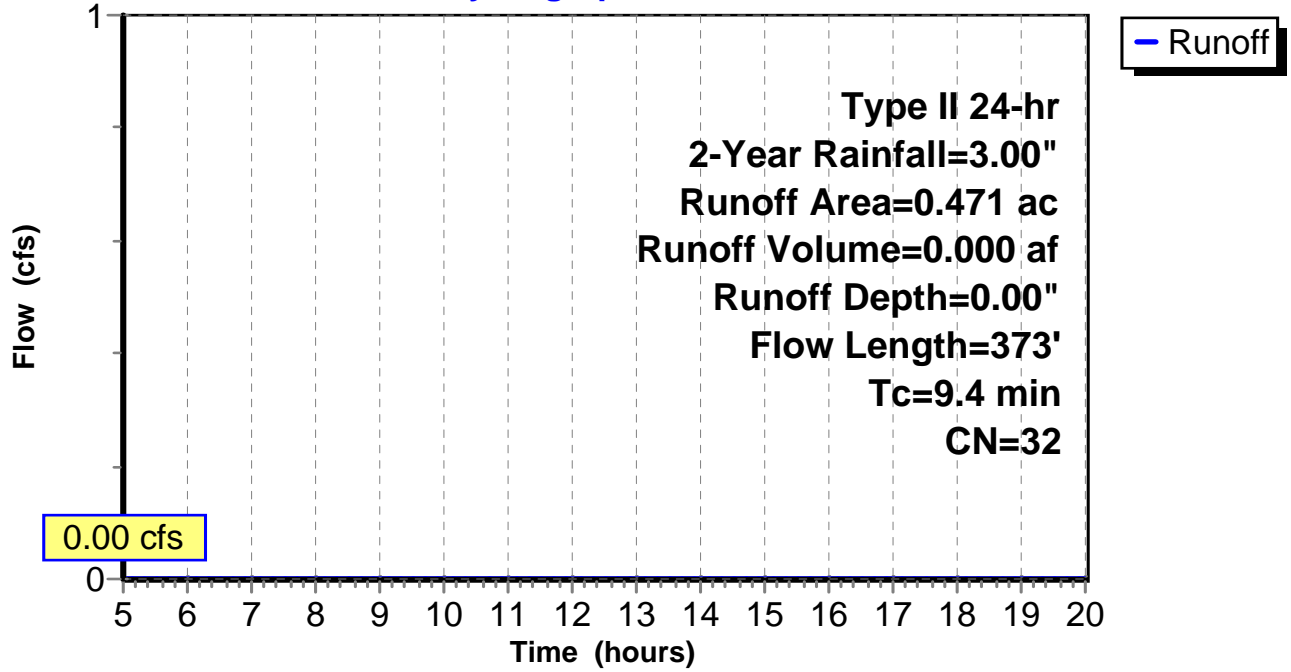
Subcatchment 4: C E145.004

Hydrograph



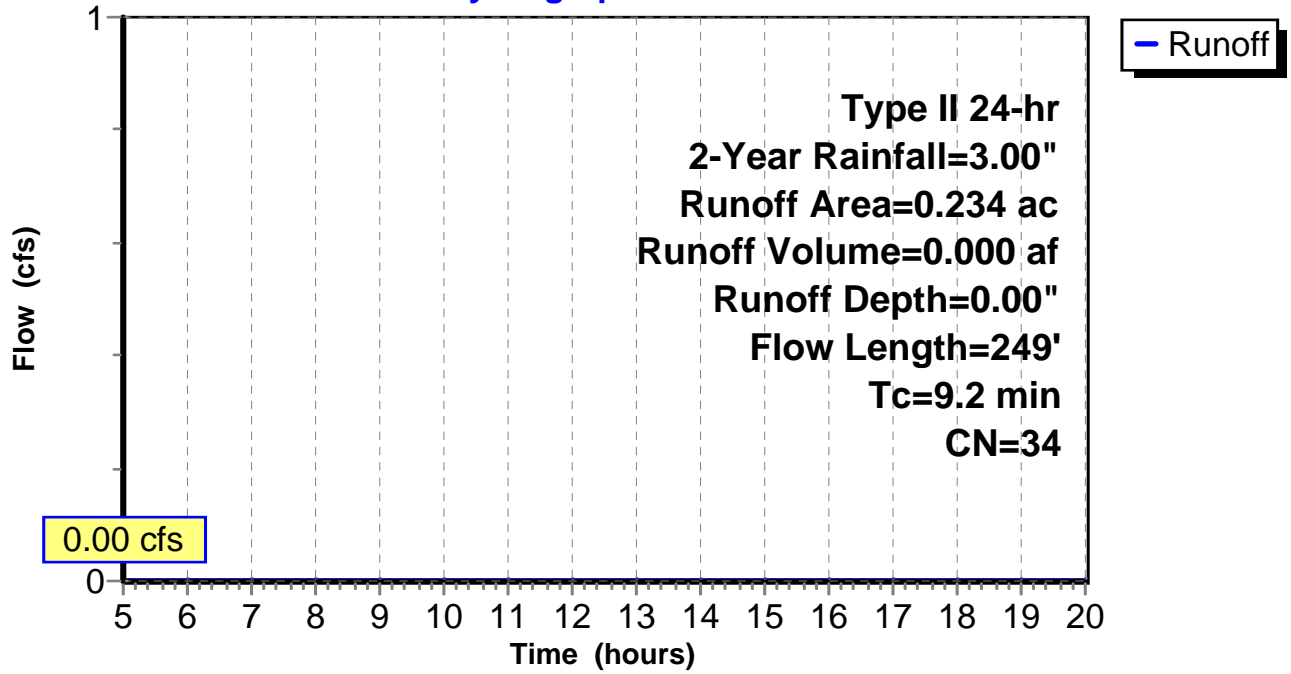
Subcatchment 5: C E145.005

Hydrograph



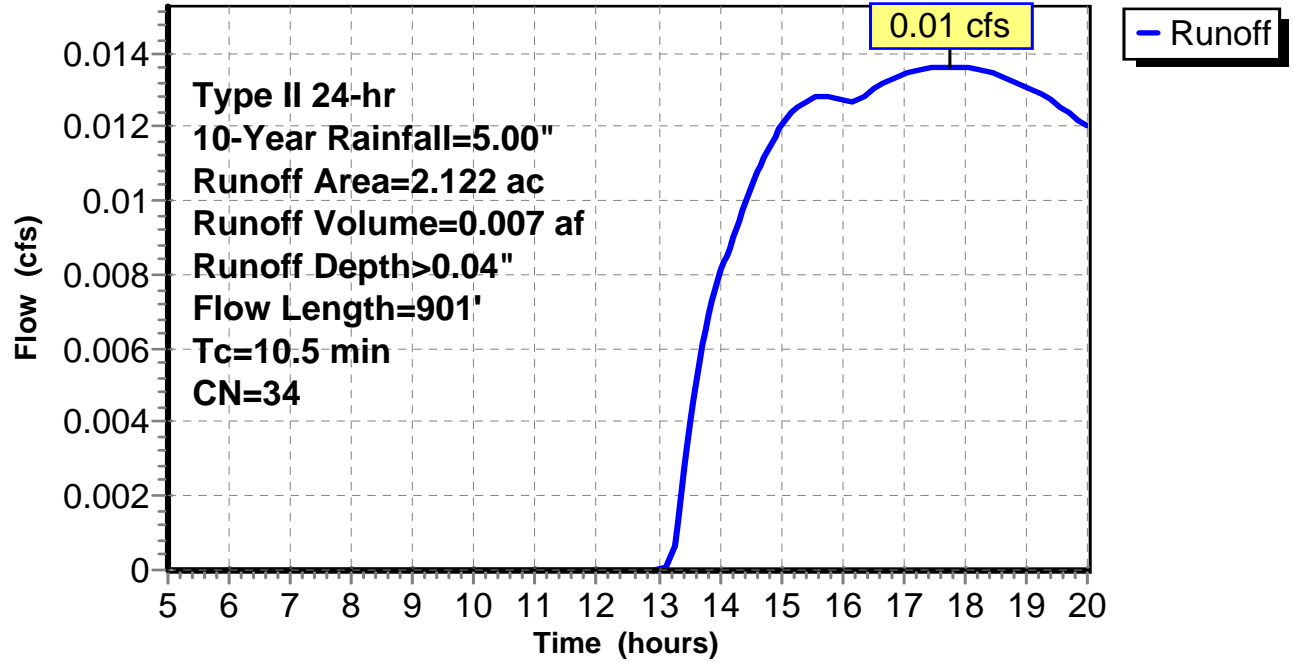
Subcatchment 6: C E145.006

Hydrograph



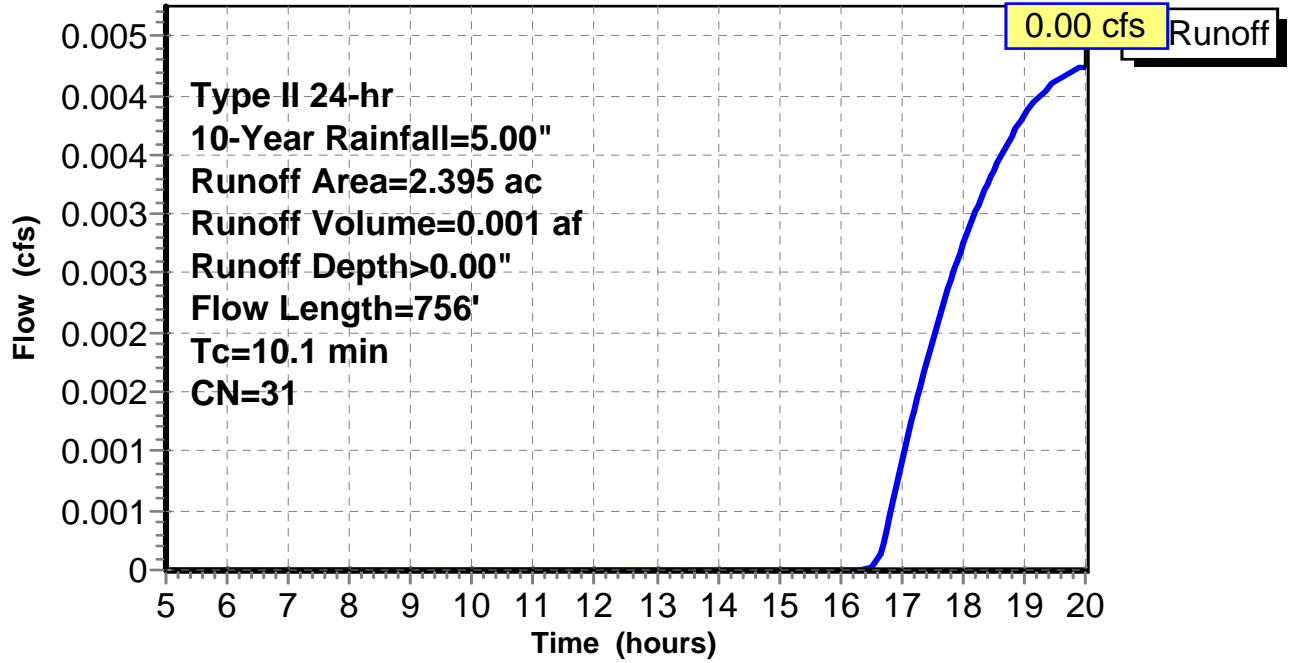
Subcatchment 1: C E145.001

Hydrograph



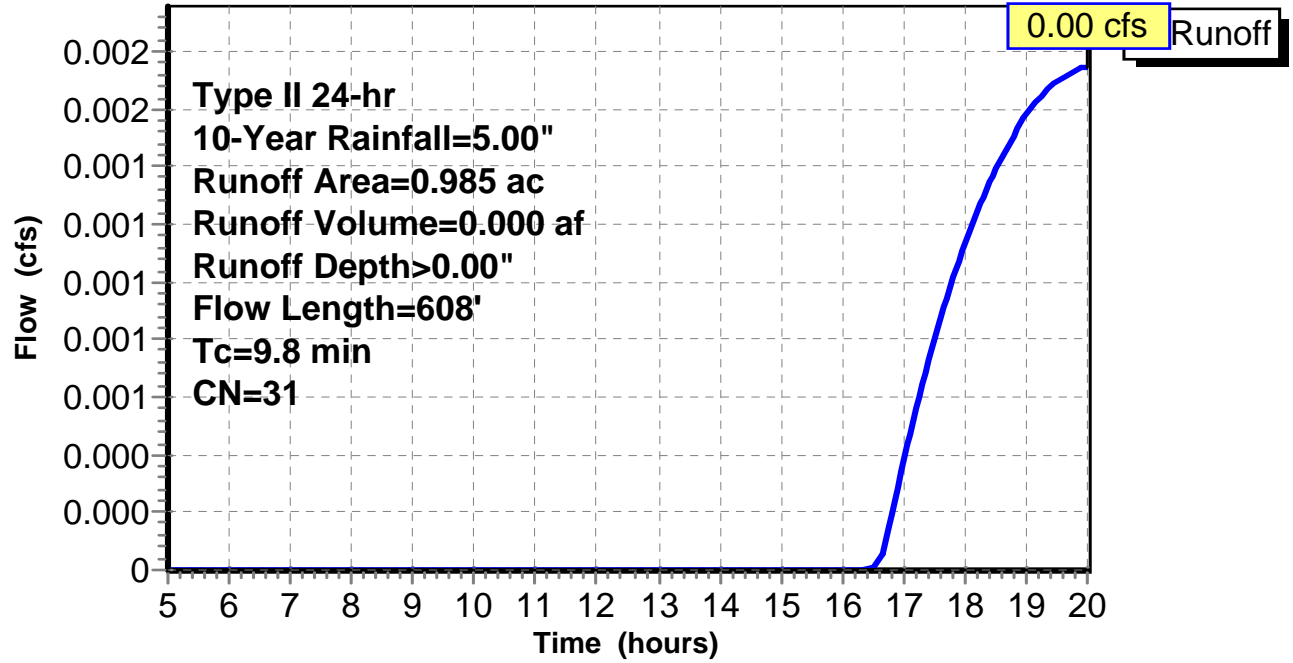
Subcatchment 2: C E145.002

Hydrograph



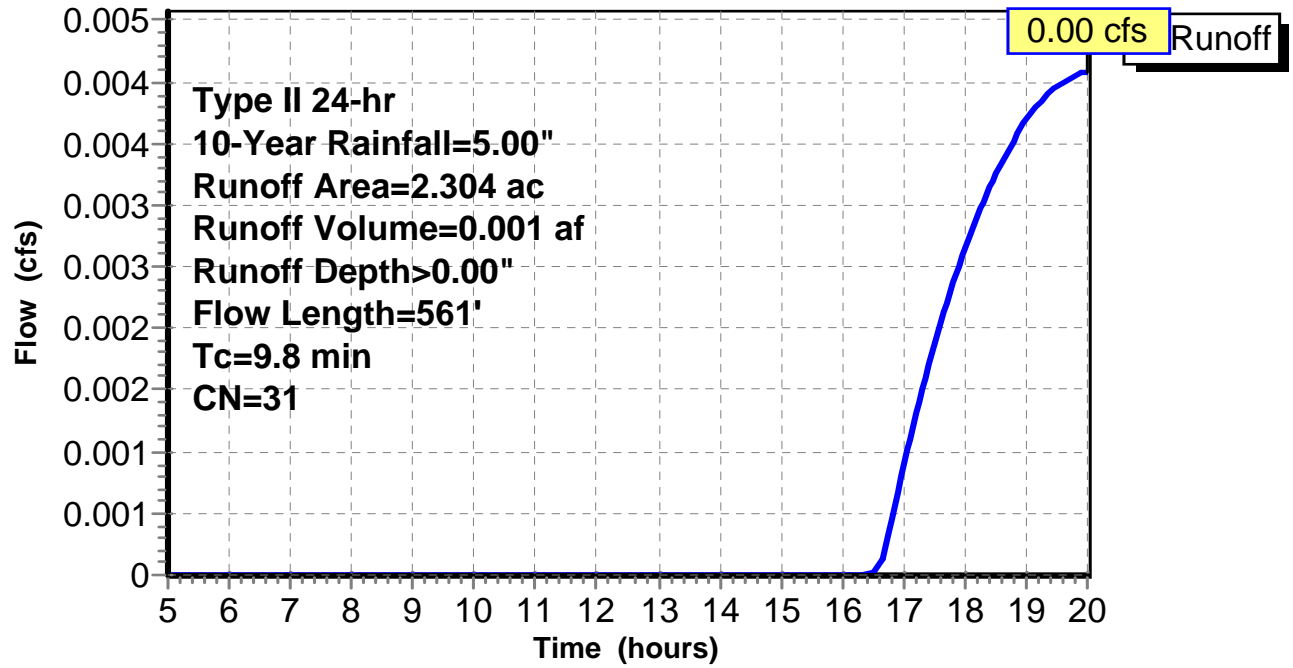
Subcatchment 3: C E145.003

Hydrograph



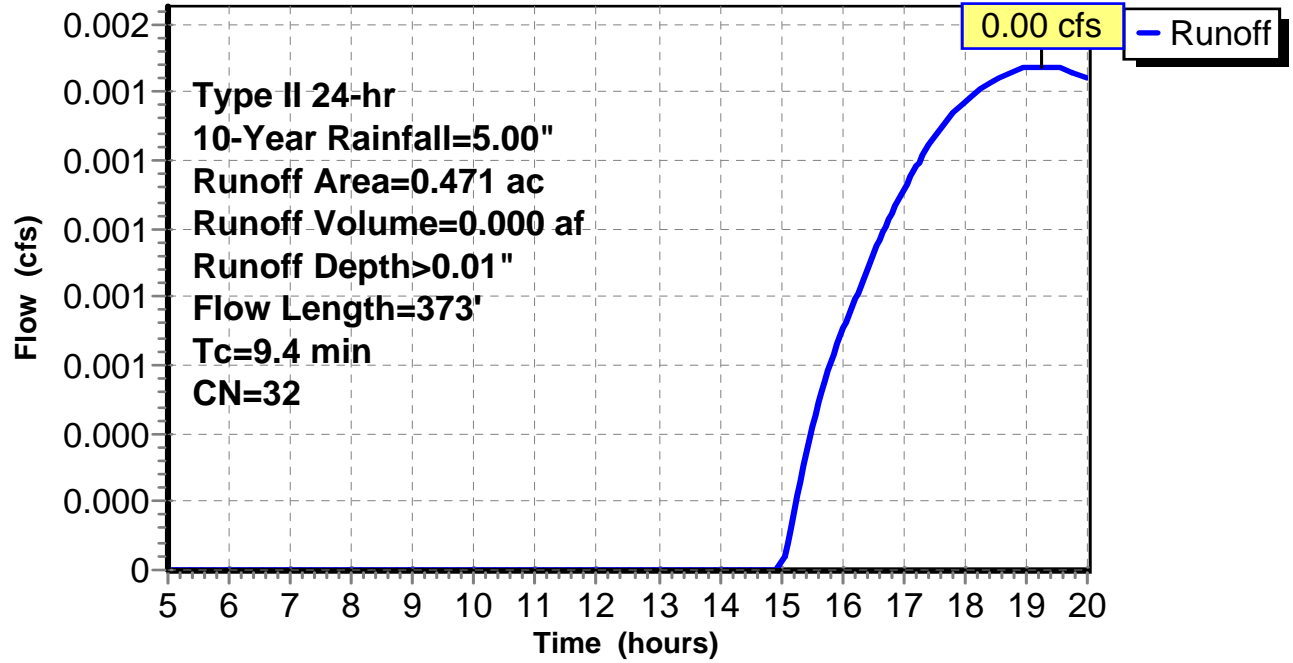
Subcatchment 4: C E145.004

Hydrograph



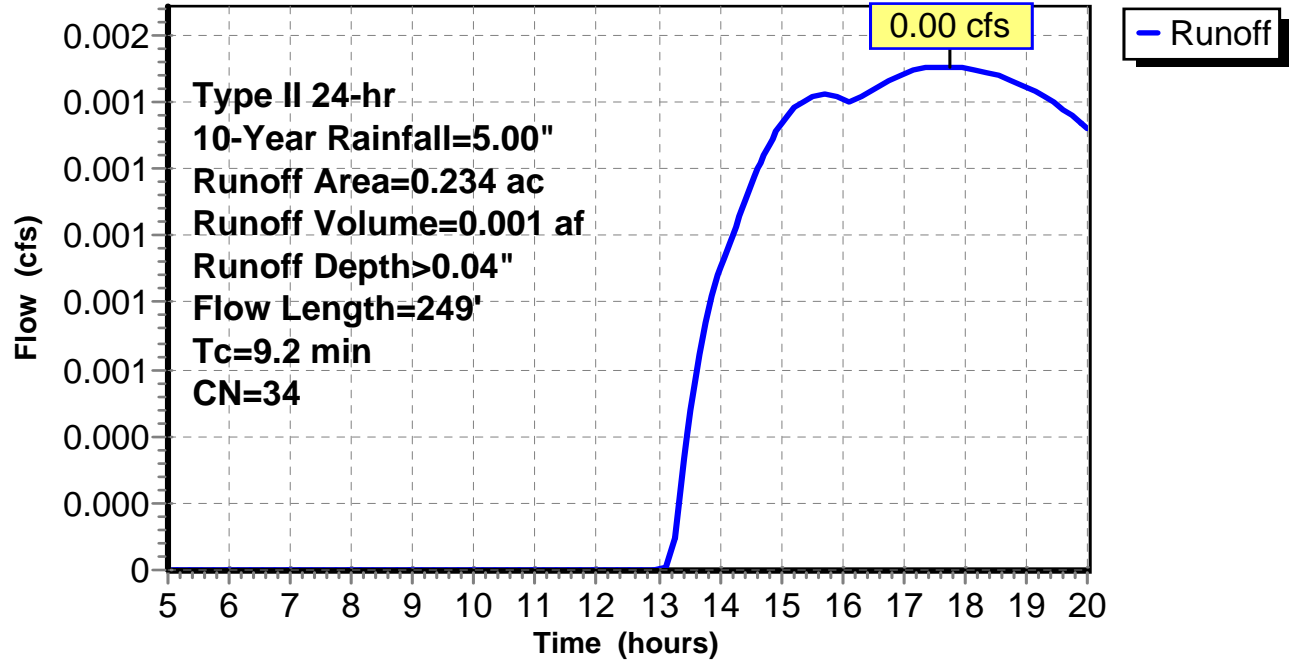
Subcatchment 5: C E145.005

Hydrograph



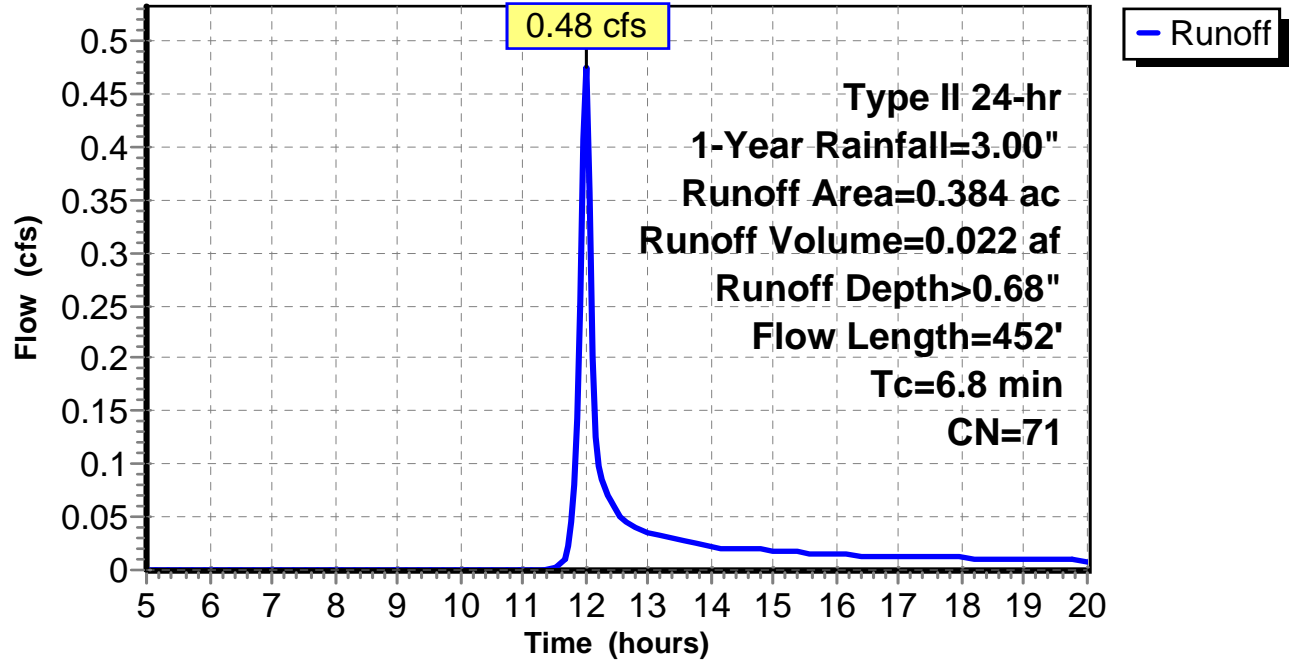
Subcatchment 6: C E145.006

Hydrograph



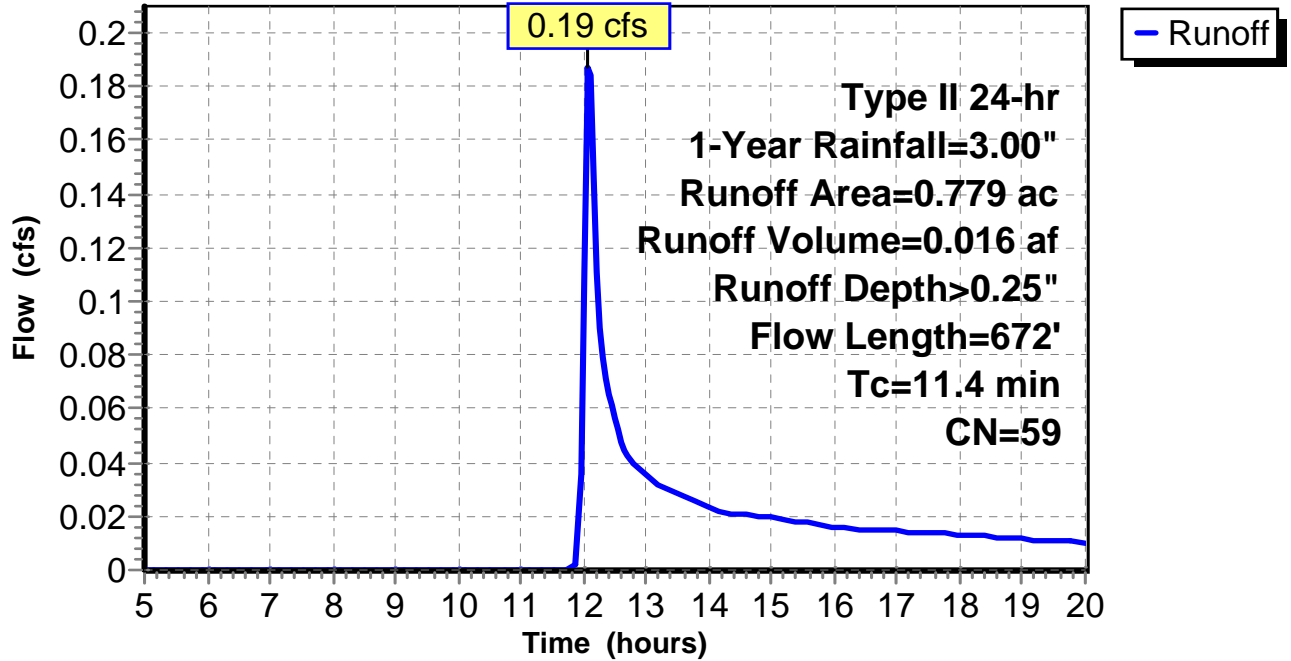
Subcatchment 1: C AR-308.001

Hydrograph



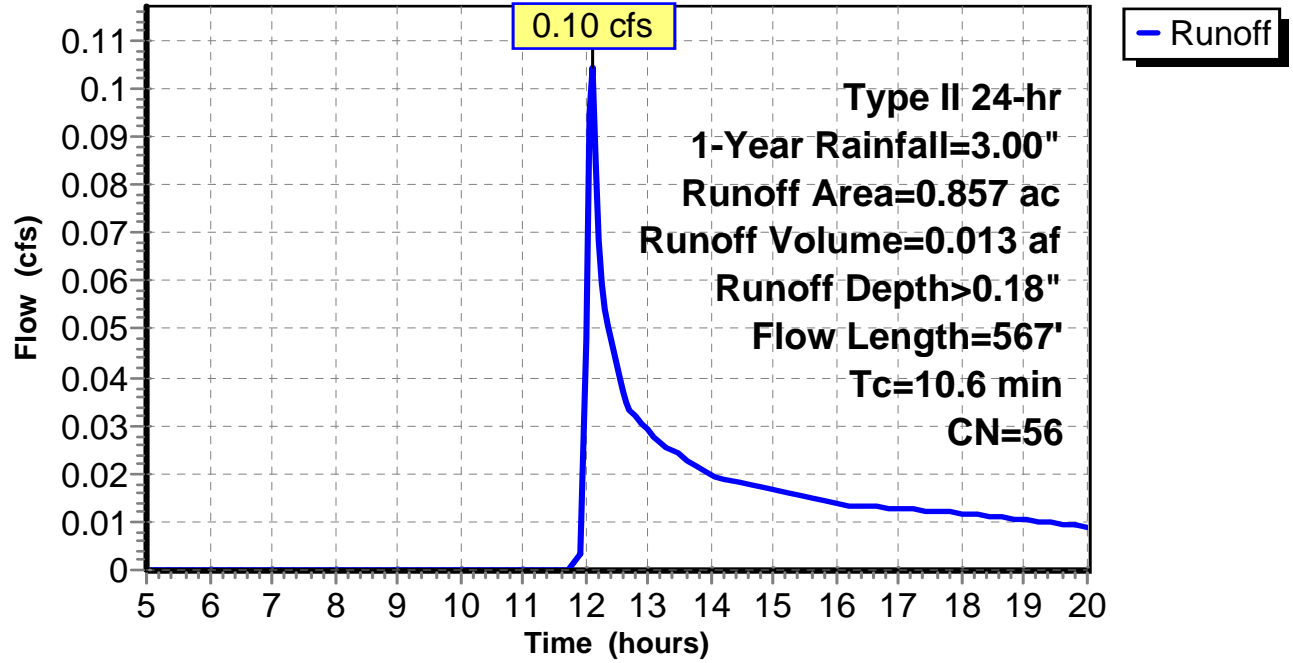
Subcatchment 2: C AR-308.002

Hydrograph



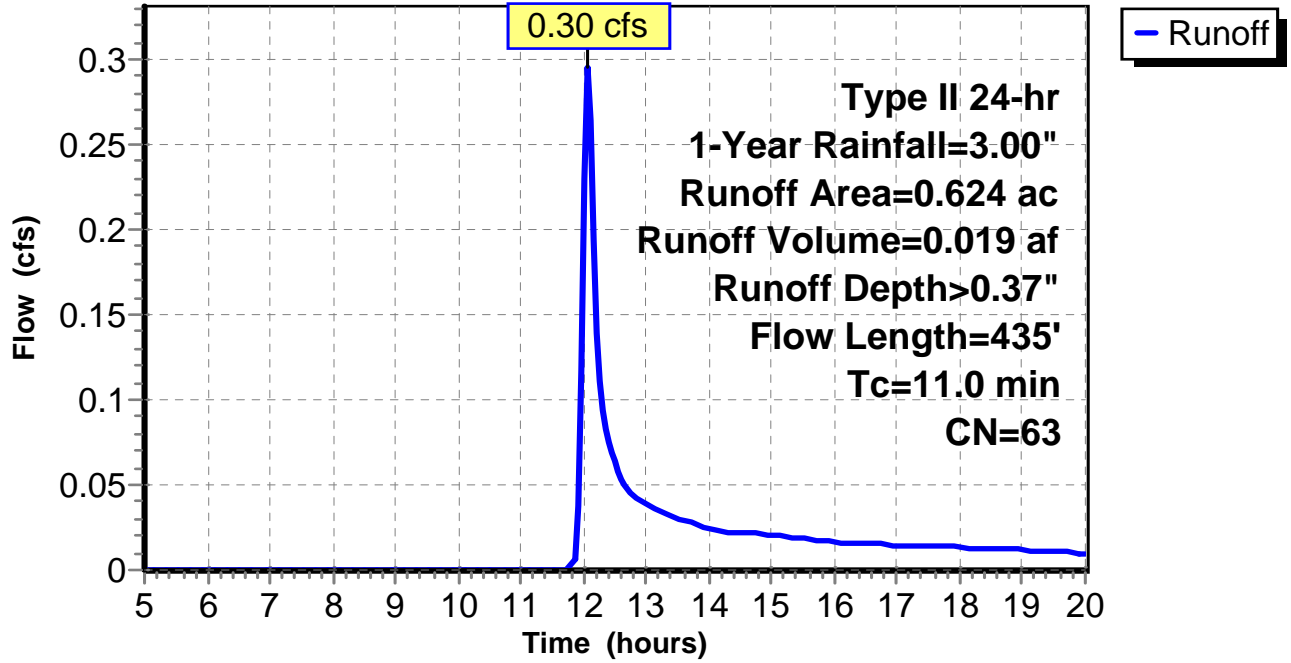
Subcatchment 3: C AR-308.003

Hydrograph



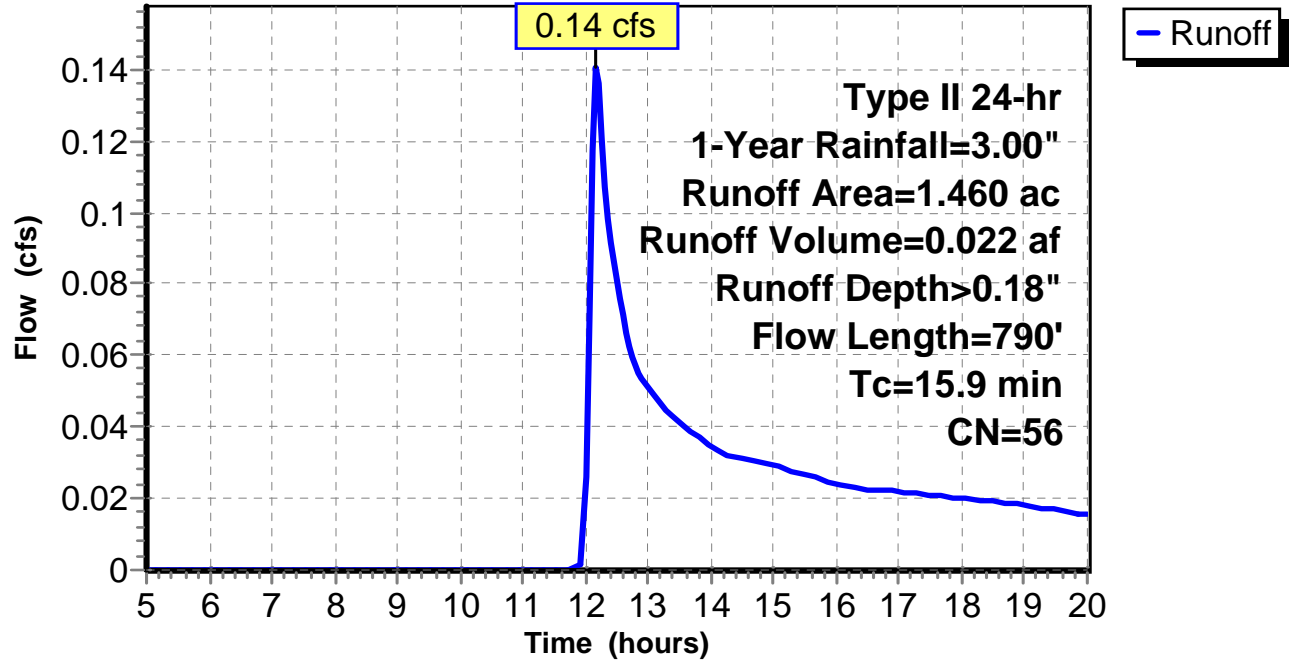
Subcatchment 4: C AR-308.004

Hydrograph



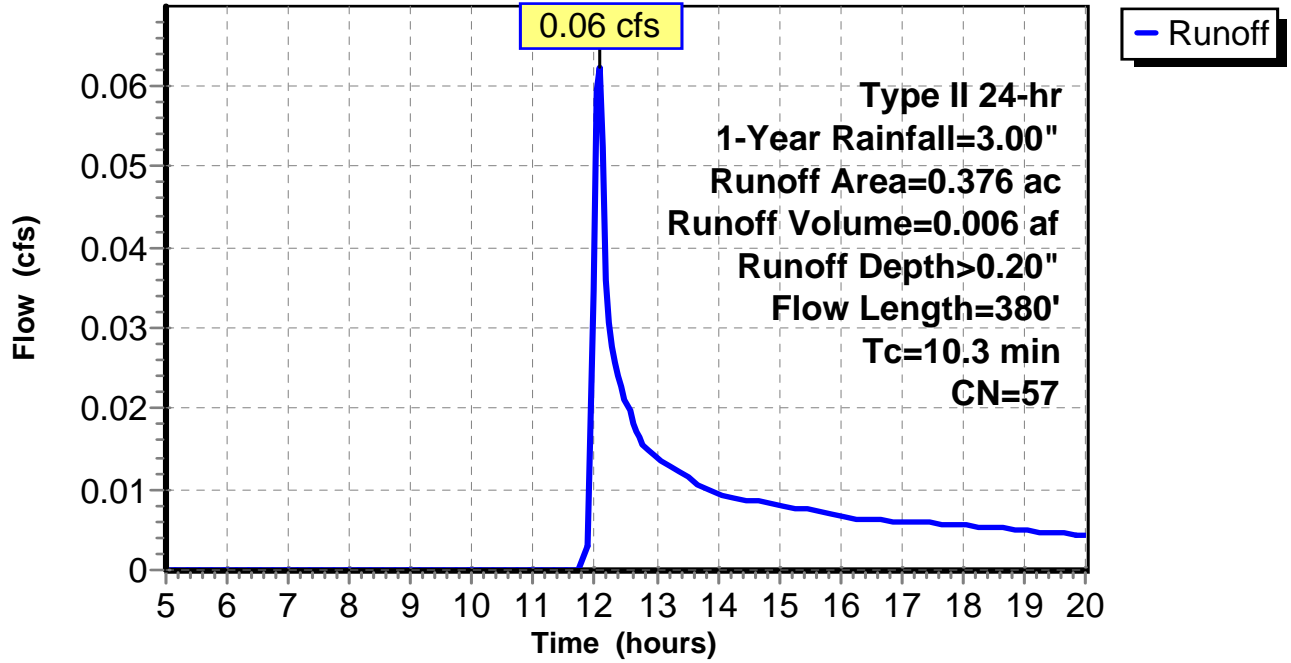
Subcatchment 5: C AR-308.005

Hydrograph



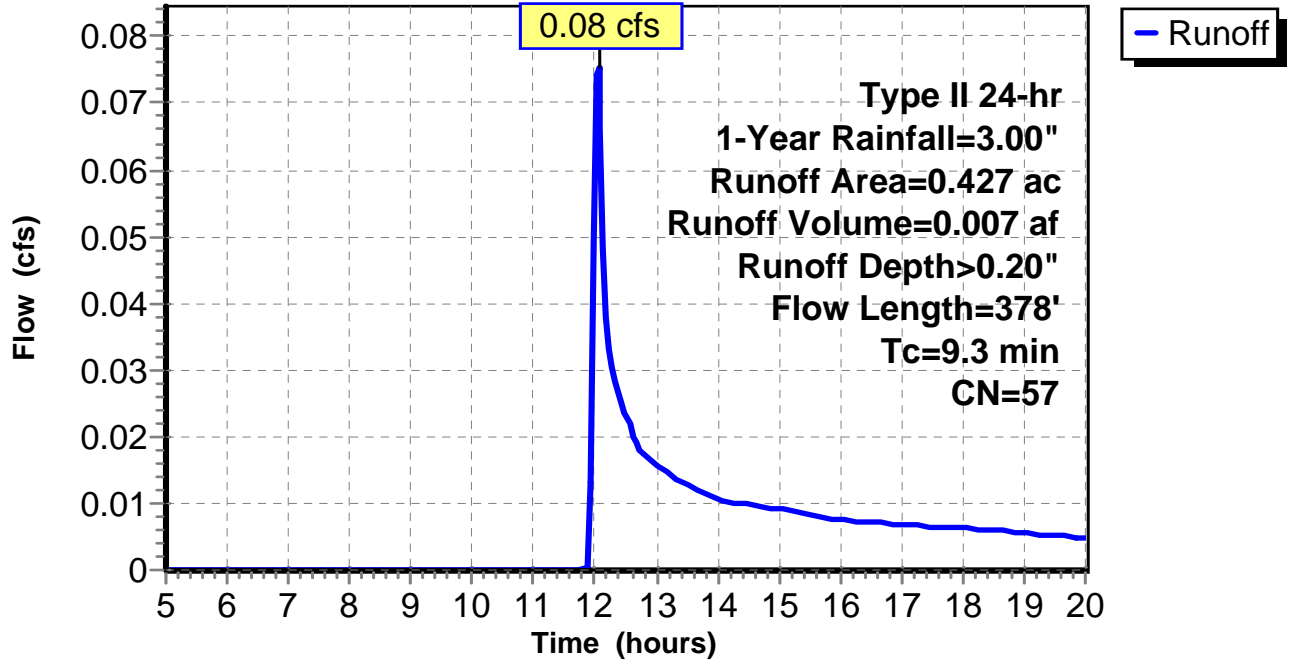
Subcatchment 6: C AR-308.006

Hydrograph



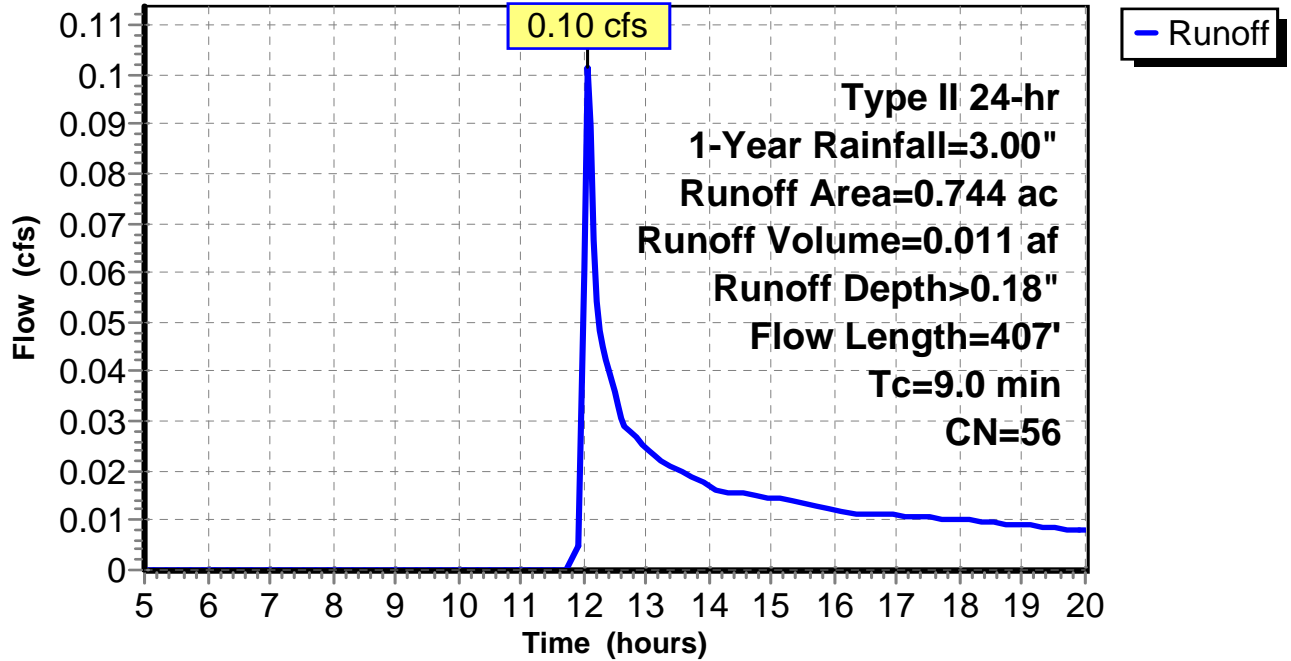
Subcatchment 7: C AR-308.007

Hydrograph



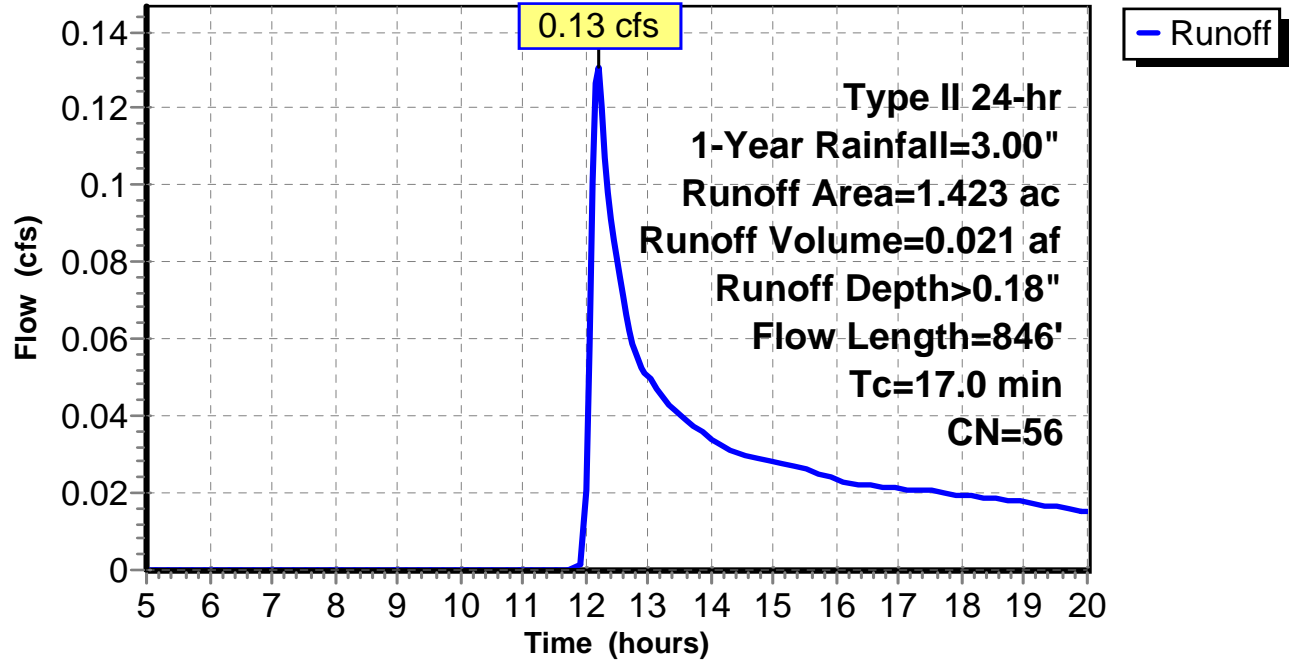
Subcatchment 8: C AR-308.008

Hydrograph



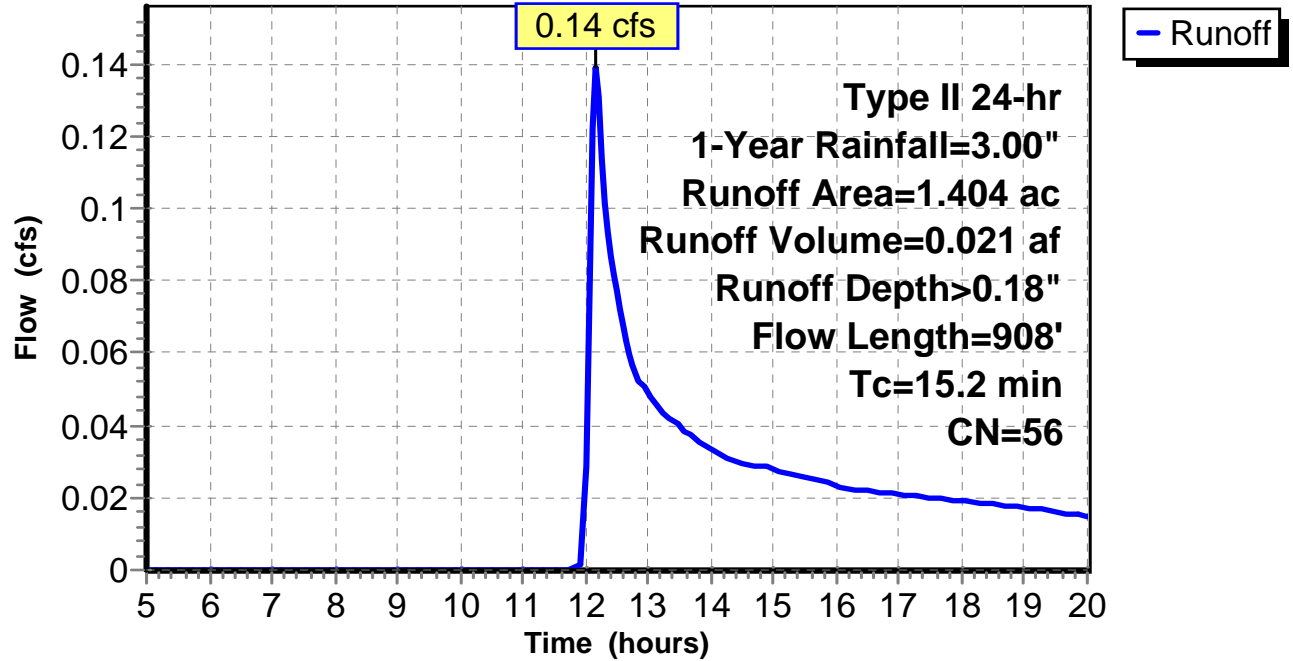
Subcatchment 9: C AR-308.009

Hydrograph



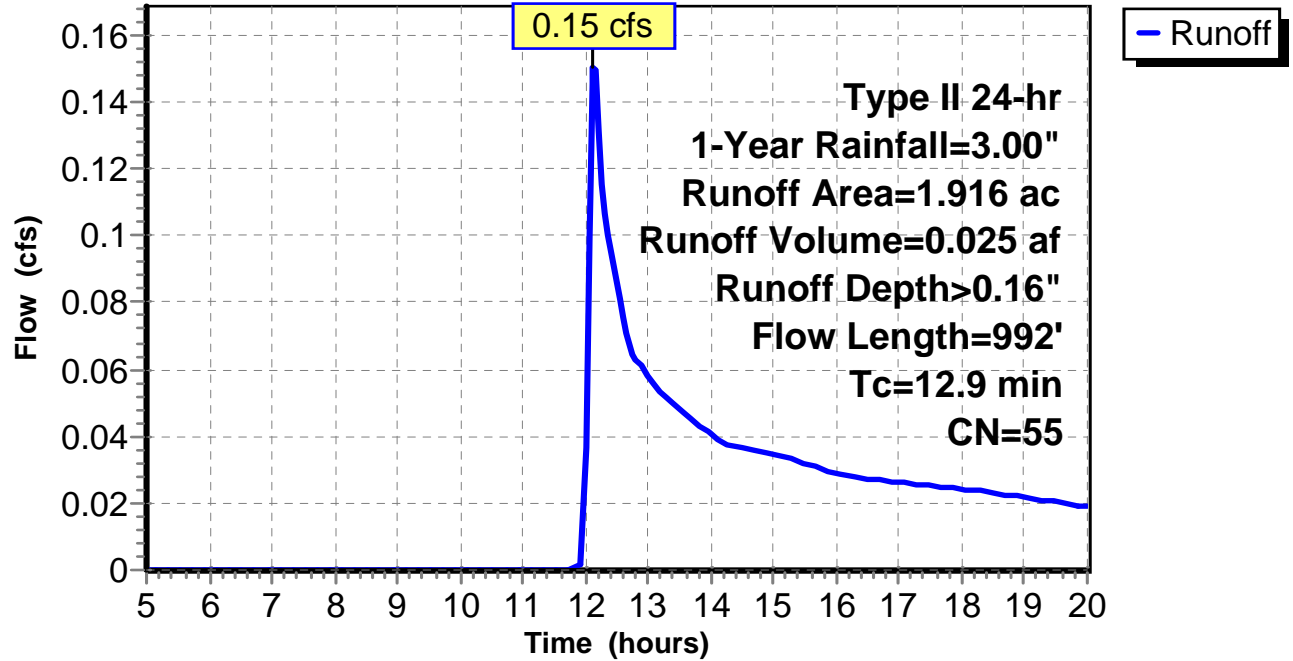
Subcatchment 10: C AR-308.010

Hydrograph



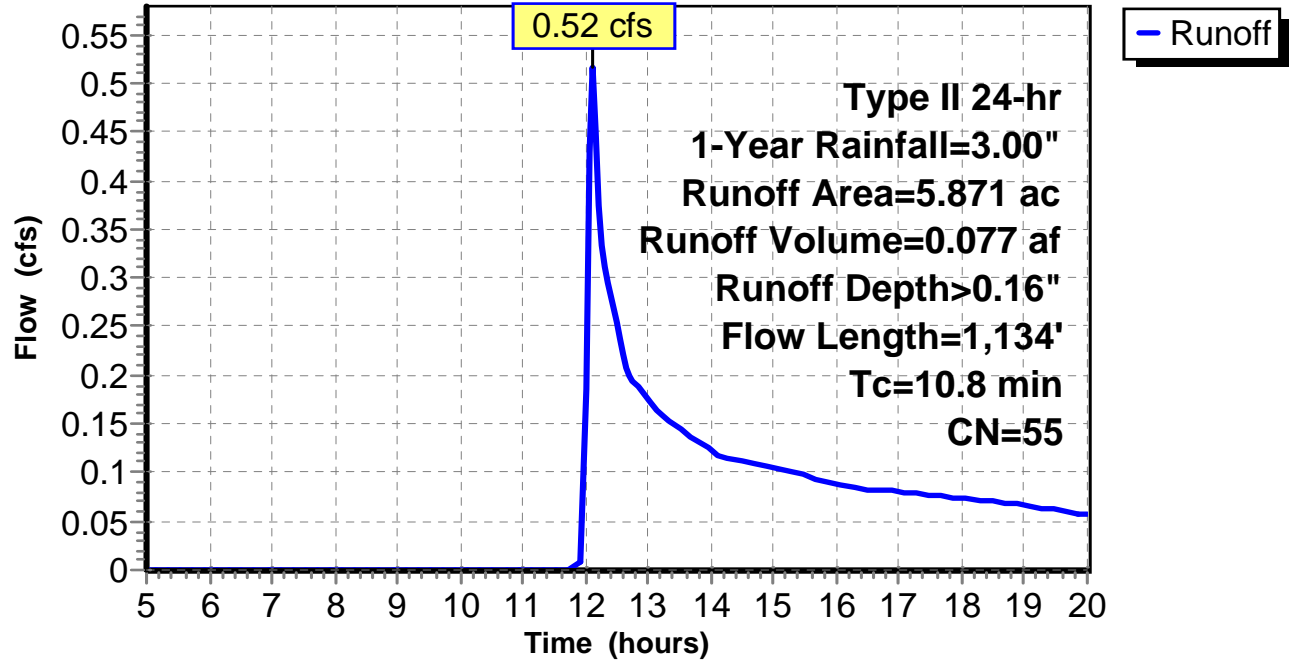
Subcatchment 11: C AR-308.011

Hydrograph



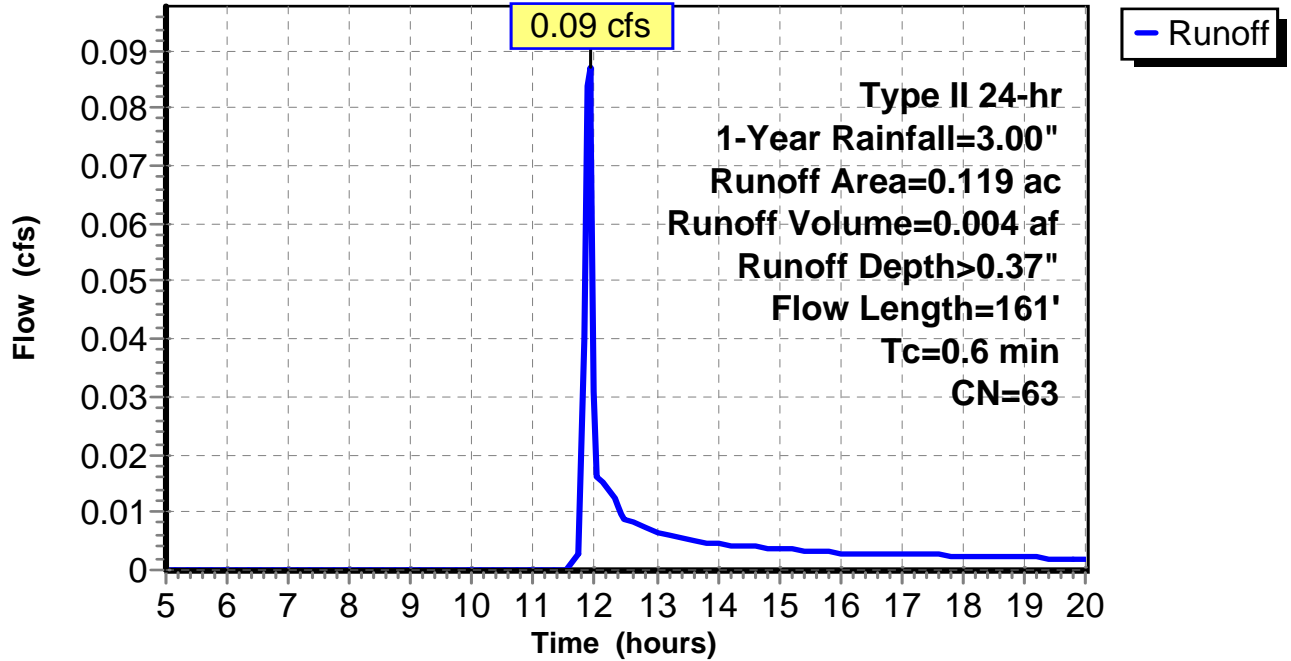
Subcatchment 12: C E146.009

Hydrograph



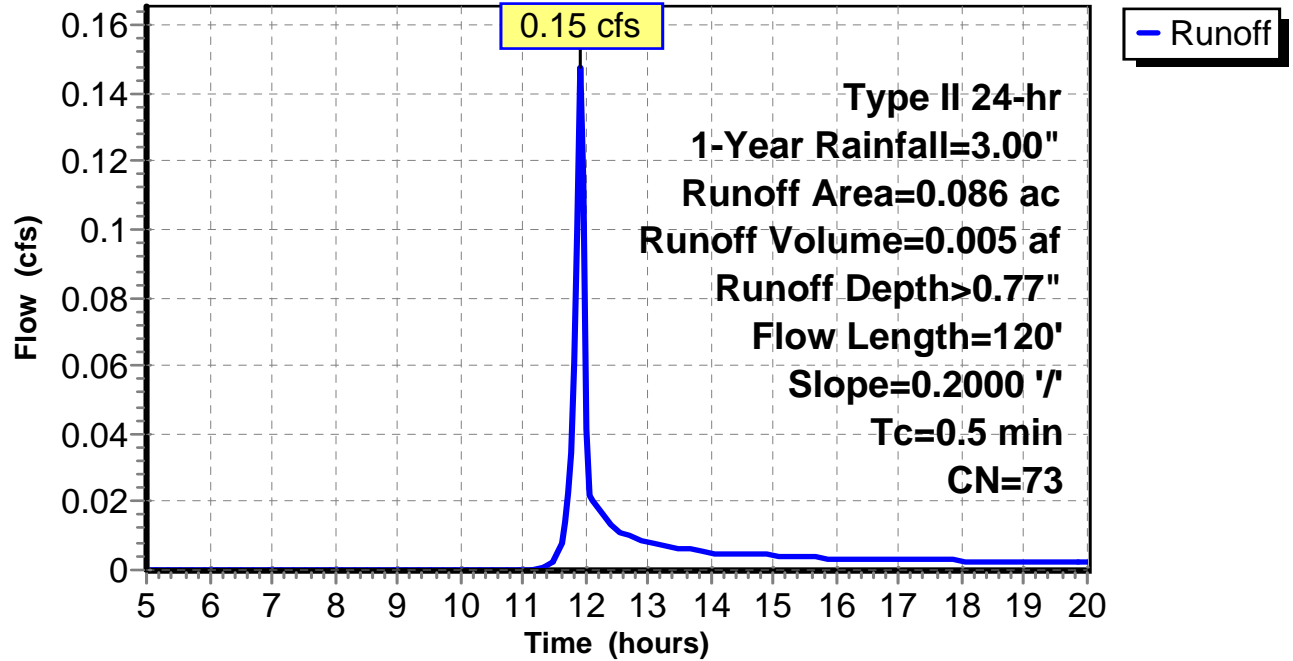
Subcatchment 13: C E146.010

Hydrograph



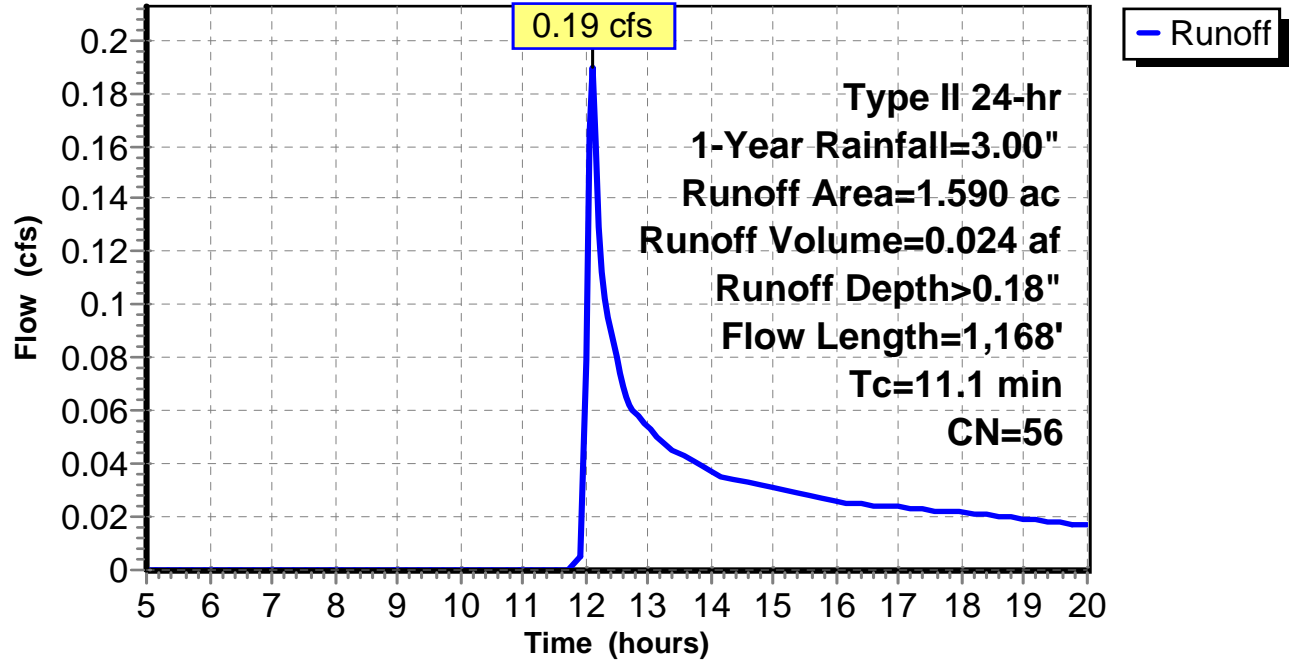
Subcatchment 14: C E146.011

Hydrograph



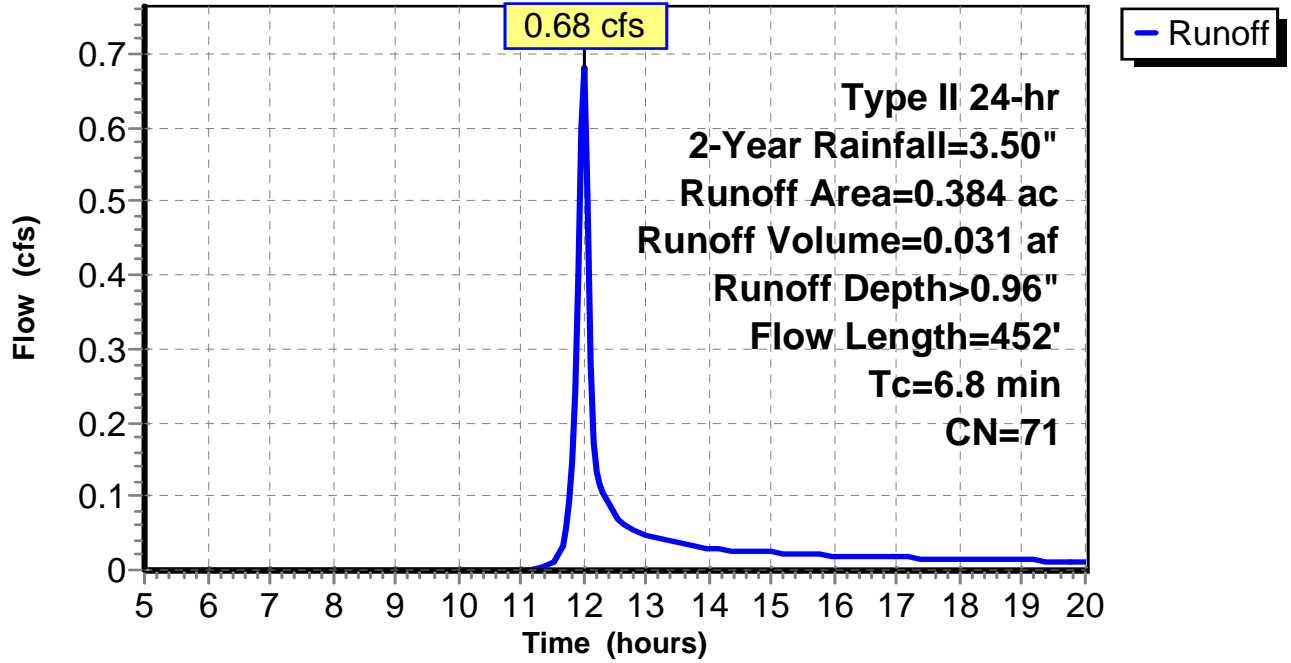
Subcatchment 15: C E146.012

Hydrograph



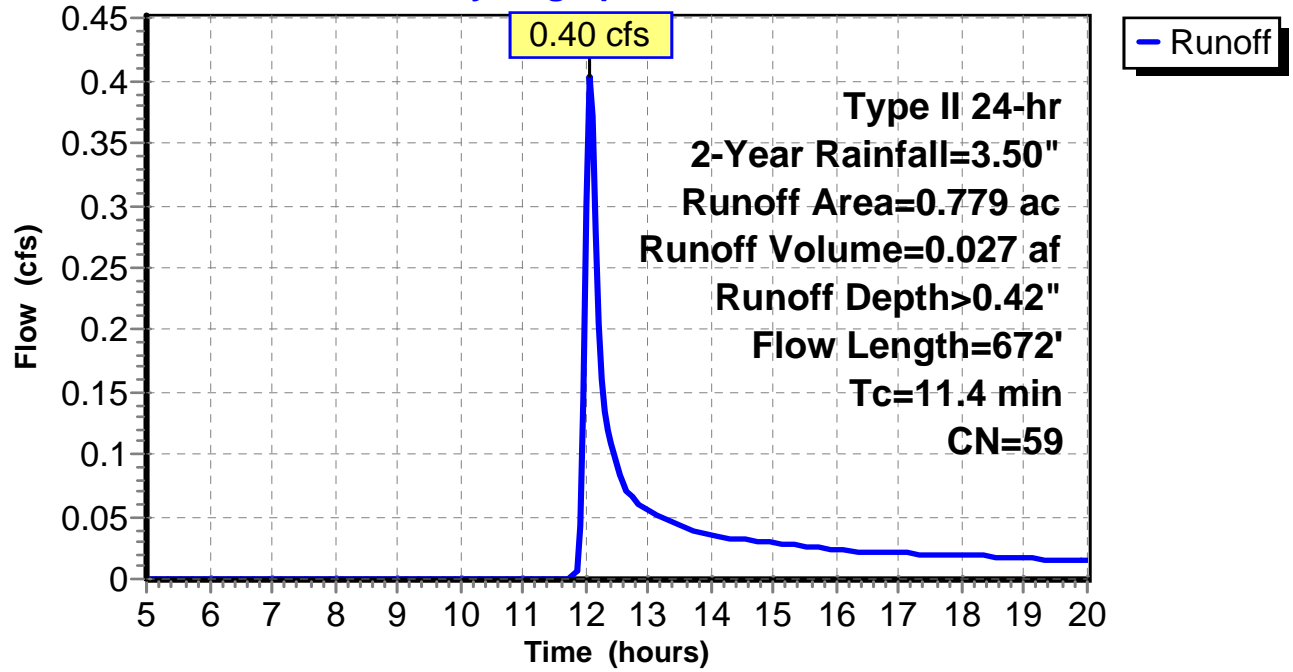
Subcatchment 1: C AR-308.001

Hydrograph



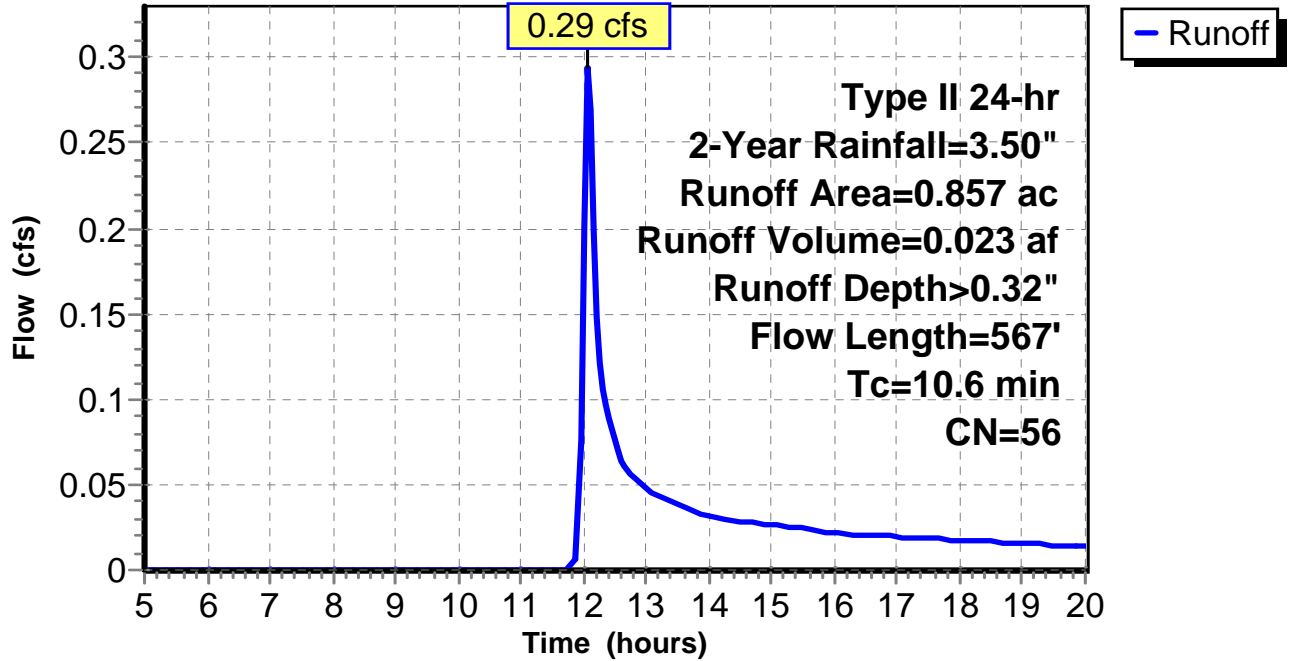
Subcatchment 2: C AR-308.002

Hydrograph



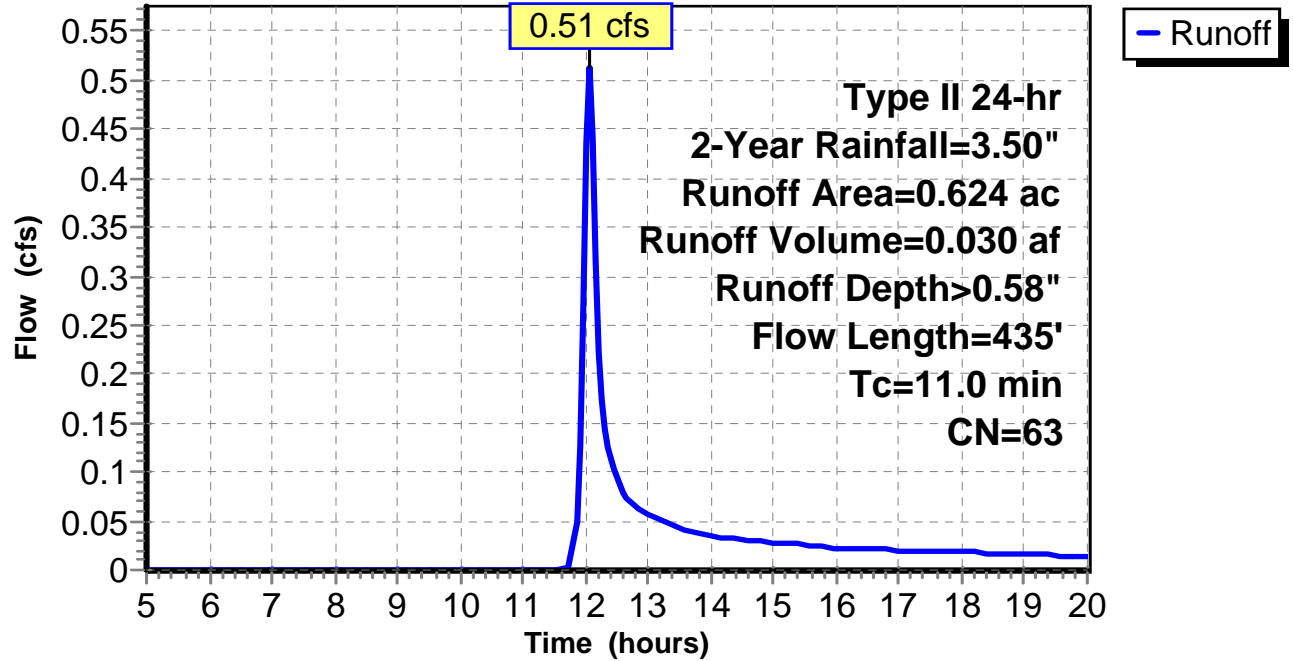
Subcatchment 3: C AR-308.003

Hydrograph



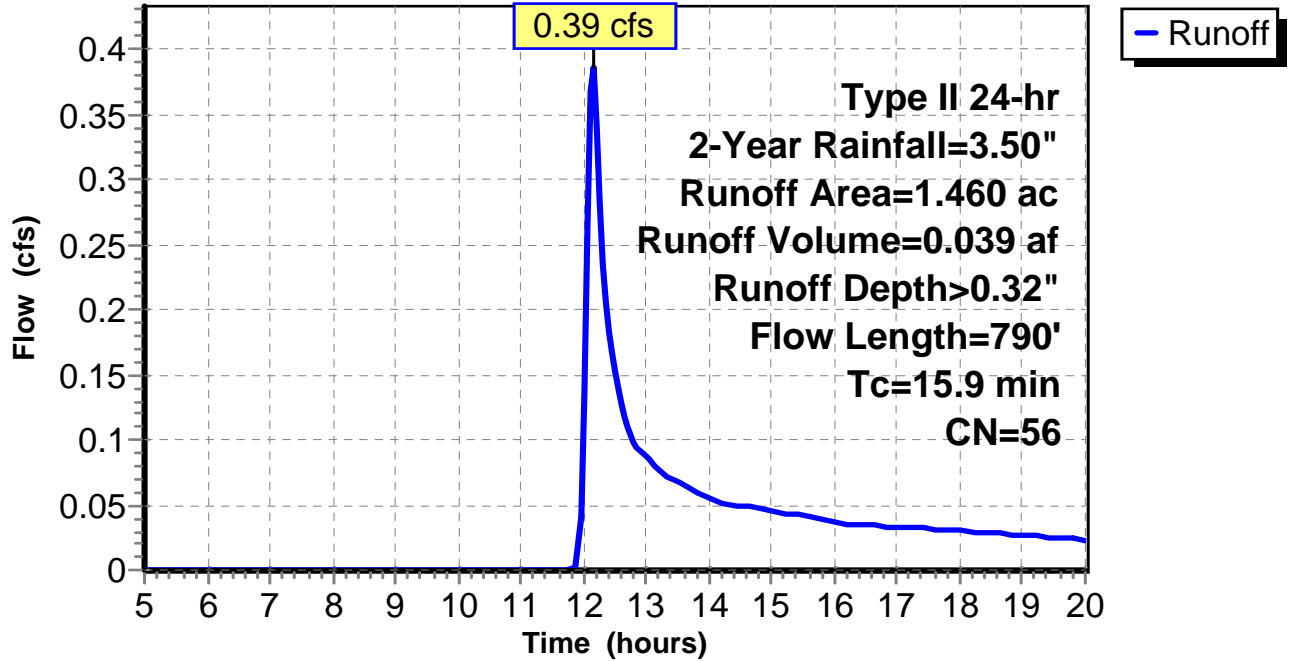
Subcatchment 4: C AR-308.004

Hydrograph



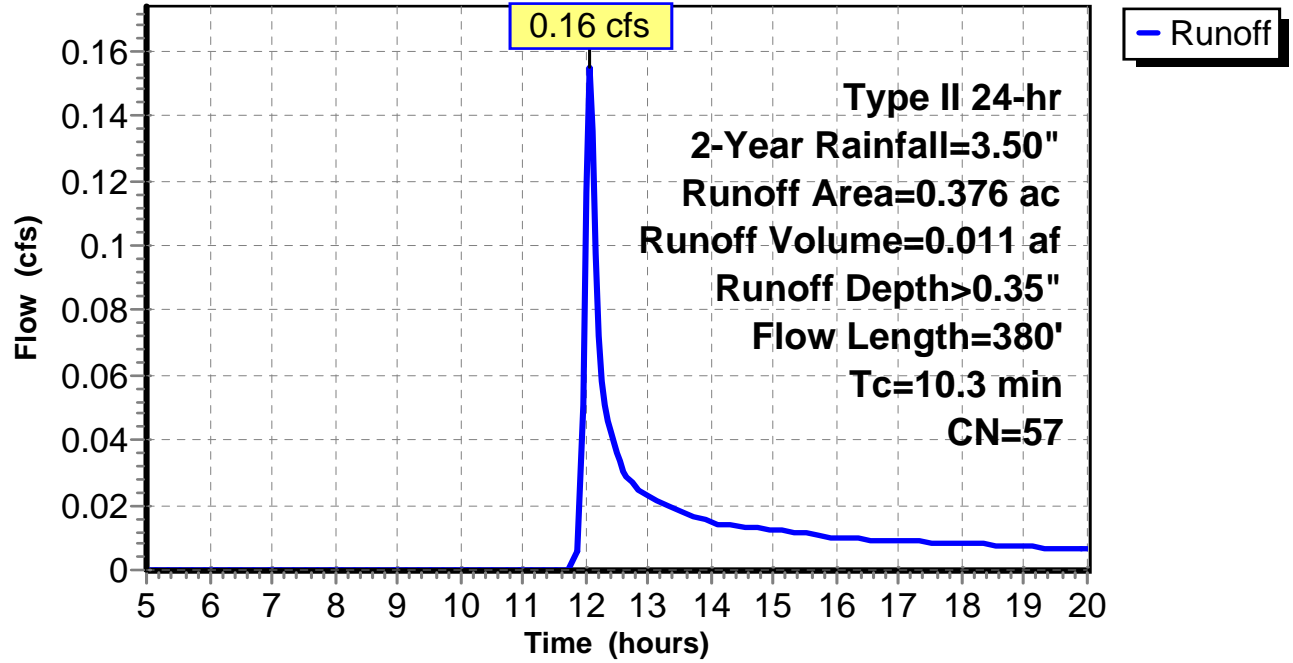
Subcatchment 5: C AR-308.005

Hydrograph



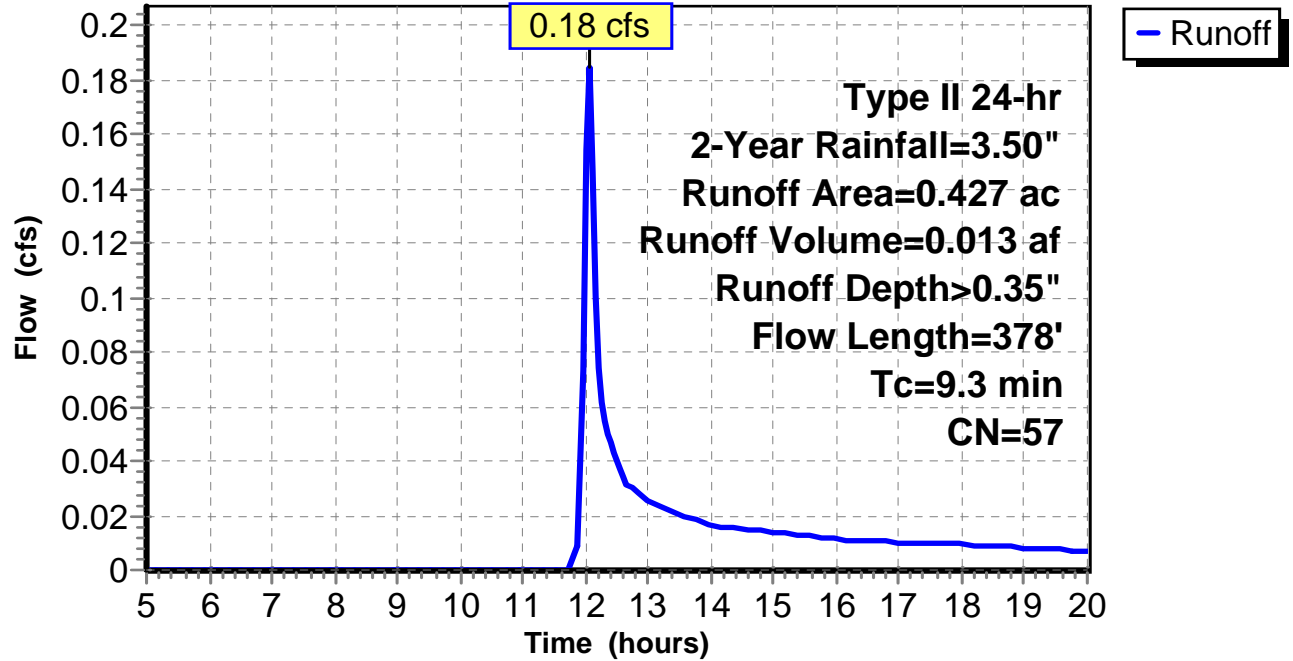
Subcatchment 6: C AR-308.006

Hydrograph



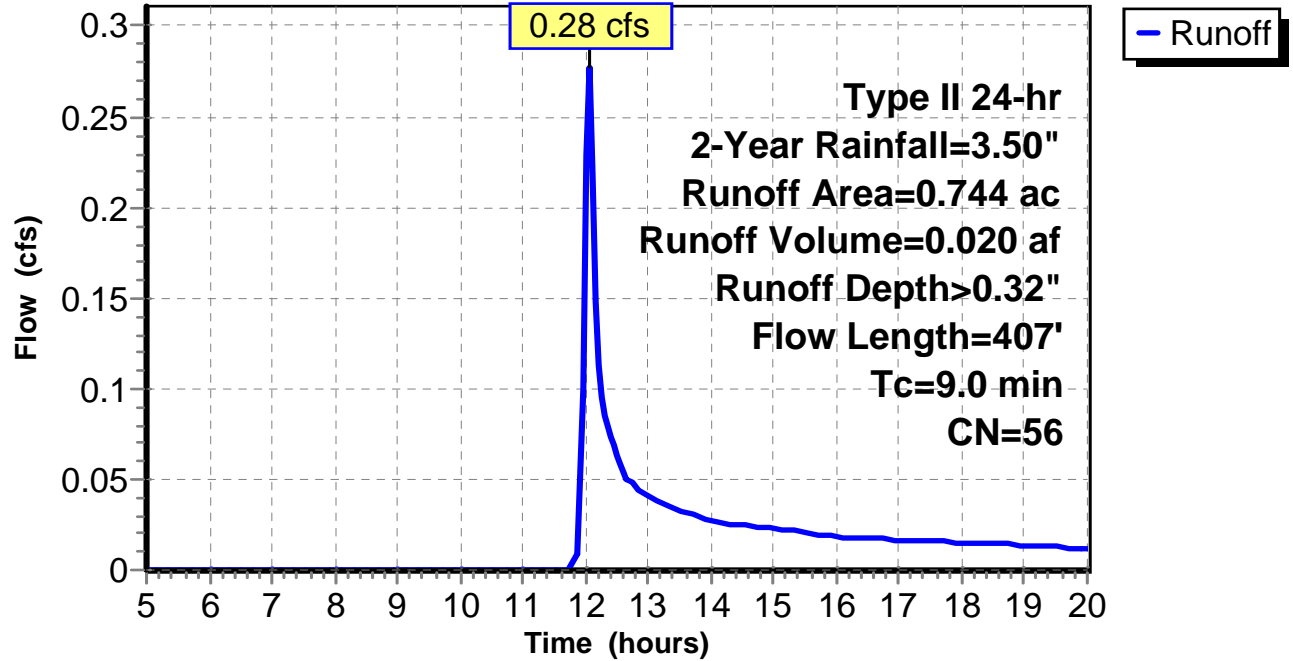
Subcatchment 7: C AR-308.007

Hydrograph



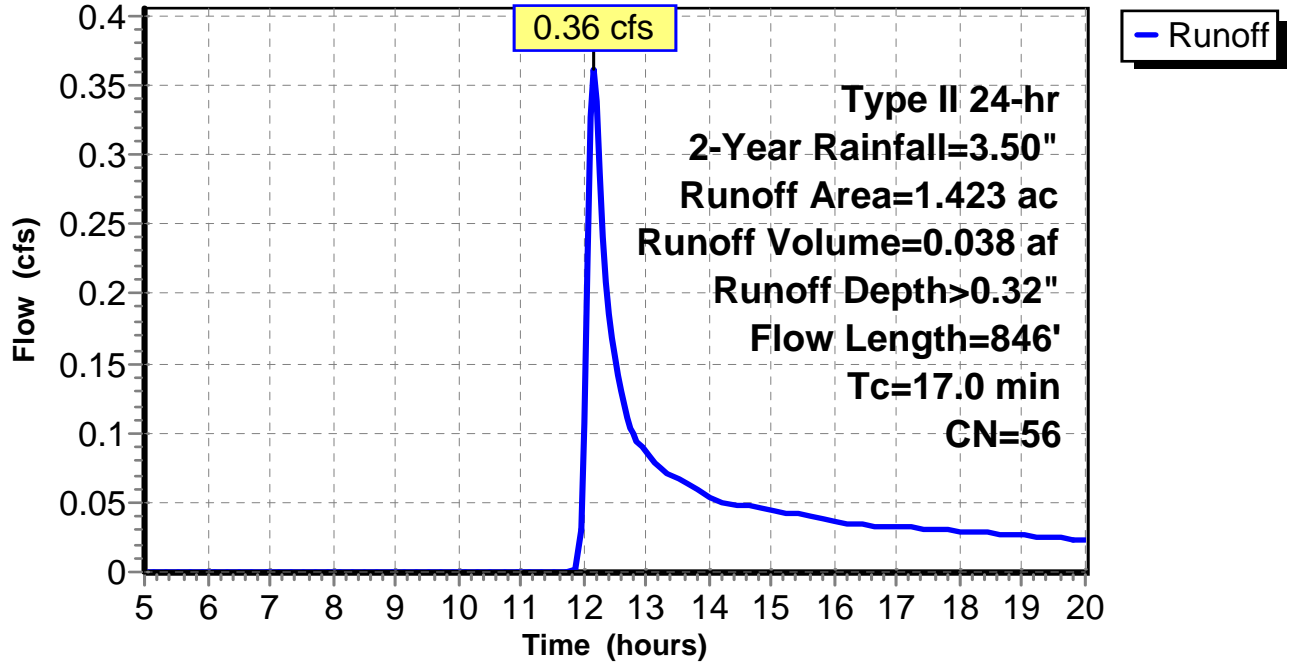
Subcatchment 8: C AR-308.008

Hydrograph



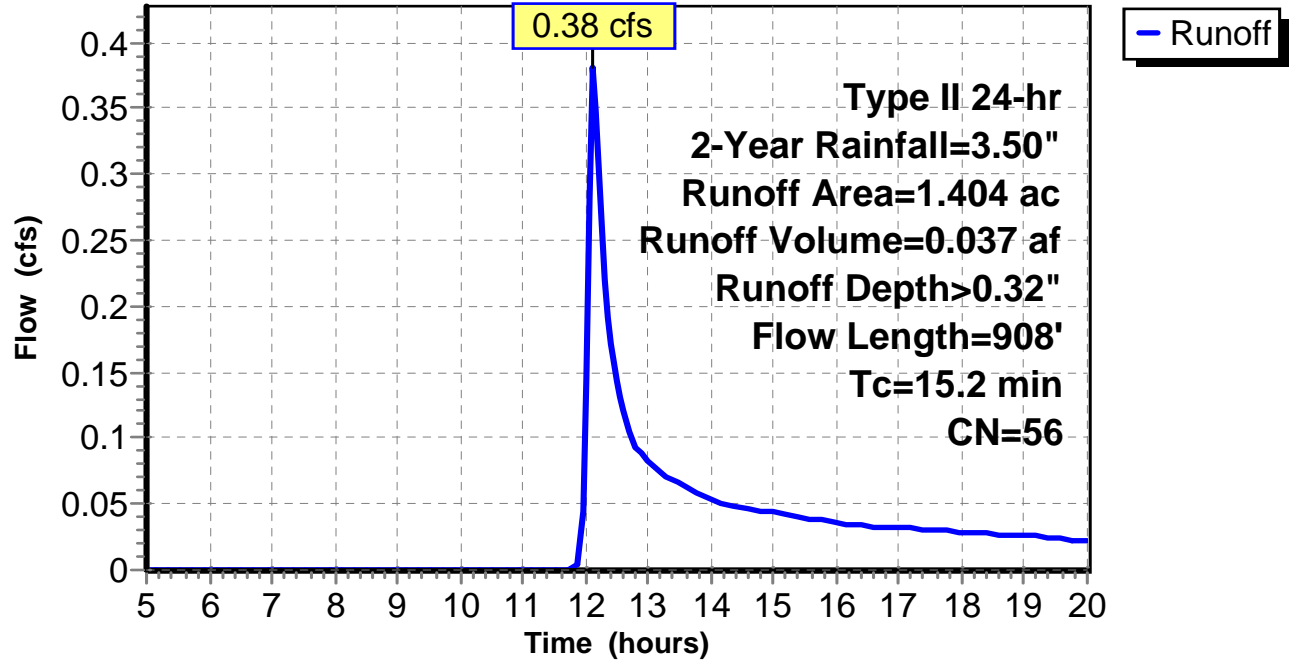
Subcatchment 9: C AR-308.009

Hydrograph



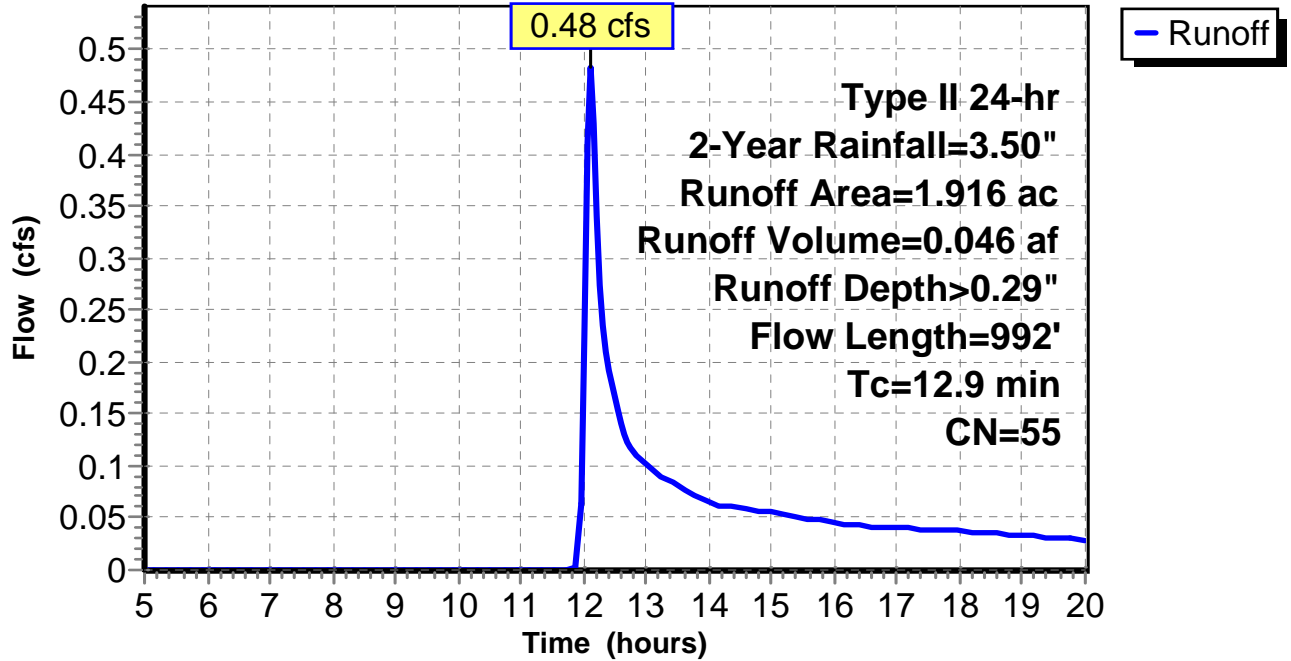
Subcatchment 10: C AR-308.010

Hydrograph



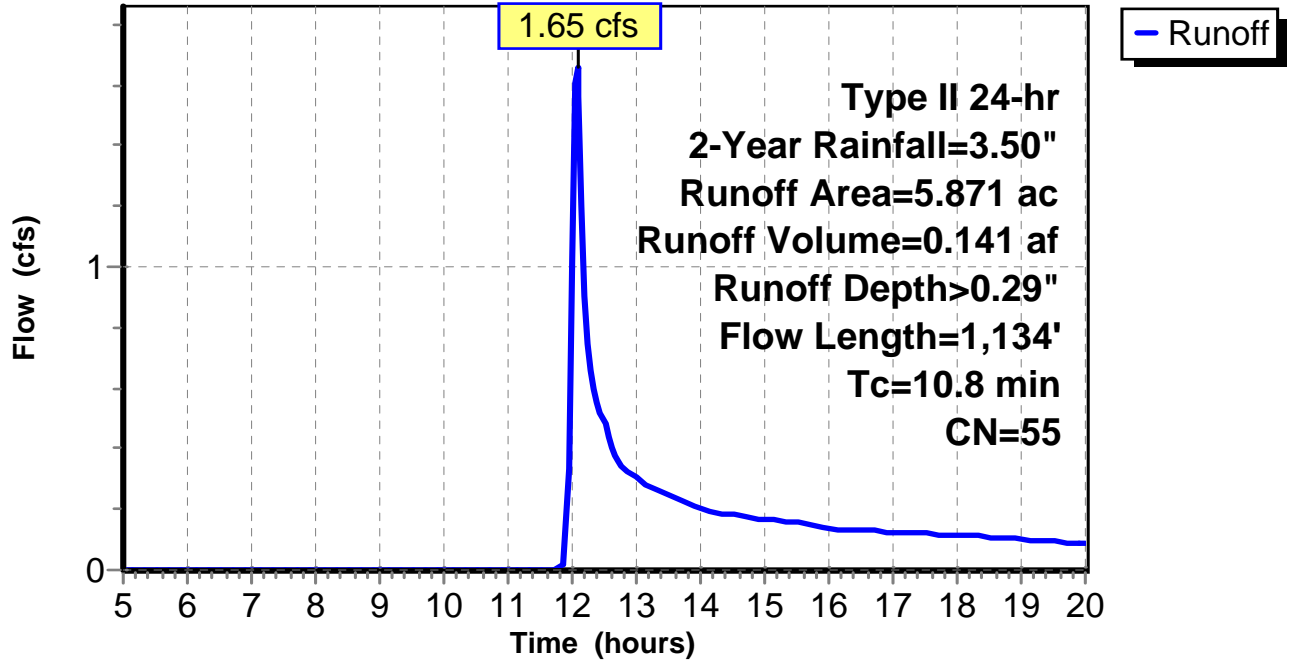
Subcatchment 11: C AR-308.011

Hydrograph



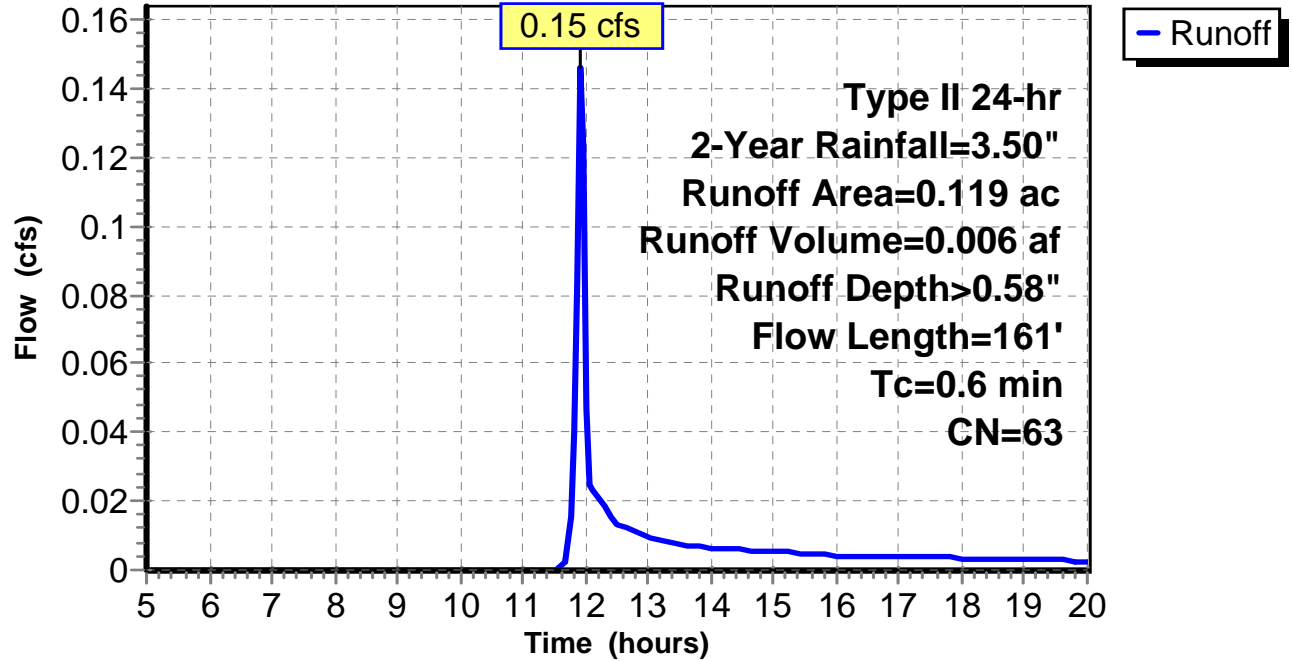
Subcatchment 12: C E146.009

Hydrograph



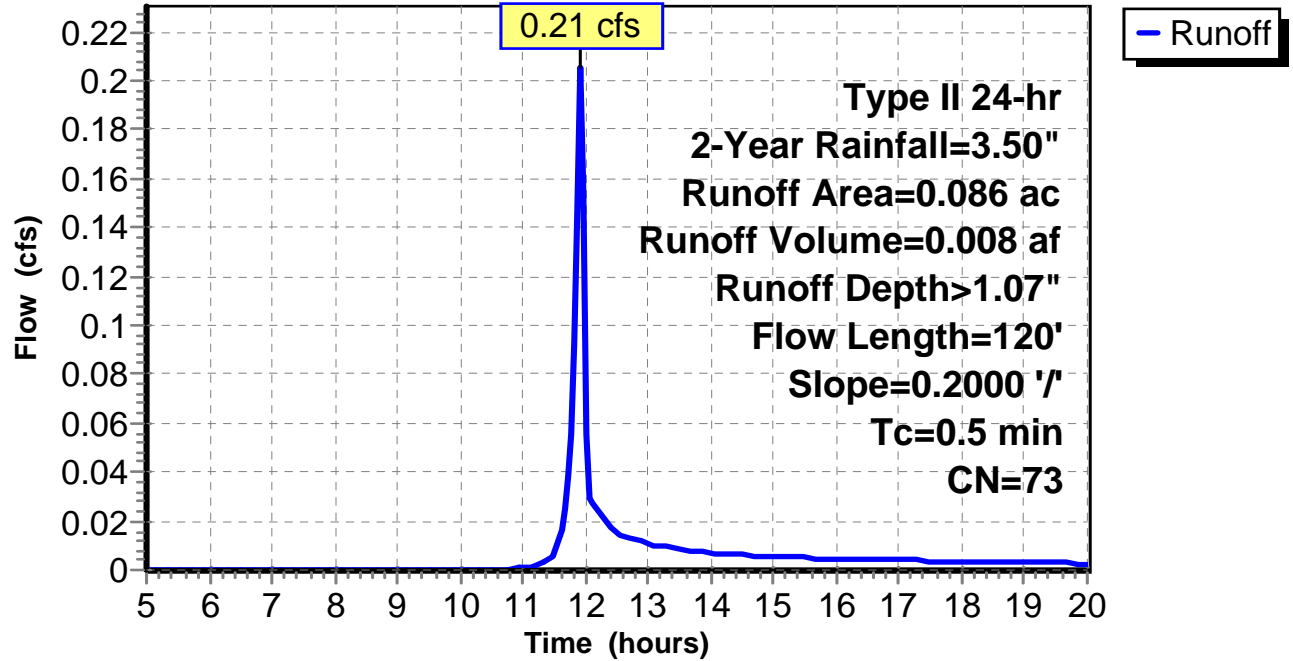
Subcatchment 13: C E146.010

Hydrograph



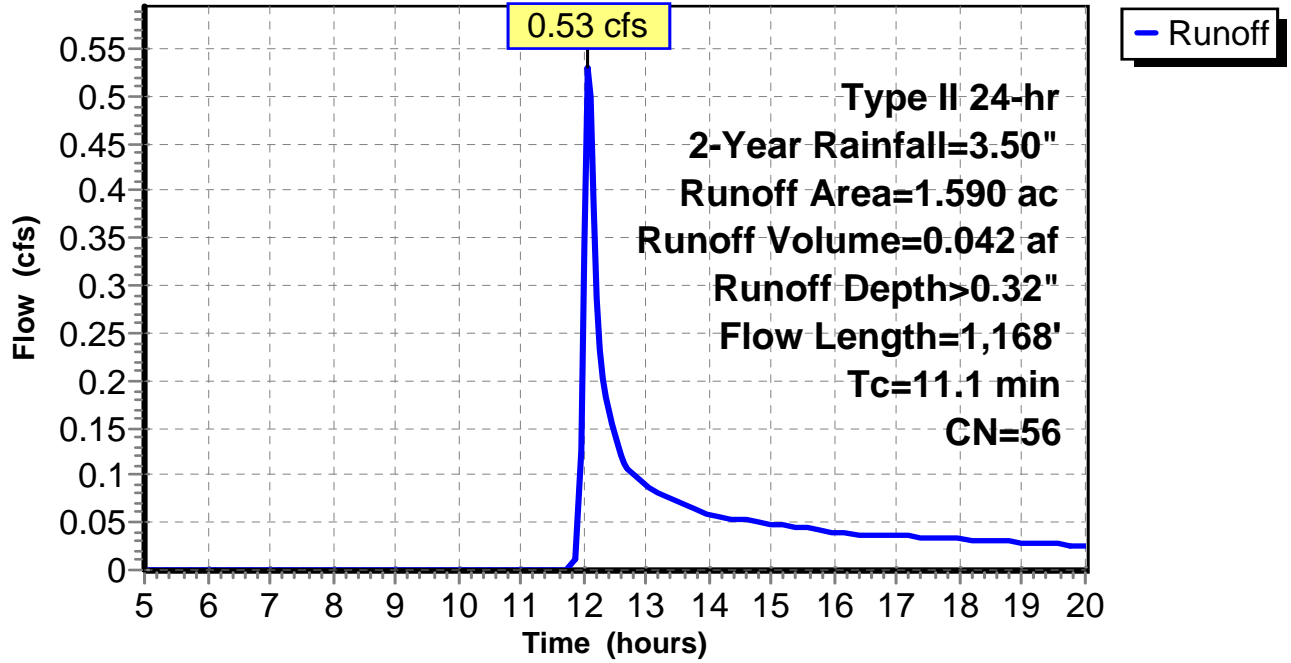
Subcatchment 14: C E146.011

Hydrograph



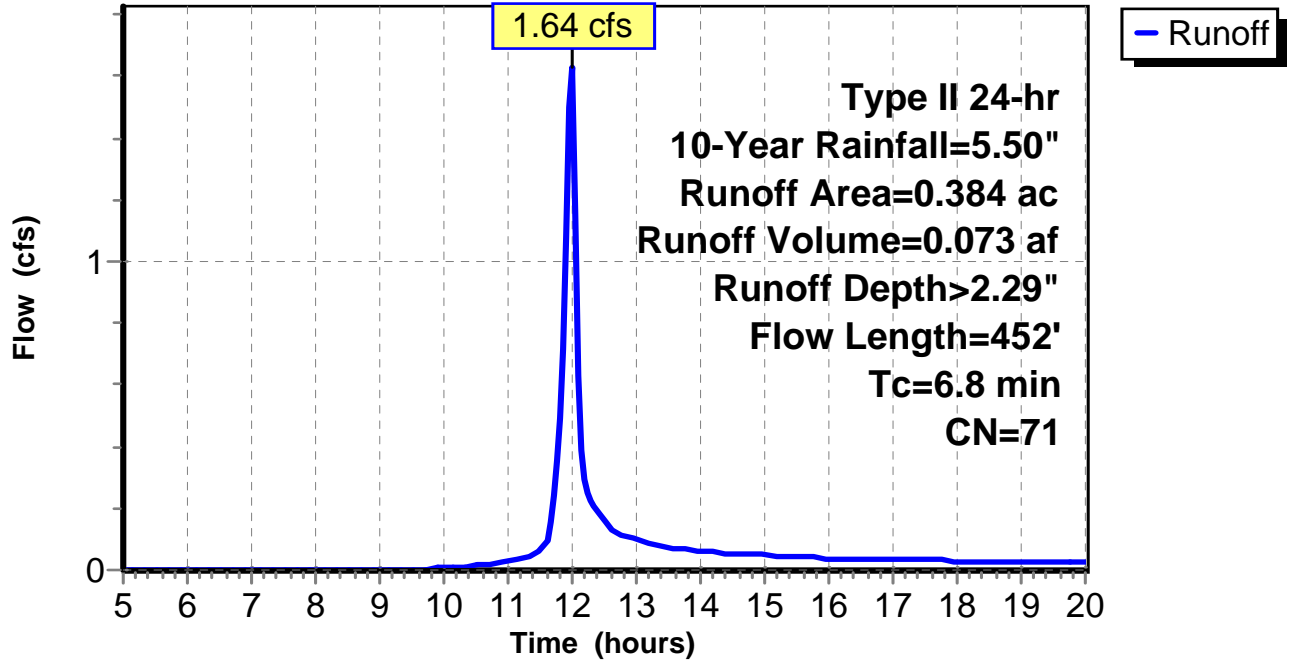
Subcatchment 15: C E146.012

Hydrograph



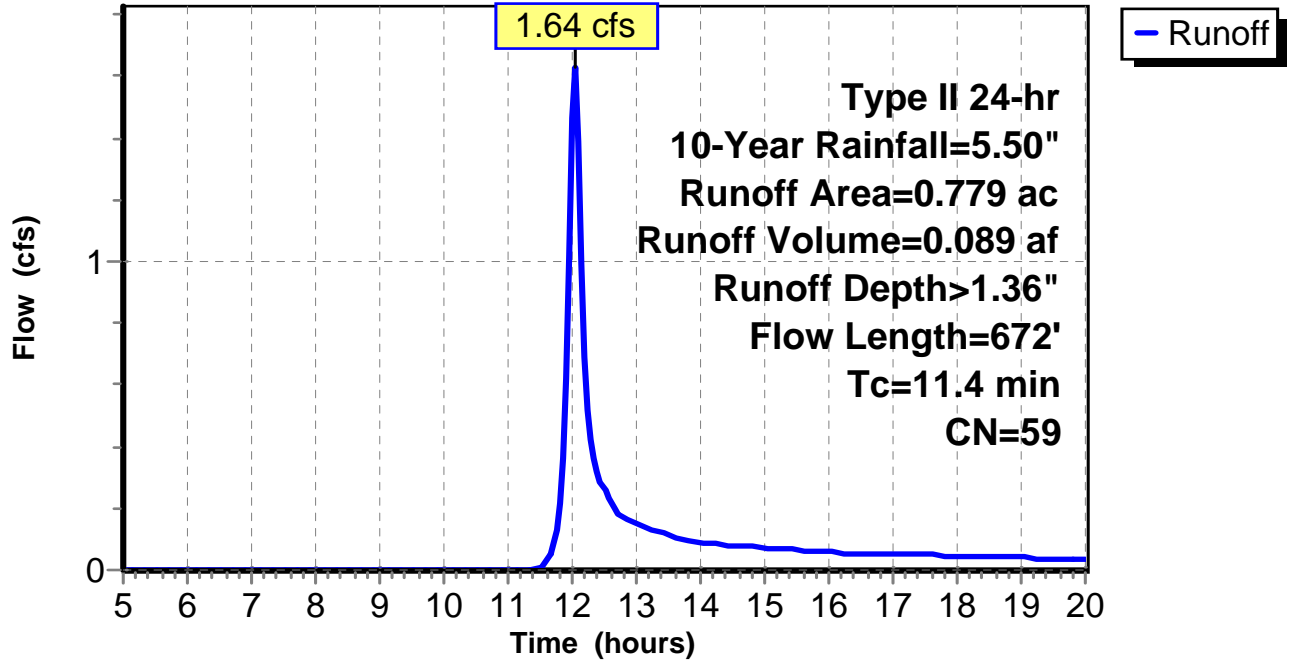
Subcatchment 1: C AR-308.001

Hydrograph



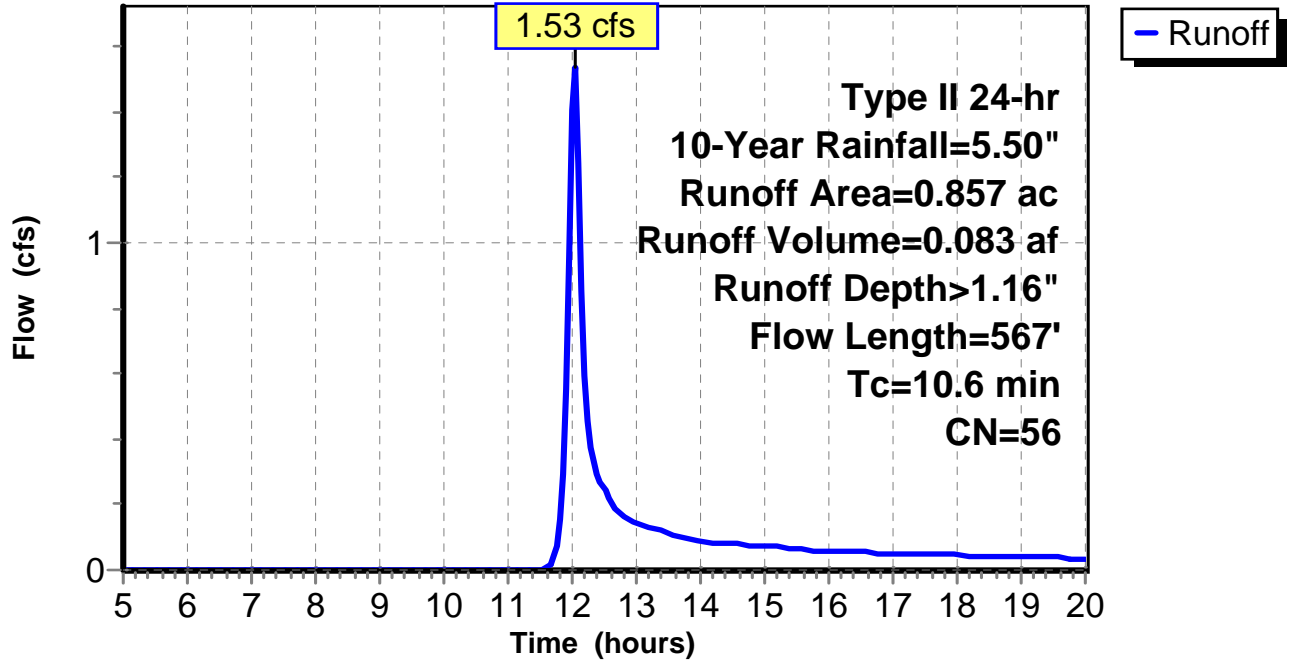
Subcatchment 2: C AR-308.002

Hydrograph



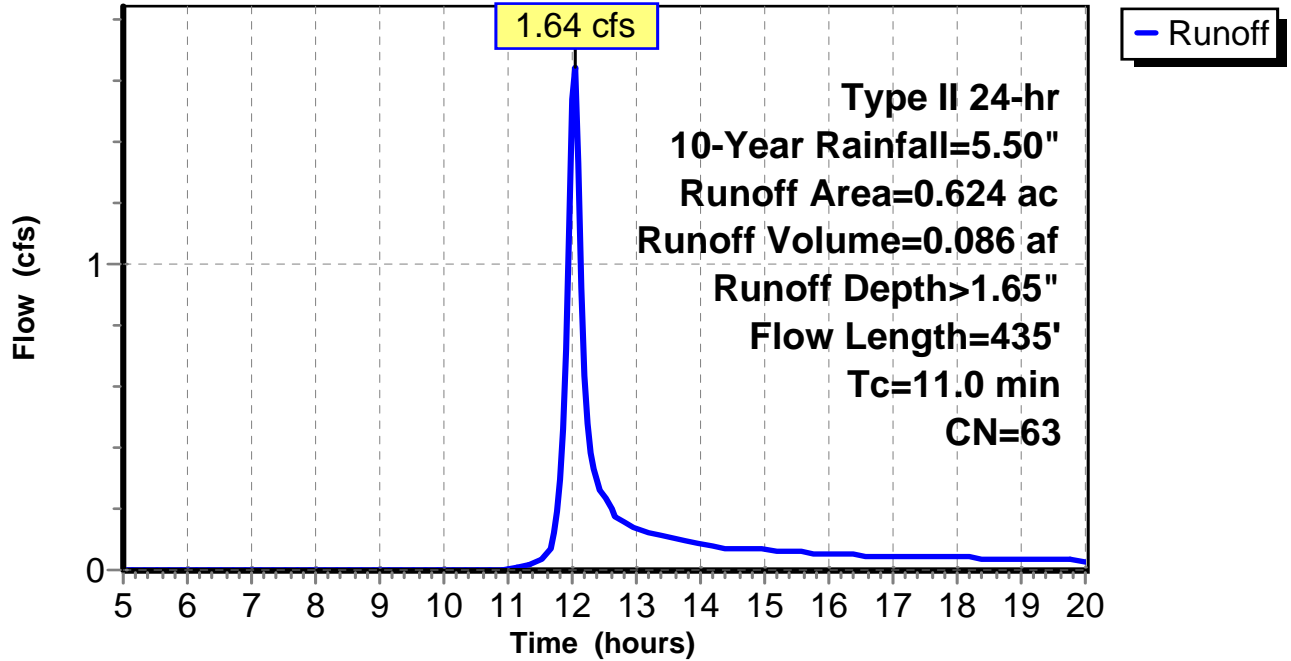
Subcatchment 3: C AR-308.003

Hydrograph



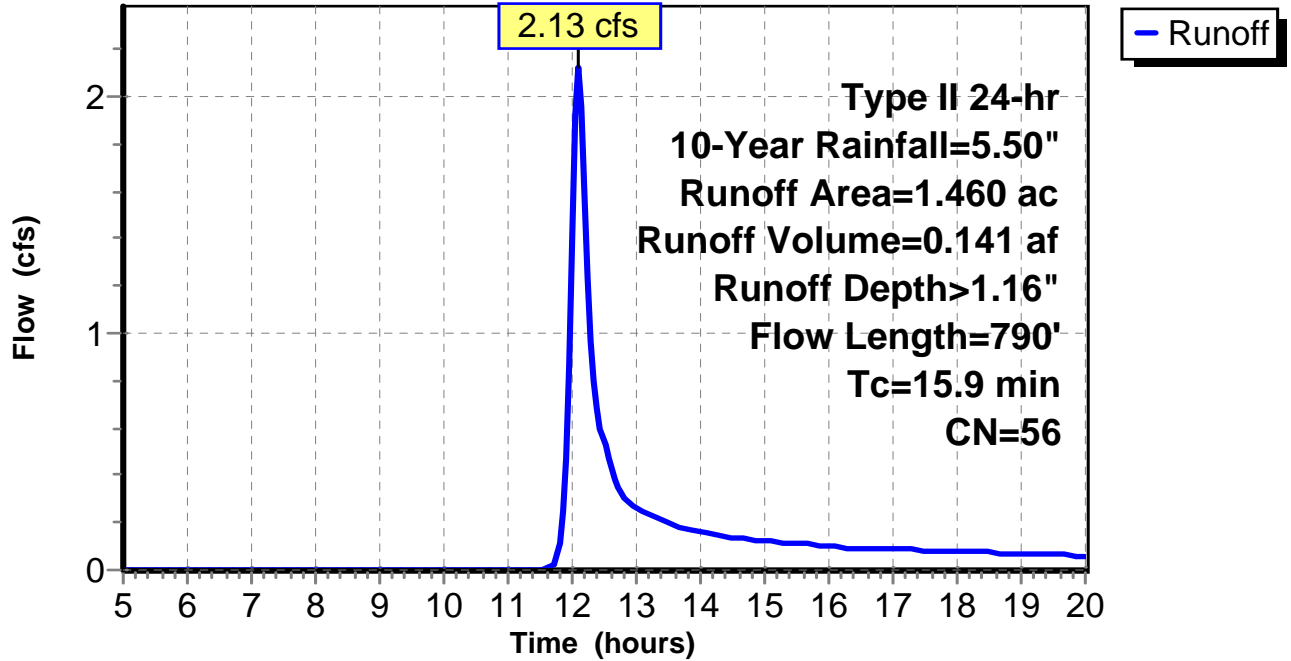
Subcatchment 4: C AR-308.004

Hydrograph



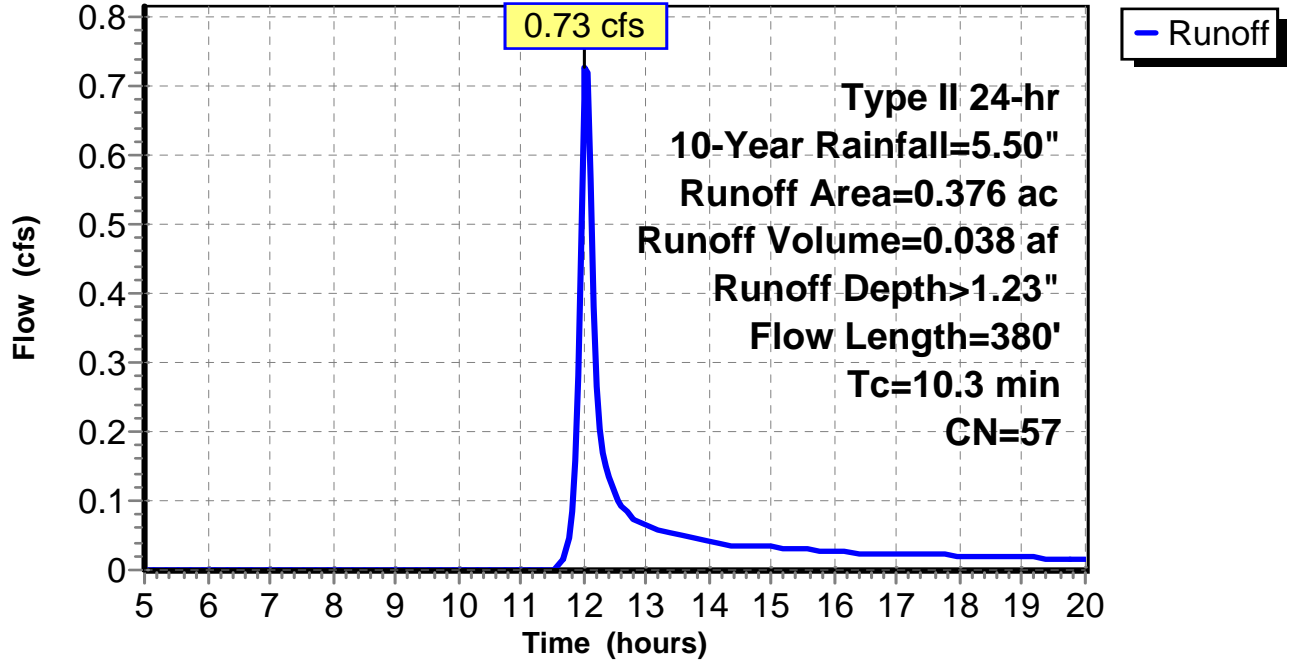
Subcatchment 5: C AR-308.005

Hydrograph



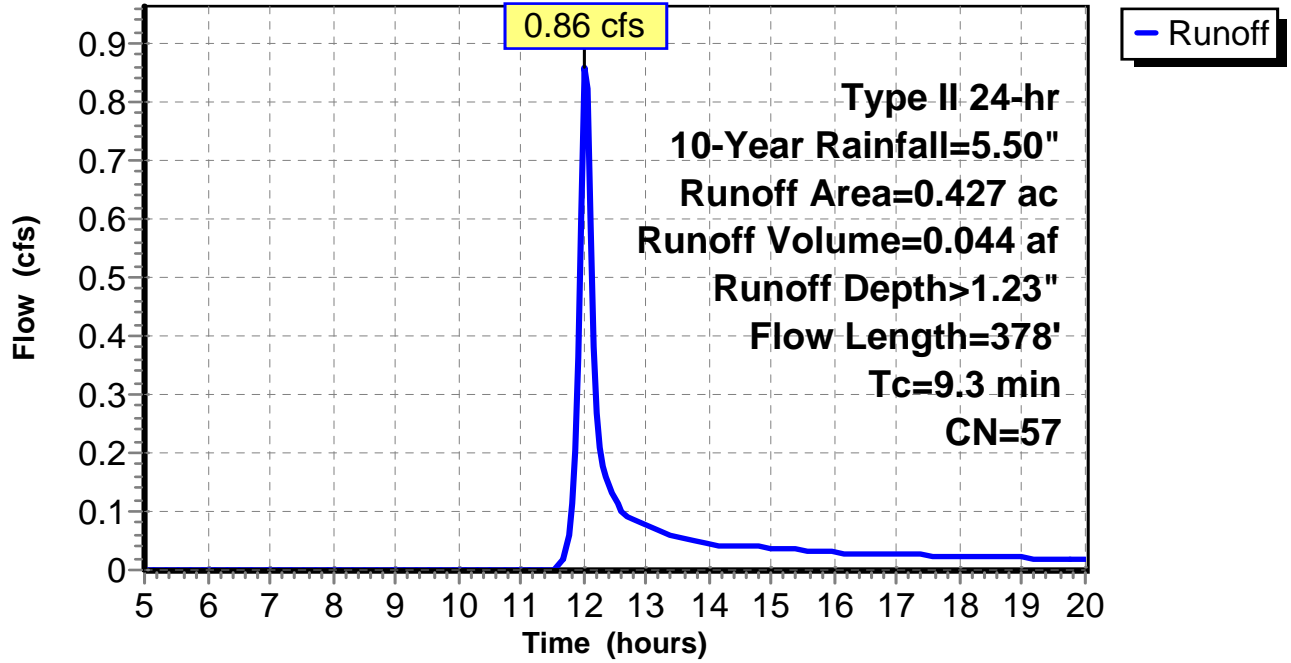
Subcatchment 6: C AR-308.006

Hydrograph



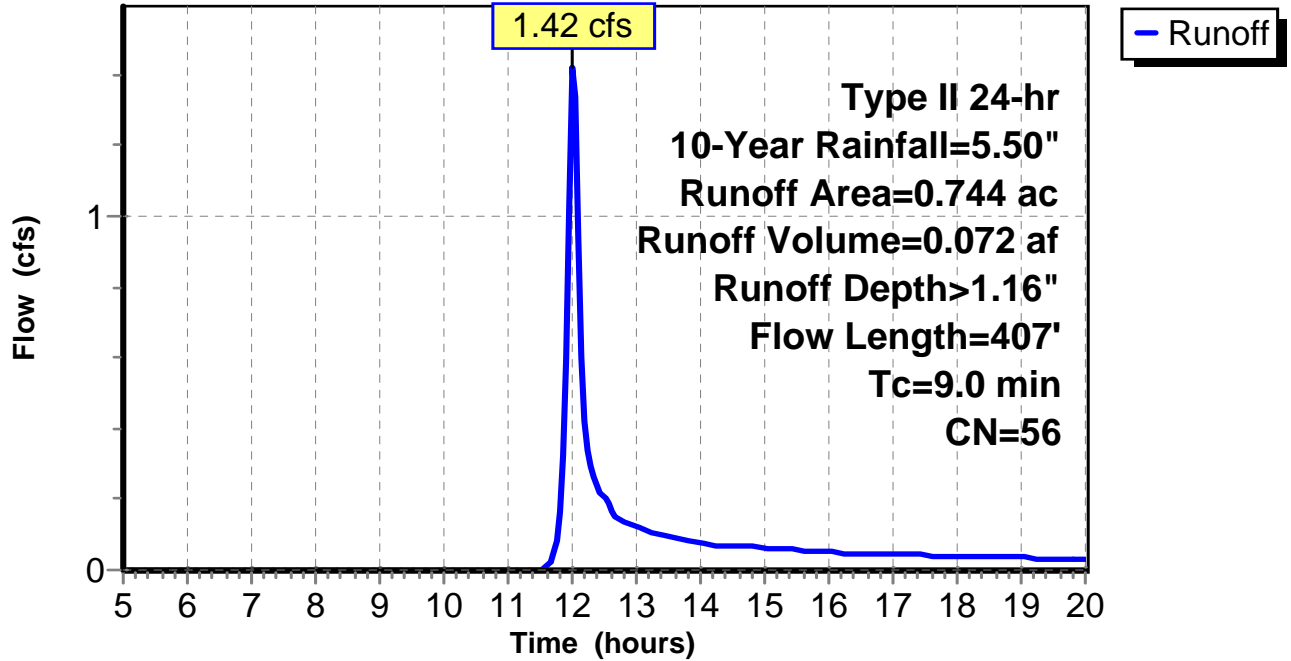
Subcatchment 7: C AR-308.007

Hydrograph



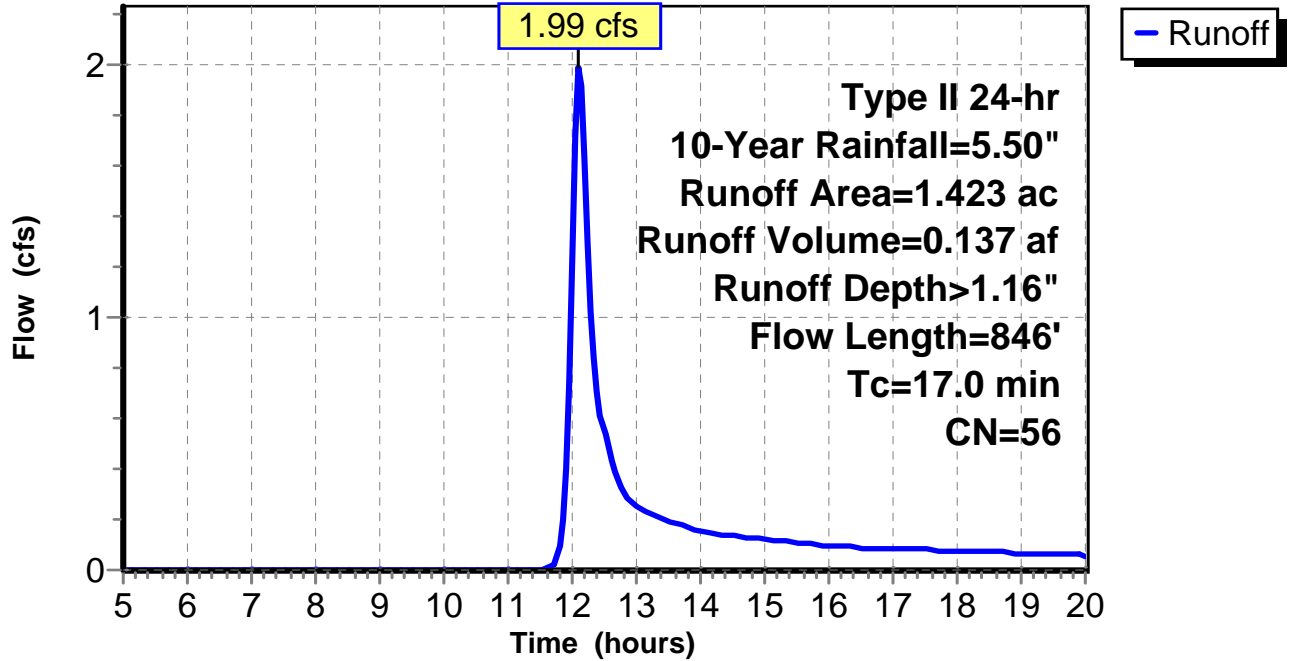
Subcatchment 8: C AR-308.008

Hydrograph



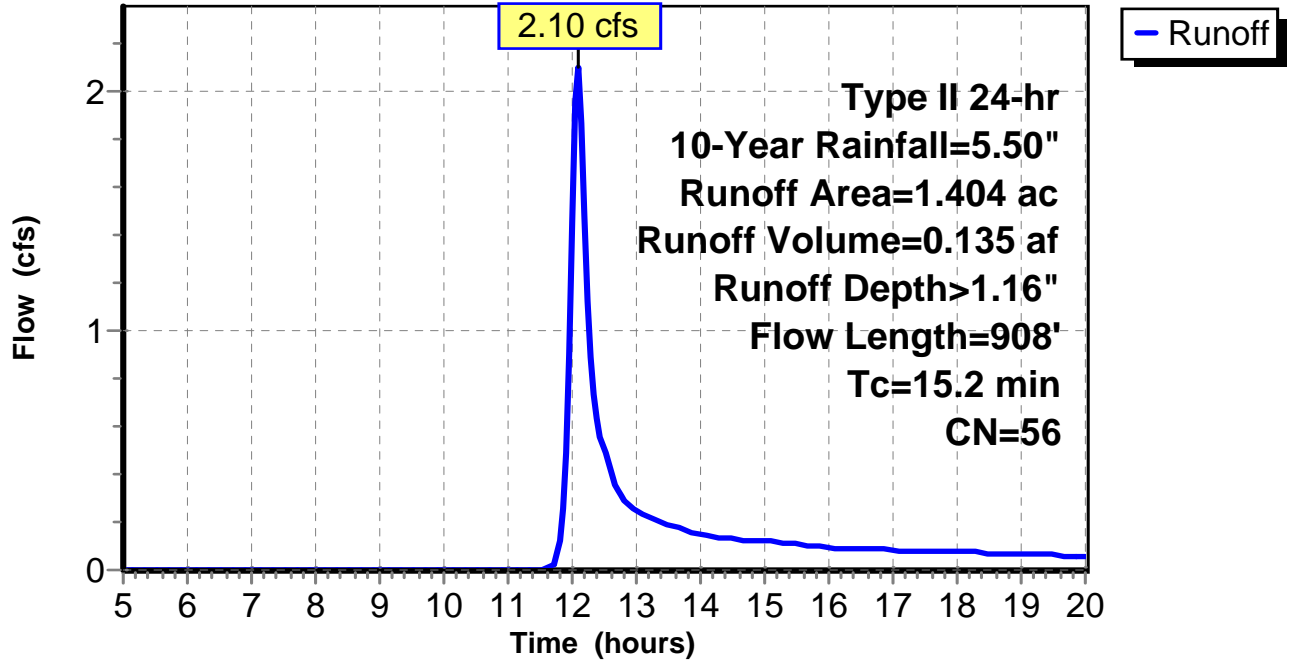
Subcatchment 9: C AR-308.009

Hydrograph



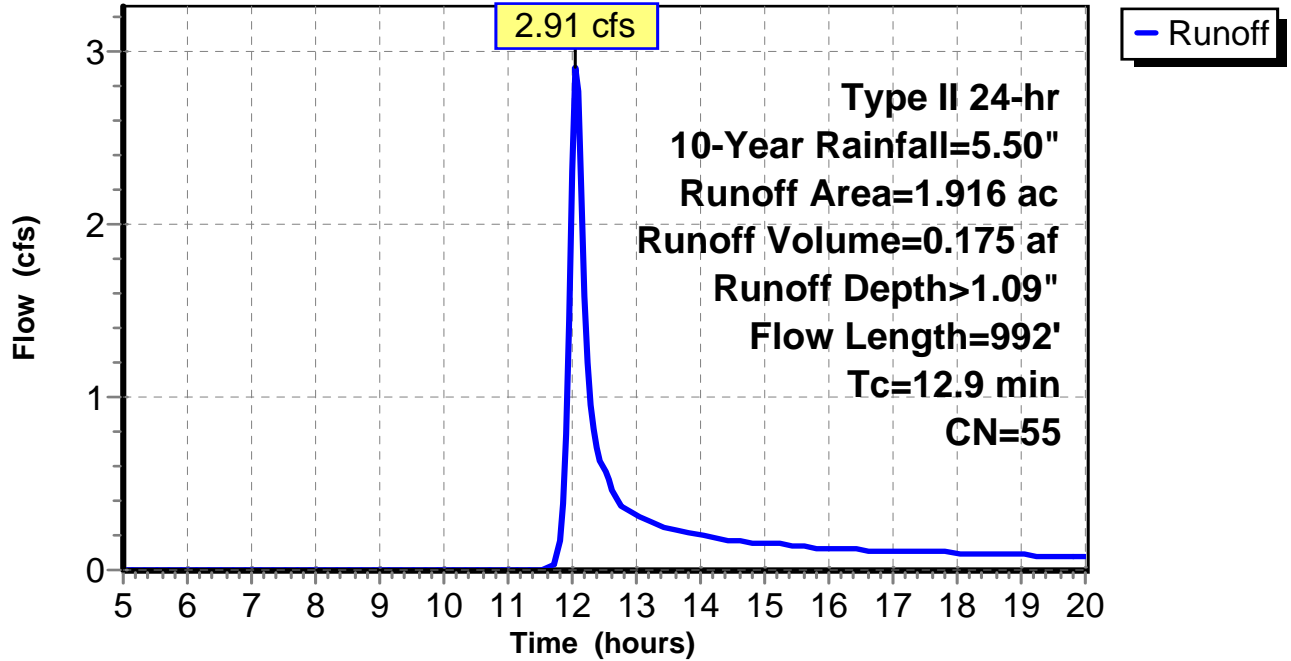
Subcatchment 10: C AR-308.010

Hydrograph



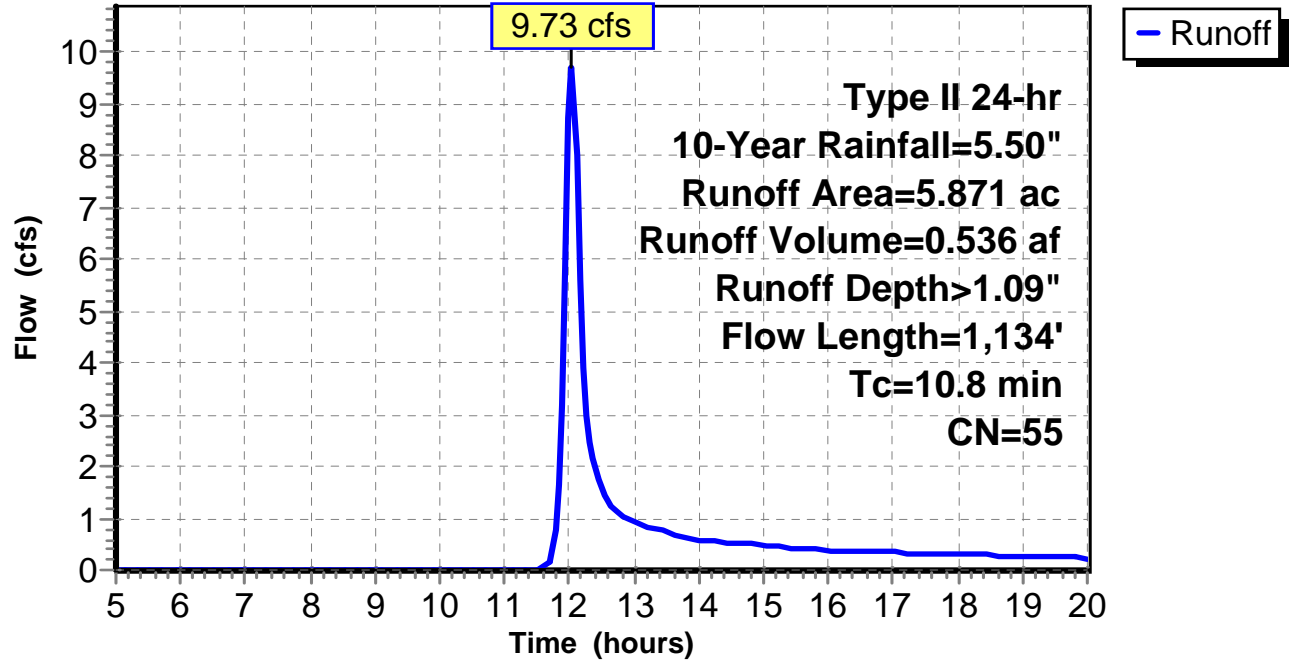
Subcatchment 11: C AR-308.011

Hydrograph



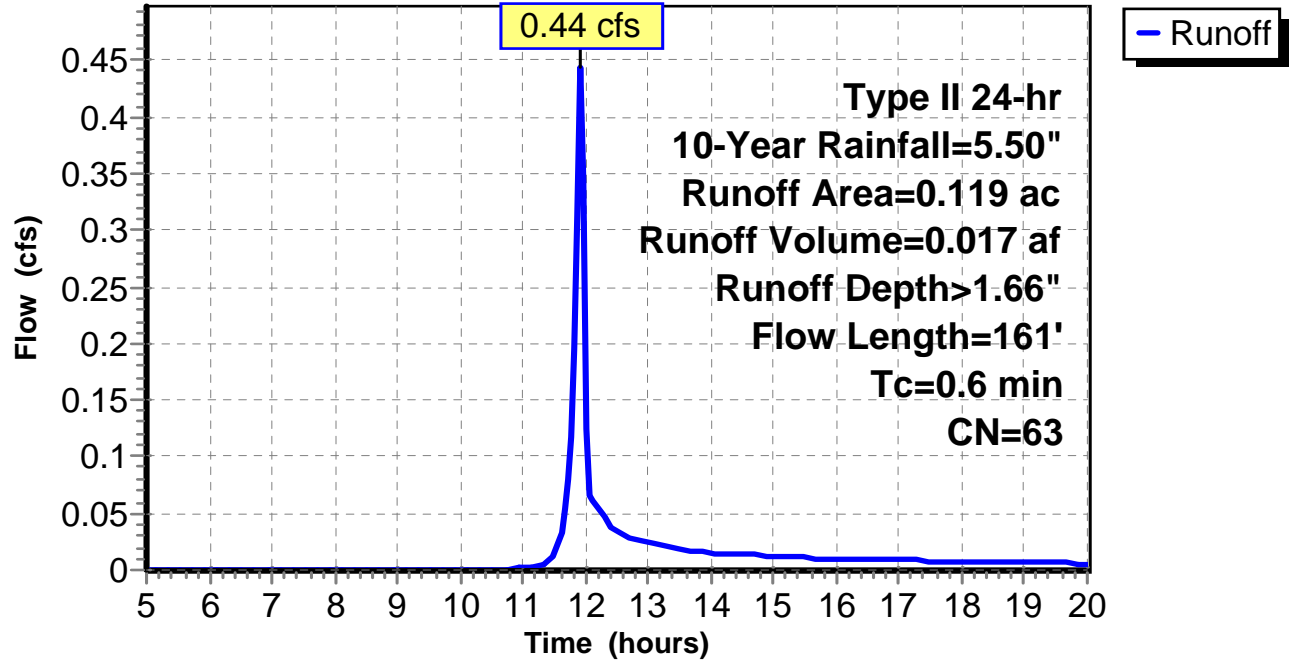
Subcatchment 12: C E146.009

Hydrograph



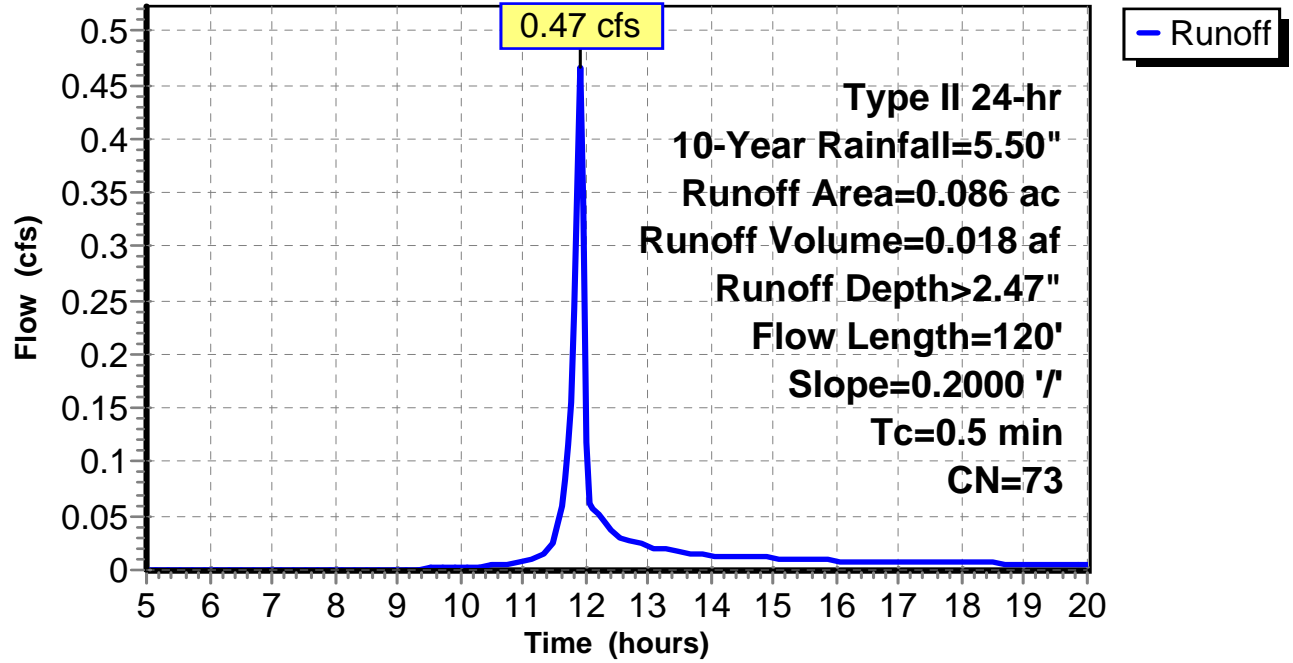
Subcatchment 13: C E146.010

Hydrograph



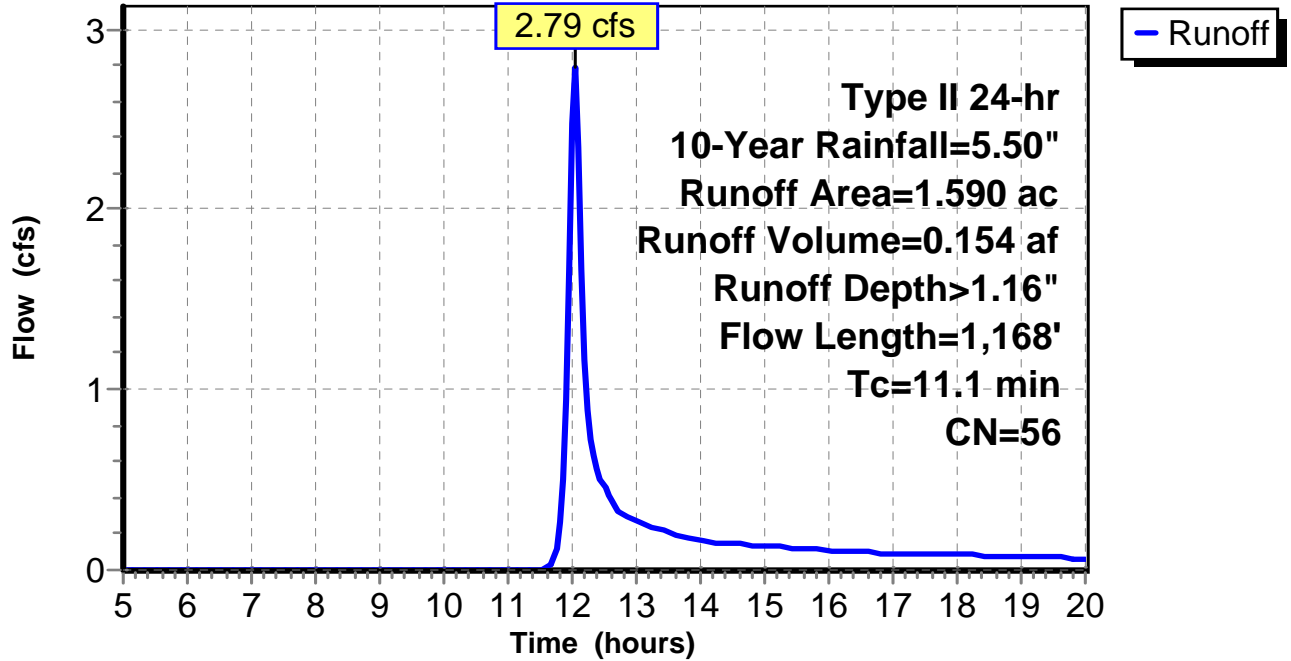
Subcatchment 14: C E146.011

Hydrograph



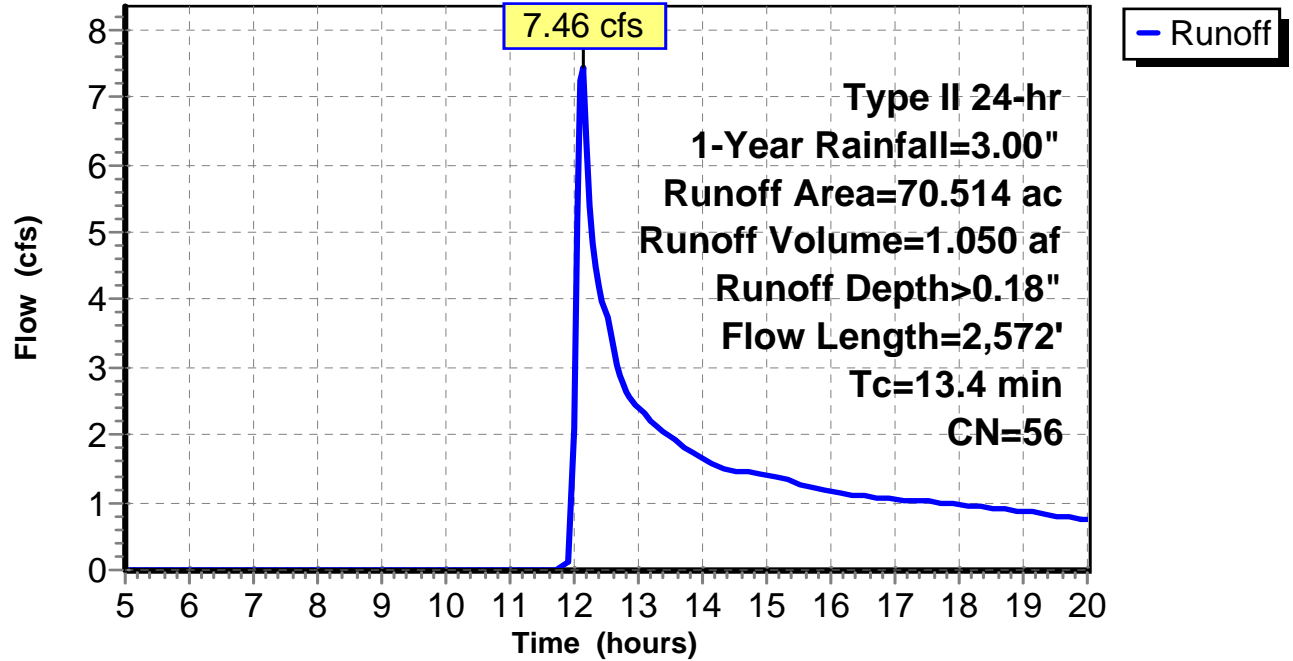
Subcatchment 15: C E146.012

Hydrograph



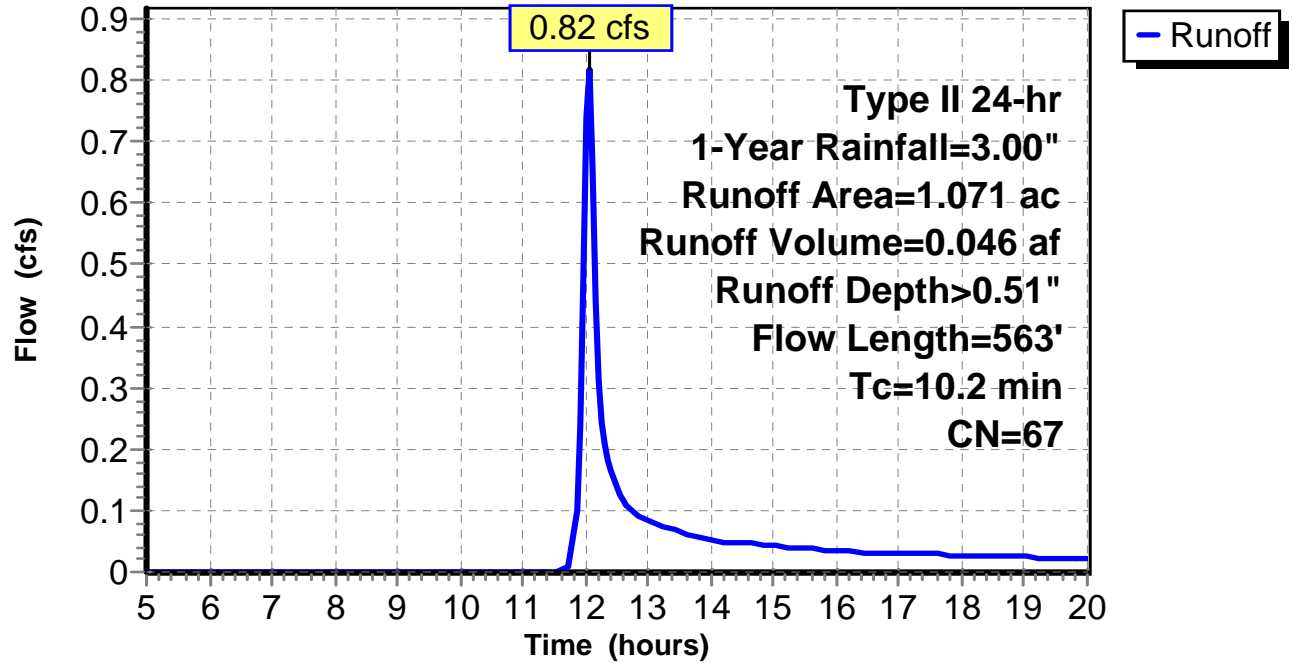
Subcatchment 1: C E146.001

Hydrograph



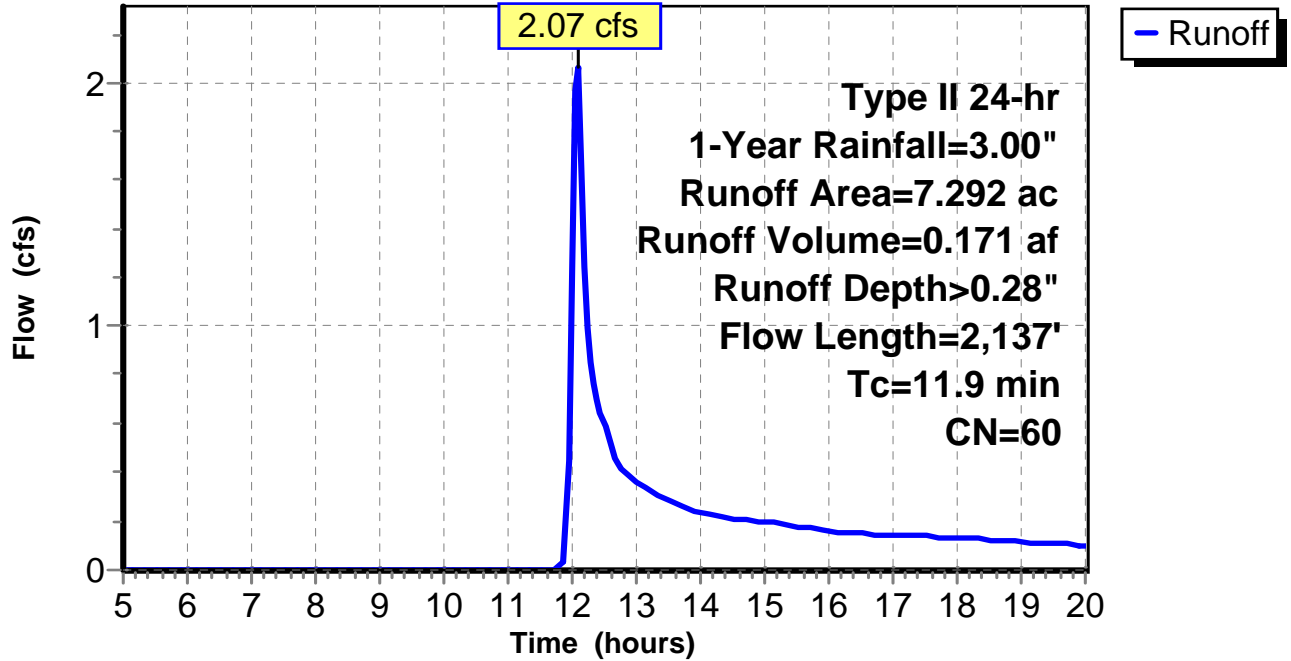
Subcatchment 2: C E146.002

Hydrograph



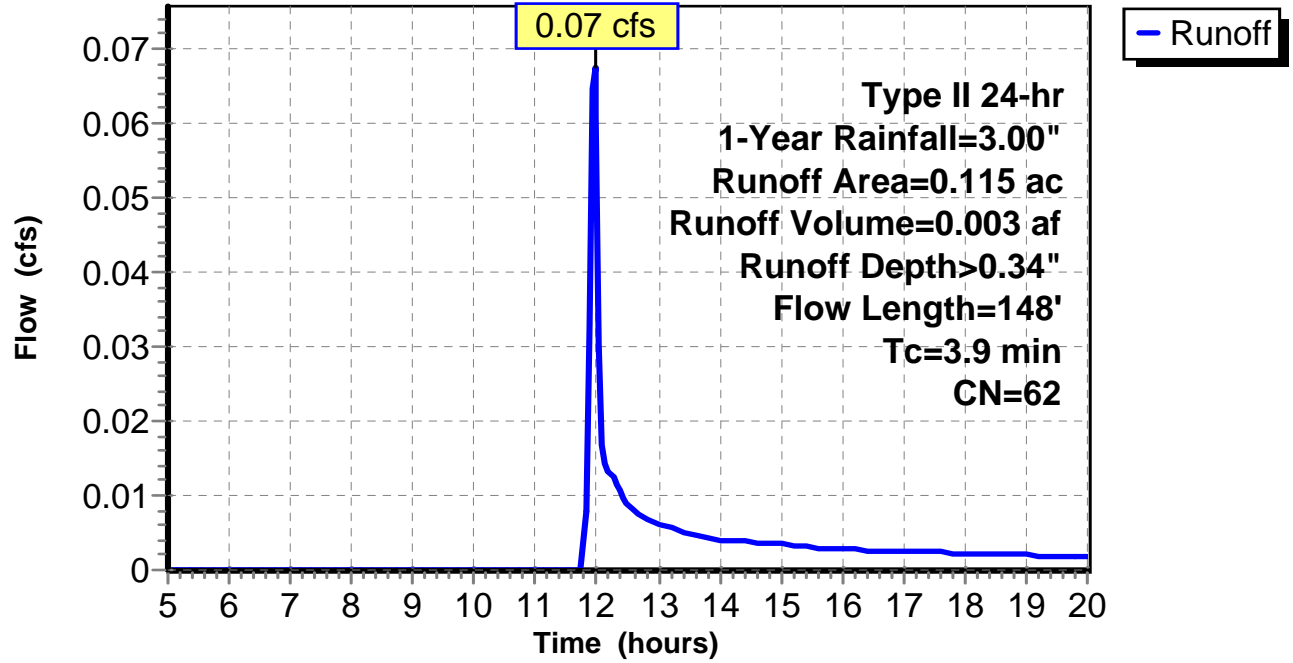
Subcatchment 3: C E146.003

Hydrograph



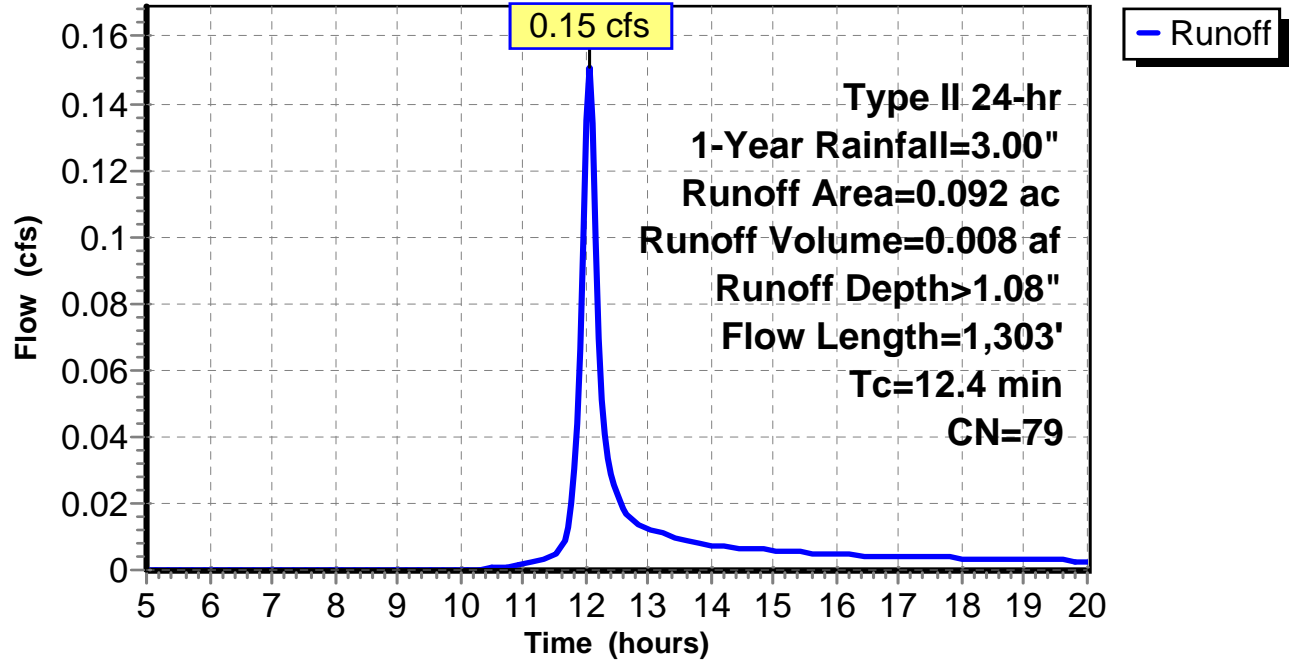
Subcatchment 4: C E146.004

Hydrograph



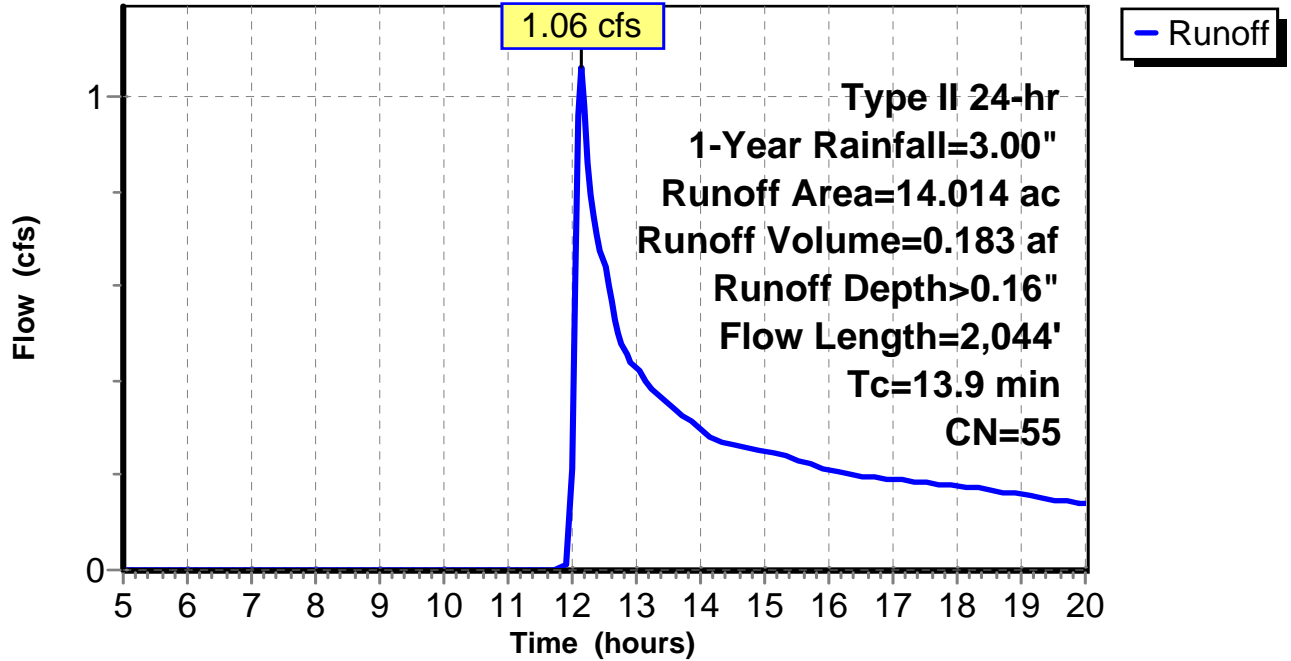
Subcatchment 5: C E146.005

Hydrograph



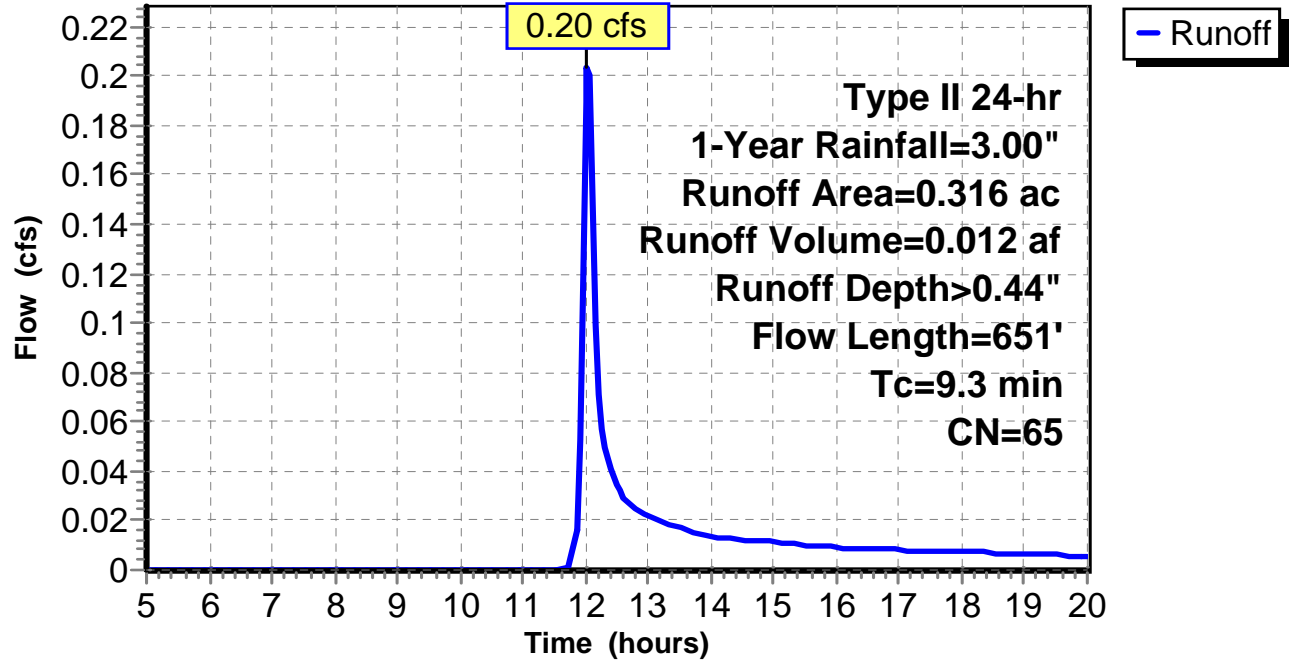
Subcatchment 6: C E146.006

Hydrograph



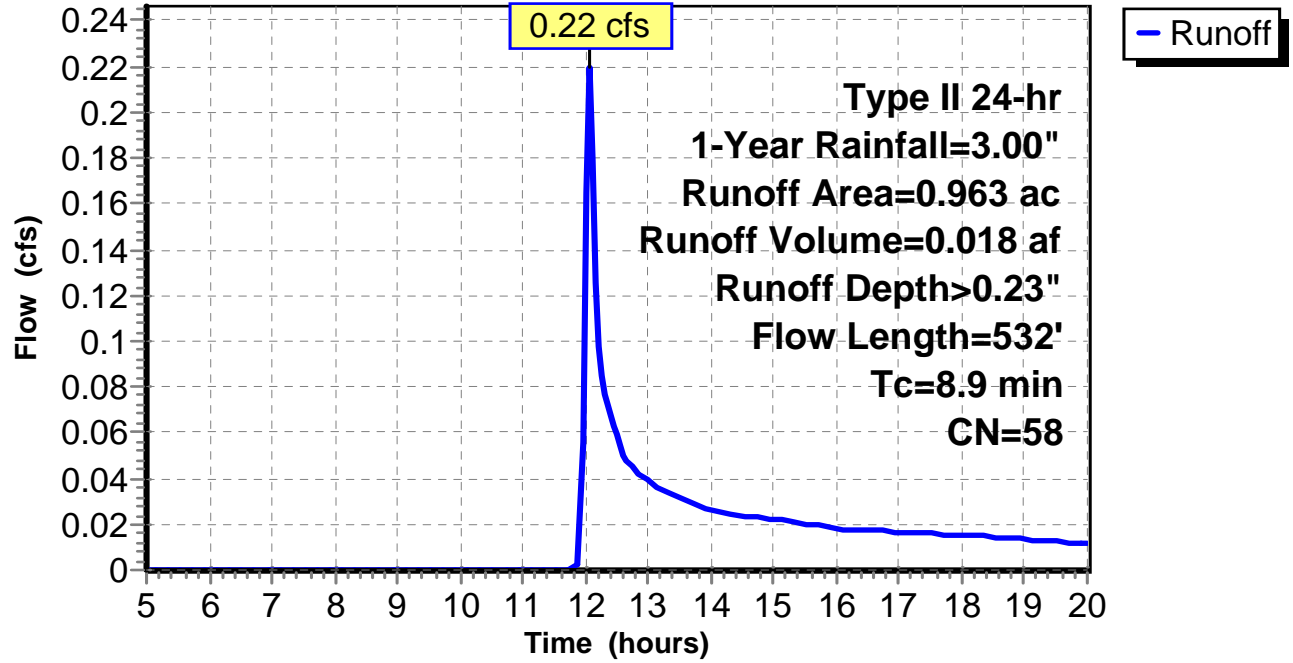
Subcatchment 7: C E146.007

Hydrograph



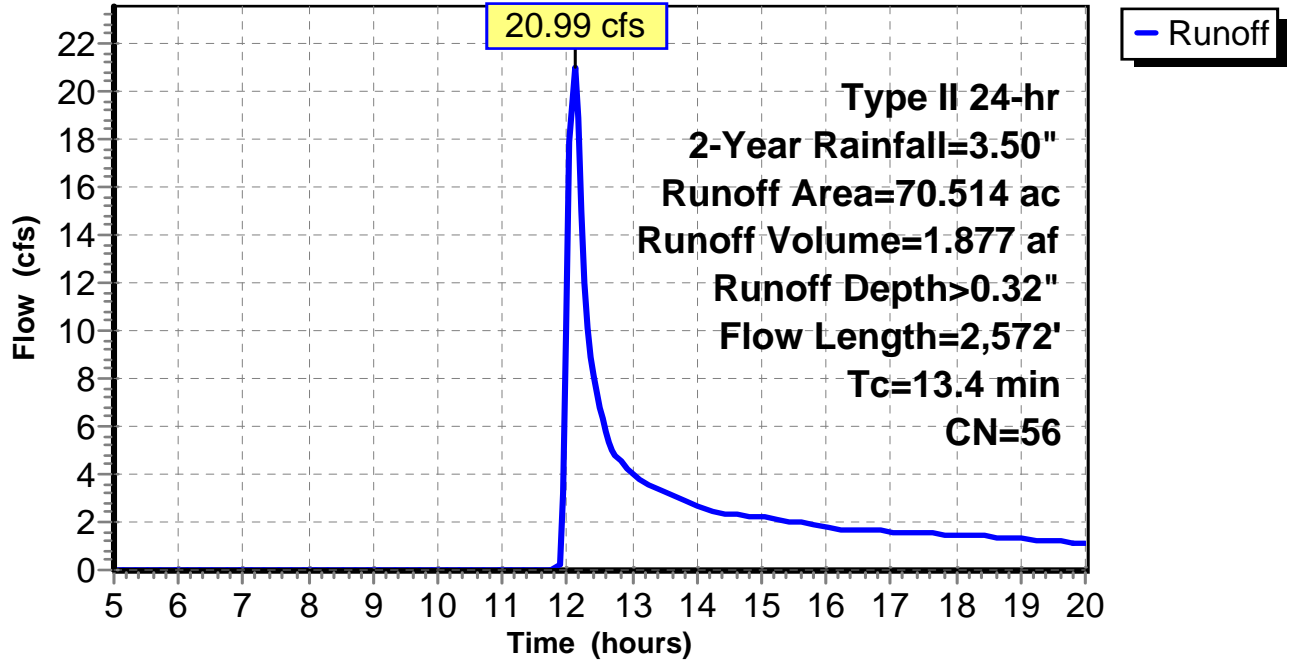
Subcatchment 8: C E146.008

Hydrograph



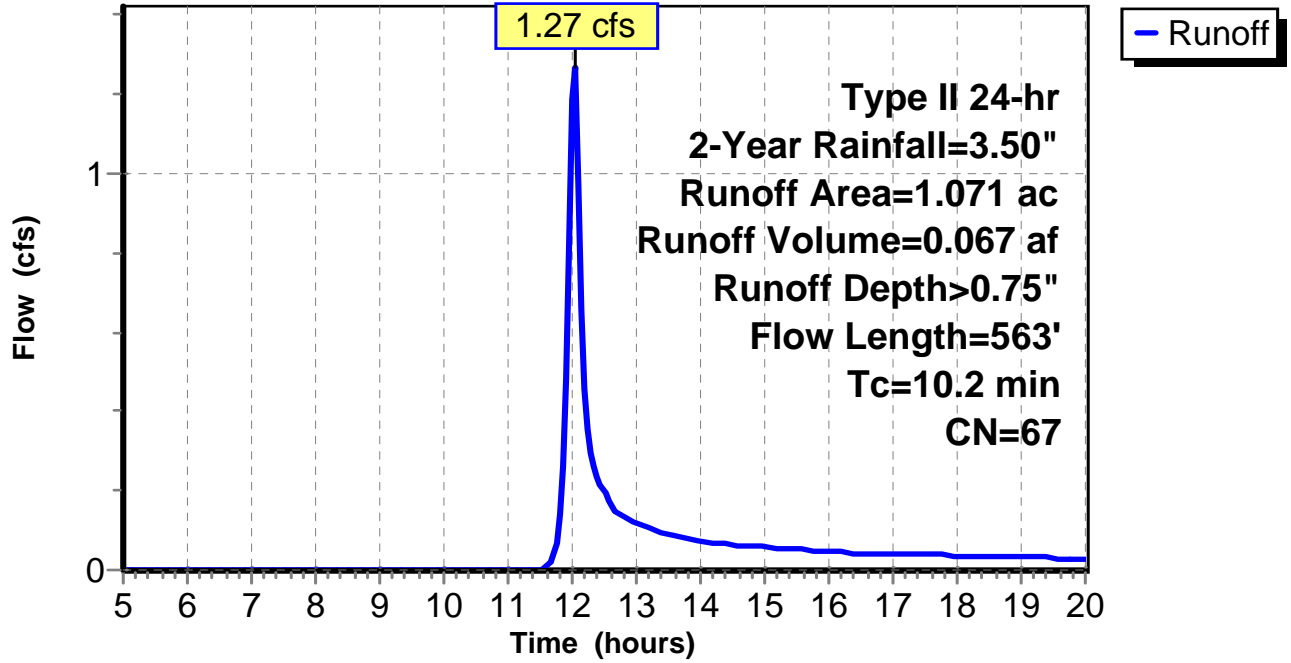
Subcatchment 1: C E146.001

Hydrograph



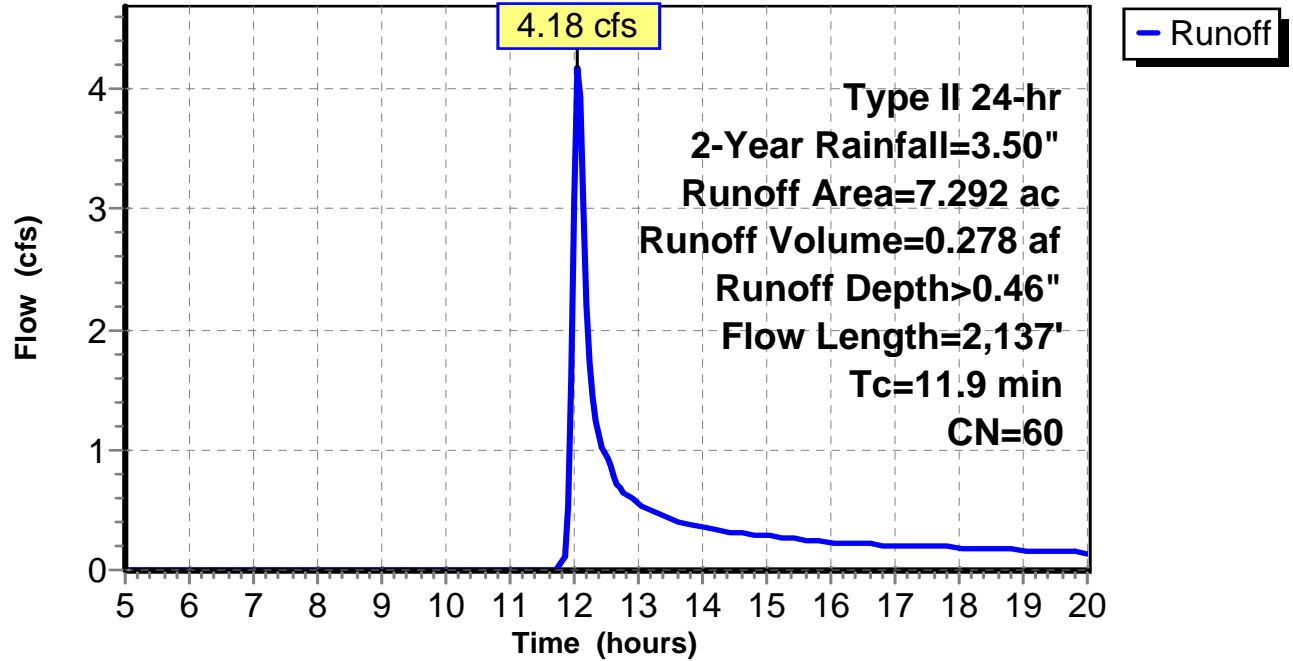
Subcatchment 2: C E146.002

Hydrograph



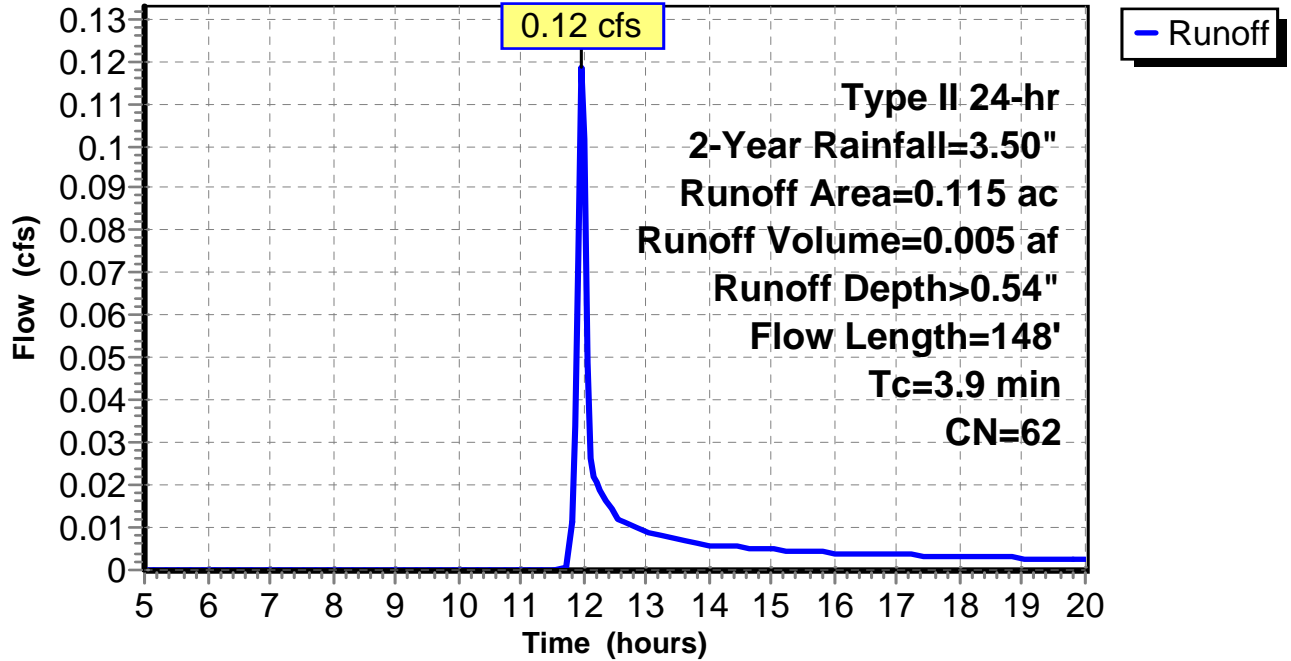
Subcatchment 3: C E146.003

Hydrograph



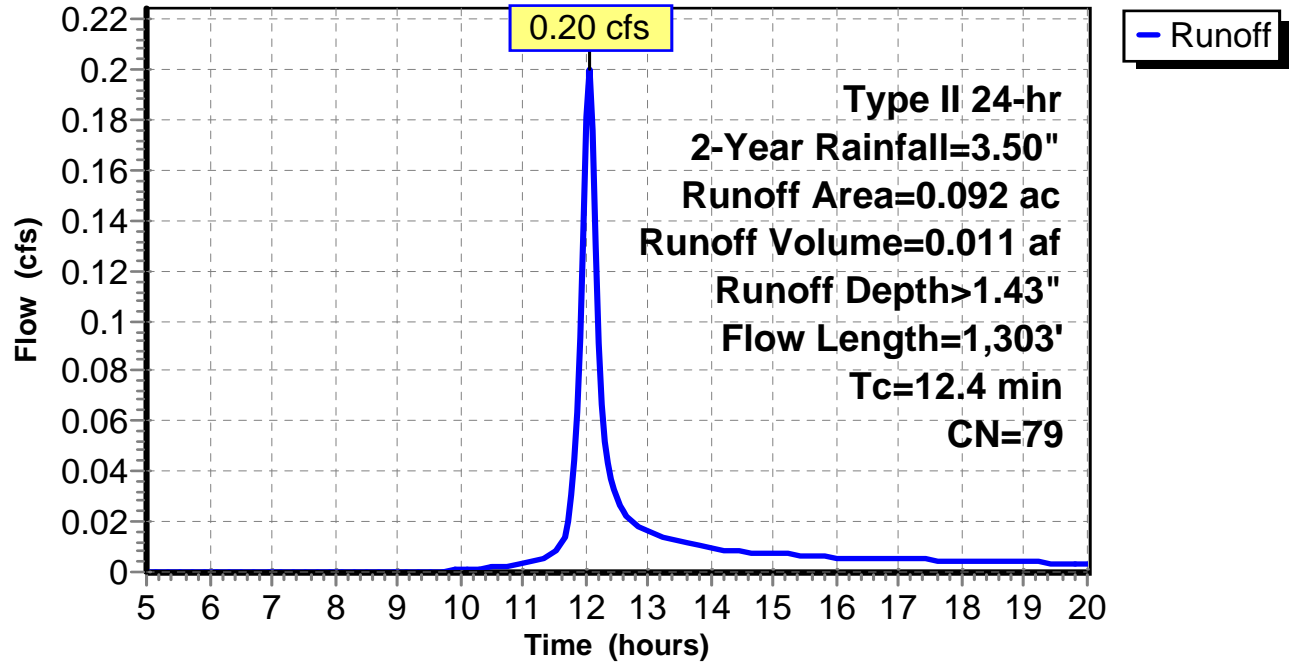
Subcatchment 4: C E146.004

Hydrograph



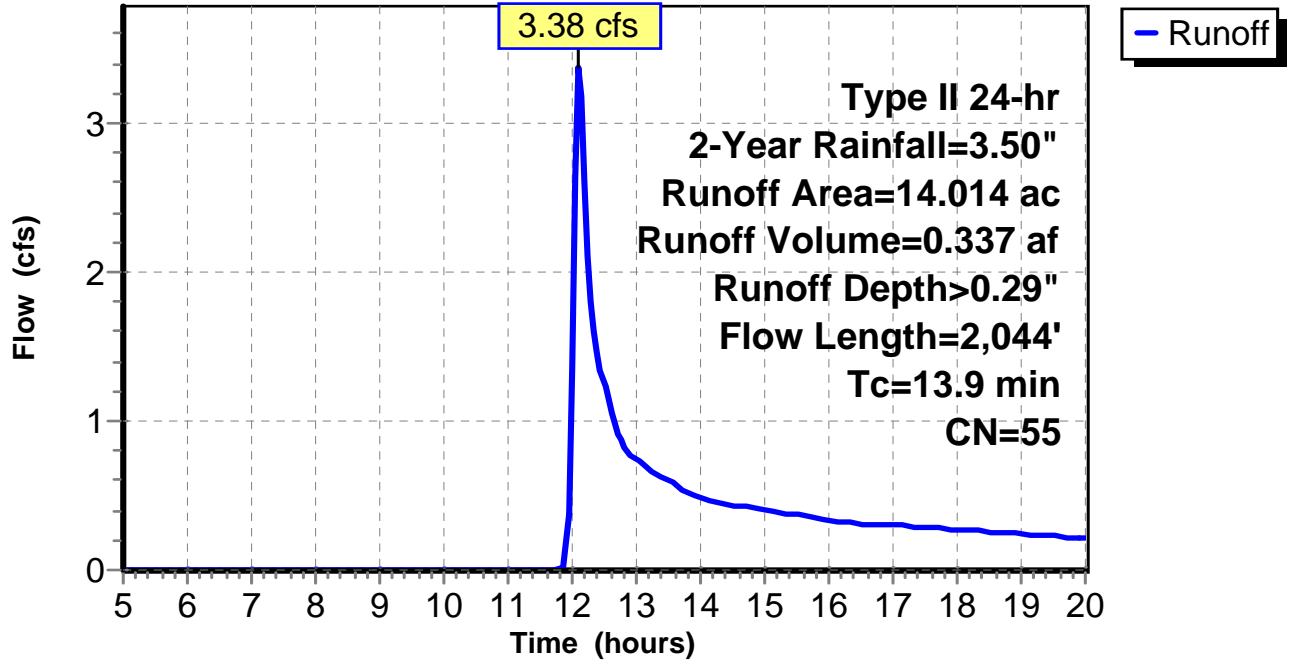
Subcatchment 5: C E146.005

Hydrograph



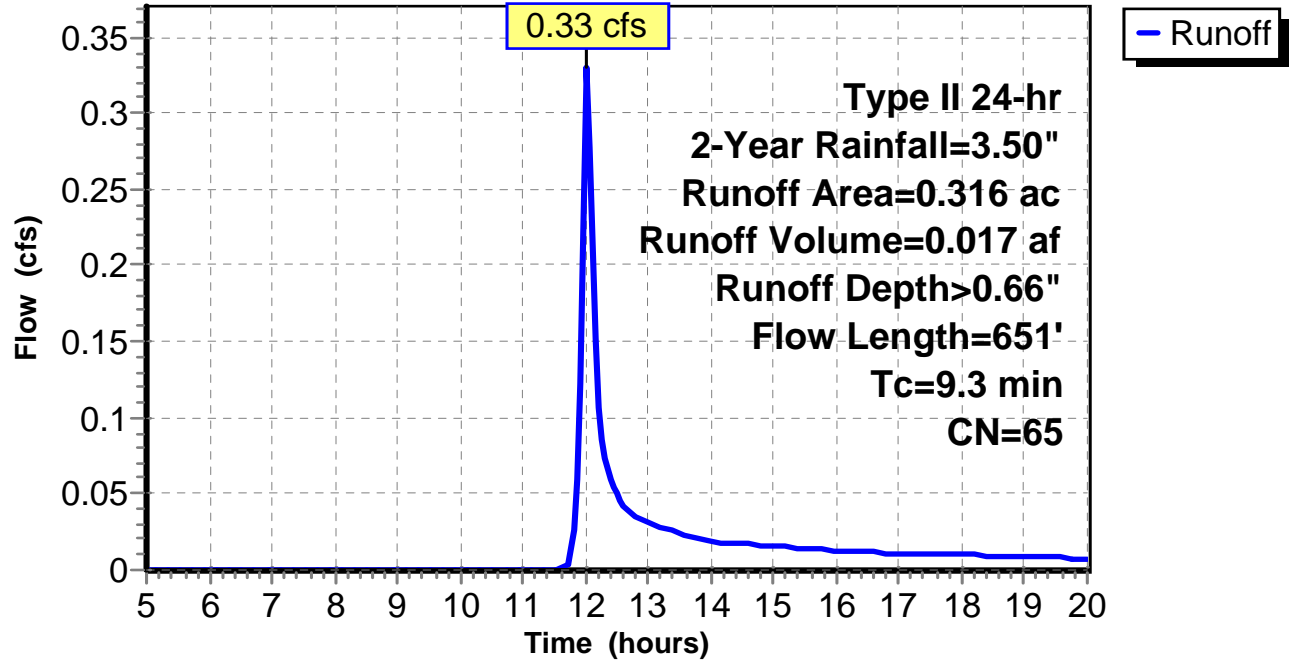
Subcatchment 6: C E146.006

Hydrograph



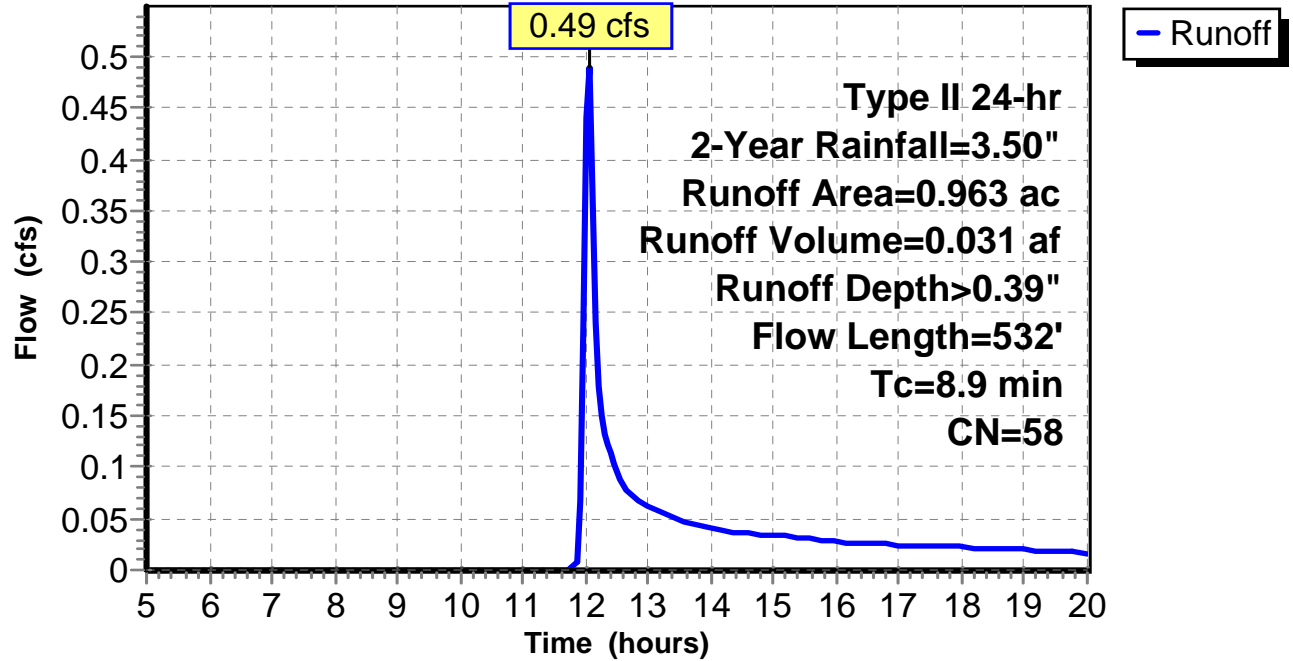
Subcatchment 7: C E146.007

Hydrograph



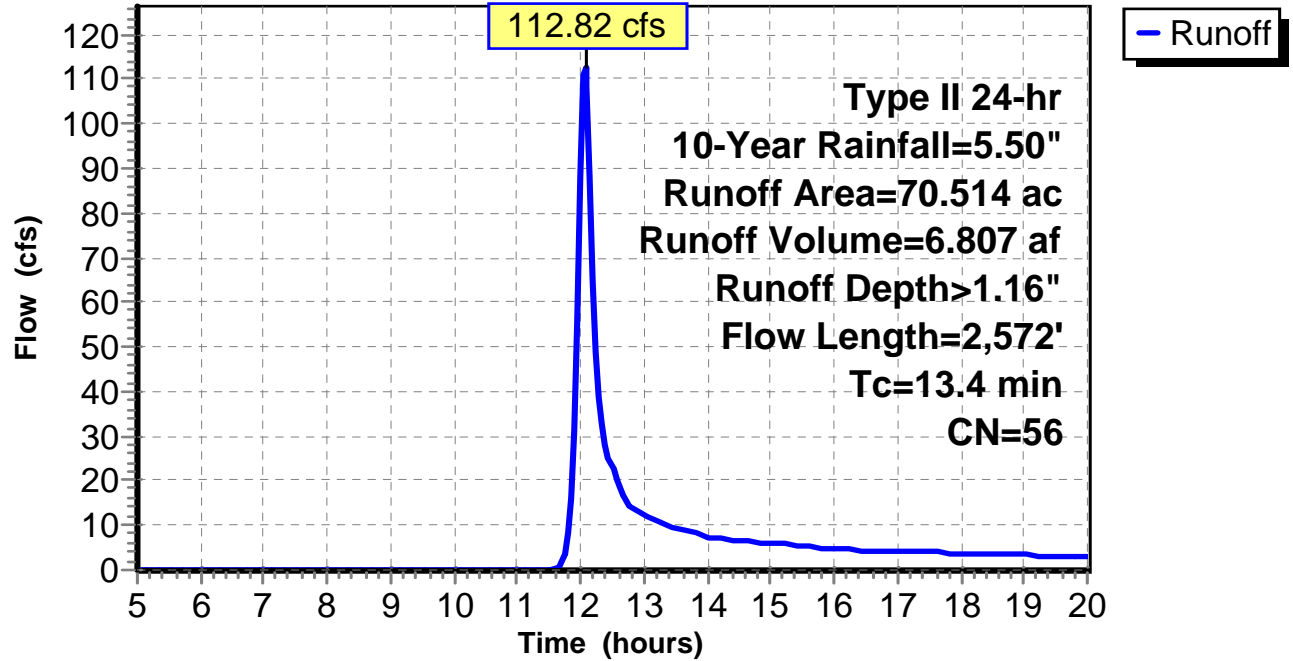
Subcatchment 8: C E146.008

Hydrograph



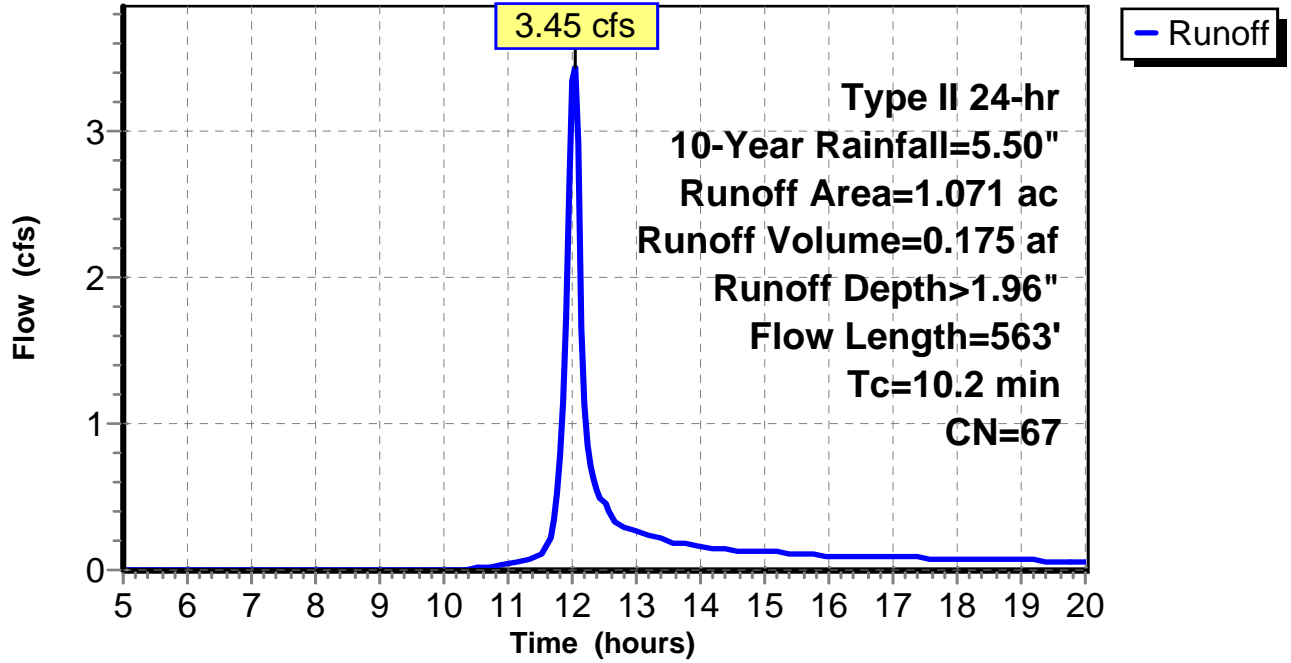
Subcatchment 1: C E146.001

Hydrograph



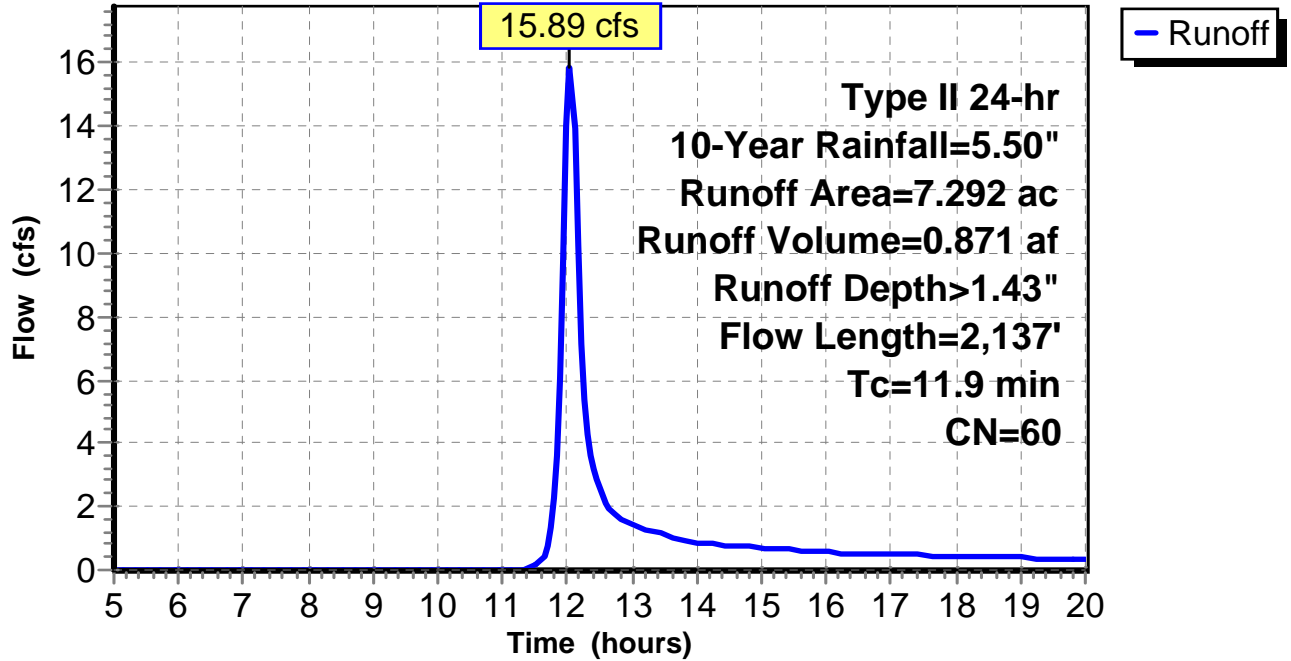
Subcatchment 2: C E146.002

Hydrograph



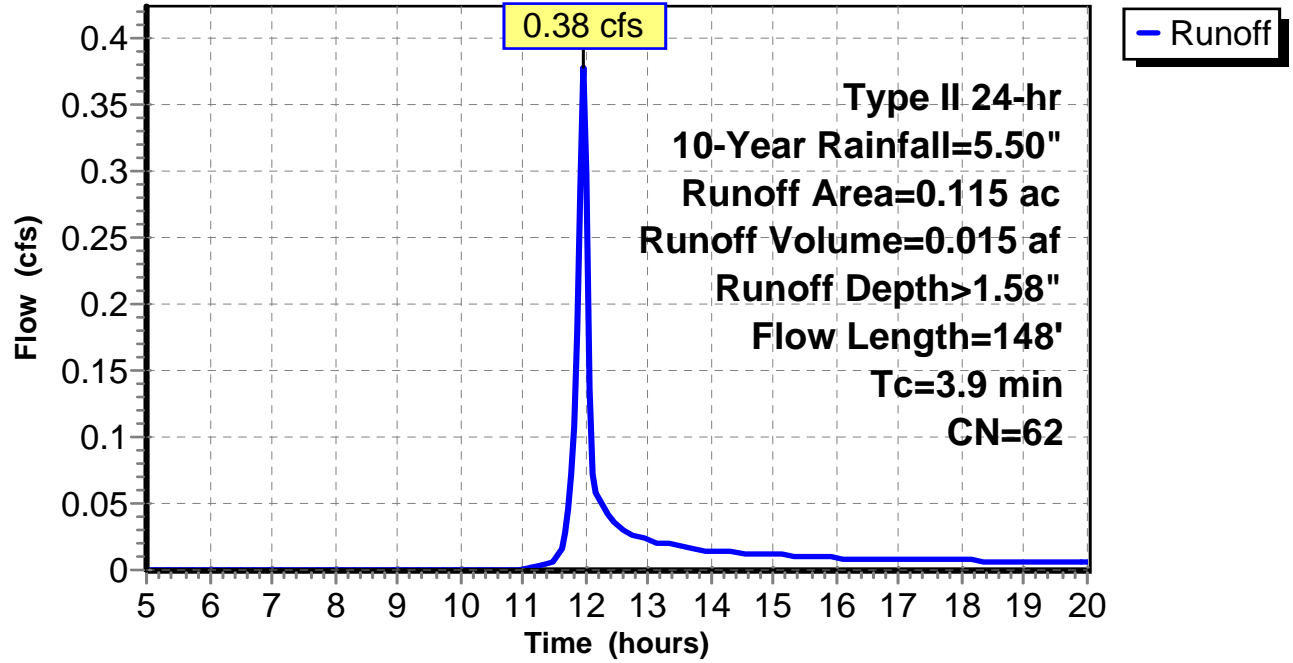
Subcatchment 3: C E146.003

Hydrograph



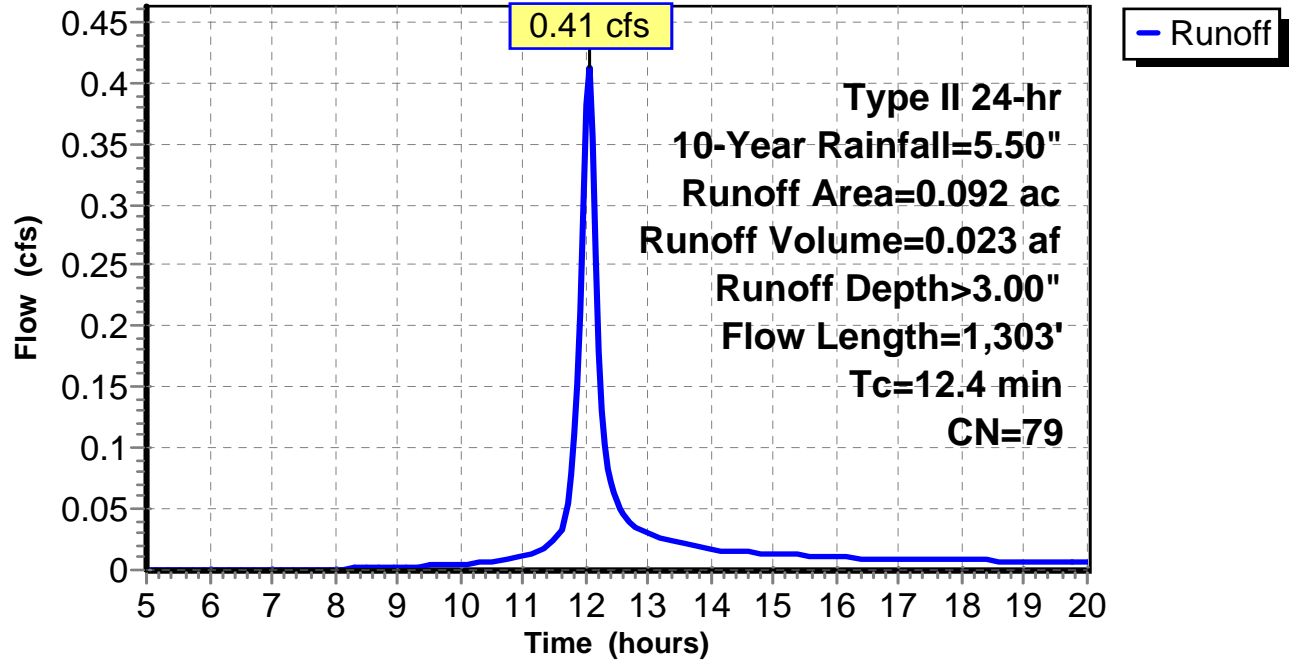
Subcatchment 4: C E146.004

Hydrograph



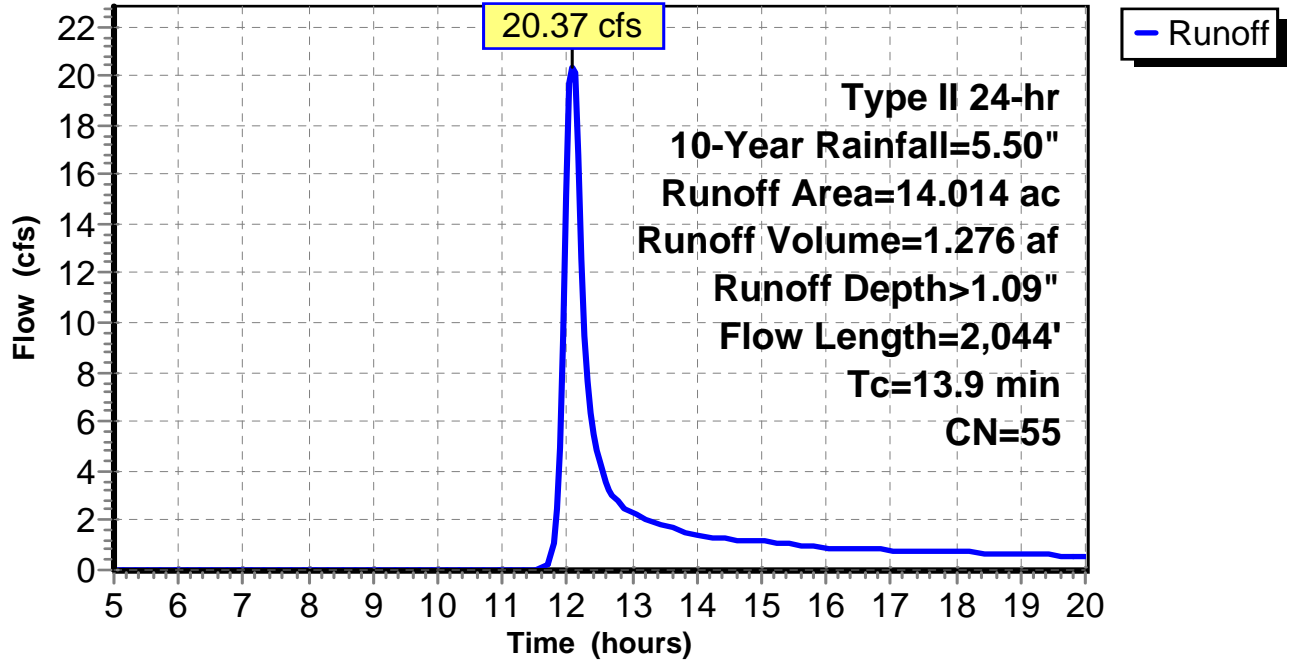
Subcatchment 5: C E146.005

Hydrograph



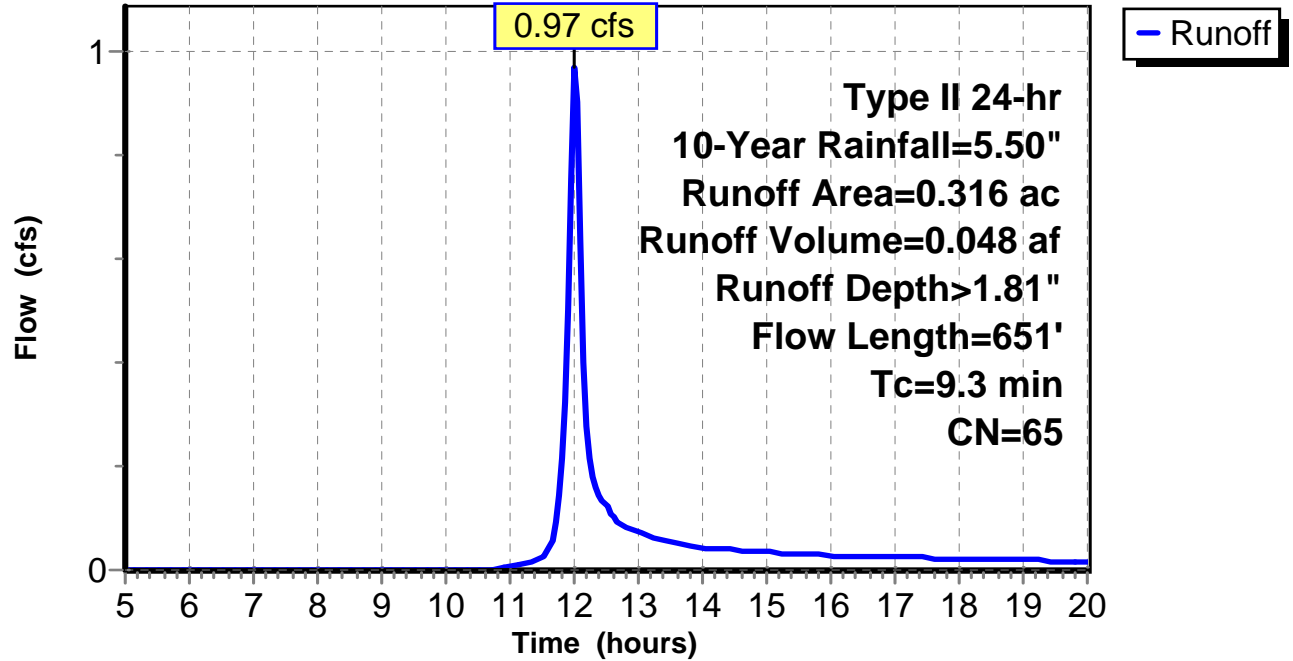
Subcatchment 6: C E146.006

Hydrograph



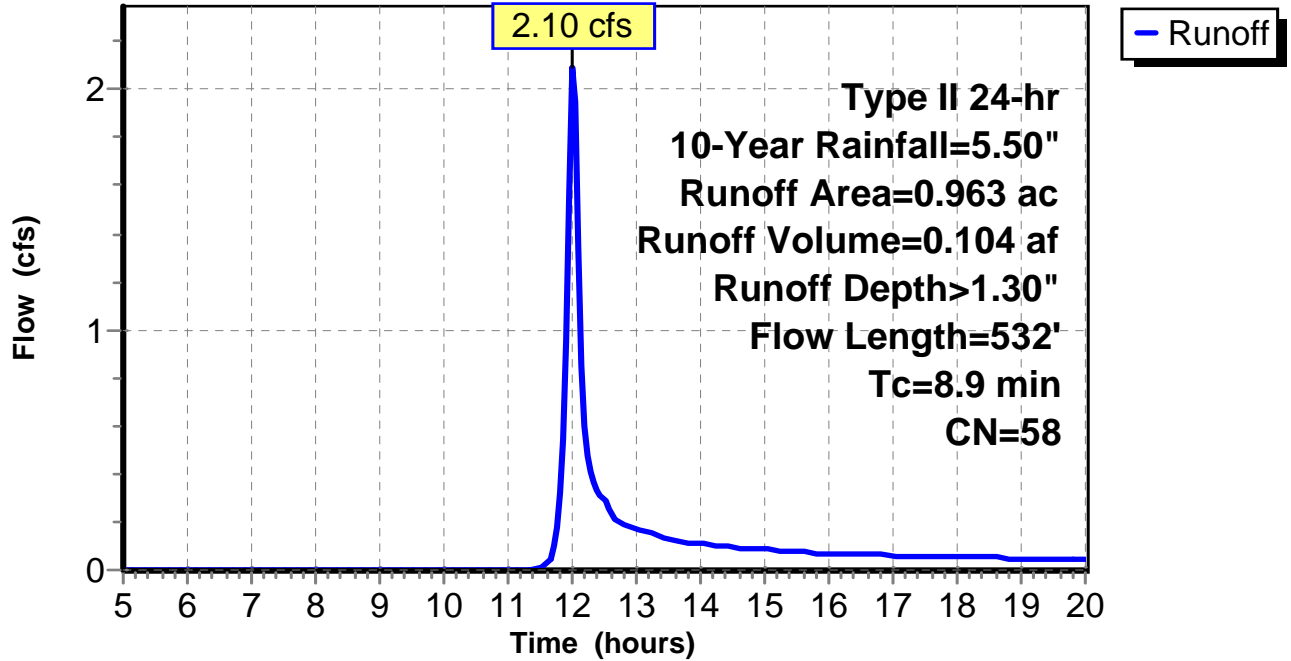
Subcatchment 7: C E146.007

Hydrograph



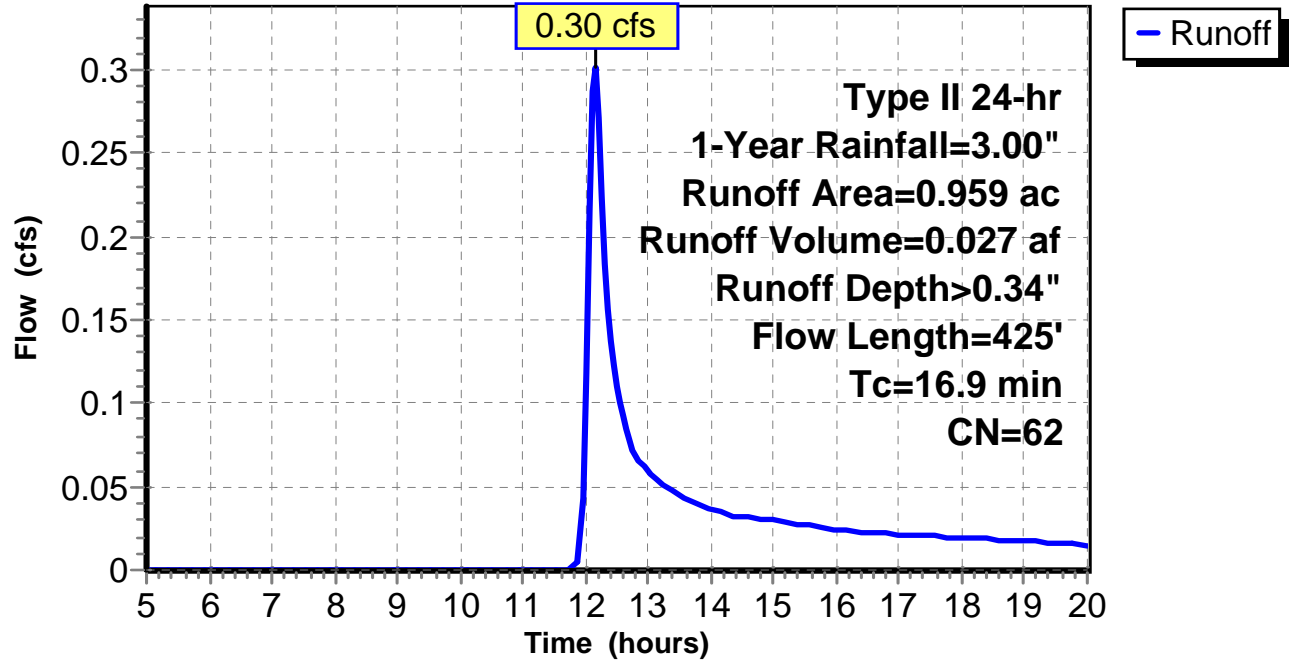
Subcatchment 8: C E146.008

Hydrograph



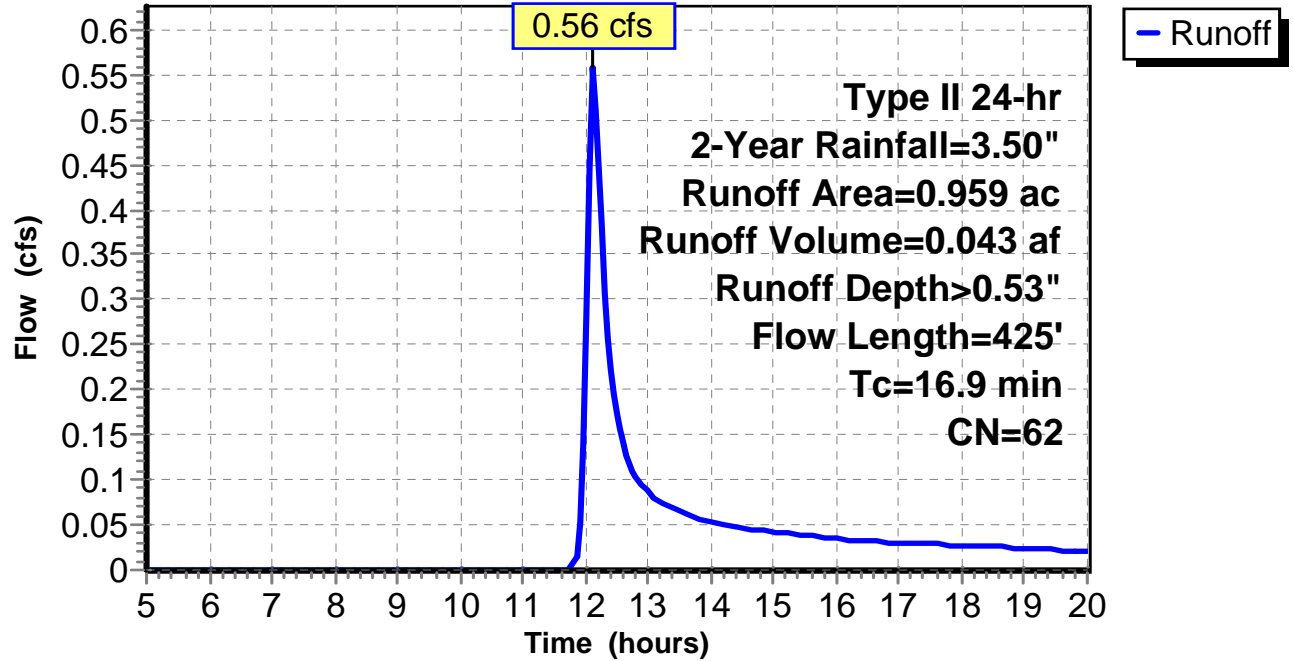
Subcatchment 1: C E147.001

Hydrograph



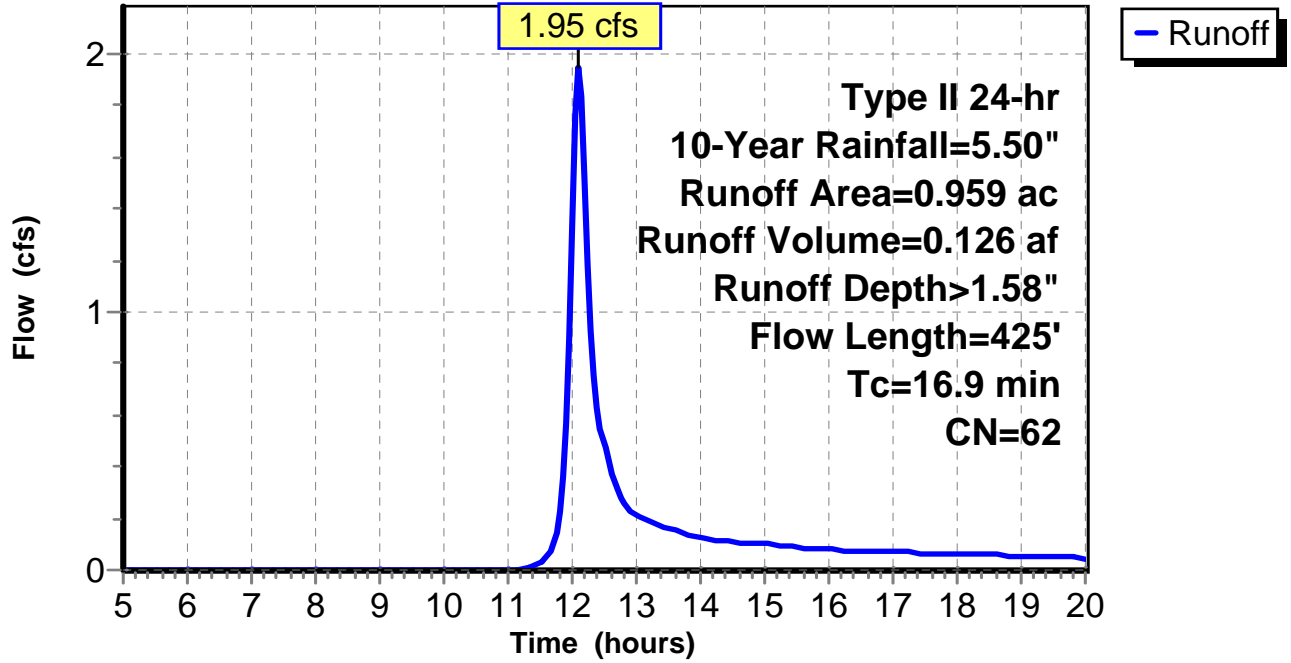
Subcatchment 1: C E147.001

Hydrograph



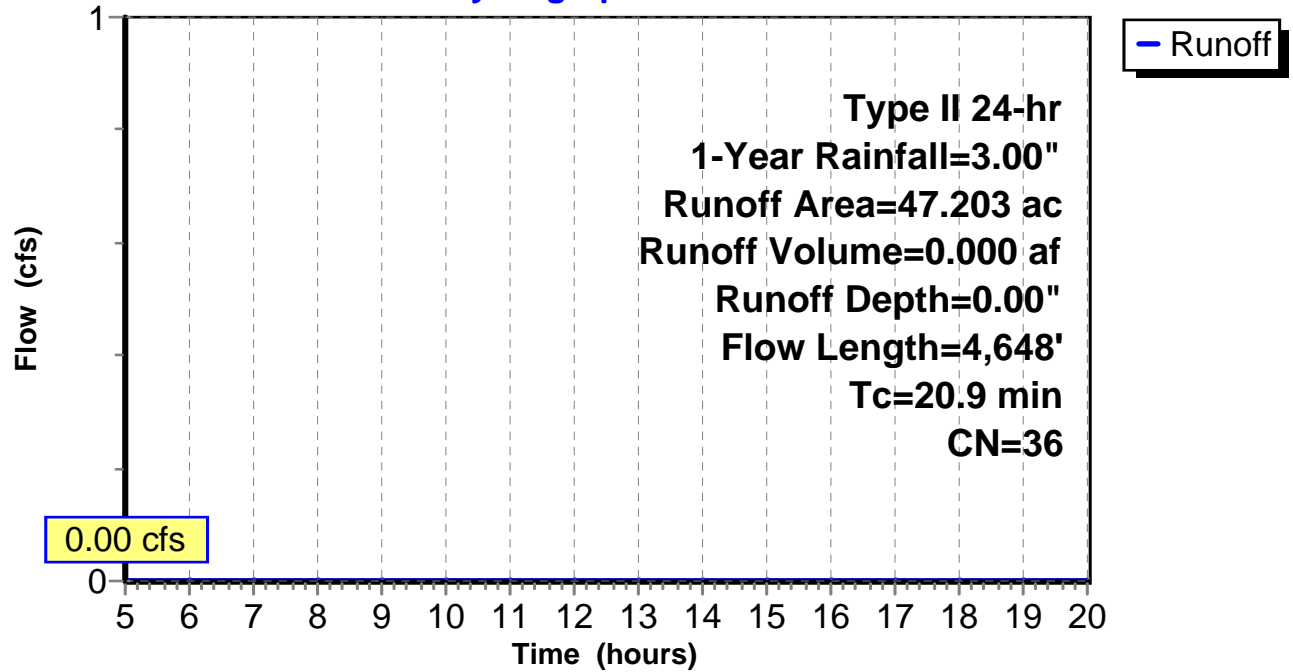
Subcatchment 1: C E147.001

Hydrograph



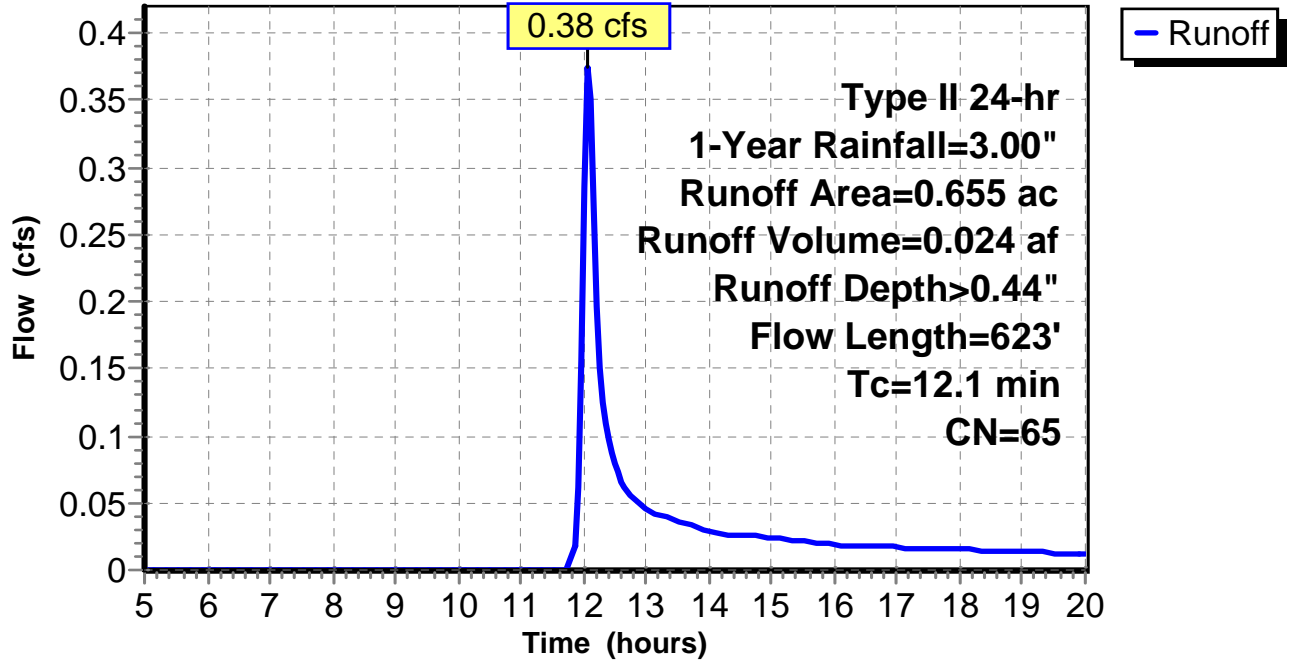
Subcatchment 1: C E147.002

Hydrograph



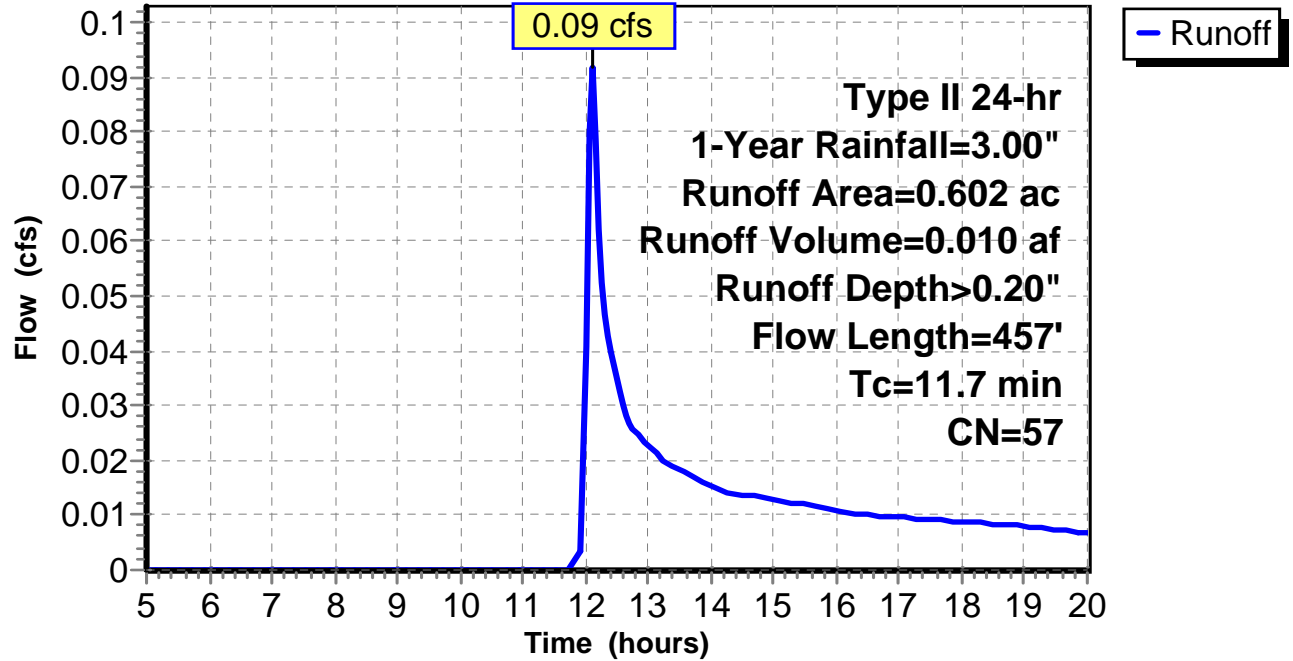
Subcatchment 2: C E147.003

Hydrograph



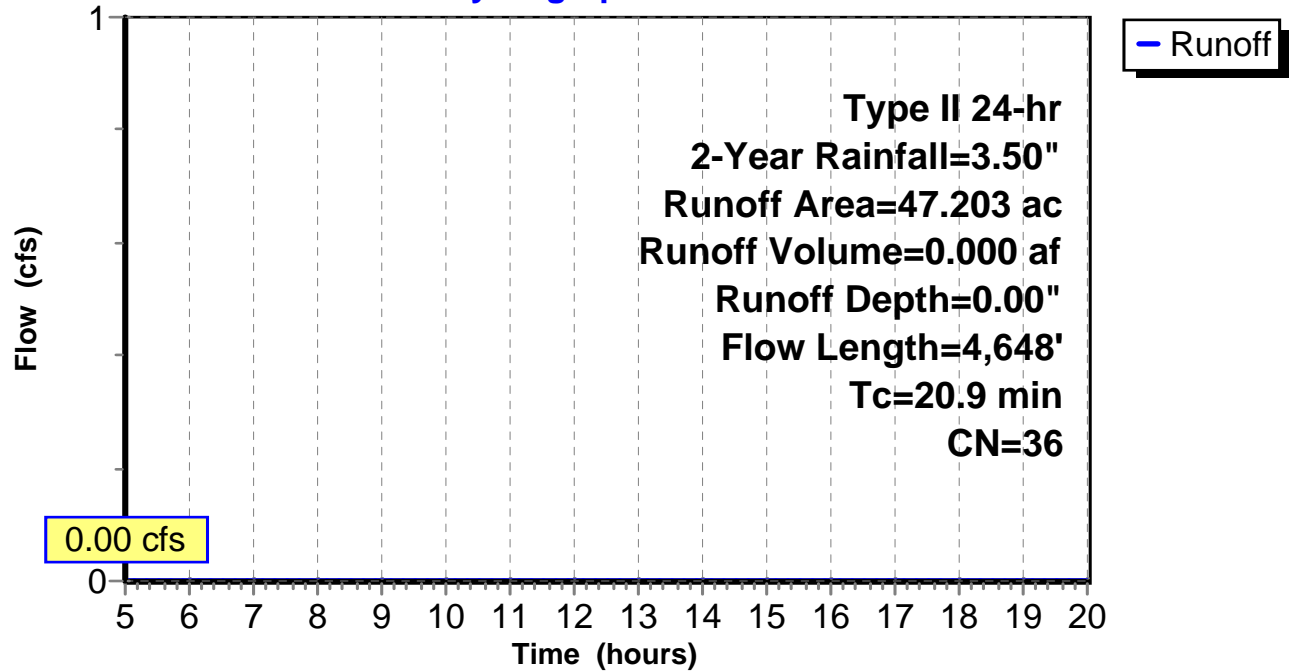
Subcatchment 3: C E147.004

Hydrograph



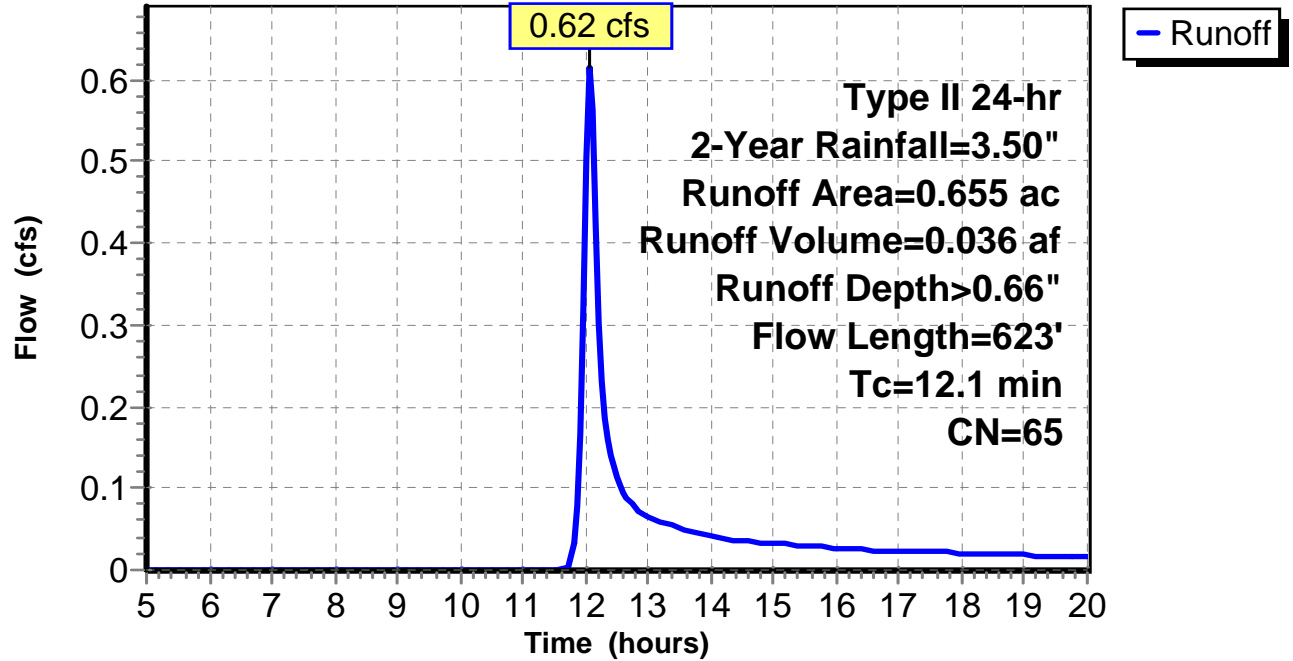
Subcatchment 1: C E147.002

Hydrograph



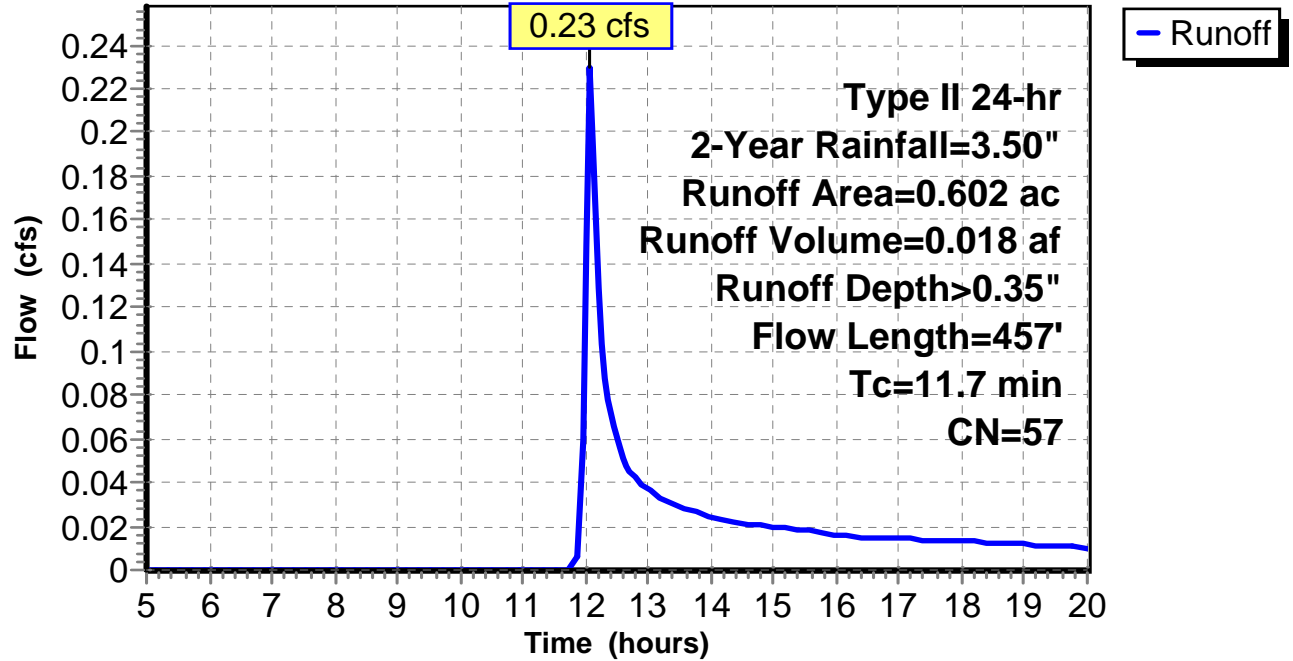
Subcatchment 2: C E147.003

Hydrograph



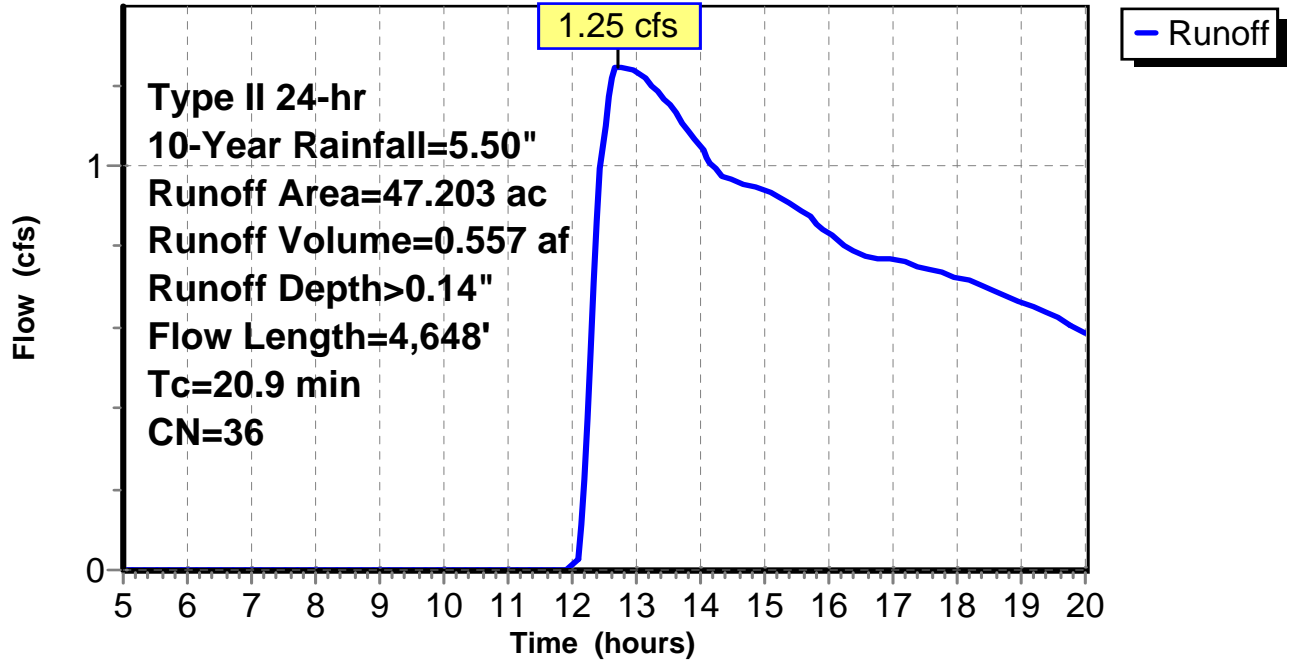
Subcatchment 3: C E147.004

Hydrograph



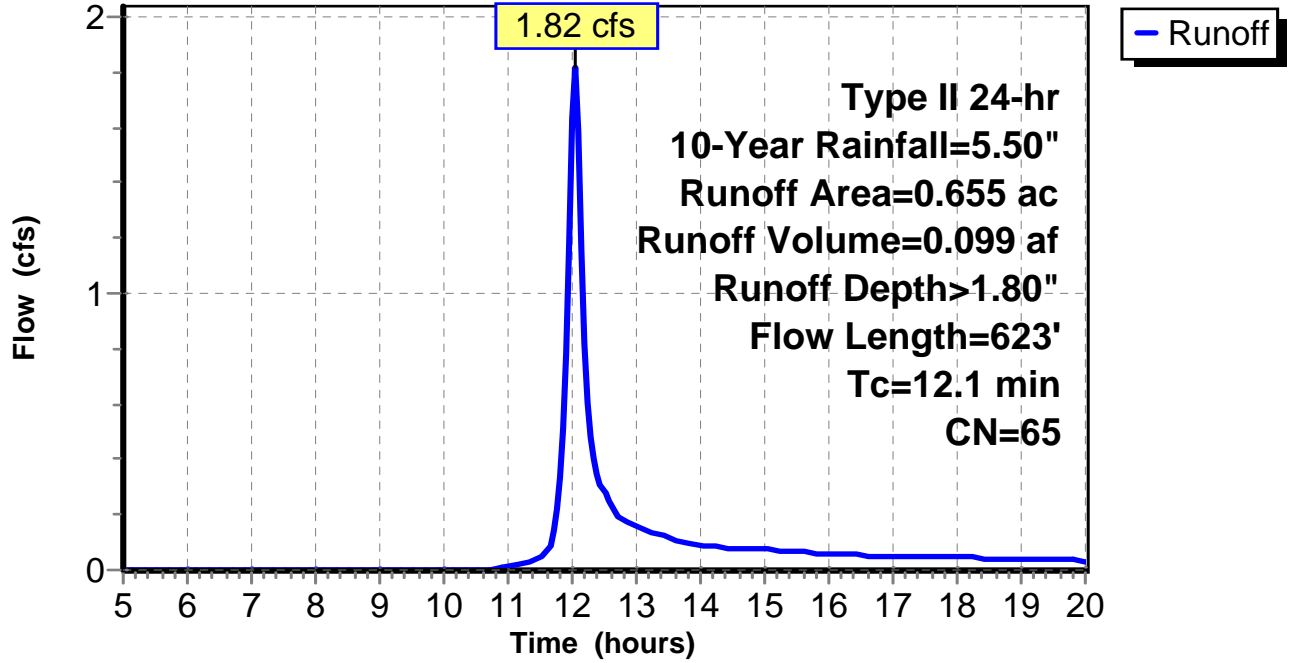
Subcatchment 1: C E147.002

Hydrograph



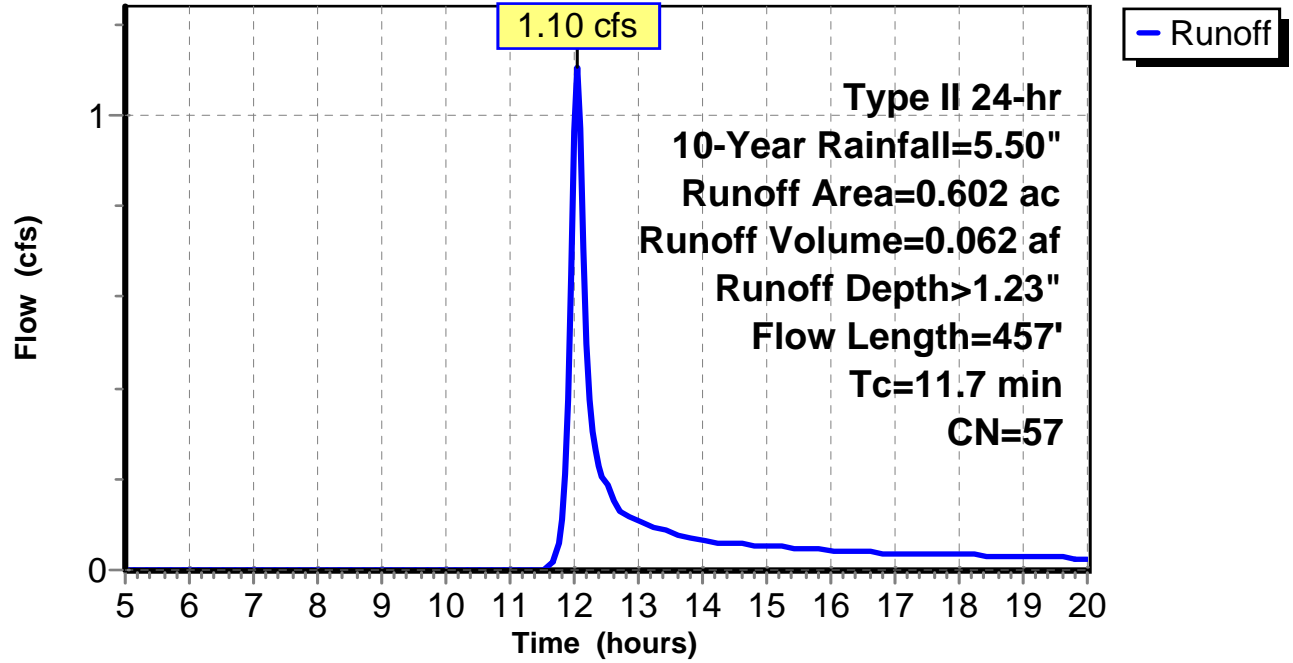
Subcatchment 2: C E147.003

Hydrograph



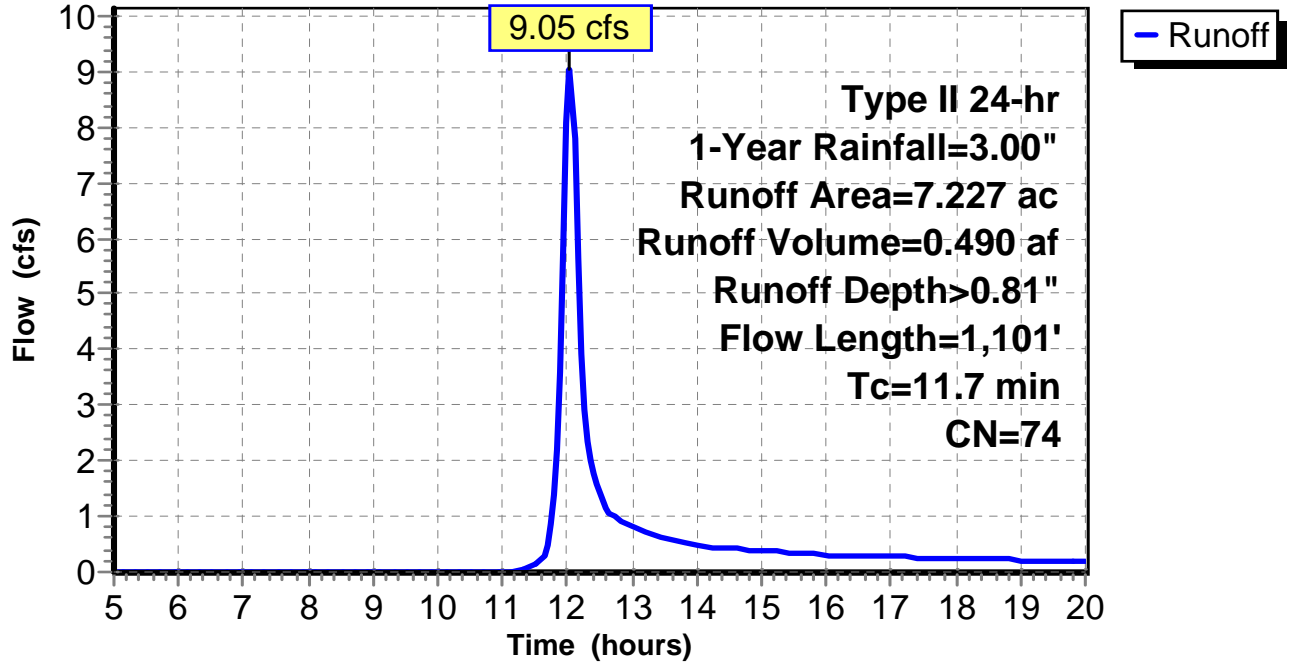
Subcatchment 3: C E147.004

Hydrograph



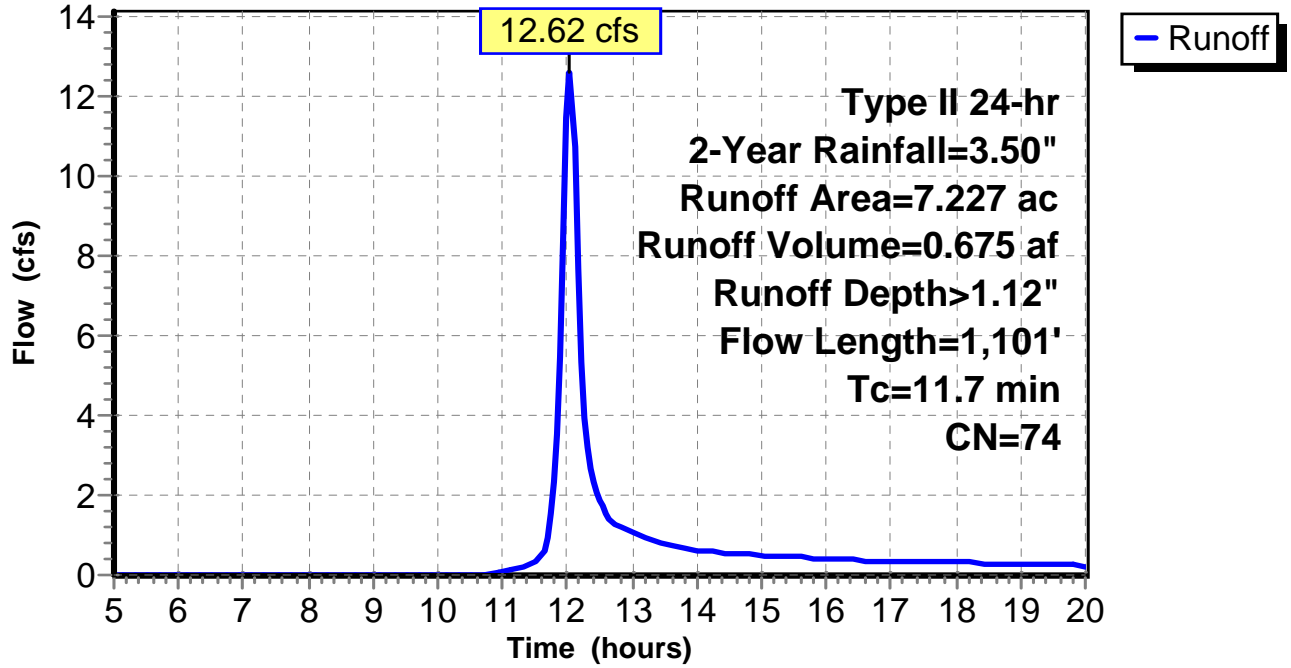
Subcatchment 1: C E-154.001

Hydrograph



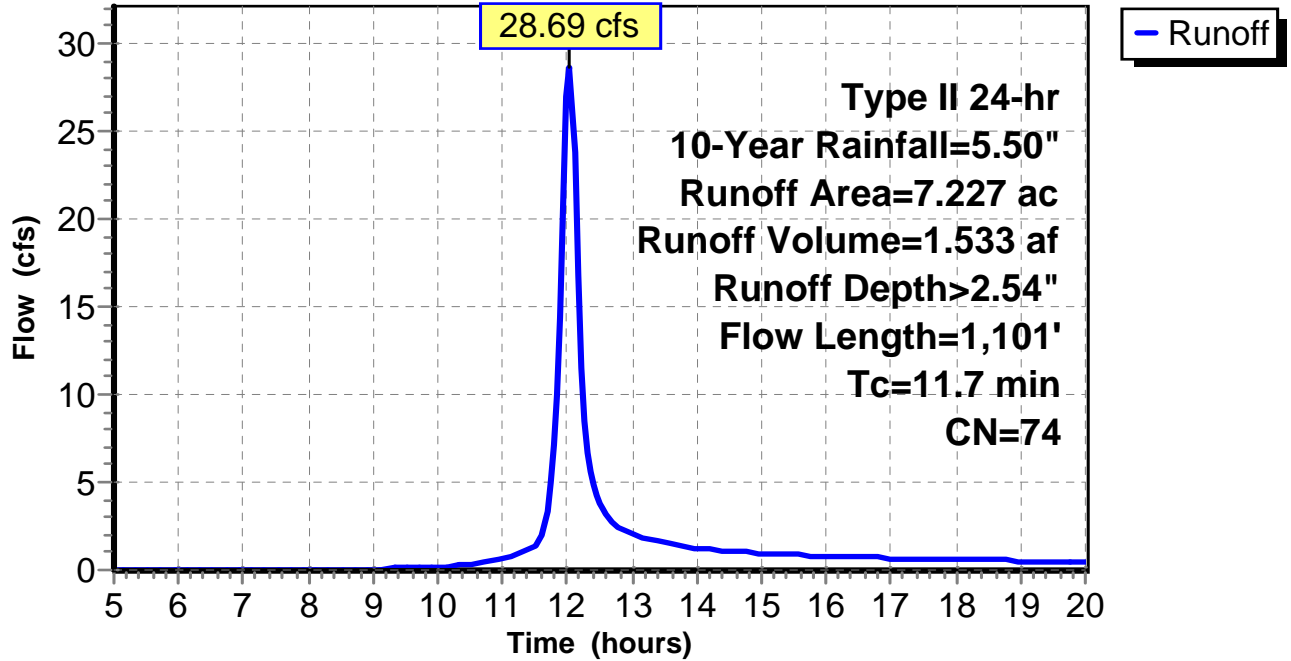
Subcatchment 1: C E-154.001

Hydrograph



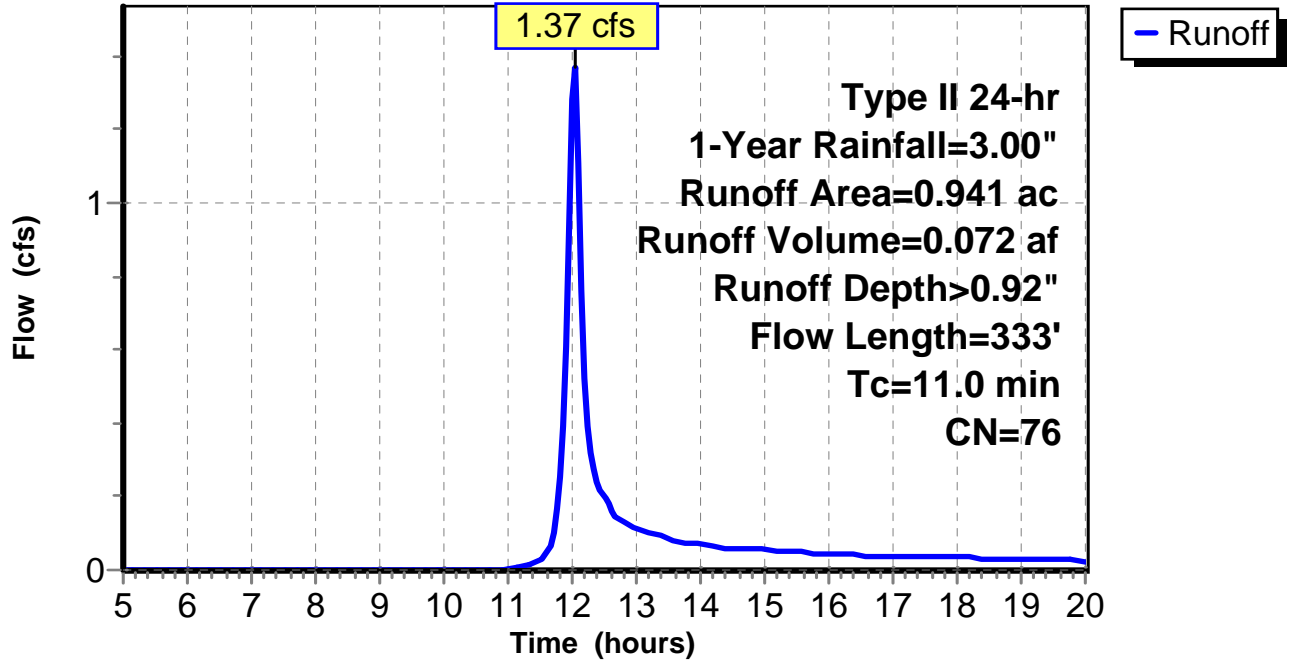
Subcatchment 1: C E-154.001

Hydrograph



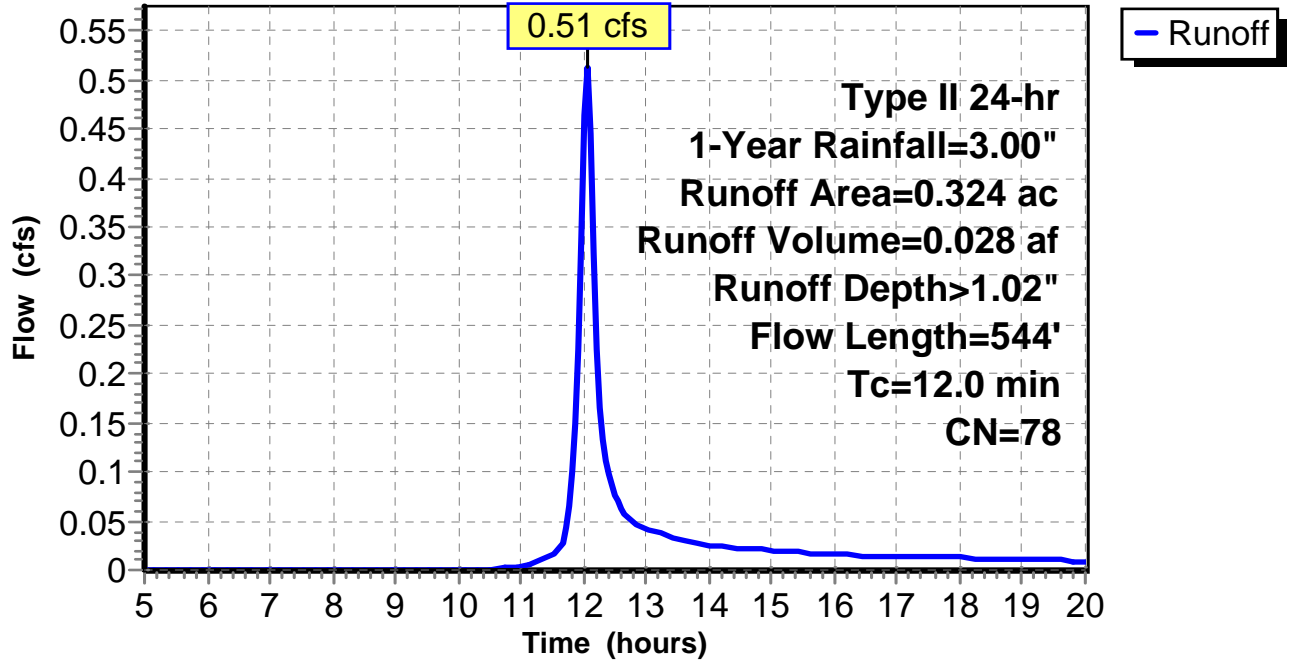
Subcatchment 1: C AR-309.001

Hydrograph



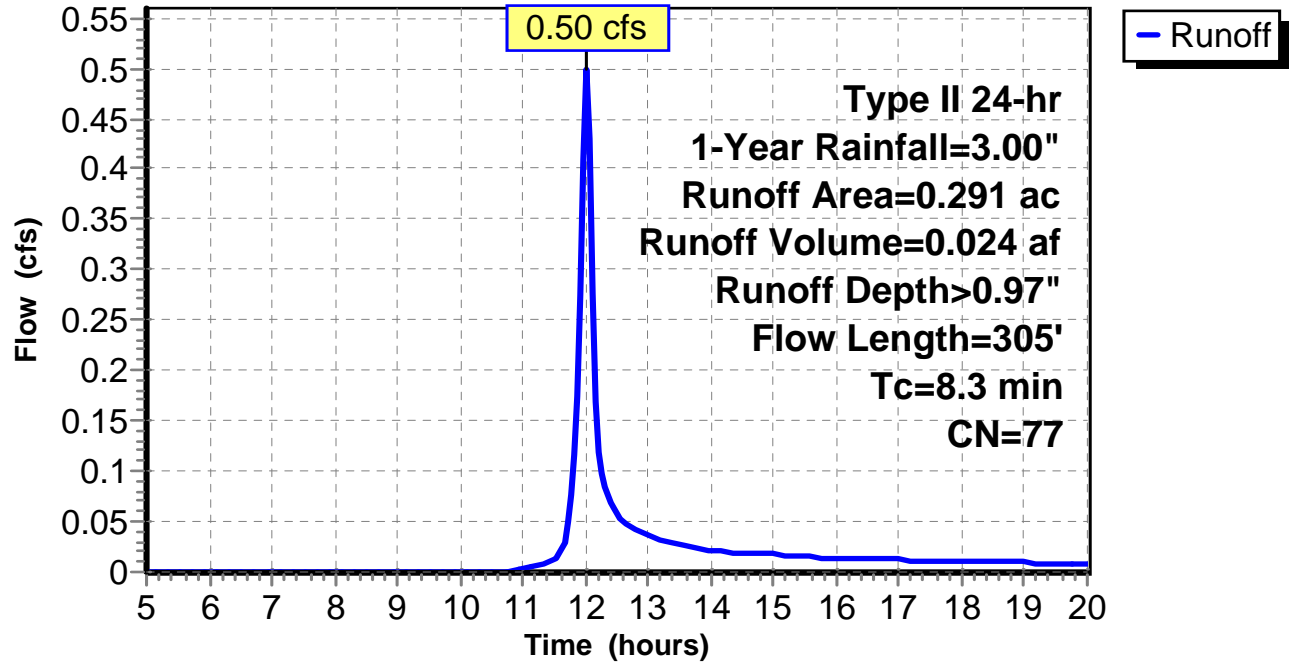
Subcatchment 2: C AR-309.002

Hydrograph



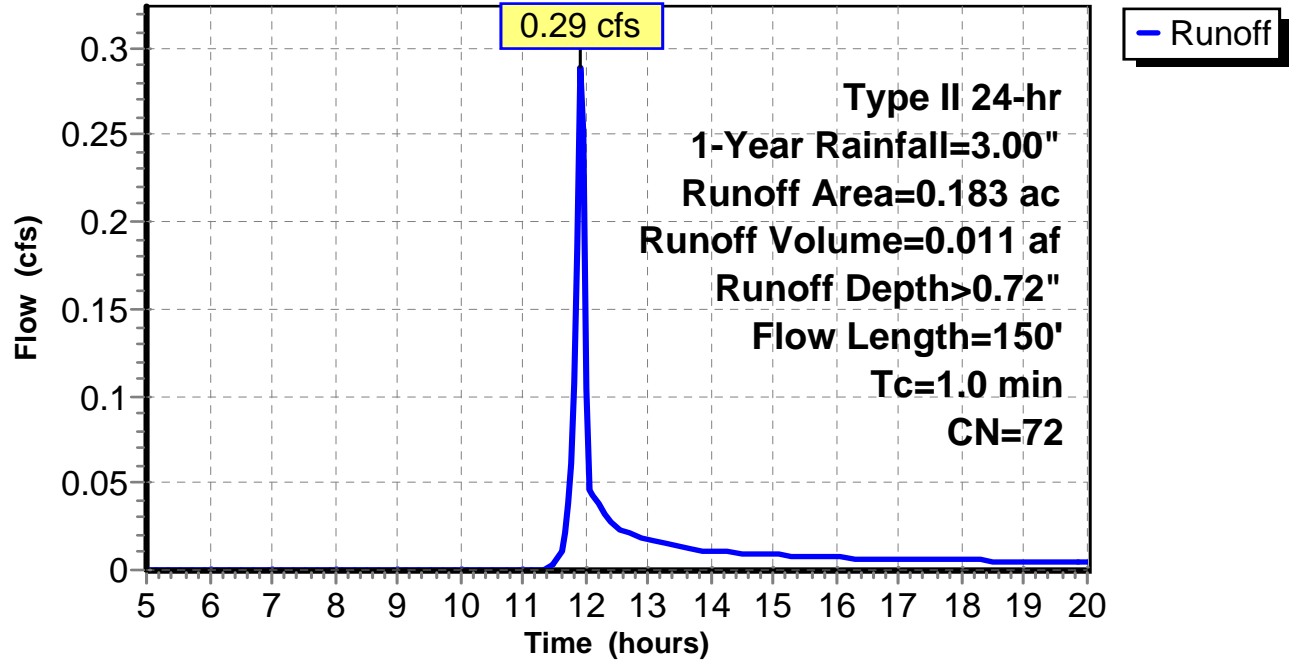
Subcatchment 3: C E150.001

Hydrograph



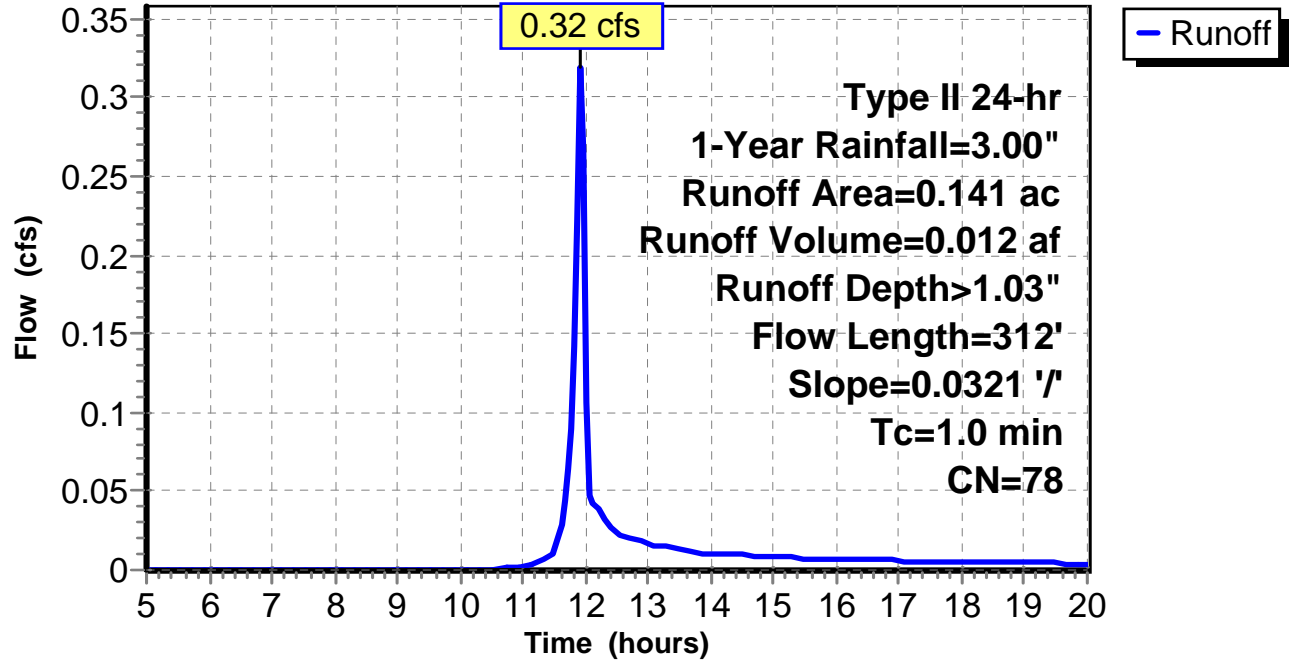
Subcatchment 4: C E150.002

Hydrograph



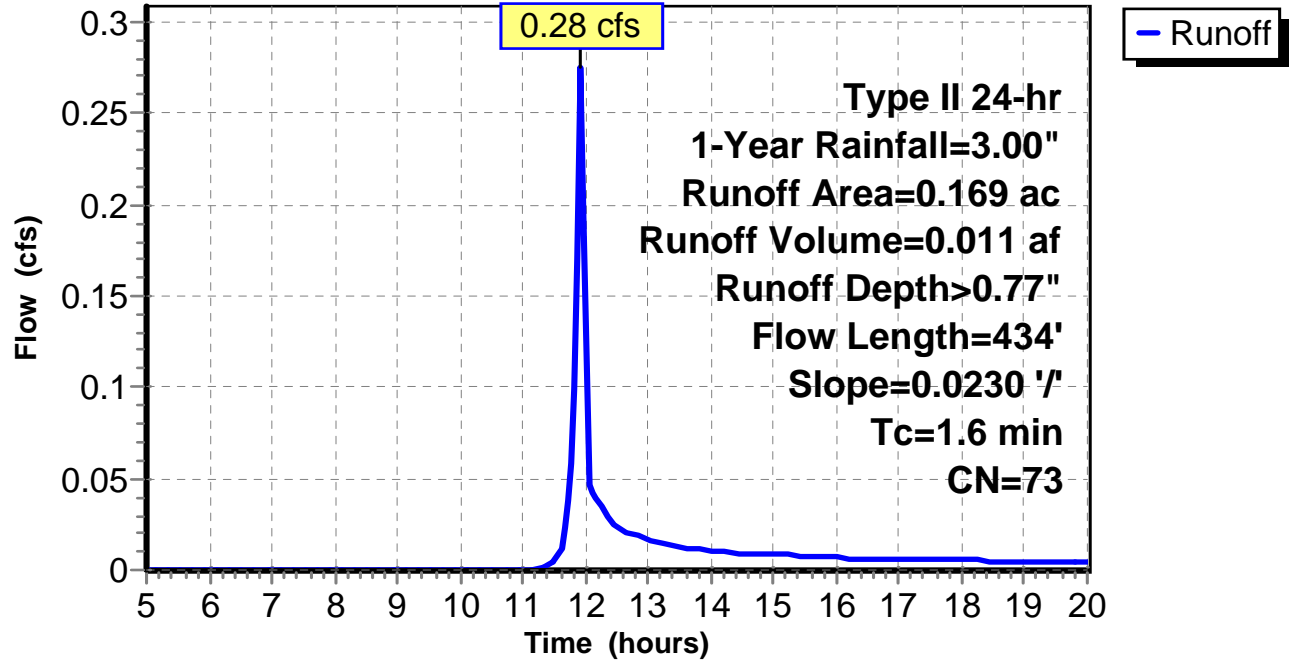
Subcatchment 5: C E150.003

Hydrograph



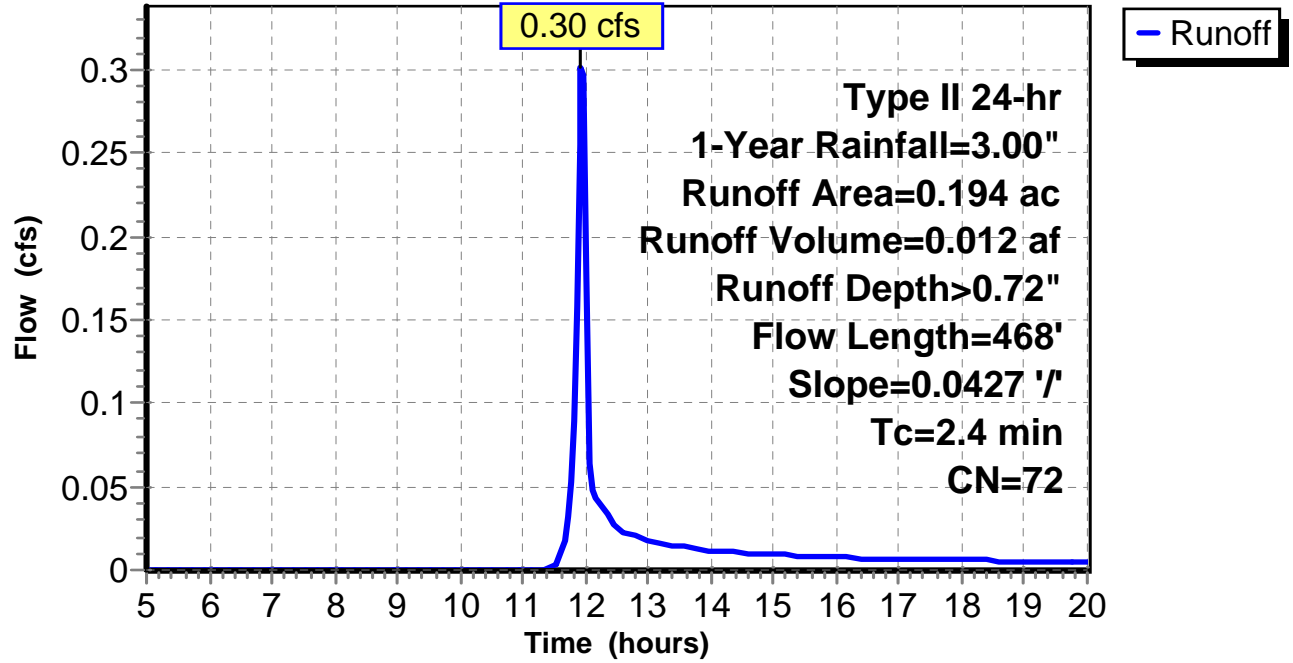
Subcatchment 6: C E150.004

Hydrograph



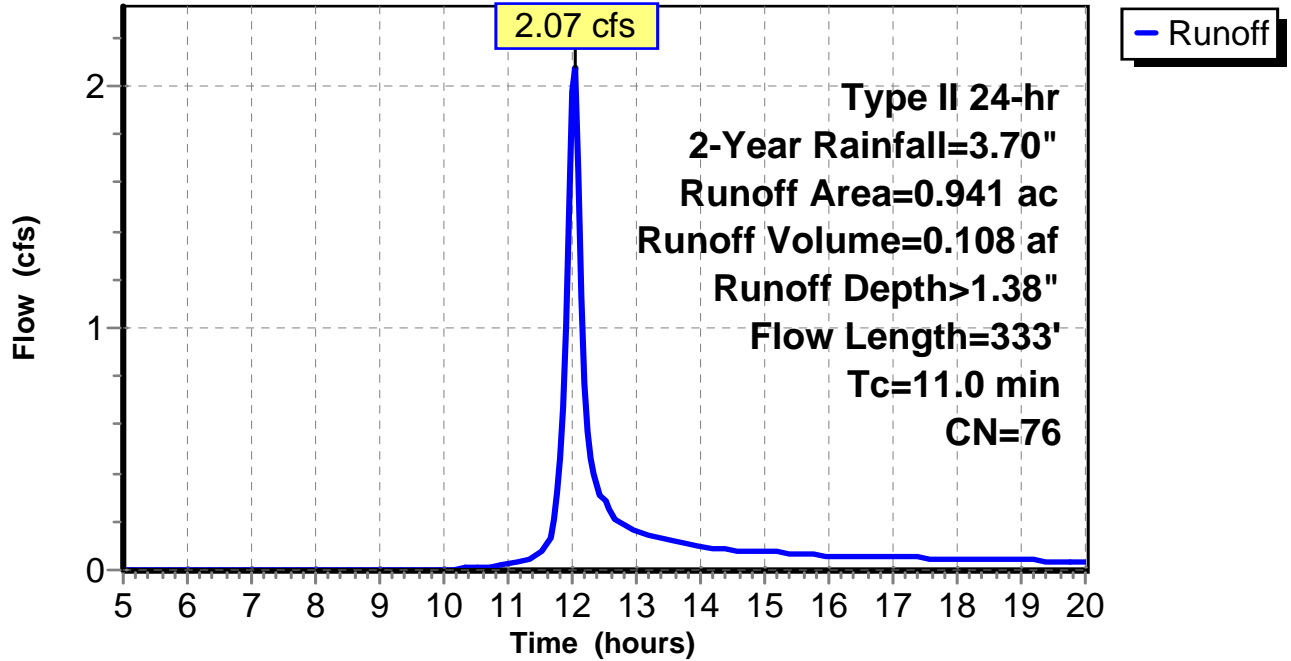
Subcatchment 7: C E150.005

Hydrograph



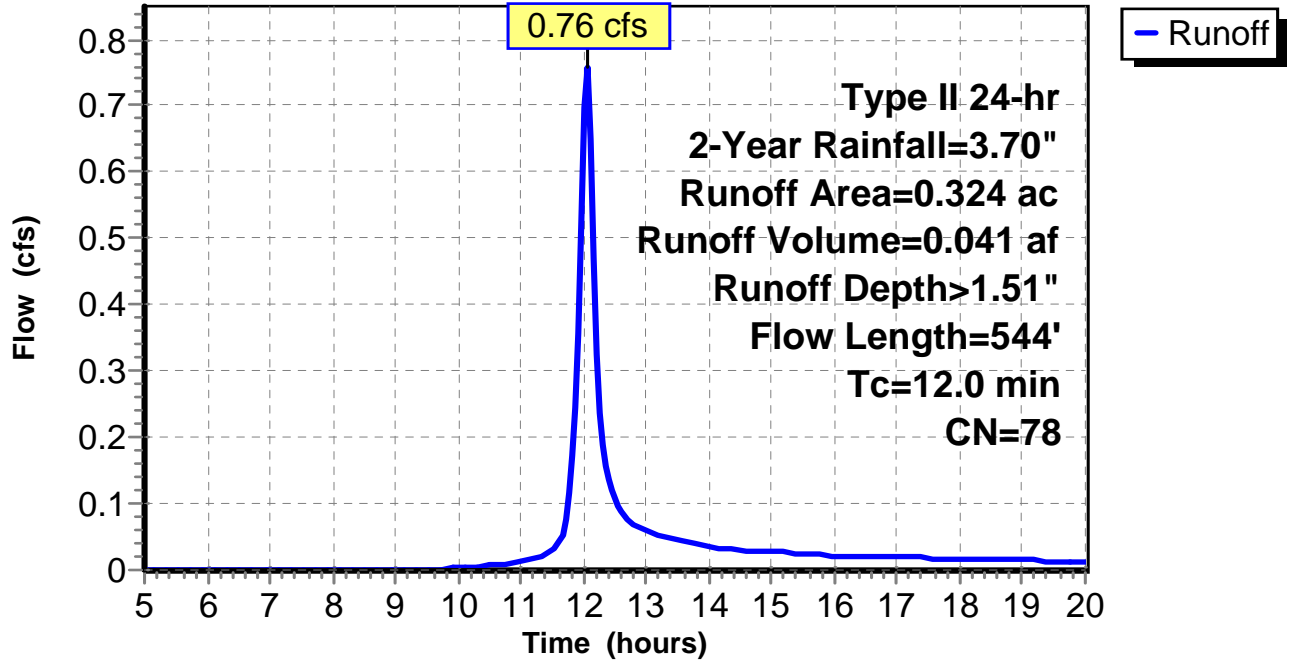
Subcatchment 1: C AR-309.001

Hydrograph



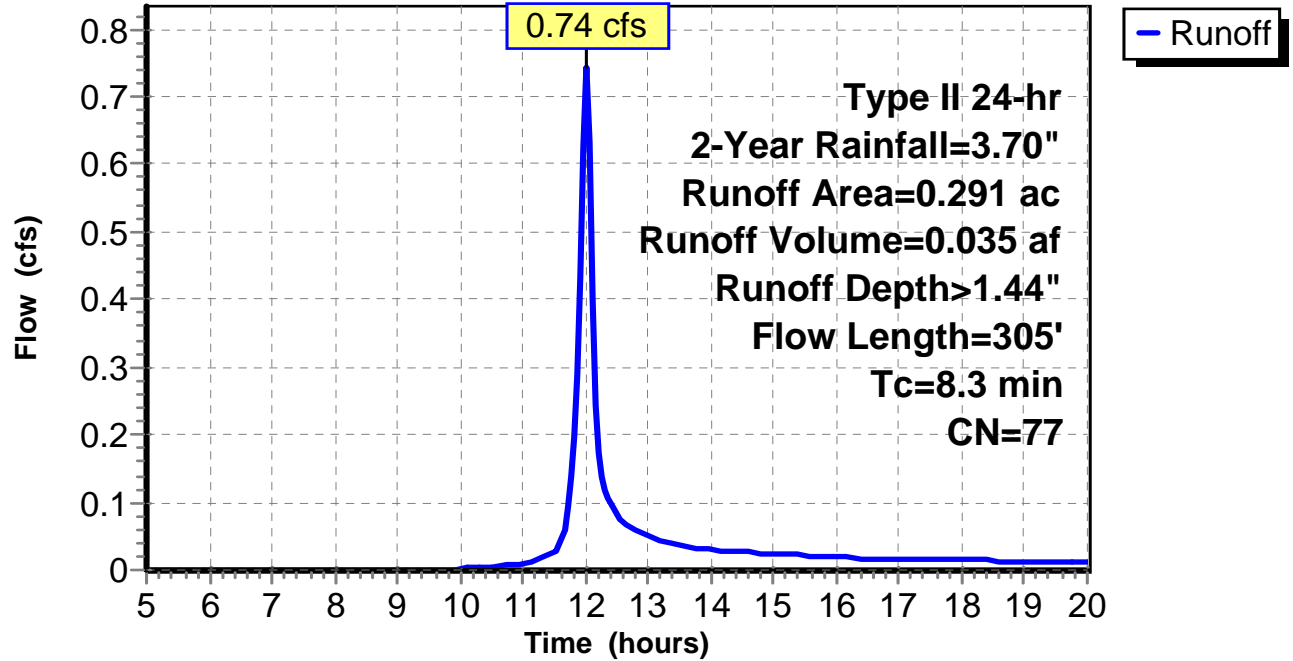
Subcatchment 2: C AR-309.002

Hydrograph



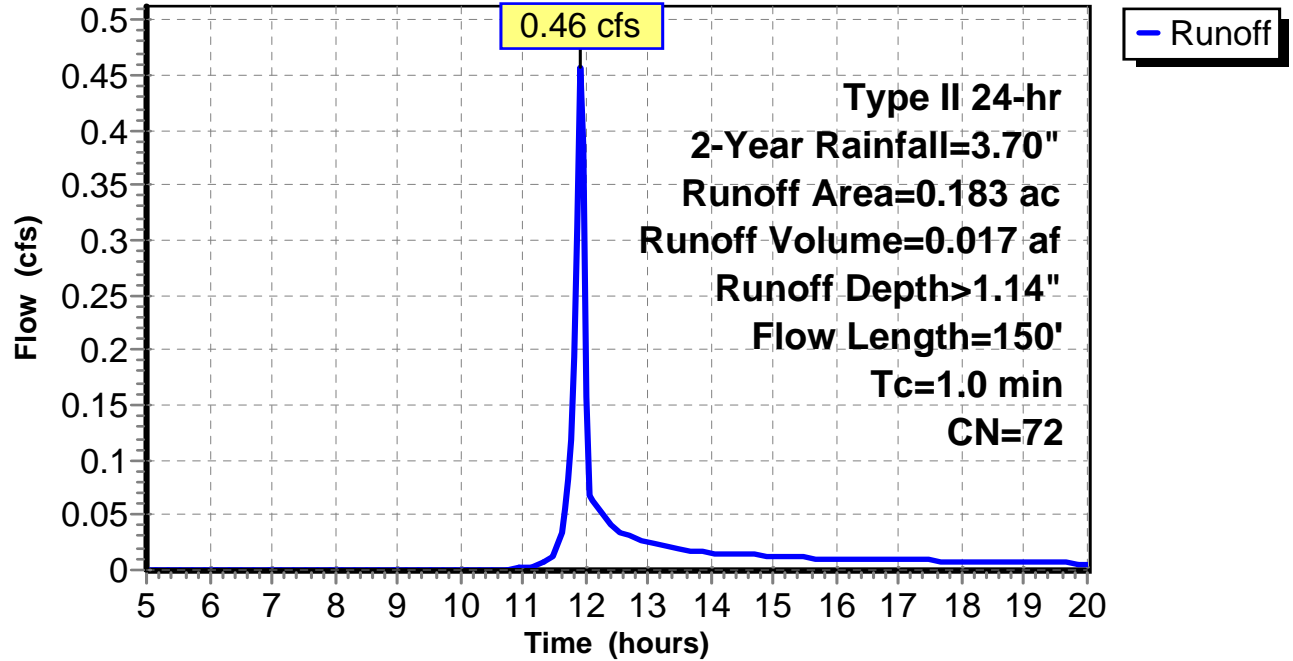
Subcatchment 3: C E150.001

Hydrograph



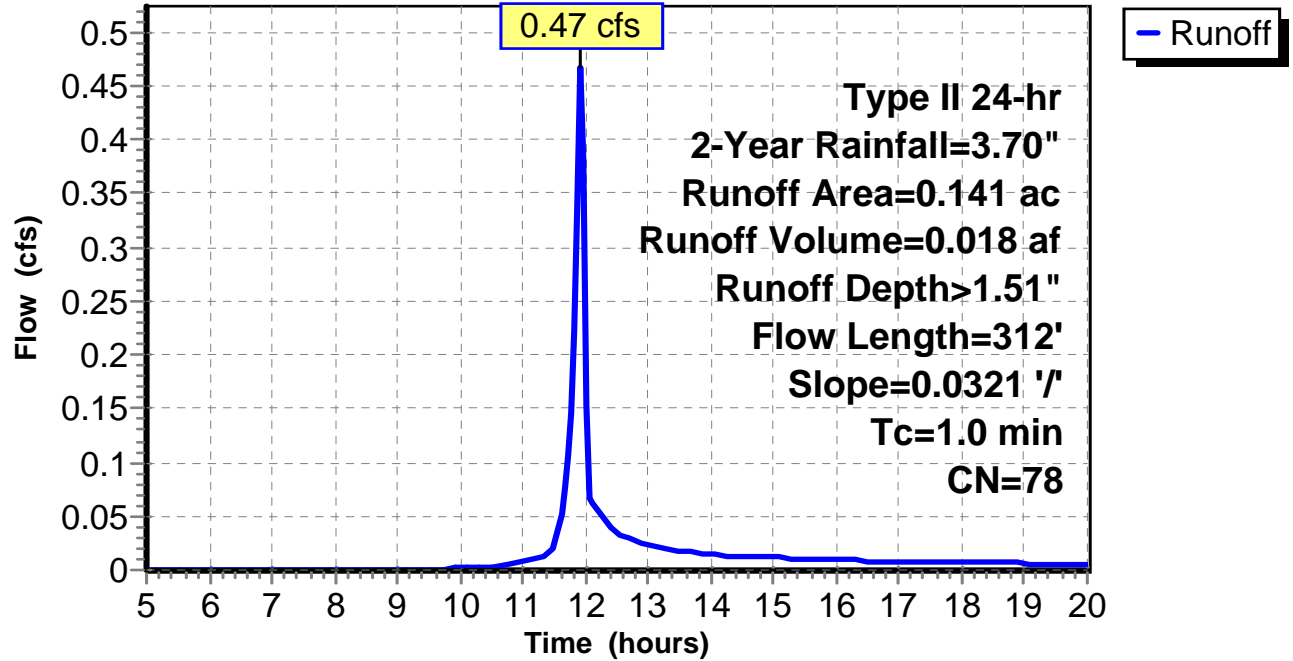
Subcatchment 4: C E150.002

Hydrograph



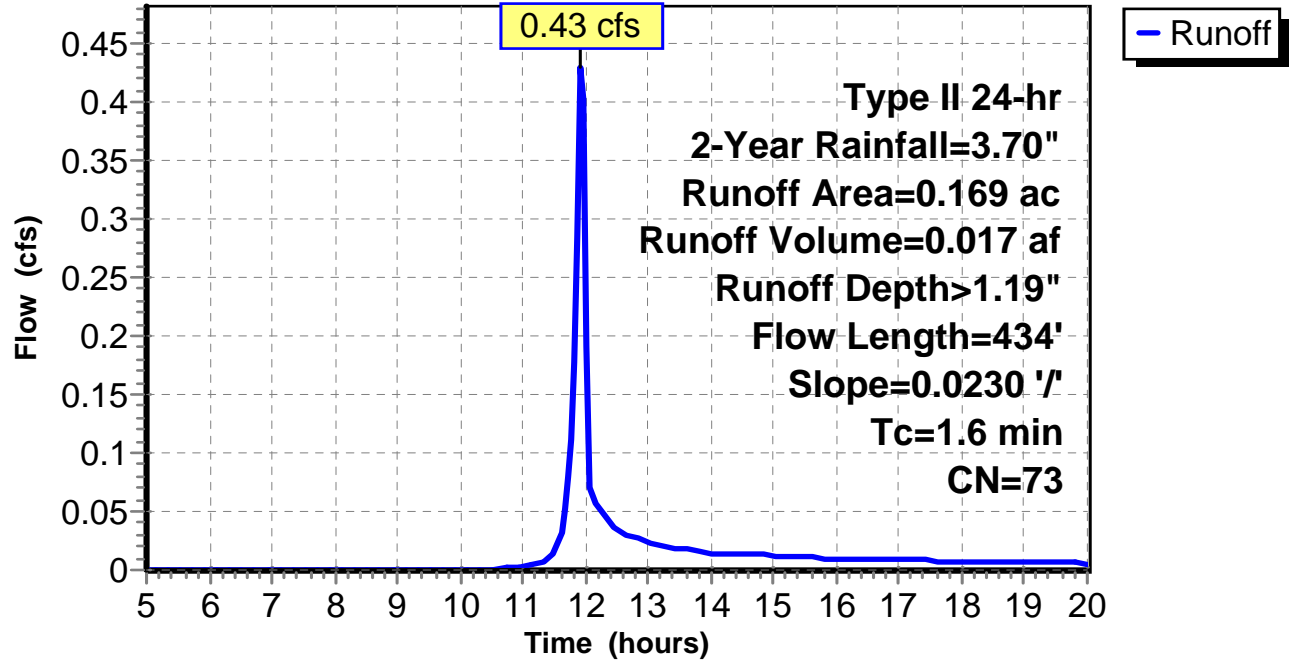
Subcatchment 5: C E150.003

Hydrograph



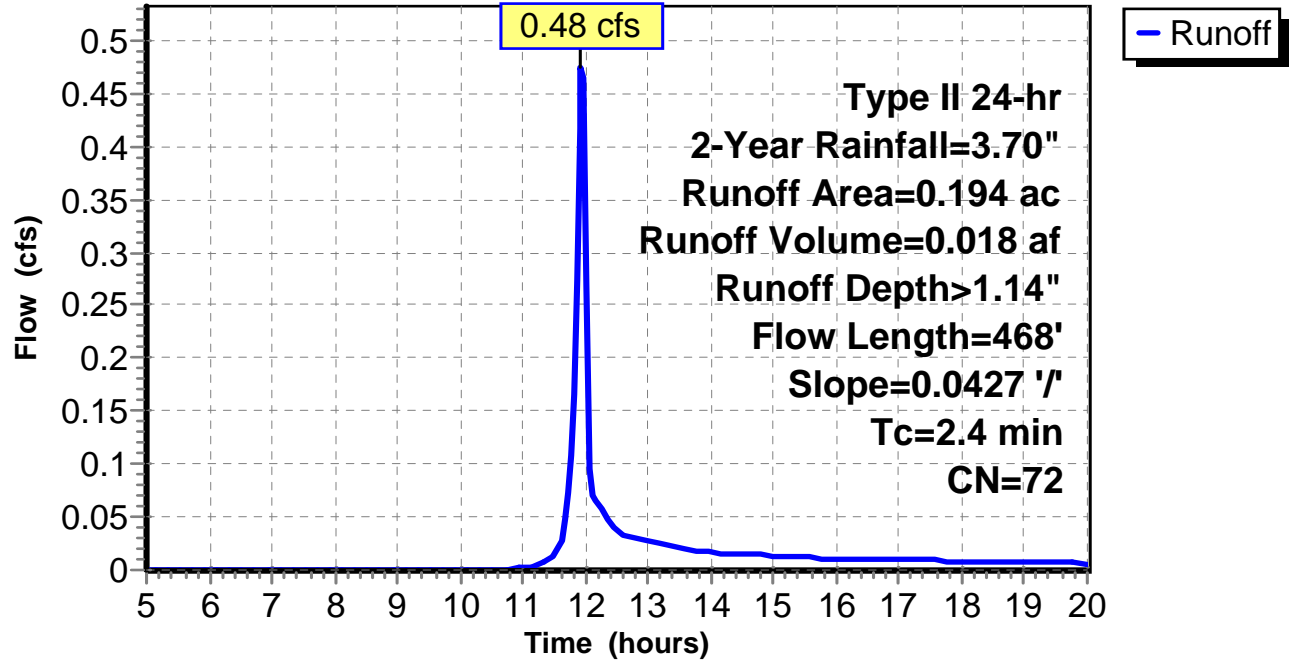
Subcatchment 6: C E150.004

Hydrograph



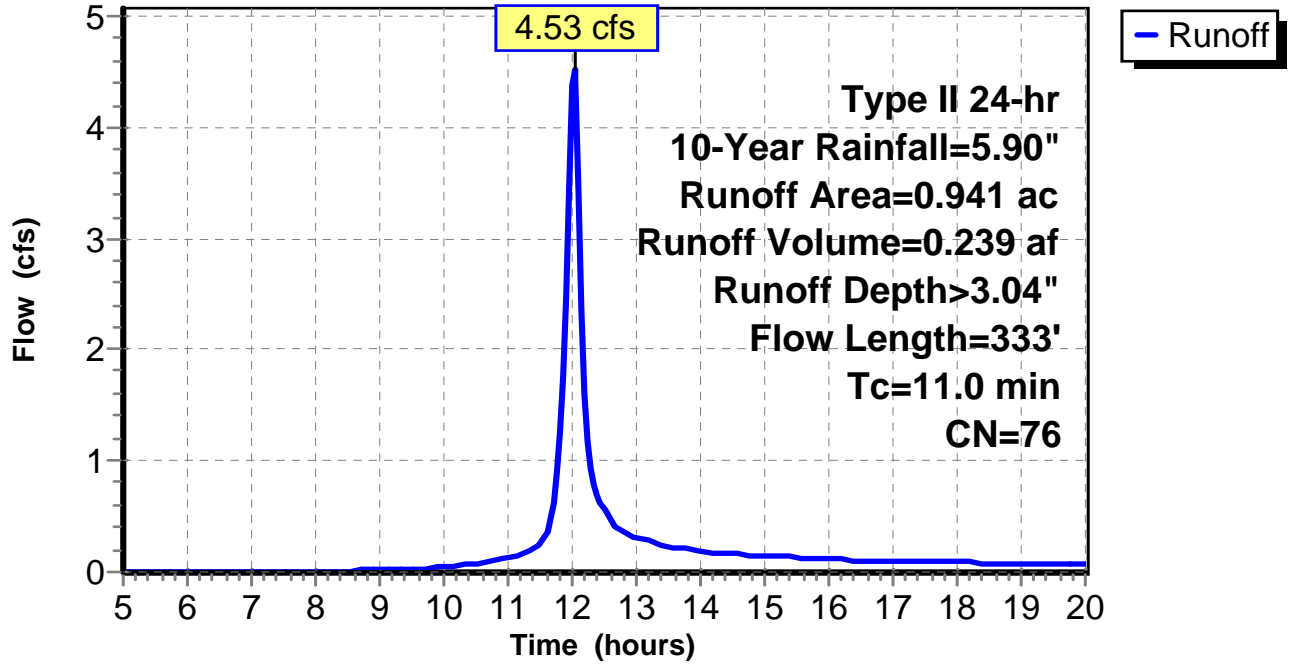
Subcatchment 7: C E150.005

Hydrograph



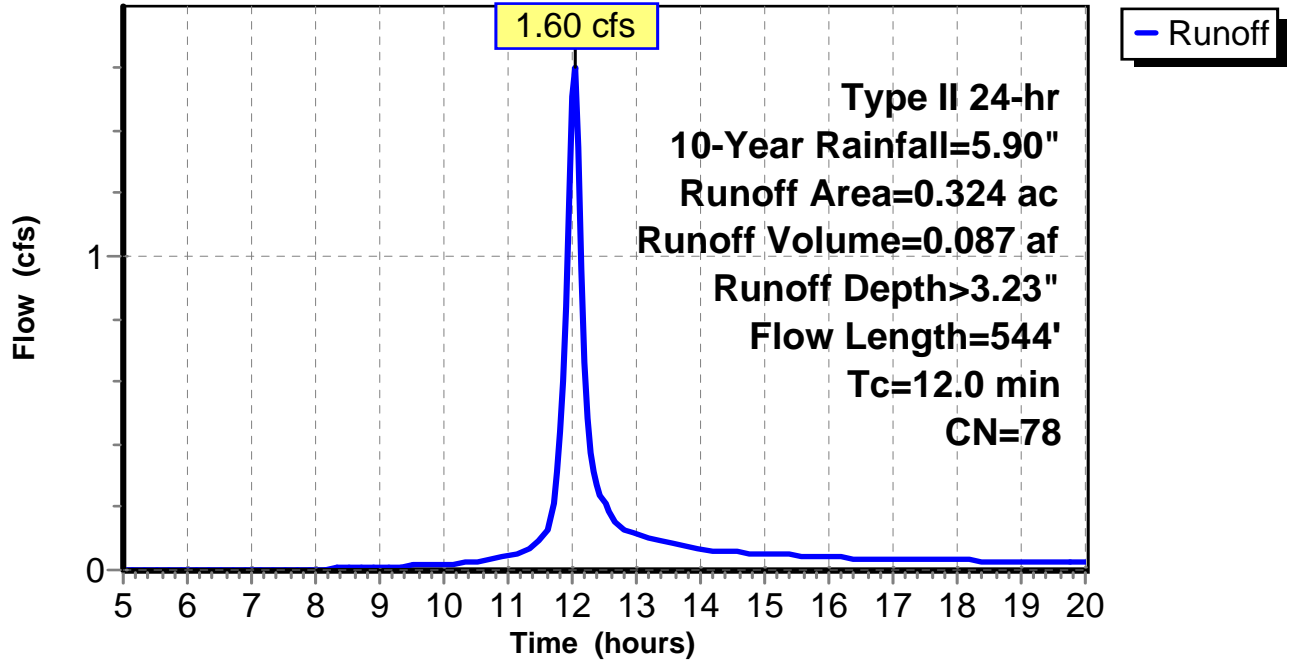
Subcatchment 1: C AR-309.001

Hydrograph



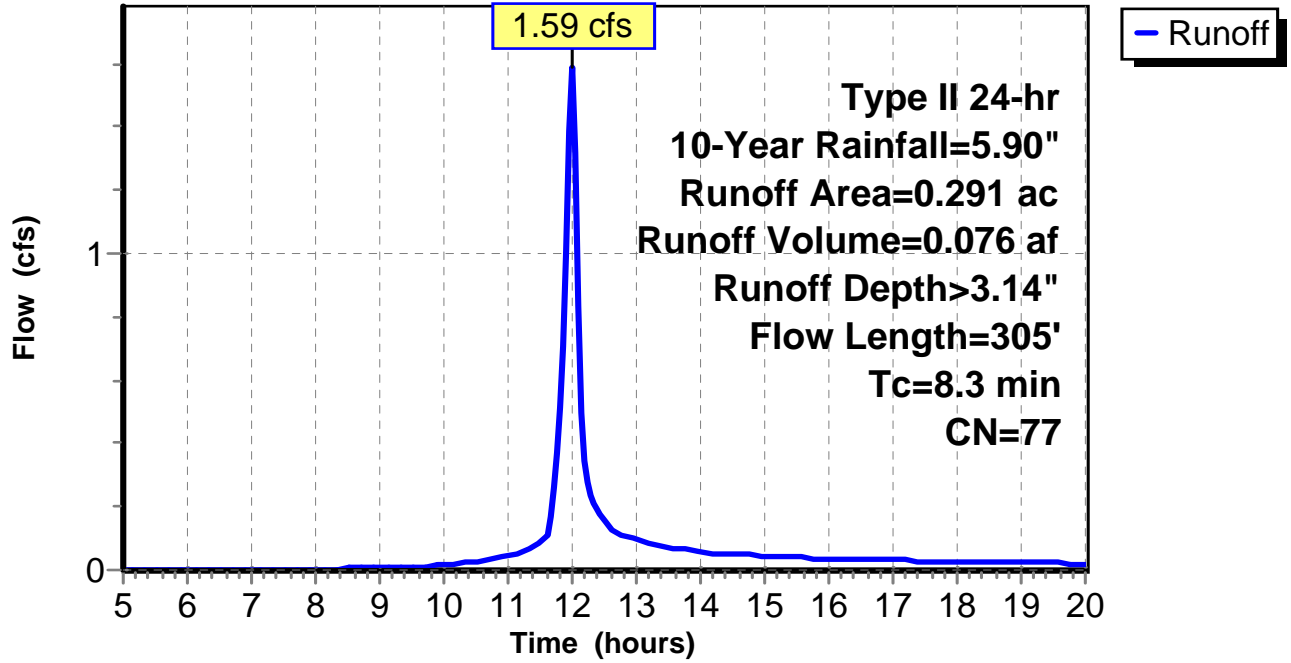
Subcatchment 2: C AR-309.002

Hydrograph



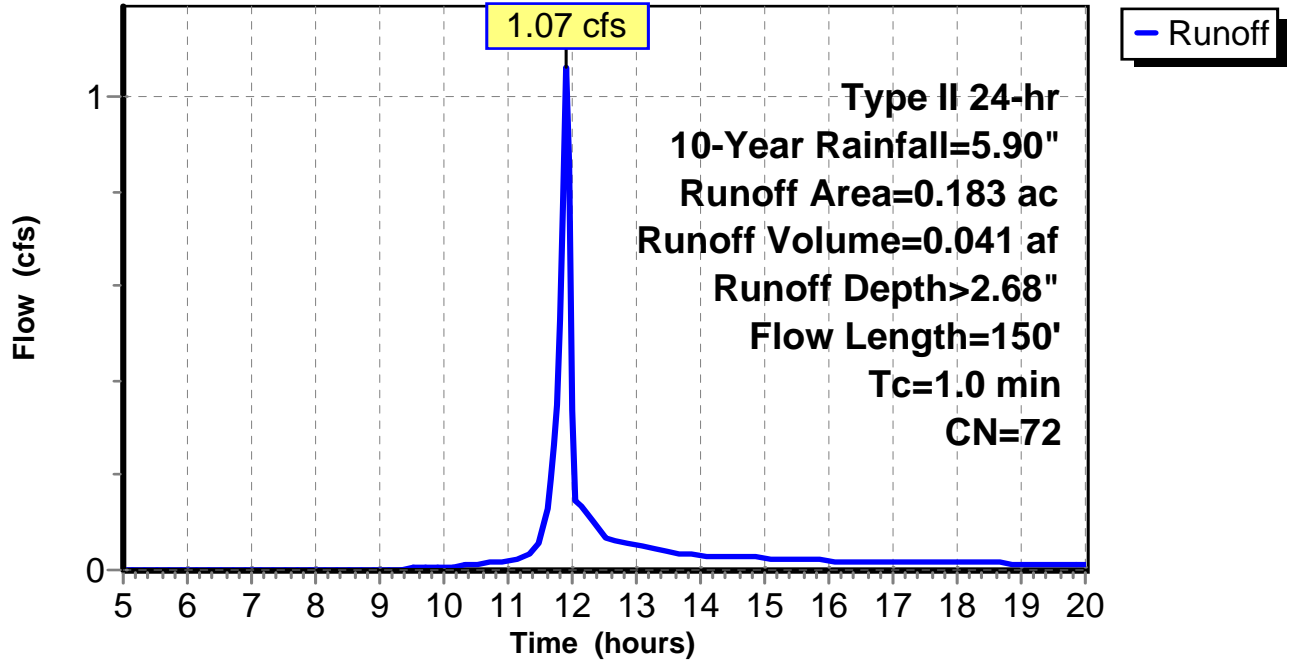
Subcatchment 3: C E150.001

Hydrograph



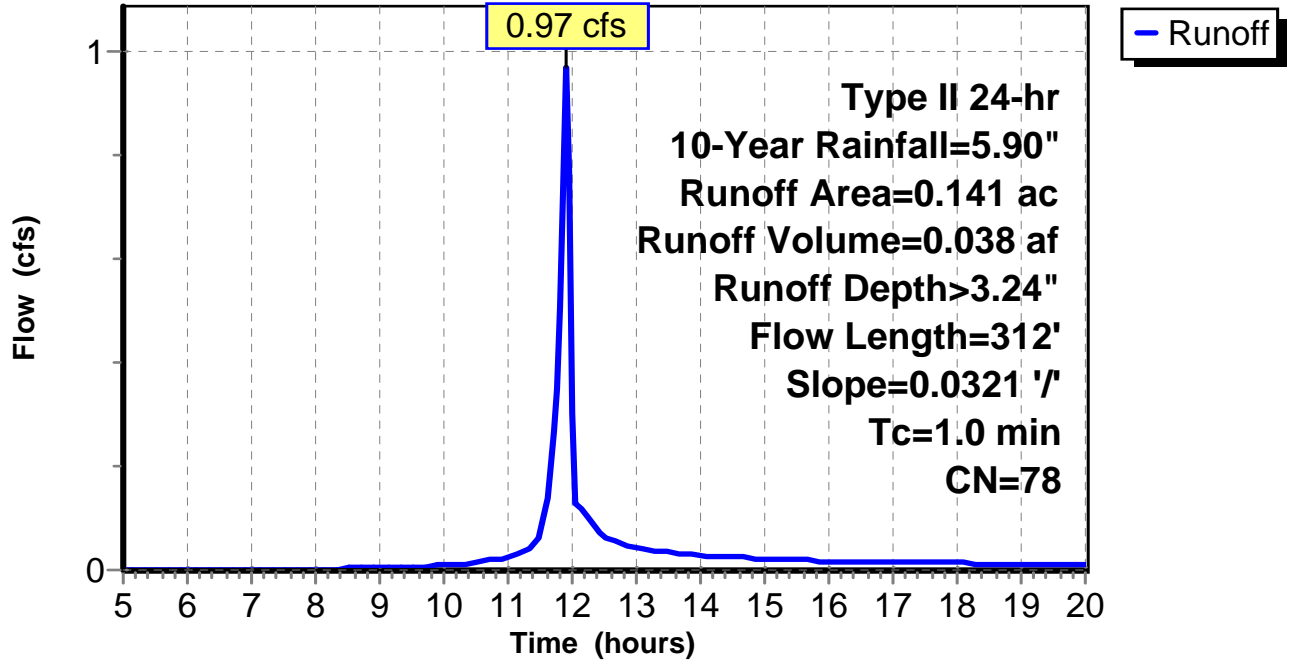
Subcatchment 4: C E150.002

Hydrograph



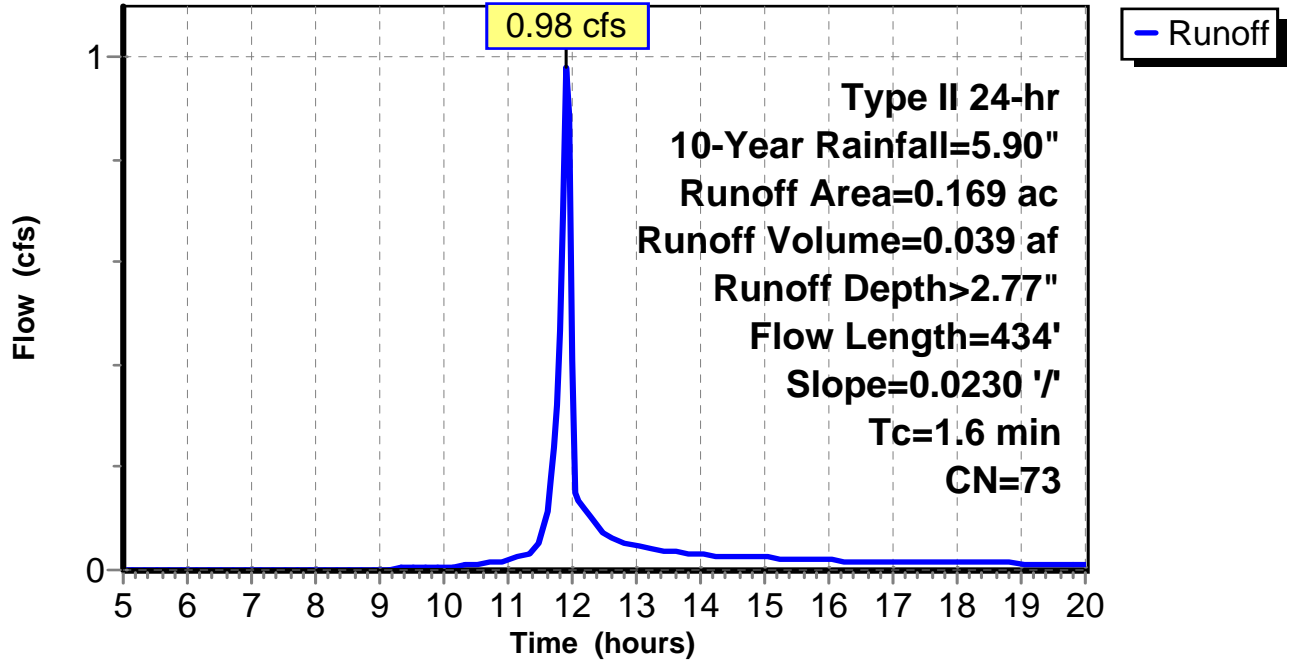
Subcatchment 5: C E150.003

Hydrograph



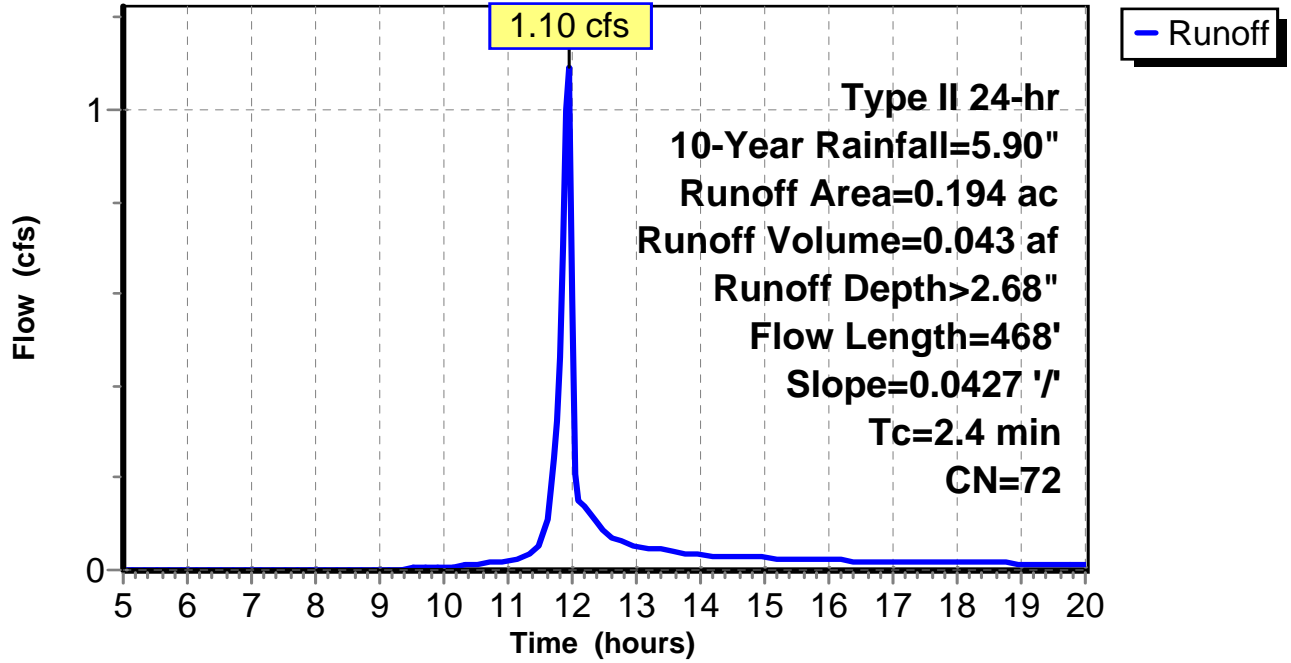
Subcatchment 6: C E150.004

Hydrograph



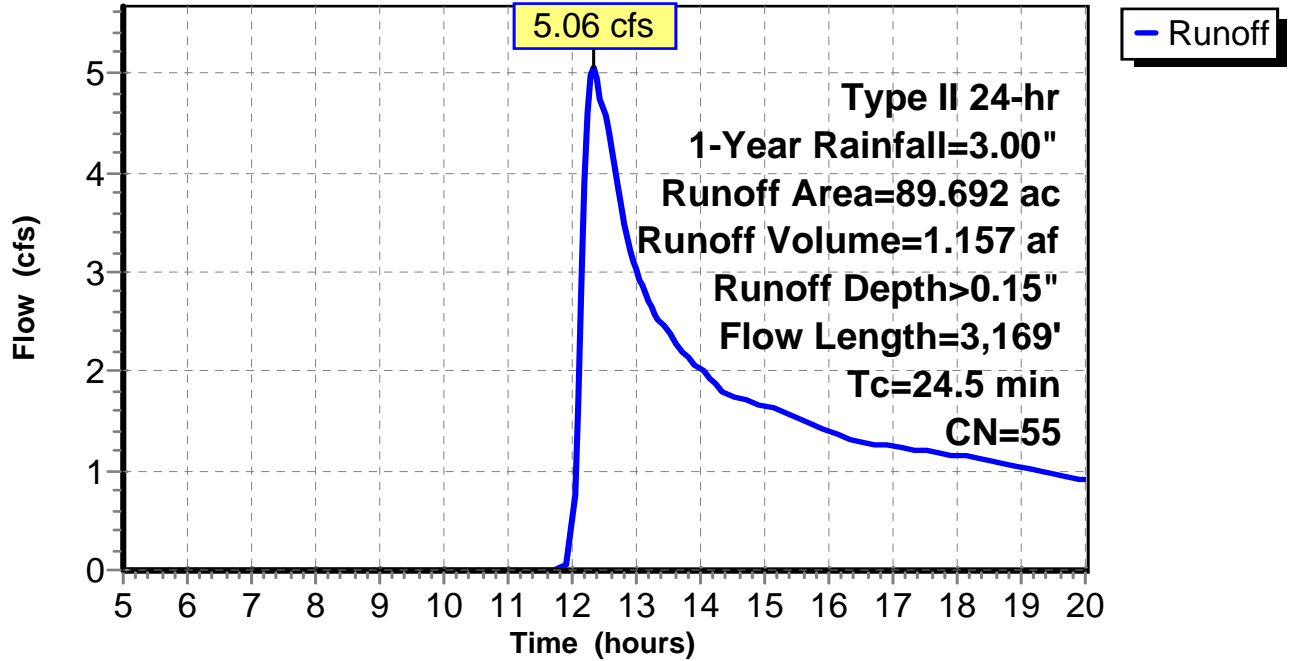
Subcatchment 7: C E150.005

Hydrograph



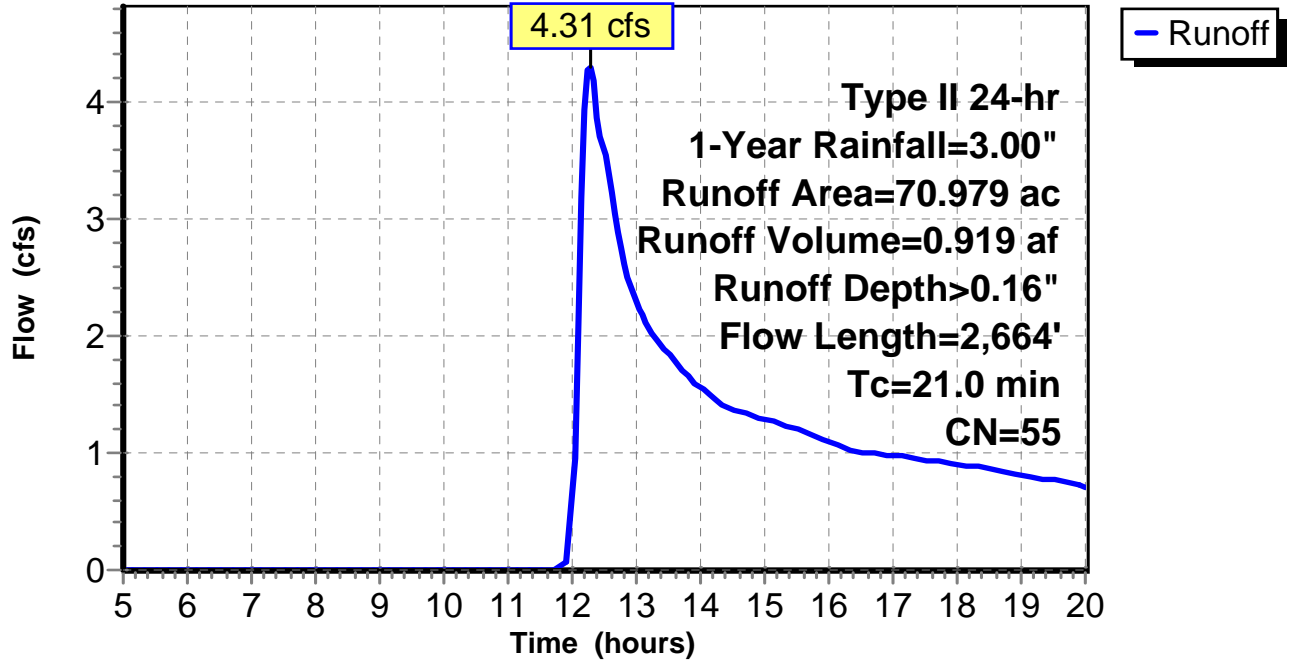
Subcatchment 1: C AR-310.001

Hydrograph



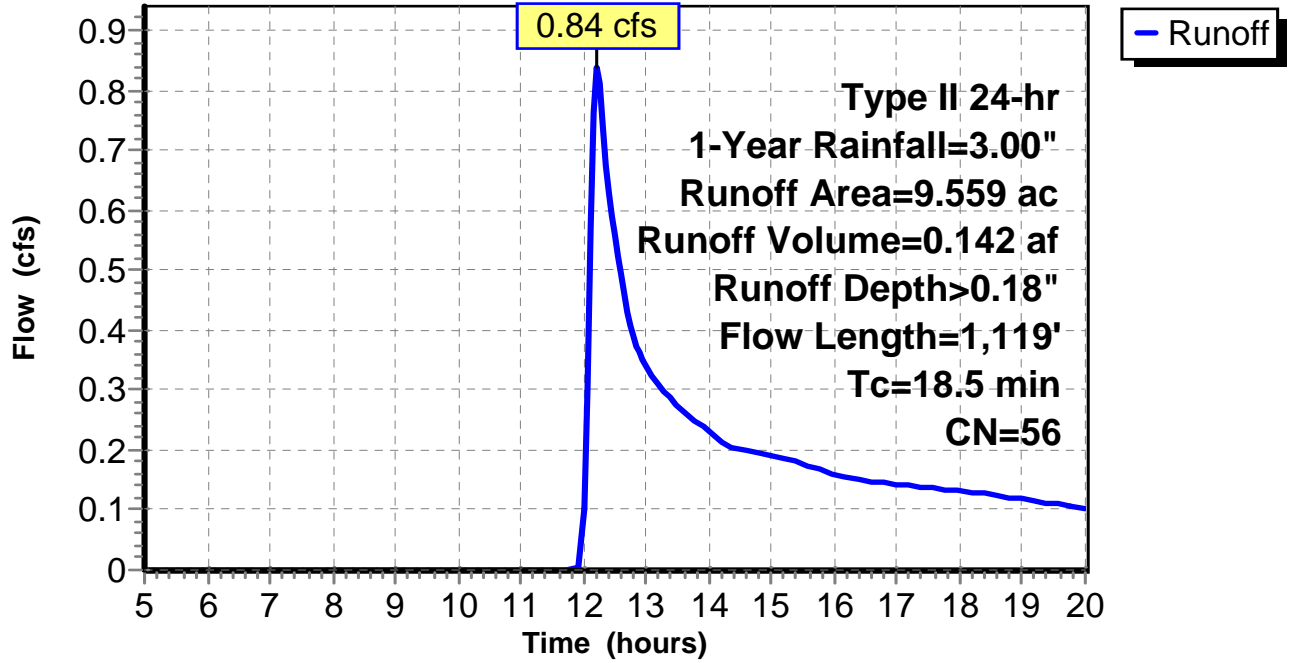
Subcatchment 2: C AR-310.002

Hydrograph



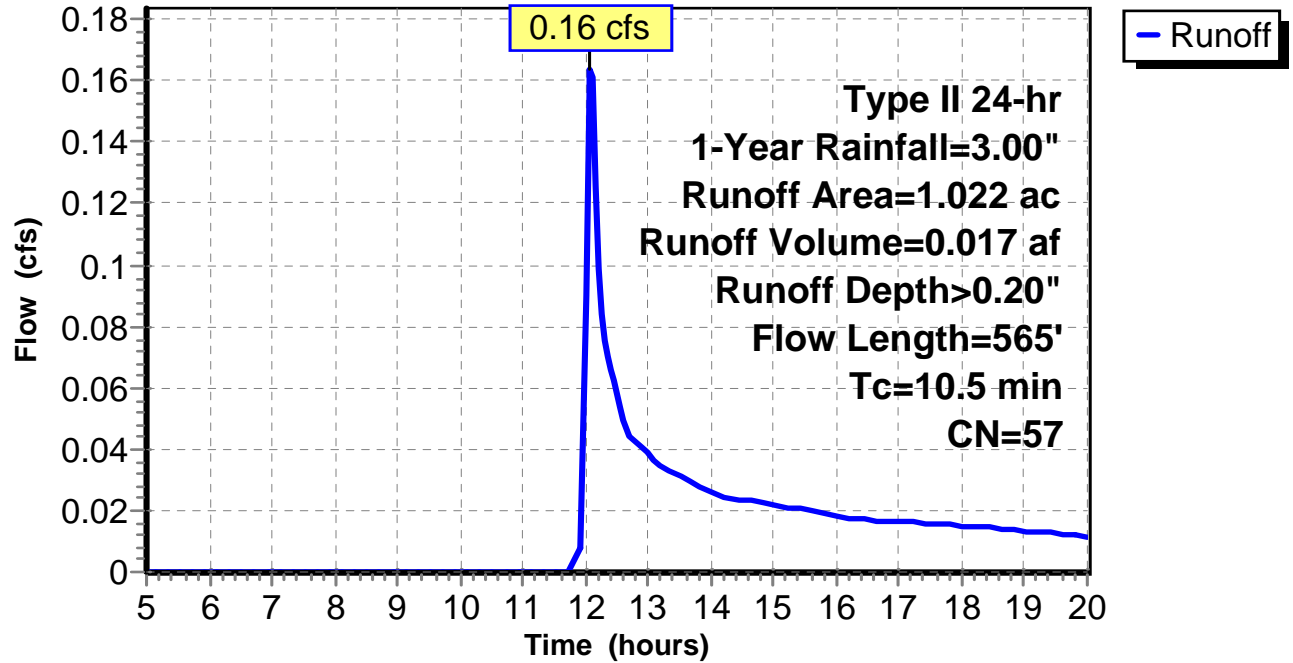
Subcatchment 3: C AR-310.003

Hydrograph



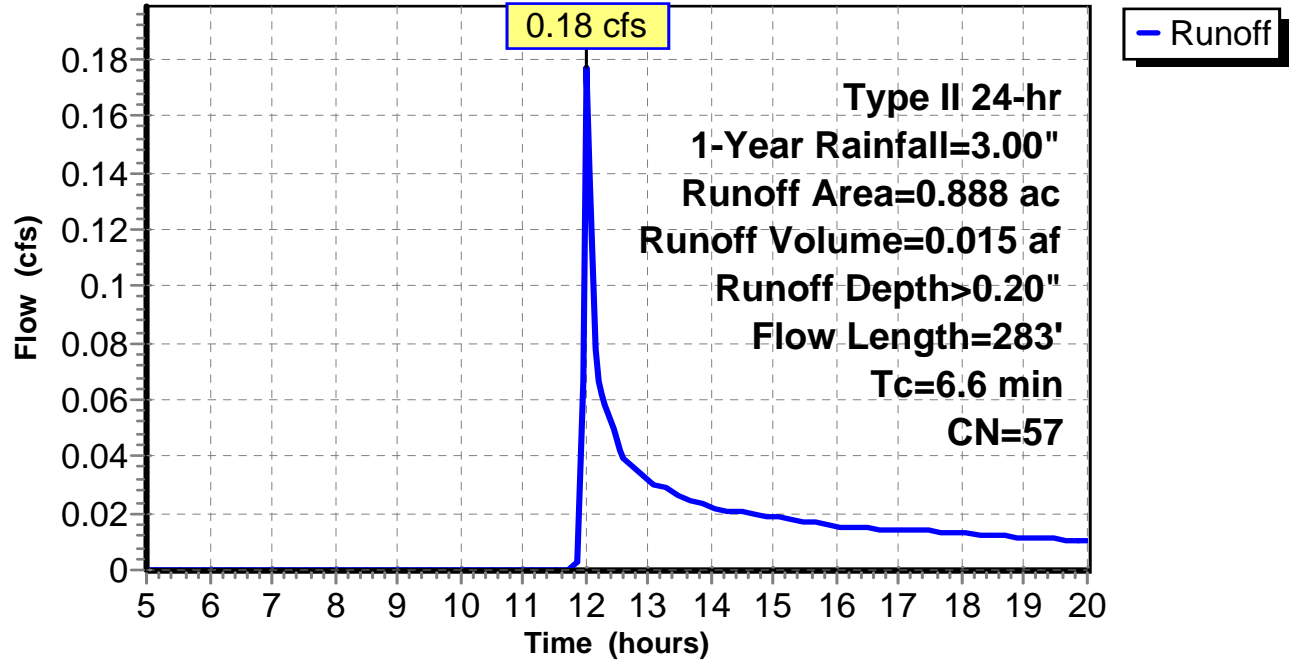
Subcatchment 4: C E-155B.001

Hydrograph



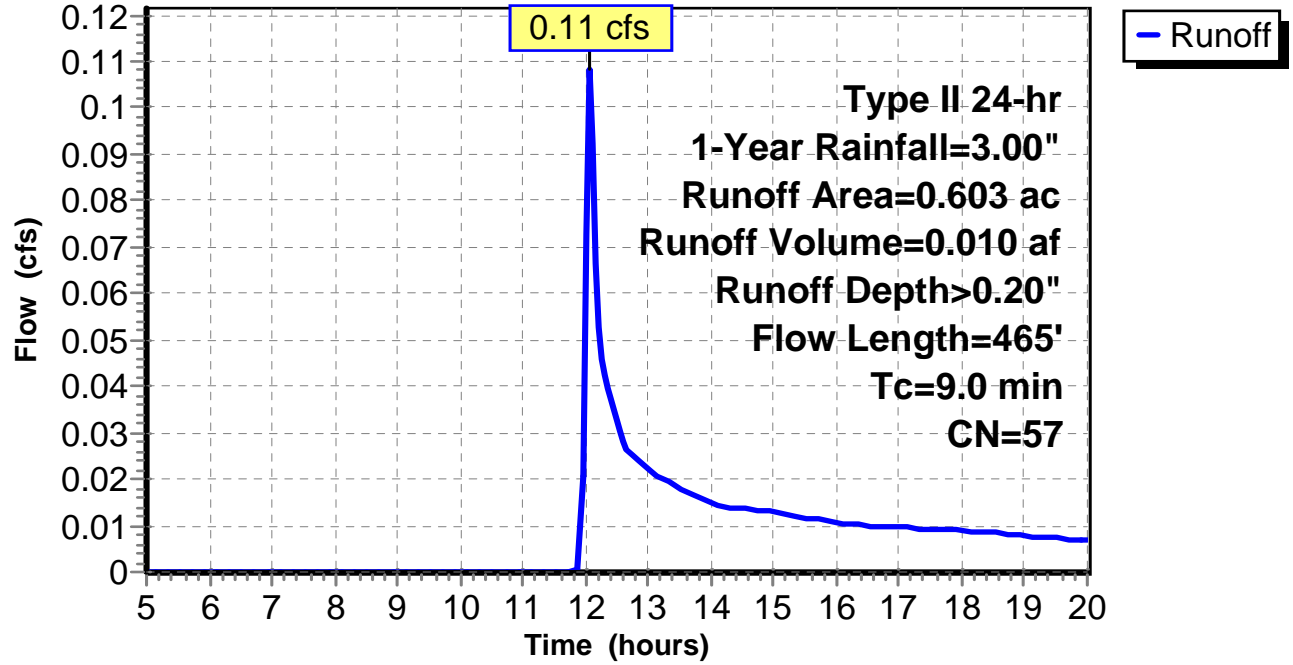
Subcatchment 5: C E-155B.002

Hydrograph



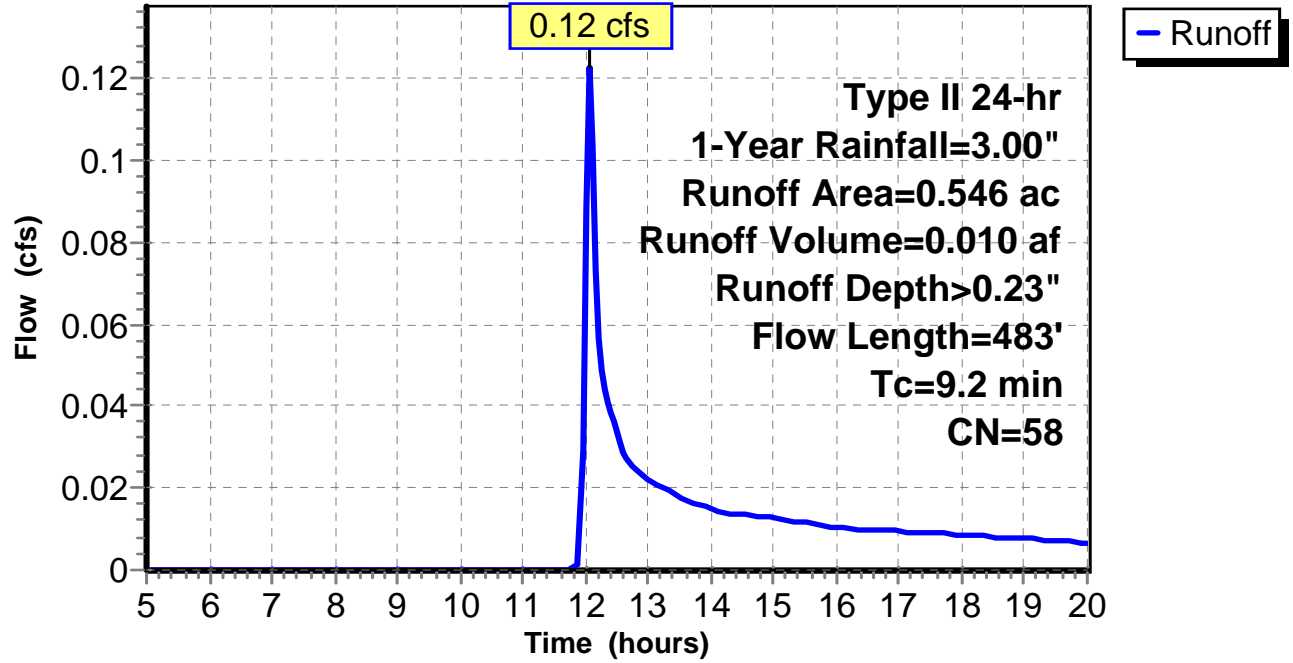
Subcatchment 6: C E-155B.003

Hydrograph



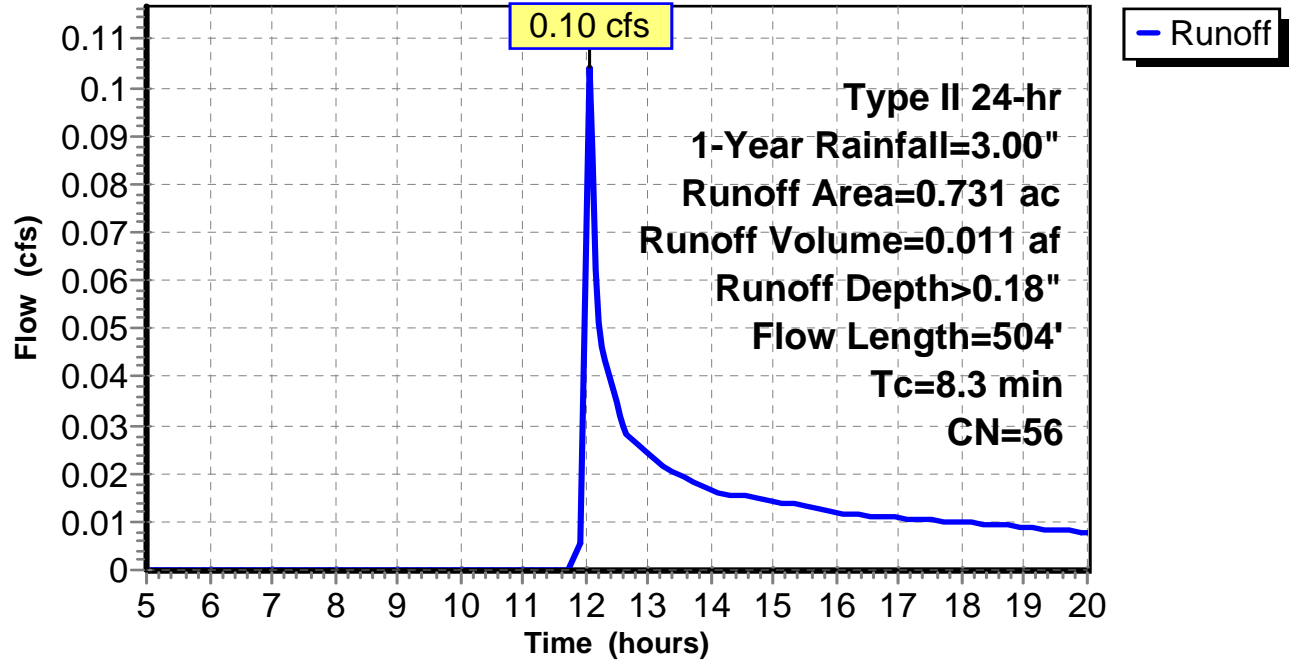
Subcatchment 7: C E-155B.004

Hydrograph



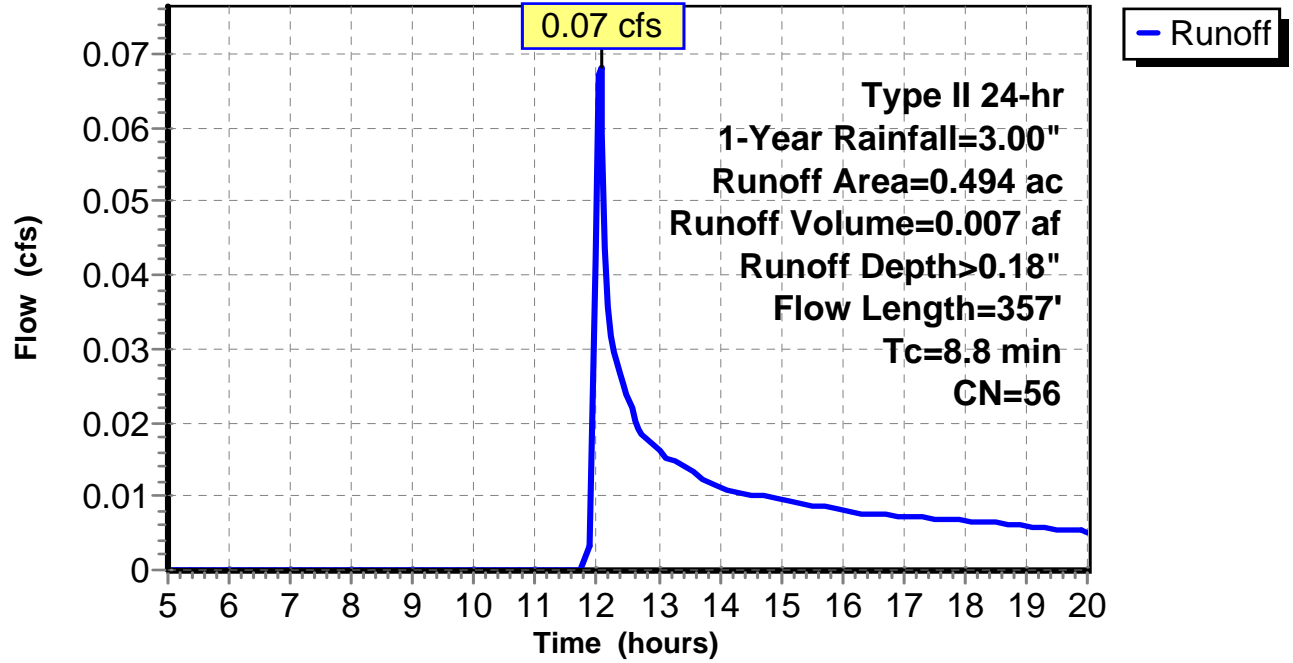
Subcatchment 8: C E-155B.005

Hydrograph



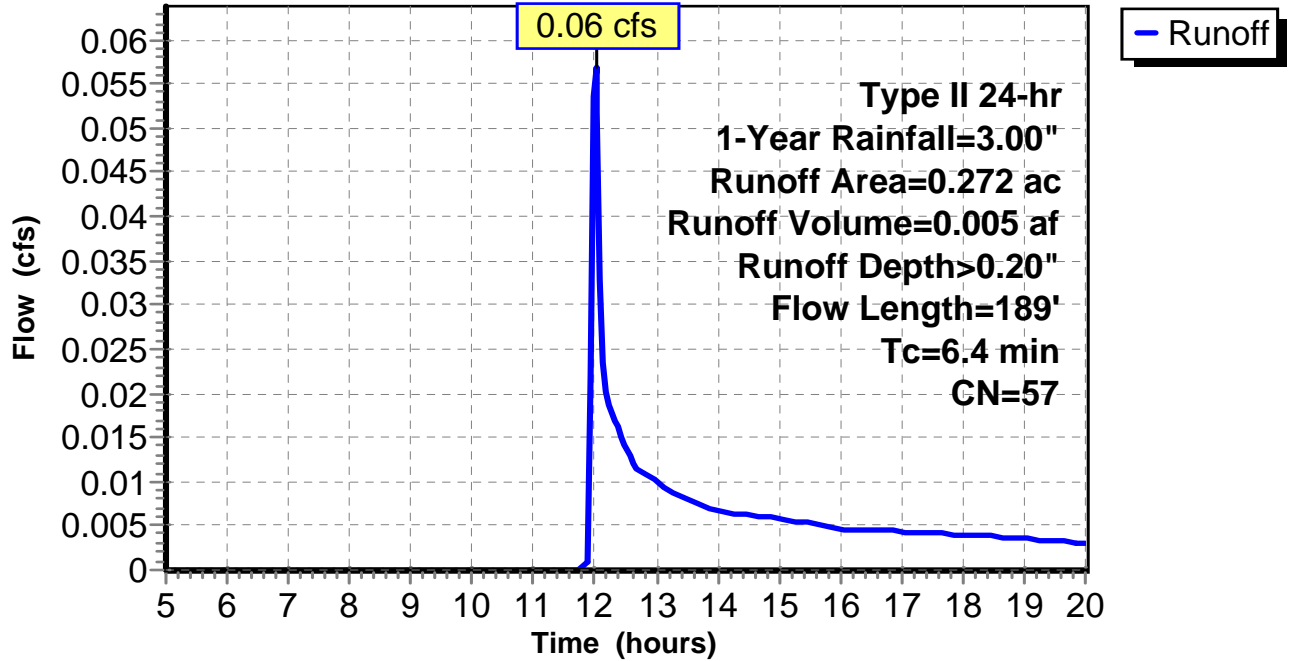
Subcatchment 9: C E-155B.006

Hydrograph



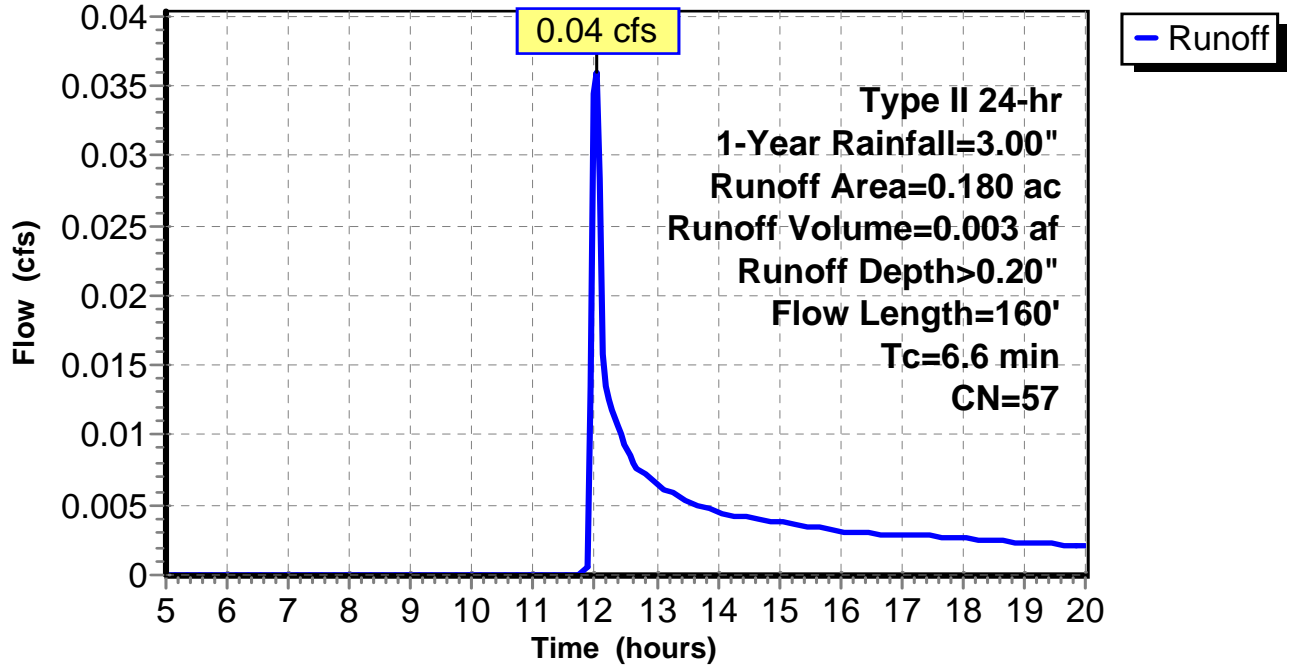
Subcatchment 10: C E-155B.007

Hydrograph



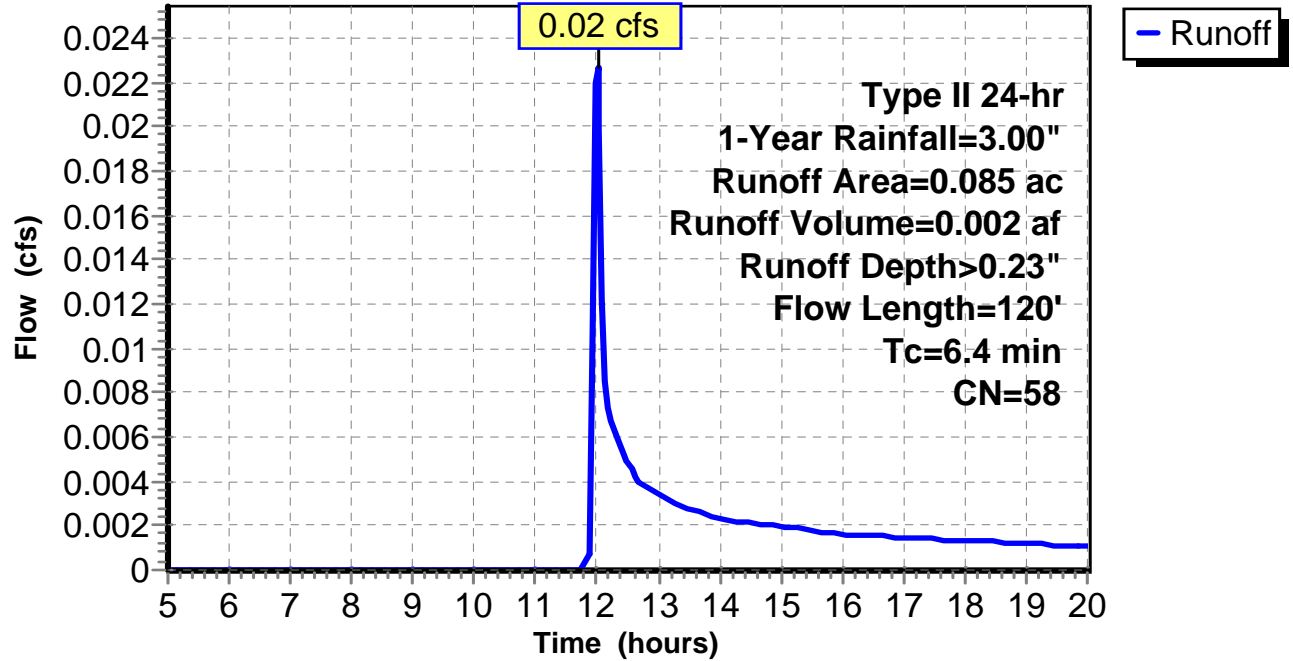
Subcatchment 11: C E-155B.008

Hydrograph



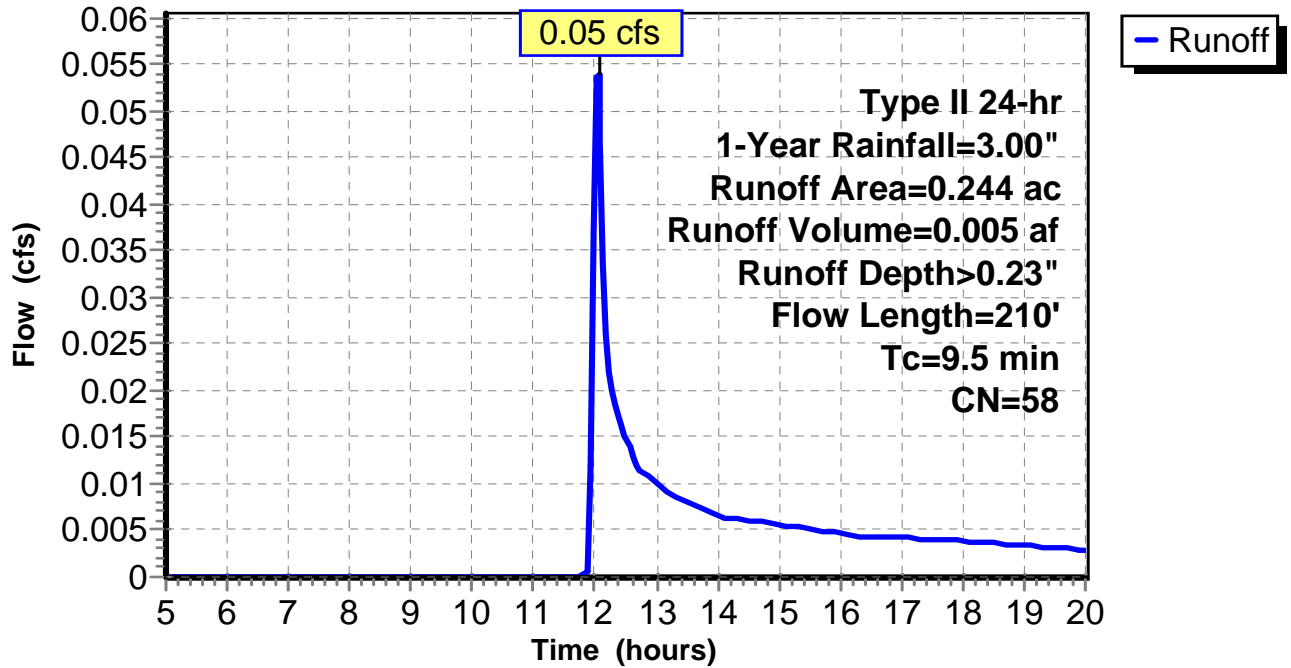
Subcatchment 12: C E-155B.009

Hydrograph



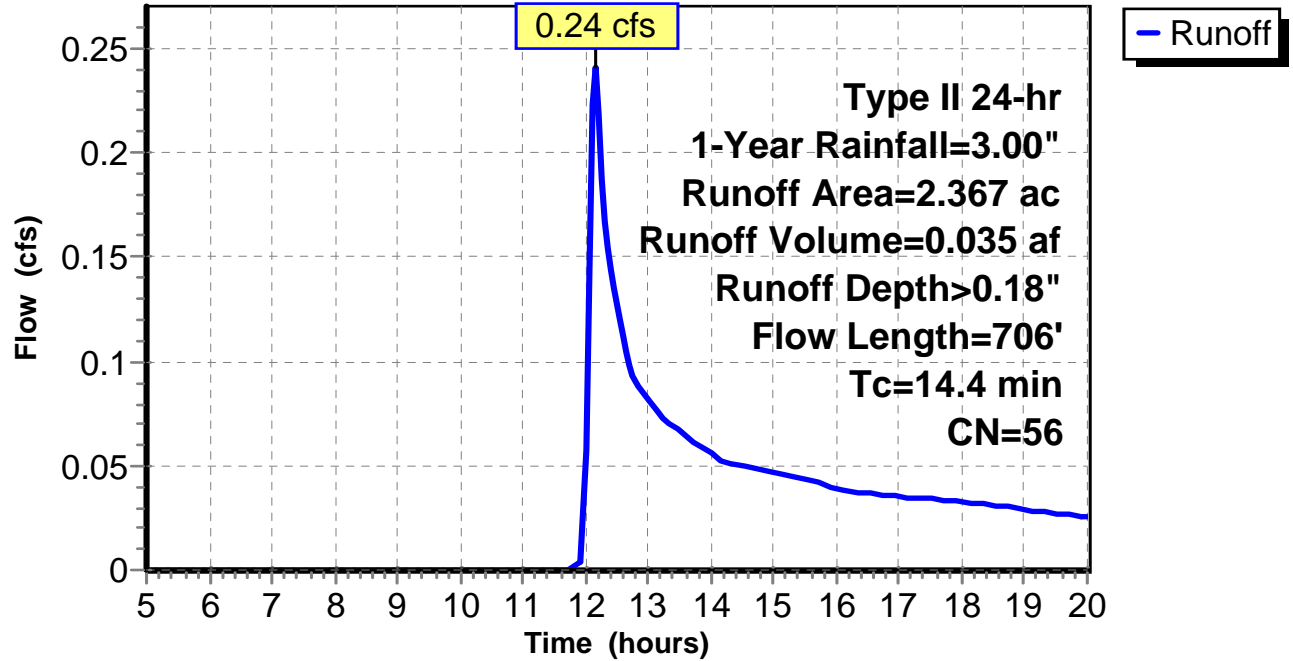
Subcatchment 13: C E-155B.010

Hydrograph



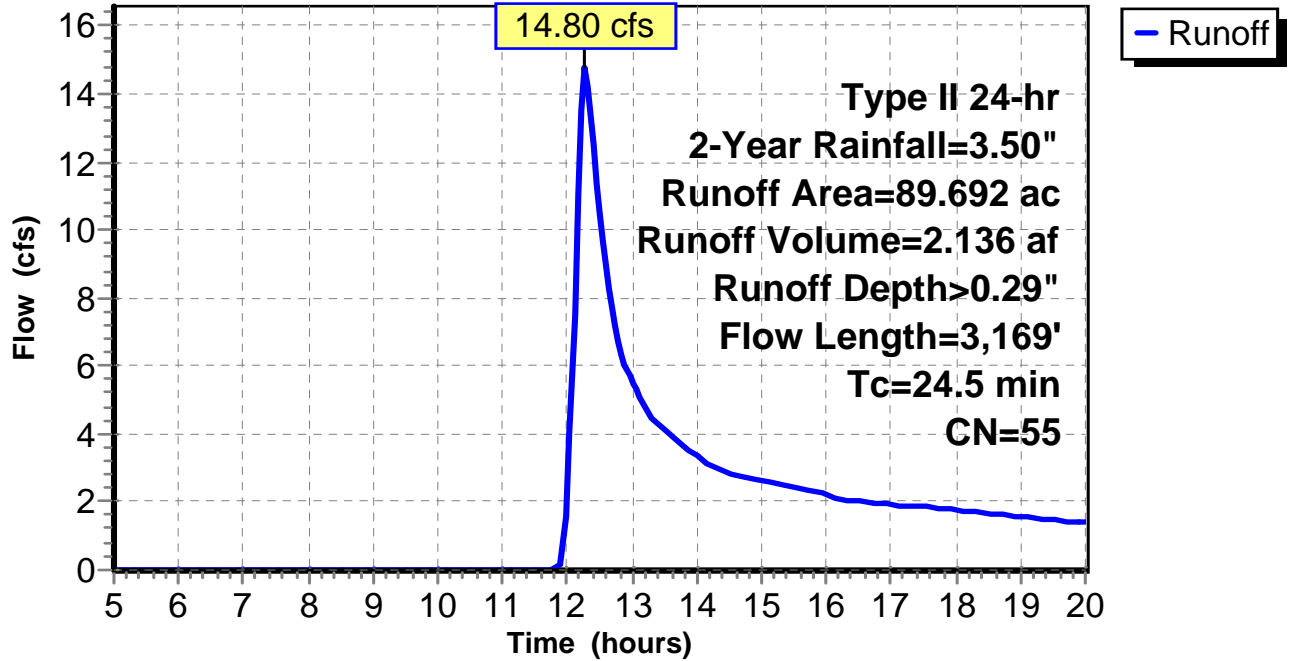
Subcatchment 14: C E-155B.011

Hydrograph



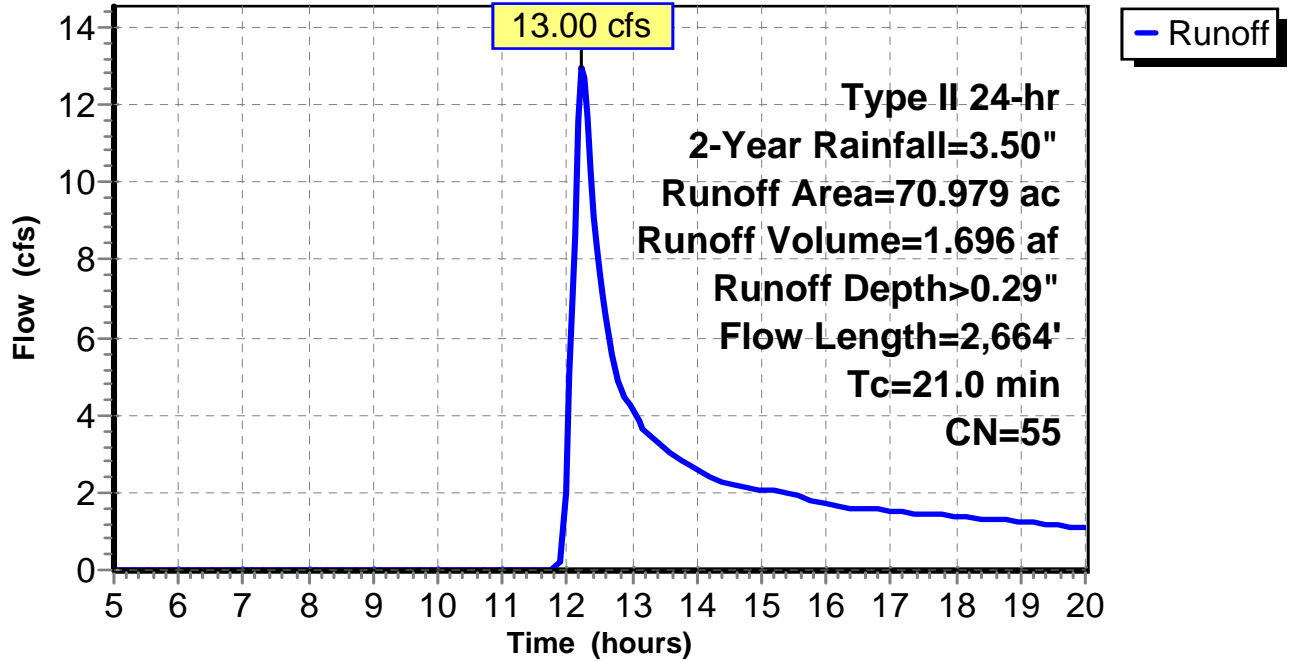
Subcatchment 1: C AR-310.001

Hydrograph



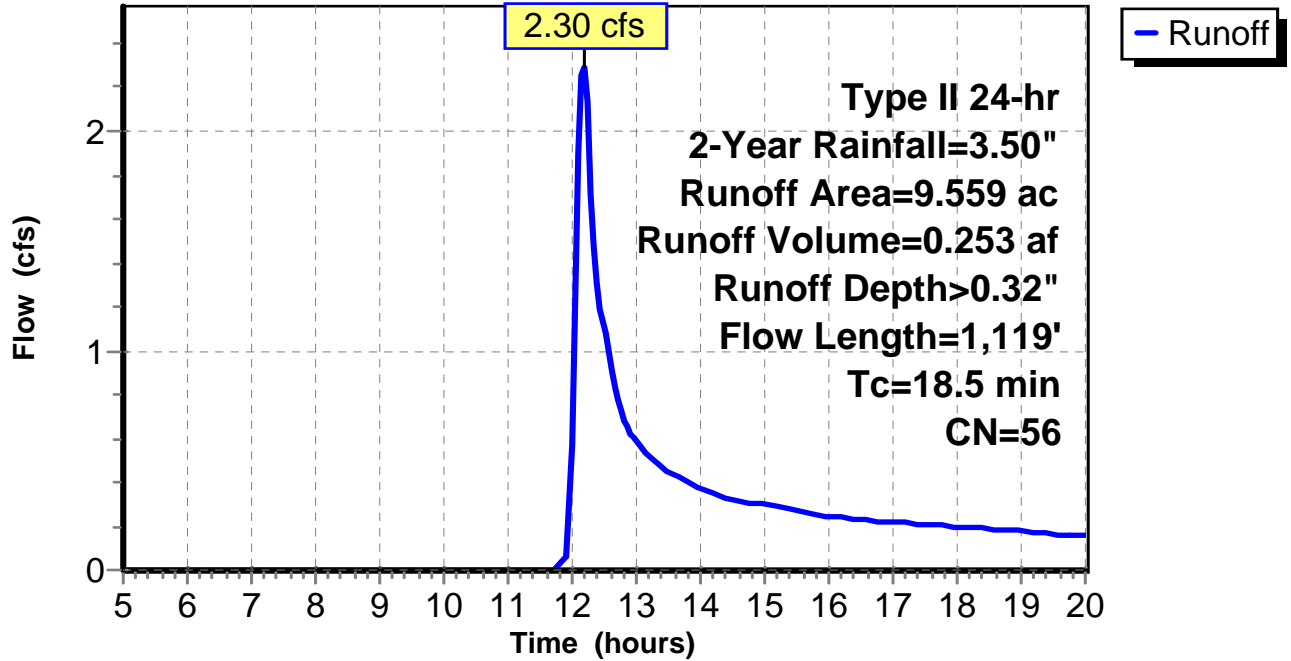
Subcatchment 2: C AR-310.002

Hydrograph



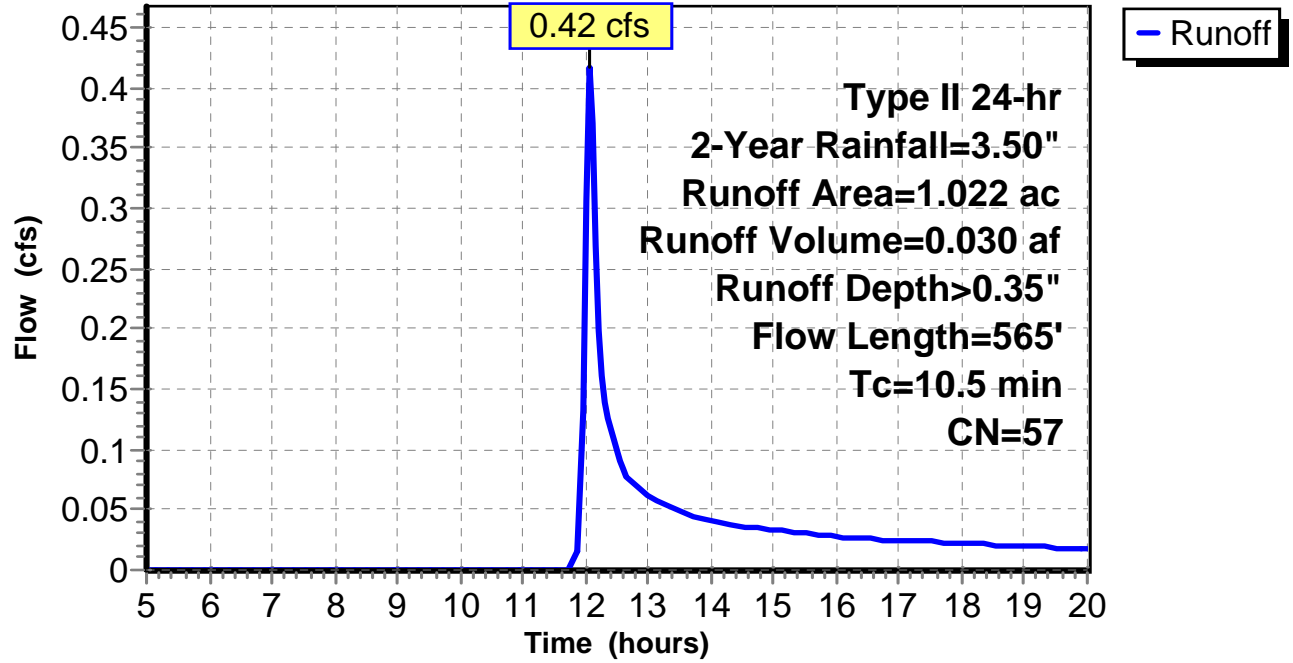
Subcatchment 3: C AR-310.003

Hydrograph



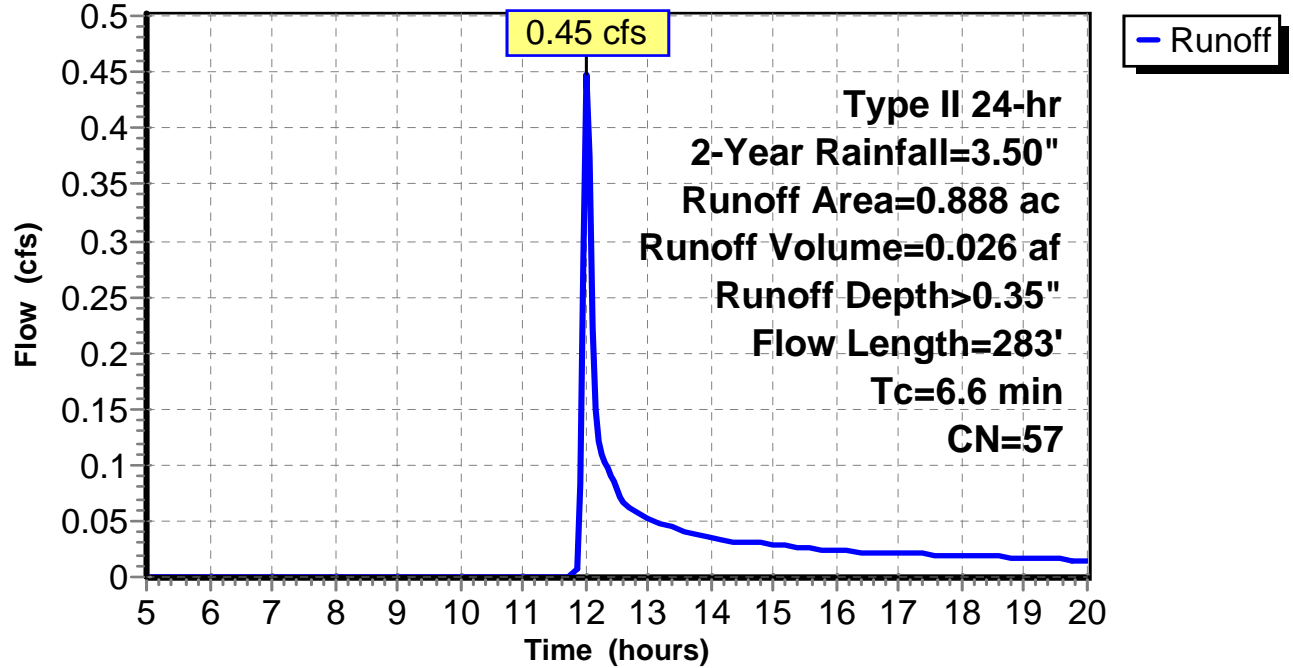
Subcatchment 4: C E-155B.001

Hydrograph



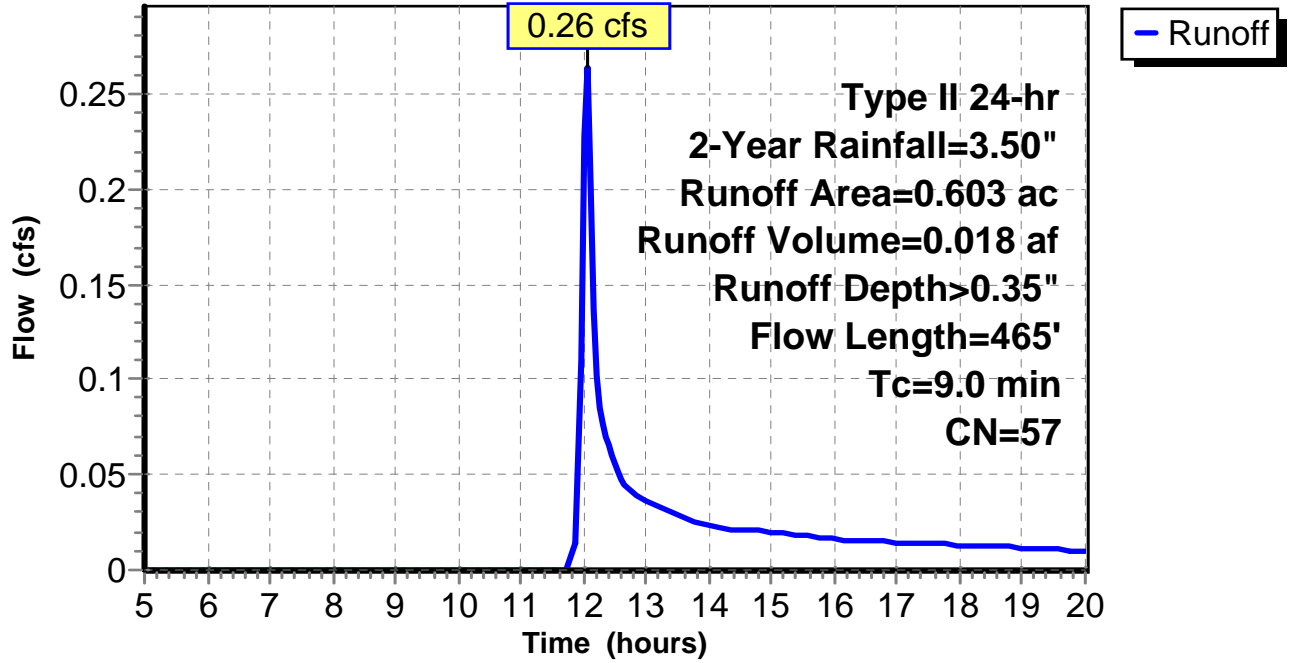
Subcatchment 5: C E-155B.002

Hydrograph



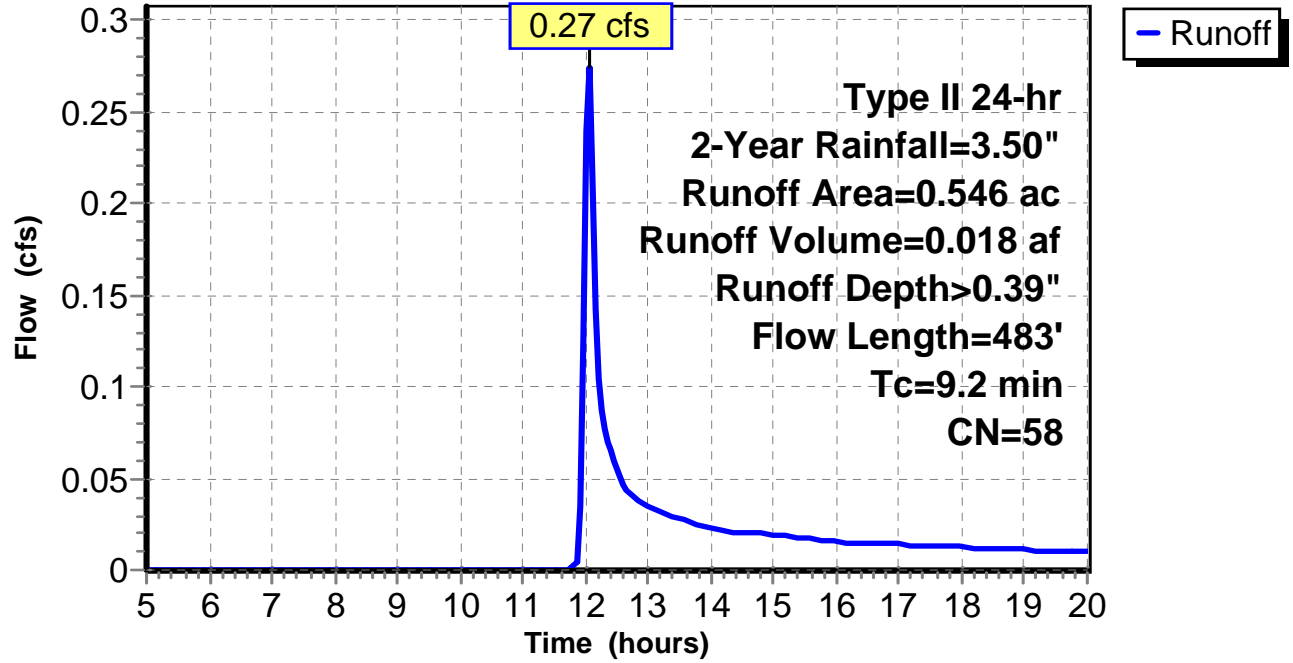
Subcatchment 6: C E-155B.003

Hydrograph



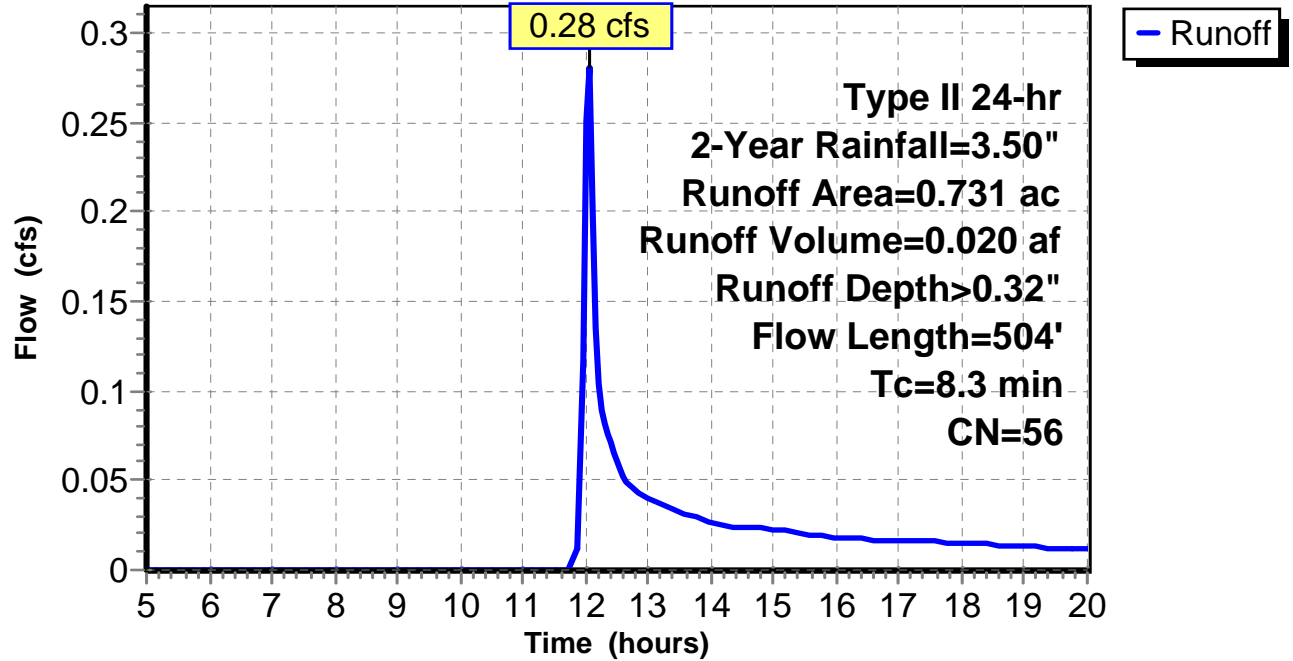
Subcatchment 7: C E-155B.004

Hydrograph



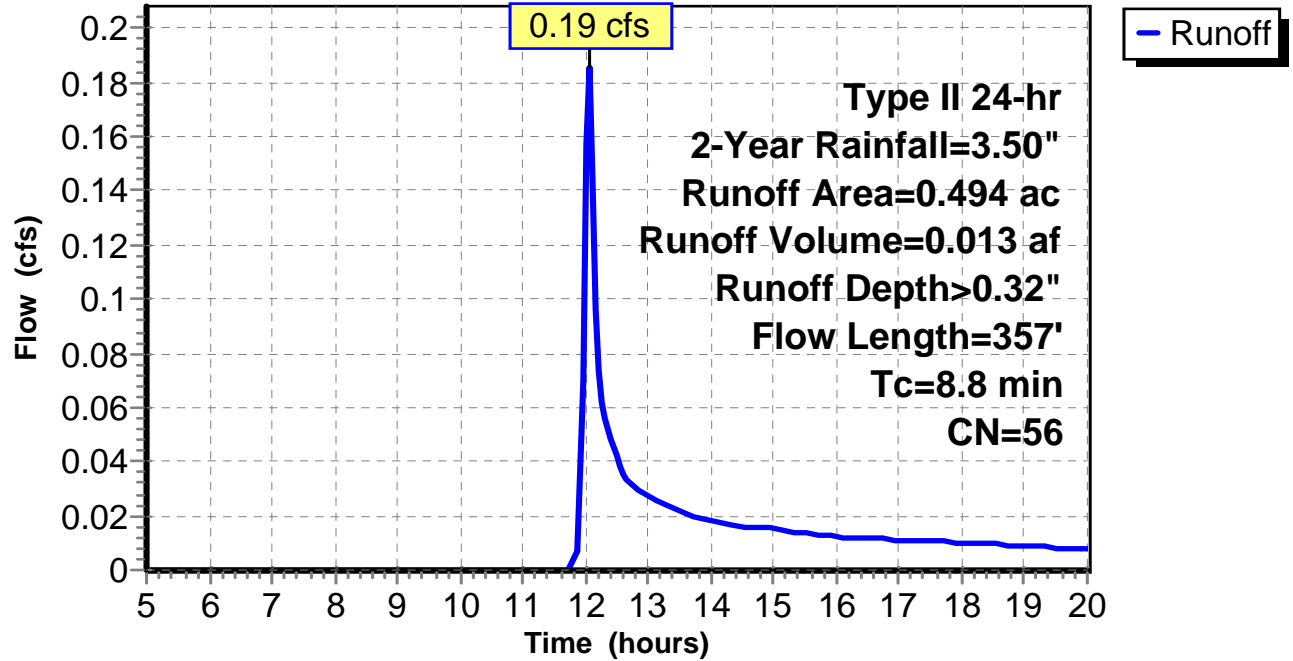
Subcatchment 8: C E-155B.005

Hydrograph



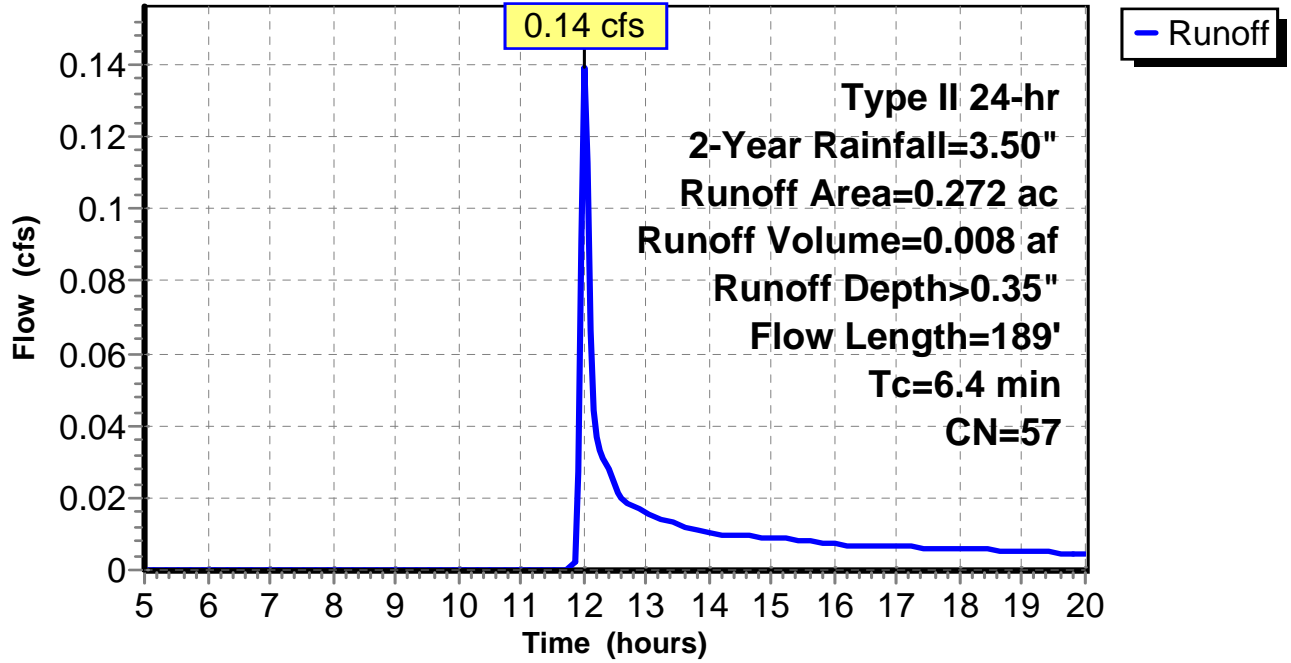
Subcatchment 9: C E-155B.006

Hydrograph



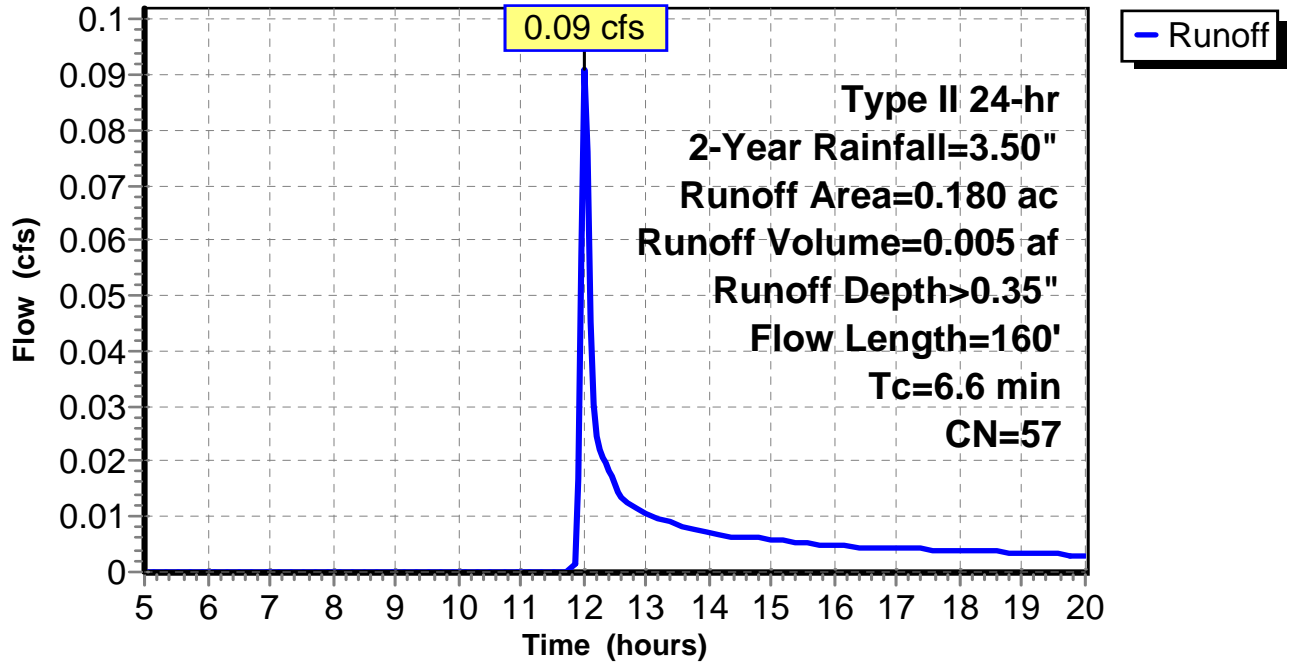
Subcatchment 10: C E-155B.007

Hydrograph



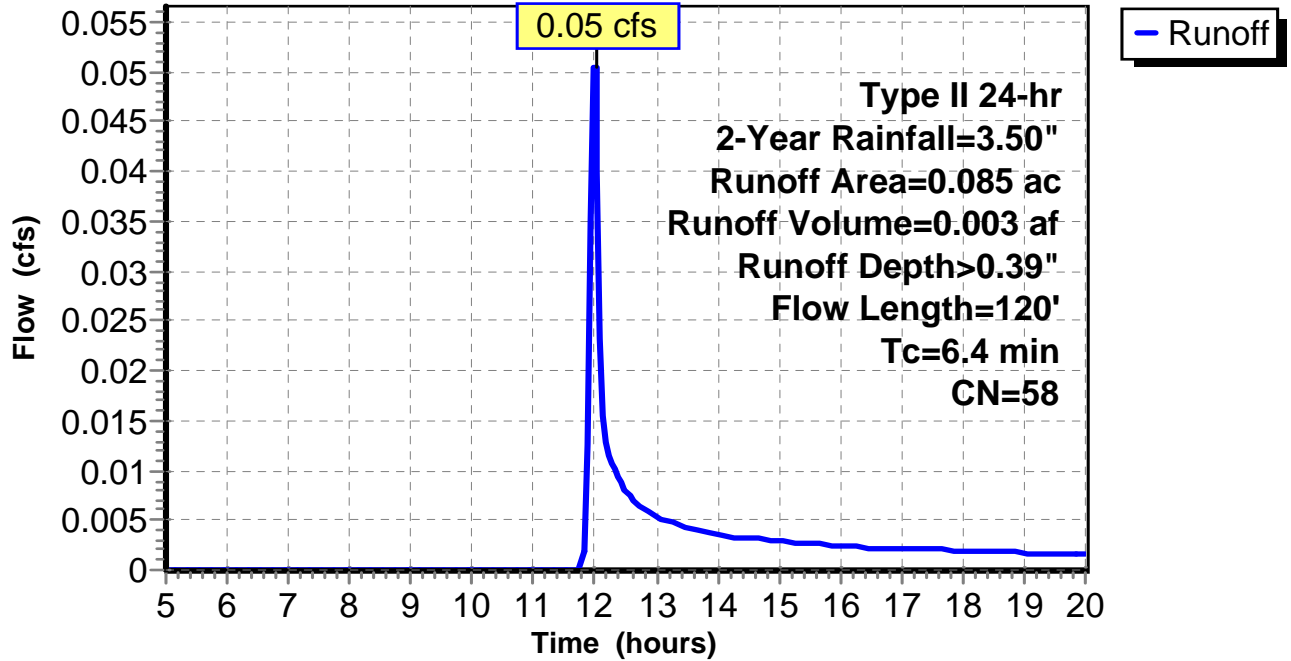
Subcatchment 11: C E-155B.008

Hydrograph



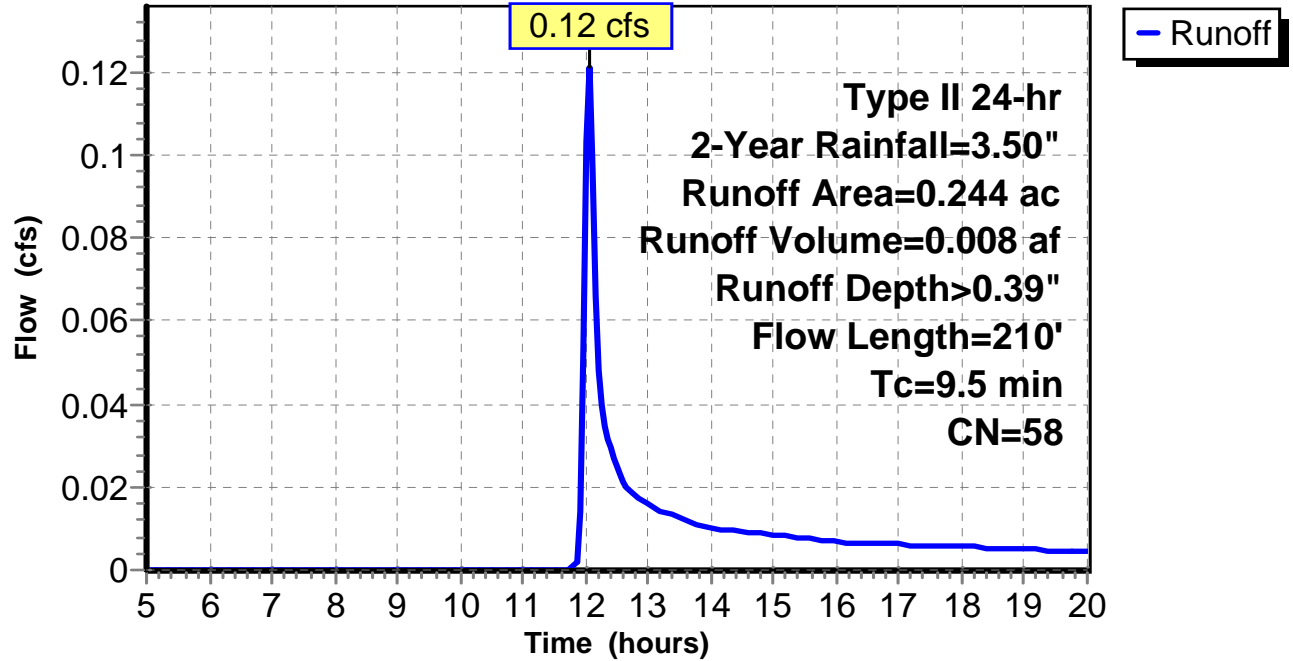
Subcatchment 12: C E-155B.009

Hydrograph



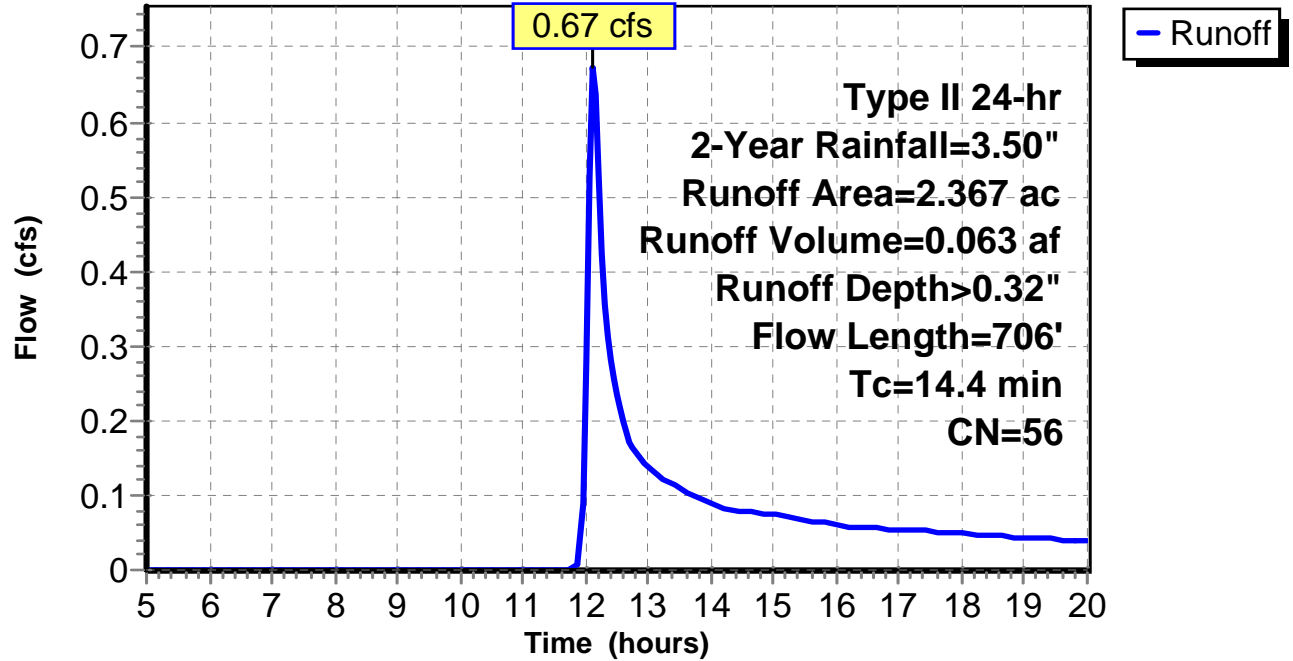
Subcatchment 13: C E-155B.010

Hydrograph



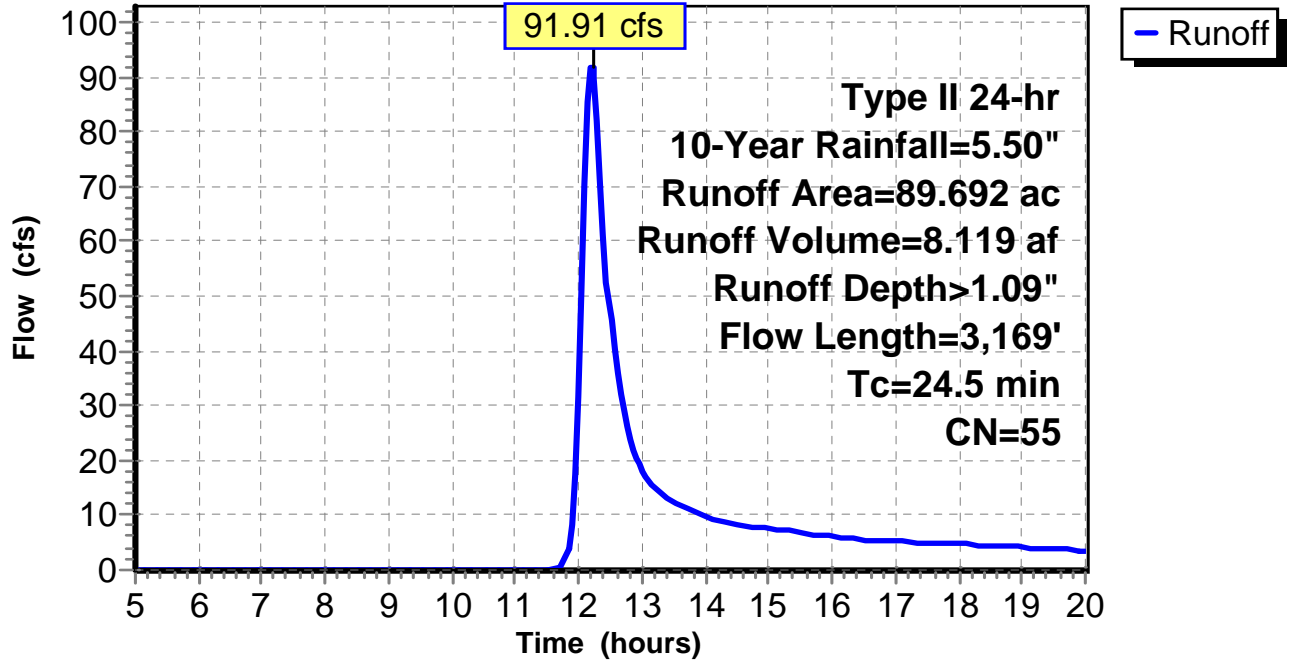
Subcatchment 14: C E-155B.011

Hydrograph



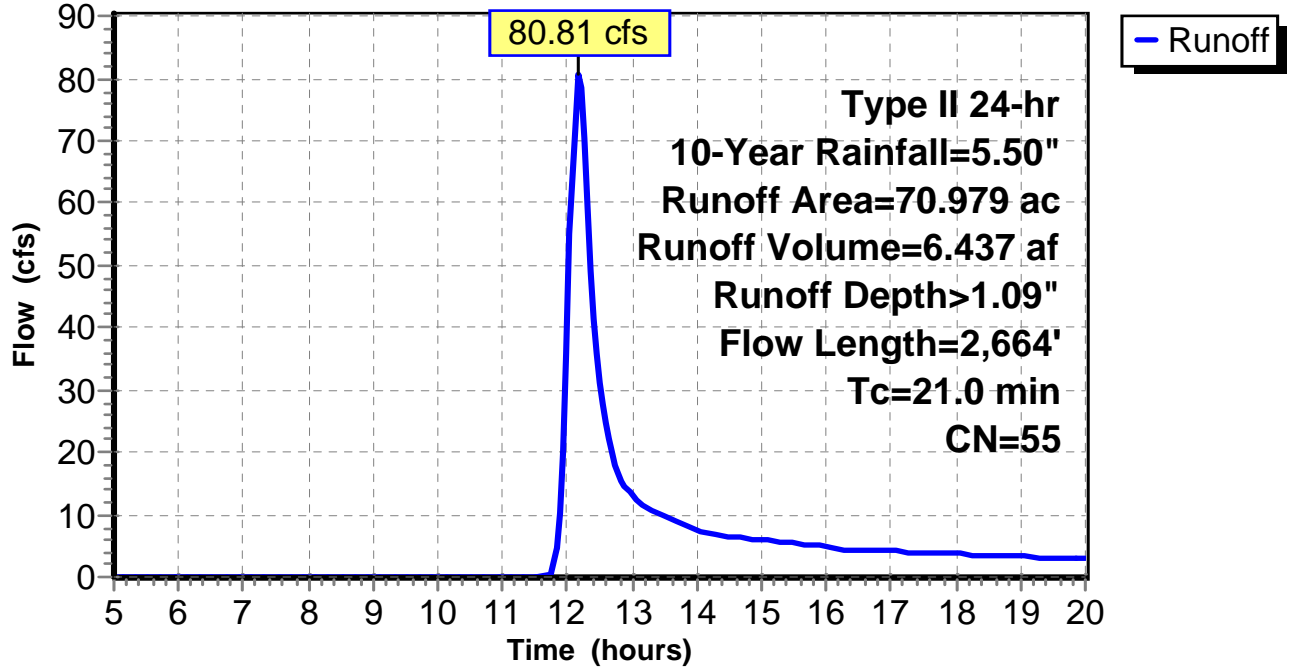
Subcatchment 1: C AR-310.001

Hydrograph



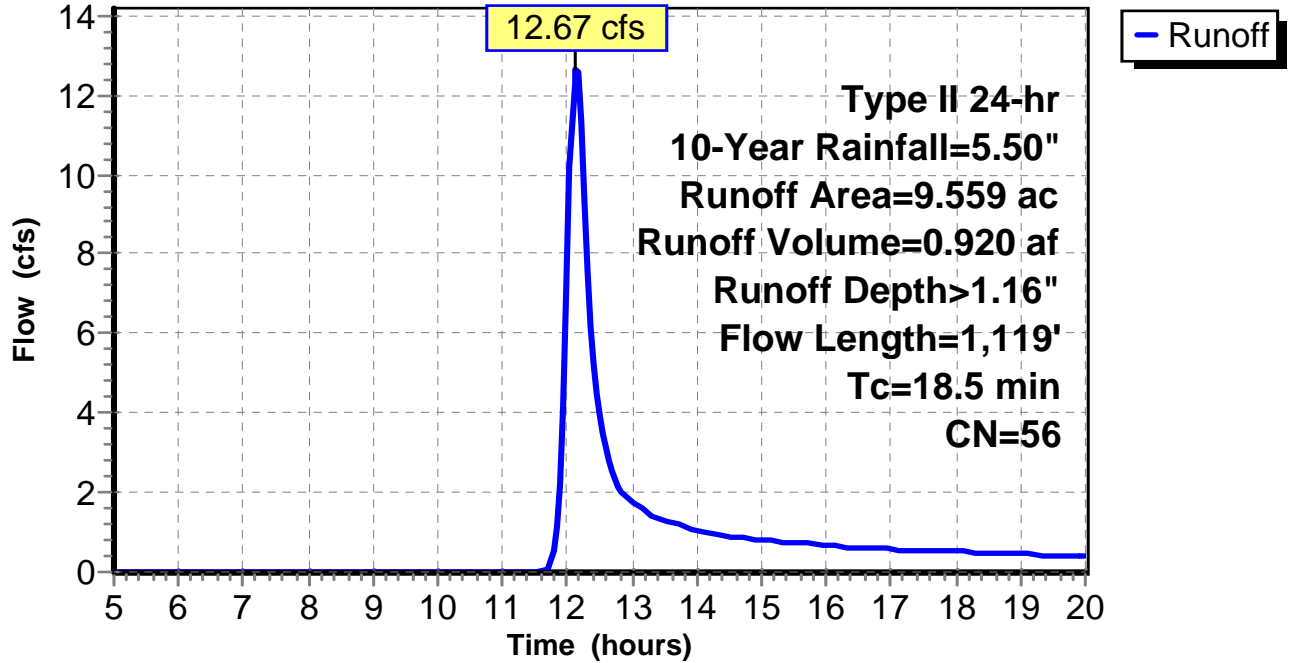
Subcatchment 2: C AR-310.002

Hydrograph



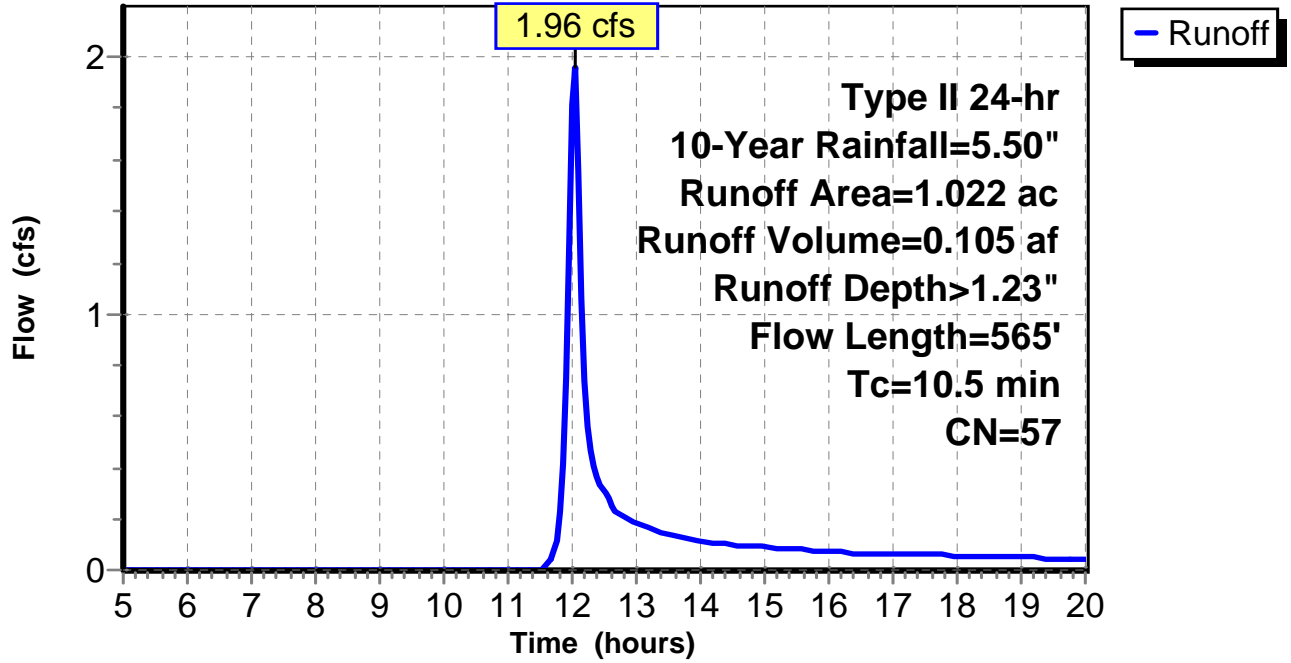
Subcatchment 3: C AR-310.003

Hydrograph



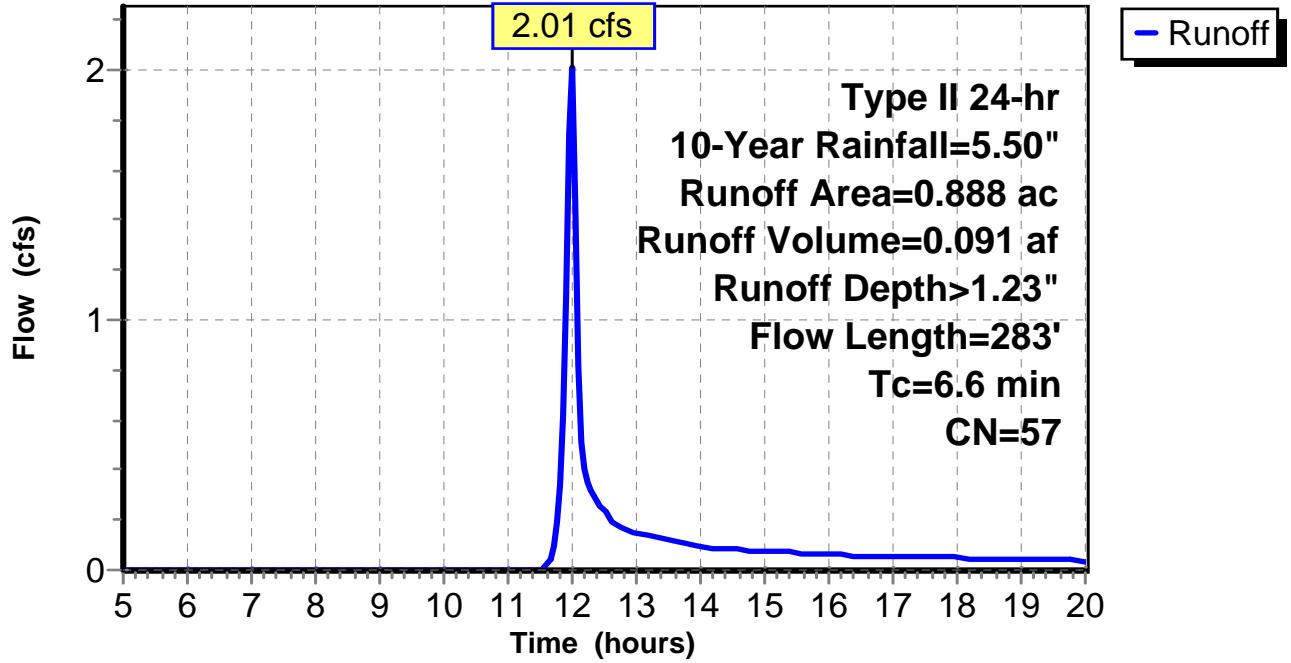
Subcatchment 4: C E-155B.001

Hydrograph



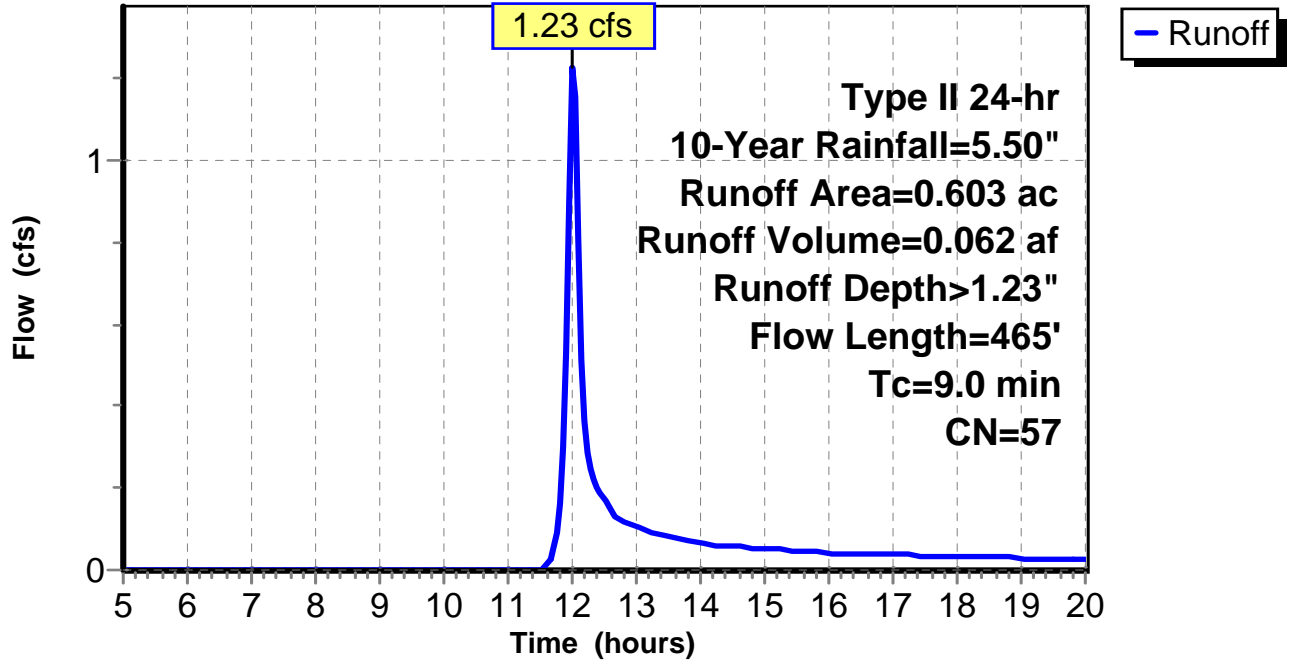
Subcatchment 5: C E-155B.002

Hydrograph



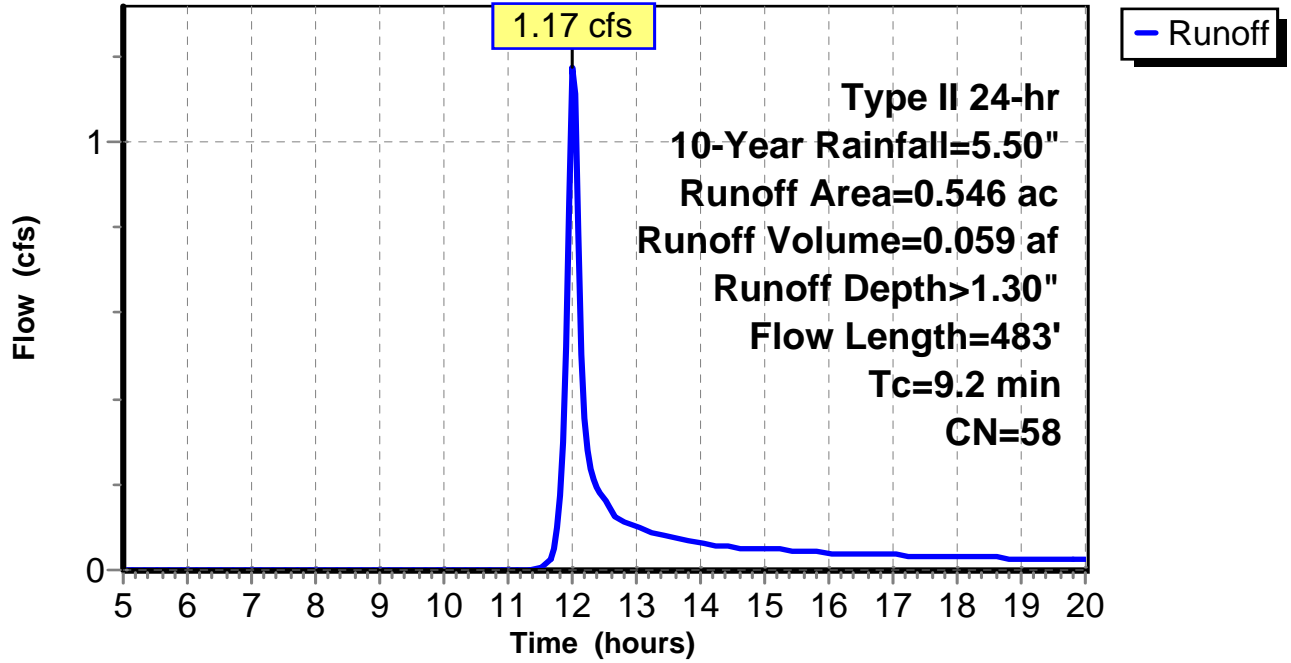
Subcatchment 6: C E-155B.003

Hydrograph



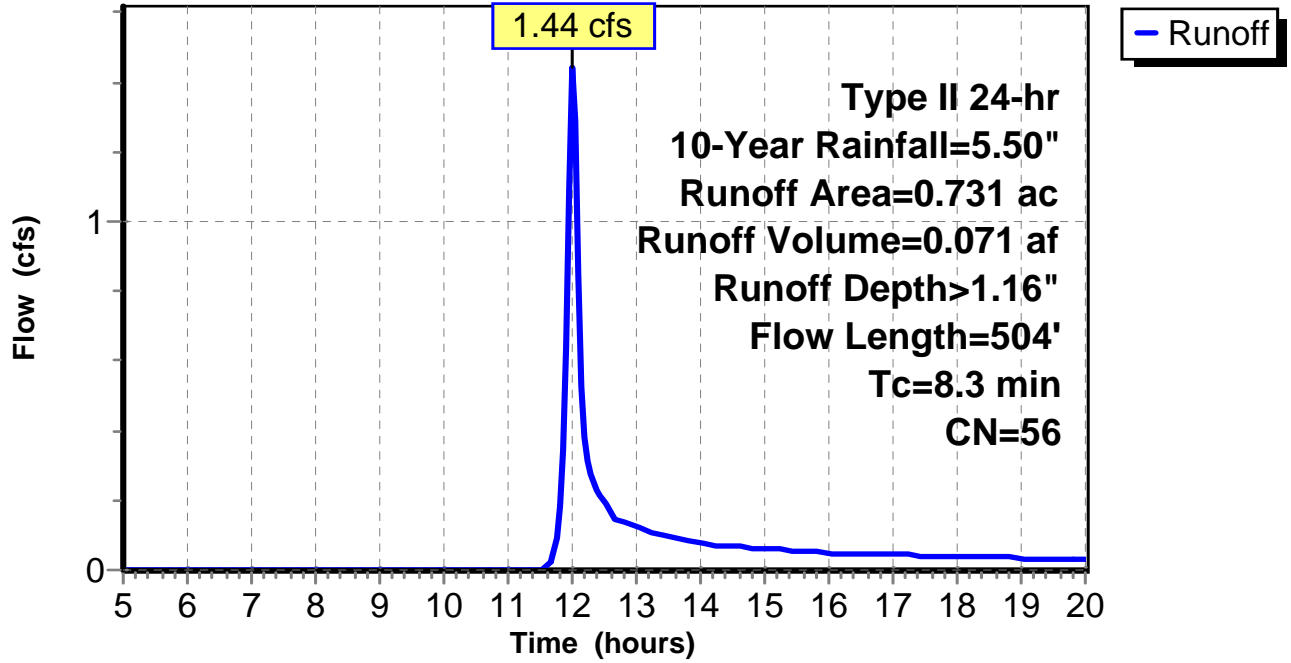
Subcatchment 7: C E-155B.004

Hydrograph



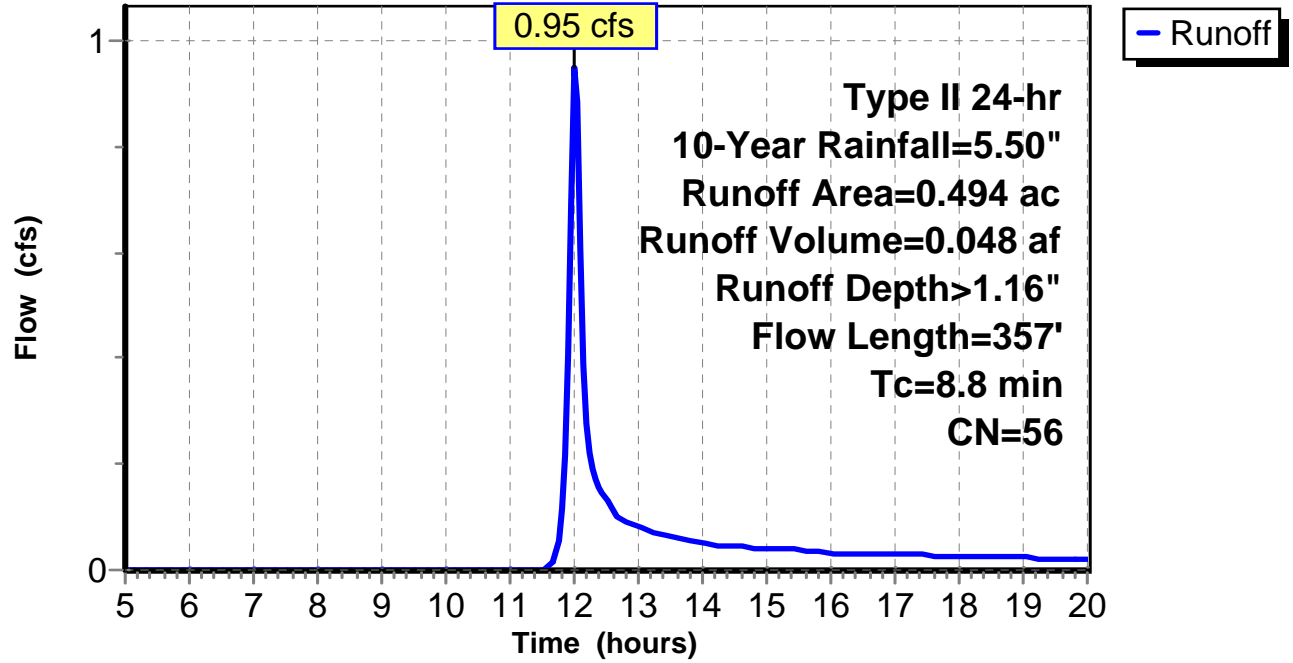
Subcatchment 8: C E-155B.005

Hydrograph



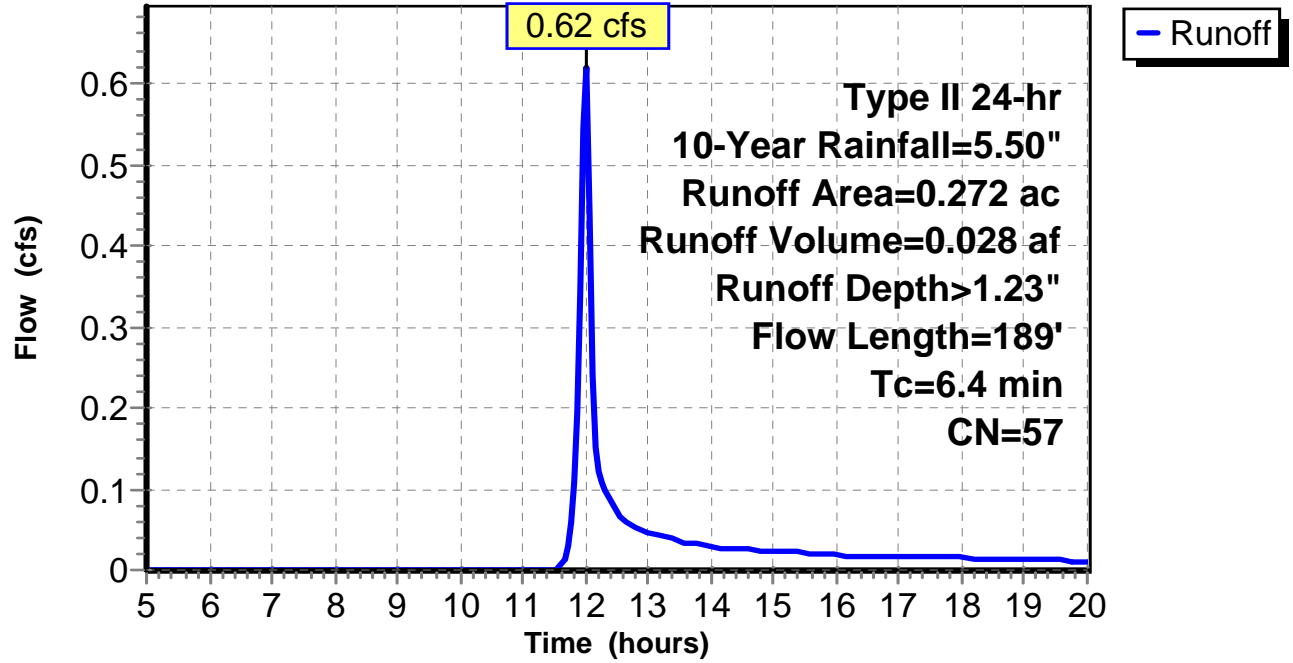
Subcatchment 9: C E-155B.006

Hydrograph



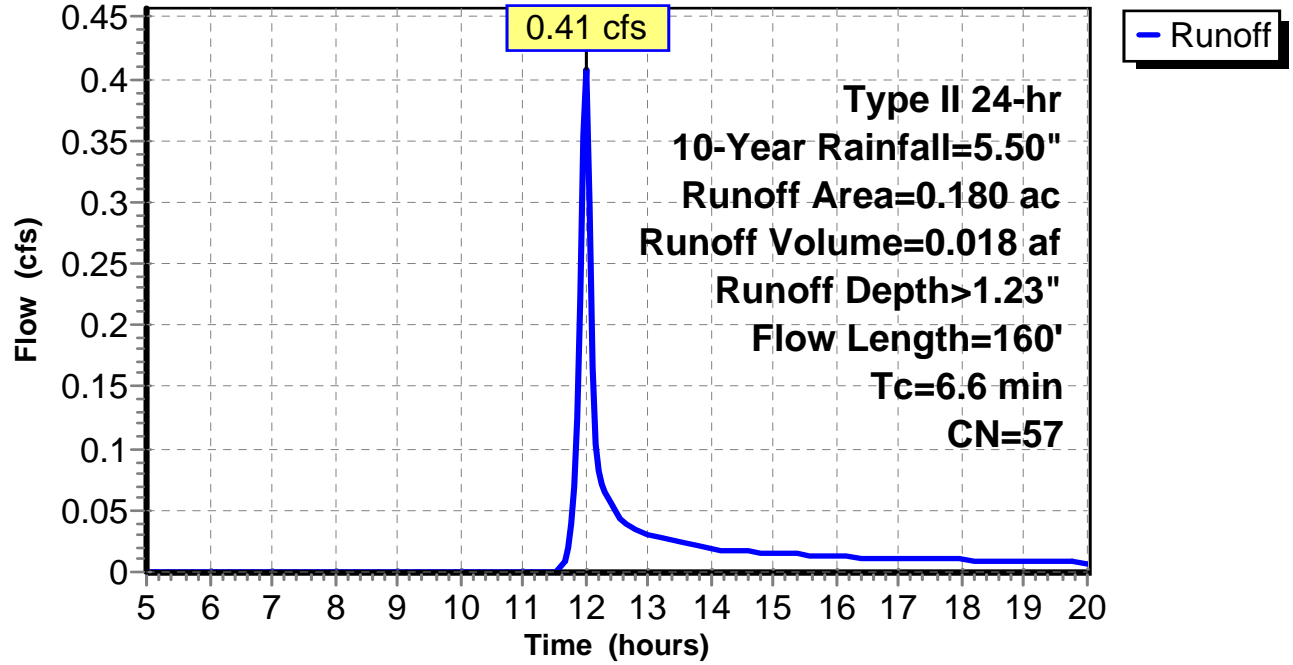
Subcatchment 10: C E-155B.007

Hydrograph



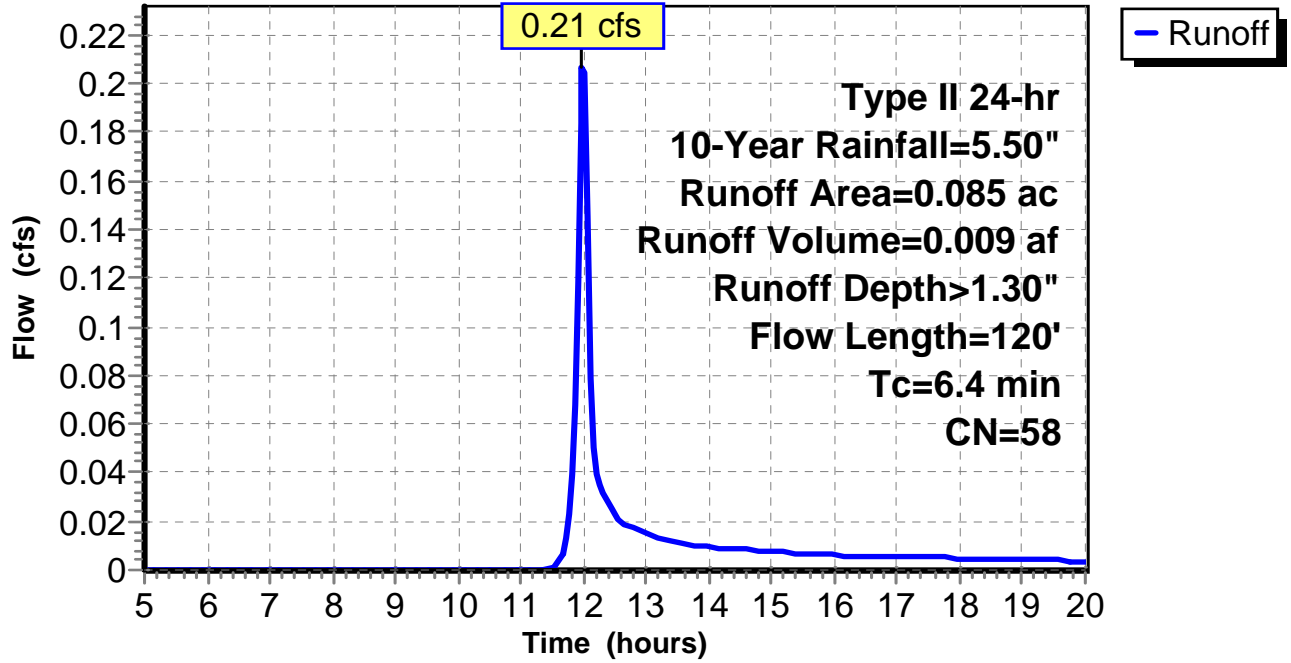
Subcatchment 11: C E-155B.008

Hydrograph



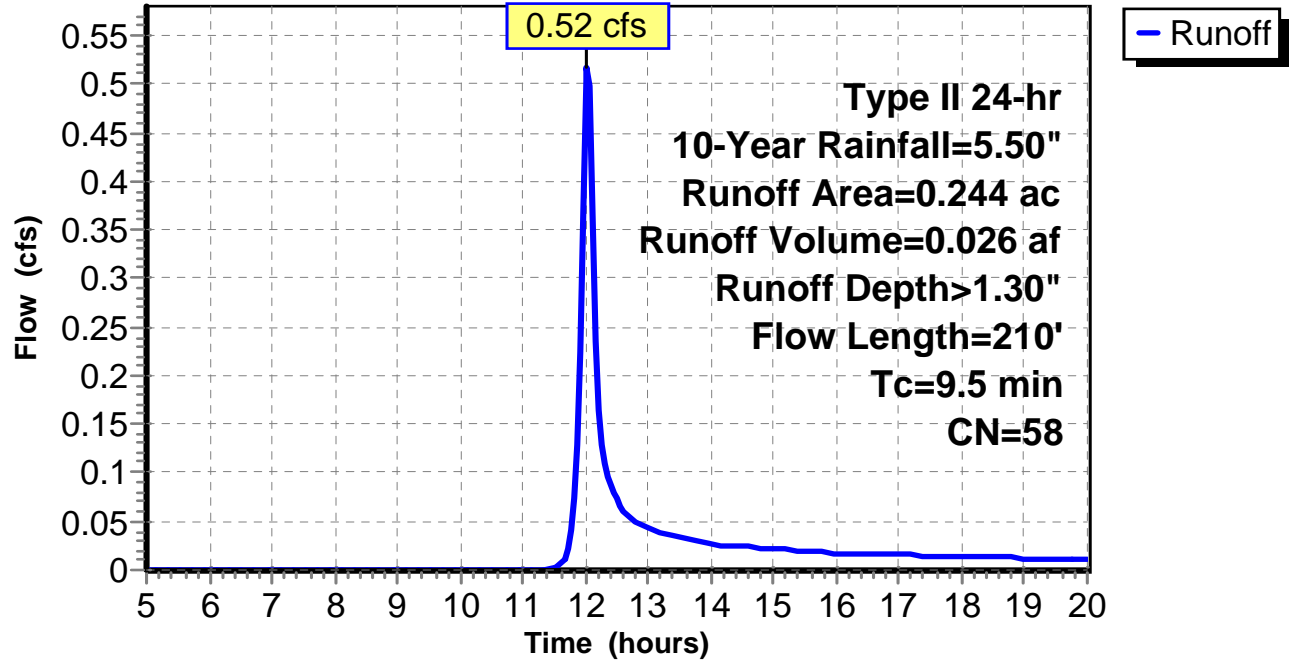
Subcatchment 12: C E-155B.009

Hydrograph



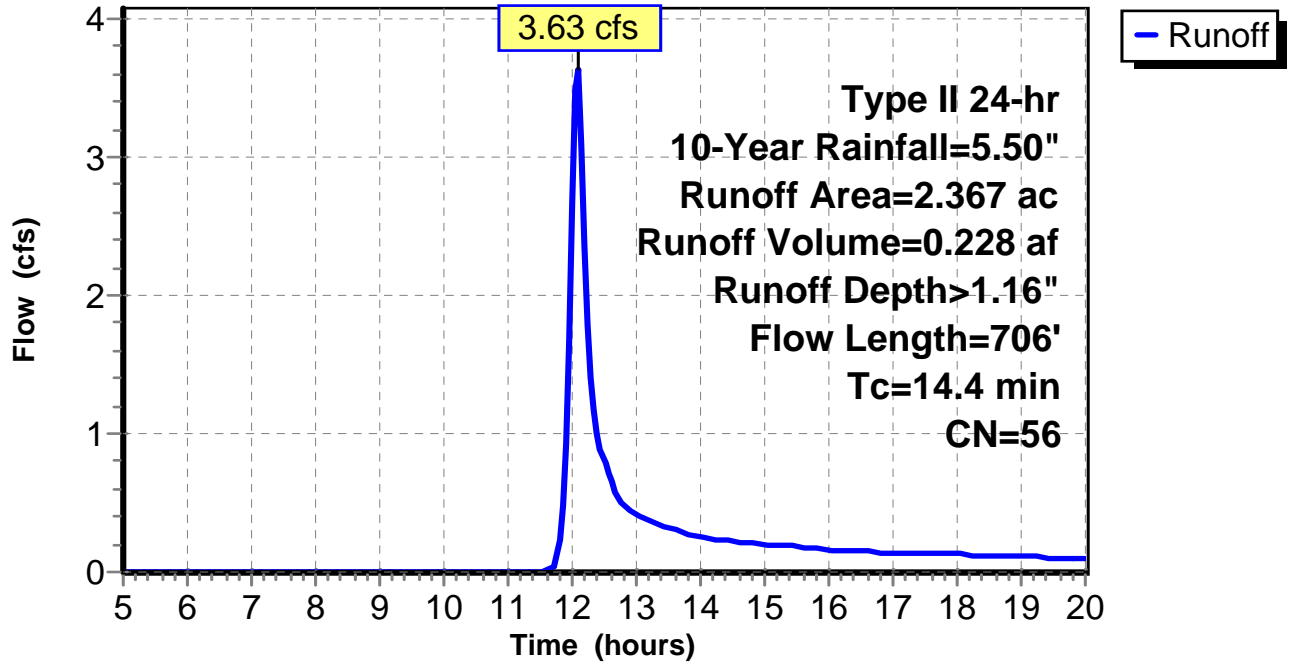
Subcatchment 13: C E-155B.010

Hydrograph



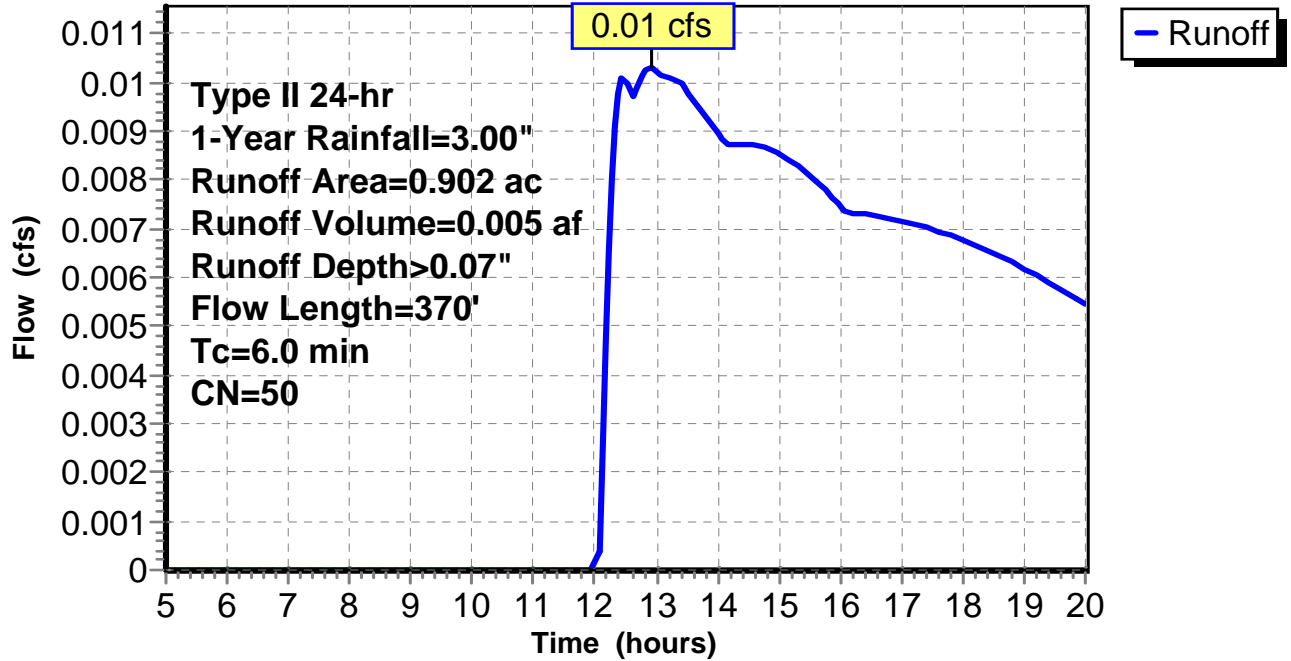
Subcatchment 14: C E-155B.011

Hydrograph



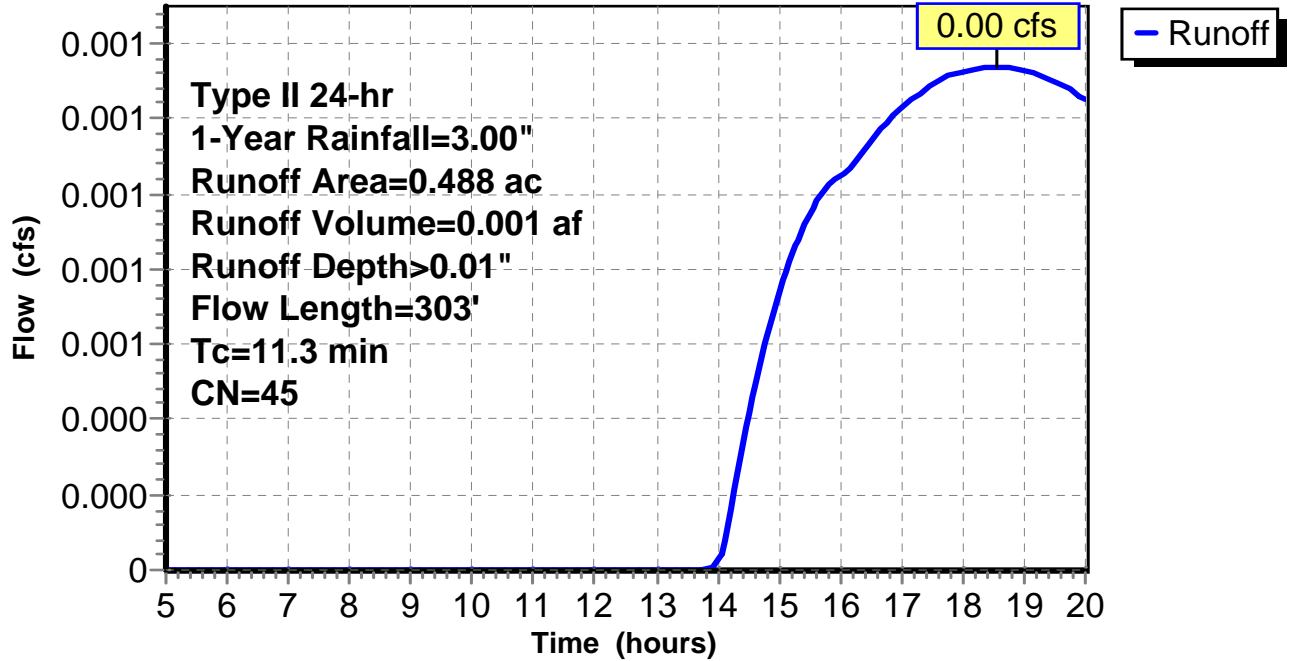
Subcatchment 1: C AR-500.001

Hydrograph



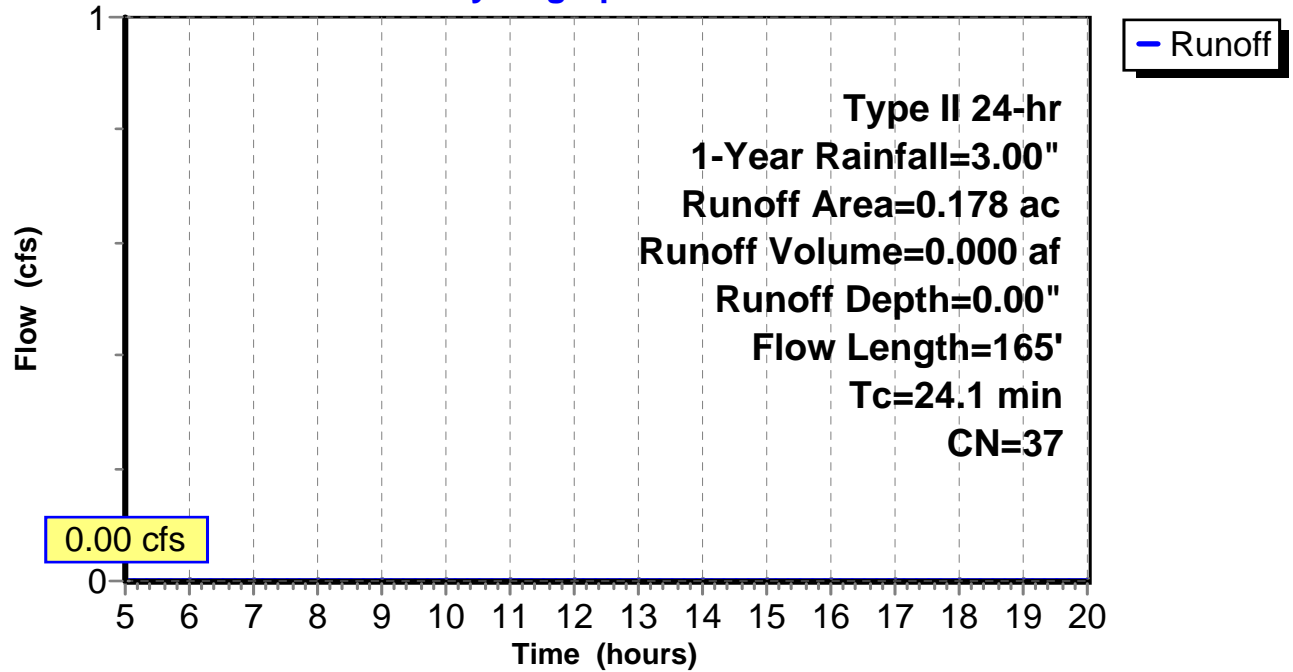
Subcatchment 2: C AR-500.002

Hydrograph



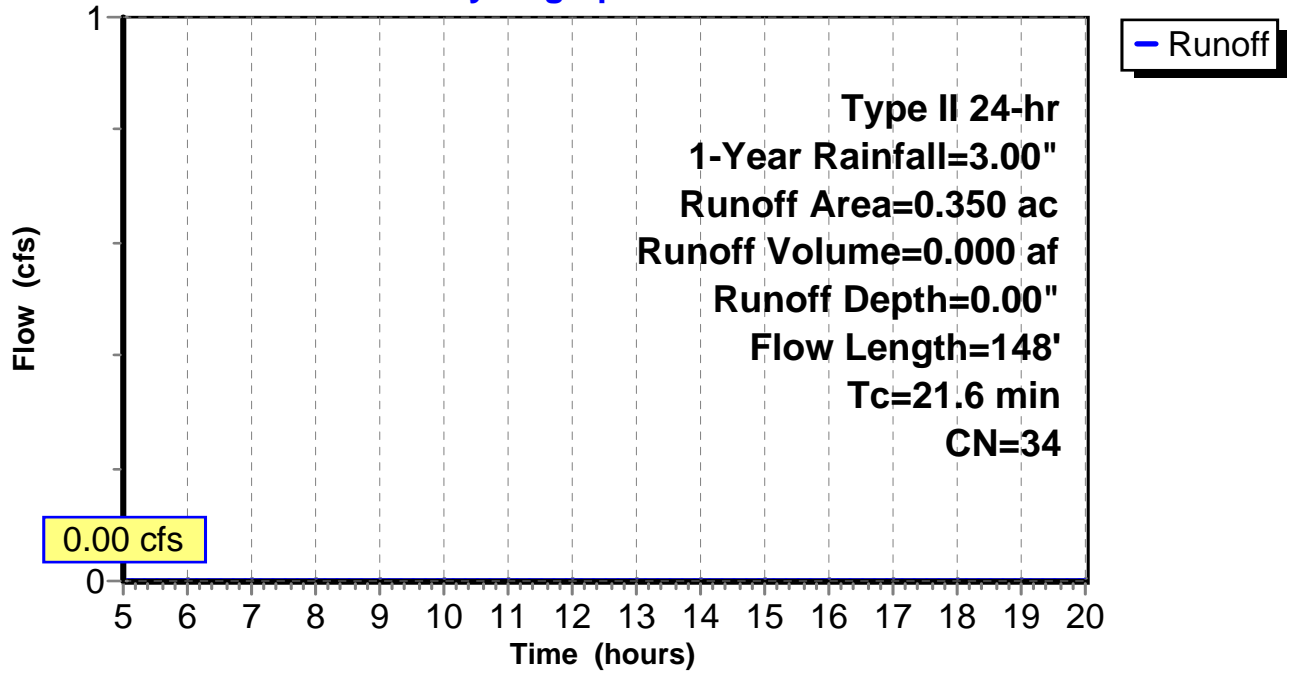
Subcatchment 3: C 157.001

Hydrograph



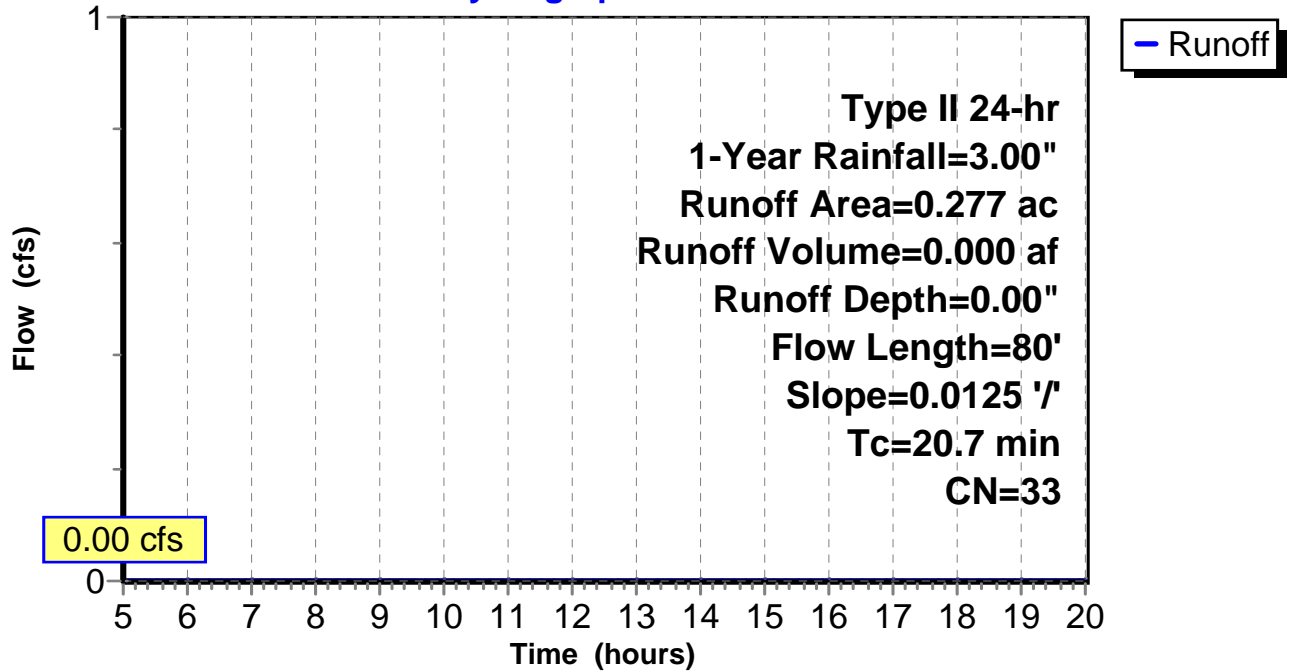
Subcatchment 4: C 157.002

Hydrograph



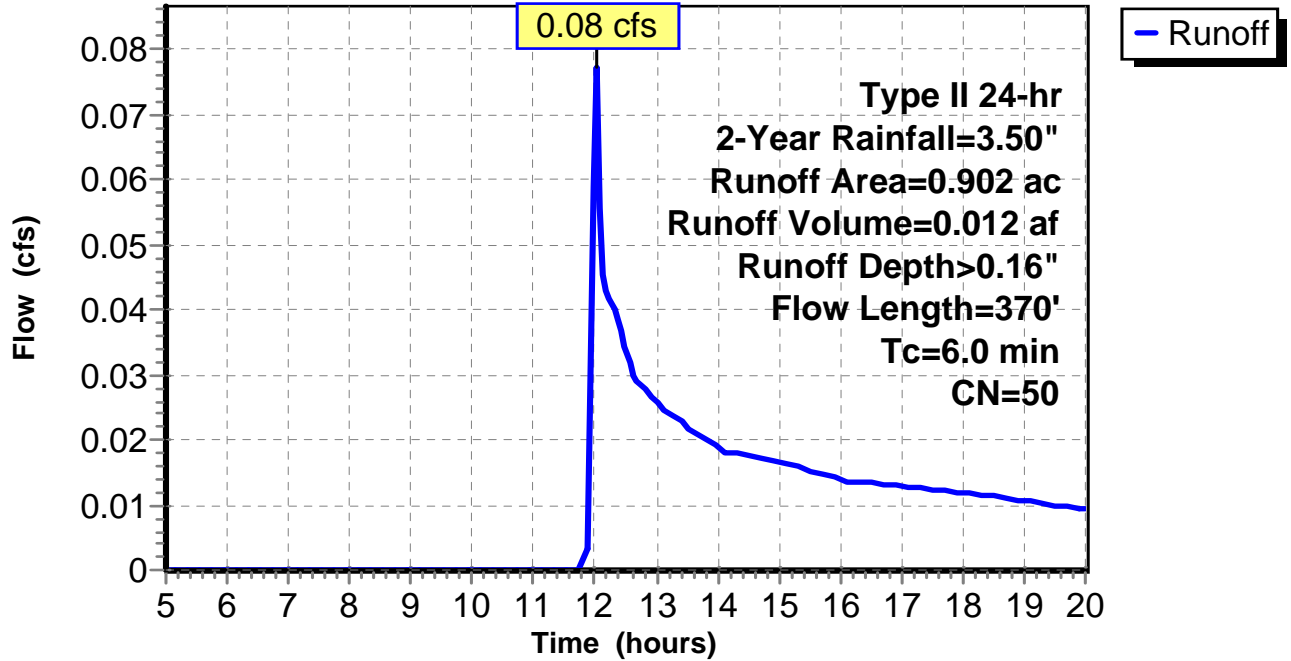
Subcatchment 5: C 157.003

Hydrograph



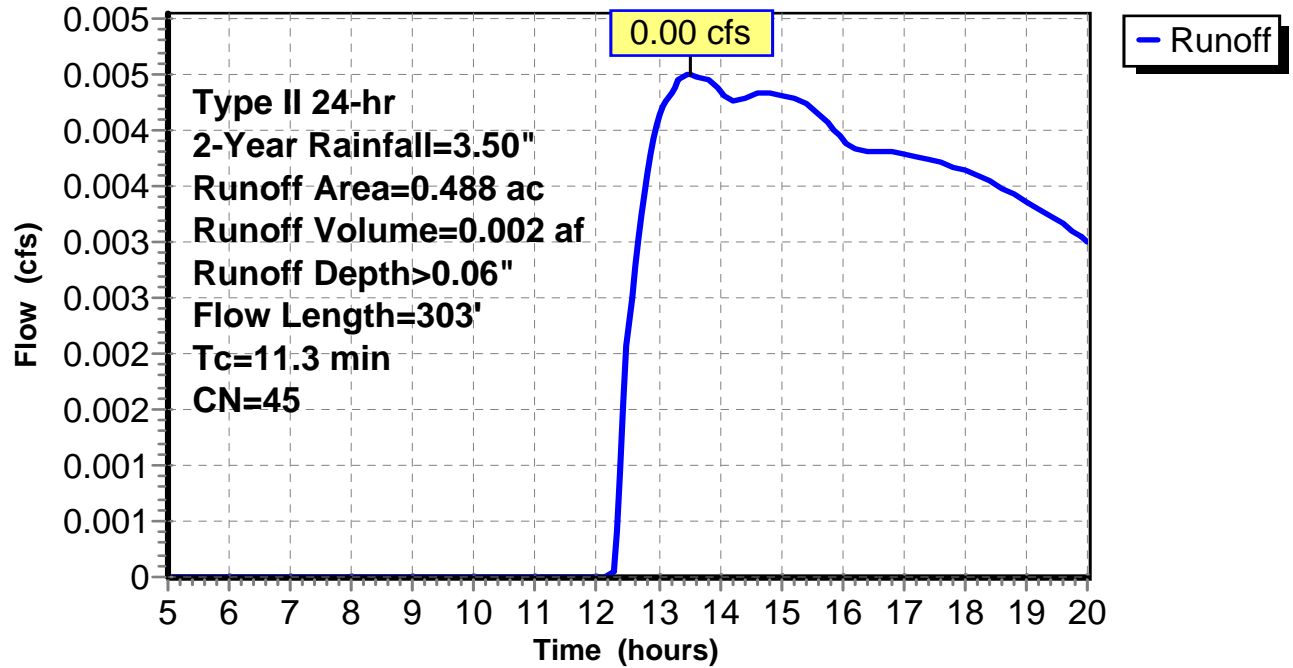
Subcatchment 1: C AR-500.001

Hydrograph



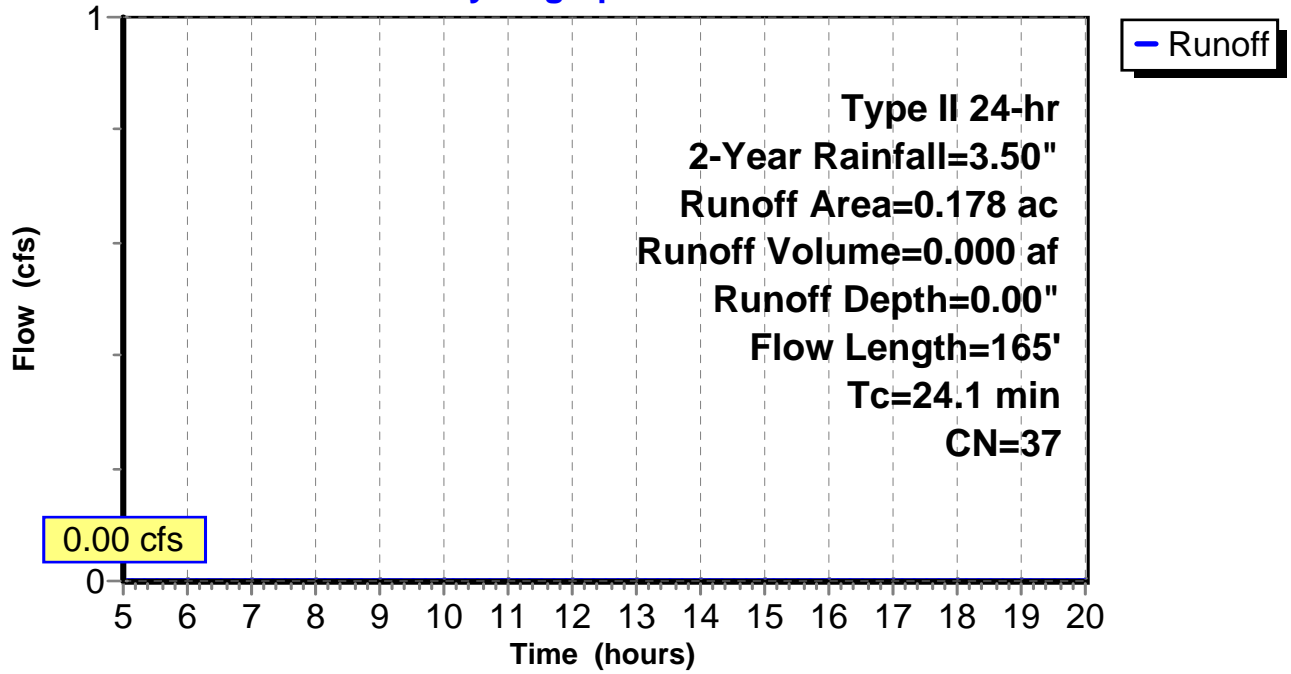
Subcatchment 2: C AR-500.002

Hydrograph



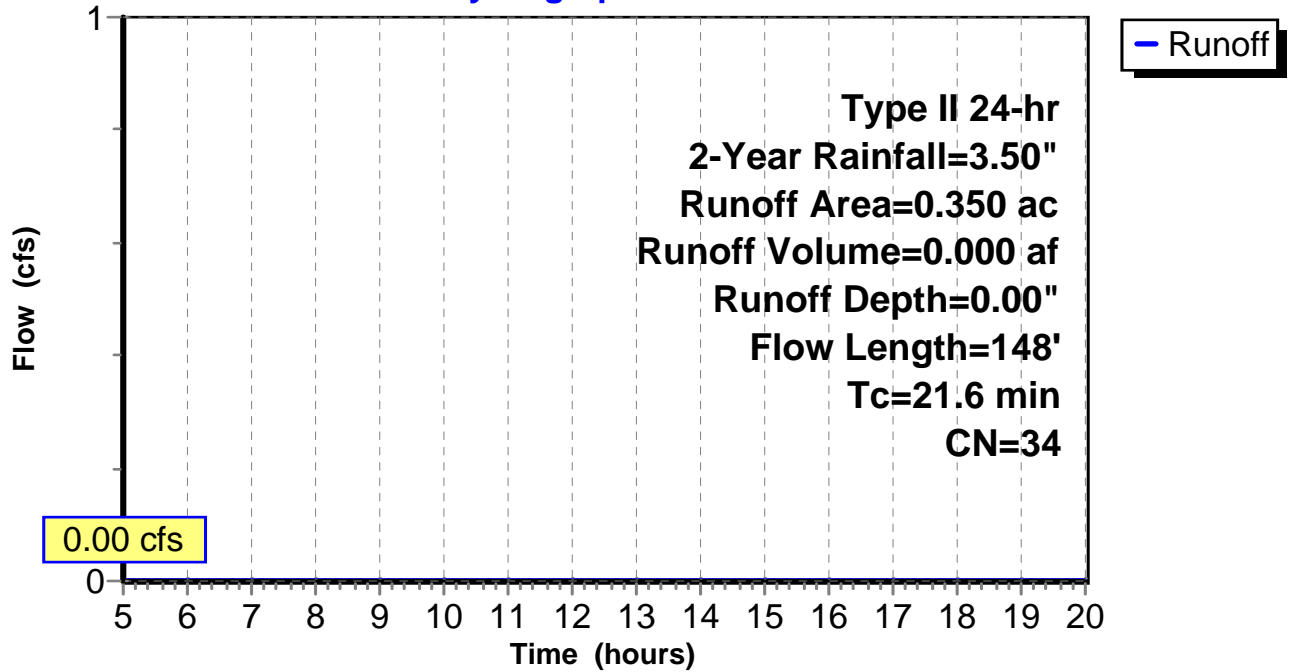
Subcatchment 3: C 157.001

Hydrograph



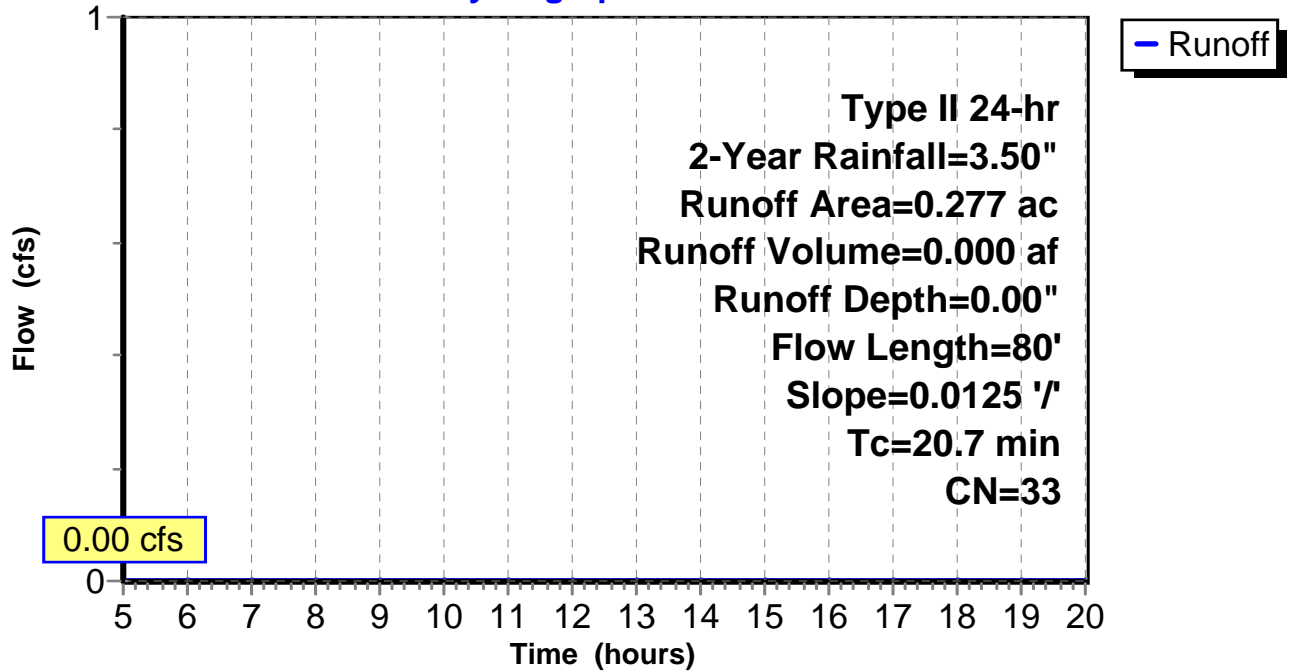
Subcatchment 4: C 157.002

Hydrograph



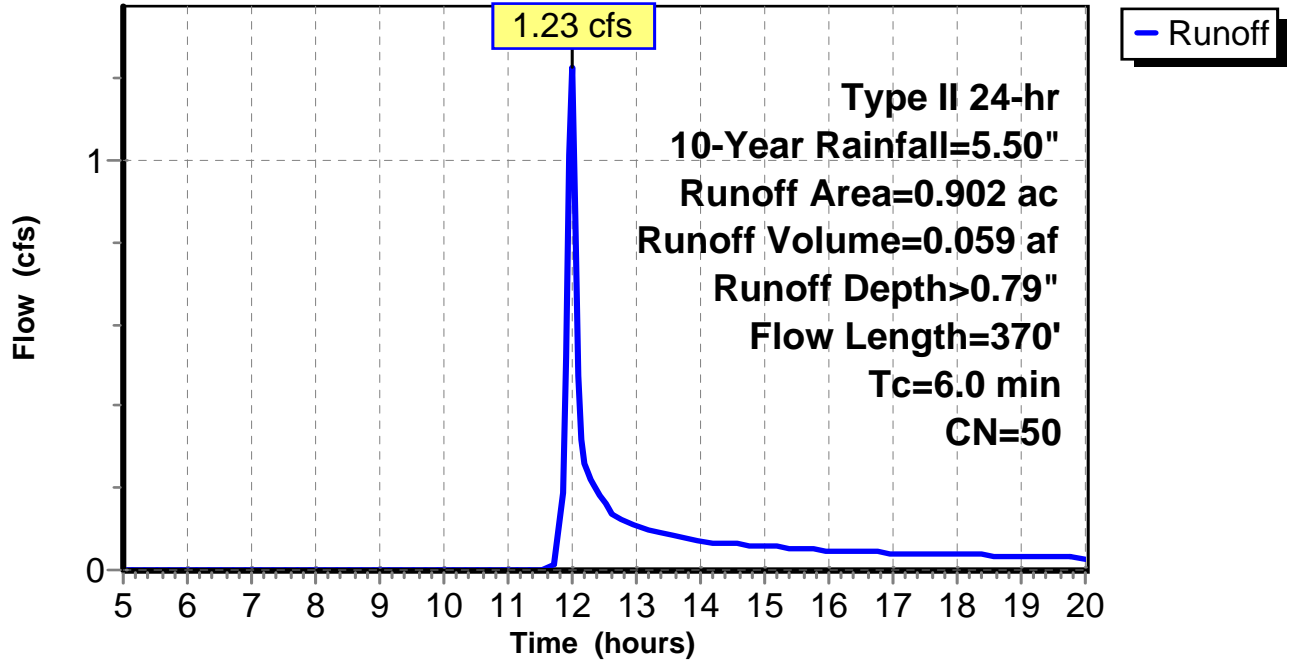
Subcatchment 5: C 157.003

Hydrograph



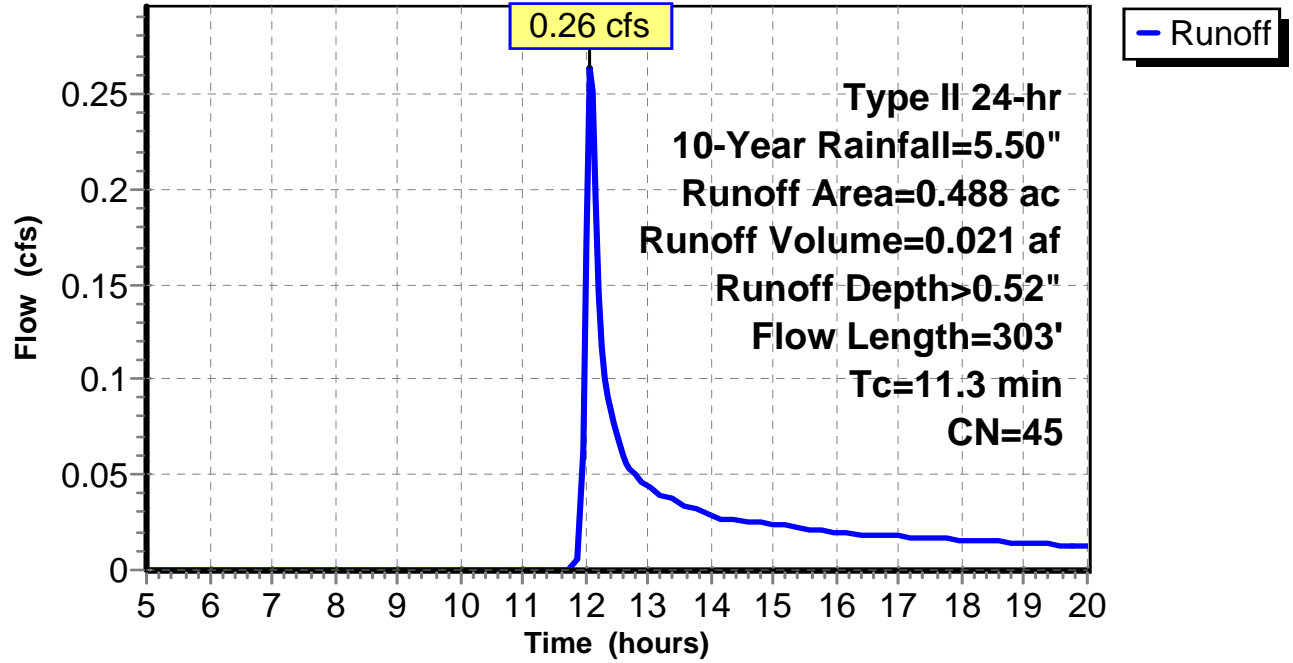
Subcatchment 1: C AR-500.001

Hydrograph



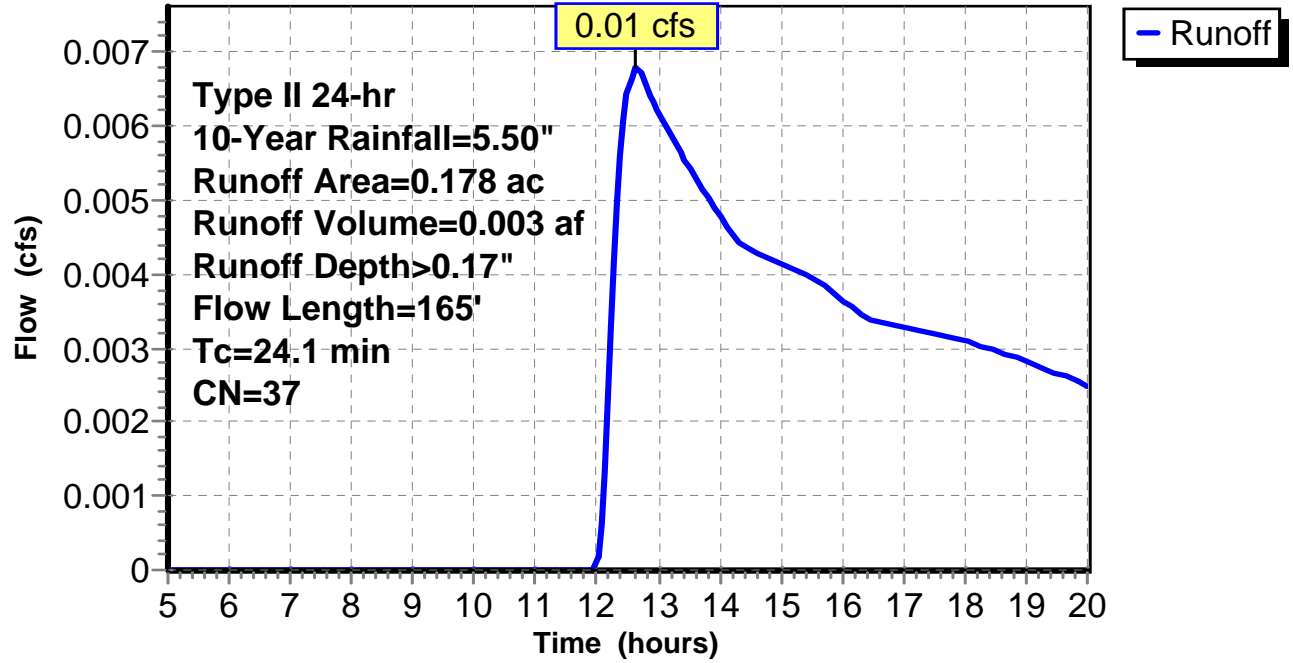
Subcatchment 2: C AR-500.002

Hydrograph



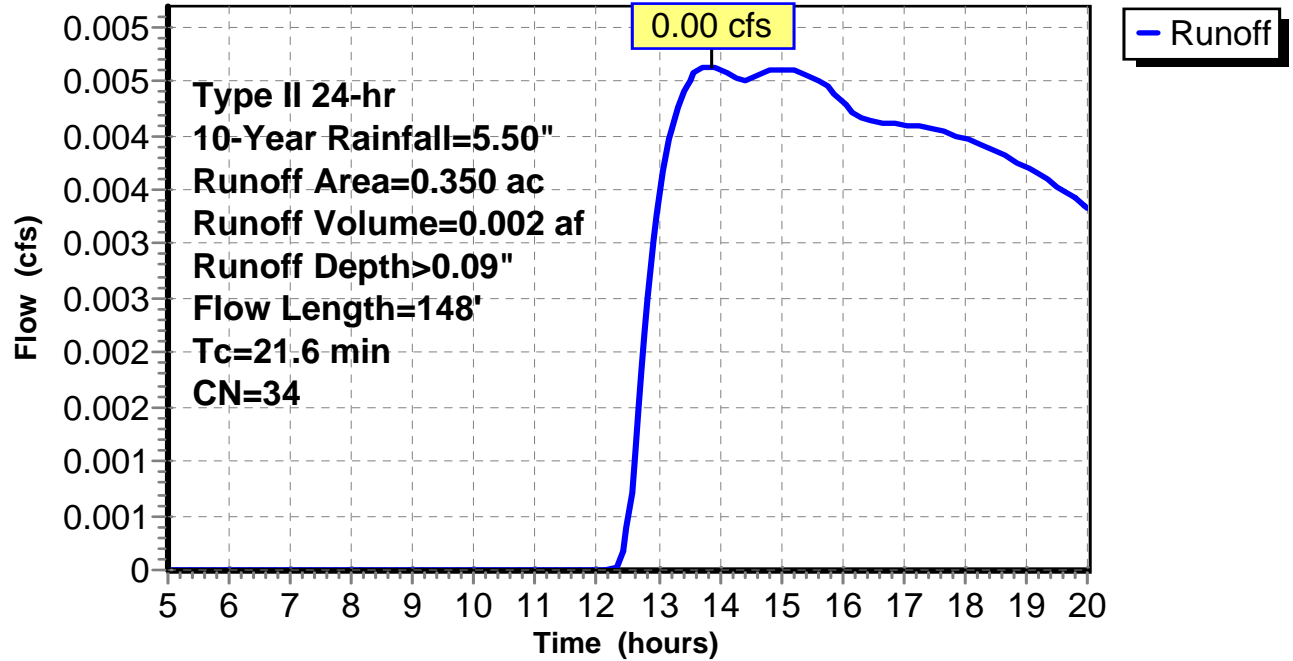
Subcatchment 3: C 157.001

Hydrograph



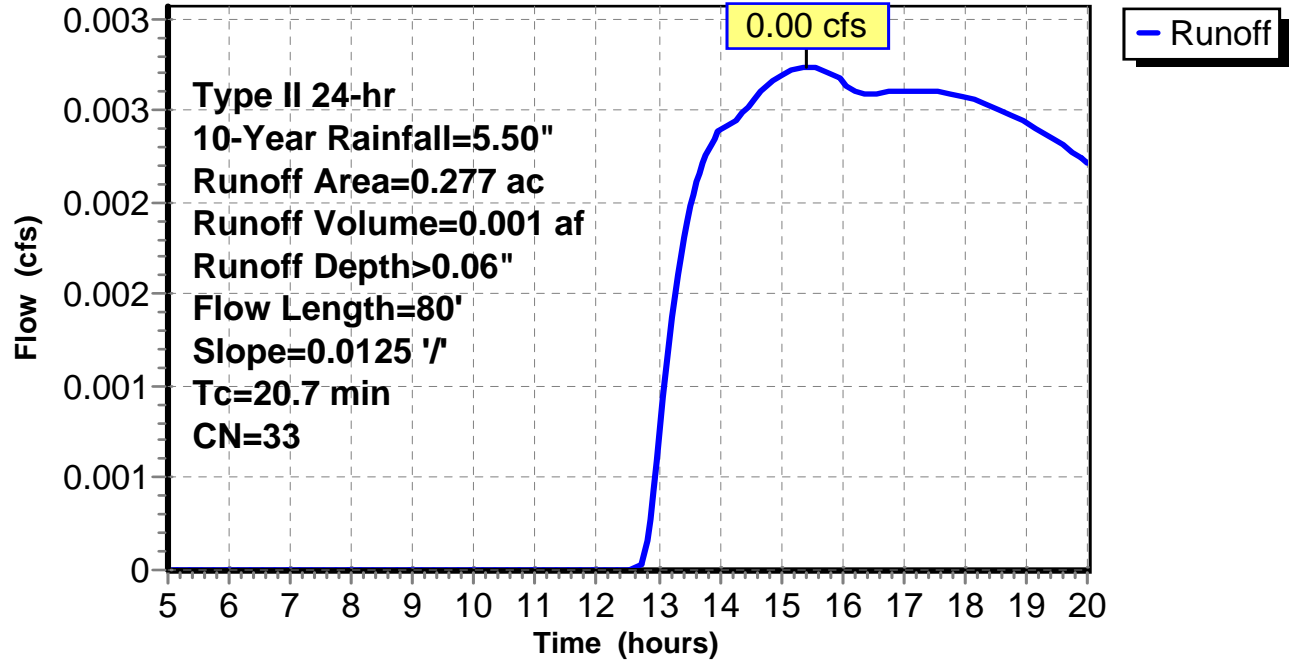
Subcatchment 4: C 157.002

Hydrograph



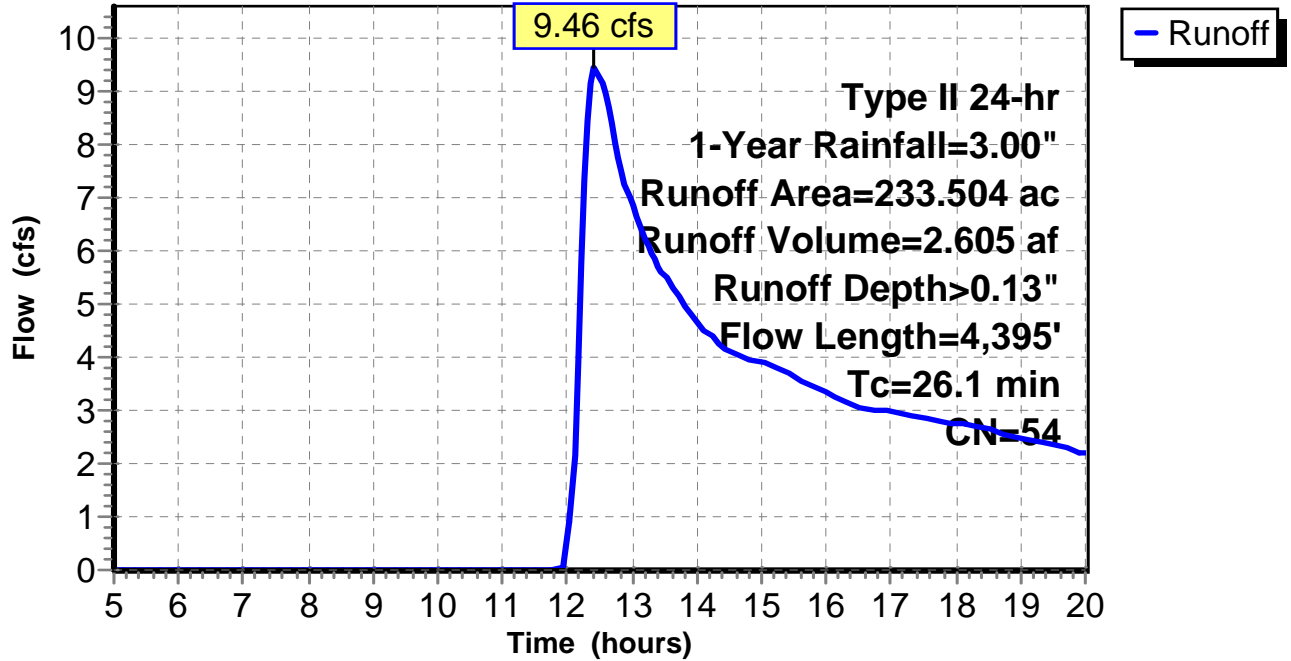
Subcatchment 5: C 157.003

Hydrograph



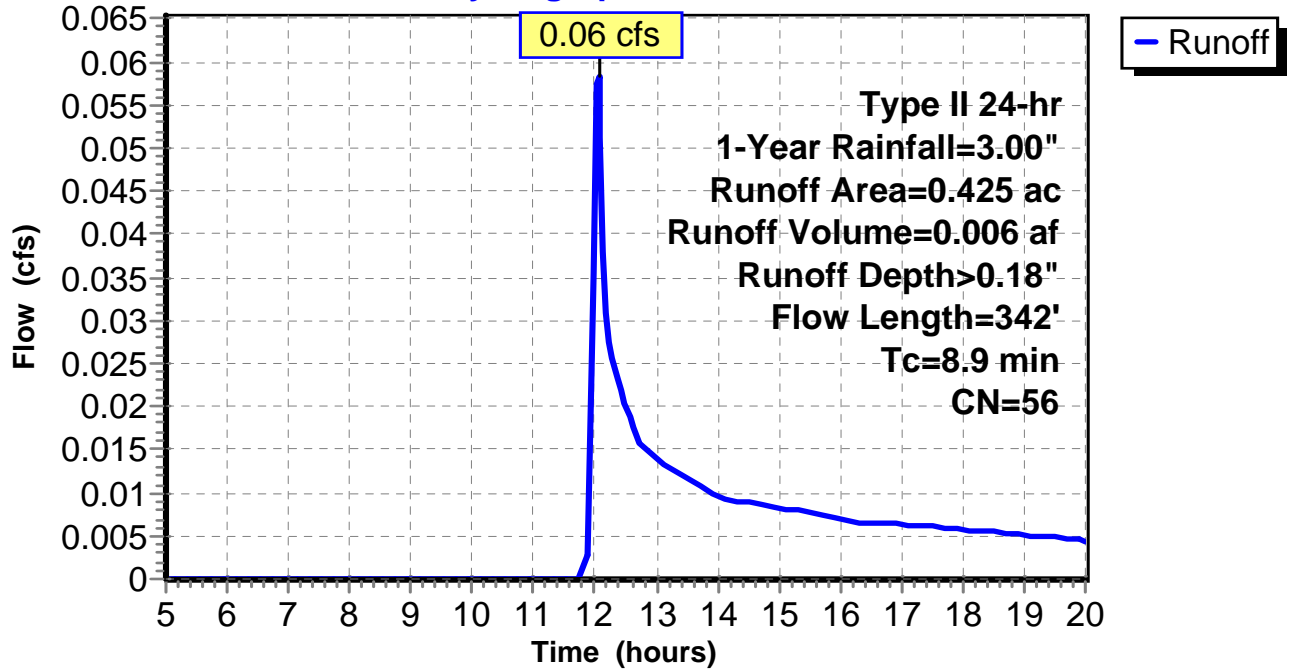
Subcatchment 1: C AR-500.003

Hydrograph



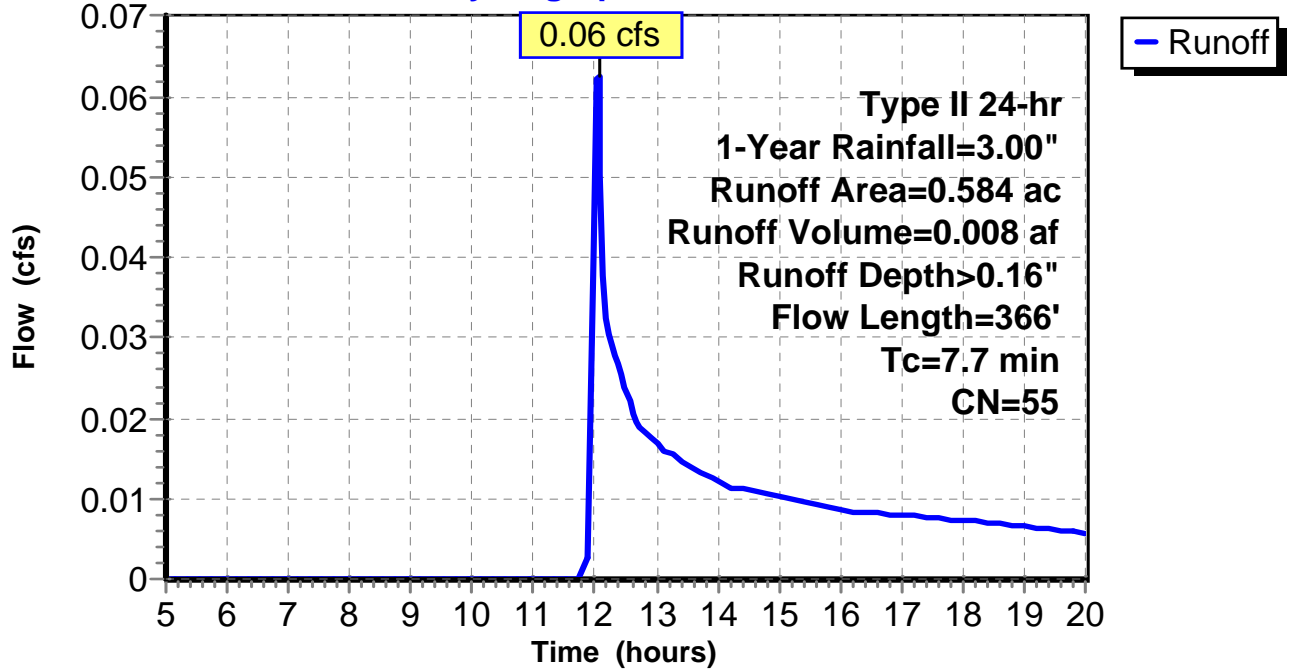
Subcatchment 2: C AR-500.004

Hydrograph



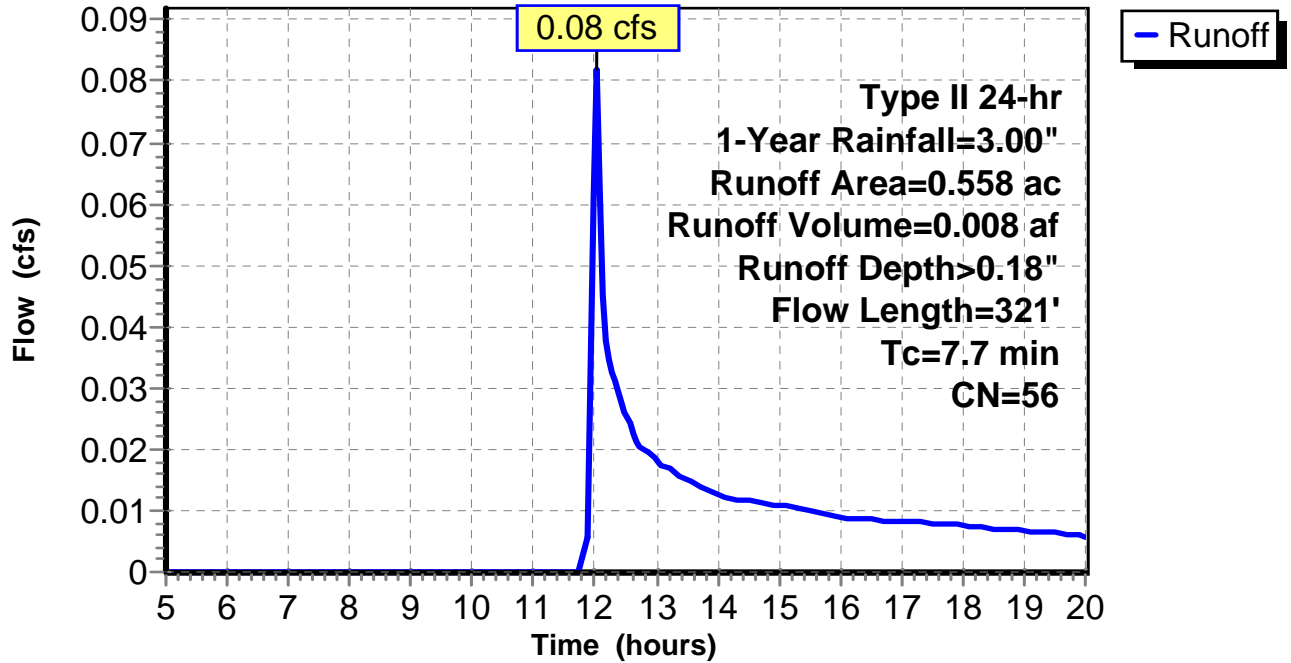
Subcatchment 3: C AR-500.005

Hydrograph



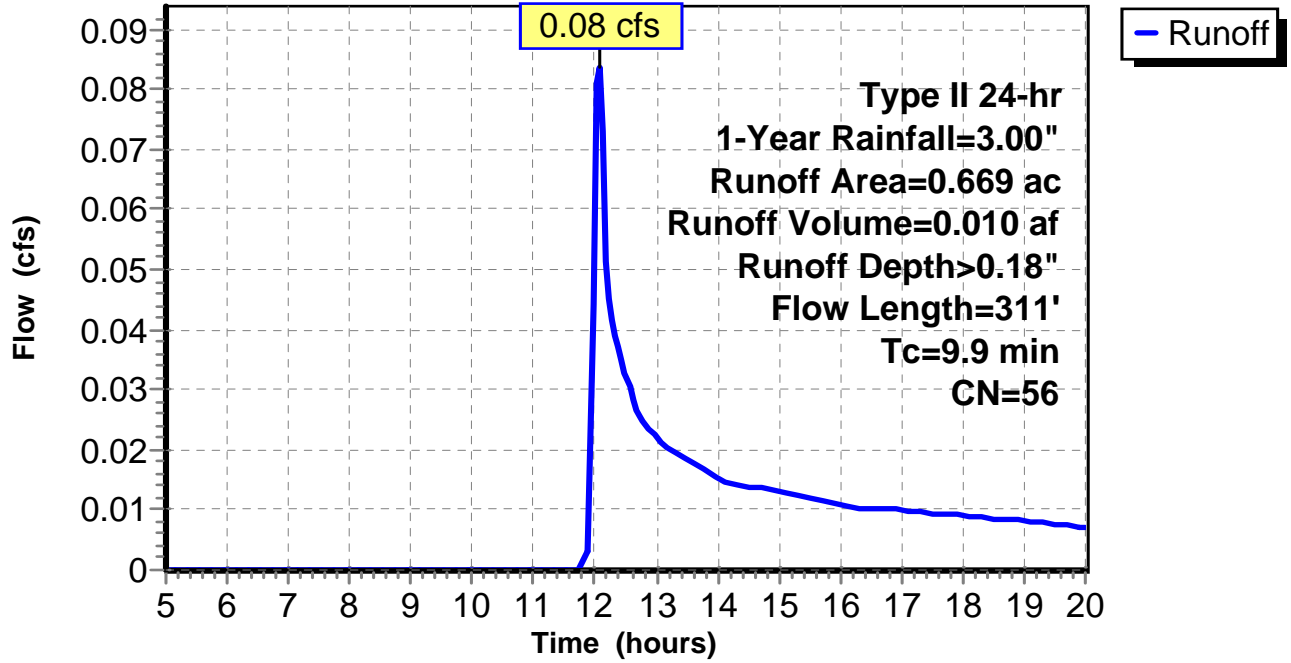
Subcatchment 4: C AR-500.006

Hydrograph



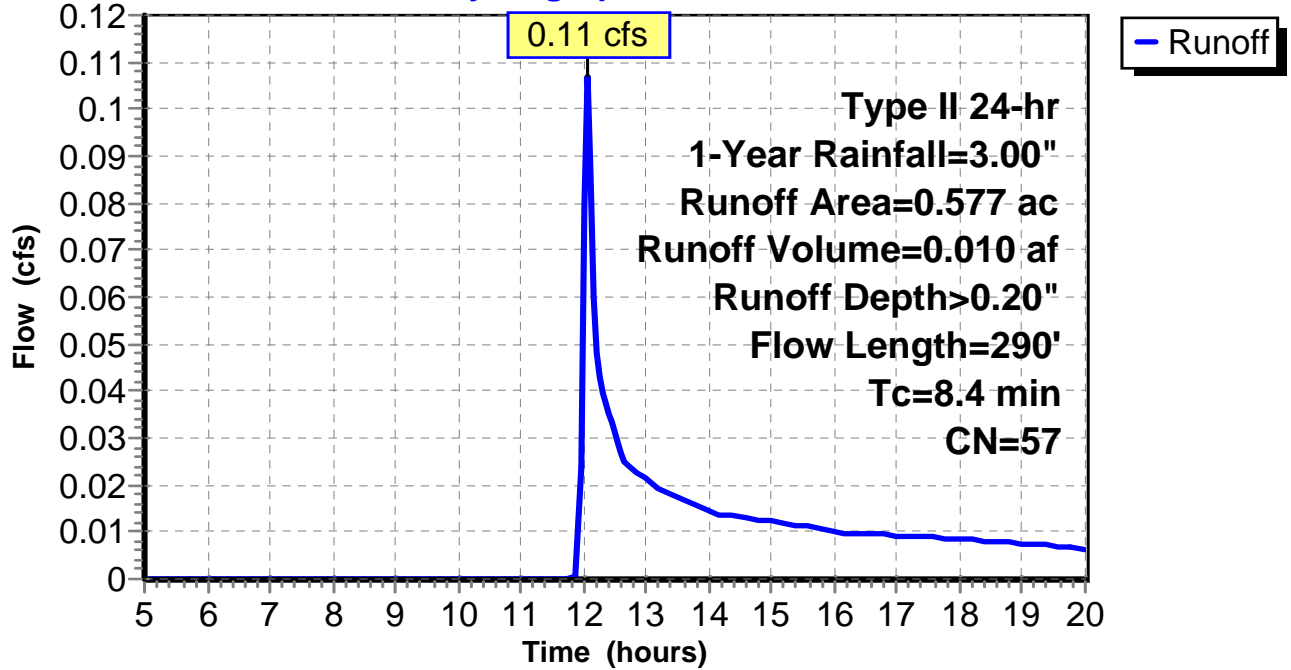
Subcatchment 5: C AR-500.007

Hydrograph



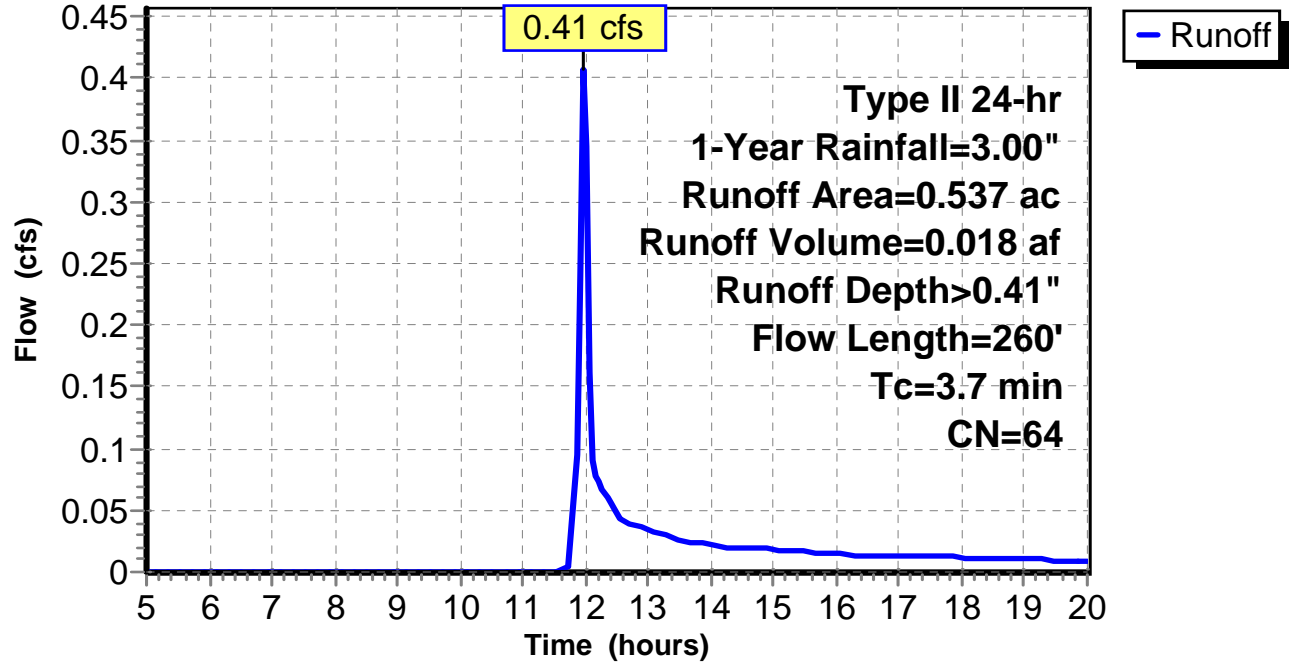
Subcatchment 6: C AR-500.008

Hydrograph



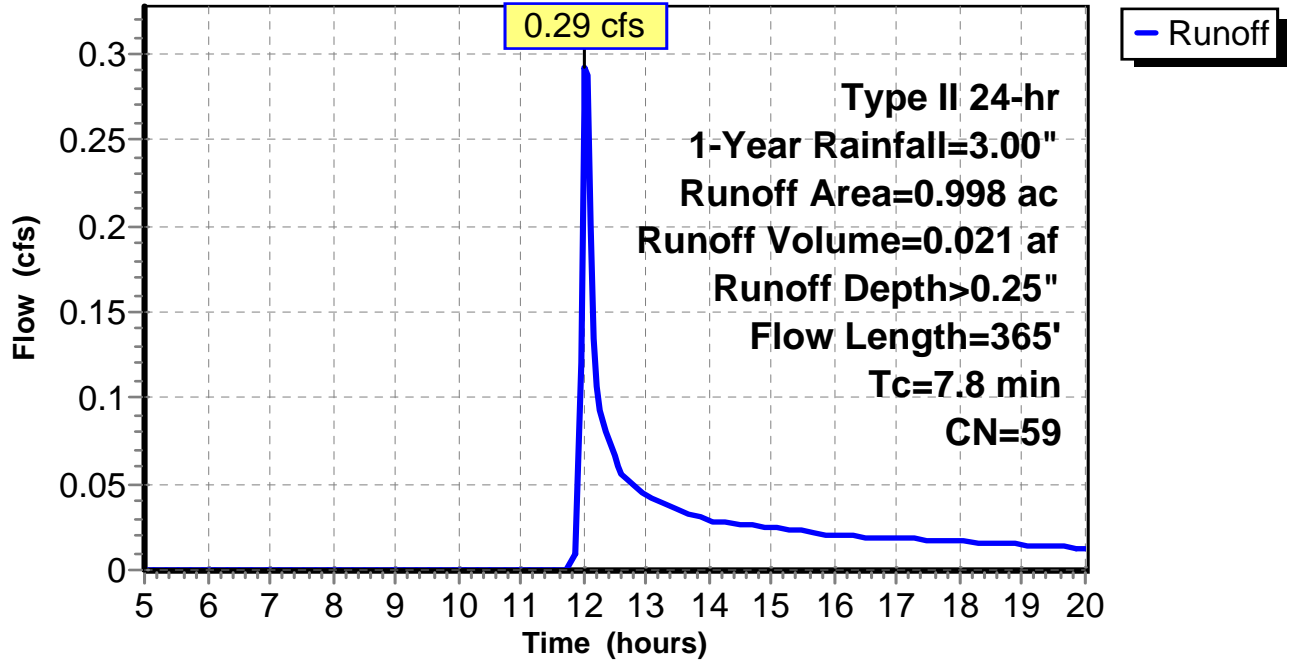
Subcatchment 7: C AR-500.009

Hydrograph



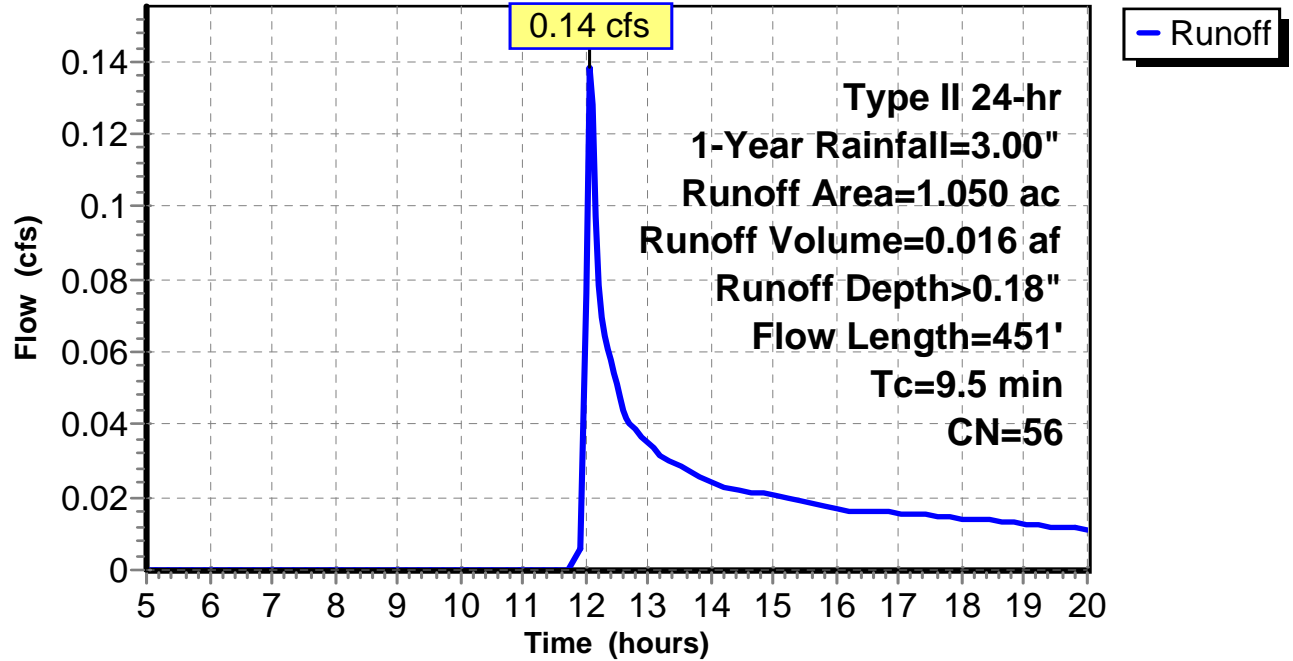
Subcatchment 8: C AR-500.010

Hydrograph



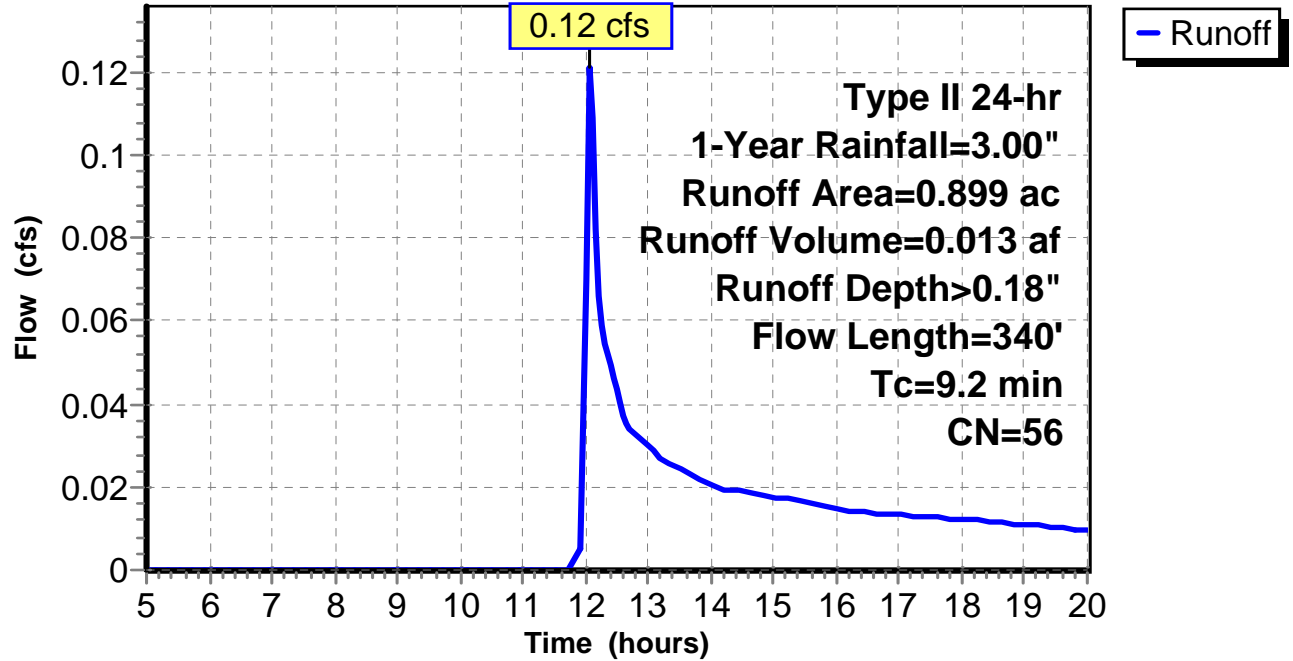
Subcatchment 9: C AR-500.011

Hydrograph



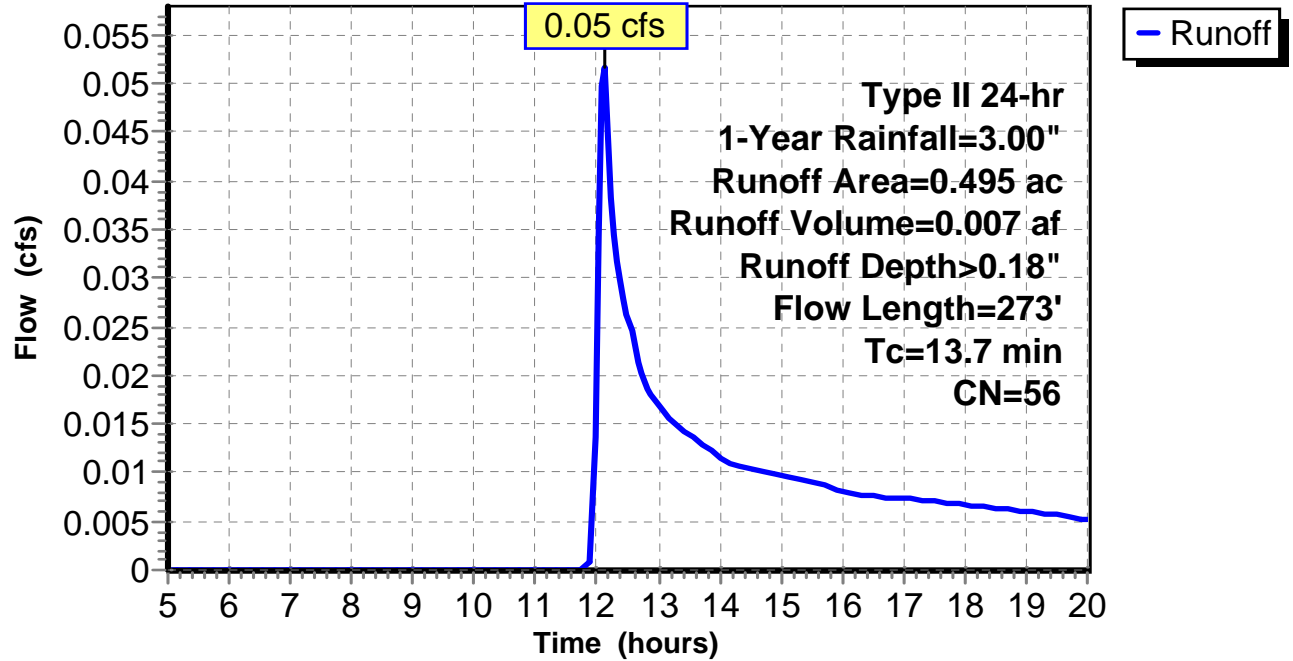
Subcatchment 10: C AR-500.012

Hydrograph



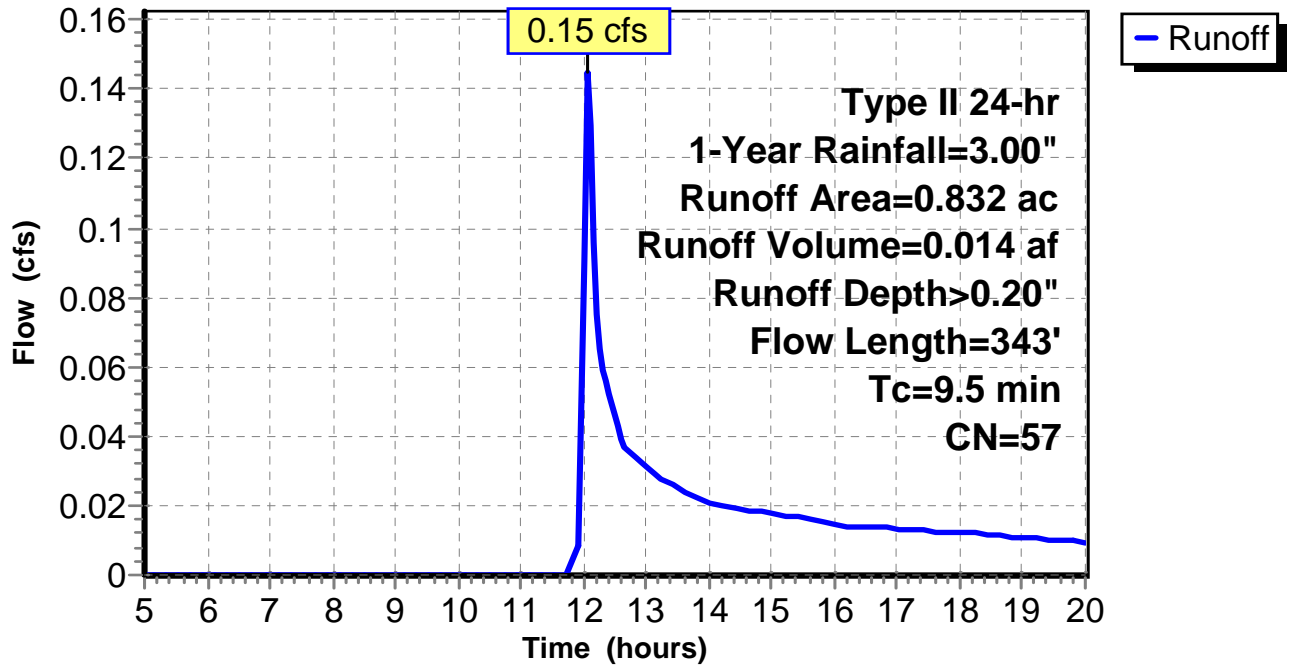
Subcatchment 11: C AR-500.013

Hydrograph



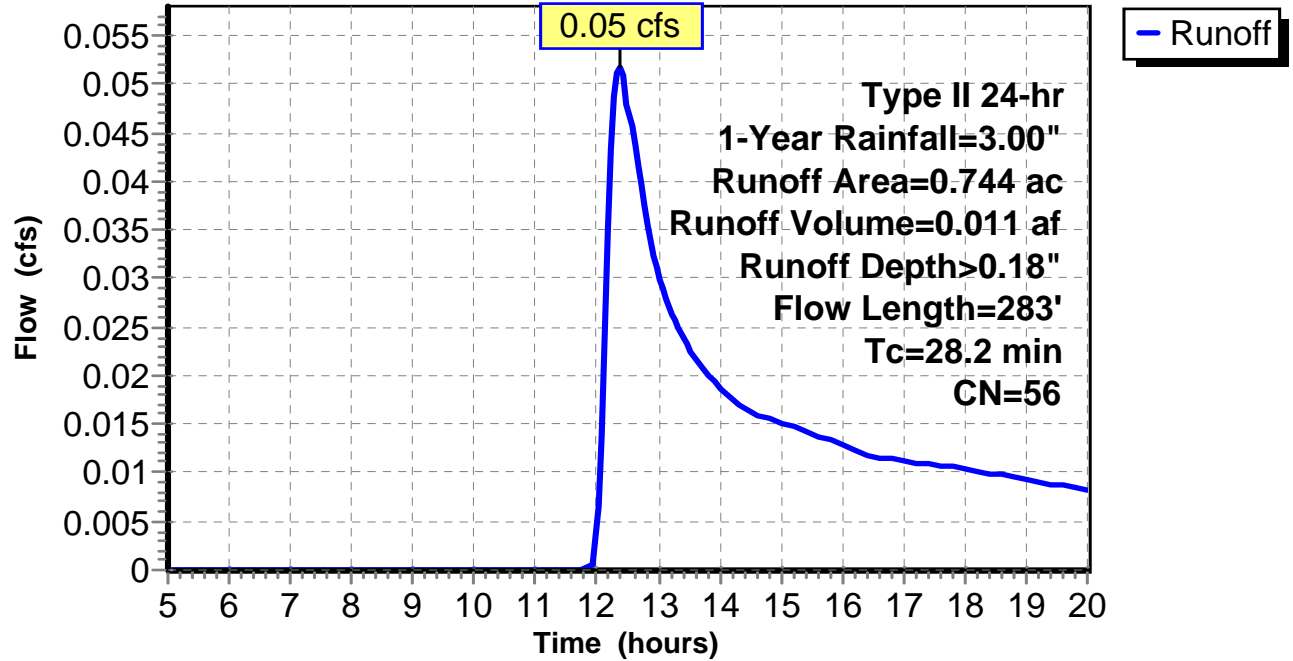
Subcatchment 12: C AR-500.014

Hydrograph



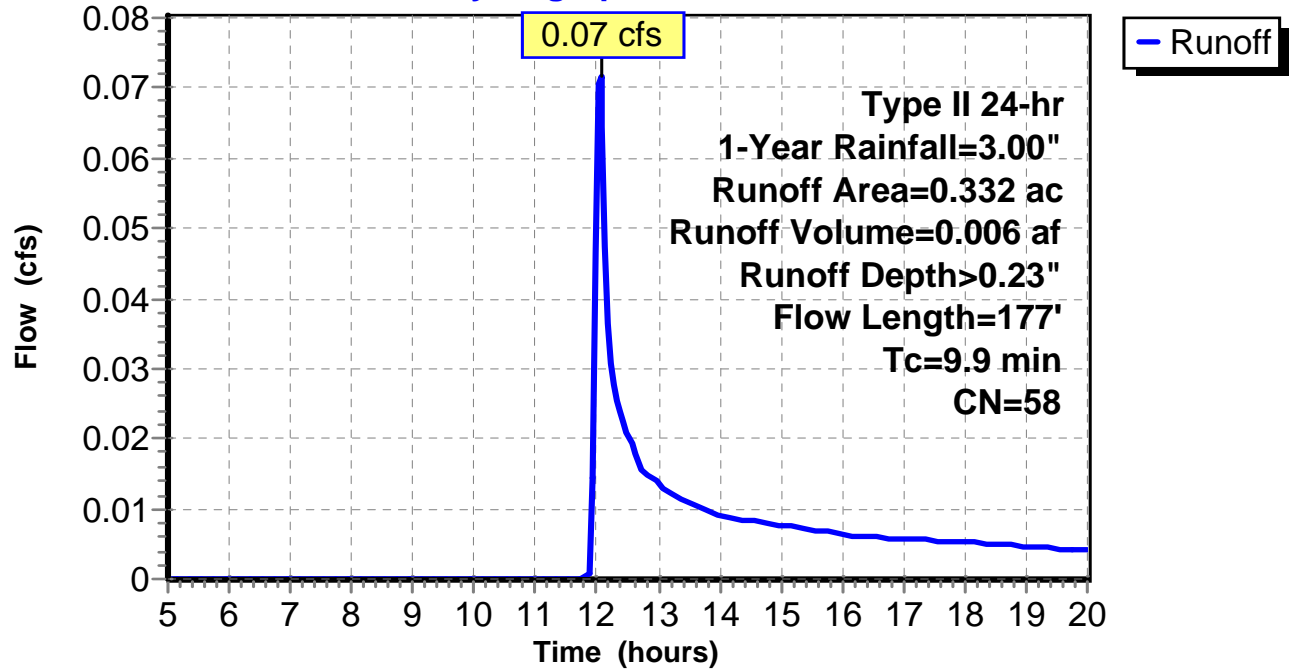
Subcatchment 13: C AR-500.015

Hydrograph



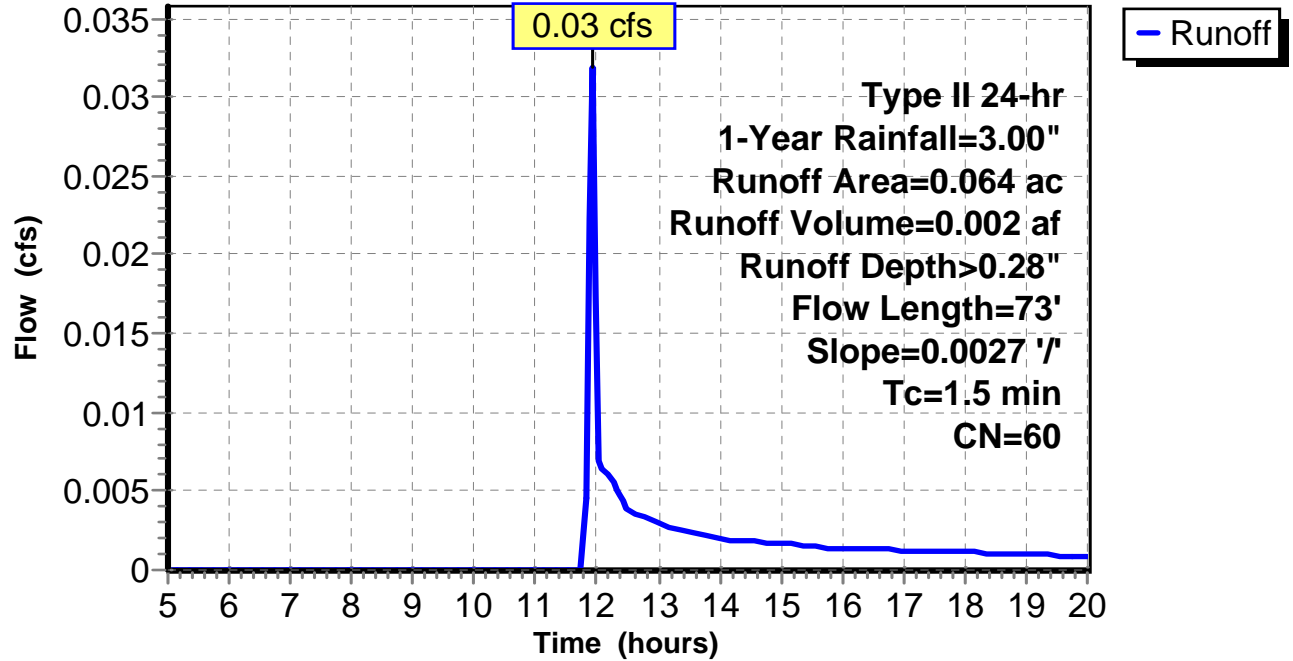
Subcatchment 14: C AR-500.016

Hydrograph



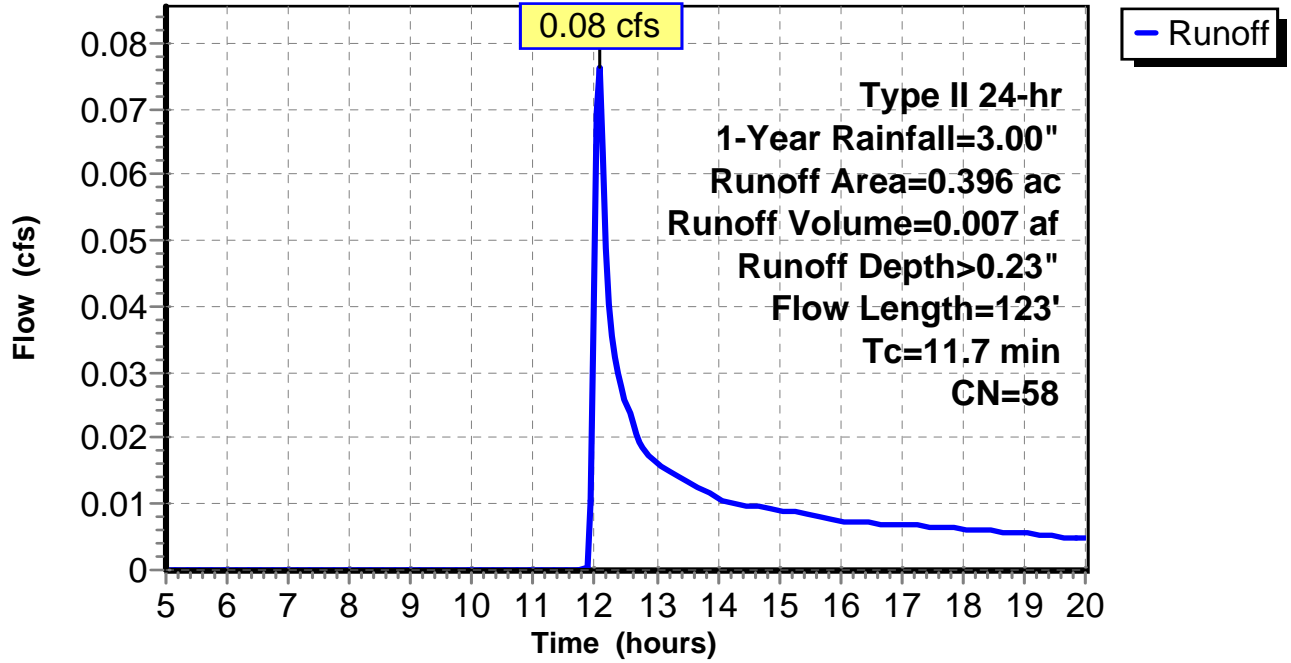
Subcatchment 15: C AR-500.017

Hydrograph



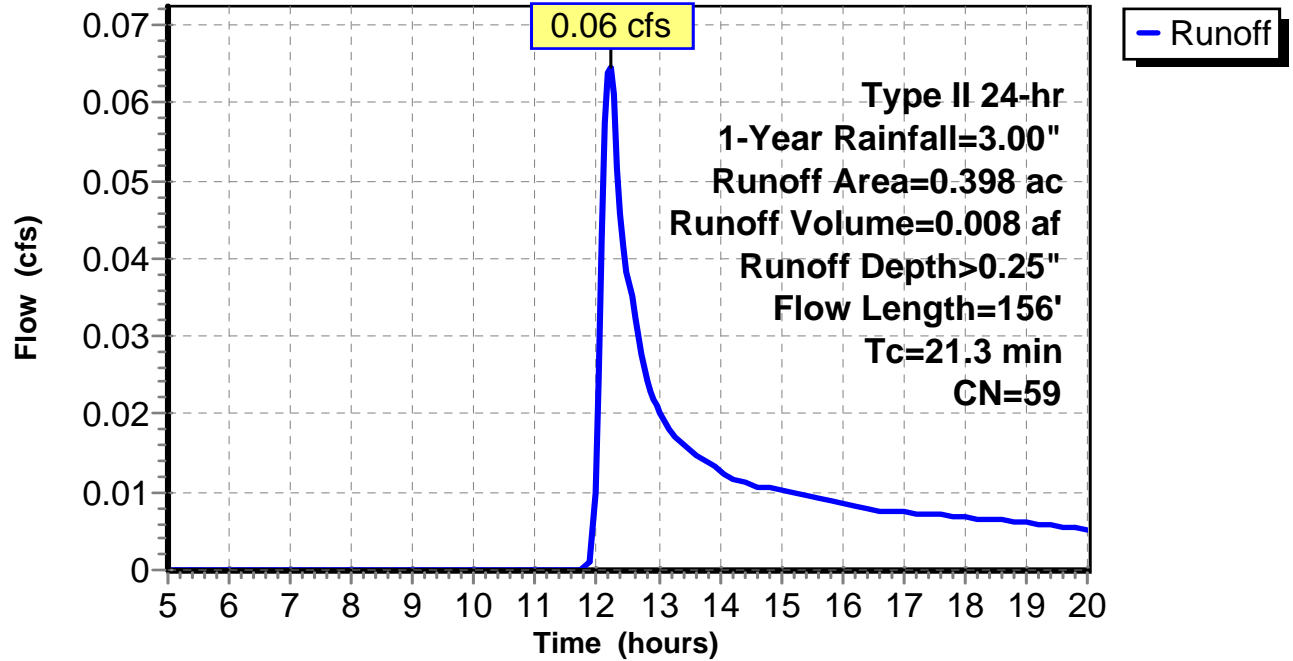
Subcatchment 16: C AR-500.018

Hydrograph



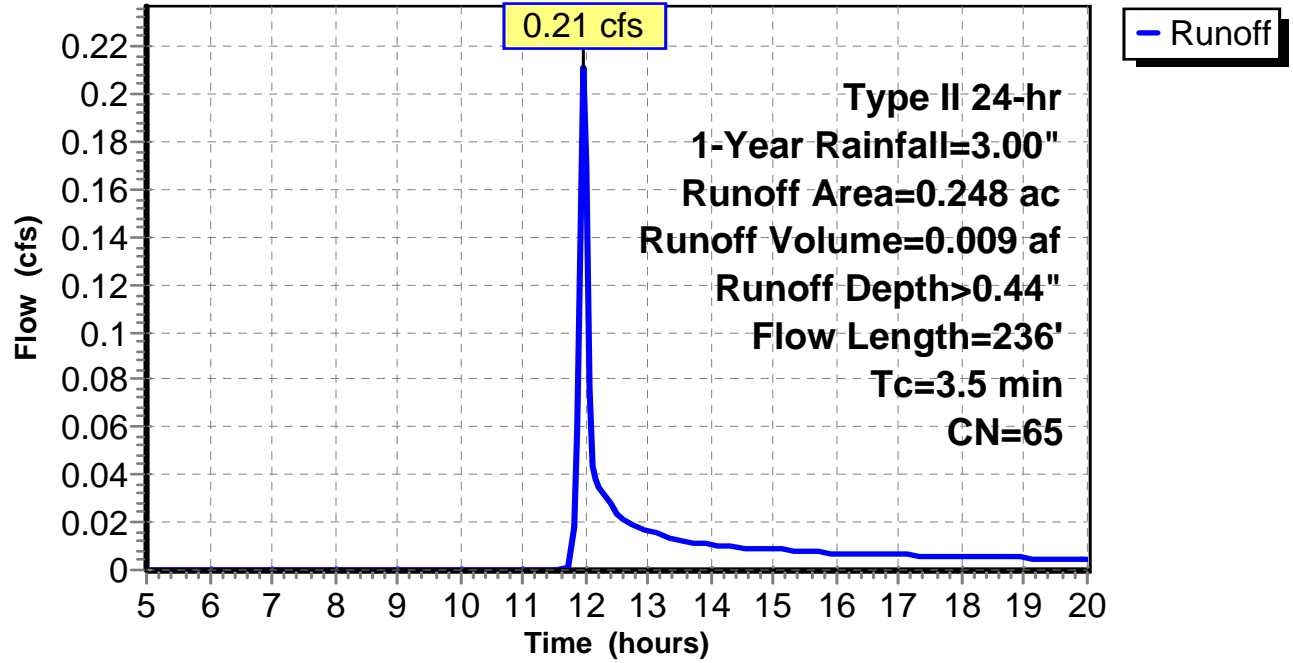
Subcatchment 17: C AR-500.019

Hydrograph



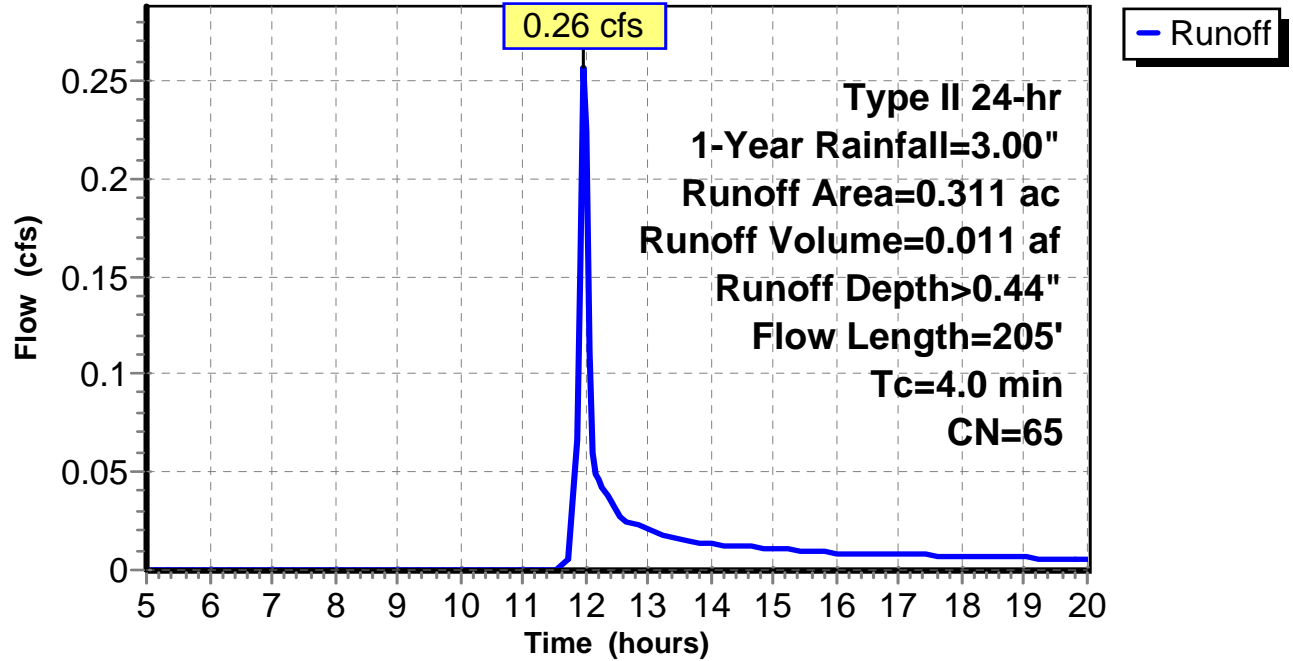
Subcatchment 18: C AR-500.020

Hydrograph



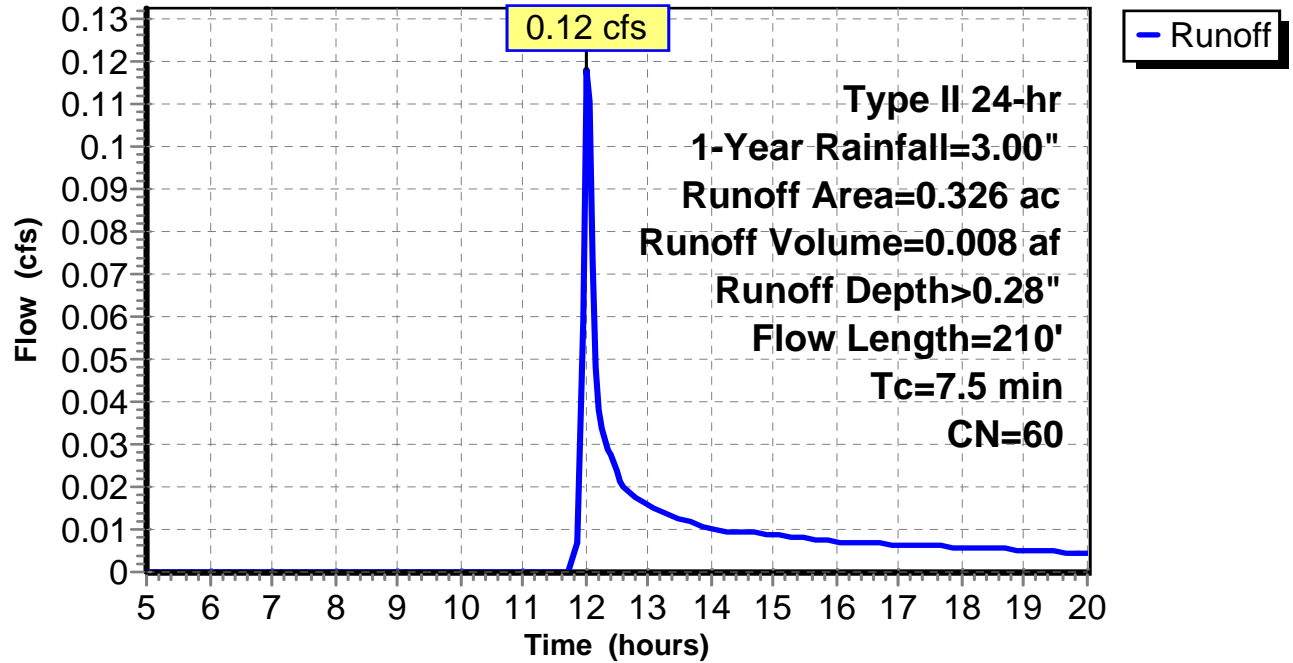
Subcatchment 19: C AR-500.021

Hydrograph



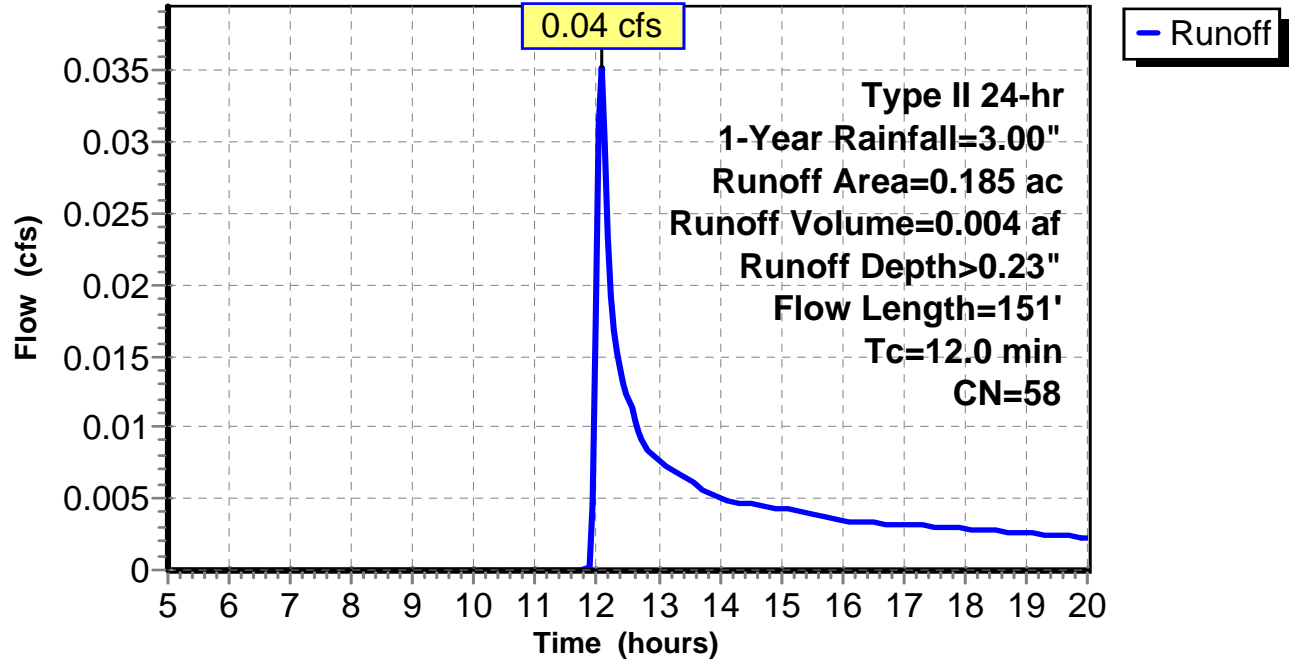
Subcatchment 20: C AR-500.022

Hydrograph



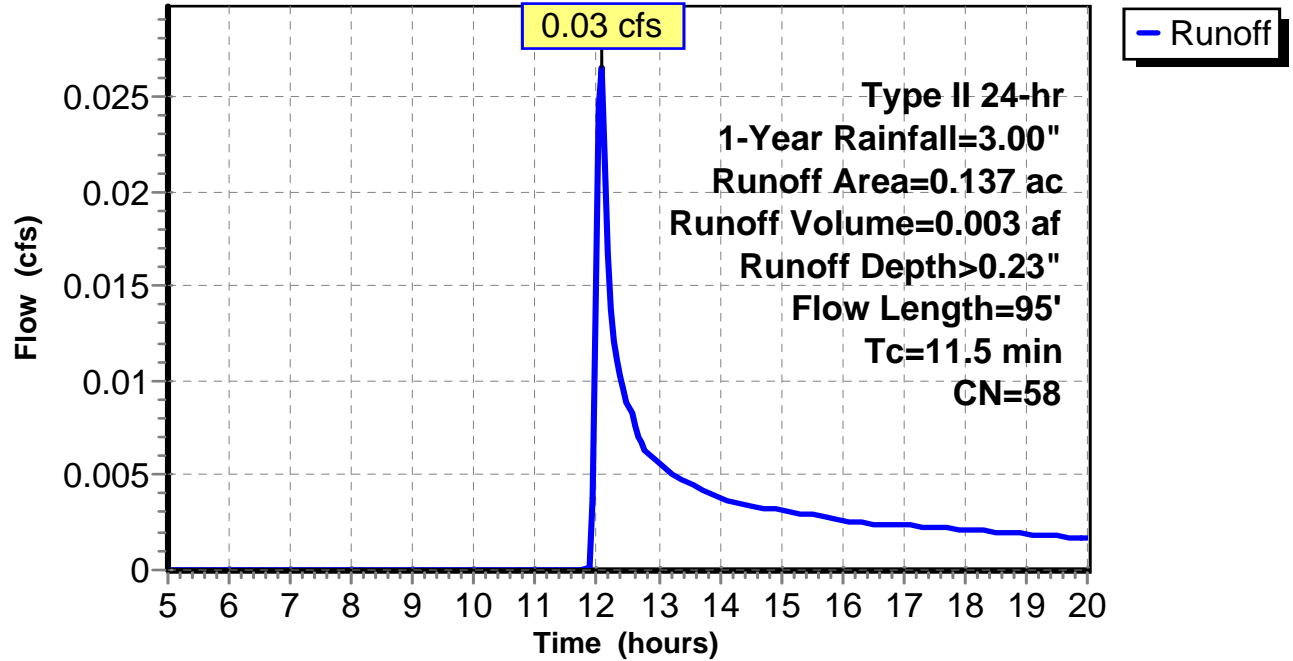
Subcatchment 21: C AR-500.023

Hydrograph



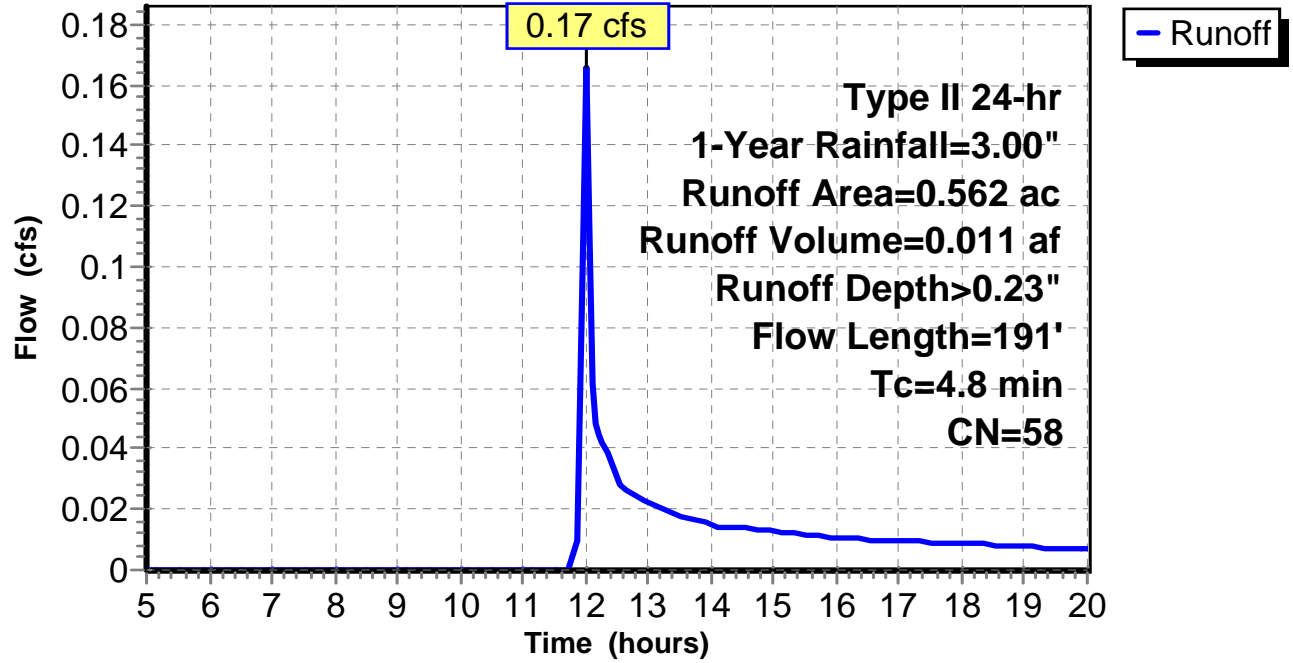
Subcatchment 22: C AR-500.024

Hydrograph



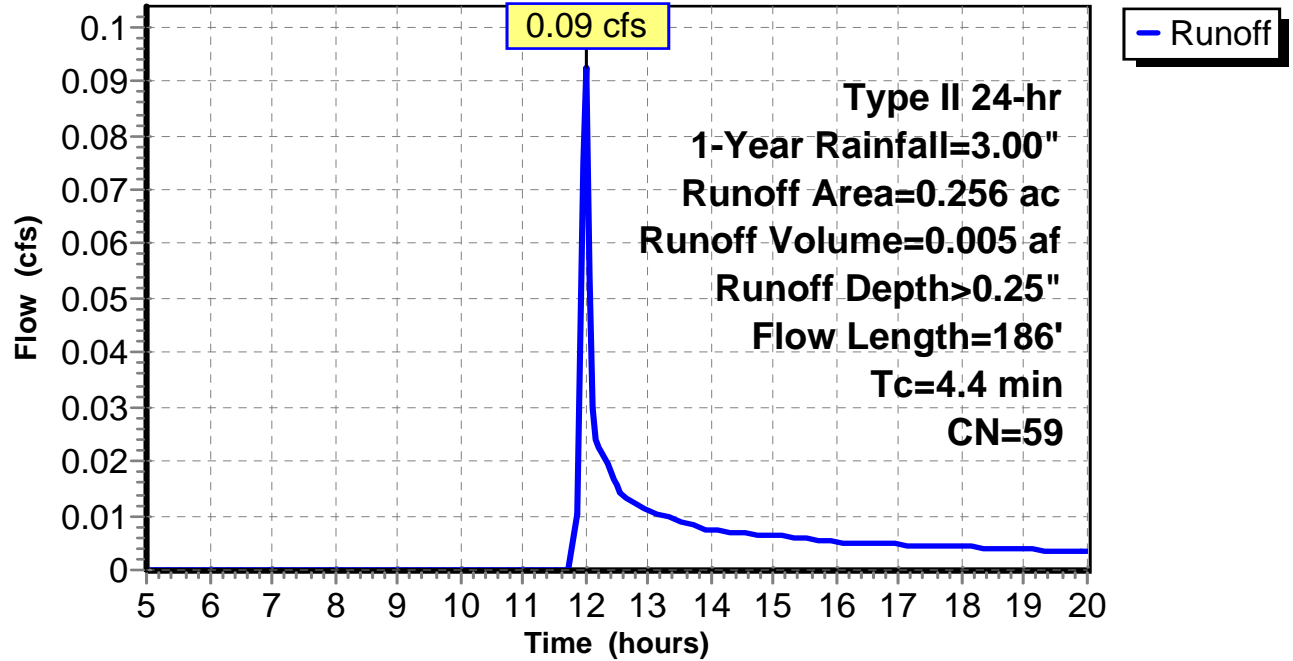
Subcatchment 23: C AR-500.025

Hydrograph



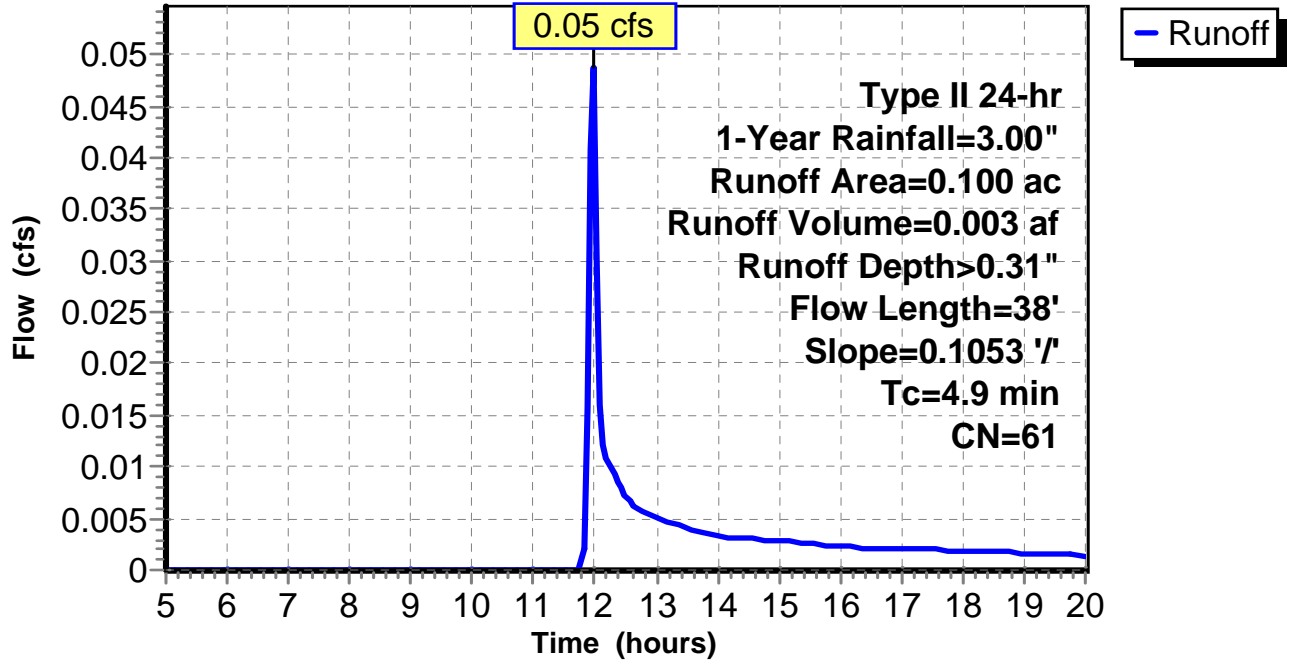
Subcatchment 24: C AR-500.026

Hydrograph



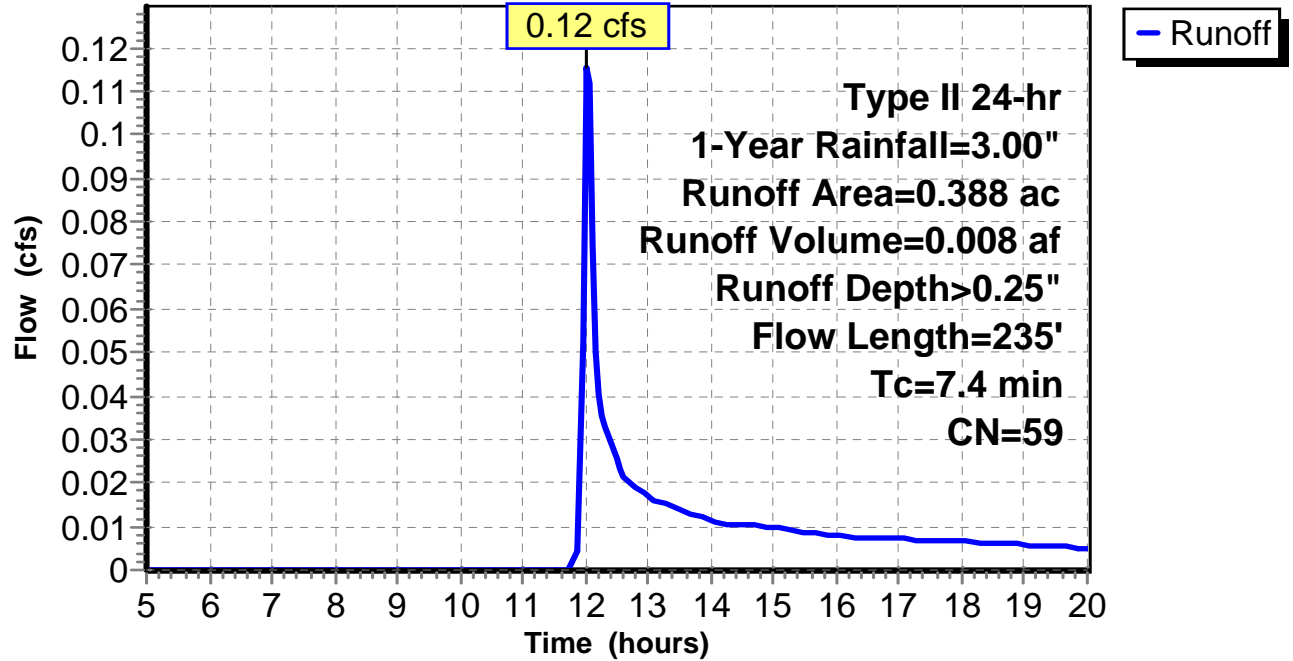
Subcatchment 25: C AR-500.027

Hydrograph



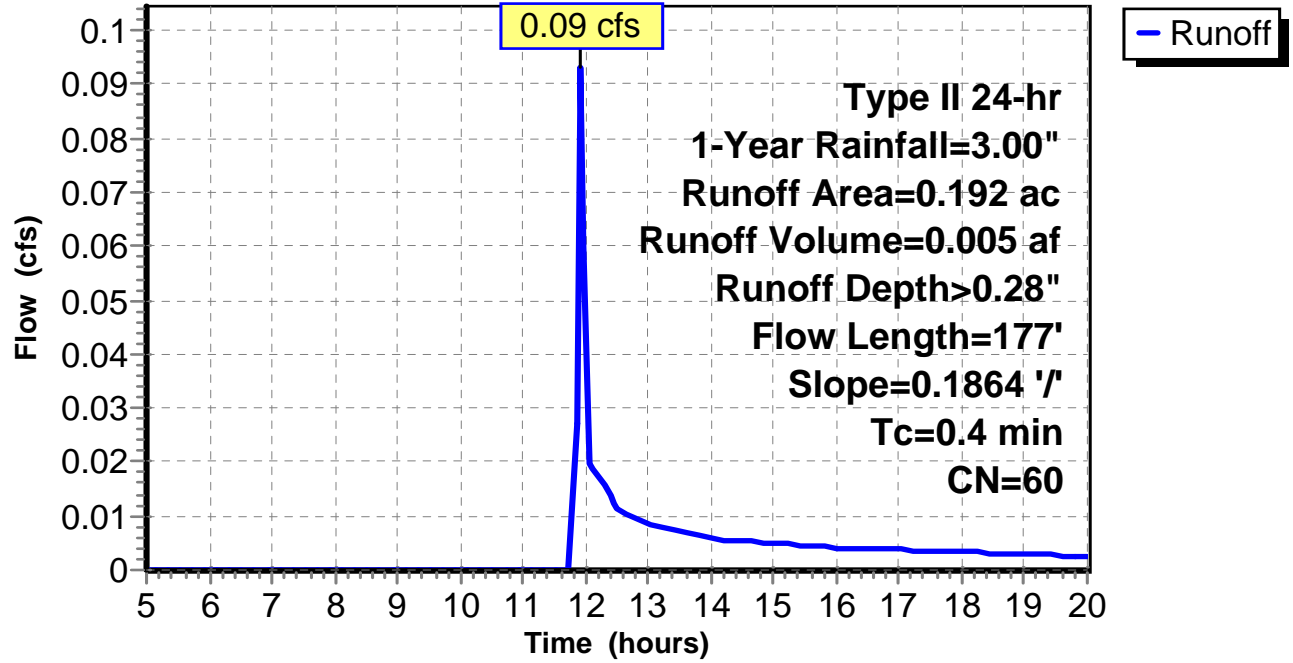
Subcatchment 26: C AR-500.028

Hydrograph



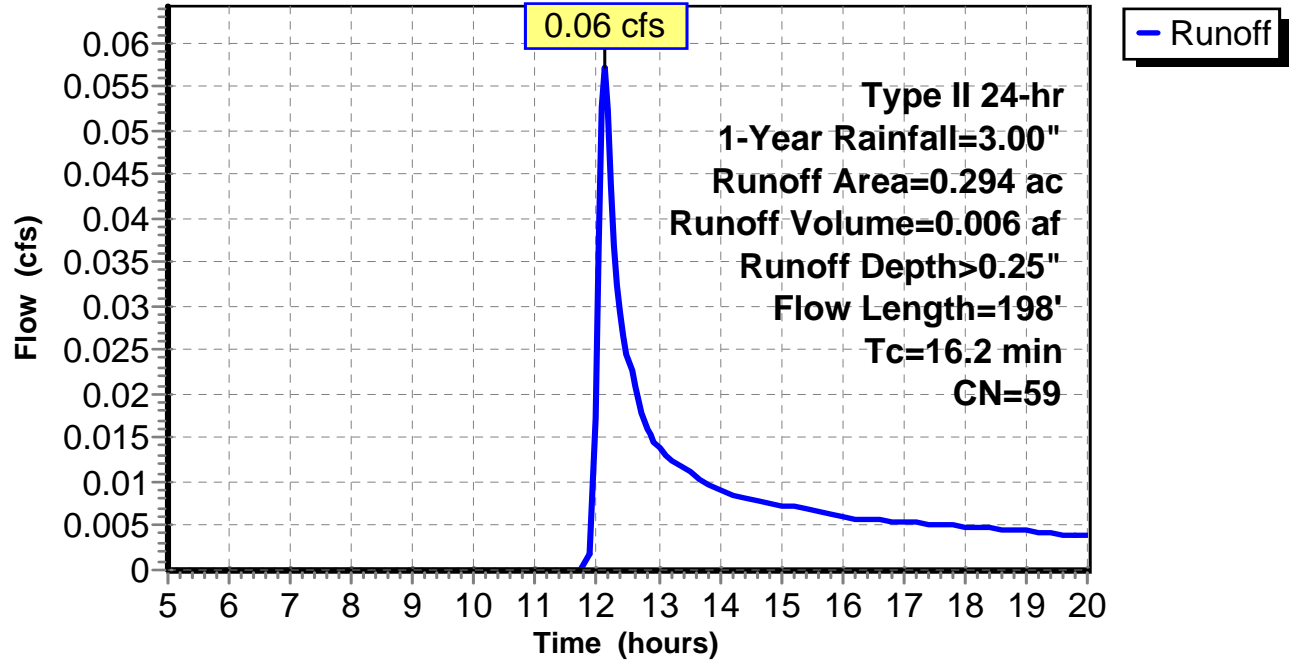
Subcatchment 27: C AR-500.029

Hydrograph



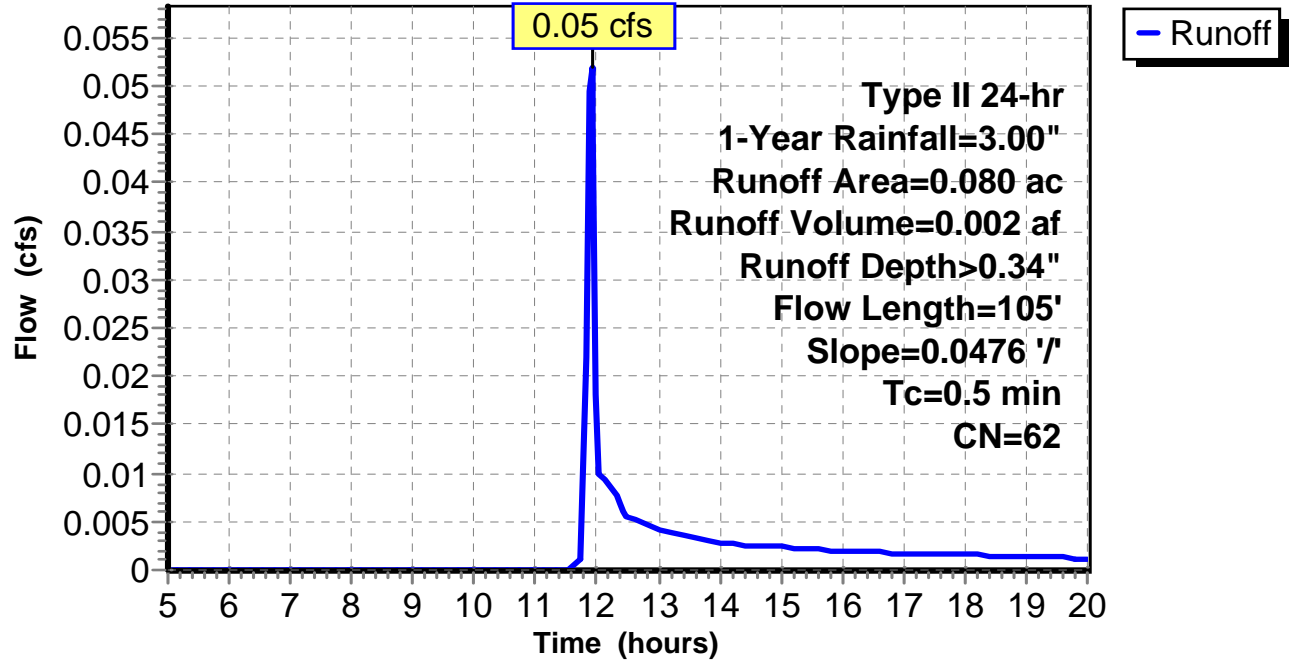
Subcatchment 28: C AR-500.030

Hydrograph



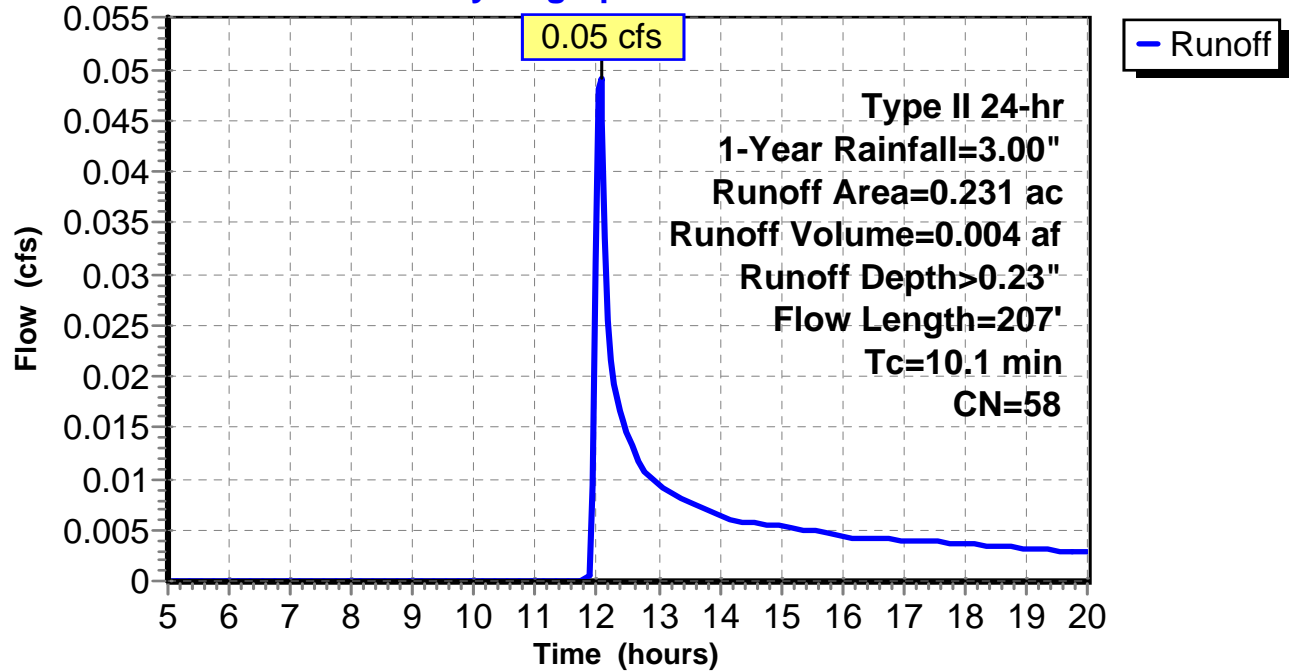
Subcatchment 29: C AR-500.031

Hydrograph



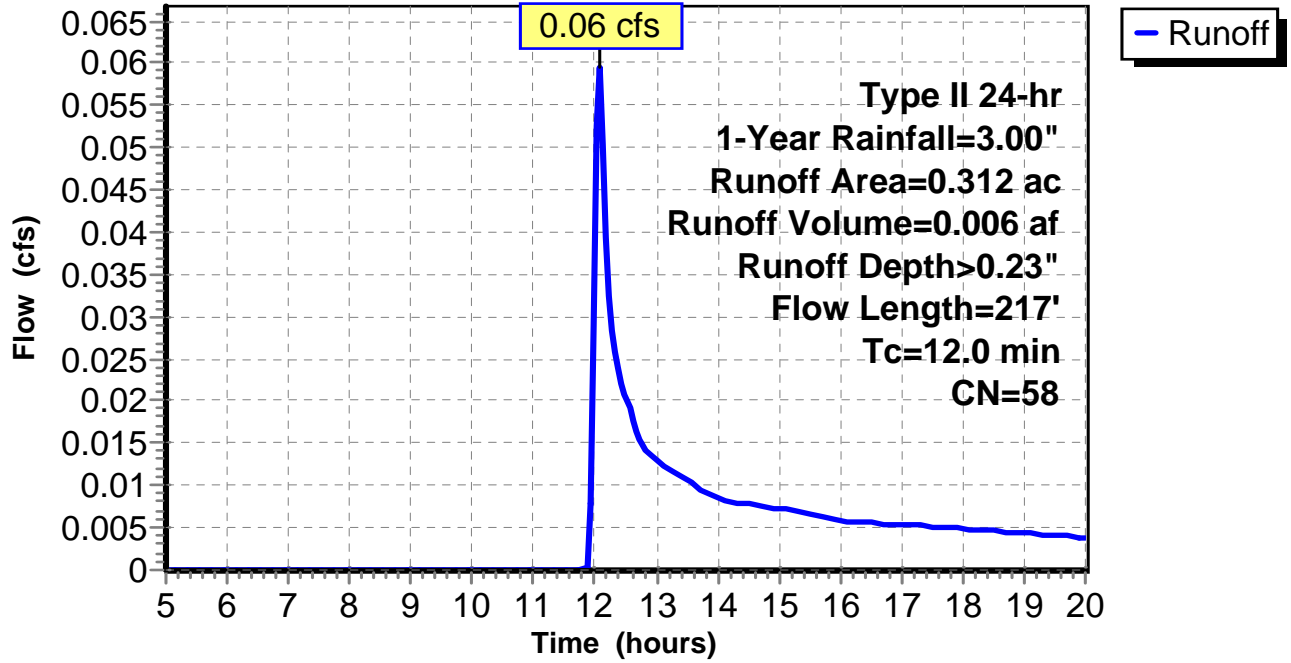
Subcatchment 30: C AR-500.032

Hydrograph



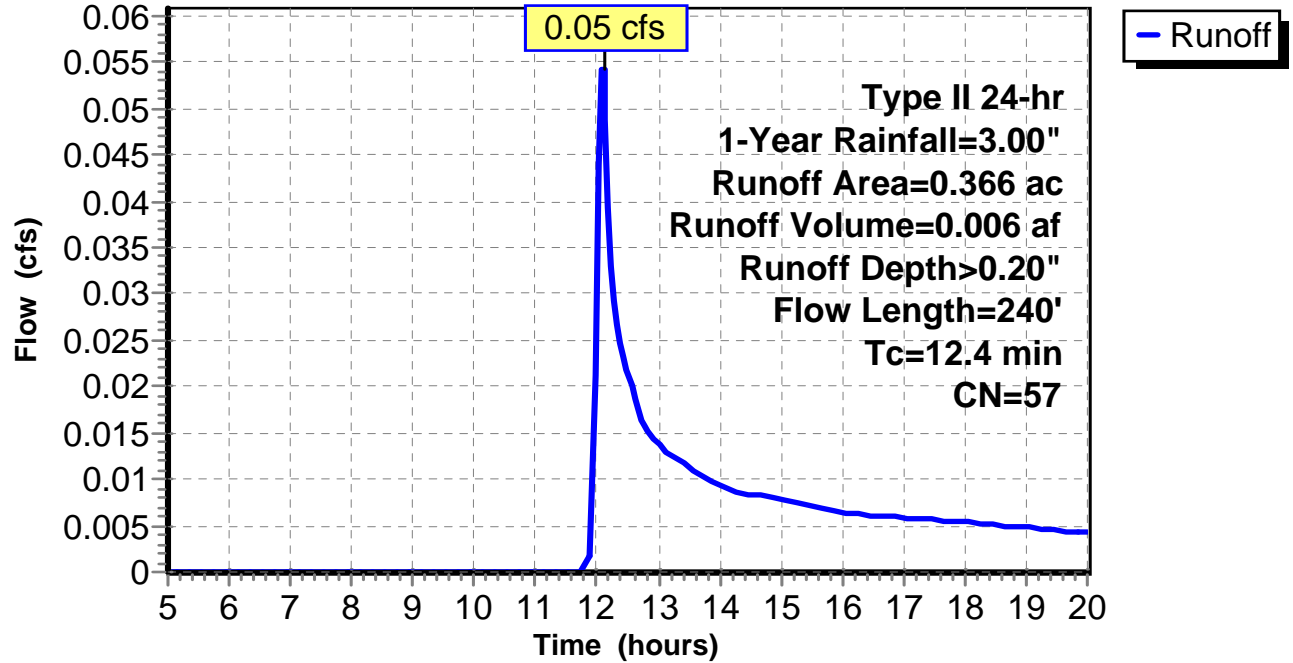
Subcatchment 31: C AR-500.033

Hydrograph



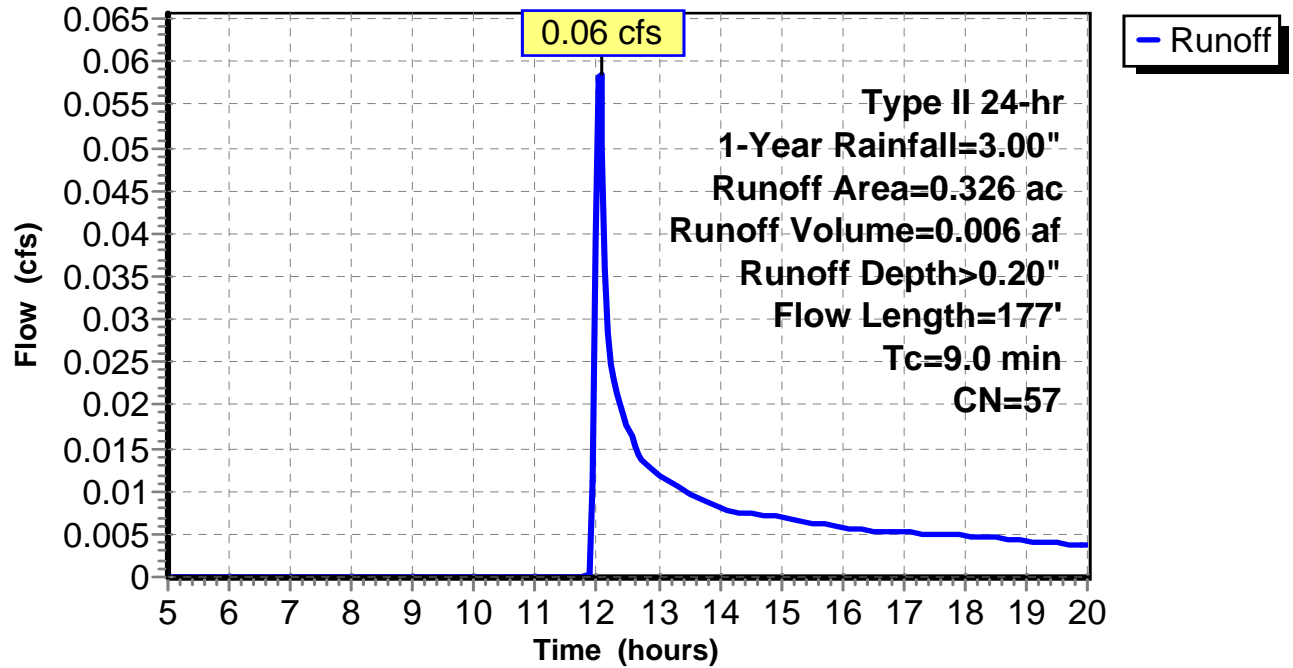
Subcatchment 32: C AR-500.034

Hydrograph



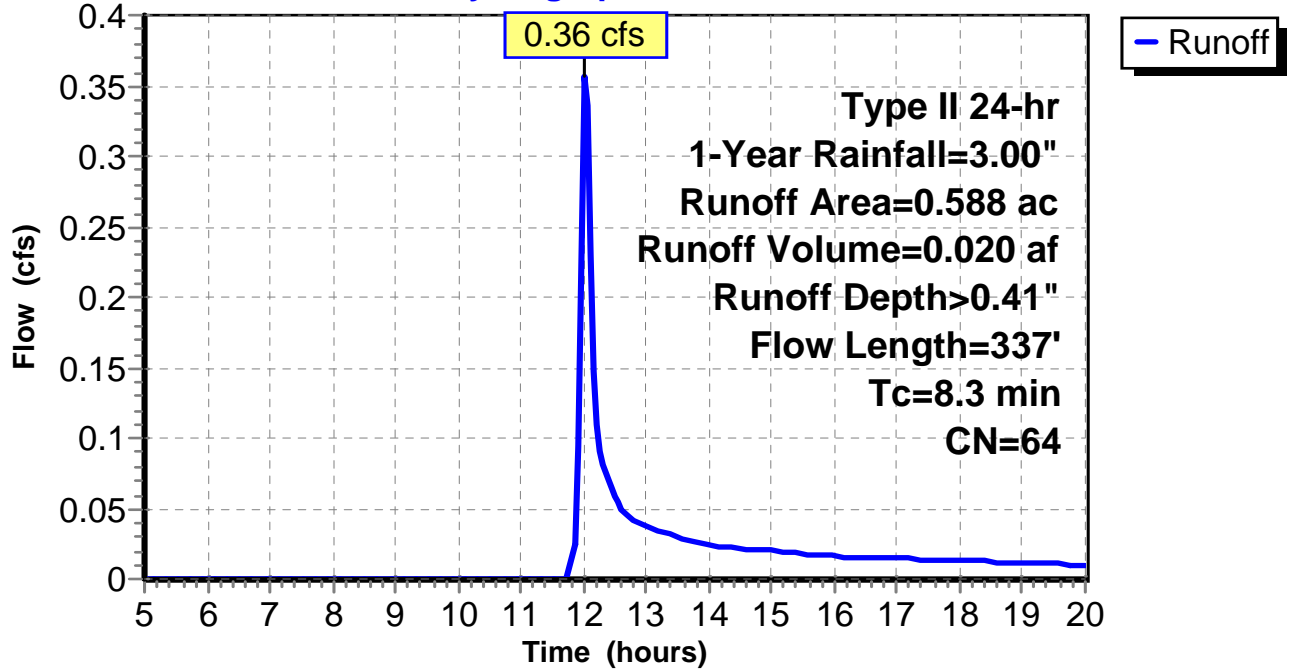
Subcatchment 33: C AR-500.035

Hydrograph



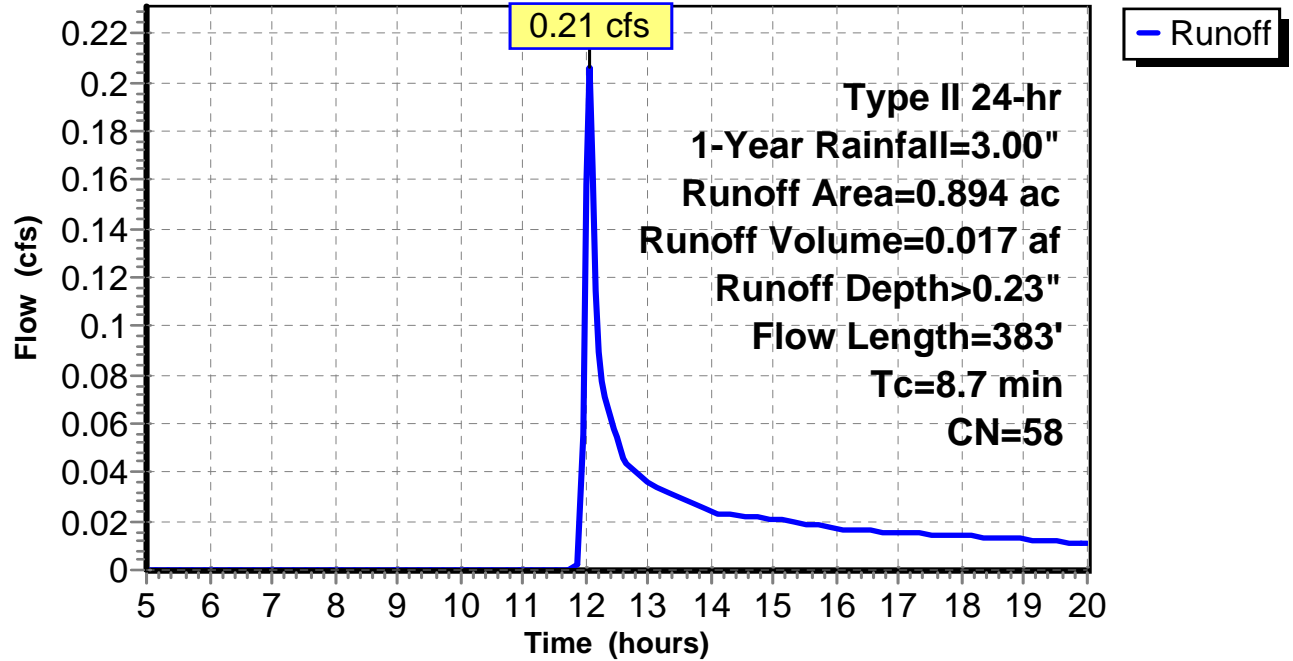
Subcatchment 34: C 158.001

Hydrograph



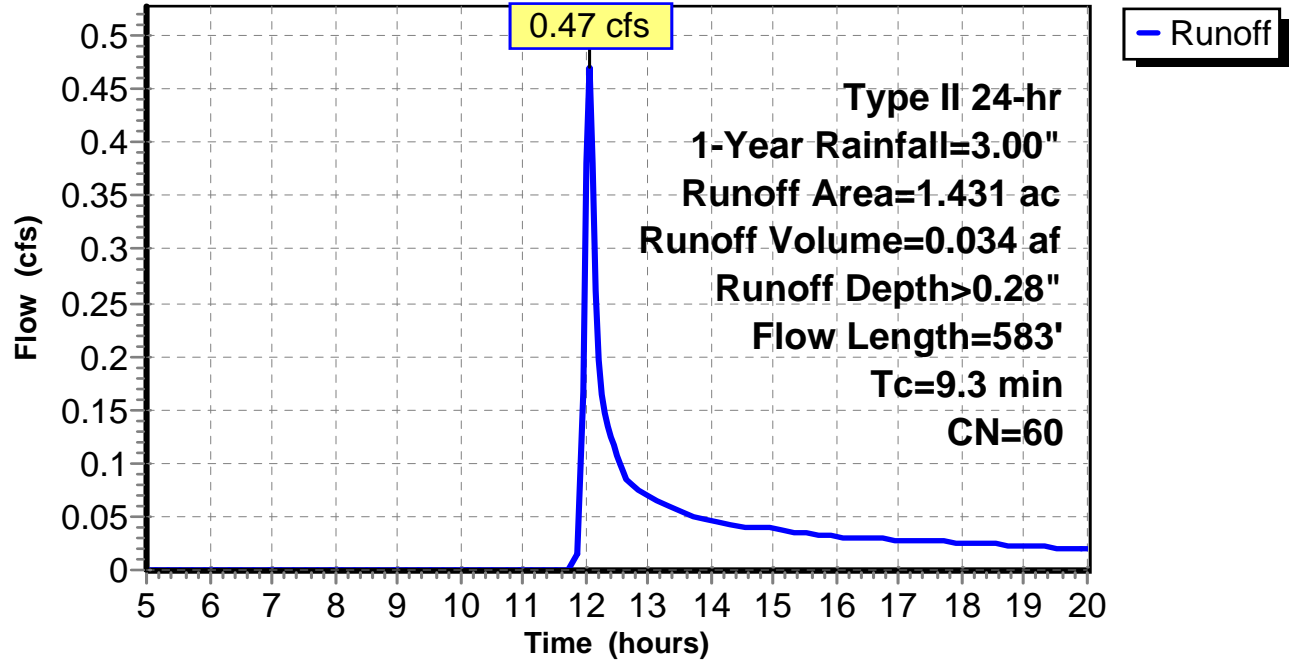
Subcatchment 35: C 158.002

Hydrograph



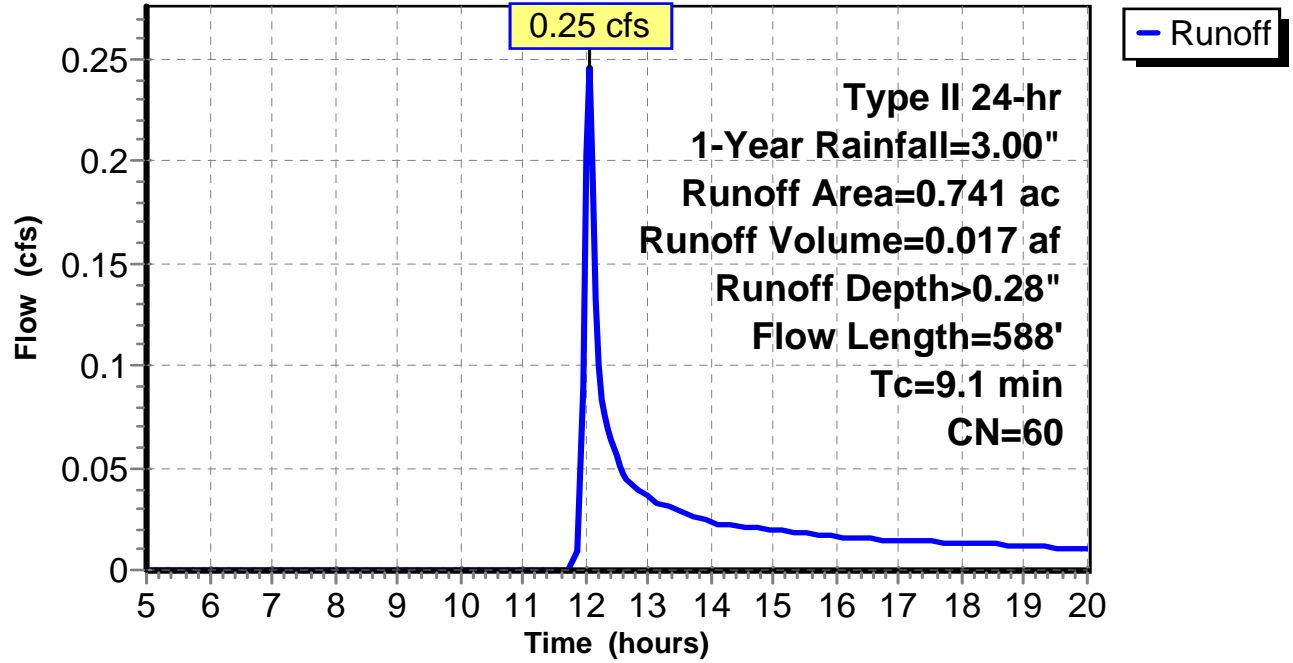
Subcatchment 36: C 158.003

Hydrograph



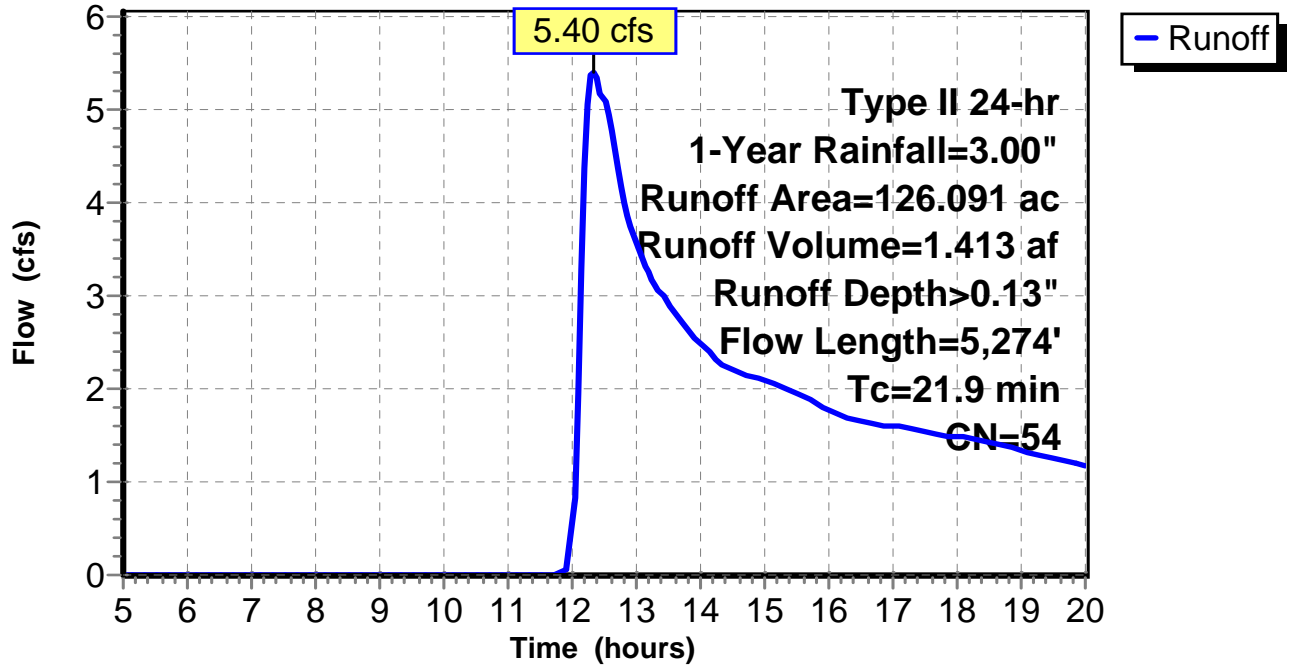
Subcatchment 37: C 158.004

Hydrograph



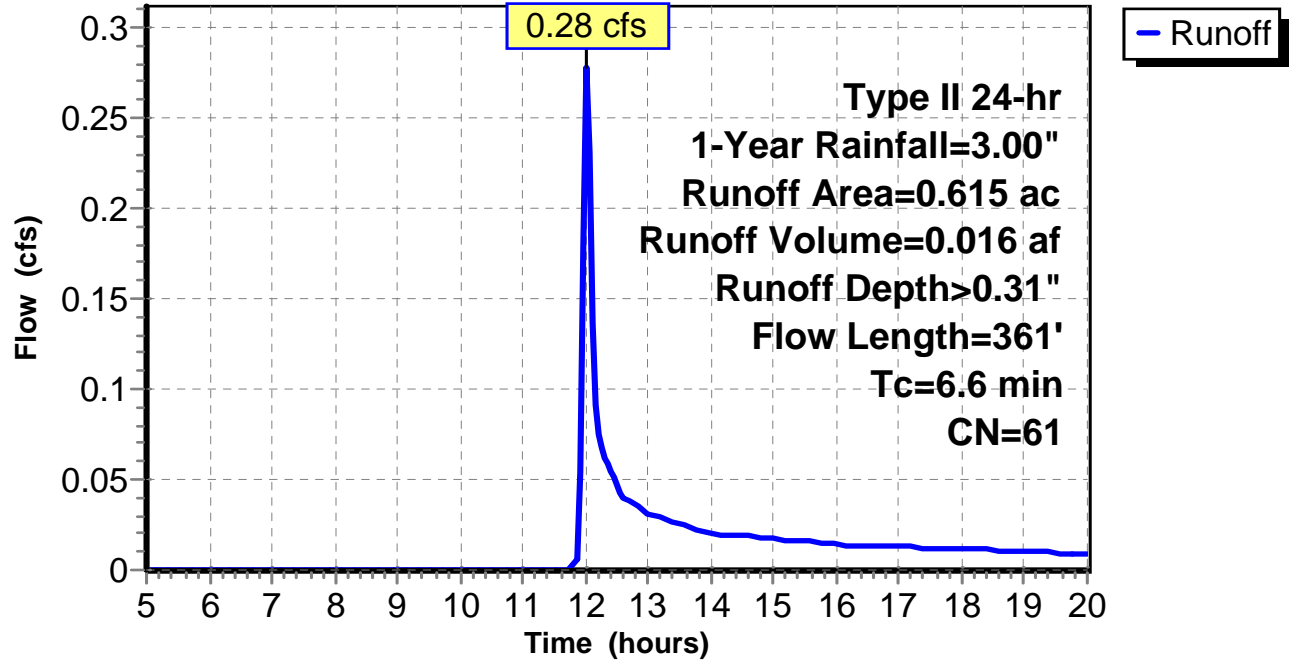
Subcatchment 38: C 158.005

Hydrograph



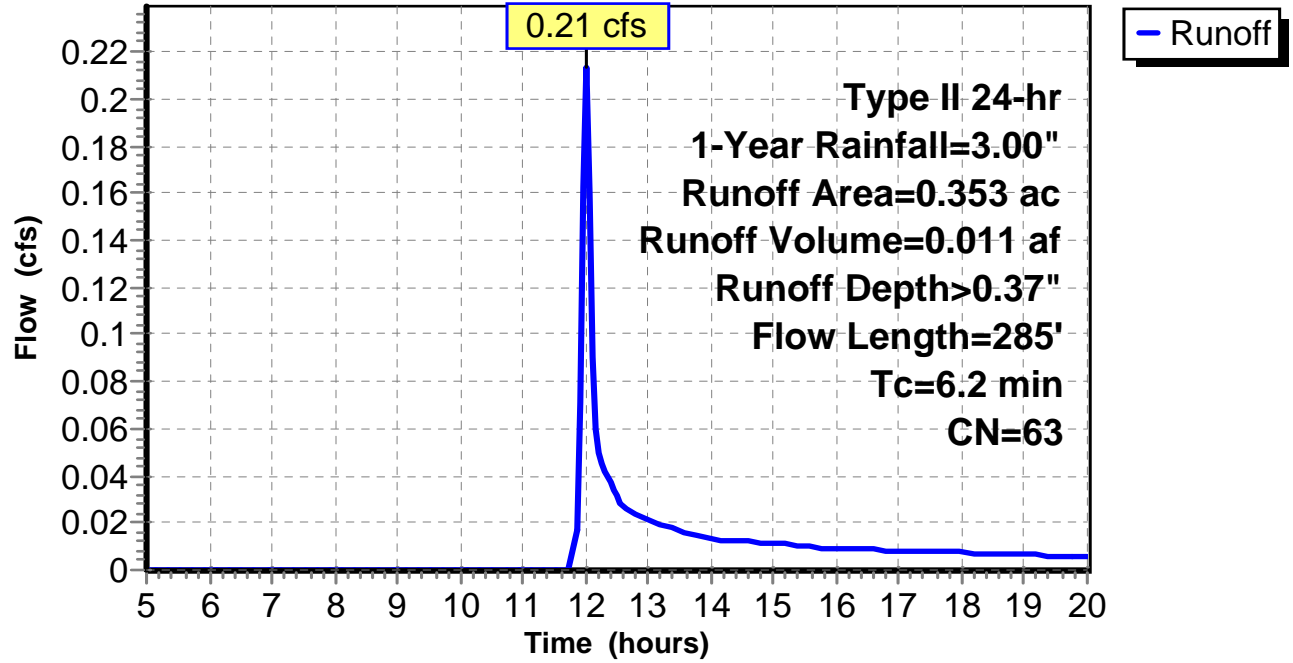
Subcatchment 39: C 158.006

Hydrograph



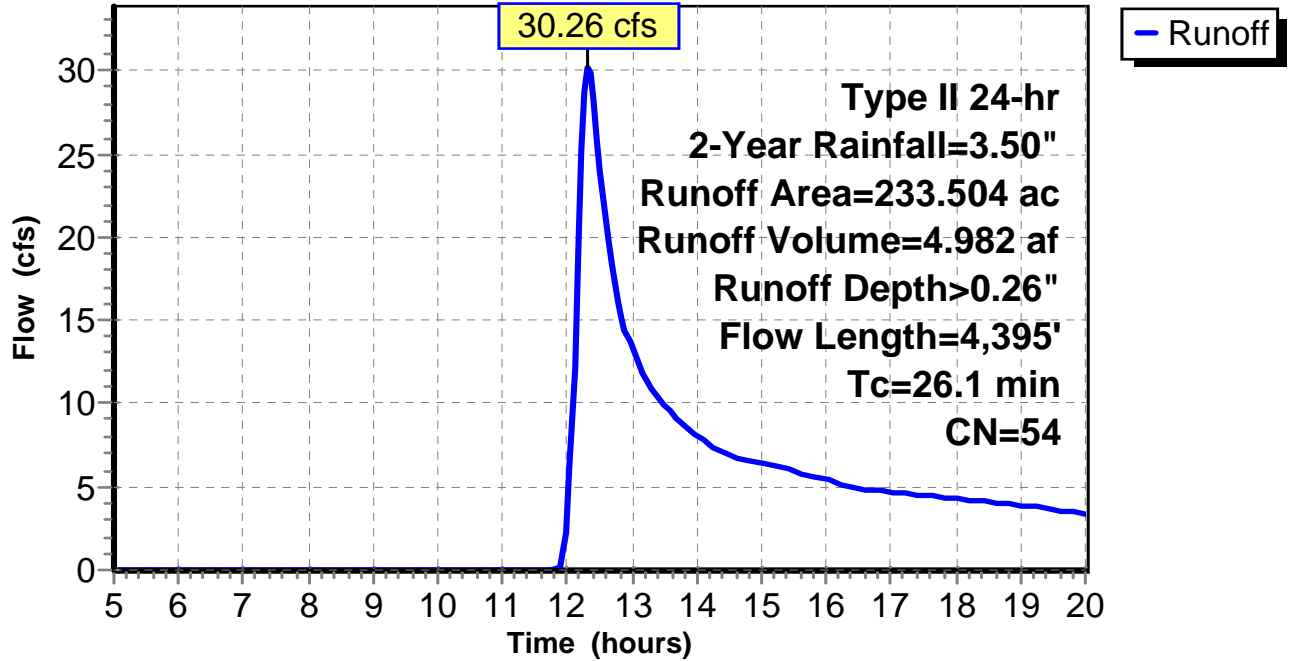
Subcatchment 40: C 158.007

Hydrograph



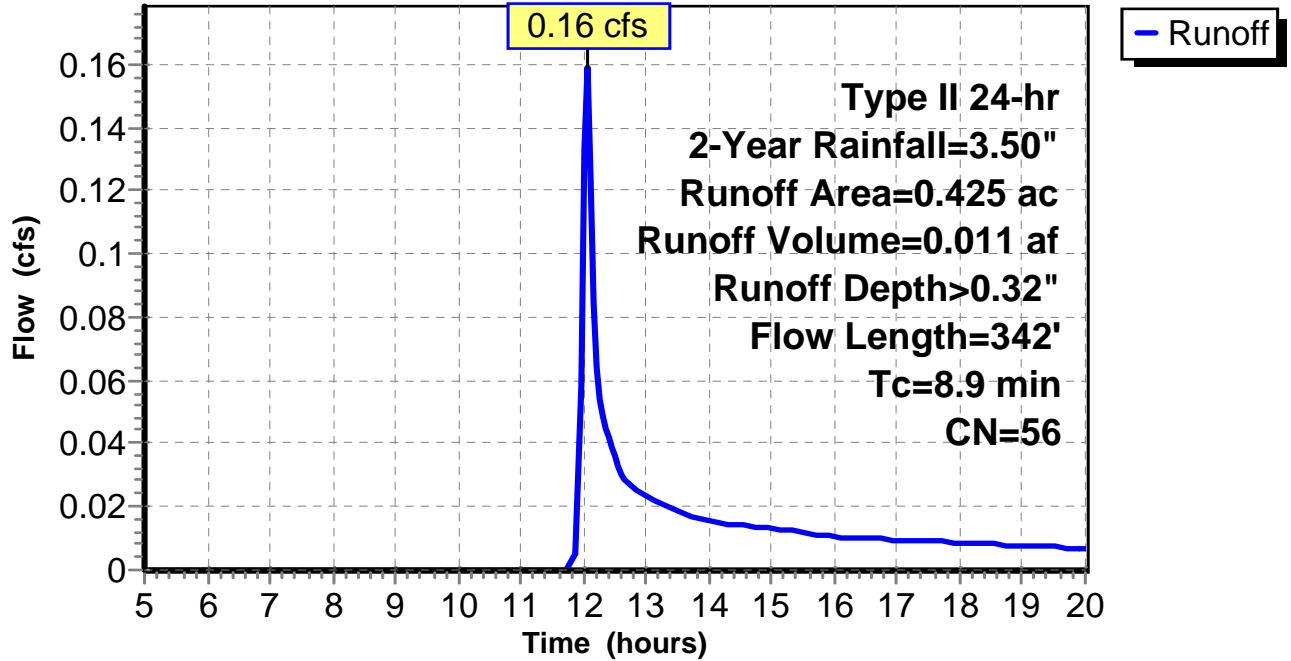
Subcatchment 1: C AR-500.003

Hydrograph



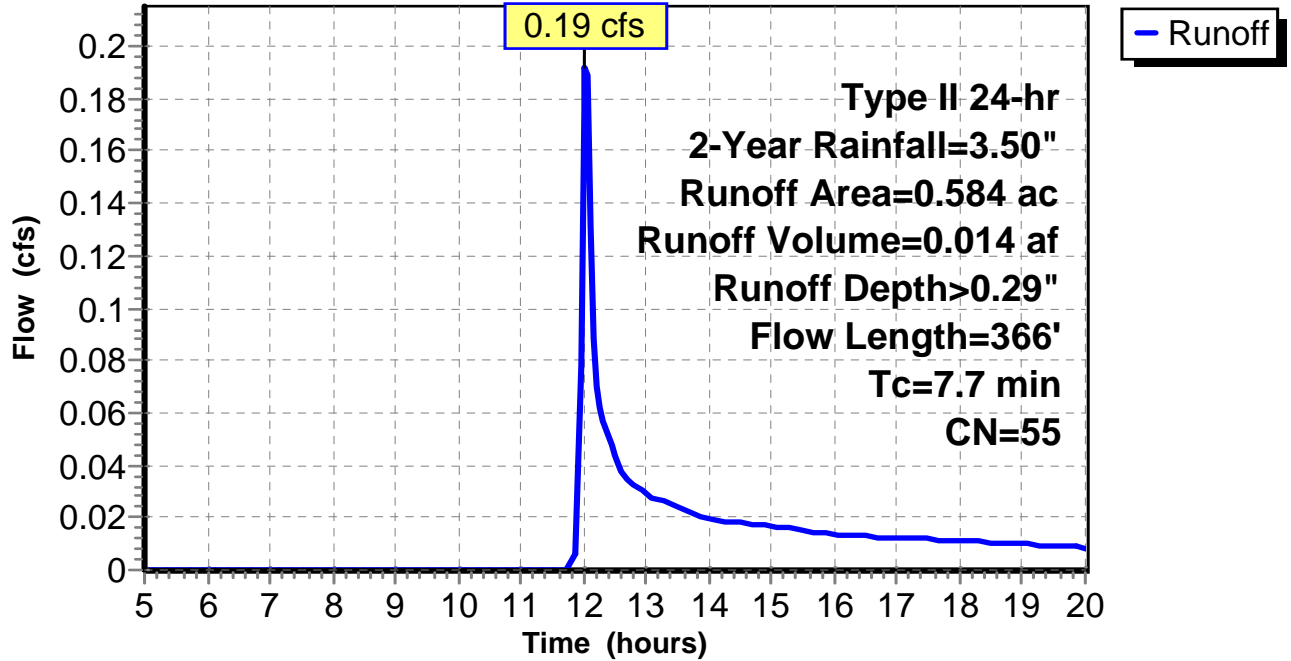
Subcatchment 2: C AR-500.004

Hydrograph



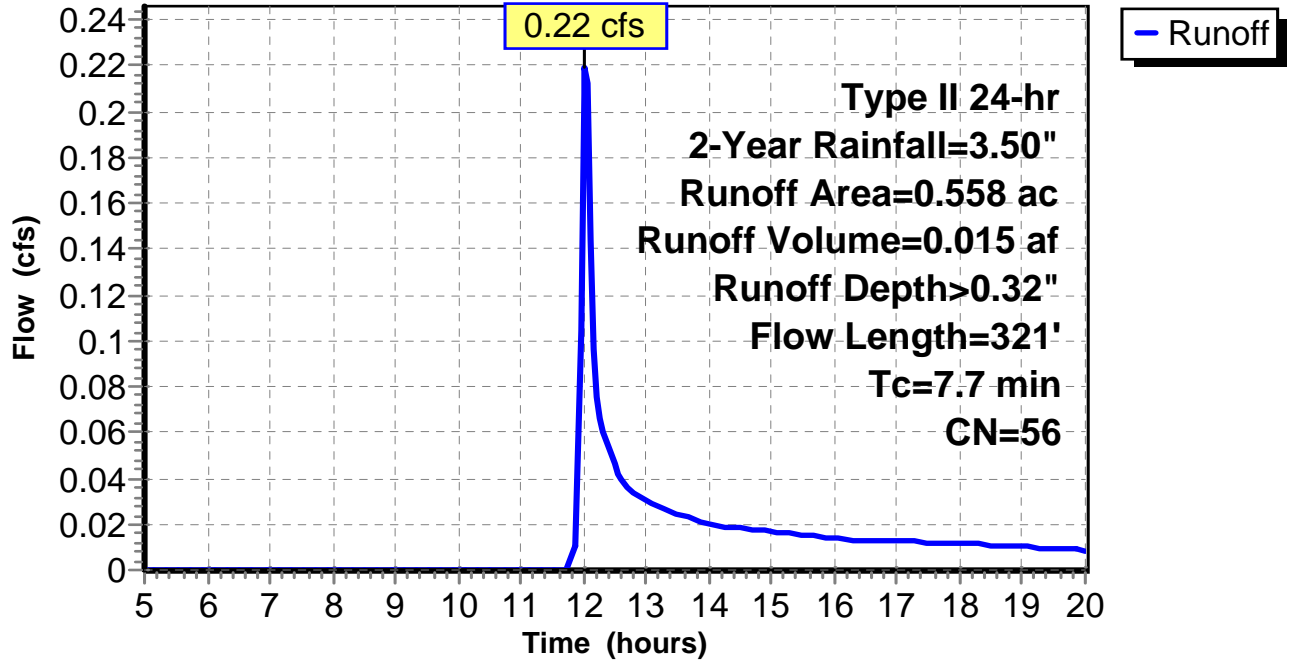
Subcatchment 3: C AR-500.005

Hydrograph



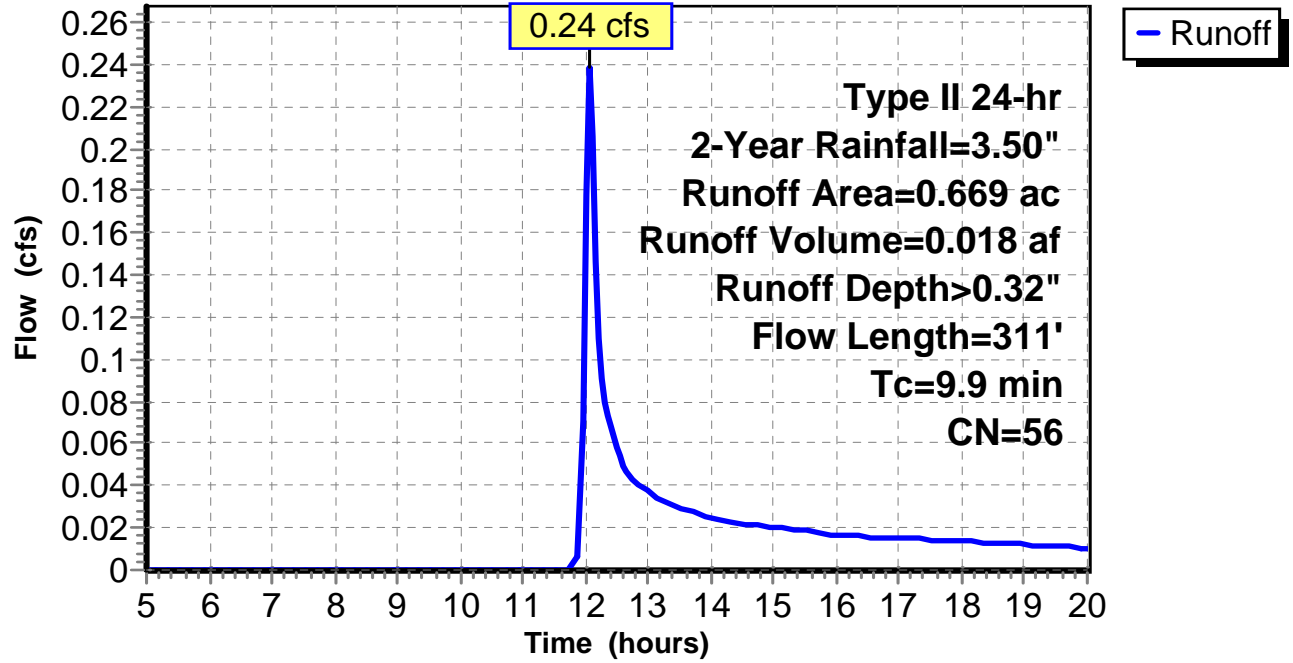
Subcatchment 4: C AR-500.006

Hydrograph



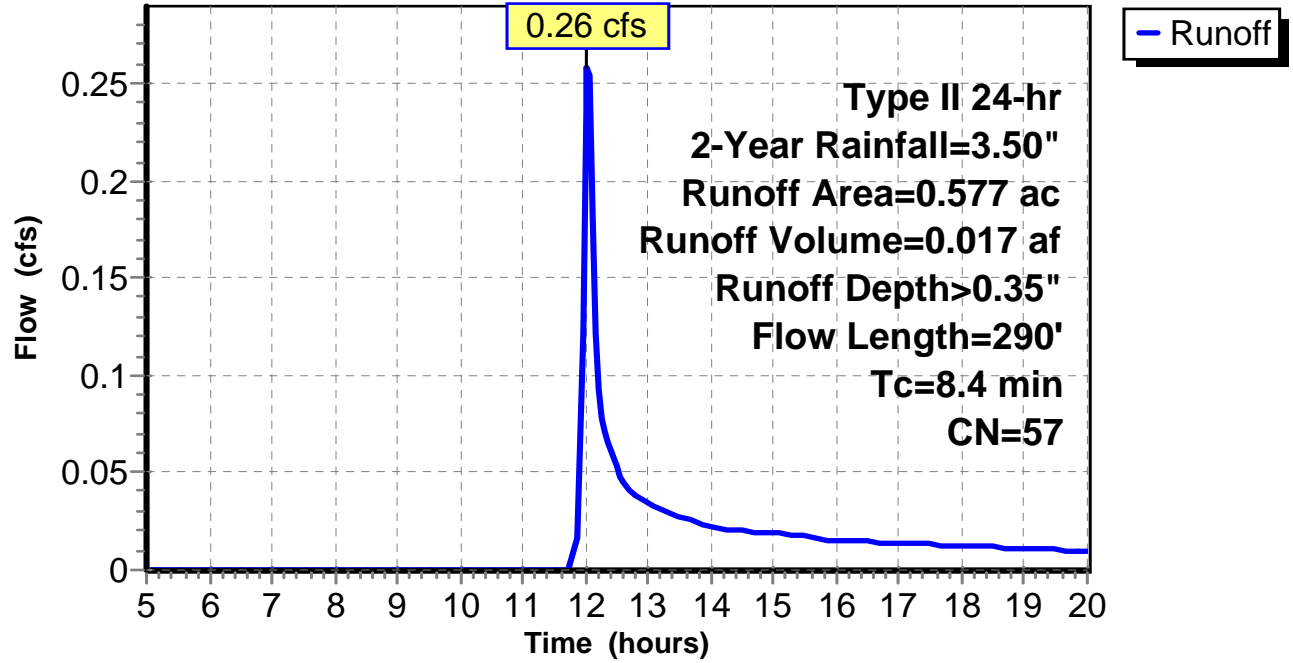
Subcatchment 5: C AR-500.007

Hydrograph



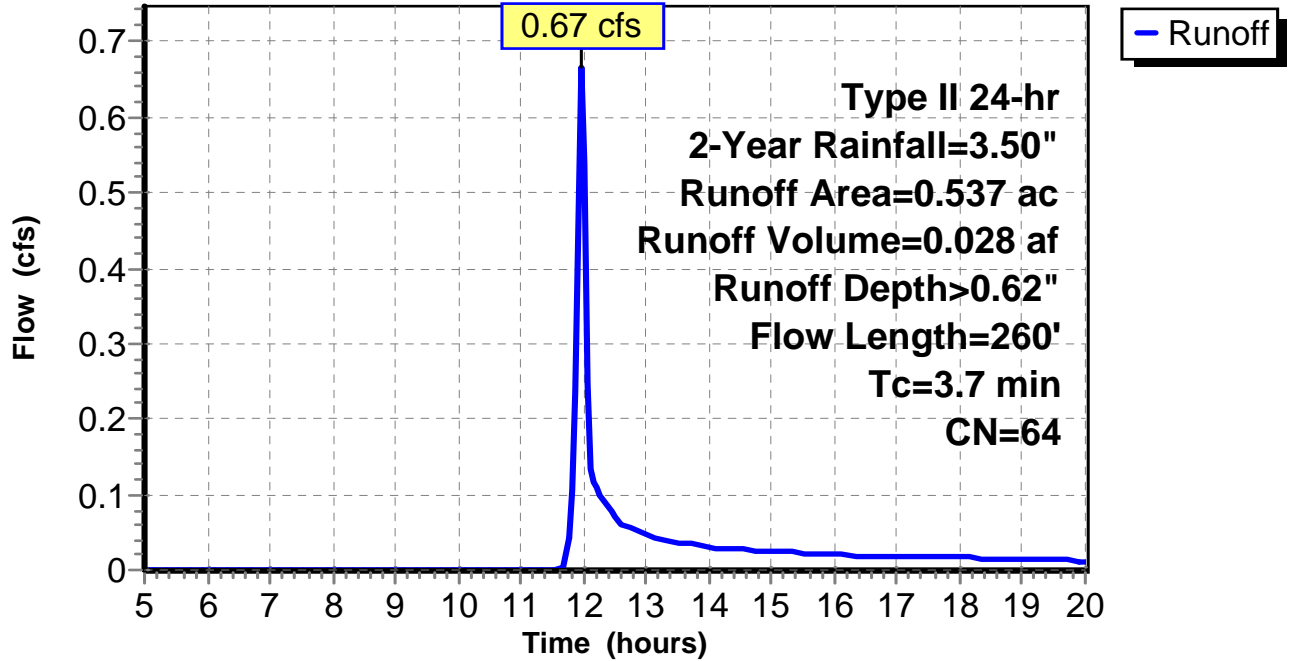
Subcatchment 6: C AR-500.008

Hydrograph



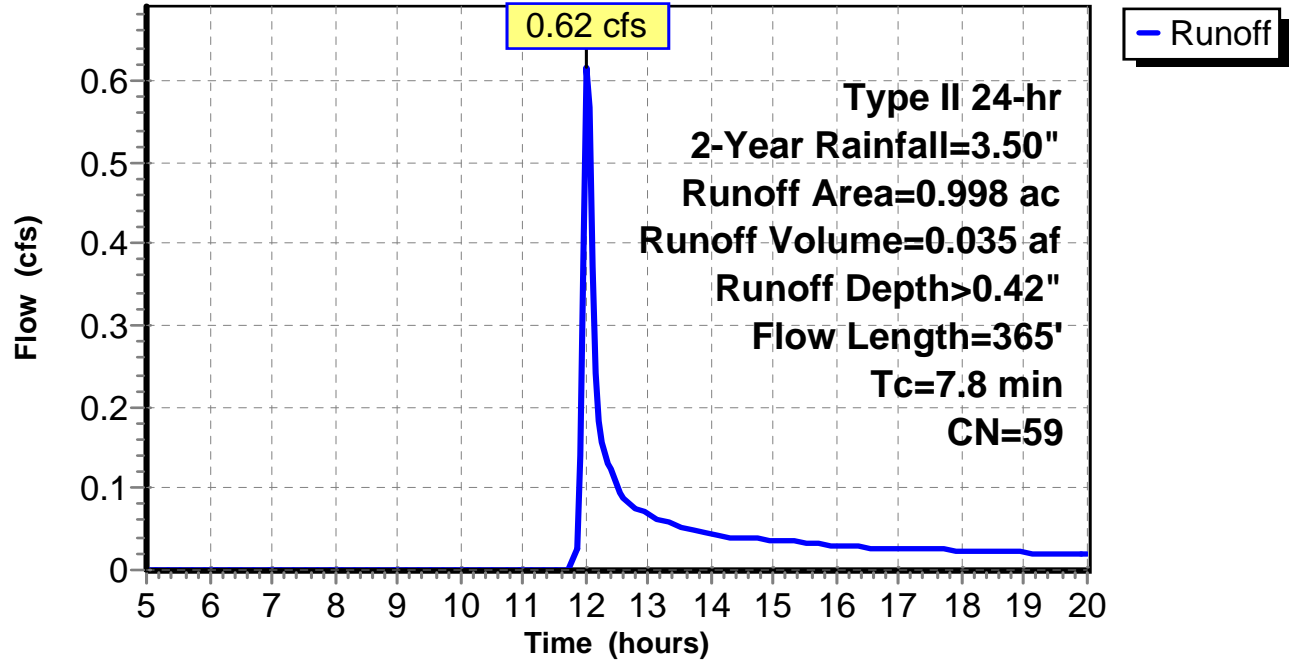
Subcatchment 7: C AR-500.009

Hydrograph



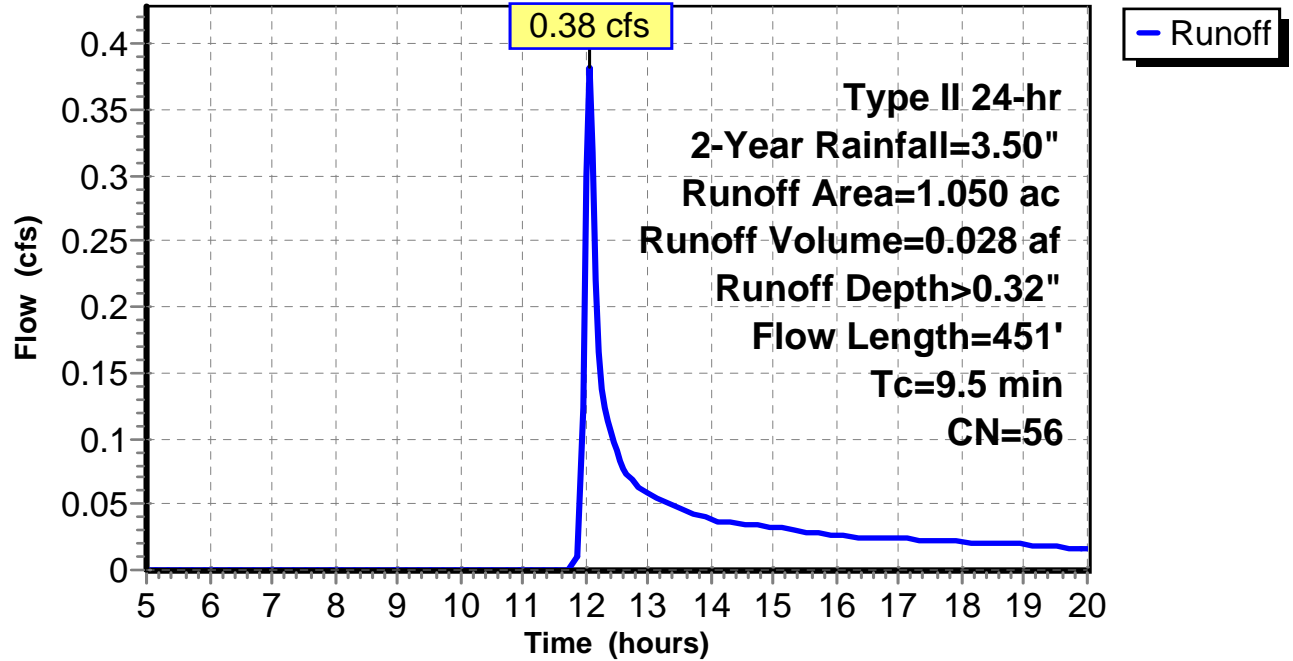
Subcatchment 8: C AR-500.010

Hydrograph



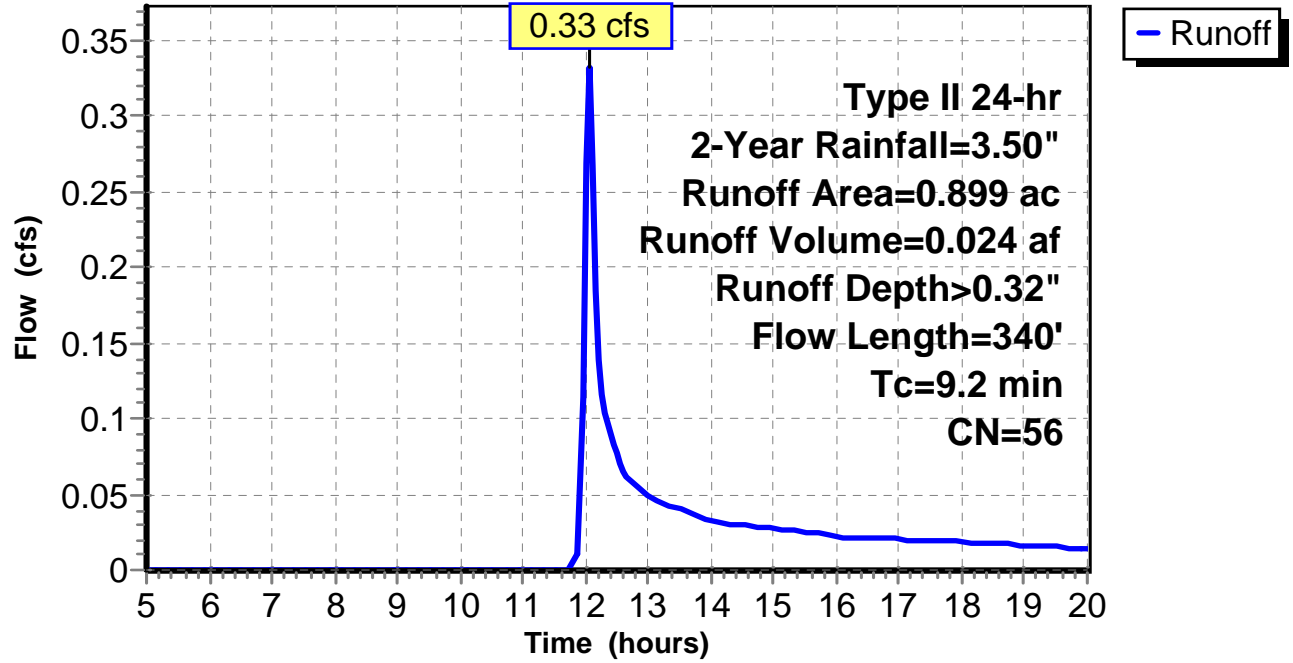
Subcatchment 9: C AR-500.011

Hydrograph



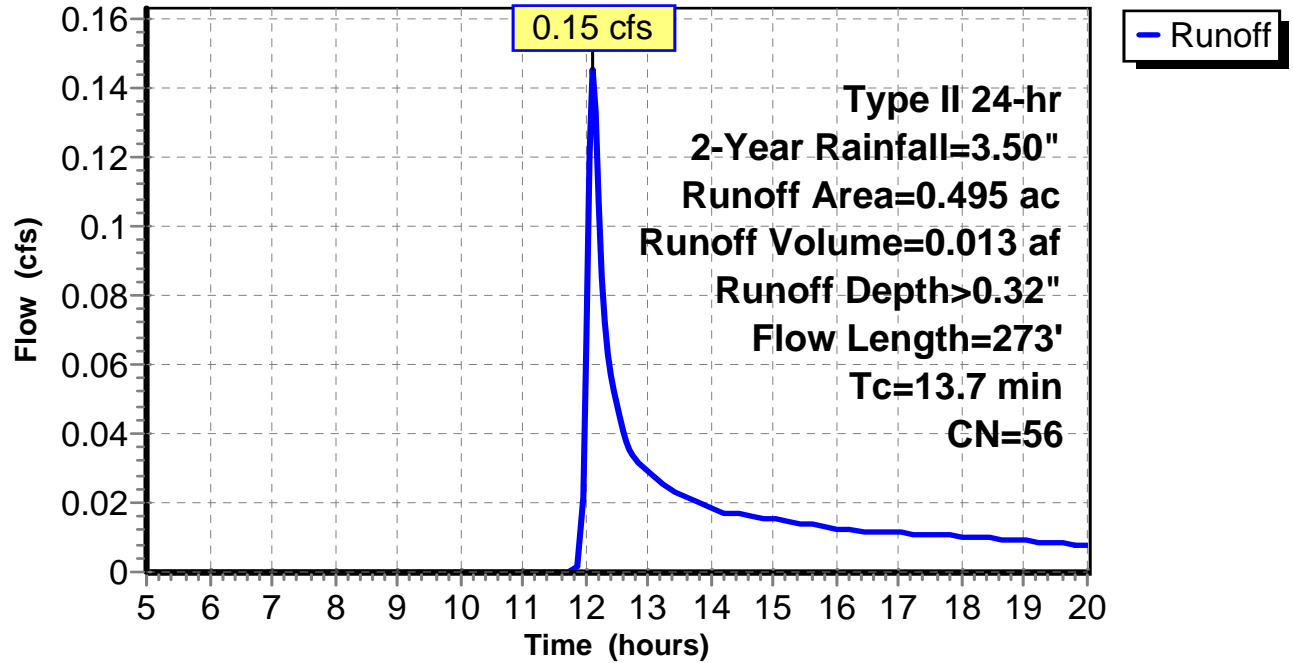
Subcatchment 10: C AR-500.012

Hydrograph



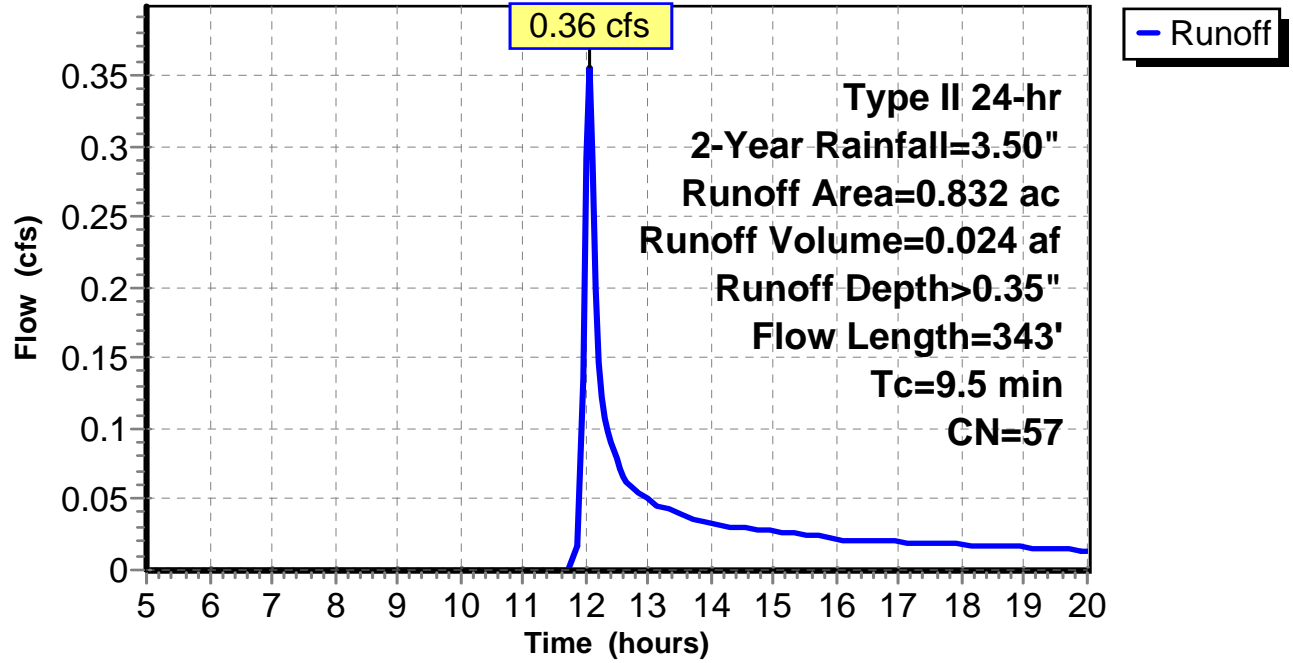
Subcatchment 11: C AR-500.013

Hydrograph



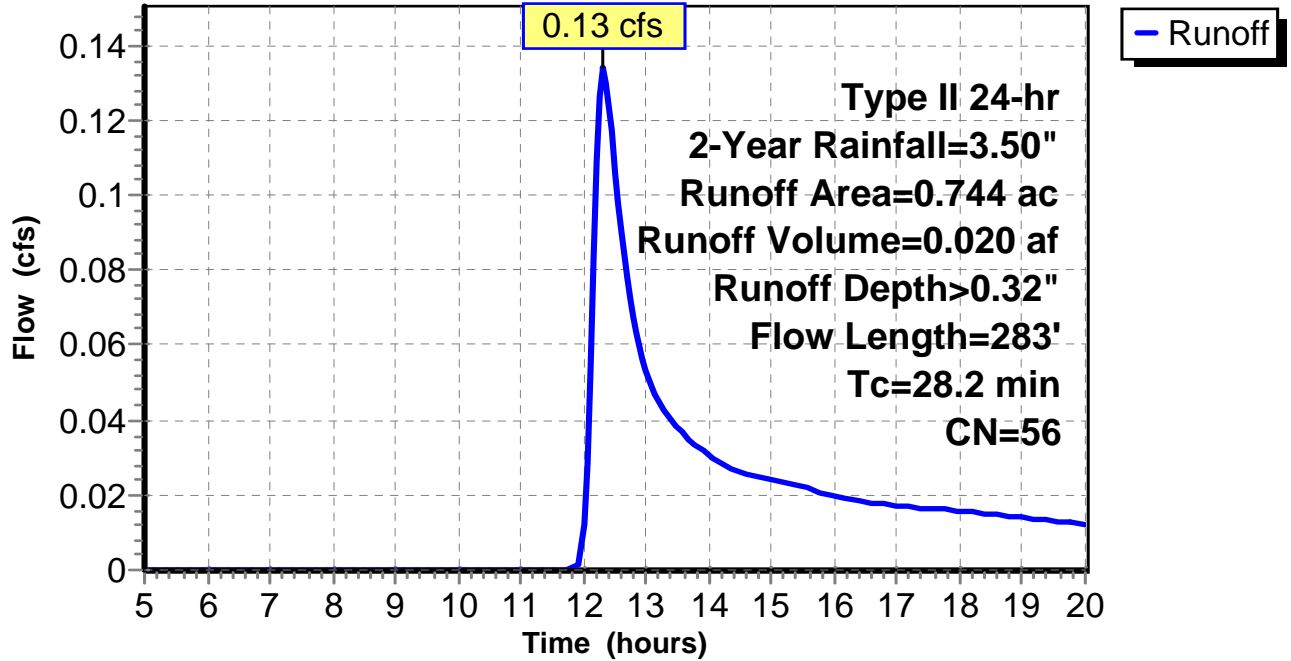
Subcatchment 12: C AR-500.014

Hydrograph



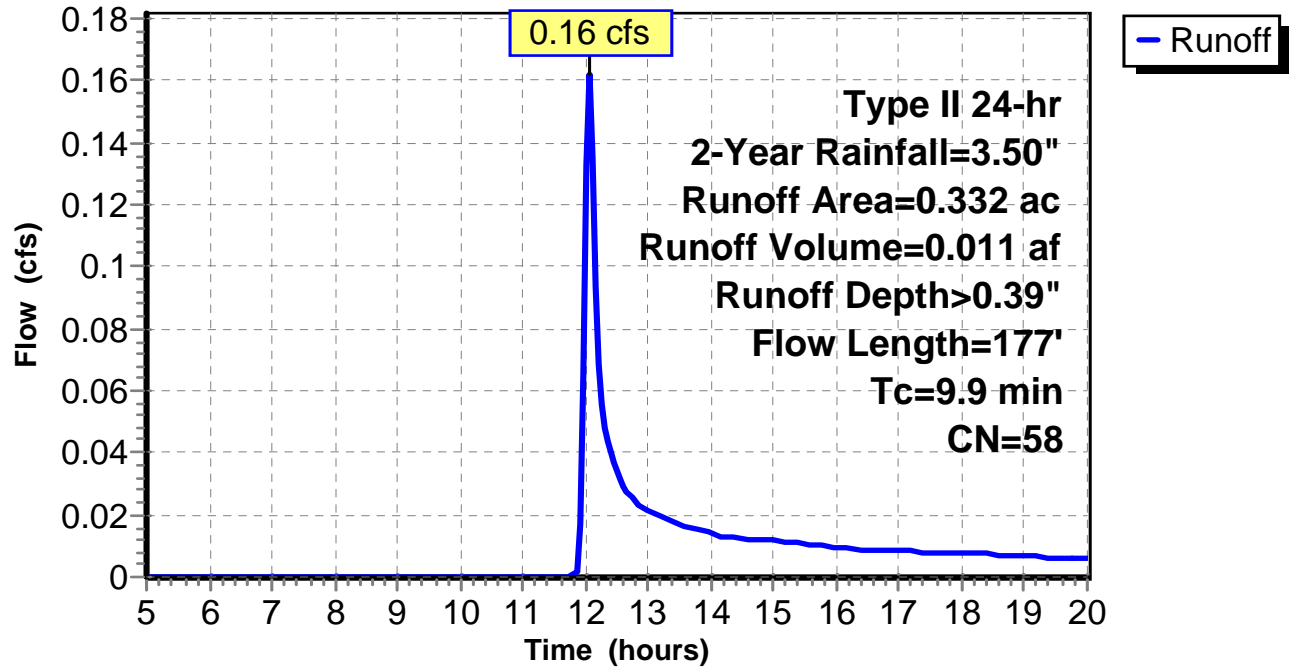
Subcatchment 13: C AR-500.015

Hydrograph



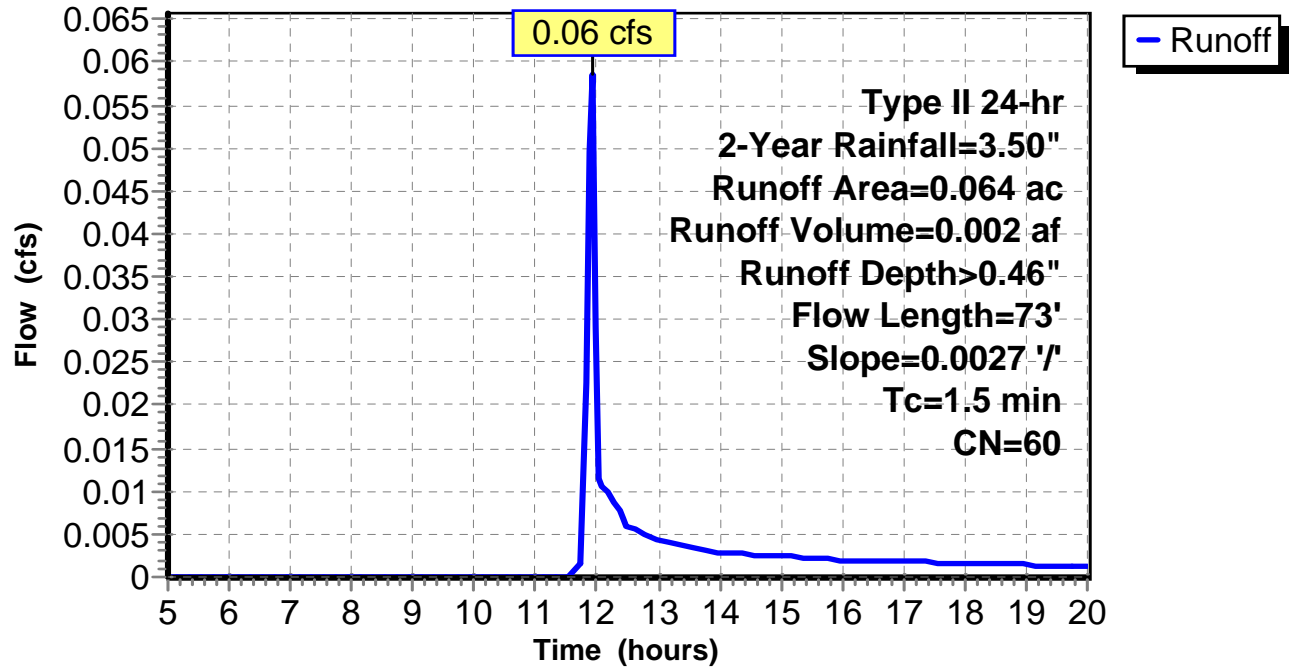
Subcatchment 14: C AR-500.016

Hydrograph



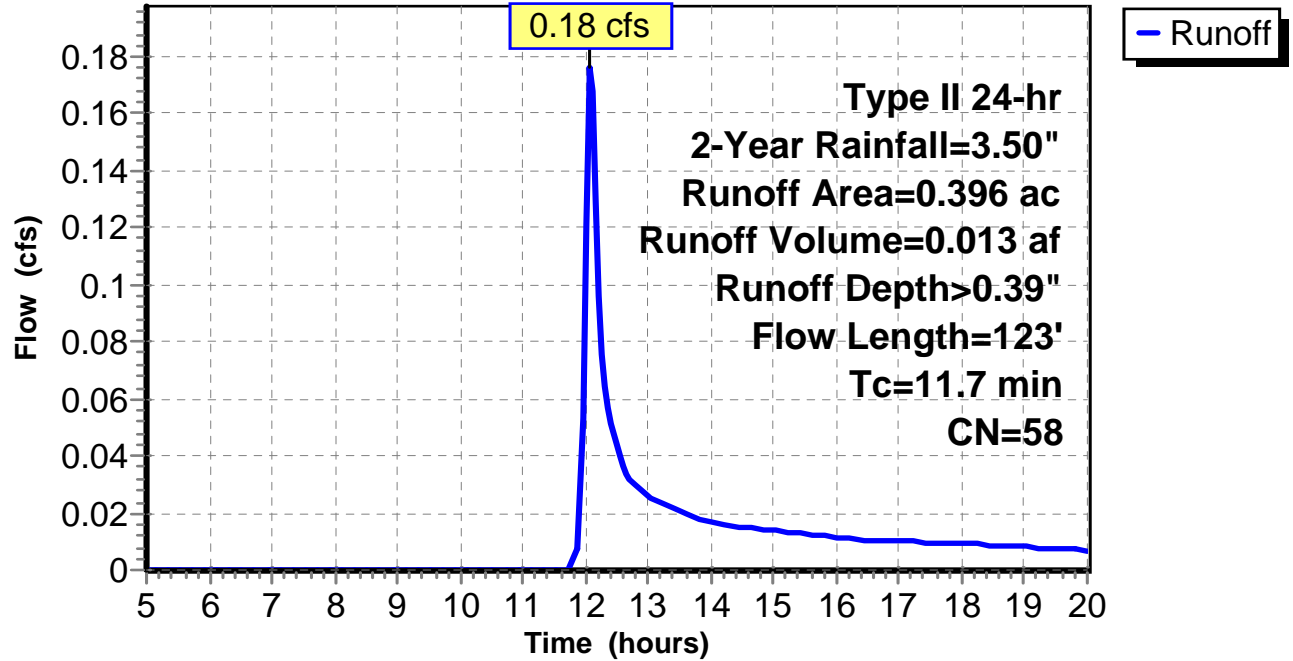
Subcatchment 15: C AR-500.017

Hydrograph



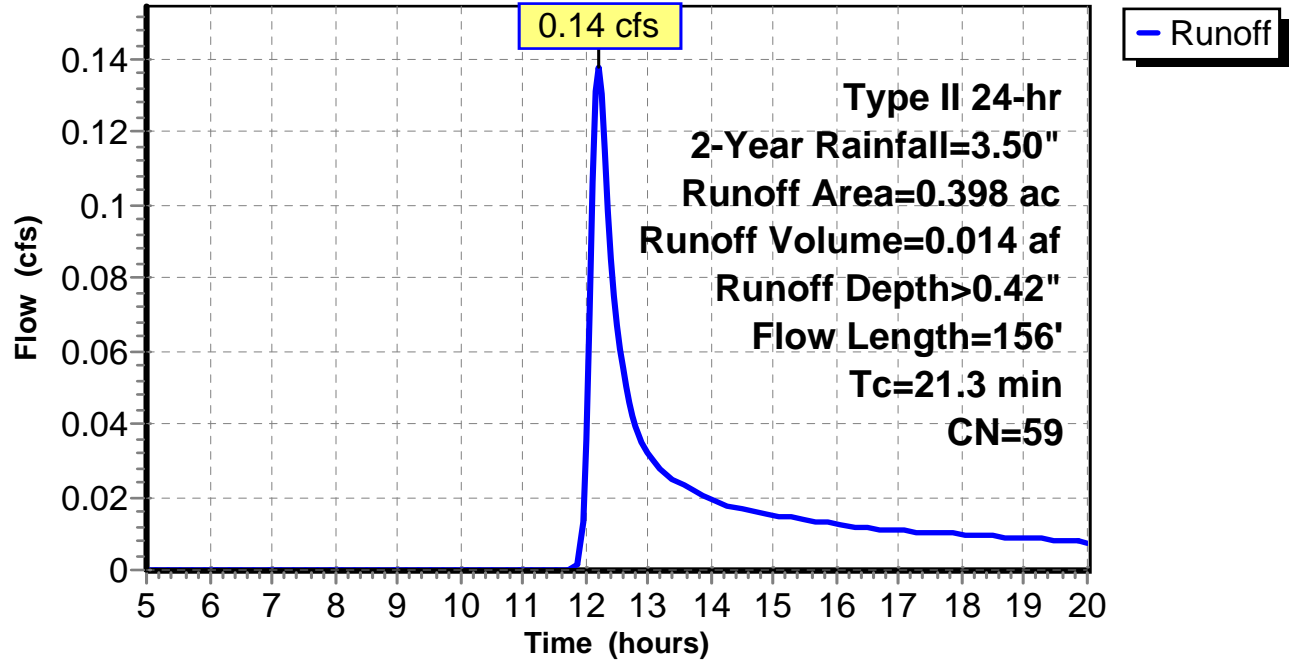
Subcatchment 16: C AR-500.018

Hydrograph



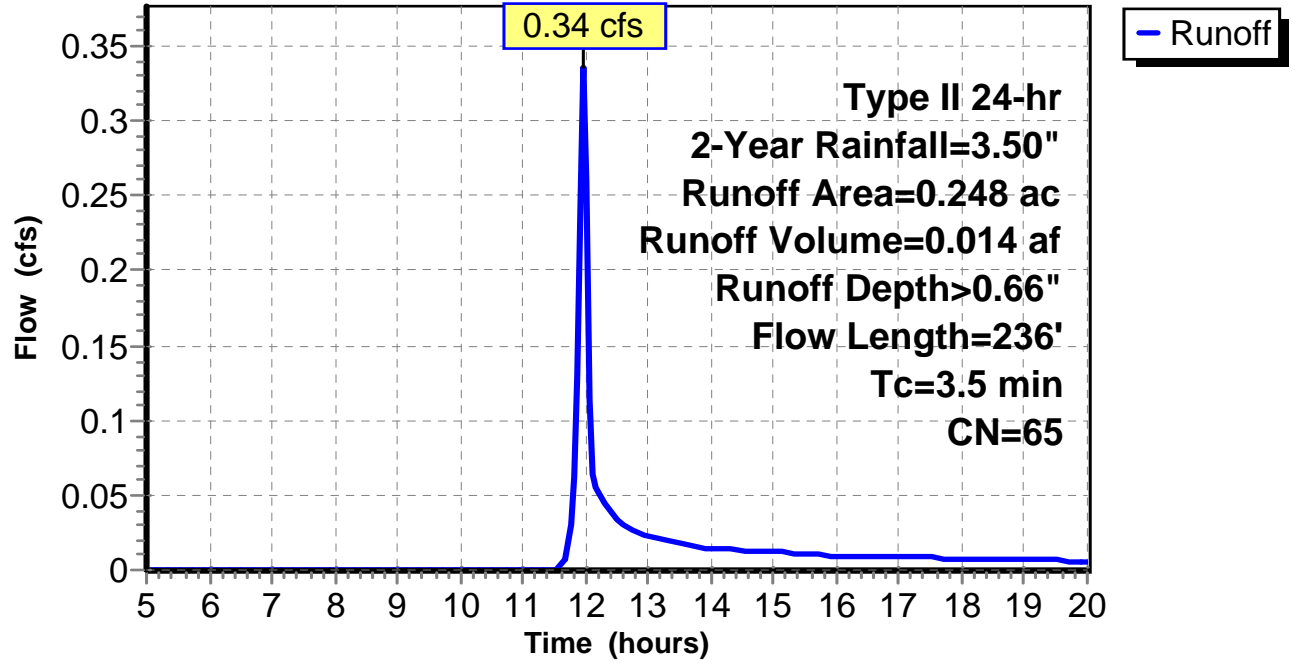
Subcatchment 17: C AR-500.019

Hydrograph



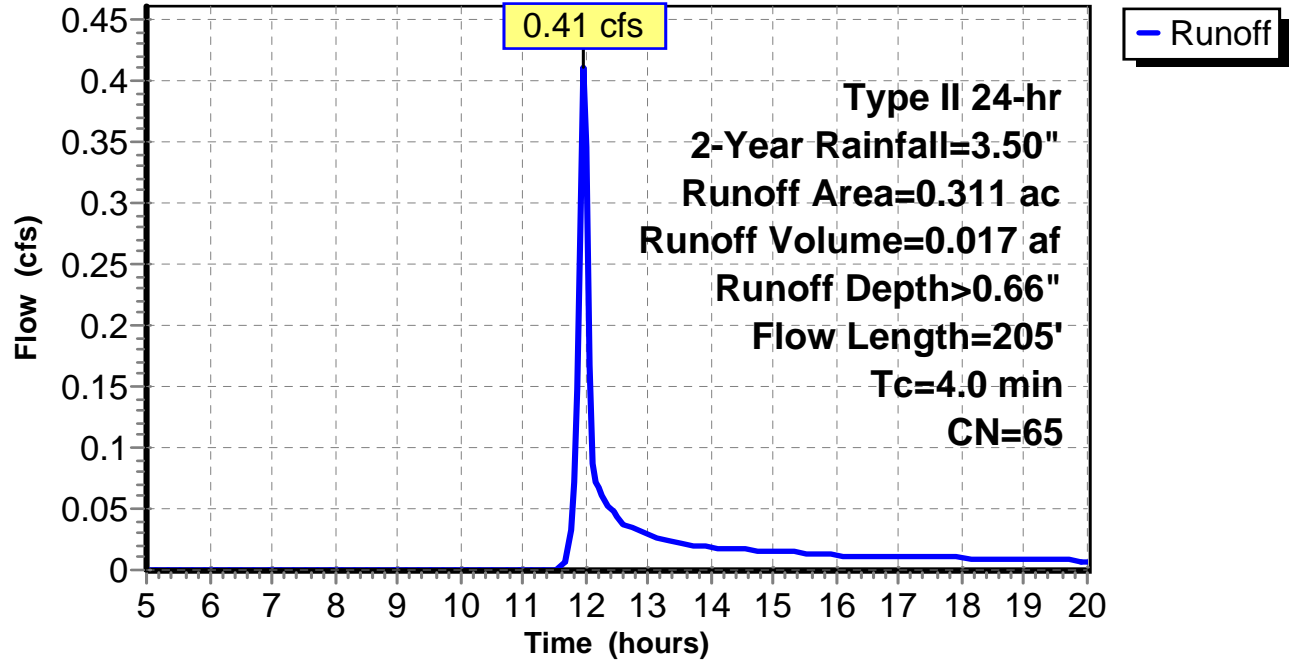
Subcatchment 18: C AR-500.020

Hydrograph



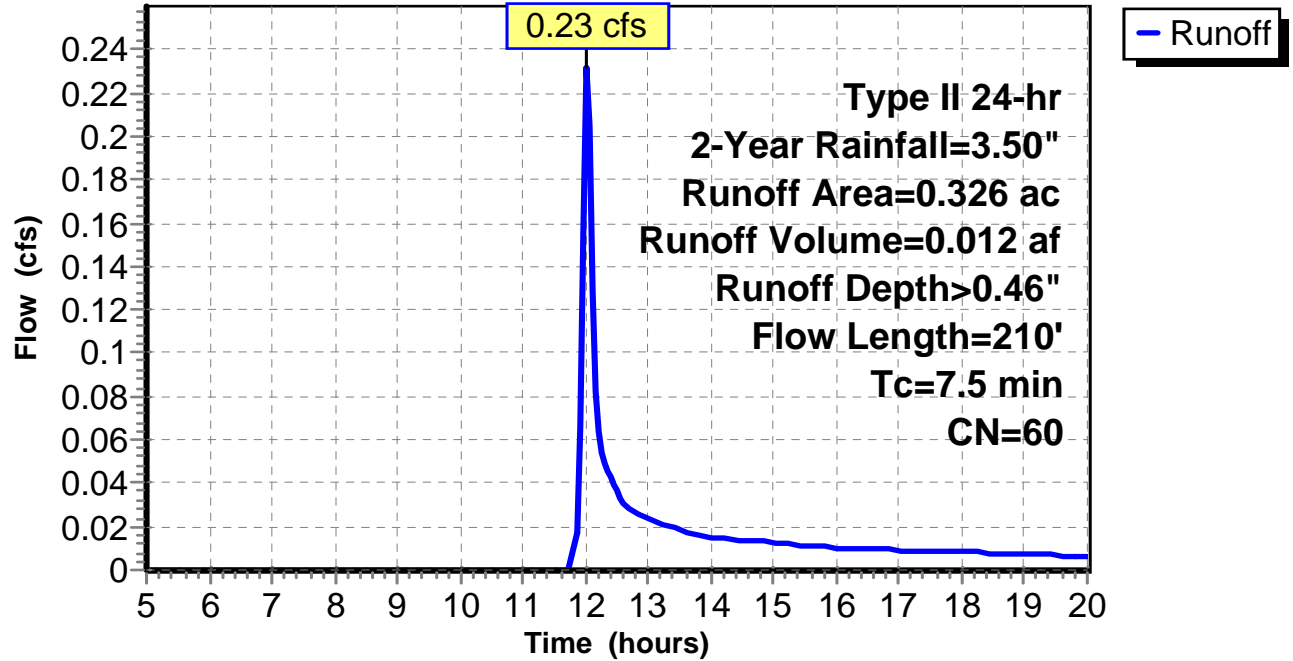
Subcatchment 19: C AR-500.021

Hydrograph



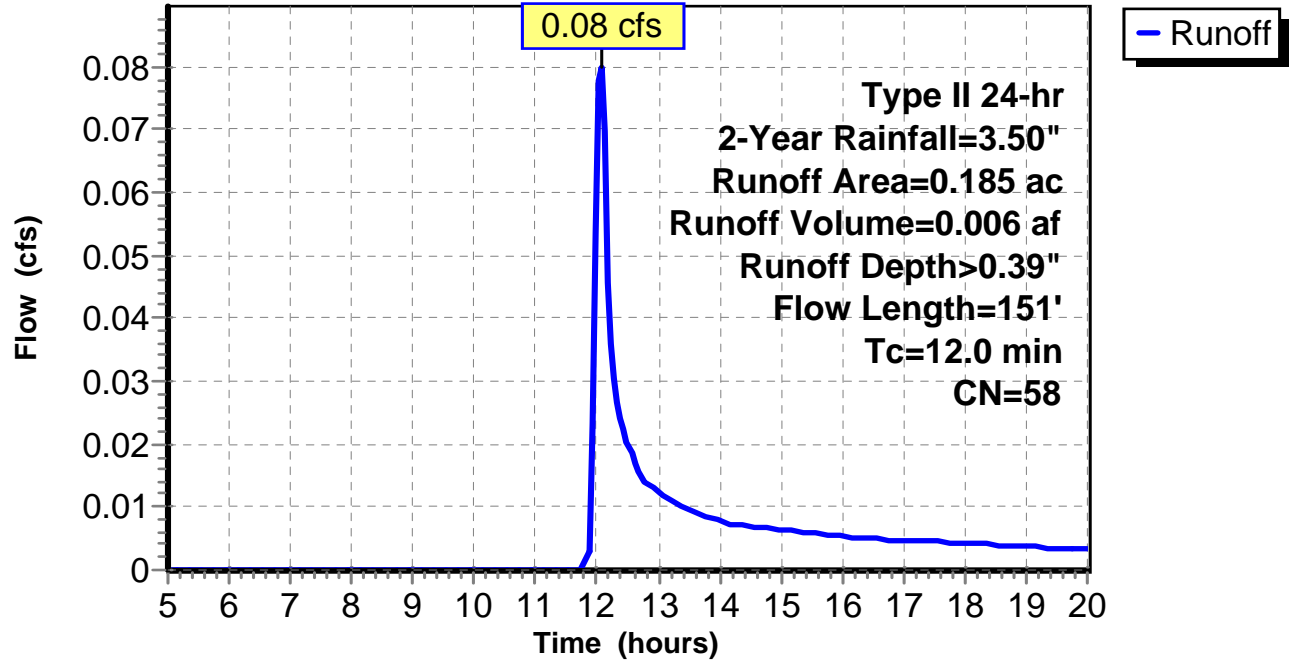
Subcatchment 20: C AR-500.022

Hydrograph



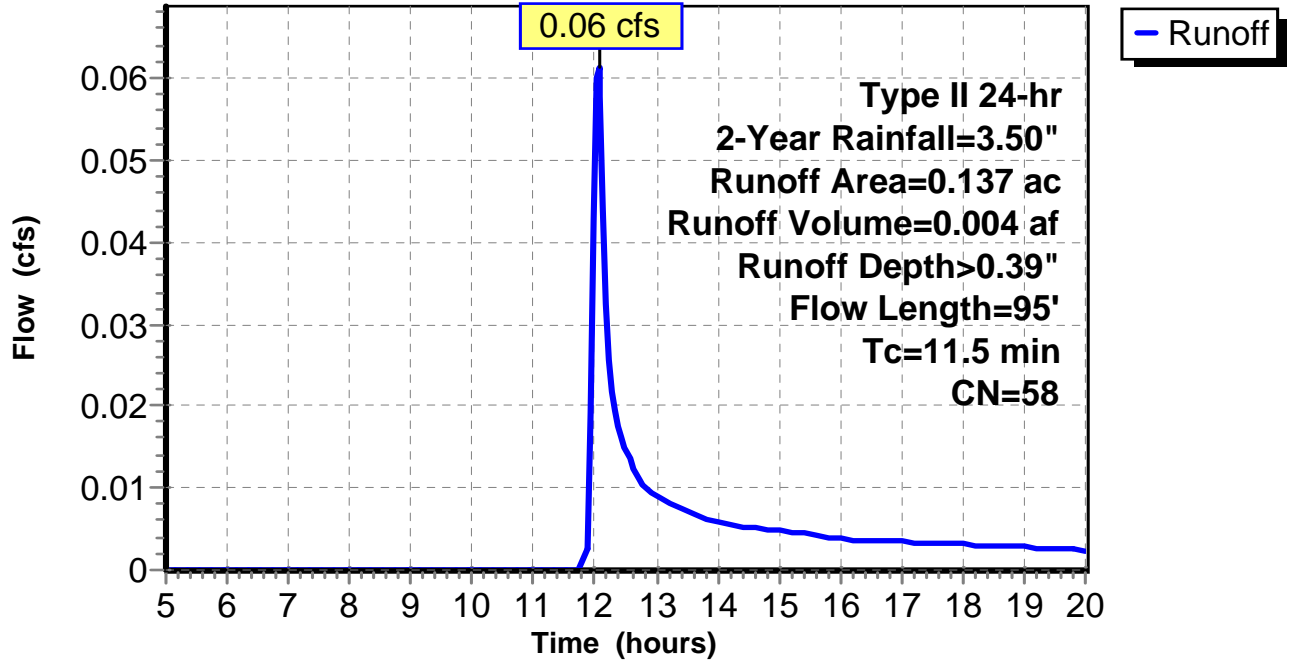
Subcatchment 21: C AR-500.023

Hydrograph



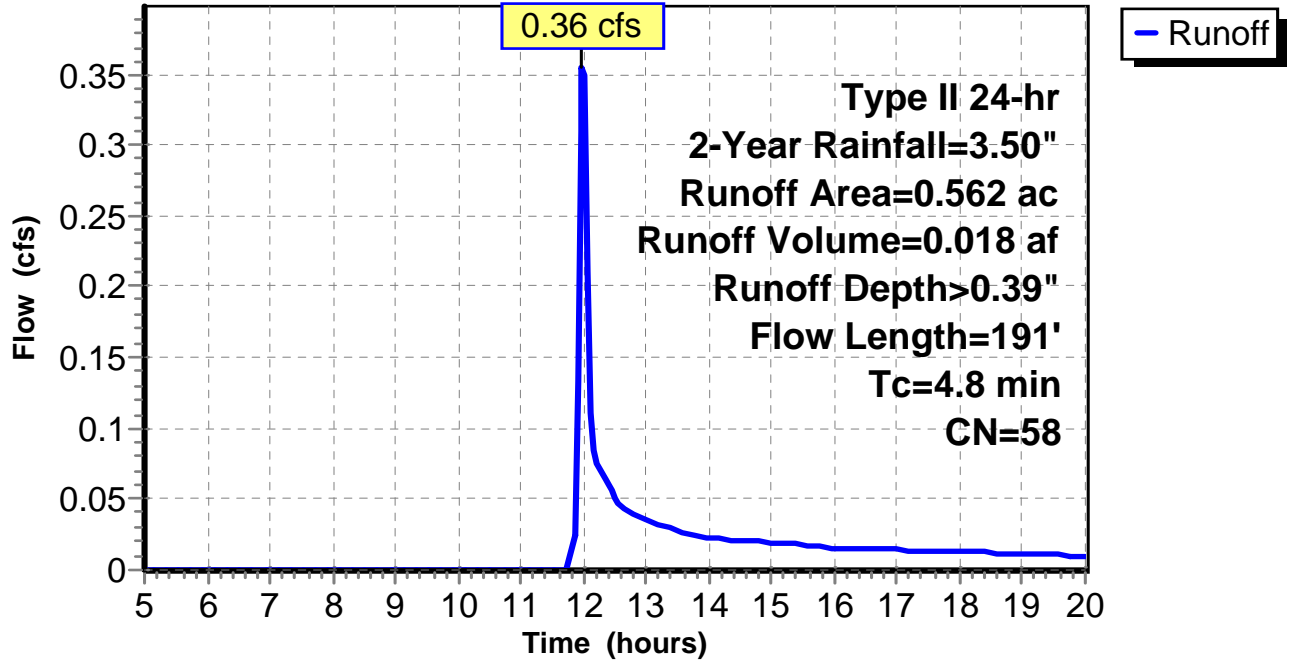
Subcatchment 22: C AR-500.024

Hydrograph



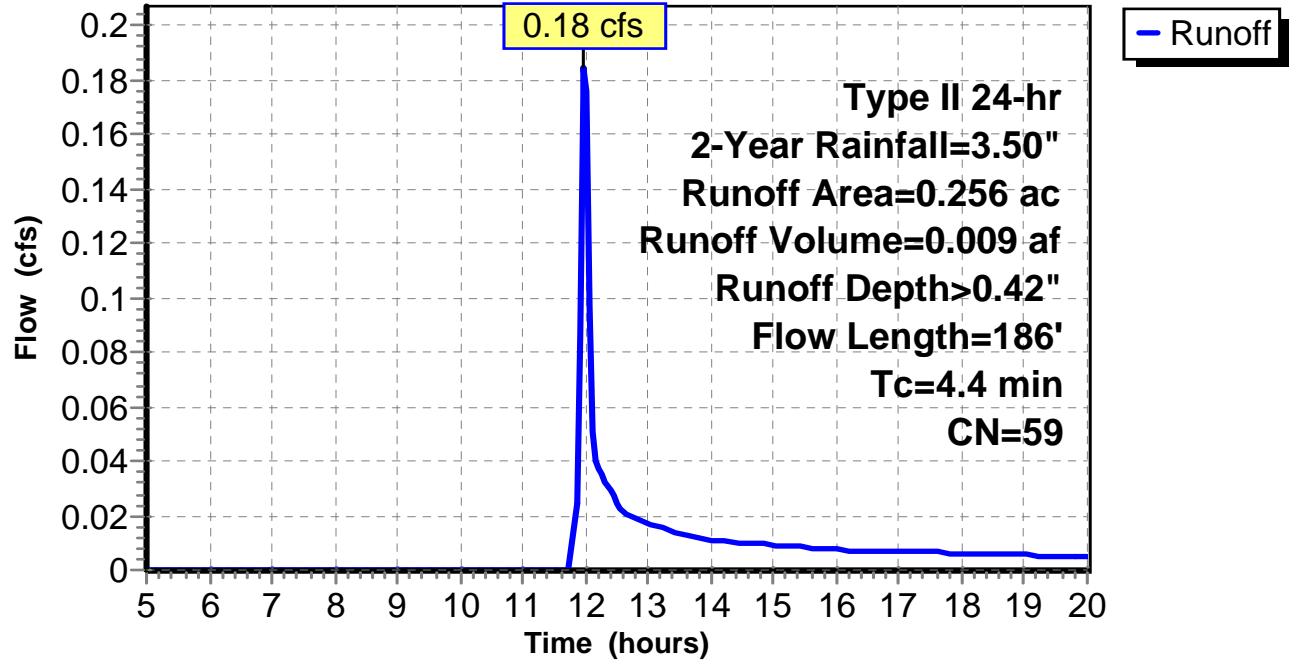
Subcatchment 23: C AR-500.025

Hydrograph



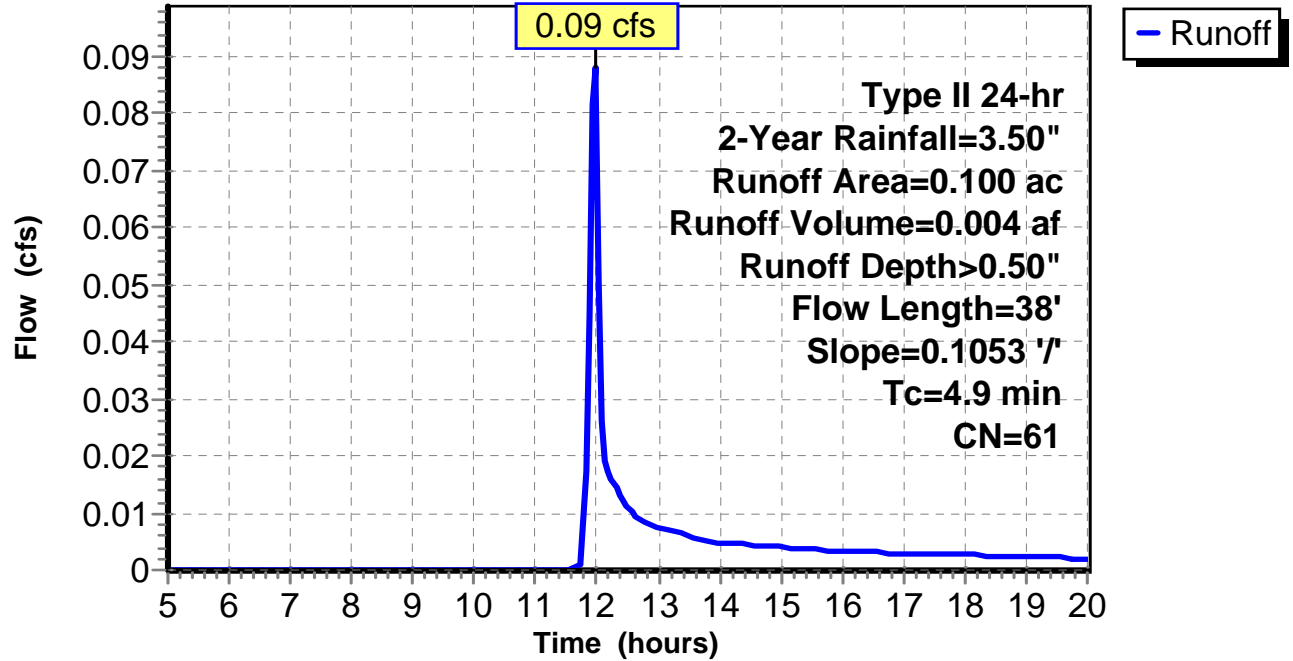
Subcatchment 24: C AR-500.026

Hydrograph



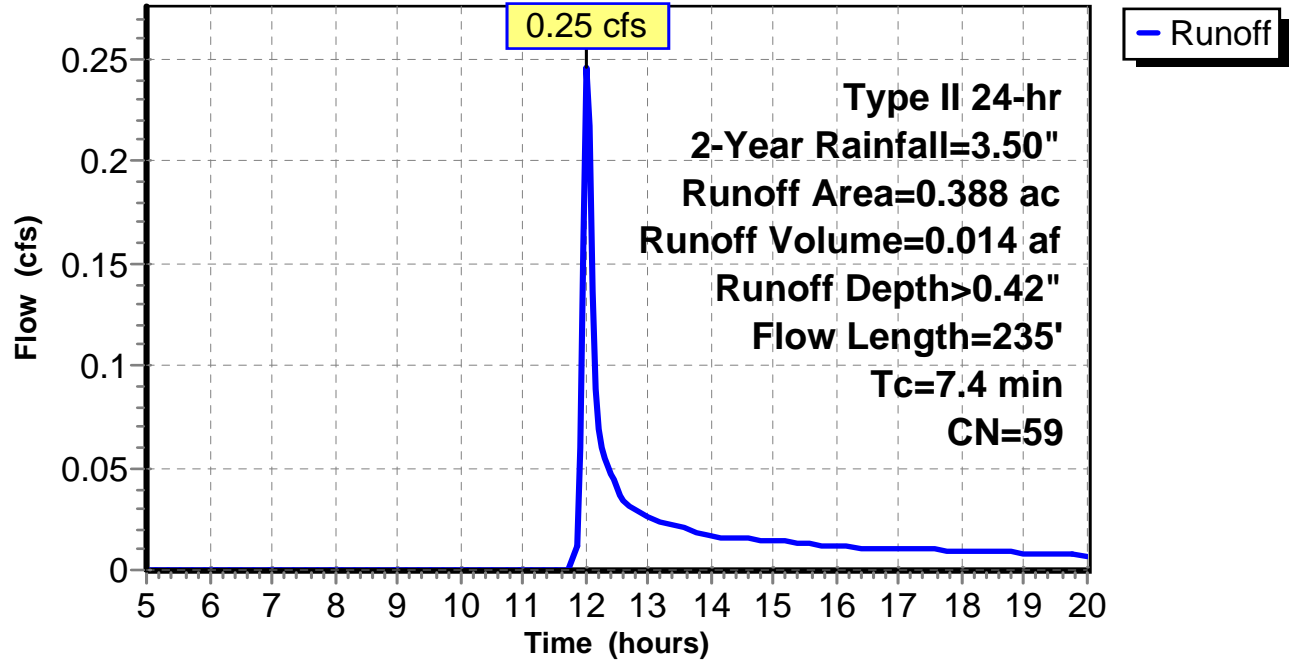
Subcatchment 25: C AR-500.027

Hydrograph



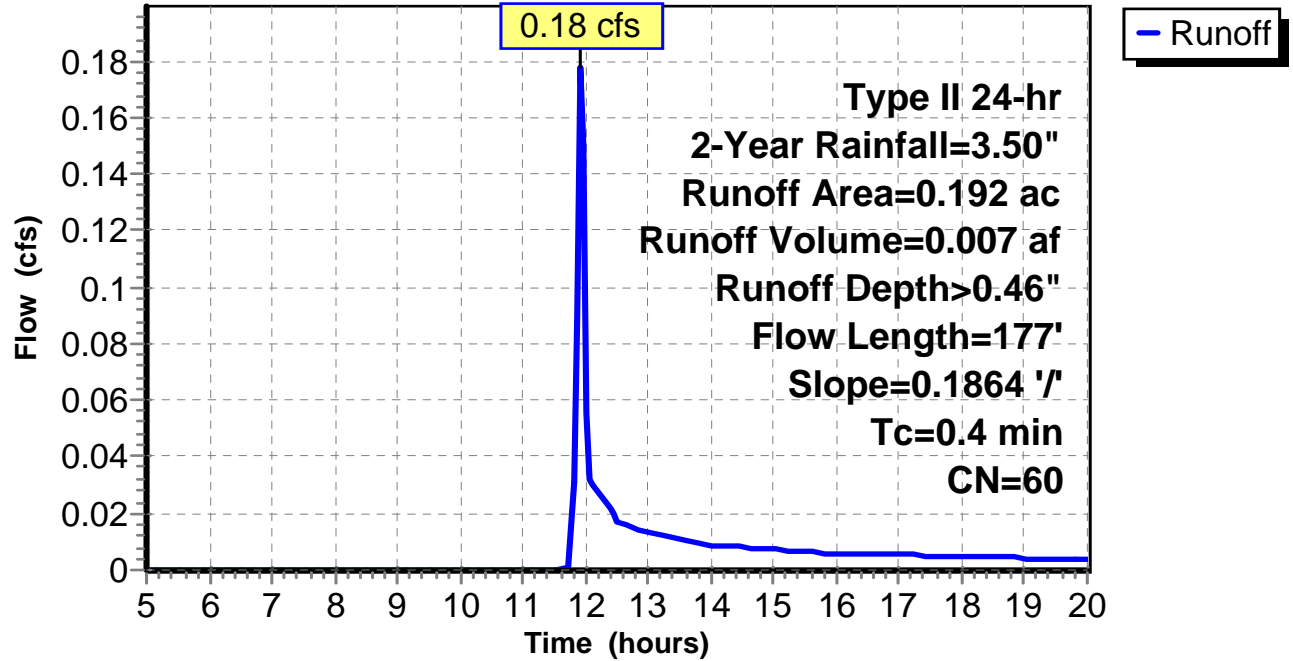
Subcatchment 26: C AR-500.028

Hydrograph



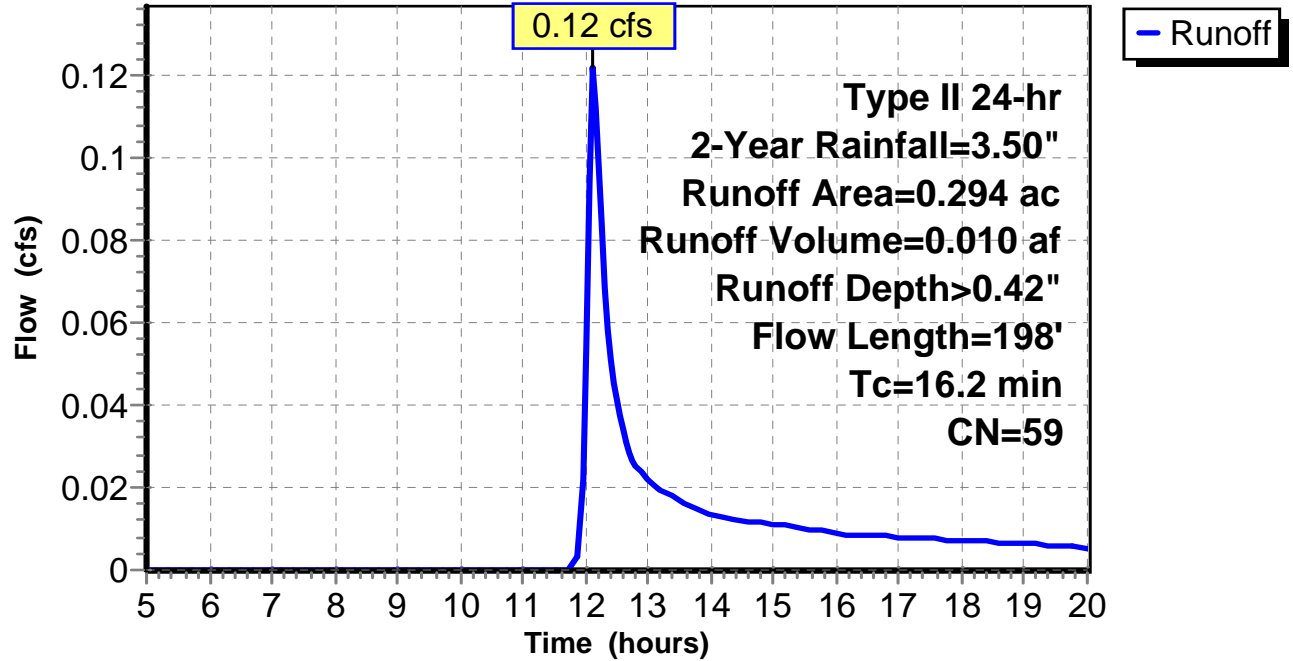
Subcatchment 27: C AR-500.029

Hydrograph



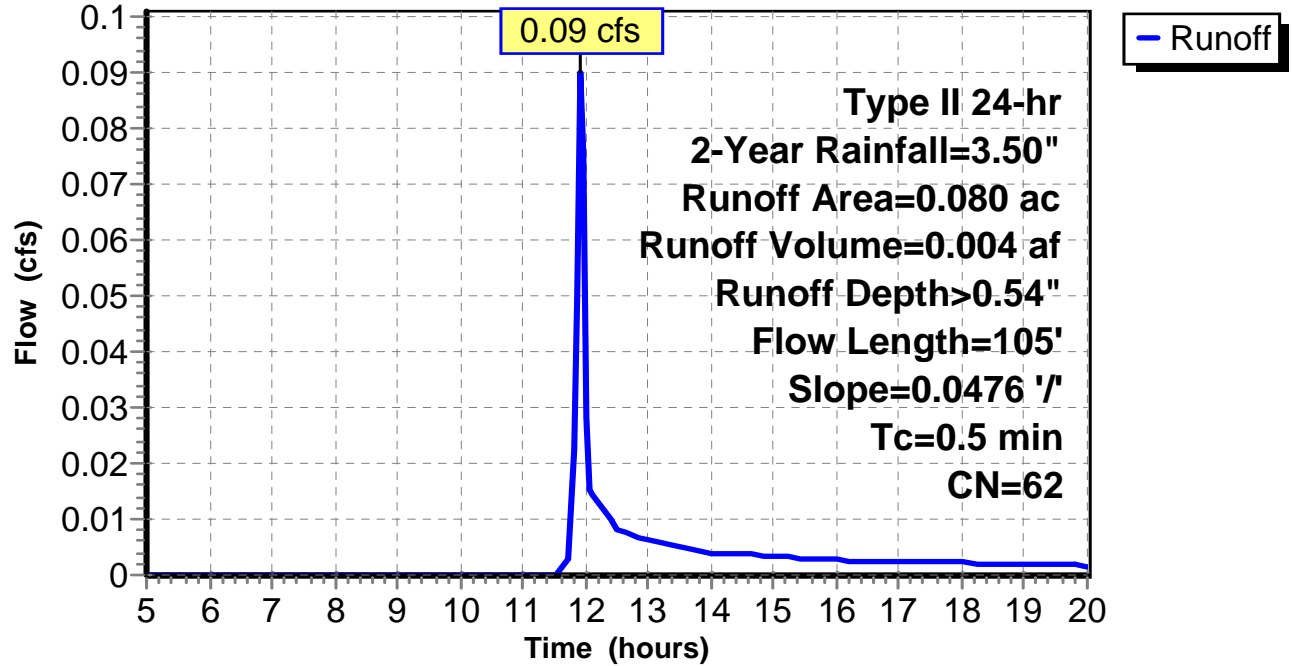
Subcatchment 28: C AR-500.030

Hydrograph



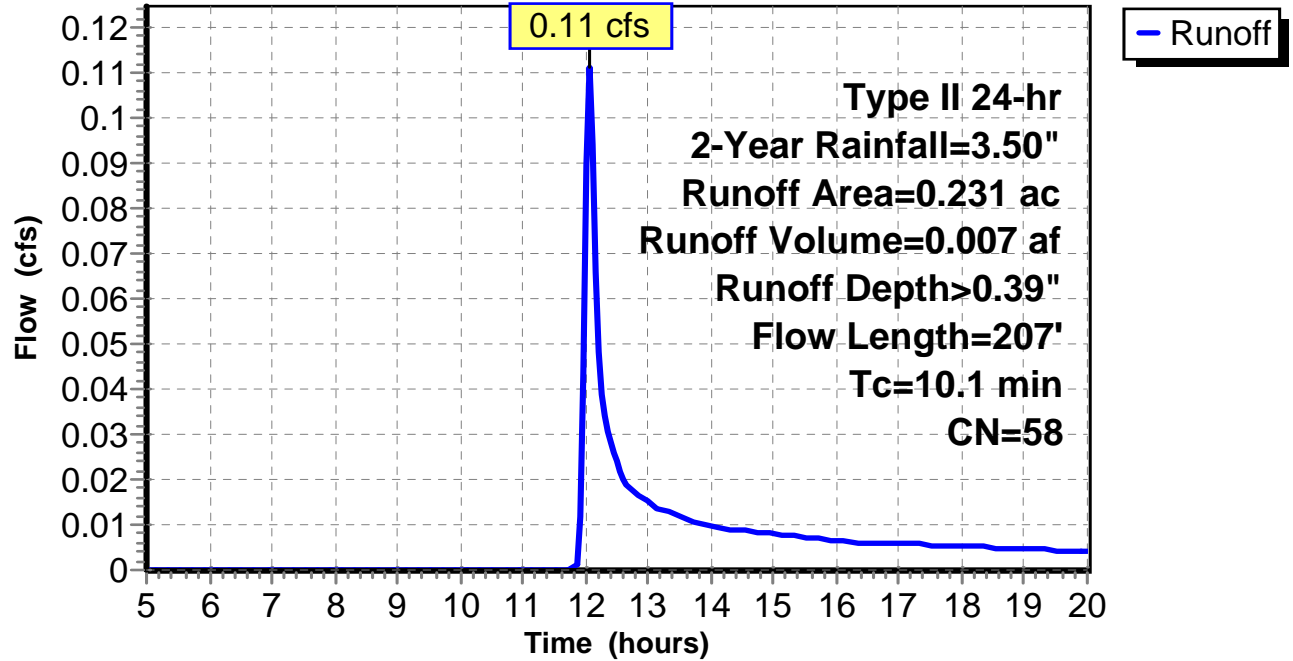
Subcatchment 29: C AR-500.031

Hydrograph



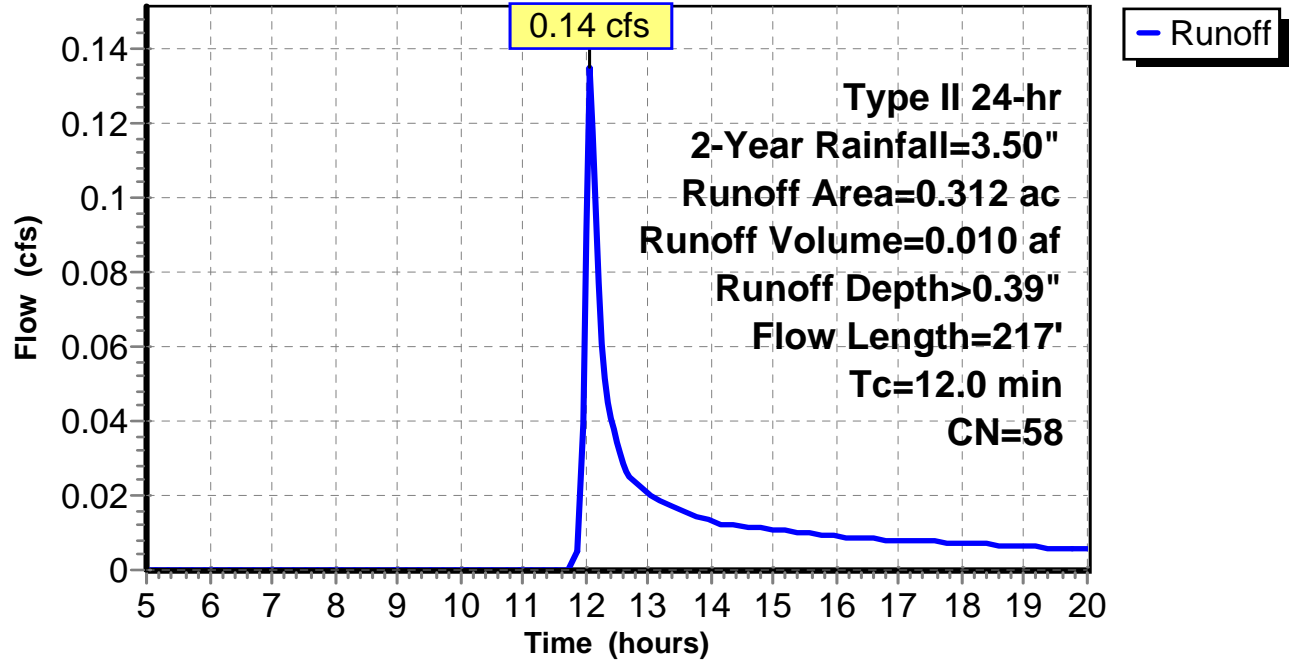
Subcatchment 30: C AR-500.032

Hydrograph



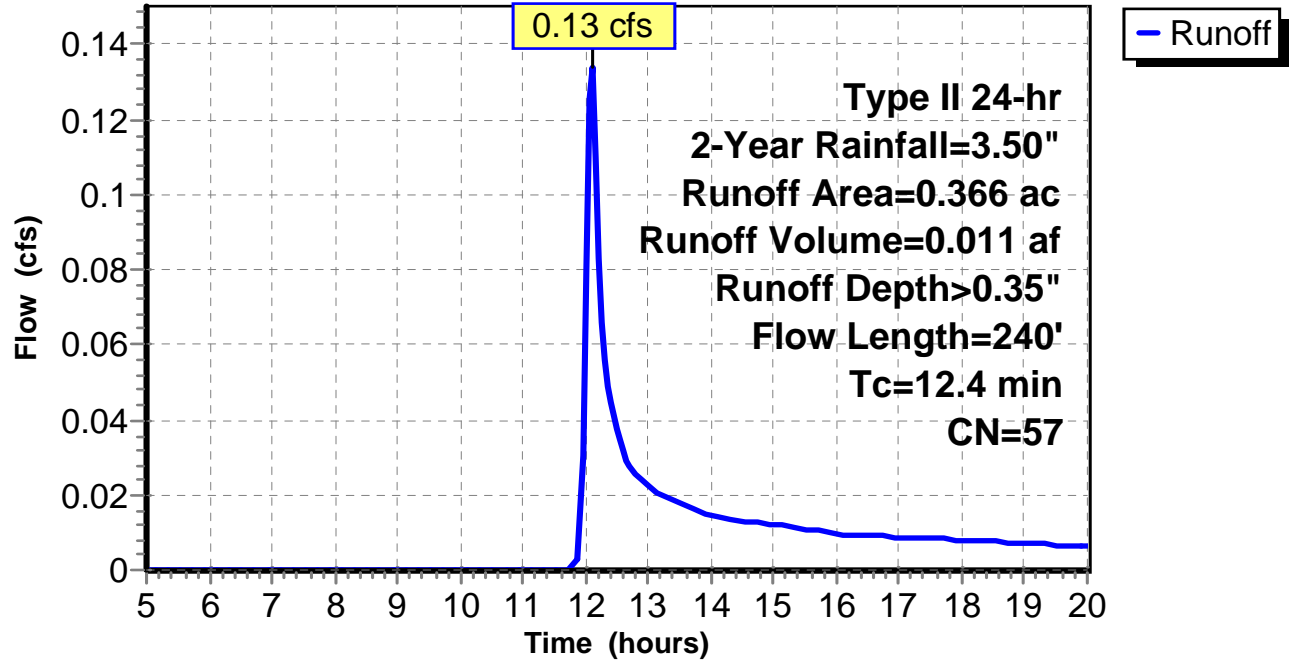
Subcatchment 31: C AR-500.033

Hydrograph



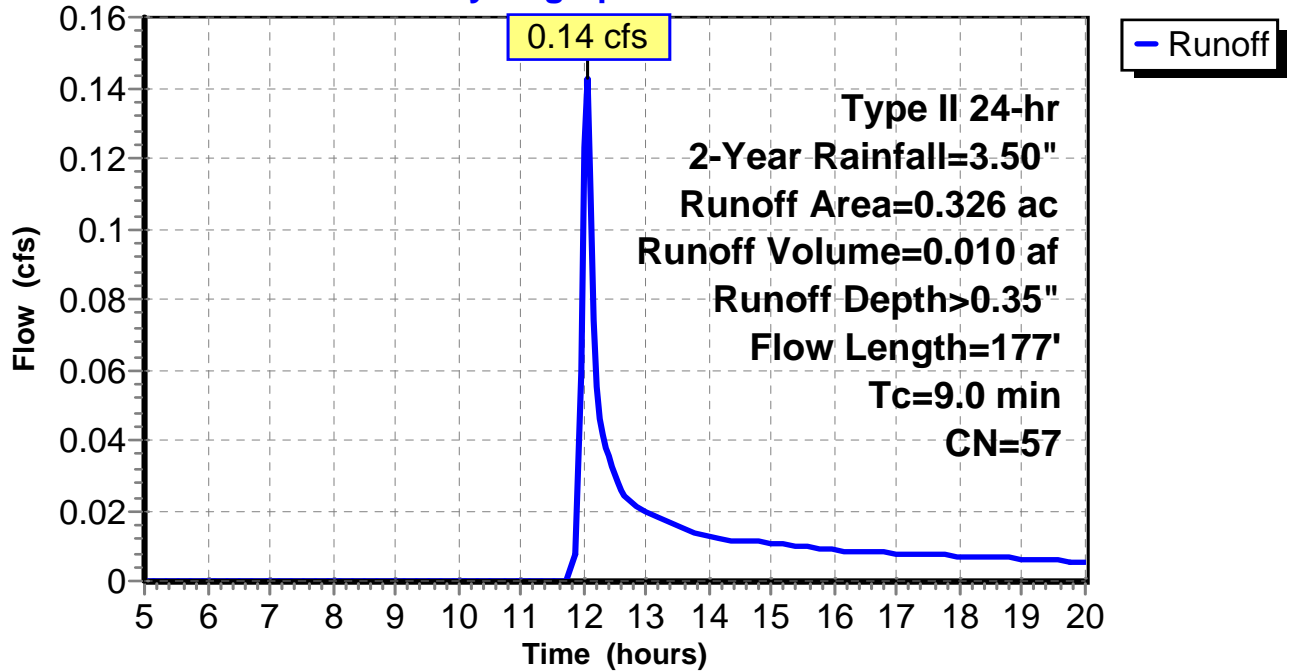
Subcatchment 32: C AR-500.034

Hydrograph



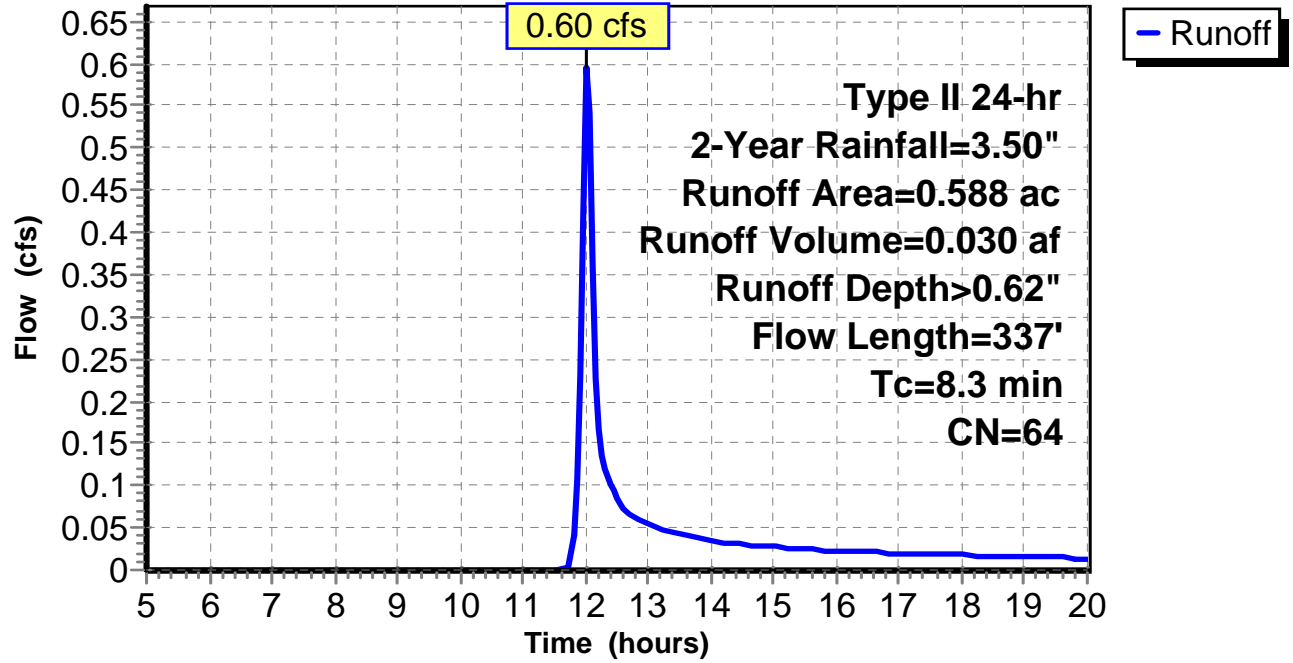
Subcatchment 33: C AR-500.035

Hydrograph



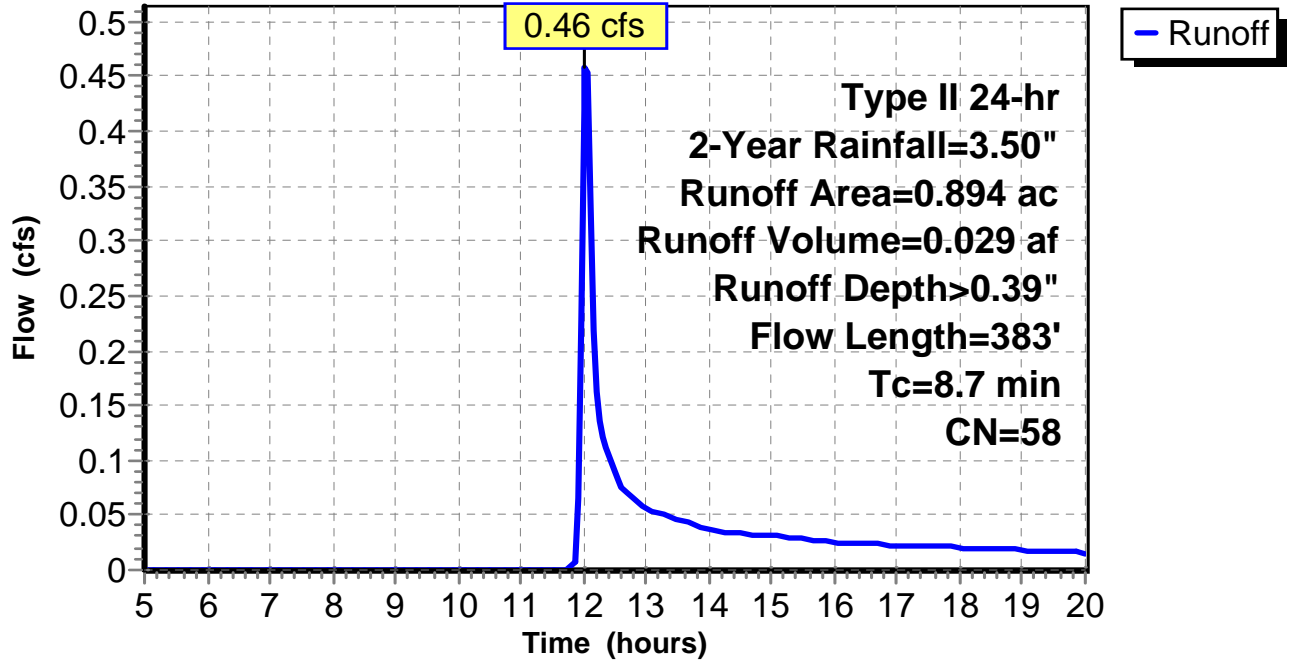
Subcatchment 34: C 158.001

Hydrograph



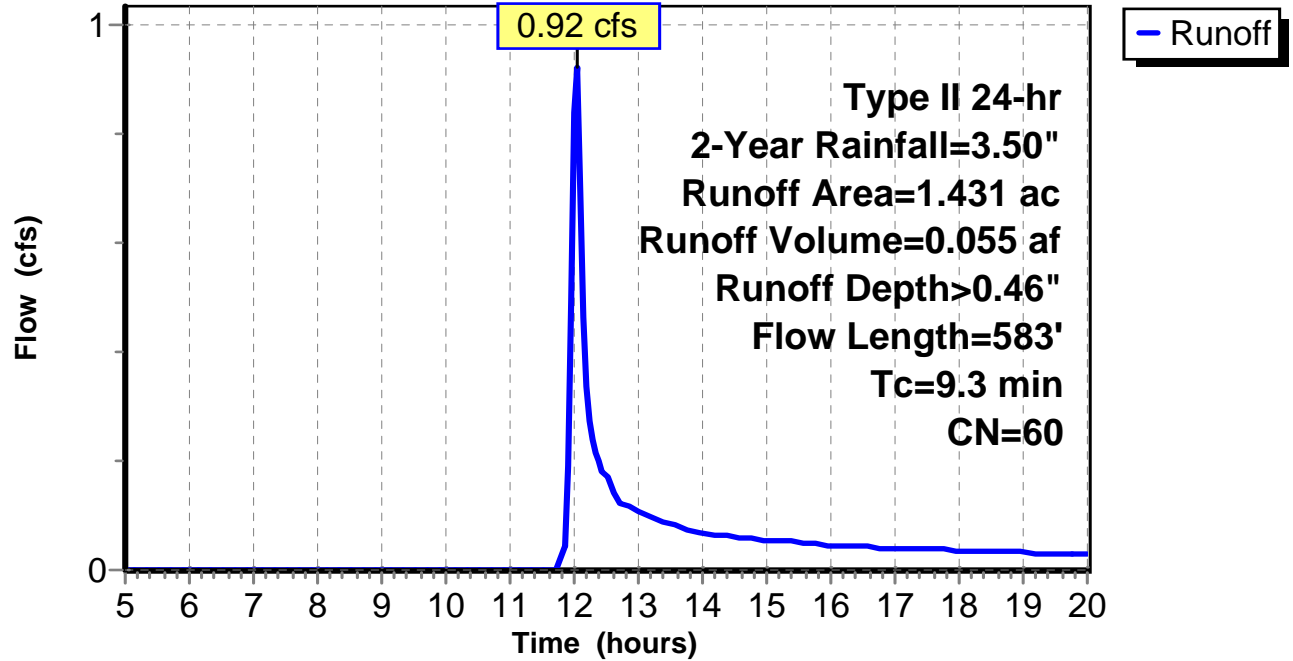
Subcatchment 35: C 158.002

Hydrograph



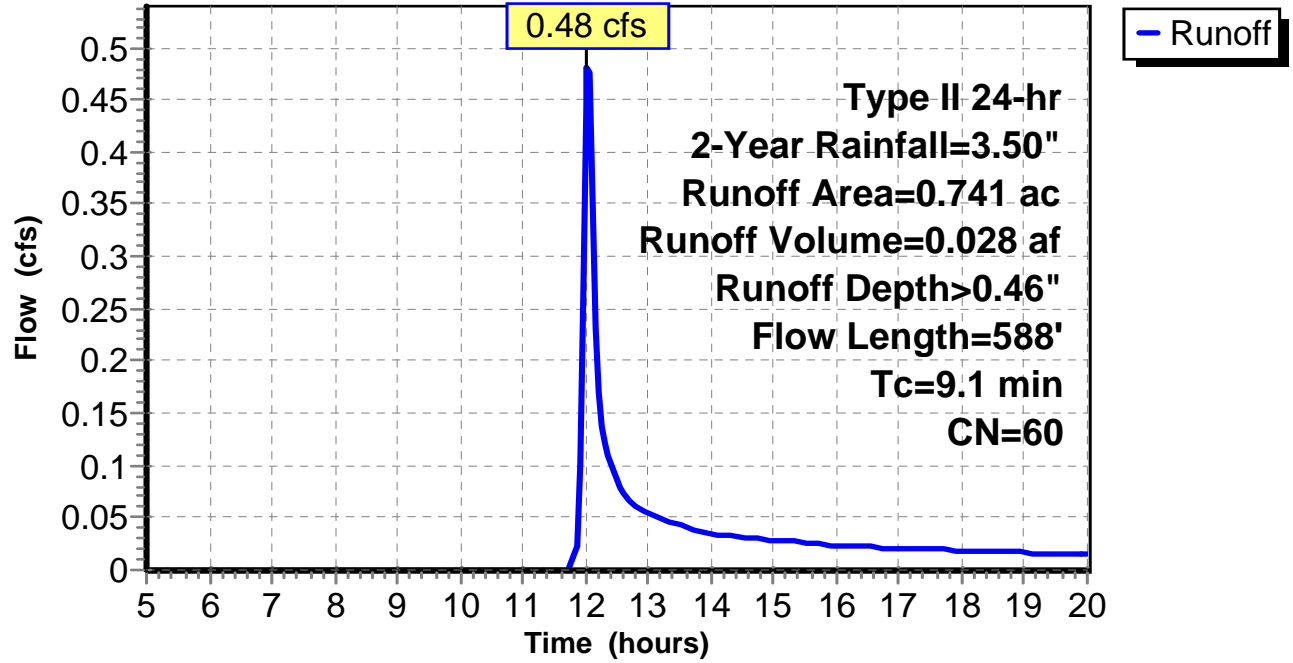
Subcatchment 36: C 158.003

Hydrograph



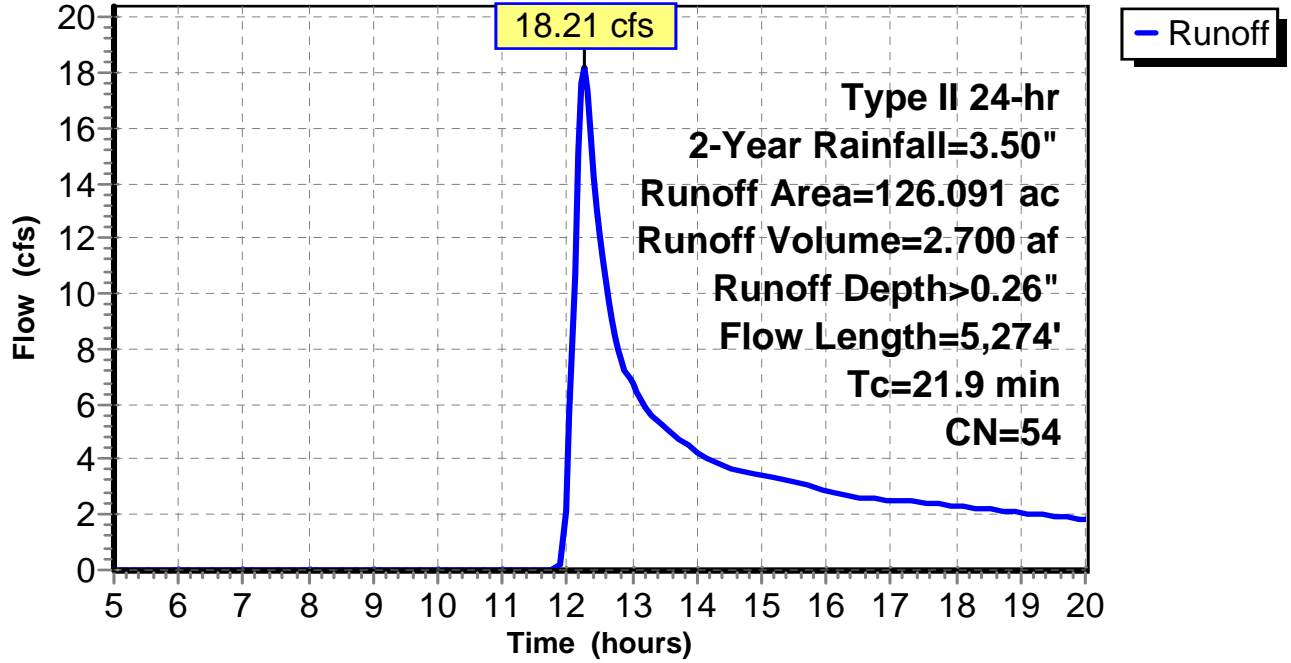
Subcatchment 37: C 158.004

Hydrograph



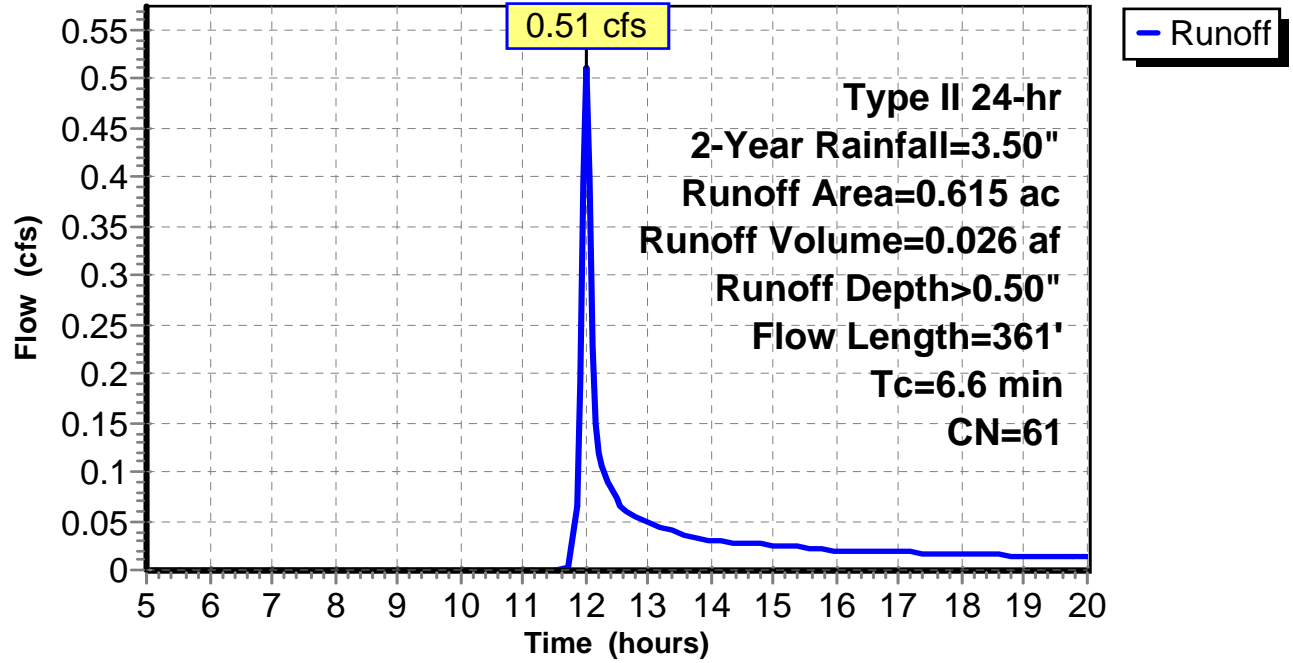
Subcatchment 38: C 158.005

Hydrograph



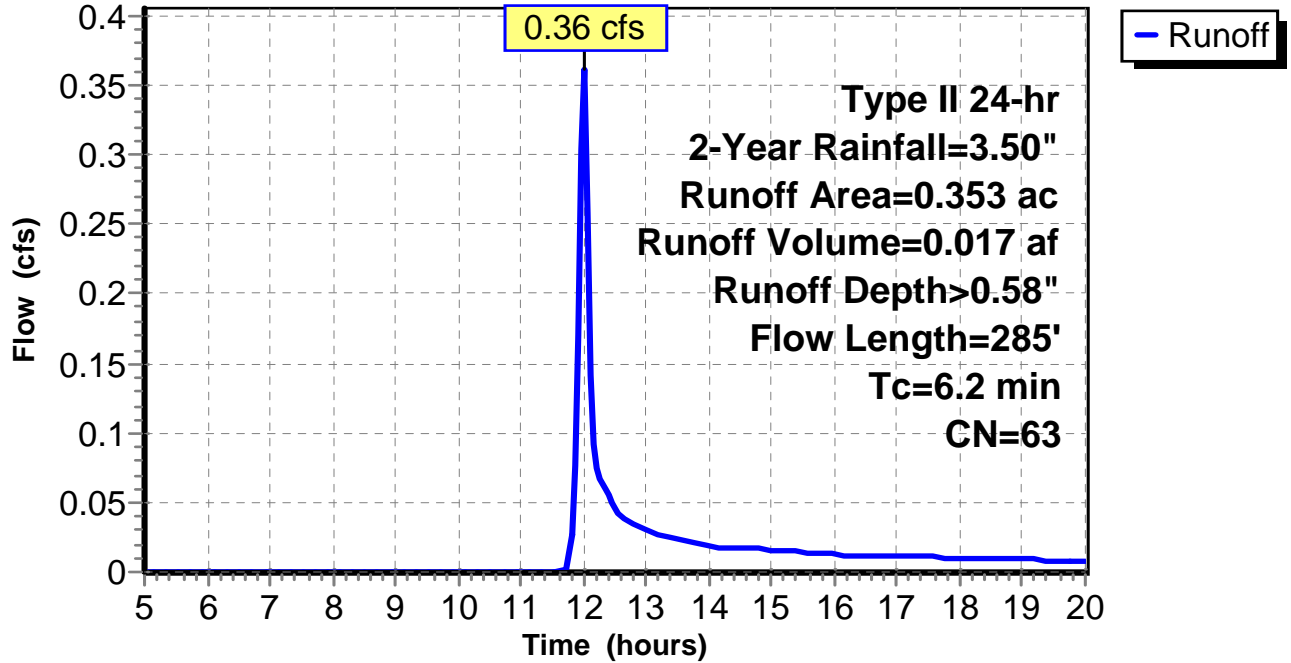
Subcatchment 39: C 158.006

Hydrograph



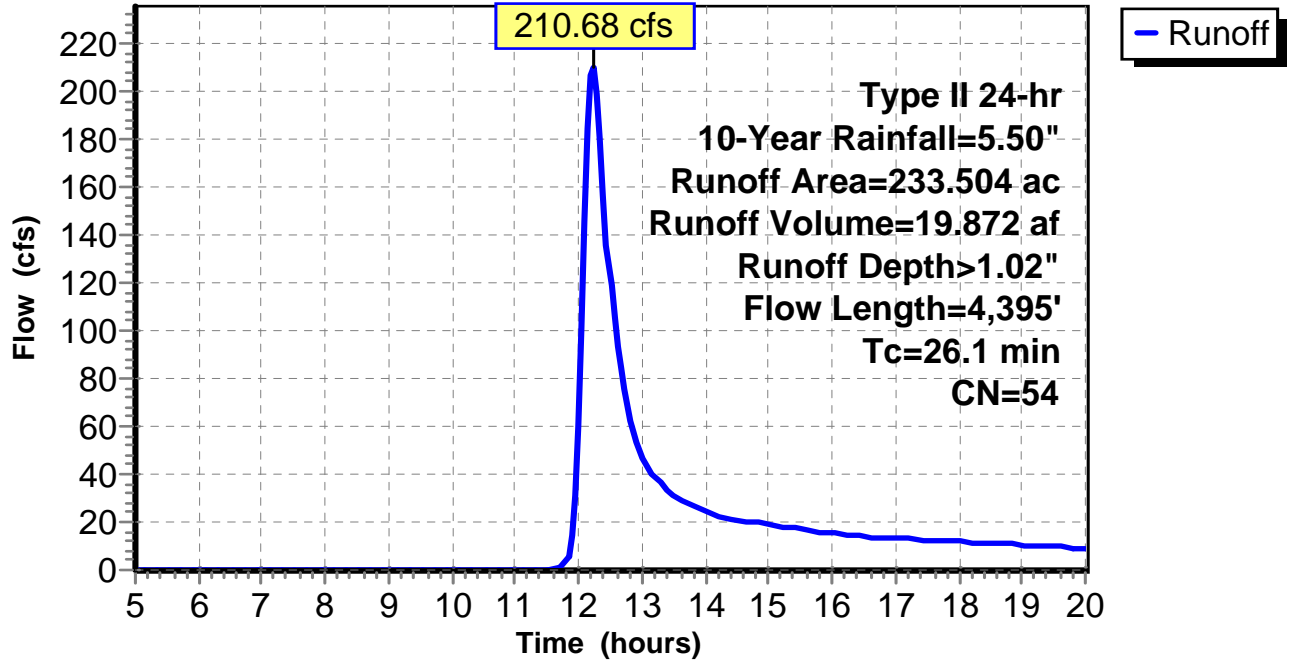
Subcatchment 40: C 158.007

Hydrograph



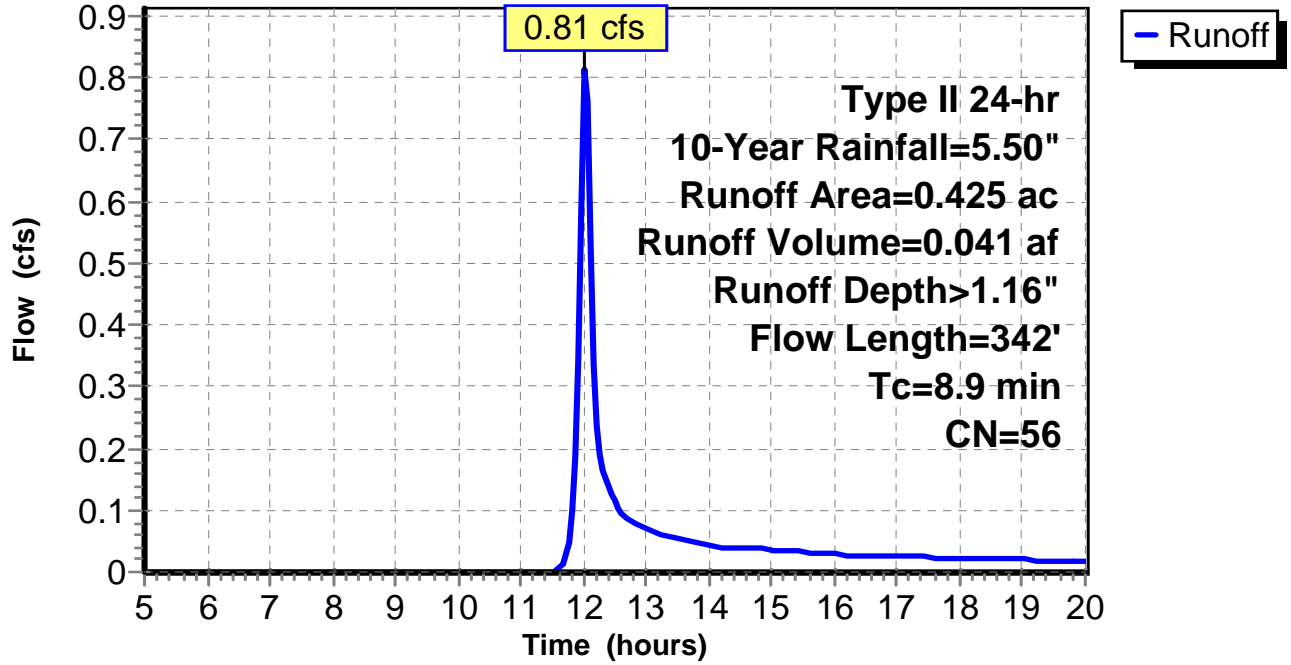
Subcatchment 1: C AR-500.003

Hydrograph



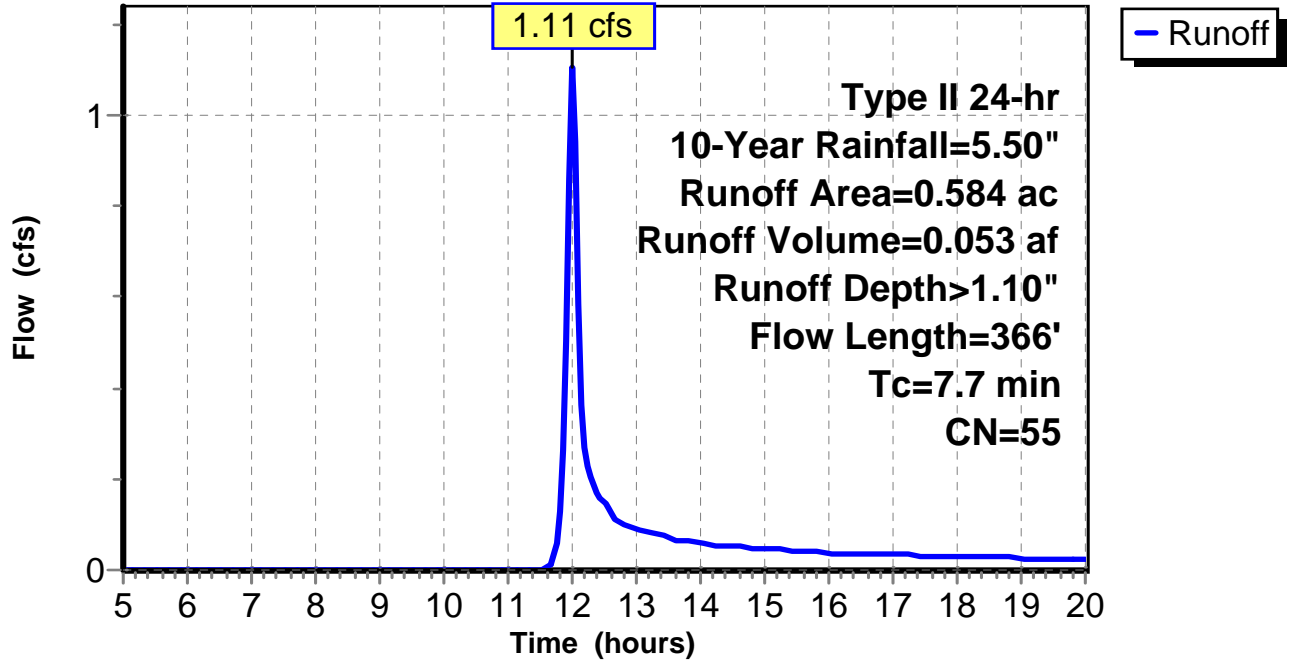
Subcatchment 2: C AR-500.004

Hydrograph



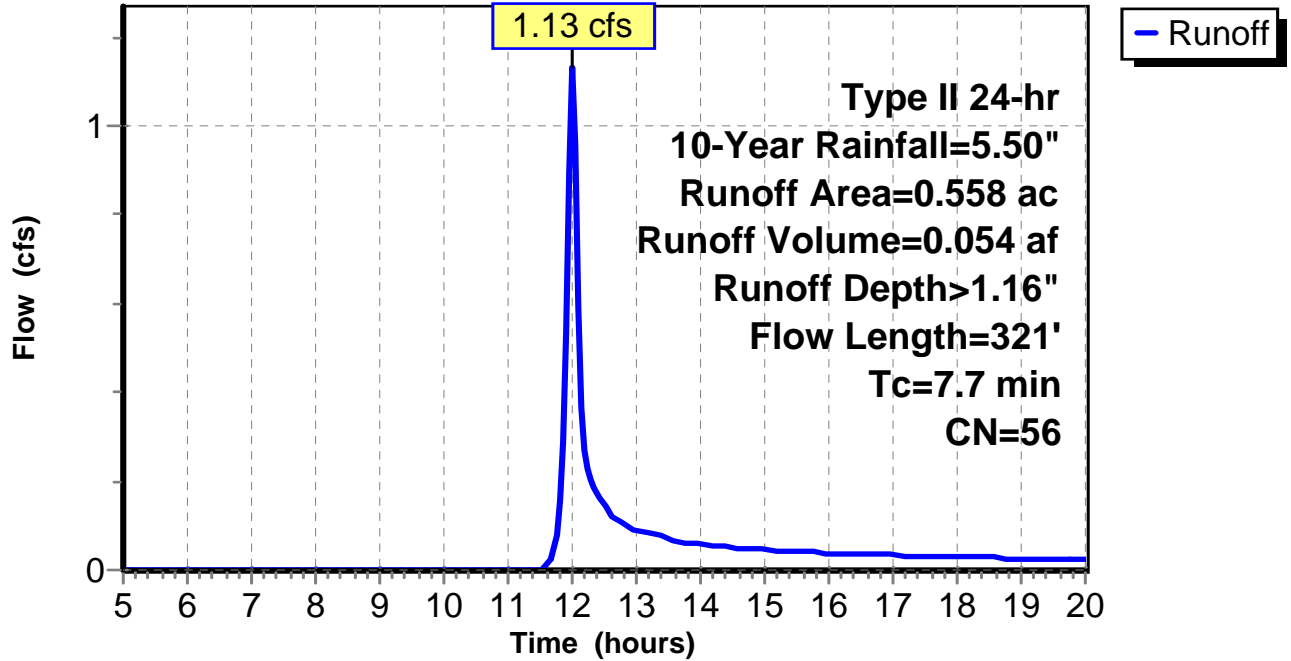
Subcatchment 3: C AR-500.005

Hydrograph



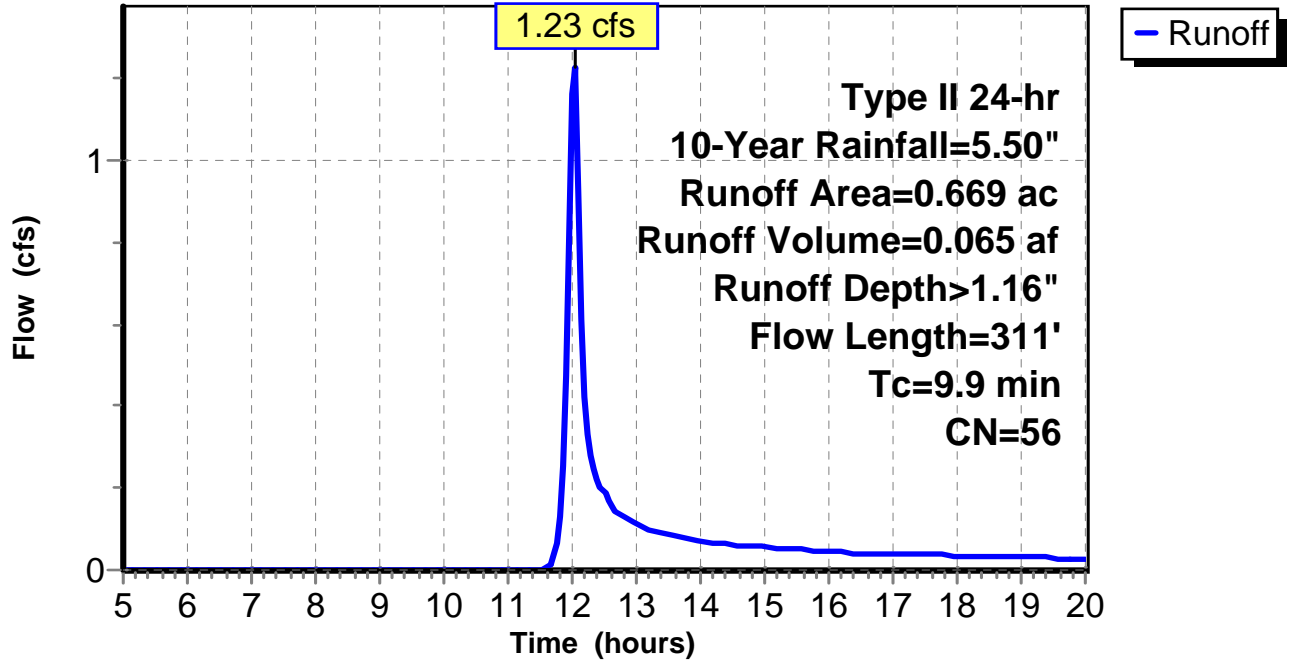
Subcatchment 4: C AR-500.006

Hydrograph



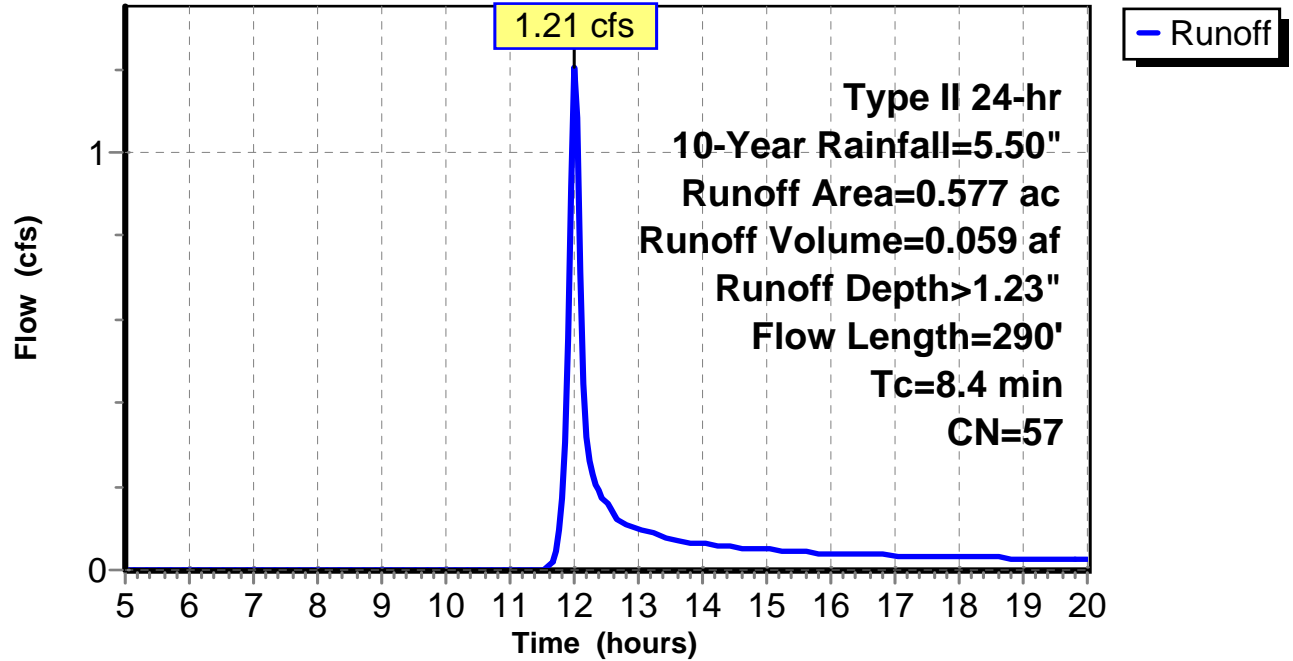
Subcatchment 5: C AR-500.007

Hydrograph



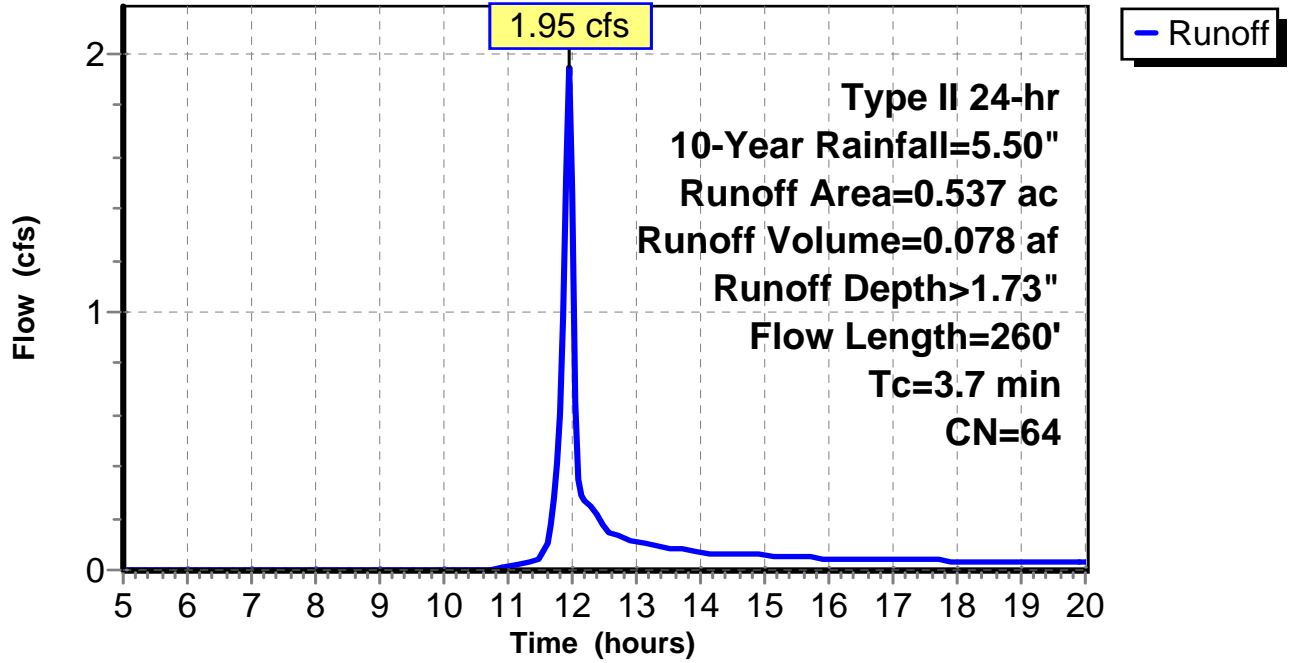
Subcatchment 6: C AR-500.008

Hydrograph



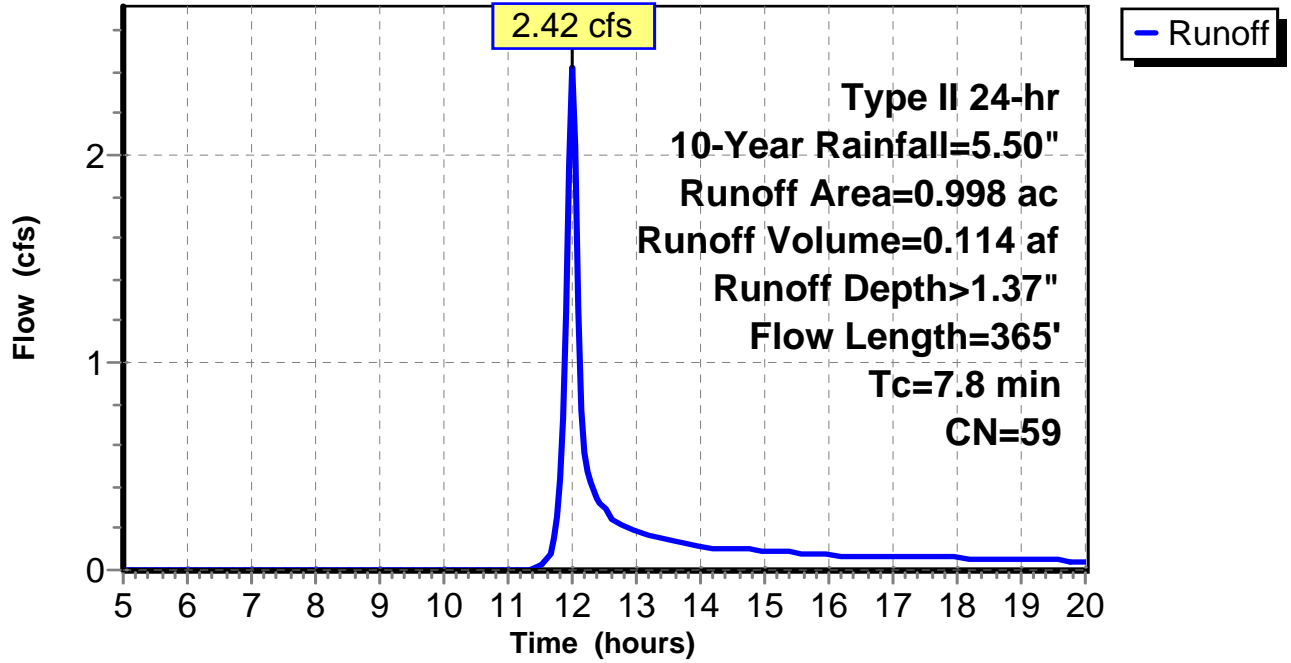
Subcatchment 7: C AR-500.009

Hydrograph



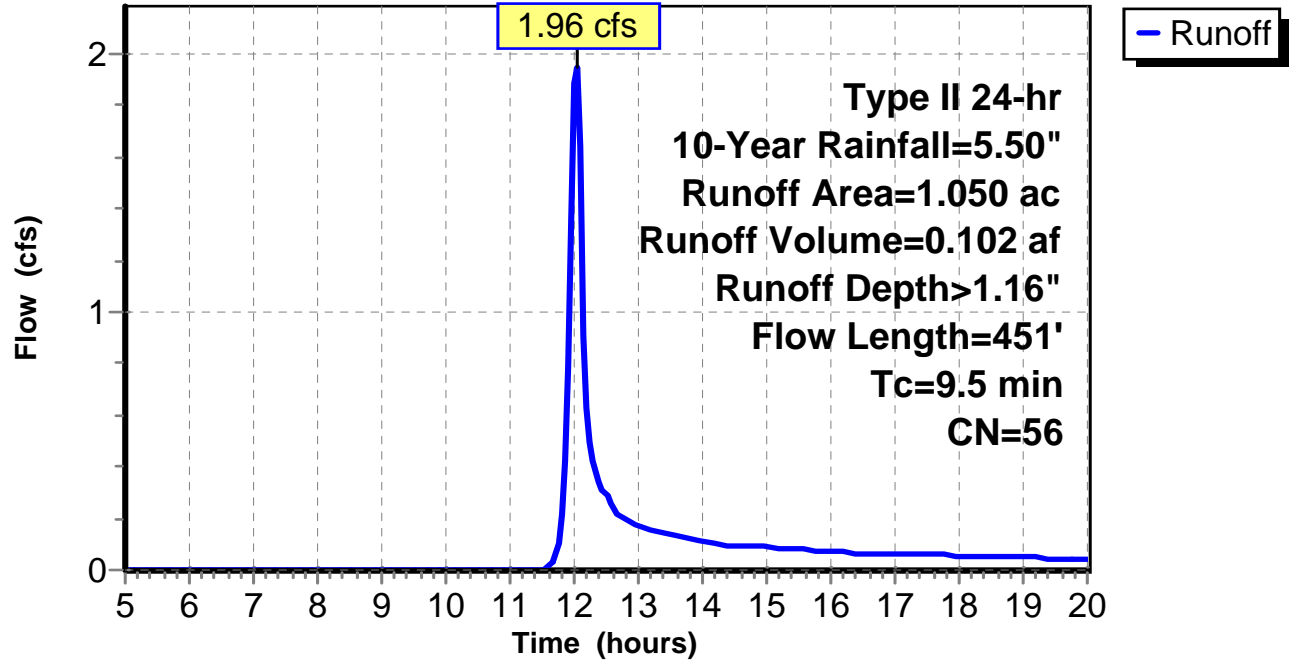
Subcatchment 8: C AR-500.010

Hydrograph



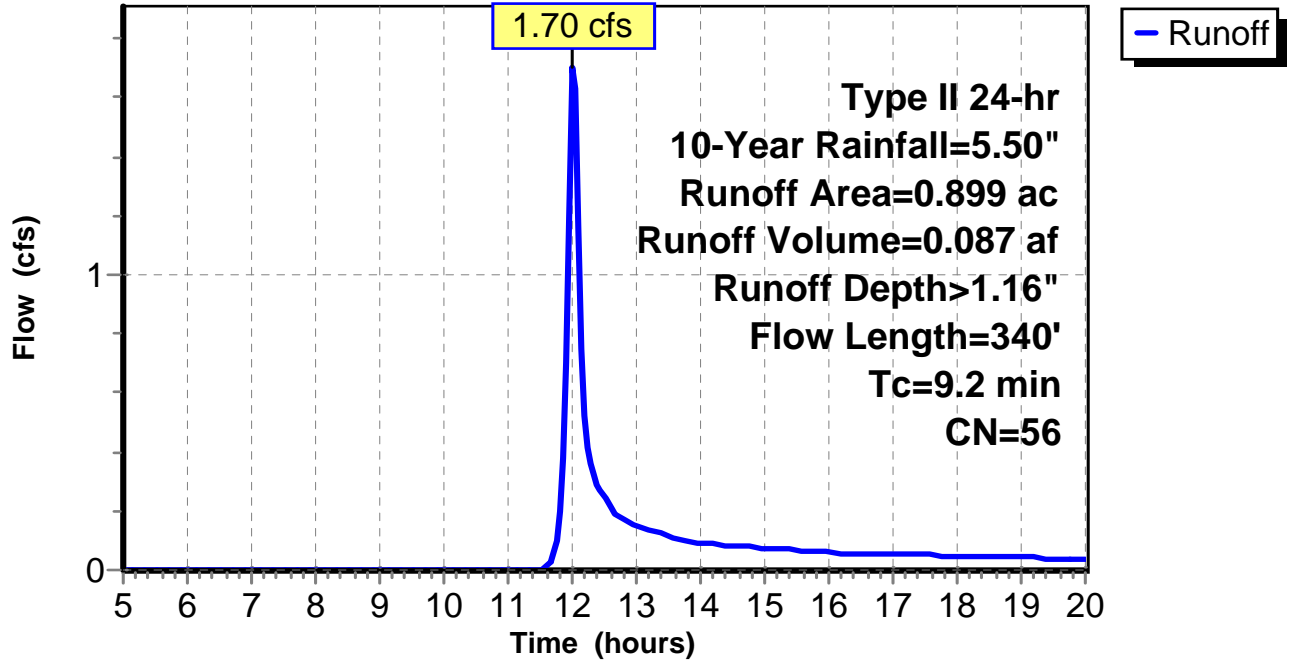
Subcatchment 9: C AR-500.011

Hydrograph



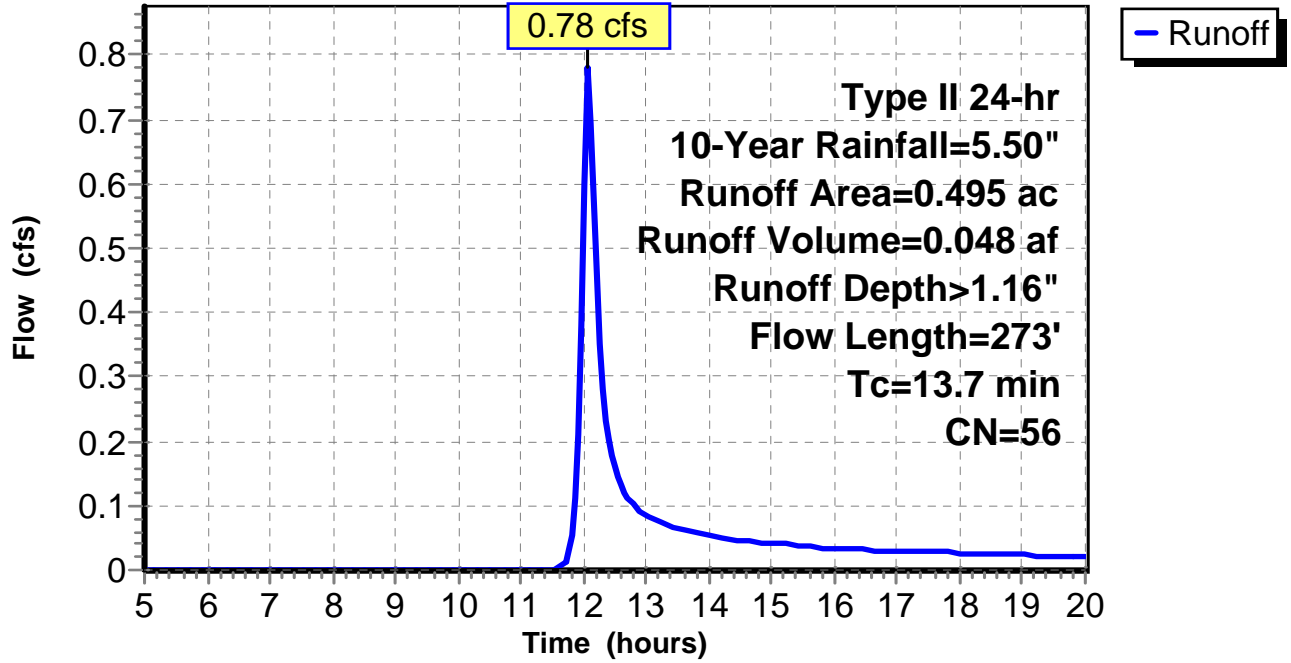
Subcatchment 10: C AR-500.012

Hydrograph



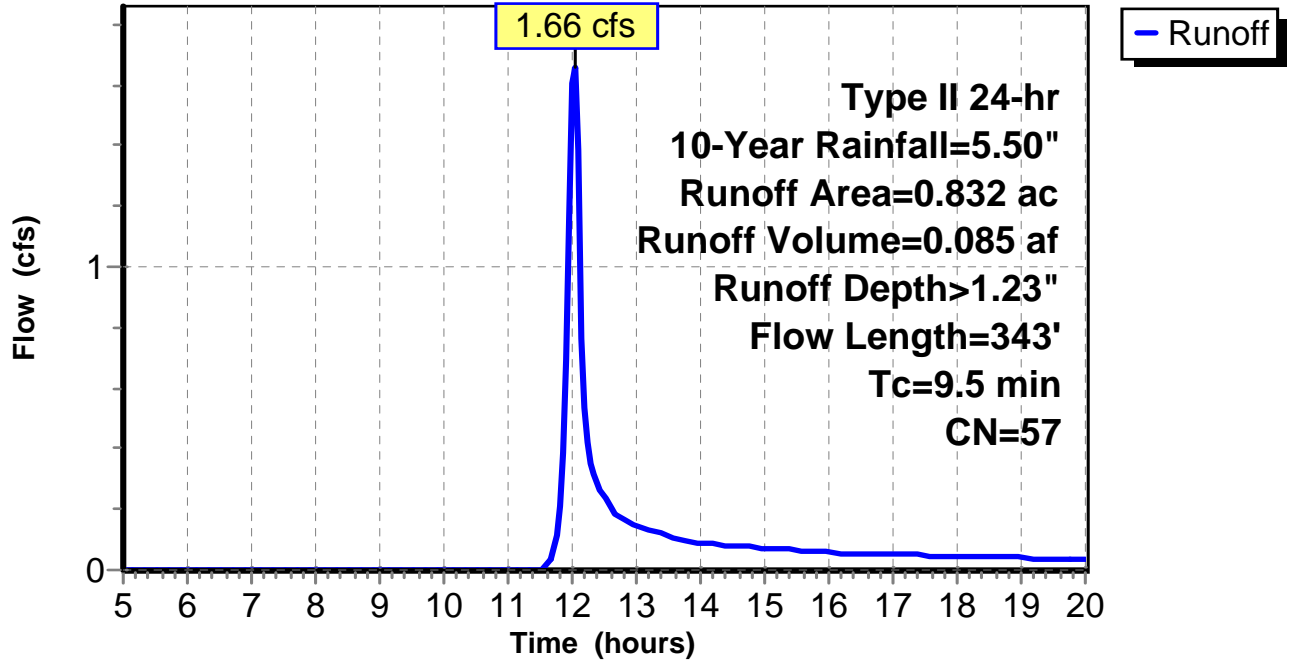
Subcatchment 11: C AR-500.013

Hydrograph



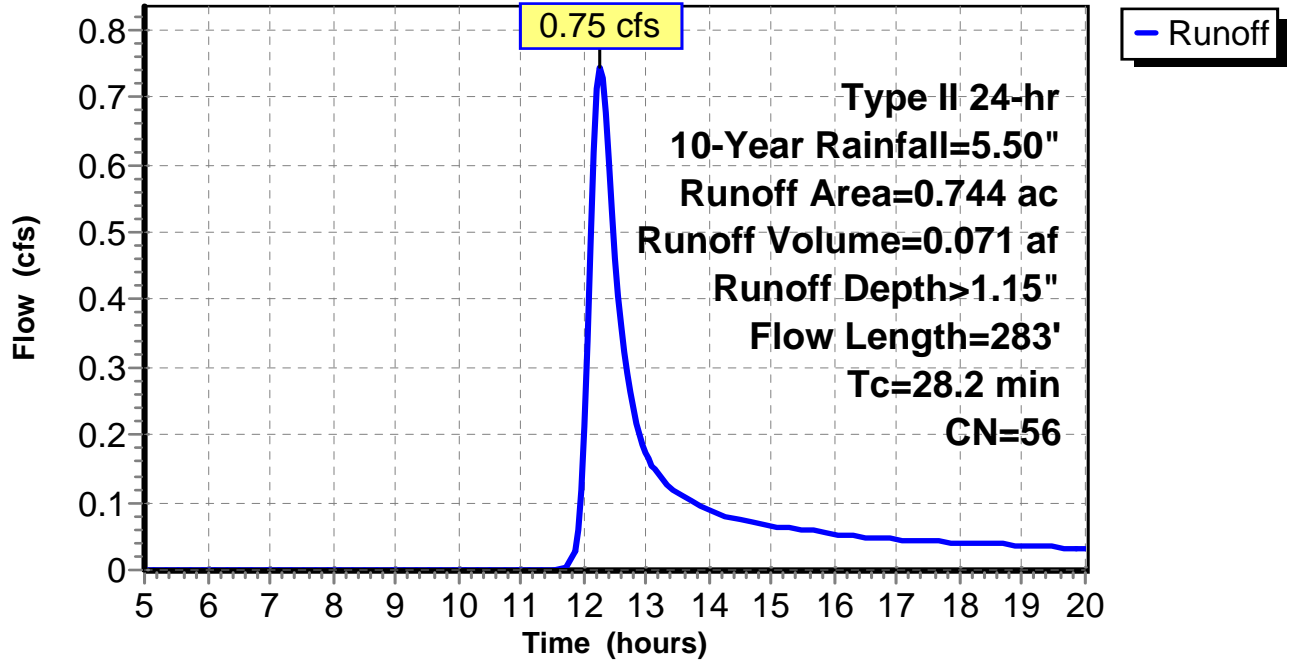
Subcatchment 12: C AR-500.014

Hydrograph



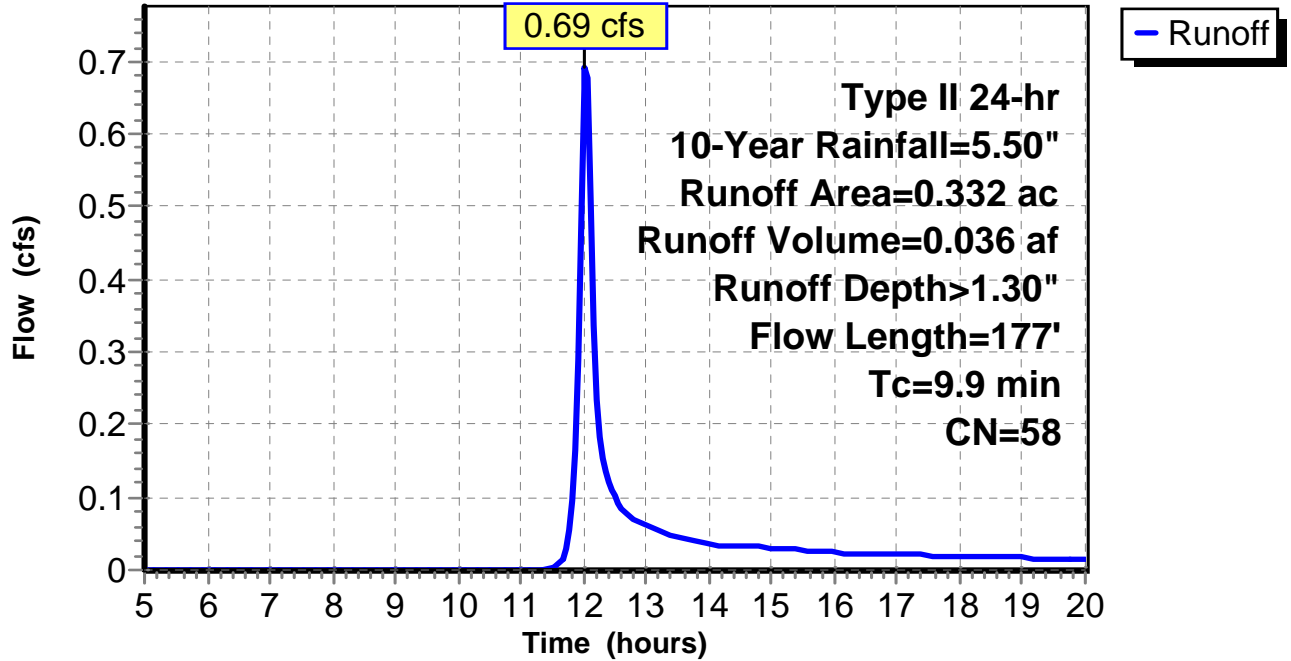
Subcatchment 13: C AR-500.015

Hydrograph



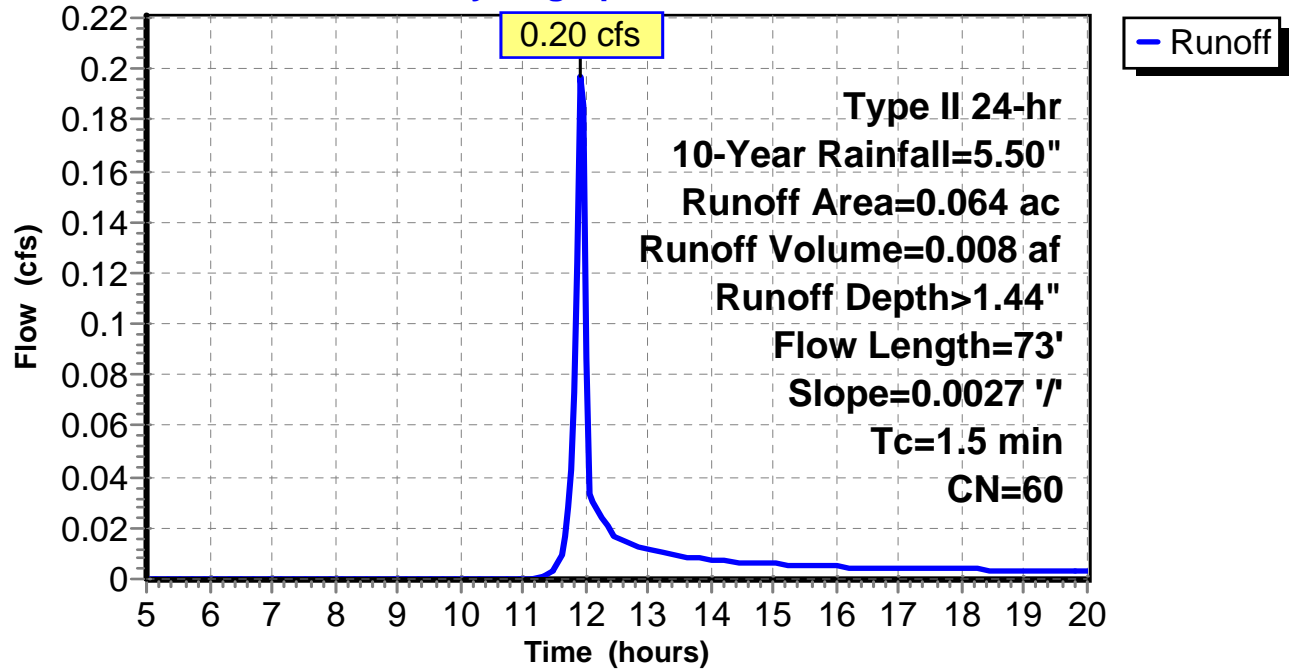
Subcatchment 14: C AR-500.016

Hydrograph



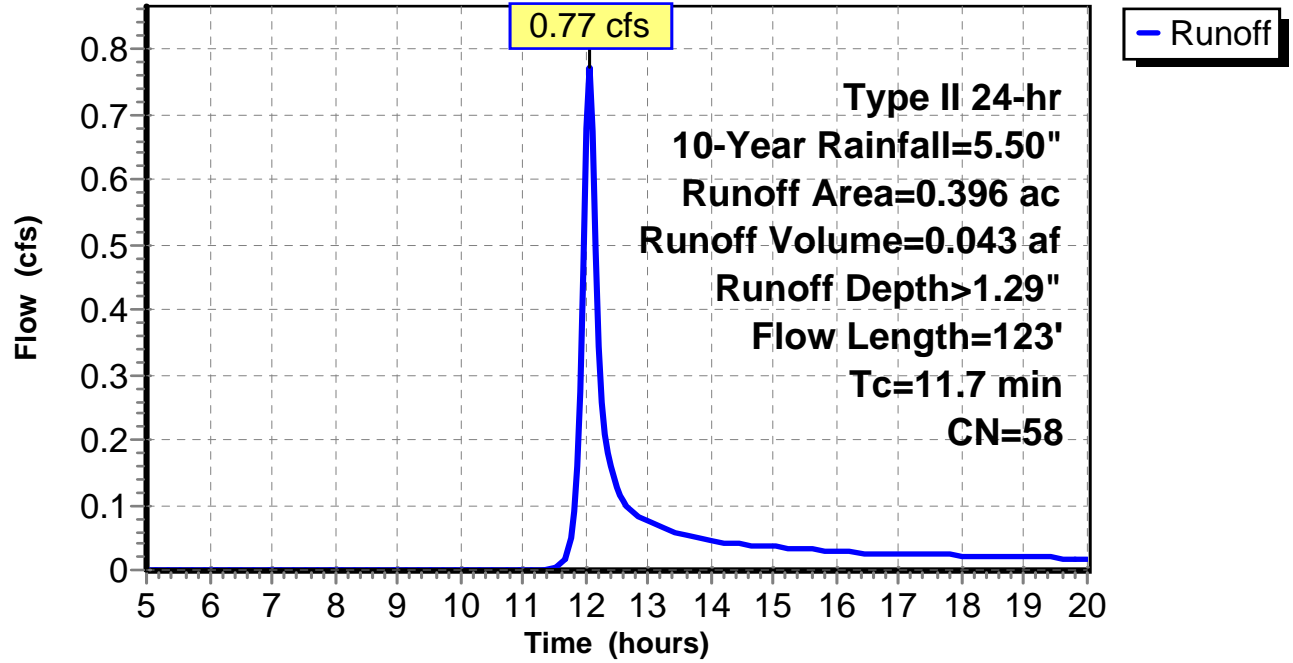
Subcatchment 15: C AR-500.017

Hydrograph



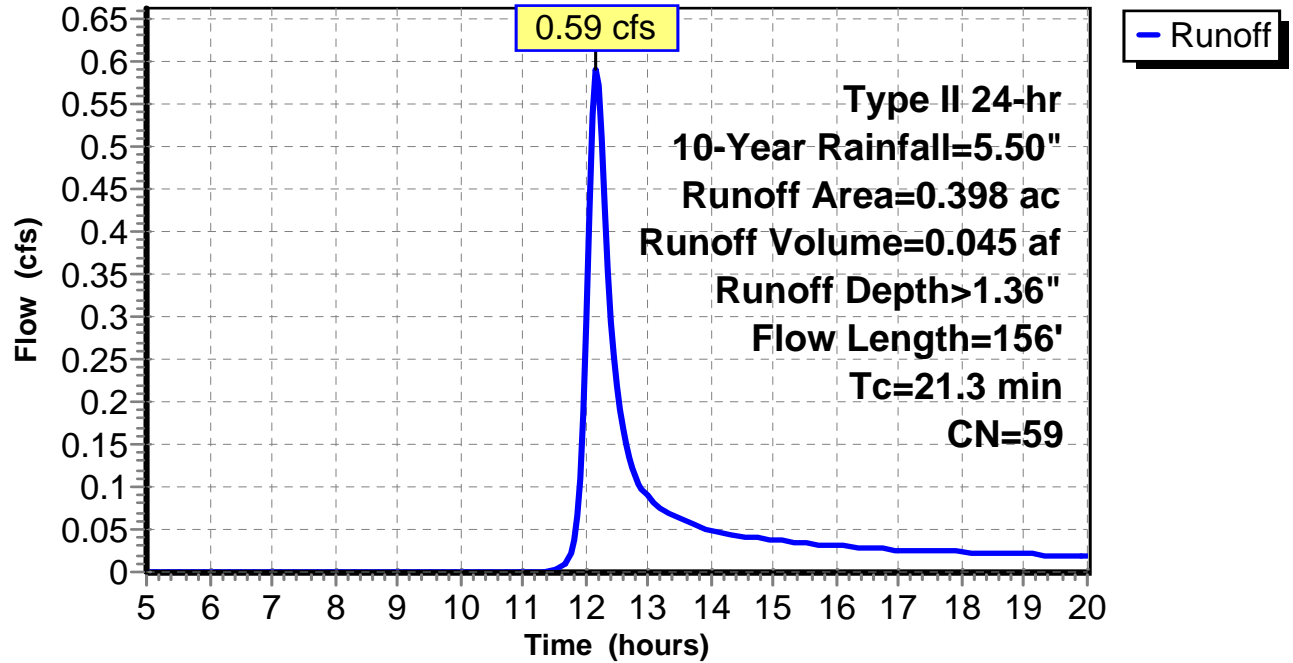
Subcatchment 16: C AR-500.018

Hydrograph



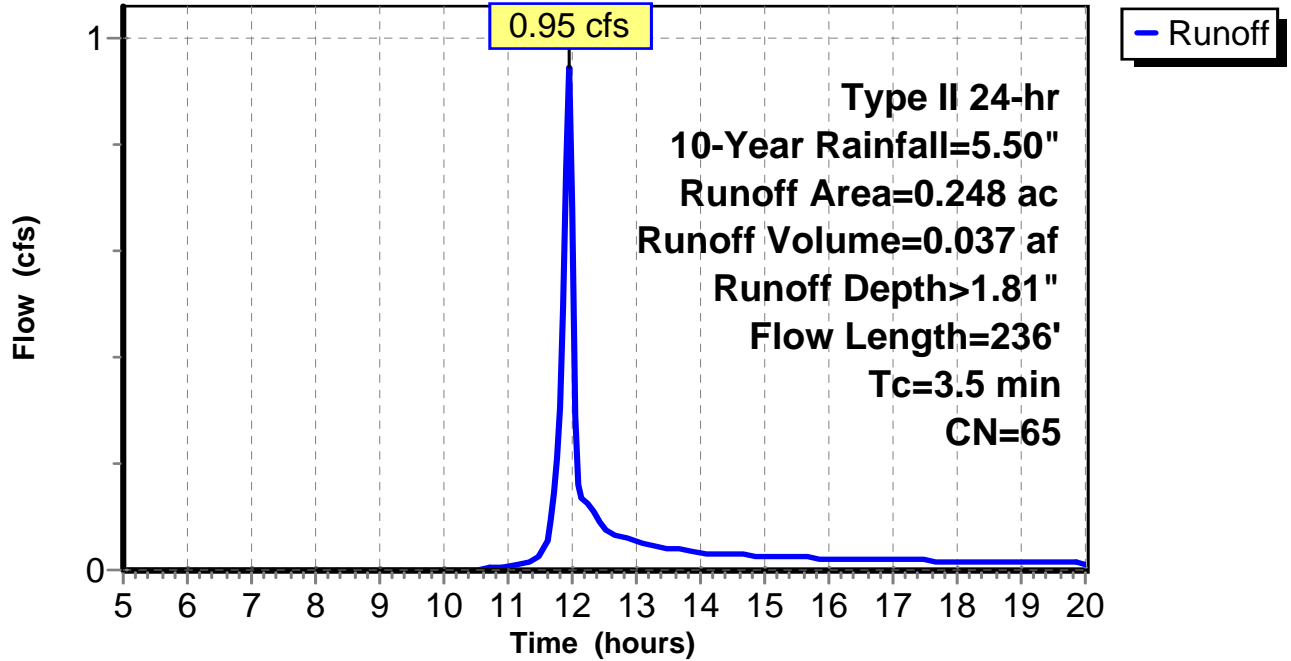
Subcatchment 17: C AR-500.019

Hydrograph



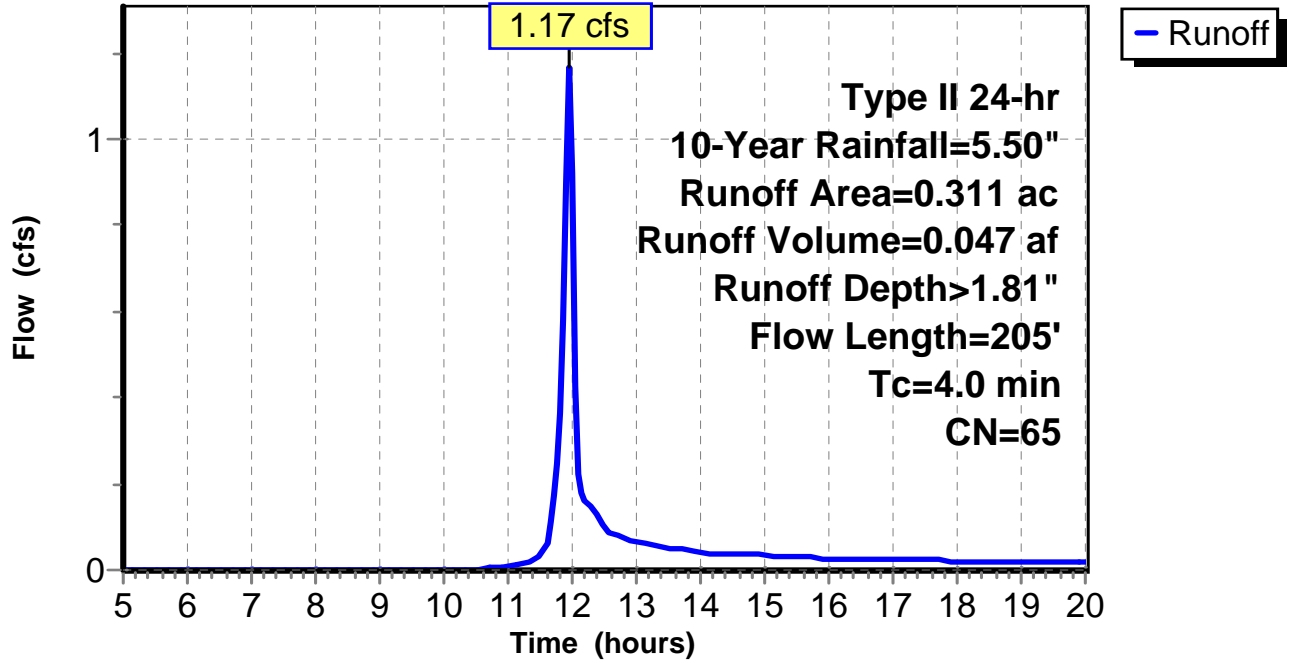
Subcatchment 18: C AR-500.020

Hydrograph



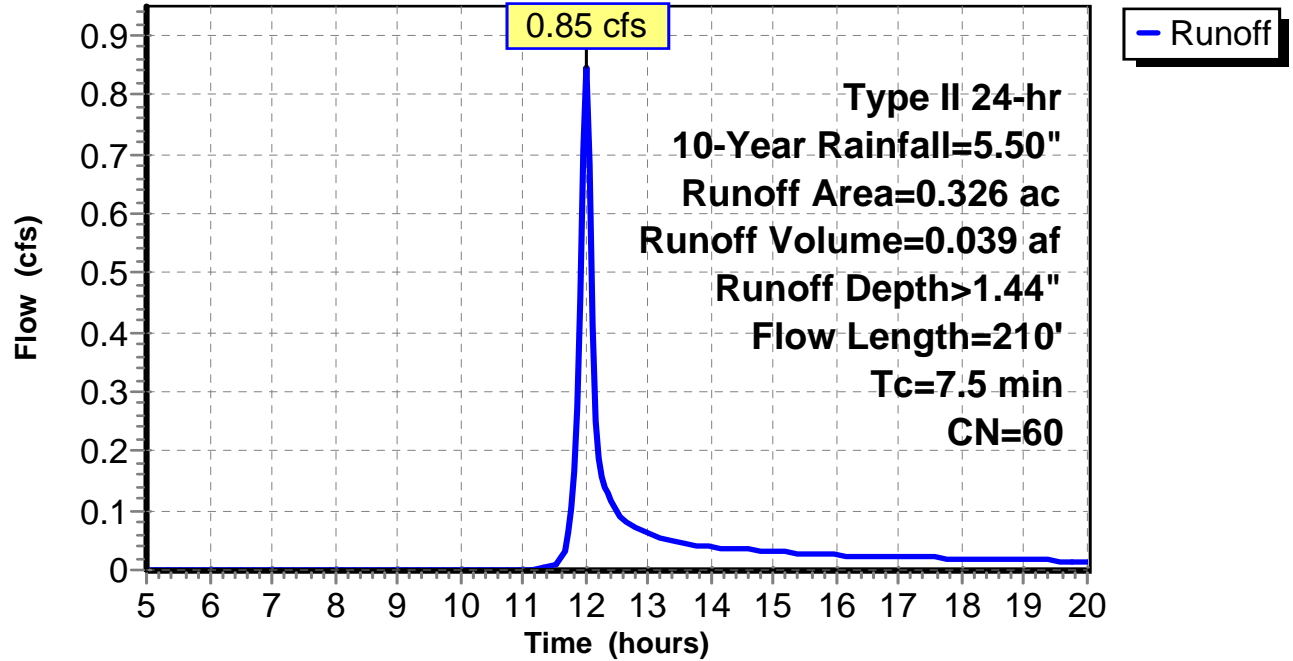
Subcatchment 19: C AR-500.021

Hydrograph



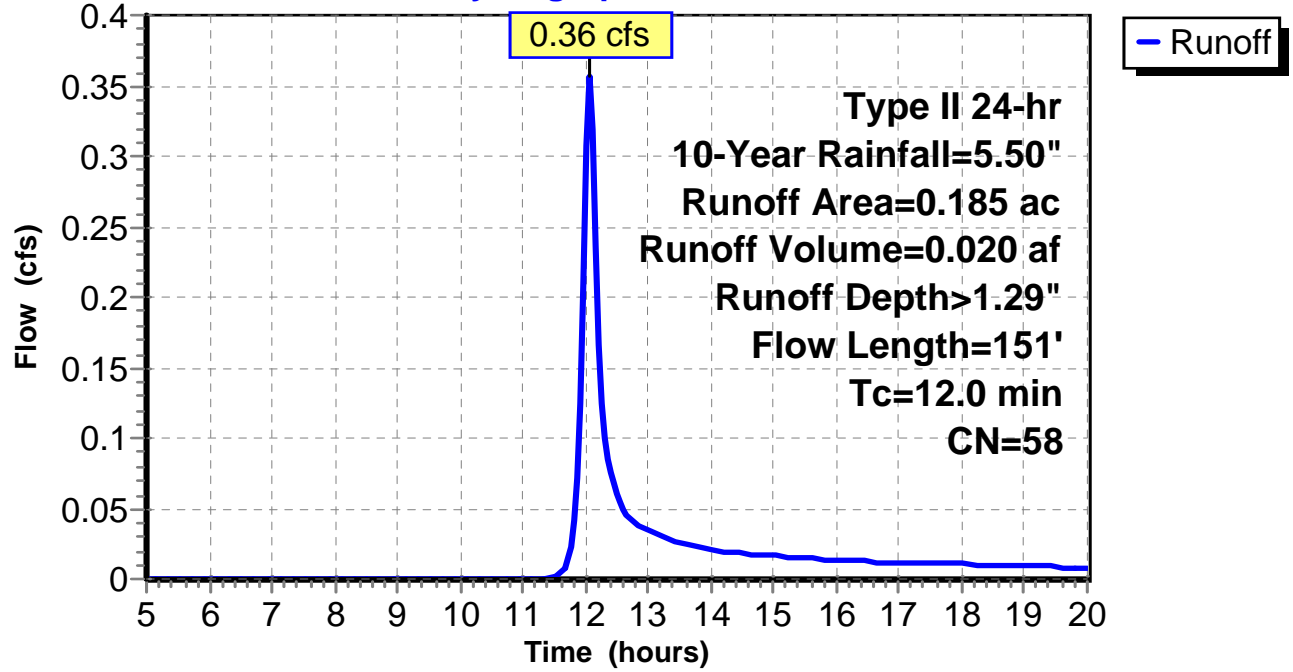
Subcatchment 20: C AR-500.022

Hydrograph



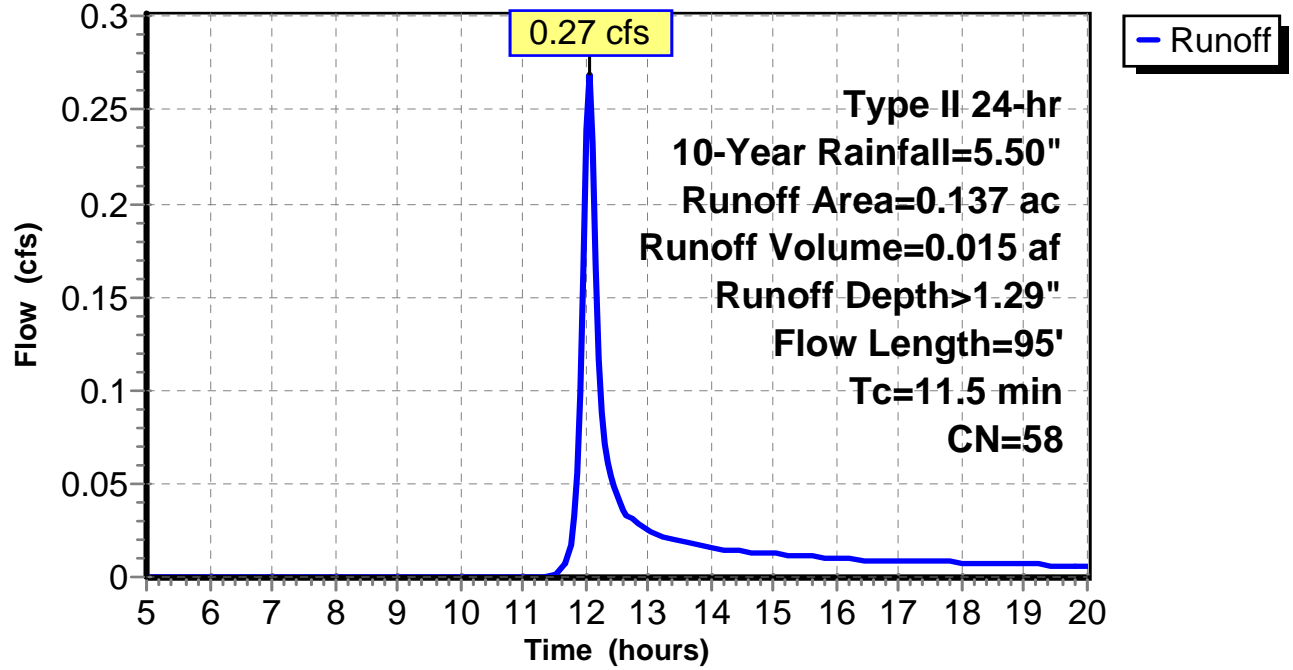
Subcatchment 21: C AR-500.023

Hydrograph



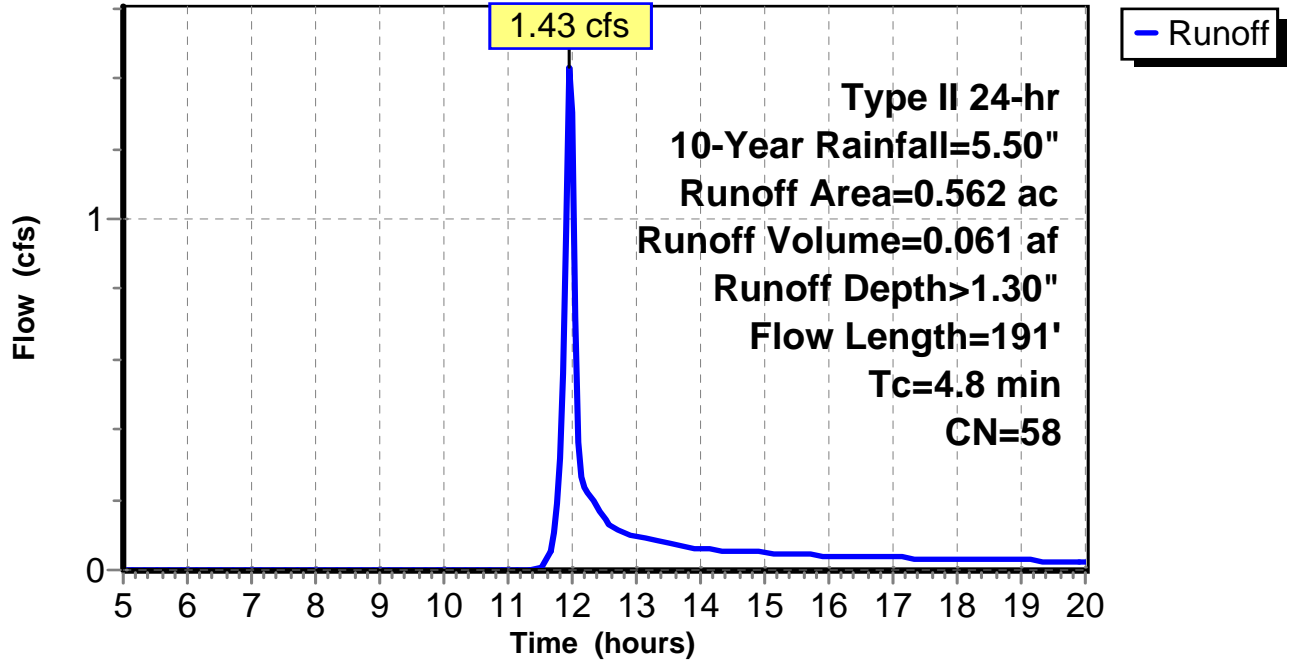
Subcatchment 22: C AR-500.024

Hydrograph



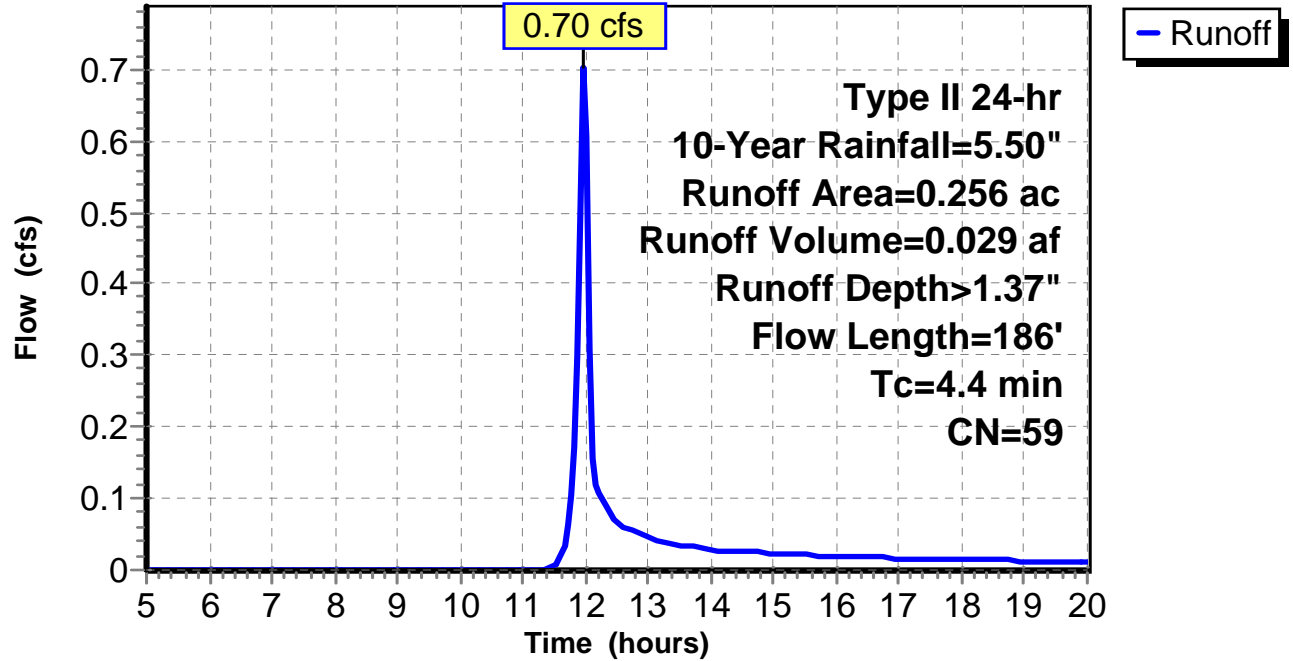
Subcatchment 23: C AR-500.025

Hydrograph



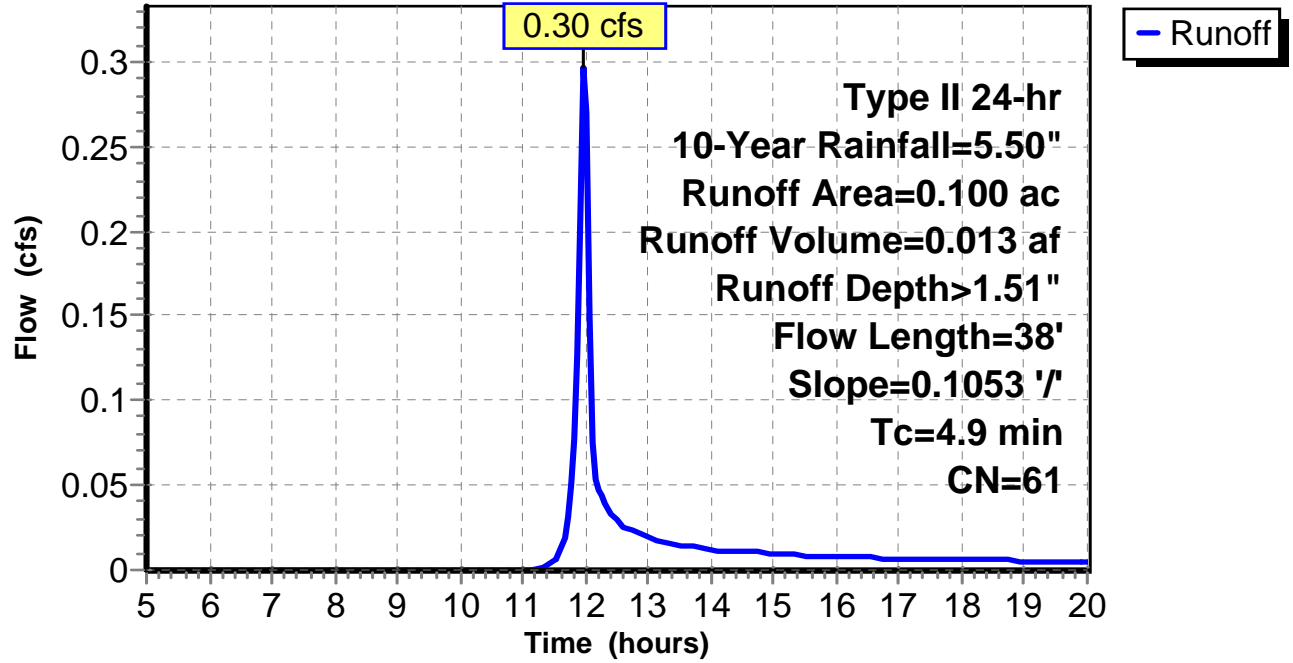
Subcatchment 24: C AR-500.026

Hydrograph



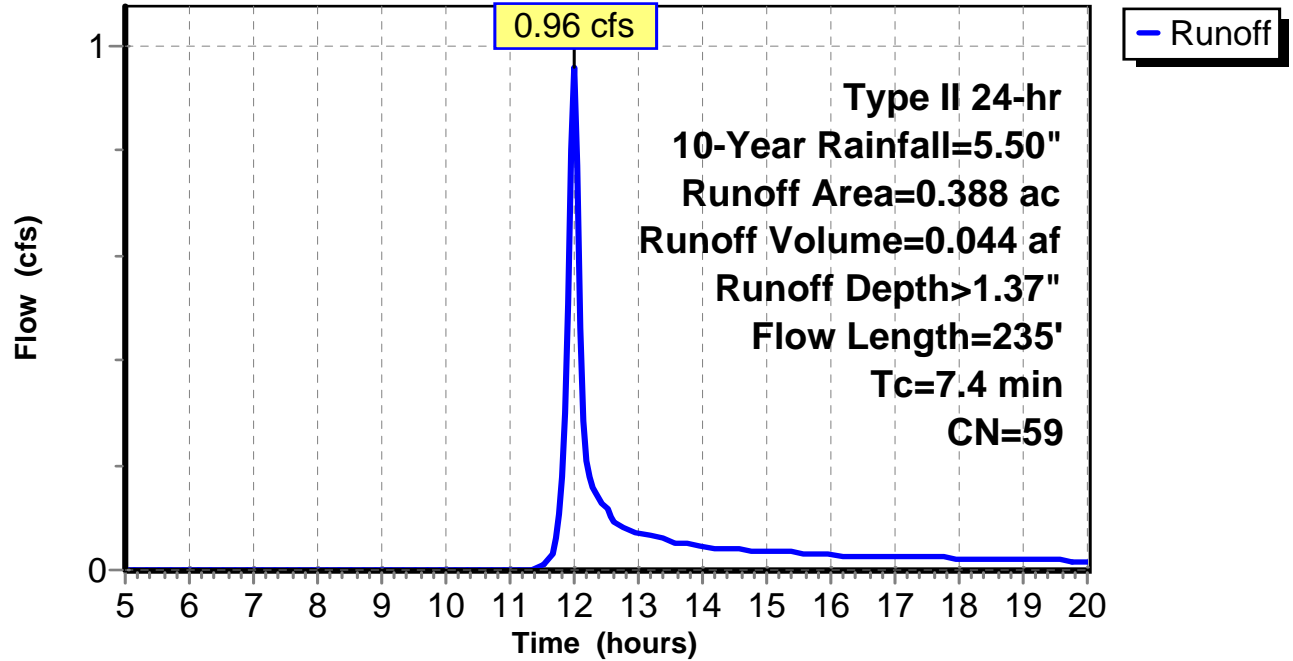
Subcatchment 25: C AR-500.027

Hydrograph



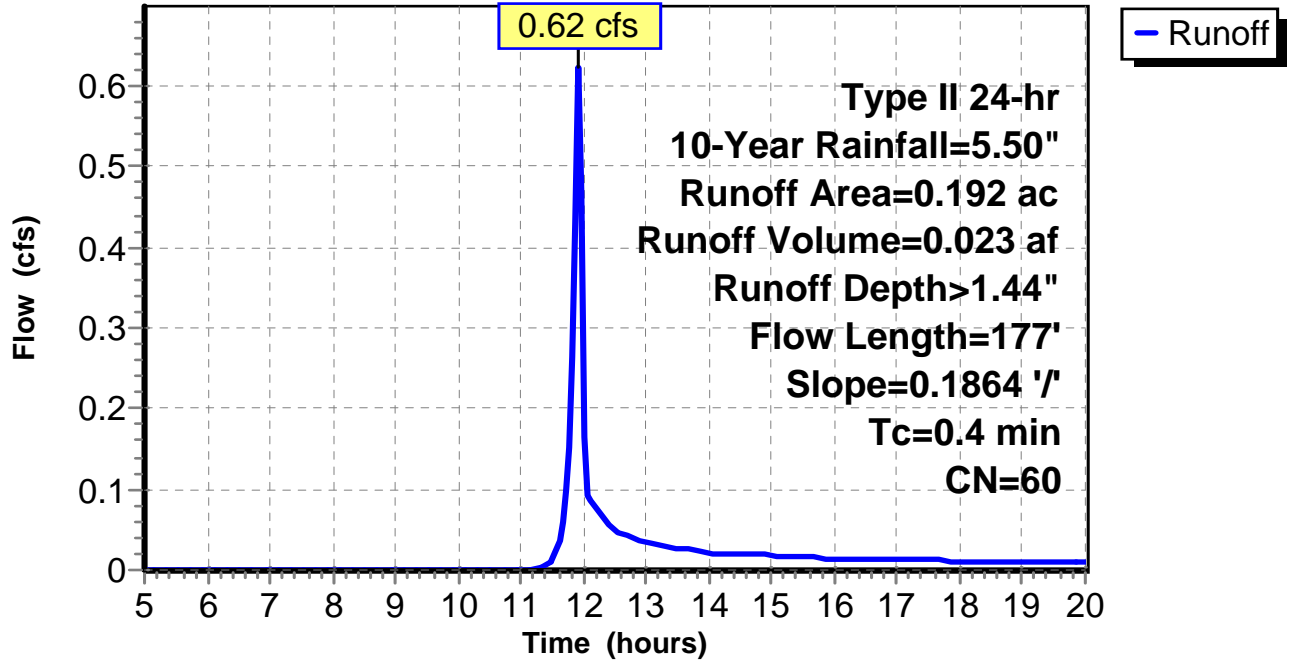
Subcatchment 26: C AR-500.028

Hydrograph



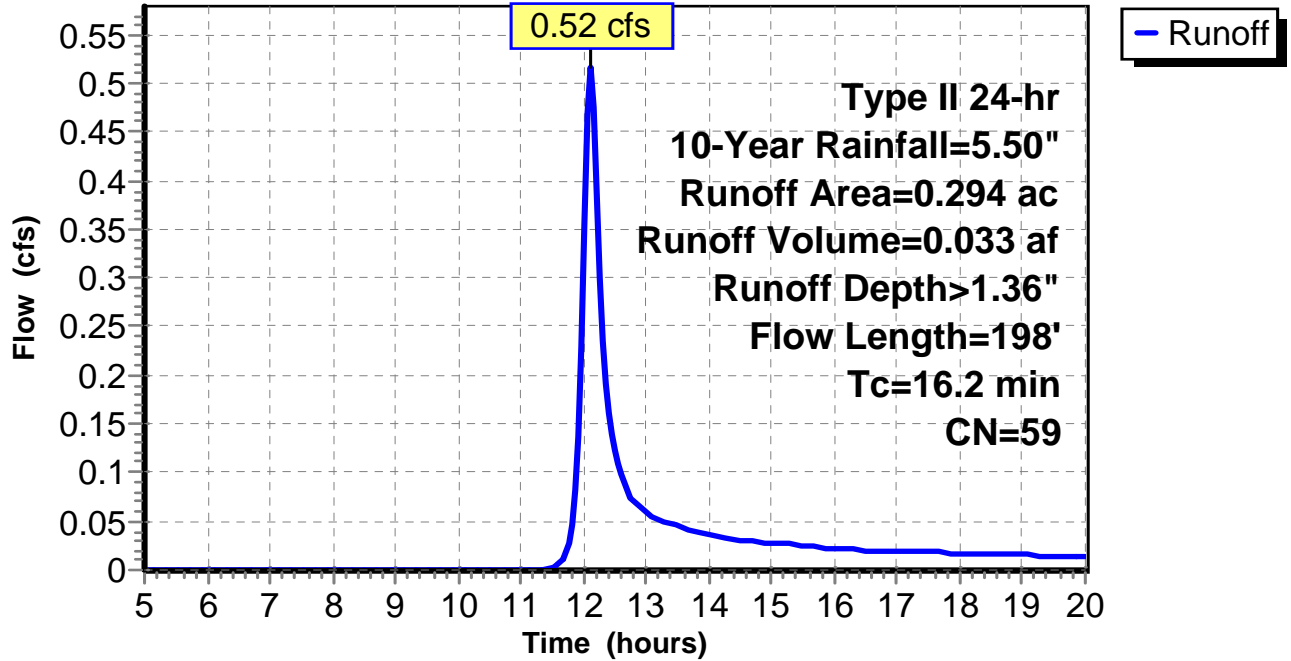
Subcatchment 27: C AR-500.029

Hydrograph



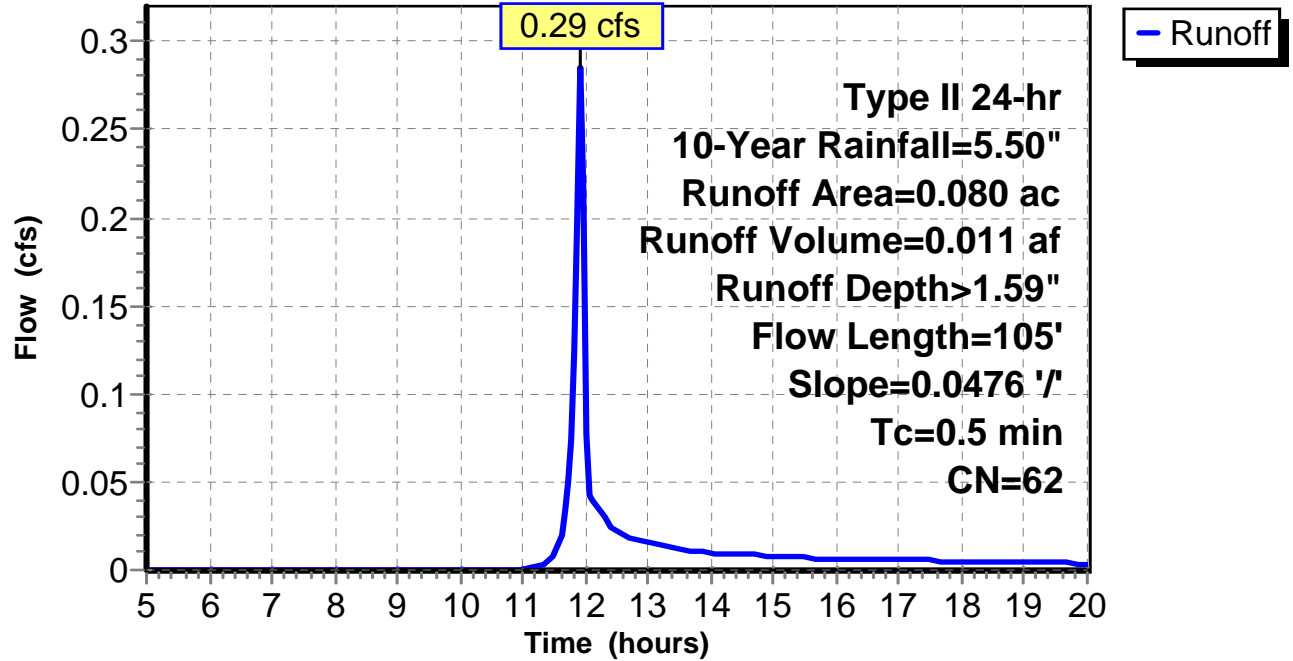
Subcatchment 28: C AR-500.030

Hydrograph



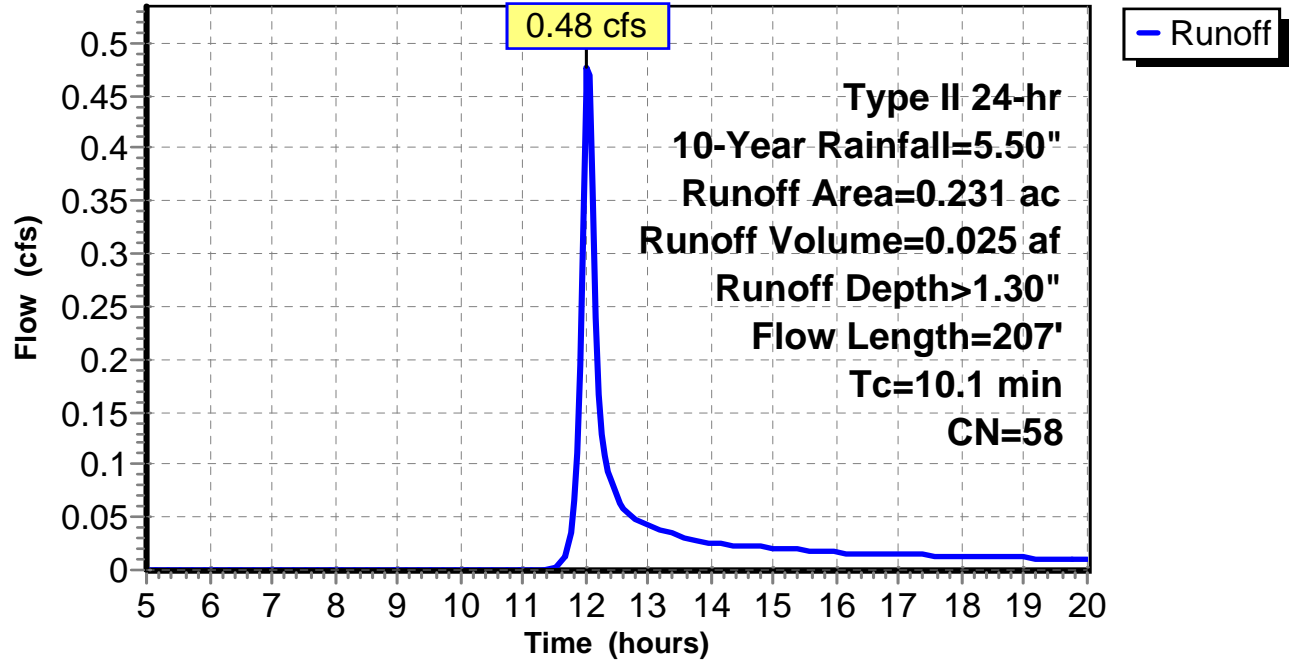
Subcatchment 29: C AR-500.031

Hydrograph



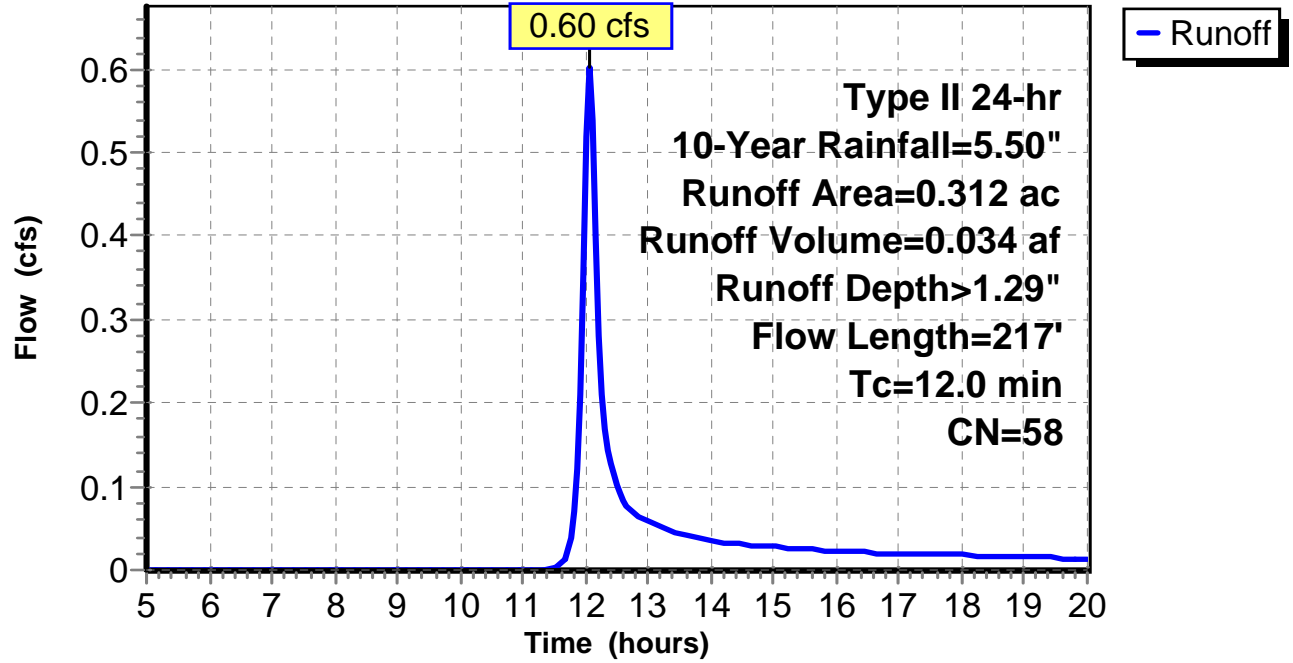
Subcatchment 30: C AR-500.032

Hydrograph



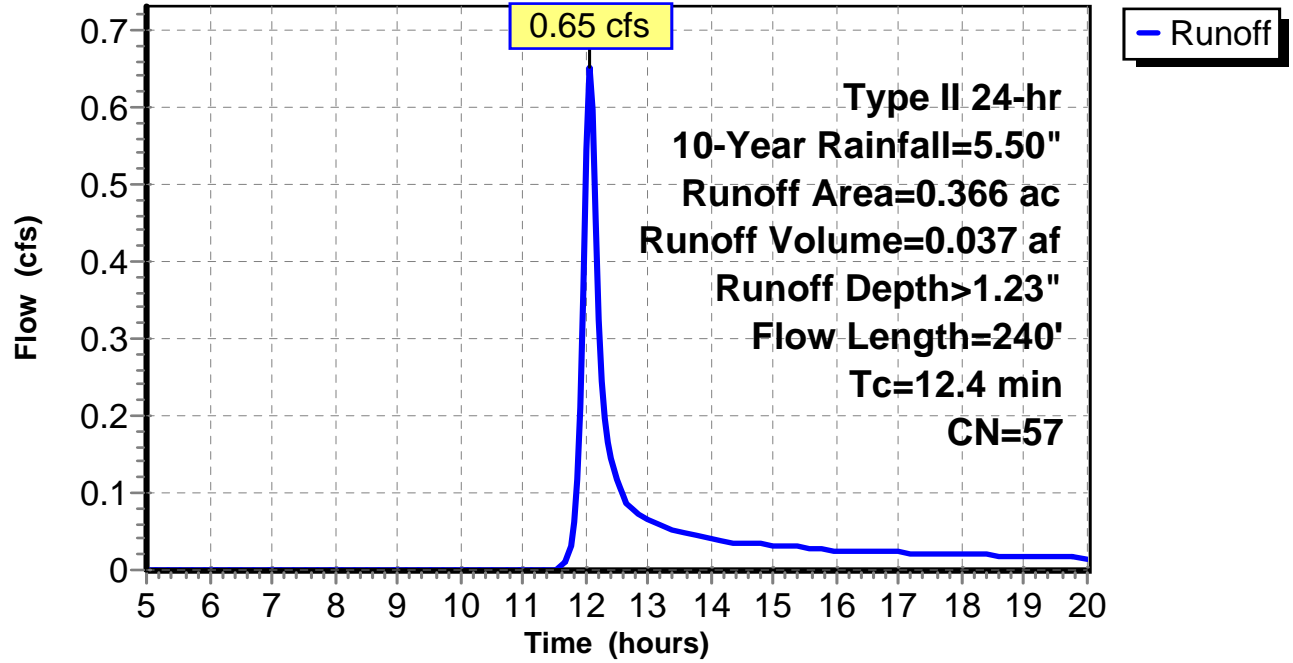
Subcatchment 31: C AR-500.033

Hydrograph



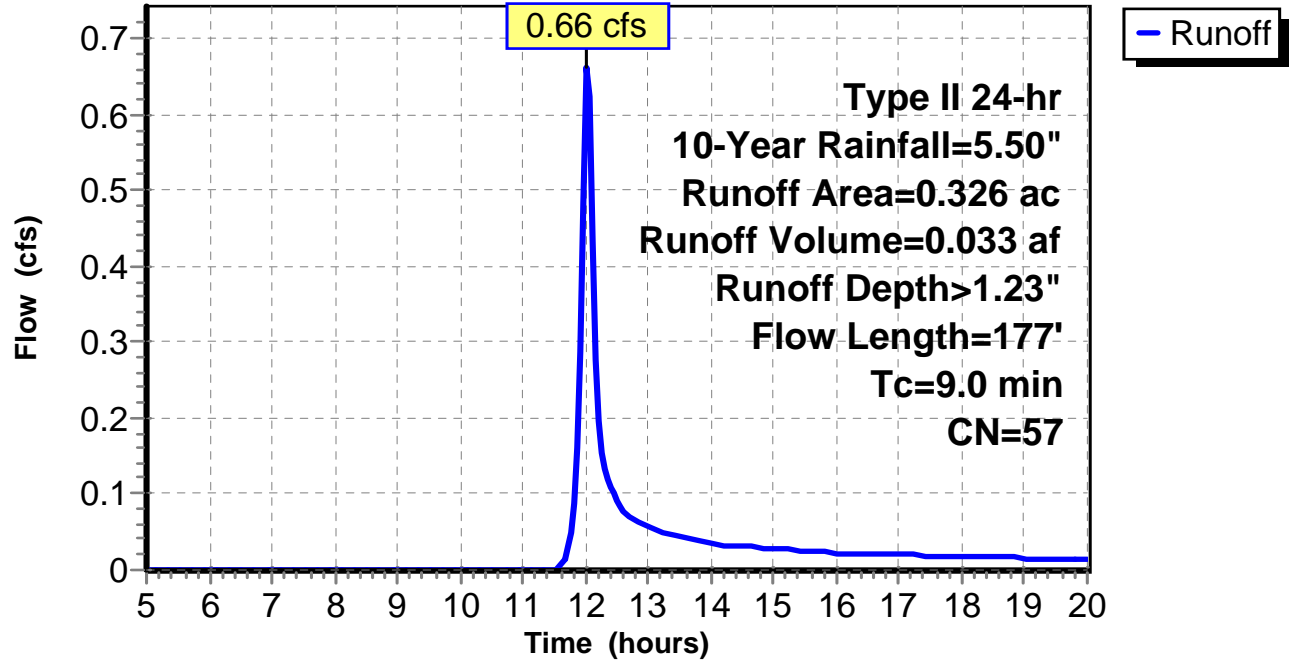
Subcatchment 32: C AR-500.034

Hydrograph



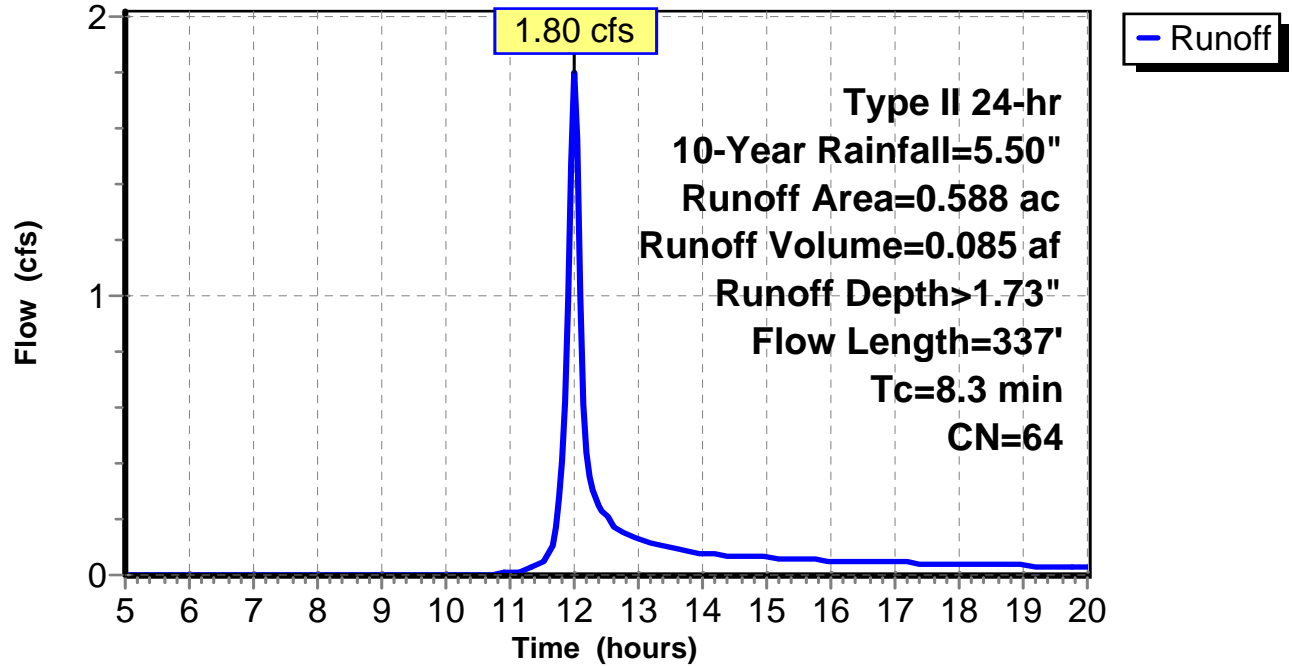
Subcatchment 33: C AR-500.035

Hydrograph



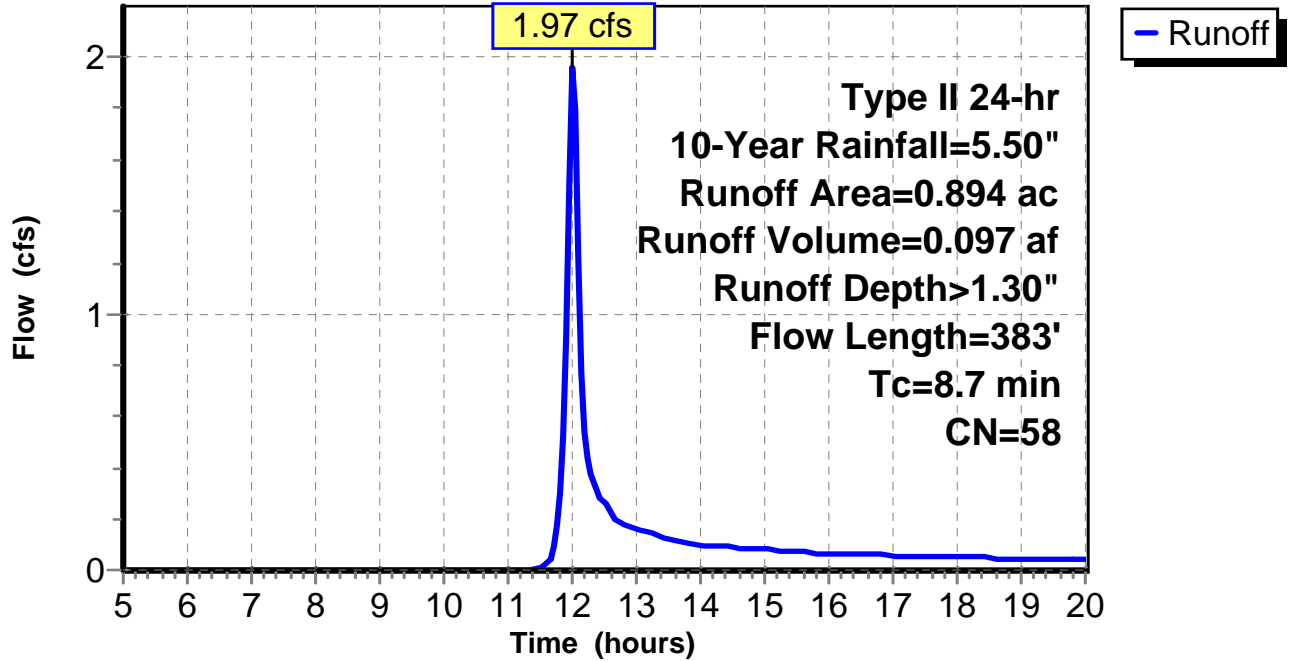
Subcatchment 34: C 158.001

Hydrograph



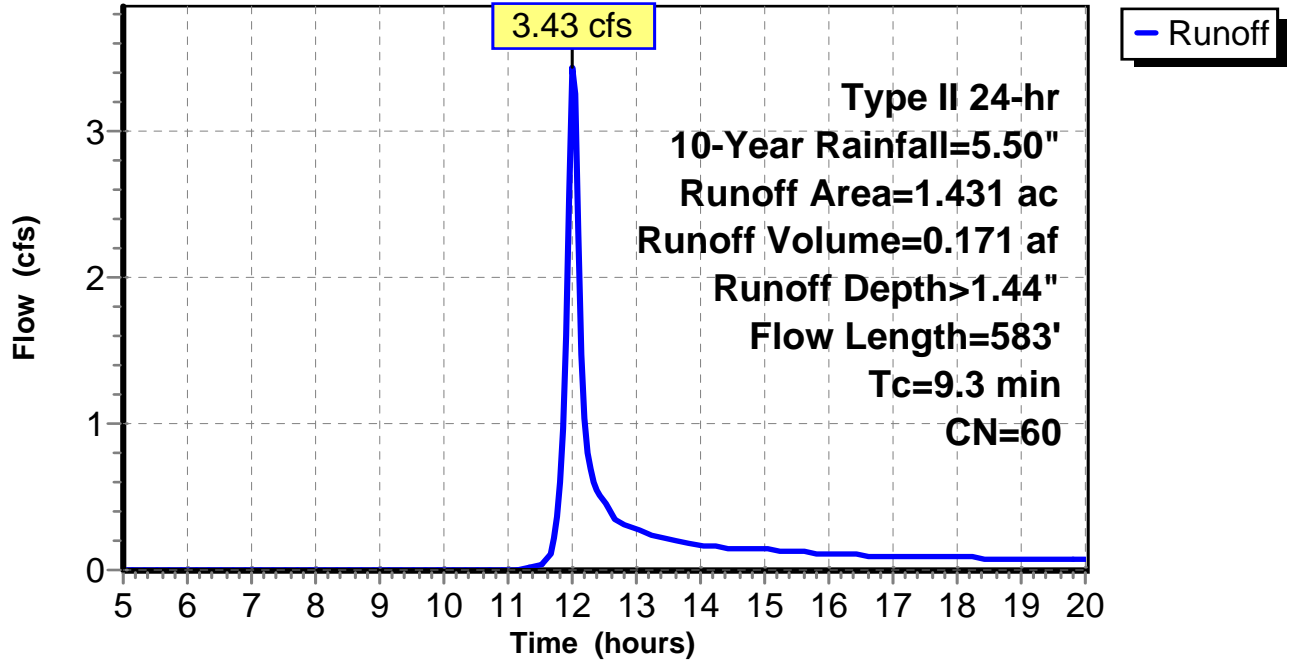
Subcatchment 35: C 158.002

Hydrograph



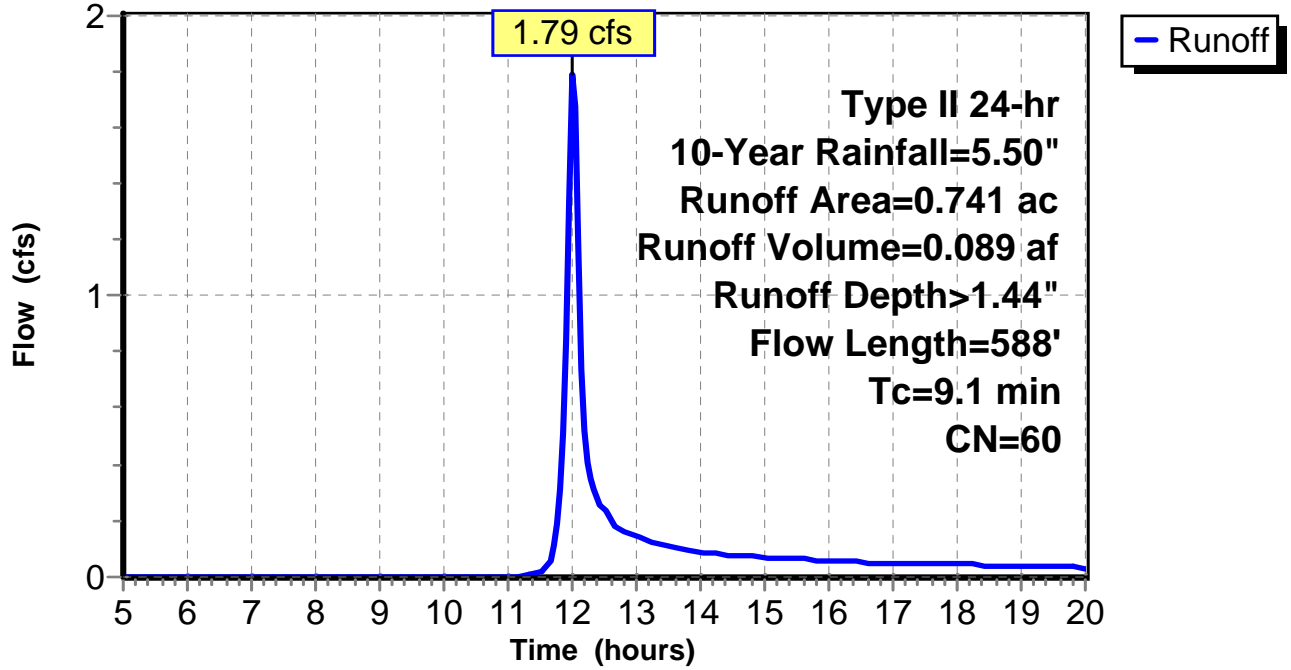
Subcatchment 36: C 158.003

Hydrograph



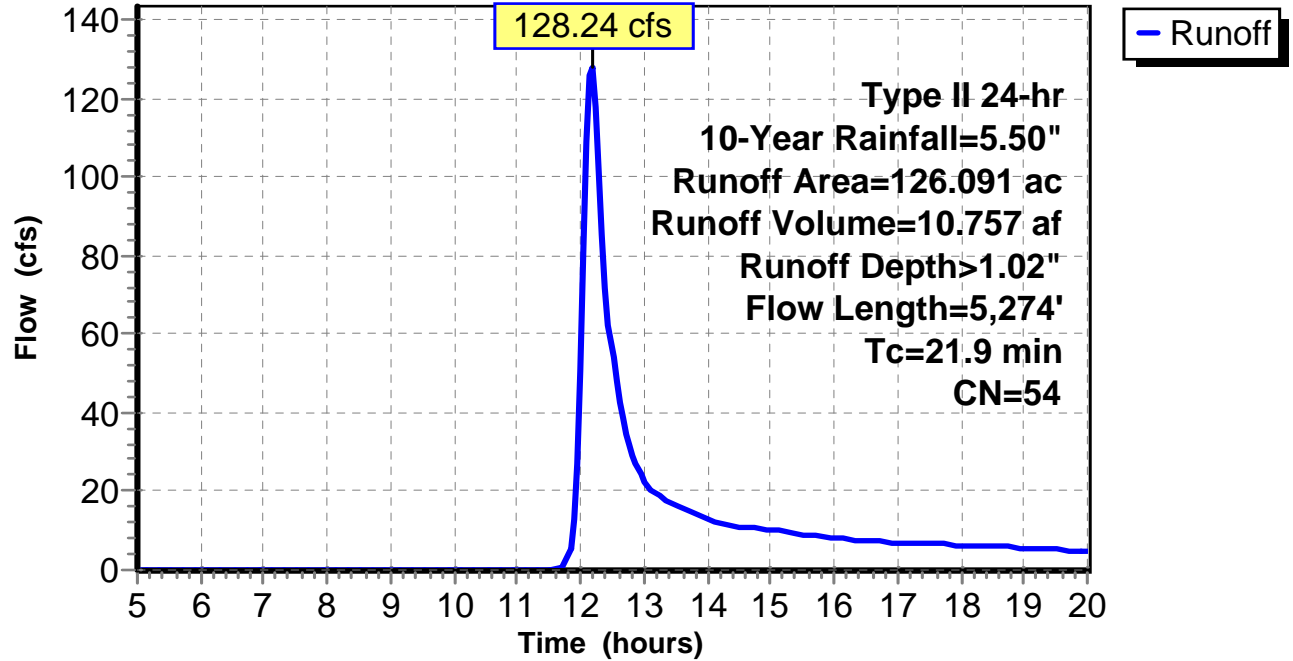
Subcatchment 37: C 158.004

Hydrograph



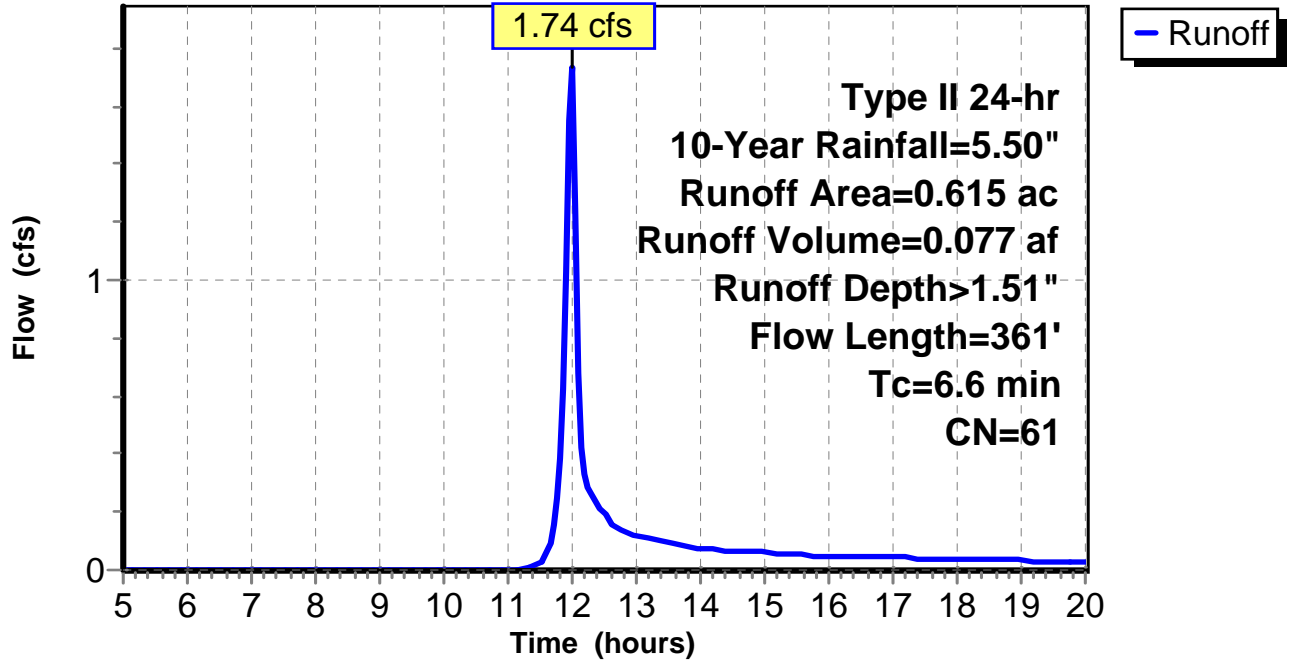
Subcatchment 38: C 158.005

Hydrograph



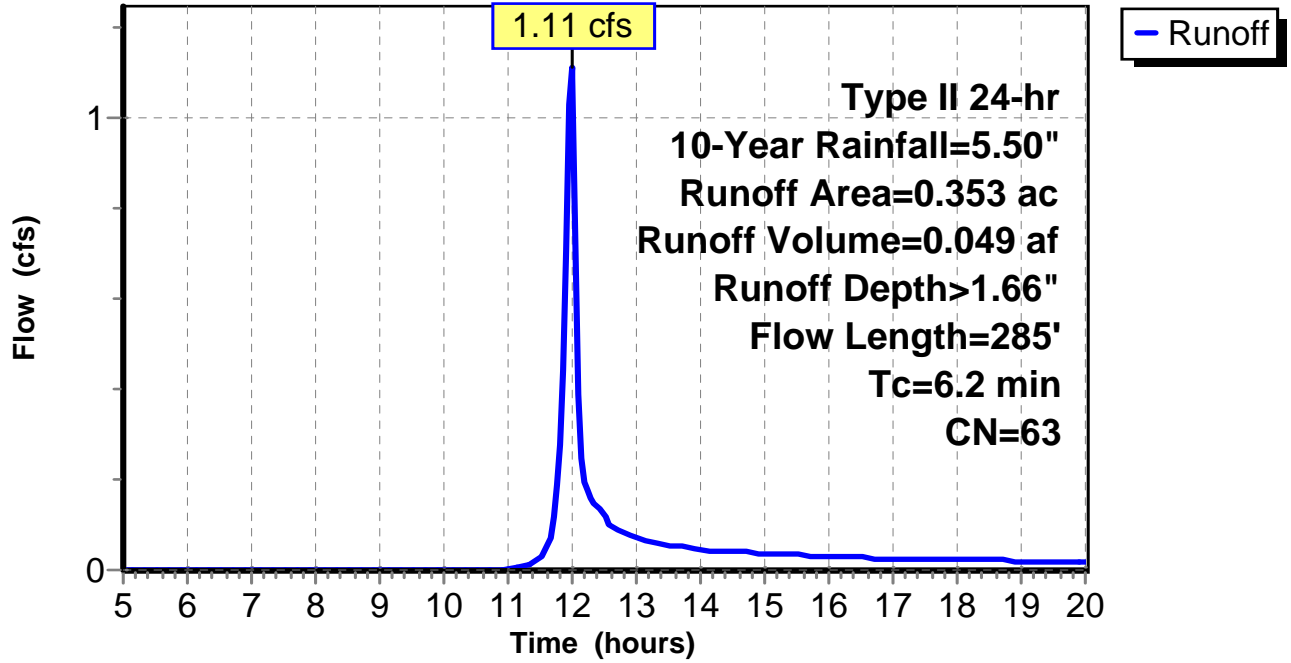
Subcatchment 39: C 158.006

Hydrograph



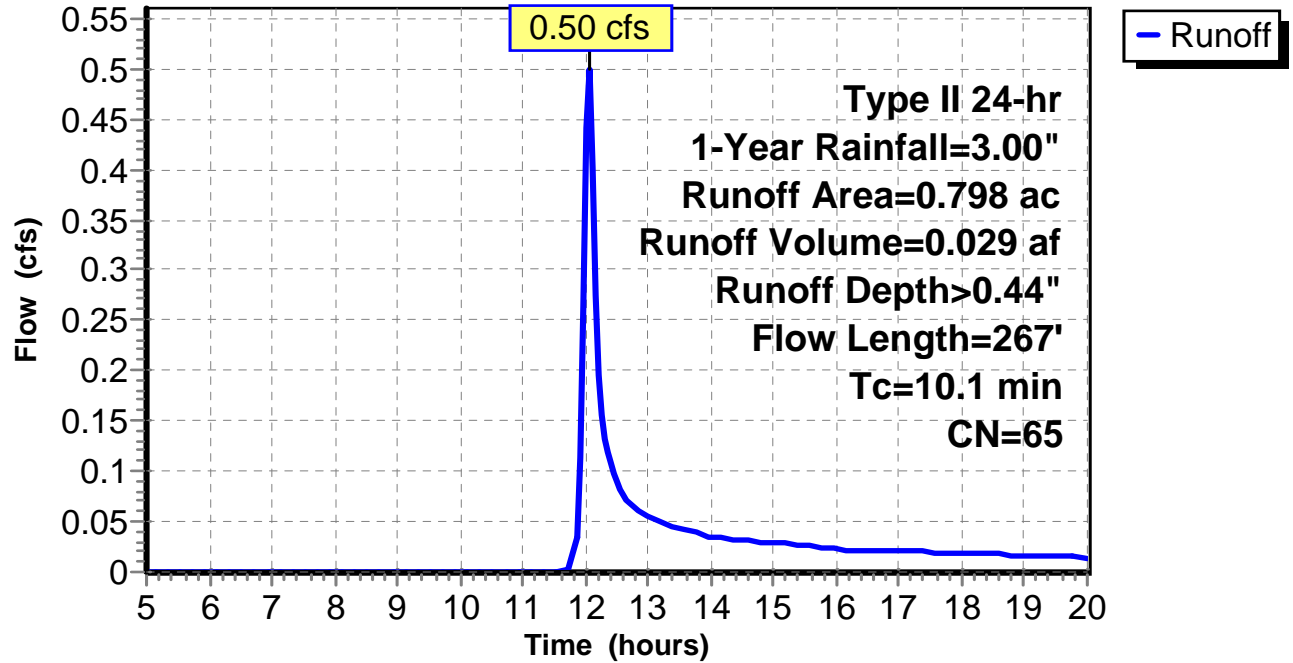
Subcatchment 40: C 158.007

Hydrograph



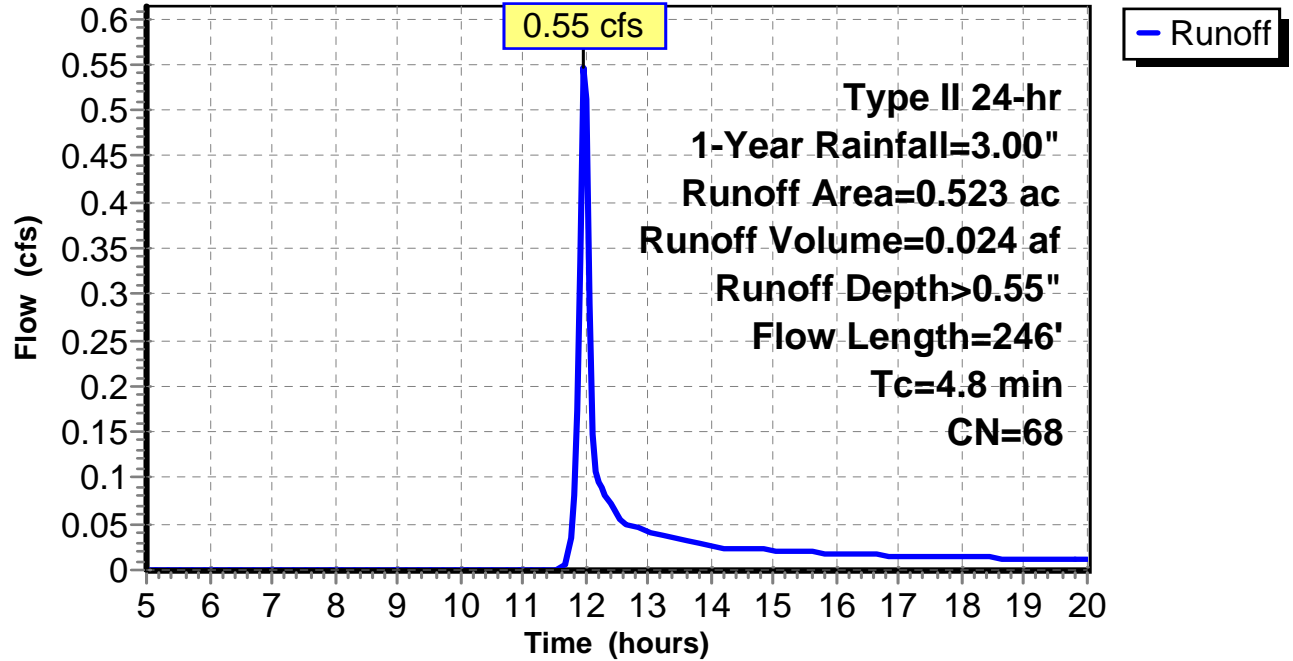
Subcatchment 1: C 158.008

Hydrograph



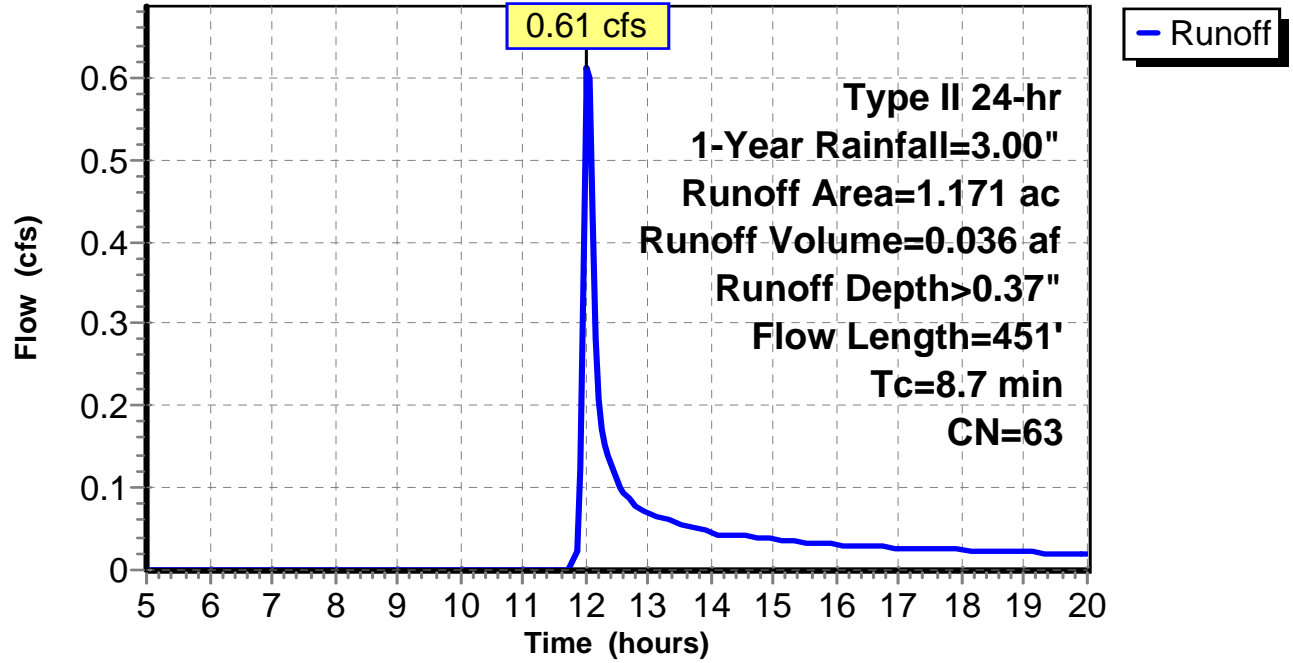
Subcatchment 2: C 158.009

Hydrograph



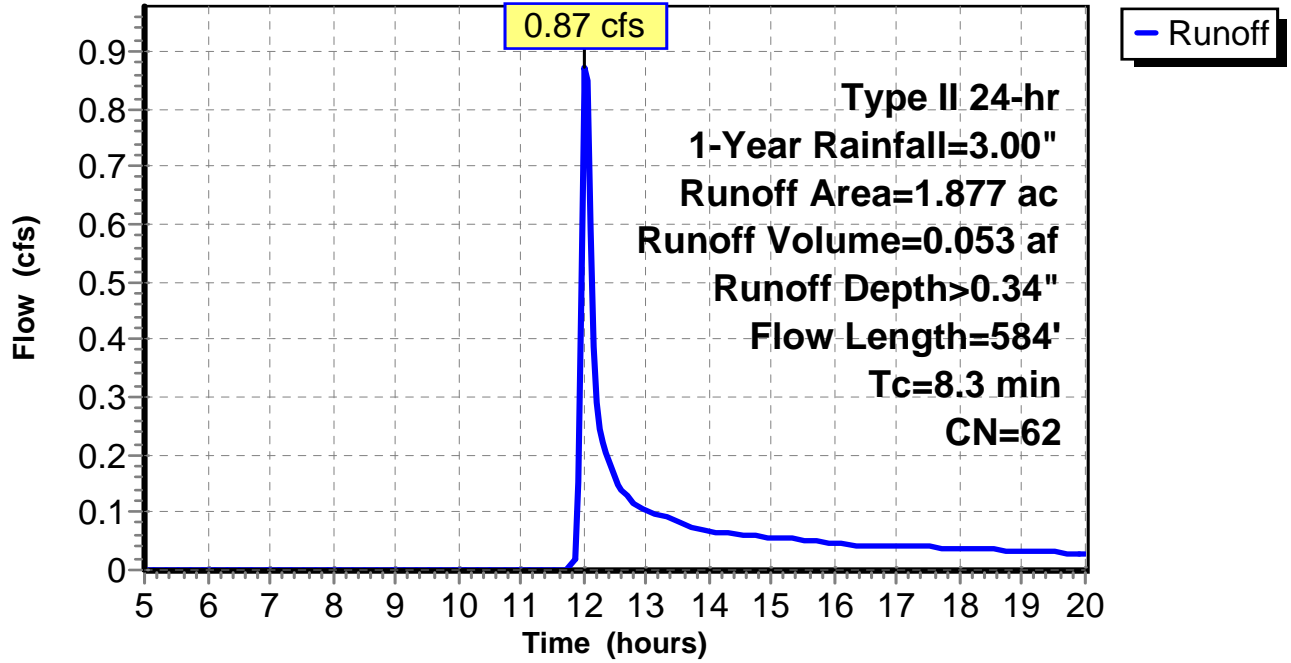
Subcatchment 3: C 158.010

Hydrograph



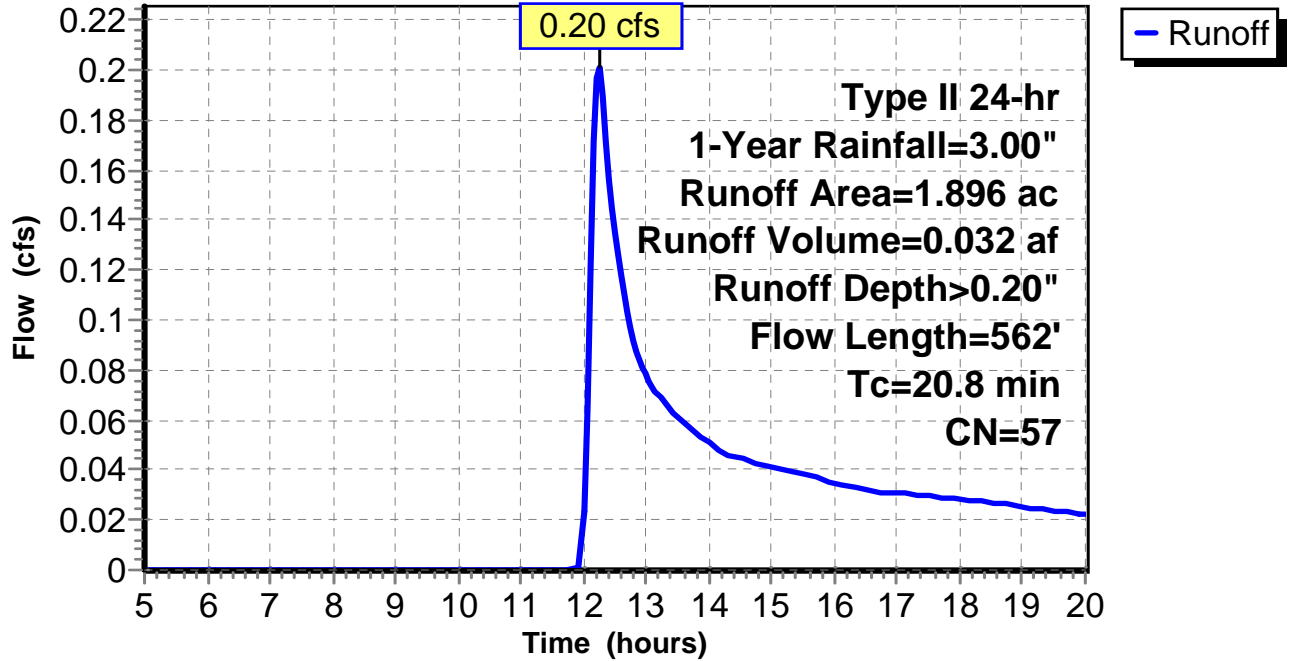
Subcatchment 4: C 158.011

Hydrograph



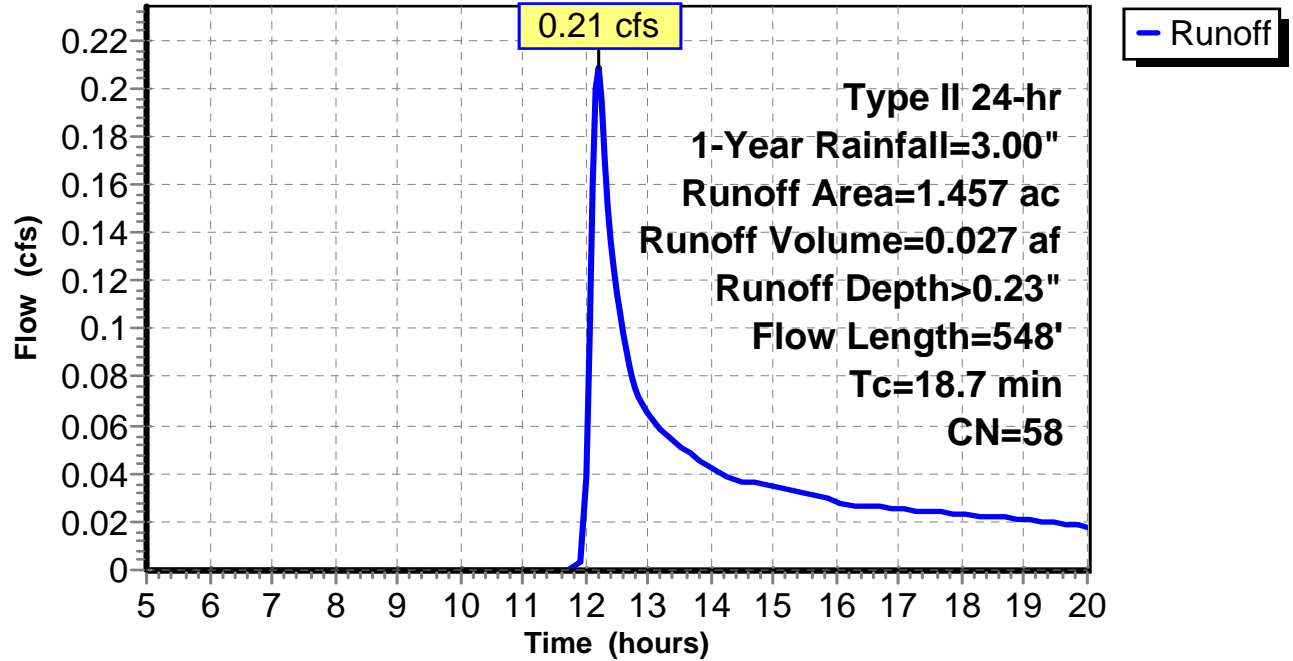
Subcatchment 5: C 158.012

Hydrograph



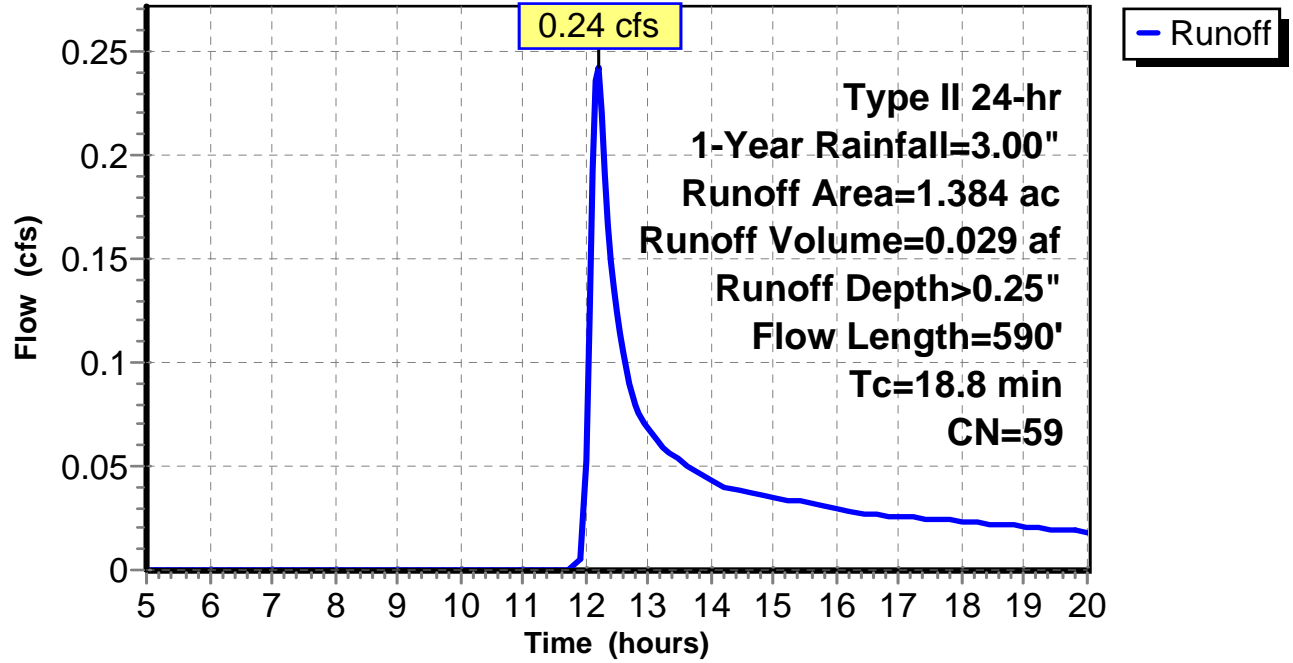
Subcatchment 6: C 158.013

Hydrograph



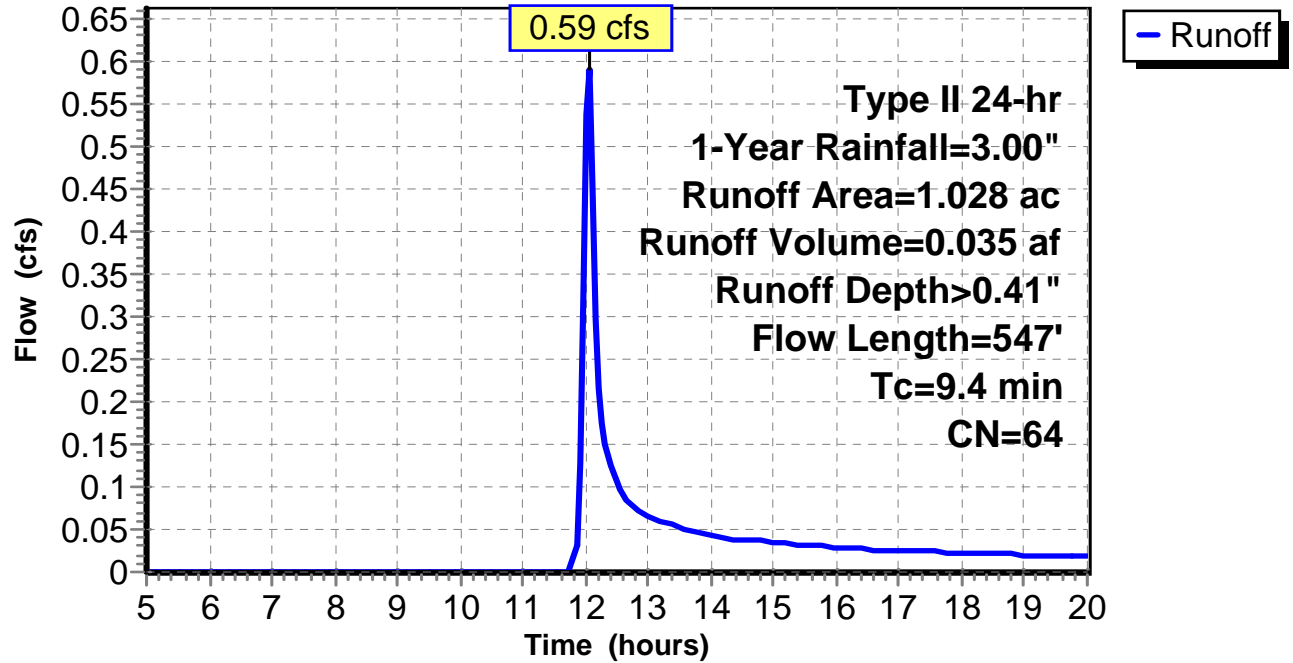
Subcatchment 7: C 158.014

Hydrograph



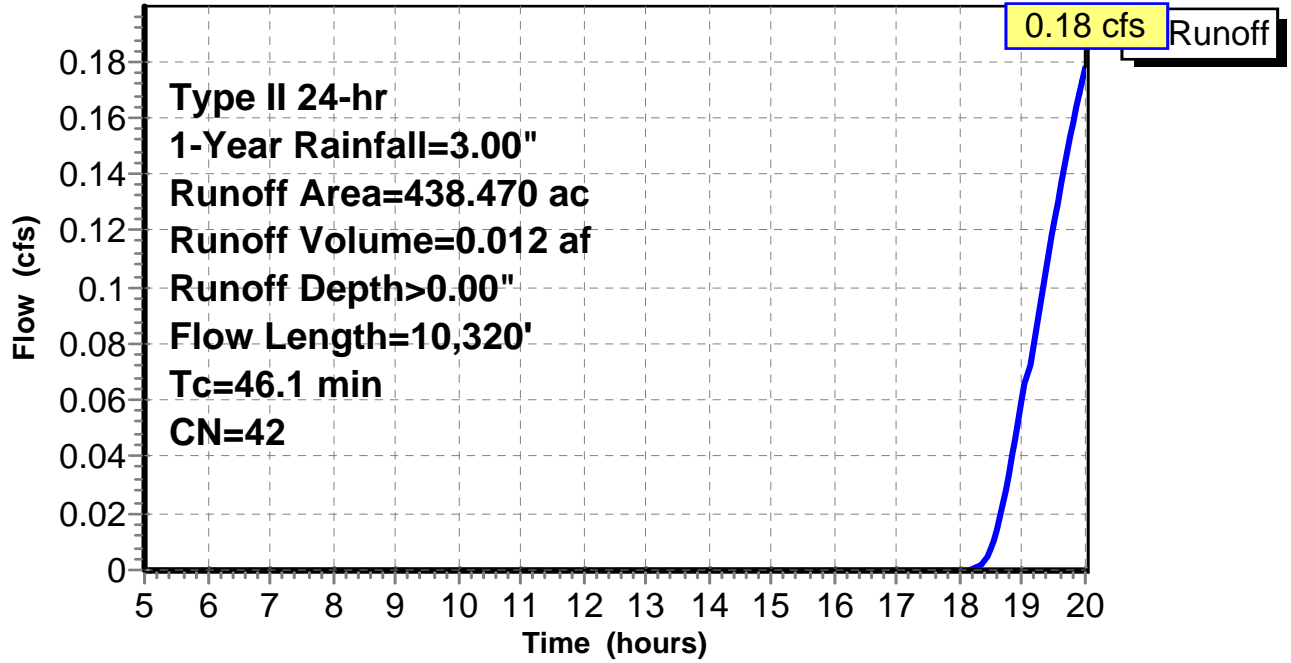
Subcatchment 8: C 158.015

Hydrograph



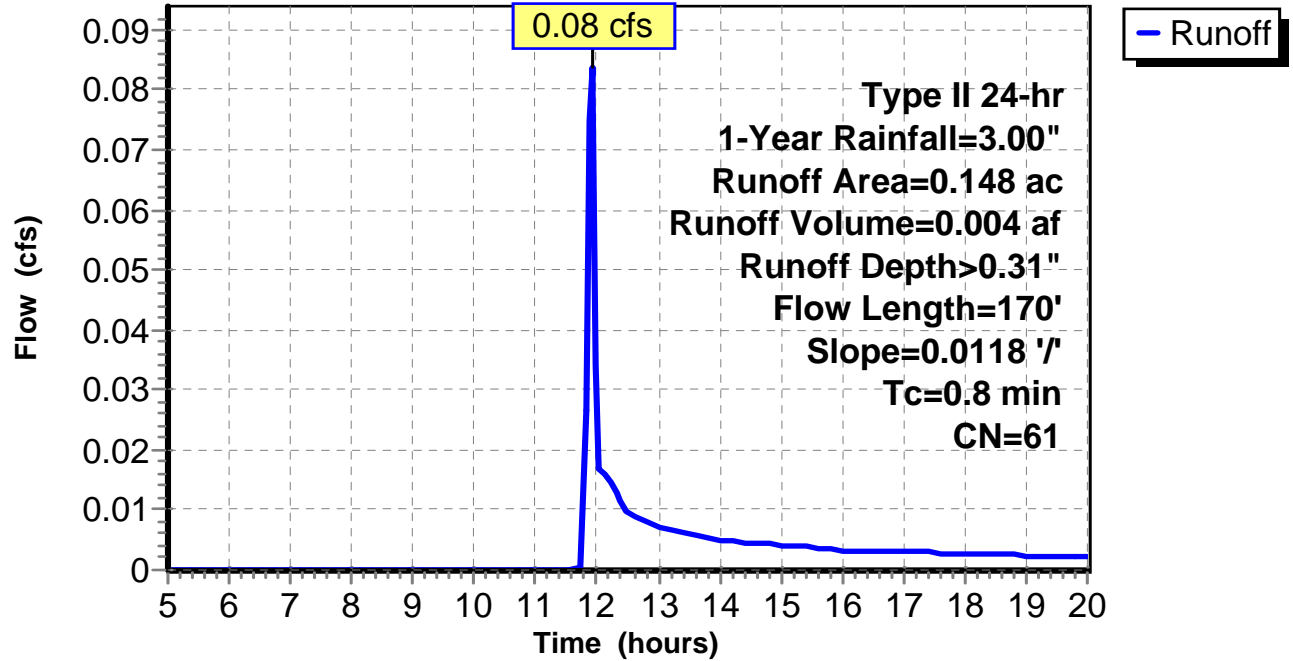
Subcatchment 9: C 158.016

Hydrograph



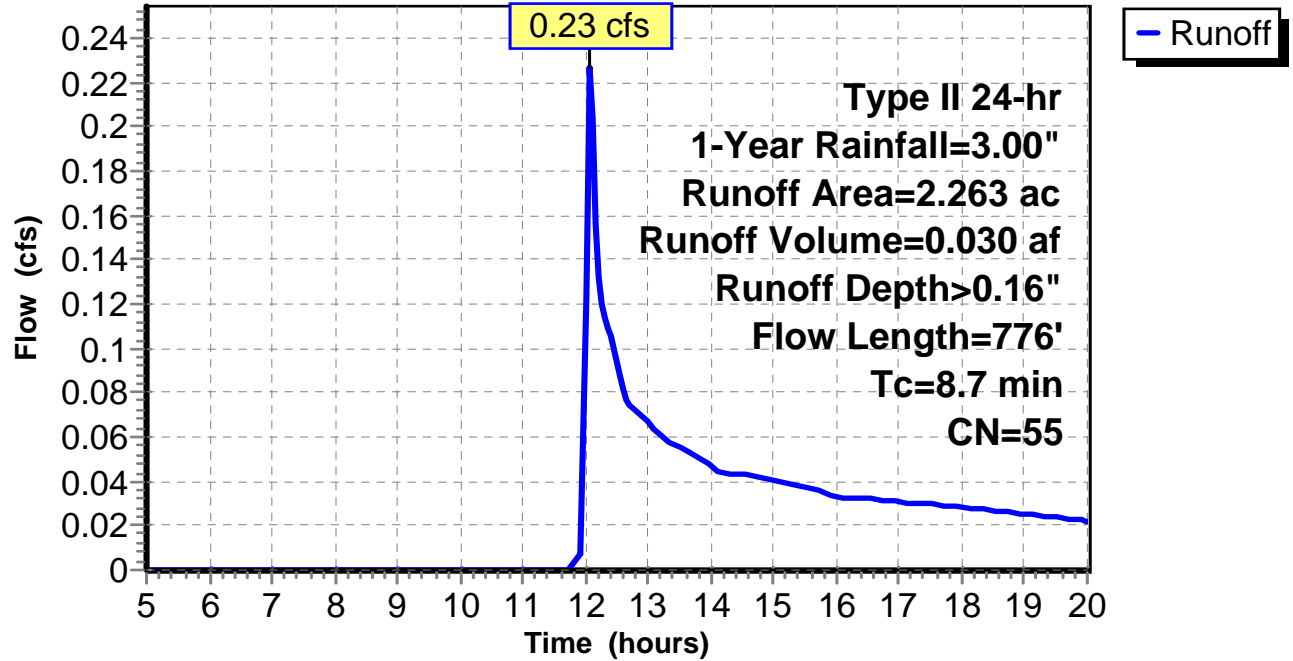
Subcatchment 10: C 159.001

Hydrograph



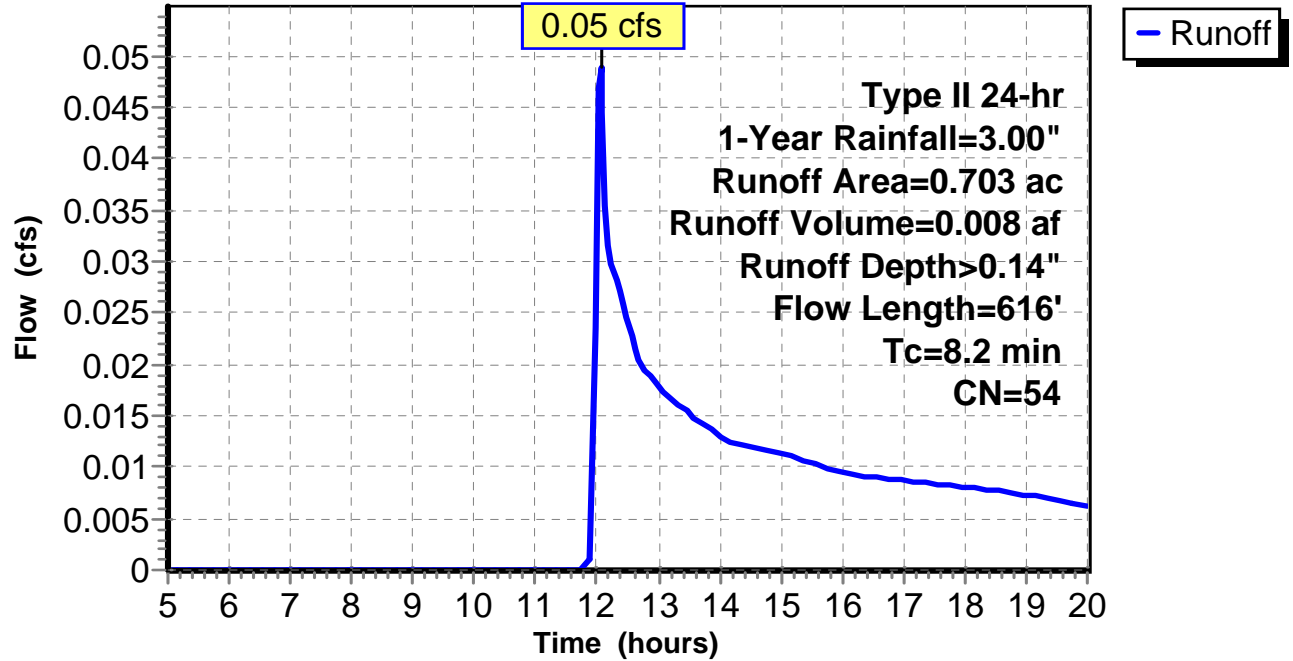
Subcatchment 11: C 159.008

Hydrograph



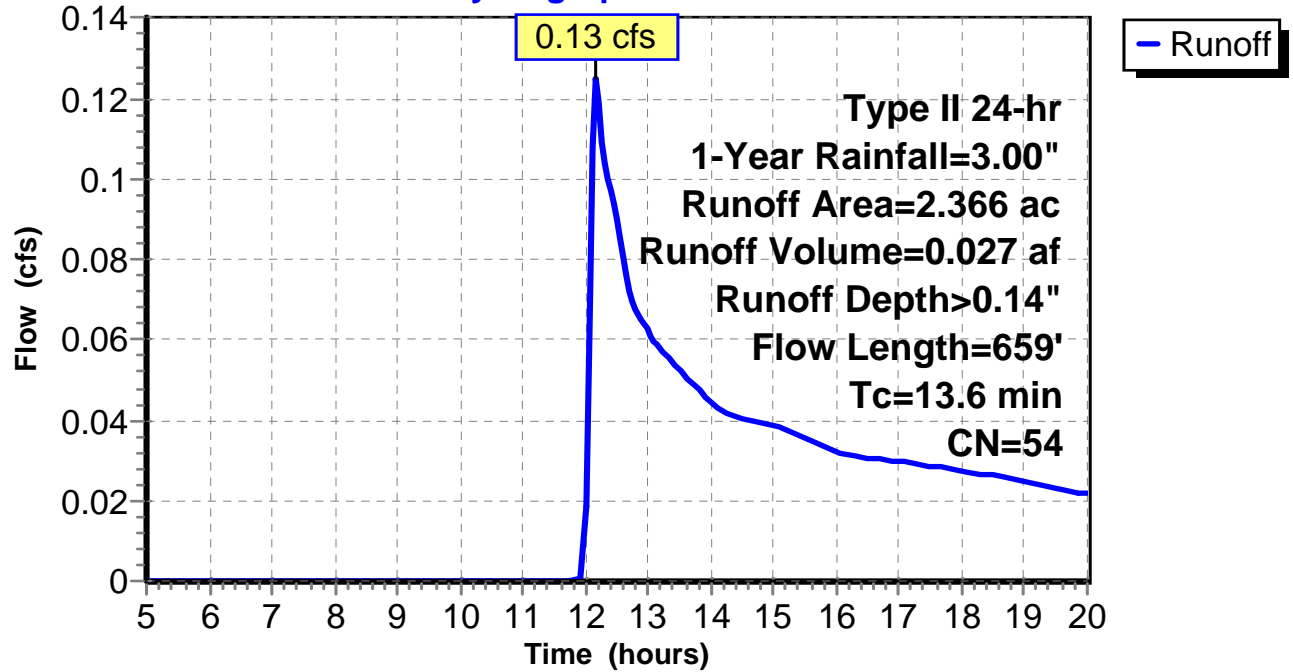
Subcatchment 12: C 159.009

Hydrograph



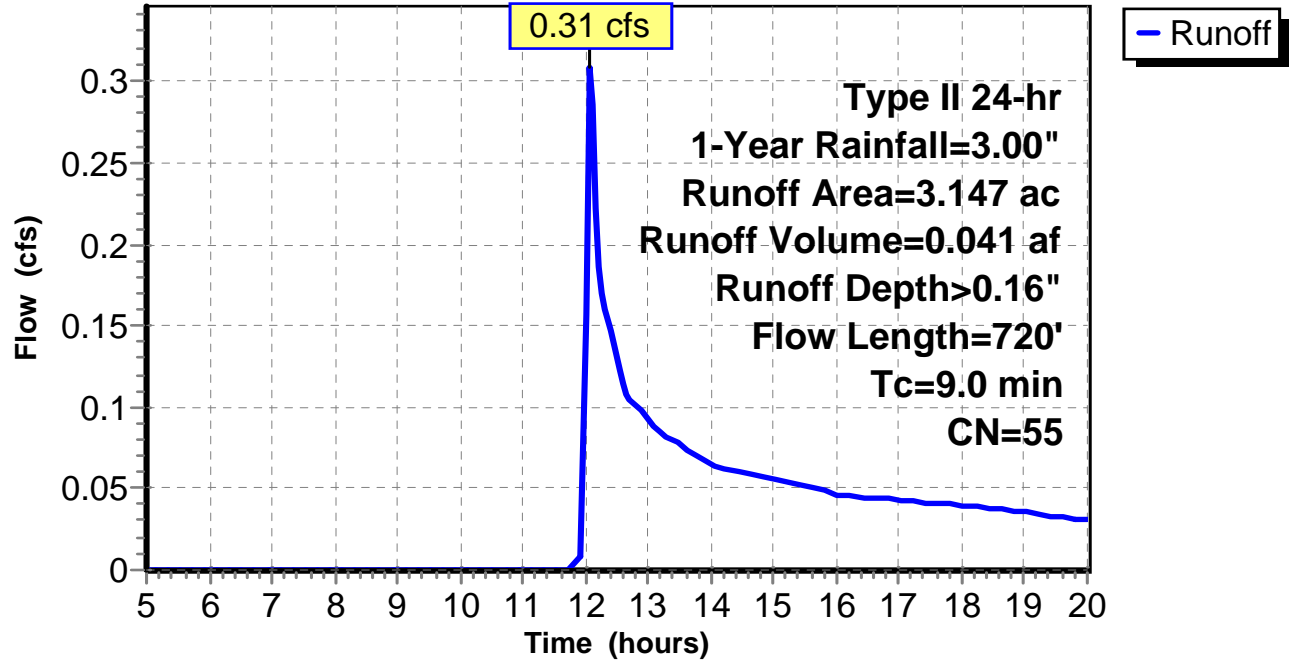
Subcatchment 13: C 159.010

Hydrograph



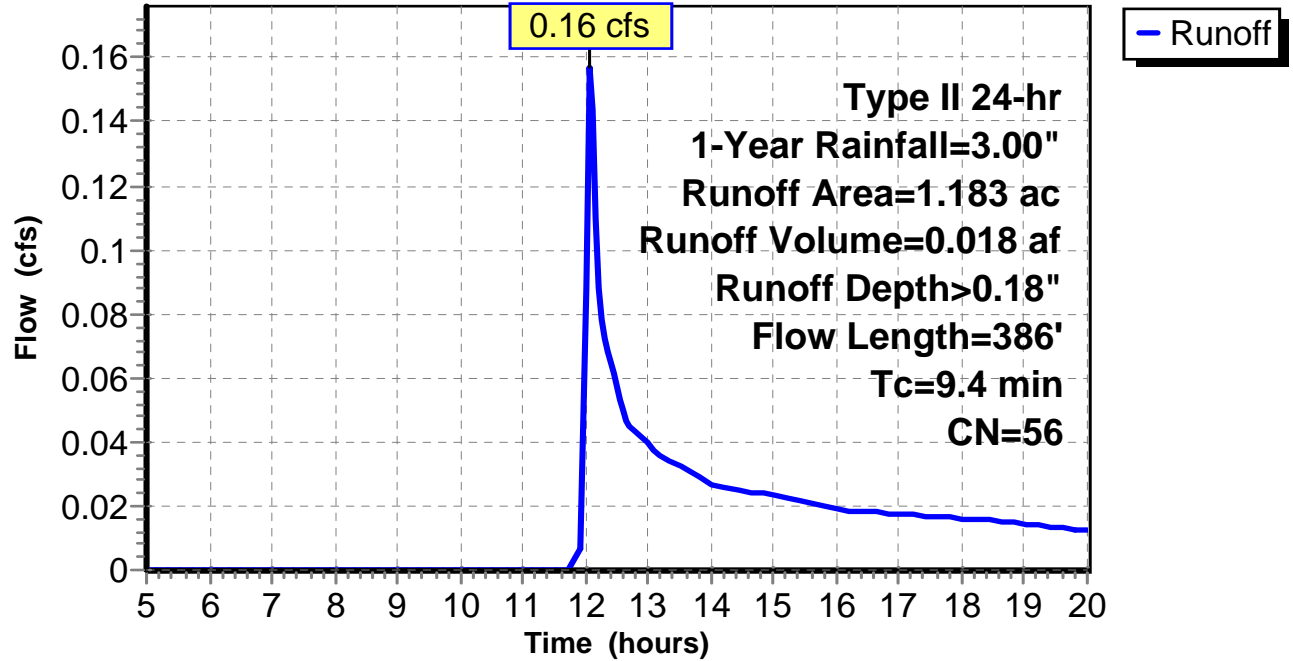
Subcatchment 14: C 159.011

Hydrograph



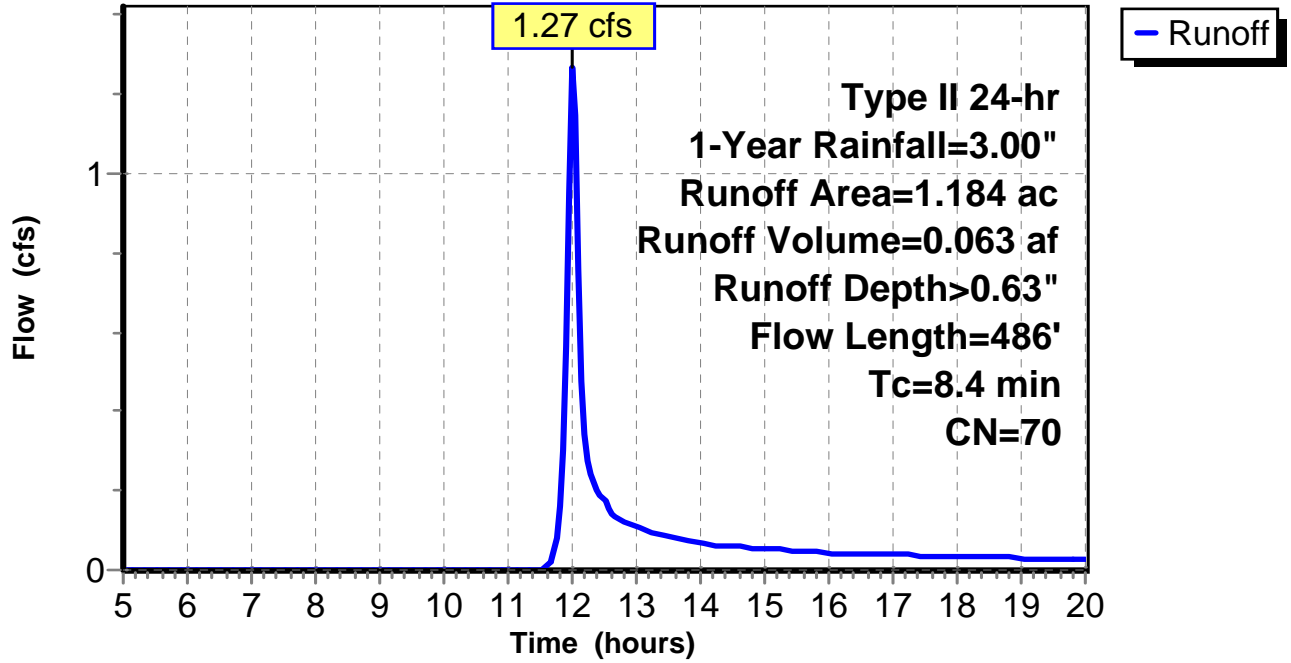
Subcatchment 15: C 159.012

Hydrograph



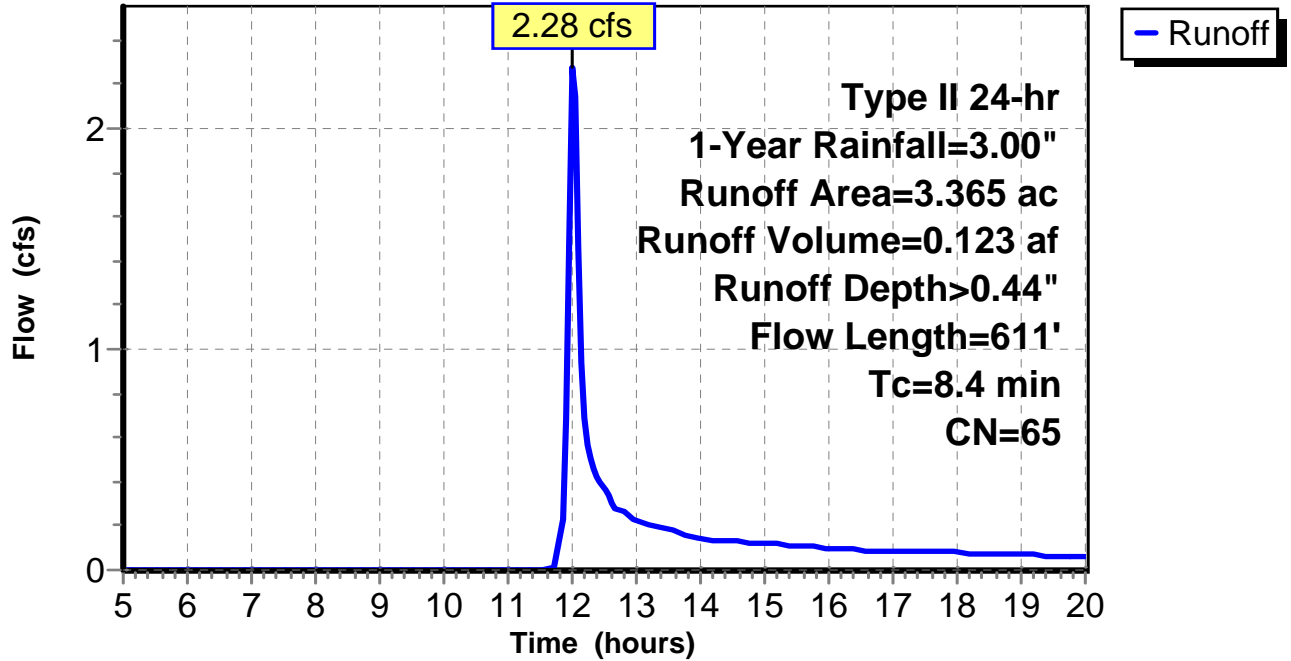
Subcatchment 16: C 159.013

Hydrograph



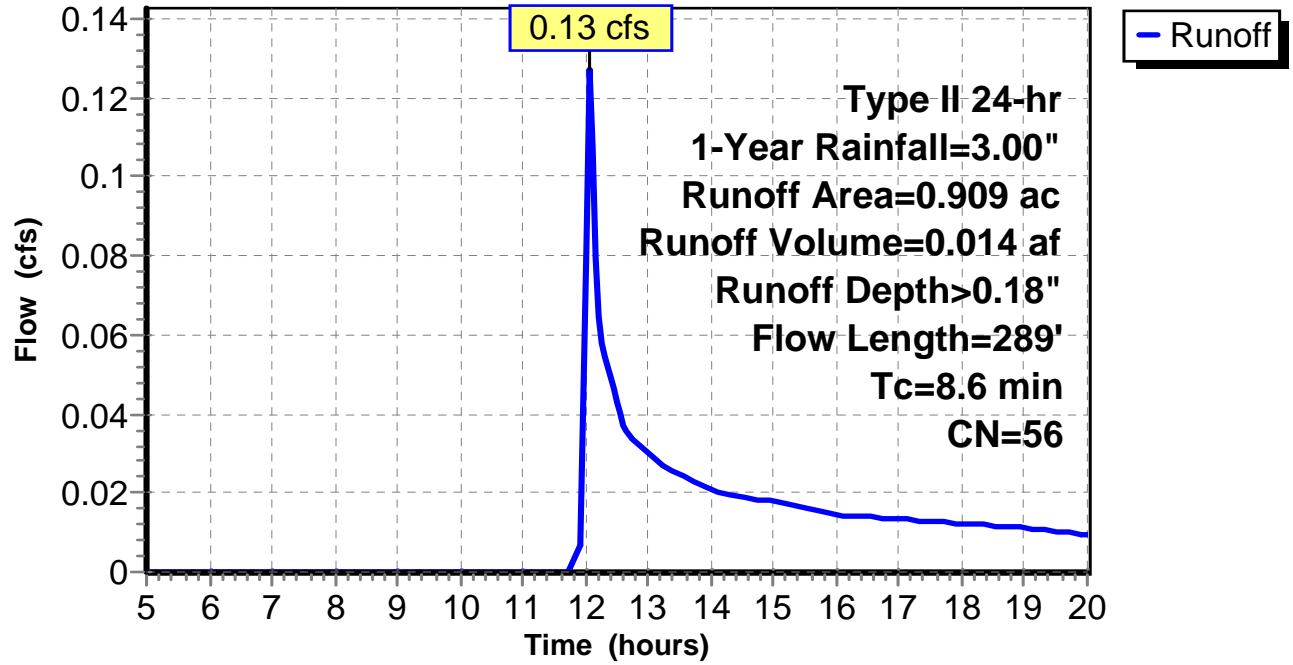
Subcatchment 17: C 159.014

Hydrograph



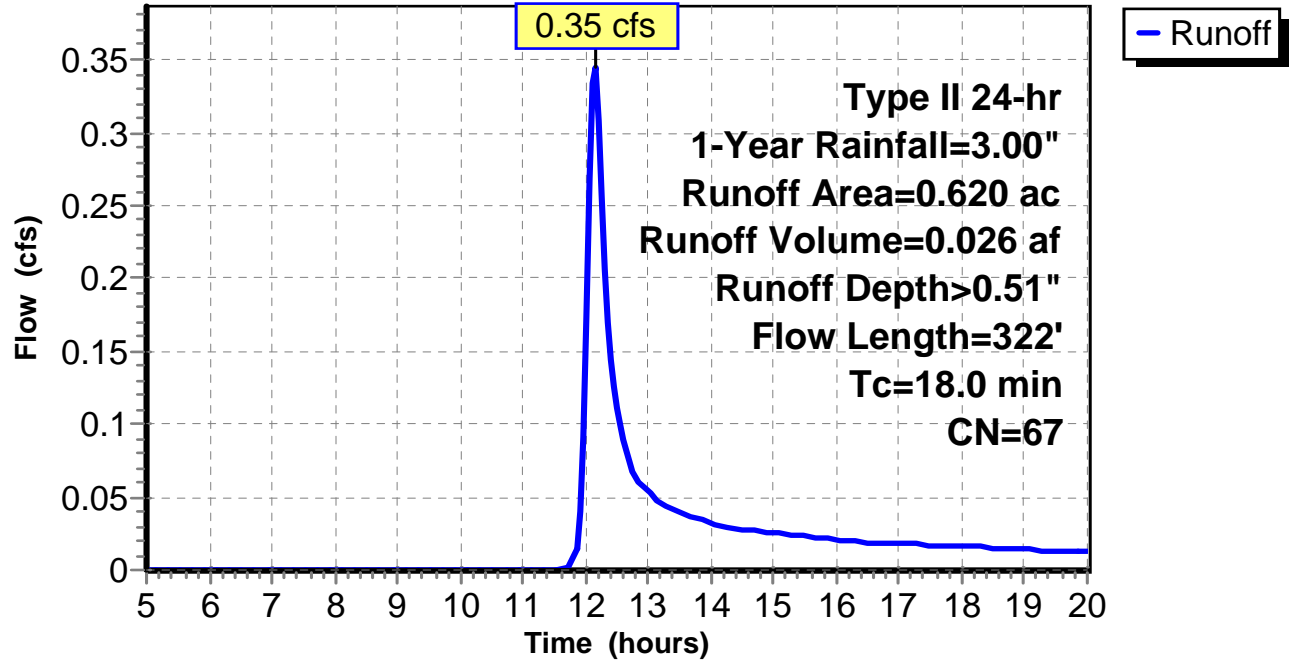
Subcatchment 18: C 159.015

Hydrograph



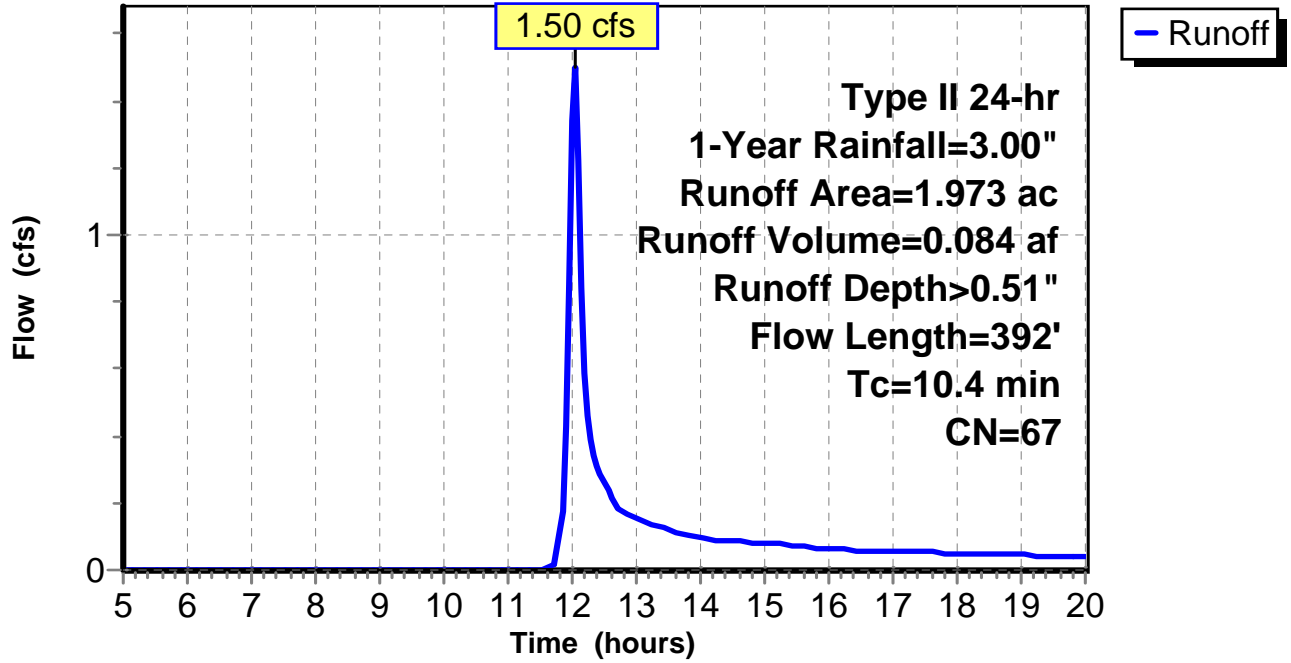
Subcatchment 19: C 159.016

Hydrograph



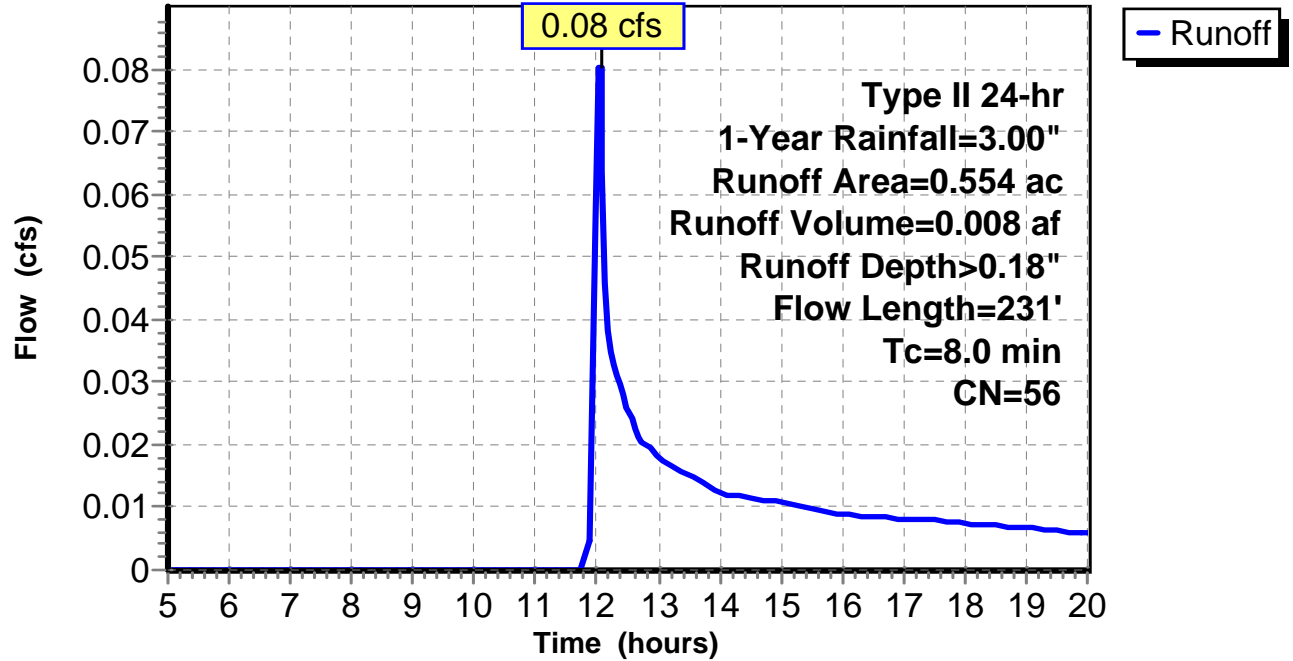
Subcatchment 20: C 159.017

Hydrograph



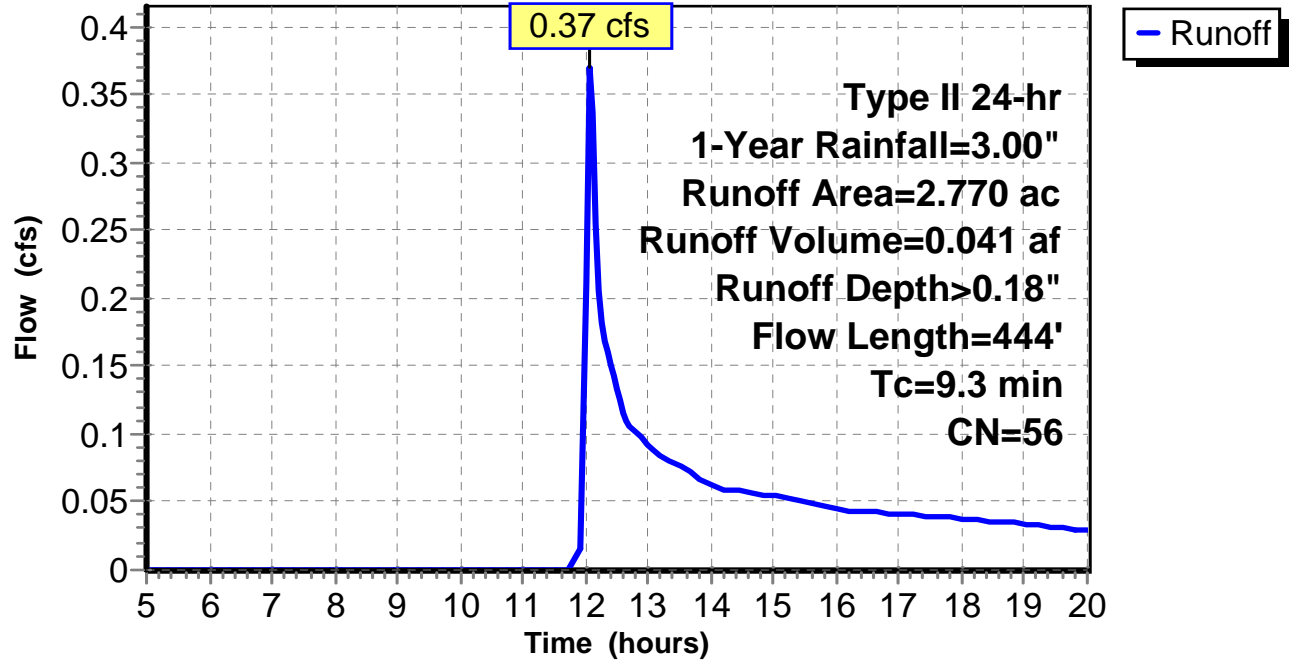
Subcatchment 21: C 159.018

Hydrograph



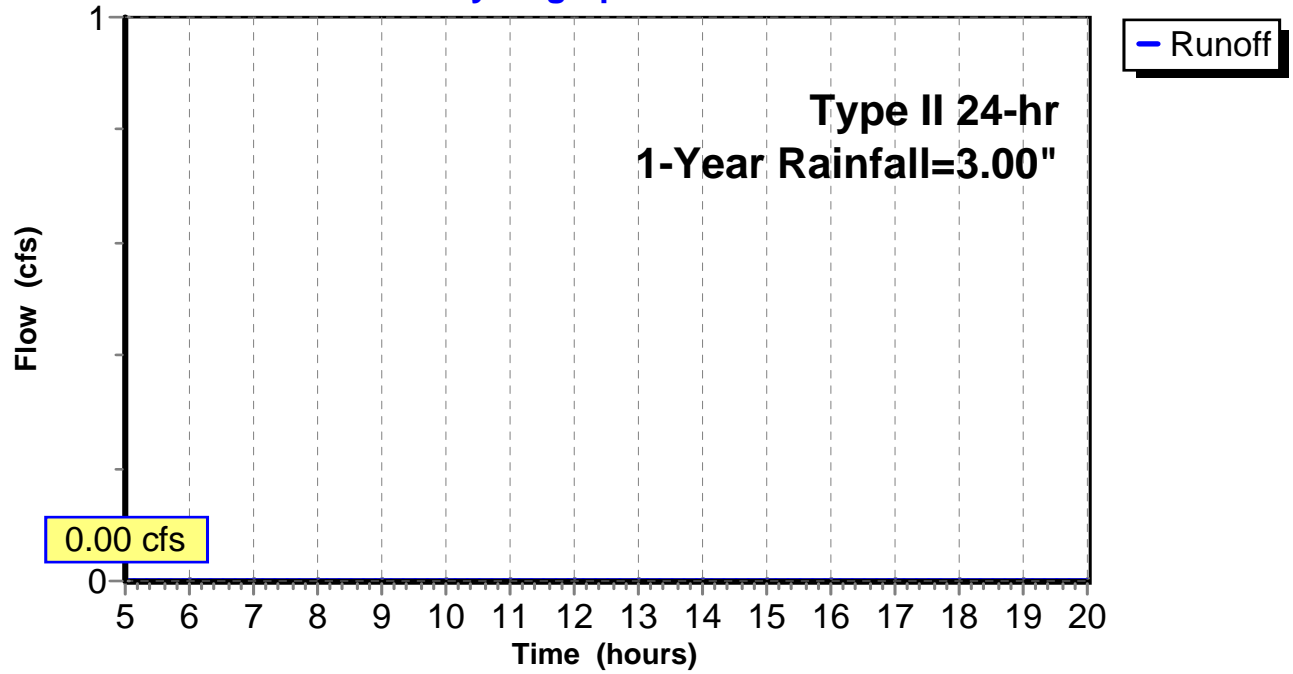
Subcatchment 22: C 159.019

Hydrograph



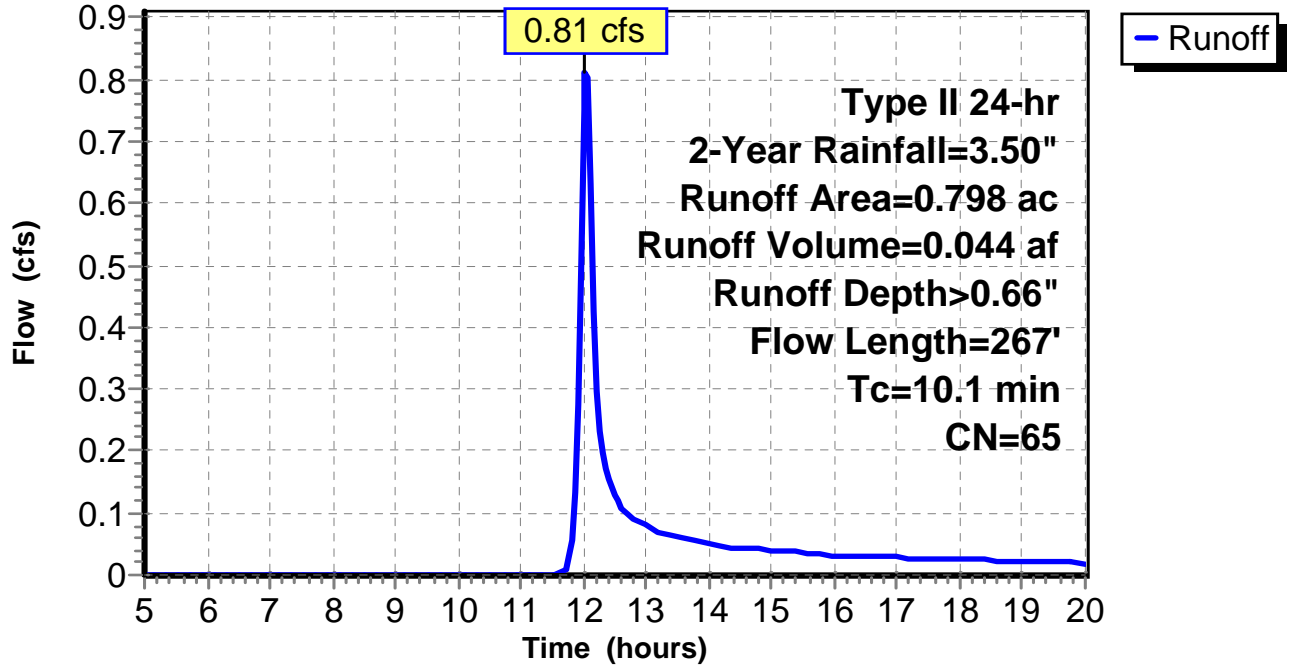
Subcatchment 23: C 159.020

Hydrograph



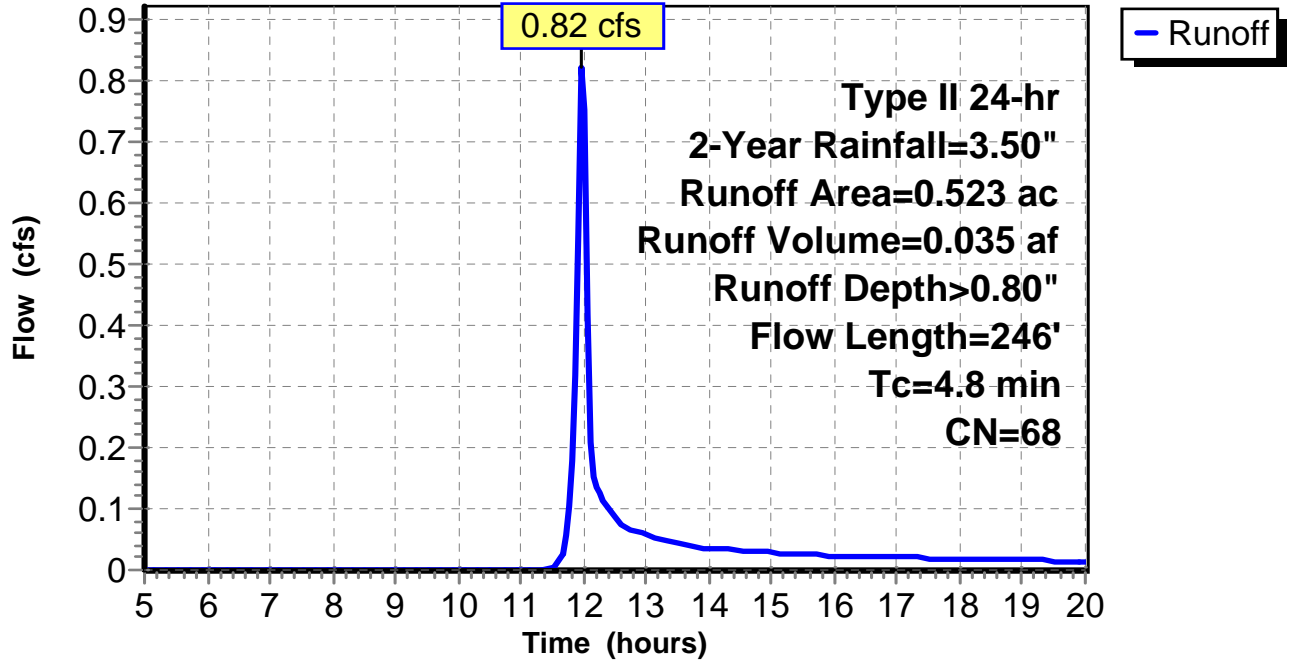
Subcatchment 1: C 158.008

Hydrograph



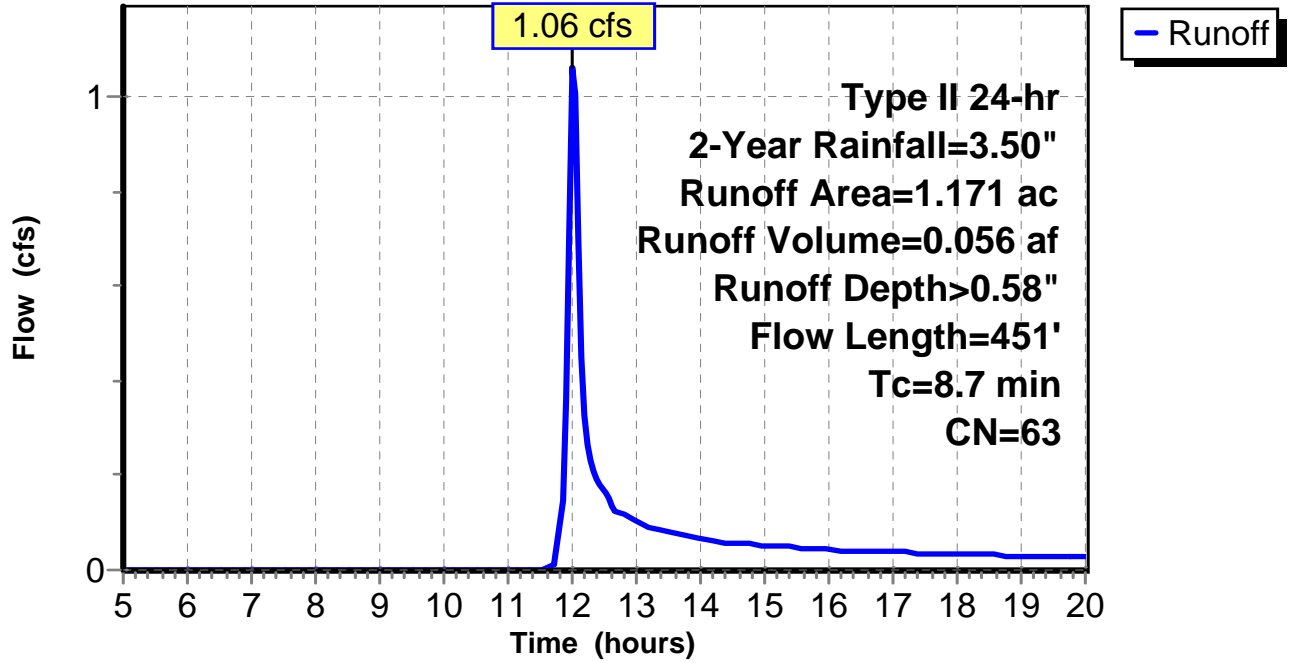
Subcatchment 2: C 158.009

Hydrograph



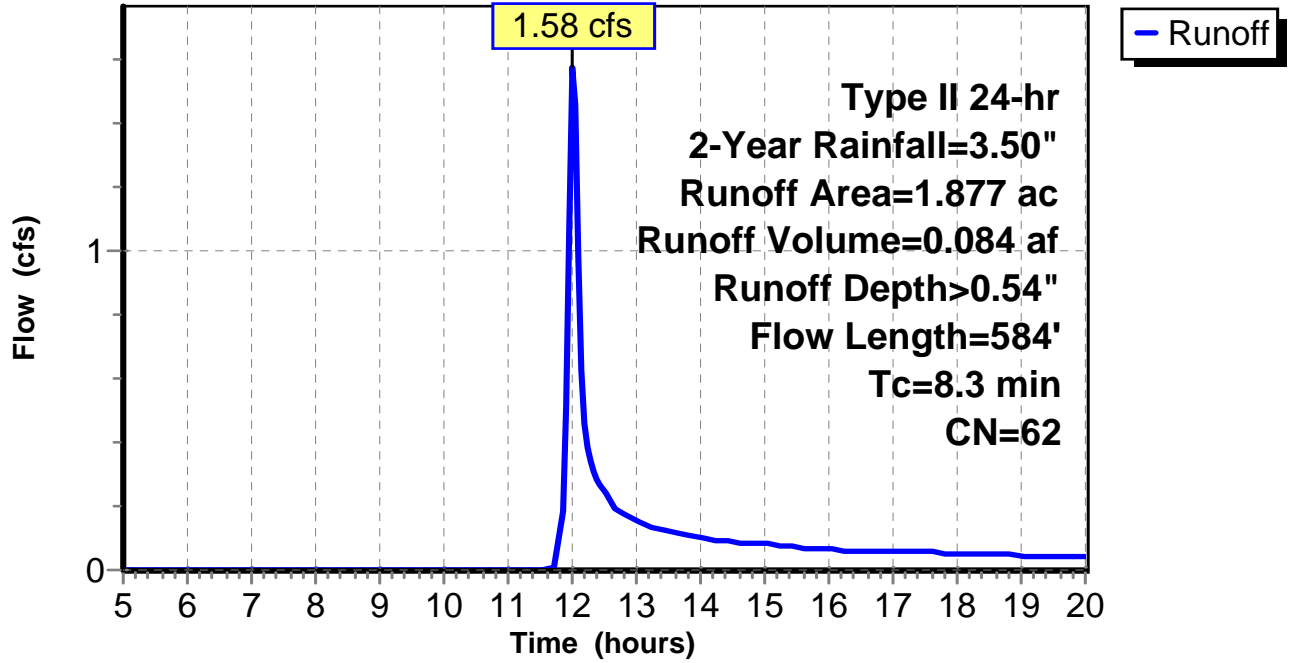
Subcatchment 3: C 158.010

Hydrograph



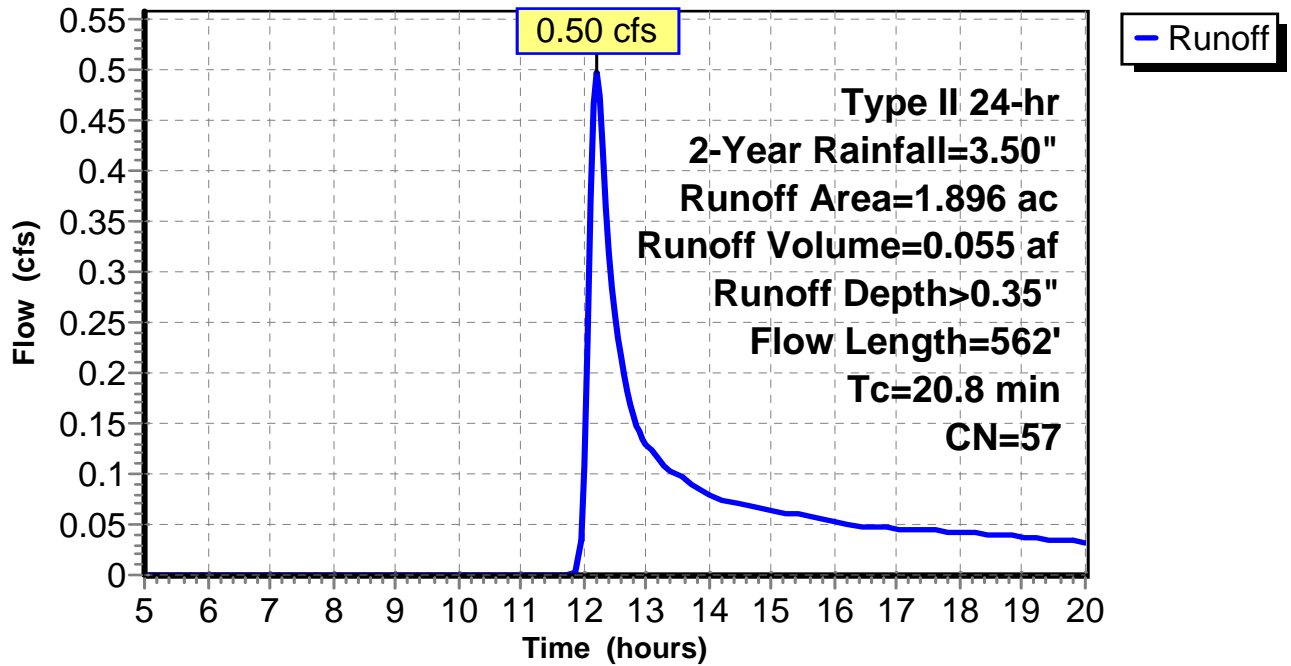
Subcatchment 4: C 158.011

Hydrograph



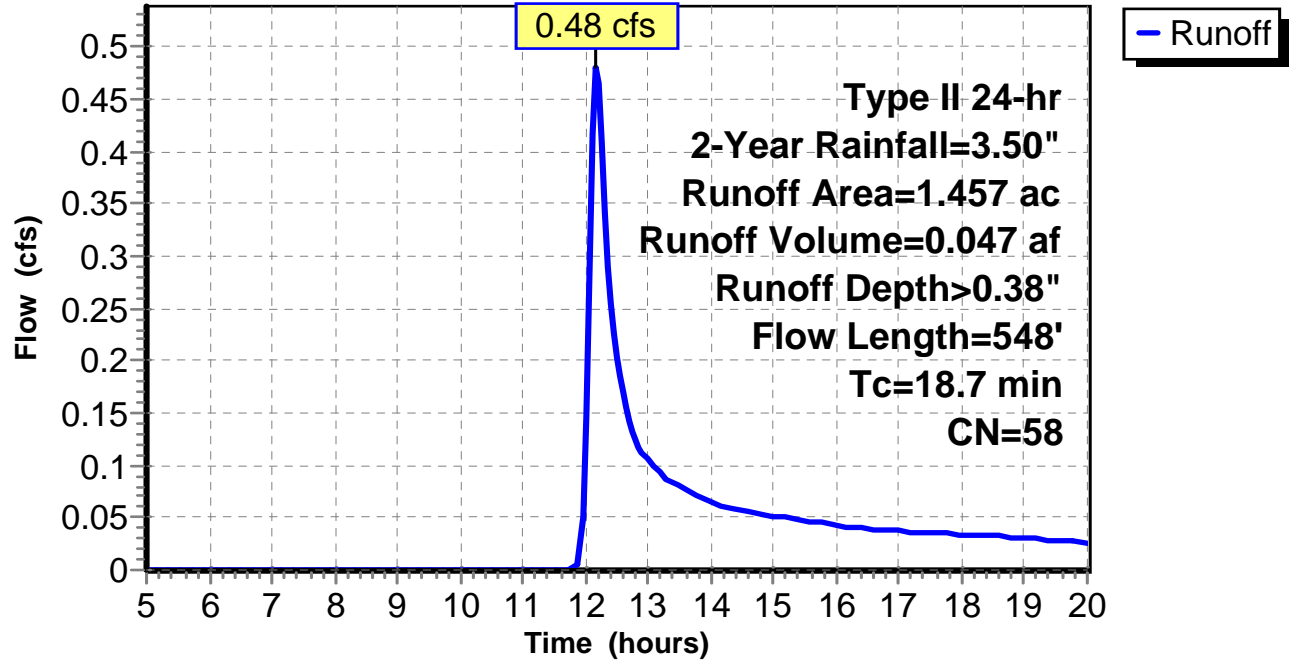
Subcatchment 5: C 158.012

Hydrograph



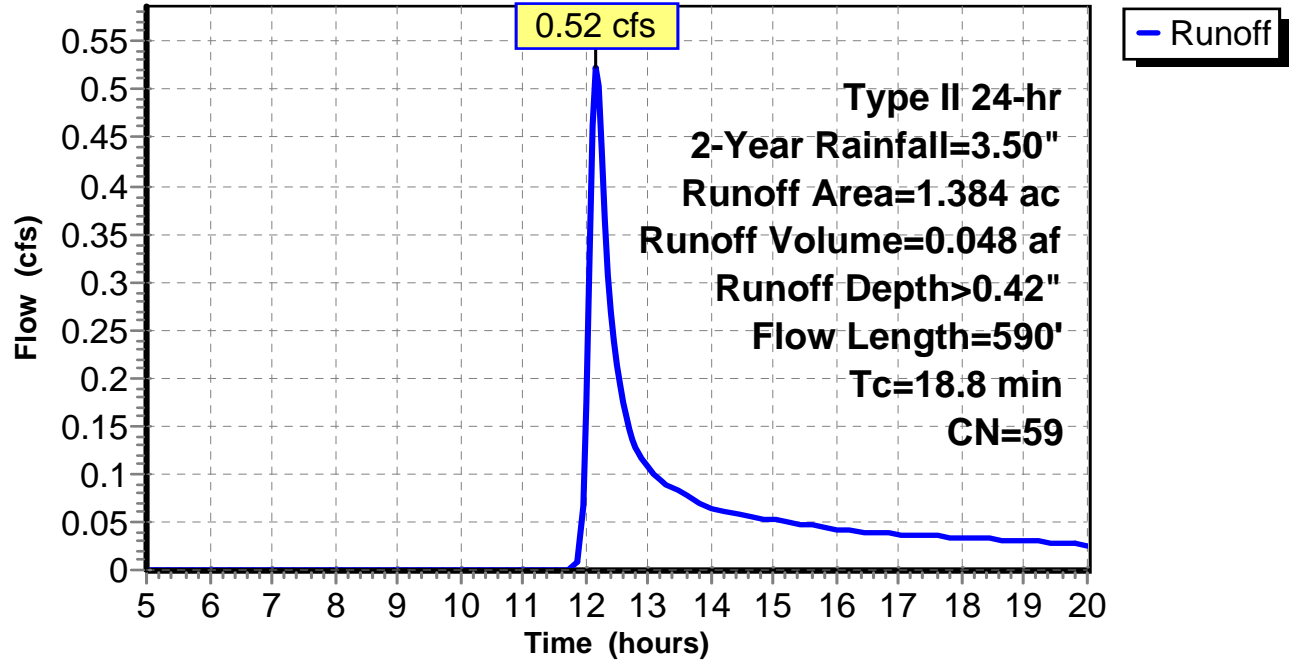
Subcatchment 6: C 158.013

Hydrograph



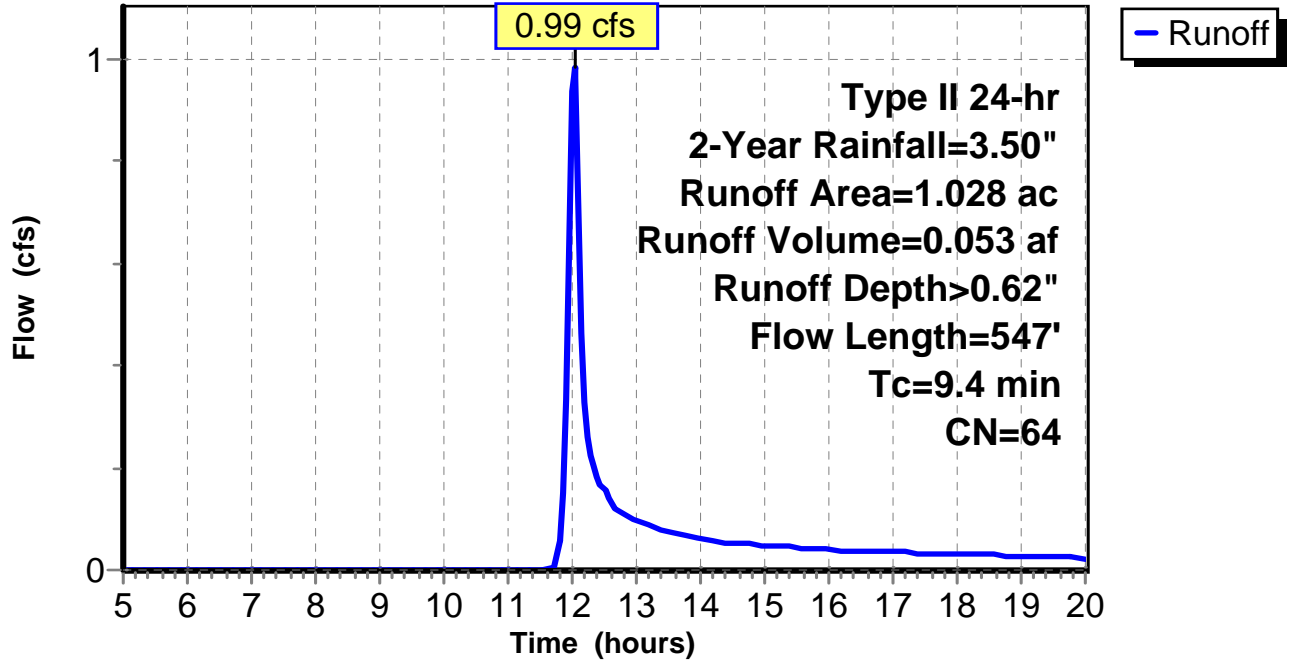
Subcatchment 7: C 158.014

Hydrograph



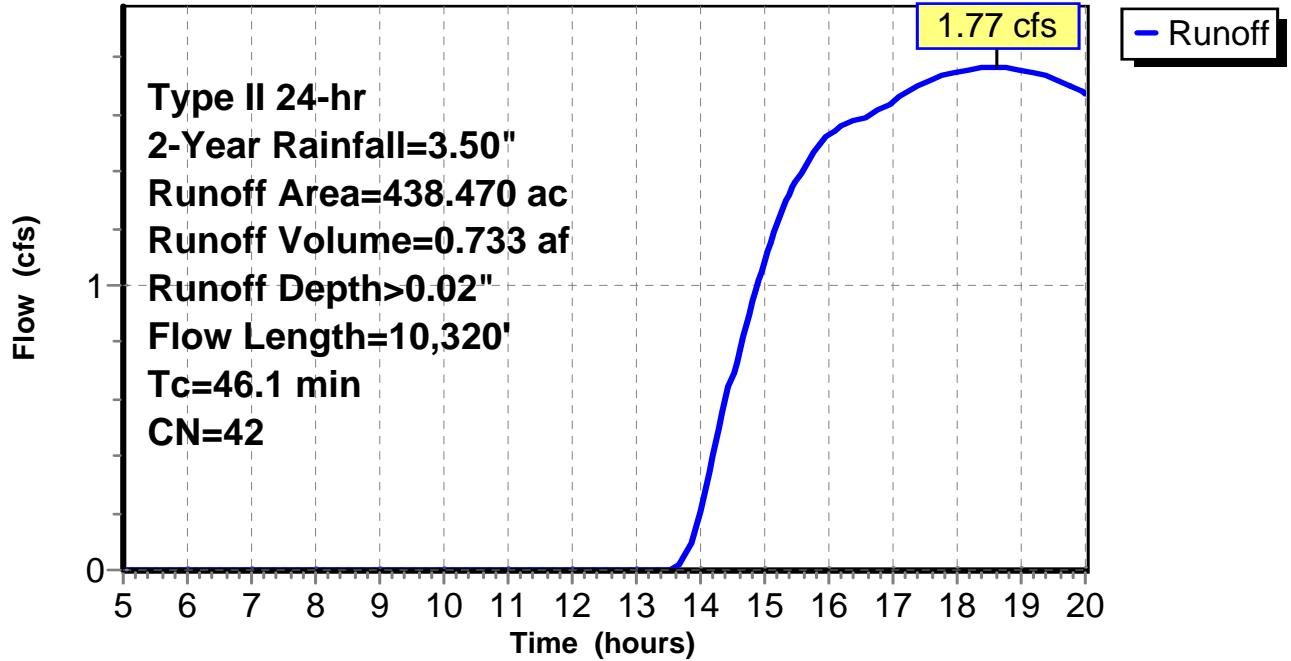
Subcatchment 8: C 158.015

Hydrograph



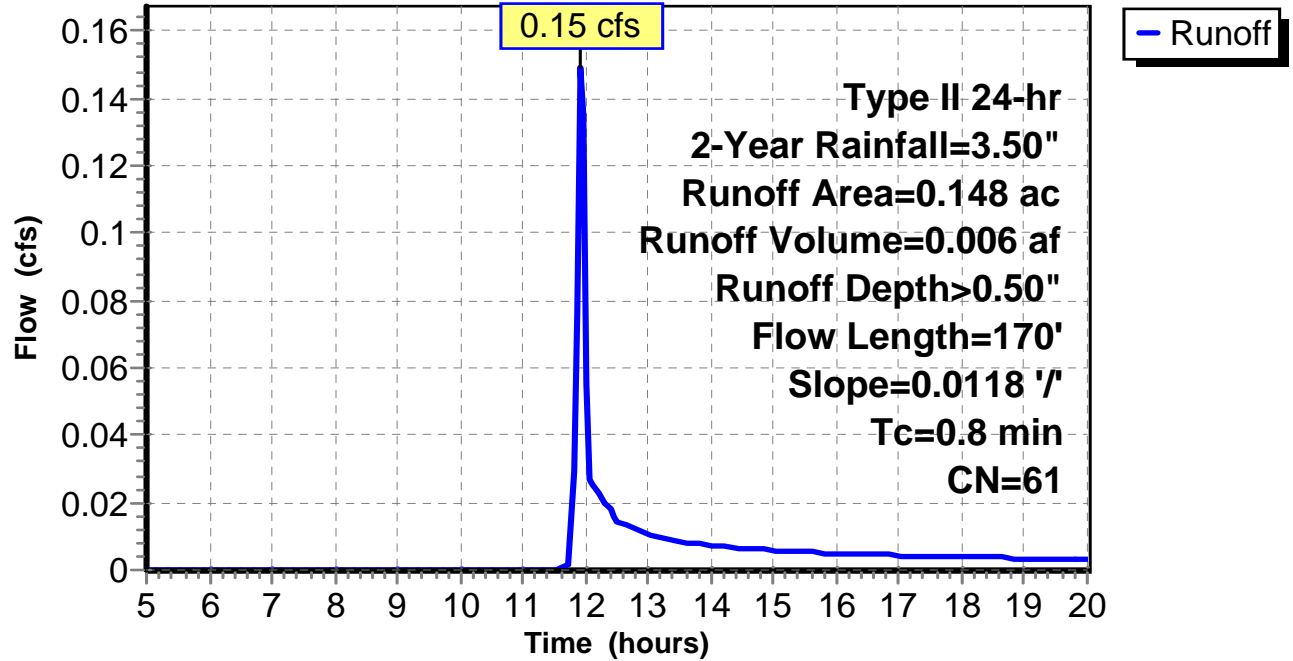
Subcatchment 9: C 158.016

Hydrograph



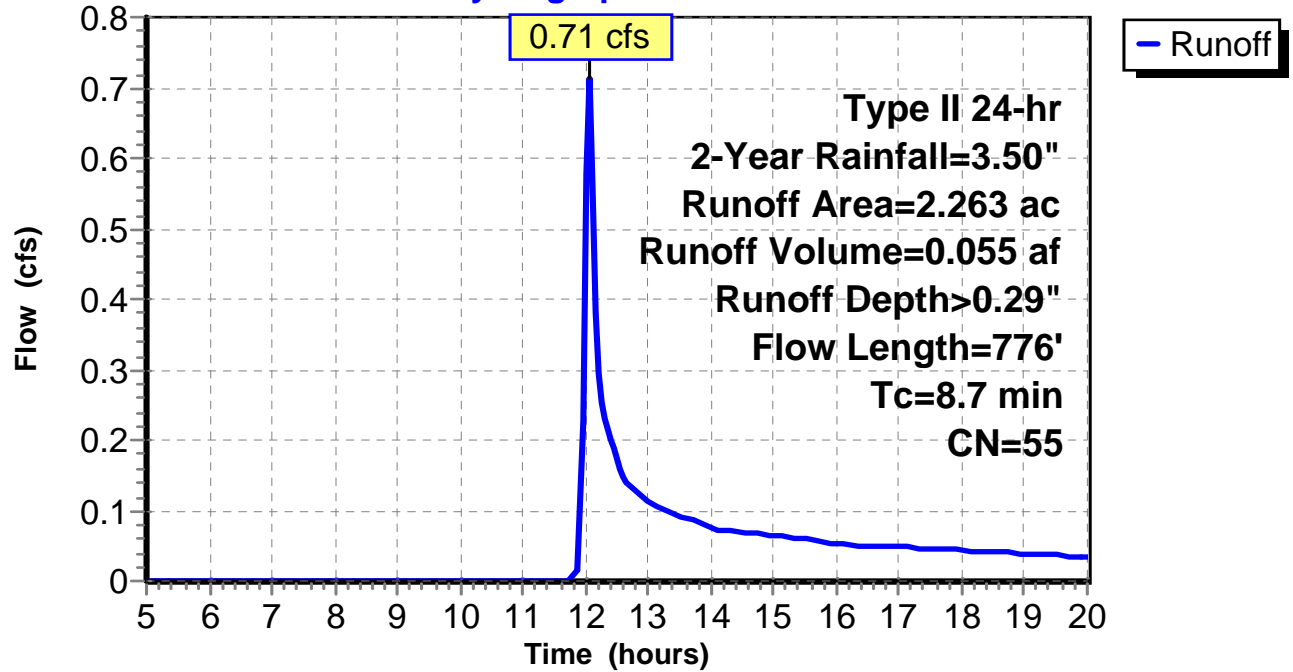
Subcatchment 10: C 159.001

Hydrograph



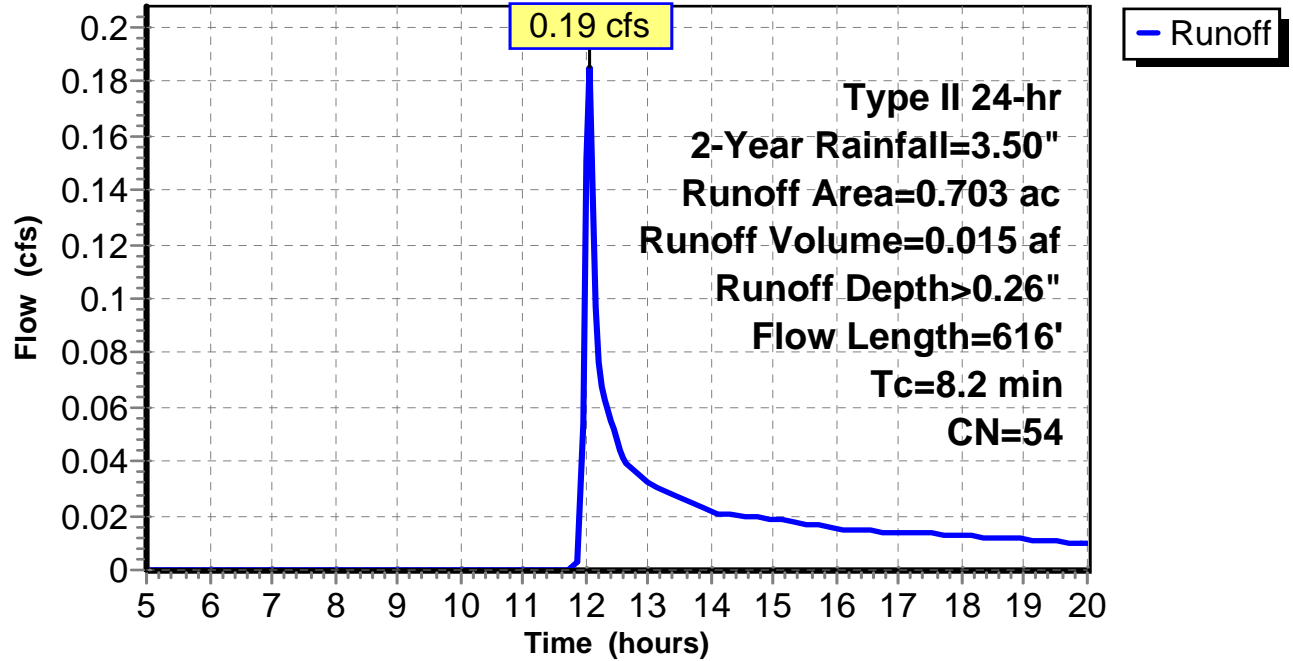
Subcatchment 11: C 159.008

Hydrograph



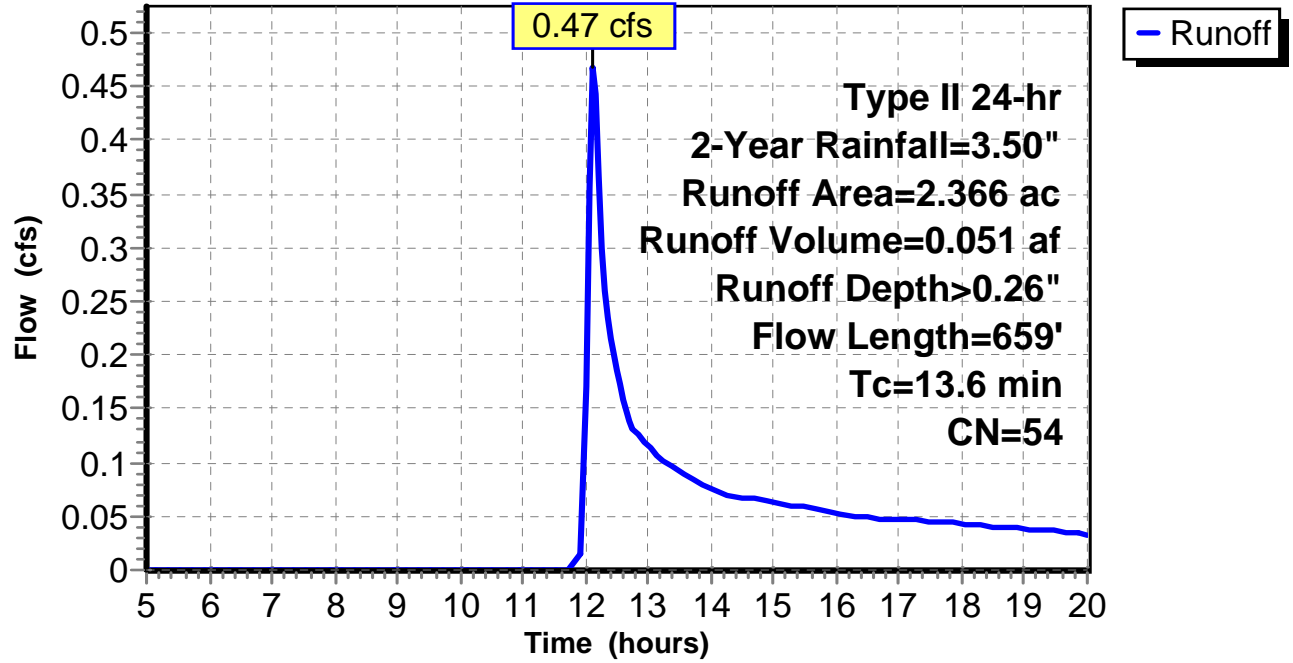
Subcatchment 12: C 159.009

Hydrograph



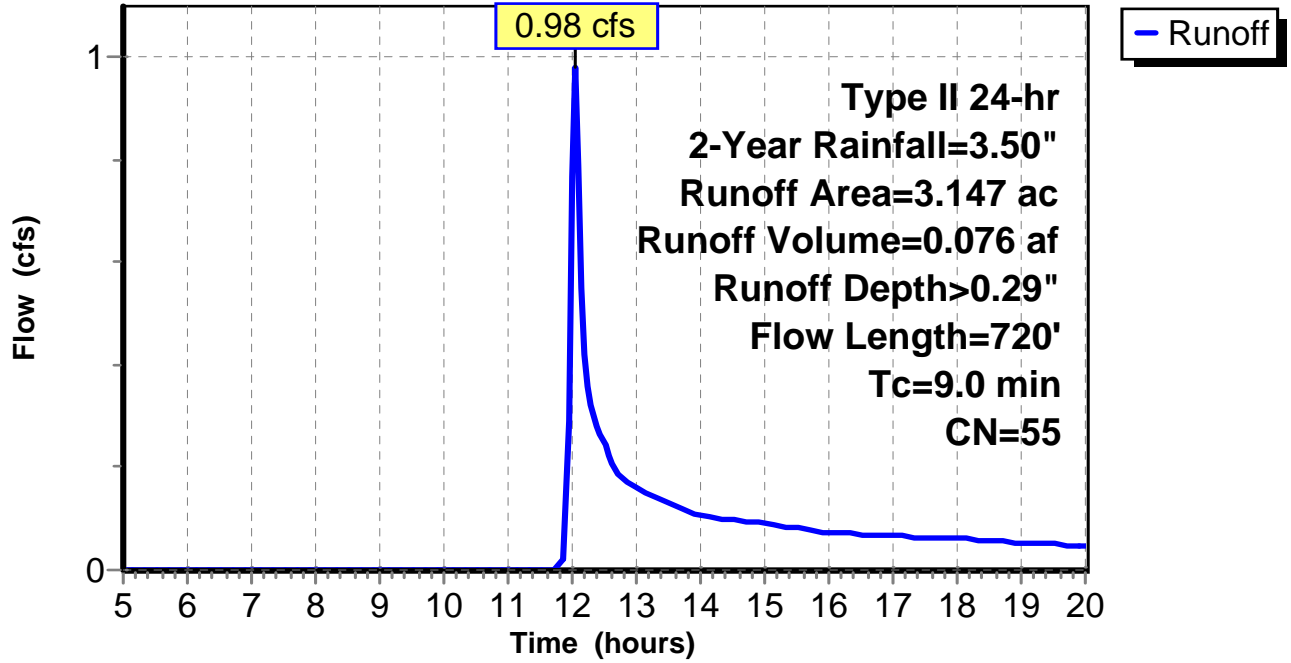
Subcatchment 13: C 159.010

Hydrograph



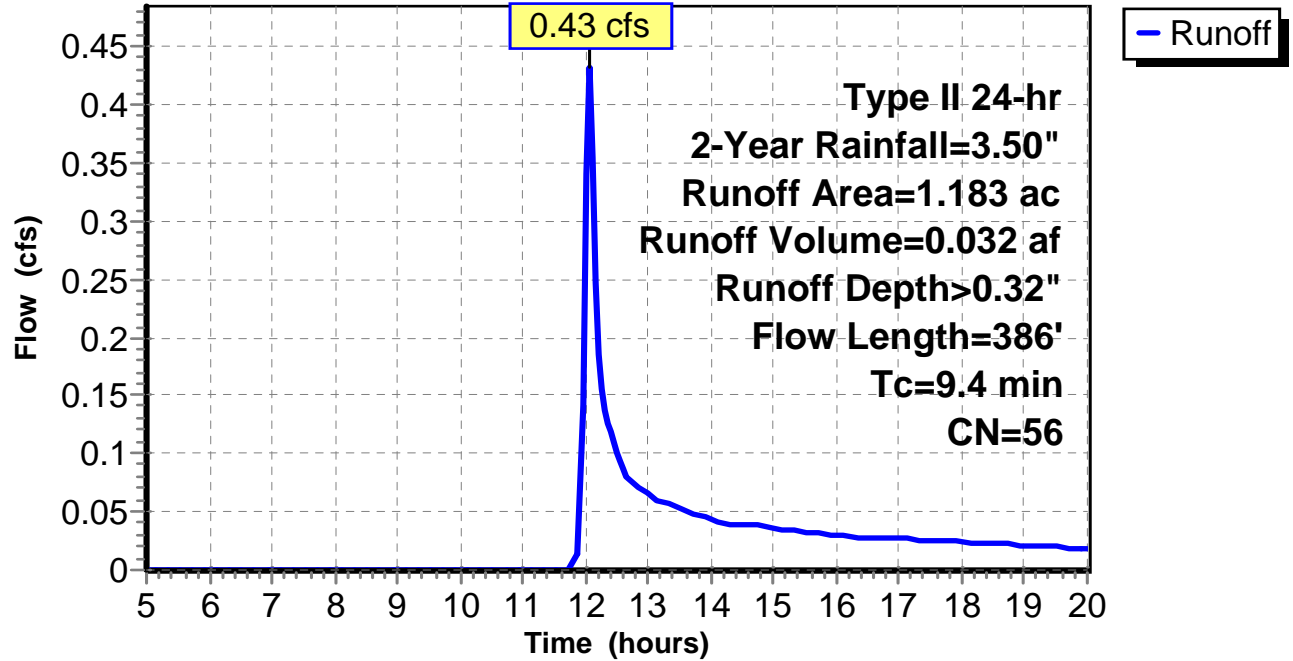
Subcatchment 14: C 159.011

Hydrograph



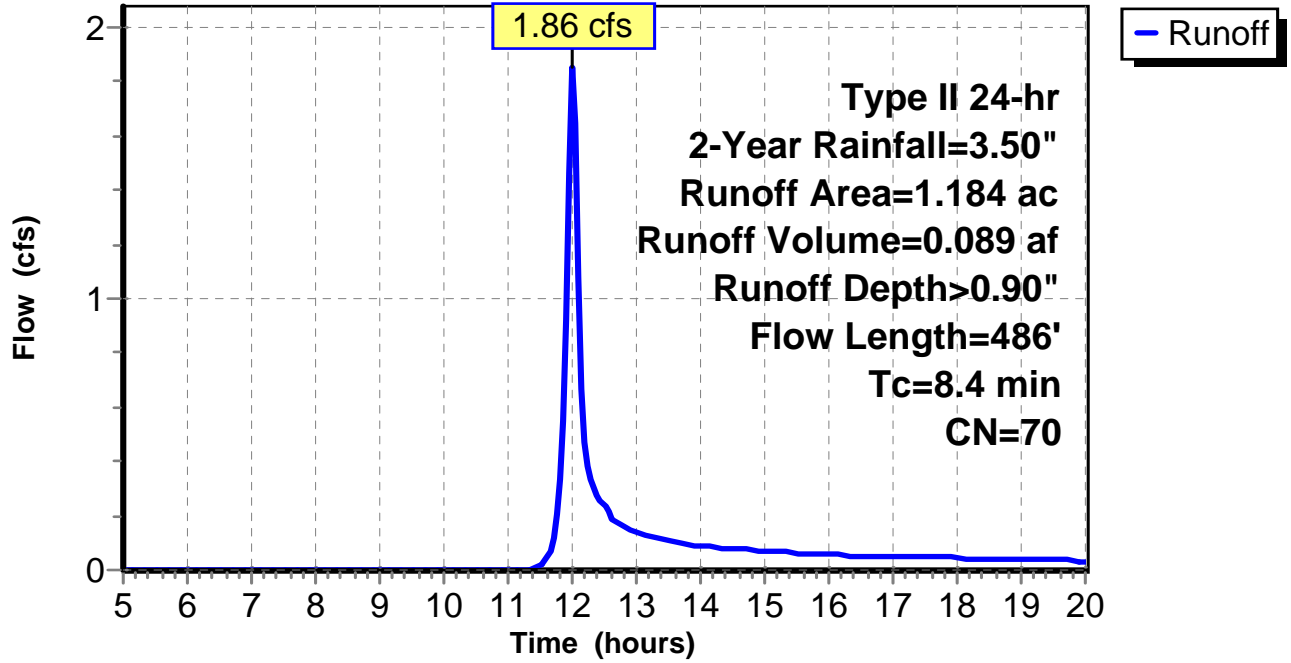
Subcatchment 15: C 159.012

Hydrograph



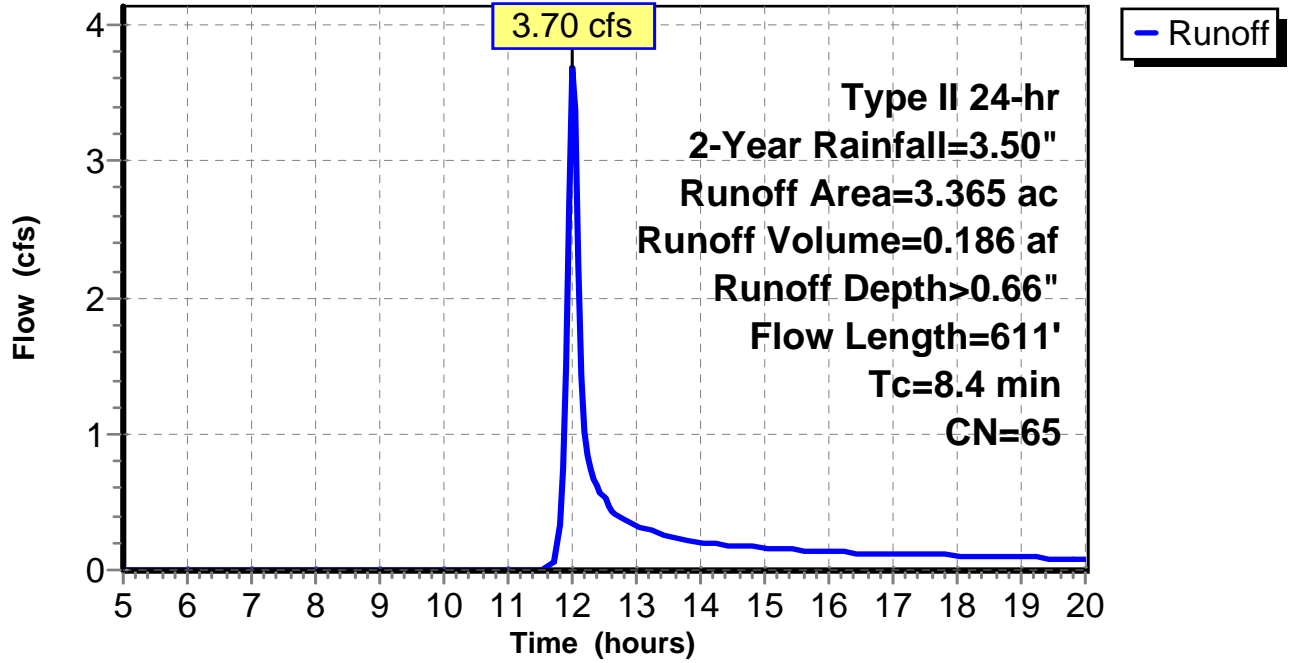
Subcatchment 16: C 159.013

Hydrograph



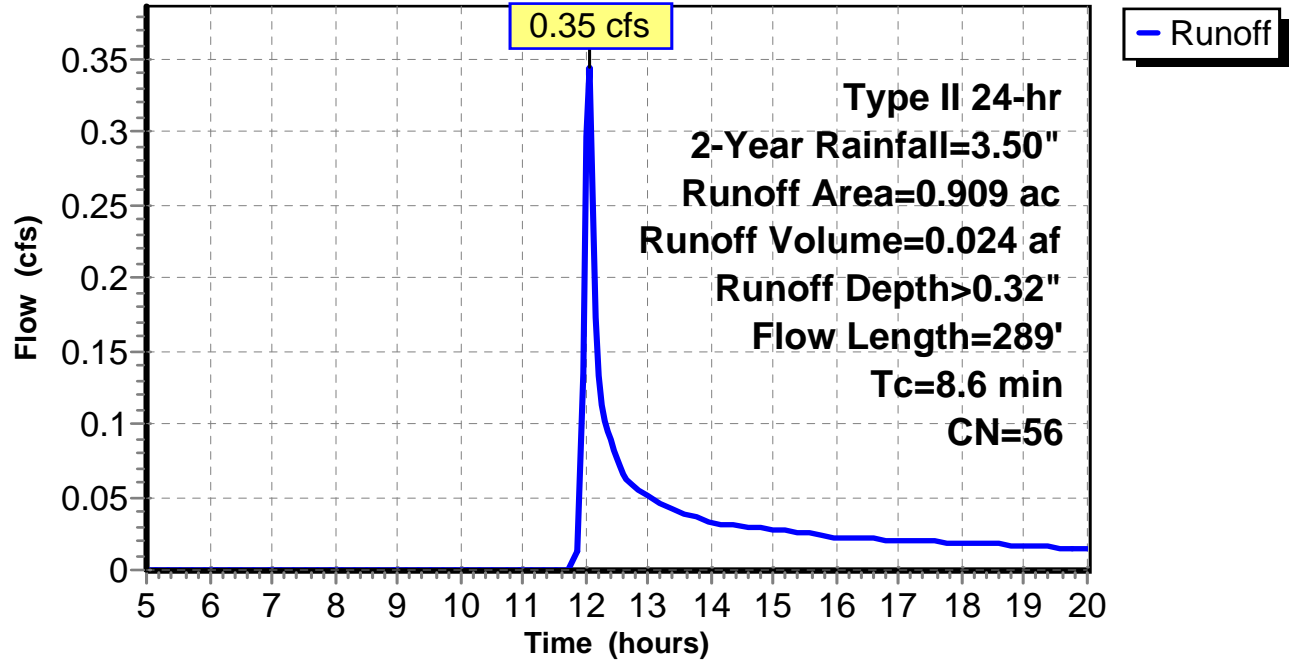
Subcatchment 17: C 159.014

Hydrograph



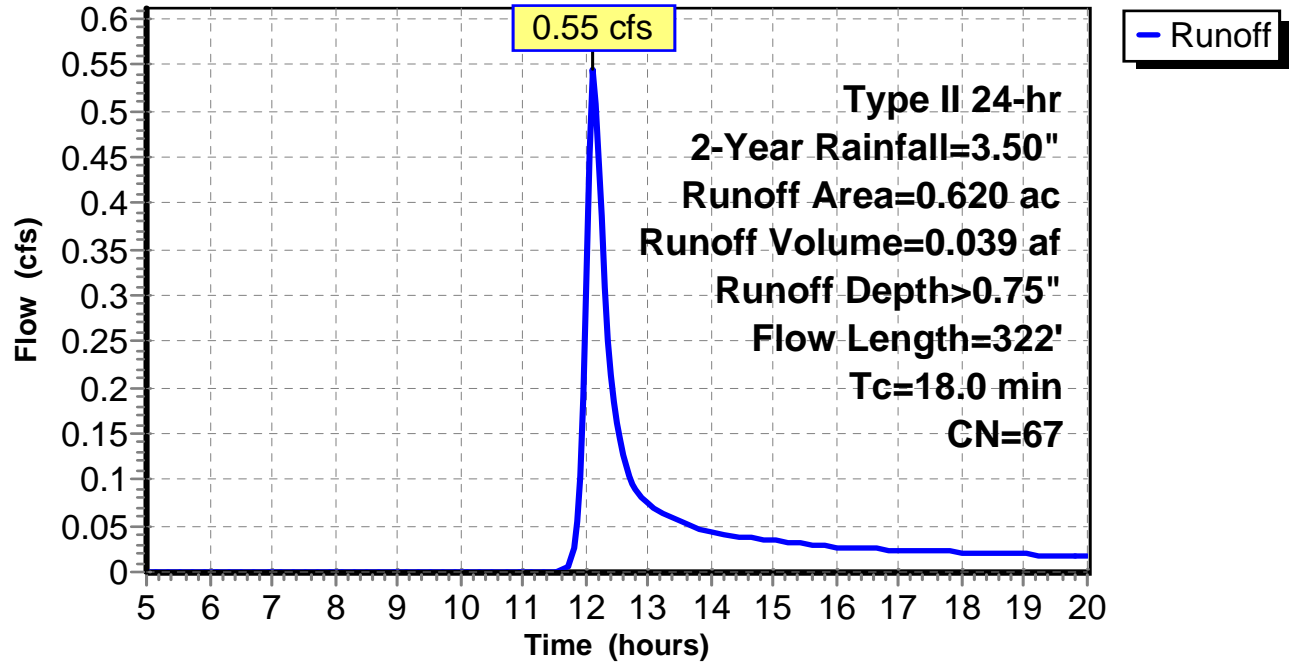
Subcatchment 18: C 159.015

Hydrograph



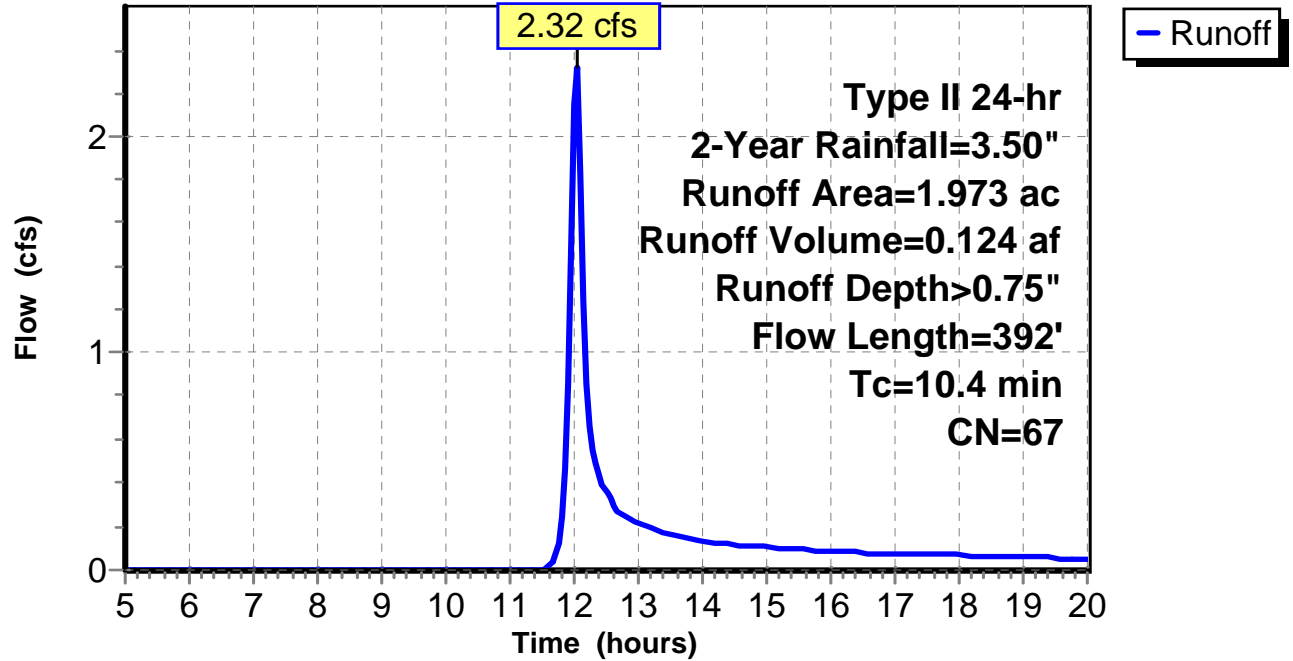
Subcatchment 19: C 159.016

Hydrograph



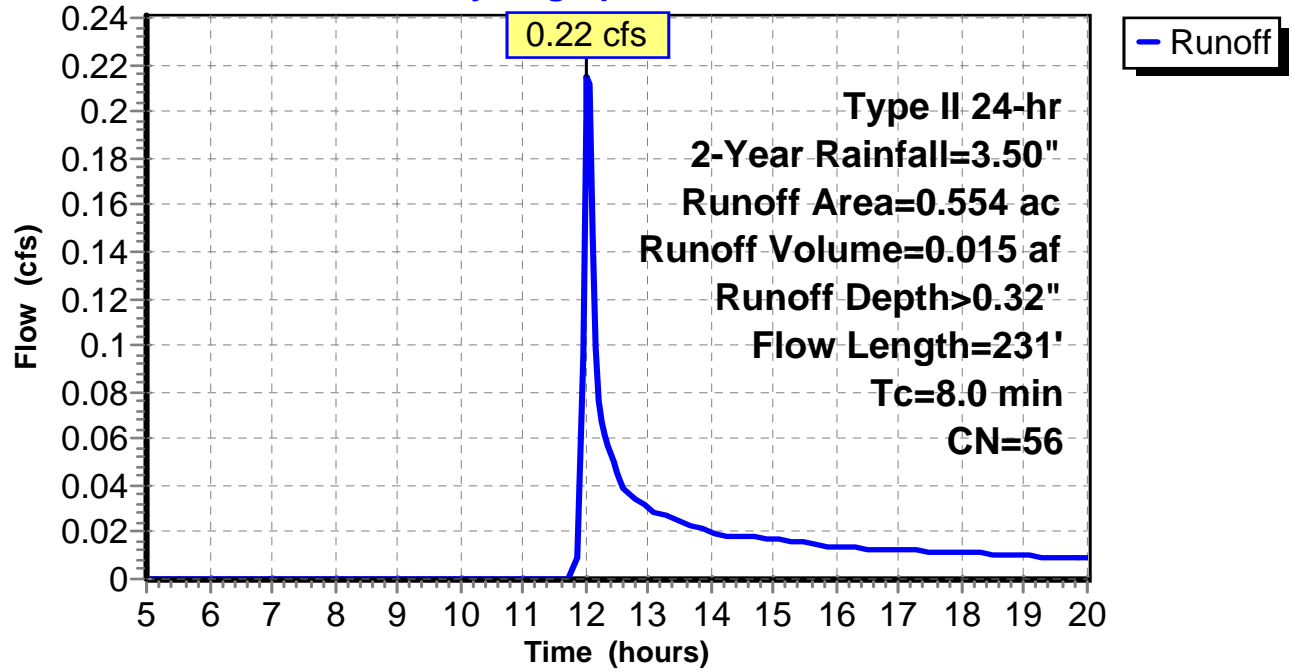
Subcatchment 20: C 159.017

Hydrograph



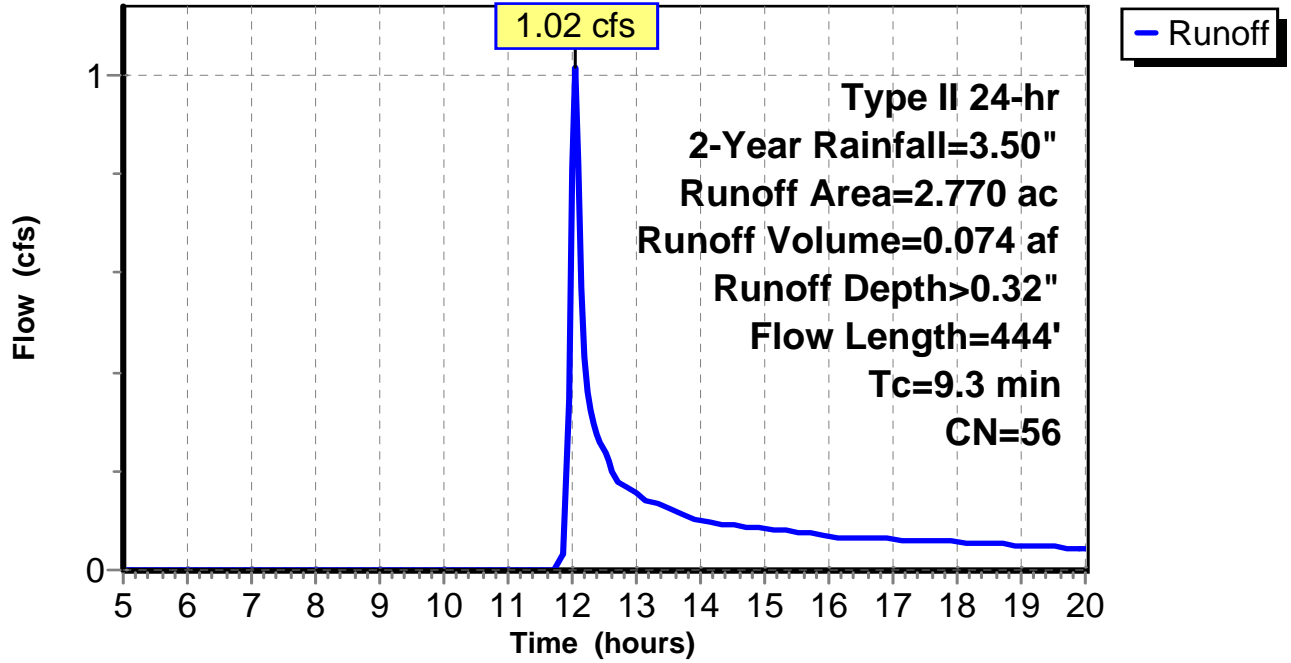
Subcatchment 21: C 159.018

Hydrograph



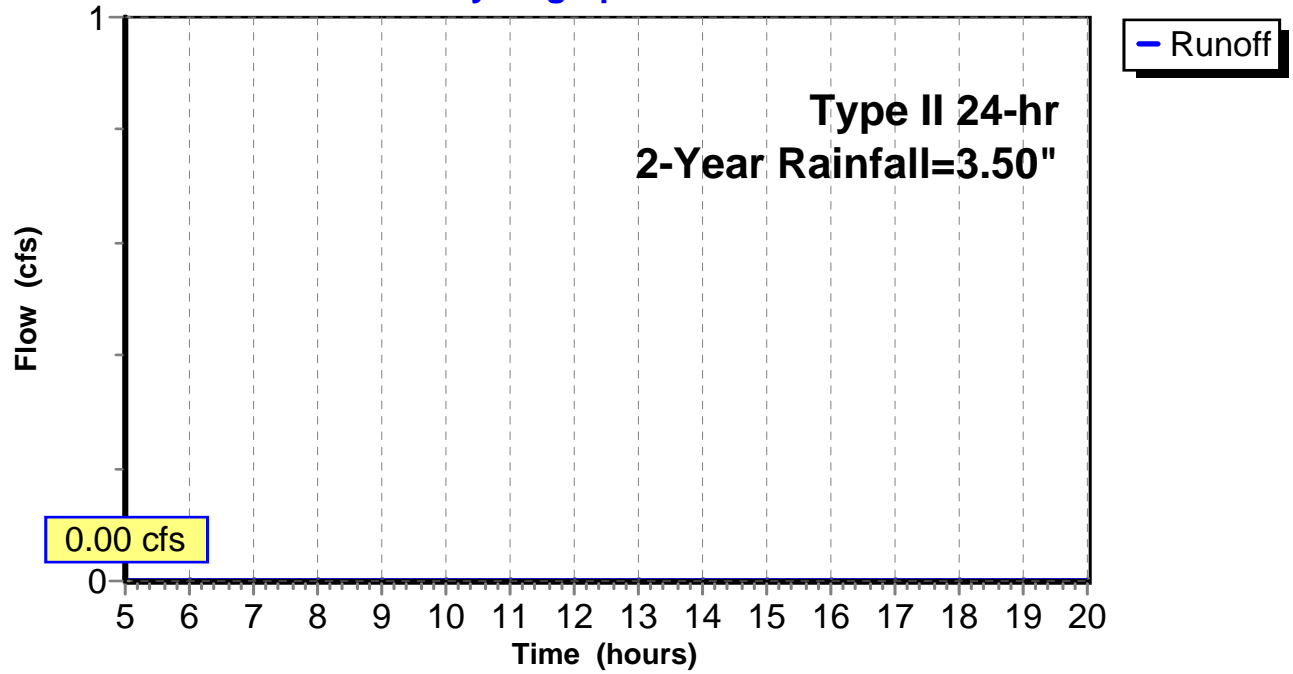
Subcatchment 22: C 159.019

Hydrograph



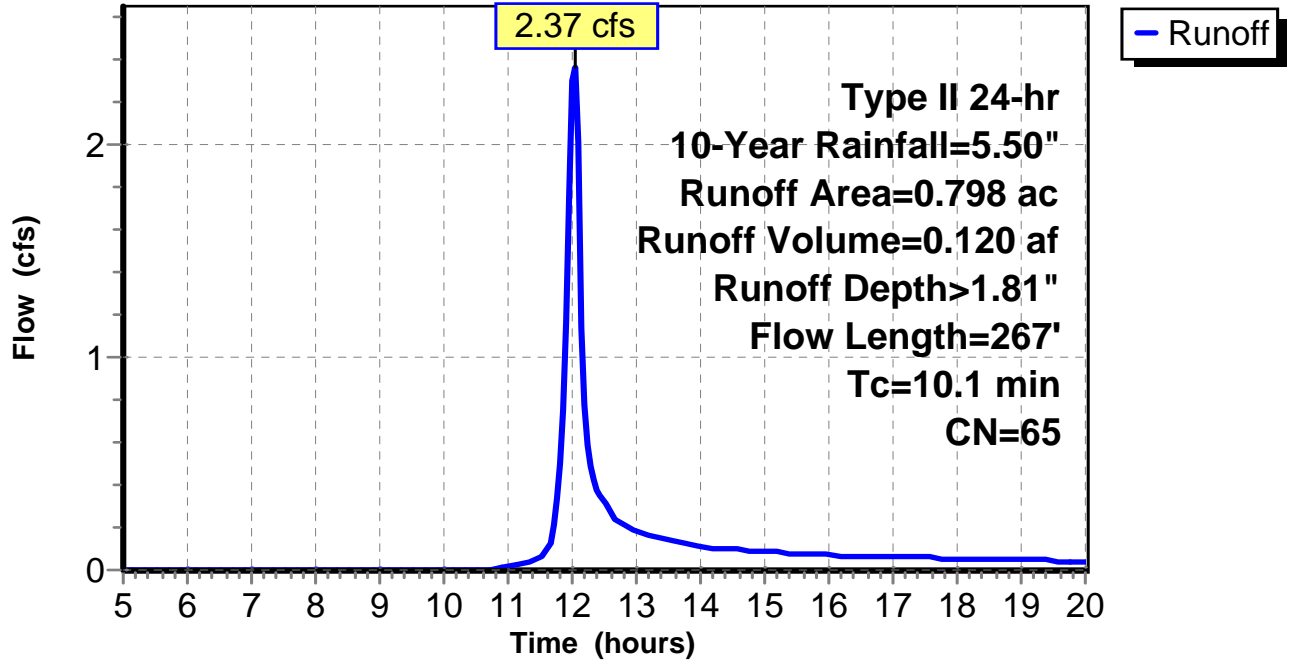
Subcatchment 23: C 159.020

Hydrograph



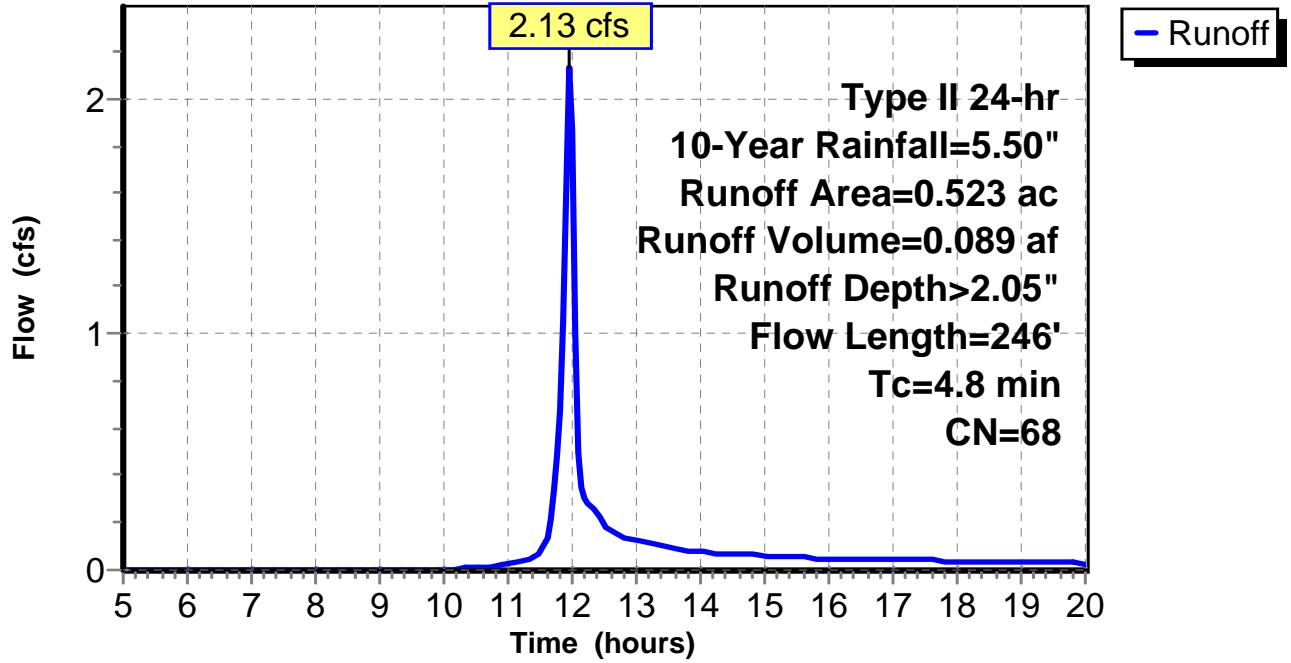
Subcatchment 1: C 158.008

Hydrograph



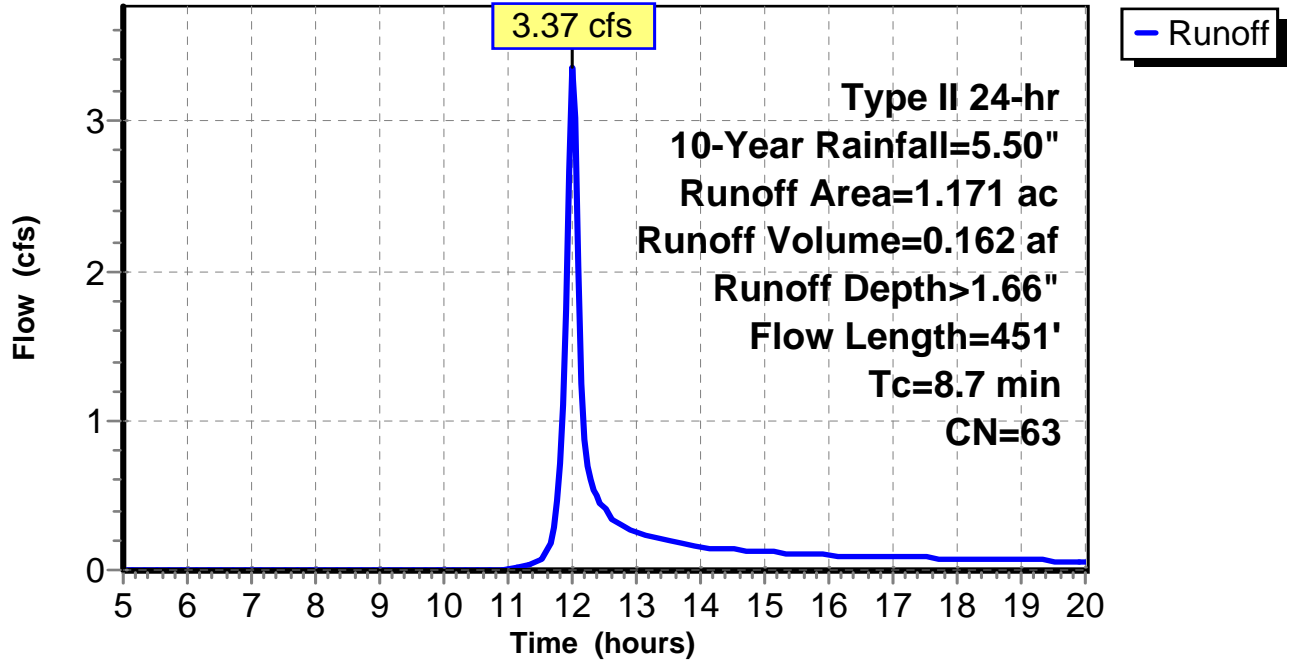
Subcatchment 2: C 158.009

Hydrograph



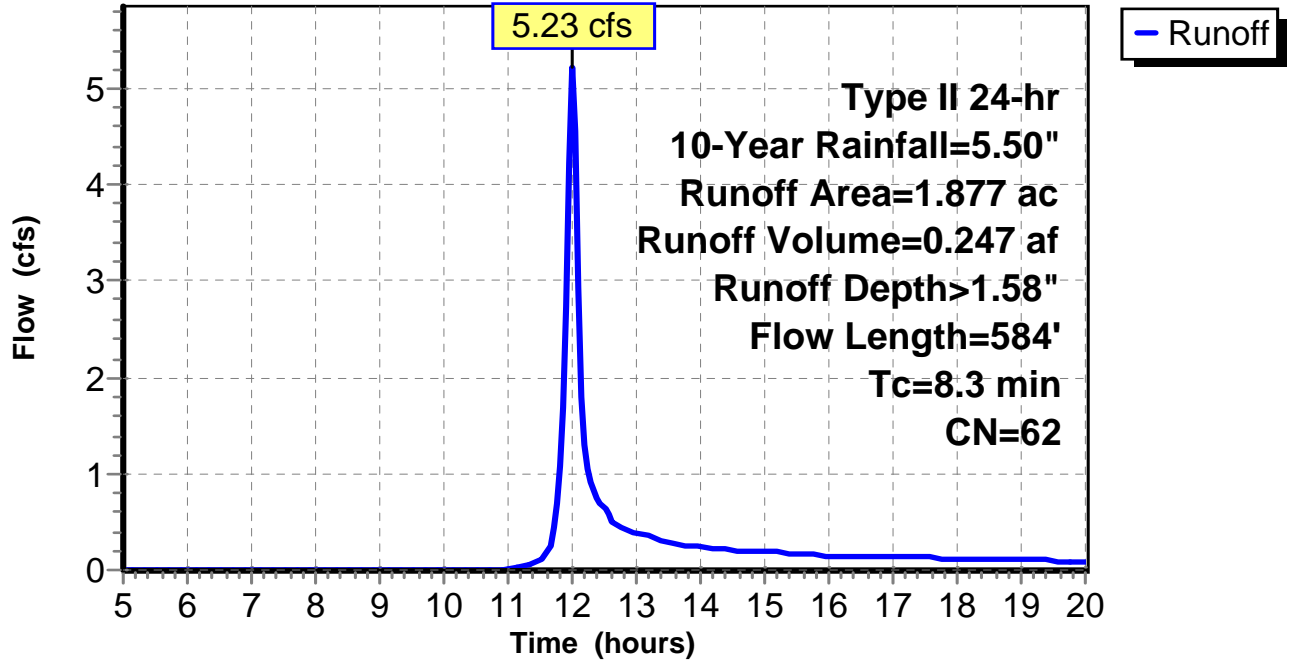
Subcatchment 3: C 158.010

Hydrograph



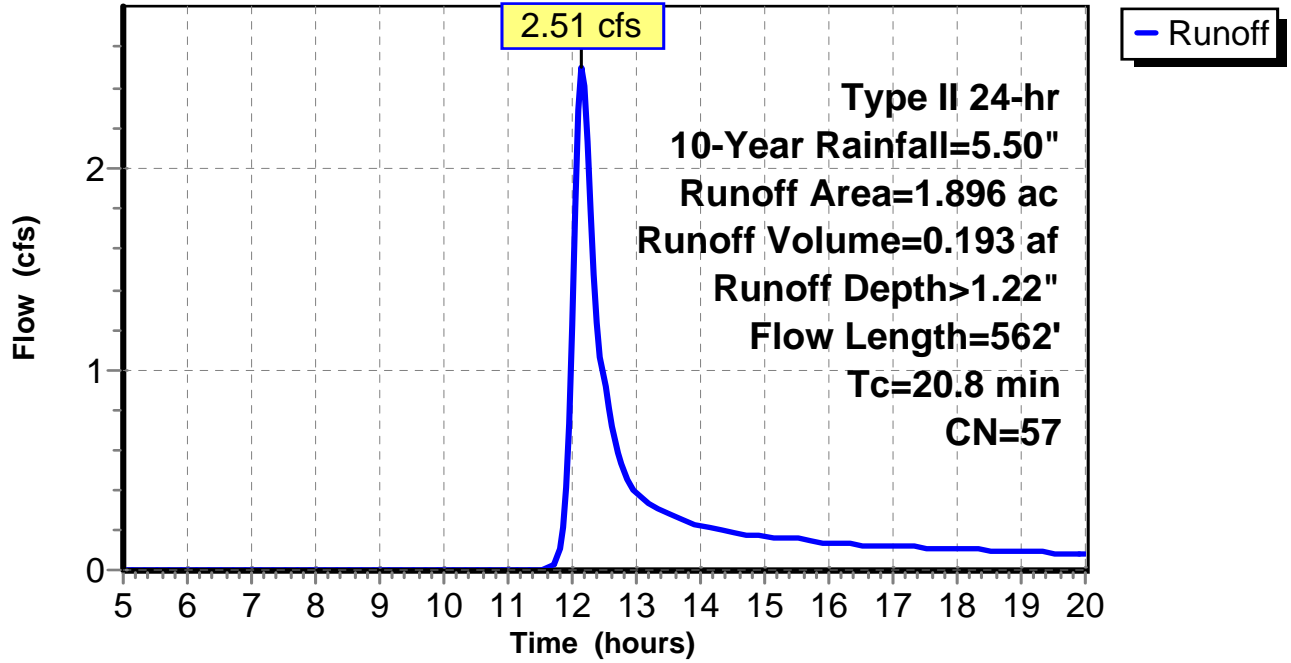
Subcatchment 4: C 158.011

Hydrograph



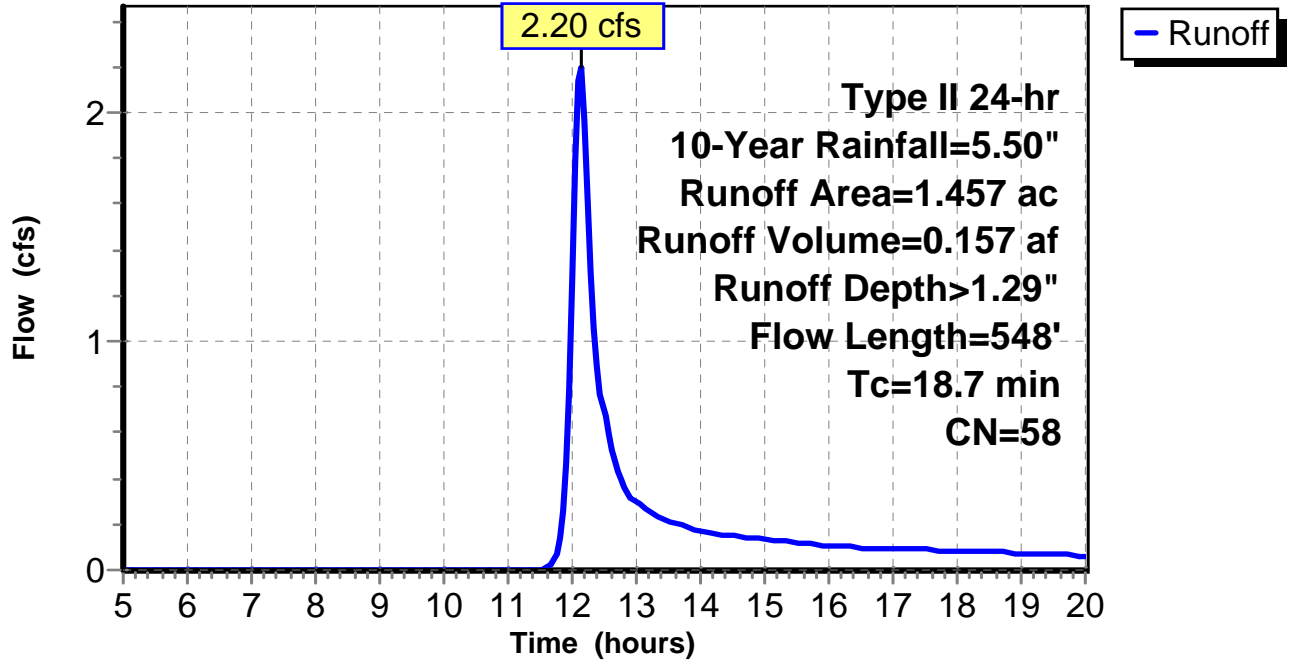
Subcatchment 5: C 158.012

Hydrograph



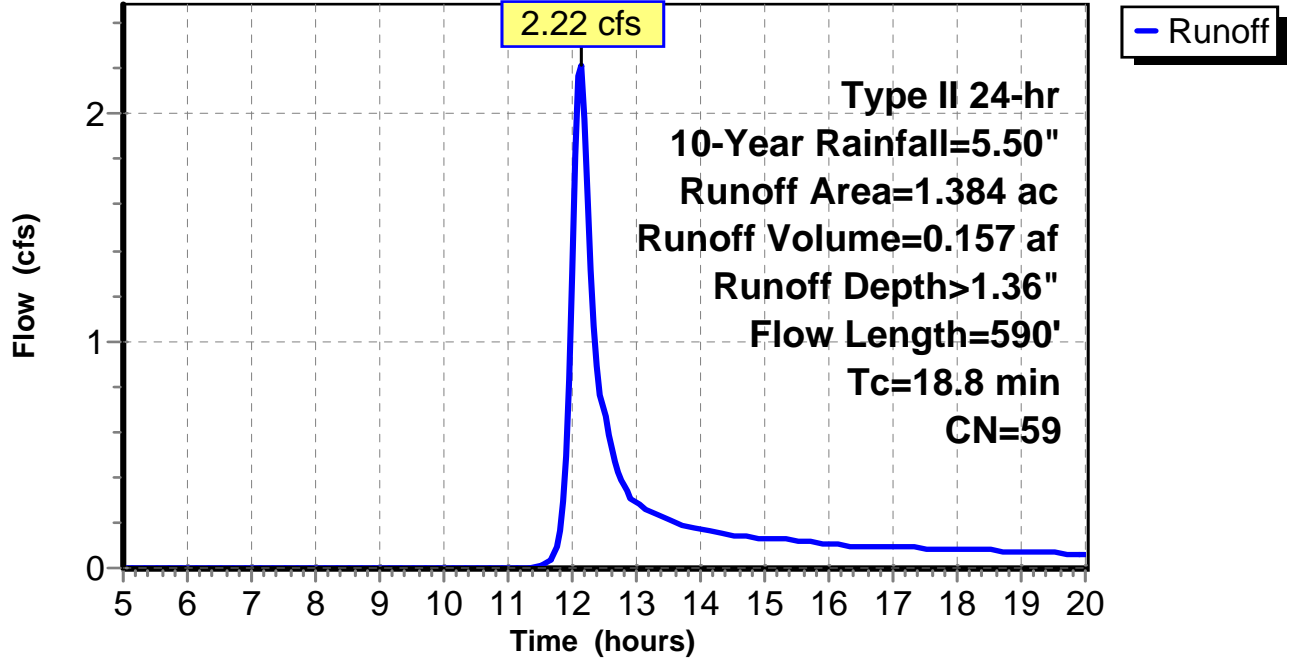
Subcatchment 6: C 158.013

Hydrograph



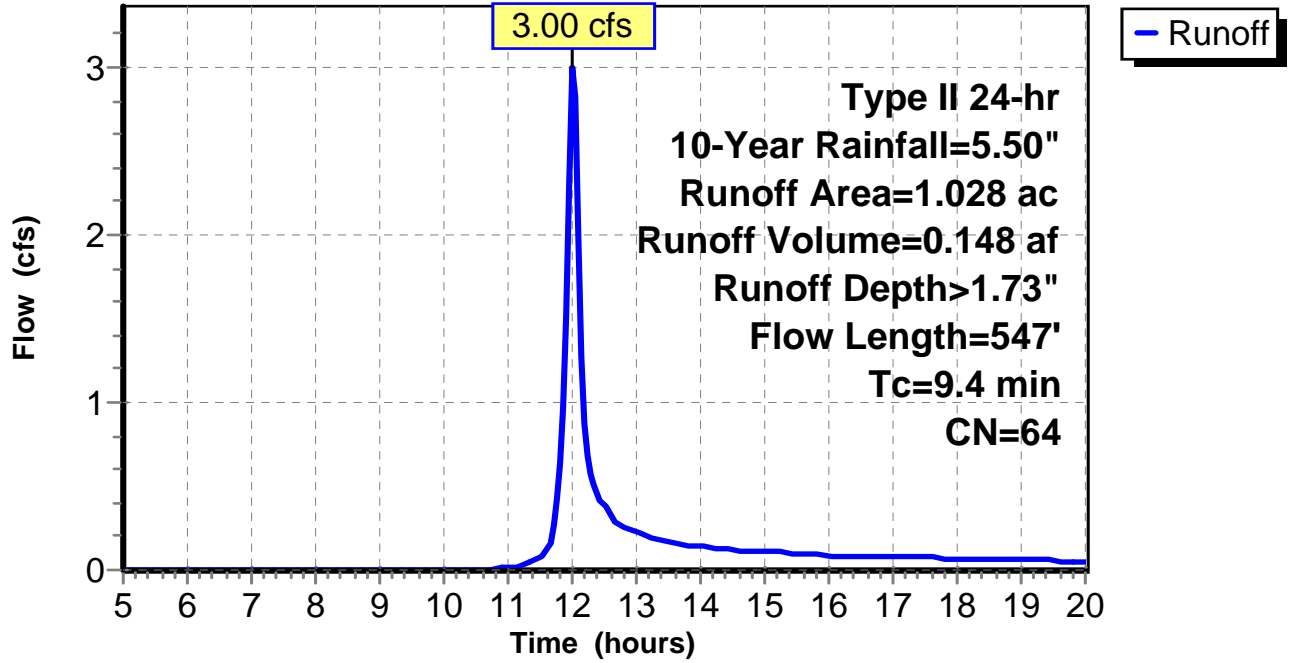
Subcatchment 7: C 158.014

Hydrograph



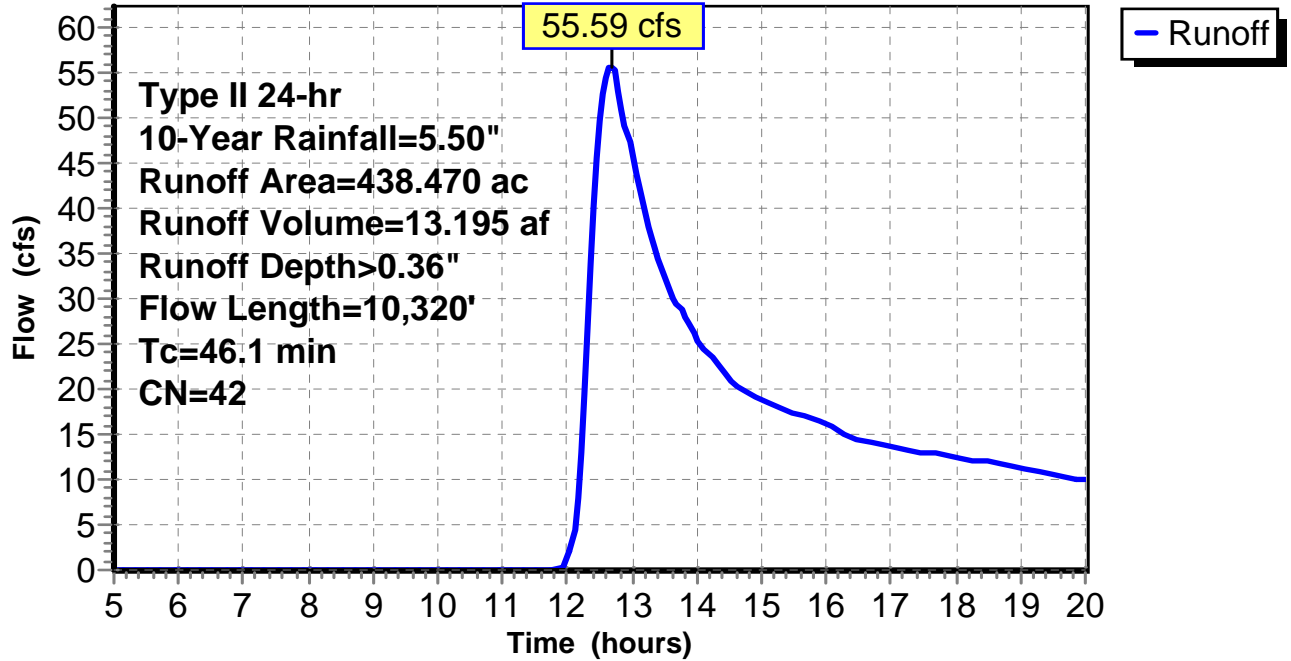
Subcatchment 8: C 158.015

Hydrograph



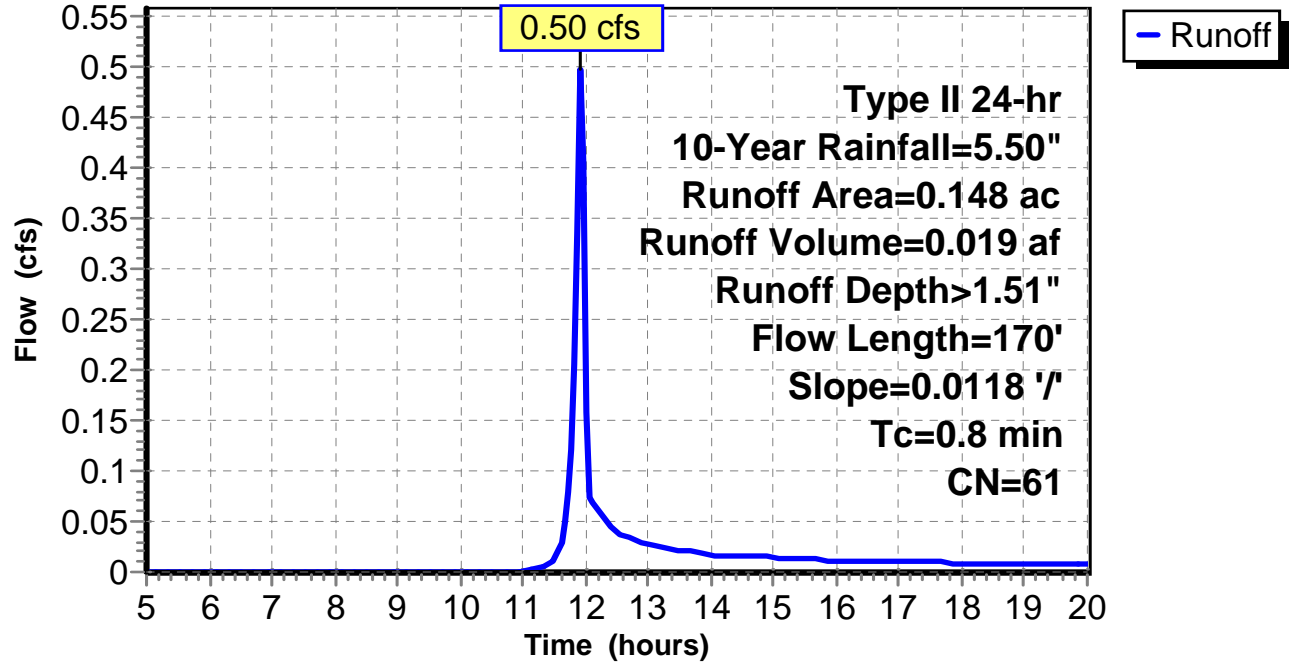
Subcatchment 9: C 158.016

Hydrograph



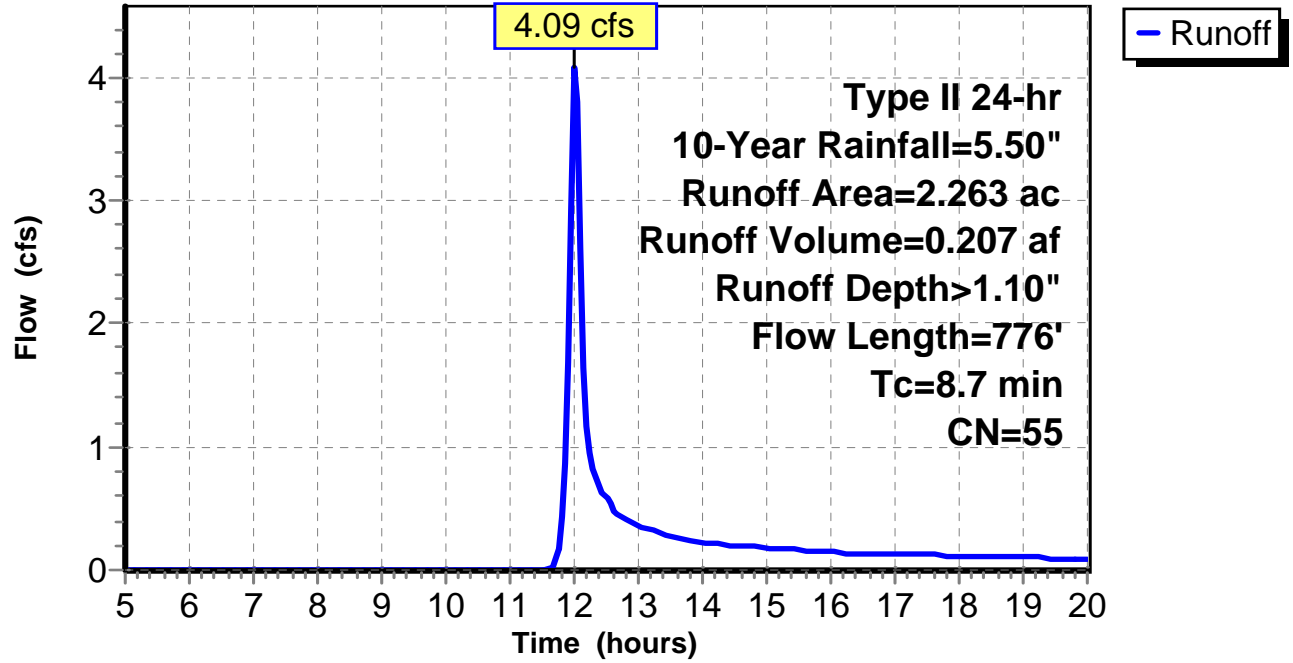
Subcatchment 10: C 159.001

Hydrograph



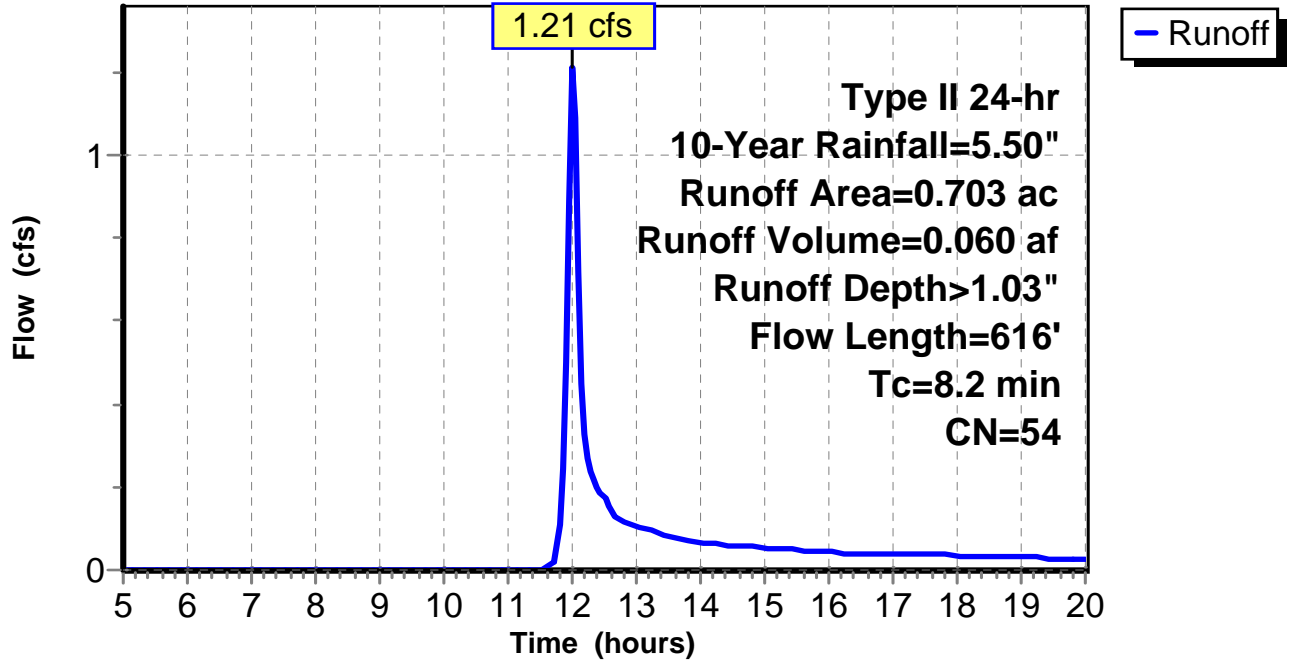
Subcatchment 11: C 159.008

Hydrograph



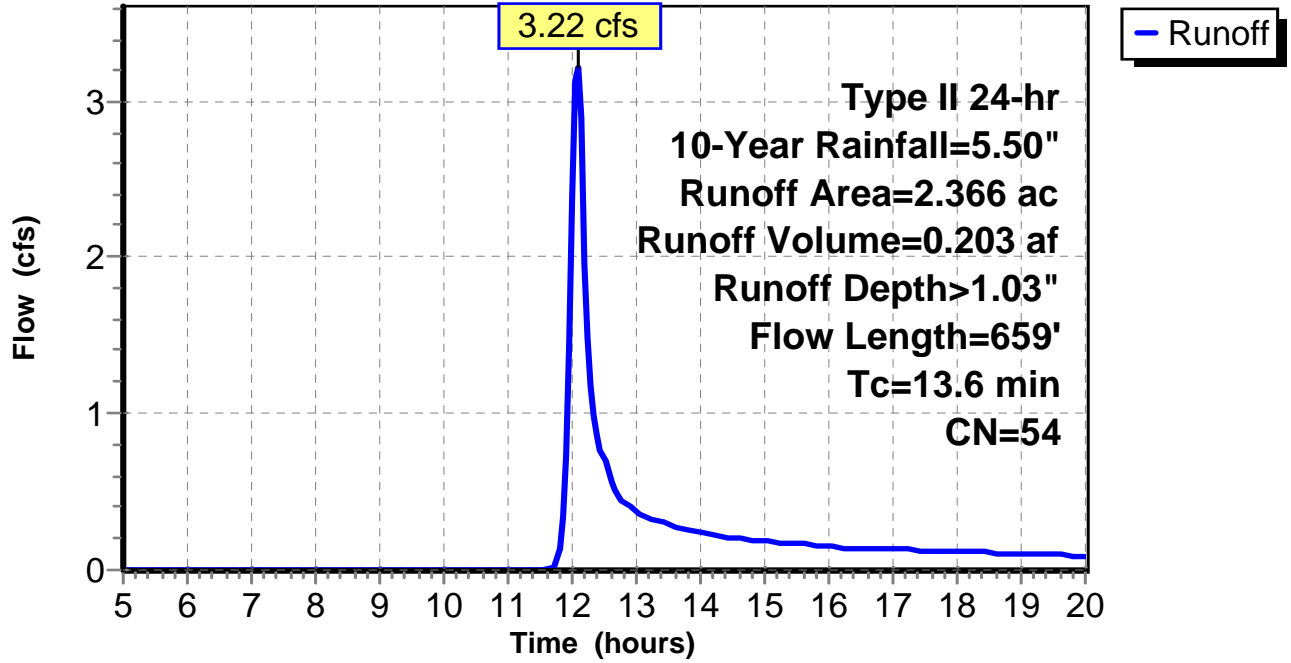
Subcatchment 12: C 159.009

Hydrograph



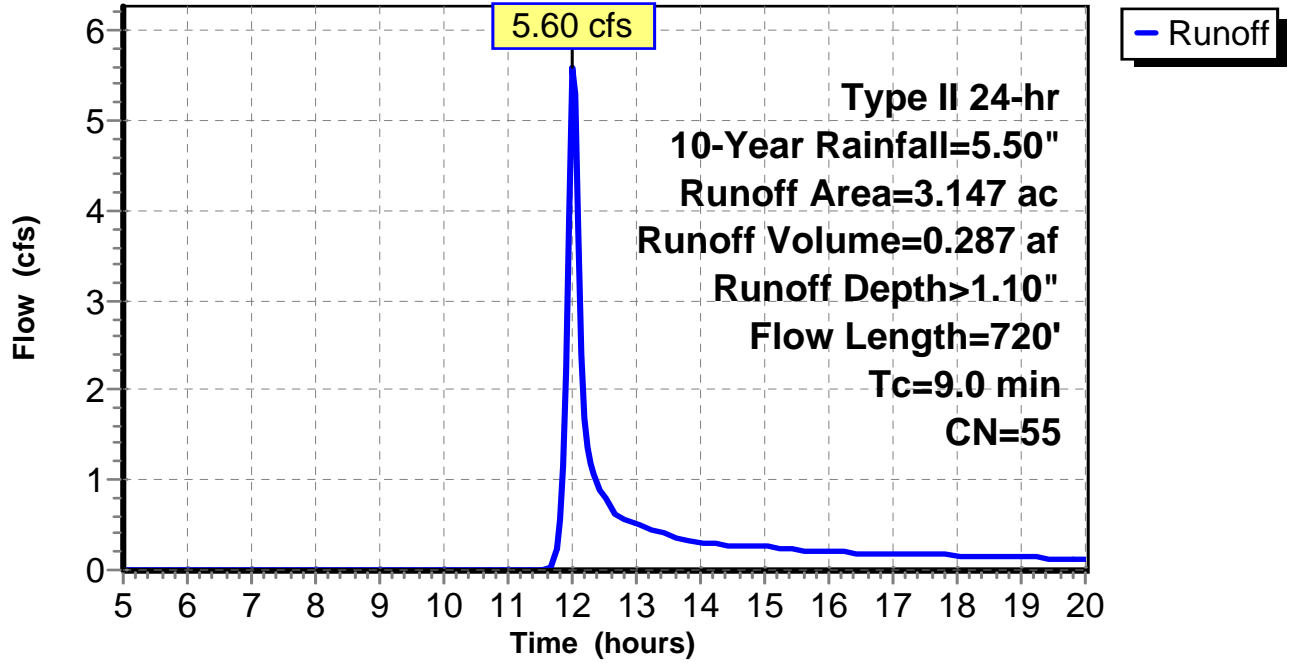
Subcatchment 13: C 159.010

Hydrograph



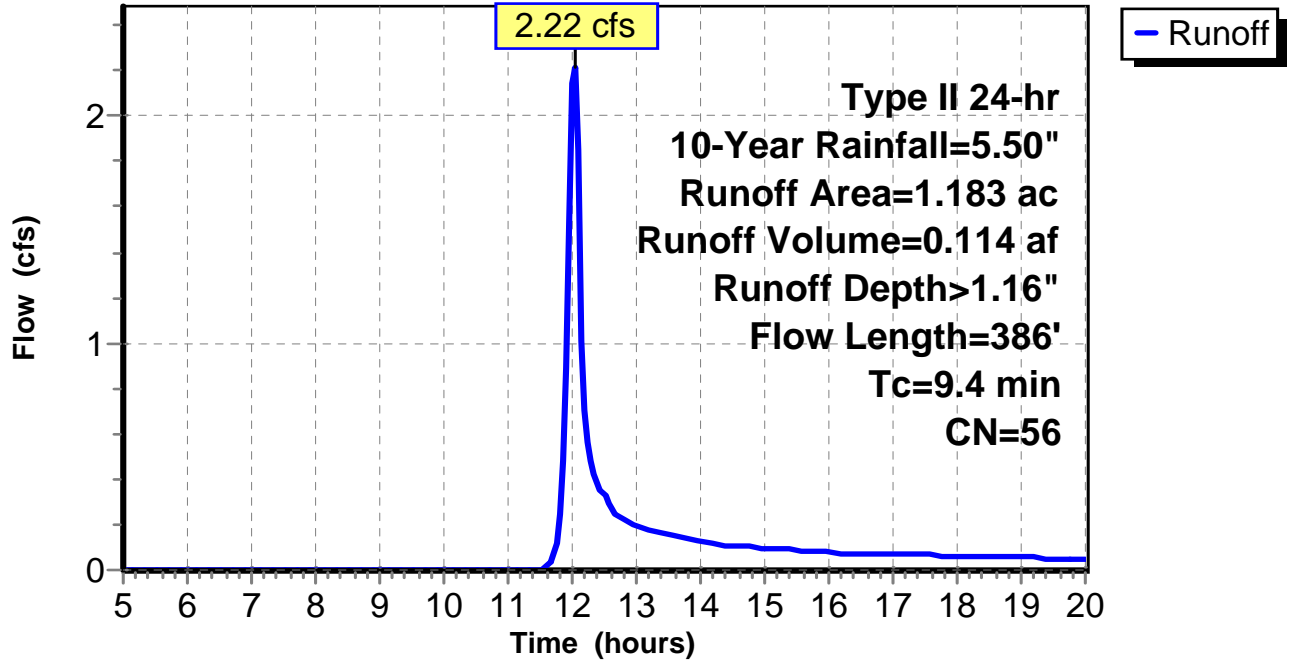
Subcatchment 14: C 159.011

Hydrograph



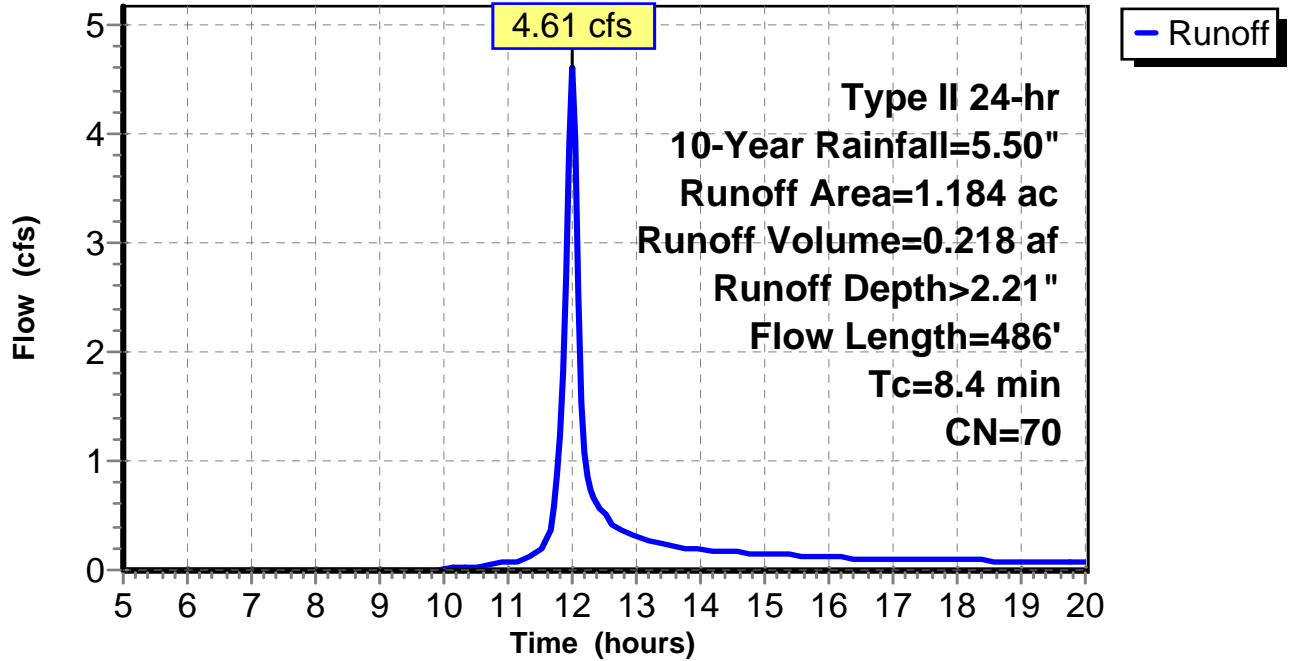
Subcatchment 15: C 159.012

Hydrograph



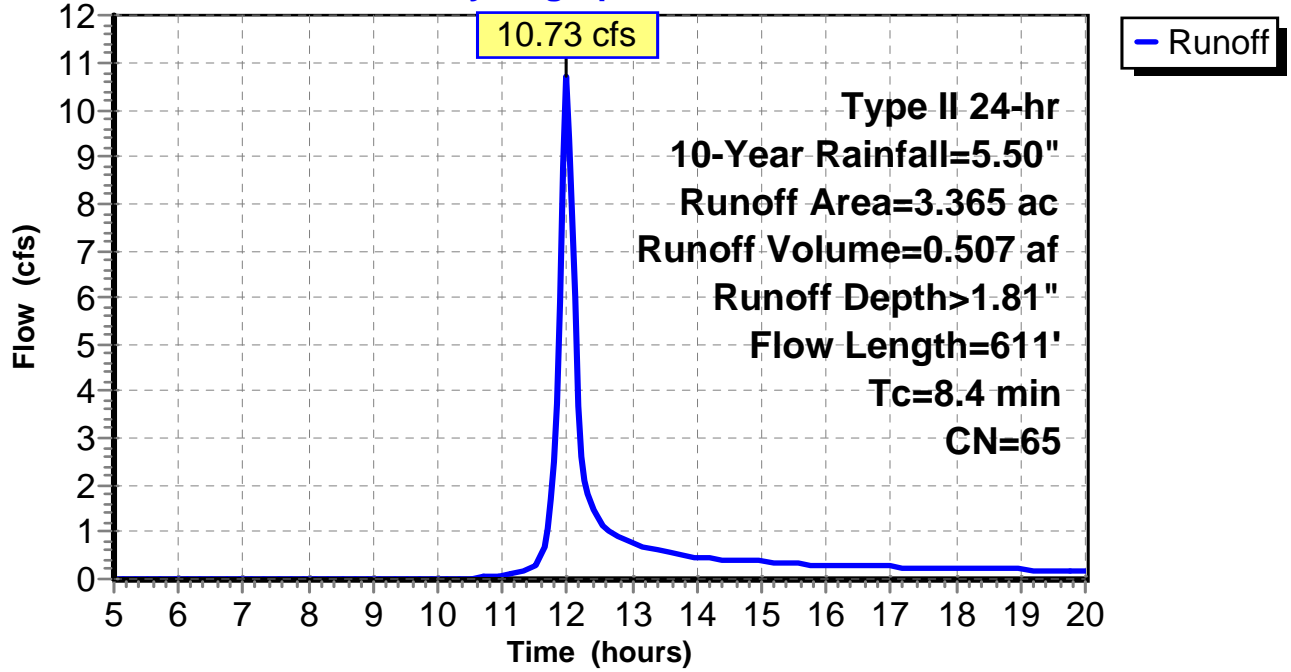
Subcatchment 16: C 159.013

Hydrograph



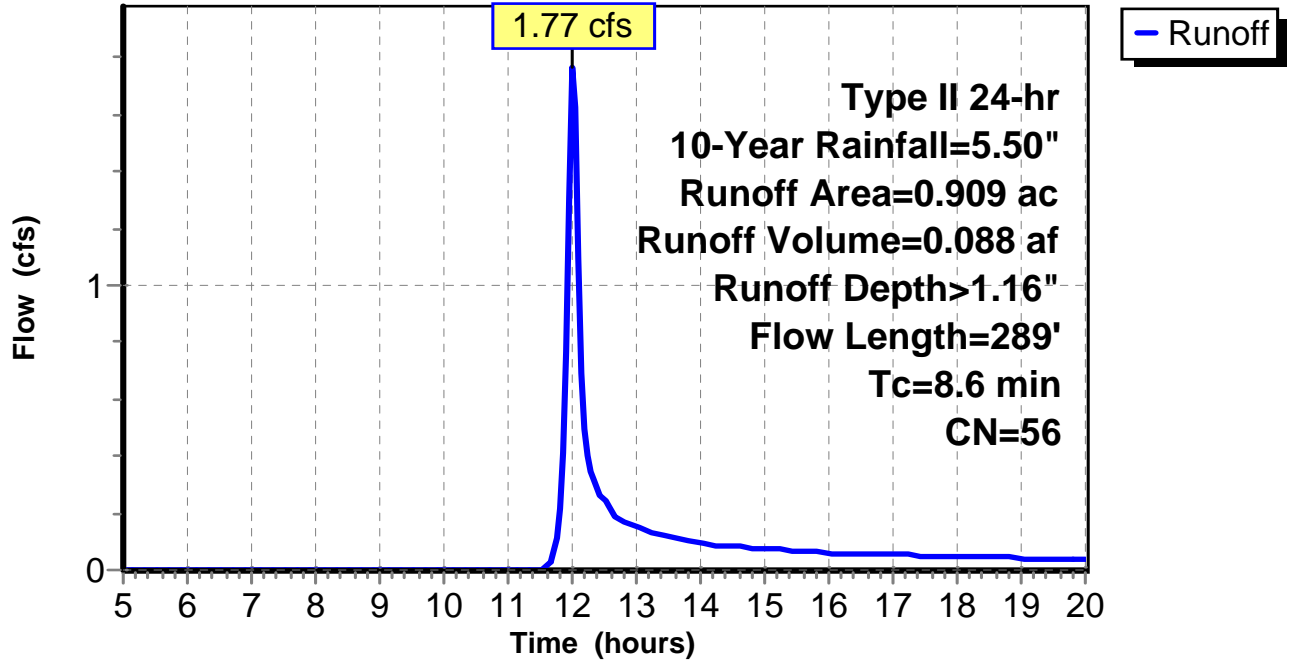
Subcatchment 17: C 159.014

Hydrograph



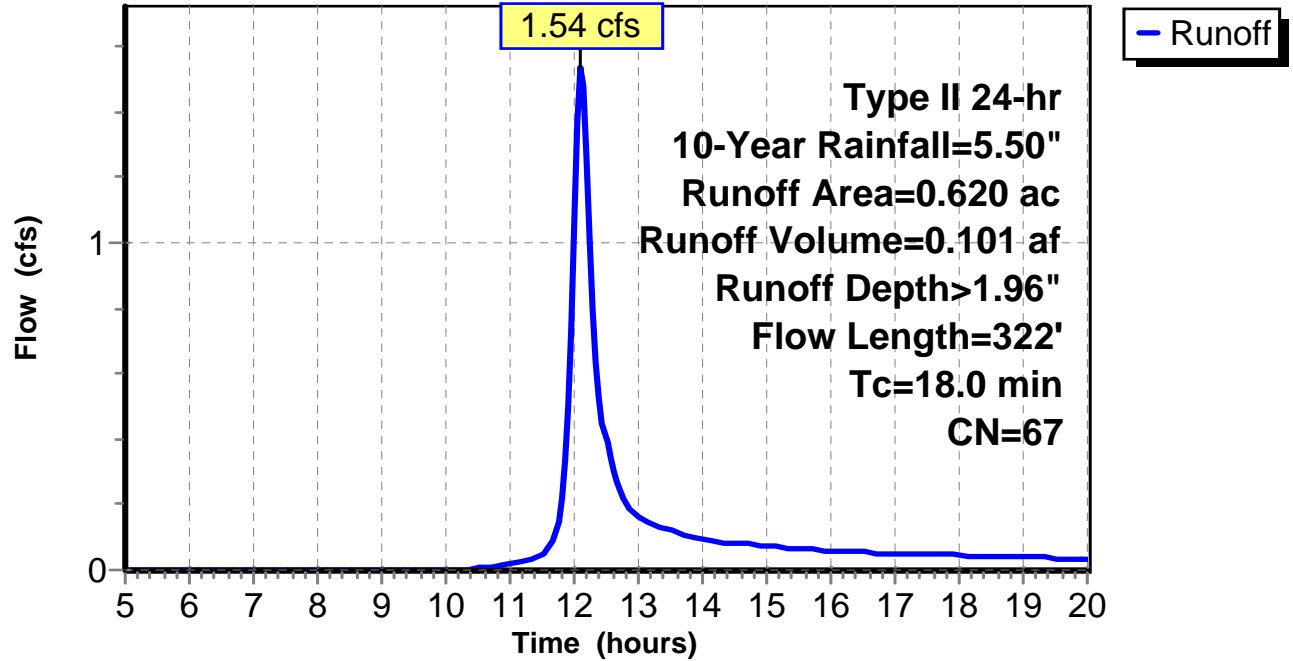
Subcatchment 18: C 159.015

Hydrograph



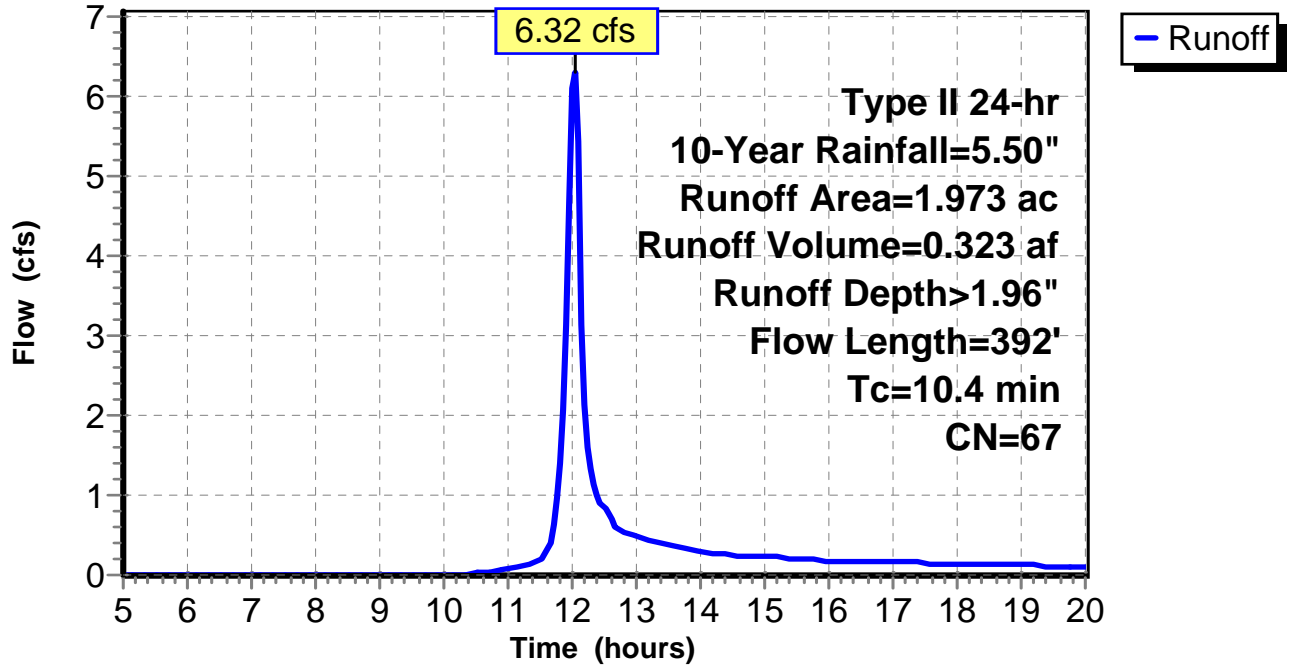
Subcatchment 19: C 159.016

Hydrograph



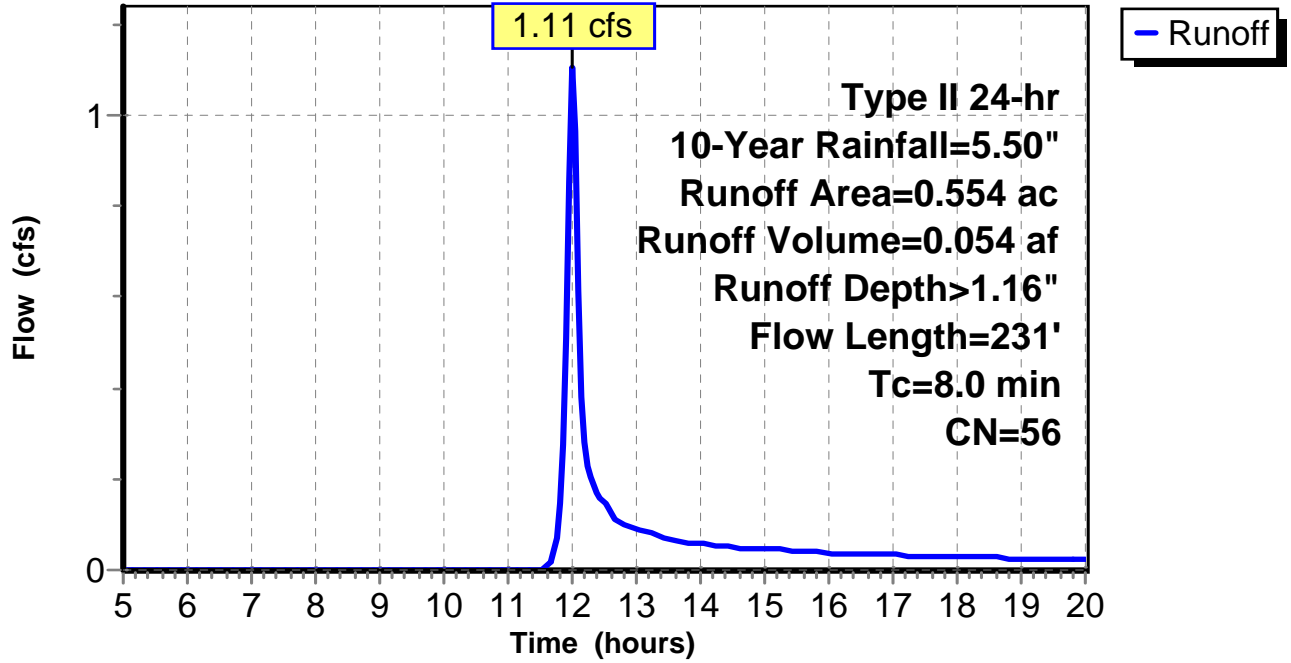
Subcatchment 20: C 159.017

Hydrograph



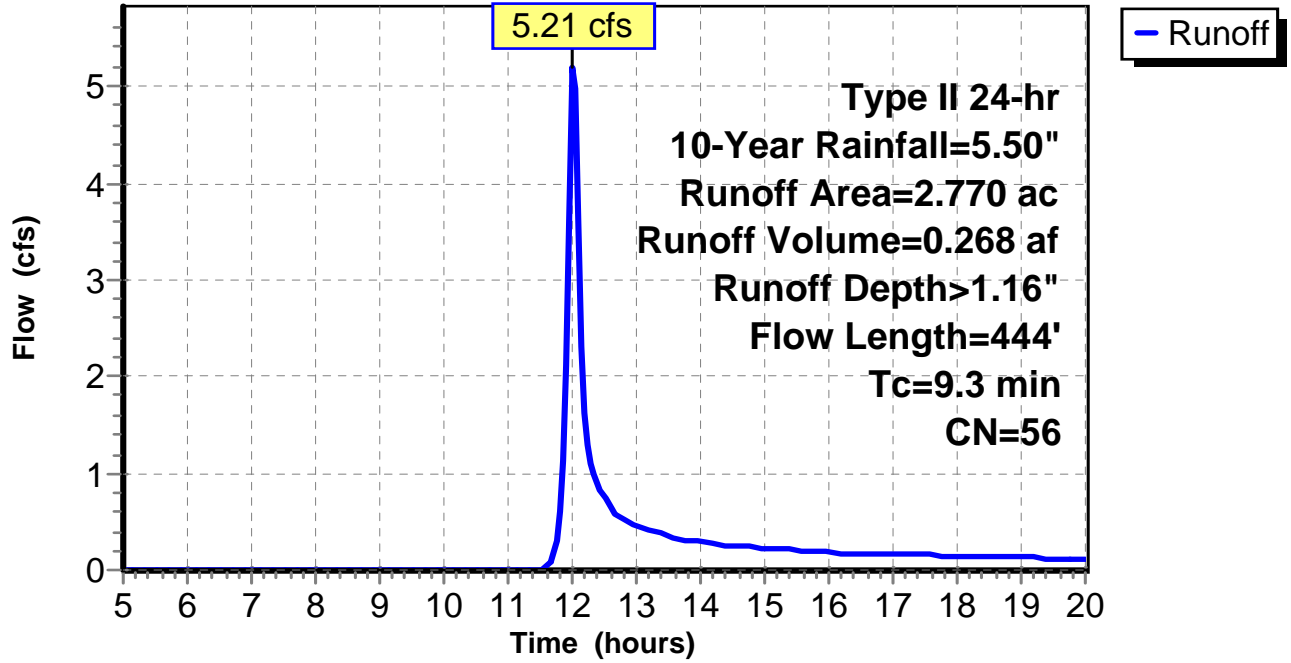
Subcatchment 21: C 159.018

Hydrograph



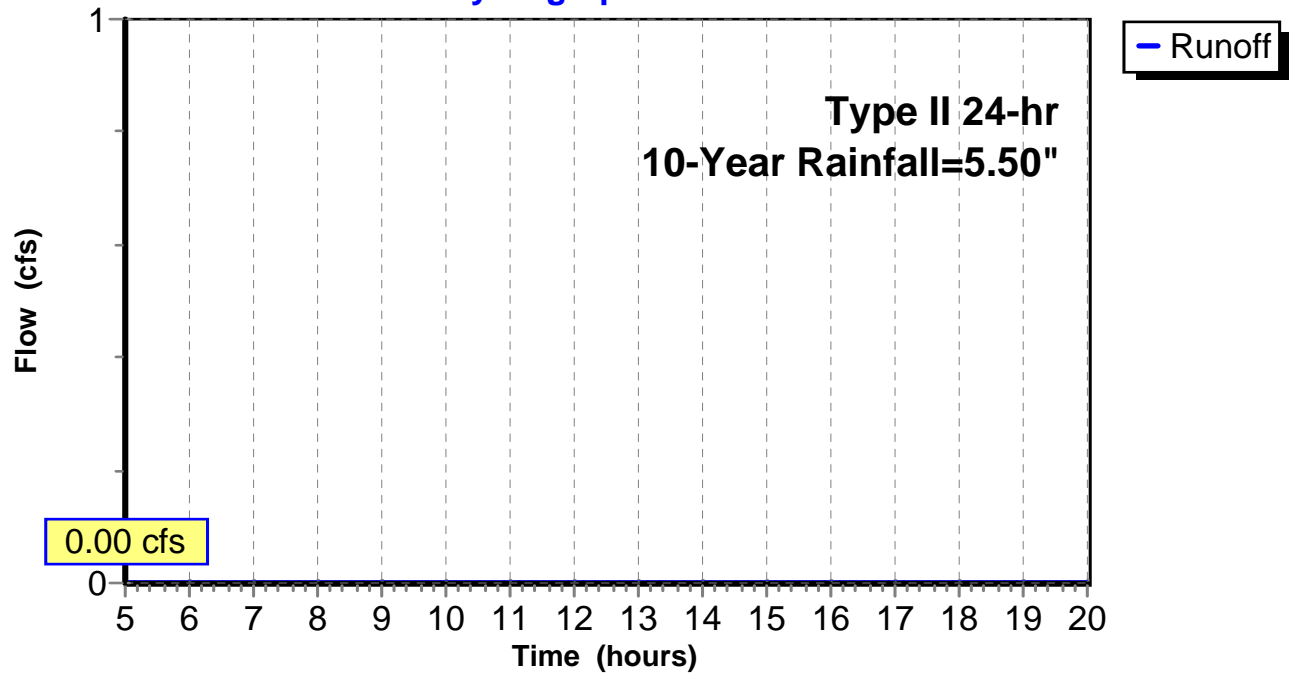
Subcatchment 22: C 159.019

Hydrograph



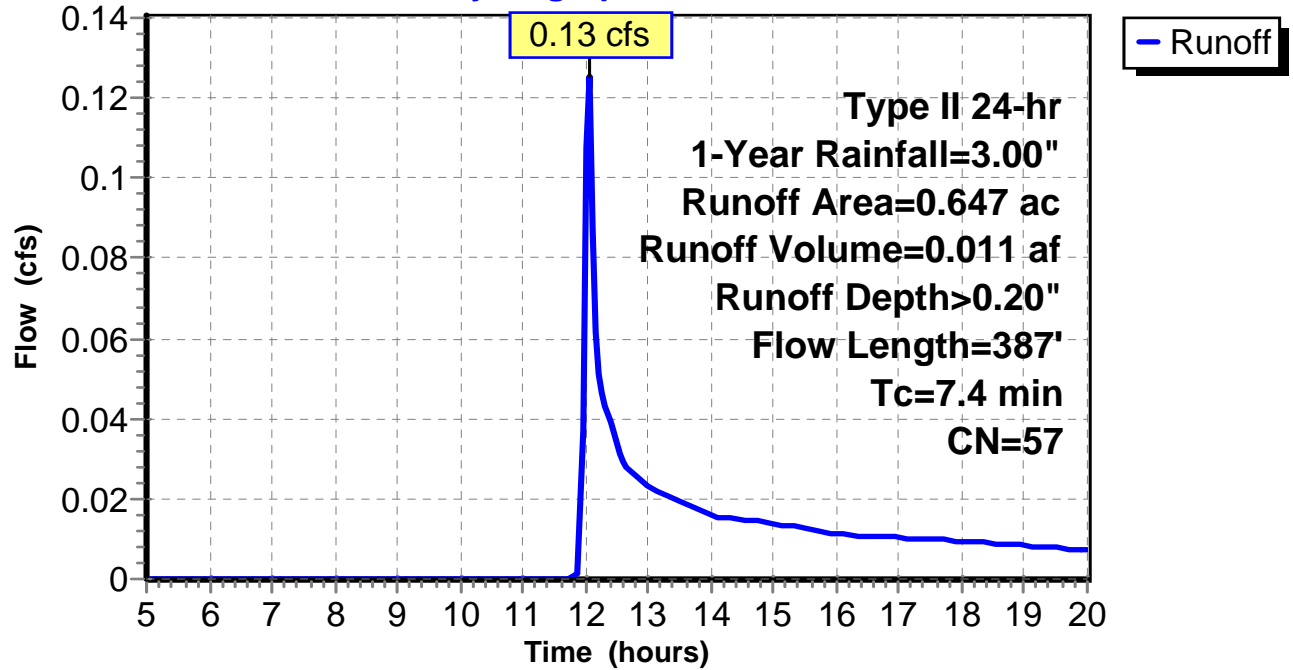
Subcatchment 23: C 159.020

Hydrograph



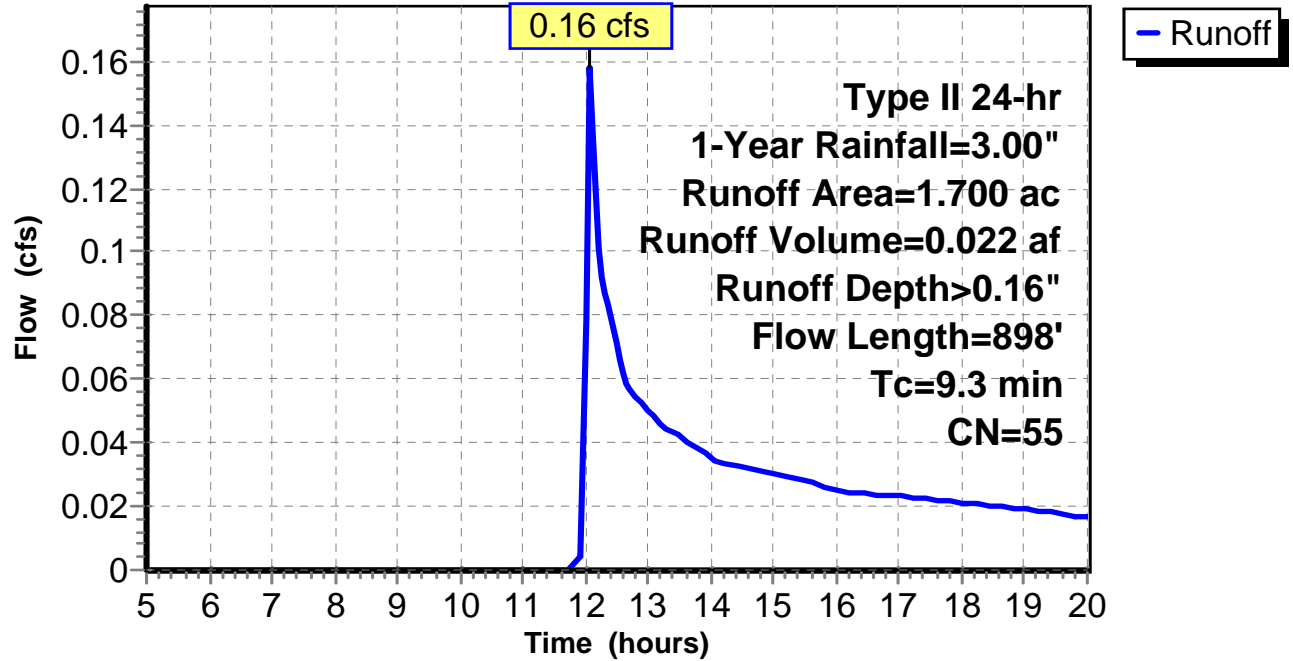
Subcatchment 1: C 159.002

Hydrograph



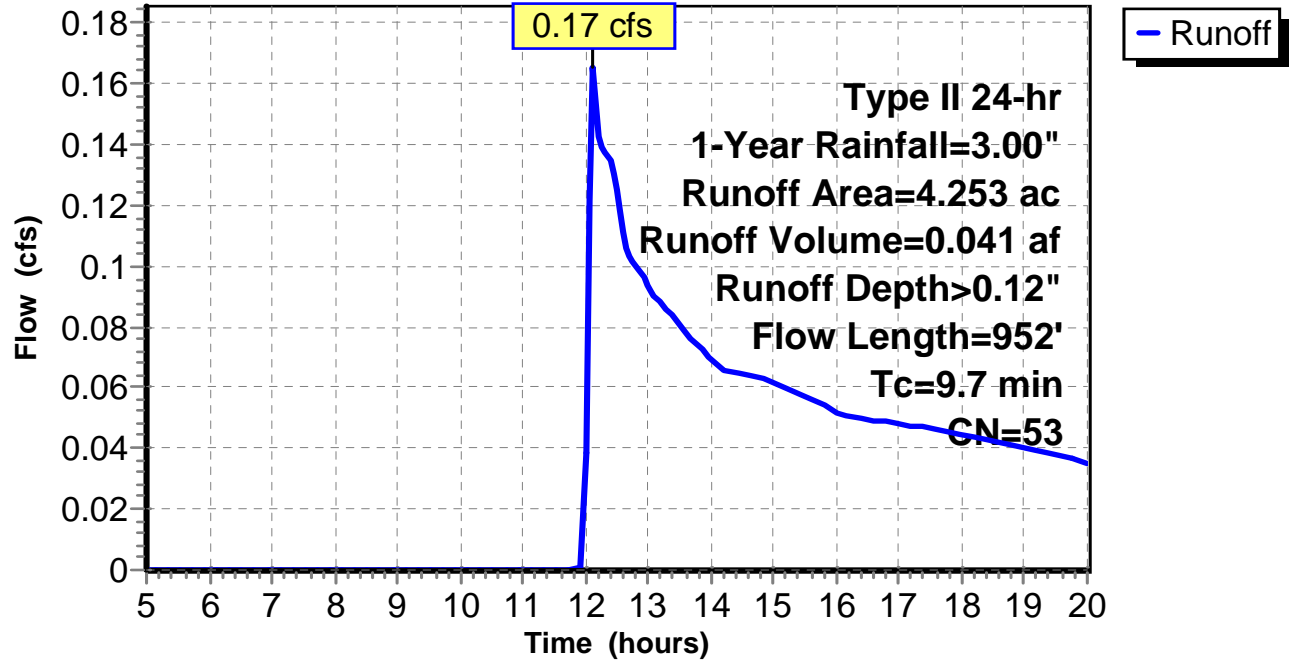
Subcatchment 2: C 159.003

Hydrograph



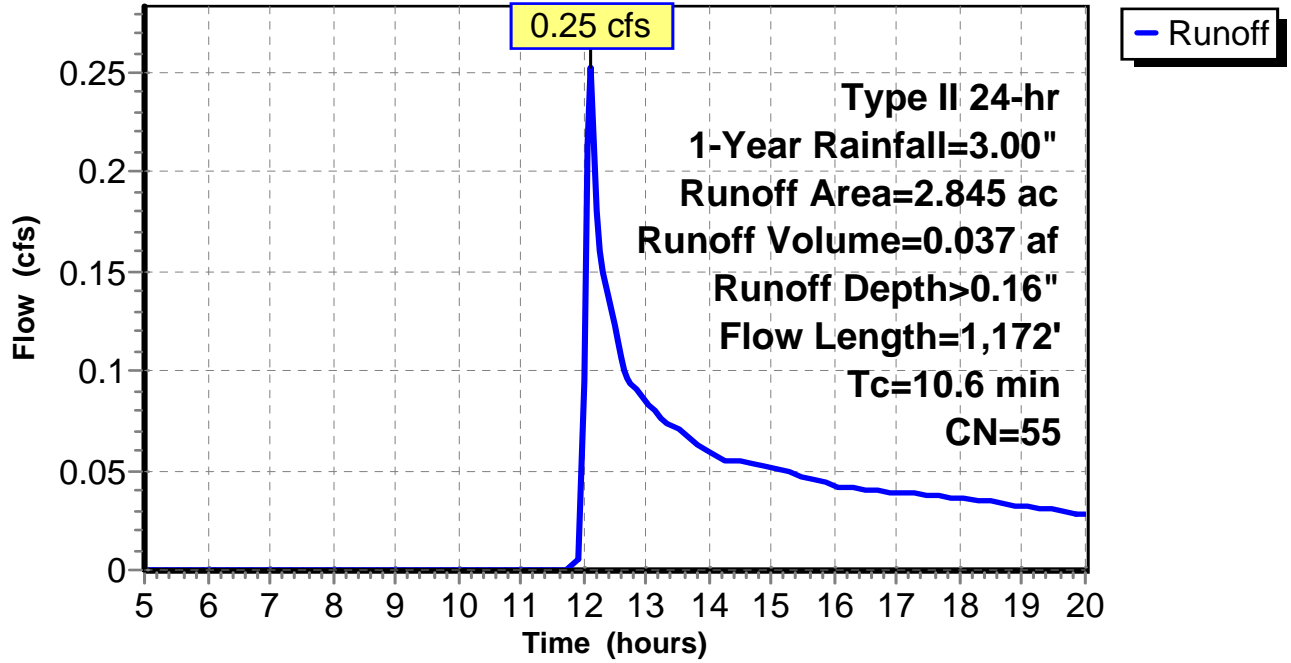
Subcatchment 3: C 159.004

Hydrograph



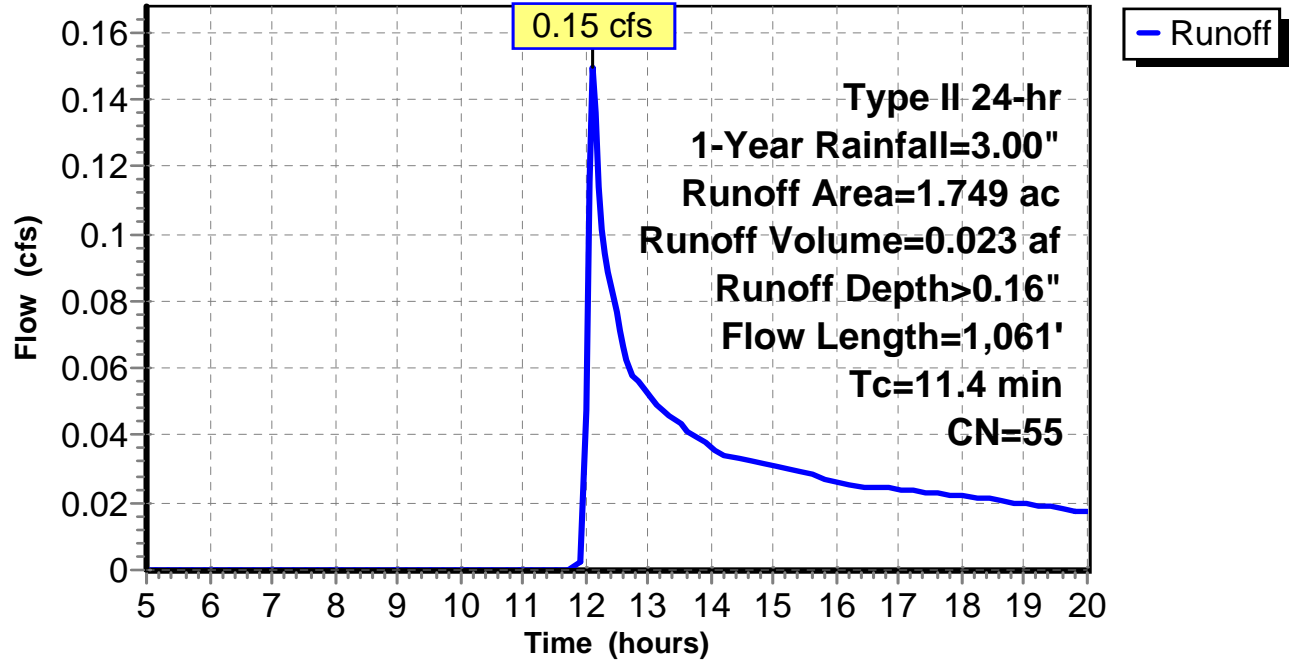
Subcatchment 4: C 159.005

Hydrograph



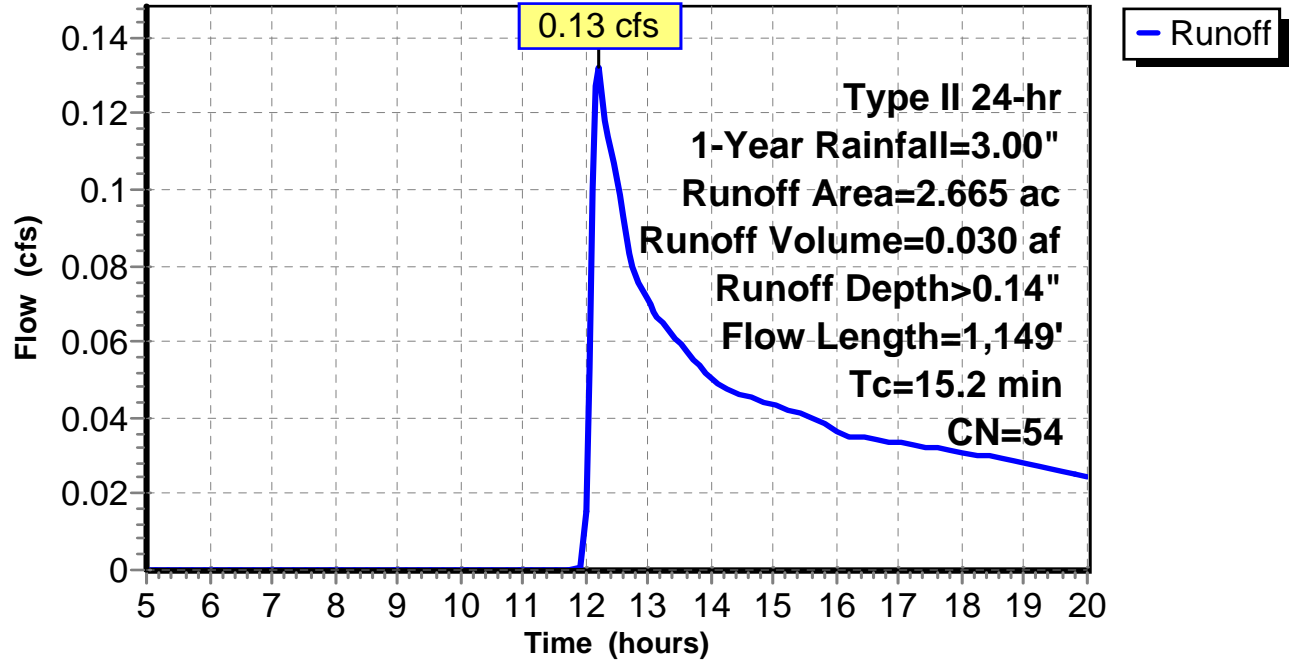
Subcatchment 5: C 159.006

Hydrograph



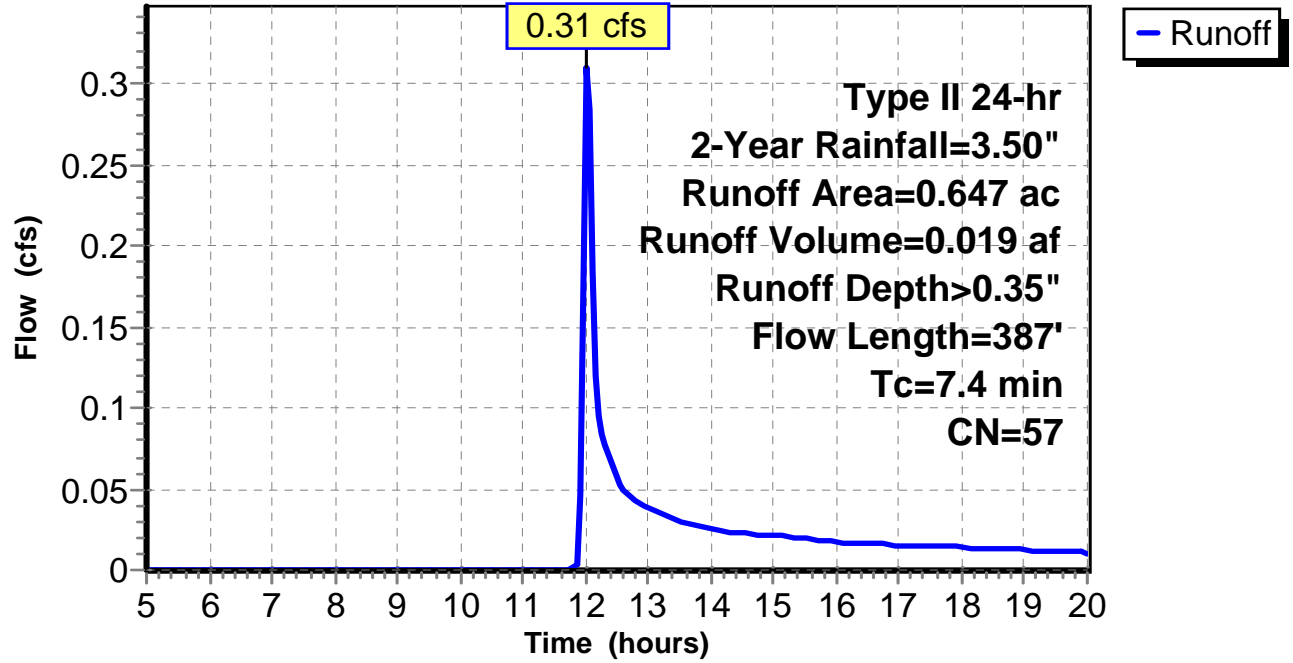
Subcatchment 6: C 159.007

Hydrograph



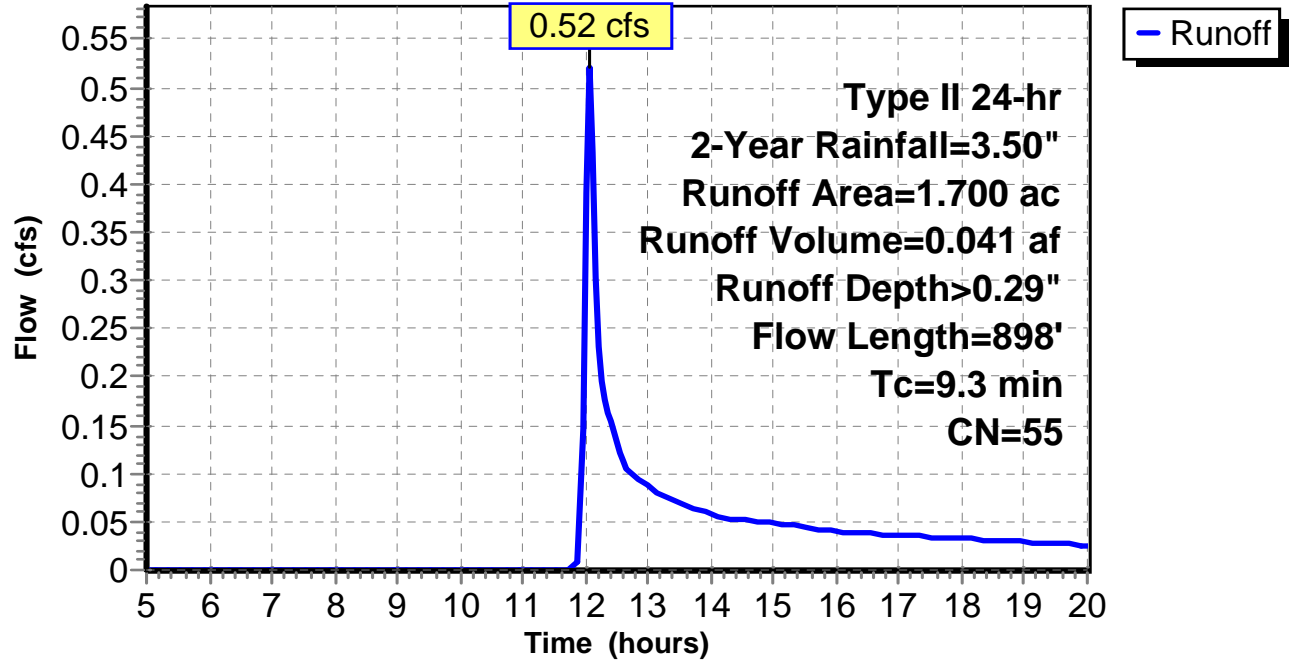
Subcatchment 1: C 159.002

Hydrograph



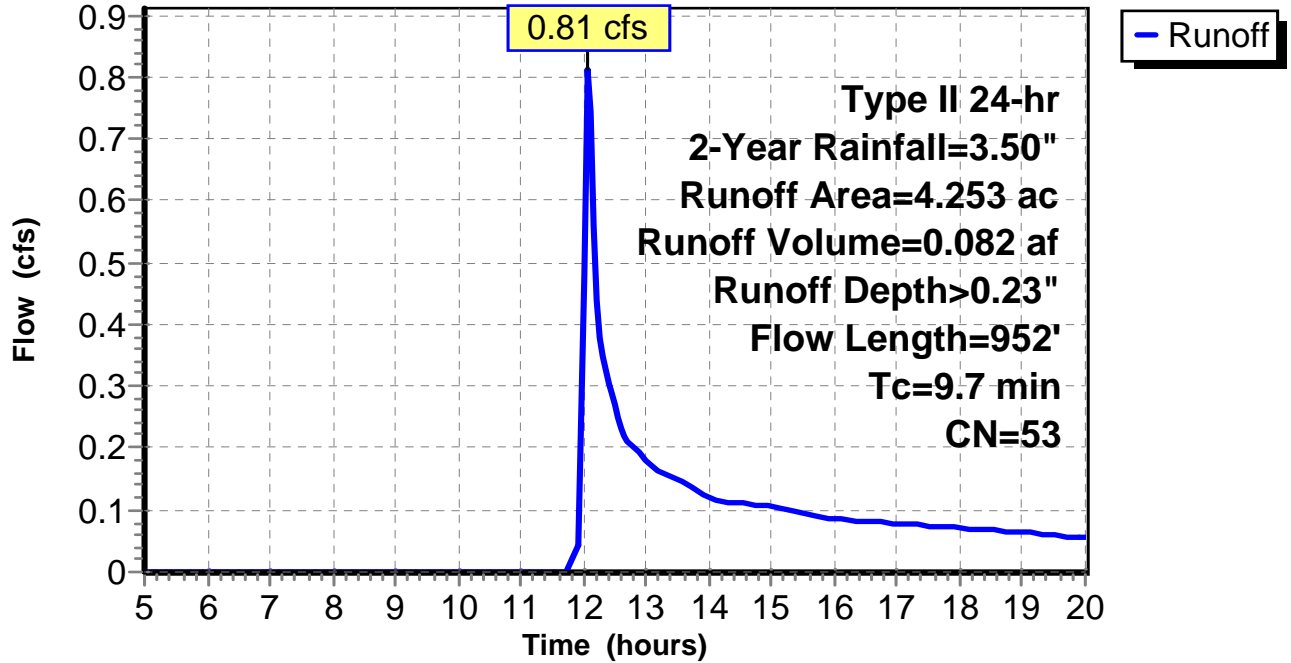
Subcatchment 2: C 159.003

Hydrograph



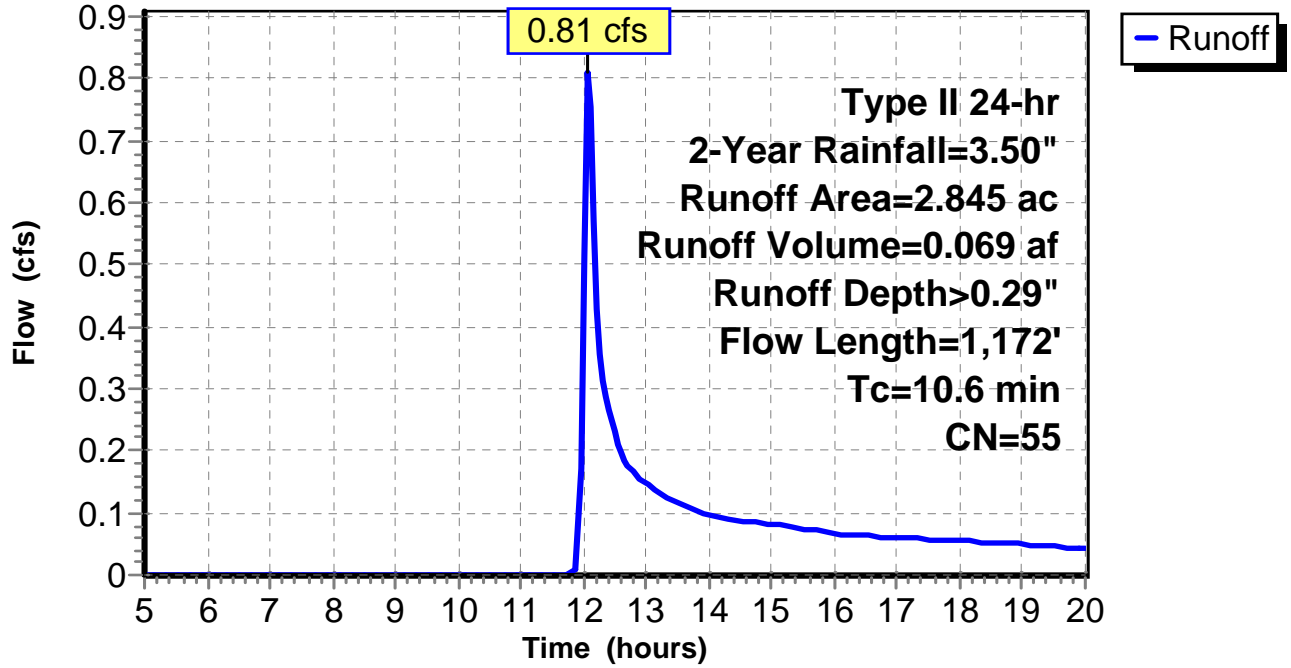
Subcatchment 3: C 159.004

Hydrograph



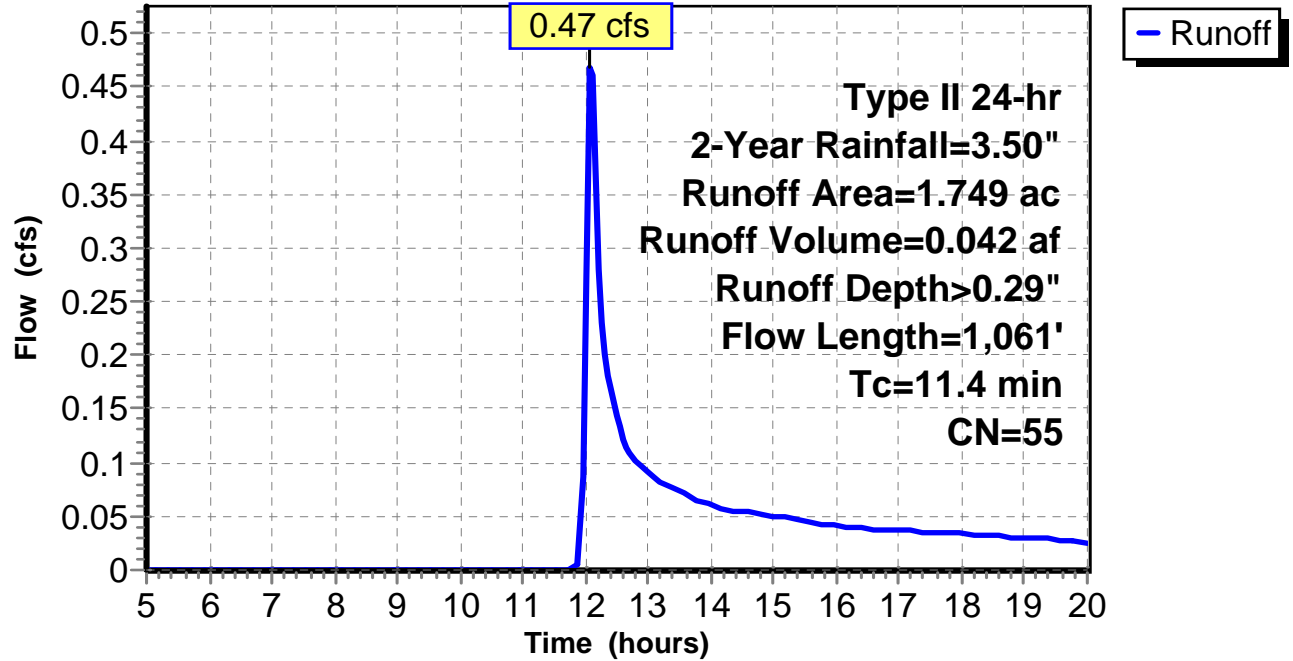
Subcatchment 4: C 159.005

Hydrograph



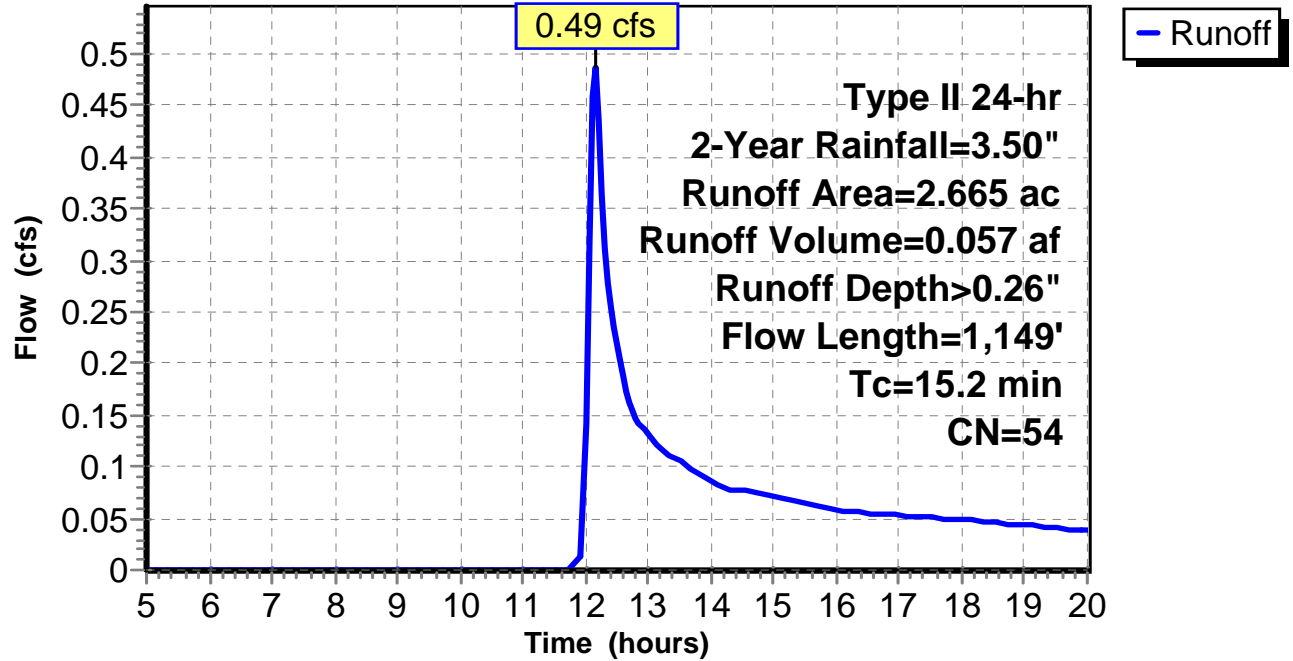
Subcatchment 5: C 159.006

Hydrograph



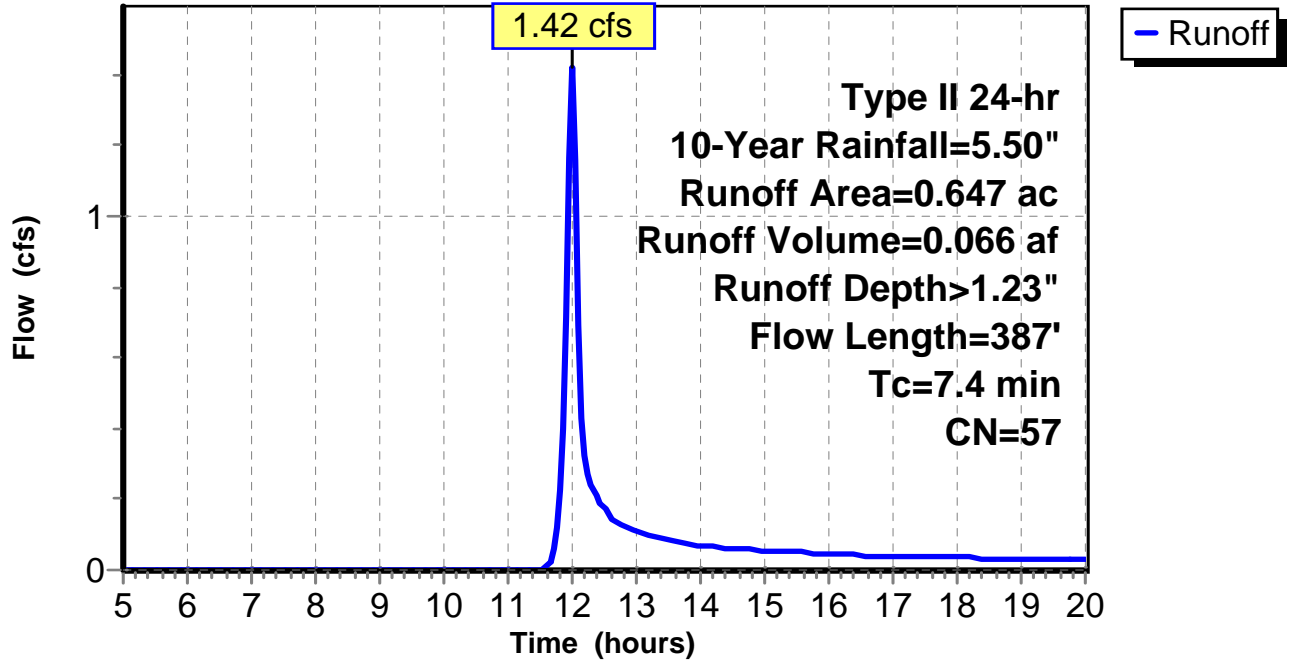
Subcatchment 6: C 159.007

Hydrograph



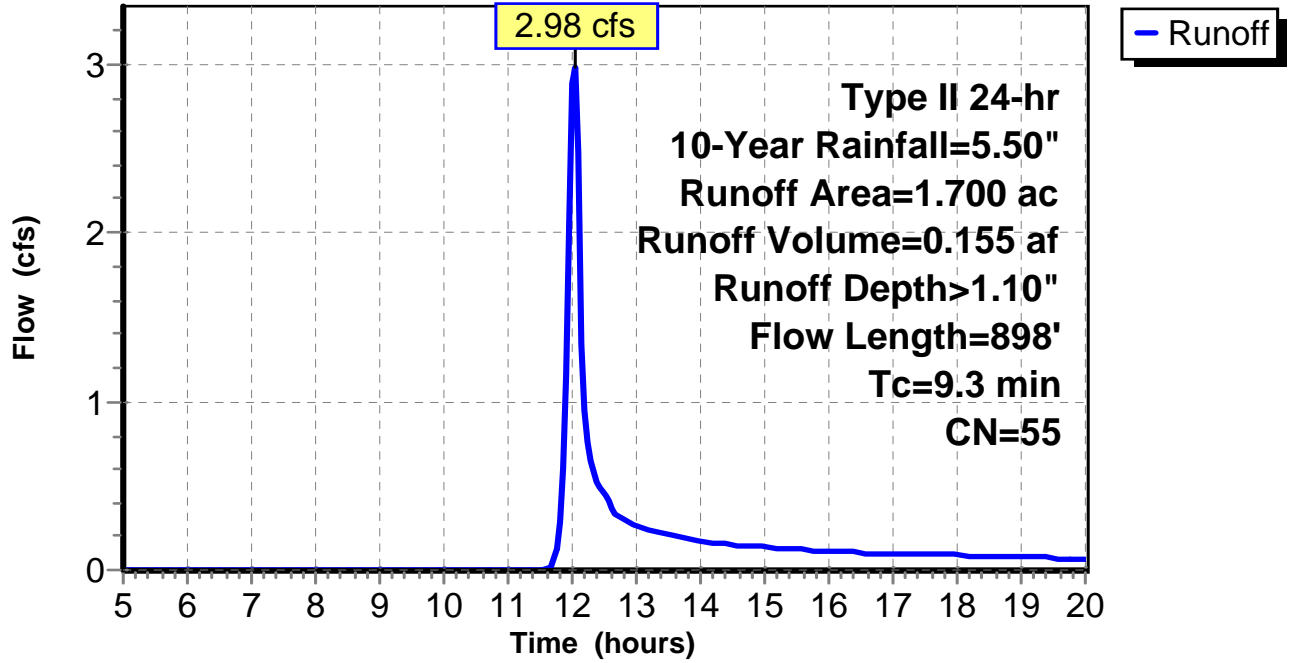
Subcatchment 1: C 159.002

Hydrograph



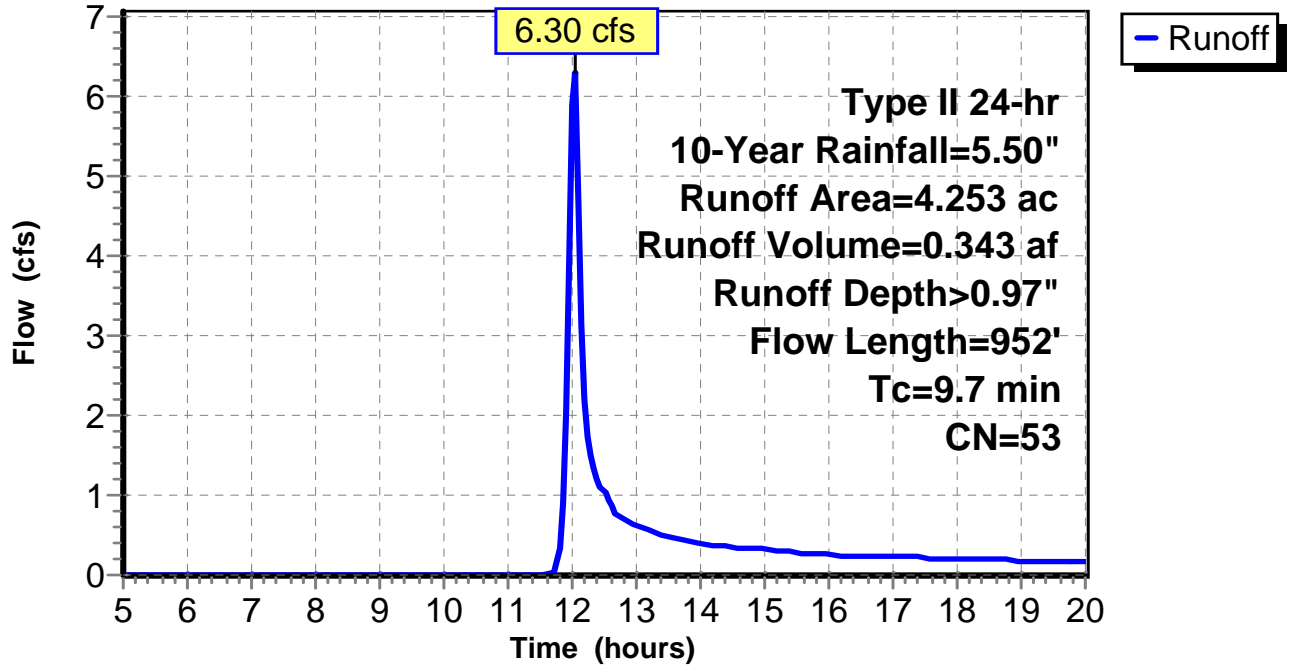
Subcatchment 2: C 159.003

Hydrograph



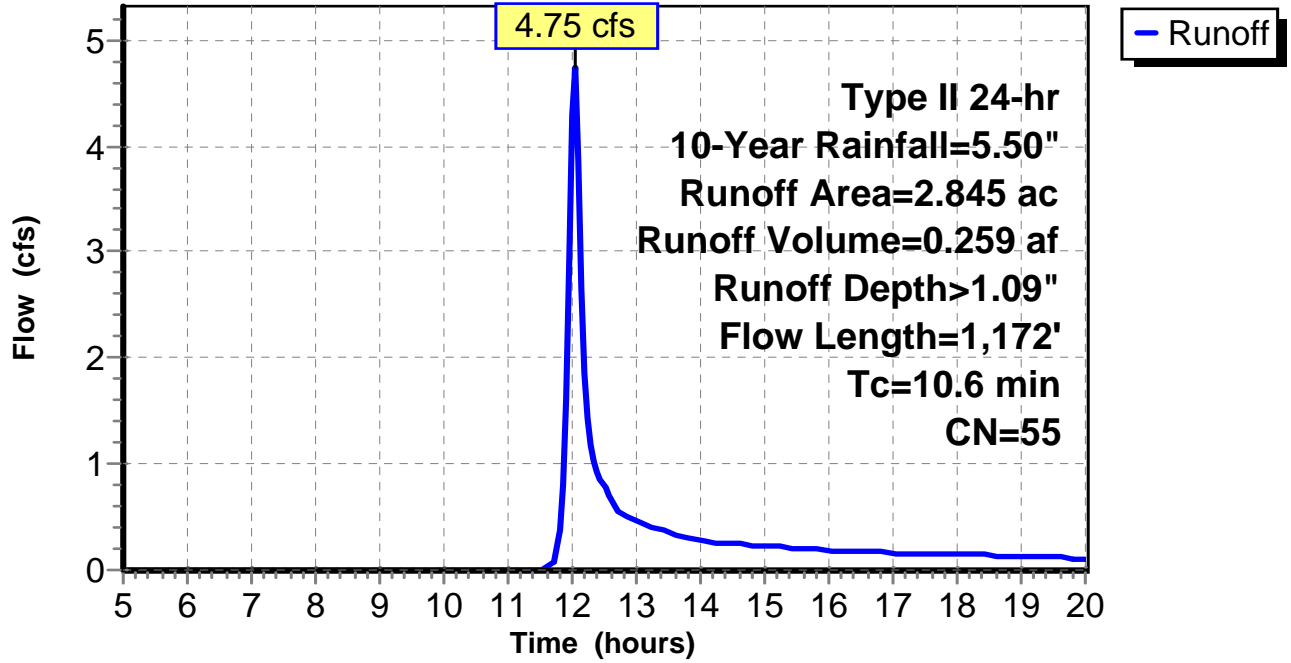
Subcatchment 3: C 159.004

Hydrograph



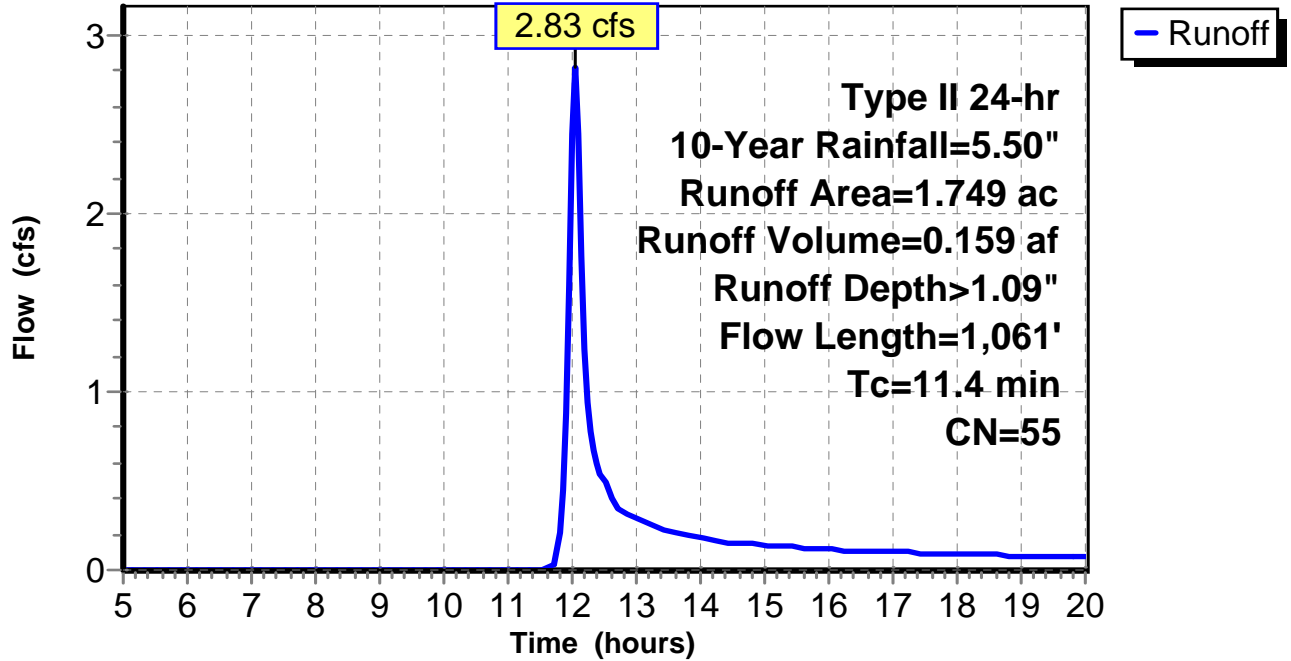
Subcatchment 4: C 159.005

Hydrograph



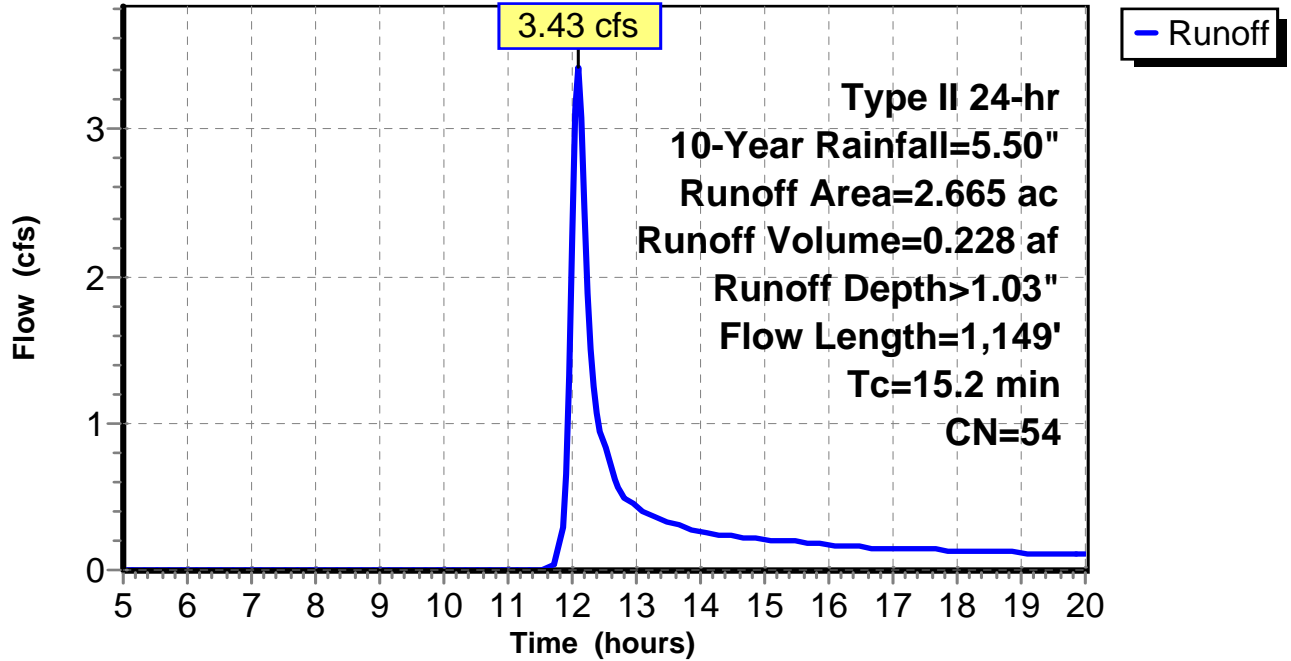
Subcatchment 5: C 159.006

Hydrograph



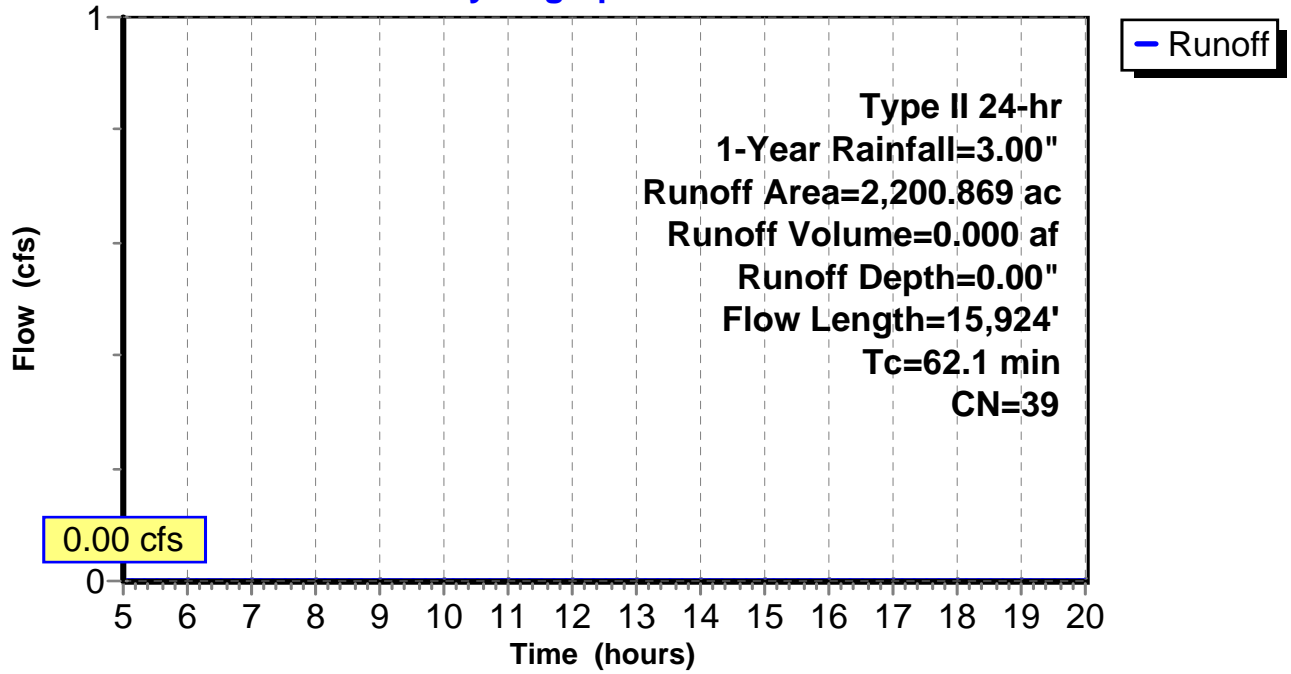
Subcatchment 6: C 159.007

Hydrograph



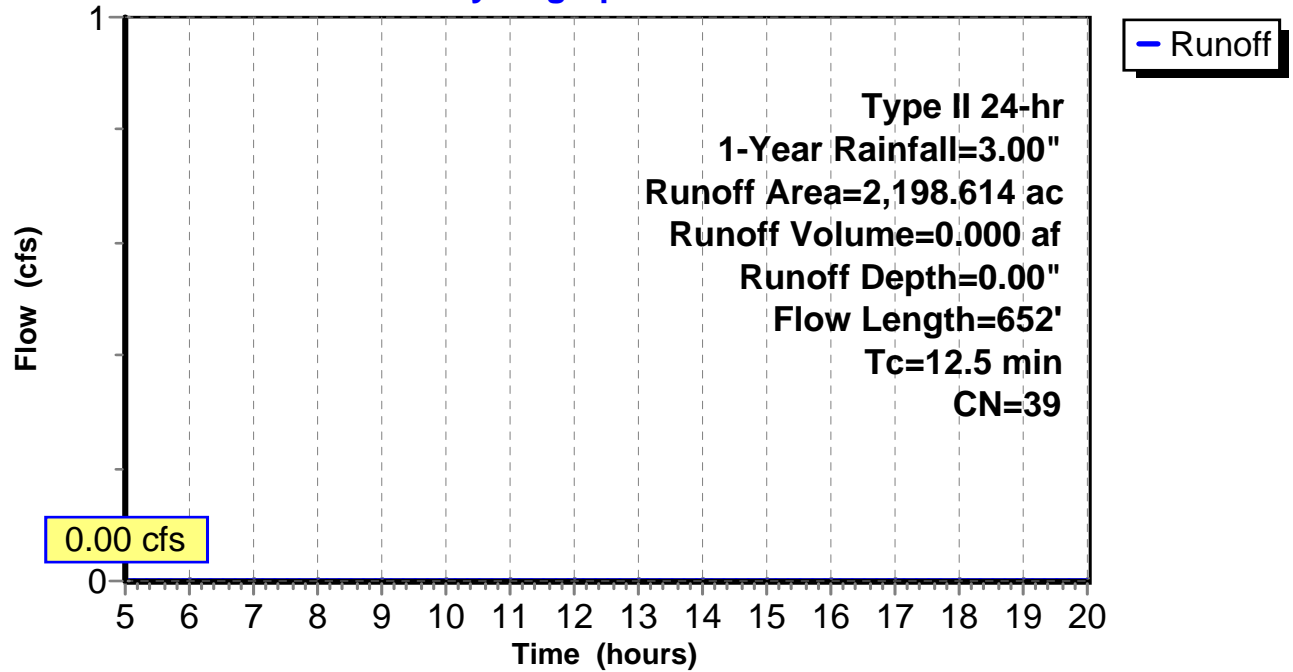
Subcatchment 1: C AR-501.001

Hydrograph



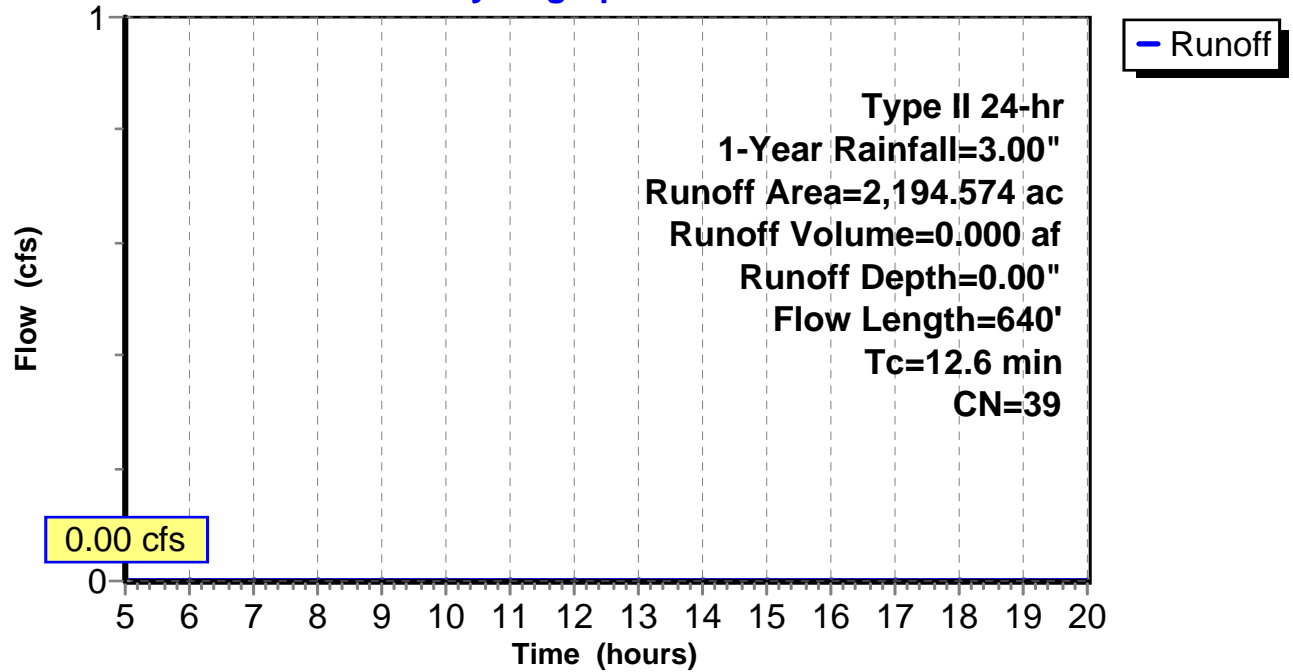
Subcatchment 2: C AR-501.002

Hydrograph



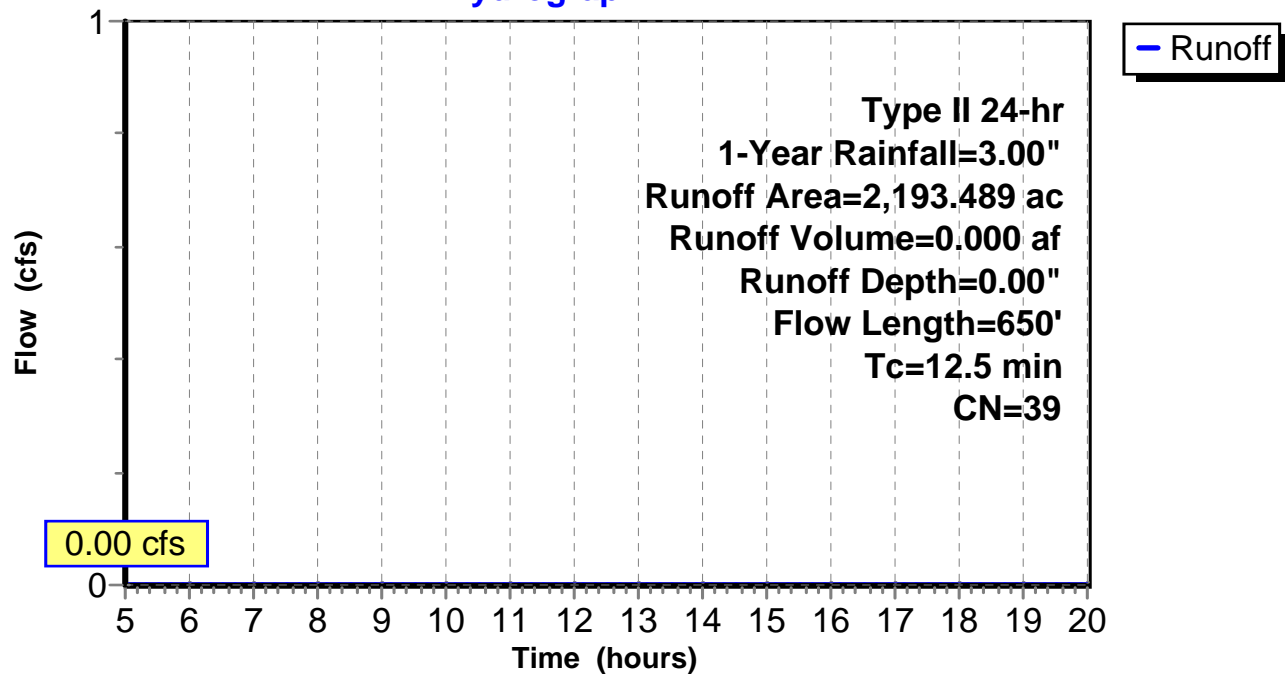
Subcatchment 3: C AR-501.003

Hydrograph



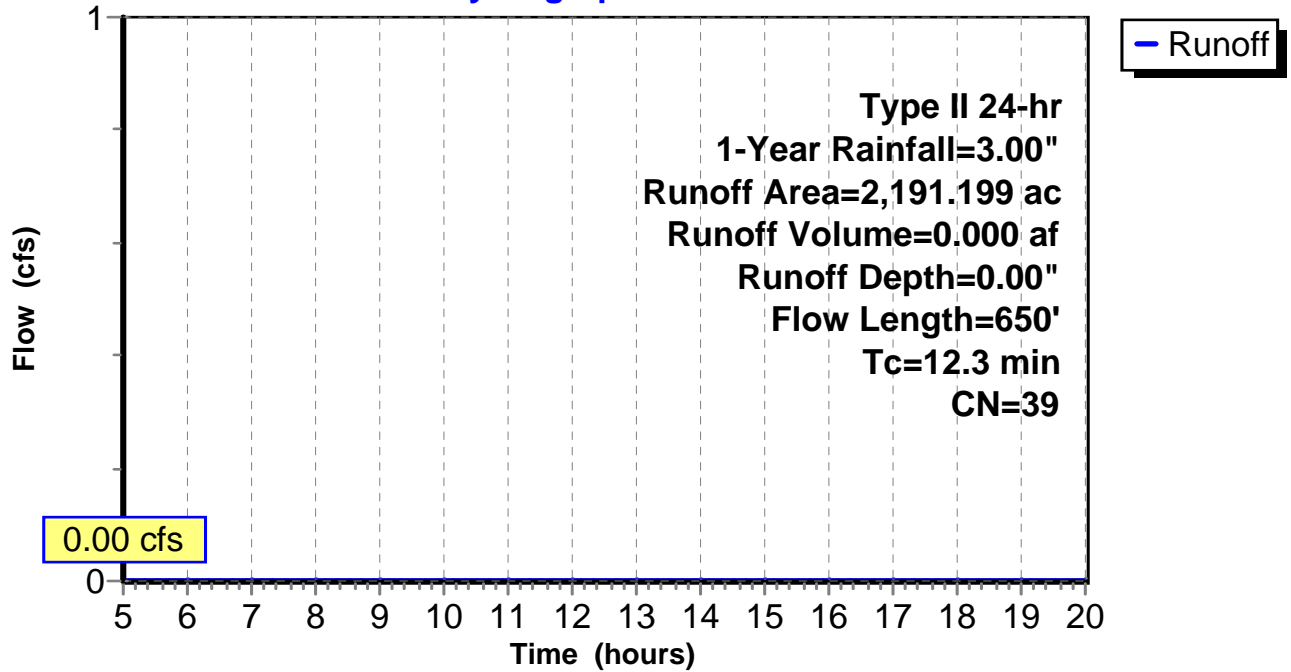
Subcatchment 4: C AR-501.004

Hydrograph



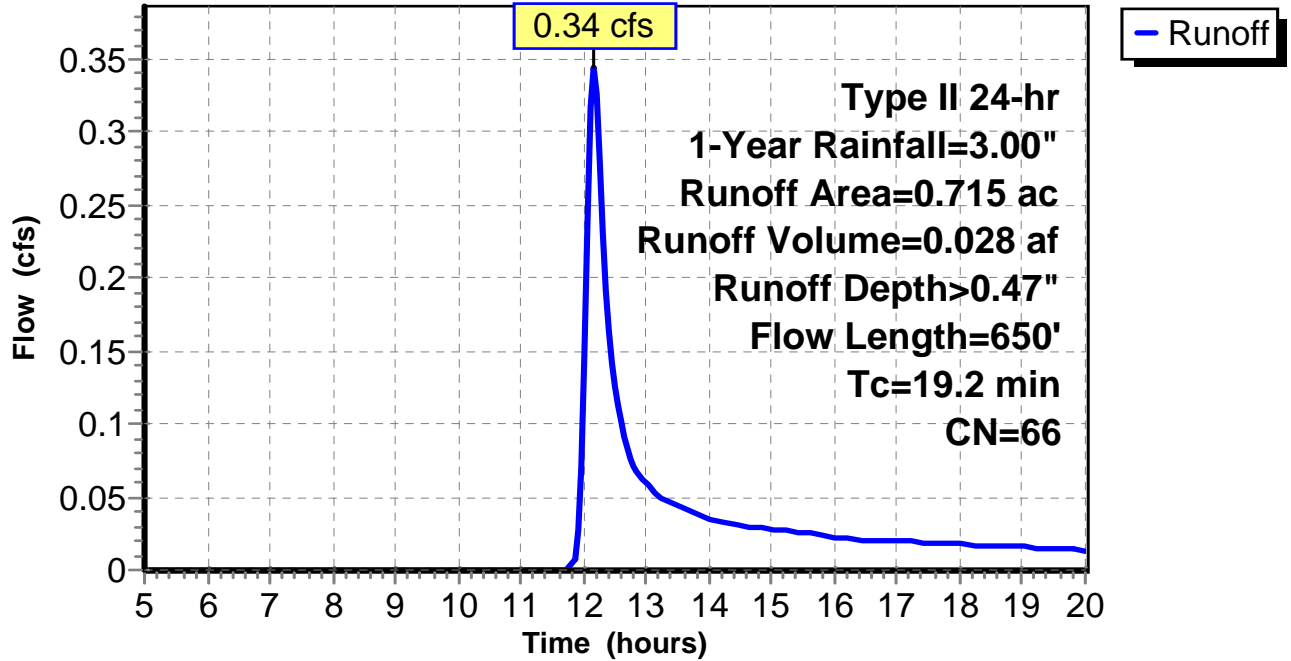
Subcatchment 5: C AR-501.005

Hydrograph



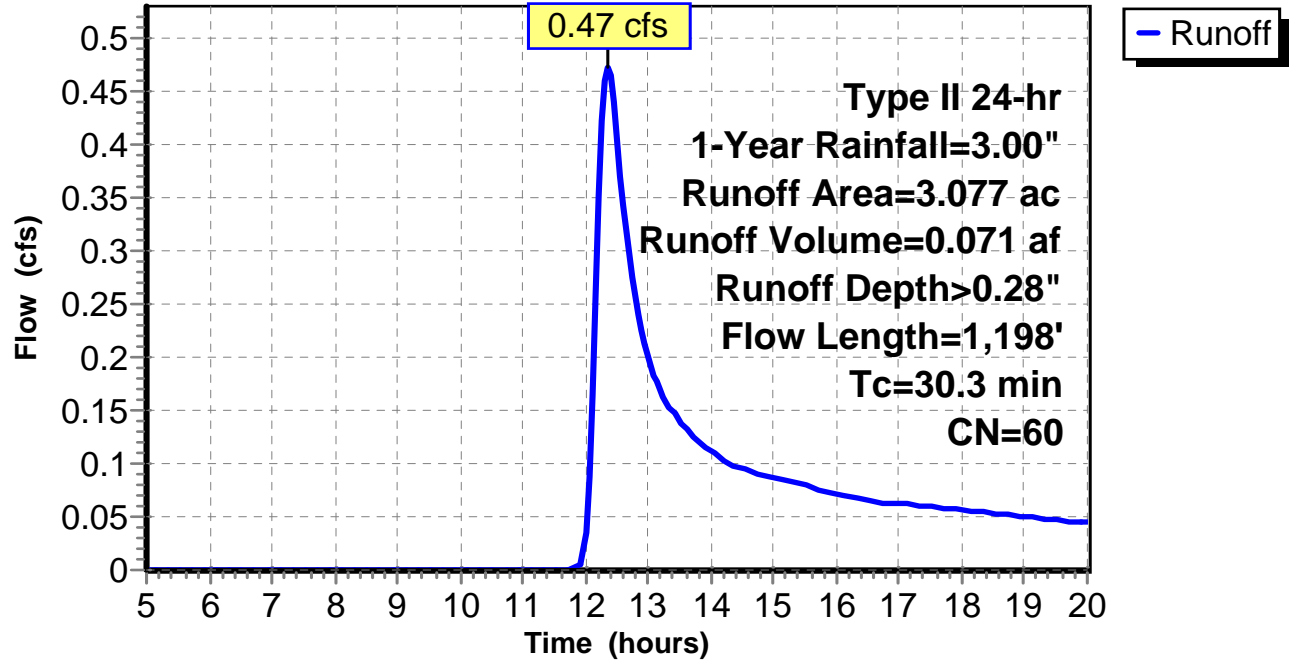
Subcatchment 6: C AR-501.006

Hydrograph



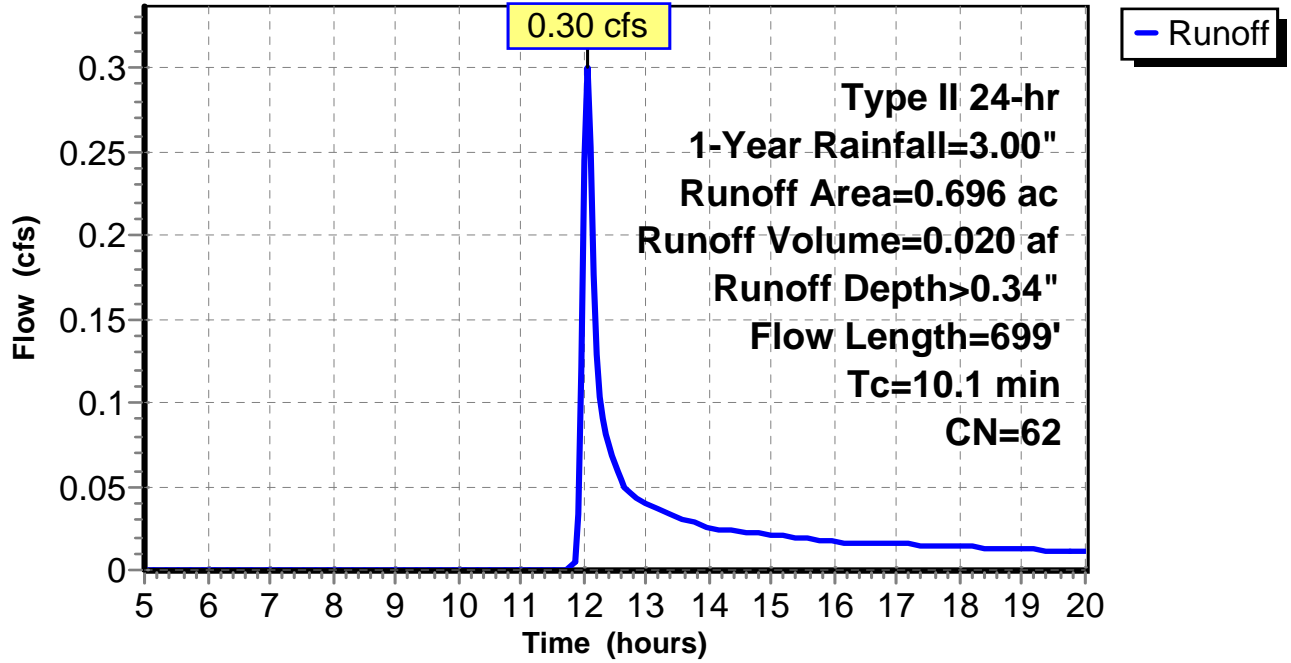
Subcatchment 7: C AR-501.007

Hydrograph



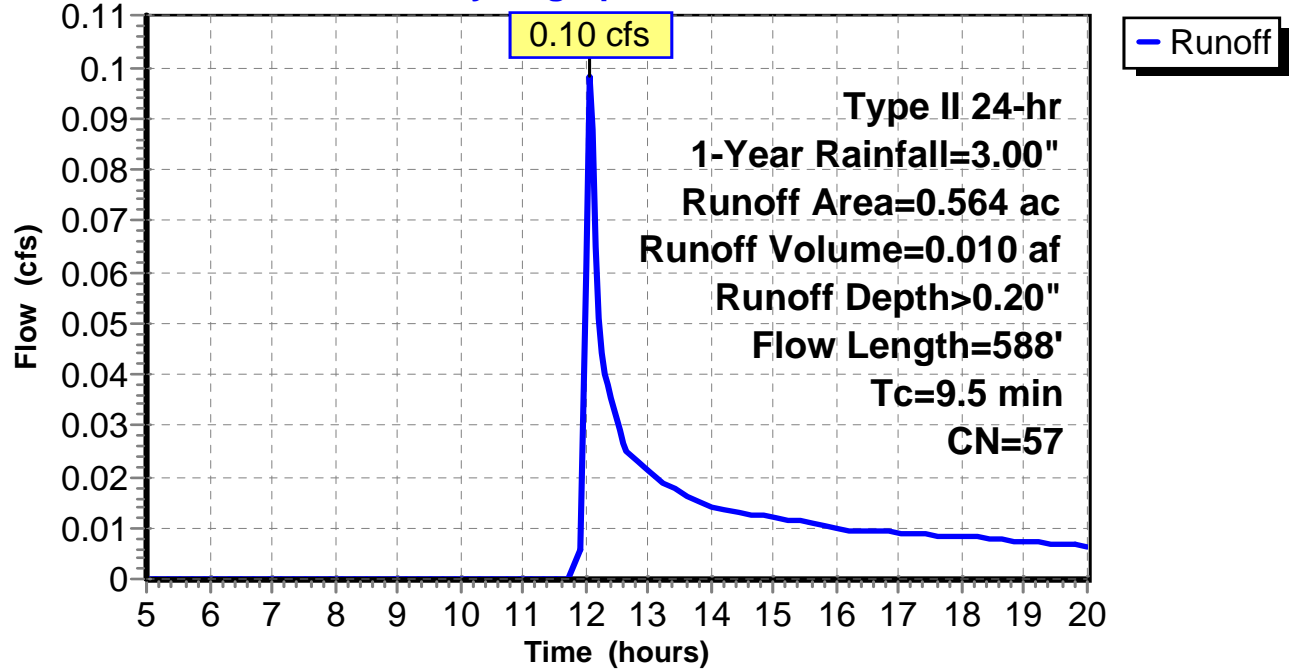
Subcatchment 8: C AR-501.008

Hydrograph



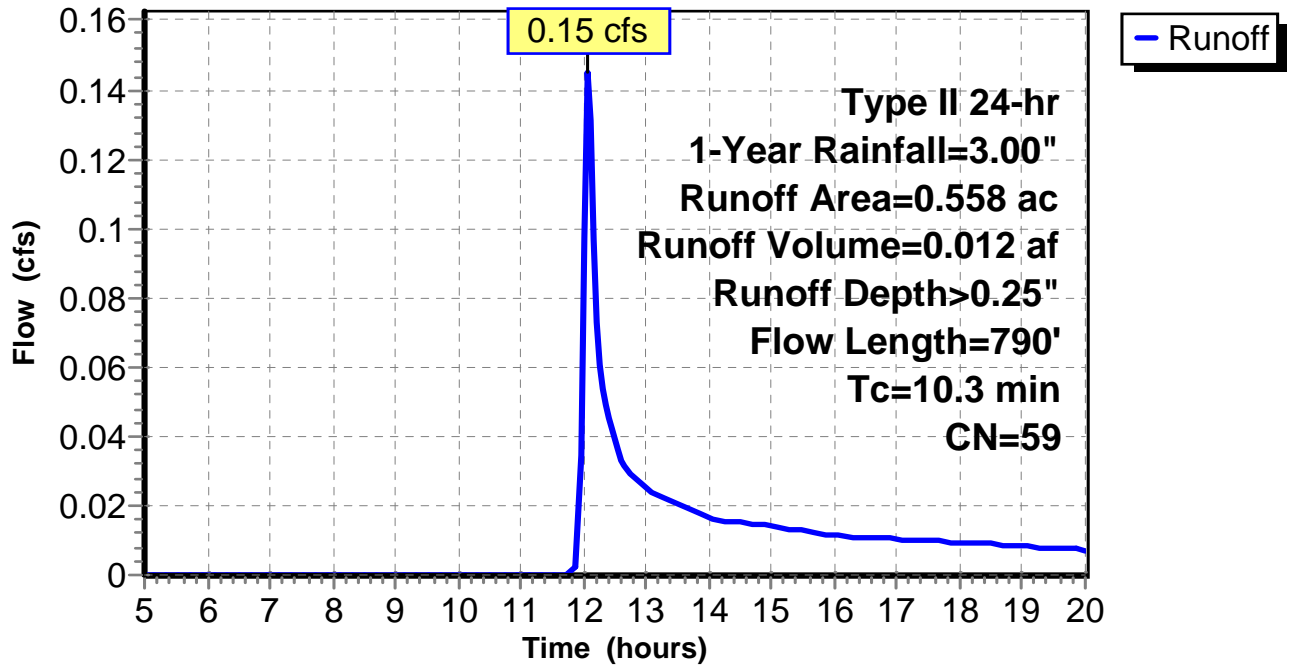
Subcatchment 9: C AR-501.009

Hydrograph



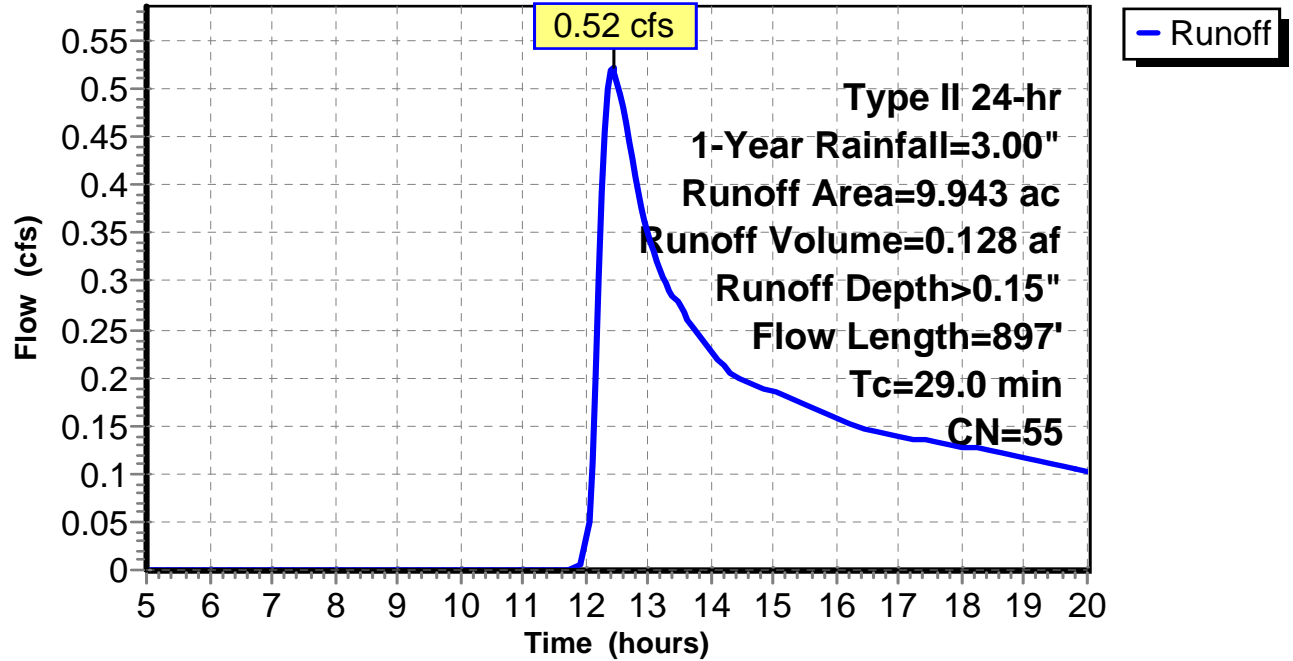
Subcatchment 10: C AR-501.010

Hydrograph



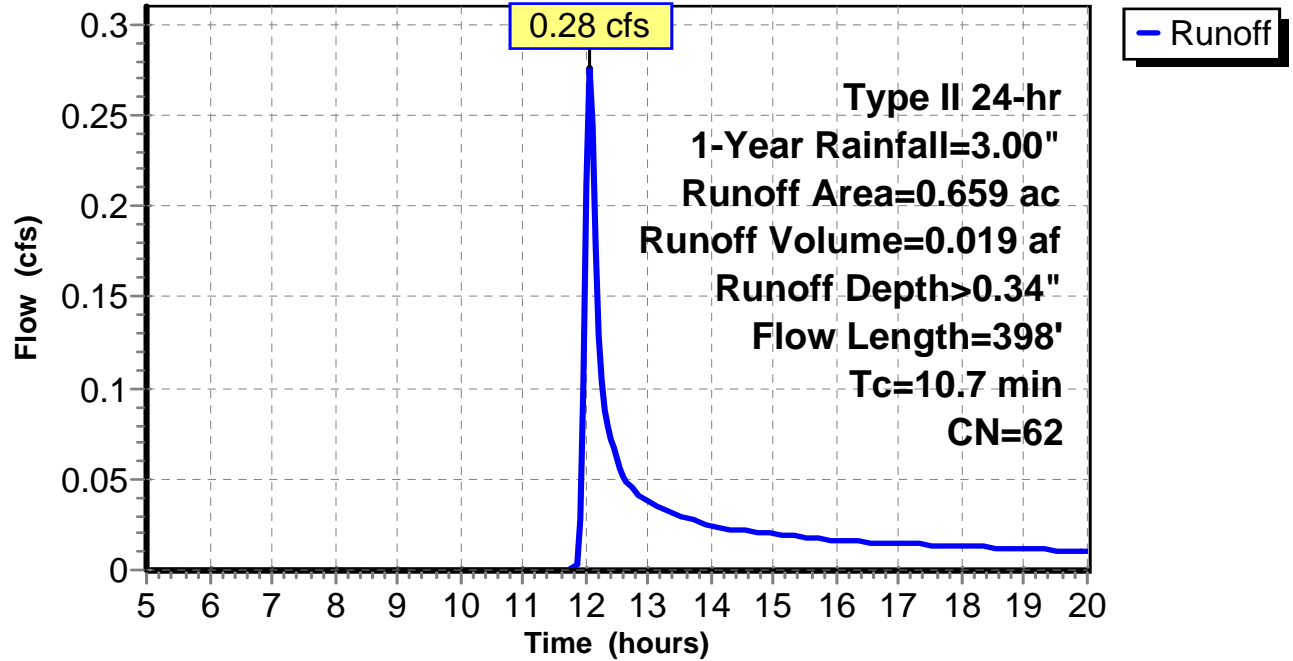
Subcatchment 11: C AR-501.011

Hydrograph



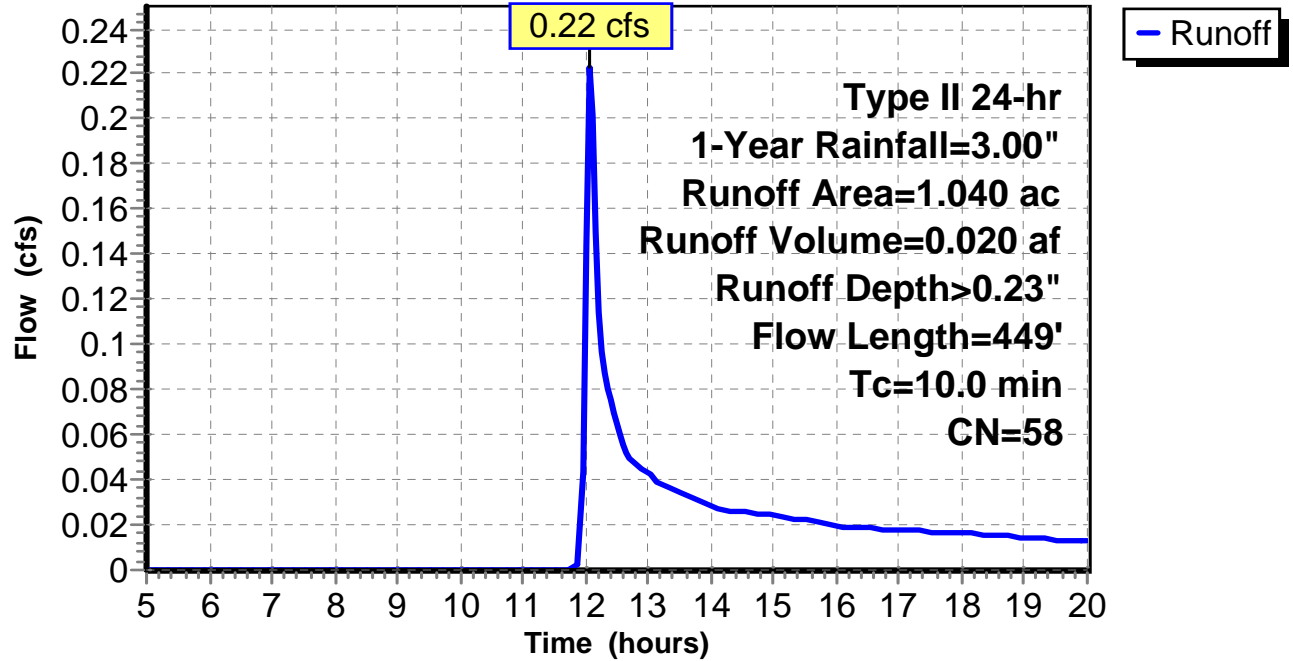
Subcatchment 12: C AR-501.012

Hydrograph



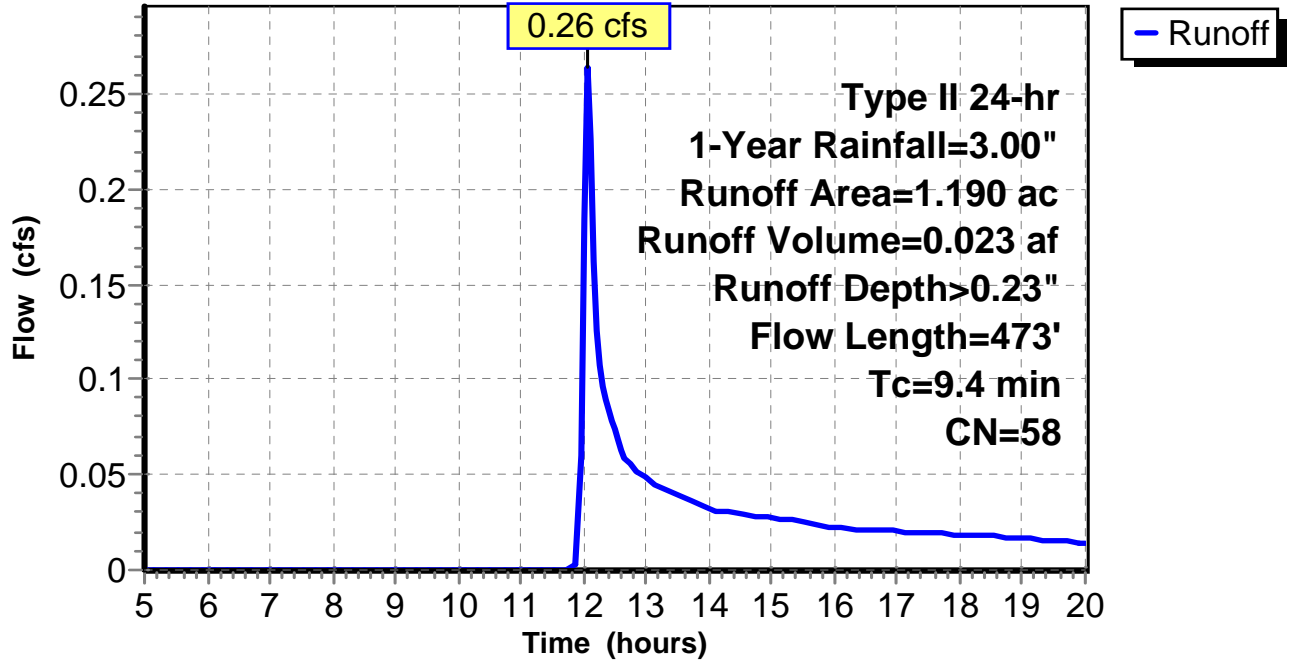
Subcatchment 13: C AR-501.013

Hydrograph



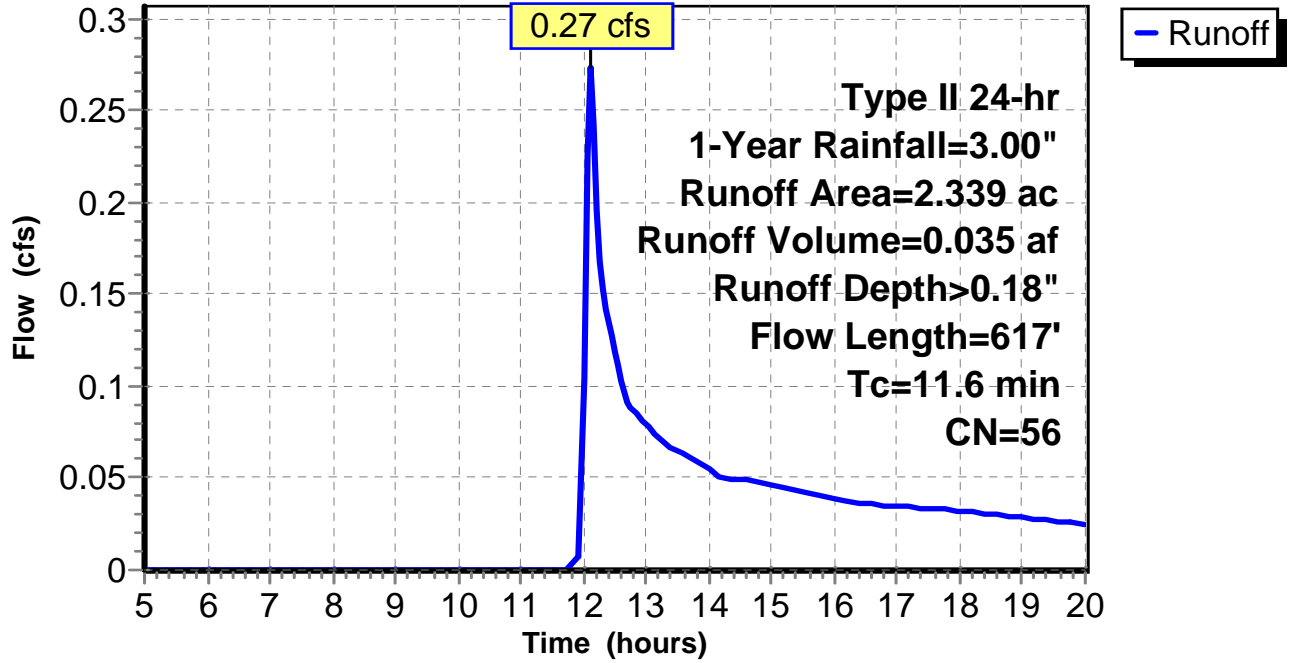
Subcatchment 14: C 161.004

Hydrograph



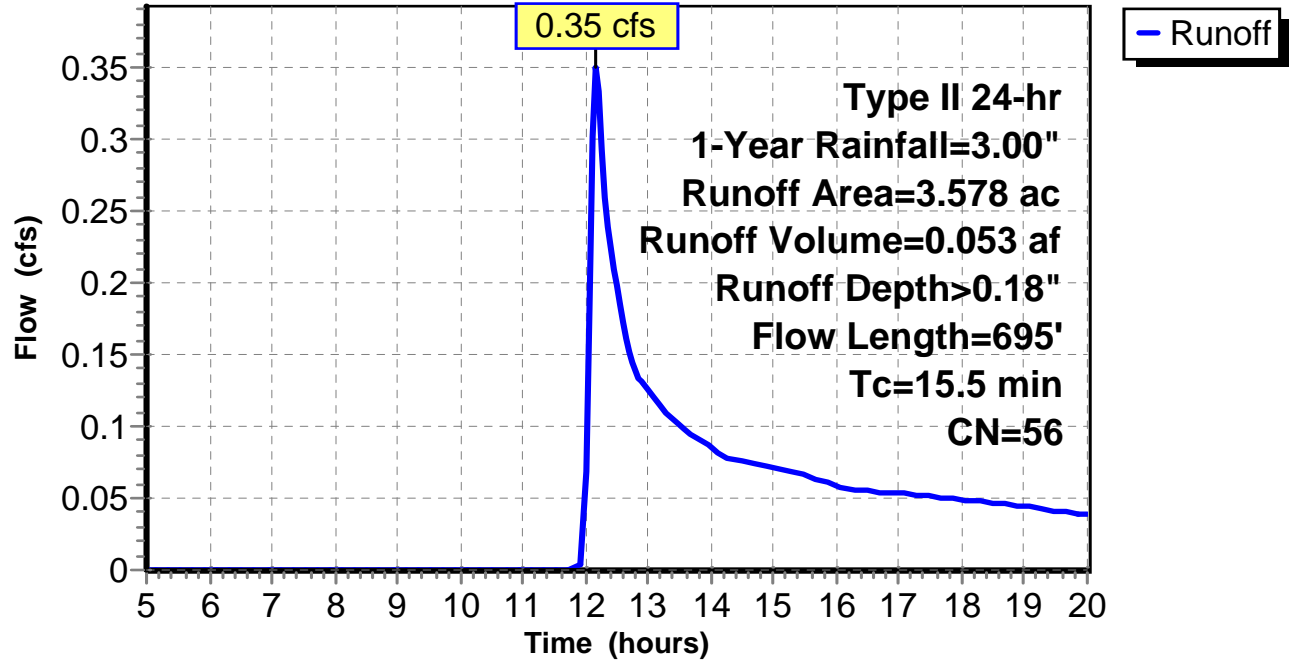
Subcatchment 15: C 161.005

Hydrograph



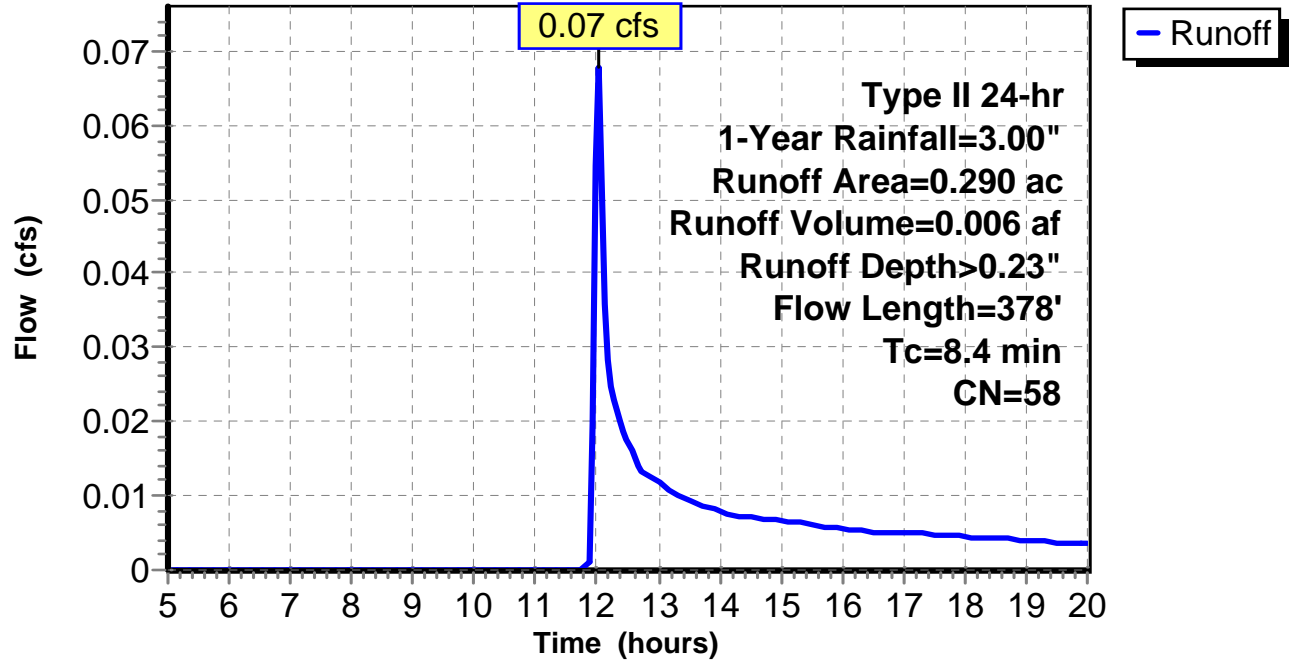
Subcatchment 16: C 161.006

Hydrograph



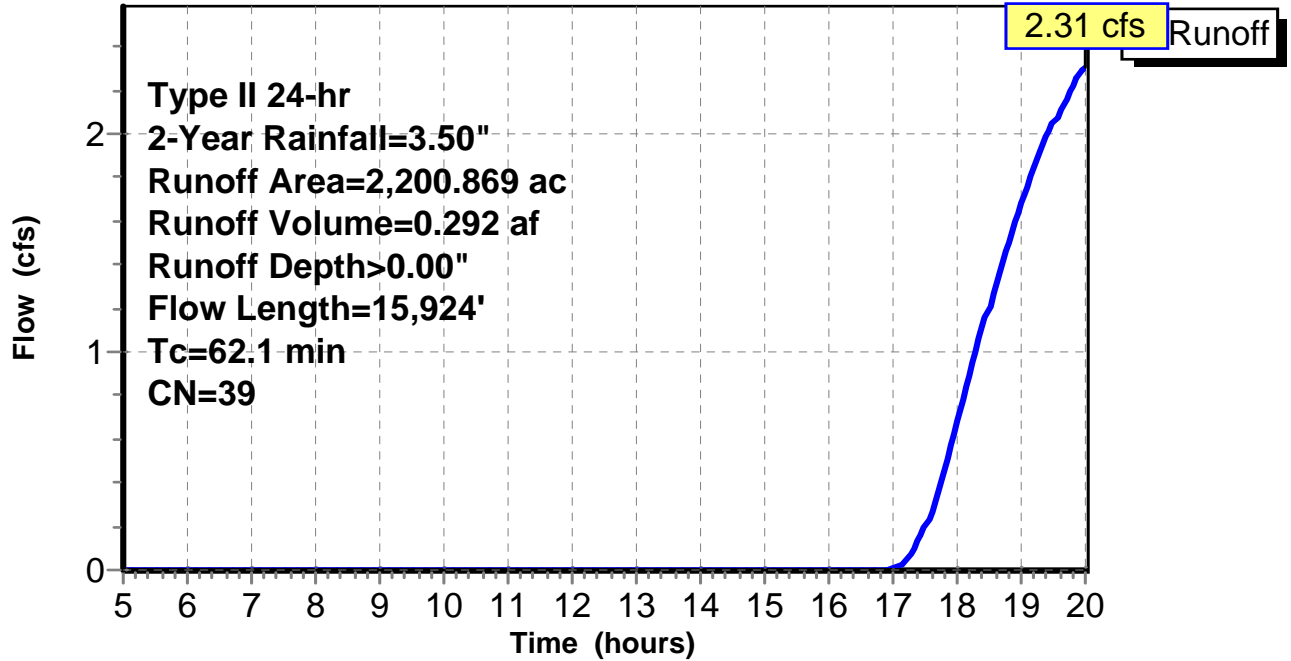
Subcatchment 17: C 161.007

Hydrograph



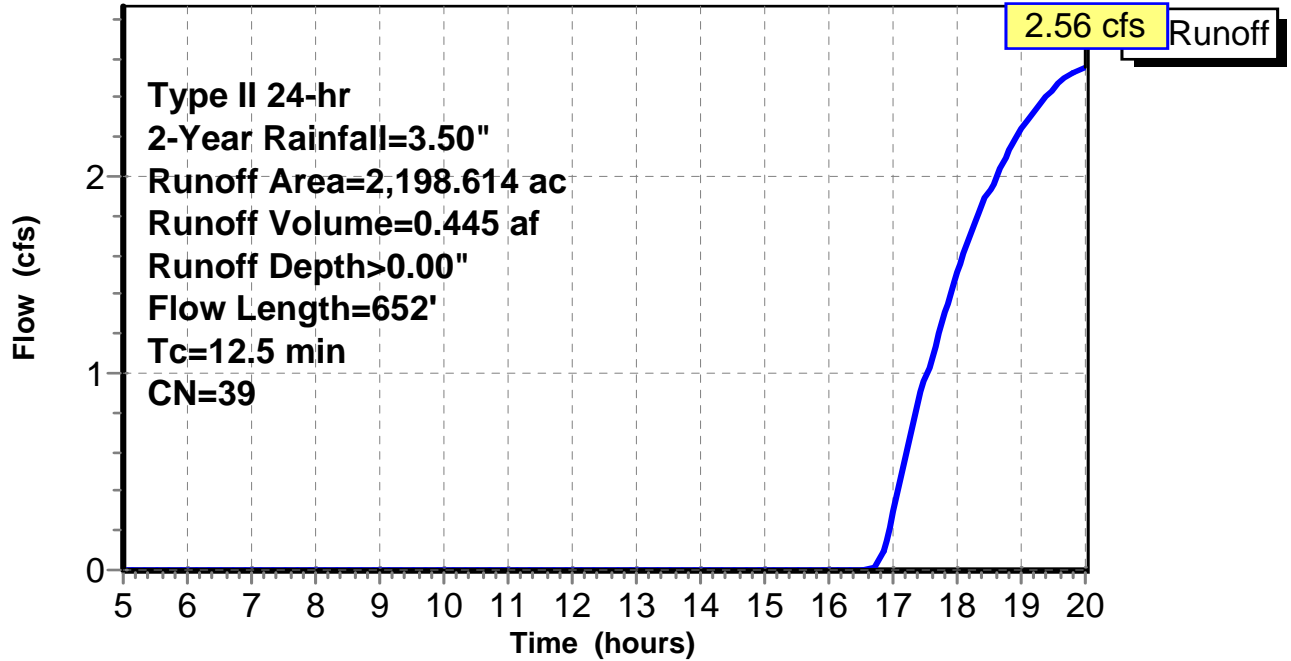
Subcatchment 1: C AR-501.001

Hydrograph



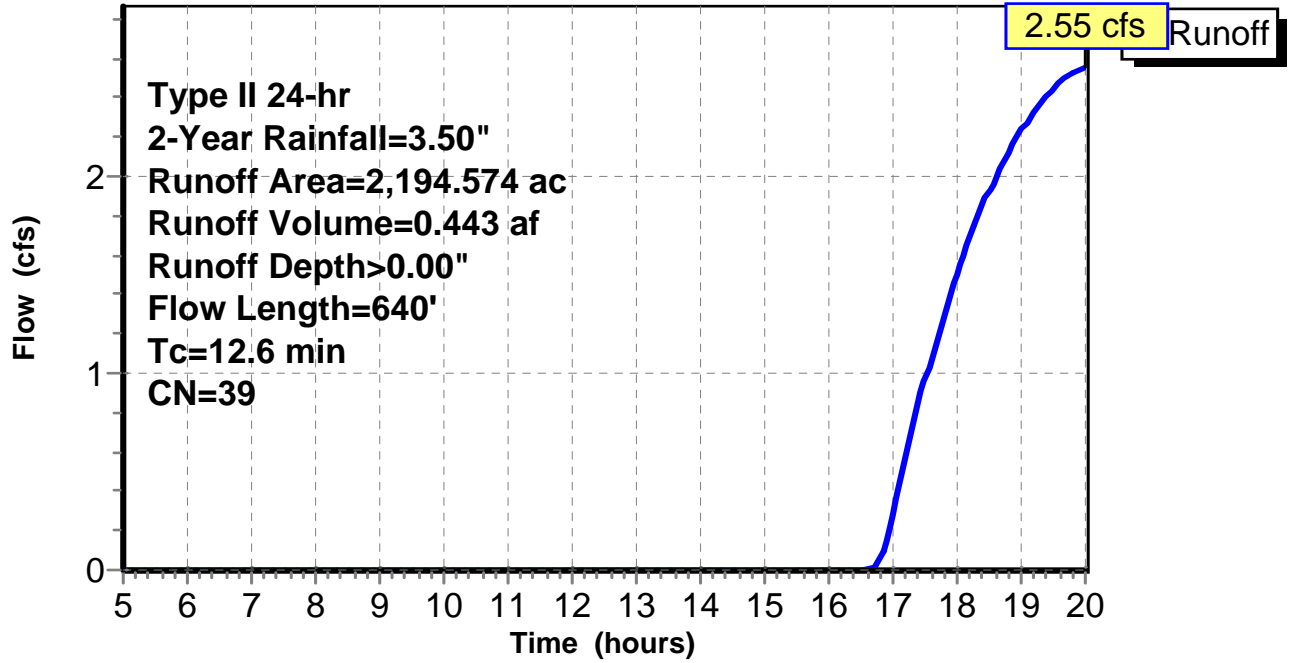
Subcatchment 2: C AR-501.002

Hydrograph



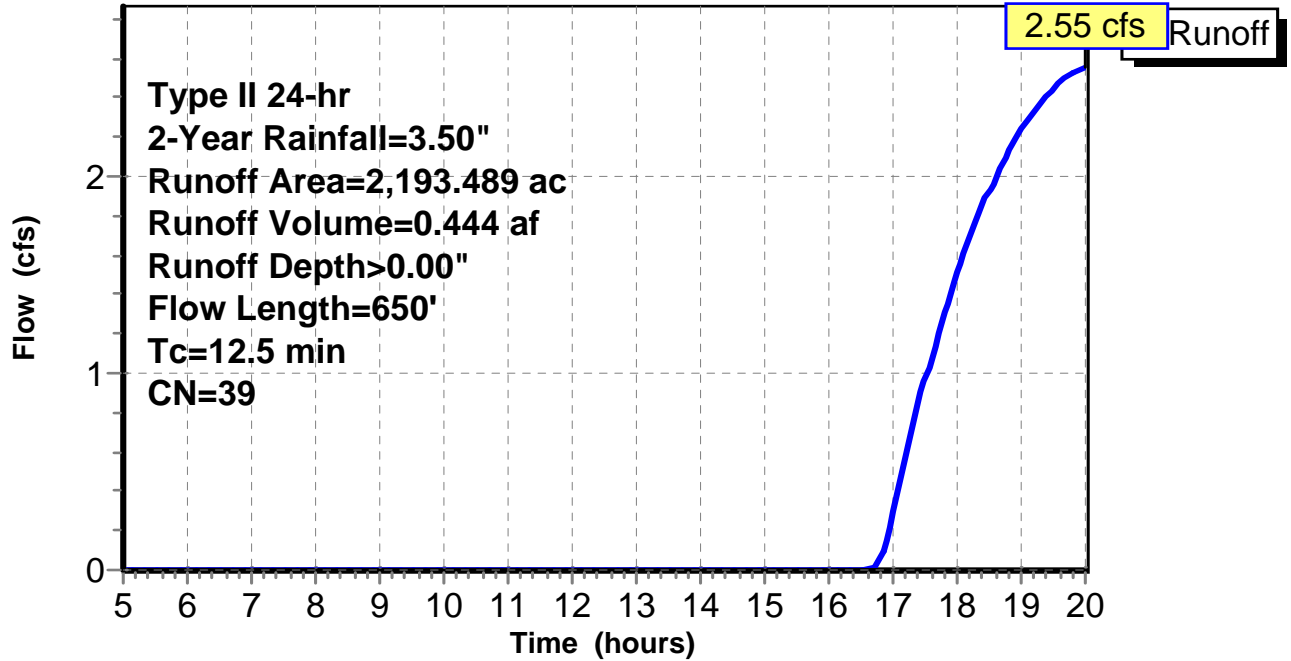
Subcatchment 3: C AR-501.003

Hydrograph



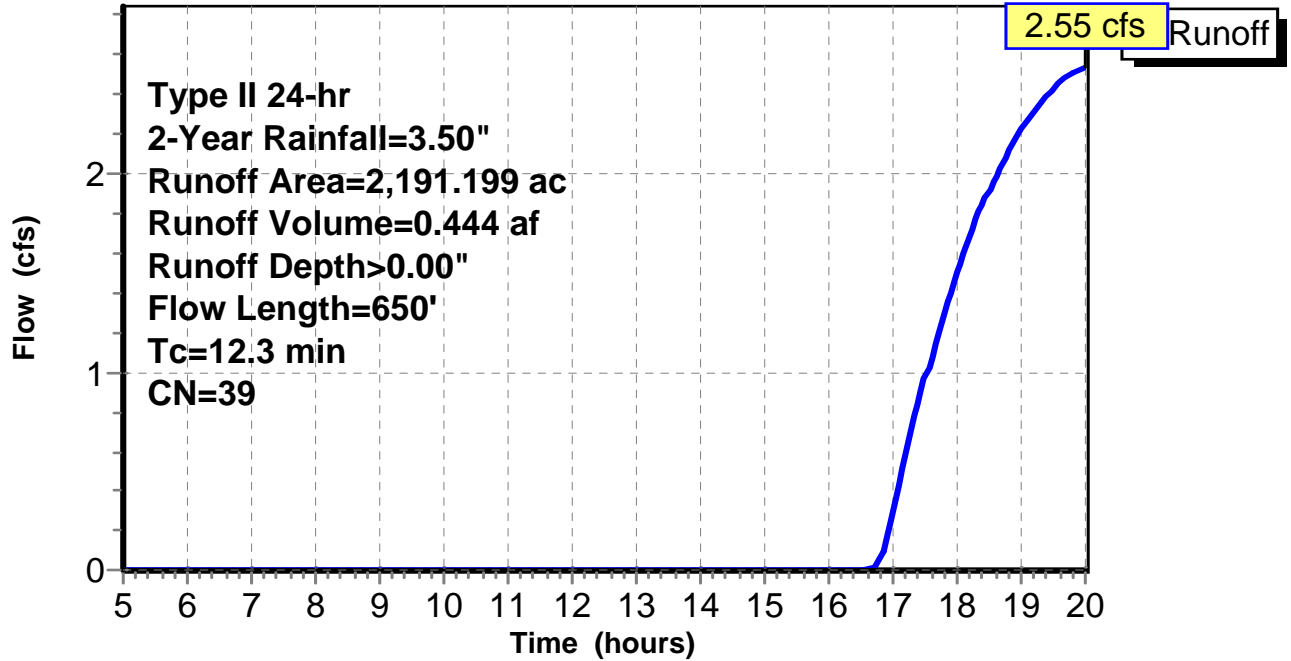
Subcatchment 4: C AR-501.004

Hydrograph



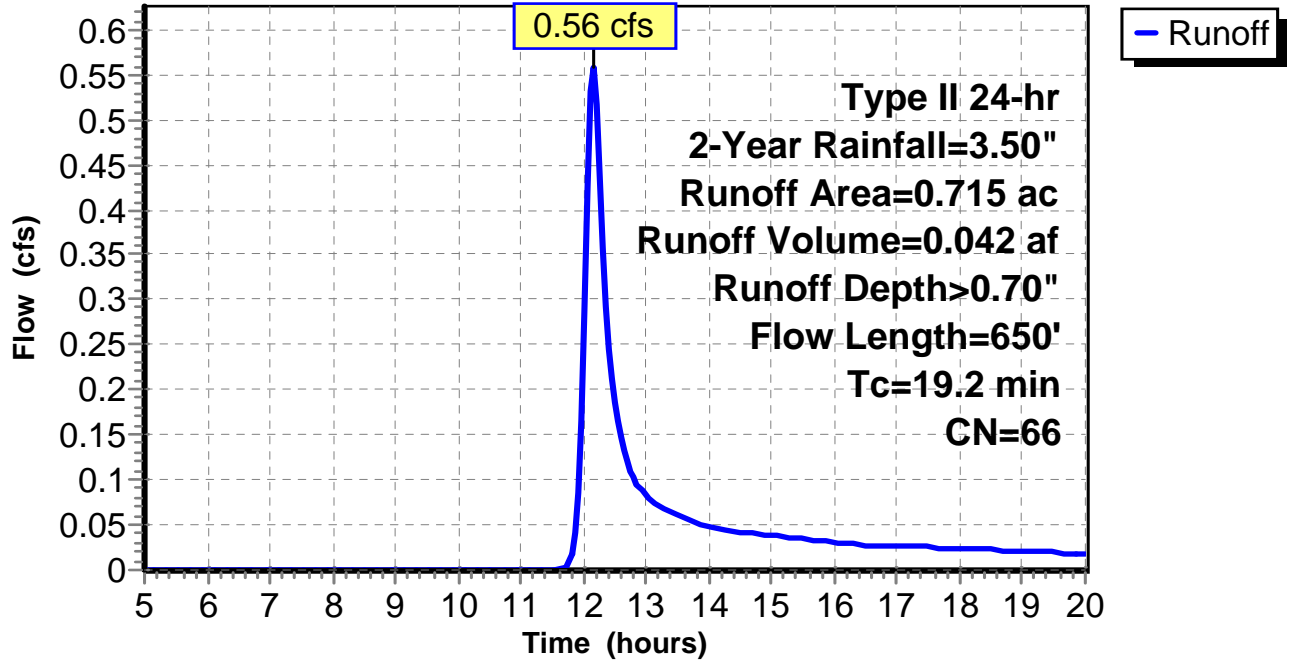
Subcatchment 5: C AR-501.005

Hydrograph



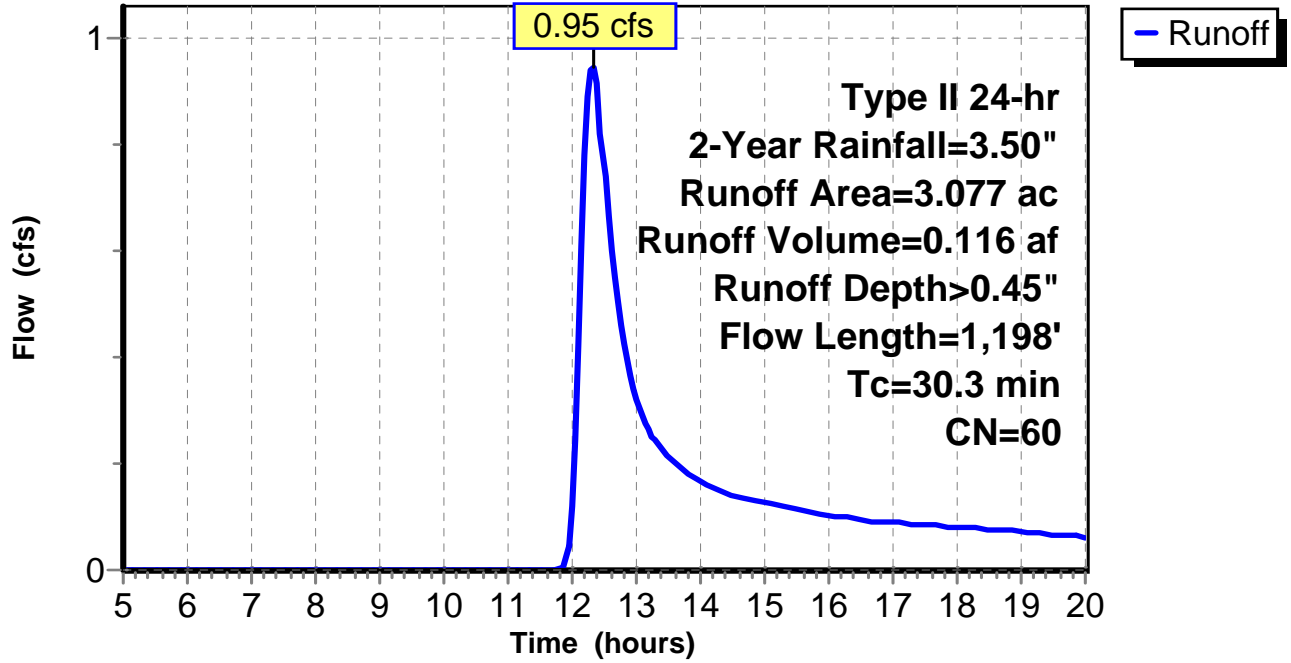
Subcatchment 6: C AR-501.006

Hydrograph



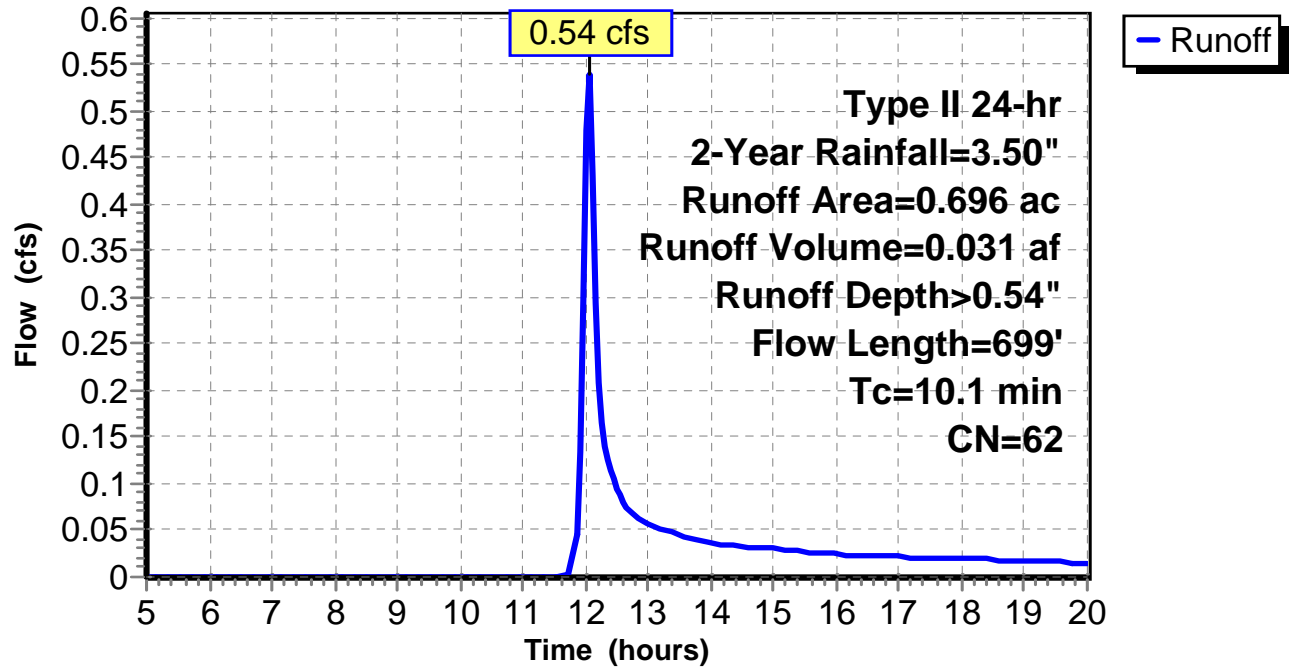
Subcatchment 7: C AR-501.007

Hydrograph



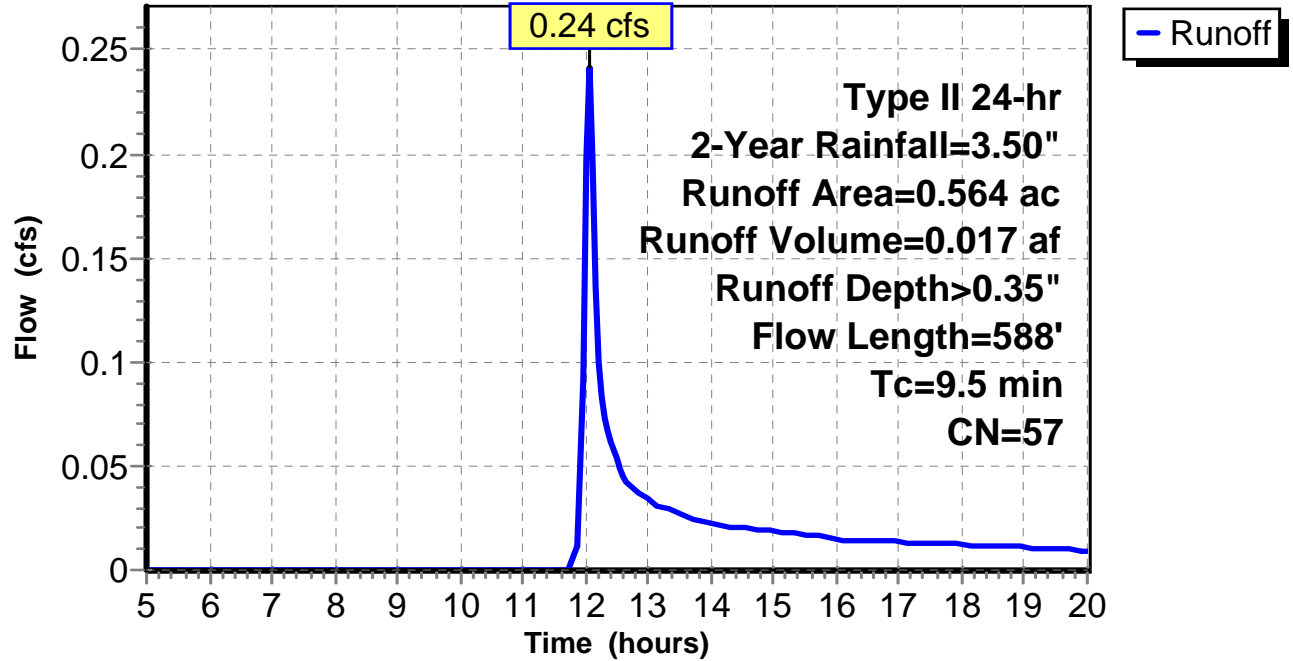
Subcatchment 8: C AR-501.008

Hydrograph



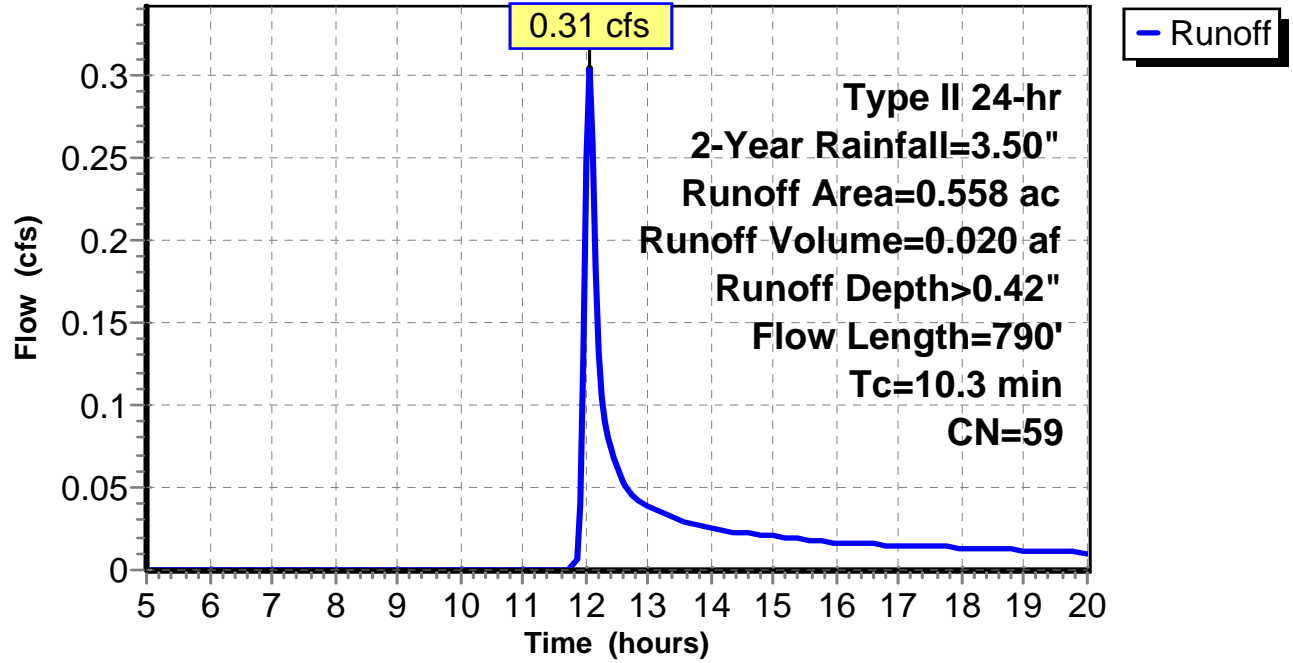
Subcatchment 9: C AR-501.009

Hydrograph



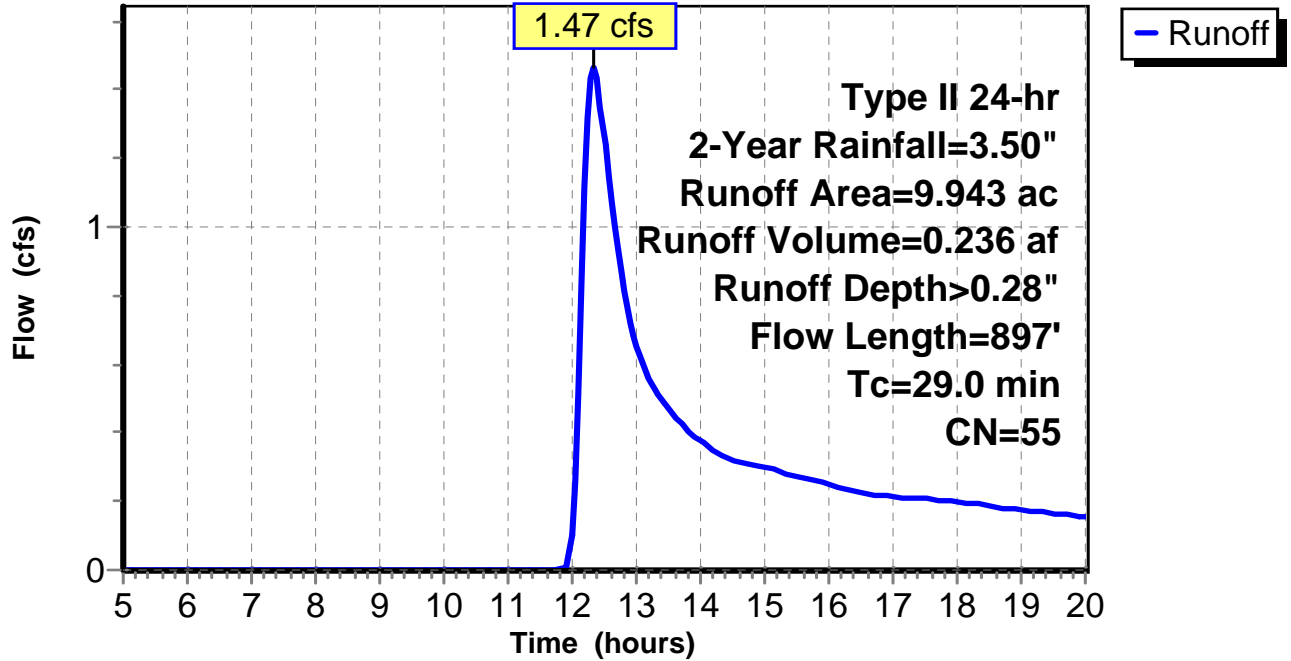
Subcatchment 10: C AR-501.010

Hydrograph



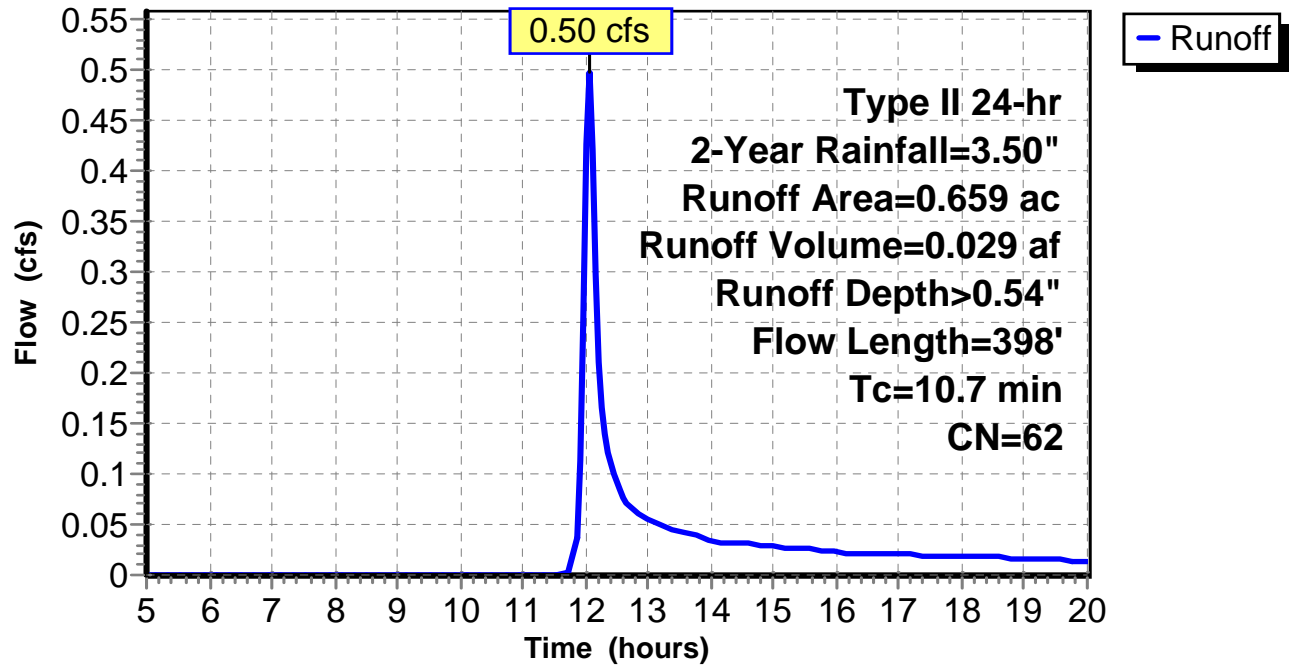
Subcatchment 11: C AR-501.011

Hydrograph



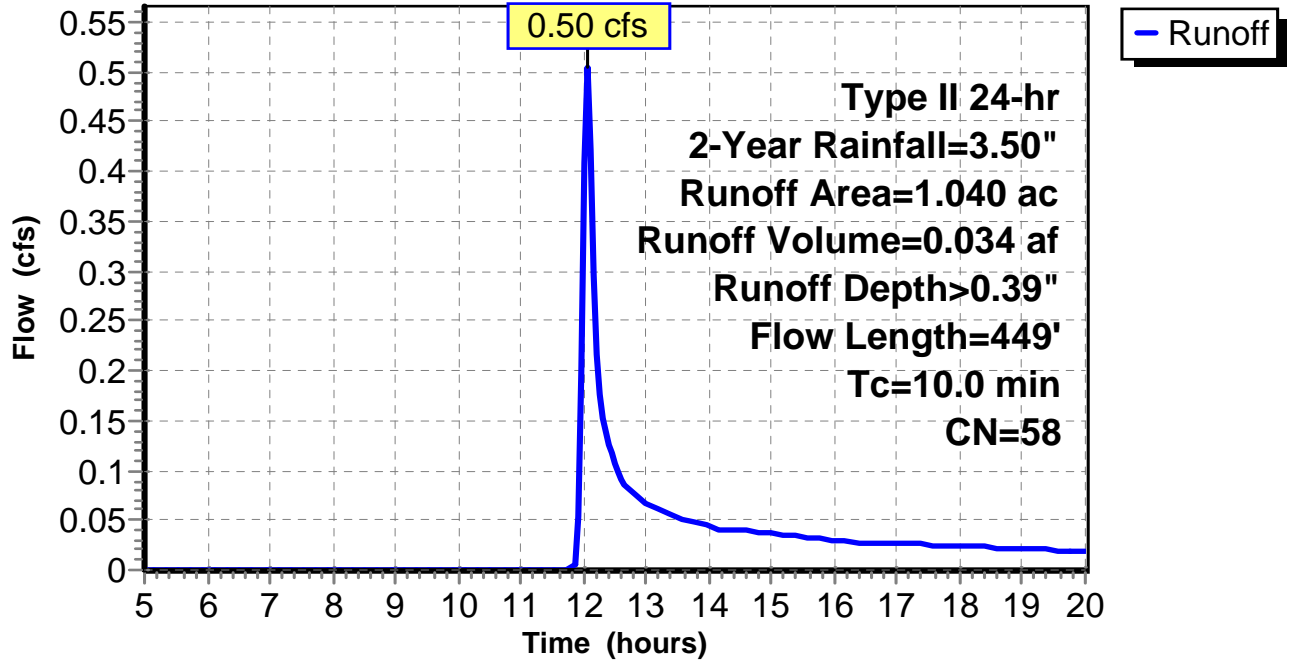
Subcatchment 12: C AR-501.012

Hydrograph



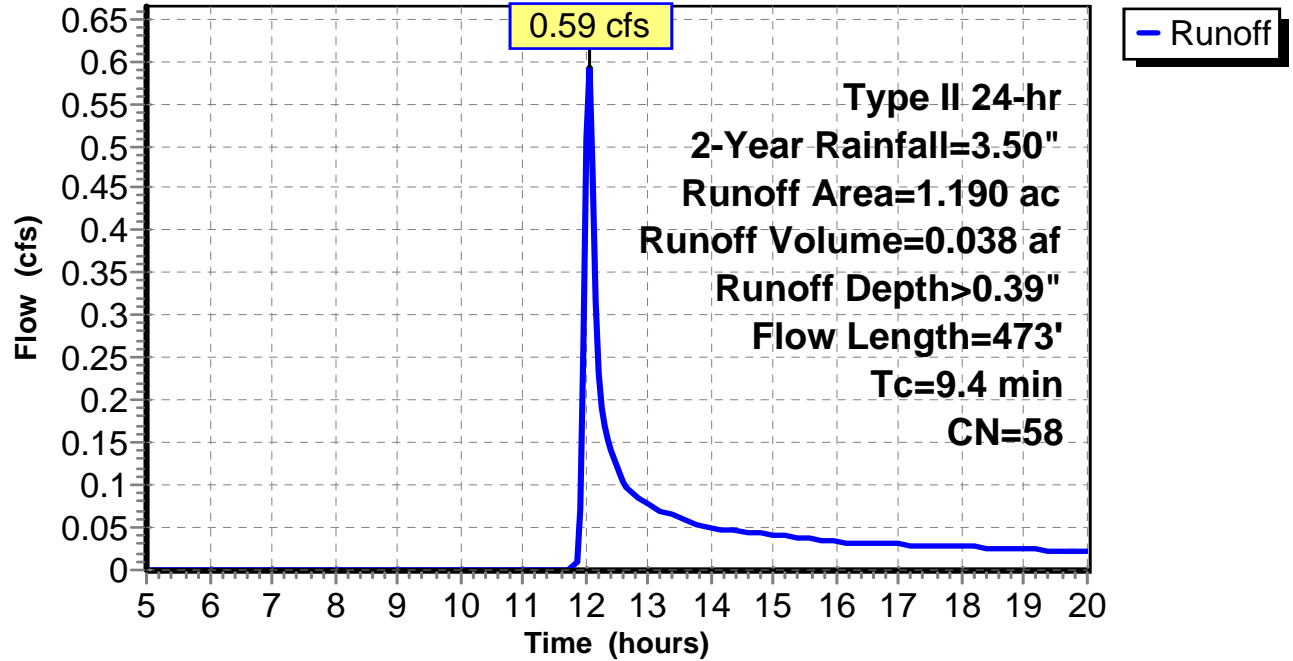
Subcatchment 13: C AR-501.013

Hydrograph



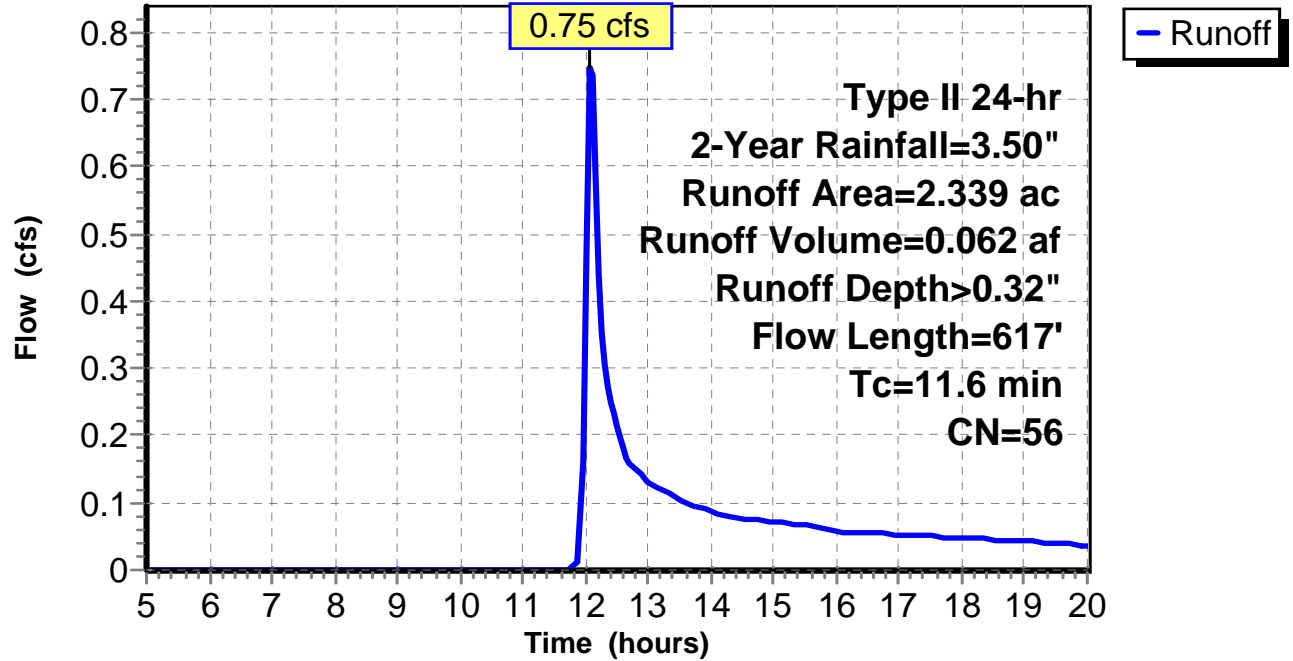
Subcatchment 14: C 161.004

Hydrograph



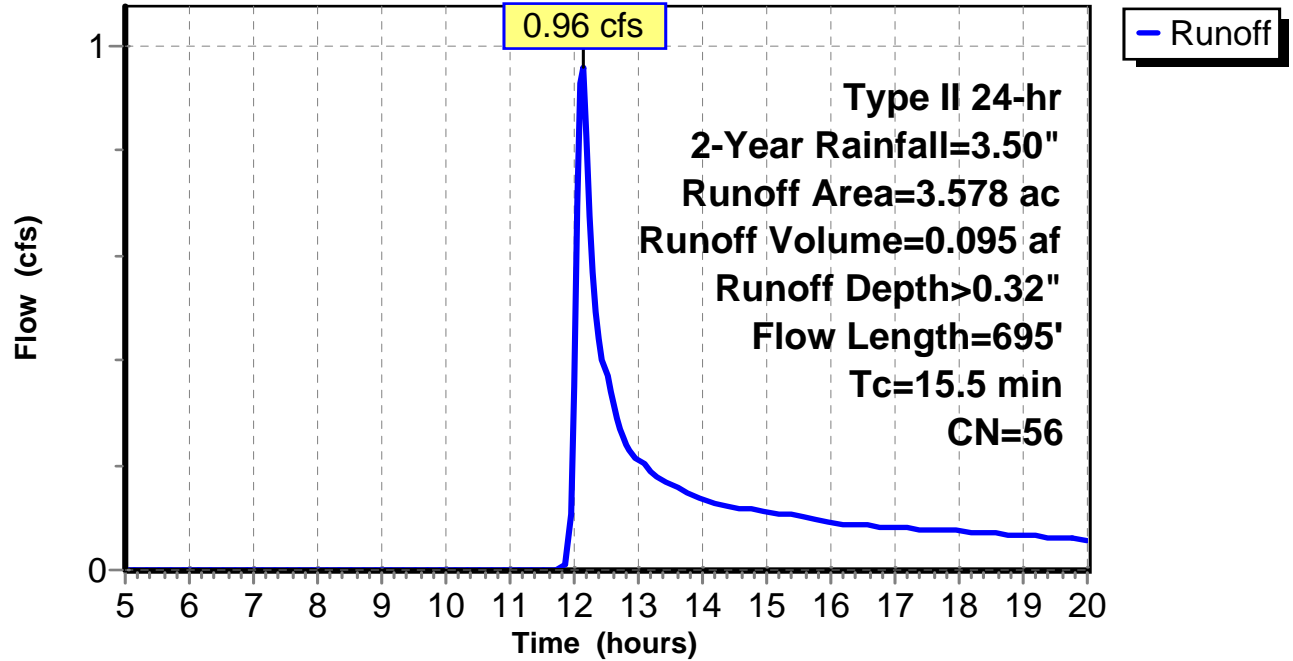
Subcatchment 15: C 161.005

Hydrograph



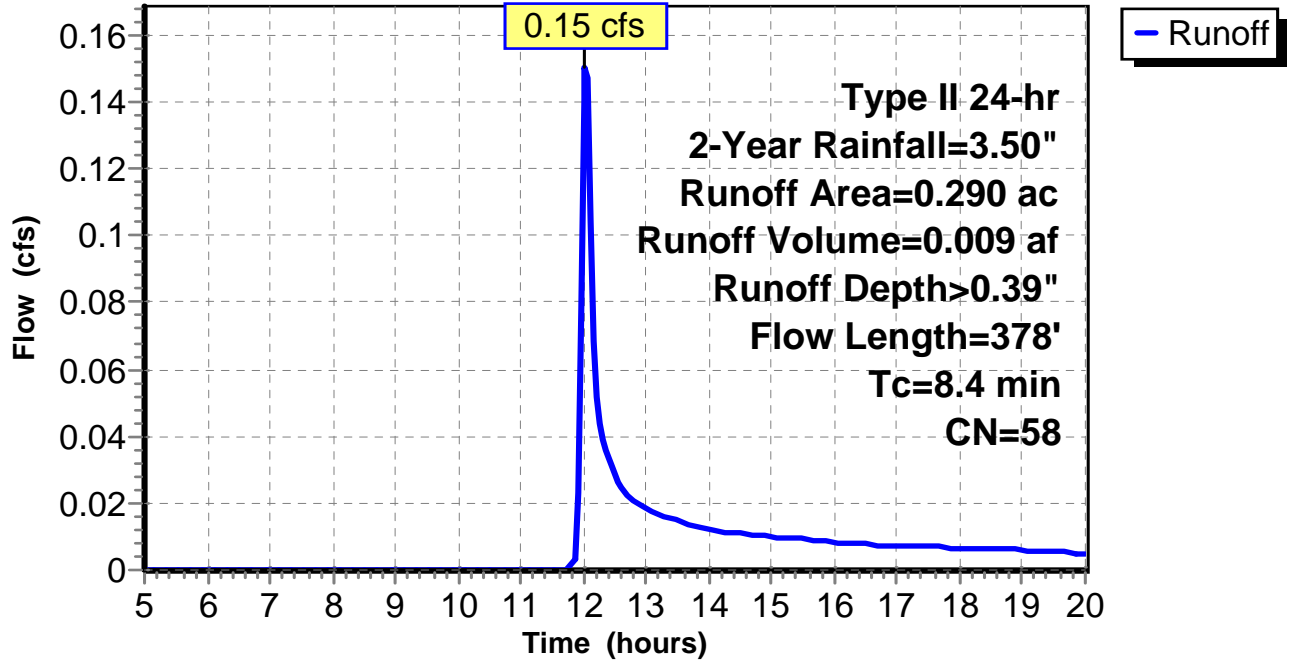
Subcatchment 16: C 161.006

Hydrograph



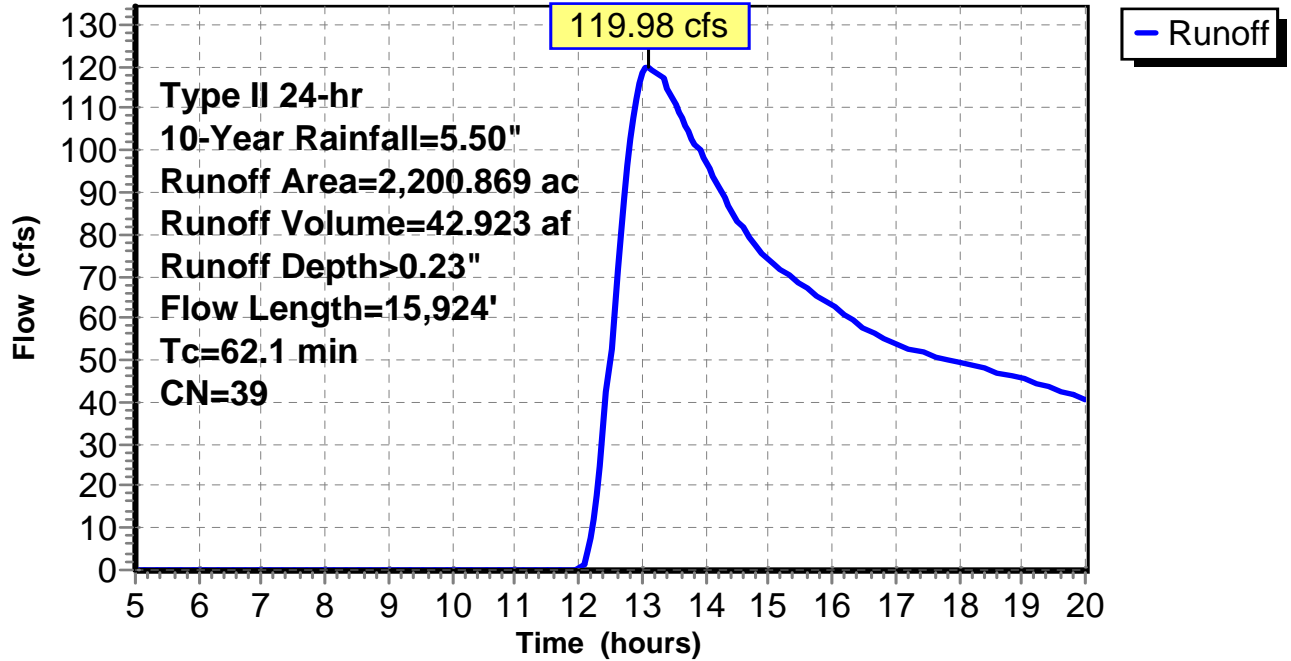
Subcatchment 17: C 161.007

Hydrograph



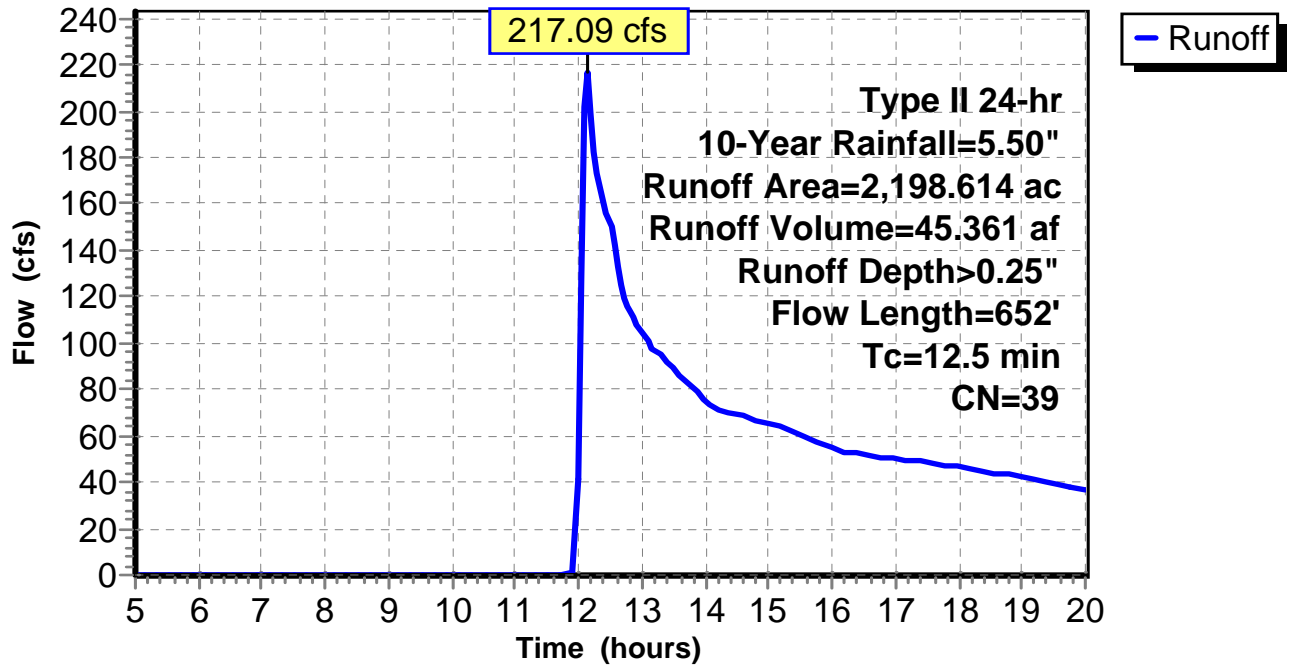
Subcatchment 1: C AR-501.001

Hydrograph



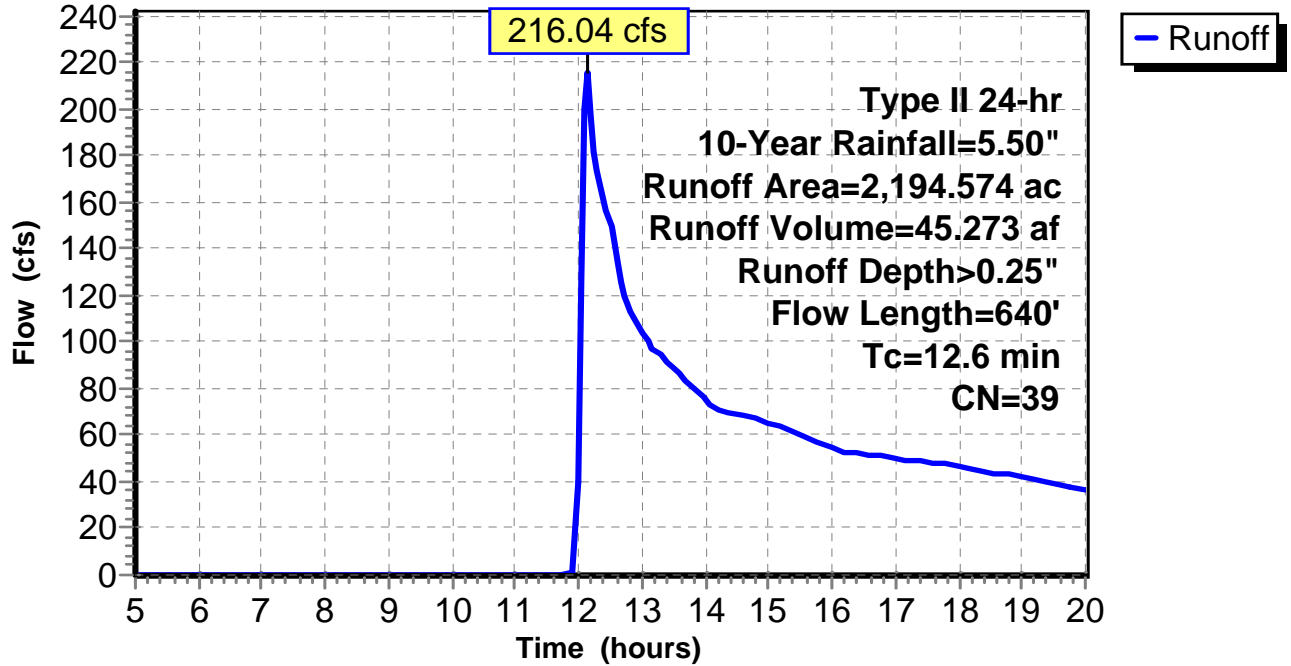
Subcatchment 2: C AR-501.002

Hydrograph



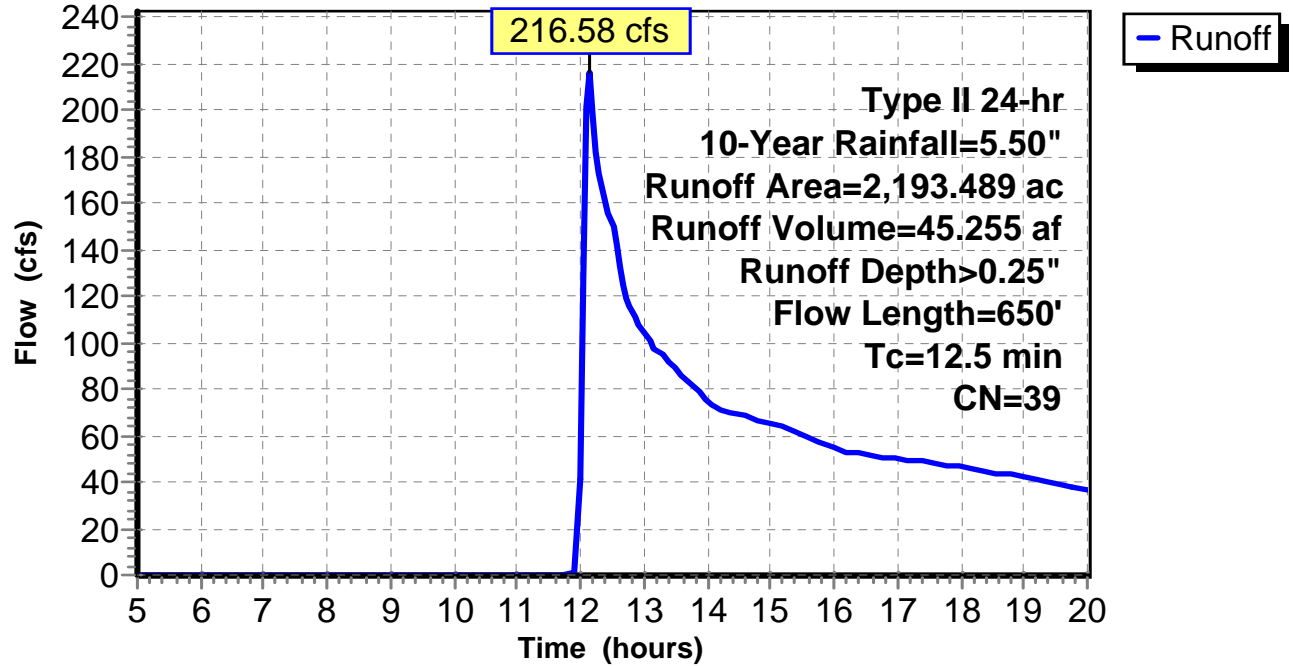
Subcatchment 3: C AR-501.003

Hydrograph



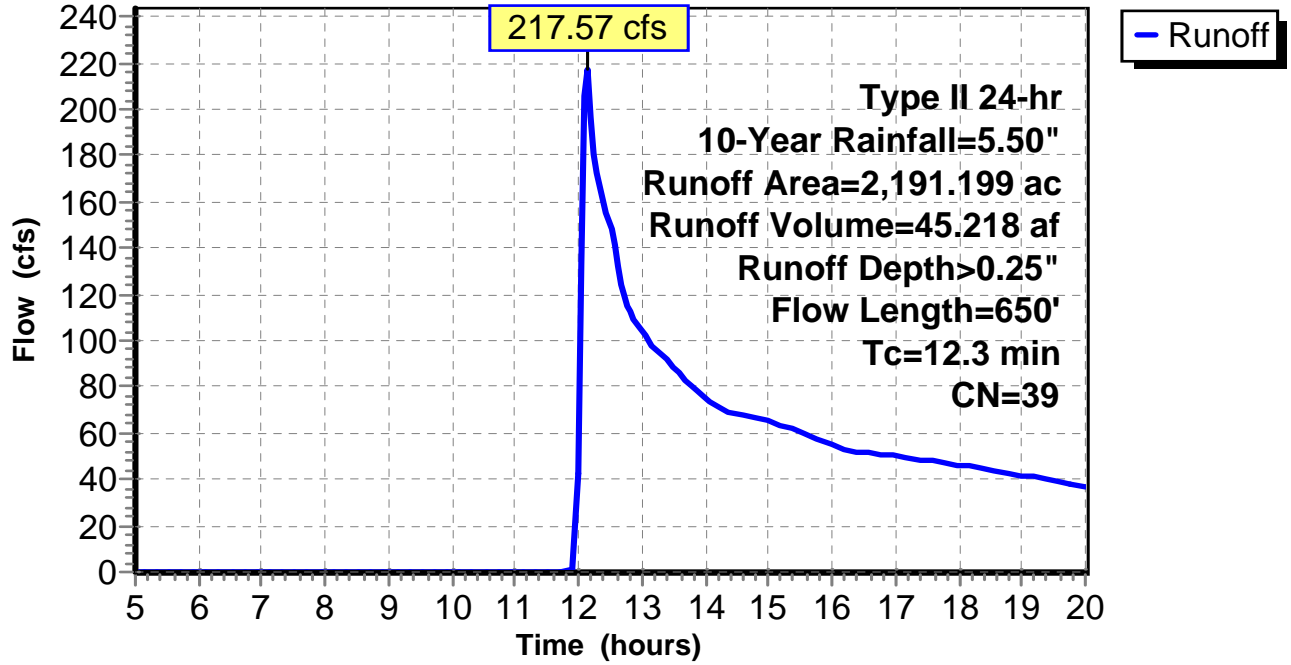
Subcatchment 4: C AR-501.004

Hydrograph



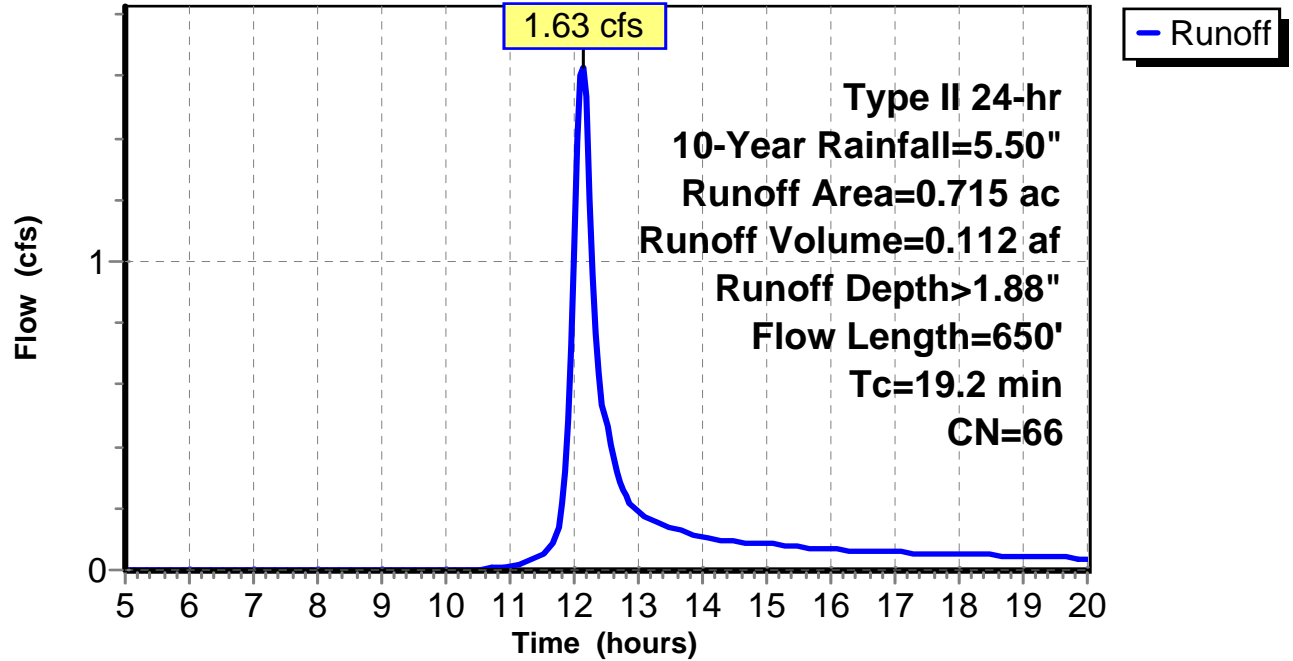
Subcatchment 5: C AR-501.005

Hydrograph



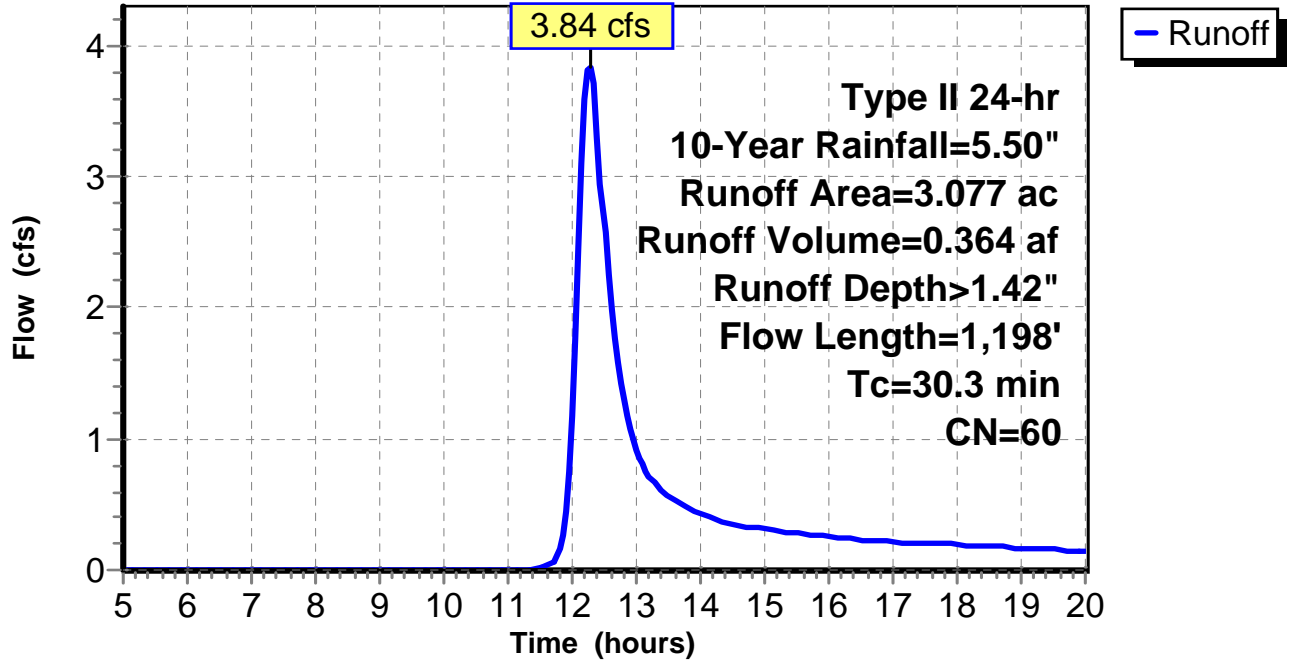
Subcatchment 6: C AR-501.006

Hydrograph



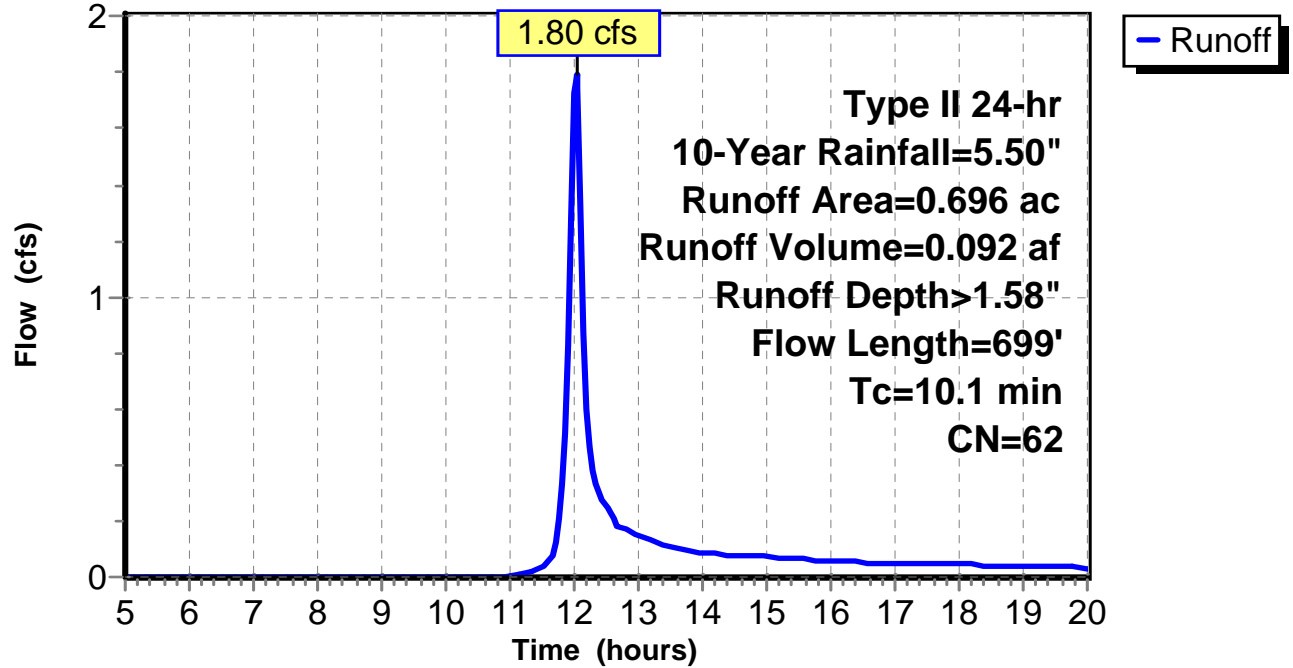
Subcatchment 7: C AR-501.007

Hydrograph



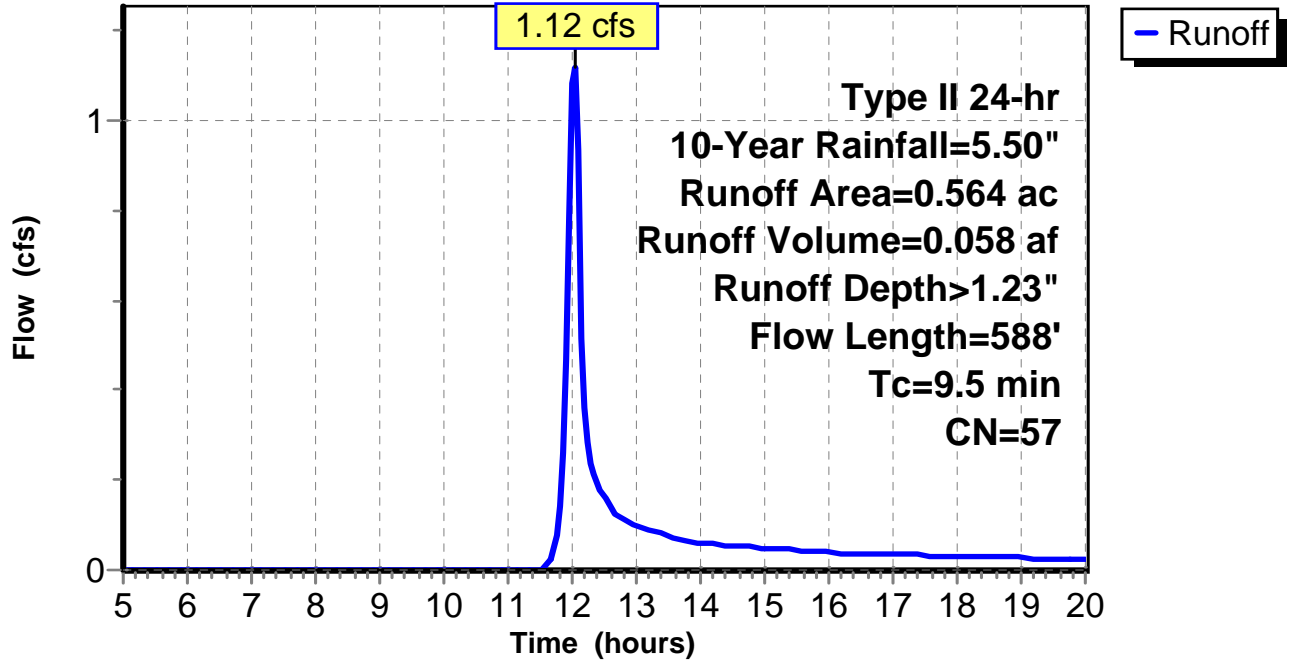
Subcatchment 8: C AR-501.008

Hydrograph



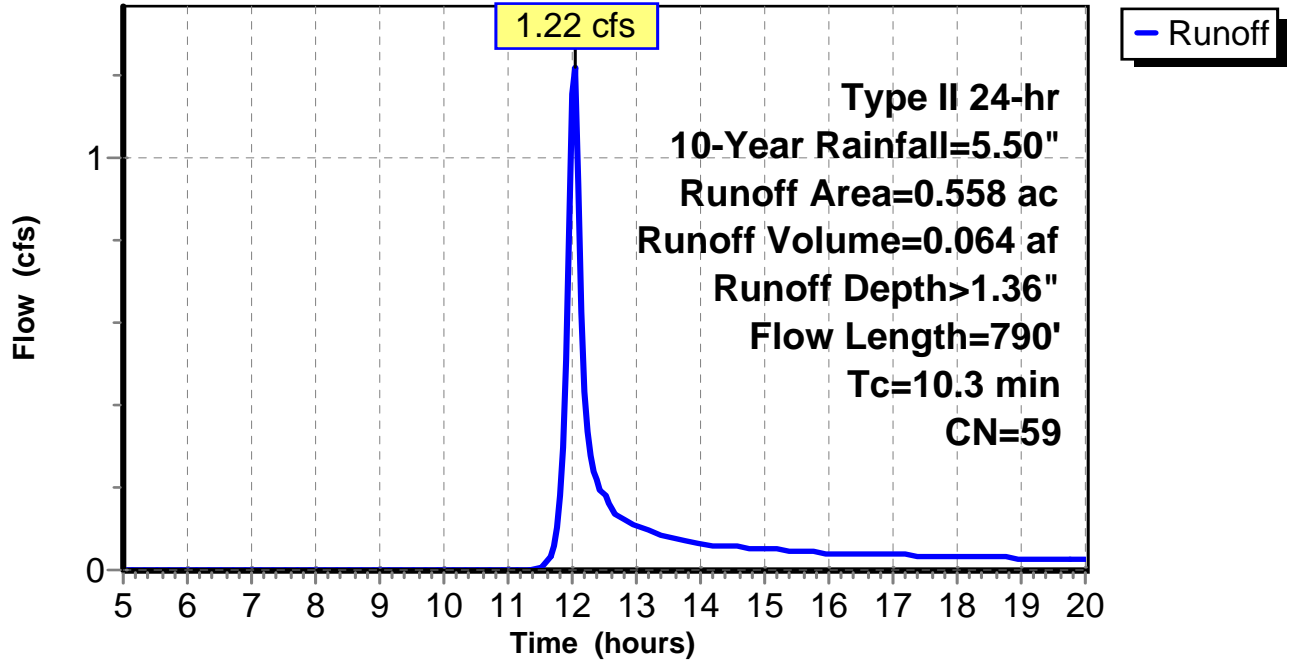
Subcatchment 9: C AR-501.009

Hydrograph



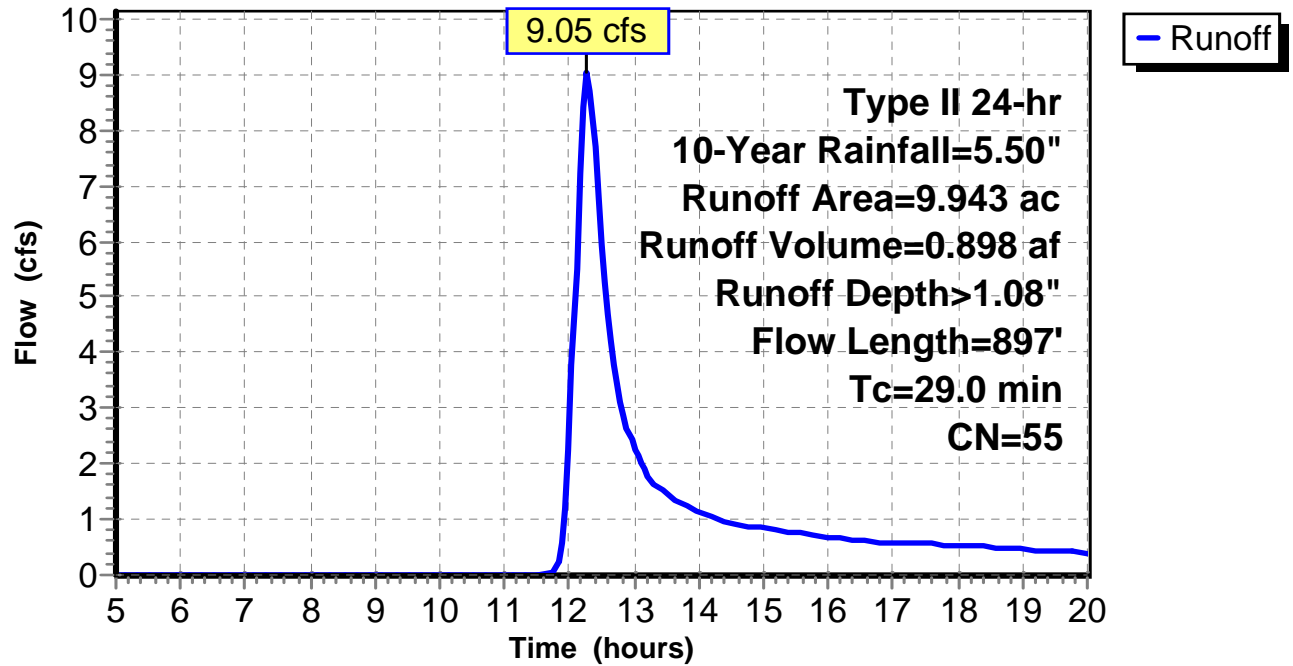
Subcatchment 10: C AR-501.010

Hydrograph



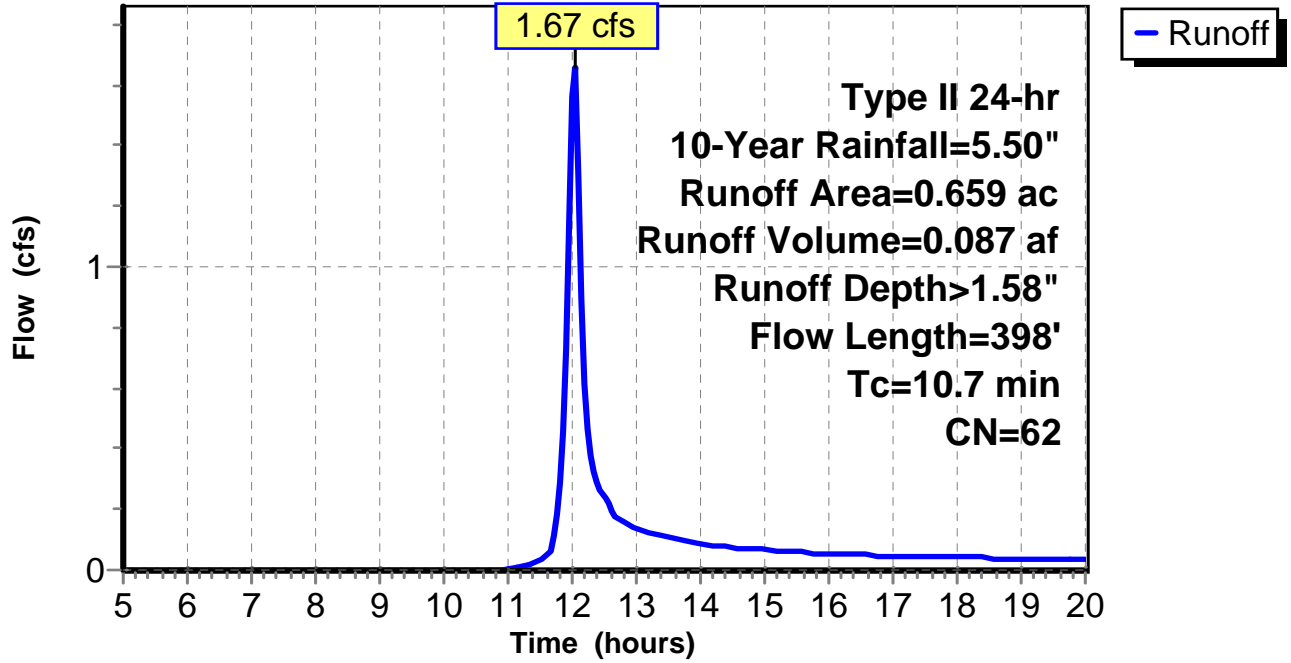
Subcatchment 11: C AR-501.011

Hydrograph



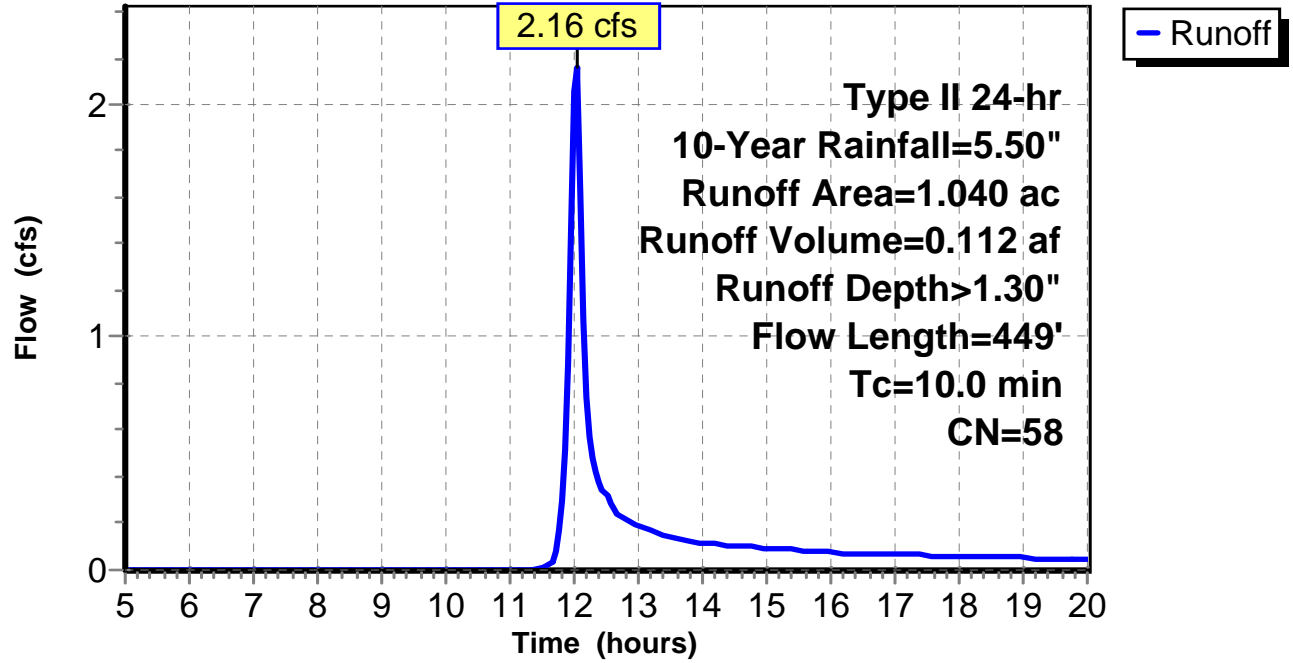
Subcatchment 12: C AR-501.012

Hydrograph



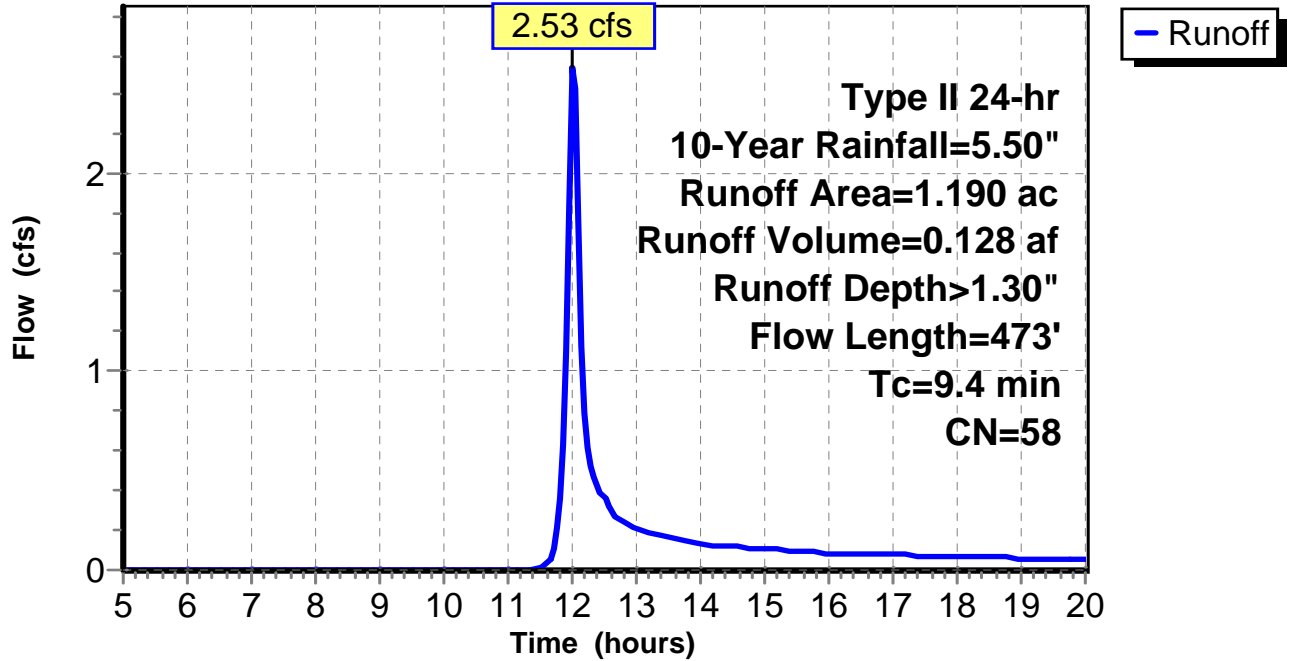
Subcatchment 13: C AR-501.013

Hydrograph



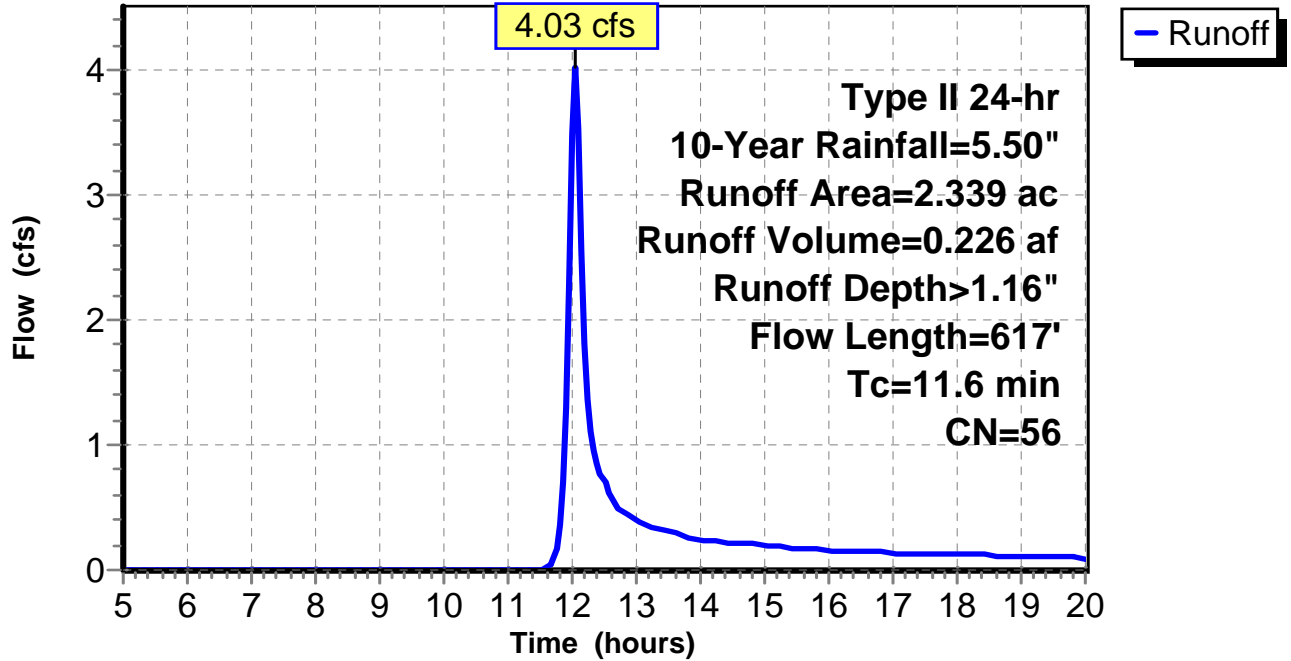
Subcatchment 14: C 161.004

Hydrograph



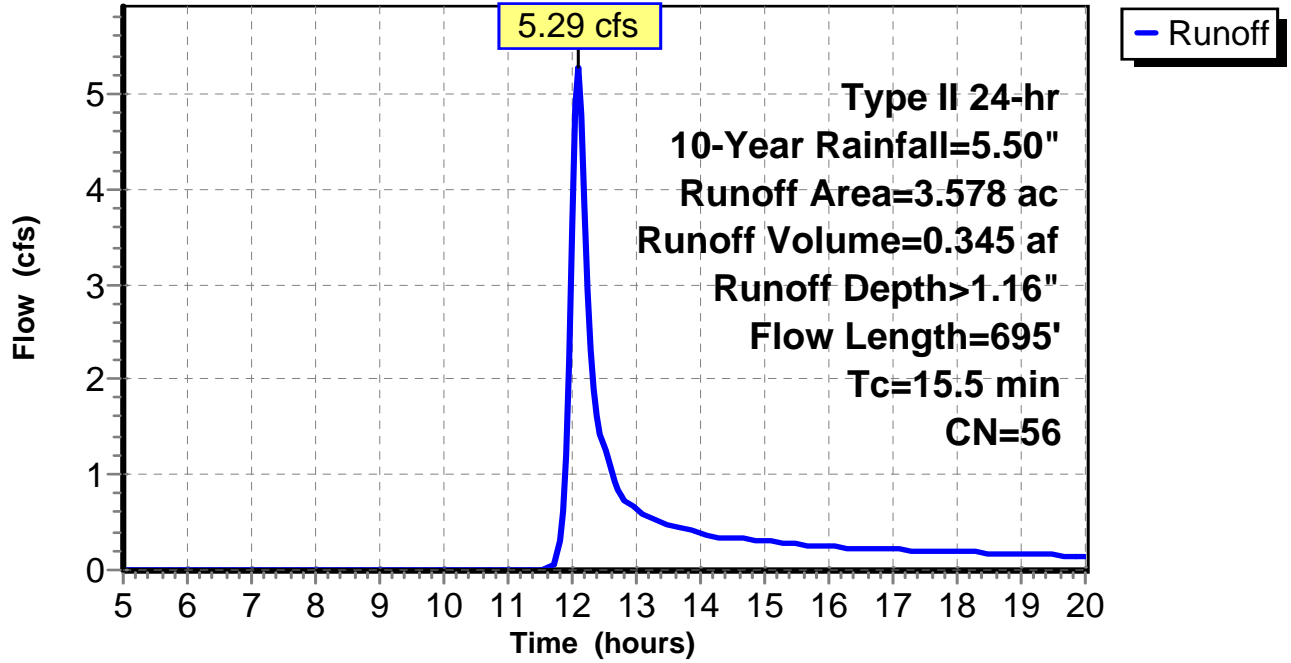
Subcatchment 15: C 161.005

Hydrograph



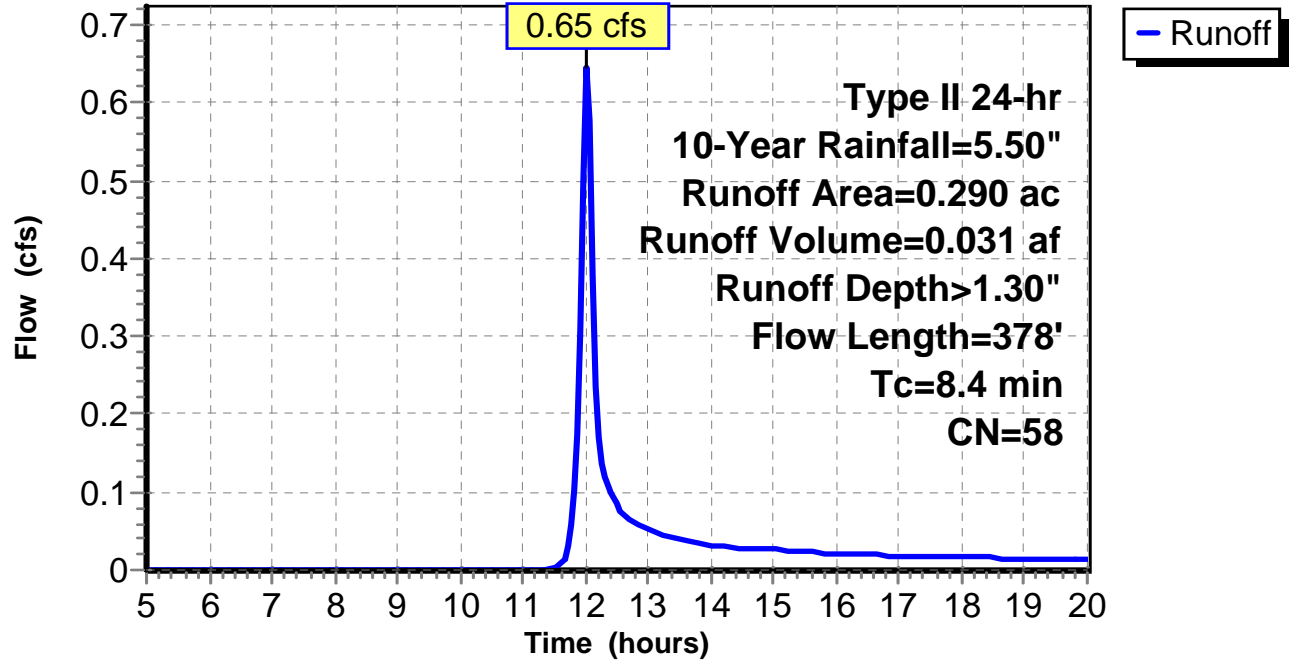
Subcatchment 16: C 161.006

Hydrograph



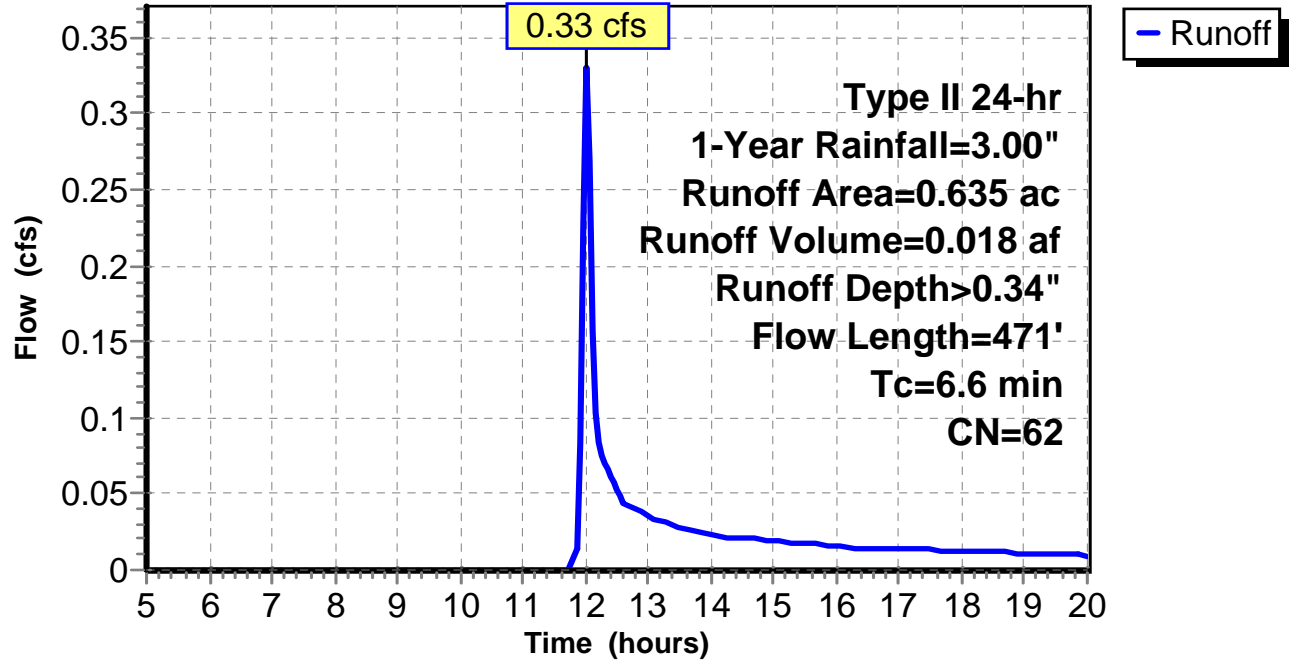
Subcatchment 17: C 161.007

Hydrograph



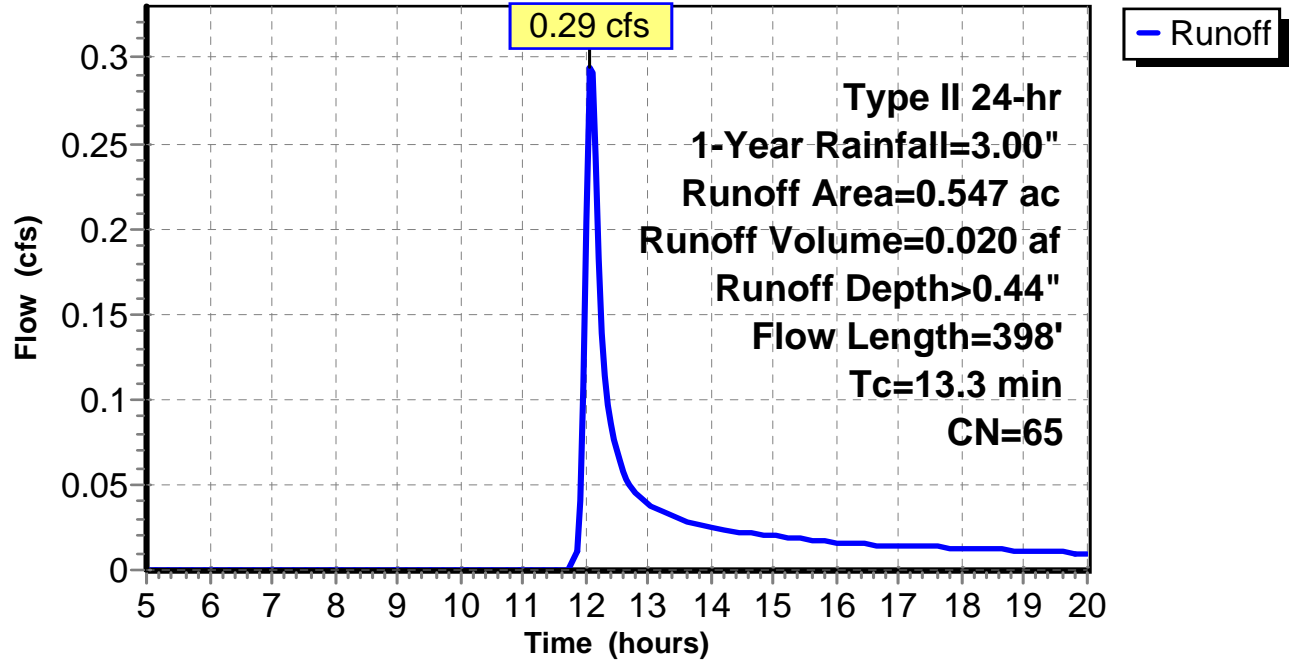
Subcatchment 1: C 162.012

Hydrograph



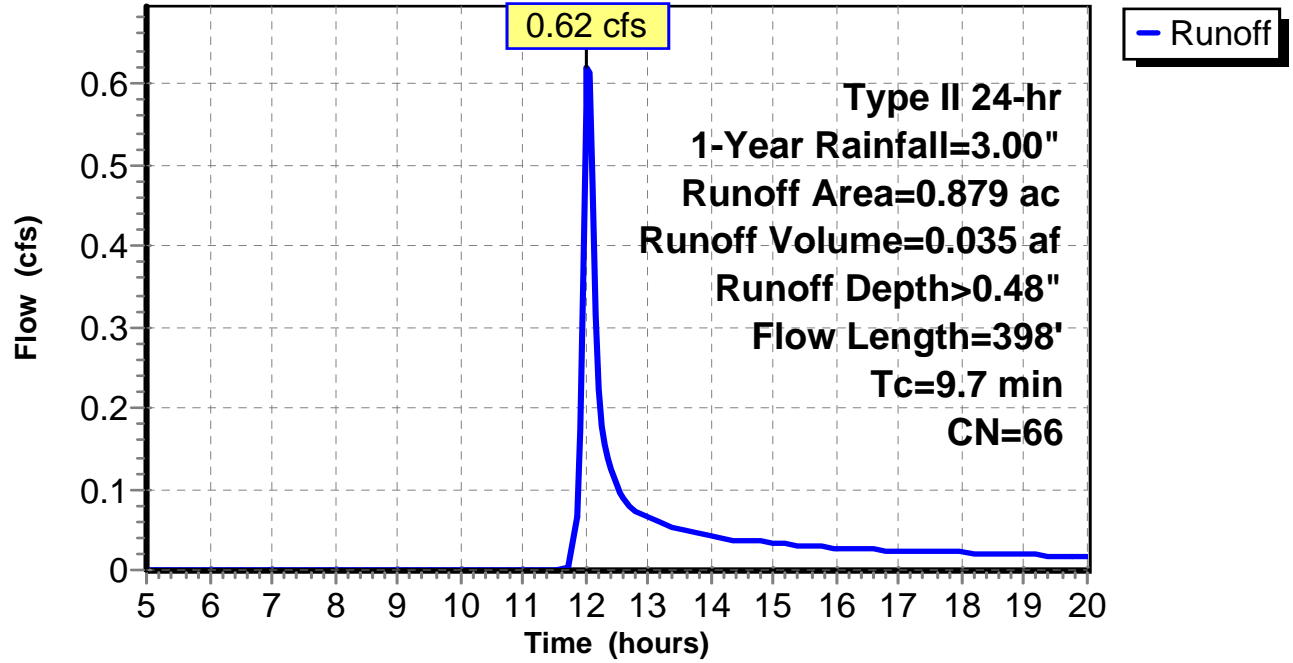
Subcatchment 2: C 162.013

Hydrograph



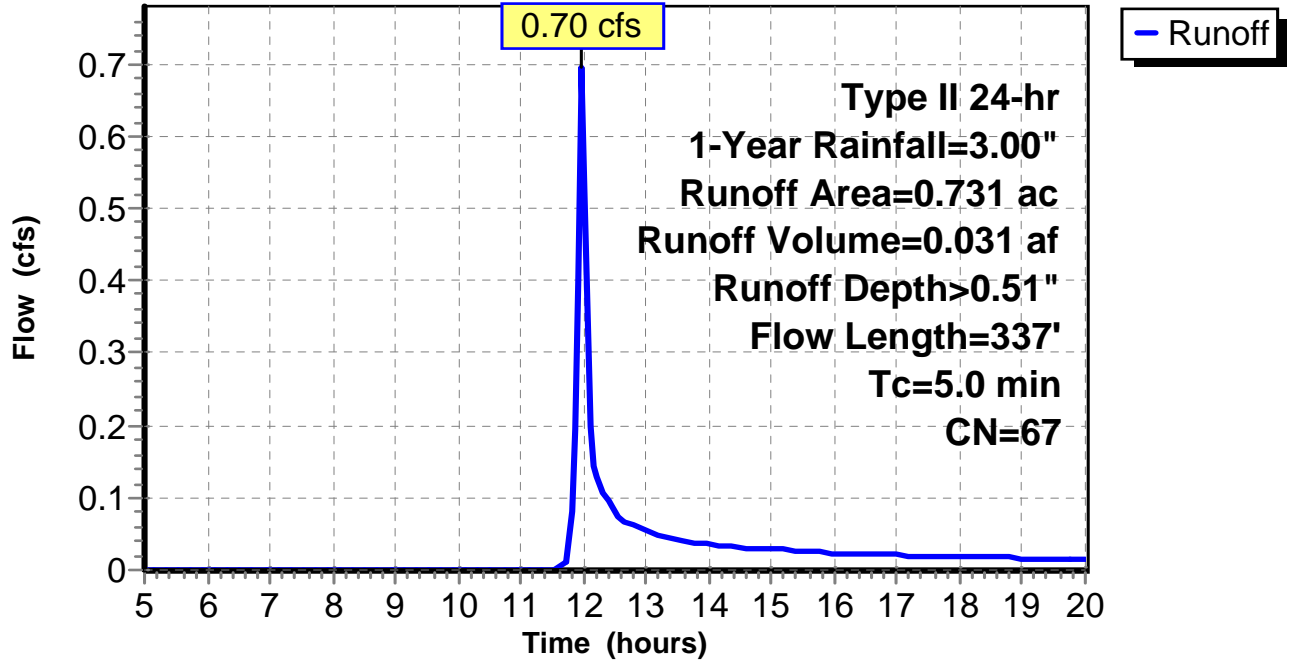
Subcatchment 3: C 162.014

Hydrograph



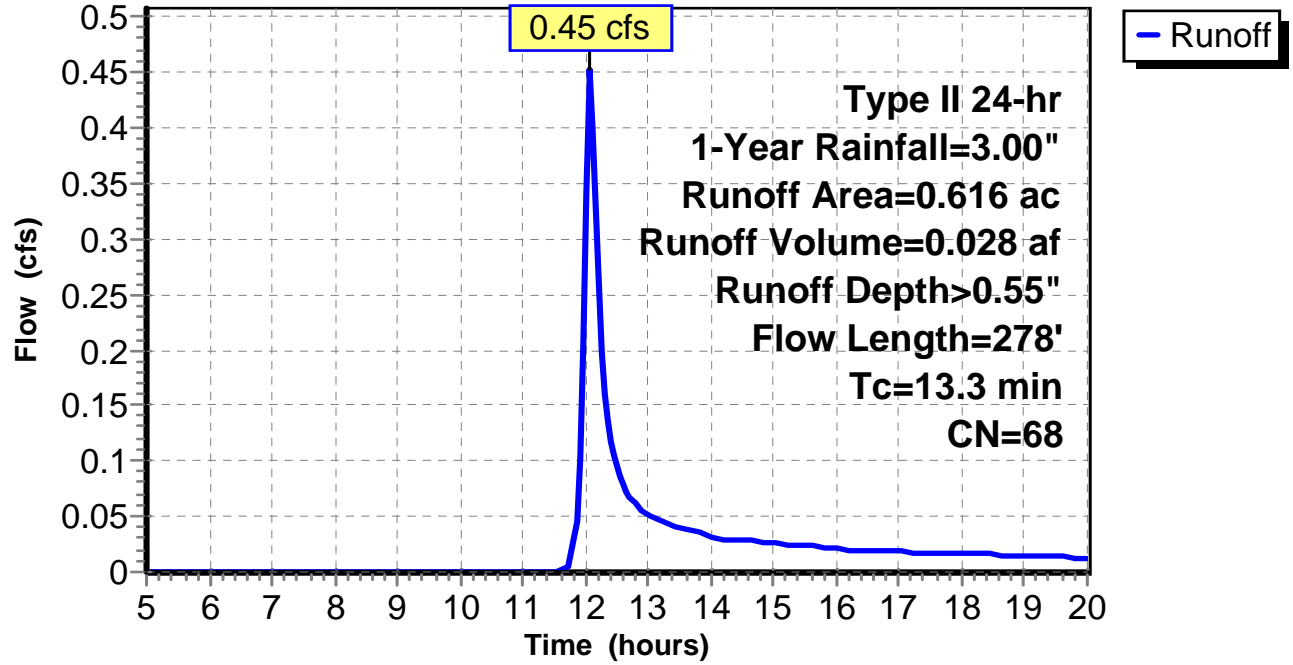
Subcatchment 4: C 162.015

Hydrograph



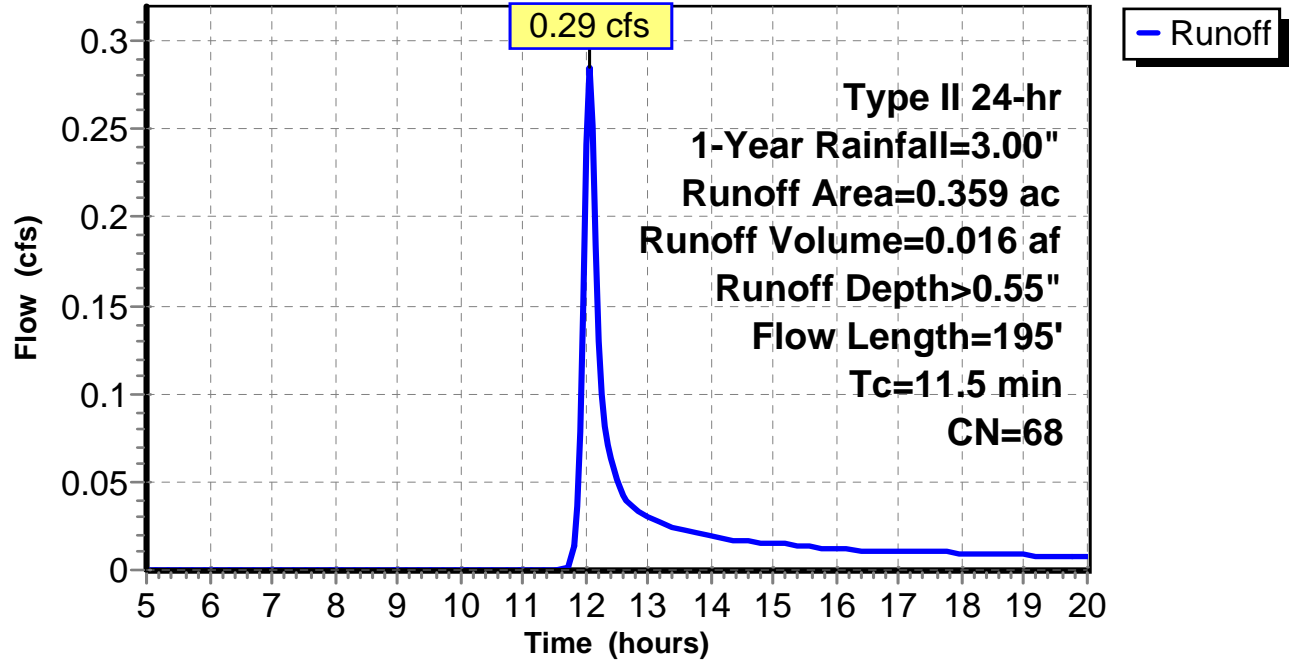
Subcatchment 5: C 162.016

Hydrograph



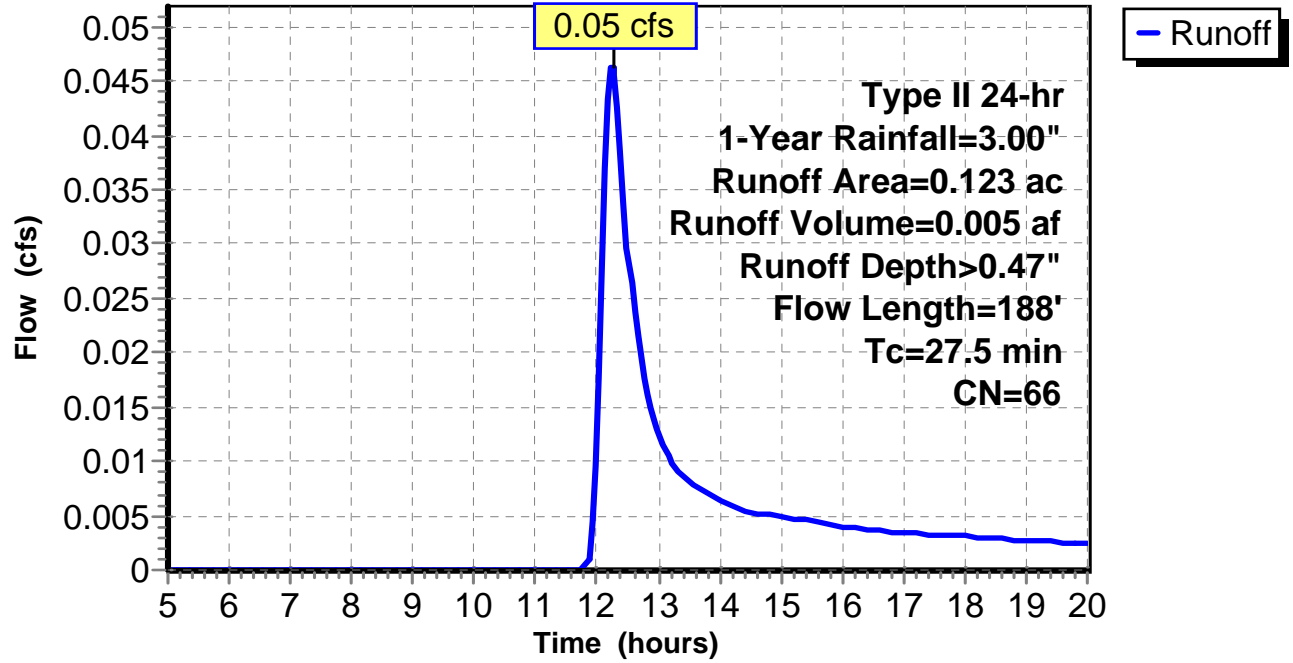
Subcatchment 6: C 162.017

Hydrograph



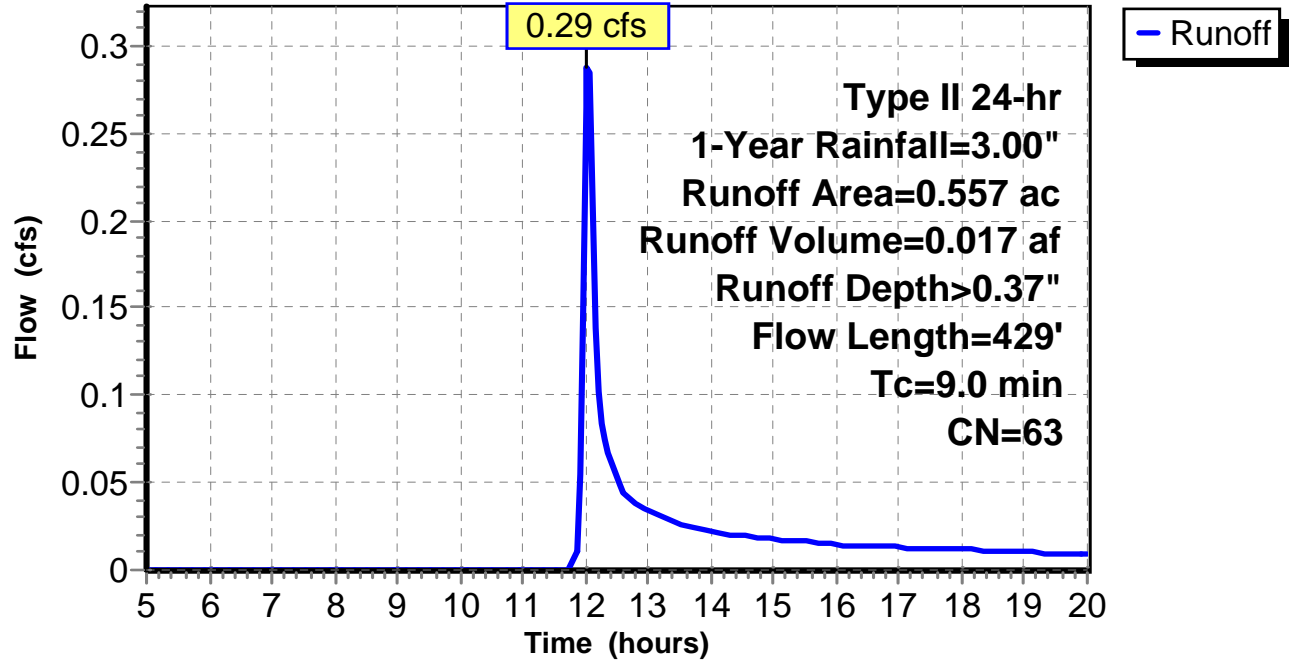
Subcatchment 7: C 162.018

Hydrograph



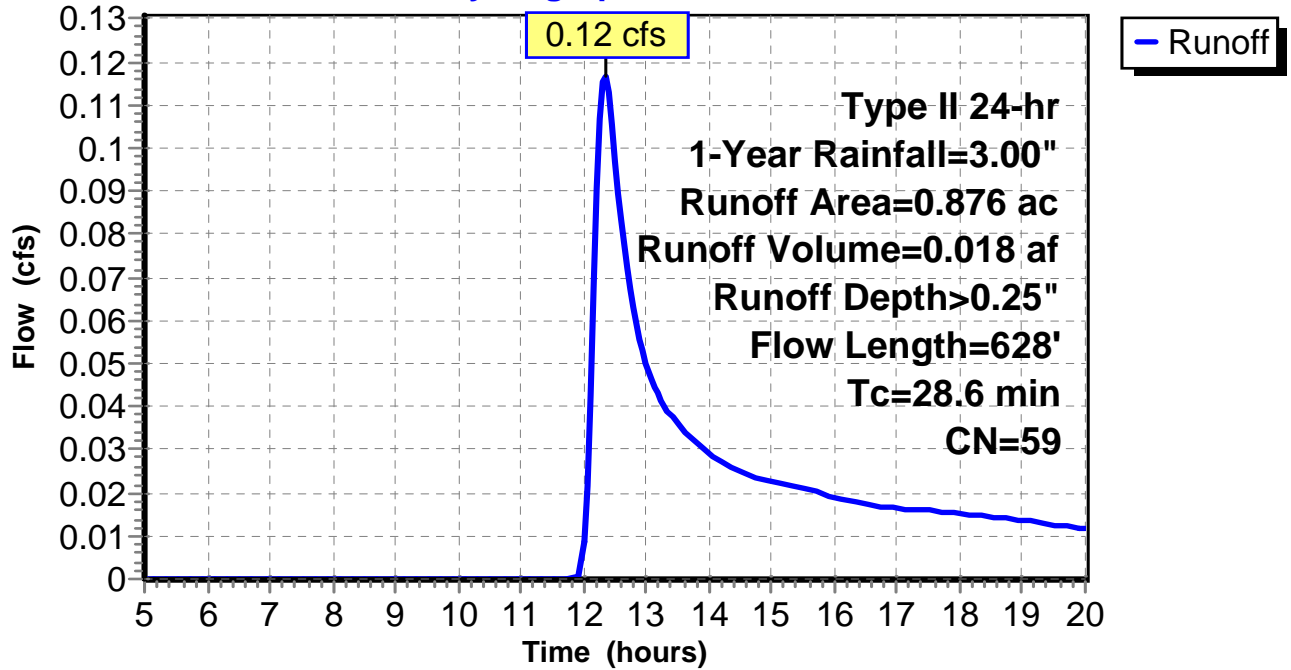
Subcatchment 8: C 162.019

Hydrograph



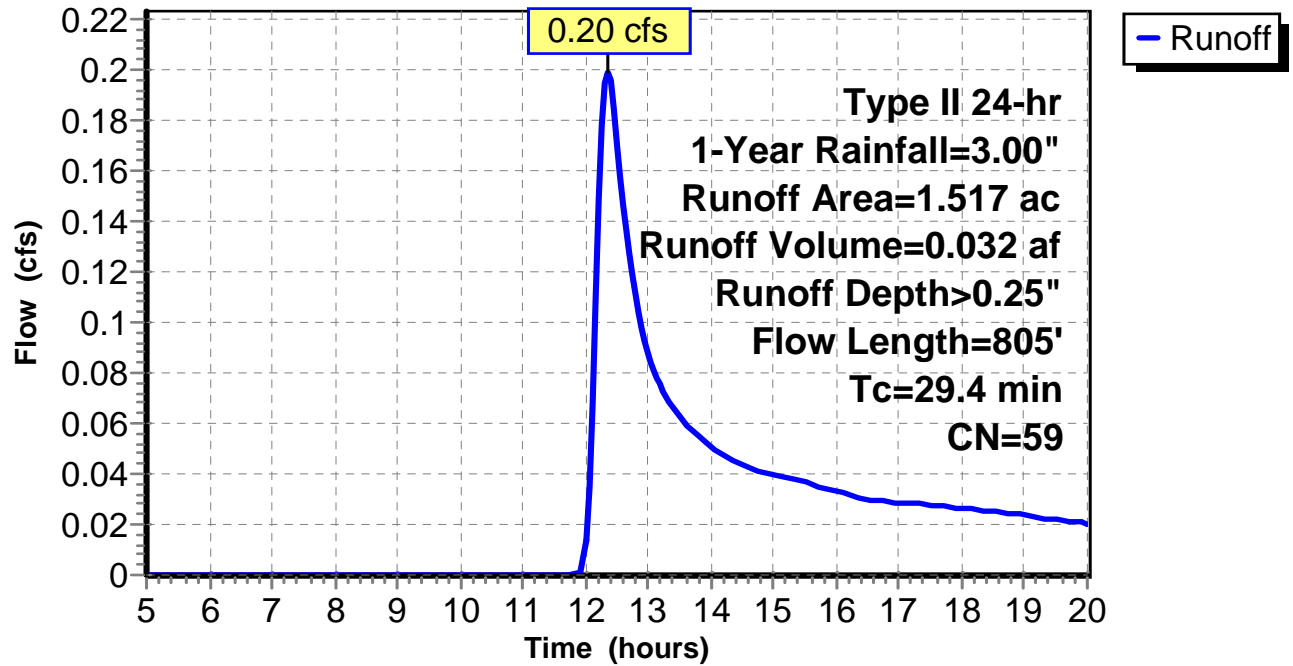
Subcatchment 9: C 162.020

Hydrograph



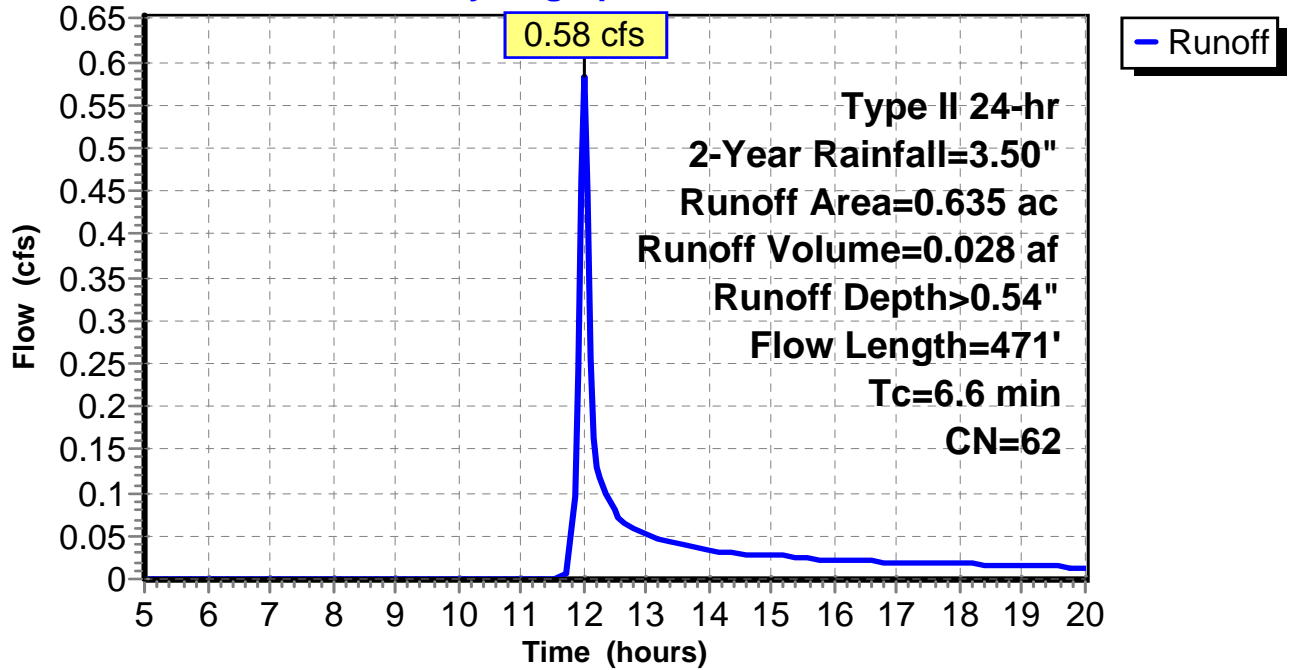
Subcatchment 10: C 162.021

Hydrograph



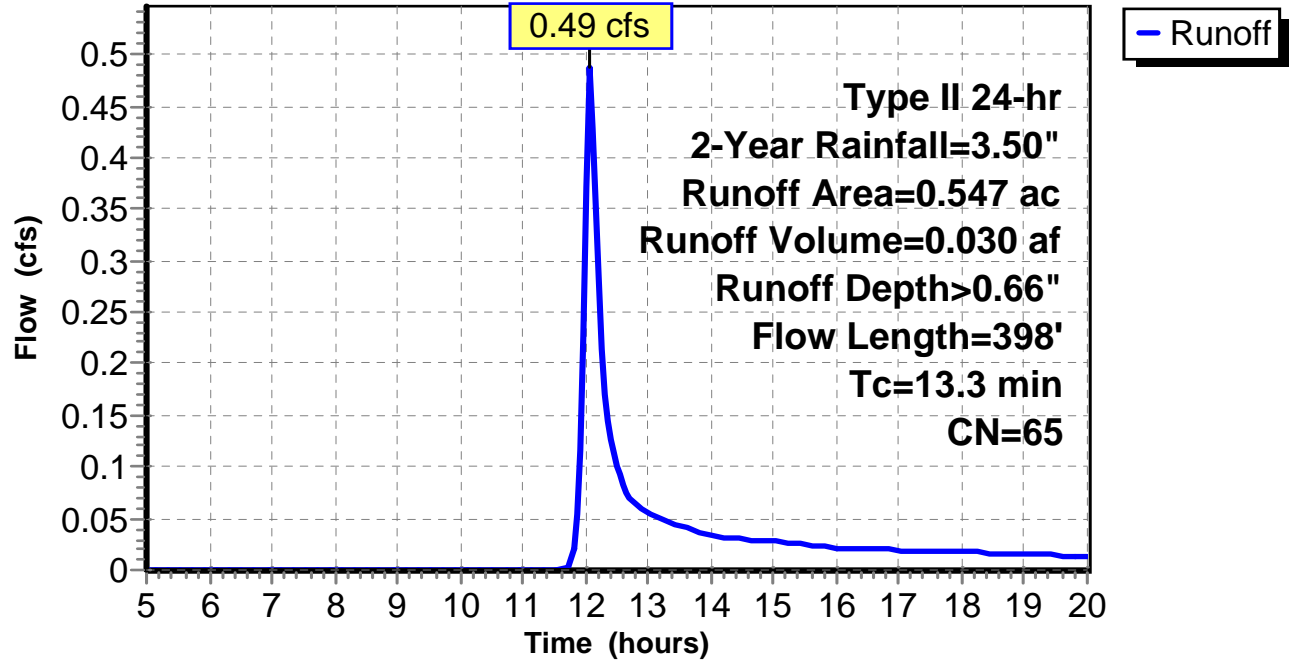
Subcatchment 1: C 162.012

Hydrograph



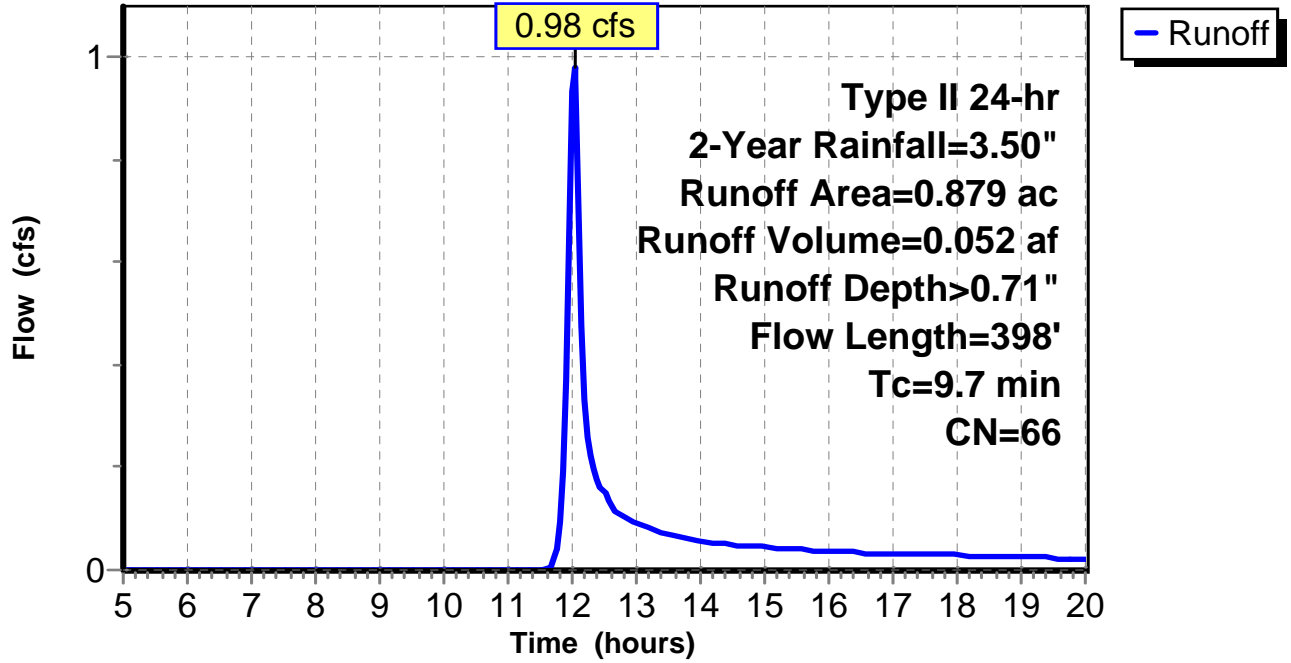
Subcatchment 2: C 162.013

Hydrograph



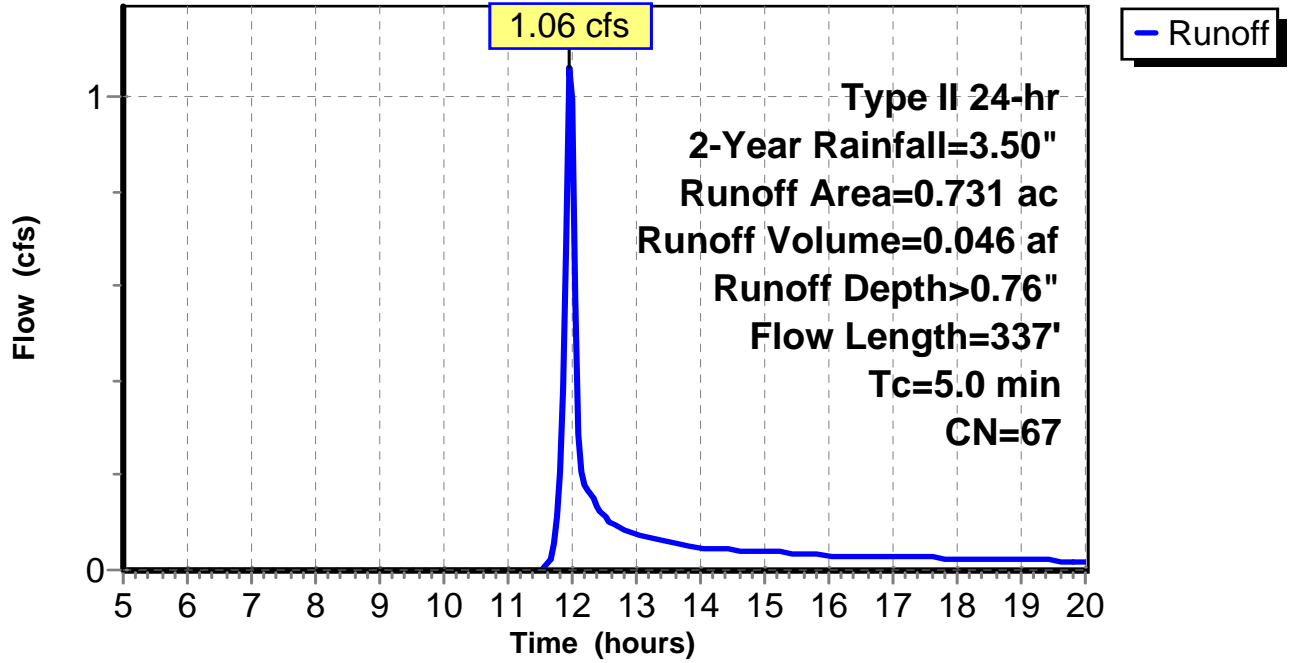
Subcatchment 3: C 162.014

Hydrograph



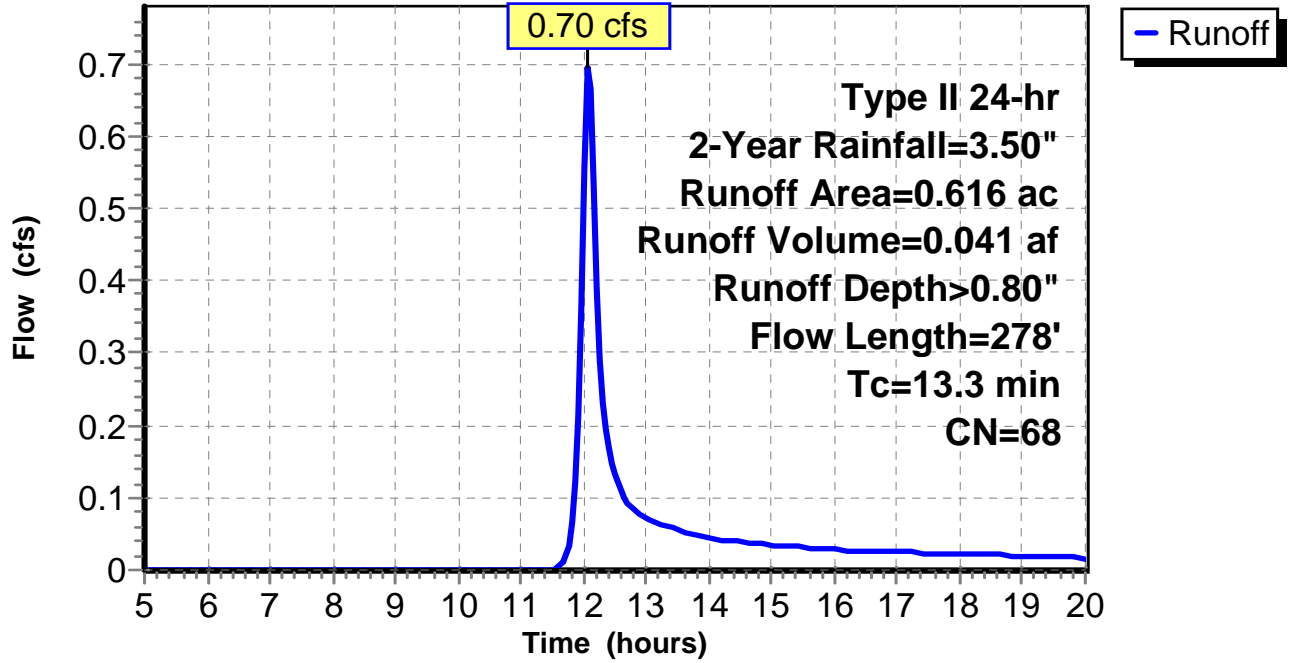
Subcatchment 4: C 162.015

Hydrograph



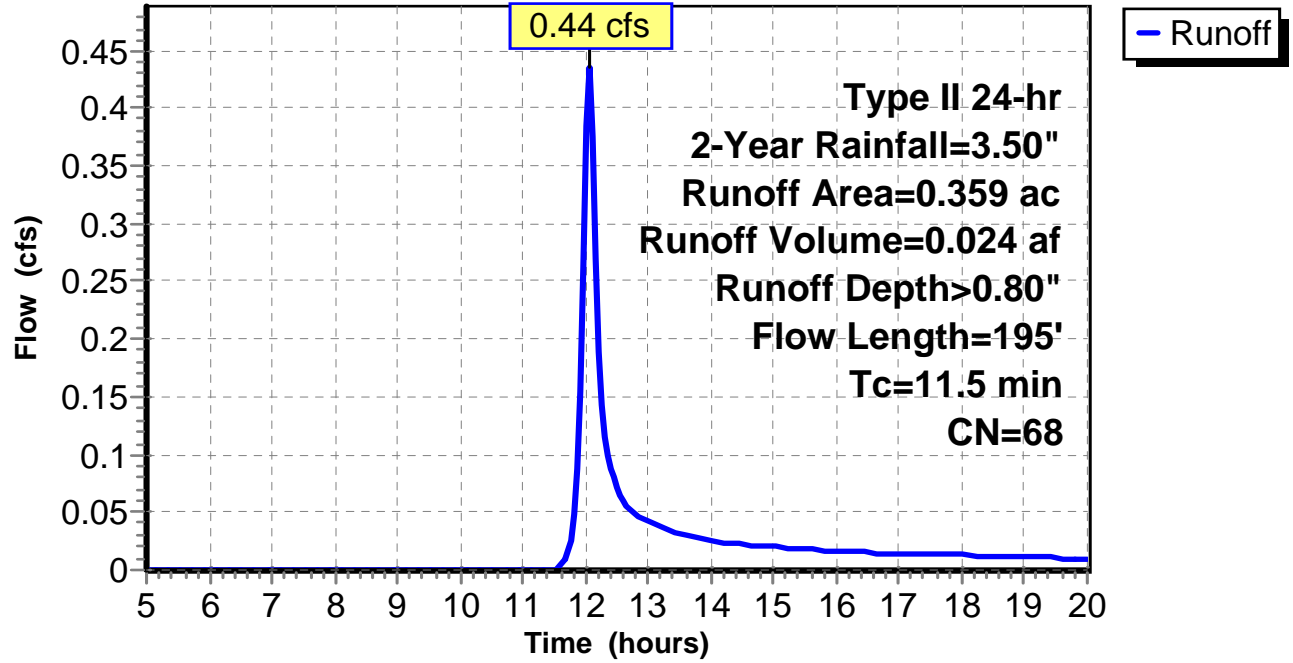
Subcatchment 5: C 162.016

Hydrograph



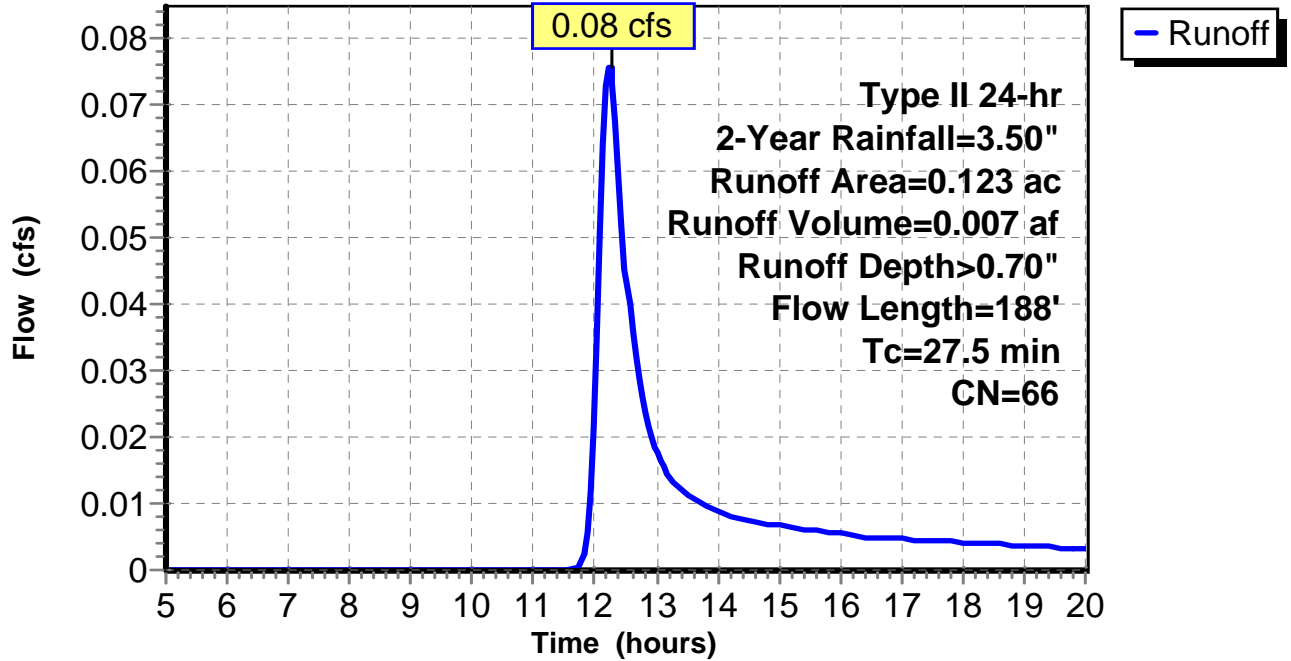
Subcatchment 6: C 162.017

Hydrograph



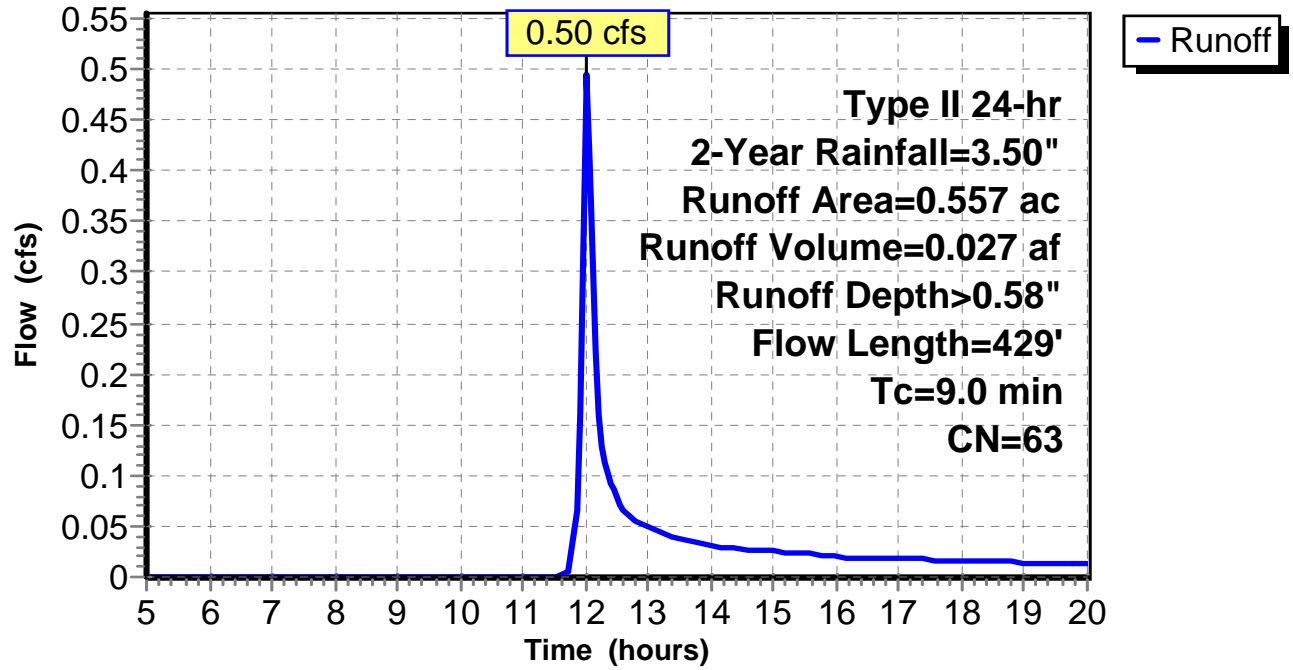
Subcatchment 7: C 162.018

Hydrograph



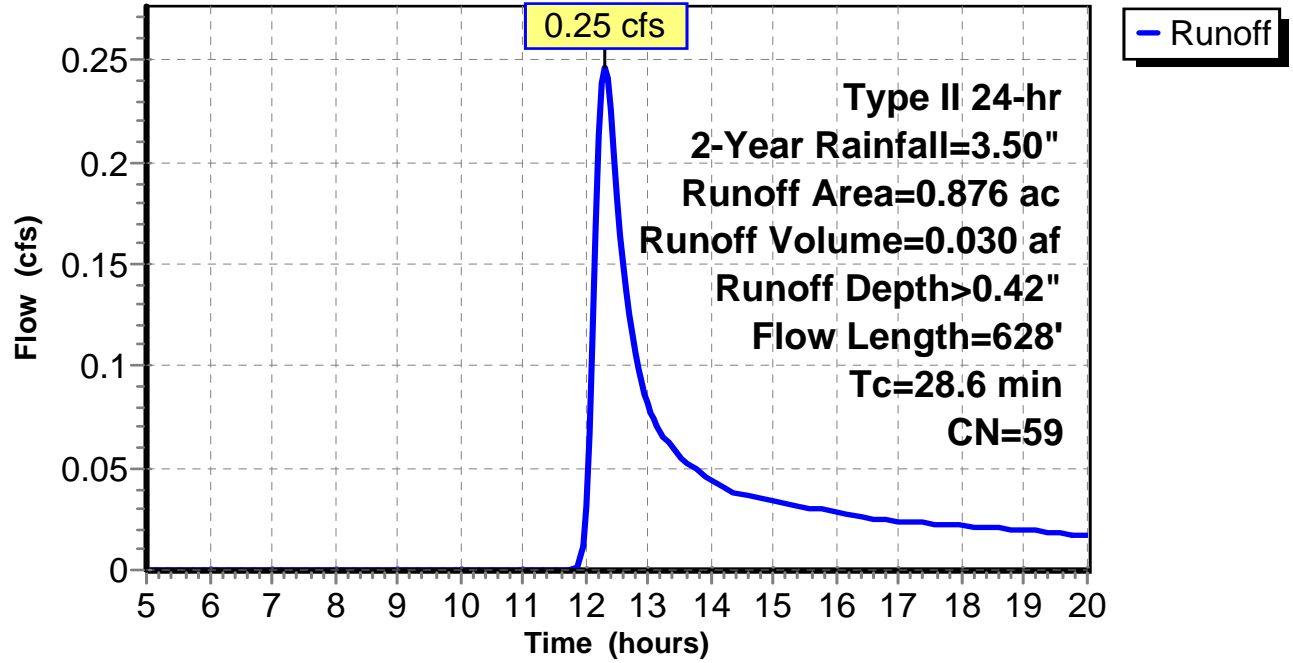
Subcatchment 8: C 162.019

Hydrograph



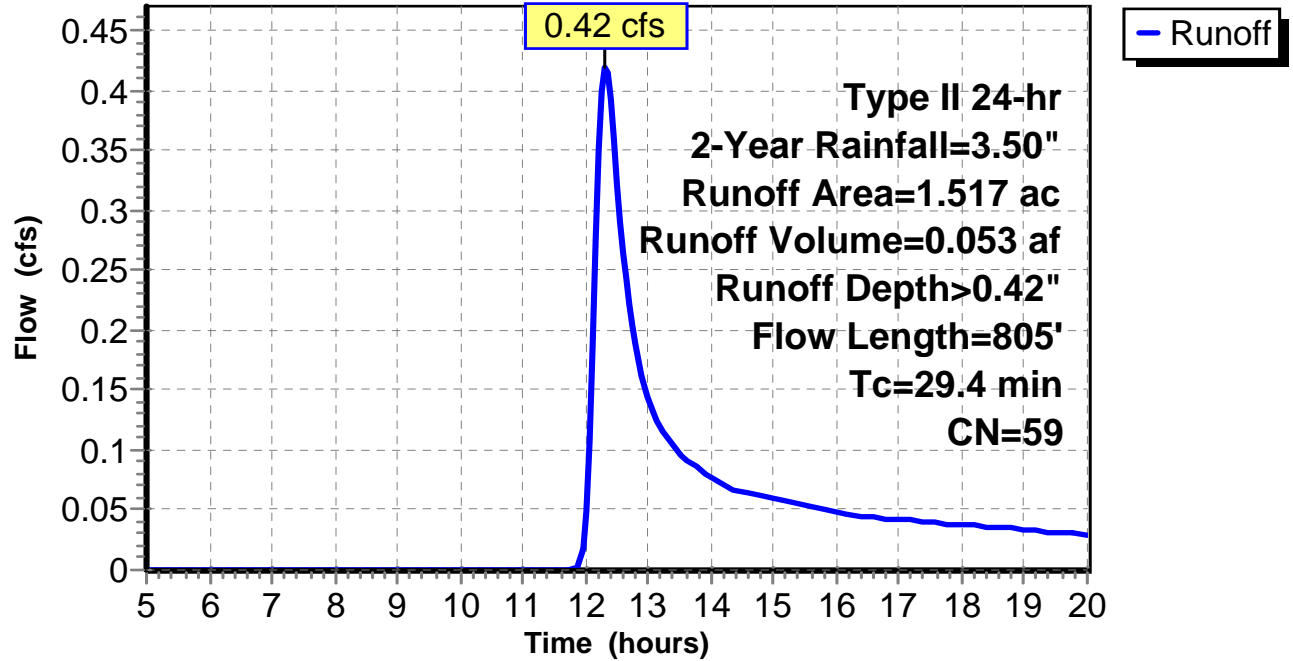
Subcatchment 9: C 162.020

Hydrograph



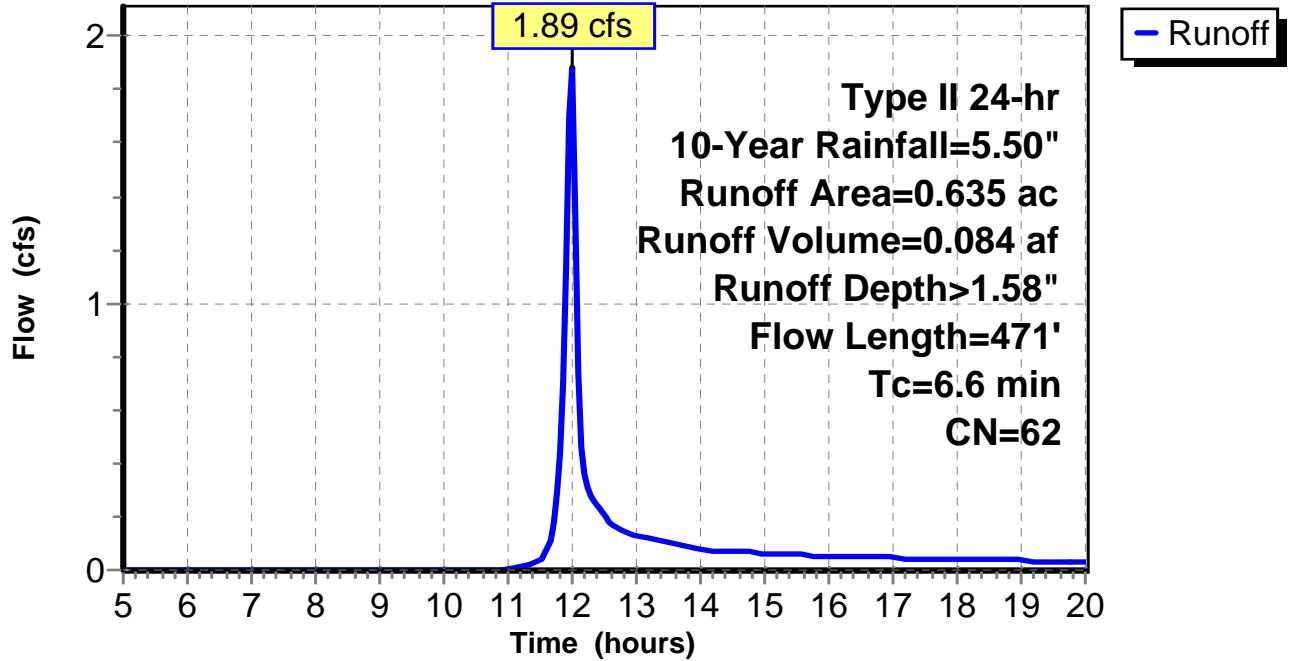
Subcatchment 10: C 162.021

Hydrograph



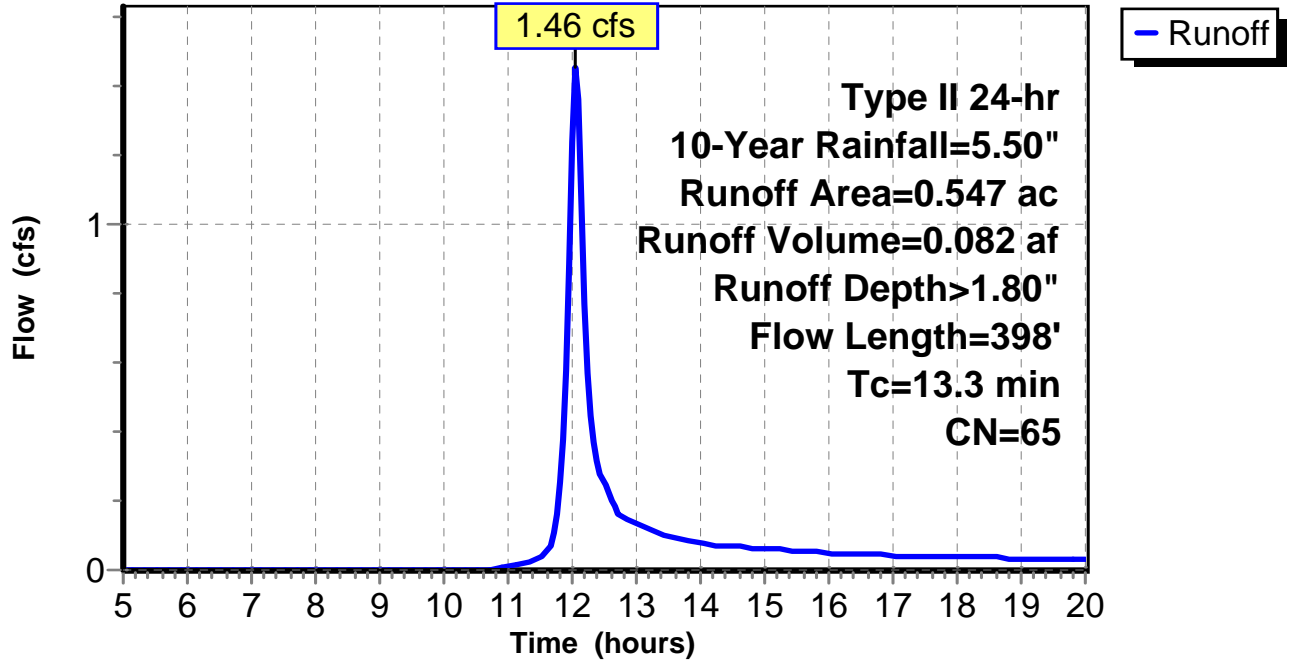
Subcatchment 1: C 162.012

Hydrograph



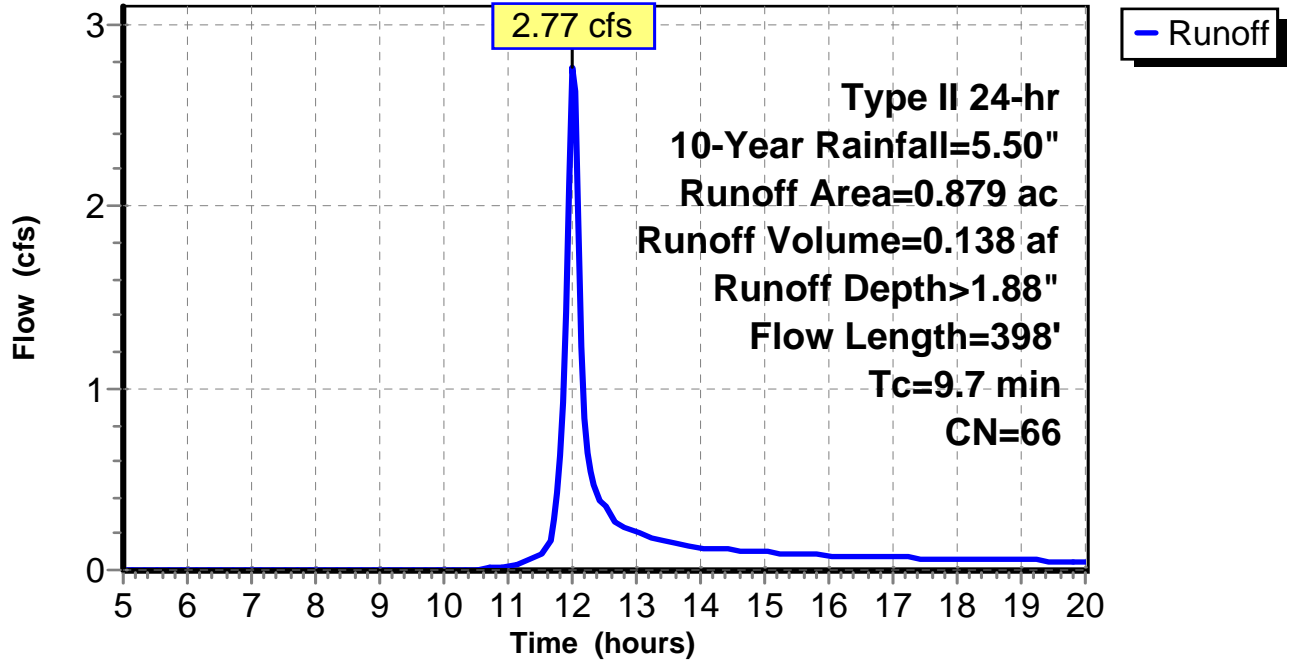
Subcatchment 2: C 162.013

Hydrograph



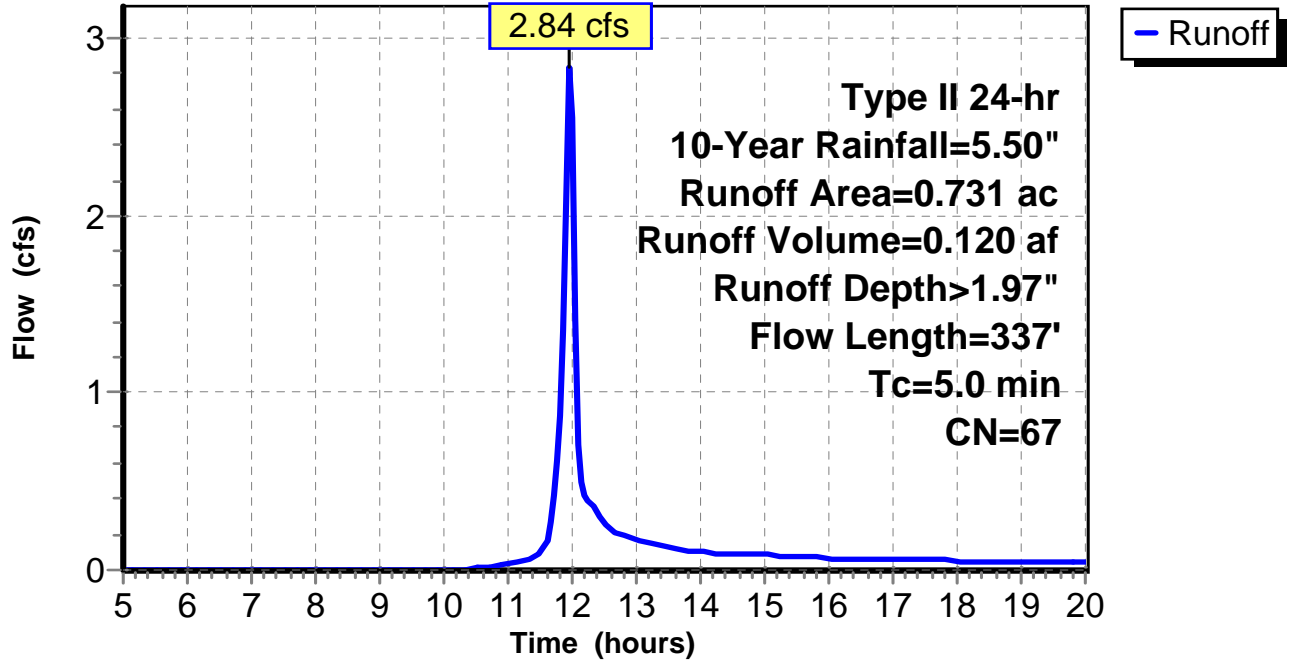
Subcatchment 3: C 162.014

Hydrograph



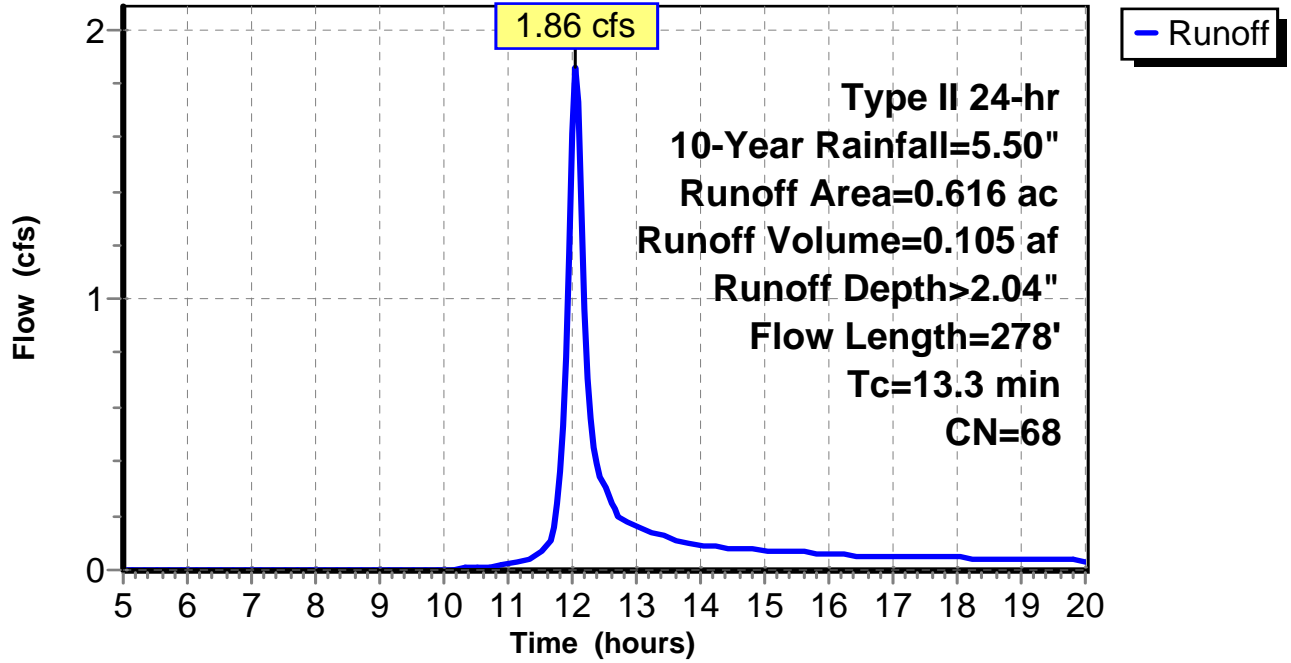
Subcatchment 4: C 162.015

Hydrograph



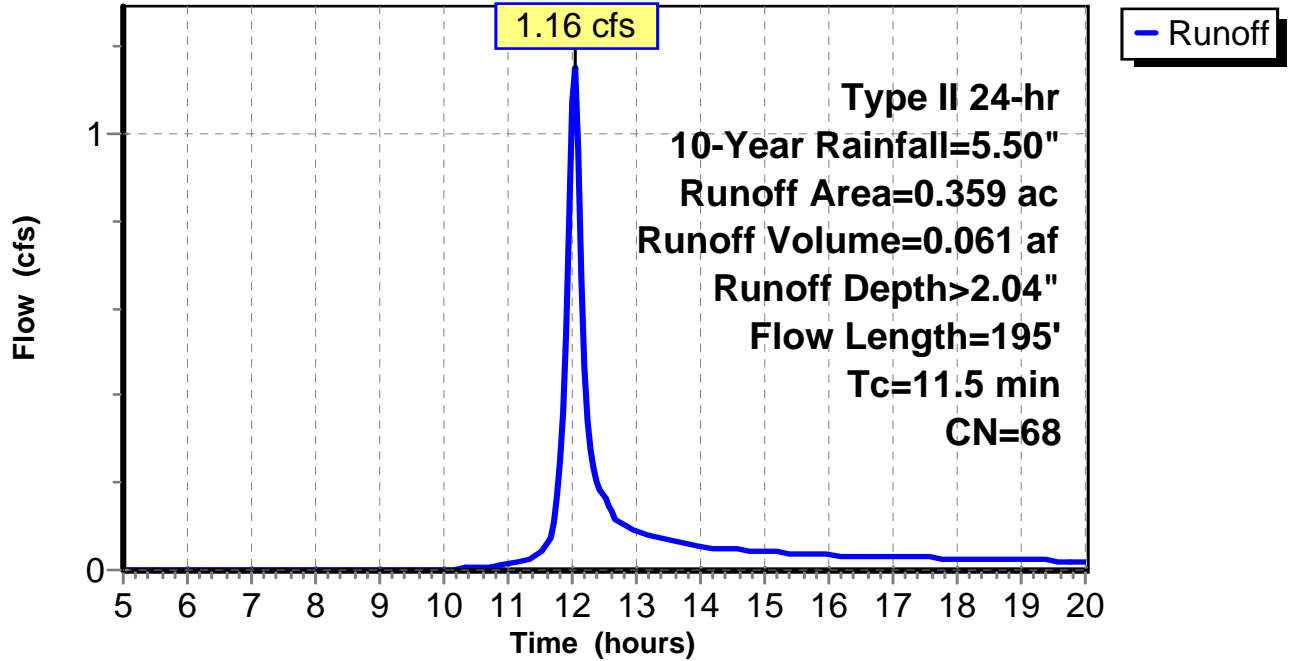
Subcatchment 5: C 162.016

Hydrograph



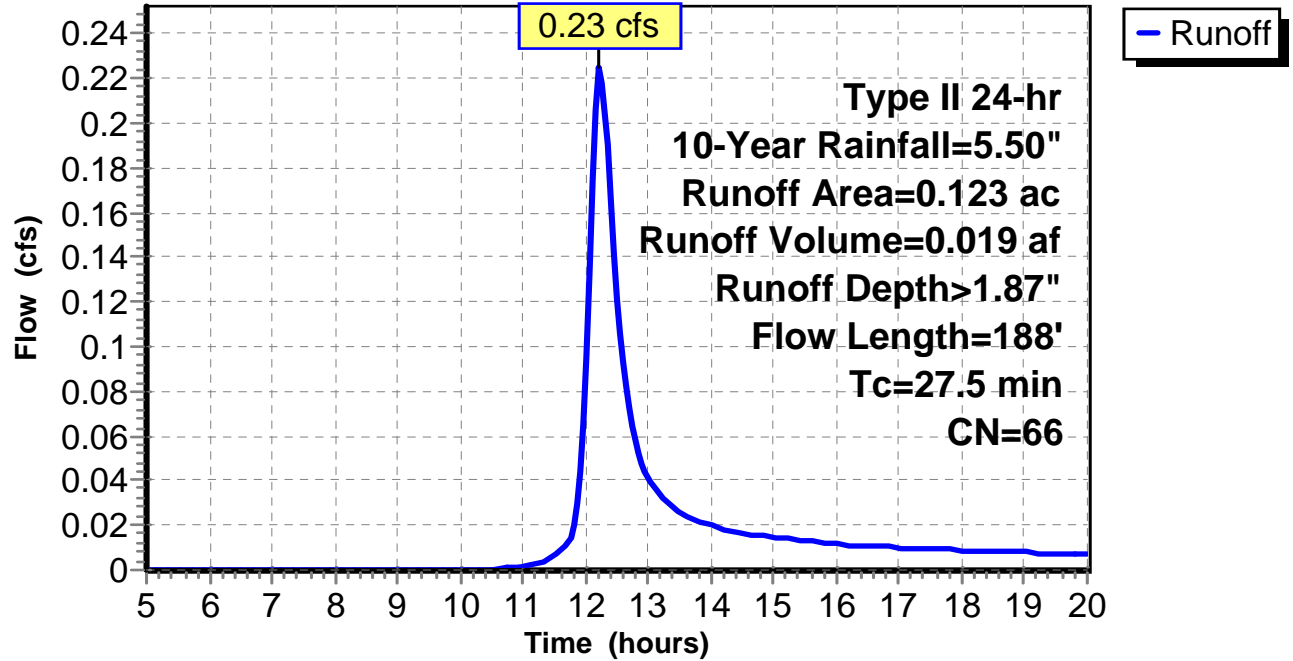
Subcatchment 6: C 162.017

Hydrograph



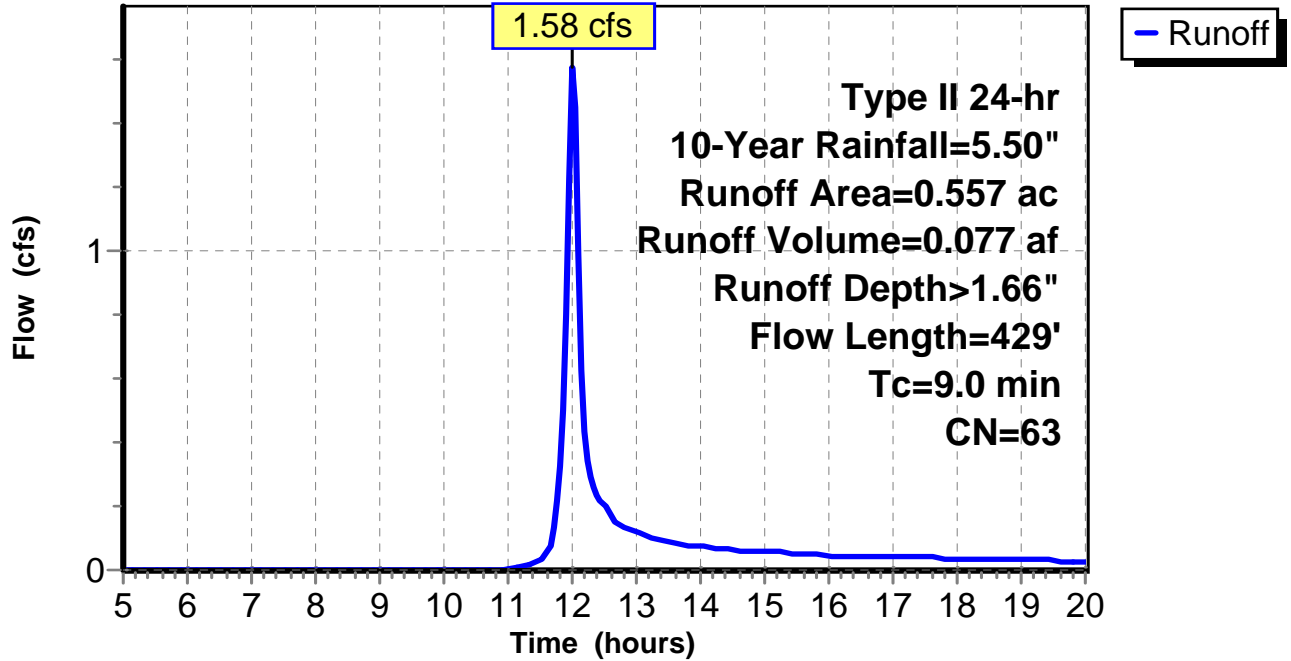
Subcatchment 7: C 162.018

Hydrograph



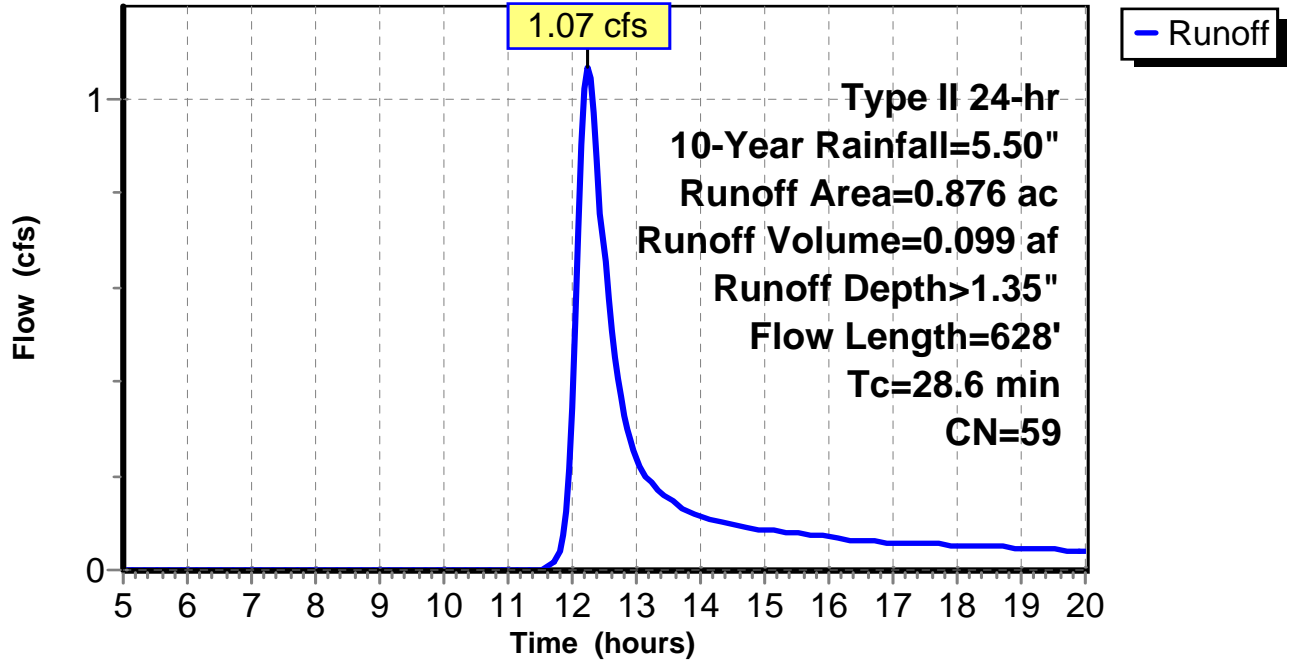
Subcatchment 8: C 162.019

Hydrograph



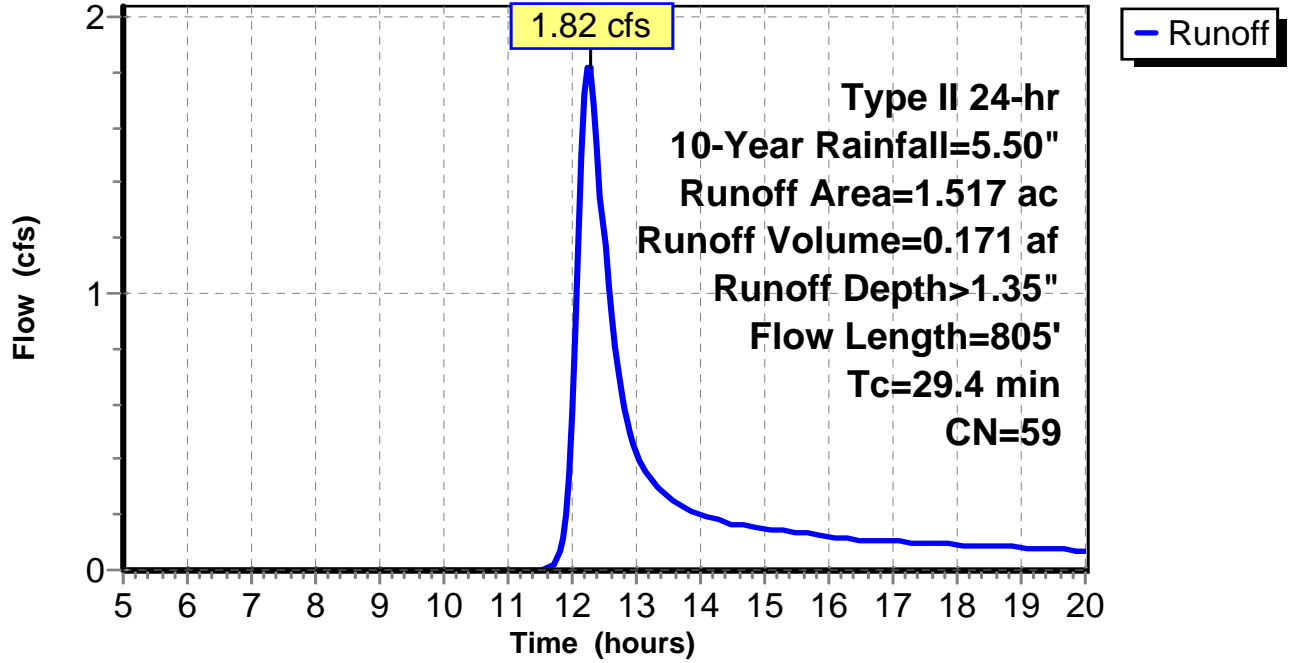
Subcatchment 9: C 162.020

Hydrograph



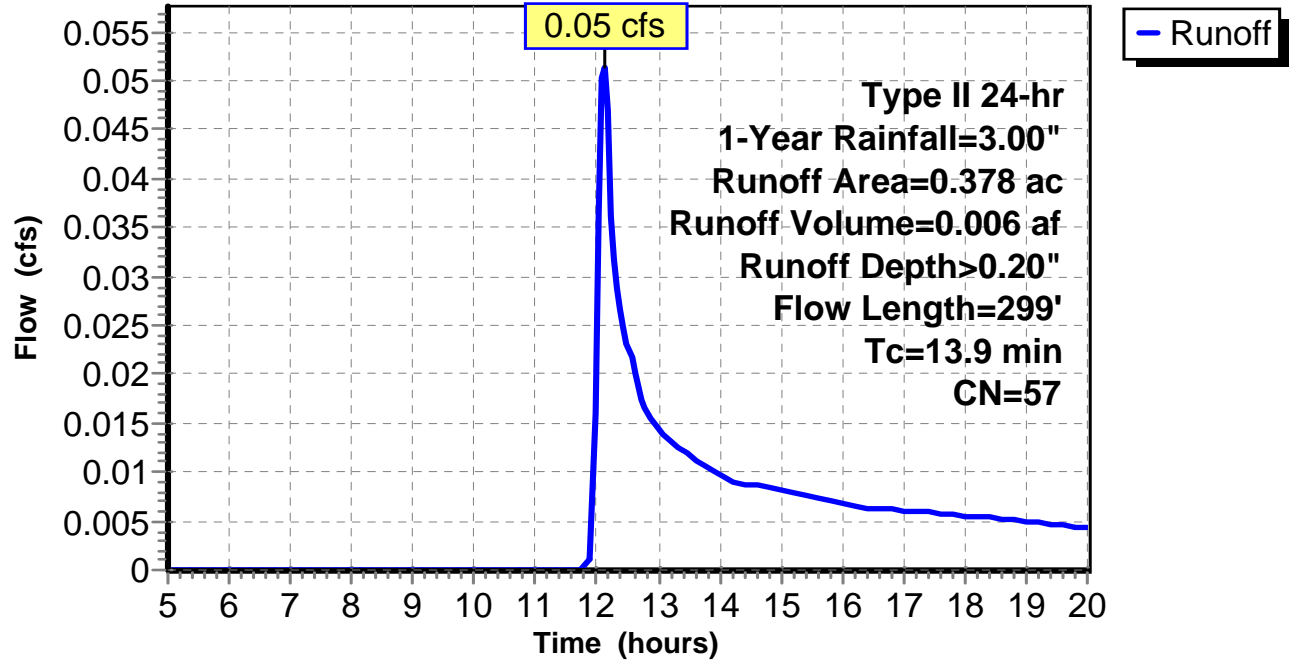
Subcatchment 10: C 162.021

Hydrograph



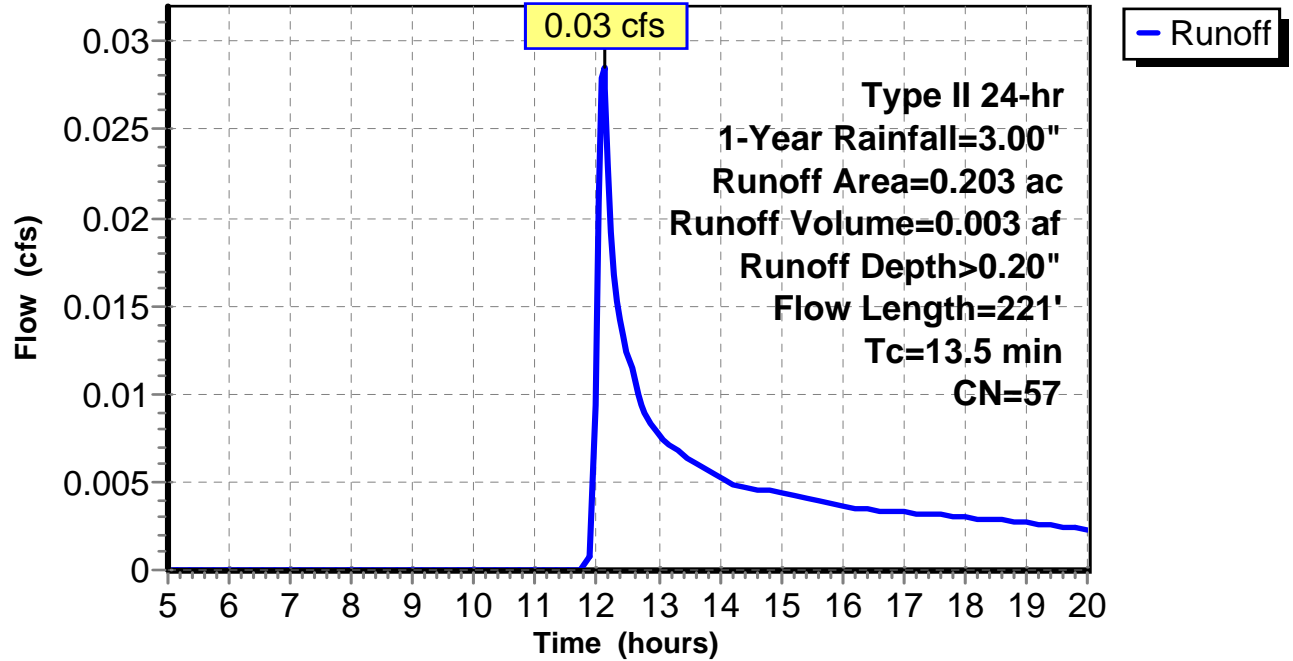
Subcatchment 1: C 162.001

Hydrograph



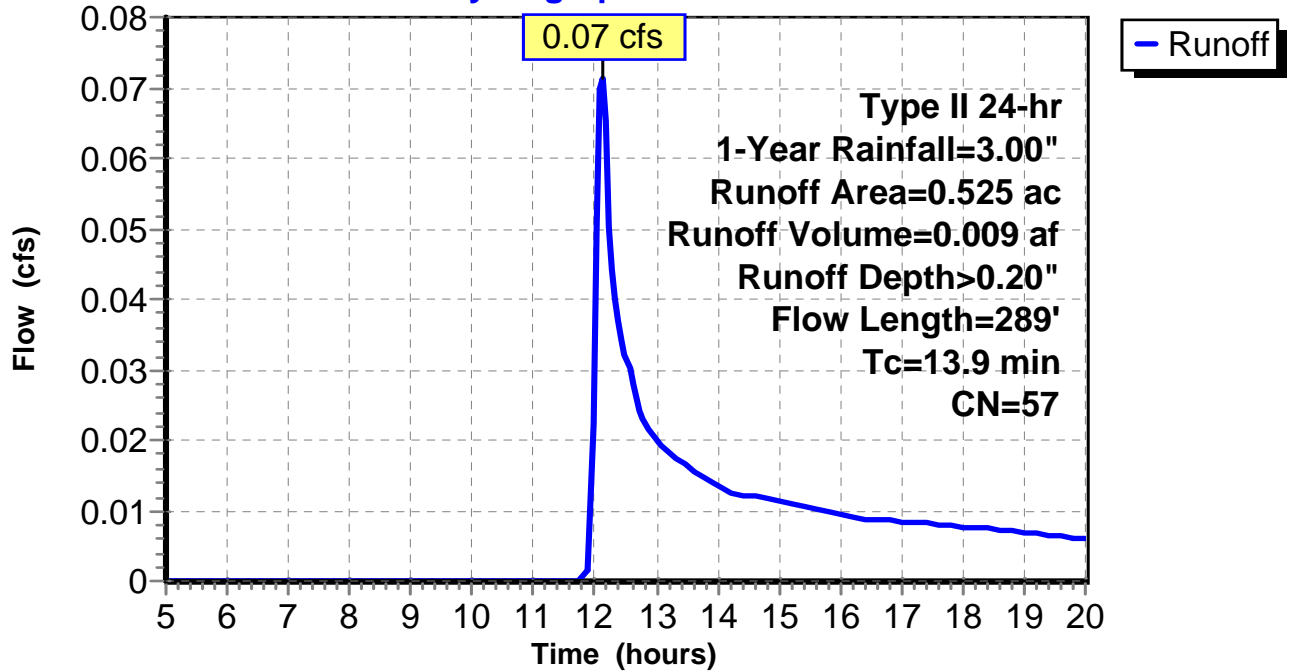
Subcatchment 2: C 162.002

Hydrograph



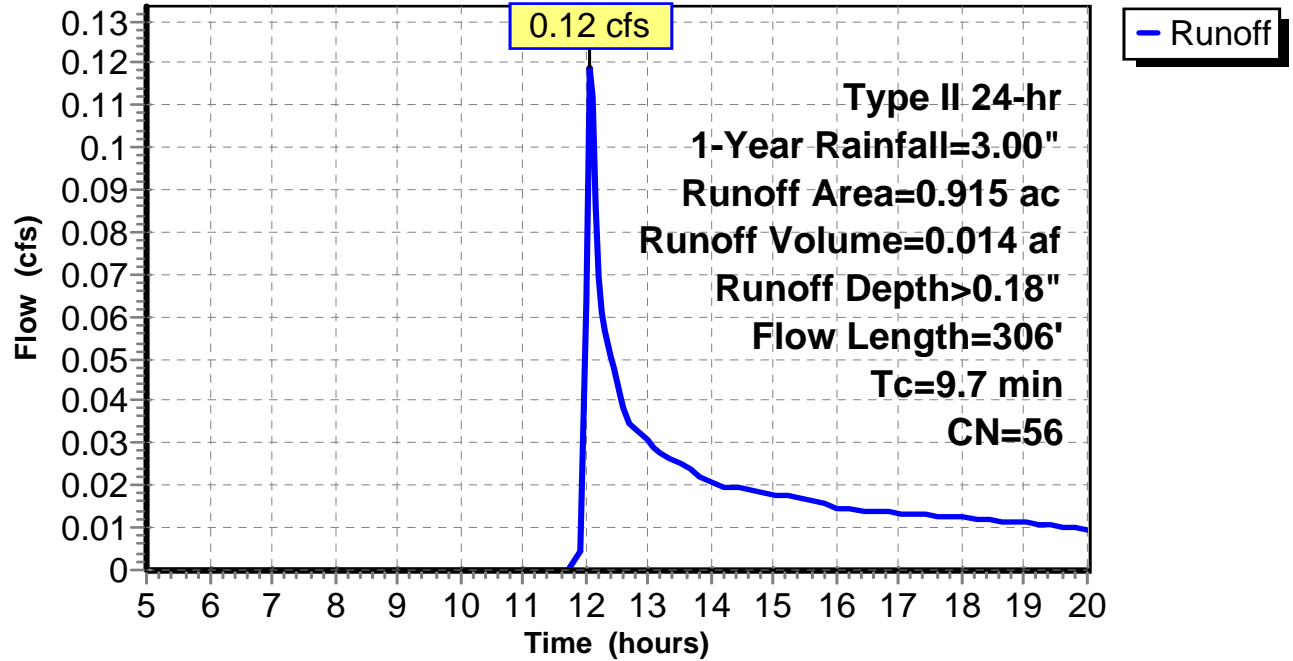
Subcatchment 3: C 162.003

Hydrograph



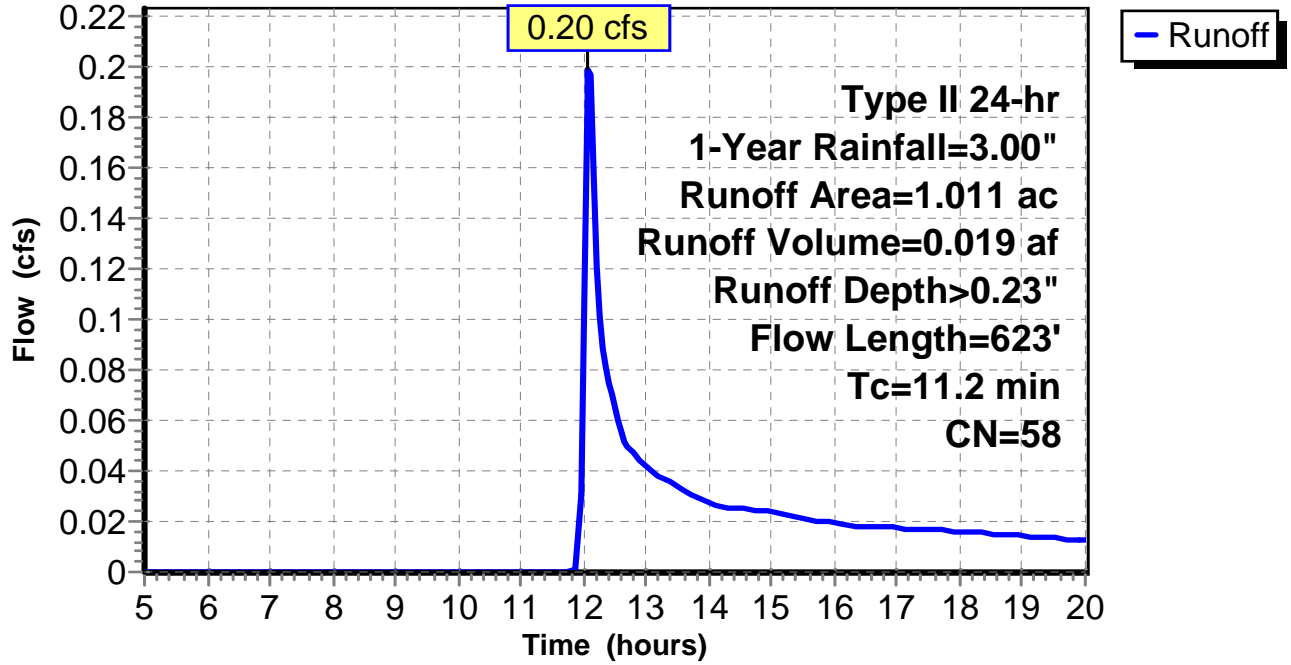
Subcatchment 4: C 162.004

Hydrograph



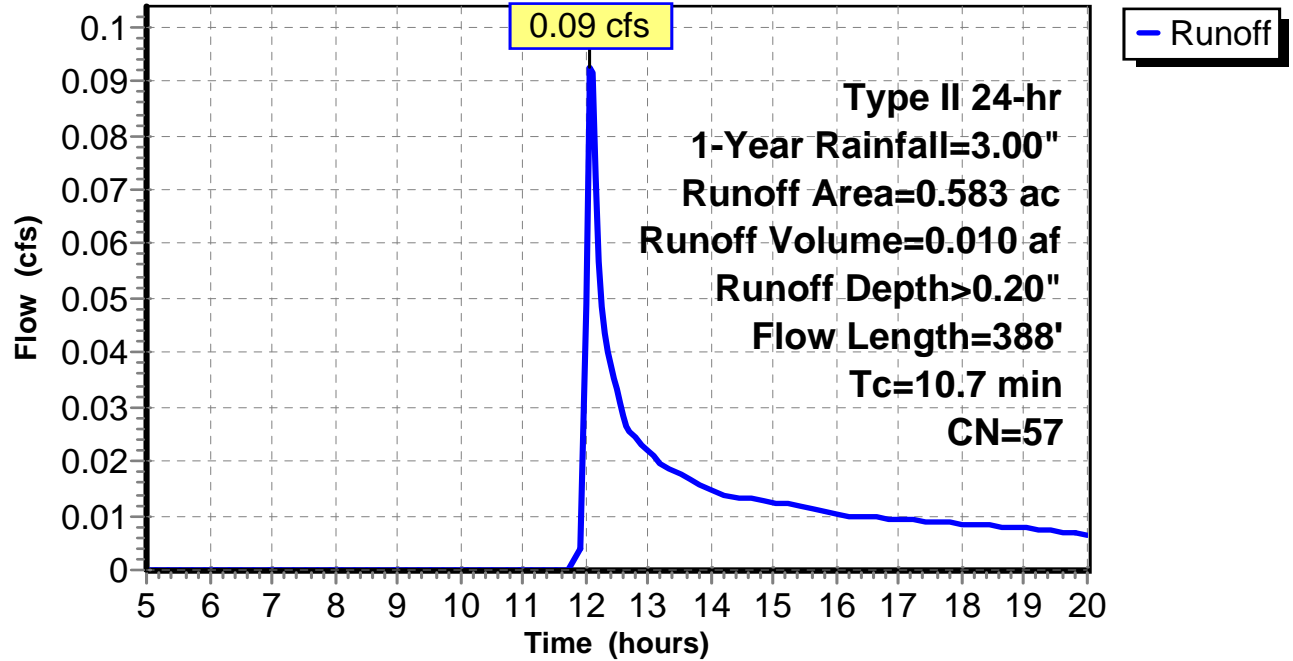
Subcatchment 5: C 162.005

Hydrograph



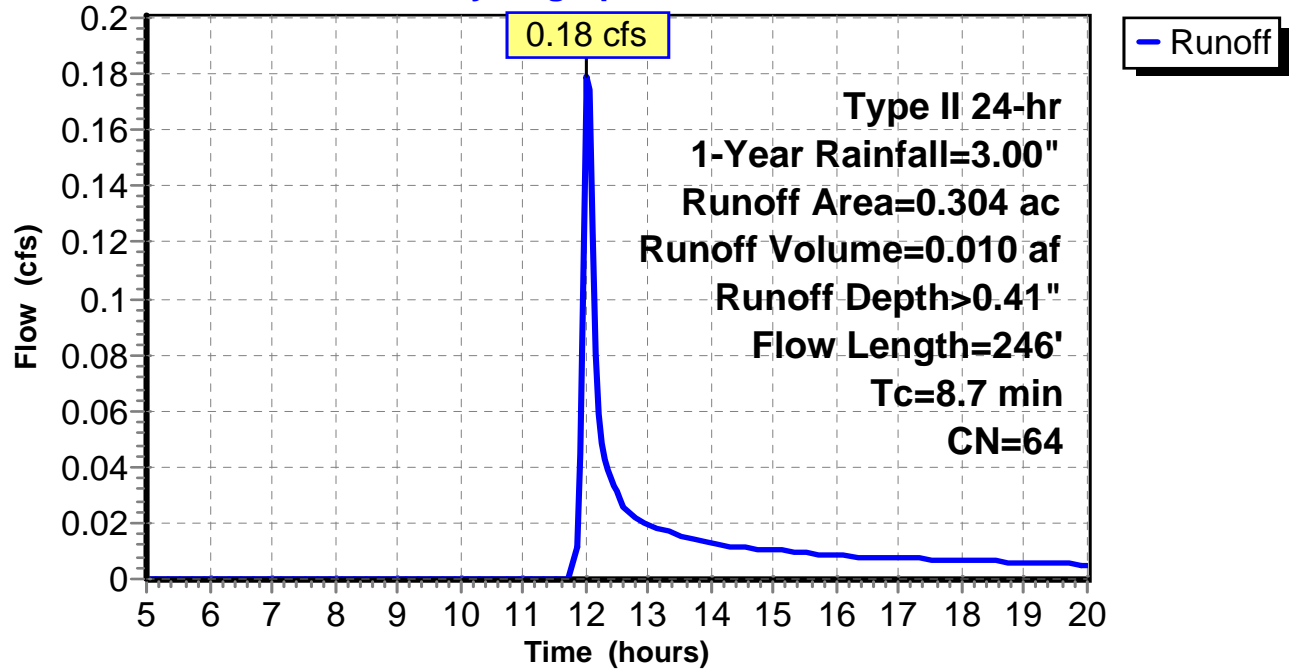
Subcatchment 6: C 162.006

Hydrograph



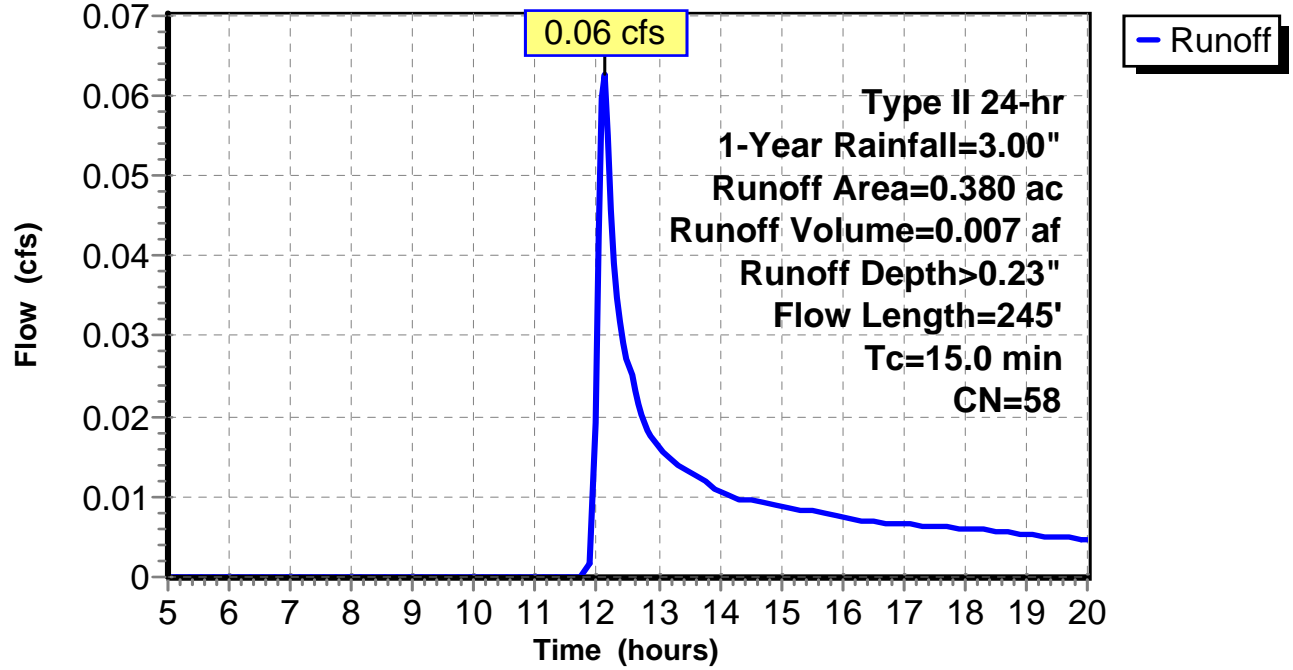
Subcatchment 7: C 162.007

Hydrograph



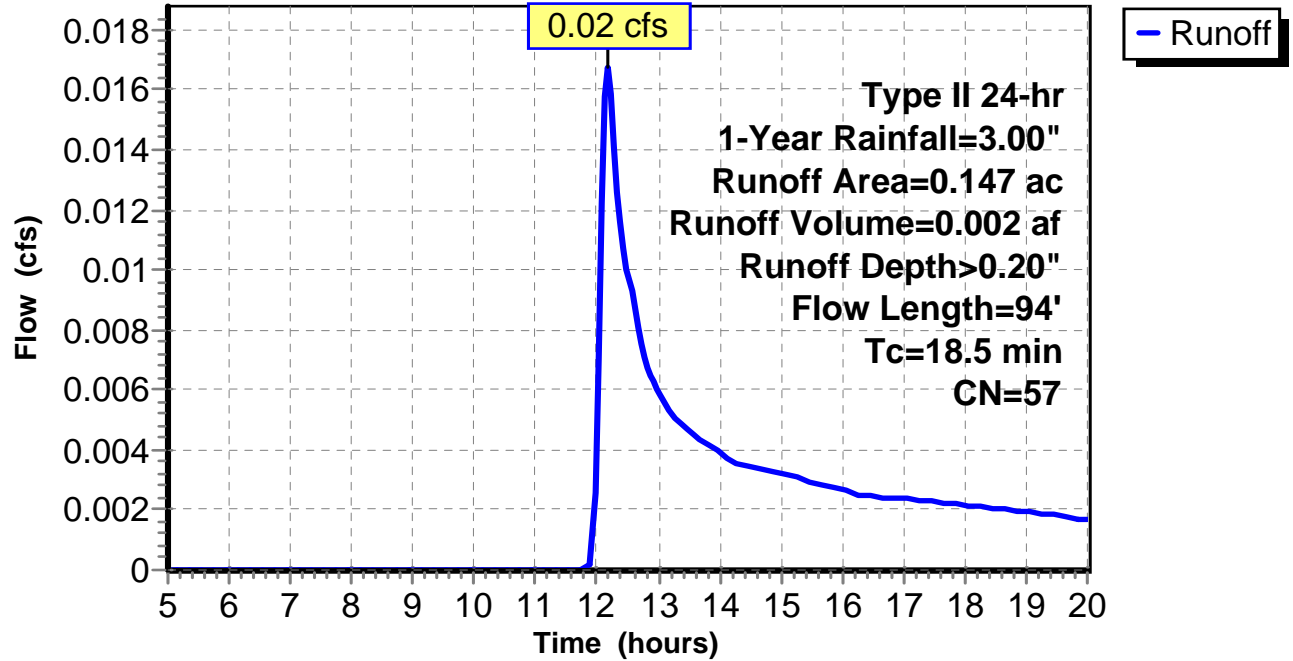
Subcatchment 8: C 162.008

Hydrograph



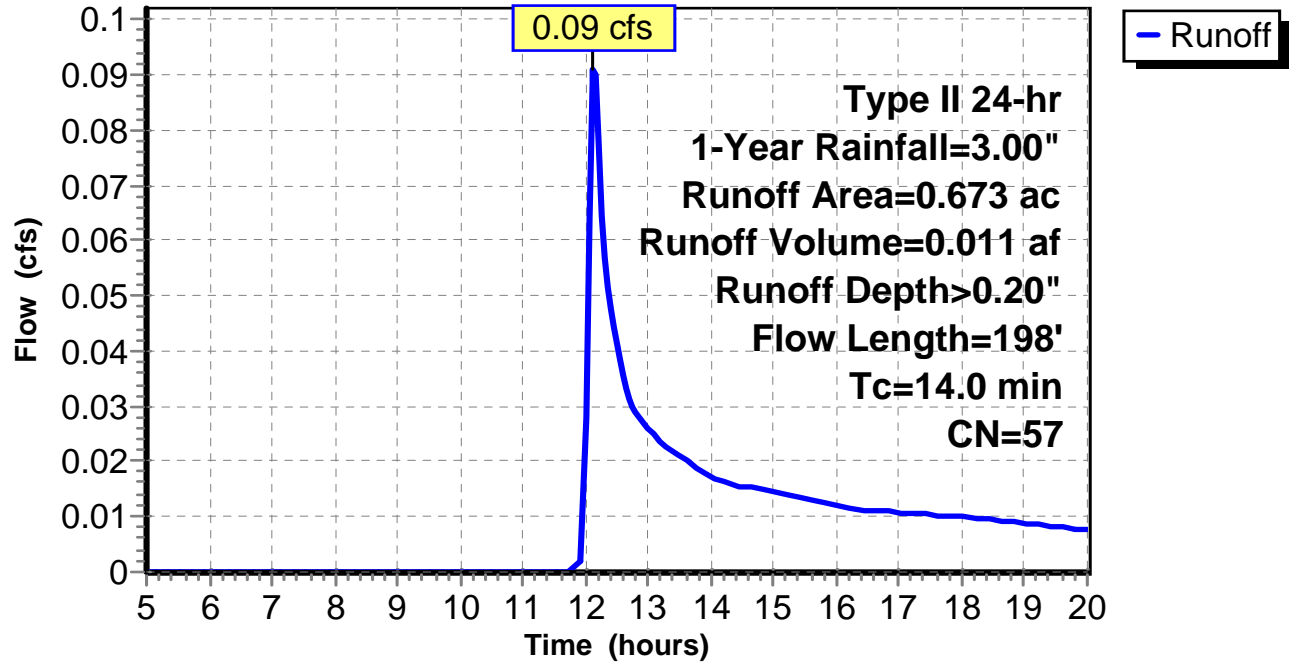
Subcatchment 9: C 162.009

Hydrograph



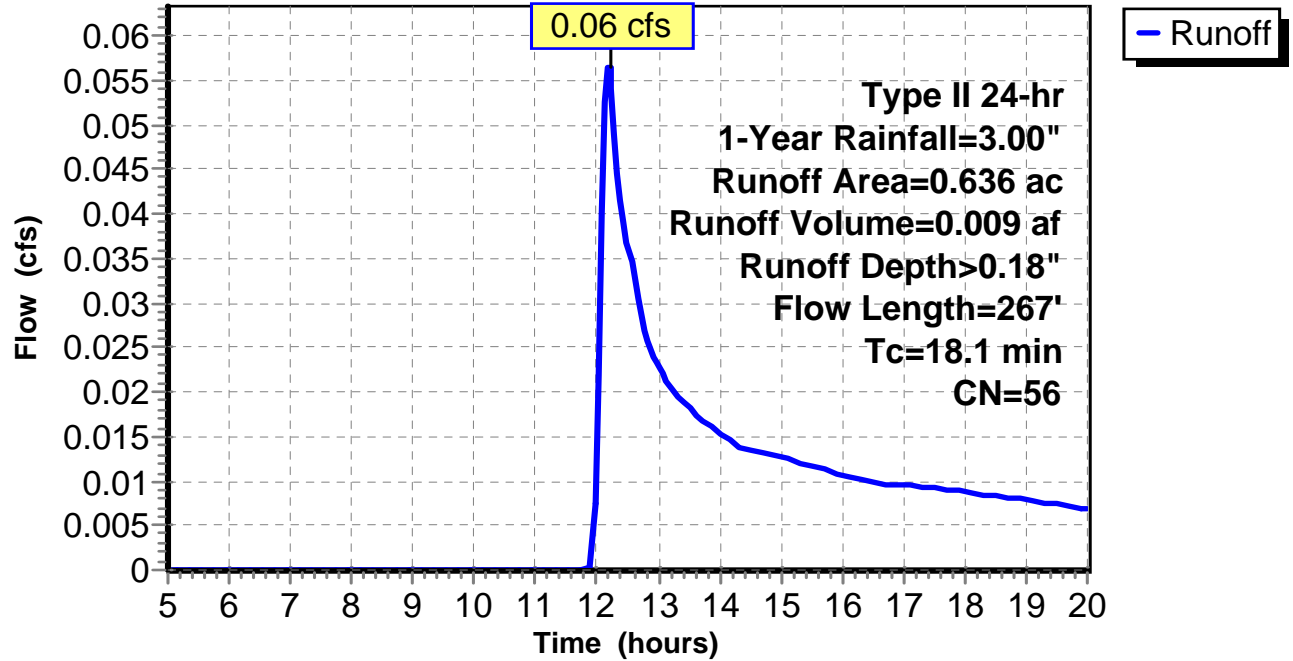
Subcatchment 10: C 162.010

Hydrograph



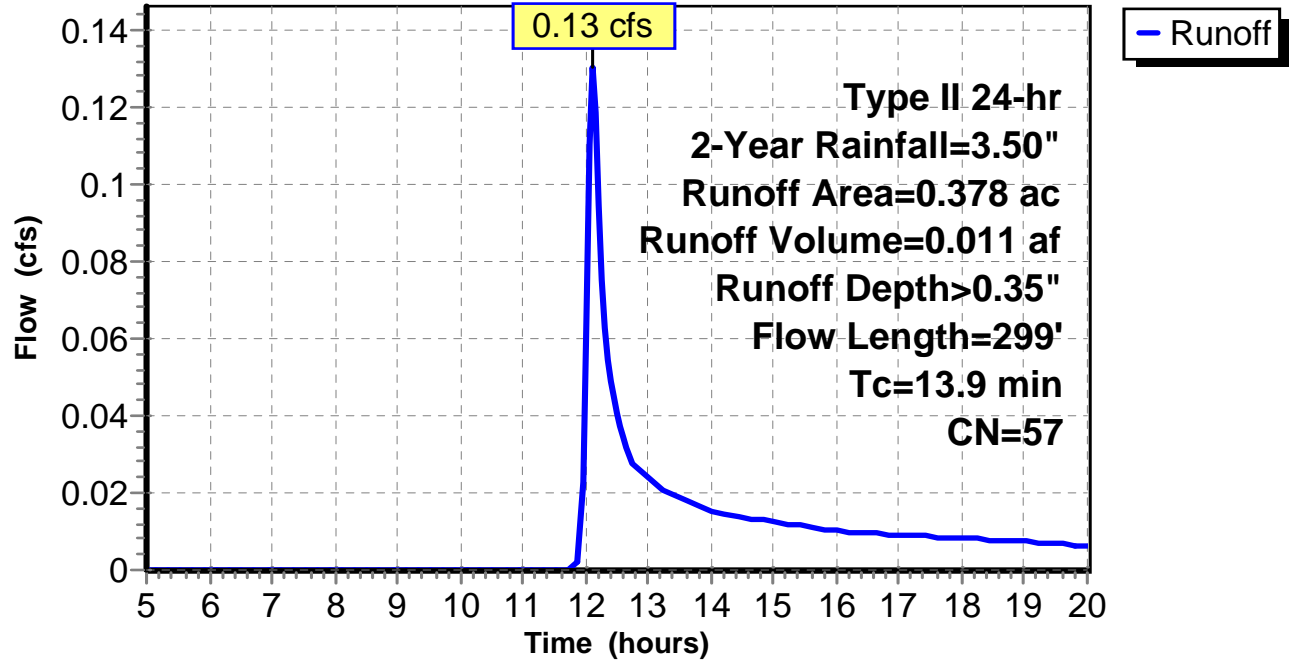
Subcatchment 11: C 162.011

Hydrograph



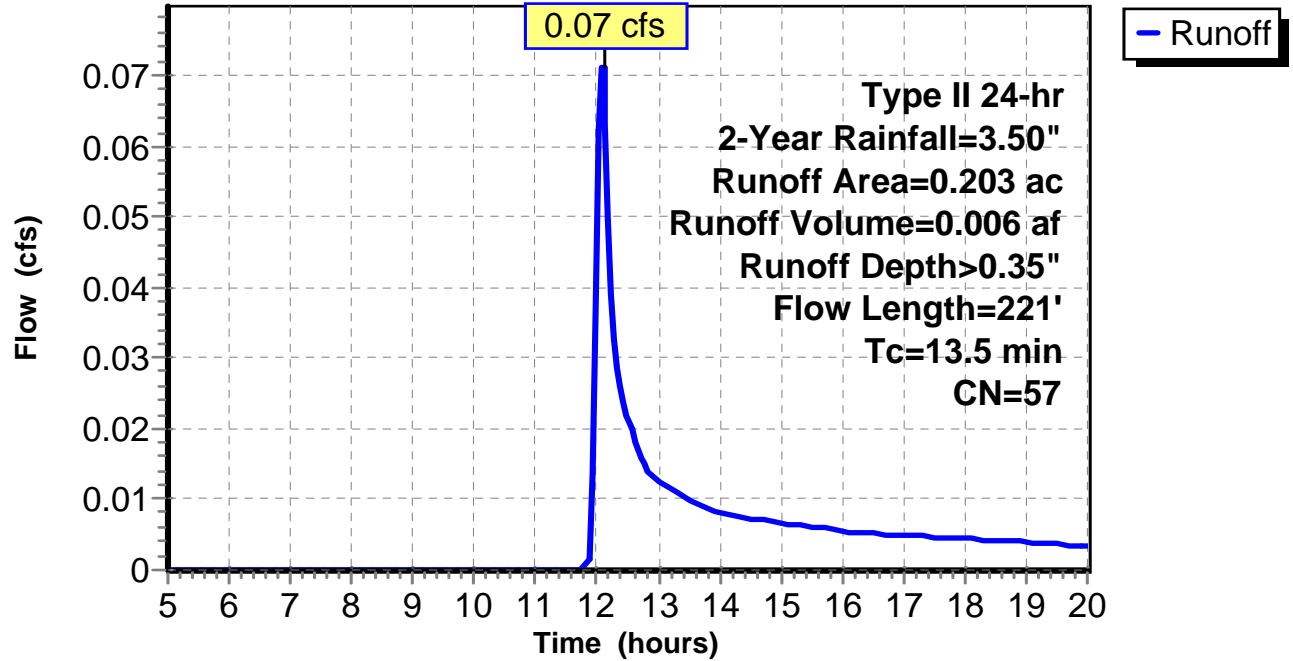
Subcatchment 1: C 162.001

Hydrograph



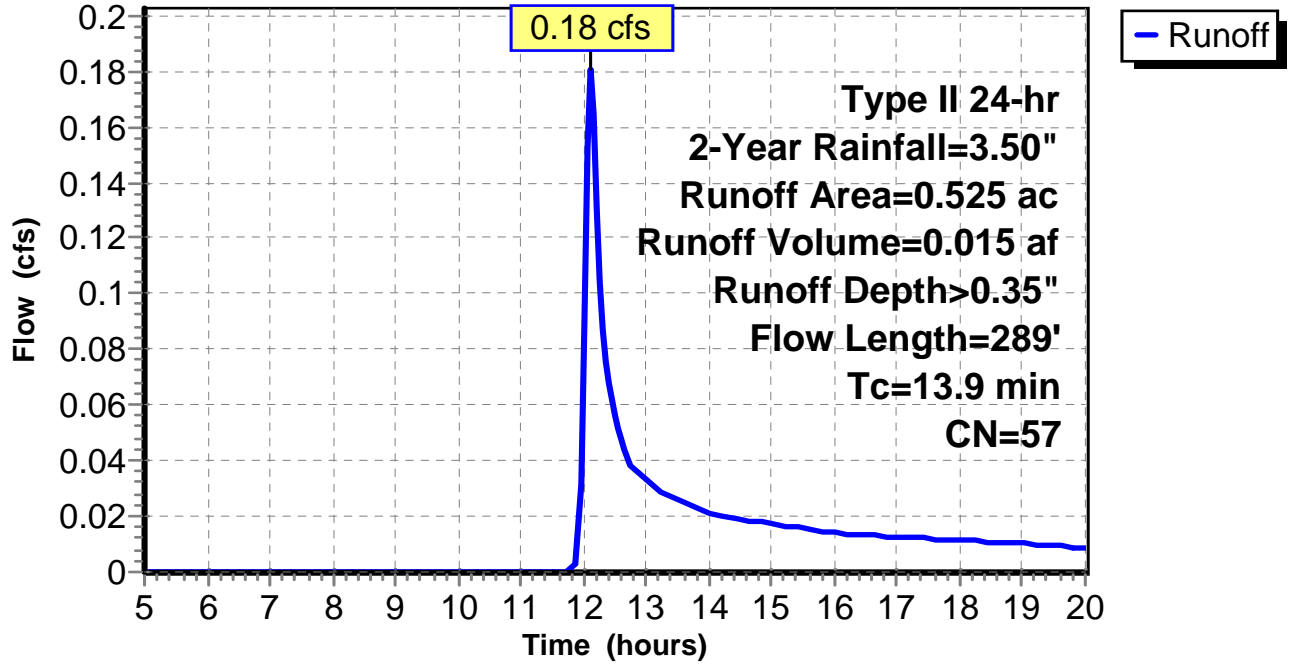
Subcatchment 2: C 162.002

Hydrograph



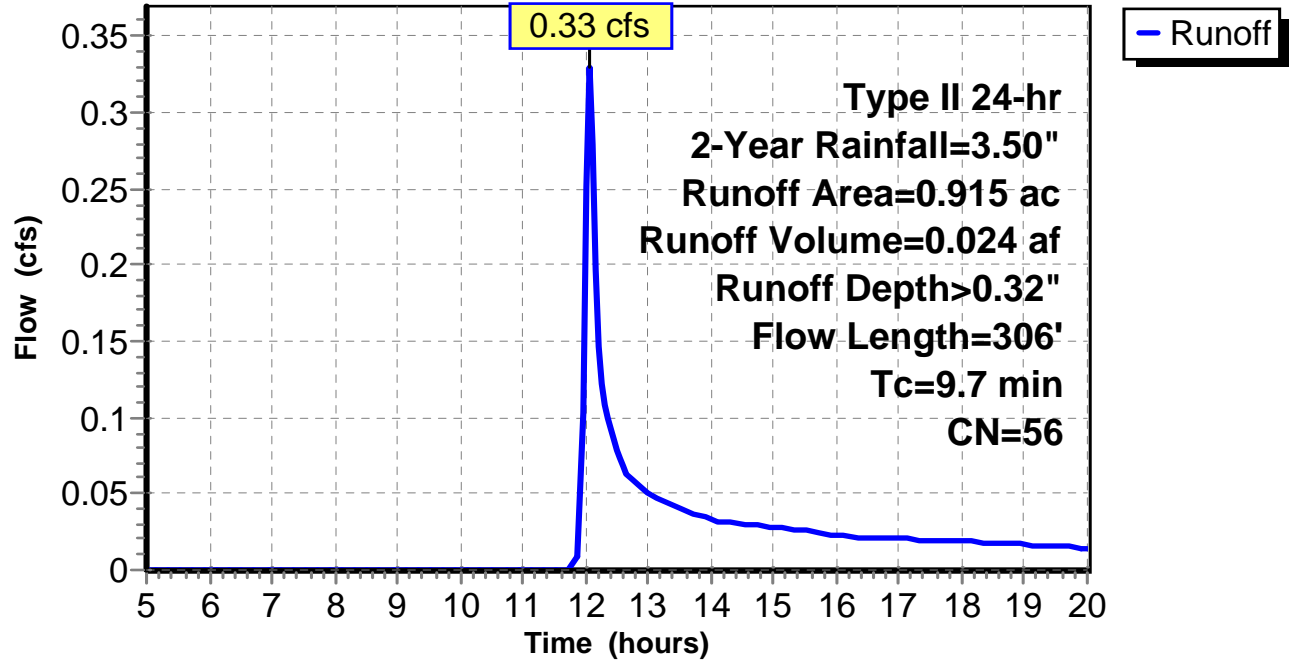
Subcatchment 3: C 162.003

Hydrograph



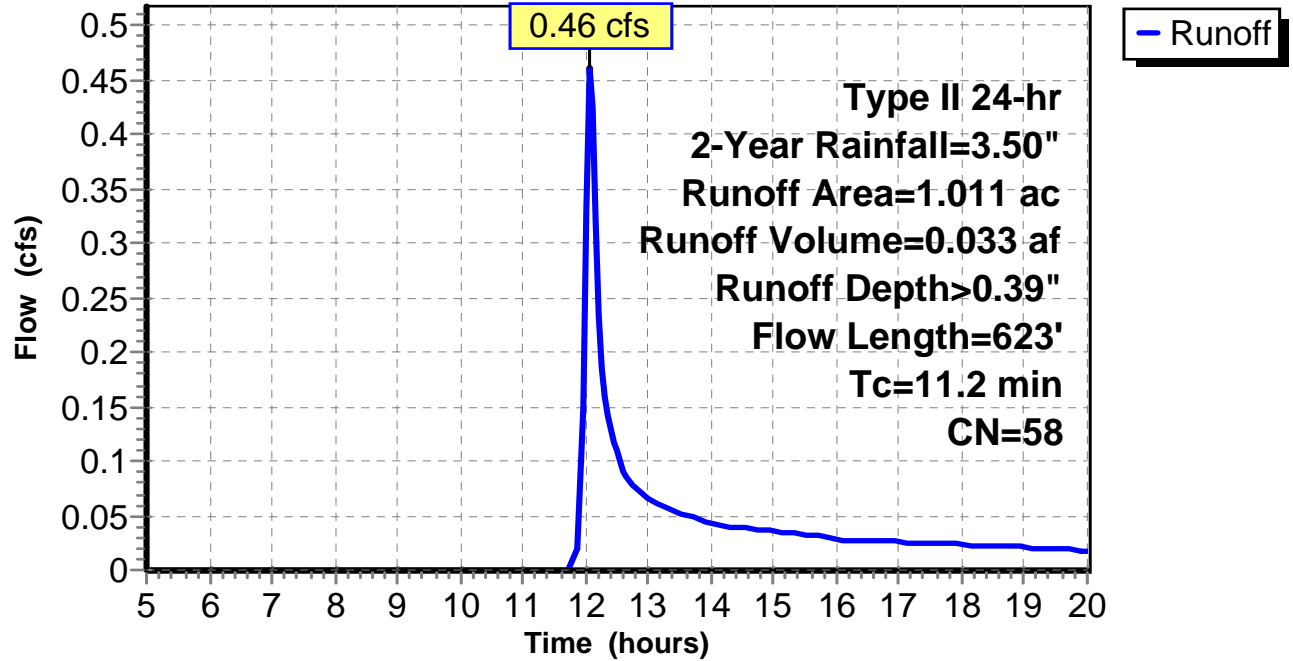
Subcatchment 4: C 162.004

Hydrograph



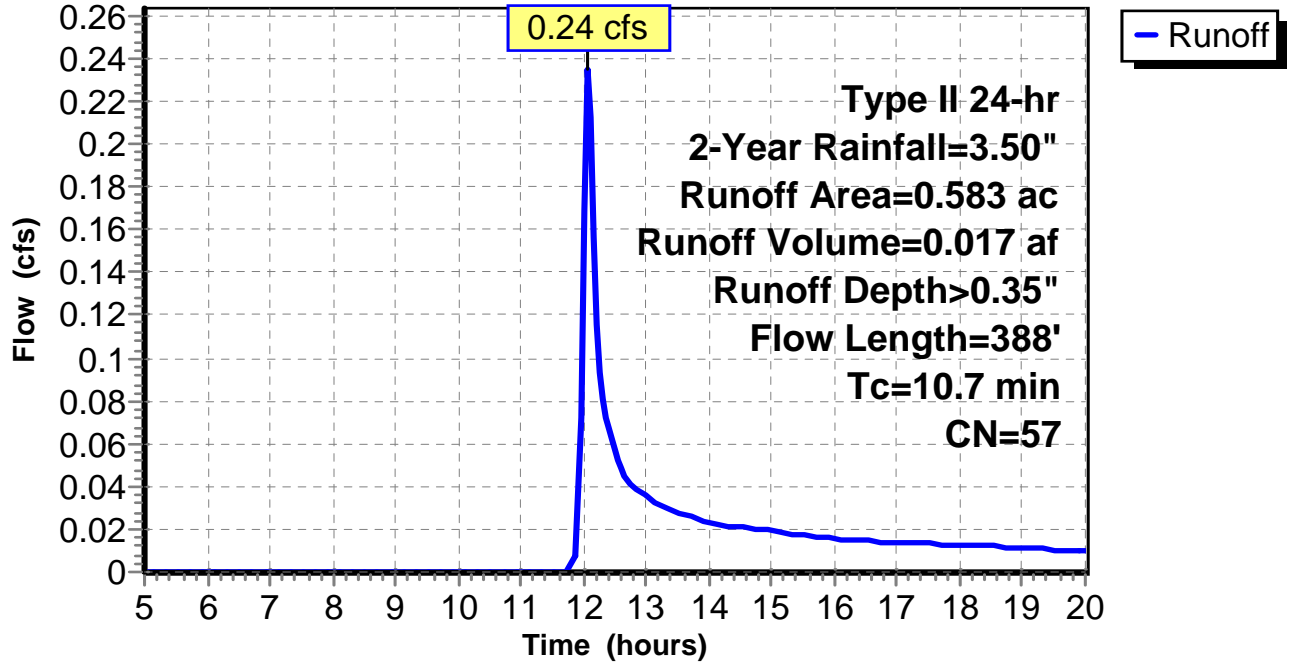
Subcatchment 5: C 162.005

Hydrograph



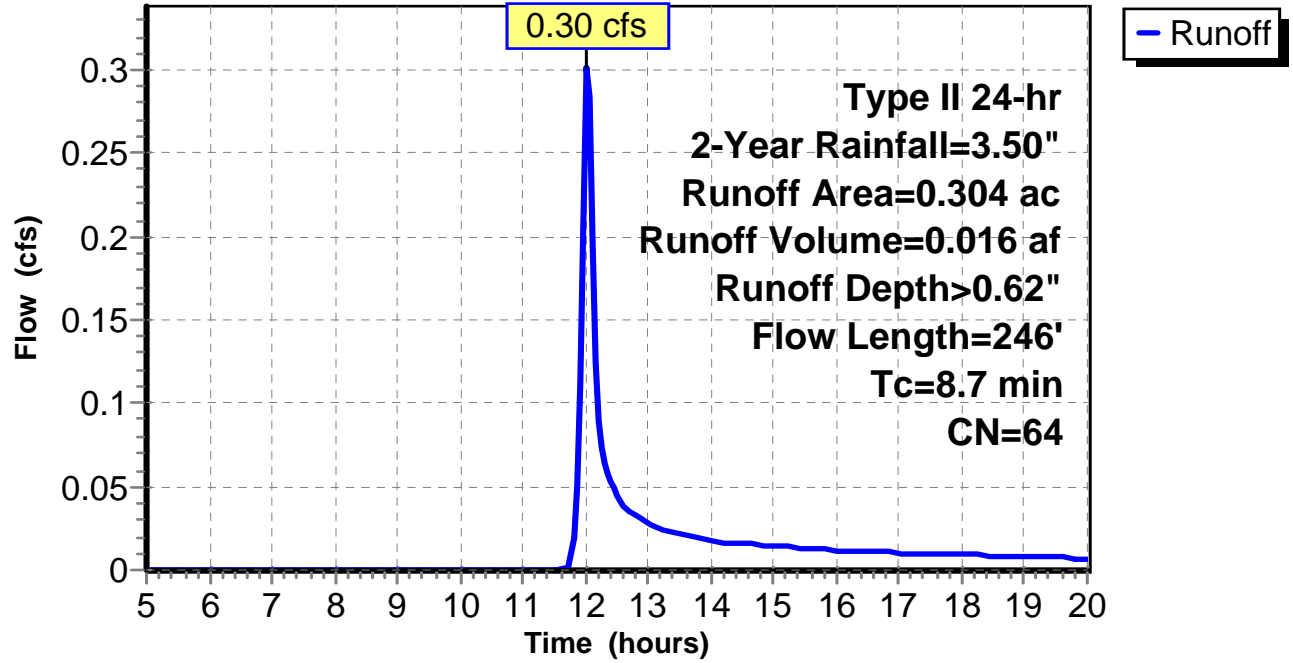
Subcatchment 6: C 162.006

Hydrograph



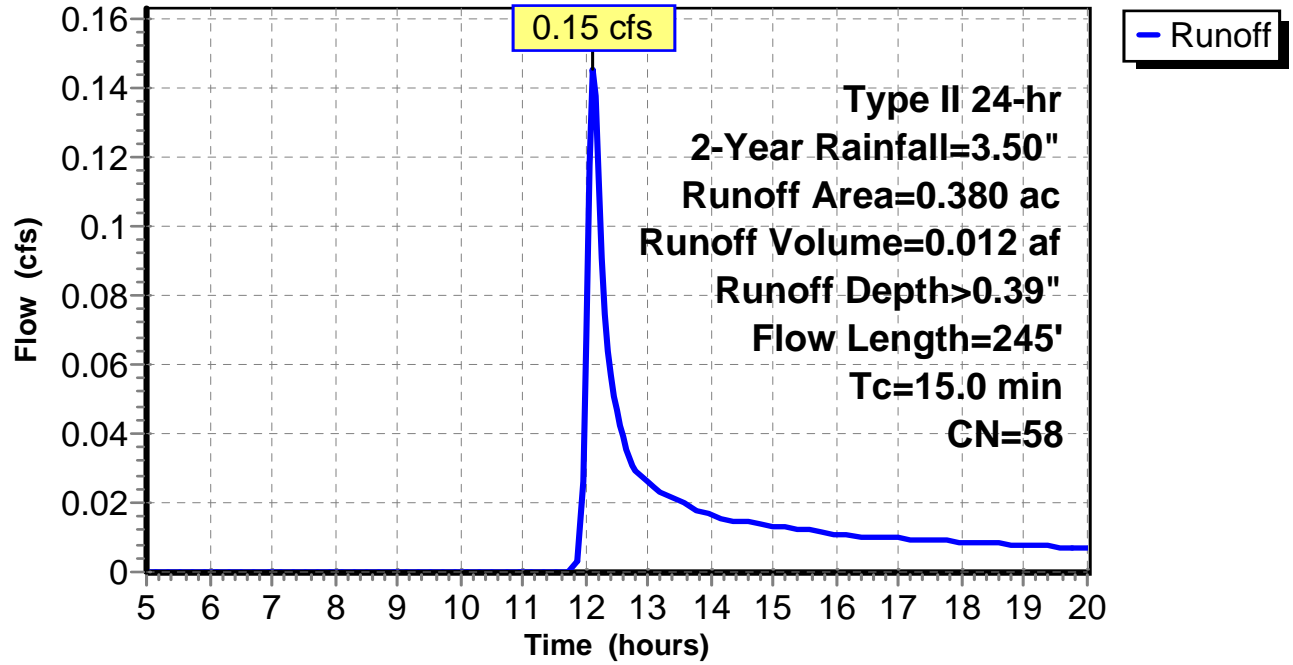
Subcatchment 7: C 162.007

Hydrograph



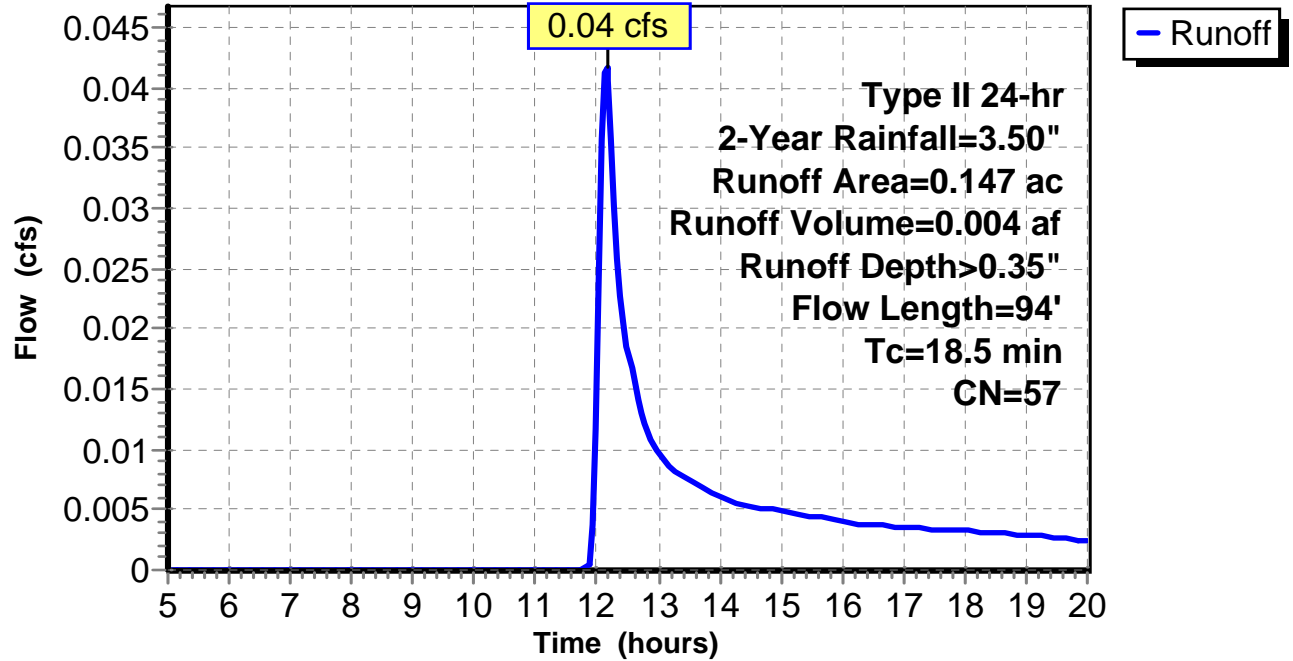
Subcatchment 8: C 162.008

Hydrograph



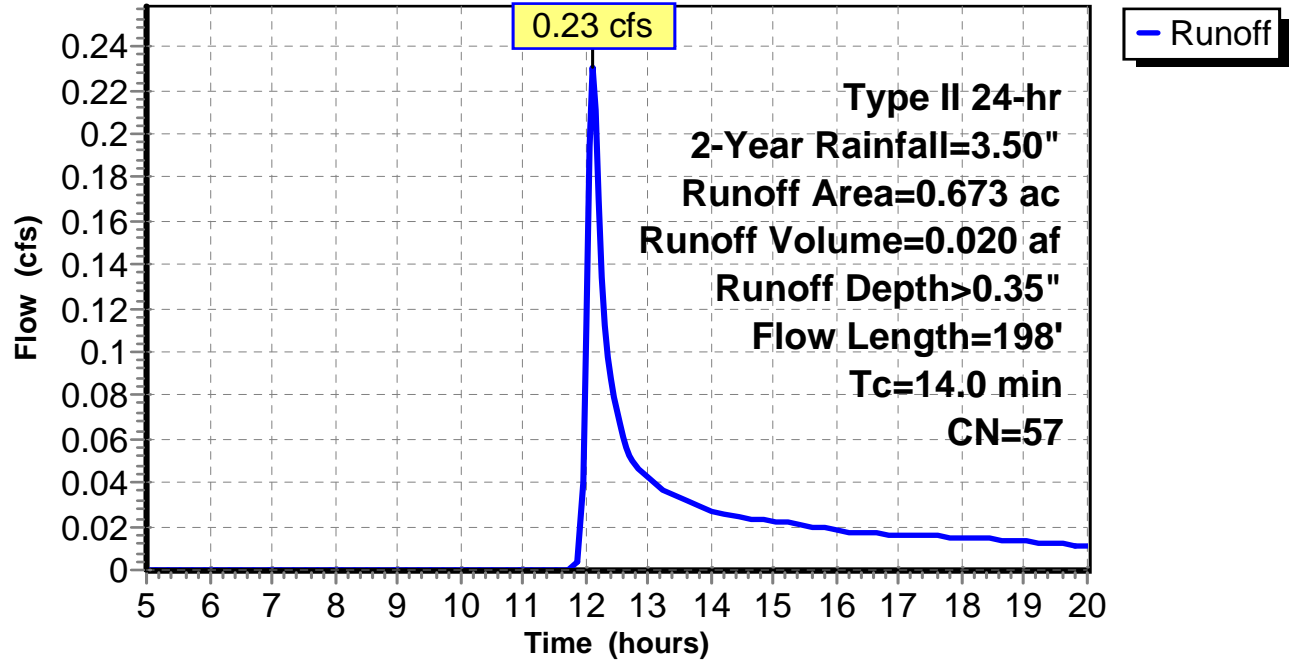
Subcatchment 9: C 162.009

Hydrograph



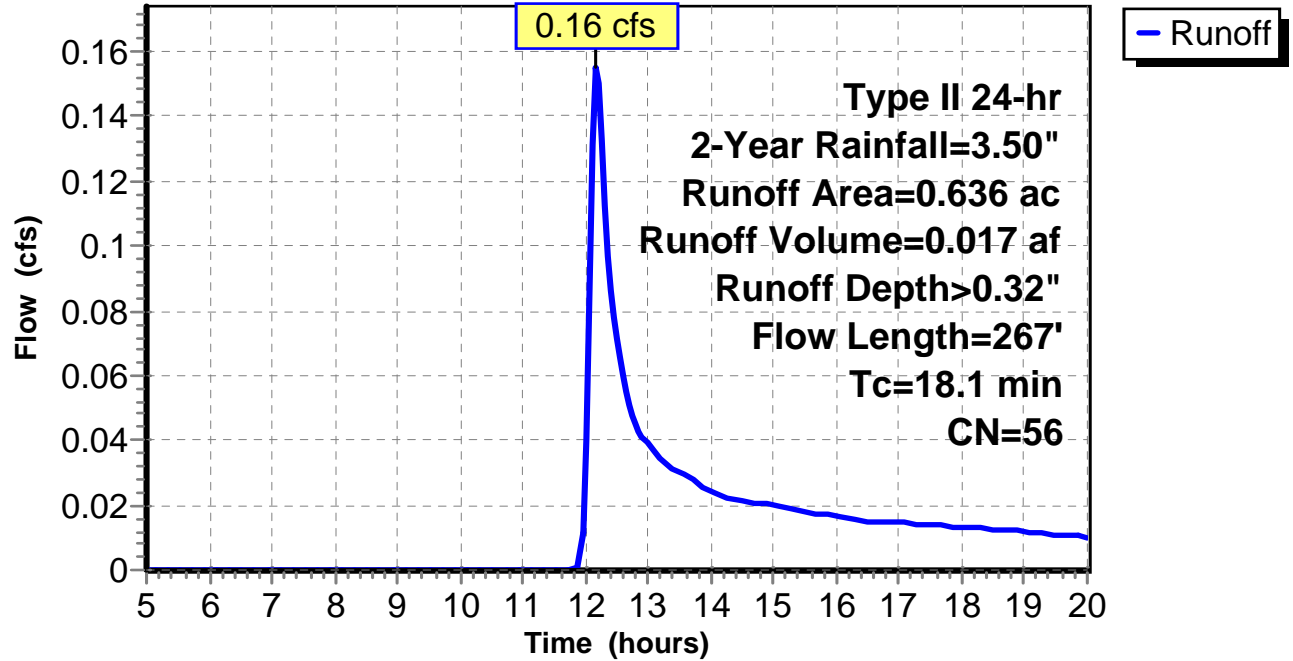
Subcatchment 10: C 162.010

Hydrograph



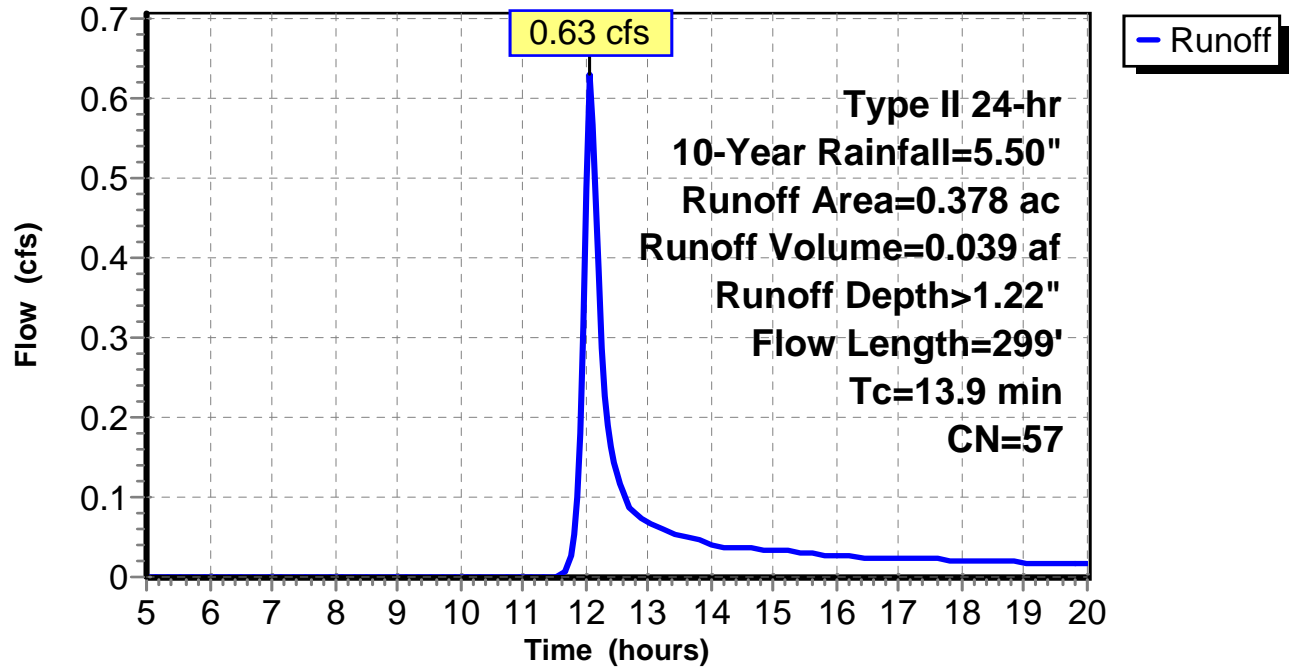
Subcatchment 11: C 162.011

Hydrograph



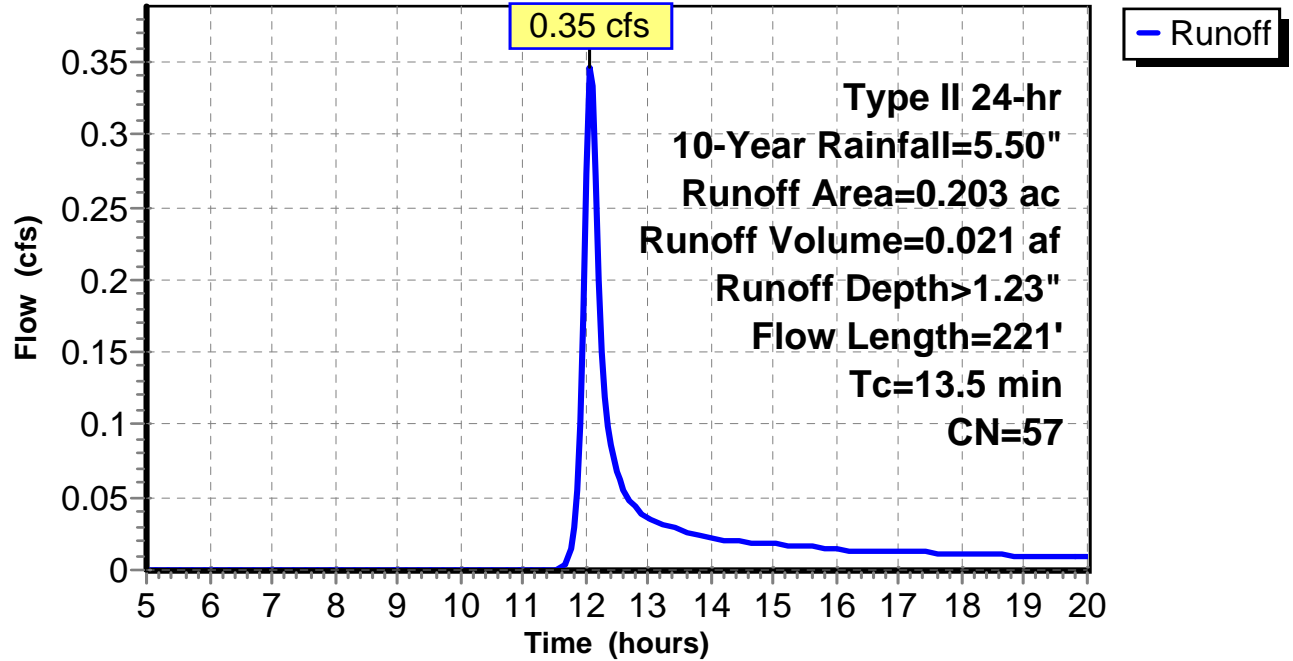
Subcatchment 1: C 162.001

Hydrograph



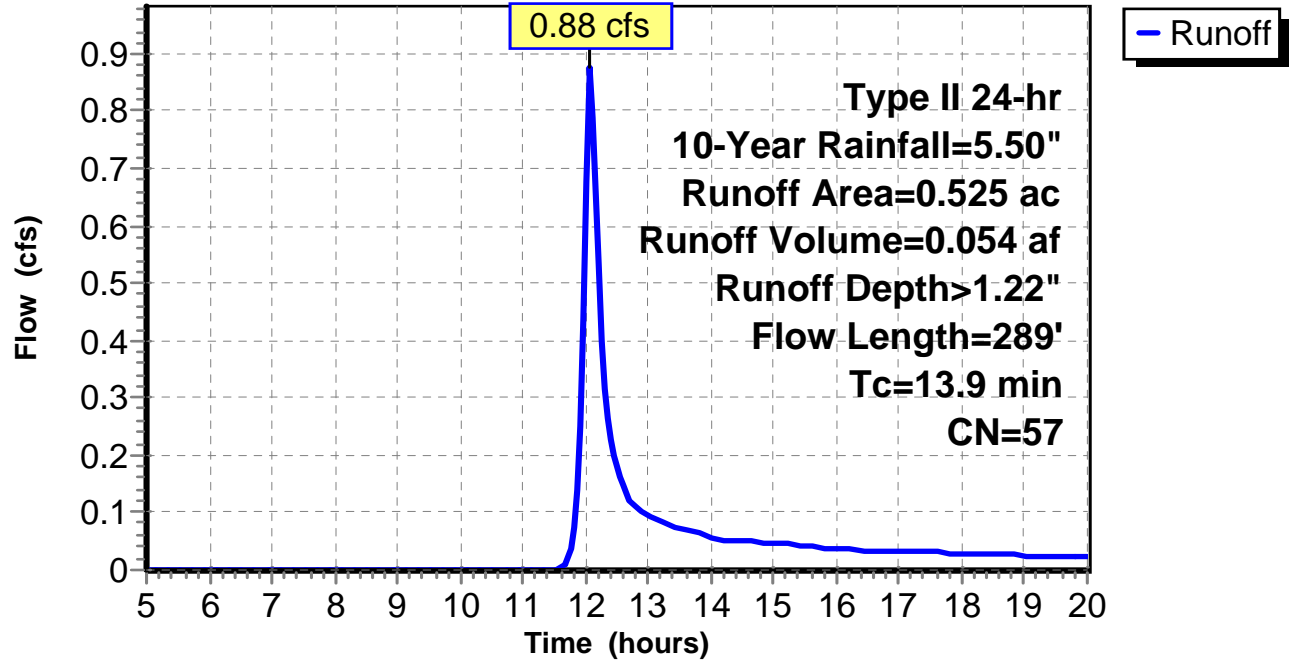
Subcatchment 2: C 162.002

Hydrograph



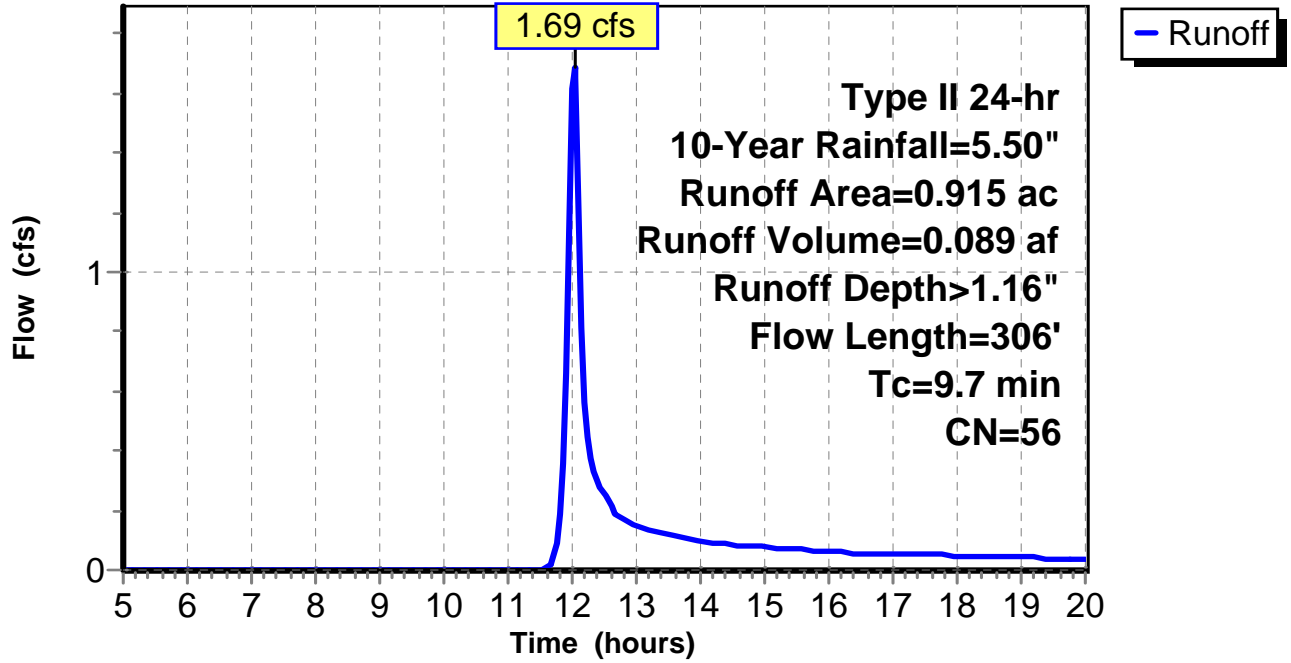
Subcatchment 3: C 162.003

Hydrograph



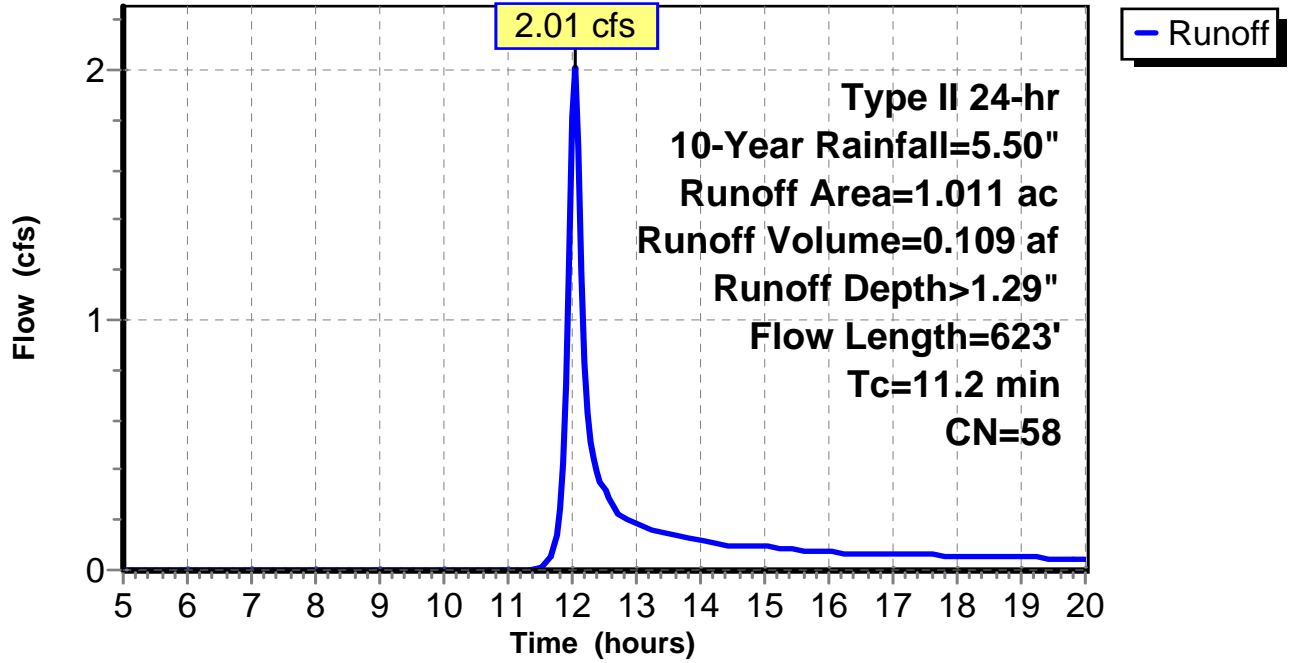
Subcatchment 4: C 162.004

Hydrograph



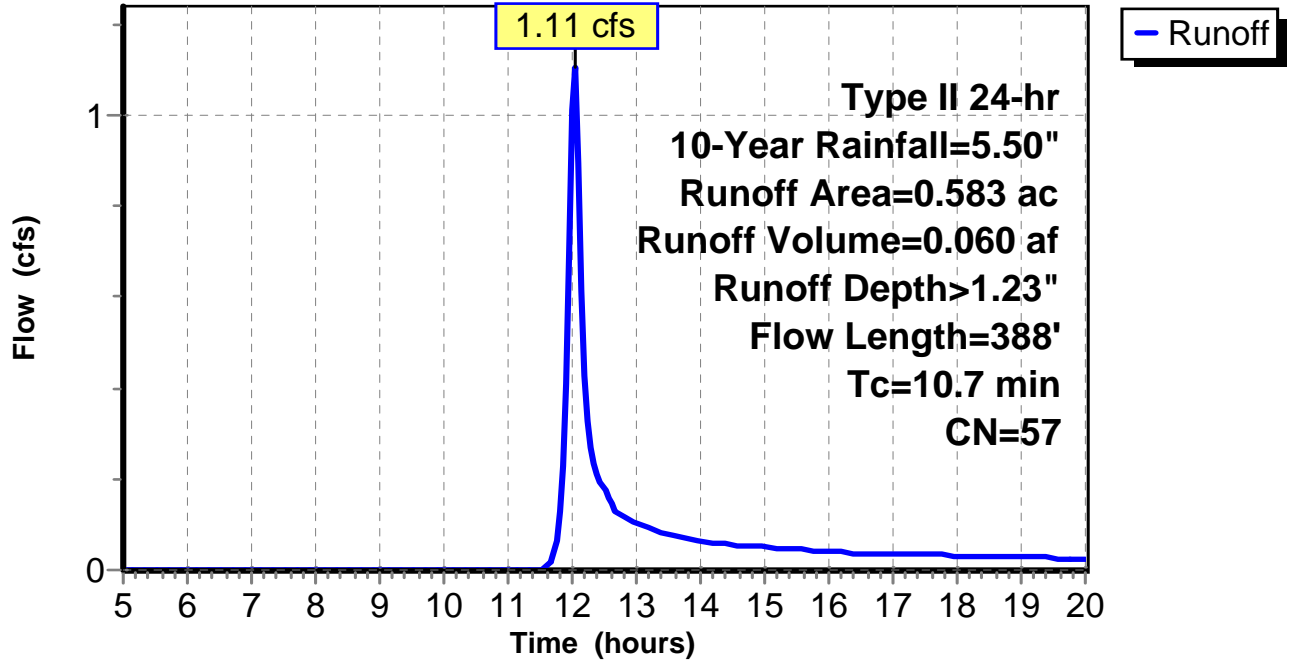
Subcatchment 5: C 162.005

Hydrograph



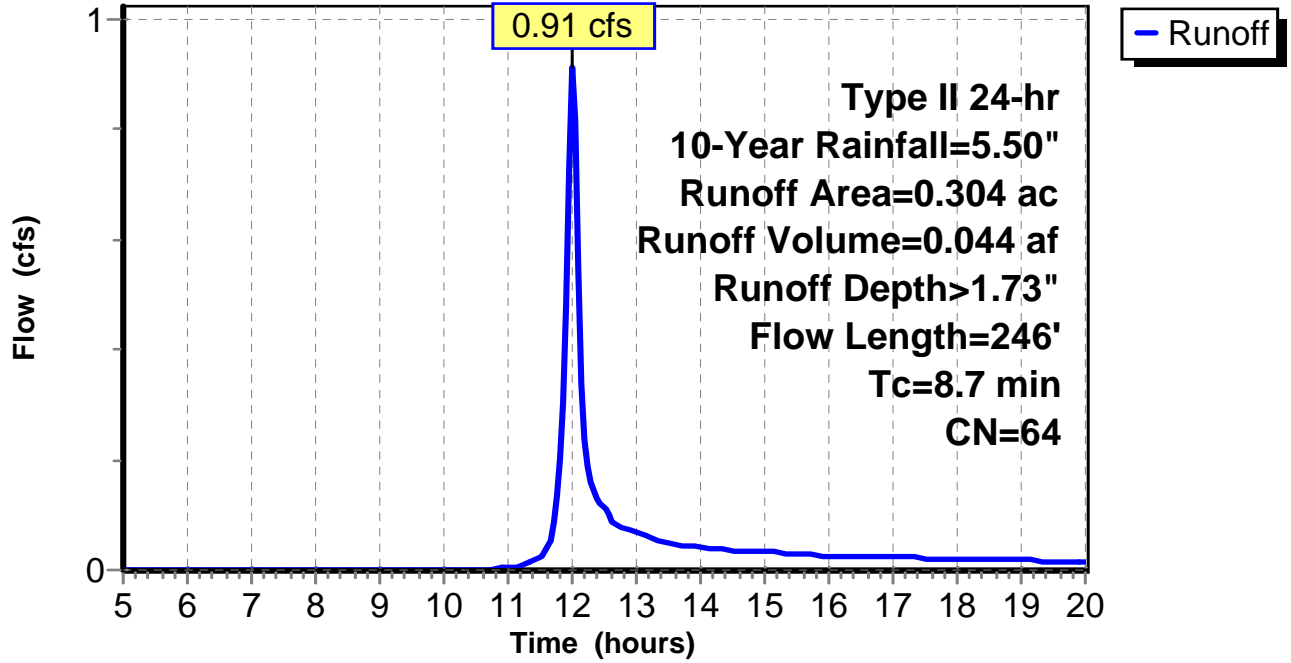
Subcatchment 6: C 162.006

Hydrograph



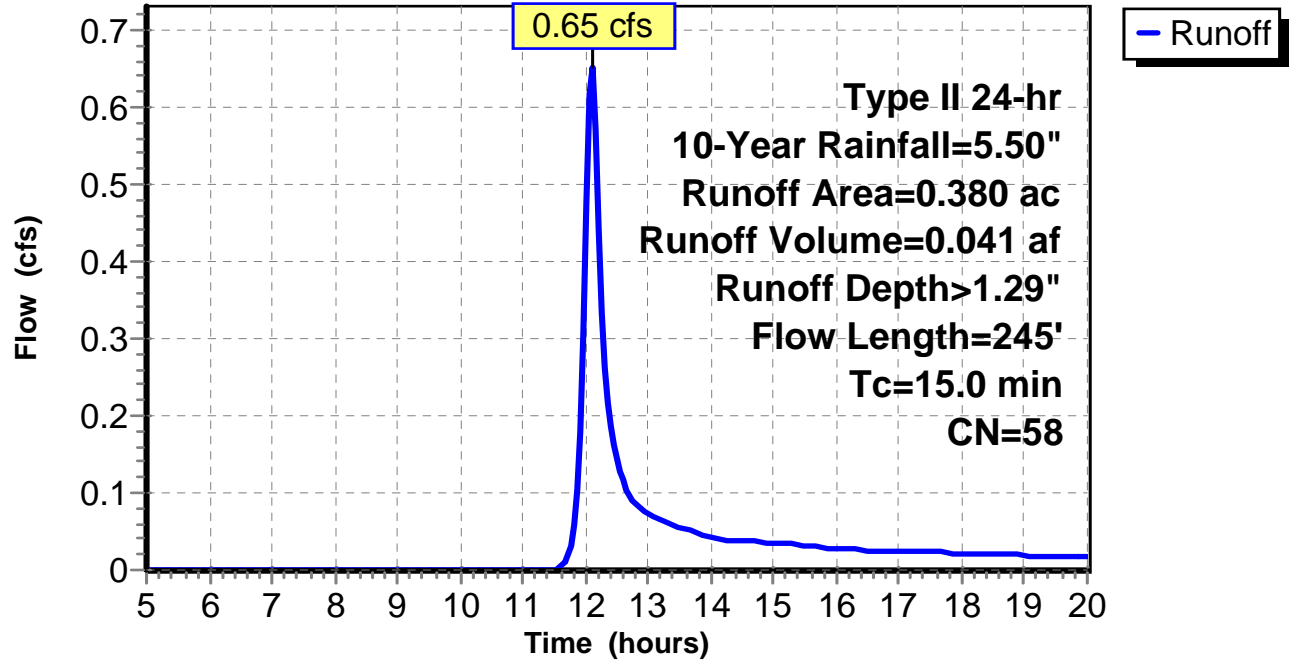
Subcatchment 7: C 162.007

Hydrograph



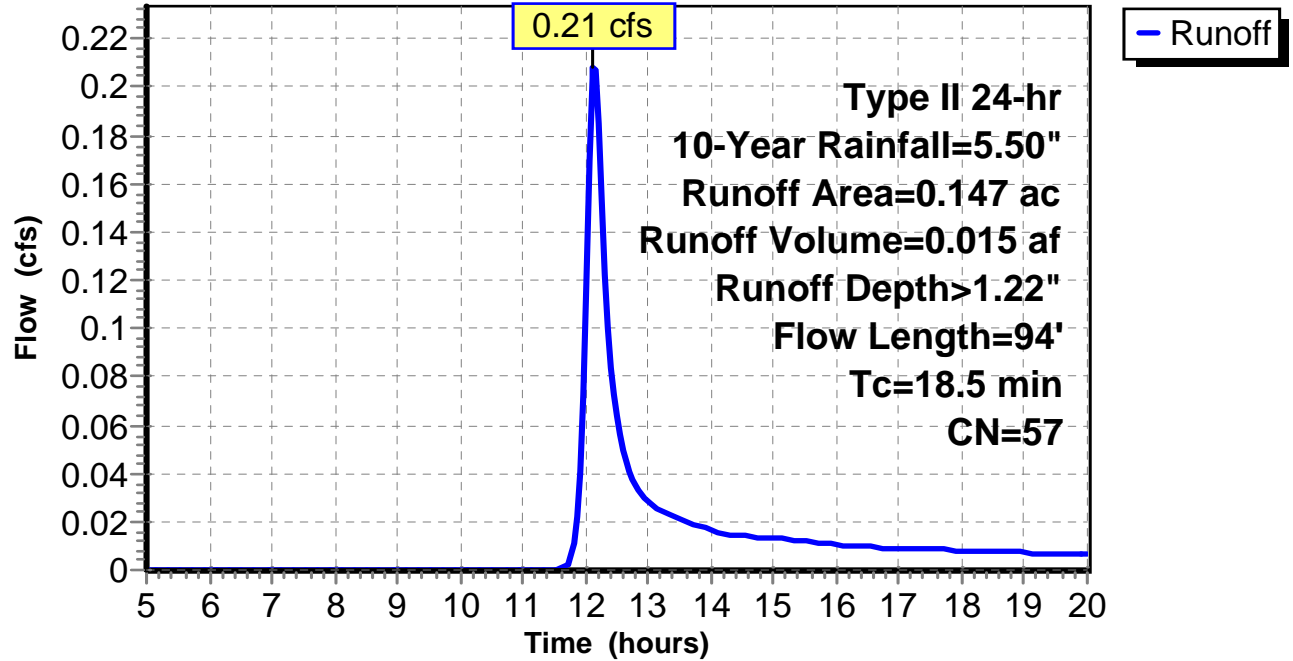
Subcatchment 8: C 162.008

Hydrograph



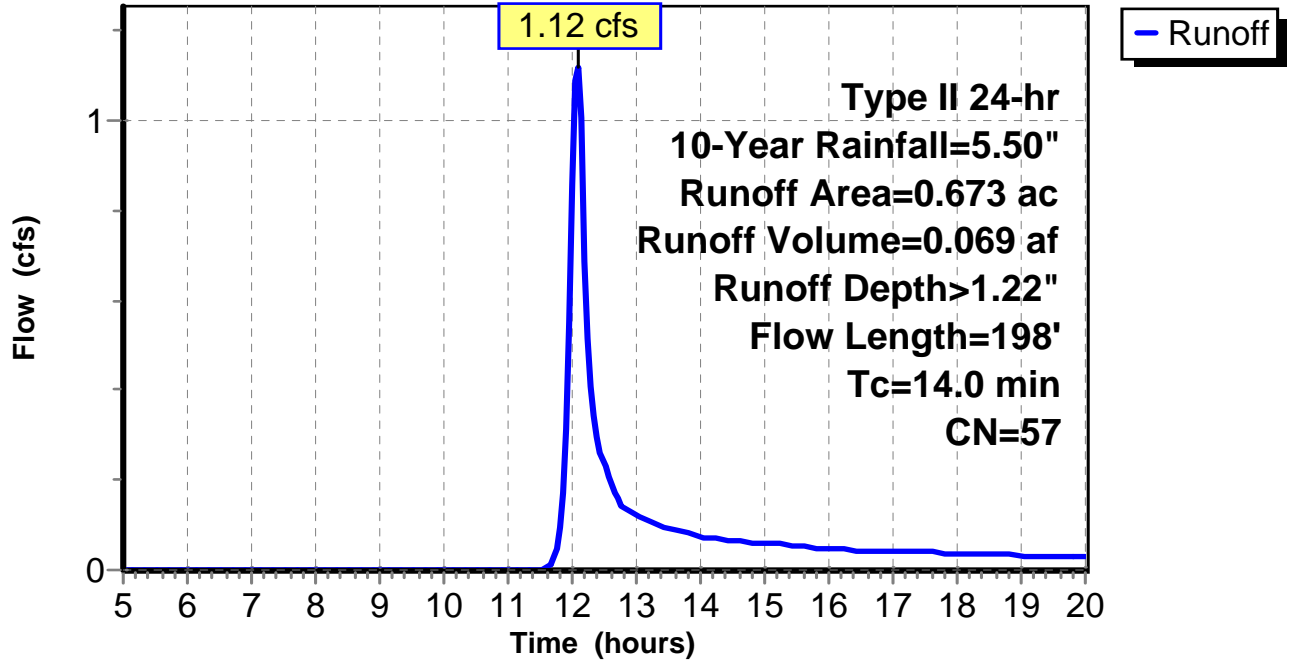
Subcatchment 9: C 162.009

Hydrograph



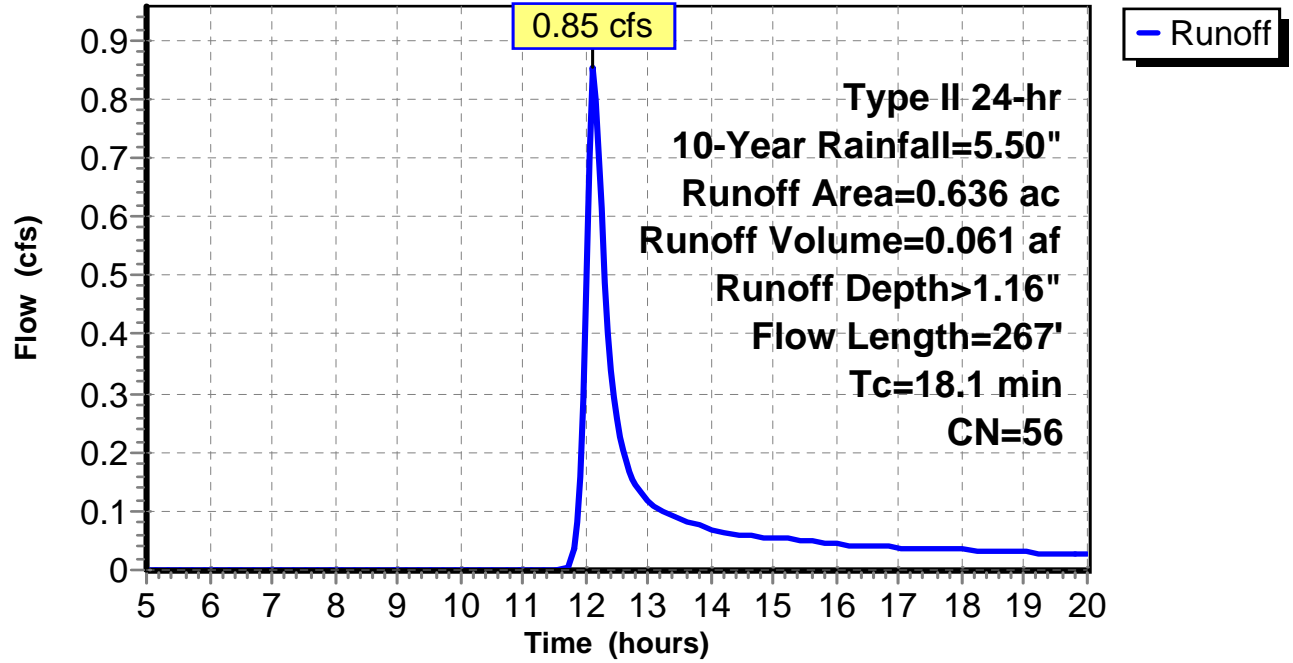
Subcatchment 10: C 162.010

Hydrograph



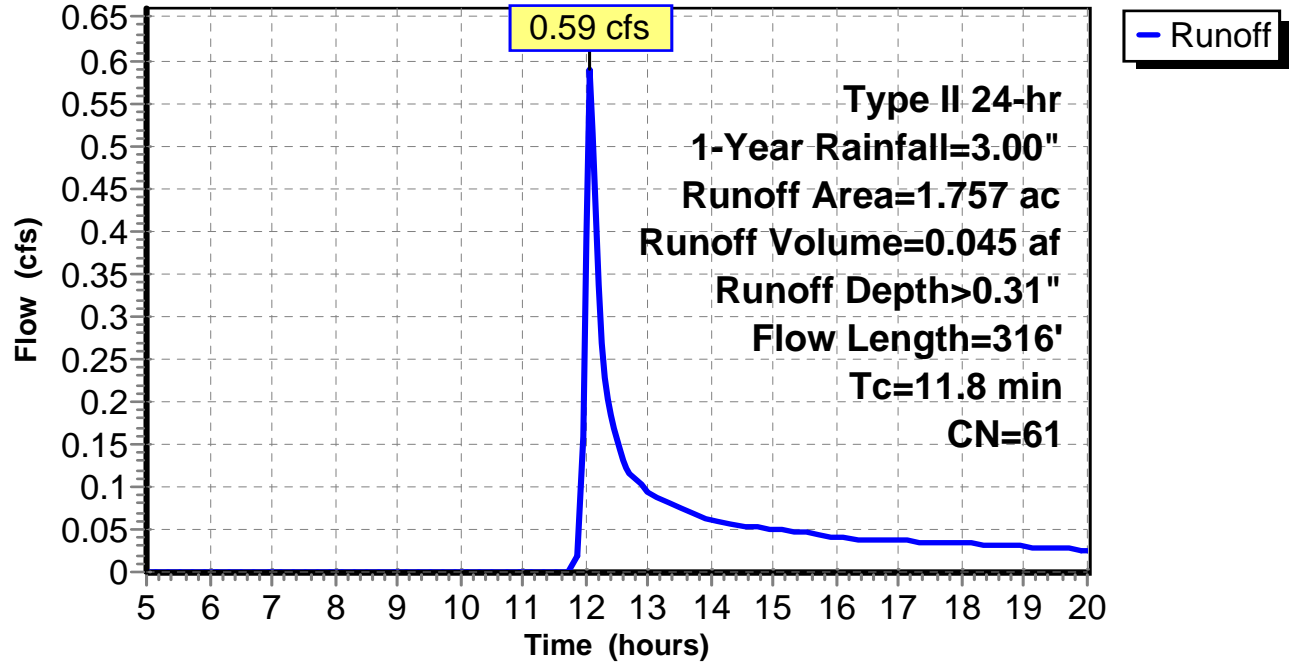
Subcatchment 11: C 162.011

Hydrograph



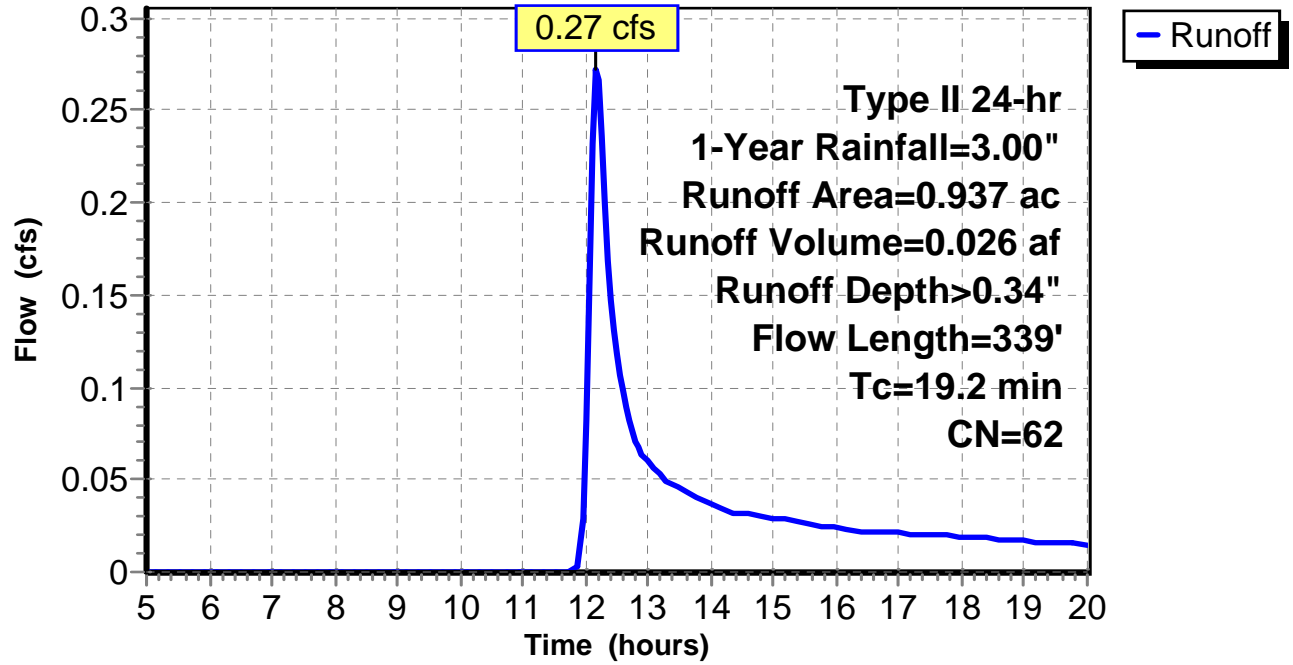
Subcatchment 1: C 166.001

Hydrograph



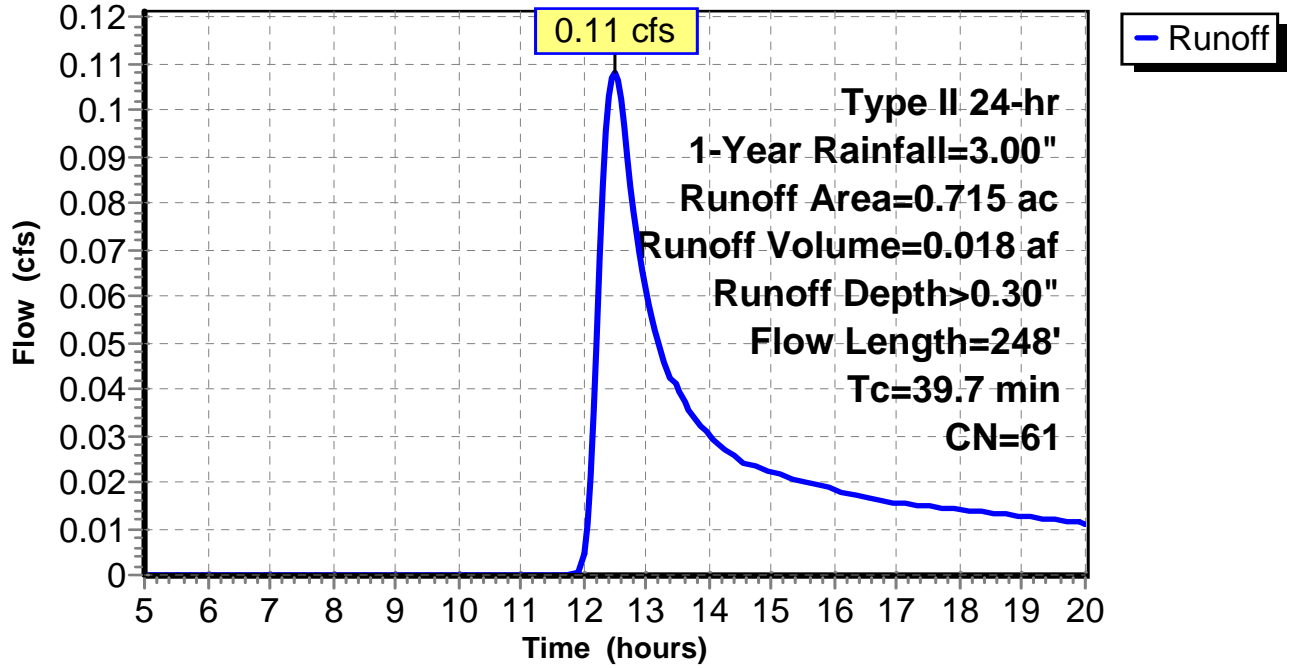
Subcatchment 2: C 166.002

Hydrograph



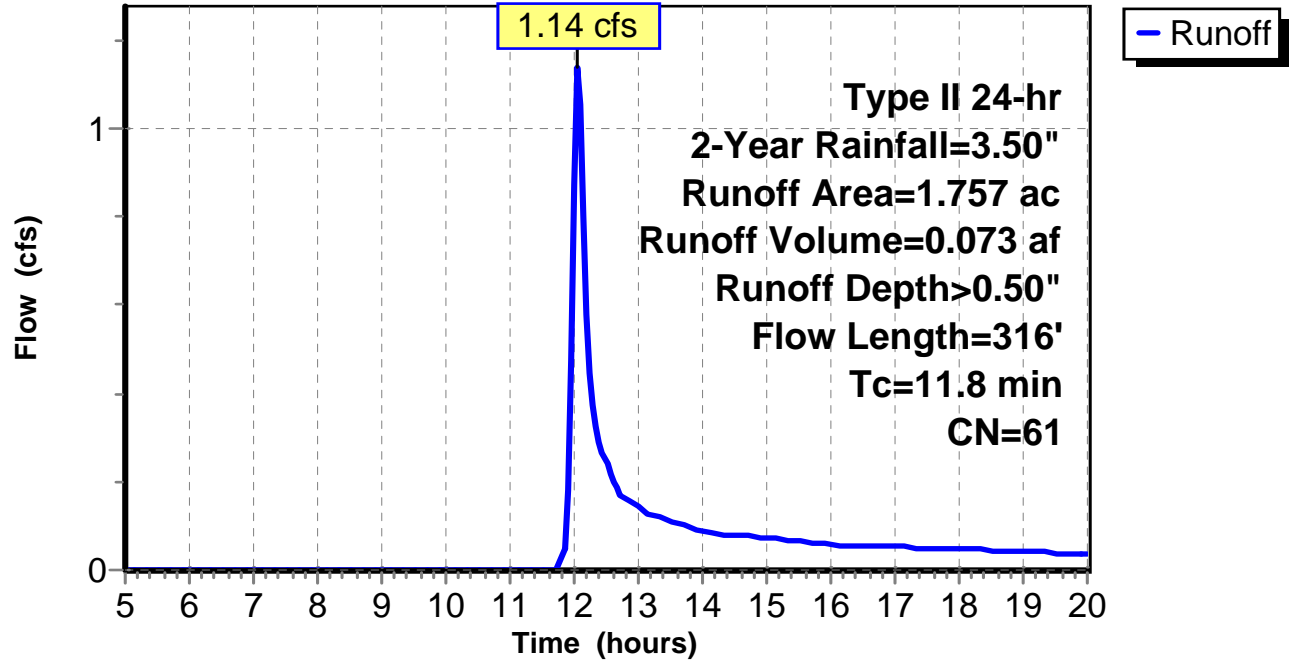
Subcatchment 3: C 166.003

Hydrograph



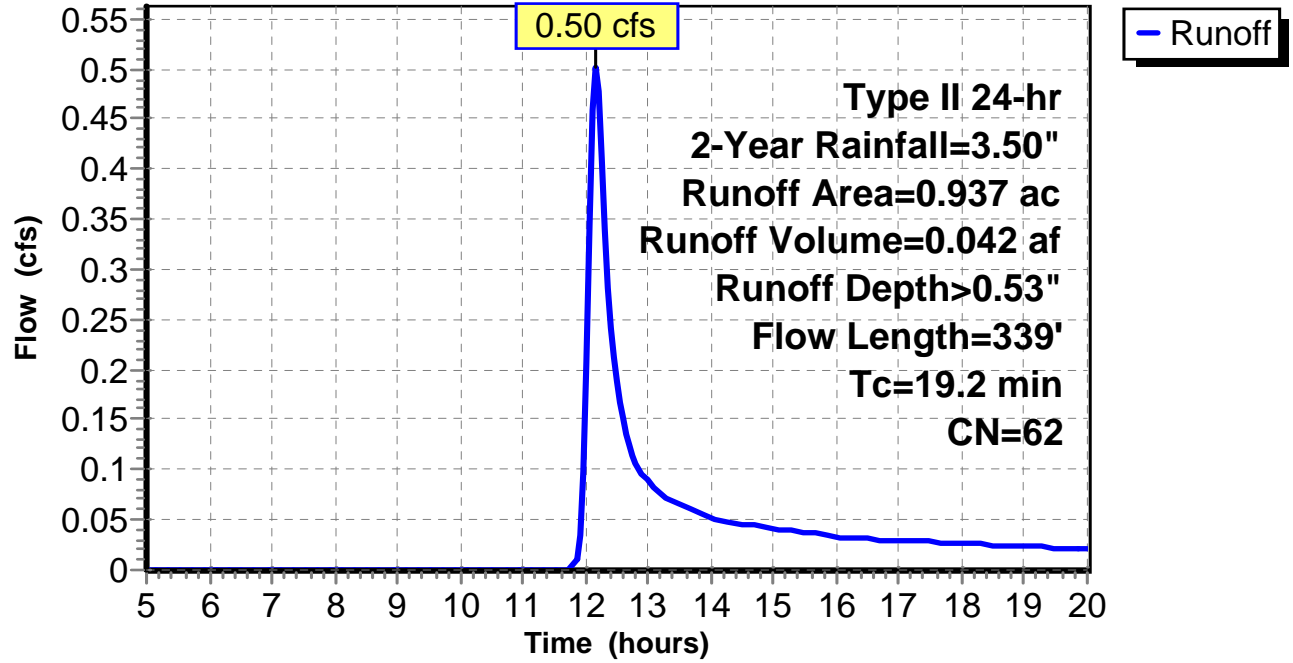
Subcatchment 1: C 166.001

Hydrograph



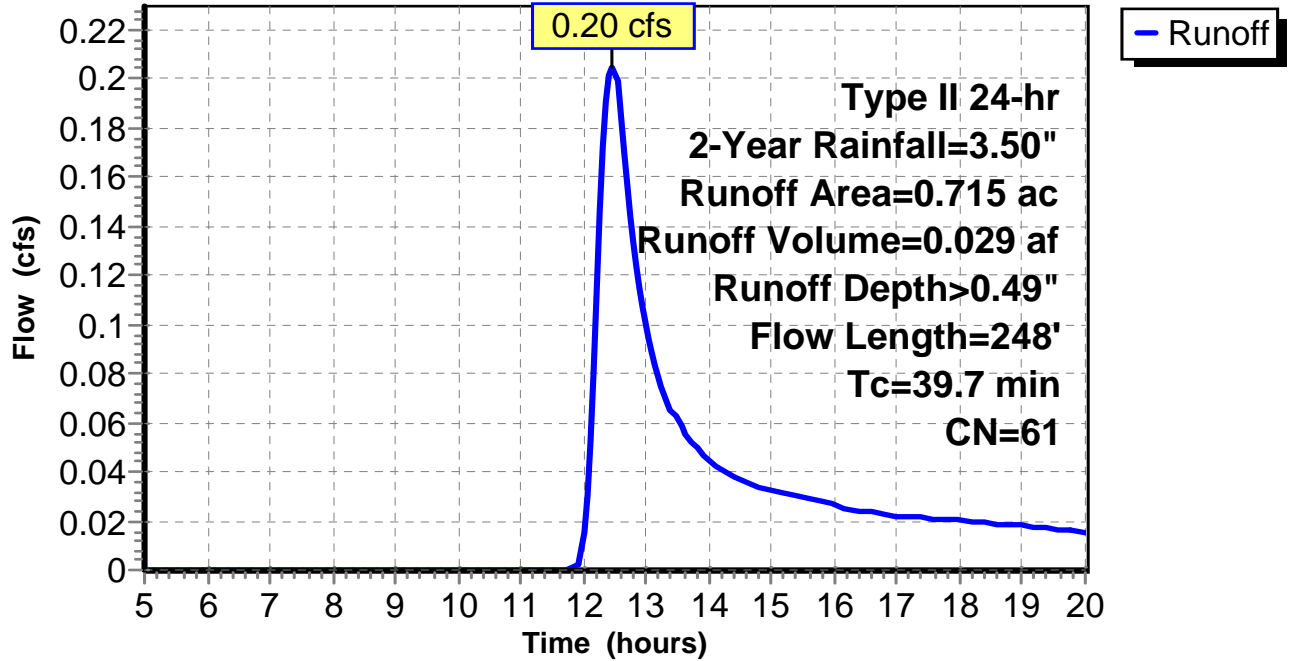
Subcatchment 2: C 166.002

Hydrograph



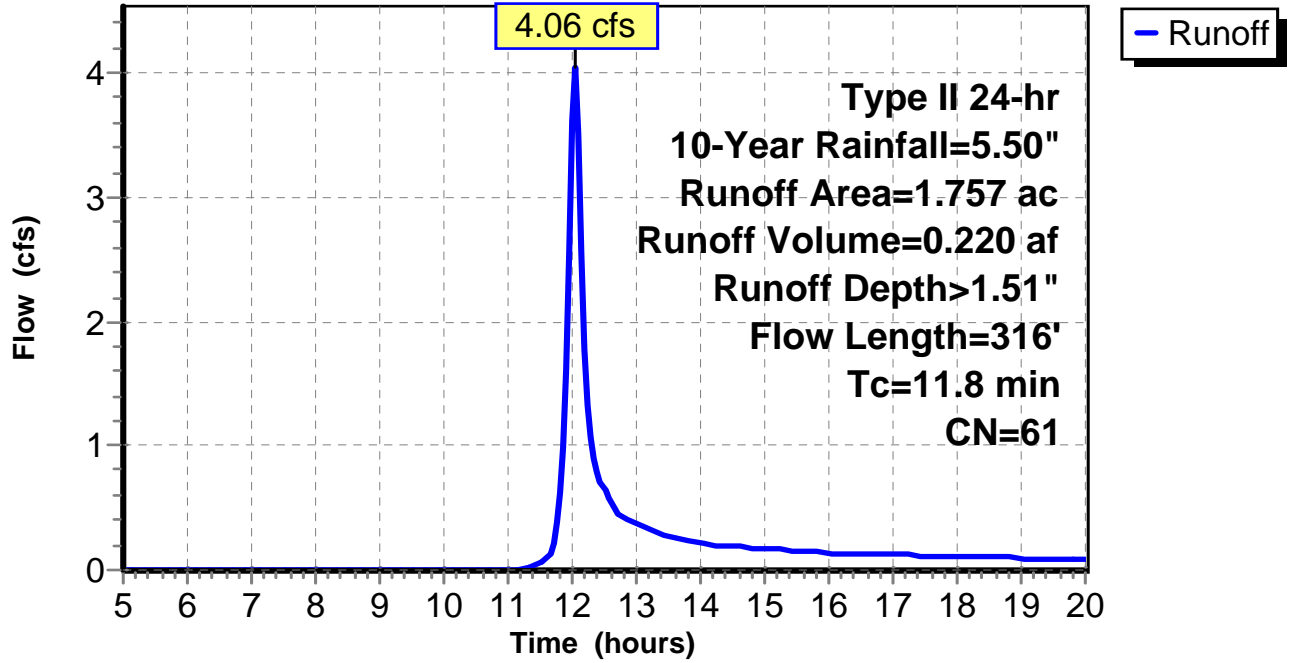
Subcatchment 3: C 166.003

Hydrograph



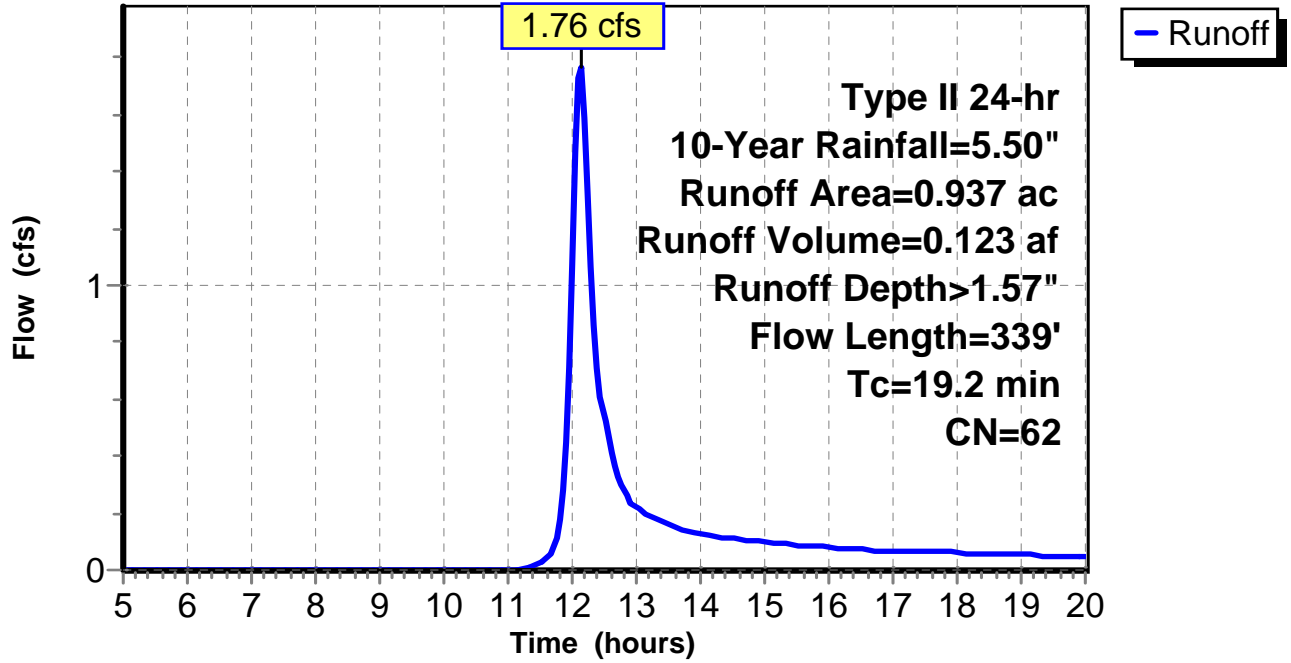
Subcatchment 1: C 166.001

Hydrograph



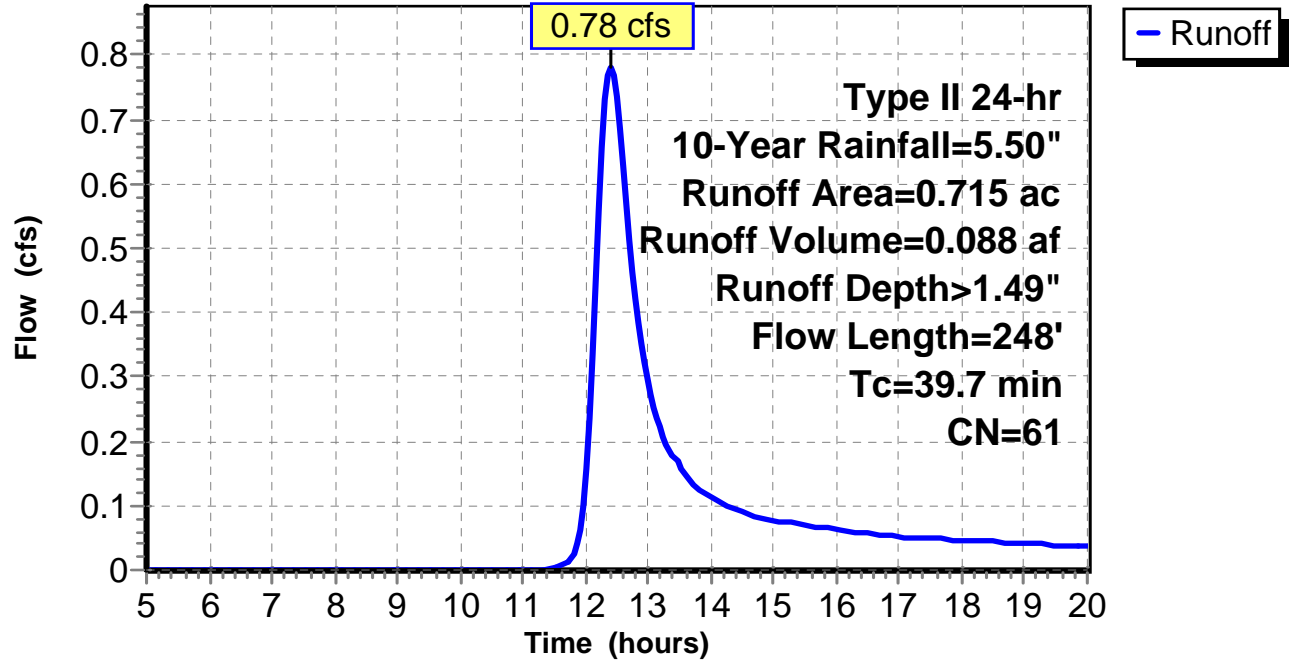
Subcatchment 2: C 166.002

Hydrograph



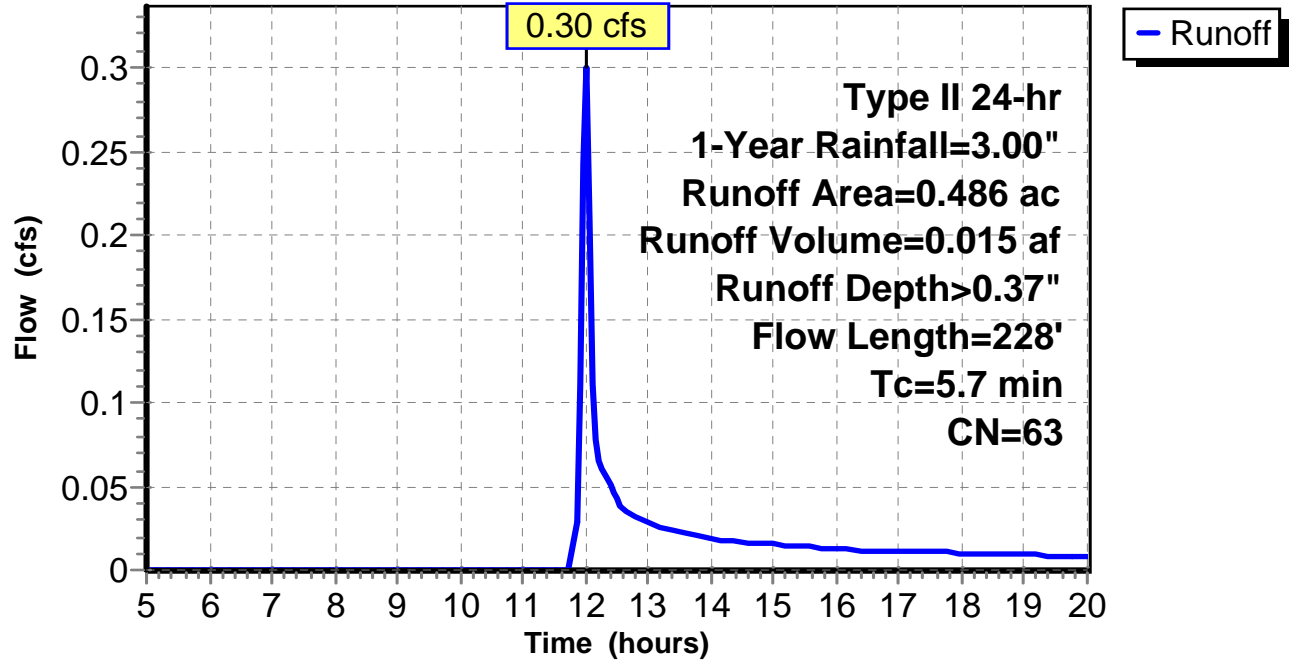
Subcatchment 3: C 166.003

Hydrograph



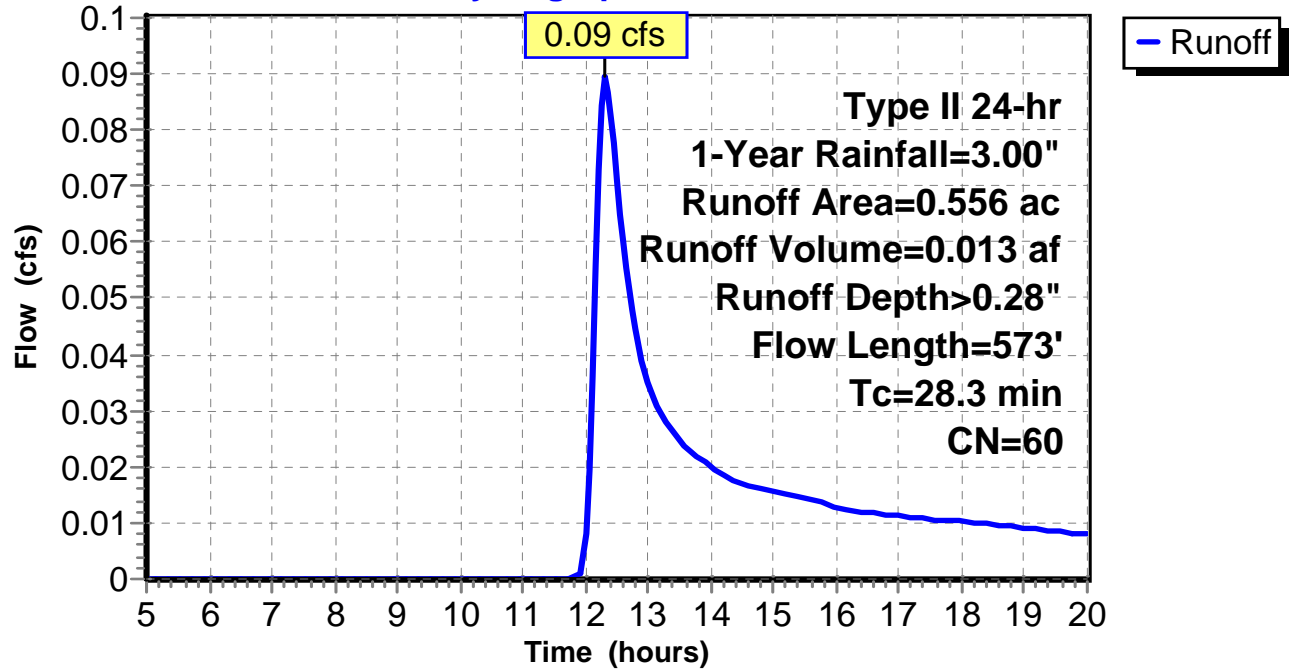
Subcatchment 1: C 166.004

Hydrograph



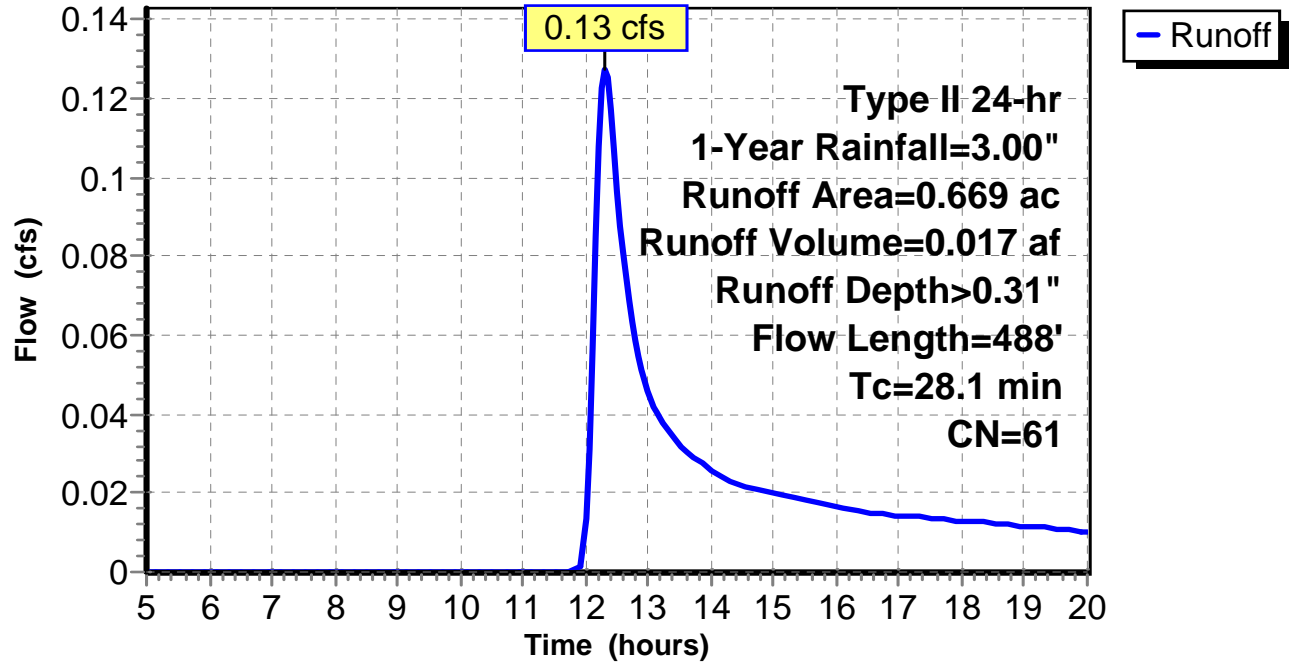
Subcatchment 2: C 166.005

Hydrograph



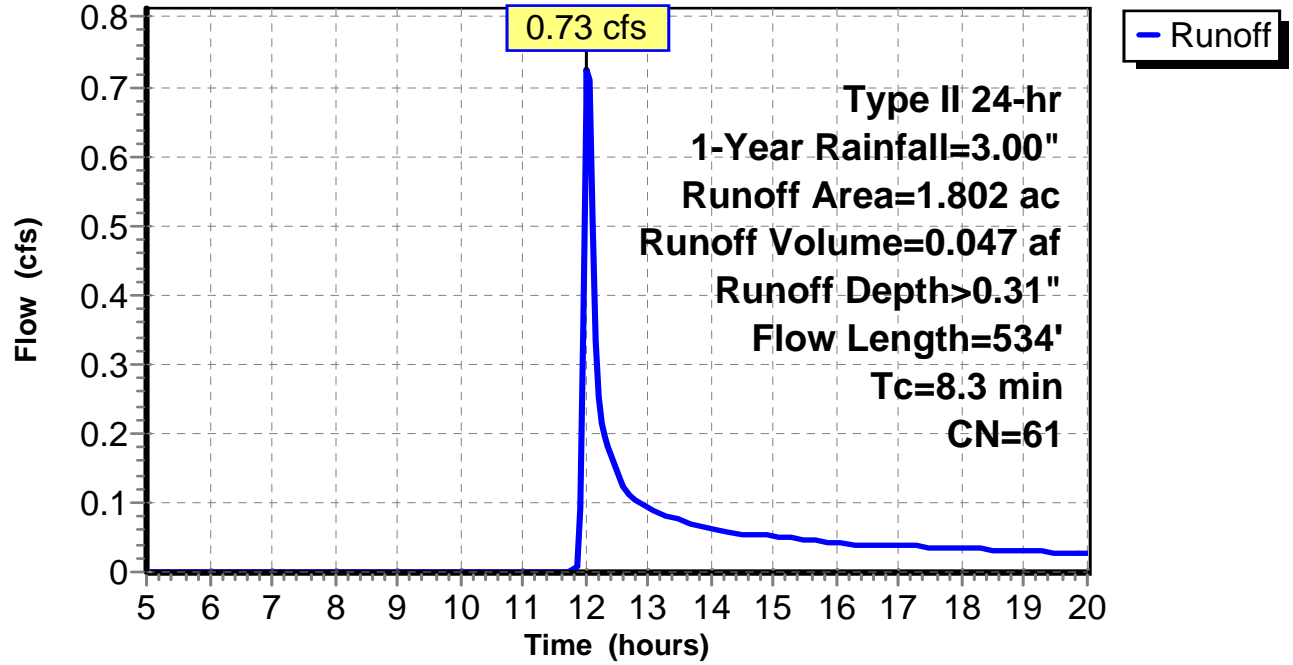
Subcatchment 3: C 166.006

Hydrograph



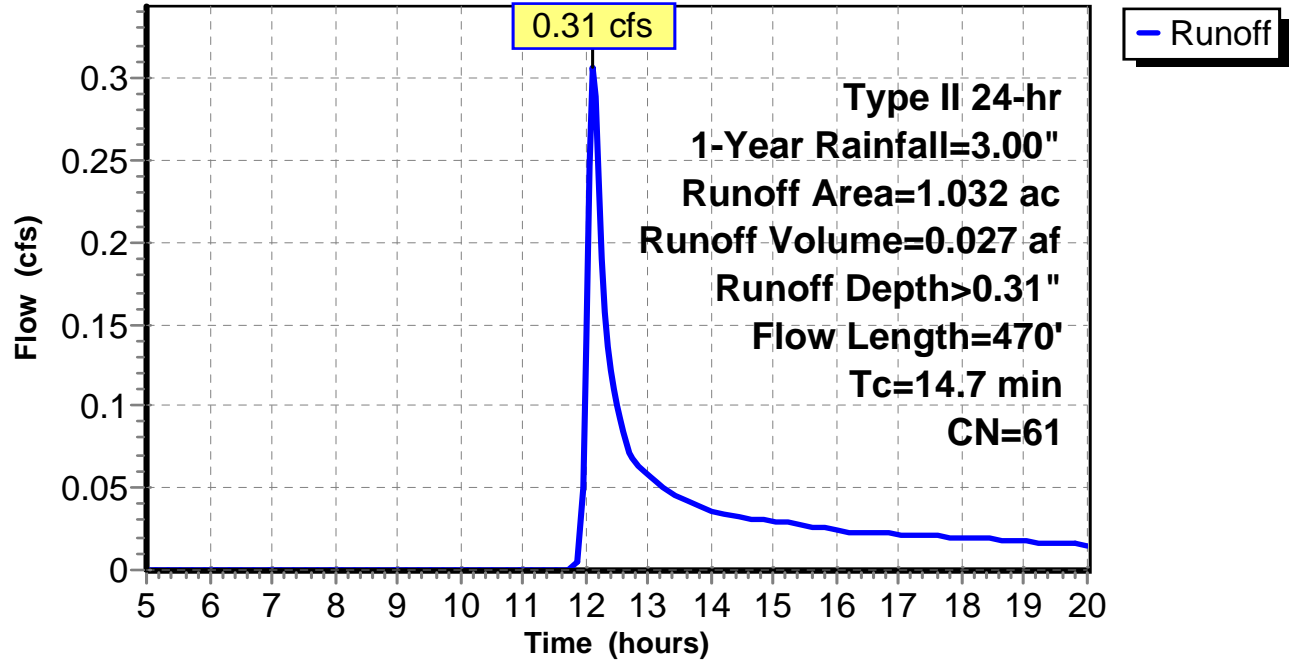
Subcatchment 4: C 166.007

Hydrograph



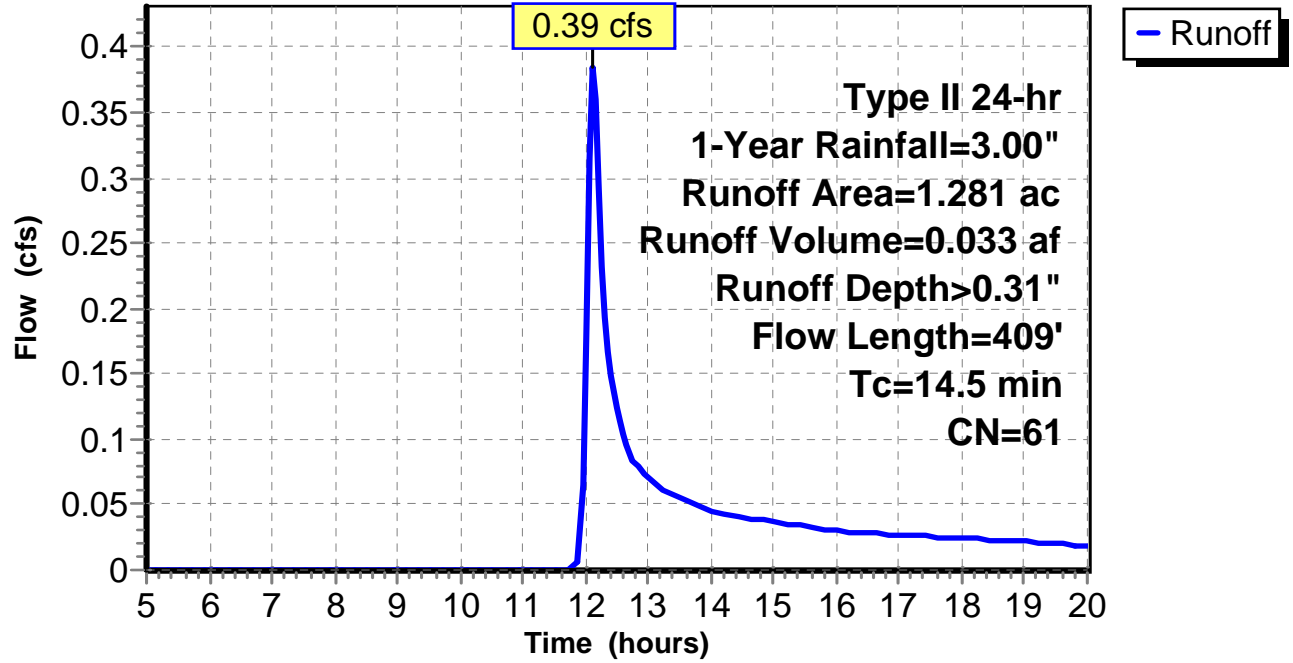
Subcatchment 5: C 167.001

Hydrograph



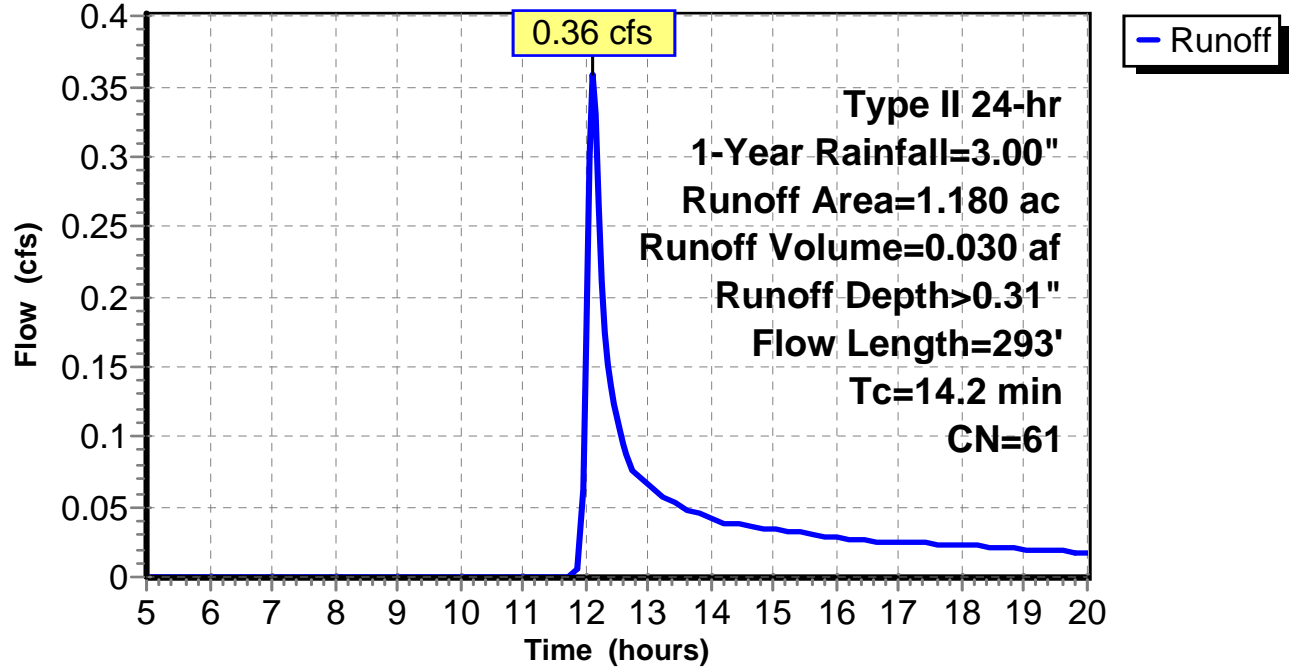
Subcatchment 6: C 167.002

Hydrograph



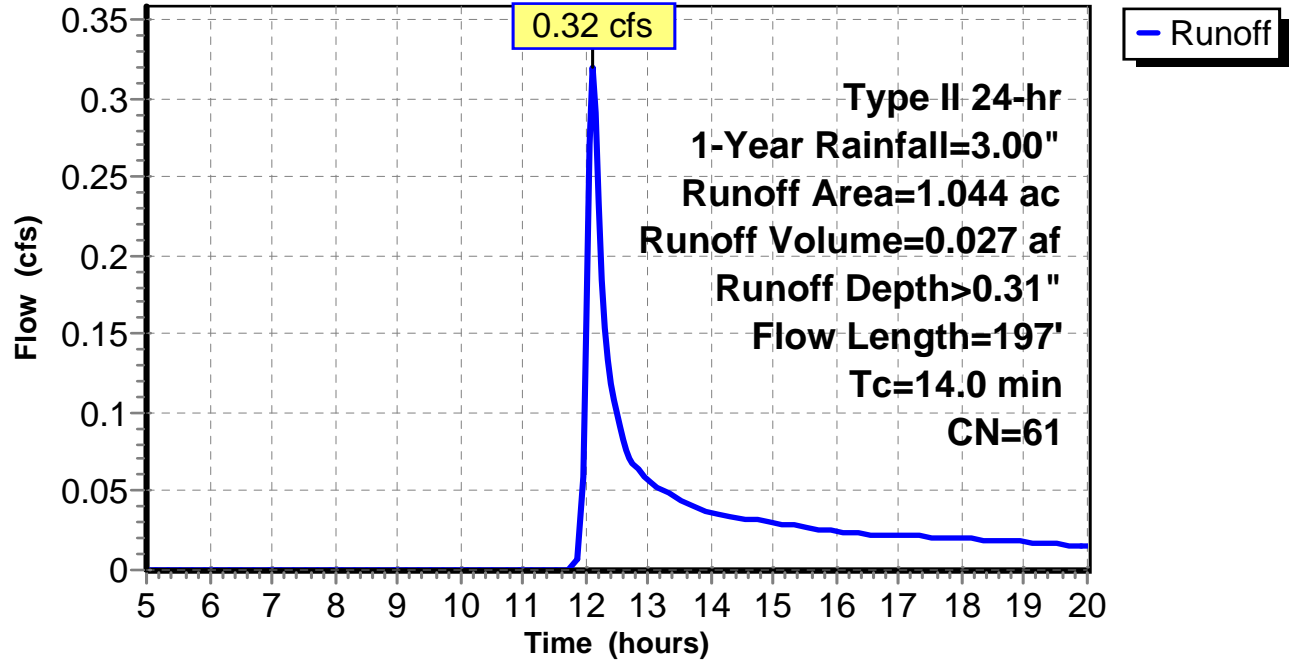
Subcatchment 7: C 167.003

Hydrograph



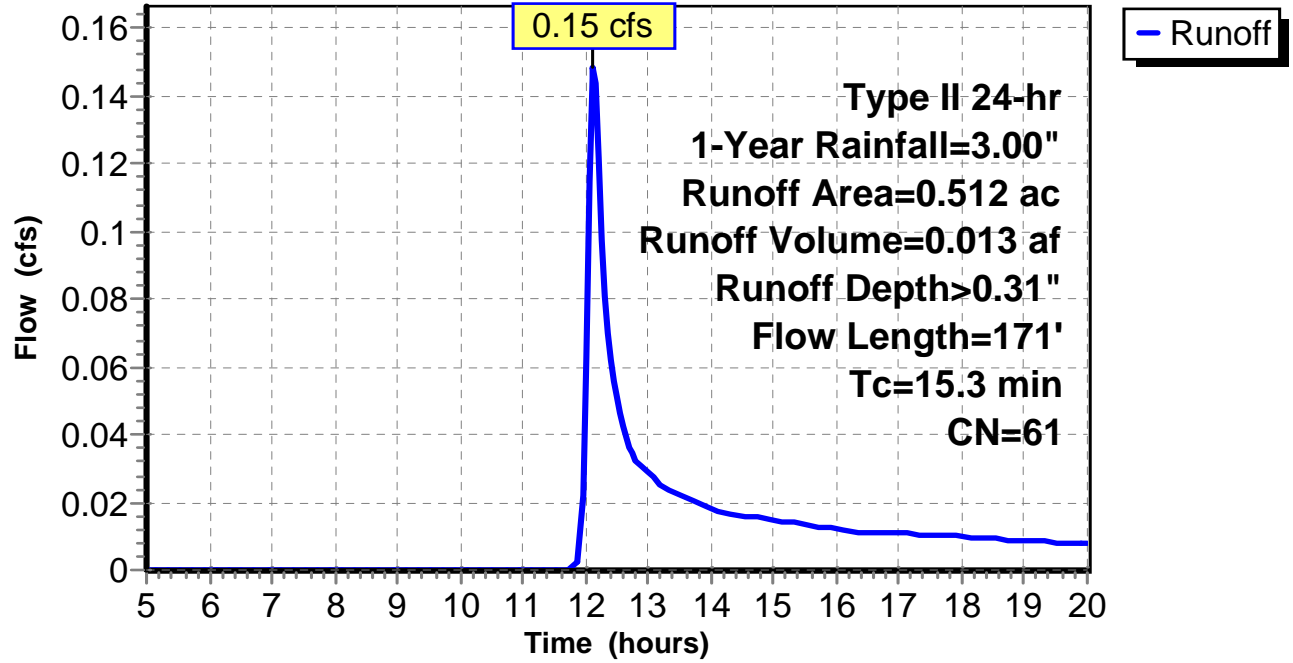
Subcatchment 8: C 167.004

Hydrograph



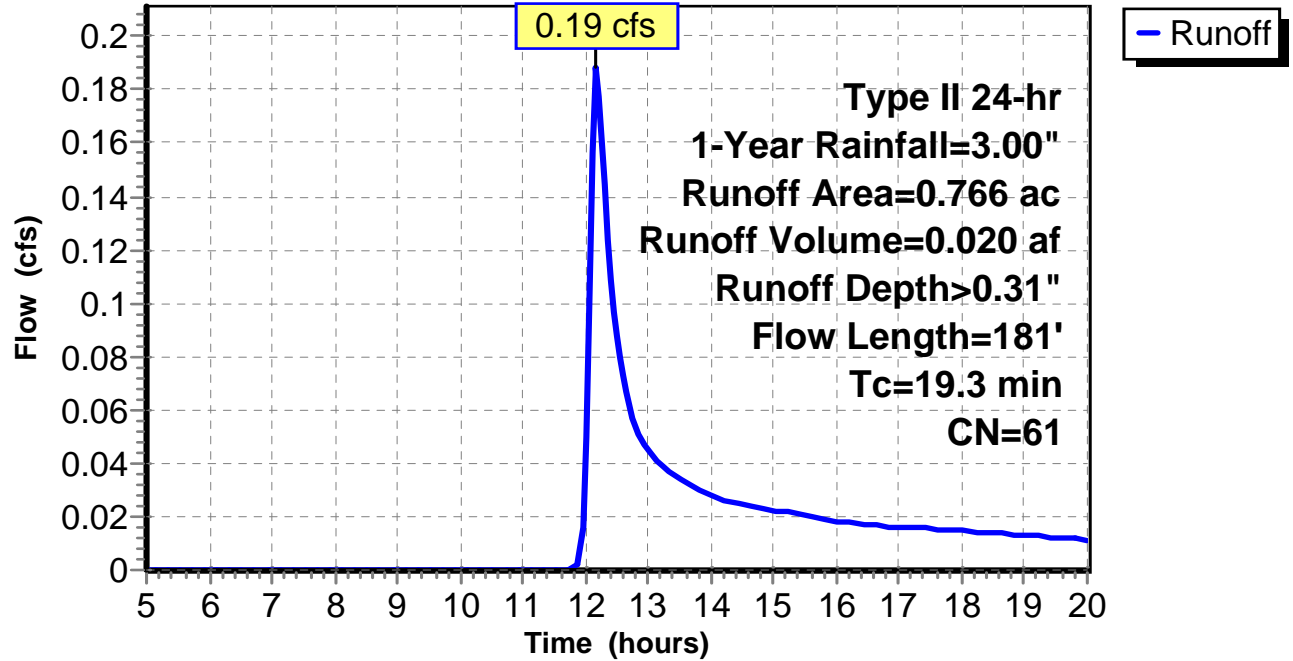
Subcatchment 9: C 167.005

Hydrograph



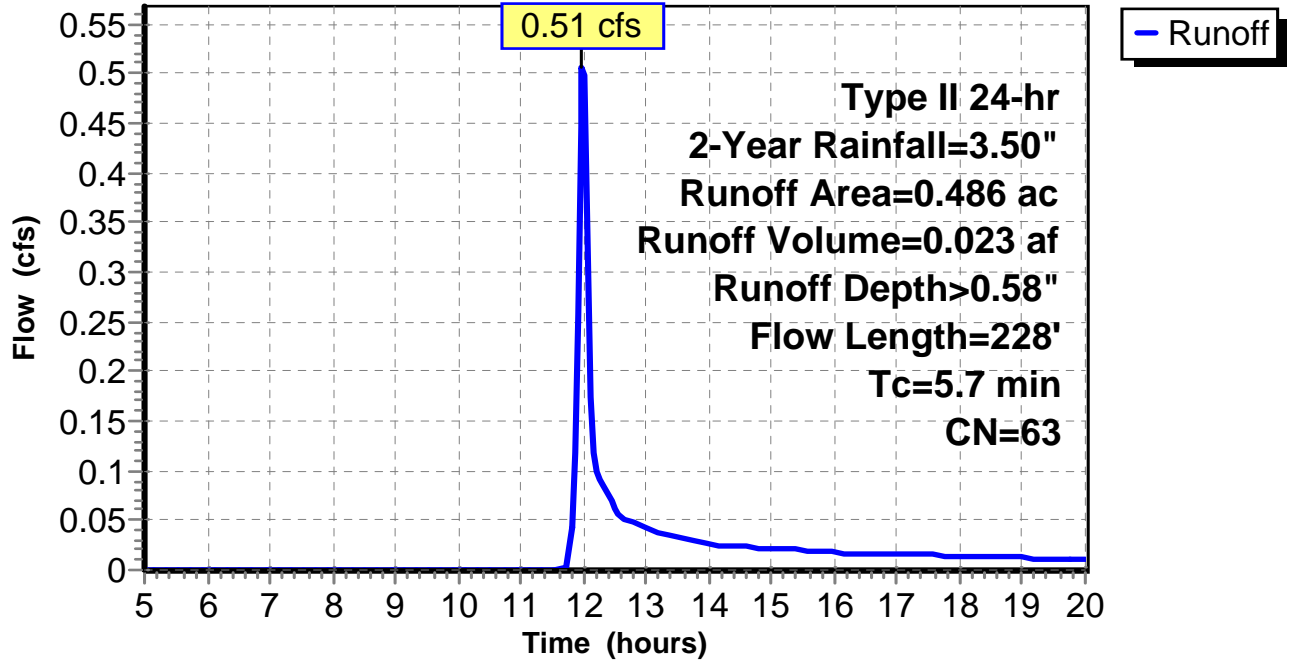
Subcatchment 10: C 167.006

Hydrograph



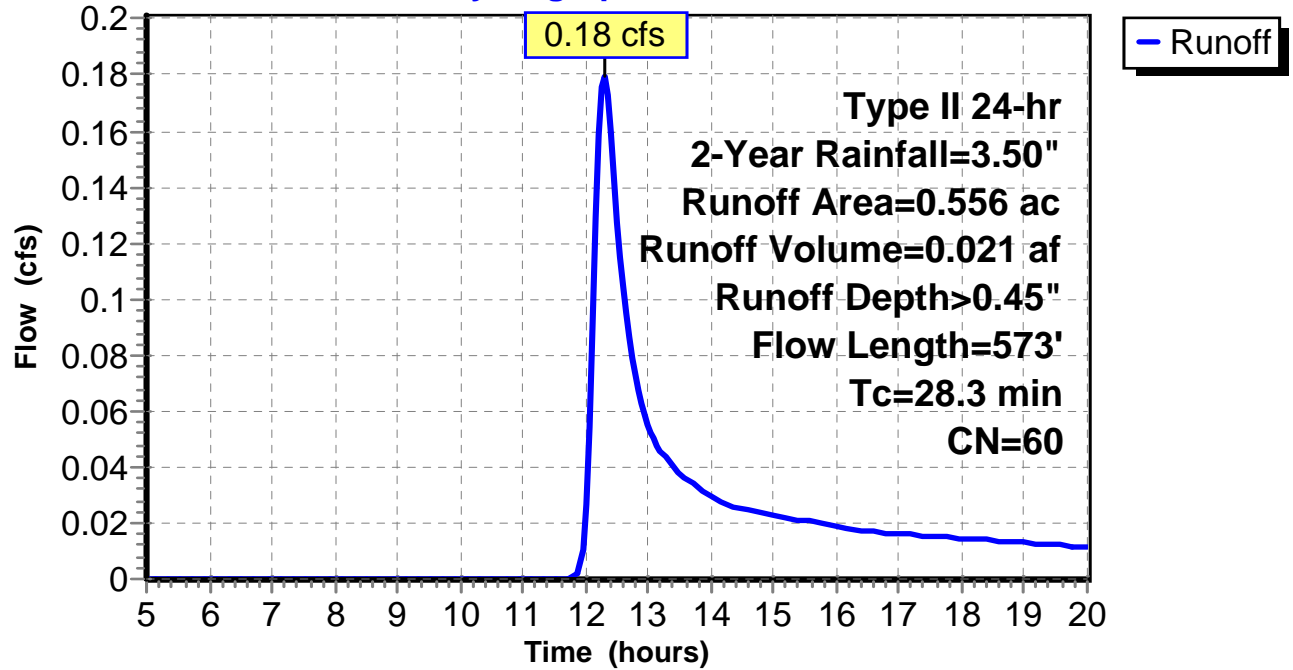
Subcatchment 1: C 166.004

Hydrograph



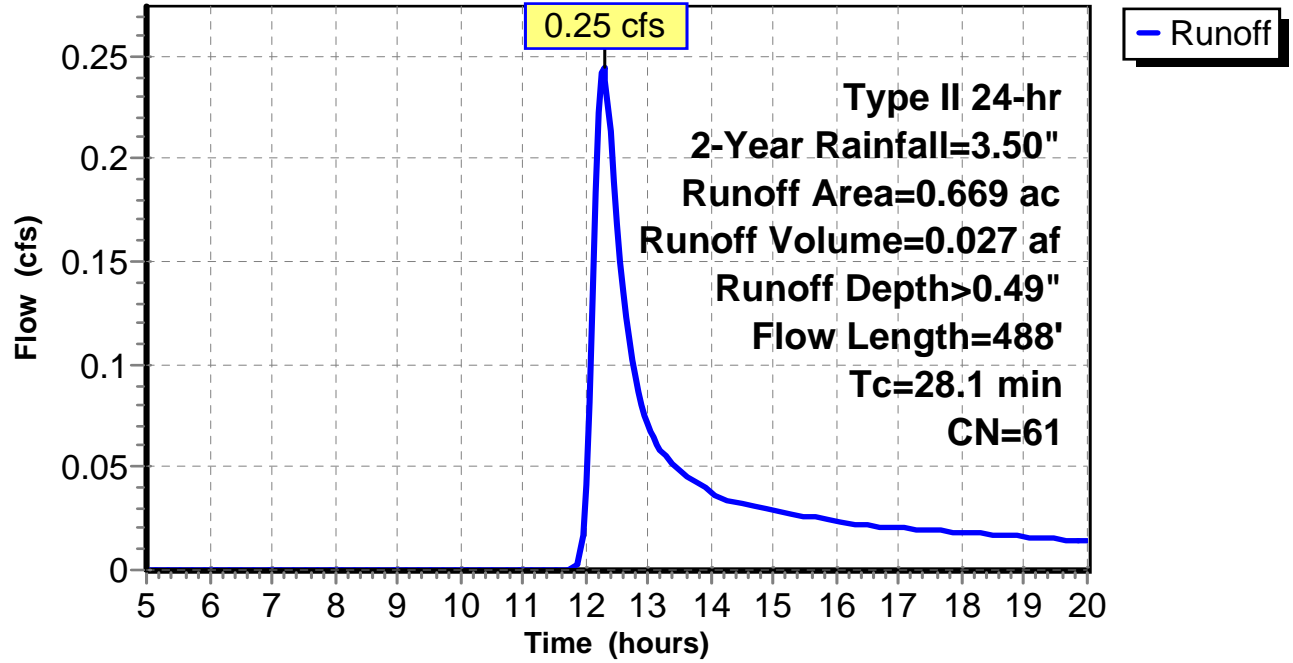
Subcatchment 2: C 166.005

Hydrograph



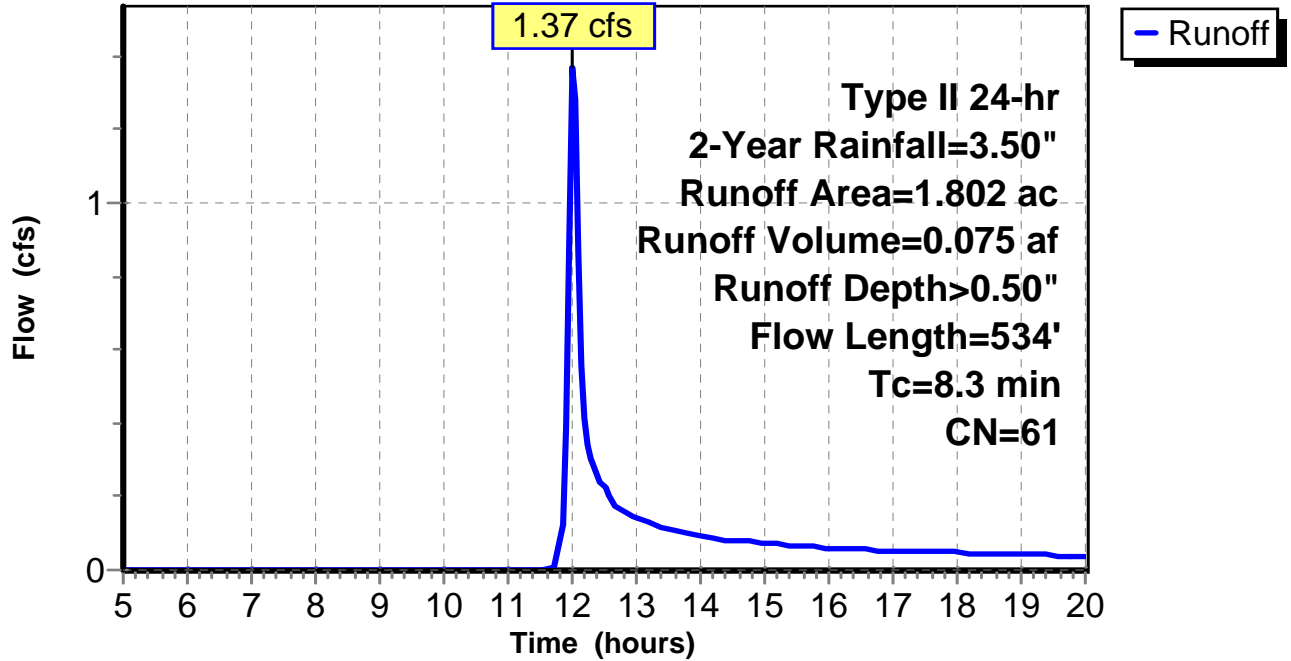
Subcatchment 3: C 166.006

Hydrograph



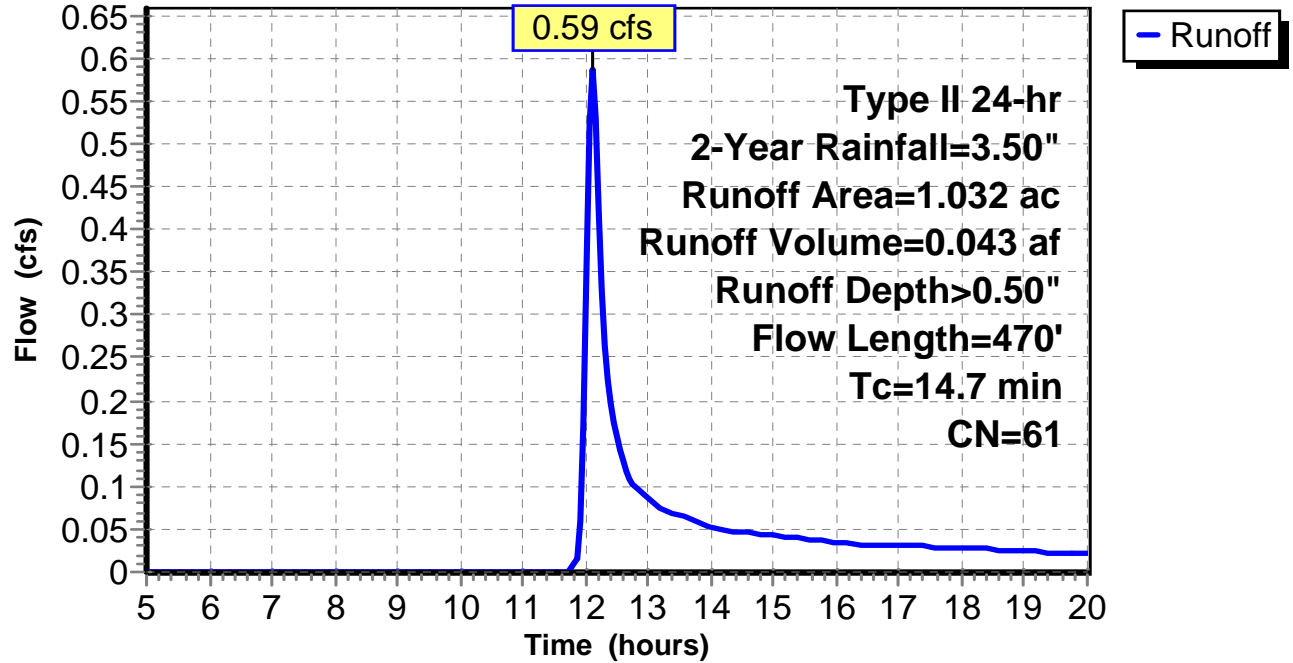
Subcatchment 4: C 166.007

Hydrograph



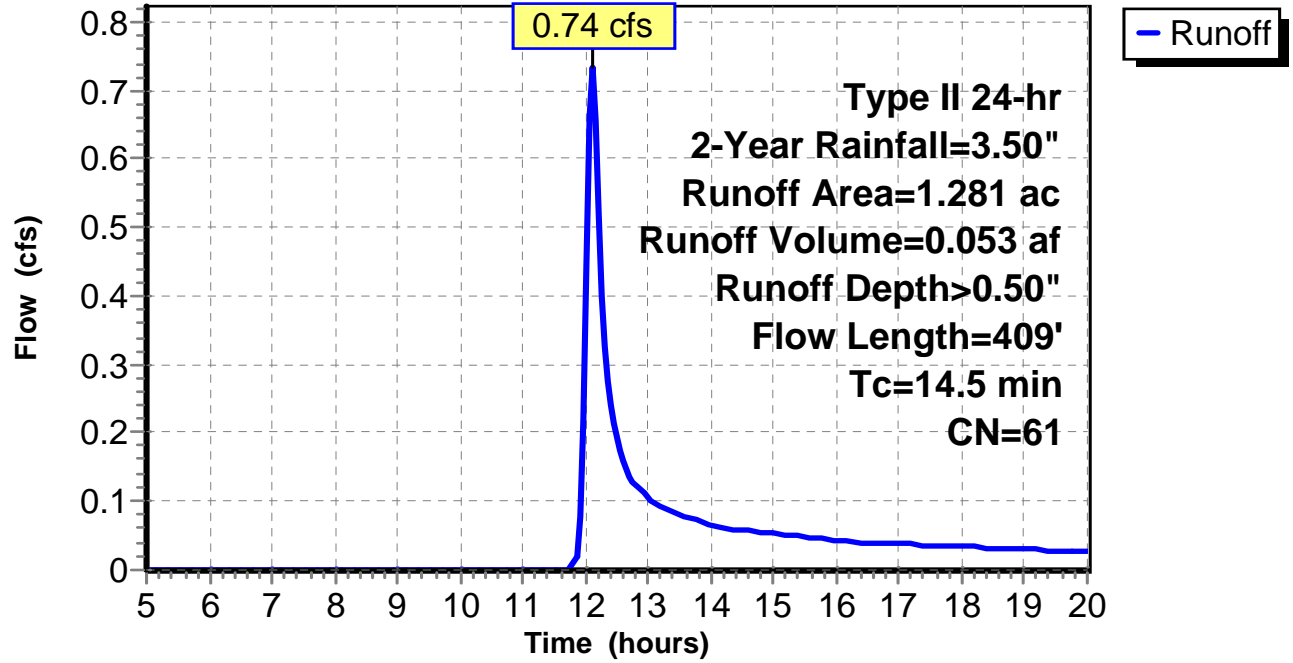
Subcatchment 5: C 167.001

Hydrograph



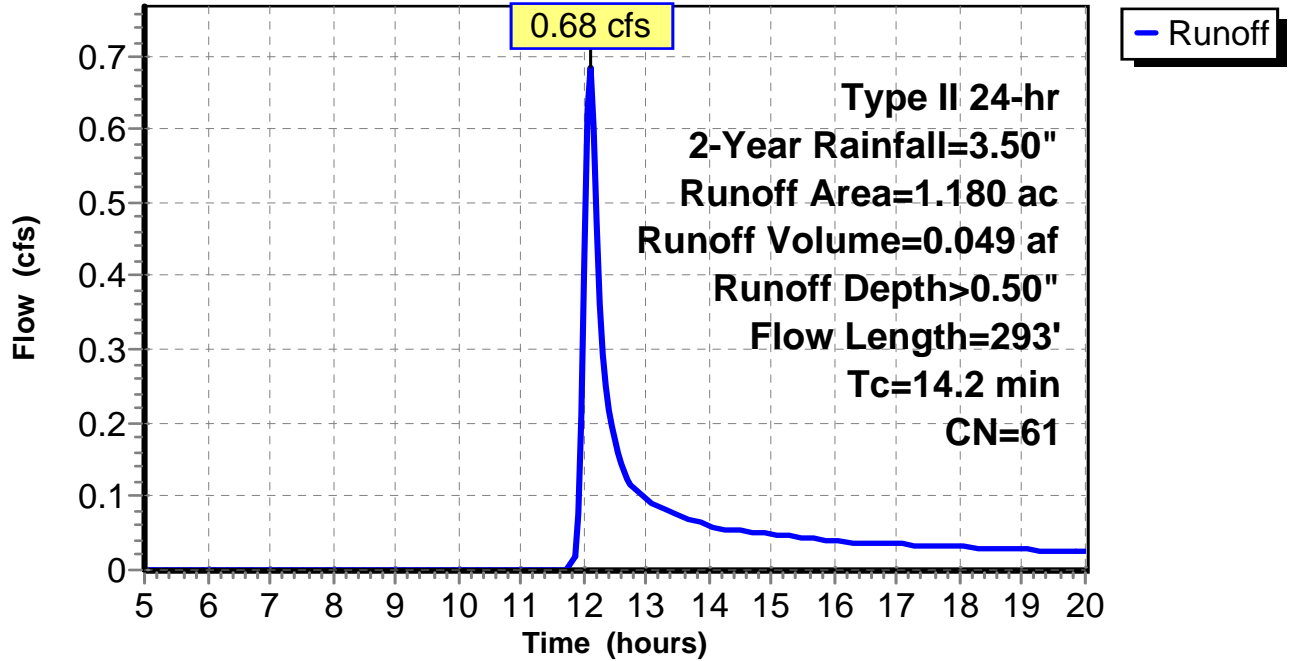
Subcatchment 6: C 167.002

Hydrograph



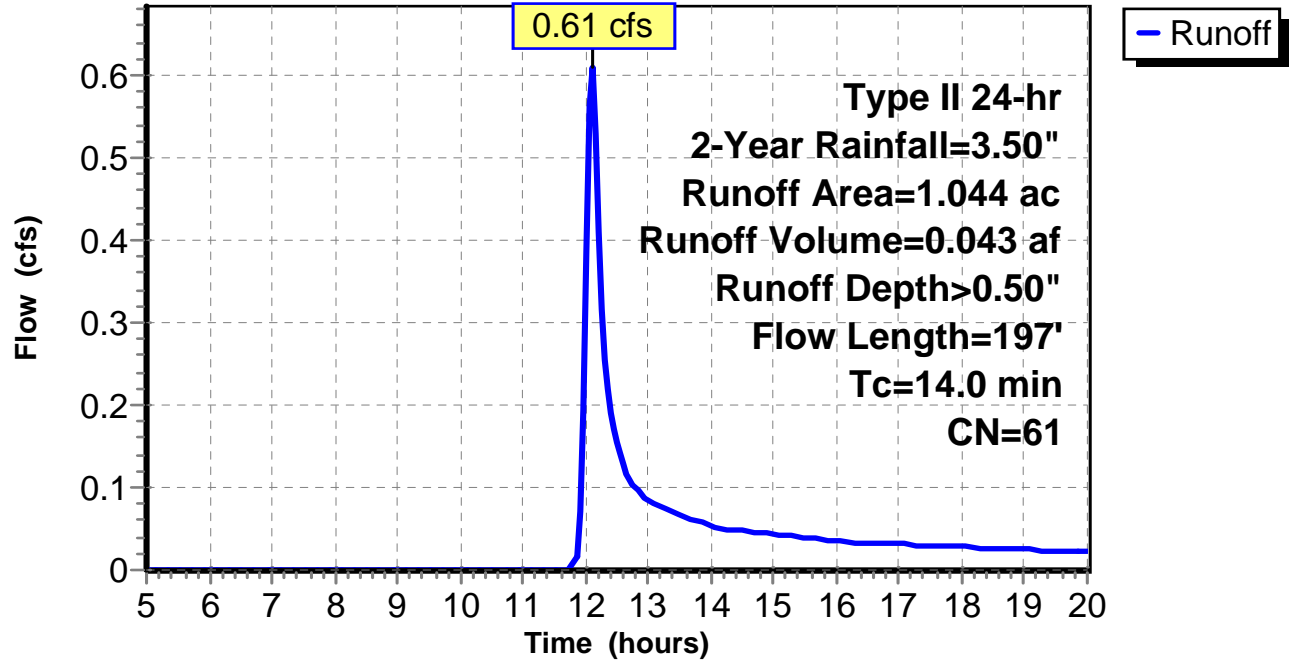
Subcatchment 7: C 167.003

Hydrograph



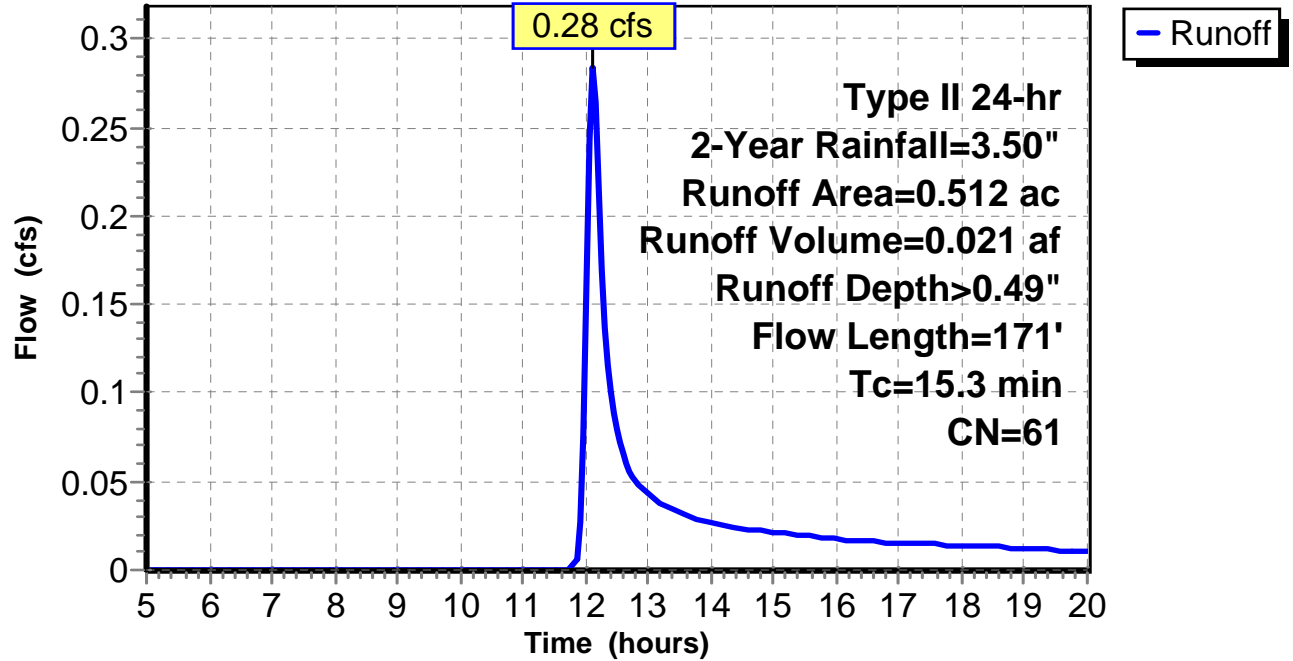
Subcatchment 8: C 167.004

Hydrograph



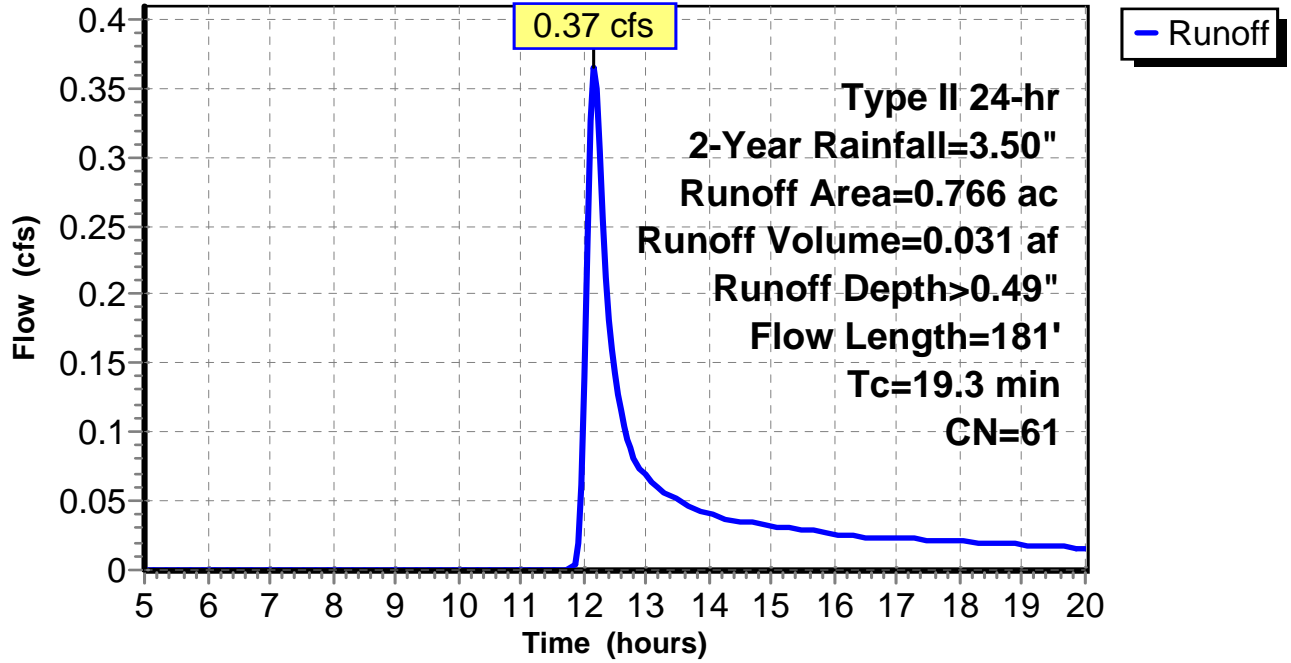
Subcatchment 9: C 167.005

Hydrograph



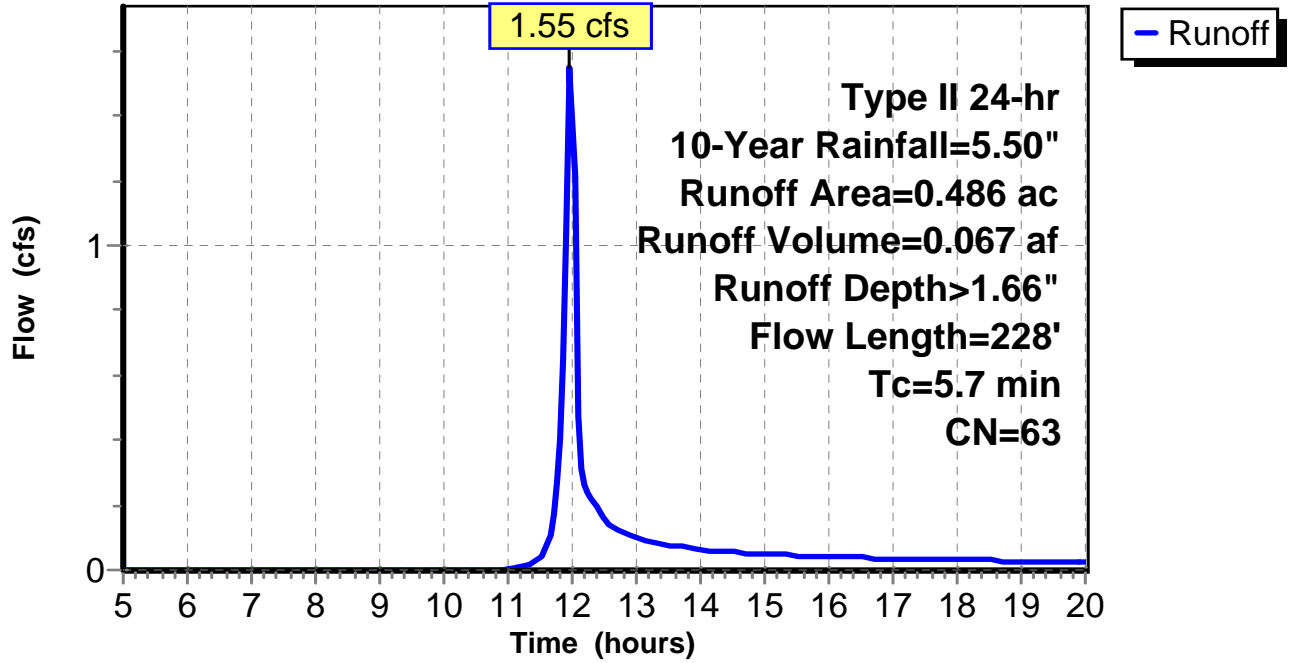
Subcatchment 10: C 167.006

Hydrograph



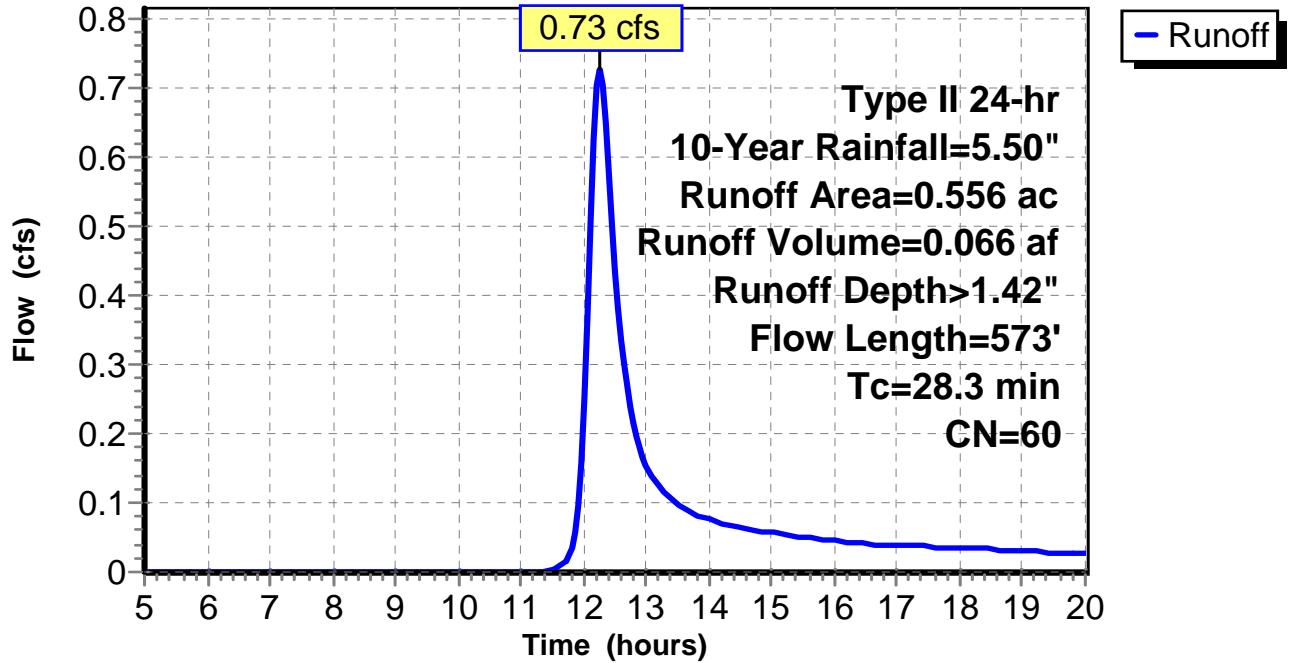
Subcatchment 1: C 166.004

Hydrograph



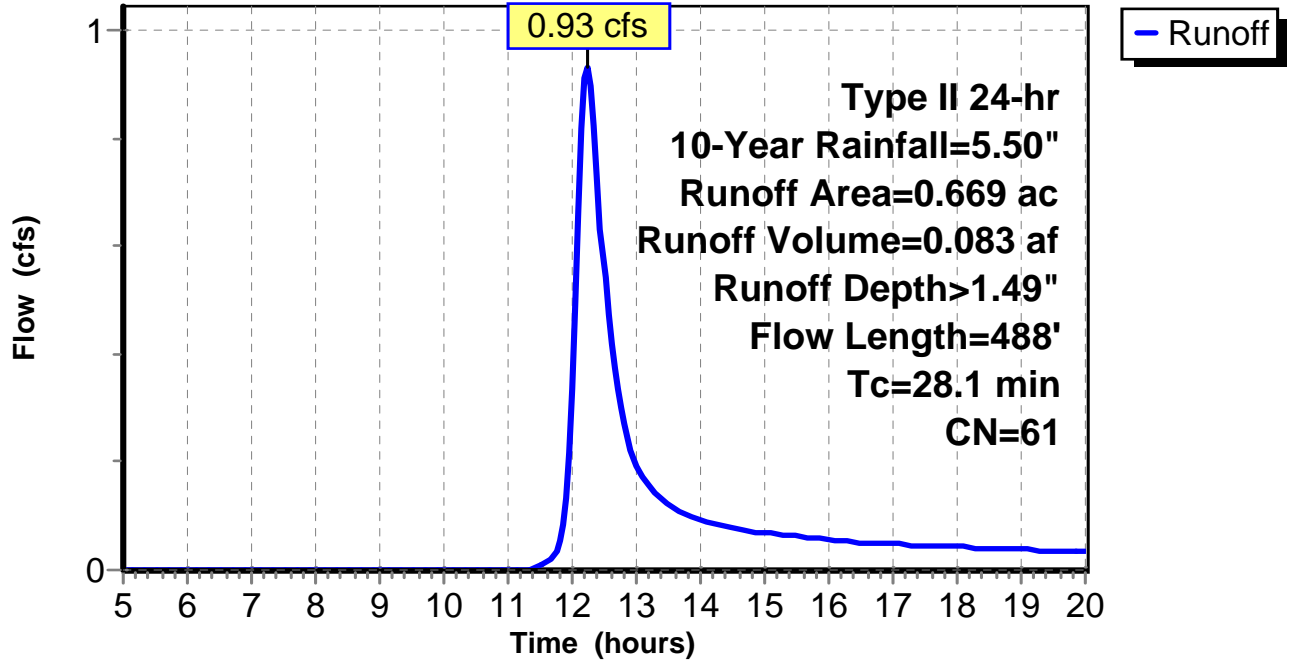
Subcatchment 2: C 166.005

Hydrograph



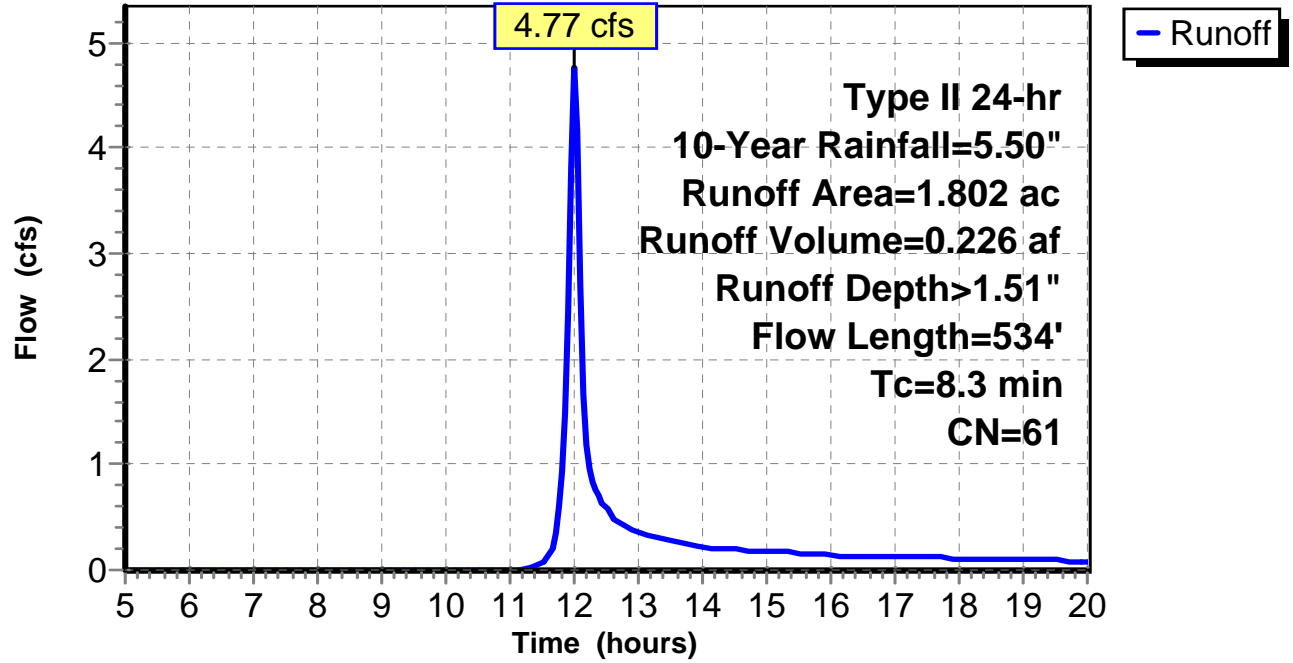
Subcatchment 3: C 166.006

Hydrograph



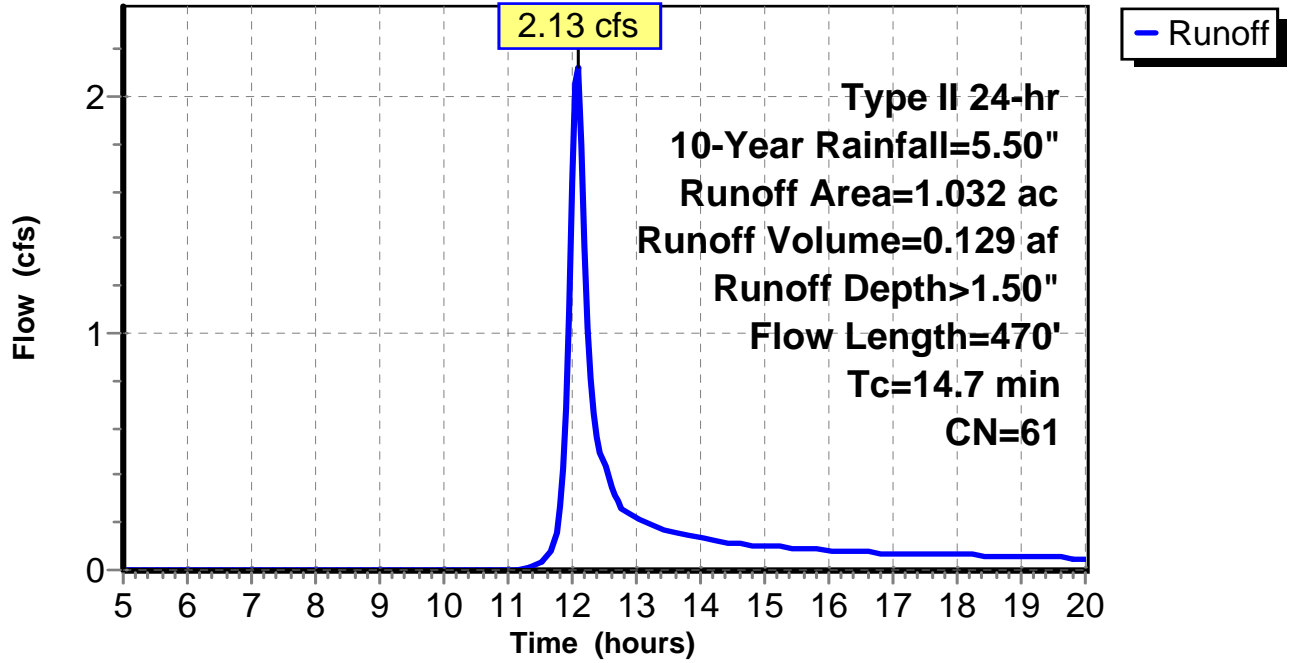
Subcatchment 4: C 166.007

Hydrograph



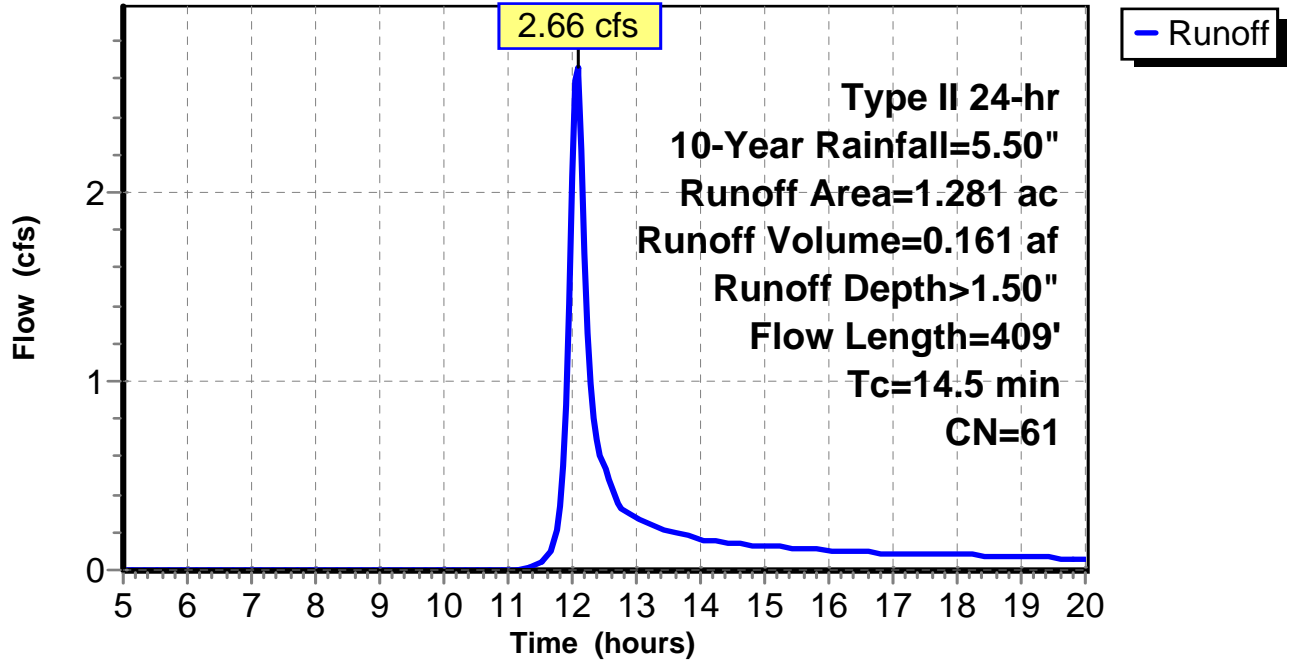
Subcatchment 5: C 167.001

Hydrograph



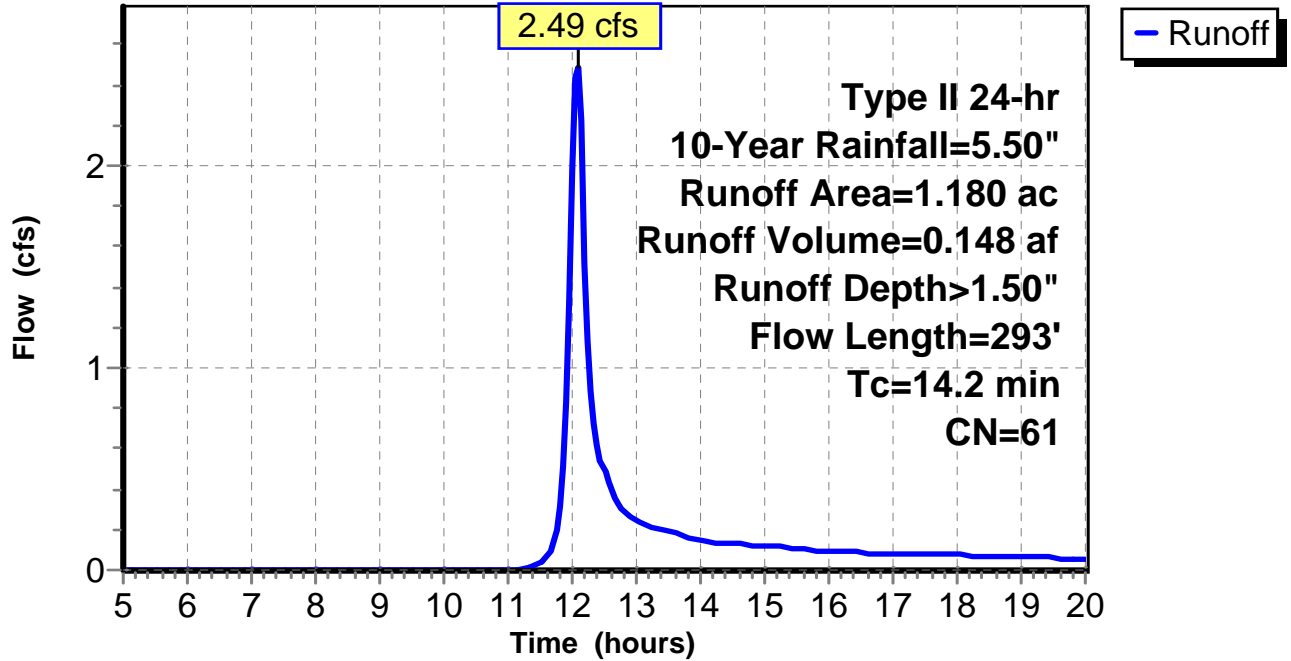
Subcatchment 6: C 167.002

Hydrograph



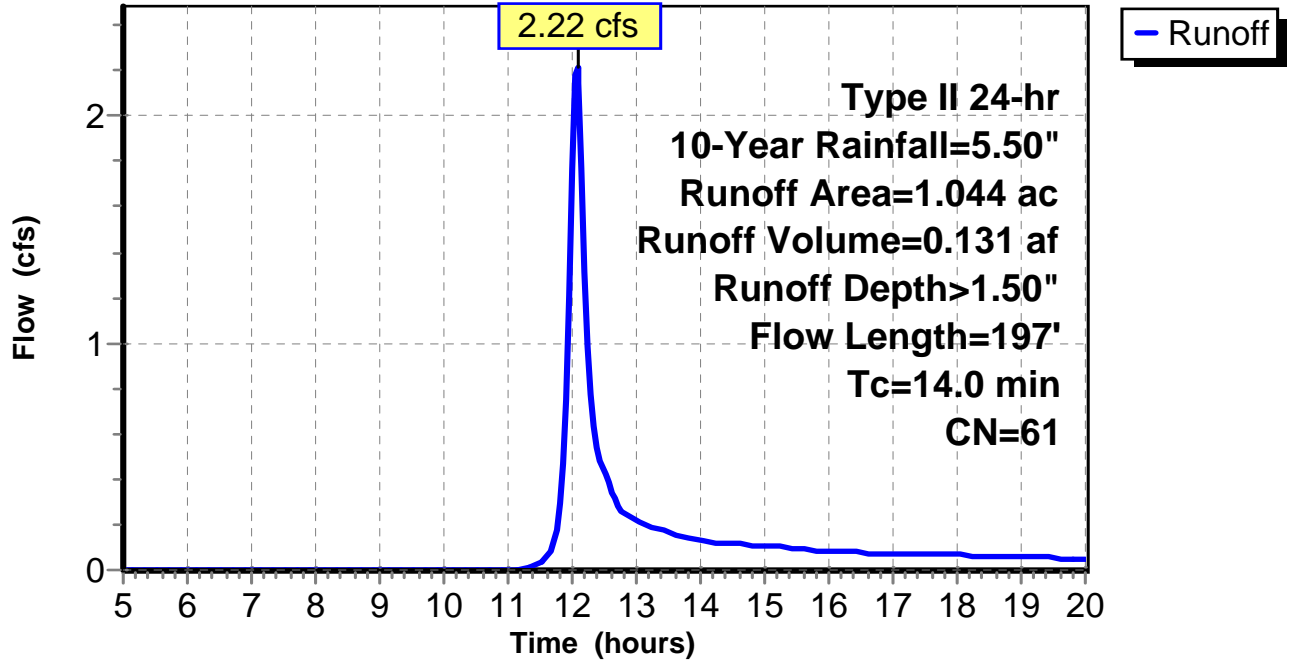
Subcatchment 7: C 167.003

Hydrograph



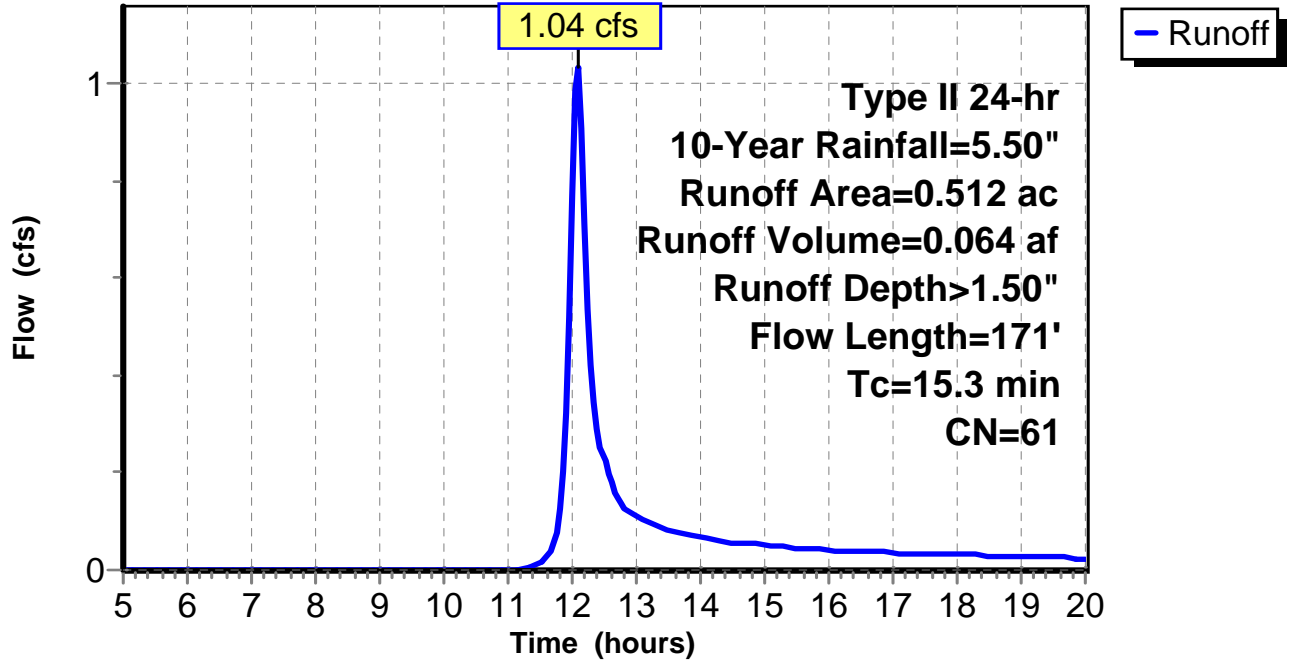
Subcatchment 8: C 167.004

Hydrograph



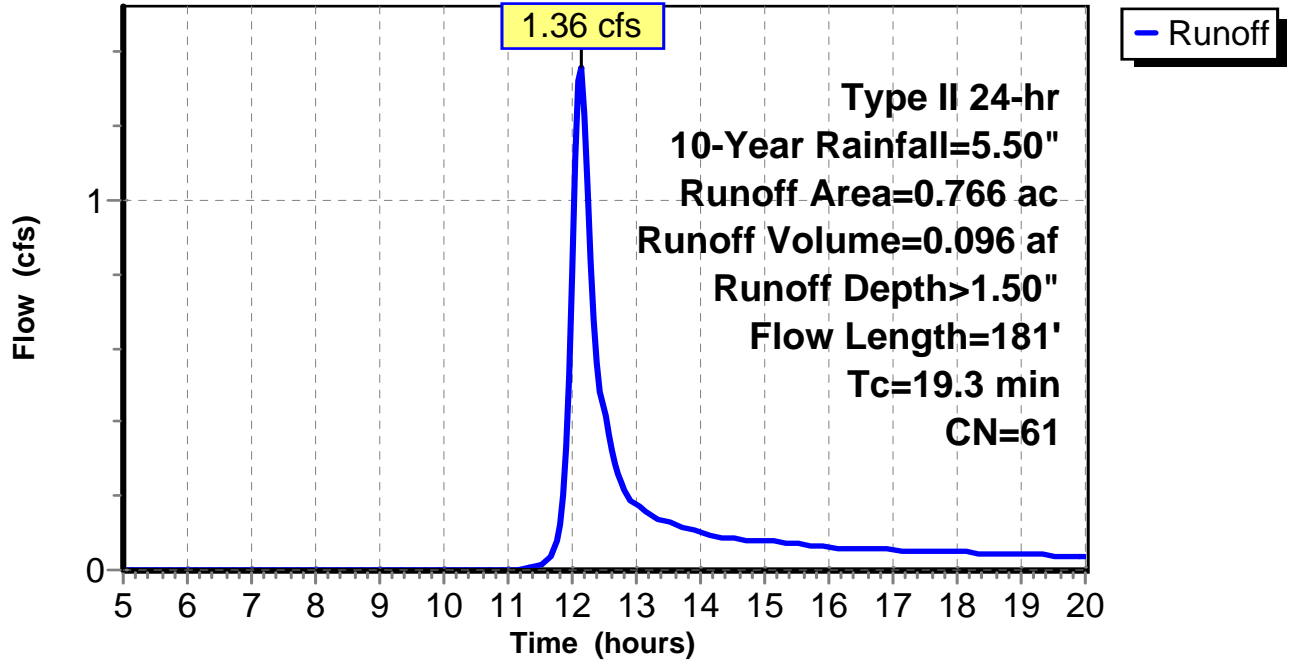
Subcatchment 9: C 167.005

Hydrograph



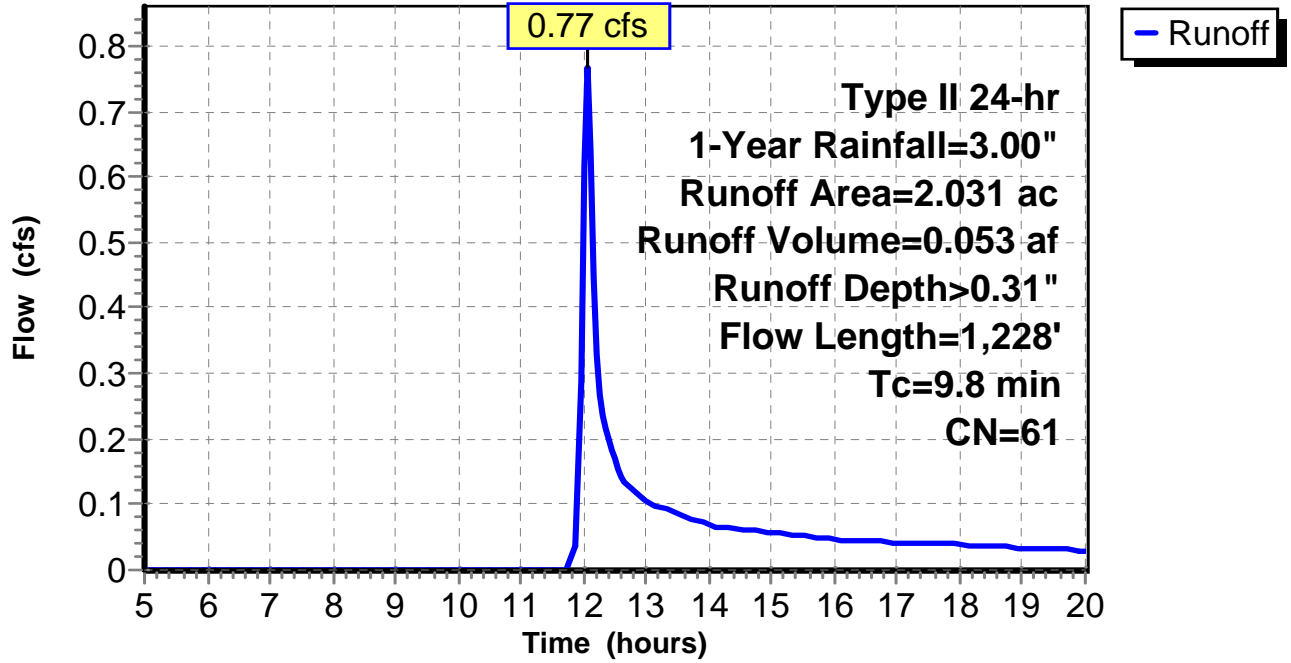
Subcatchment 10: C 167.006

Hydrograph



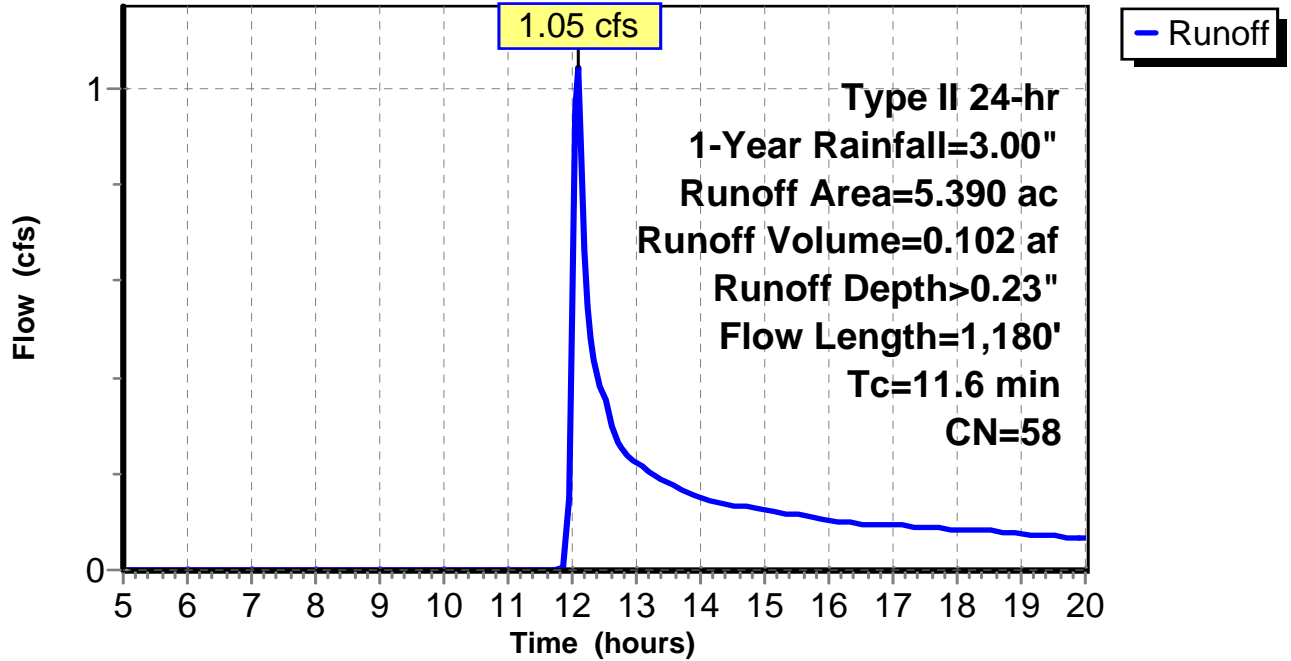
Subcatchment 1: C AR-502.001

Hydrograph



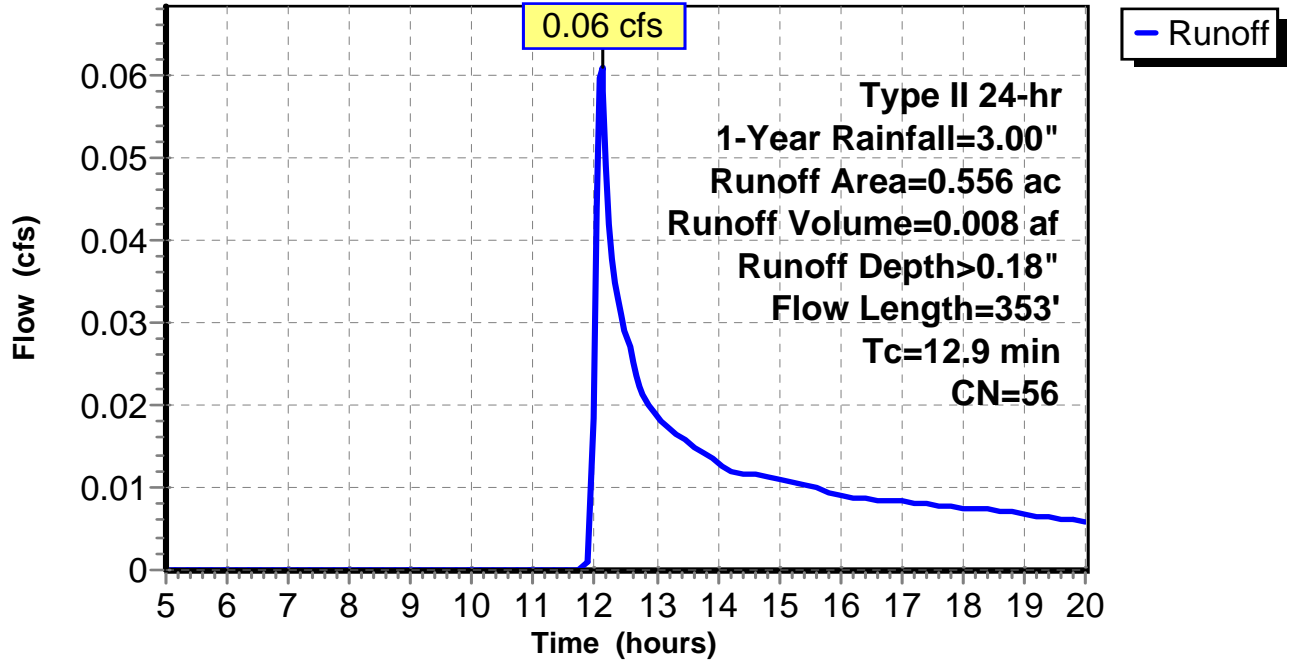
Subcatchment 2: C AR-502.002

Hydrograph



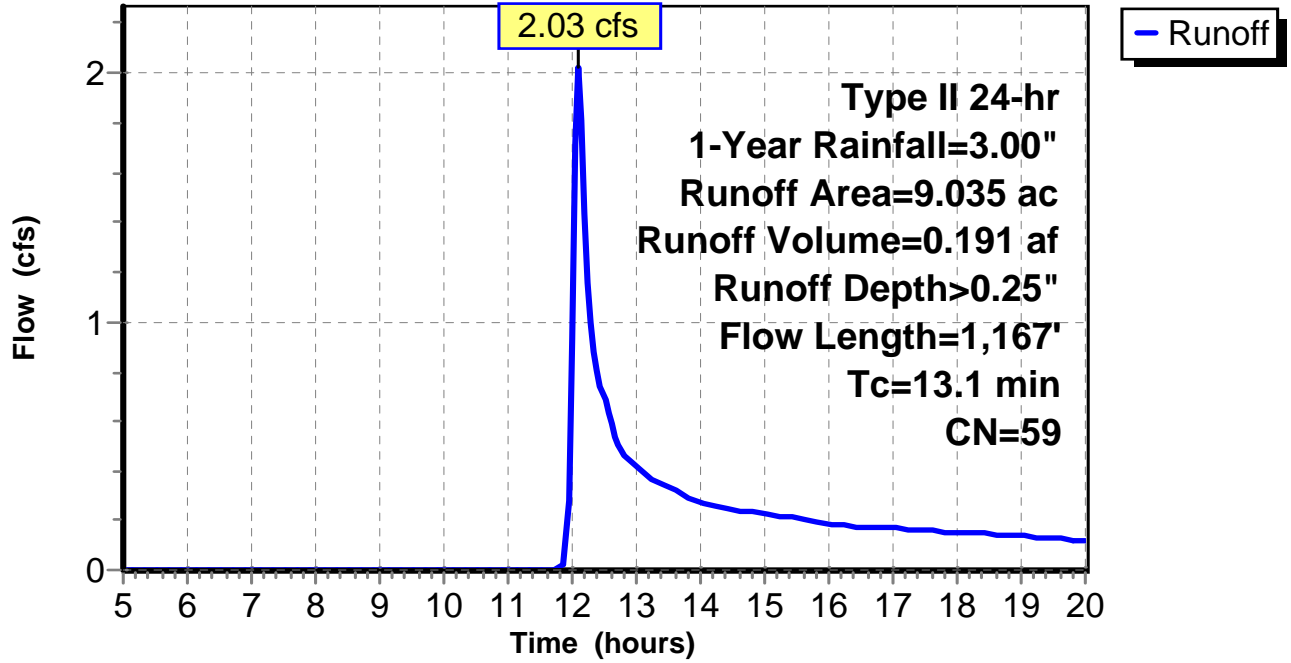
Subcatchment 3: C AR-502.003

Hydrograph



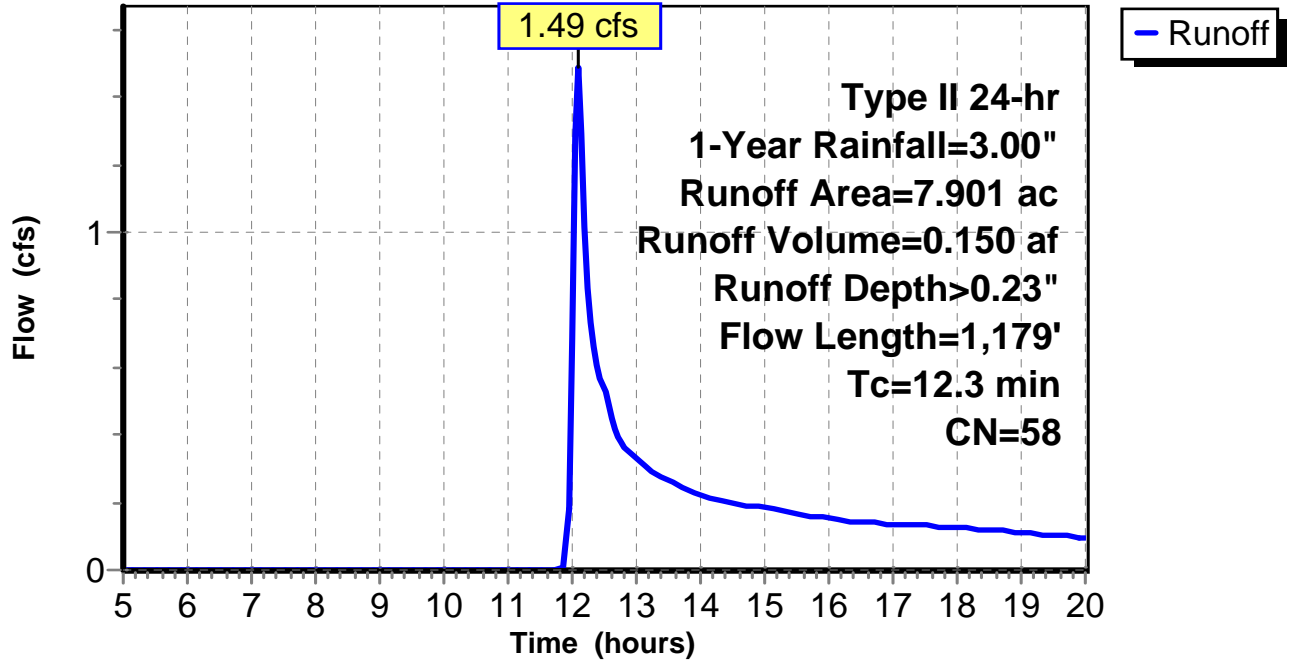
Subcatchment 4: C AR-502.004

Hydrograph



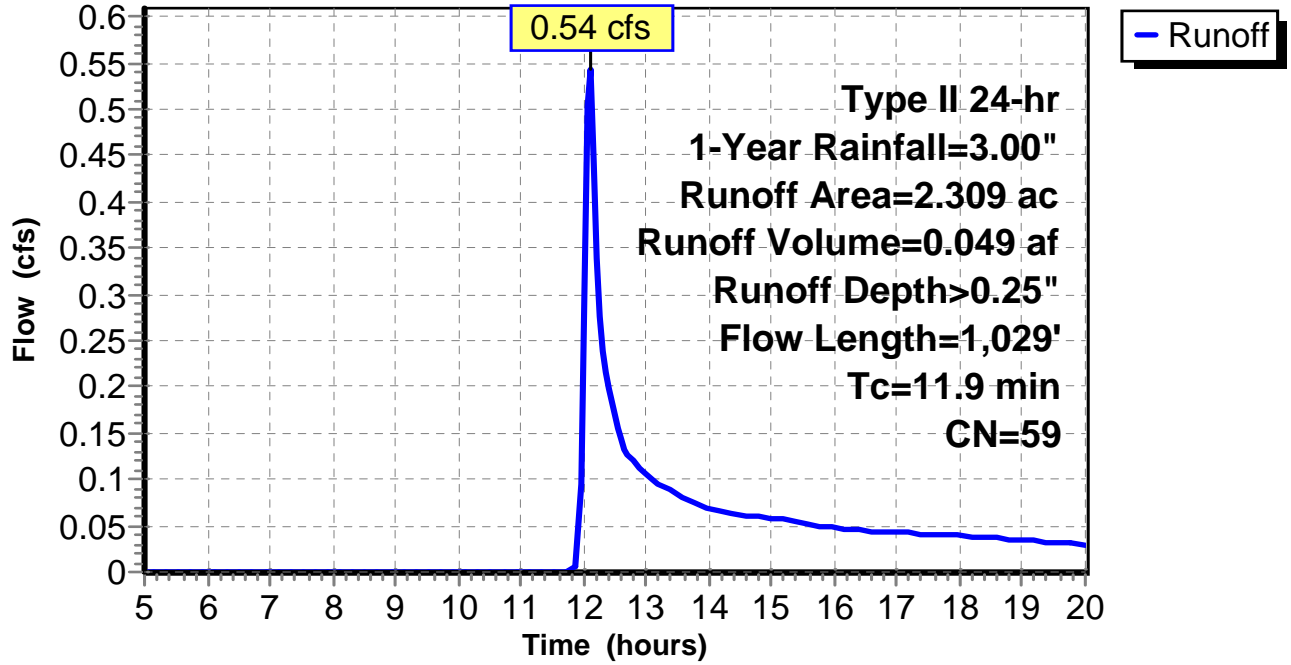
Subcatchment 5: C AR-502.005

Hydrograph



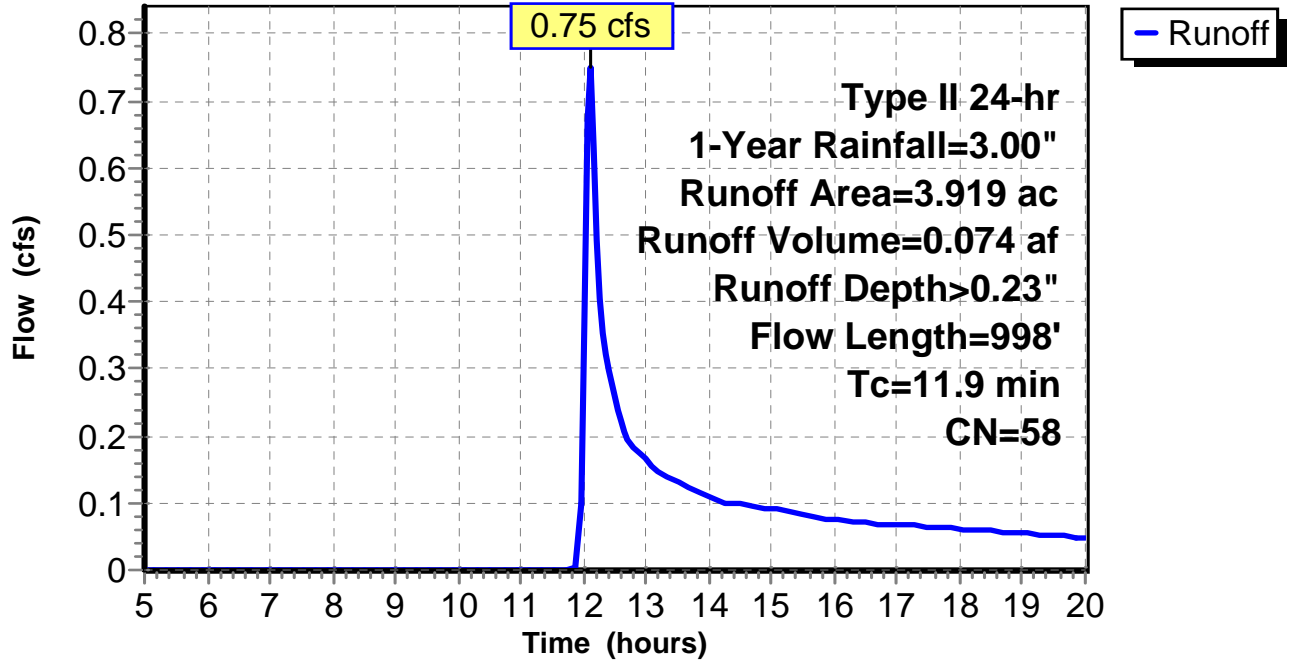
Subcatchment 6: C 180.001

Hydrograph



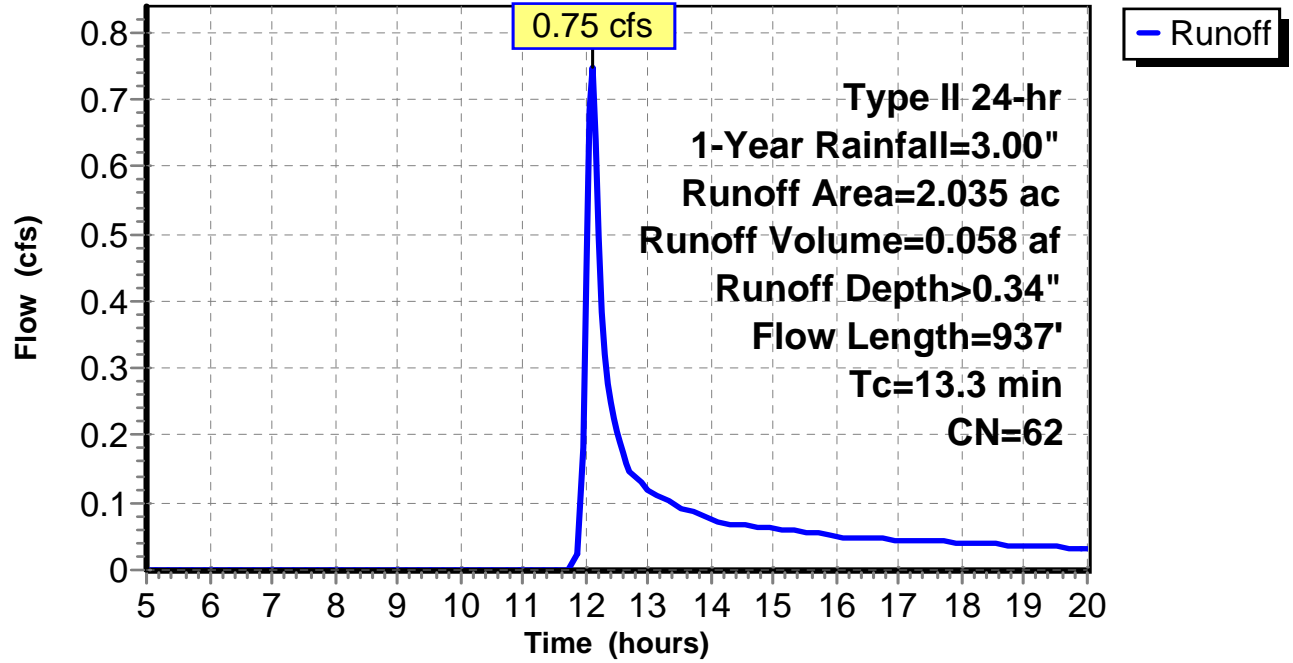
Subcatchment 7: C 180.002

Hydrograph



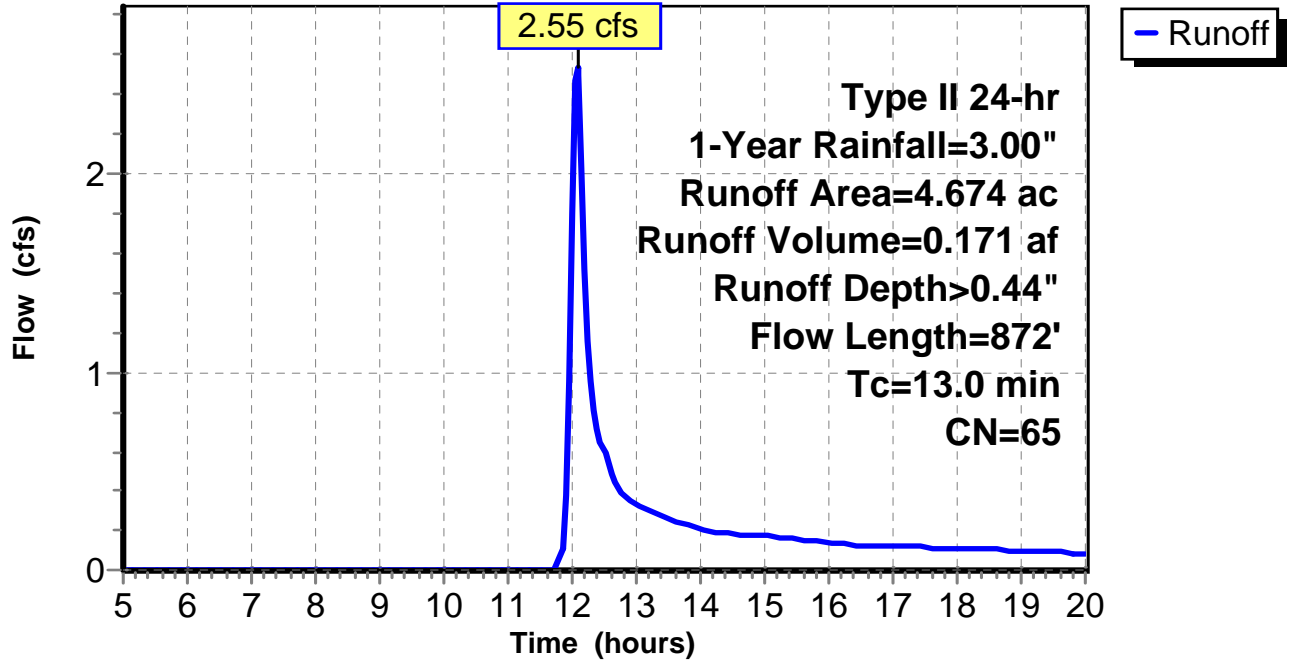
Subcatchment 8: C 180.003

Hydrograph



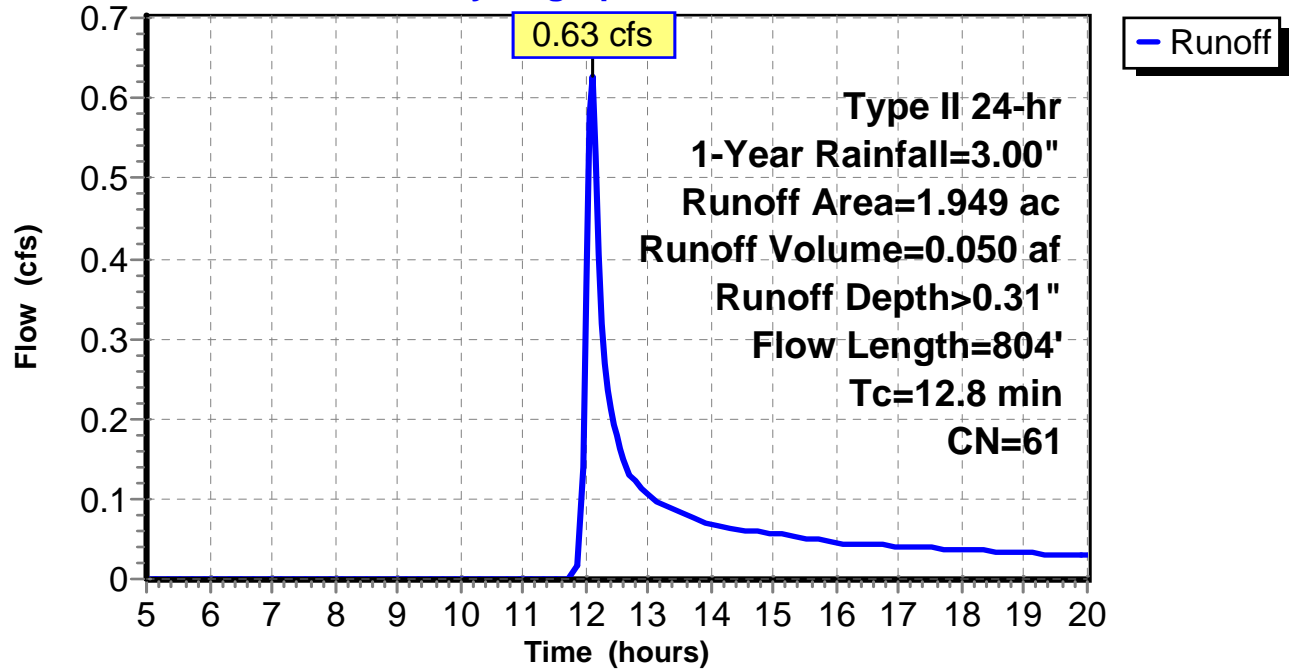
Subcatchment 9: C 180.004

Hydrograph



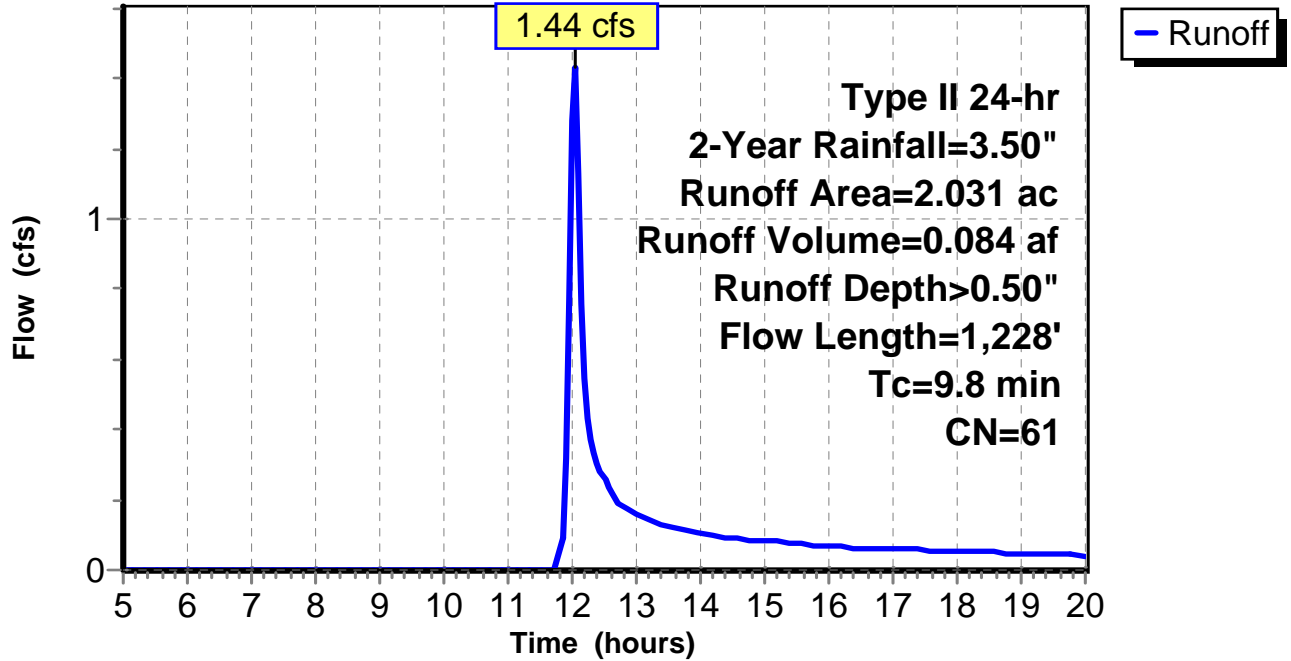
Subcatchment 10: C 180.005

Hydrograph



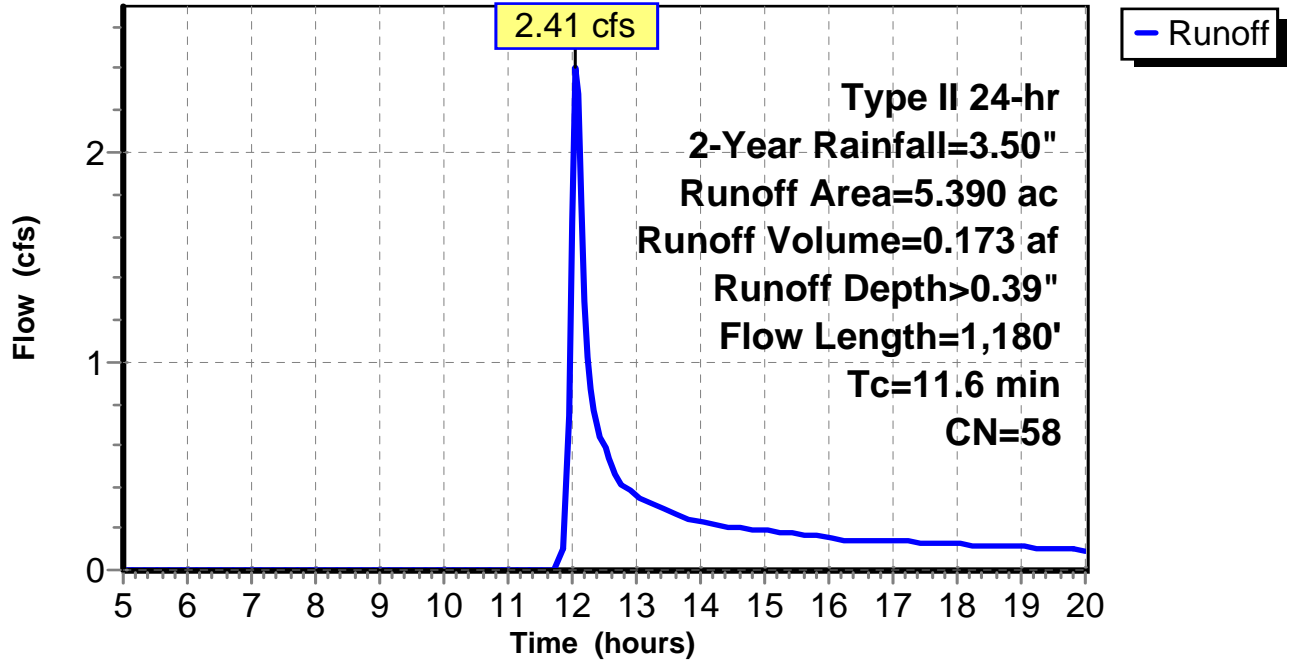
Subcatchment 1: C AR-502.001

Hydrograph



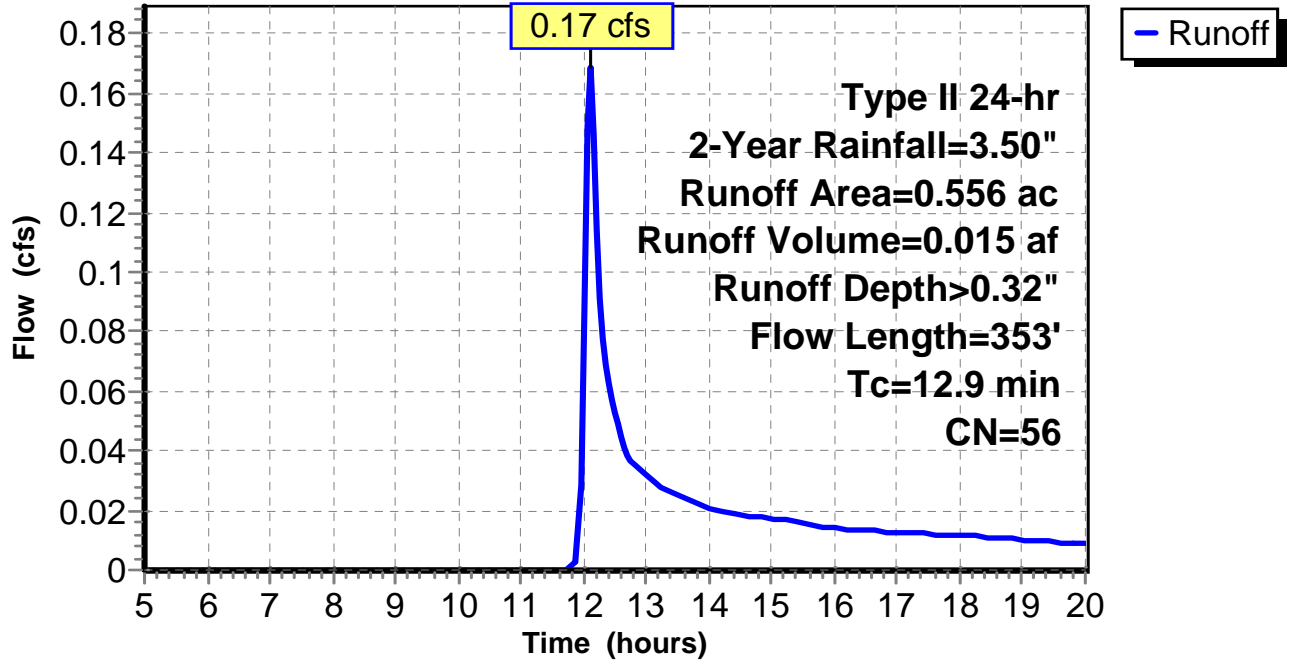
Subcatchment 2: C AR-502.002

Hydrograph



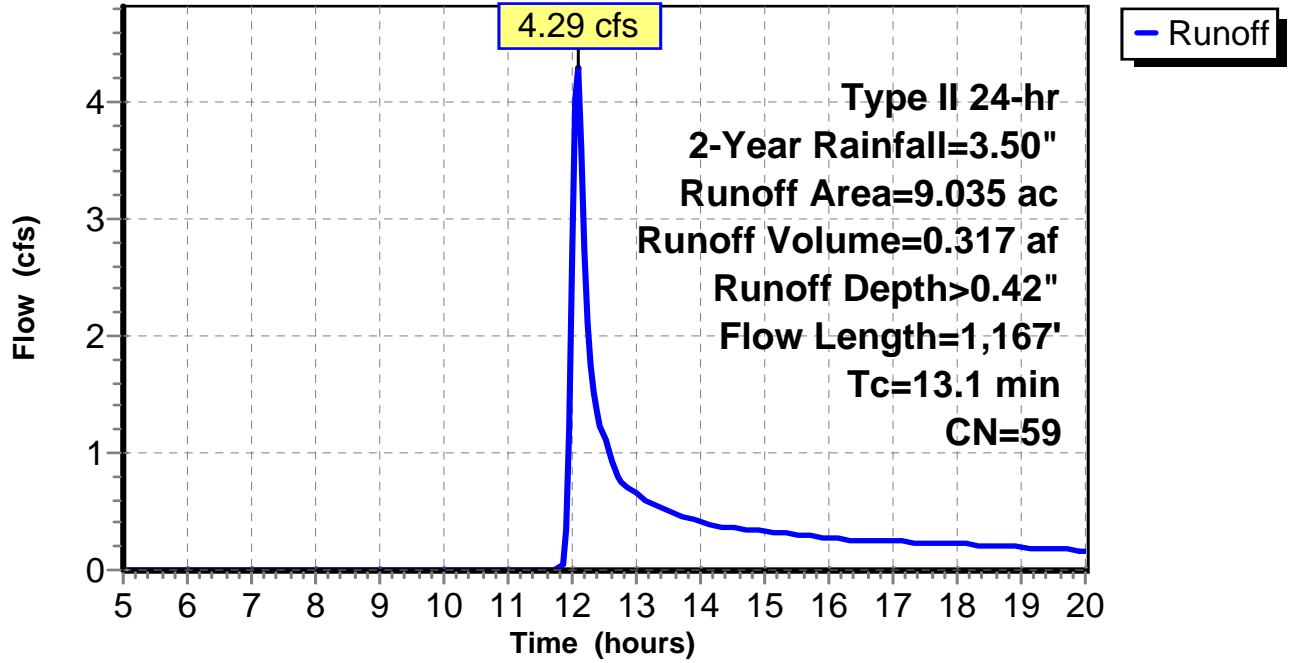
Subcatchment 3: C AR-502.003

Hydrograph



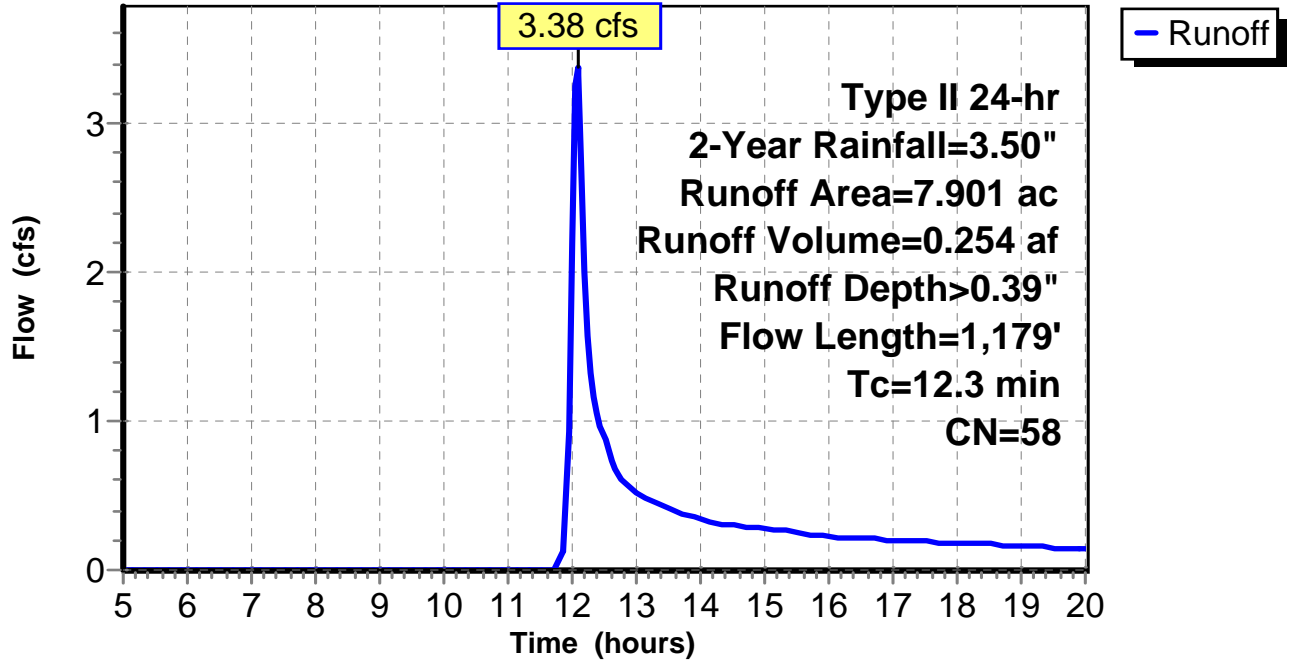
Subcatchment 4: C AR-502.004

Hydrograph



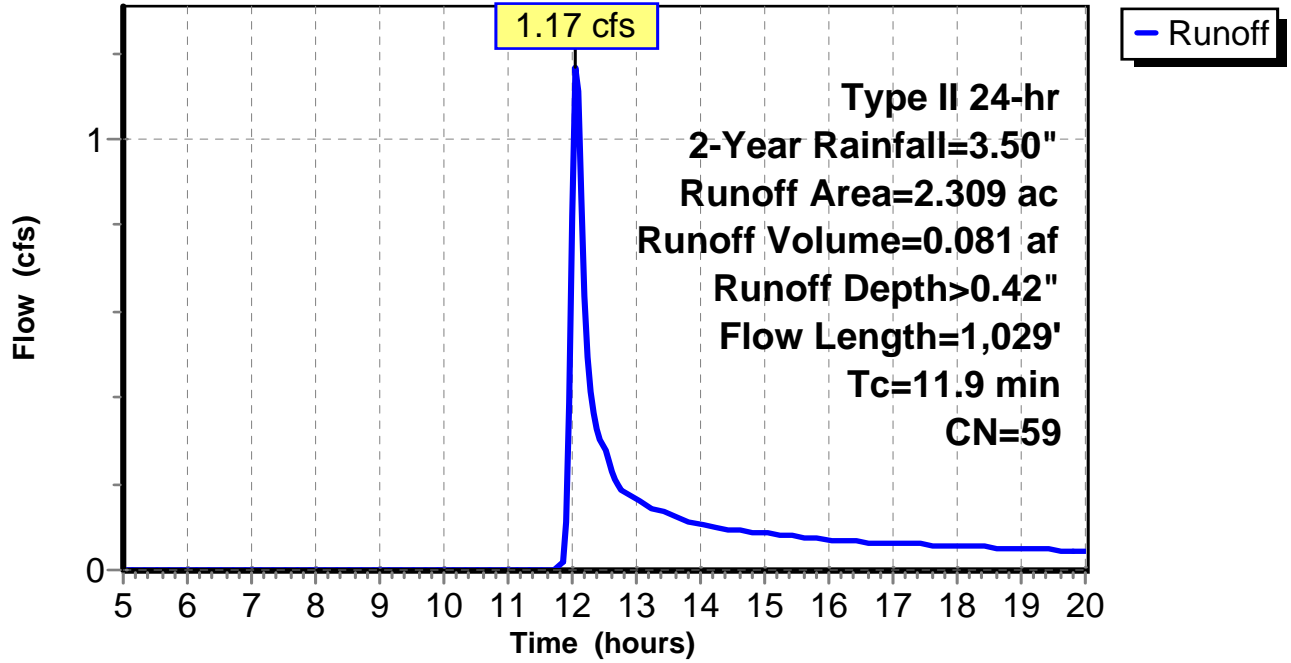
Subcatchment 5: C AR-502.005

Hydrograph



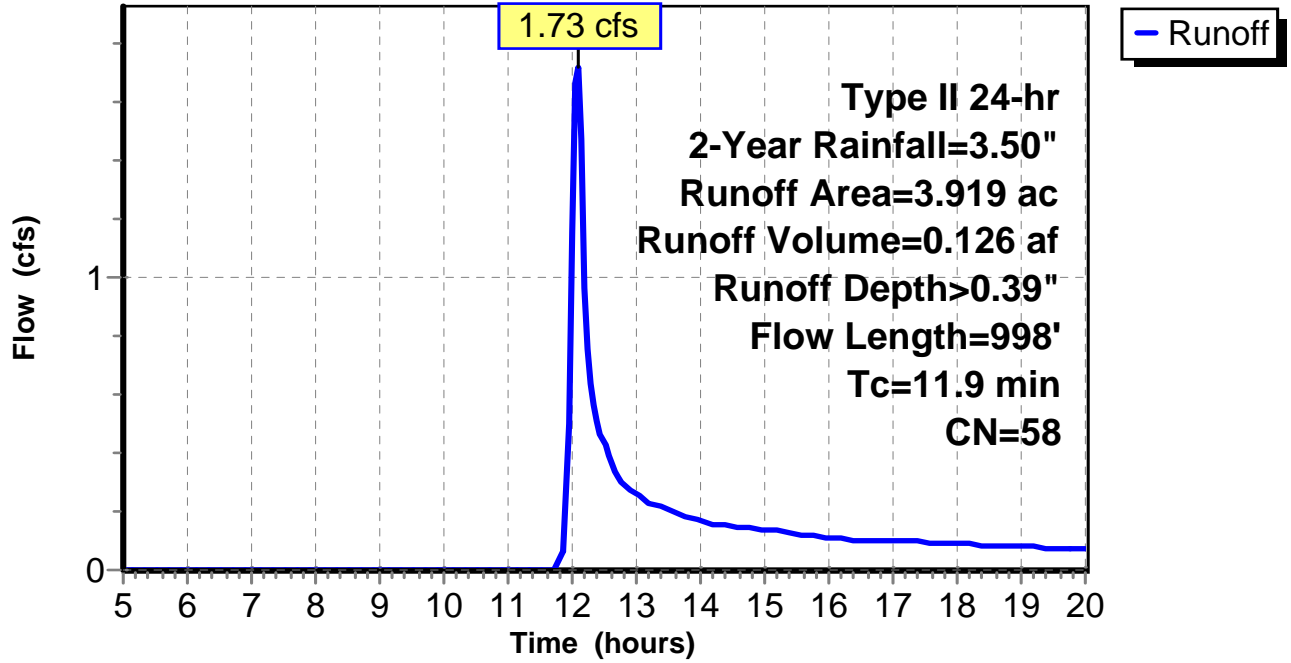
Subcatchment 6: C 180.001

Hydrograph



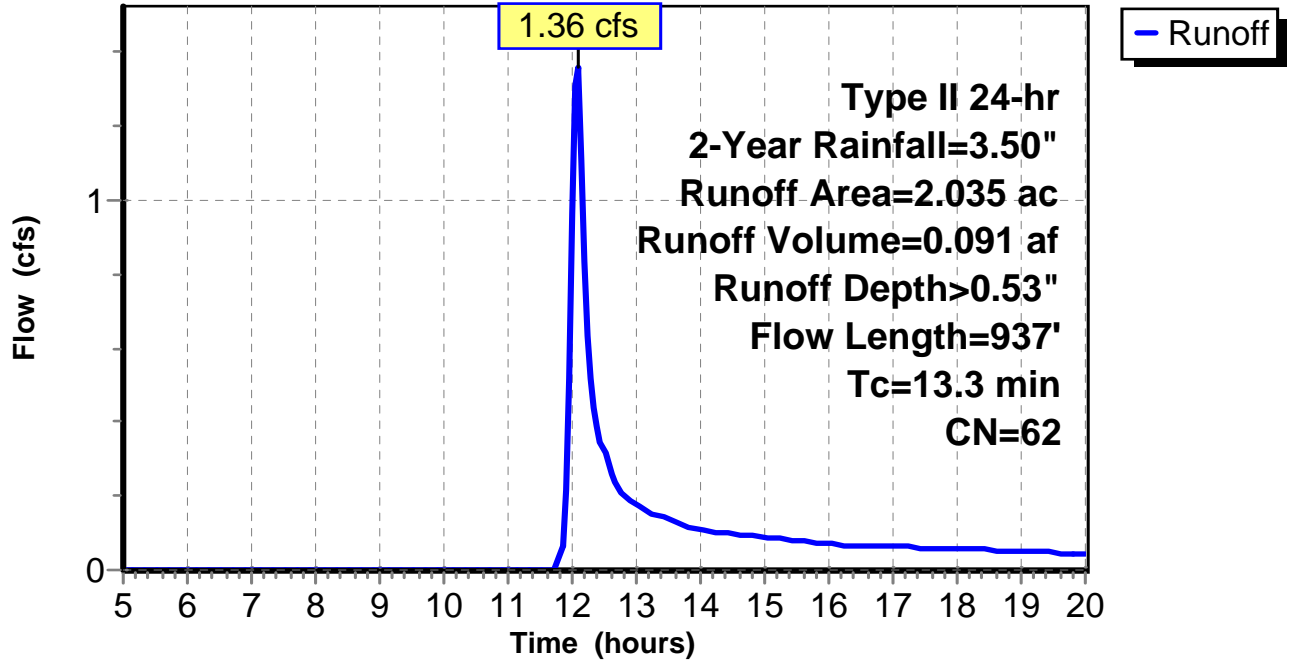
Subcatchment 7: C 180.002

Hydrograph



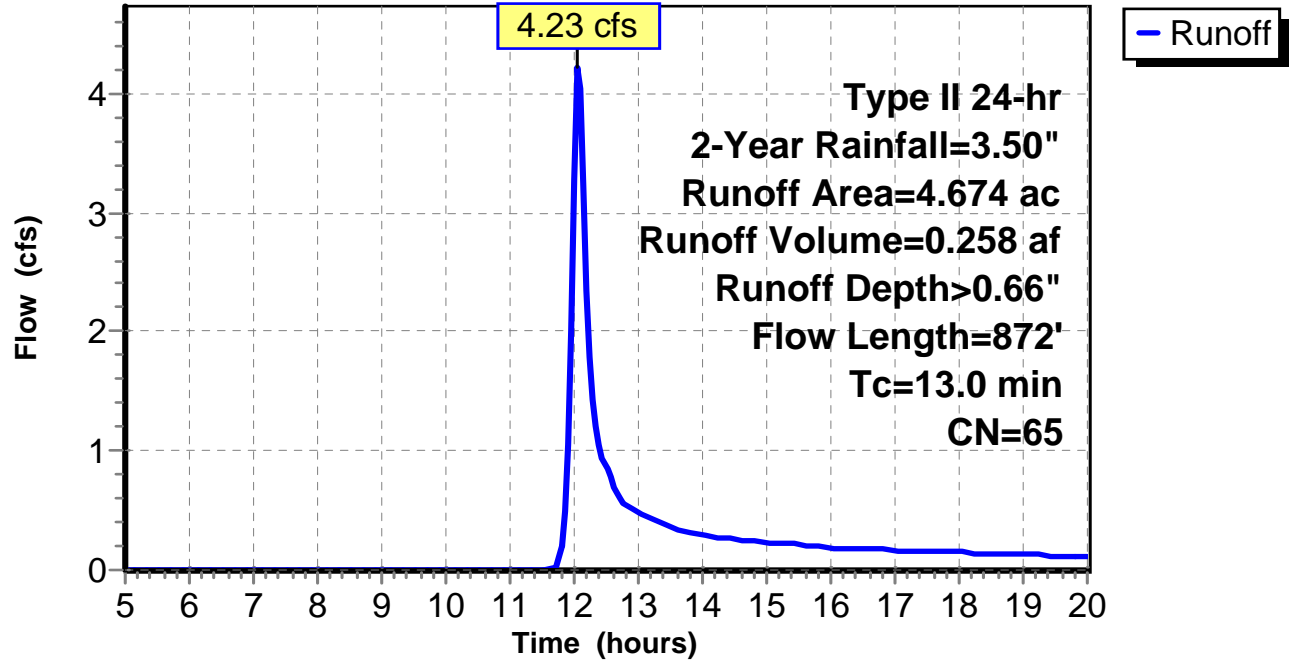
Subcatchment 8: C 180.003

Hydrograph



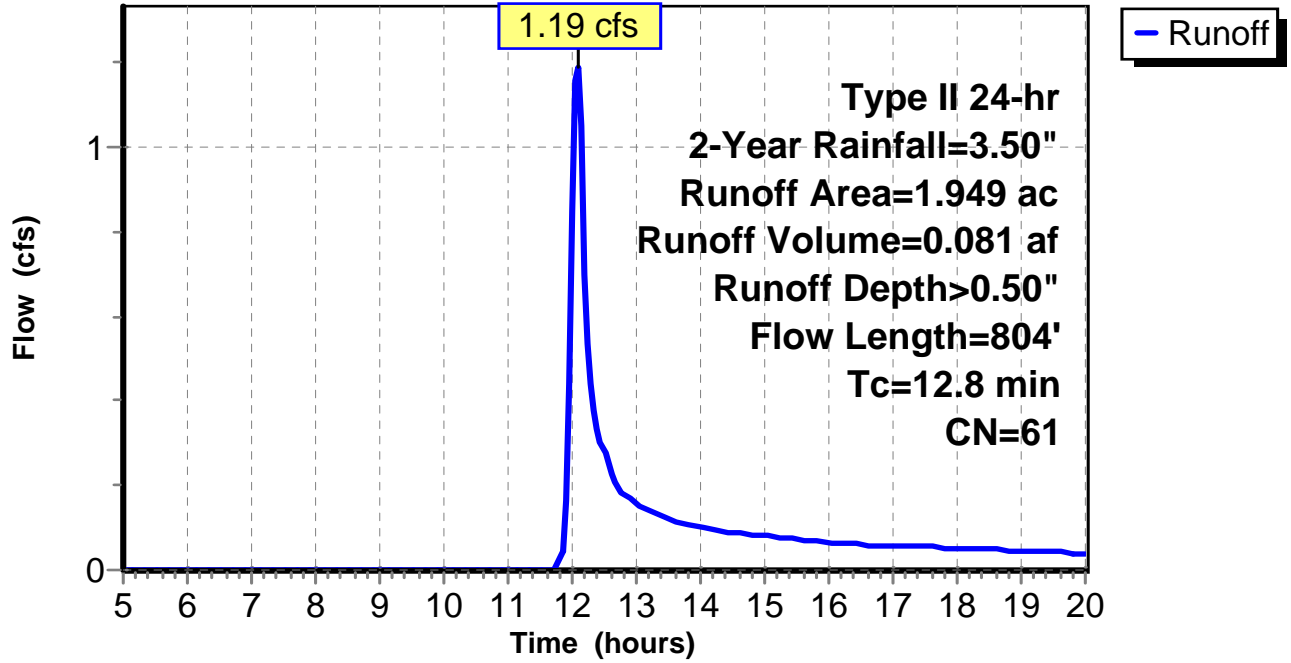
Subcatchment 9: C 180.004

Hydrograph



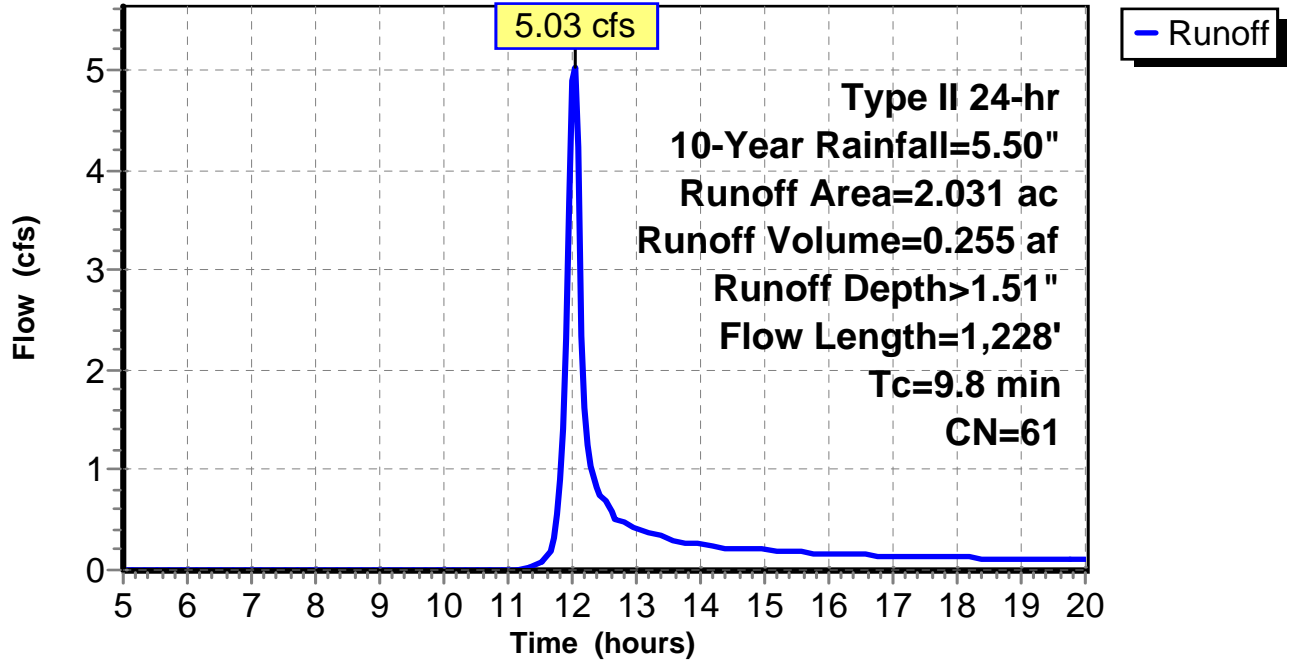
Subcatchment 10: C 180.005

Hydrograph



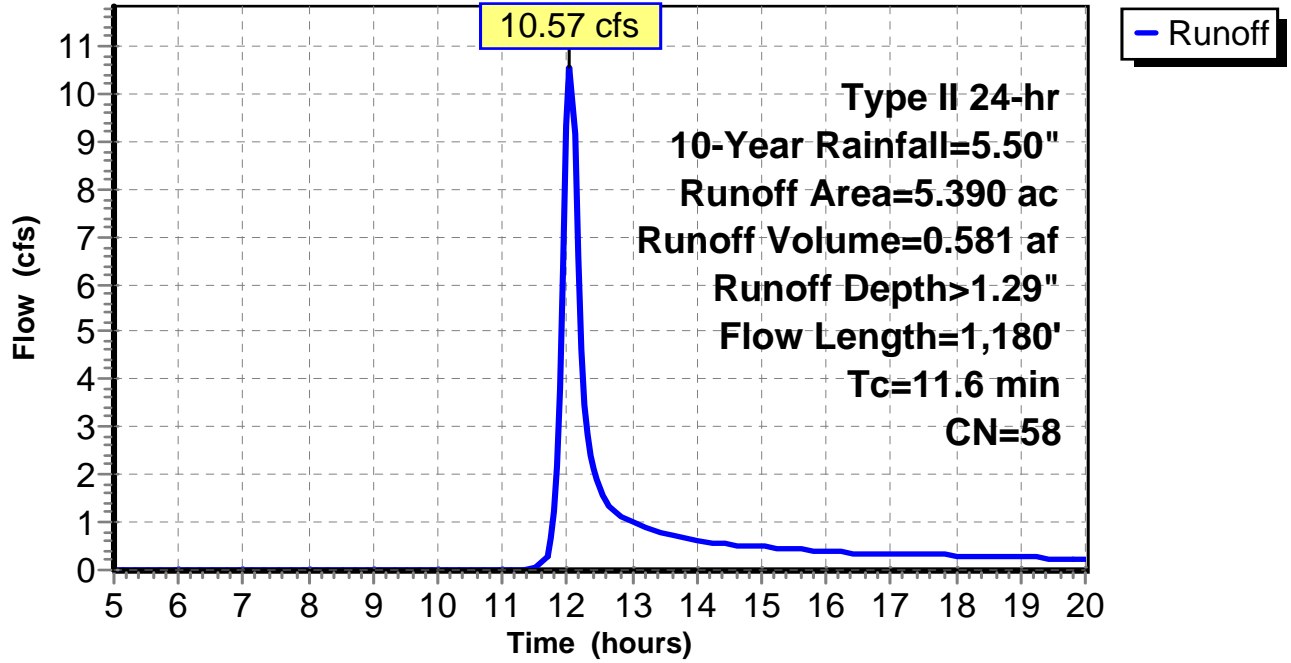
Subcatchment 1: C AR-502.001

Hydrograph



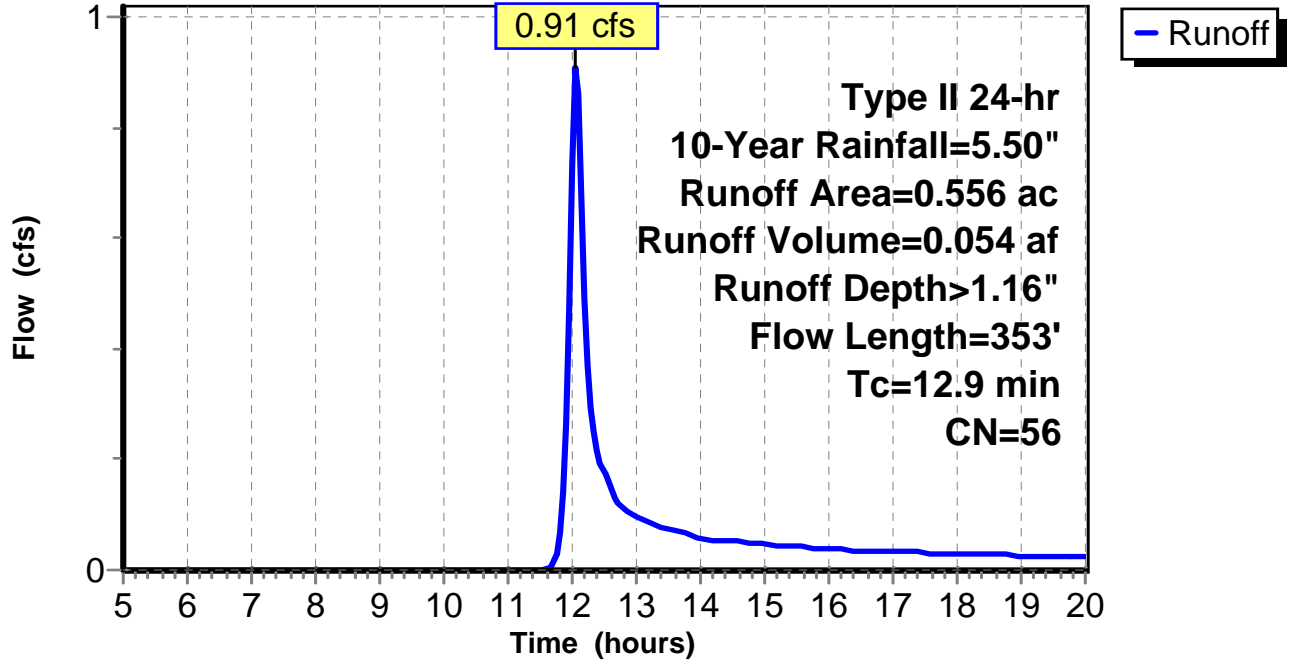
Subcatchment 2: C AR-502.002

Hydrograph



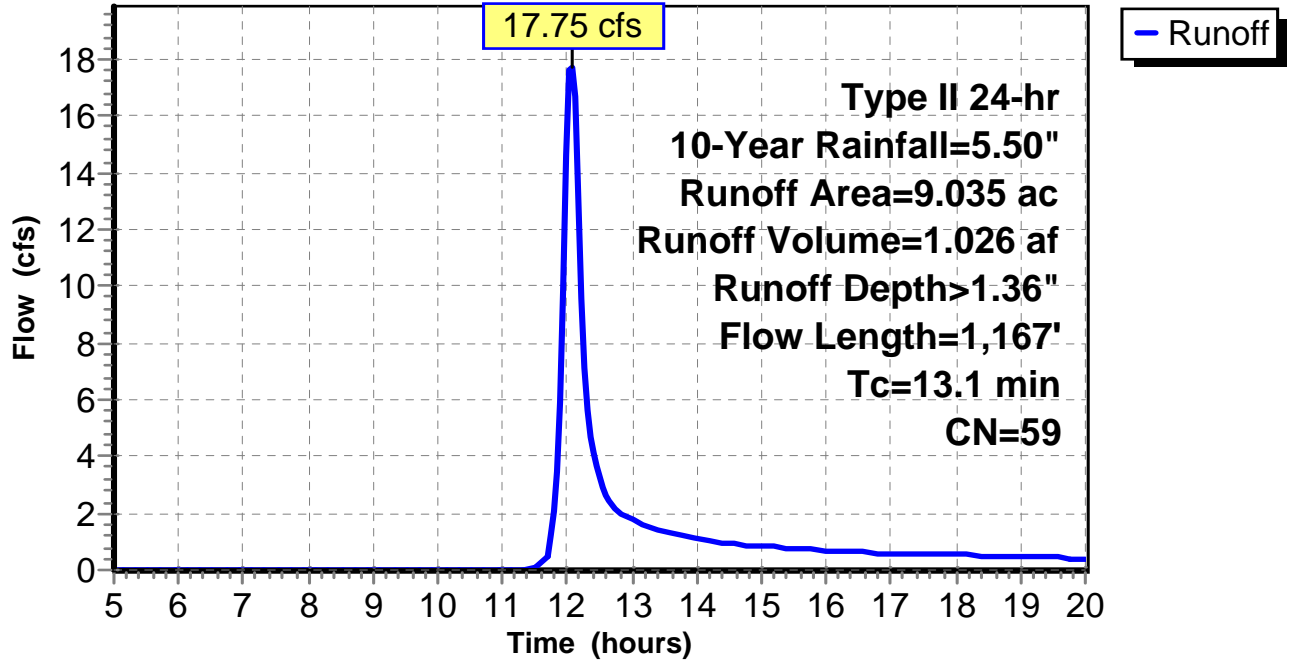
Subcatchment 3: C AR-502.003

Hydrograph



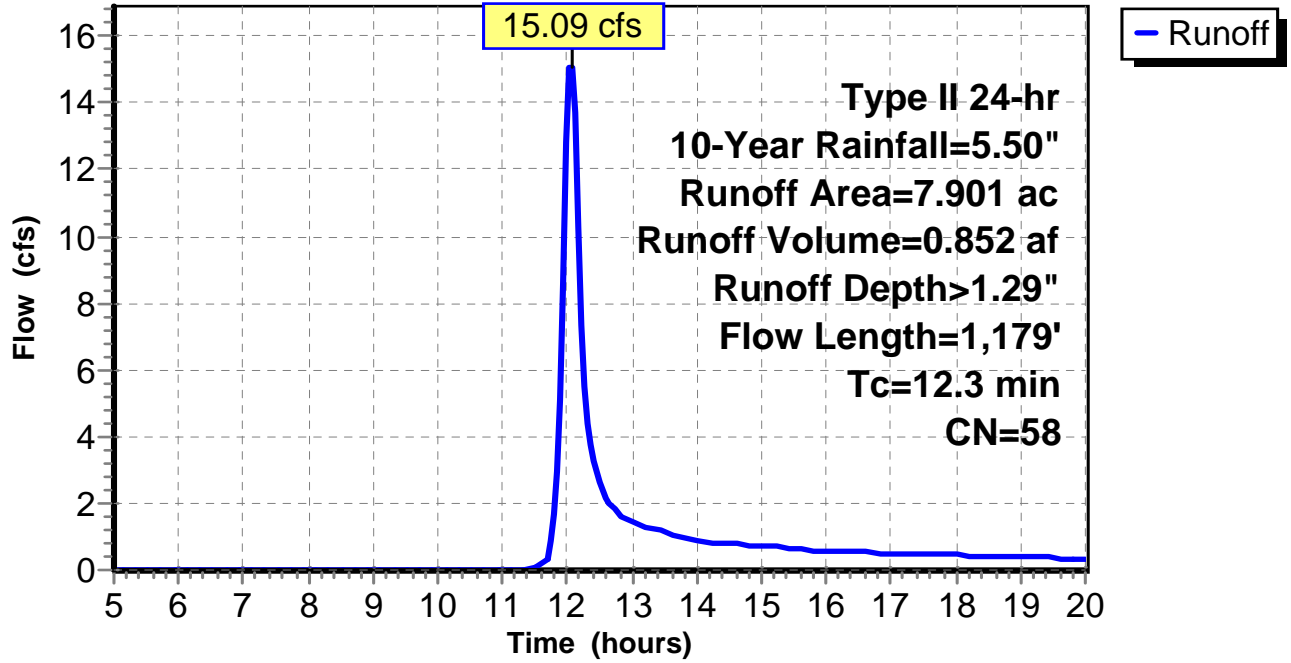
Subcatchment 4: C AR-502.004

Hydrograph



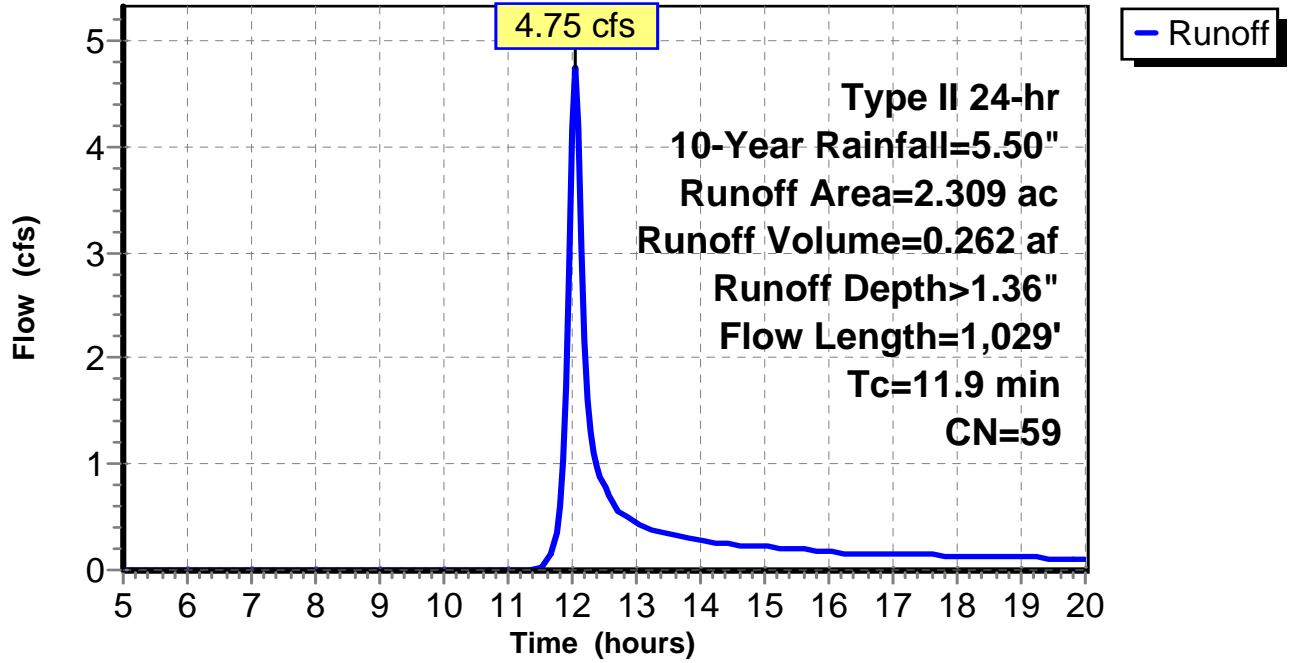
Subcatchment 5: C AR-502.005

Hydrograph



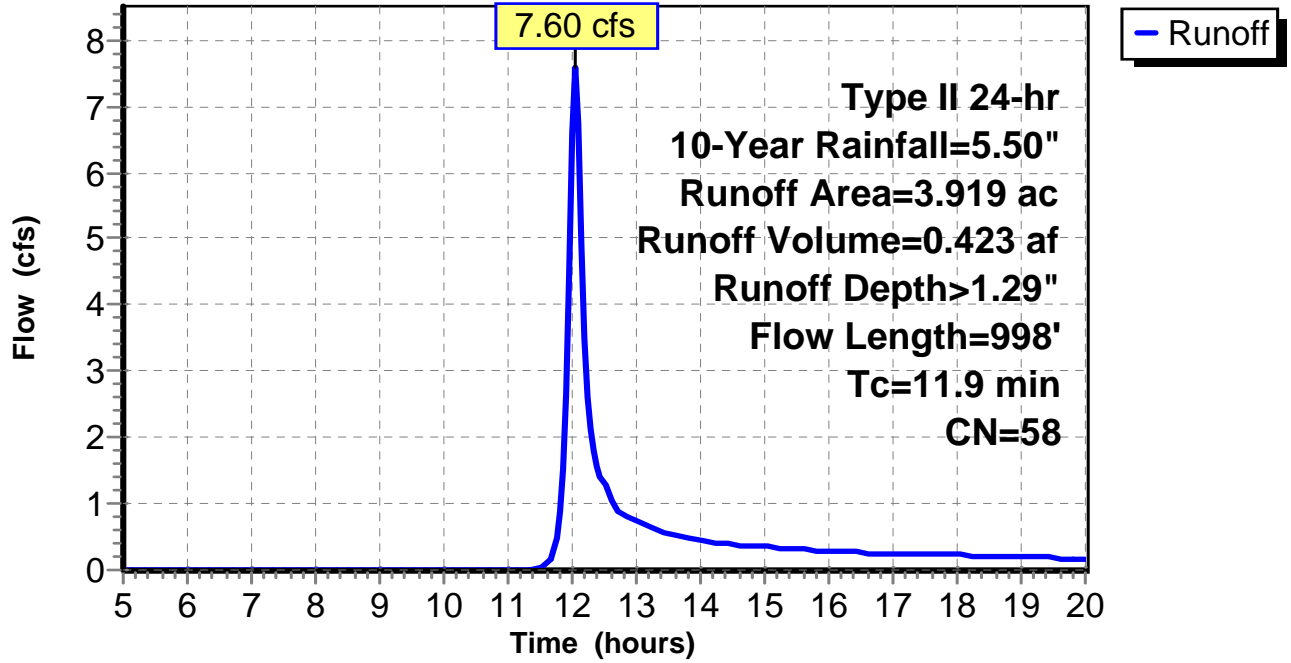
Subcatchment 6: C 180.001

Hydrograph



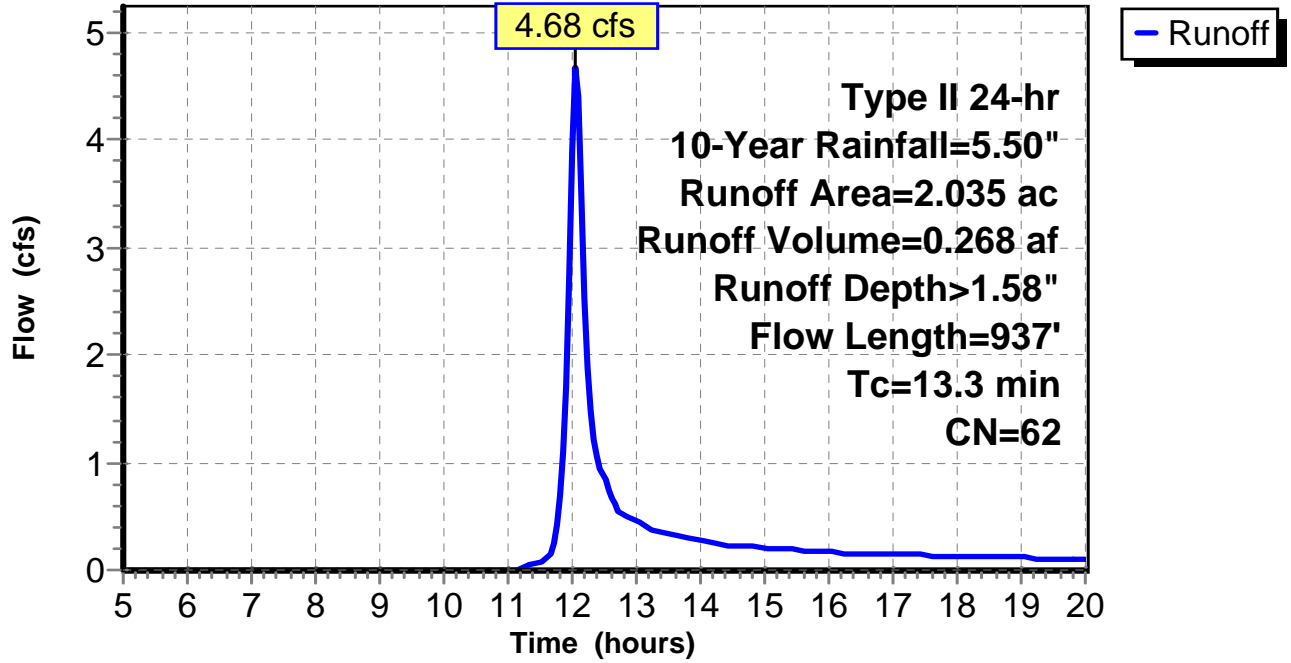
Subcatchment 7: C 180.002

Hydrograph



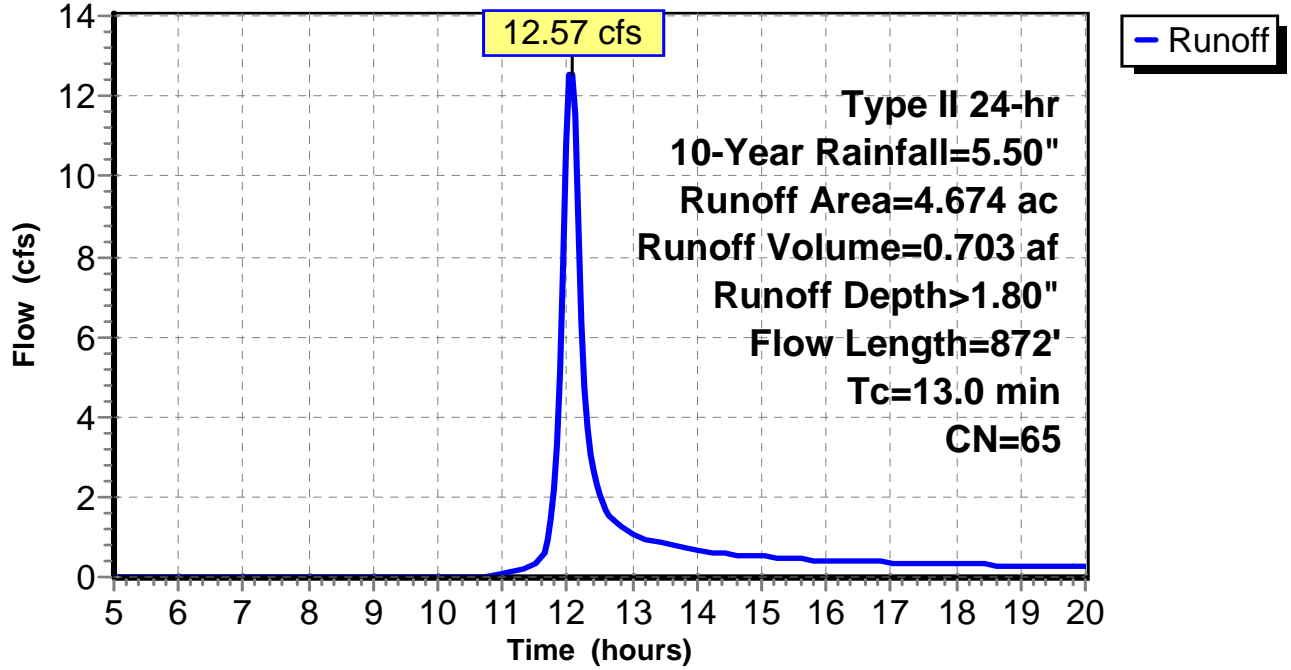
Subcatchment 8: C 180.003

Hydrograph



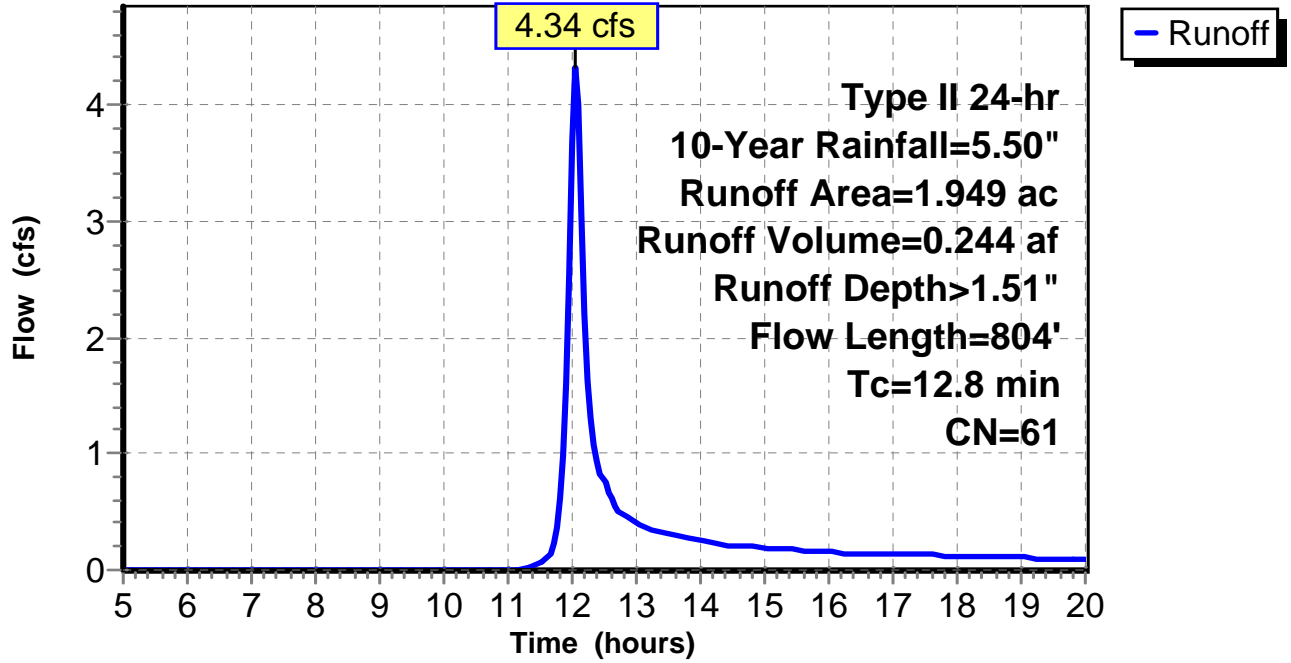
Subcatchment 9: C 180.004

Hydrograph



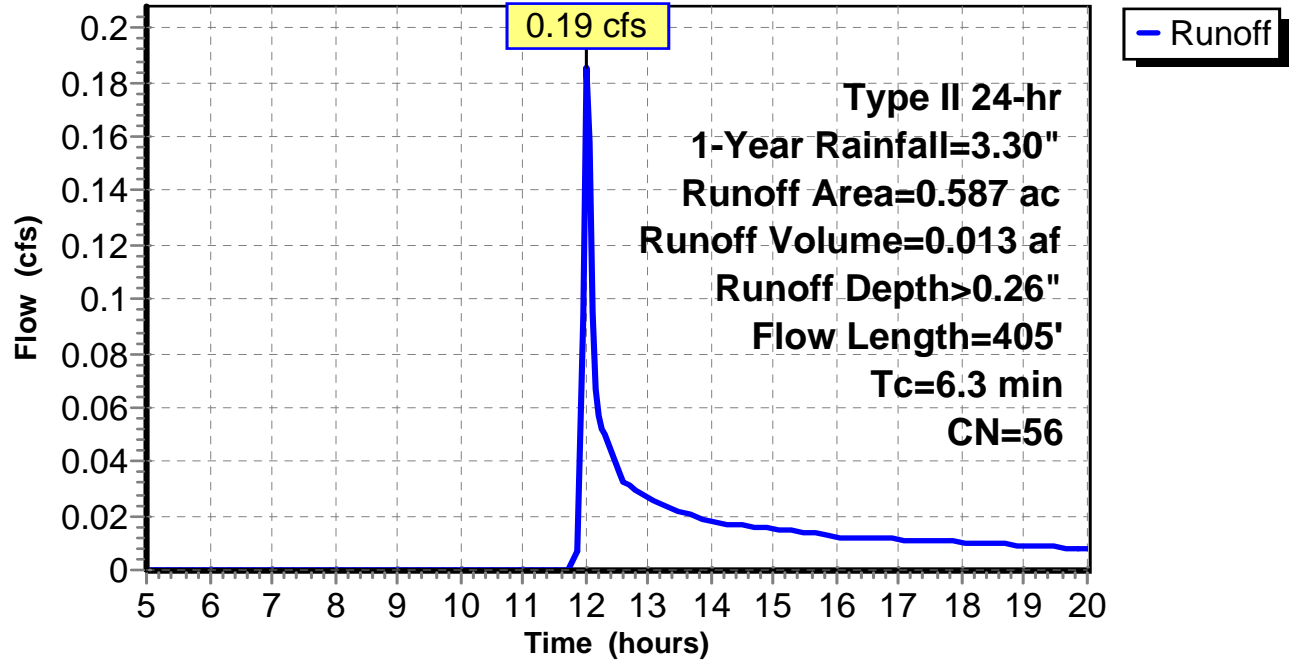
Subcatchment 10: C 180.005

Hydrograph



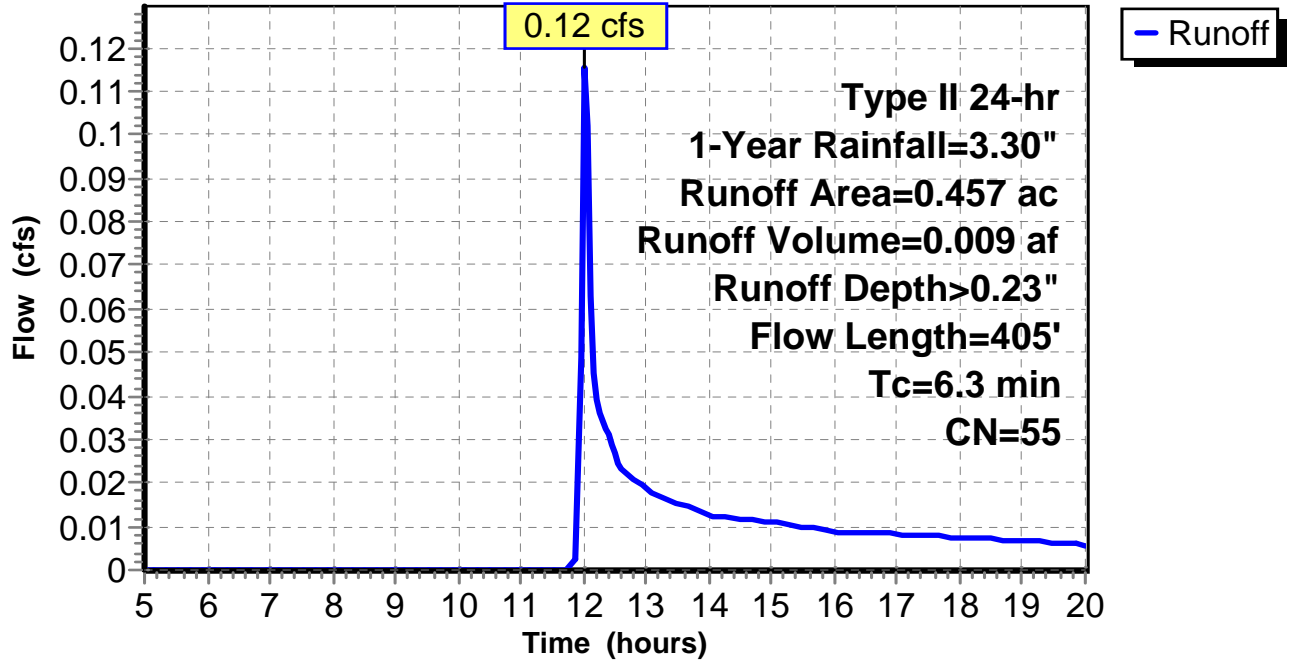
Subcatchment 1: C AR-506.001

Hydrograph



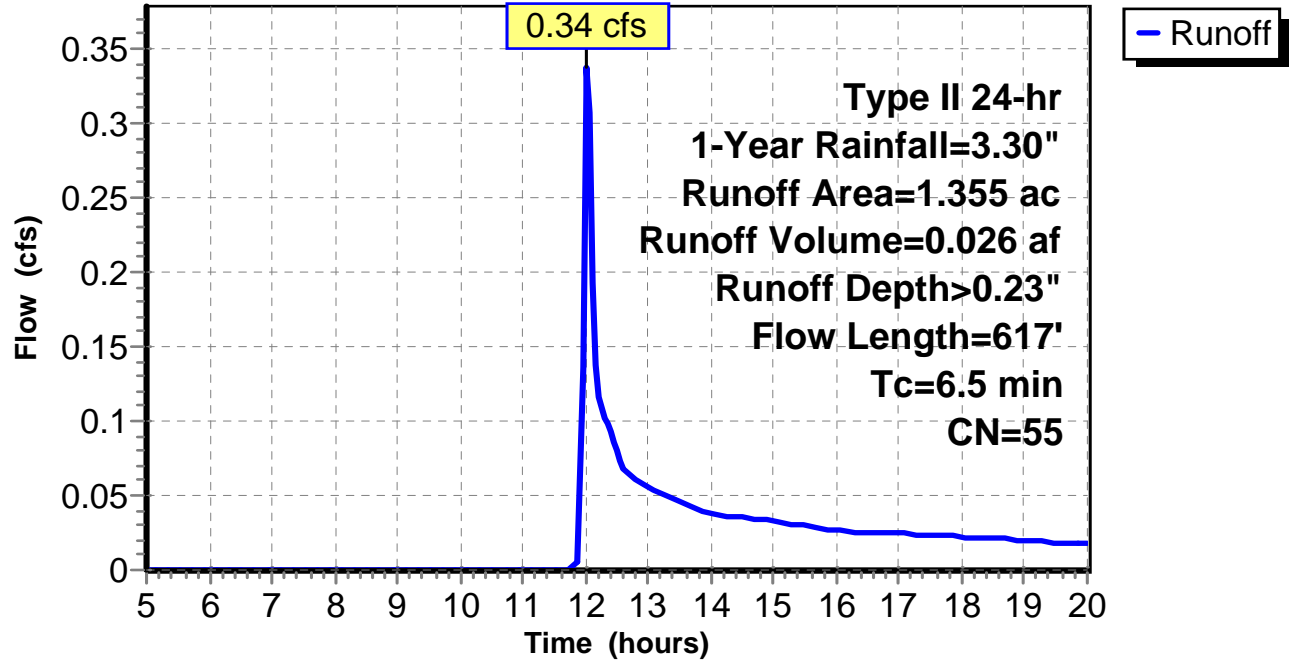
Subcatchment 2: C AR-506.002

Hydrograph



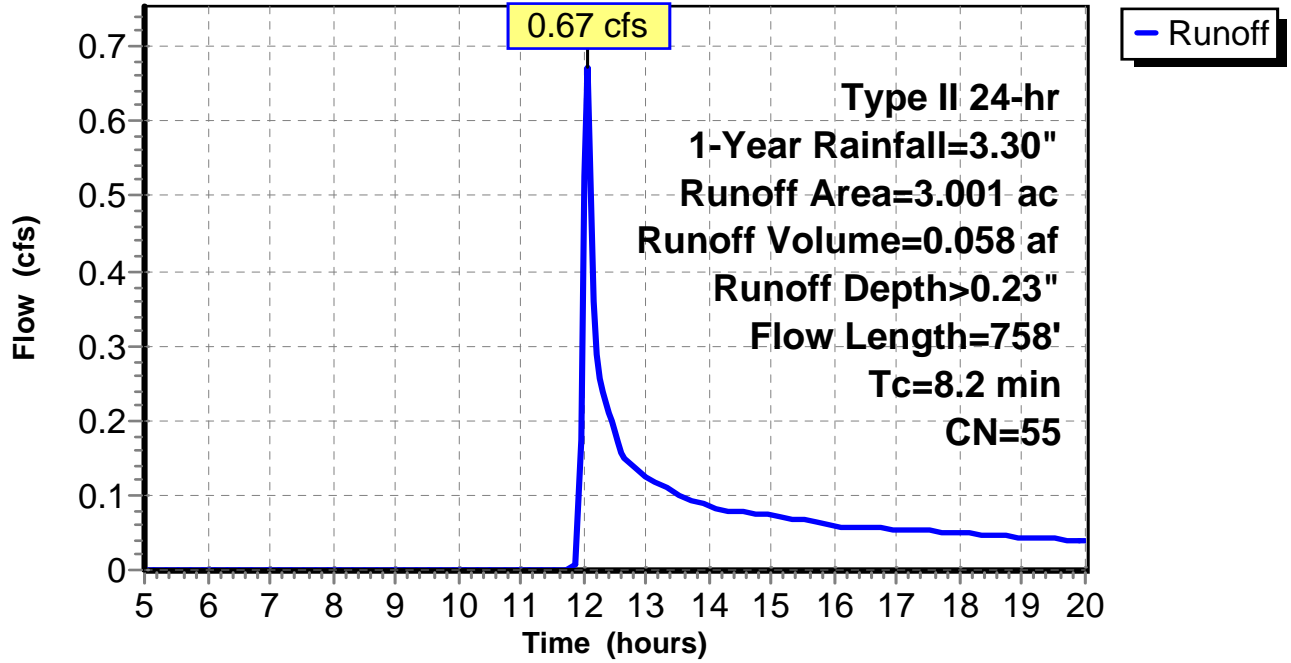
Subcatchment 3: C AR-506.003

Hydrograph



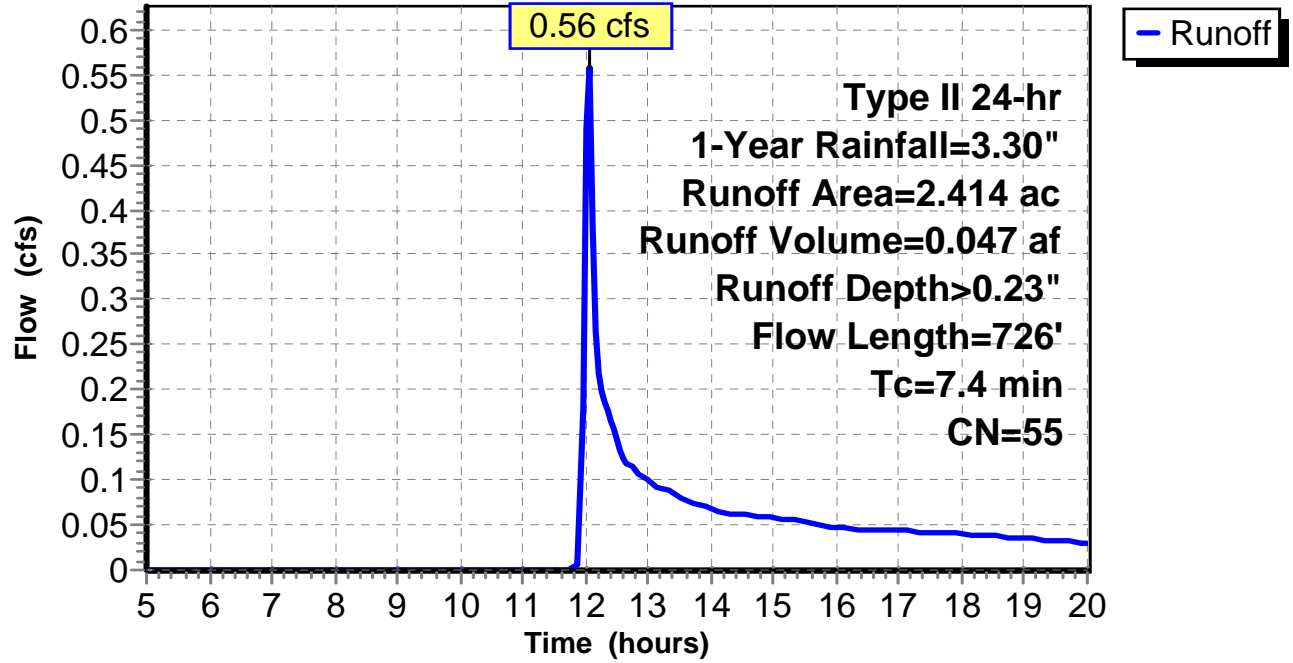
Subcatchment 4: C 202.001

Hydrograph



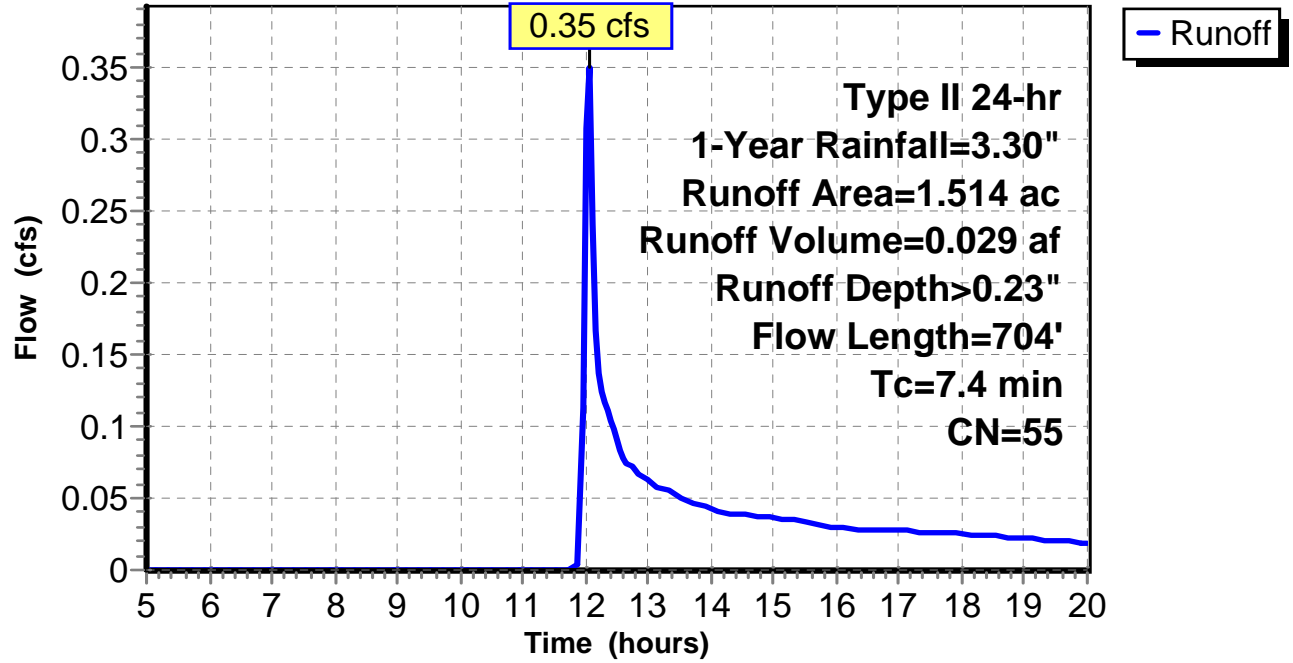
Subcatchment 5: C 202.002

Hydrograph



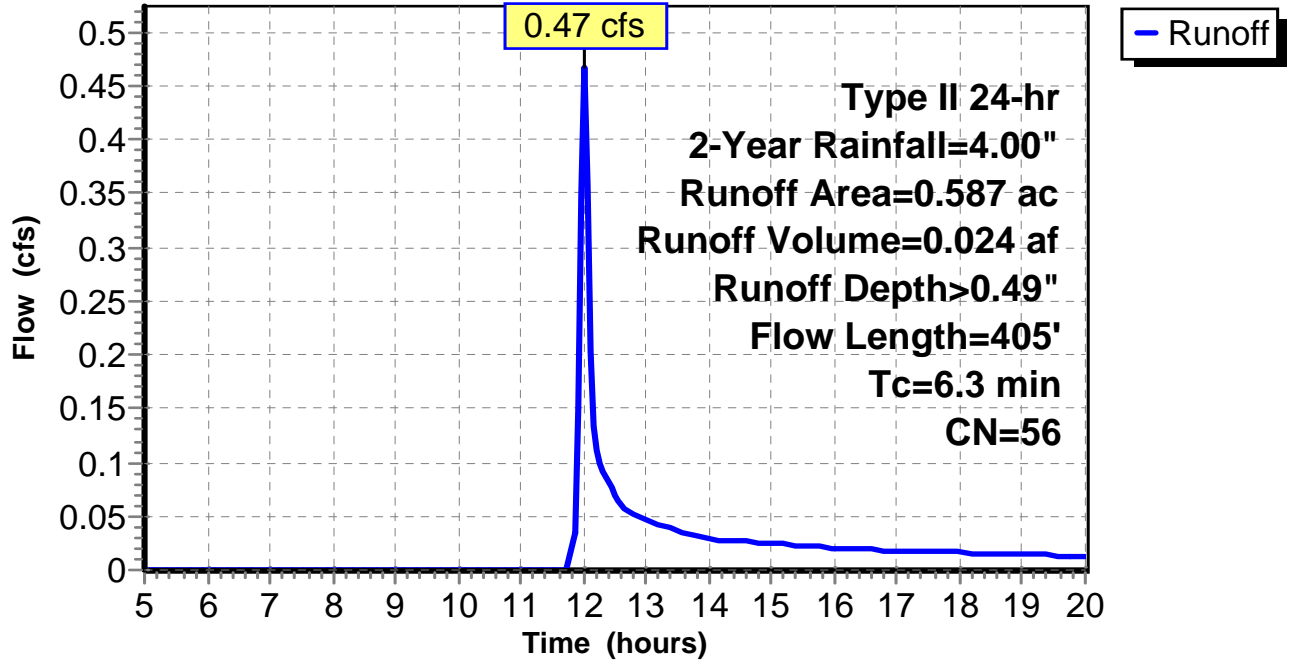
Subcatchment 6: C 202.003

Hydrograph



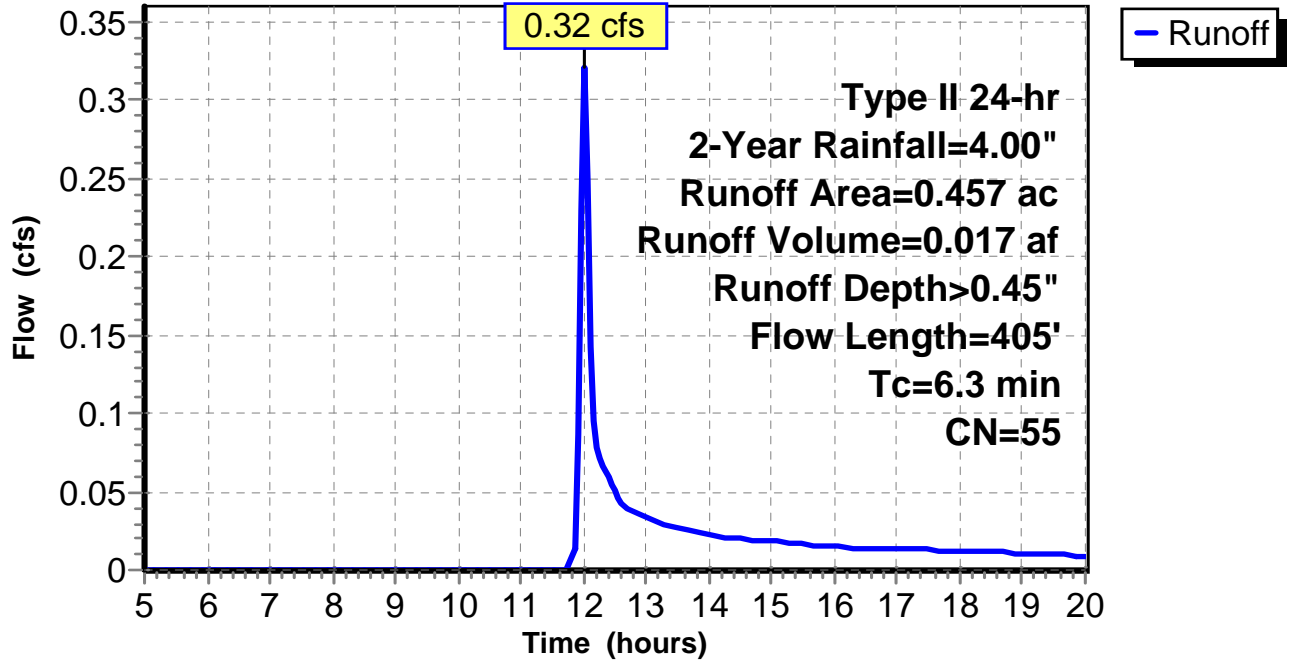
Subcatchment 1: C AR-506.001

Hydrograph



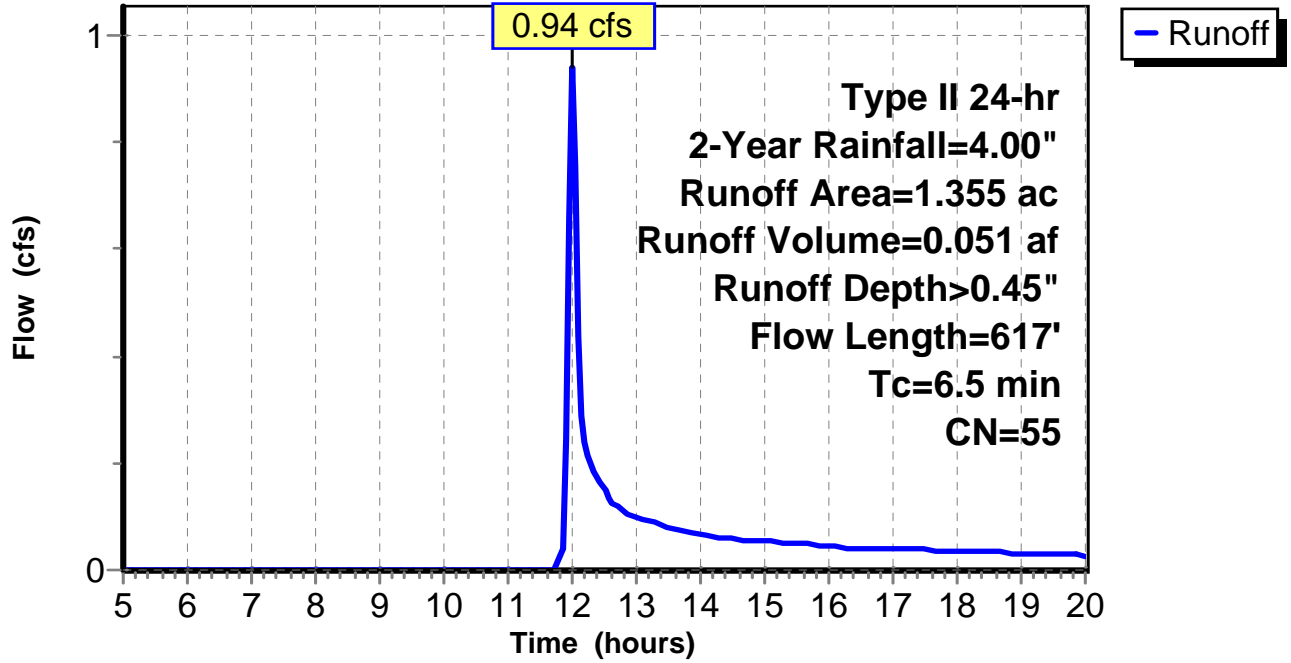
Subcatchment 2: C AR-506.002

Hydrograph



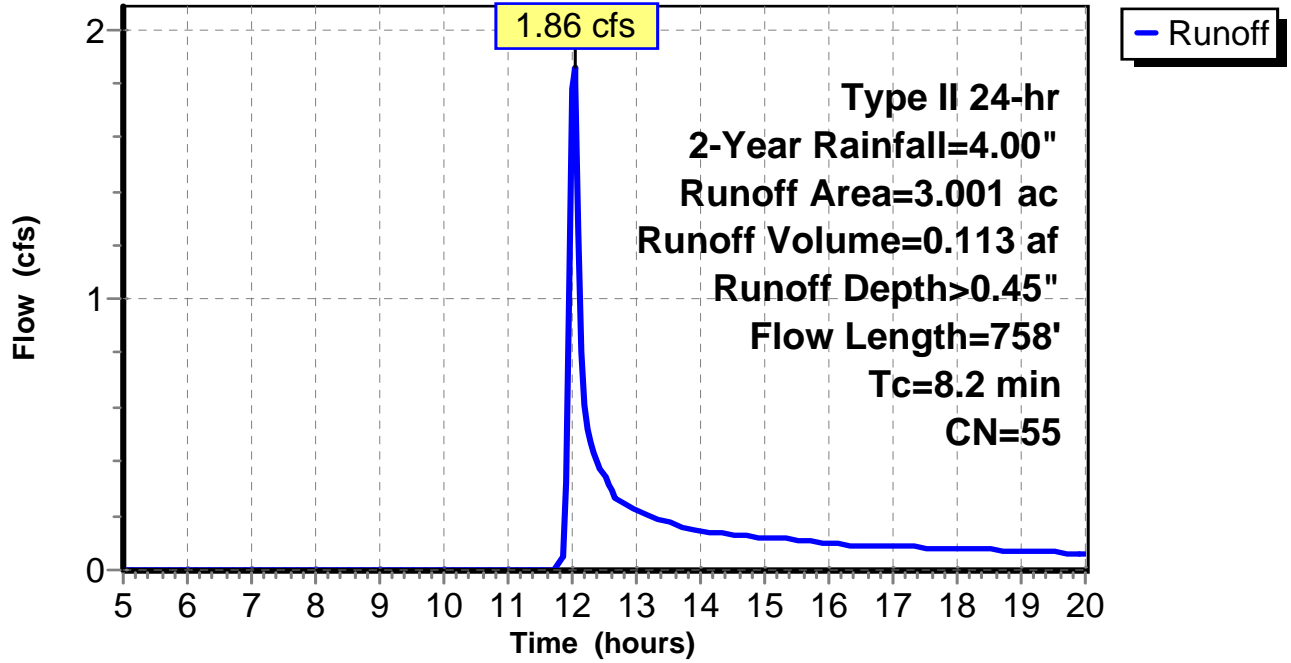
Subcatchment 3: C AR-506.003

Hydrograph



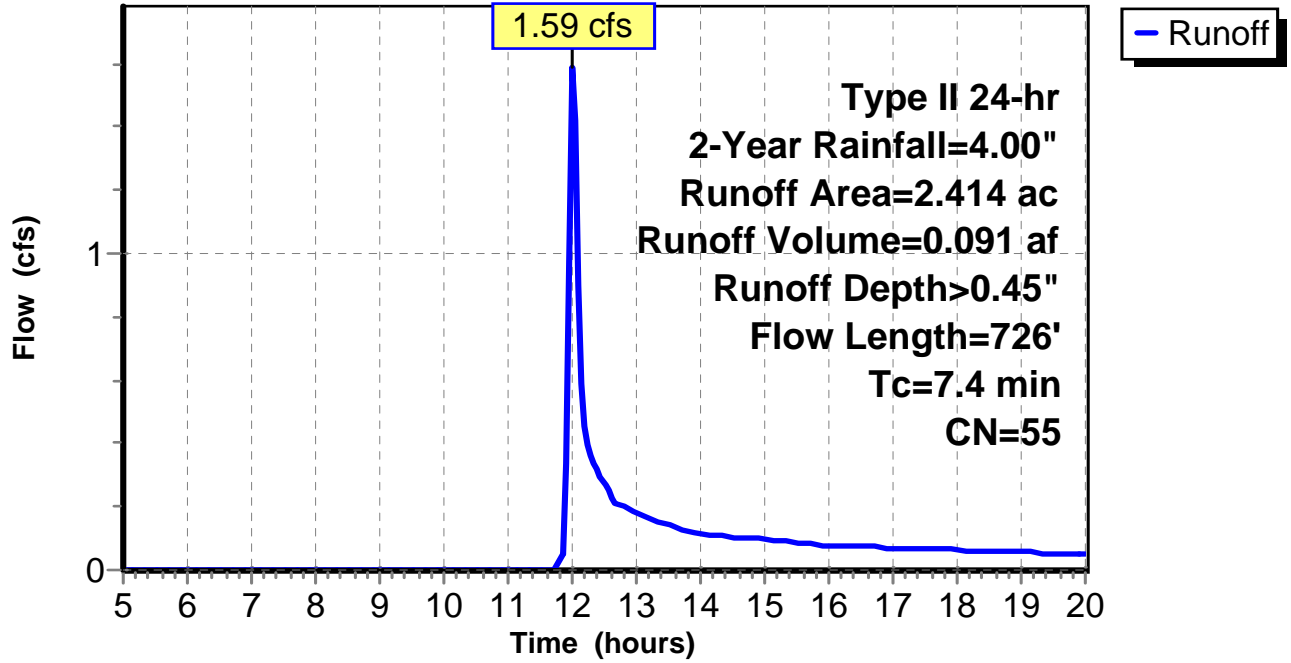
Subcatchment 4: C 202.001

Hydrograph



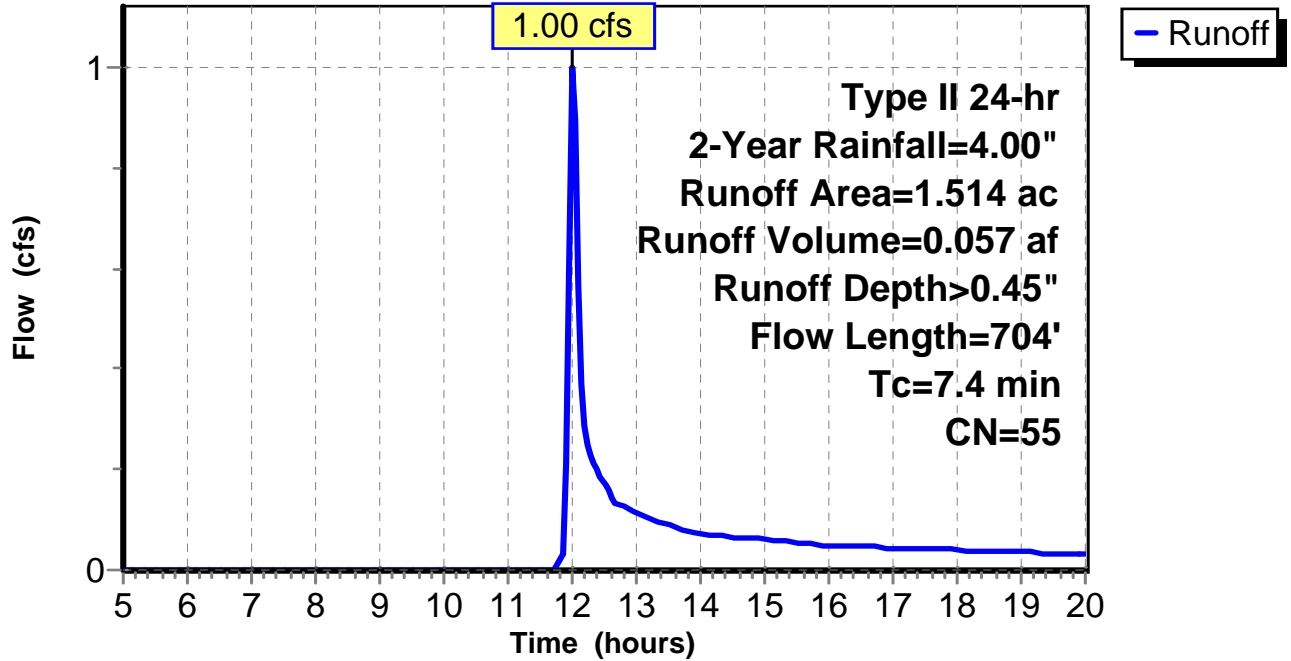
Subcatchment 5: C 202.002

Hydrograph



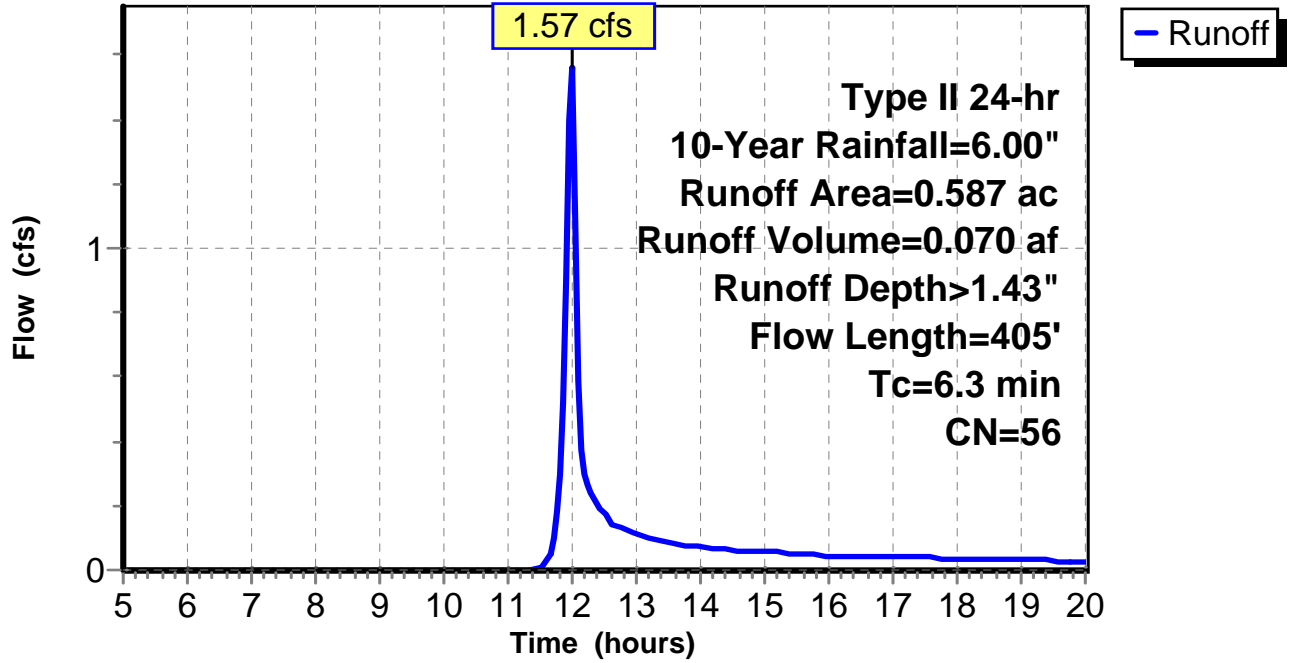
Subcatchment 6: C 202.003

Hydrograph



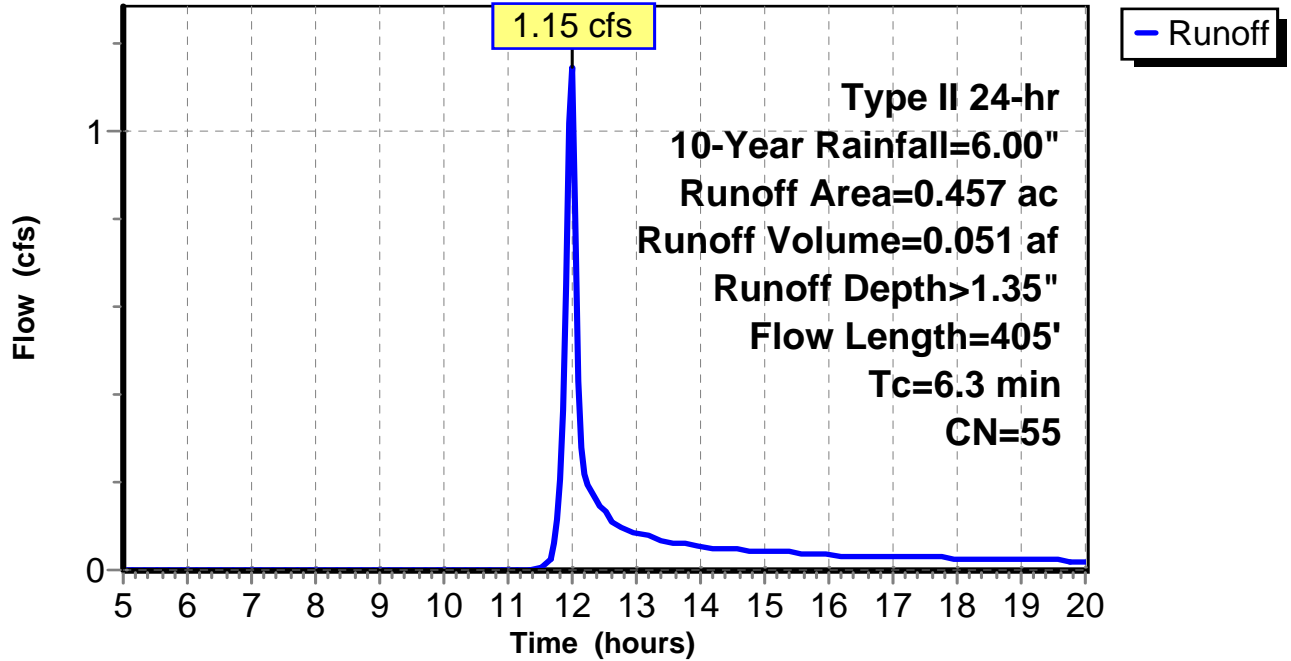
Subcatchment 1: C AR-506.001

Hydrograph



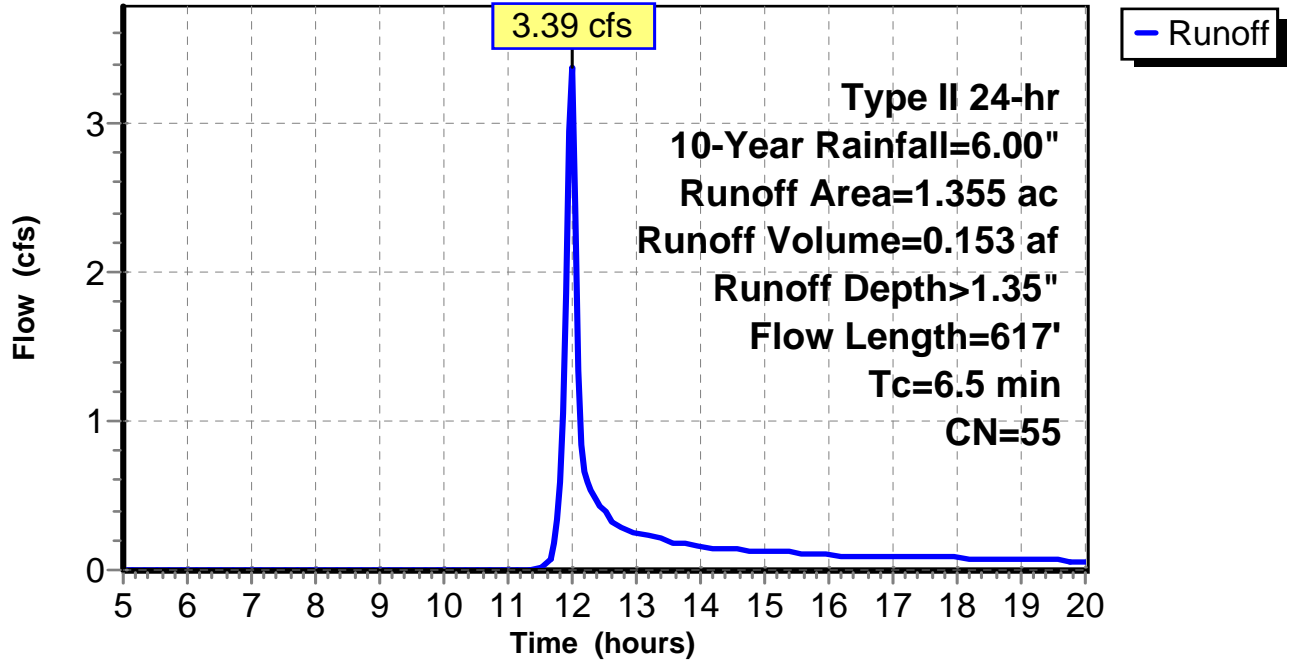
Subcatchment 2: C AR-506.002

Hydrograph



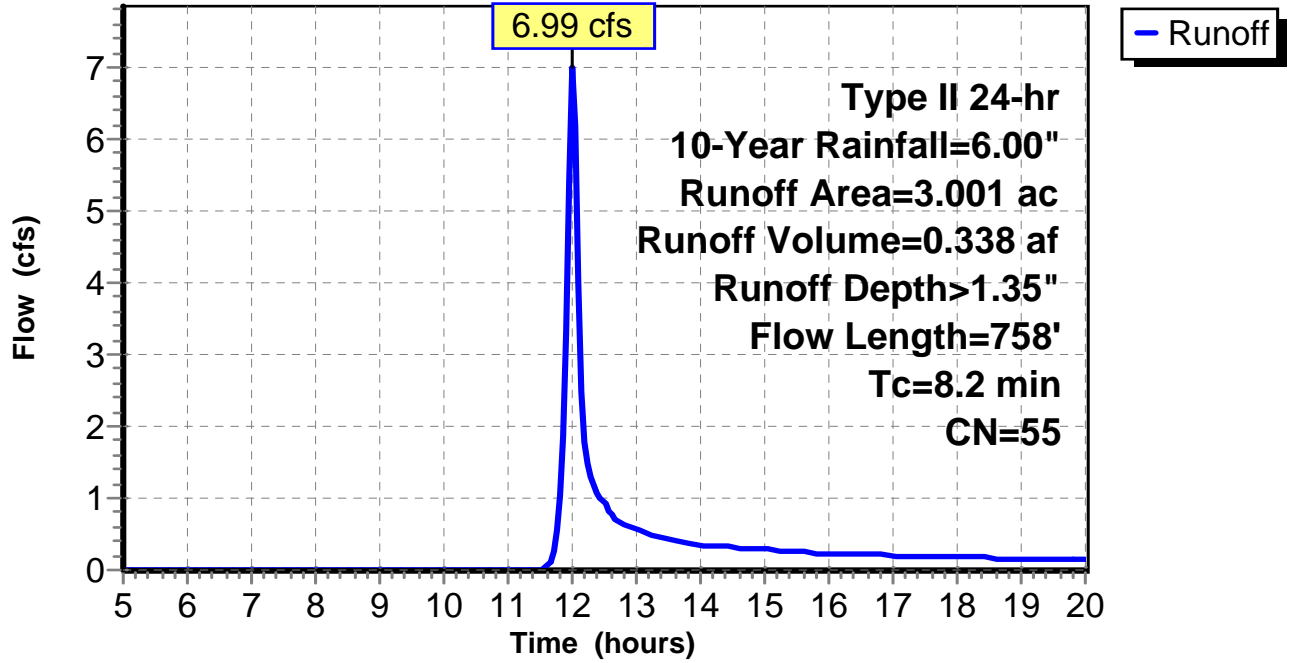
Subcatchment 3: C AR-506.003

Hydrograph



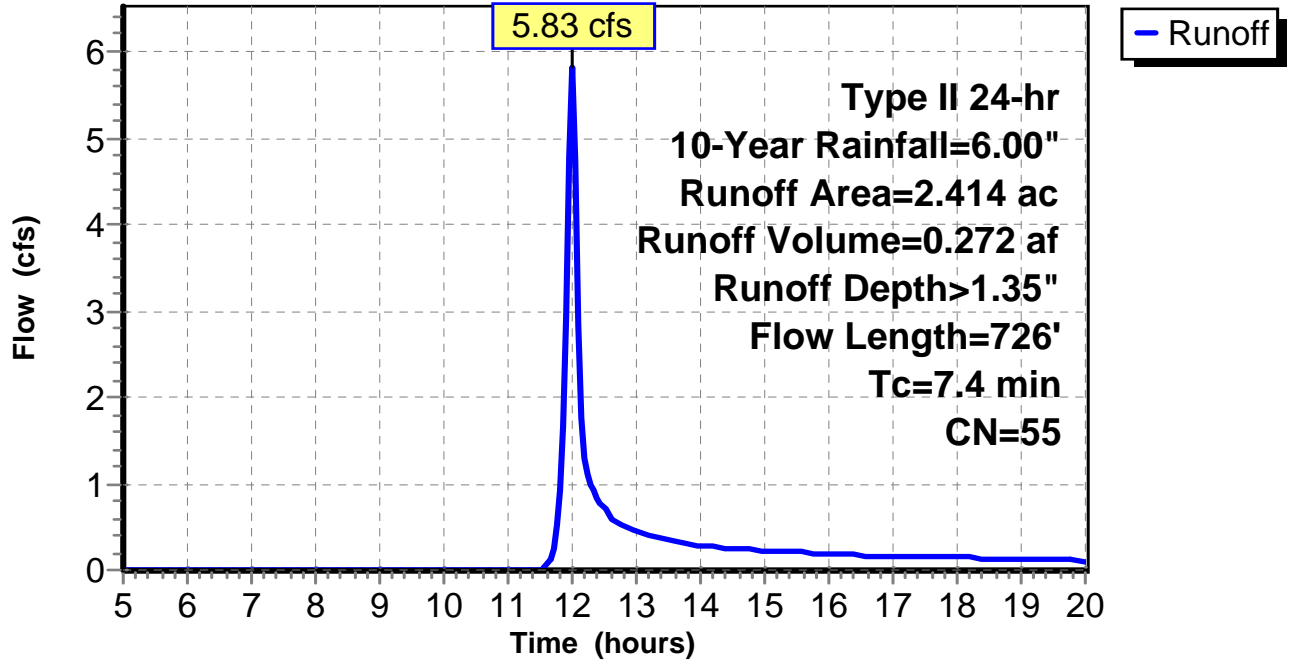
Subcatchment 4: C 202.001

Hydrograph



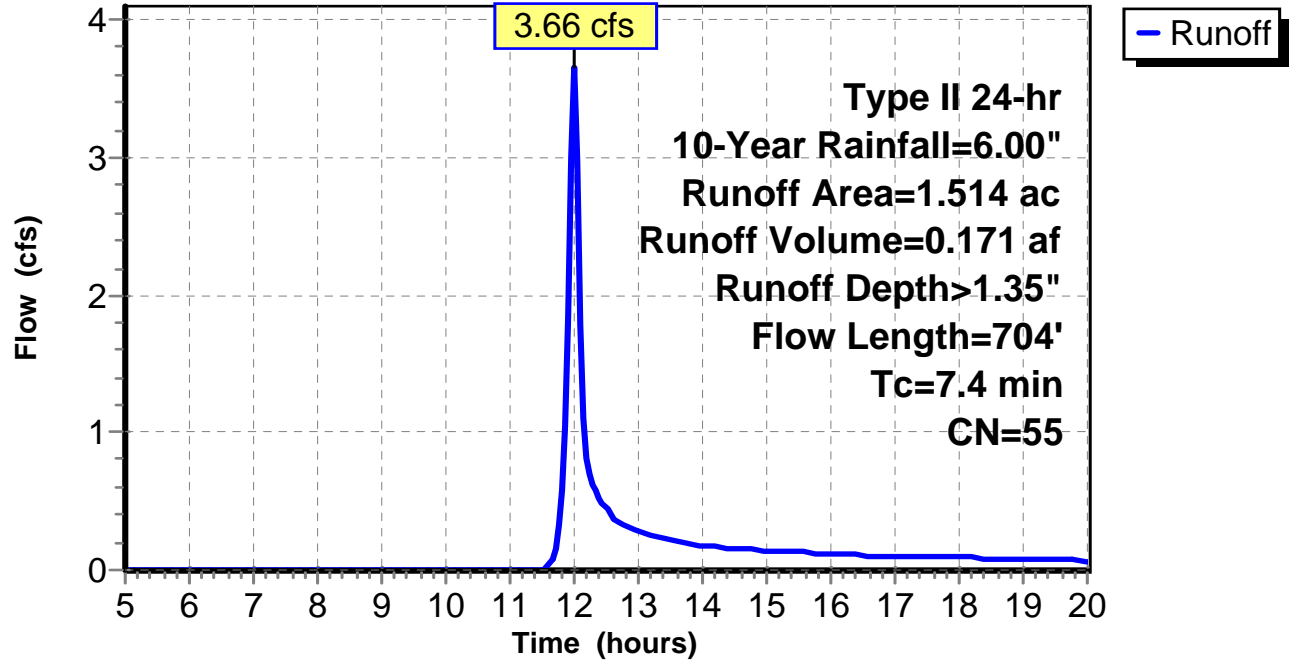
Subcatchment 5: C 202.002

Hydrograph



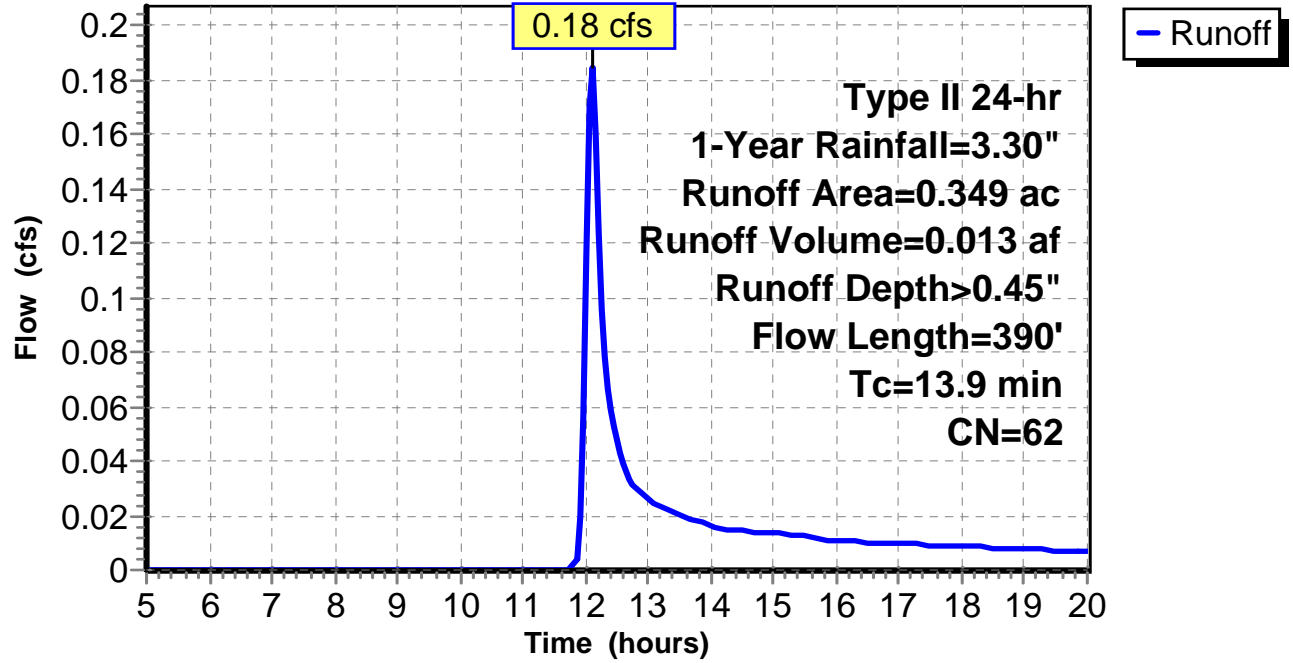
Subcatchment 6: C 202.003

Hydrograph



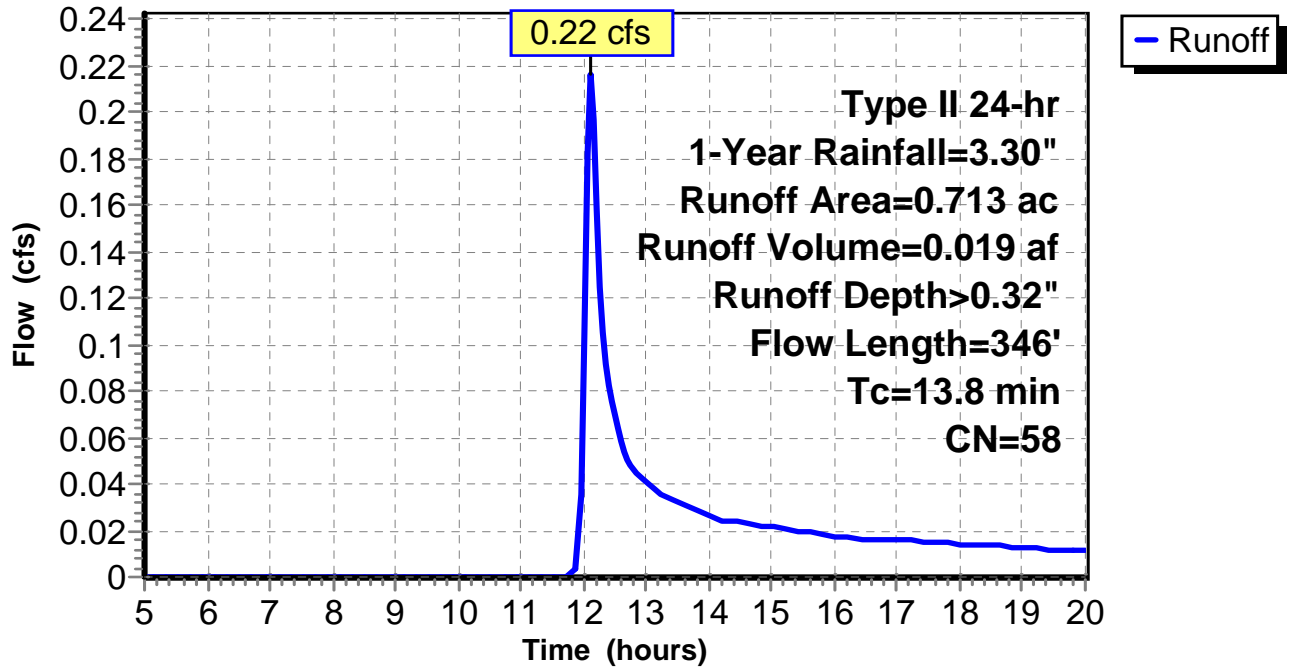
Subcatchment 1: C AR-508.001

Hydrograph



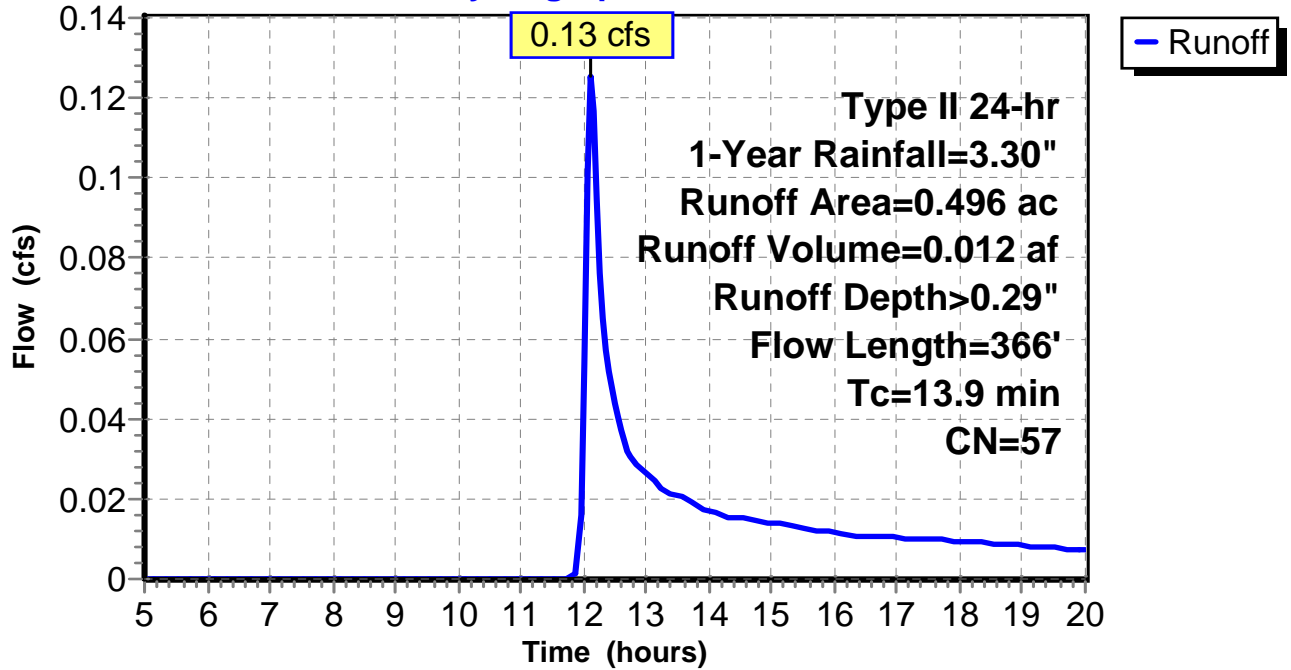
Subcatchment 2: C AR-508.002

Hydrograph



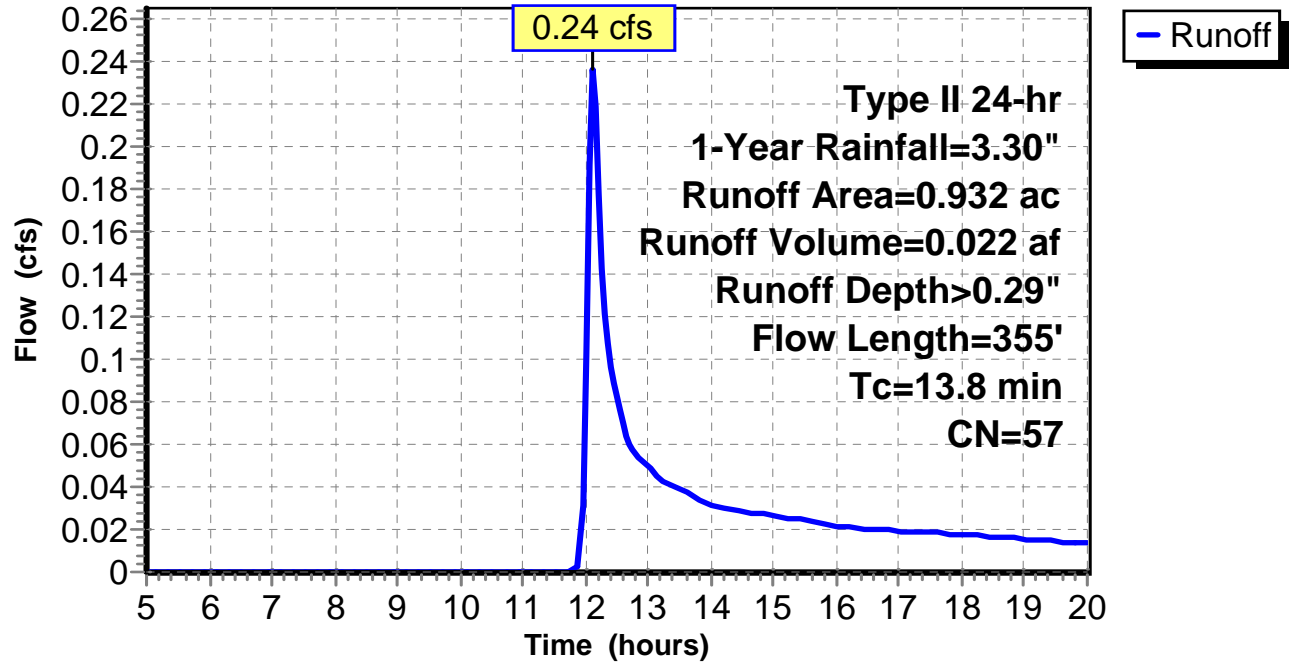
Subcatchment 3: C AR-508.003

Hydrograph



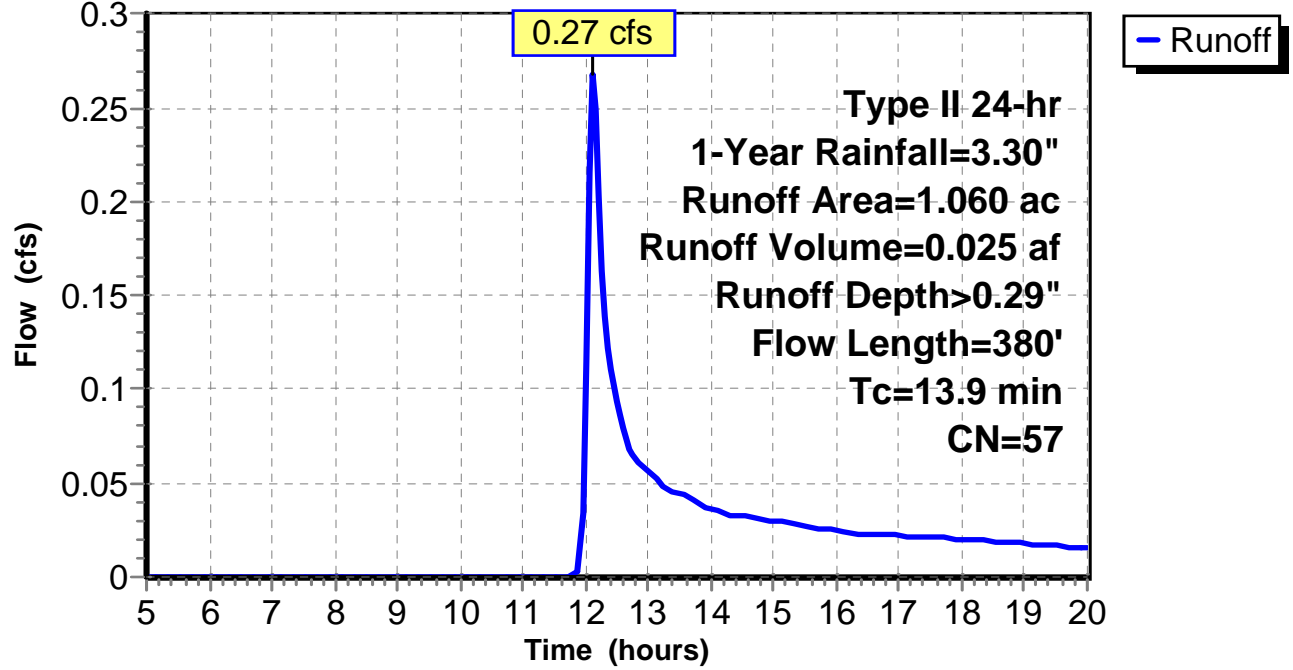
Subcatchment 4: C 206.001

Hydrograph



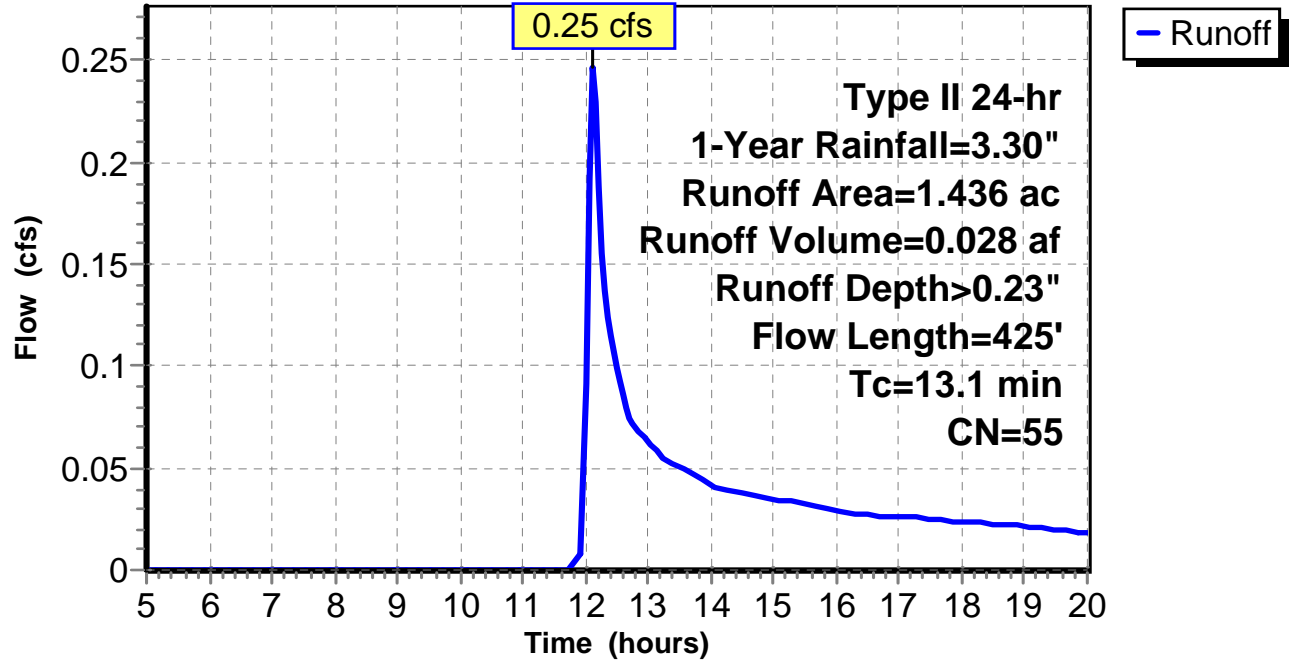
Subcatchment 5: C 206.002

Hydrograph



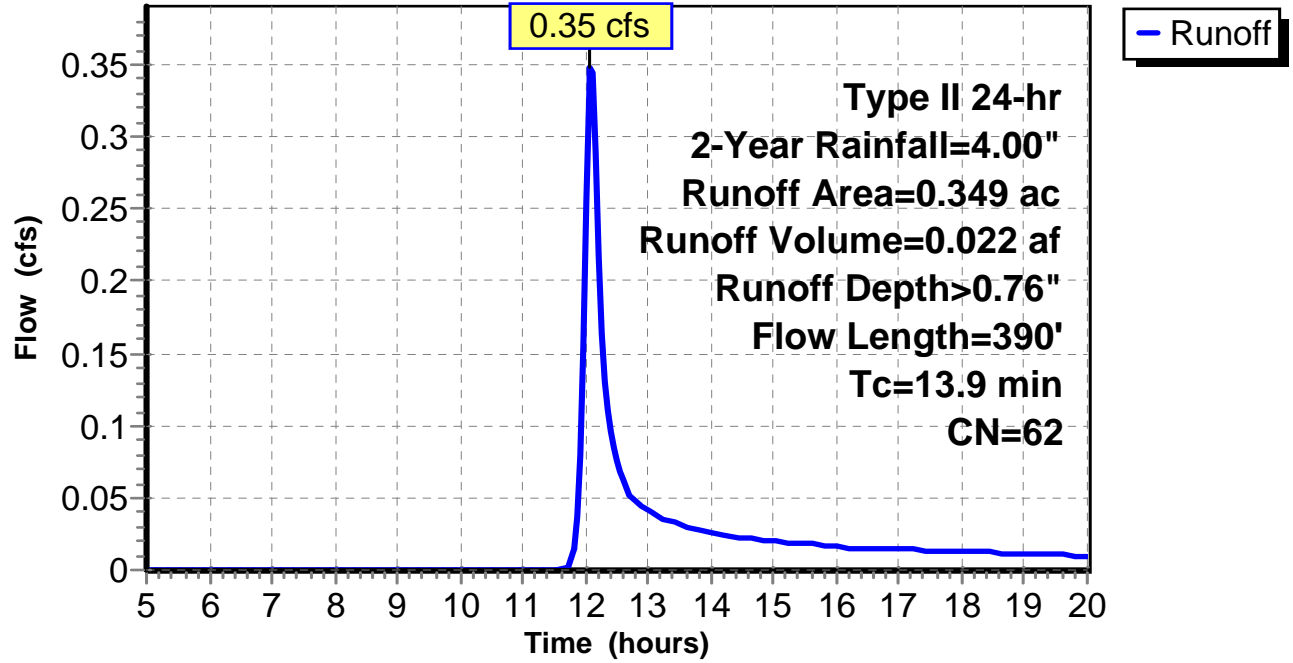
Subcatchment 6: C 206.003

Hydrograph



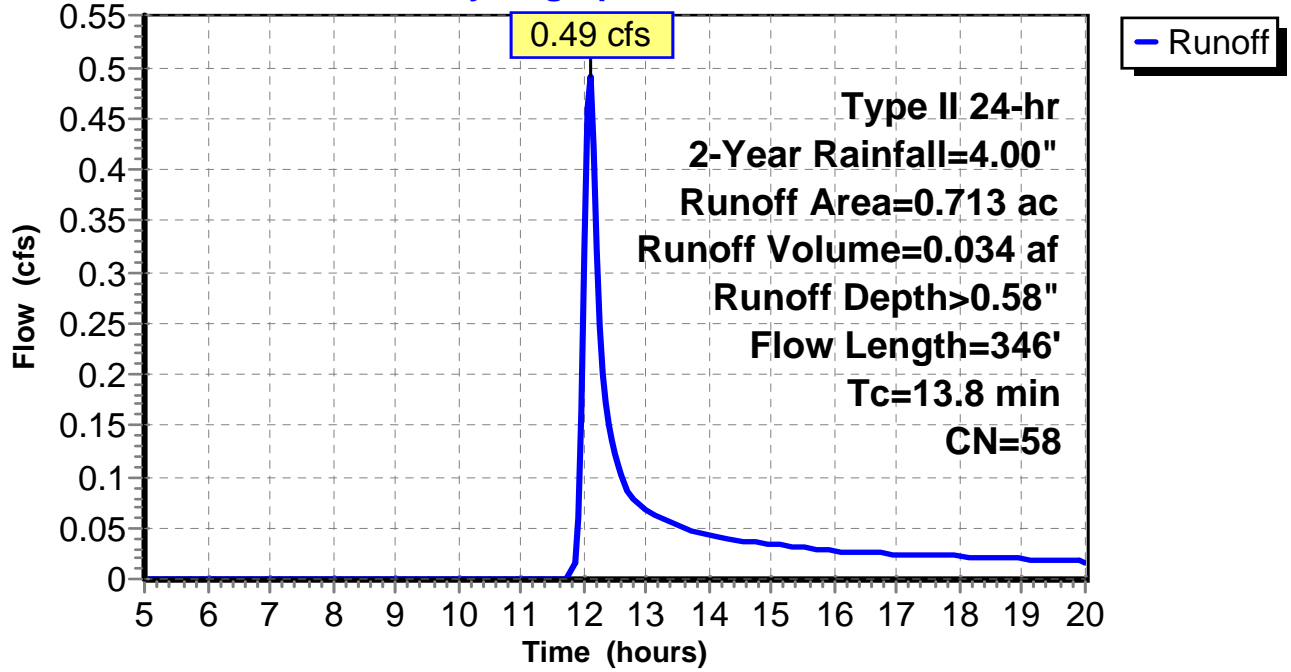
Subcatchment 1: C AR-508.001

Hydrograph



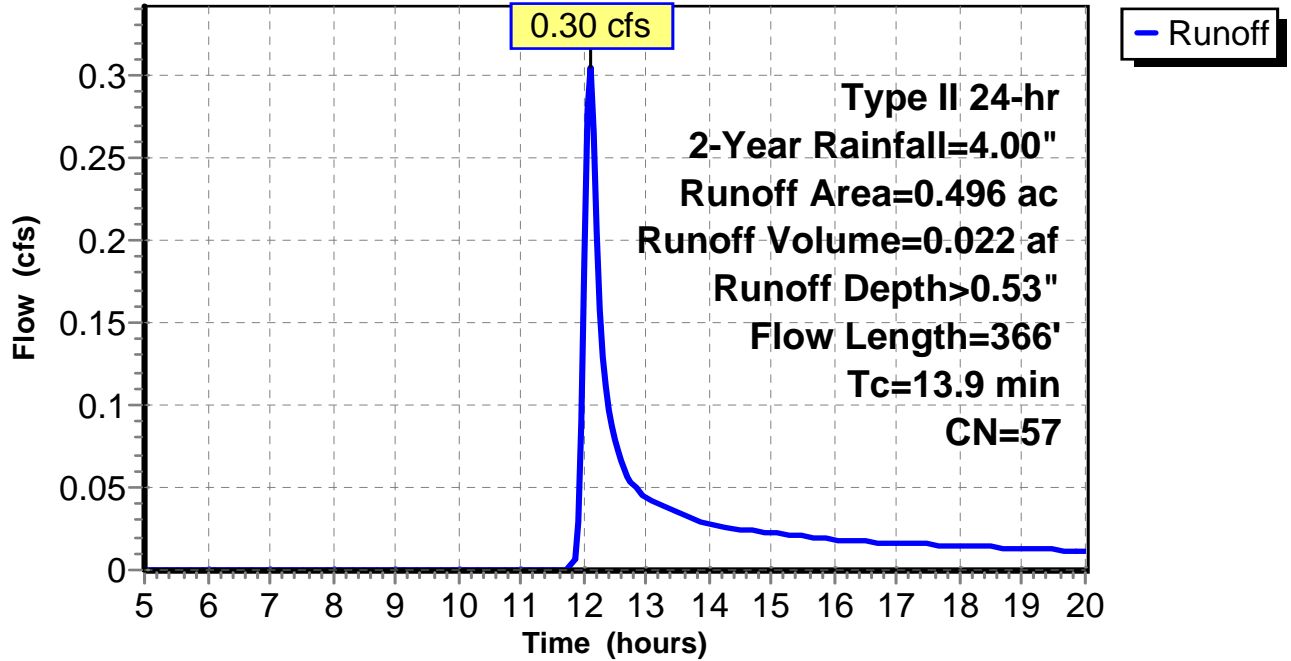
Subcatchment 2: C AR-508.002

Hydrograph



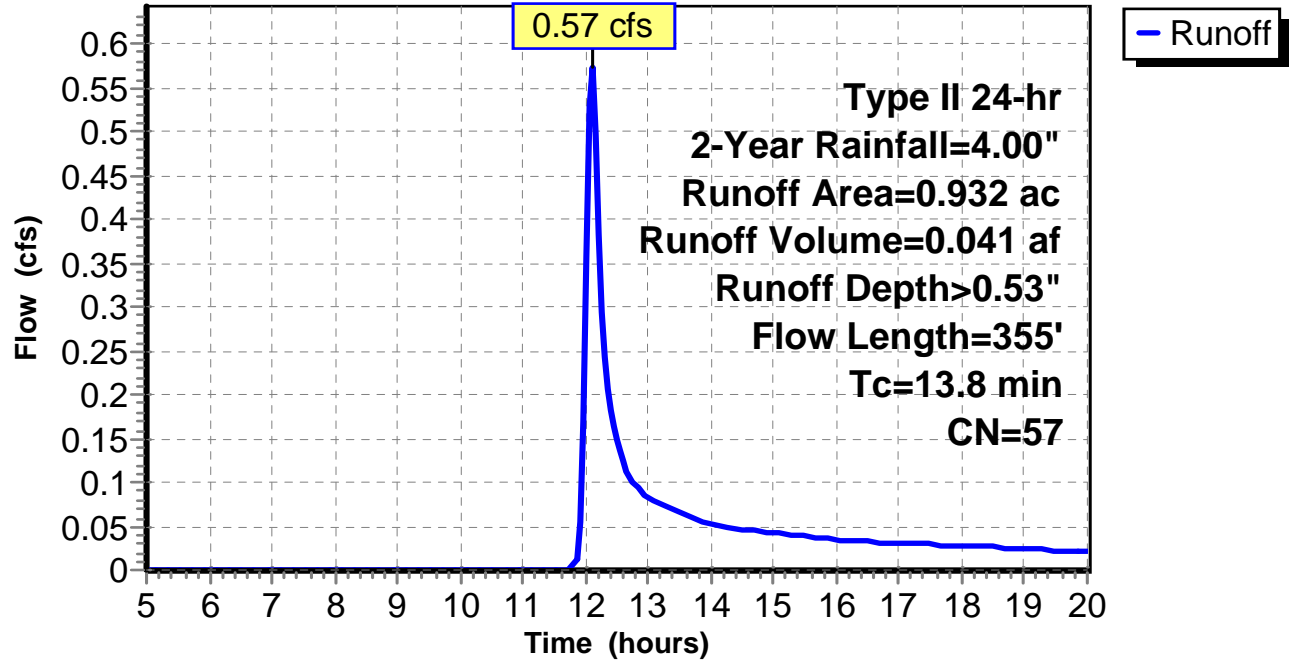
Subcatchment 3: C AR-508.003

Hydrograph



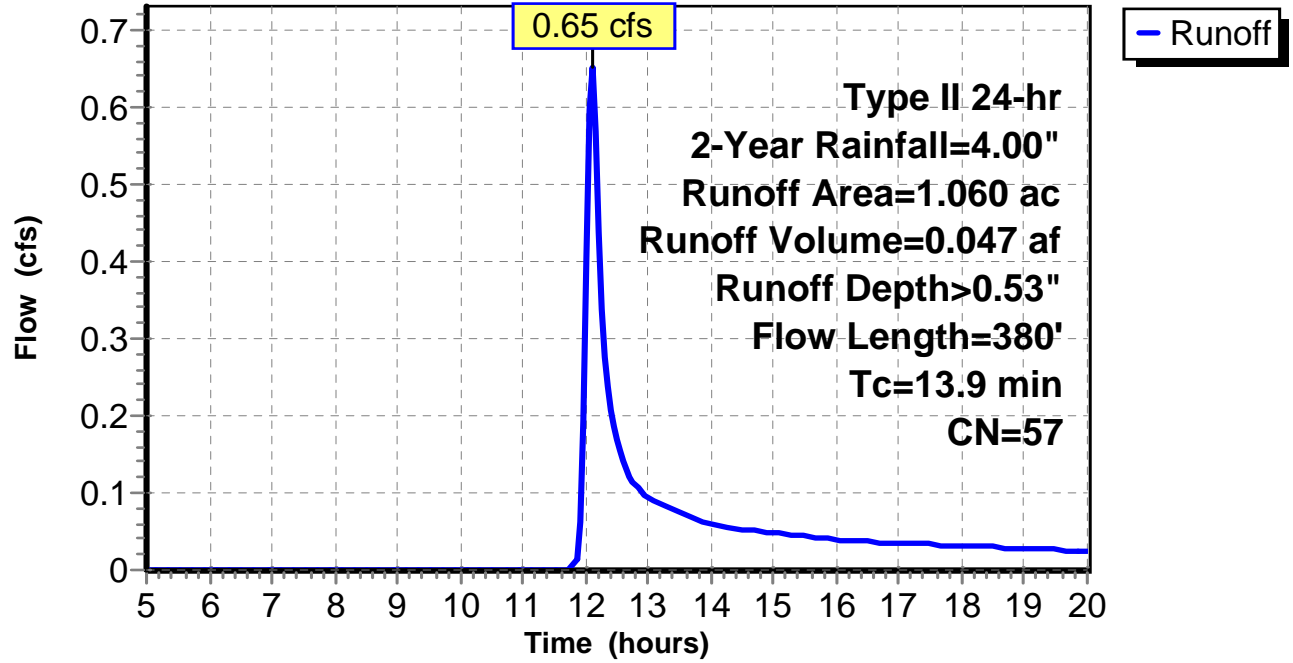
Subcatchment 4: C 206.001

Hydrograph



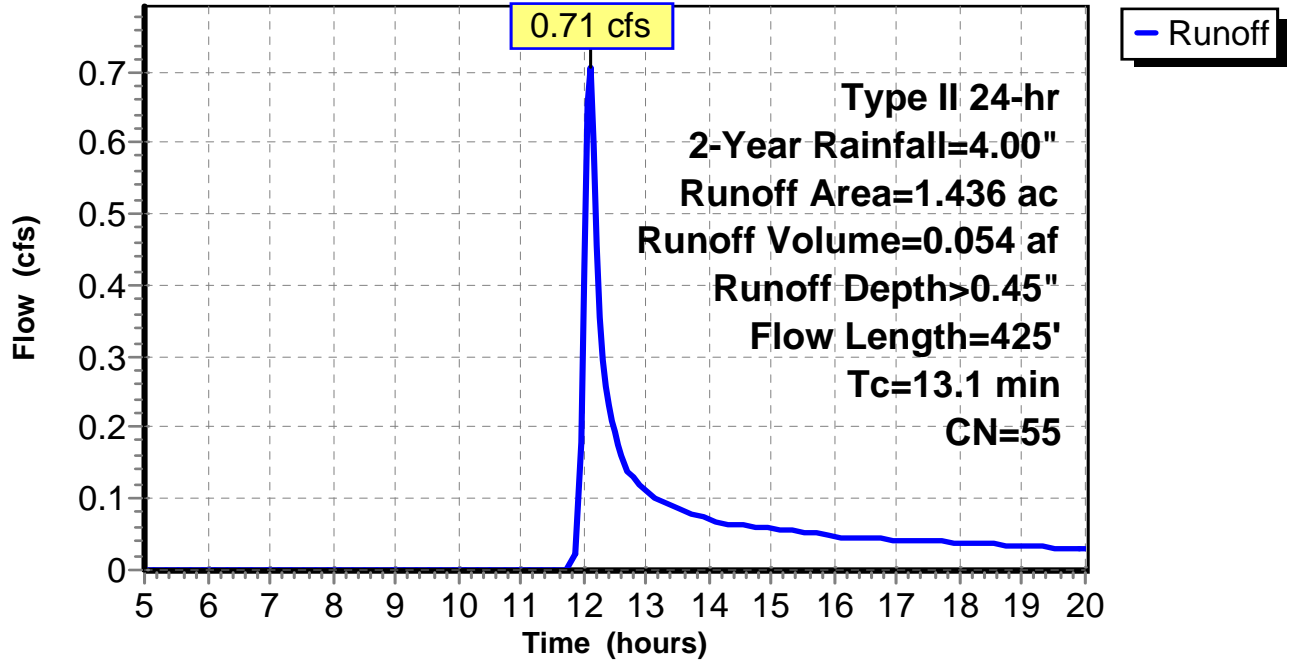
Subcatchment 5: C 206.002

Hydrograph



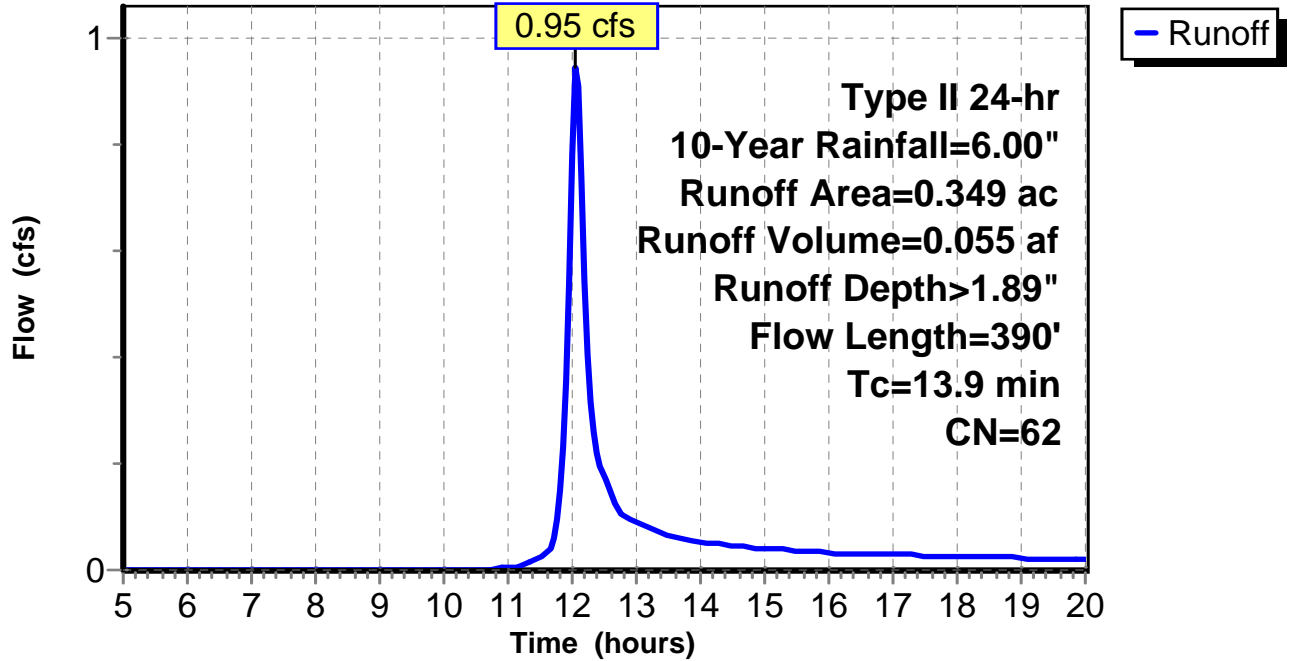
Subcatchment 6: C 206.003

Hydrograph



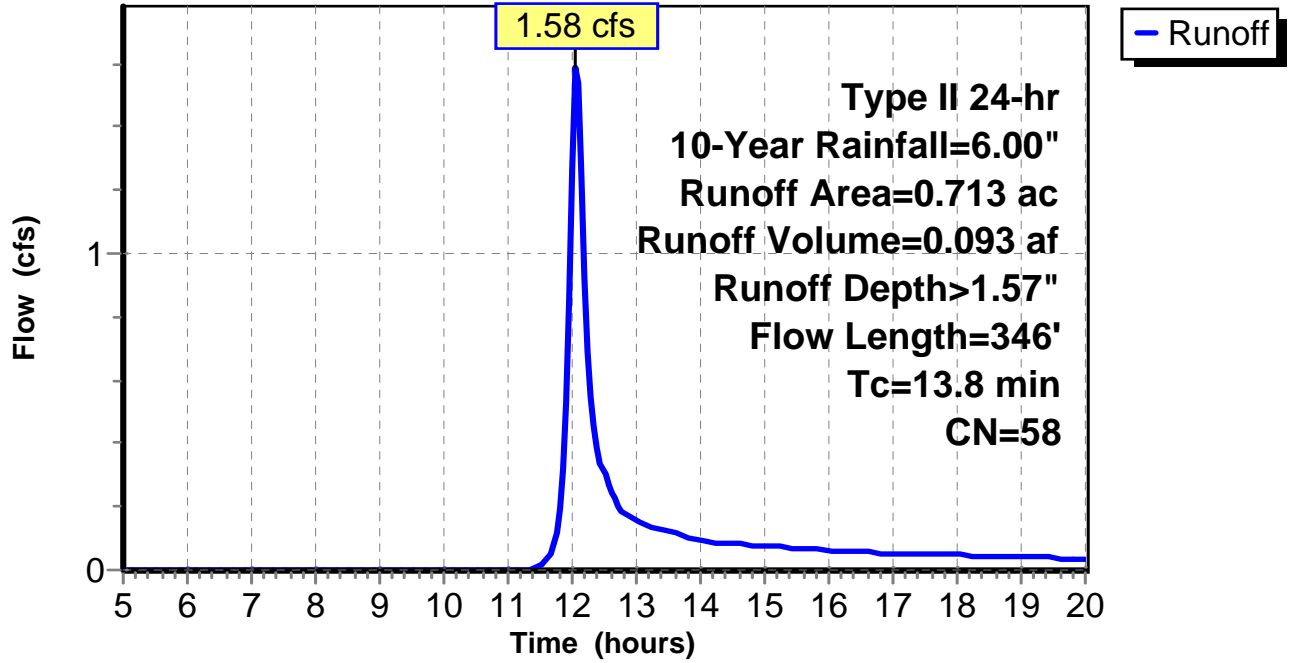
Subcatchment 1: C AR-508.001

Hydrograph



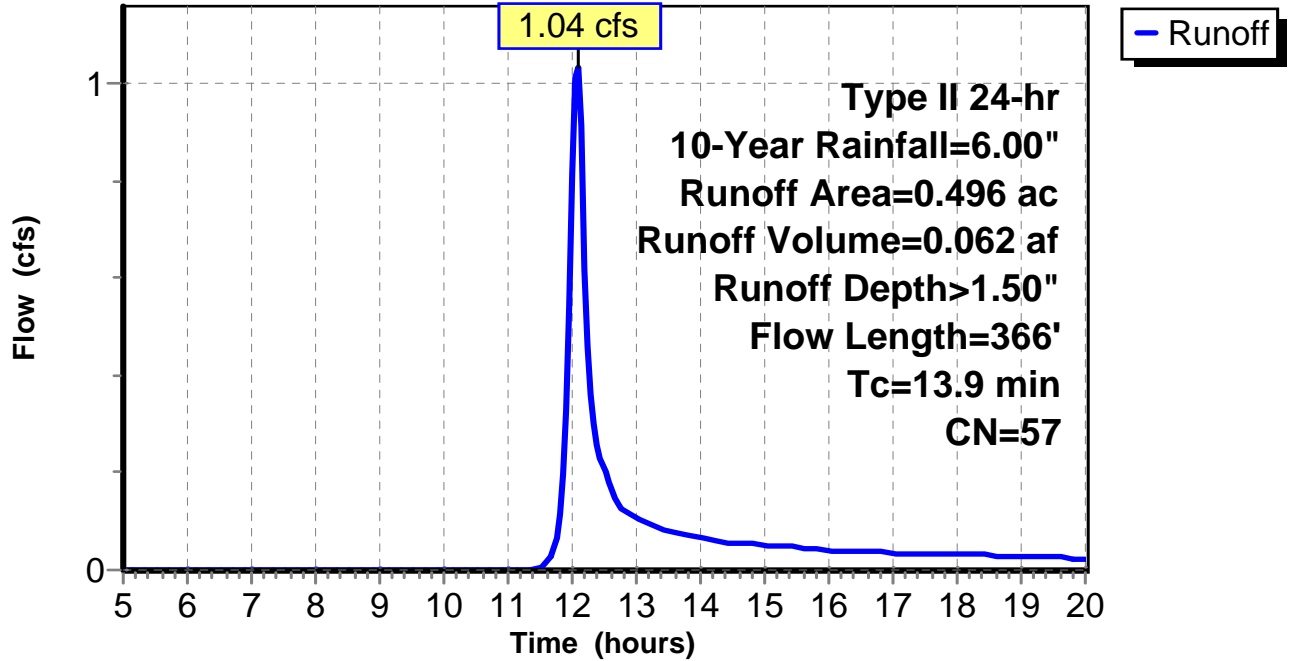
Subcatchment 2: C AR-508.002

Hydrograph



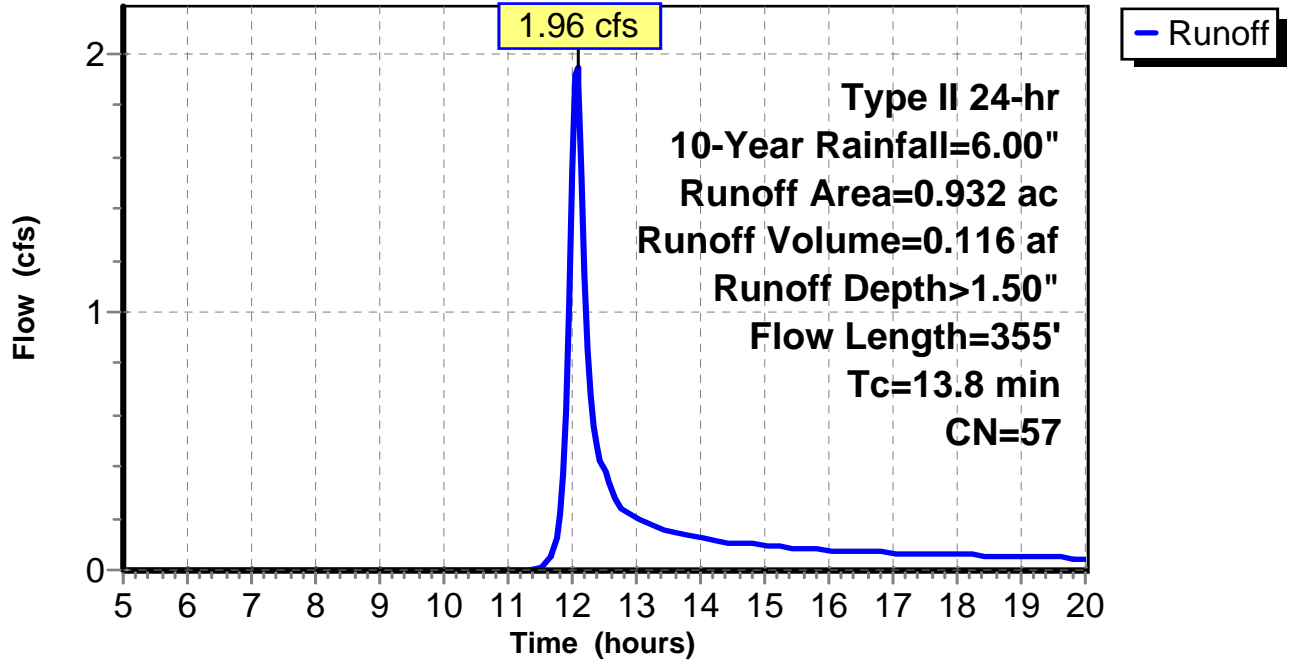
Subcatchment 3: C AR-508.003

Hydrograph



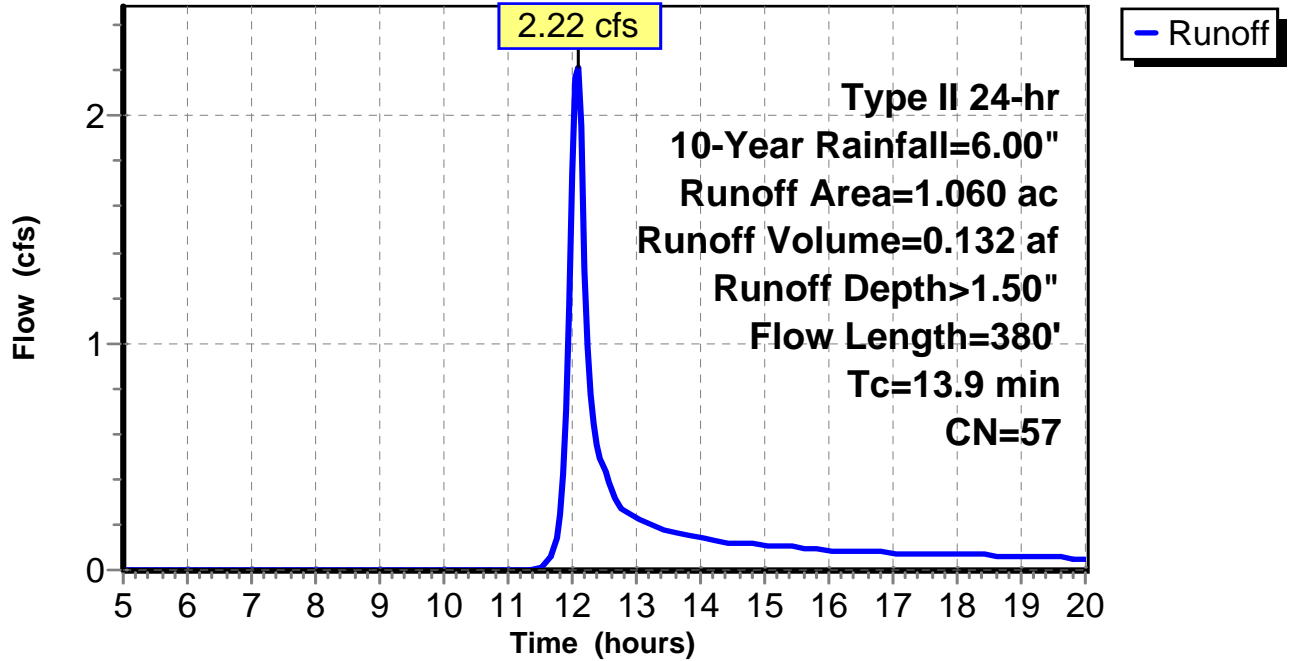
Subcatchment 4: C 206.001

Hydrograph



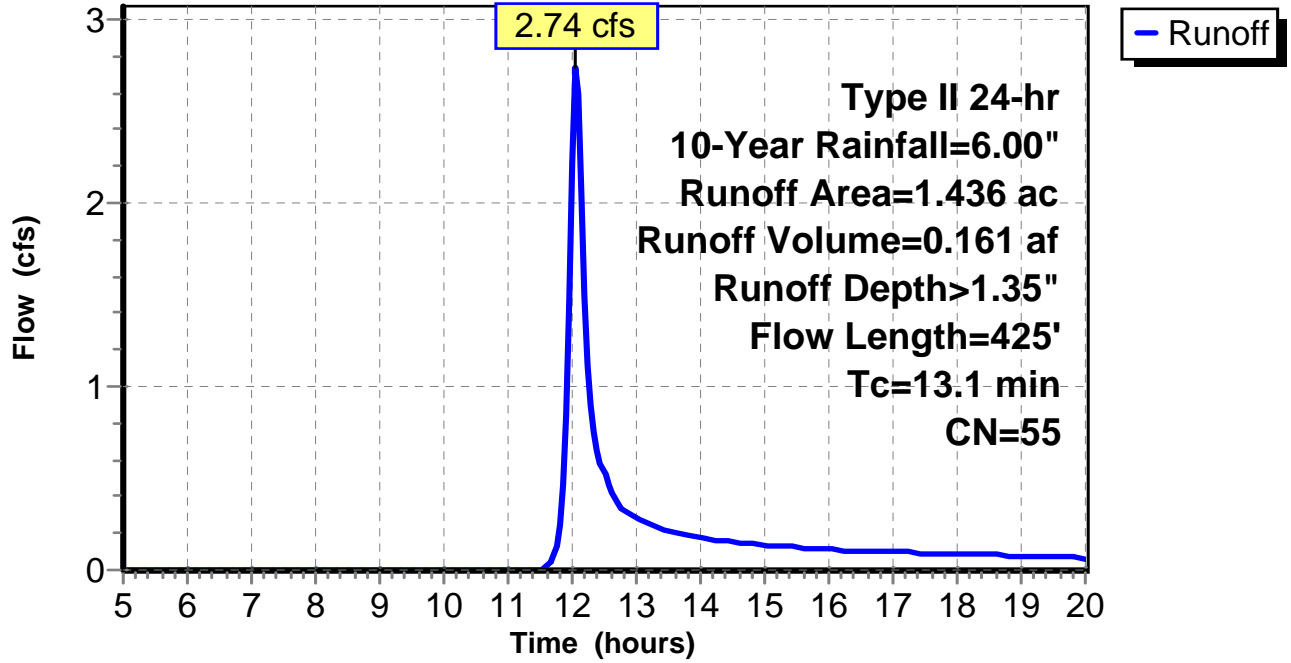
Subcatchment 5: C 206.002

Hydrograph



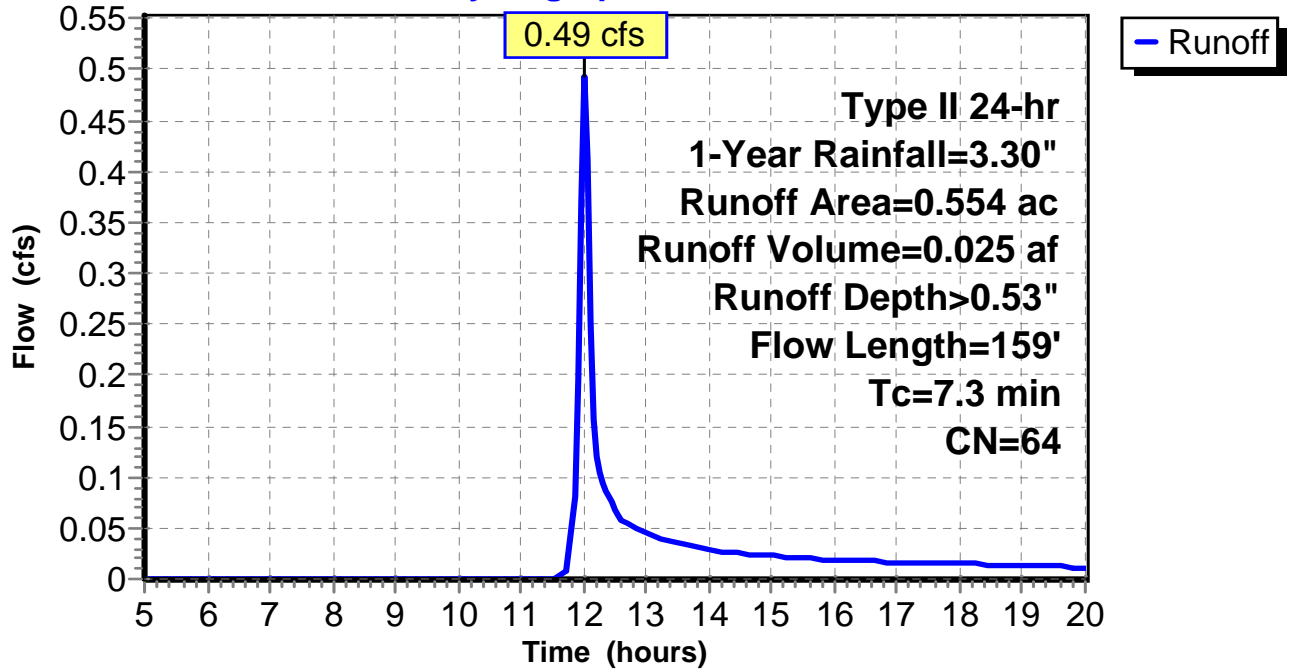
Subcatchment 6: C 206.003

Hydrograph



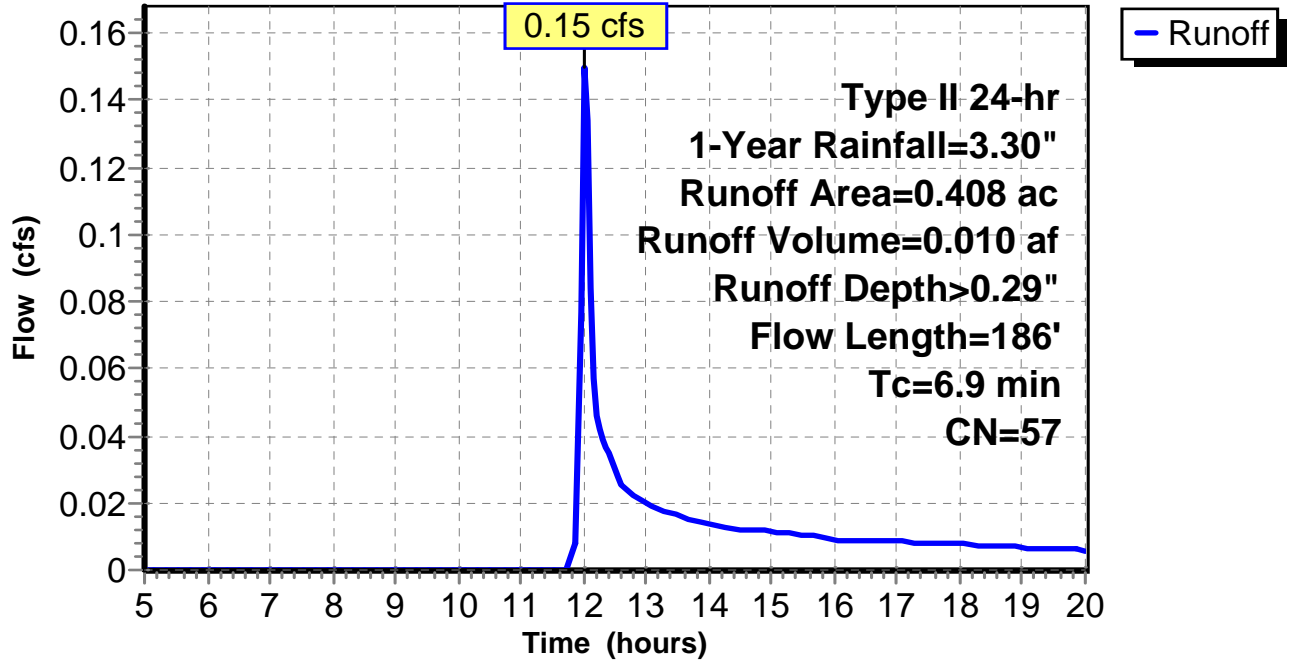
Subcatchment 1: C AR-508.004

Hydrograph



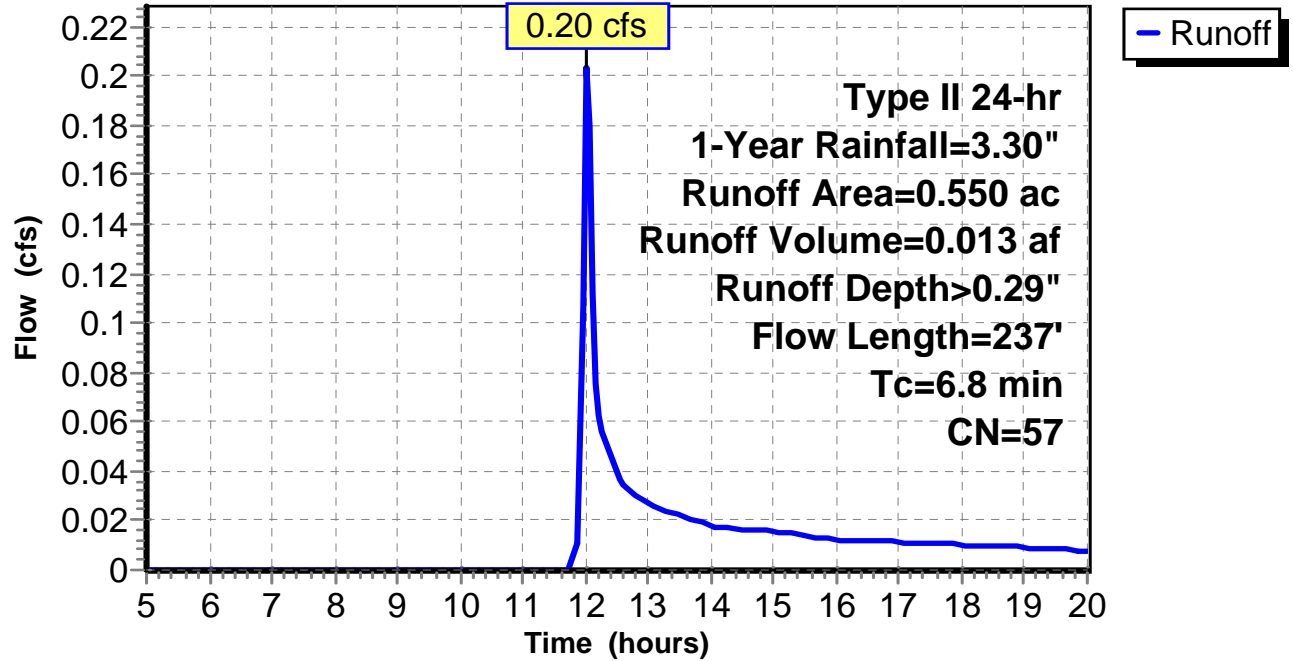
Subcatchment 2: C AR-508.005

Hydrograph



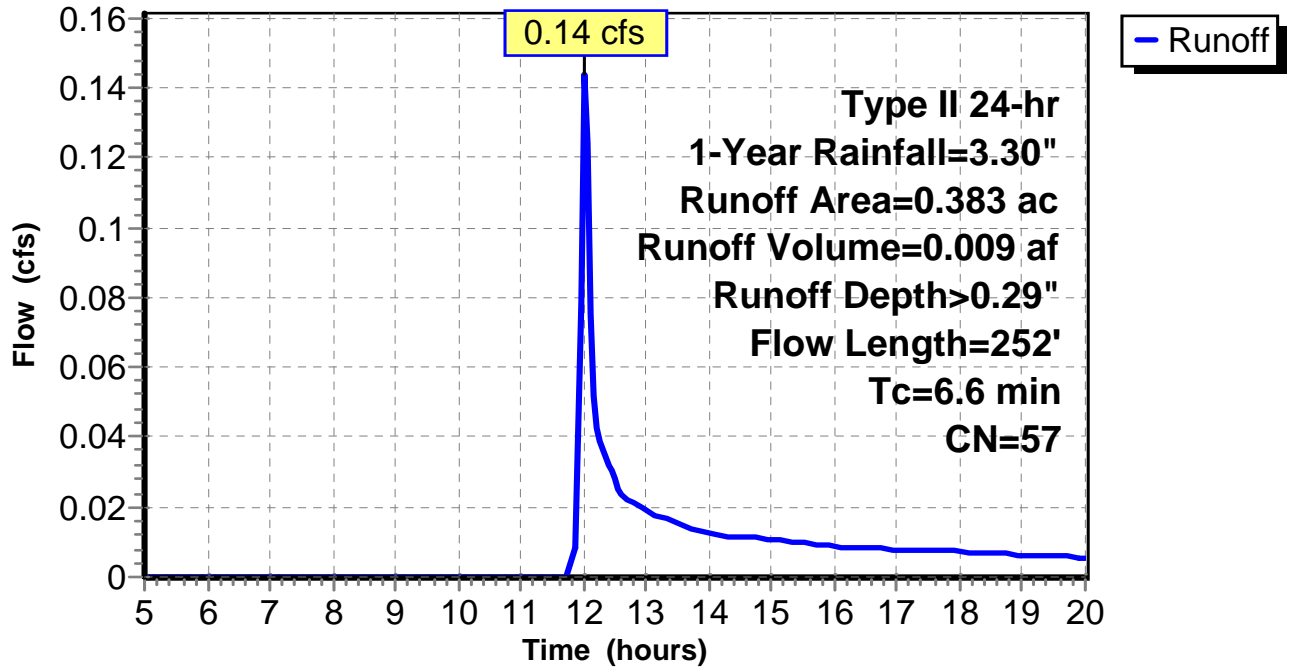
Subcatchment 3: C AR-508.006

Hydrograph



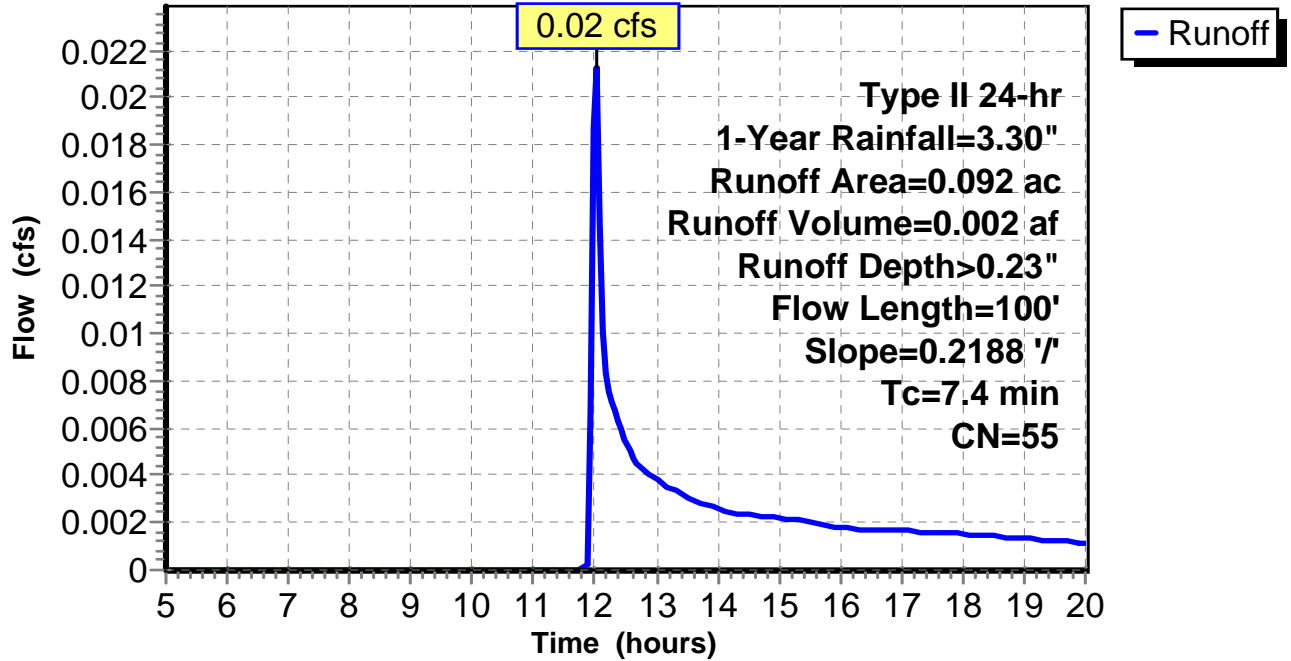
Subcatchment 4: C 209.001

Hydrograph



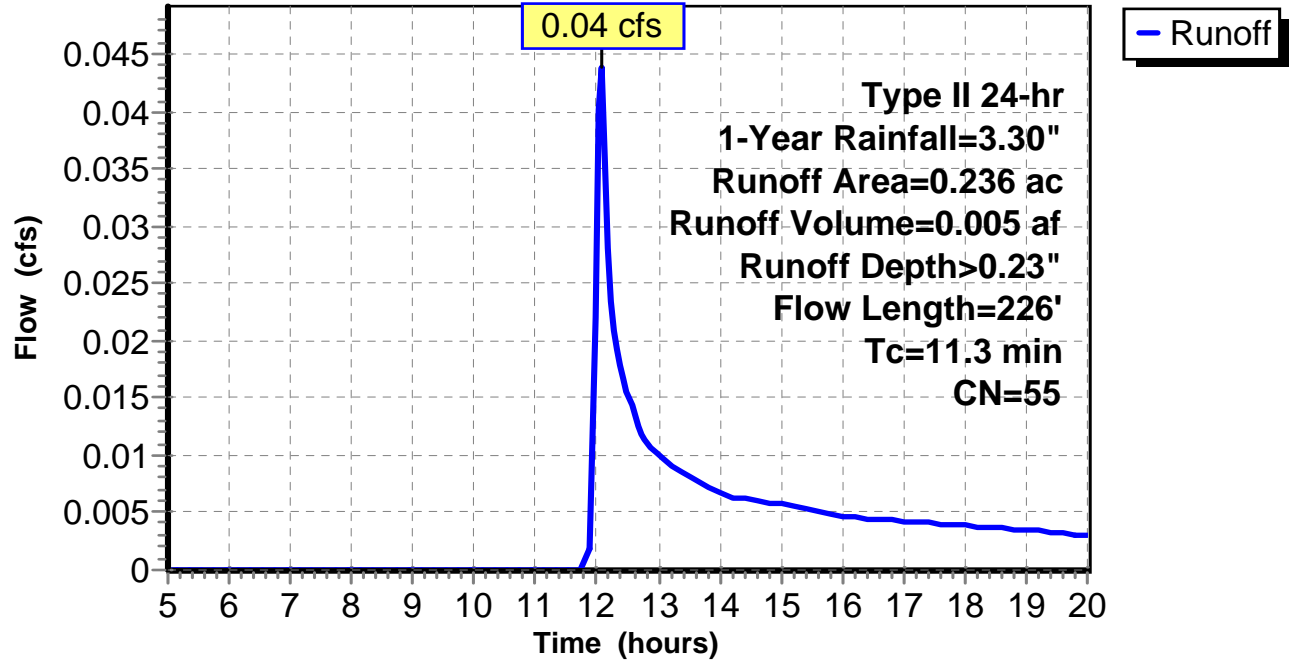
Subcatchment 5: C 209.002

Hydrograph



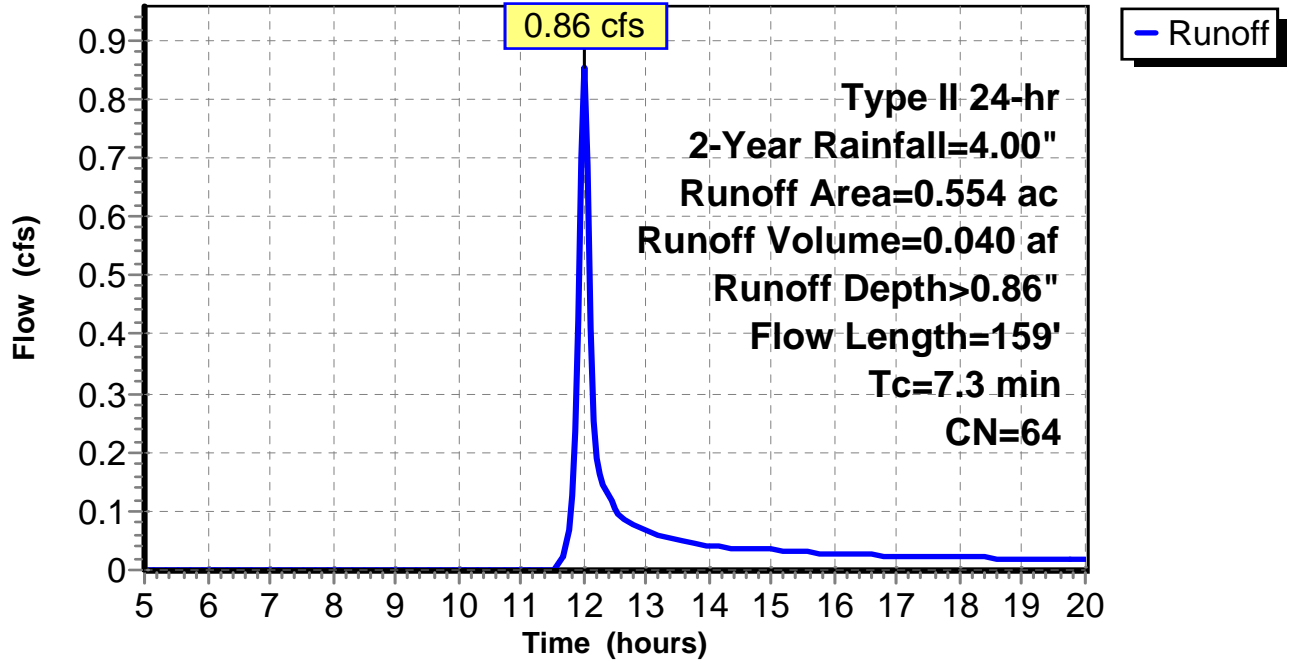
Subcatchment 6: C 209.003

Hydrograph



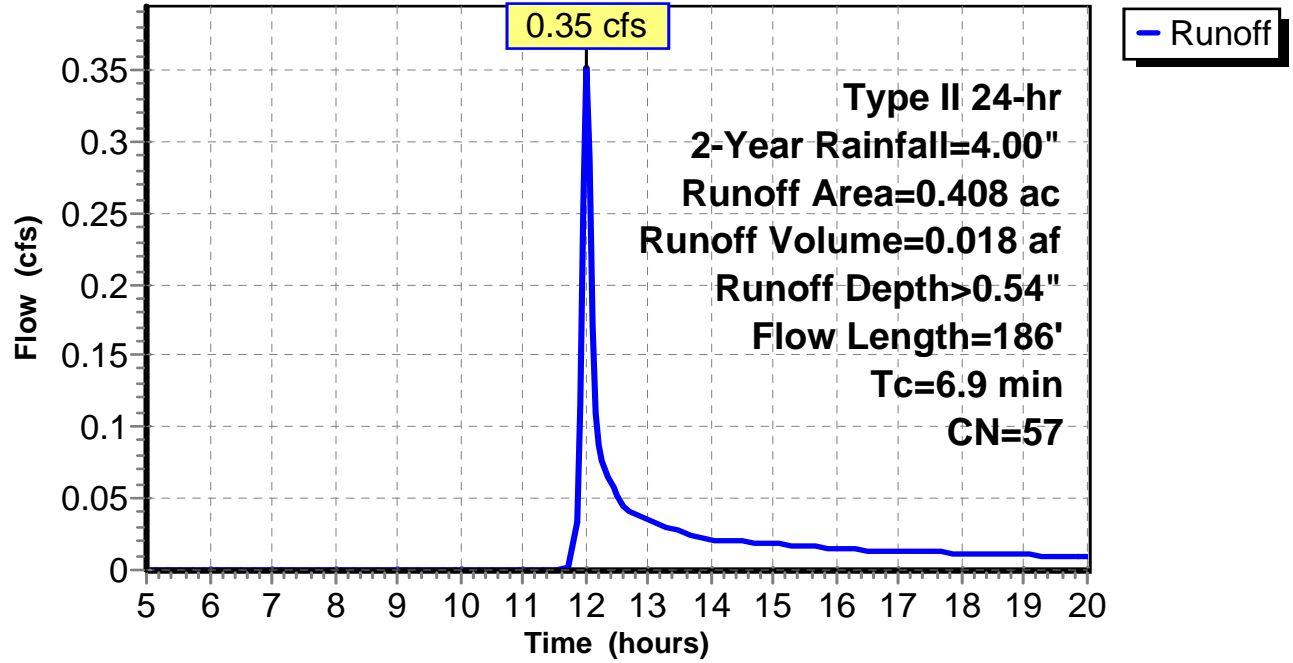
Subcatchment 1: C AR-508.004

Hydrograph



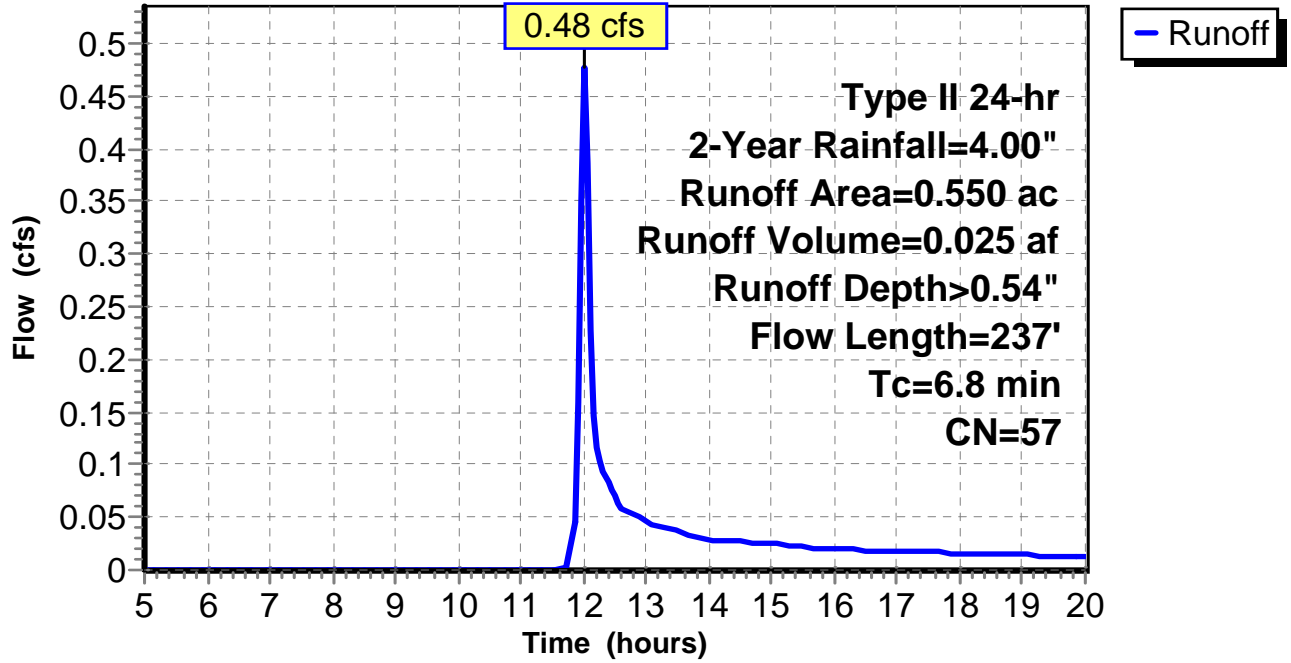
Subcatchment 2: C AR-508.005

Hydrograph



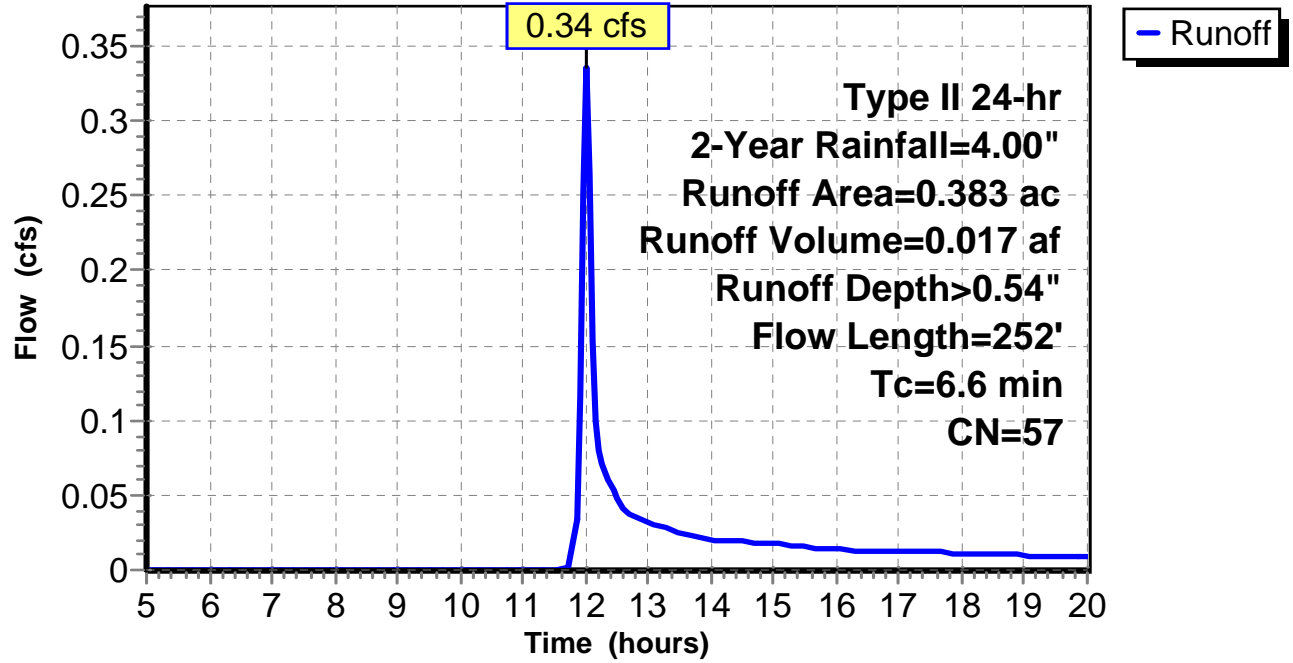
Subcatchment 3: C AR-508.006

Hydrograph



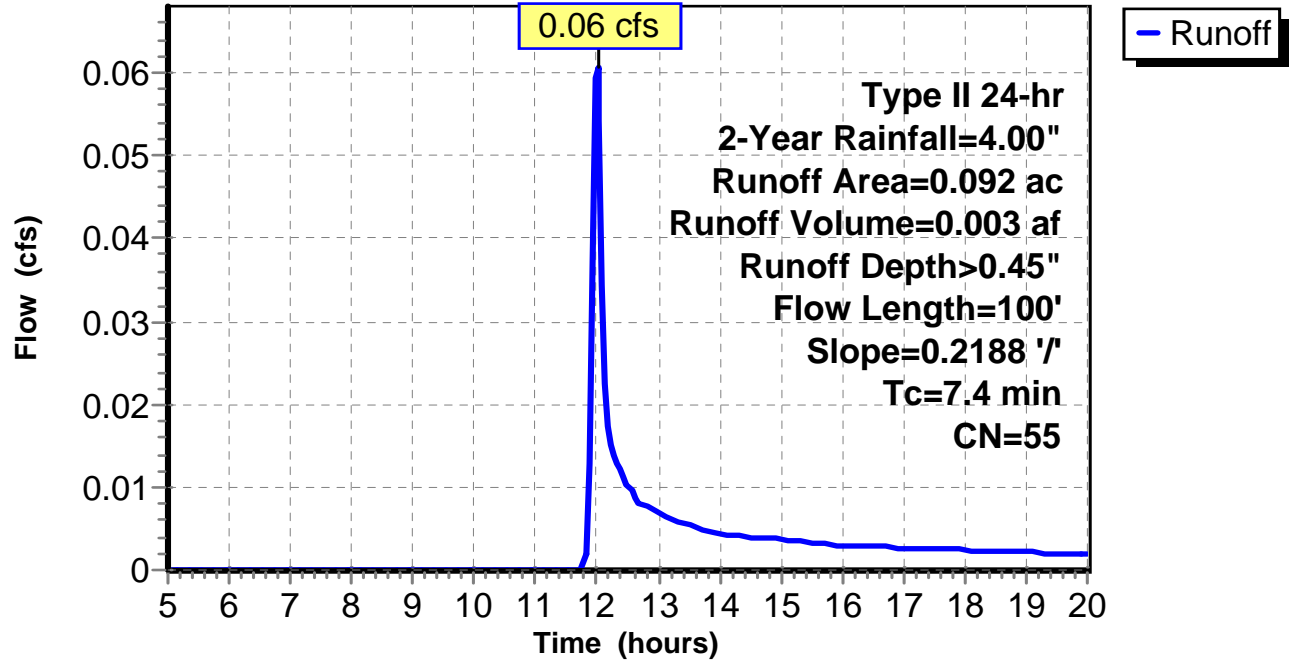
Subcatchment 4: C 209.001

Hydrograph



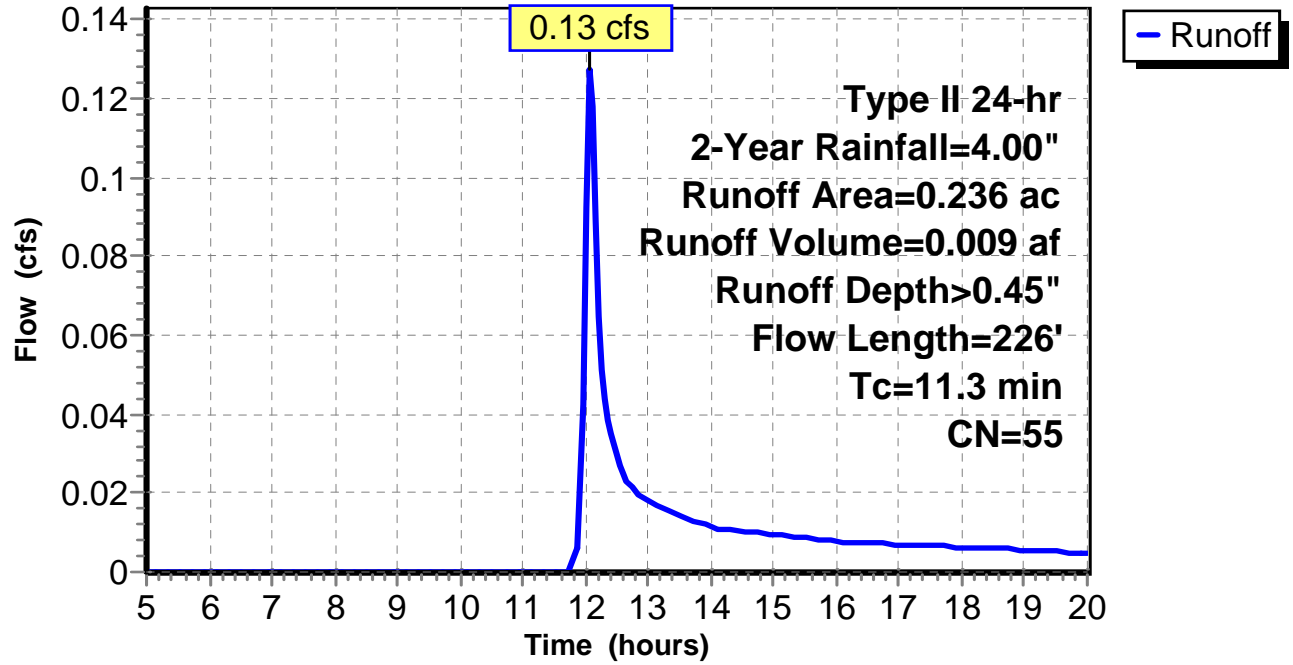
Subcatchment 5: C 209.002

Hydrograph



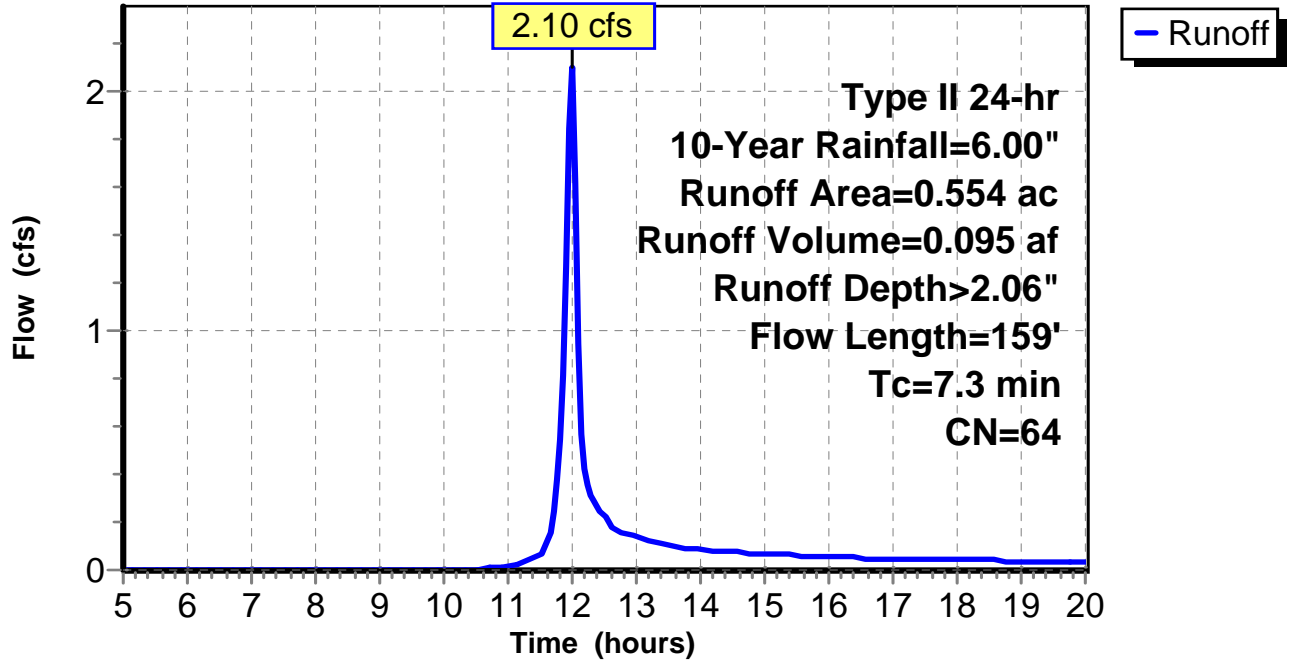
Subcatchment 6: C 209.003

Hydrograph



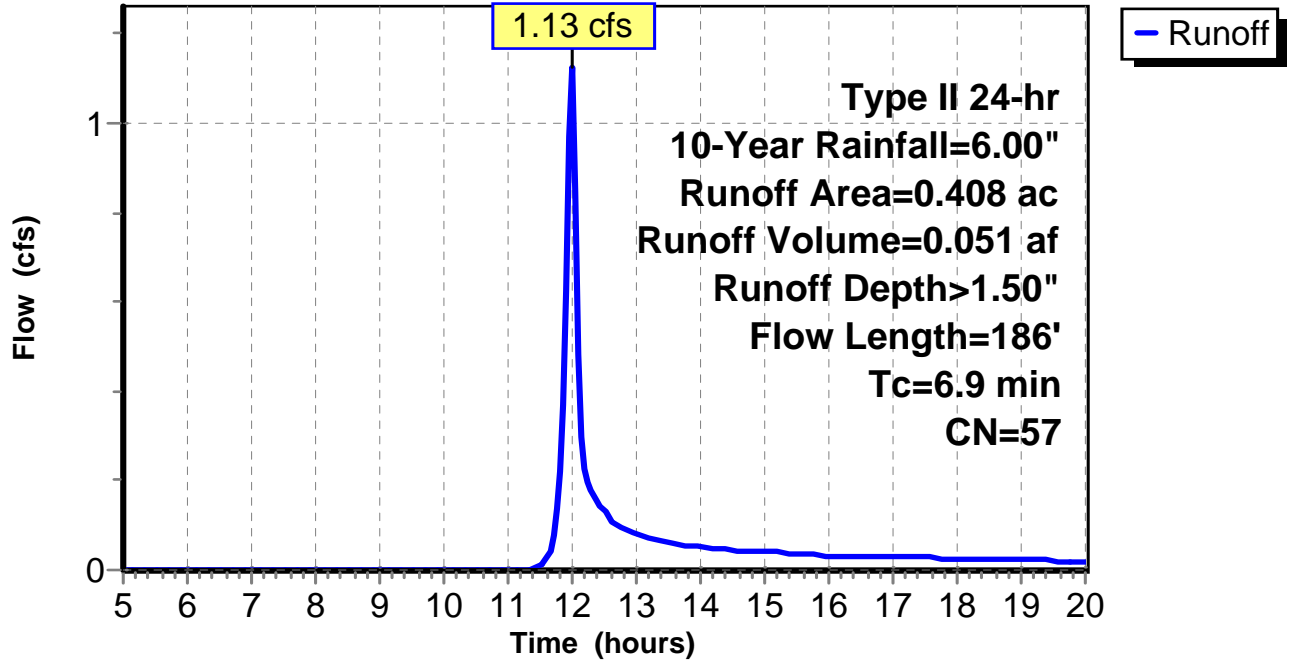
Subcatchment 1: C AR-508.004

Hydrograph



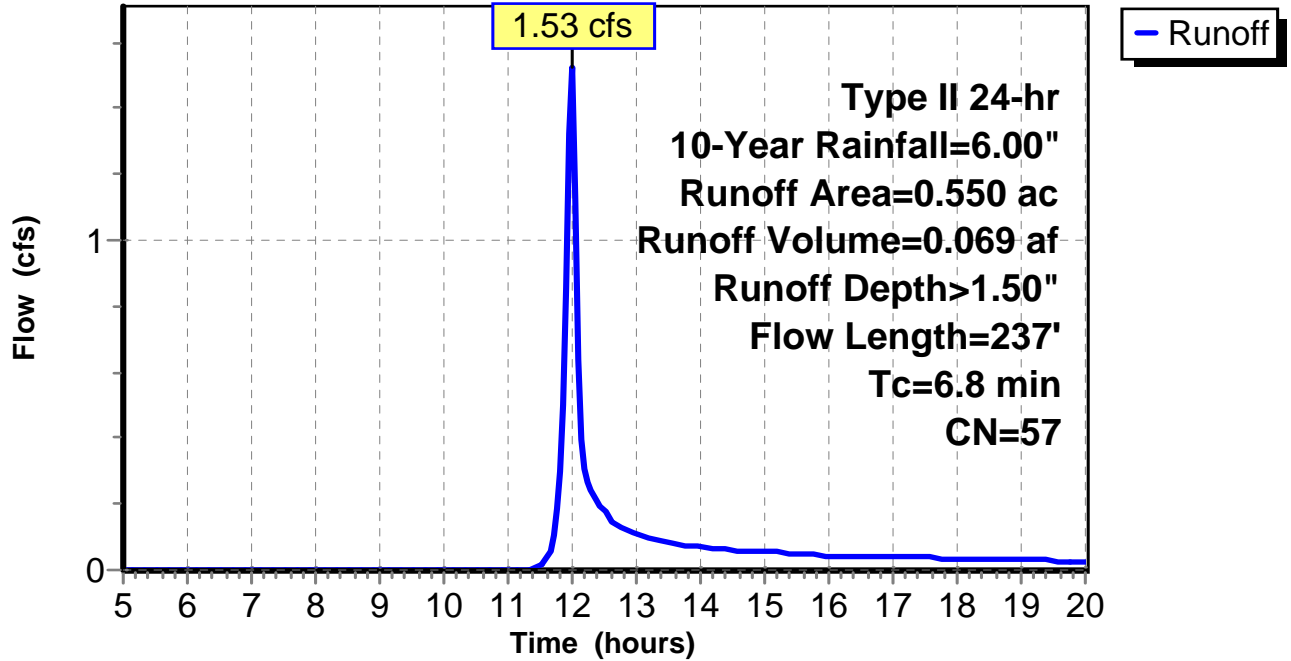
Subcatchment 2: C AR-508.005

Hydrograph



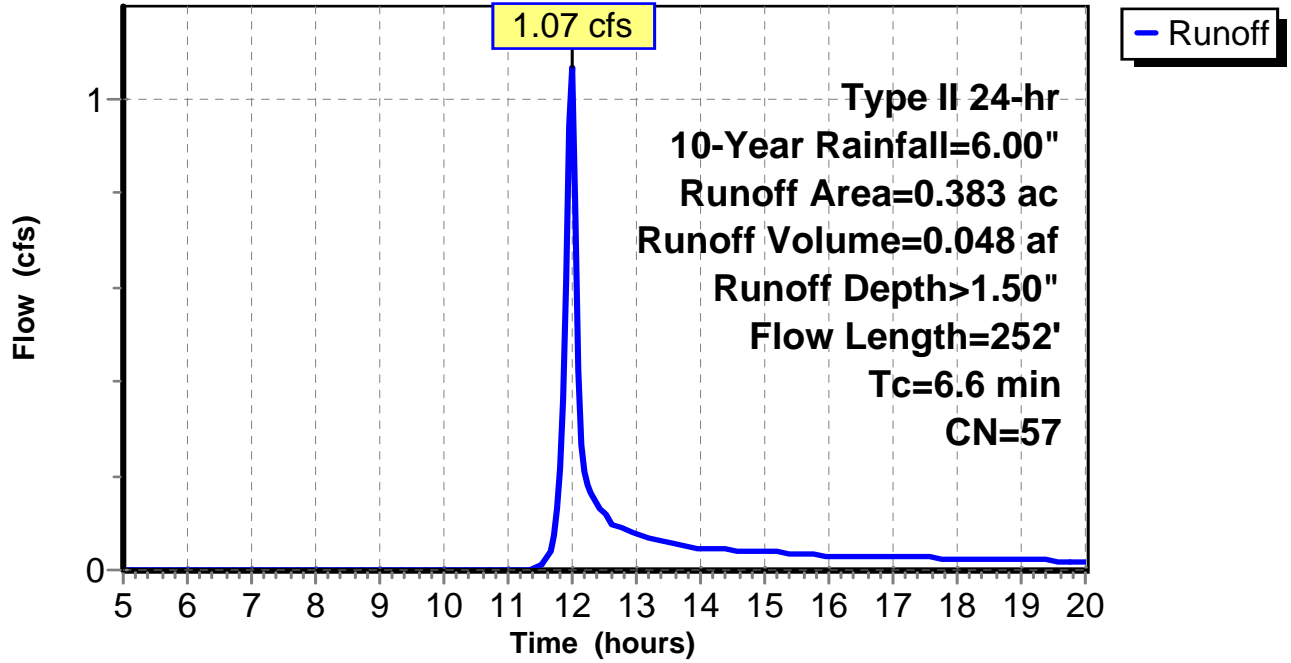
Subcatchment 3: C AR-508.006

Hydrograph



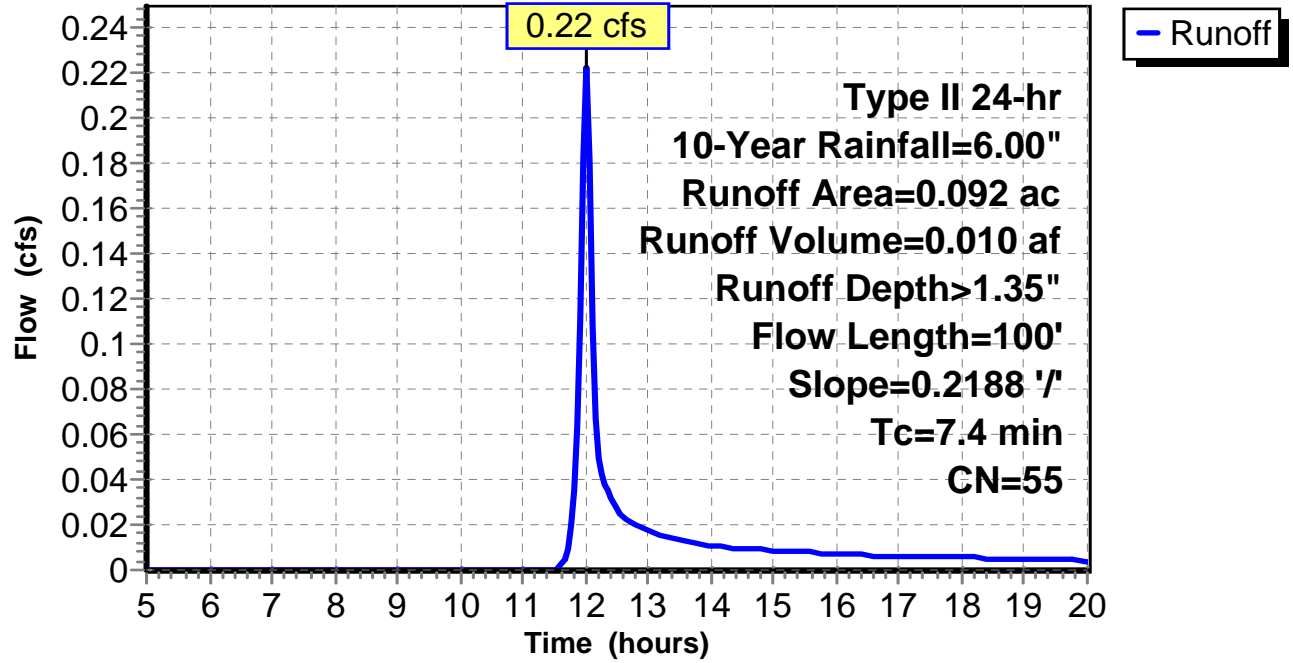
Subcatchment 4: C 209.001

Hydrograph



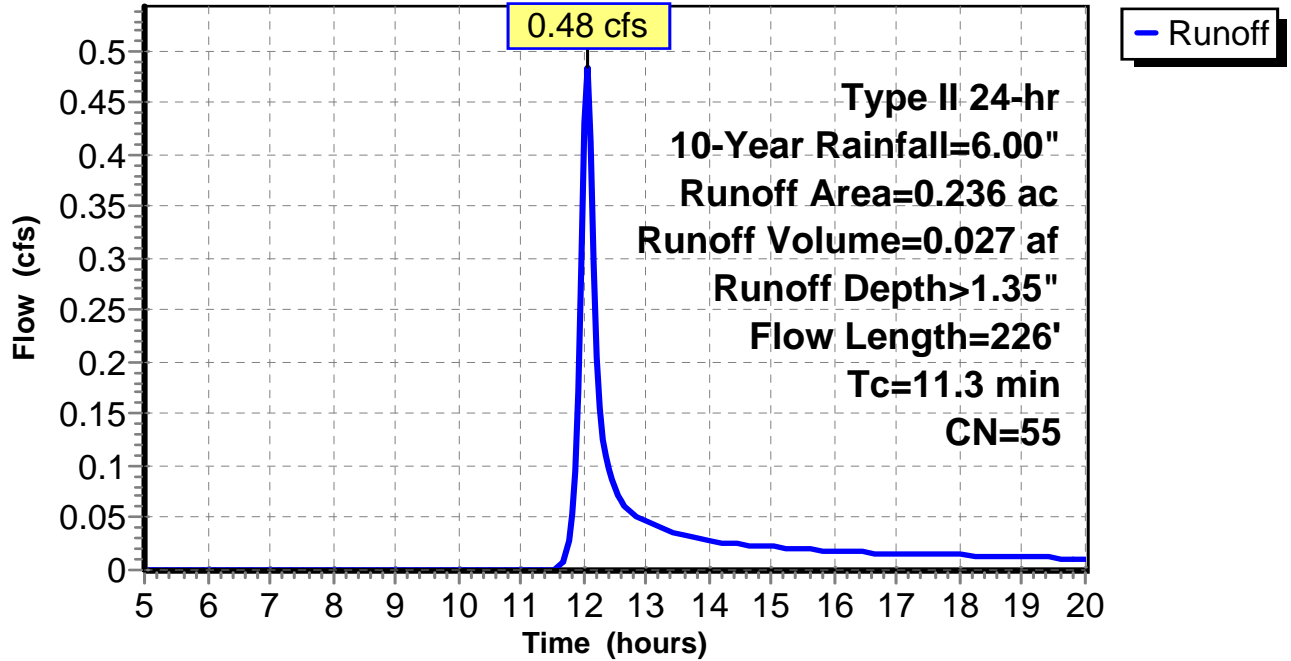
Subcatchment 5: C 209.002

Hydrograph



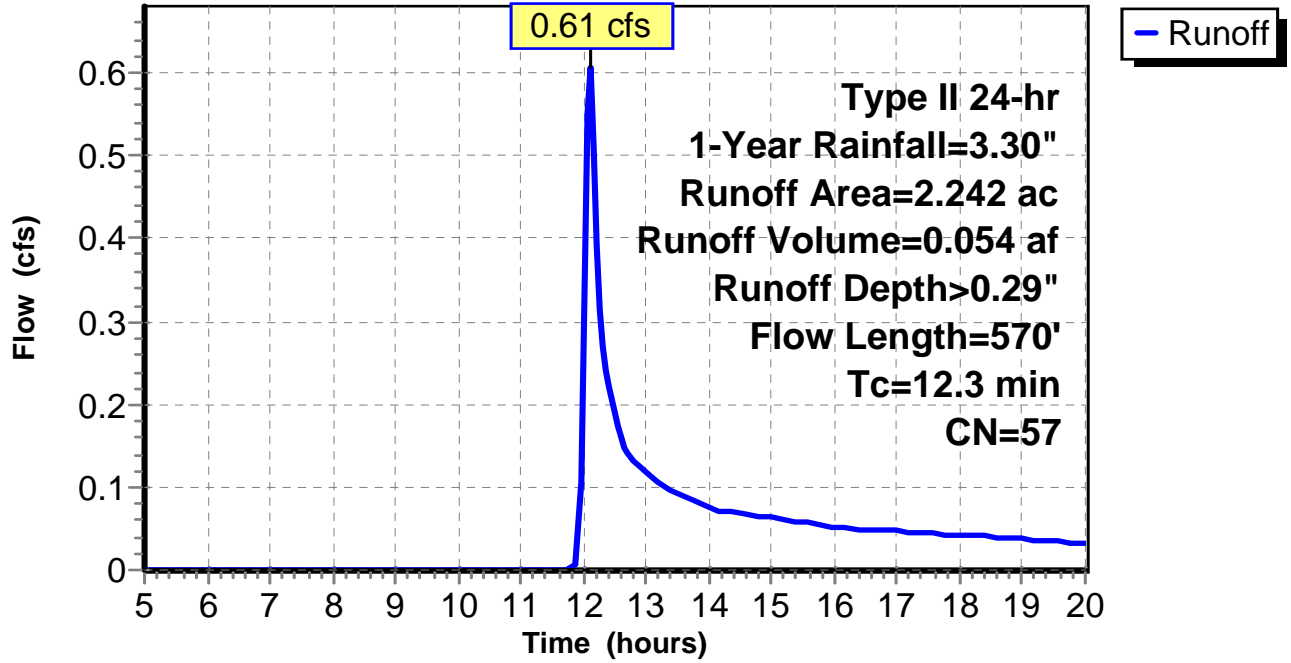
Subcatchment 6: C 209.003

Hydrograph



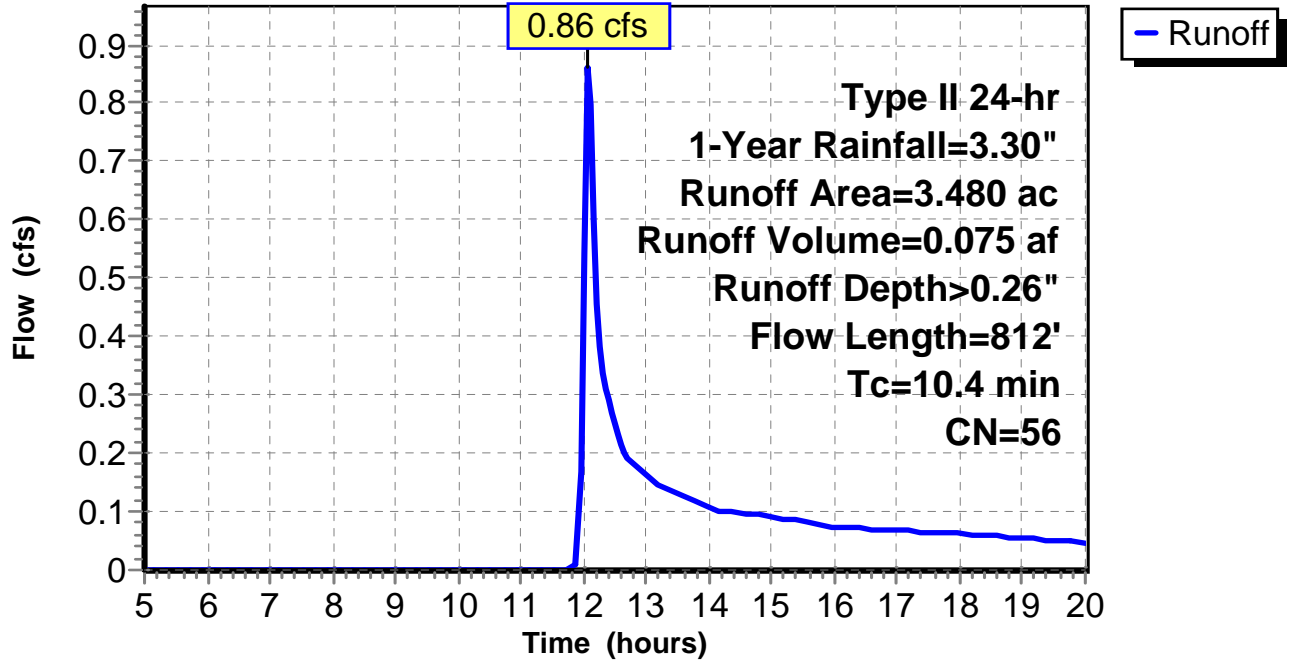
Subcatchment 1: C AR-509.001

Hydrograph



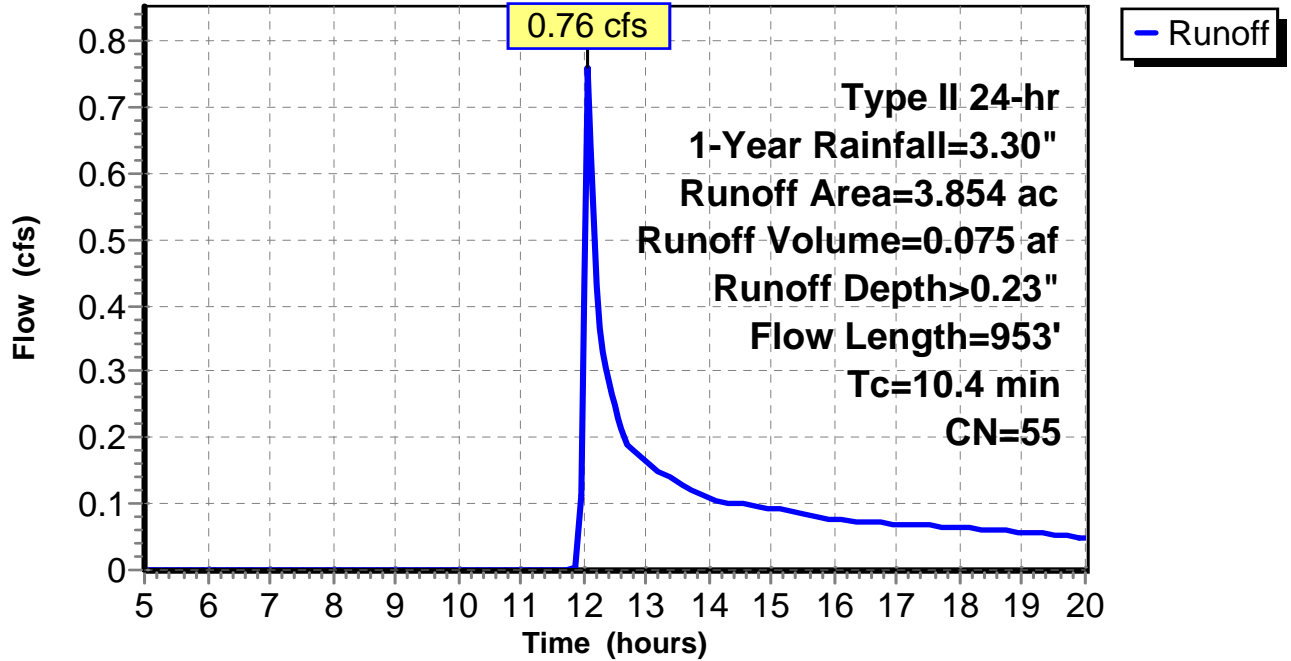
Subcatchment 2: C AR-509.002

Hydrograph



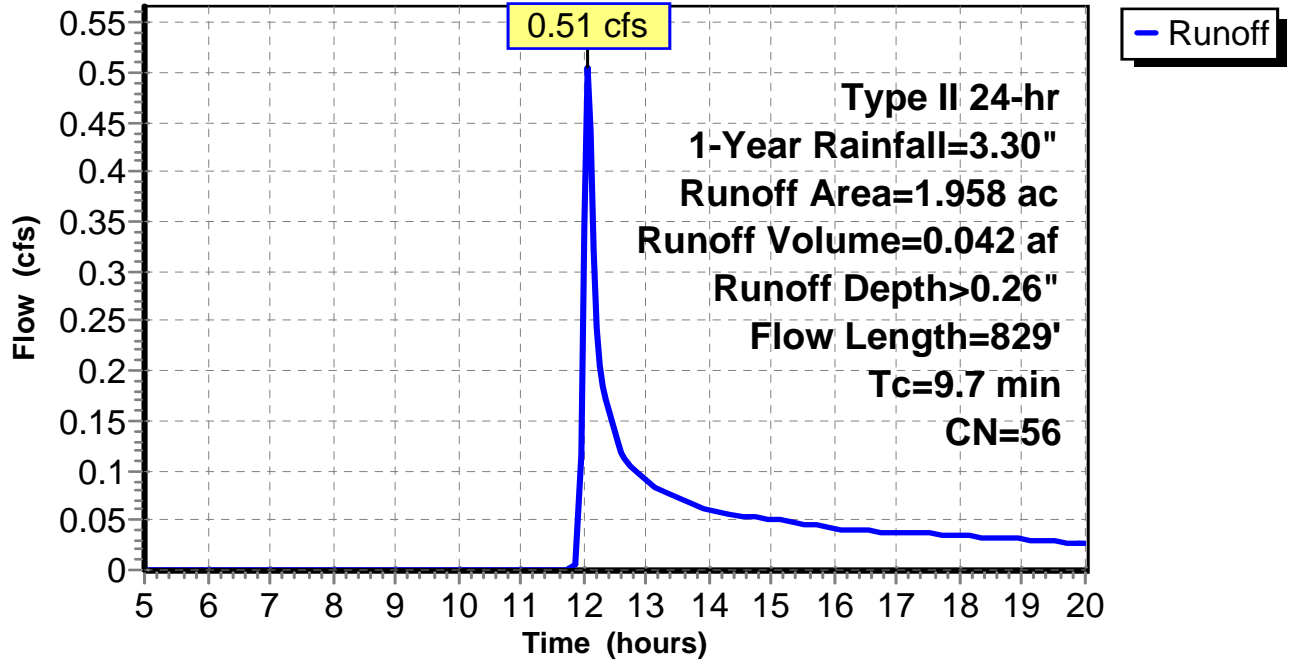
Subcatchment 3: C AR-509.003

Hydrograph



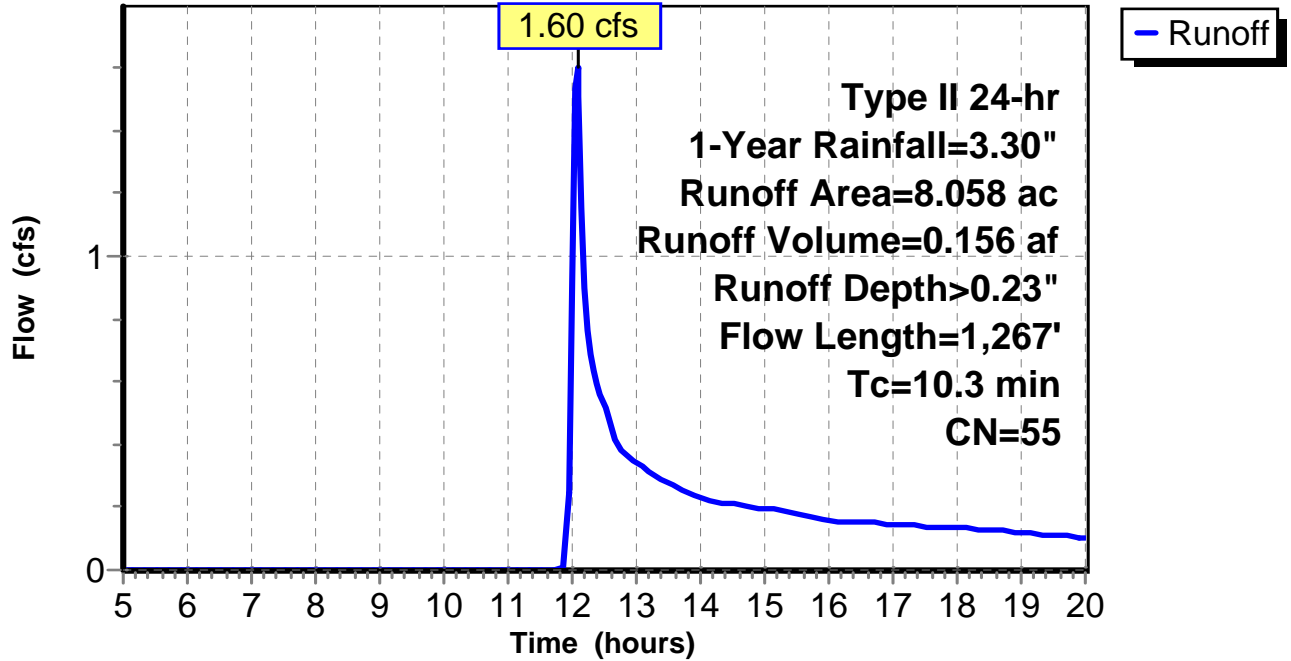
Subcatchment 4: C AR-509.004

Hydrograph



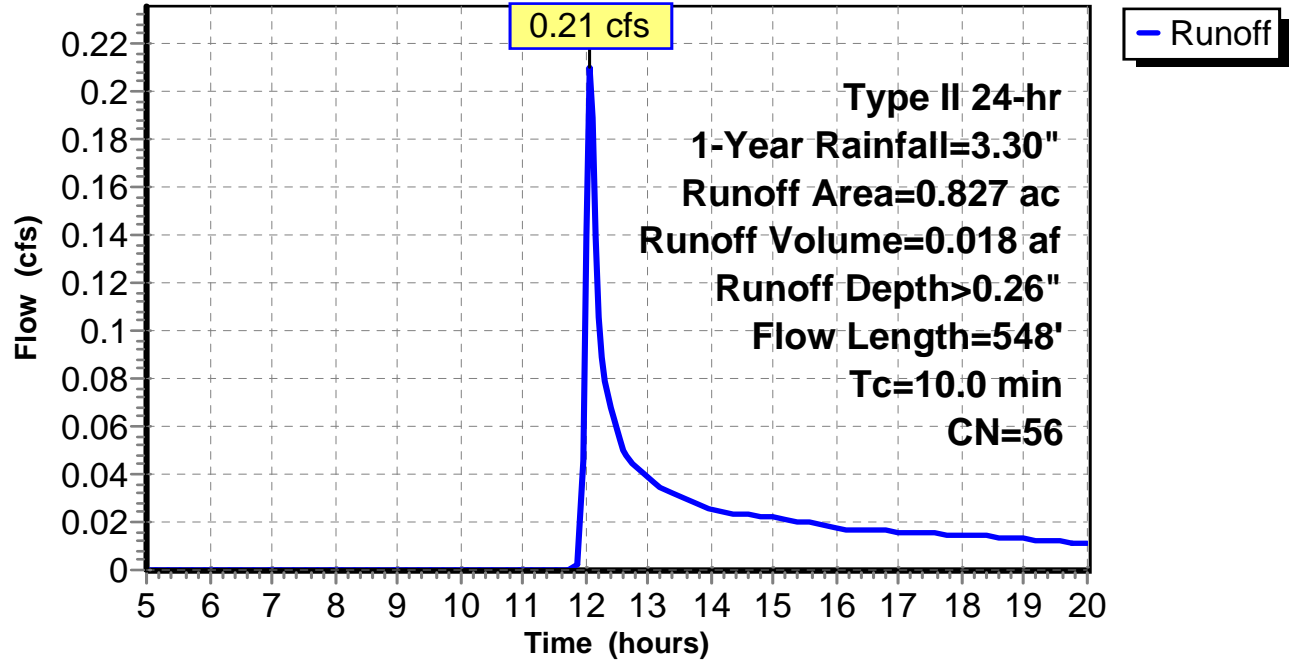
Subcatchment 5: C AR-509.005

Hydrograph



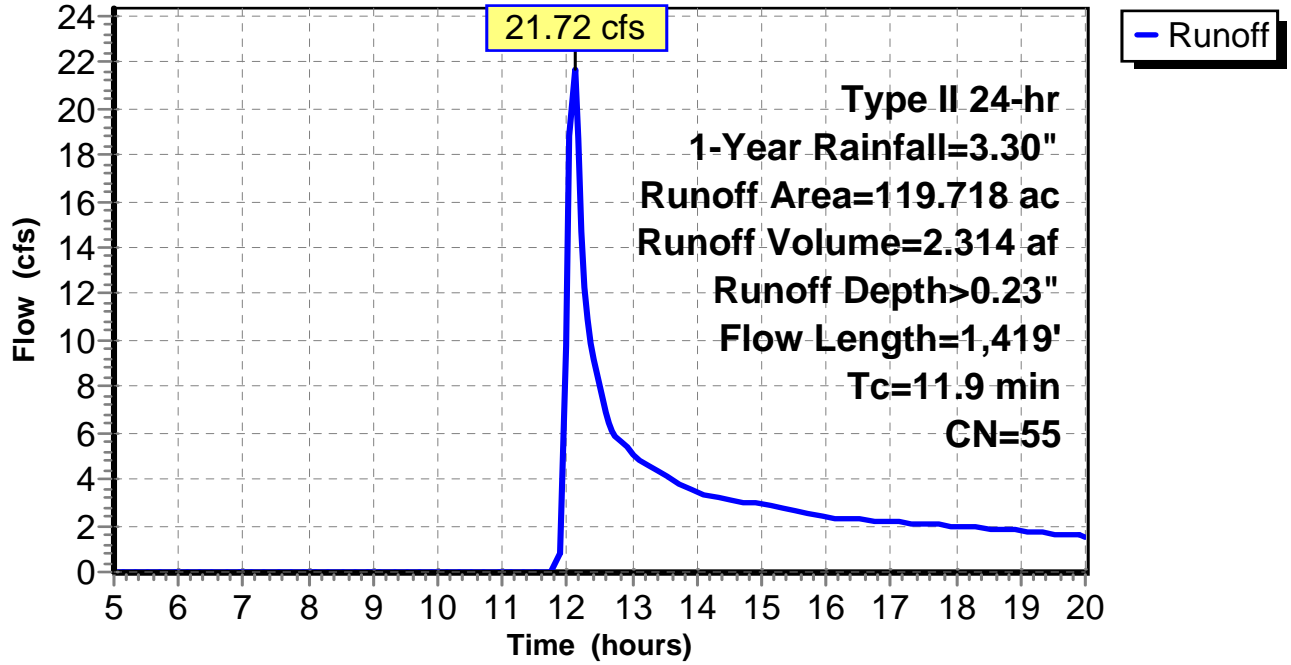
Subcatchment 6: C AR-509.006

Hydrograph



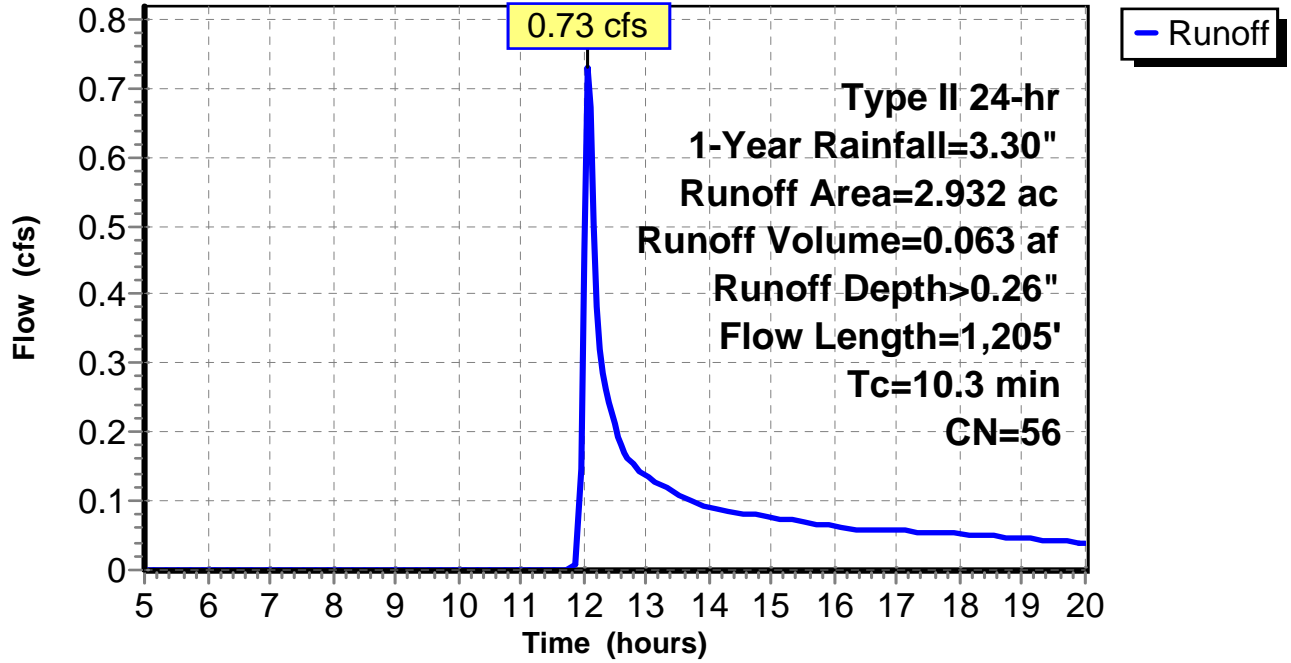
Subcatchment 7: C AR-509.007

Hydrograph



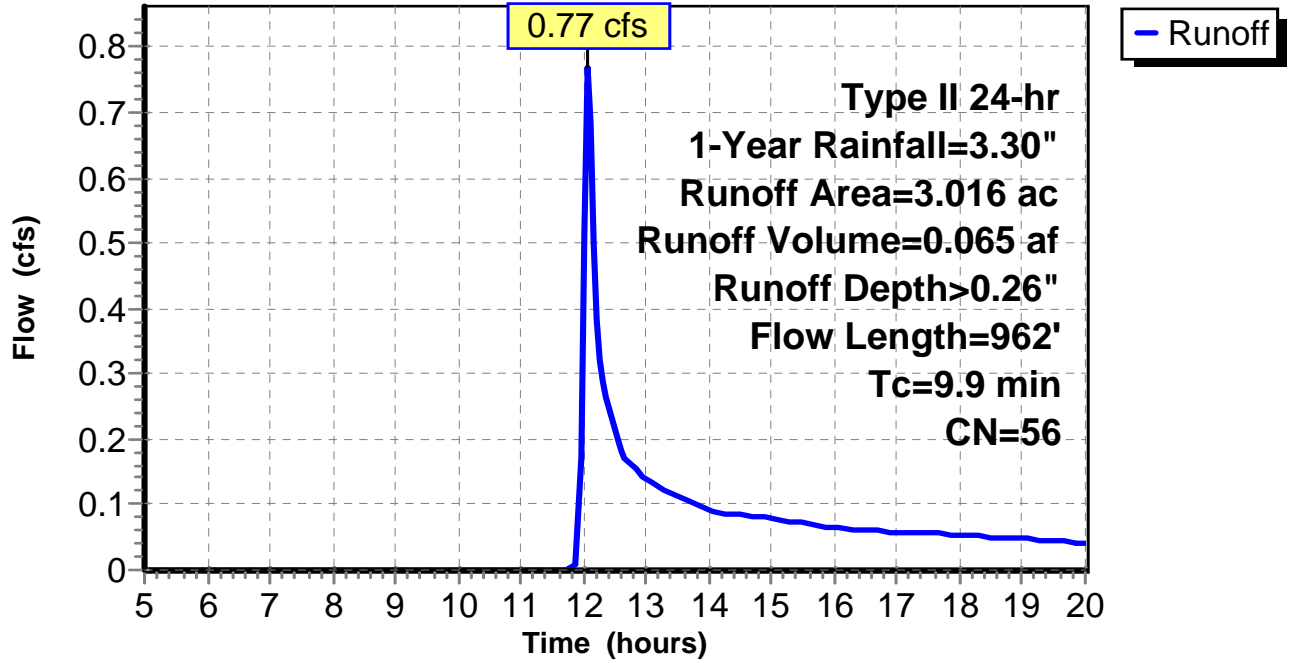
Subcatchment 8: C AR-509.008

Hydrograph



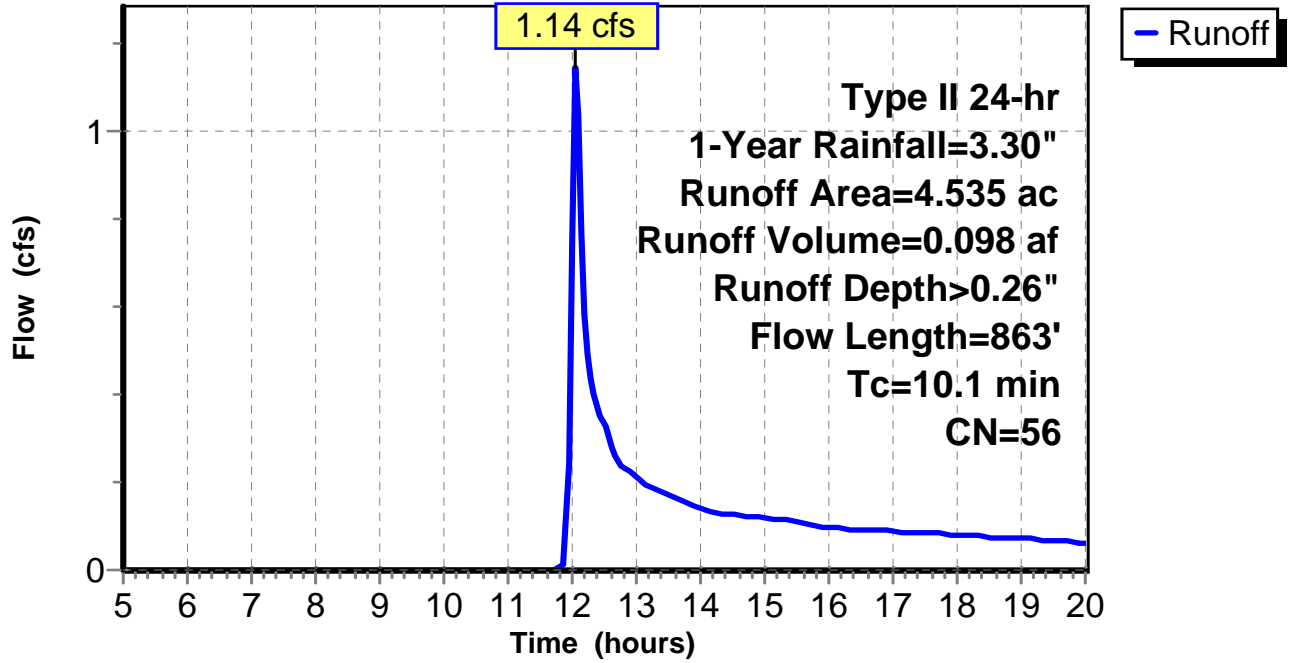
Subcatchment 9: C AR-509.009

Hydrograph



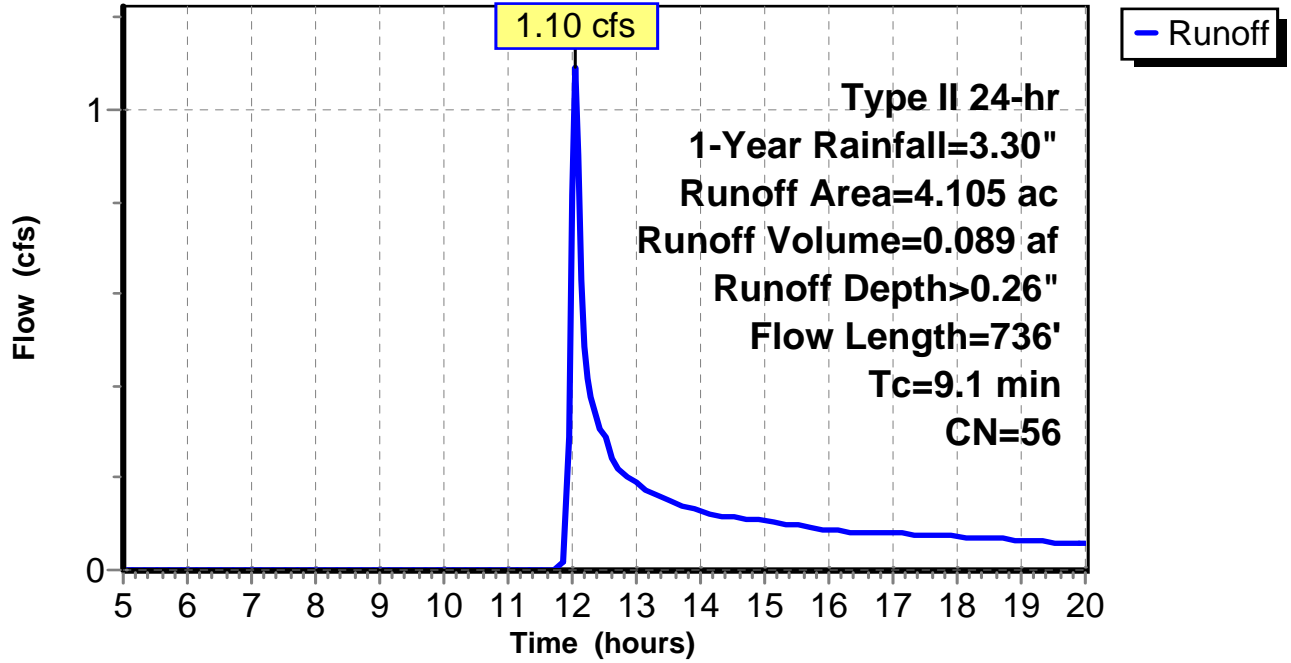
Subcatchment 10: C AR-509.010

Hydrograph



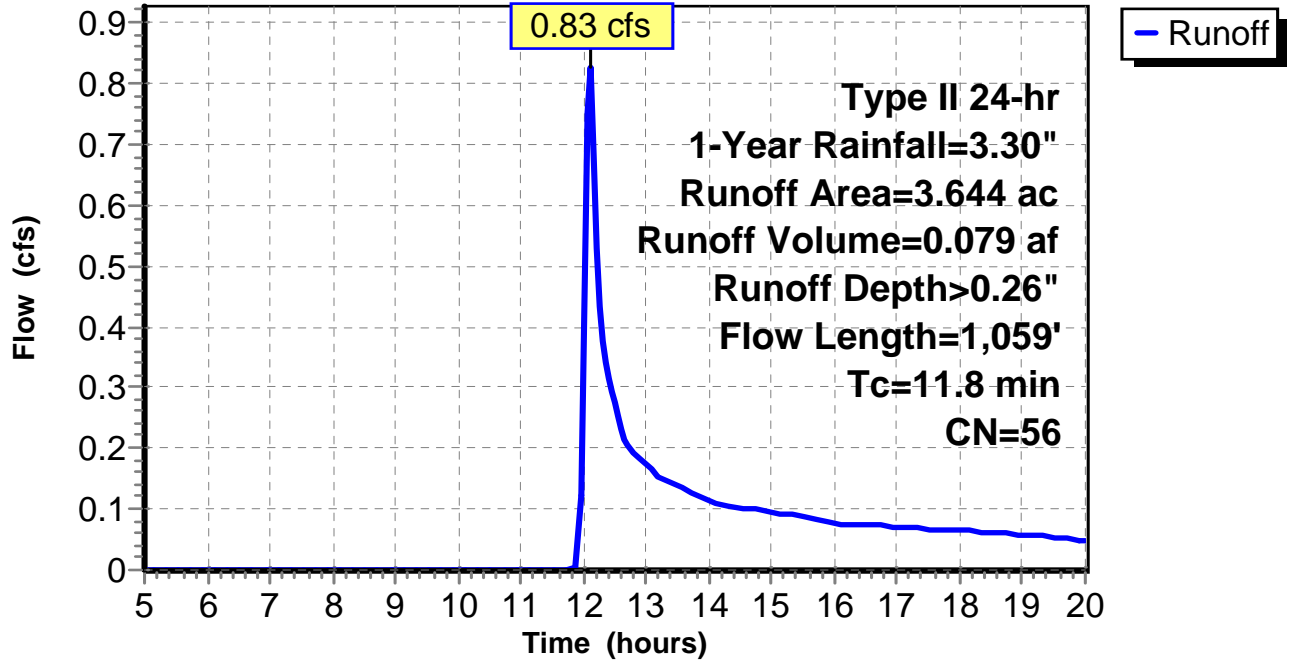
Subcatchment 11: C AR-509.011

Hydrograph



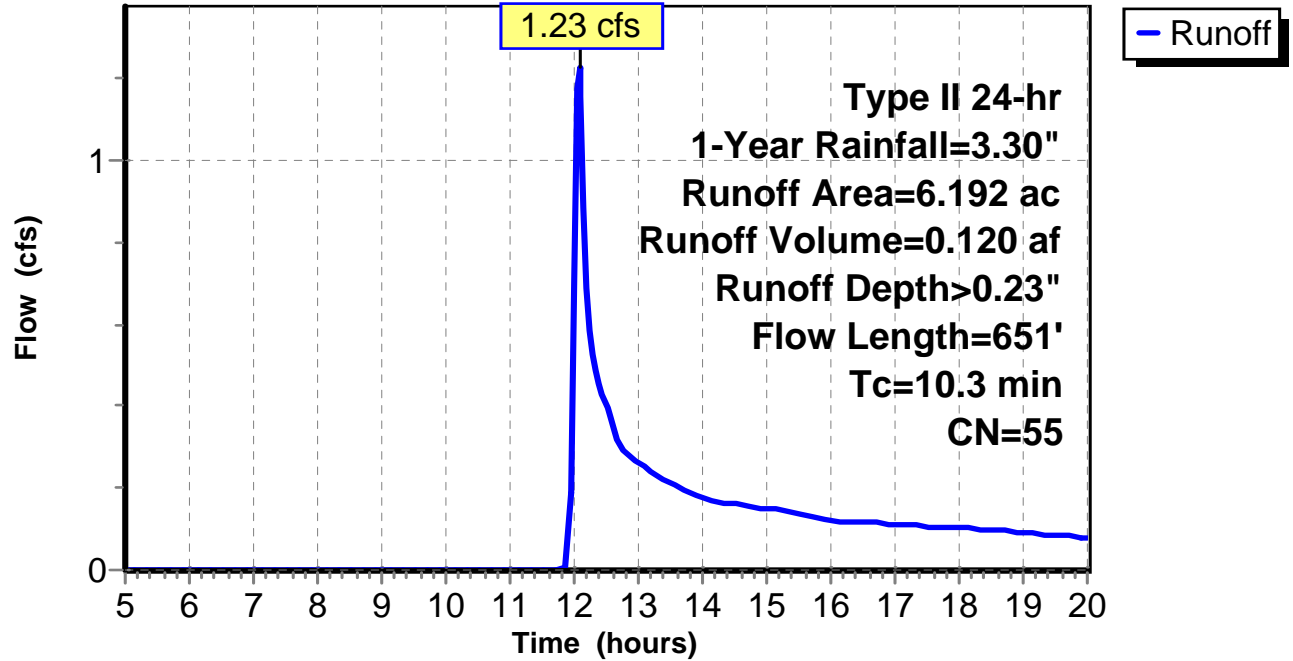
Subcatchment 12: C AR-509.012

Hydrograph



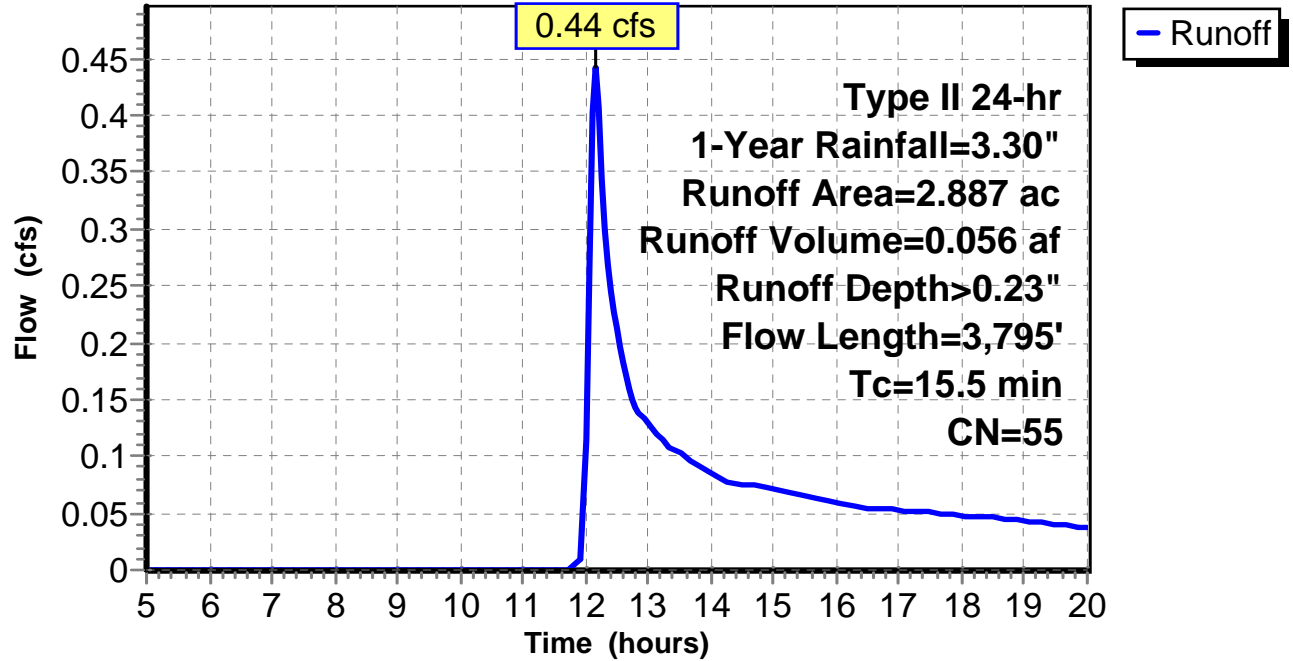
Subcatchment 13: C AR-509.013

Hydrograph



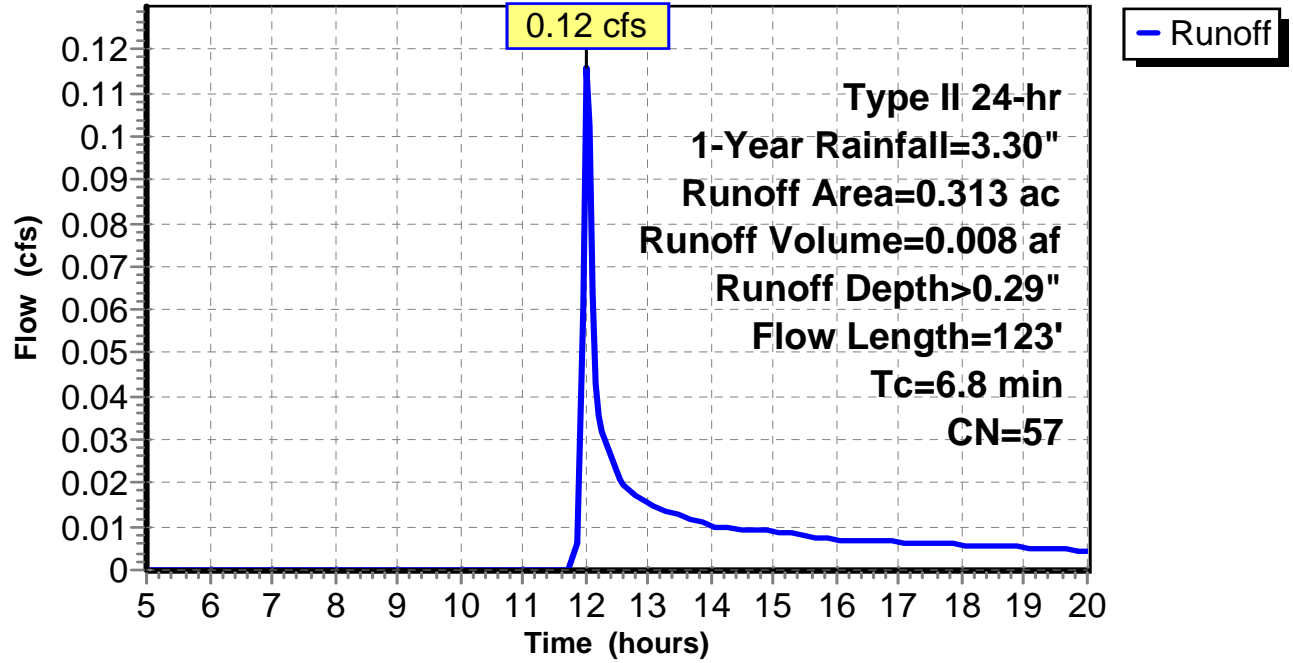
Subcatchment 14: C AR-509.014

Hydrograph



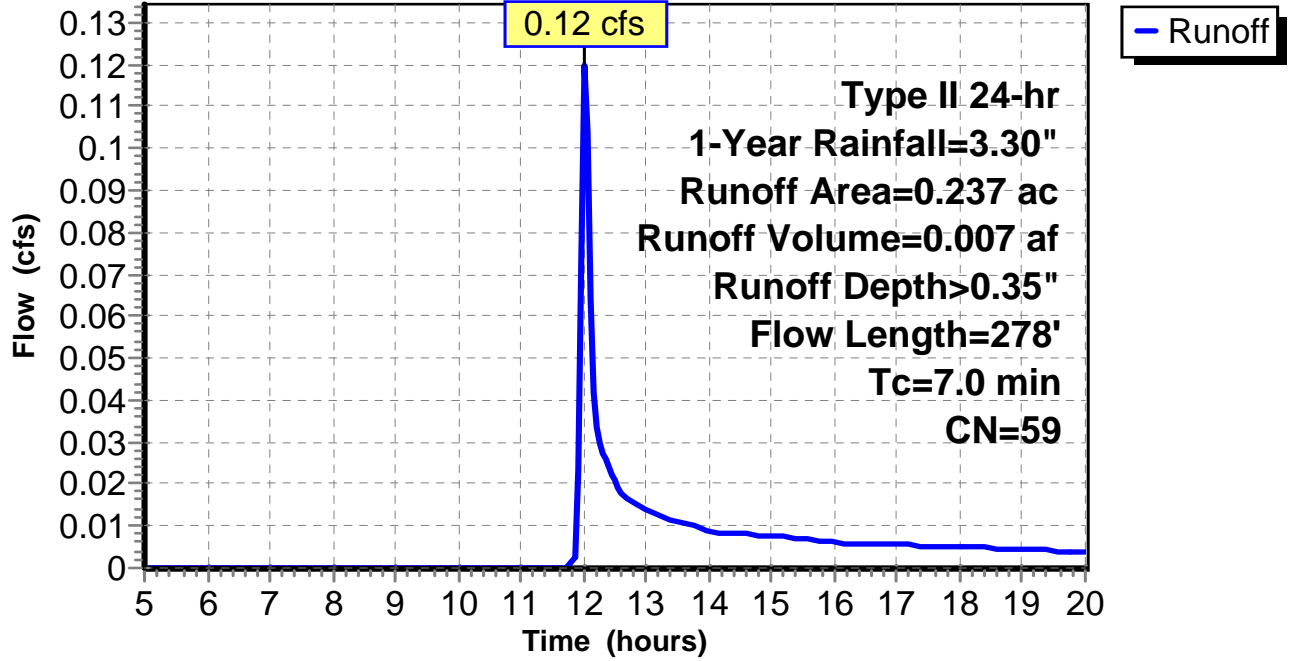
Subcatchment 15: C 210.001

Hydrograph



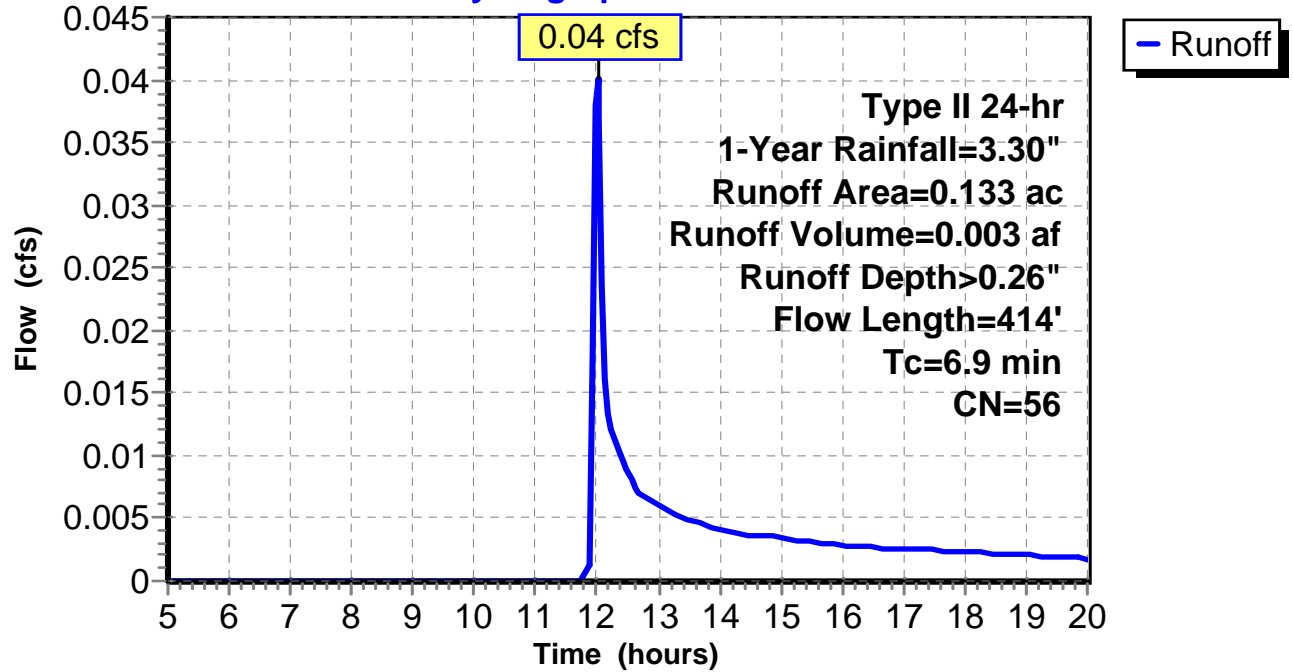
Subcatchment 16: C 210.002

Hydrograph



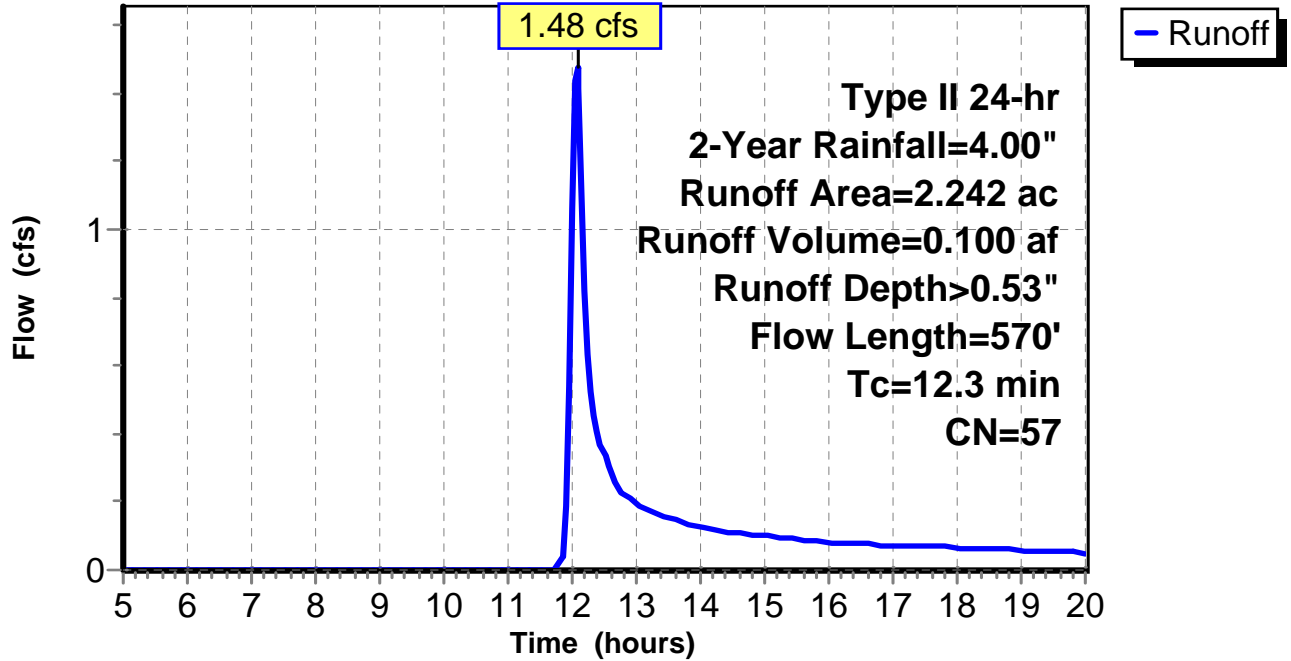
Subcatchment 17: C 210.003

Hydrograph



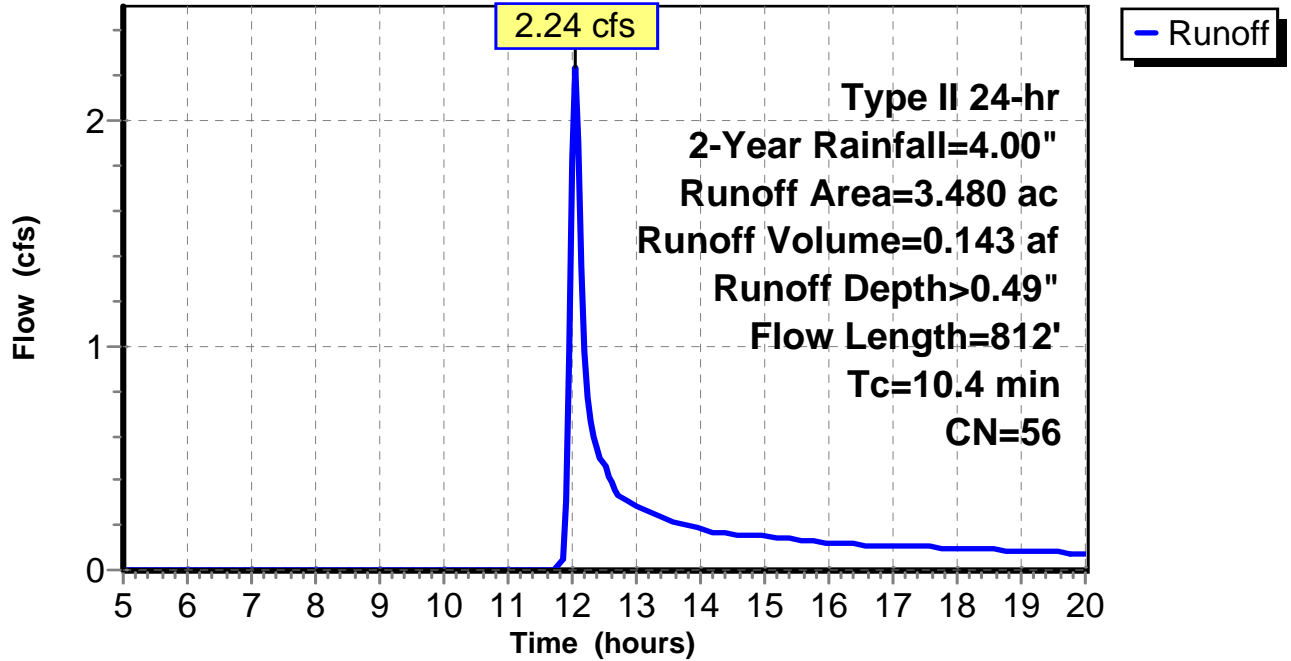
Subcatchment 1: C AR-509.001

Hydrograph



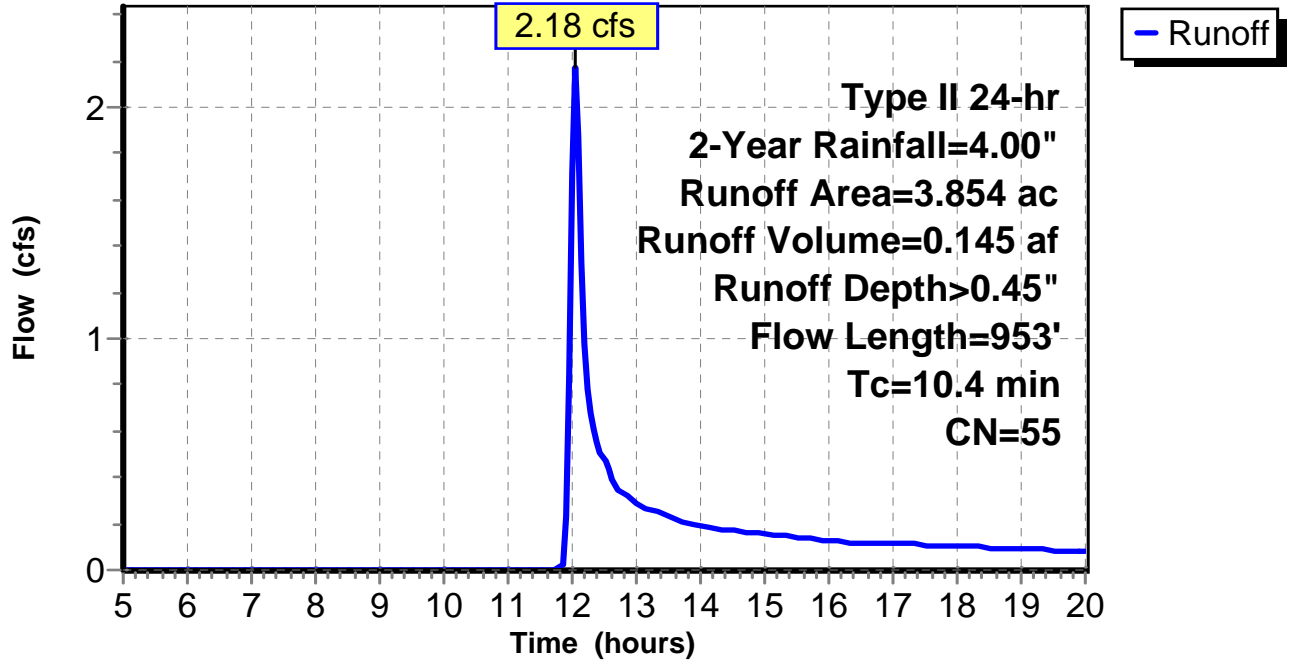
Subcatchment 2: C AR-509.002

Hydrograph



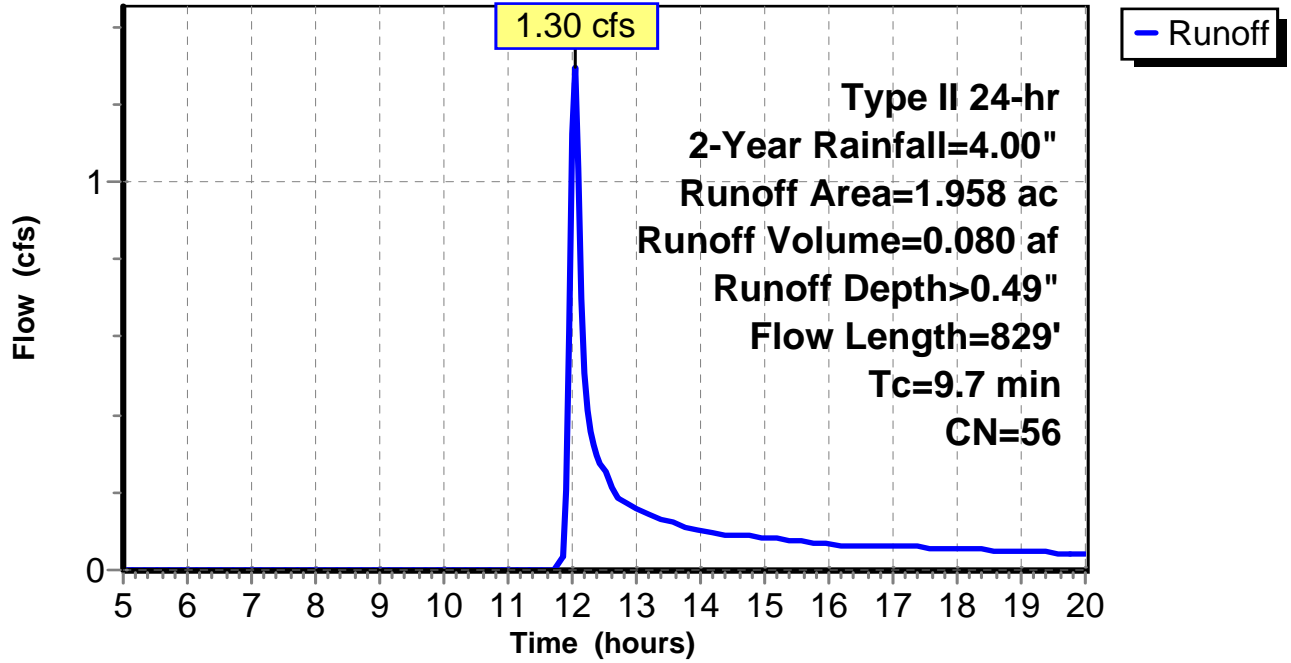
Subcatchment 3: C AR-509.003

Hydrograph



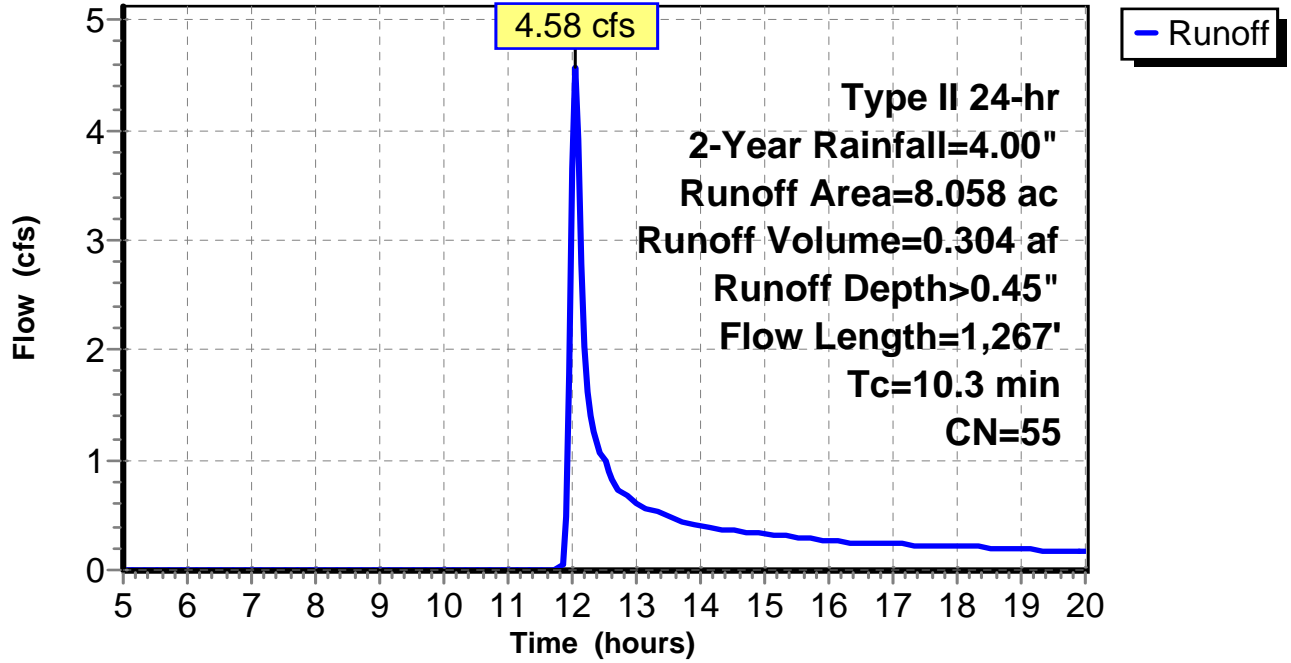
Subcatchment 4: C AR-509.004

Hydrograph



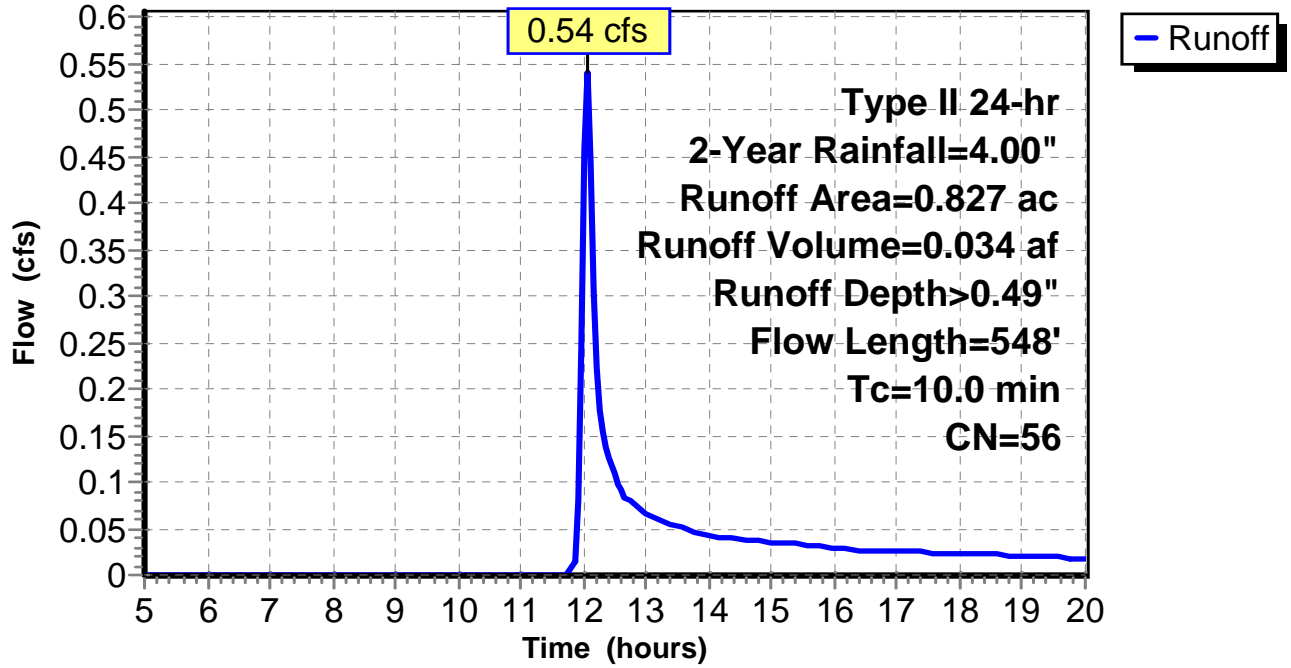
Subcatchment 5: C AR-509.005

Hydrograph



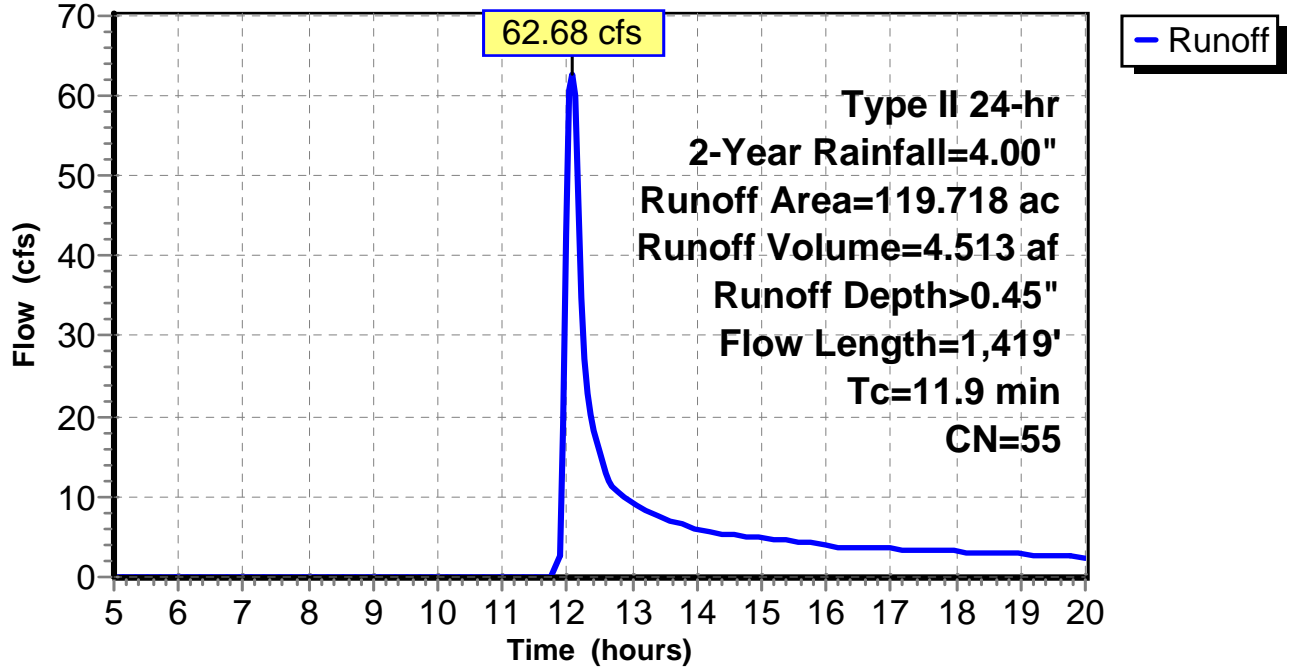
Subcatchment 6: C AR-509.006

Hydrograph



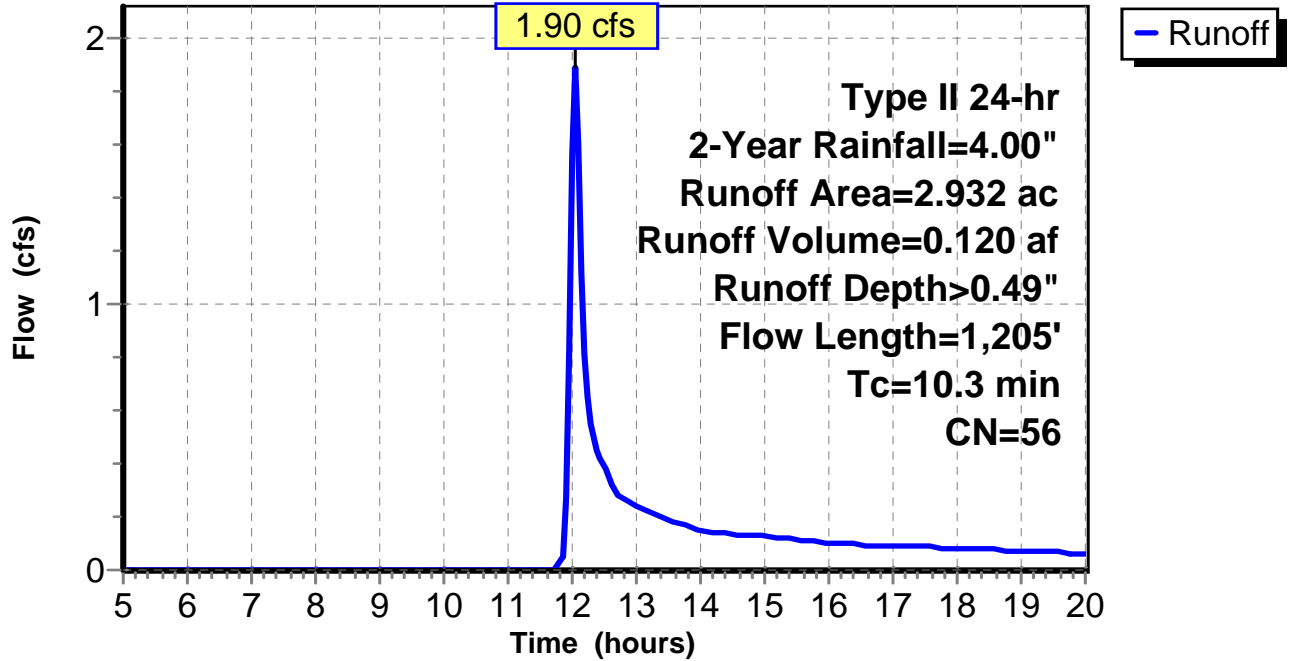
Subcatchment 7: C AR-509.007

Hydrograph



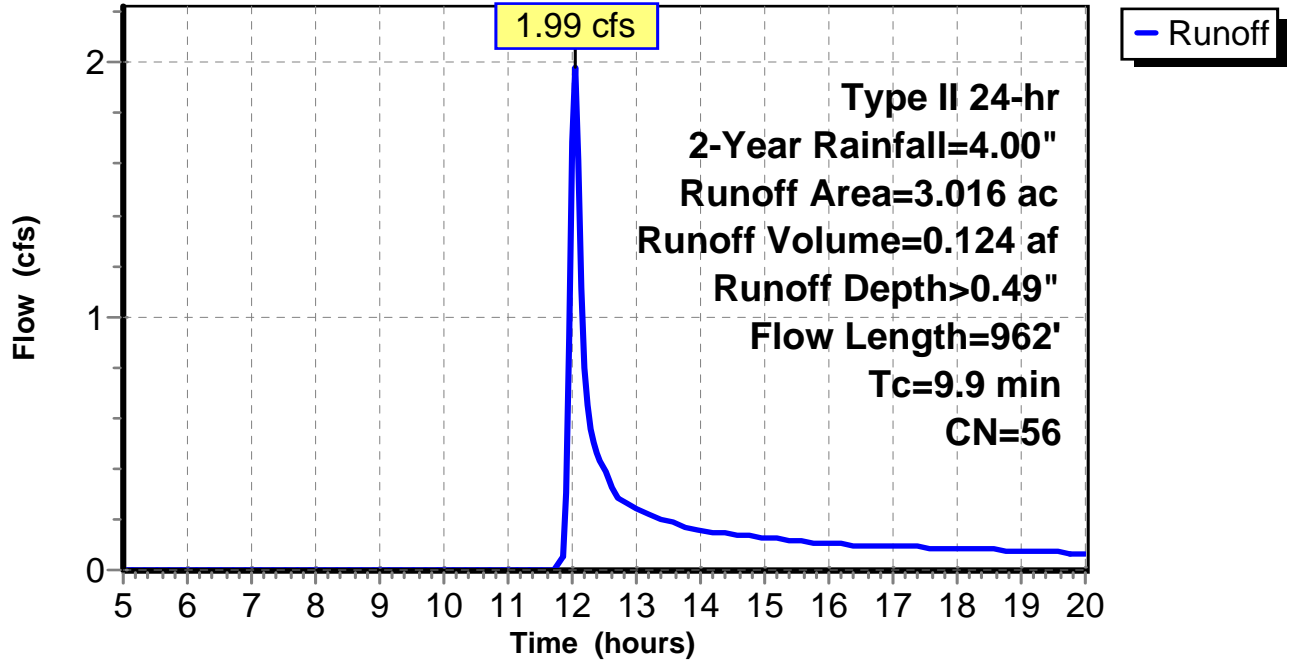
Subcatchment 8: C AR-509.008

Hydrograph



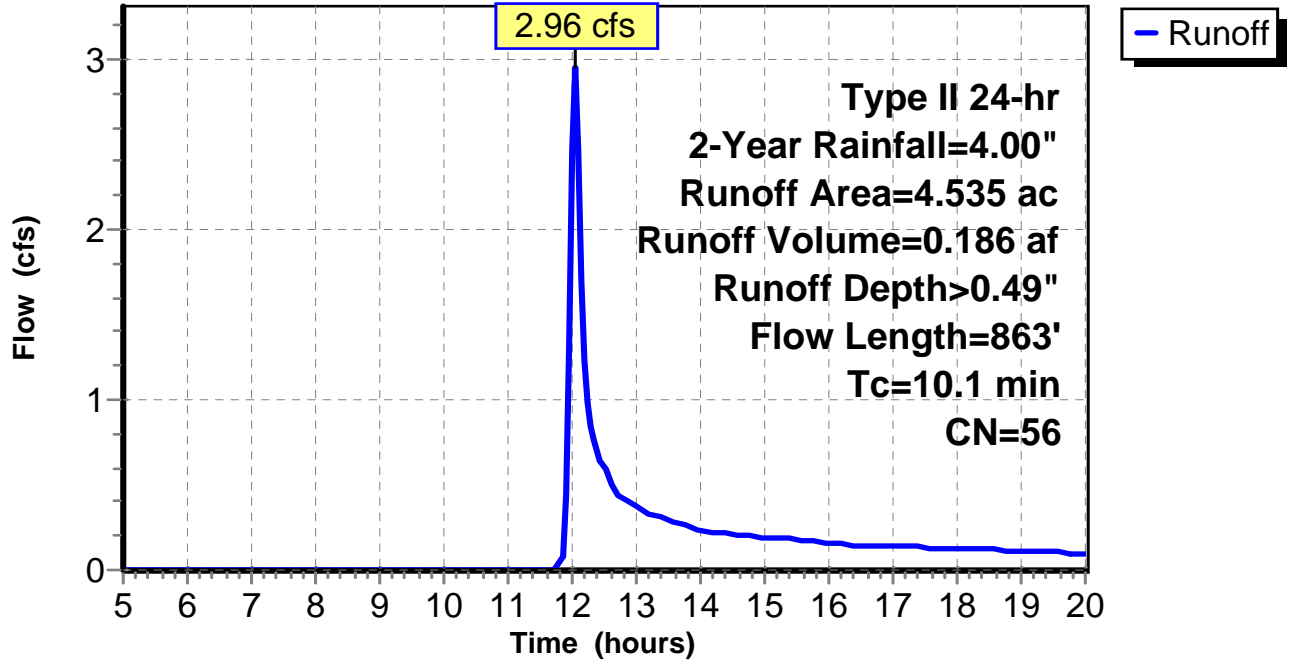
Subcatchment 9: C AR-509.009

Hydrograph



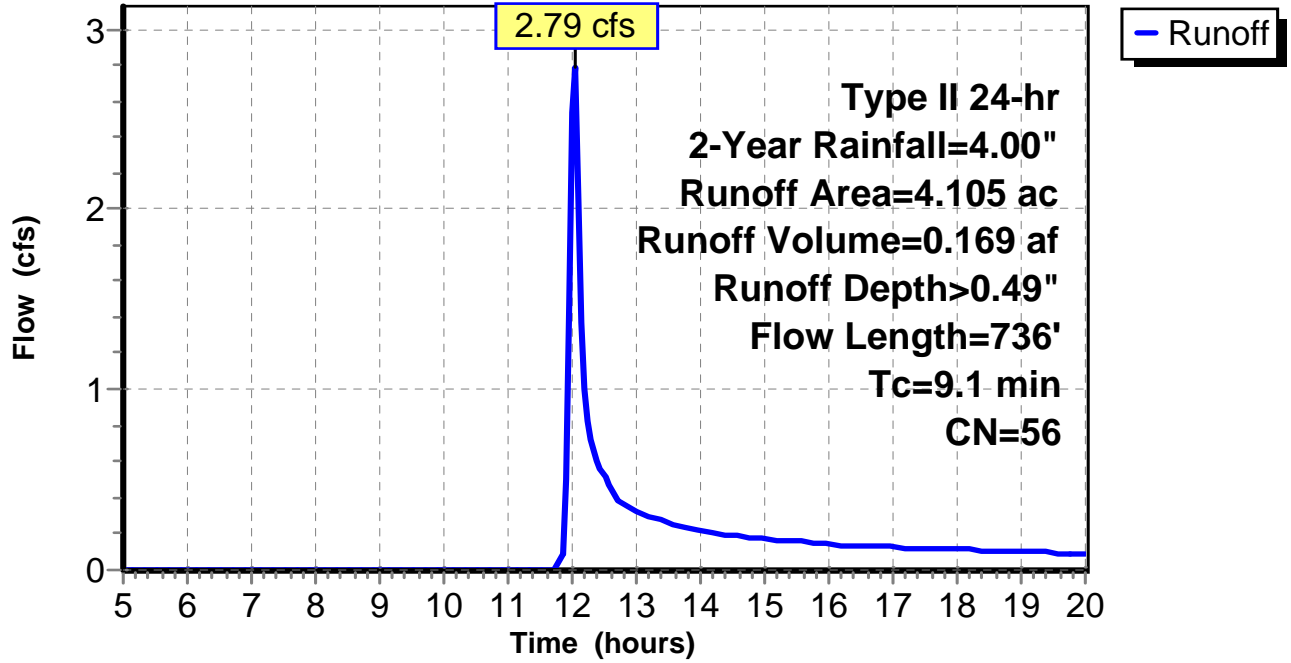
Subcatchment 10: C AR-509.010

Hydrograph



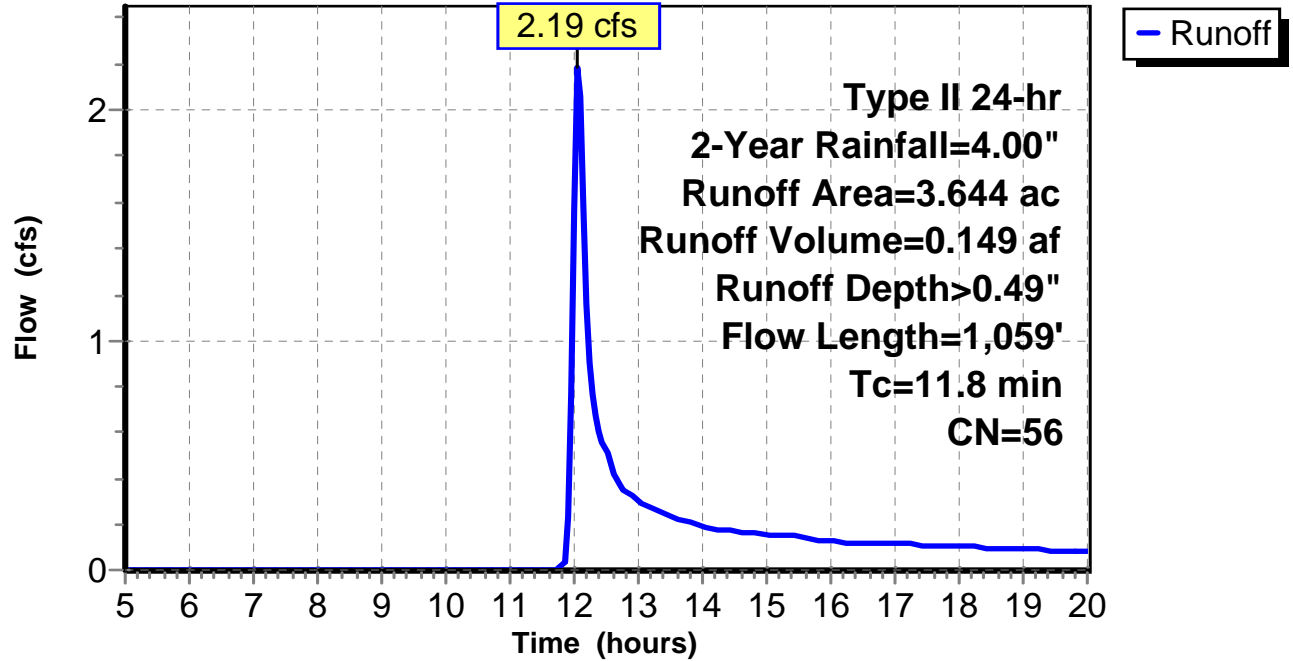
Subcatchment 11: C AR-509.011

Hydrograph



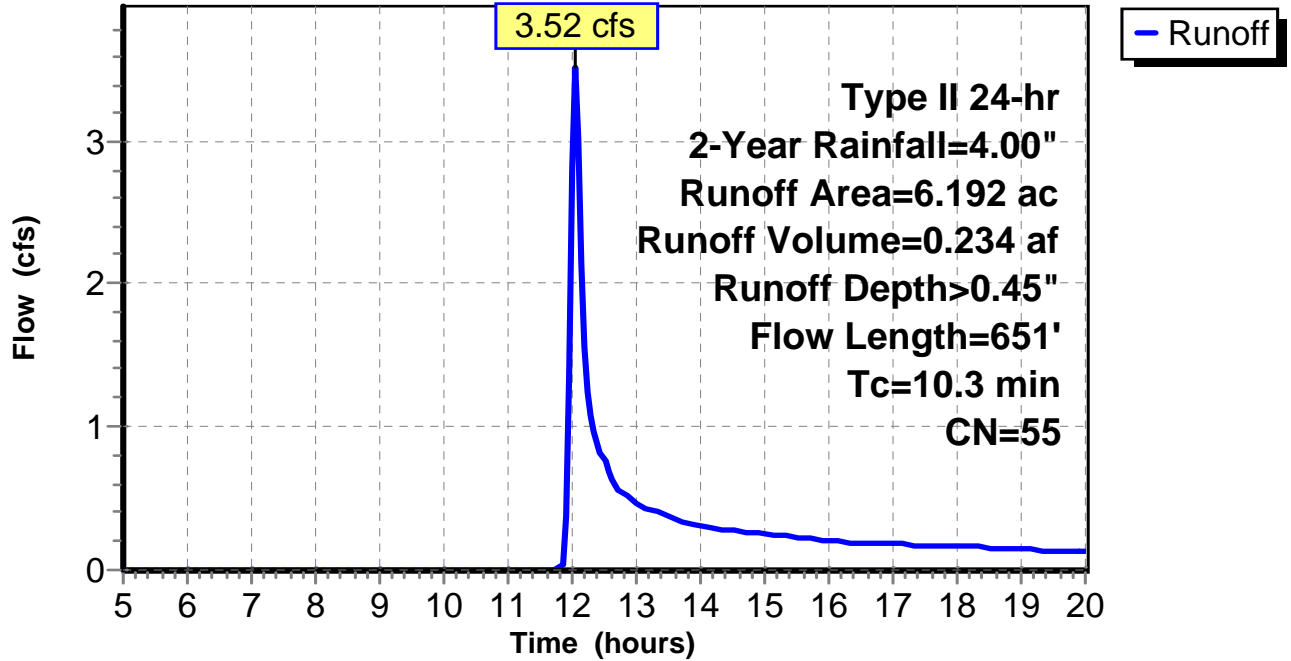
Subcatchment 12: C AR-509.012

Hydrograph



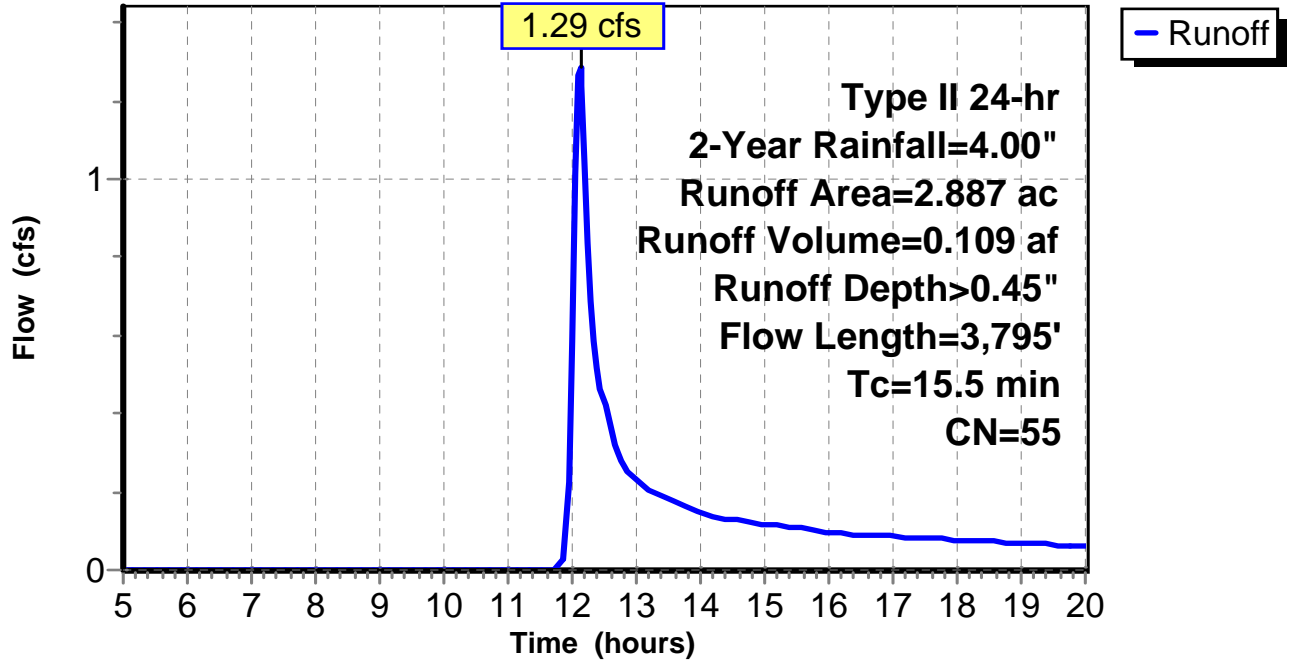
Subcatchment 13: C AR-509.013

Hydrograph



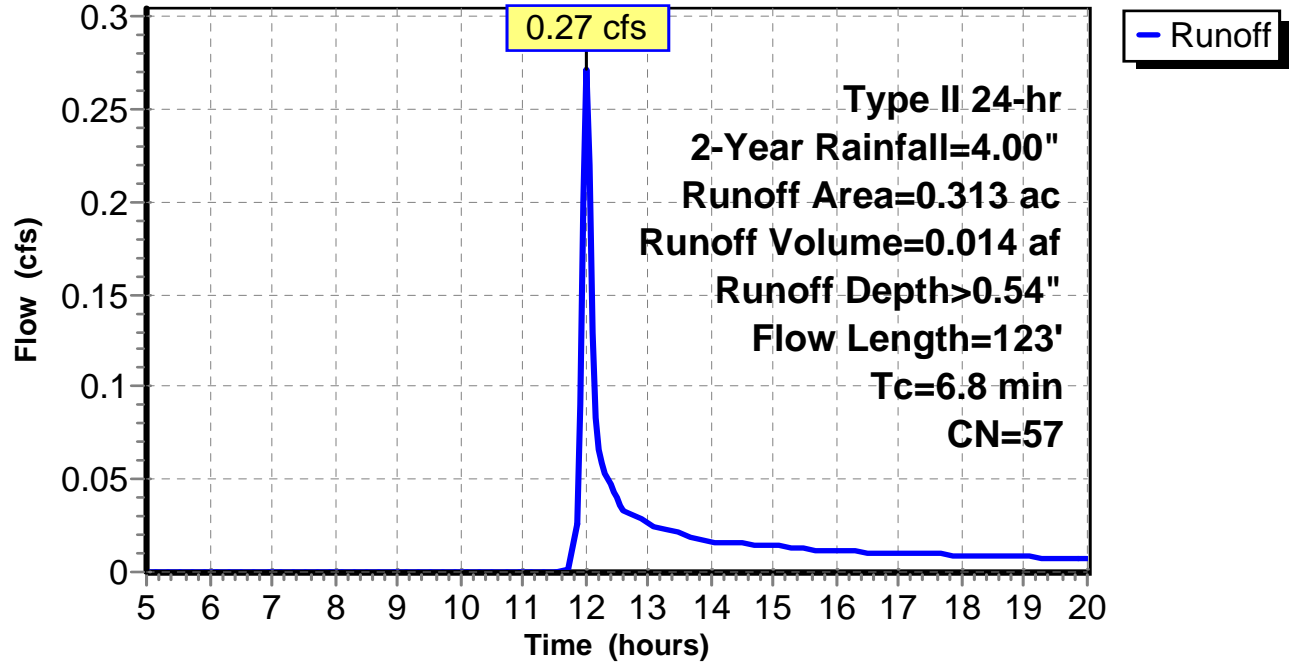
Subcatchment 14: C AR-509.014

Hydrograph



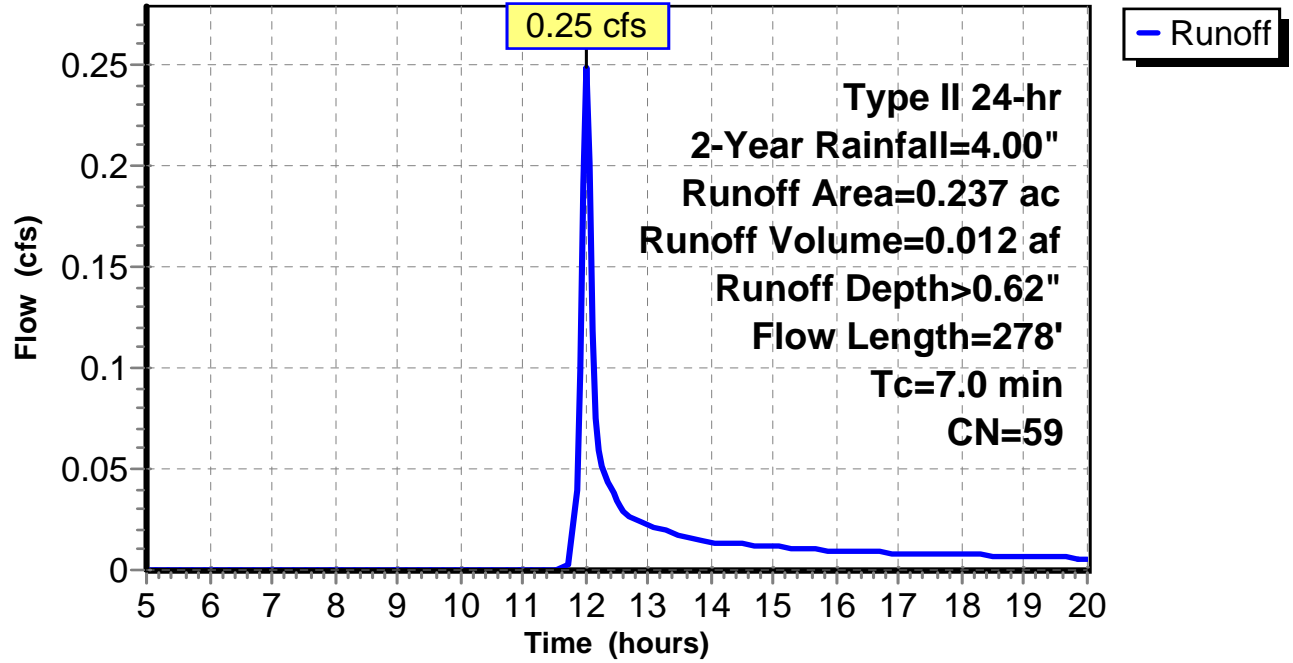
Subcatchment 15: C 210.001

Hydrograph



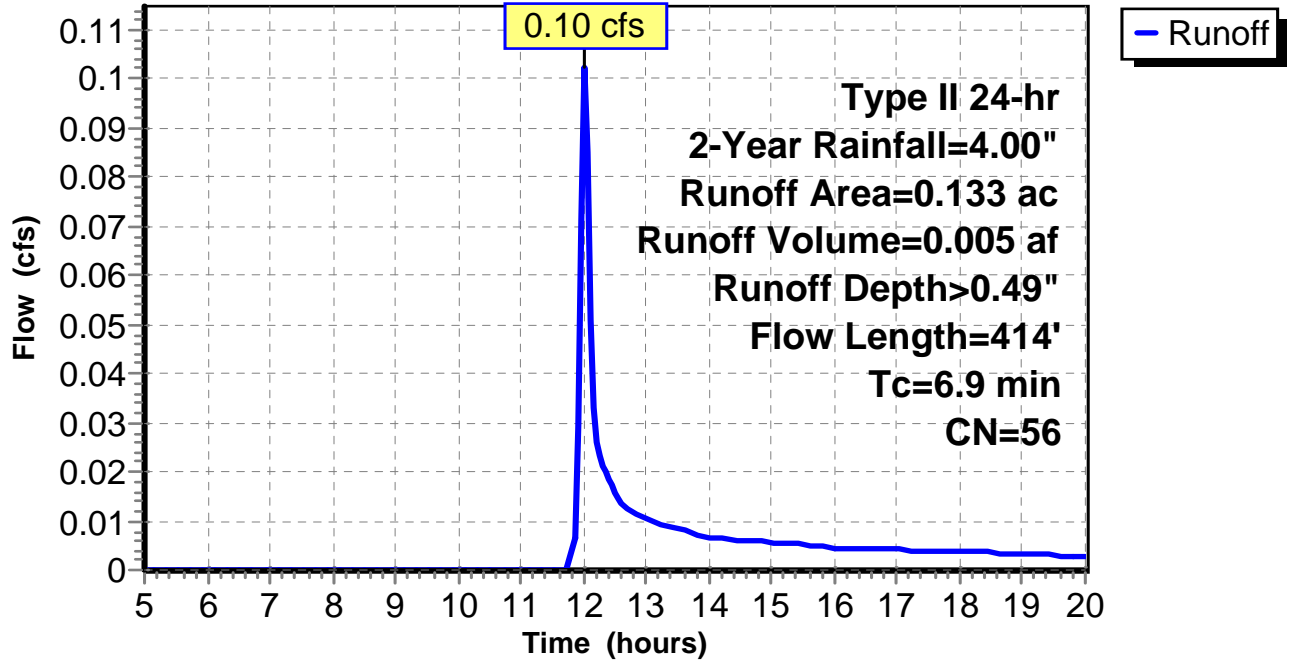
Subcatchment 16: C 210.002

Hydrograph



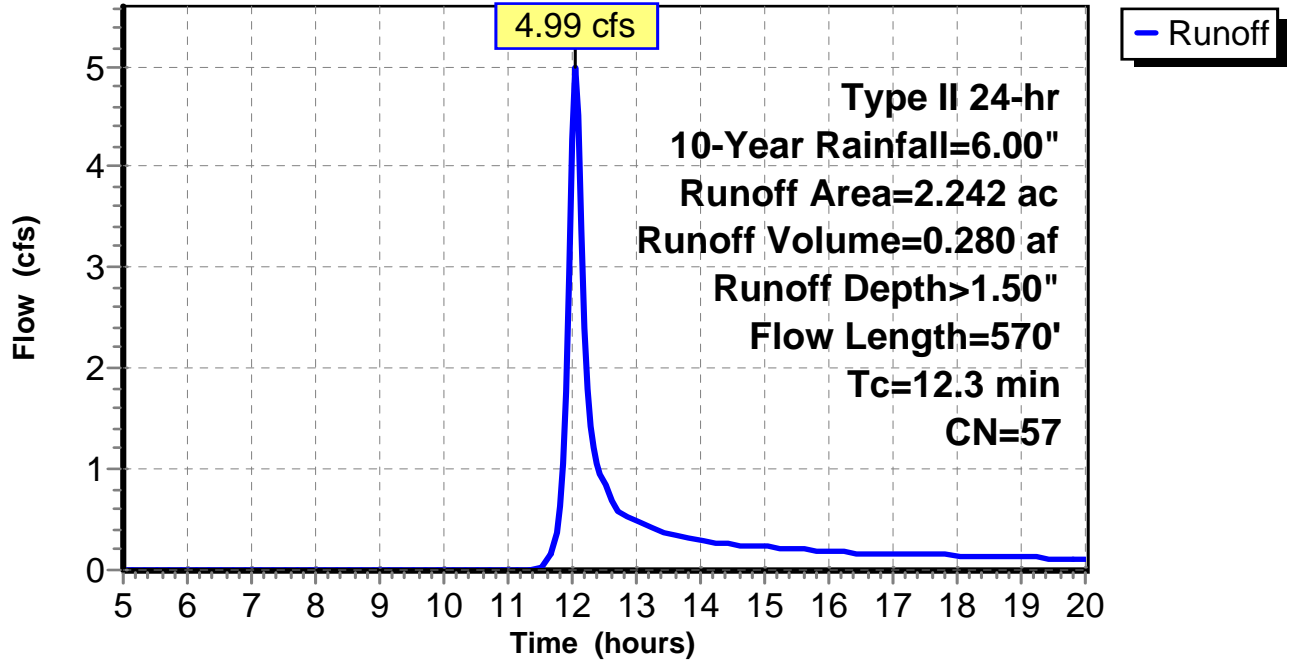
Subcatchment 17: C 210.003

Hydrograph



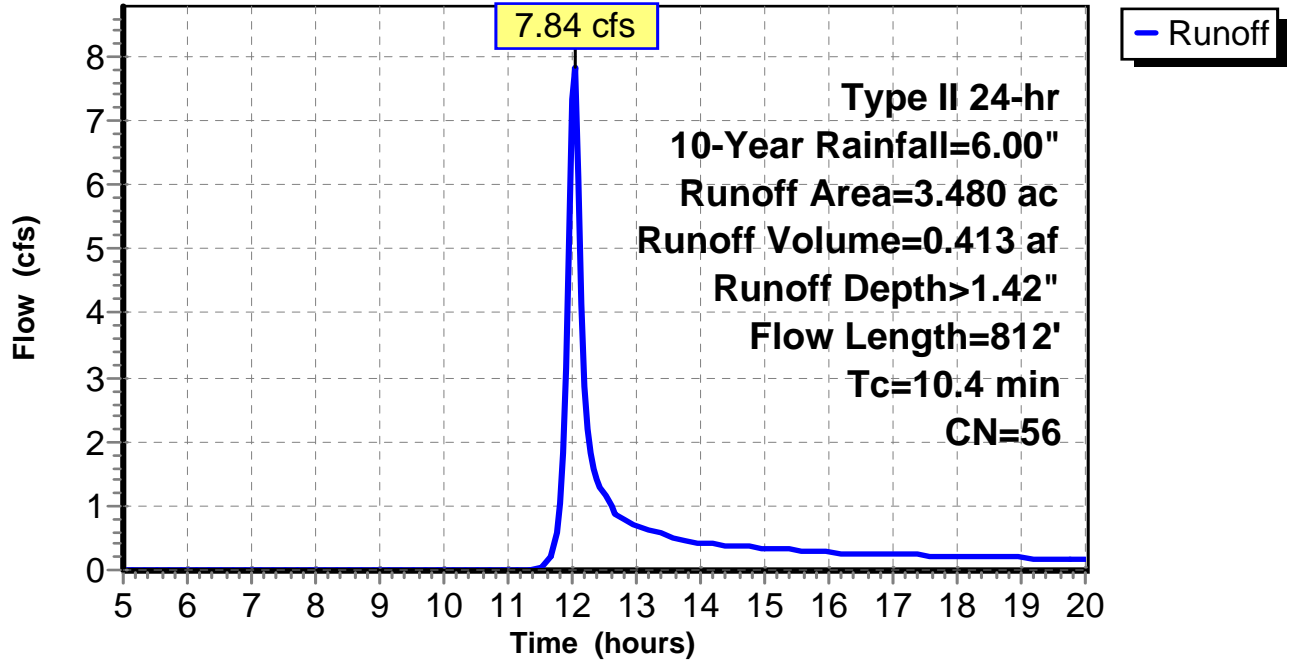
Subcatchment 1: C AR-509.001

Hydrograph



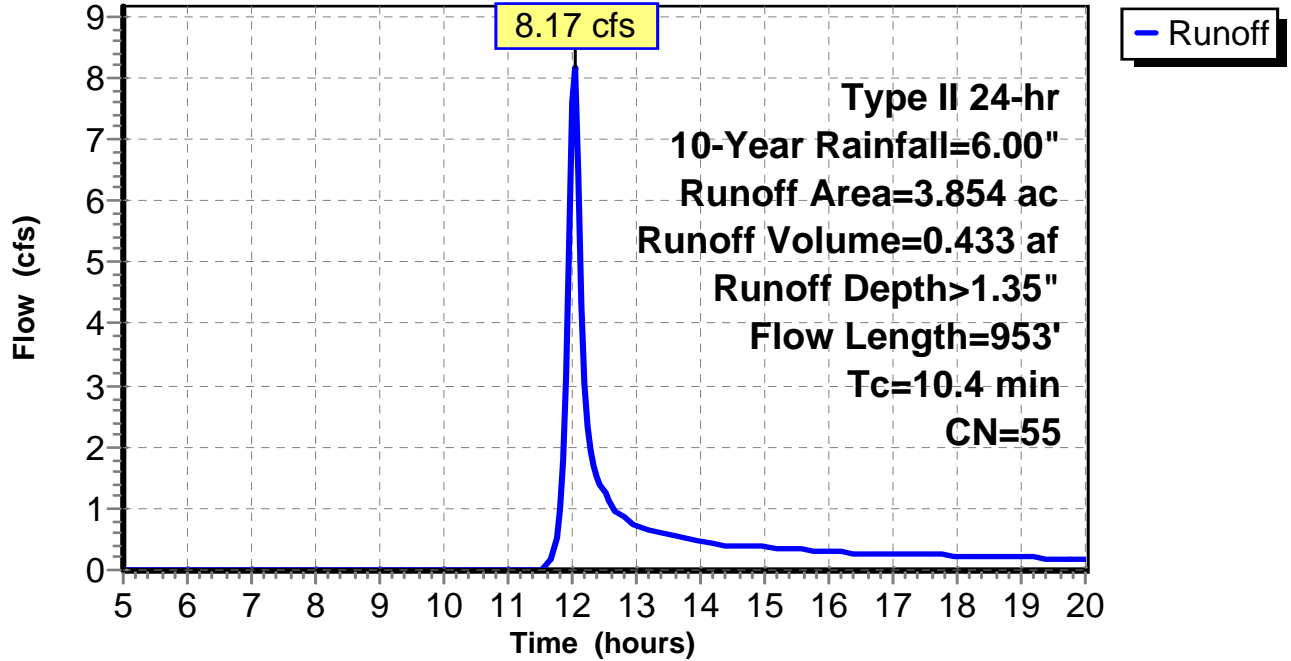
Subcatchment 2: C AR-509.002

Hydrograph



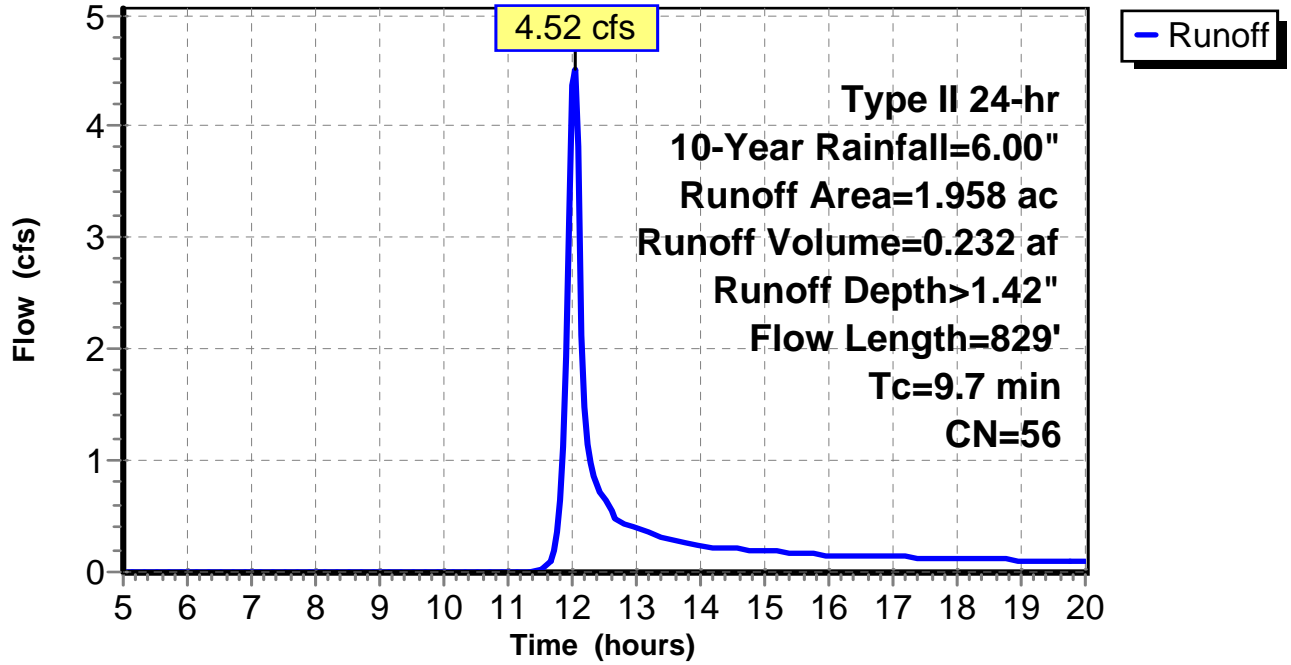
Subcatchment 3: C AR-509.003

Hydrograph



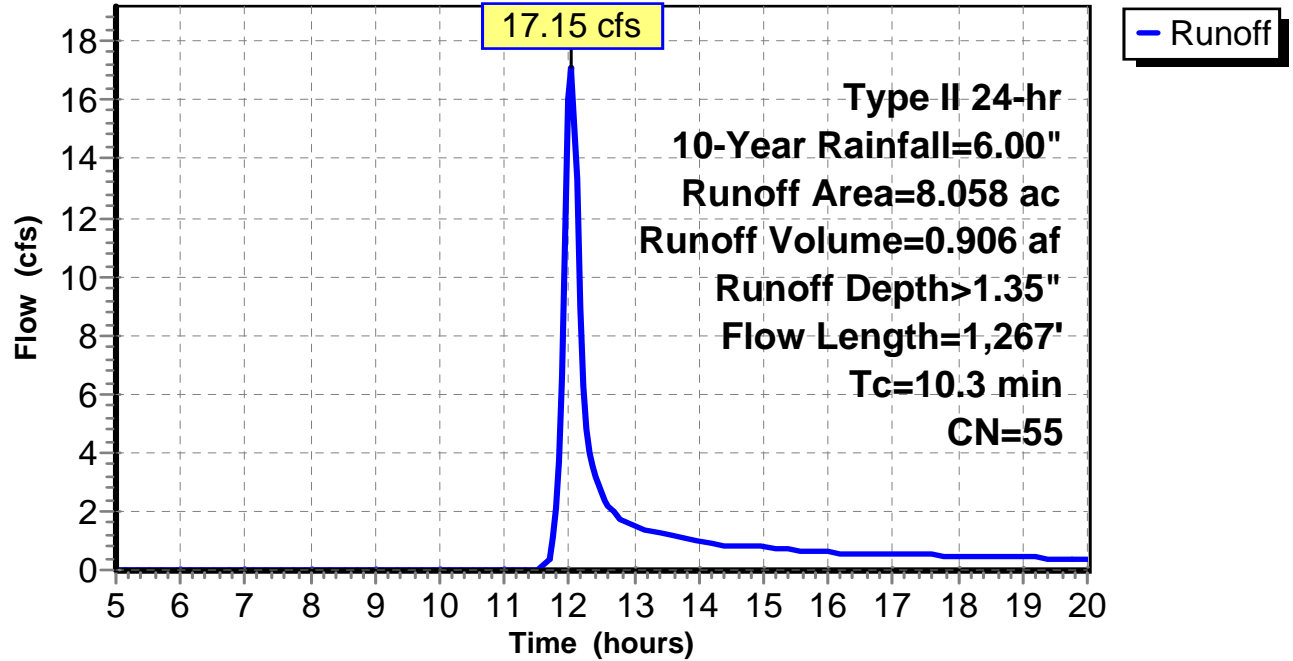
Subcatchment 4: C AR-509.004

Hydrograph



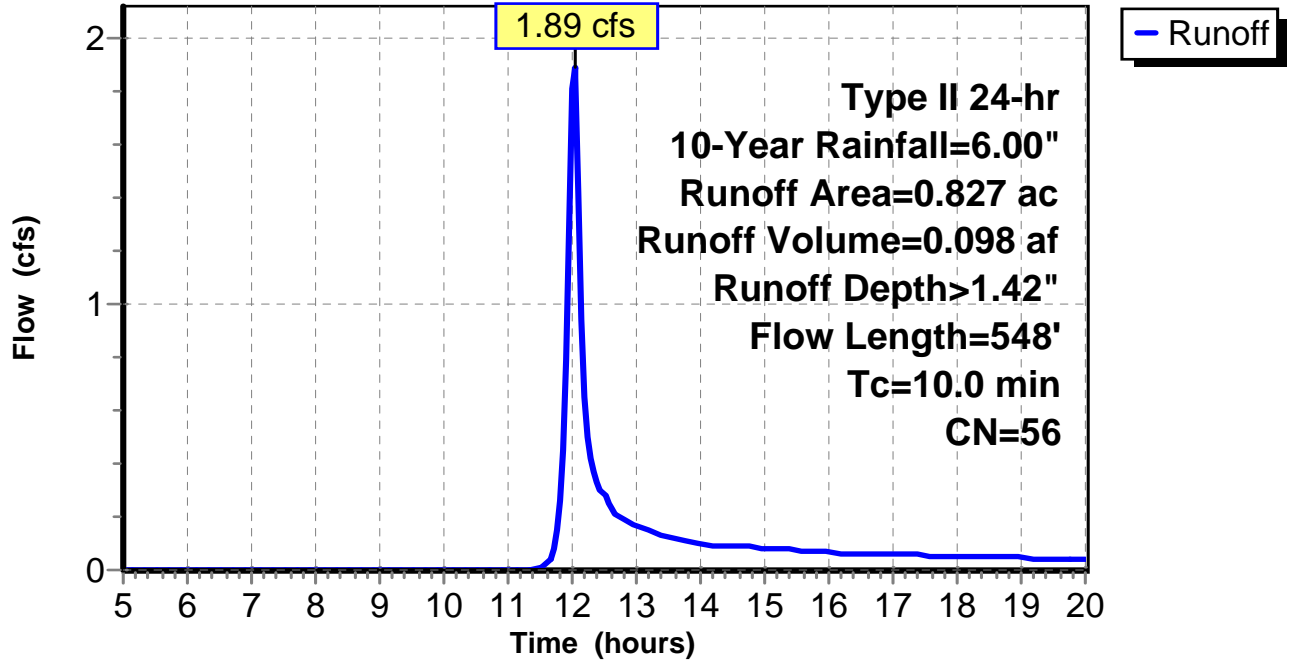
Subcatchment 5: C AR-509.005

Hydrograph



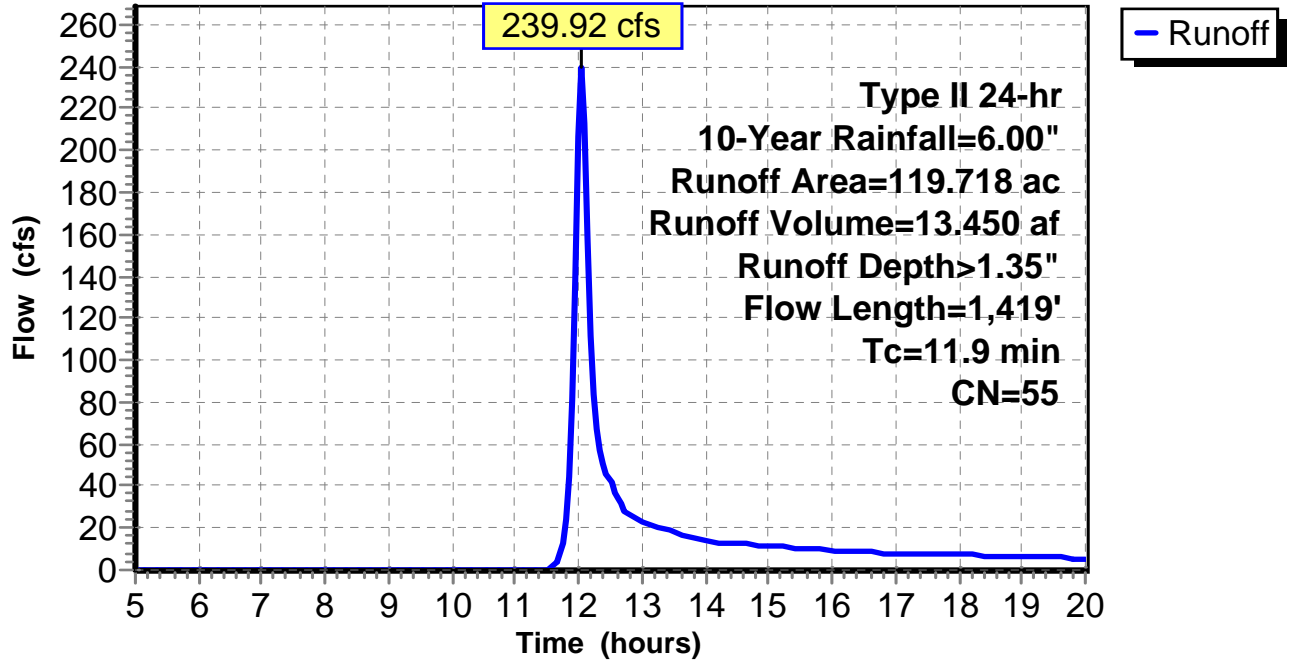
Subcatchment 6: C AR-509.006

Hydrograph



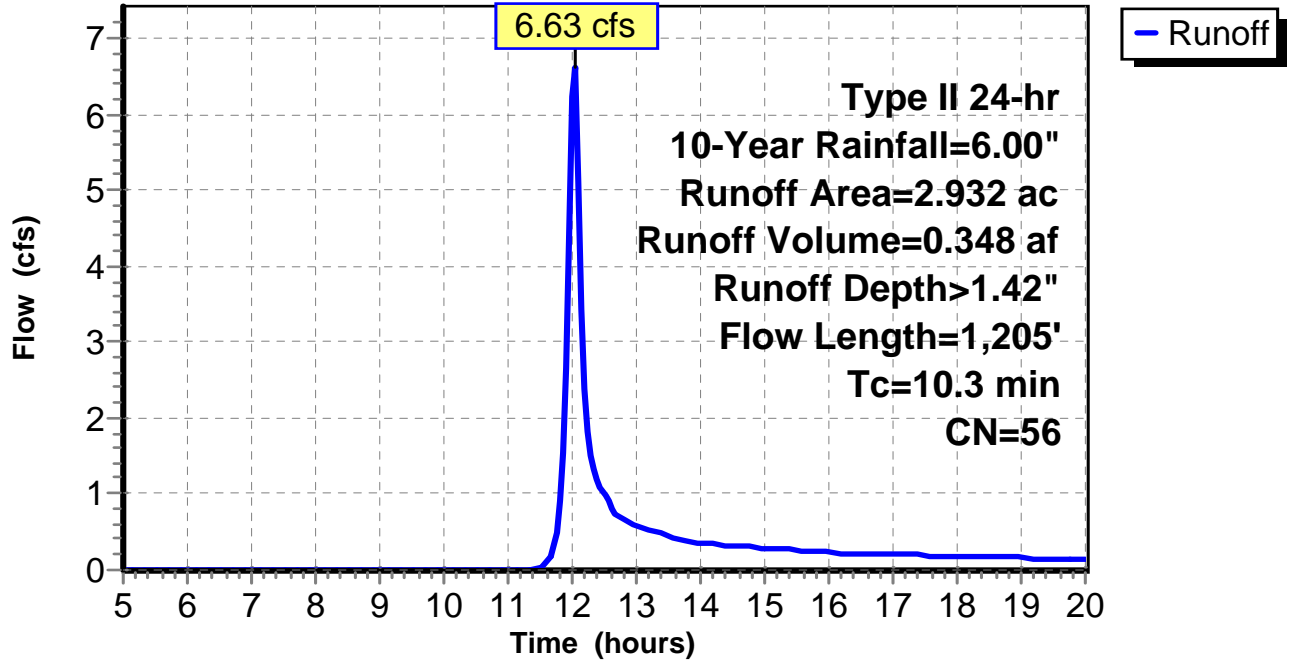
Subcatchment 7: C AR-509.007

Hydrograph



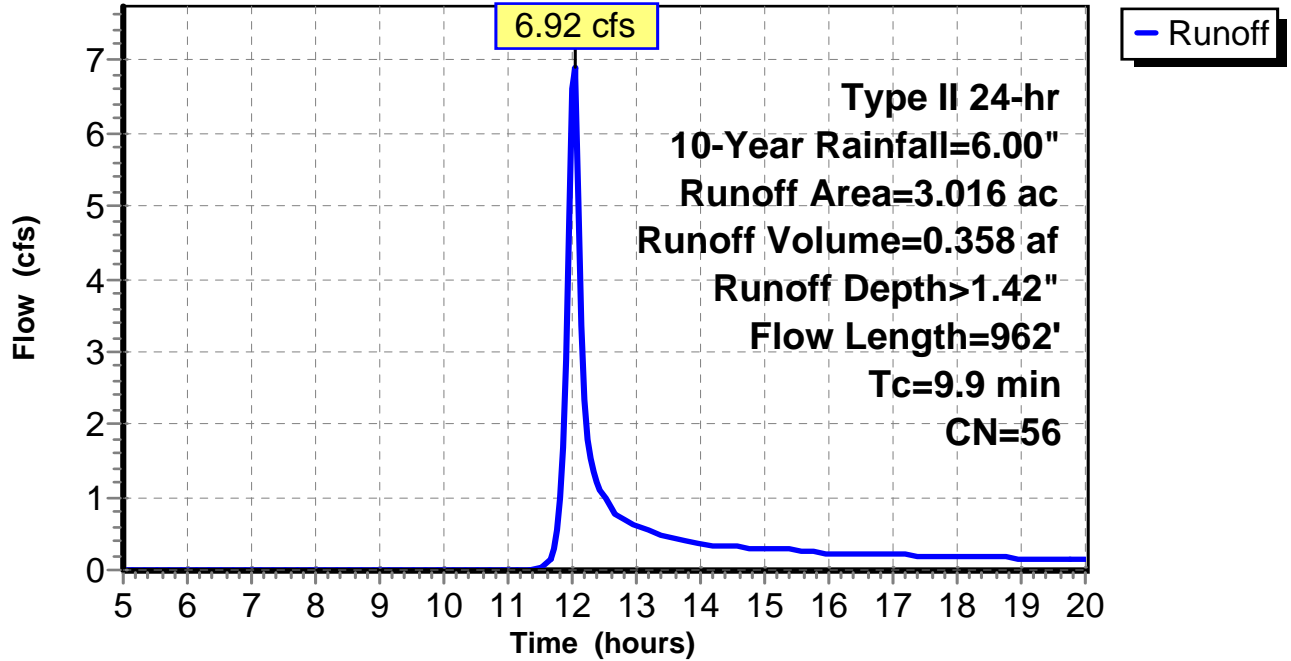
Subcatchment 8: C AR-509.008

Hydrograph



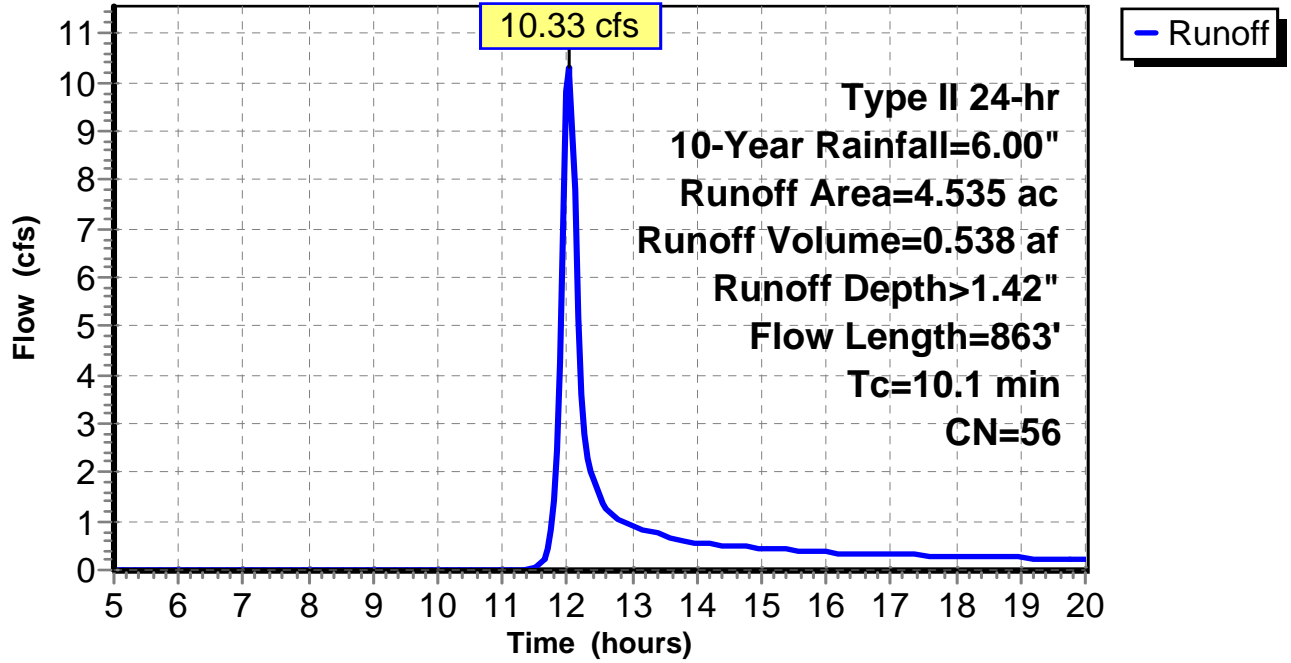
Subcatchment 9: C AR-509.009

Hydrograph



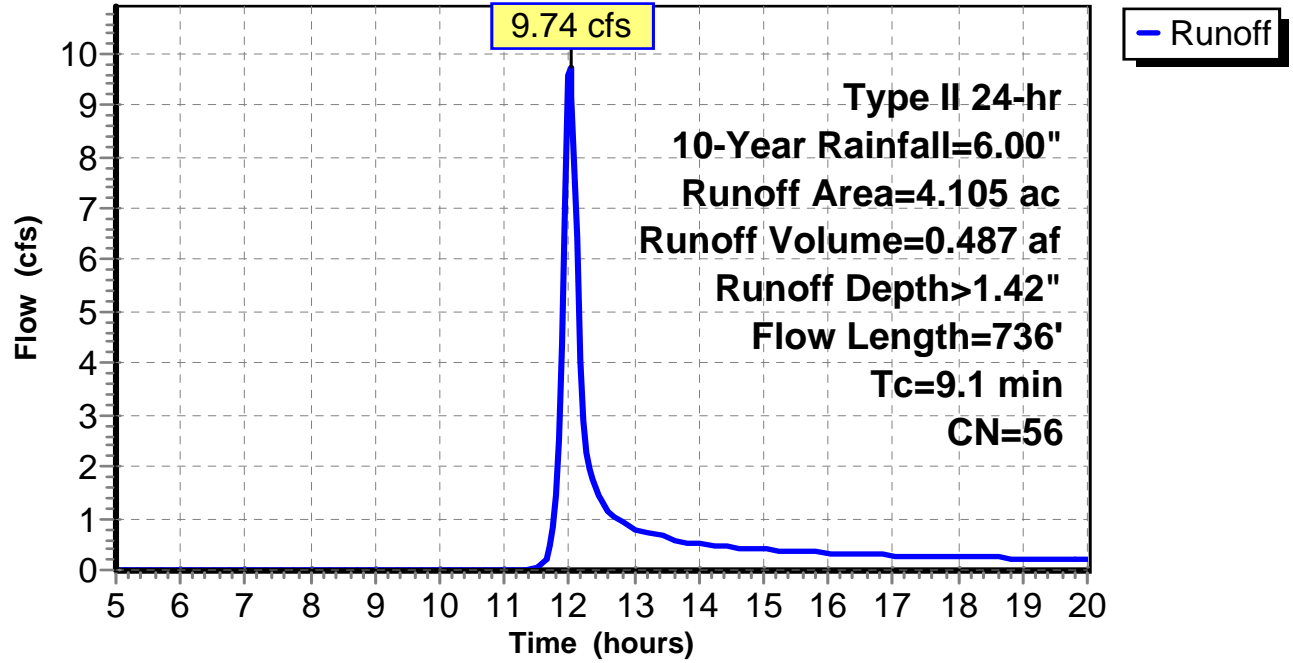
Subcatchment 10: C AR-509.010

Hydrograph



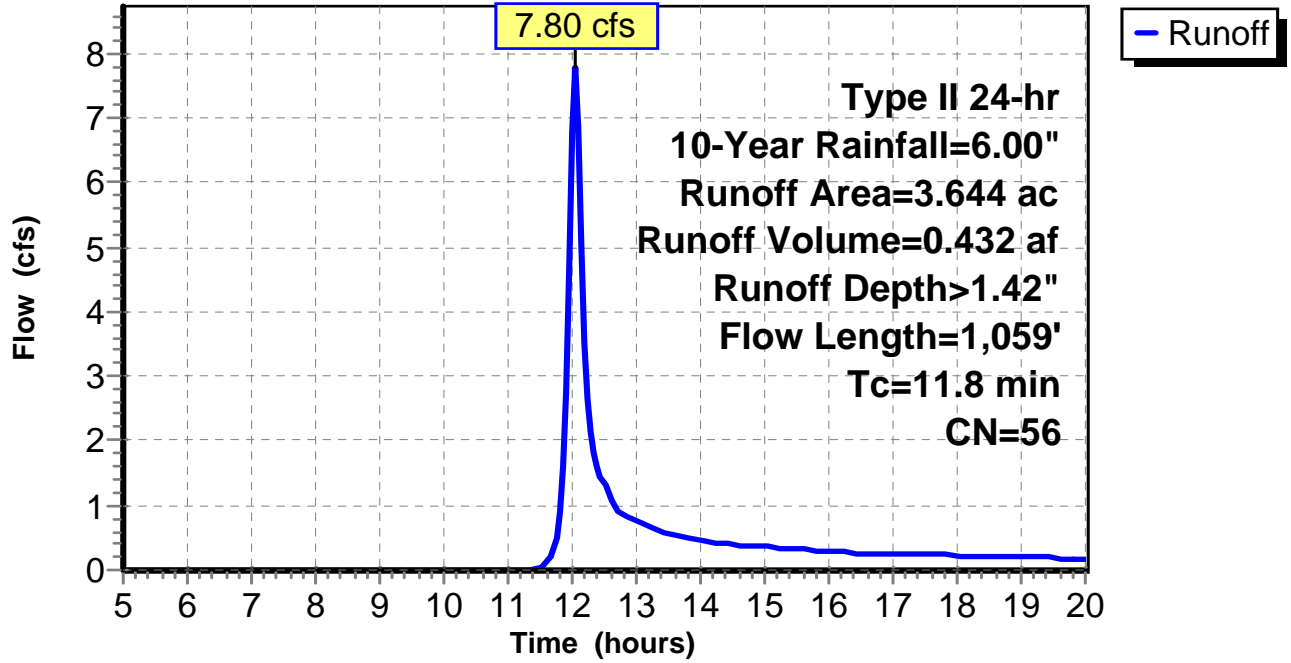
Subcatchment 11: C AR-509.011

Hydrograph



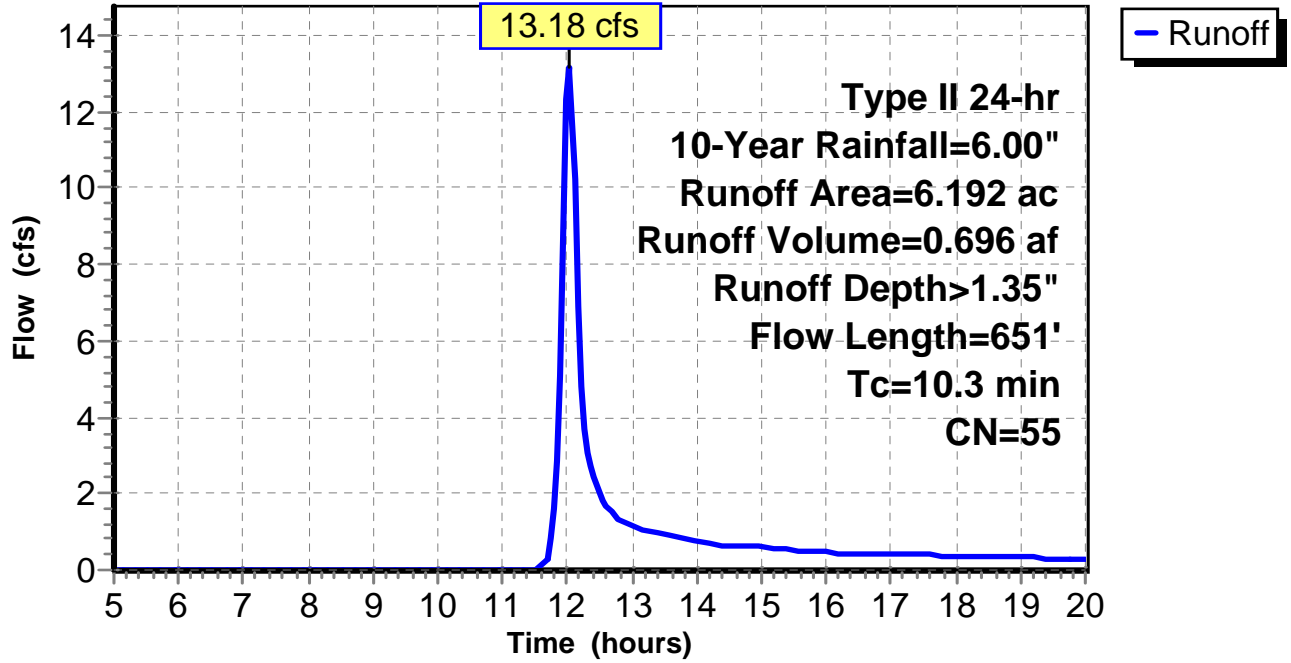
Subcatchment 12: C AR-509.012

Hydrograph



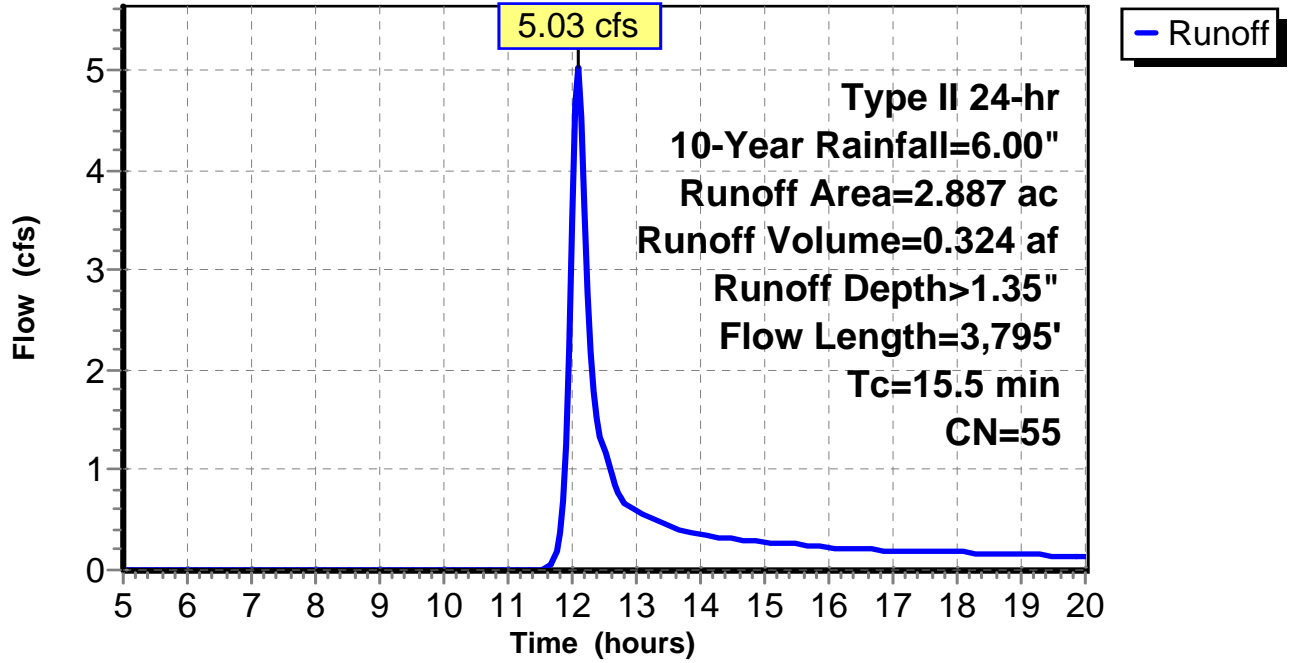
Subcatchment 13: C AR-509.013

Hydrograph



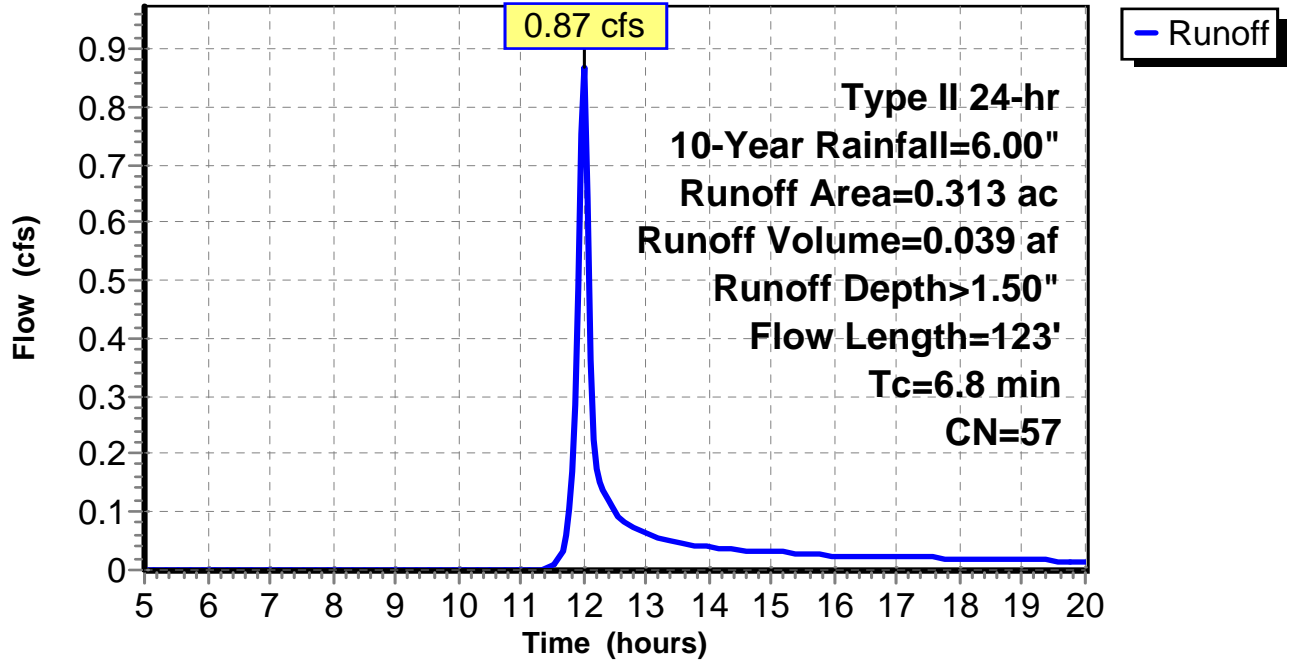
Subcatchment 14: C AR-509.014

Hydrograph



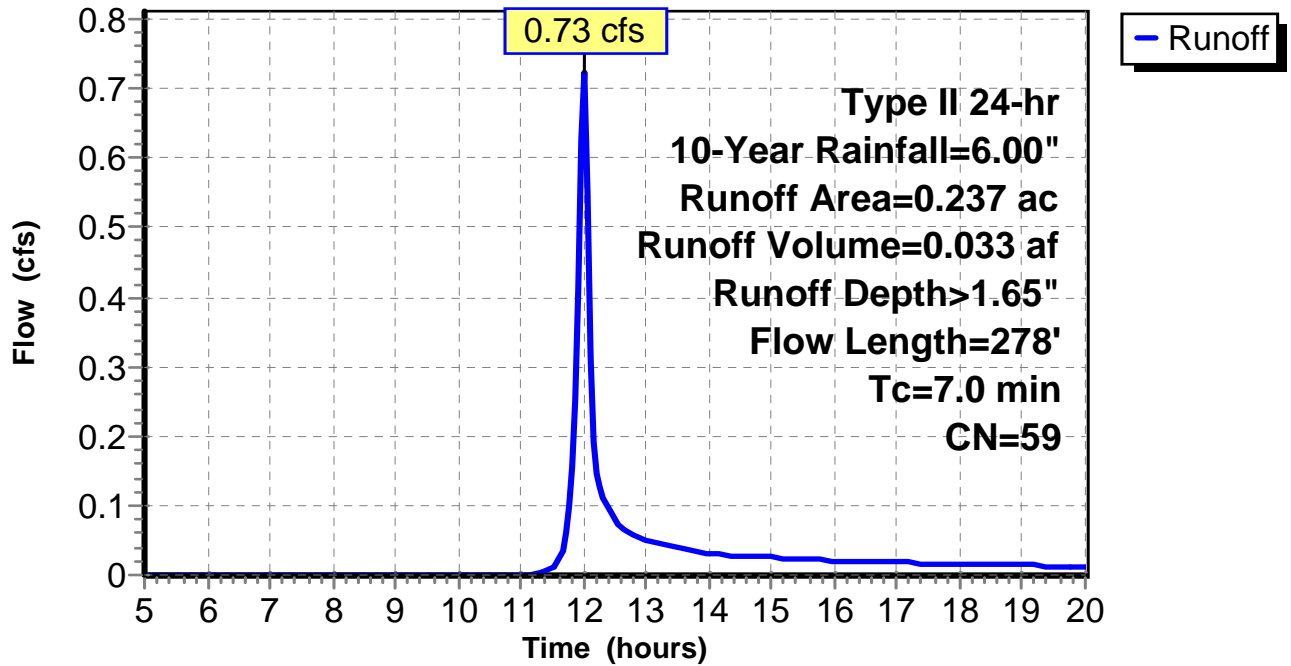
Subcatchment 15: C 210.001

Hydrograph



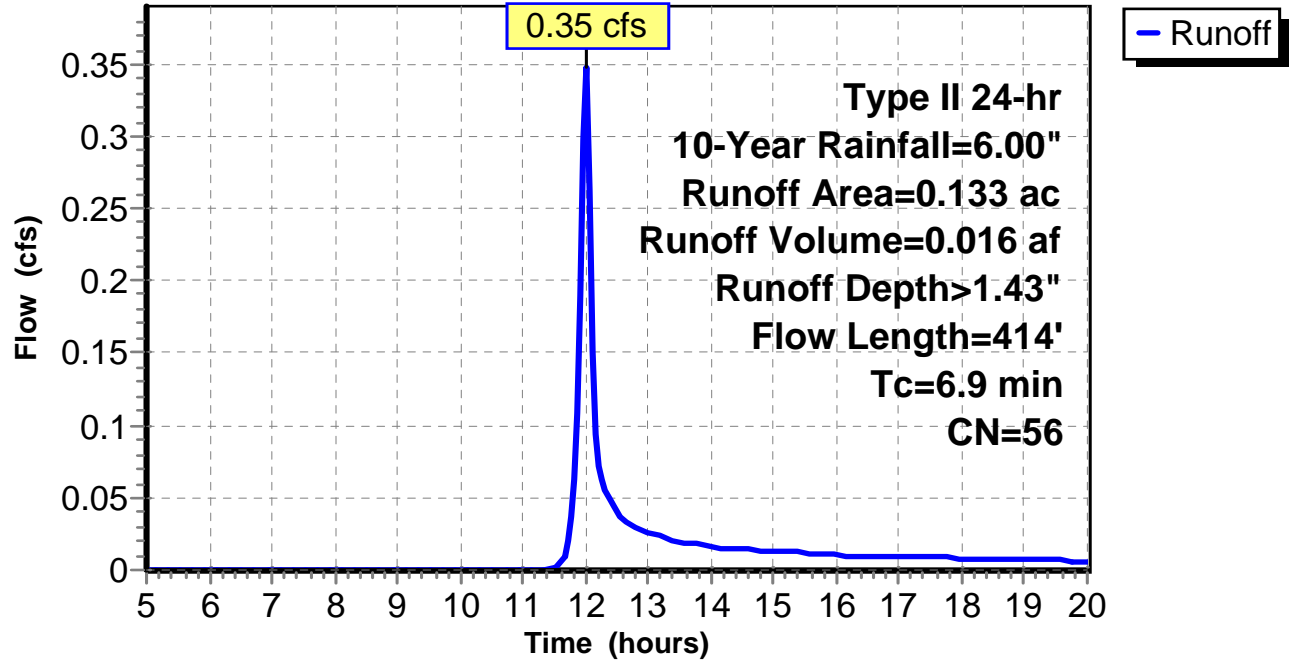
Subcatchment 16: C 210.002

Hydrograph



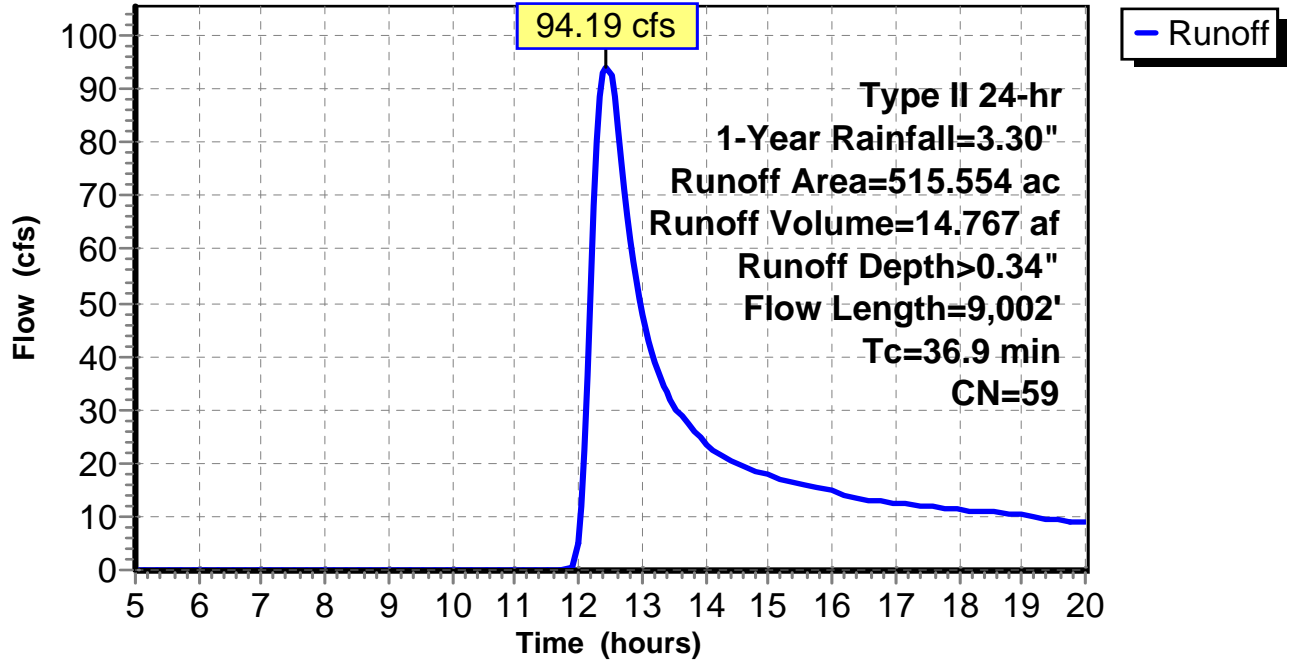
Subcatchment 17: C 210.003

Hydrograph



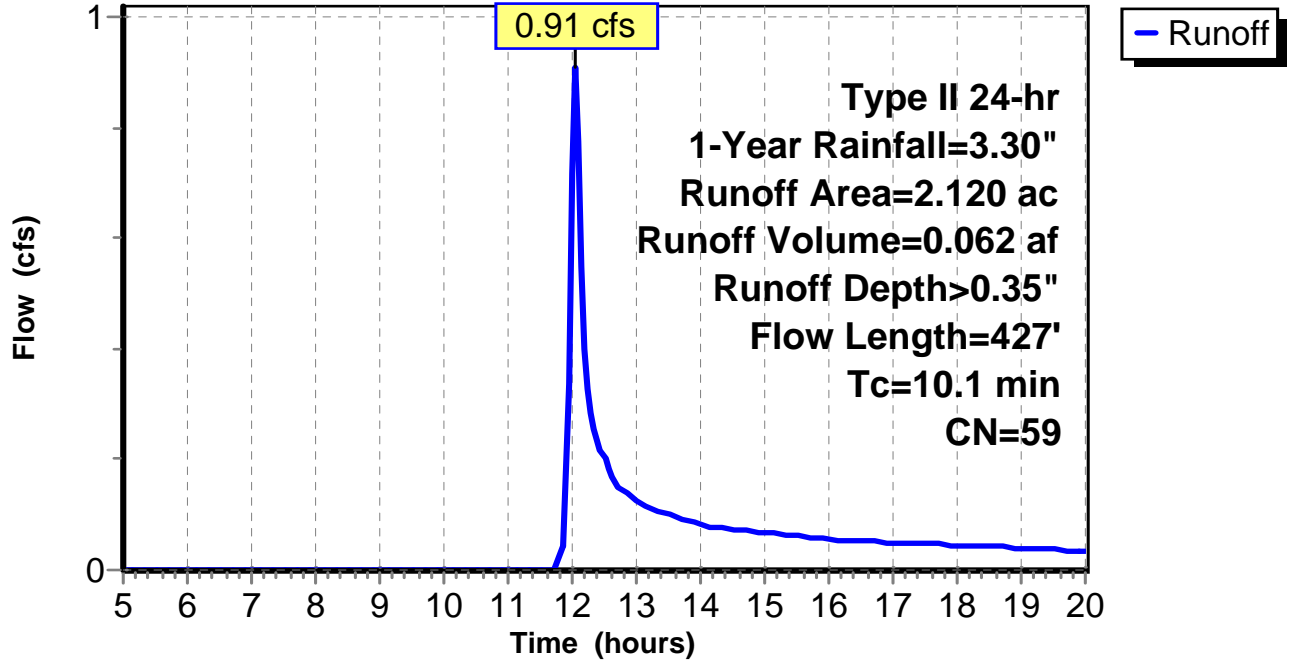
Subcatchment 1: C 214.001

Hydrograph



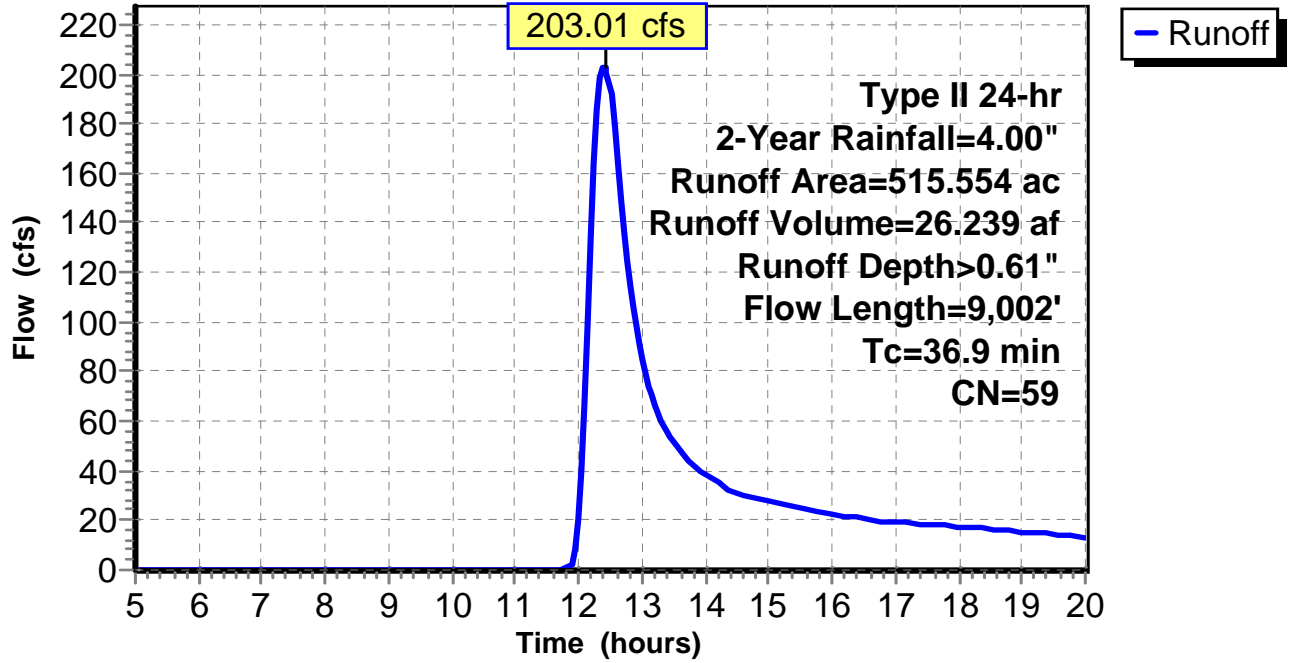
Subcatchment 2: C 214.002

Hydrograph



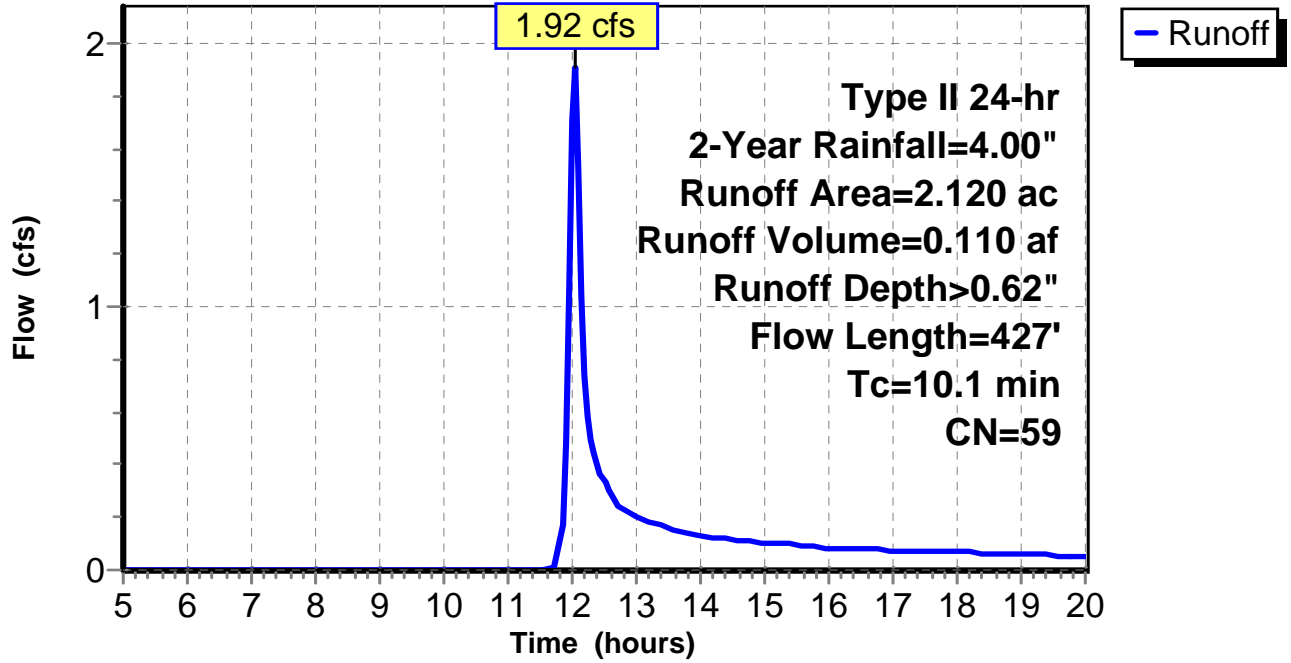
Subcatchment 1: C 214.001

Hydrograph



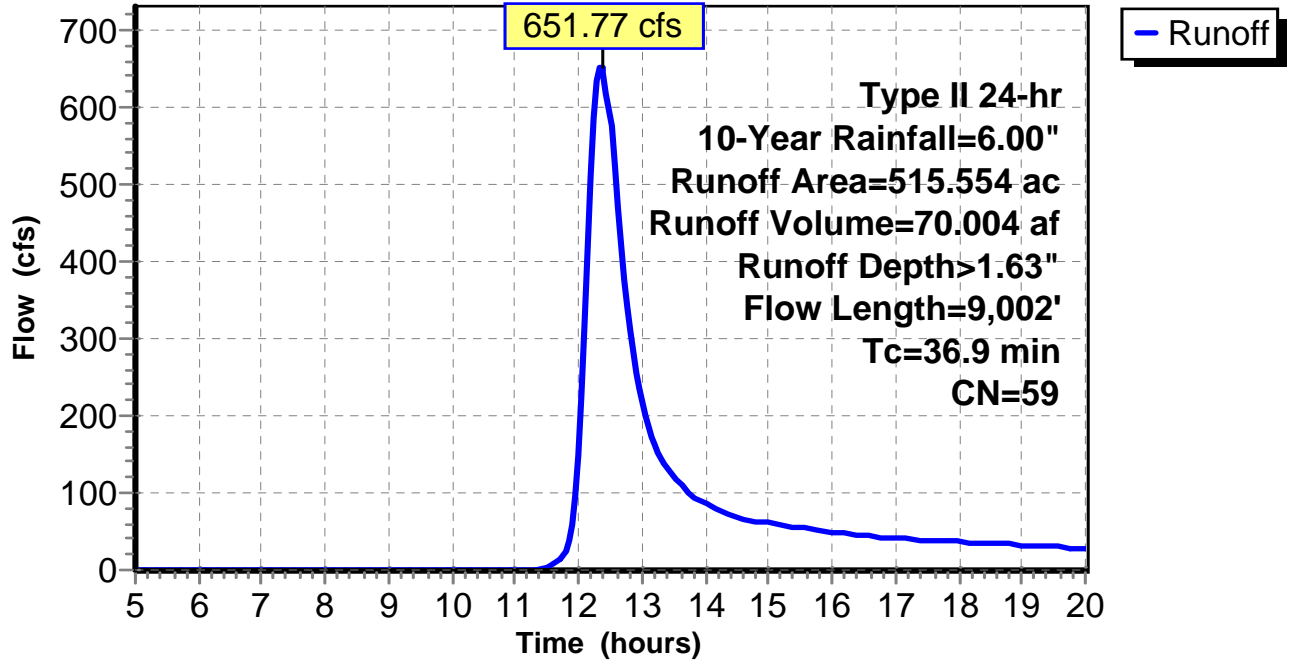
Subcatchment 2: C 214.002

Hydrograph



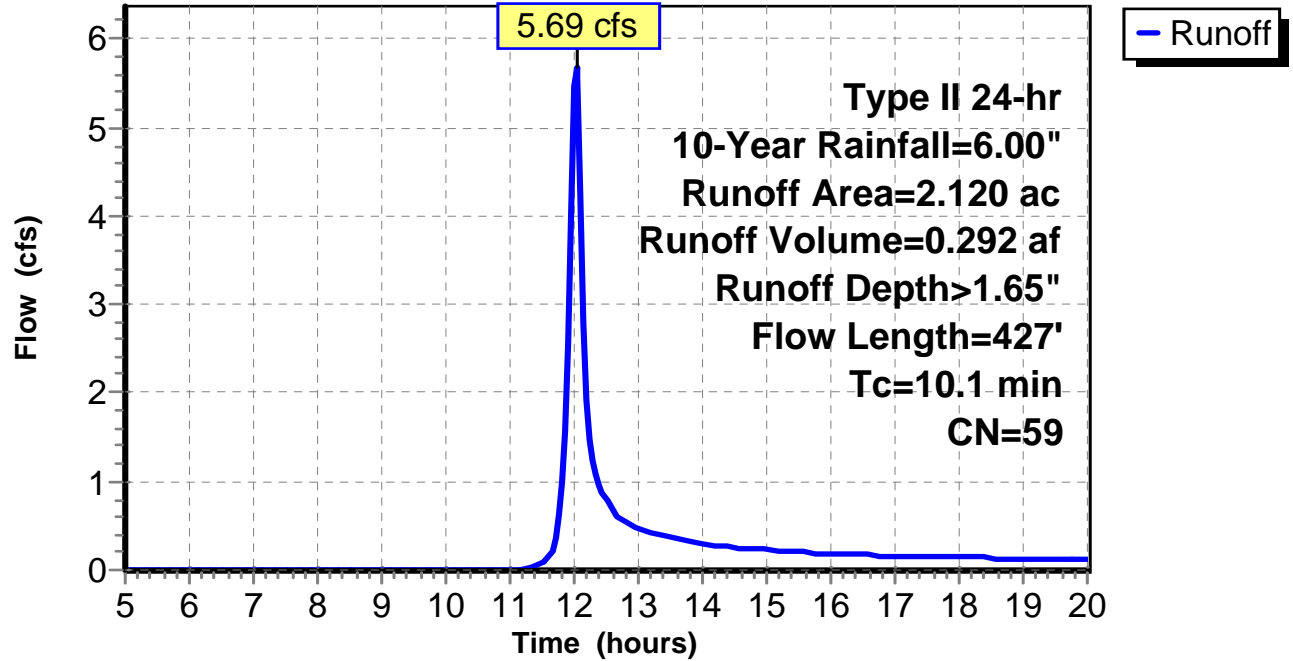
Subcatchment 1: C 214.001

Hydrograph



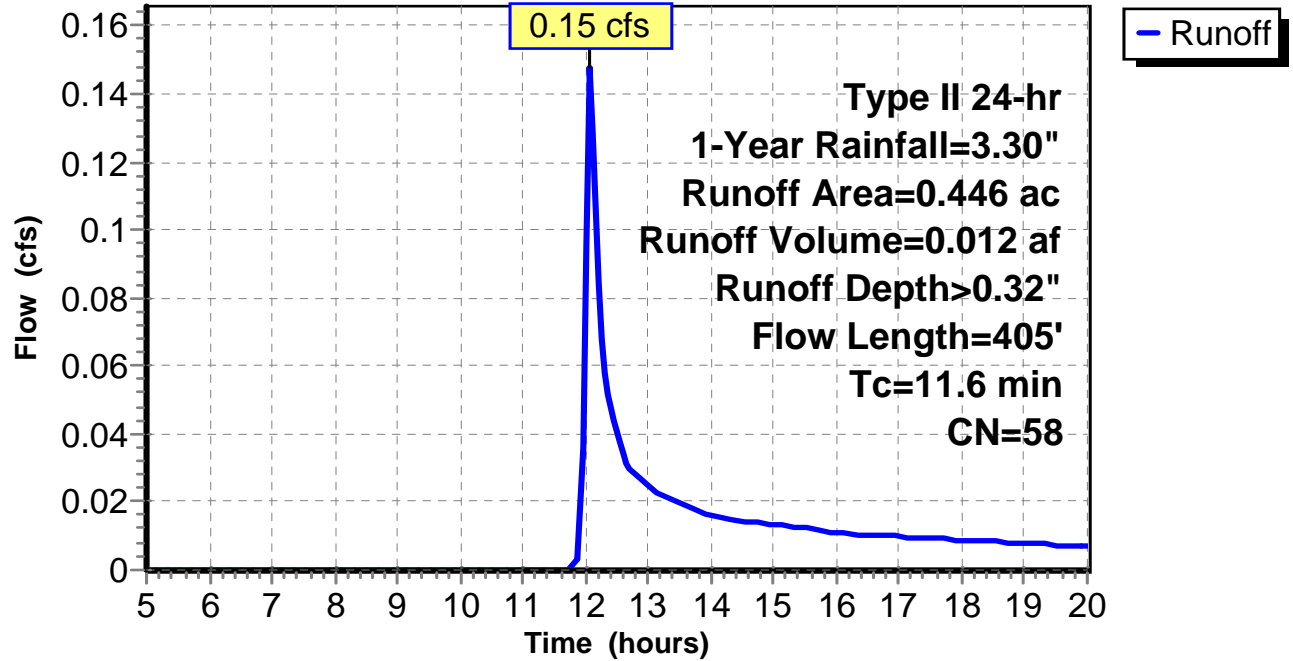
Subcatchment 2: C 214.002

Hydrograph



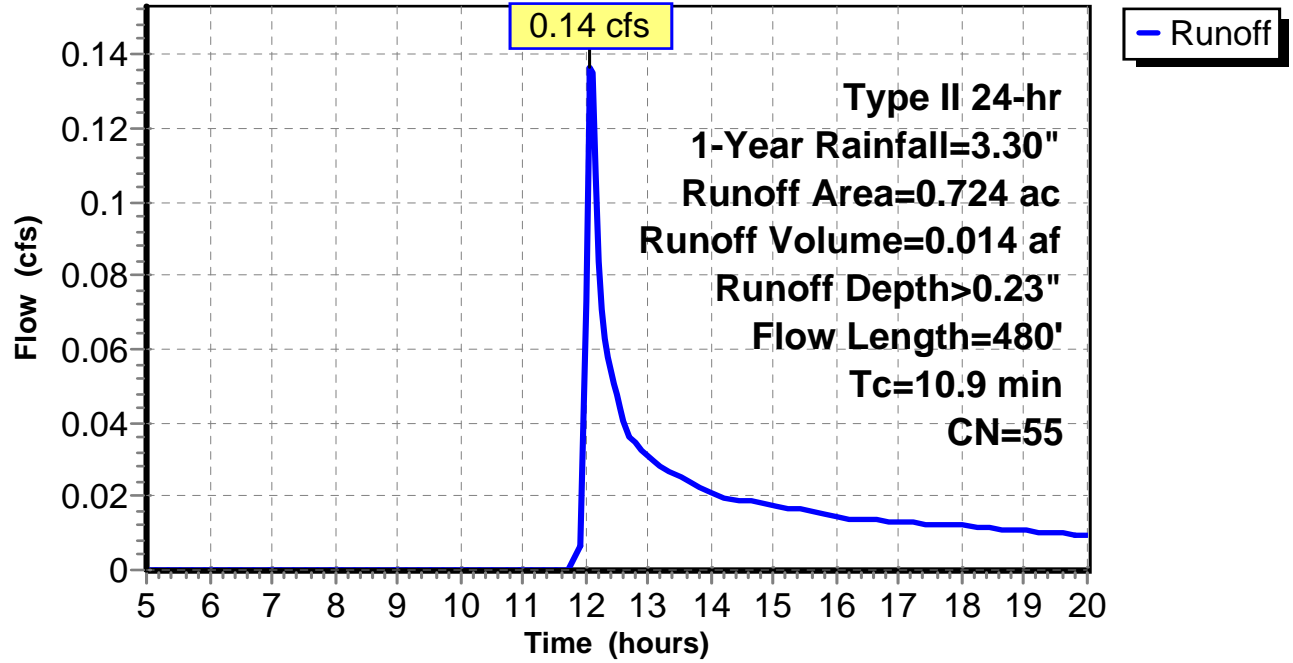
Subcatchment 1: C 215.001

Hydrograph



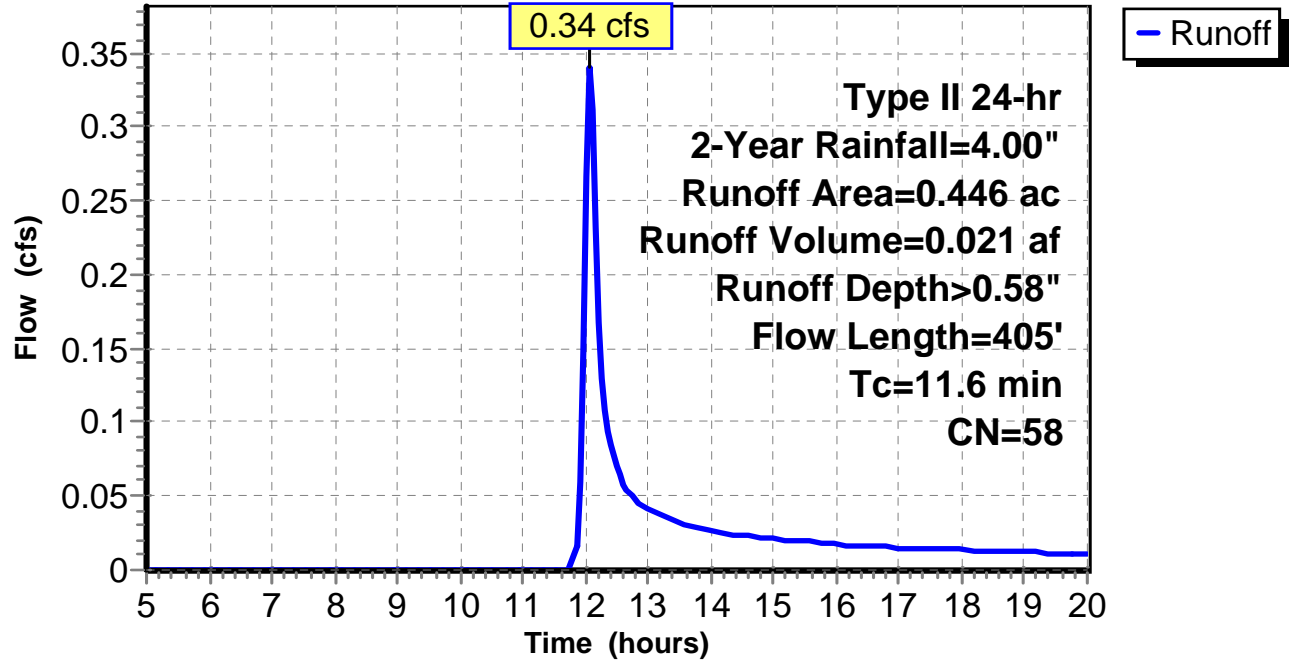
Subcatchment 2: C 215.002

Hydrograph



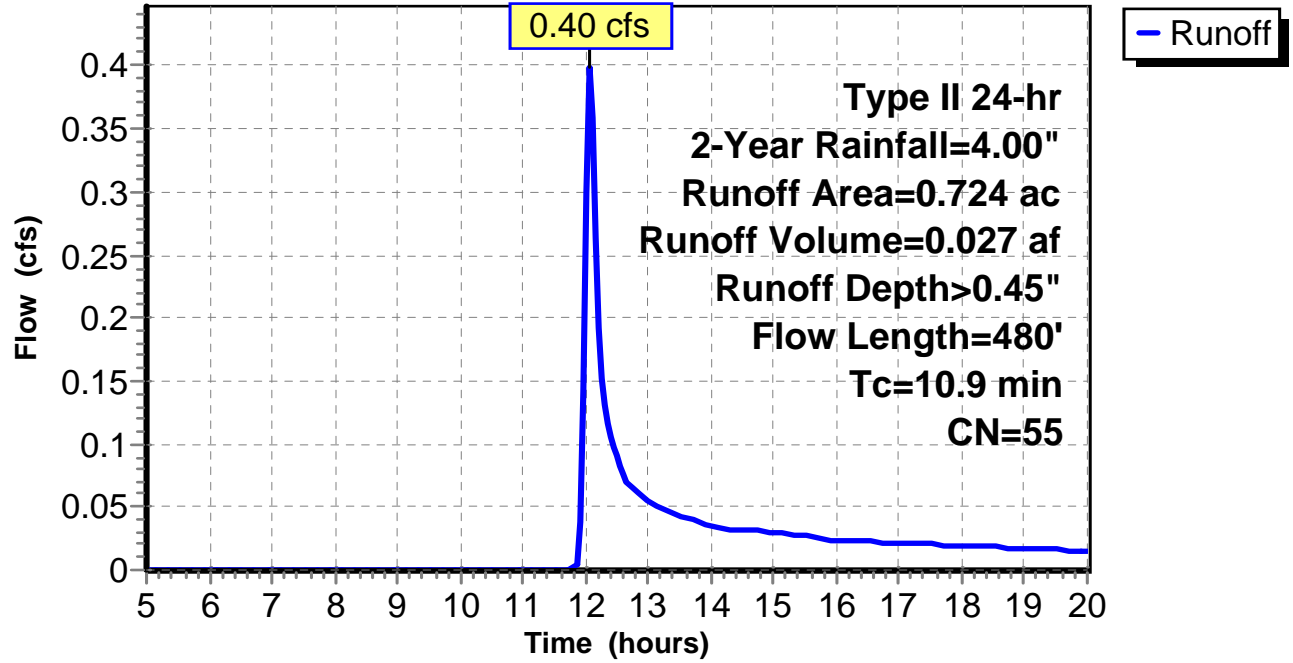
Subcatchment 1: C 215.001

Hydrograph



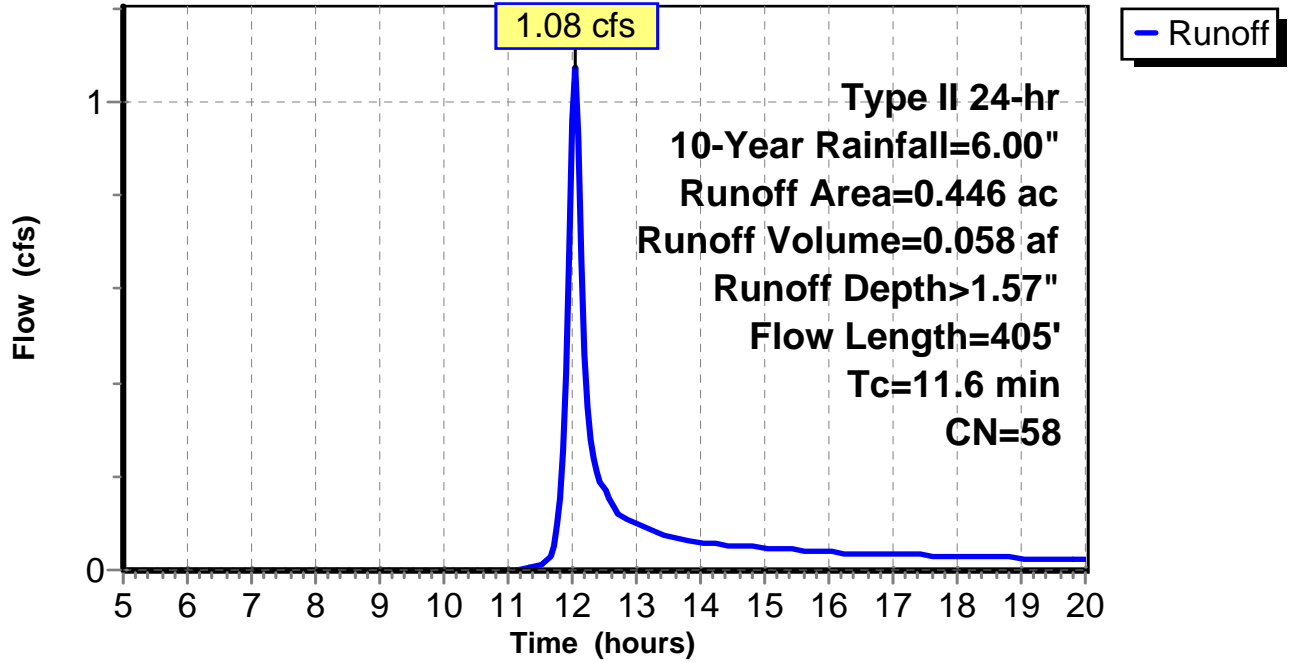
Subcatchment 2: C 215.002

Hydrograph



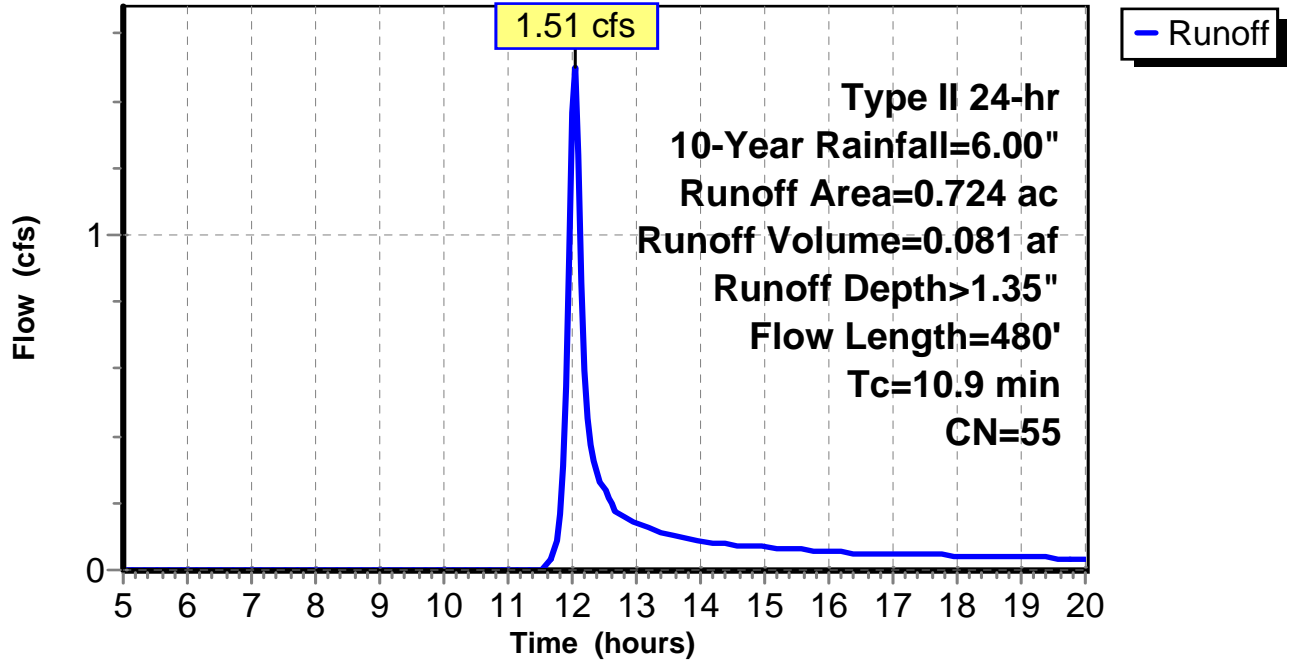
Subcatchment 1: C 215.001

Hydrograph



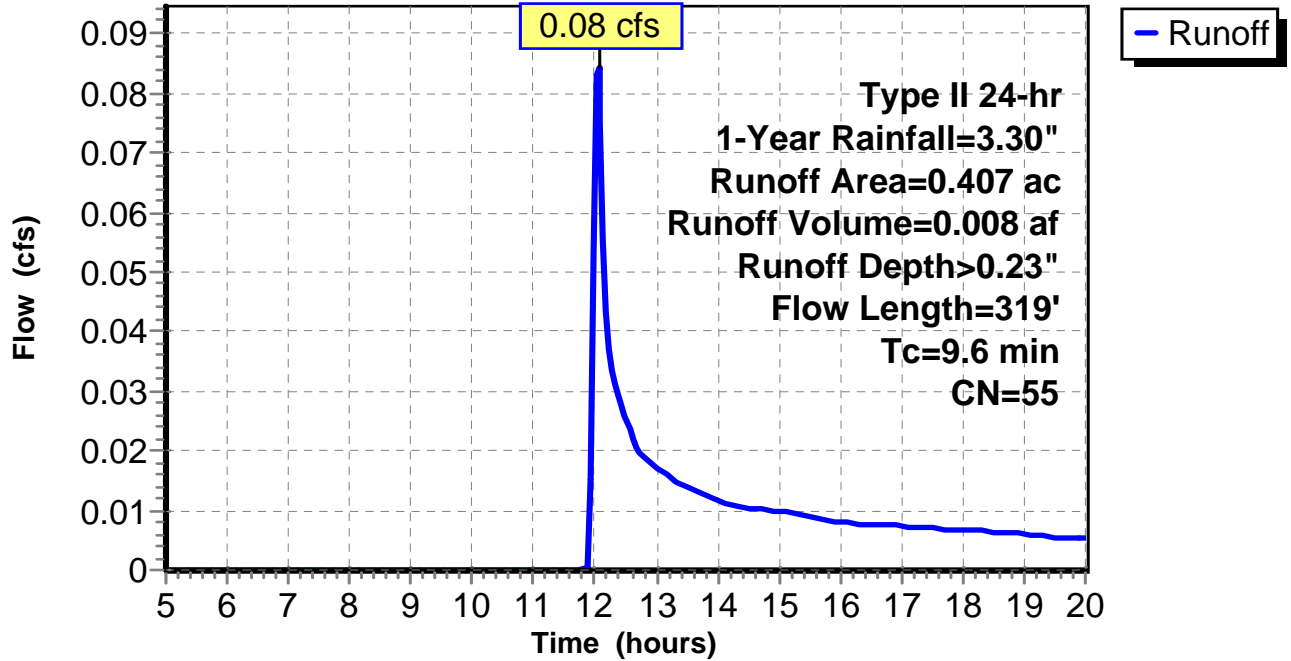
Subcatchment 2: C 215.002

Hydrograph



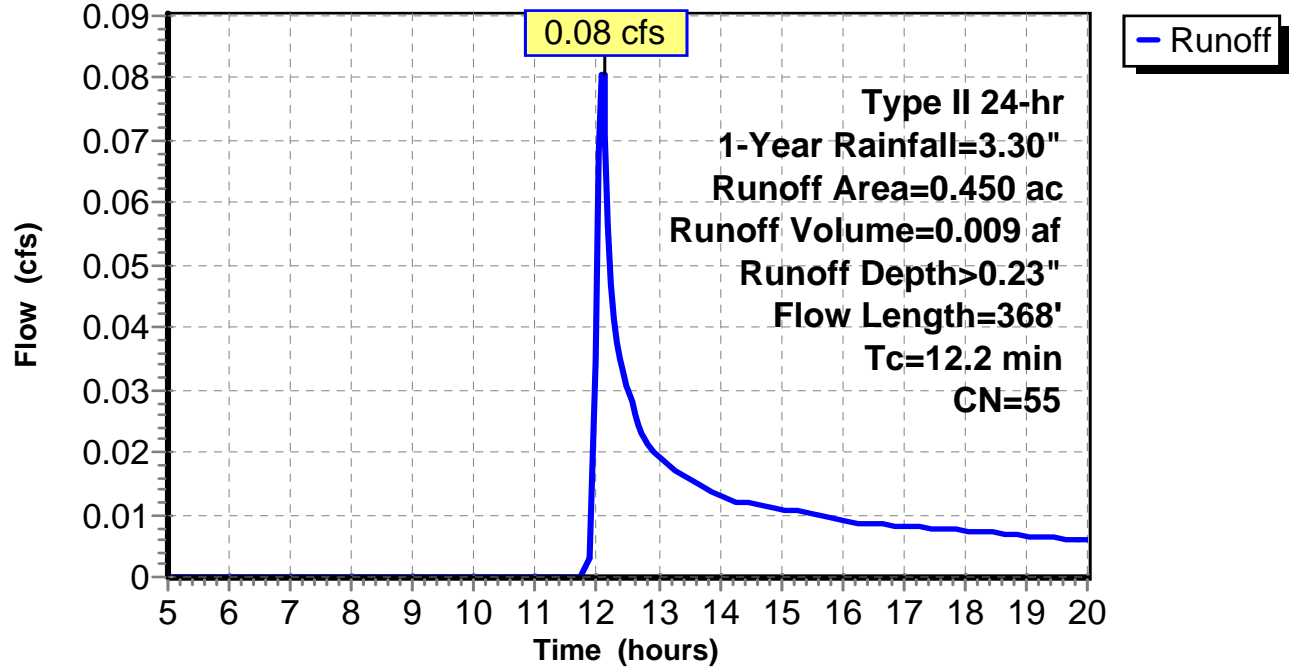
Subcatchment 1: C 215.003

Hydrograph



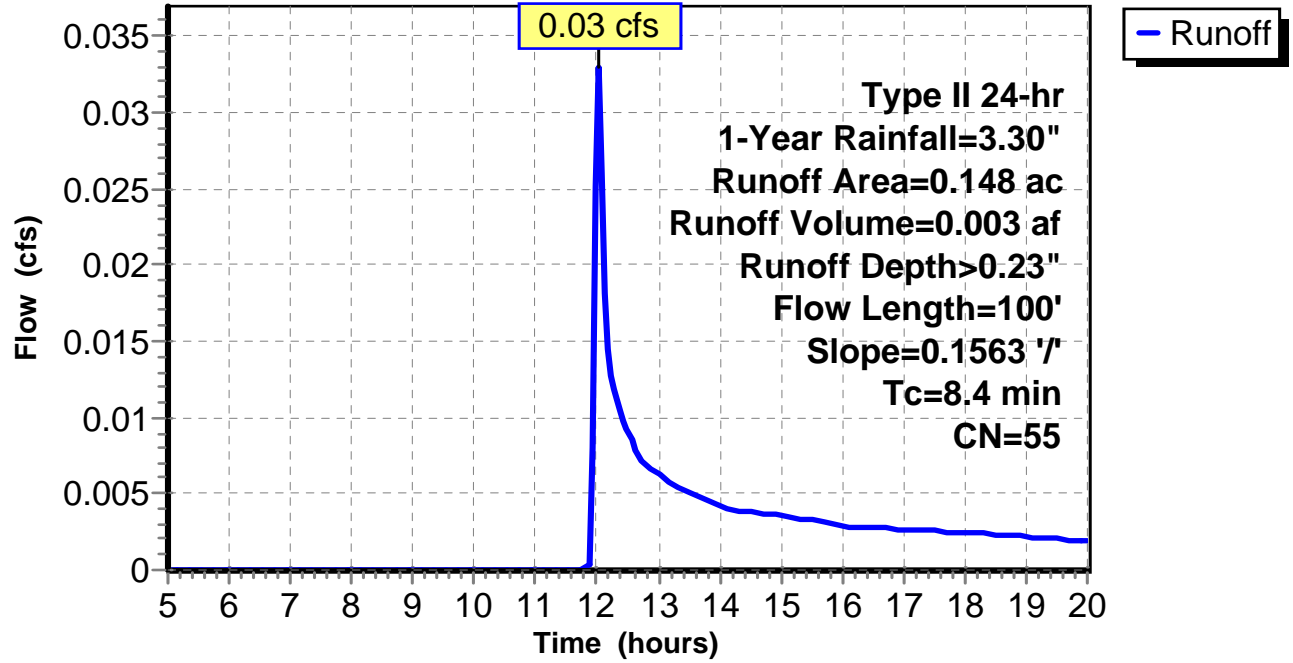
Subcatchment 2: C 215.004

Hydrograph



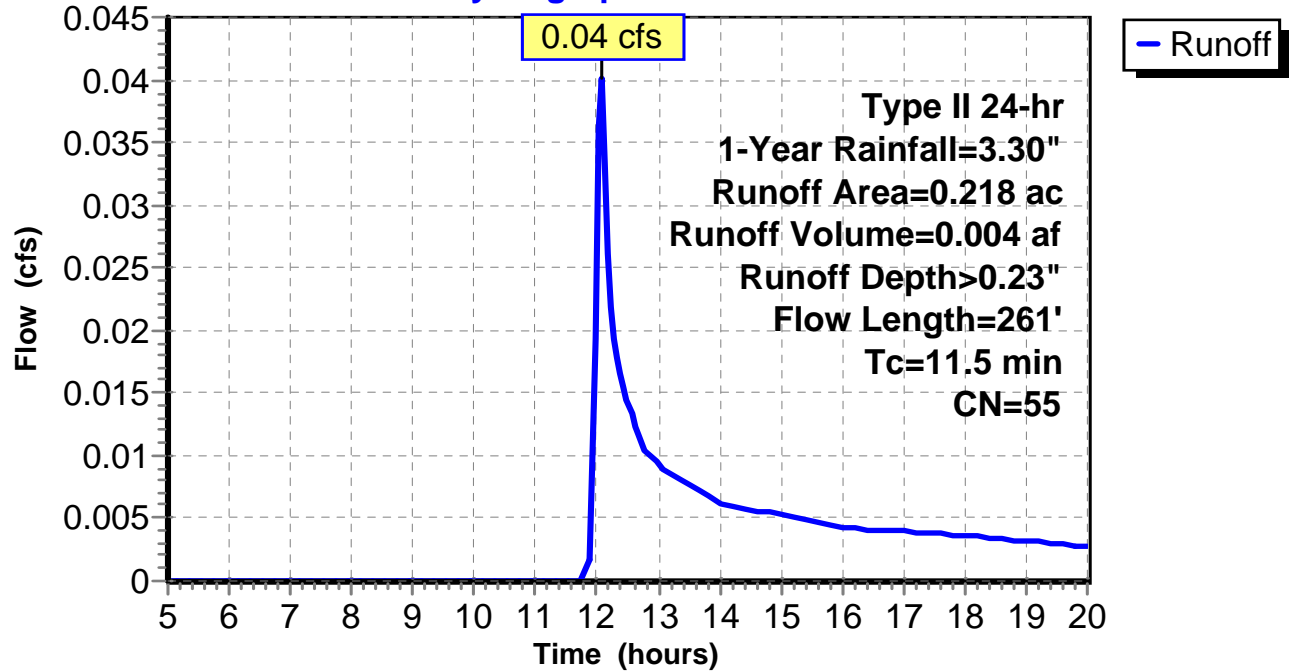
Subcatchment 3: C 215.005

Hydrograph



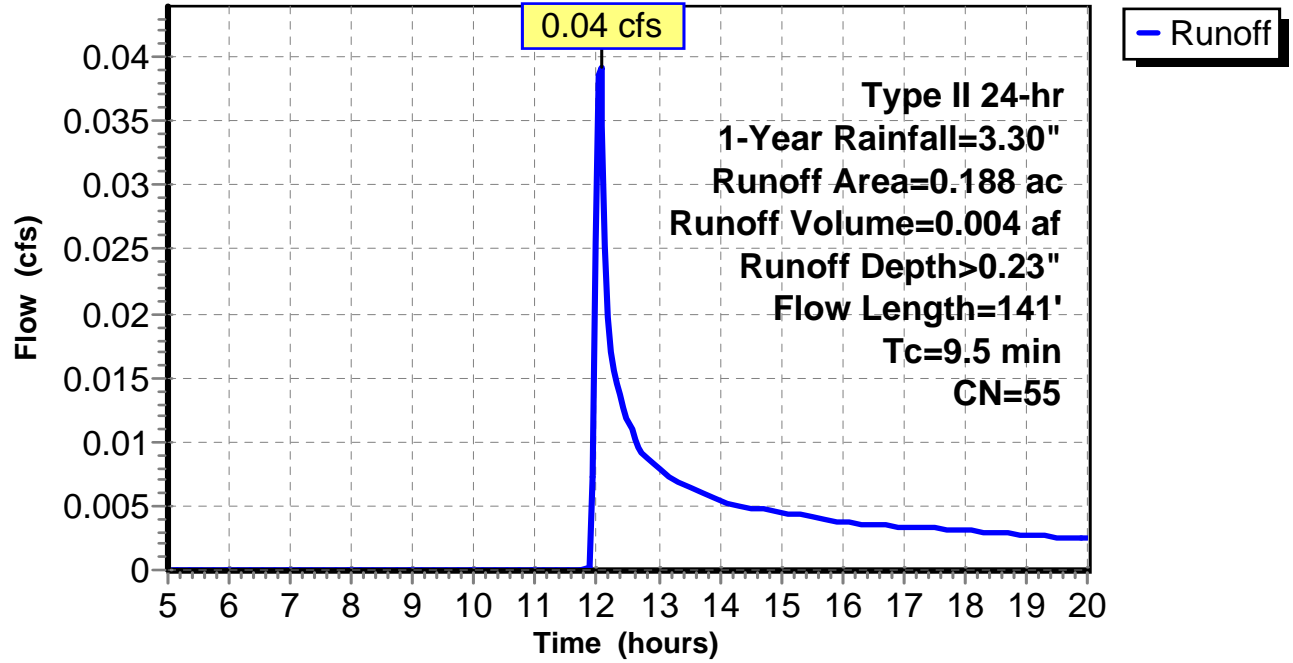
Subcatchment 4: C 215.006

Hydrograph



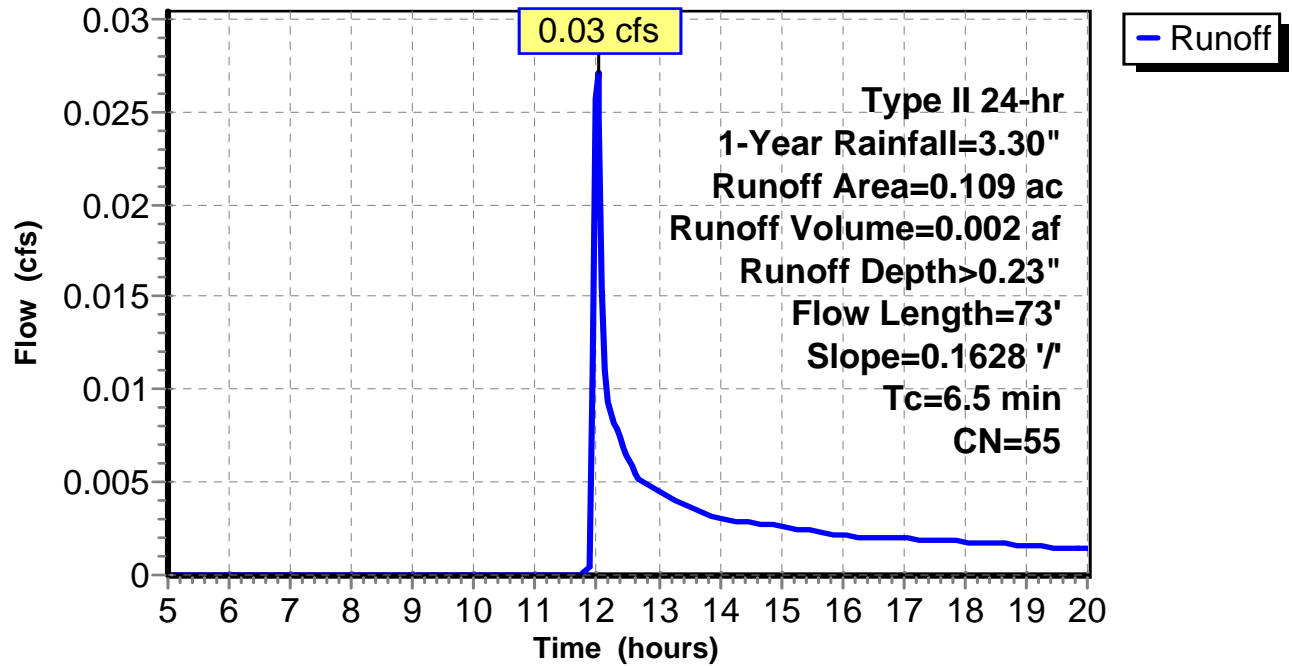
Subcatchment 5: C 215.007

Hydrograph



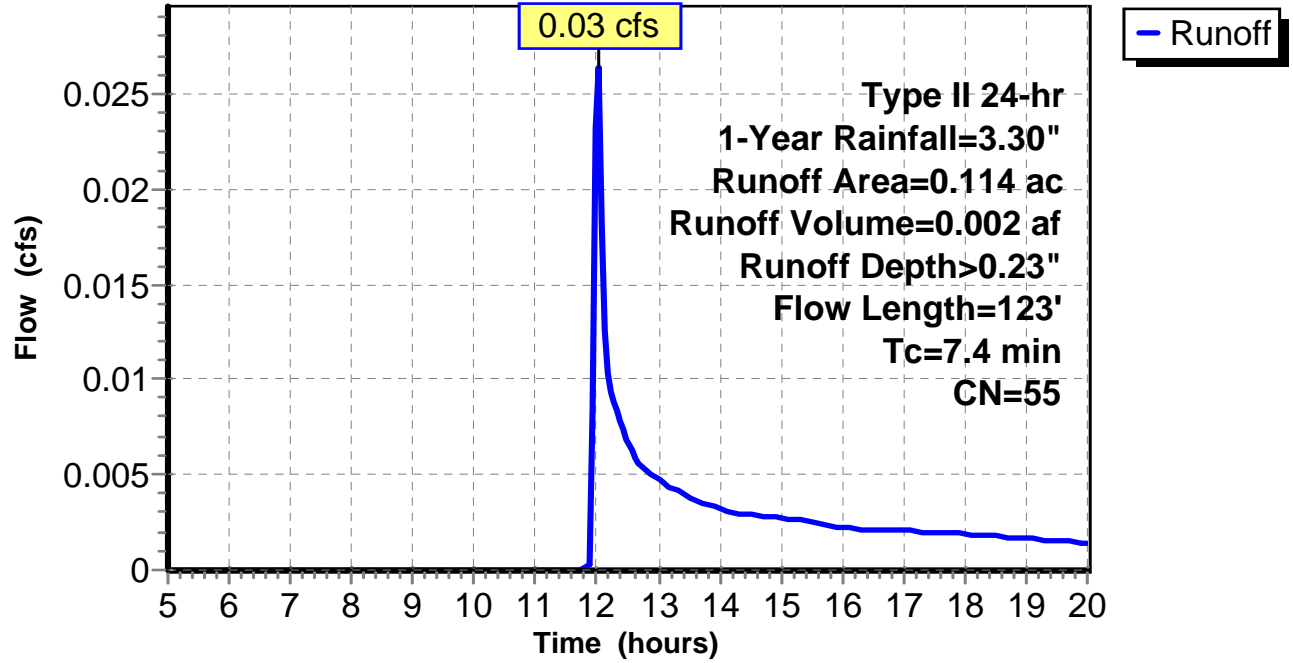
Subcatchment 6: C 215.008

Hydrograph



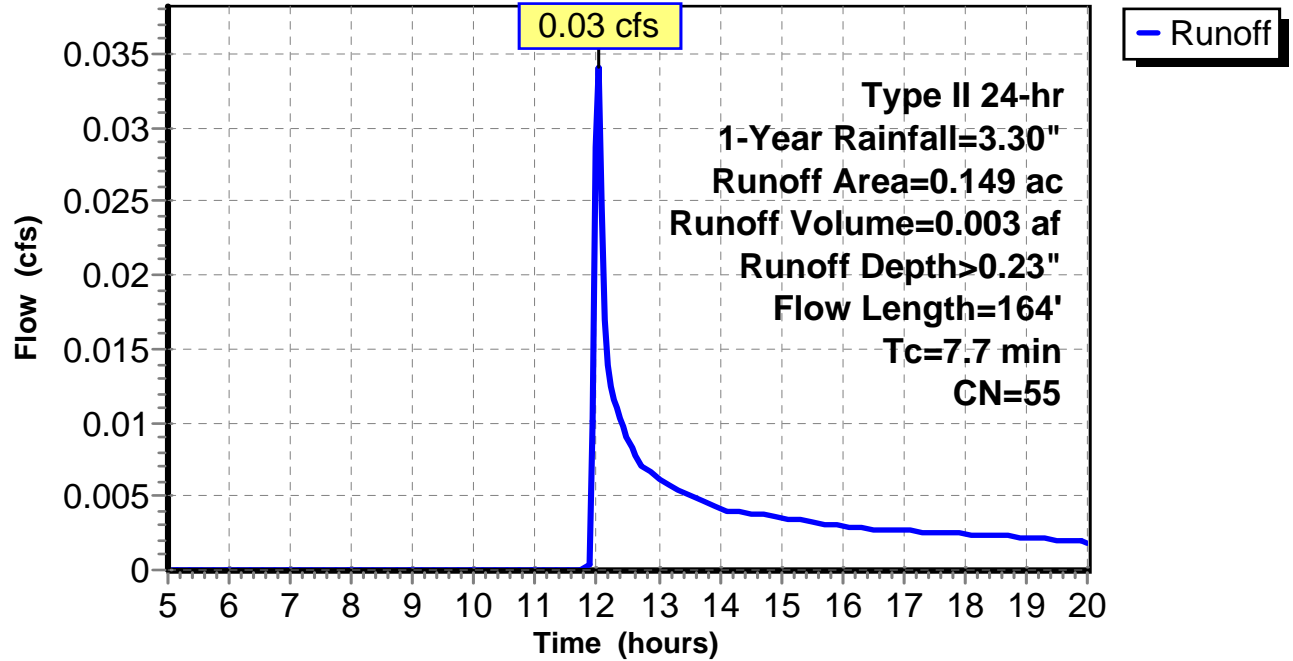
Subcatchment 7: C 215.009

Hydrograph



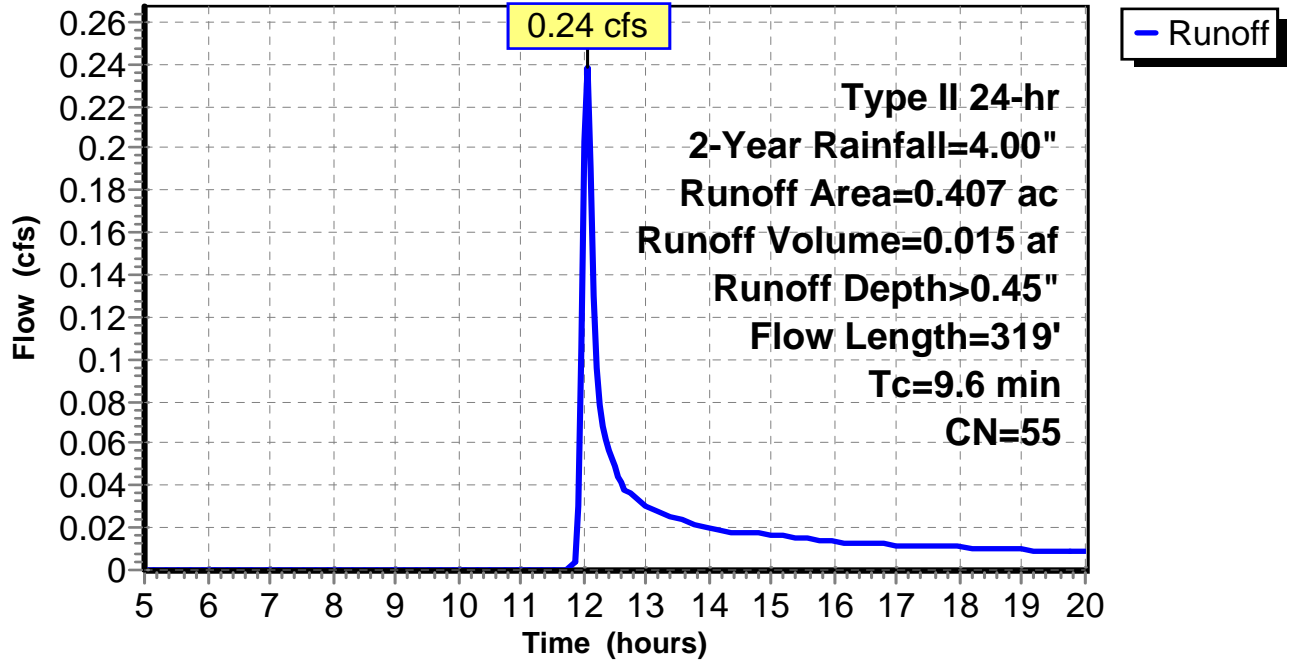
Subcatchment 8: C 215.010

Hydrograph



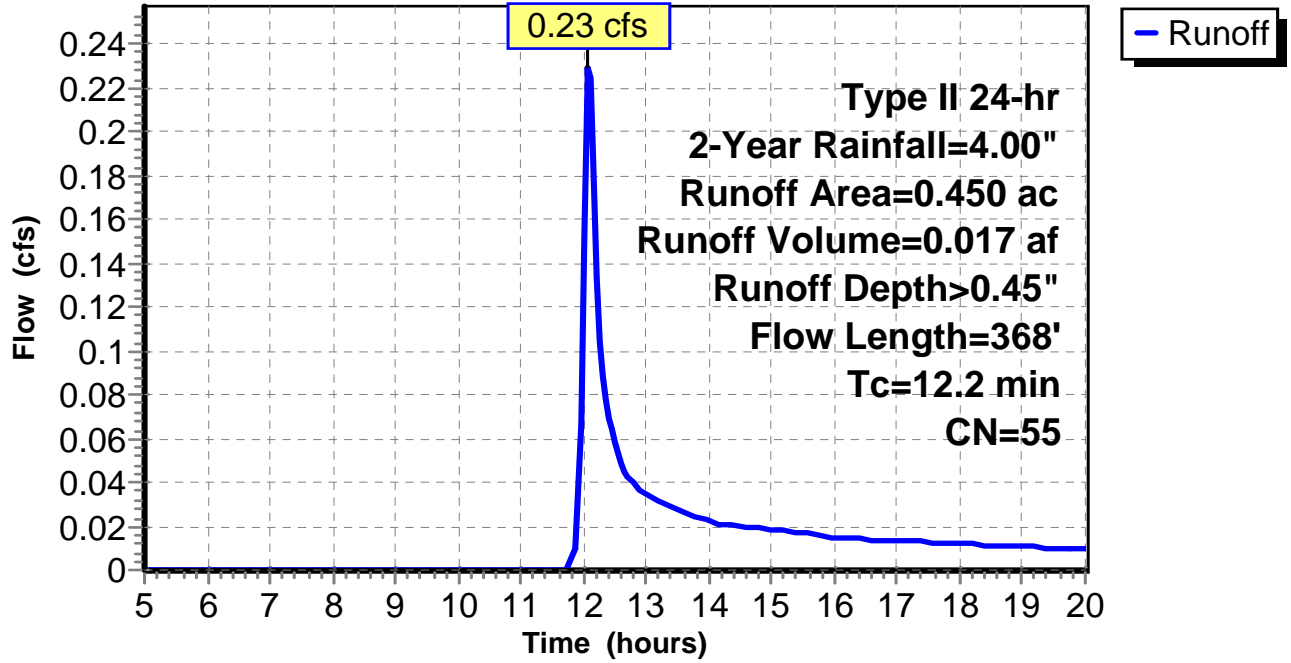
Subcatchment 1: C 215.003

Hydrograph



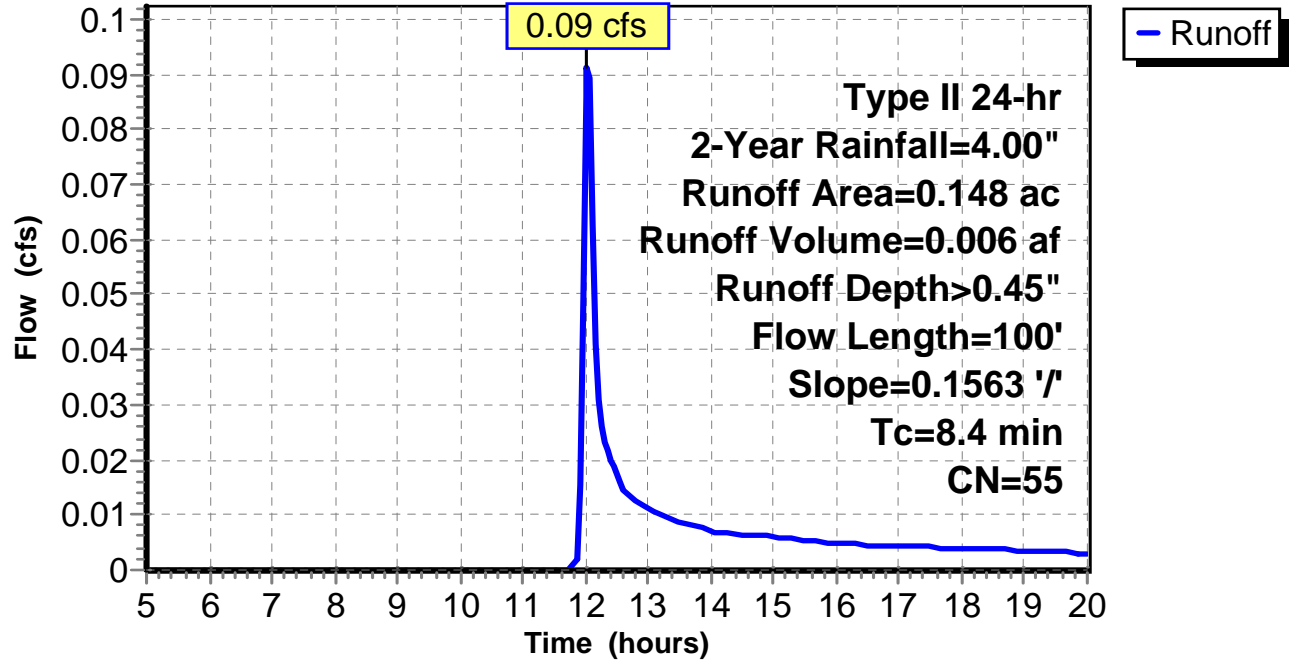
Subcatchment 2: C 215.004

Hydrograph



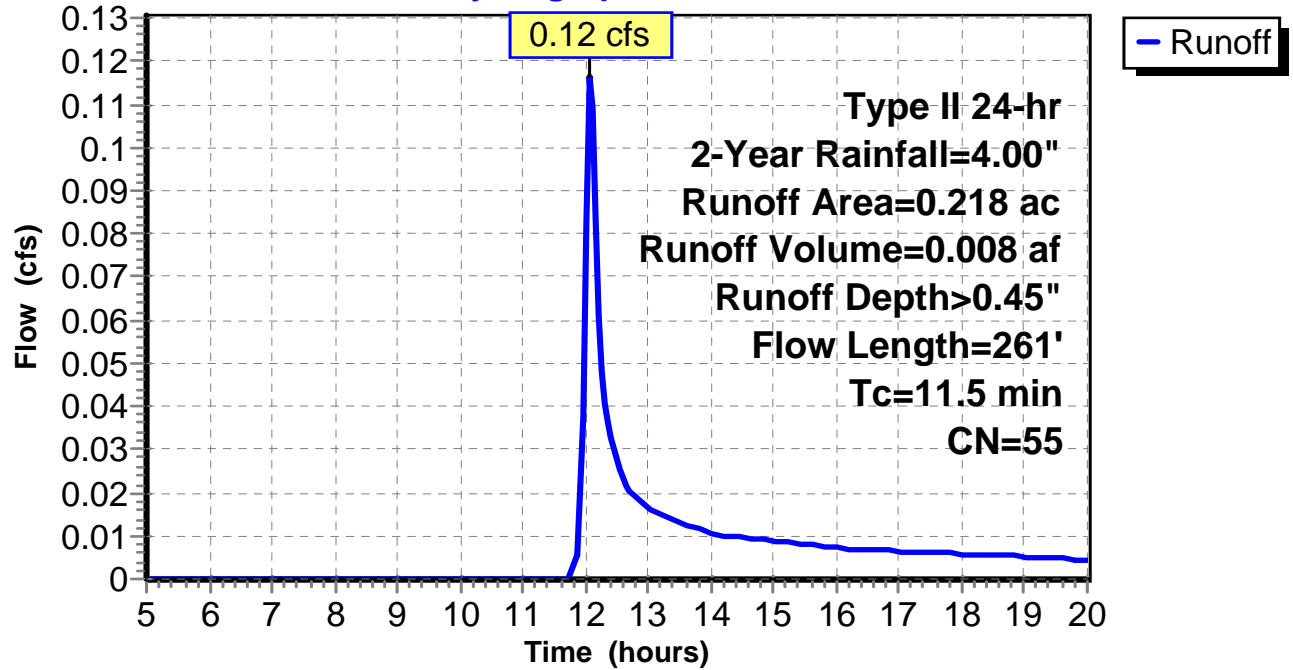
Subcatchment 3: C 215.005

Hydrograph



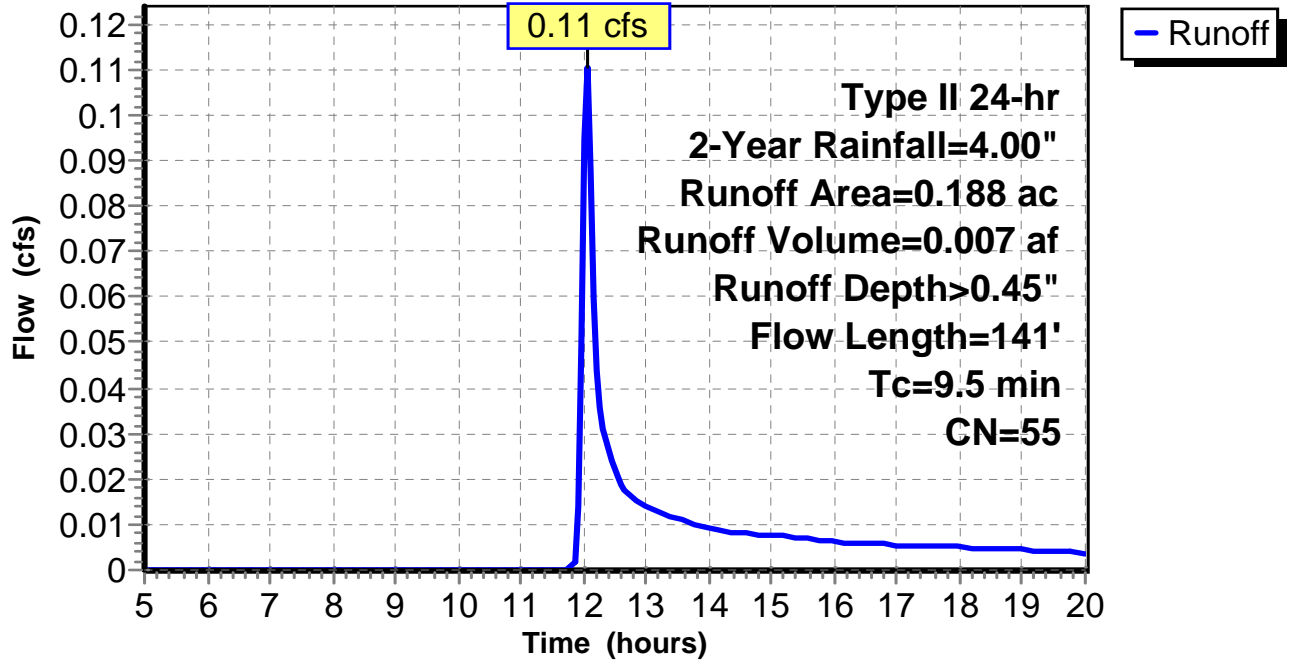
Subcatchment 4: C 215.006

Hydrograph



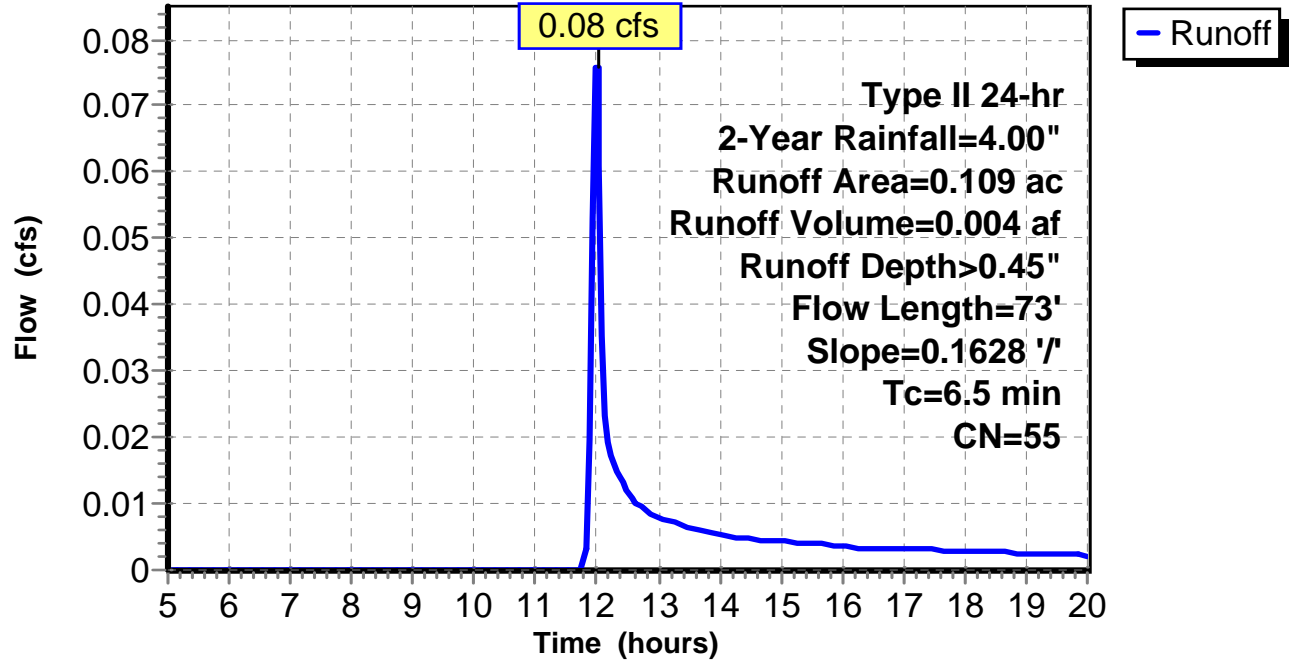
Subcatchment 5: C 215.007

Hydrograph



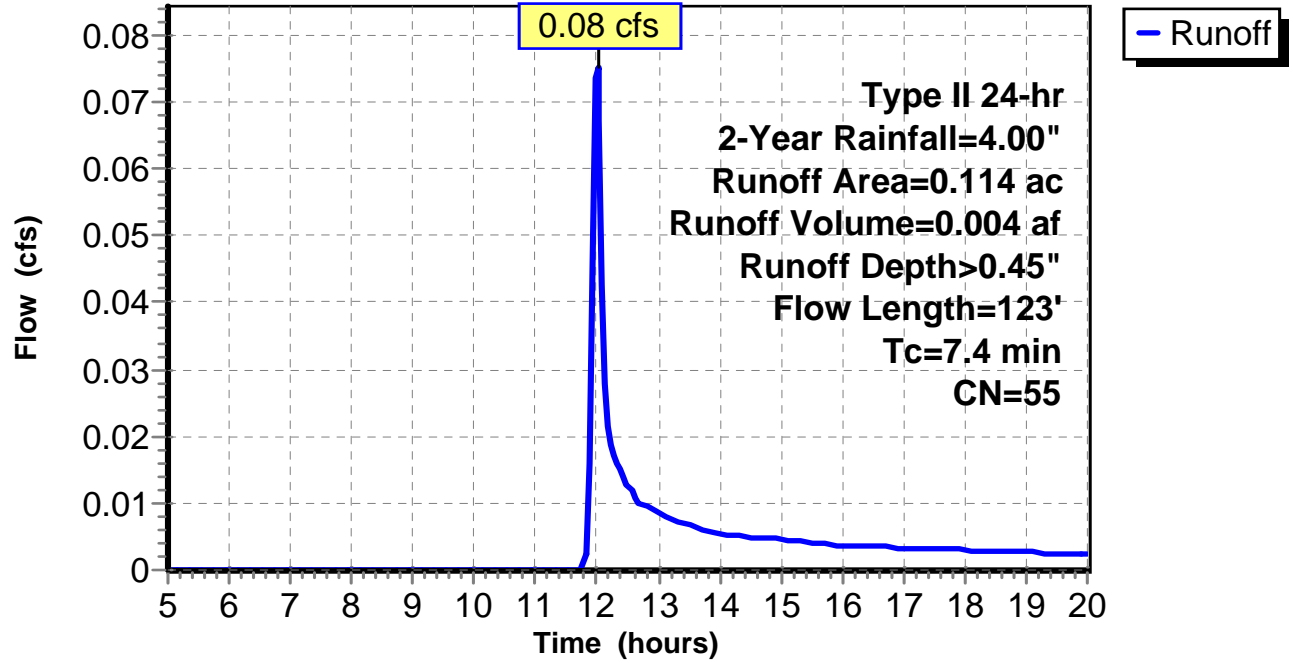
Subcatchment 6: C 215.008

Hydrograph



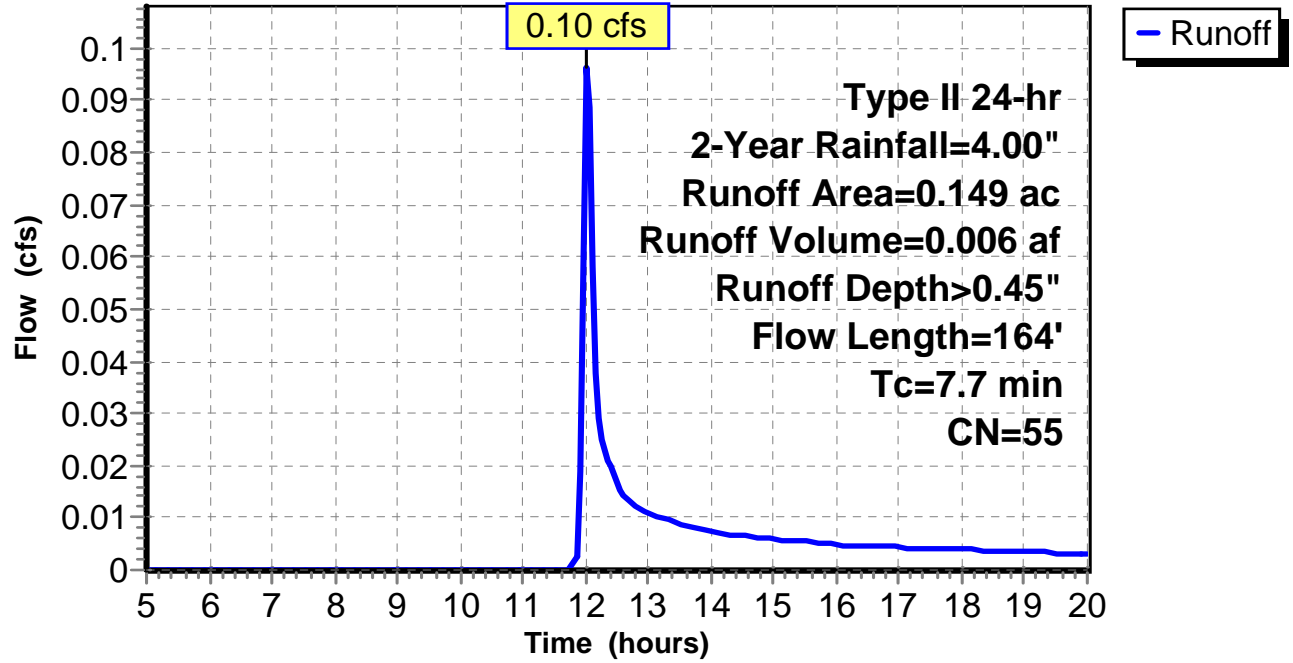
Subcatchment 7: C 215.009

Hydrograph



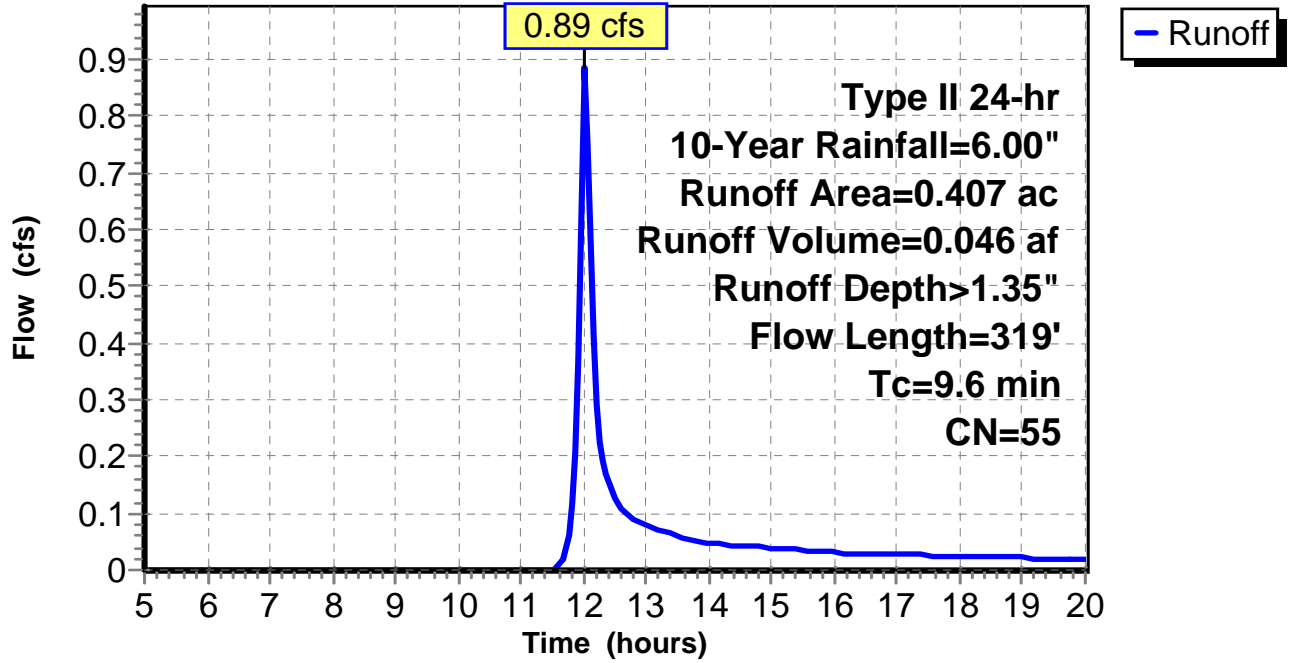
Subcatchment 8: C 215.010

Hydrograph



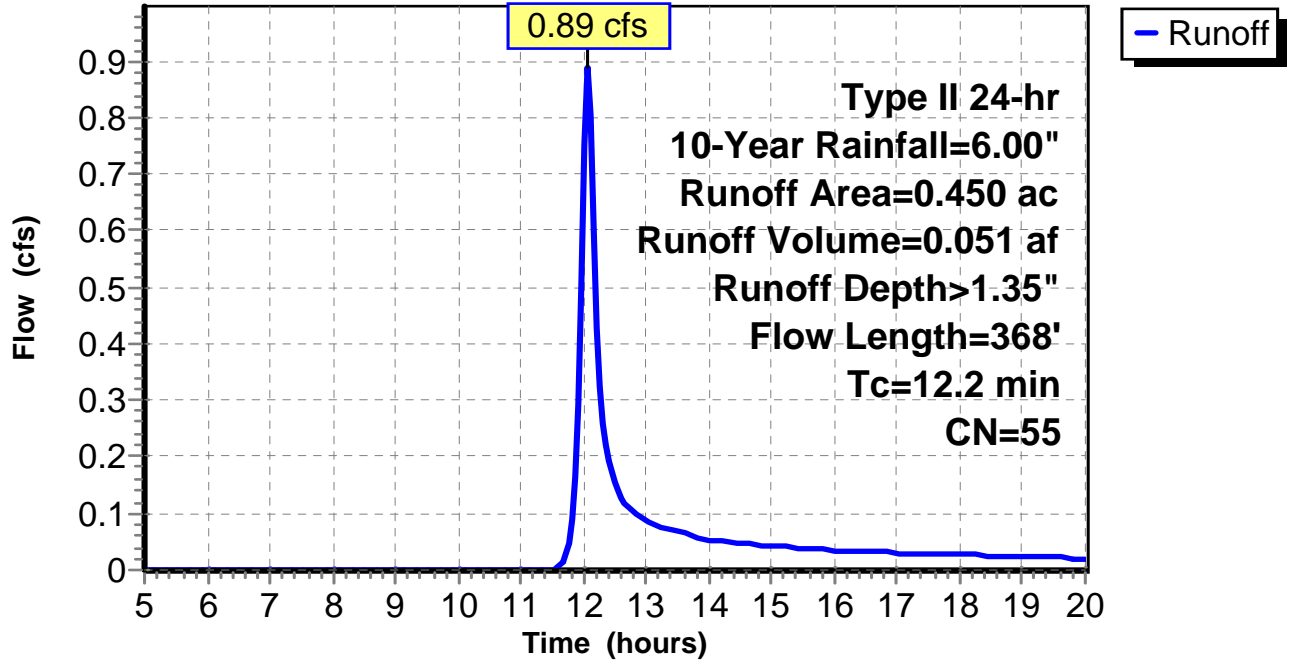
Subcatchment 1: C 215.003

Hydrograph



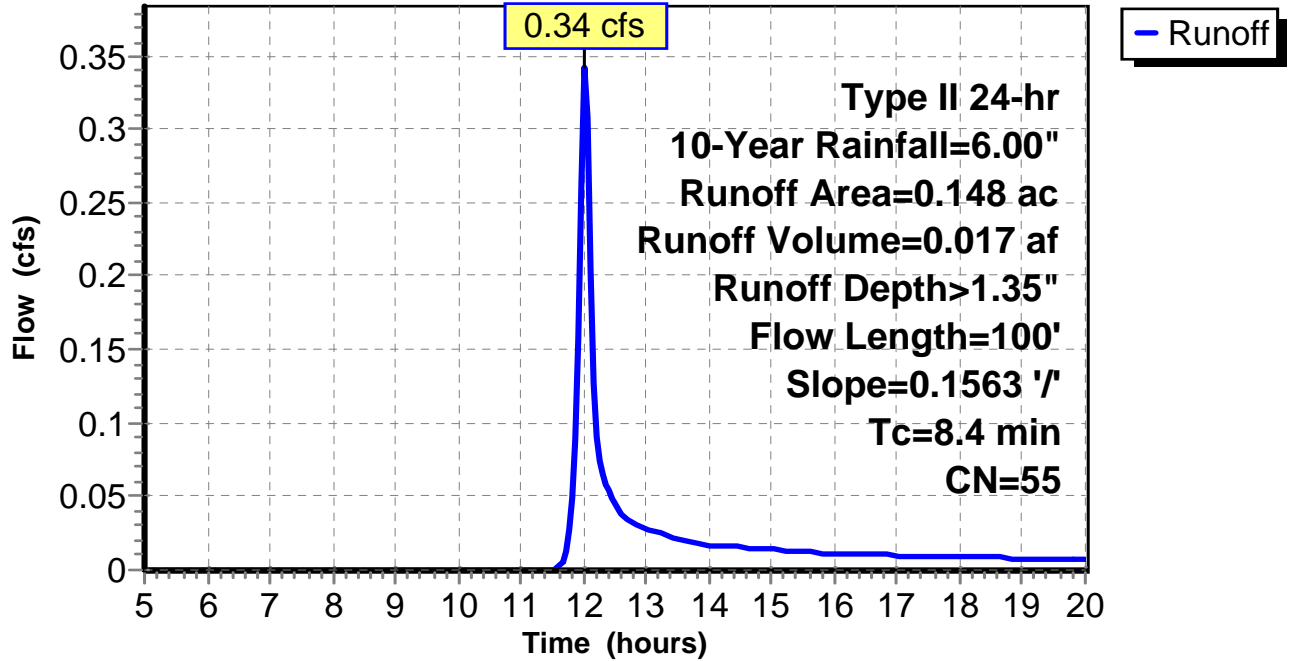
Subcatchment 2: C 215.004

Hydrograph



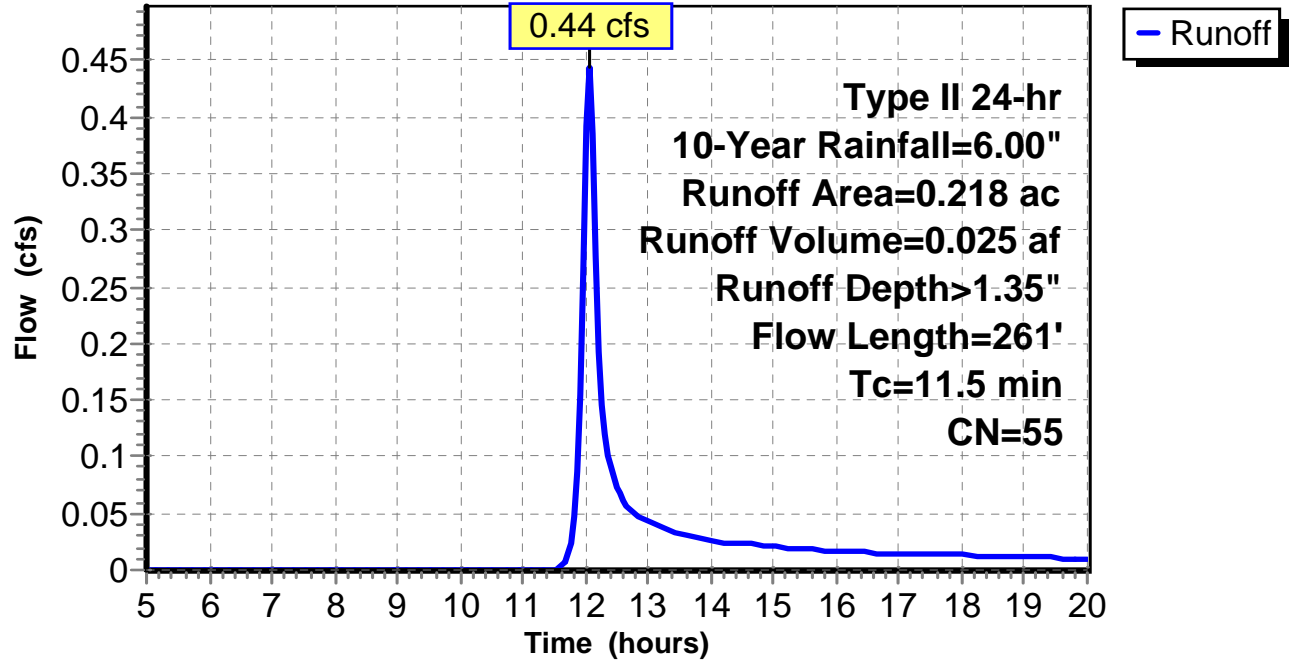
Subcatchment 3: C 215.005

Hydrograph



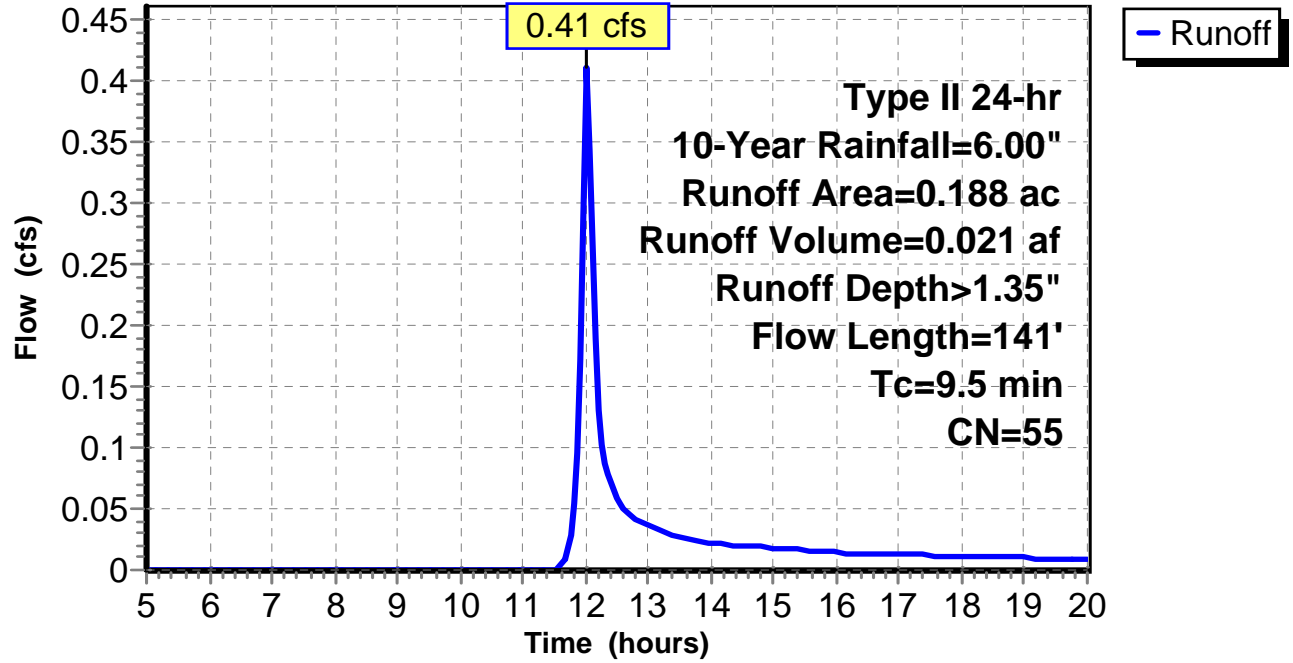
Subcatchment 4: C 215.006

Hydrograph



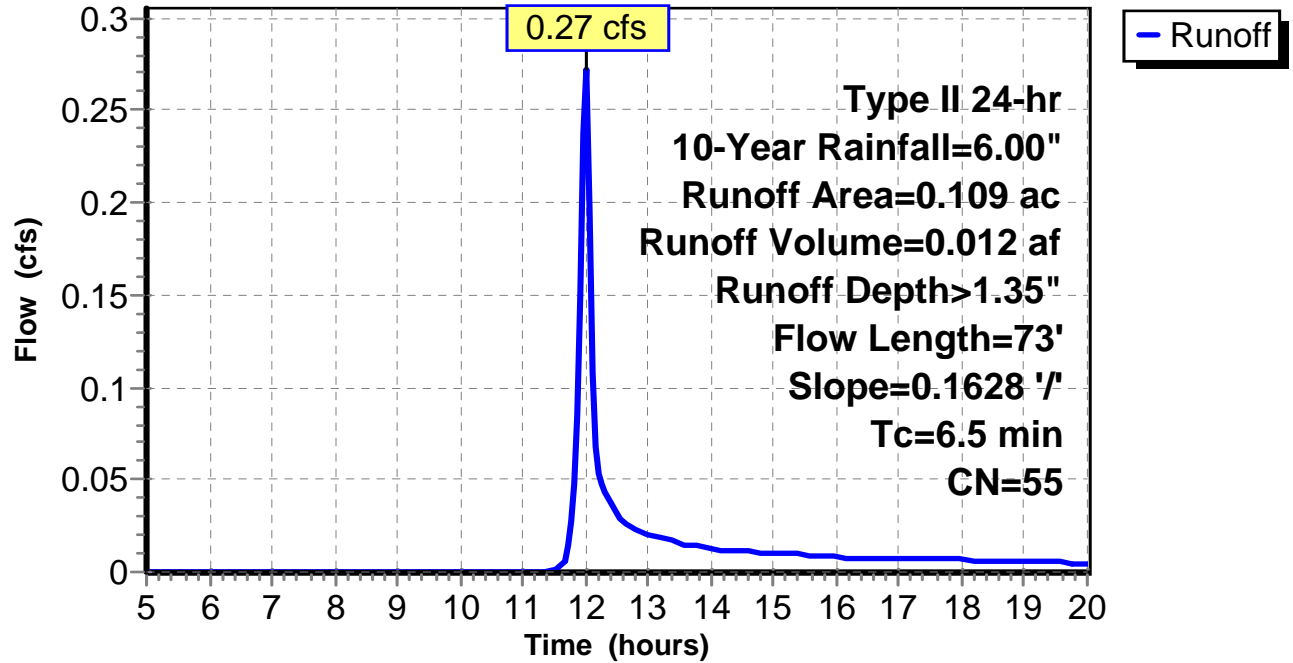
Subcatchment 5: C 215.007

Hydrograph



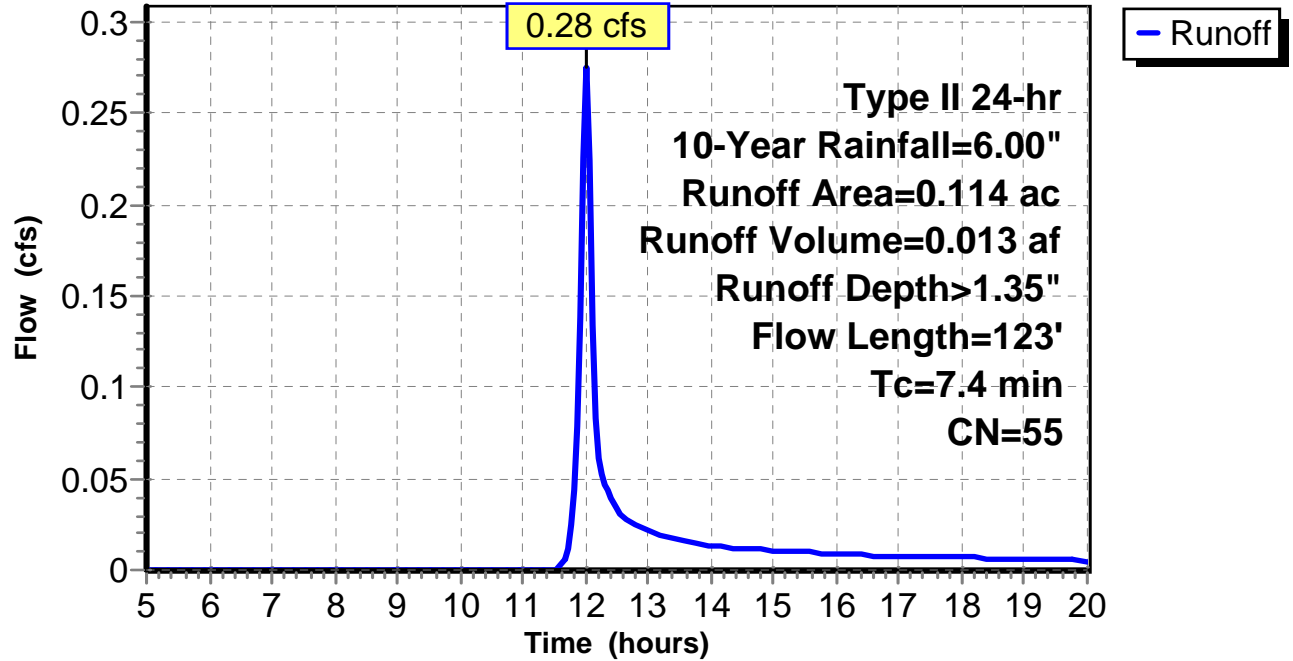
Subcatchment 6: C 215.008

Hydrograph



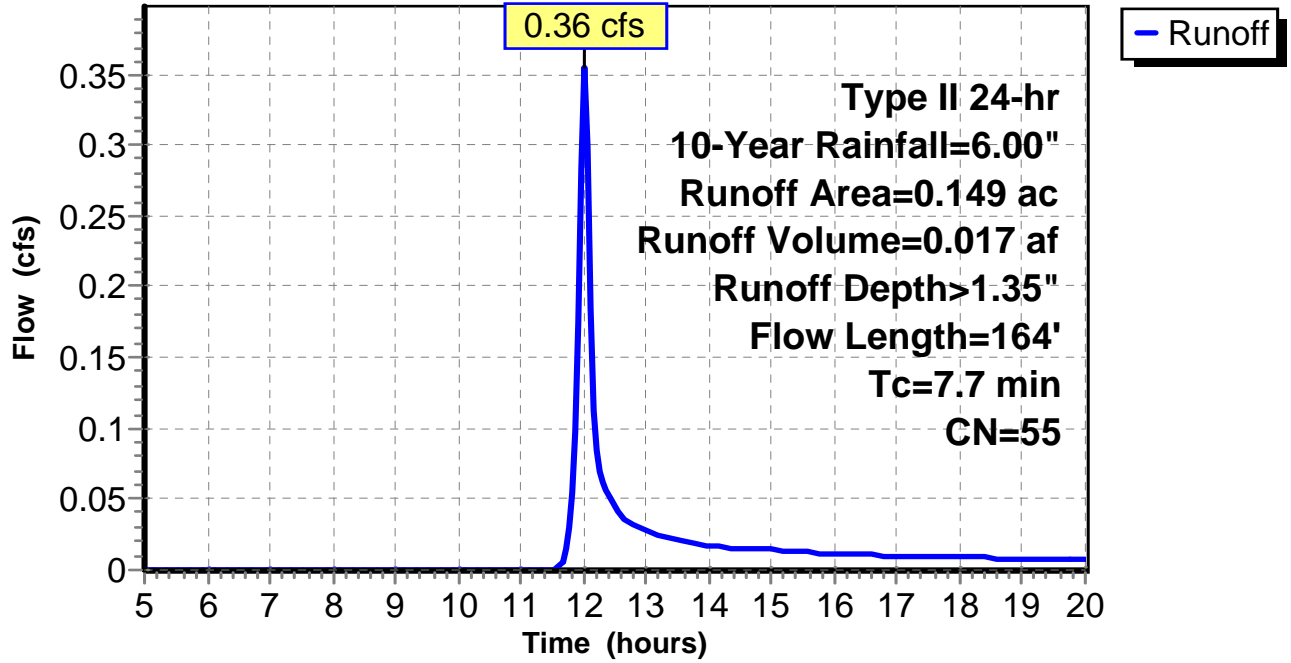
Subcatchment 7: C 215.009

Hydrograph



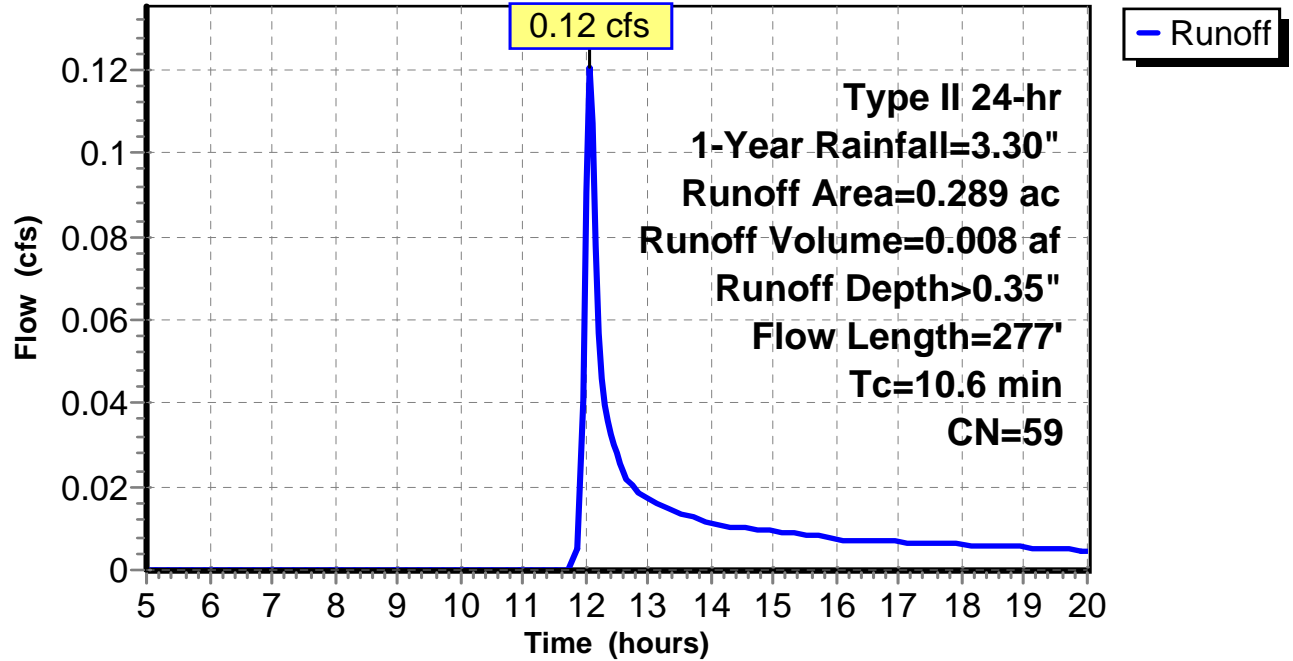
Subcatchment 8: C 215.010

Hydrograph



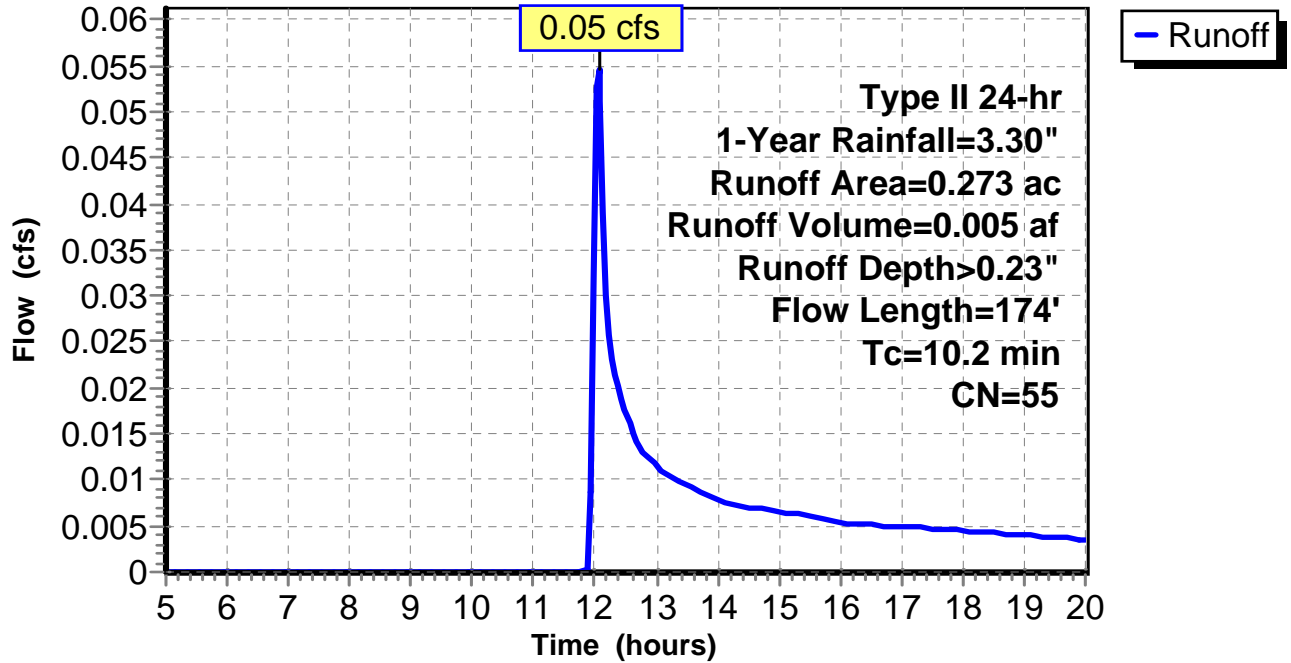
Subcatchment 1: C AR-510.001

Hydrograph



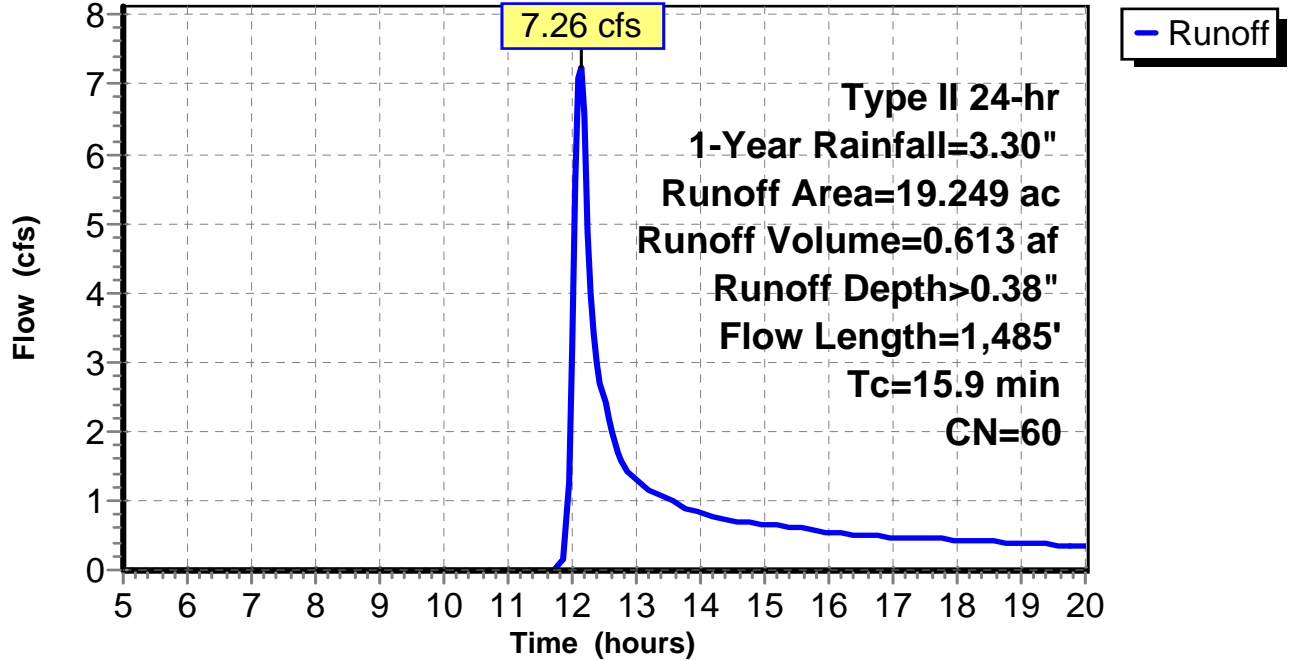
Subcatchment 2: C AR-510.002

Hydrograph



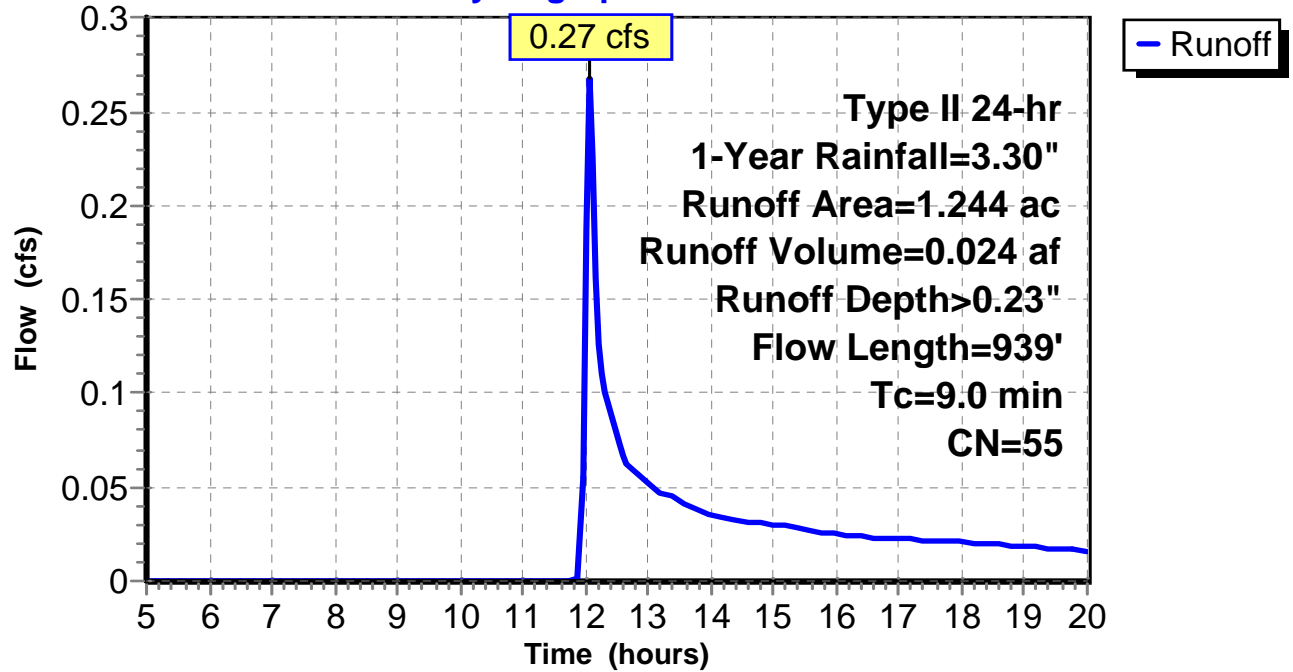
Subcatchment 3: C AR-510.003

Hydrograph



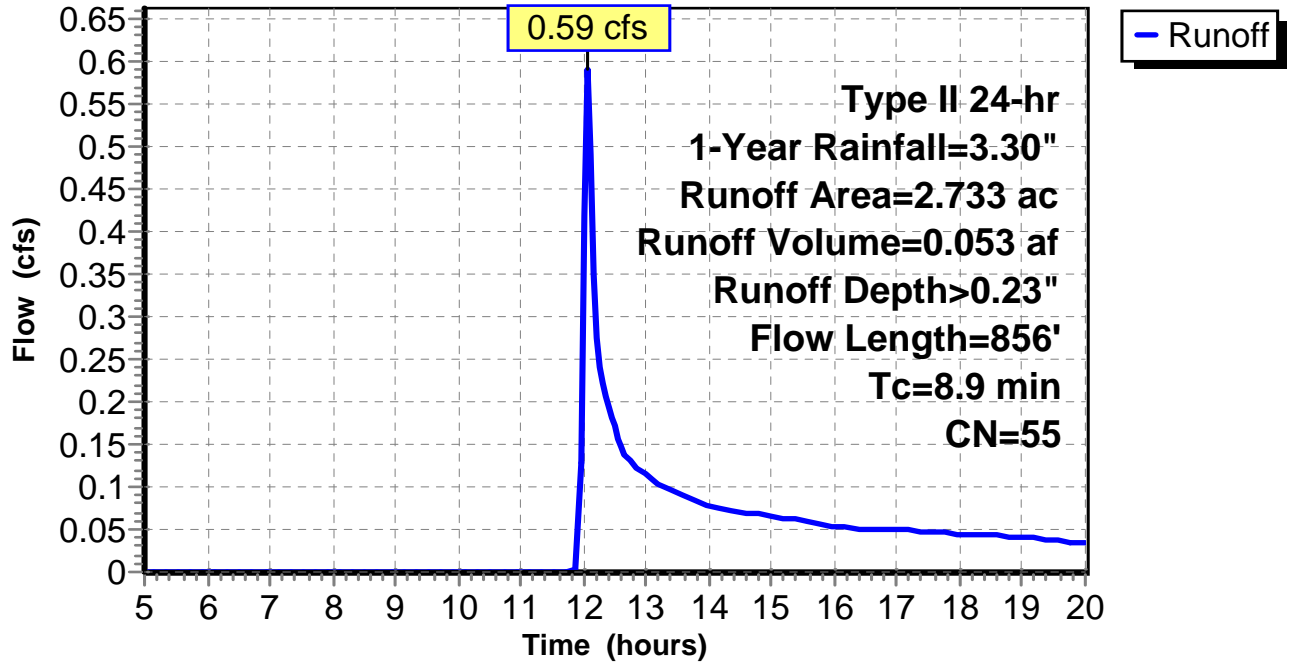
Subcatchment 4: C 217.001

Hydrograph



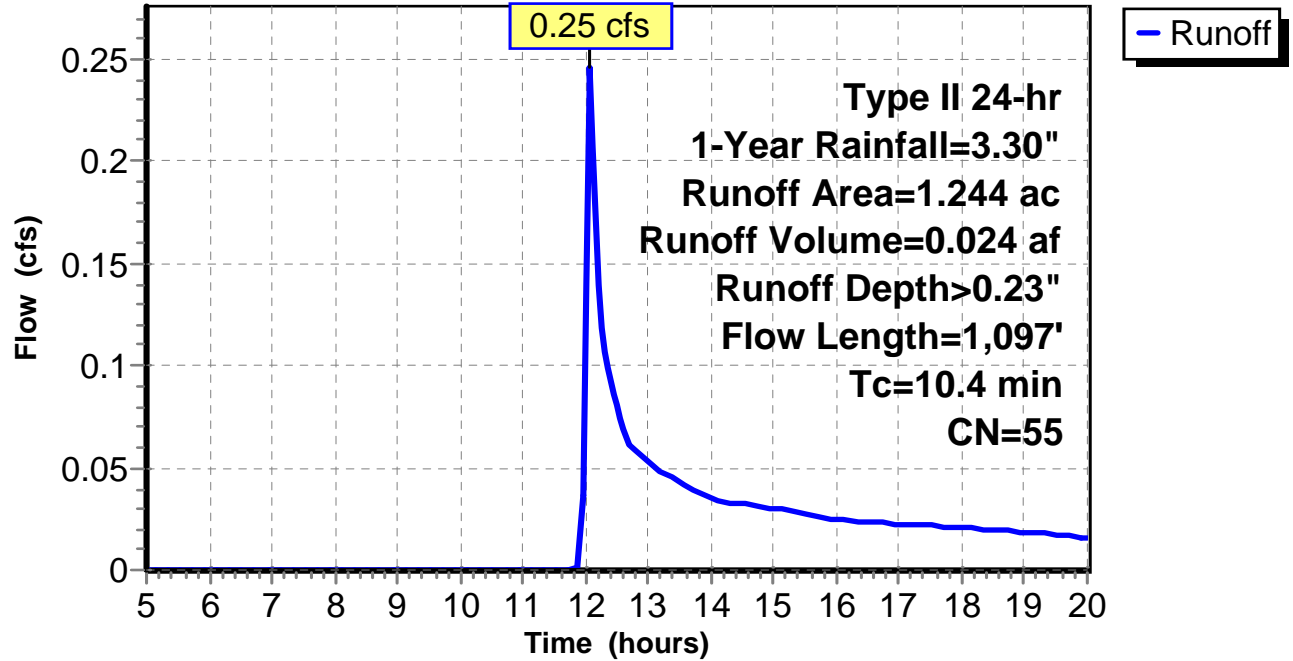
Subcatchment 5: C 217.002

Hydrograph



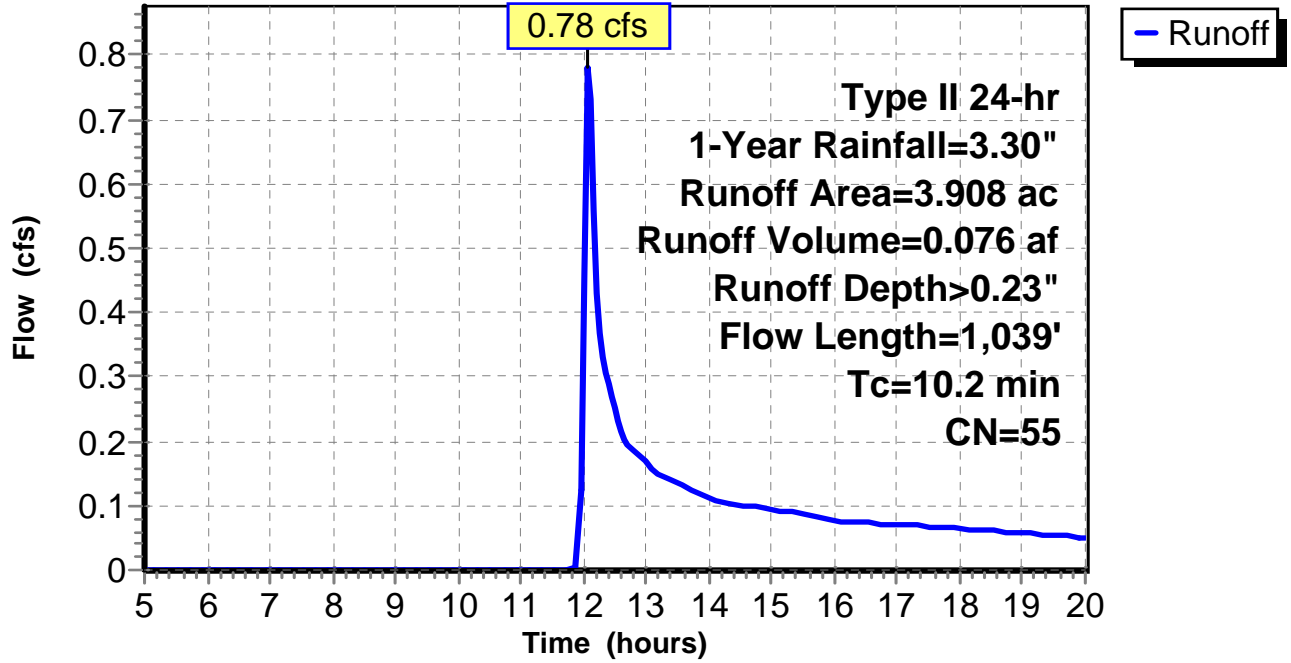
Subcatchment 6: C 217.003

Hydrograph



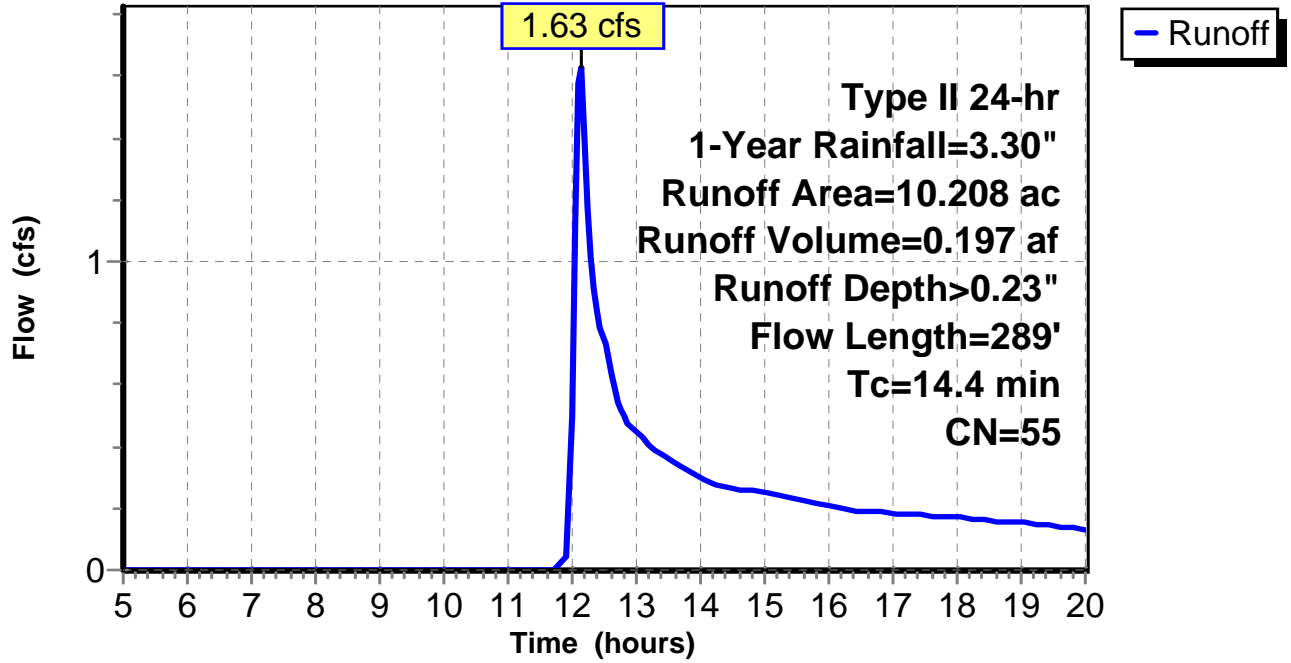
Subcatchment 7: C 217.004

Hydrograph



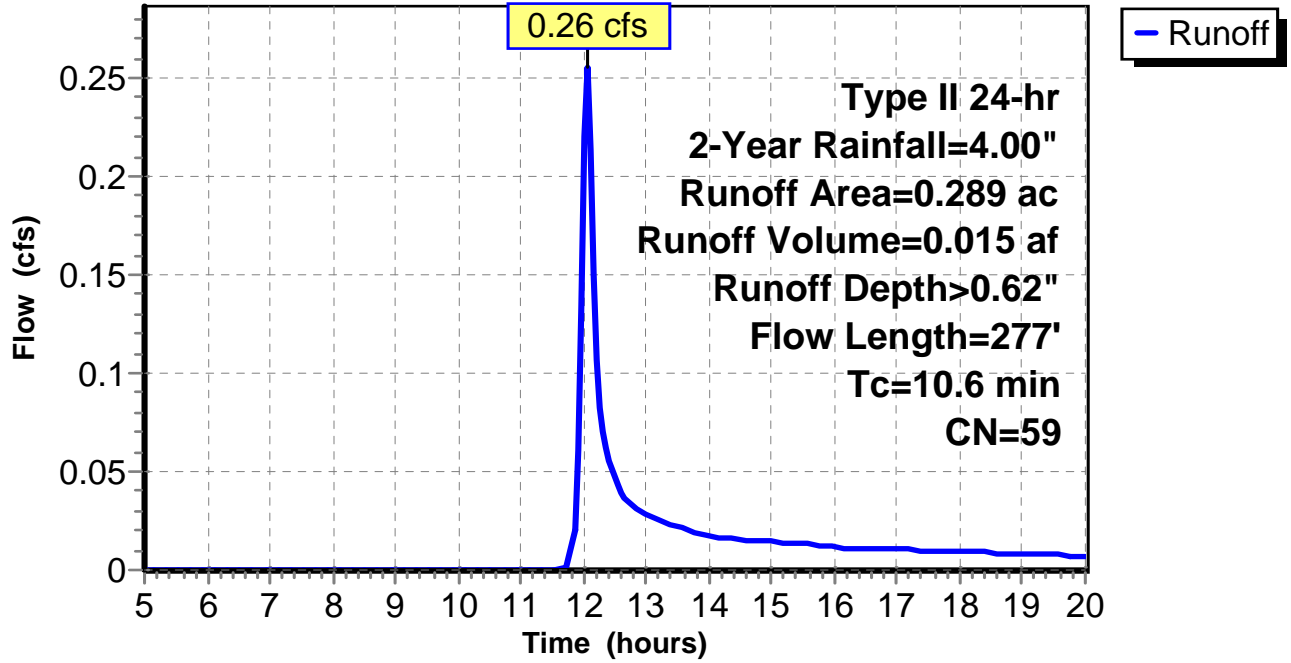
Subcatchment 8: C 217.005

Hydrograph



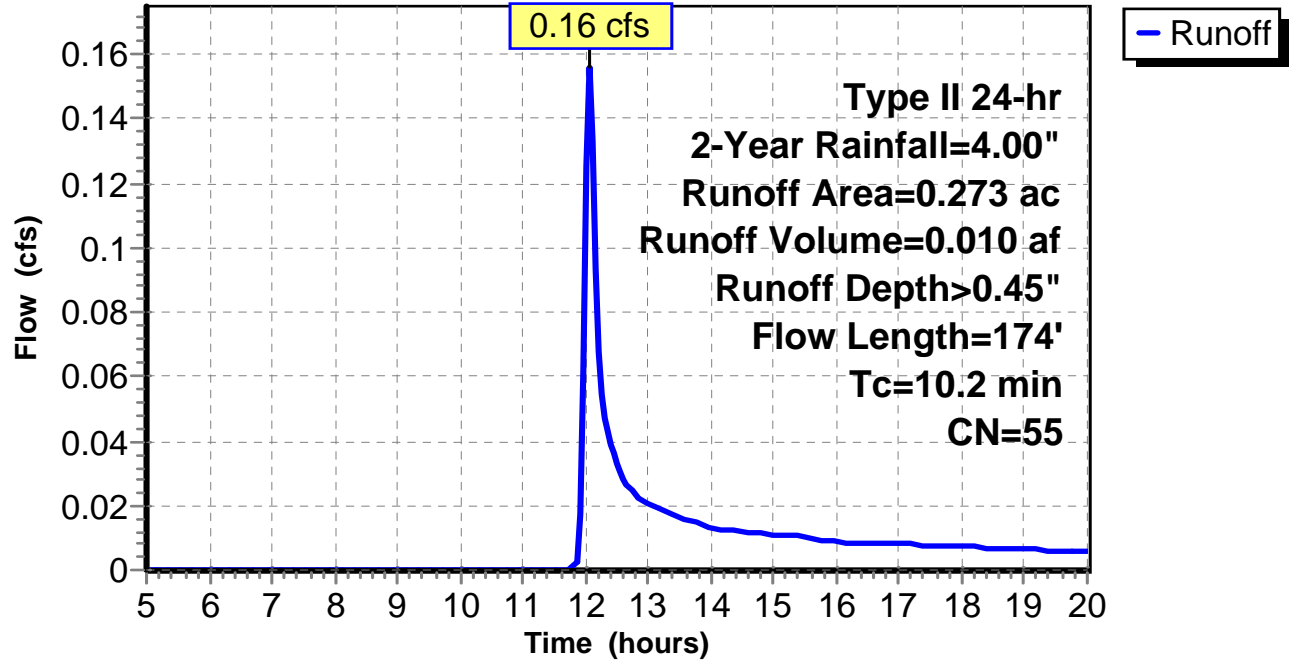
Subcatchment 1: C AR-510.001

Hydrograph



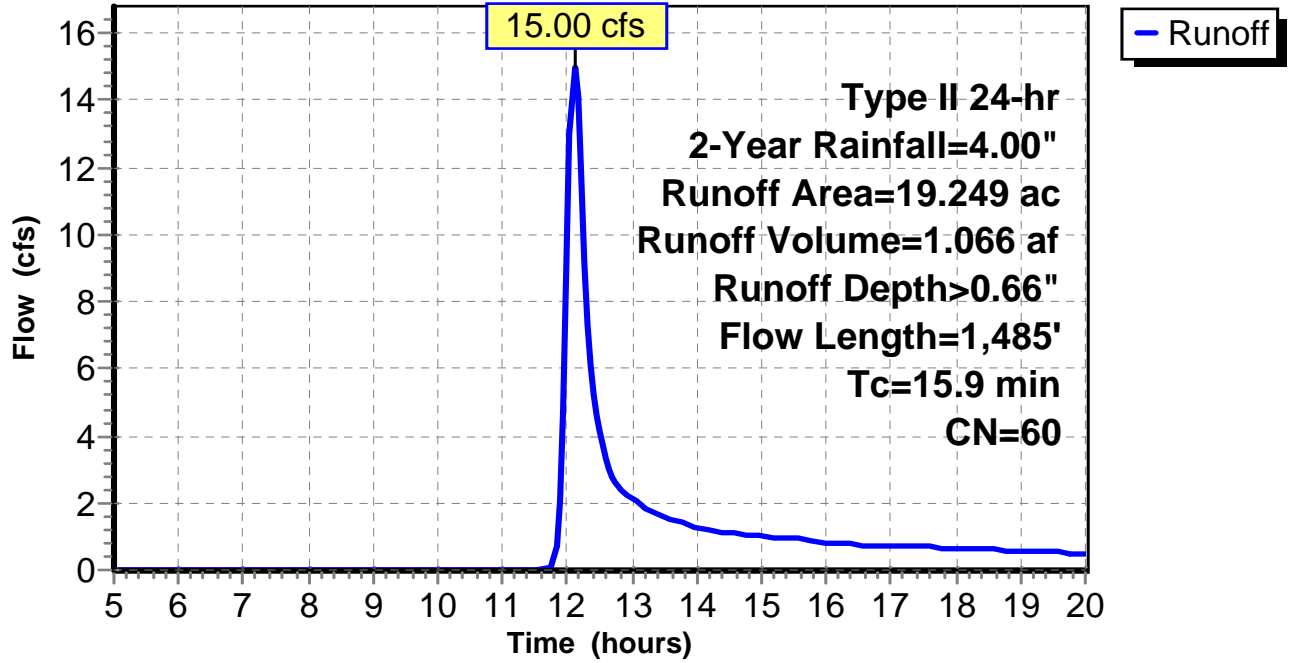
Subcatchment 2: C AR-510.002

Hydrograph



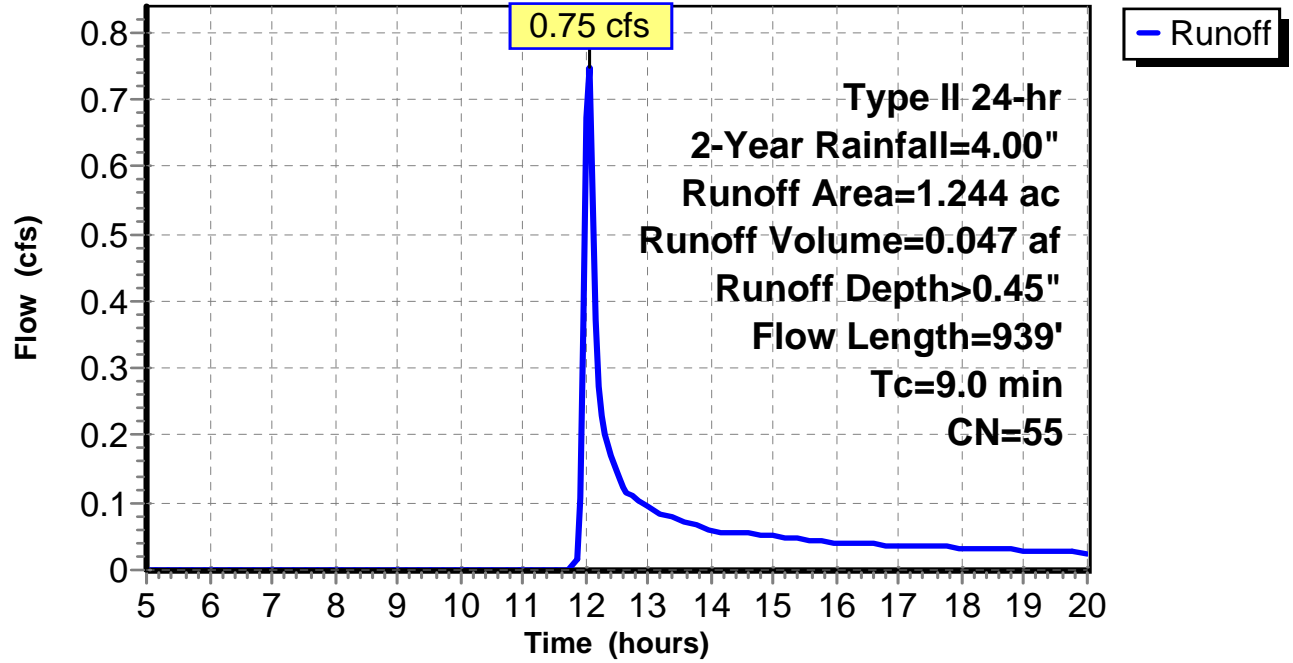
Subcatchment 3: C AR-510.003

Hydrograph



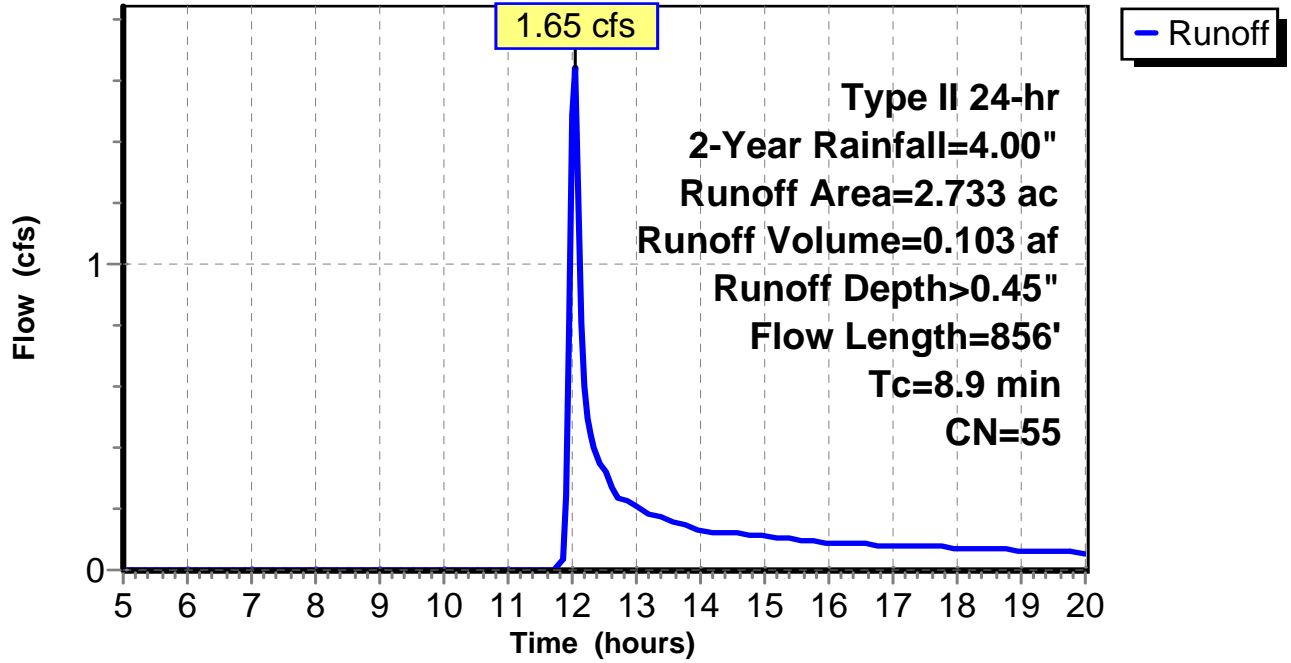
Subcatchment 4: C 217.001

Hydrograph



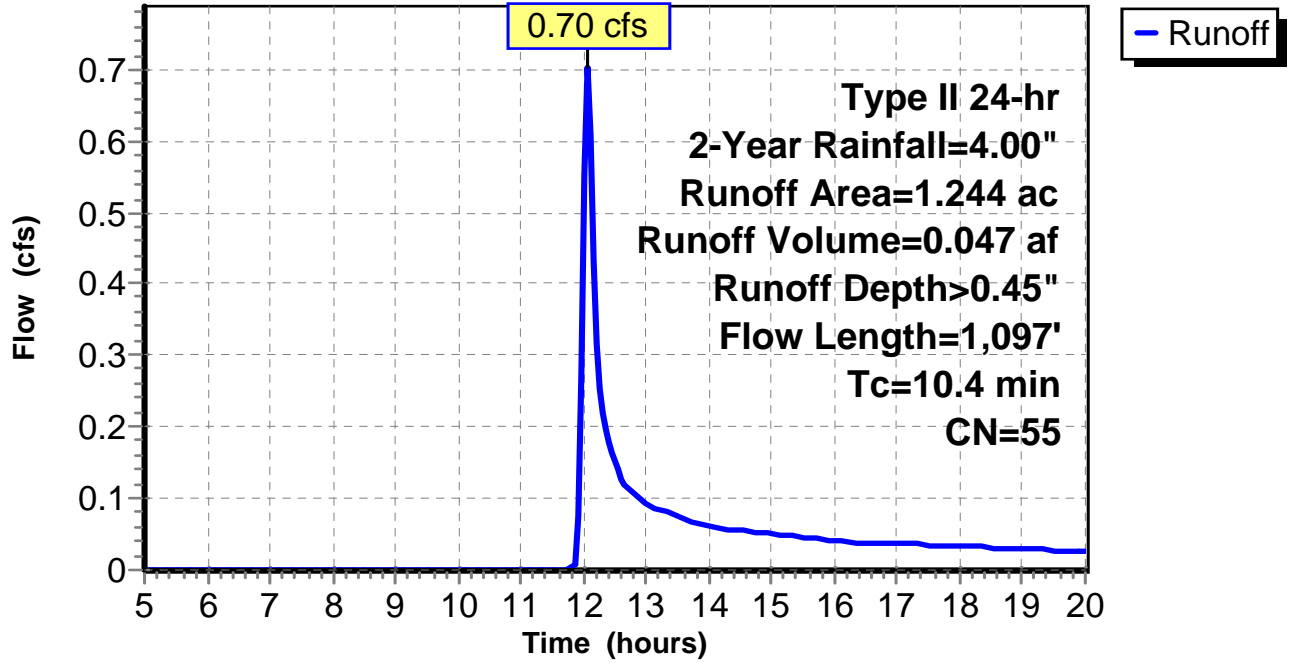
Subcatchment 5: C 217.002

Hydrograph



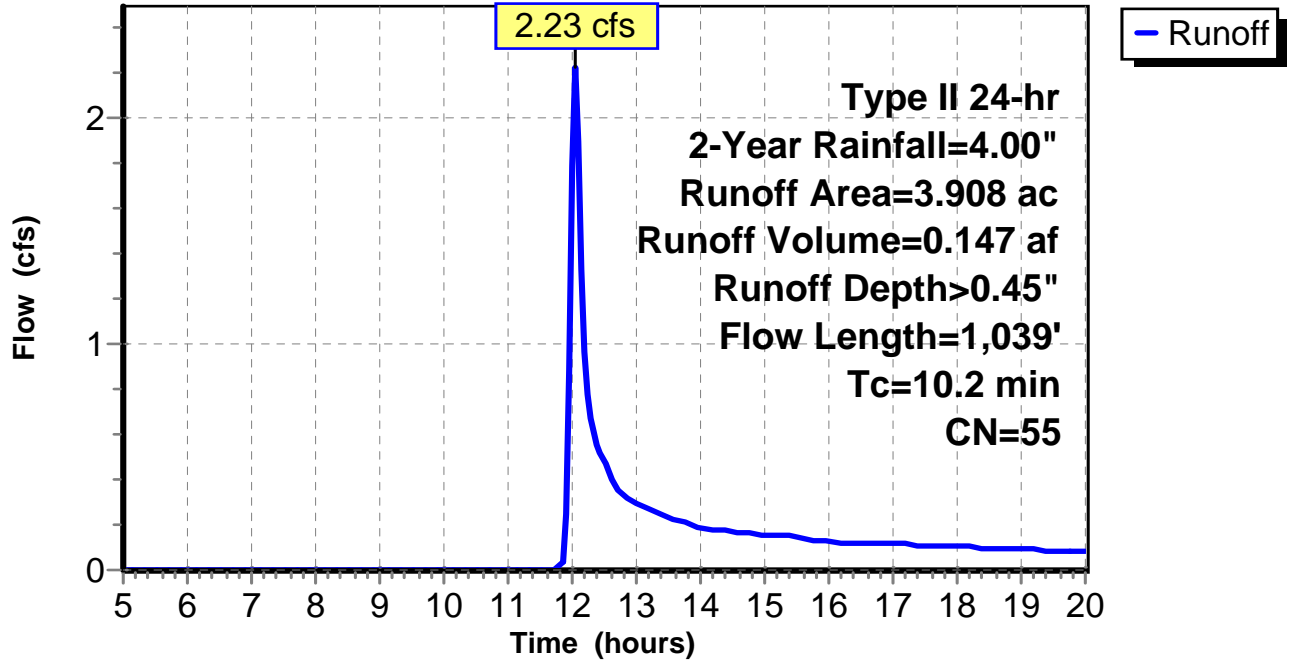
Subcatchment 6: C 217.003

Hydrograph



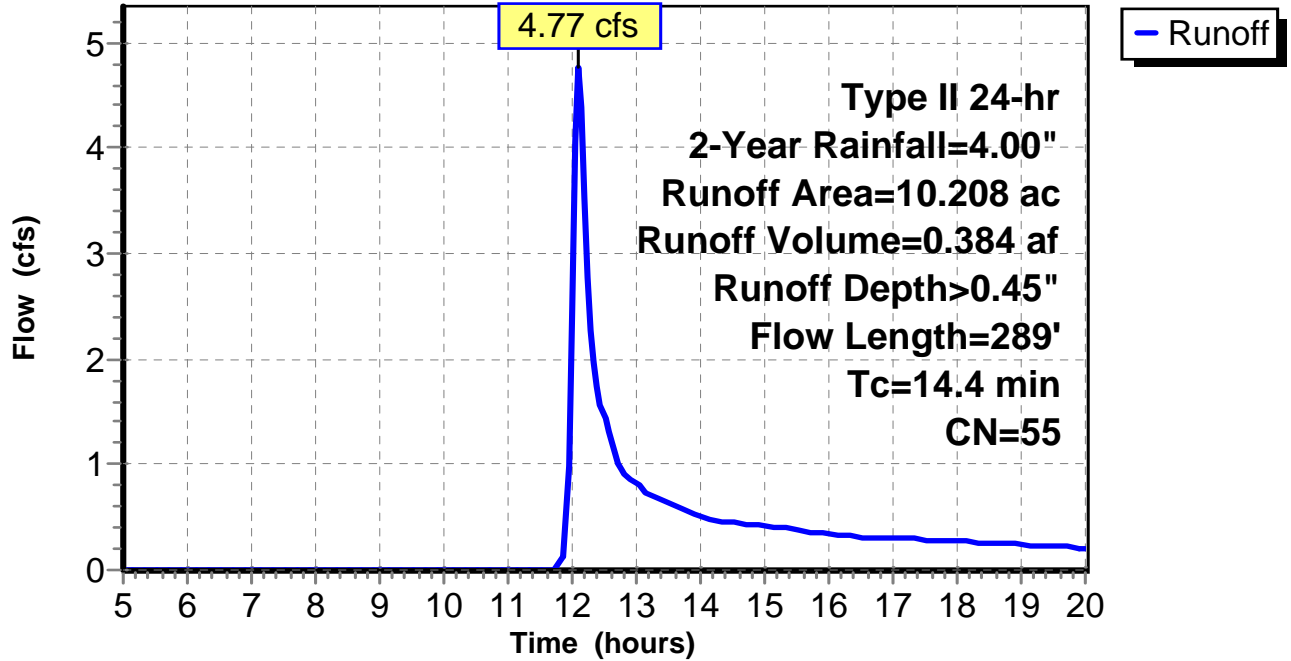
Subcatchment 7: C 217.004

Hydrograph



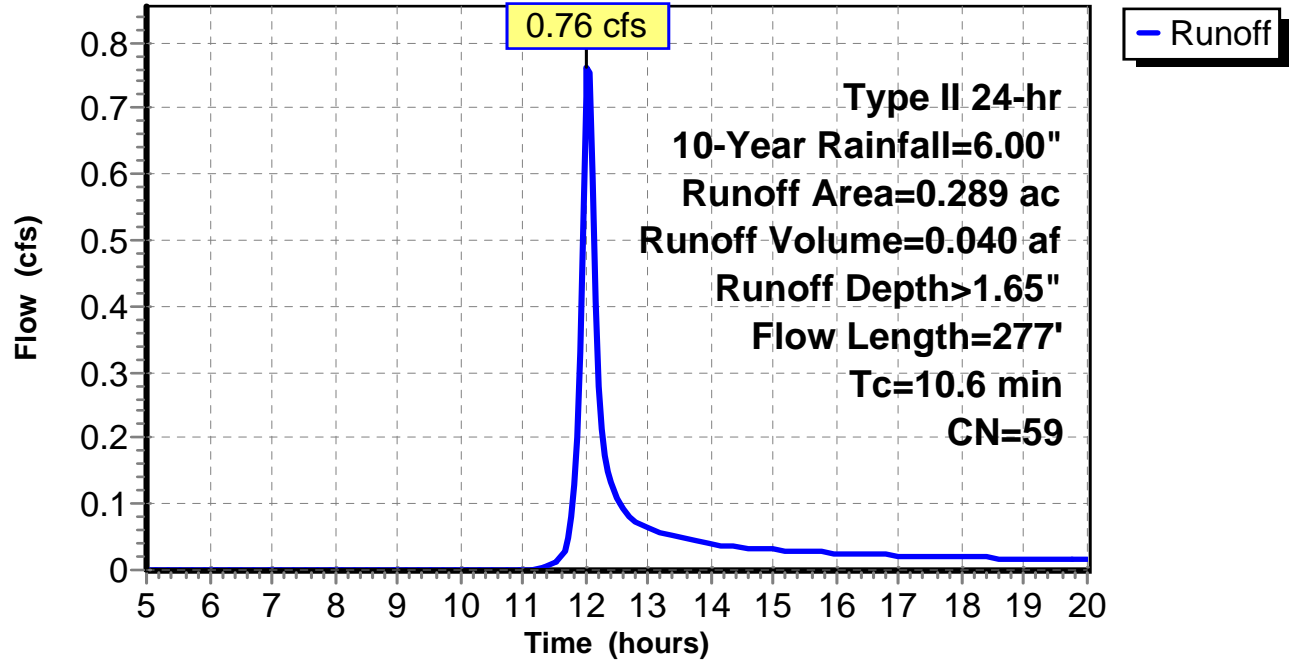
Subcatchment 8: C 217.005

Hydrograph



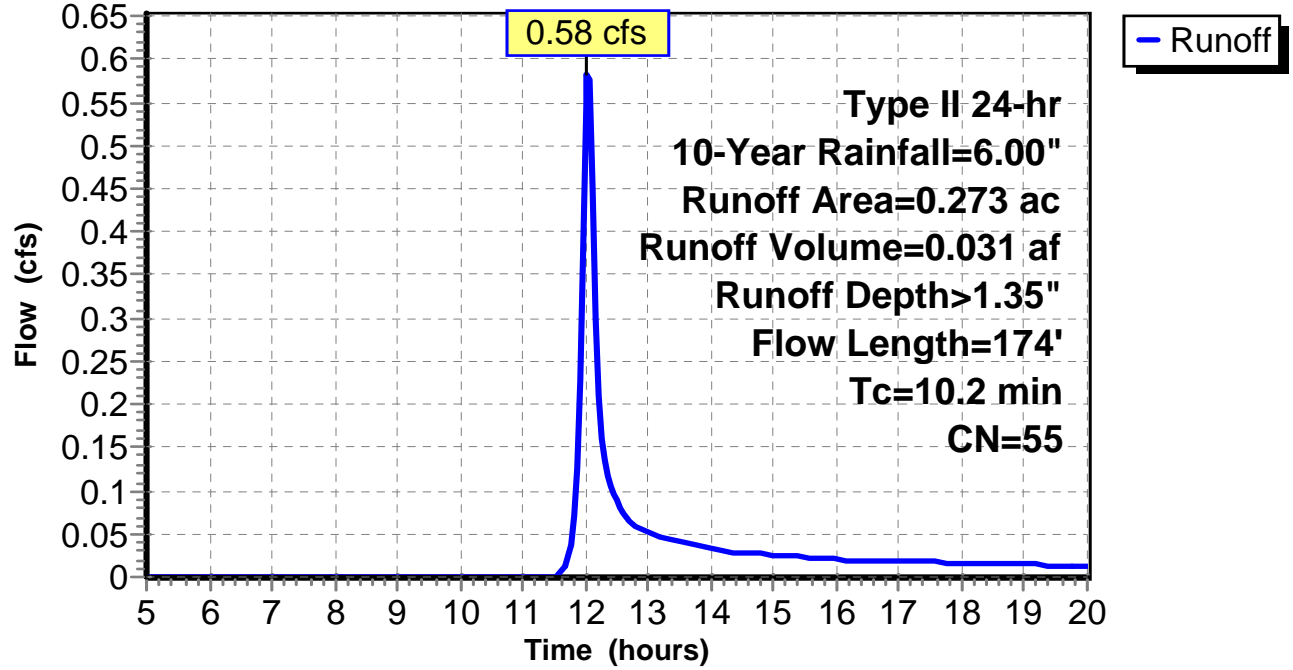
Subcatchment 1: C AR-510.001

Hydrograph



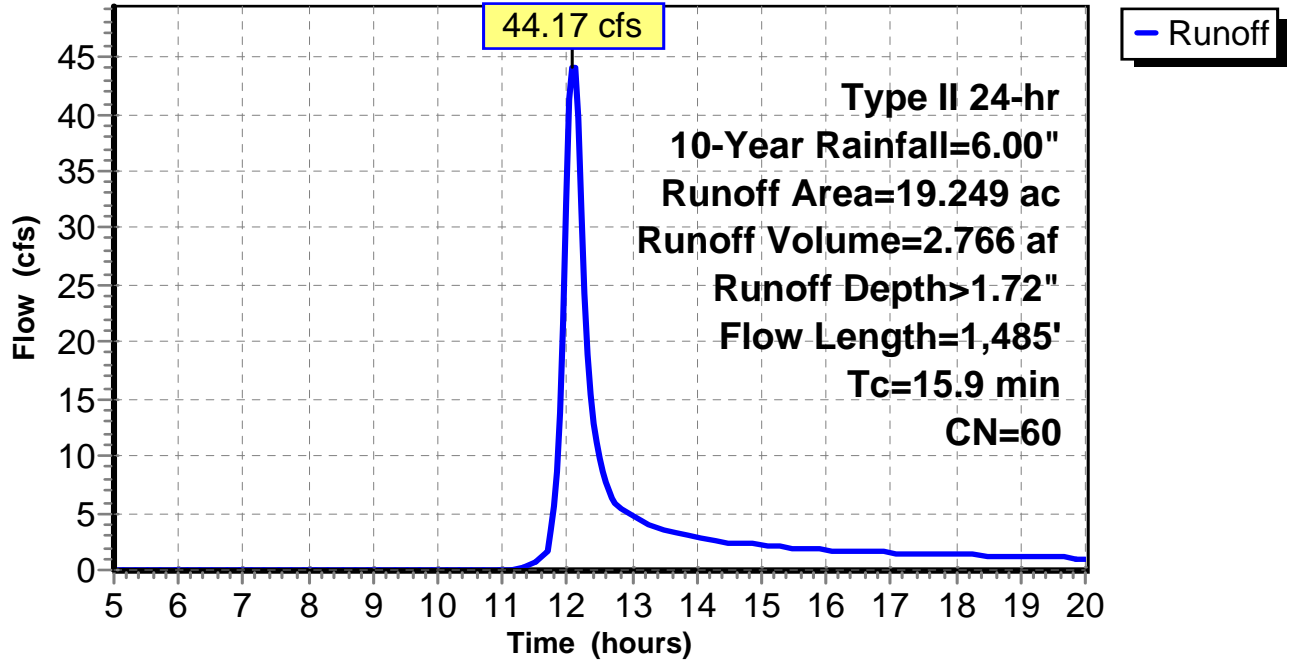
Subcatchment 2: C AR-510.002

Hydrograph



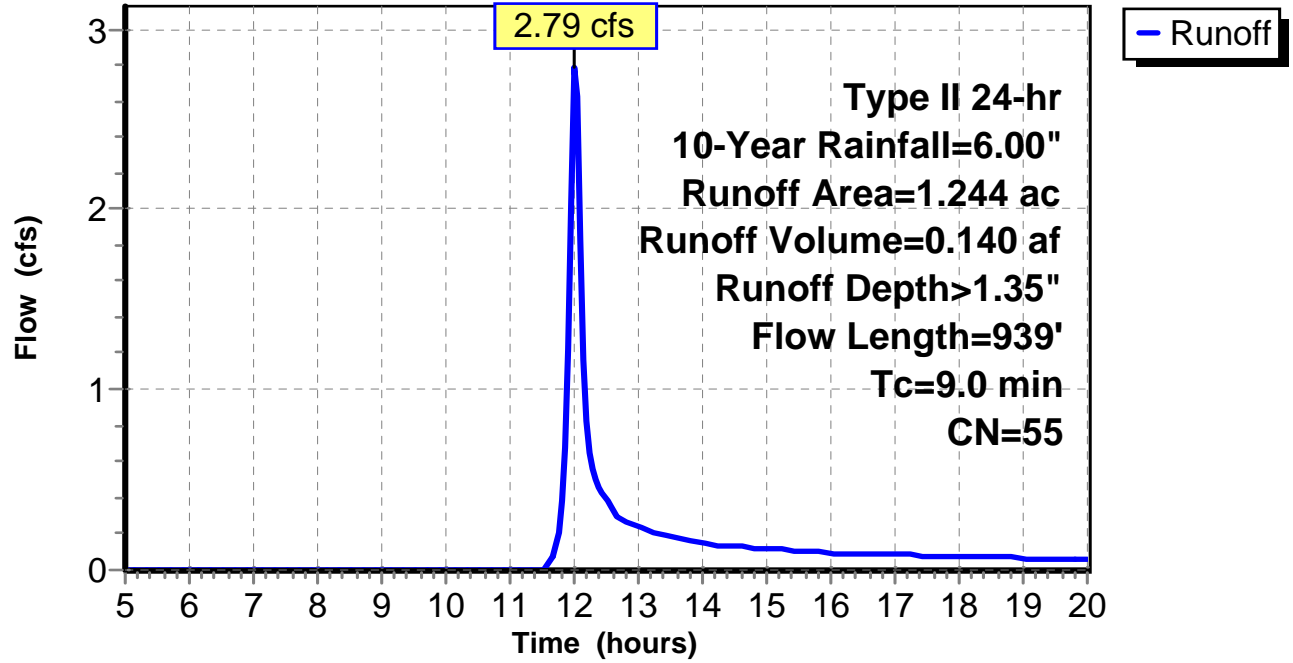
Subcatchment 3: C AR-510.003

Hydrograph



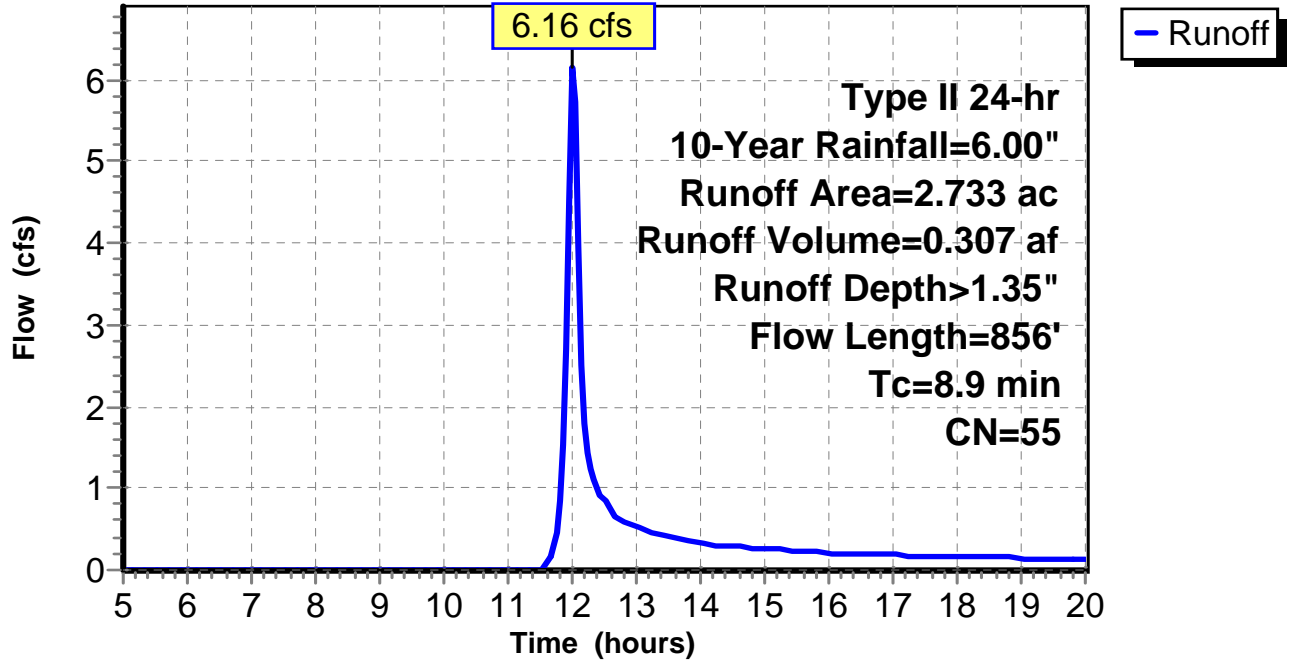
Subcatchment 4: C 217.001

Hydrograph



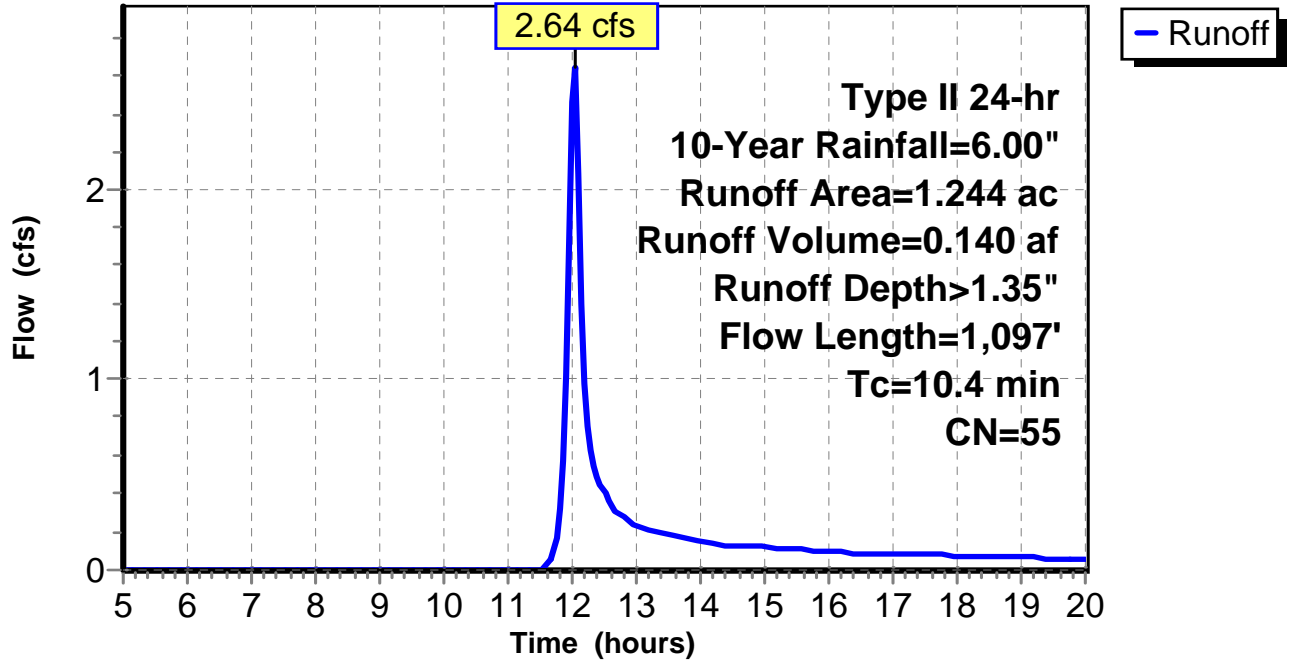
Subcatchment 5: C 217.002

Hydrograph



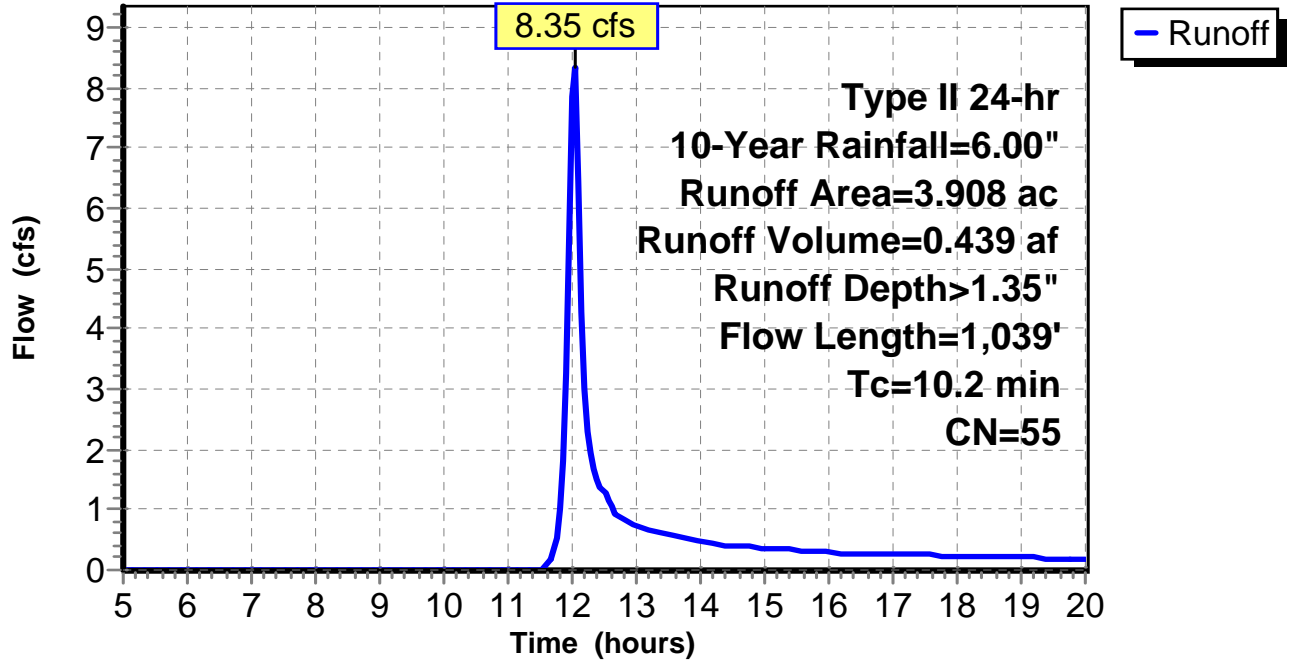
Subcatchment 6: C 217.003

Hydrograph



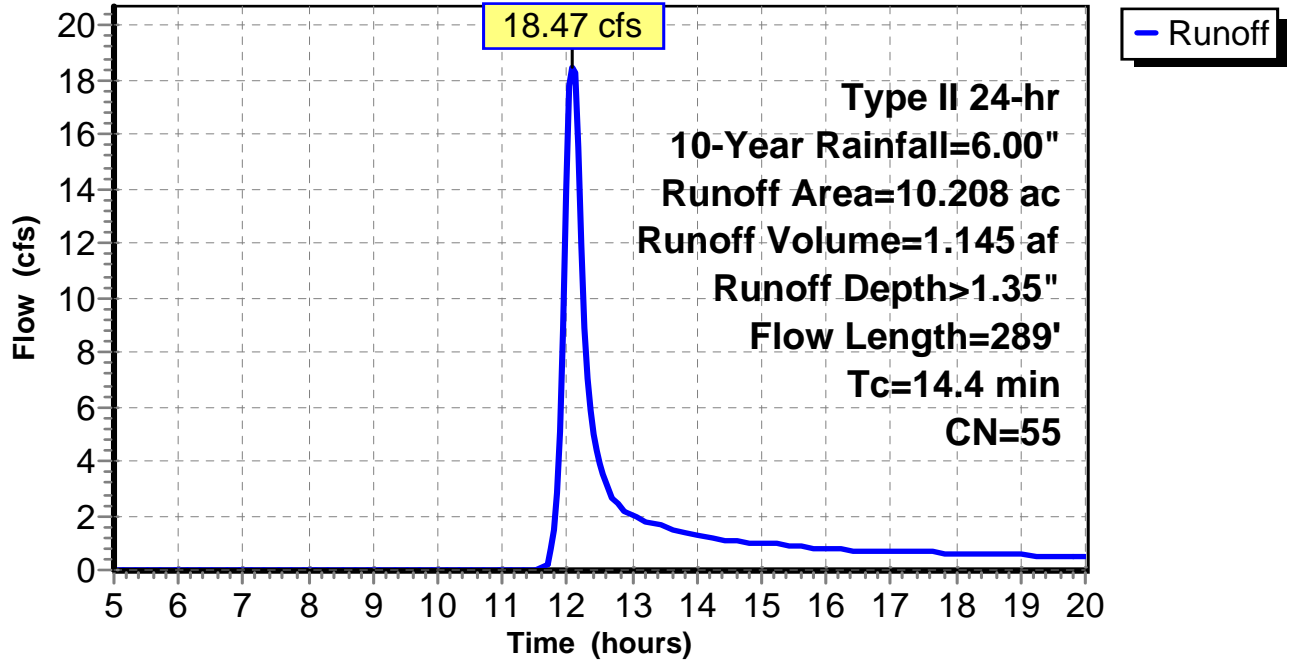
Subcatchment 7: C 217.004

Hydrograph



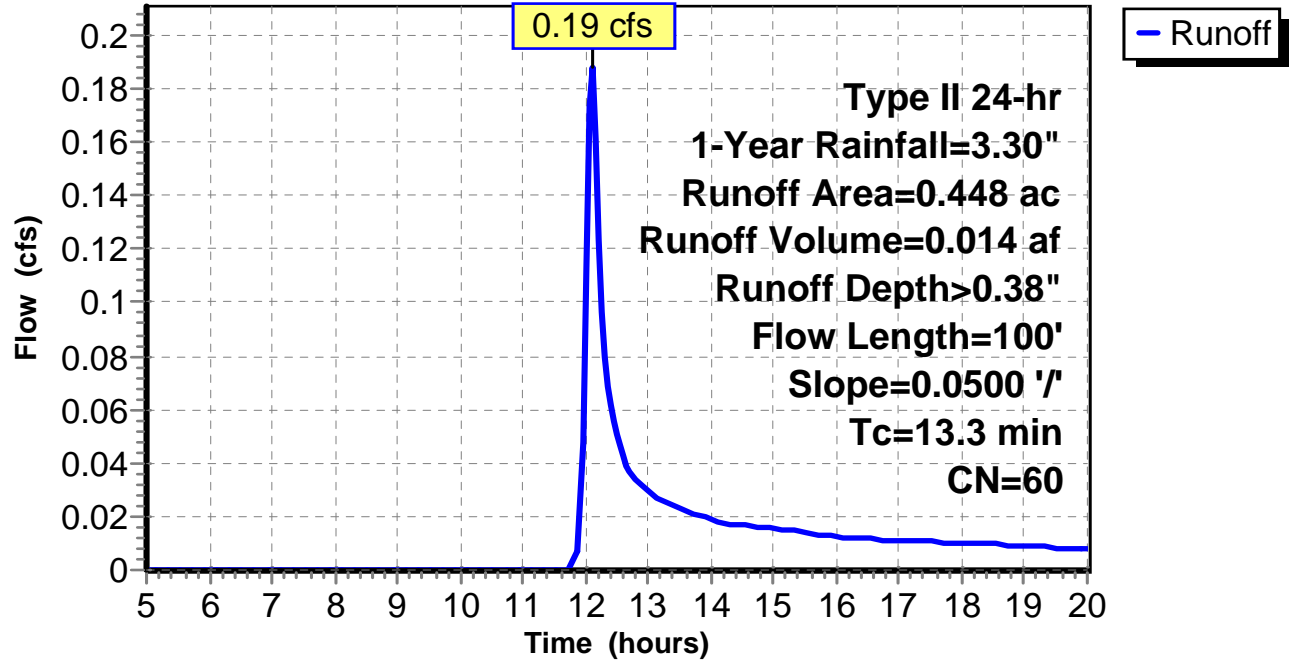
Subcatchment 8: C 217.005

Hydrograph



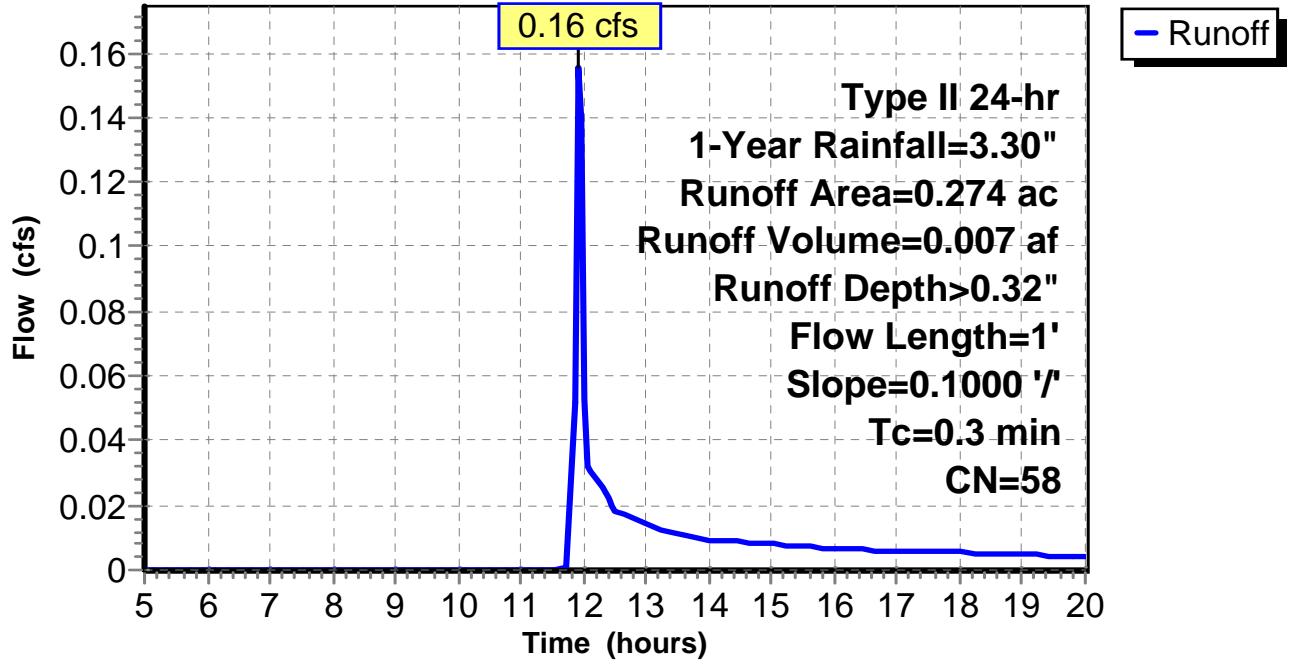
Subcatchment 1: C AR-510.004

Hydrograph



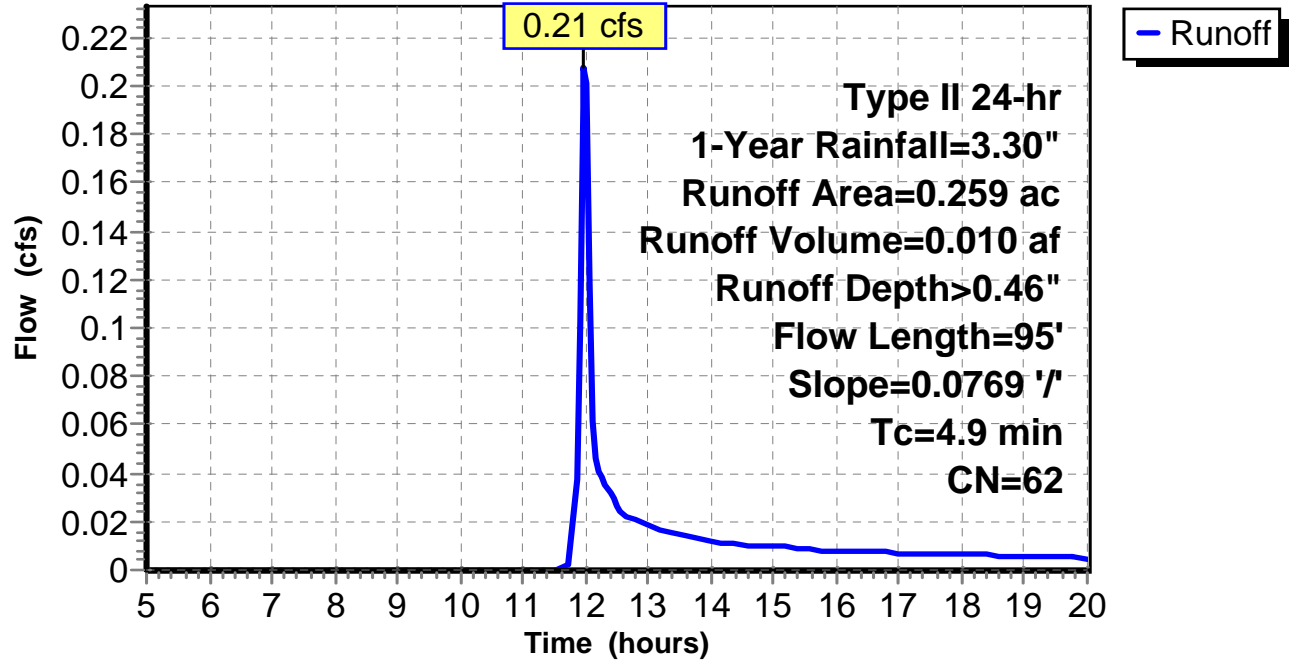
Subcatchment 2: C 218.001

Hydrograph



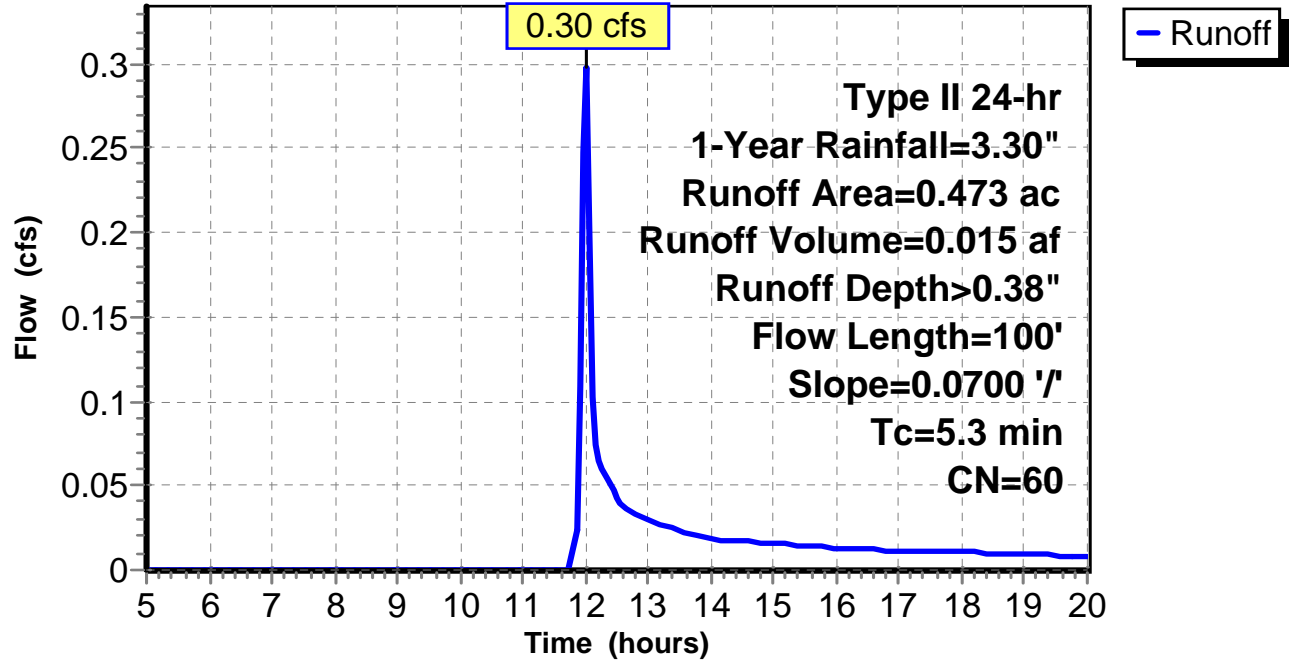
Subcatchment 3: C 218.002

Hydrograph



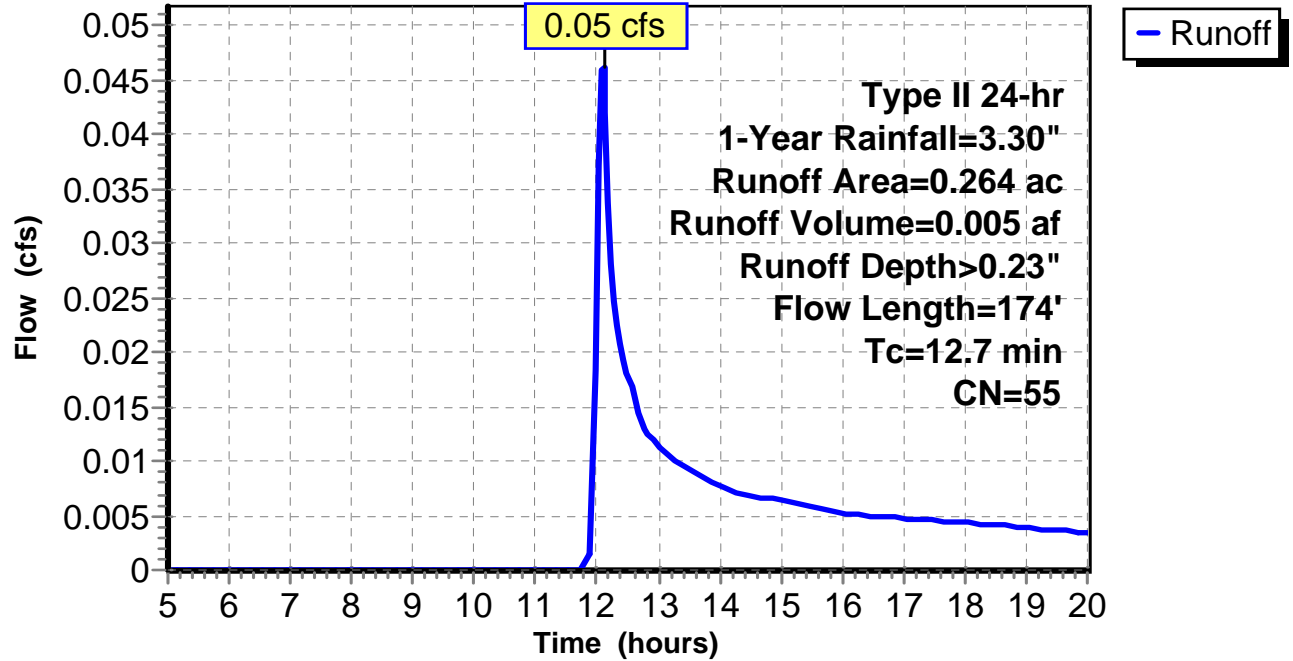
Subcatchment 4: C 218.003

Hydrograph



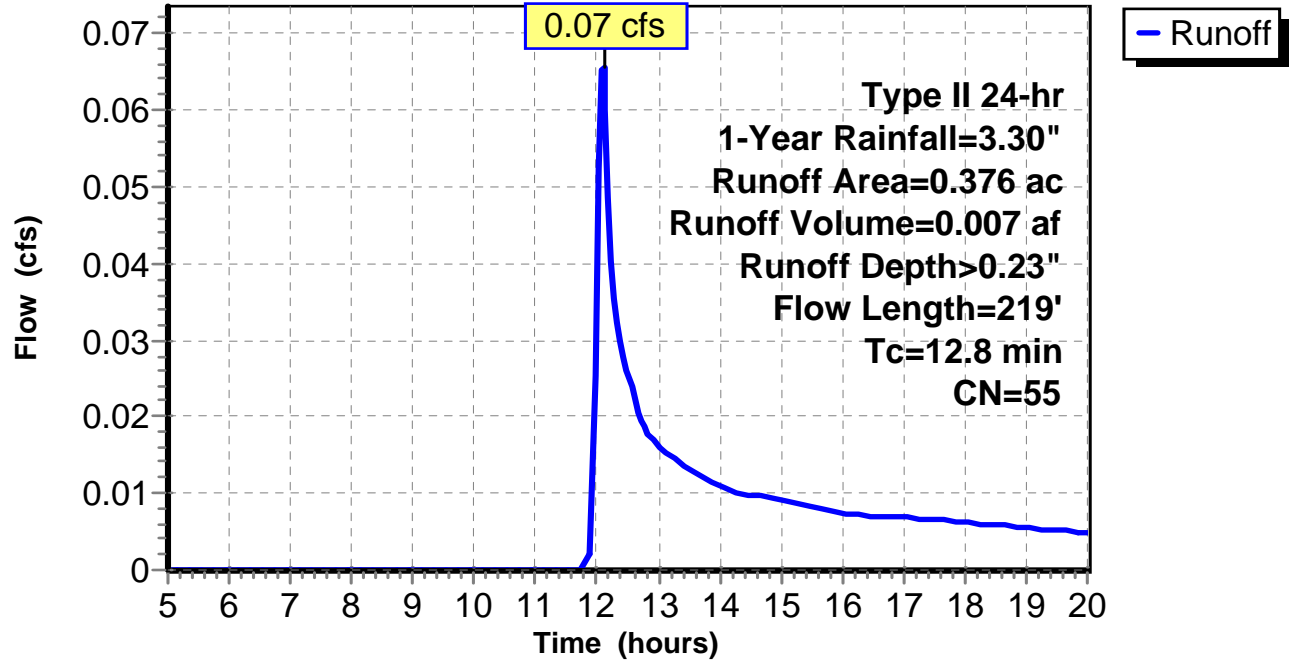
Subcatchment 5: C 218.004

Hydrograph



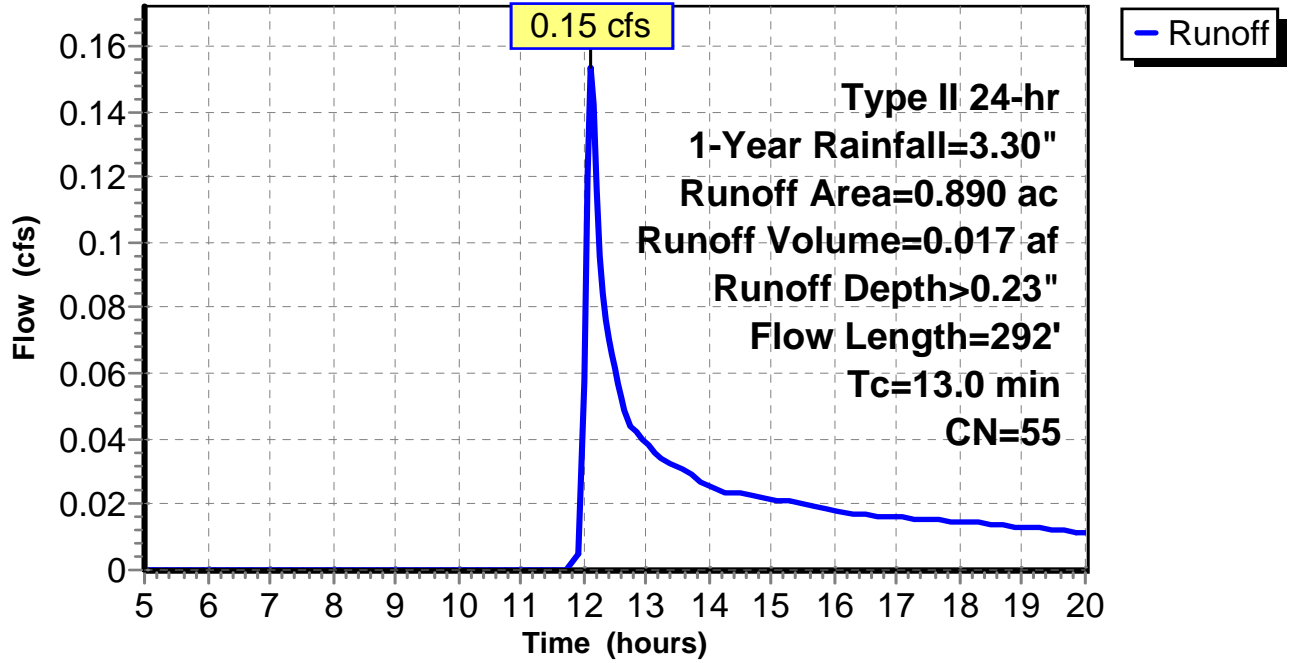
Subcatchment 6: C 218.005

Hydrograph



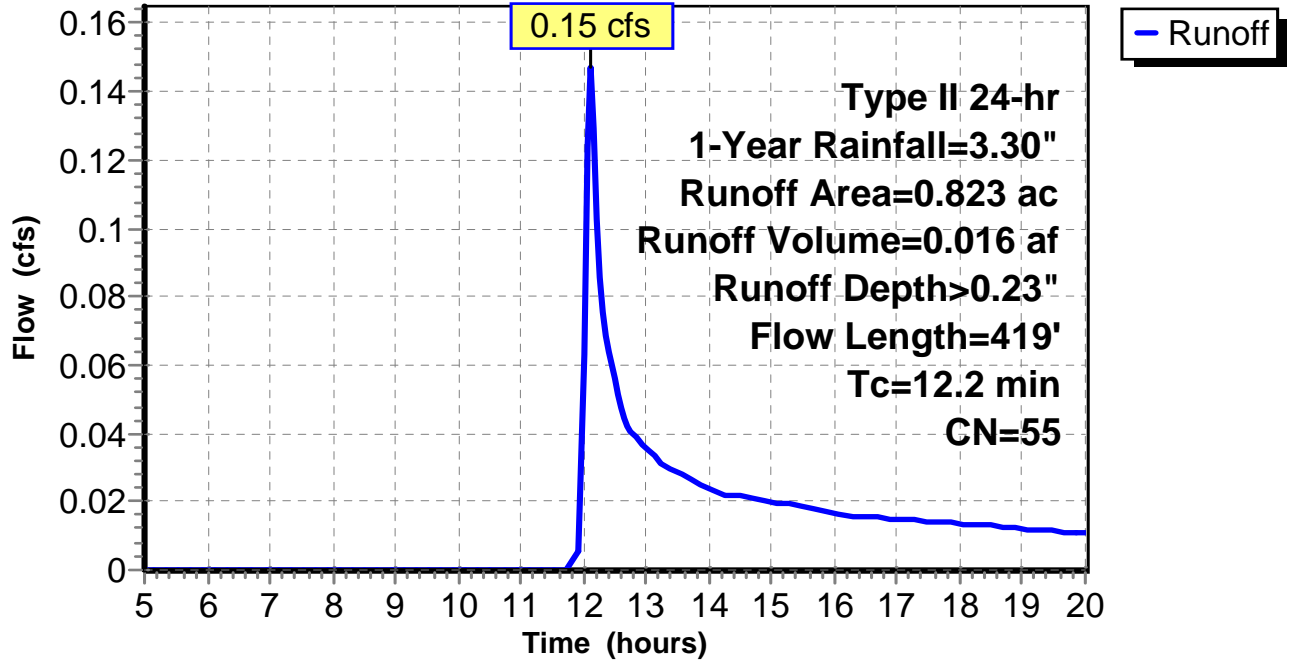
Subcatchment 7: C 218.006

Hydrograph



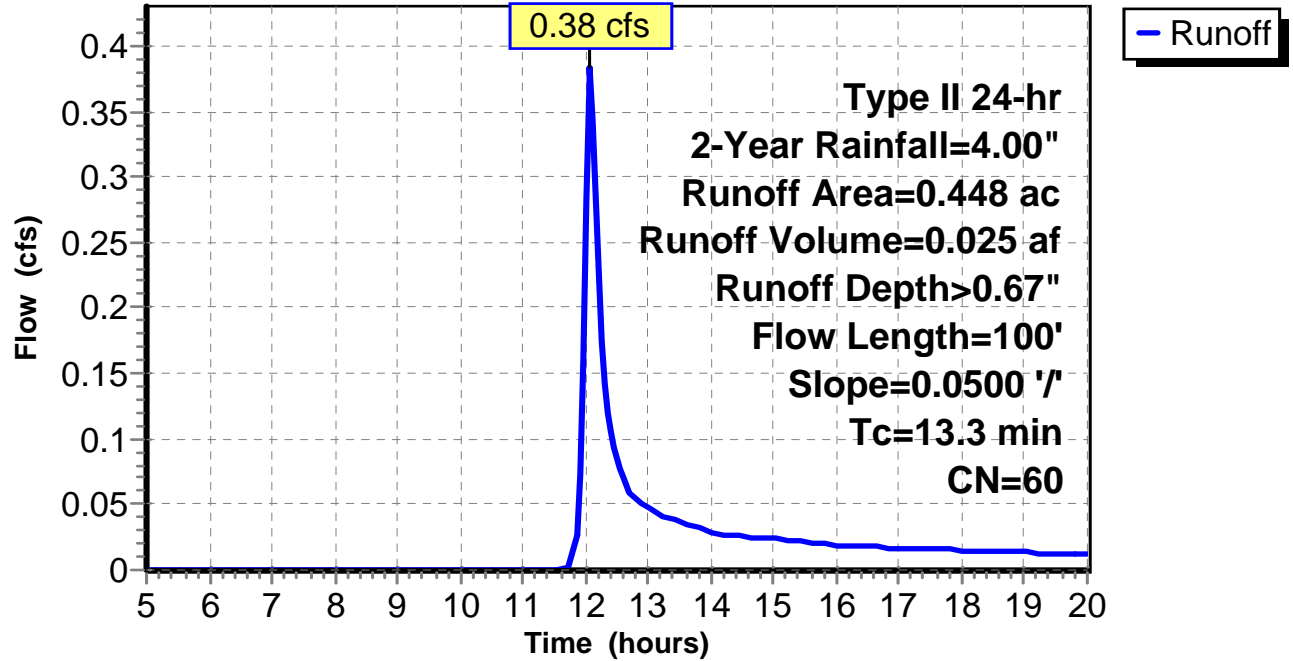
Subcatchment 8: C 218.007

Hydrograph



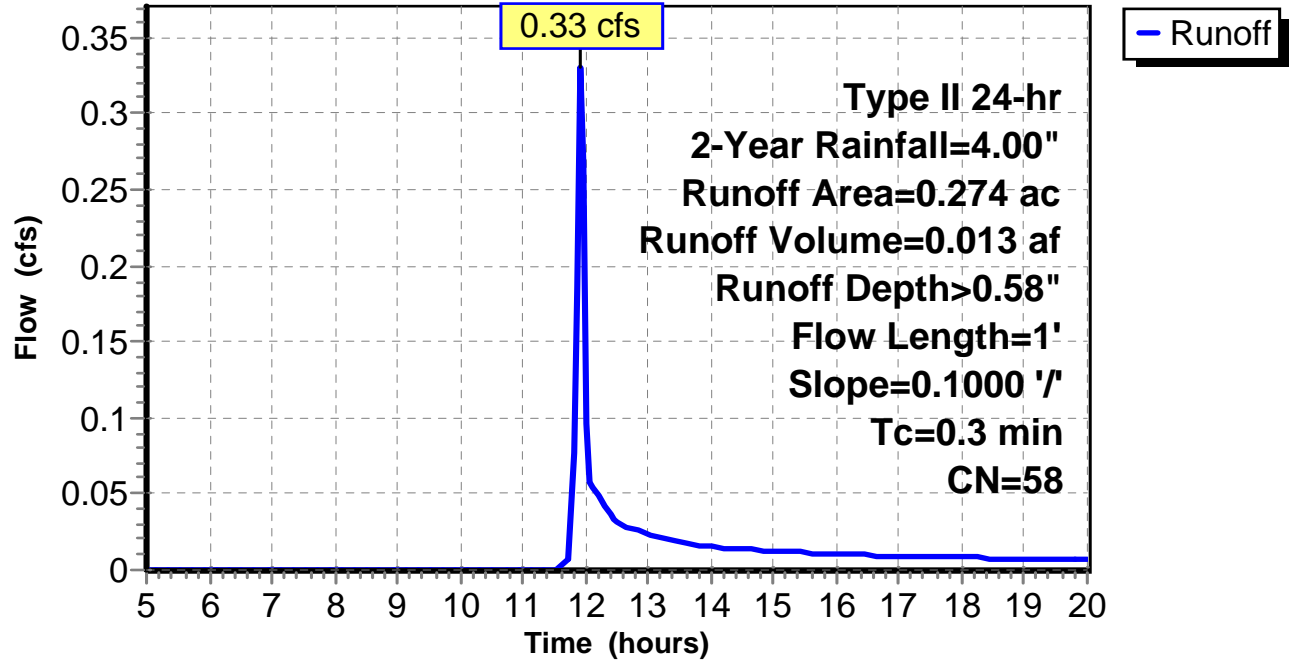
Subcatchment 1: C AR-510.004

Hydrograph



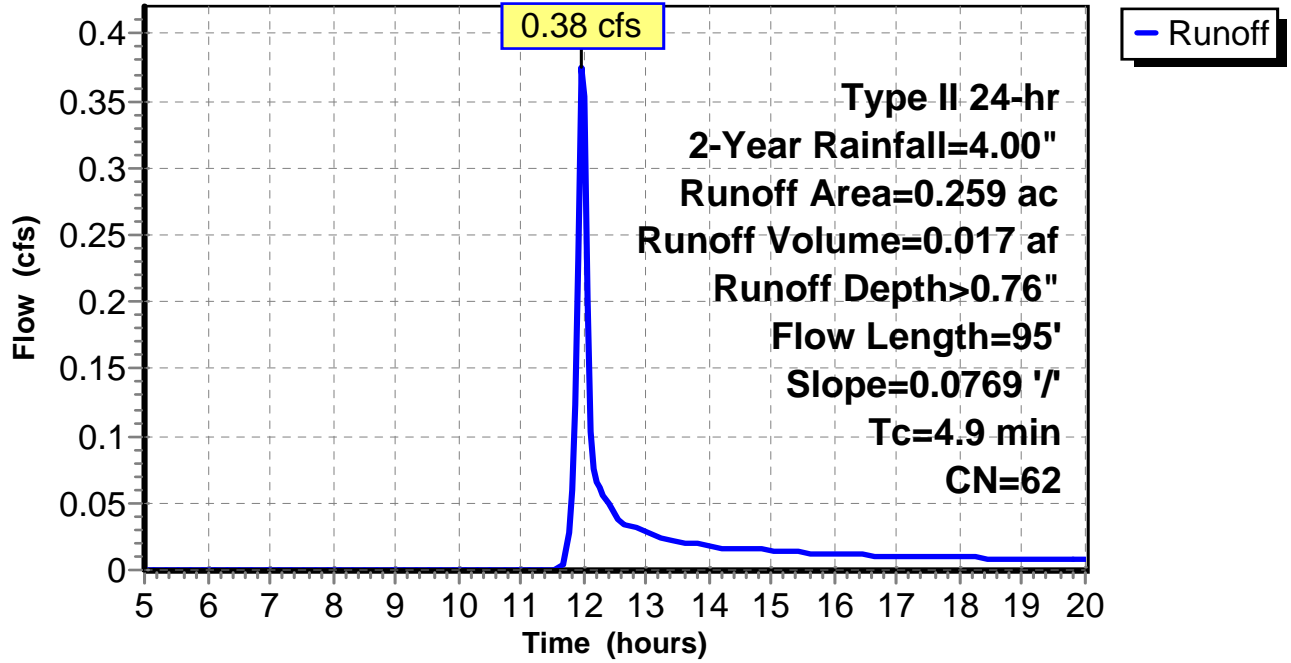
Subcatchment 2: C 218.001

Hydrograph



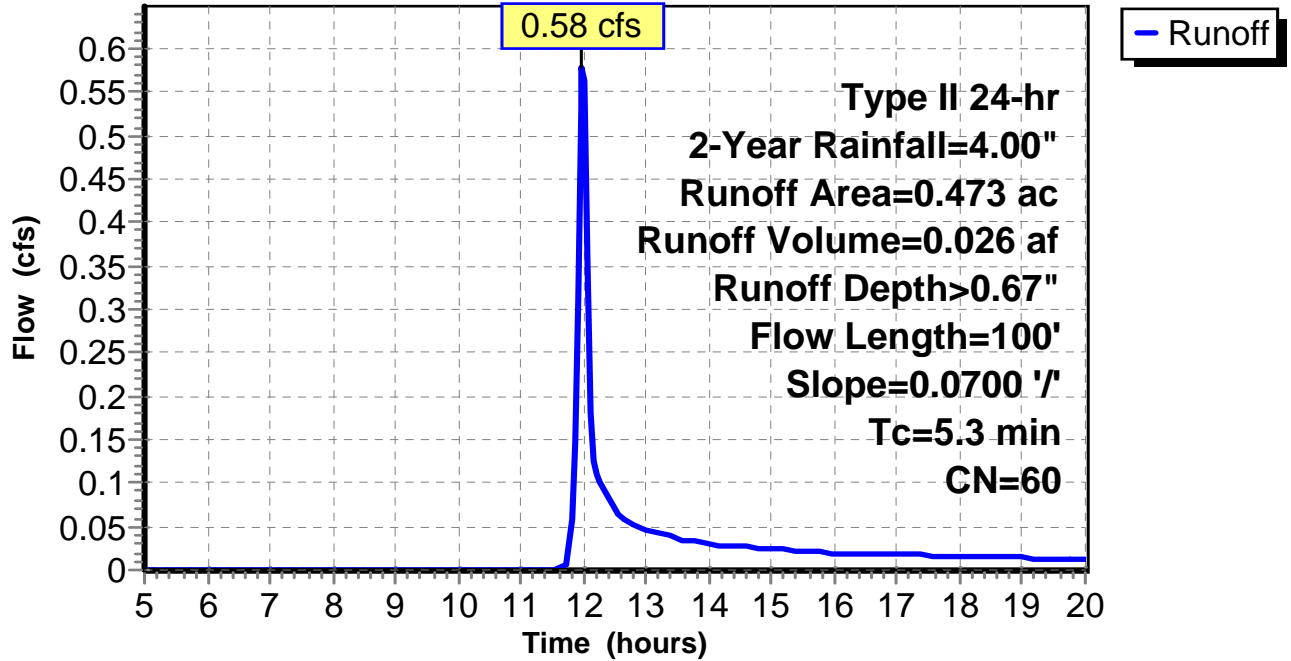
Subcatchment 3: C 218.002

Hydrograph



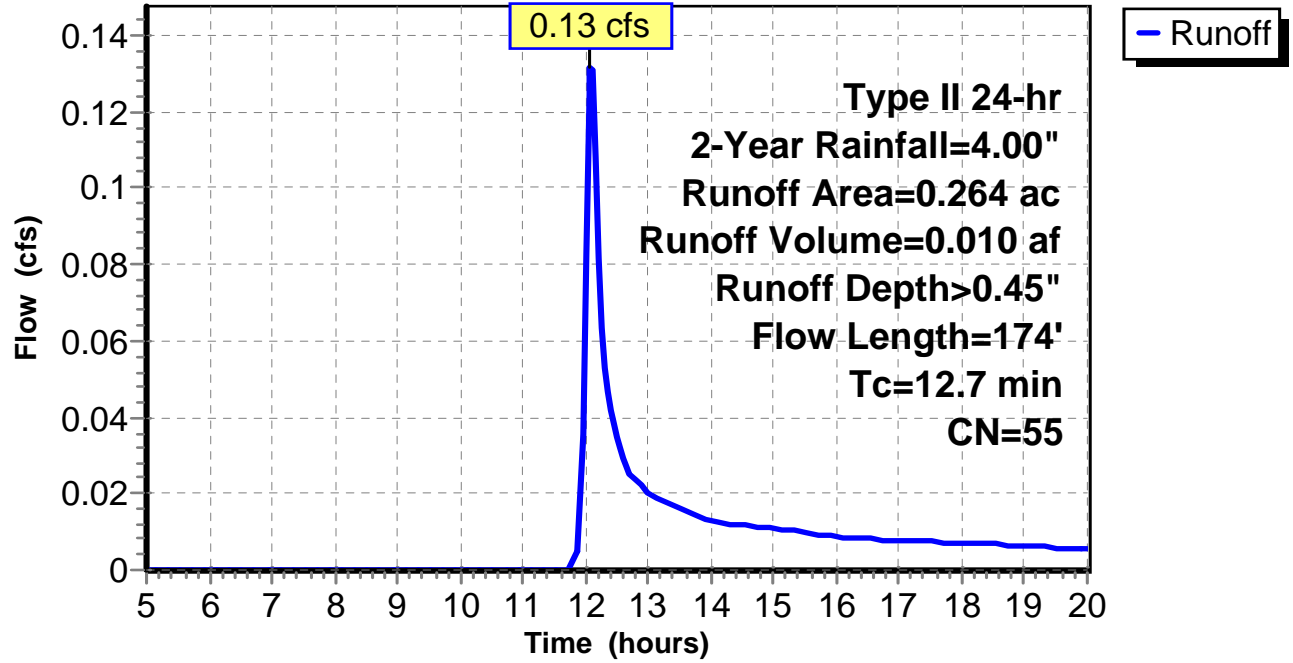
Subcatchment 4: C 218.003

Hydrograph



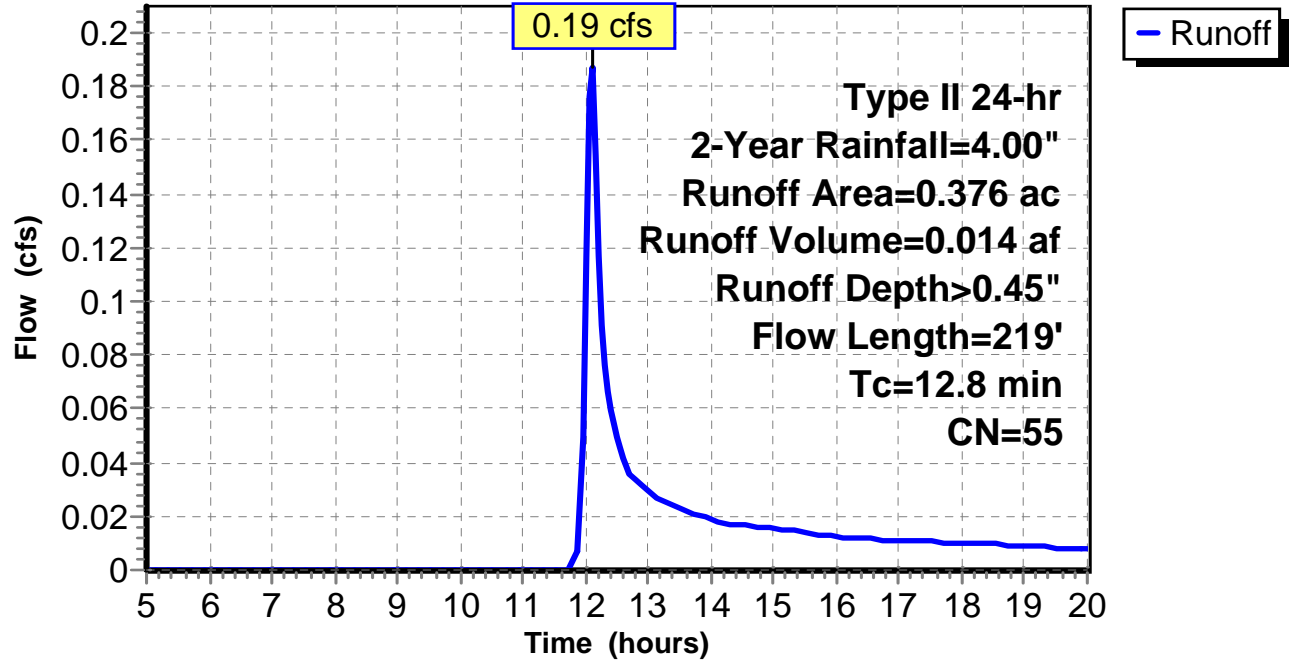
Subcatchment 5: C 218.004

Hydrograph



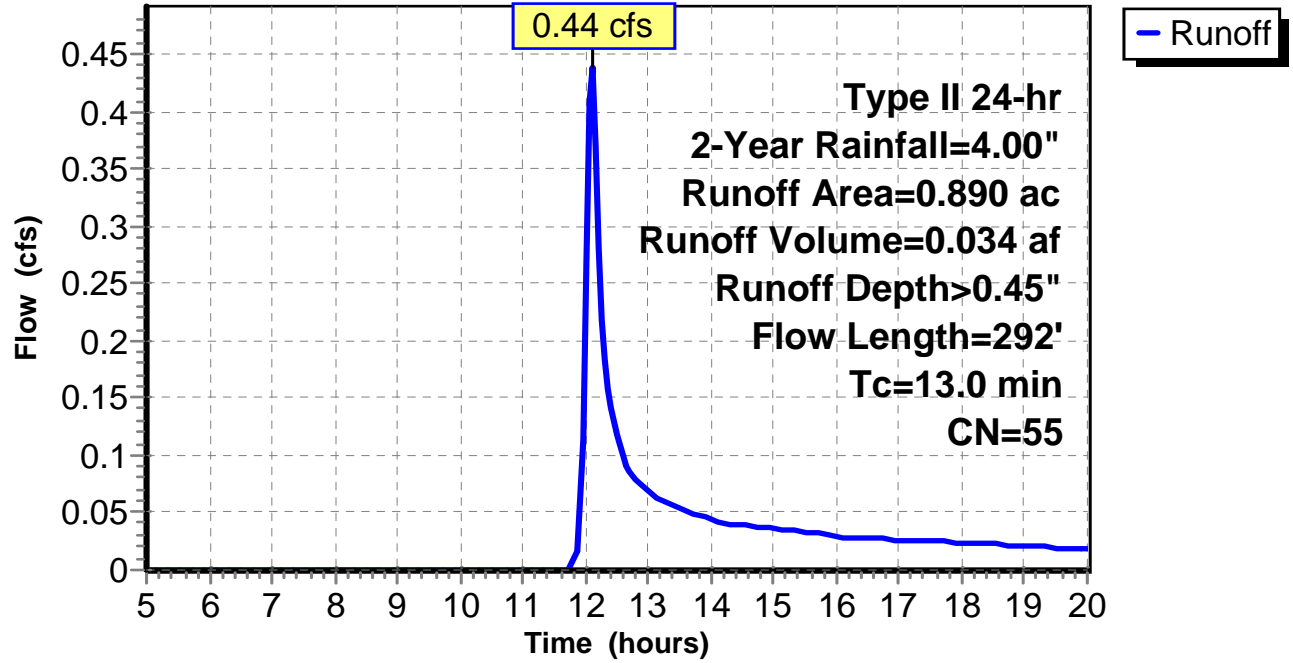
Subcatchment 6: C 218.005

Hydrograph



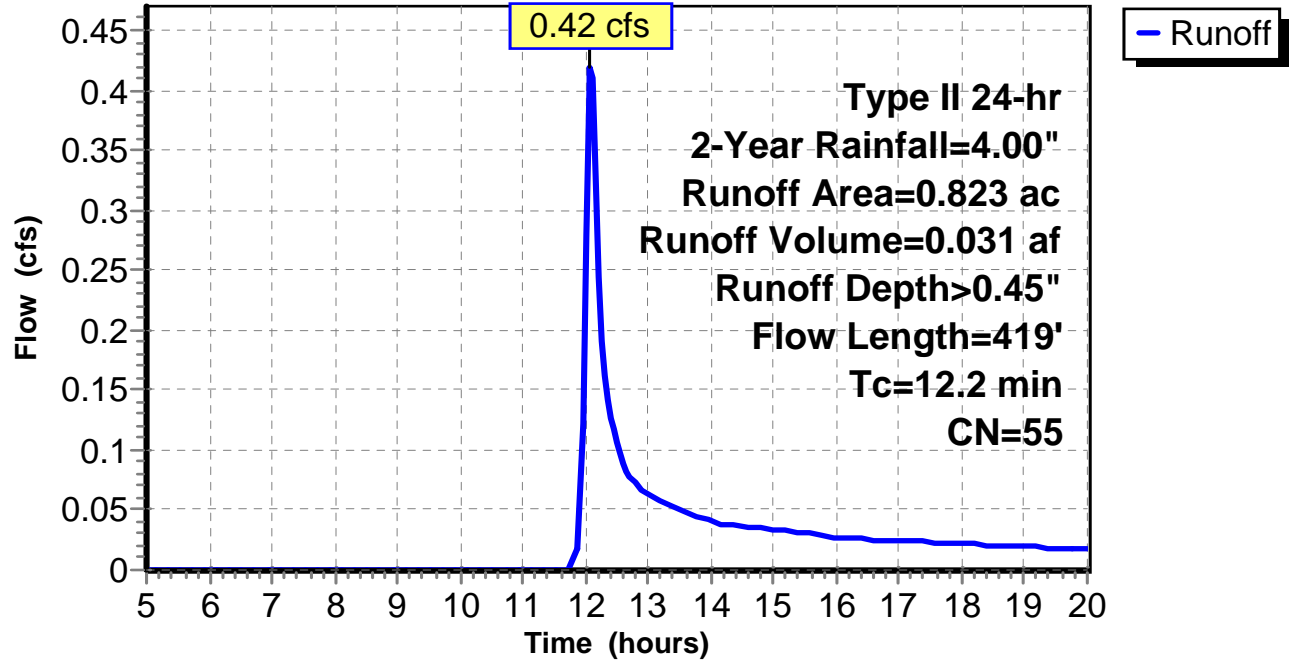
Subcatchment 7: C 218.006

Hydrograph



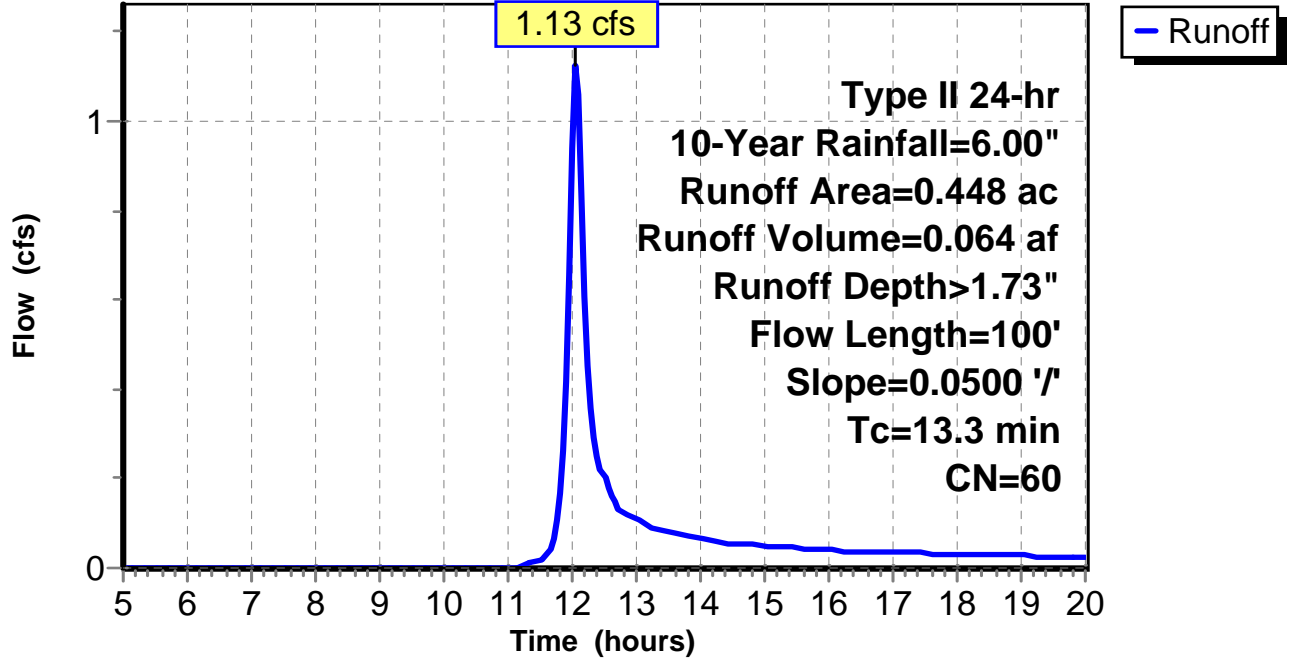
Subcatchment 8: C 218.007

Hydrograph



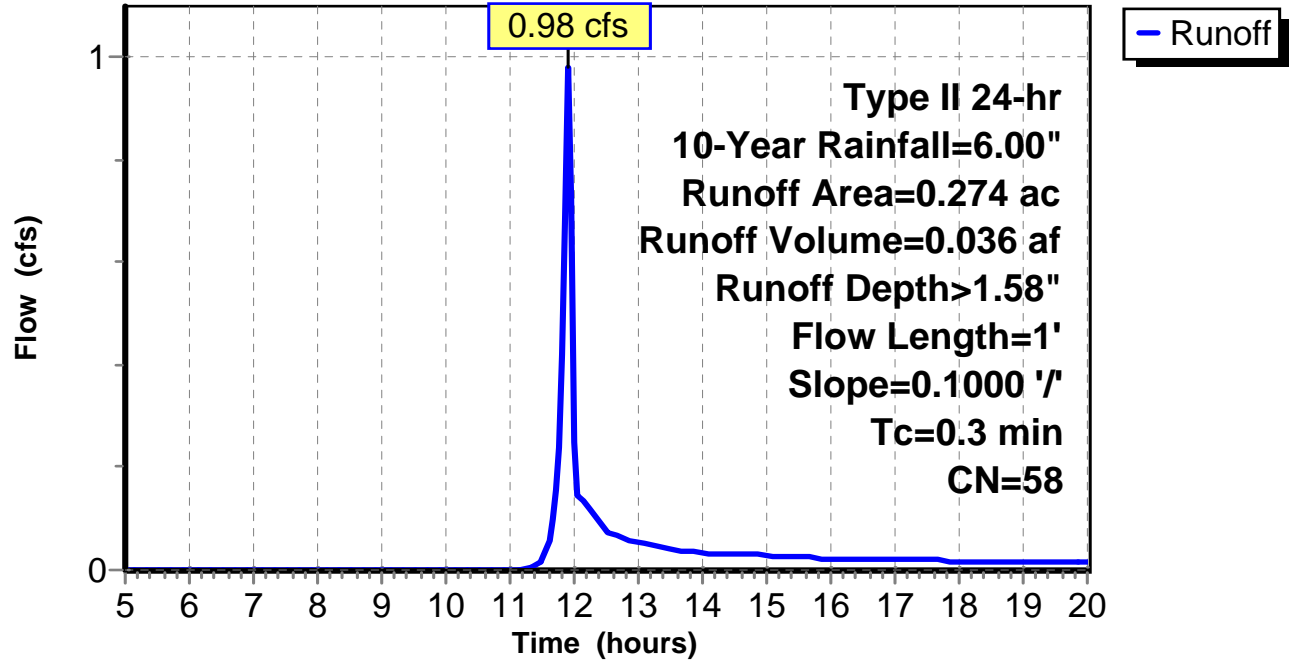
Subcatchment 1: C AR-510.004

Hydrograph



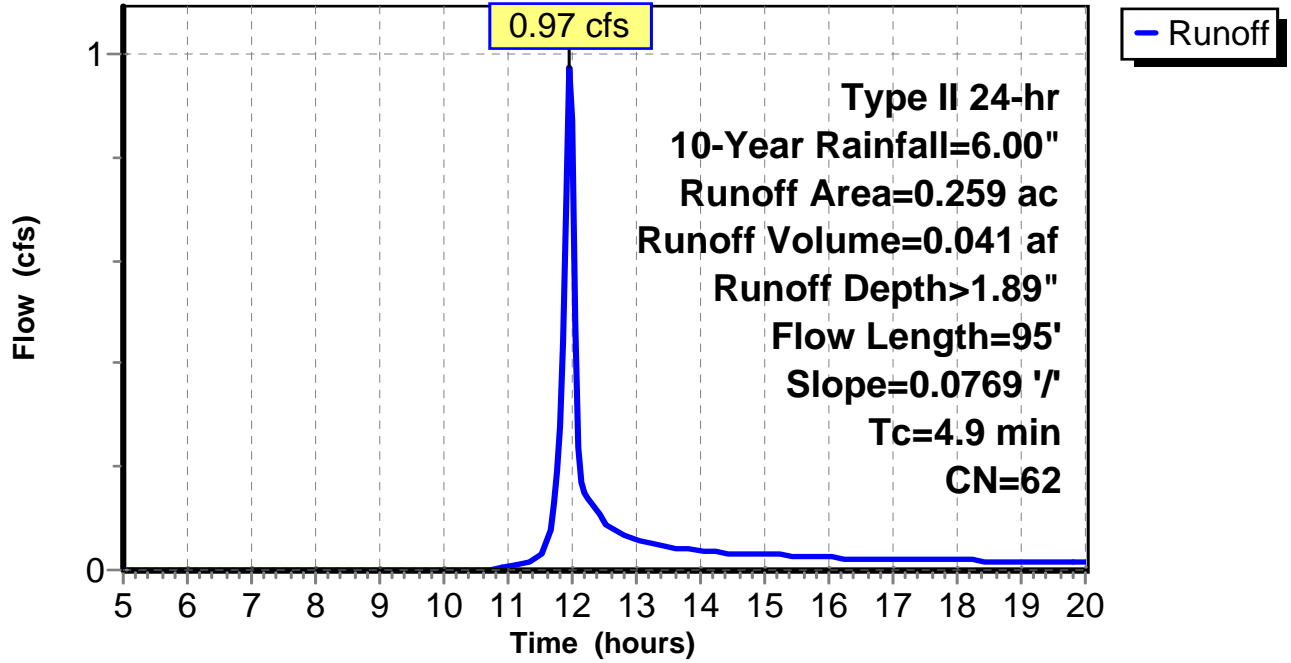
Subcatchment 2: C 218.001

Hydrograph



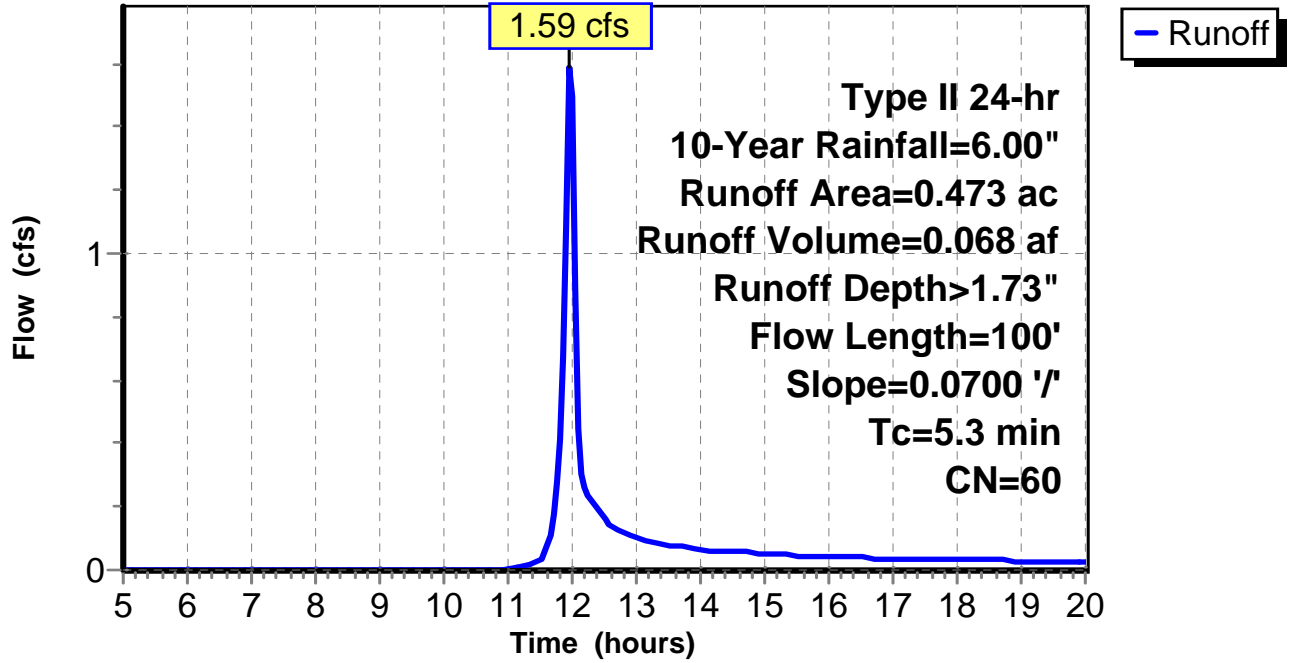
Subcatchment 3: C 218.002

Hydrograph



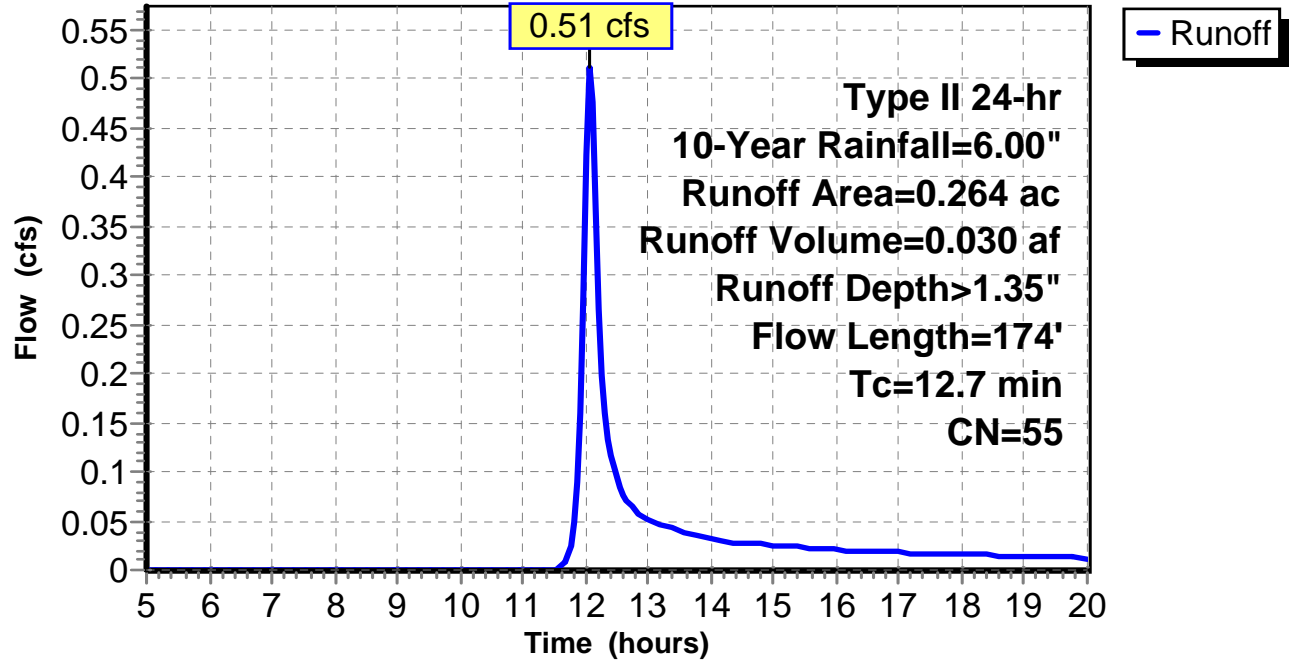
Subcatchment 4: C 218.003

Hydrograph



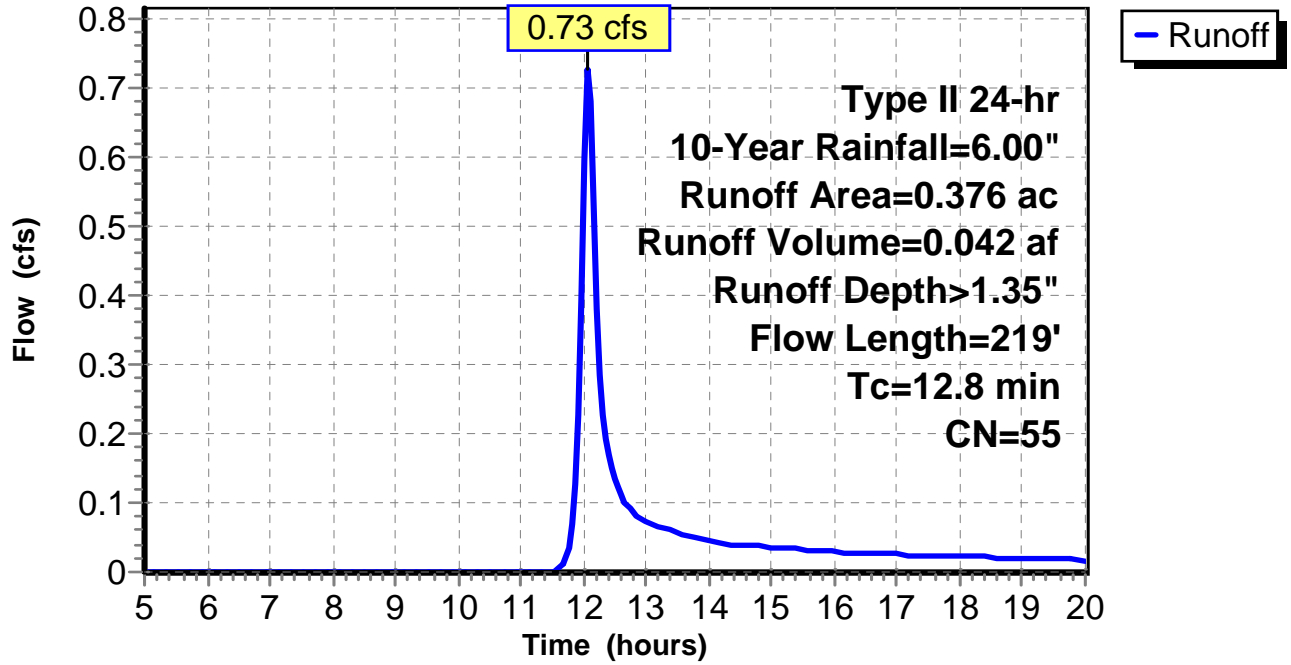
Subcatchment 5: C 218.004

Hydrograph



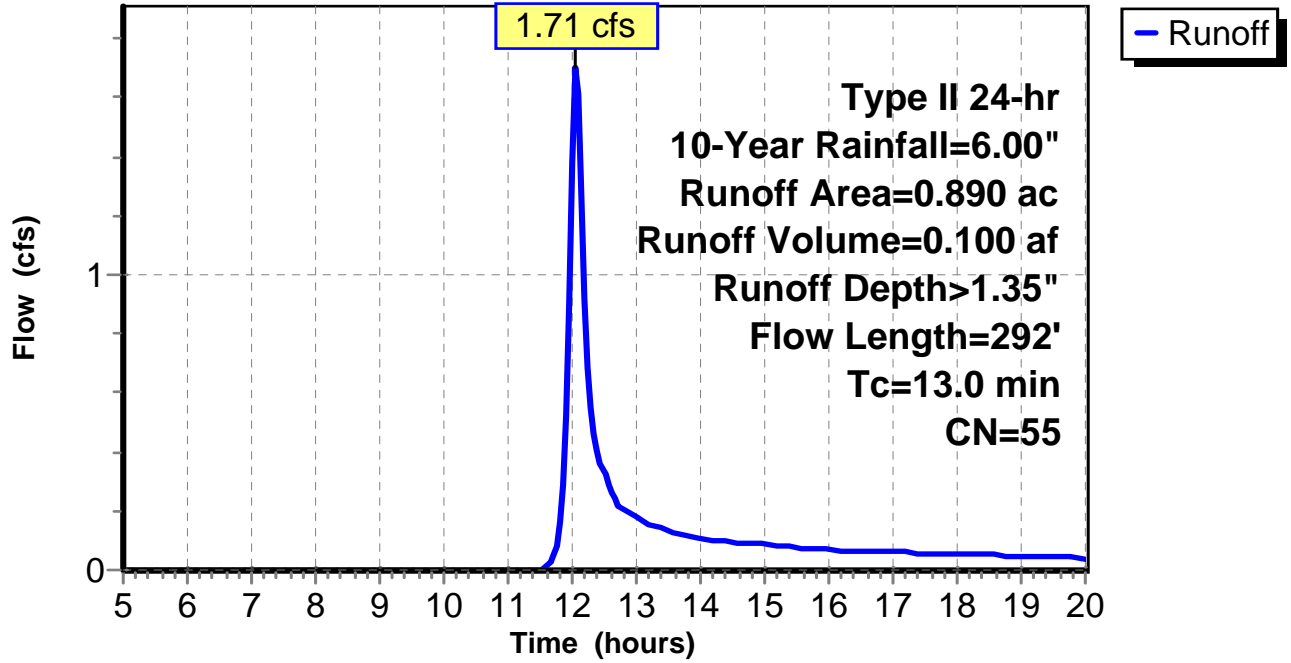
Subcatchment 6: C 218.005

Hydrograph



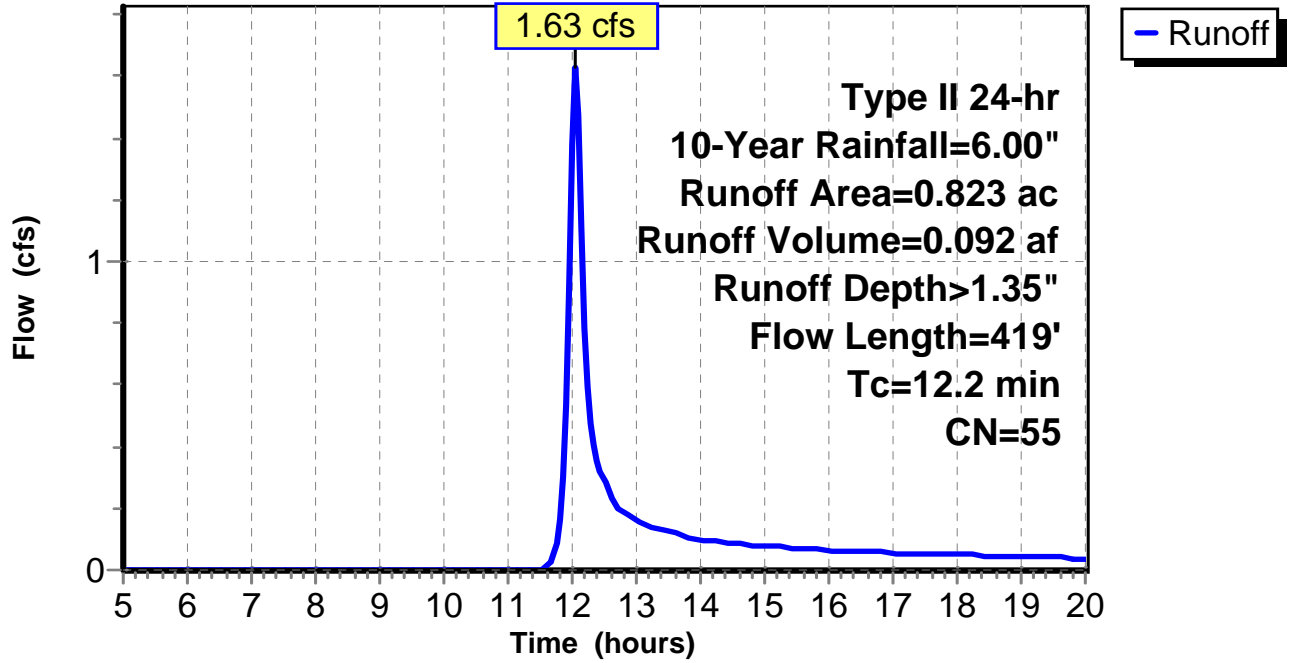
Subcatchment 7: C 218.006

Hydrograph



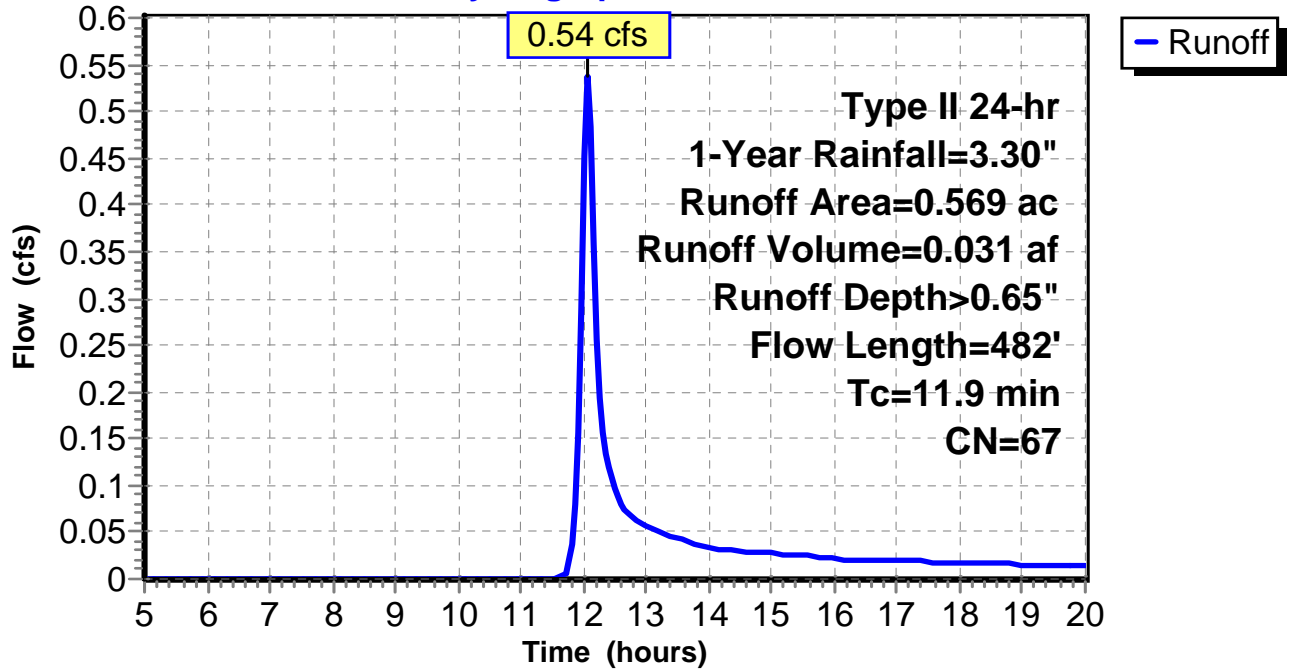
Subcatchment 8: C 218.007

Hydrograph



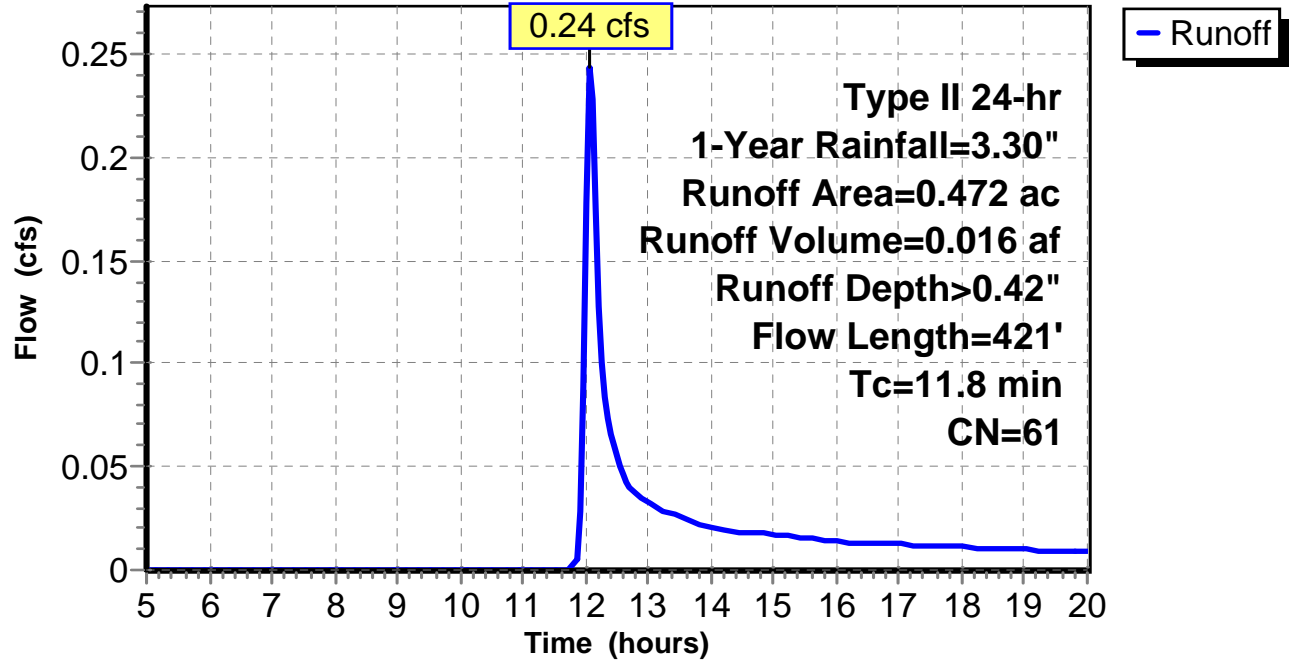
Subcatchment 1: C 219.001

Hydrograph



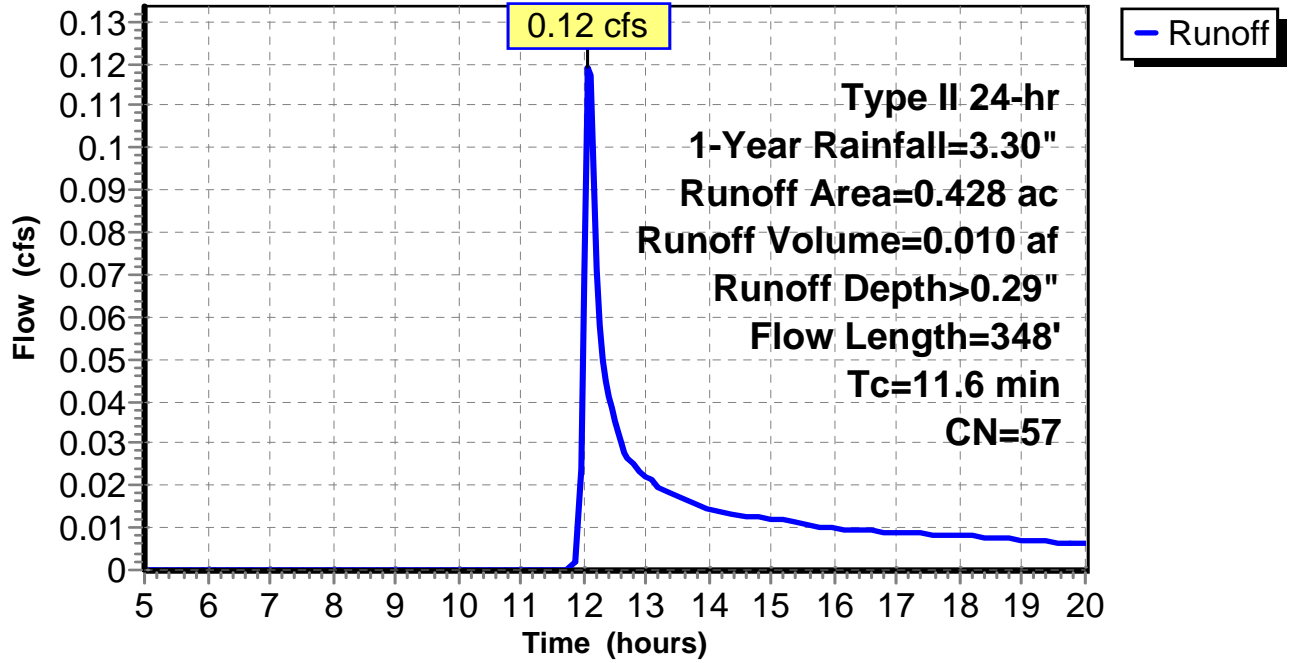
Subcatchment 2: C 219.002

Hydrograph



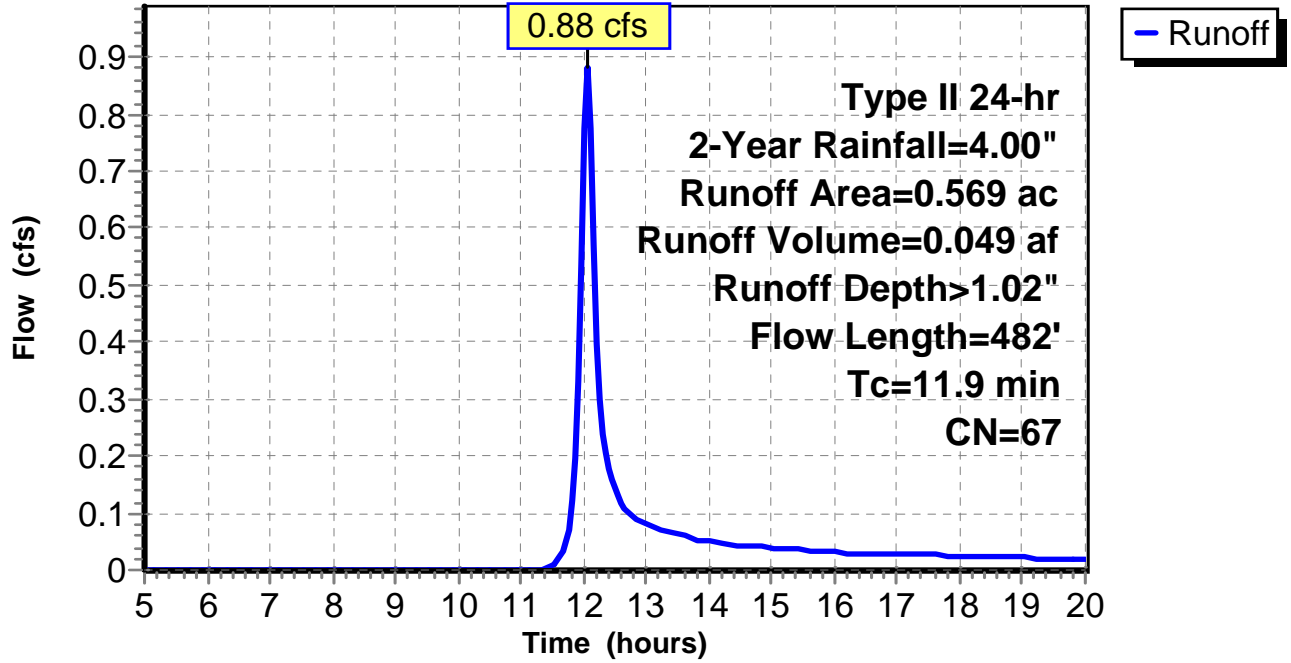
Subcatchment 3: C 219.003

Hydrograph



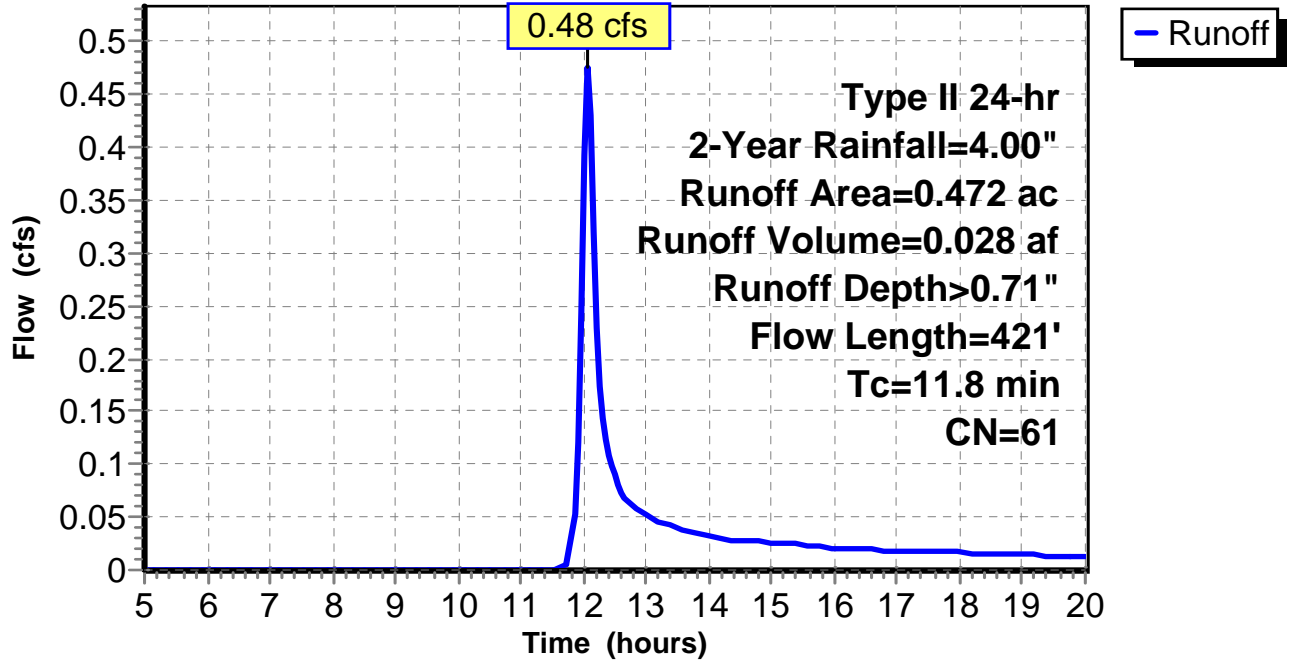
Subcatchment 1: C 219.001

Hydrograph



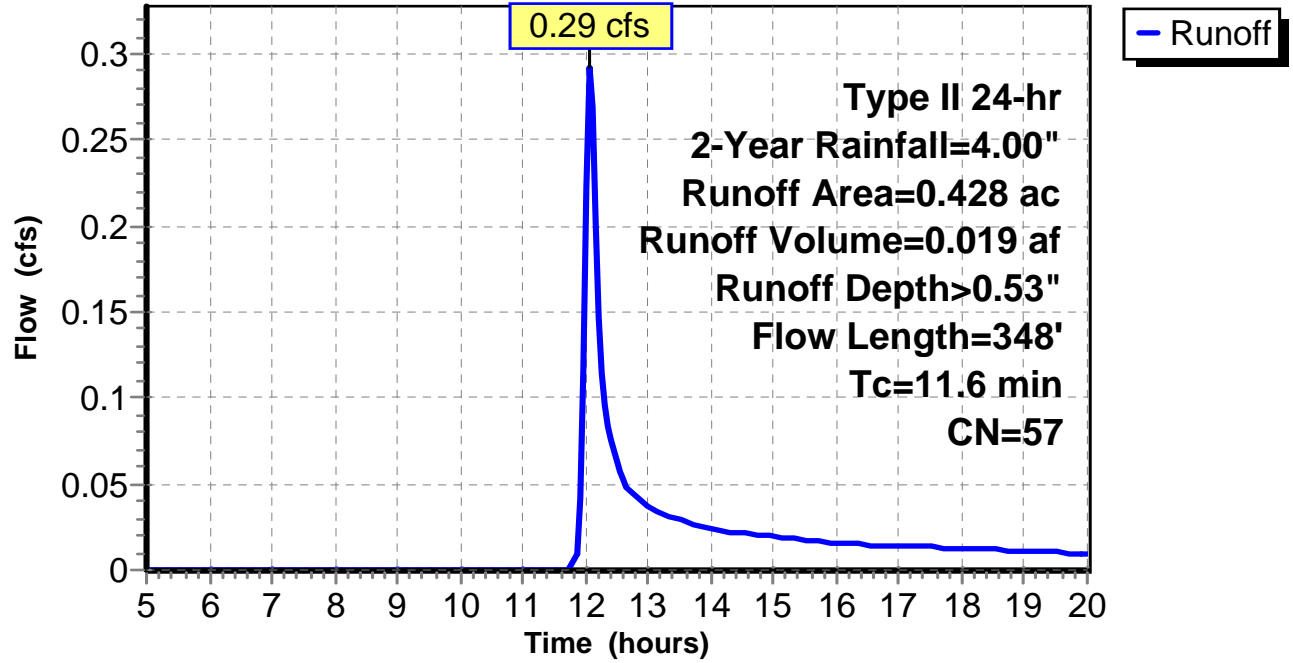
Subcatchment 2: C 219.002

Hydrograph



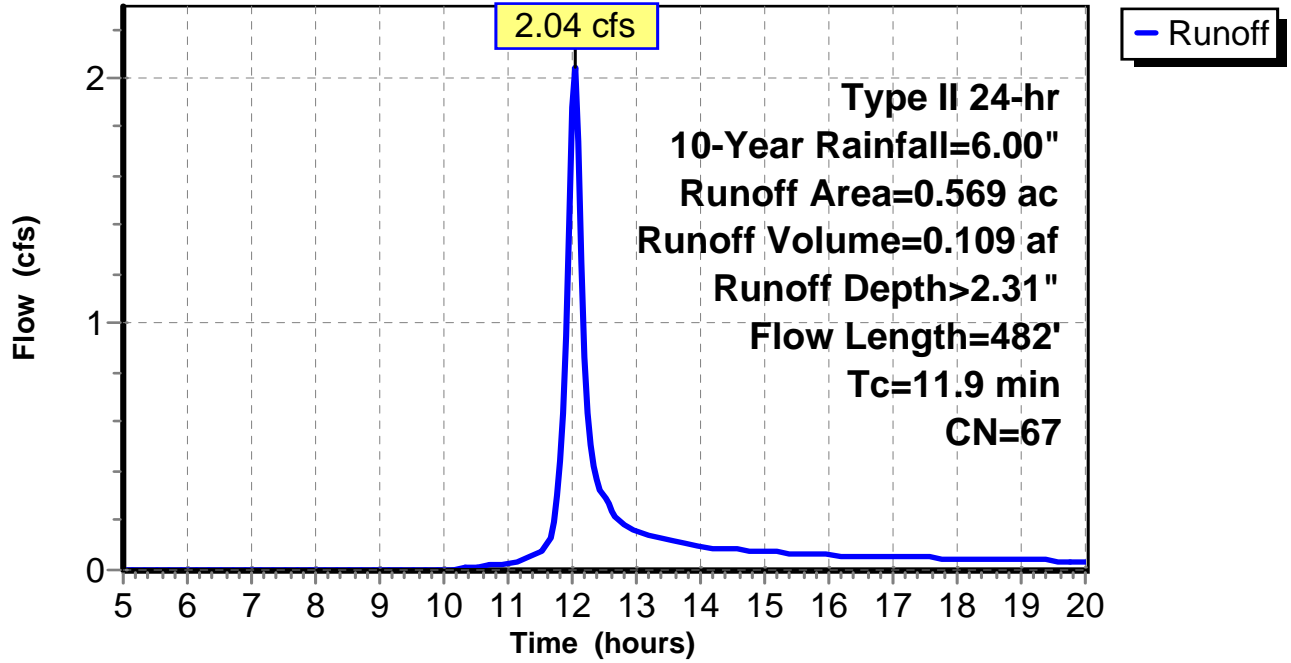
Subcatchment 3: C 219.003

Hydrograph



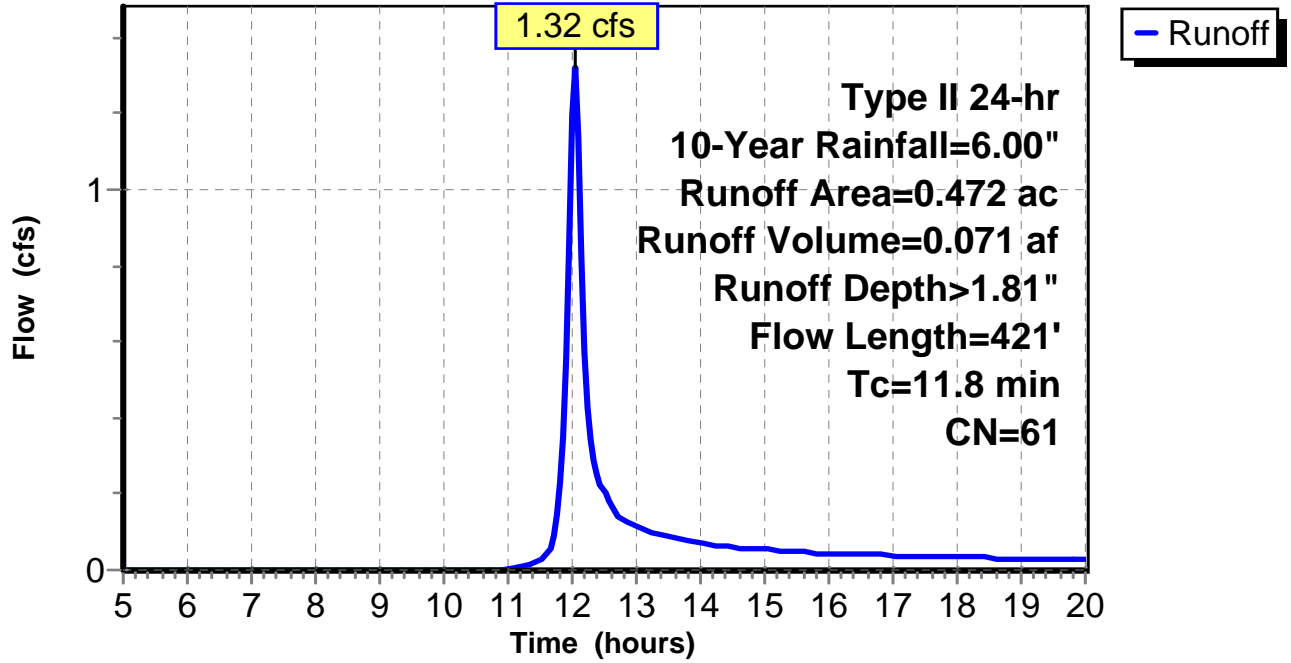
Subcatchment 1: C 219.001

Hydrograph



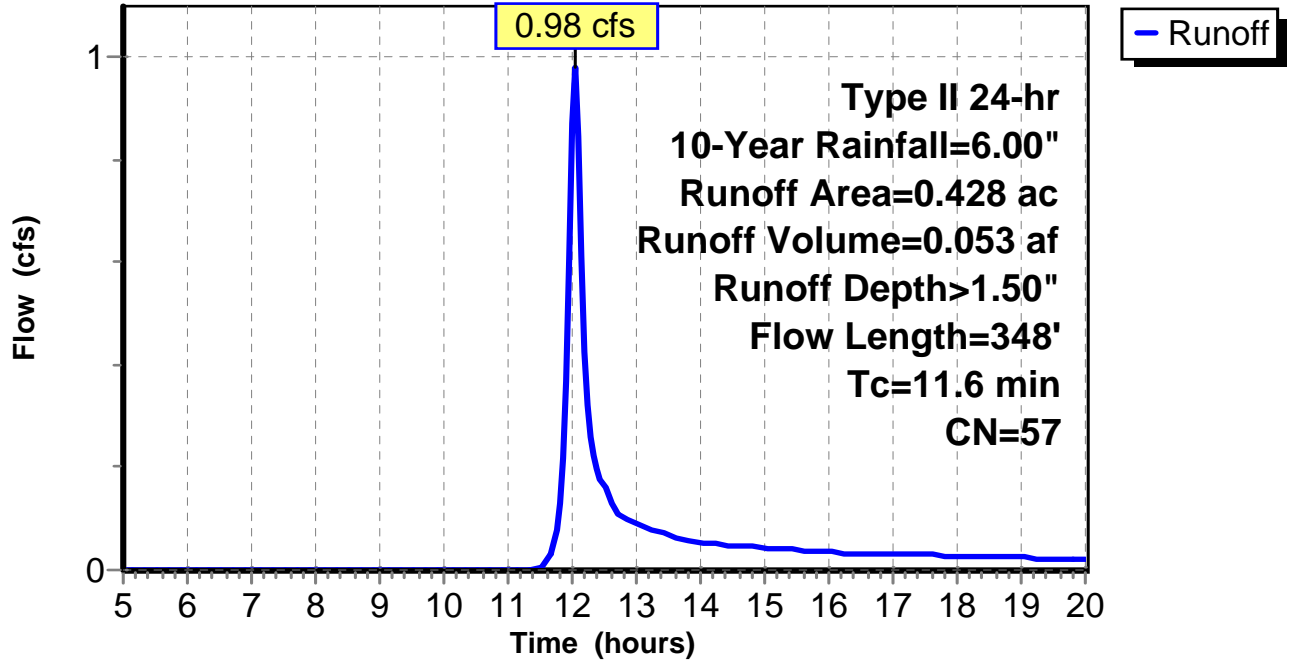
Subcatchment 2: C 219.002

Hydrograph



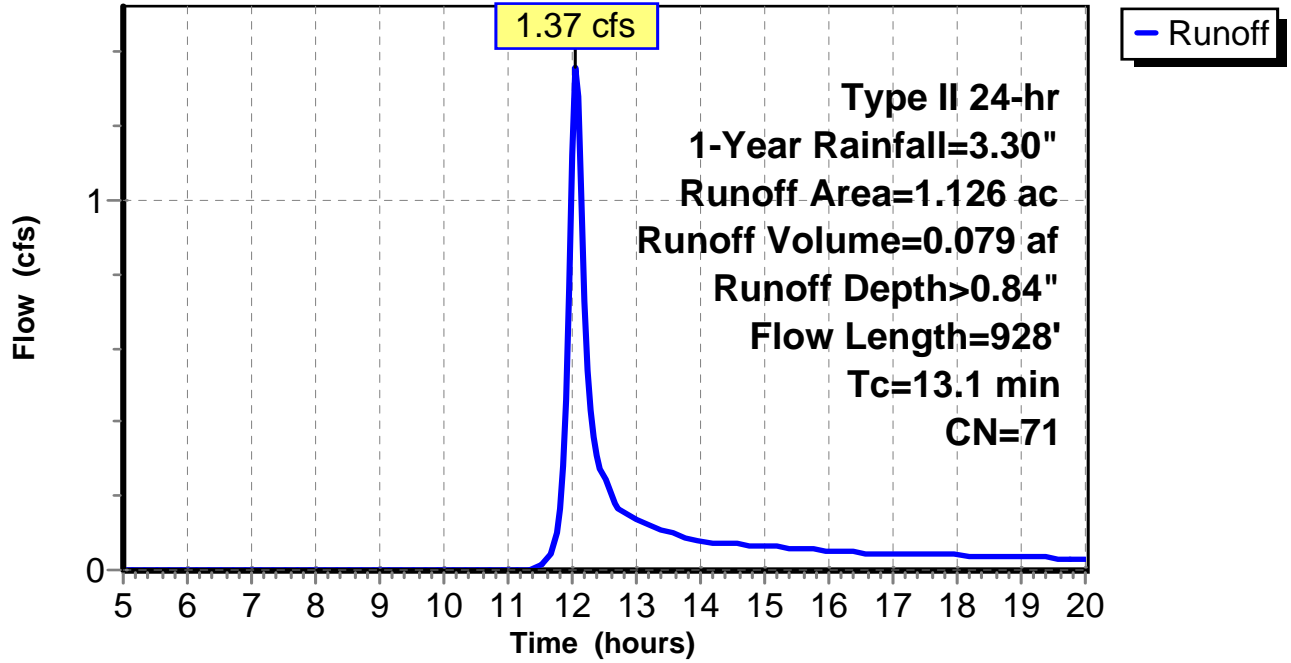
Subcatchment 3: C 219.003

Hydrograph



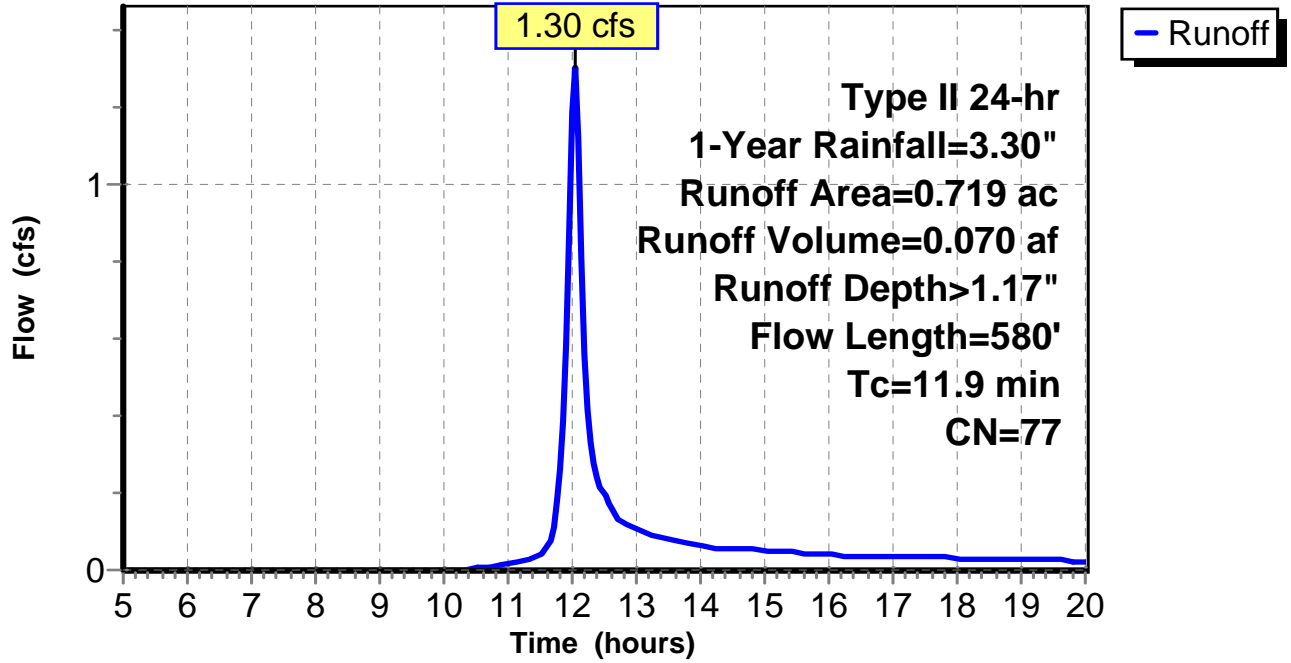
Subcatchment 1: C AR-513.001

Hydrograph



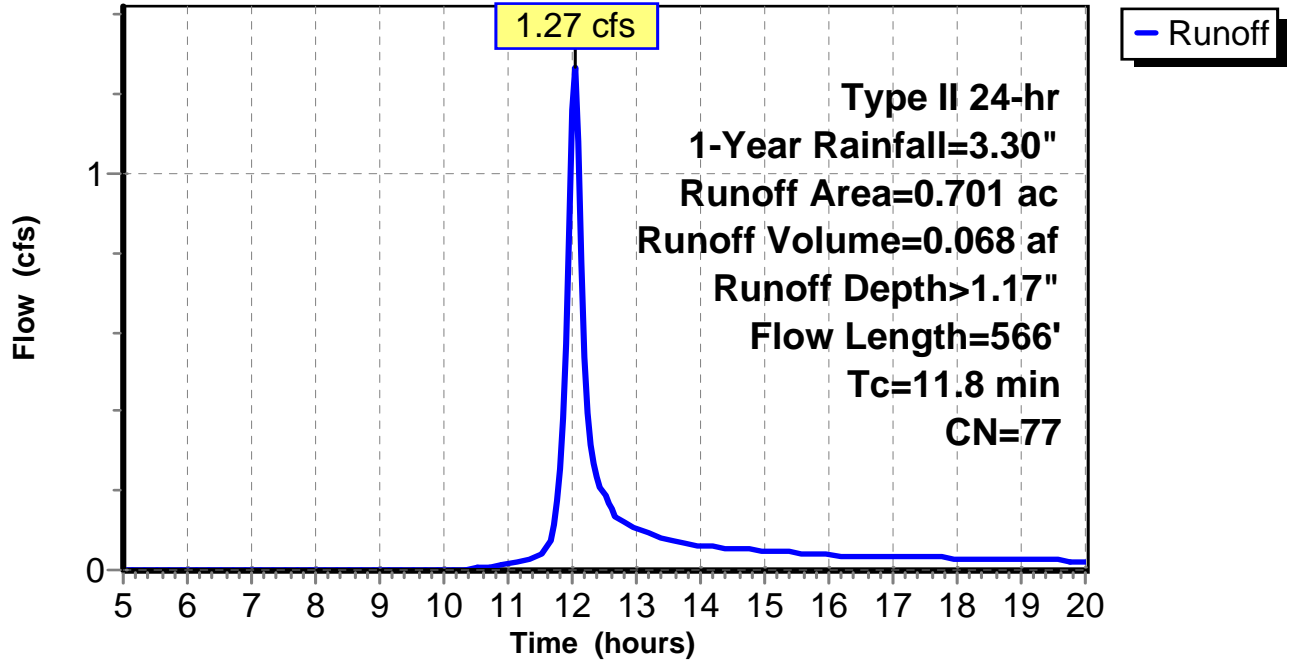
Subcatchment 2: C AR-513.002

Hydrograph



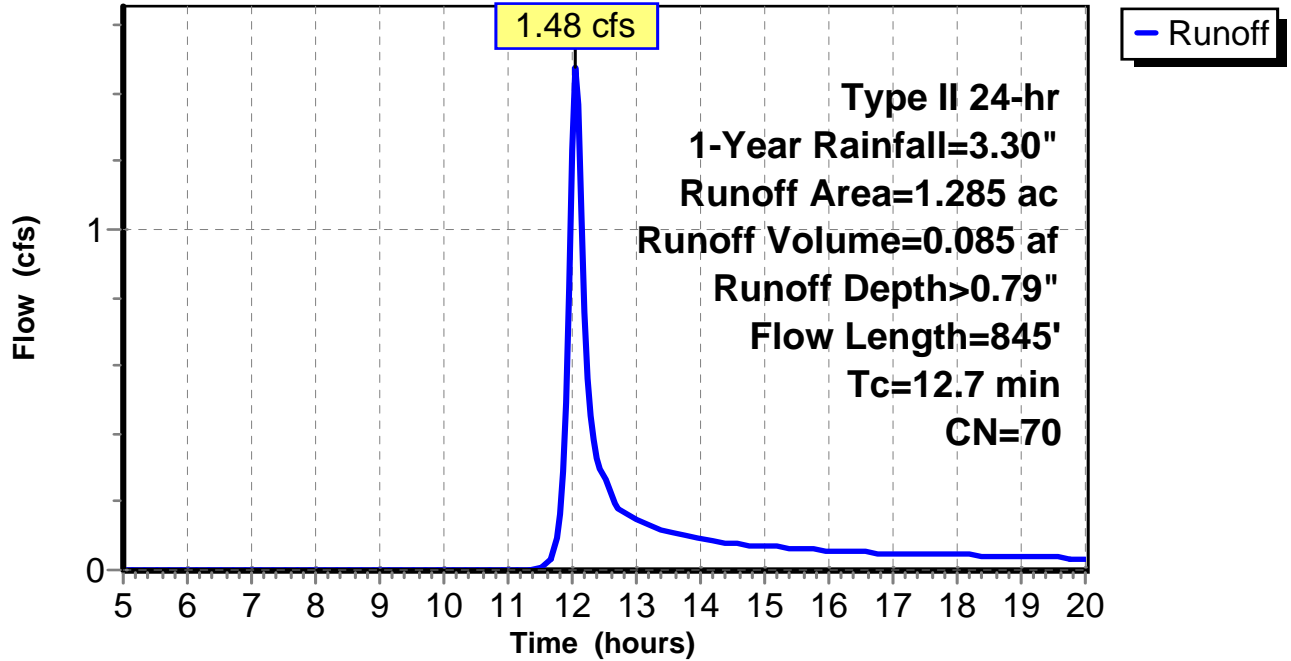
Subcatchment 3: C AR-513.003

Hydrograph



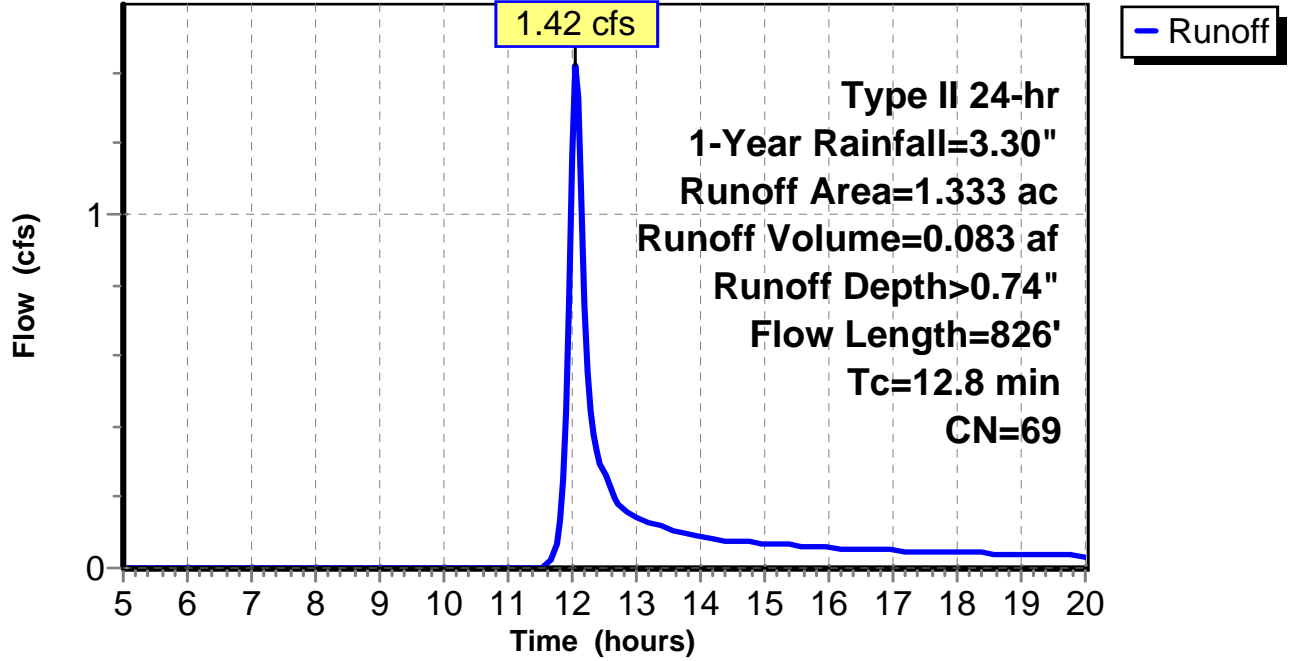
Subcatchment 4: C AR-513.004

Hydrograph



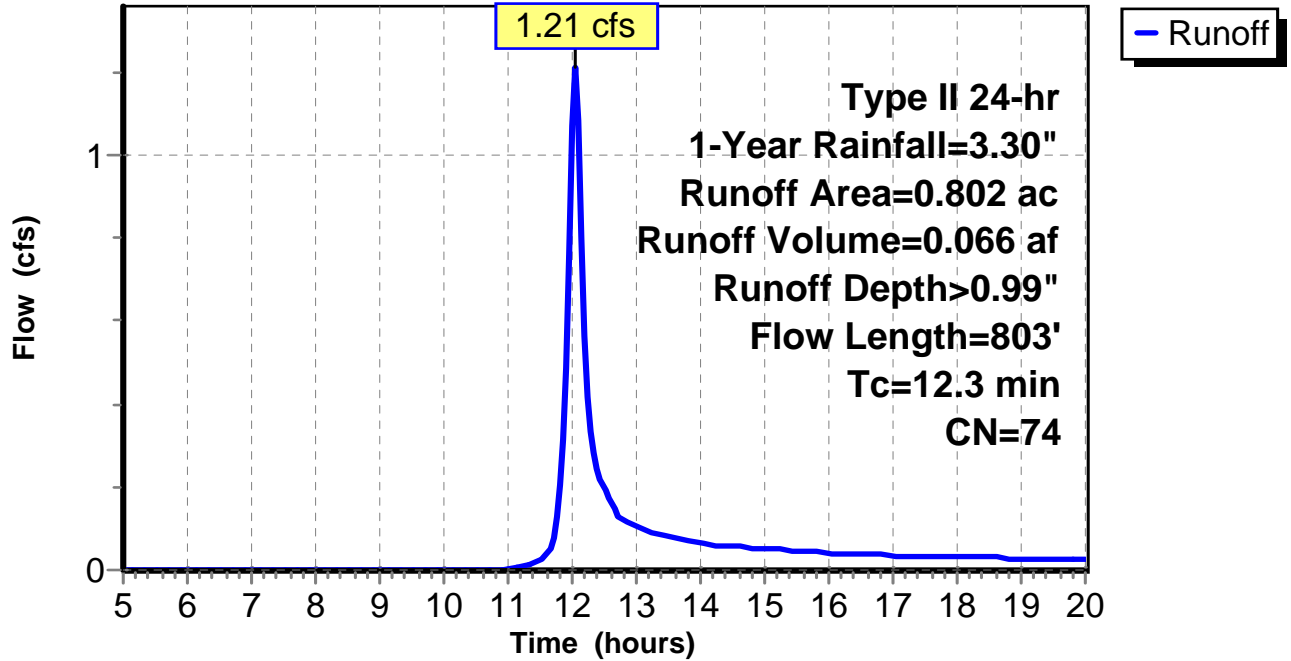
Subcatchment 5: C AR-513.005

Hydrograph



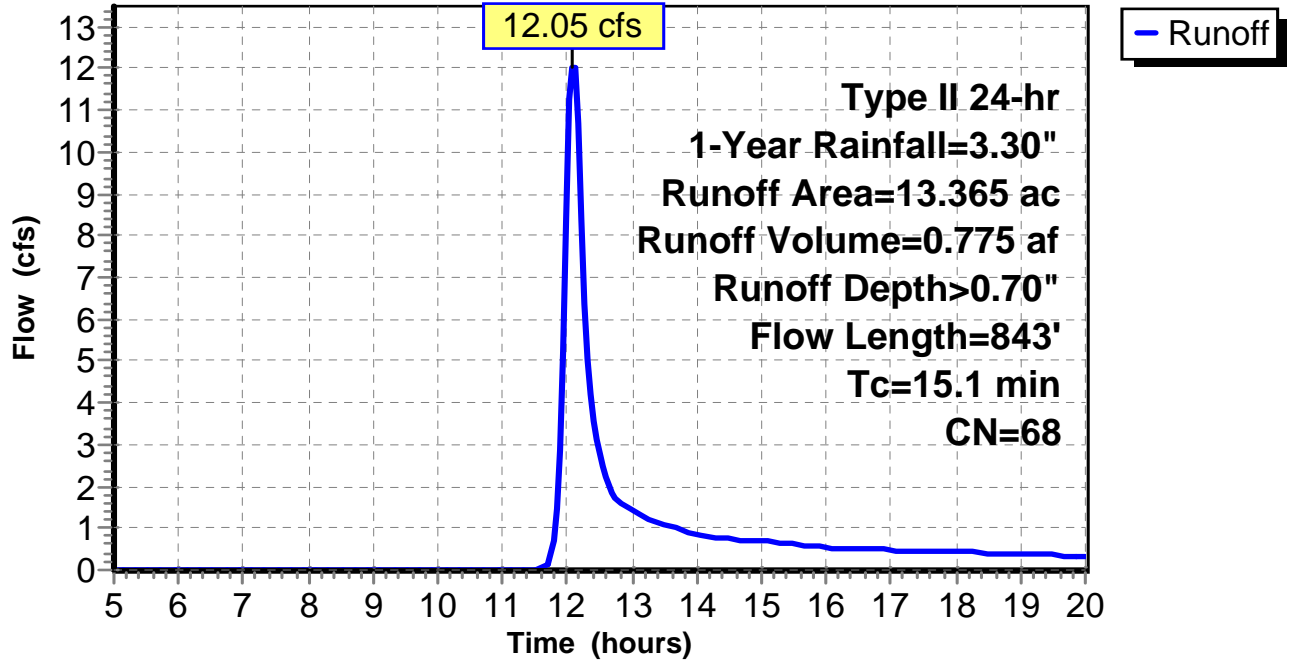
Subcatchment 6: C AR-513.006

Hydrograph



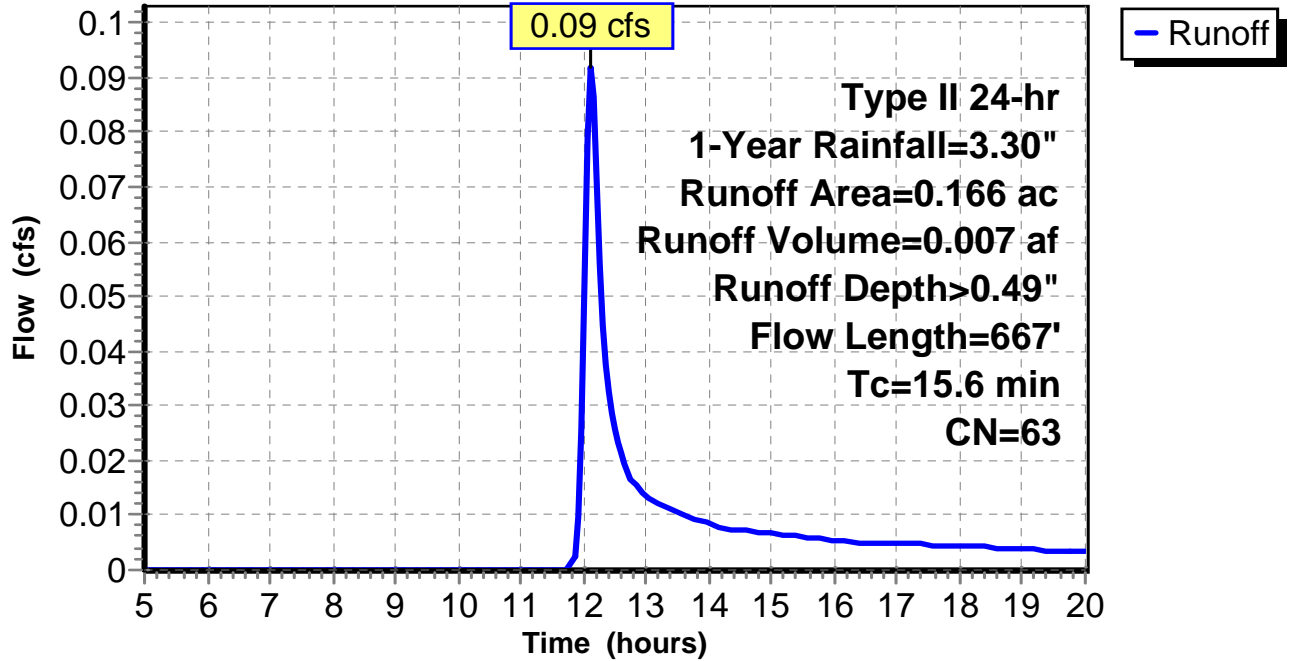
Subcatchment 7: C AR-513.007

Hydrograph



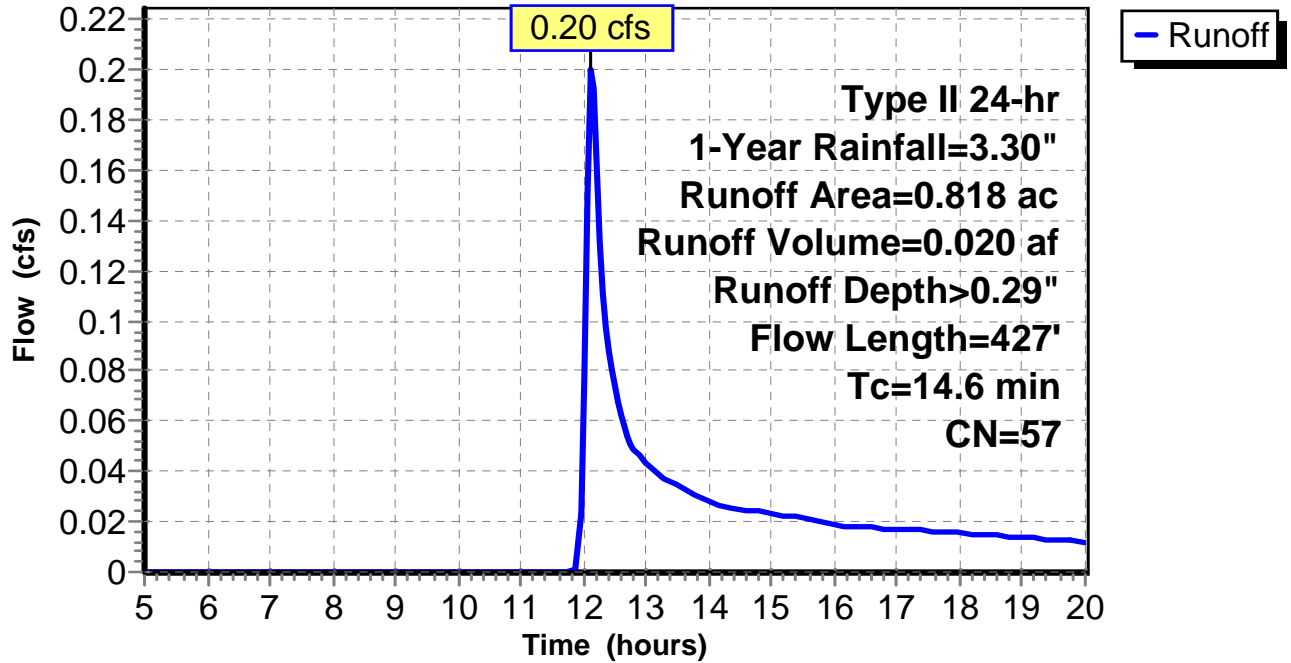
Subcatchment 8: C AR-513.008

Hydrograph



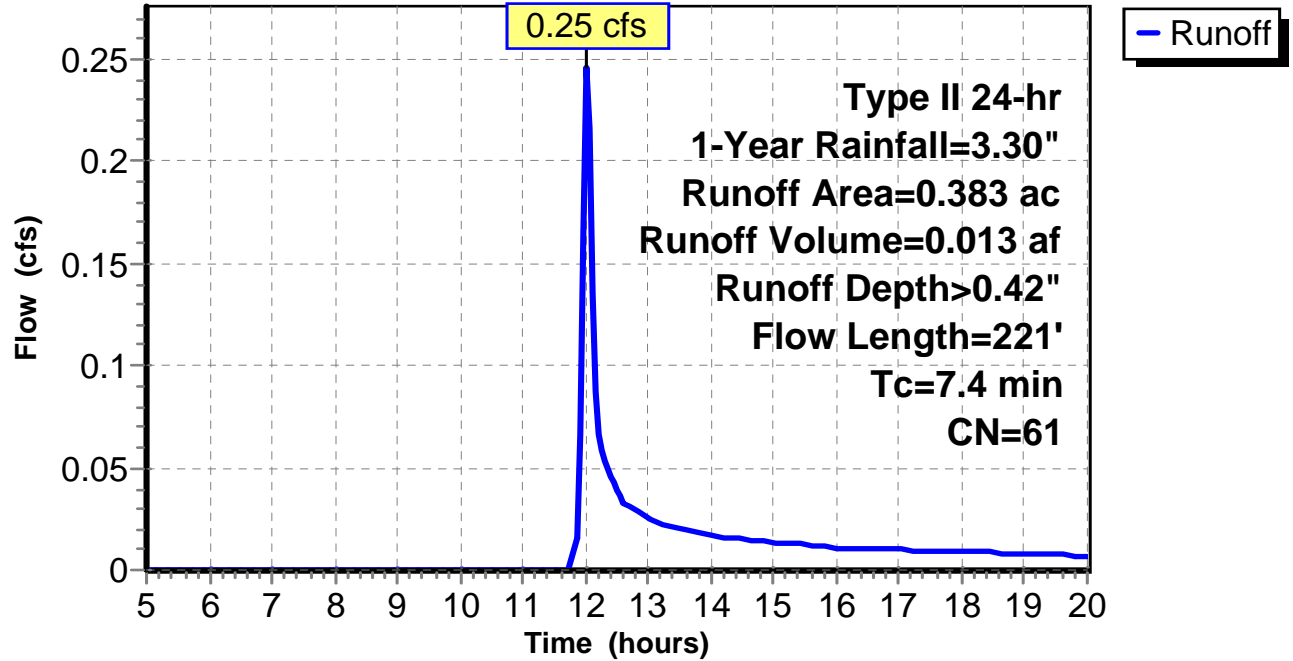
Subcatchment 9: C AR-513.009

Hydrograph



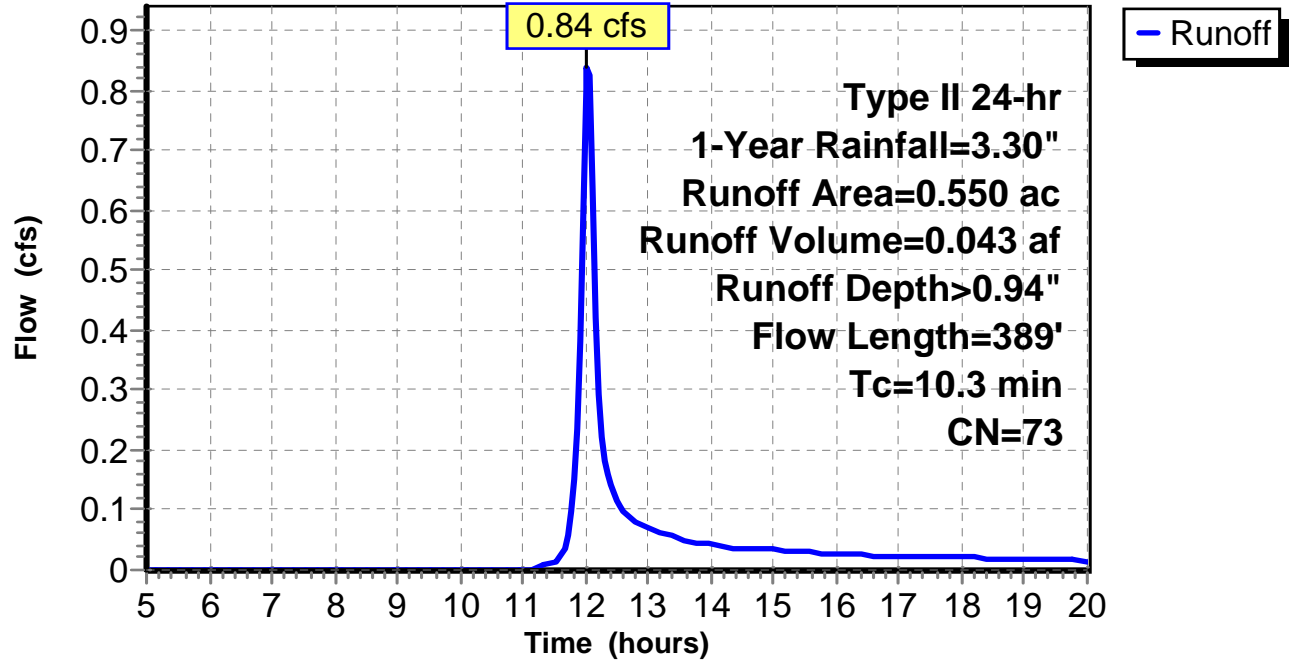
Subcatchment 10: C AR-513.010

Hydrograph



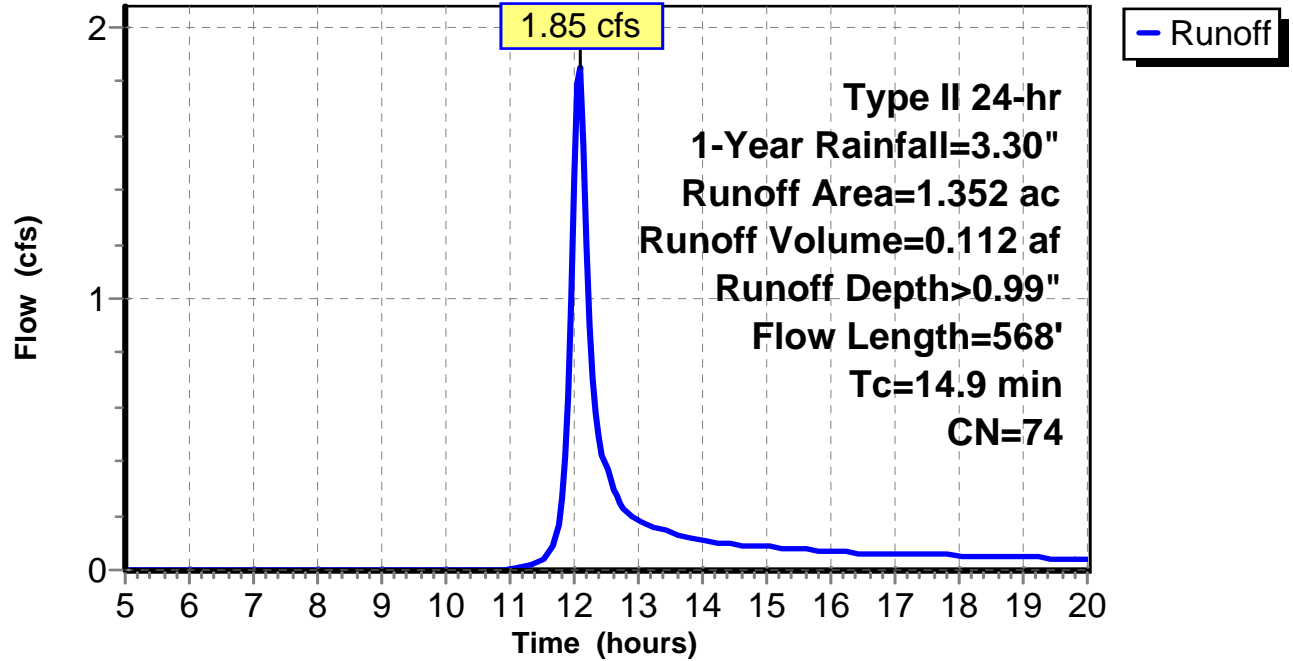
Subcatchment 11: C 227.001

Hydrograph



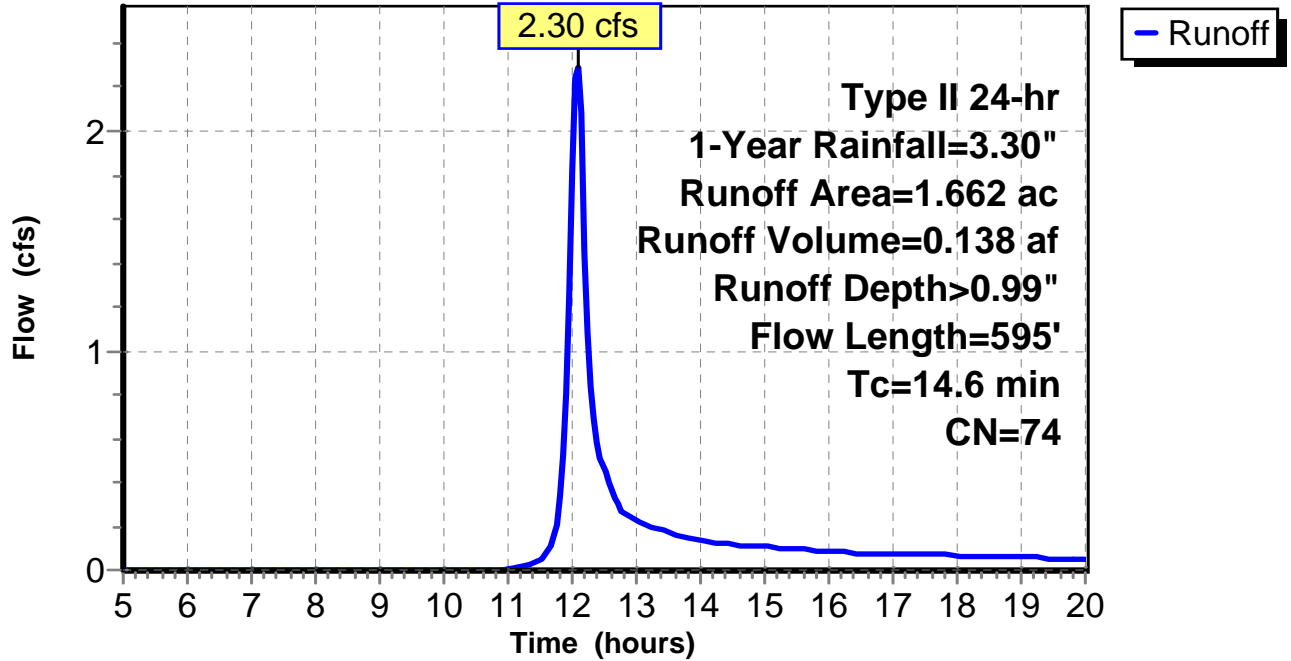
Subcatchment 12: C 227.002

Hydrograph



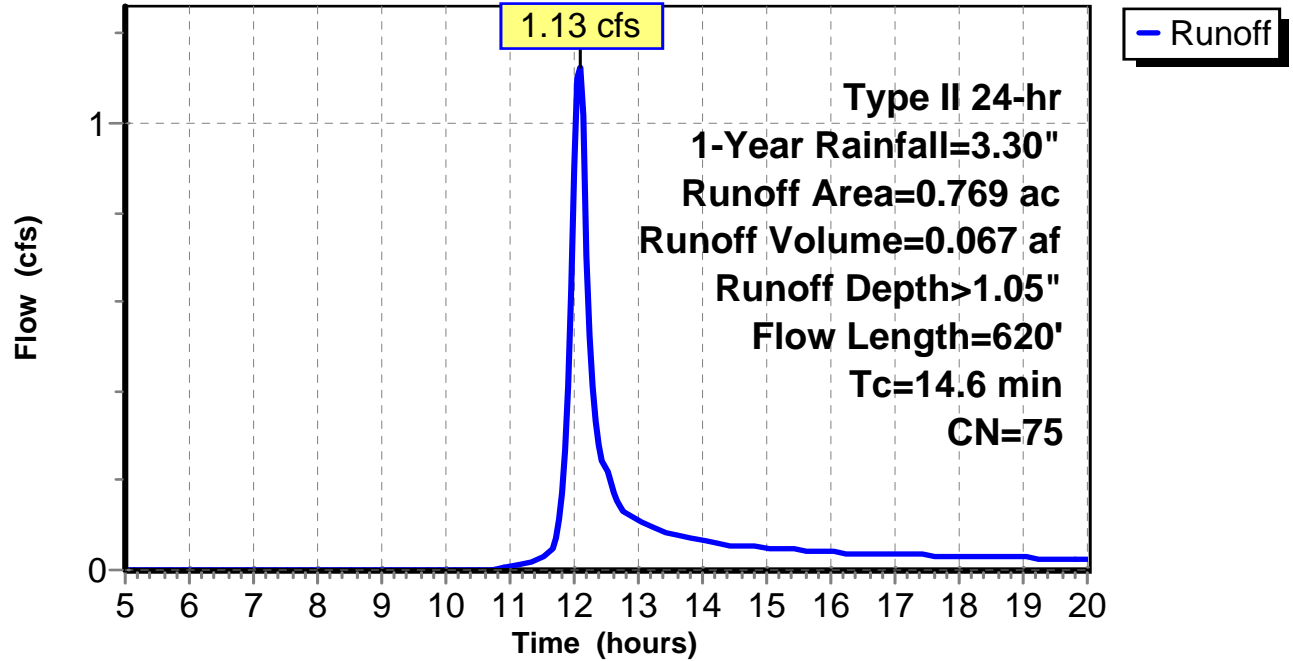
Subcatchment 13: C 227.003

Hydrograph



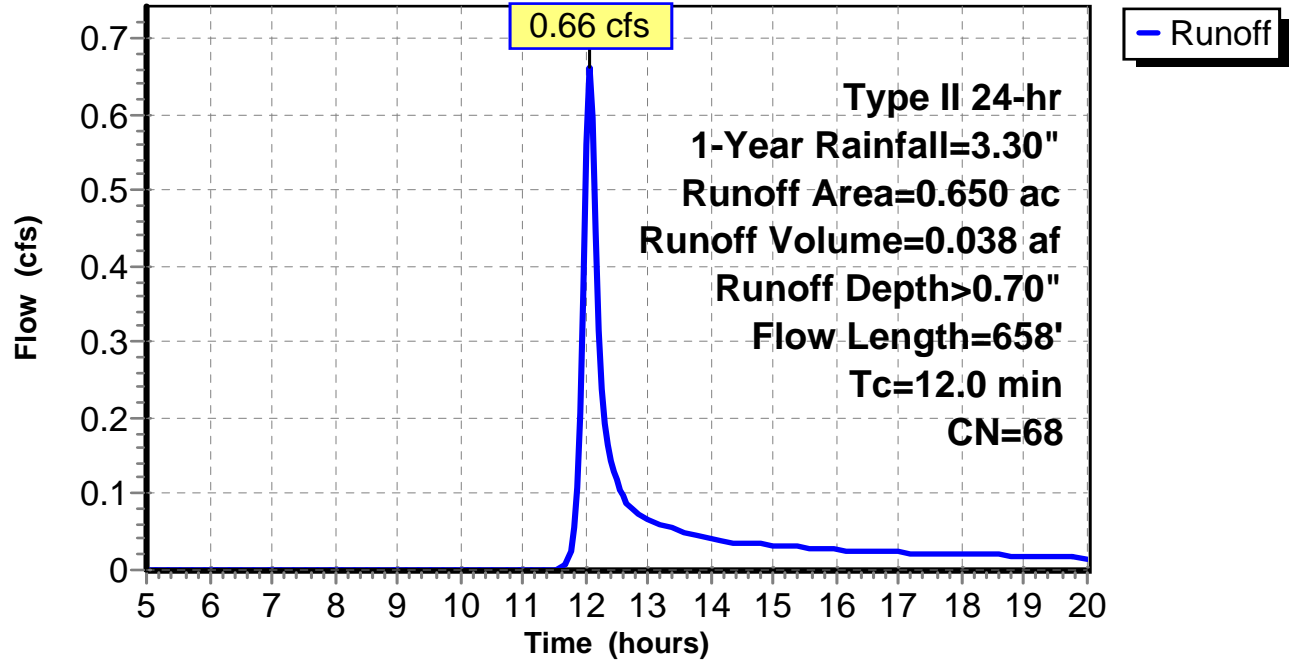
Subcatchment 14: C 227.004

Hydrograph



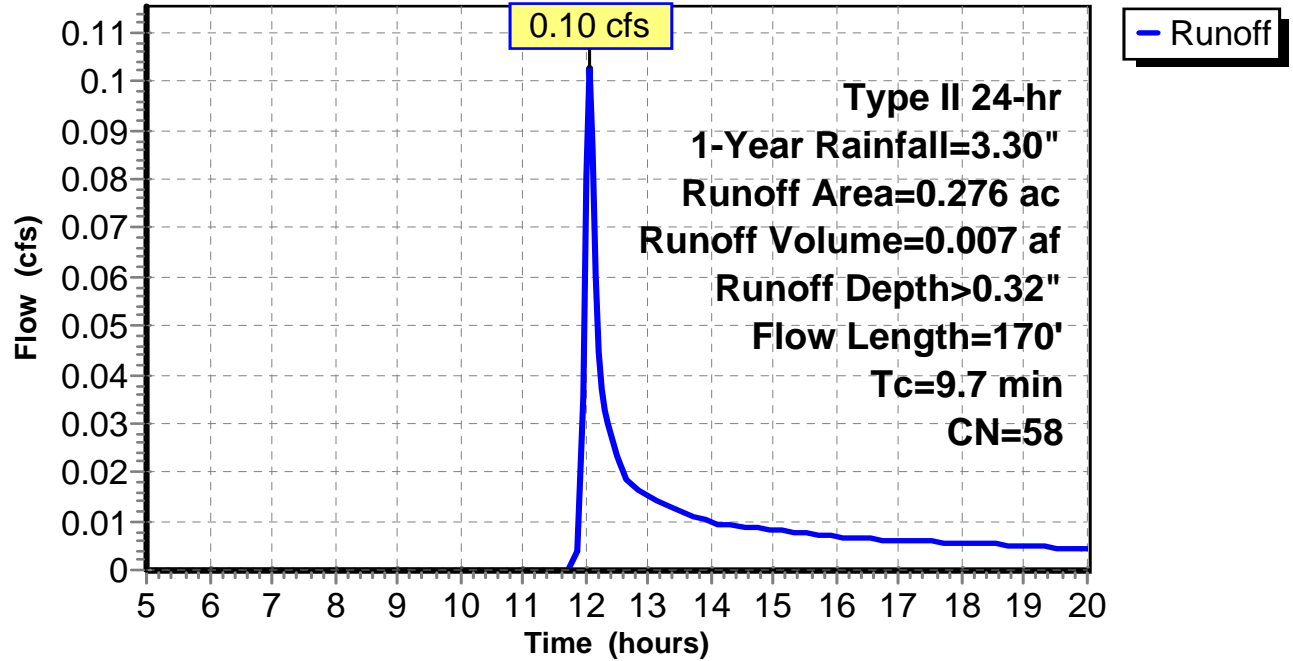
Subcatchment 15: C 227.005

Hydrograph



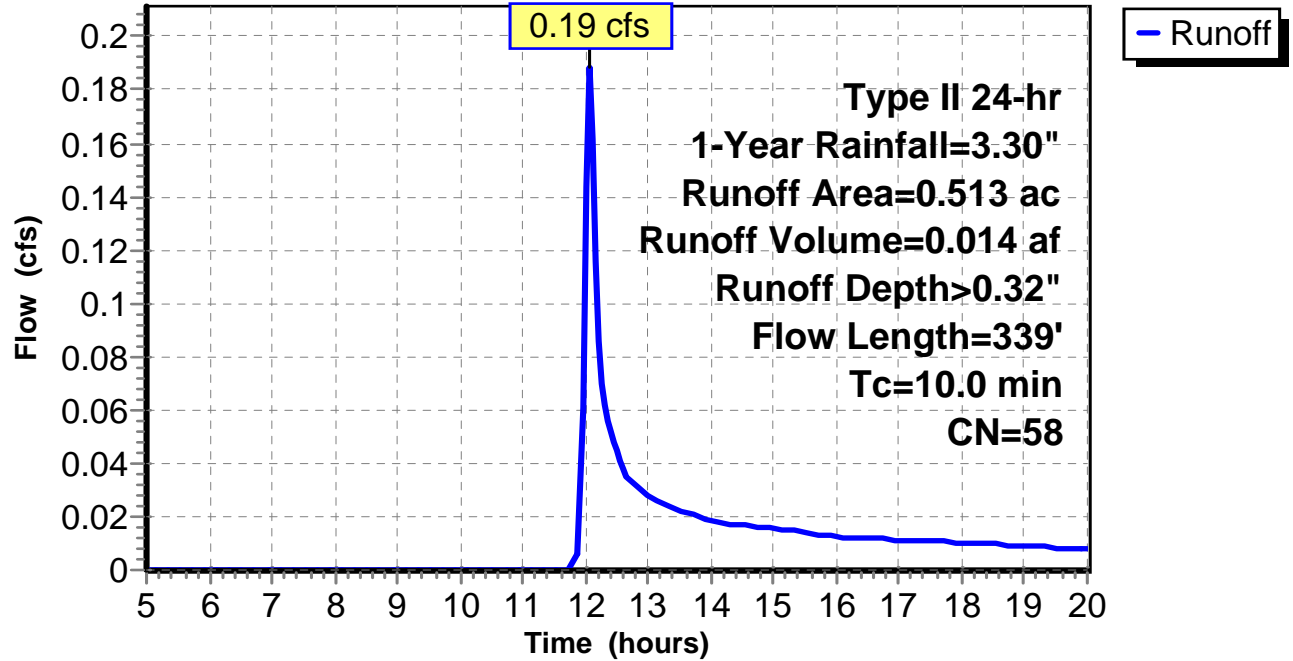
Subcatchment 16: C 227.006

Hydrograph



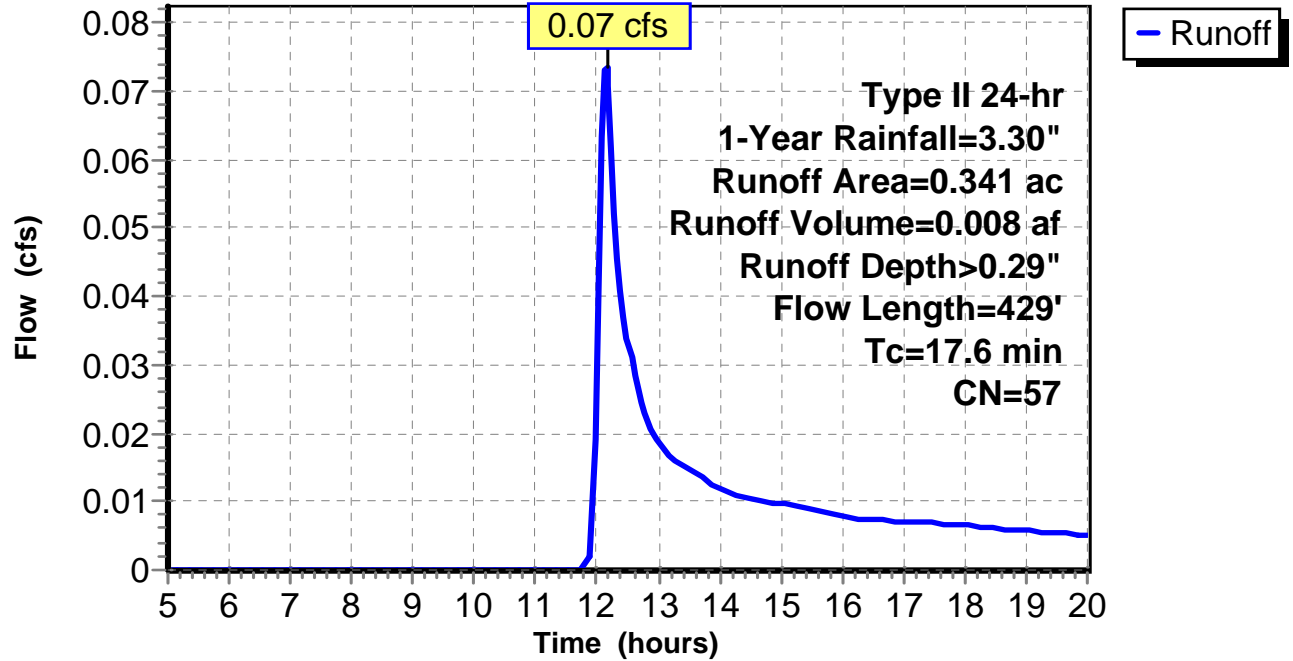
Subcatchment 17: C 227.007

Hydrograph



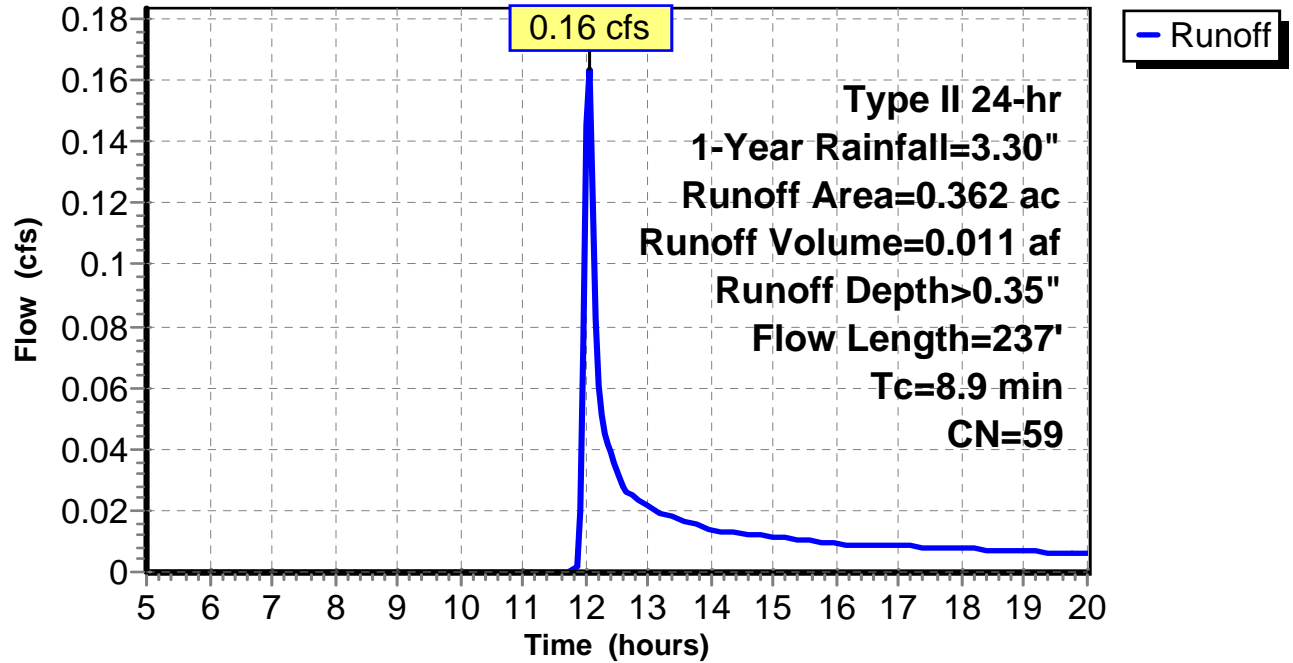
Subcatchment 18: C 227.008

Hydrograph



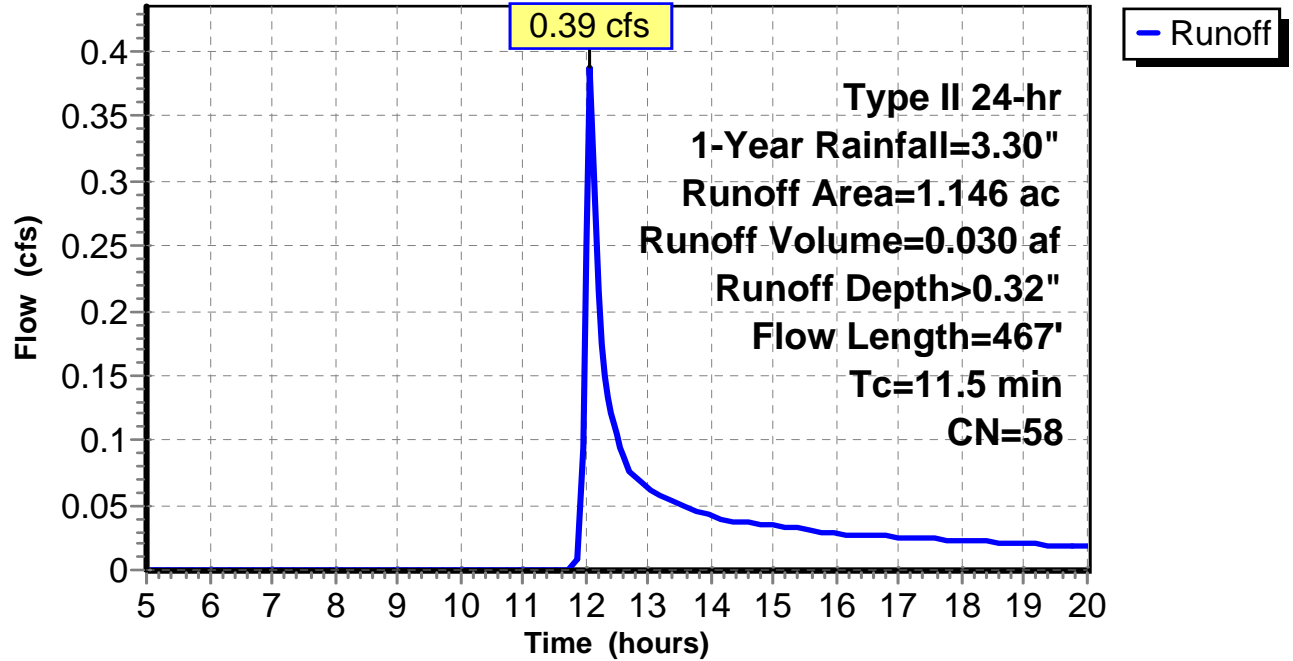
Subcatchment 19: C 227.009

Hydrograph



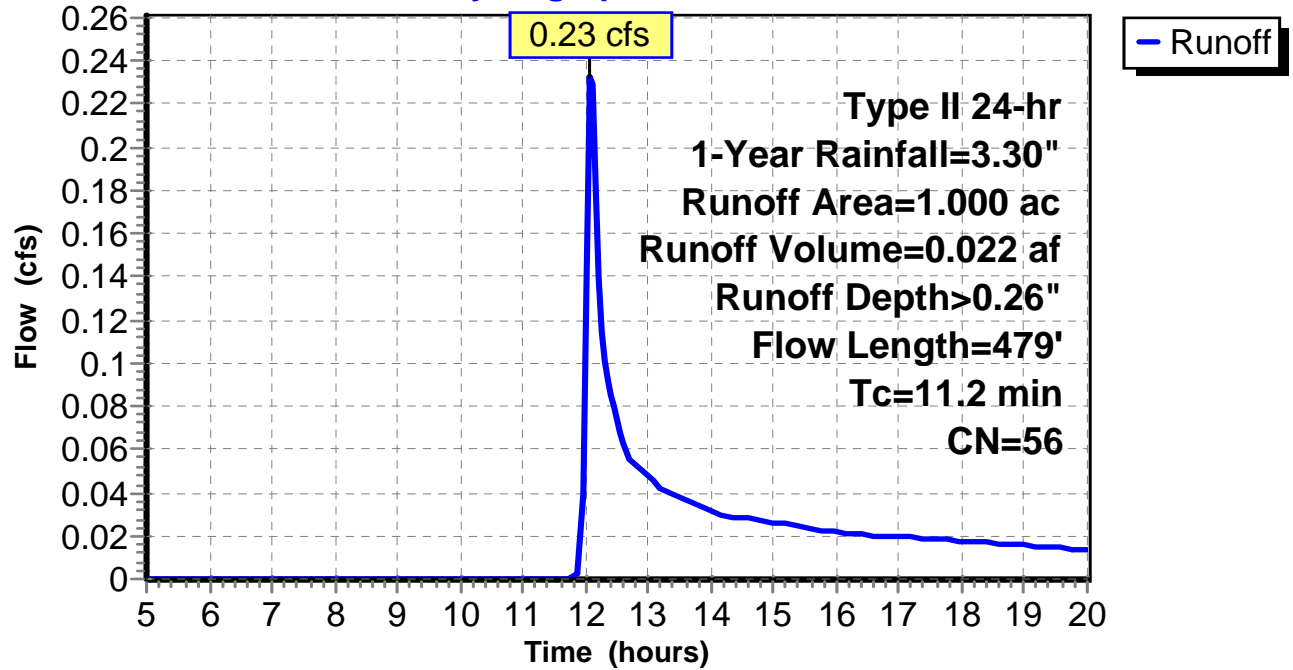
Subcatchment 20: C 227.010

Hydrograph



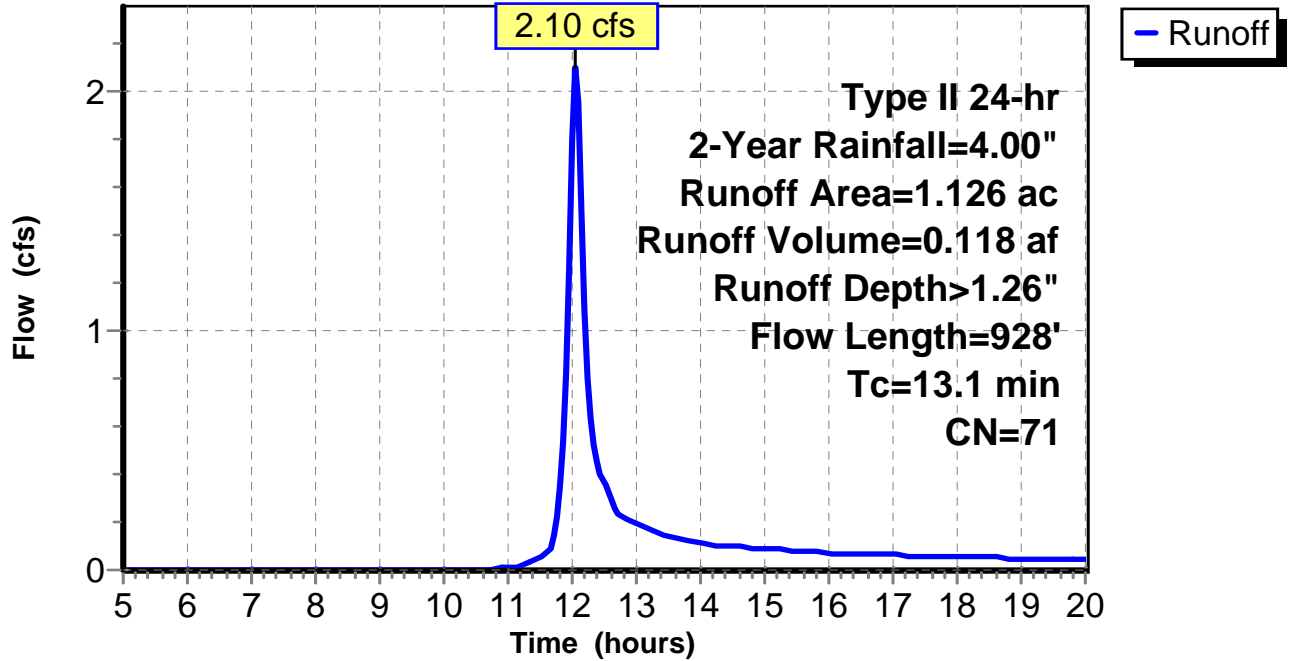
Subcatchment 21: C 227.013

Hydrograph



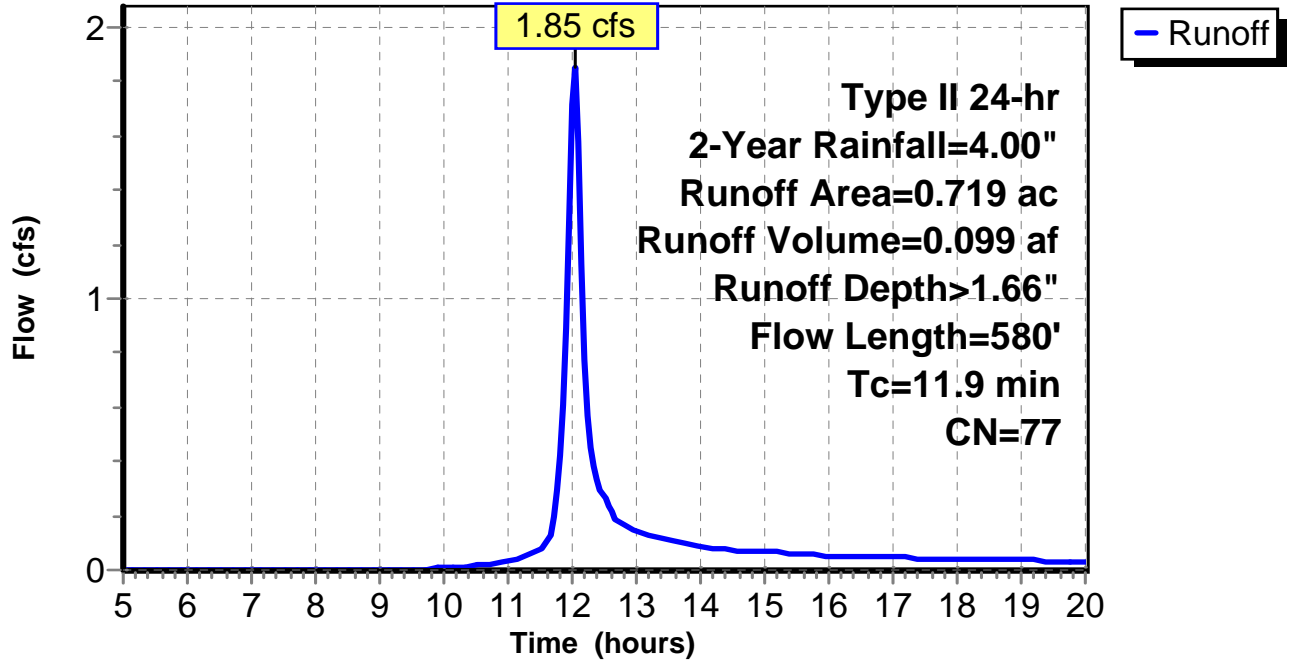
Subcatchment 1: C AR-513.001

Hydrograph



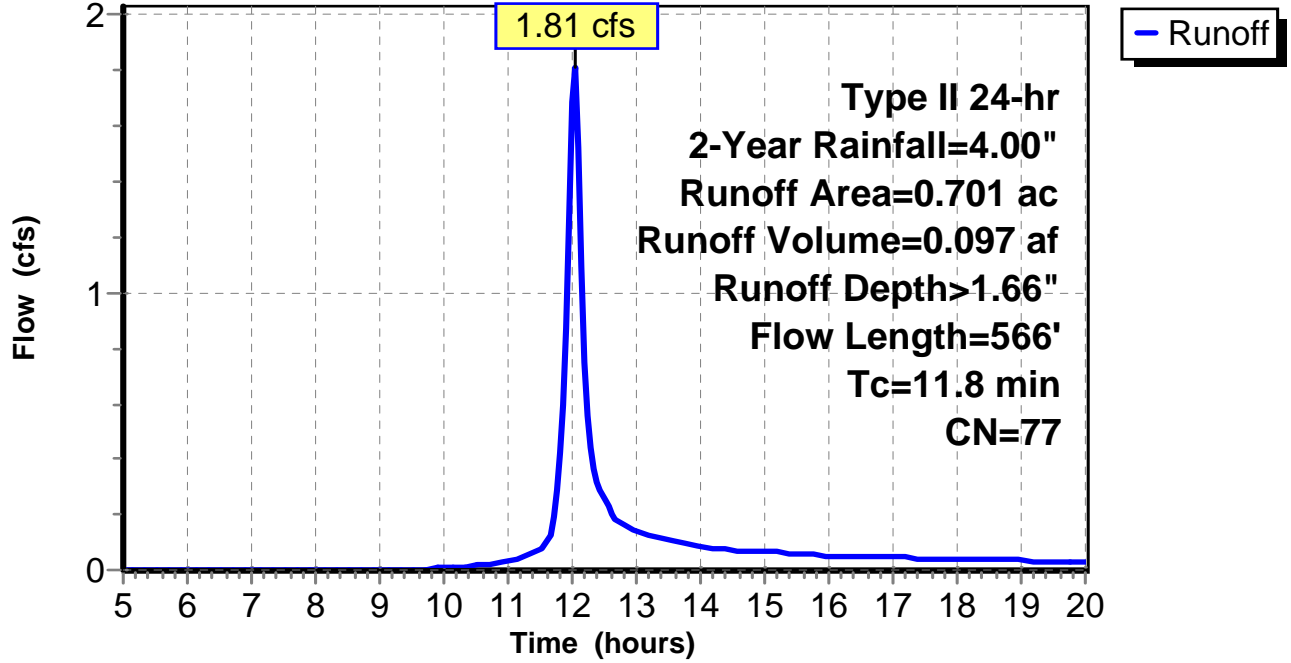
Subcatchment 2: C AR-513.002

Hydrograph



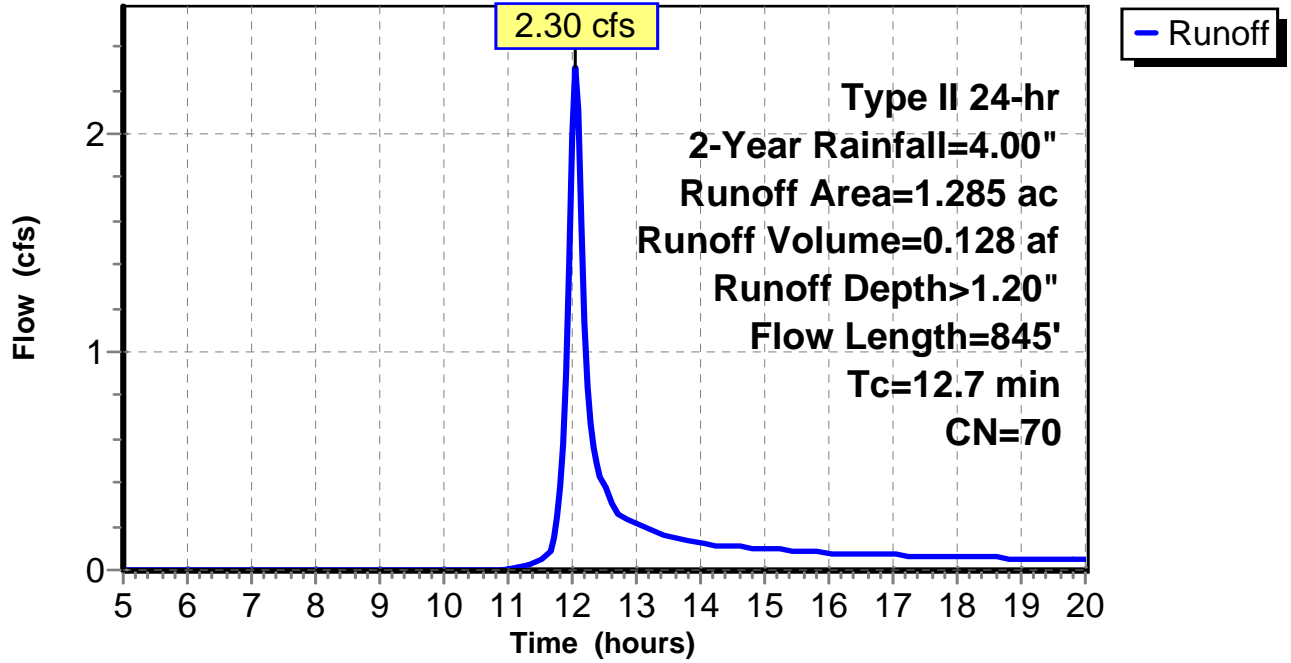
Subcatchment 3: C AR-513.003

Hydrograph



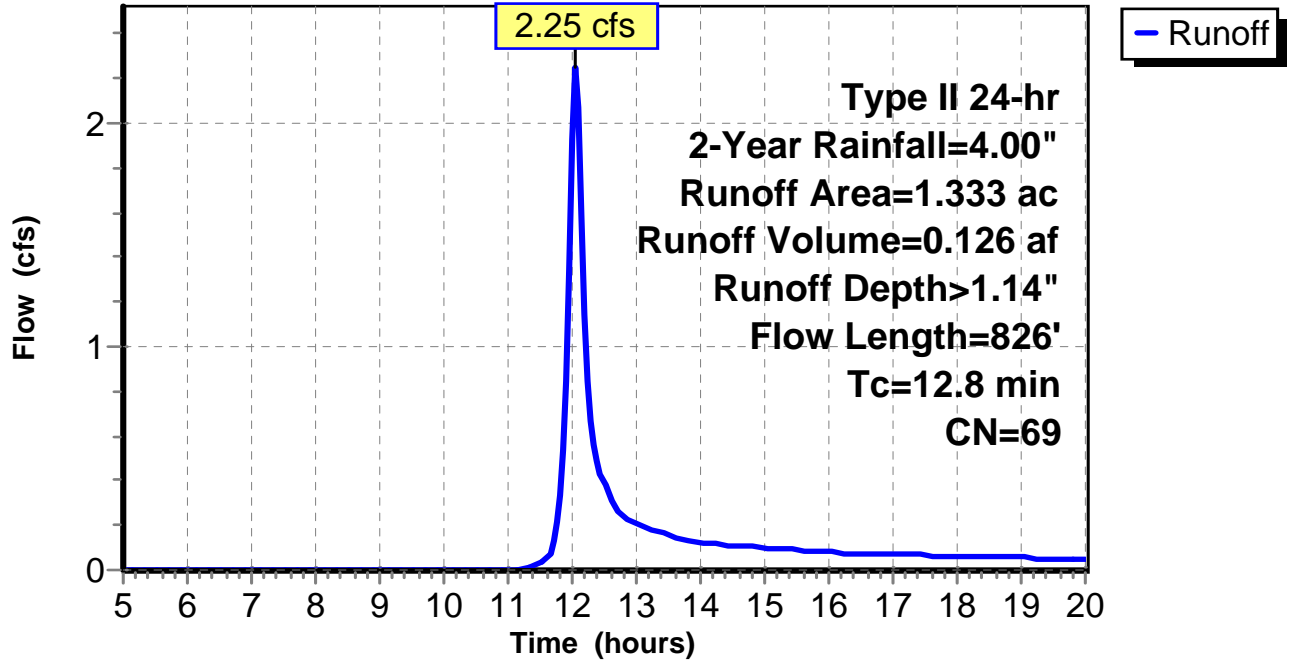
Subcatchment 4: C AR-513.004

Hydrograph



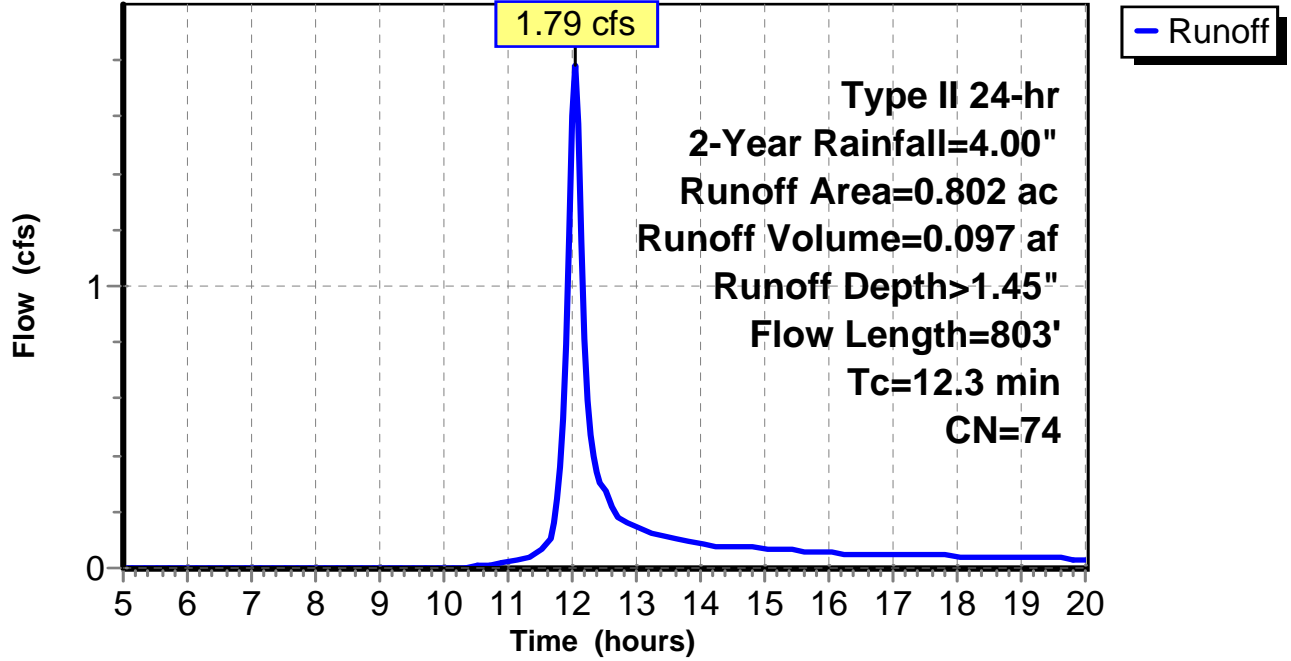
Subcatchment 5: C AR-513.005

Hydrograph



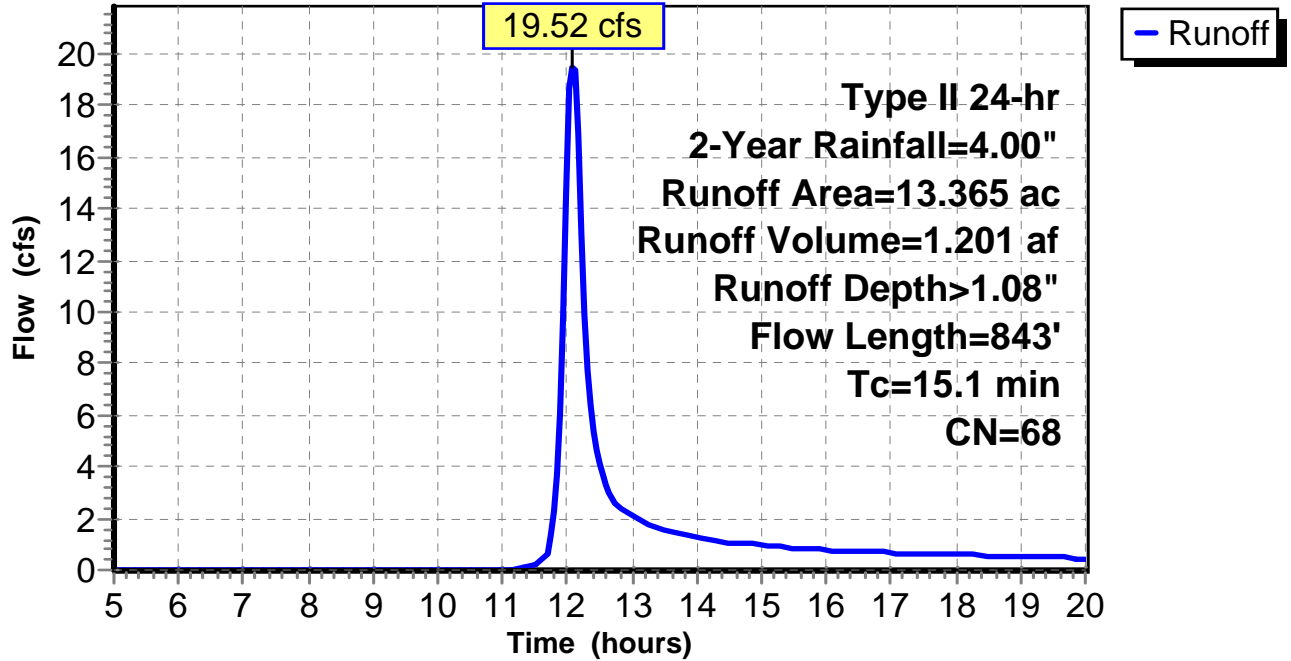
Subcatchment 6: C AR-513.006

Hydrograph



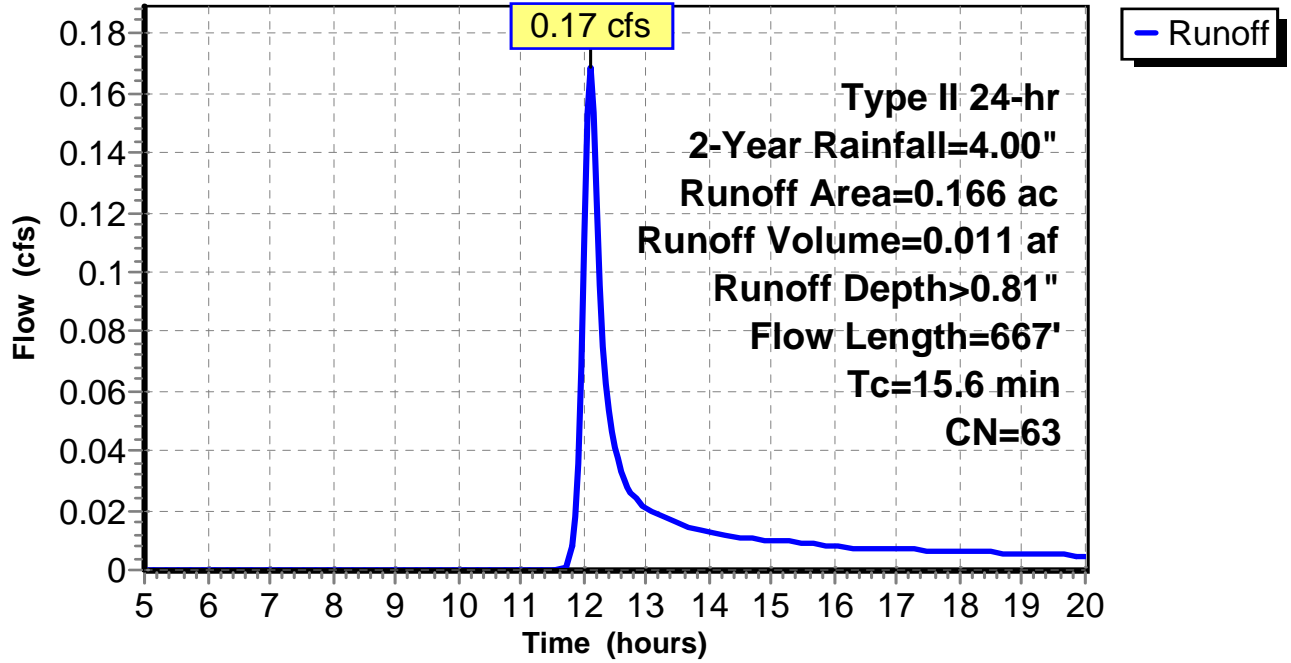
Subcatchment 7: C AR-513.007

Hydrograph



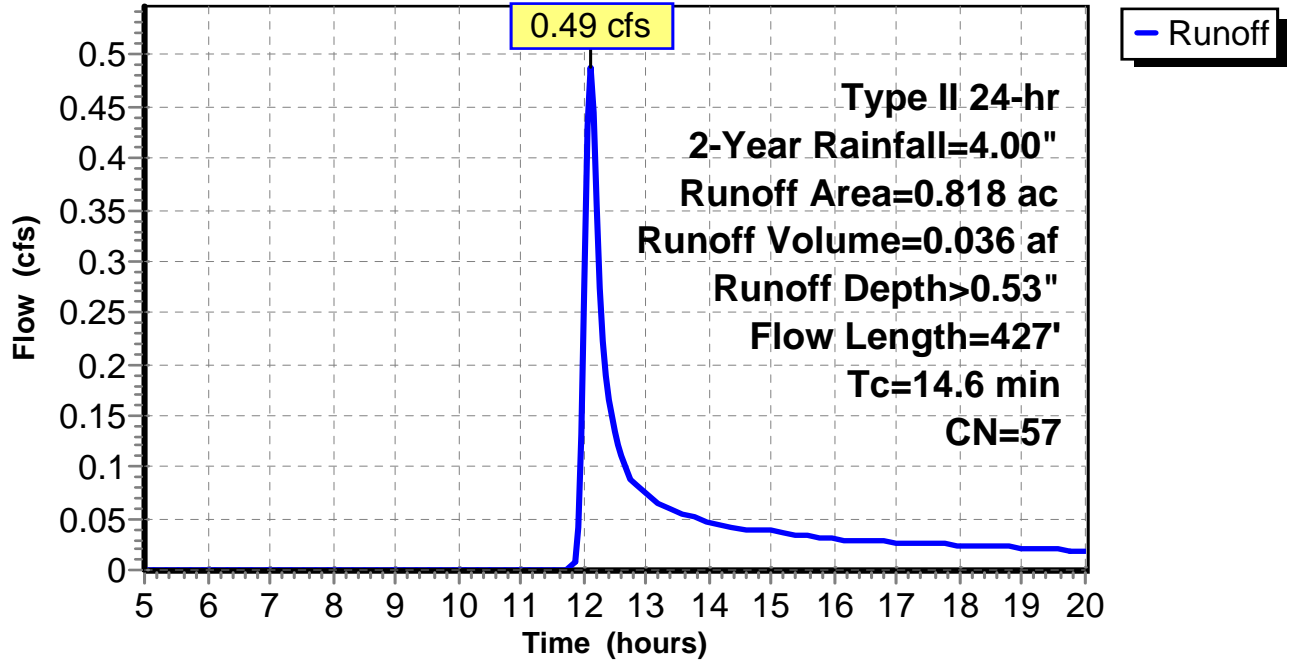
Subcatchment 8: C AR-513.008

Hydrograph



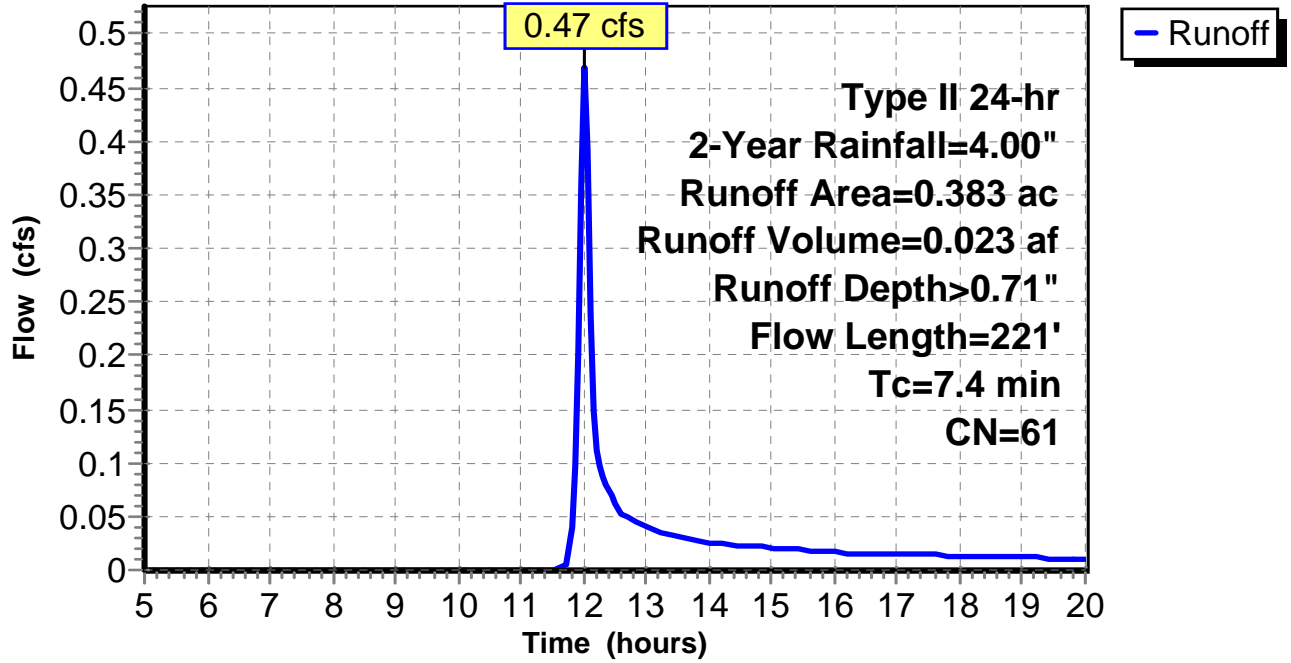
Subcatchment 9: C AR-513.009

Hydrograph



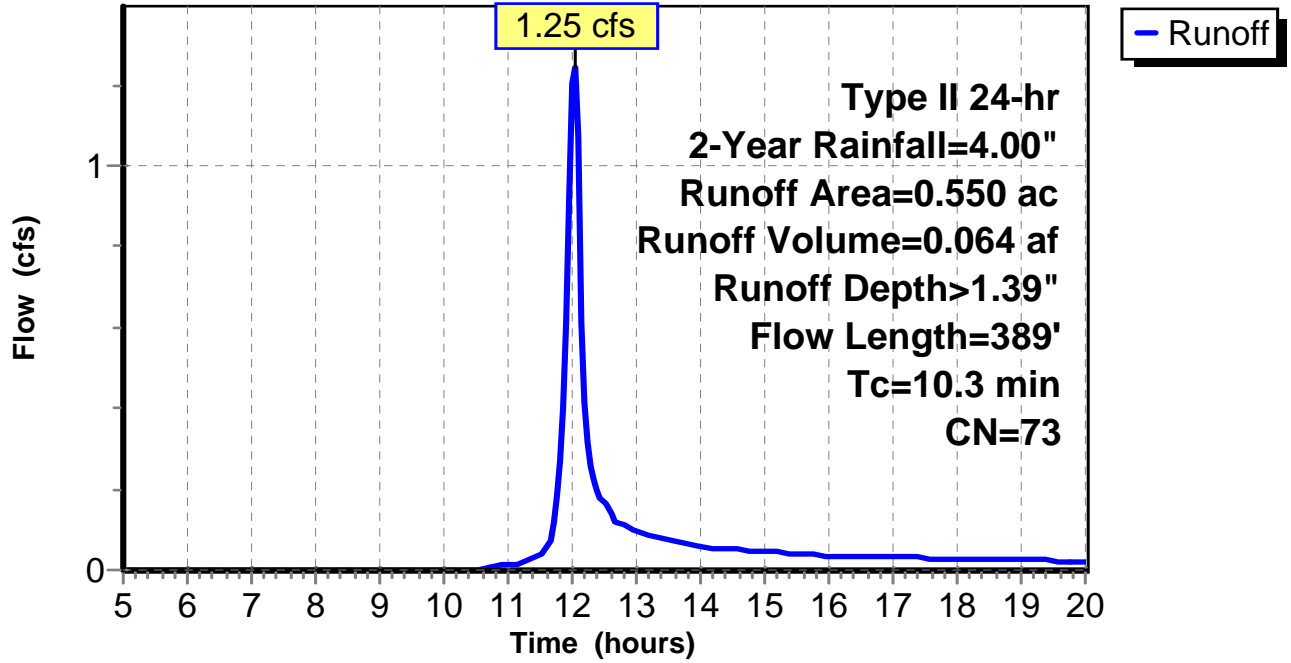
Subcatchment 10: C AR-513.010

Hydrograph



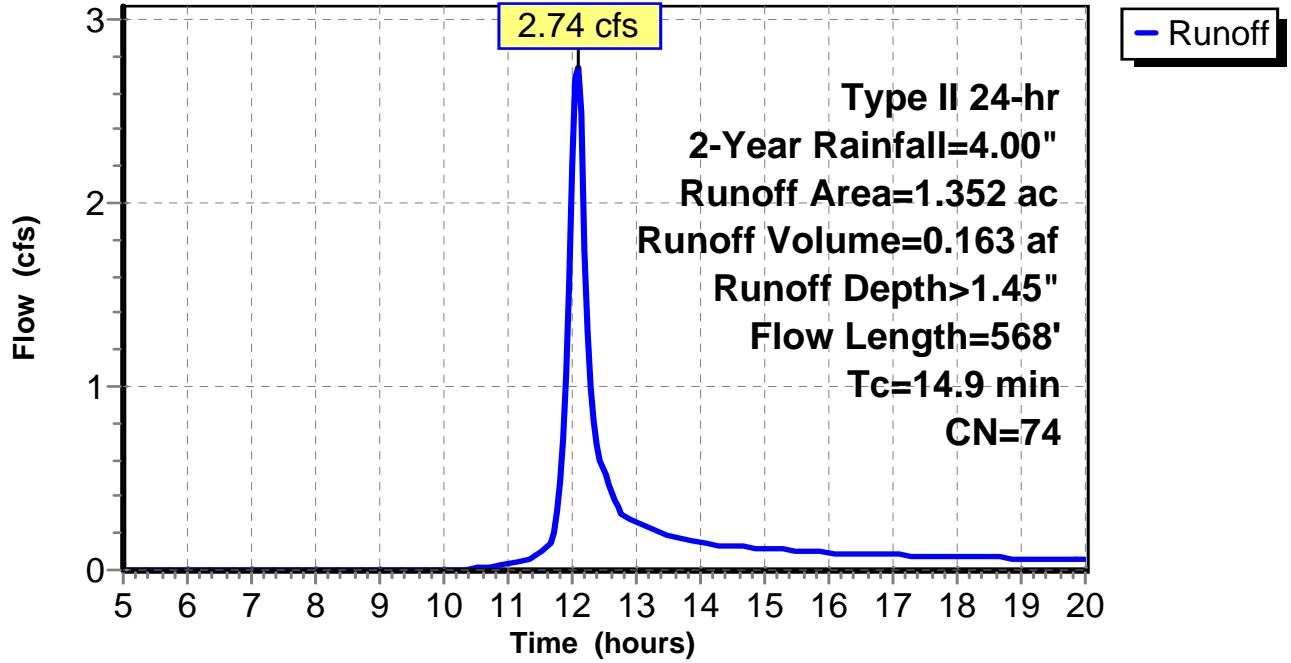
Subcatchment 11: C 227.001

Hydrograph



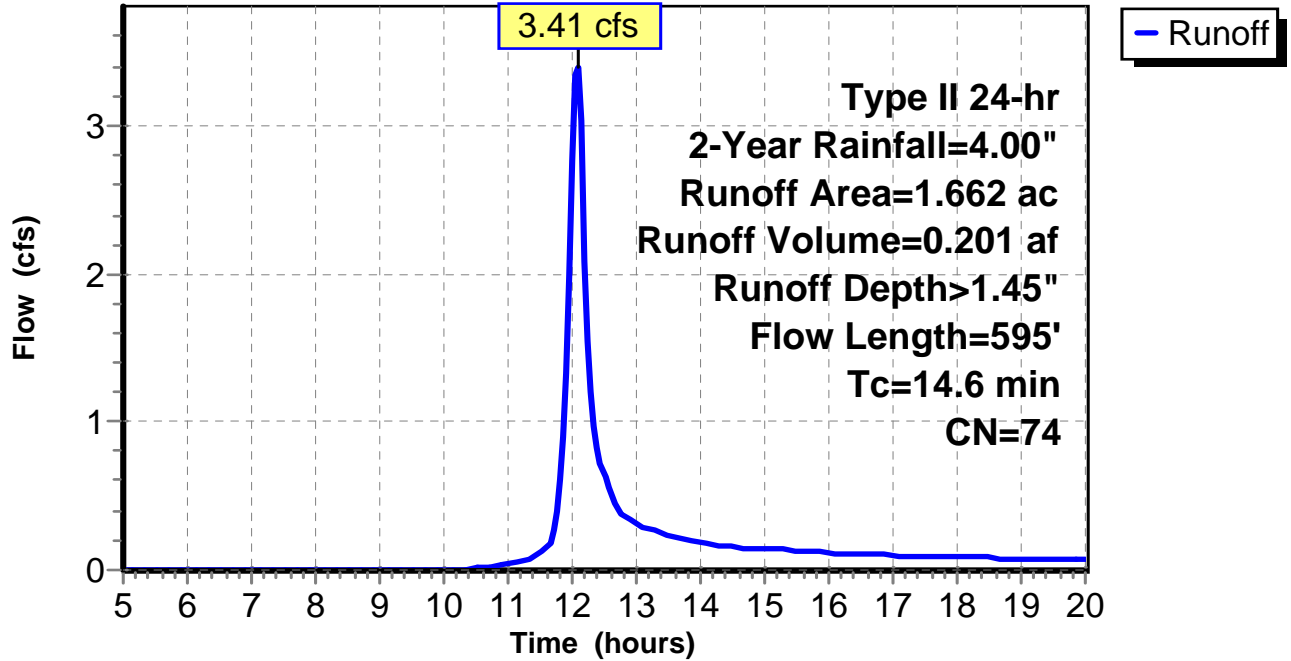
Subcatchment 12: C 227.002

Hydrograph



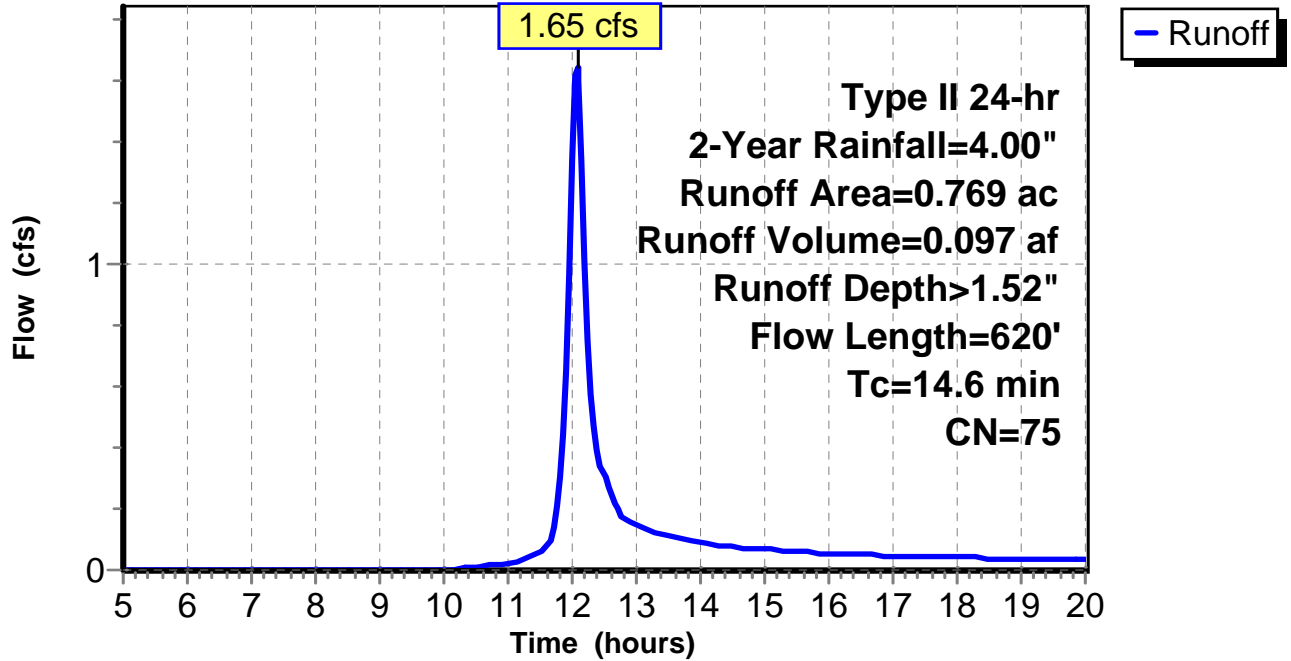
Subcatchment 13: C 227.003

Hydrograph



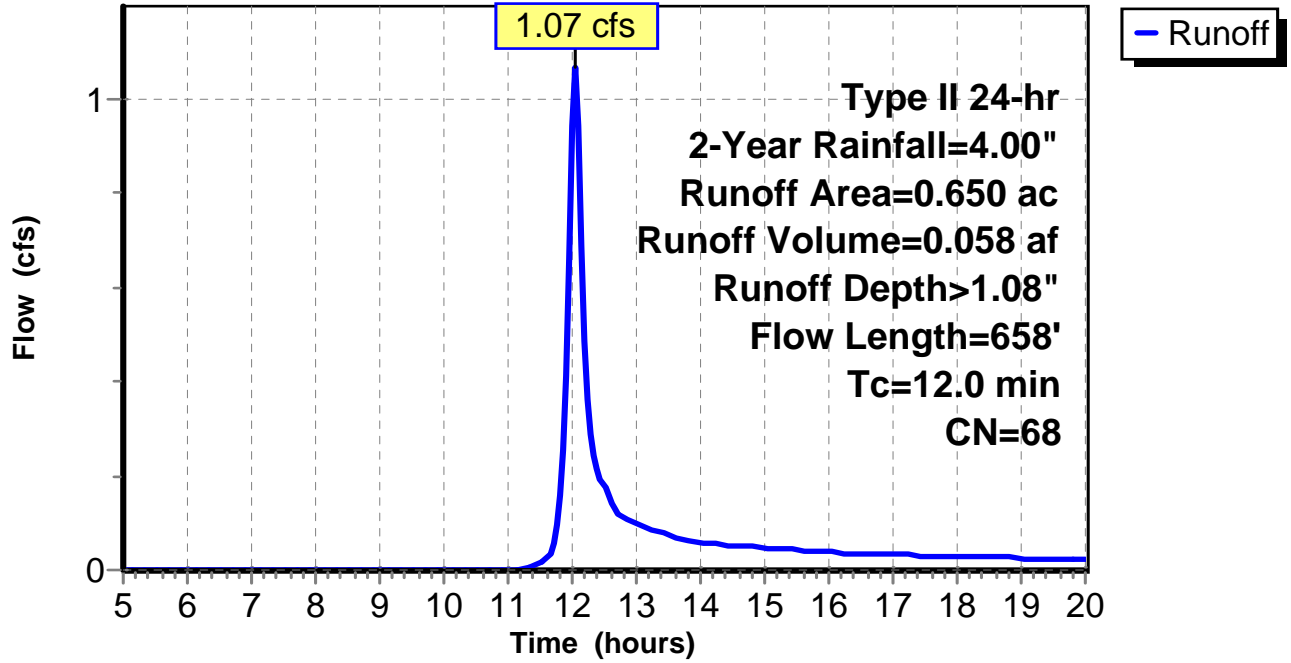
Subcatchment 14: C 227.004

Hydrograph



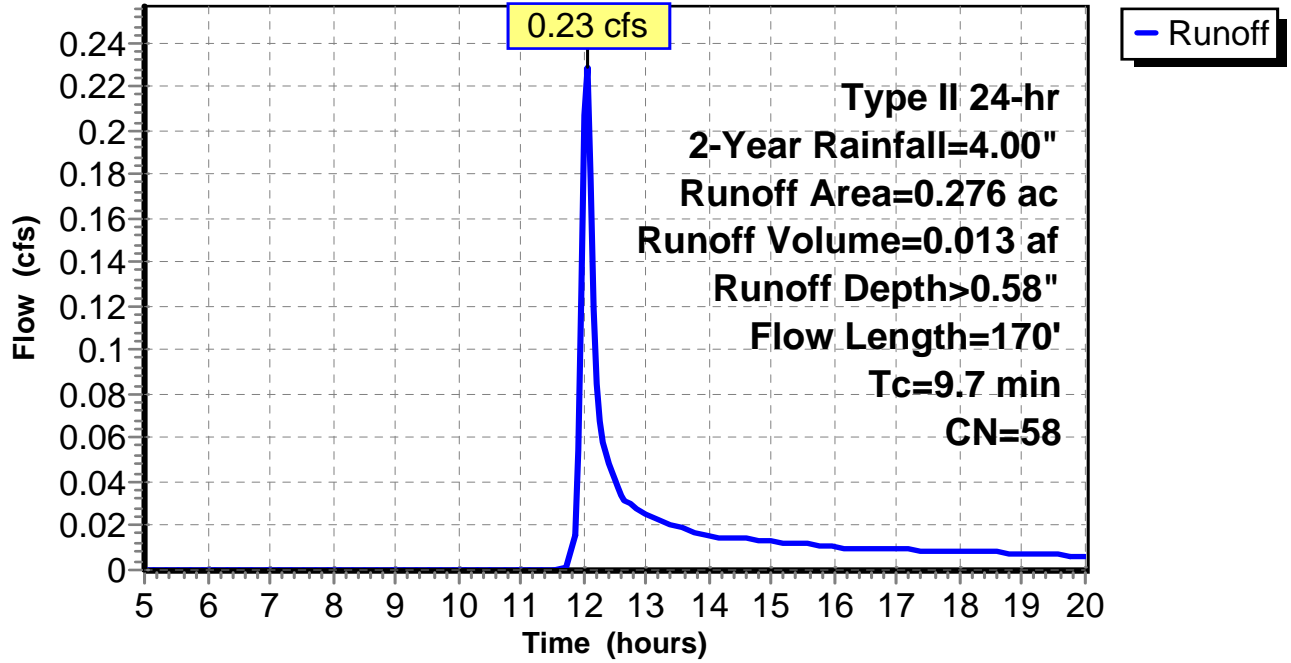
Subcatchment 15: C 227.005

Hydrograph



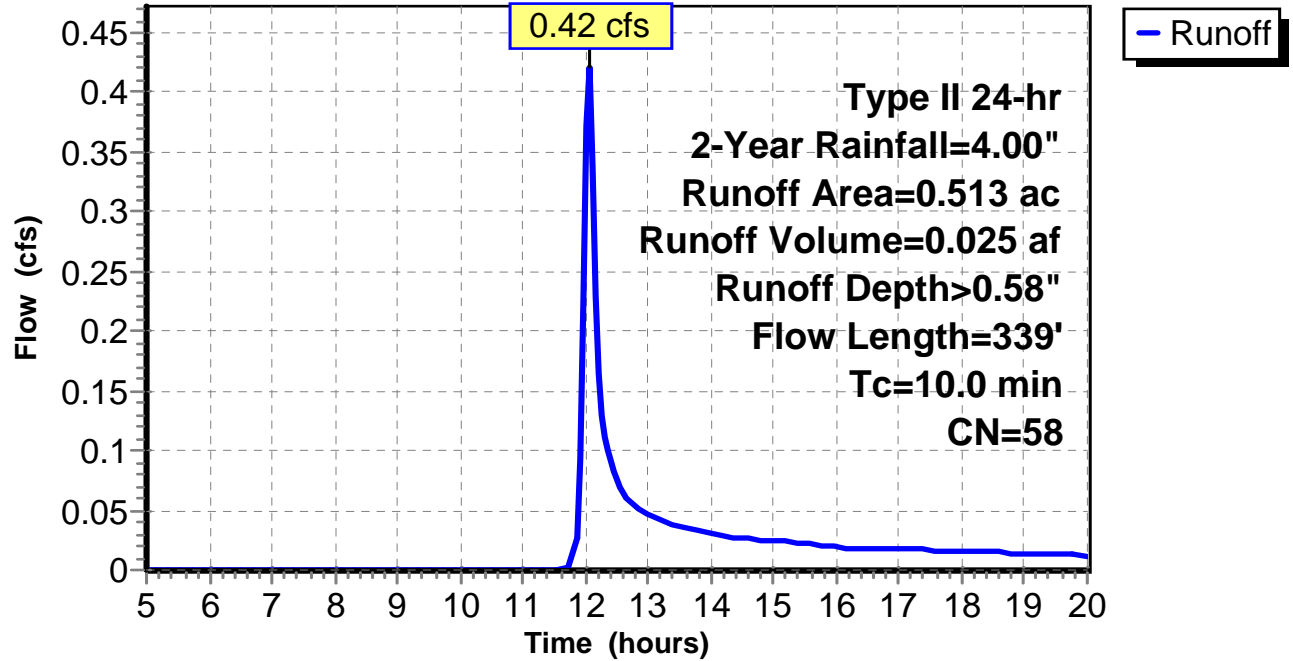
Subcatchment 16: C 227.006

Hydrograph



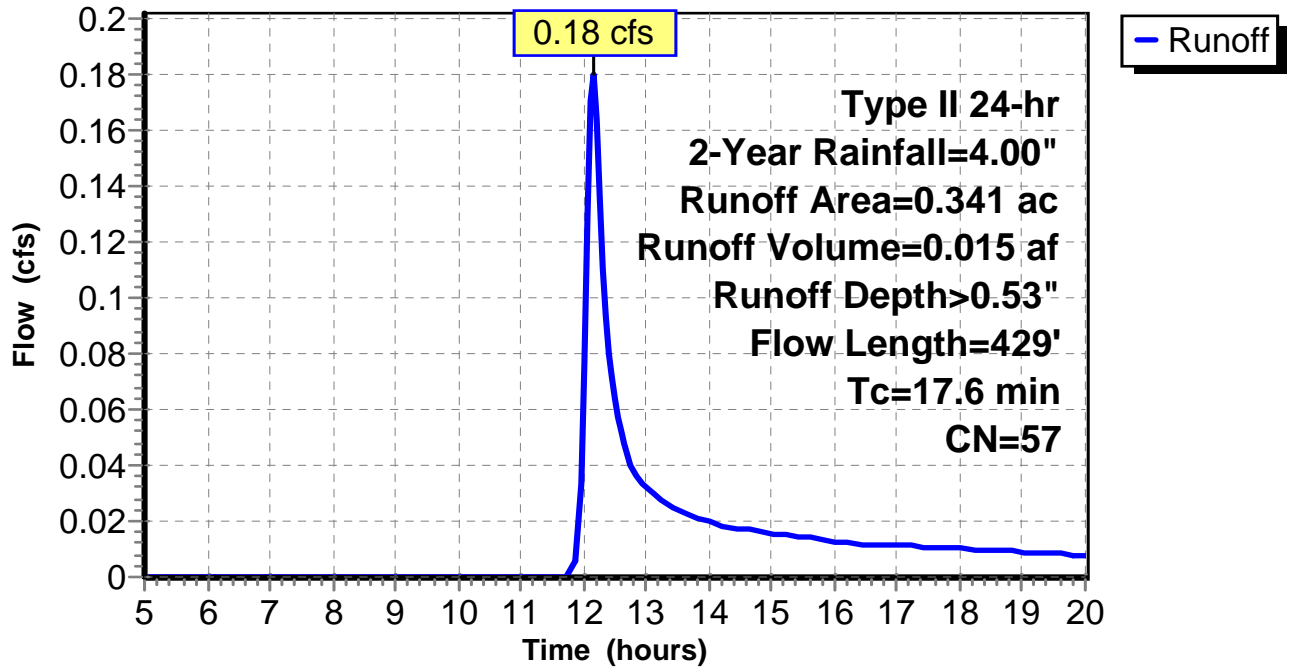
Subcatchment 17: C 227.007

Hydrograph



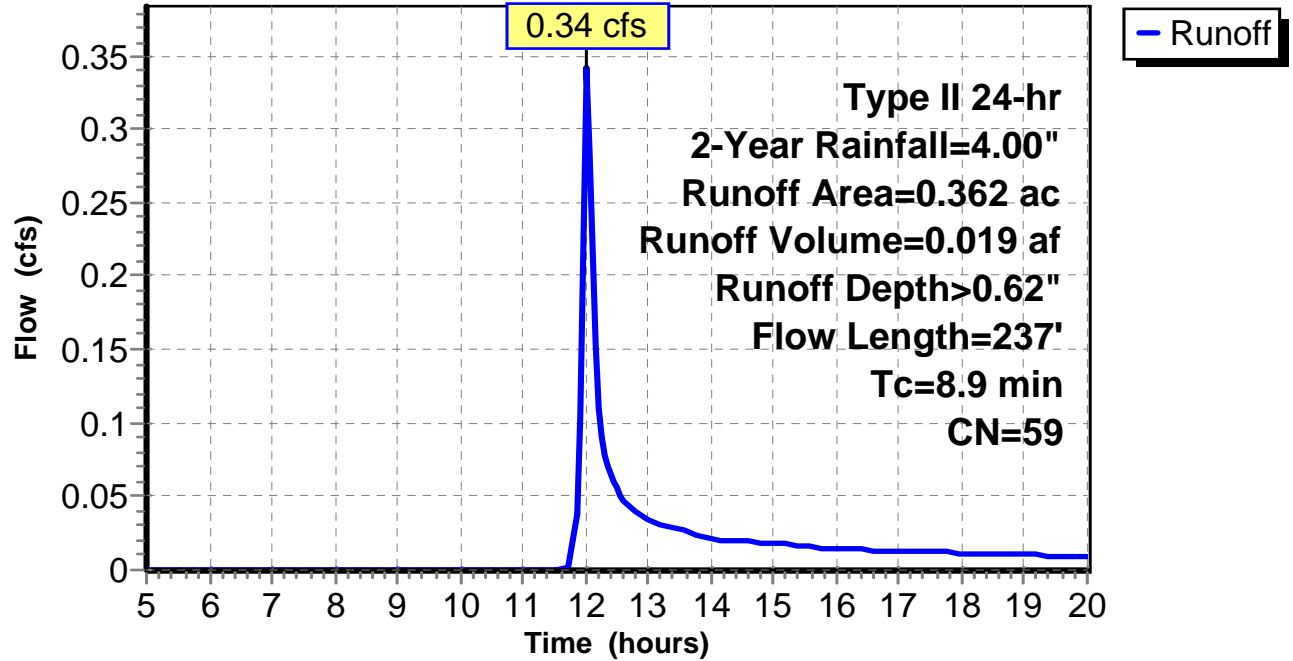
Subcatchment 18: C 227.008

Hydrograph



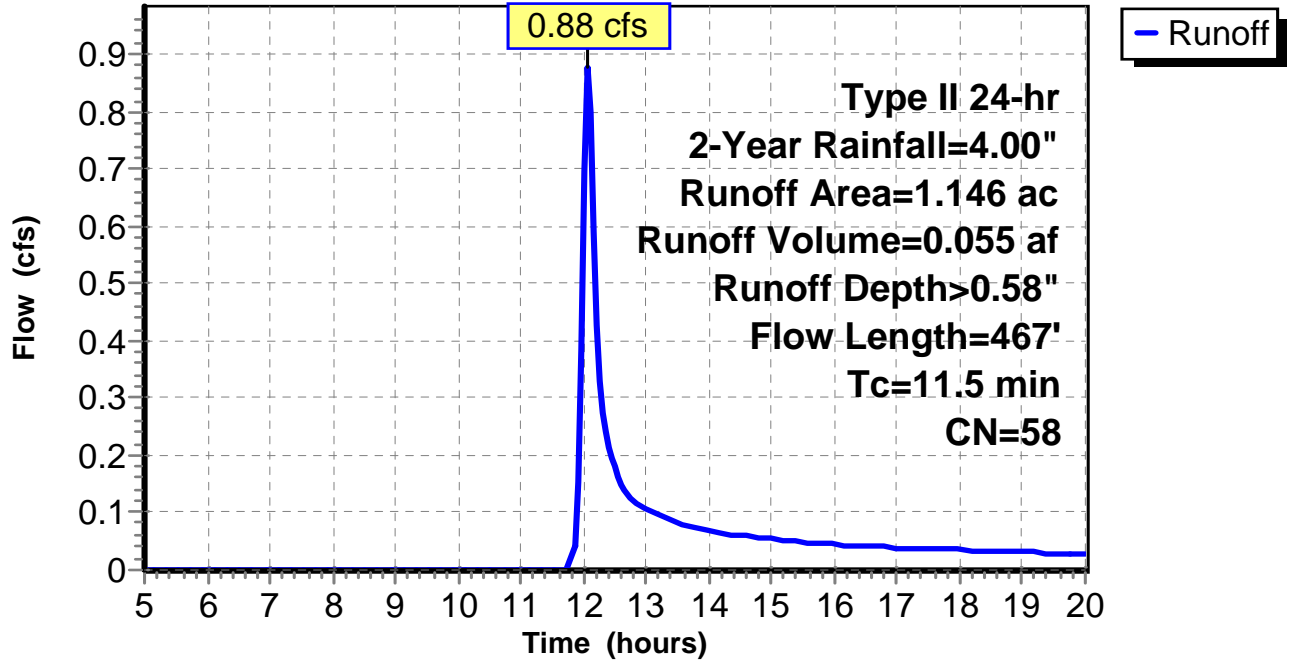
Subcatchment 19: C 227.009

Hydrograph



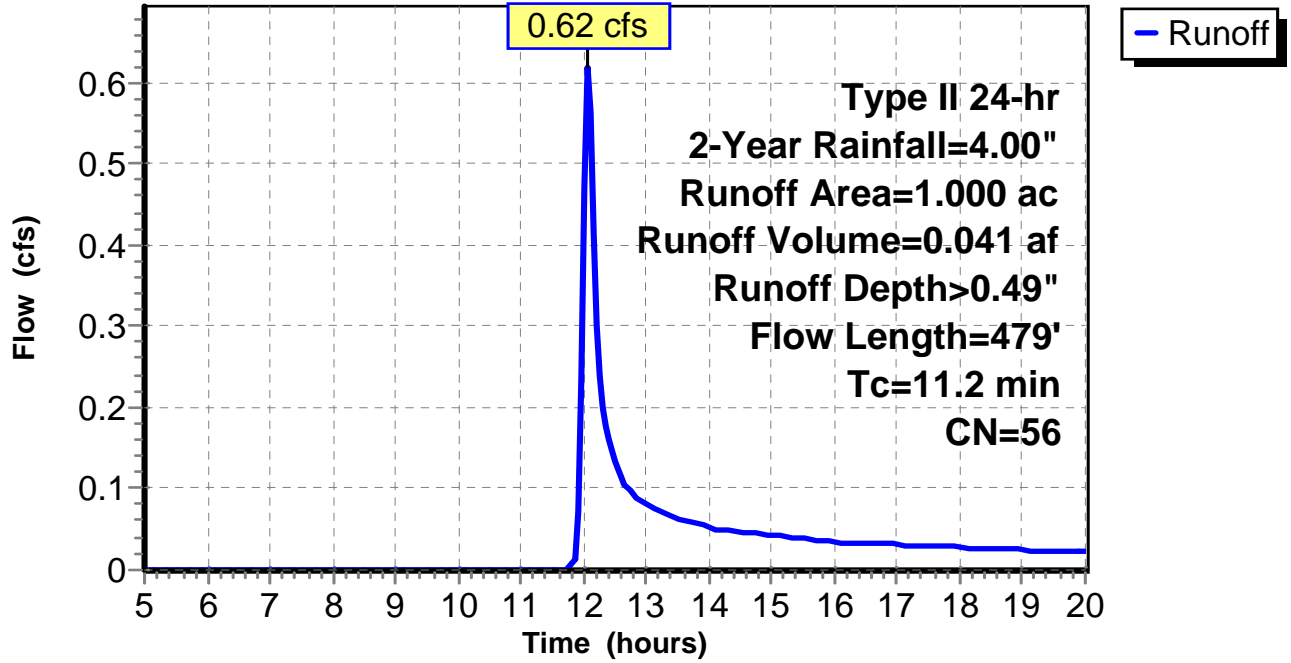
Subcatchment 20: C 227.010

Hydrograph



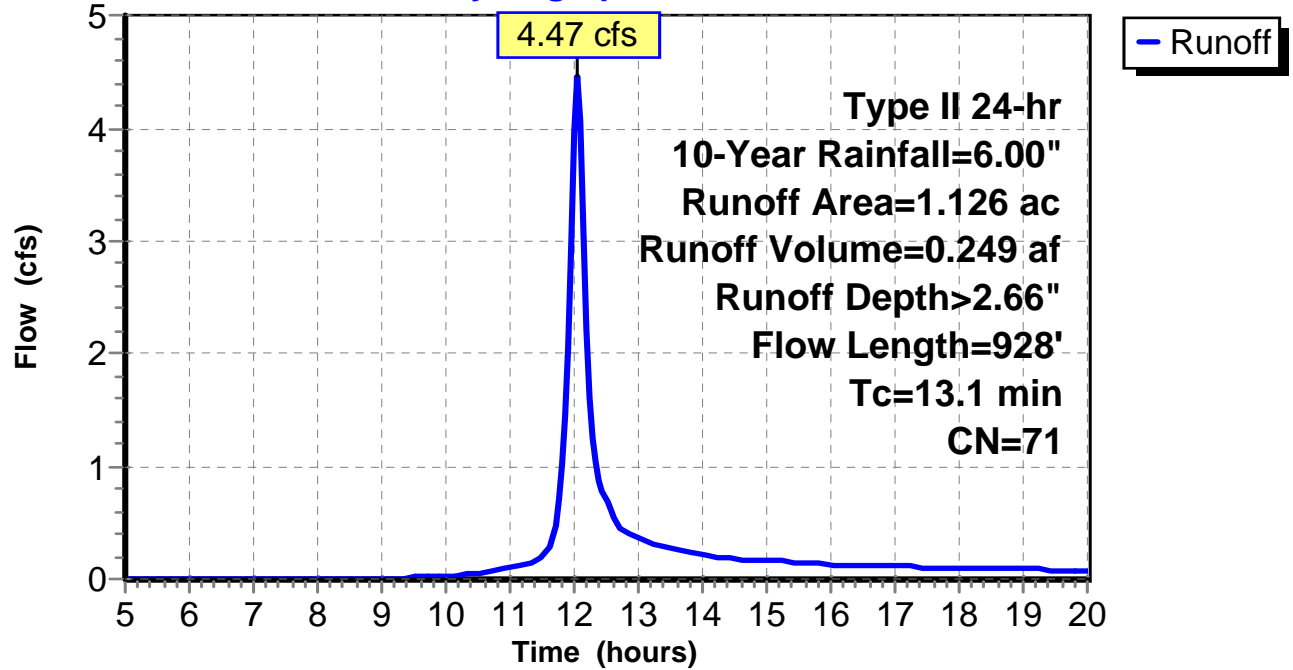
Subcatchment 21: C 227.013

Hydrograph



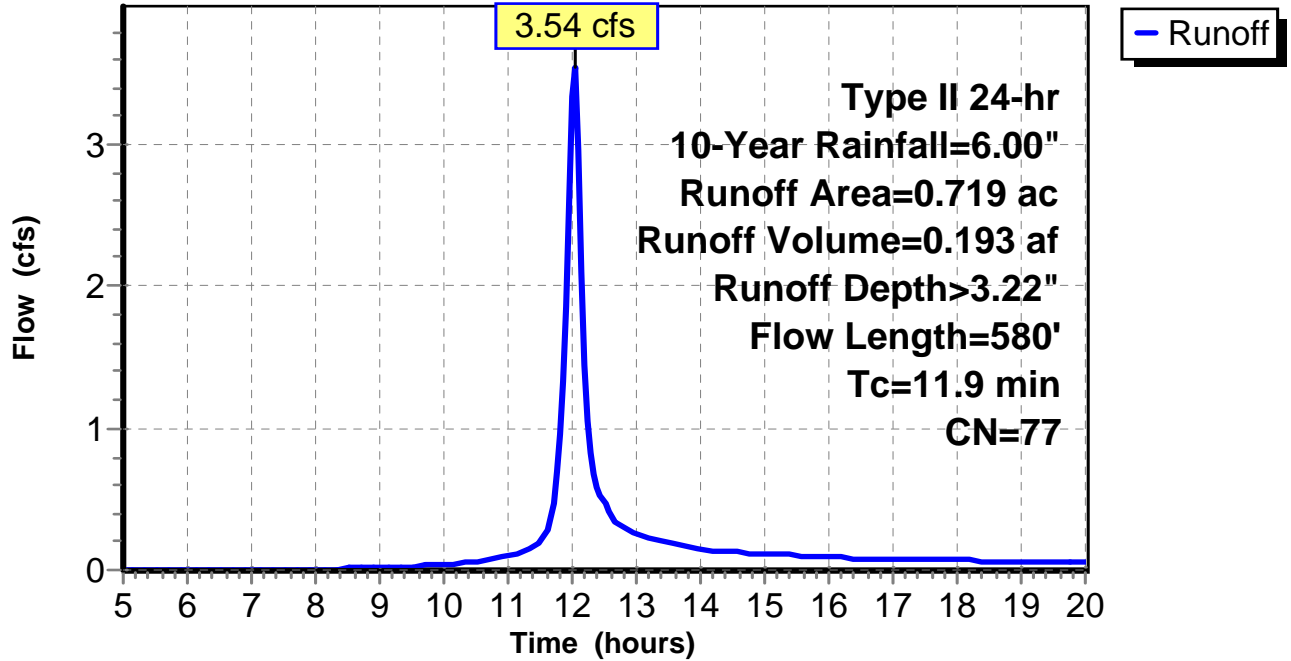
Subcatchment 1: C AR-513.001

Hydrograph



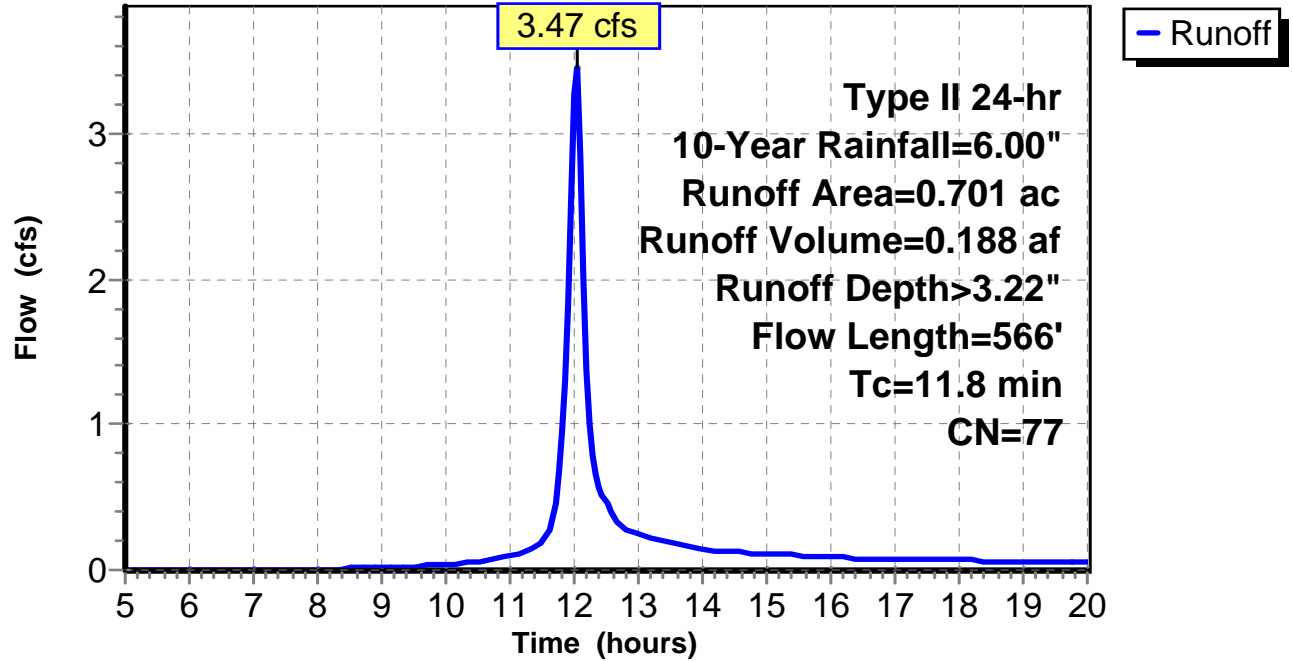
Subcatchment 2: C AR-513.002

Hydrograph



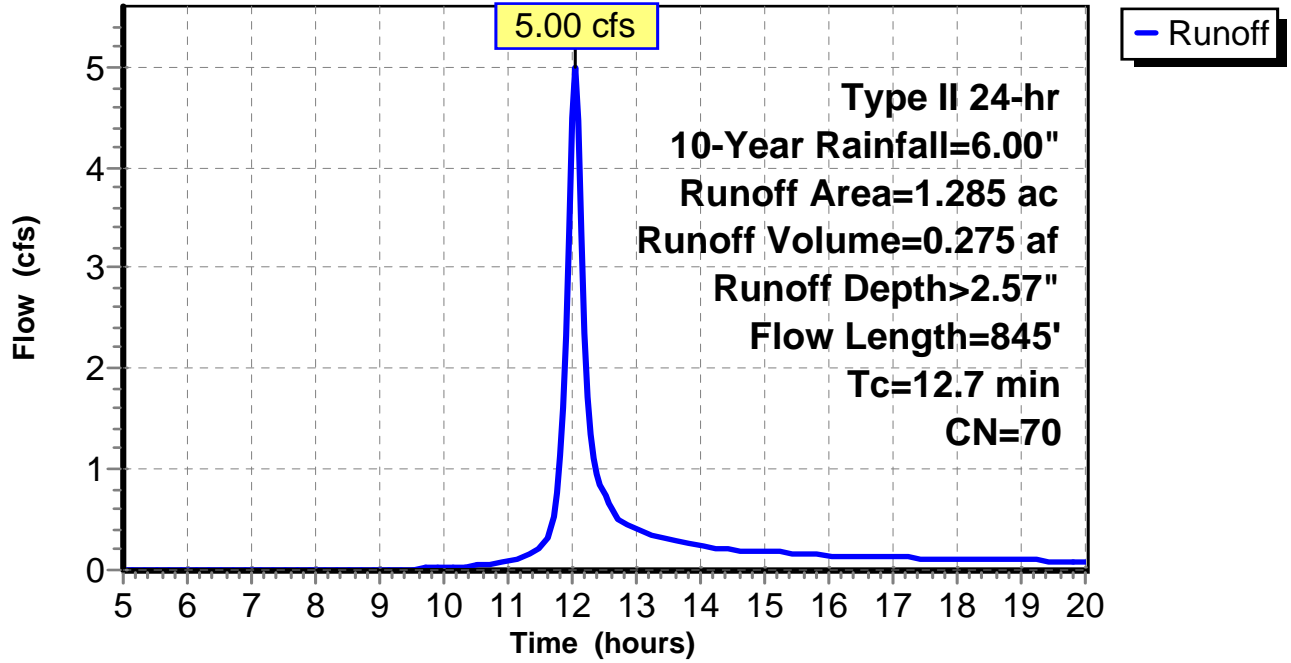
Subcatchment 3: C AR-513.003

Hydrograph



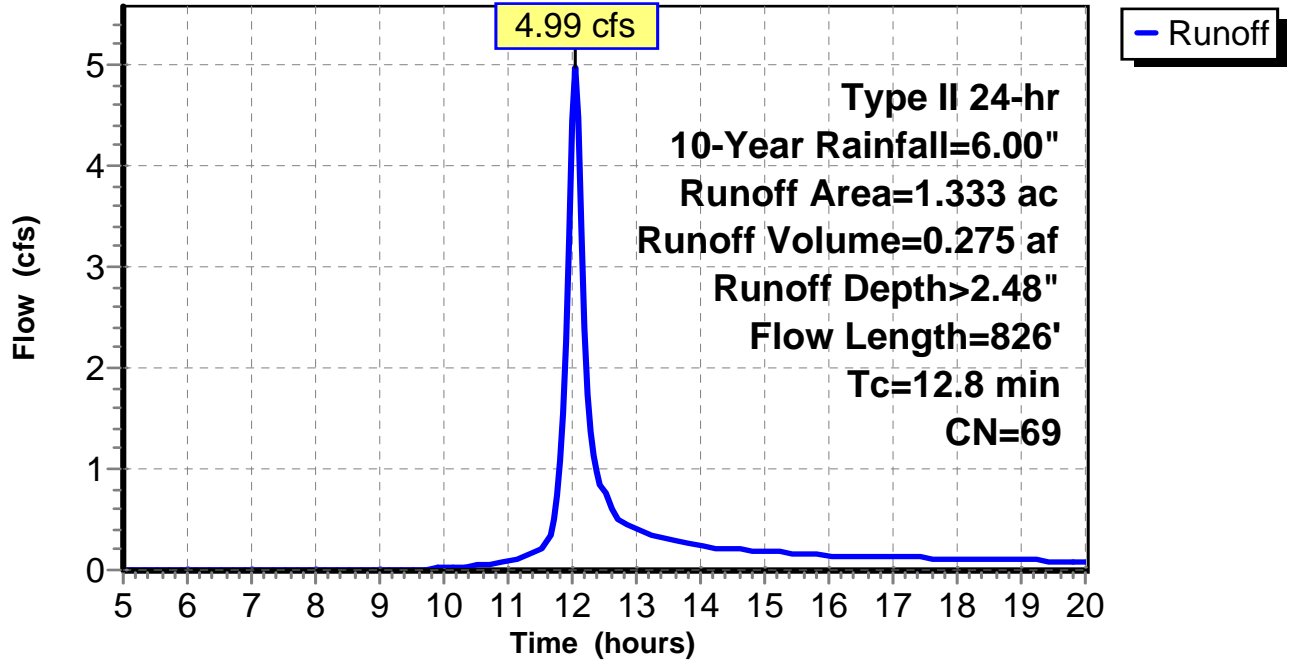
Subcatchment 4: C AR-513.004

Hydrograph



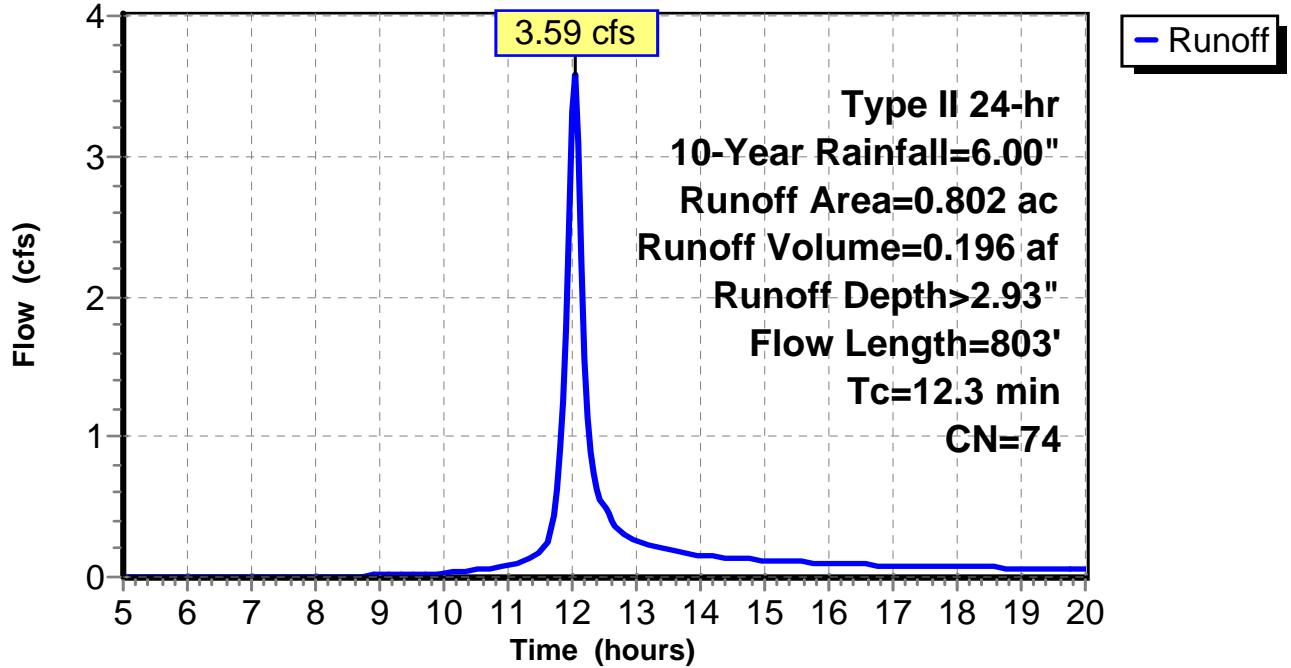
Subcatchment 5: C AR-513.005

Hydrograph



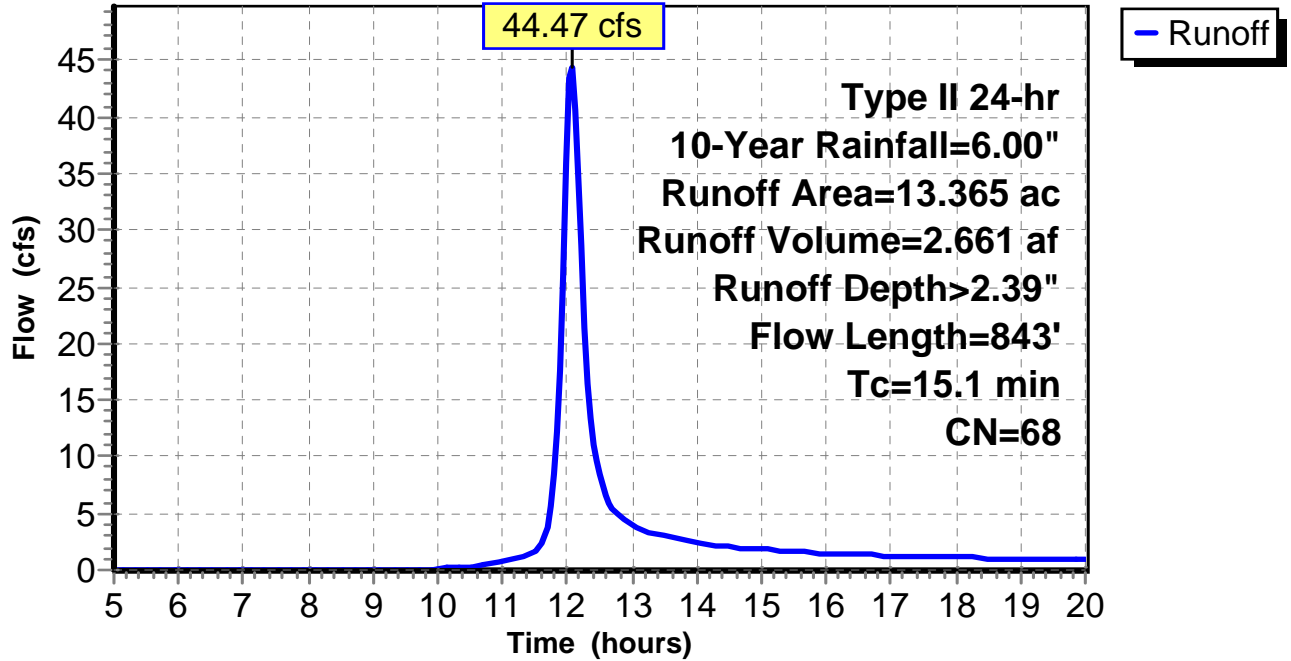
Subcatchment 6: C AR-513.006

Hydrograph



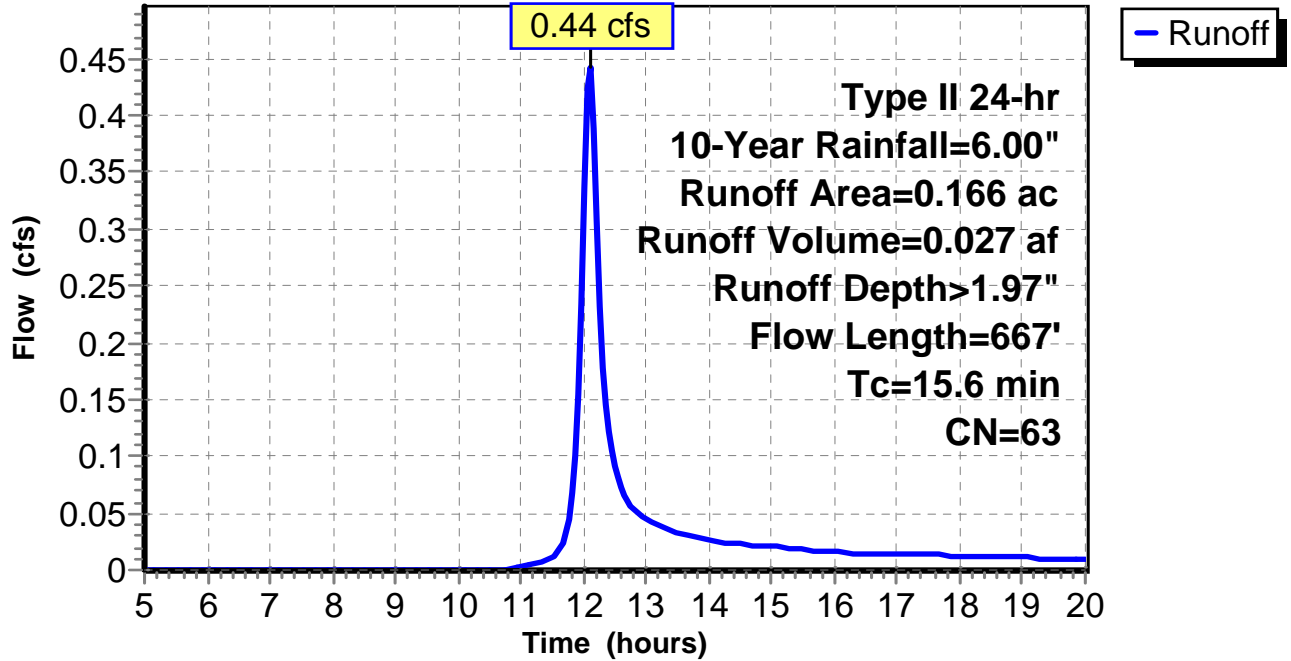
Subcatchment 7: C AR-513.007

Hydrograph



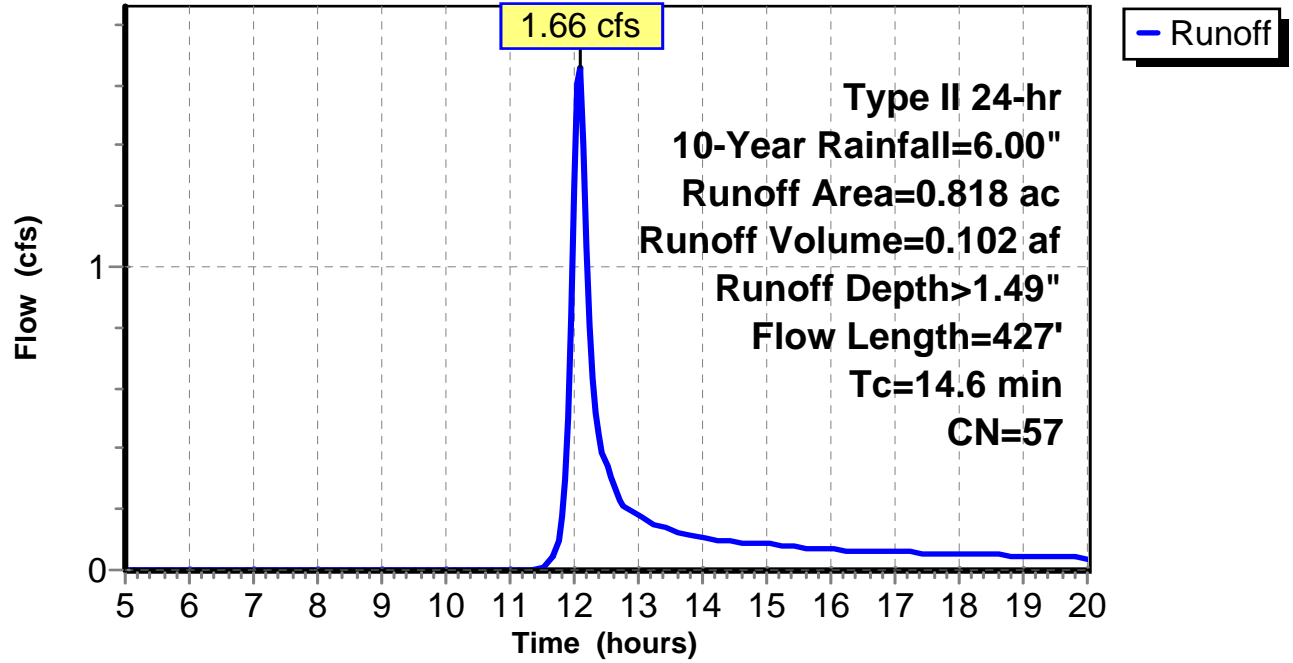
Subcatchment 8: C AR-513.008

Hydrograph



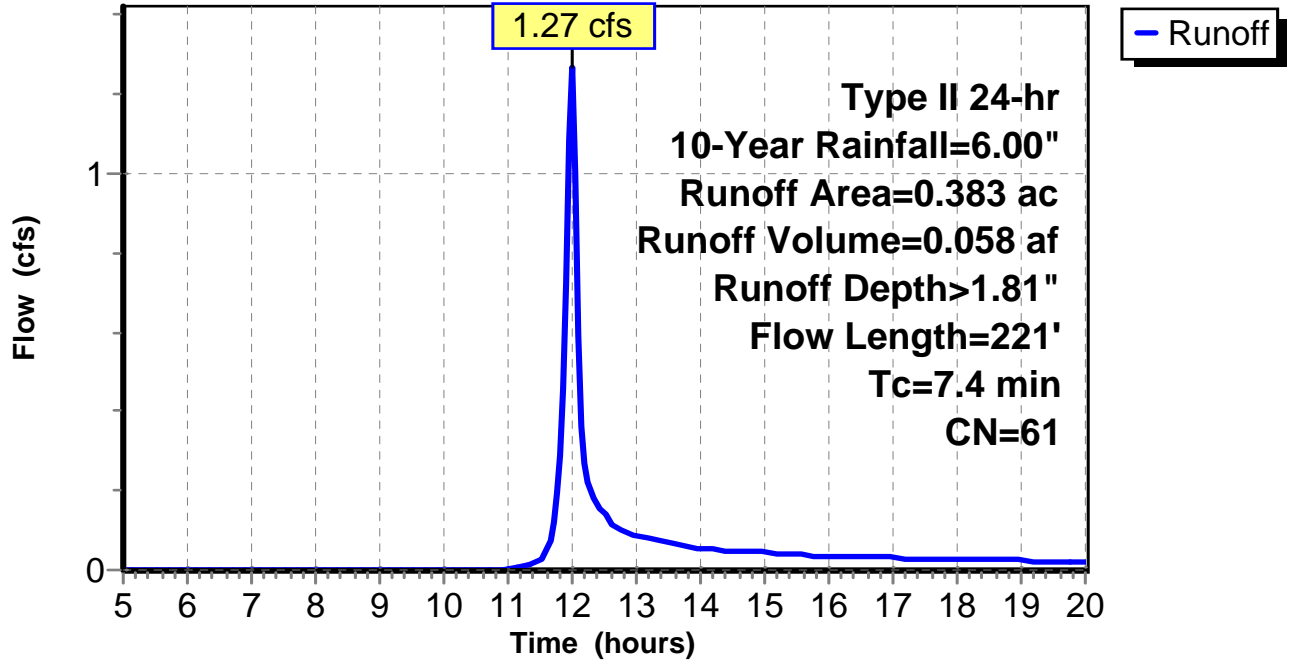
Subcatchment 9: C AR-513.009

Hydrograph



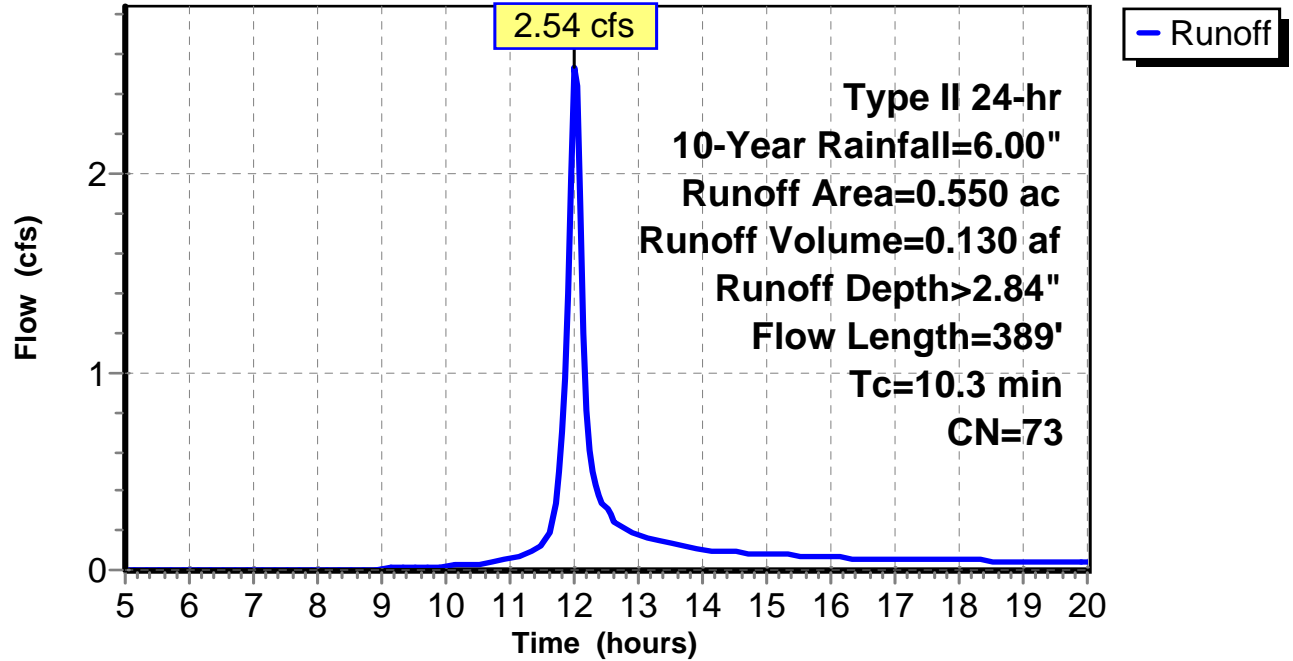
Subcatchment 10: C AR-513.010

Hydrograph



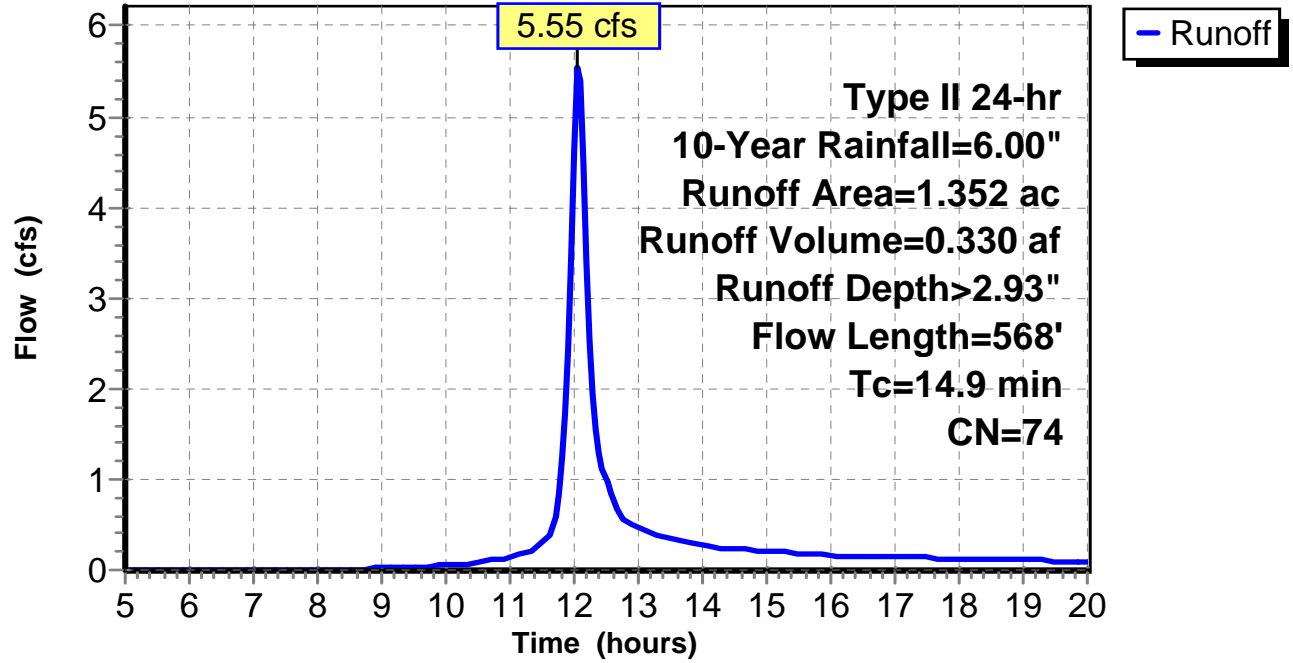
Subcatchment 11: C 227.001

Hydrograph



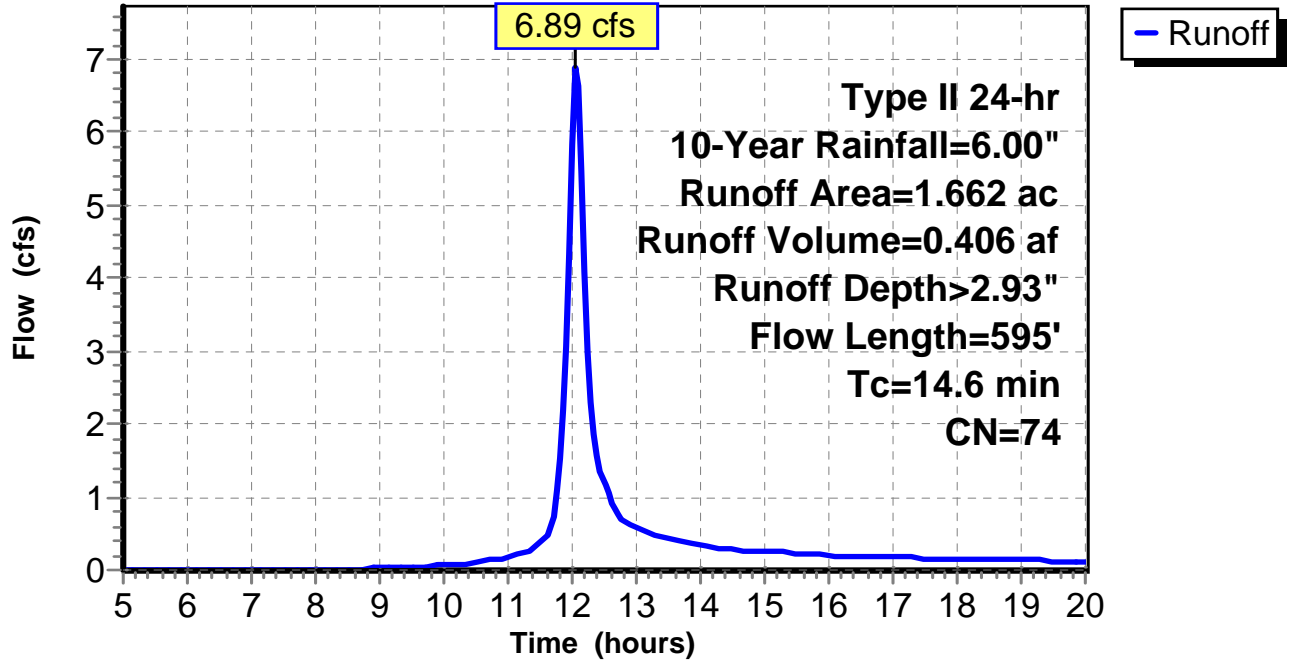
Subcatchment 12: C 227.002

Hydrograph



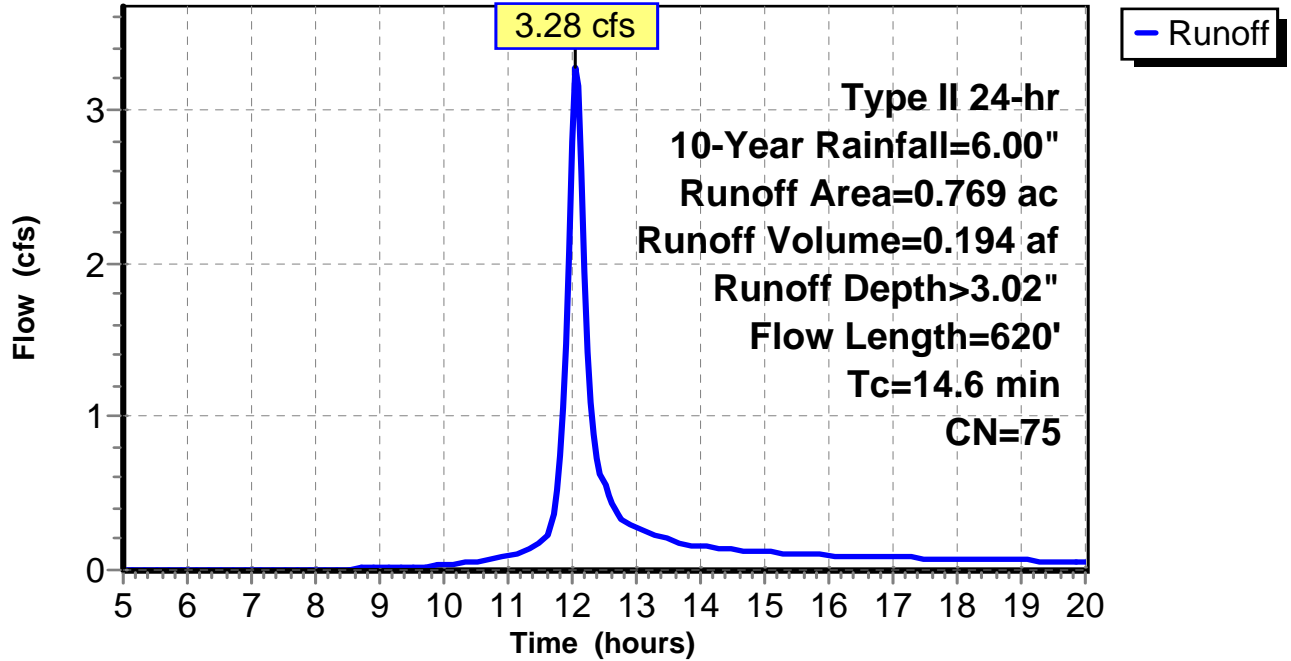
Subcatchment 13: C 227.003

Hydrograph



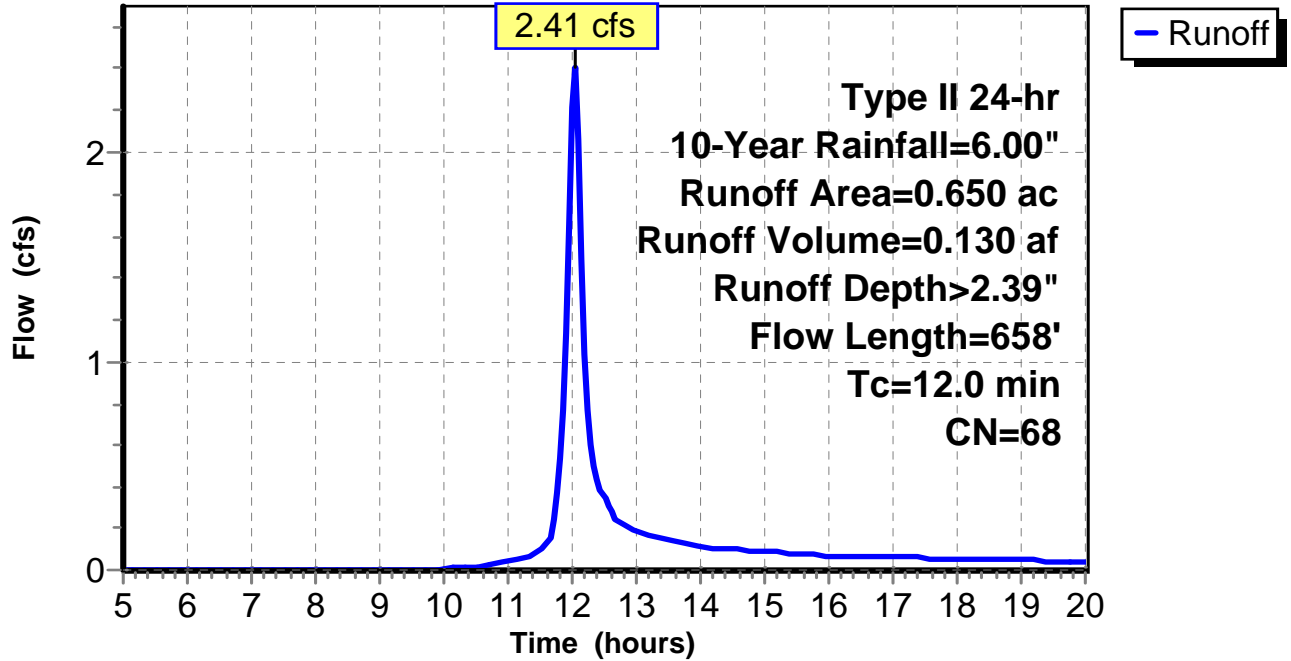
Subcatchment 14: C 227.004

Hydrograph



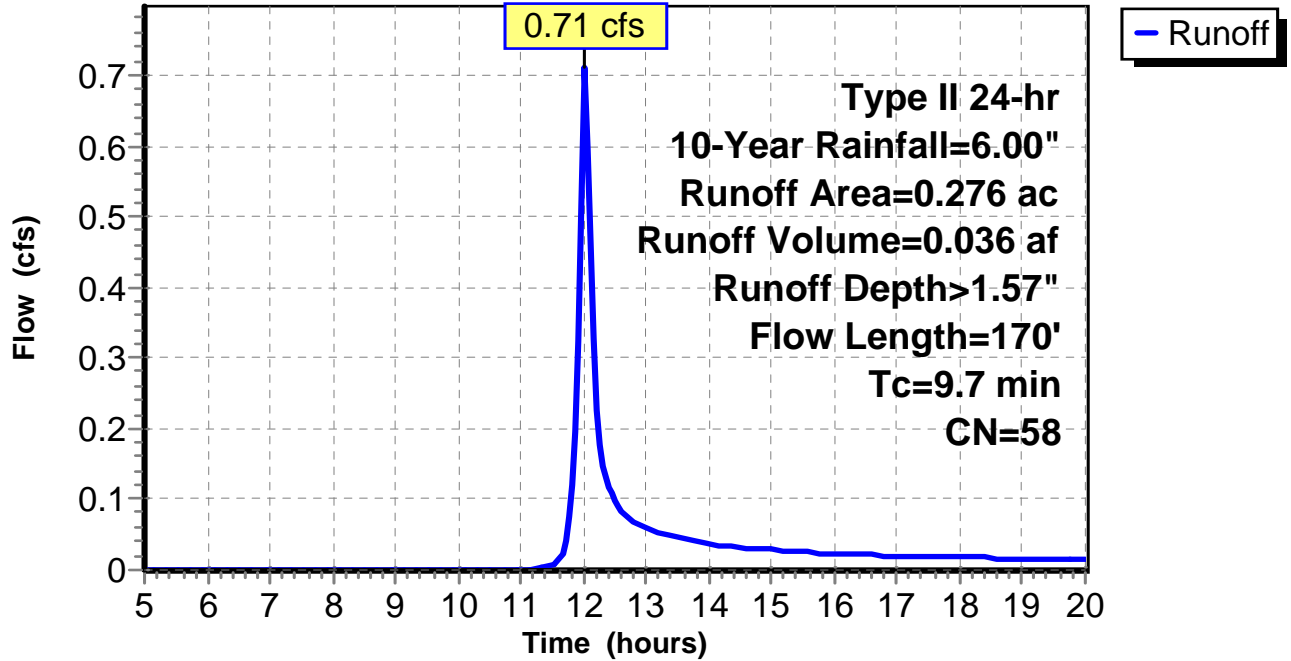
Subcatchment 15: C 227.005

Hydrograph



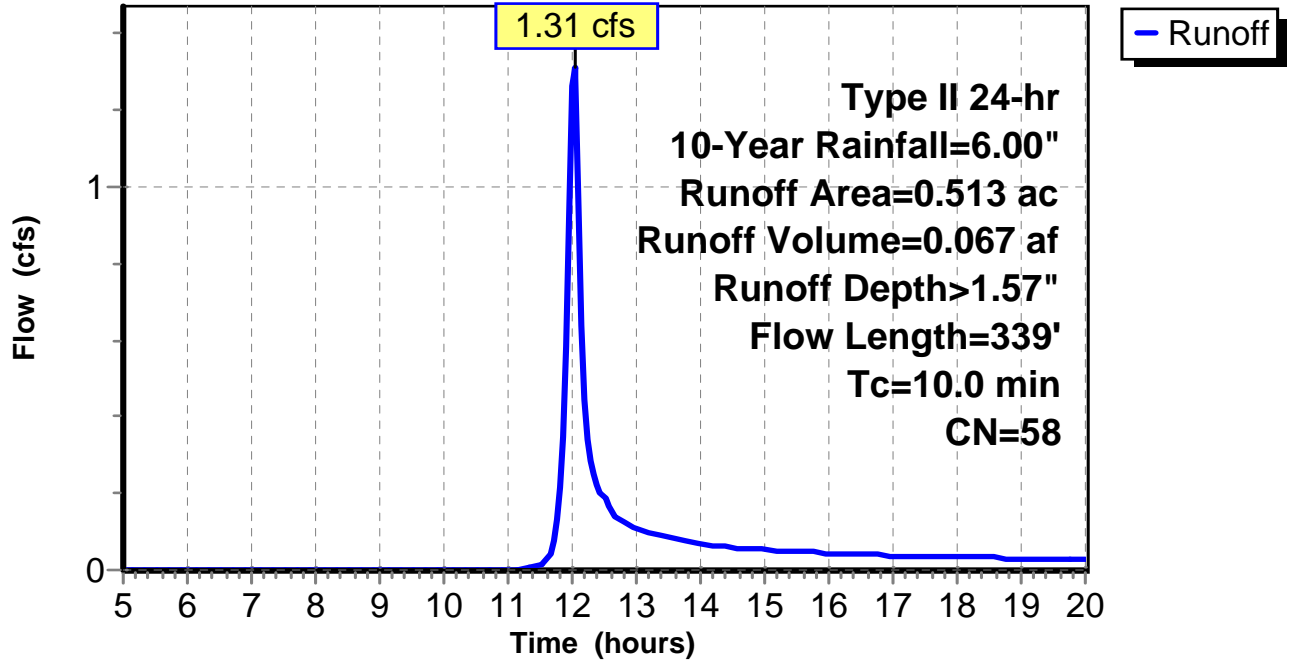
Subcatchment 16: C 227.006

Hydrograph



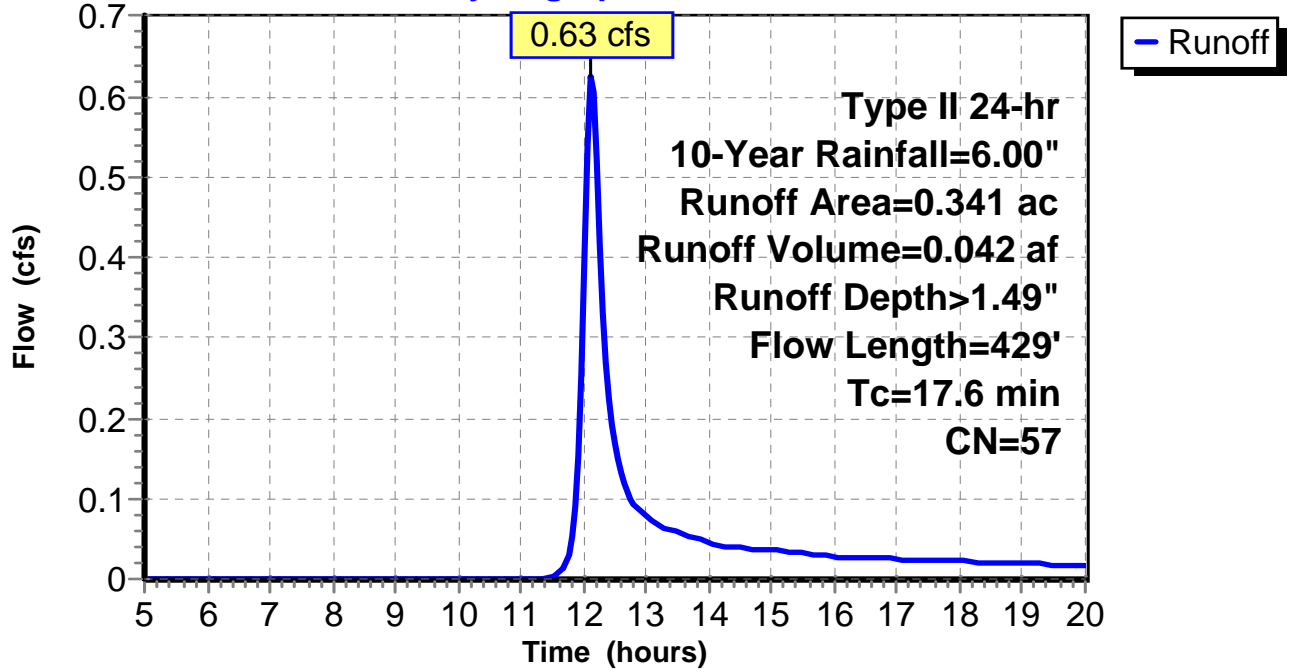
Subcatchment 17: C 227.007

Hydrograph



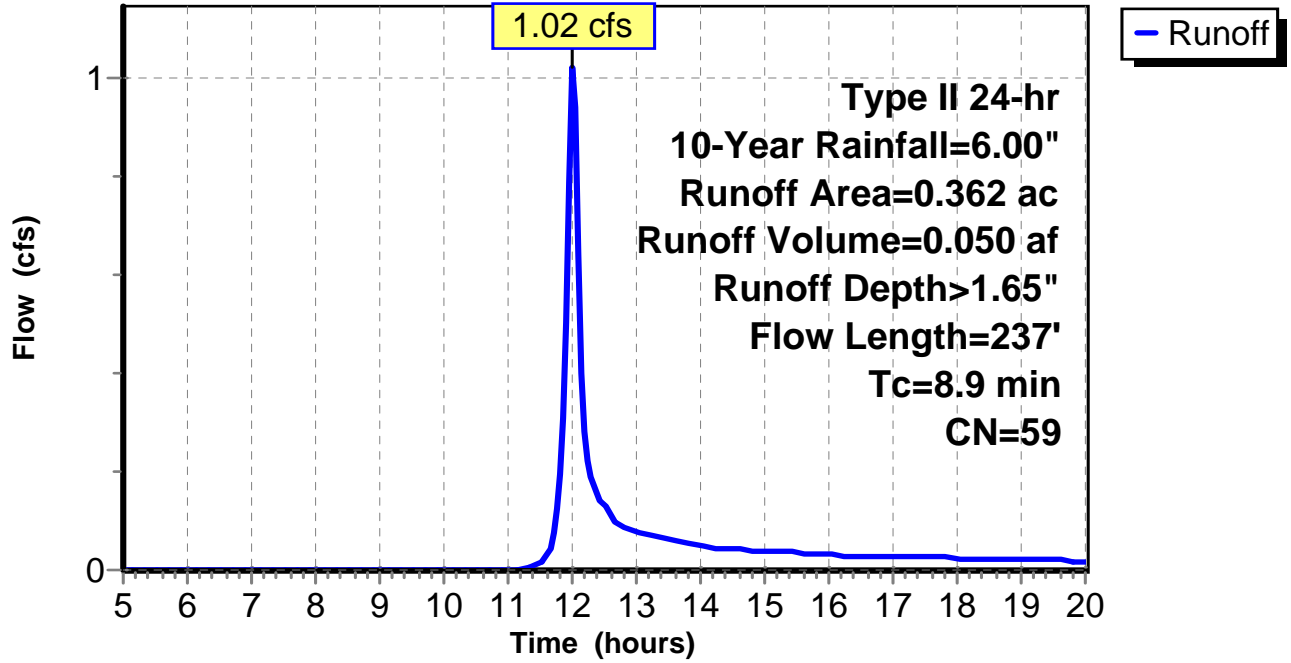
Subcatchment 18: C 227.008

Hydrograph



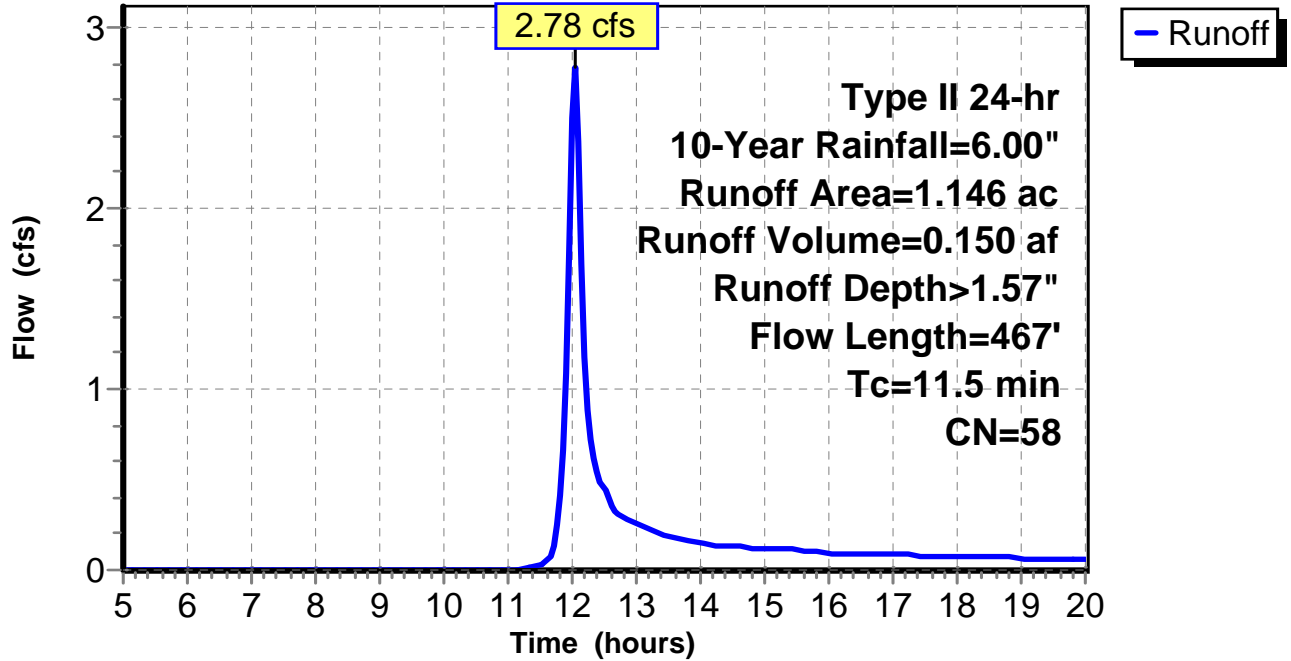
Subcatchment 19: C 227.009

Hydrograph



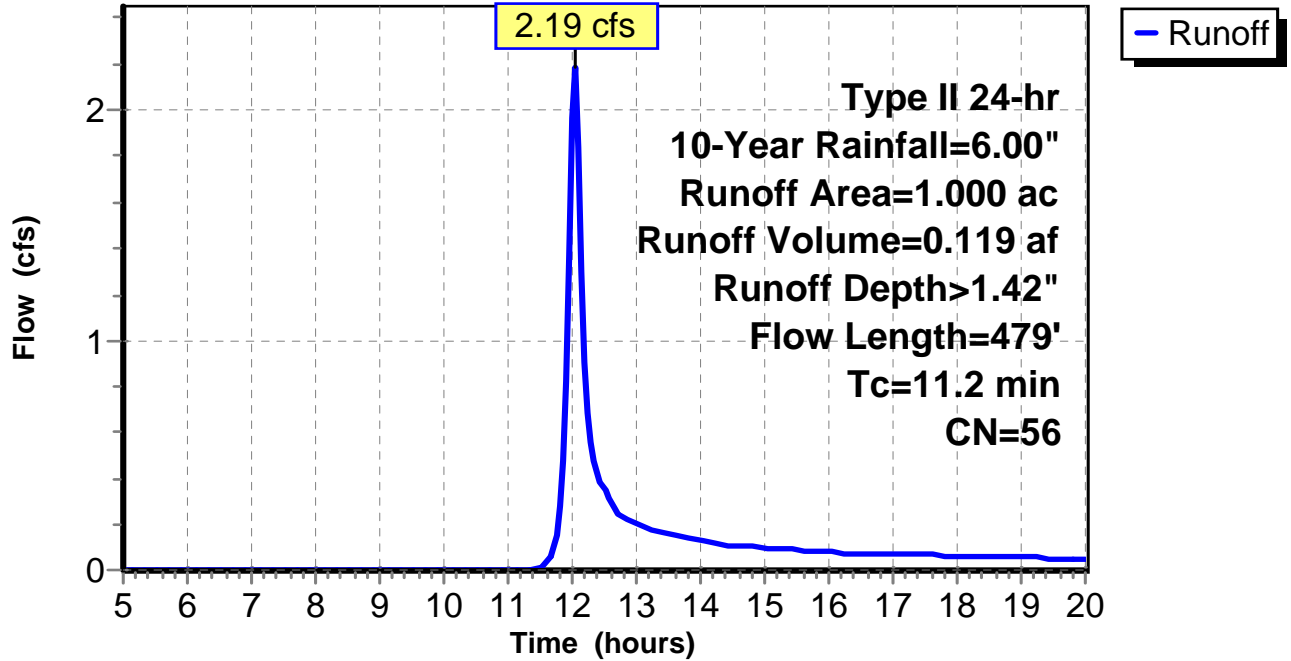
Subcatchment 20: C 227.010

Hydrograph



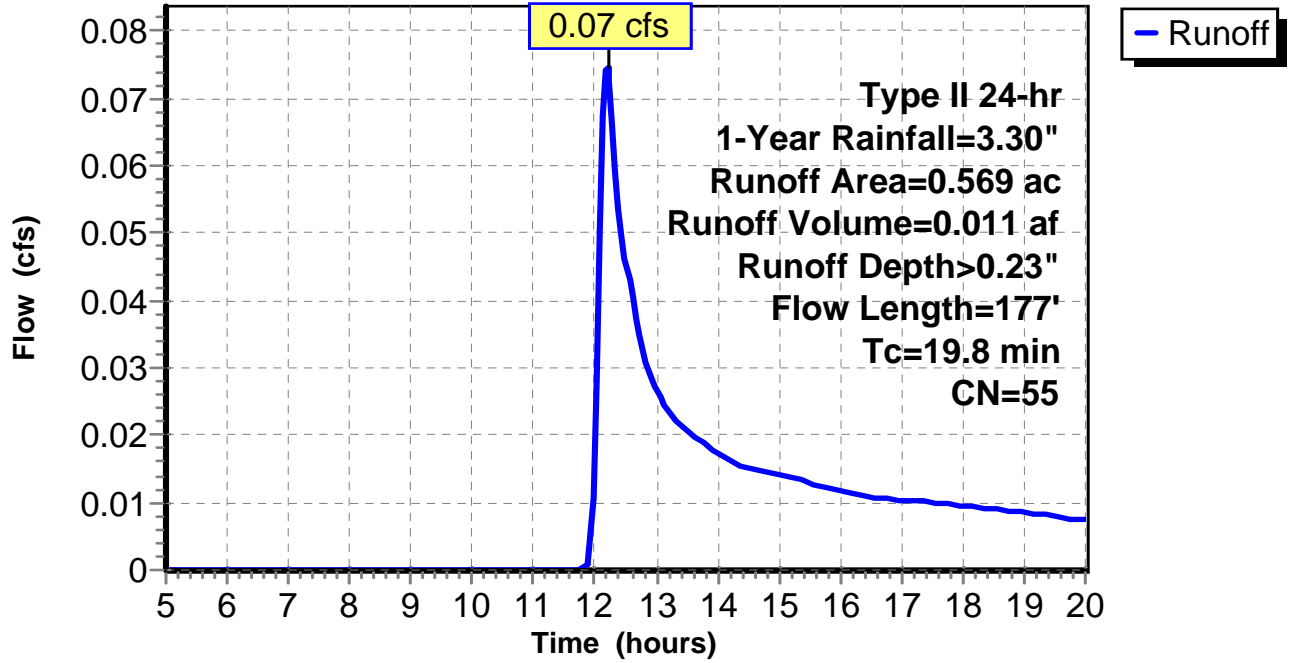
Subcatchment 21: C 227.013

Hydrograph



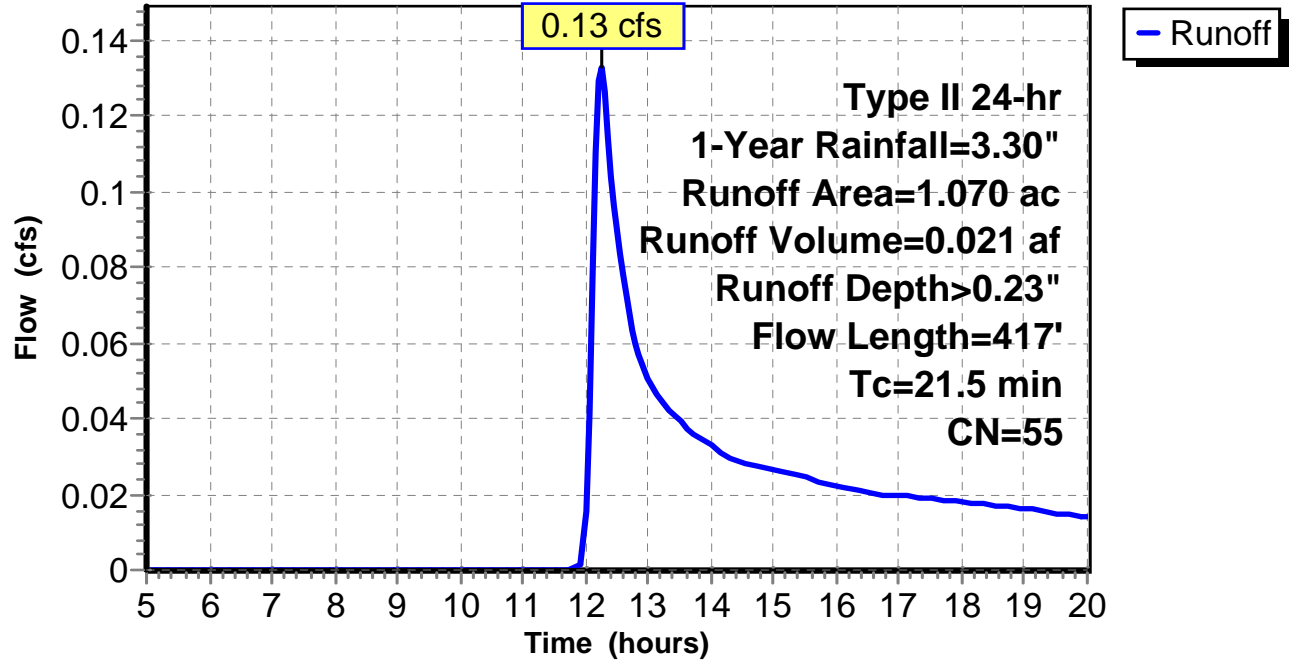
Subcatchment 1: C 227.011

Hydrograph



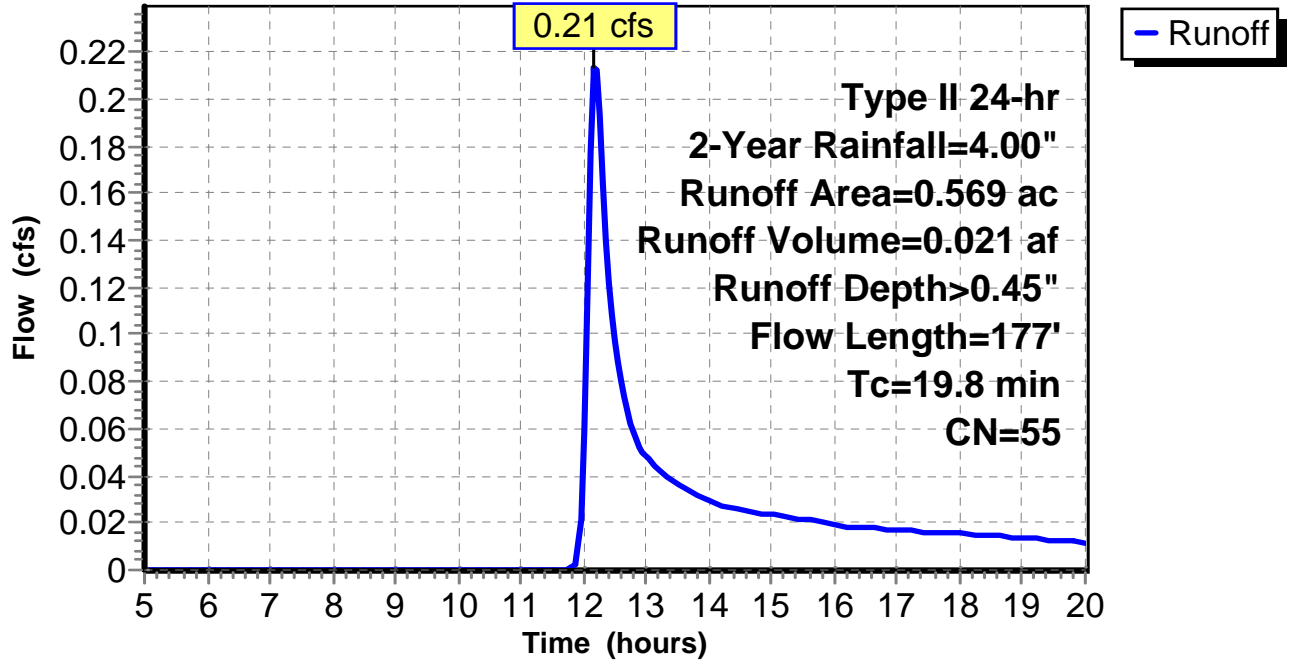
Subcatchment 2: C 227.012

Hydrograph



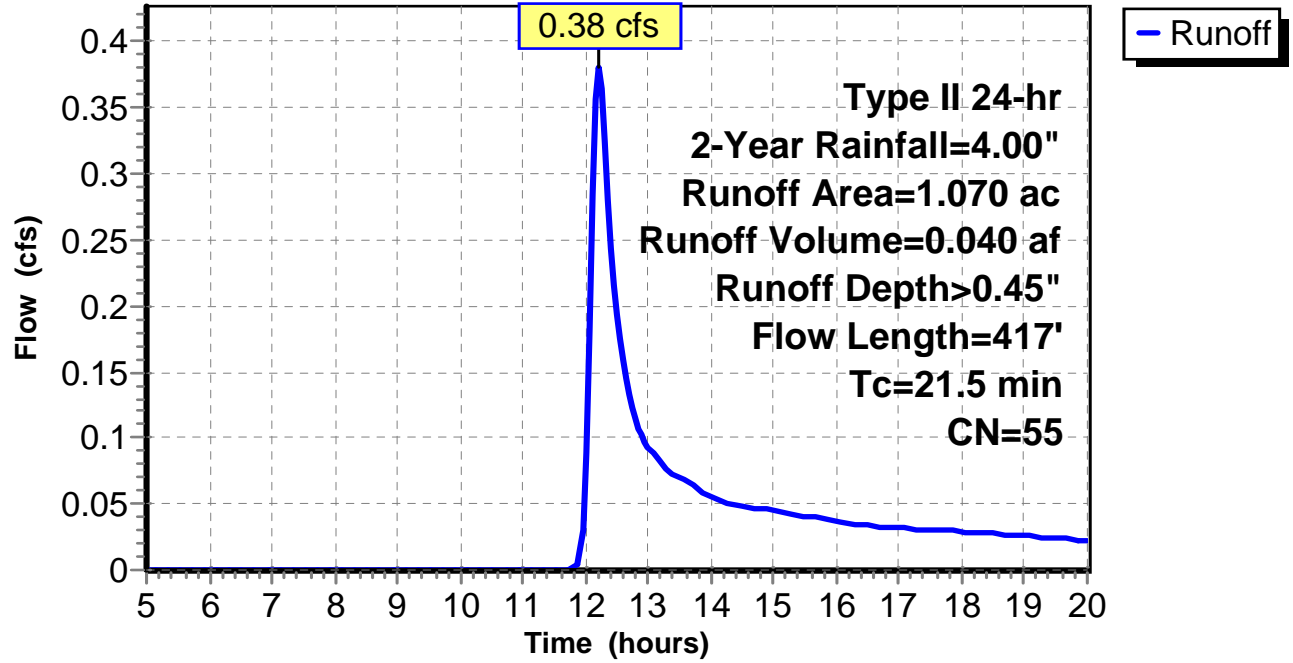
Subcatchment 1: C 227.011

Hydrograph



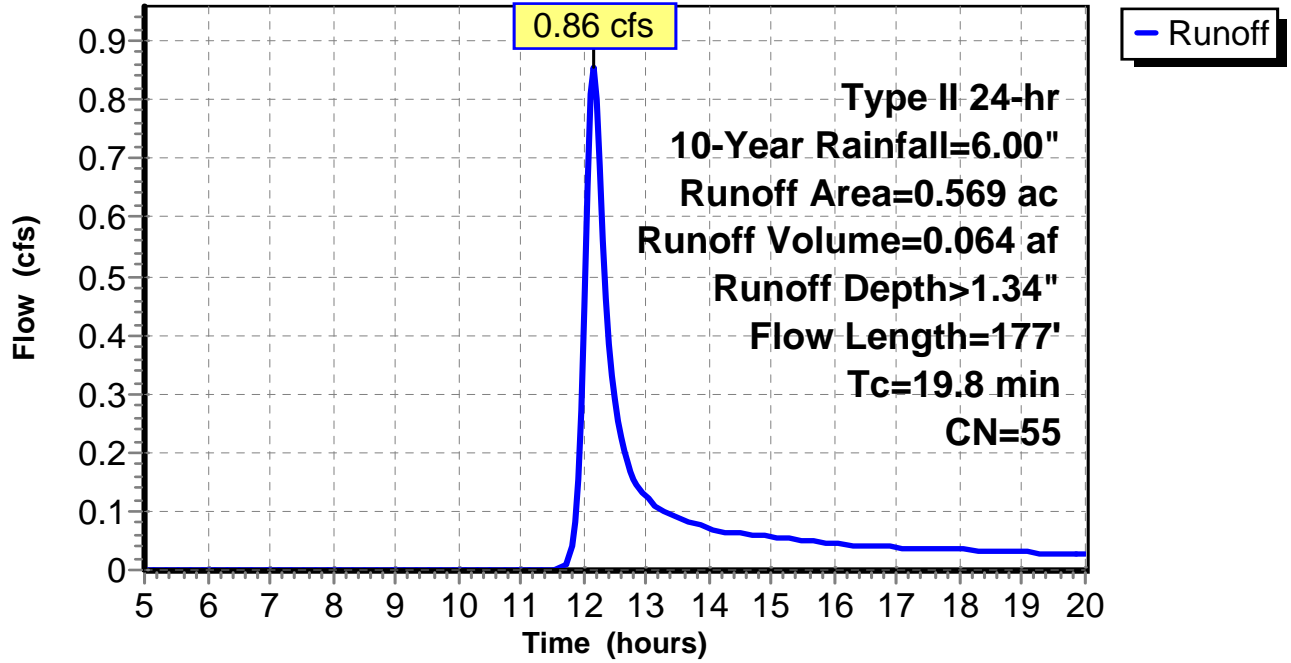
Subcatchment 2: C 227.012

Hydrograph



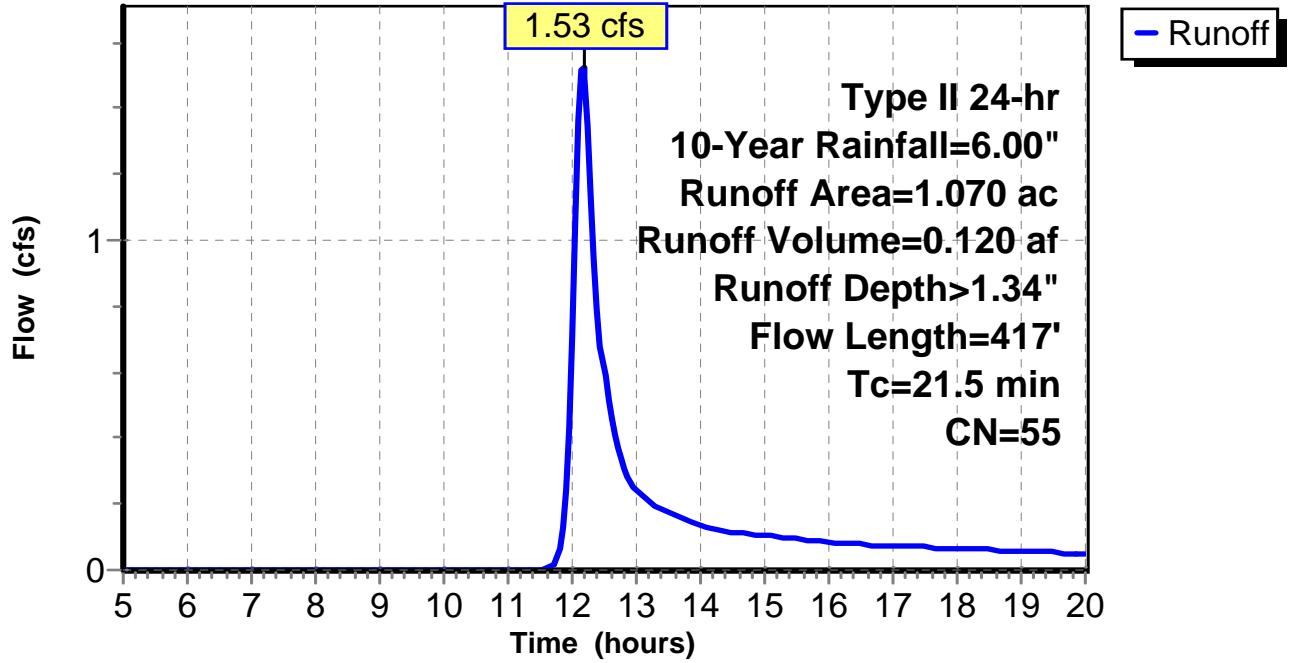
Subcatchment 1: C 227.011

Hydrograph



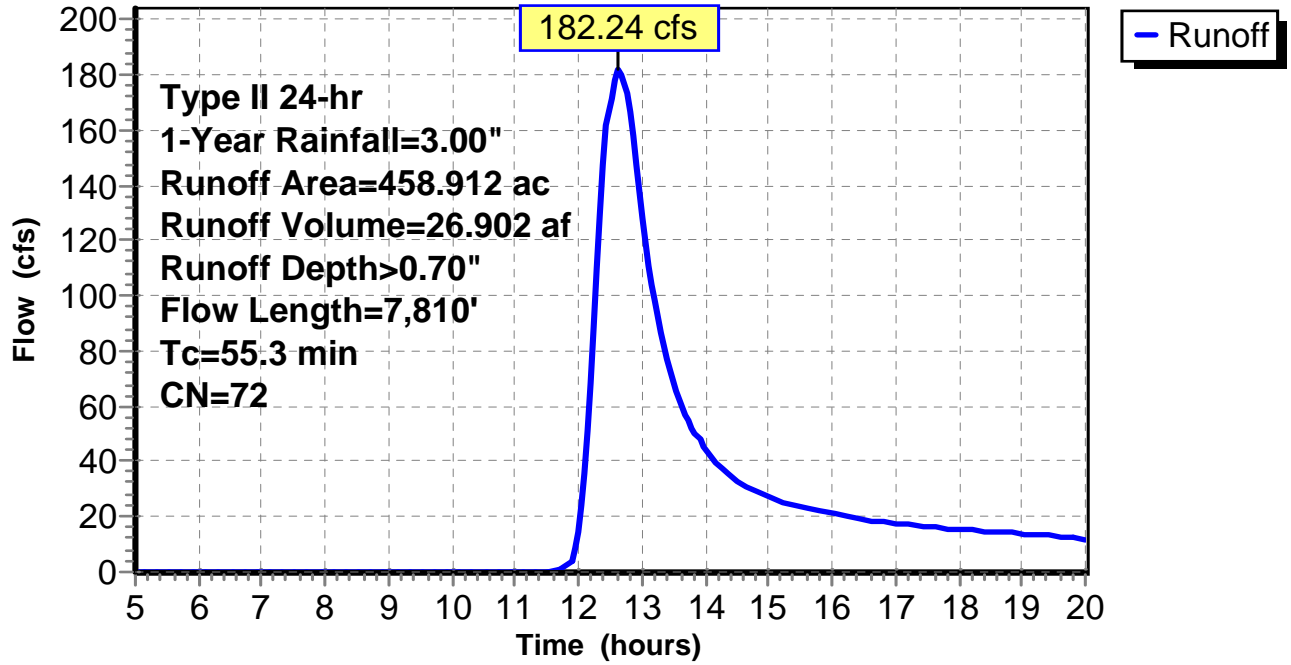
Subcatchment 2: C 227.012

Hydrograph



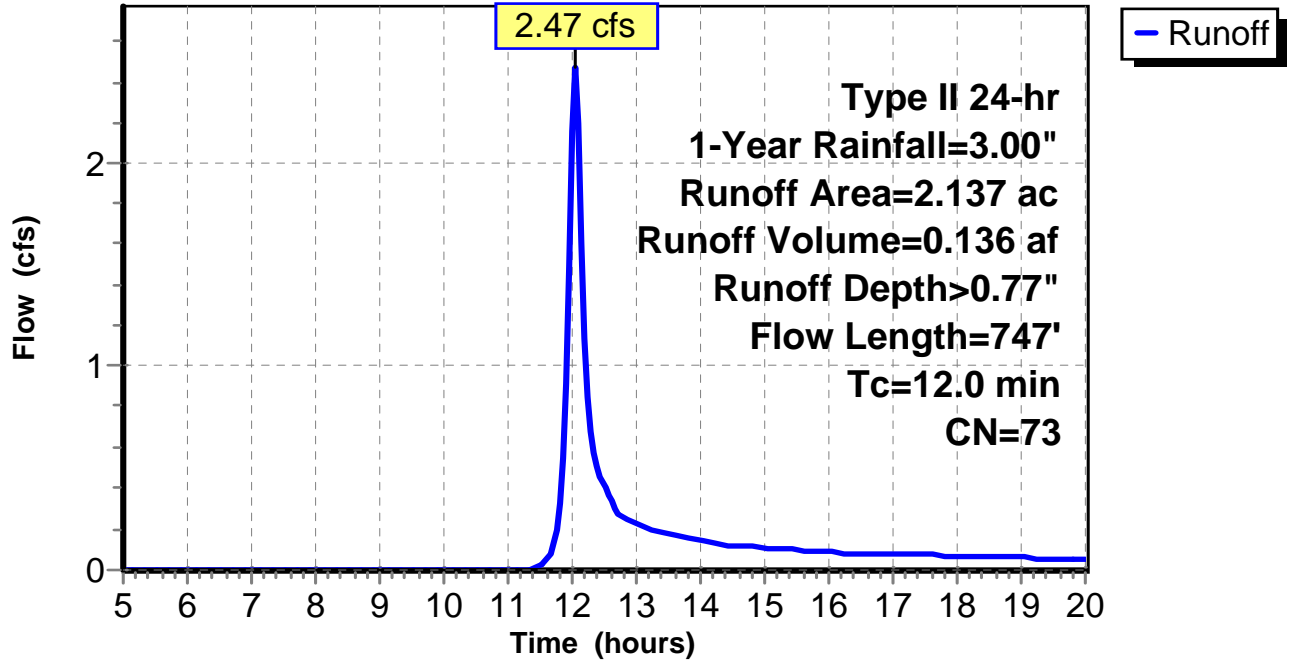
Subcatchment 1: C AR-514.001

Hydrograph



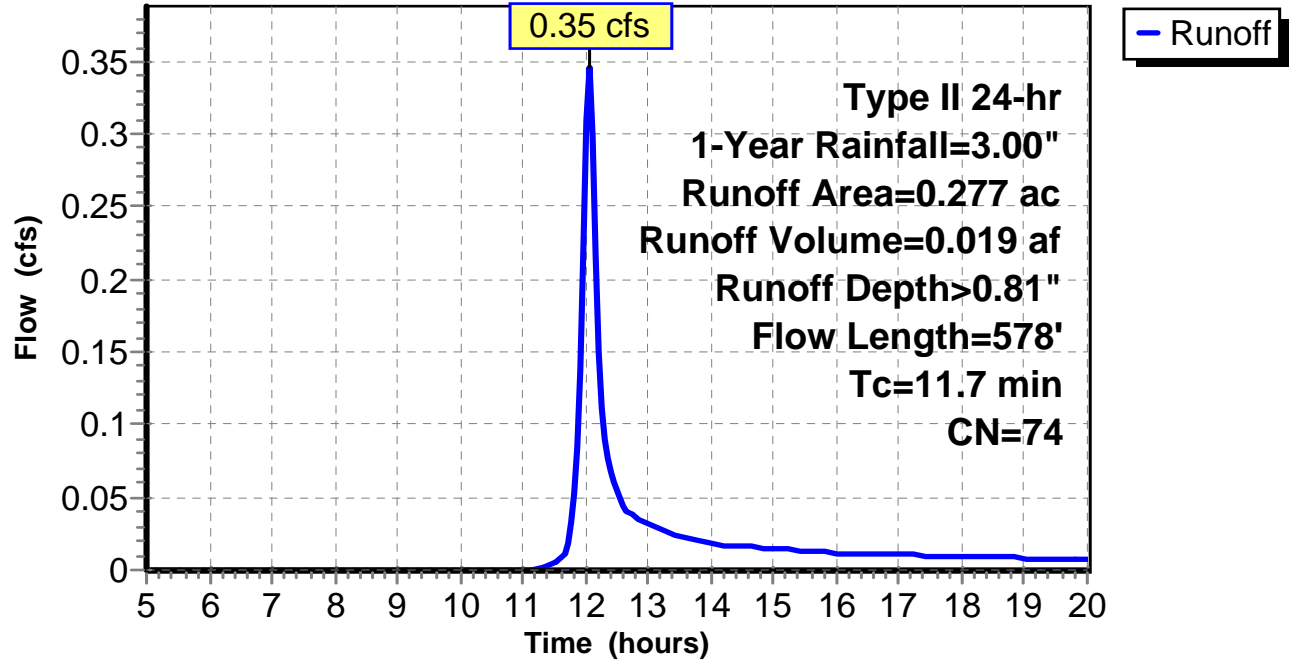
Subcatchment 2: C AR-514.002

Hydrograph



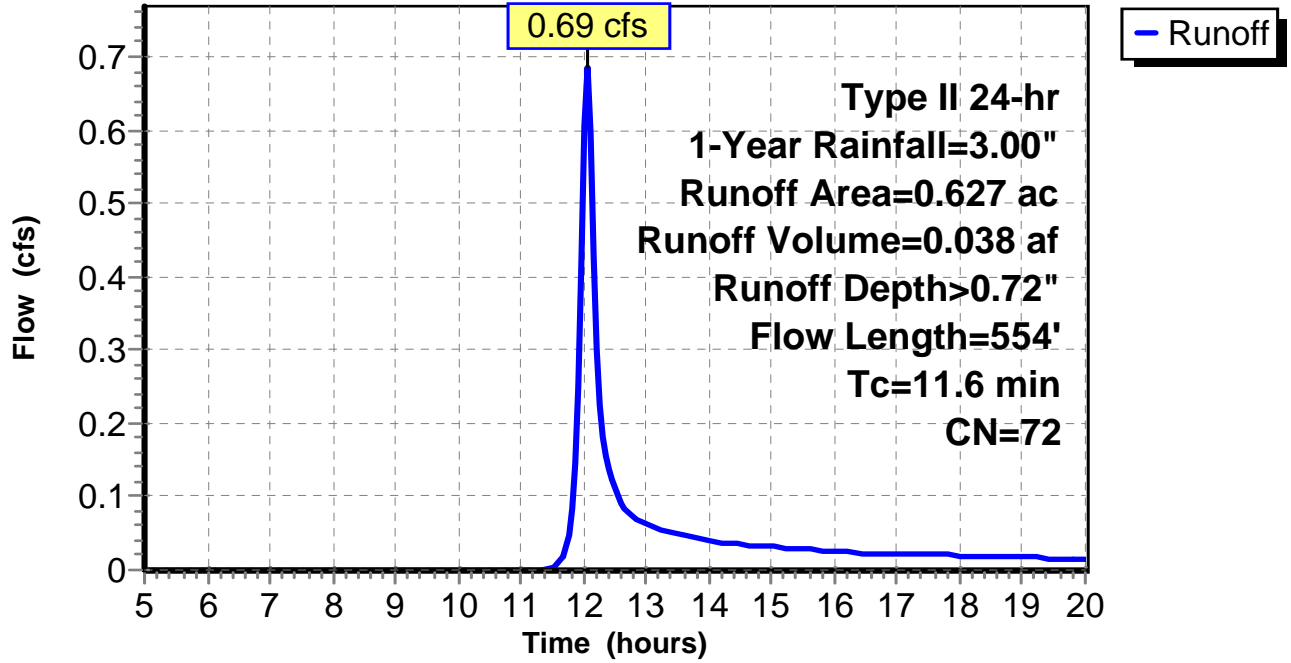
Subcatchment 3: C AR-514.003

Hydrograph



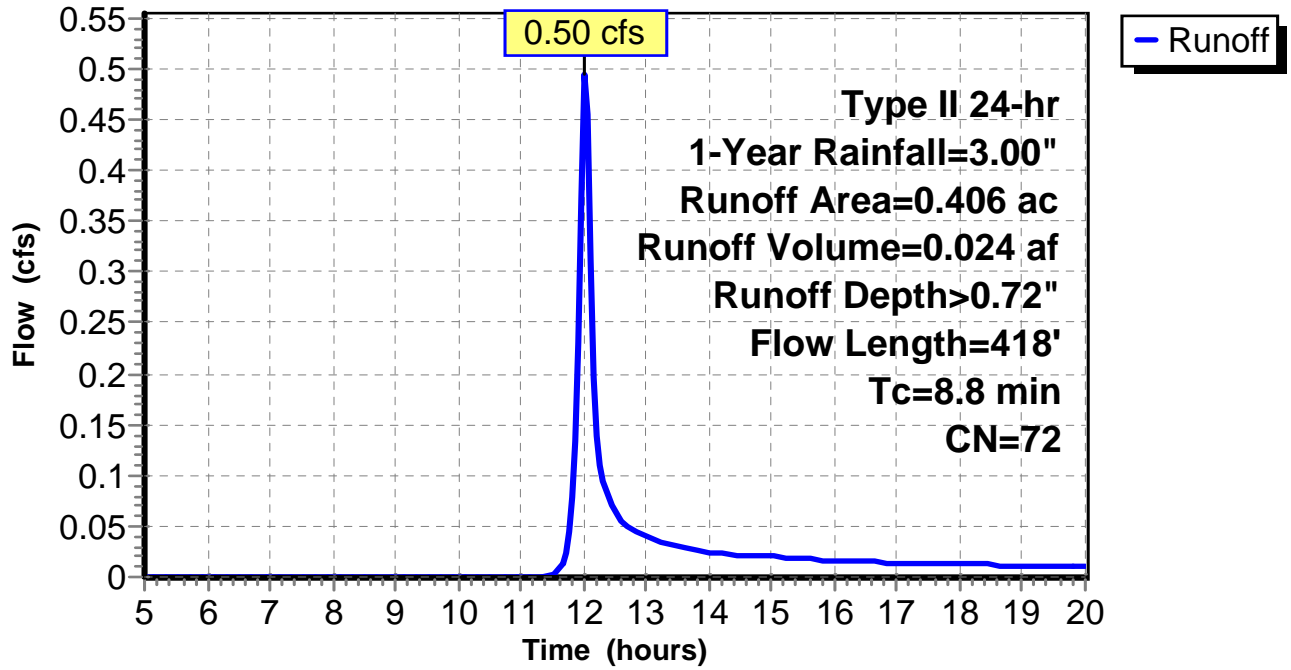
Subcatchment 4: C AR-514.004

Hydrograph



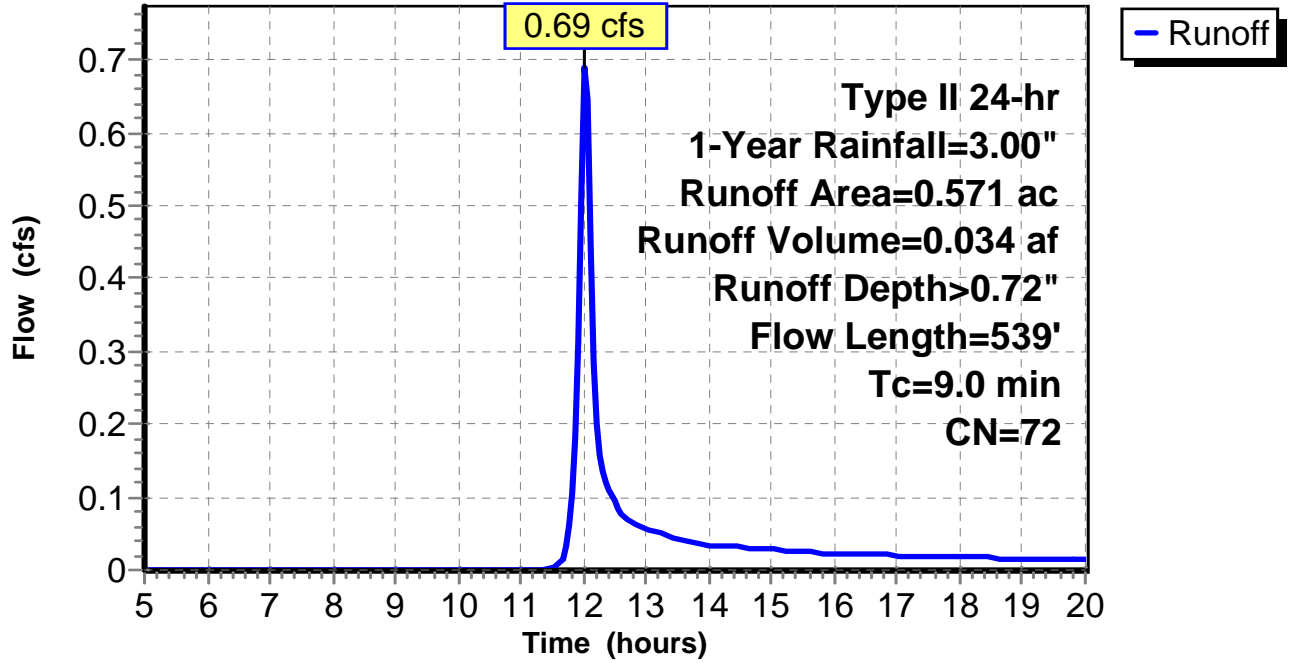
Subcatchment 5: C AR-514.005

Hydrograph



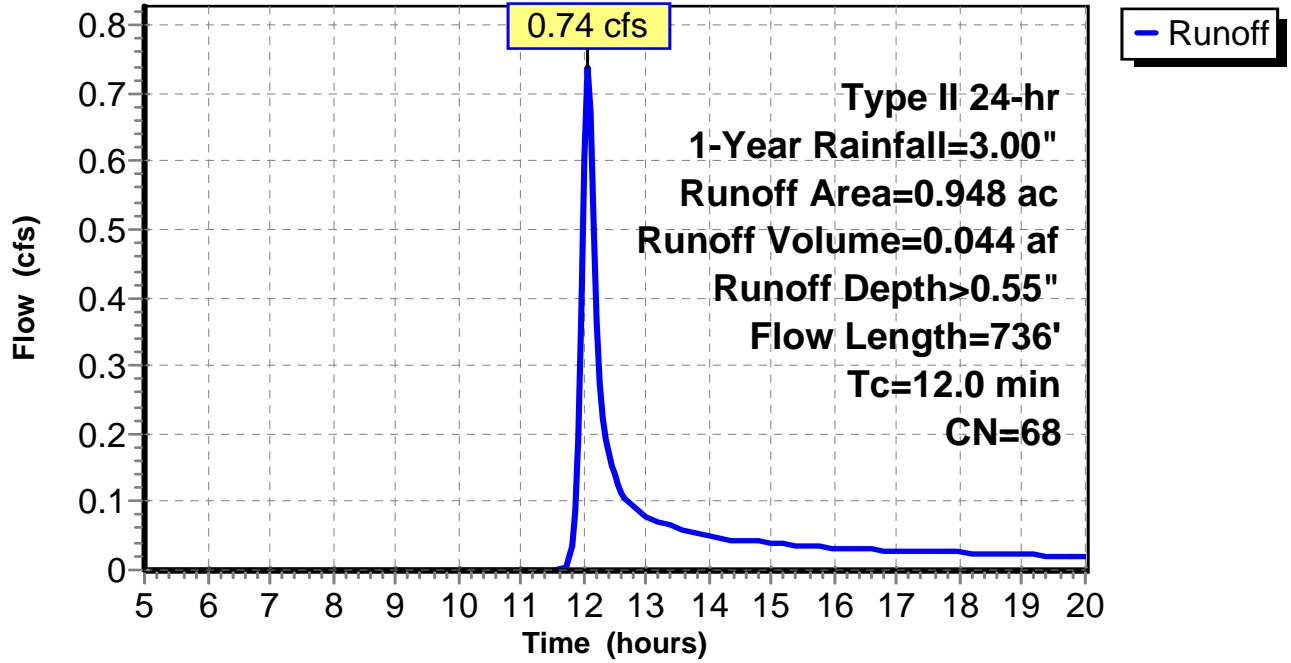
Subcatchment 6: C AR-514.006

Hydrograph



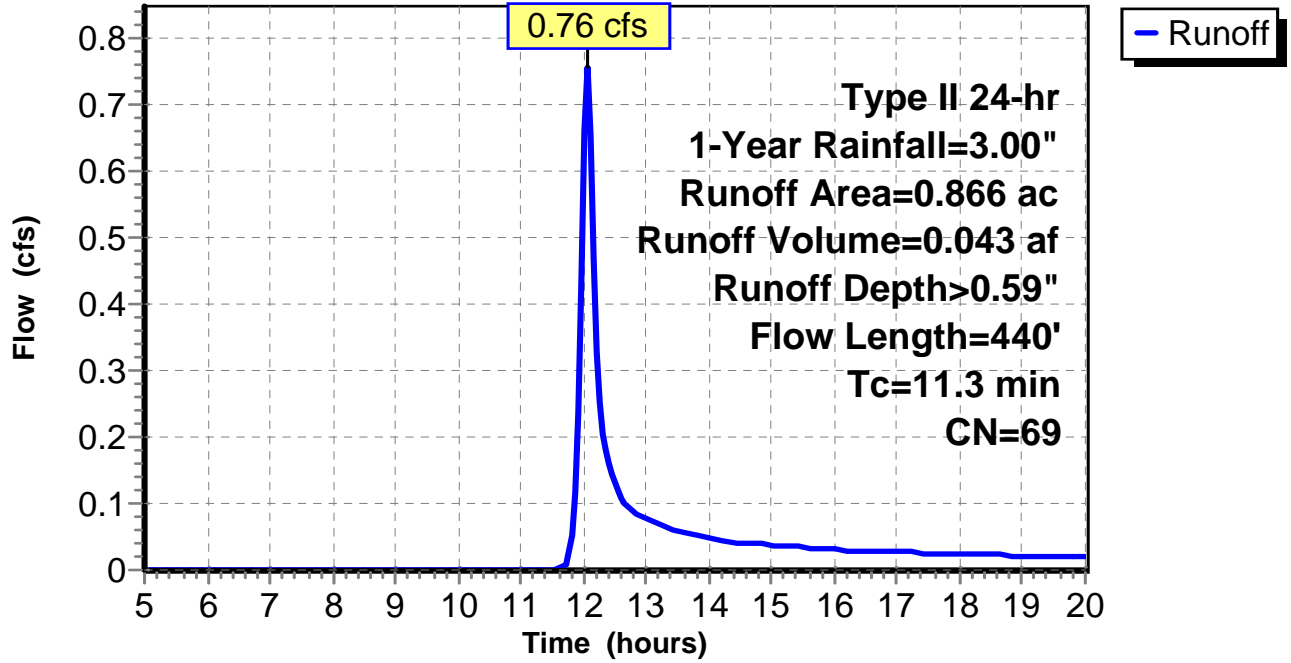
Subcatchment 7: C AR-514.007

Hydrograph



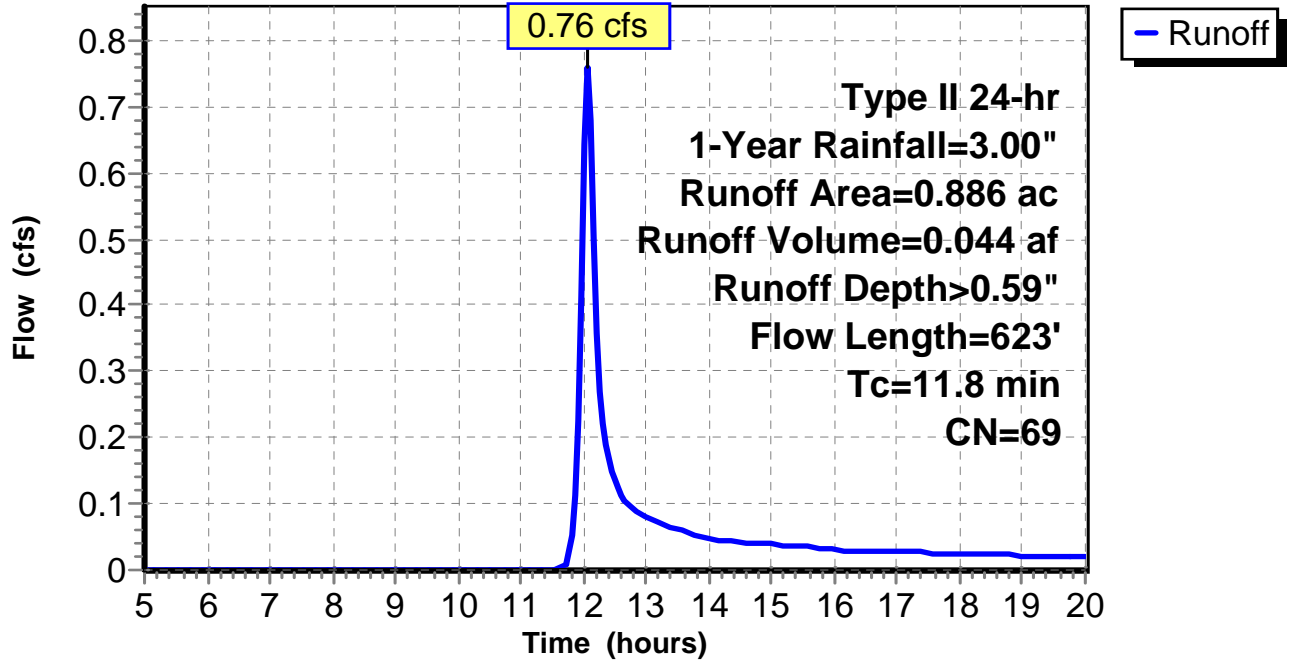
Subcatchment 8: C AR-514.008

Hydrograph



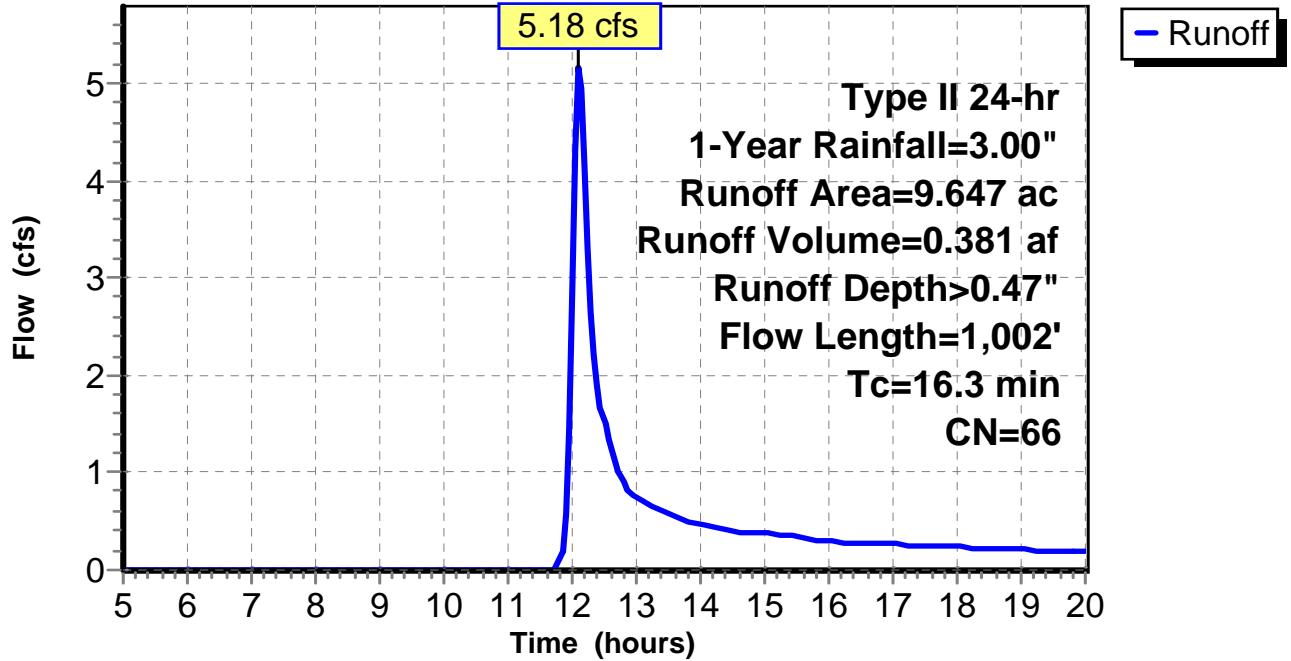
Subcatchment 9: C AR-514.009

Hydrograph



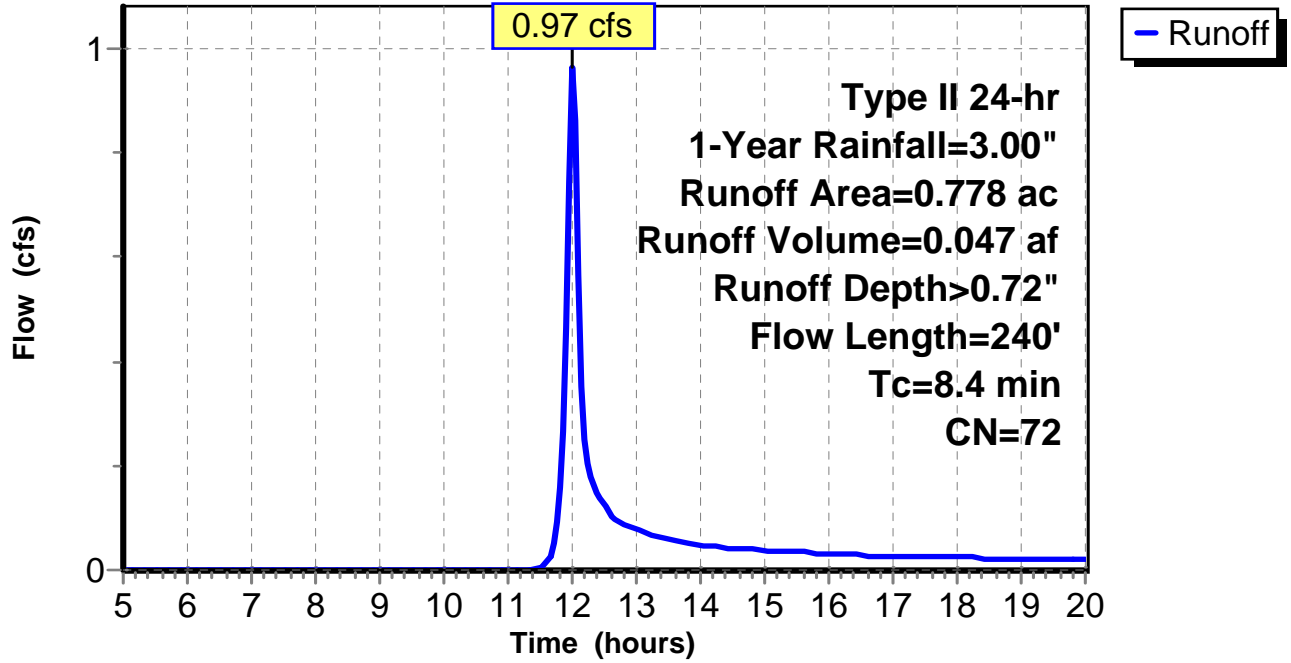
Subcatchment 10: C AR-514.010

Hydrograph



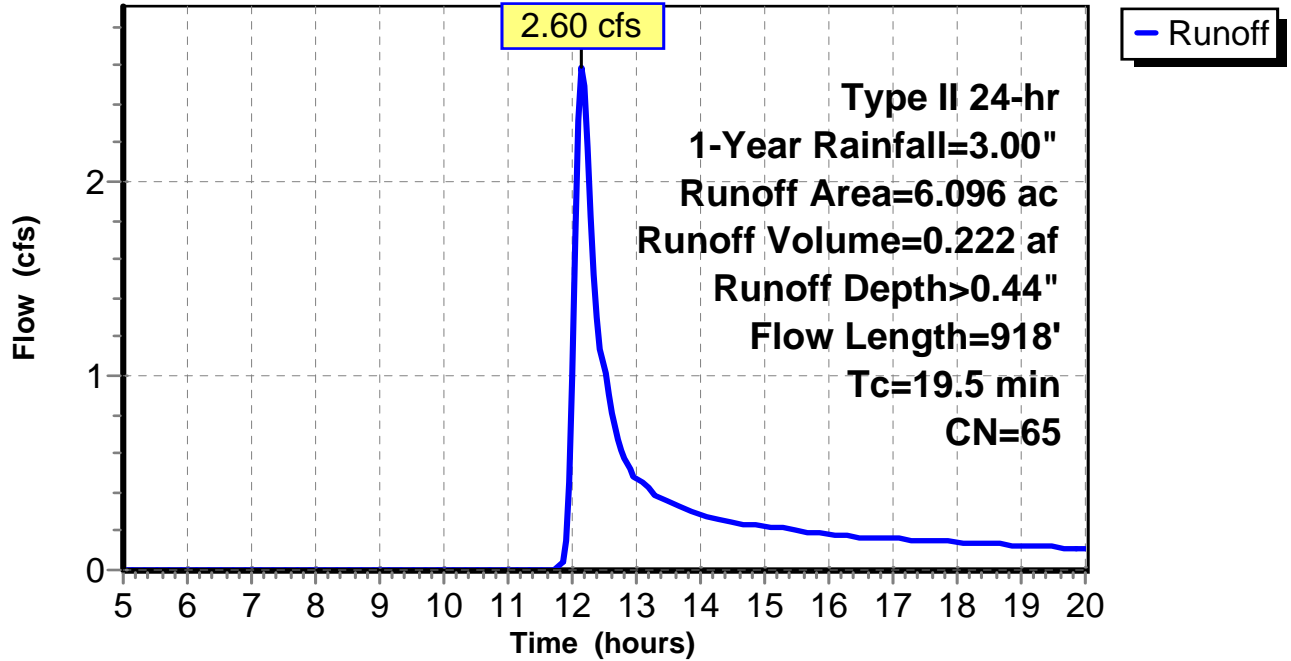
Subcatchment 11: C 228.001

Hydrograph



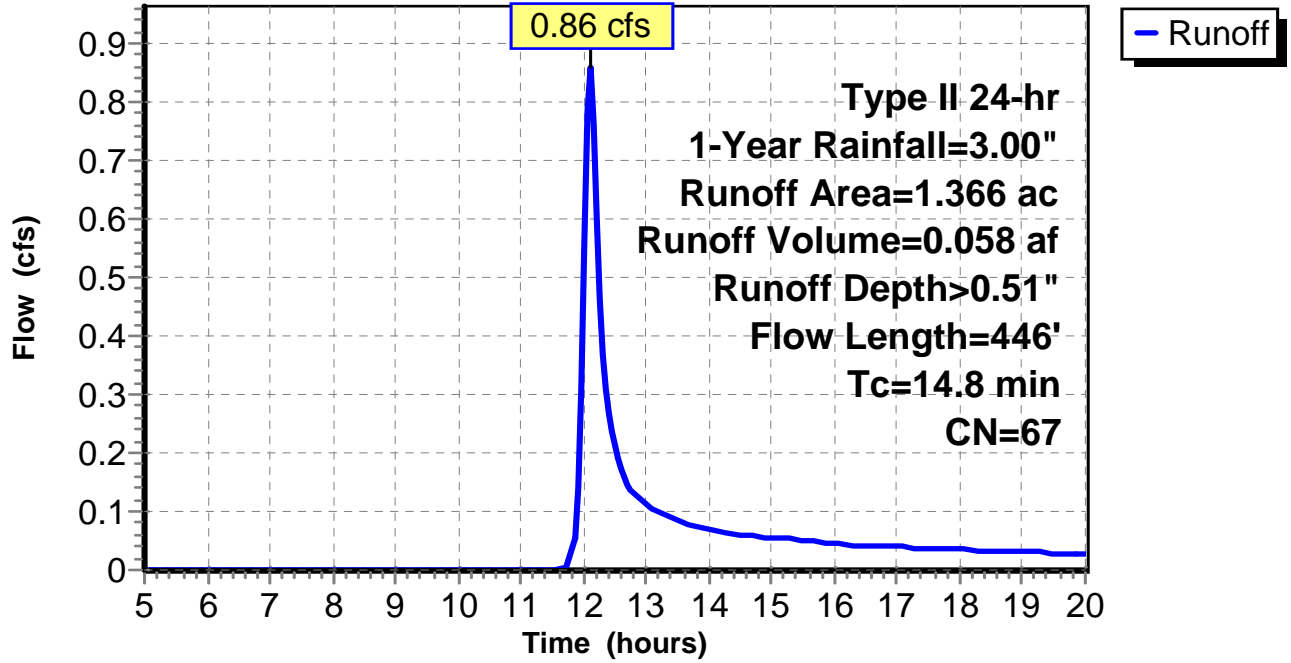
Subcatchment 12: C 228.002

Hydrograph



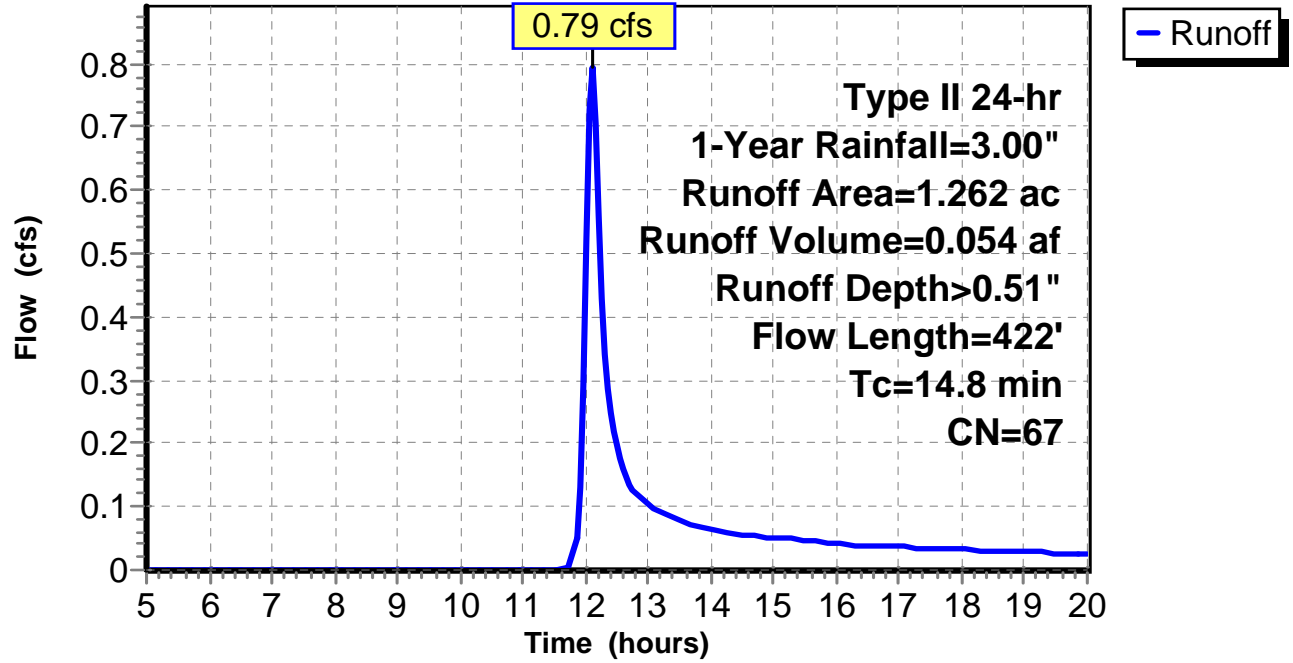
Subcatchment 13: C 228.003

Hydrograph



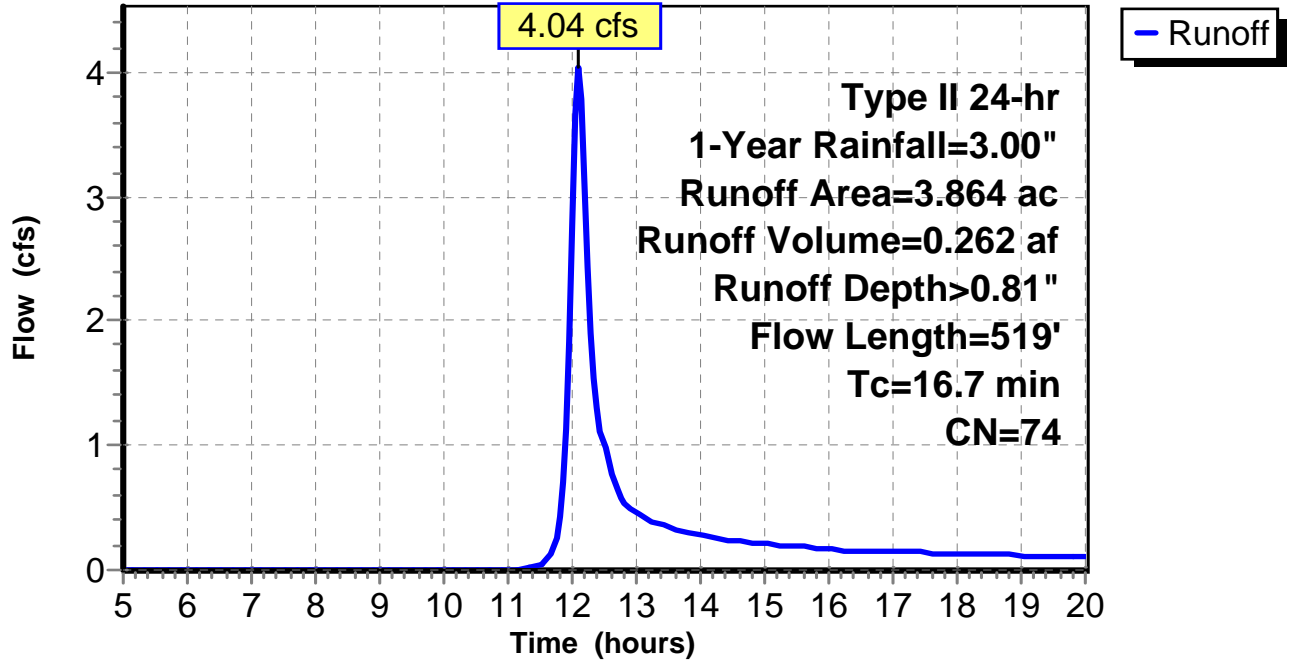
Subcatchment 14: C 228.004

Hydrograph



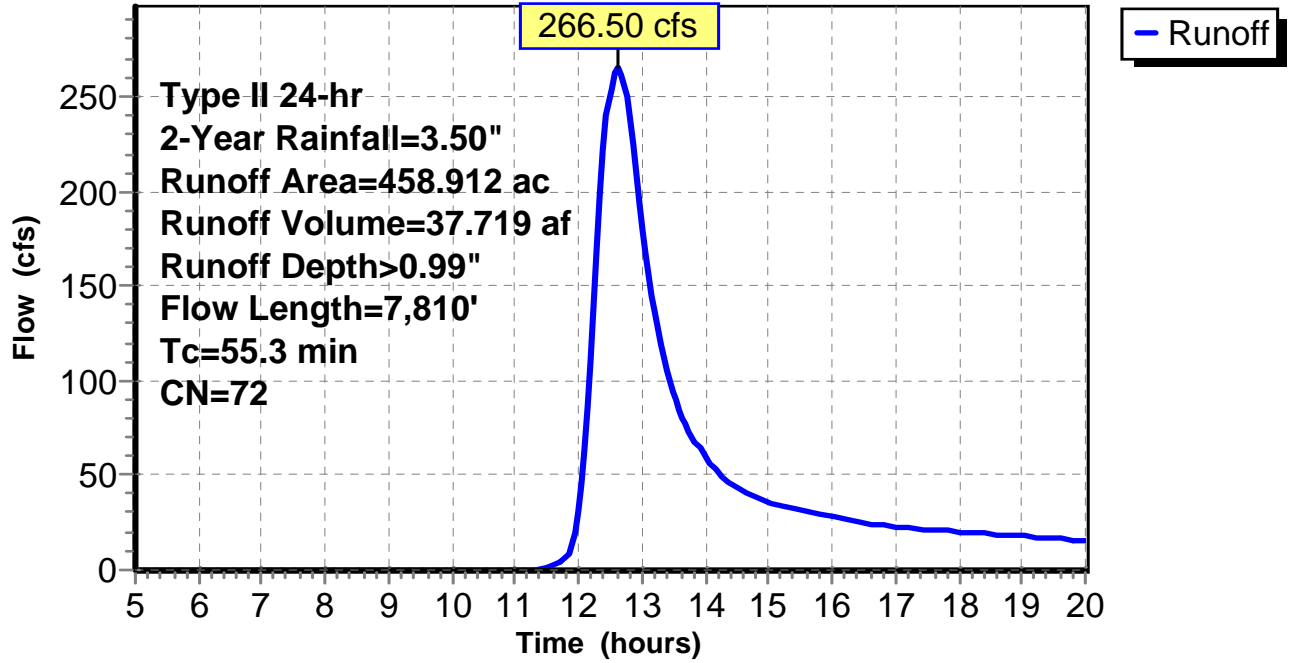
Subcatchment 15: C 228.005

Hydrograph



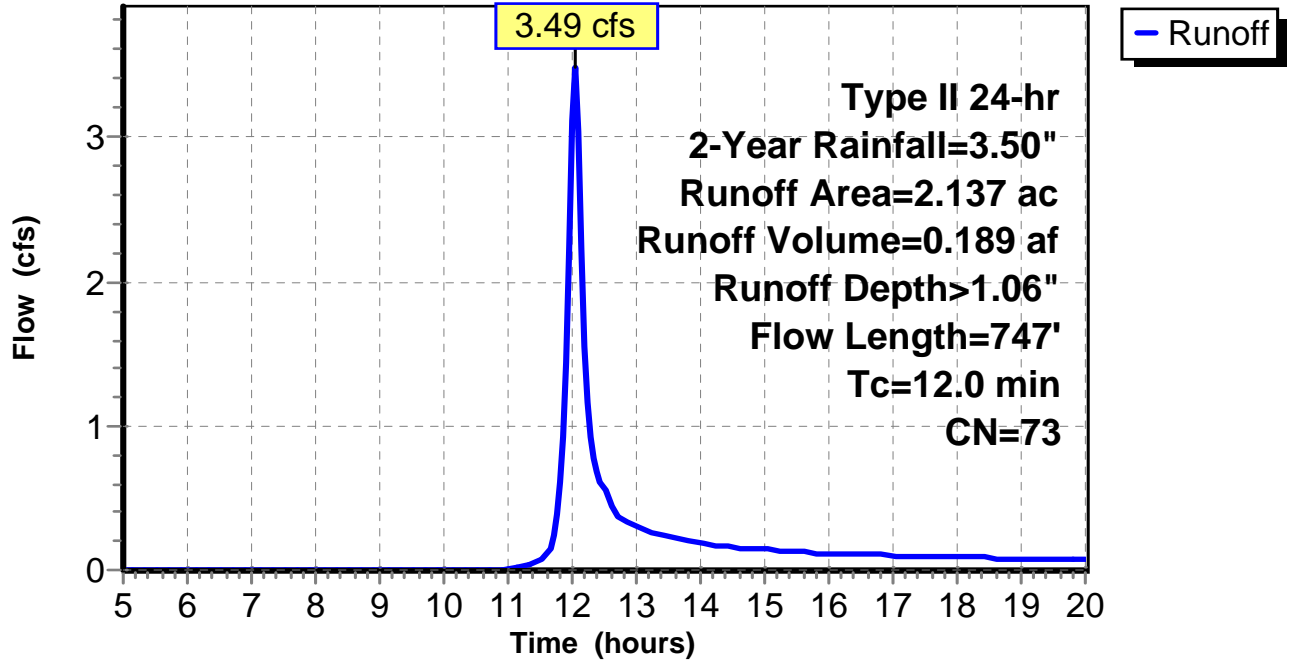
Subcatchment 1: C AR-514.001

Hydrograph



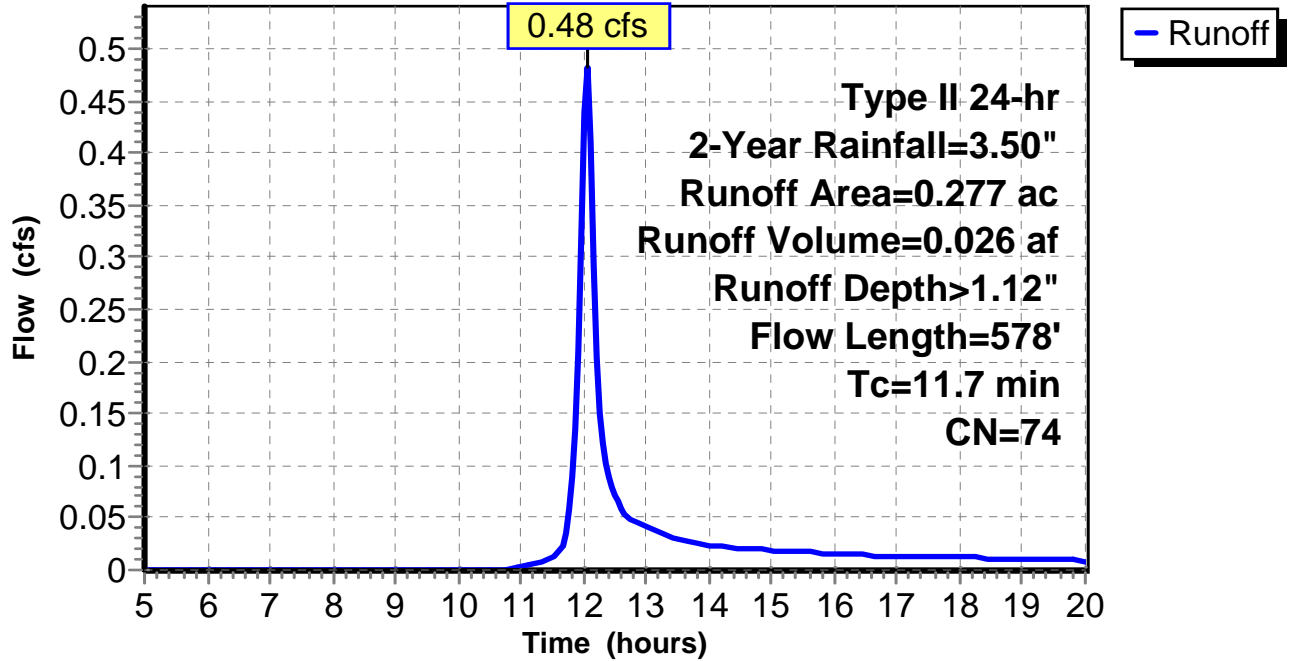
Subcatchment 2: C AR-514.002

Hydrograph



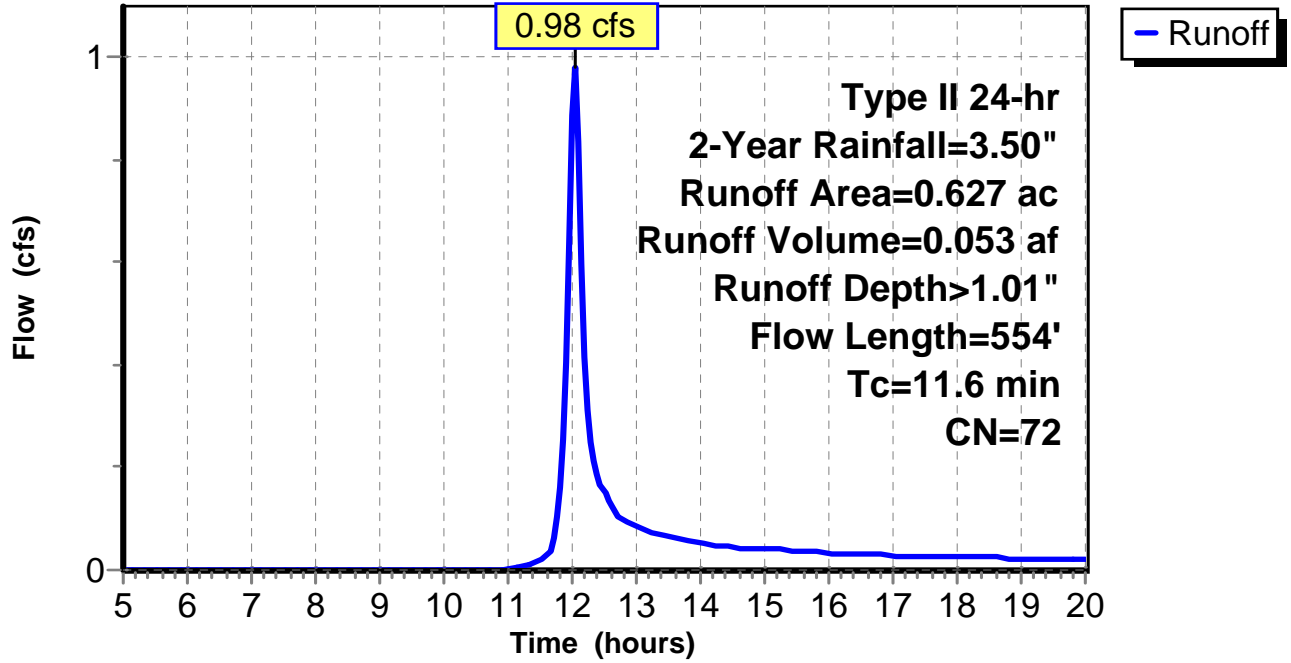
Subcatchment 3: C AR-514.003

Hydrograph



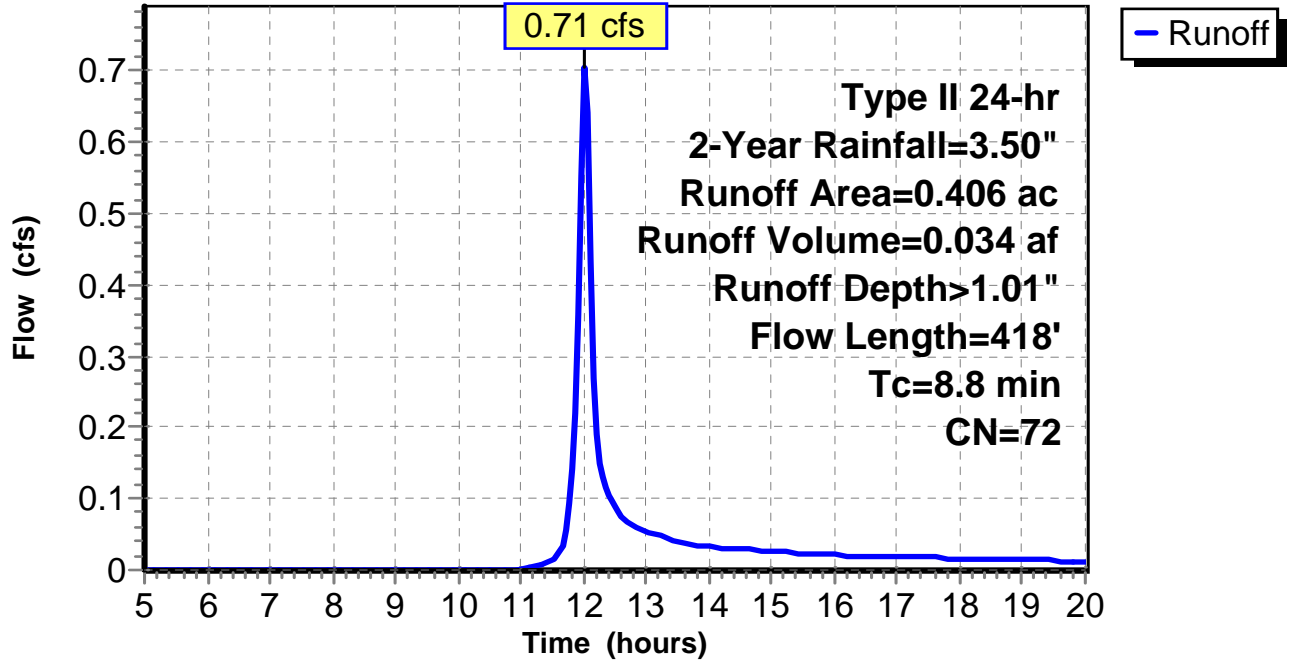
Subcatchment 4: C AR-514.004

Hydrograph



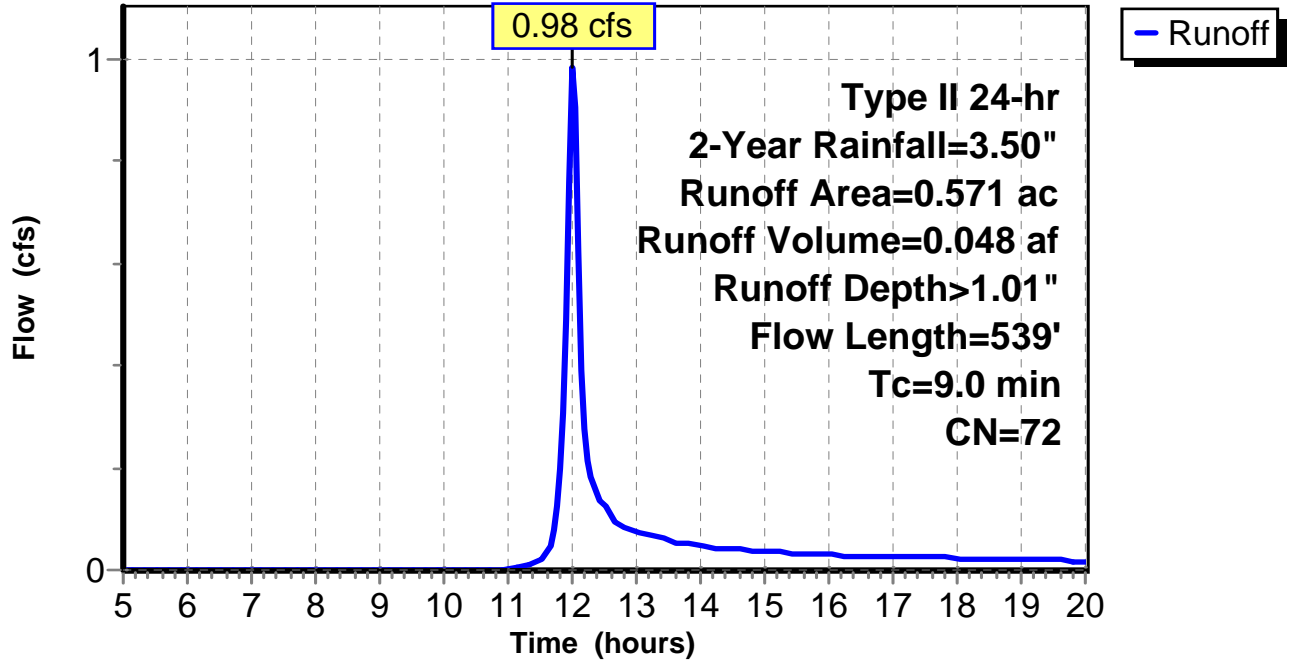
Subcatchment 5: C AR-514.005

Hydrograph



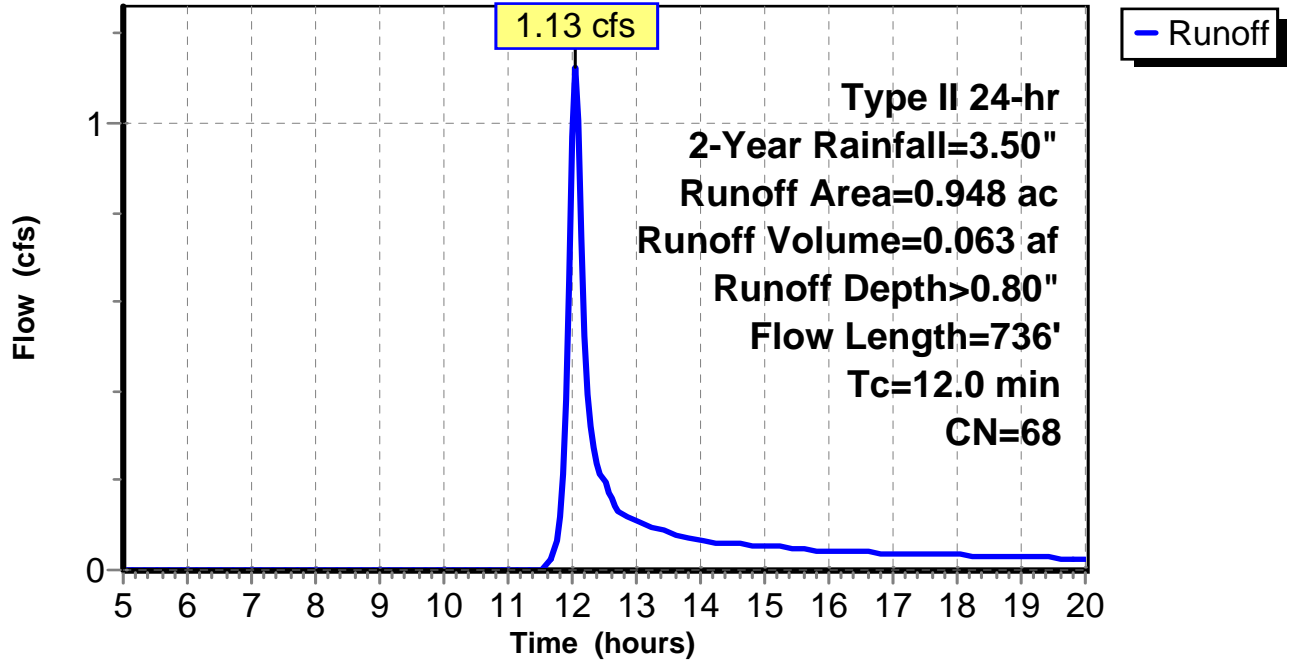
Subcatchment 6: C AR-514.006

Hydrograph



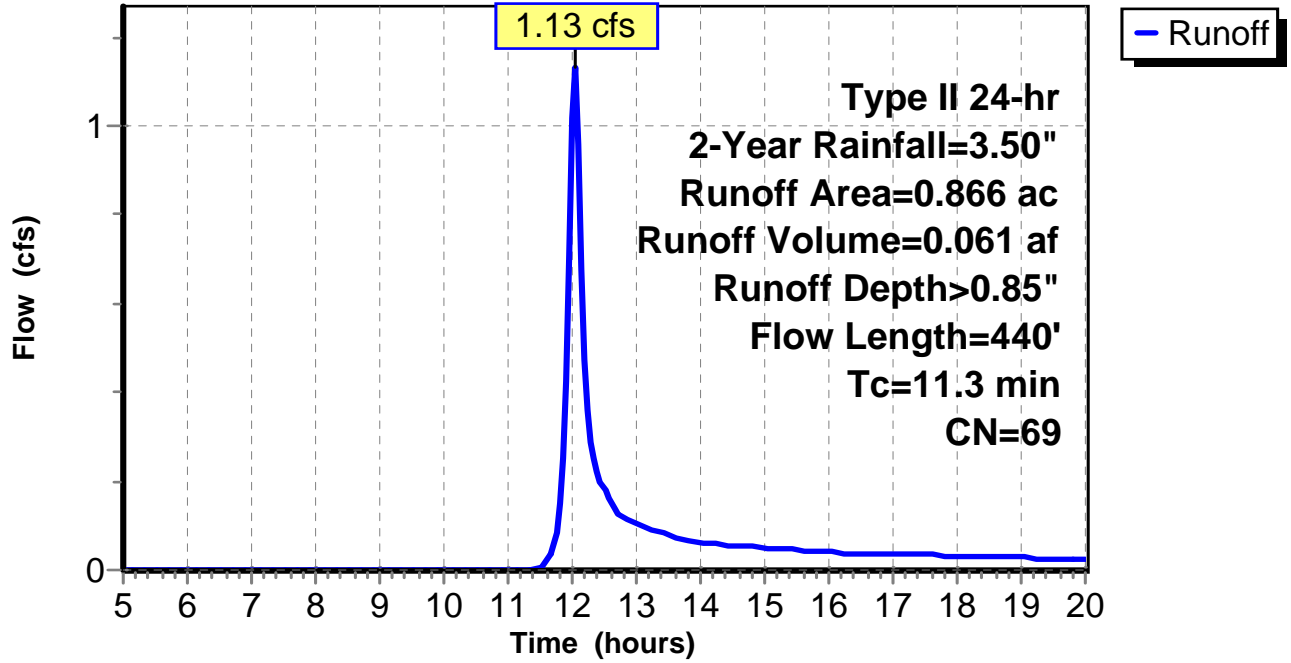
Subcatchment 7: C AR-514.007

Hydrograph



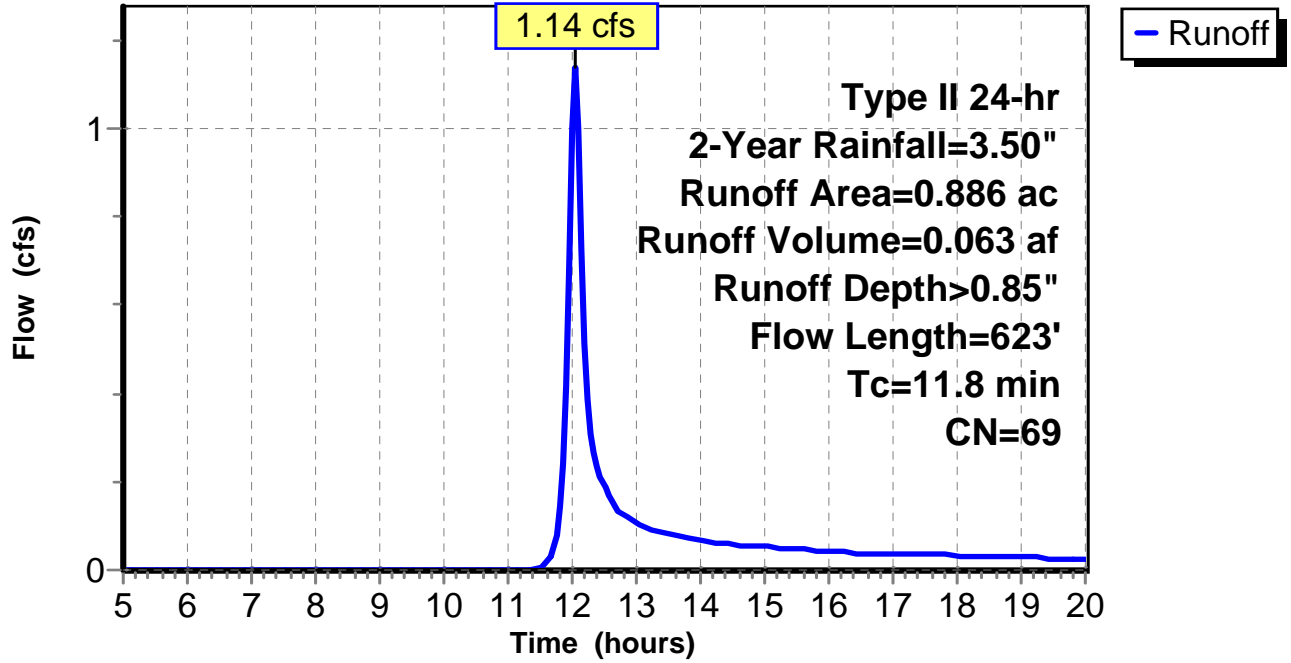
Subcatchment 8: C AR-514.008

Hydrograph



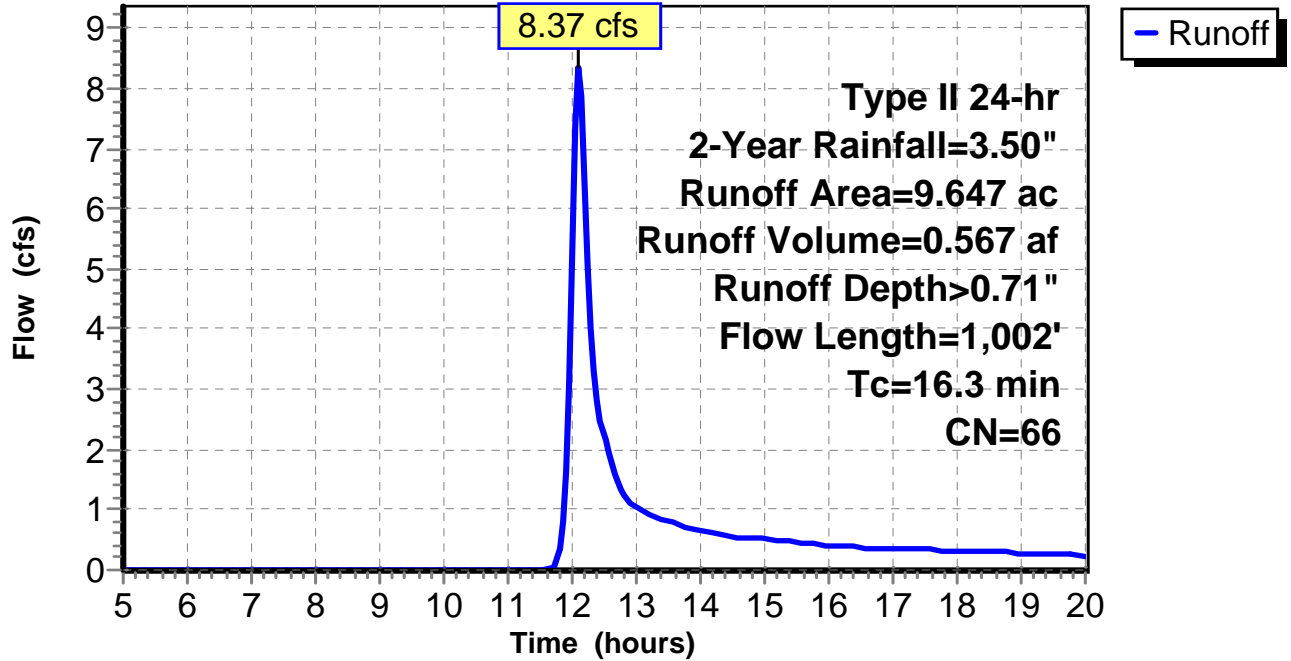
Subcatchment 9: C AR-514.009

Hydrograph



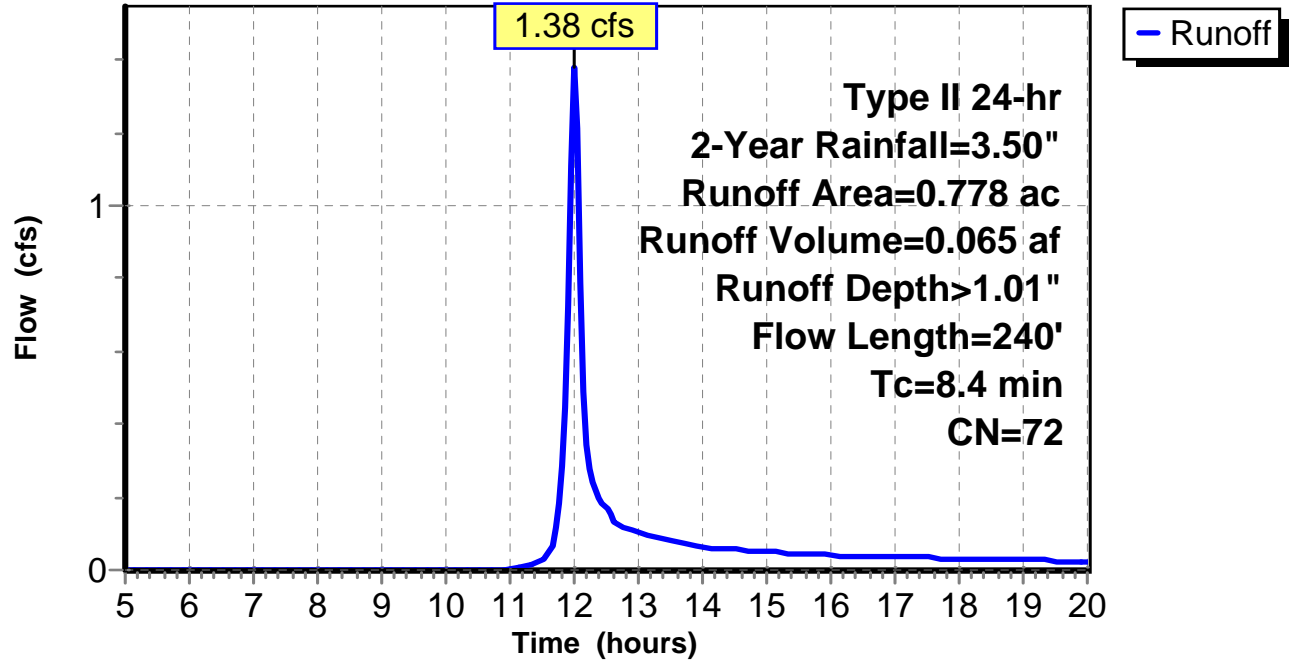
Subcatchment 10: C AR-514.010

Hydrograph



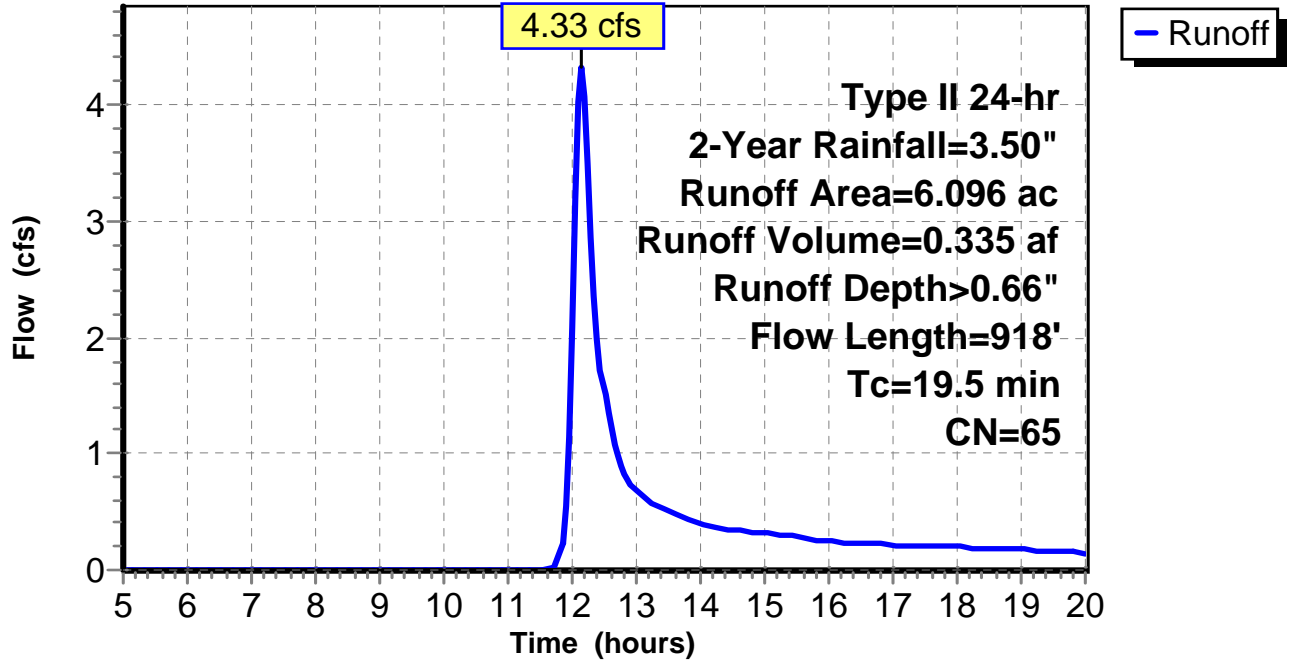
Subcatchment 11: C 228.001

Hydrograph



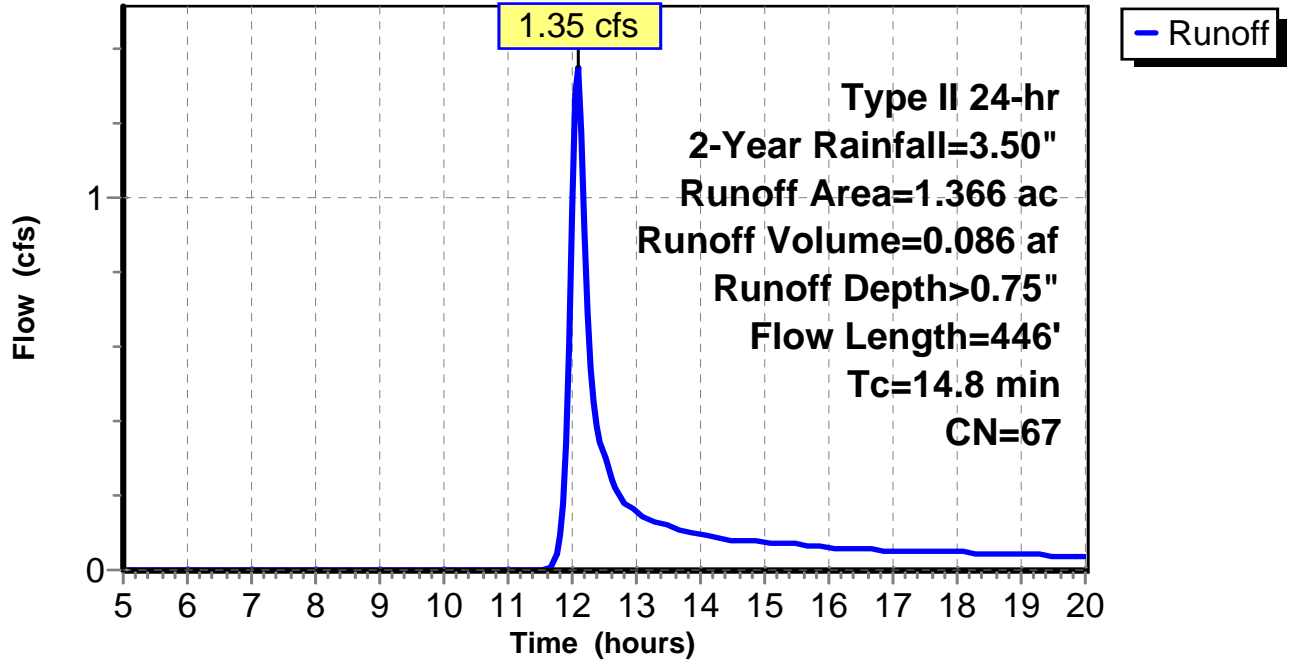
Subcatchment 12: C 228.002

Hydrograph



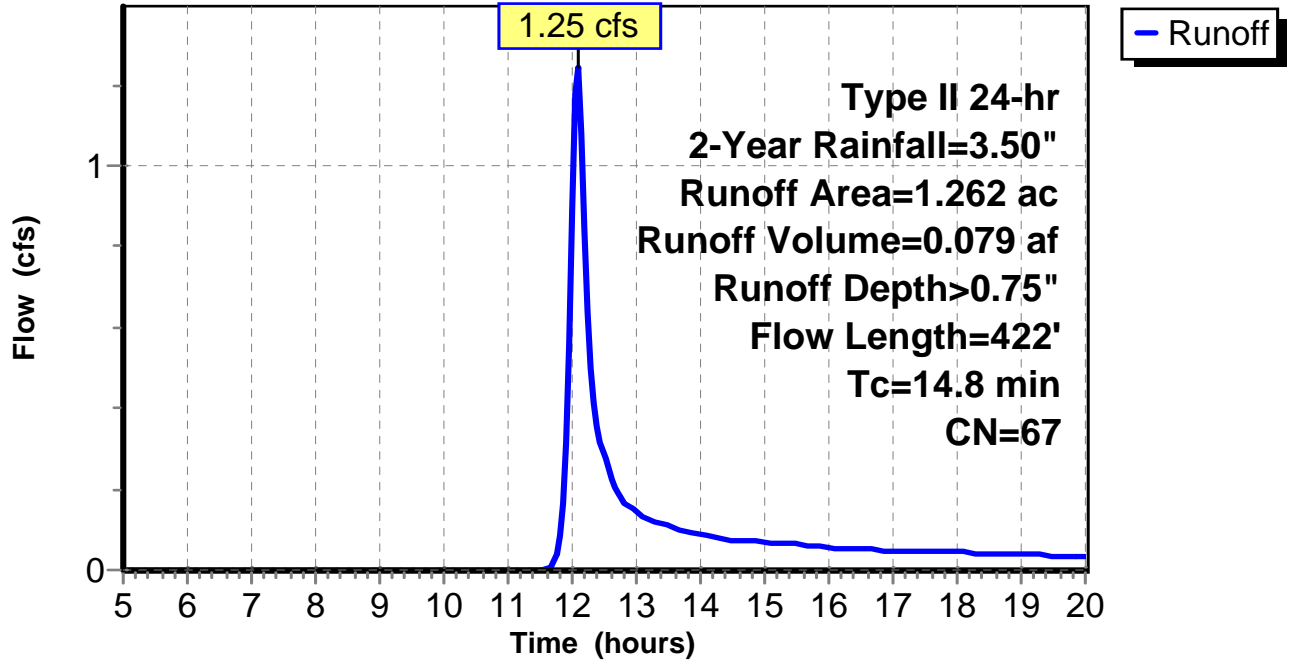
Subcatchment 13: C 228.003

Hydrograph



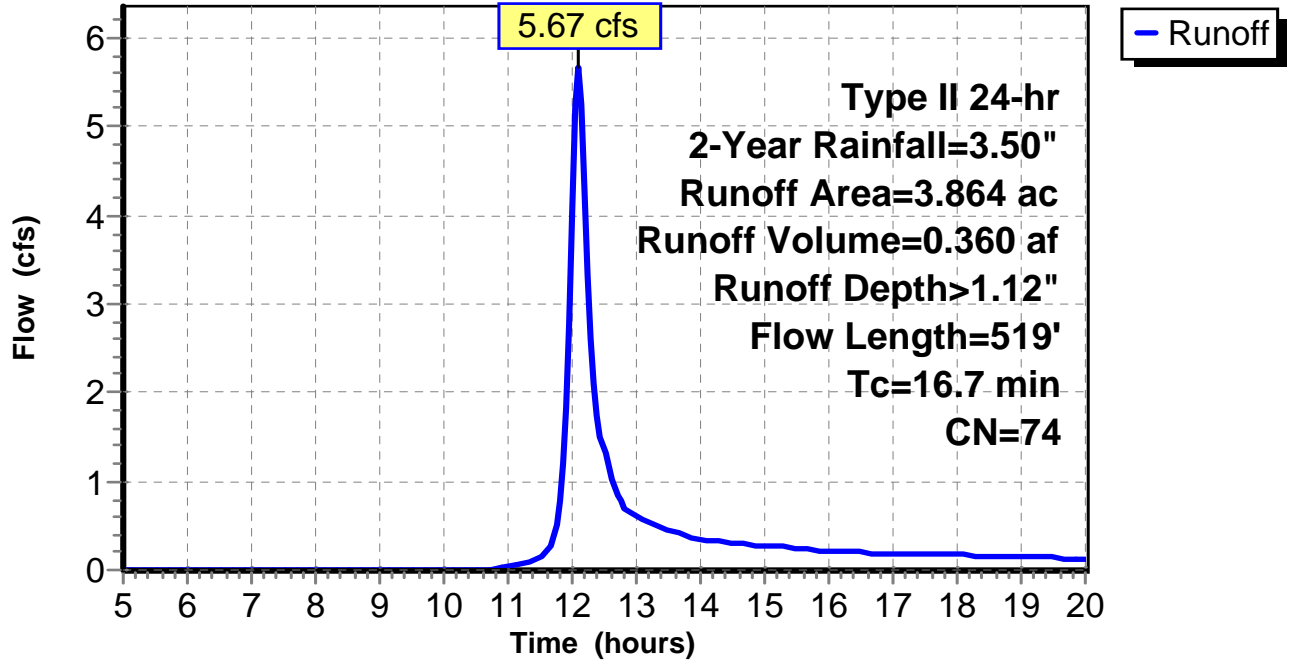
Subcatchment 14: C 228.004

Hydrograph



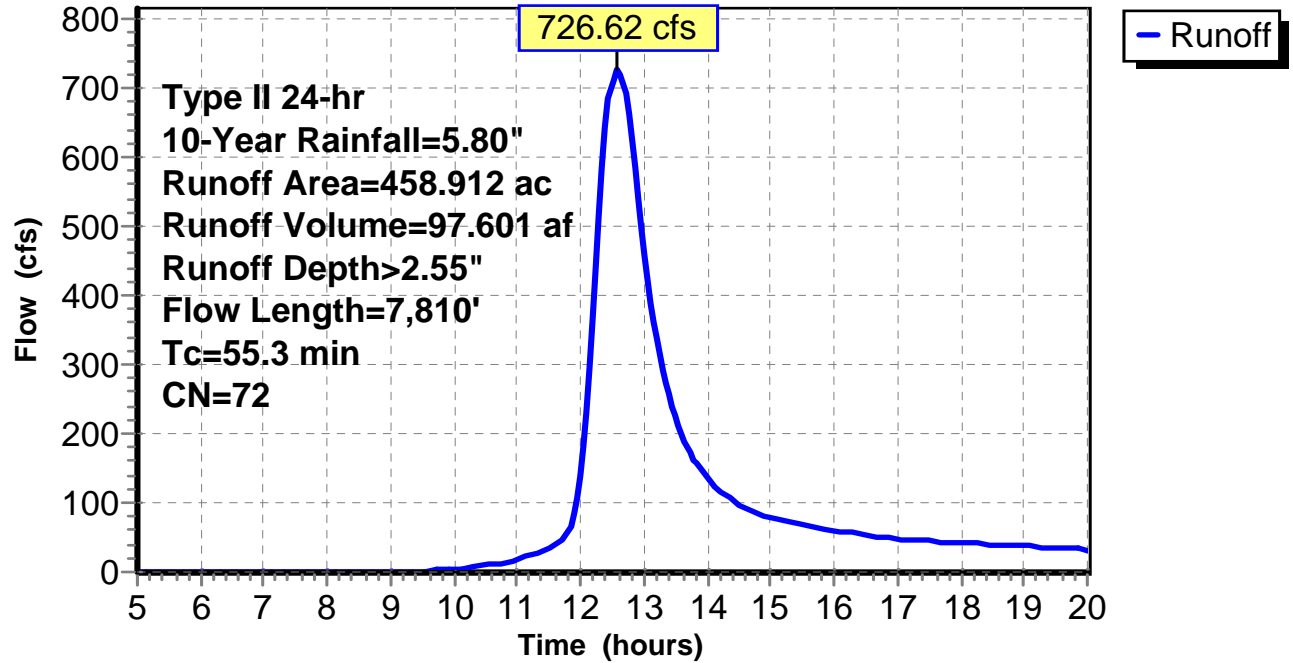
Subcatchment 15: C 228.005

Hydrograph



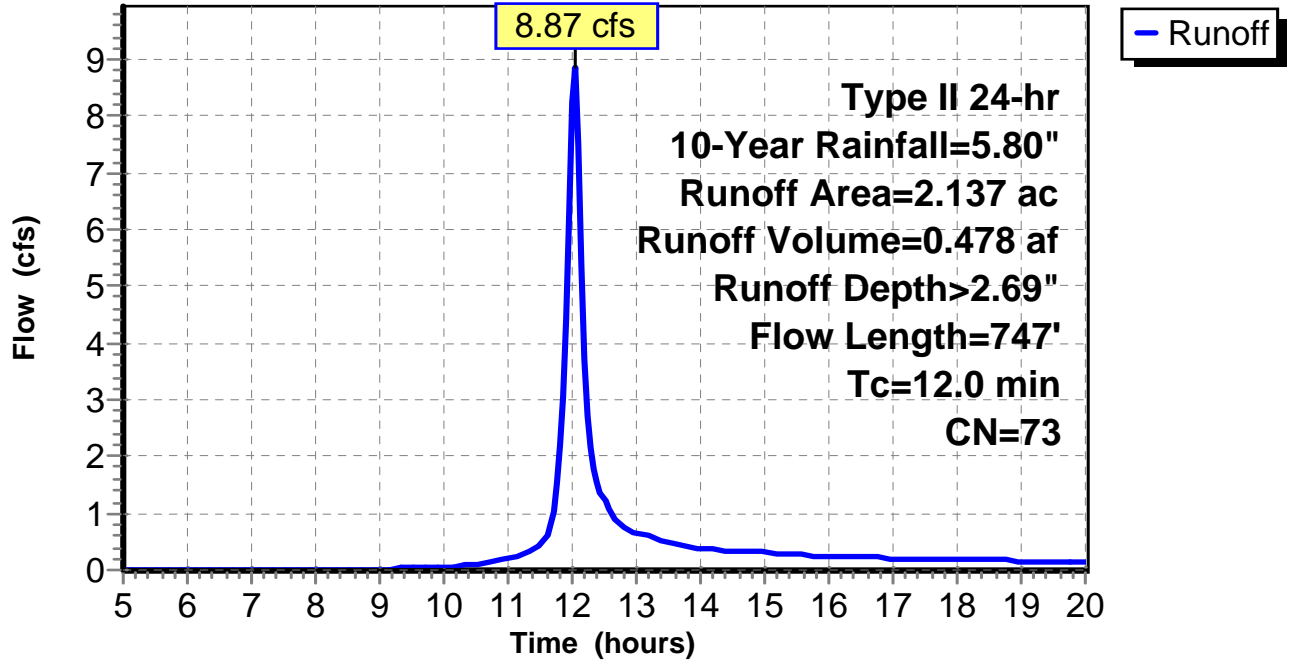
Subcatchment 1: C AR-514.001

Hydrograph



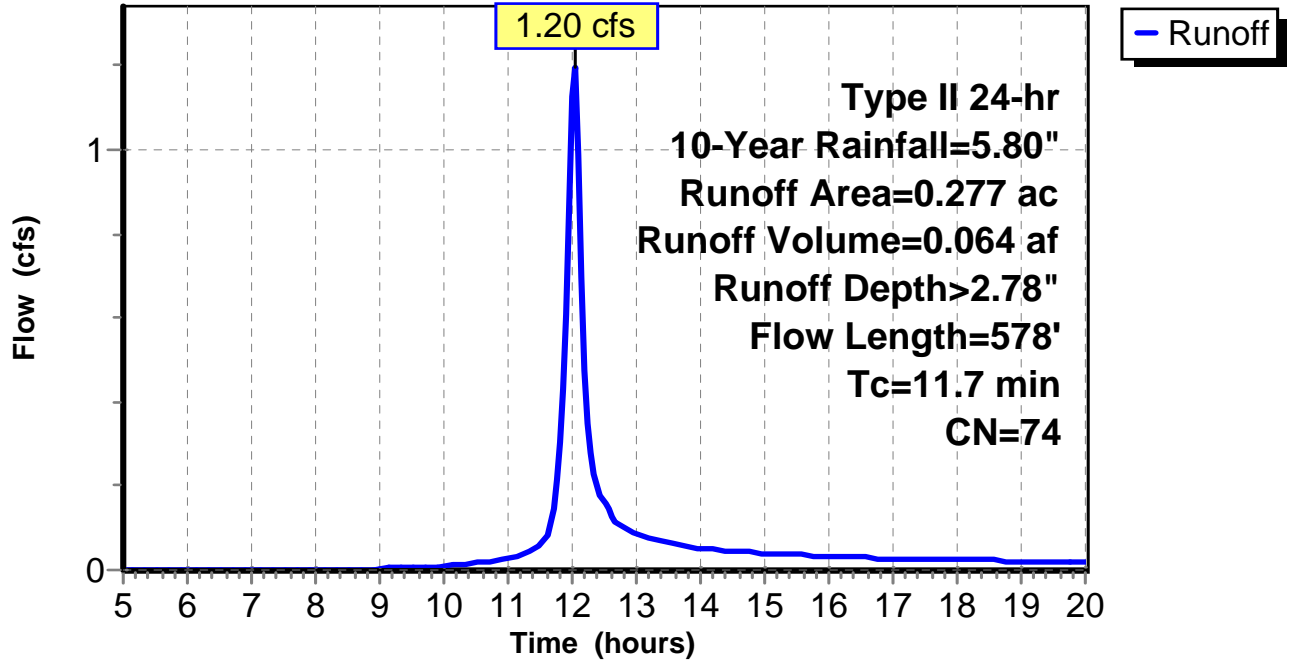
Subcatchment 2: C AR-514.002

Hydrograph



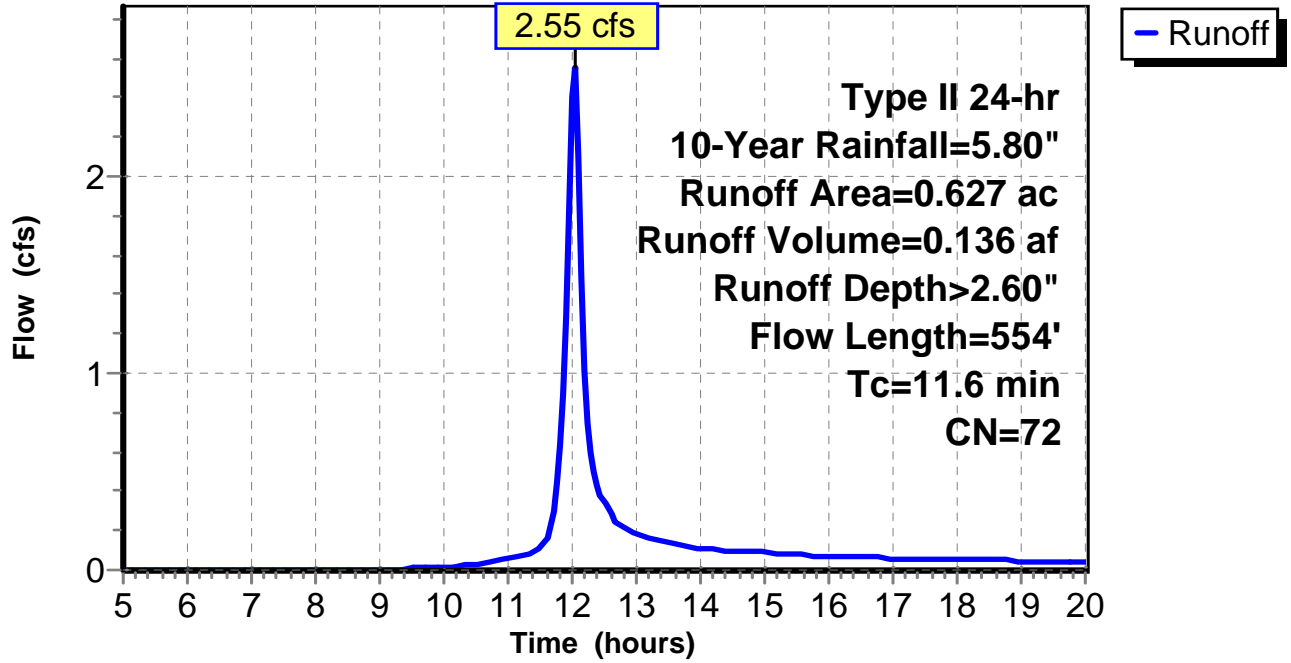
Subcatchment 3: C AR-514.003

Hydrograph



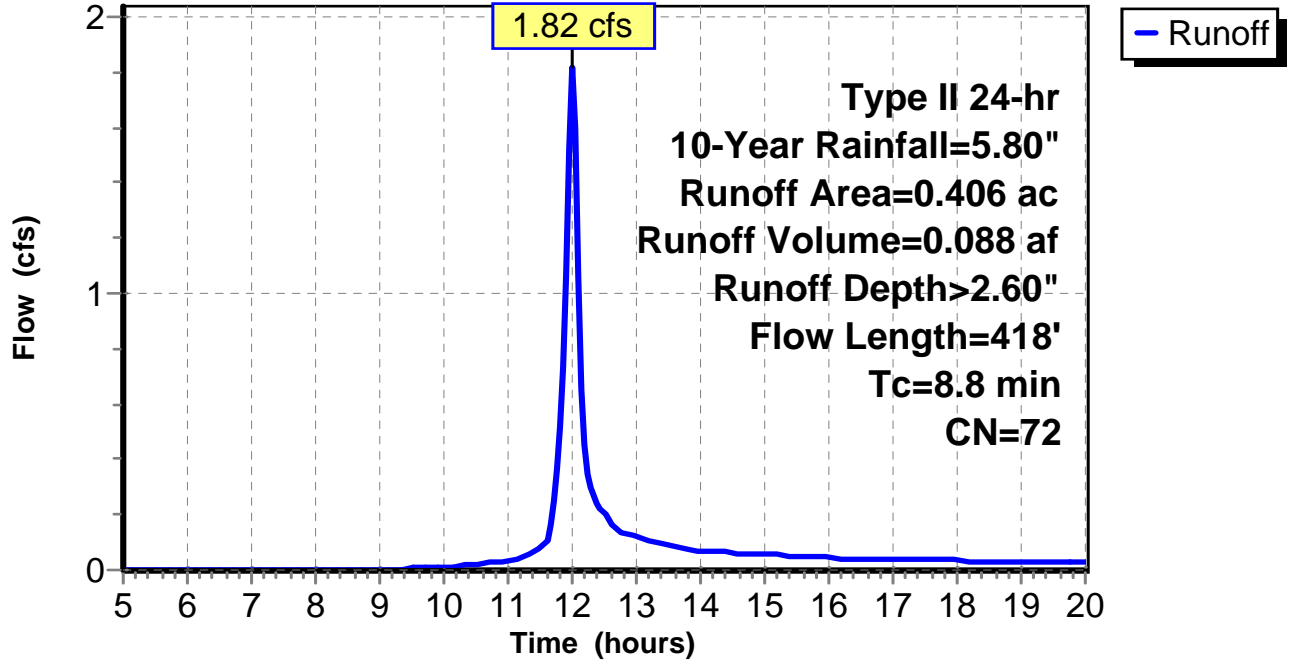
Subcatchment 4: C AR-514.004

Hydrograph



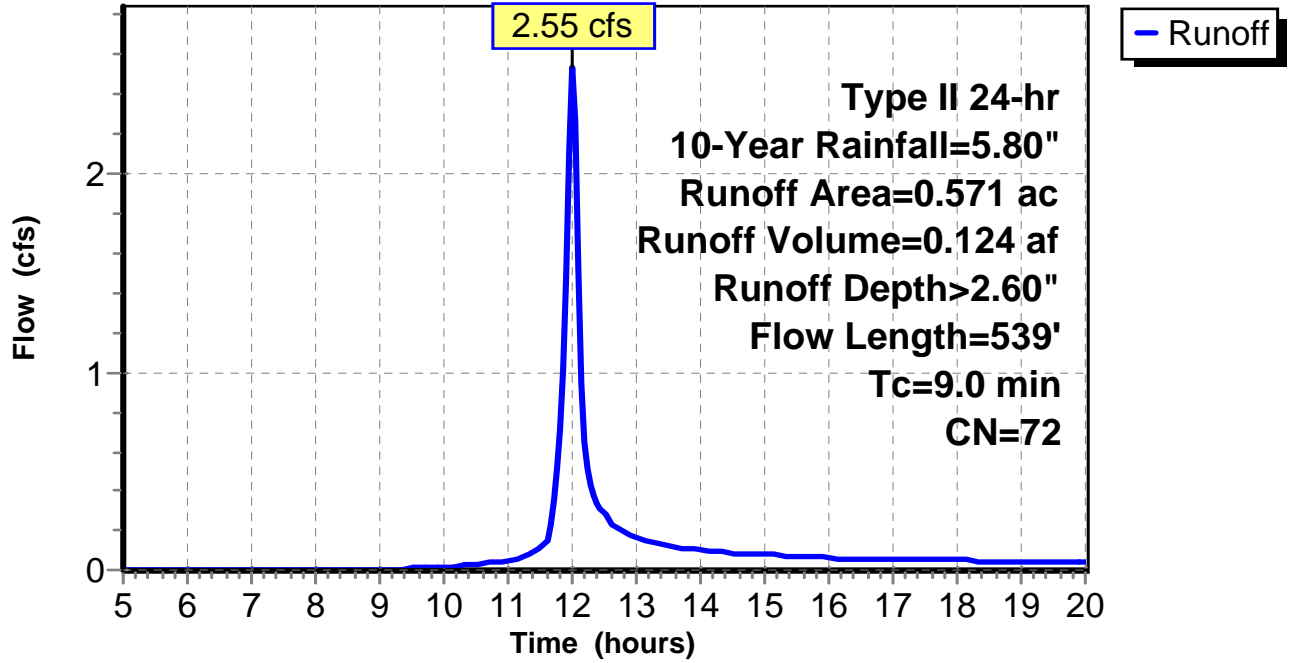
Subcatchment 5: C AR-514.005

Hydrograph



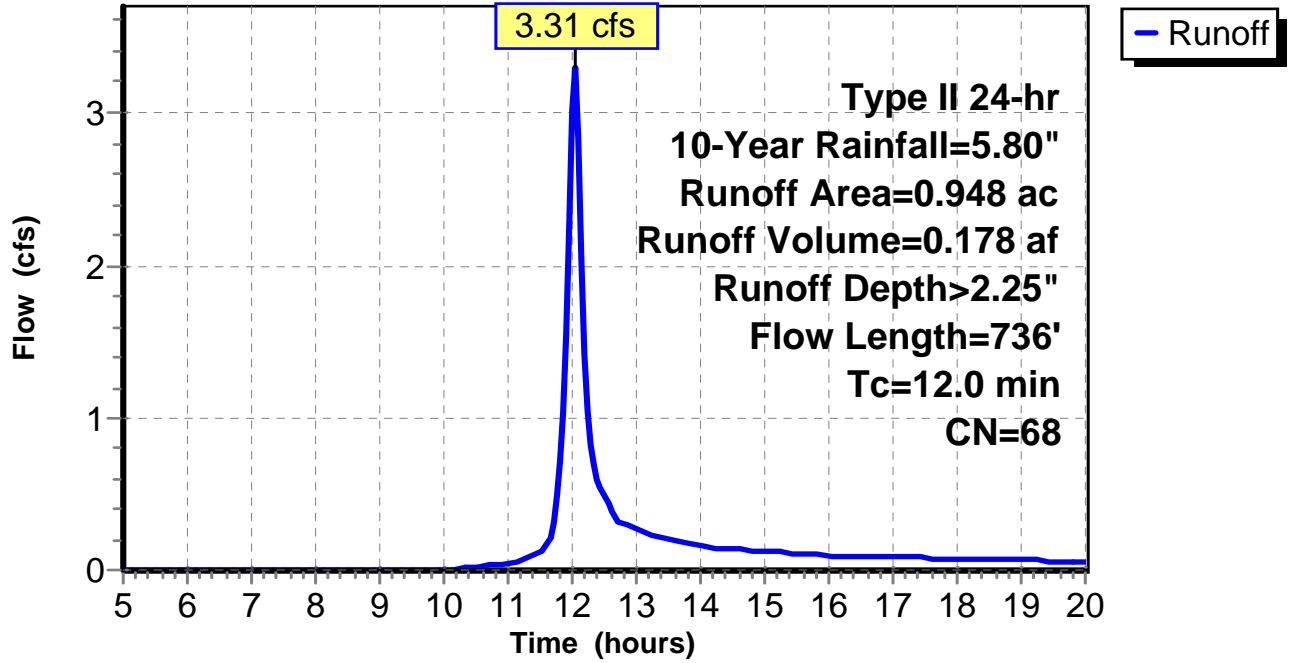
Subcatchment 6: C AR-514.006

Hydrograph



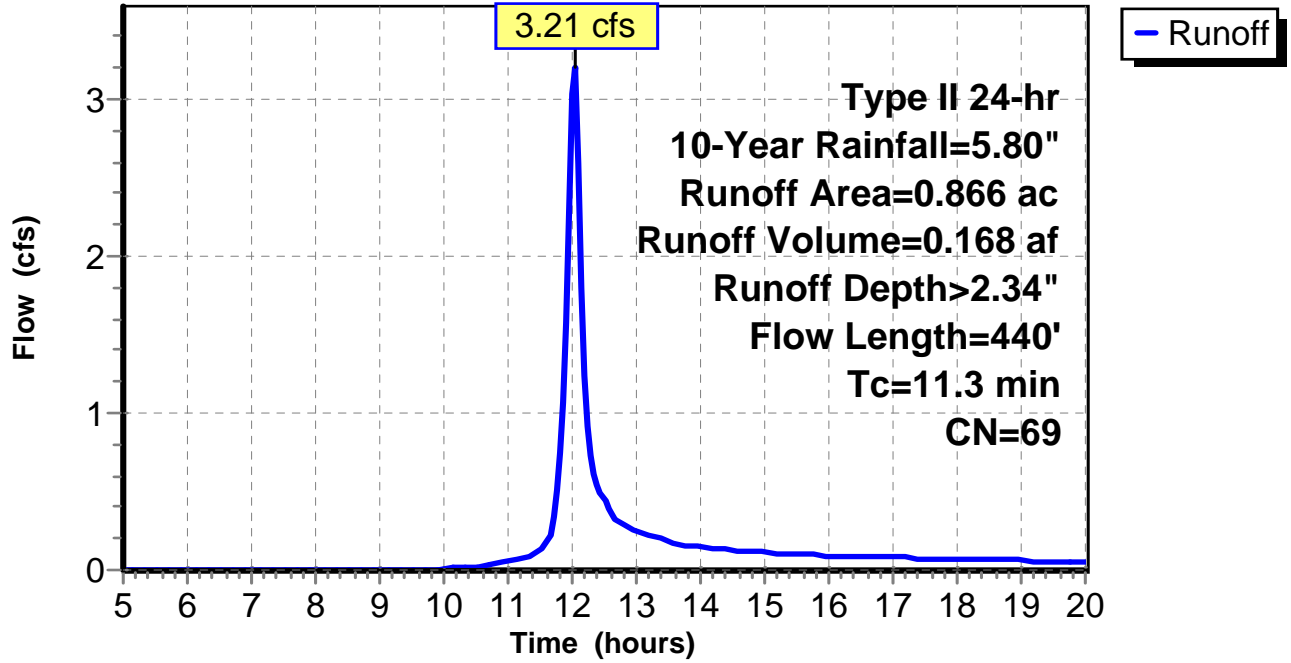
Subcatchment 7: C AR-514.007

Hydrograph



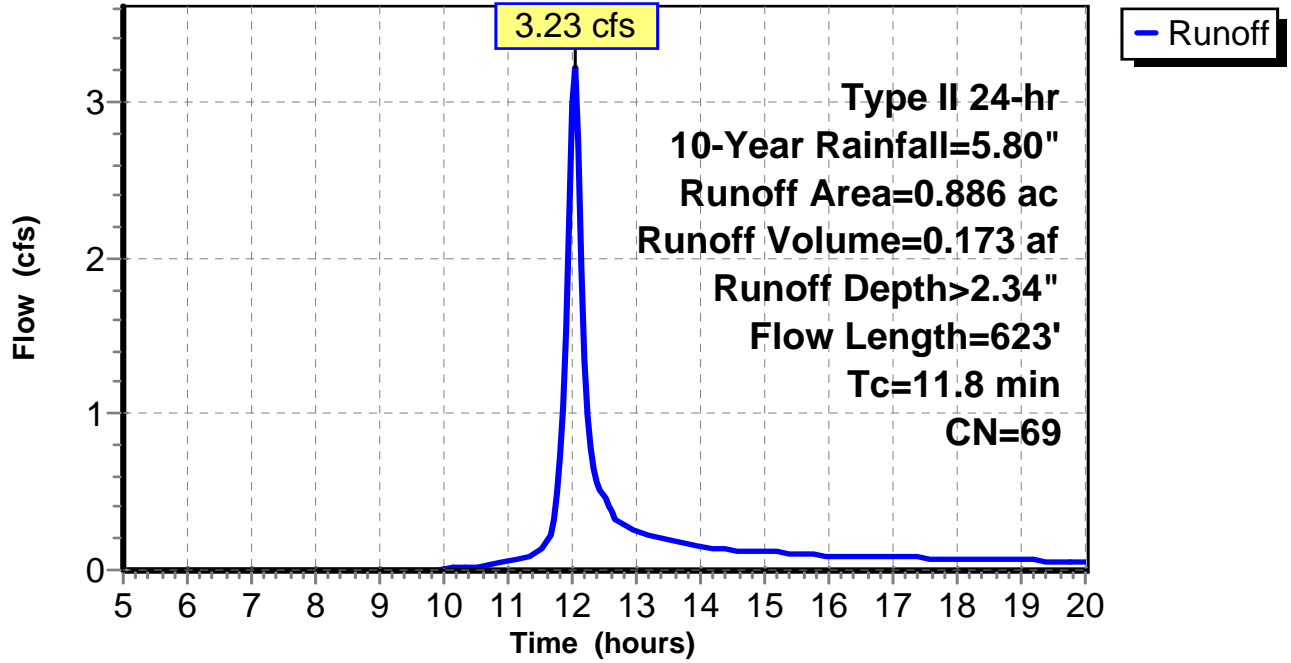
Subcatchment 8: C AR-514.008

Hydrograph



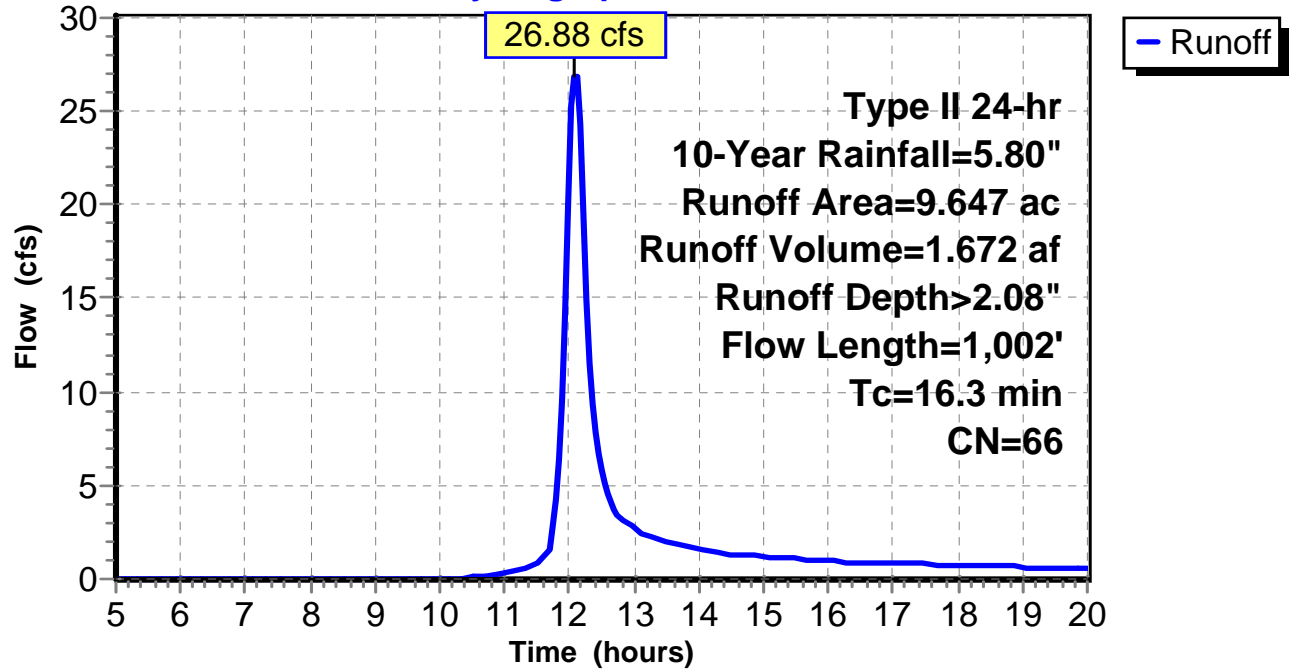
Subcatchment 9: C AR-514.009

Hydrograph



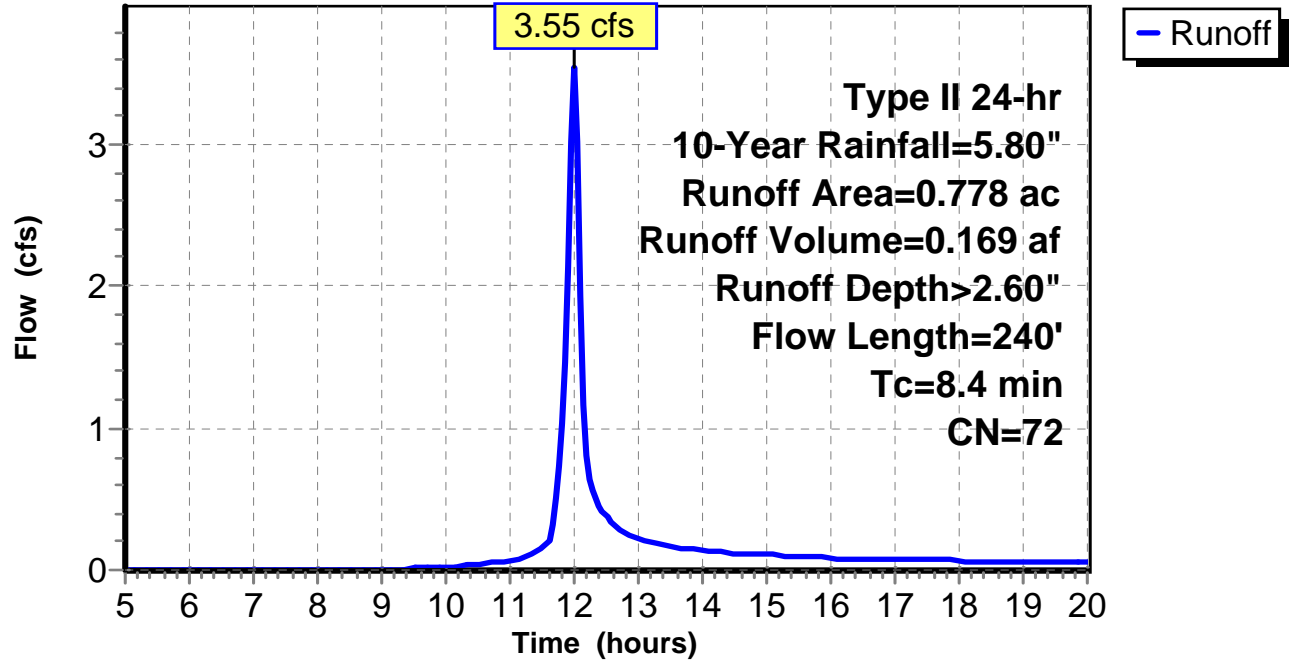
Subcatchment 10: C AR-514.010

Hydrograph



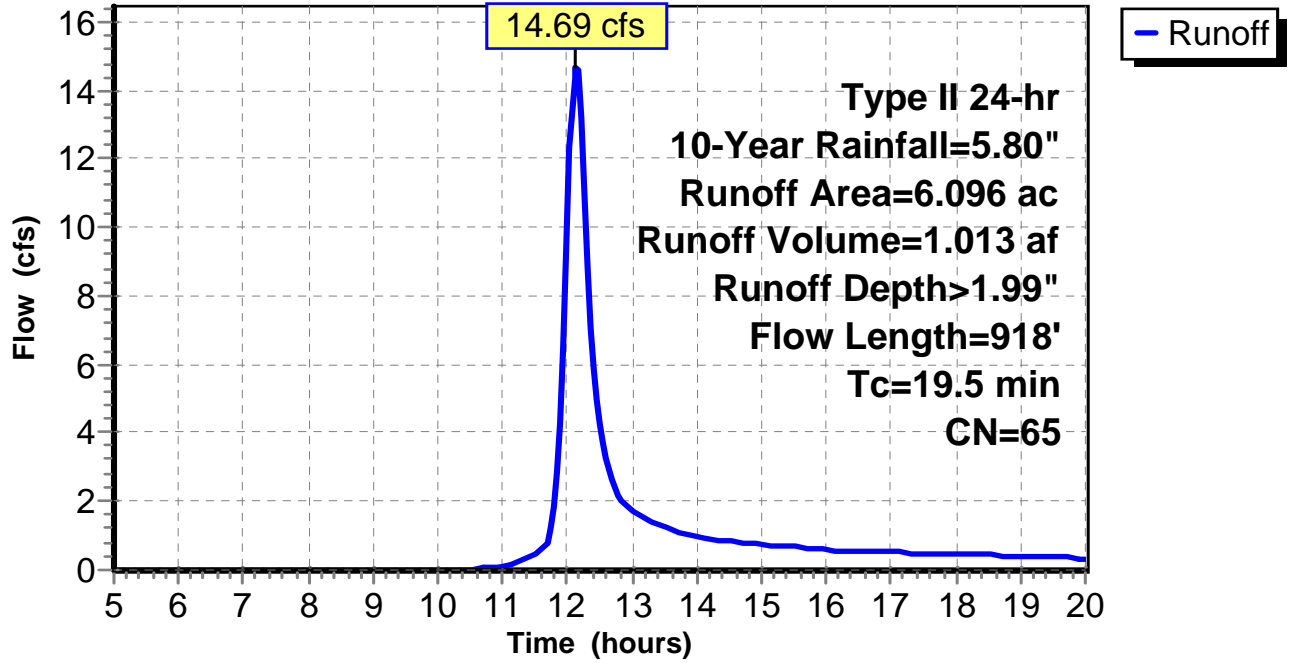
Subcatchment 11: C 228.001

Hydrograph



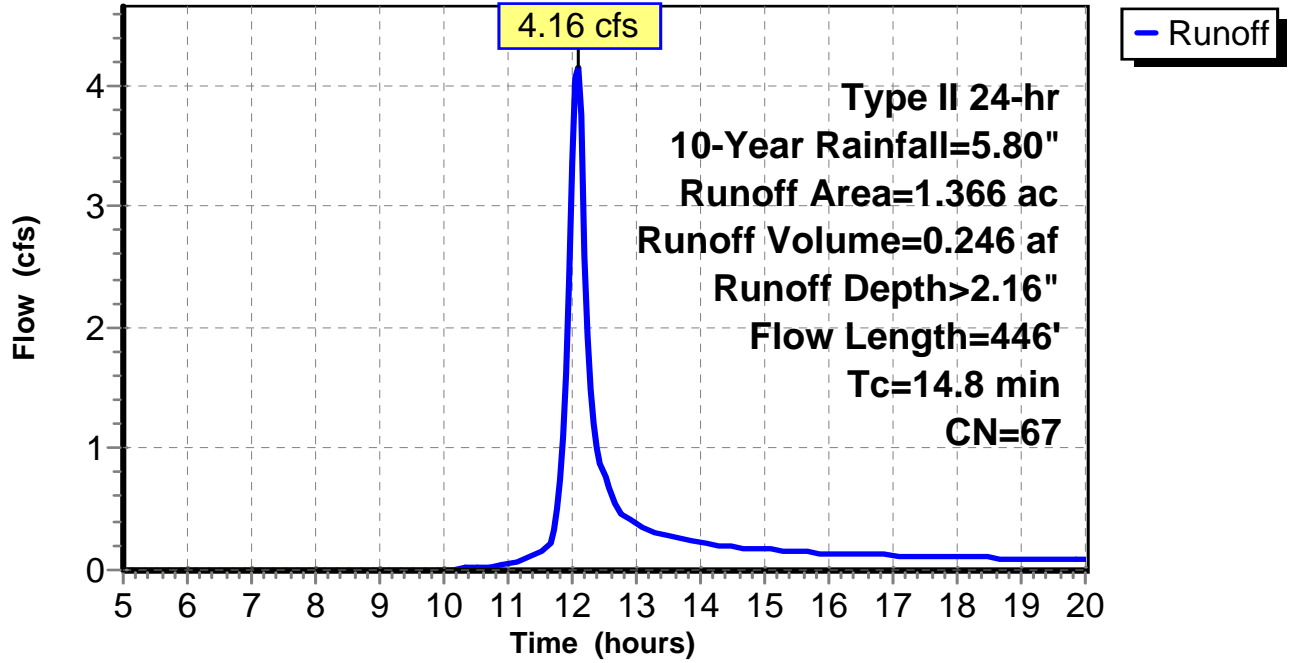
Subcatchment 12: C 228.002

Hydrograph



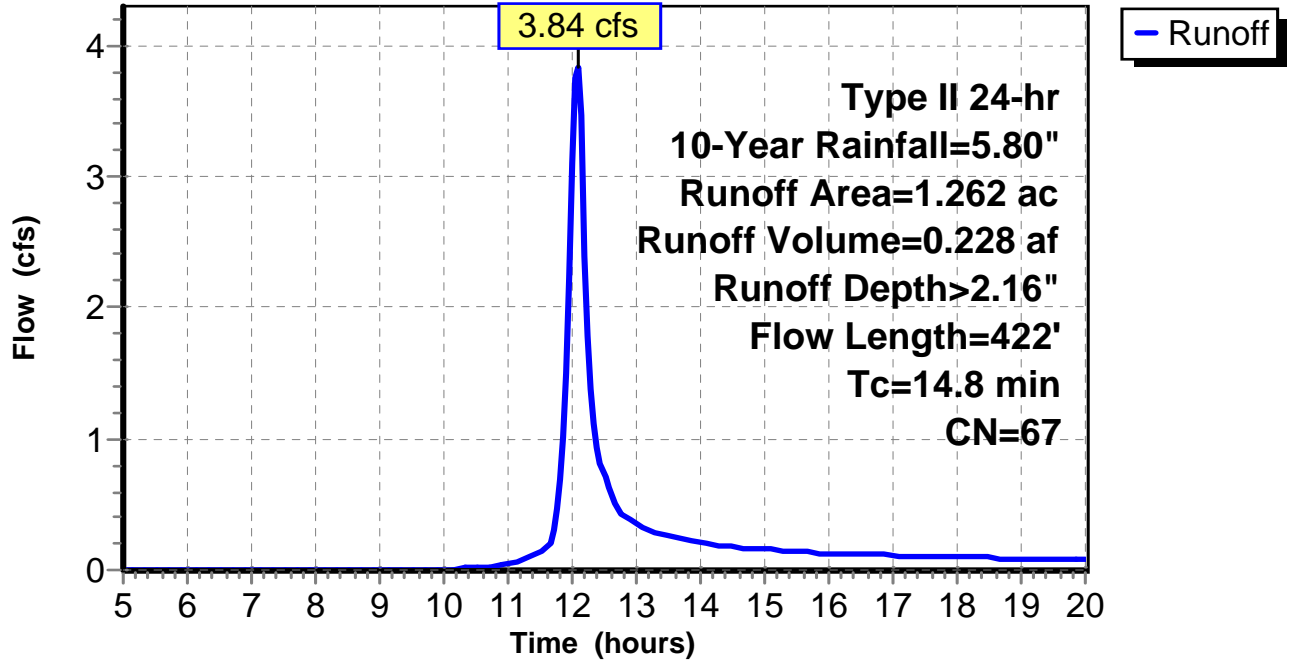
Subcatchment 13: C 228.003

Hydrograph



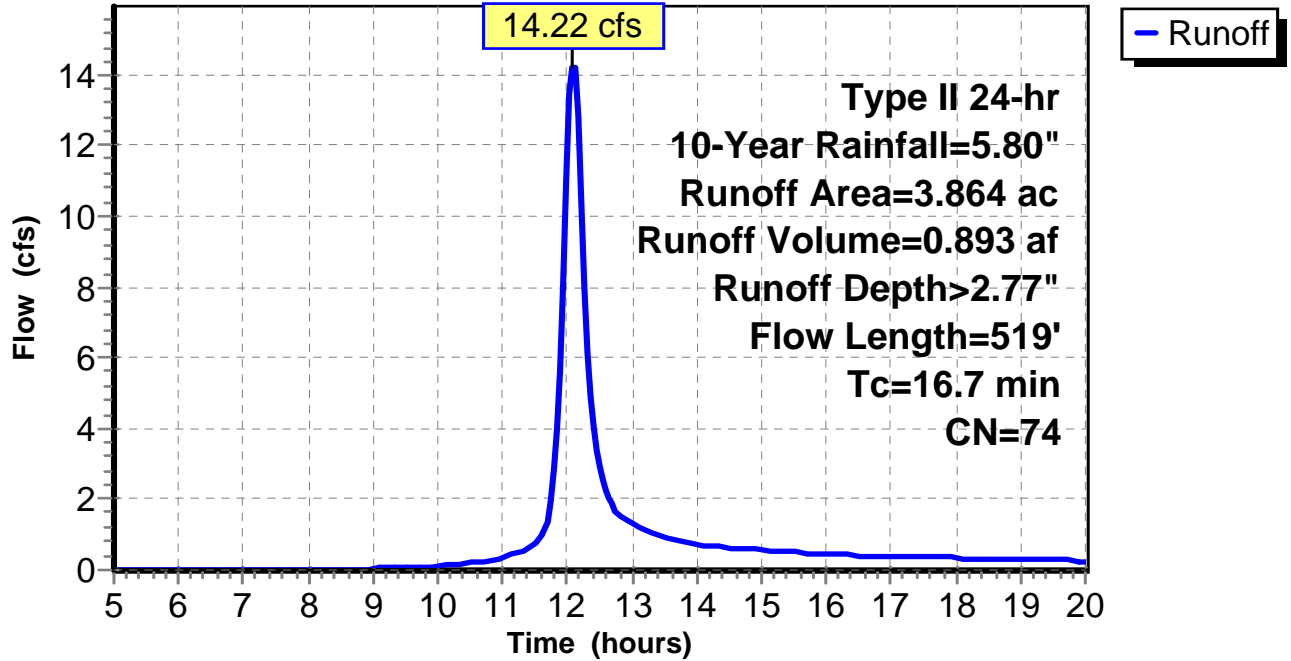
Subcatchment 14: C 228.004

Hydrograph



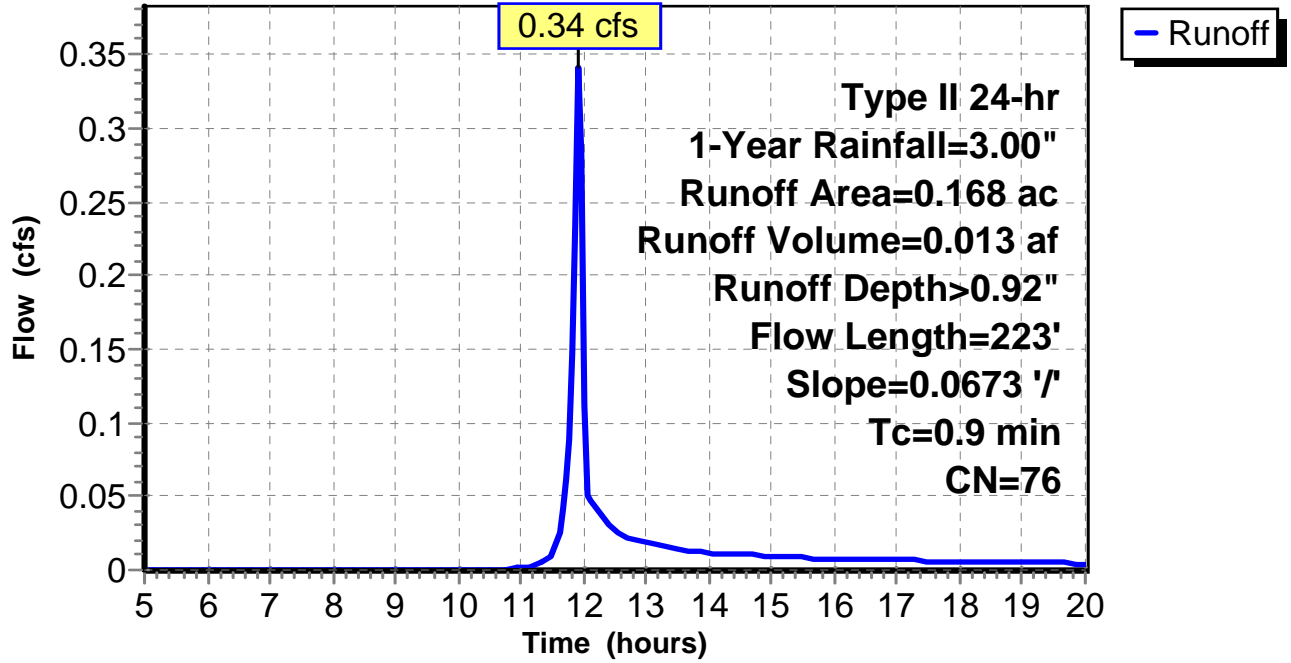
Subcatchment 15: C 228.005

Hydrograph



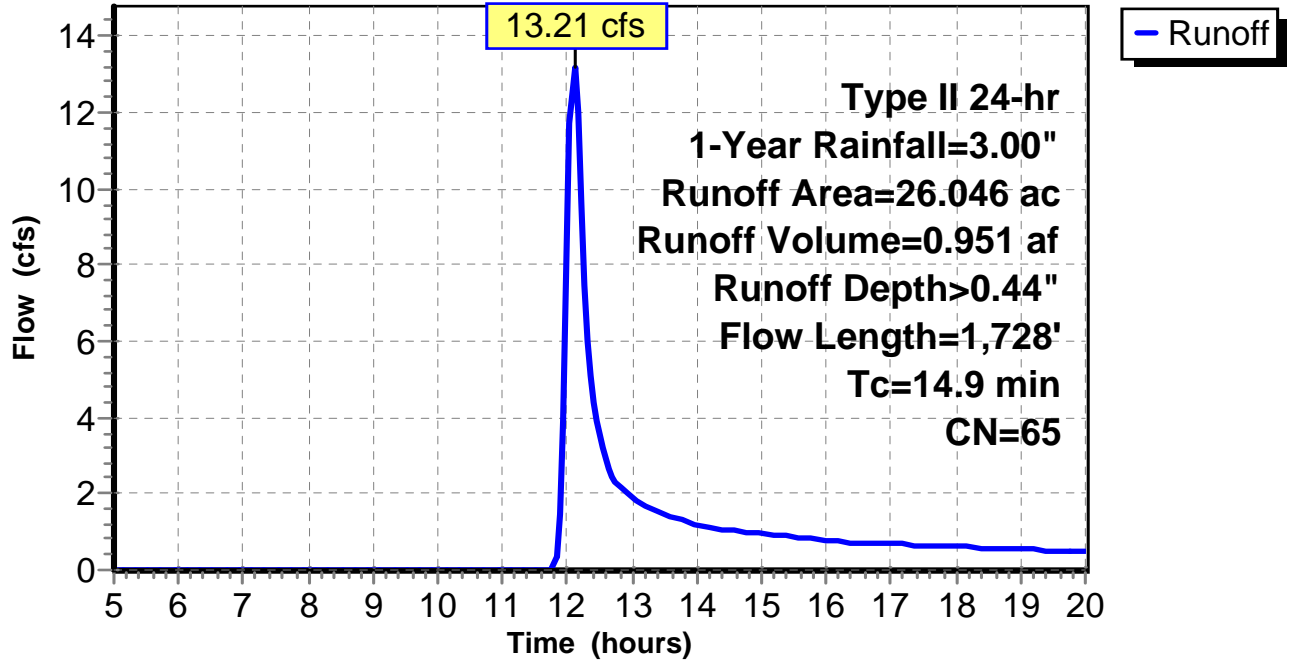
Subcatchment 1: C AR-514.011

Hydrograph



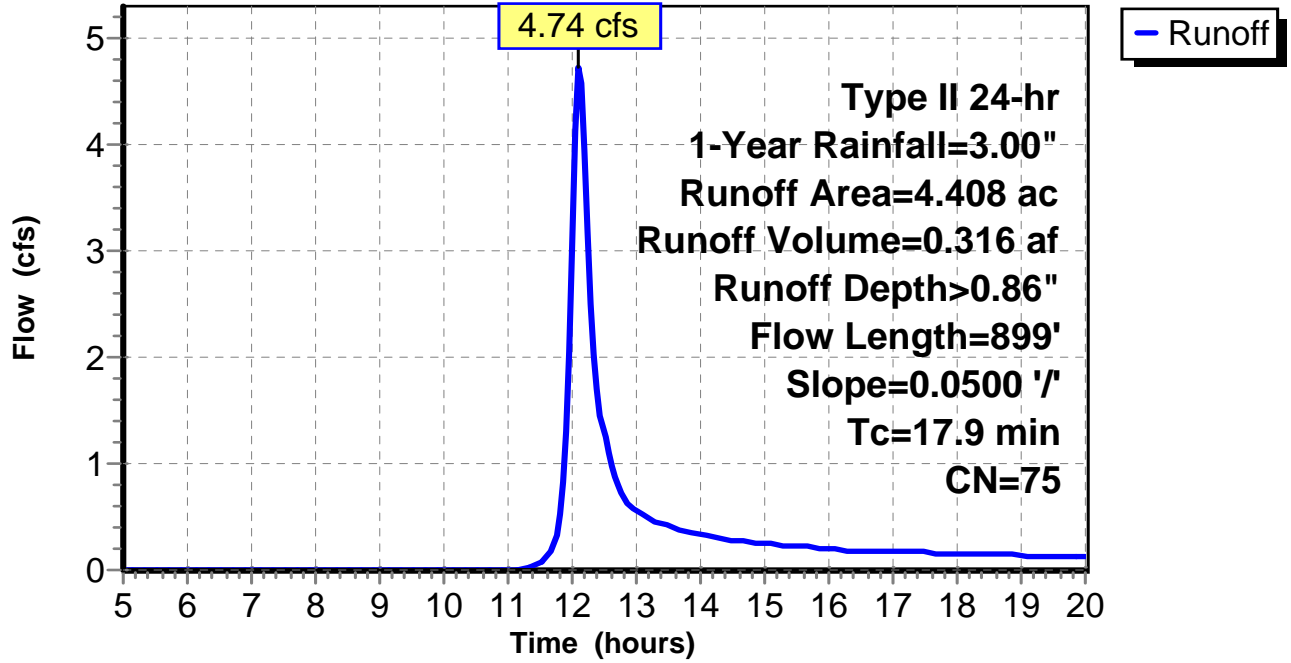
Subcatchment 2: C AR-514.012

Hydrograph



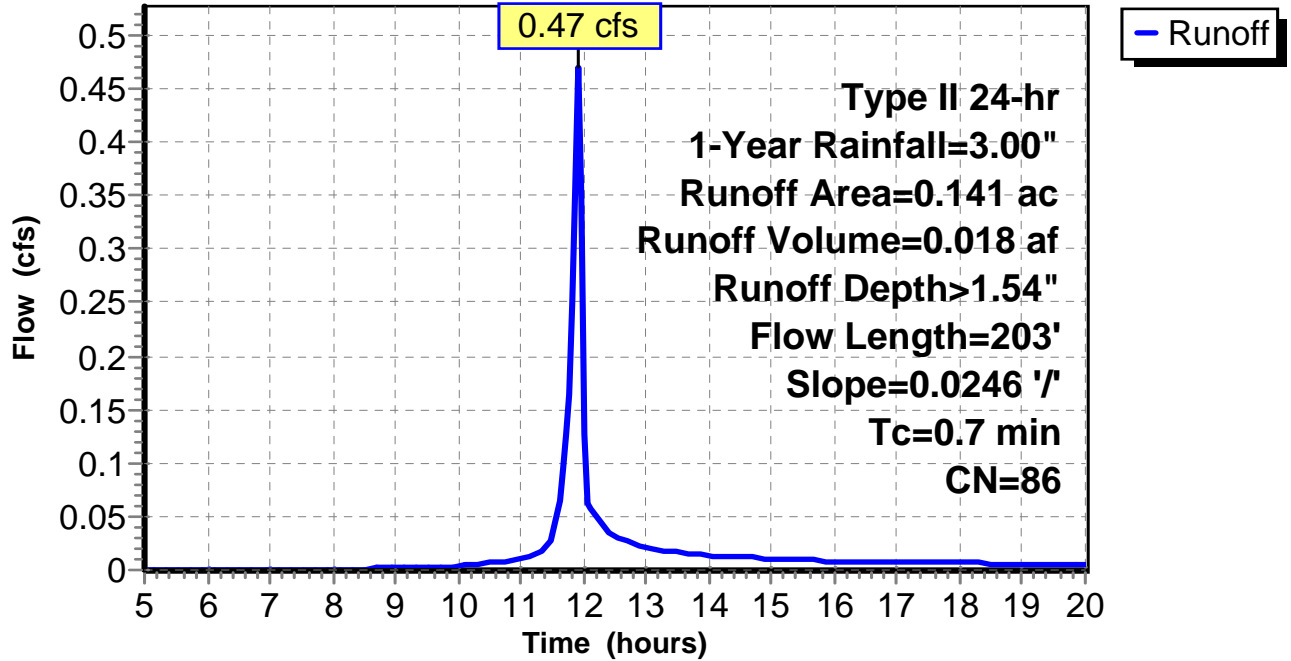
Subcatchment 3: C AR-514.013

Hydrograph



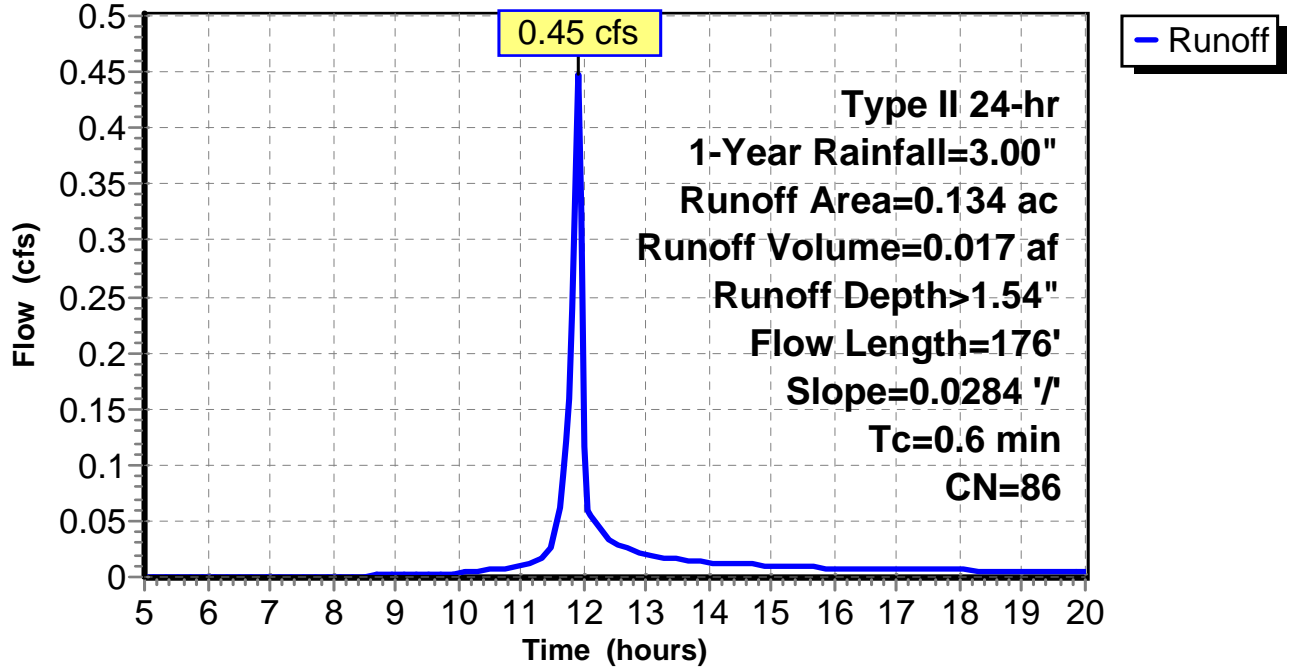
Subcatchment 4: C AR-514.014

Hydrograph



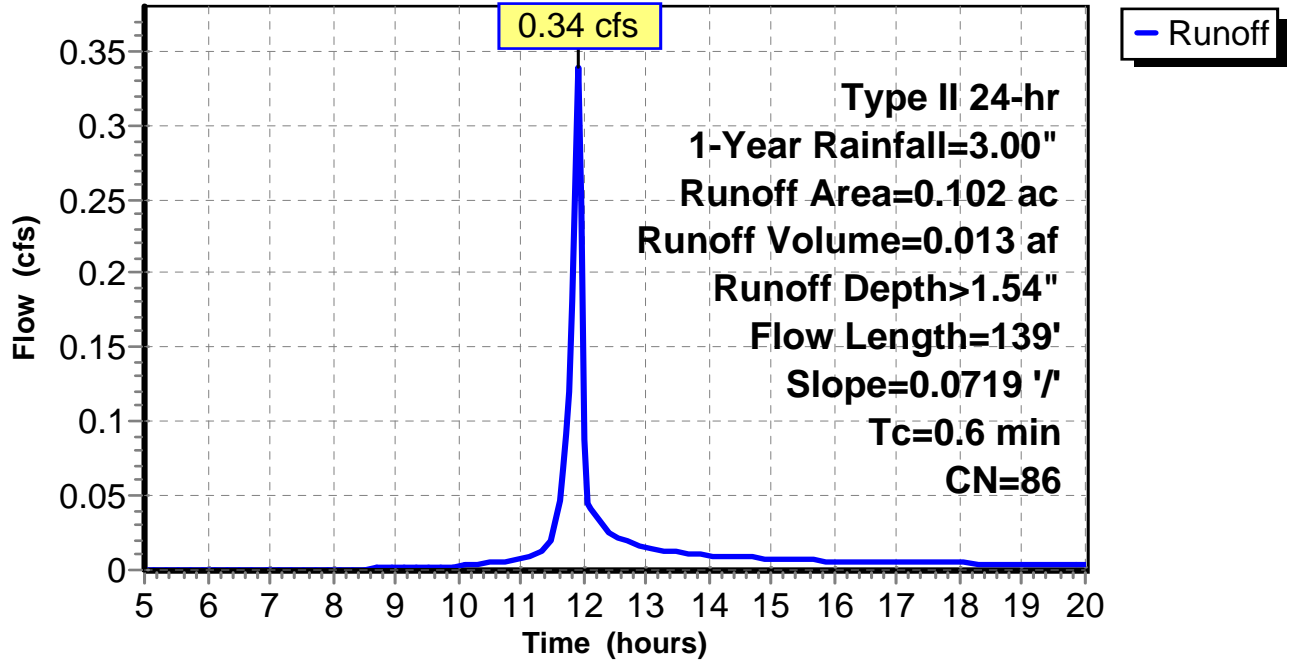
Subcatchment 5: C AR-514.015

Hydrograph



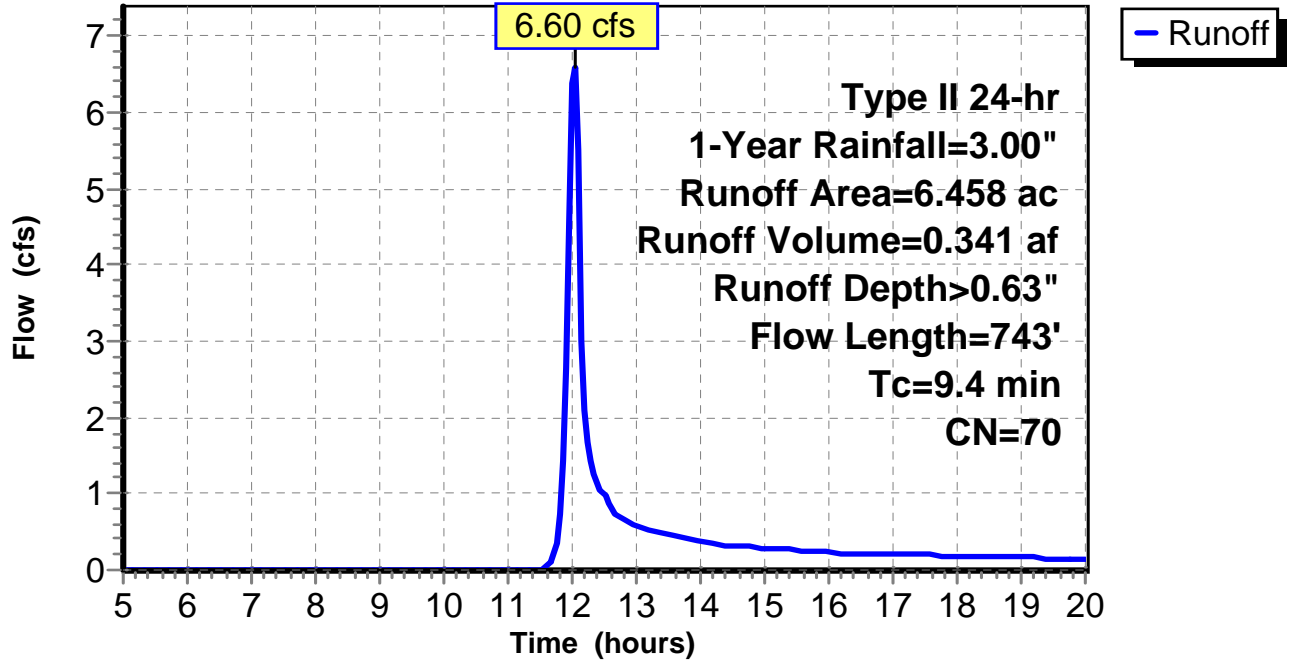
Subcatchment 6: C AR-514.016

Hydrograph



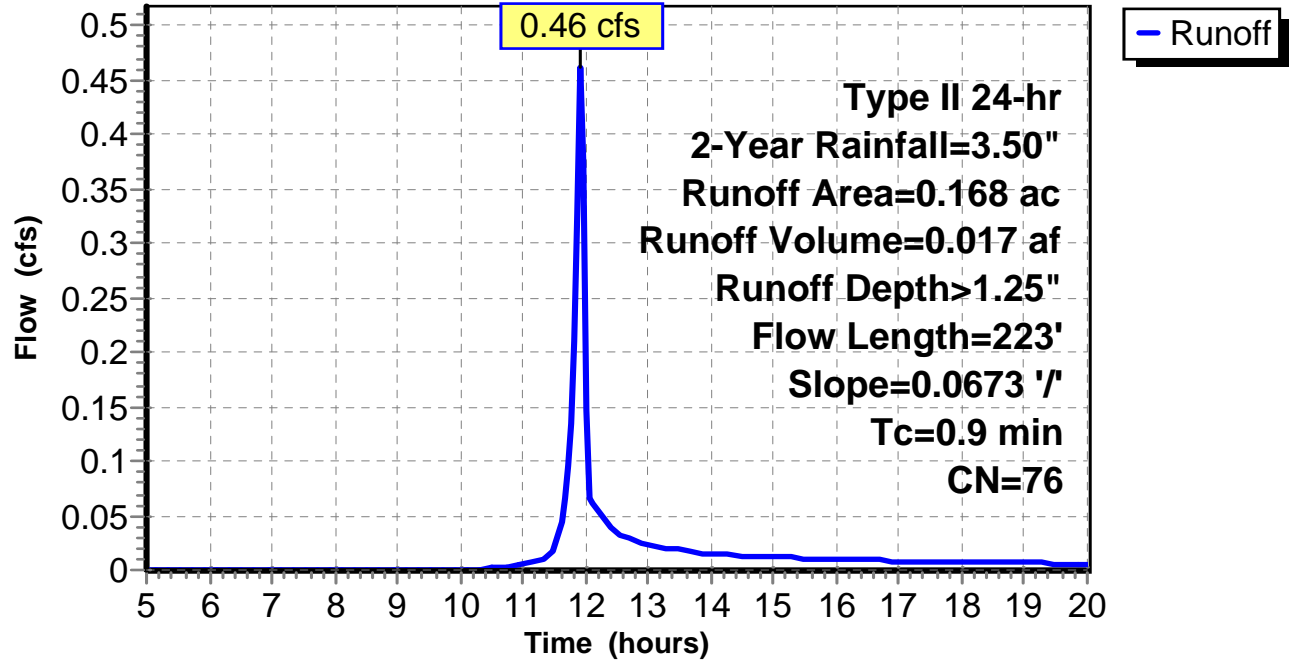
Subcatchment 7: C 231.001

Hydrograph



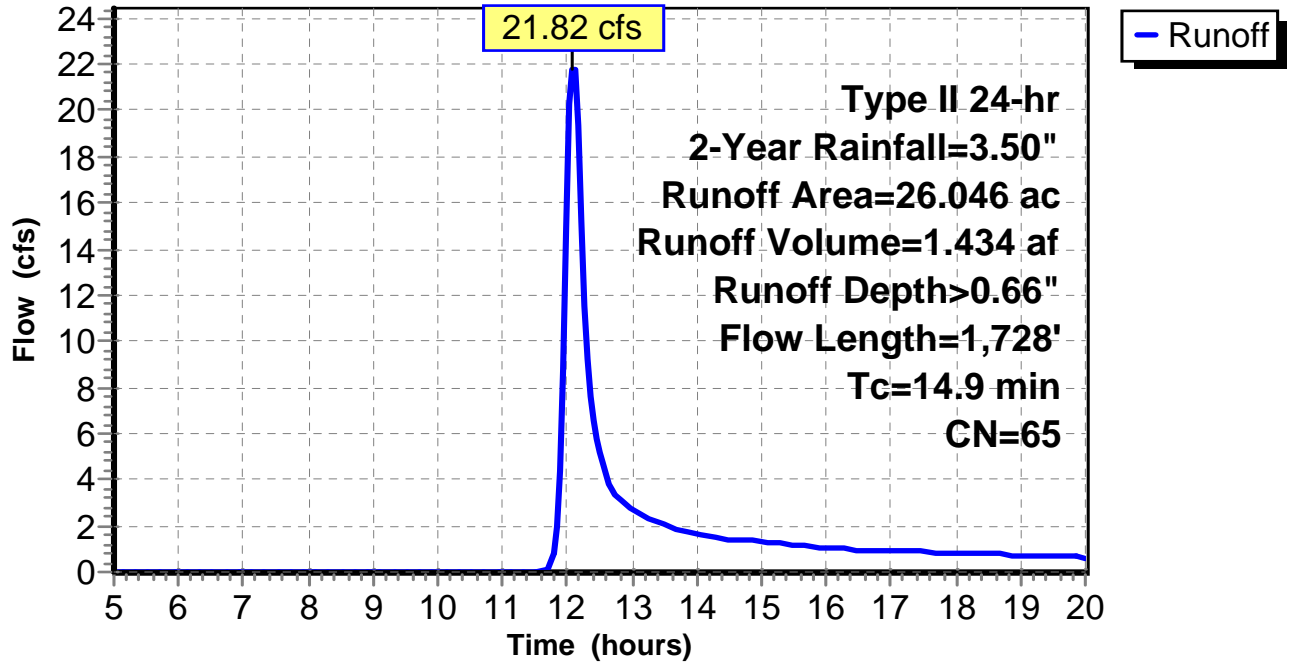
Subcatchment 1: C AR-514.011

Hydrograph



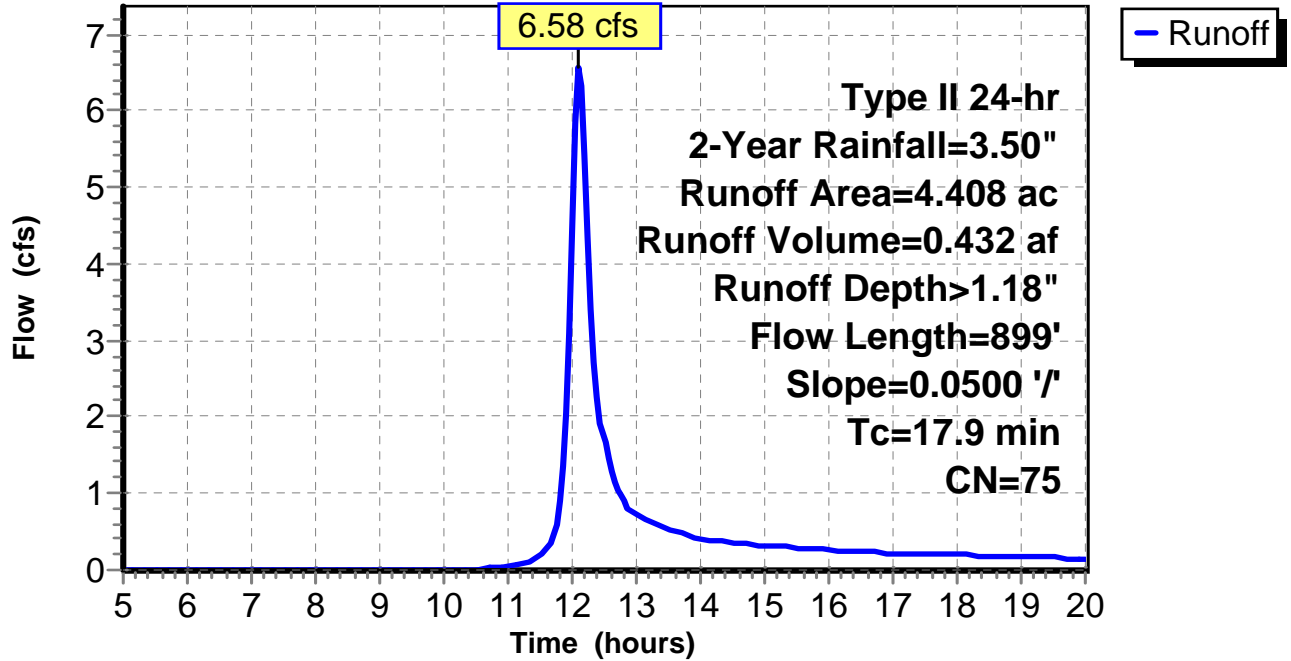
Subcatchment 2: C AR-514.012

Hydrograph



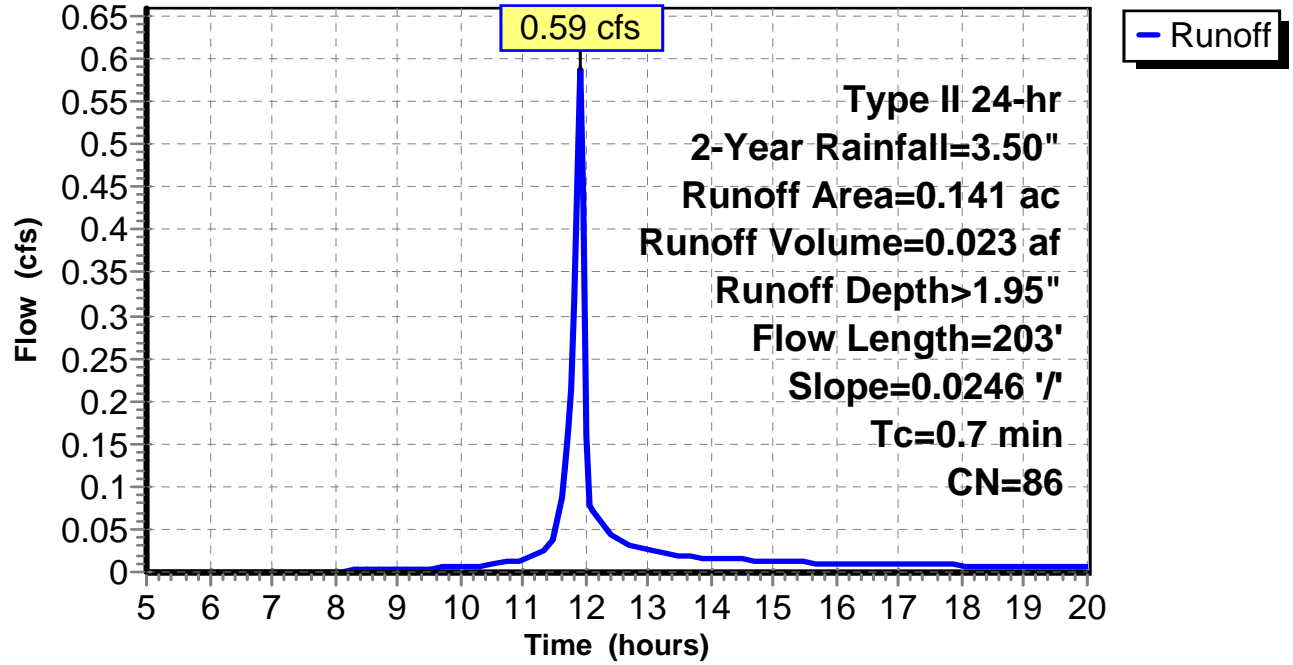
Subcatchment 3: C AR-514.013

Hydrograph



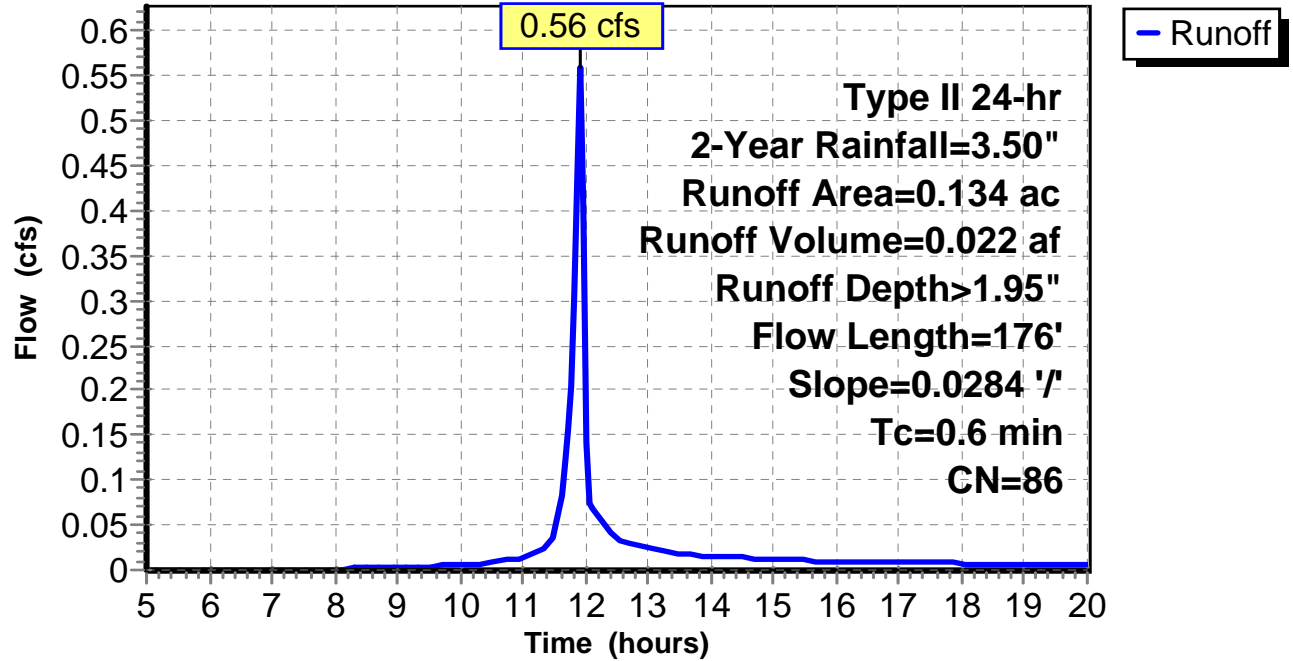
Subcatchment 4: C AR-514.014

Hydrograph



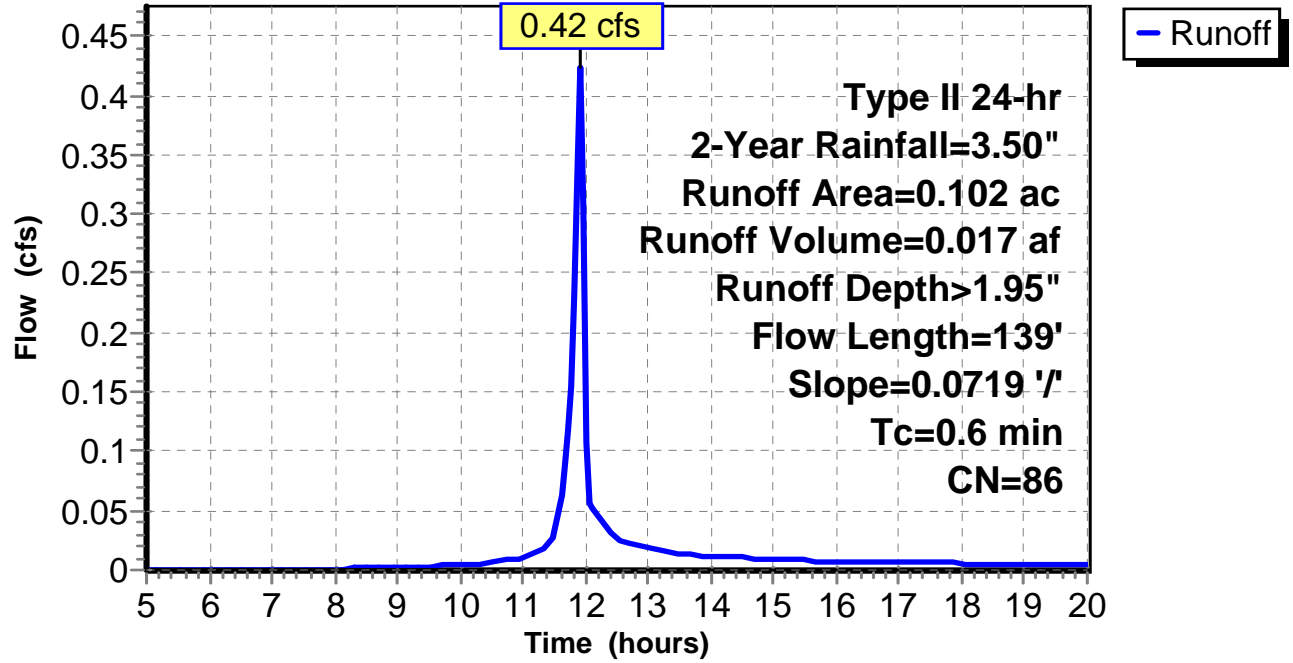
Subcatchment 5: C AR-514.015

Hydrograph



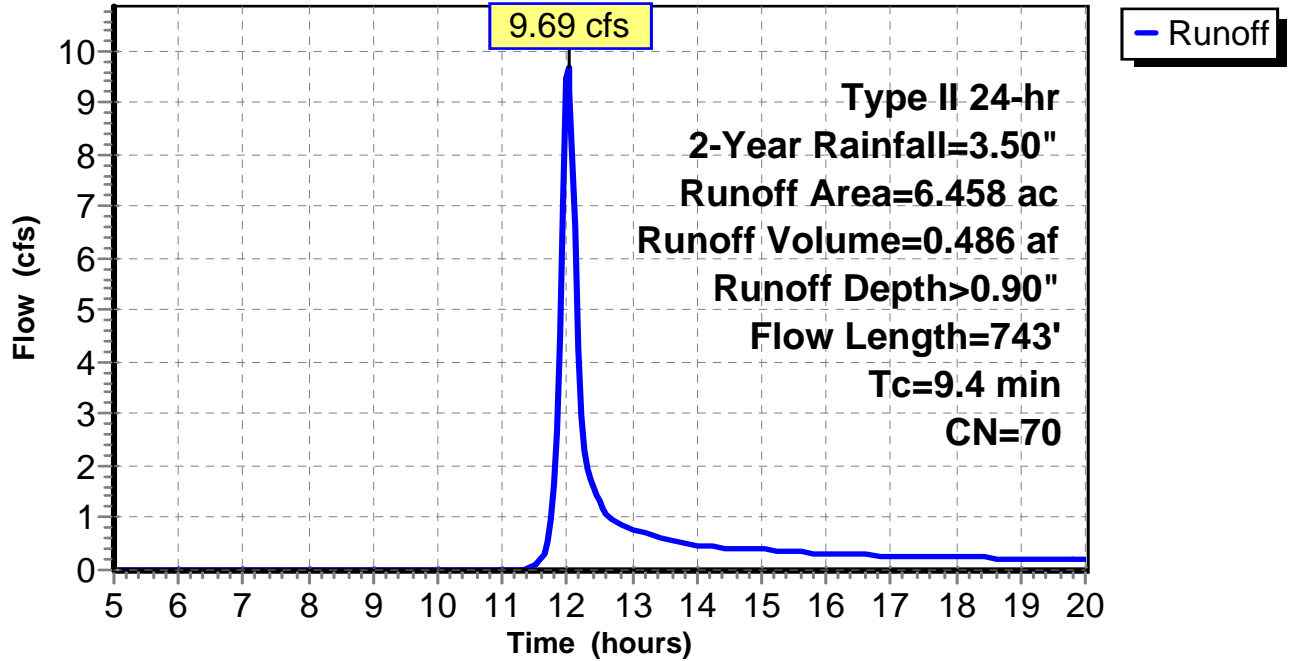
Subcatchment 6: C AR-514.016

Hydrograph



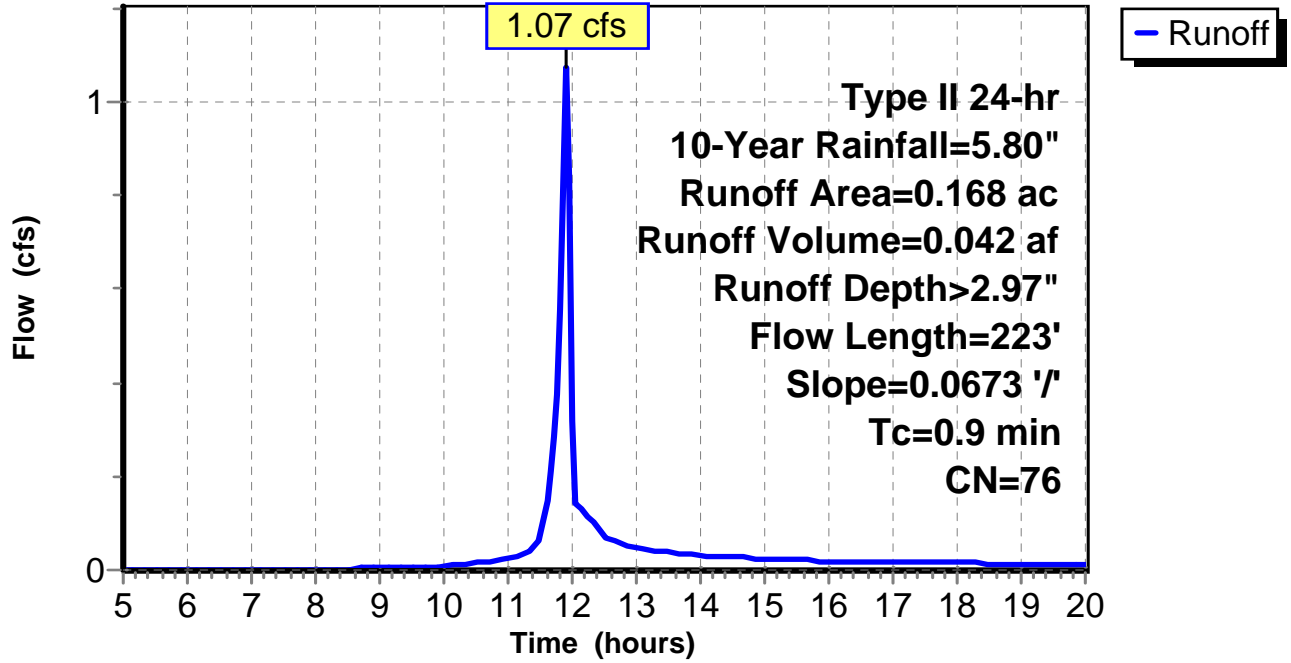
Subcatchment 7: C 231.001

Hydrograph



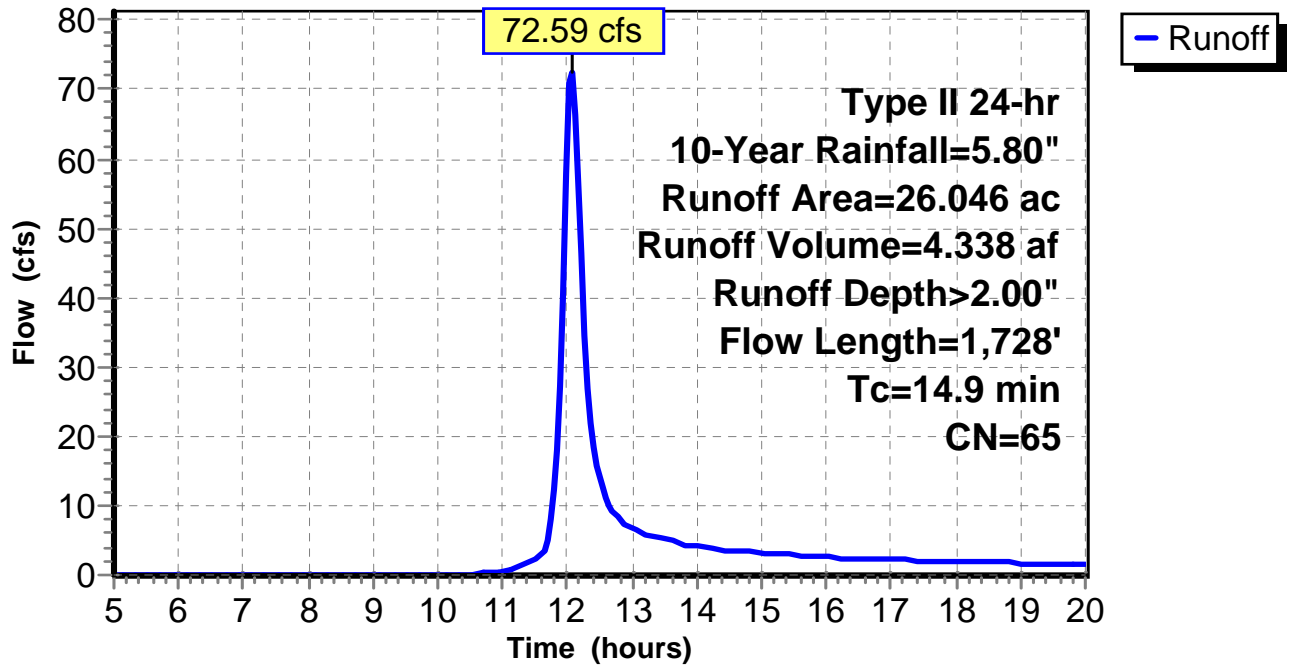
Subcatchment 1: C AR-514.011

Hydrograph



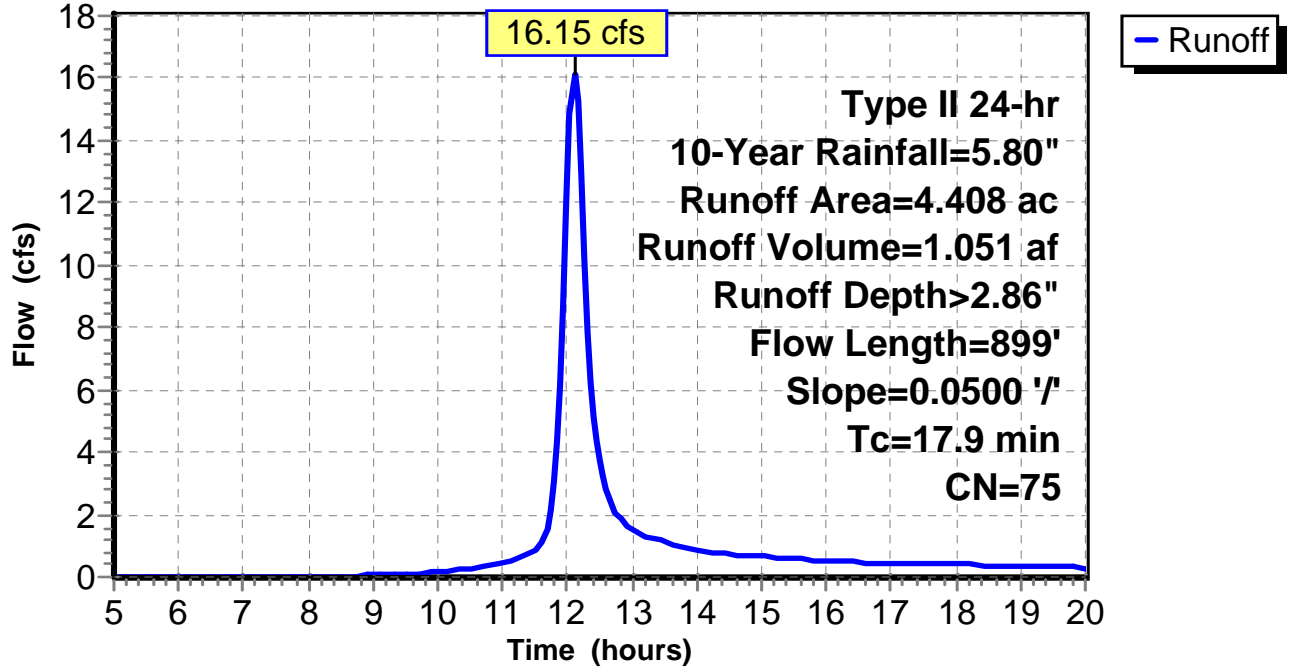
Subcatchment 2: C AR-514.012

Hydrograph



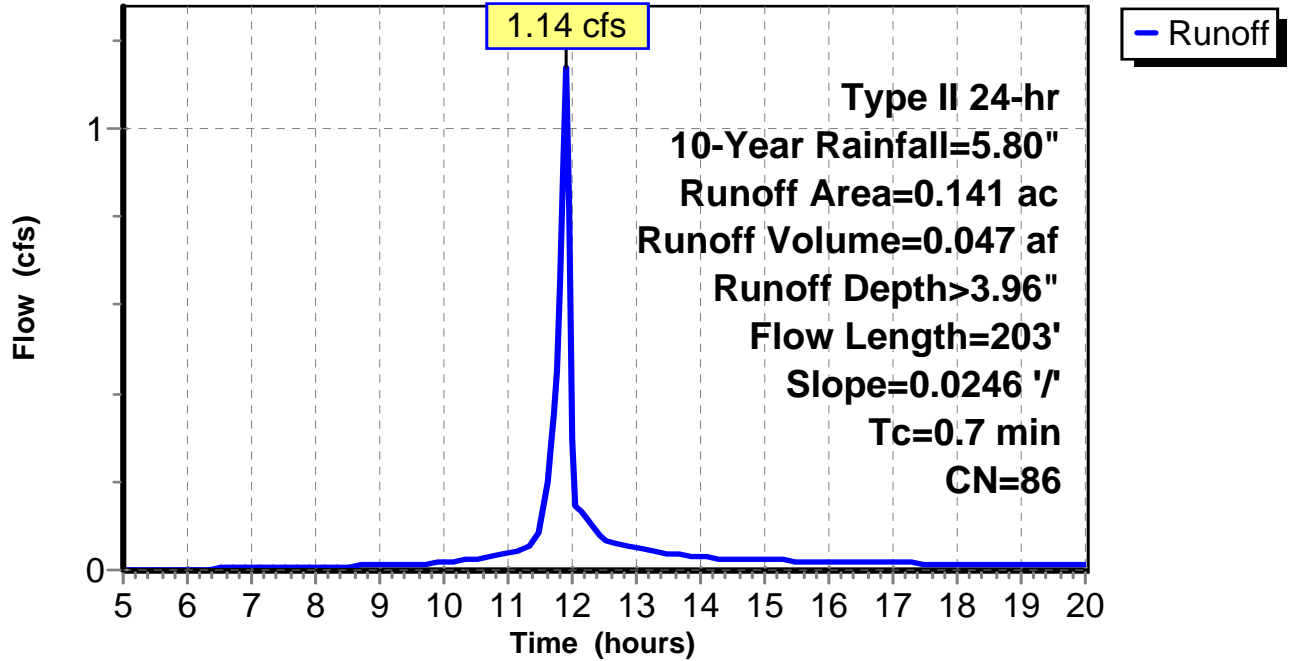
Subcatchment 3: C AR-514.013

Hydrograph



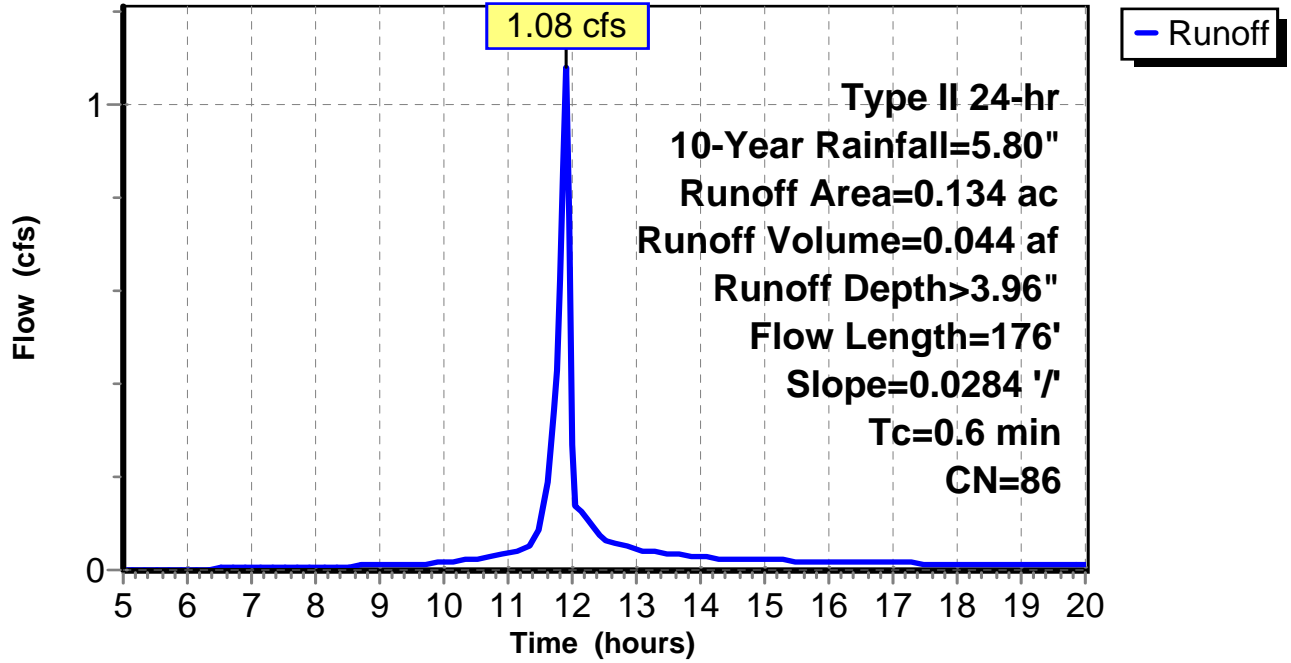
Subcatchment 4: C AR-514.014

Hydrograph



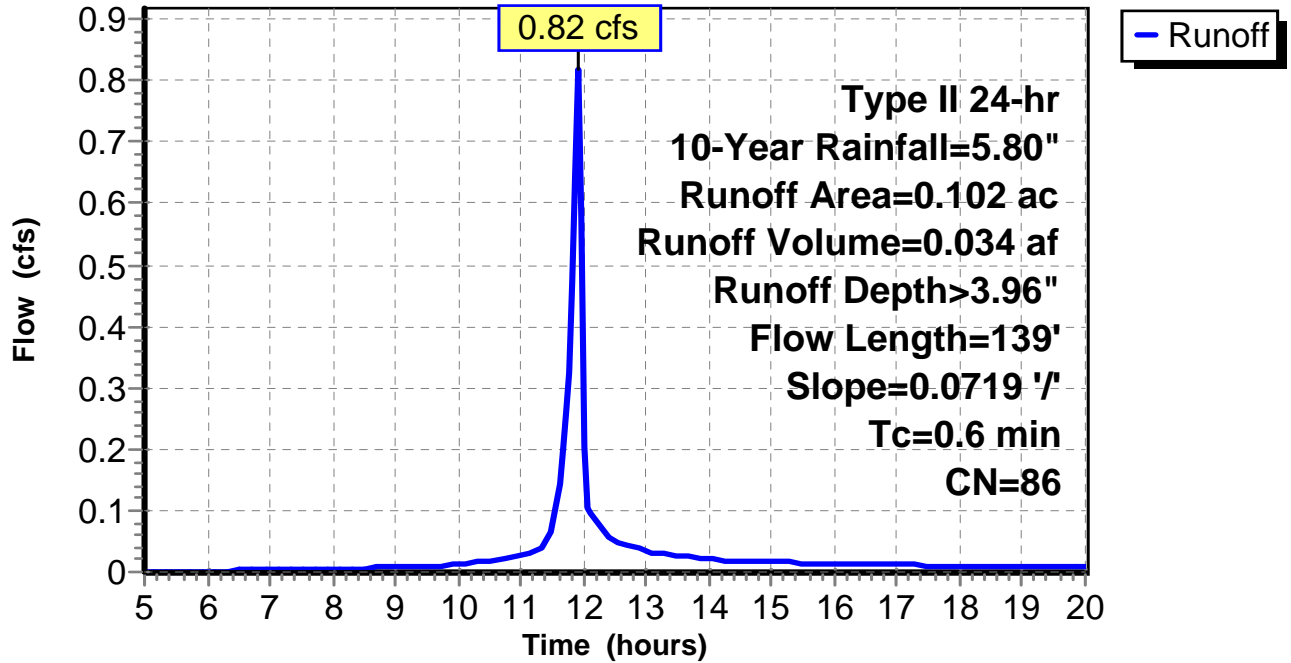
Subcatchment 5: C AR-514.015

Hydrograph



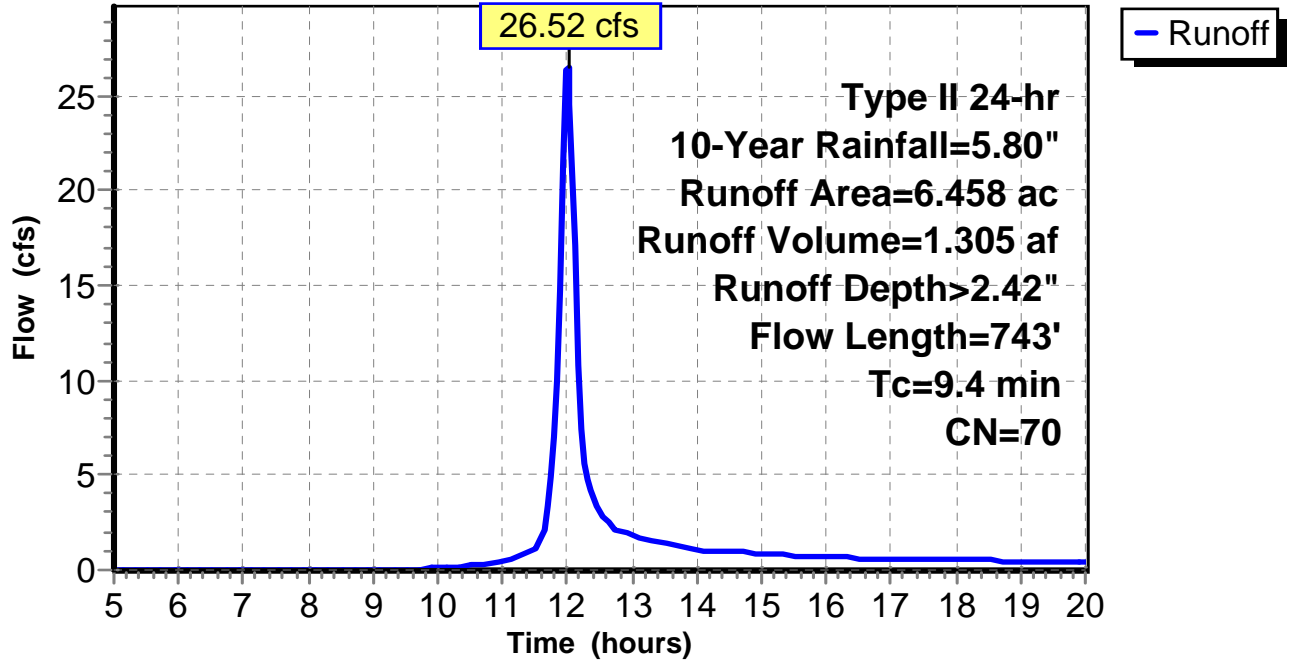
Subcatchment 6: C AR-514.016

Hydrograph



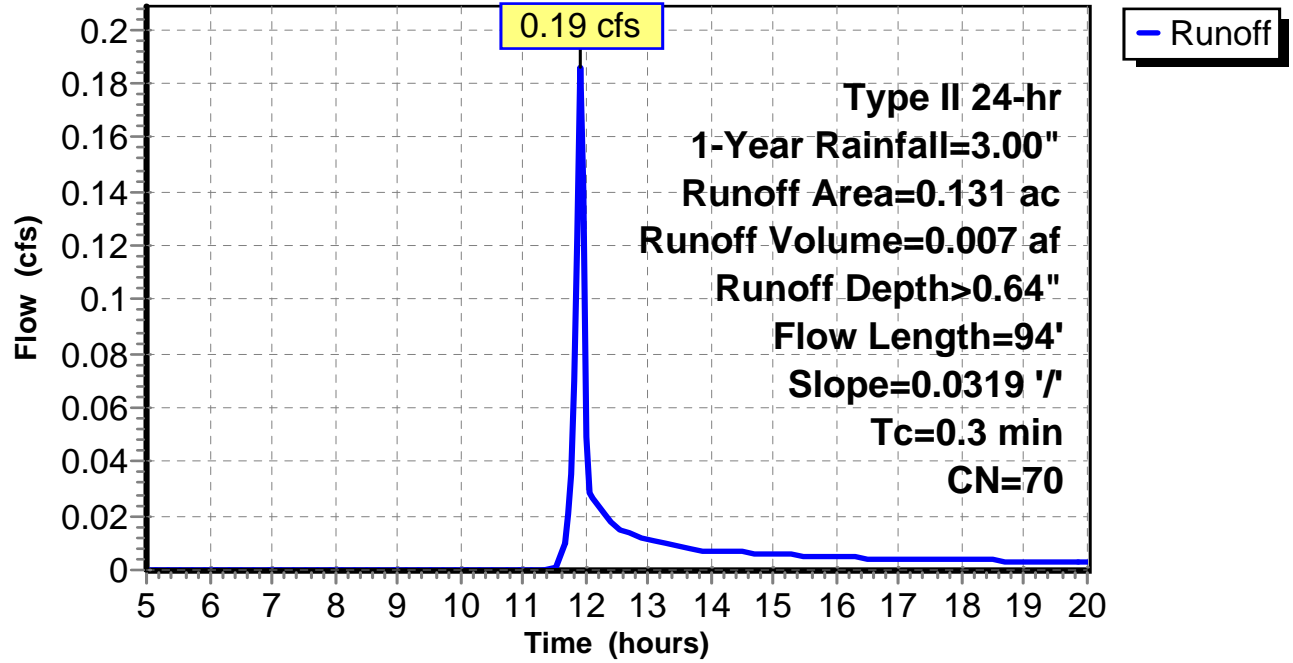
Subcatchment 7: C 231.001

Hydrograph



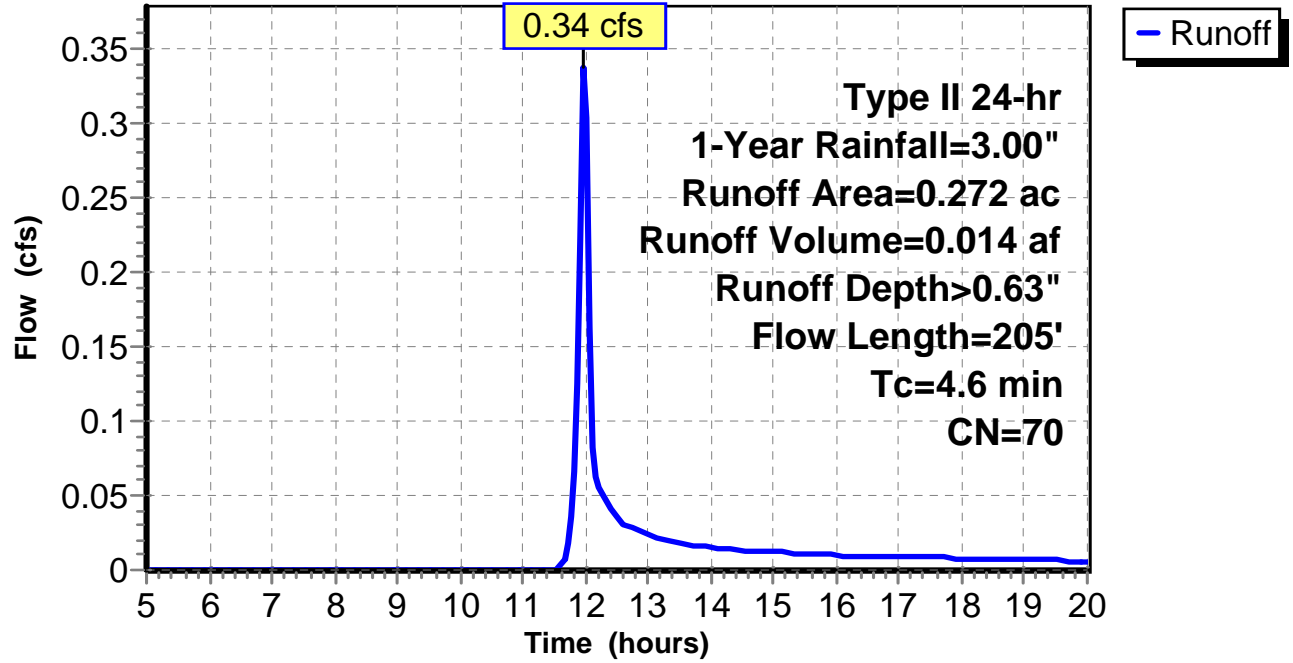
Subcatchment 1: C 232.001

Hydrograph



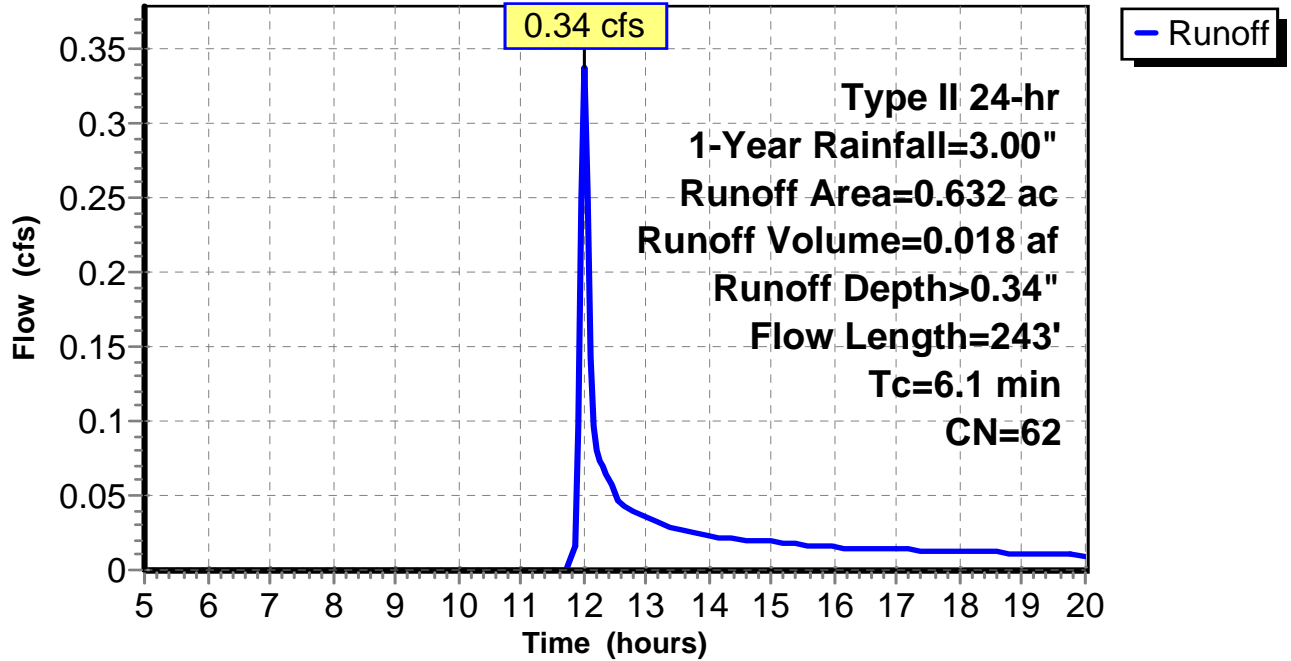
Subcatchment 2: C 232.002

Hydrograph



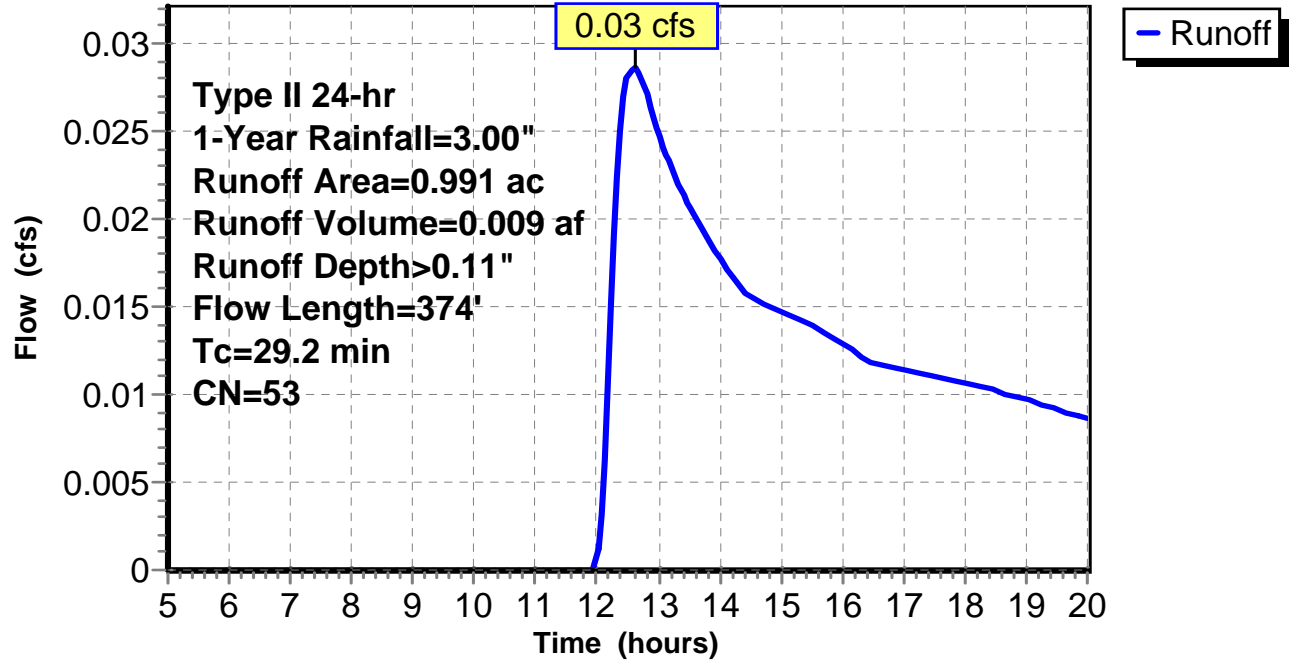
Subcatchment 3: C 232.003

Hydrograph



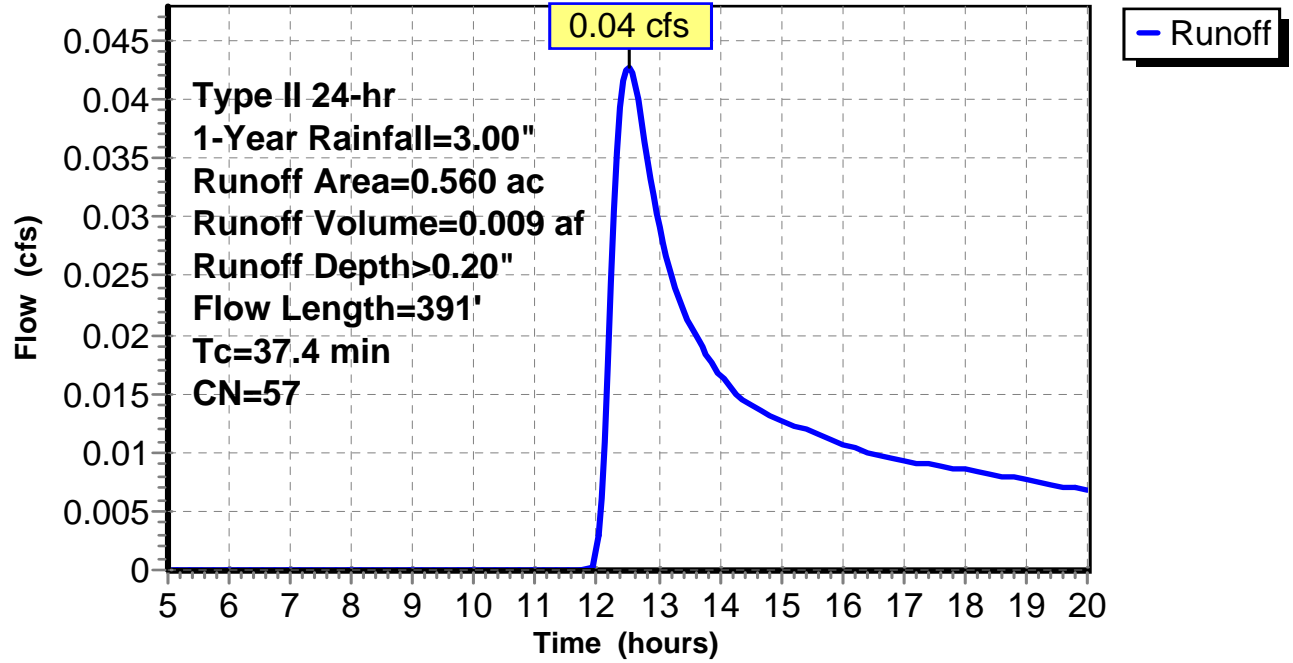
Subcatchment 4: C 232.004

Hydrograph



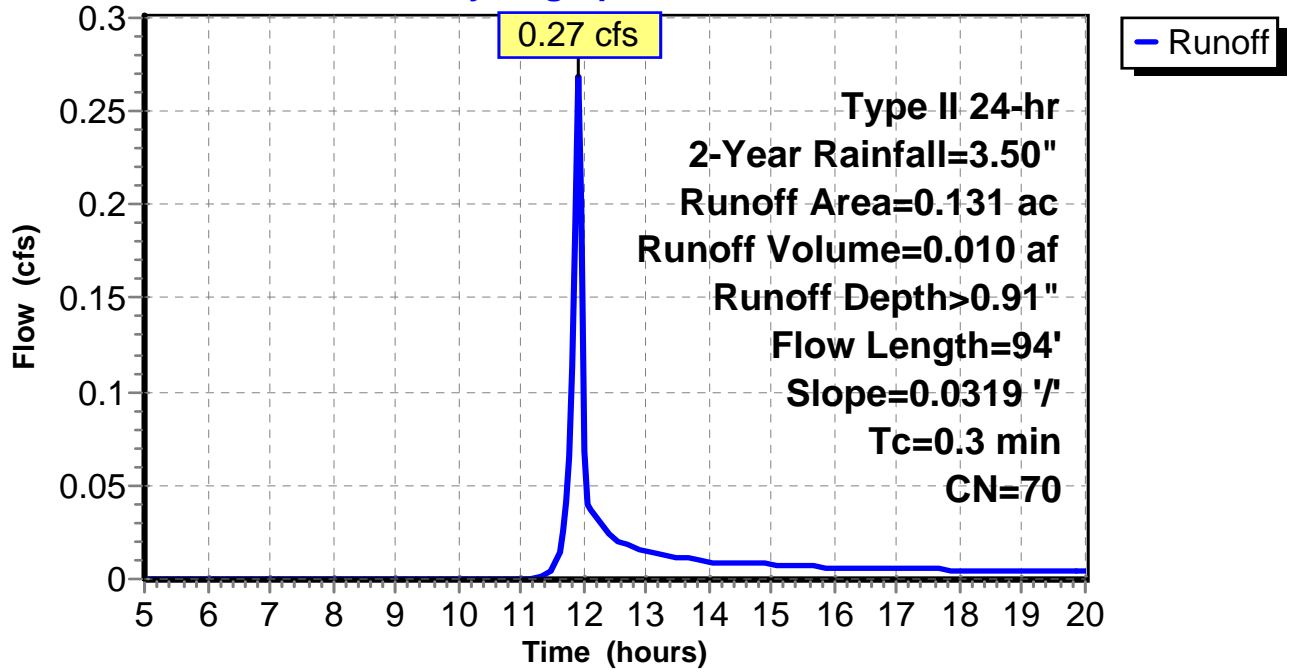
Subcatchment 5: C 232.005

Hydrograph



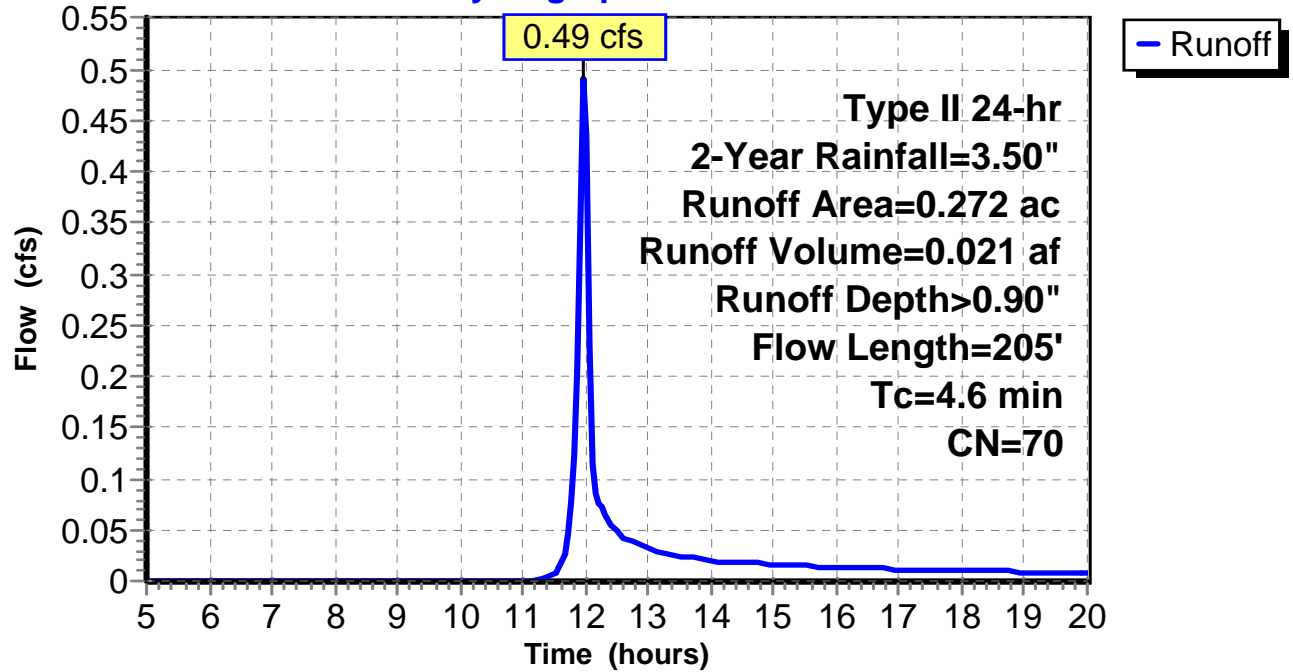
Subcatchment 1: C 232.001

Hydrograph



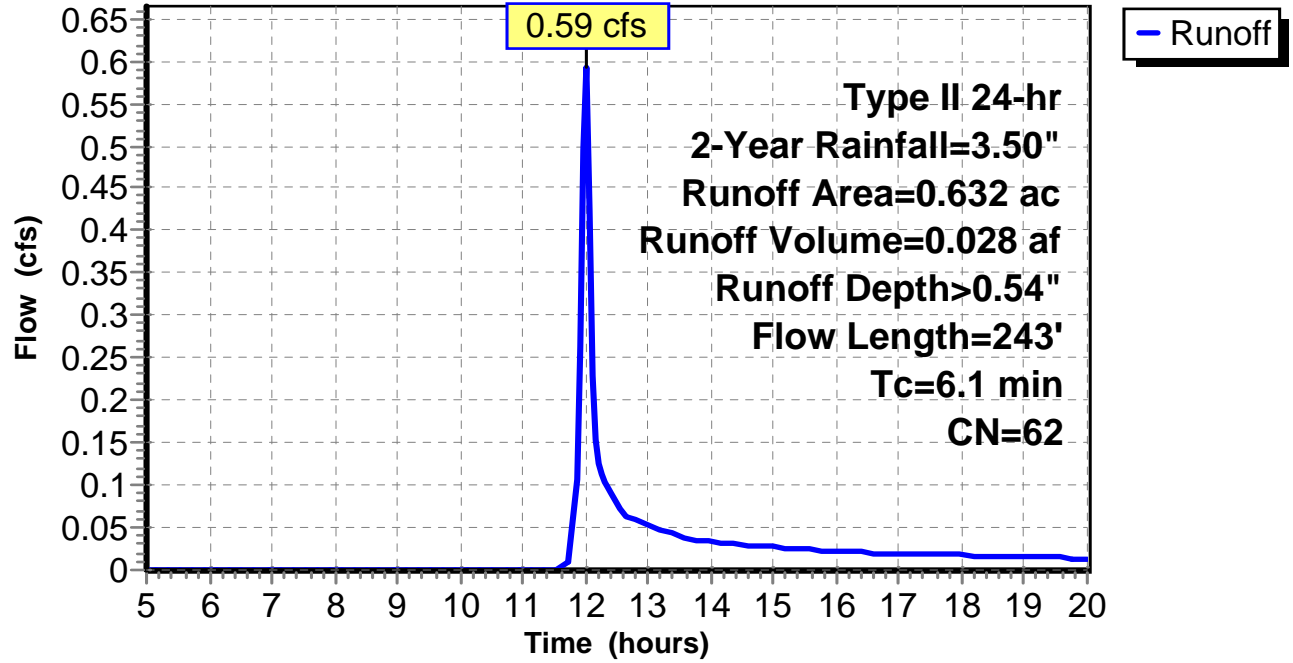
Subcatchment 2: C 232.002

Hydrograph



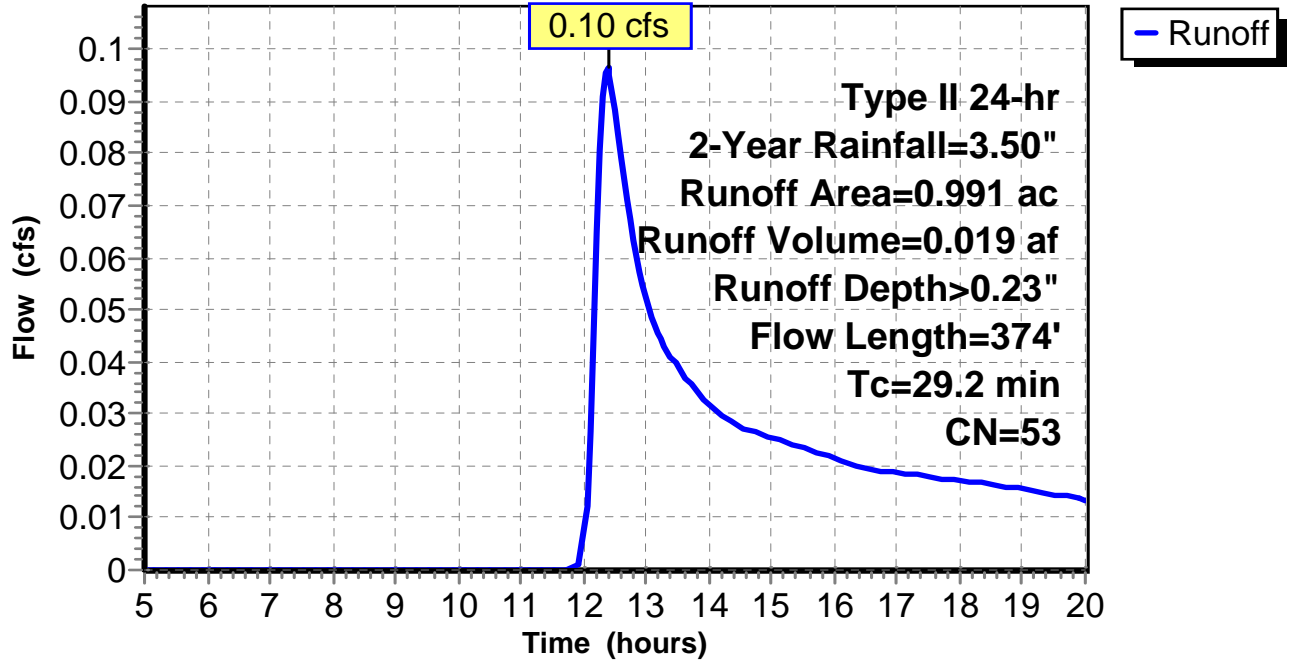
Subcatchment 3: C 232.003

Hydrograph



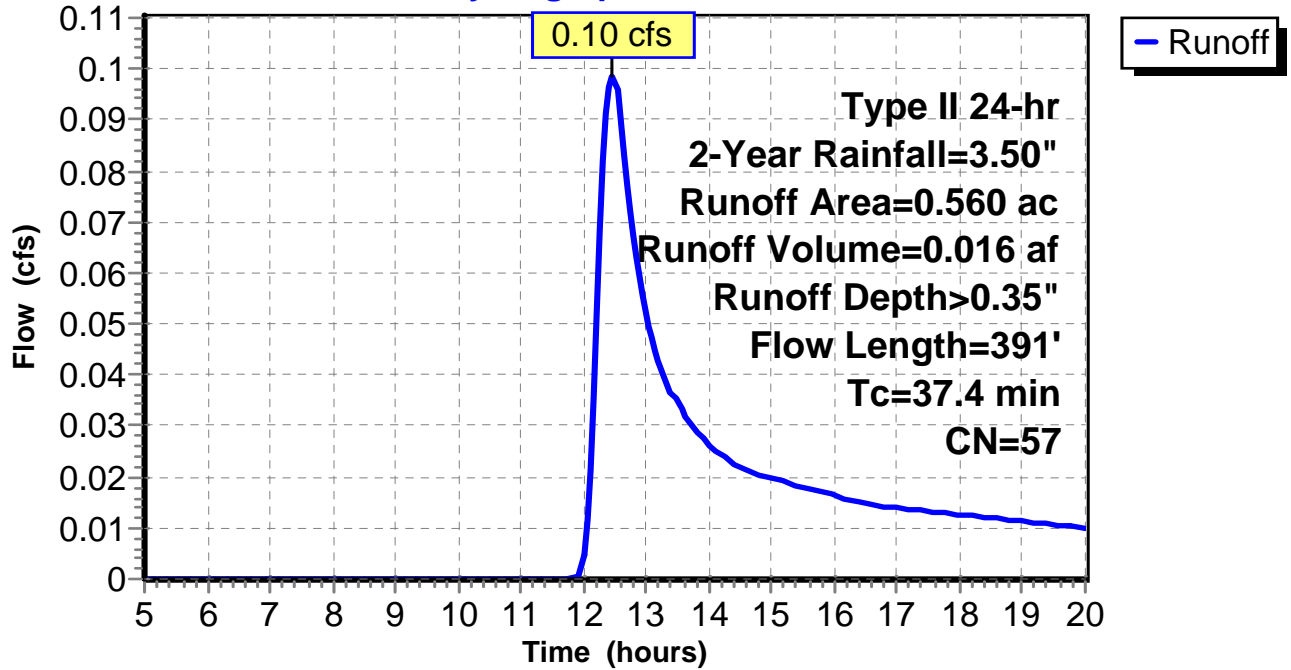
Subcatchment 4: C 232.004

Hydrograph



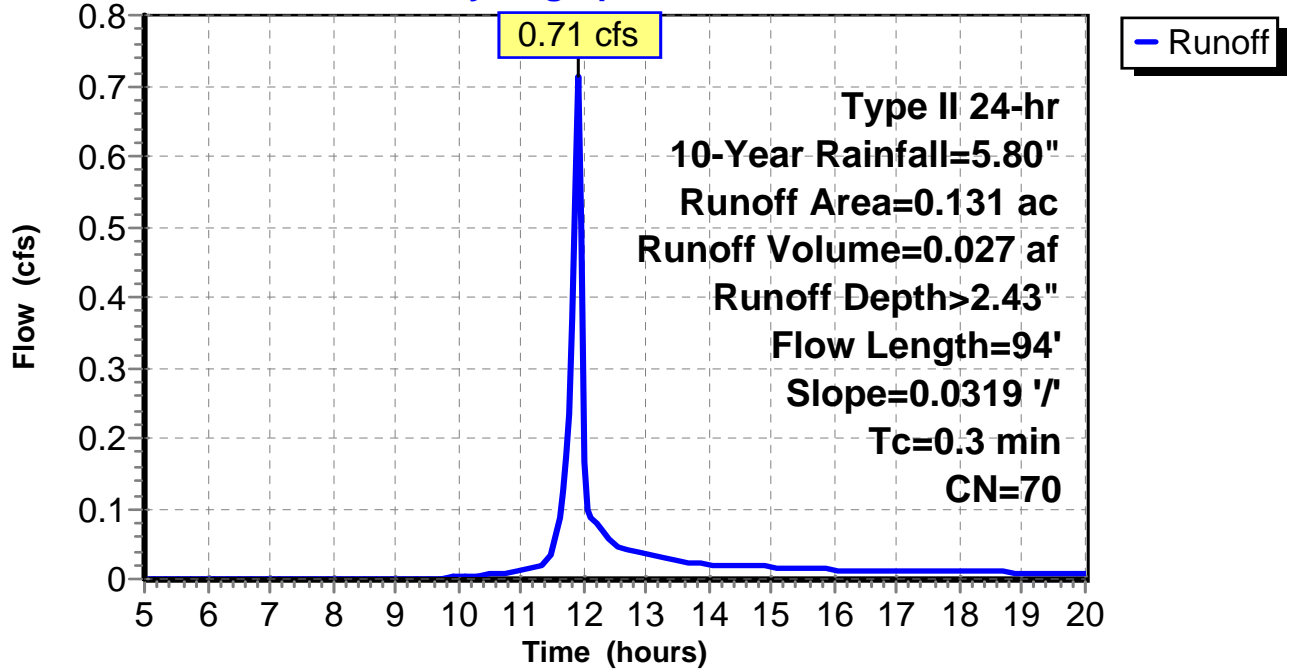
Subcatchment 5: C 232.005

Hydrograph



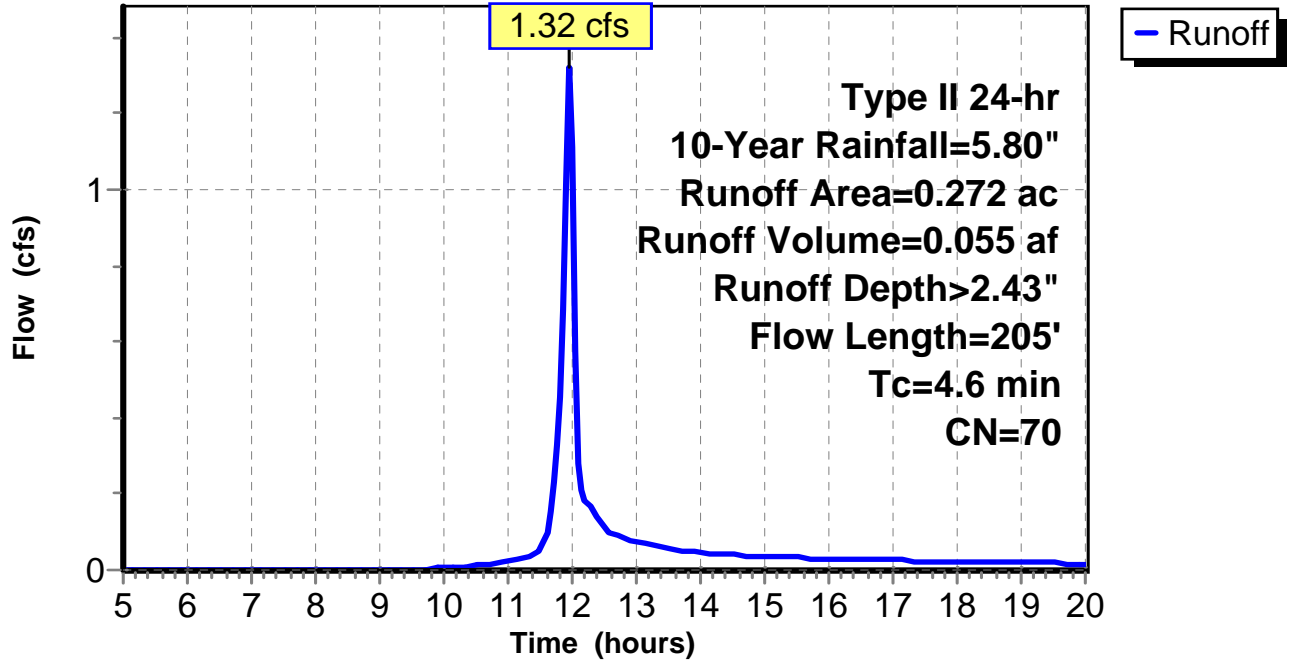
Subcatchment 1: C 232.001

Hydrograph



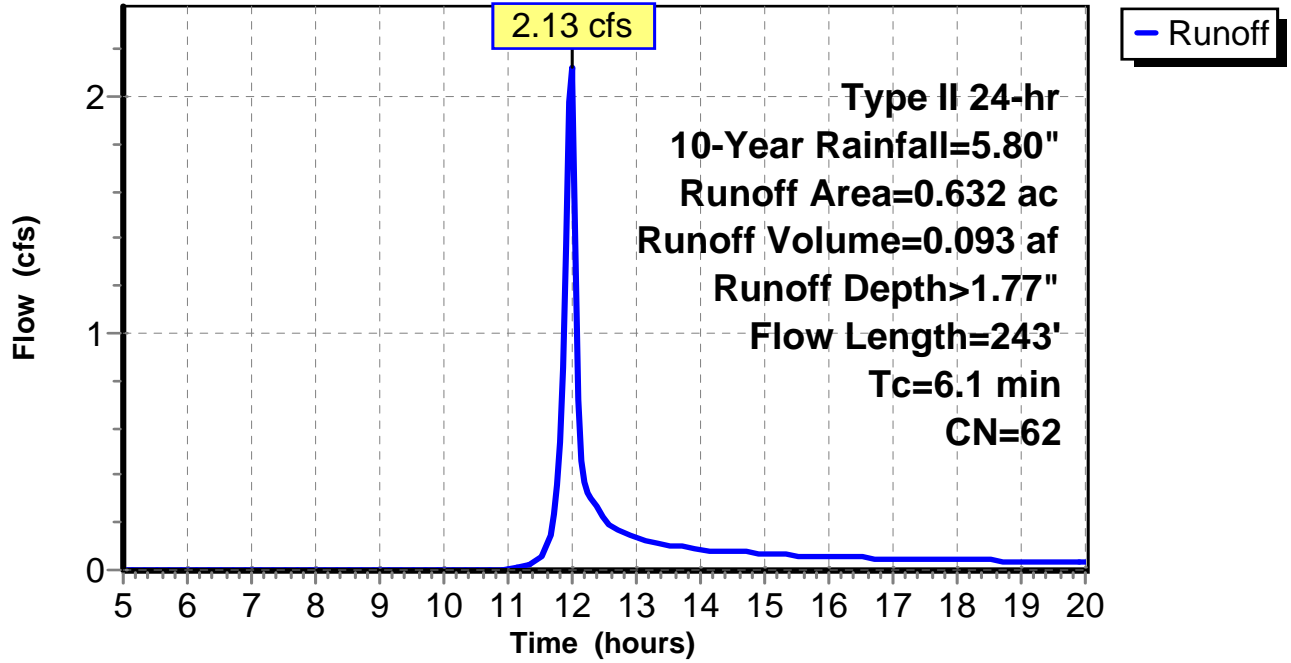
Subcatchment 2: C 232.002

Hydrograph



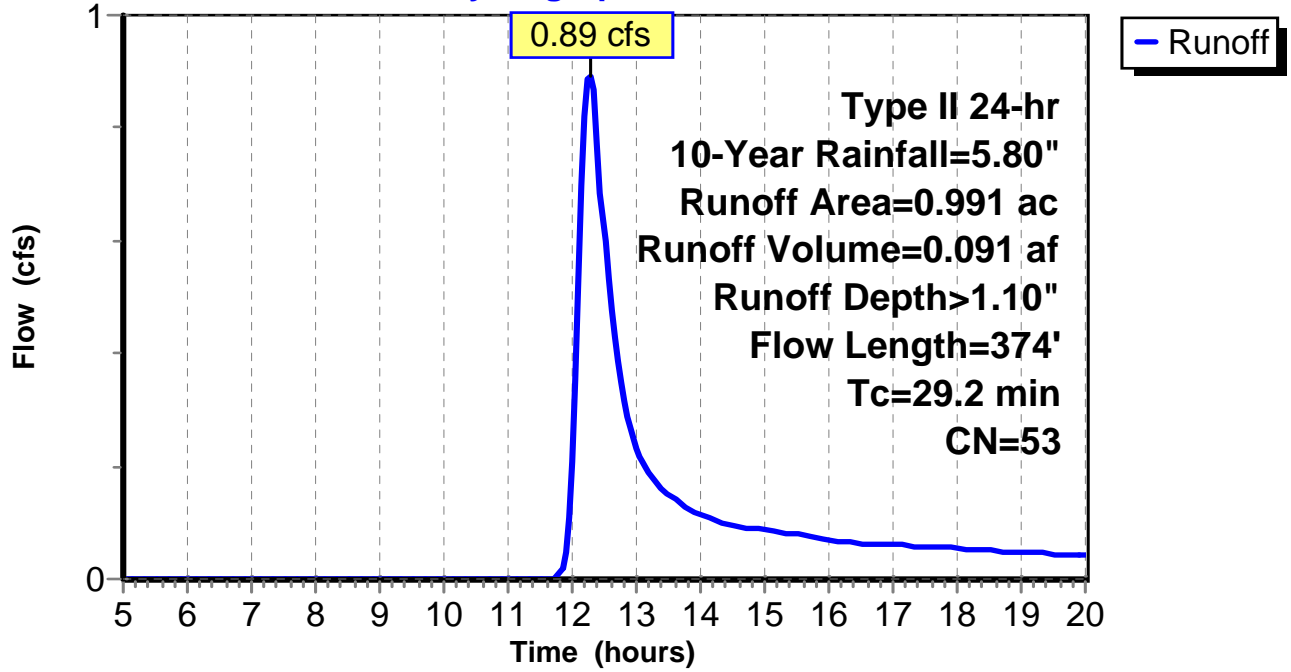
Subcatchment 3: C 232.003

Hydrograph



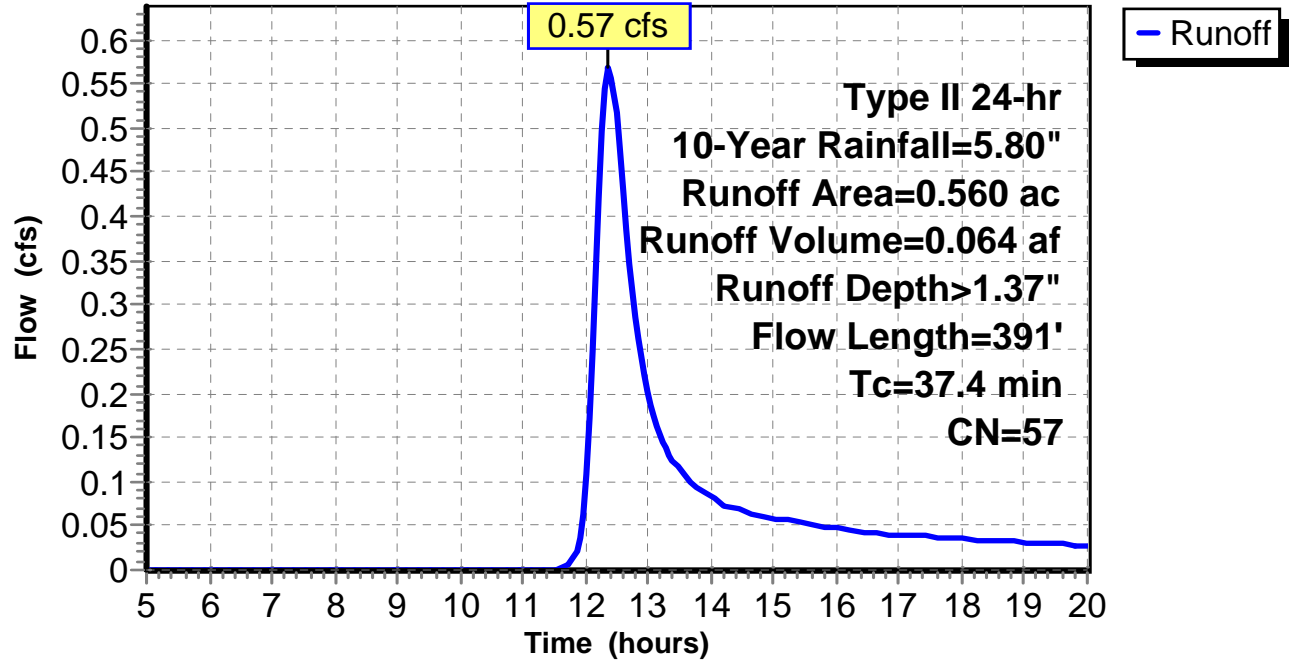
Subcatchment 4: C 232.004

Hydrograph



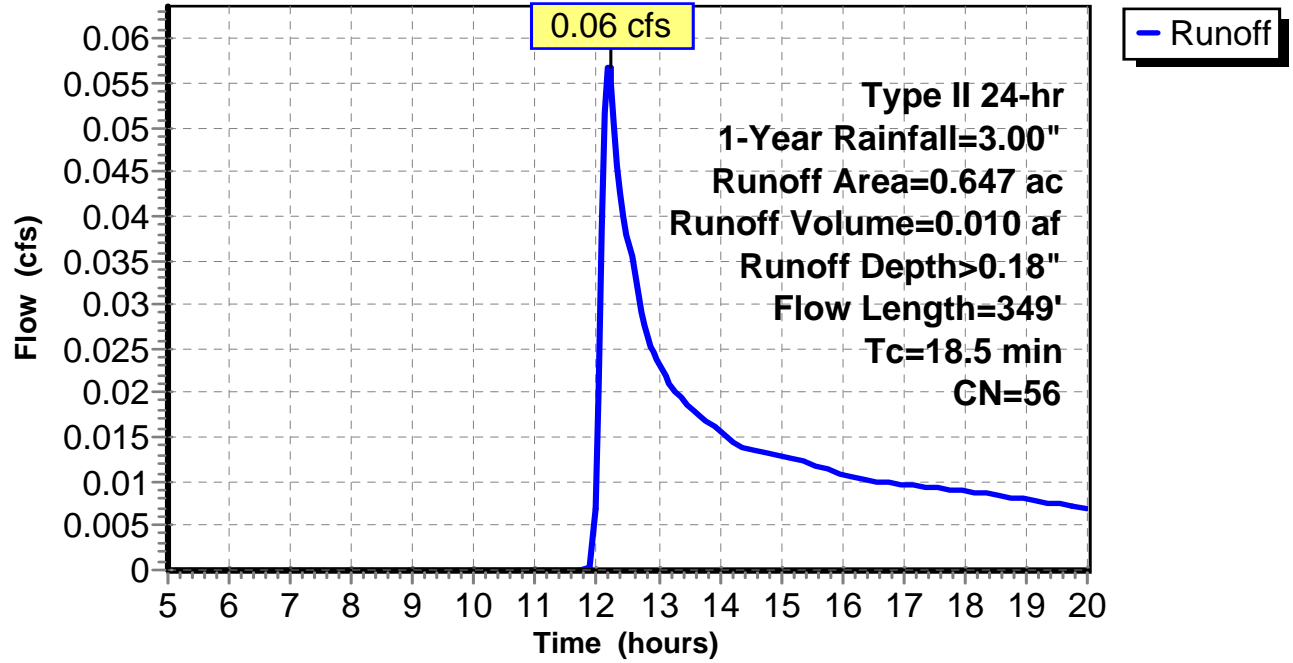
Subcatchment 5: C 232.005

Hydrograph



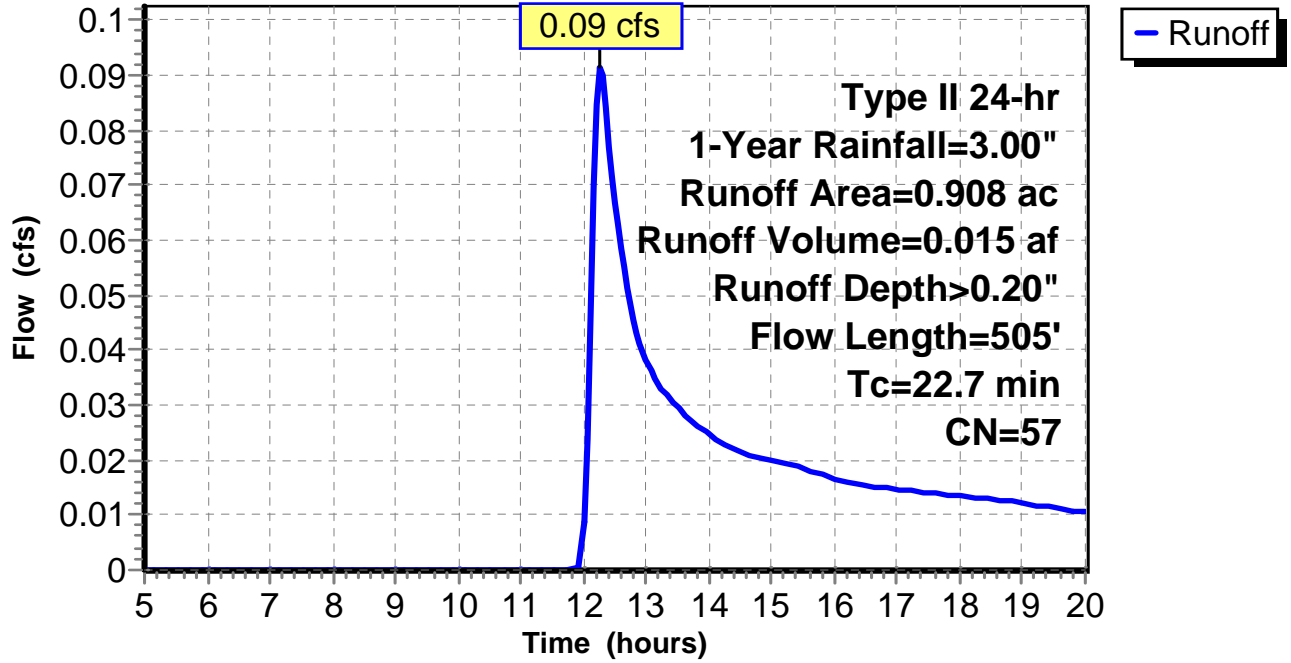
Subcatchment 1: C 237.001

Hydrograph



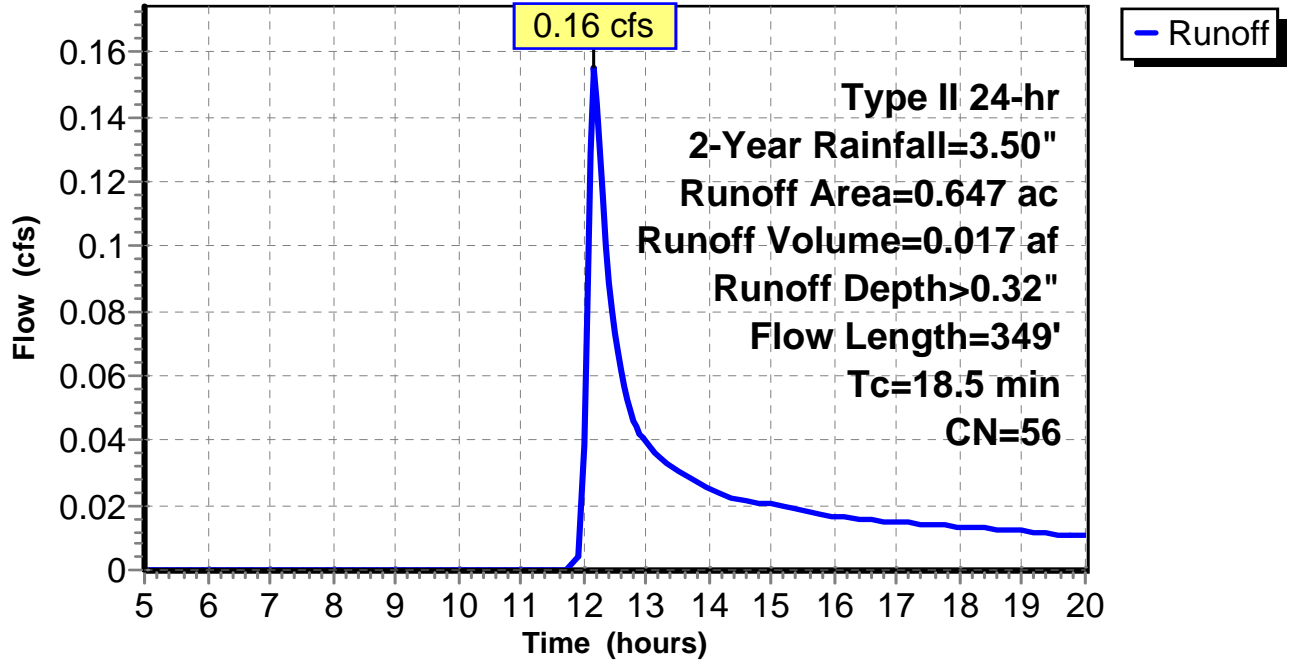
Subcatchment 2: C 237.002

Hydrograph



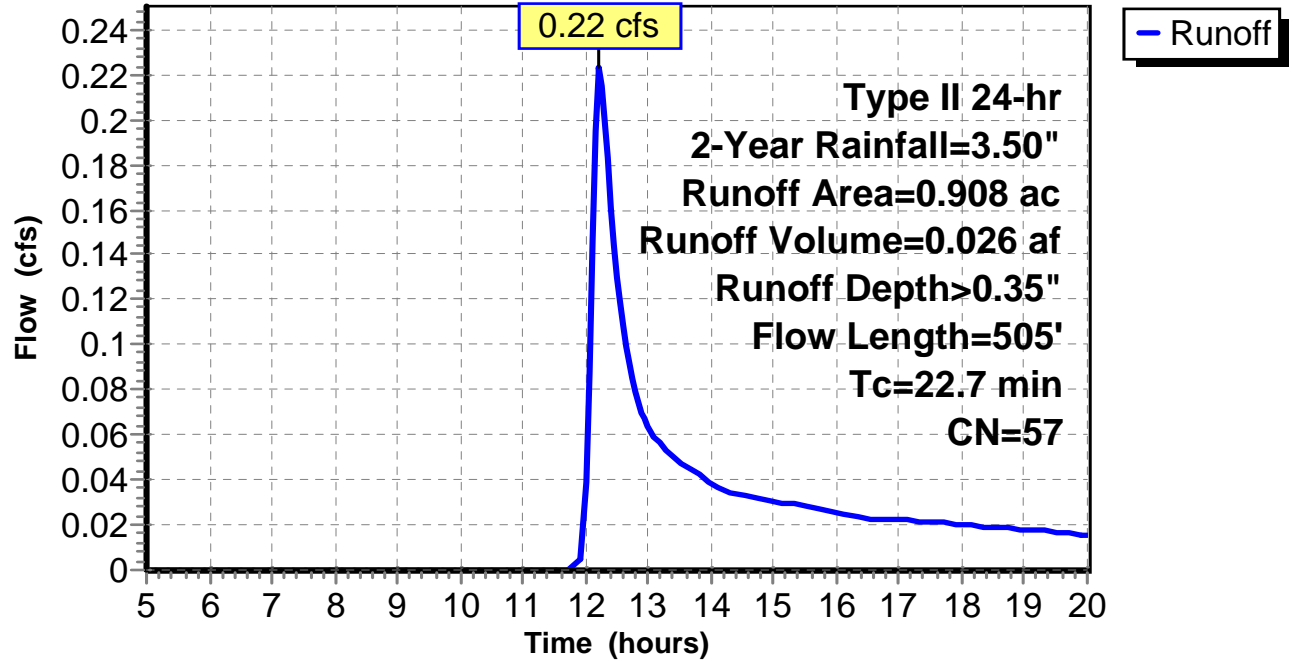
Subcatchment 1: C 237.001

Hydrograph



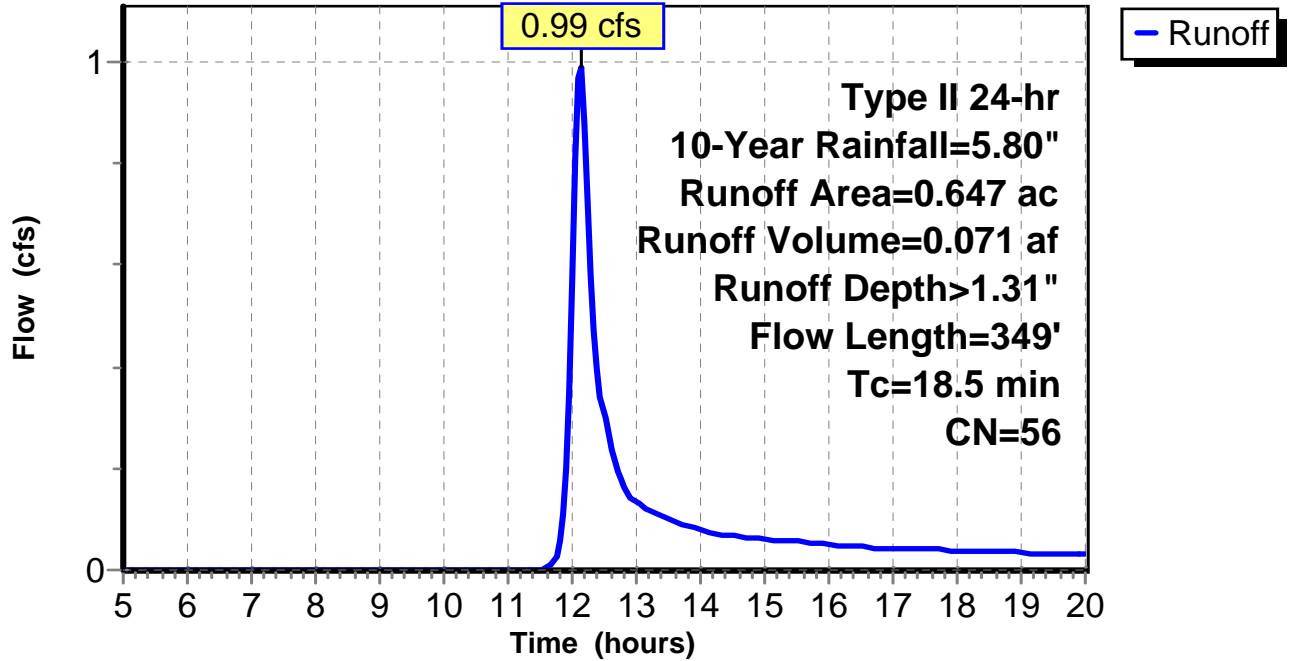
Subcatchment 2: C 237.002

Hydrograph



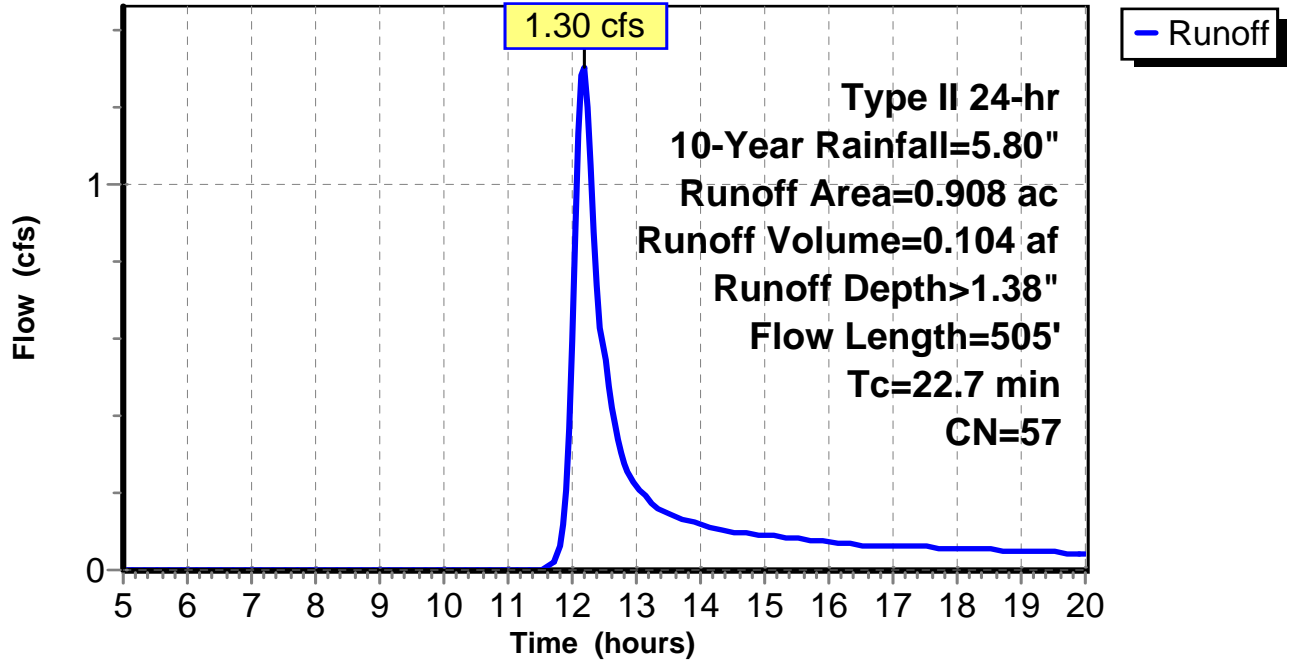
Subcatchment 1: C 237.001

Hydrograph



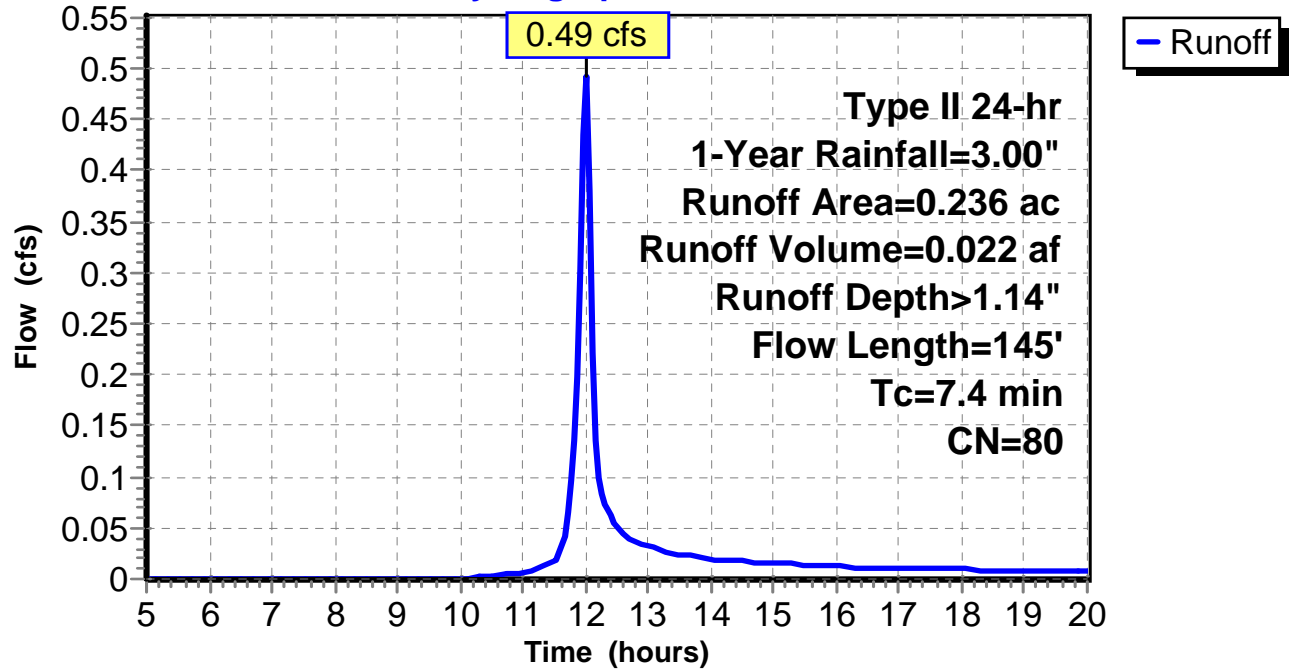
Subcatchment 2: C 237.002

Hydrograph



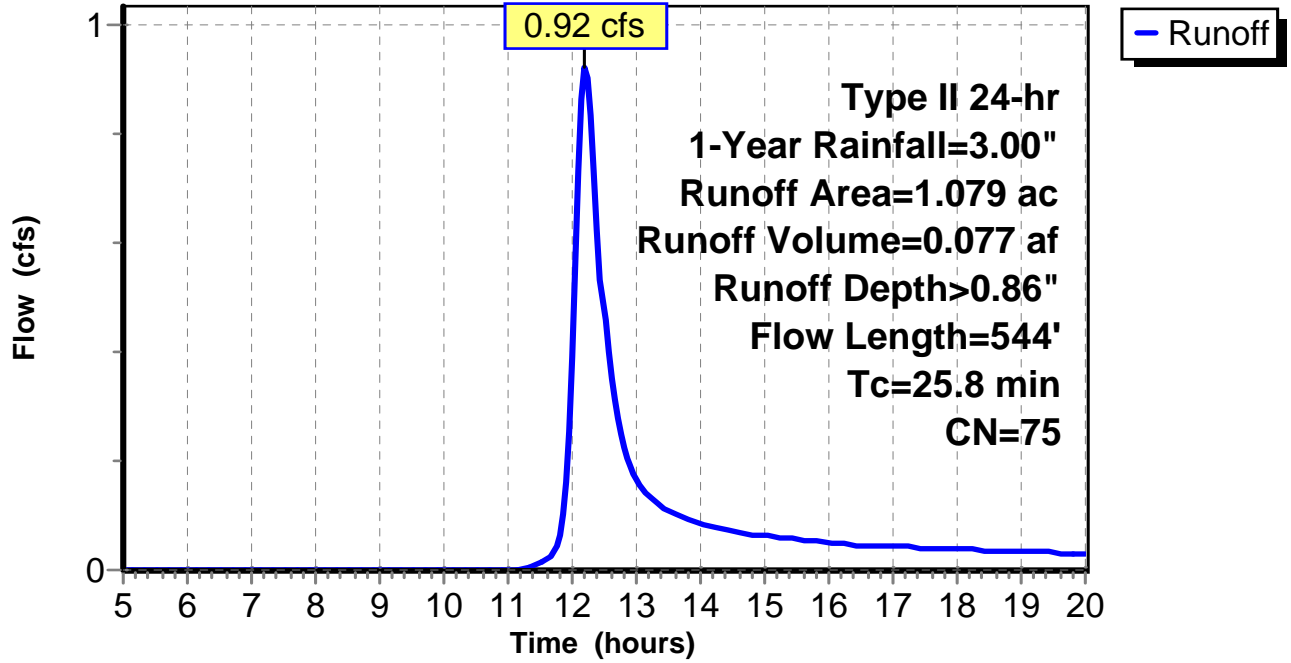
Subcatchment 1: C AR-518.001

Hydrograph



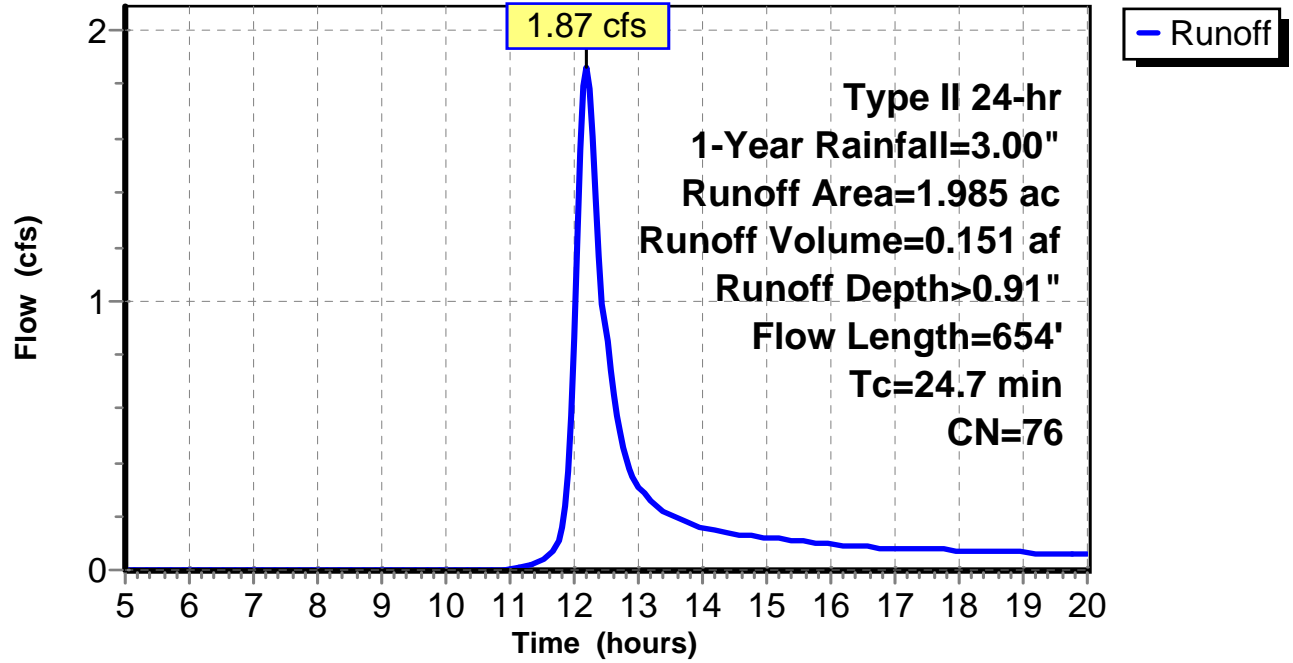
Subcatchment 2: C AR-518.002

Hydrograph



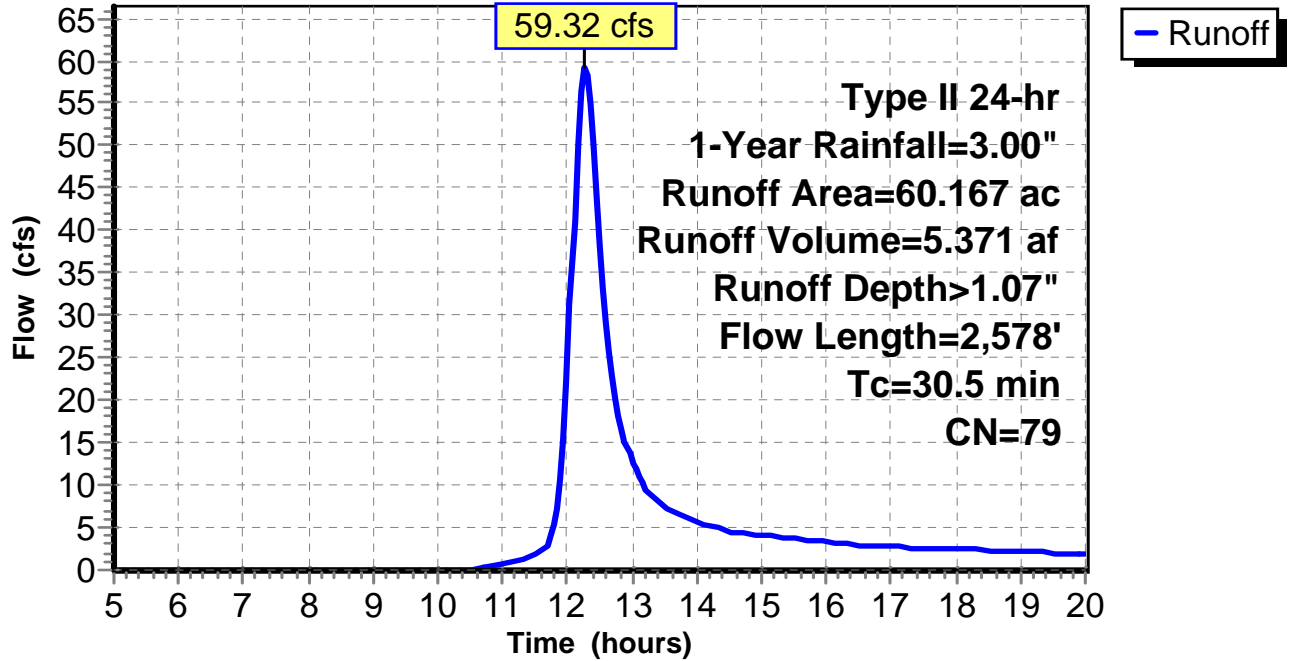
Subcatchment 3: C 240.001

Hydrograph



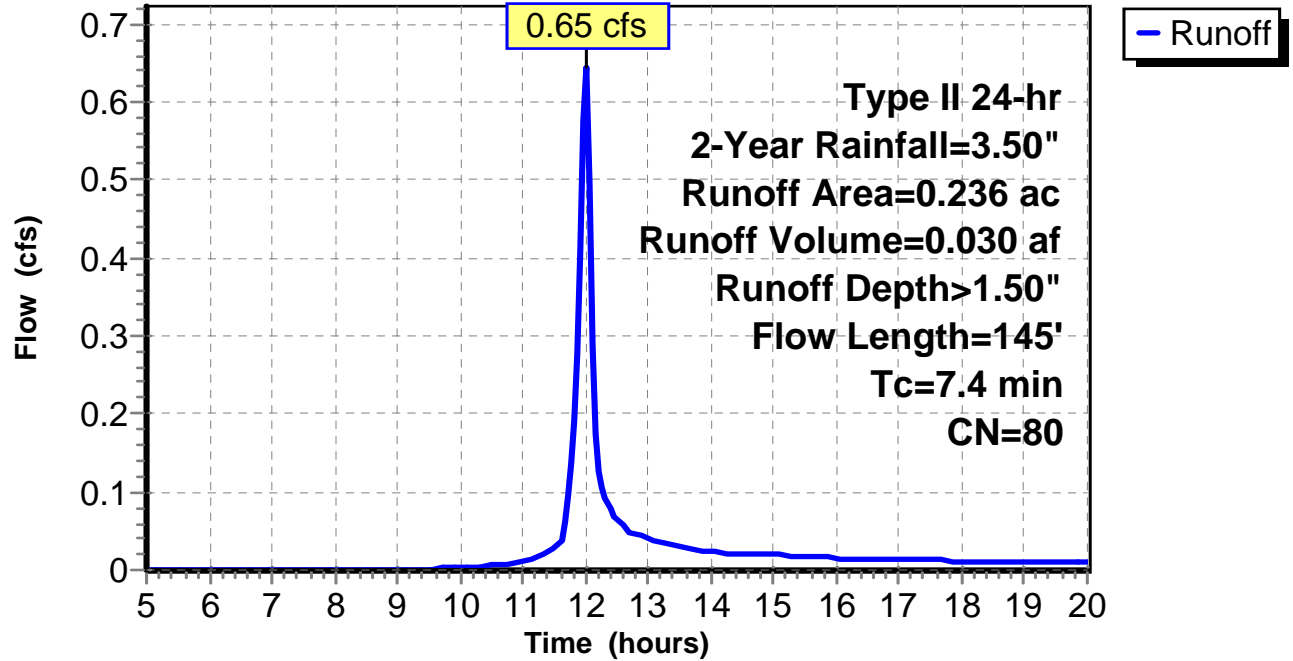
Subcatchment 4: C 240.002

Hydrograph



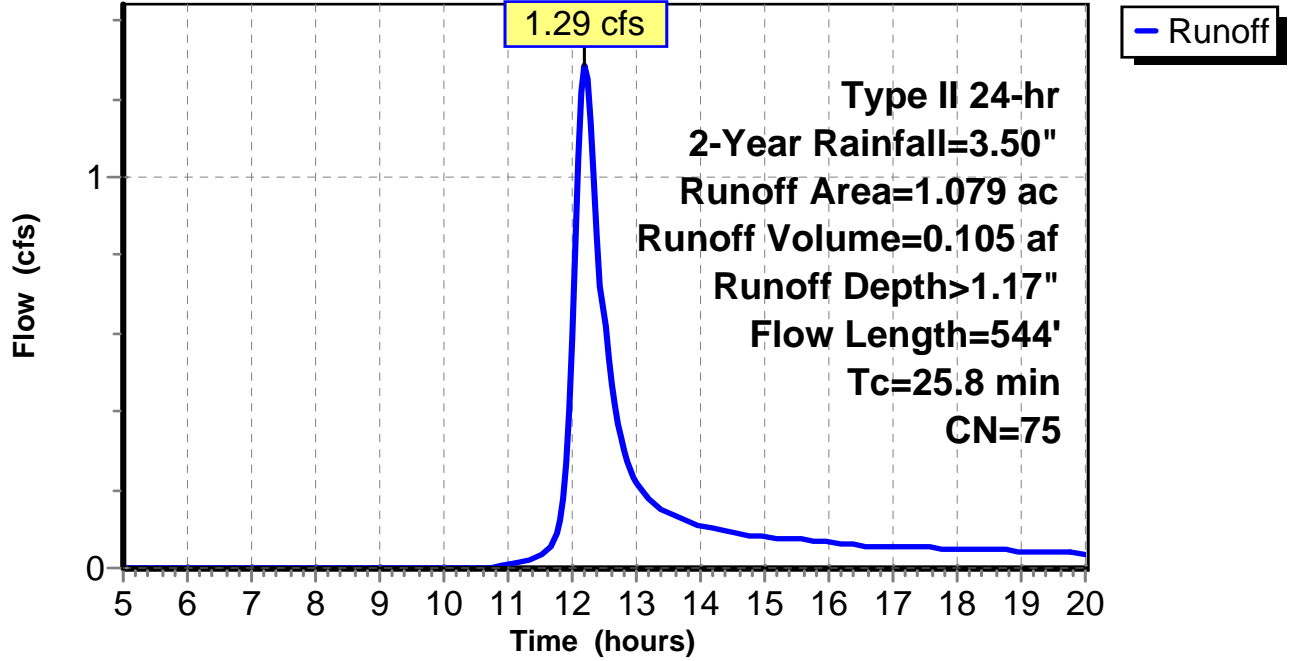
Subcatchment 1: C AR-518.001

Hydrograph



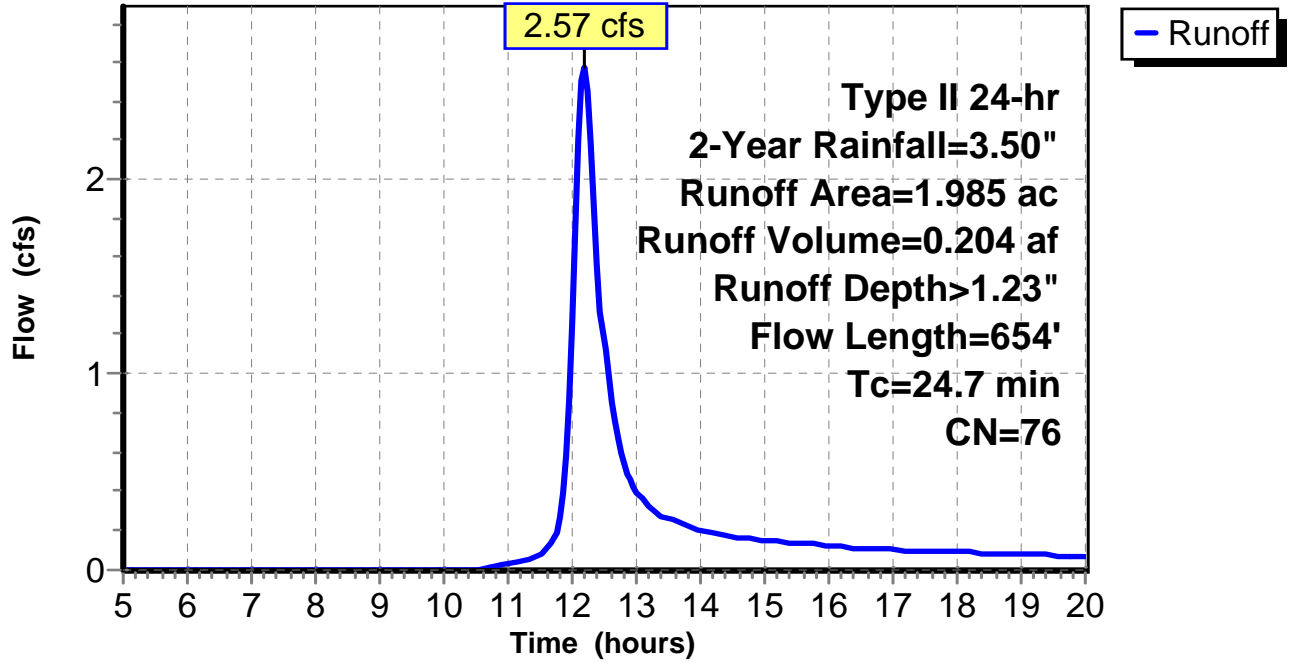
Subcatchment 2: C AR-518.002

Hydrograph



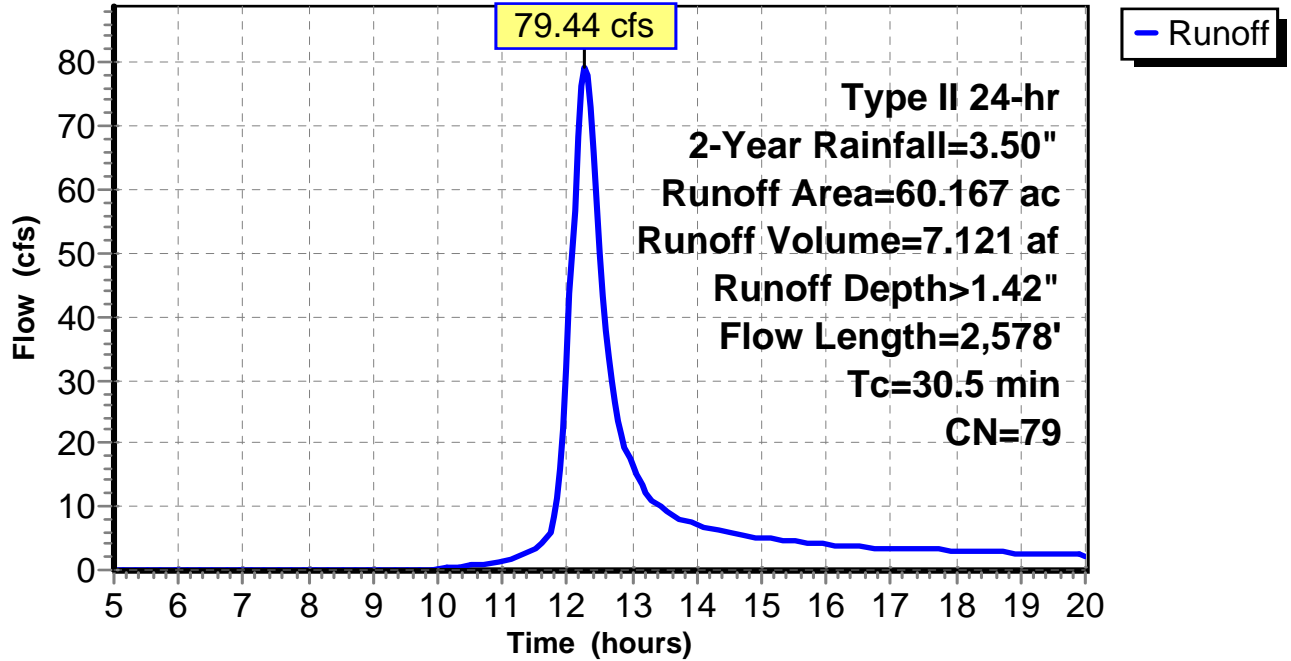
Subcatchment 3: C 240.001

Hydrograph



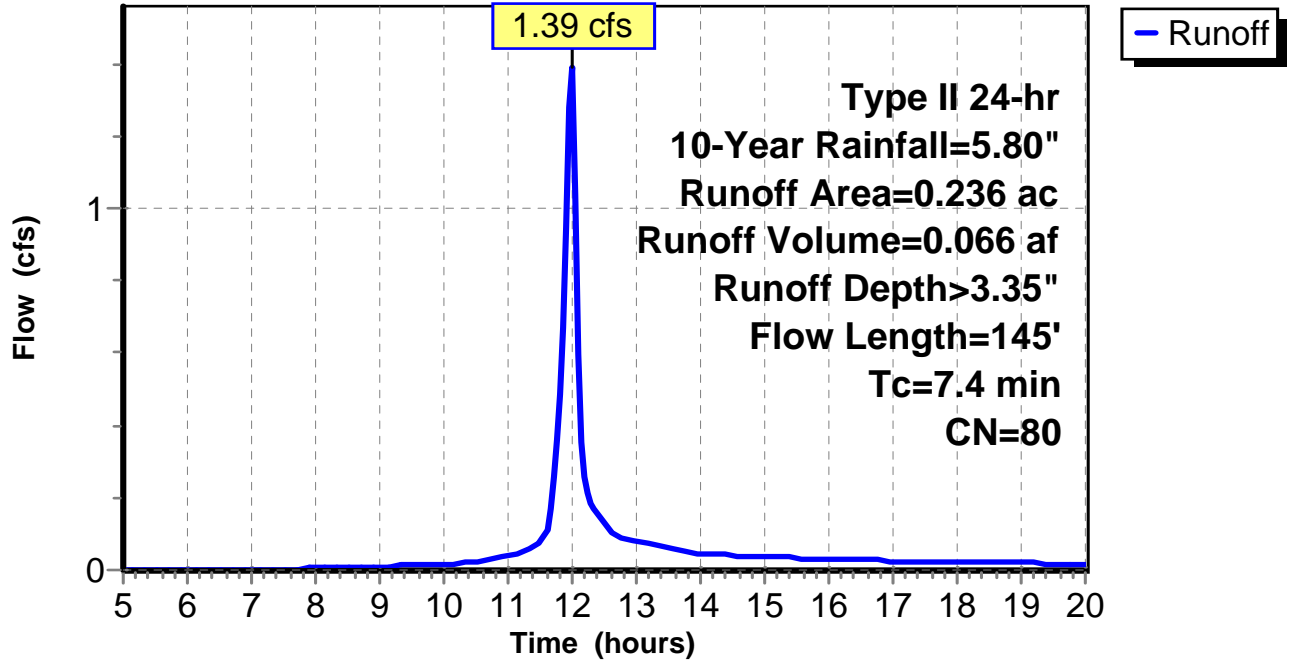
Subcatchment 4: C 240.002

Hydrograph



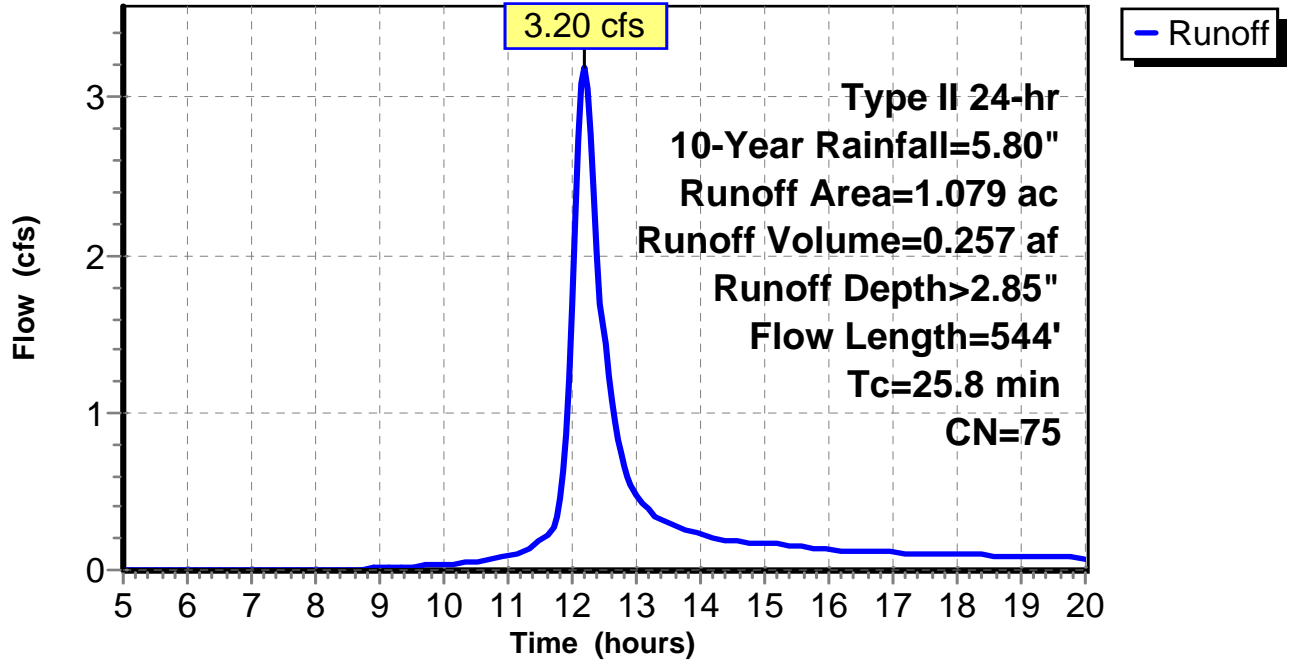
Subcatchment 1: C AR-518.001

Hydrograph



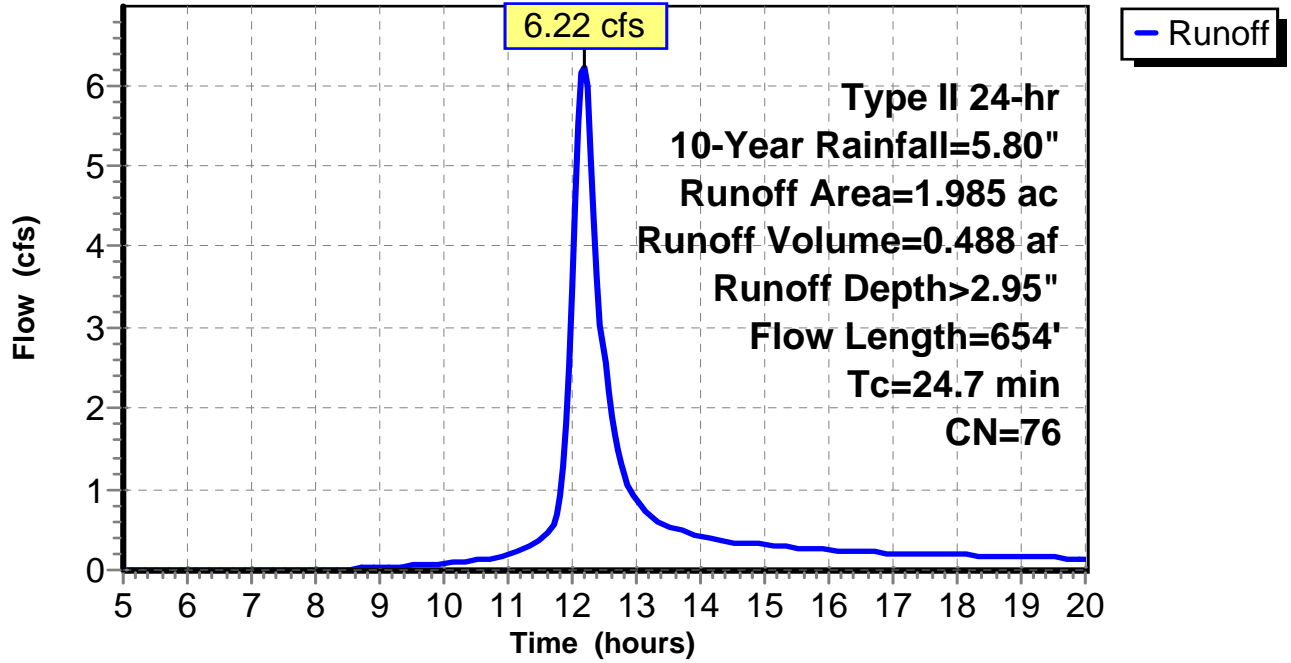
Subcatchment 2: C AR-518.002

Hydrograph



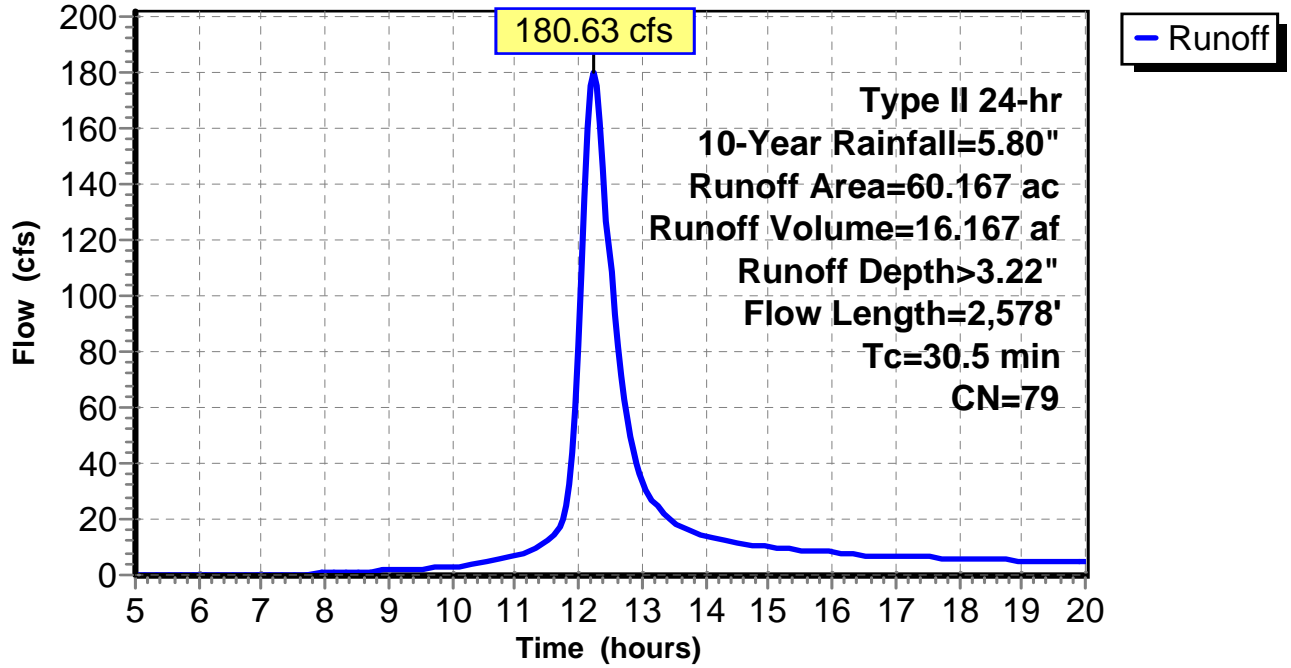
Subcatchment 3: C 240.001

Hydrograph



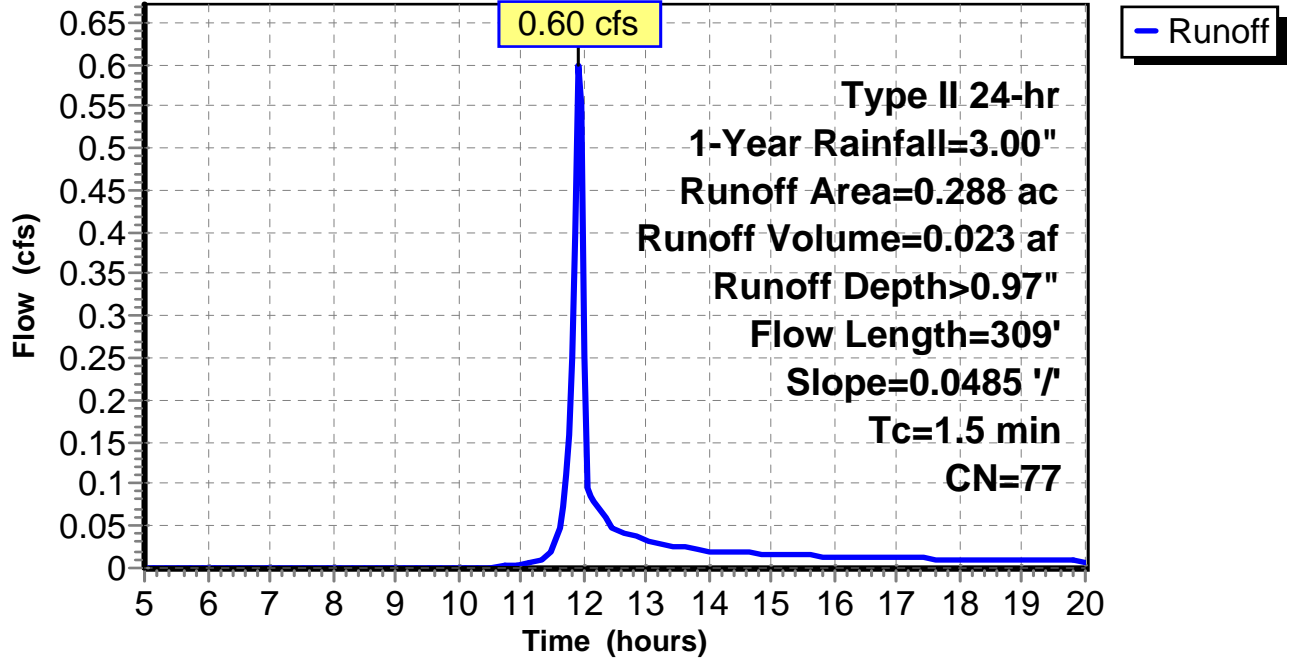
Subcatchment 4: C 240.002

Hydrograph



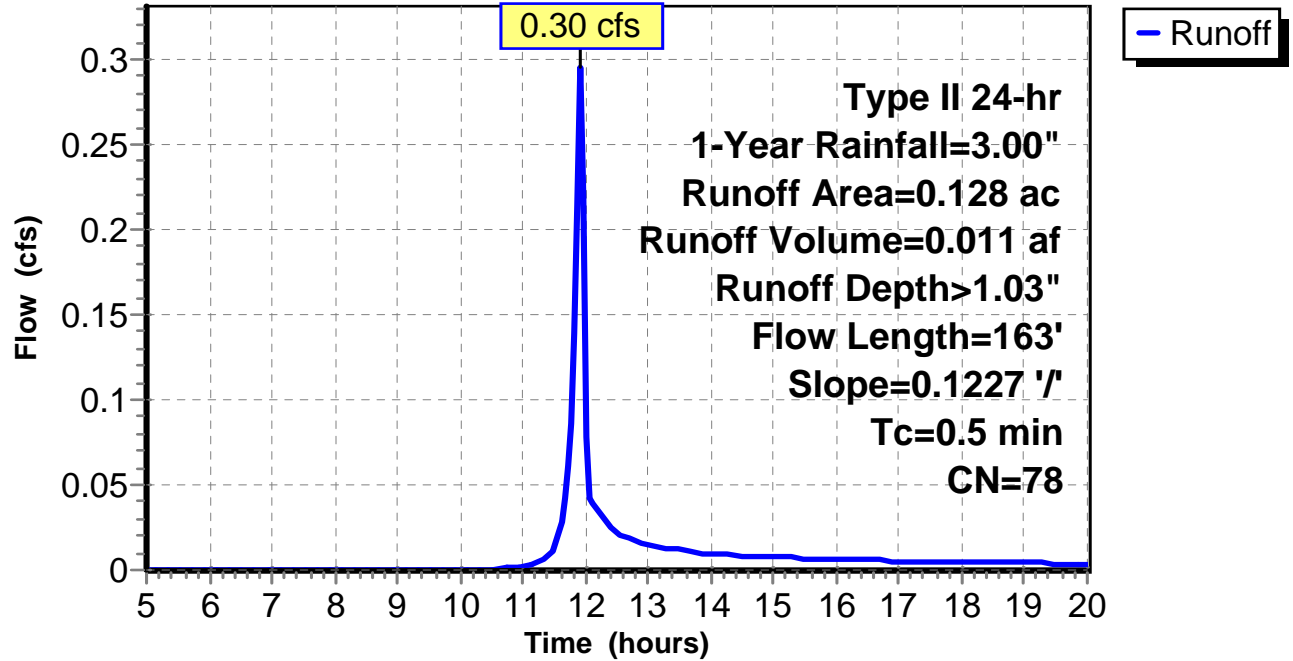
Subcatchment 1: C AR-519.001

Hydrograph



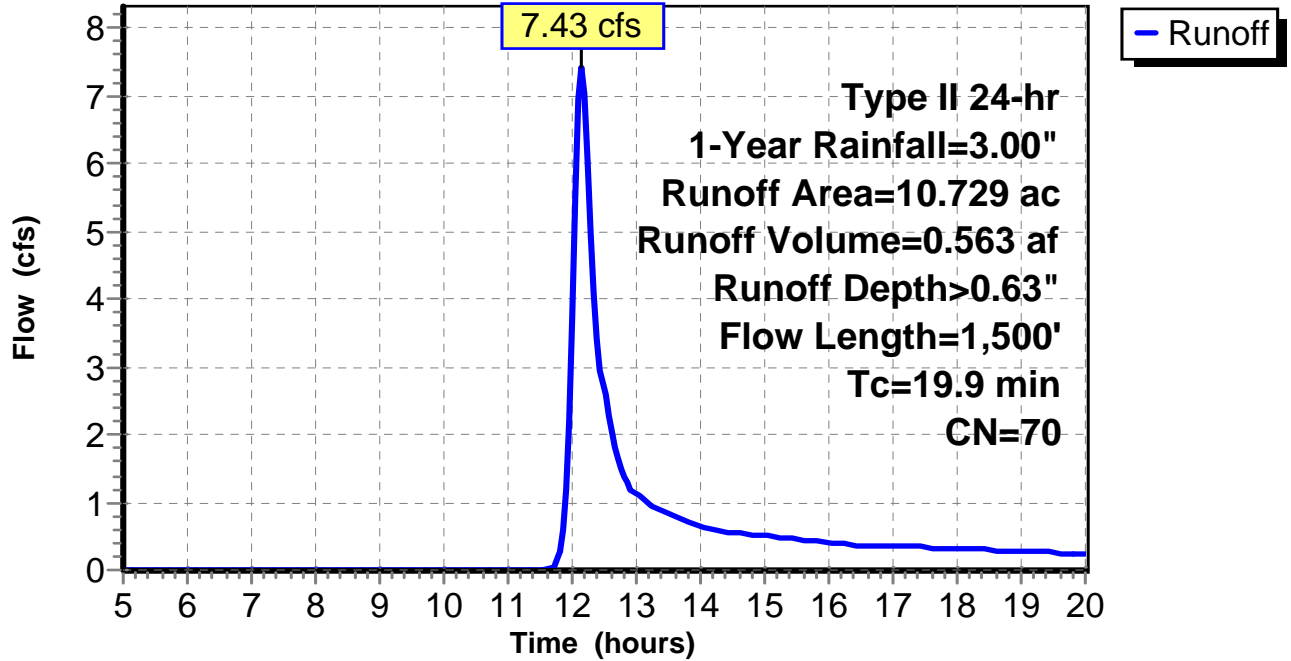
Subcatchment 2: C AR-519.002

Hydrograph



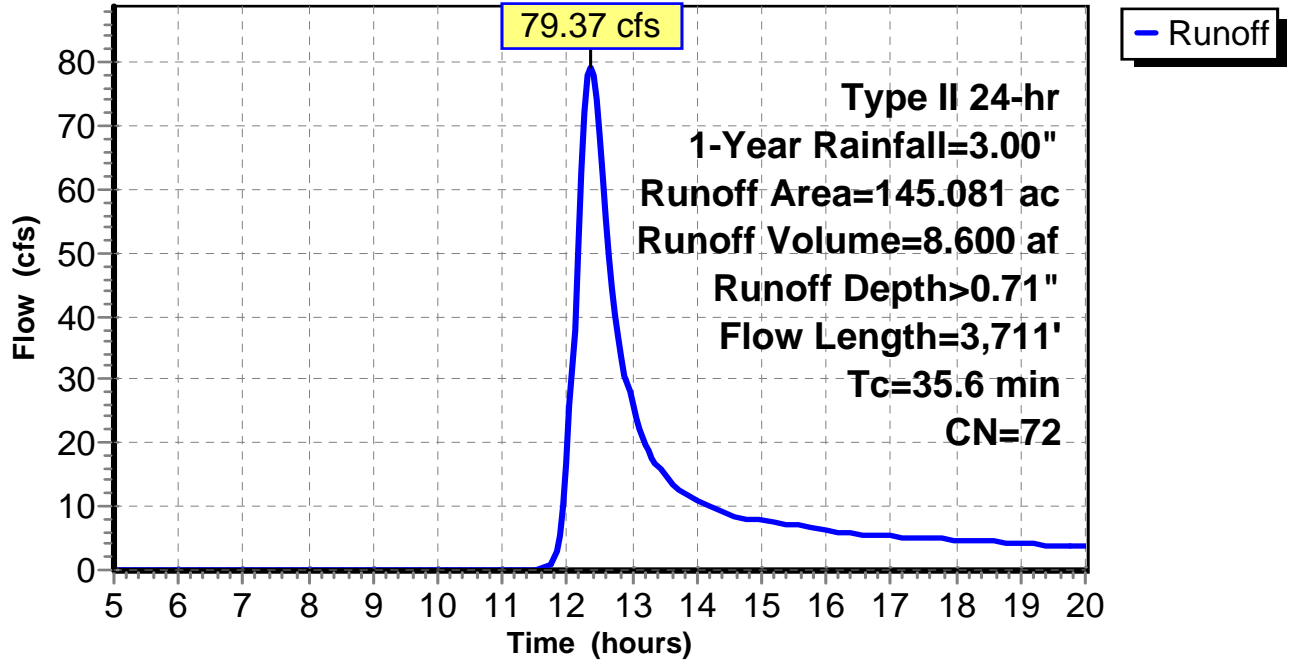
Subcatchment 3: C AR-519.003

Hydrograph



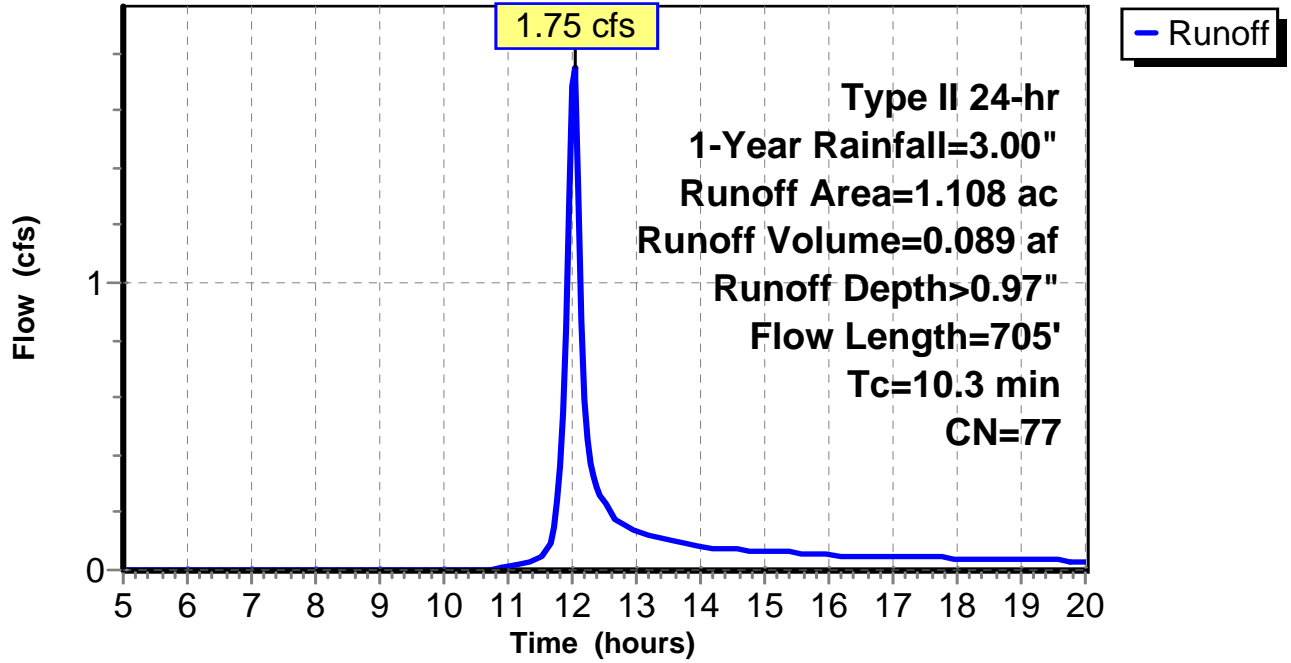
Subcatchment 4: C AR-519.004

Hydrograph



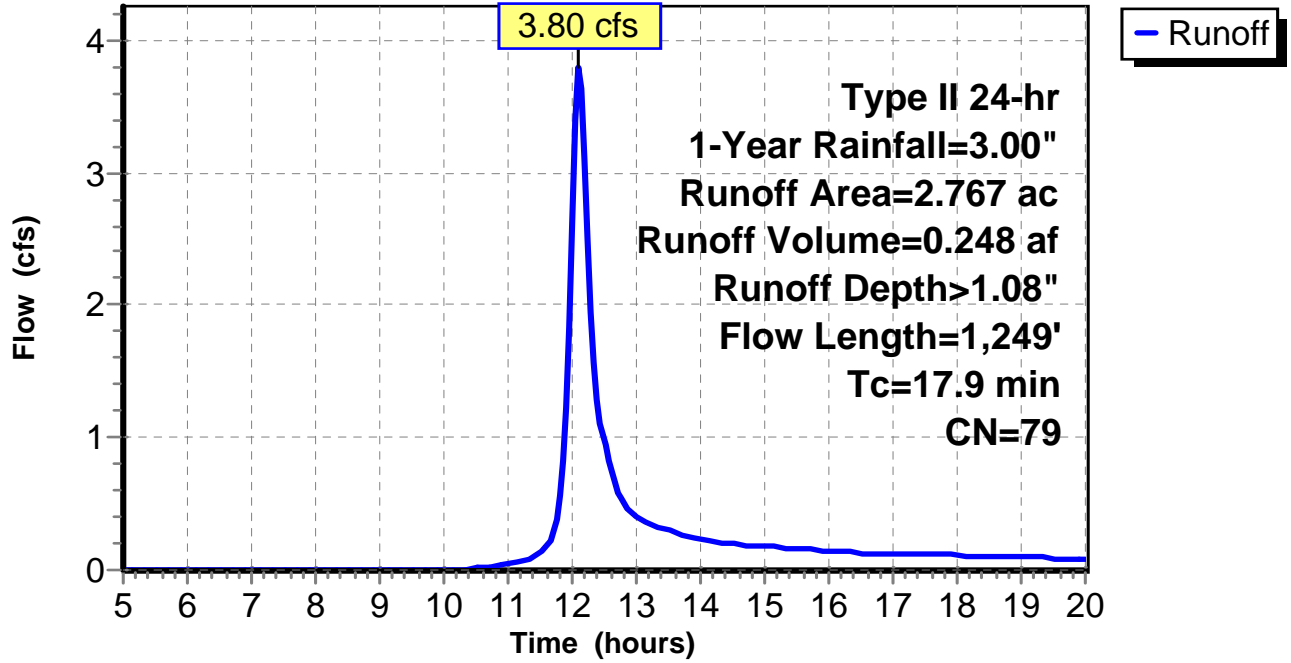
Subcatchment 5: C AR-519.005

Hydrograph



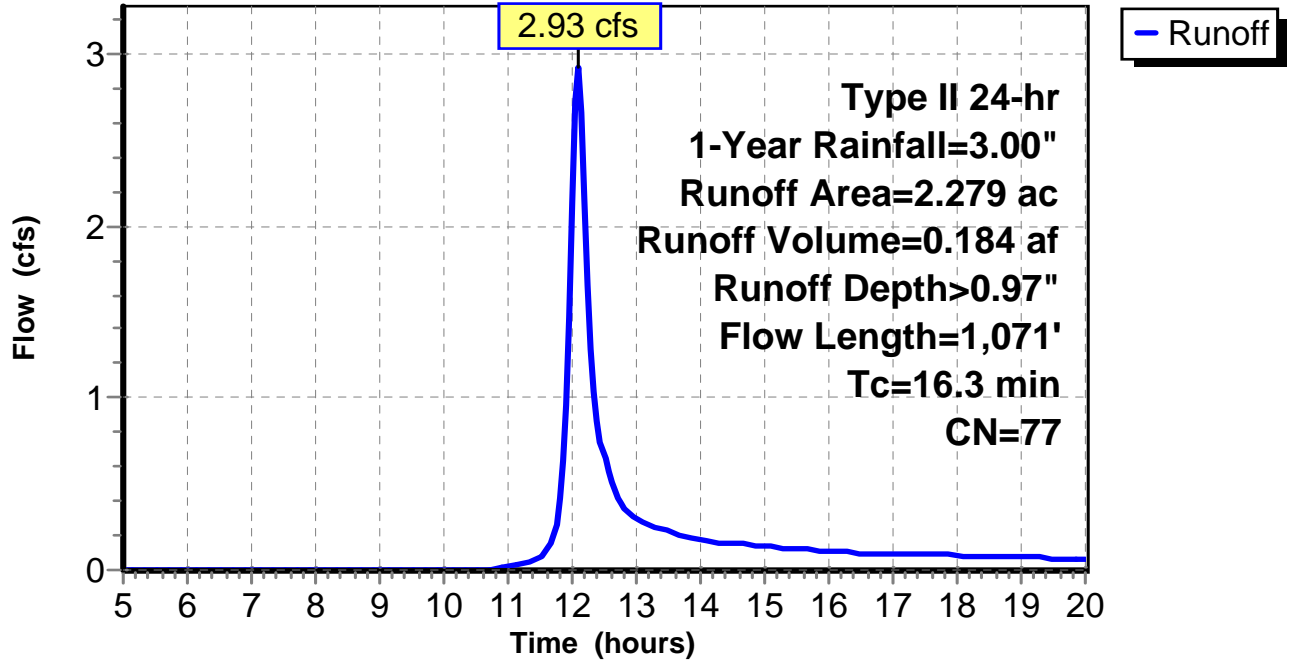
Subcatchment 6: C AR-519.006

Hydrograph



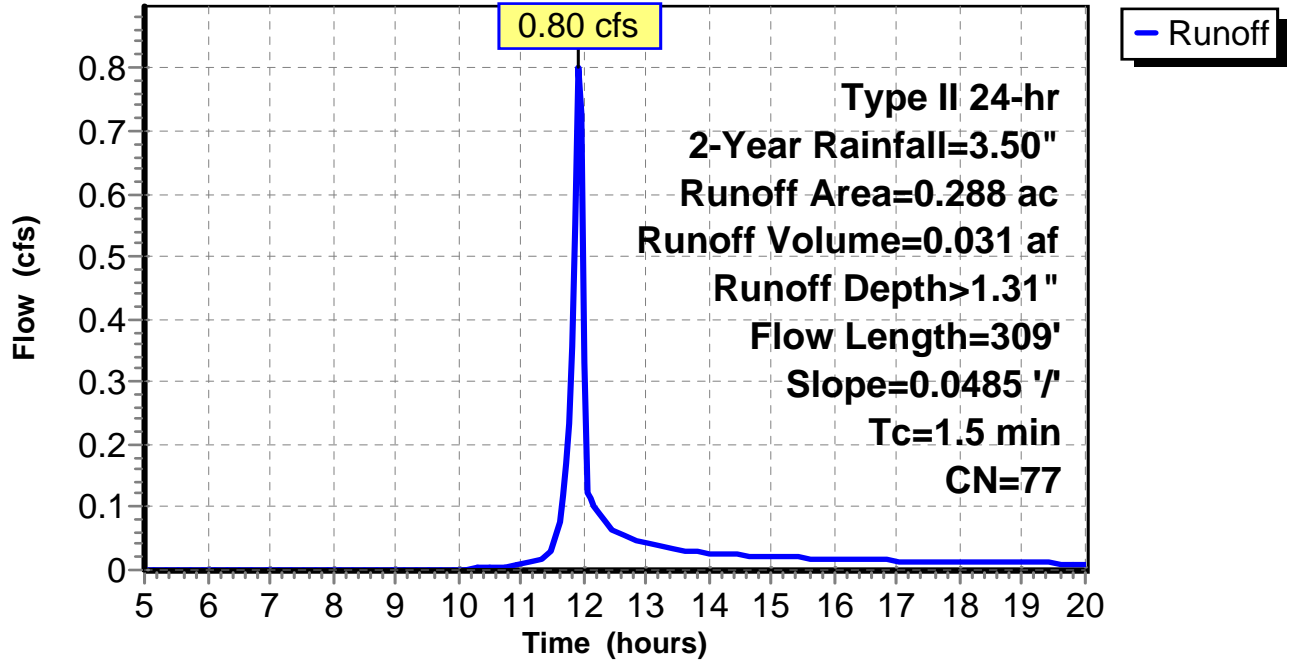
Subcatchment 7: C AR-519.007

Hydrograph



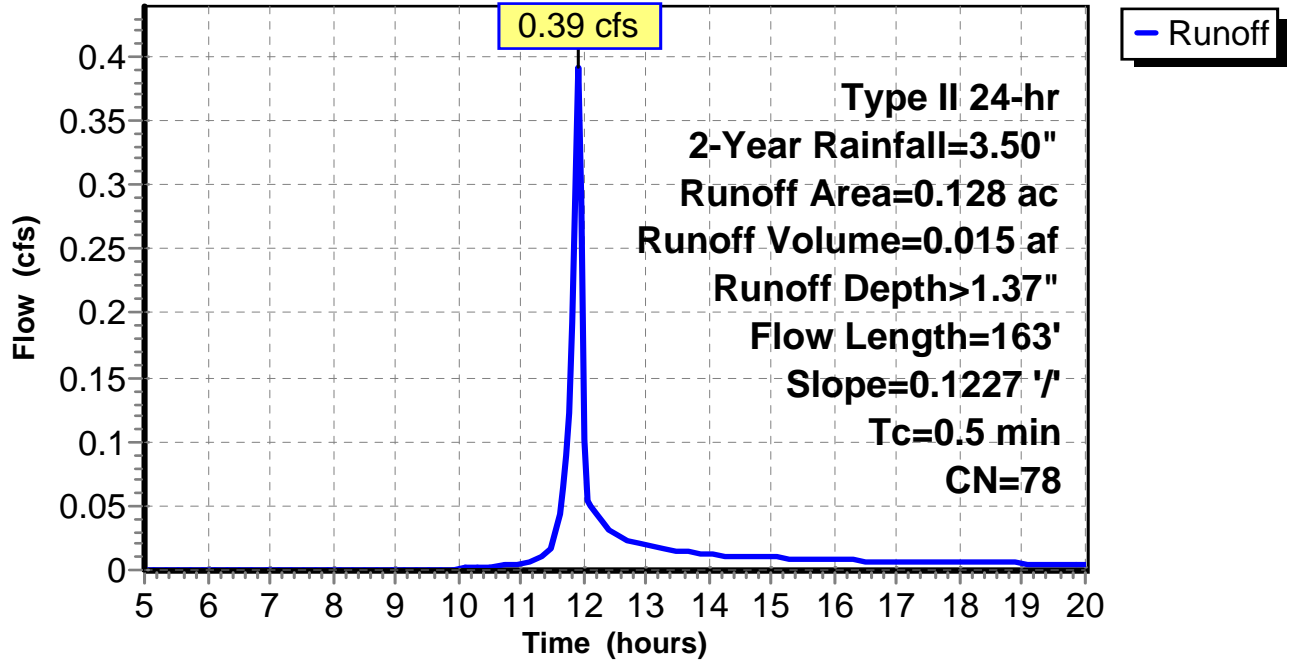
Subcatchment 1: C AR-519.001

Hydrograph



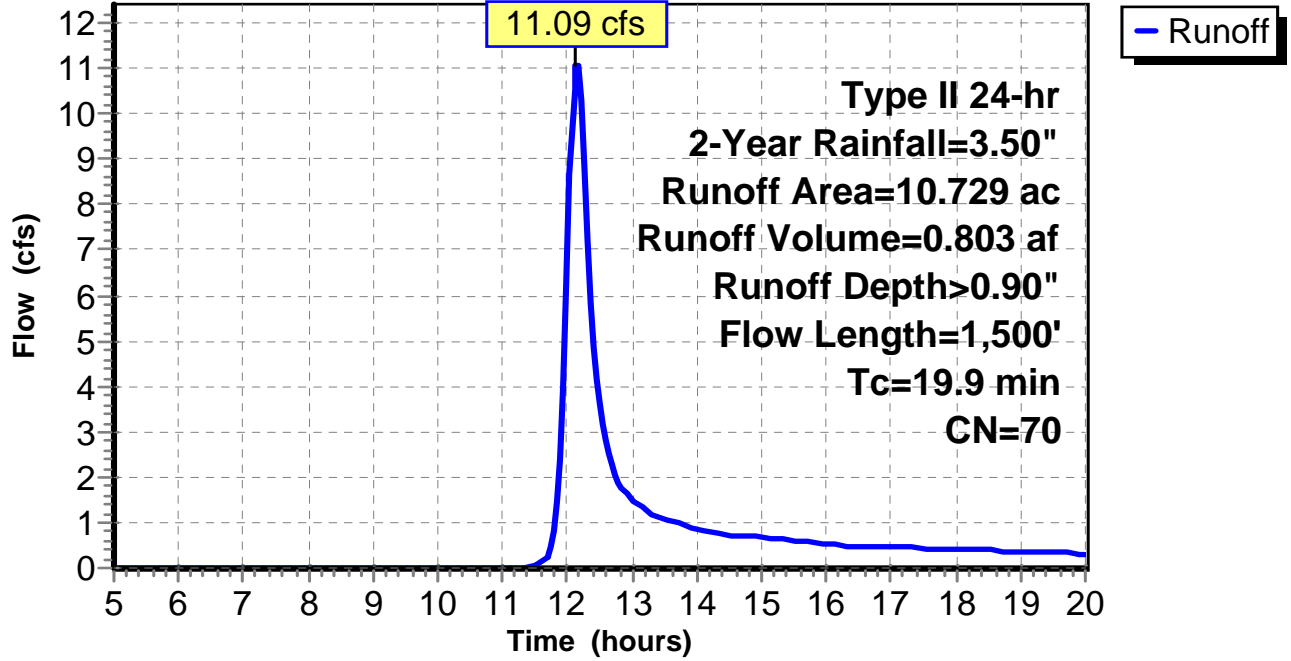
Subcatchment 2: C AR-519.002

Hydrograph



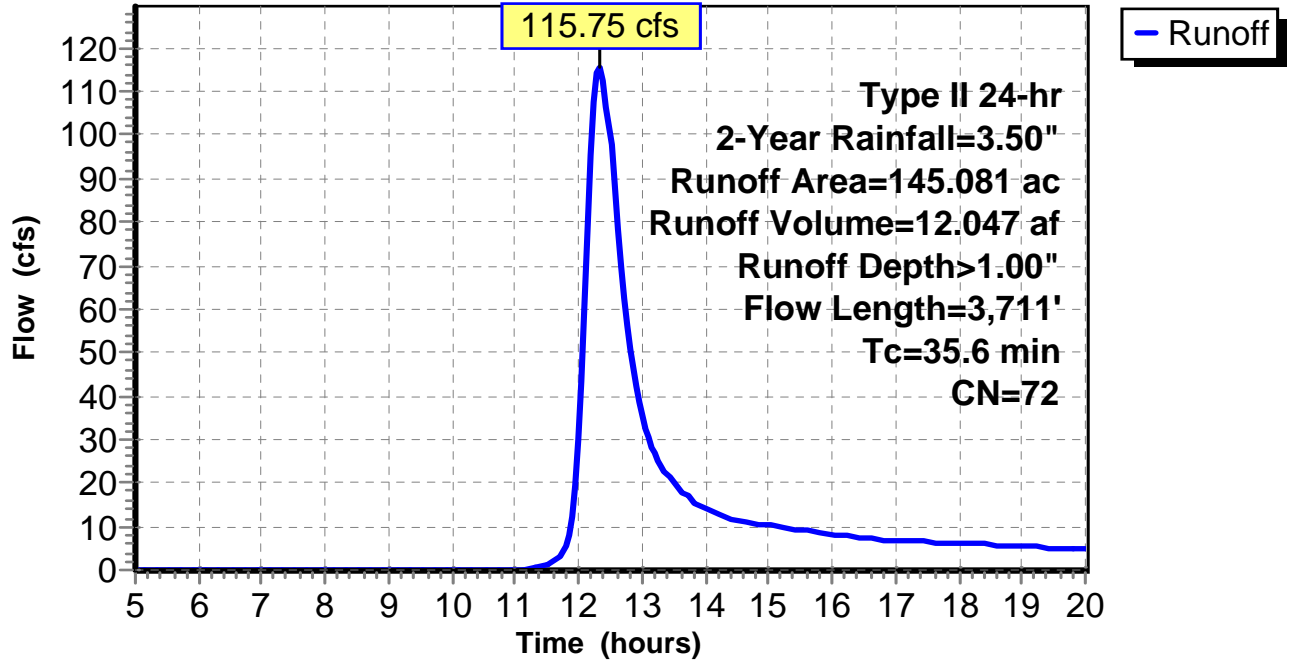
Subcatchment 3: C AR-519.003

Hydrograph



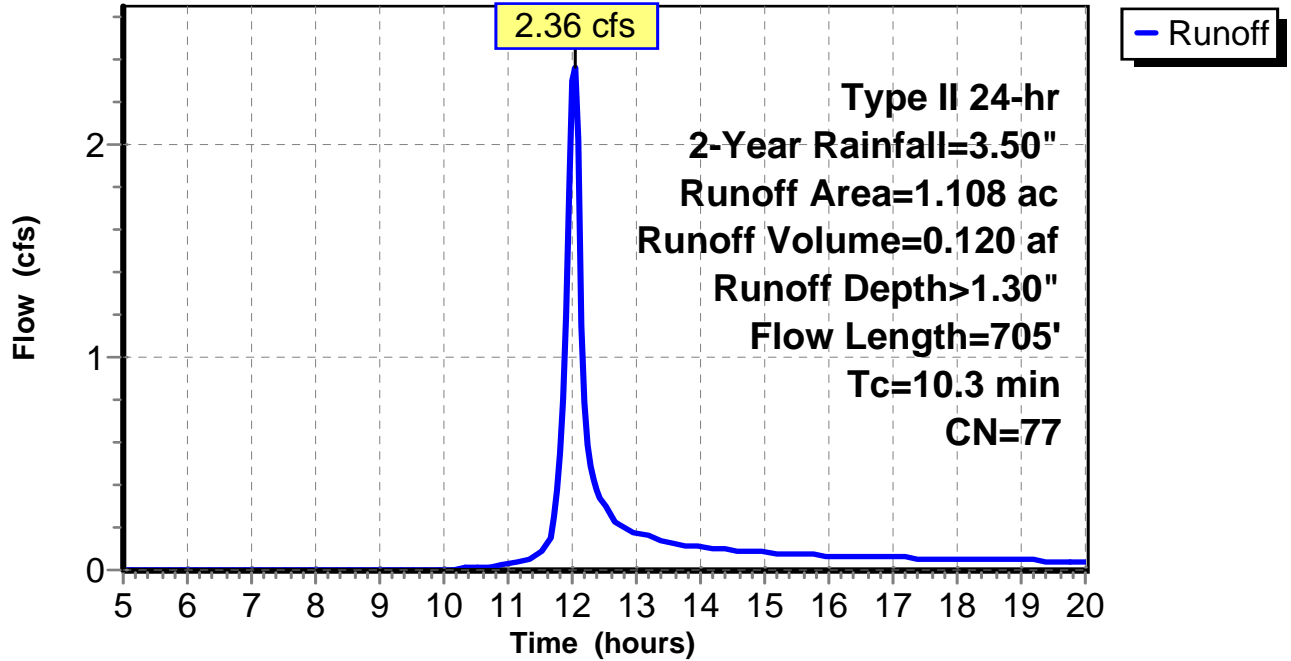
Subcatchment 4: C AR-519.004

Hydrograph



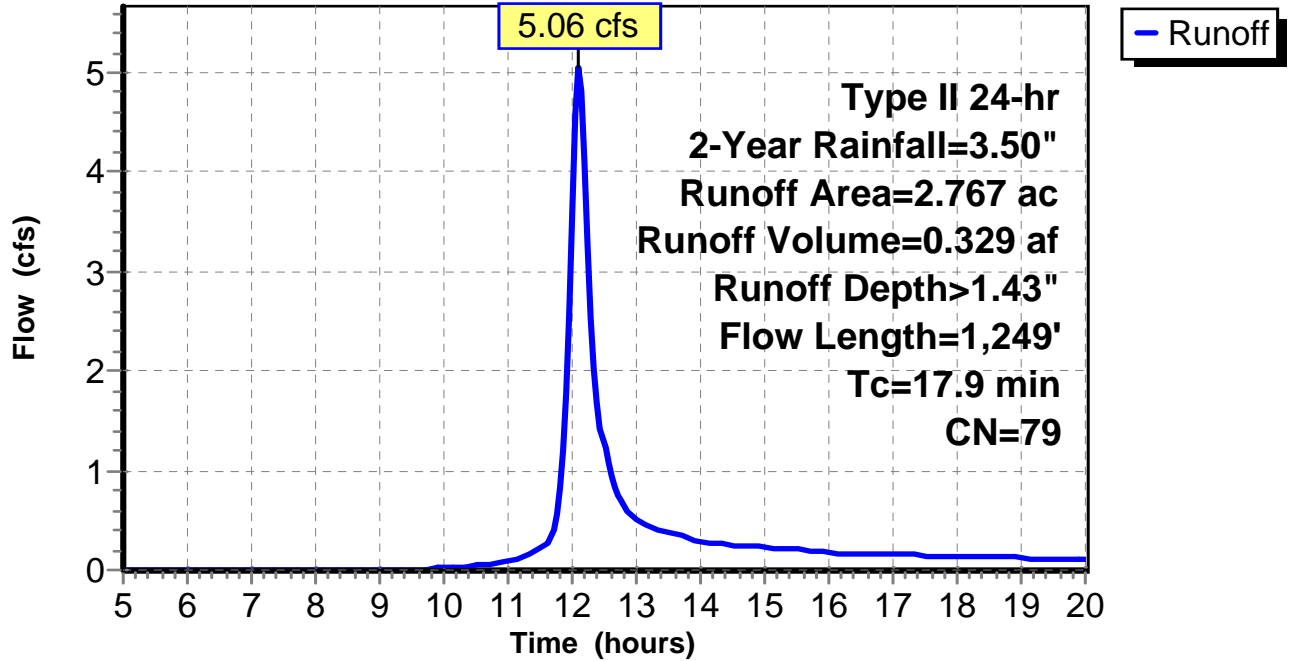
Subcatchment 5: C AR-519.005

Hydrograph



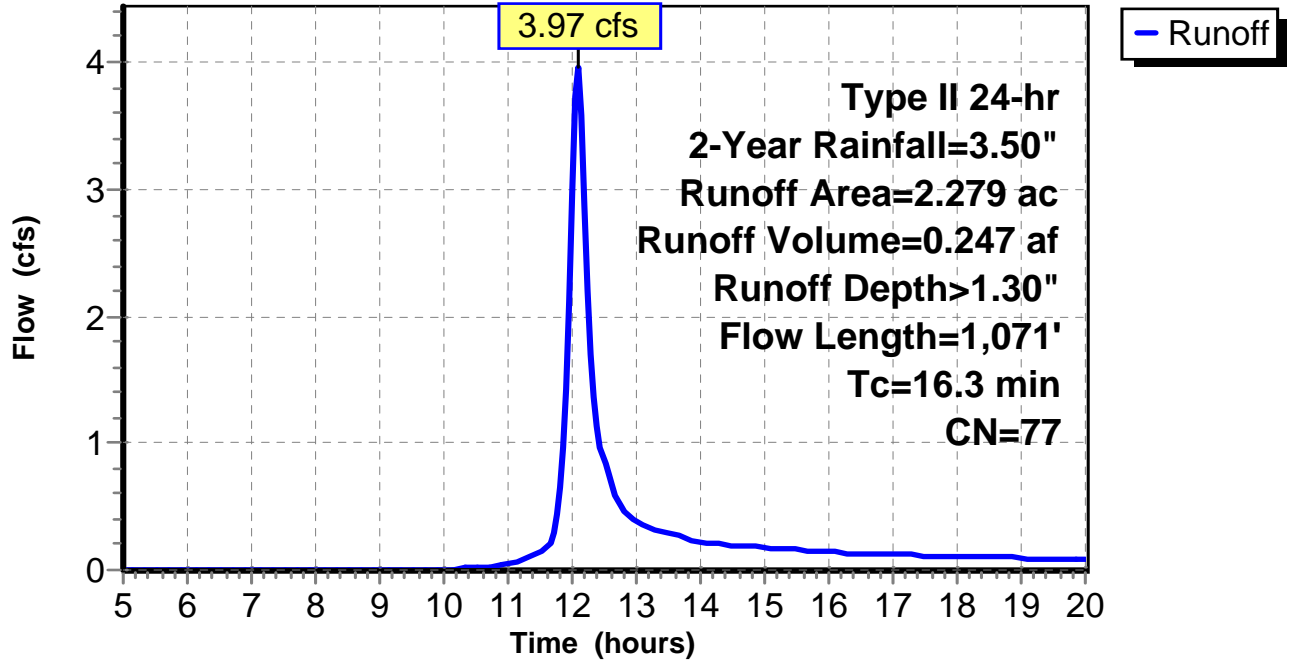
Subcatchment 6: C AR-519.006

Hydrograph



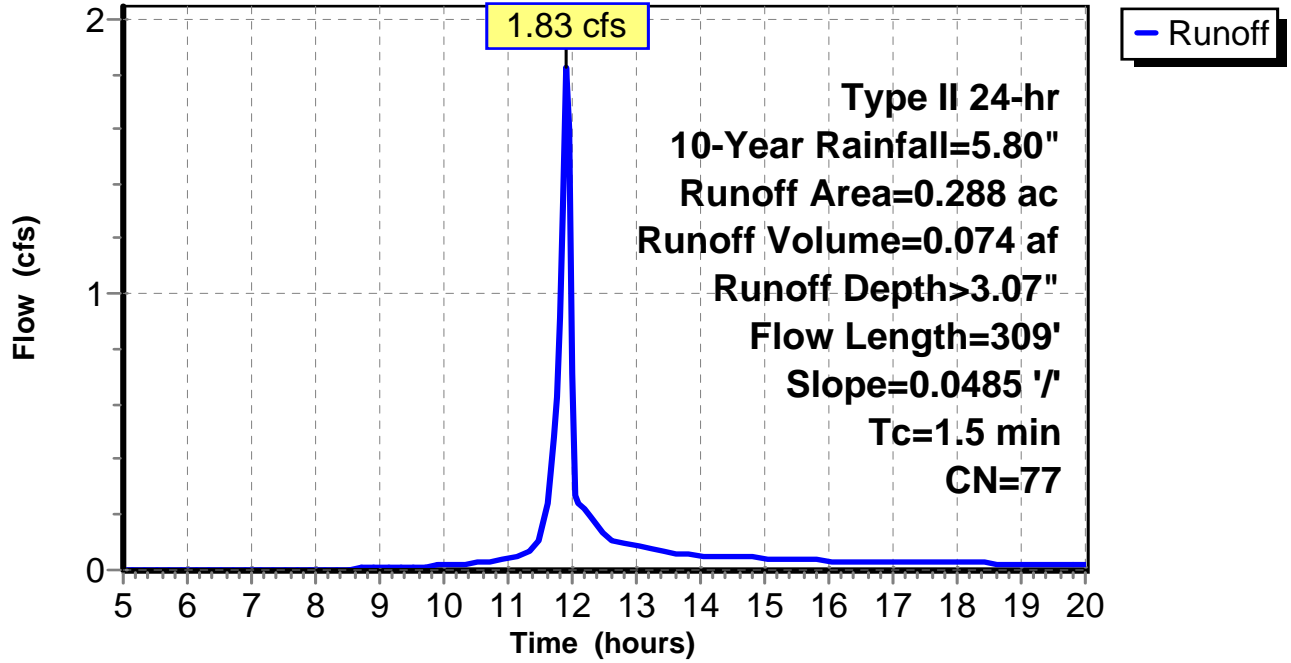
Subcatchment 7: C AR-519.007

Hydrograph



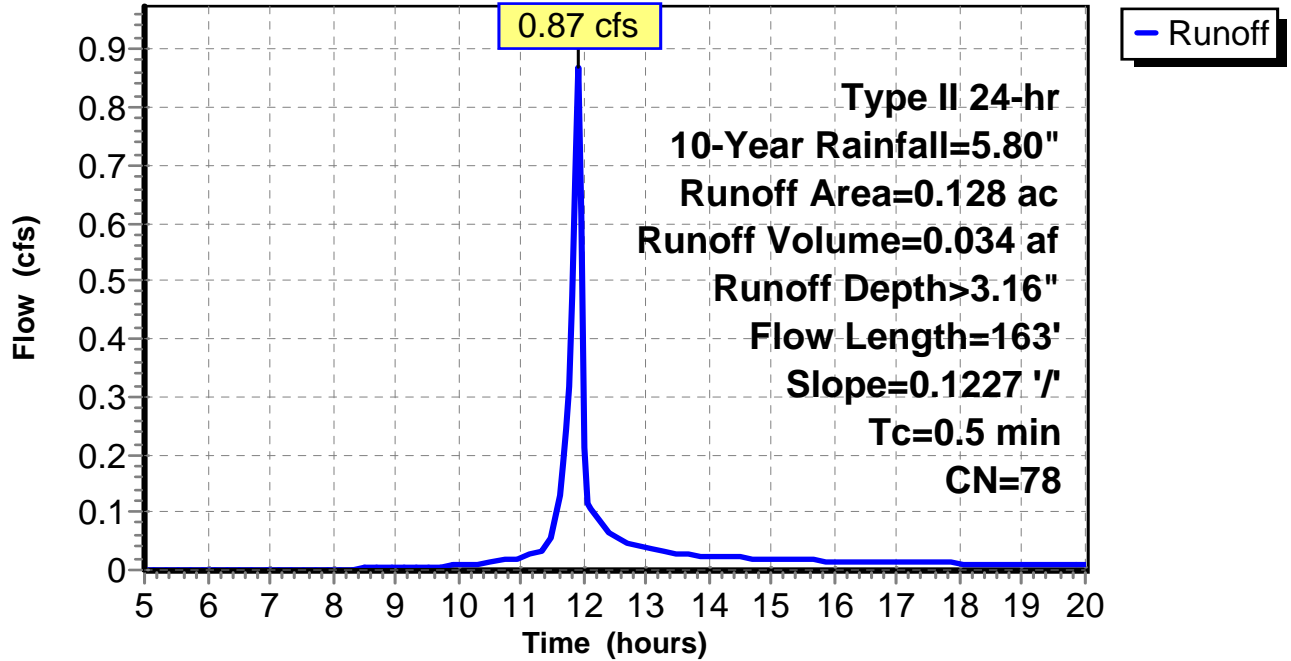
Subcatchment 1: C AR-519.001

Hydrograph



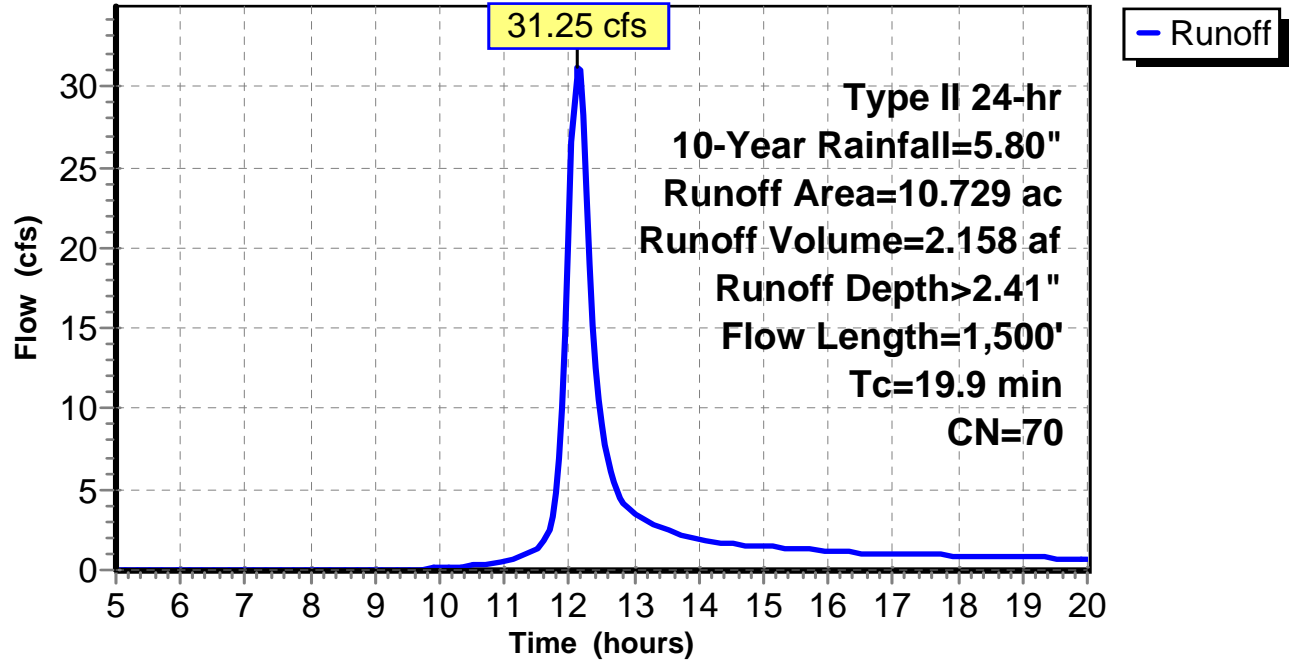
Subcatchment 2: C AR-519.002

Hydrograph



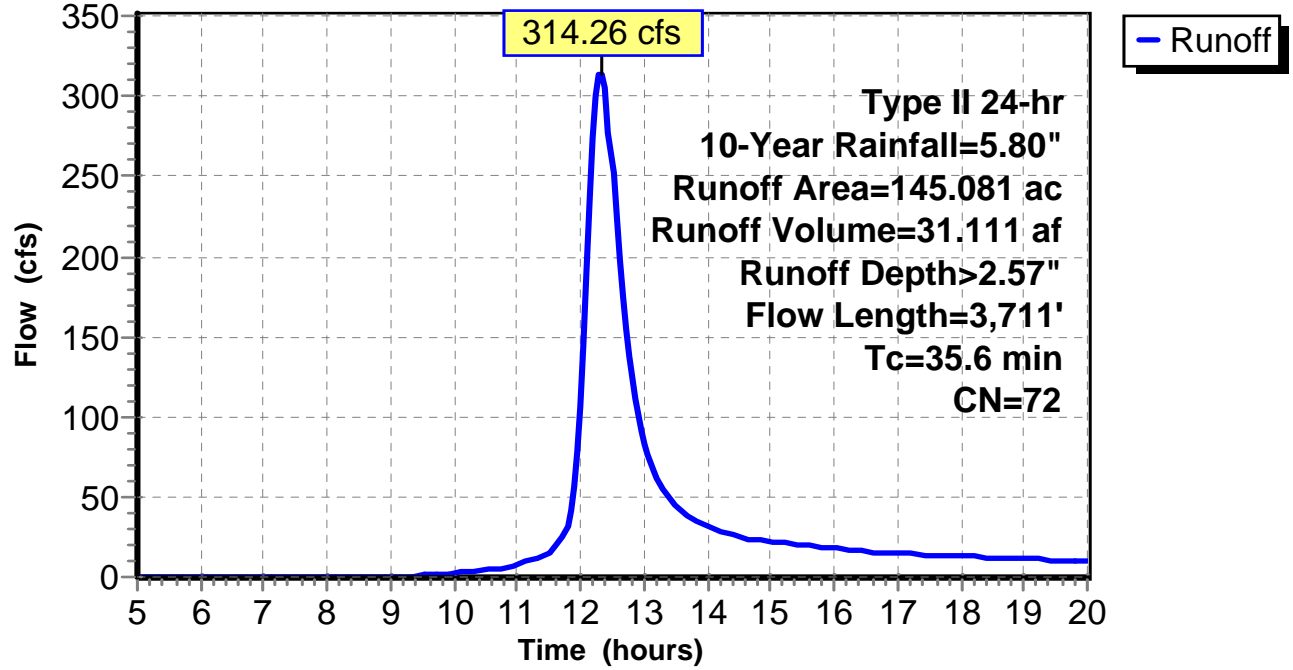
Subcatchment 3: C AR-519.003

Hydrograph



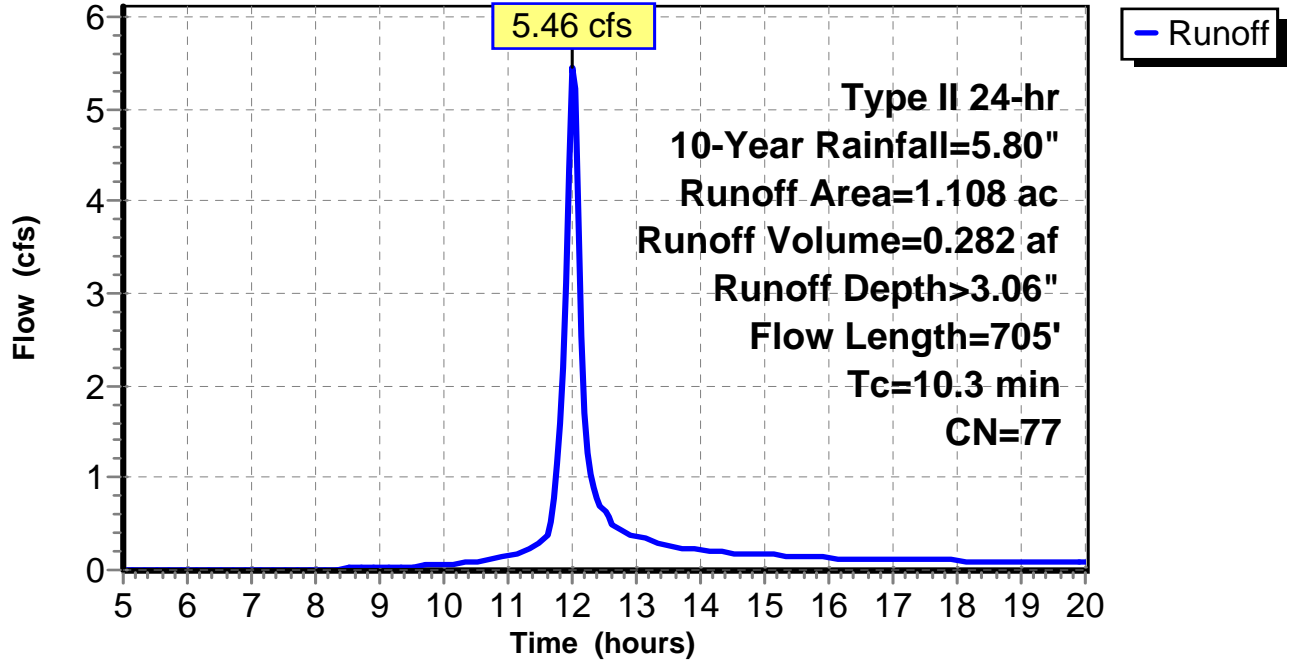
Subcatchment 4: C AR-519.004

Hydrograph



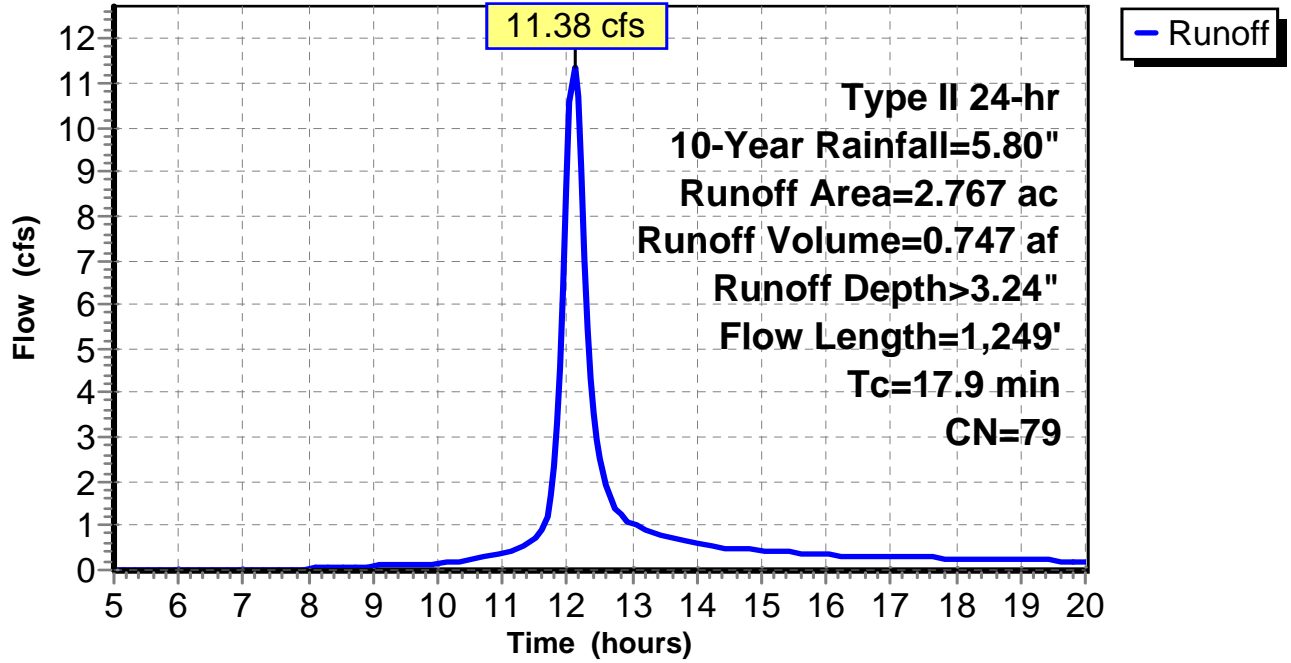
Subcatchment 5: C AR-519.005

Hydrograph



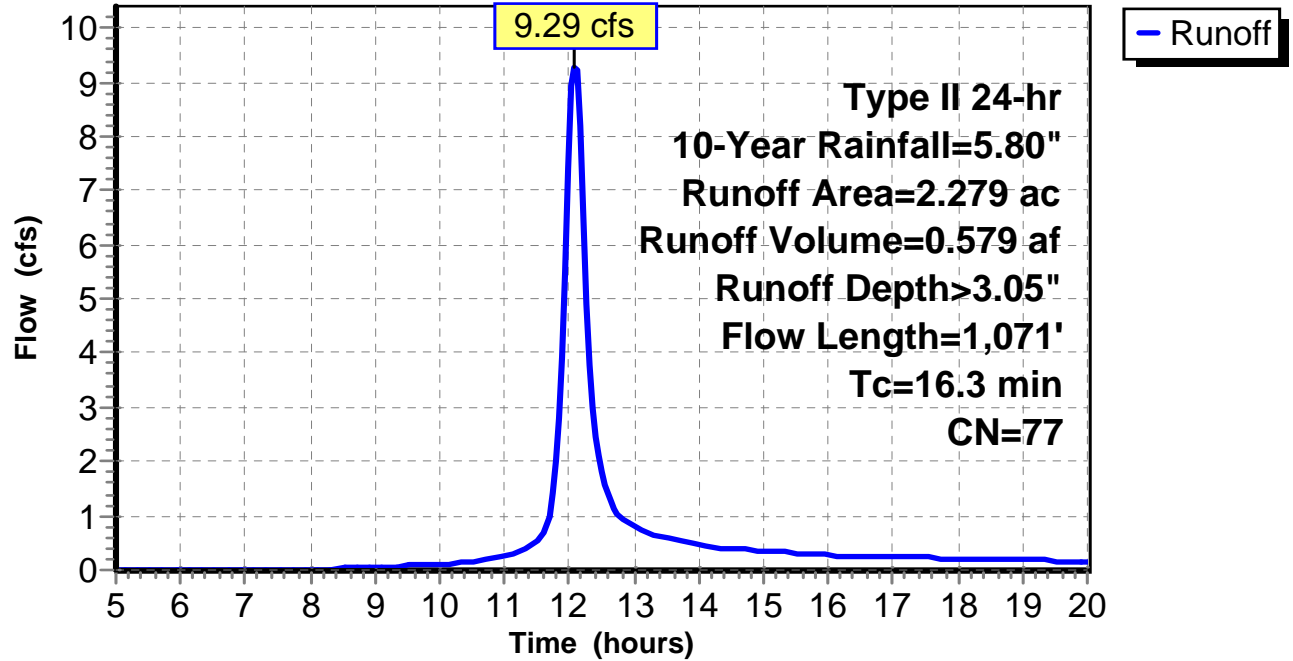
Subcatchment 6: C AR-519.006

Hydrograph



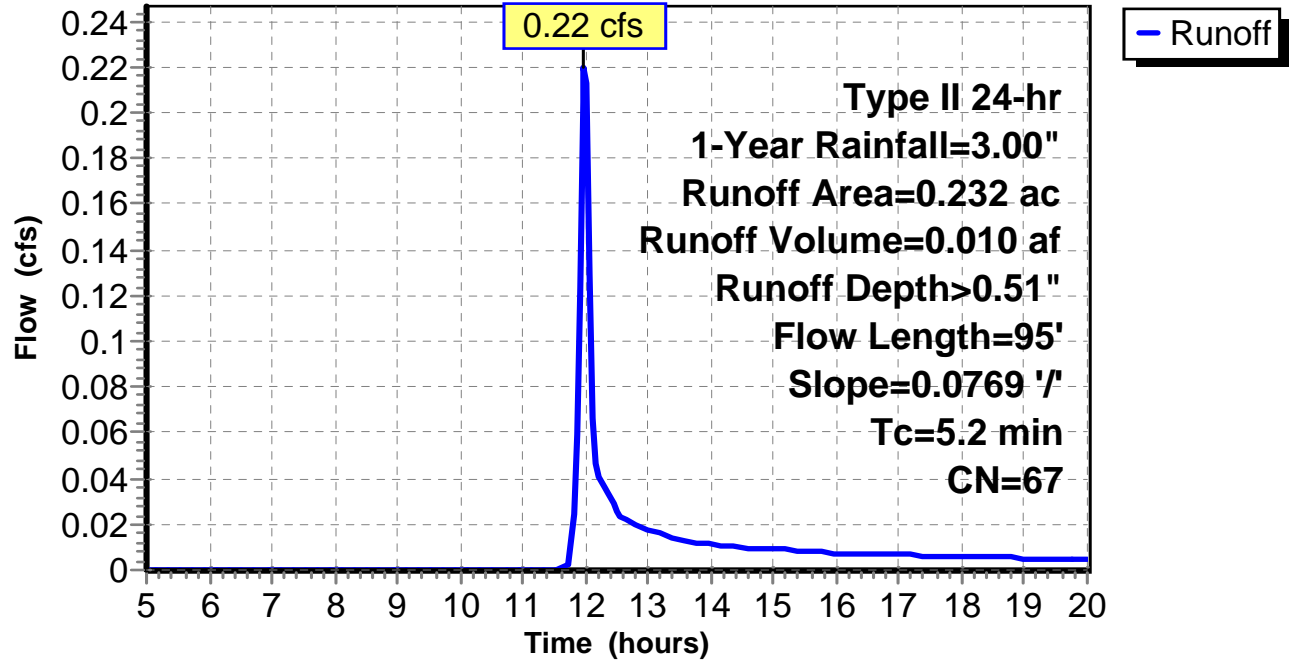
Subcatchment 7: C AR-519.007

Hydrograph



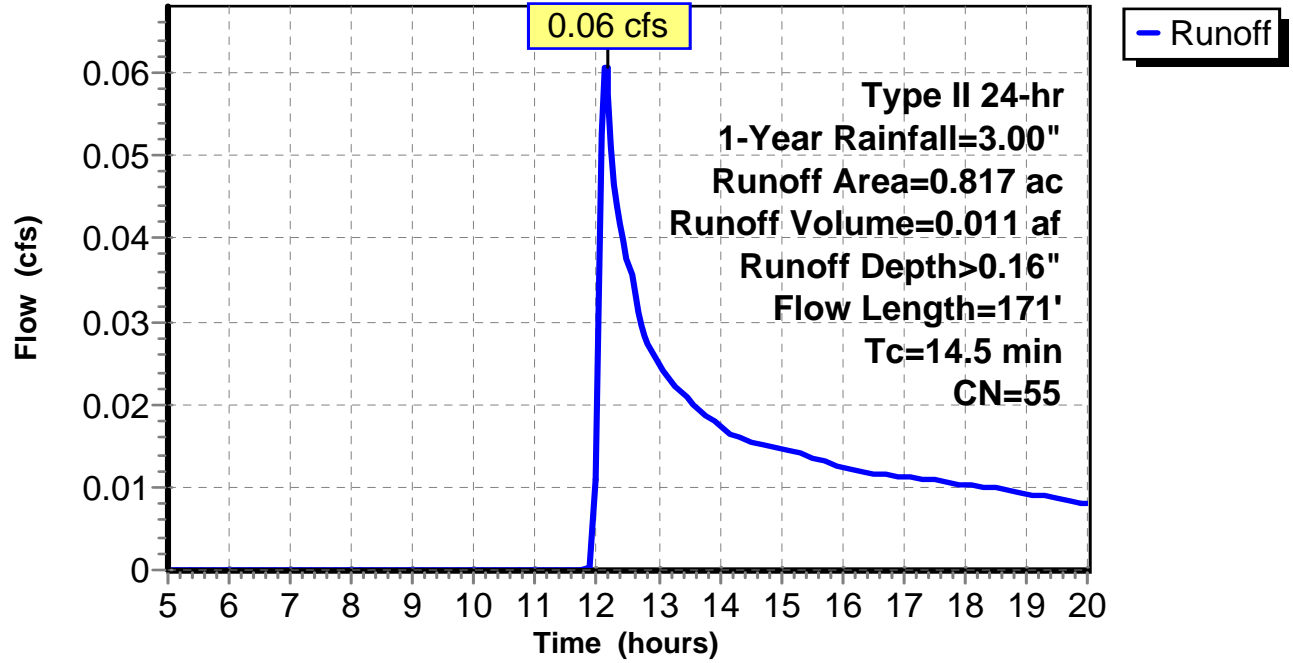
Subcatchment 1: C 247.001

Hydrograph



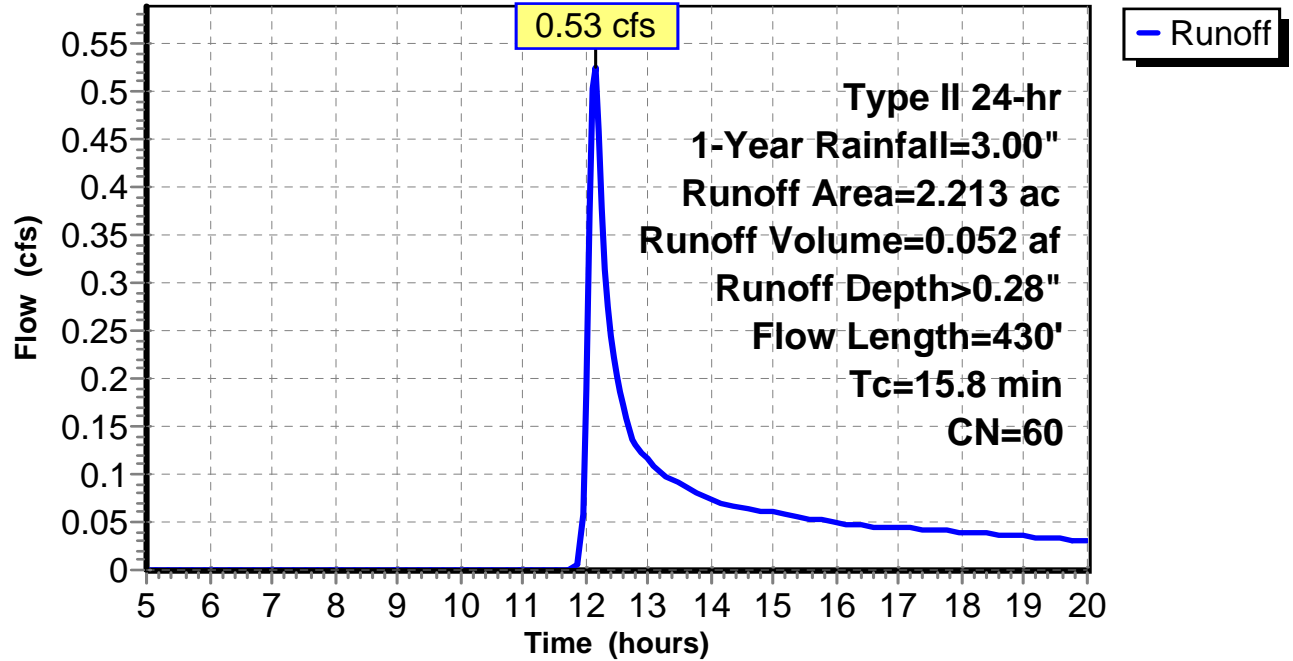
Subcatchment 2: C 247.002

Hydrograph



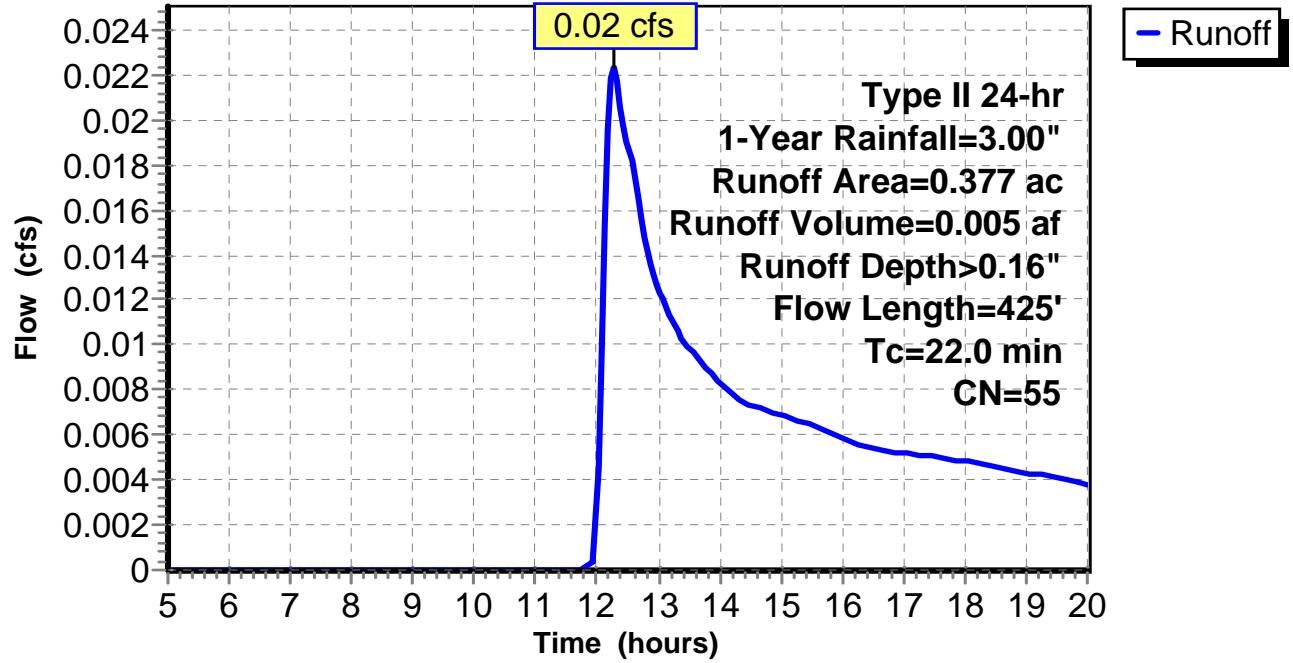
Subcatchment 3: C 247.003

Hydrograph



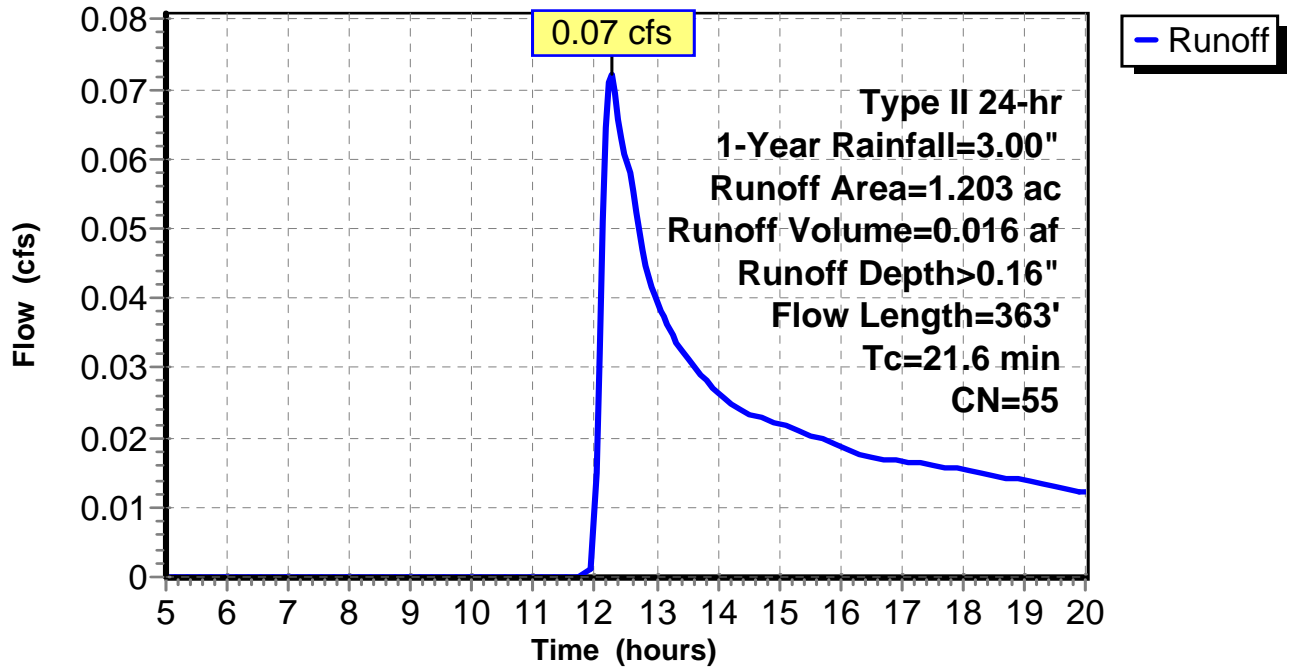
Subcatchment 4: C 247.004

Hydrograph



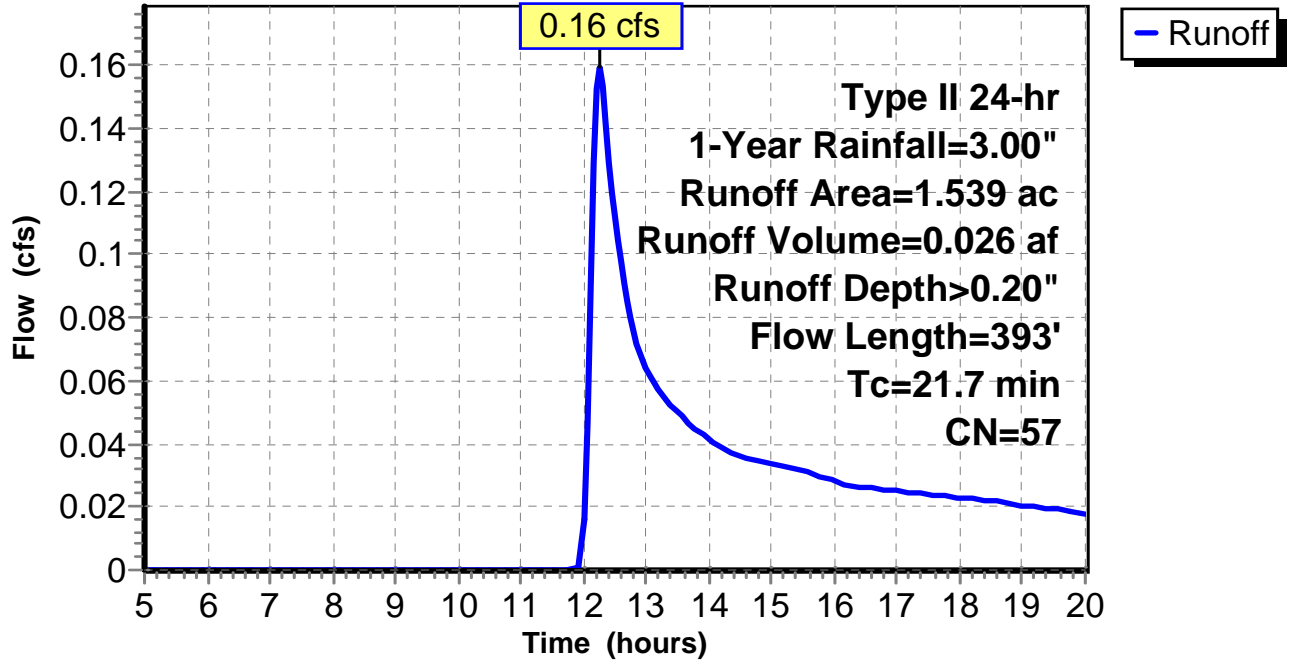
Subcatchment 5: C 247.005

Hydrograph



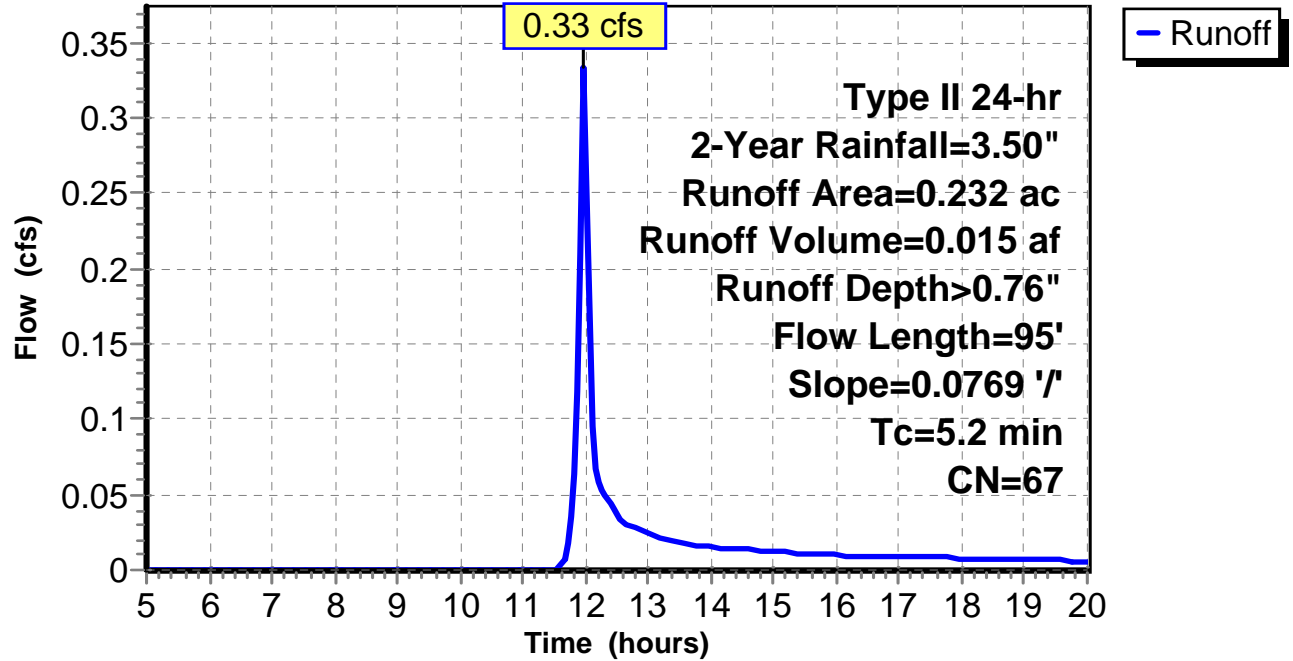
Subcatchment 6: C 247.006

Hydrograph



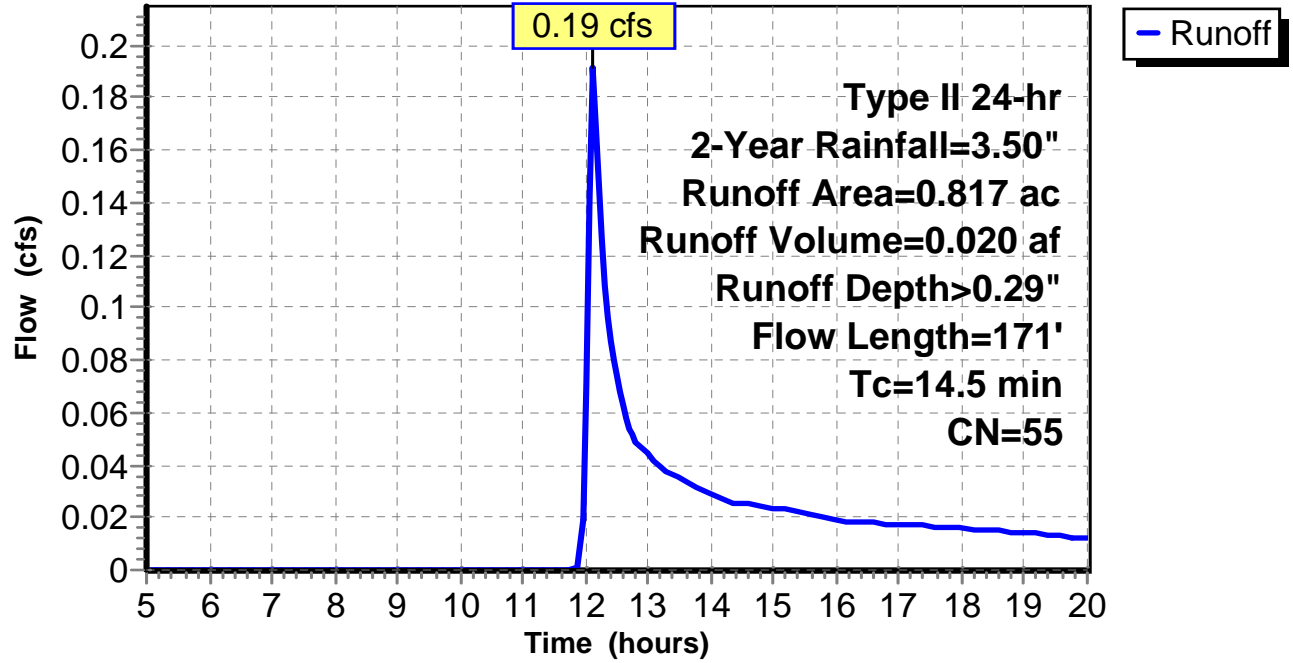
Subcatchment 1: C 247.001

Hydrograph



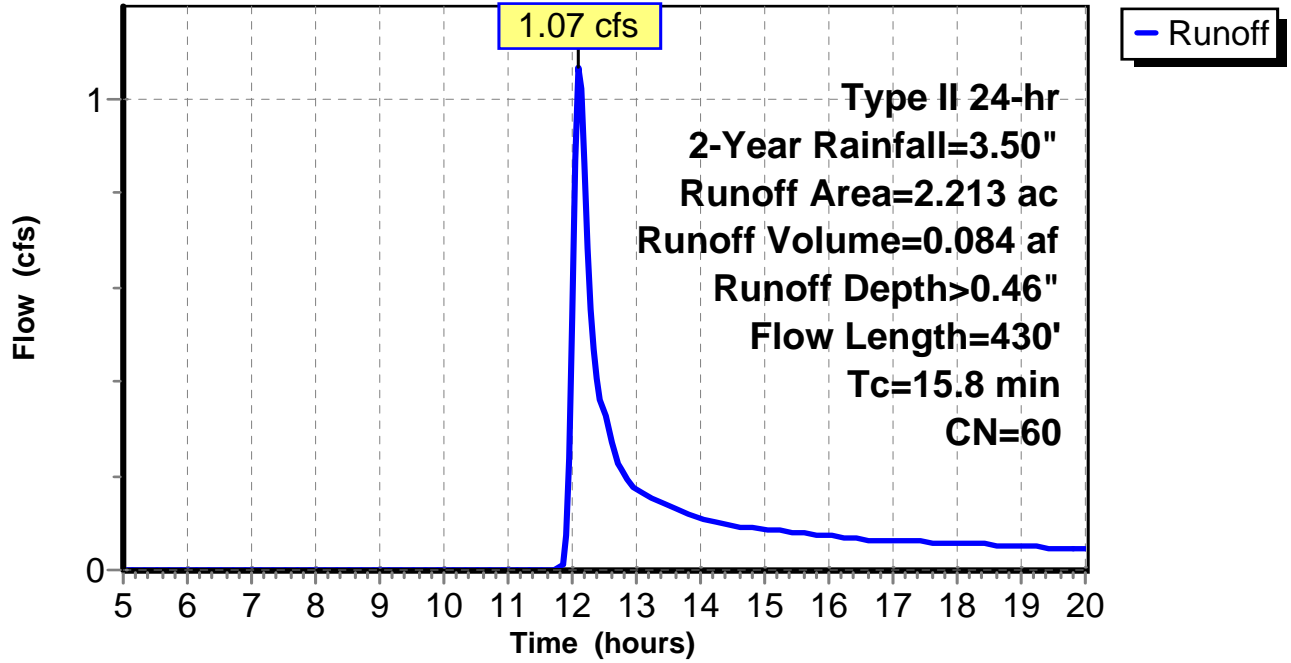
Subcatchment 2: C 247.002

Hydrograph



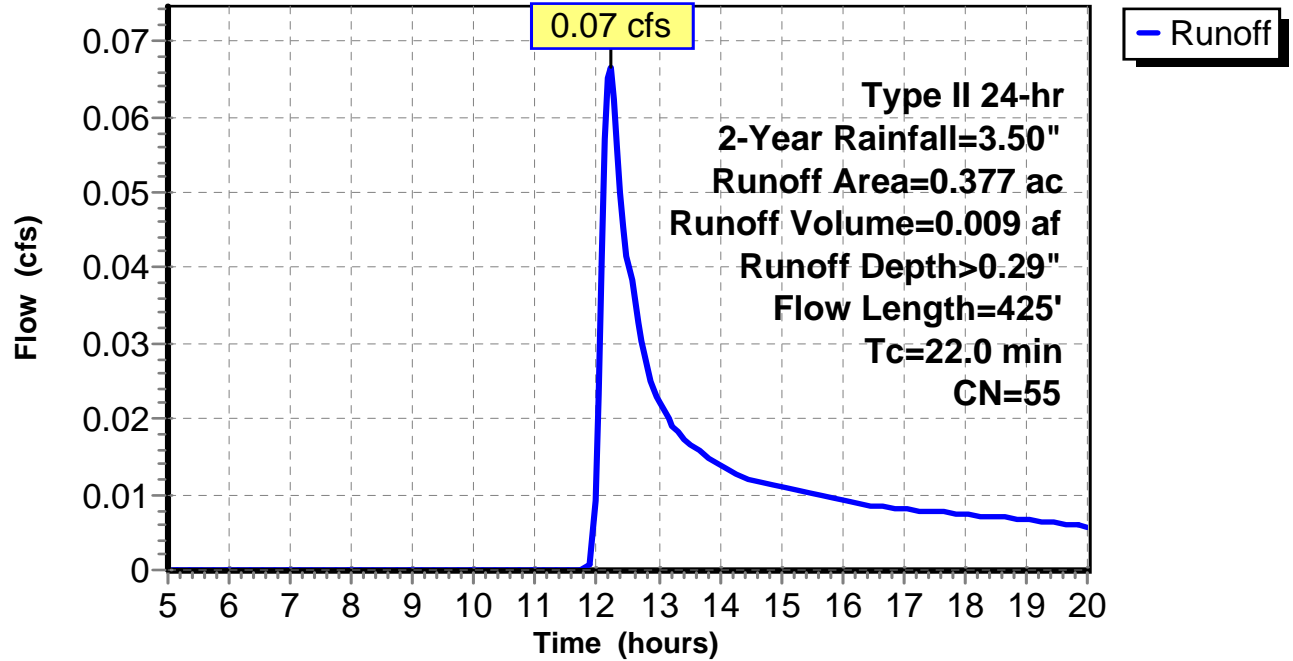
Subcatchment 3: C 247.003

Hydrograph



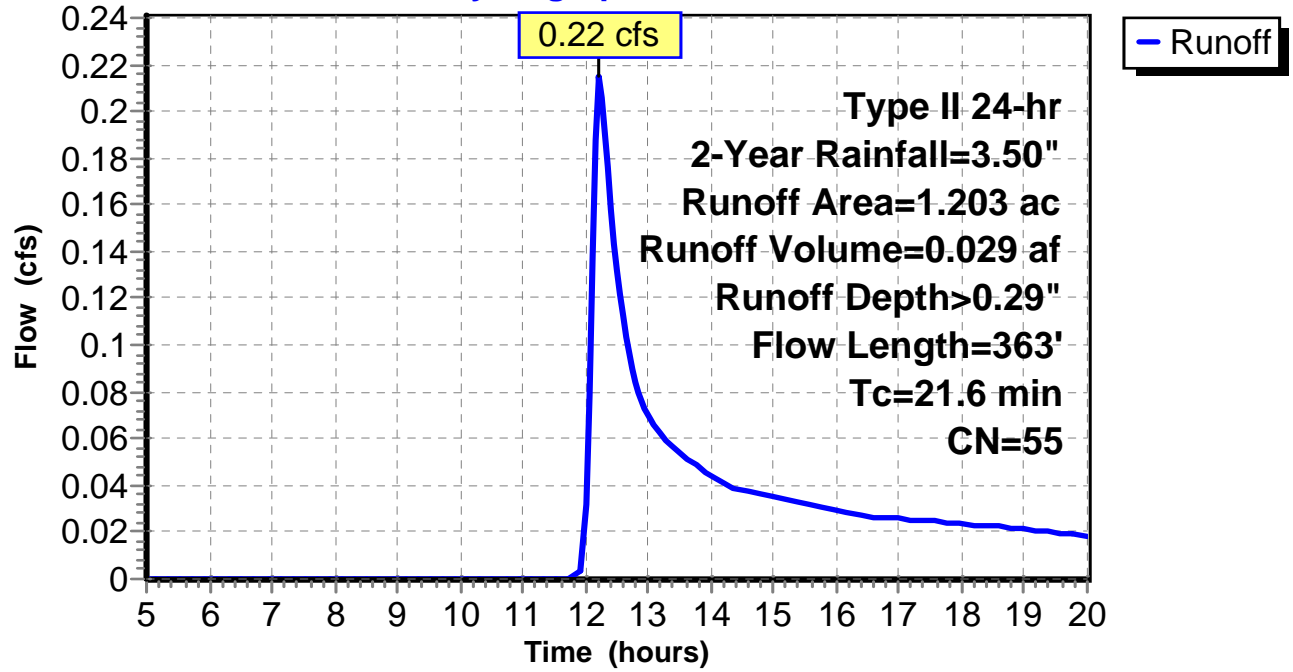
Subcatchment 4: C 247.004

Hydrograph



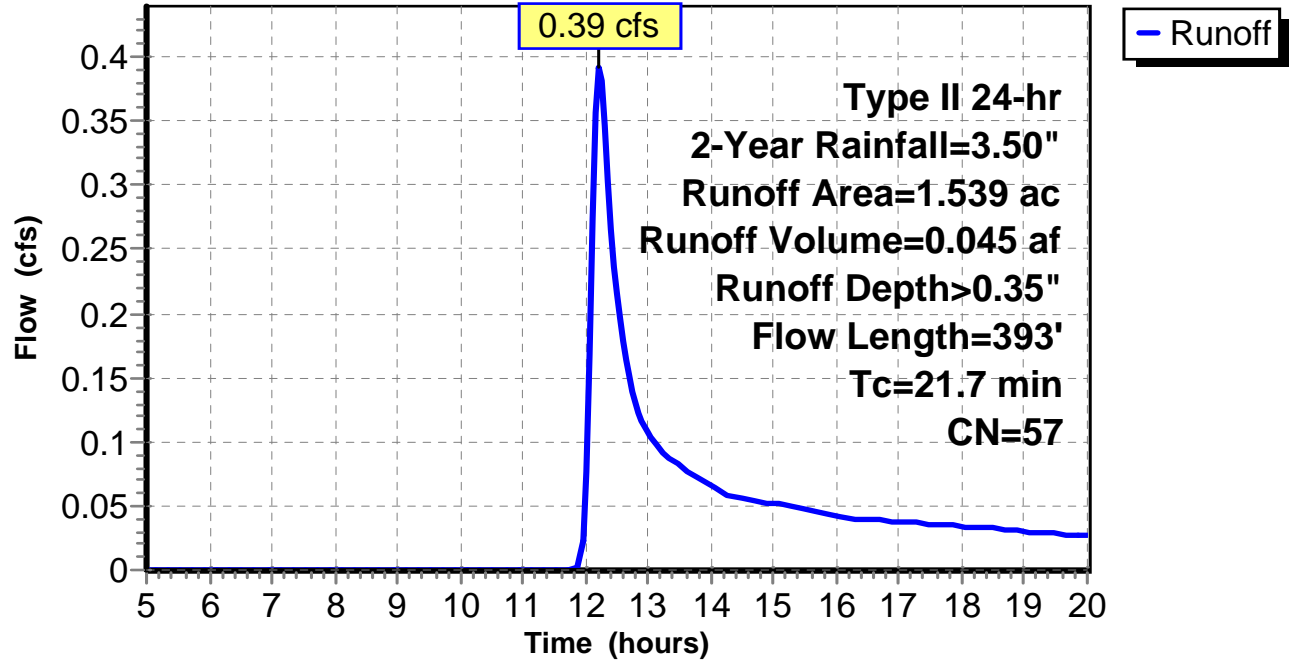
Subcatchment 5: C 247.005

Hydrograph



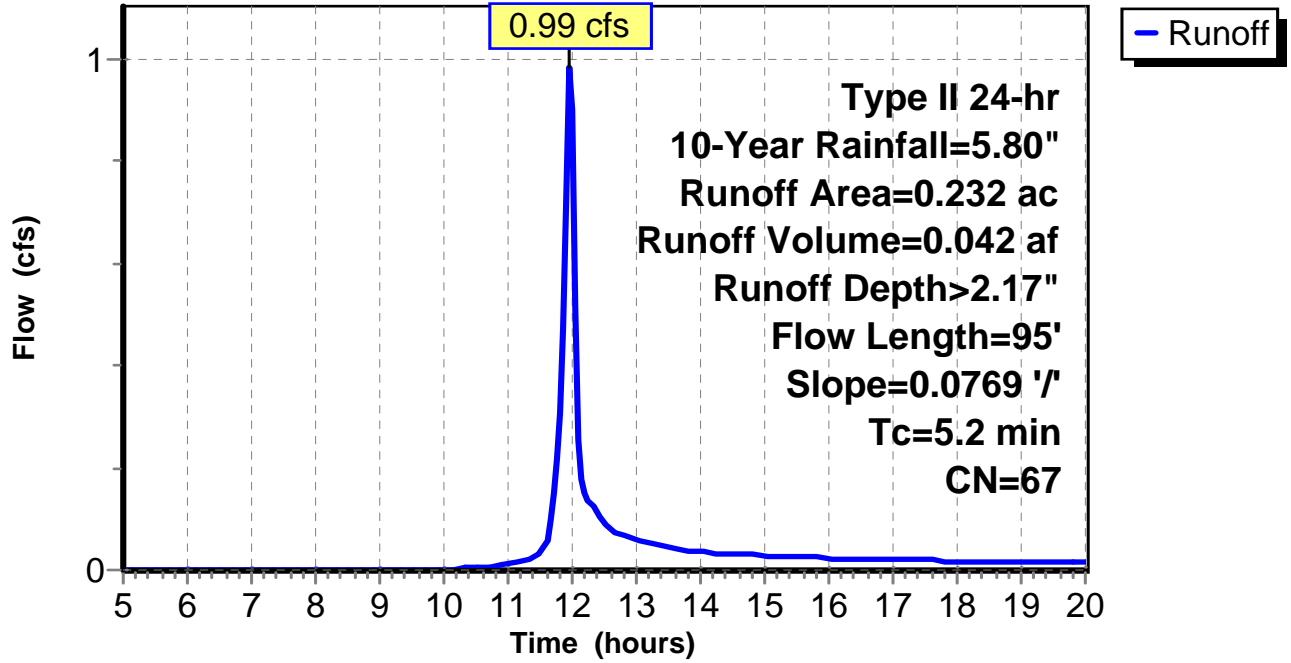
Subcatchment 6: C 247.006

Hydrograph



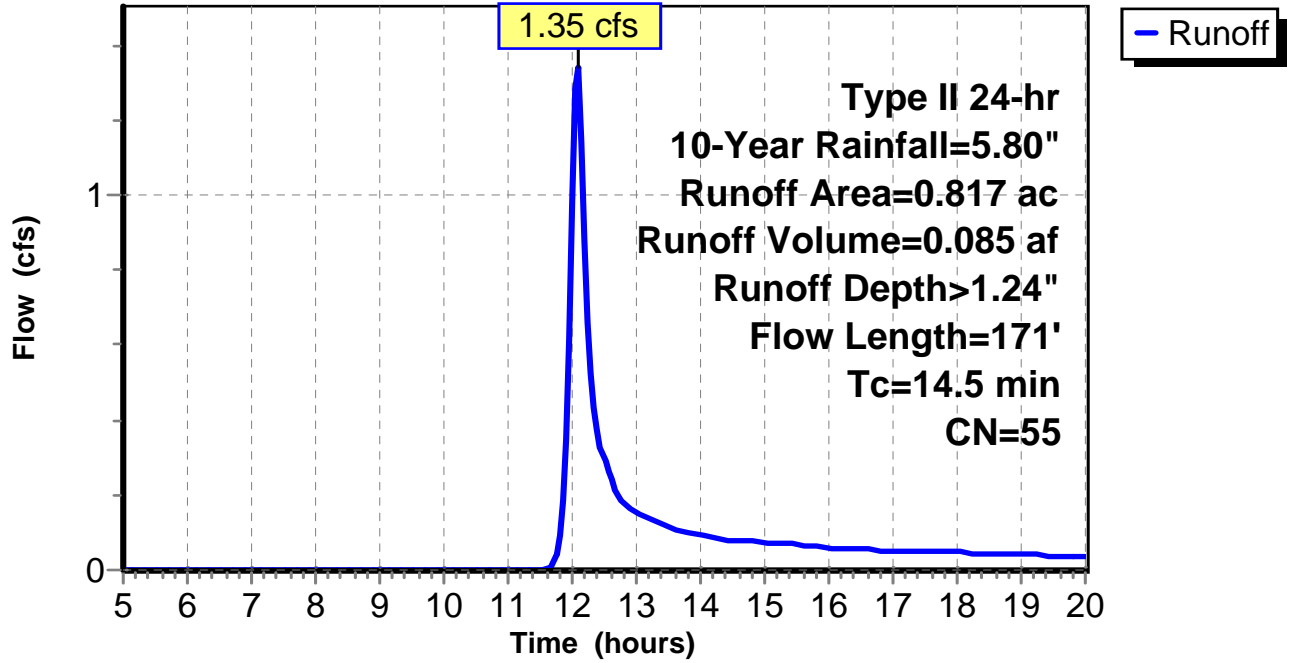
Subcatchment 1: C 247.001

Hydrograph



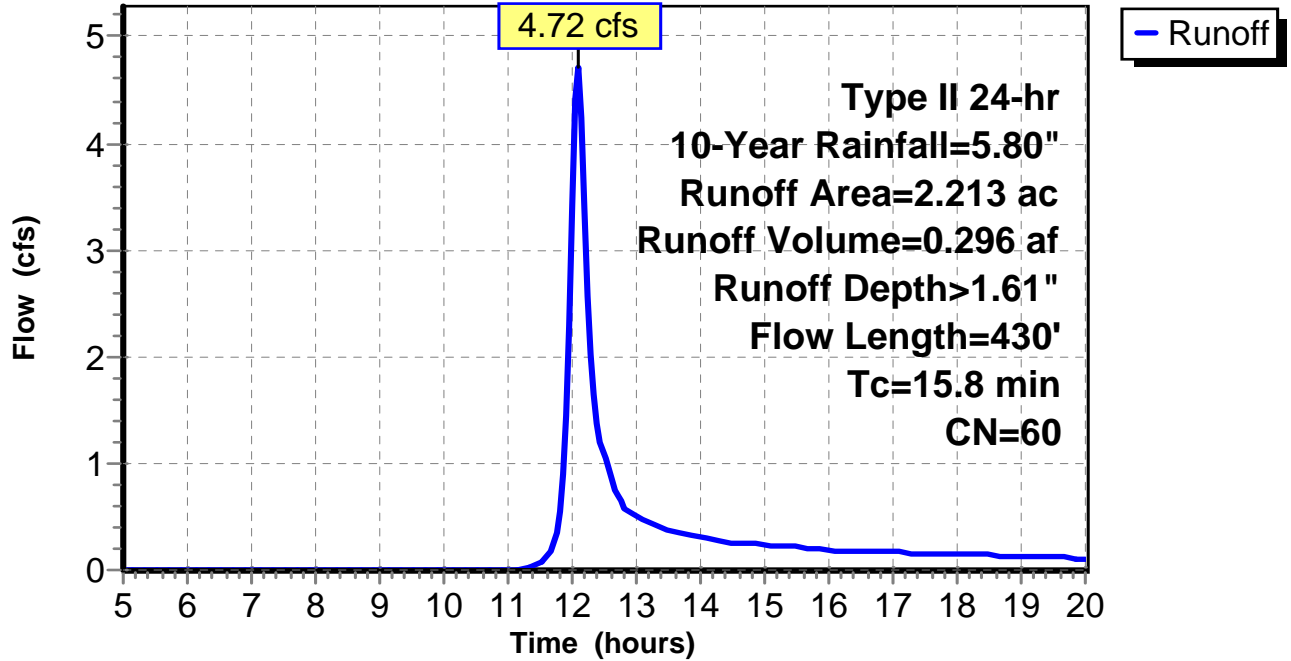
Subcatchment 2: C 247.002

Hydrograph



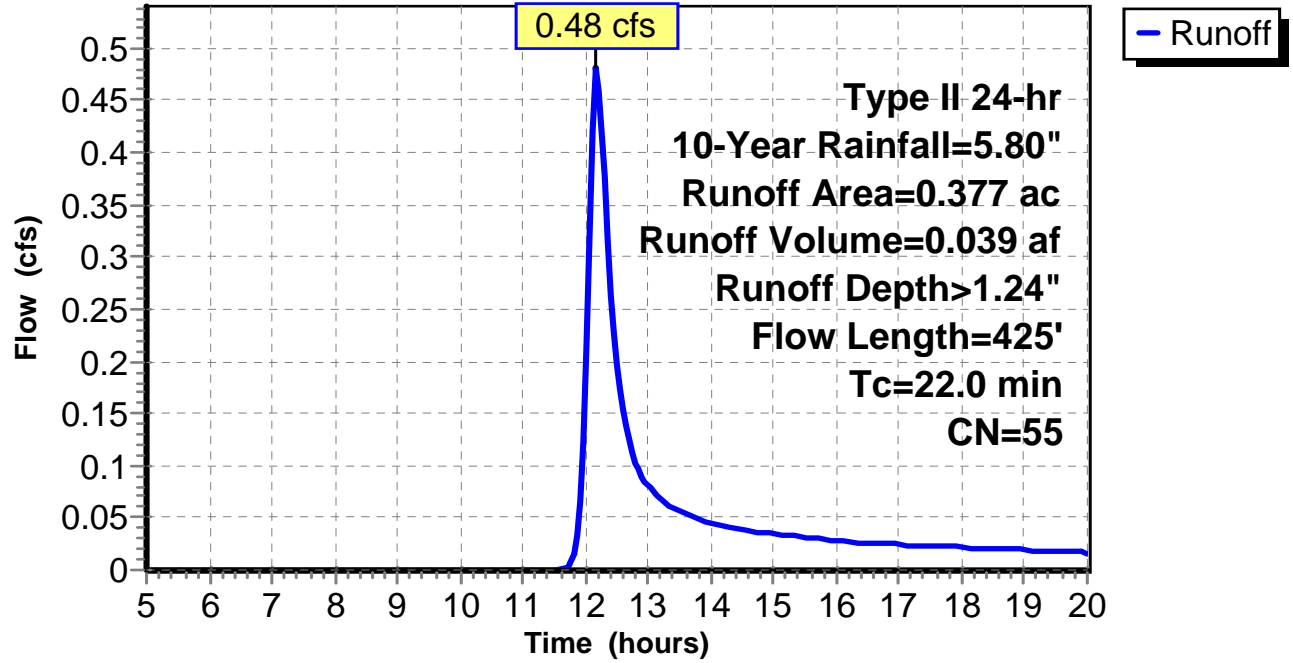
Subcatchment 3: C 247.003

Hydrograph



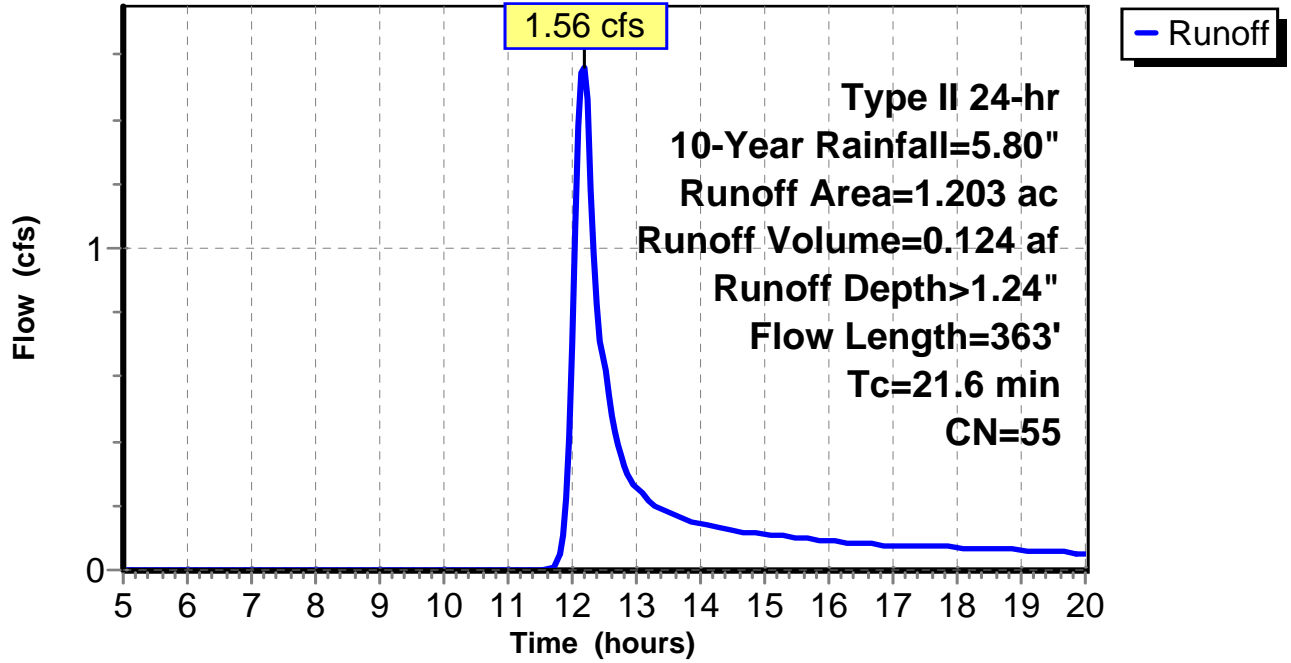
Subcatchment 4: C 247.004

Hydrograph



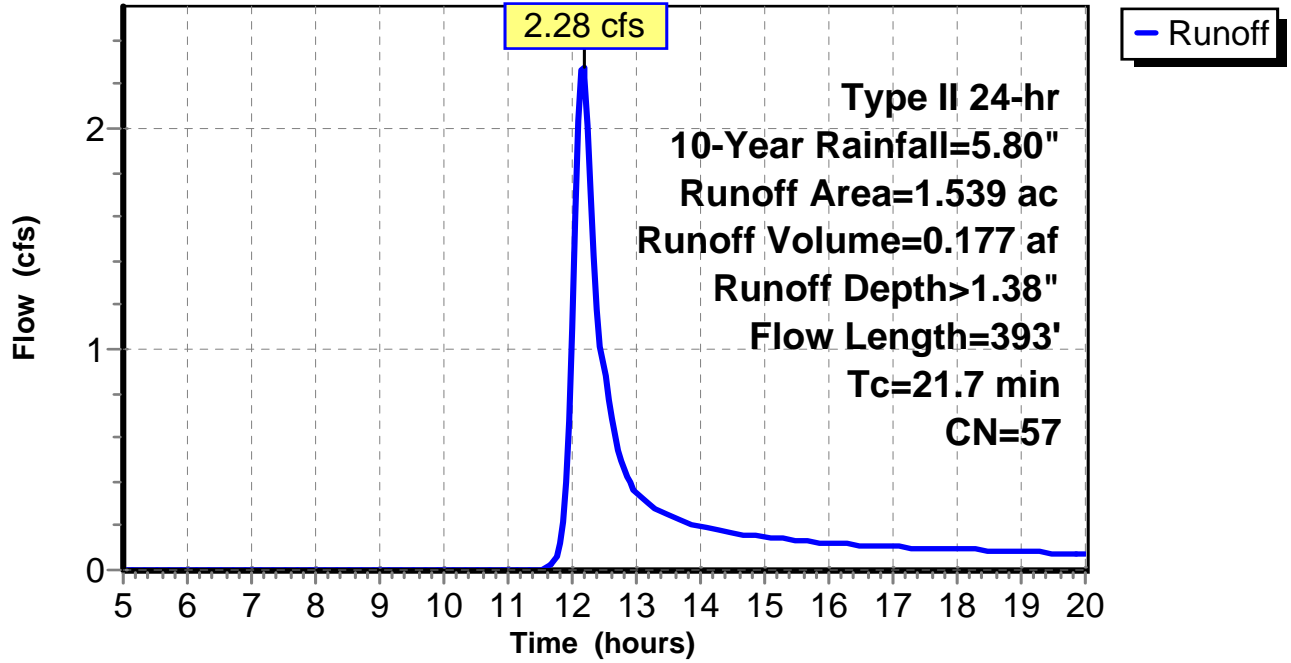
Subcatchment 5: C 247.005

Hydrograph



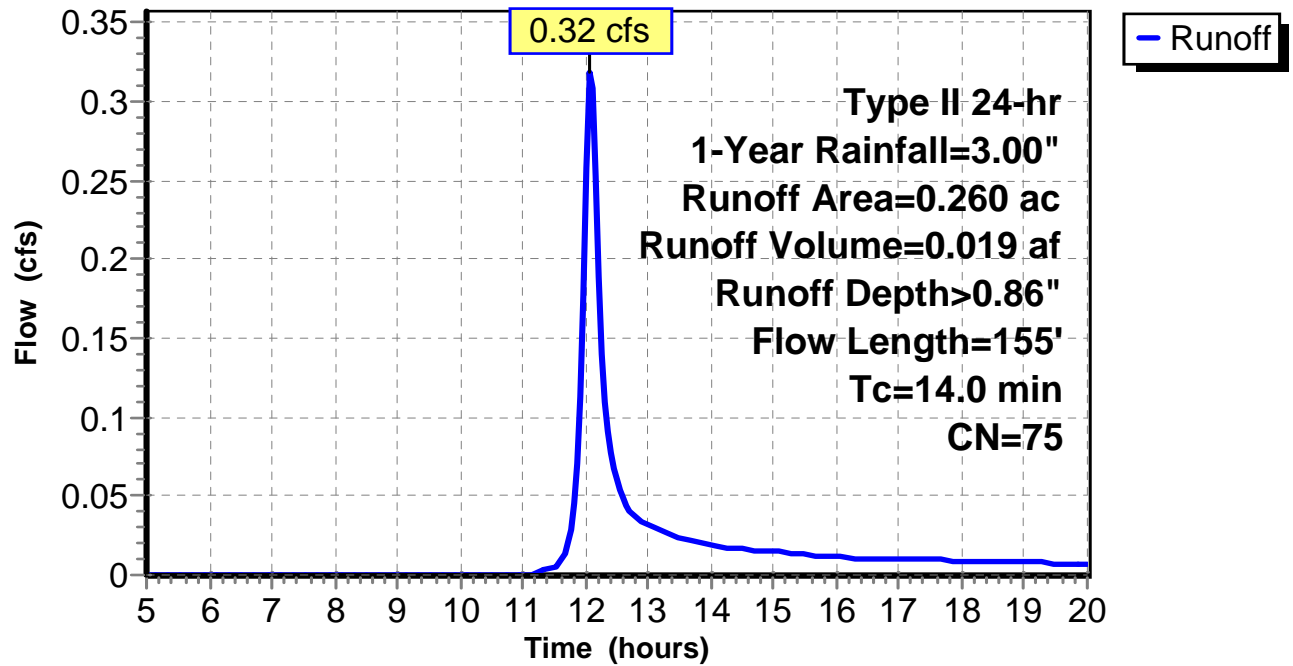
Subcatchment 6: C 247.006

Hydrograph



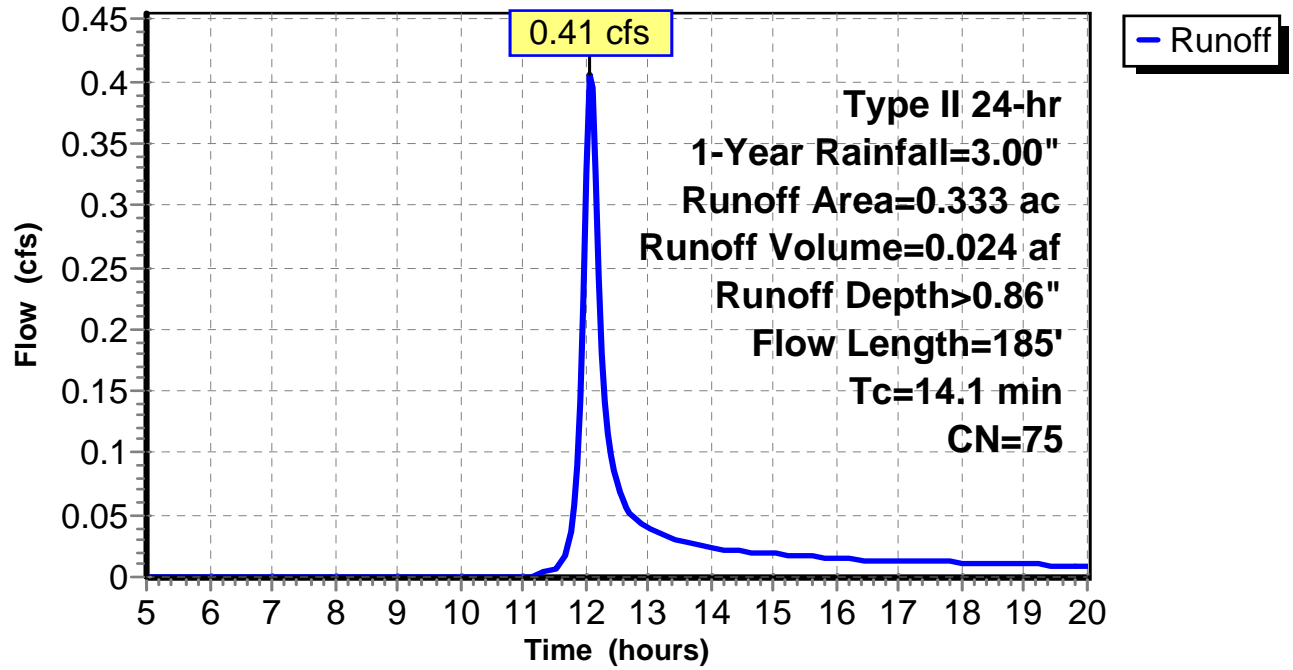
Subcatchment 1: C AR-700.012

Hydrograph



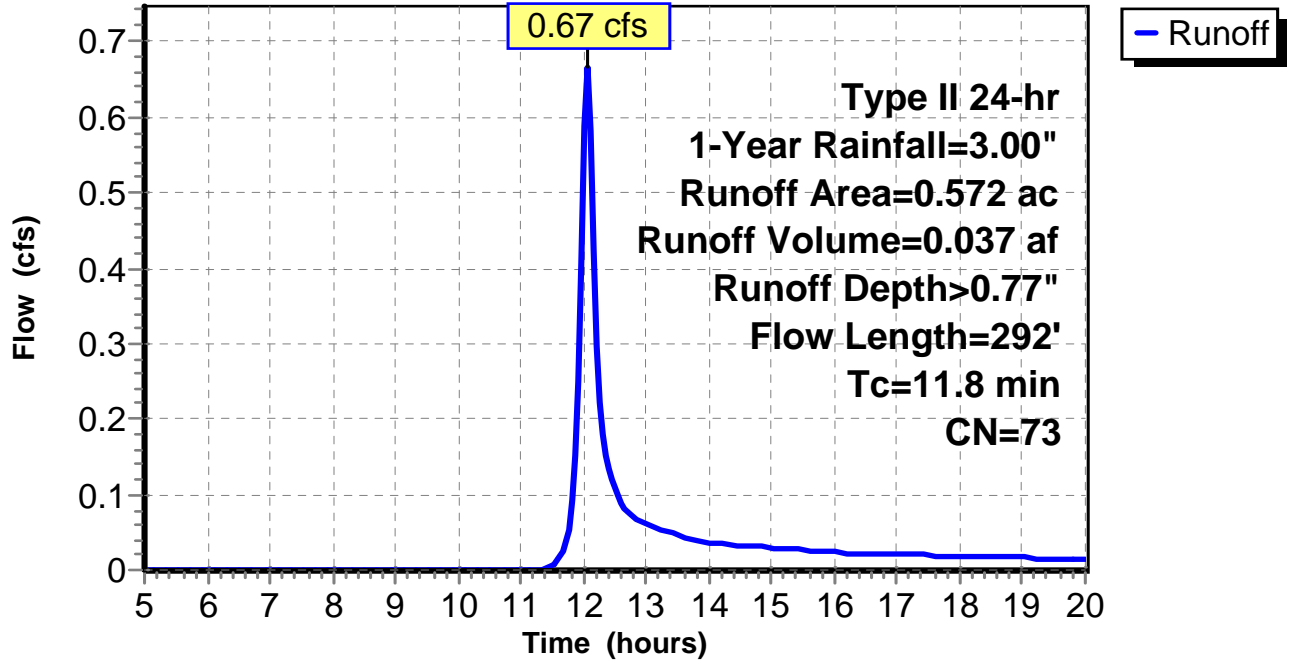
Subcatchment 2: C AR-700.013

Hydrograph



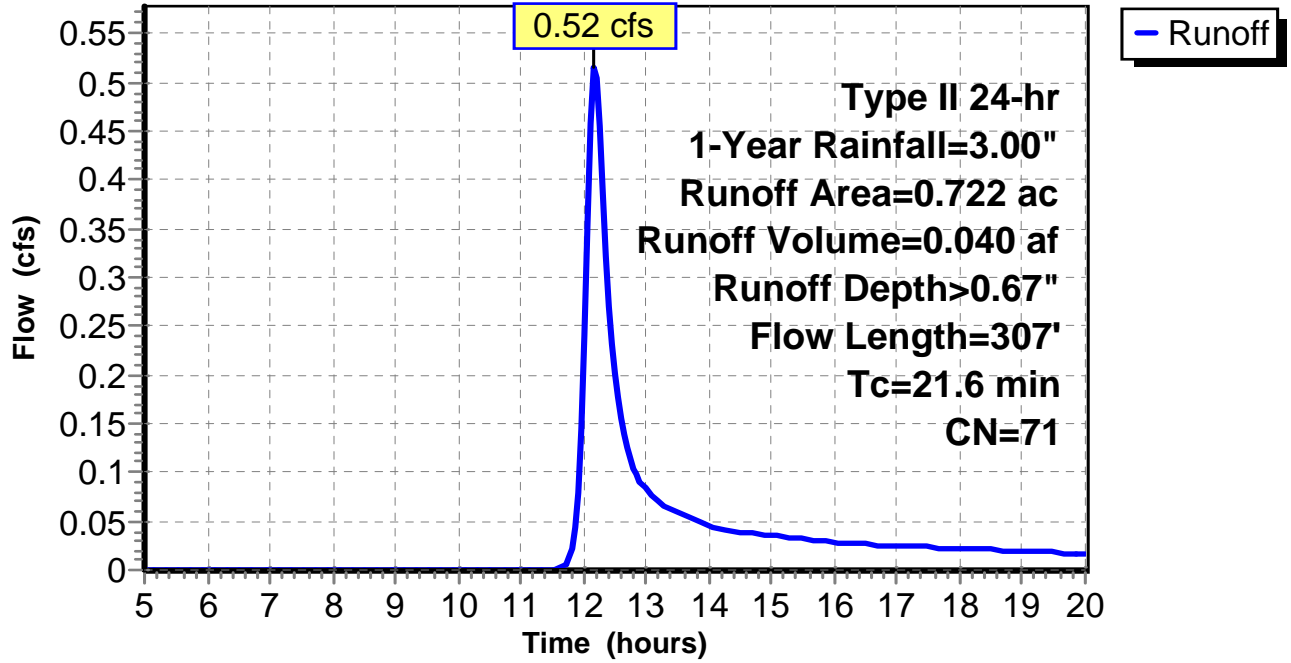
Subcatchment 3: C AR-700.014

Hydrograph



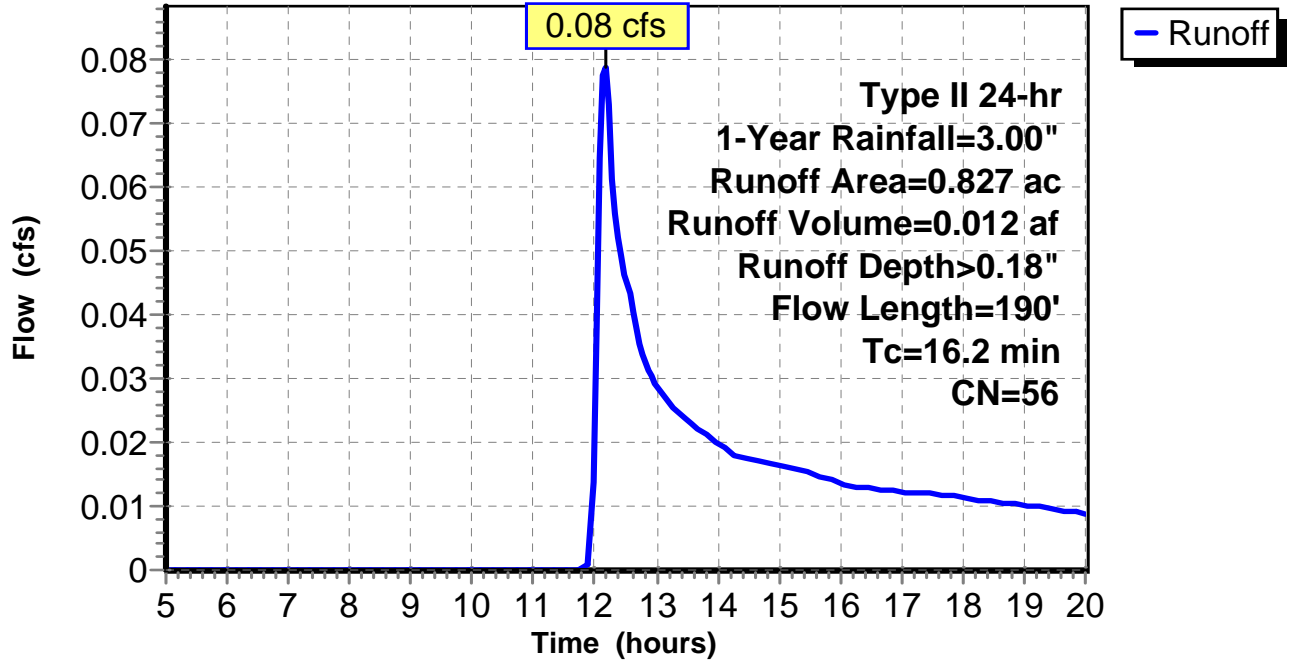
Subcatchment 4: C AR-700.015

Hydrograph



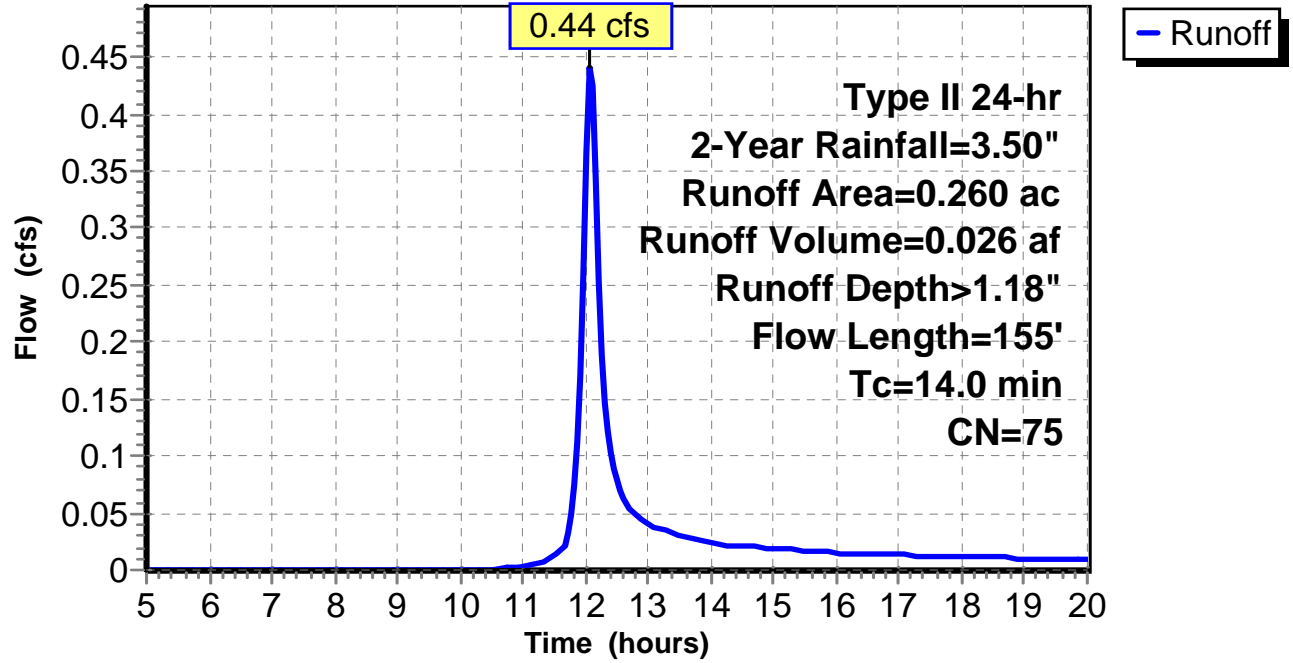
Subcatchment 5: C AR-700.016

Hydrograph



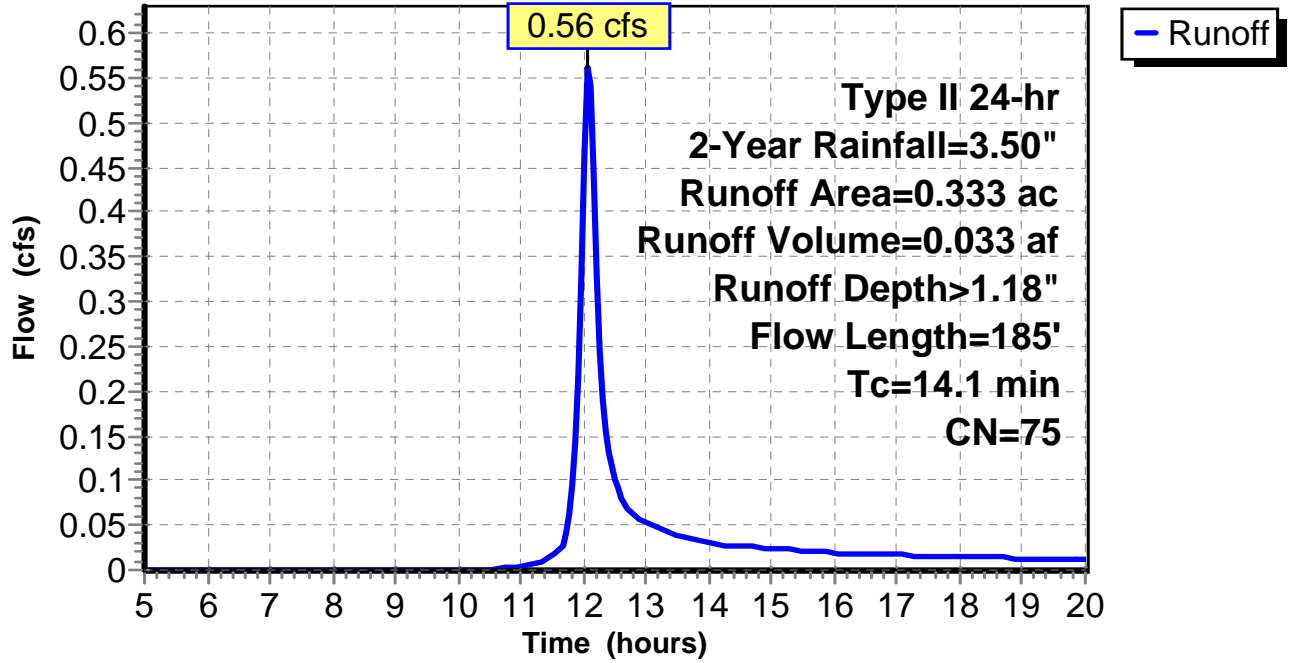
Subcatchment 1: C AR-700.012

Hydrograph



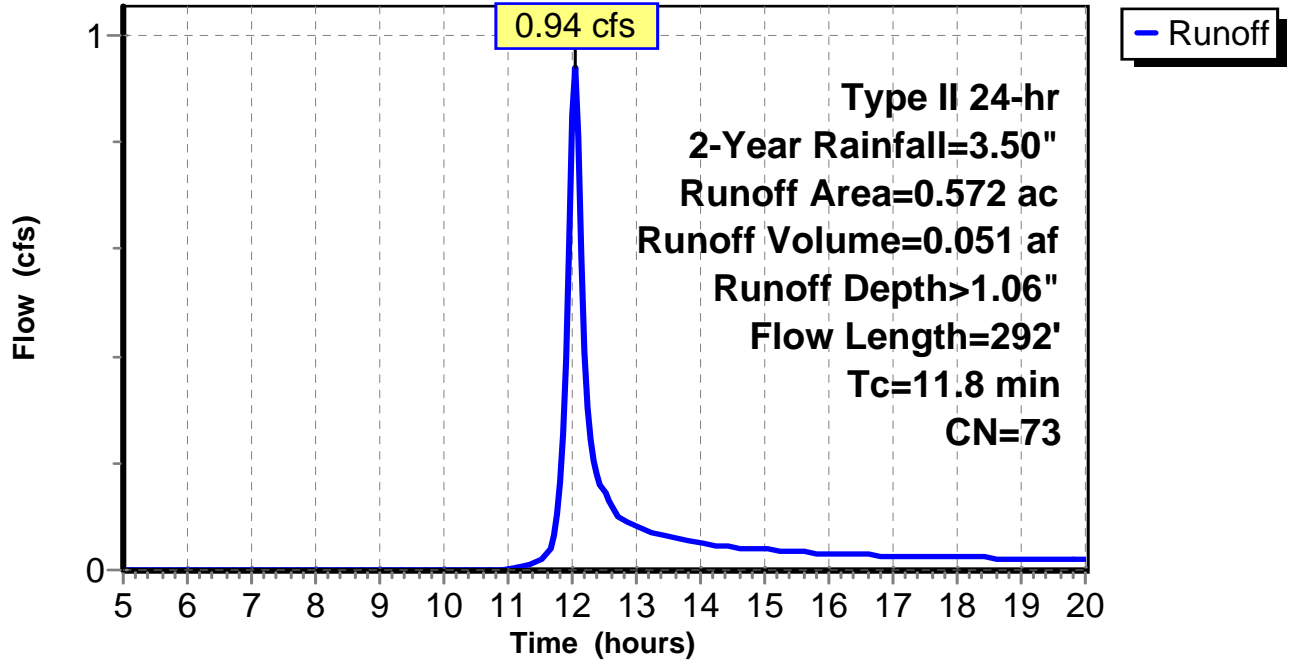
Subcatchment 2: C AR-700.013

Hydrograph



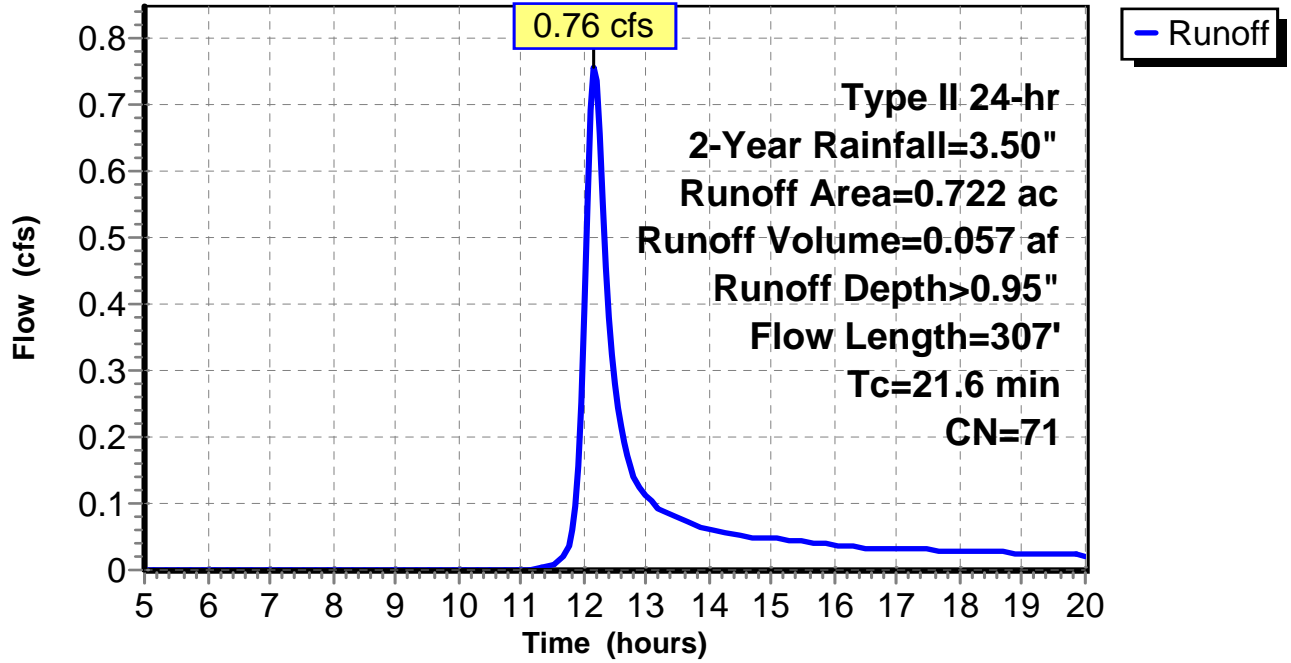
Subcatchment 3: C AR-700.014

Hydrograph



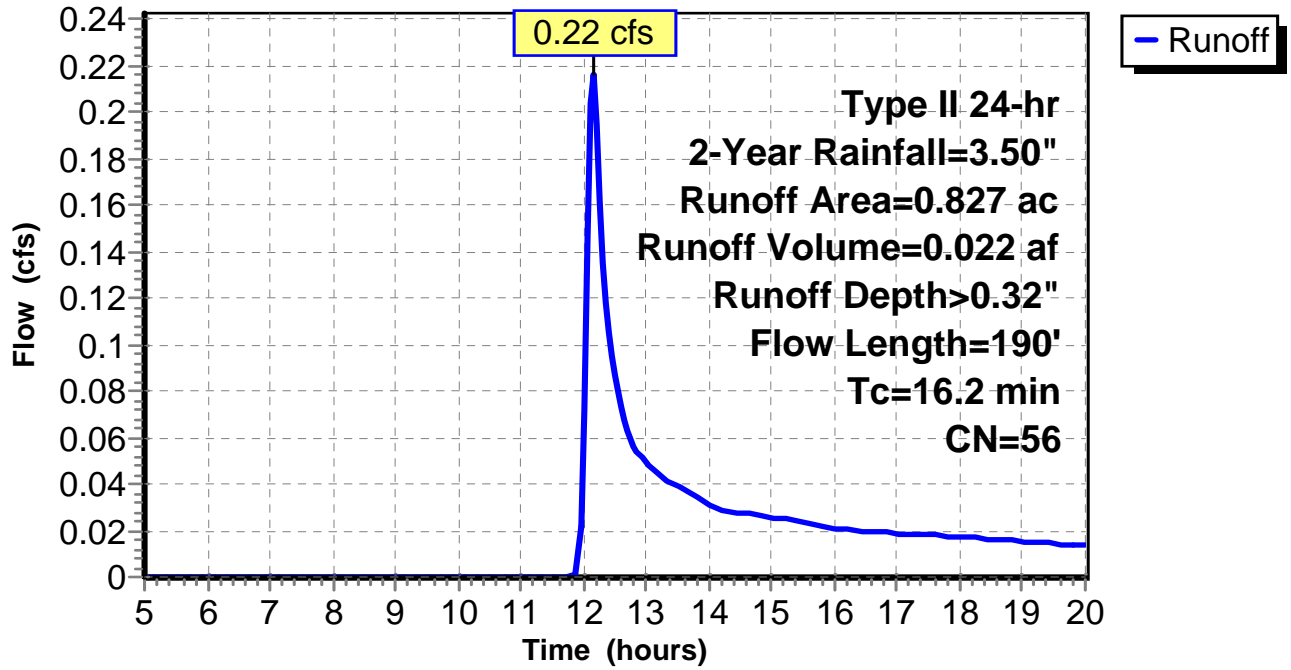
Subcatchment 4: C AR-700.015

Hydrograph



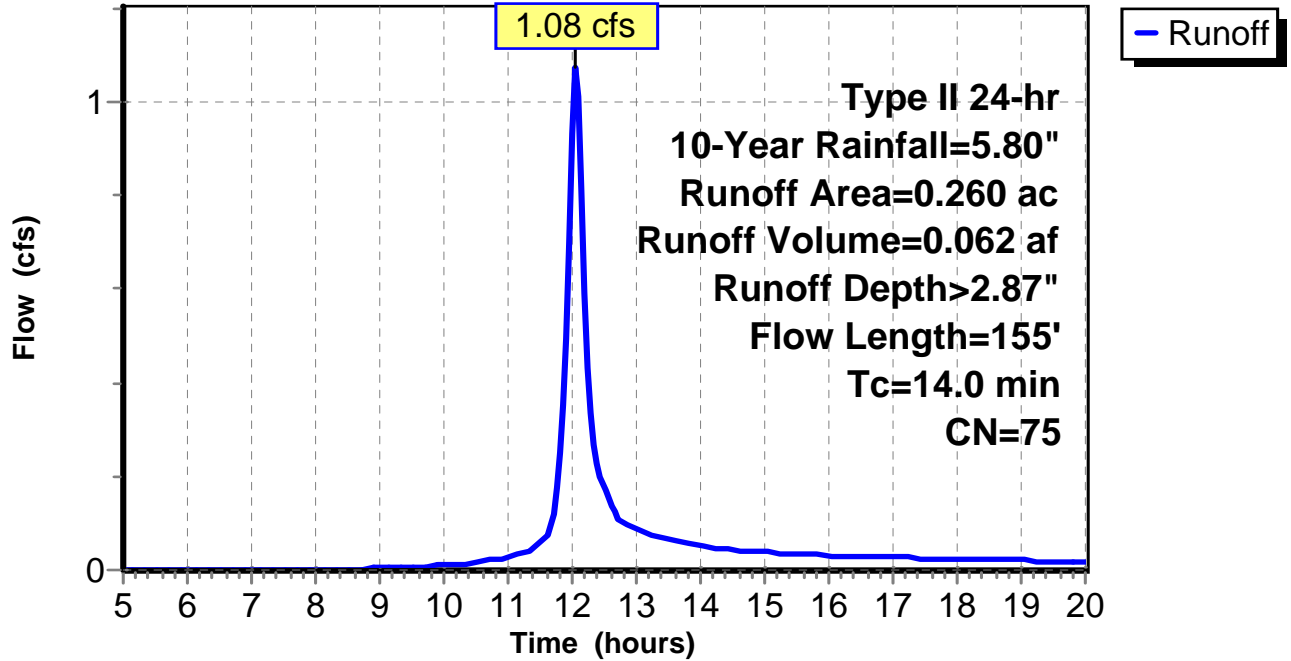
Subcatchment 5: C AR-700.016

Hydrograph



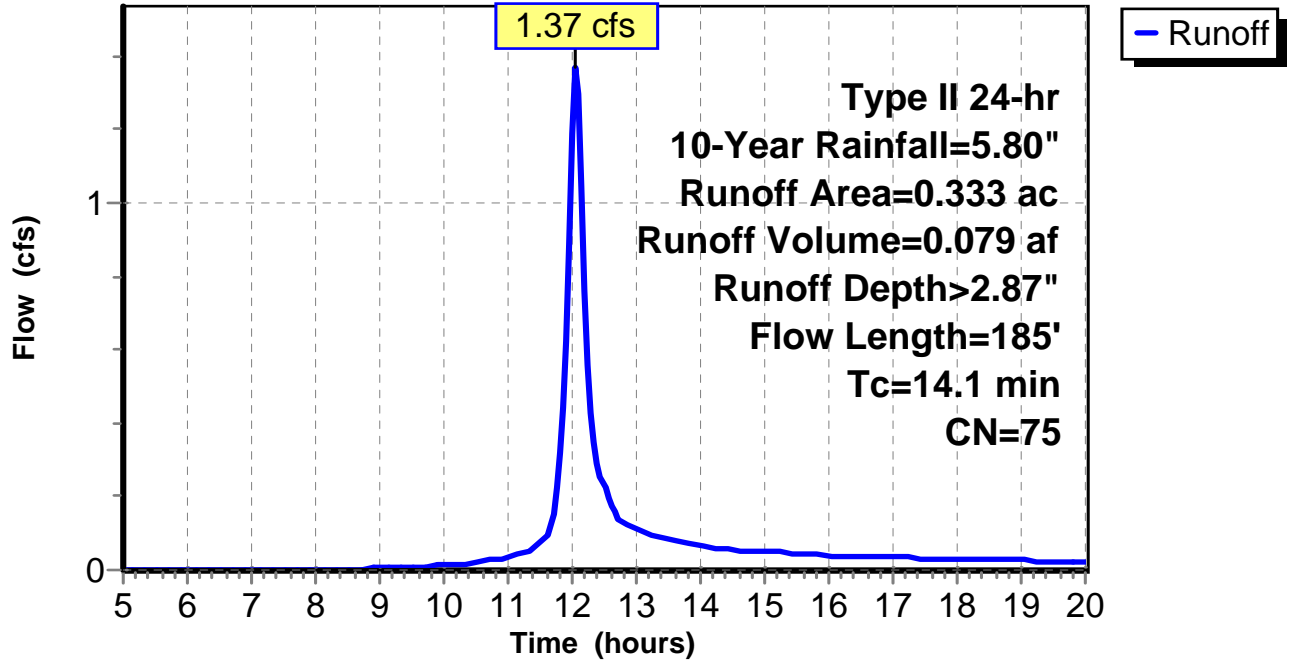
Subcatchment 1: C AR-700.012

Hydrograph



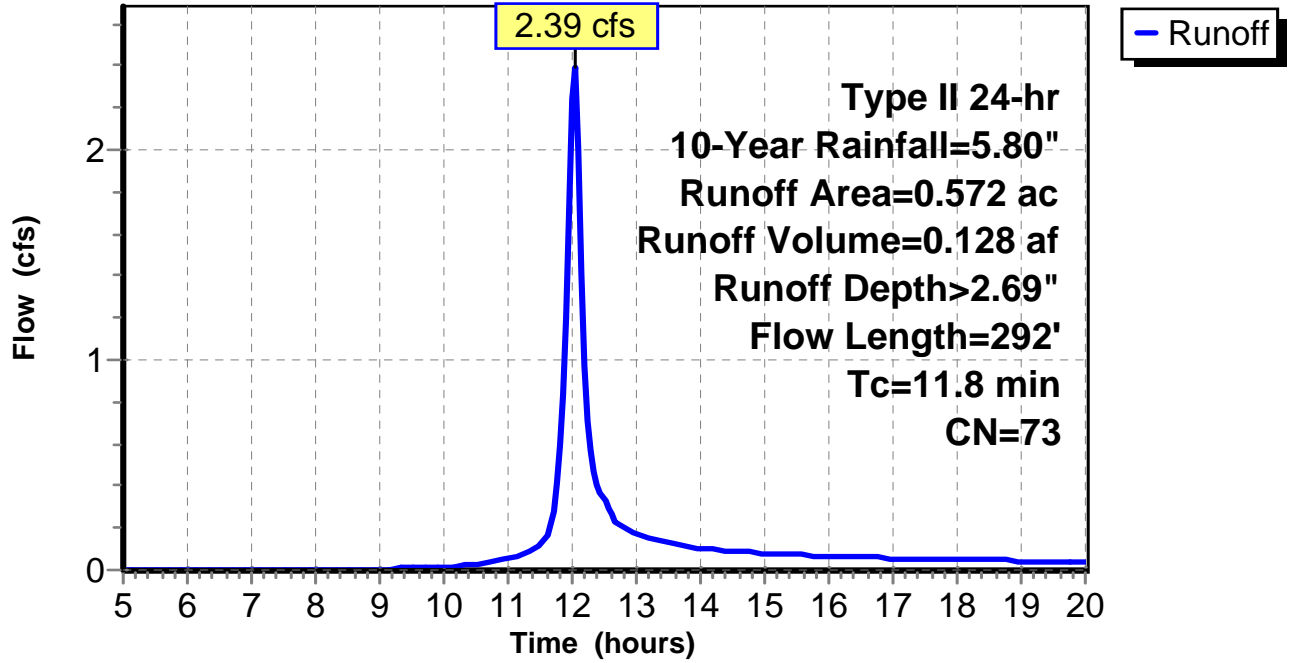
Subcatchment 2: C AR-700.013

Hydrograph



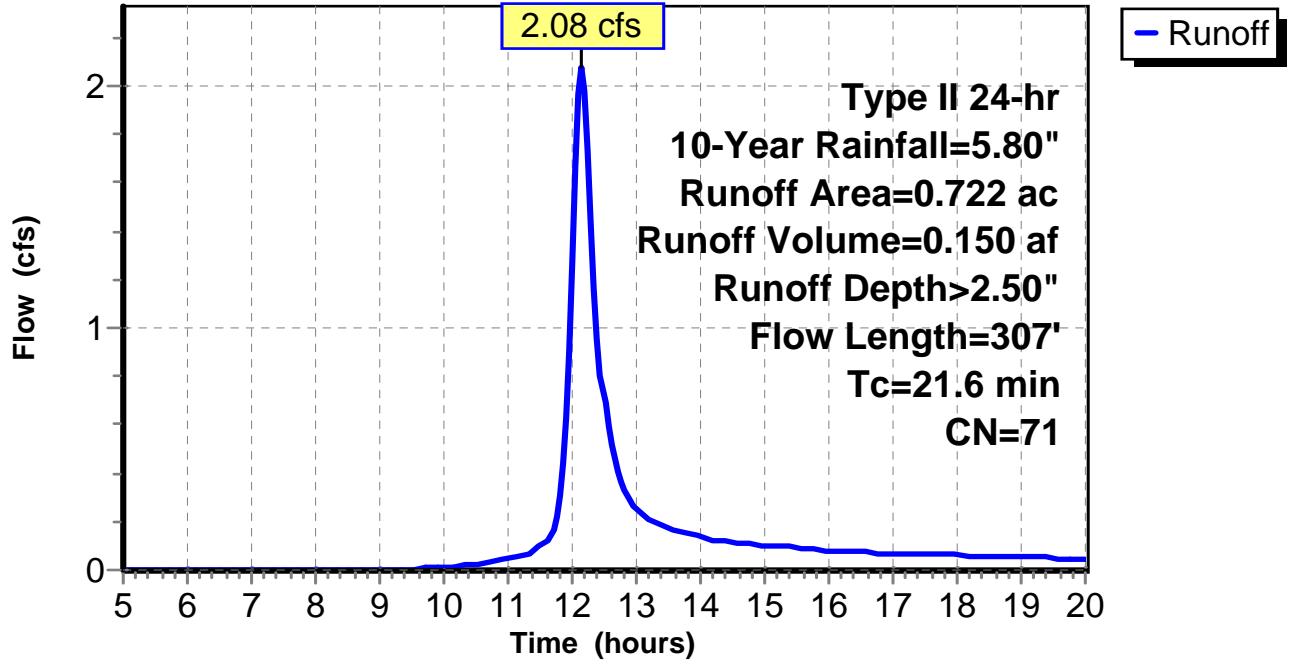
Subcatchment 3: C AR-700.014

Hydrograph



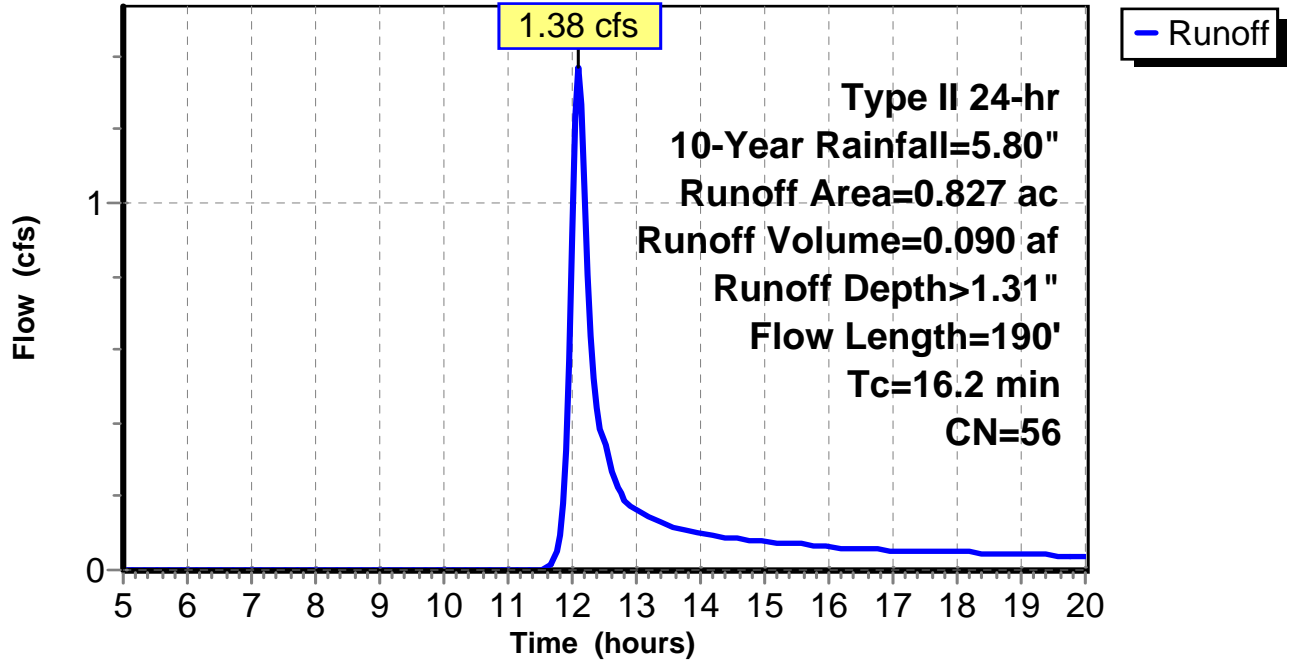
Subcatchment 4: C AR-700.015

Hydrograph



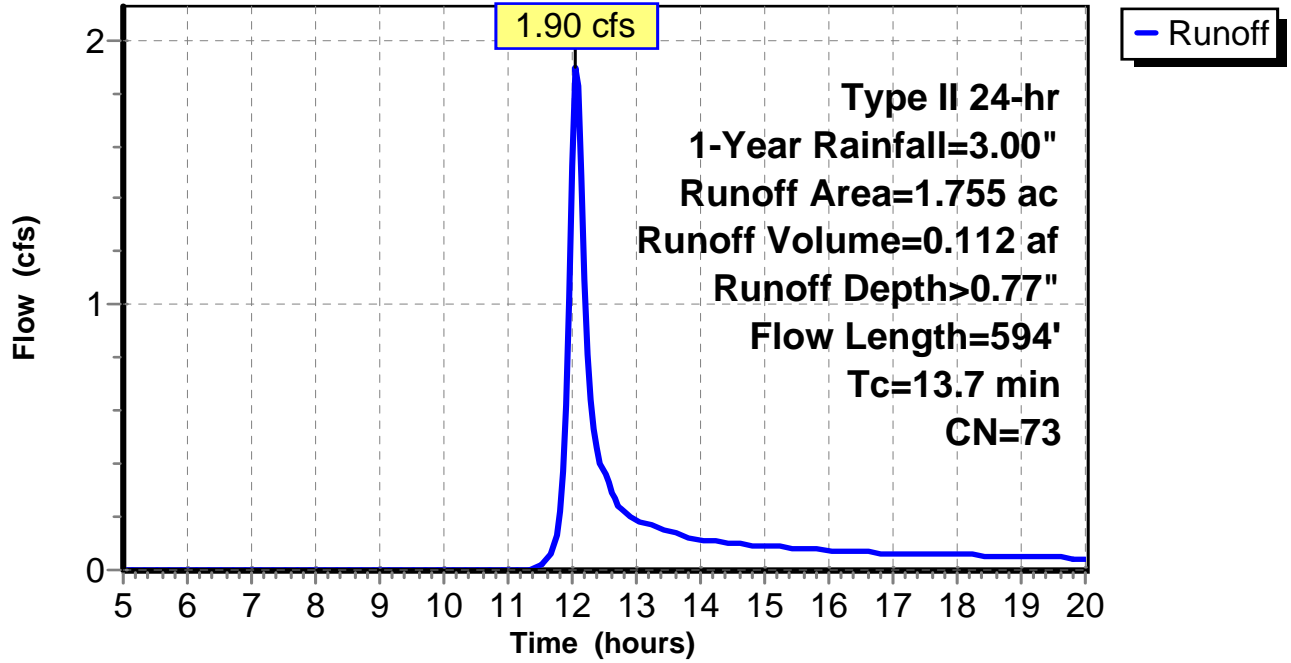
Subcatchment 5: C AR-700.016

Hydrograph



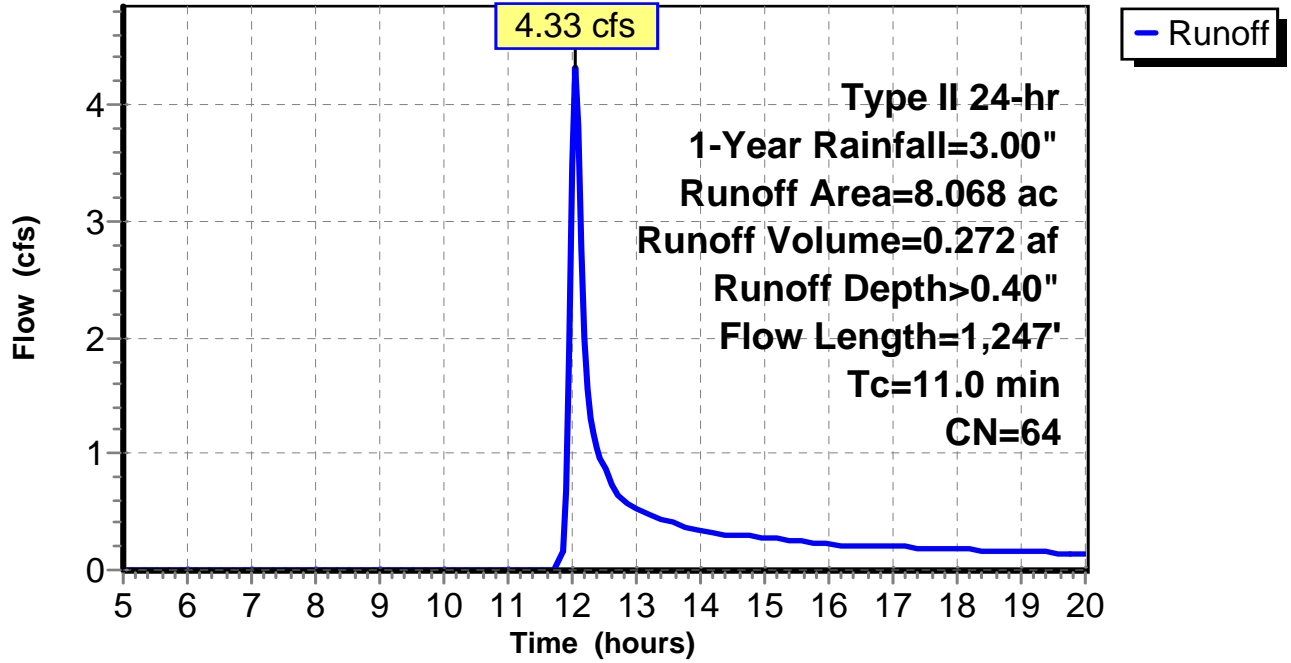
Subcatchment 1: C AR-700.017

Hydrograph



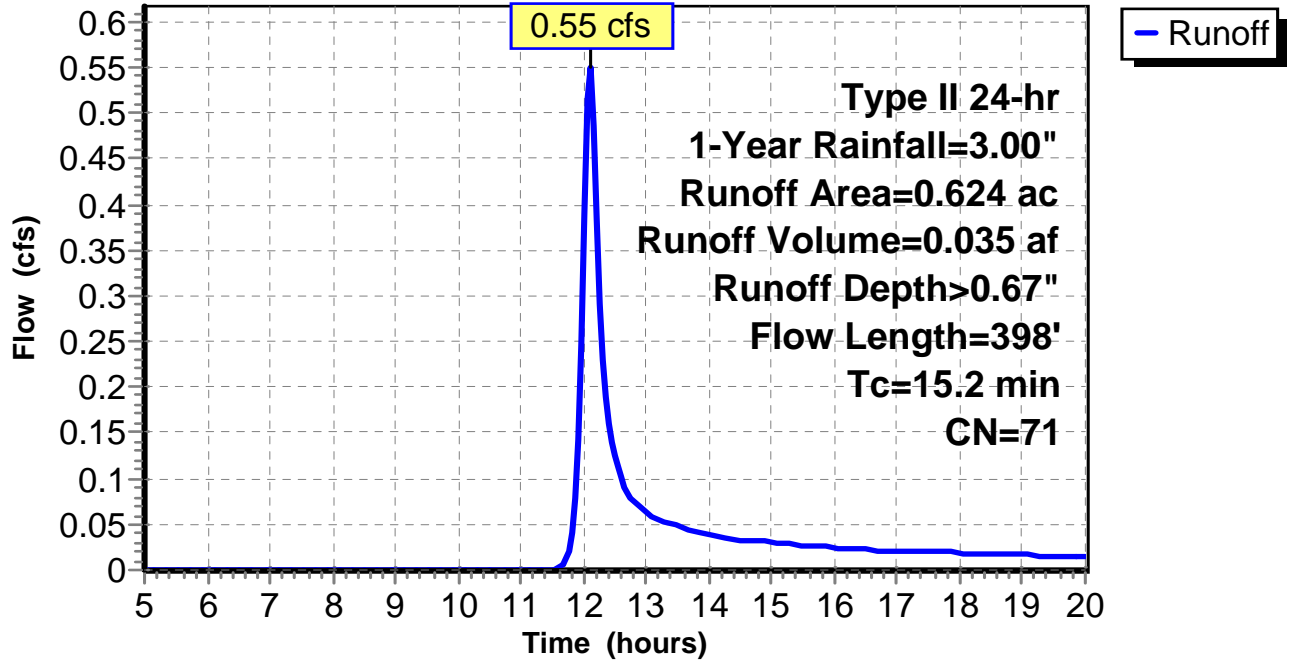
Subcatchment 2: C AR-700.018

Hydrograph



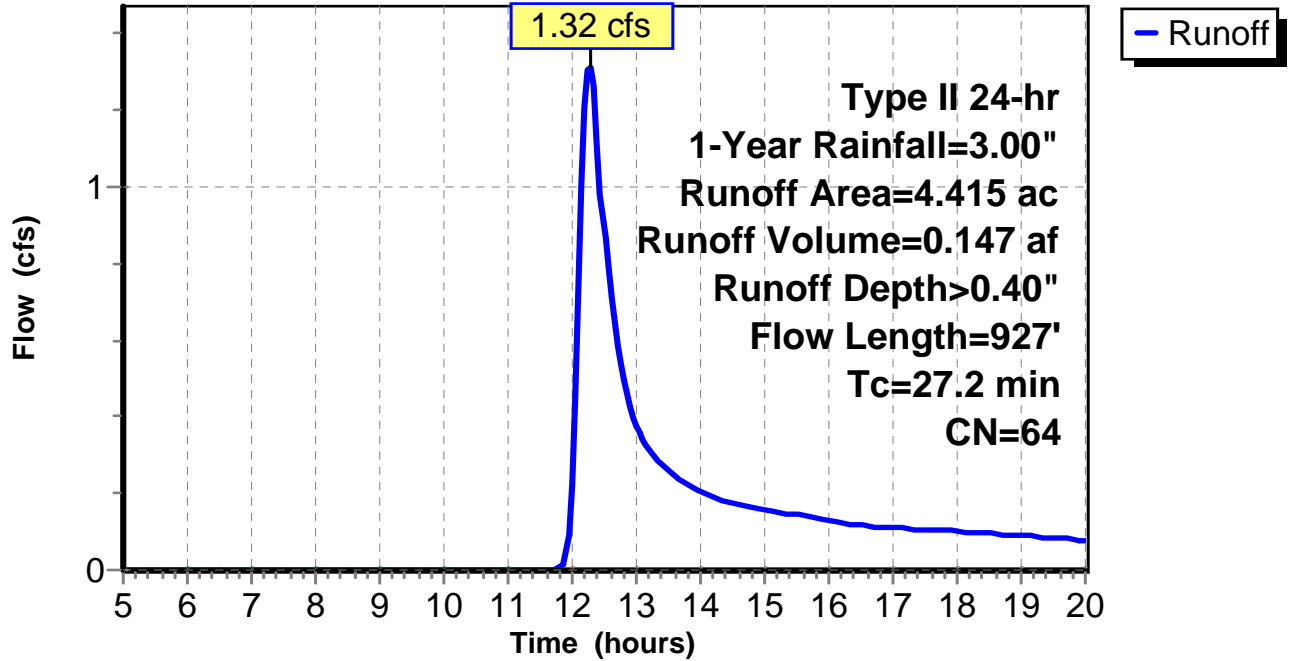
Subcatchment 3: C AR-700.019

Hydrograph



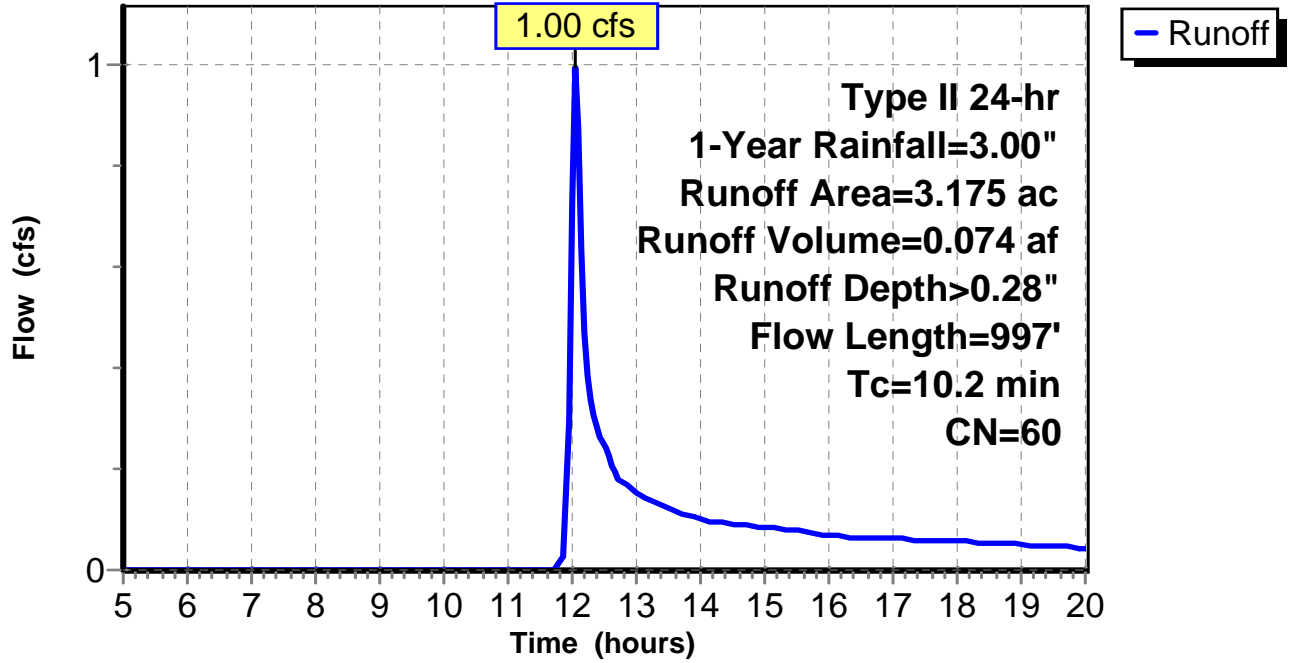
Subcatchment 4: C AR-700.020

Hydrograph



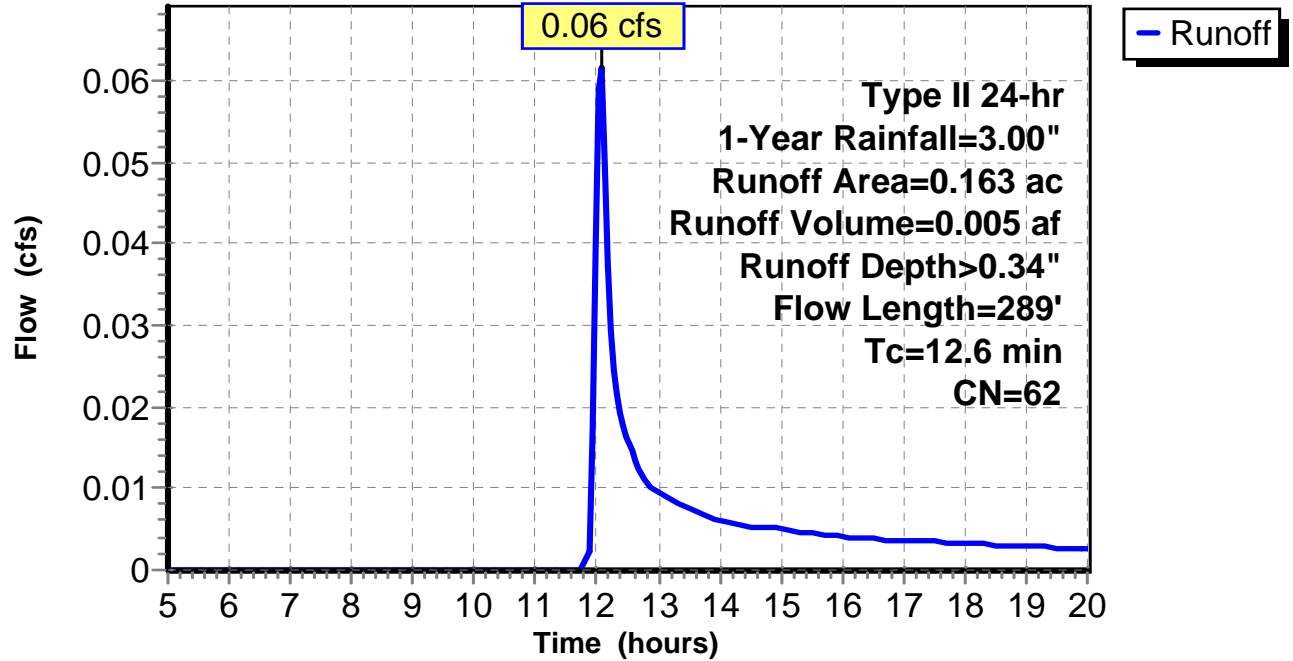
Subcatchment 5: C 252.001

Hydrograph



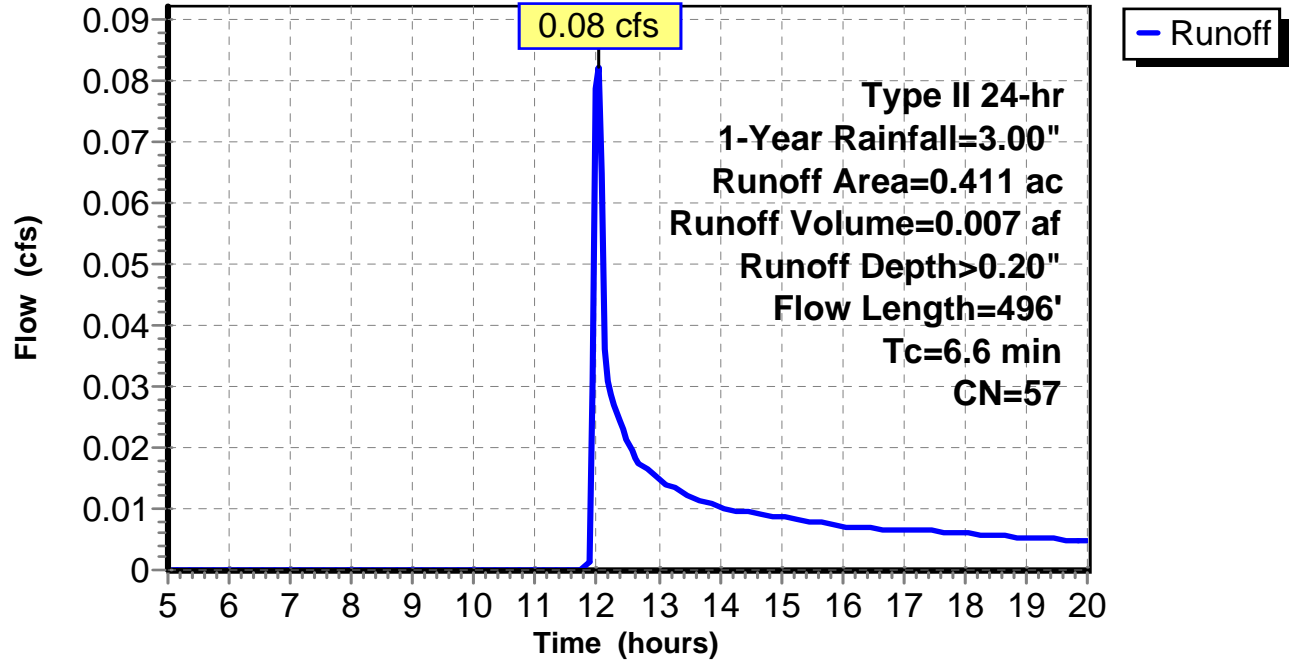
Subcatchment 6: C 252.002

Hydrograph



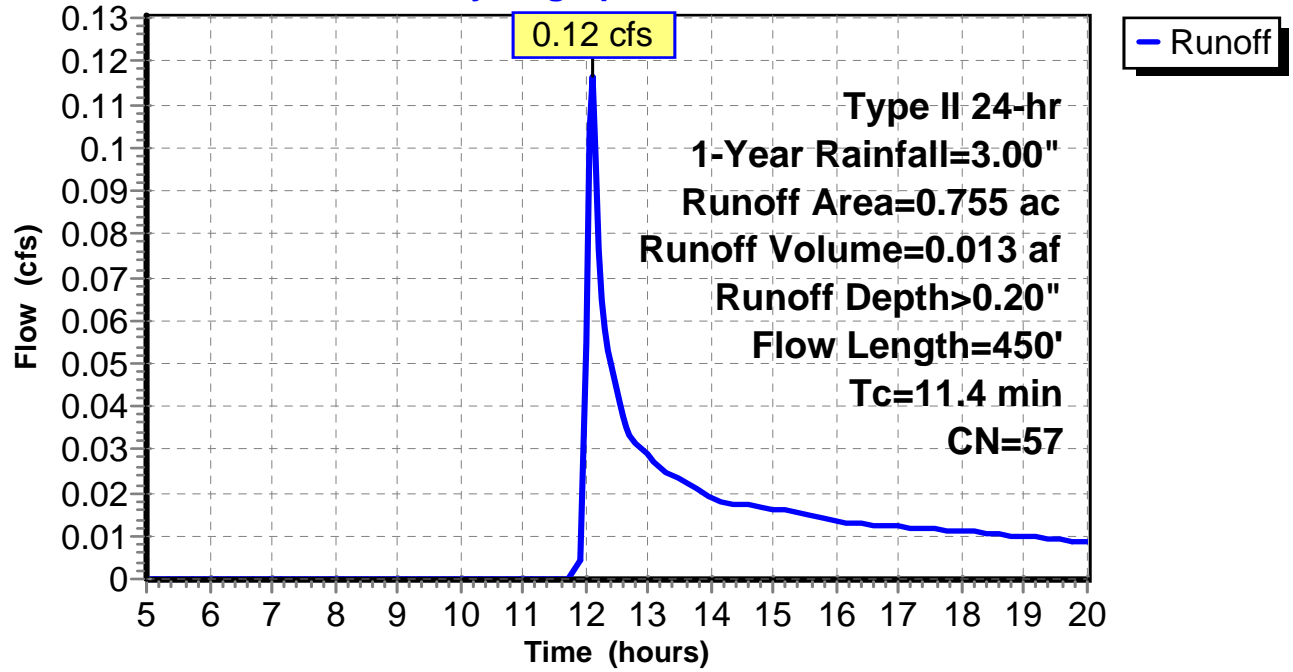
Subcatchment 7: C 252.003

Hydrograph



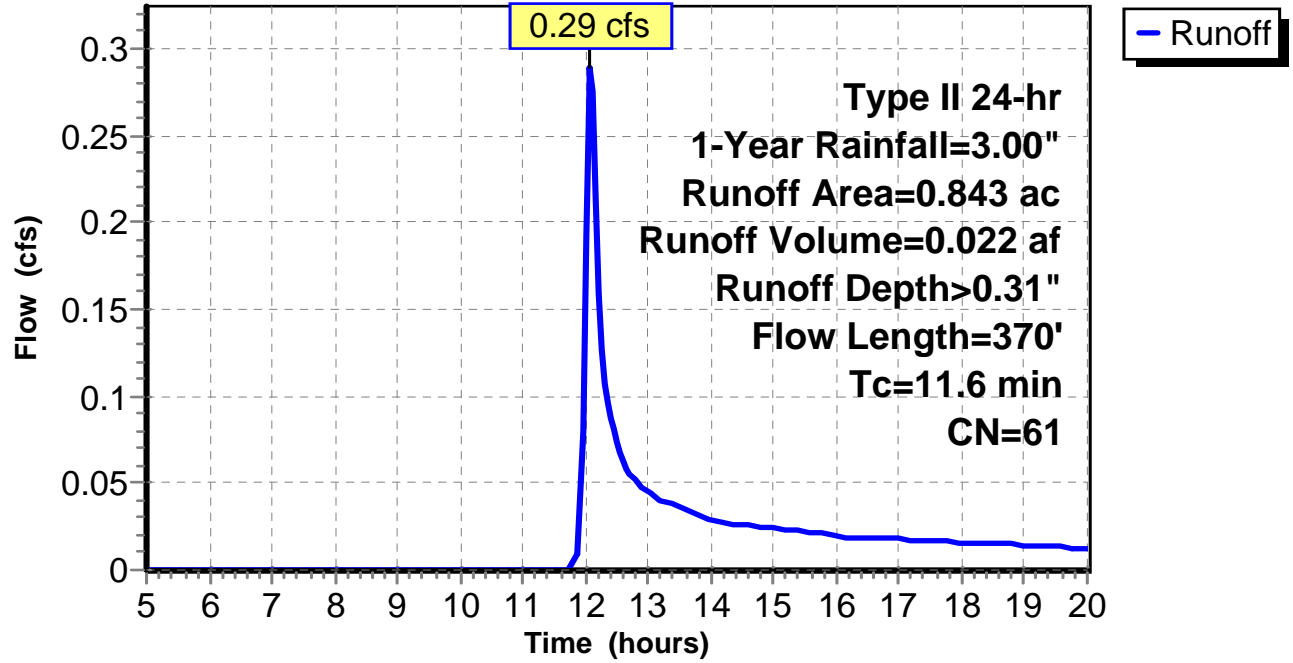
Subcatchment 8: C 252.004

Hydrograph



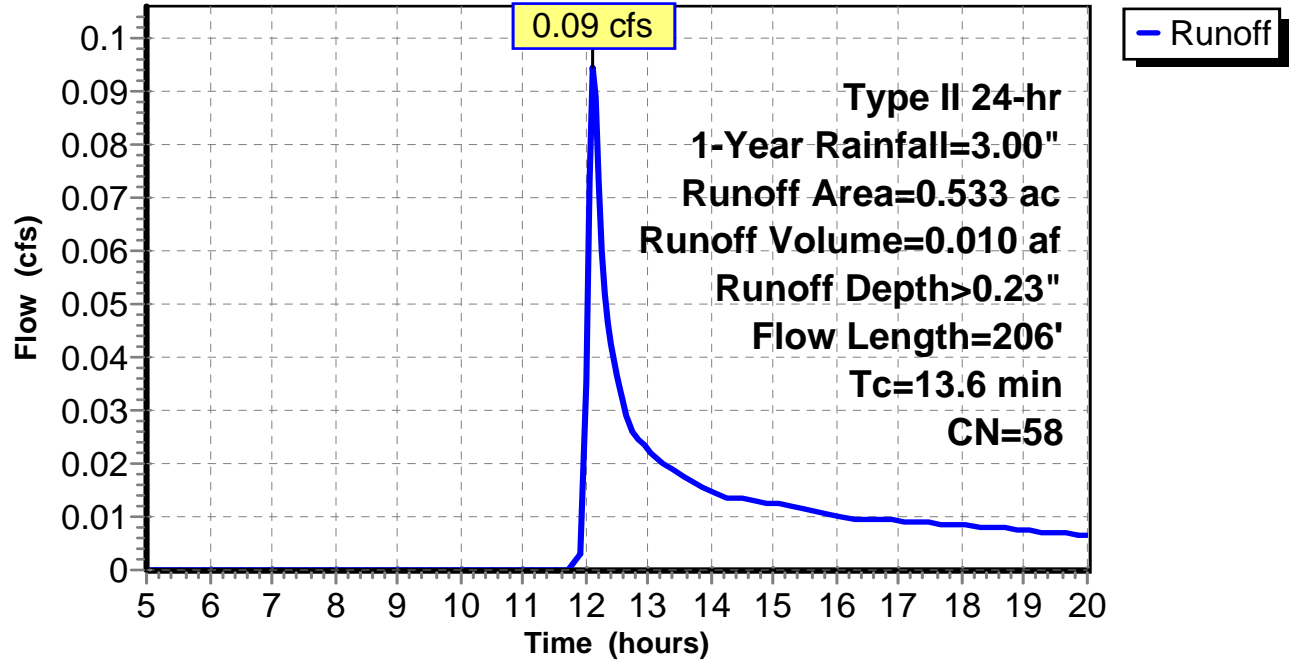
Subcatchment 9: C 252.005

Hydrograph



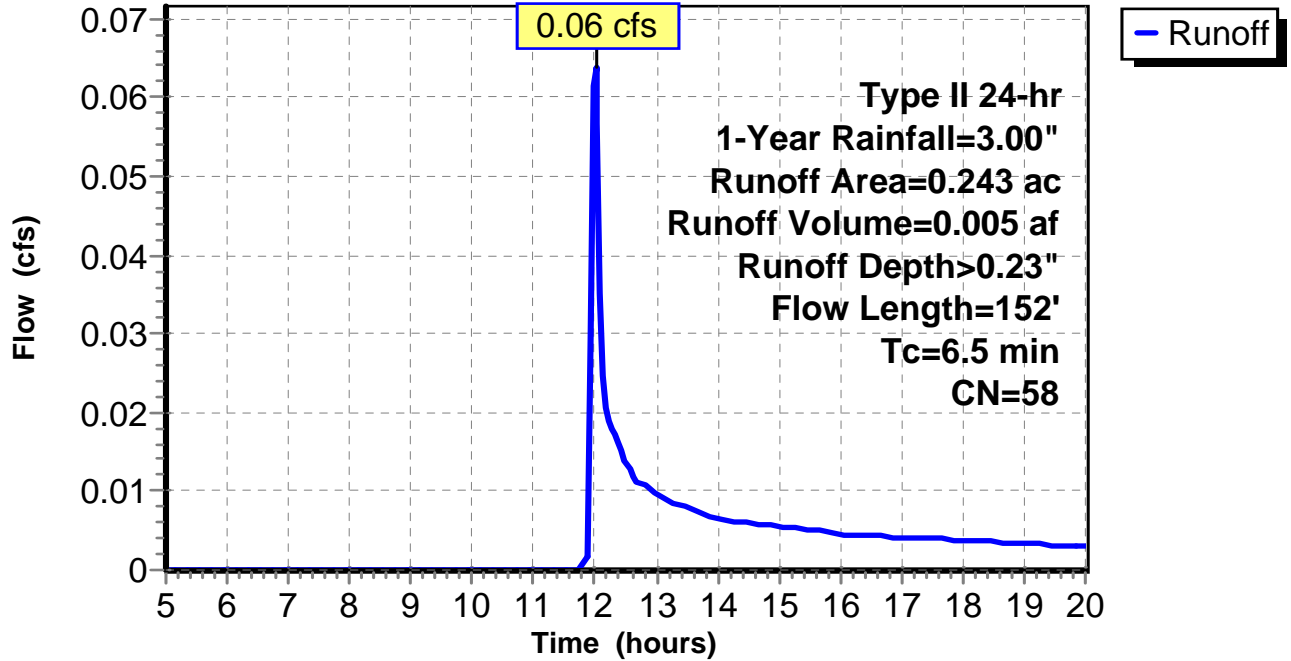
Subcatchment 10: C 252.006

Hydrograph



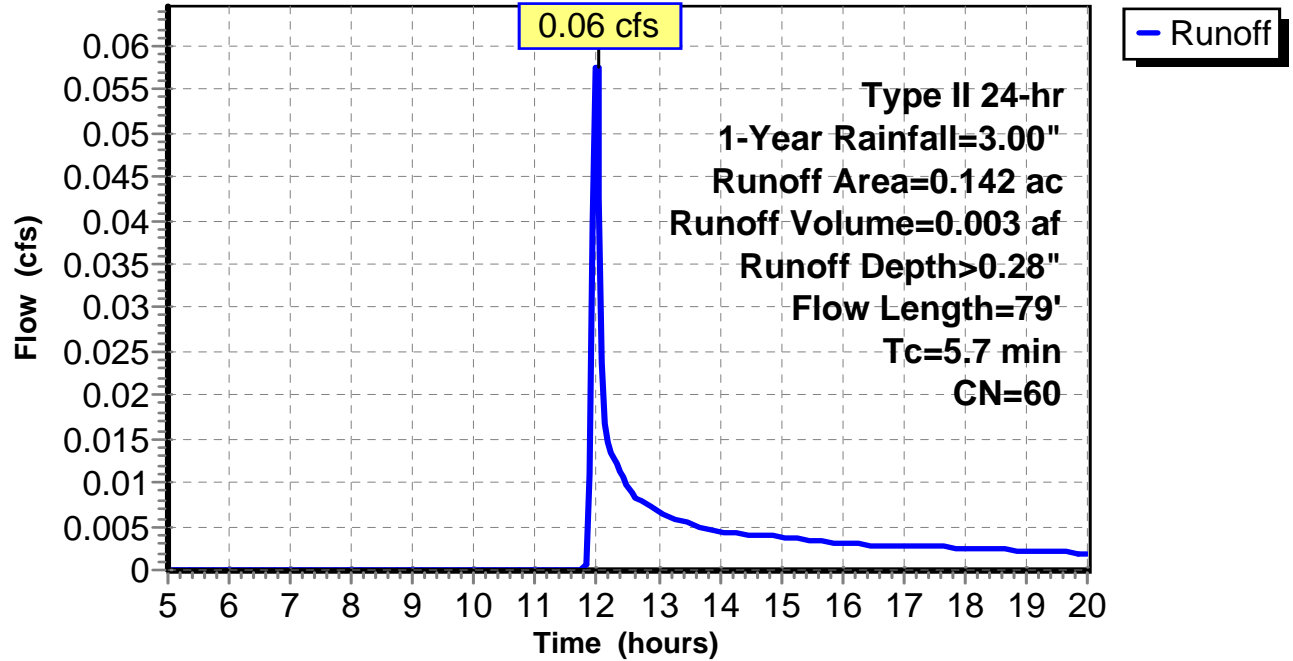
Subcatchment 11: C 252.007

Hydrograph



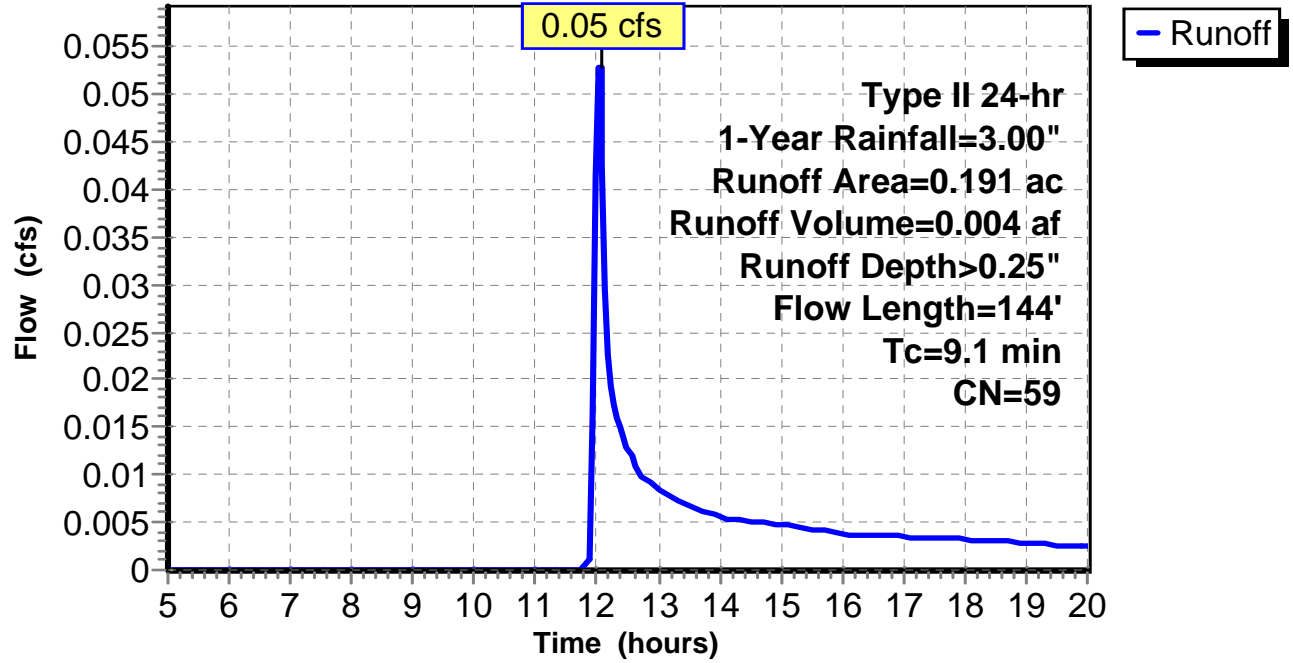
Subcatchment 12: C 252.008

Hydrograph



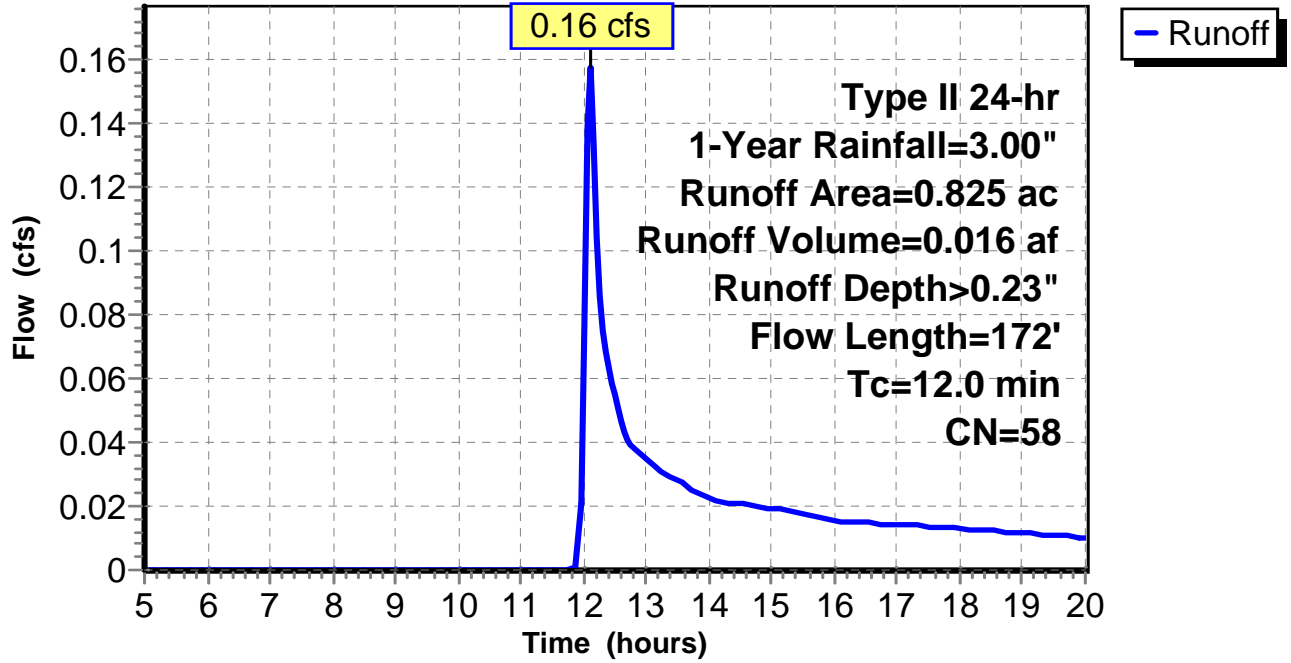
Subcatchment 13: C 252.009

Hydrograph



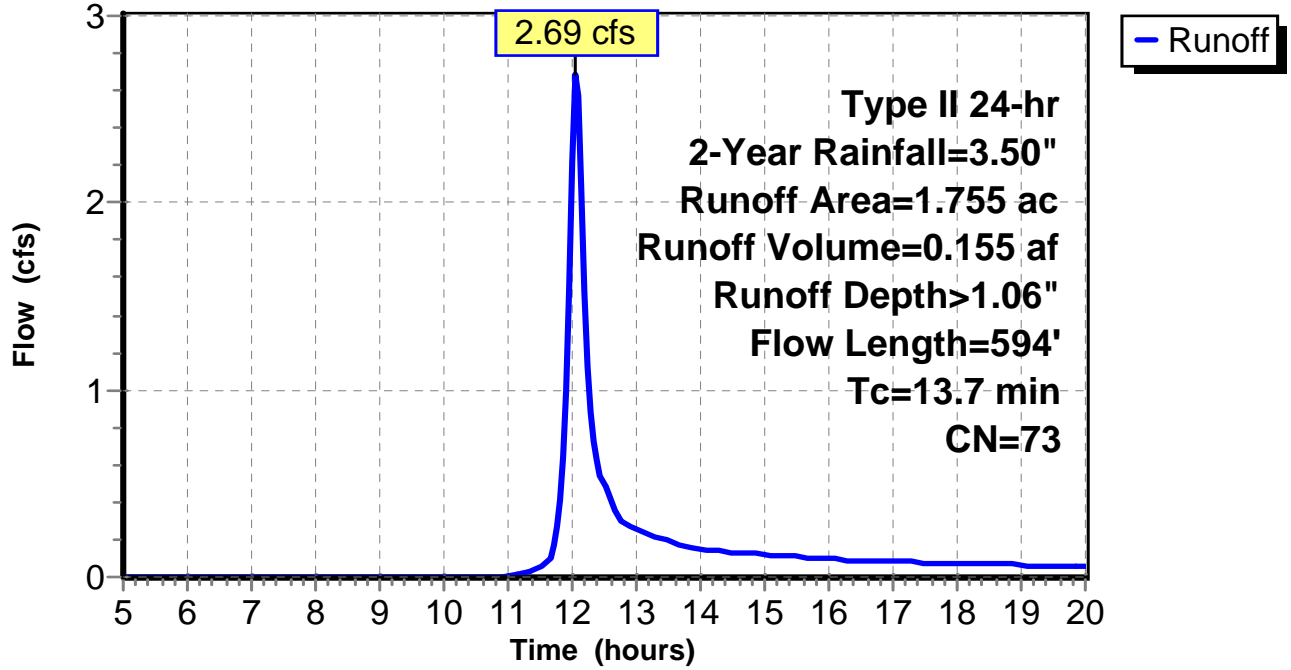
Subcatchment 14: C 252.010

Hydrograph



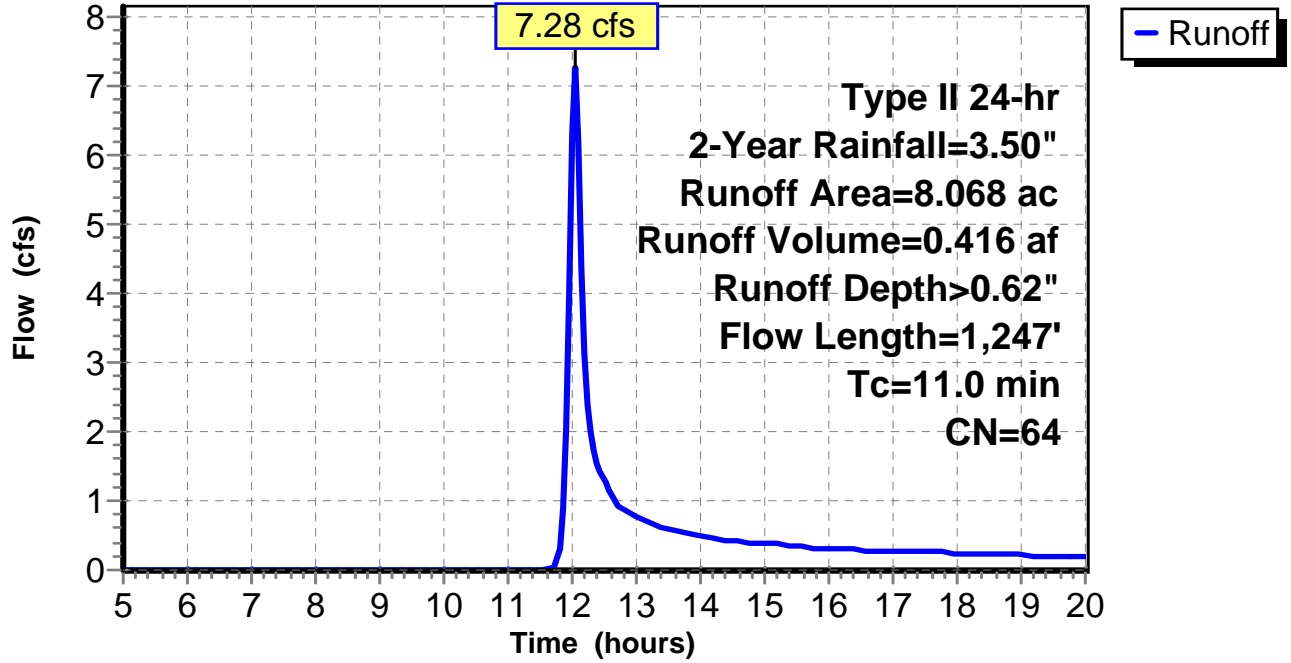
Subcatchment 1: C AR-700.017

Hydrograph



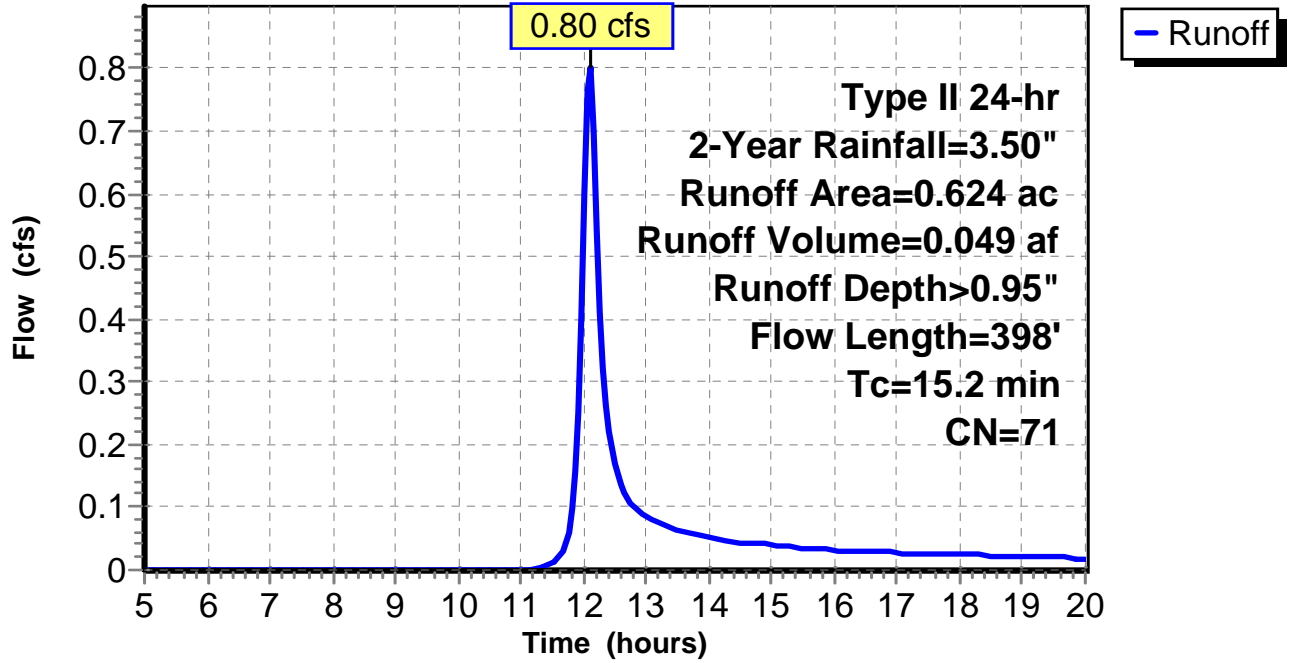
Subcatchment 2: C AR-700.018

Hydrograph



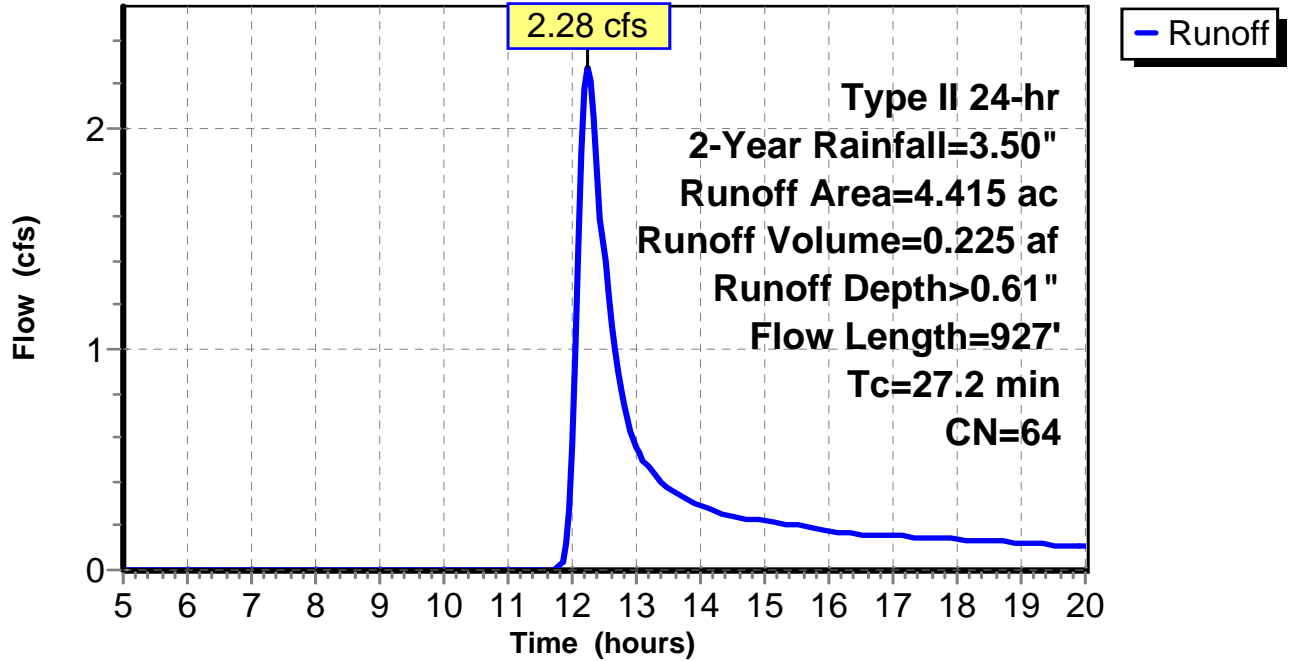
Subcatchment 3: C AR-700.019

Hydrograph



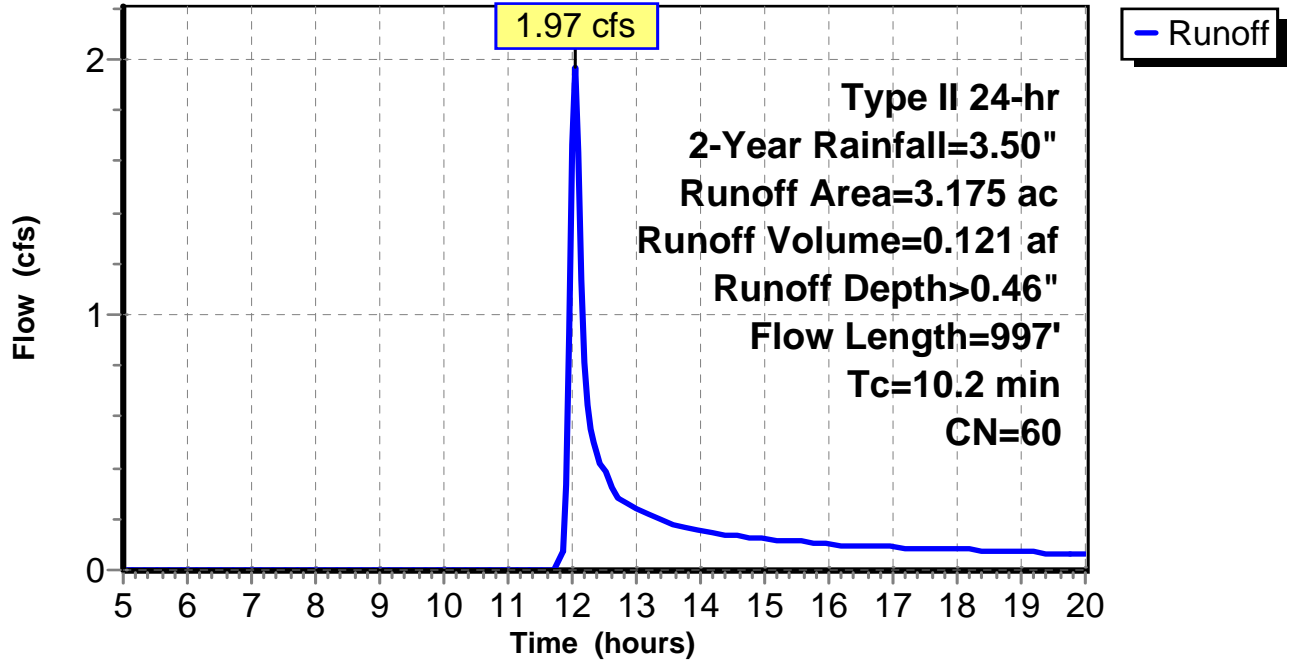
Subcatchment 4: C AR-700.020

Hydrograph



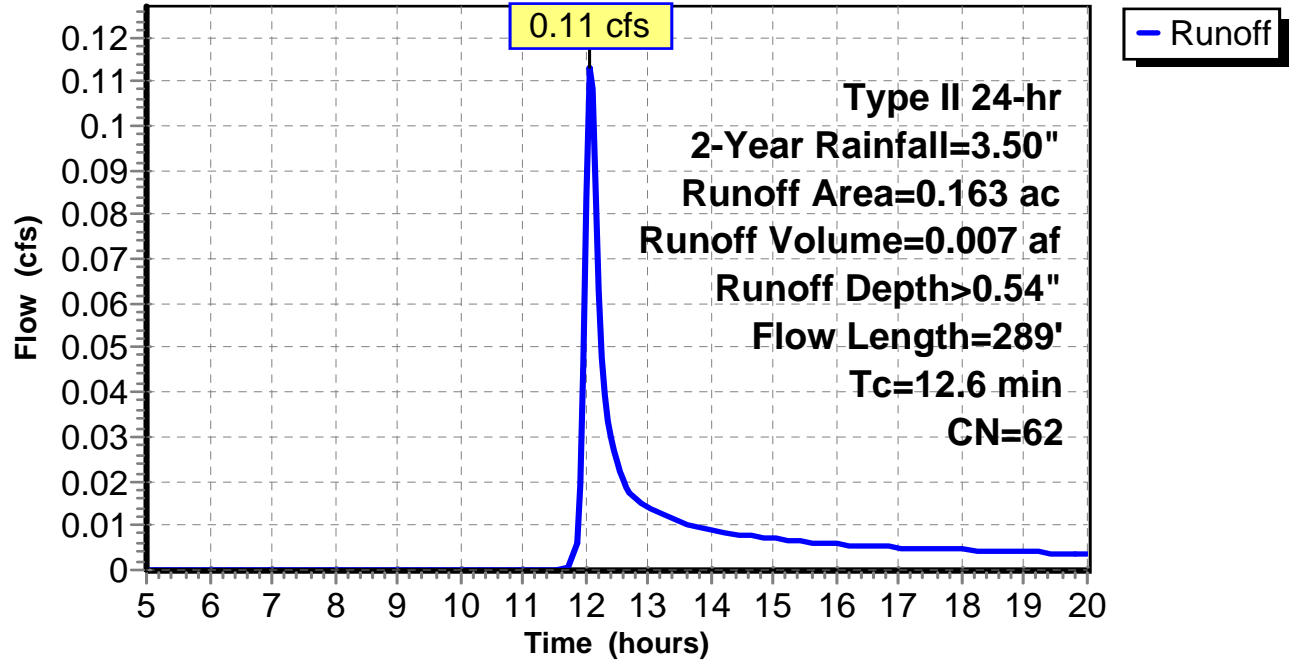
Subcatchment 5: C 252.001

Hydrograph



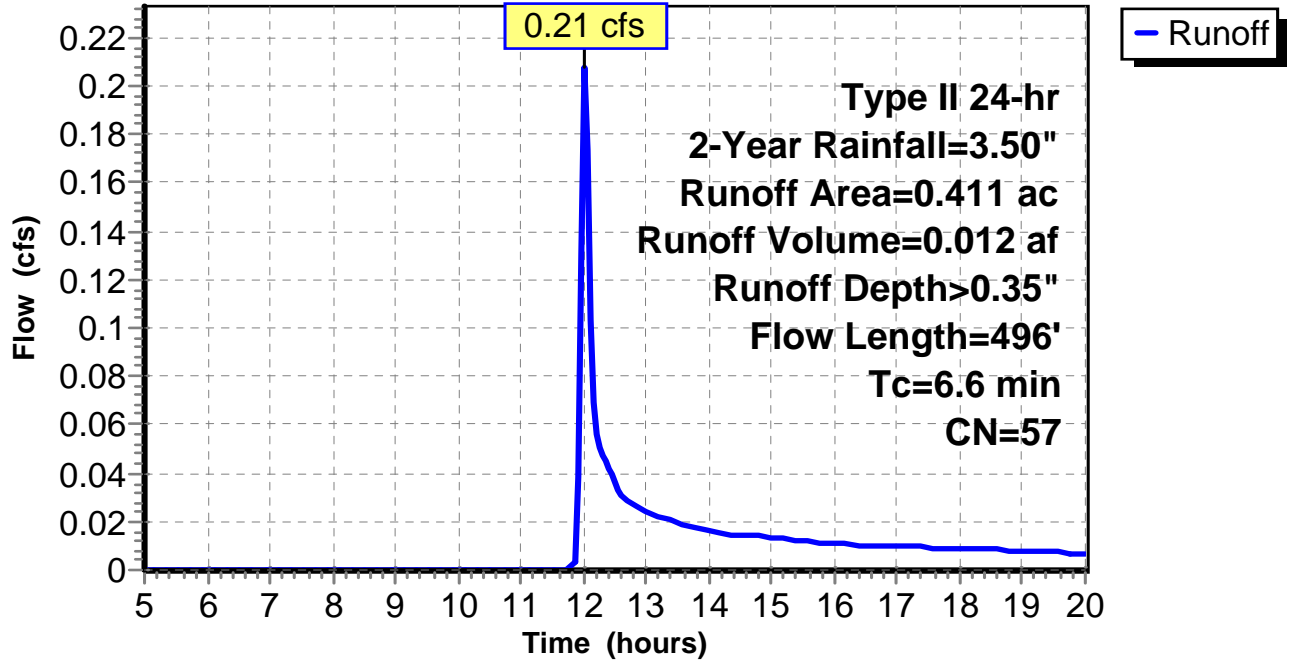
Subcatchment 6: C 252.002

Hydrograph



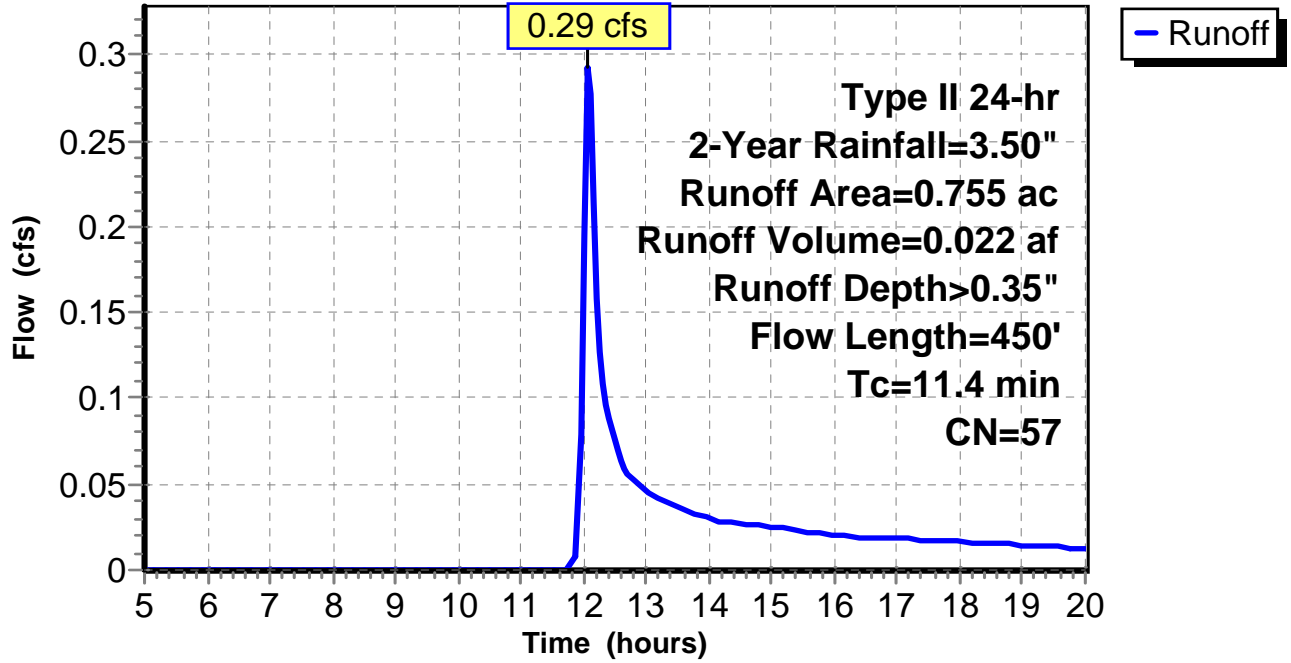
Subcatchment 7: C 252.003

Hydrograph



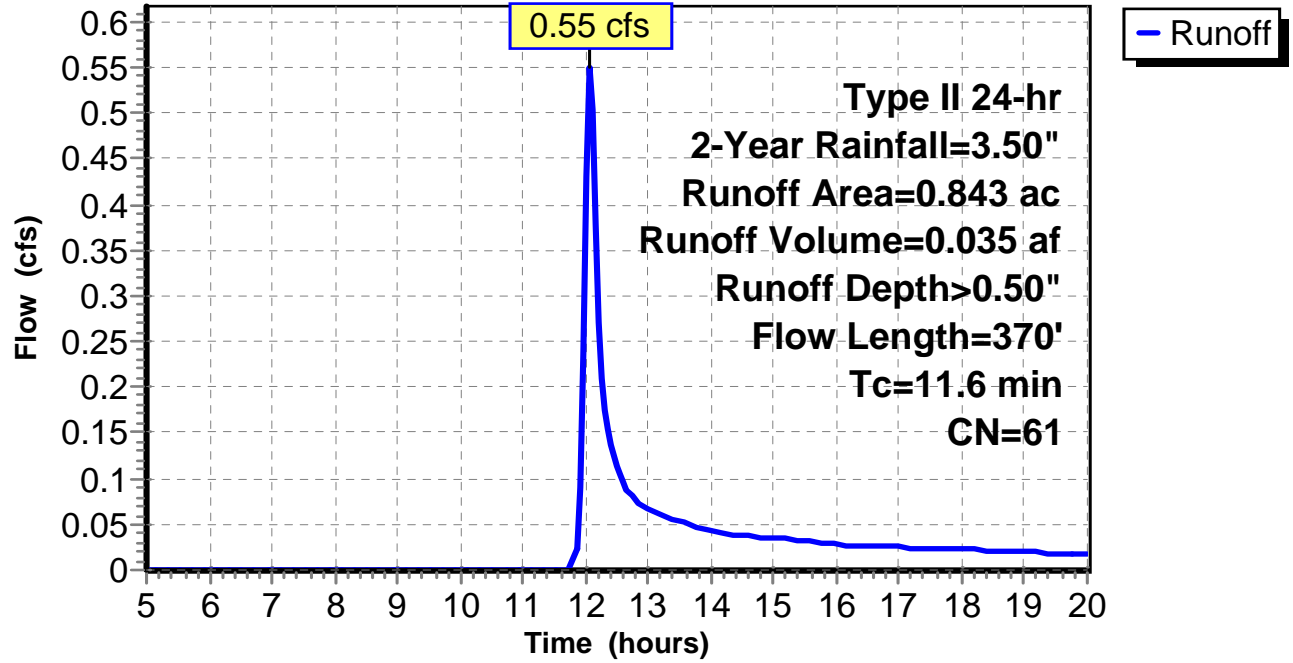
Subcatchment 8: C 252.004

Hydrograph



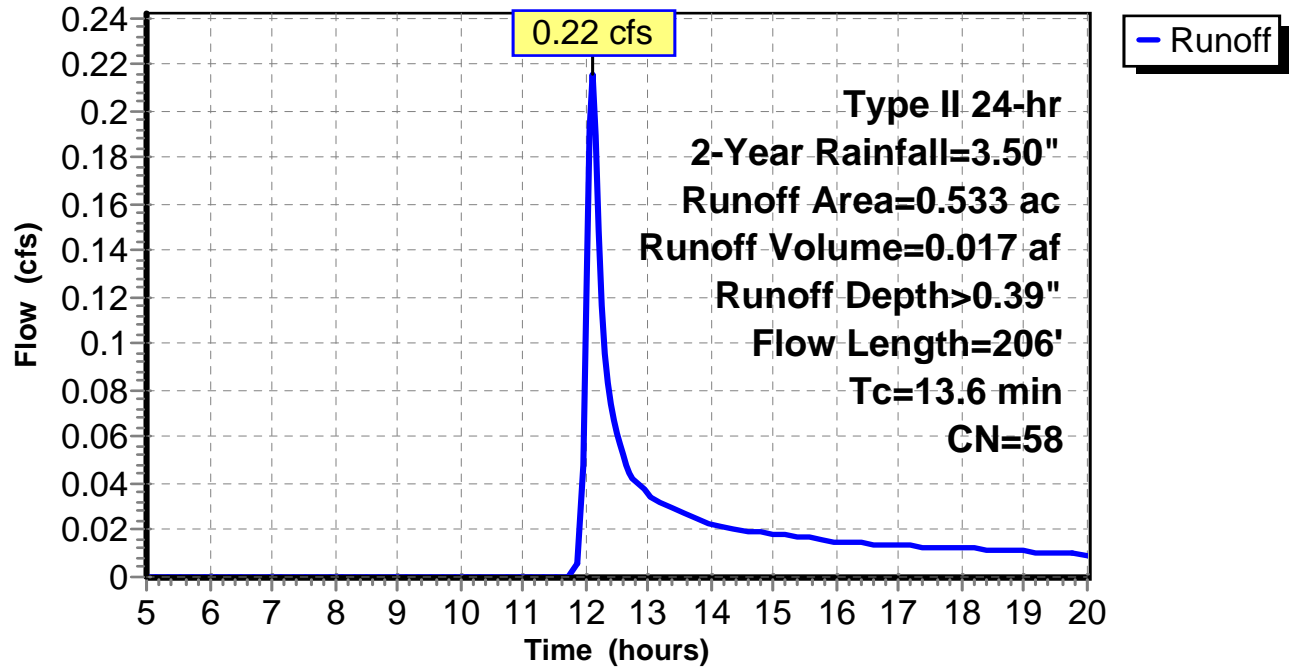
Subcatchment 9: C 252.005

Hydrograph



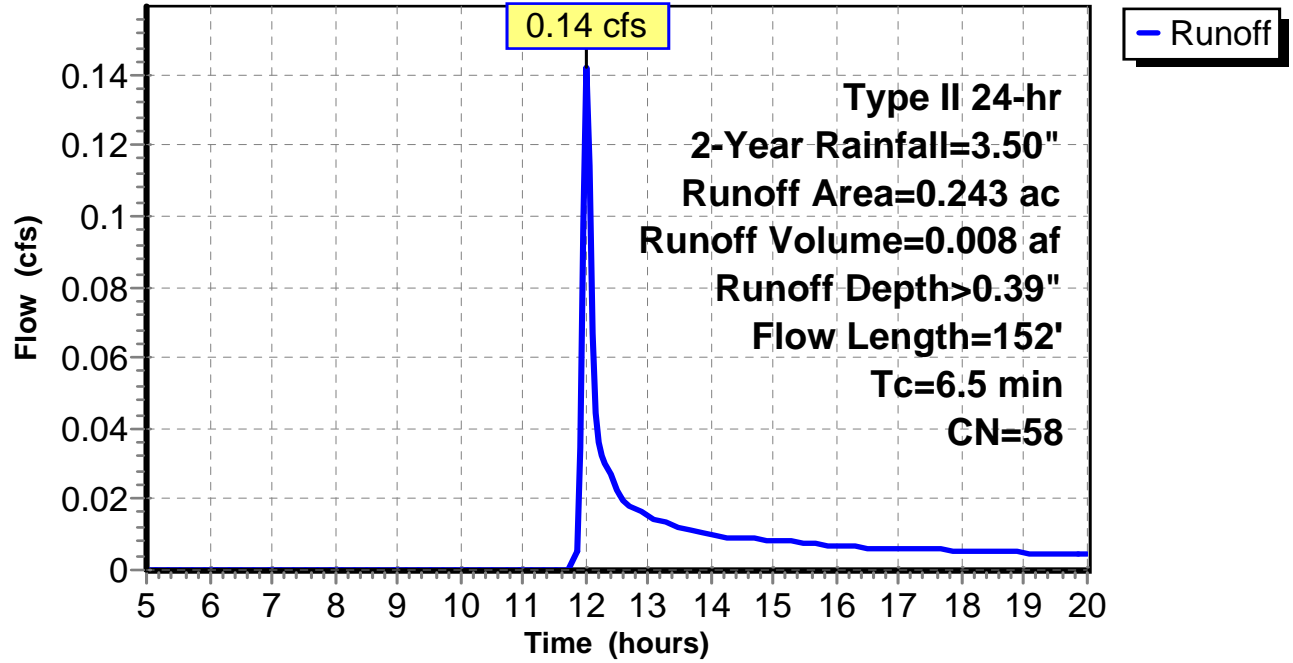
Subcatchment 10: C 252.006

Hydrograph



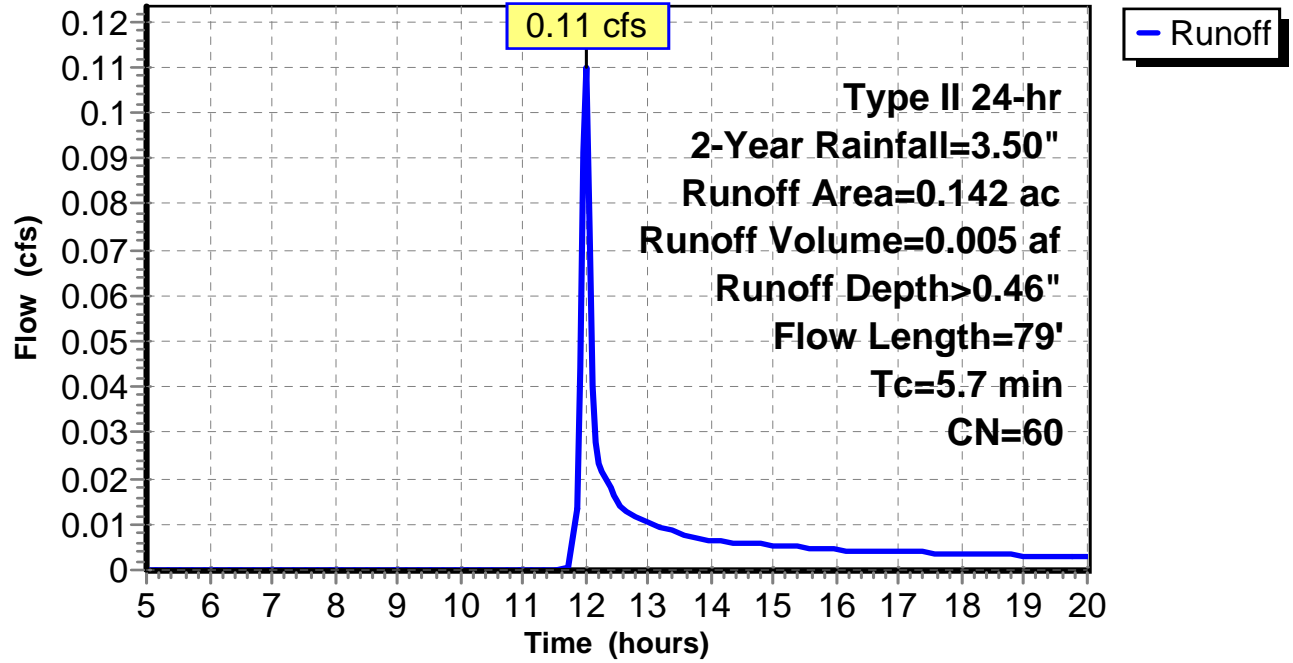
Subcatchment 11: C 252.007

Hydrograph



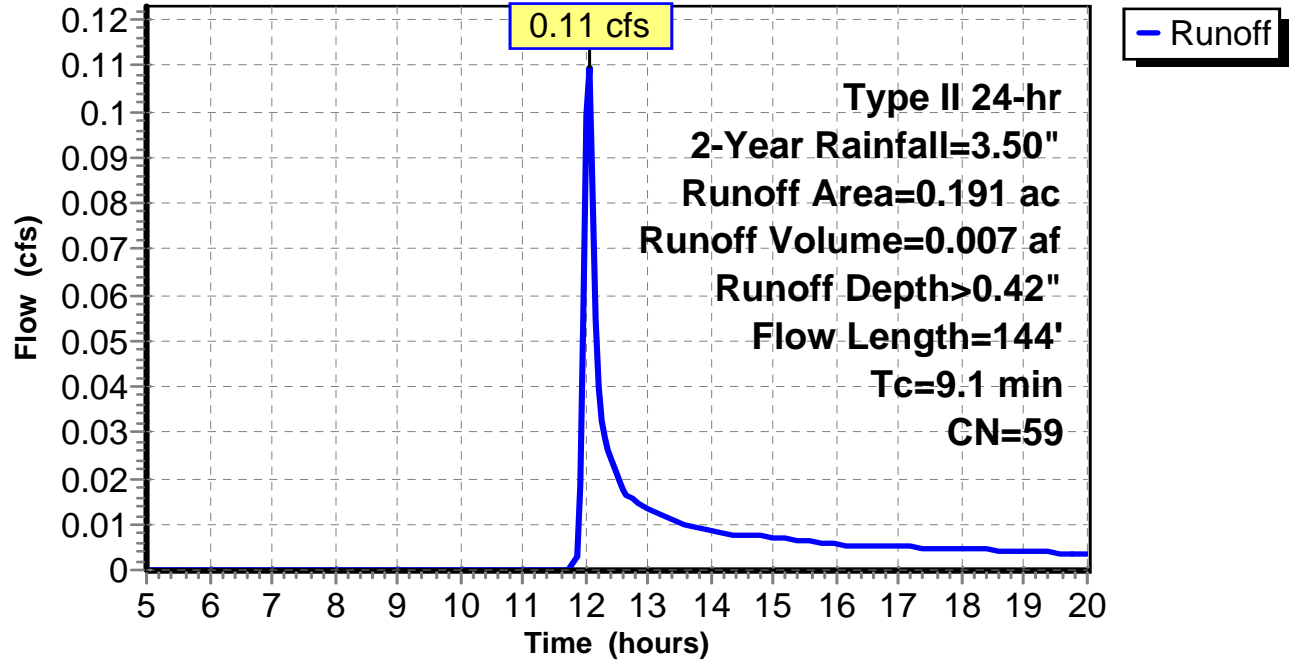
Subcatchment 12: C 252.008

Hydrograph



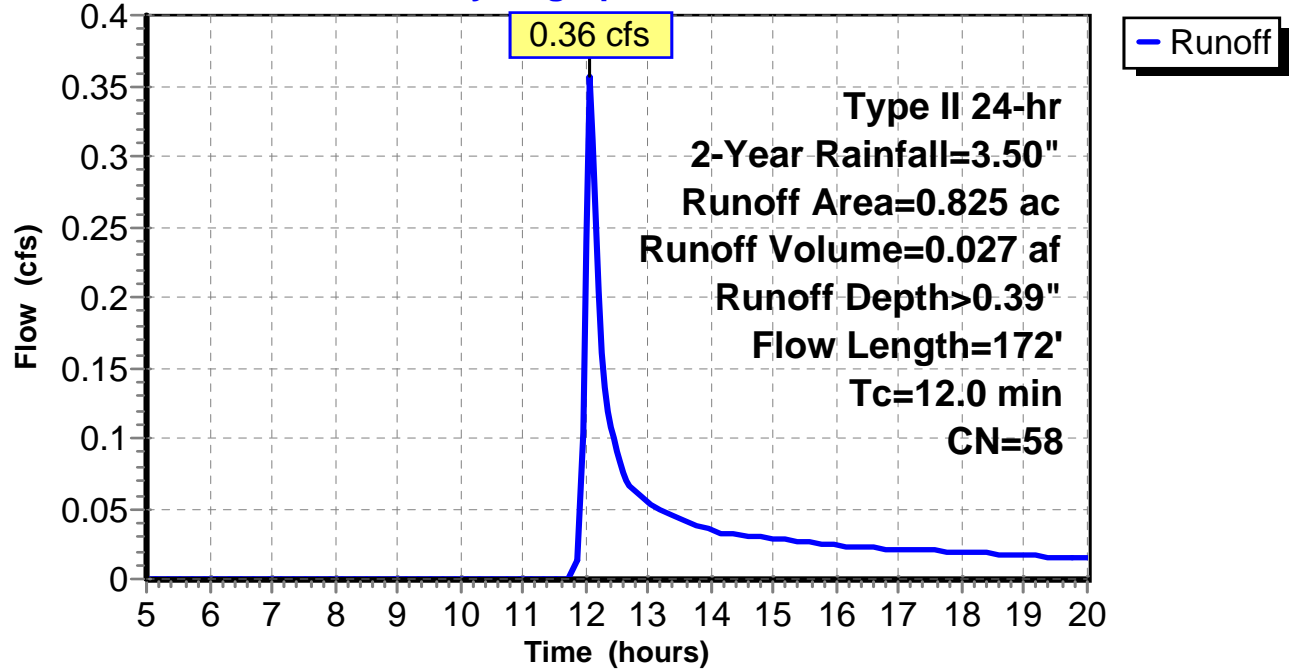
Subcatchment 13: C 252.009

Hydrograph



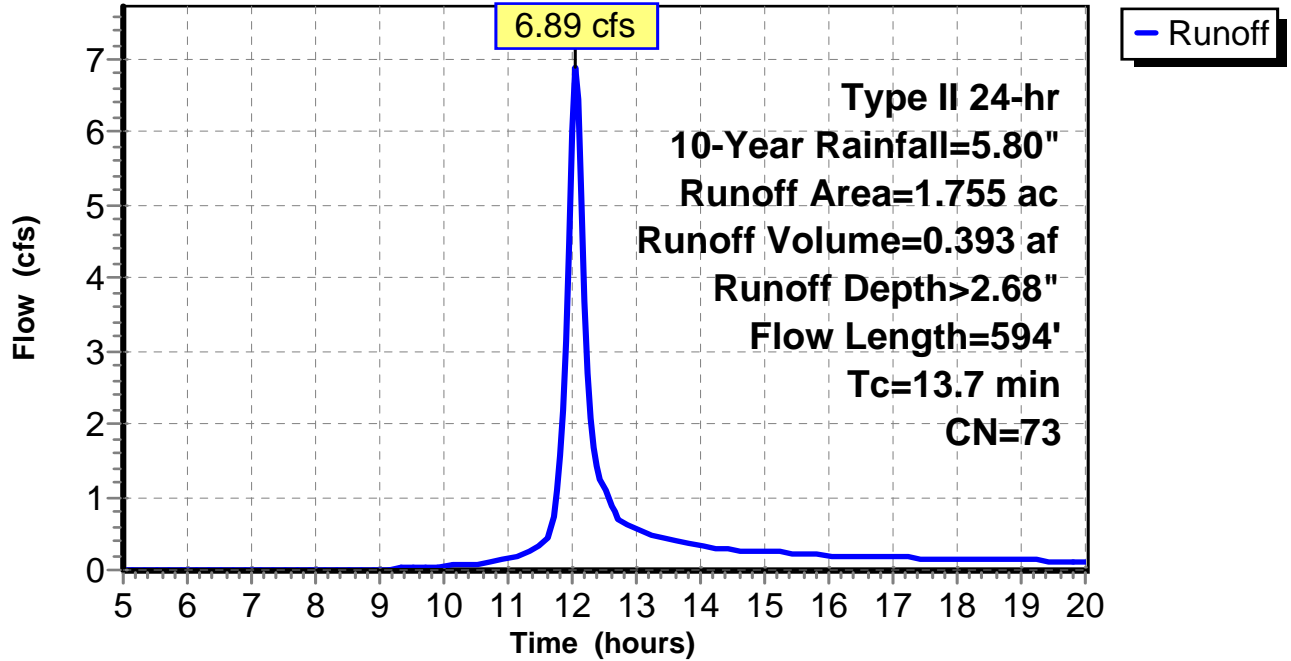
Subcatchment 14: C 252.010

Hydrograph



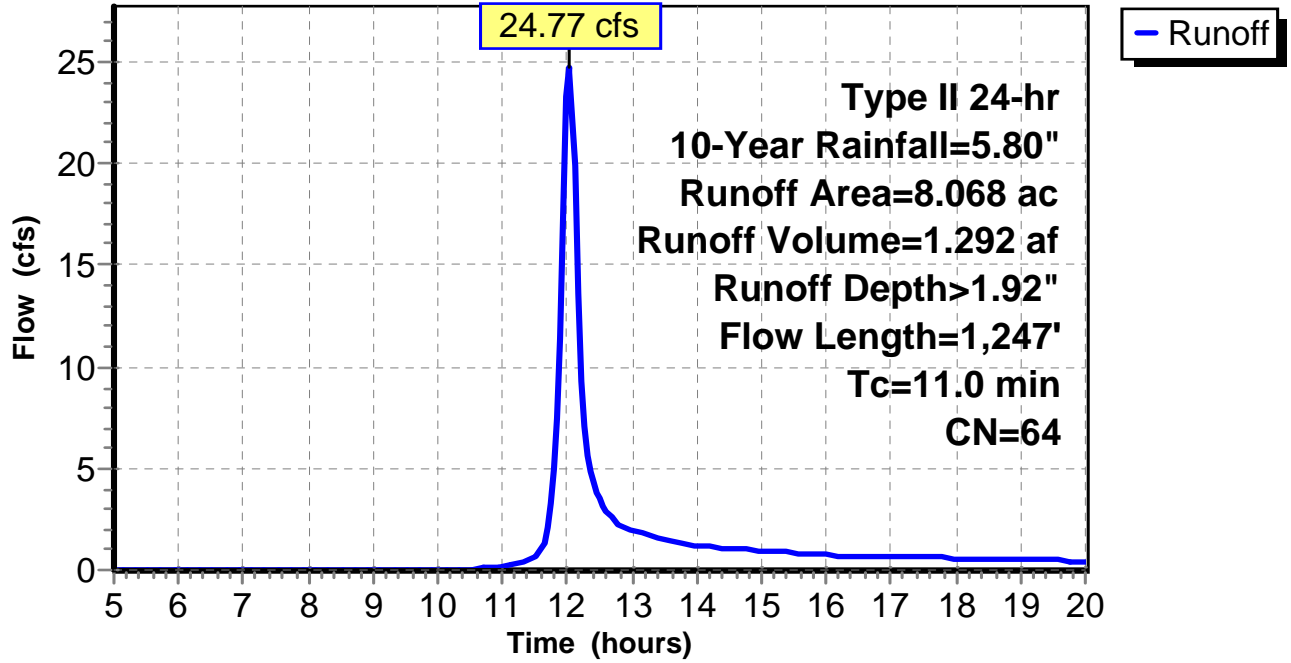
Subcatchment 1: C AR-700.017

Hydrograph



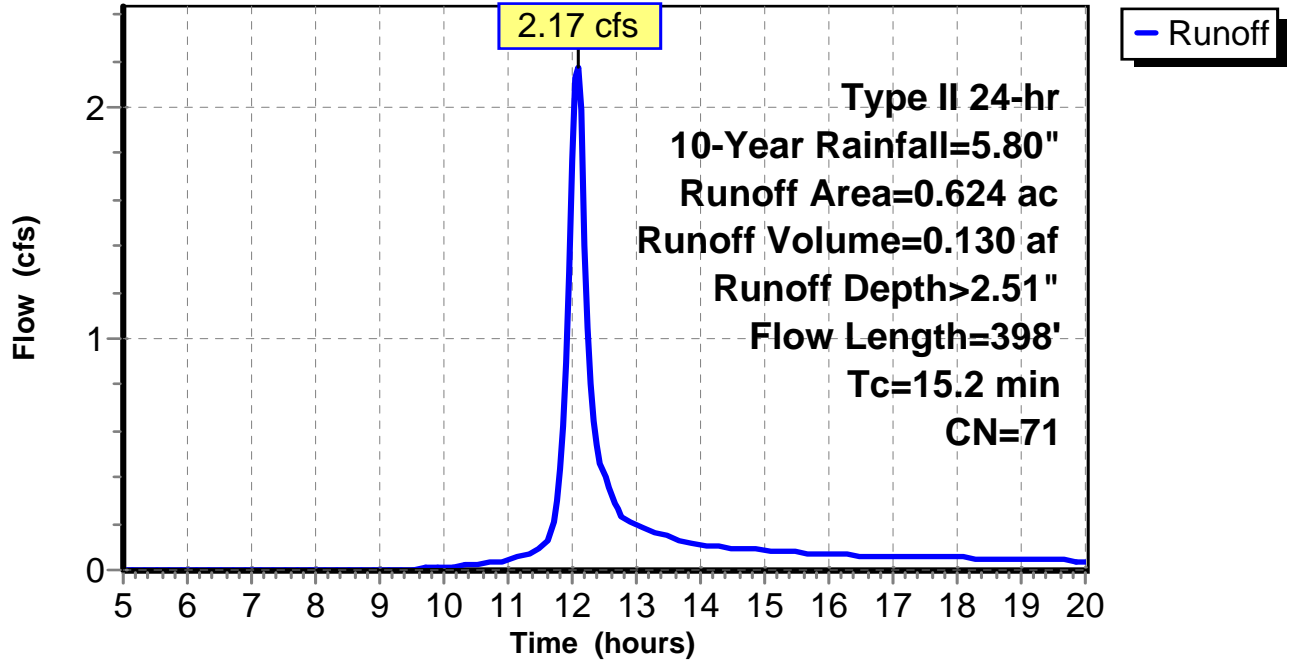
Subcatchment 2: C AR-700.018

Hydrograph



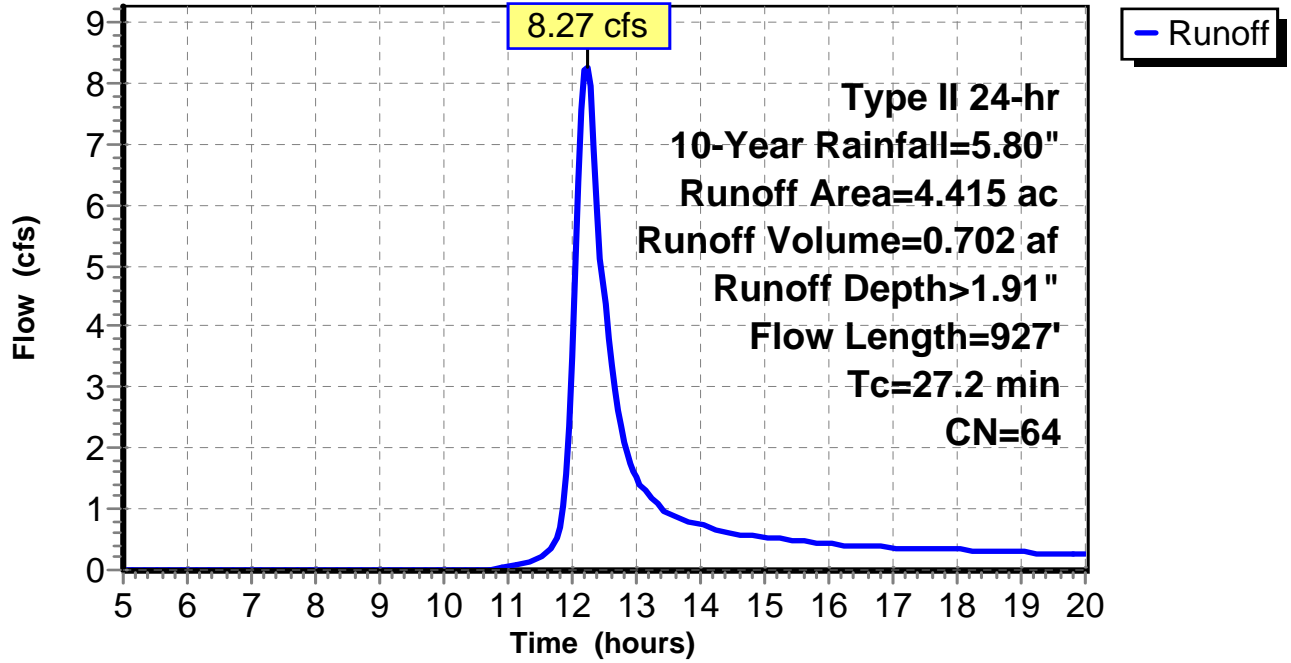
Subcatchment 3: C AR-700.019

Hydrograph



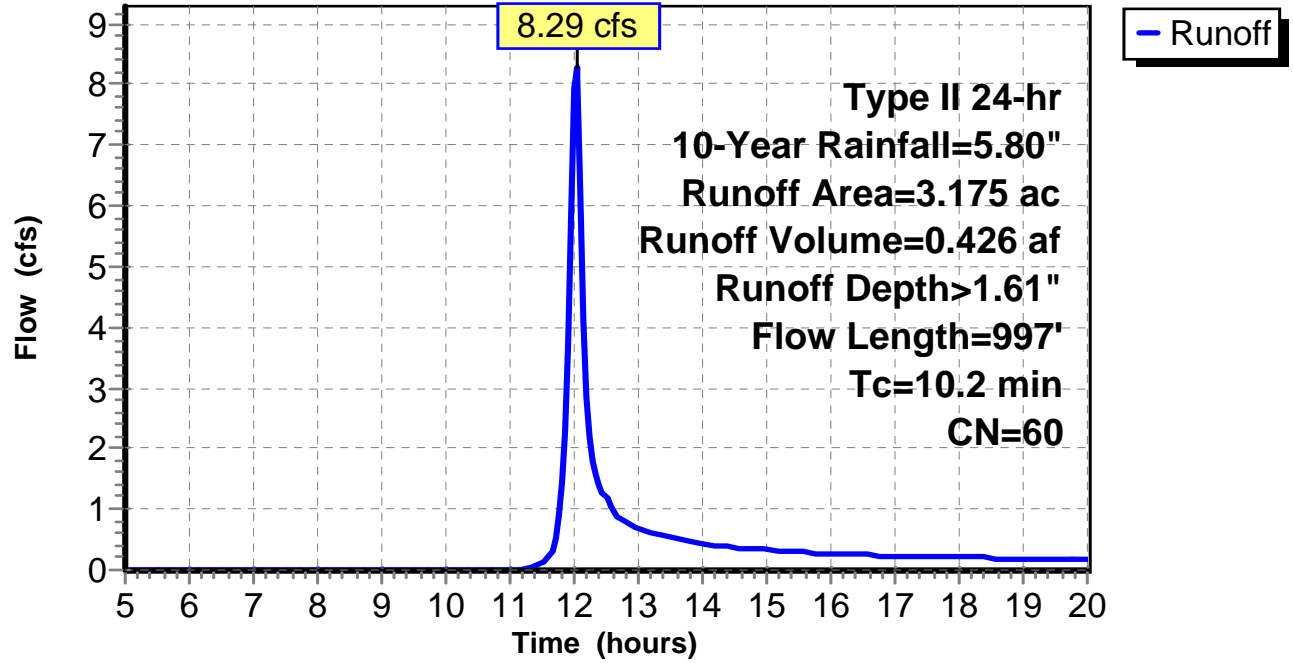
Subcatchment 4: C AR-700.020

Hydrograph



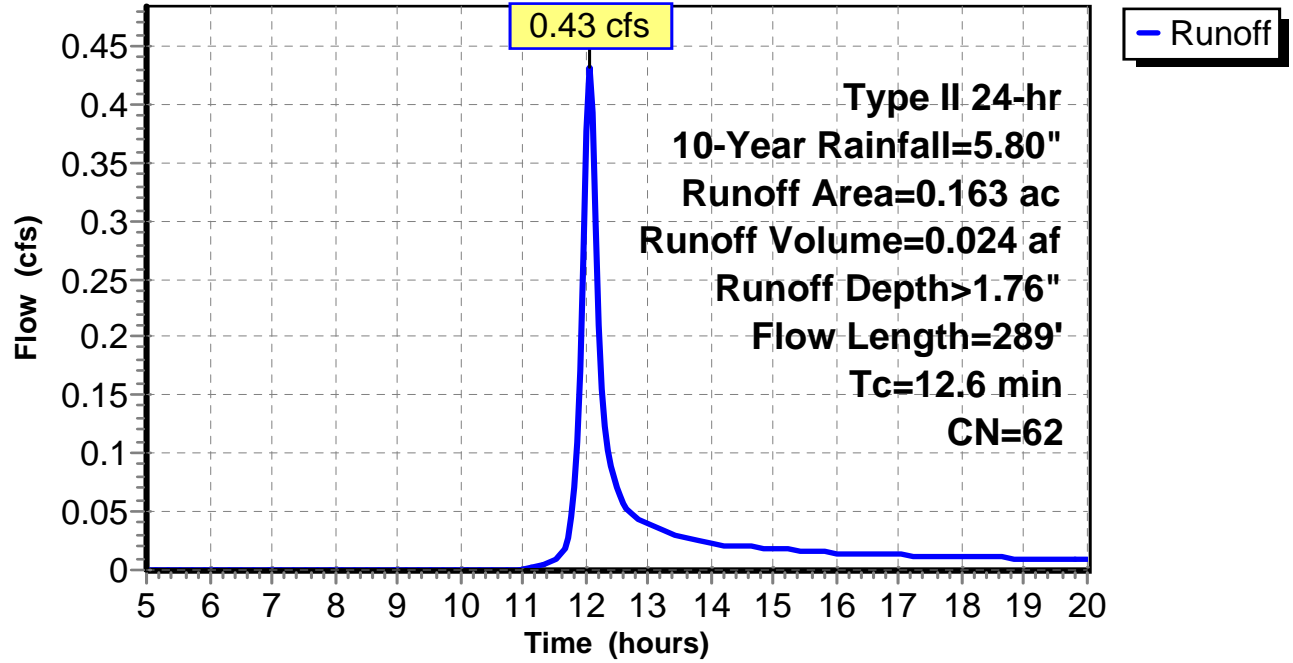
Subcatchment 5: C 252.001

Hydrograph



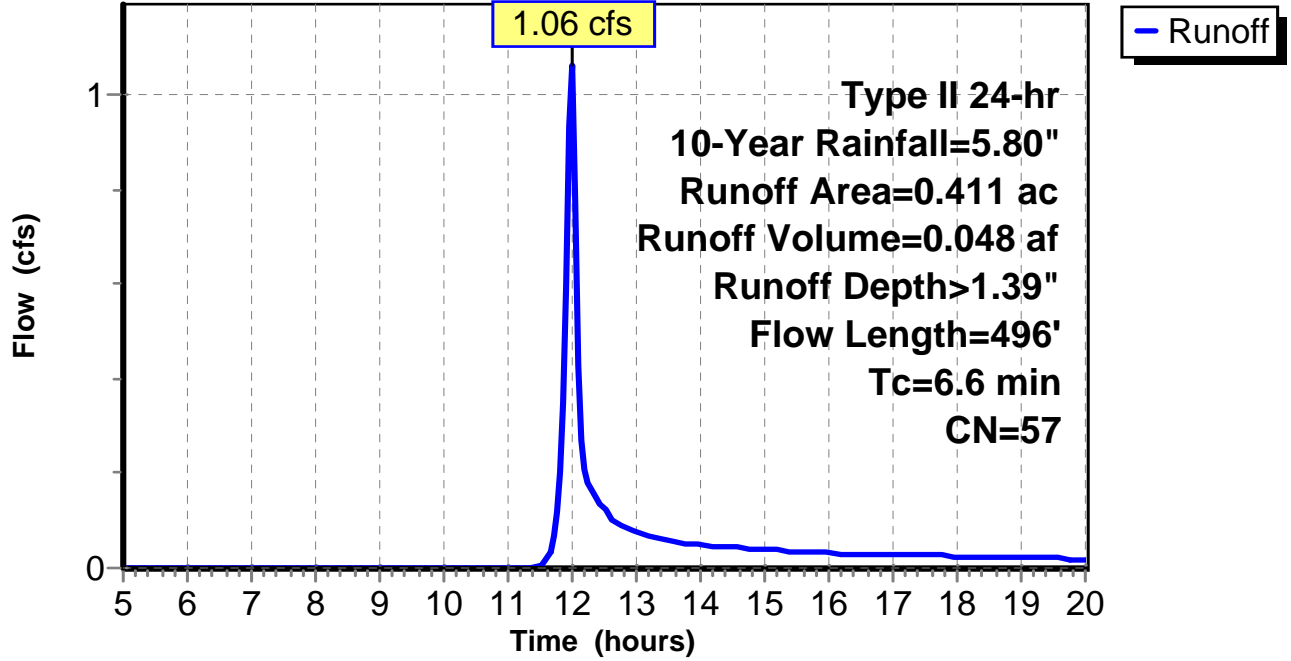
Subcatchment 6: C 252.002

Hydrograph



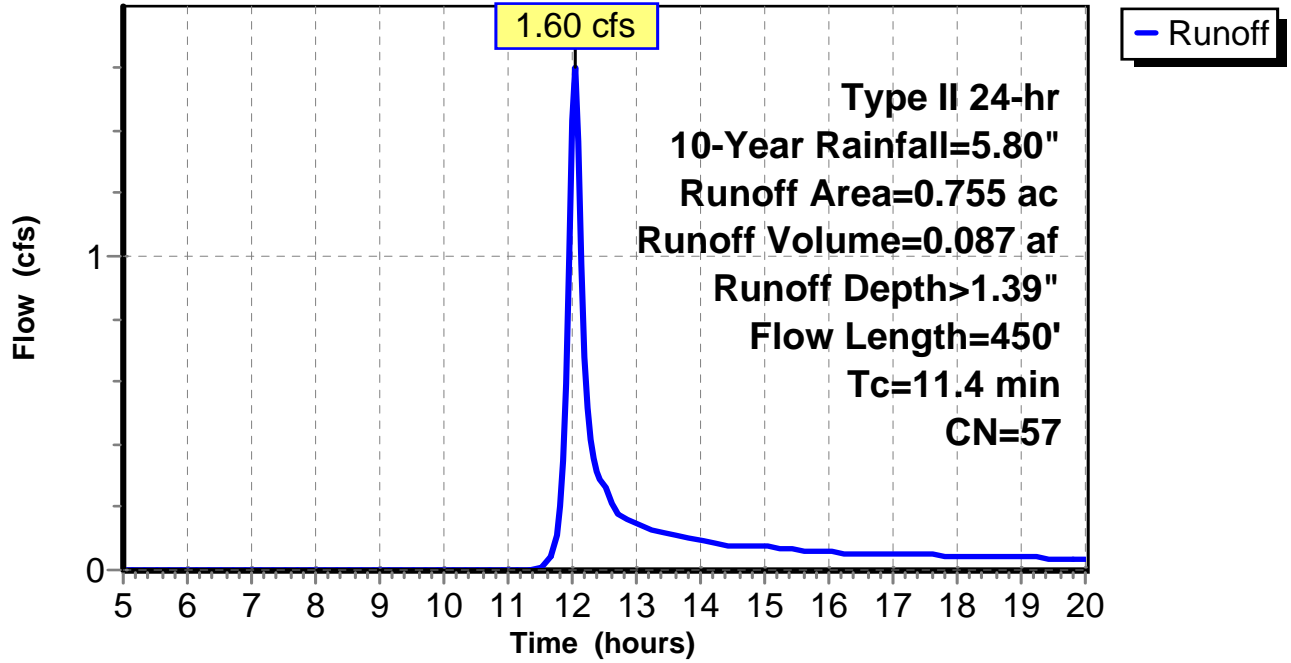
Subcatchment 7: C 252.003

Hydrograph



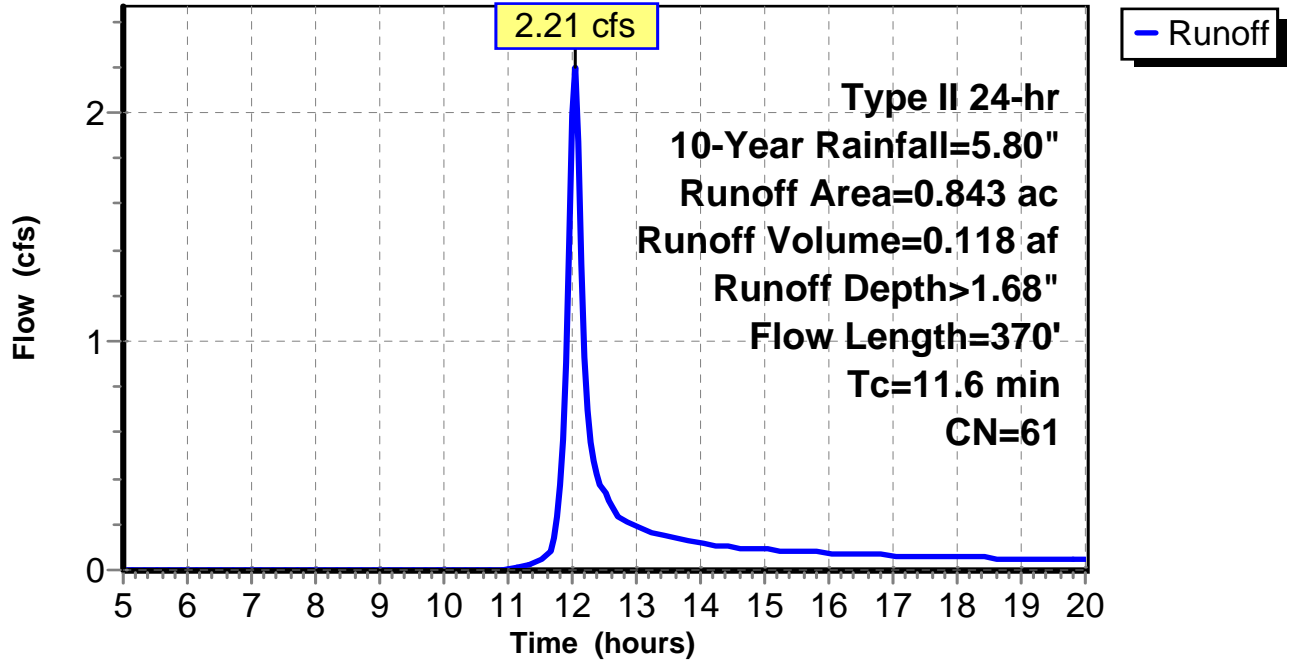
Subcatchment 8: C 252.004

Hydrograph



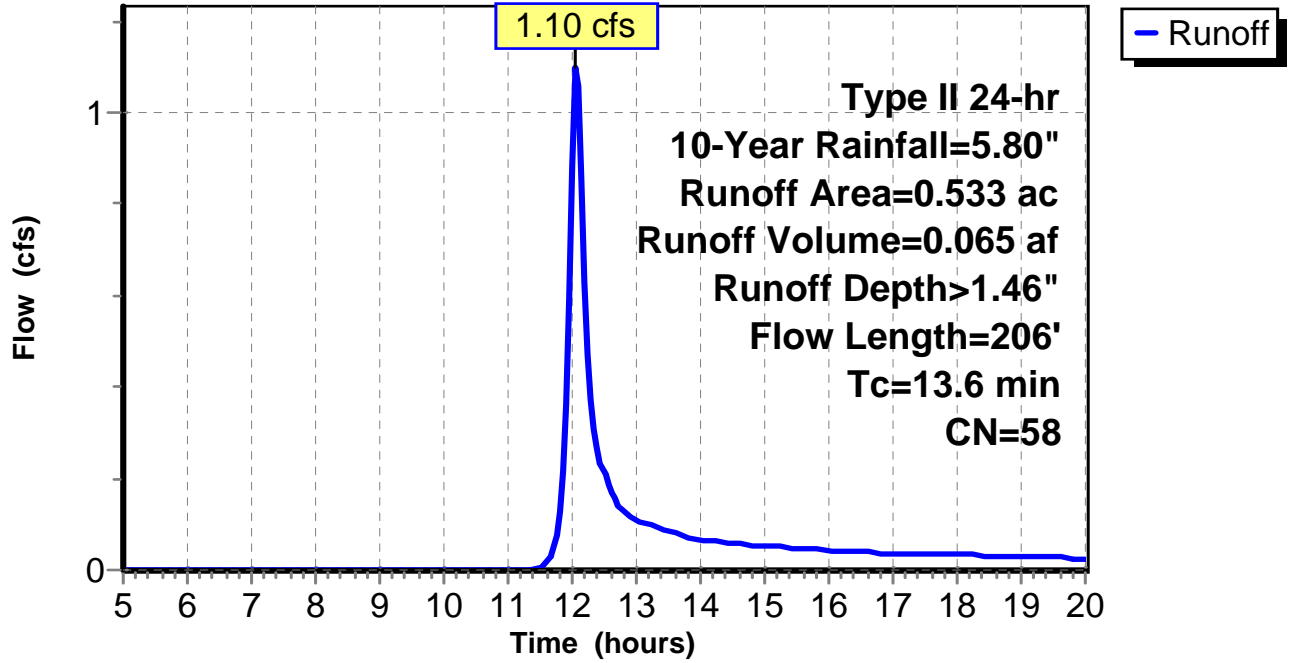
Subcatchment 9: C 252.005

Hydrograph



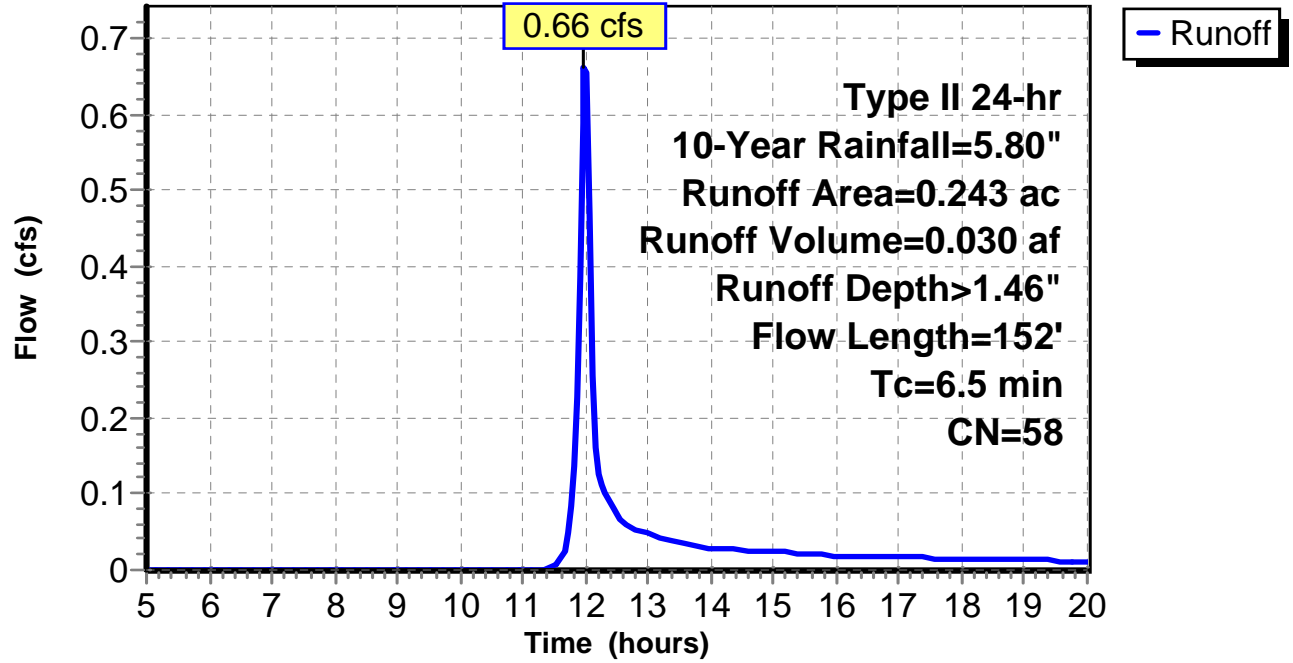
Subcatchment 10: C 252.006

Hydrograph



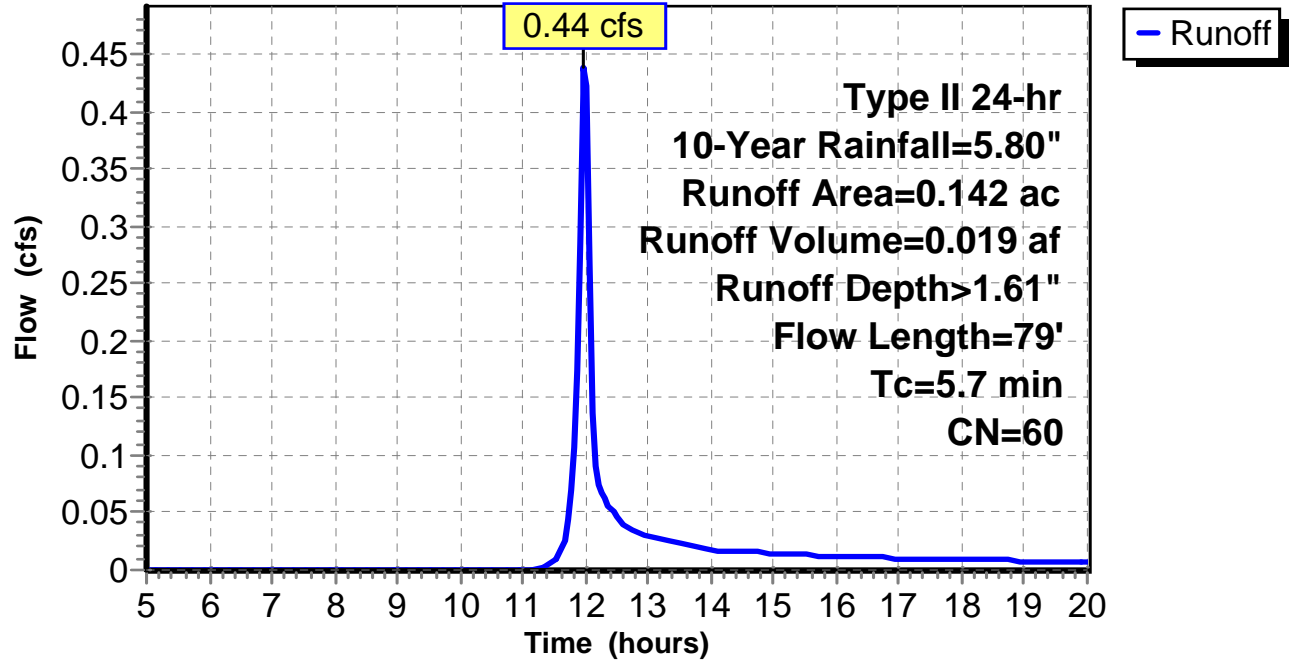
Subcatchment 11: C 252.007

Hydrograph



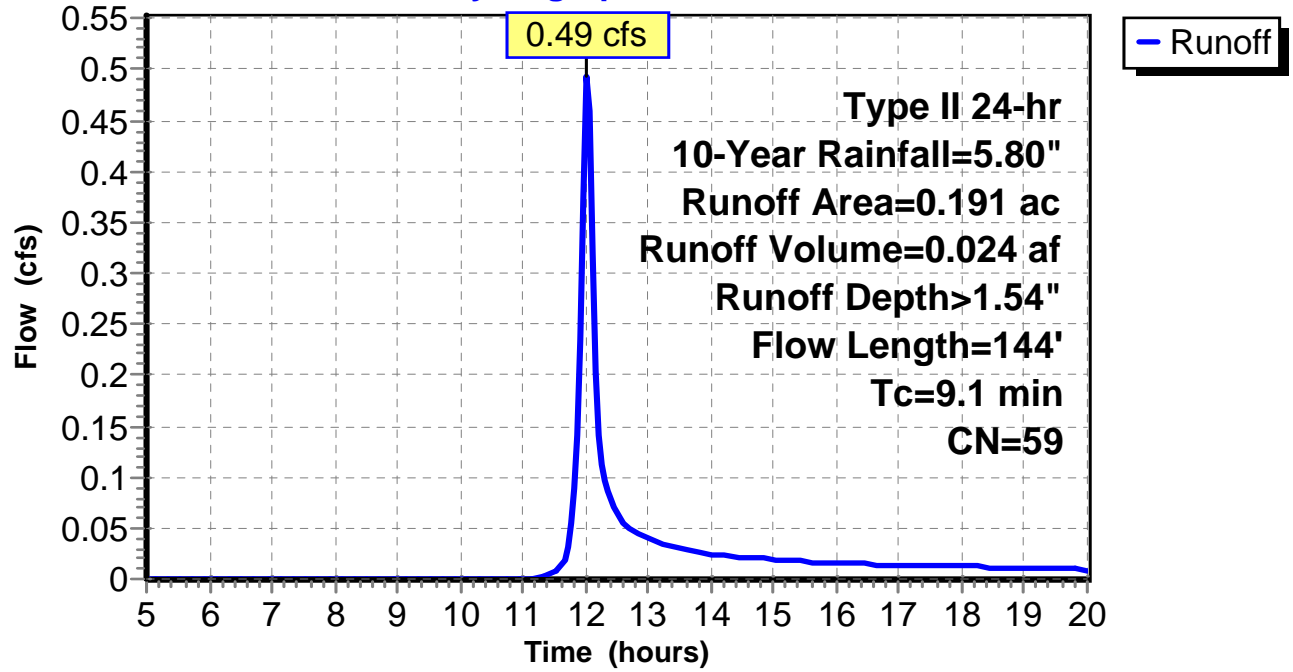
Subcatchment 12: C 252.008

Hydrograph



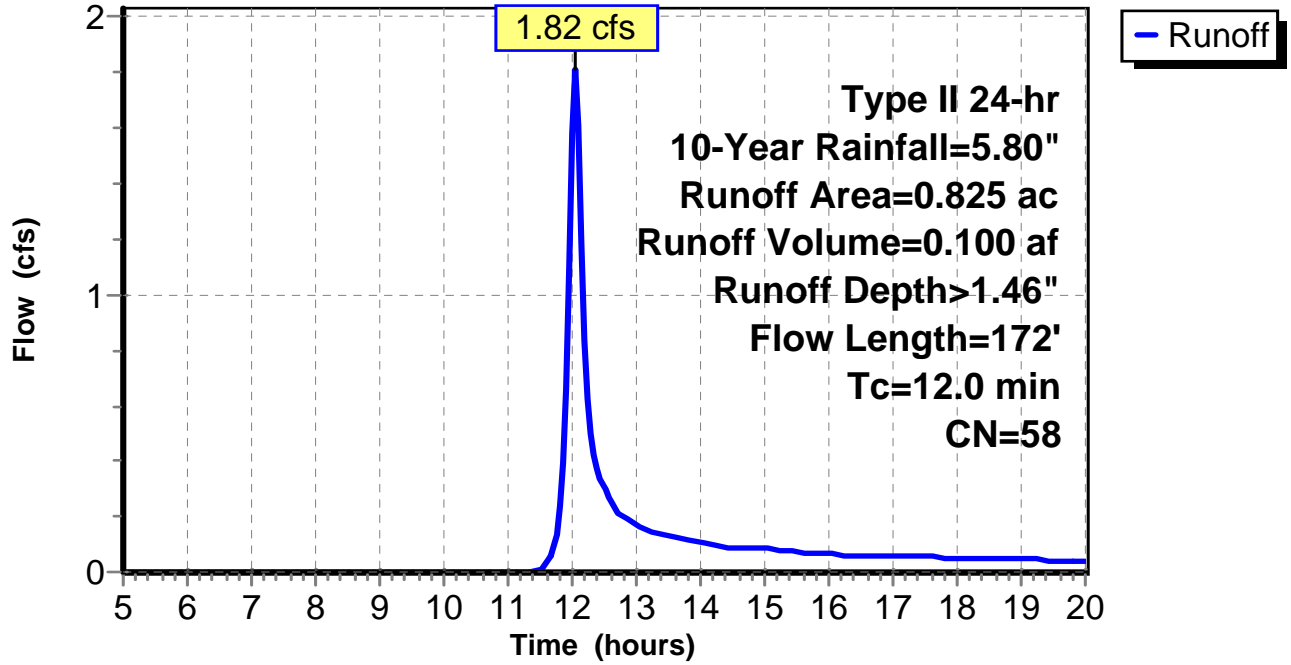
Subcatchment 13: C 252.009

Hydrograph



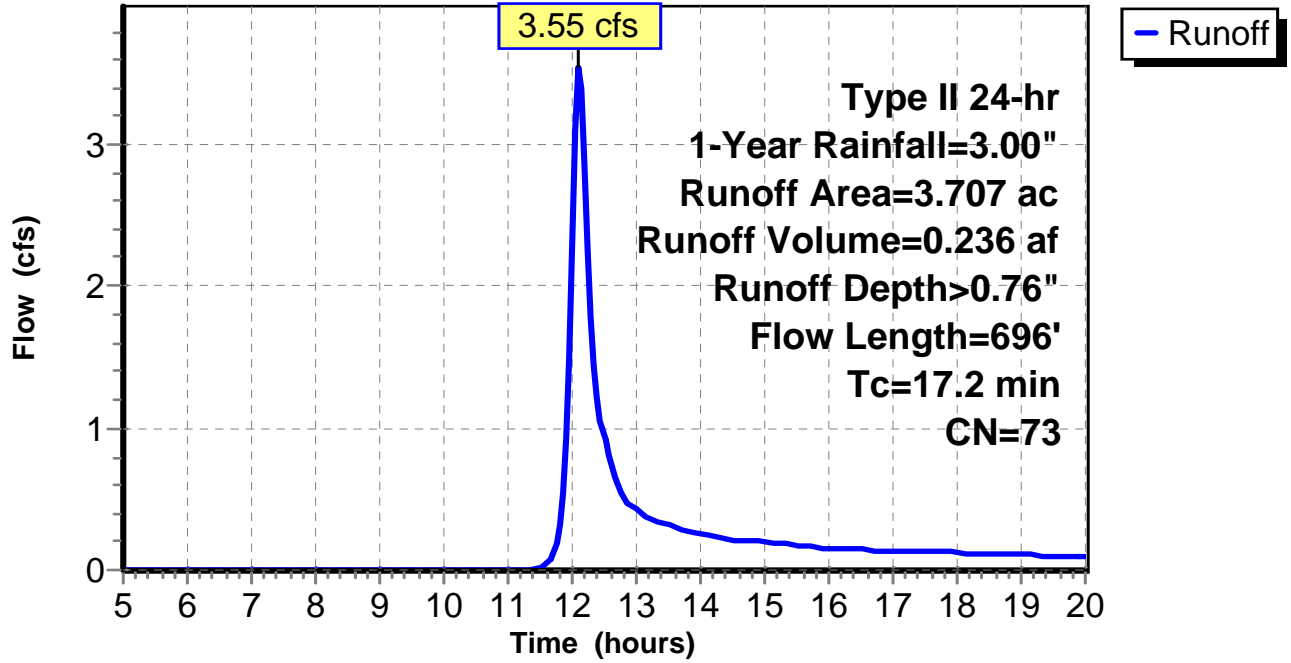
Subcatchment 14: C 252.010

Hydrograph



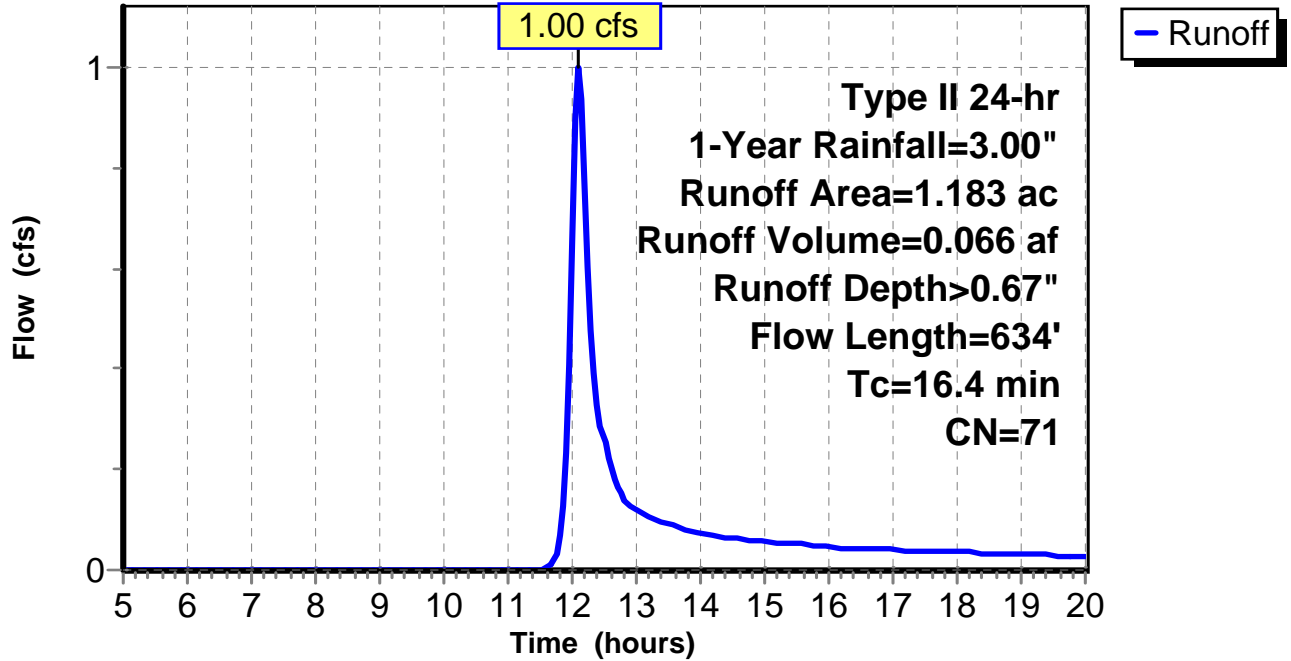
Subcatchment 1: C AR-701.001

Hydrograph



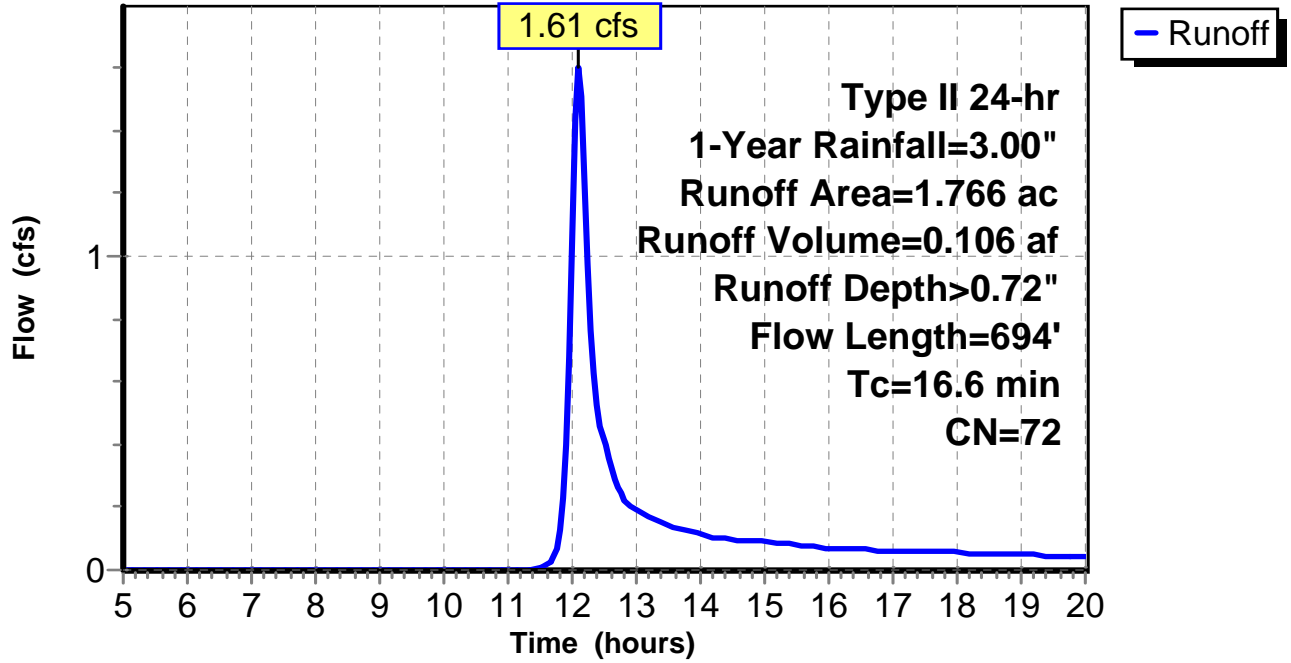
Subcatchment 2: C AR-701.002

Hydrograph



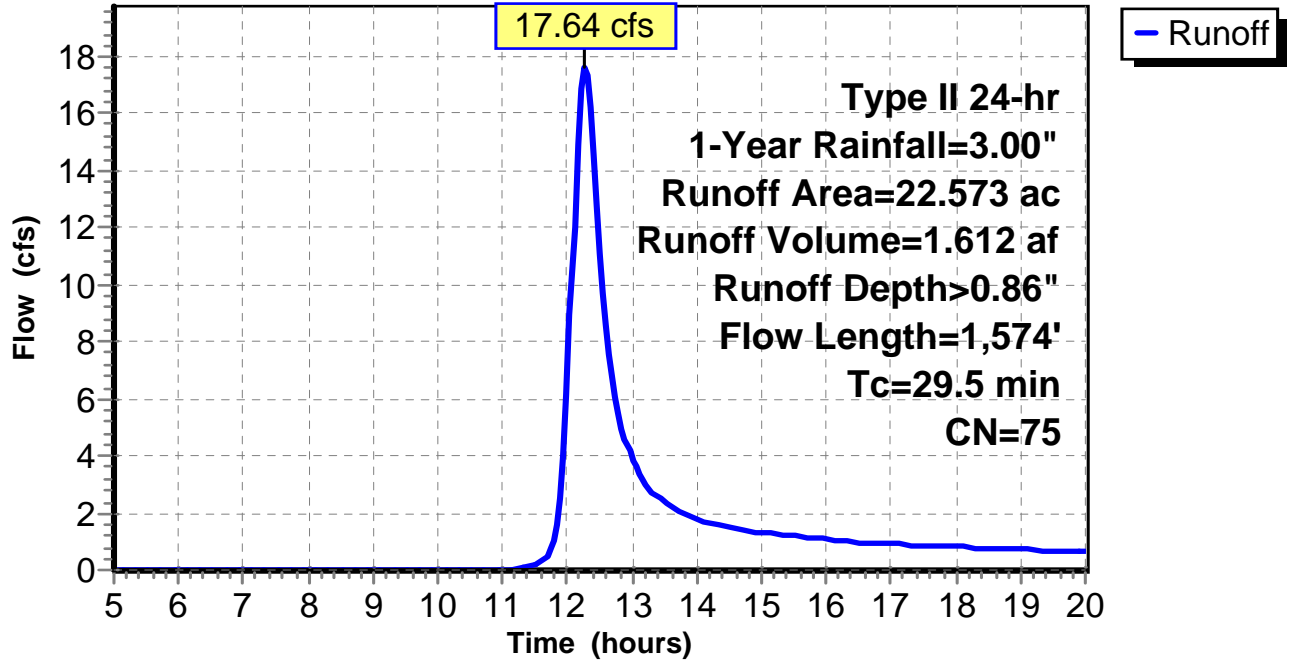
Subcatchment 3: C AR-701.003

Hydrograph



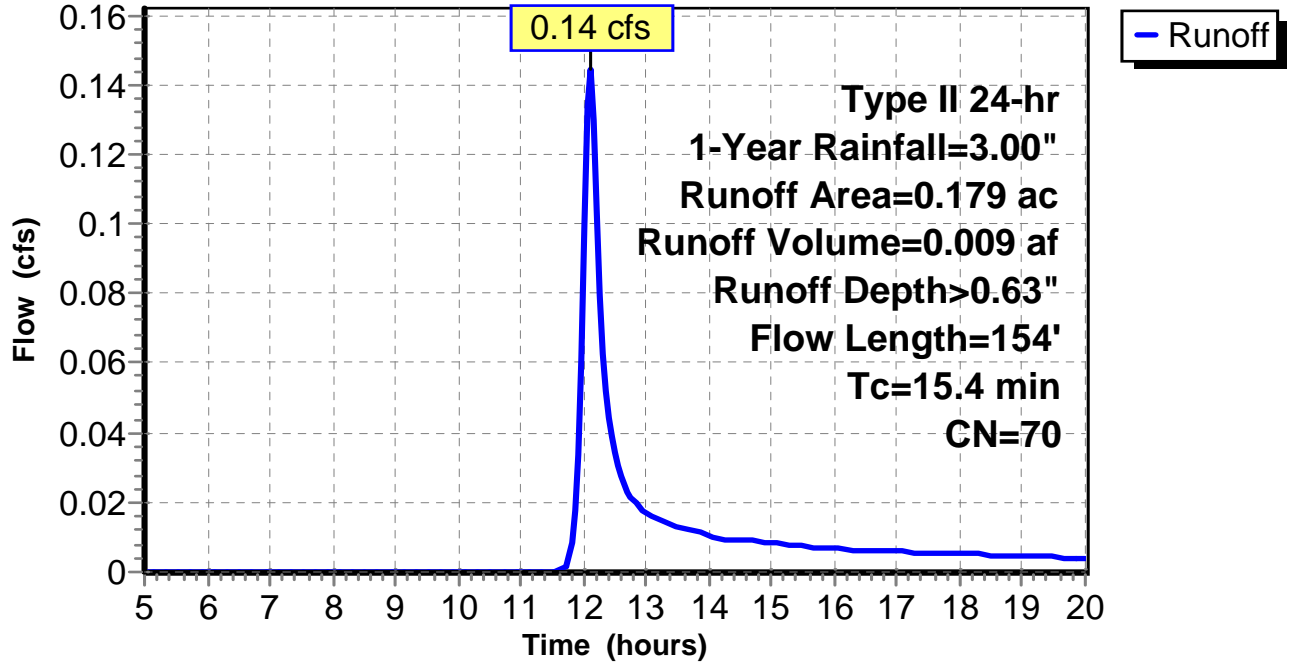
Subcatchment 4: C AR-701.004

Hydrograph



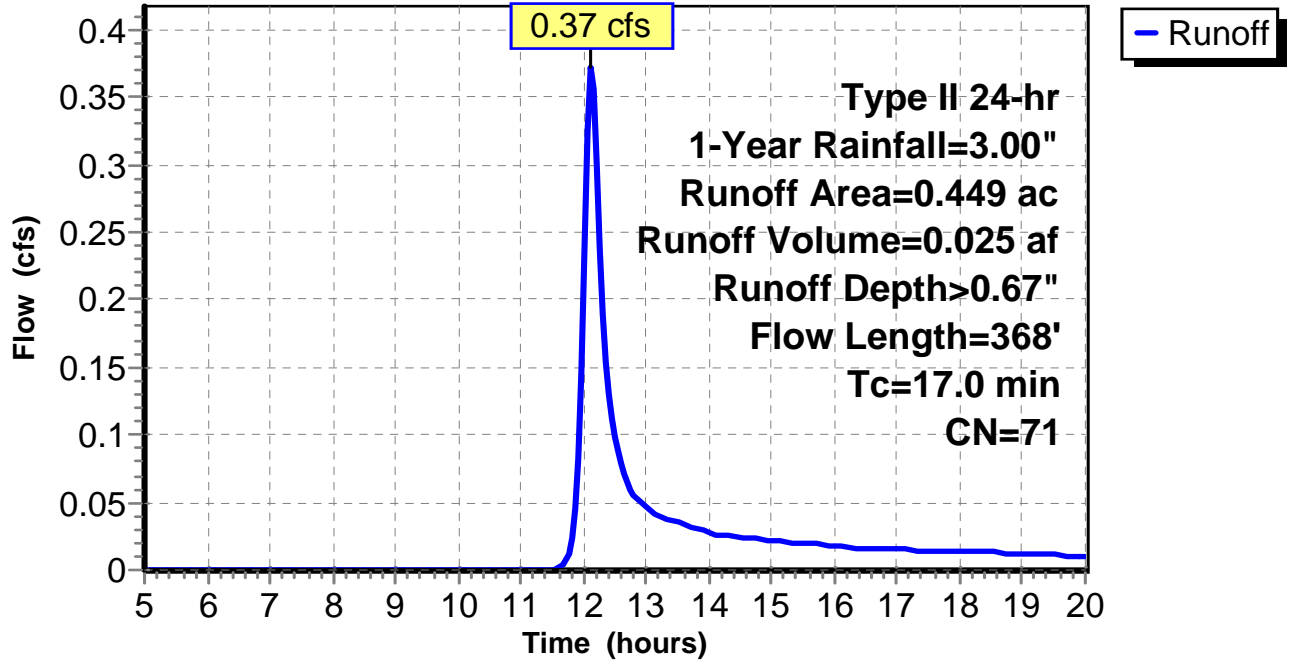
Subcatchment 5: C AR-701.005

Hydrograph



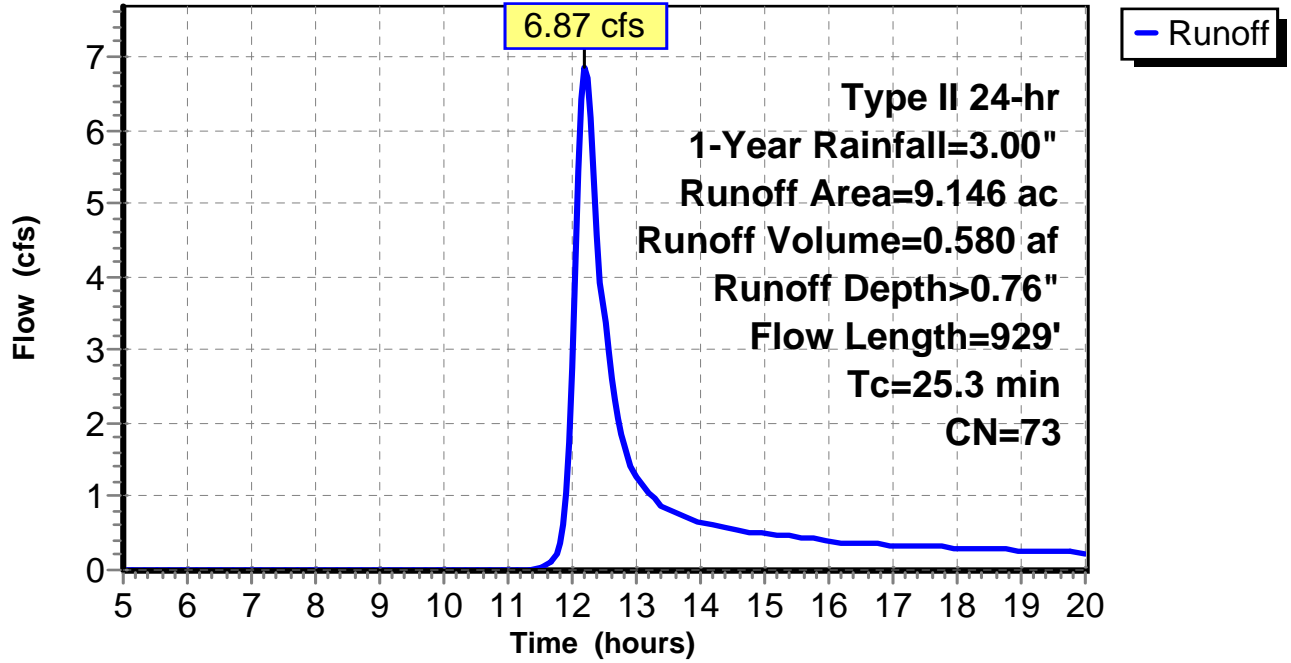
Subcatchment 6: C AR-701.006

Hydrograph



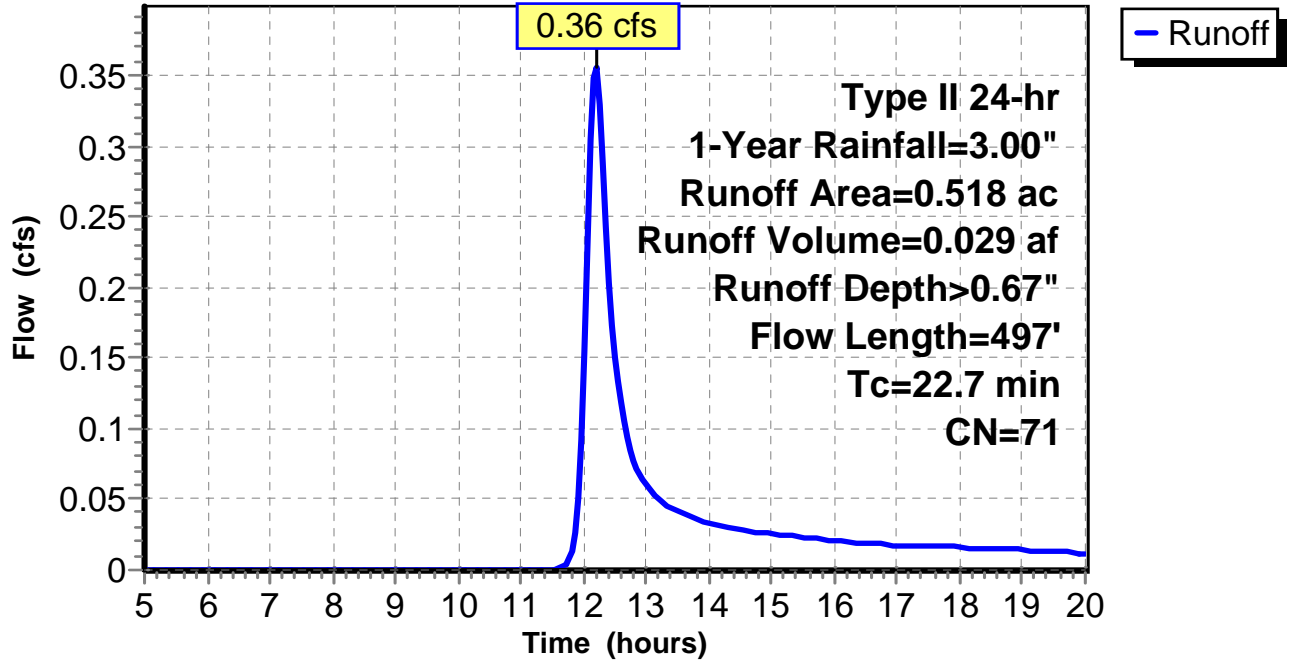
Subcatchment 7: C AR-701.007

Hydrograph



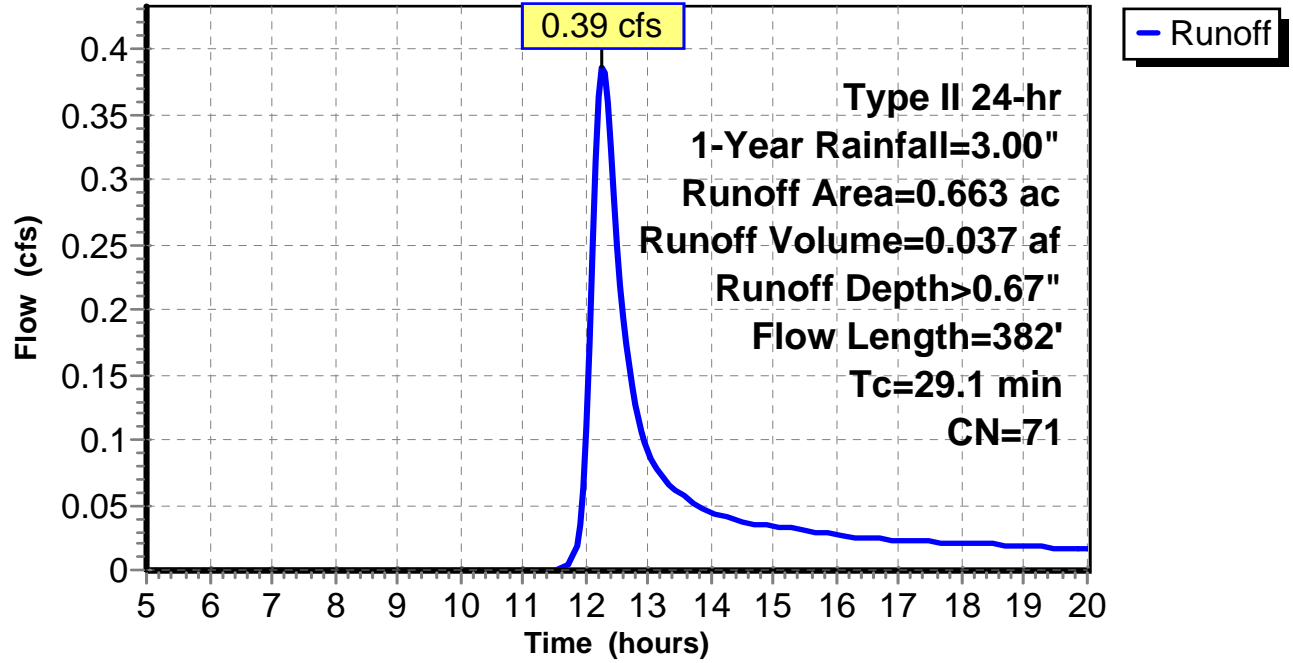
Subcatchment 8: C AR-701.008

Hydrograph



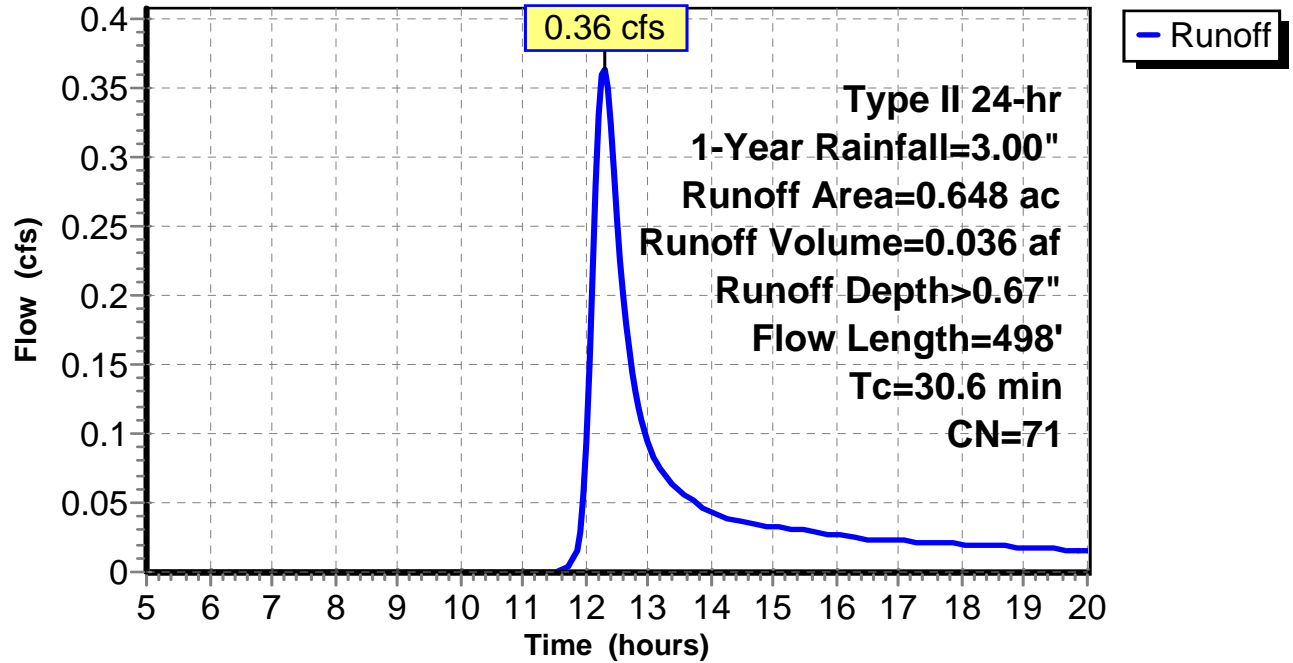
Subcatchment 9: C AR-701.009

Hydrograph



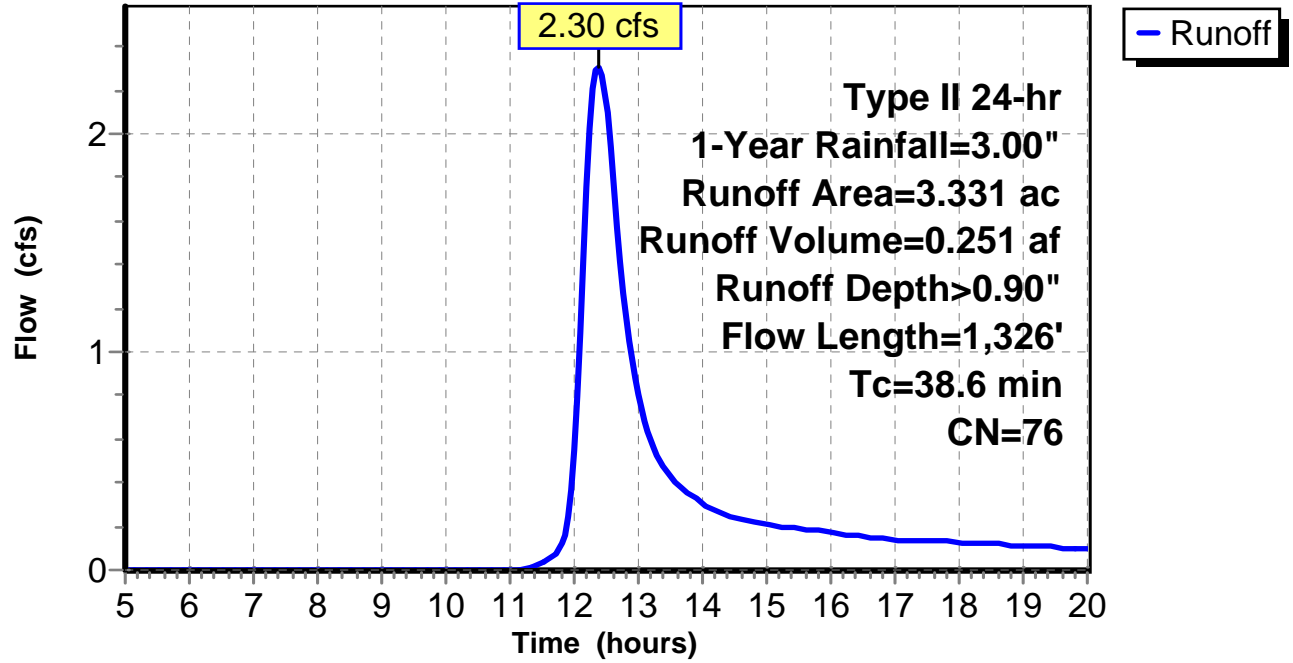
Subcatchment 10: C 255.001

Hydrograph



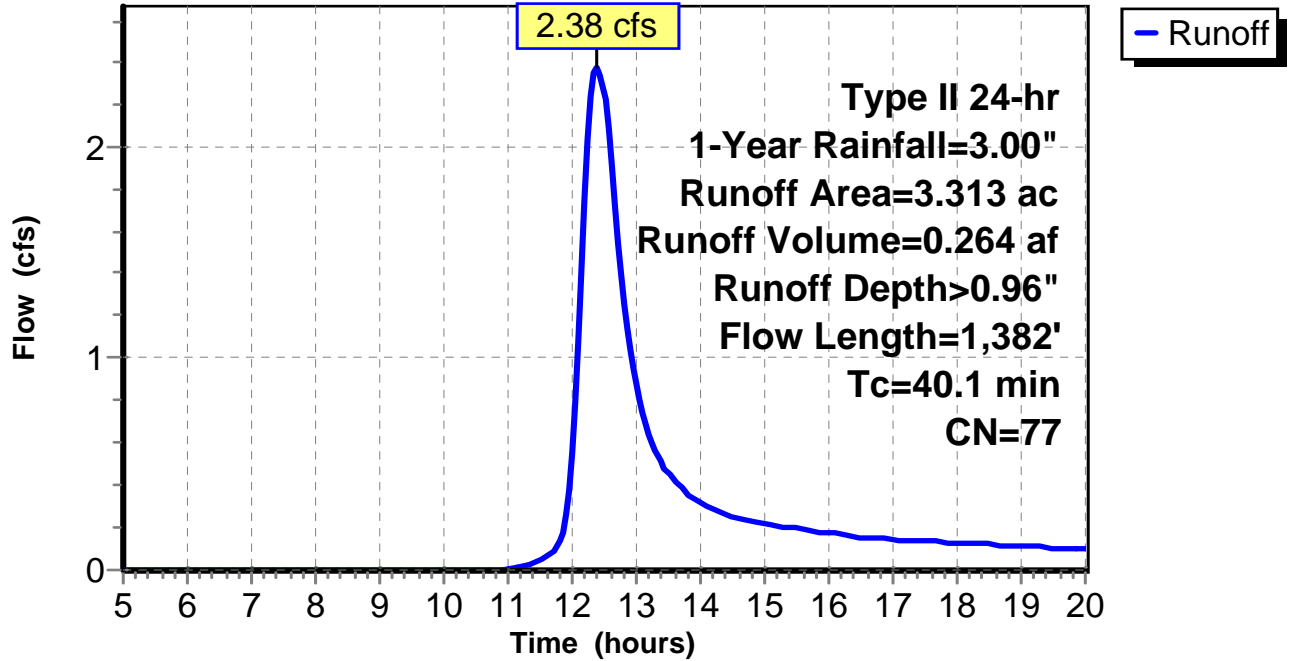
Subcatchment 11: C 255.002

Hydrograph



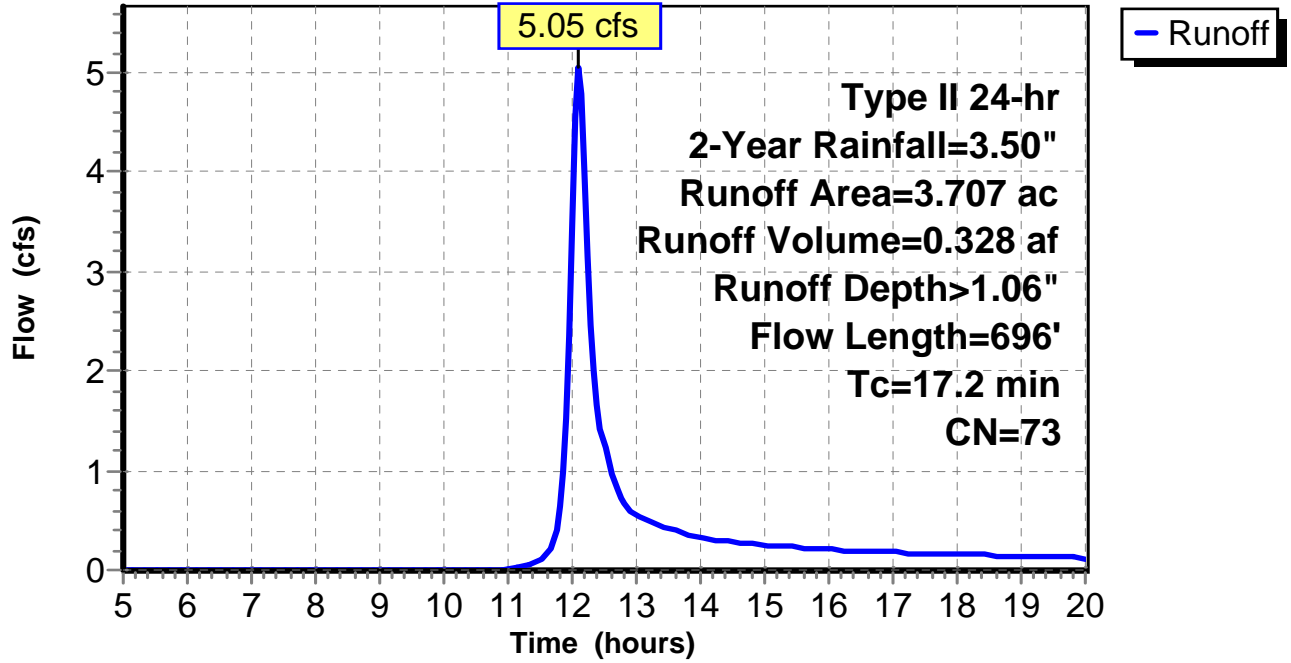
Subcatchment 12: C 255.003

Hydrograph



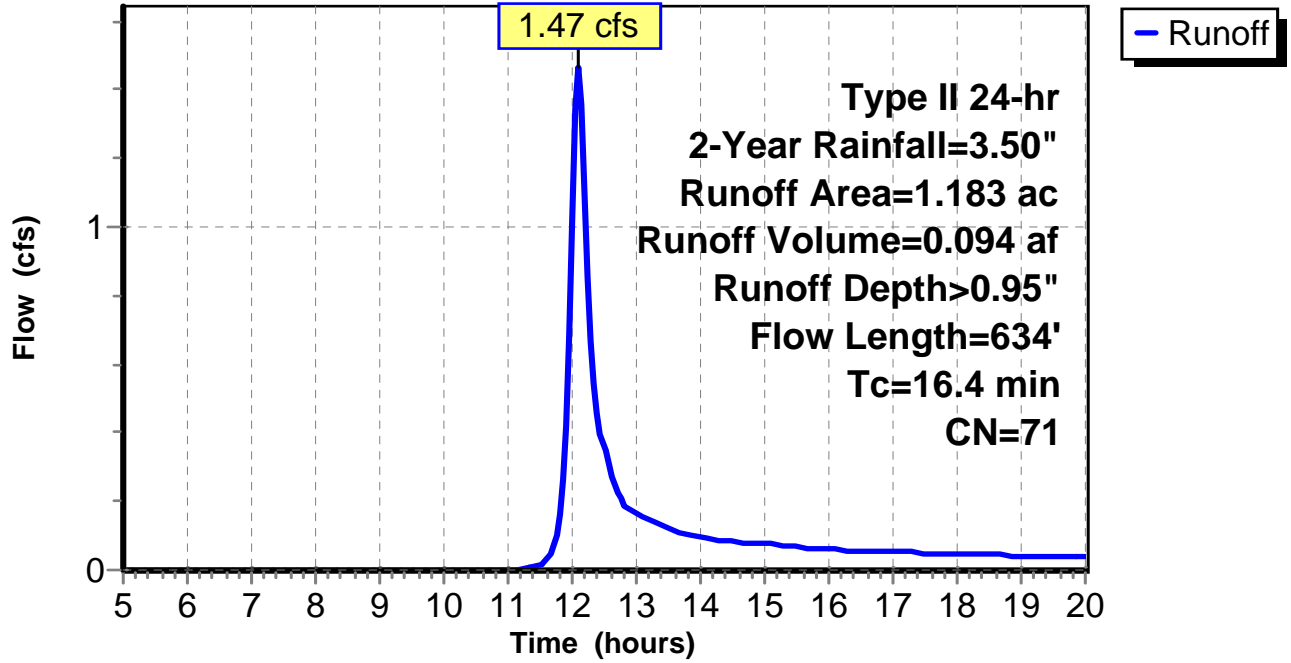
Subcatchment 1: C AR-701.001

Hydrograph



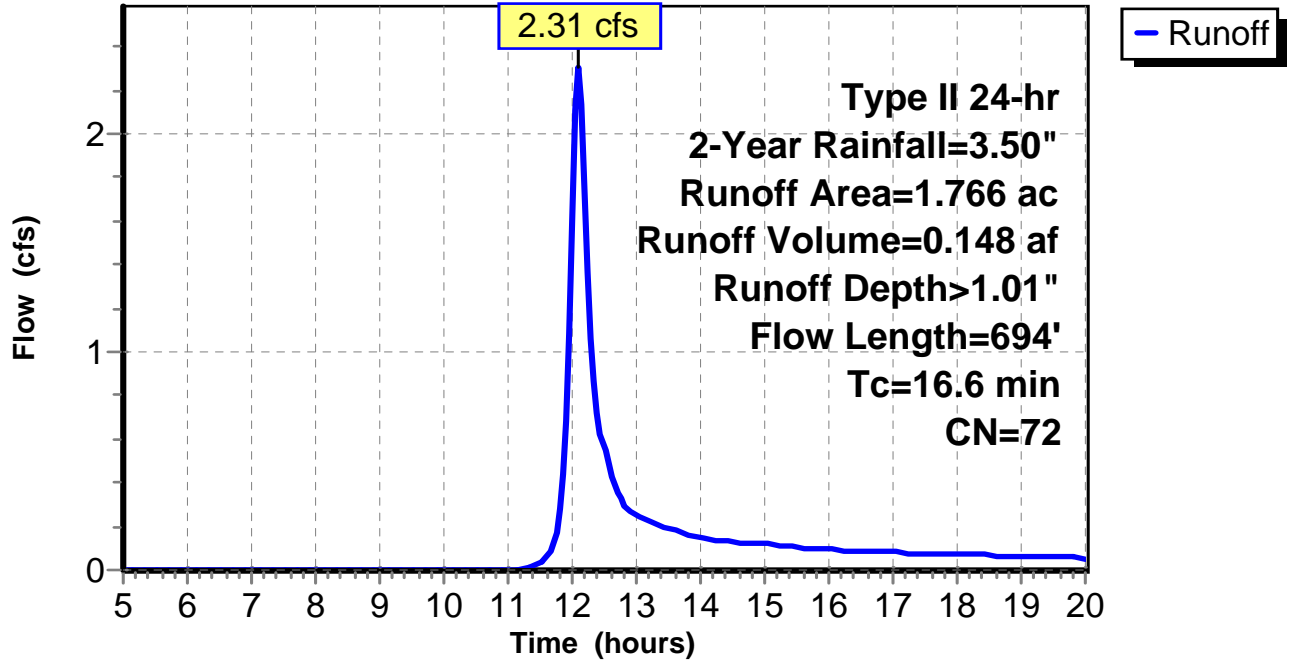
Subcatchment 2: C AR-701.002

Hydrograph



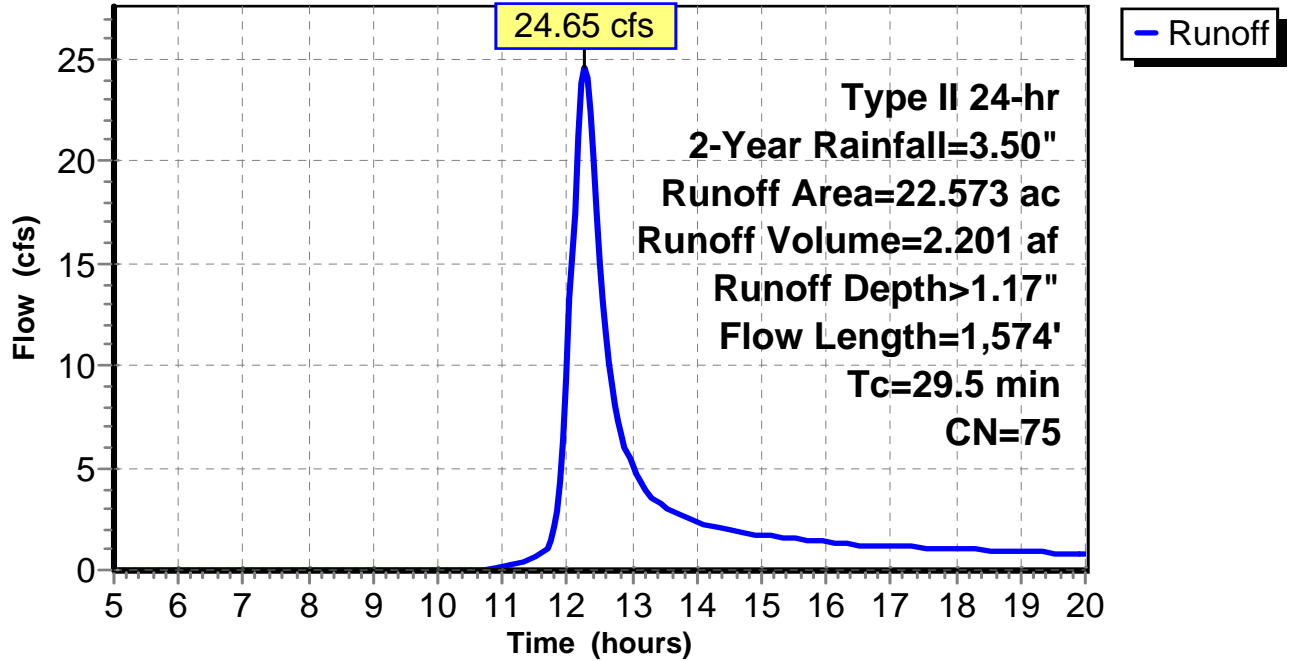
Subcatchment 3: C AR-701.003

Hydrograph



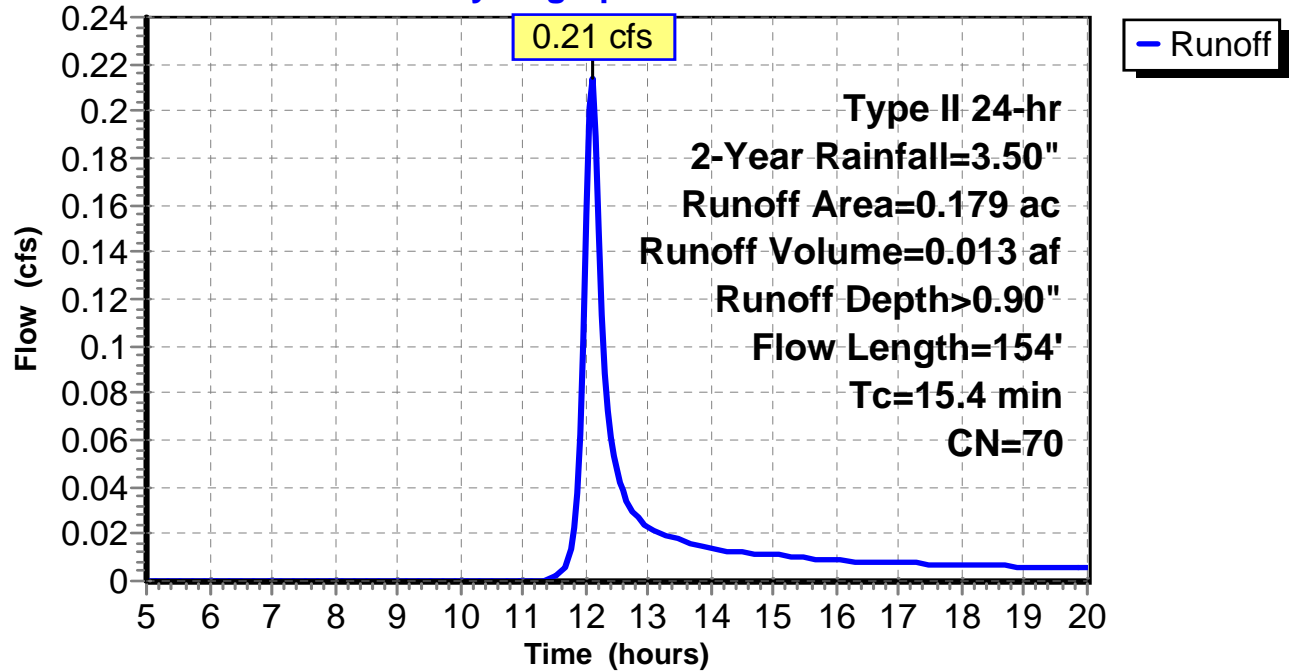
Subcatchment 4: C AR-701.004

Hydrograph



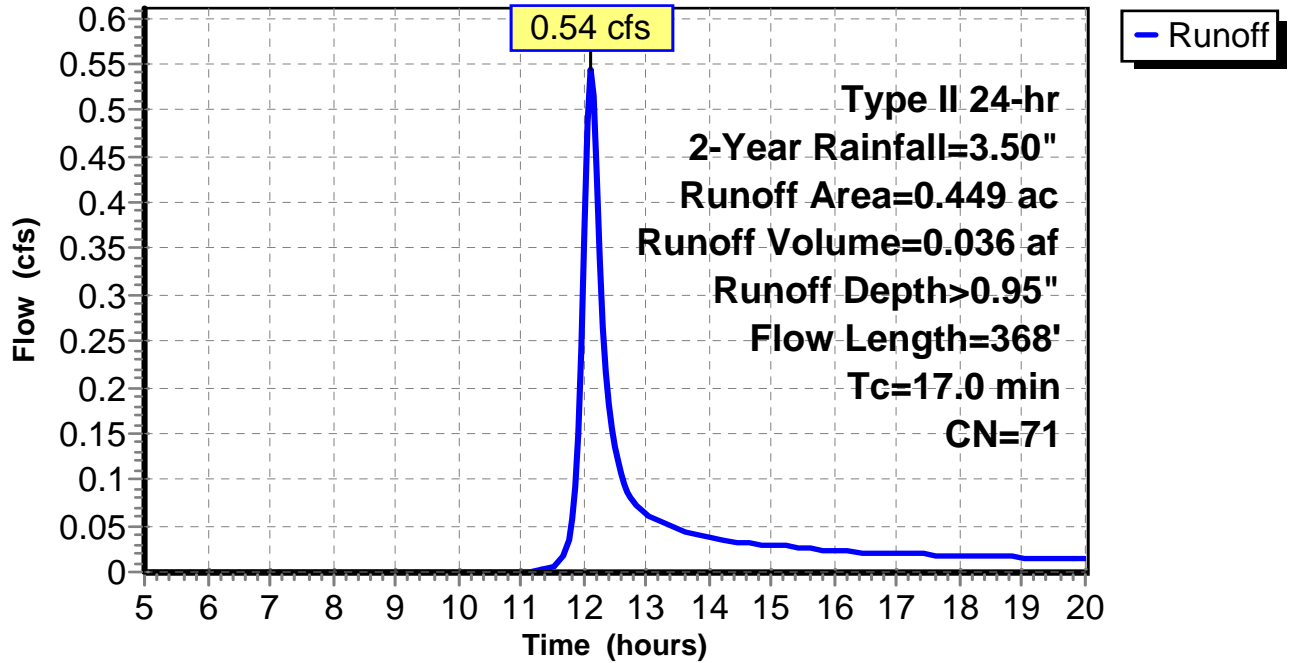
Subcatchment 5: C AR-701.005

Hydrograph



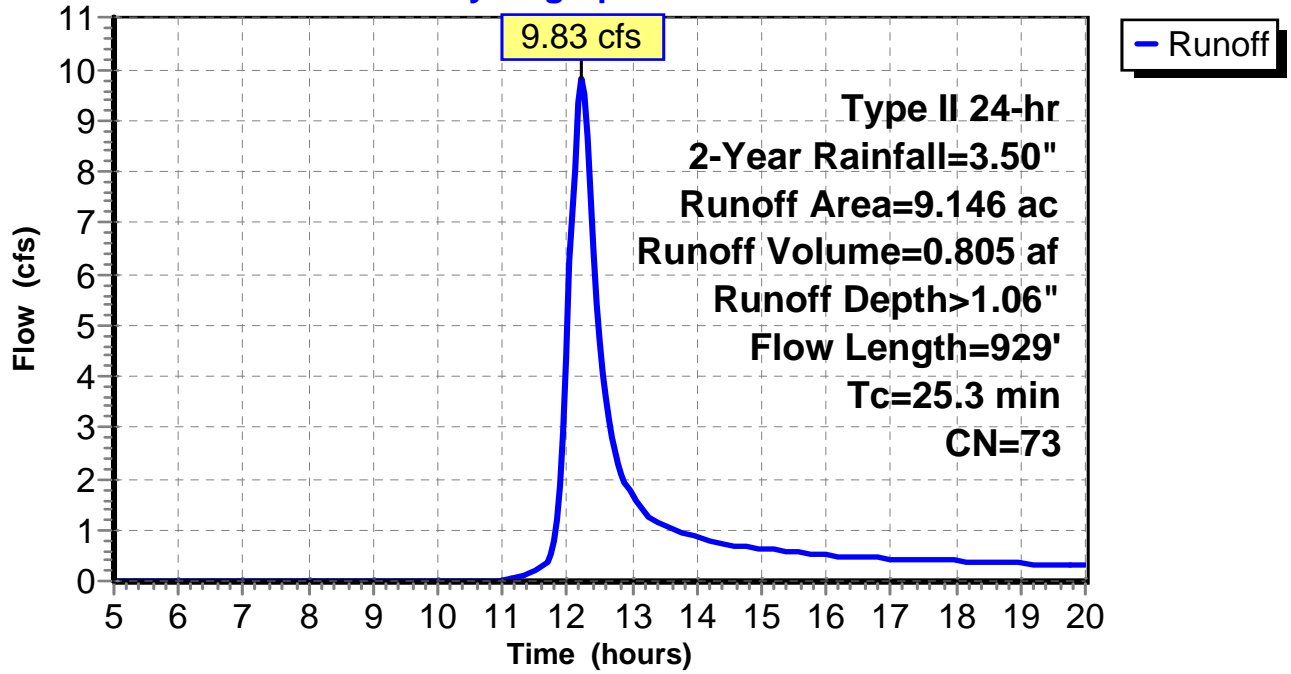
Subcatchment 6: C AR-701.006

Hydrograph



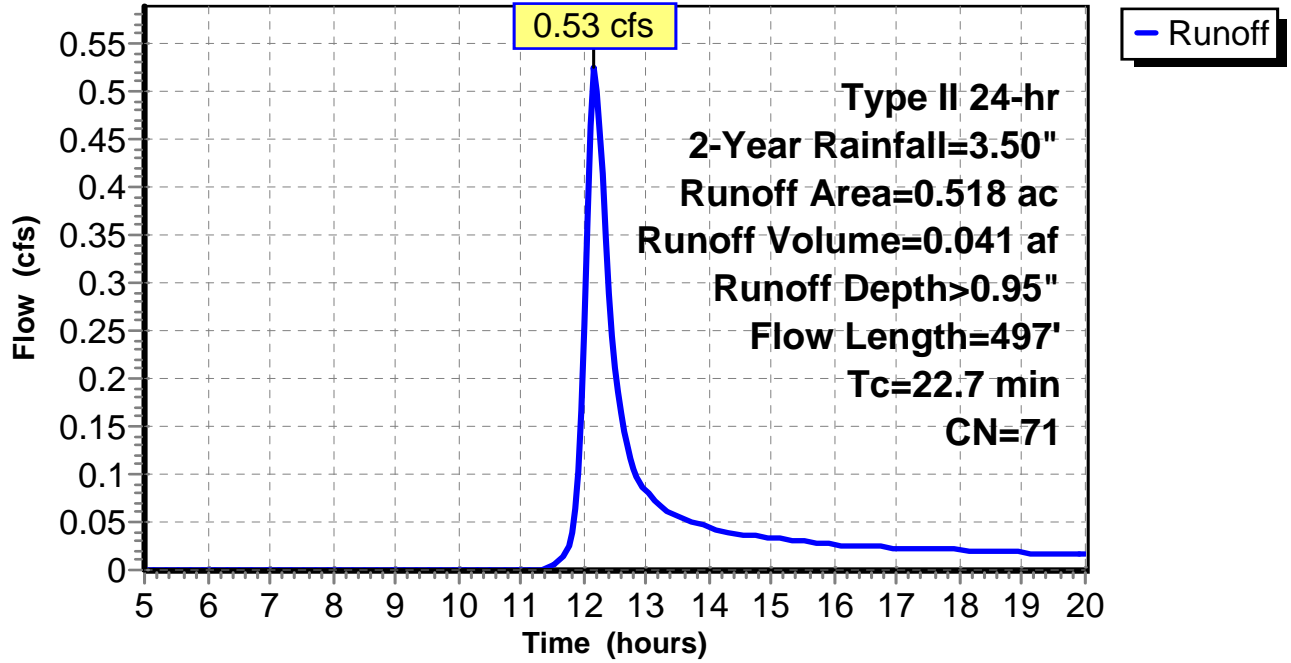
Subcatchment 7: C AR-701.007

Hydrograph



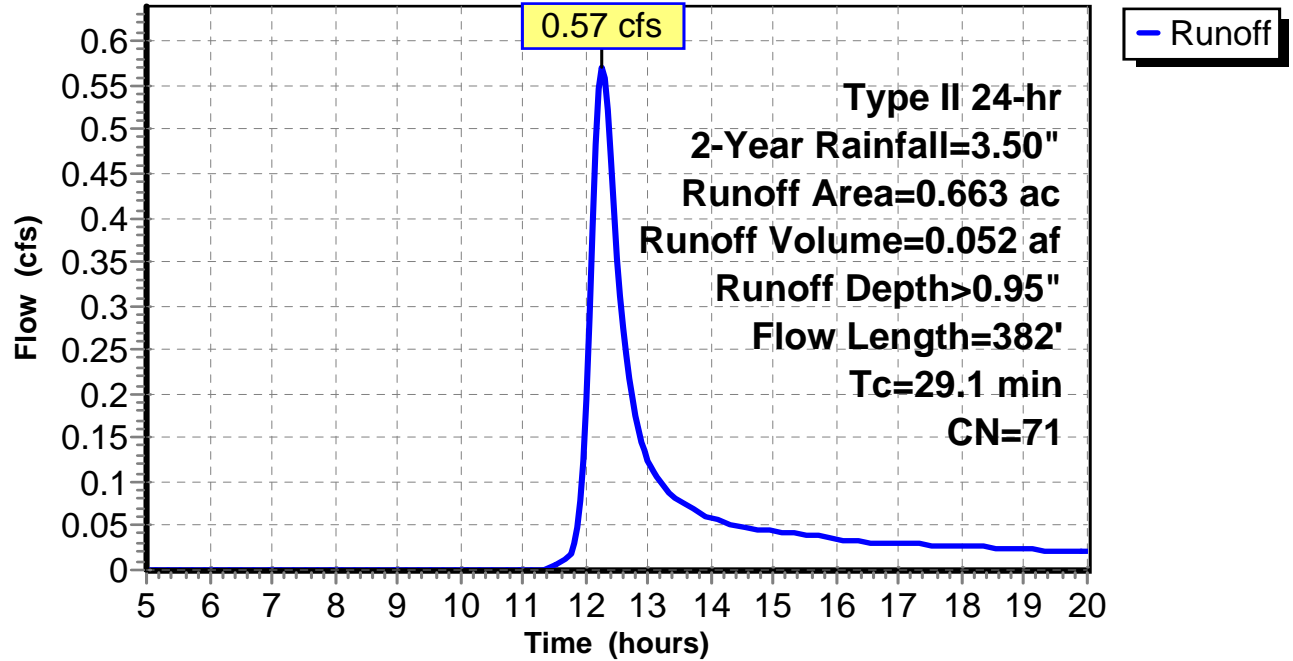
Subcatchment 8: C AR-701.008

Hydrograph



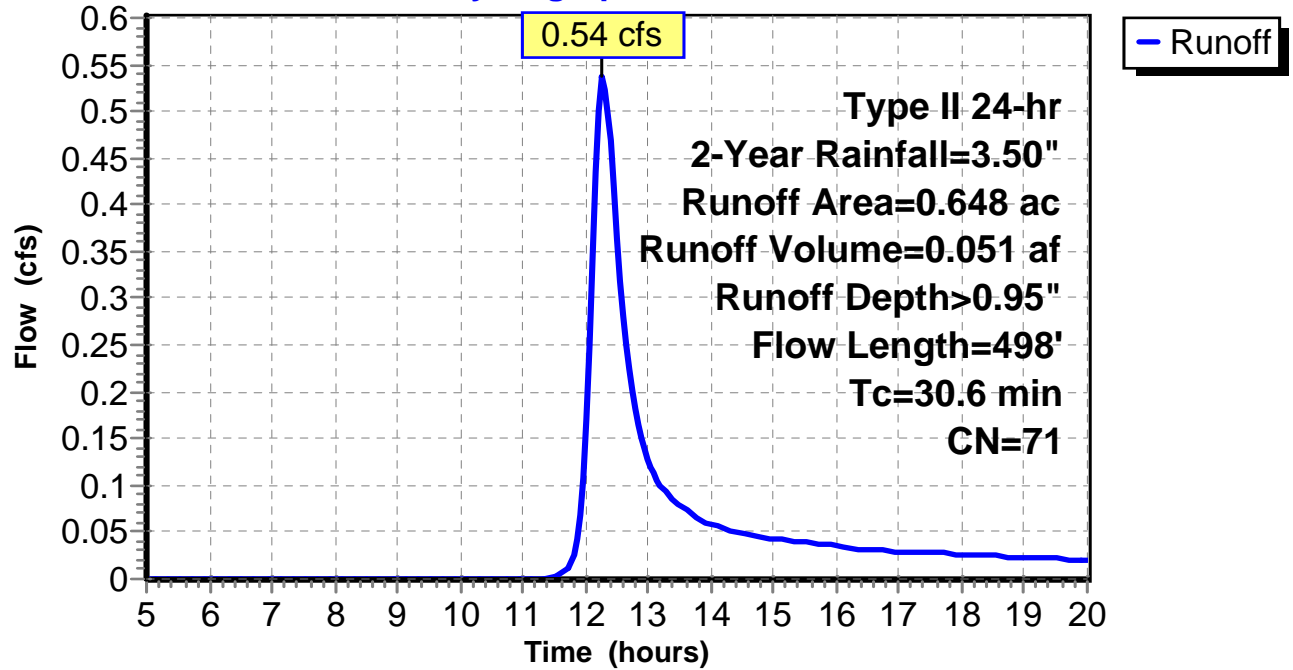
Subcatchment 9: C AR-701.009

Hydrograph



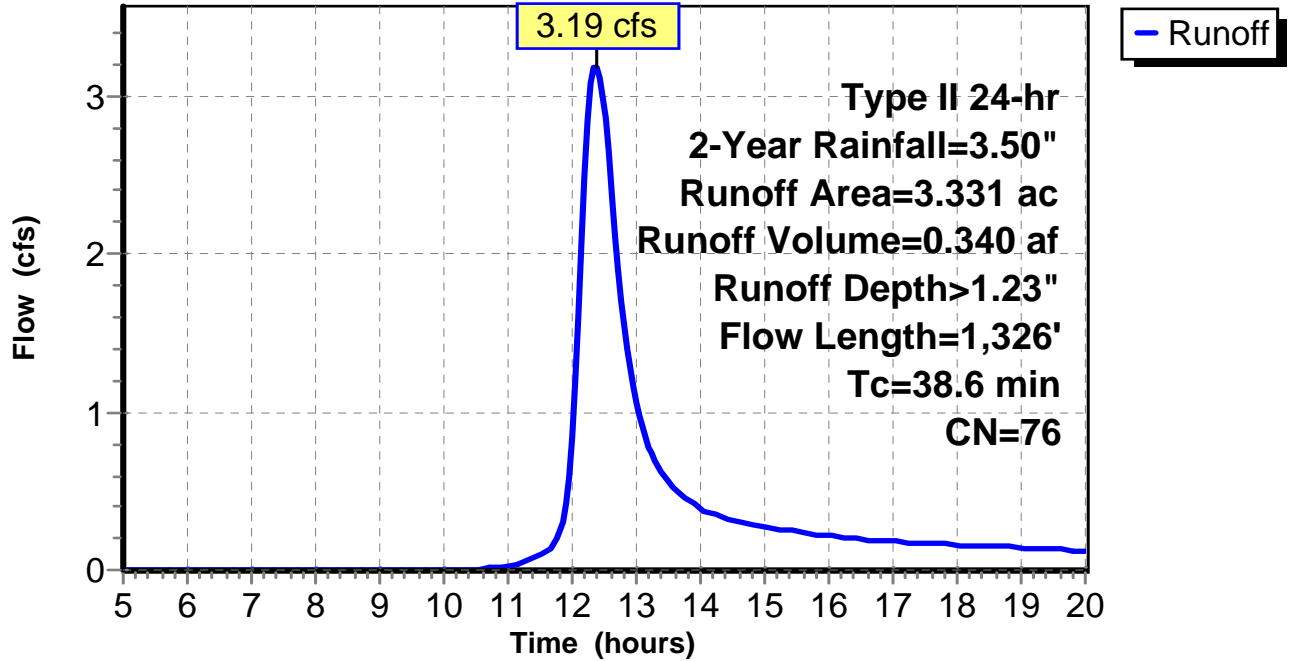
Subcatchment 10: C 255.001

Hydrograph



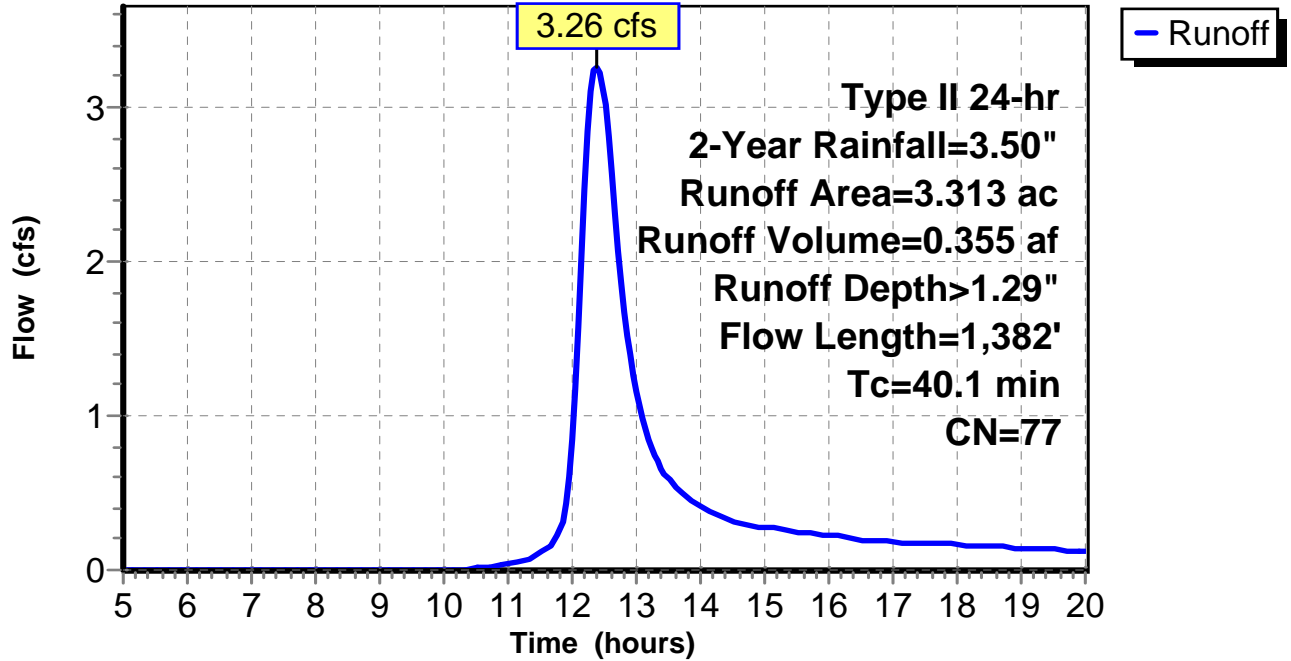
Subcatchment 11: C 255.002

Hydrograph



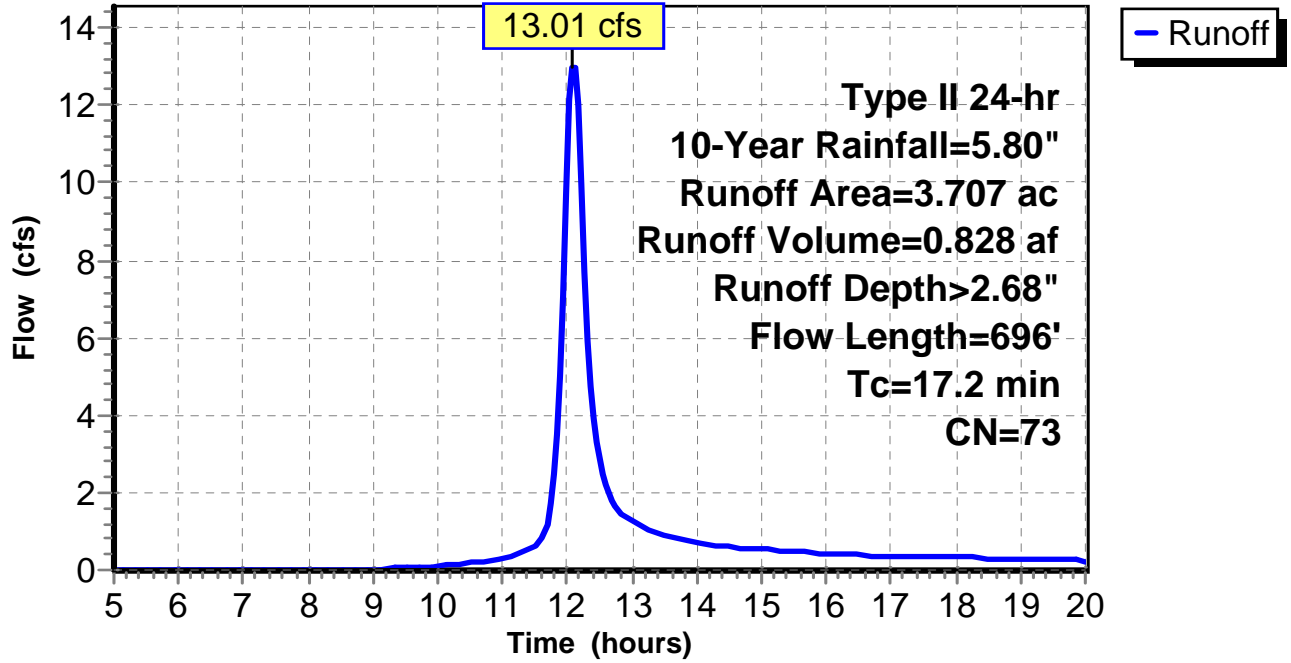
Subcatchment 12: C 255.003

Hydrograph



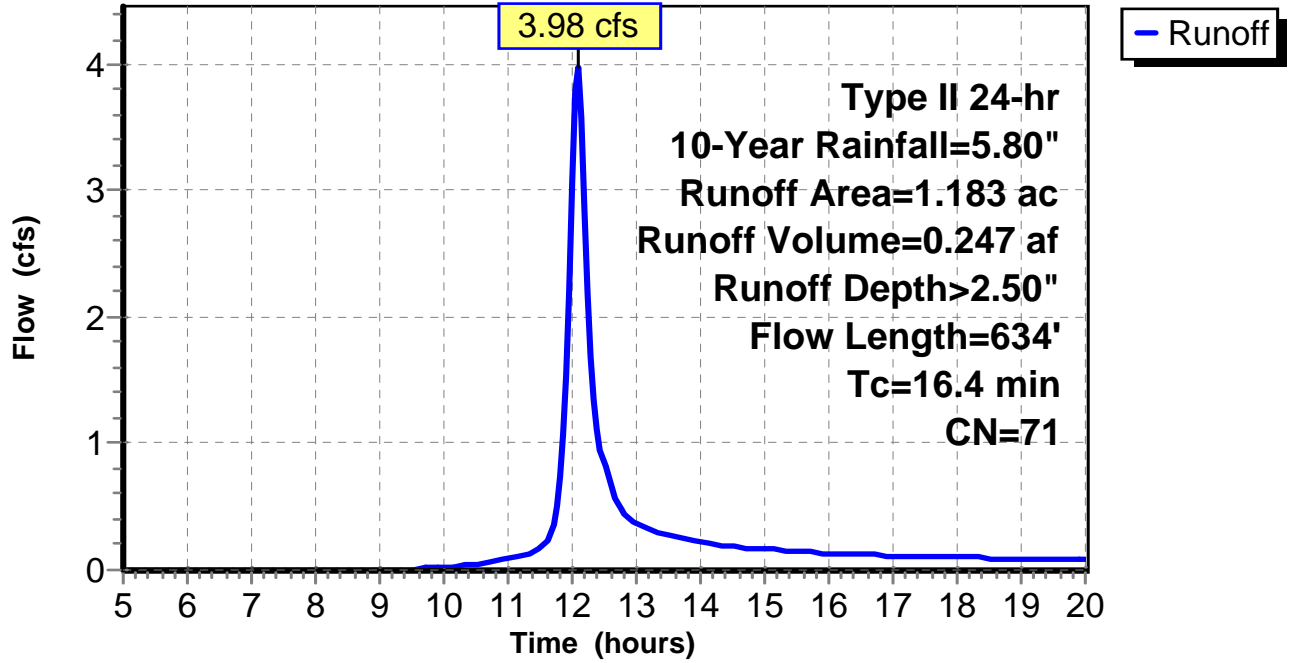
Subcatchment 1: C AR-701.001

Hydrograph



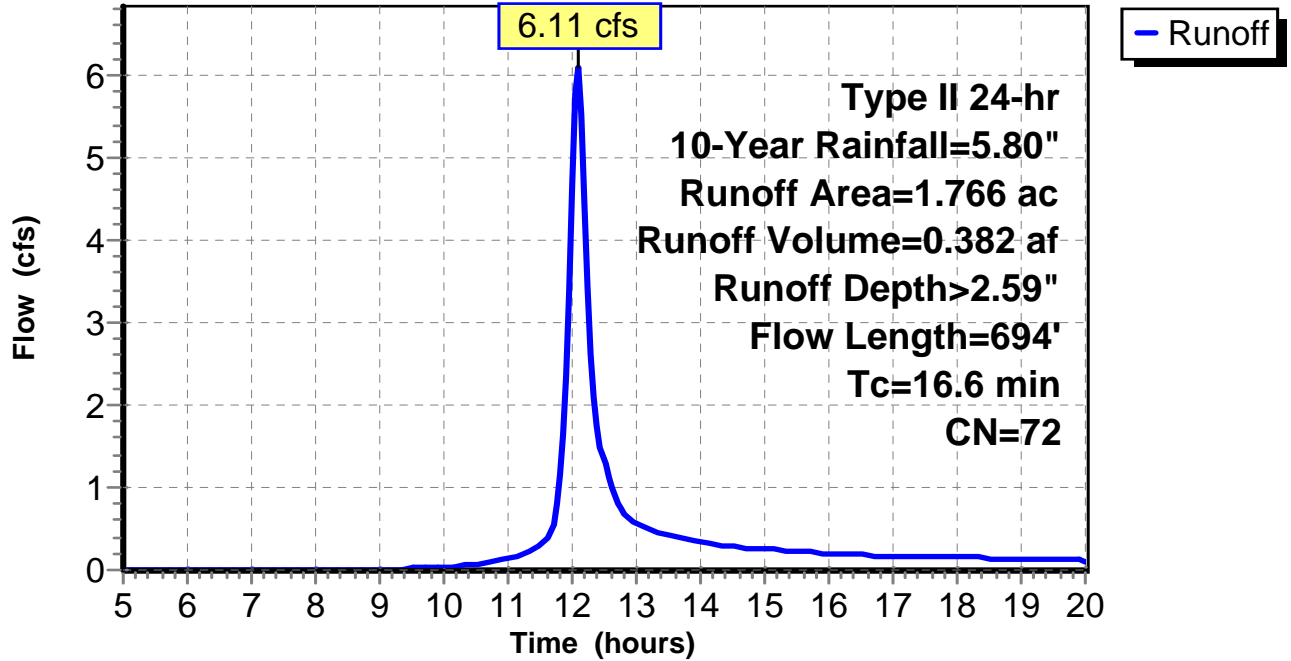
Subcatchment 2: C AR-701.002

Hydrograph



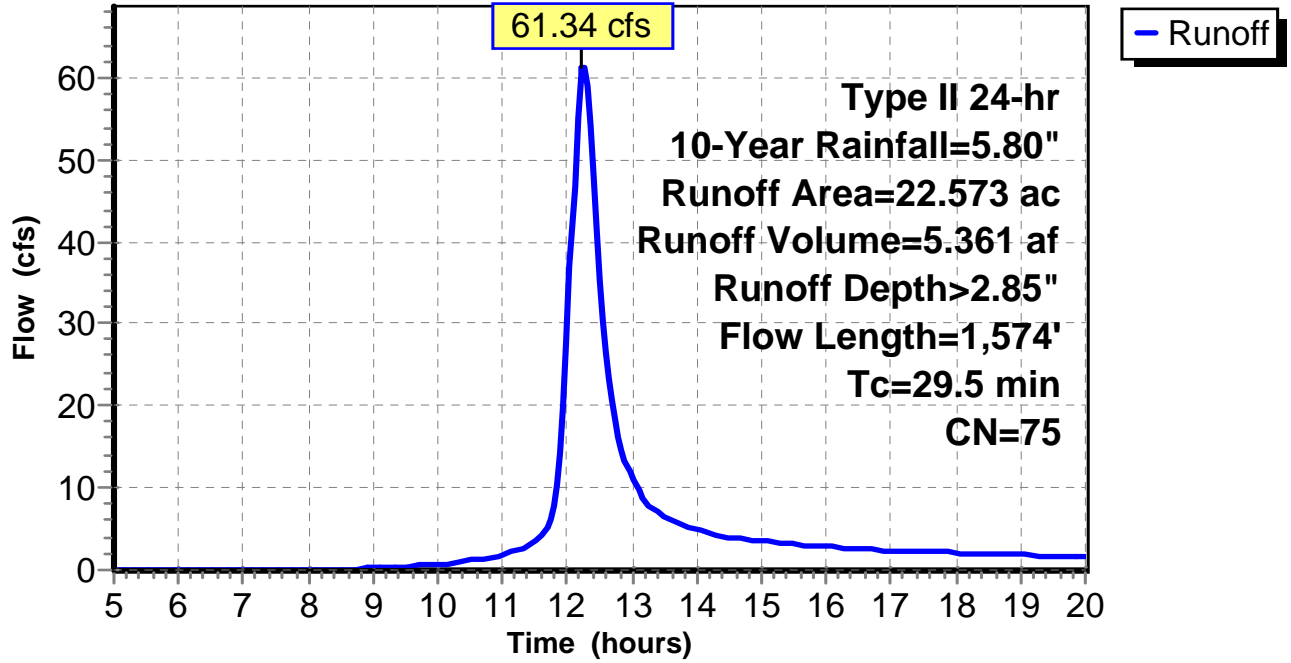
Subcatchment 3: C AR-701.003

Hydrograph



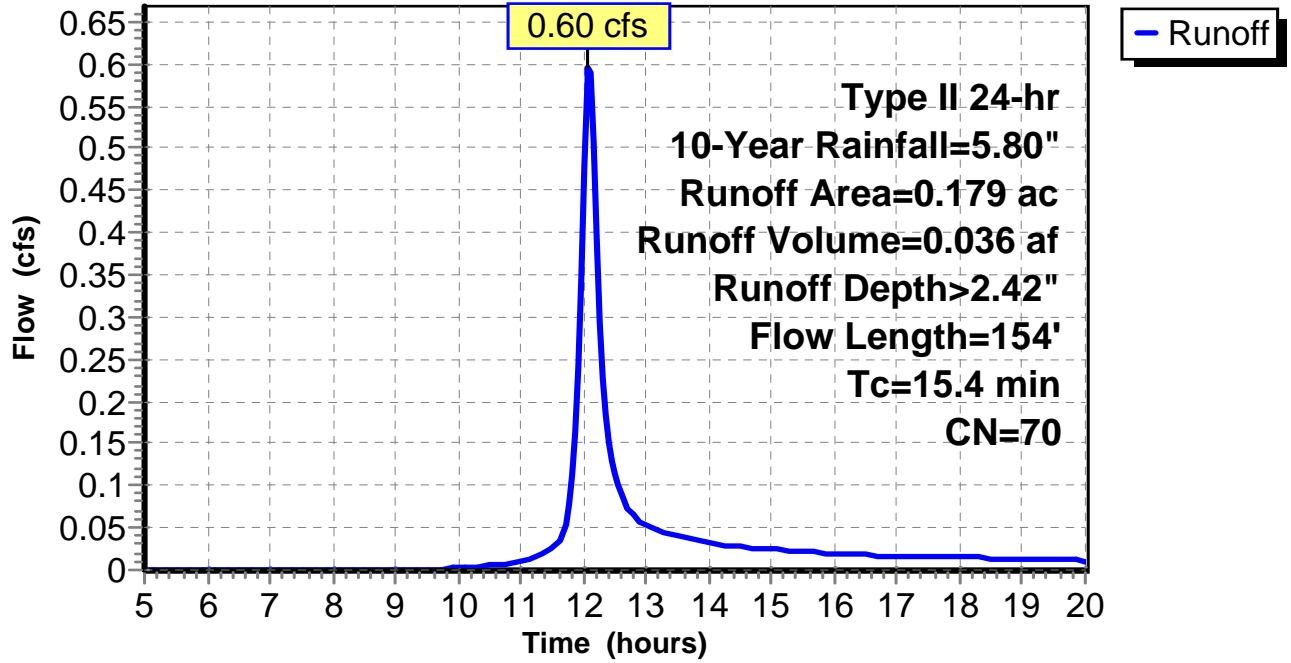
Subcatchment 4: C AR-701.004

Hydrograph



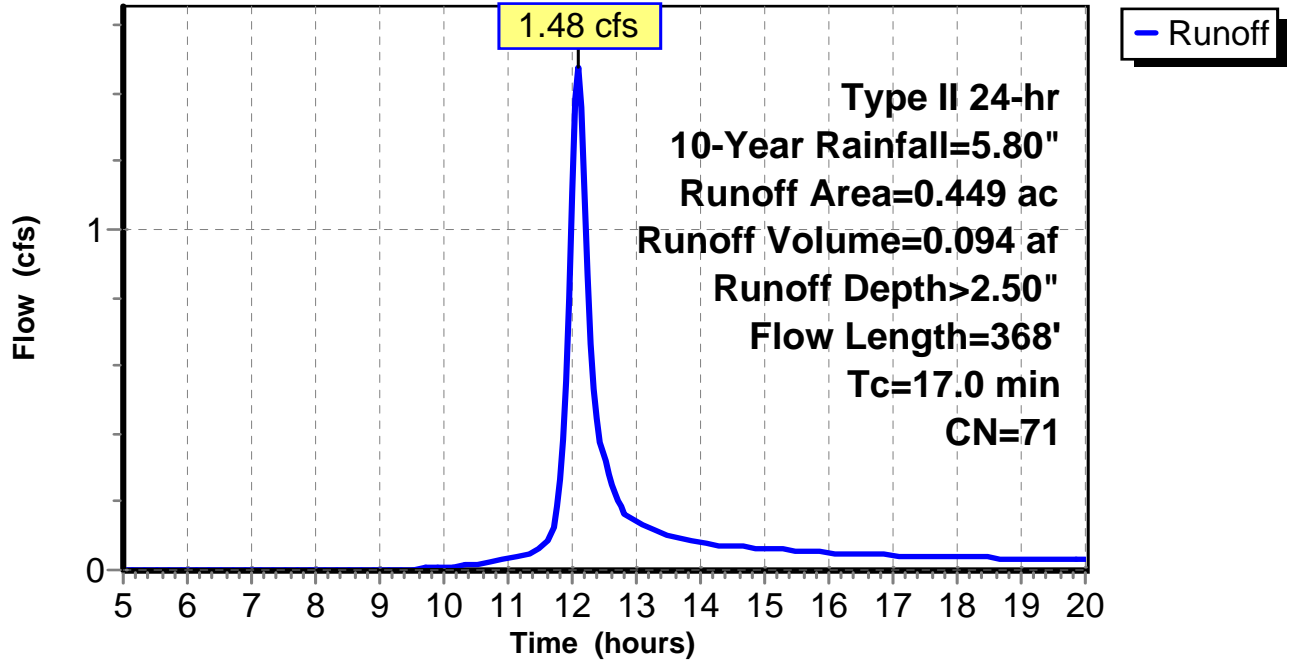
Subcatchment 5: C AR-701.005

Hydrograph



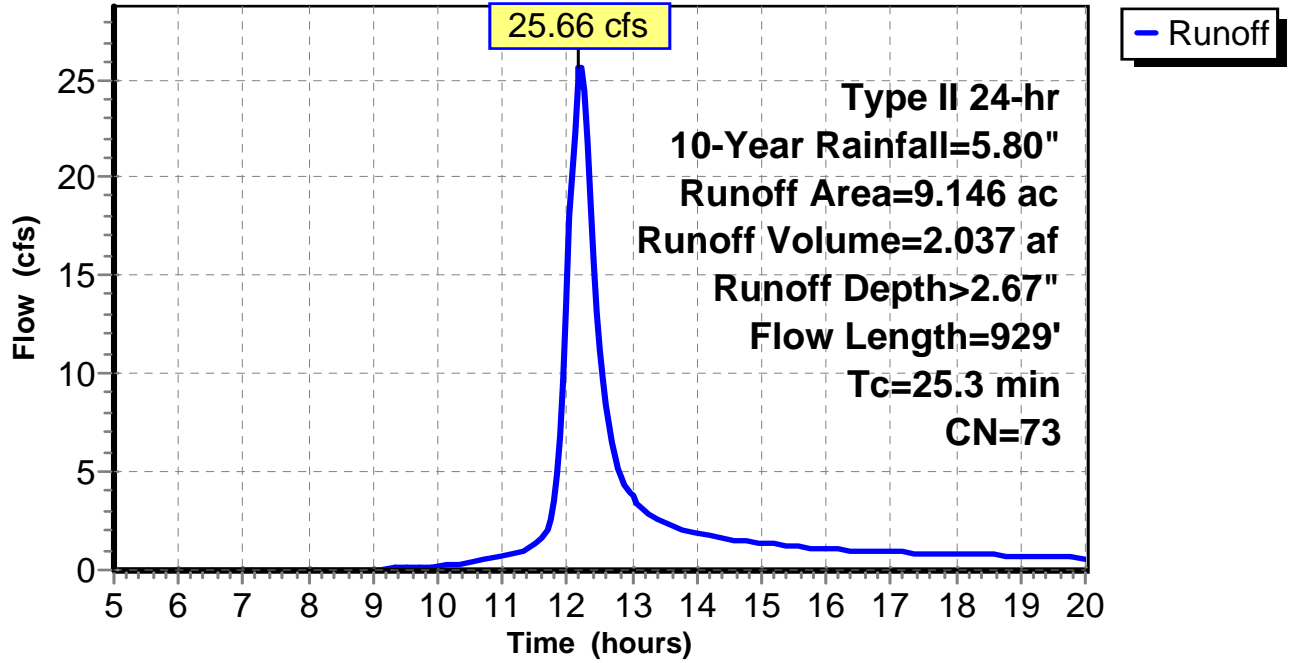
Subcatchment 6: C AR-701.006

Hydrograph



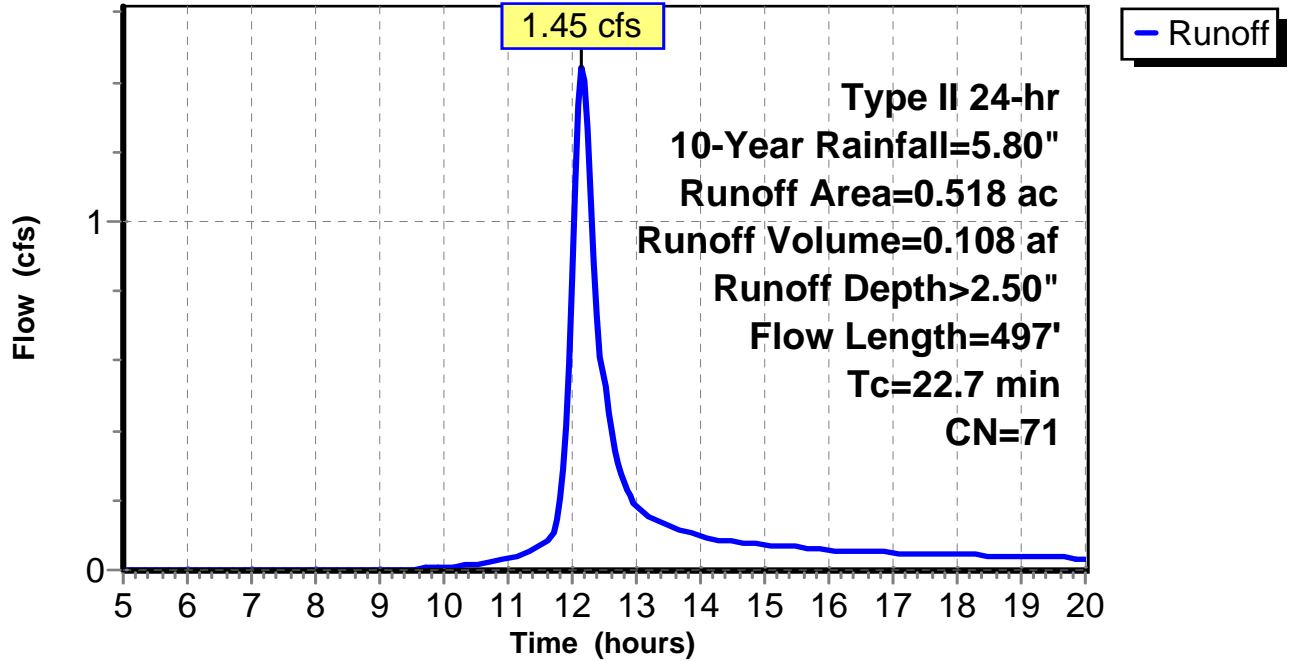
Subcatchment 7: C AR-701.007

Hydrograph



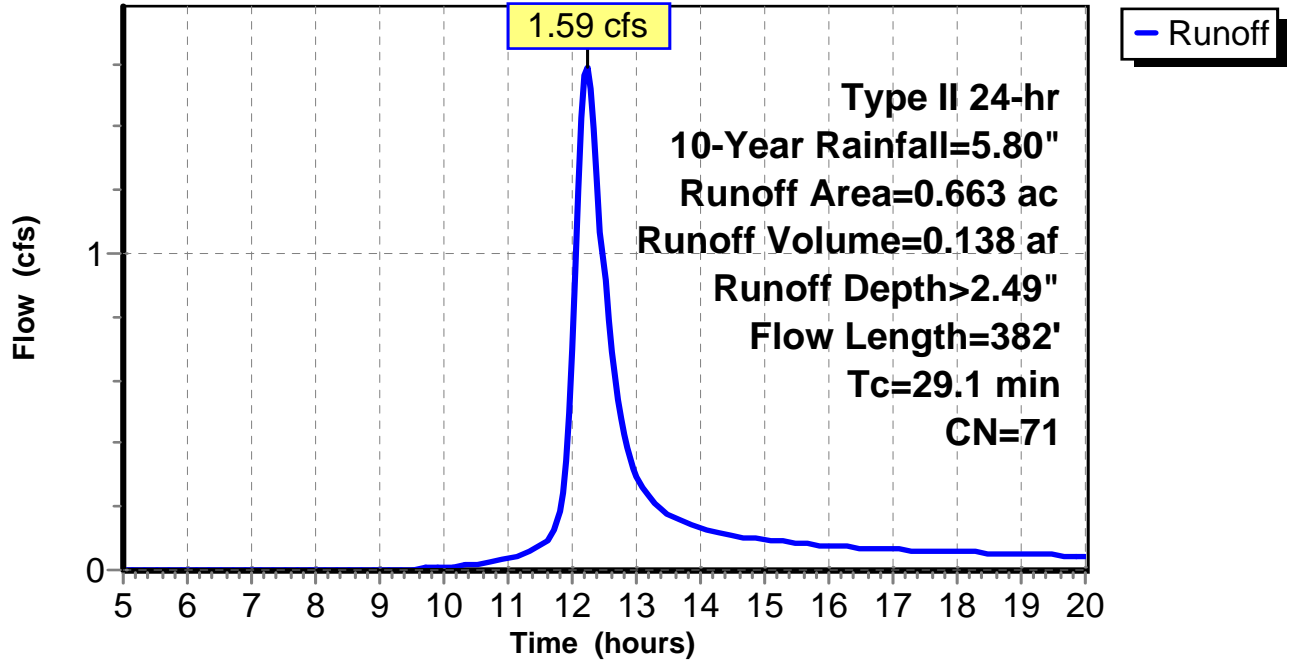
Subcatchment 8: C AR-701.008

Hydrograph



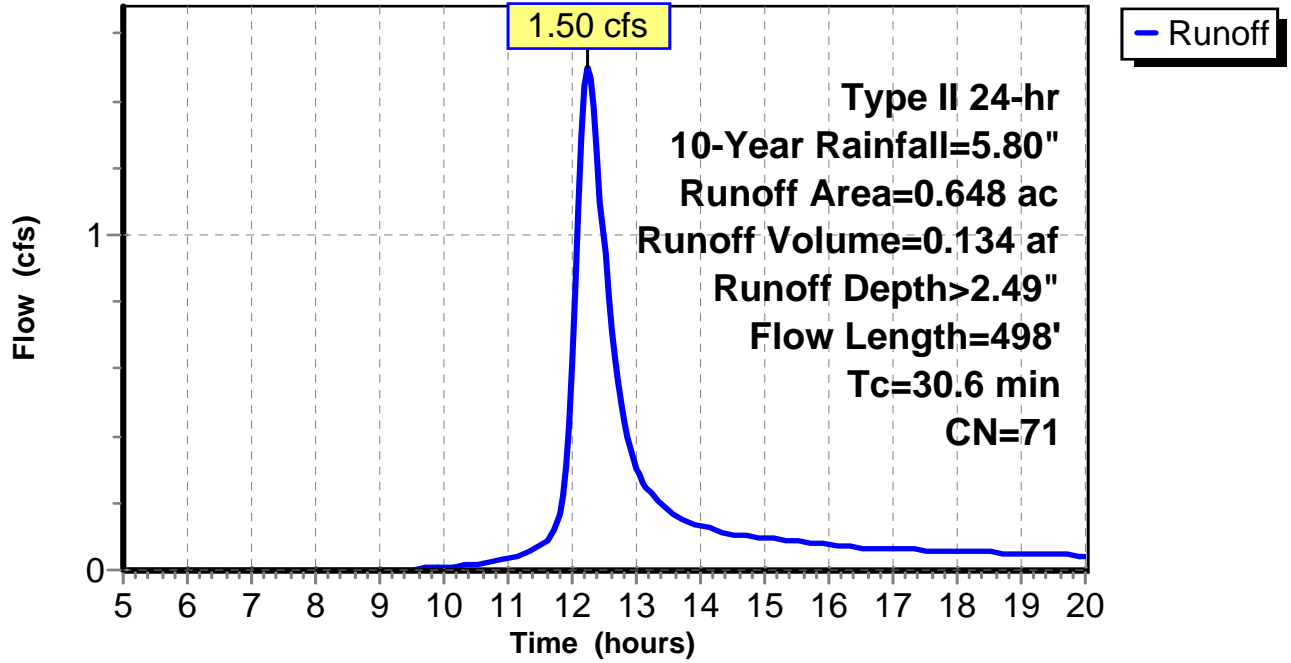
Subcatchment 9: C AR-701.009

Hydrograph



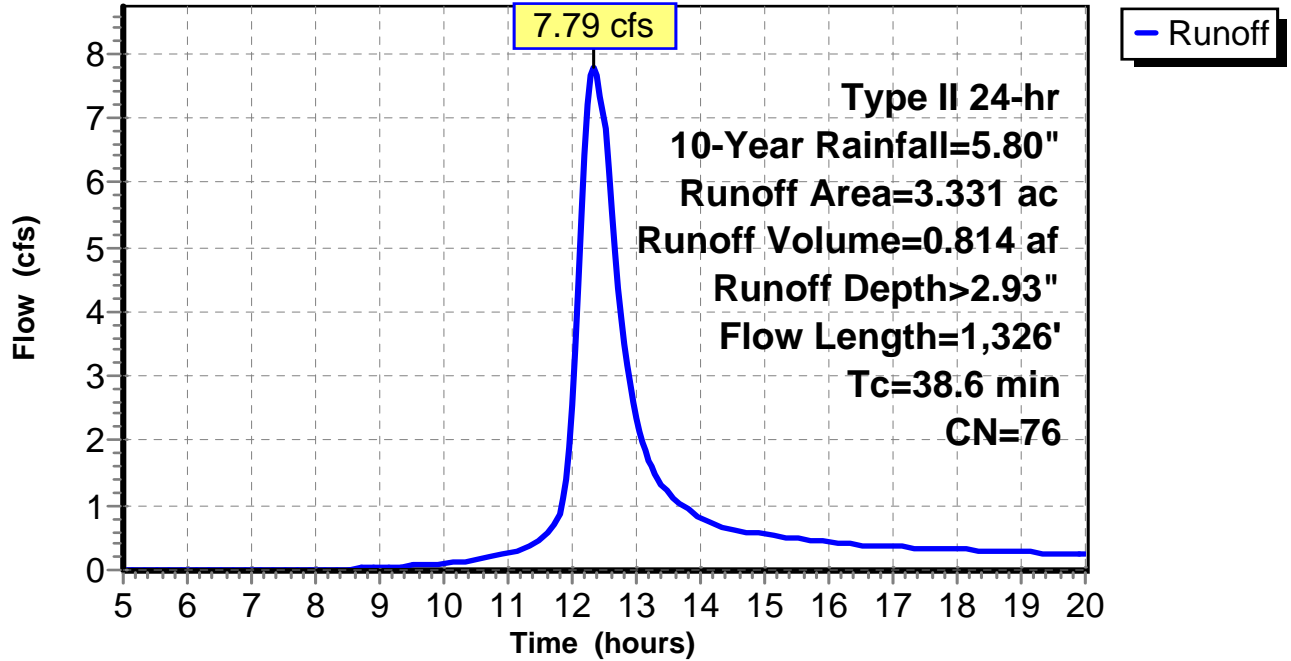
Subcatchment 10: C 255.001

Hydrograph



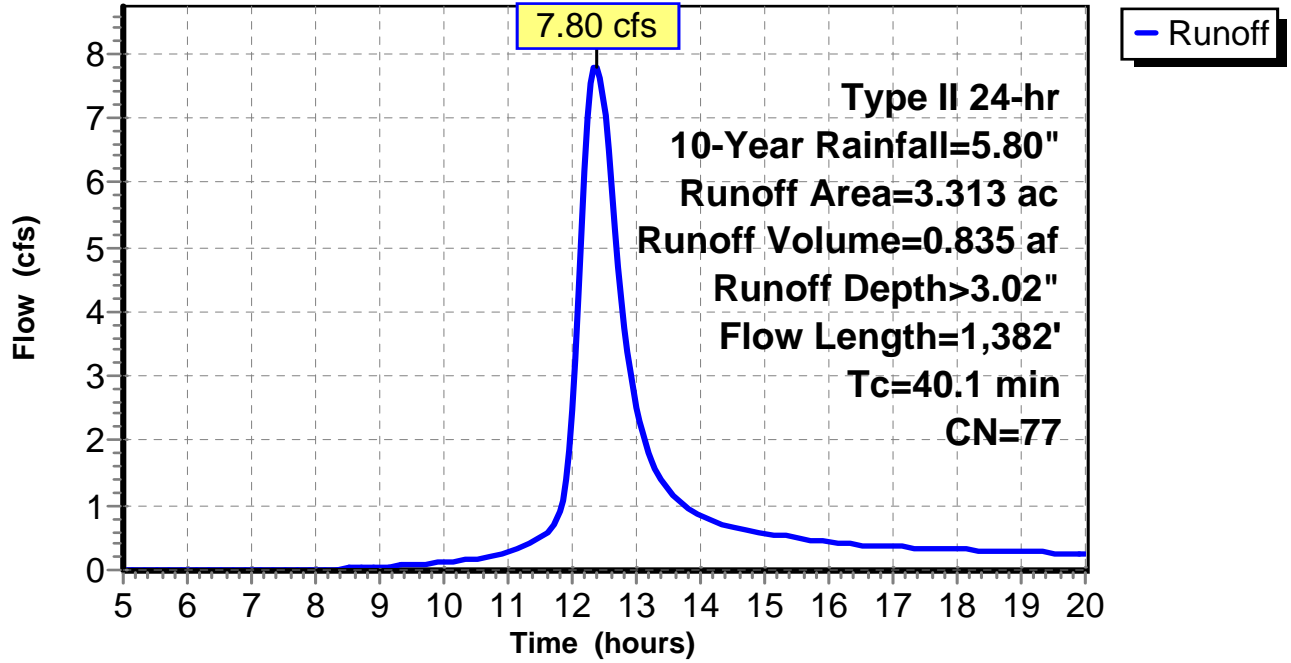
Subcatchment 11: C 255.002

Hydrograph



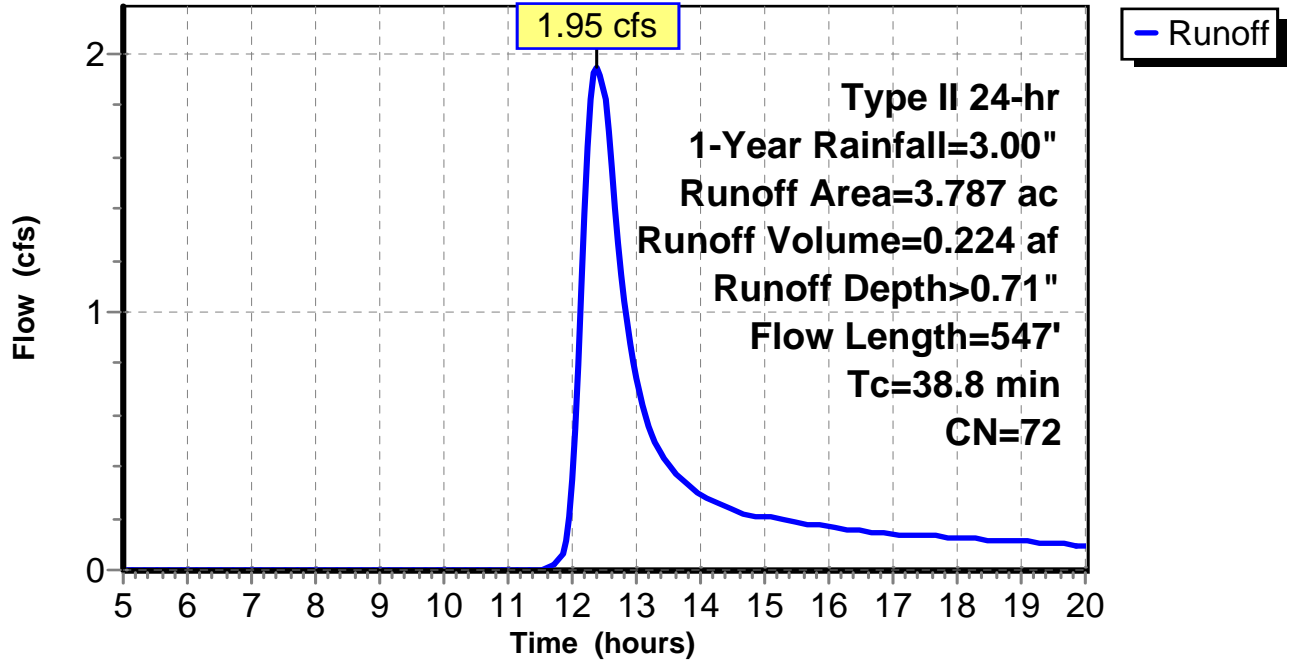
Subcatchment 12: C 255.003

Hydrograph



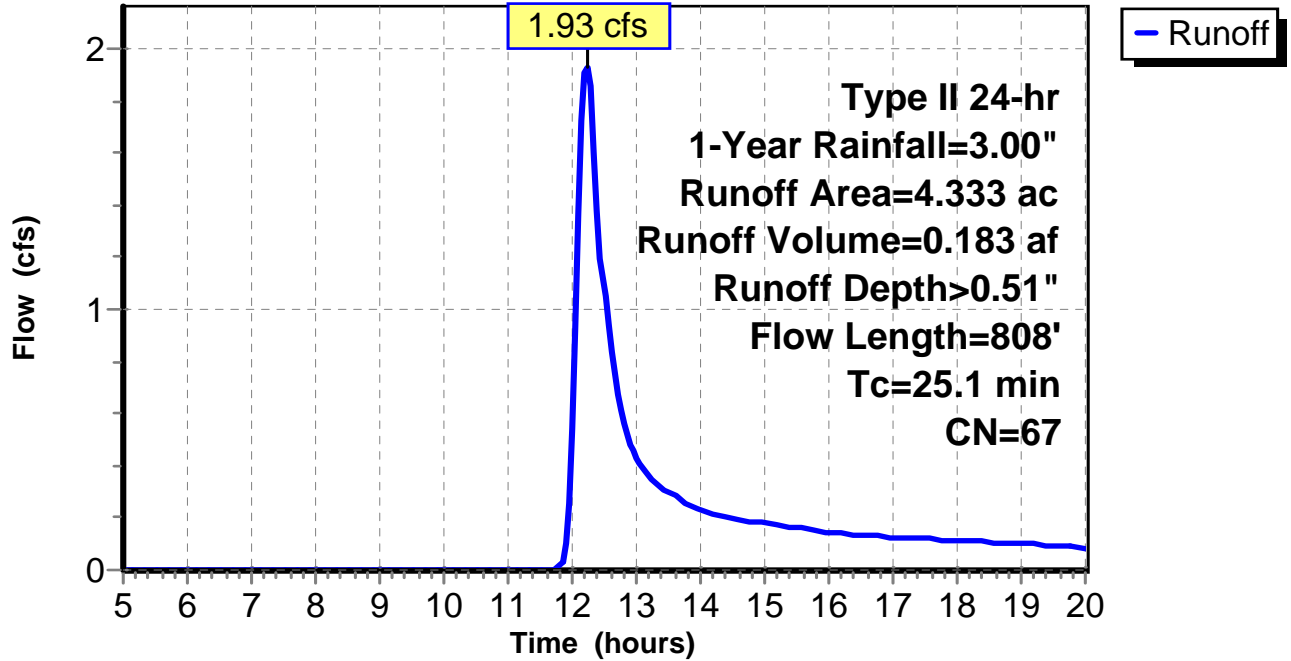
Subcatchment 1: C 256.001

Hydrograph



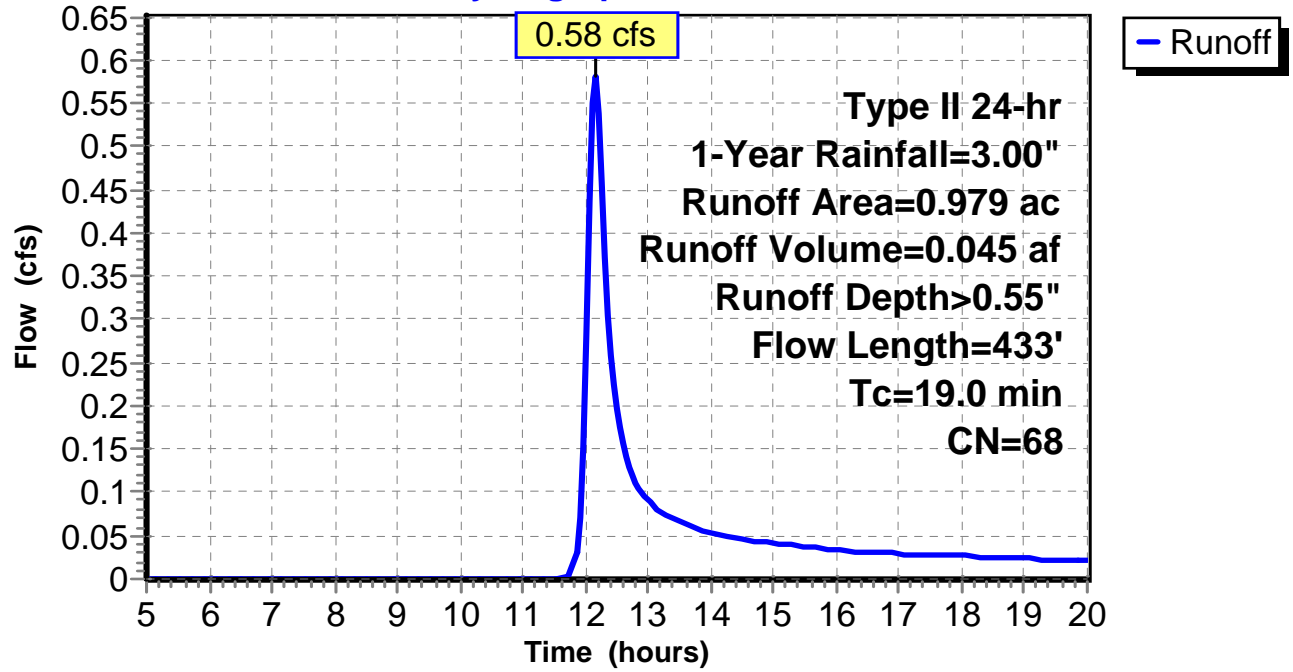
Subcatchment 2: C 256.002

Hydrograph



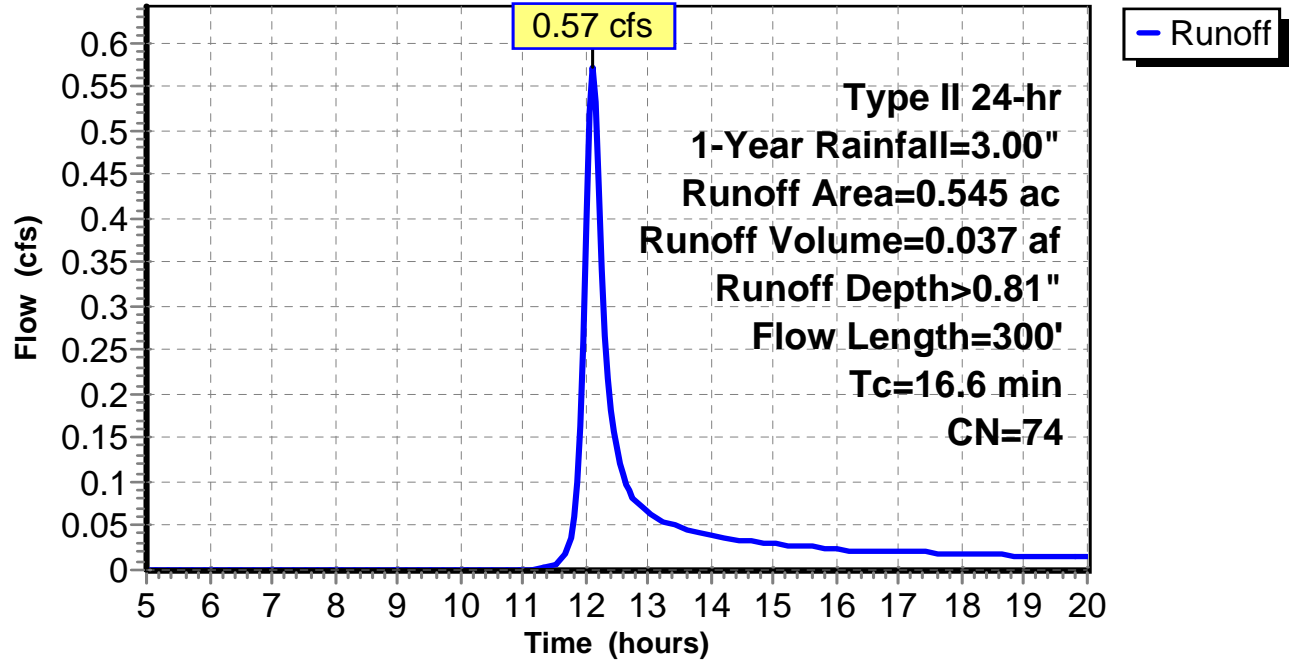
Subcatchment 3: C 256.003

Hydrograph



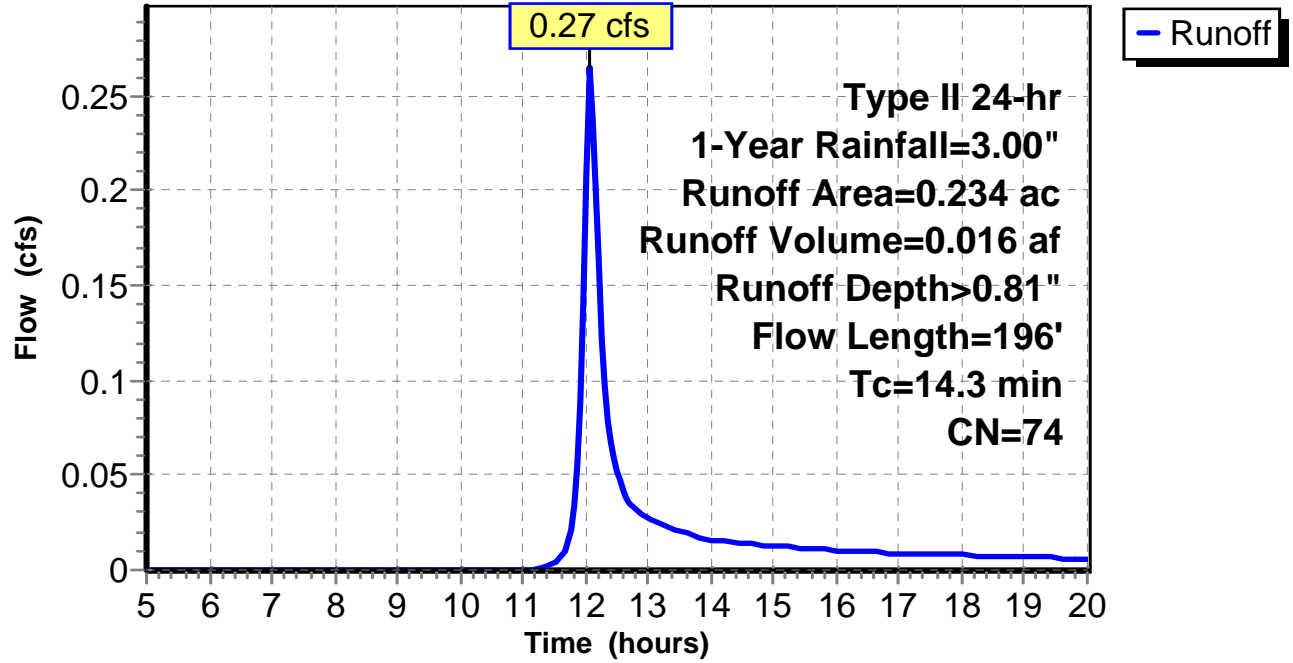
Subcatchment 4: C 256.004

Hydrograph



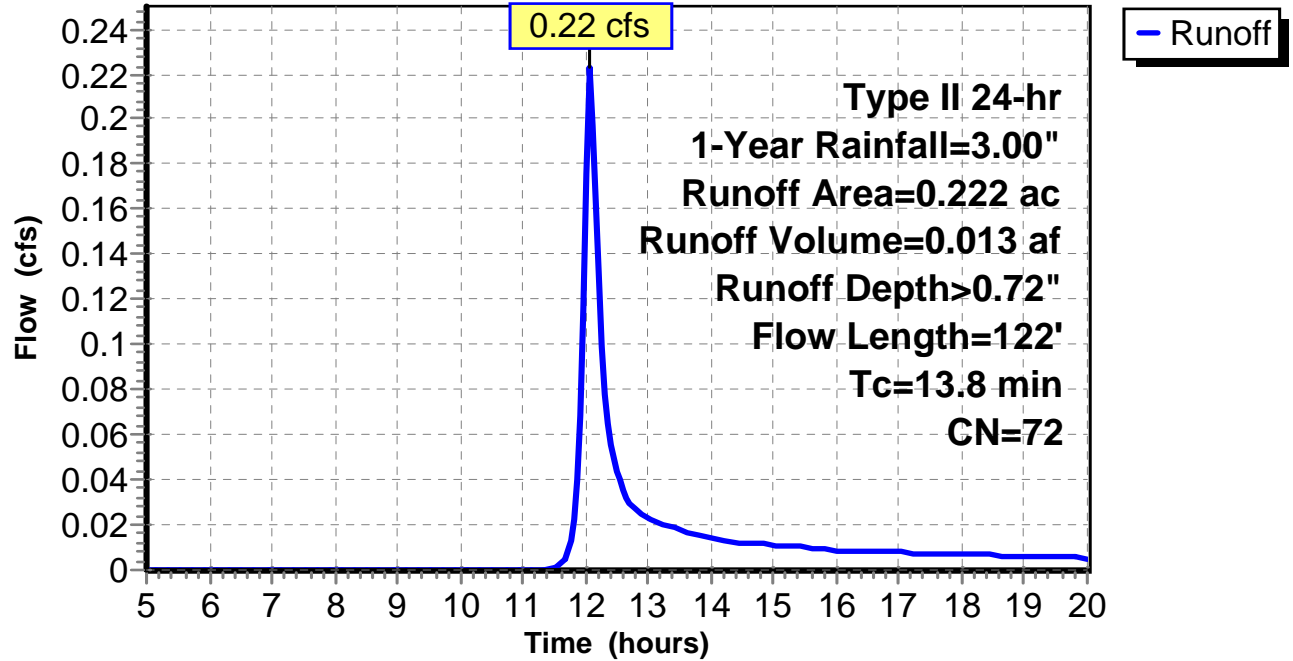
Subcatchment 5: C 256.005

Hydrograph



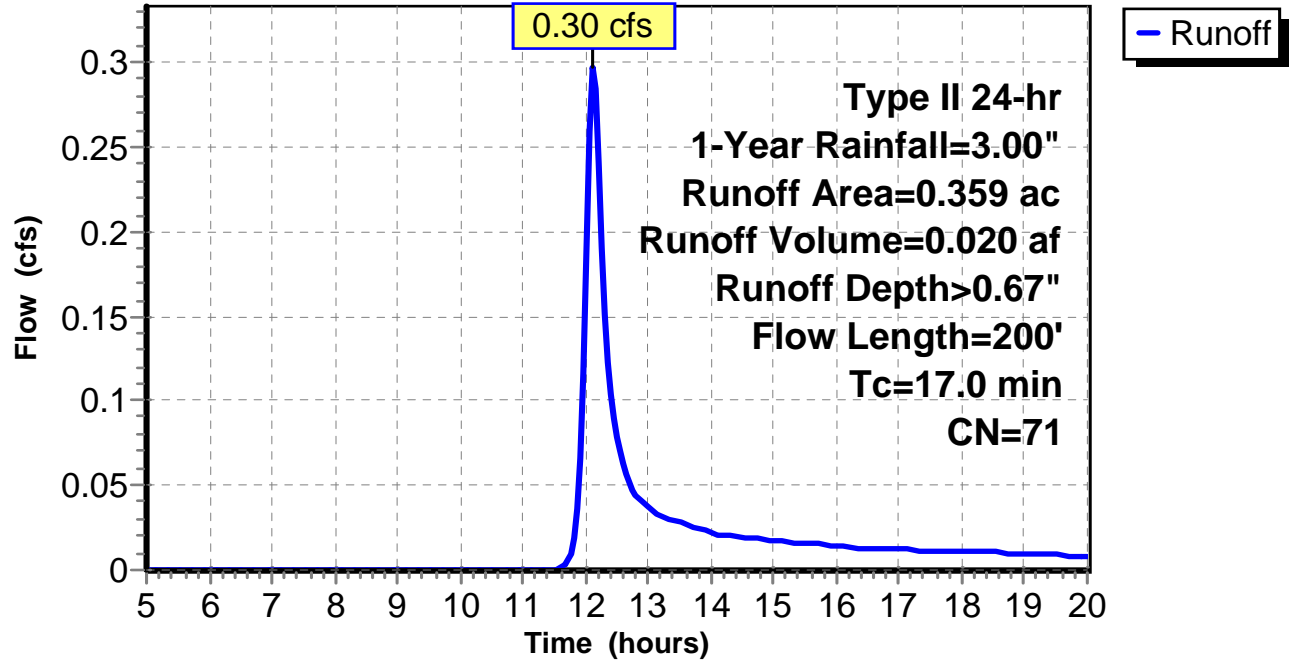
Subcatchment 6: C 256.006

Hydrograph



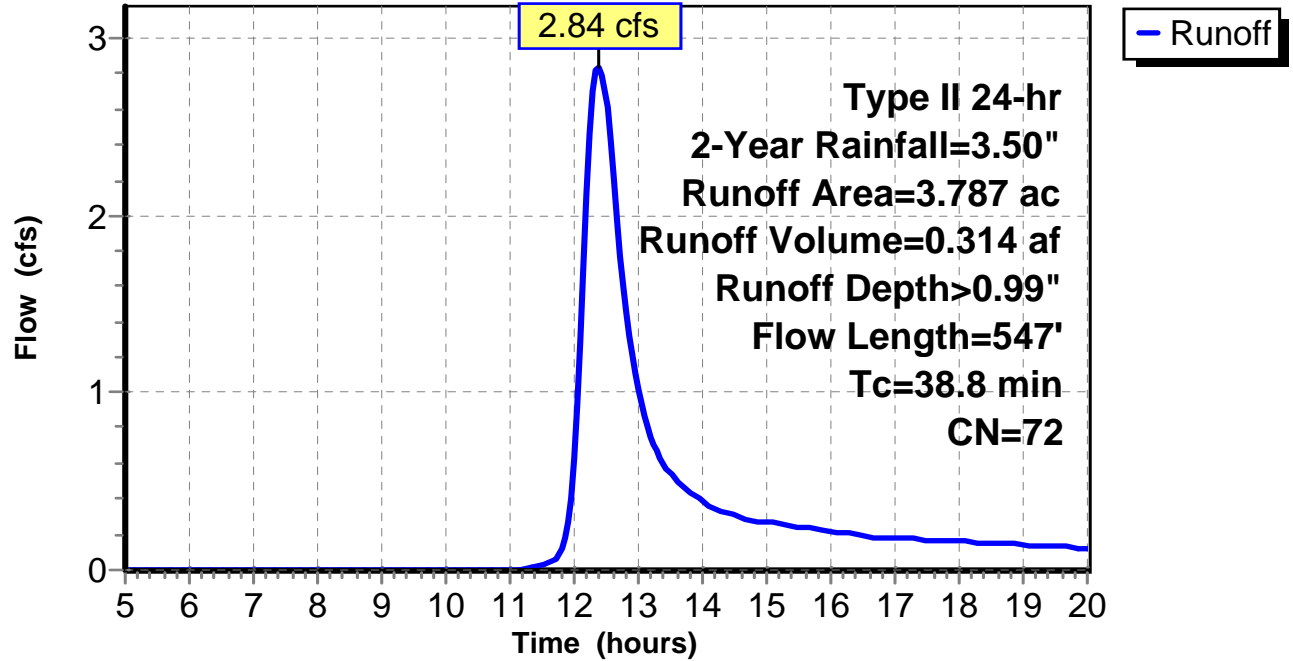
Subcatchment 7: C 256.007

Hydrograph



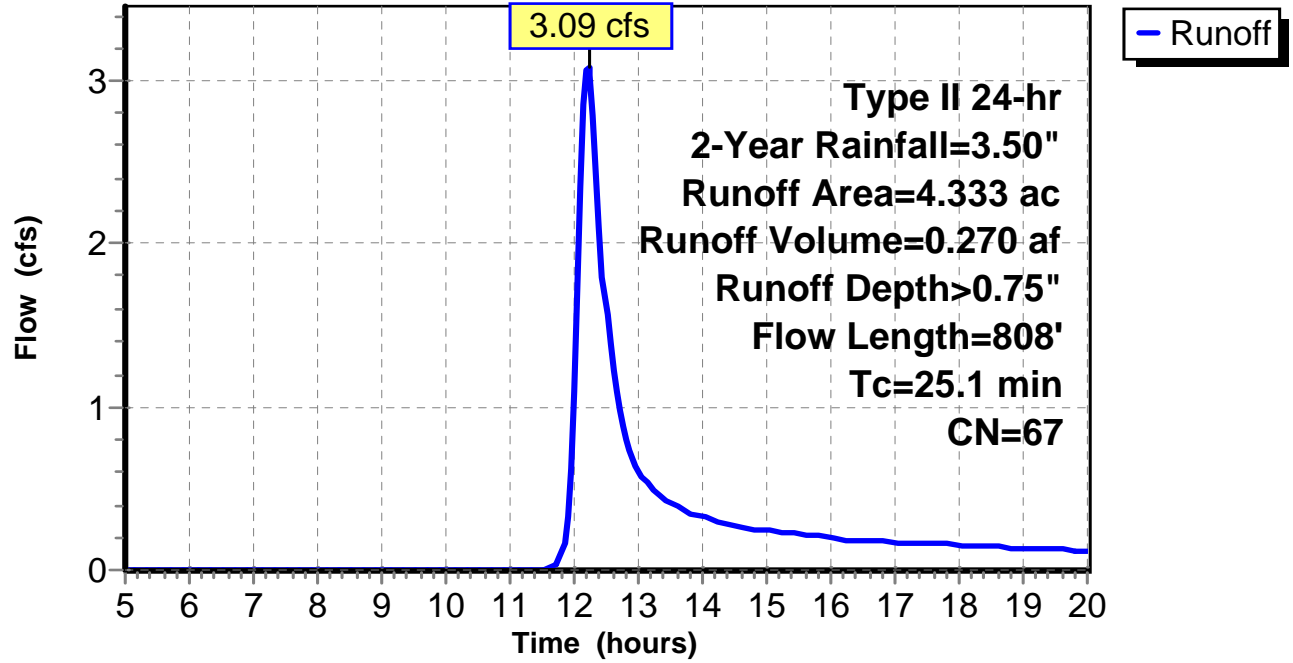
Subcatchment 1: C 256.001

Hydrograph



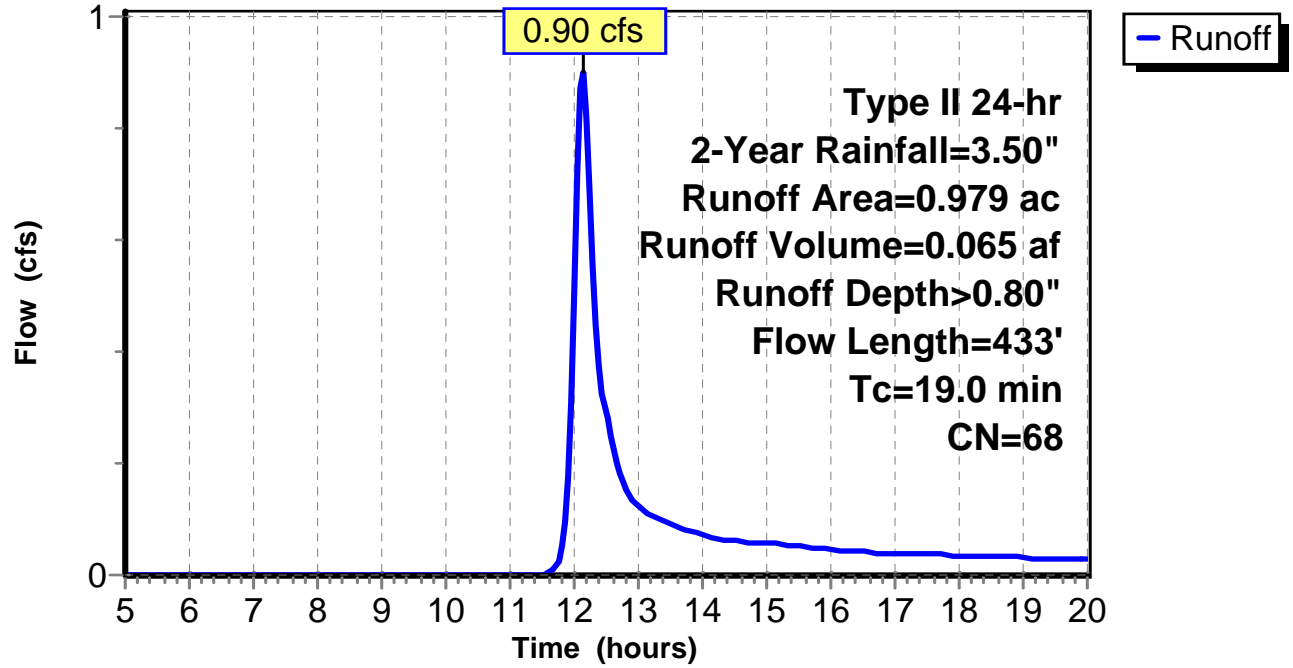
Subcatchment 2: C 256.002

Hydrograph



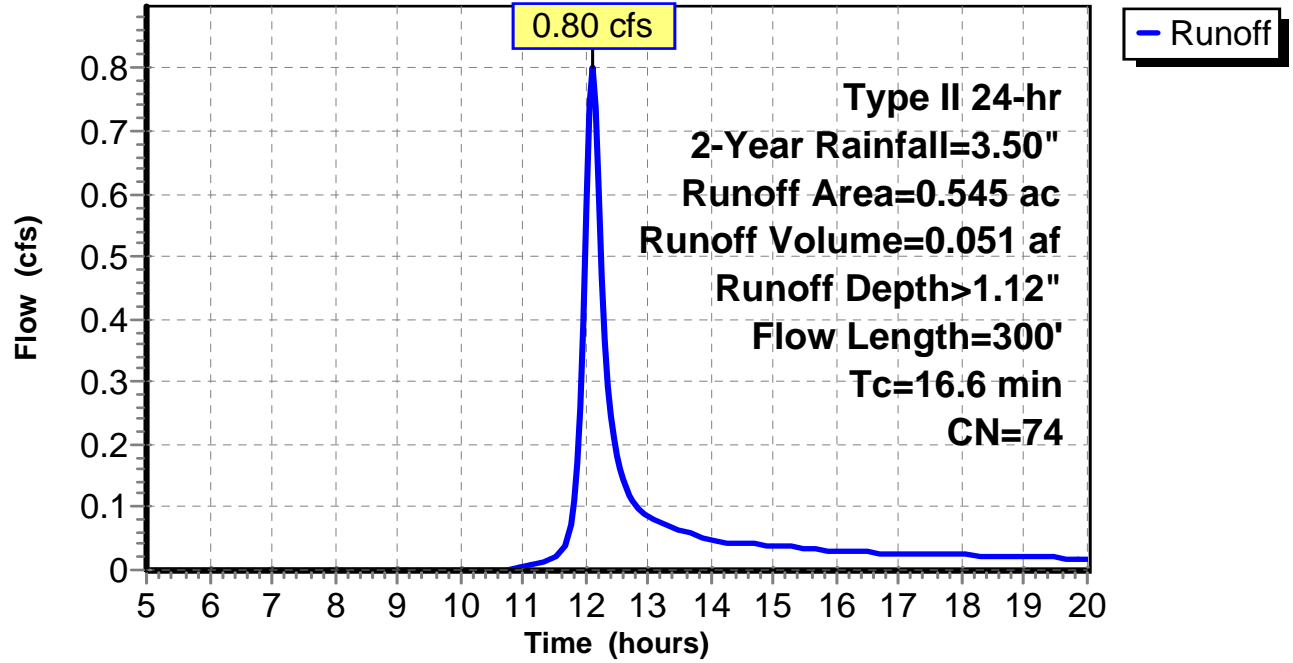
Subcatchment 3: C 256.003

Hydrograph



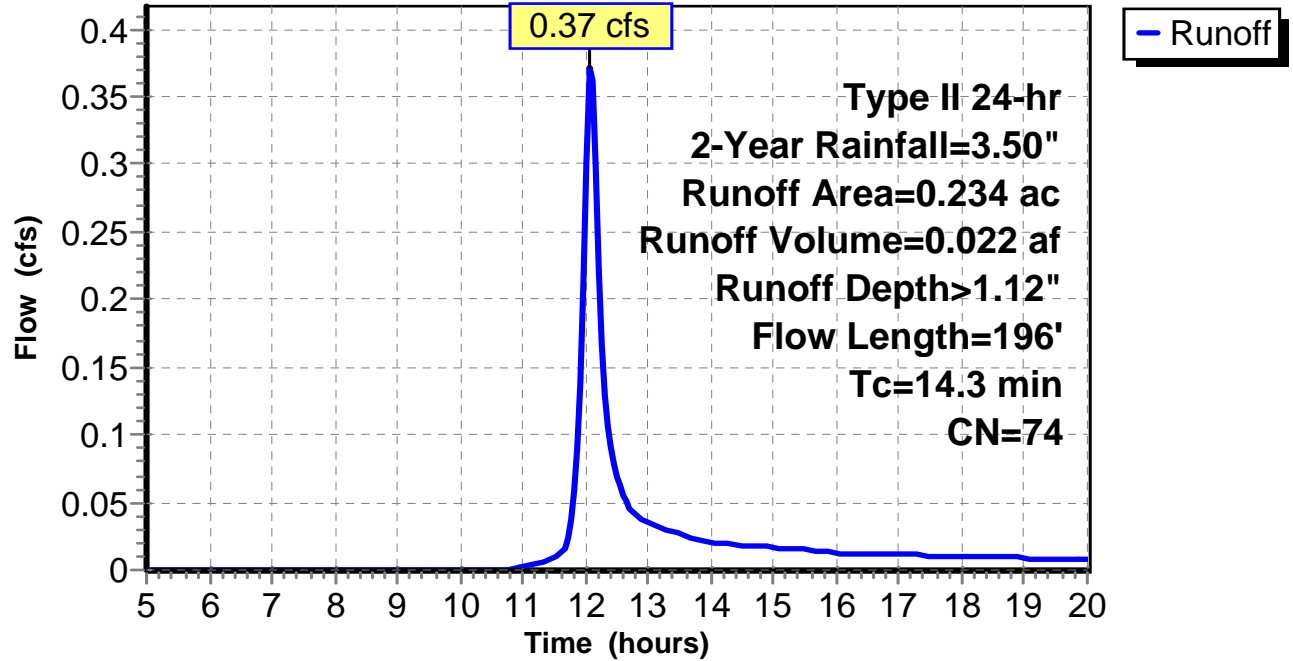
Subcatchment 4: C 256.004

Hydrograph



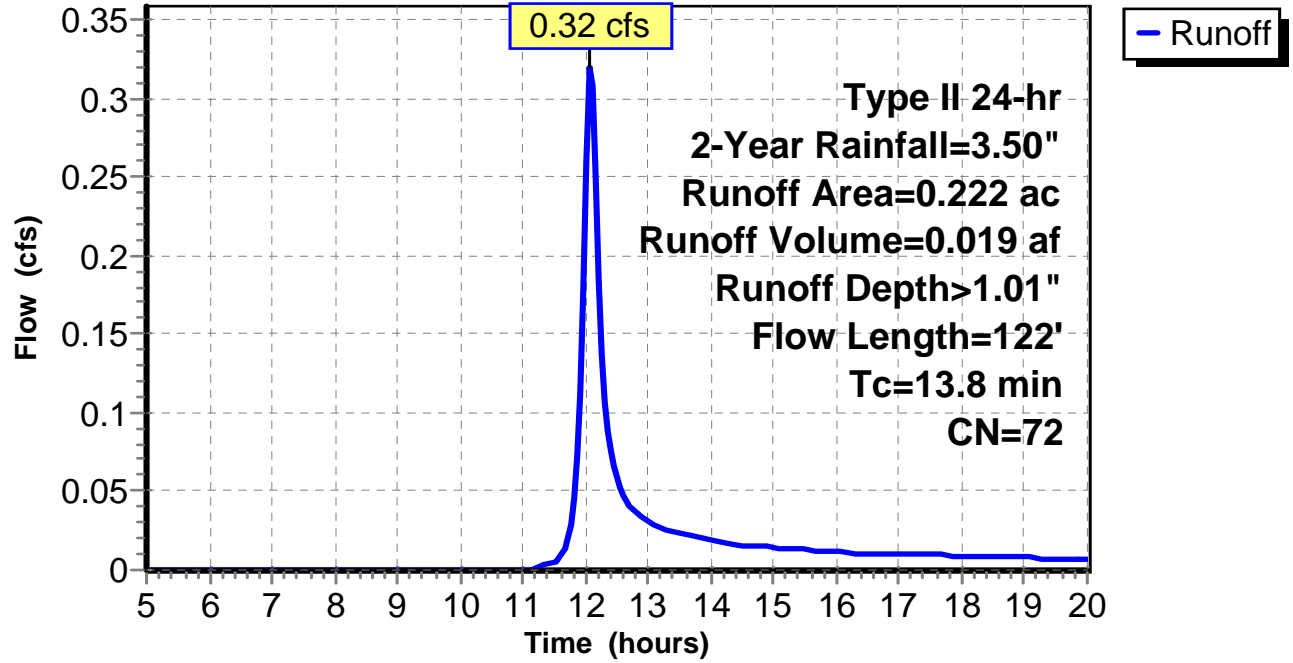
Subcatchment 5: C 256.005

Hydrograph



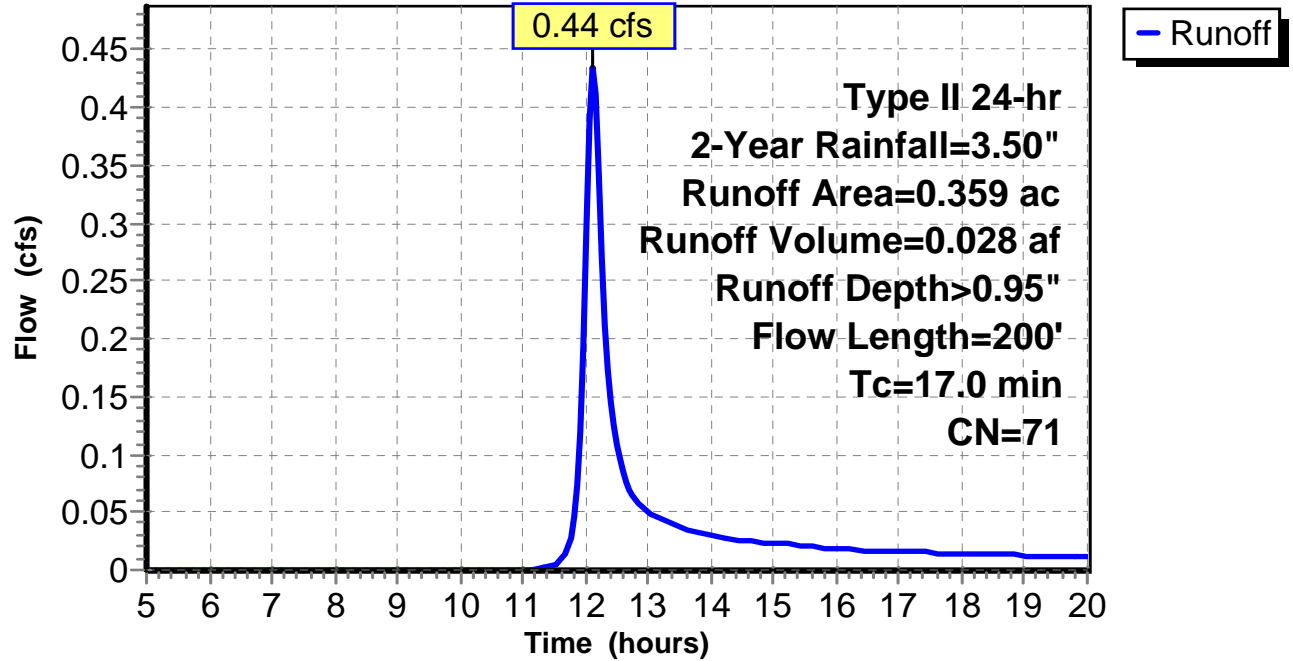
Subcatchment 6: C 256.006

Hydrograph



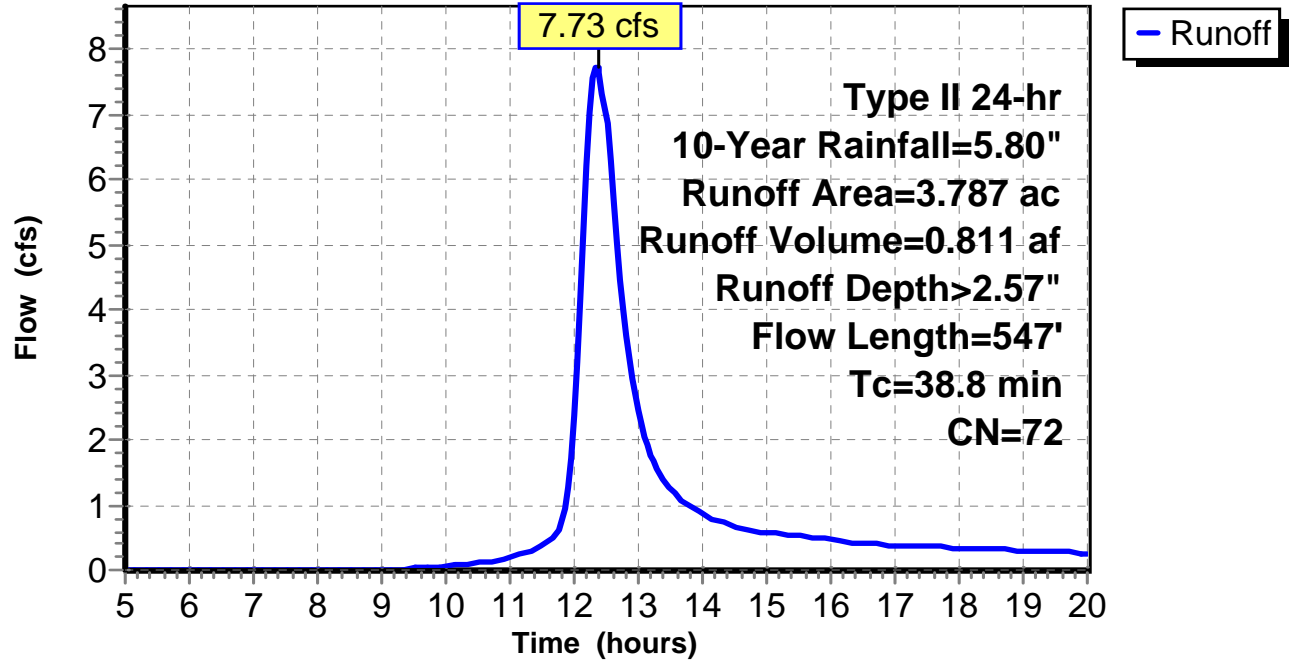
Subcatchment 7: C 256.007

Hydrograph



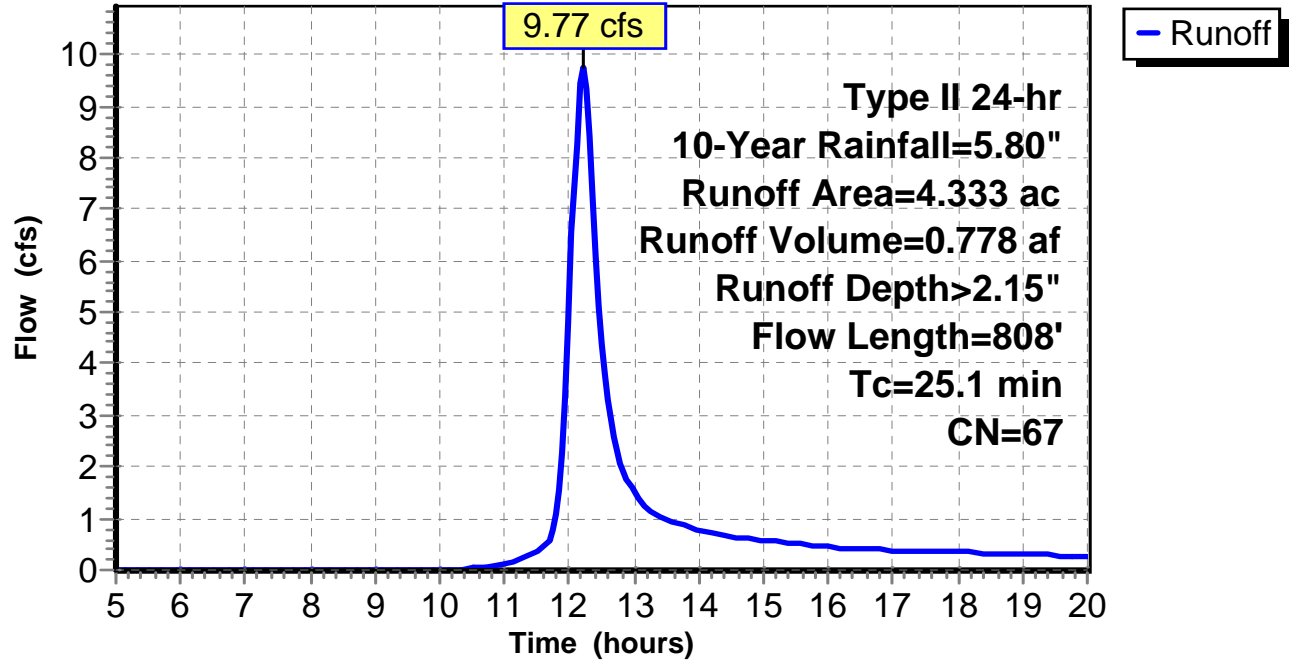
Subcatchment 1: C 256.001

Hydrograph



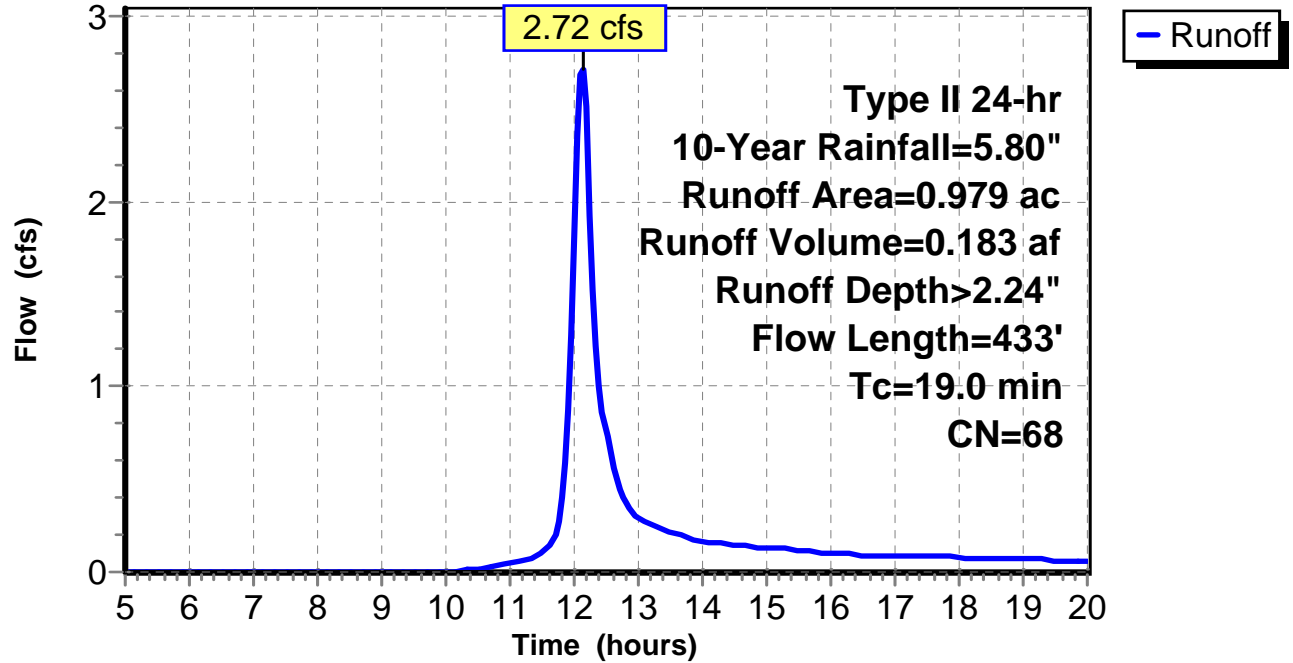
Subcatchment 2: C 256.002

Hydrograph



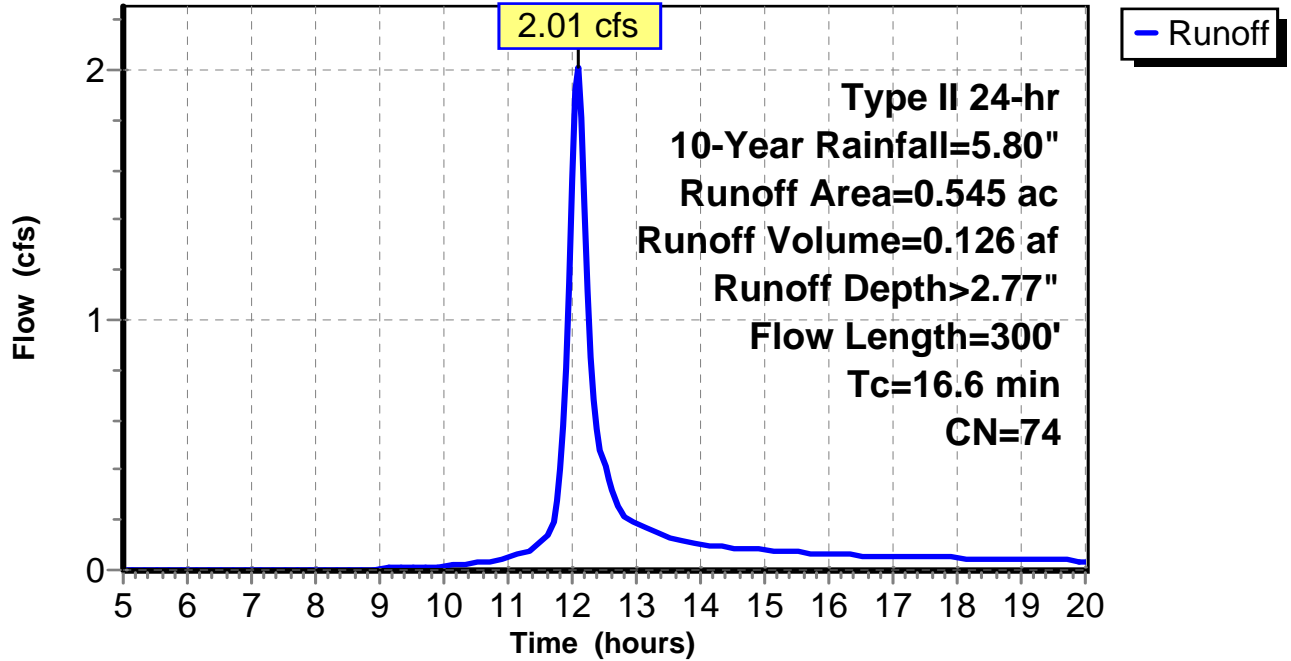
Subcatchment 3: C 256.003

Hydrograph



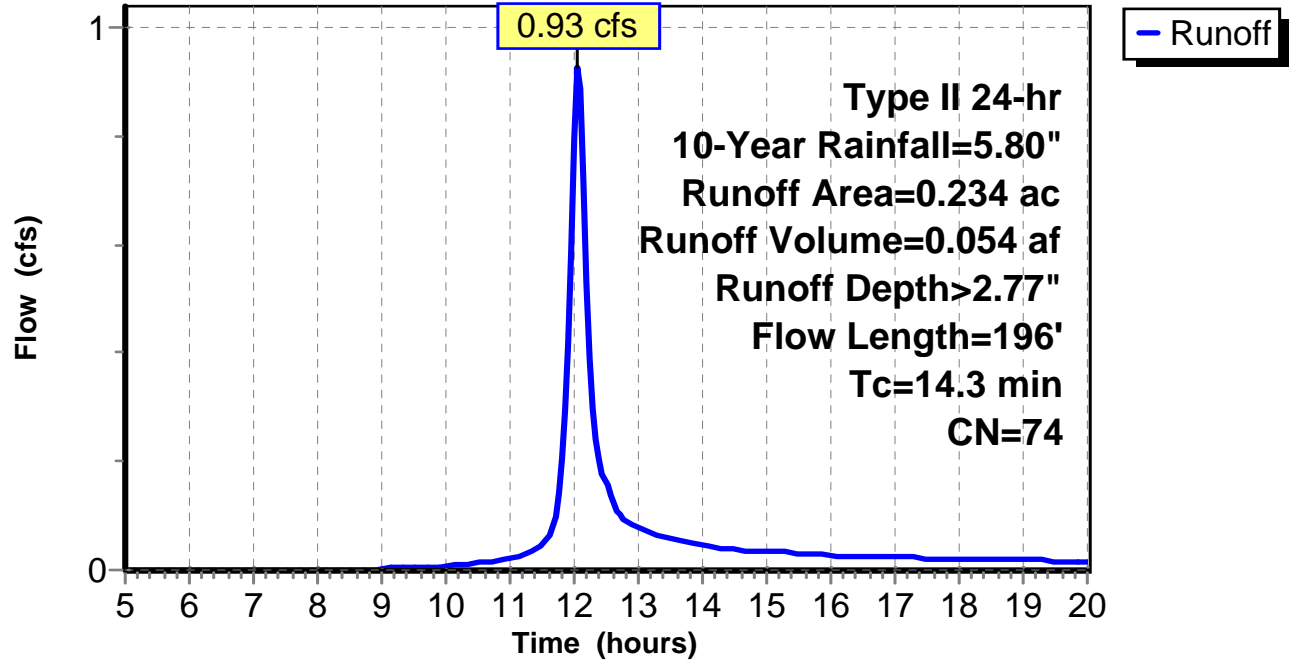
Subcatchment 4: C 256.004

Hydrograph



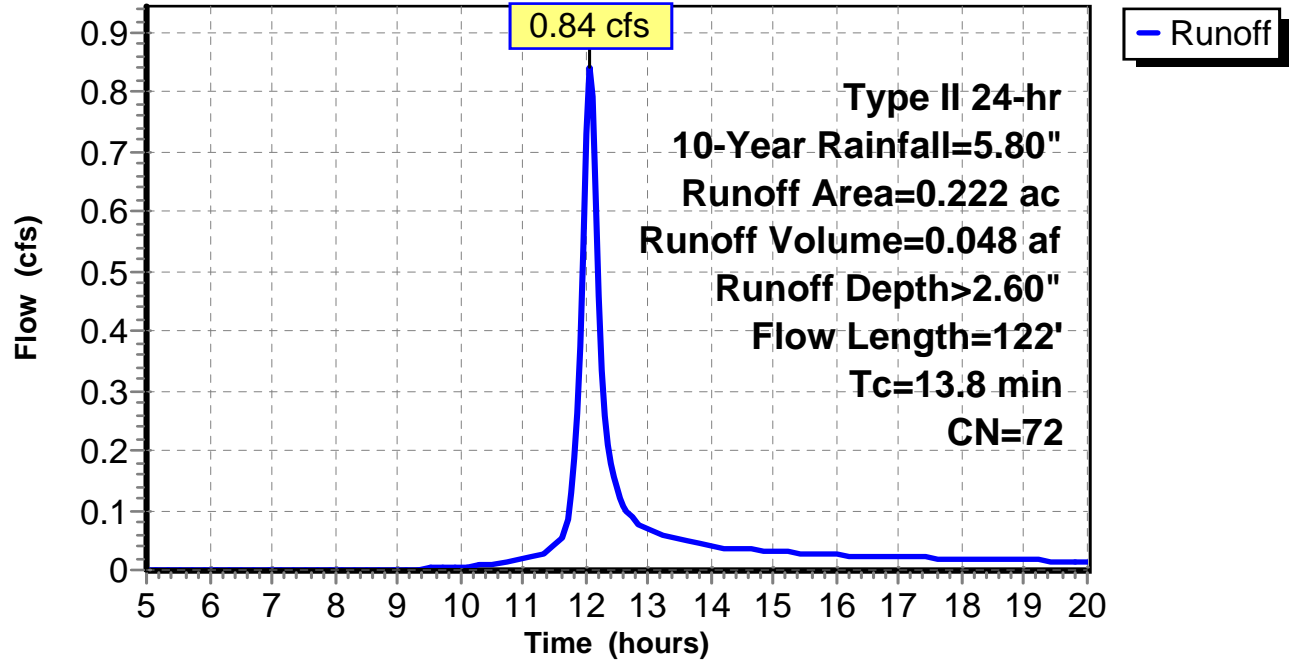
Subcatchment 5: C 256.005

Hydrograph



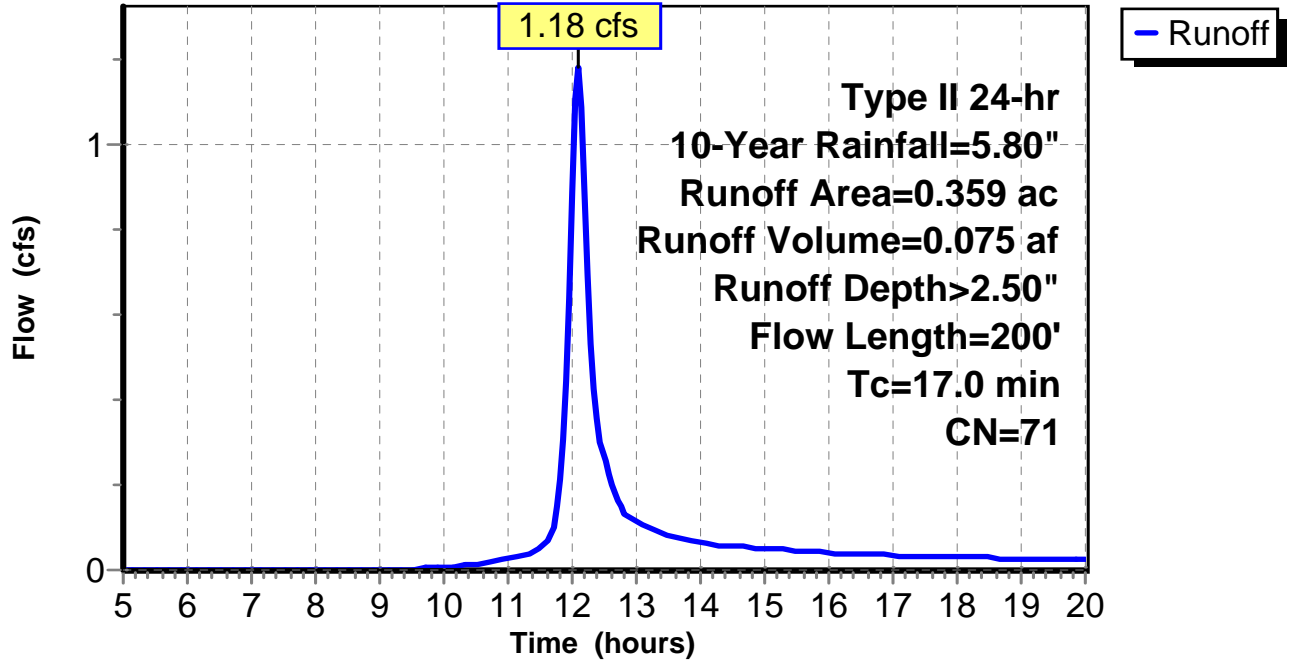
Subcatchment 6: C 256.006

Hydrograph



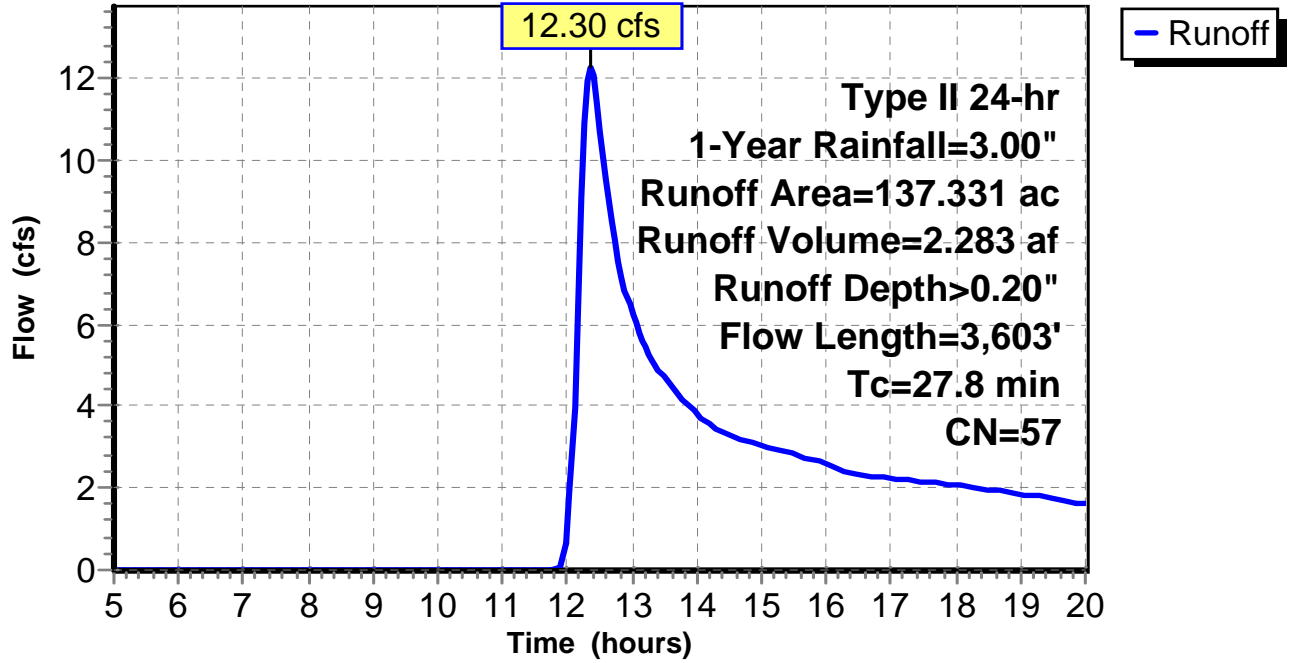
Subcatchment 7: C 256.007

Hydrograph



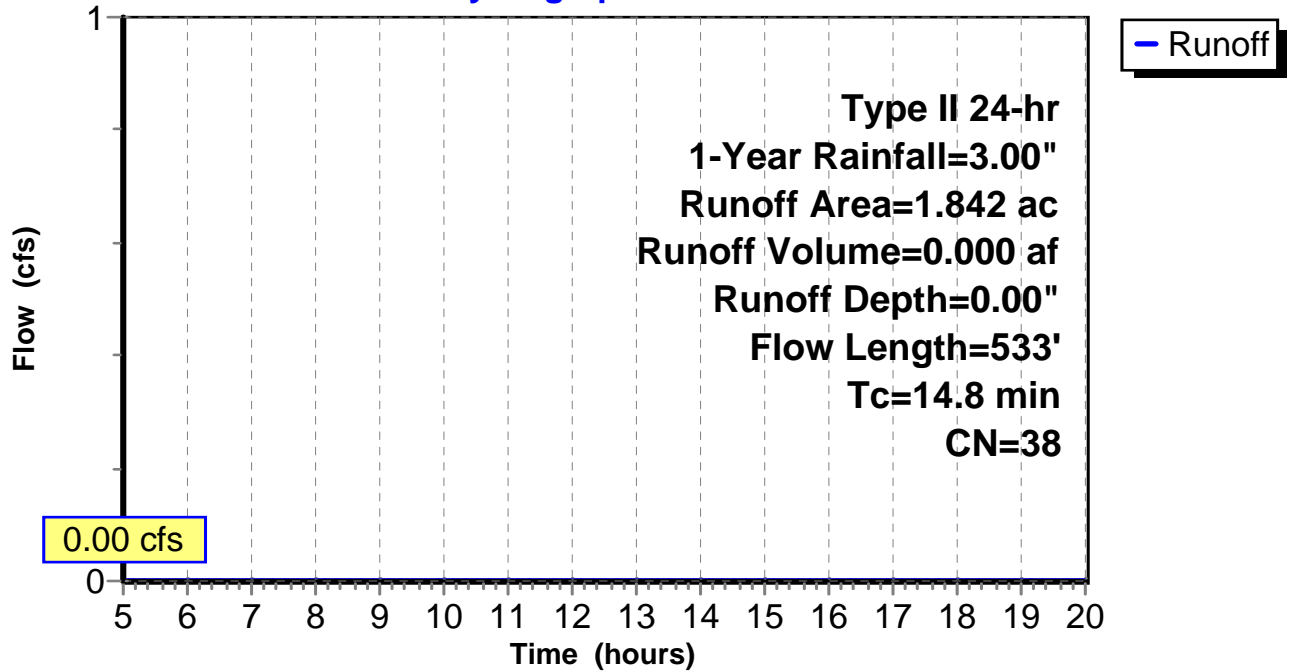
Subcatchment 1: C AR-703.001

Hydrograph



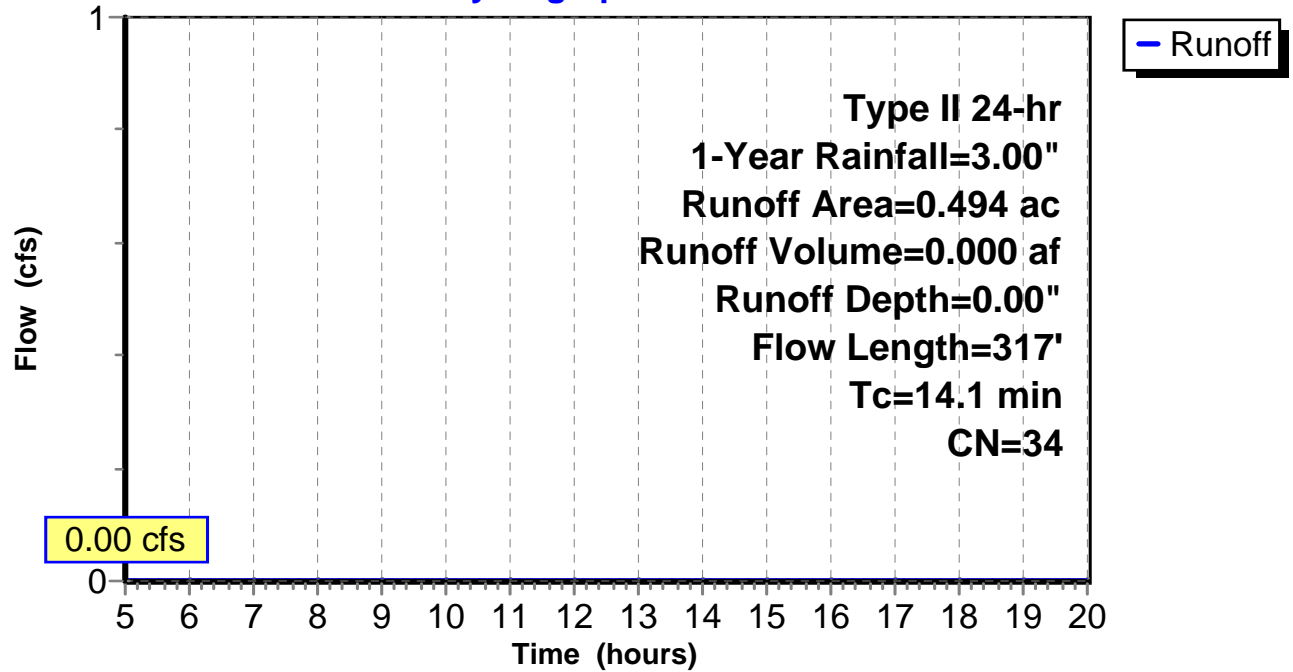
Subcatchment 2: C AR-703.002

Hydrograph



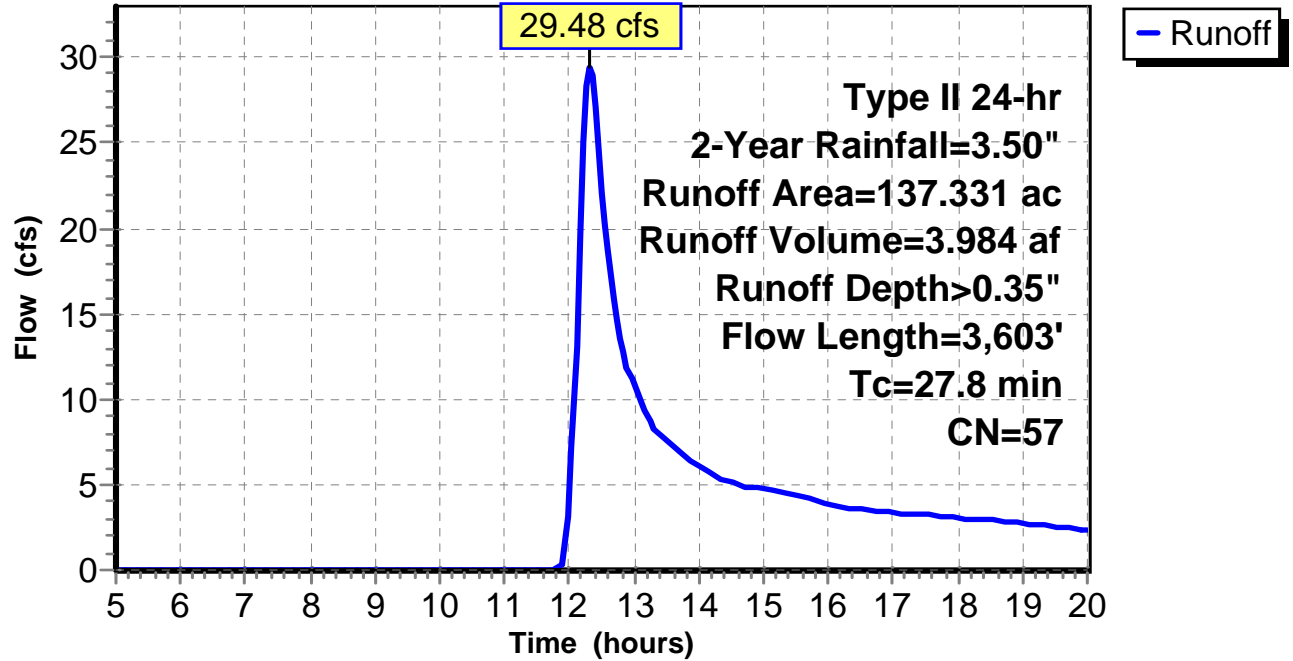
Subcatchment 3: C AR-703.003

Hydrograph



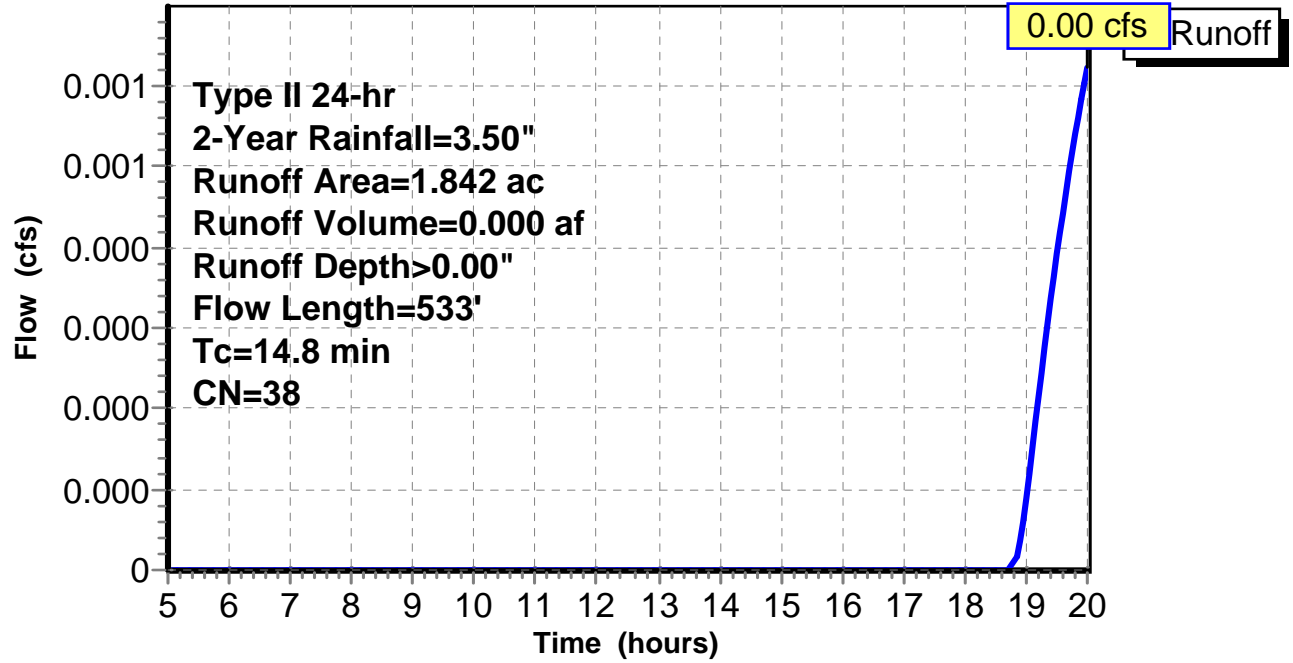
Subcatchment 1: C AR-703.001

Hydrograph



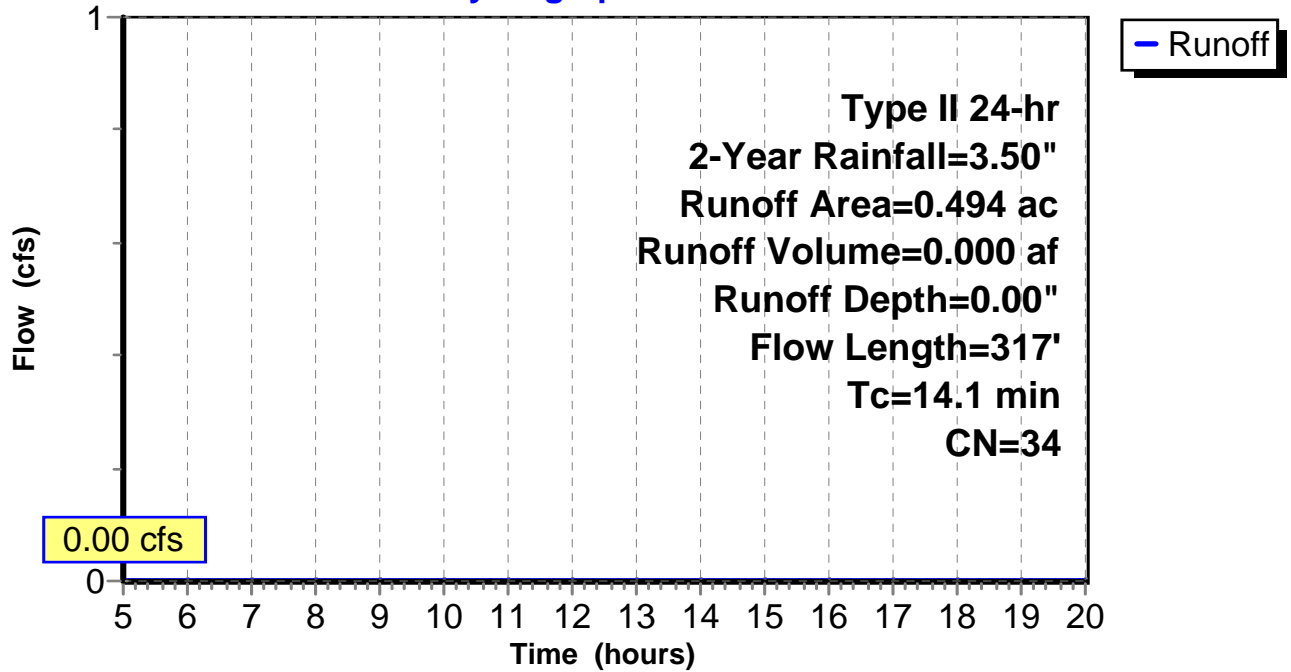
Subcatchment 2: C AR-703.002

Hydrograph



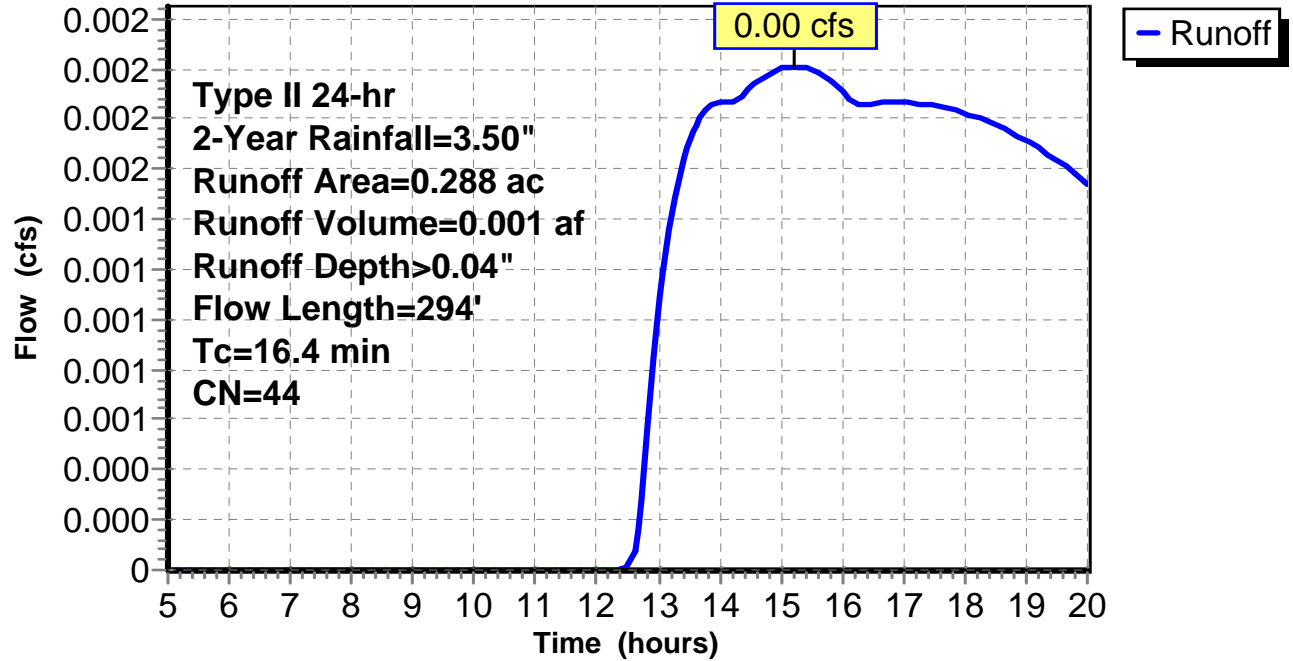
Subcatchment 3: C AR-703.003

Hydrograph



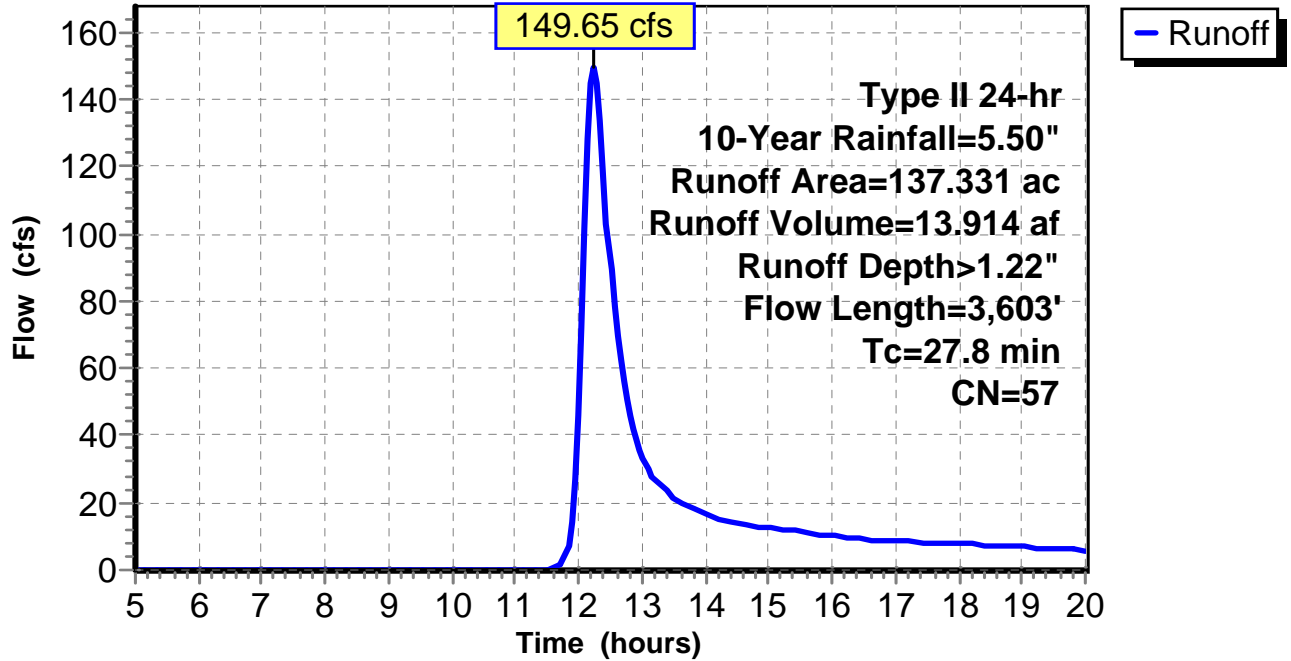
Subcatchment 4: C AR-703.004

Hydrograph



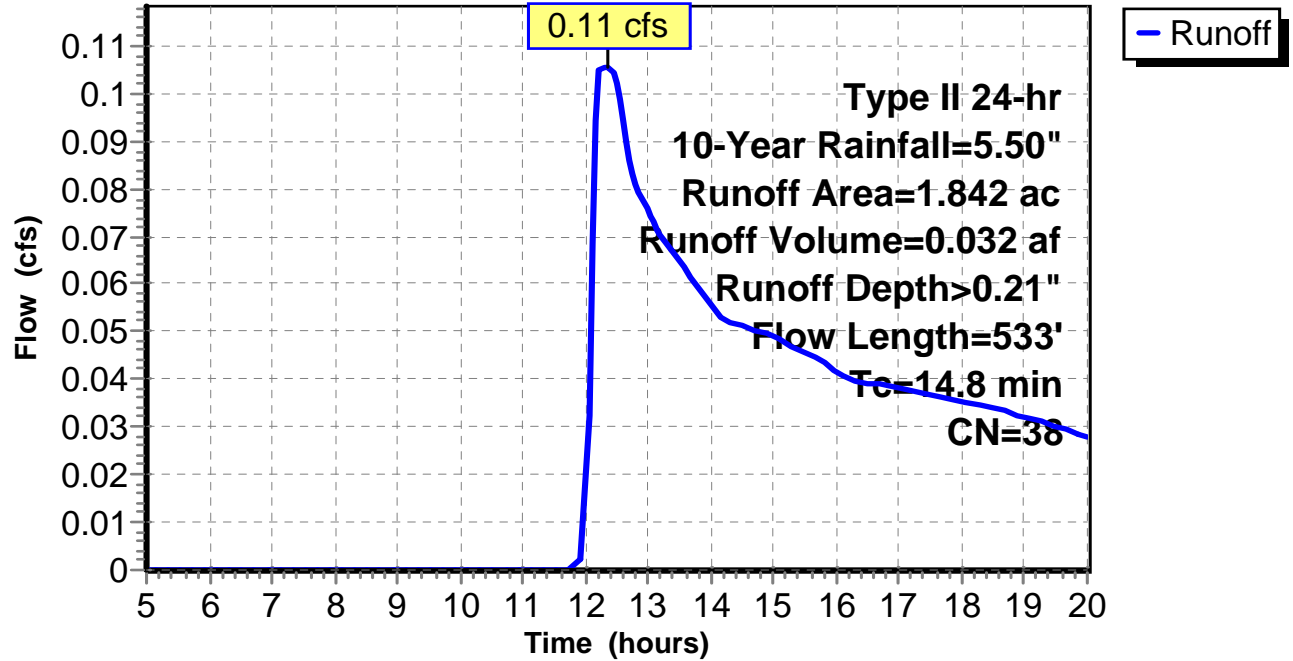
Subcatchment 1: C AR-703.001

Hydrograph



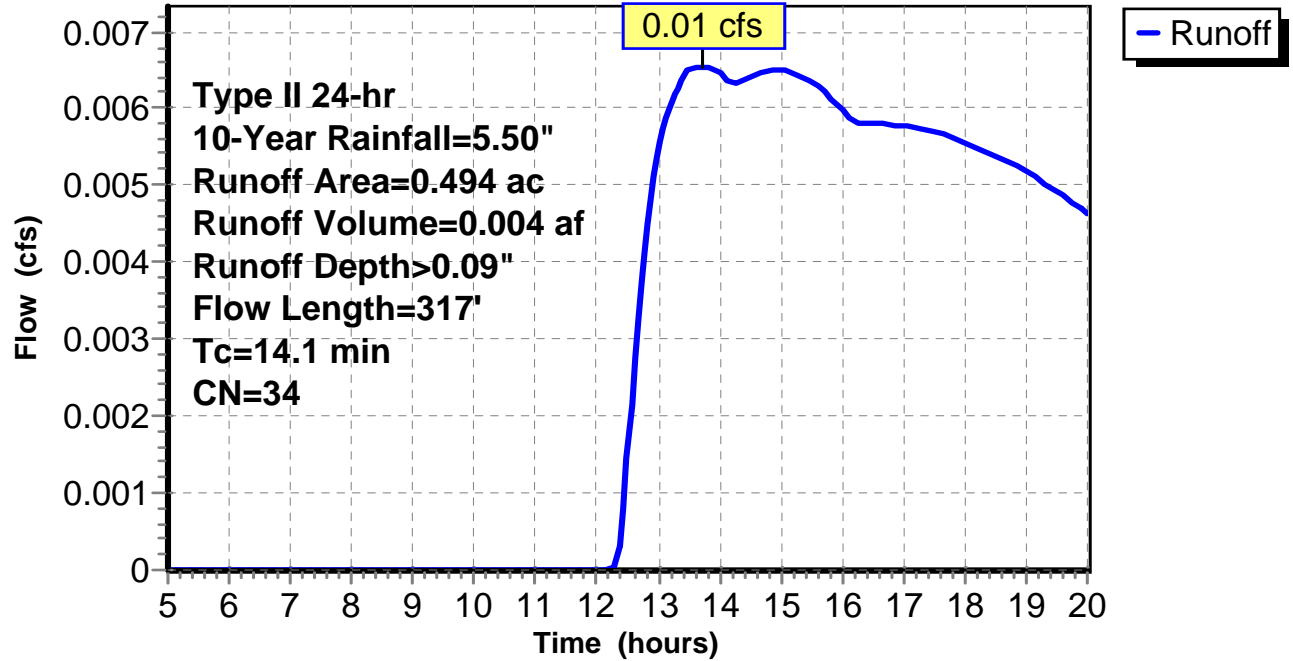
Subcatchment 2: C AR-703.002

Hydrograph



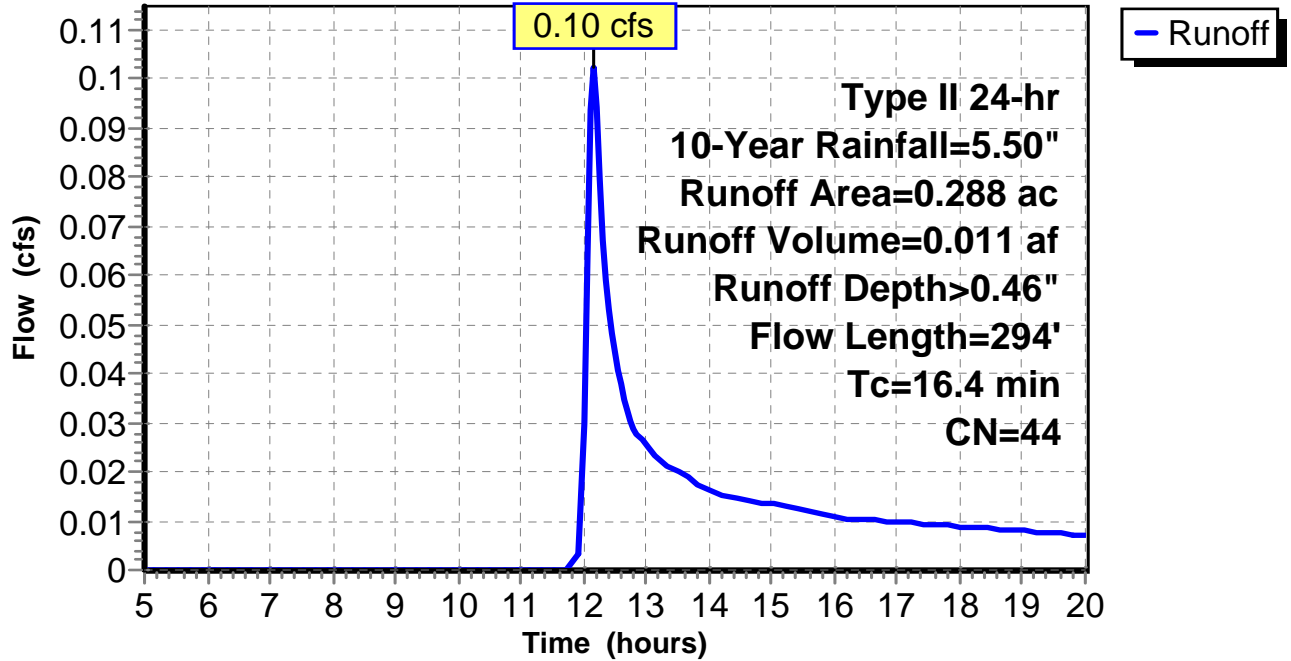
Subcatchment 3: C AR-703.003

Hydrograph



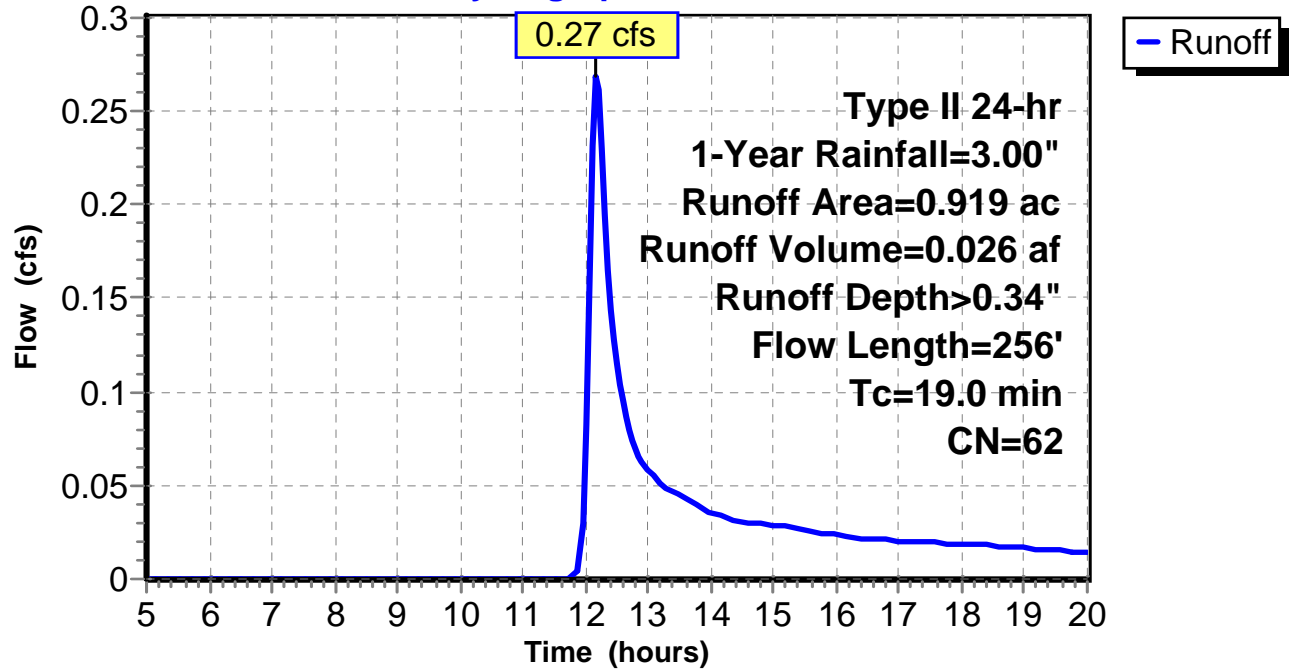
Subcatchment 4: C AR-703.004

Hydrograph



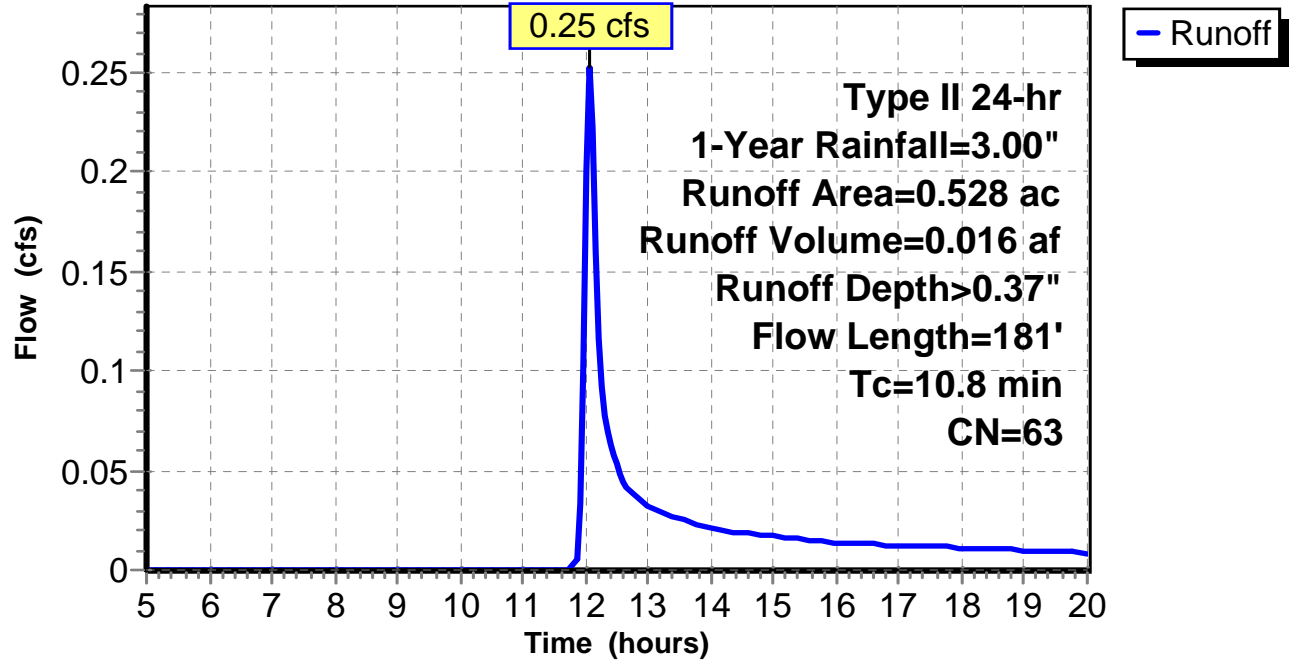
Subcatchment 1: C AR-704.001

Hydrograph



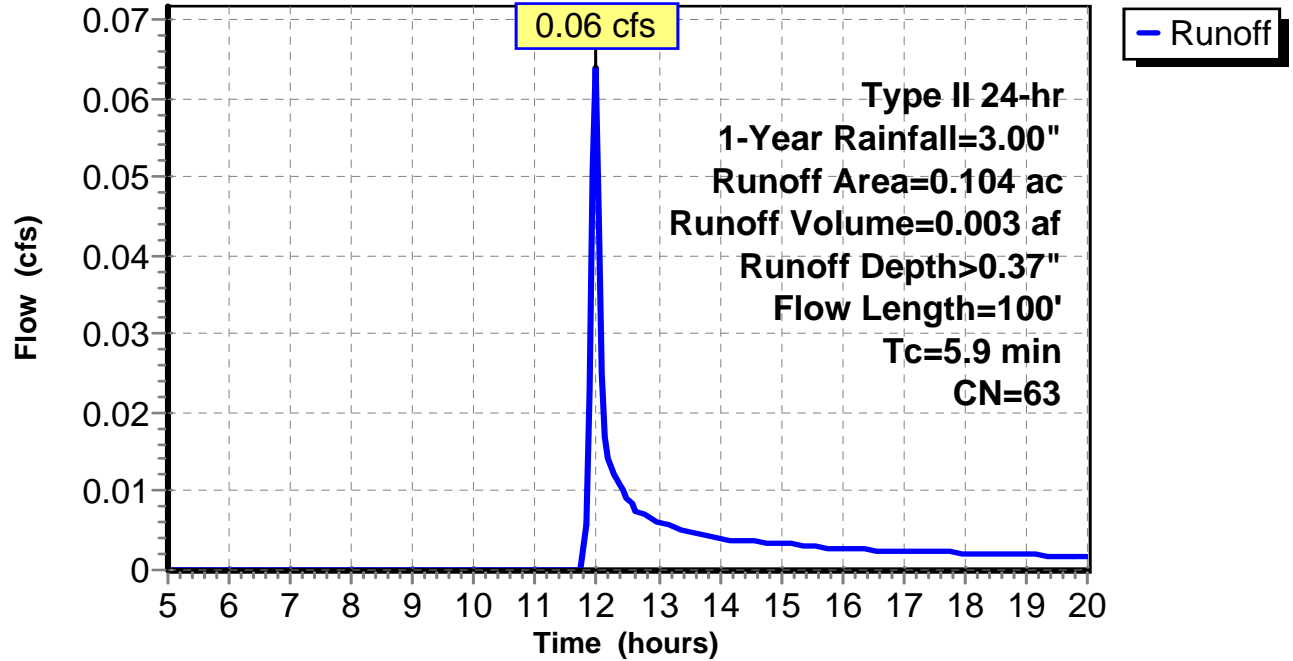
Subcatchment 2: C AR-704.002

Hydrograph



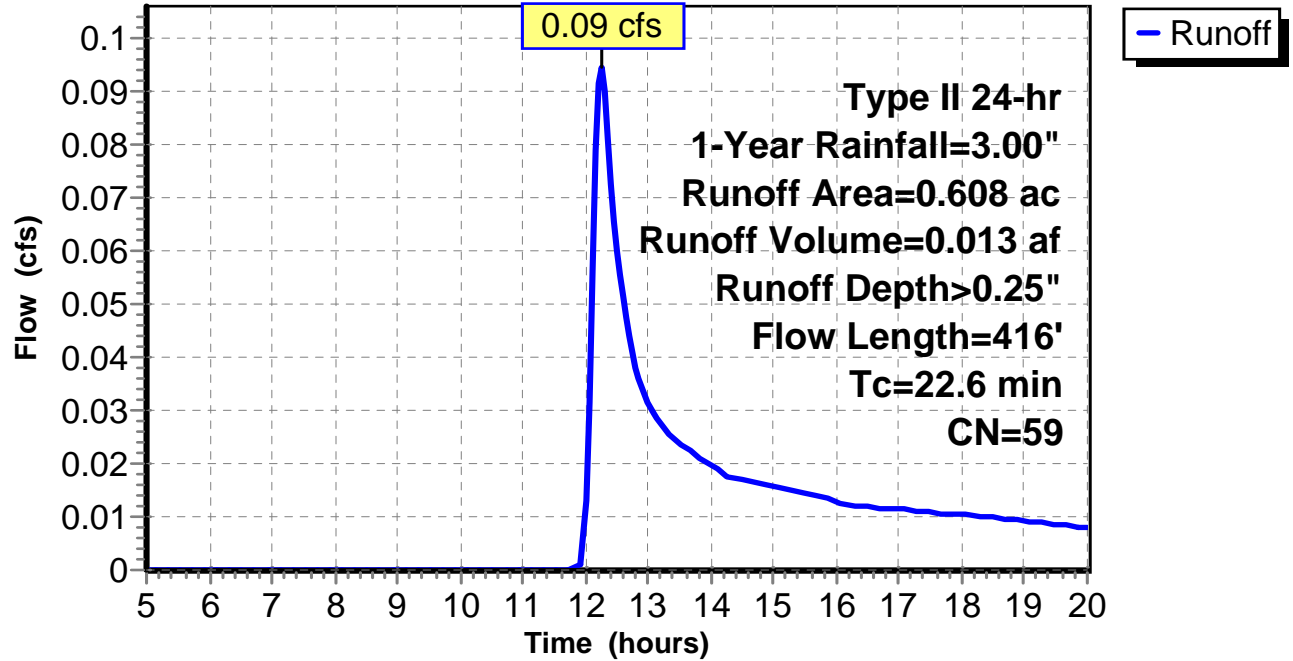
Subcatchment 3: C 277.003

Hydrograph



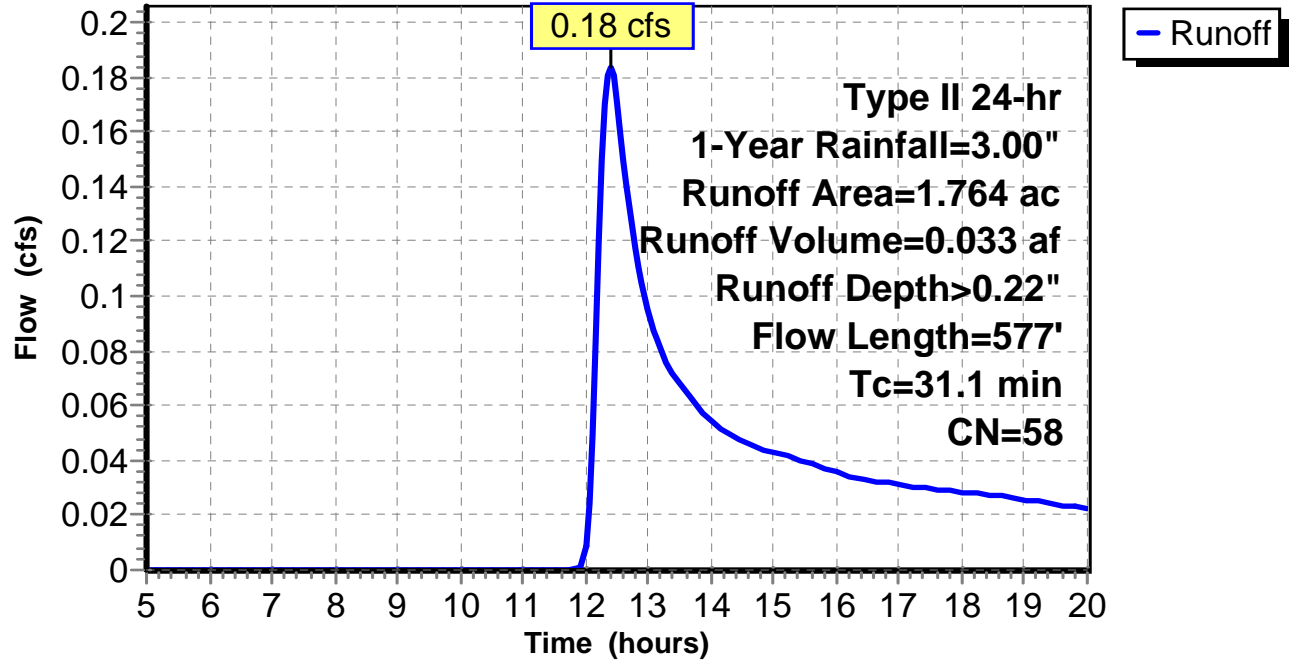
Subcatchment 4: C 277.004

Hydrograph



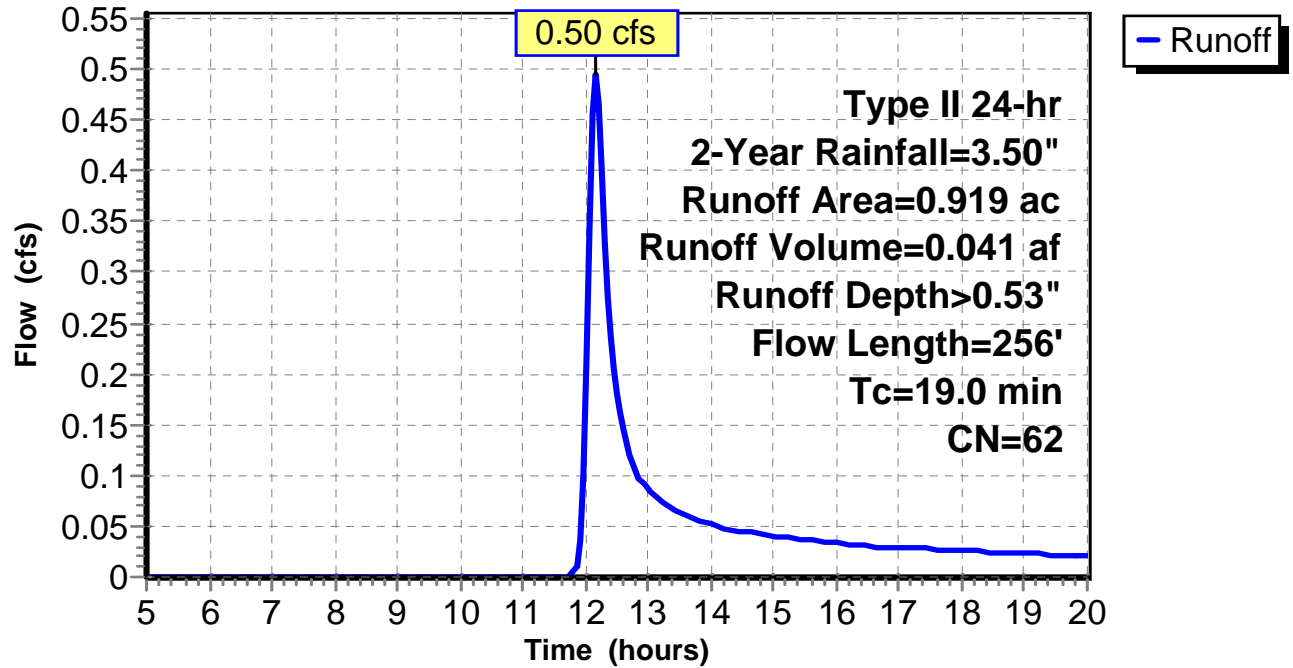
Subcatchment 5: C 277.005

Hydrograph



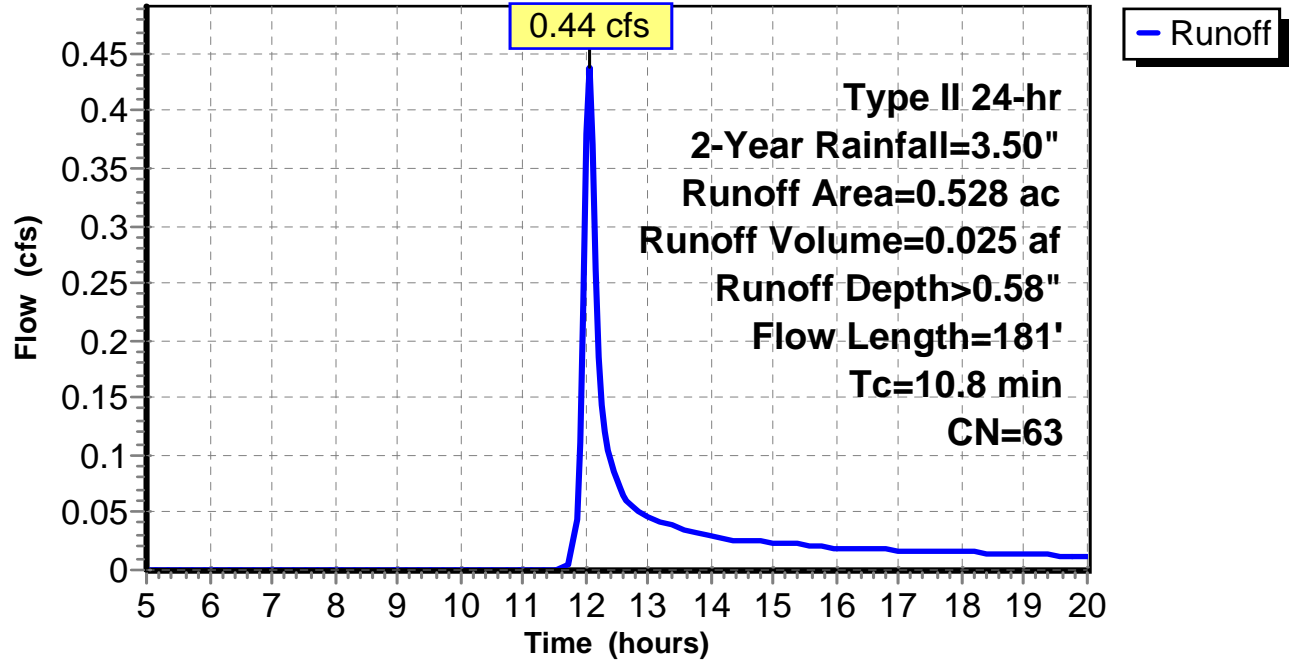
Subcatchment 1: C AR-704.001

Hydrograph



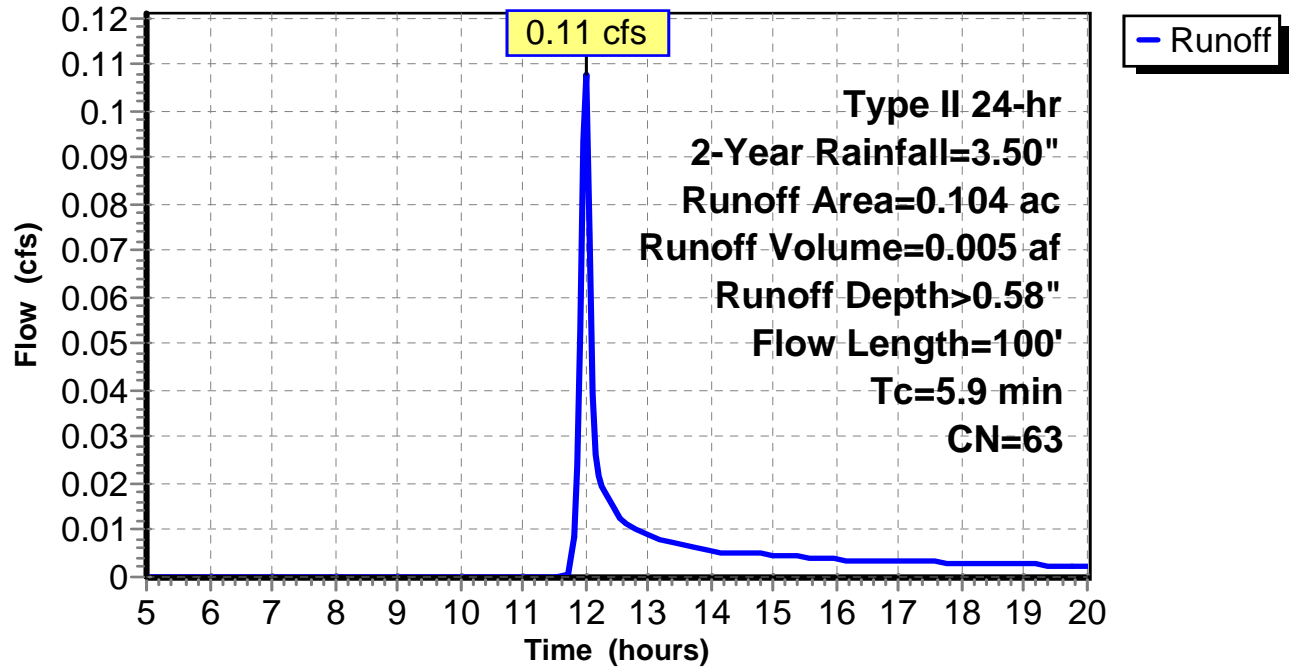
Subcatchment 2: C AR-704.002

Hydrograph



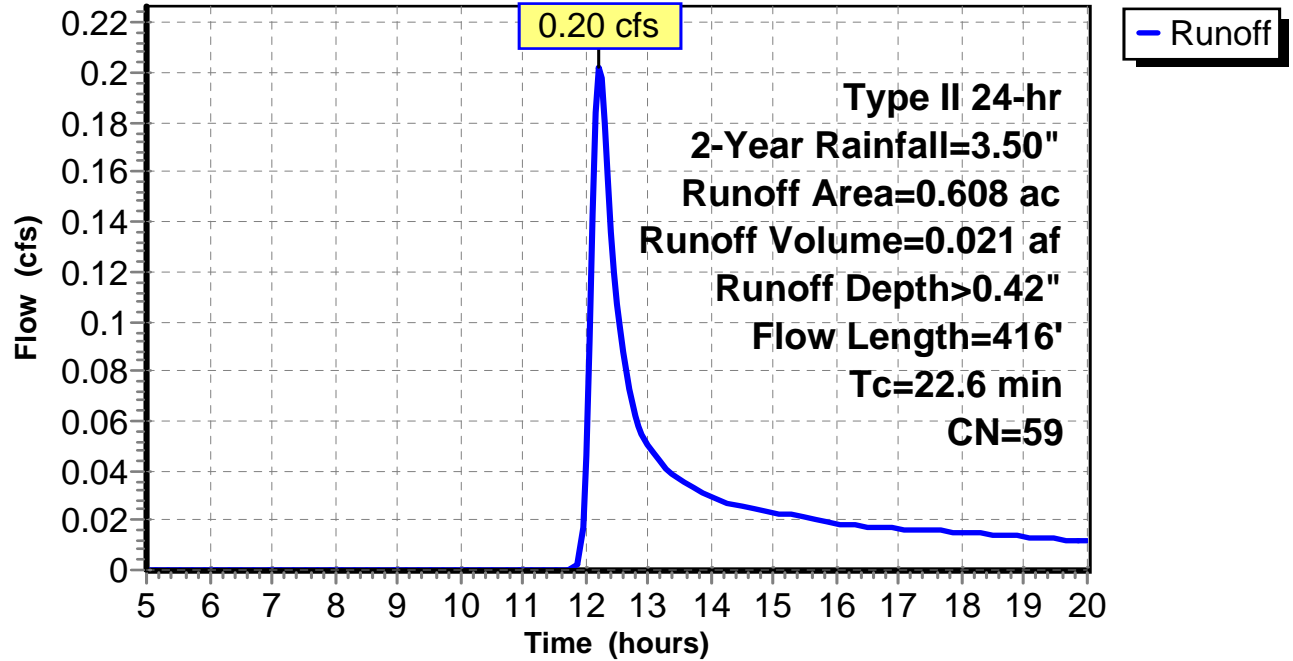
Subcatchment 3: C 277.003

Hydrograph



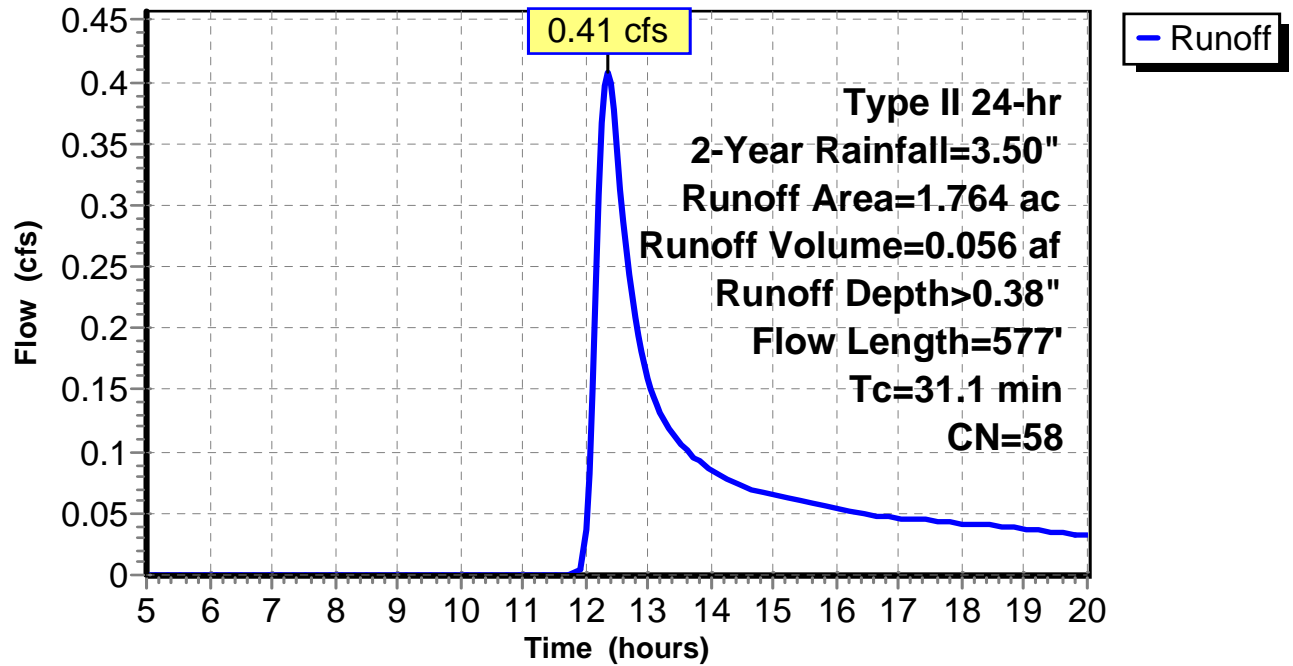
Subcatchment 4: C 277.004

Hydrograph



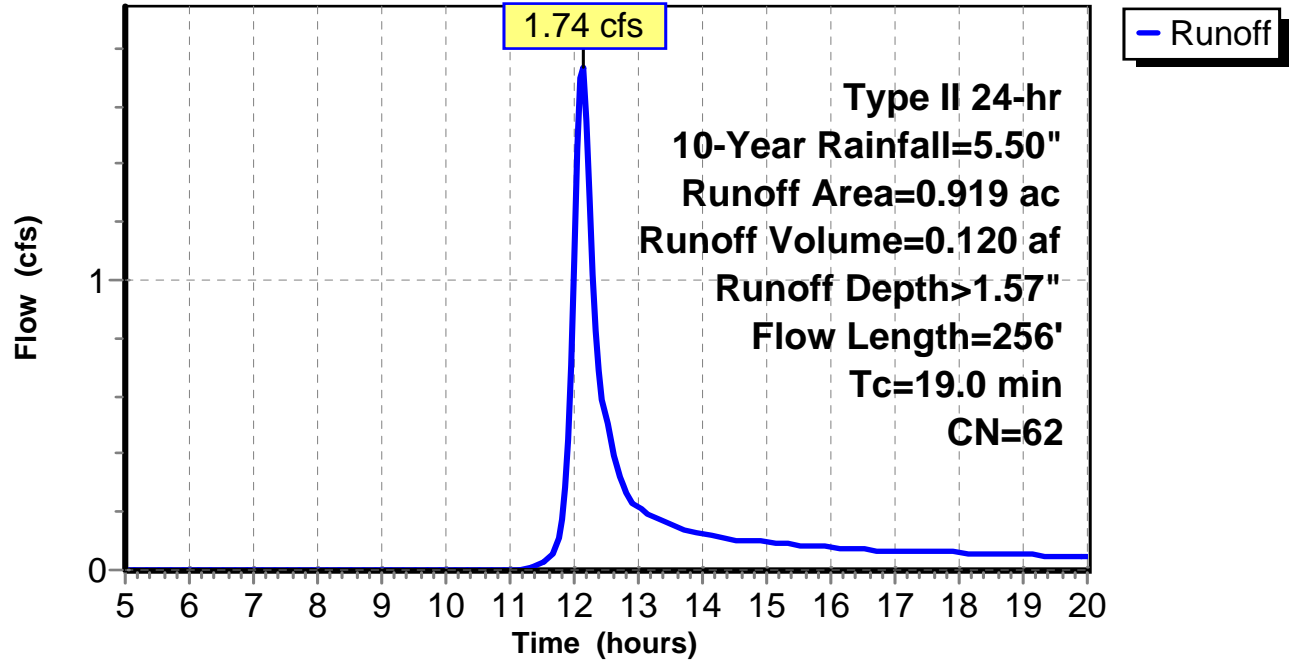
Subcatchment 5: C 277.005

Hydrograph



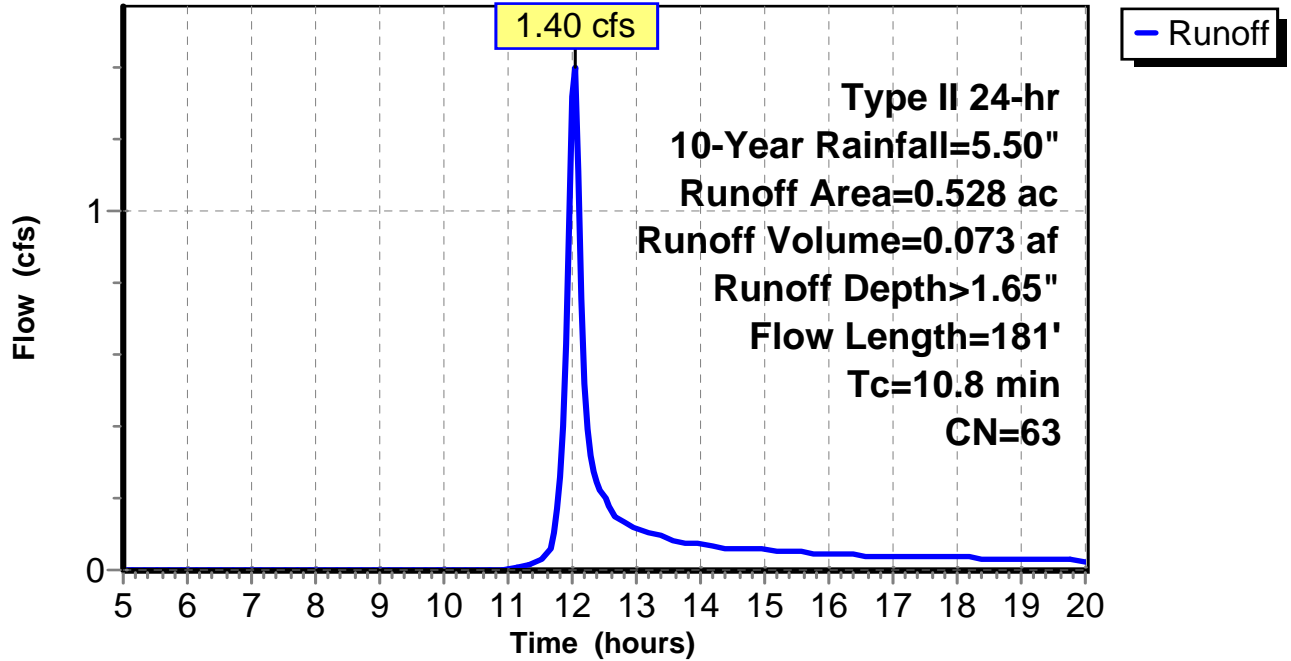
Subcatchment 1: C AR-704.001

Hydrograph



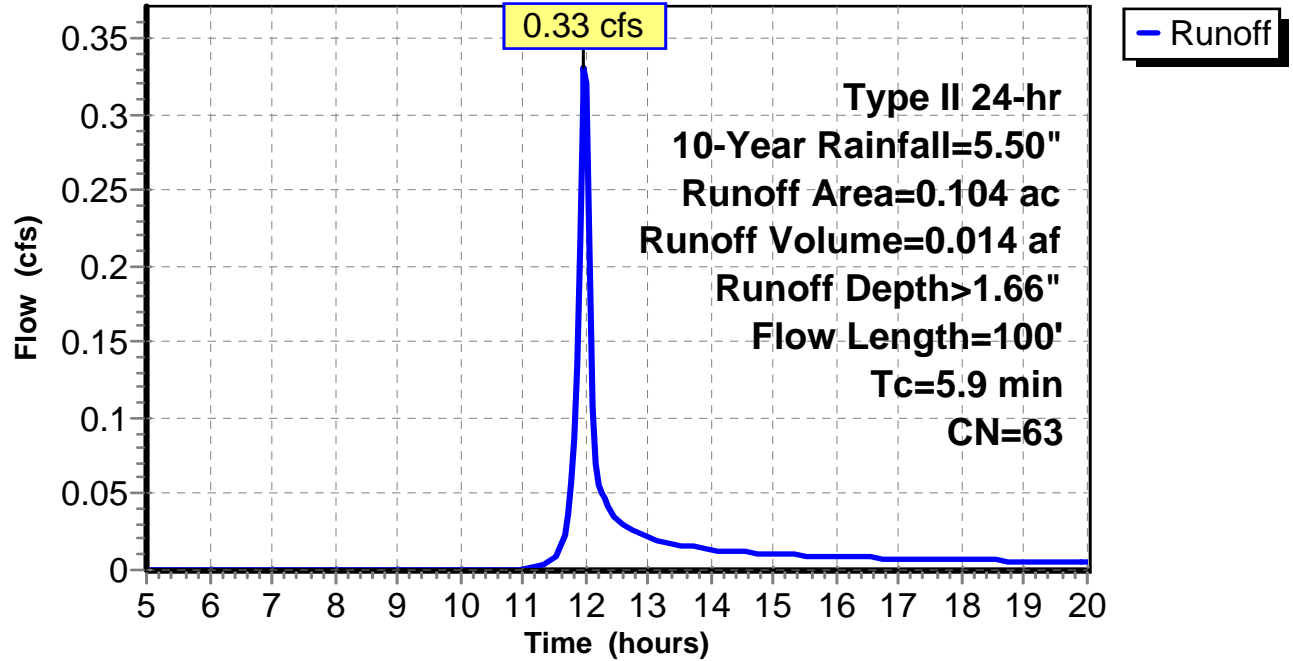
Subcatchment 2: C AR-704.002

Hydrograph



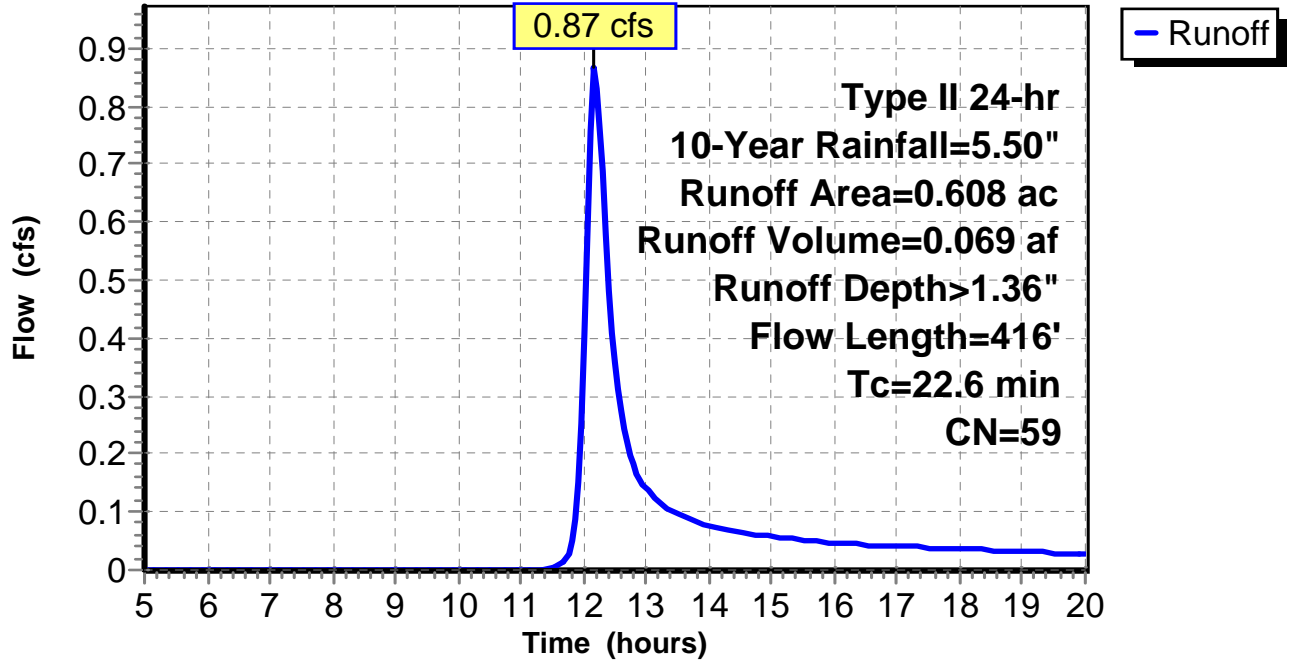
Subcatchment 3: C 277.003

Hydrograph



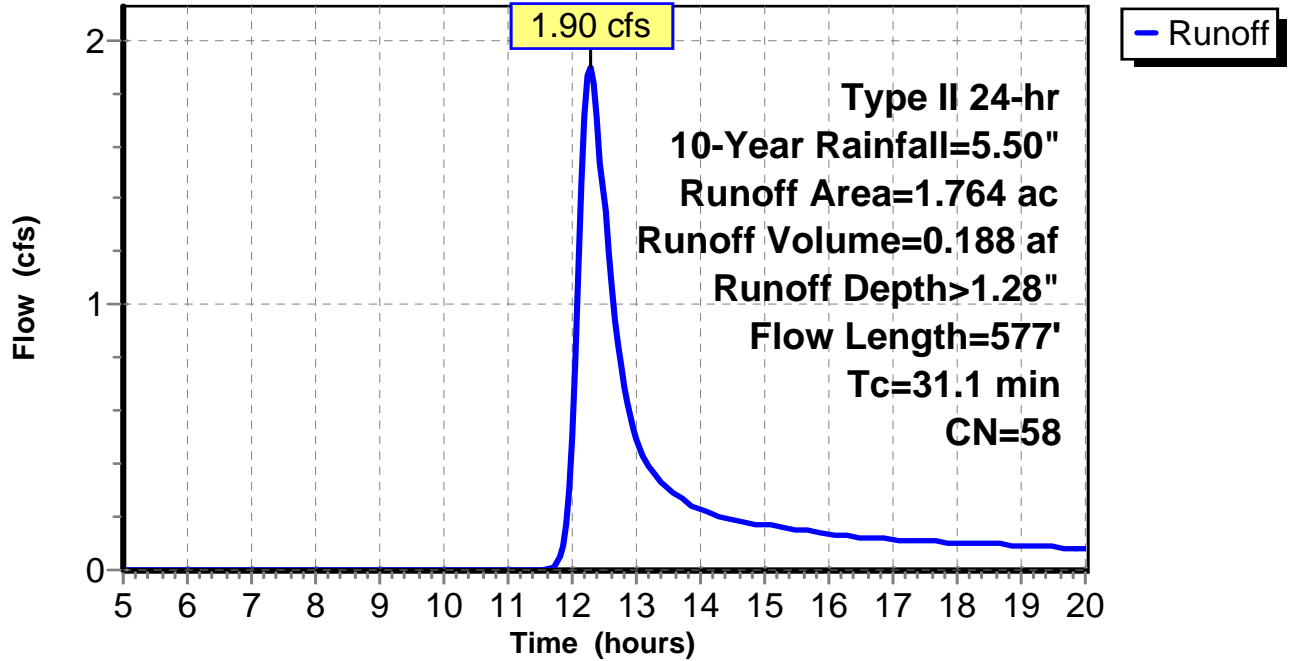
Subcatchment 4: C 277.004

Hydrograph



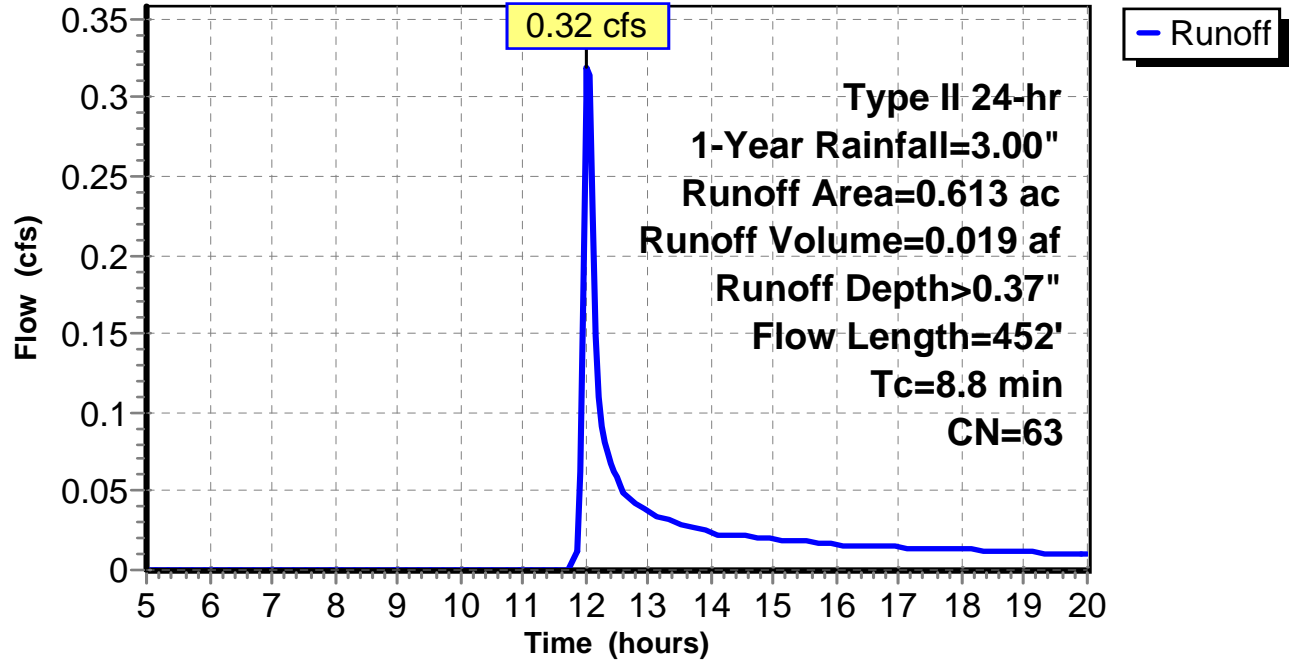
Subcatchment 5: C 277.005

Hydrograph



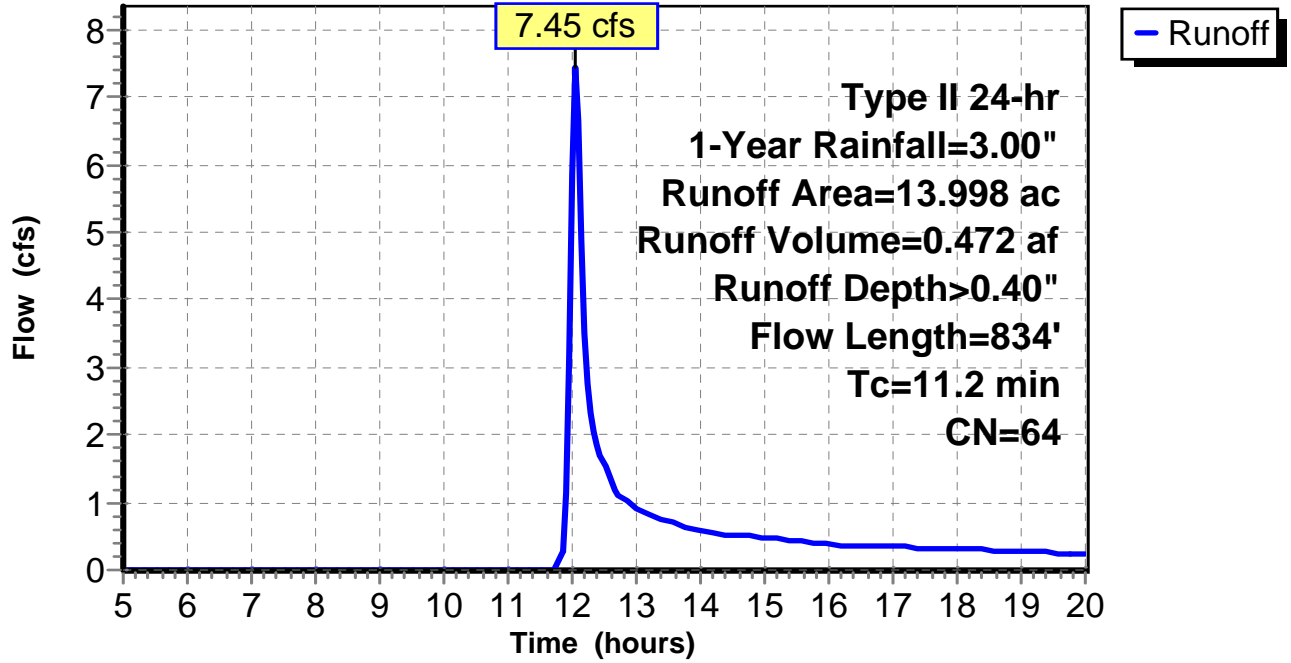
Subcatchment 1: C AR-704.003

Hydrograph



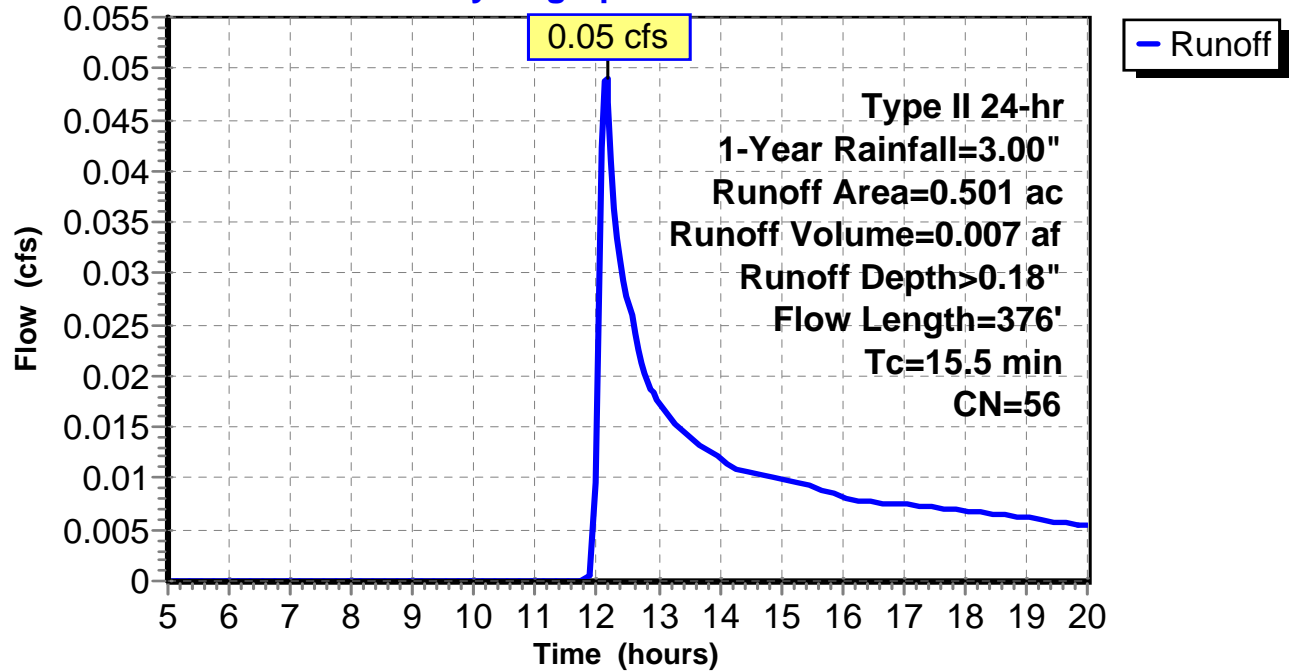
Subcatchment 2: C AR-704.004

Hydrograph



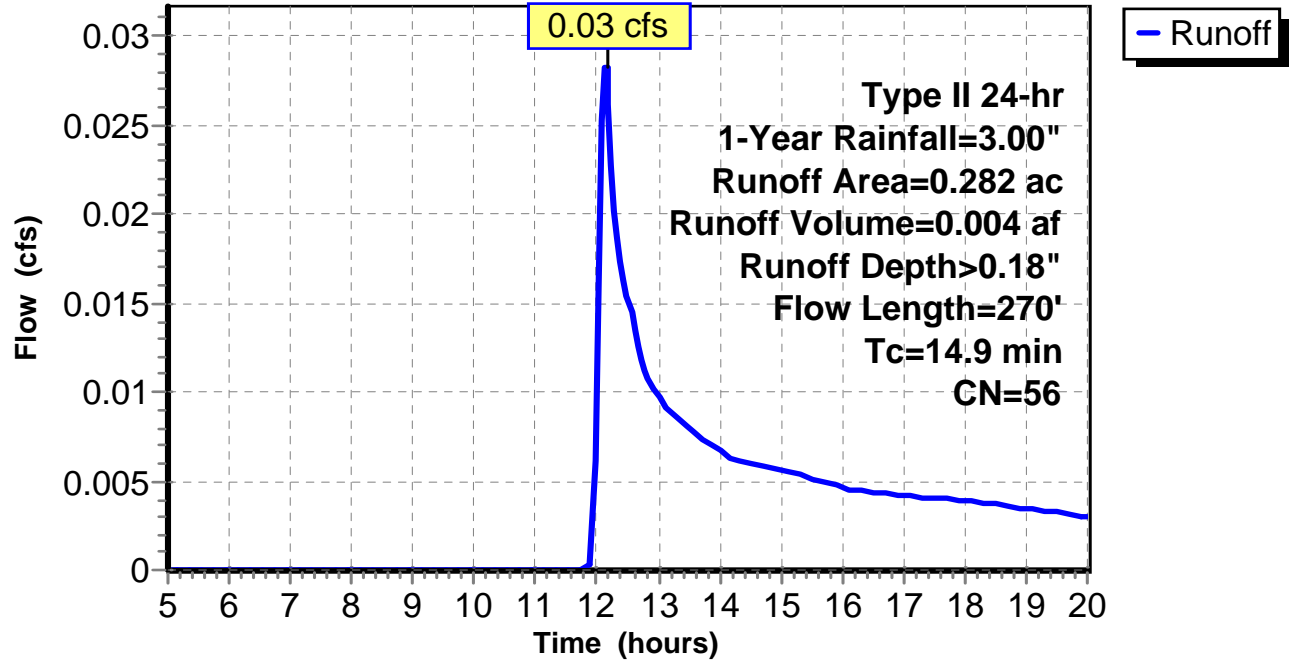
Subcatchment 3: C AR-704.005

Hydrograph



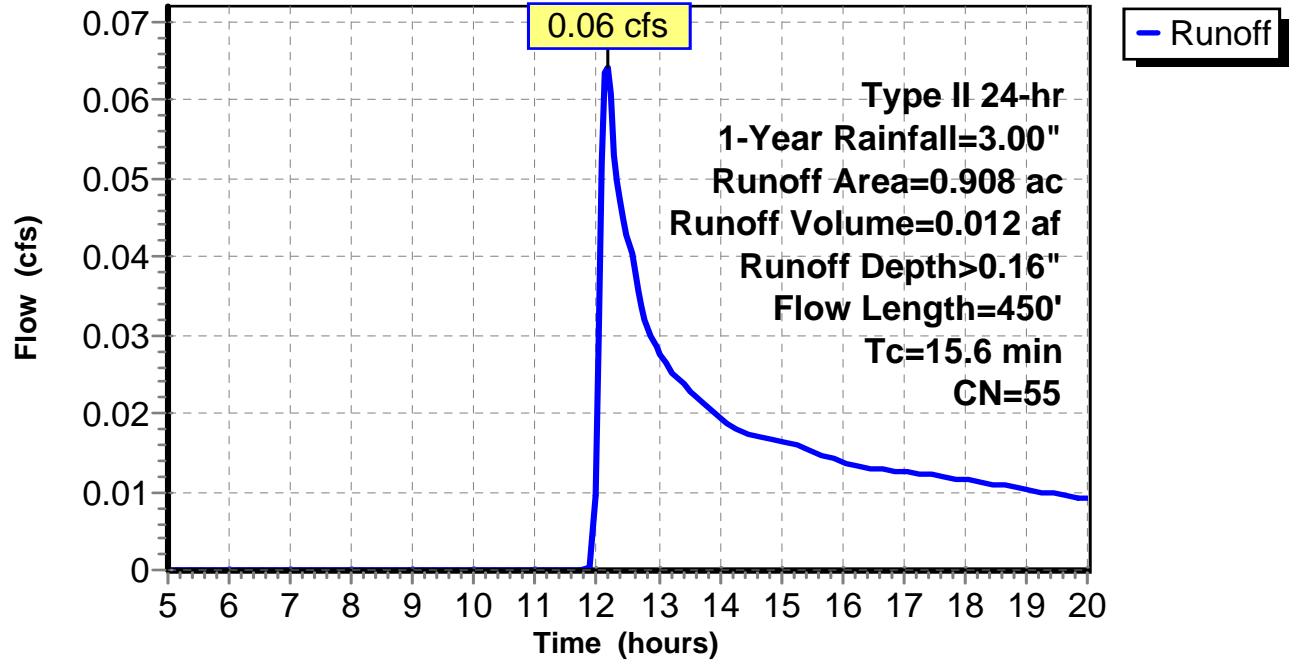
Subcatchment 4: C AR-704.006

Hydrograph



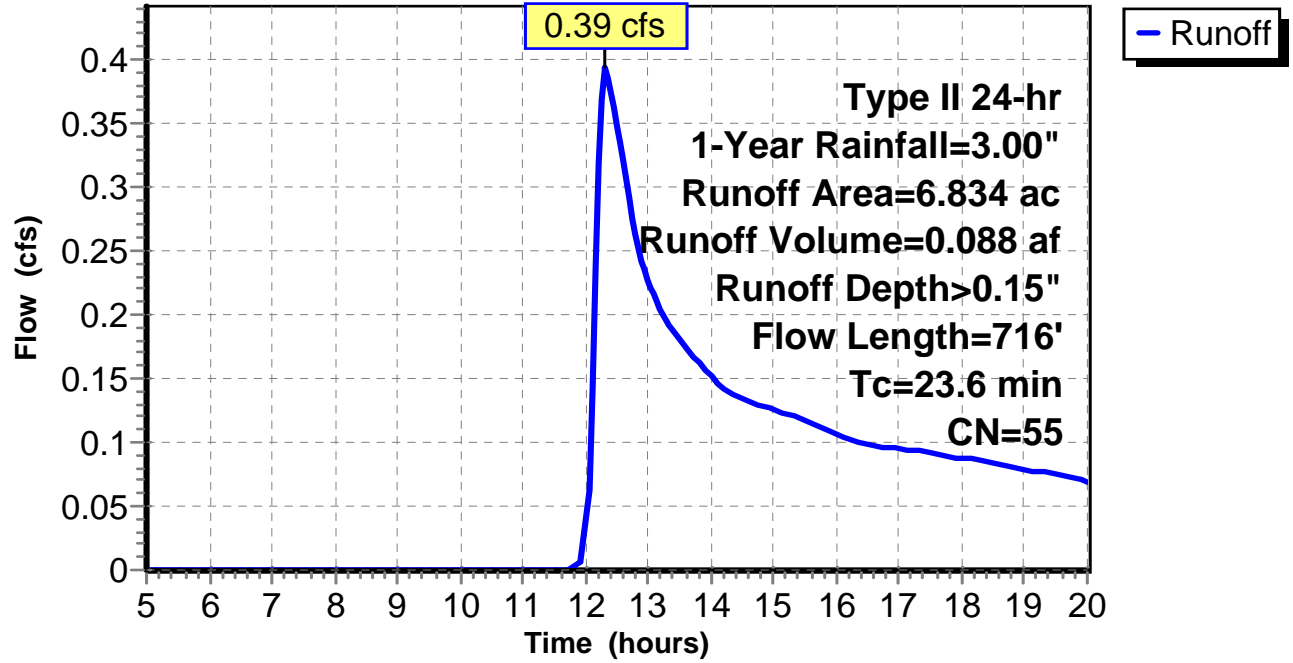
Subcatchment 5: C AR-704.007

Hydrograph



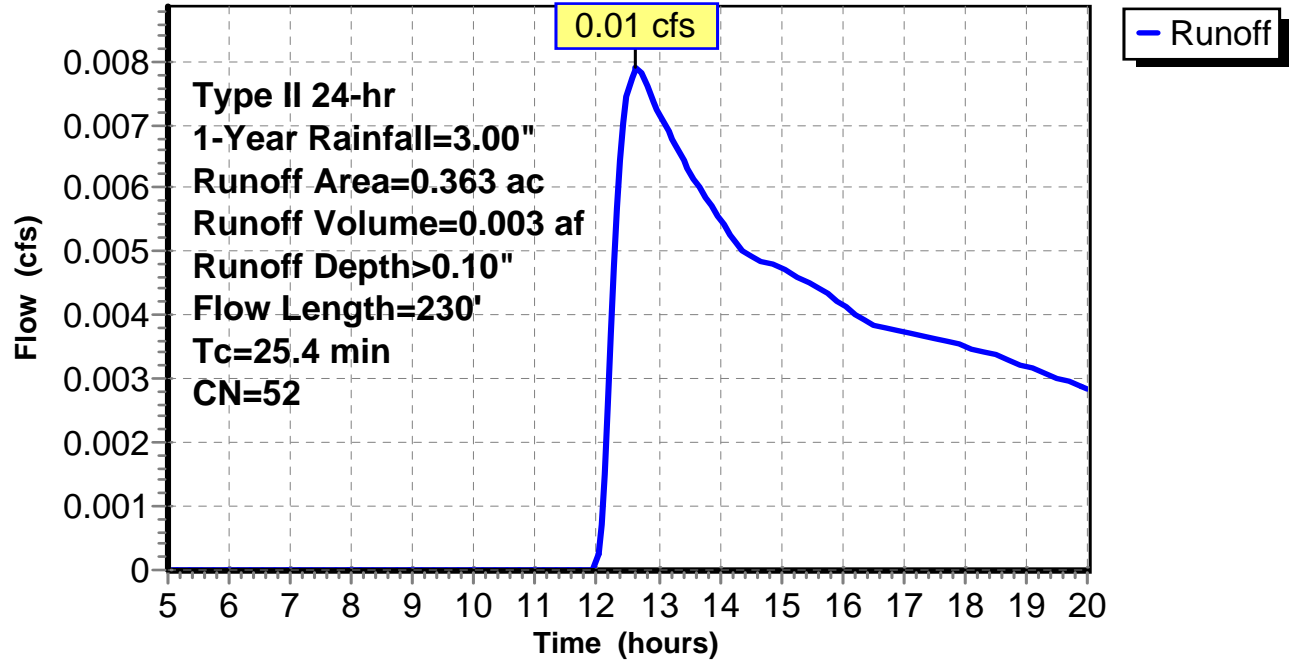
Subcatchment 6: C AR-704.008

Hydrograph



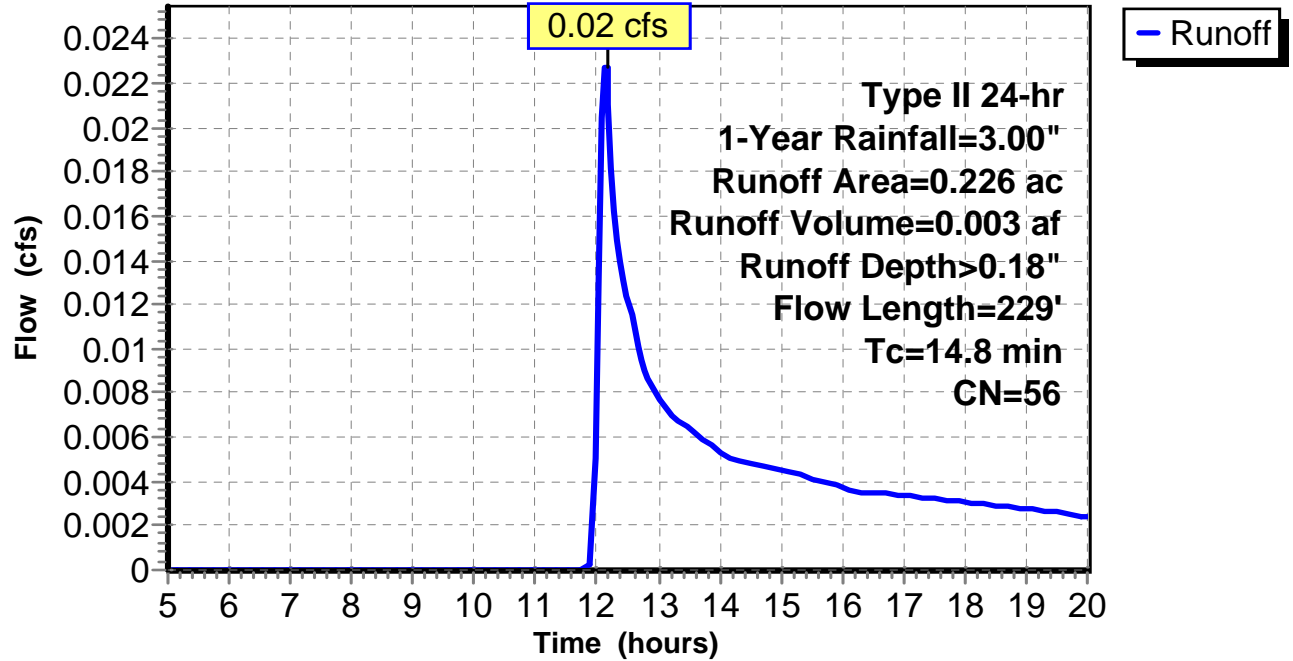
Subcatchment 7: C AR-704.009

Hydrograph



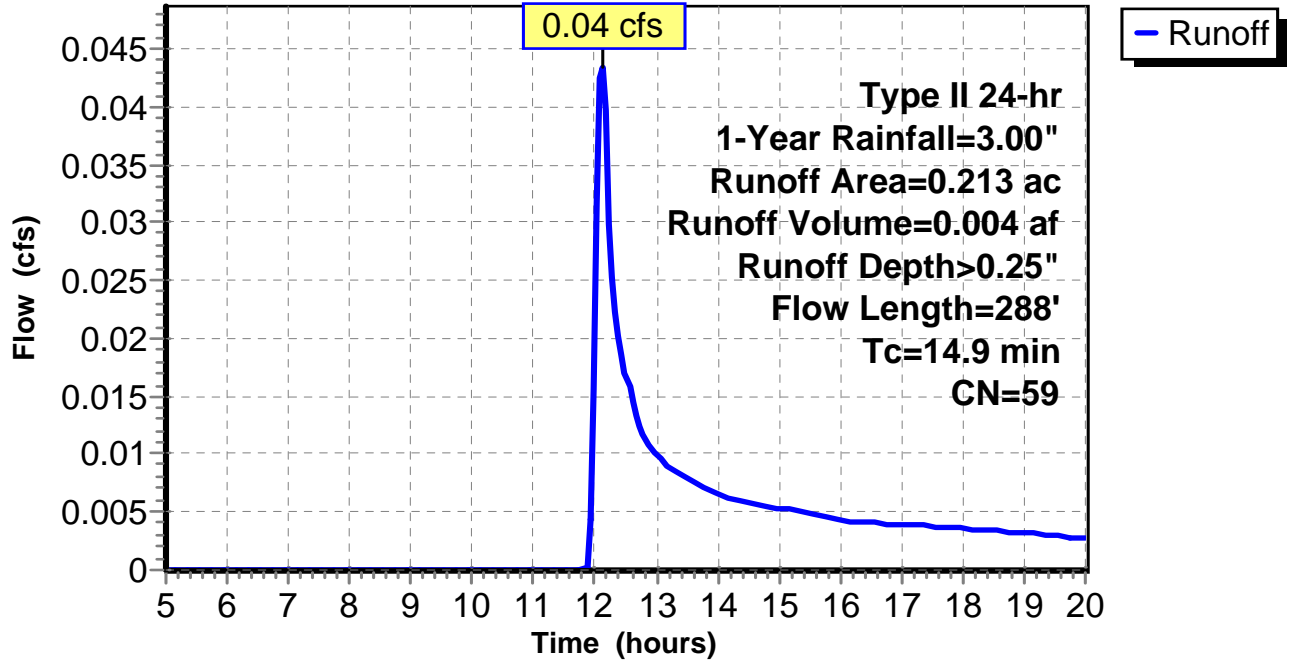
Subcatchment 8: C AR-704.010

Hydrograph



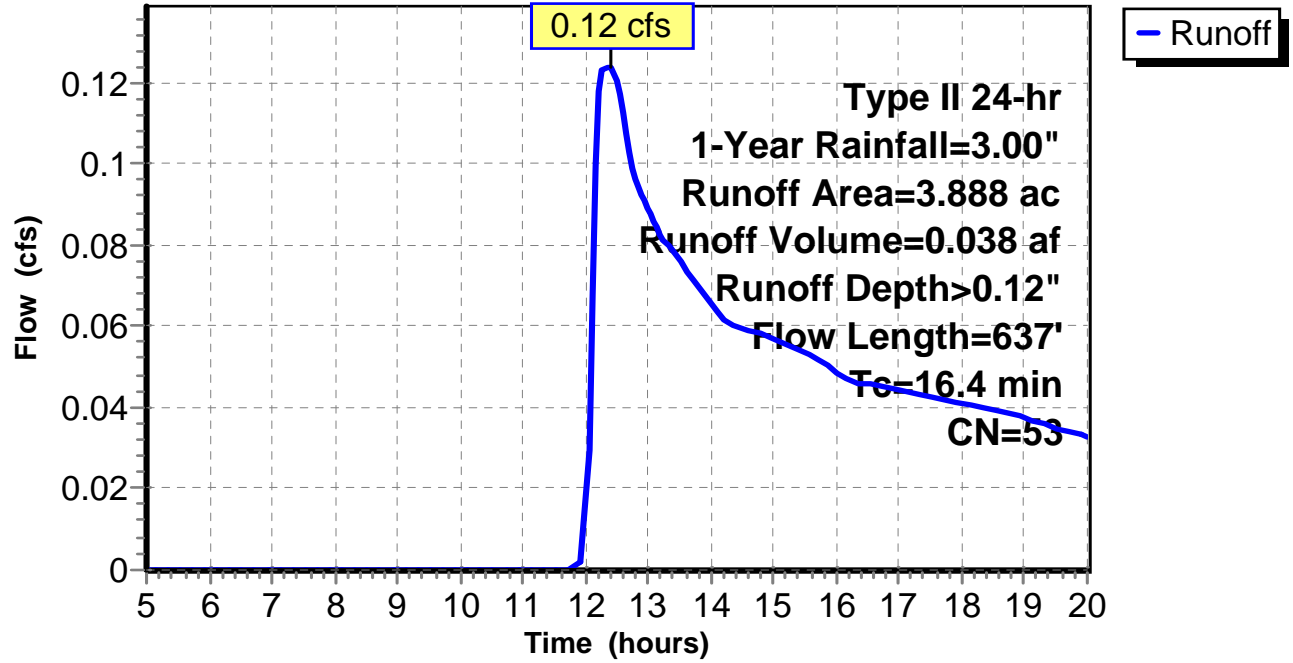
Subcatchment 9: C AR-704.011

Hydrograph



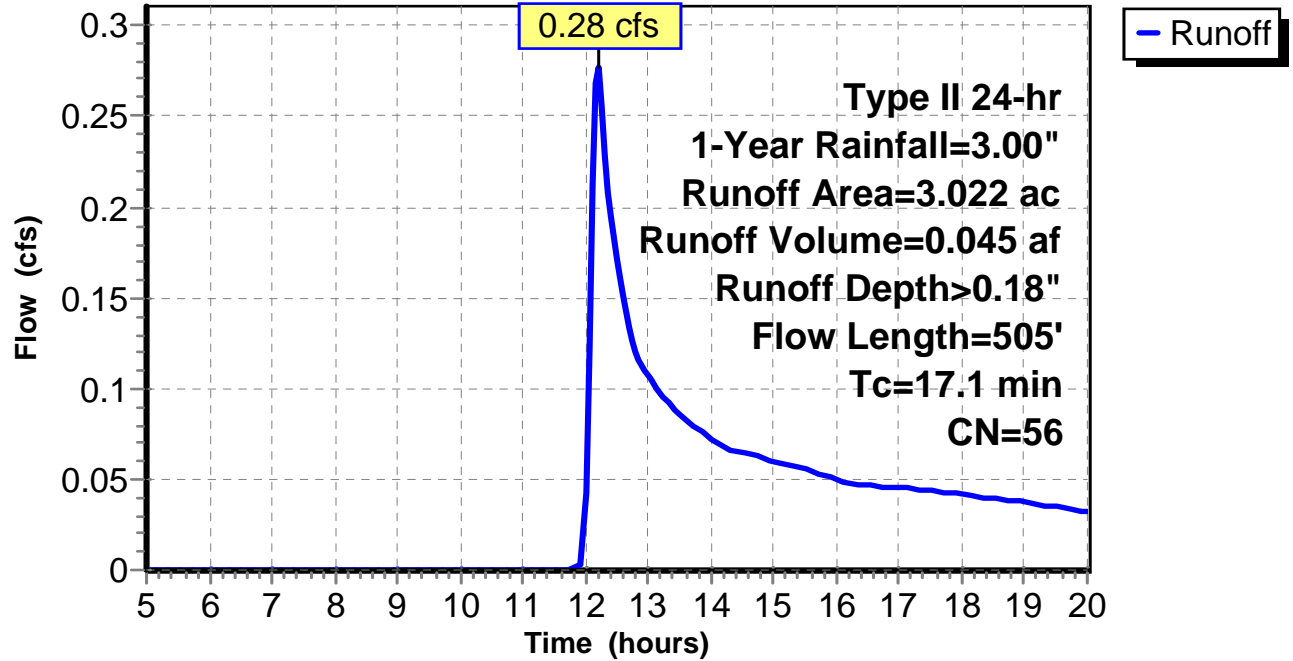
Subcatchment 10: C 280.001

Hydrograph



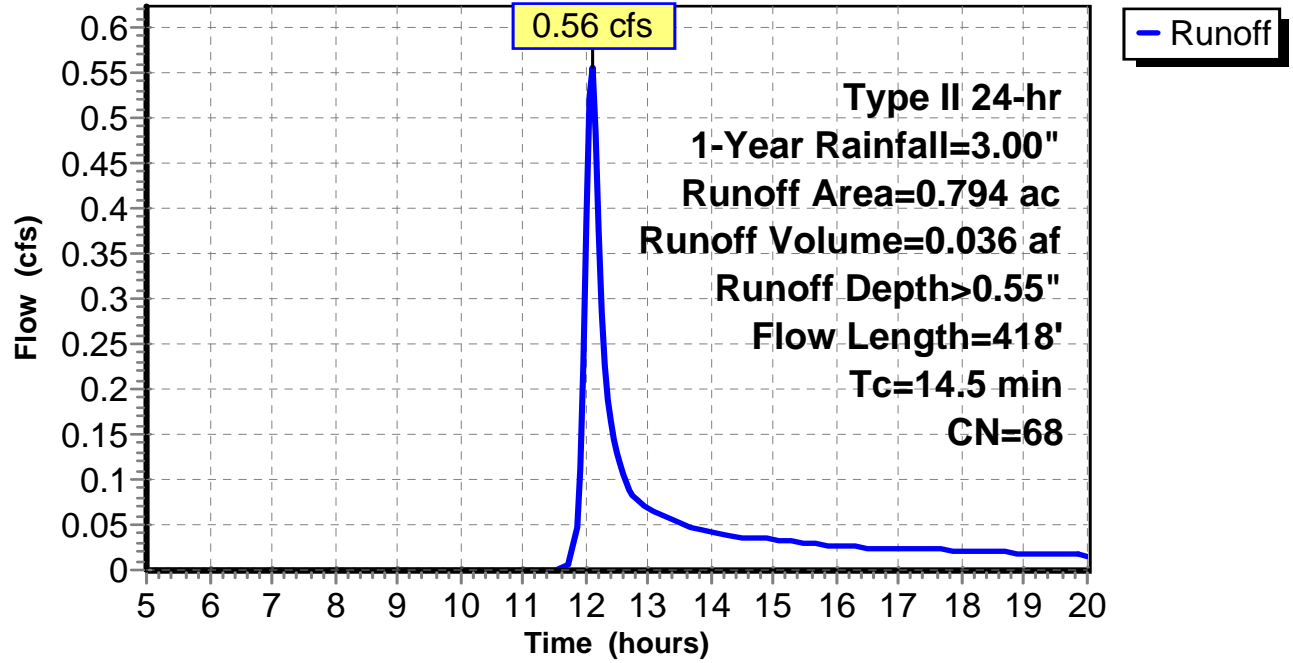
Subcatchment 11: C 280.002

Hydrograph



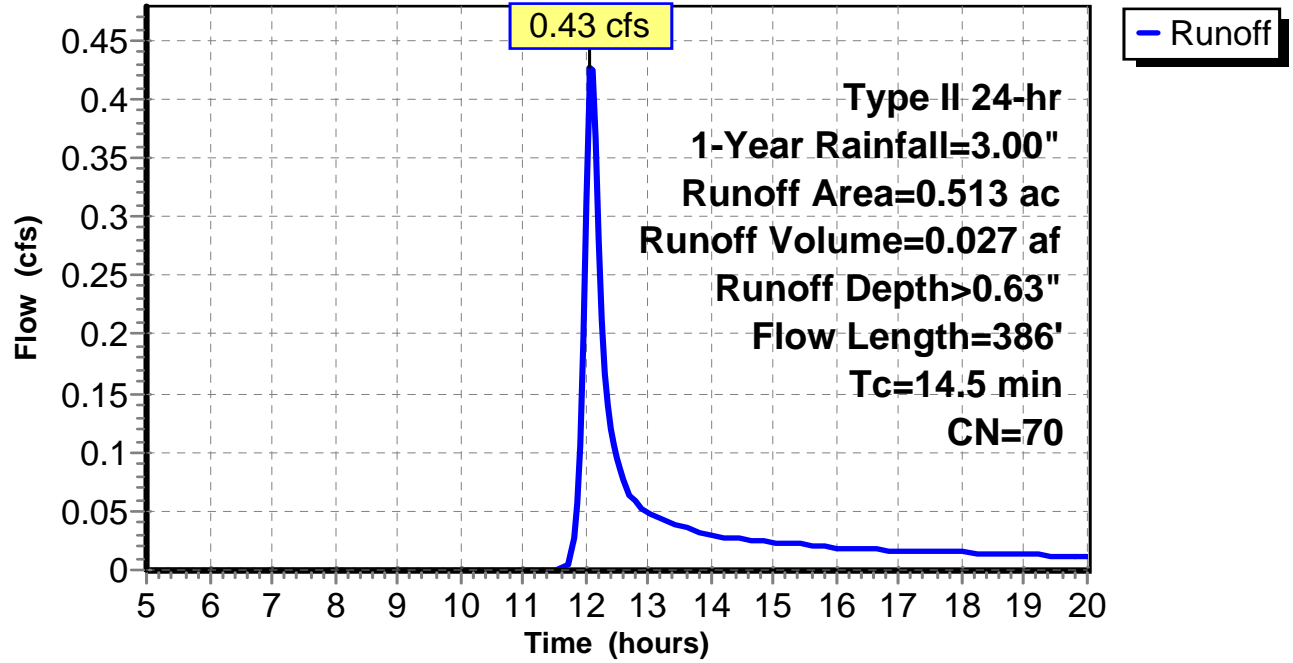
Subcatchment 12: C 280.003

Hydrograph



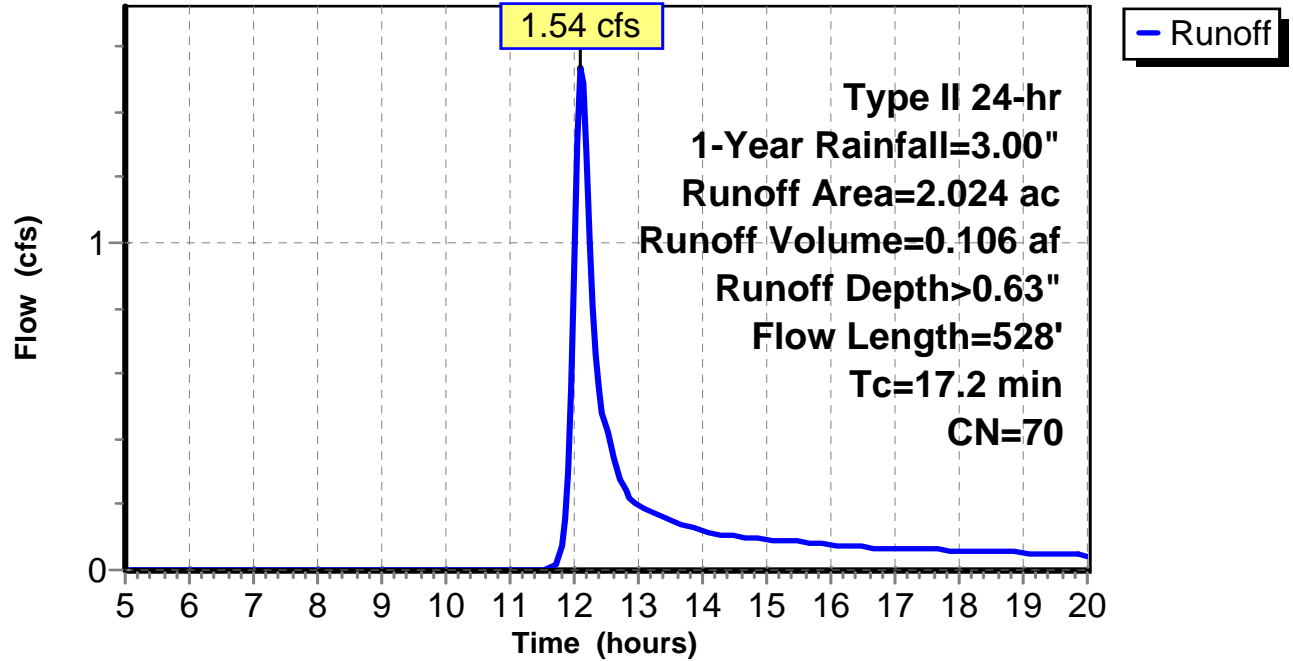
Subcatchment 13: C 280.004

Hydrograph



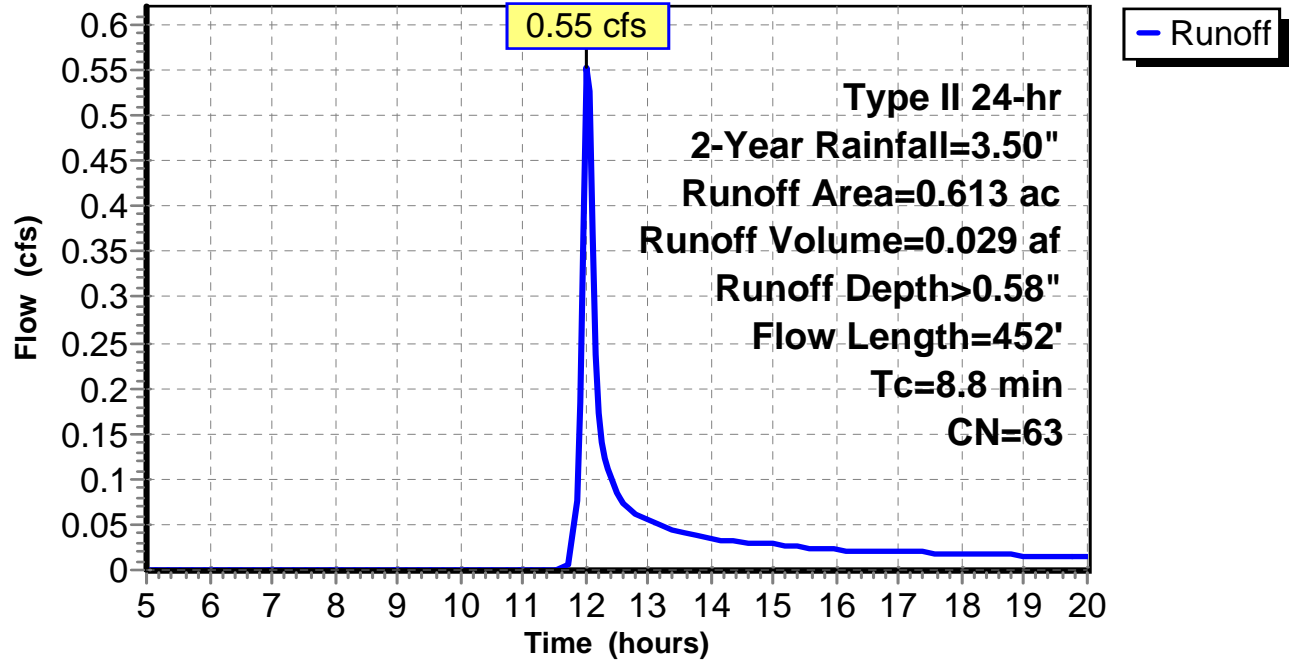
Subcatchment 14: C 280.005

Hydrograph



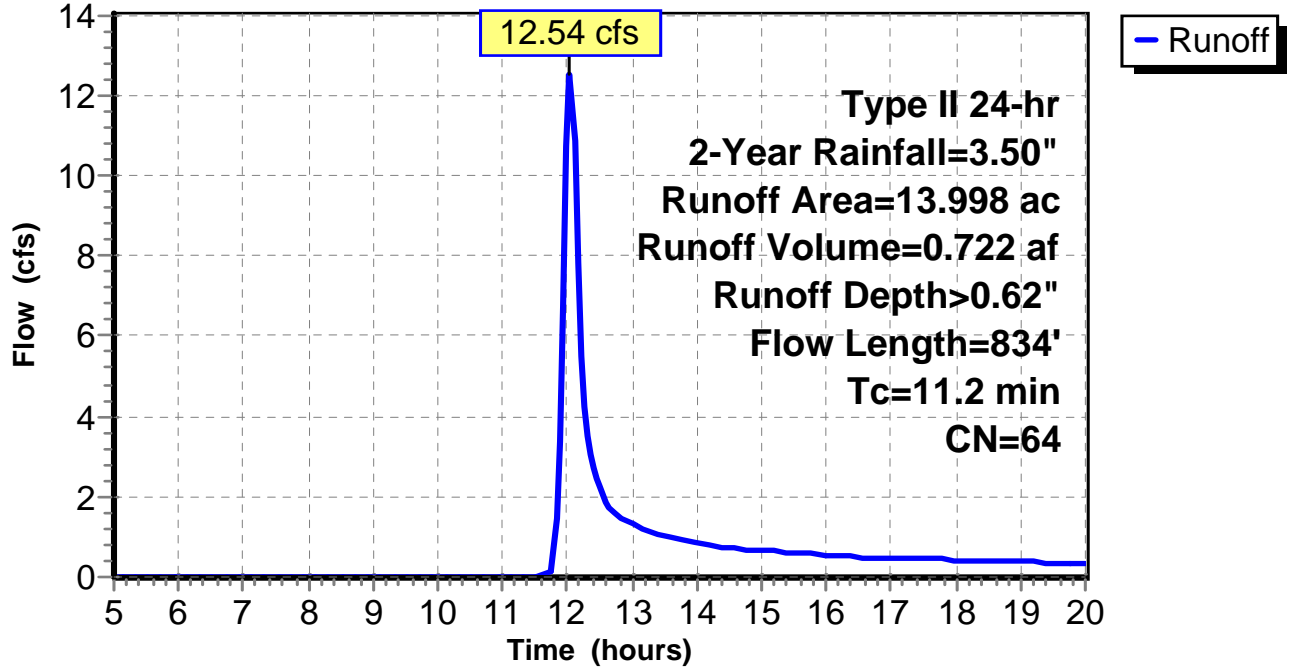
Subcatchment 1: C AR-704.003

Hydrograph



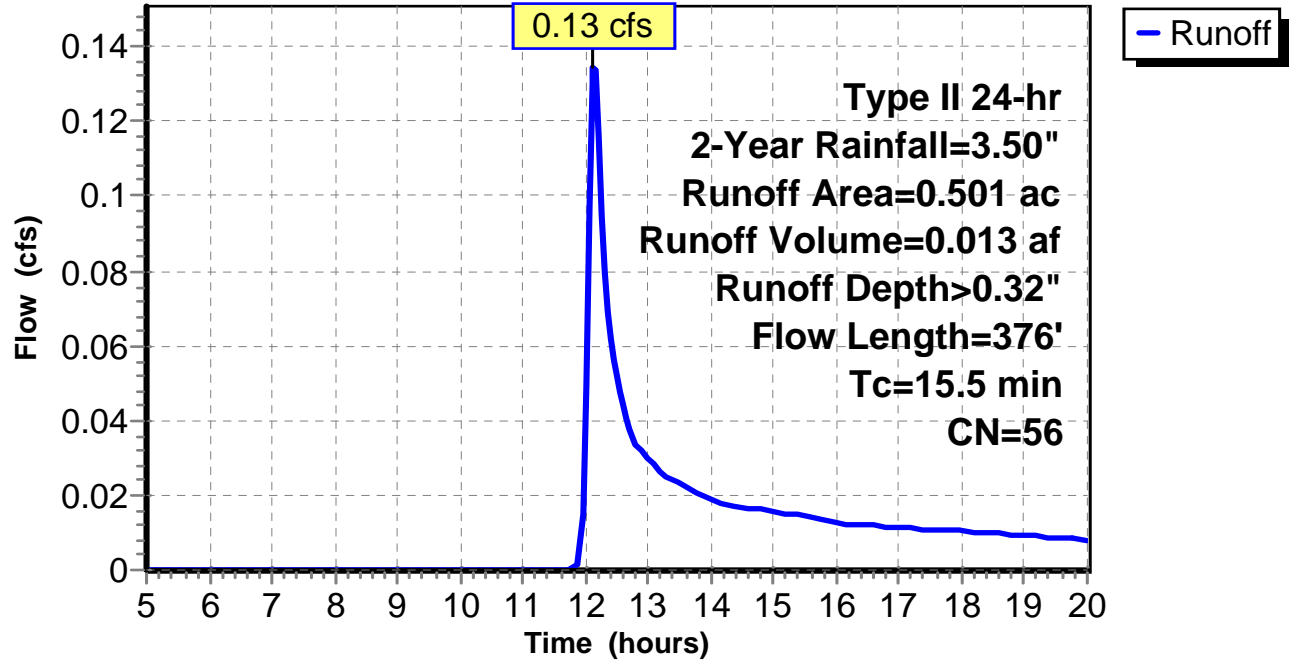
Subcatchment 2: C AR-704.004

Hydrograph



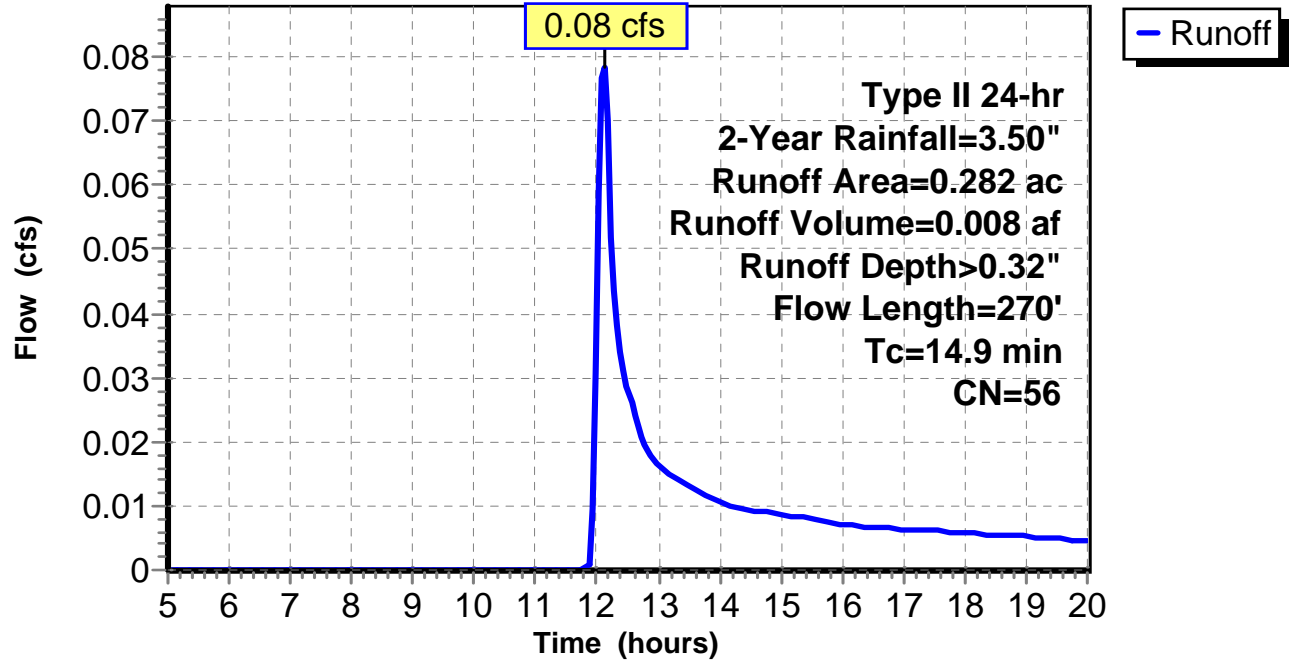
Subcatchment 3: C AR-704.005

Hydrograph



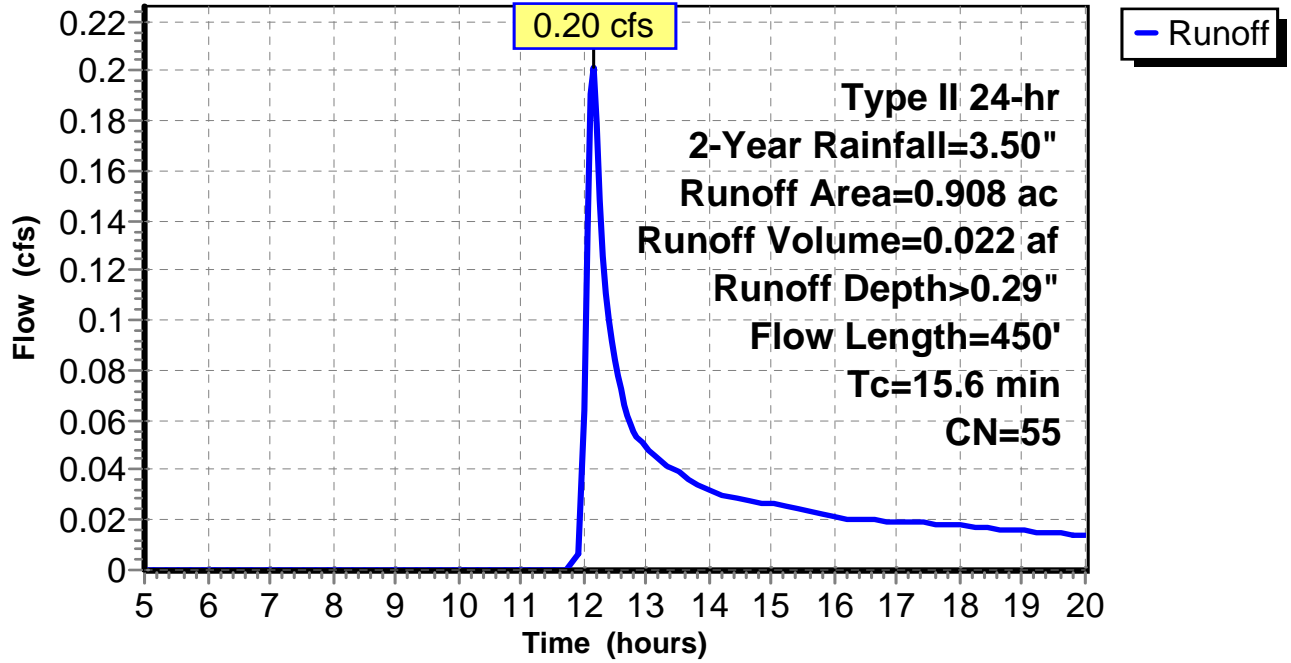
Subcatchment 4: C AR-704.006

Hydrograph



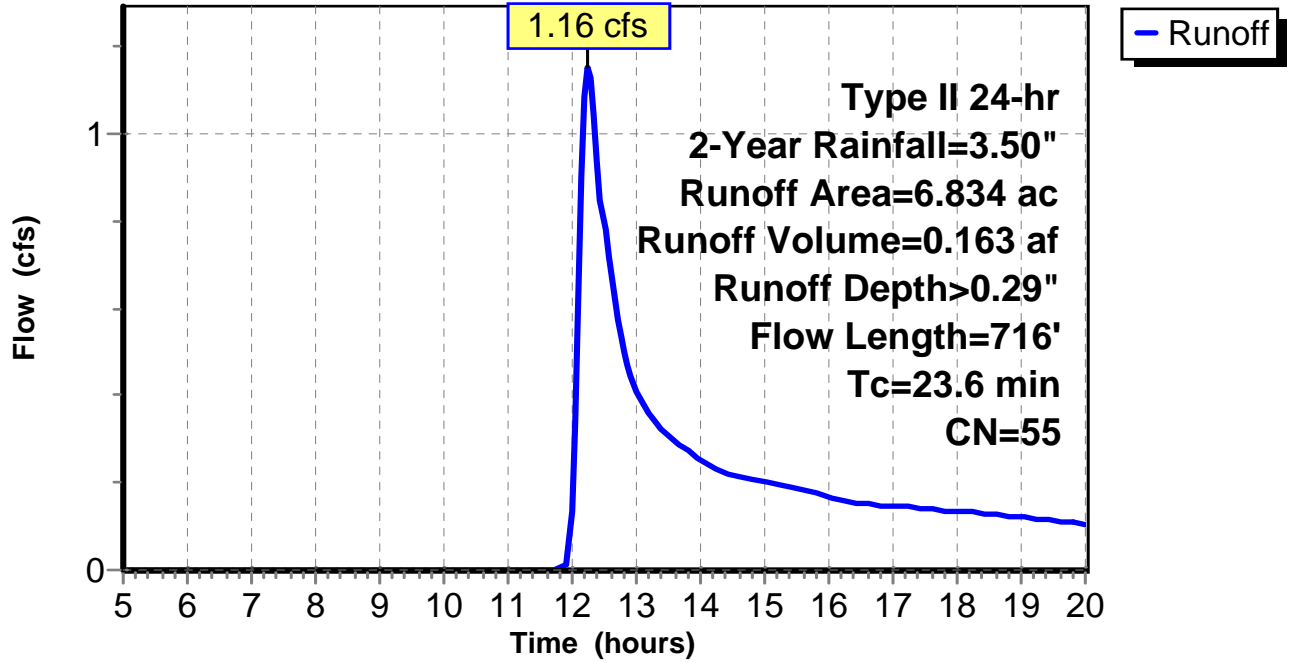
Subcatchment 5: C AR-704.007

Hydrograph



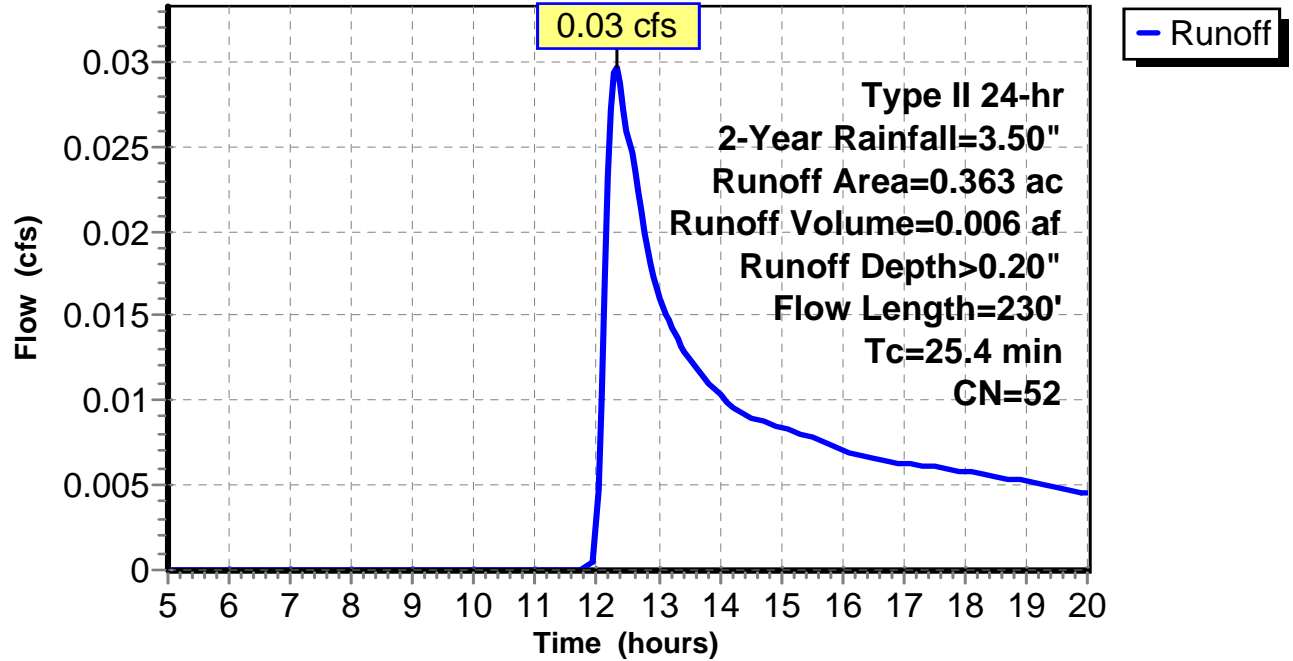
Subcatchment 6: C AR-704.008

Hydrograph



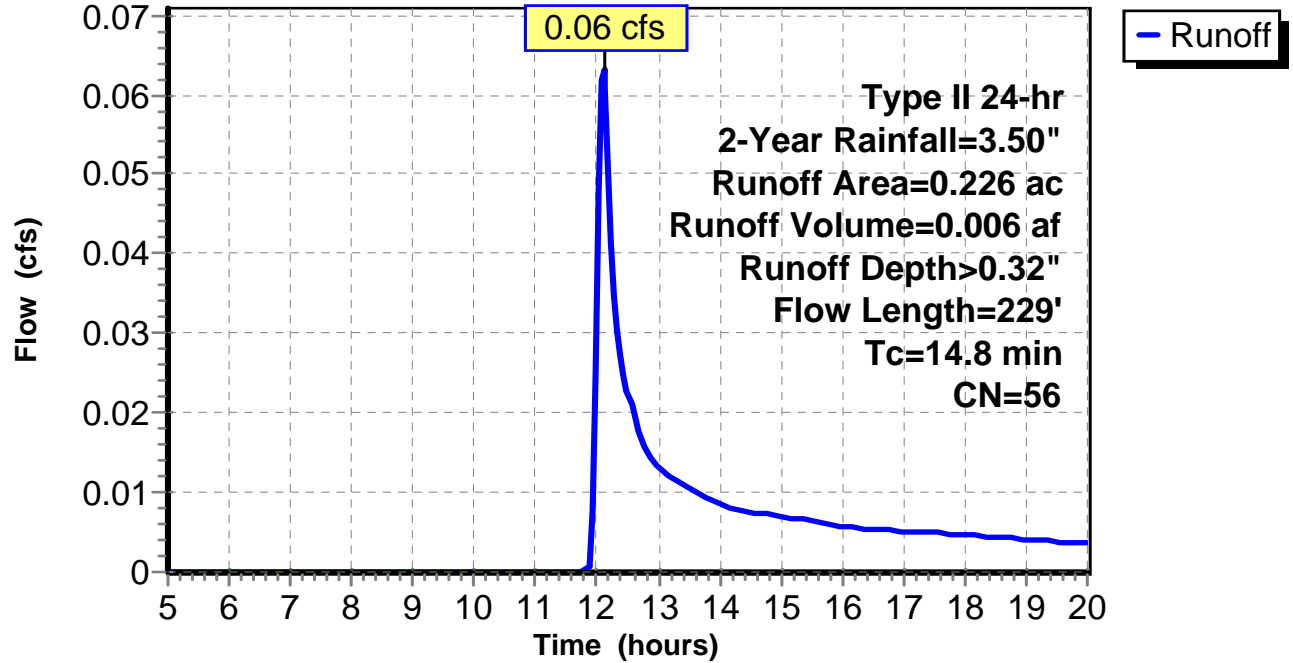
Subcatchment 7: C AR-704.009

Hydrograph



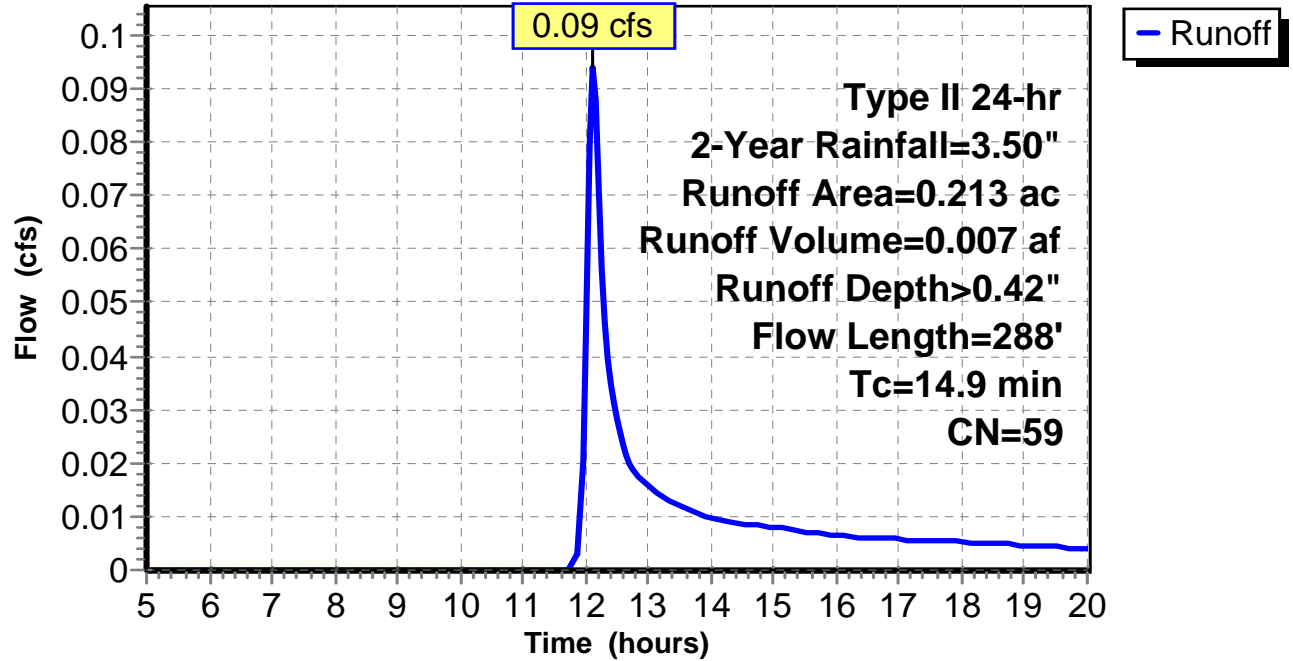
Subcatchment 8: C AR-704.010

Hydrograph



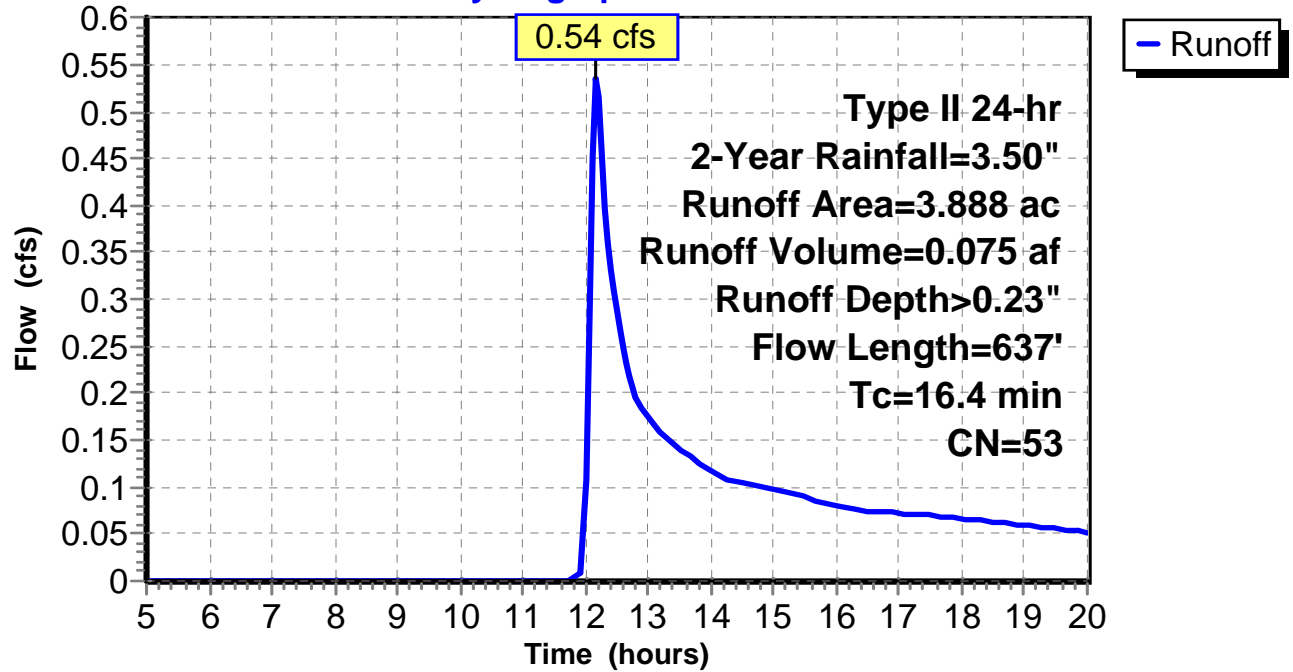
Subcatchment 9: C AR-704.011

Hydrograph



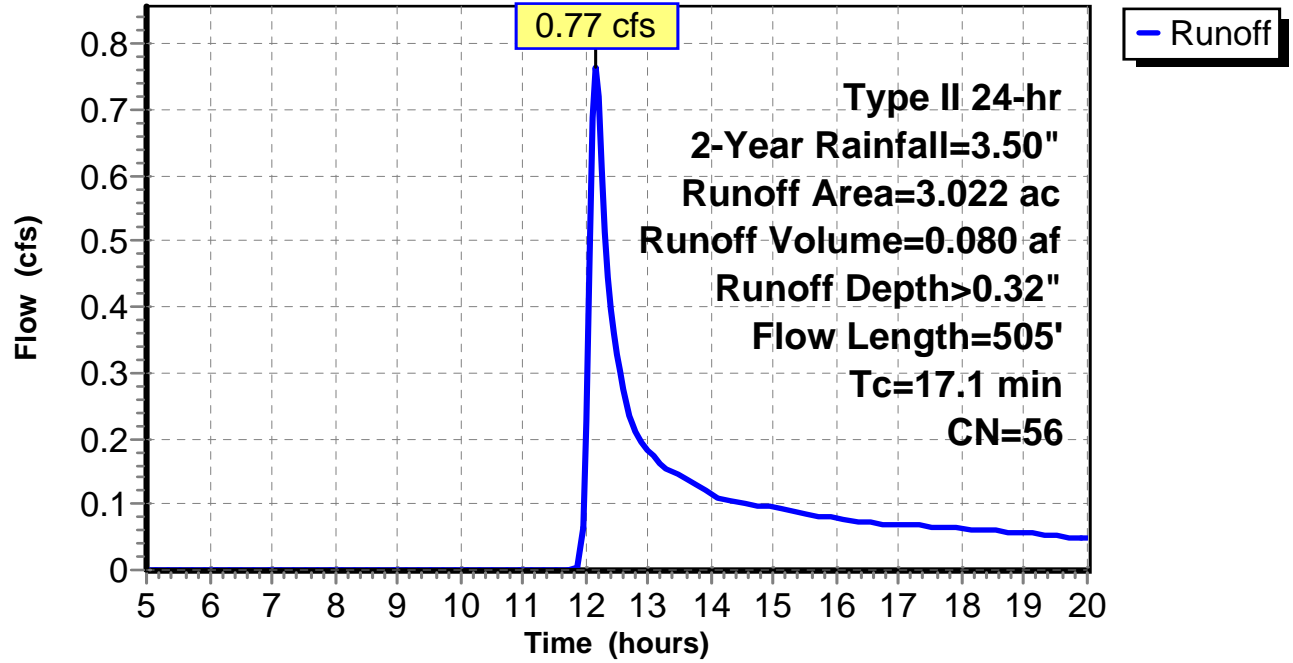
Subcatchment 10: C 280.001

Hydrograph



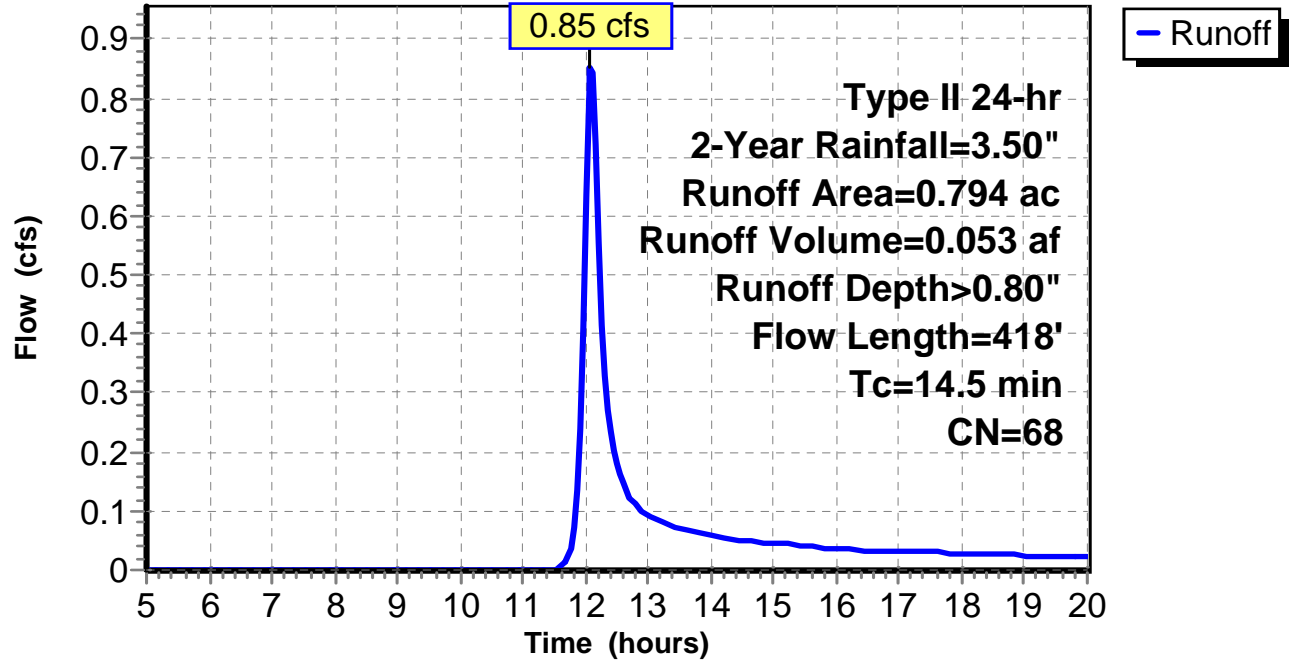
Subcatchment 11: C 280.002

Hydrograph



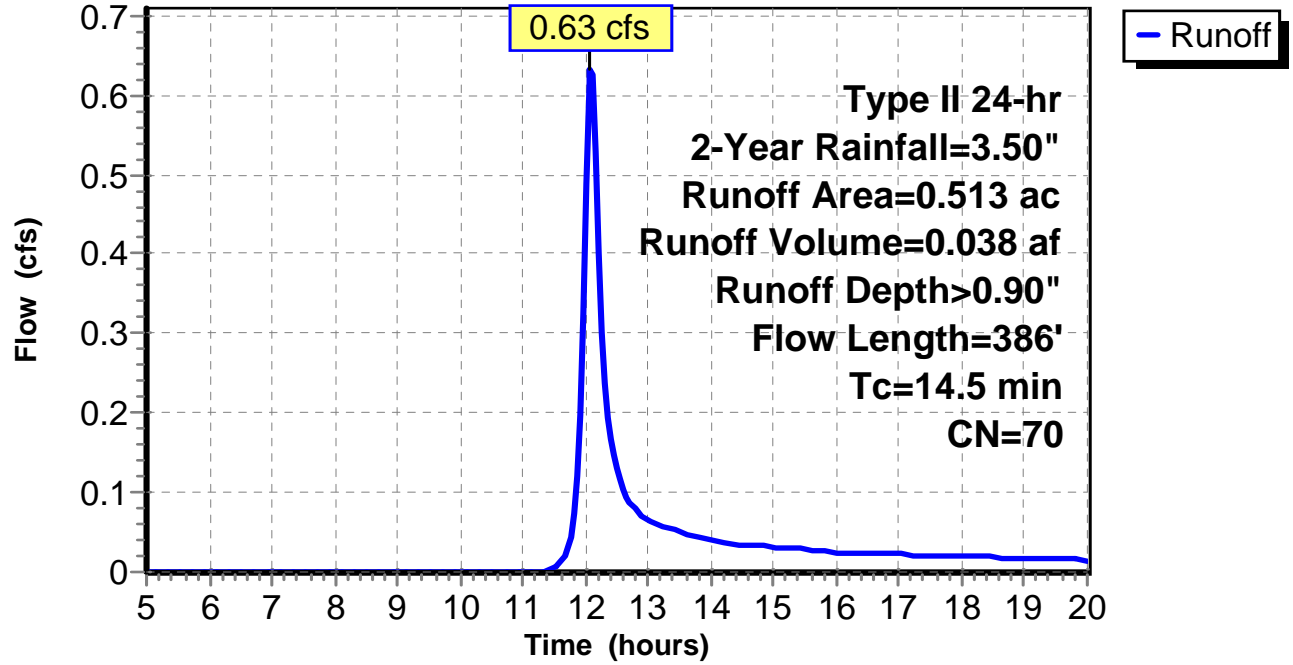
Subcatchment 12: C 280.003

Hydrograph



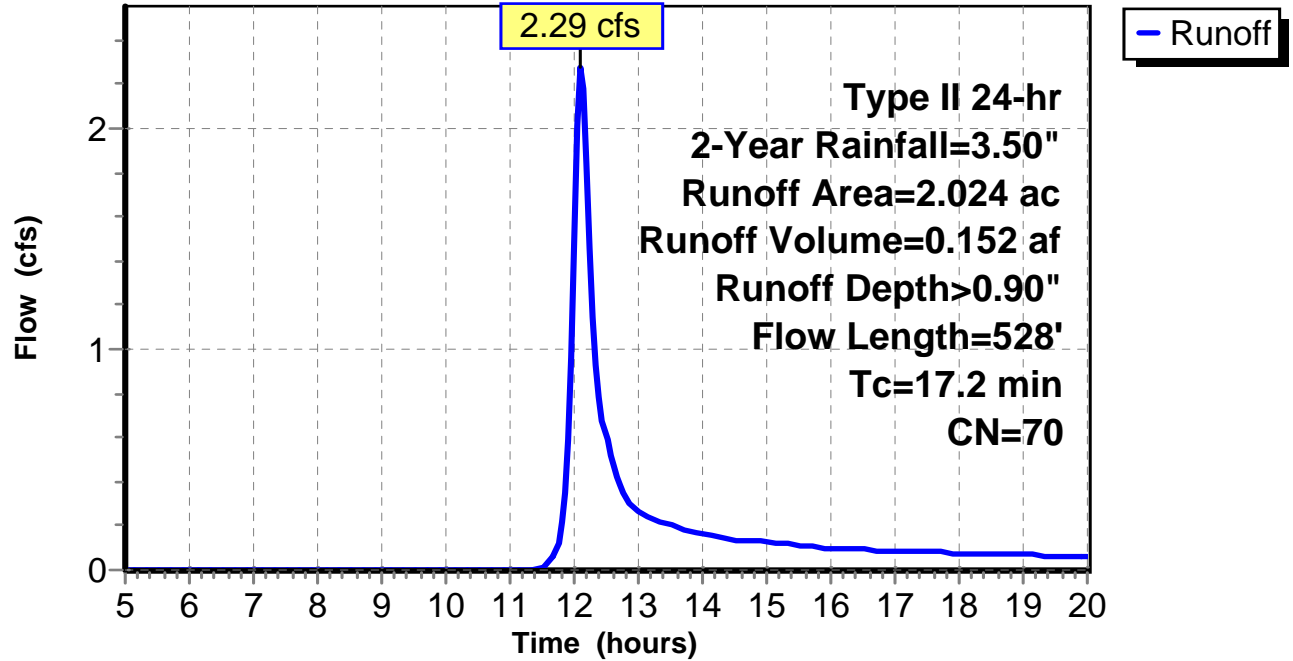
Subcatchment 13: C 280.004

Hydrograph



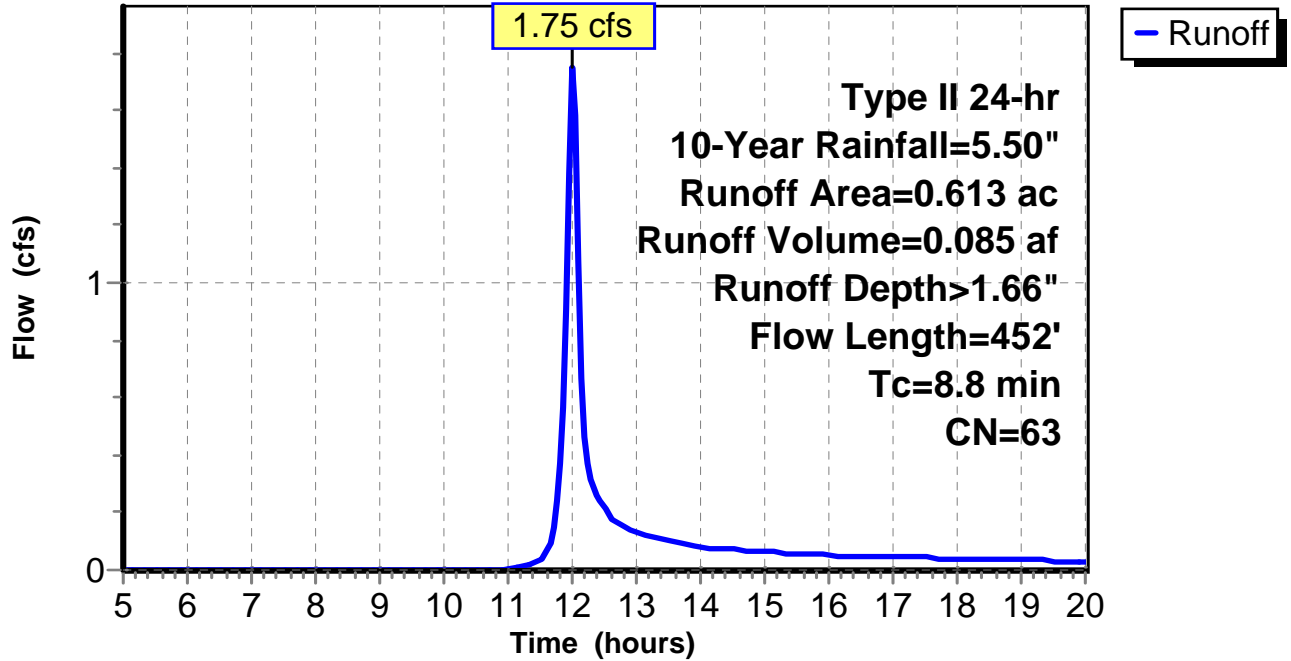
Subcatchment 14: C 280.005

Hydrograph



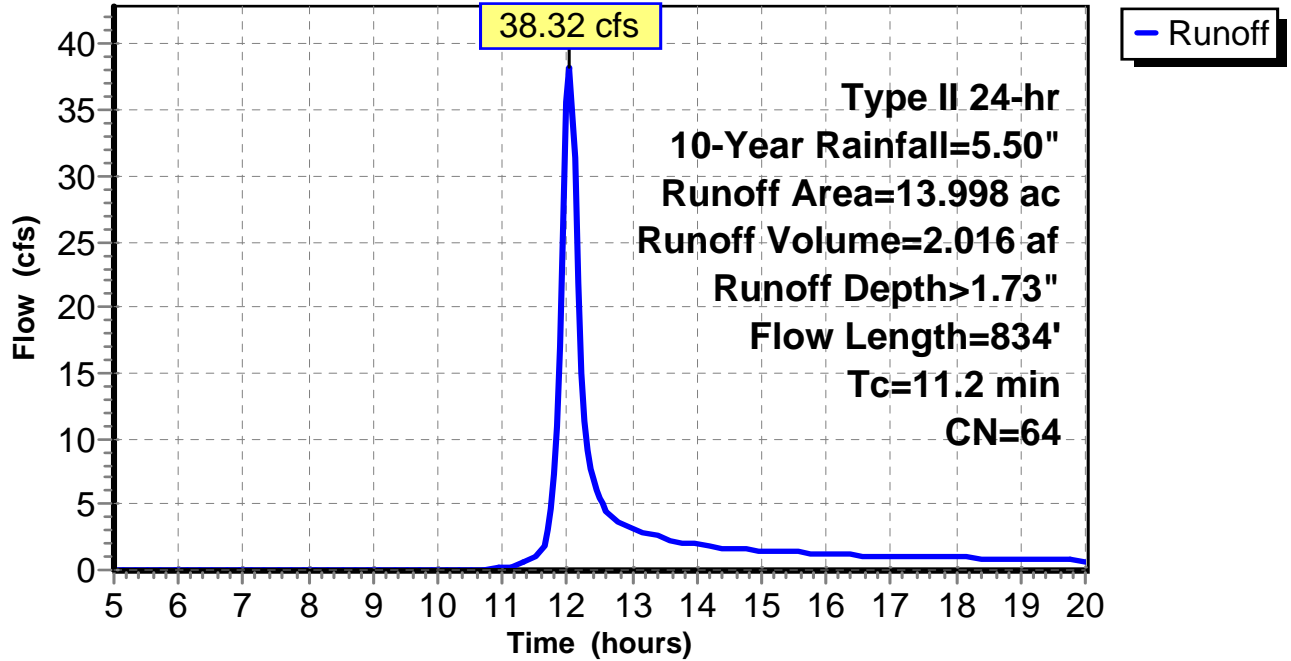
Subcatchment 1: C AR-704.003

Hydrograph



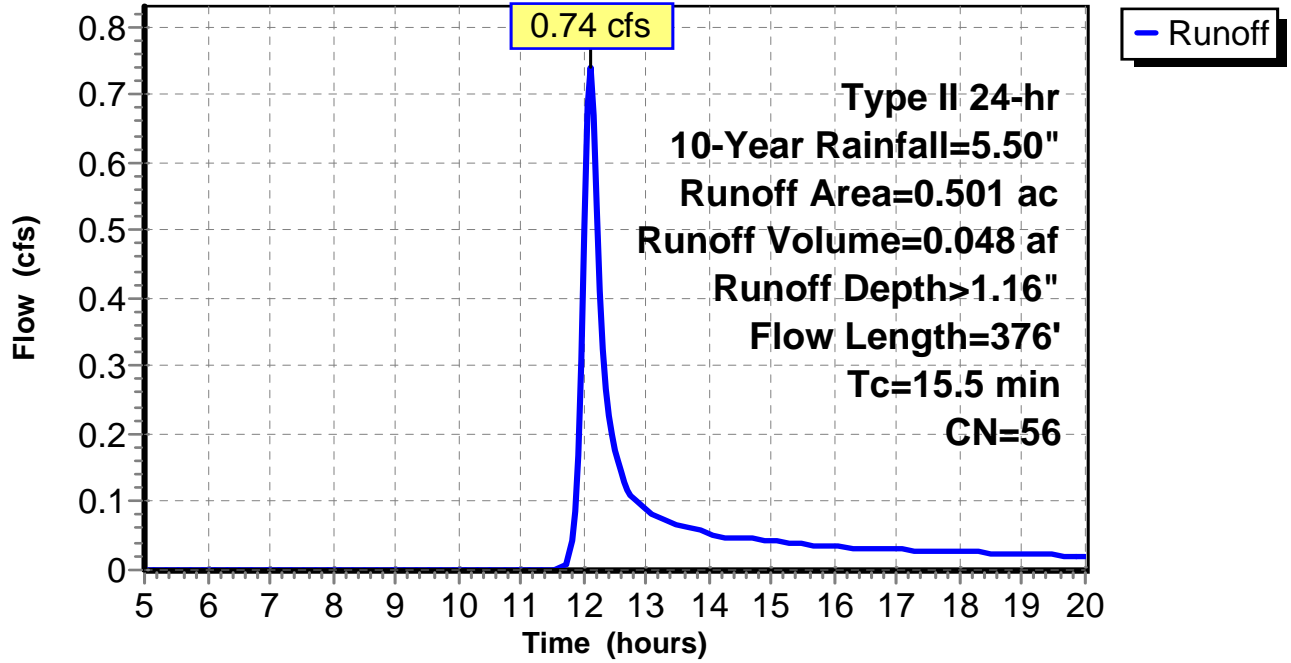
Subcatchment 2: C AR-704.004

Hydrograph



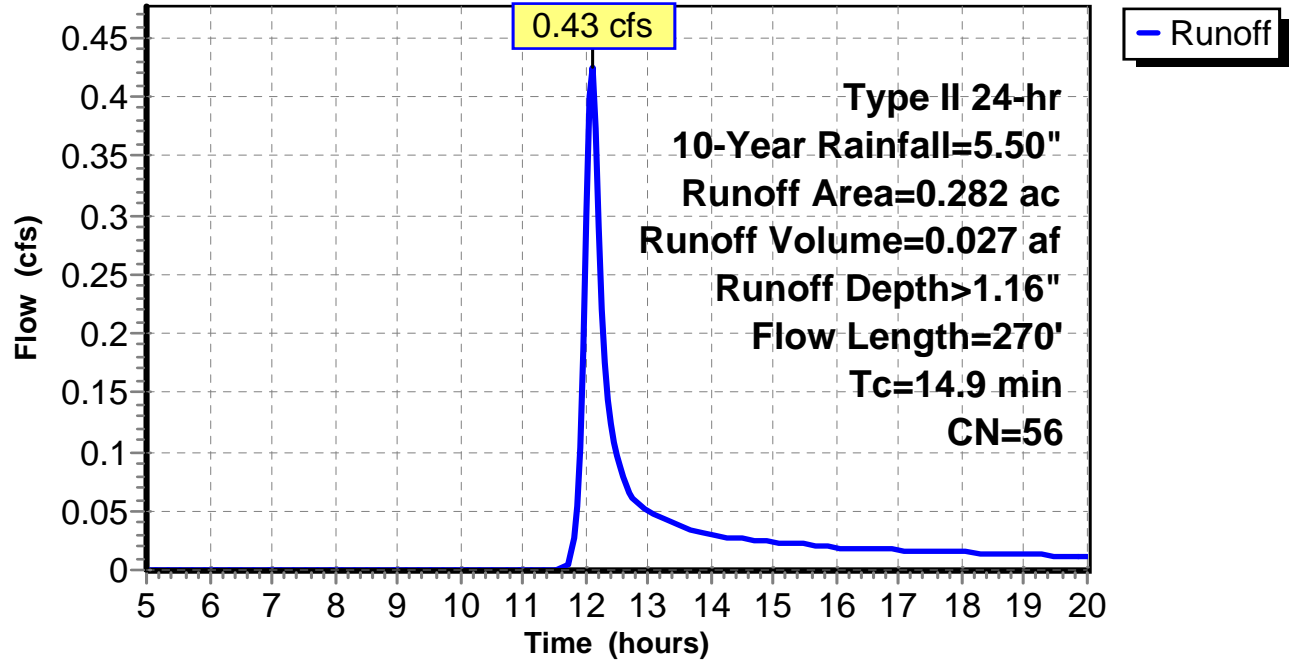
Subcatchment 3: C AR-704.005

Hydrograph



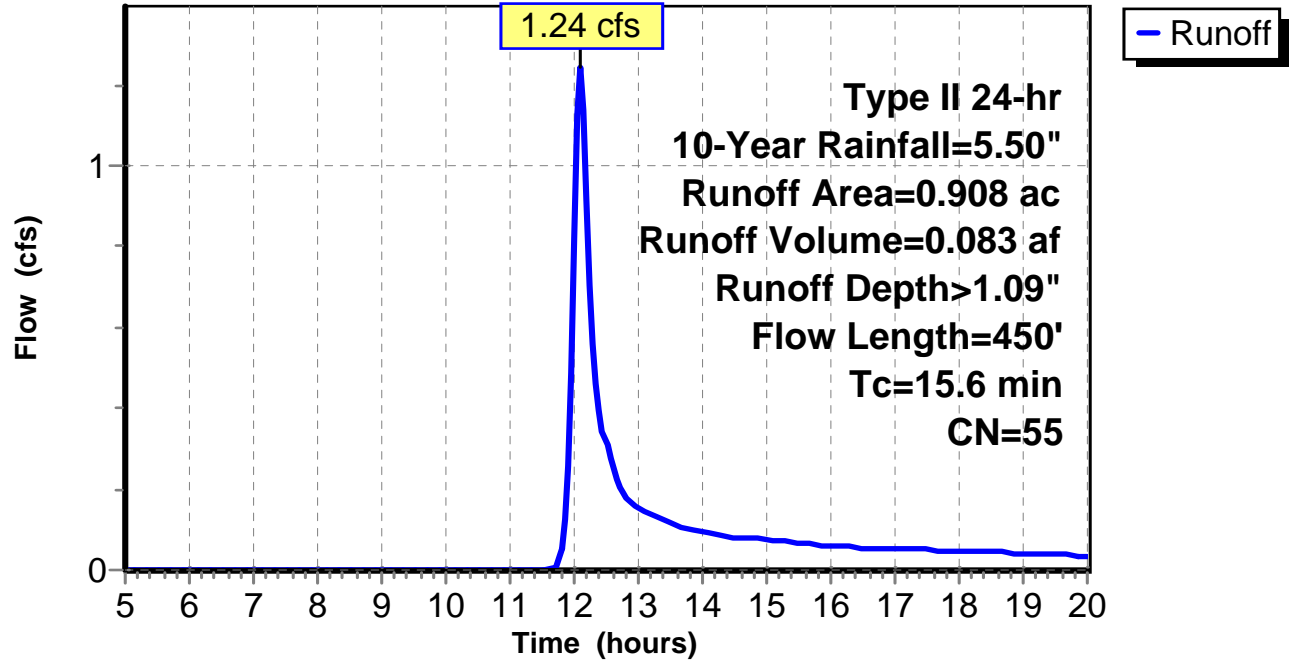
Subcatchment 4: C AR-704.006

Hydrograph



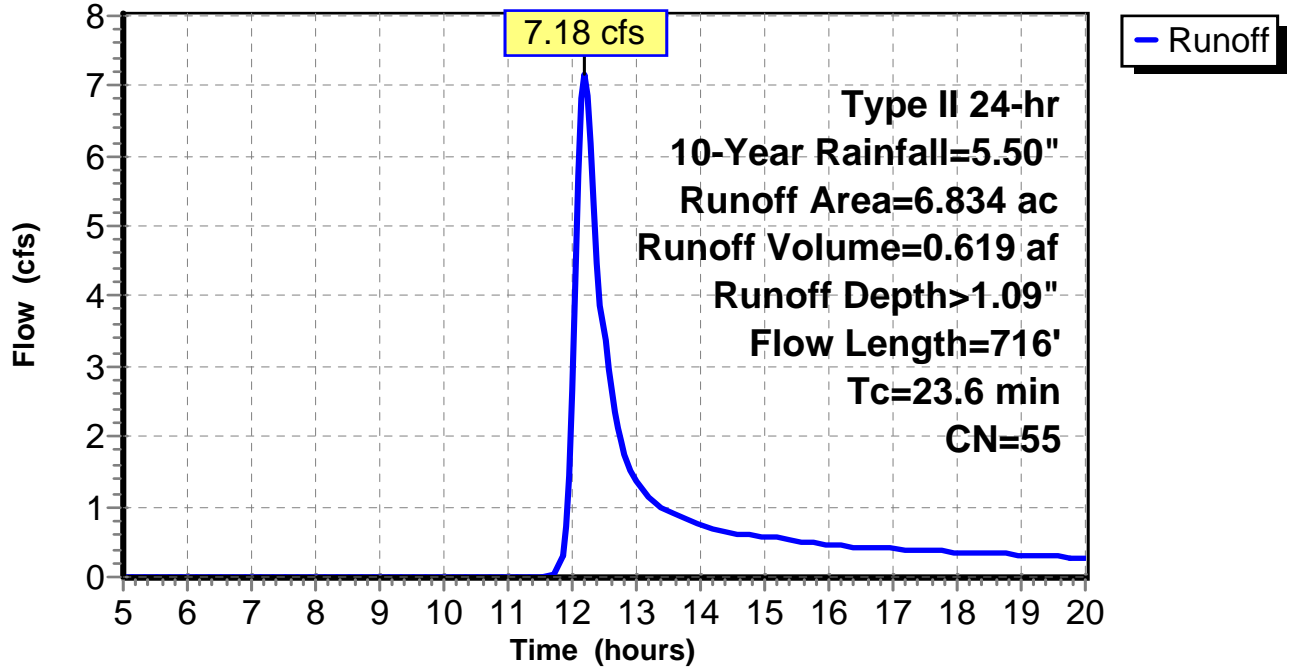
Subcatchment 5: C AR-704.007

Hydrograph



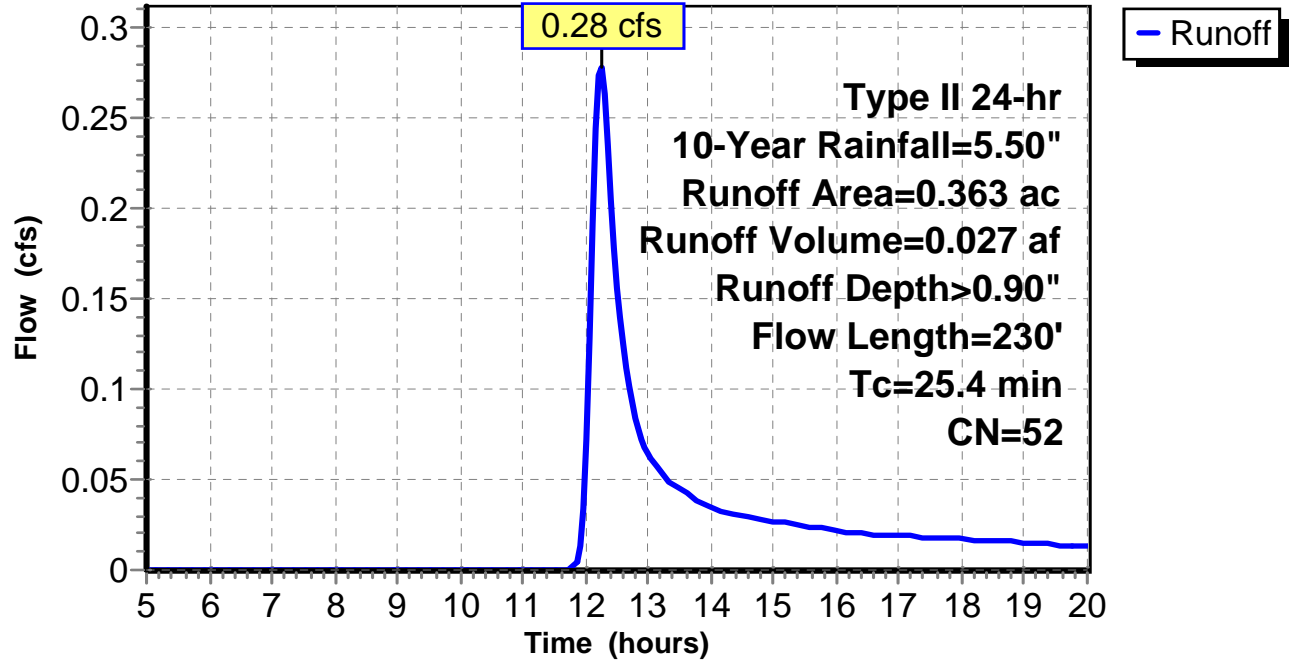
Subcatchment 6: C AR-704.008

Hydrograph



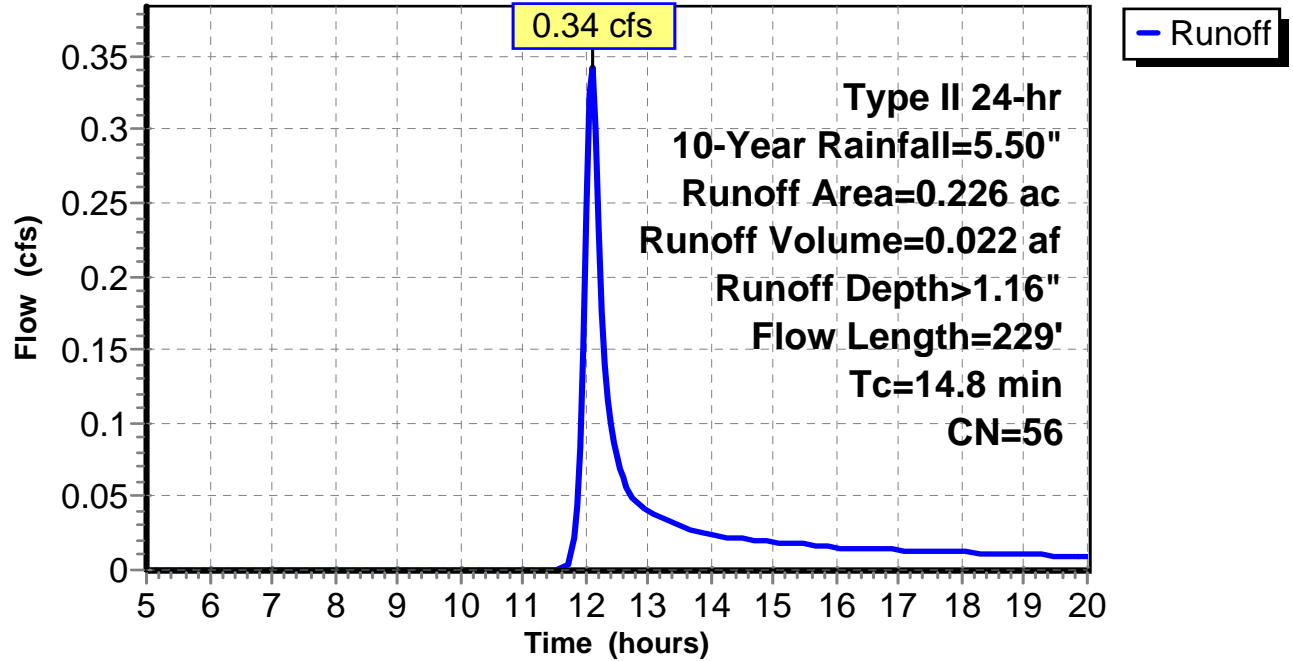
Subcatchment 7: C AR-704.009

Hydrograph



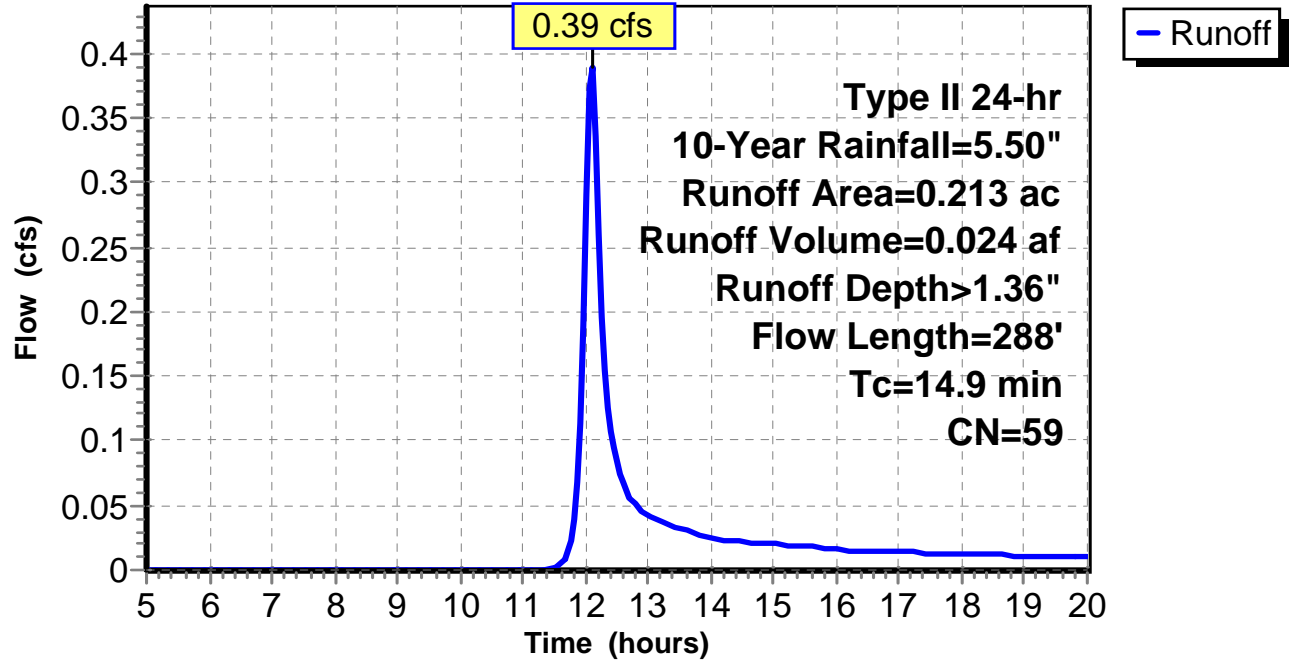
Subcatchment 8: C AR-704.010

Hydrograph



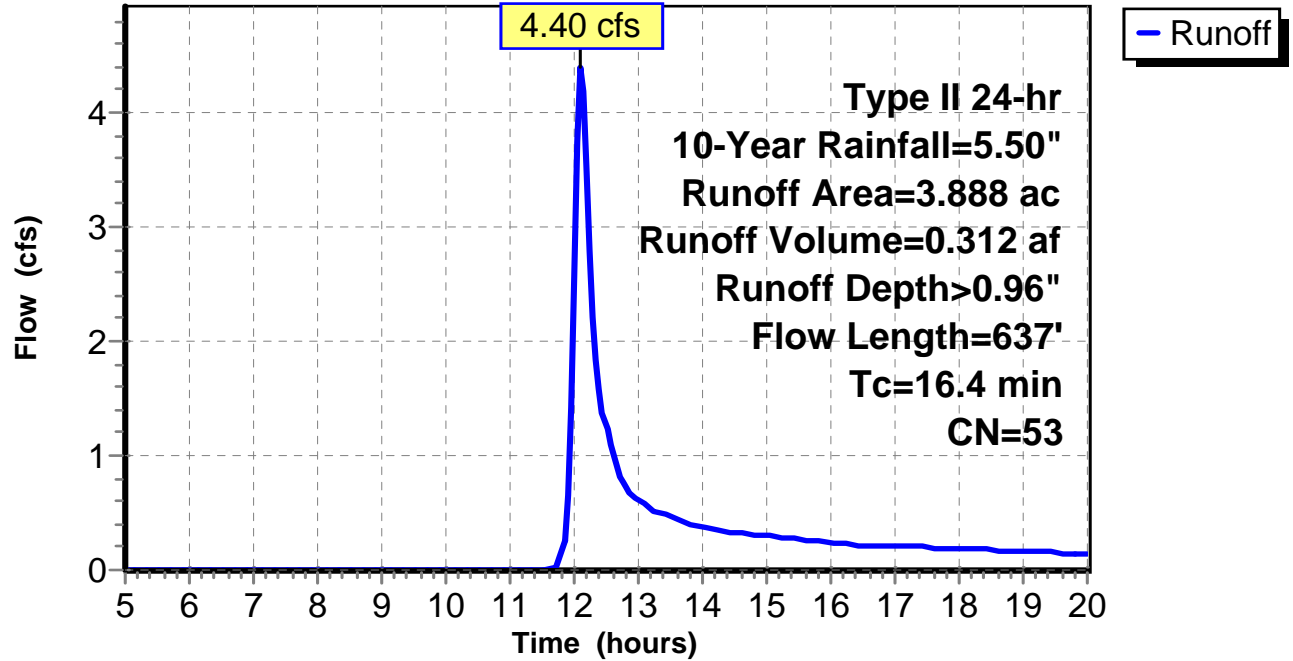
Subcatchment 9: C AR-704.011

Hydrograph



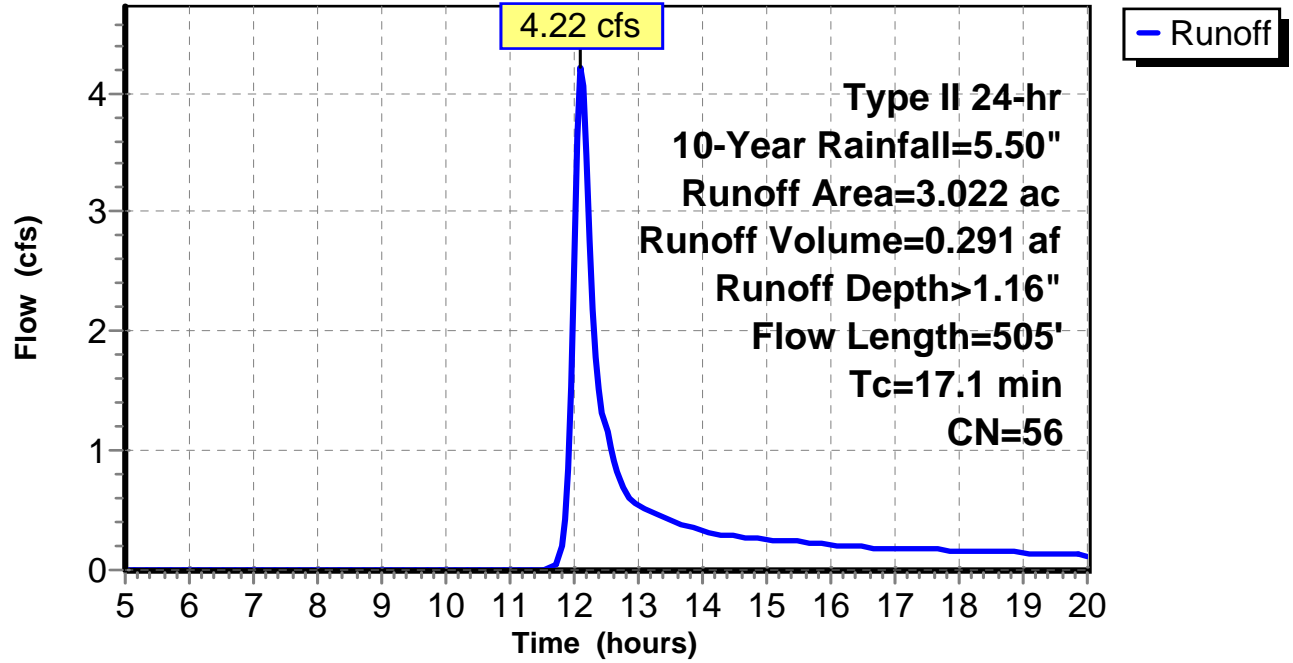
Subcatchment 10: C 280.001

Hydrograph



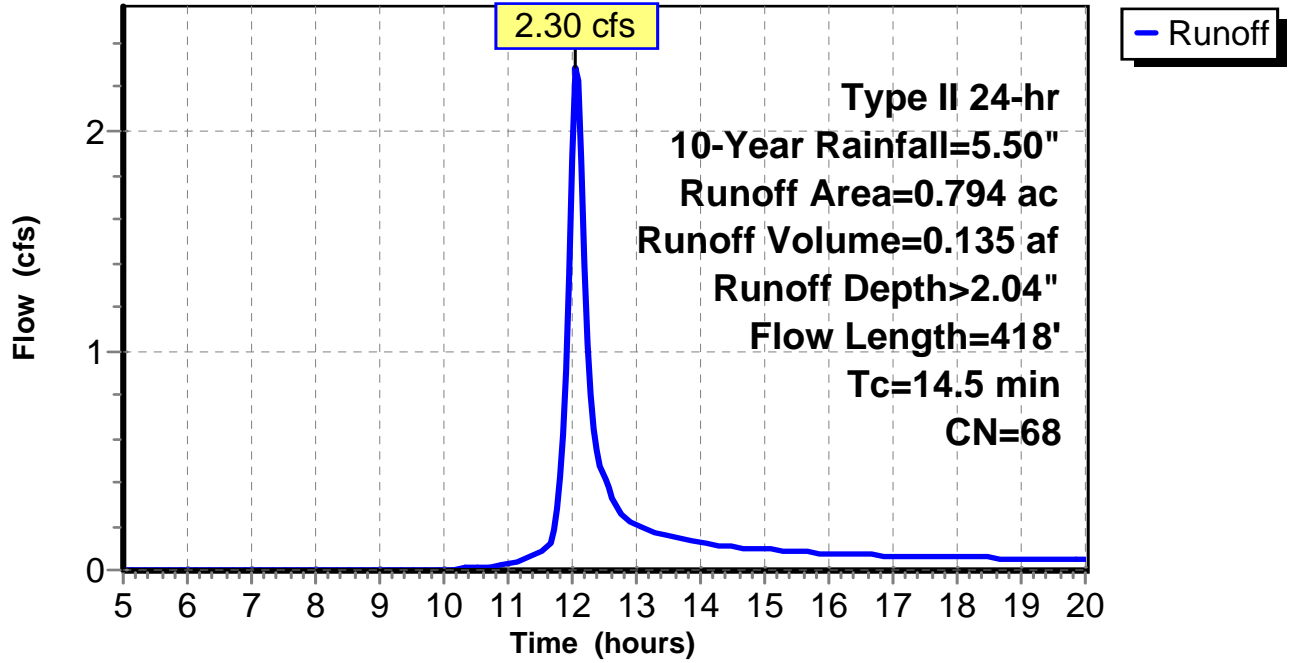
Subcatchment 11: C 280.002

Hydrograph



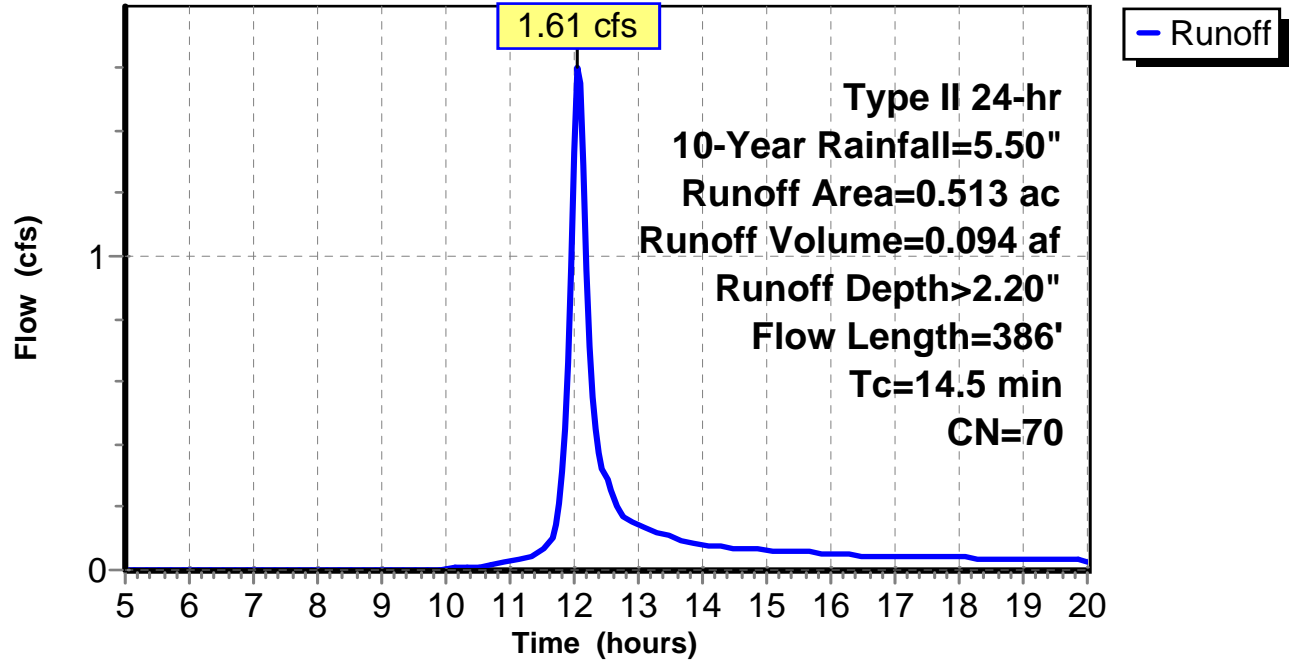
Subcatchment 12: C 280.003

Hydrograph



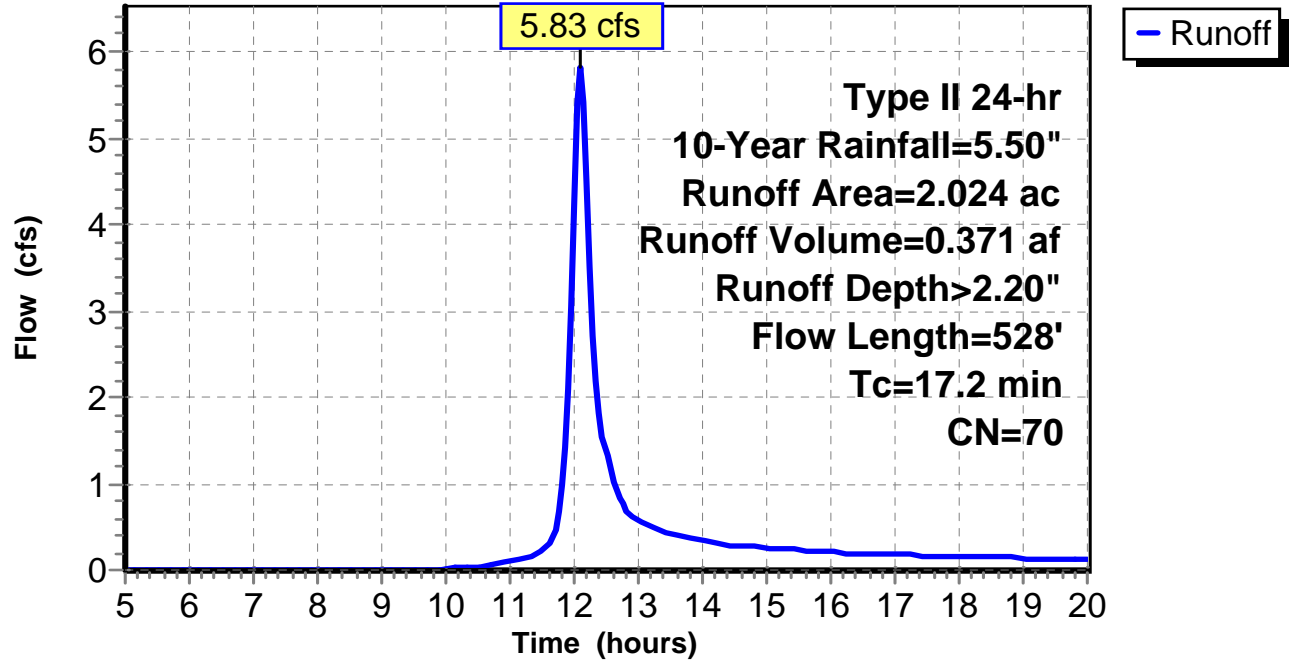
Subcatchment 13: C 280.004

Hydrograph



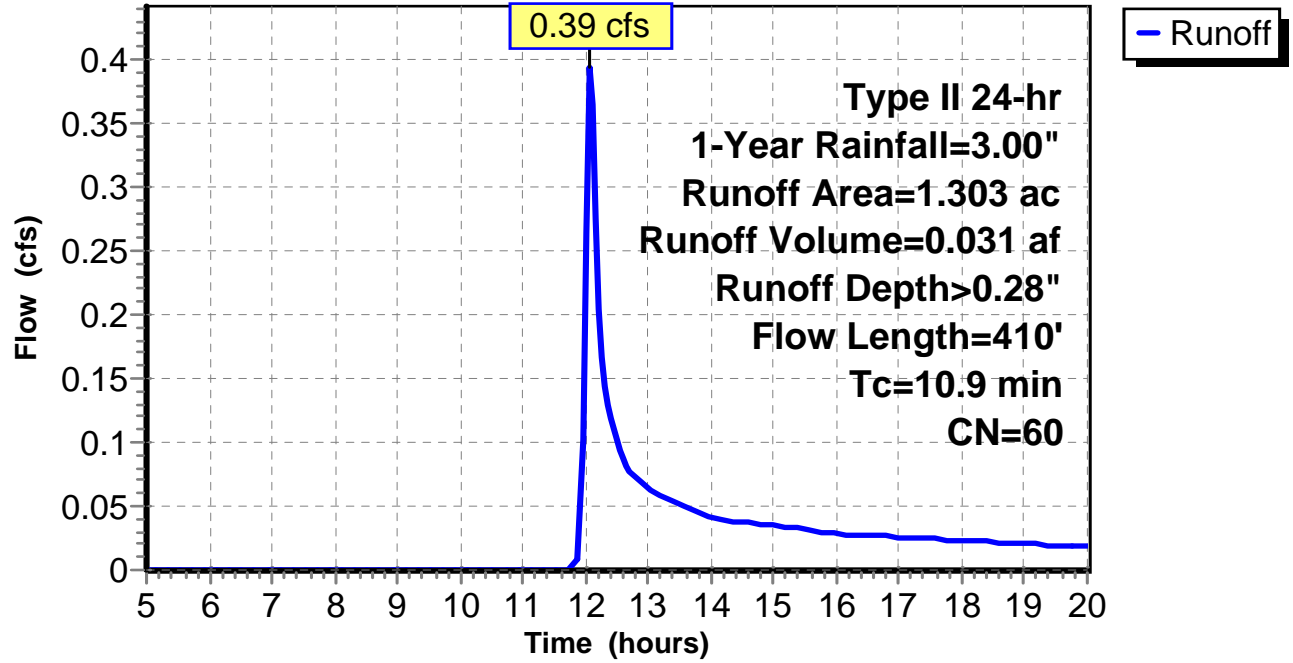
Subcatchment 14: C 280.005

Hydrograph



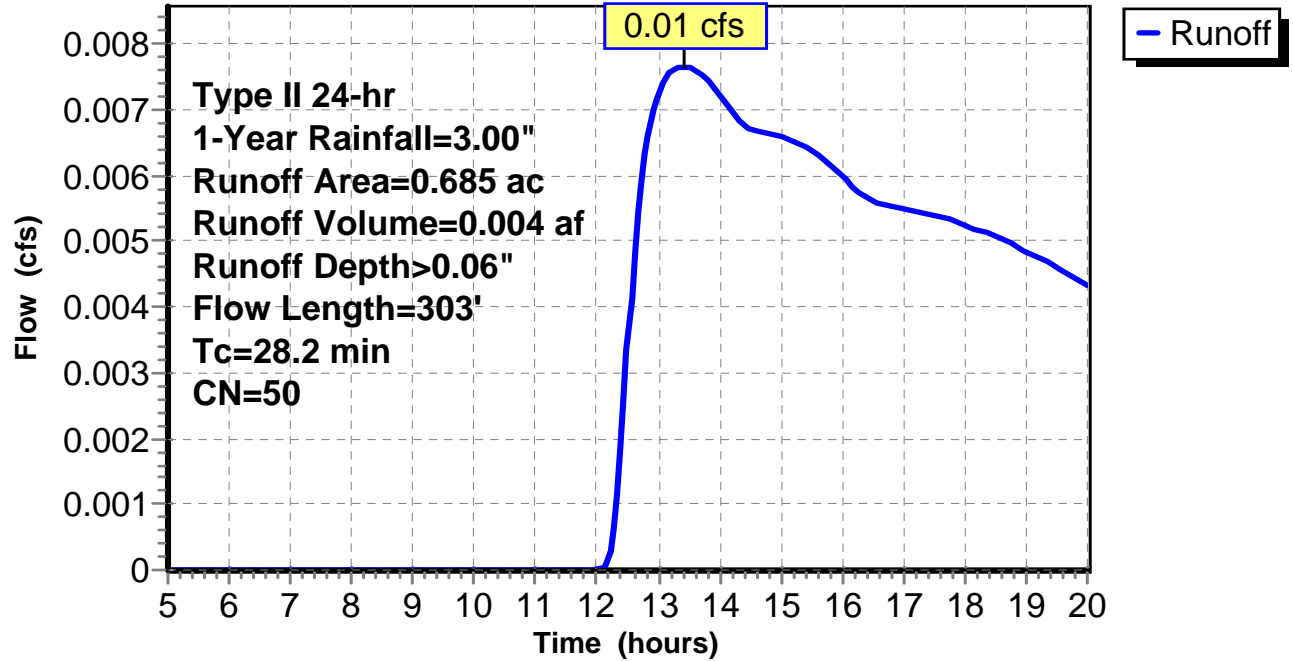
Subcatchment 1: C AR-704.012

Hydrograph



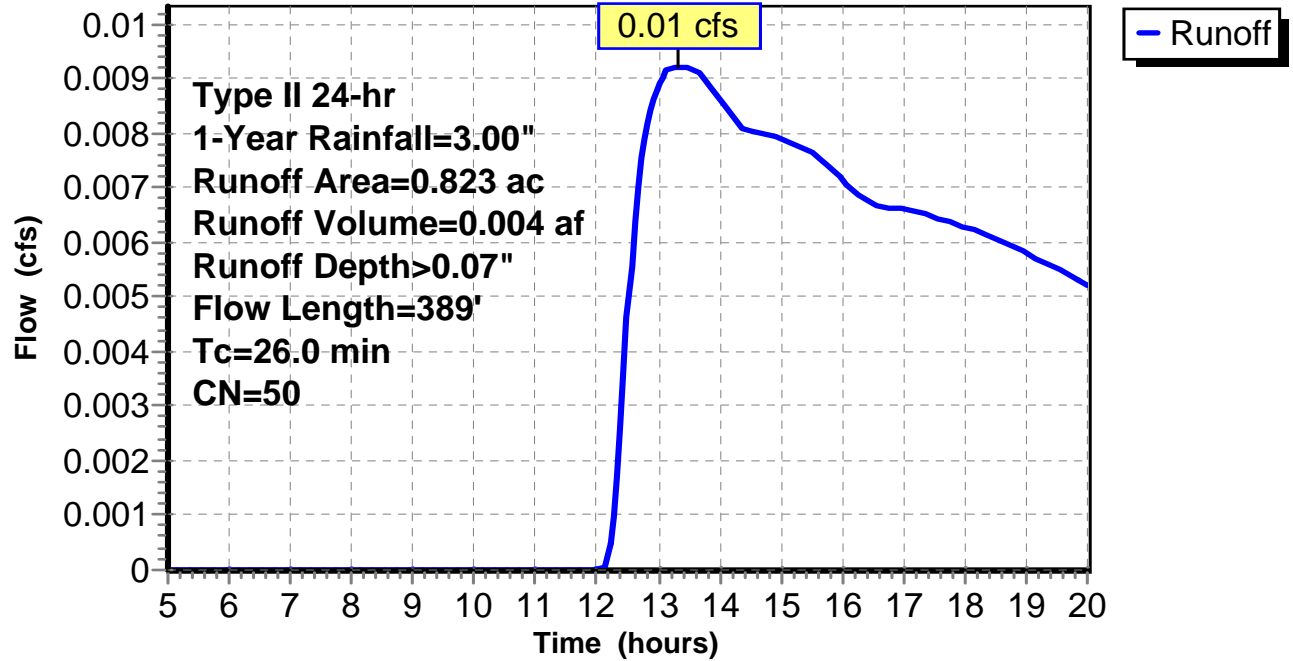
Subcatchment 2: C AR-704.013

Hydrograph



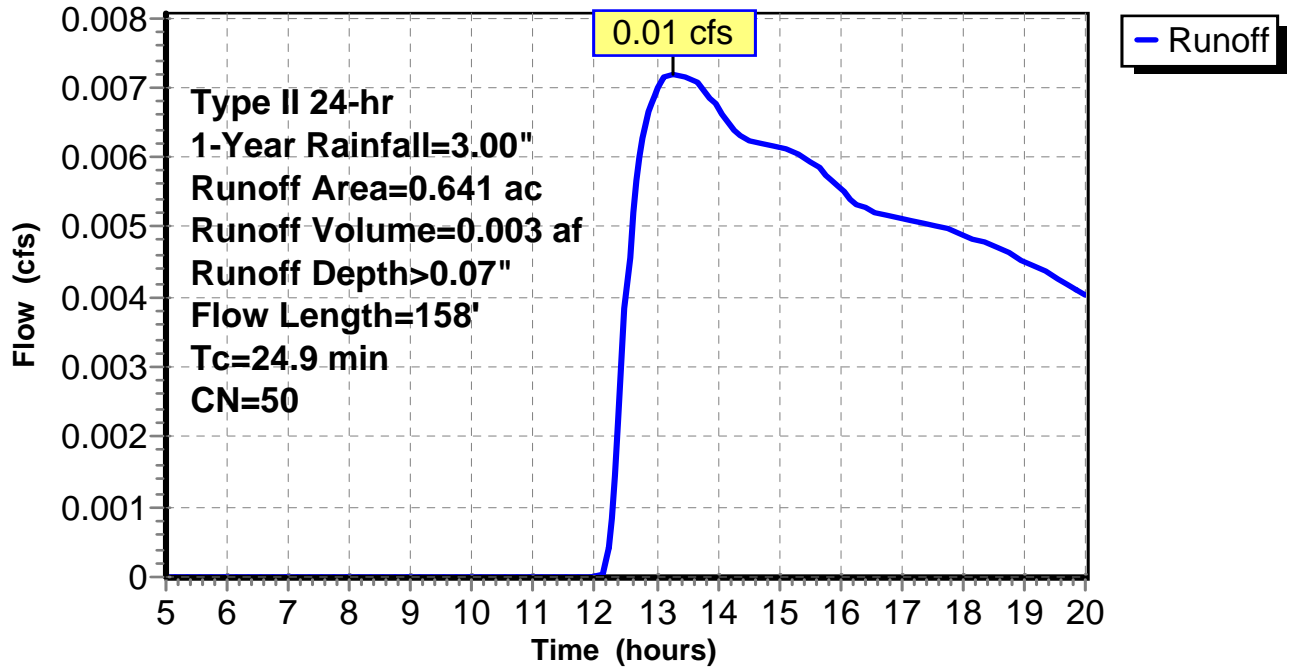
Subcatchment 3: C AR-704.014

Hydrograph



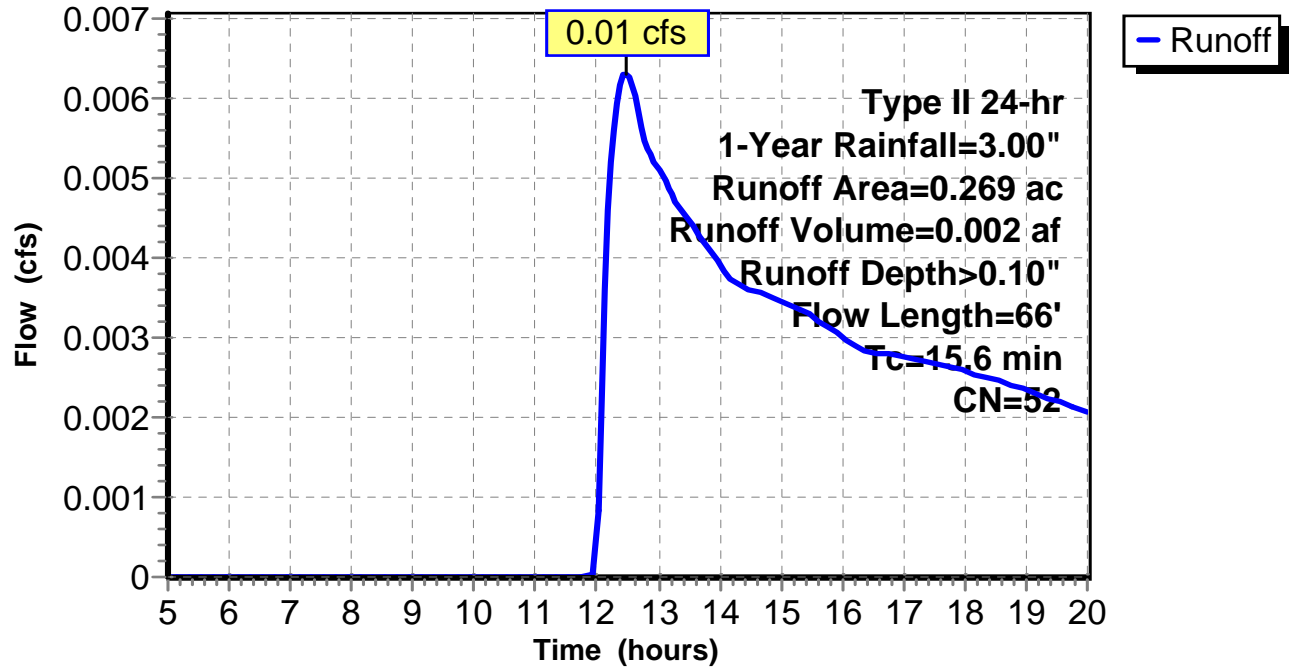
Subcatchment 4: C AR-704.015

Hydrograph



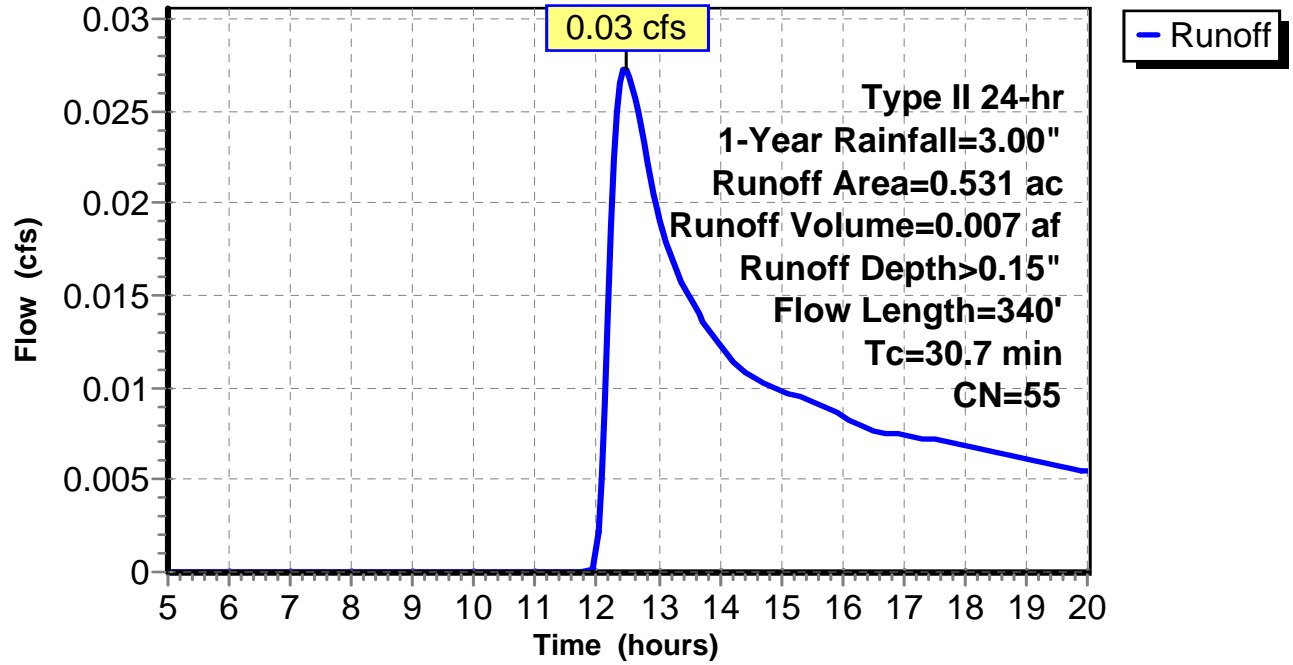
Subcatchment 5: C AR-704.016

Hydrograph



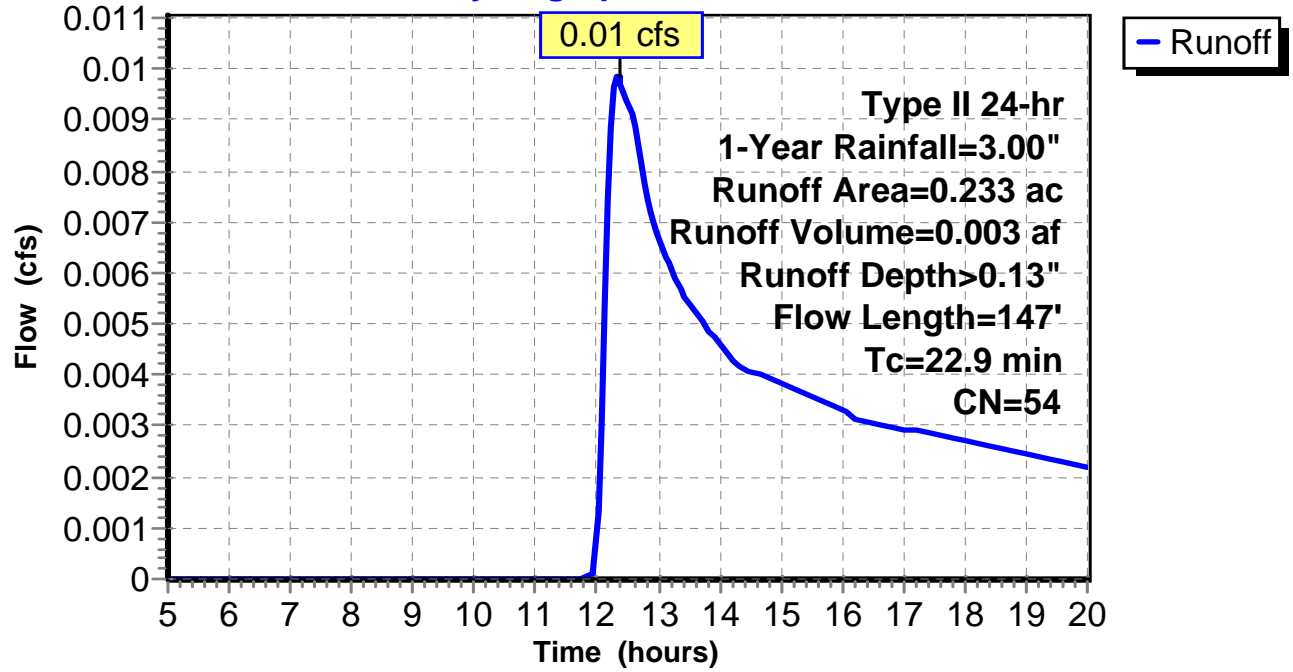
Subcatchment 6: C 288.001

Hydrograph



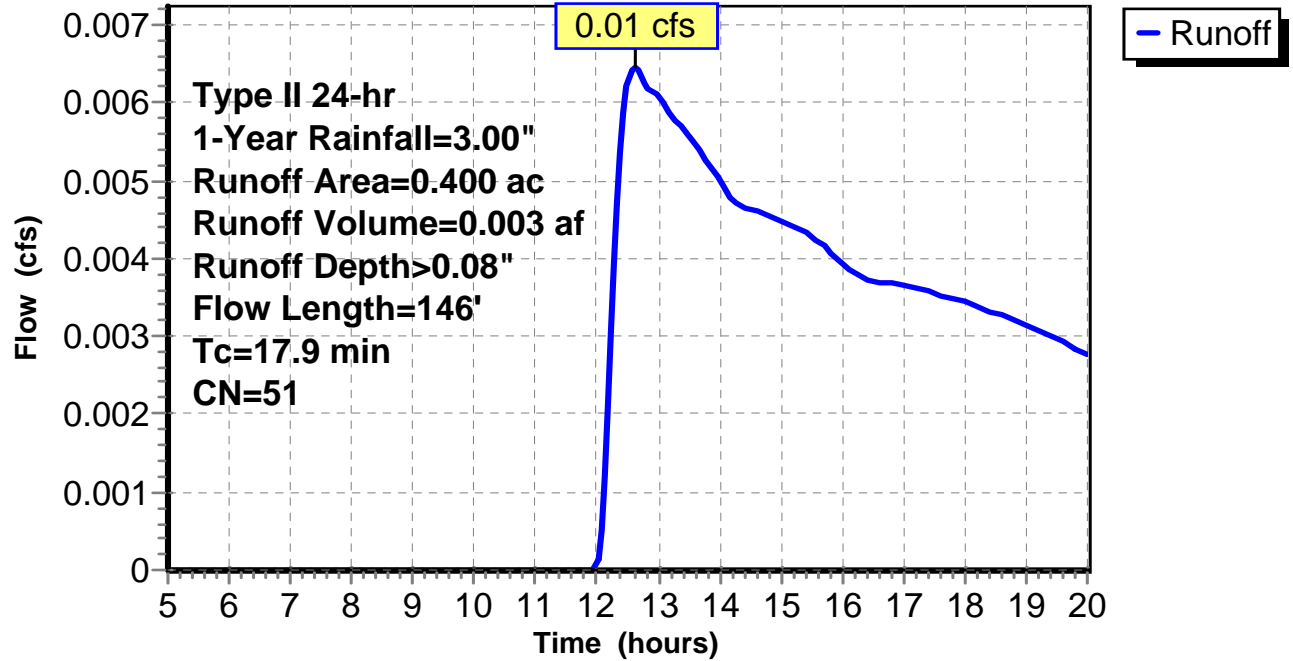
Subcatchment 7: C 288.002

Hydrograph



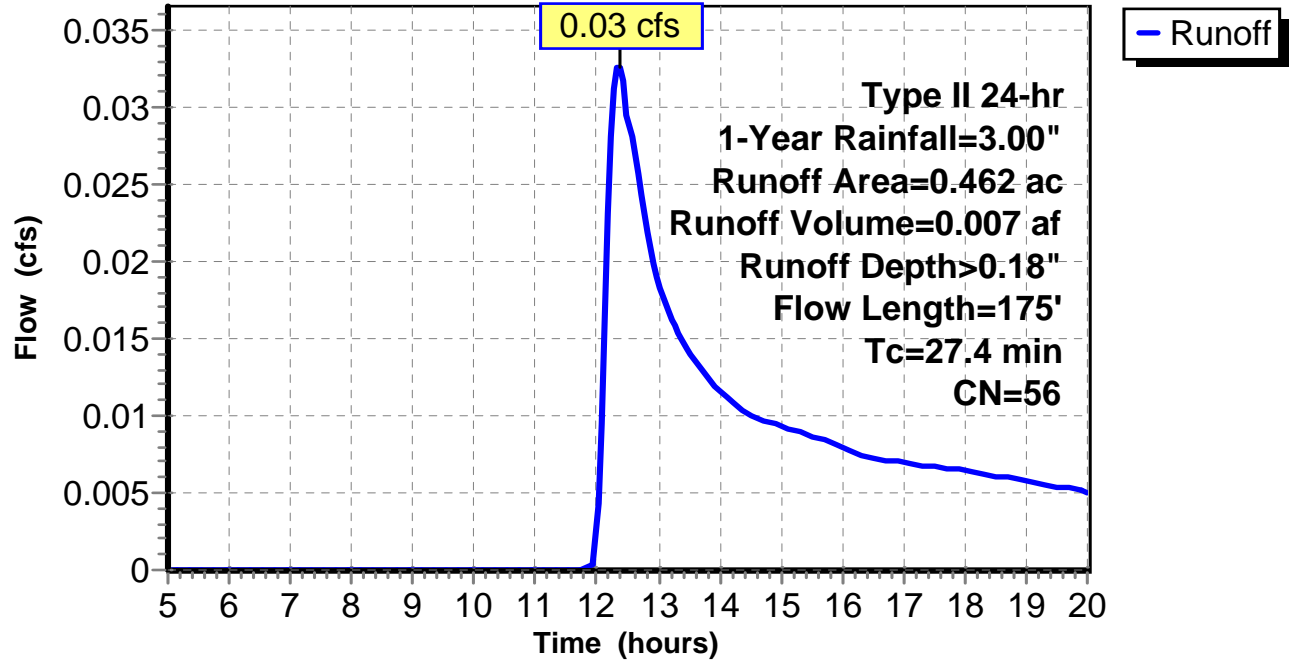
Subcatchment 8: C 288.003

Hydrograph



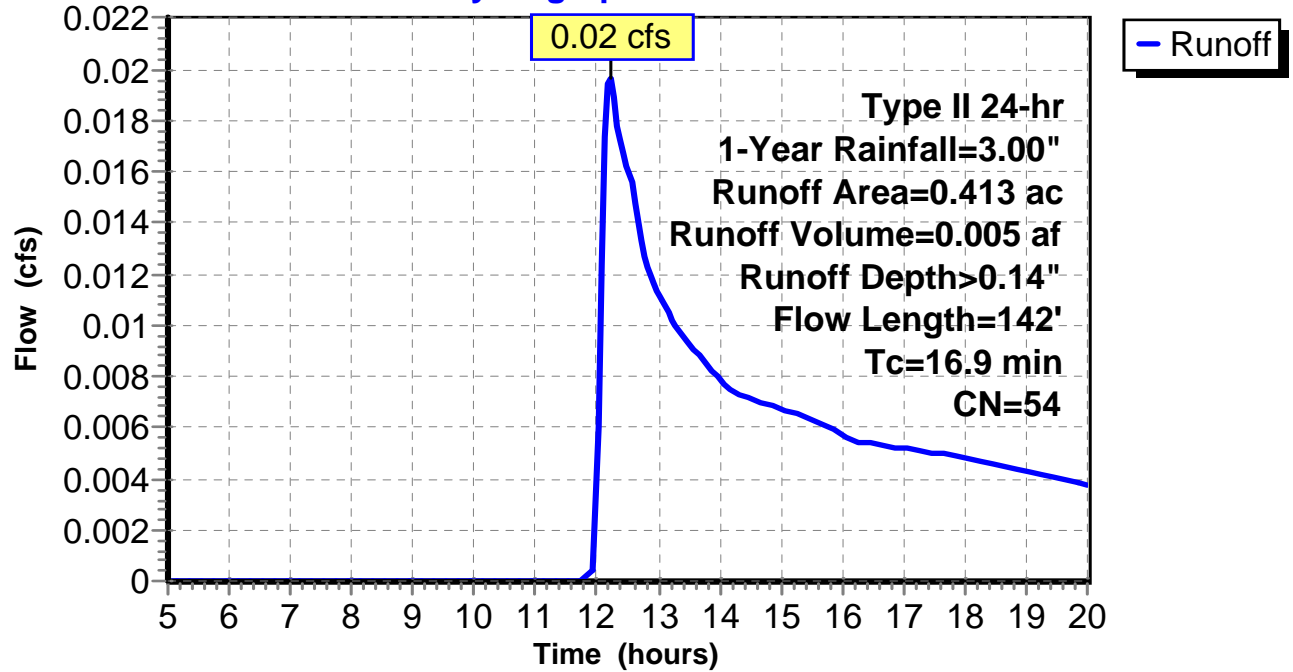
Subcatchment 9: C 288.004

Hydrograph



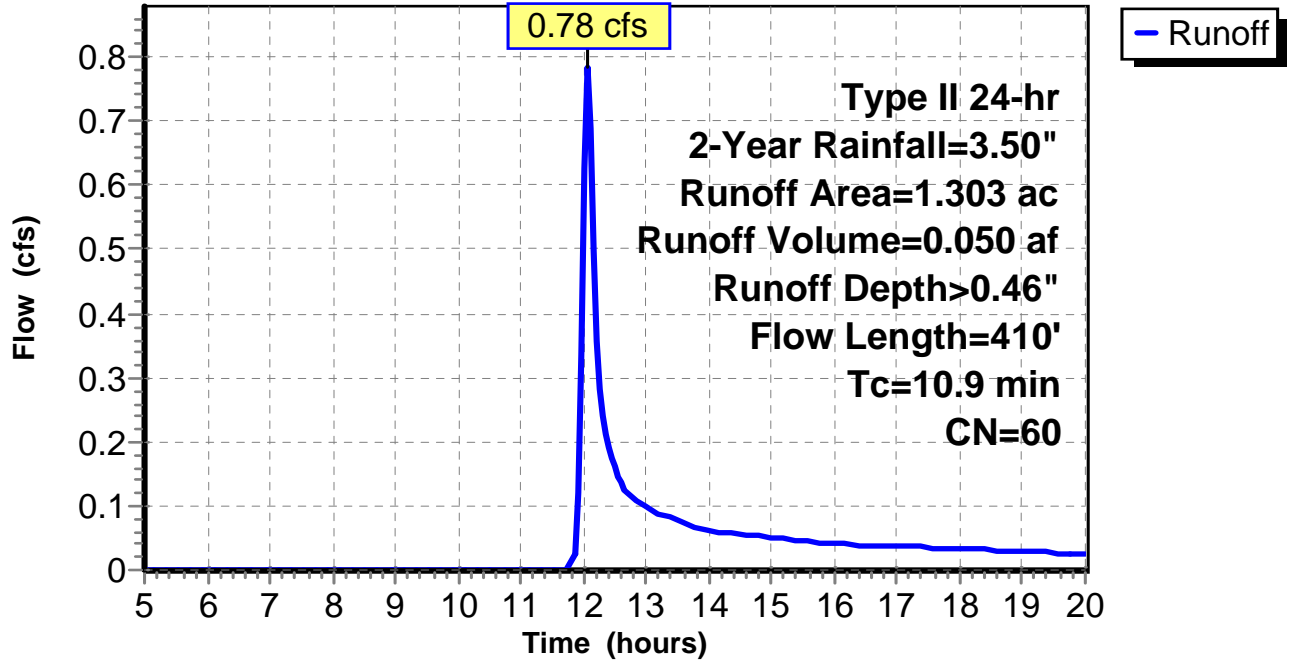
Subcatchment 10: C 288.005

Hydrograph



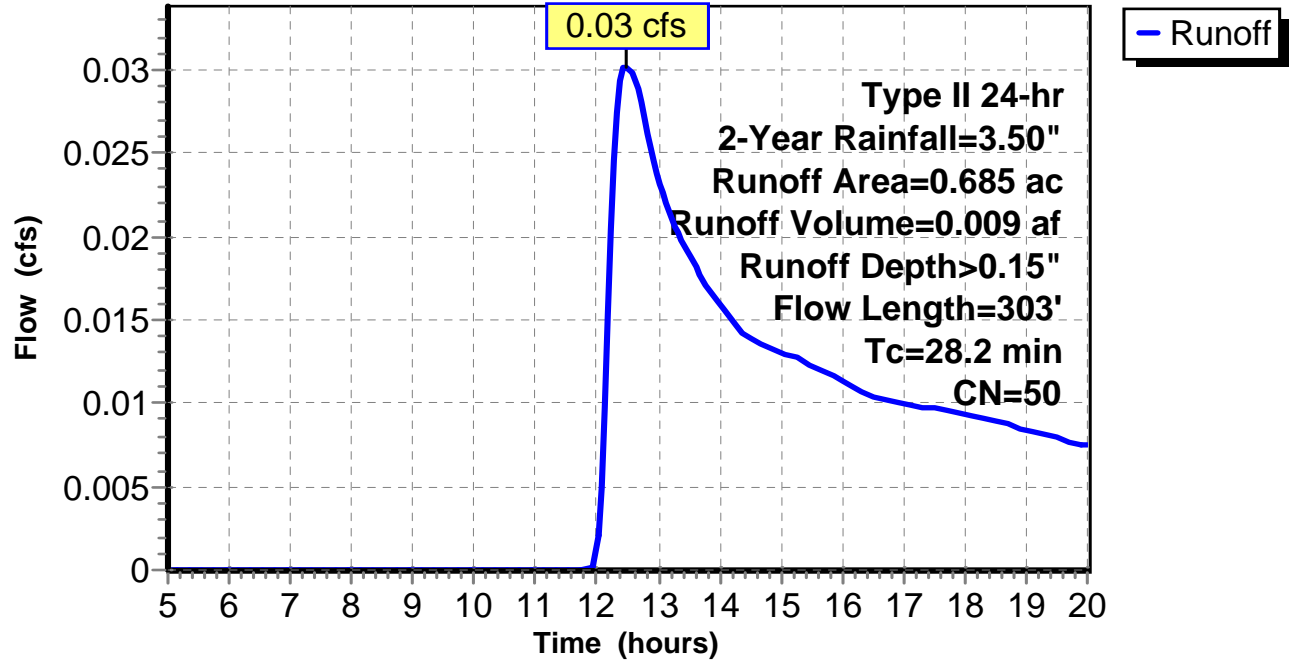
Subcatchment 1: C AR-704.012

Hydrograph



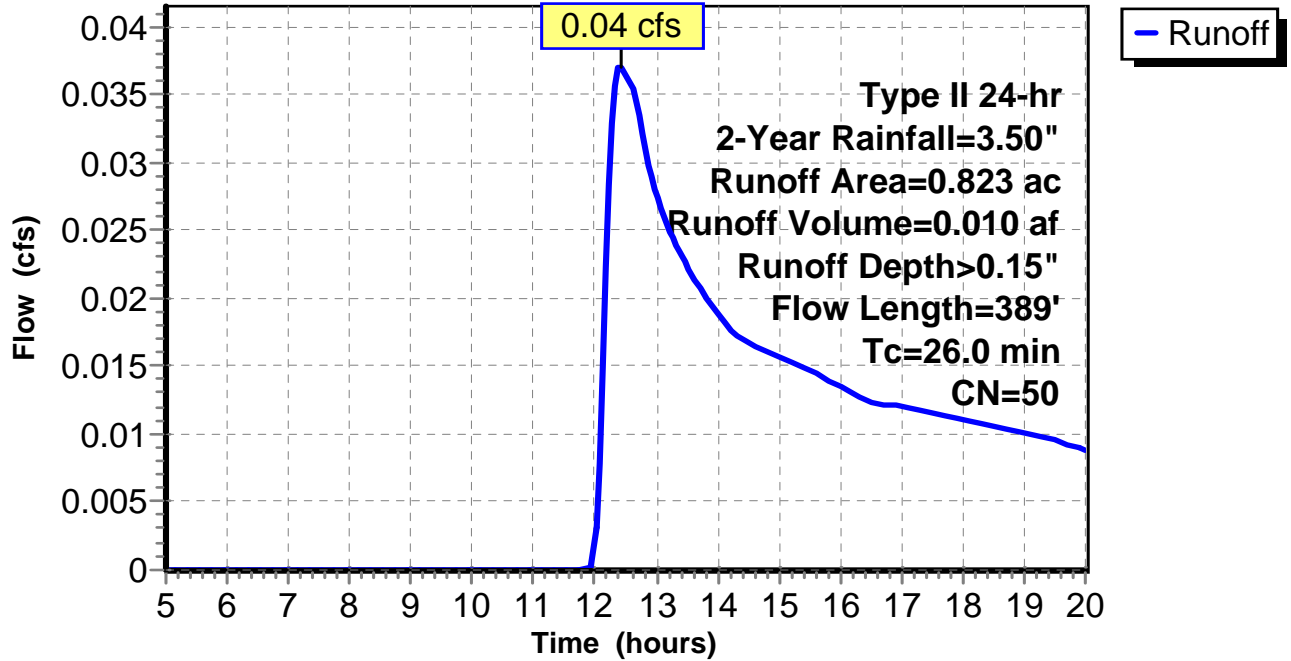
Subcatchment 2: C AR-704.013

Hydrograph



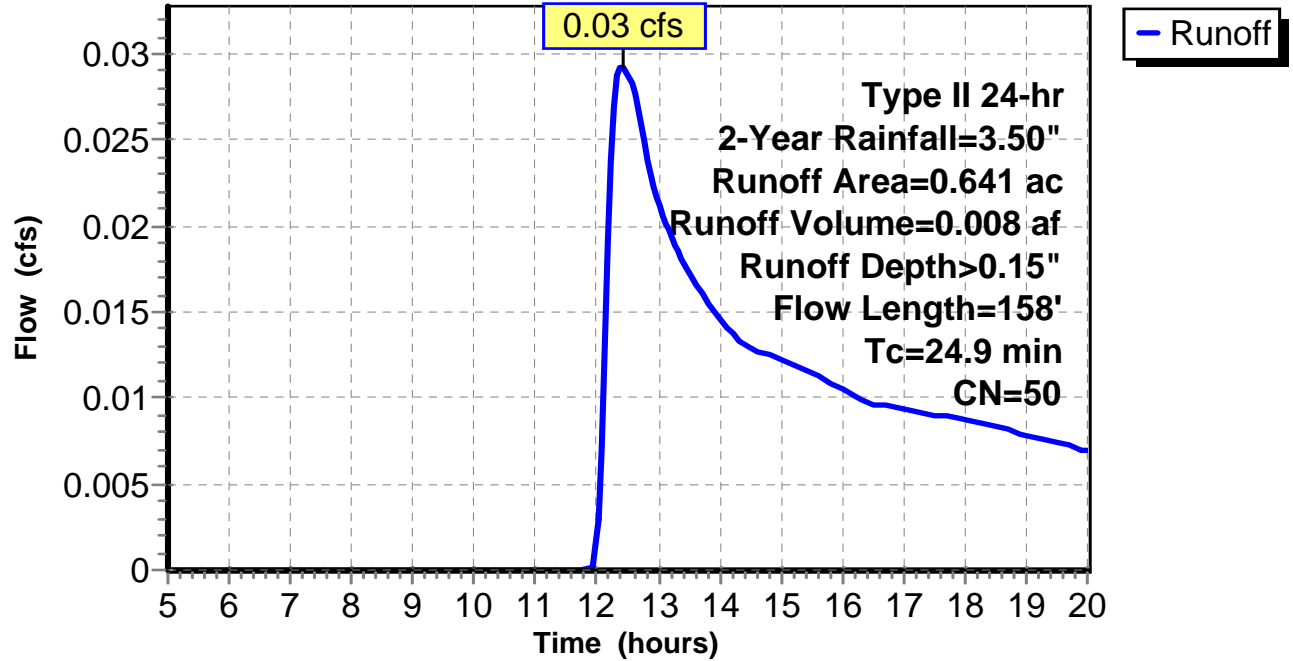
Subcatchment 3: C AR-704.014

Hydrograph



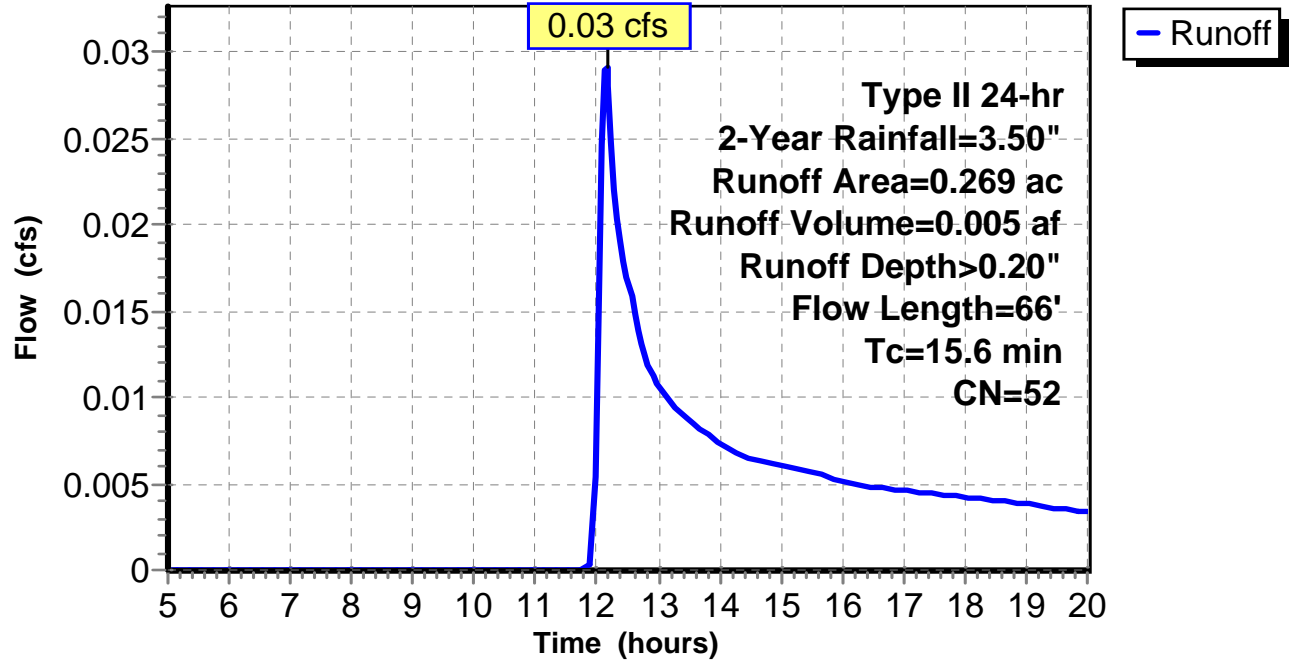
Subcatchment 4: C AR-704.015

Hydrograph



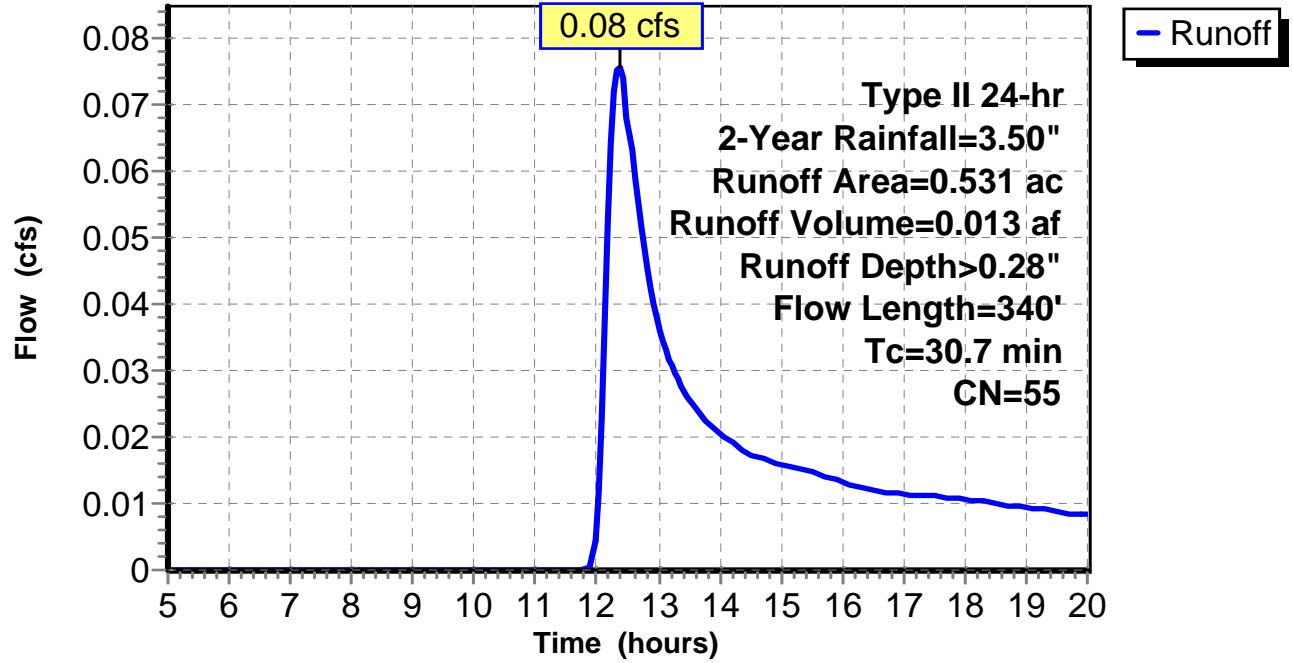
Subcatchment 5: C AR-704.016

Hydrograph



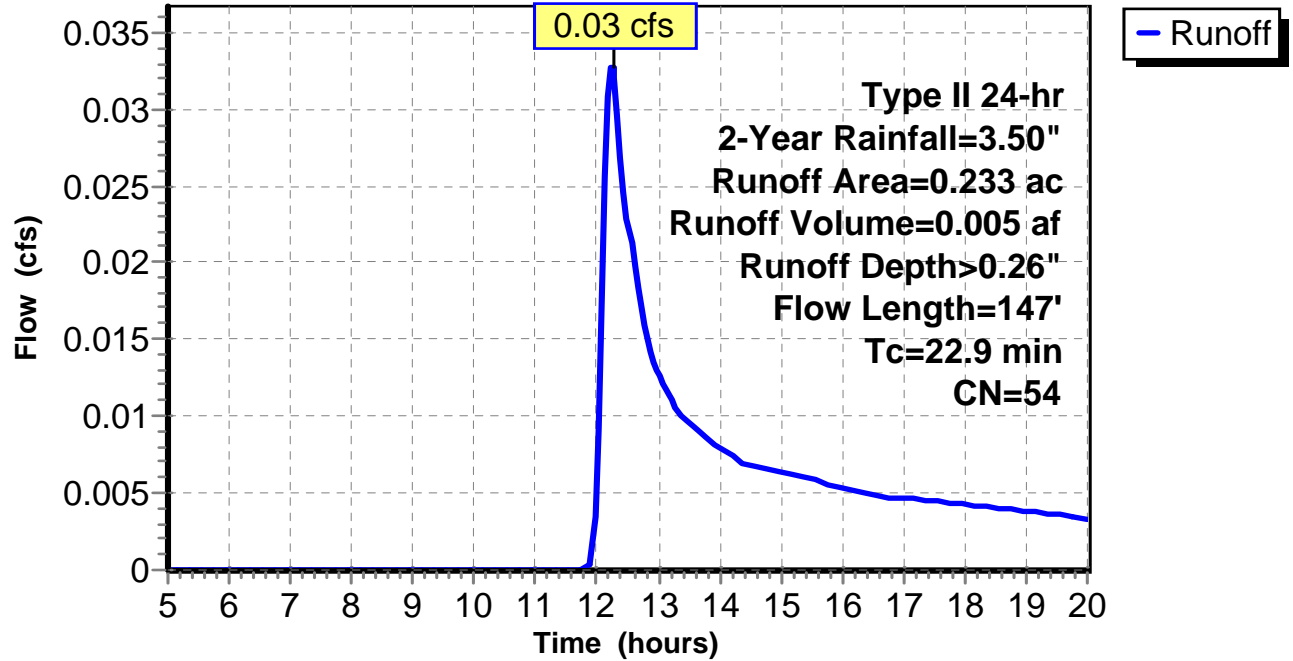
Subcatchment 6: C 288.001

Hydrograph



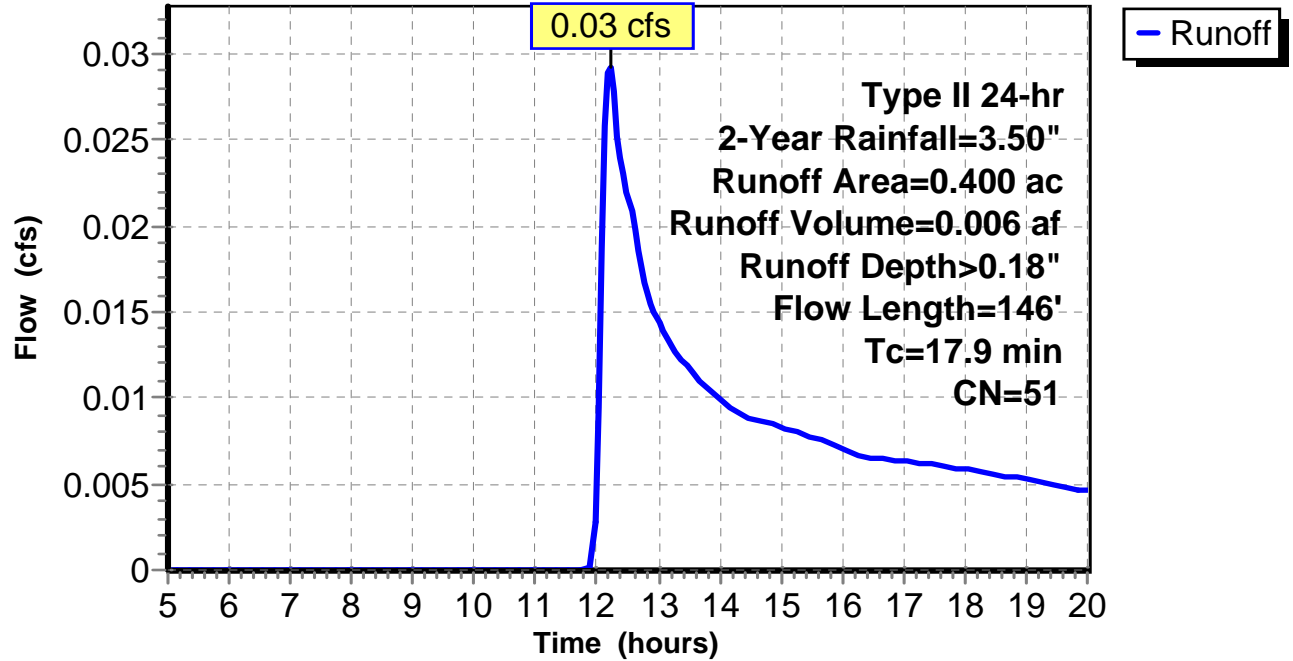
Subcatchment 7: C 288.002

Hydrograph



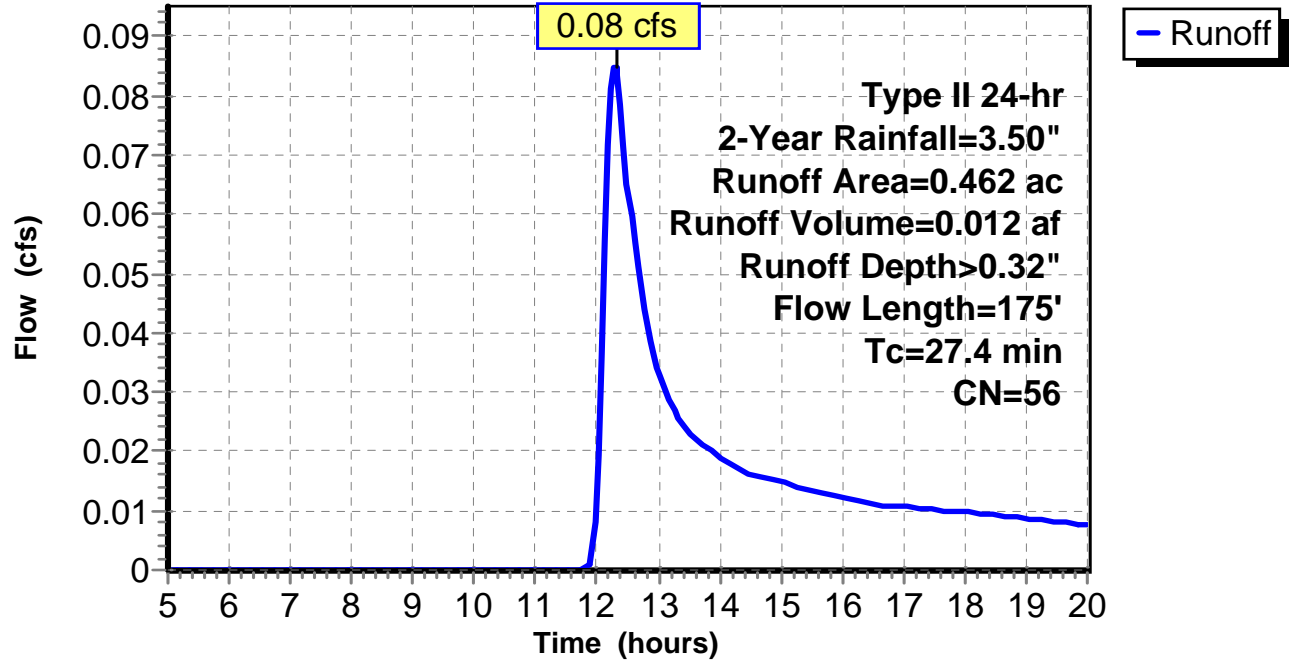
Subcatchment 8: C 288.003

Hydrograph



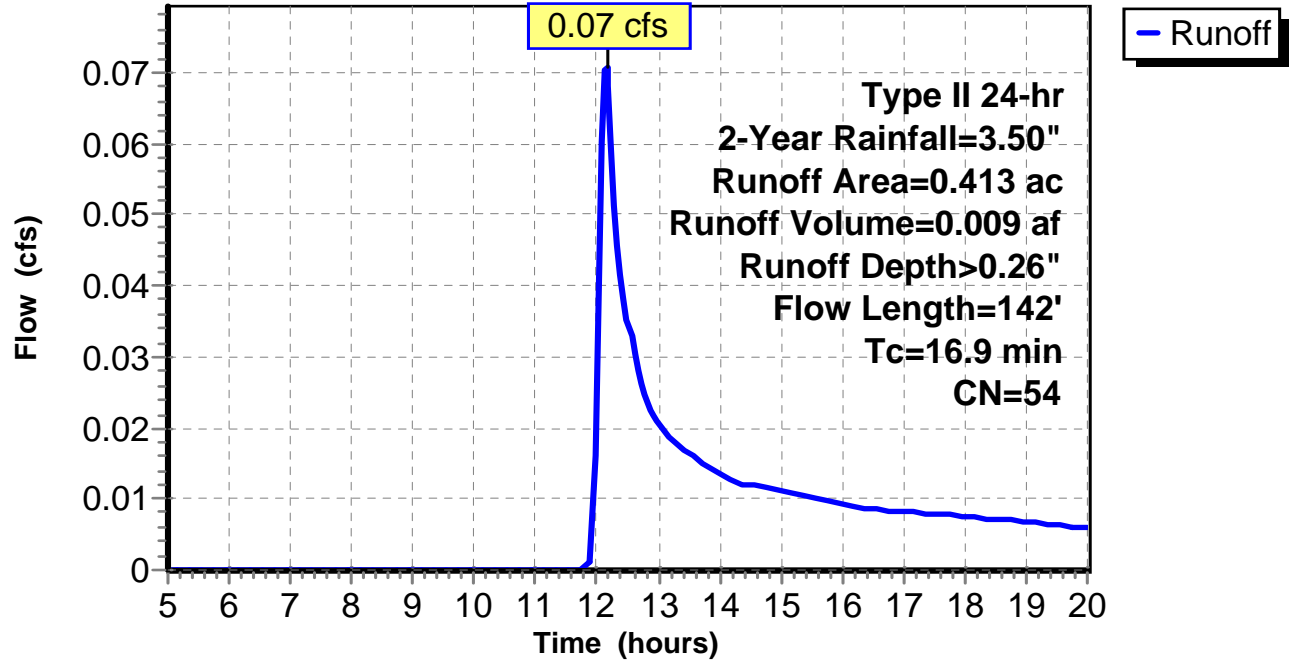
Subcatchment 9: C 288.004

Hydrograph



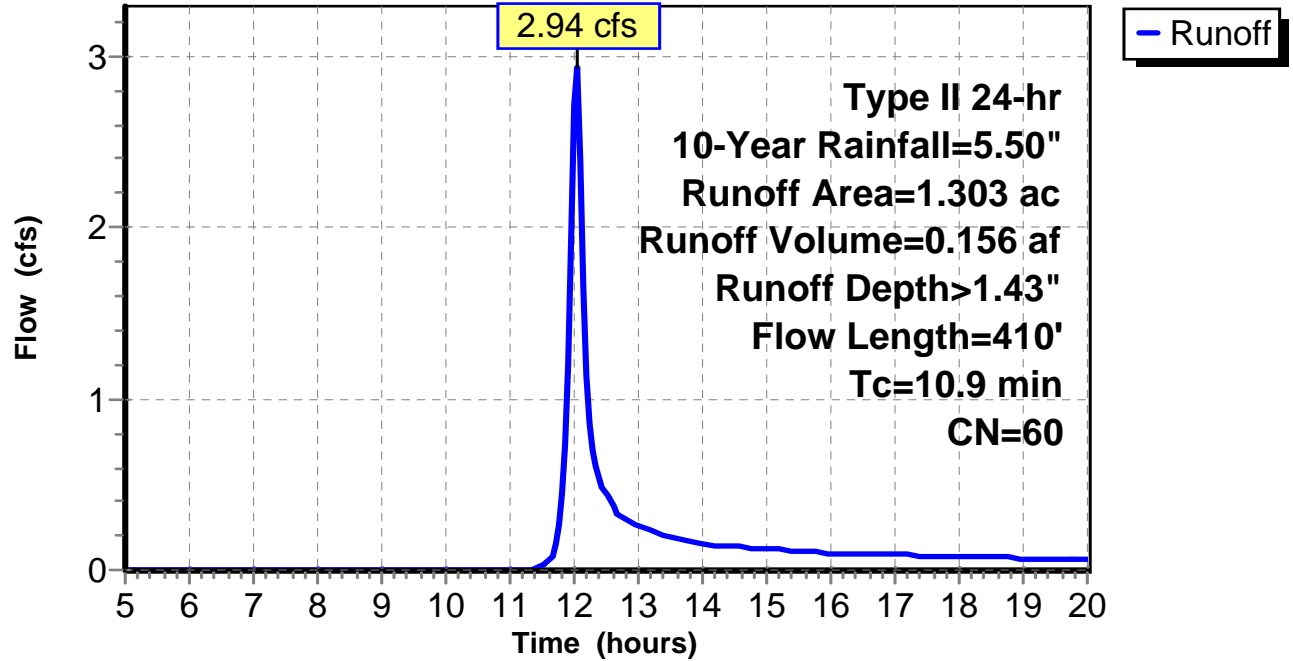
Subcatchment 10: C 288.005

Hydrograph



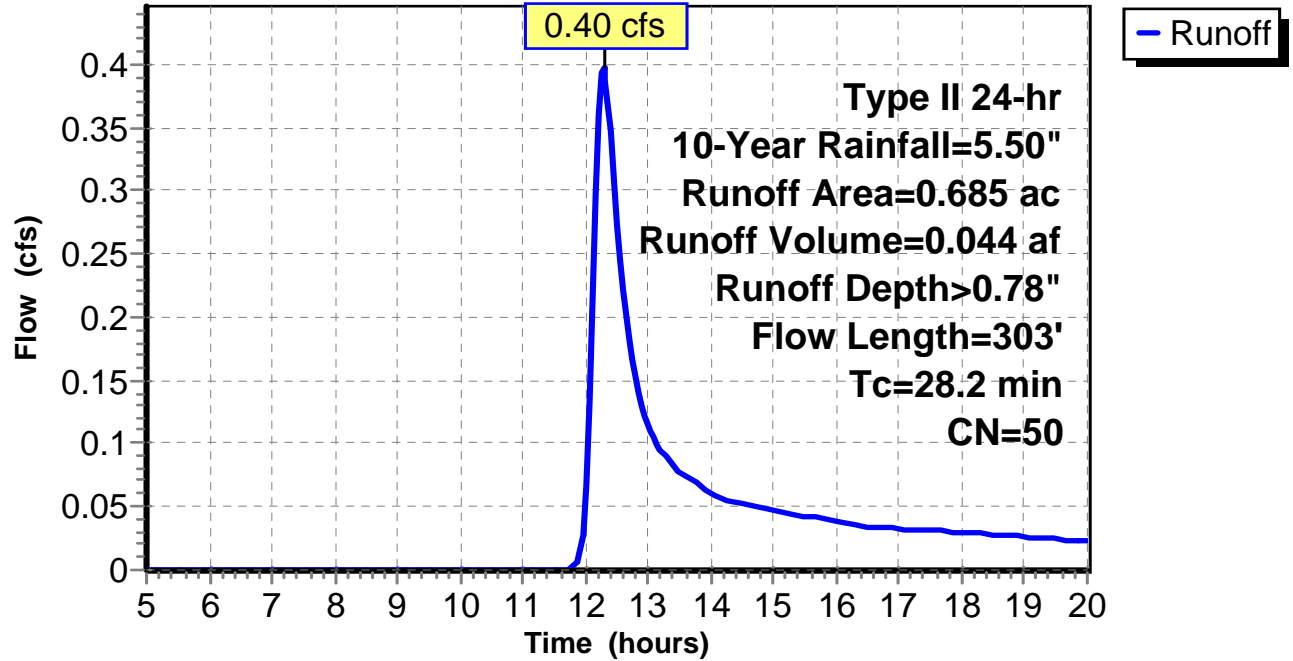
Subcatchment 1: C AR-704.012

Hydrograph



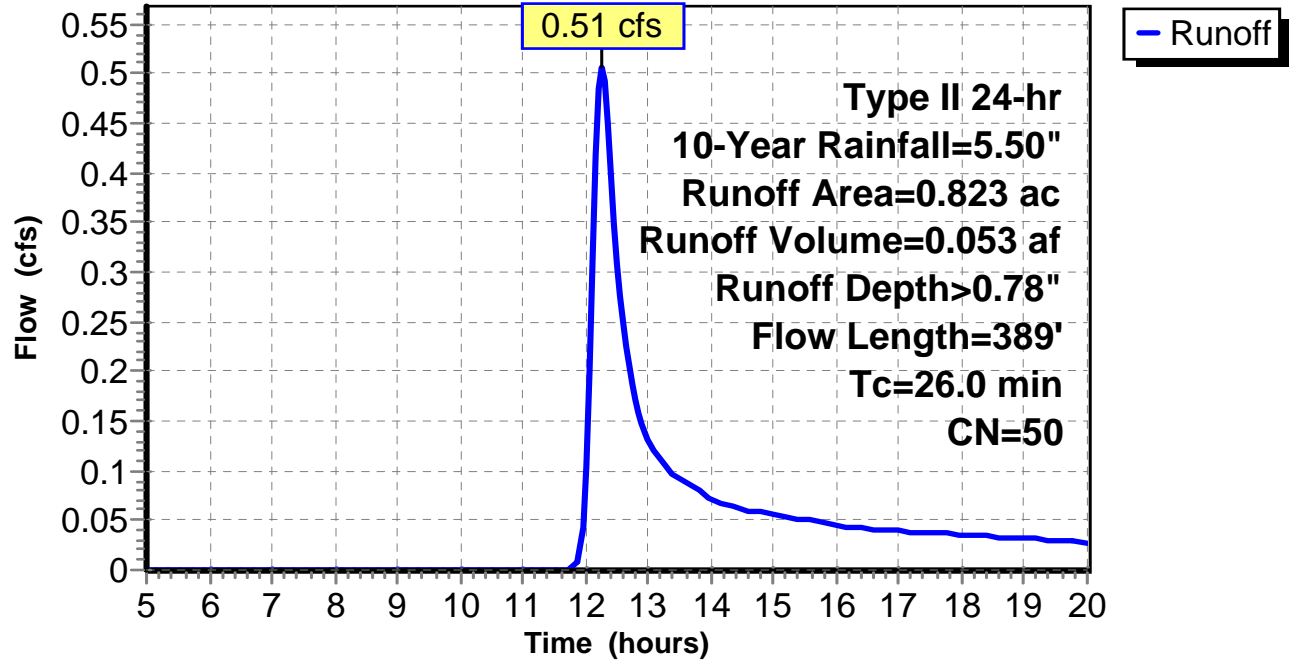
Subcatchment 2: C AR-704.013

Hydrograph



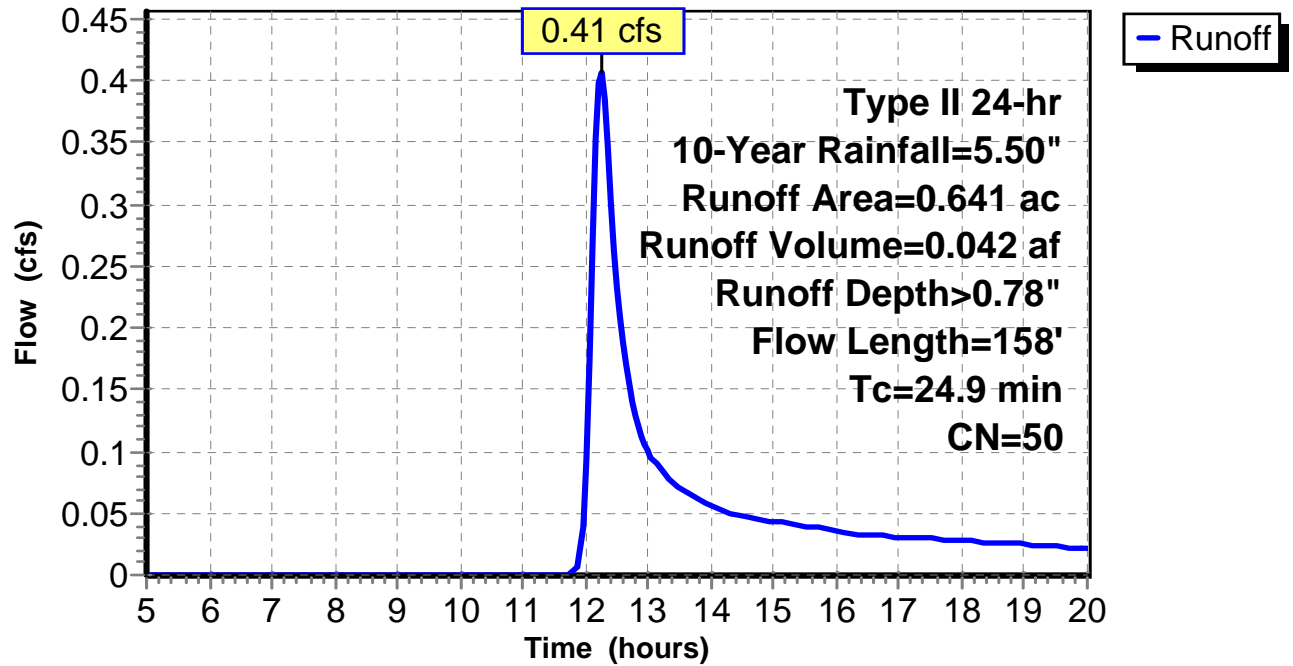
Subcatchment 3: C AR-704.014

Hydrograph



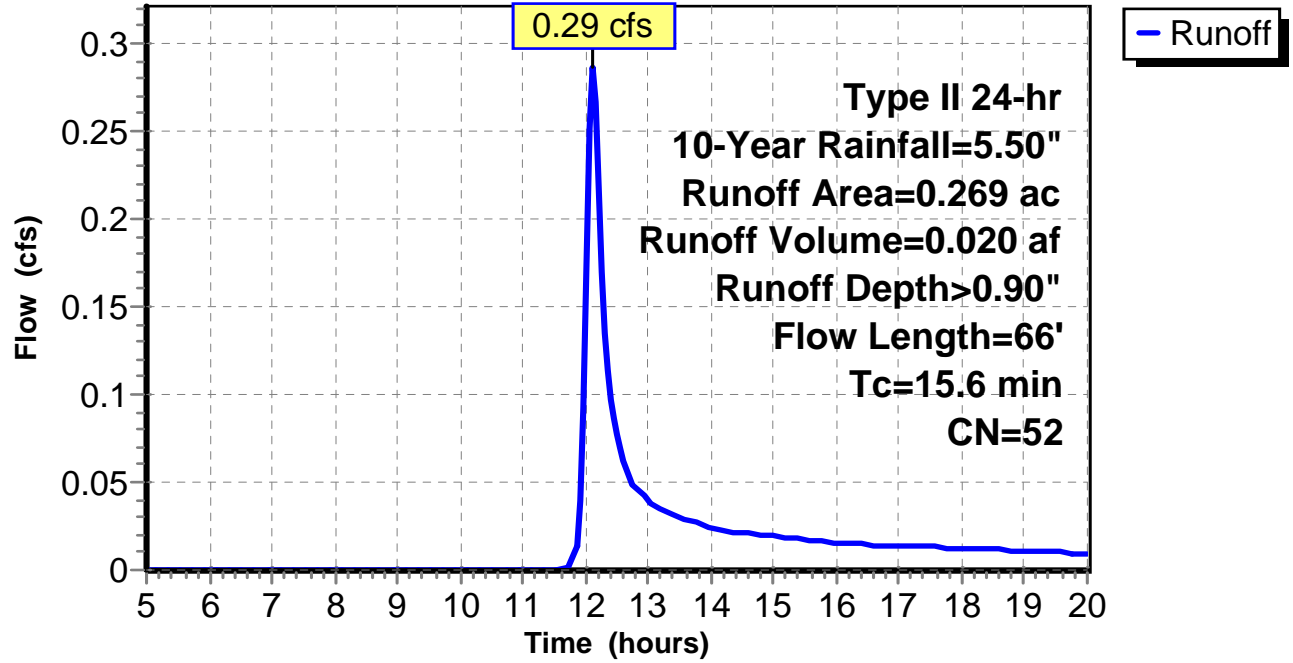
Subcatchment 4: C AR-704.015

Hydrograph



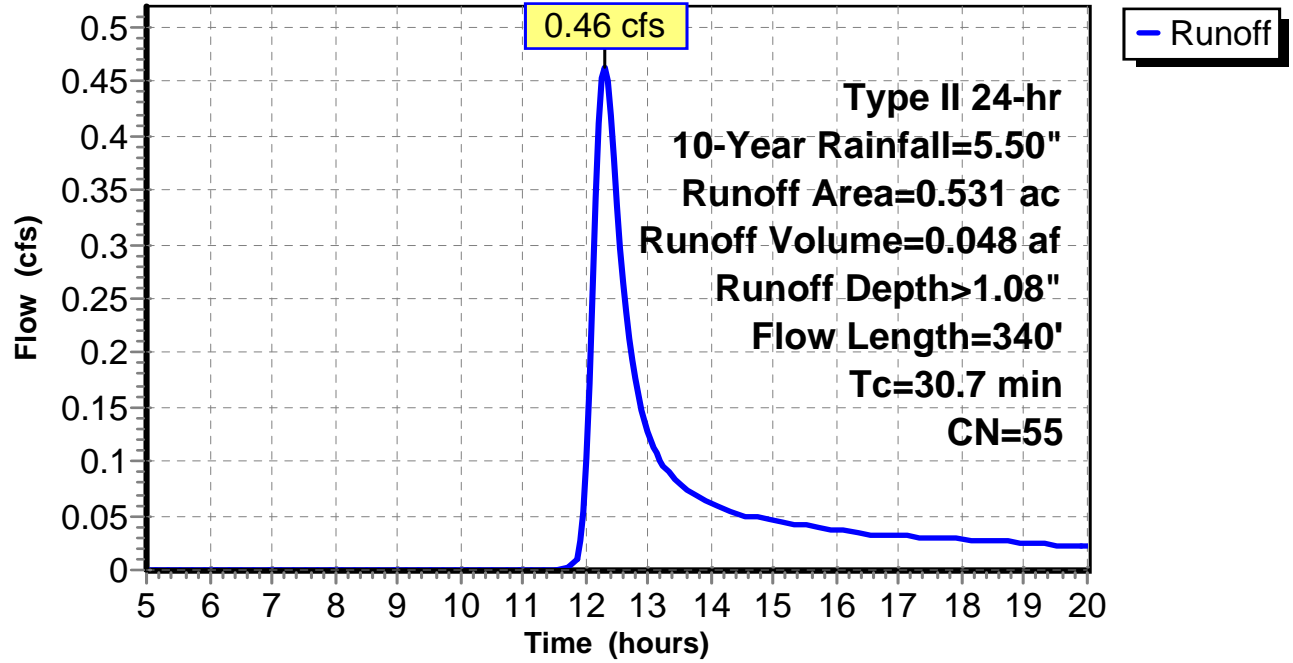
Subcatchment 5: C AR-704.016

Hydrograph



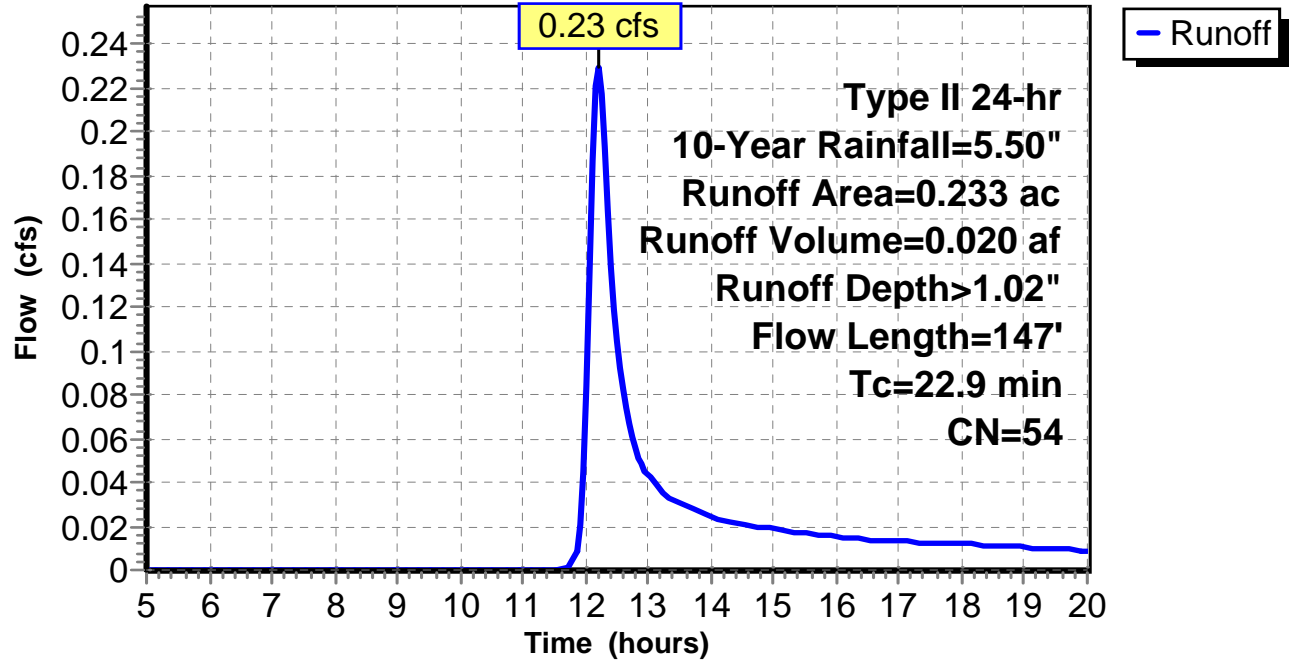
Subcatchment 6: C 288.001

Hydrograph



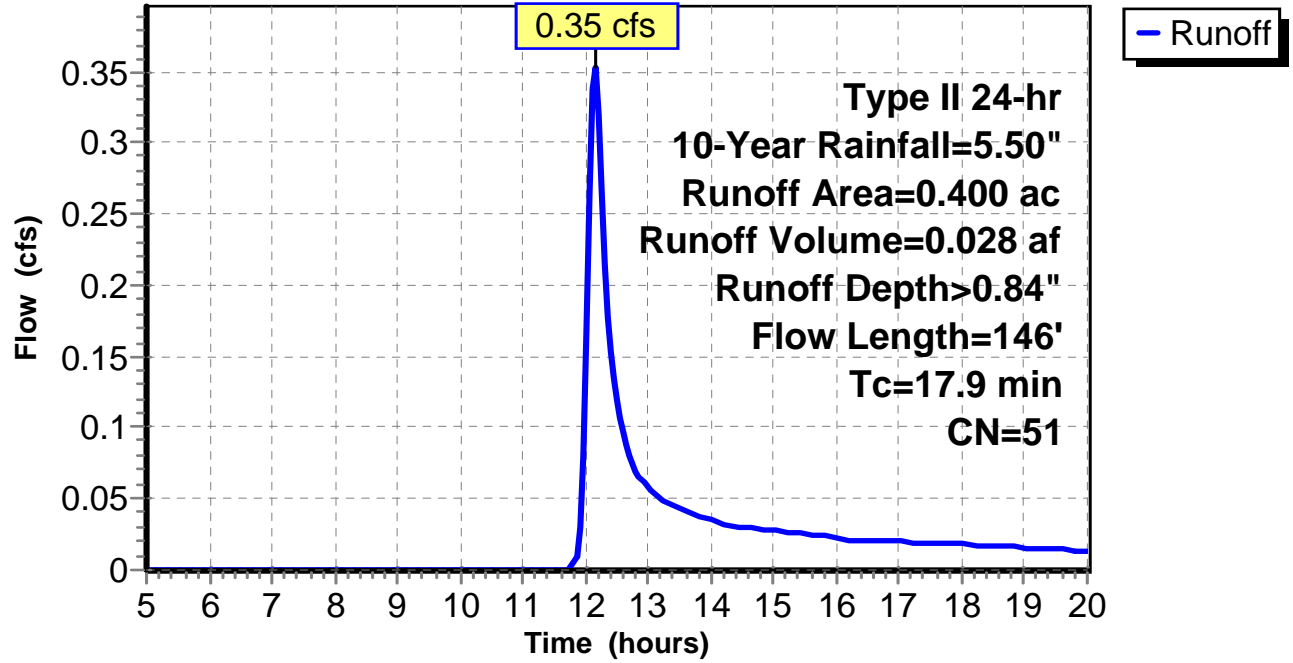
Subcatchment 7: C 288.002

Hydrograph



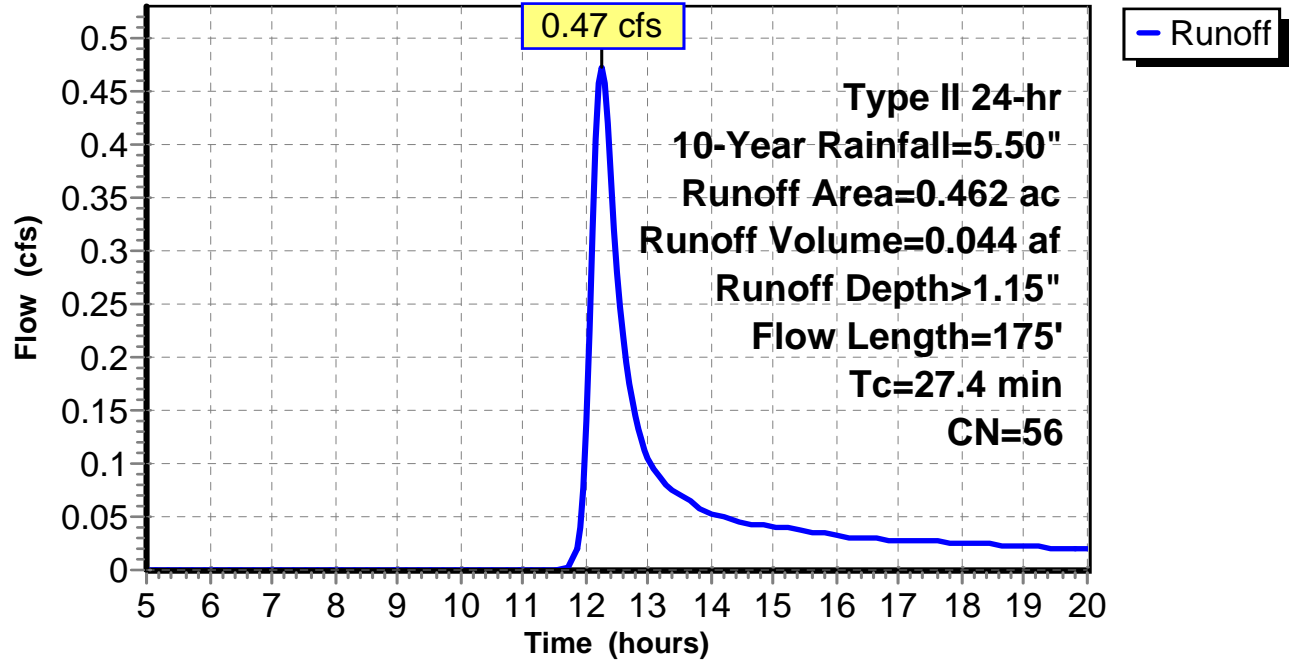
Subcatchment 8: C 288.003

Hydrograph



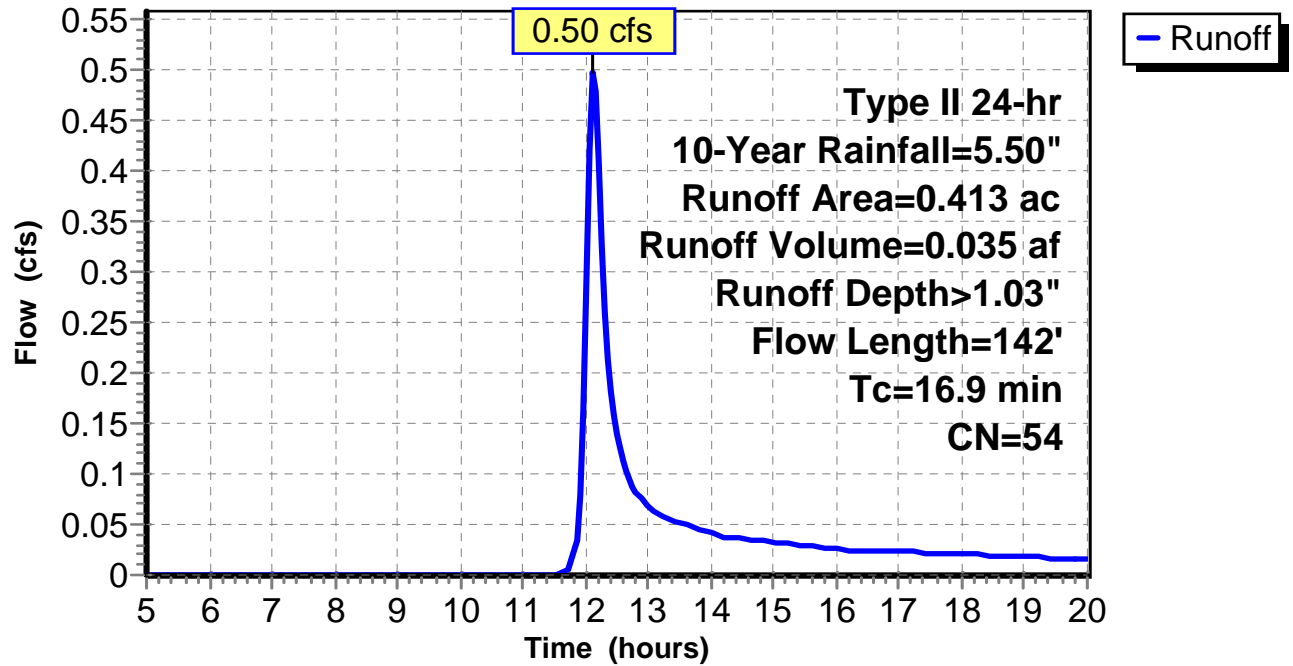
Subcatchment 9: C 288.004

Hydrograph



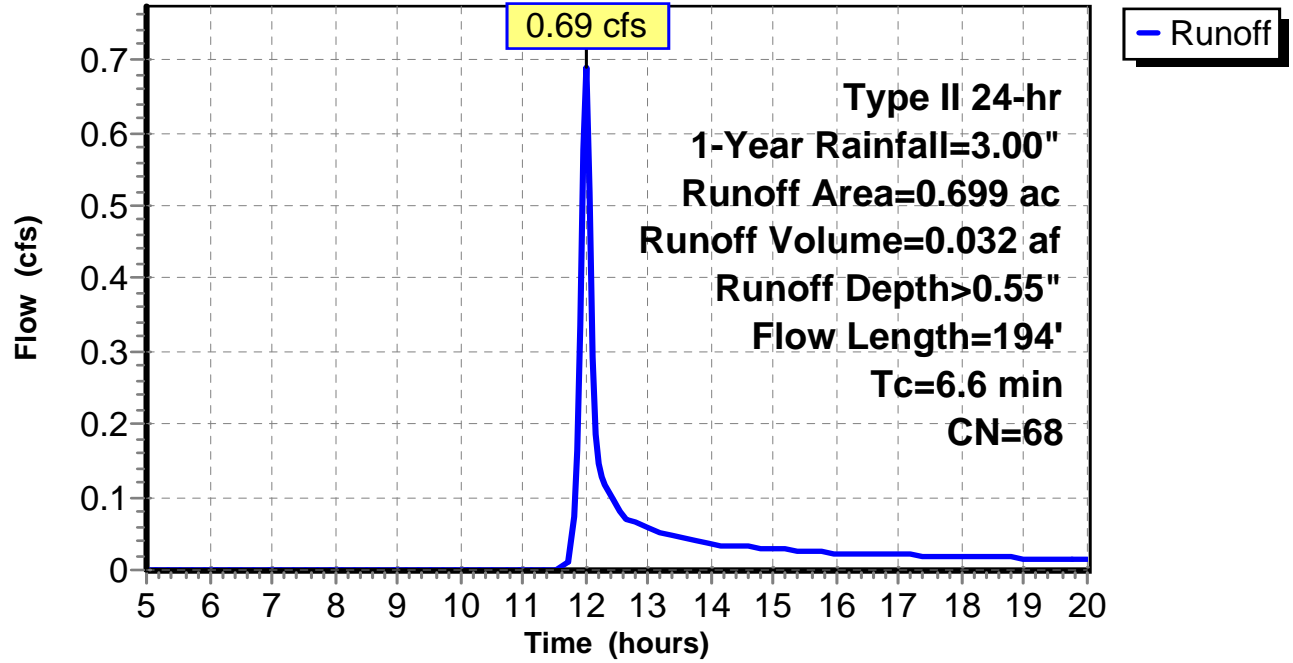
Subcatchment 10: C 288.005

Hydrograph



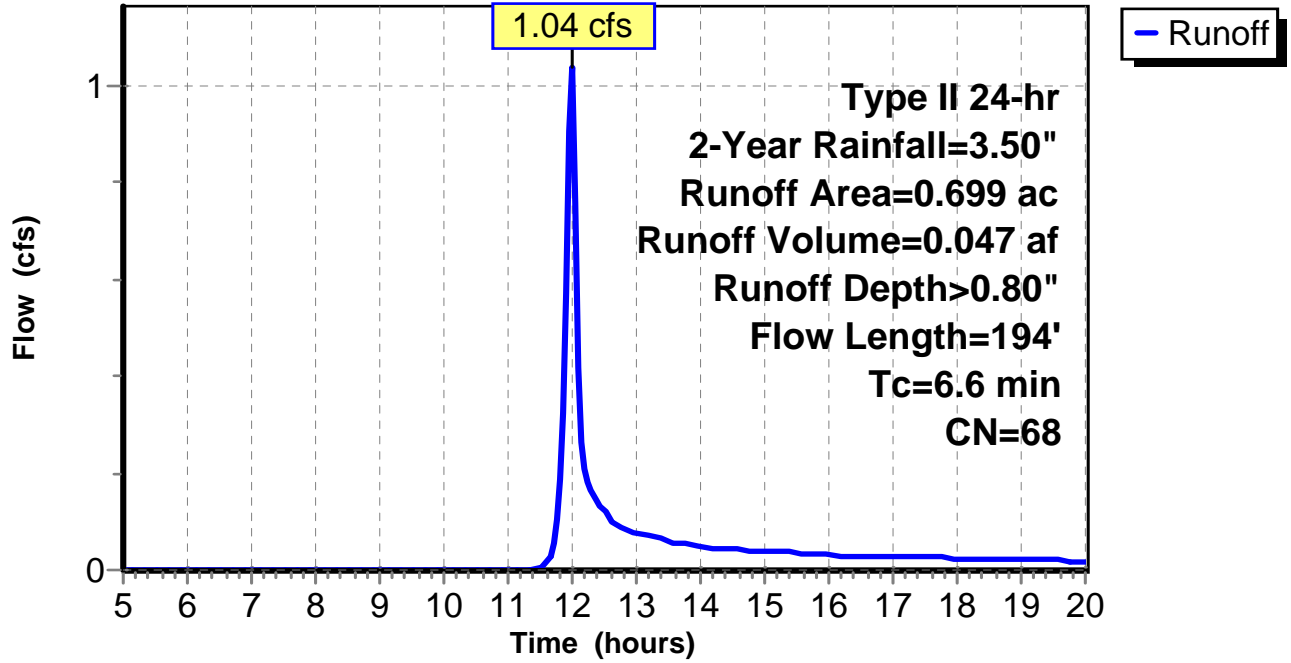
Subcatchment 1: C 290.001

Hydrograph



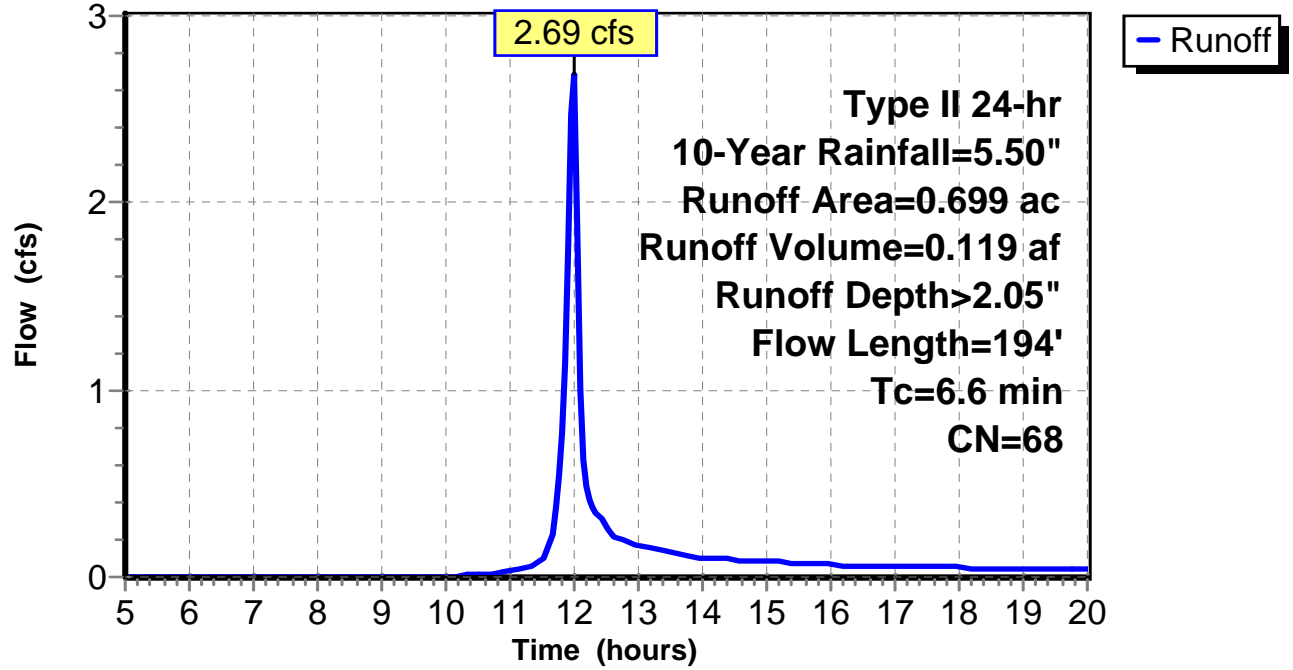
Subcatchment 1: C 290.001

Hydrograph



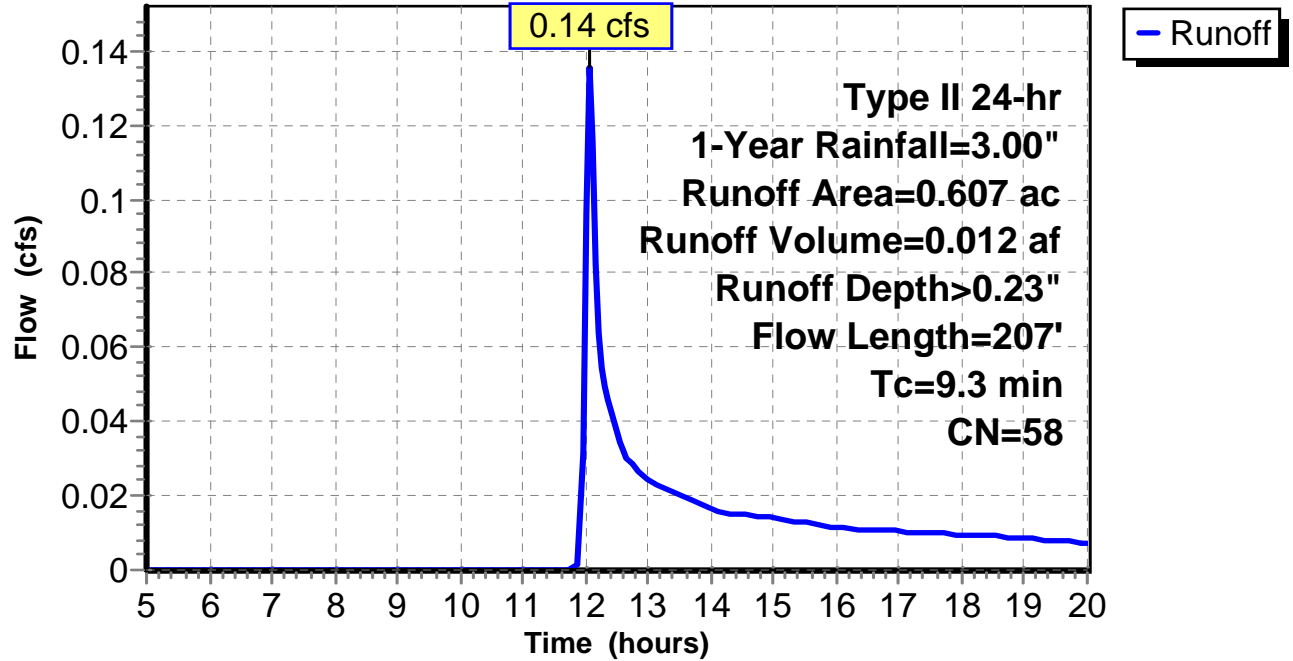
Subcatchment 1: C 290.001

Hydrograph



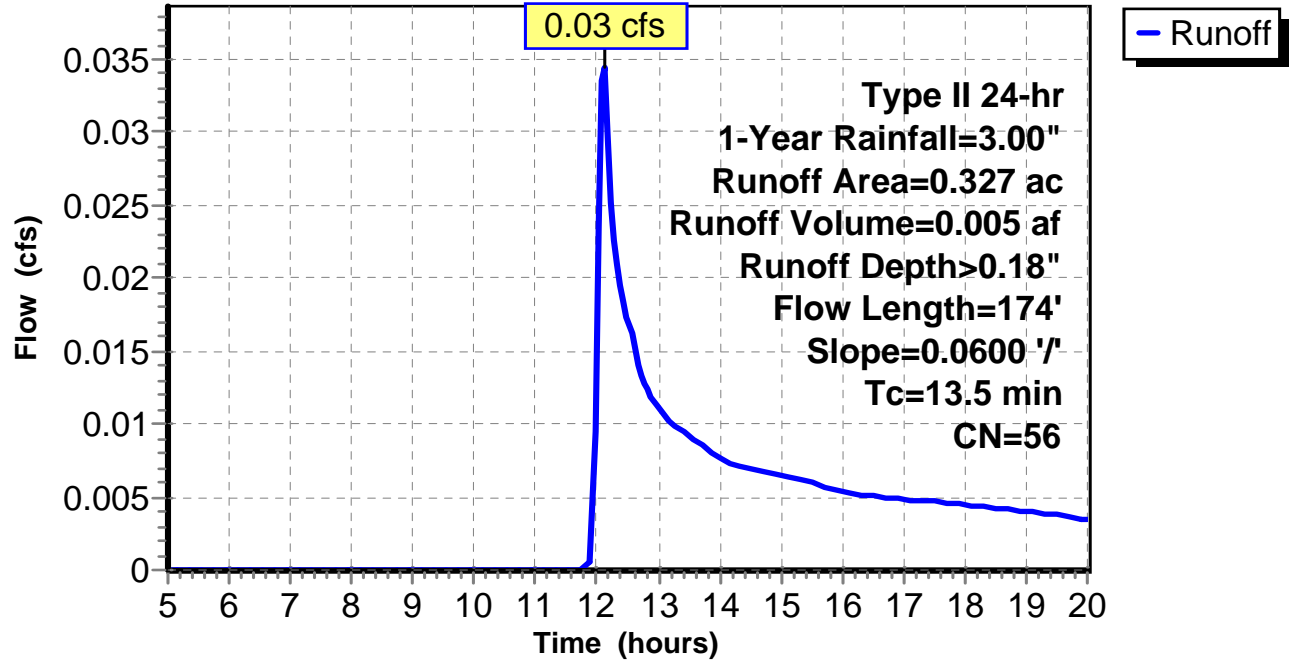
Subcatchment 1: C E-293.001

Hydrograph



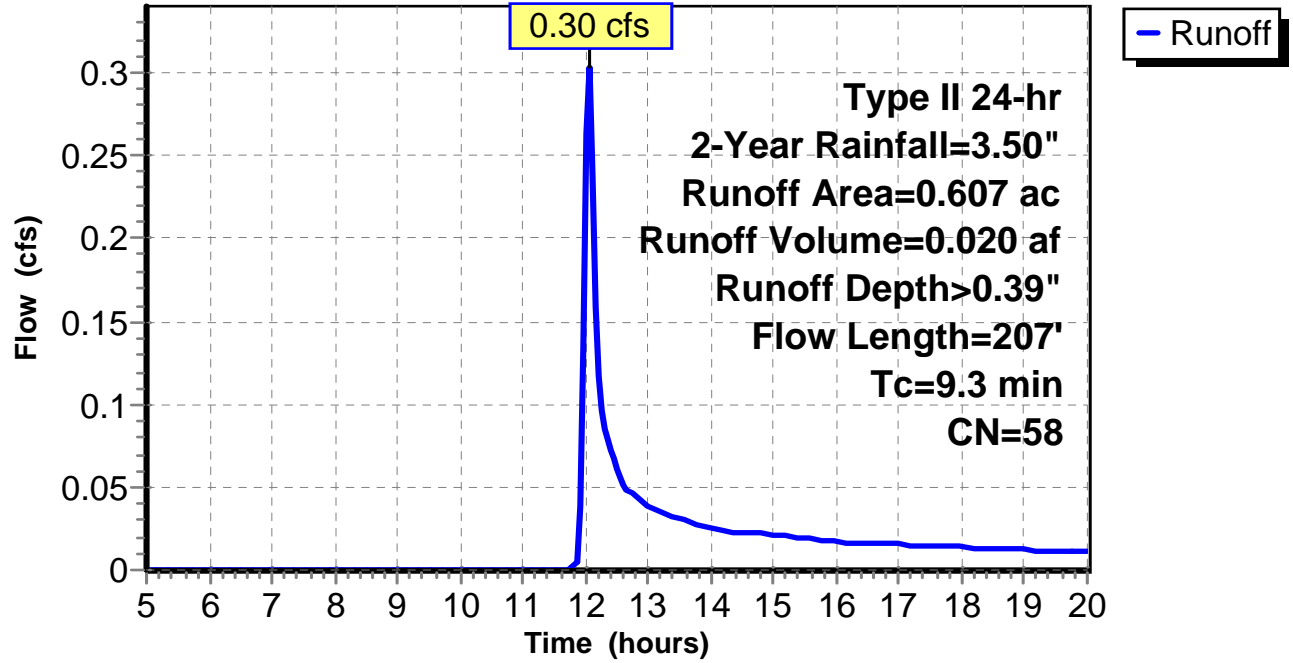
Subcatchment 2: C E-293.002

Hydrograph



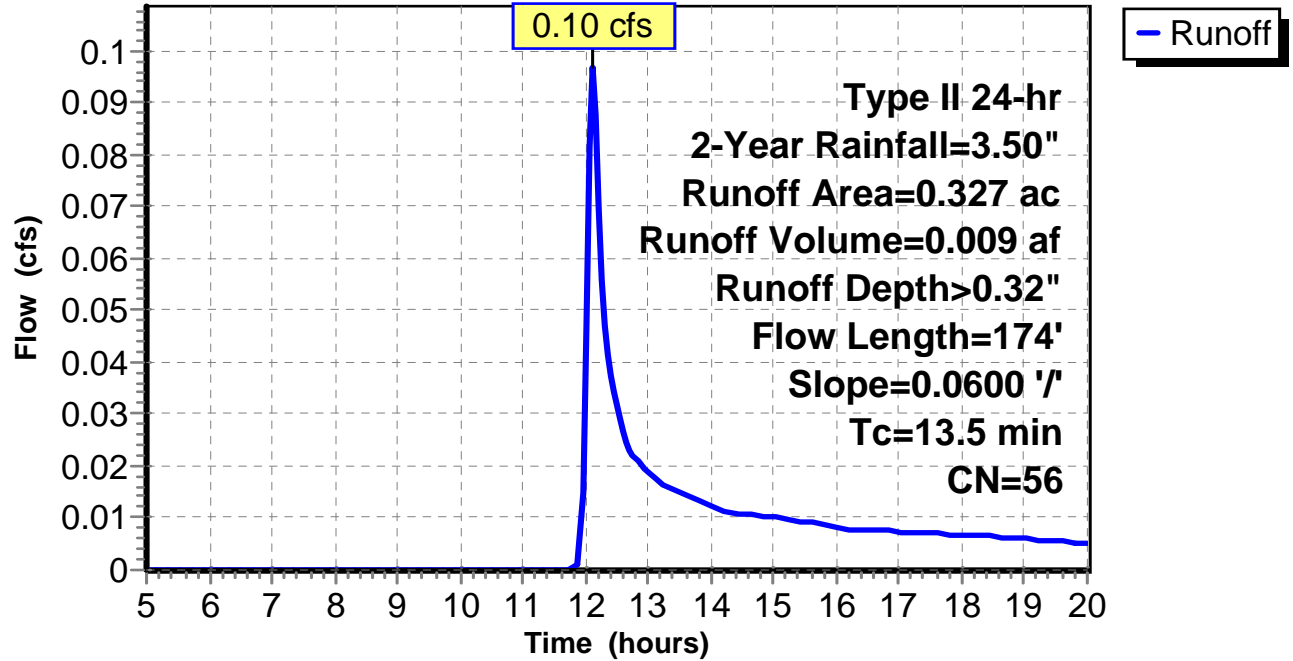
Subcatchment 1: C E-293.001

Hydrograph



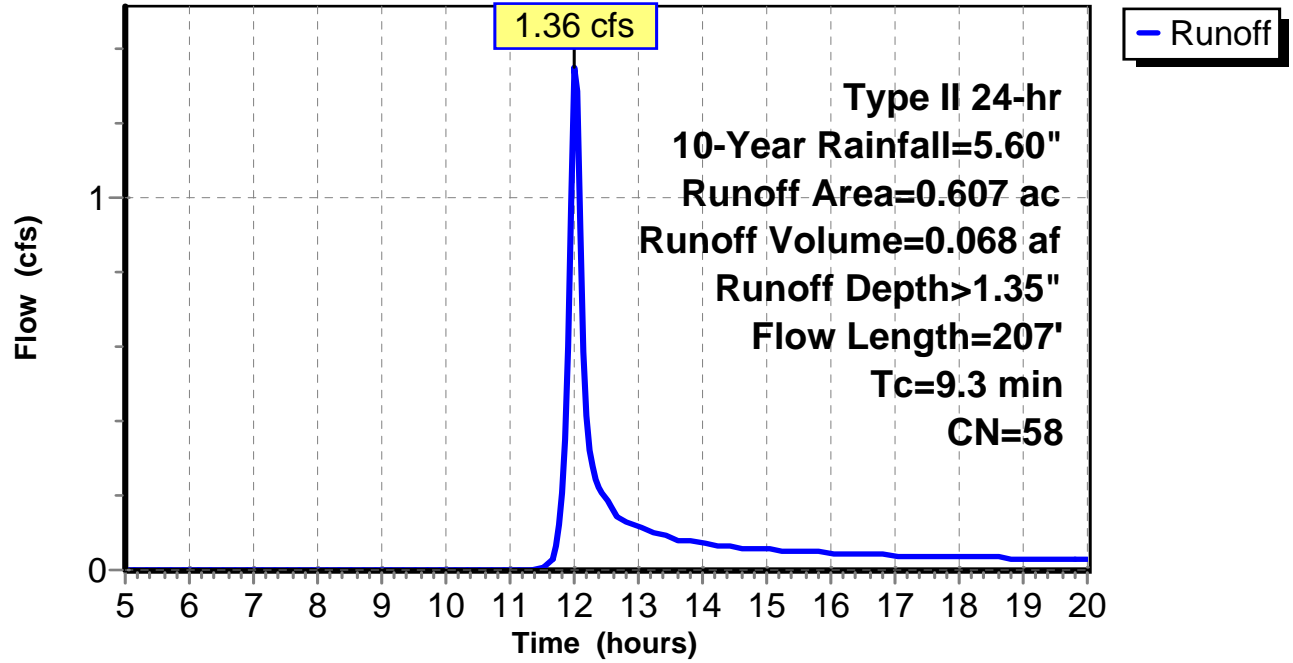
Subcatchment 2: C E-293.002

Hydrograph



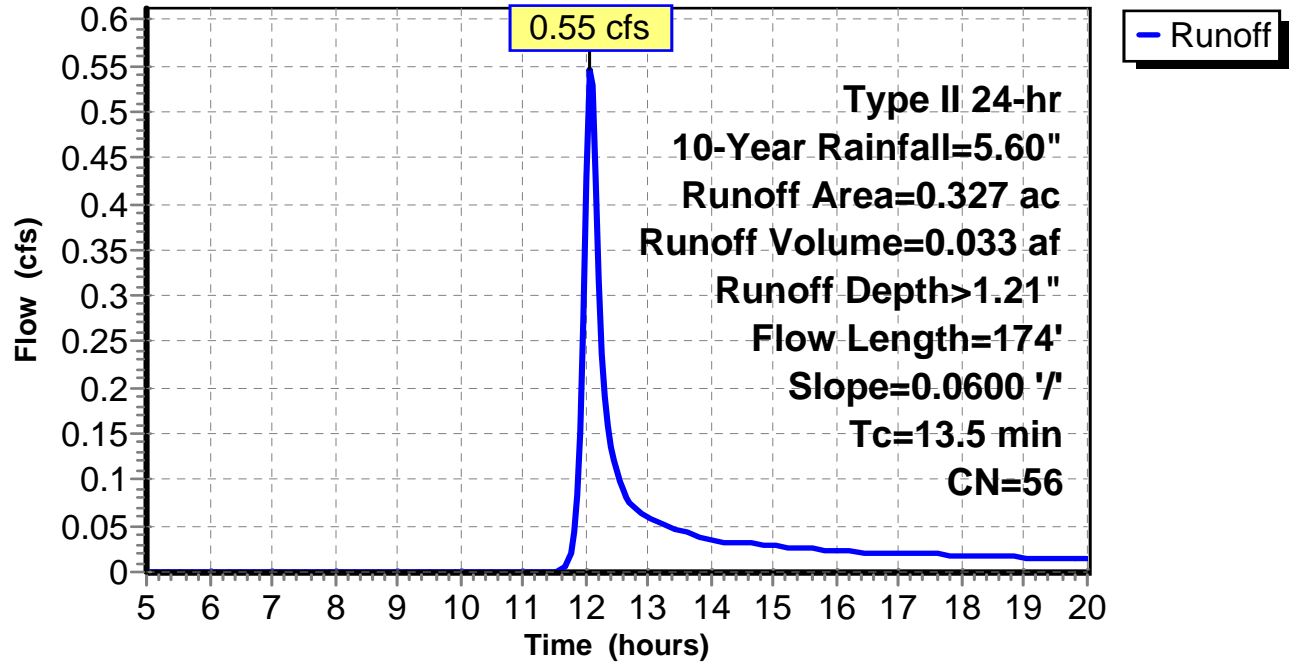
Subcatchment 1: C E-293.001

Hydrograph



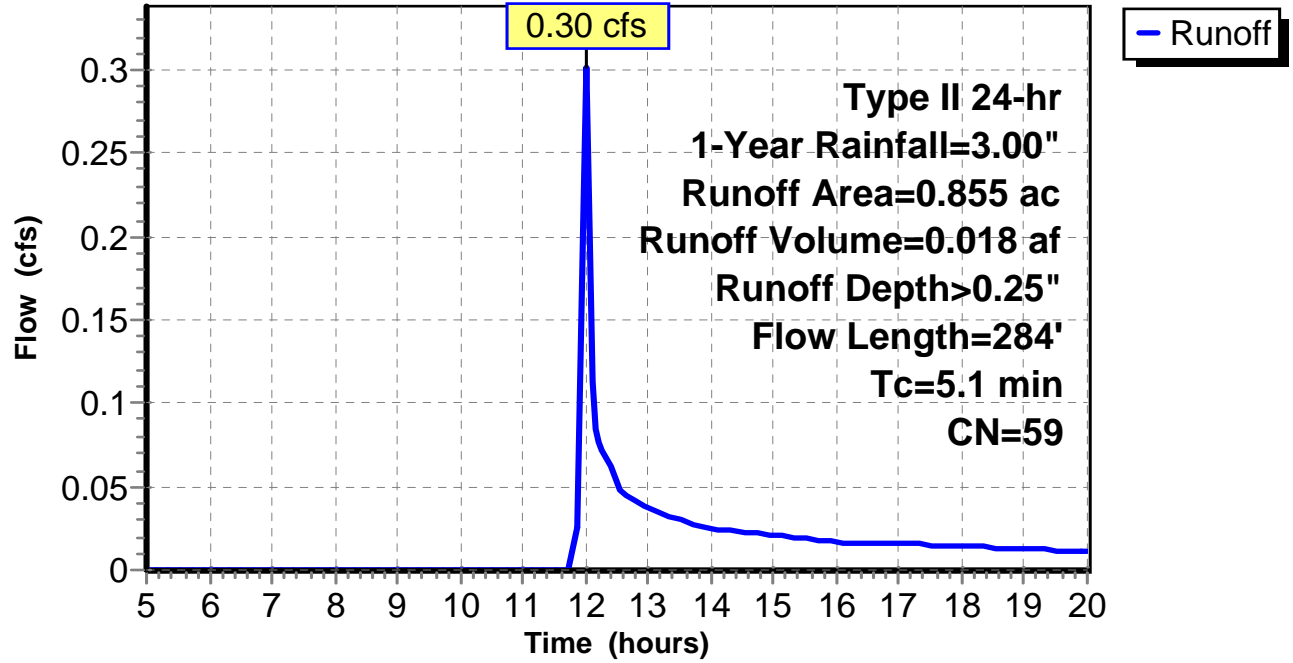
Subcatchment 2: C E-293.002

Hydrograph



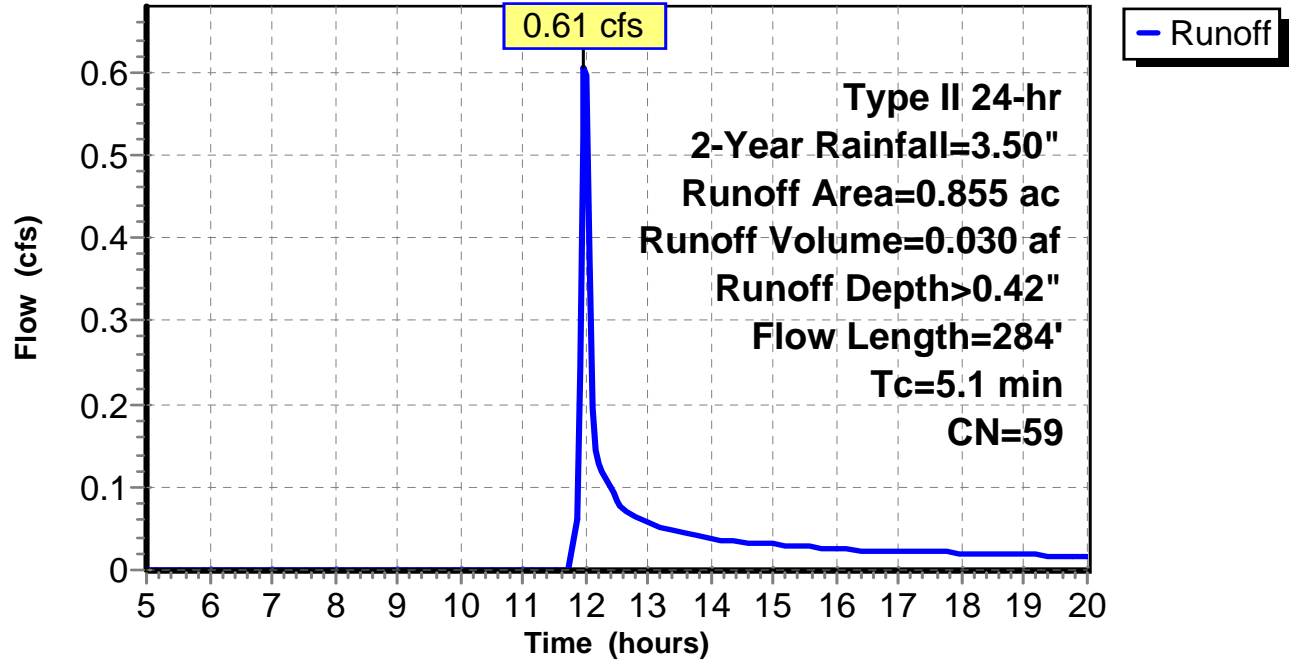
Subcatchment 1: C E-293.003

Hydrograph



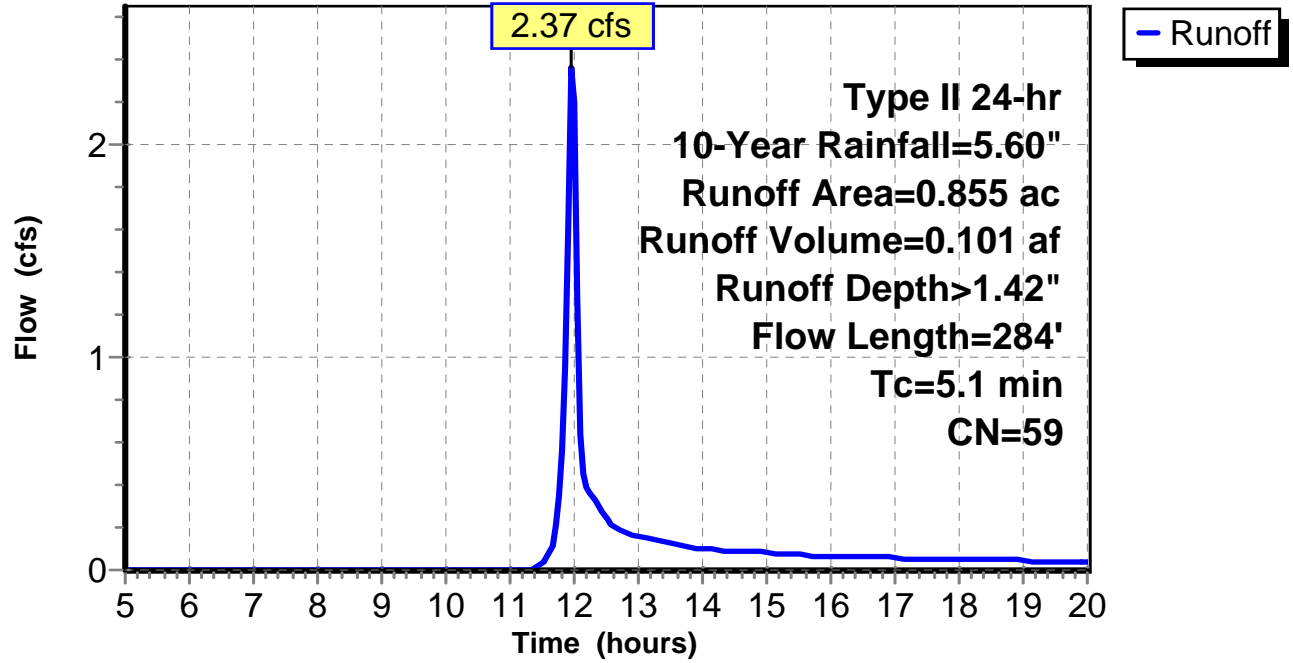
Subcatchment 1: C E-293.003

Hydrograph



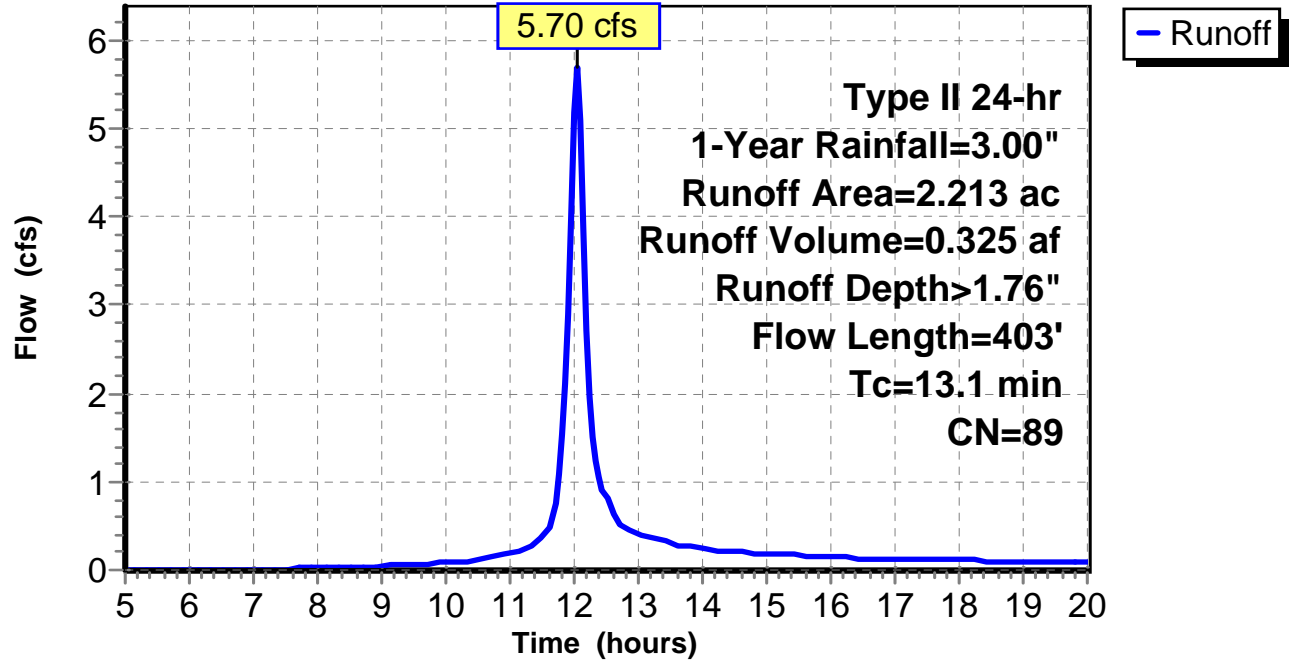
Subcatchment 1: C E-293.003

Hydrograph



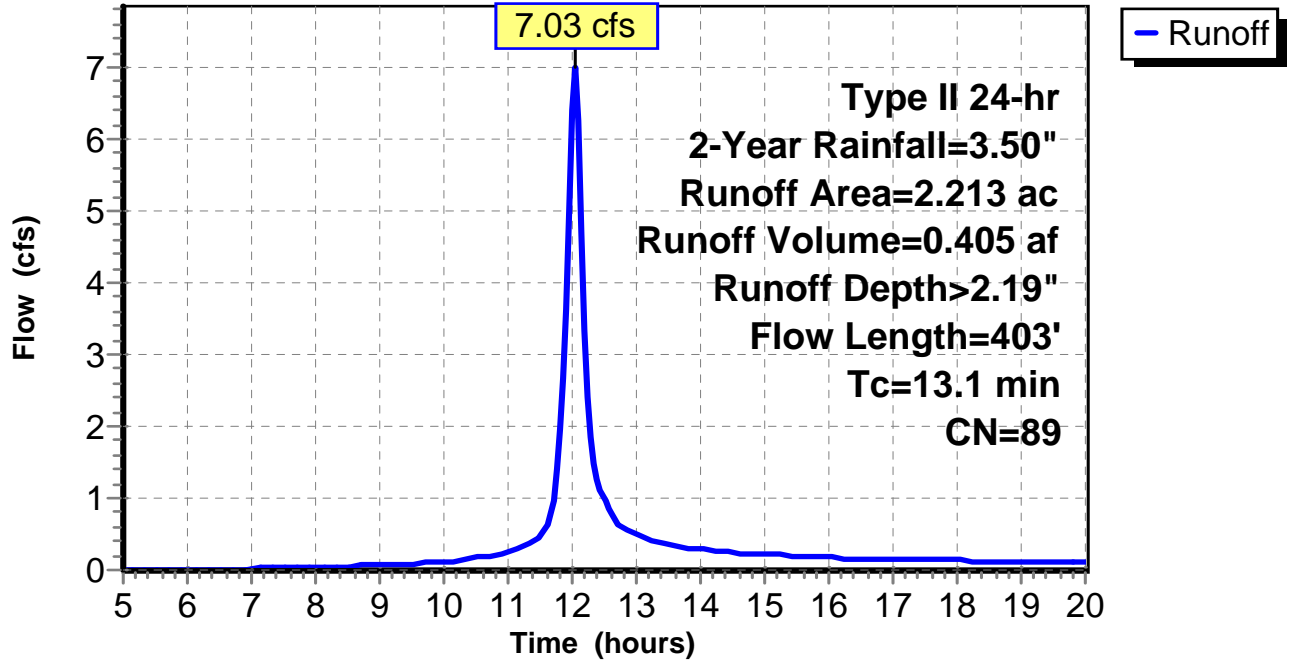
Subcatchment 1: C E-303.001

Hydrograph



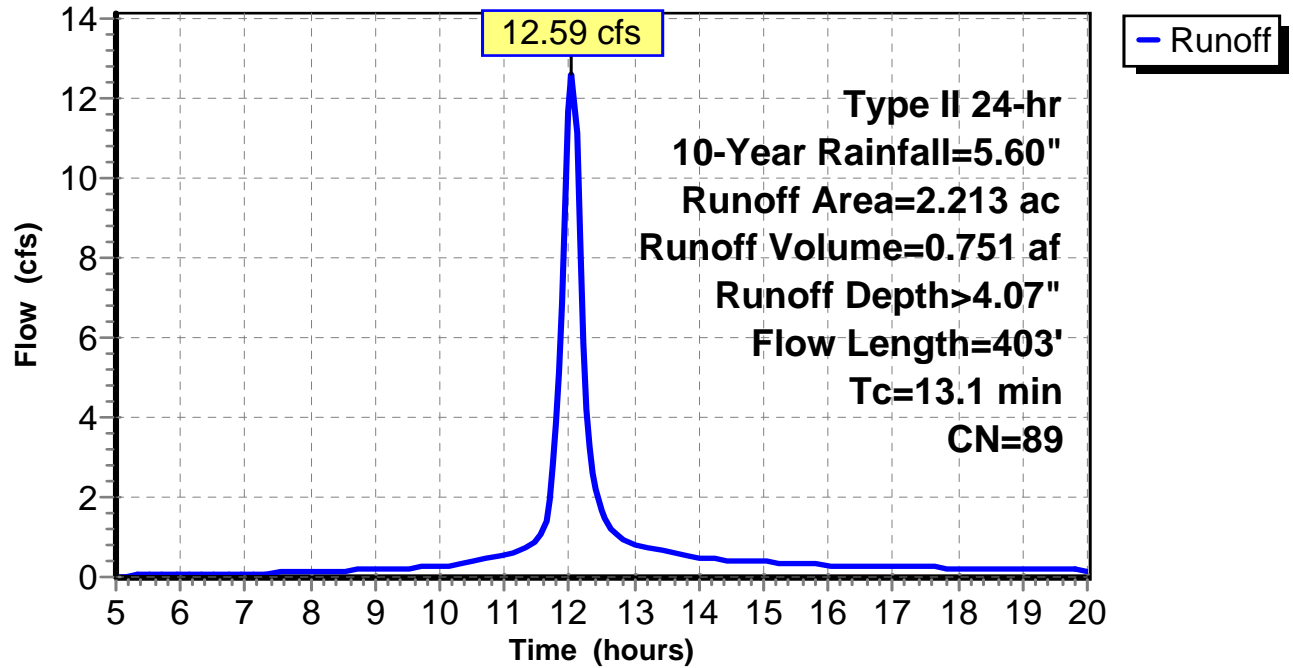
Subcatchment 1: C E-303.001

Hydrograph



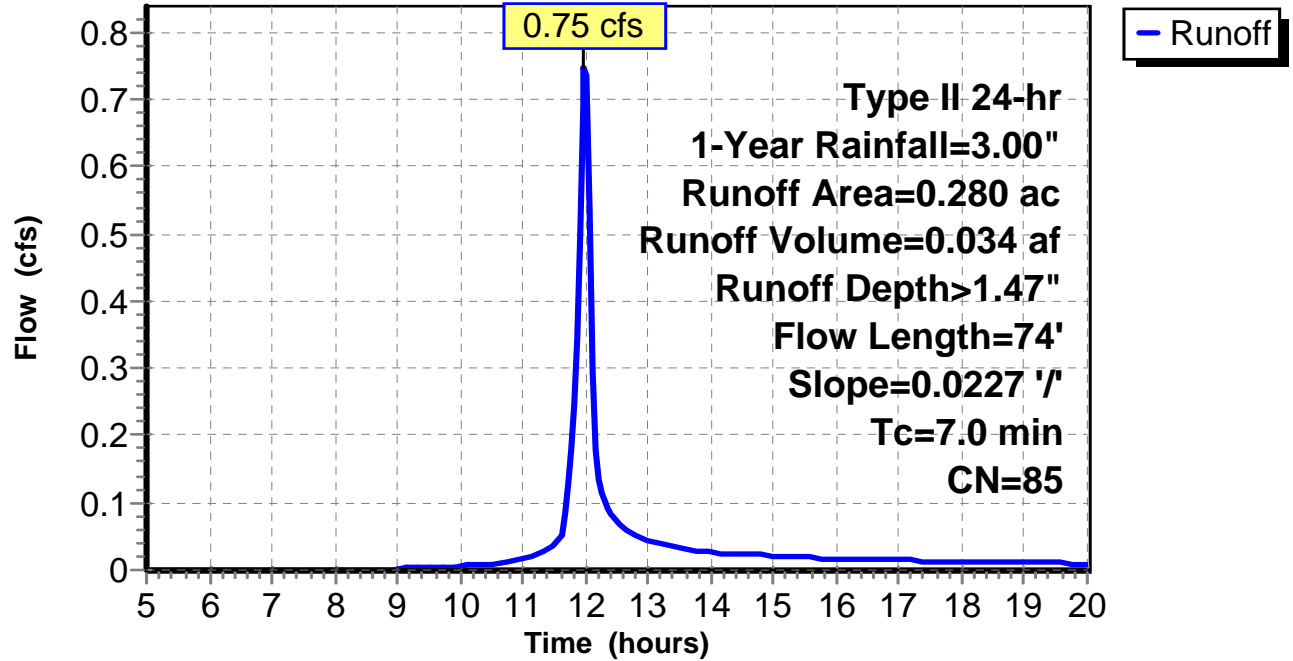
Subcatchment 1: C E-303.001

Hydrograph



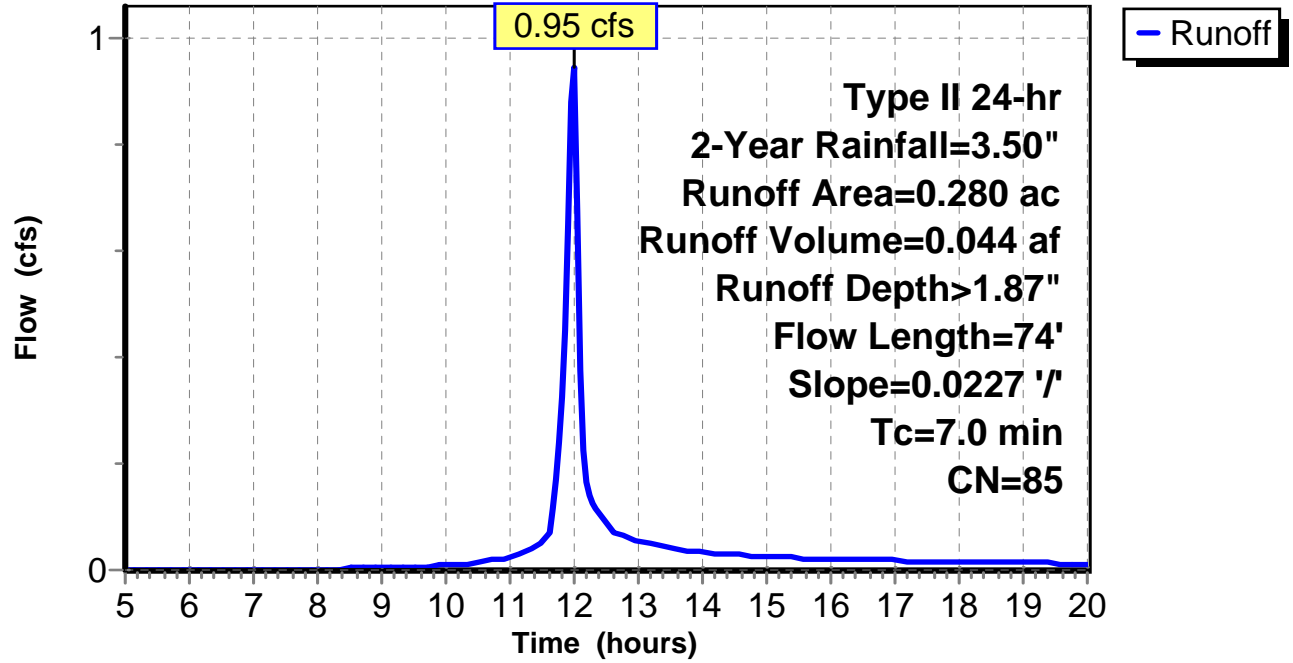
Subcatchment 1: C E-303.002

Hydrograph



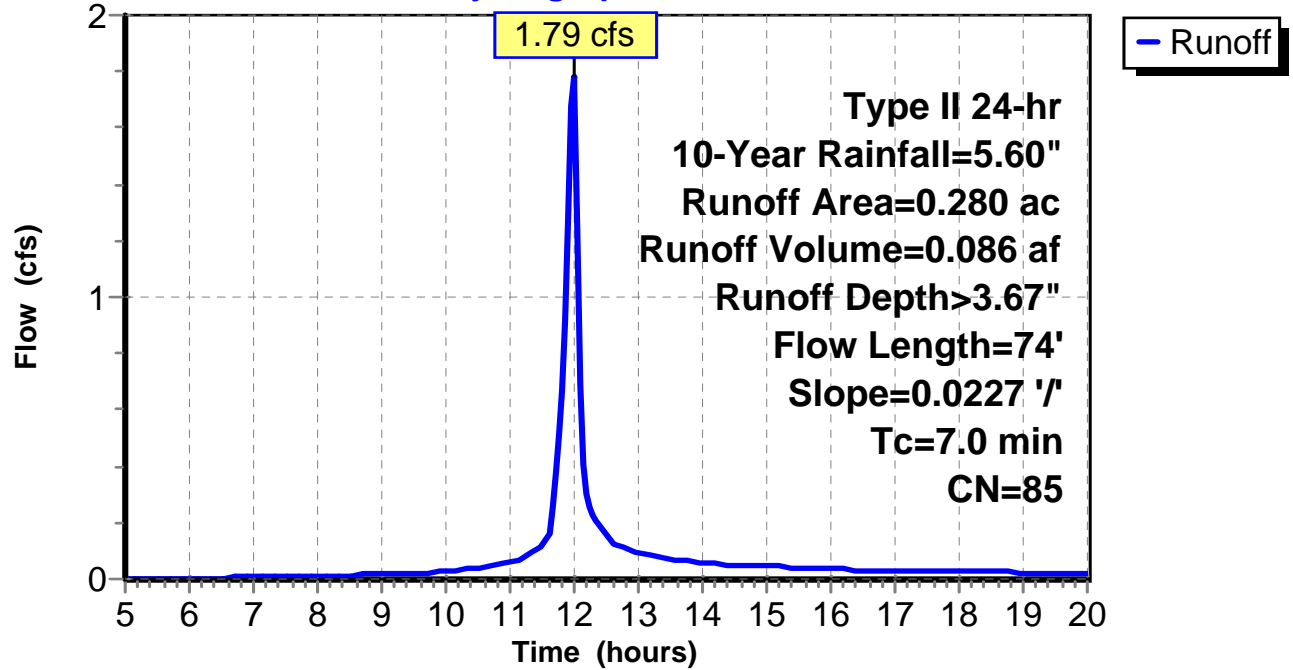
Subcatchment 1: C E-303.002

Hydrograph



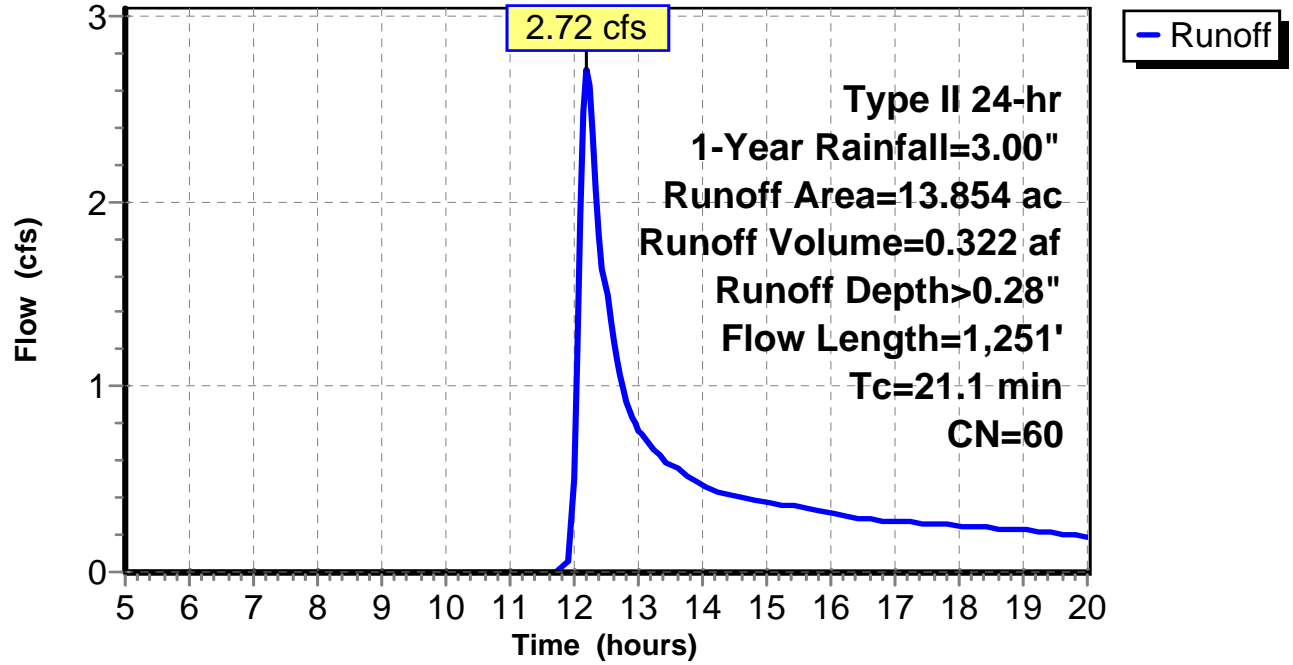
Subcatchment 1: C E-303.002

Hydrograph



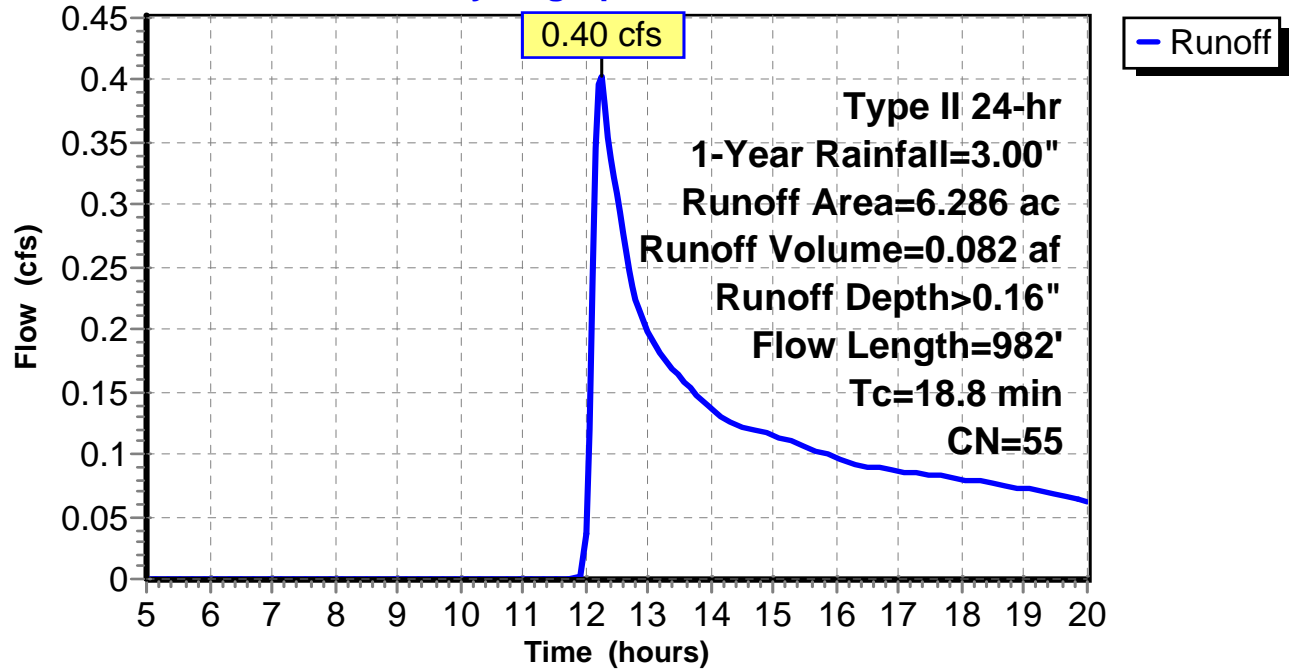
Subcatchment 1: C AR-705.001

Hydrograph



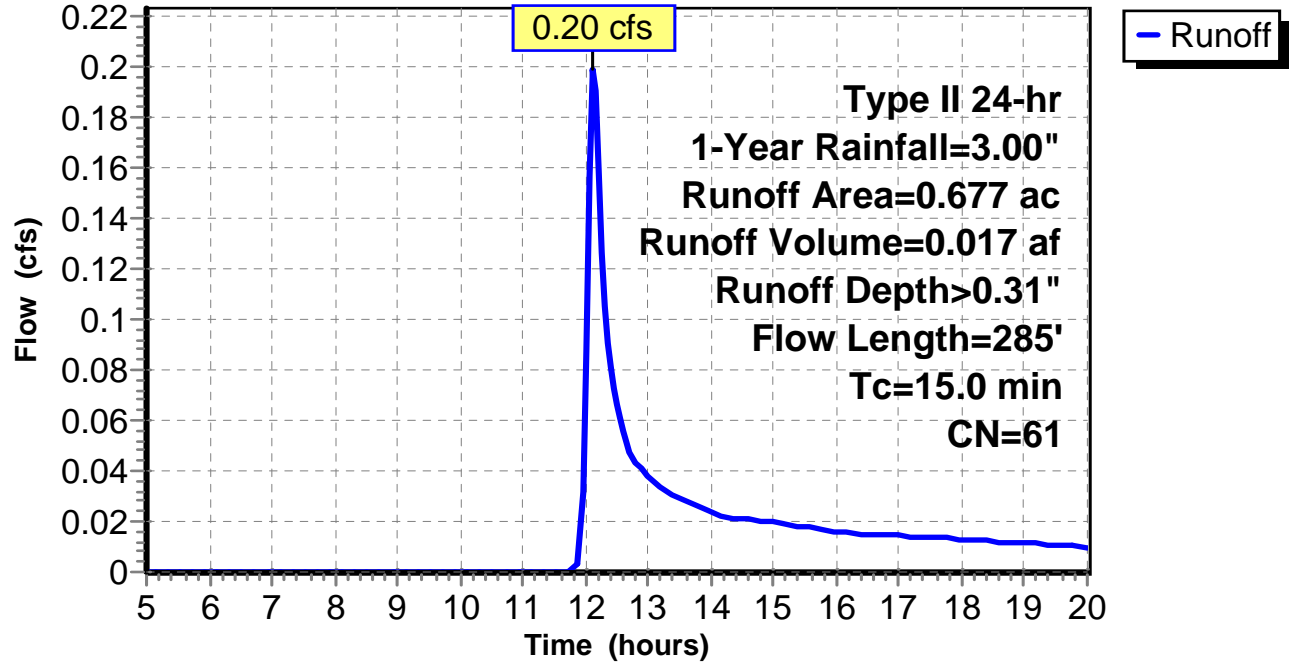
Subcatchment 2: C AR-705.002

Hydrograph



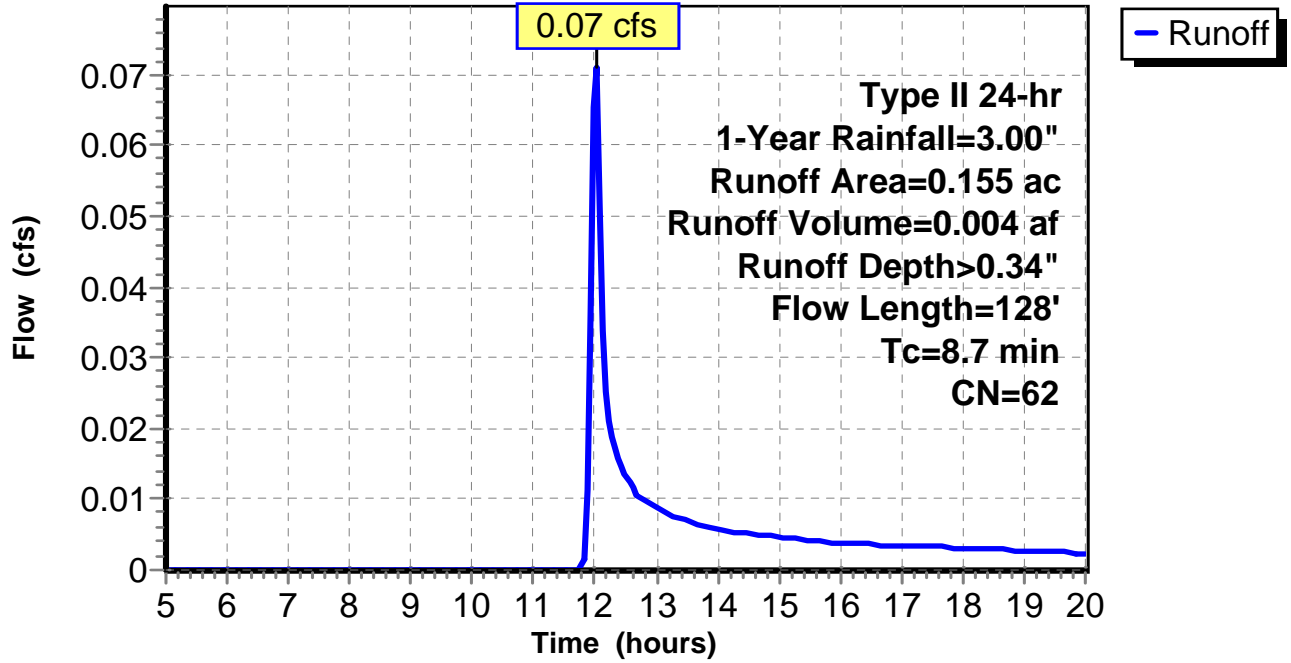
Subcatchment 3: C AR-705.003

Hydrograph



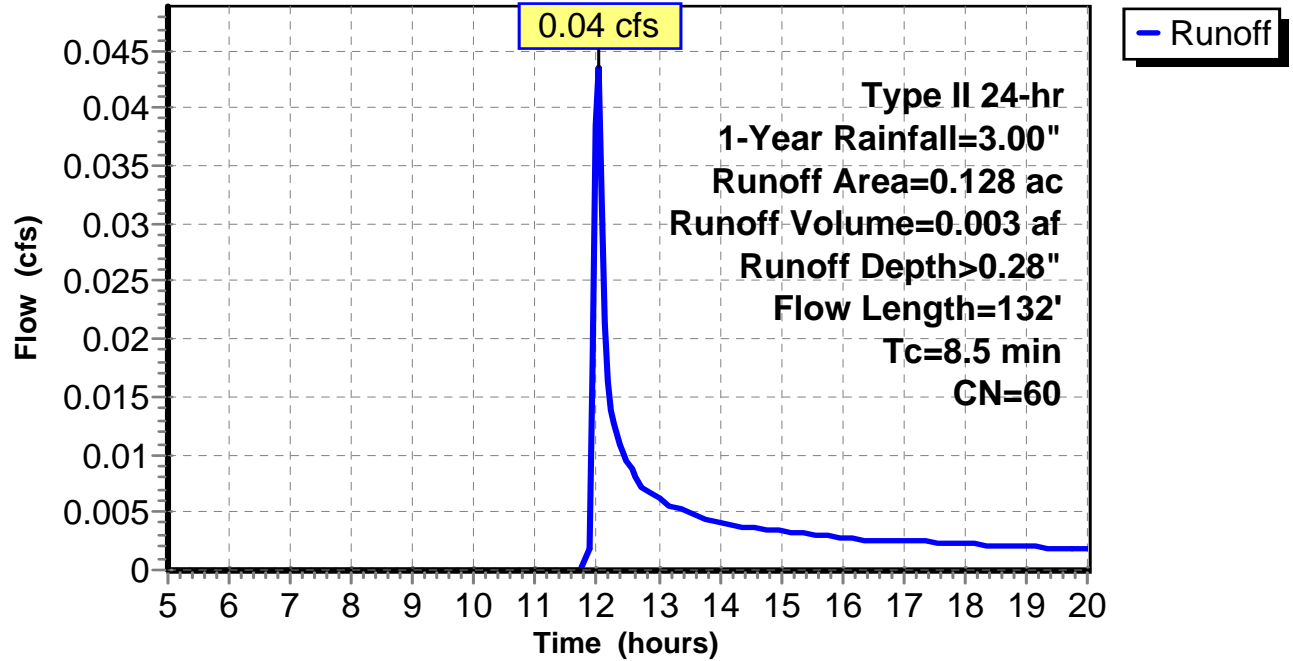
Subcatchment 4: C AR-705.004

Hydrograph



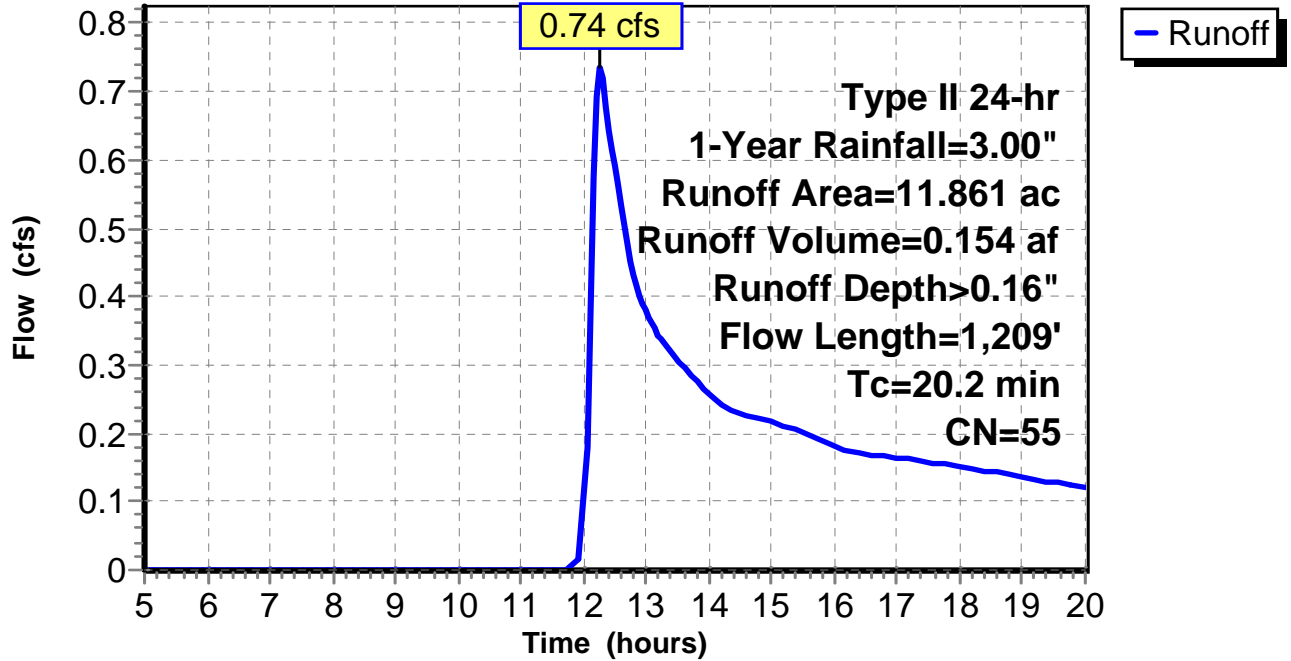
Subcatchment 5: C AR-705.005

Hydrograph



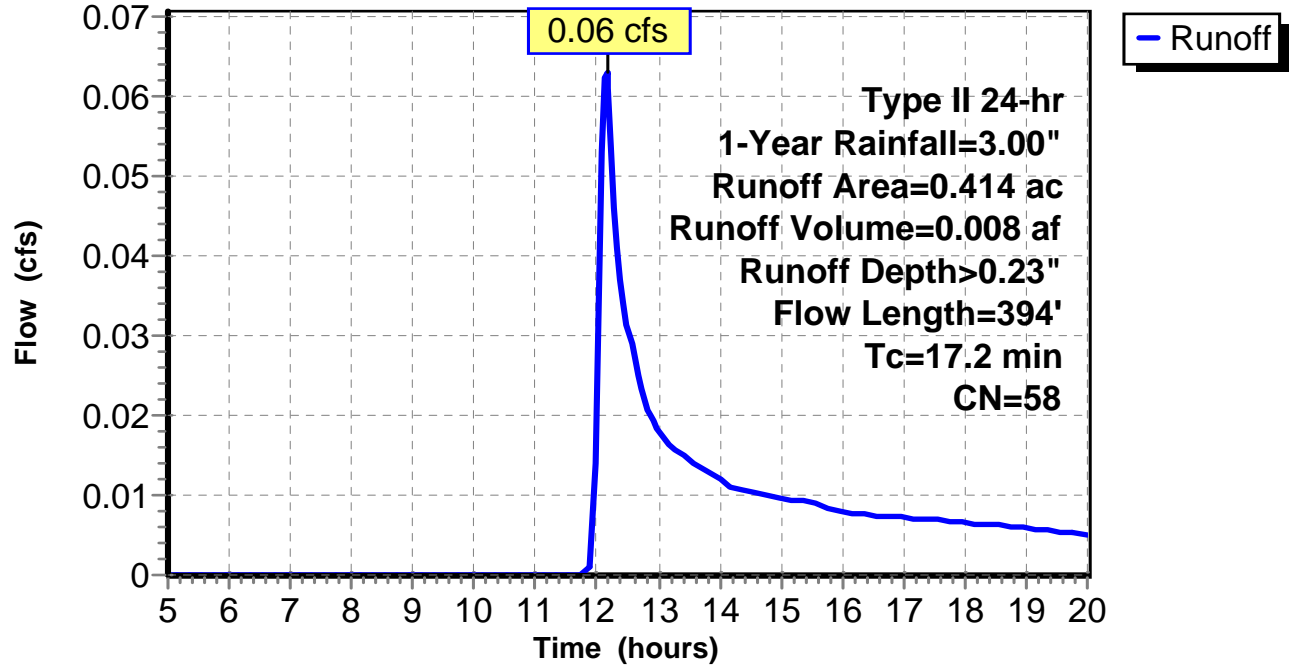
Subcatchment 6: C AR-705.006

Hydrograph



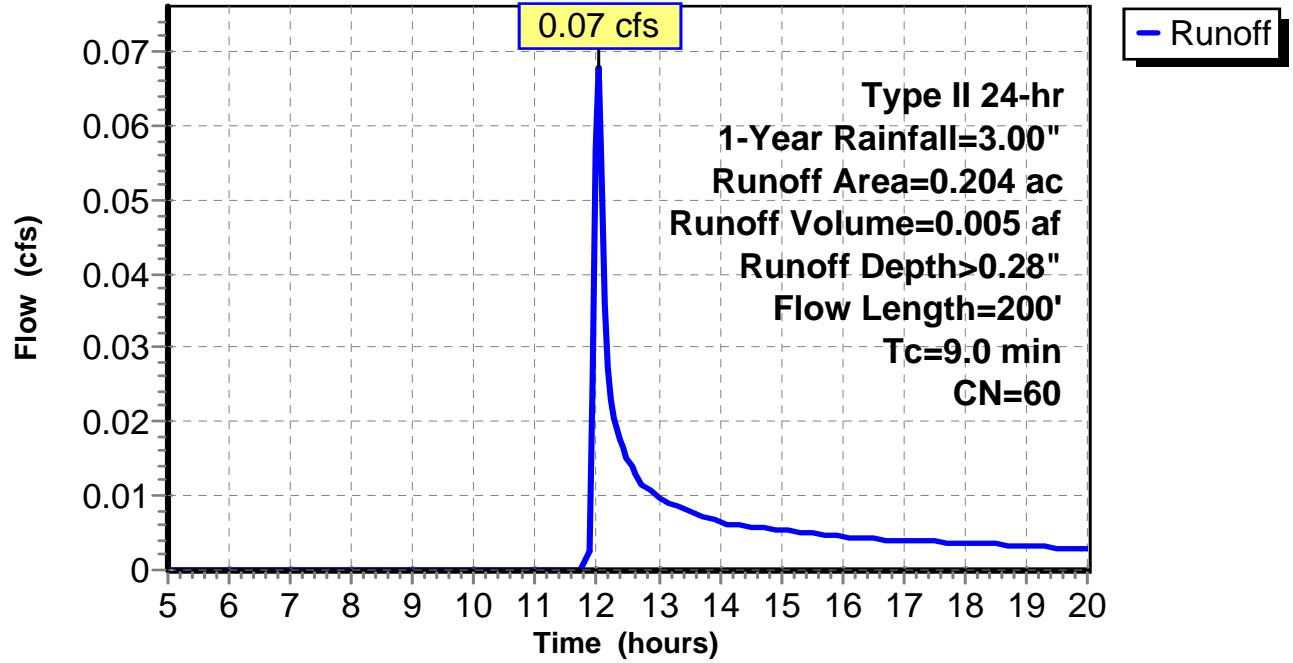
Subcatchment 7: C AR-705.007

Hydrograph



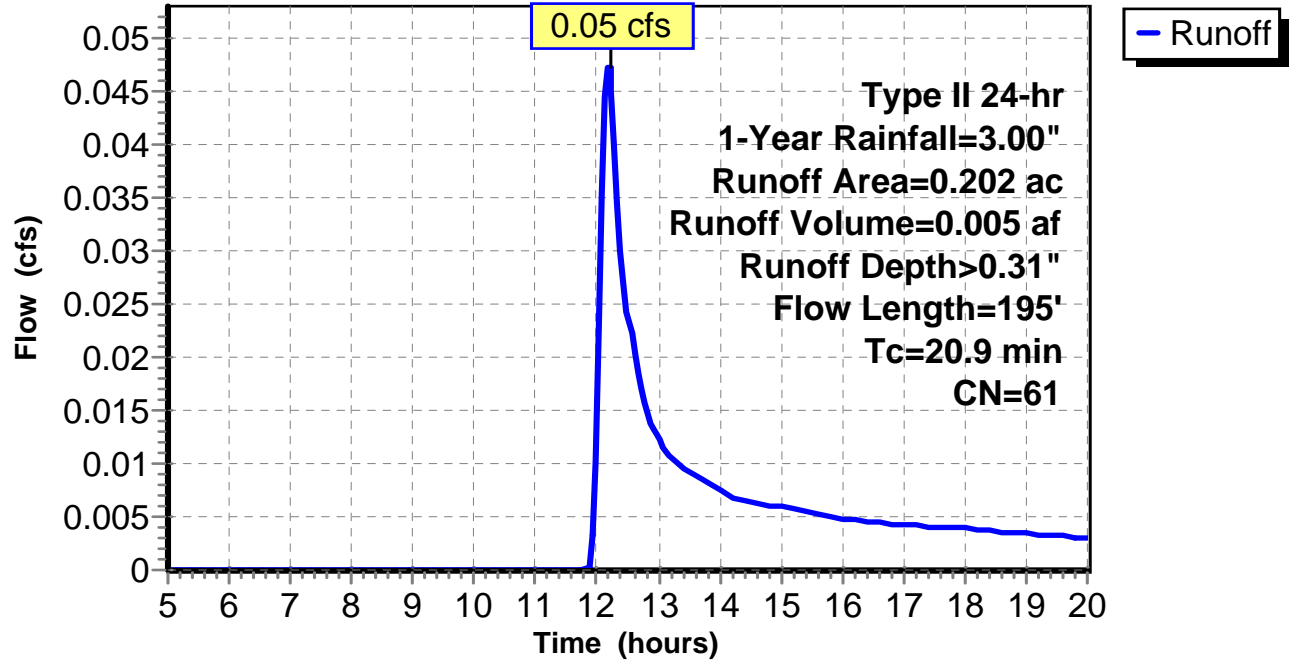
Subcatchment 8: C 307.001

Hydrograph



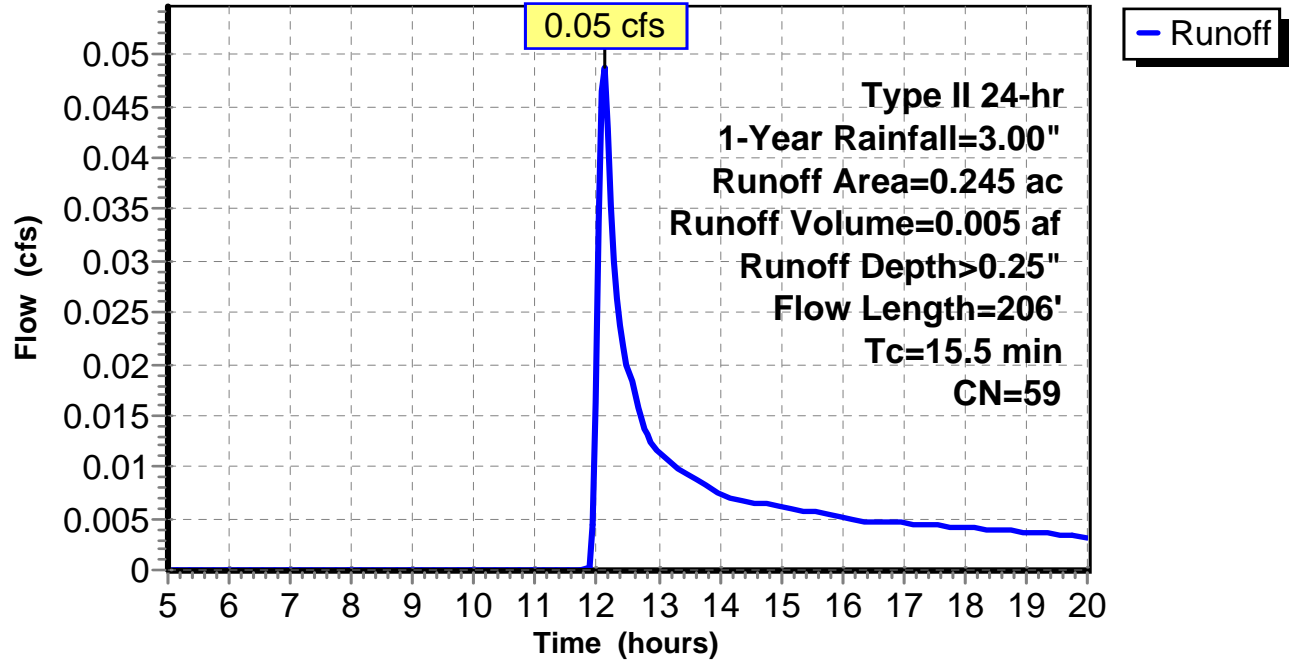
Subcatchment 9: C 307.002

Hydrograph



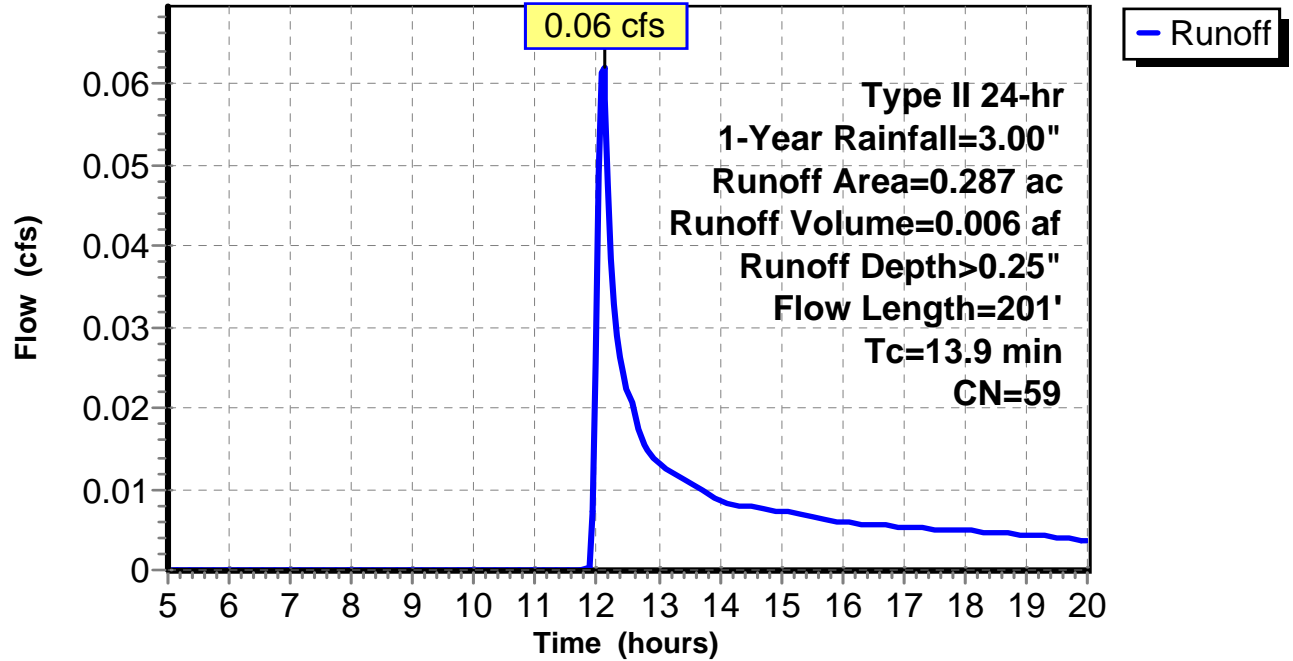
Subcatchment 10: C 307.003

Hydrograph



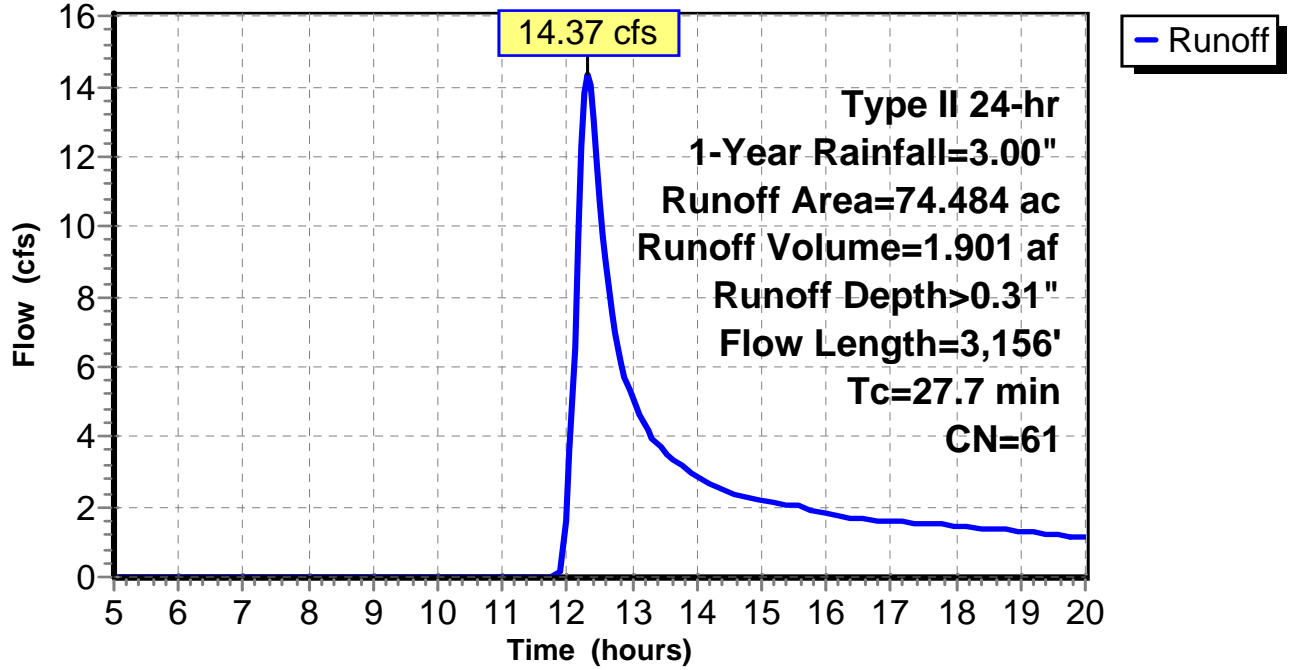
Subcatchment 11: C 307.004

Hydrograph



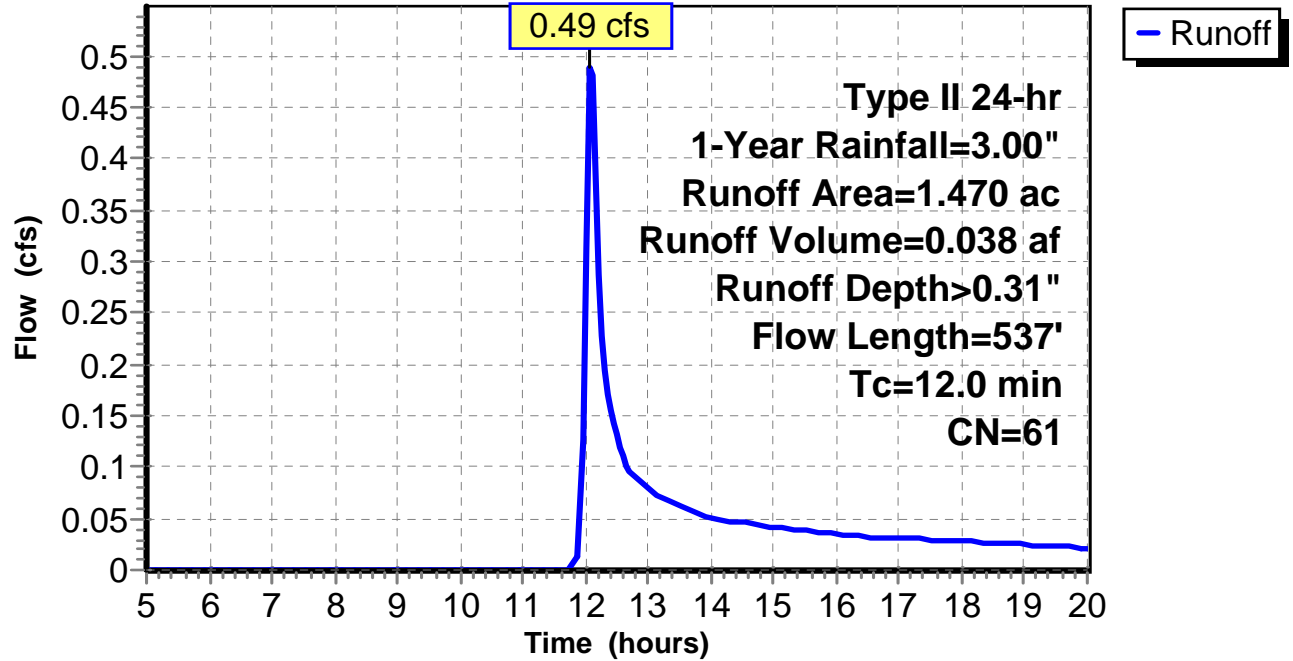
Subcatchment 12: C 307.005

Hydrograph



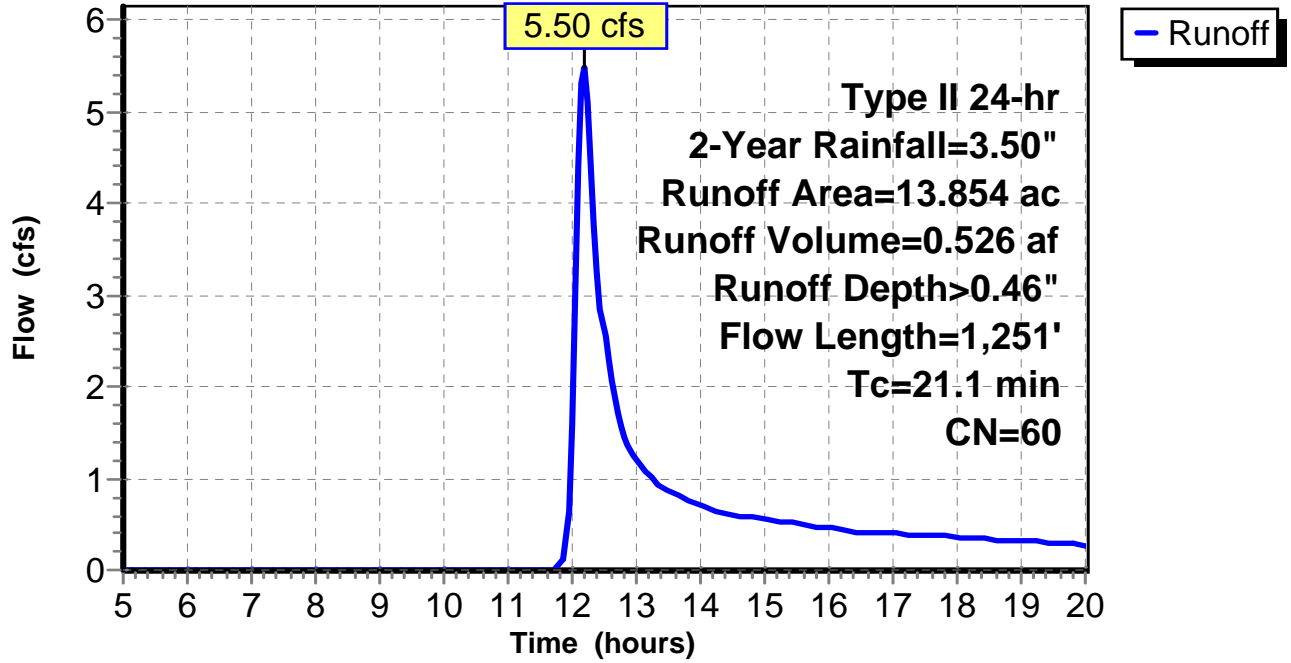
Subcatchment 13: C 307.006

Hydrograph



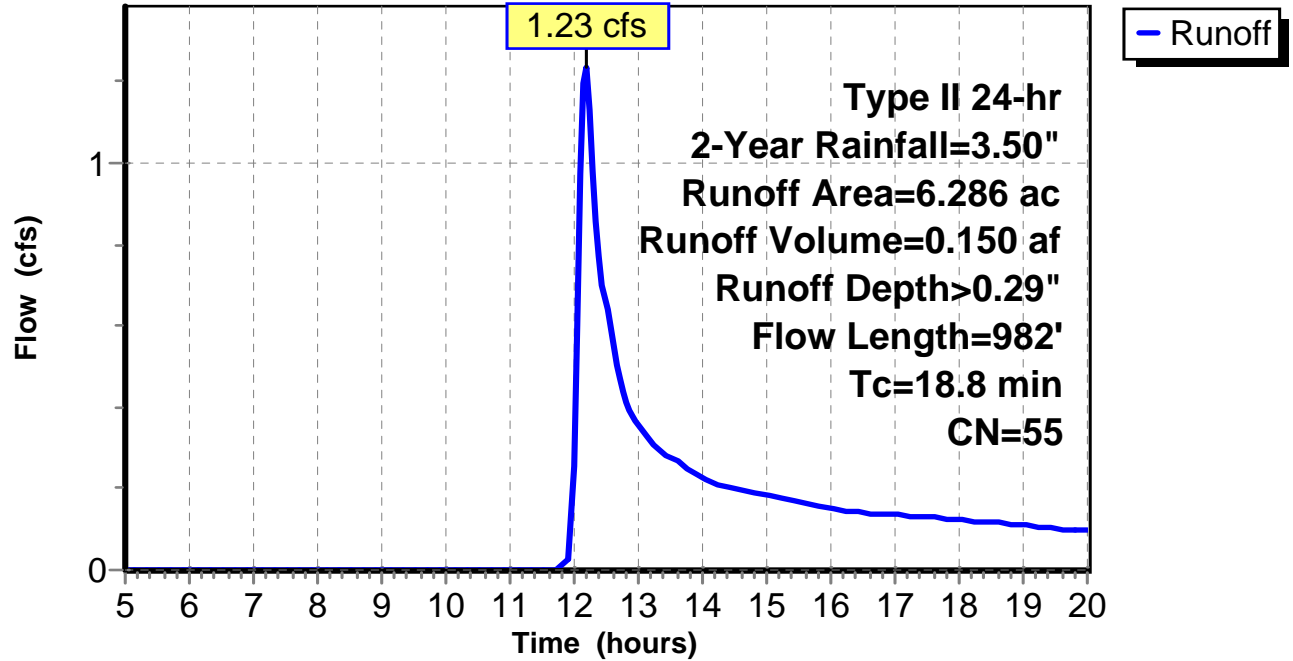
Subcatchment 1: C AR-705.001

Hydrograph



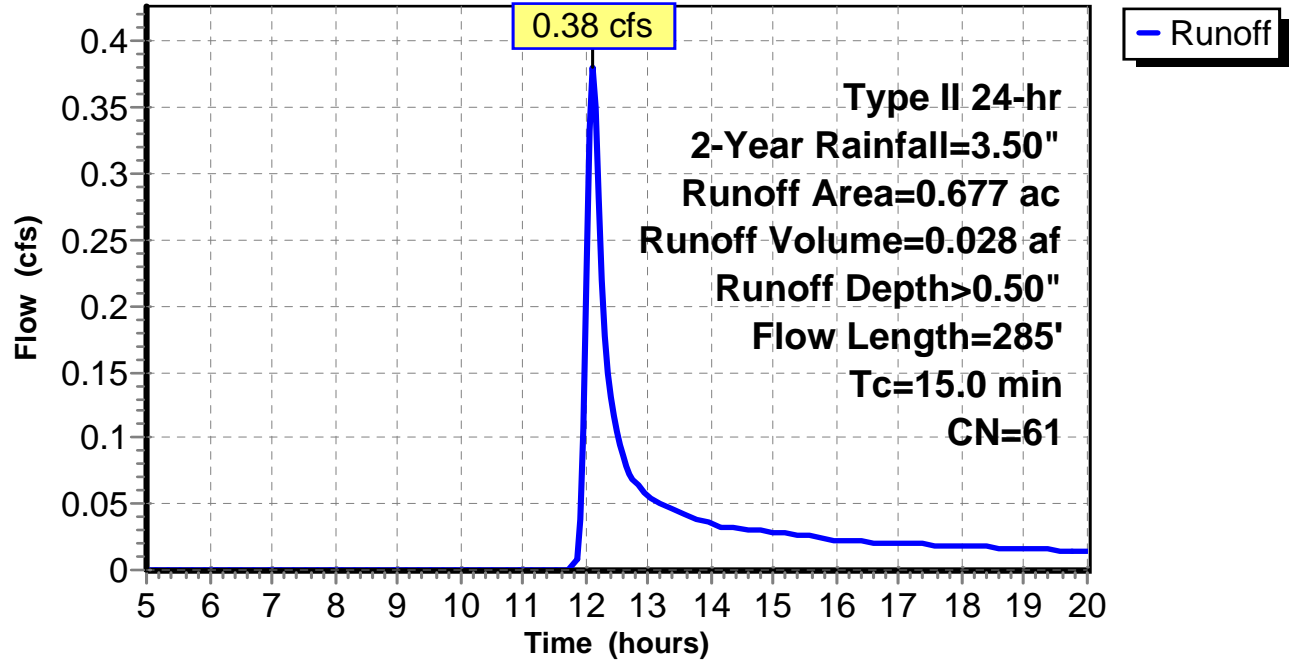
Subcatchment 2: C AR-705.002

Hydrograph



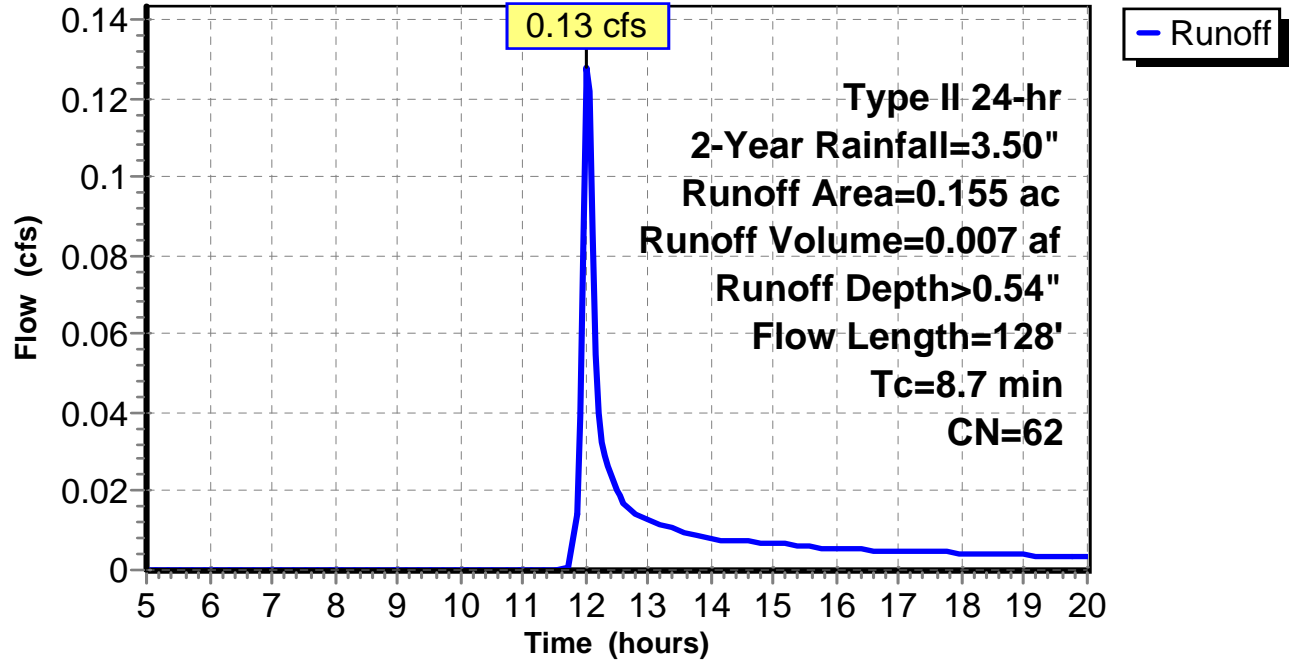
Subcatchment 3: C AR-705.003

Hydrograph



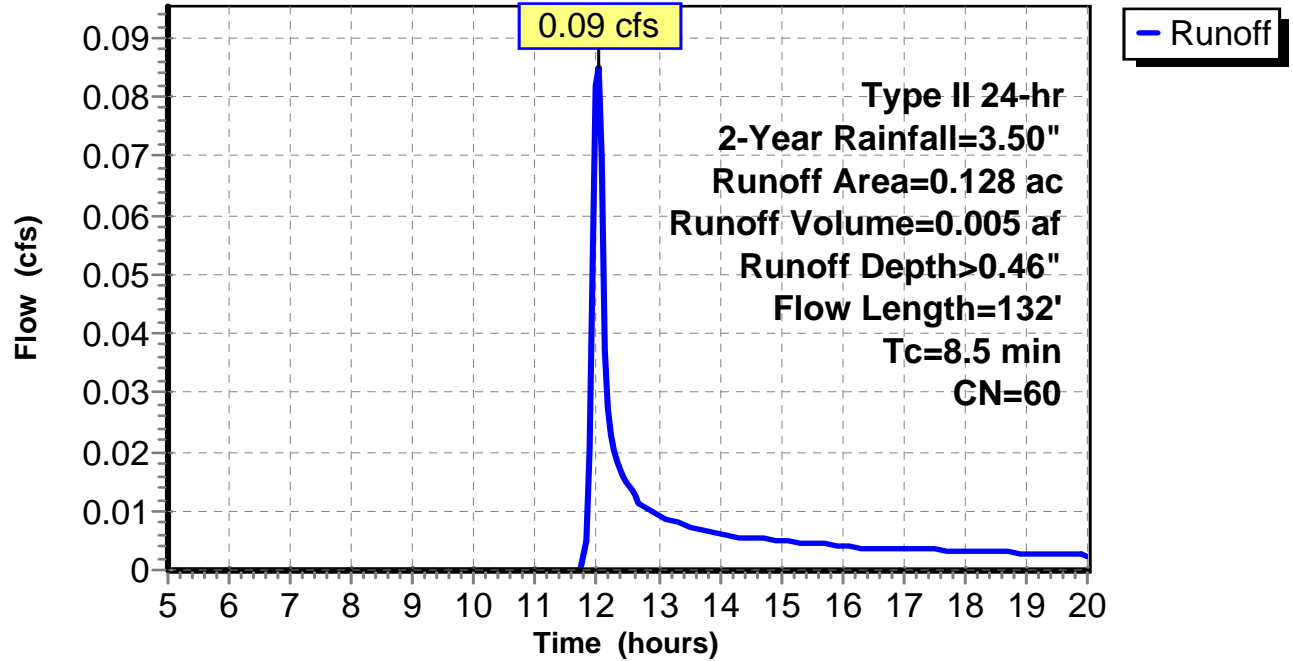
Subcatchment 4: C AR-705.004

Hydrograph



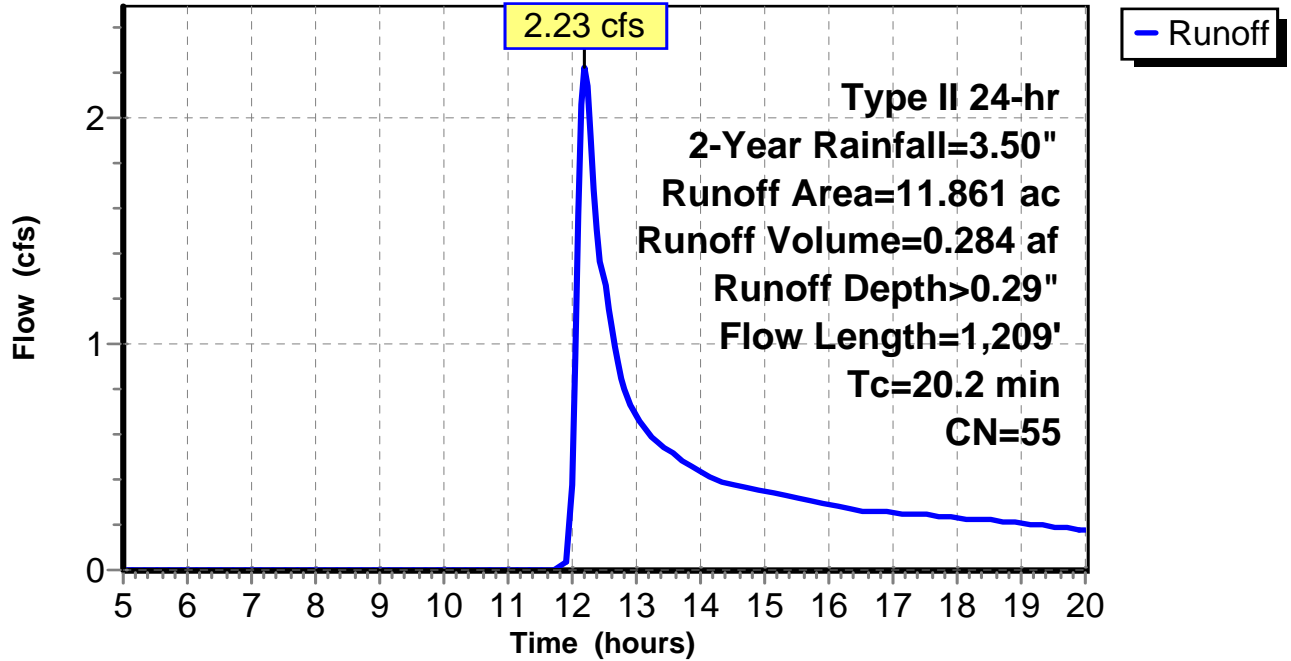
Subcatchment 5: C AR-705.005

Hydrograph



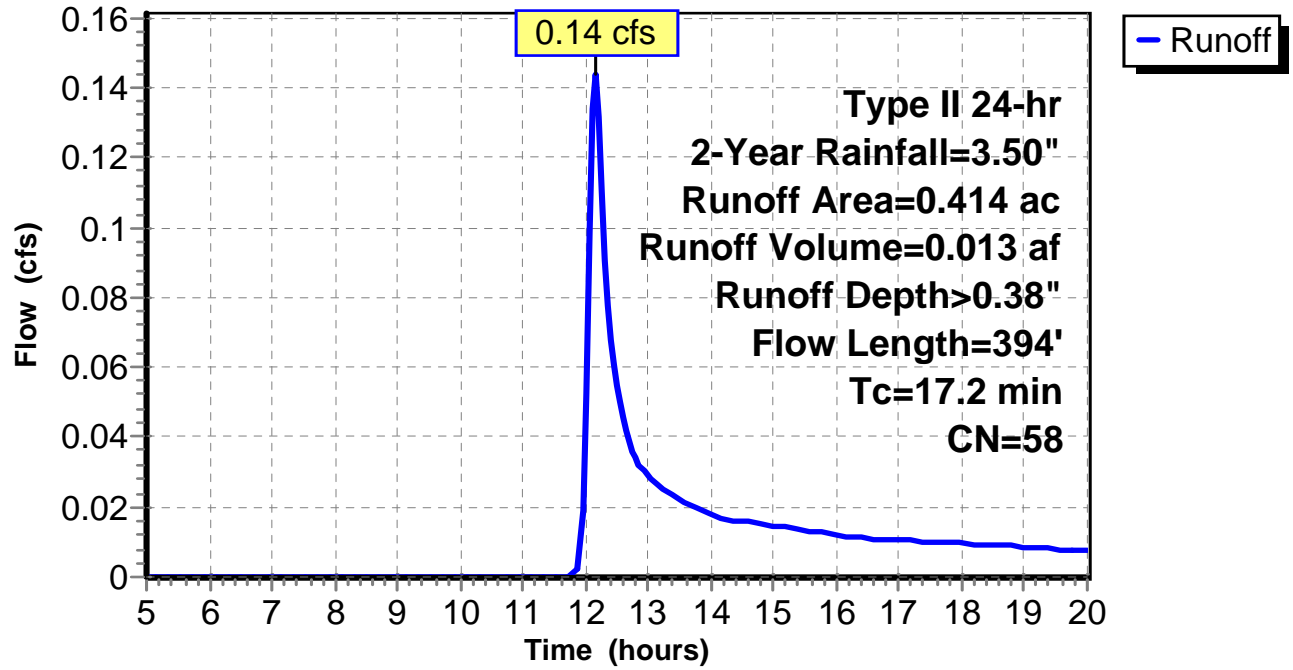
Subcatchment 6: C AR-705.006

Hydrograph



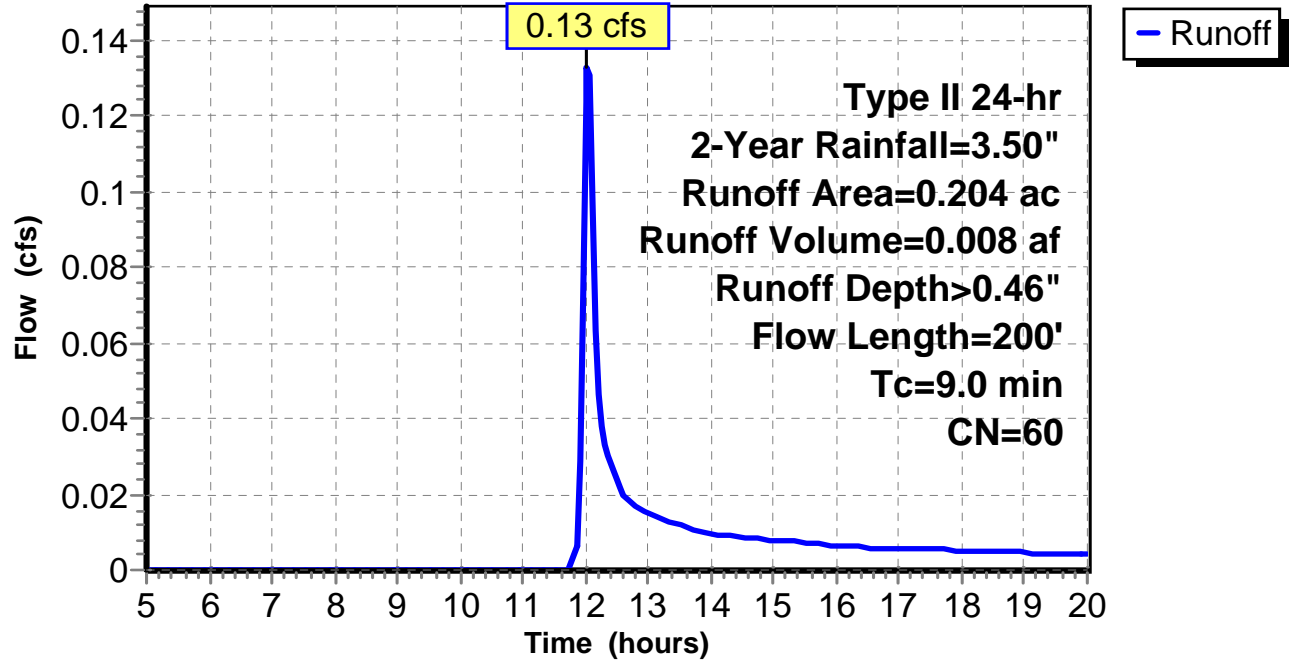
Subcatchment 7: C AR-705.007

Hydrograph



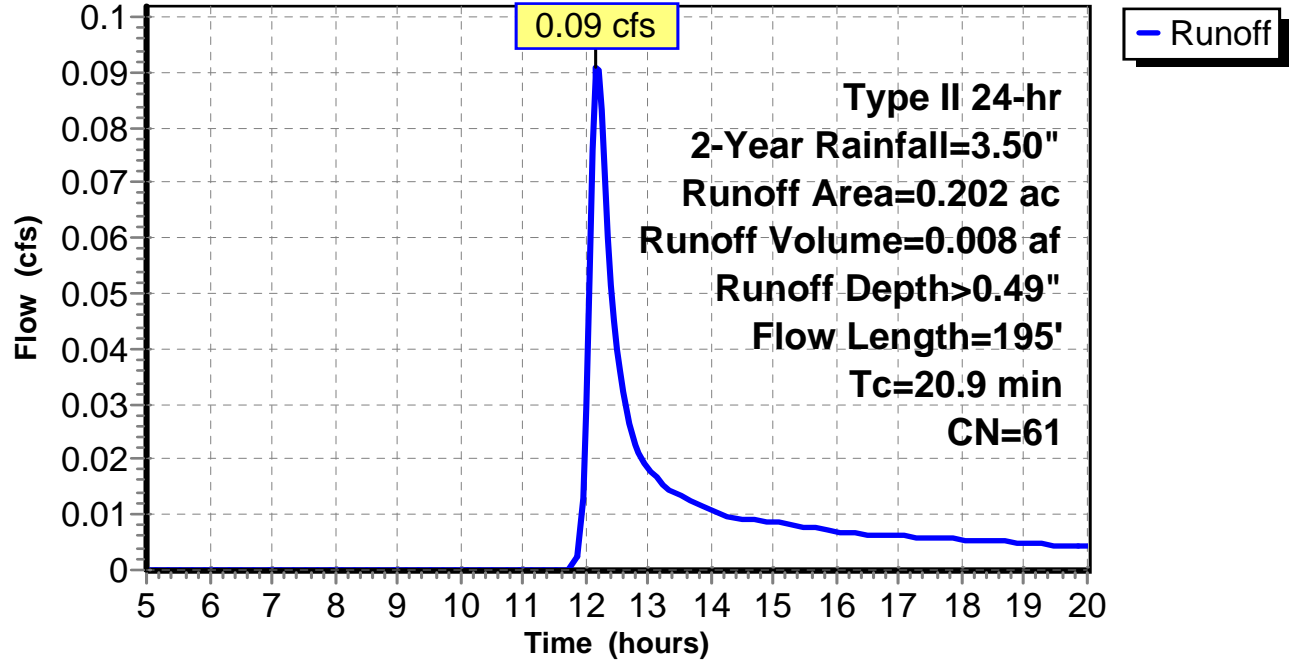
Subcatchment 8: C 307.001

Hydrograph



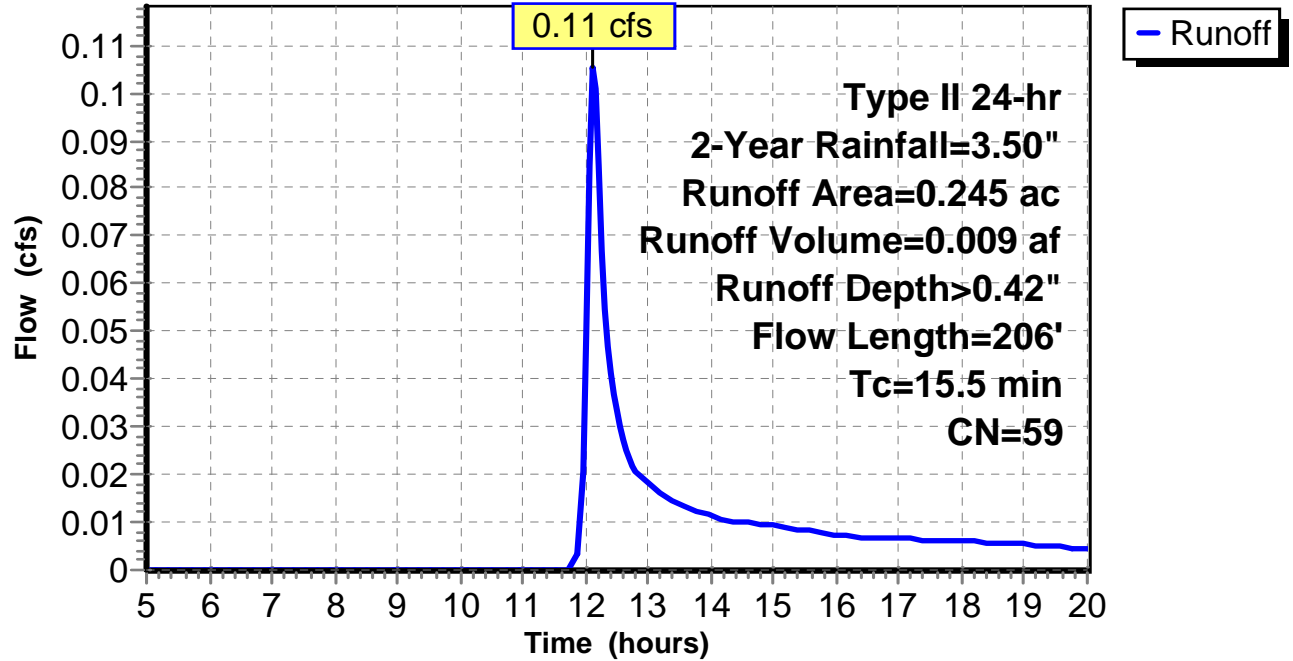
Subcatchment 9: C 307.002

Hydrograph



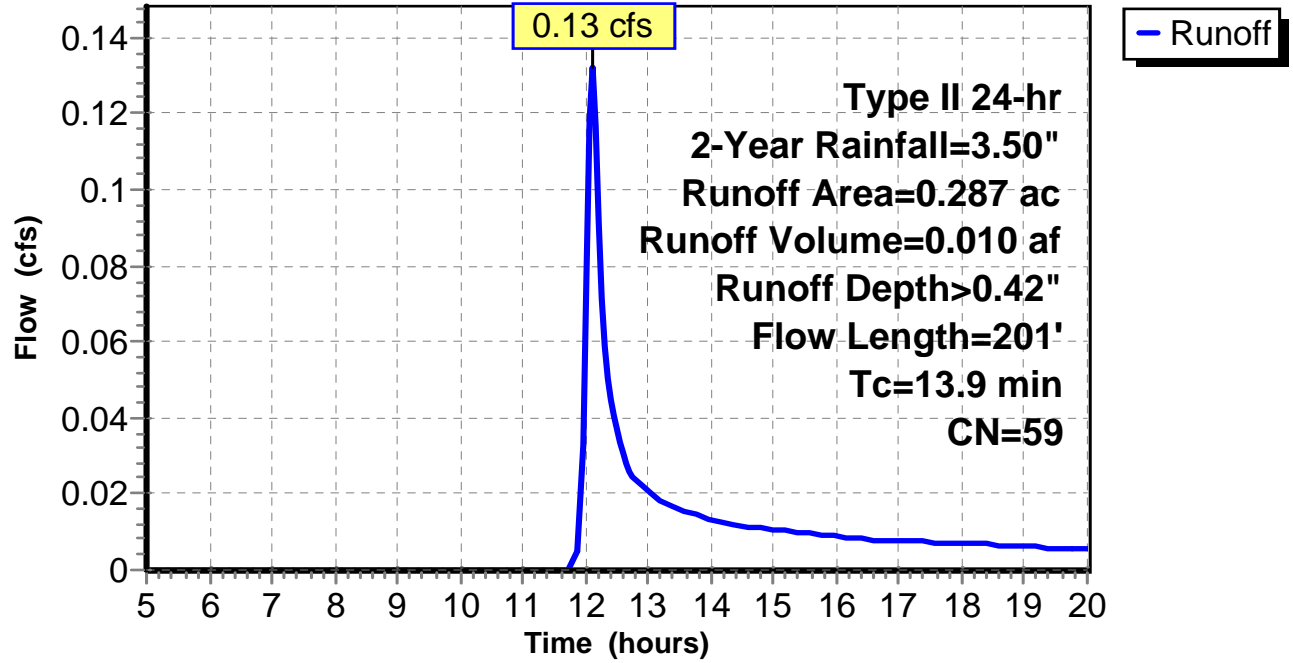
Subcatchment 10: C 307.003

Hydrograph



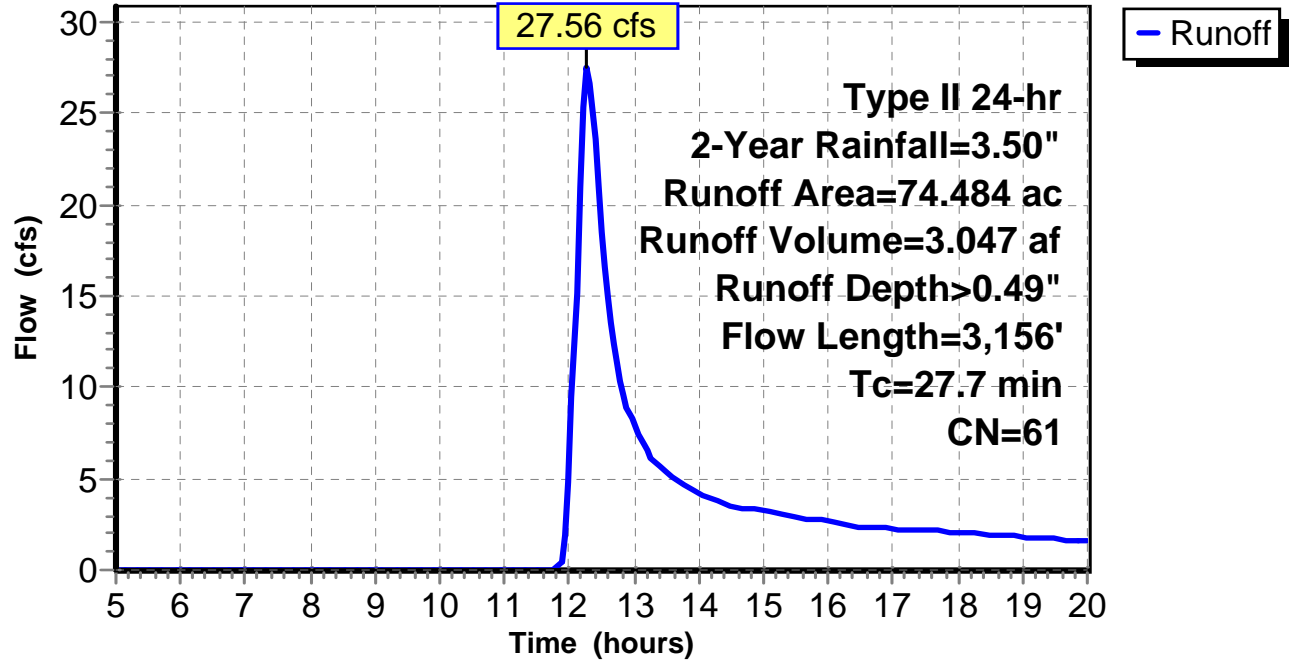
Subcatchment 11: C 307.004

Hydrograph



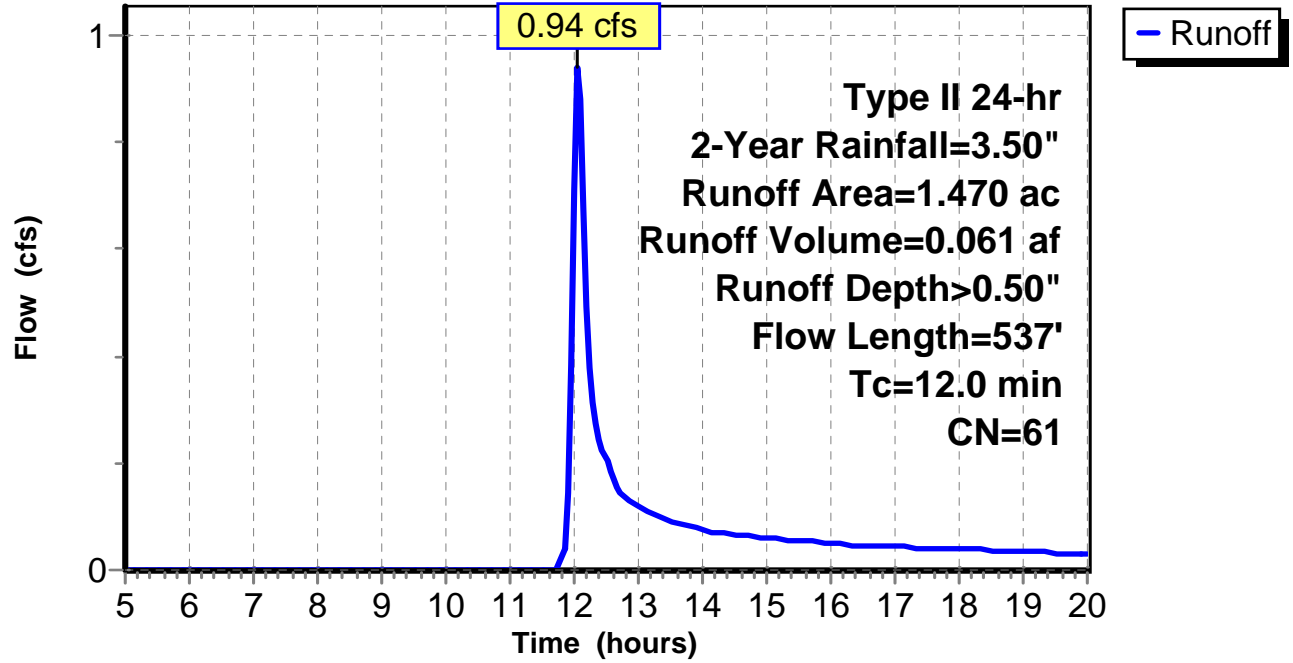
Subcatchment 12: C 307.005

Hydrograph



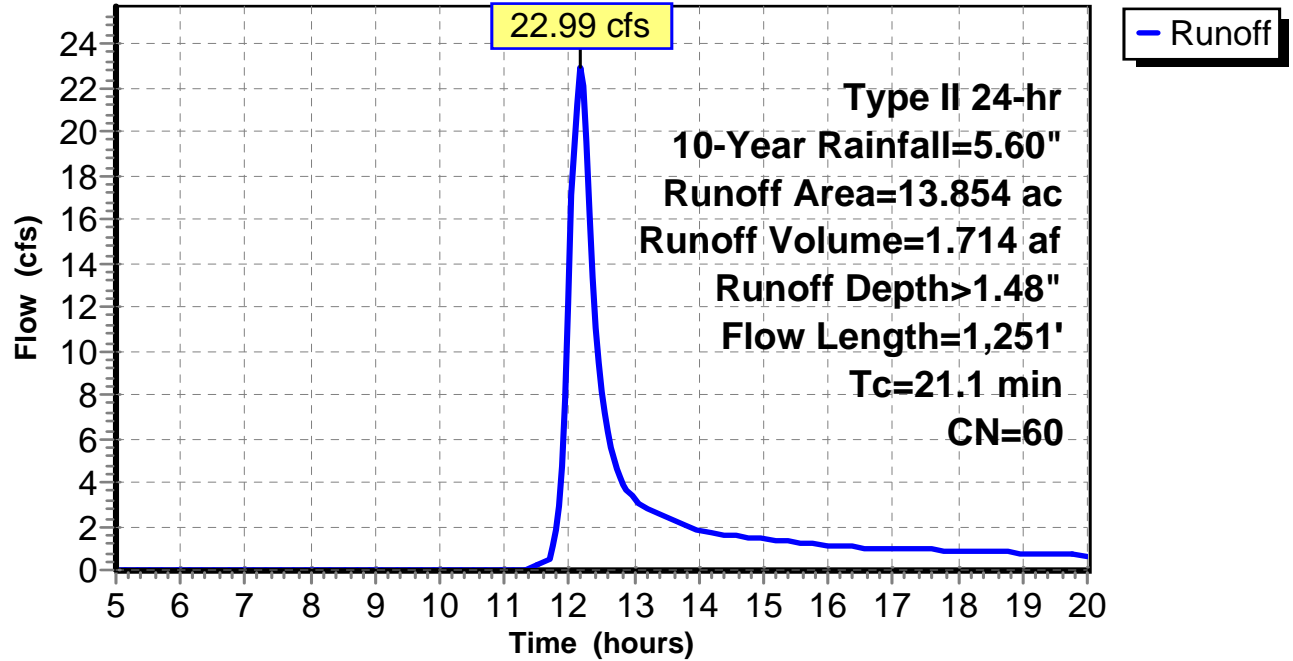
Subcatchment 13: C 307.006

Hydrograph



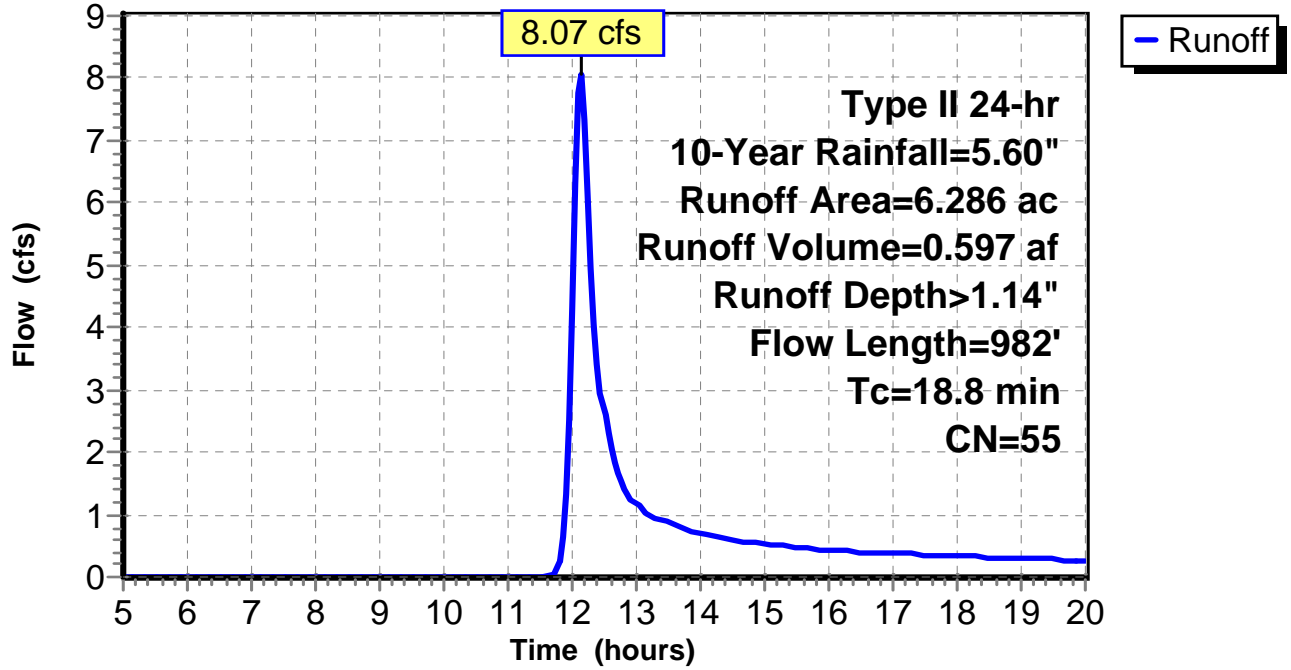
Subcatchment 1: C AR-705.001

Hydrograph



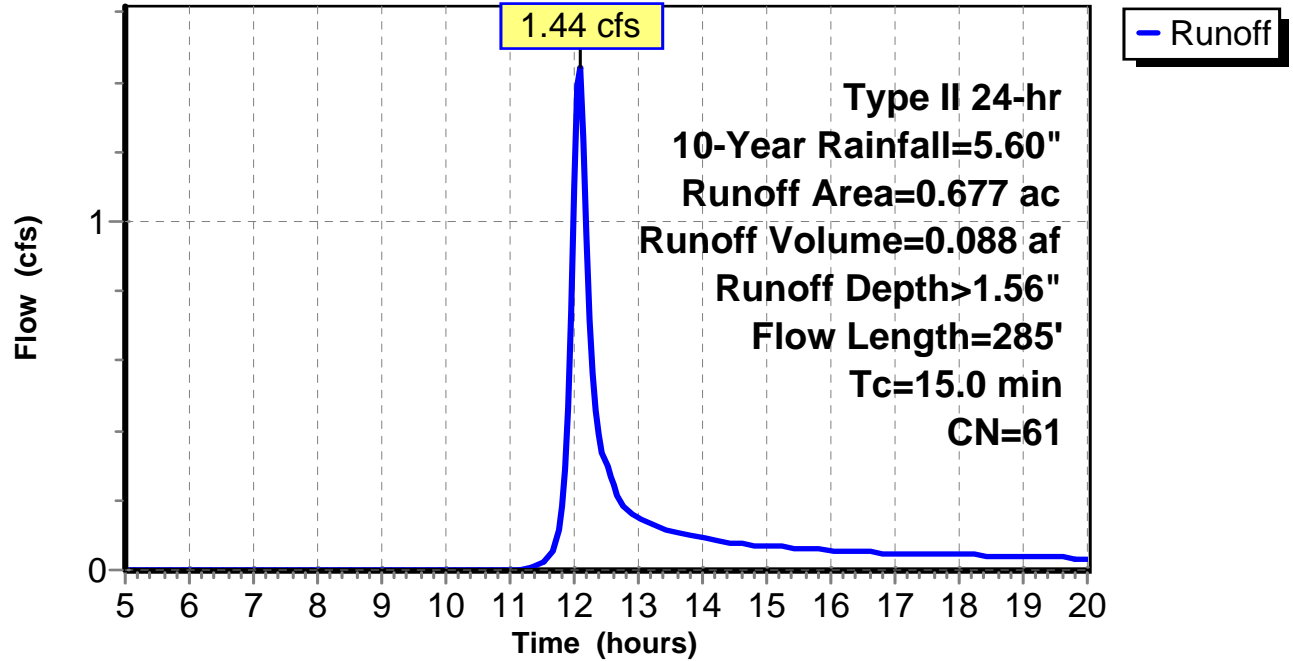
Subcatchment 2: C AR-705.002

Hydrograph



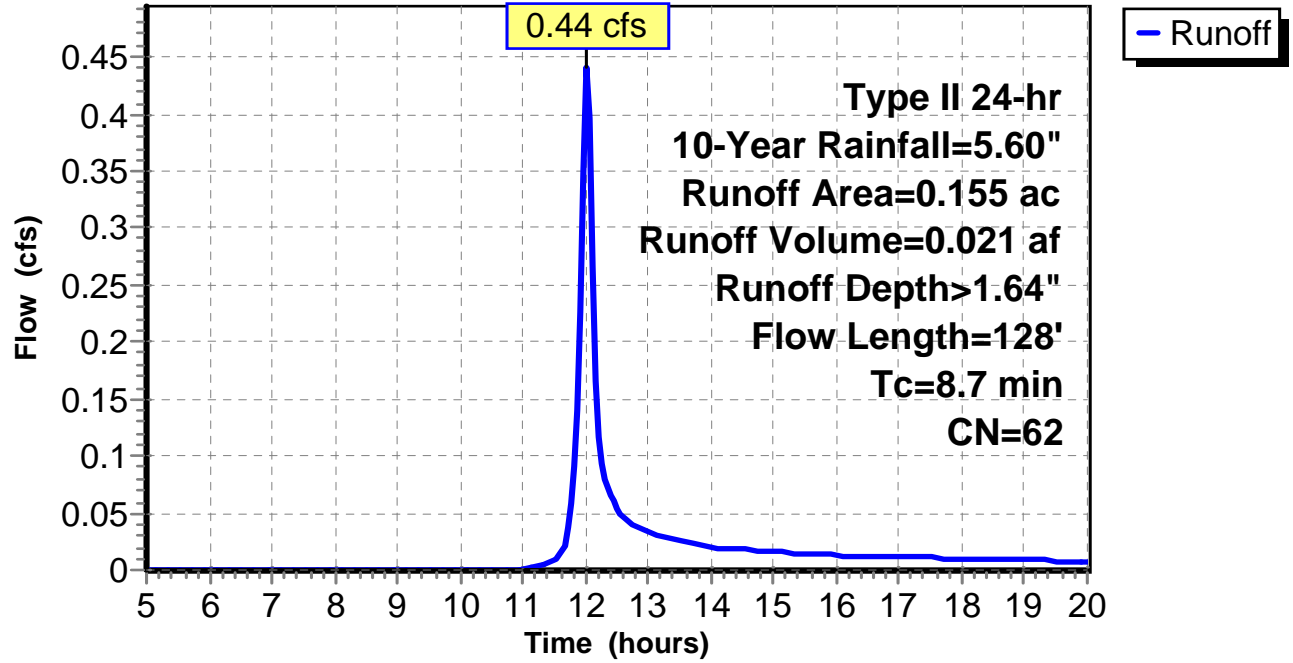
Subcatchment 3: C AR-705.003

Hydrograph



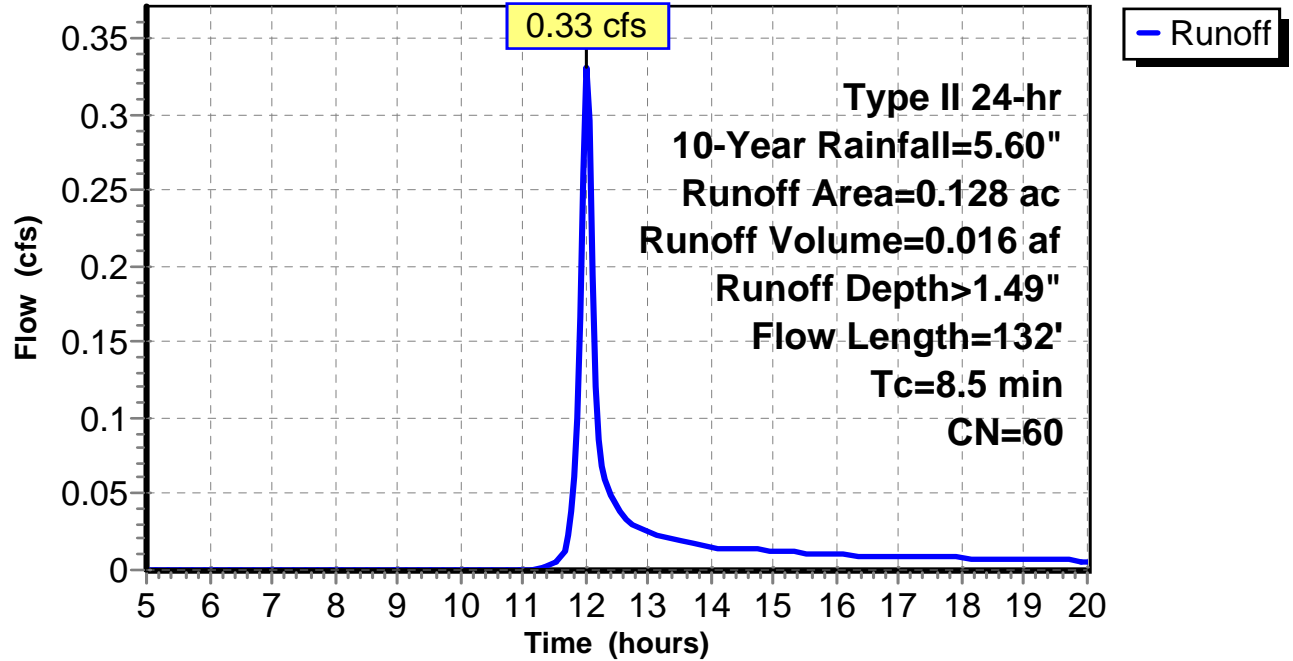
Subcatchment 4: C AR-705.004

Hydrograph



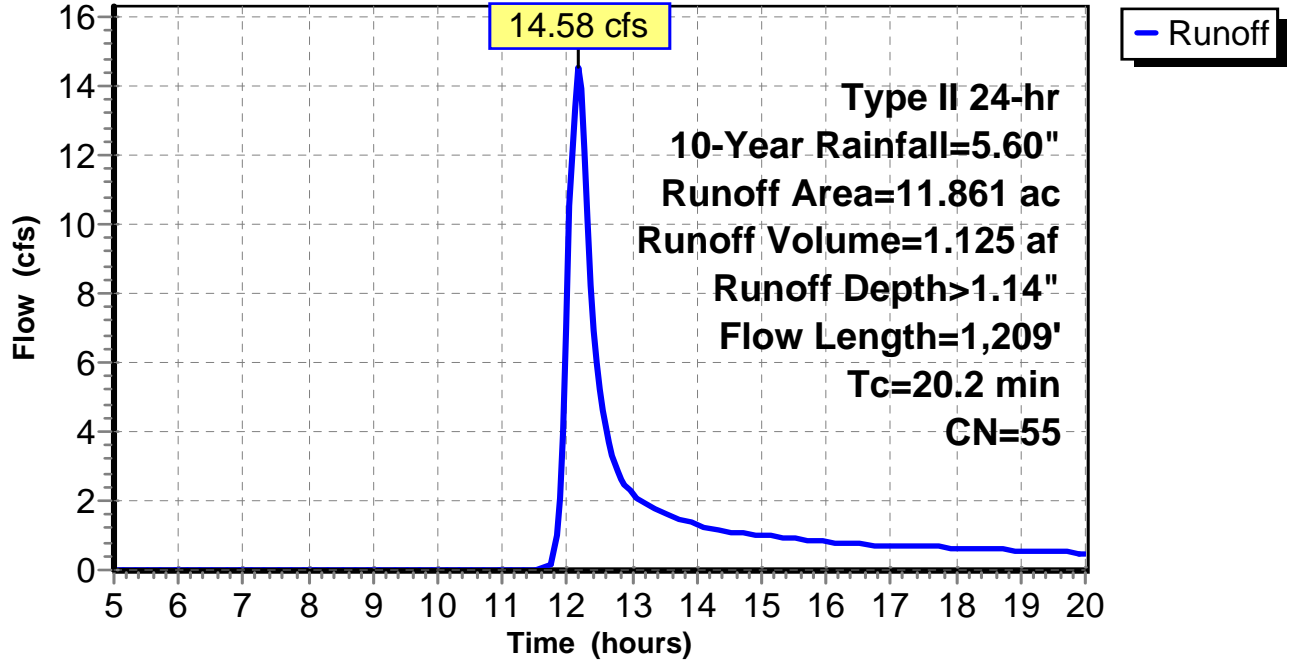
Subcatchment 5: C AR-705.005

Hydrograph



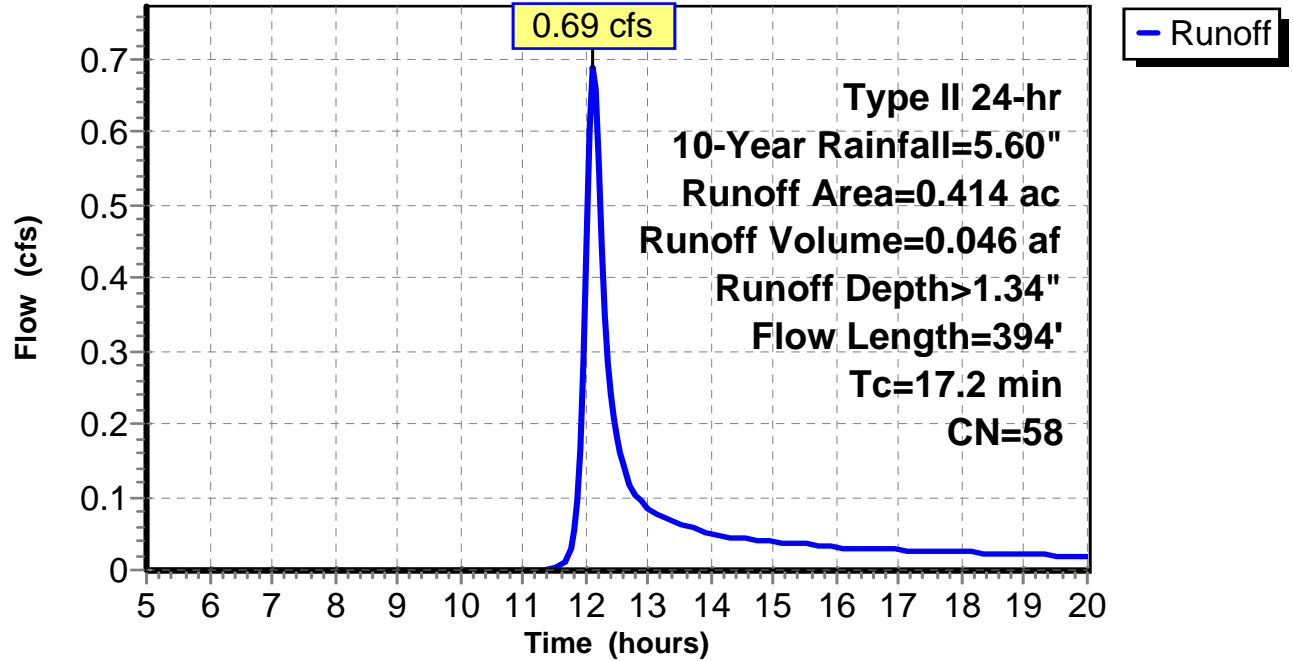
Subcatchment 6: C AR-705.006

Hydrograph



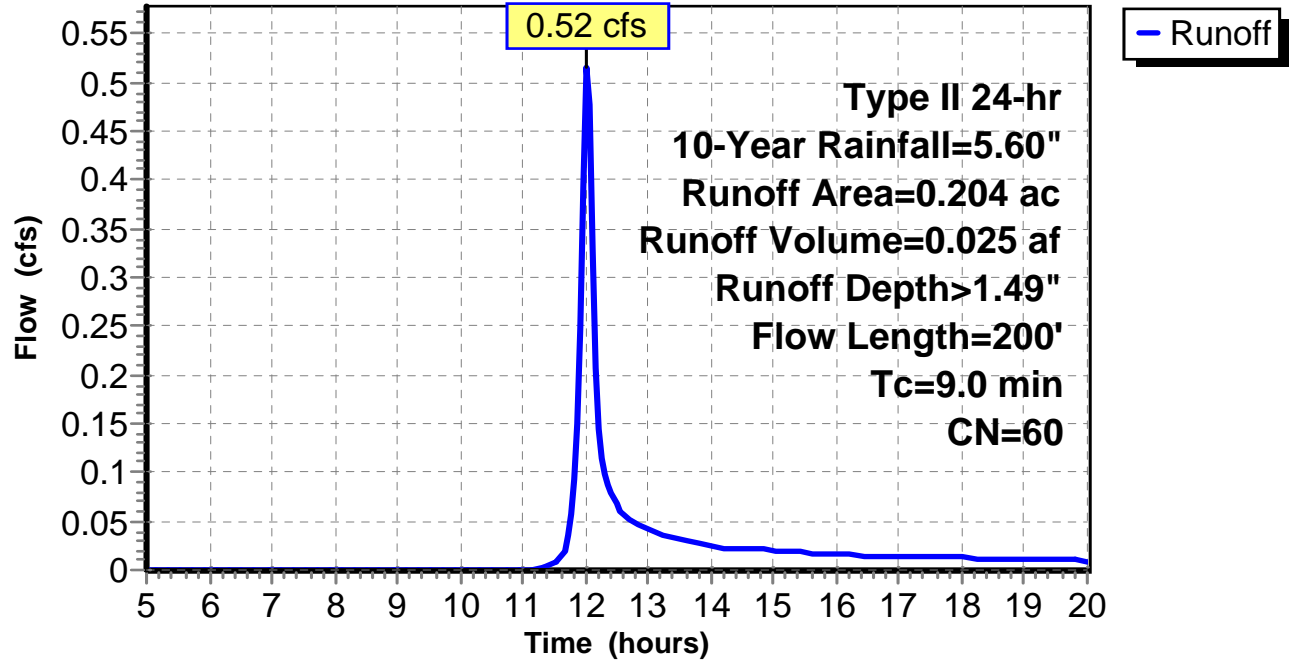
Subcatchment 7: C AR-705.007

Hydrograph



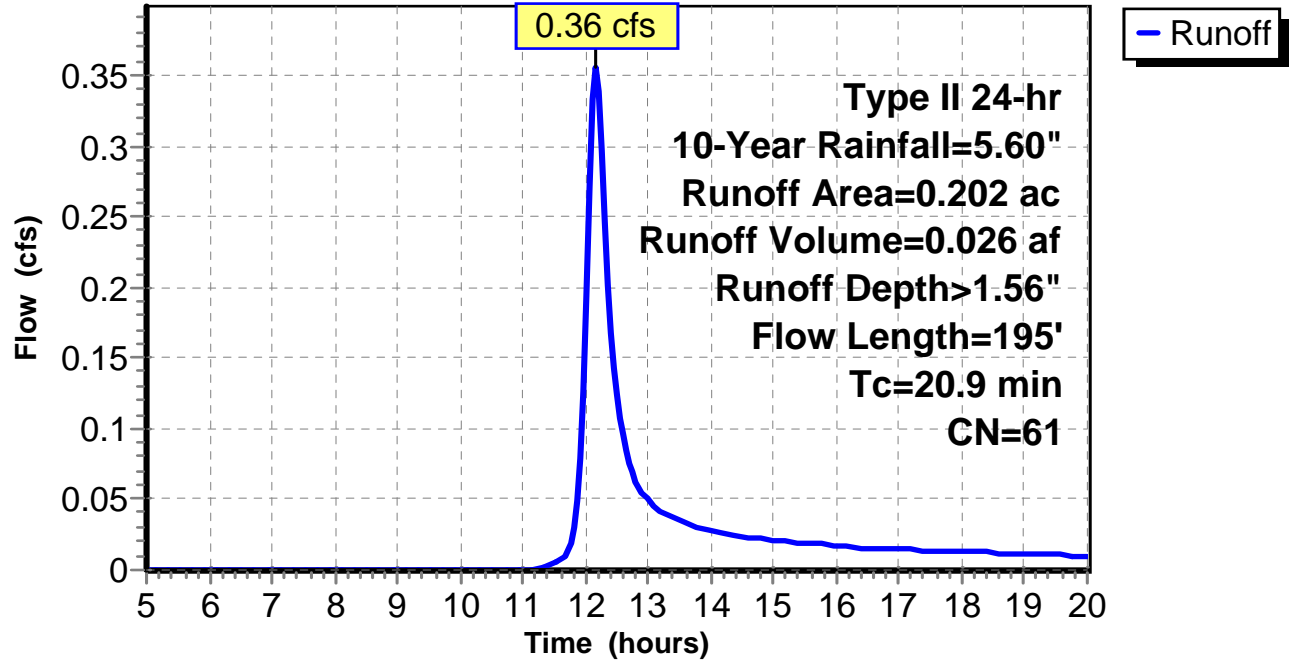
Subcatchment 8: C 307.001

Hydrograph



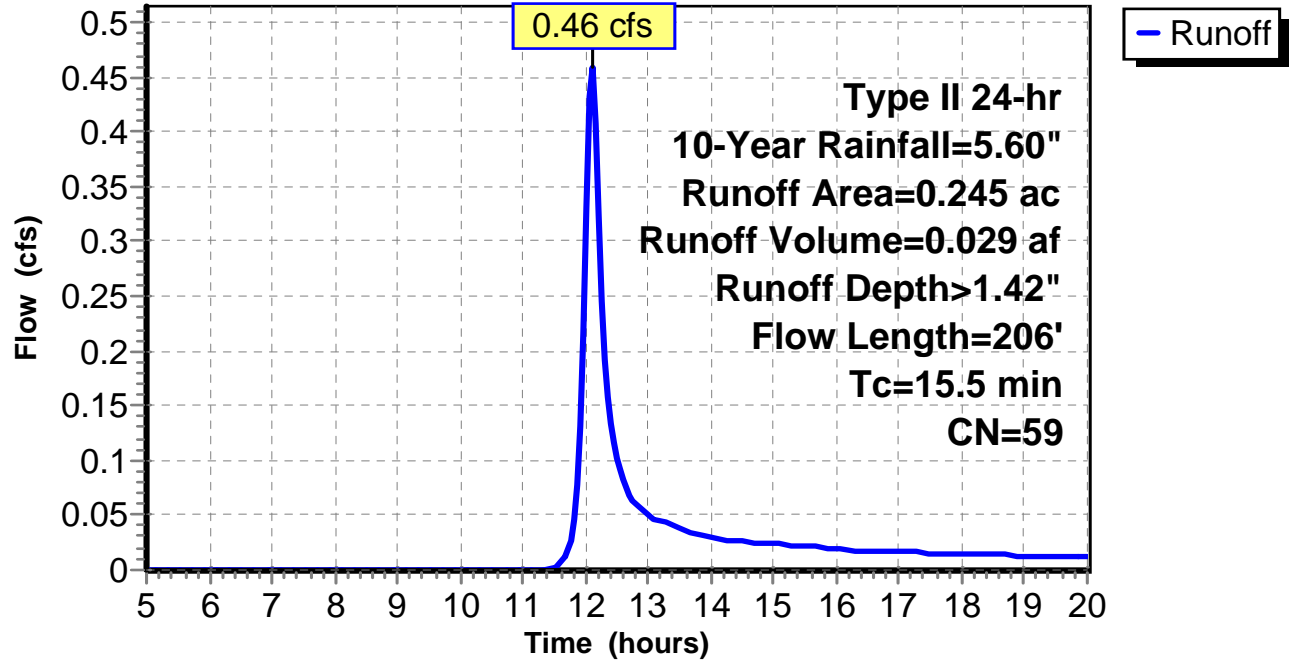
Subcatchment 9: C 307.002

Hydrograph



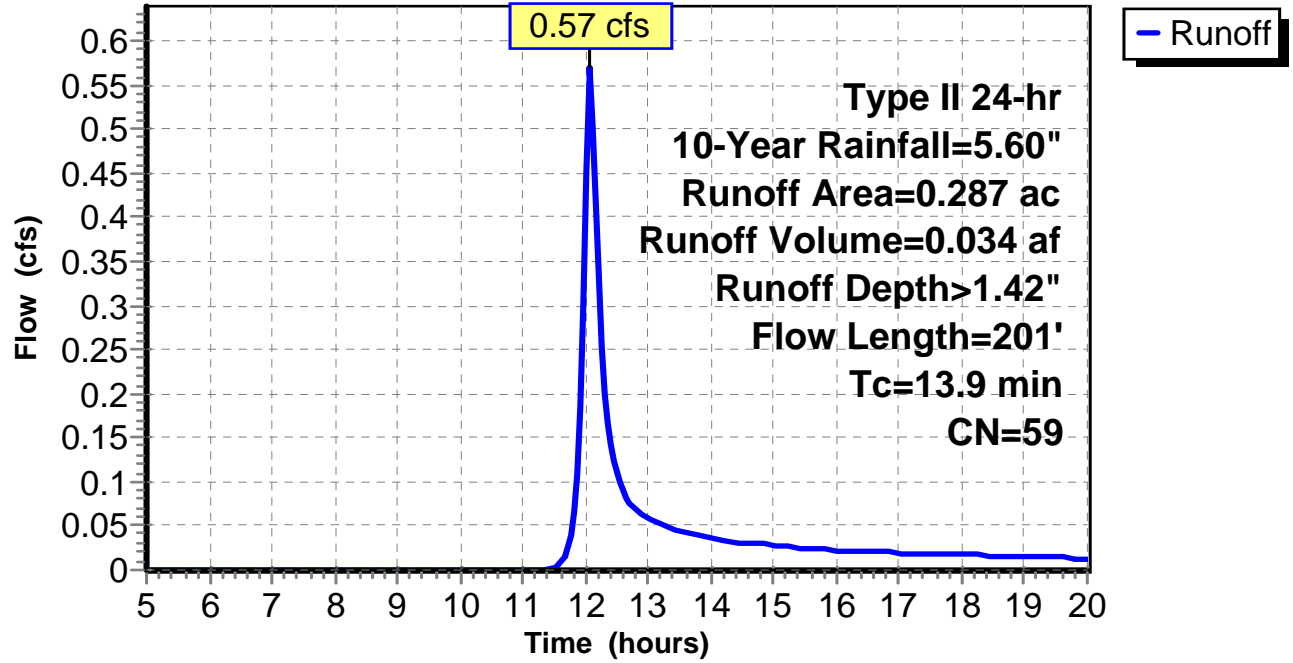
Subcatchment 10: C 307.003

Hydrograph



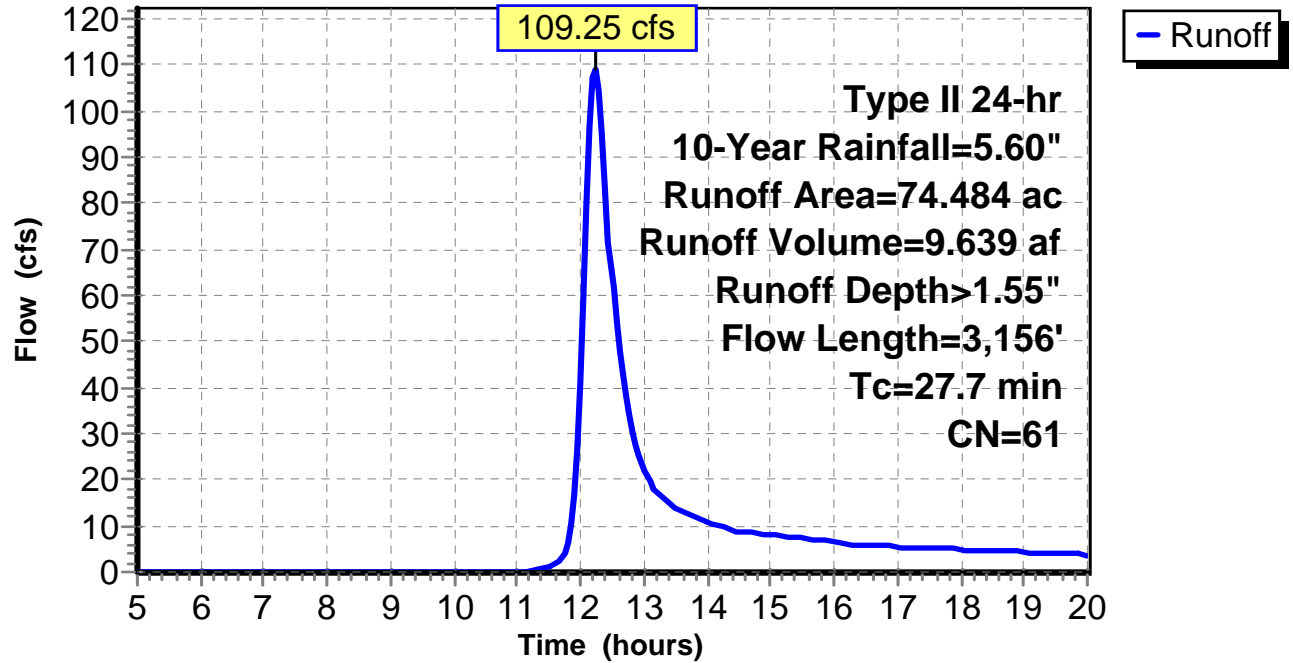
Subcatchment 11: C 307.004

Hydrograph



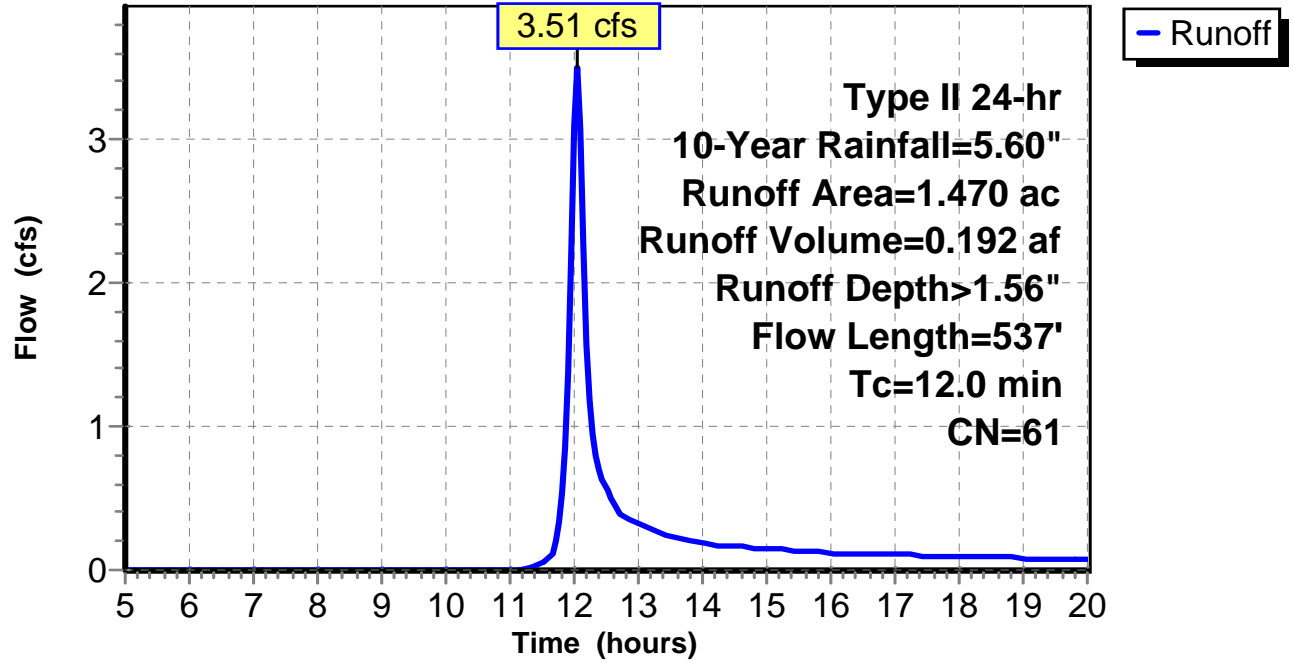
Subcatchment 12: C 307.005

Hydrograph



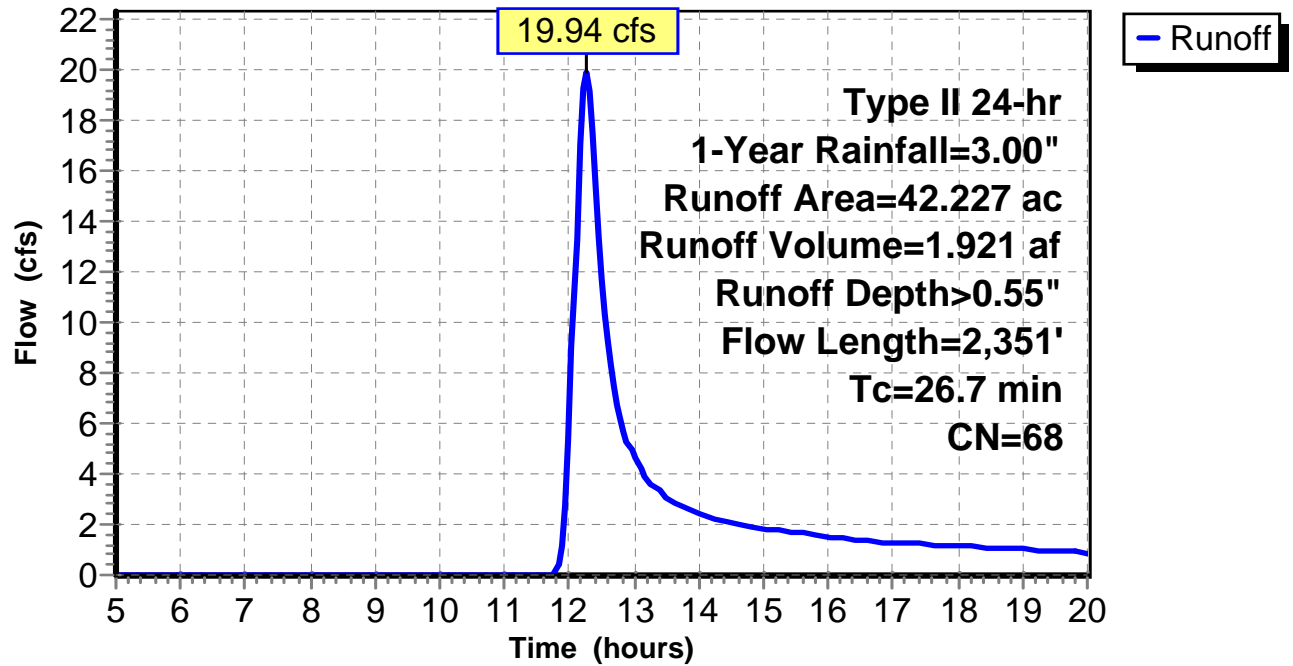
Subcatchment 13: C 307.006

Hydrograph



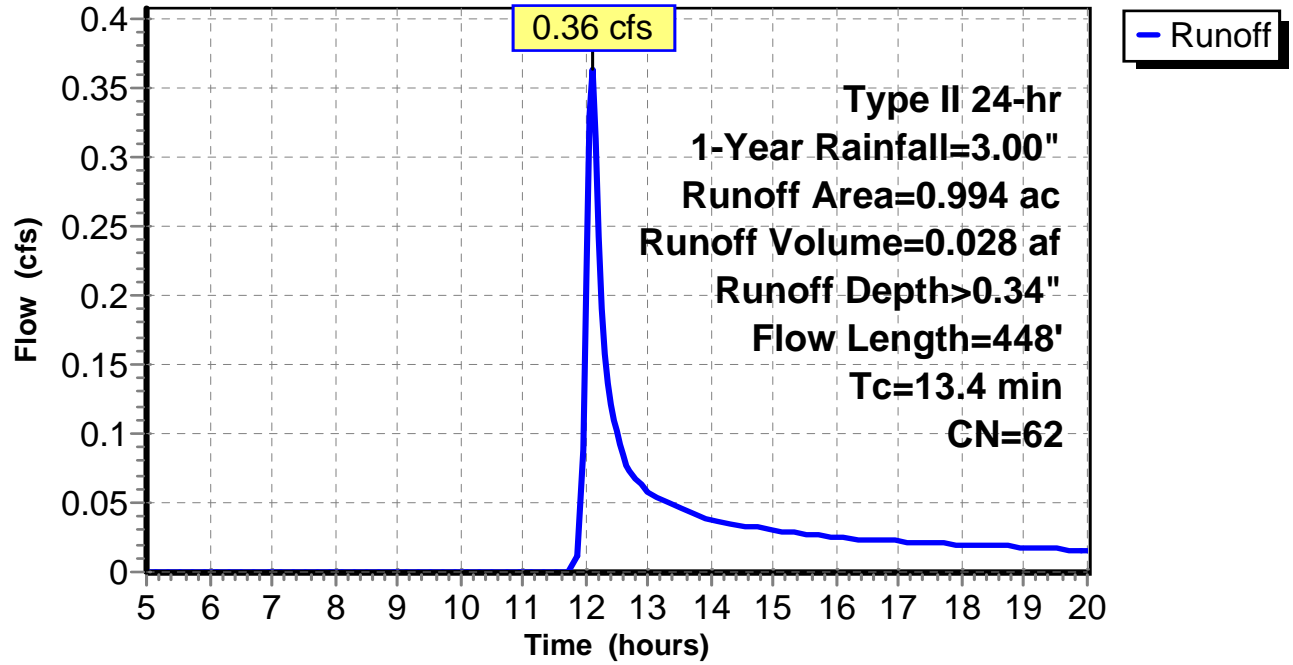
Subcatchment 1: C 323.010

Hydrograph



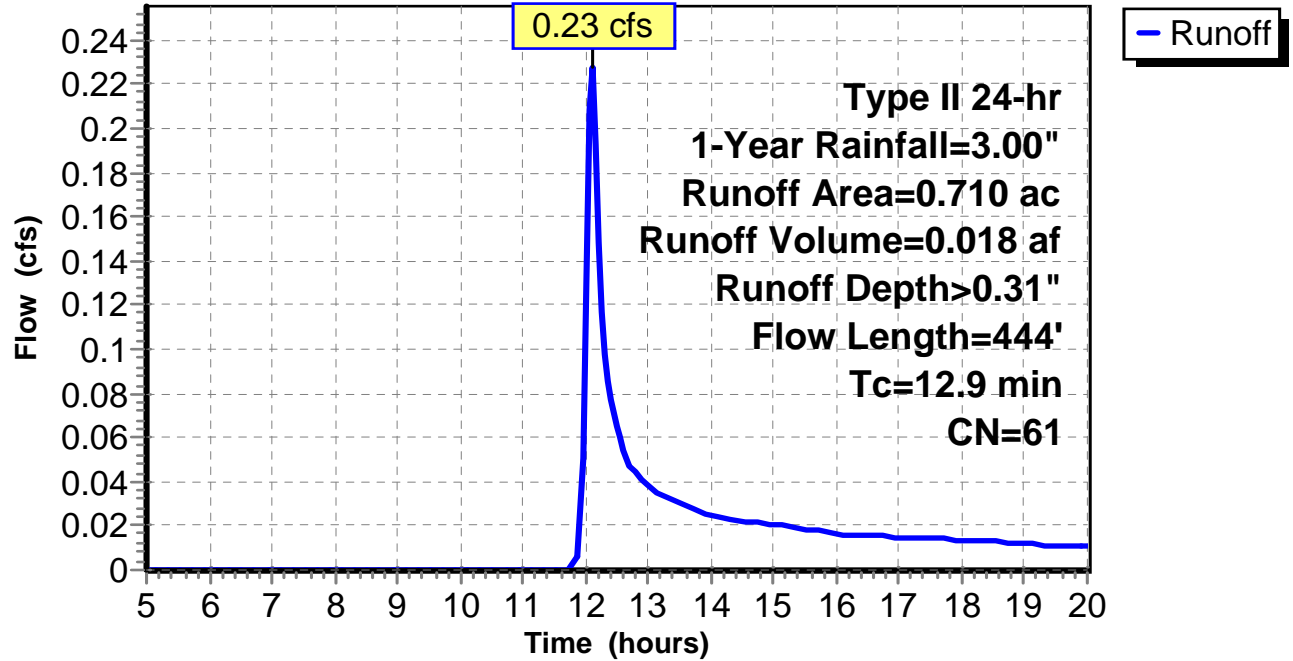
Subcatchment 2: C 324.001

Hydrograph



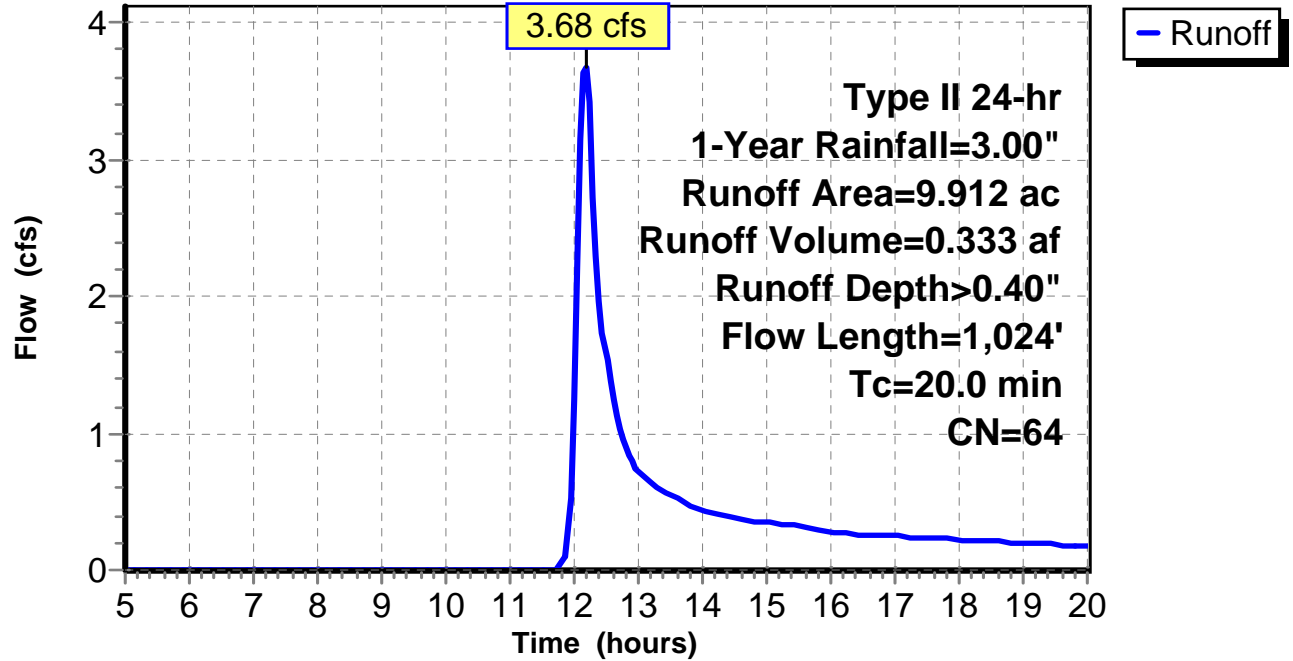
Subcatchment 3: C 324.002

Hydrograph



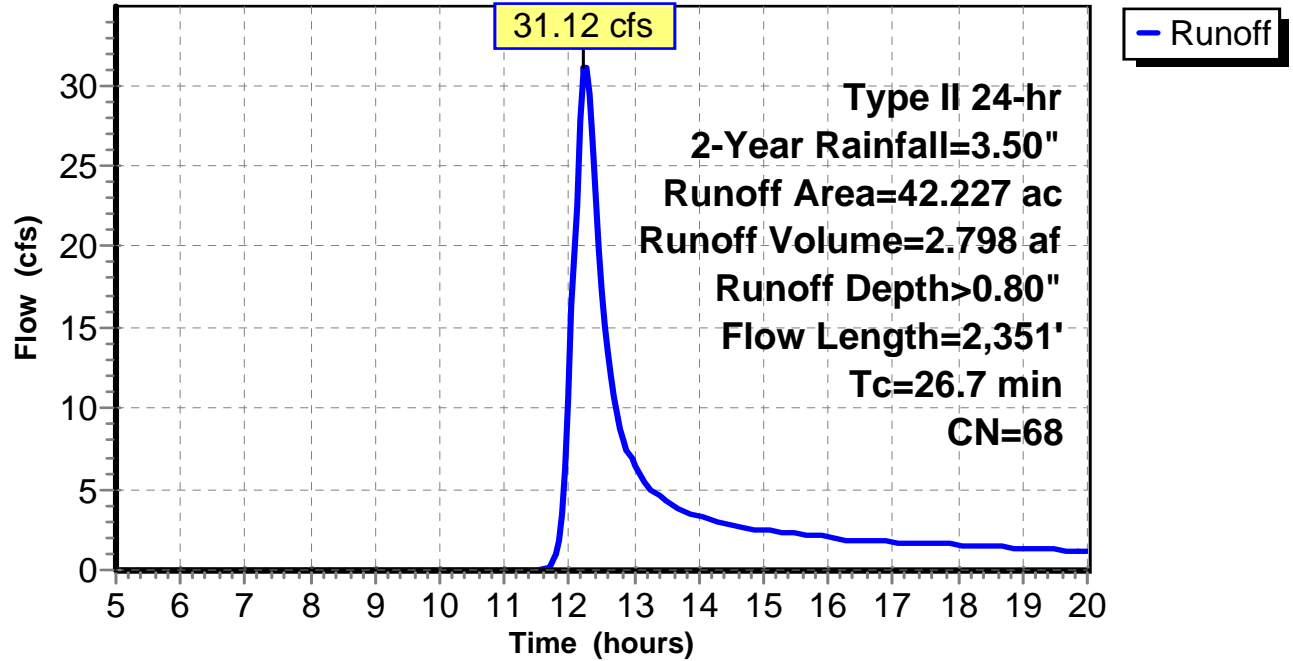
Subcatchment 4: C 324.003

Hydrograph



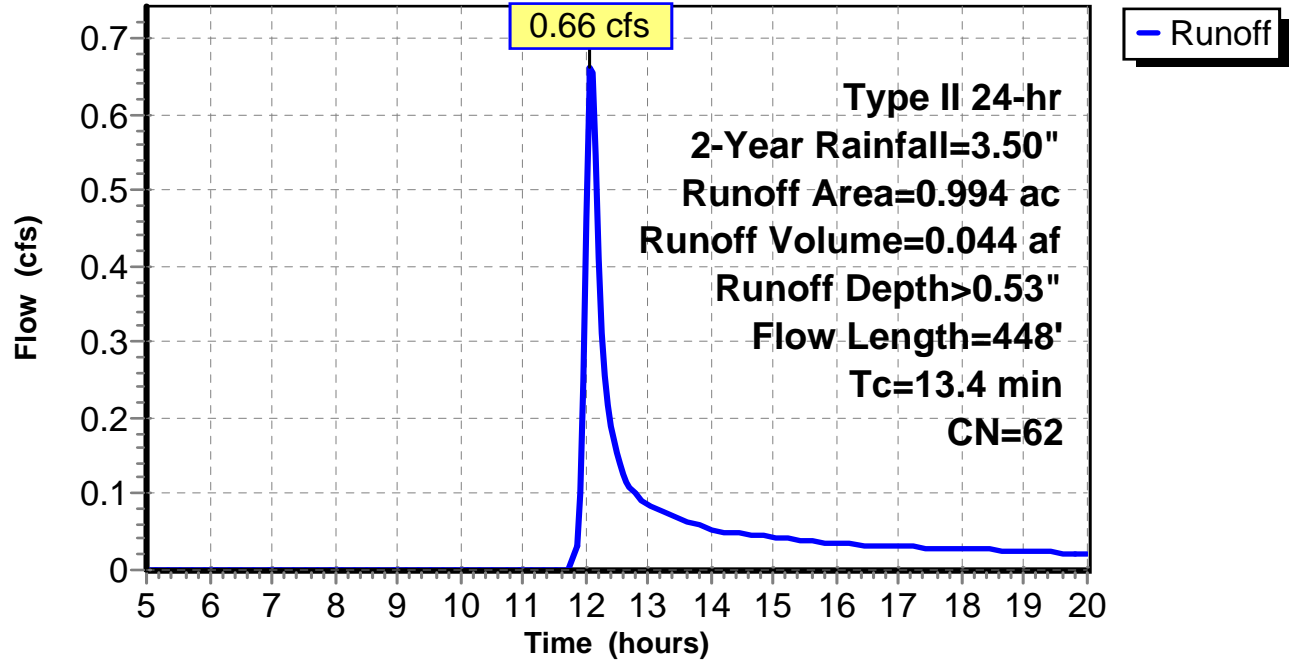
Subcatchment 1: C 323.010

Hydrograph



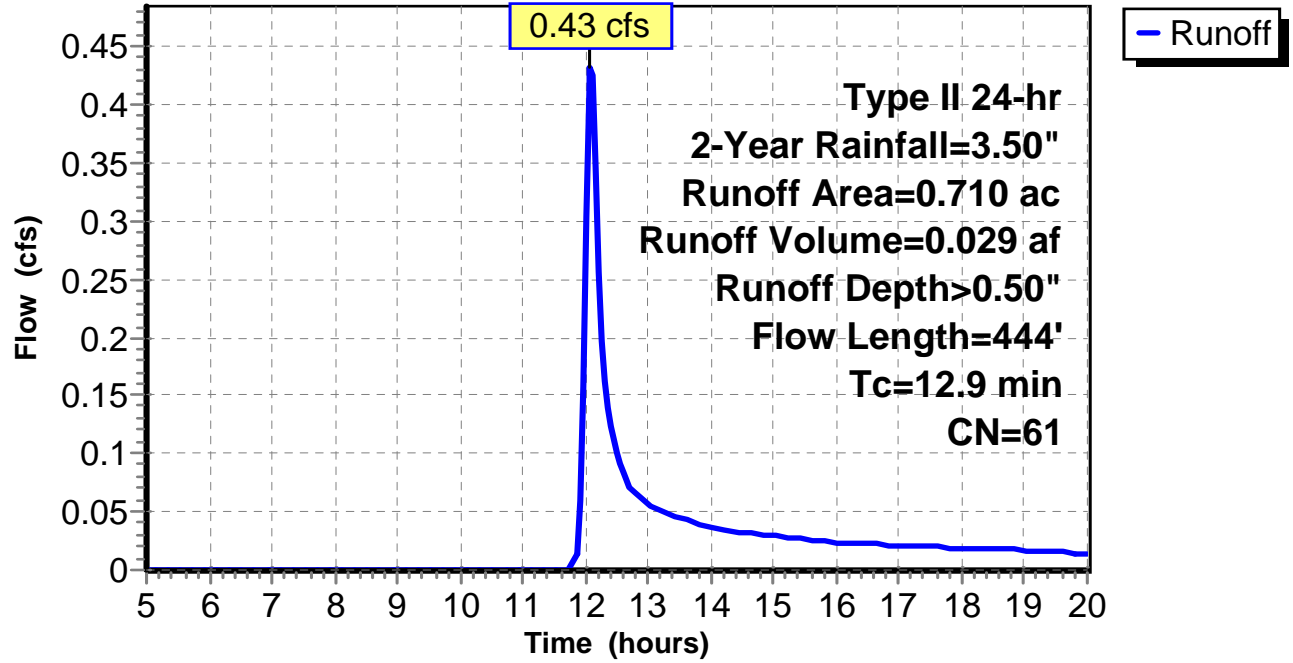
Subcatchment 2: C 324.001

Hydrograph



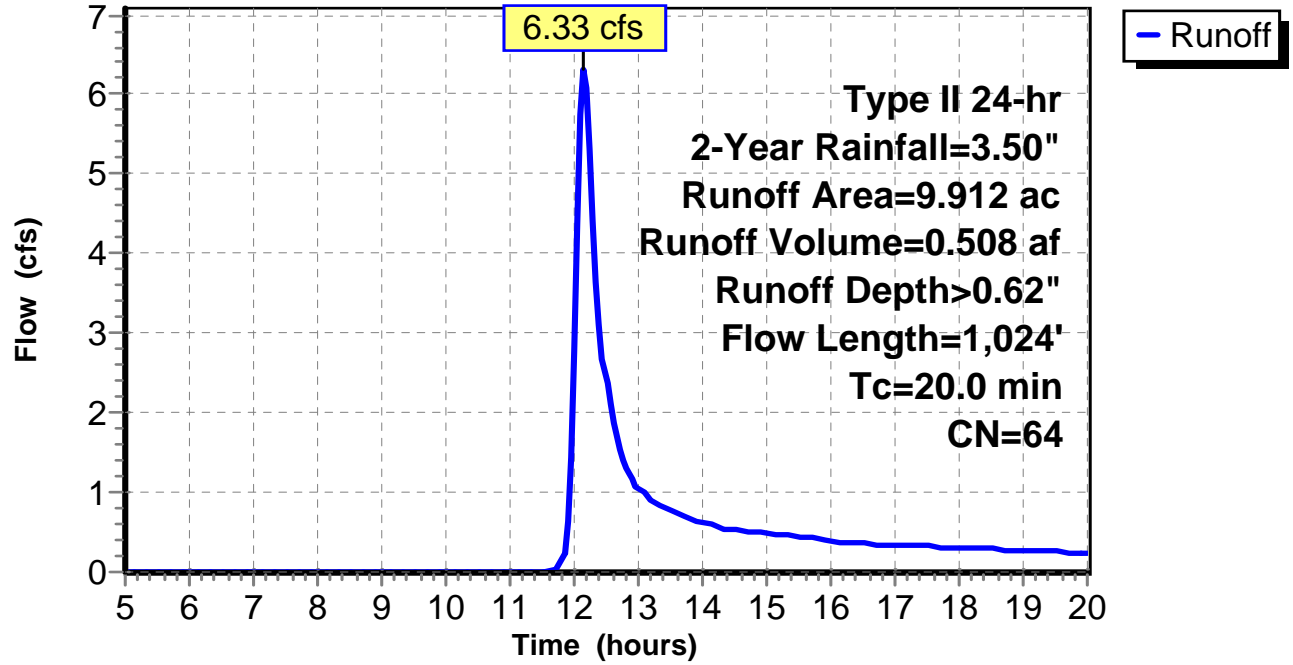
Subcatchment 3: C 324.002

Hydrograph



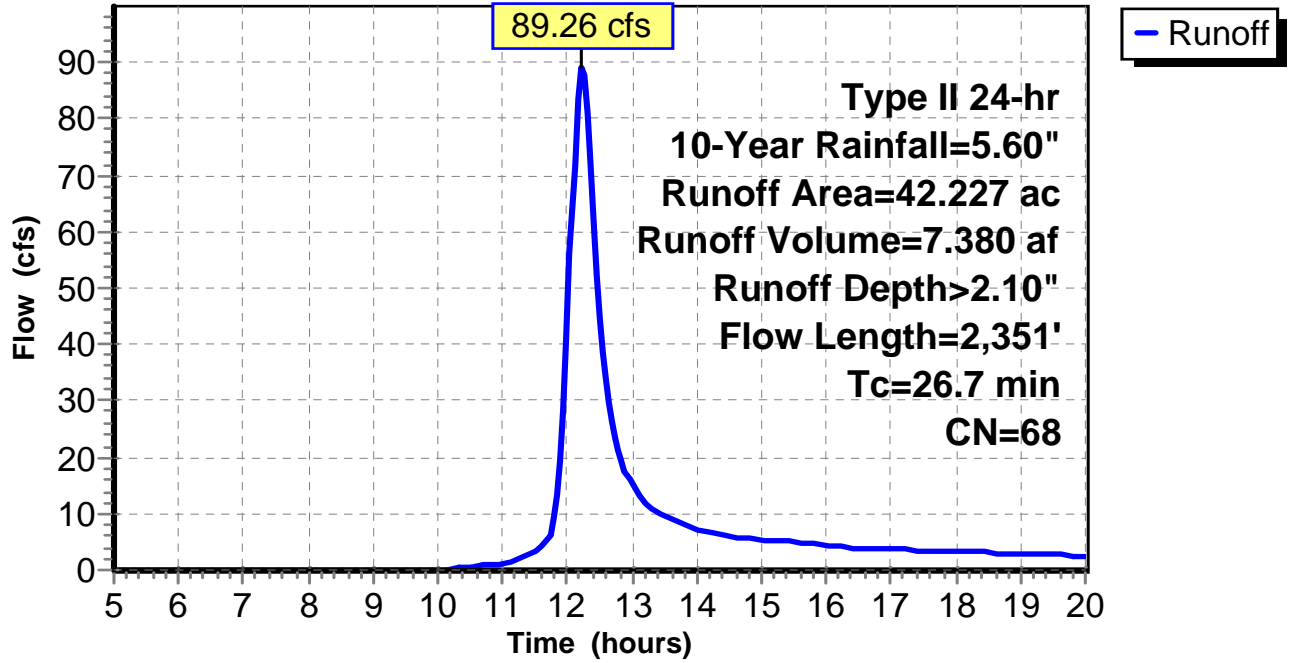
Subcatchment 4: C 324.003

Hydrograph



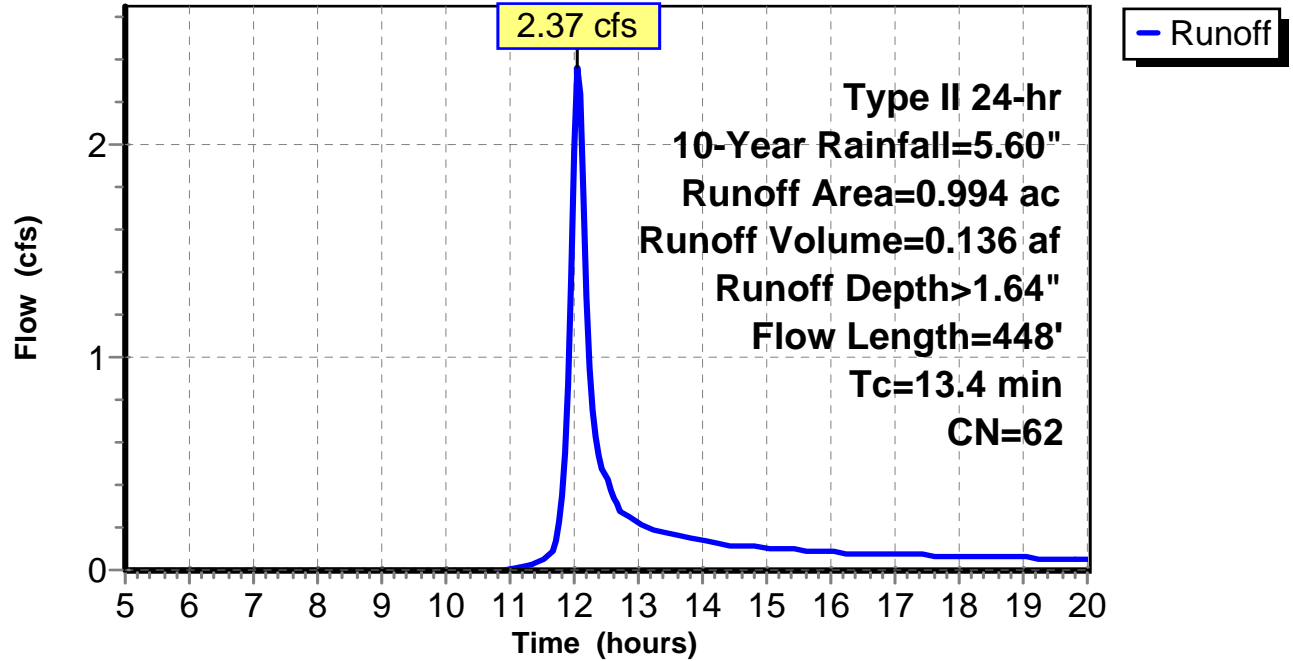
Subcatchment 1: C 323.010

Hydrograph



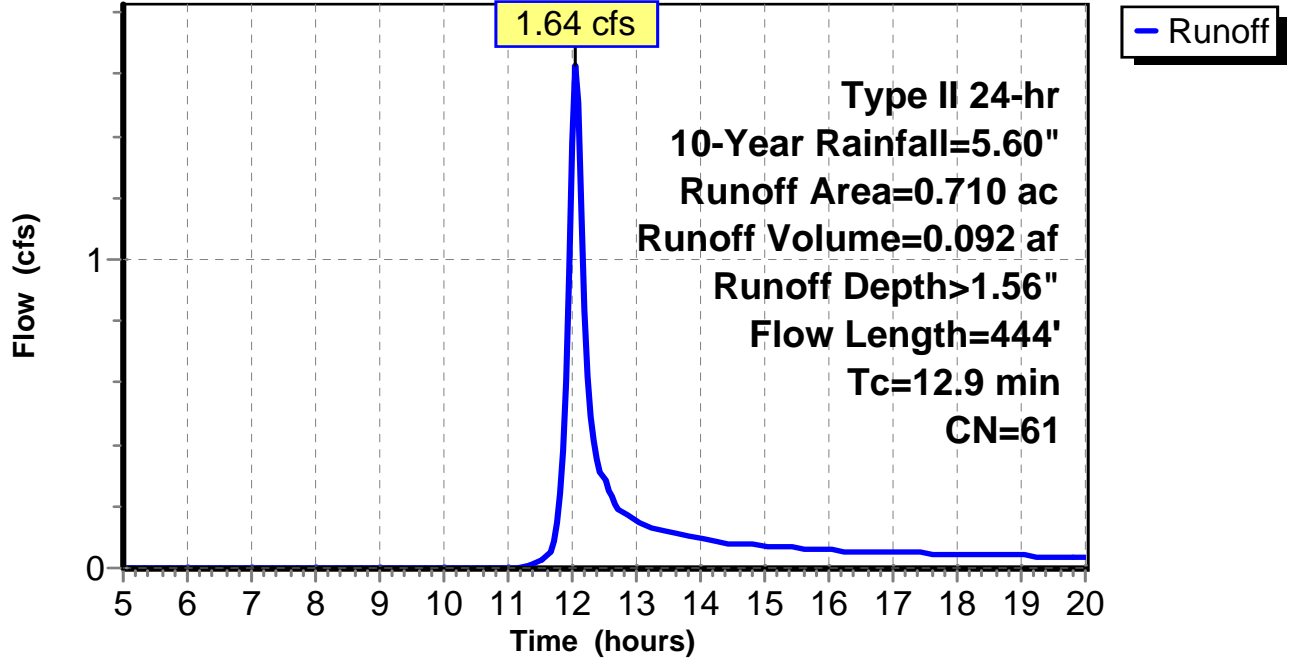
Subcatchment 2: C 324.001

Hydrograph



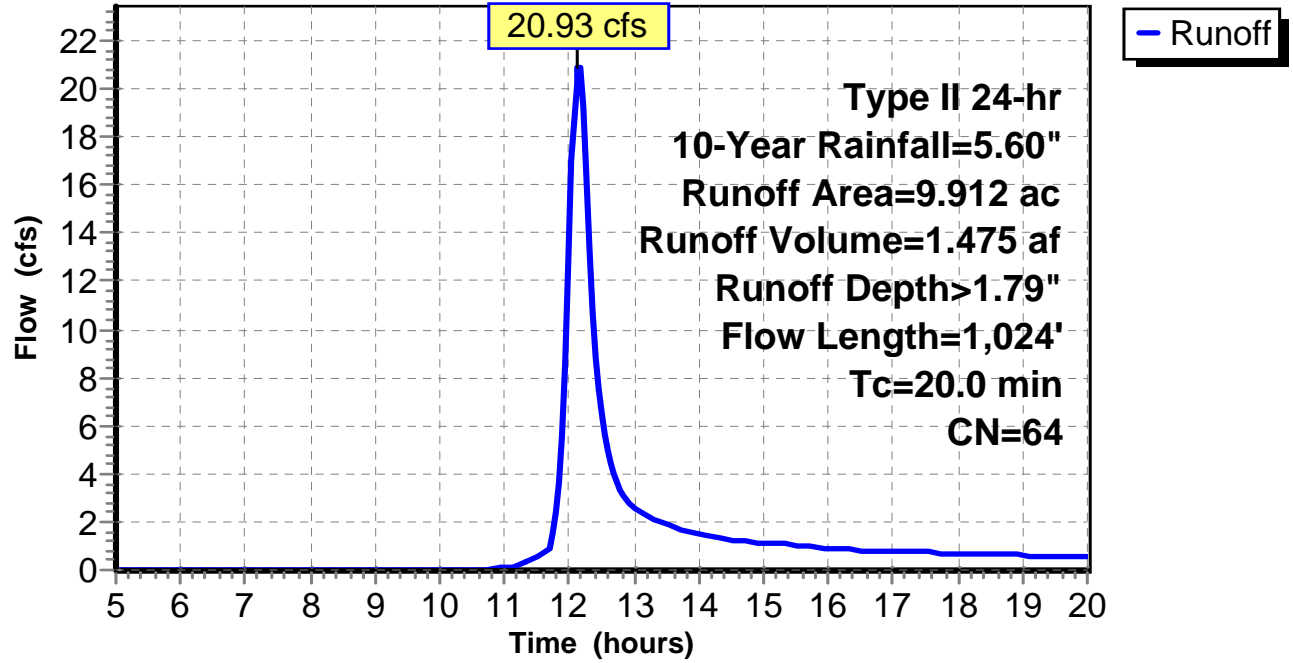
Subcatchment 3: C 324.002

Hydrograph



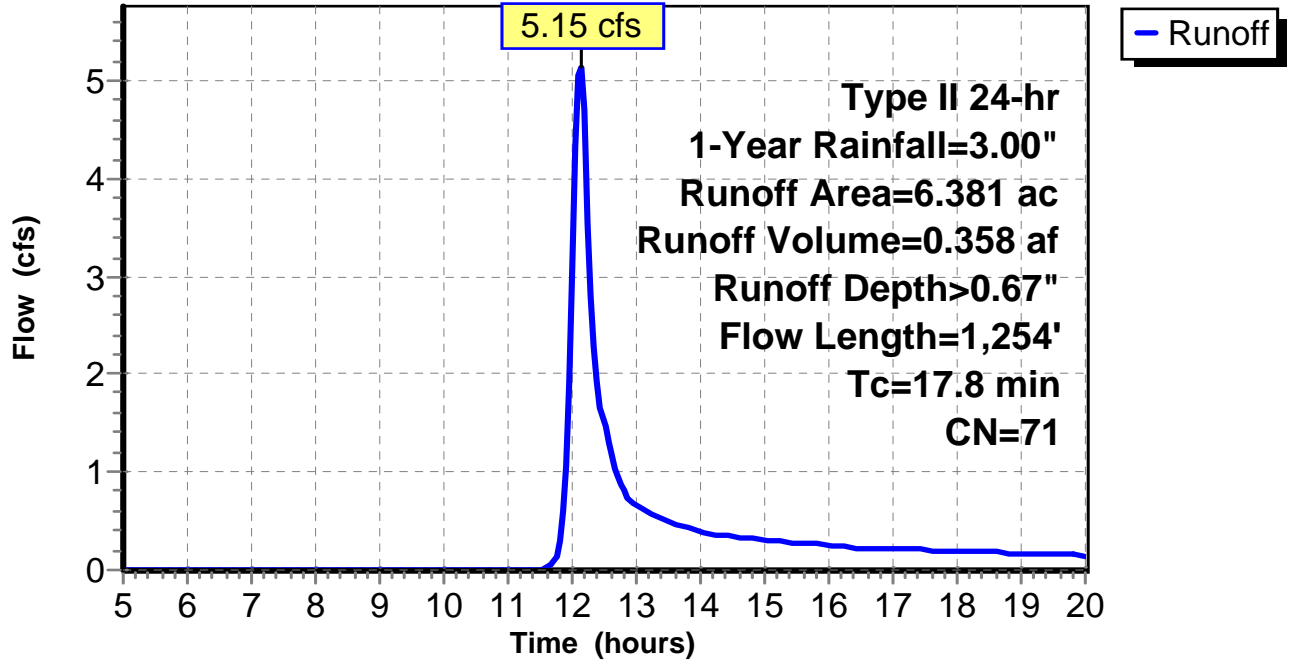
Subcatchment 4: C 324.003

Hydrograph



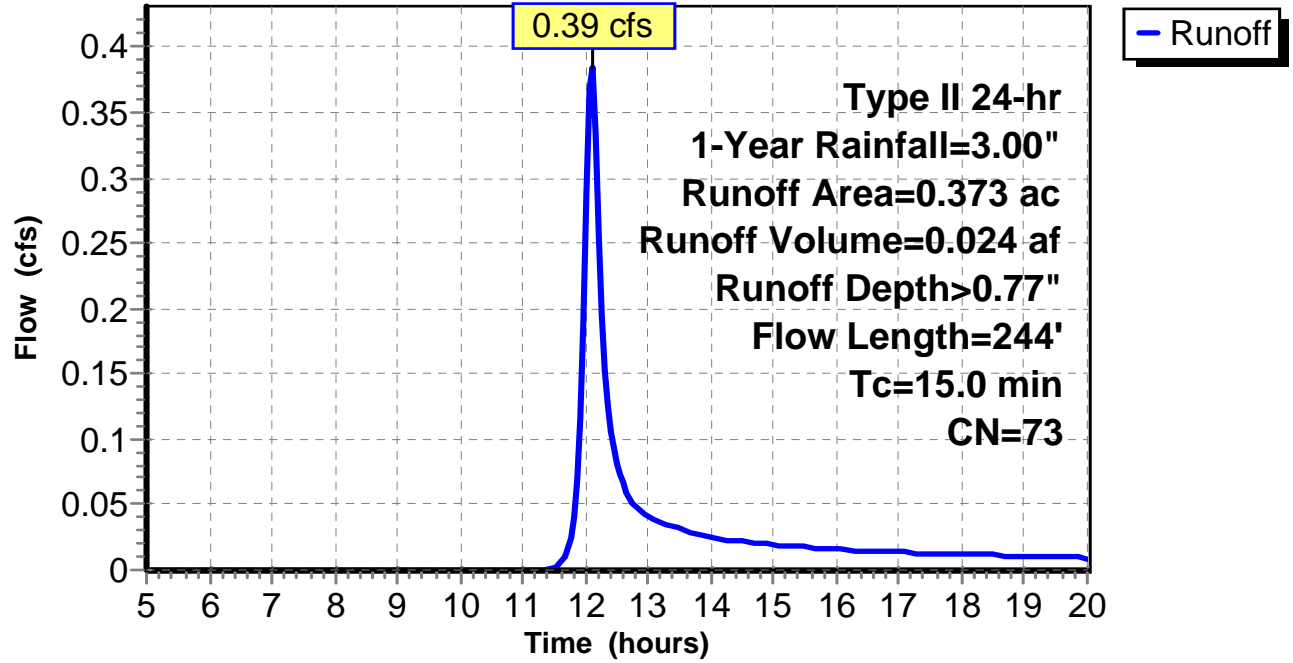
Subcatchment 1: C AR-706.001

Hydrograph



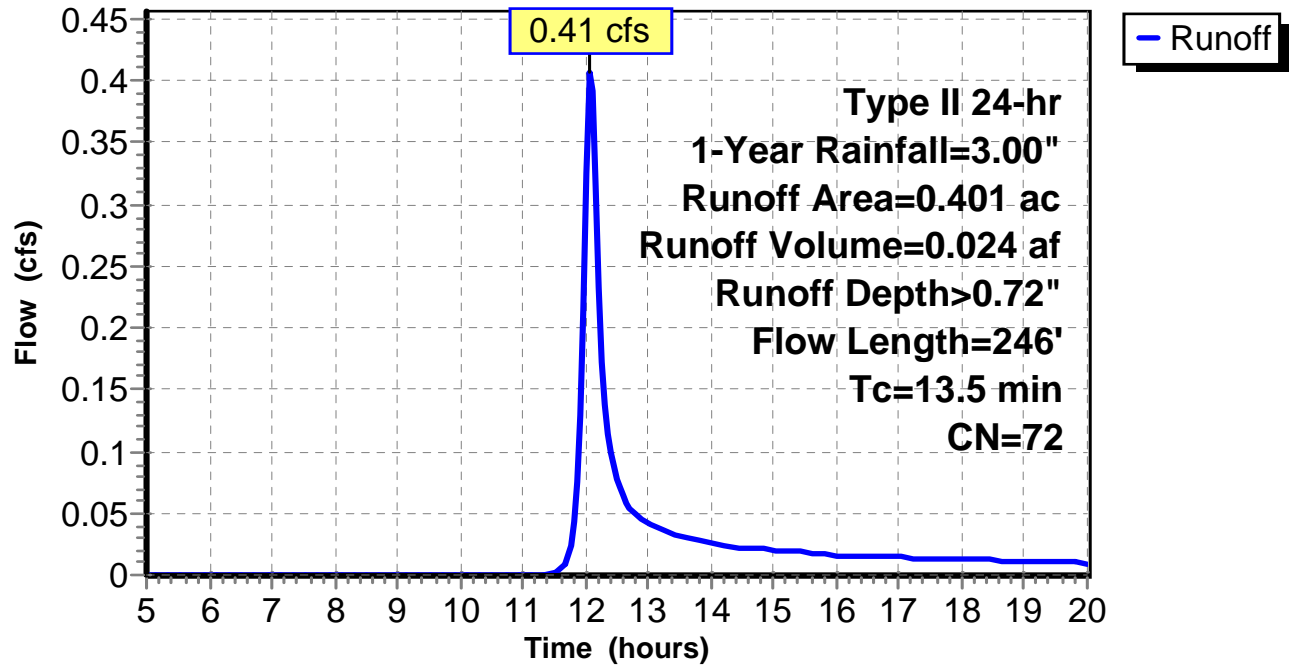
Subcatchment 2: C AR-706.002

Hydrograph



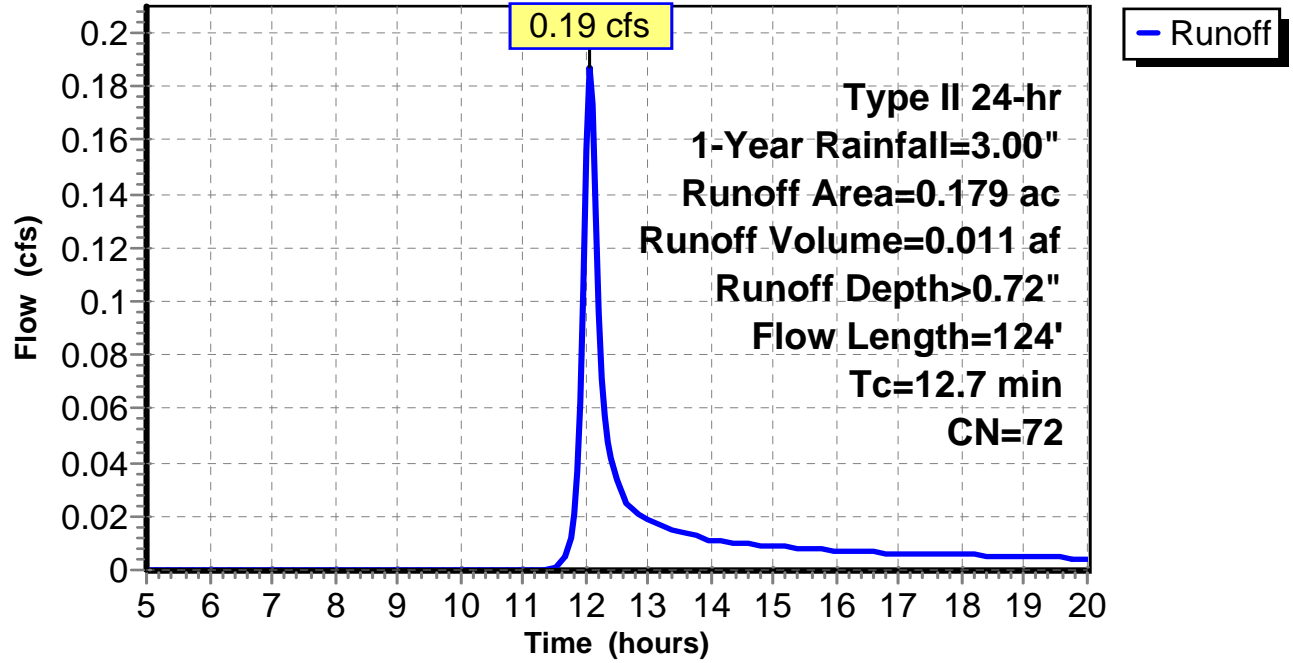
Subcatchment 3: C AR-706.003

Hydrograph



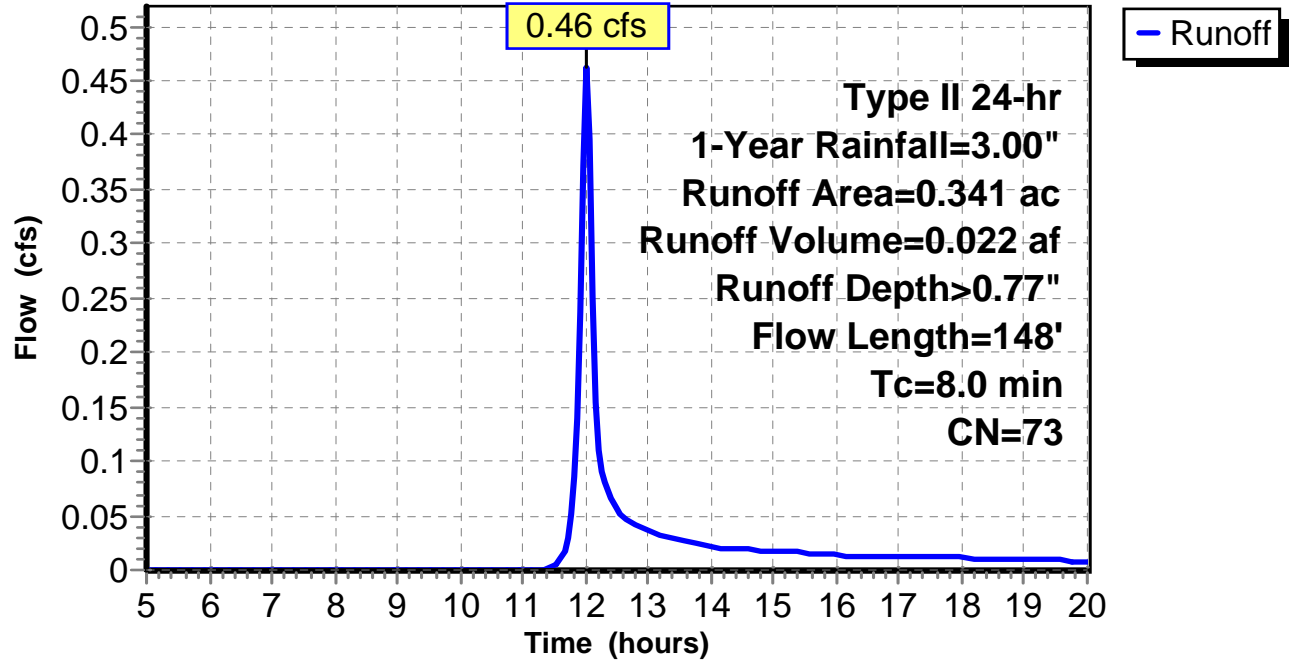
Subcatchment 4: C AR-706.004

Hydrograph



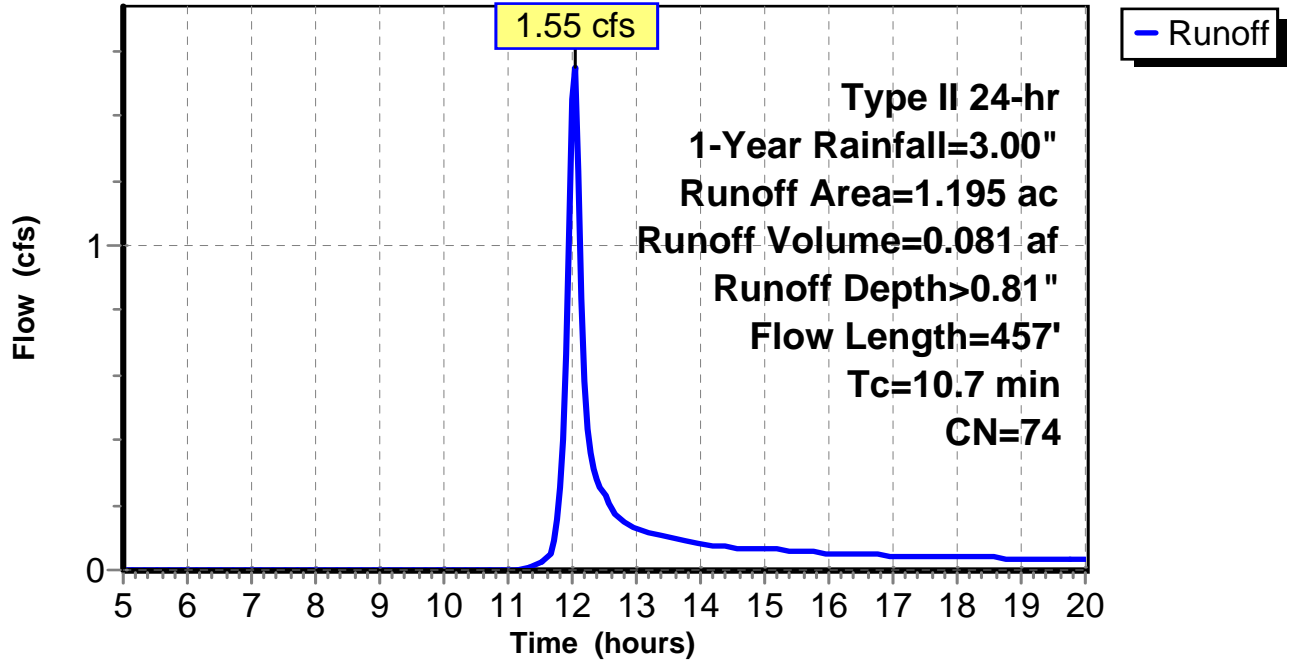
Subcatchment 5: C AR-706.005

Hydrograph



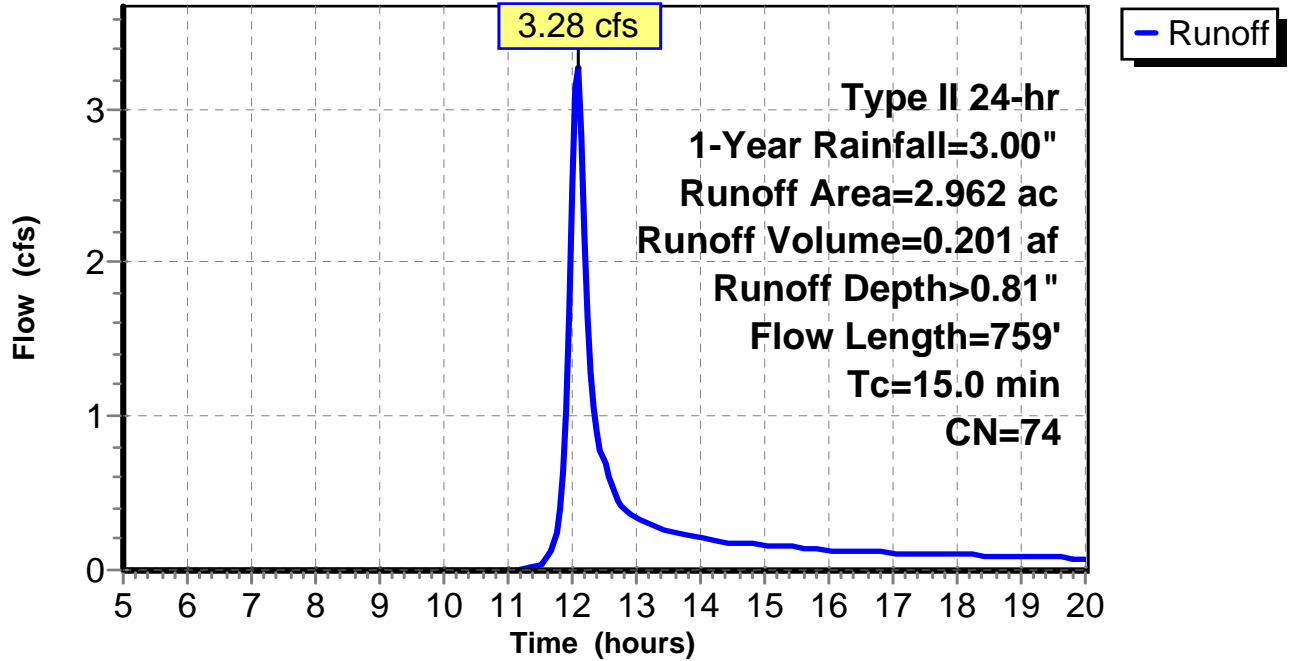
Subcatchment 6: C AR-706.006

Hydrograph



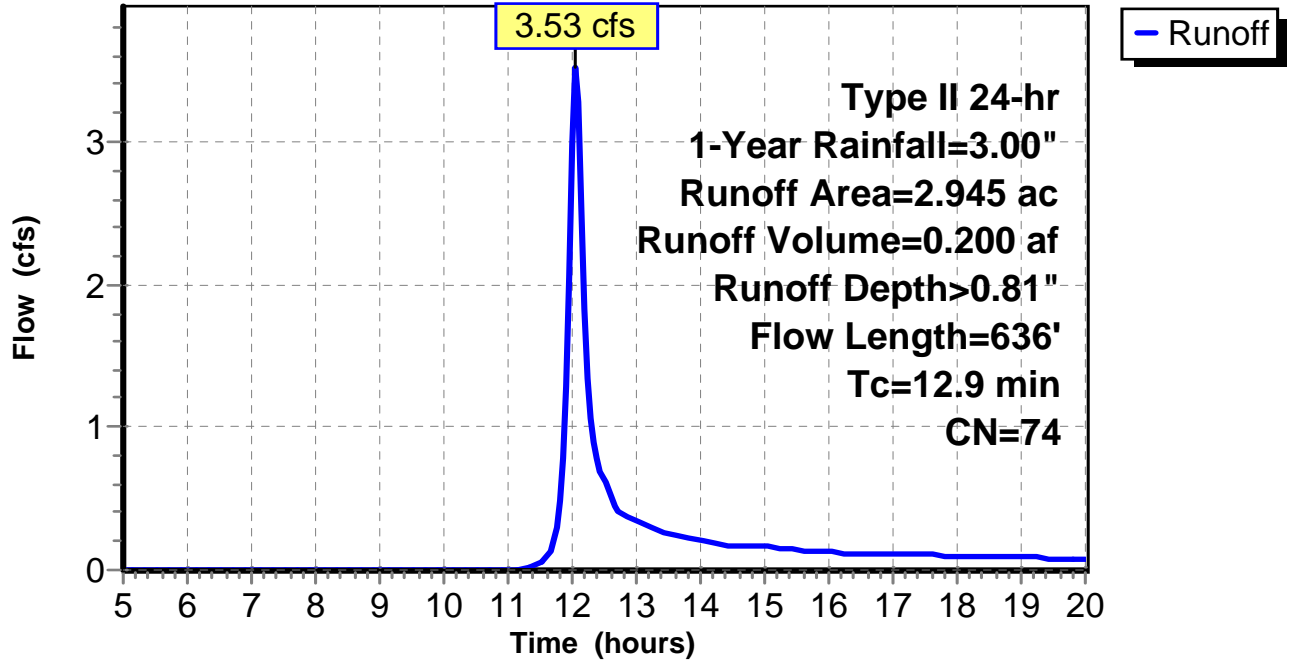
Subcatchment 7: C AR-706.007

Hydrograph



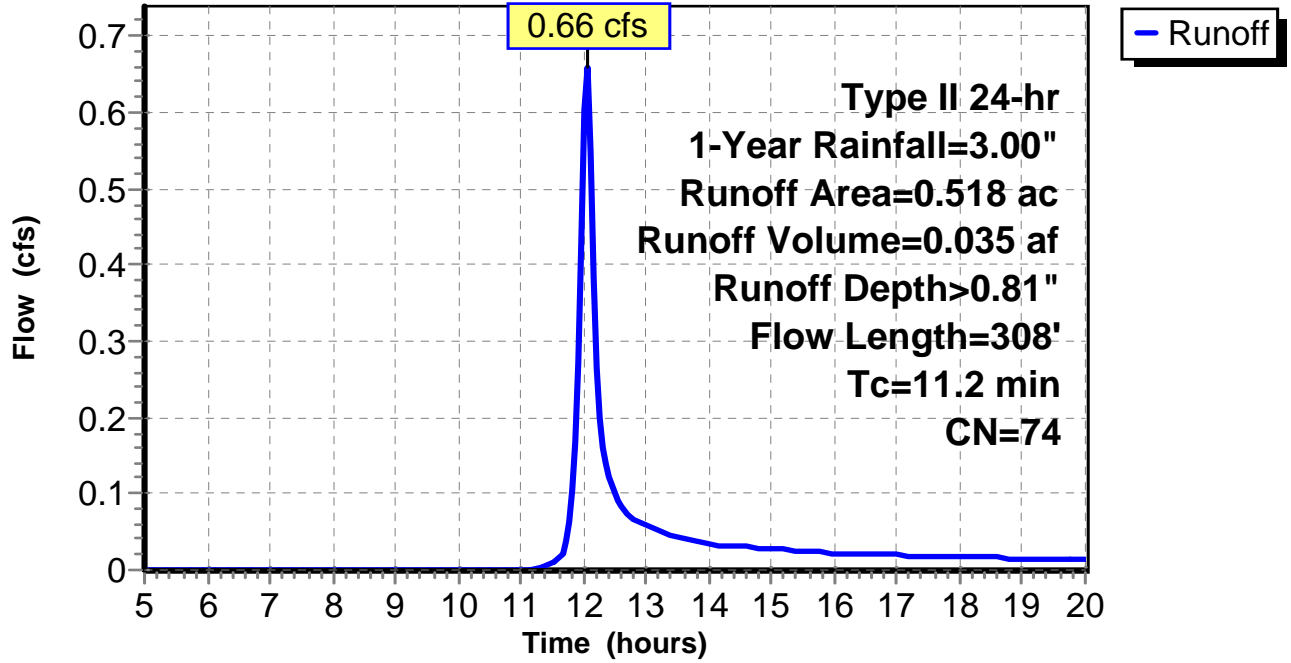
Subcatchment 8: C AR-706.008

Hydrograph



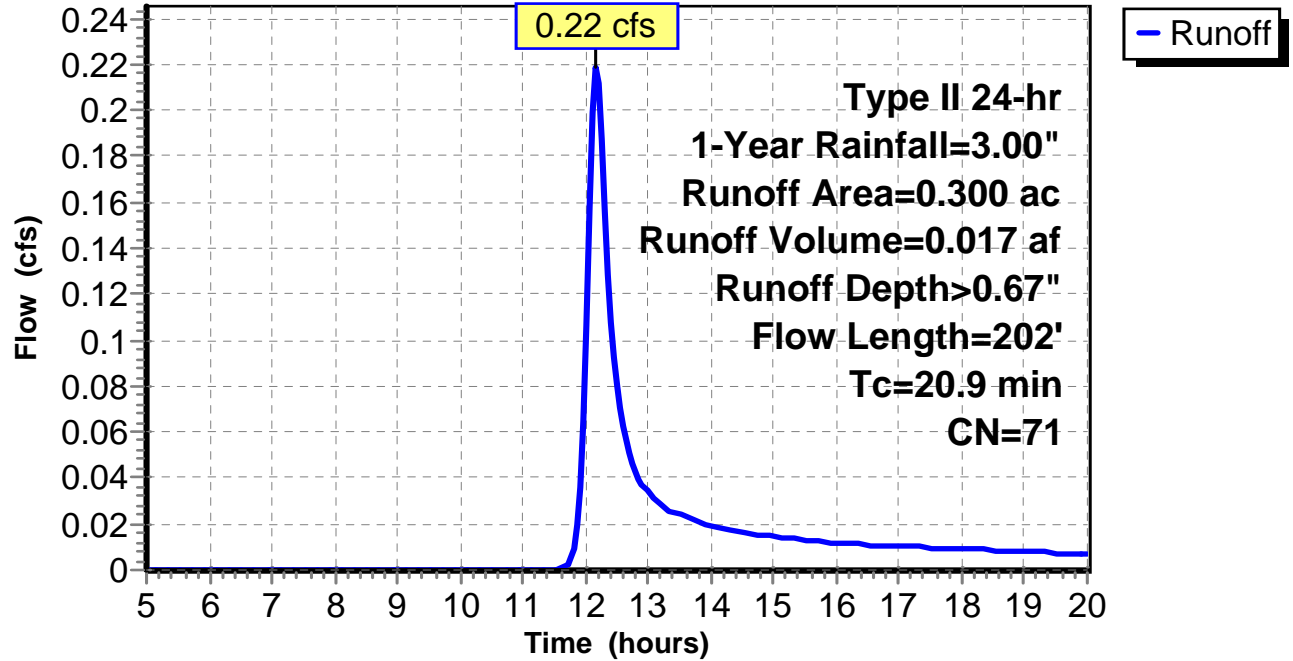
Subcatchment 9: C AR-706.009

Hydrograph



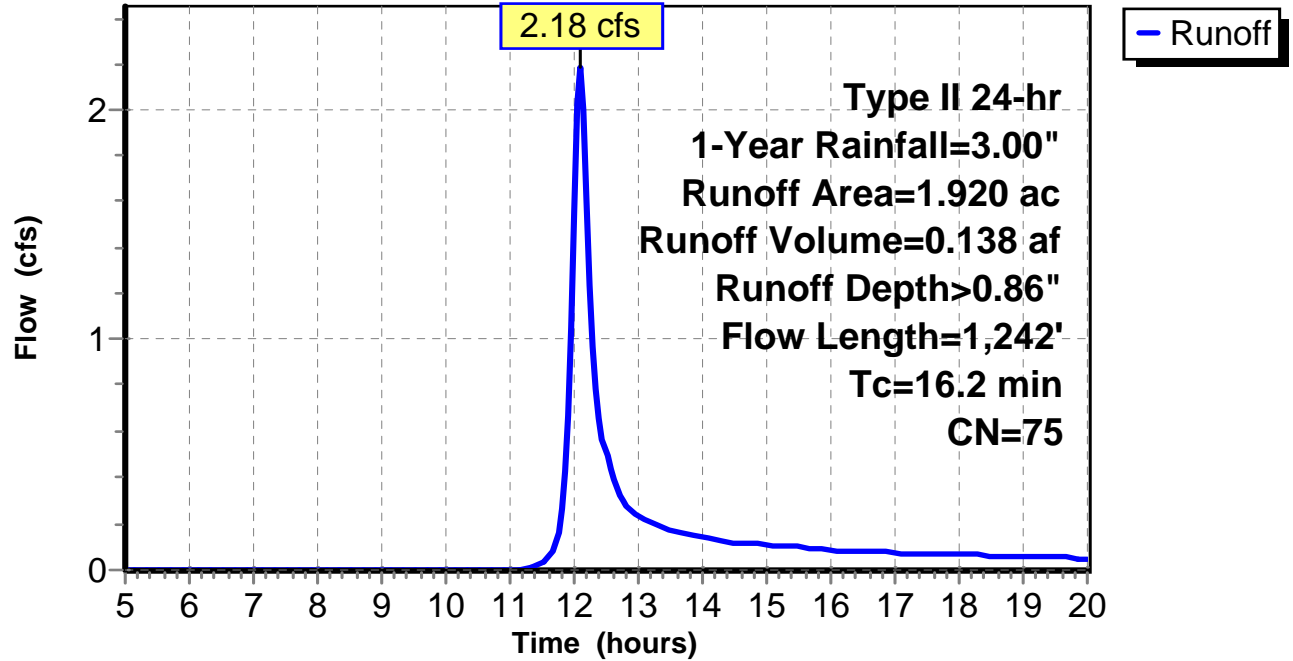
Subcatchment 10: C AR-706.010

Hydrograph



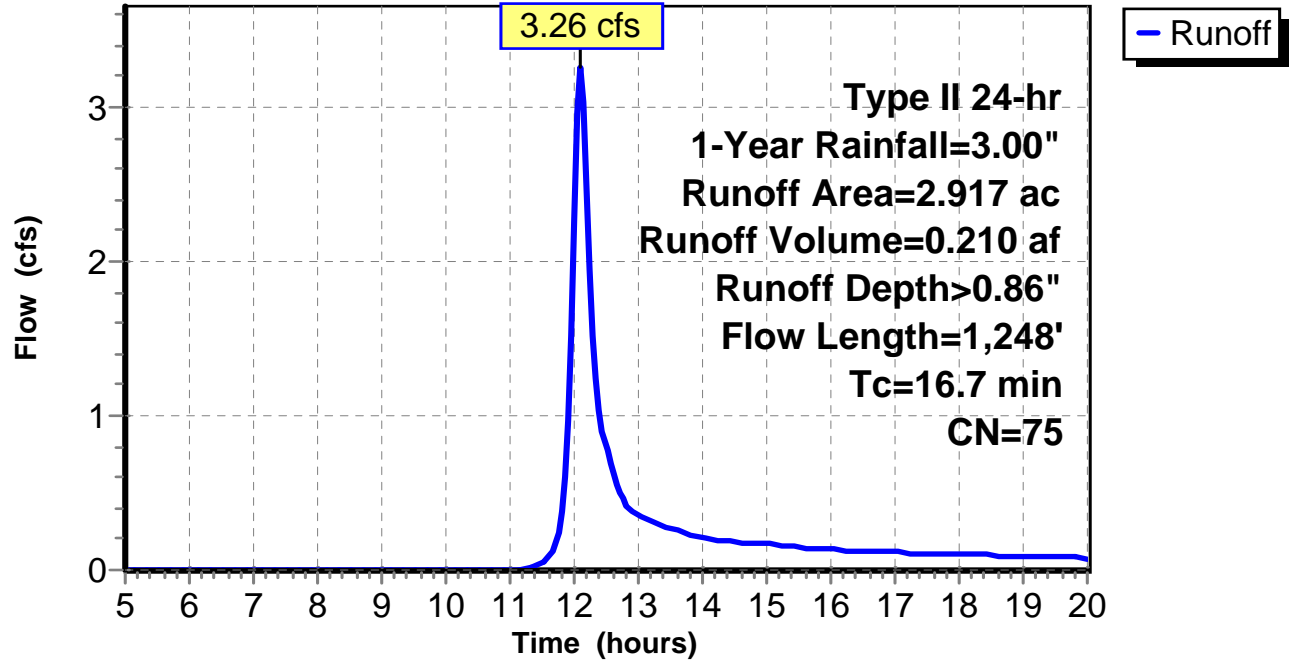
Subcatchment 11: C AR-706.011

Hydrograph



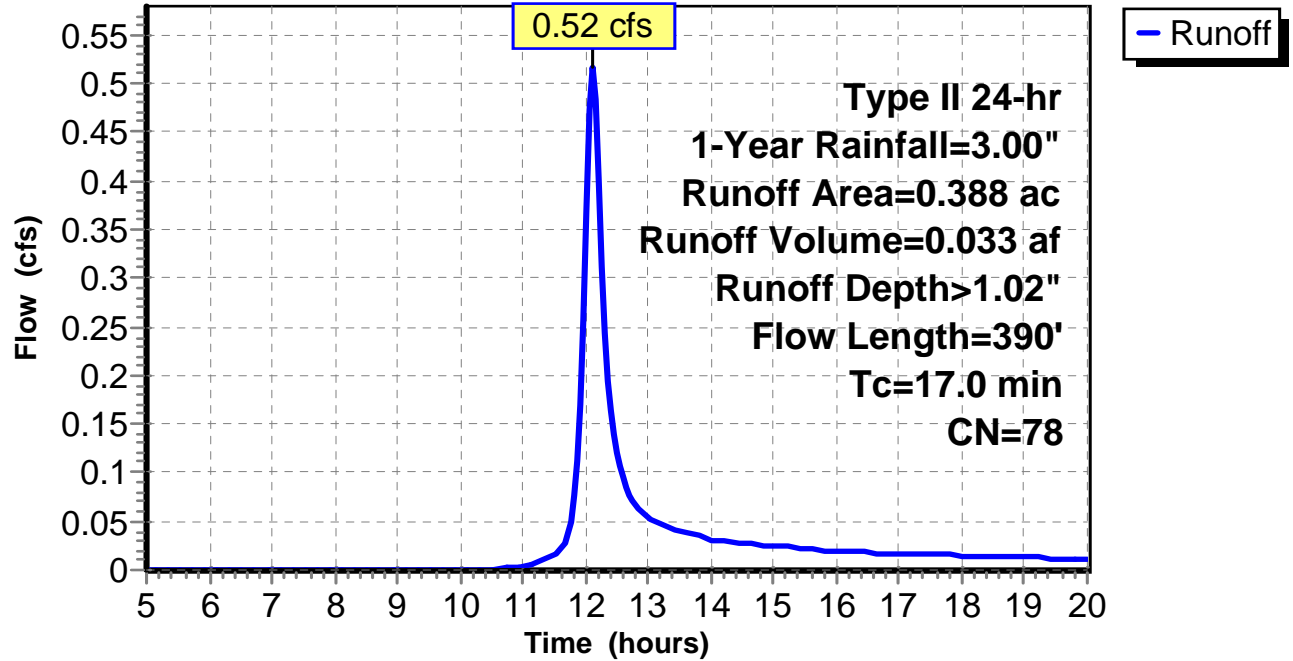
Subcatchment 12: C AR-706.012

Hydrograph



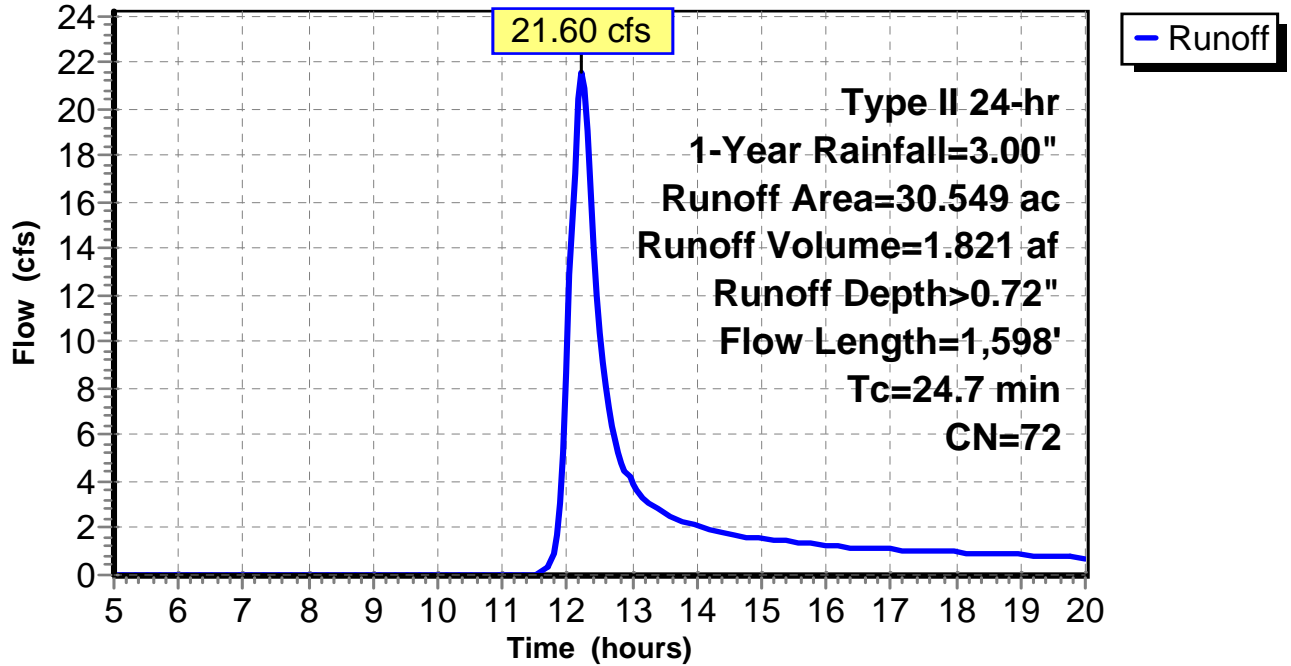
Subcatchment 13: C AR-706.013

Hydrograph



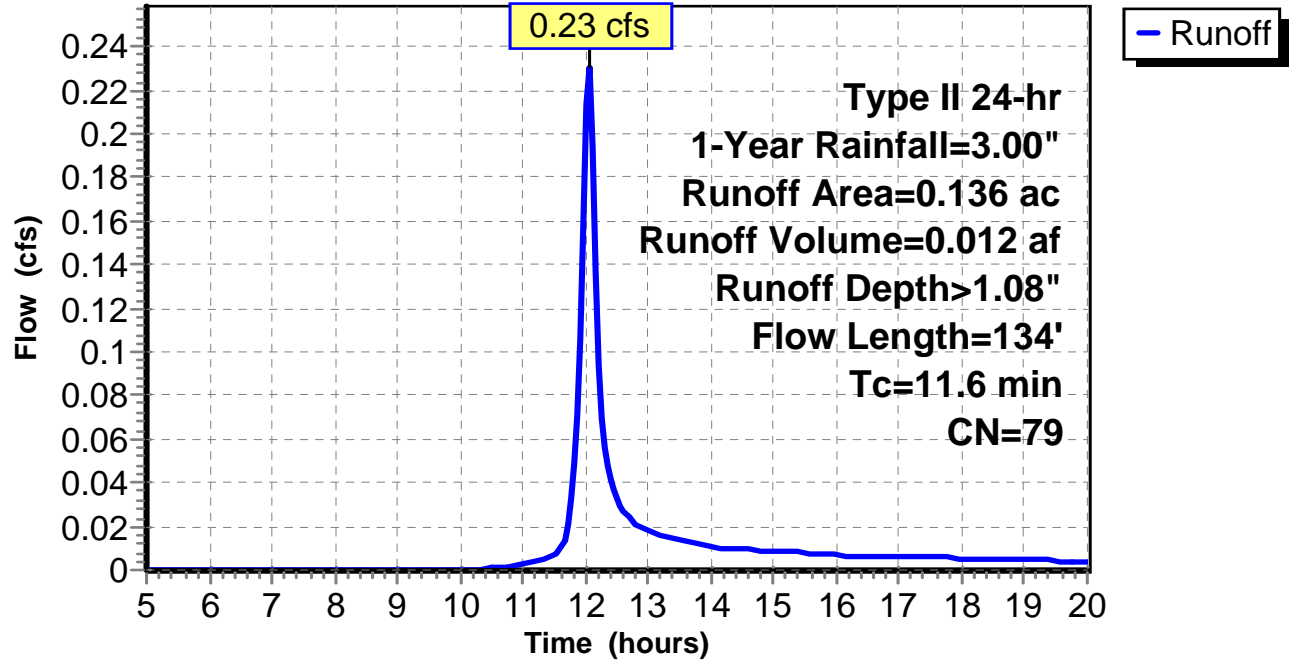
Subcatchment 14: C AR-706.014

Hydrograph



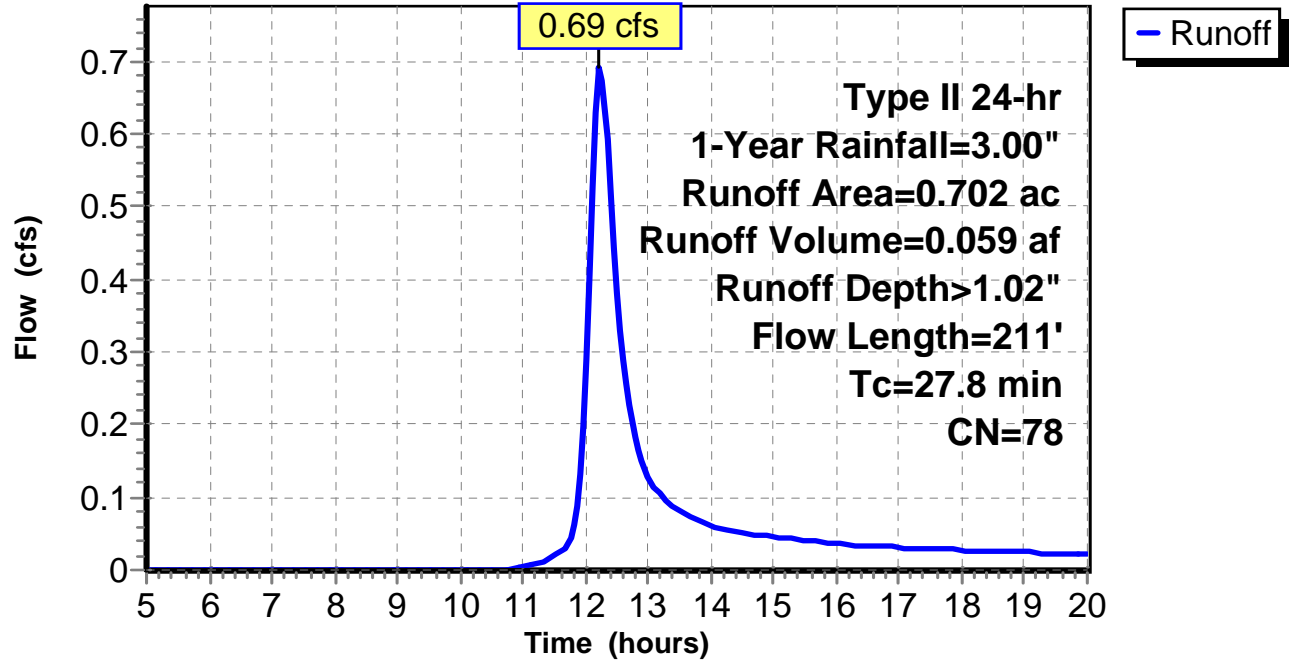
Subcatchment 15: C AR-706.015

Hydrograph



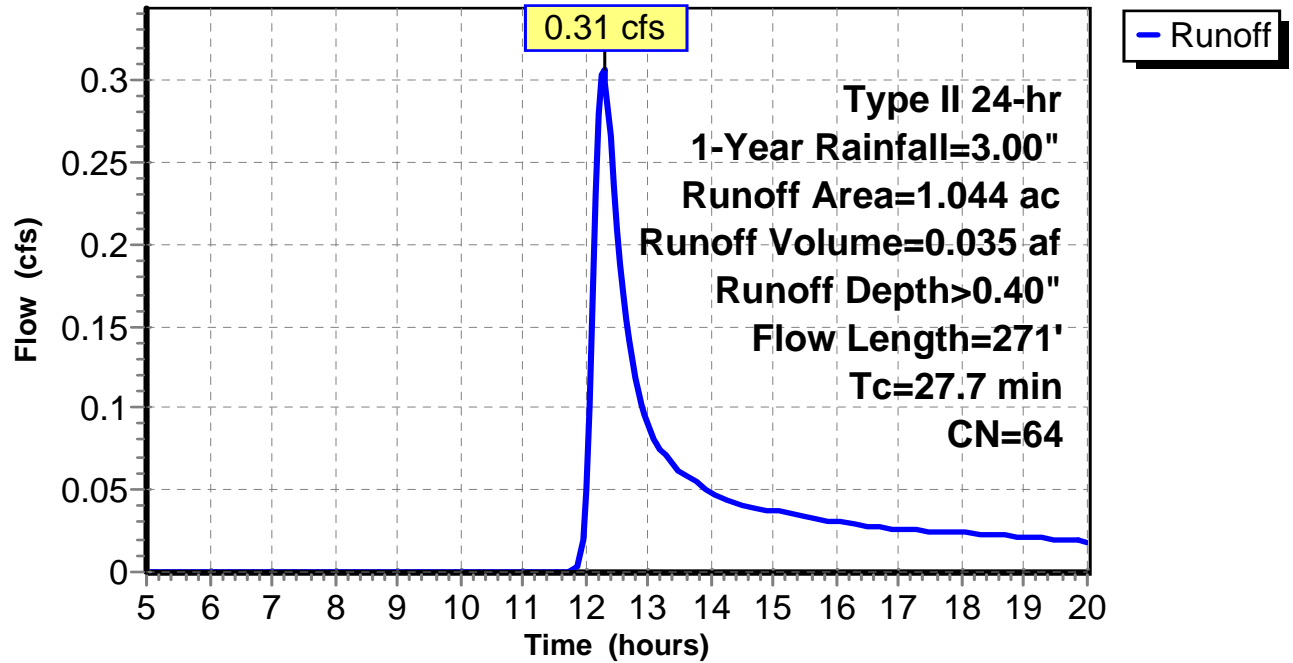
Subcatchment 16: C AR-706.016

Hydrograph



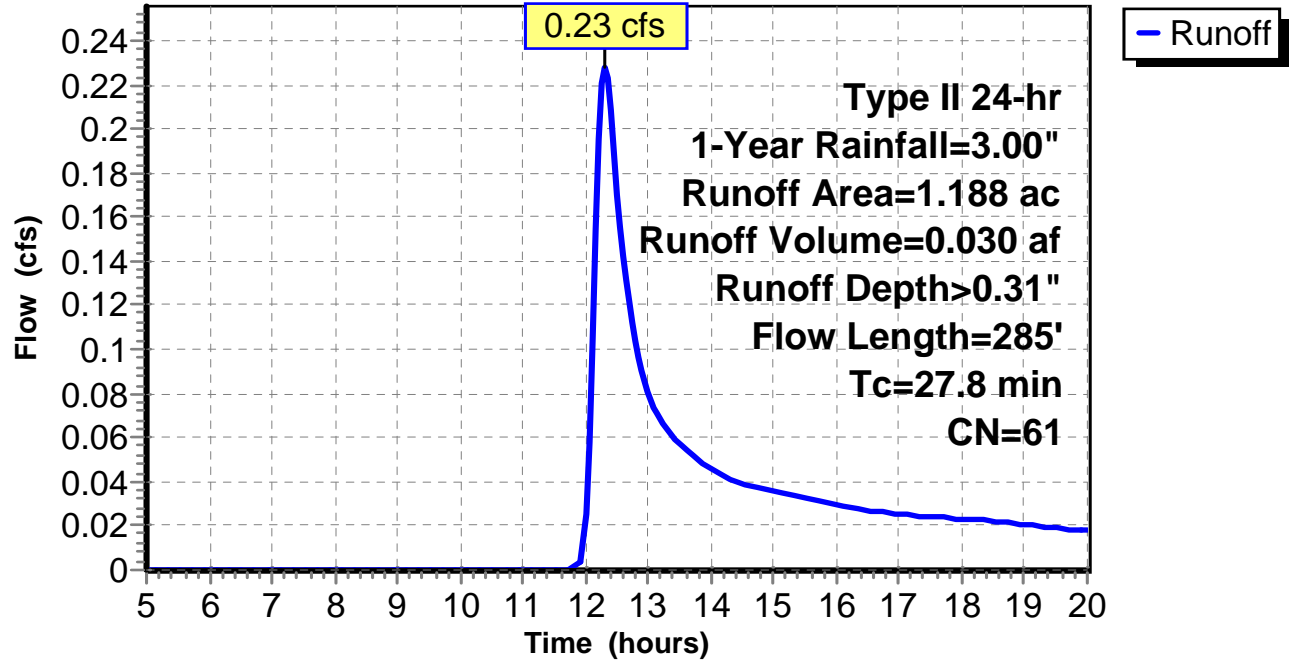
Subcatchment 17: C AR-706.017

Hydrograph



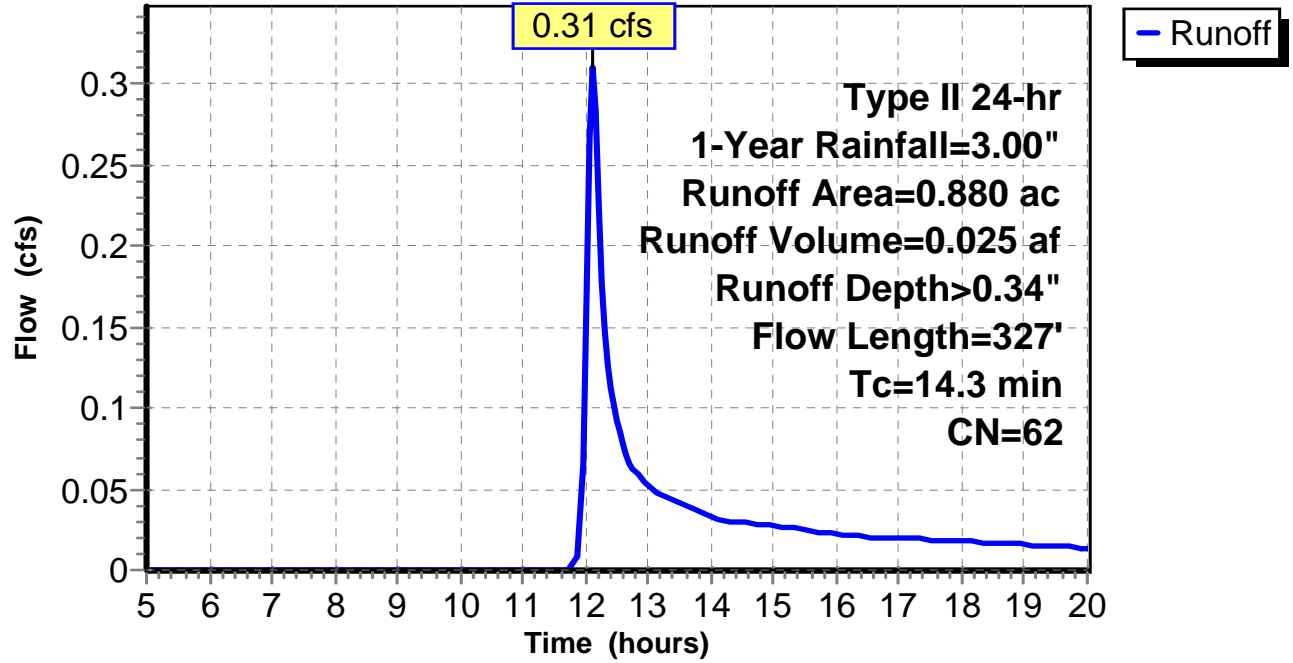
Subcatchment 18: C AR-706.018

Hydrograph



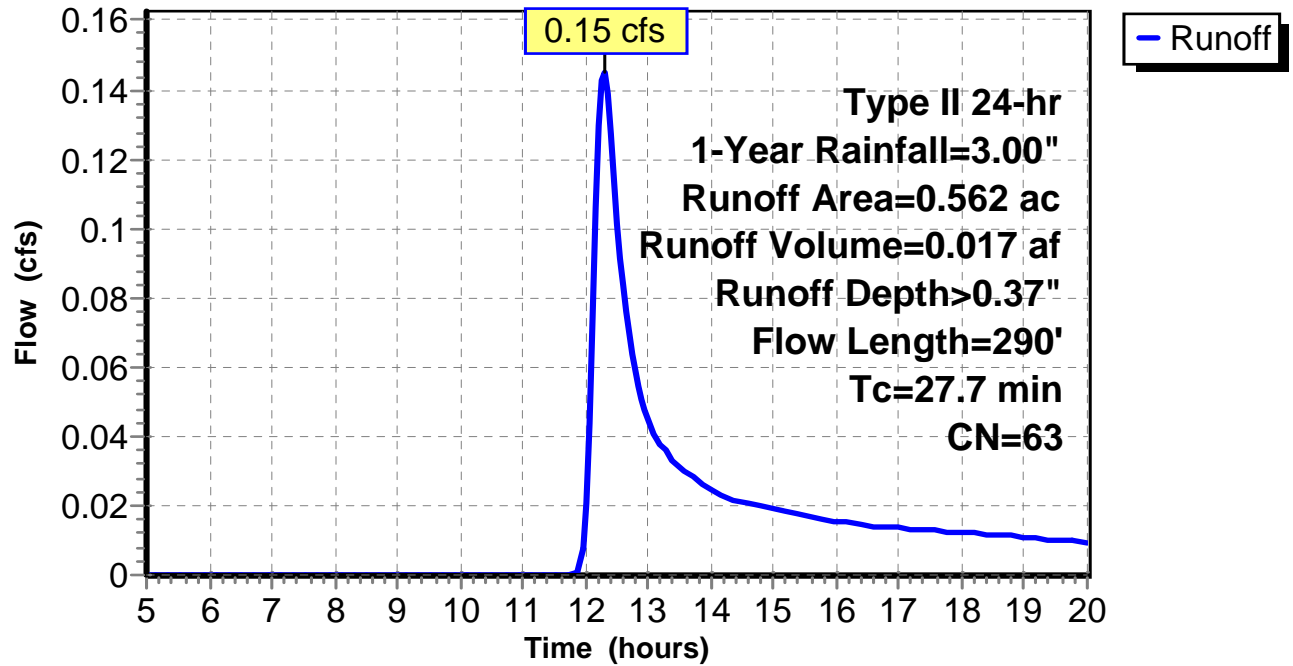
Subcatchment 19: C 323.003

Hydrograph



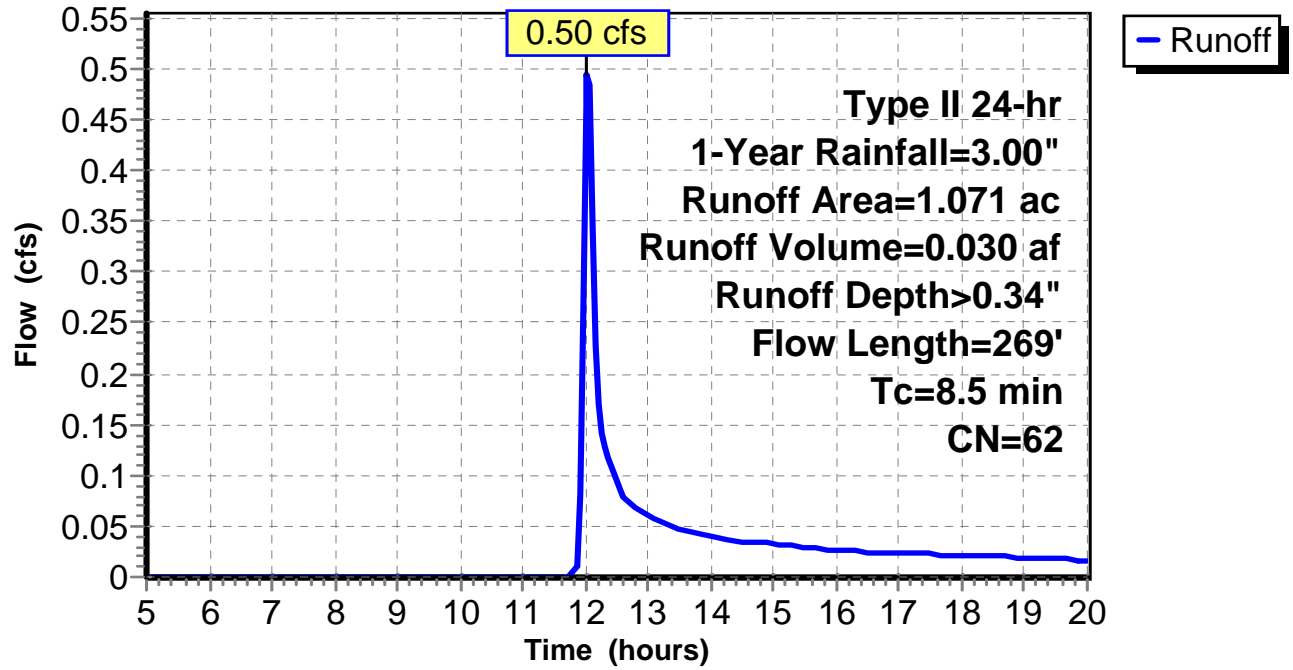
Subcatchment 20: C 323.004

Hydrograph



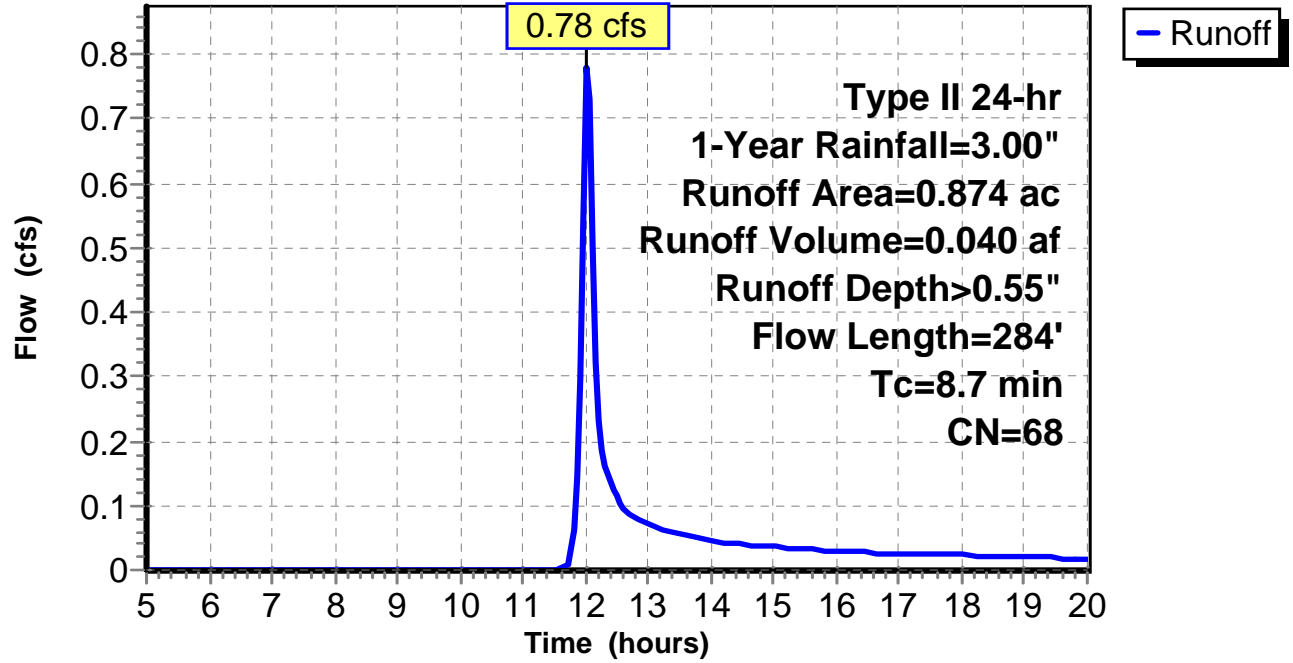
Subcatchment 21: C 323.005

Hydrograph



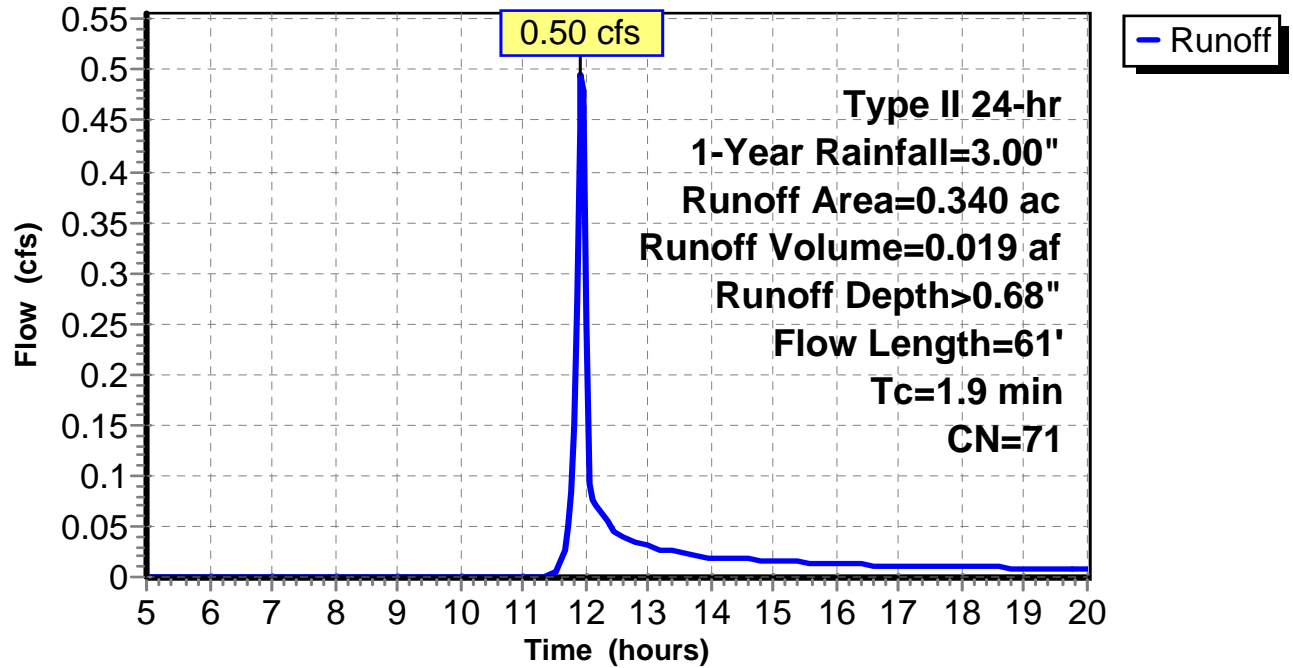
Subcatchment 22: C 323.006

Hydrograph



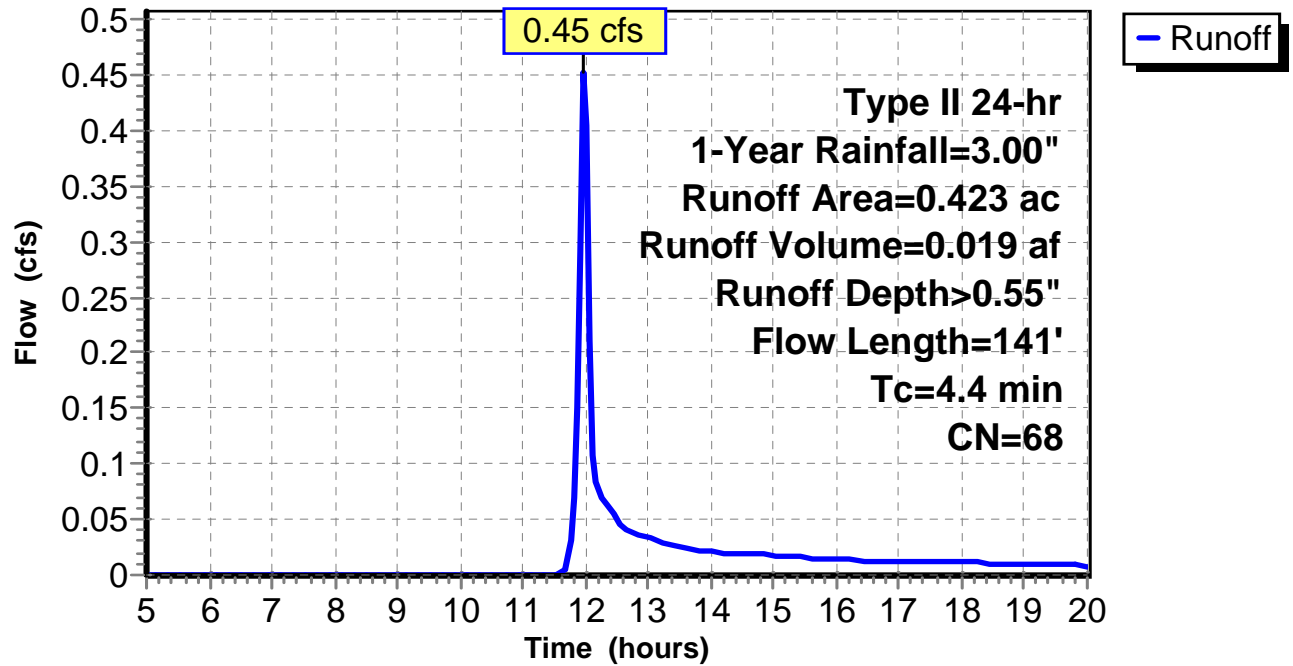
Subcatchment 23: C 323.007

Hydrograph



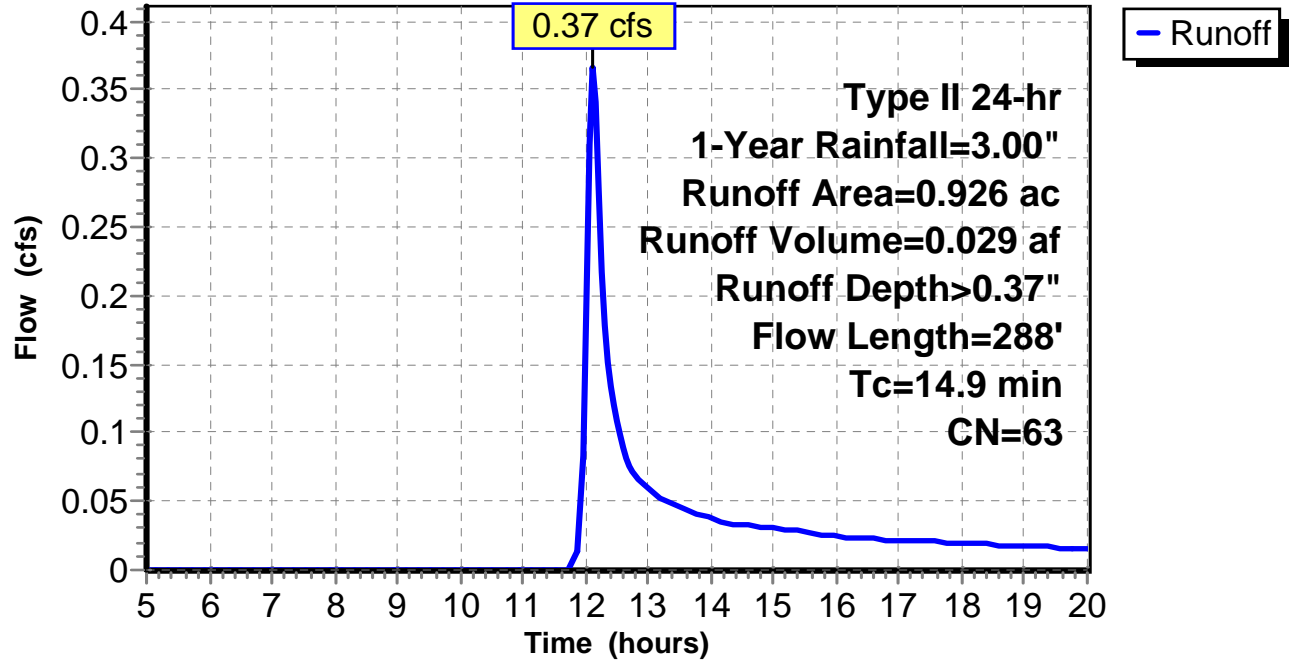
Subcatchment 24: C 323.008

Hydrograph



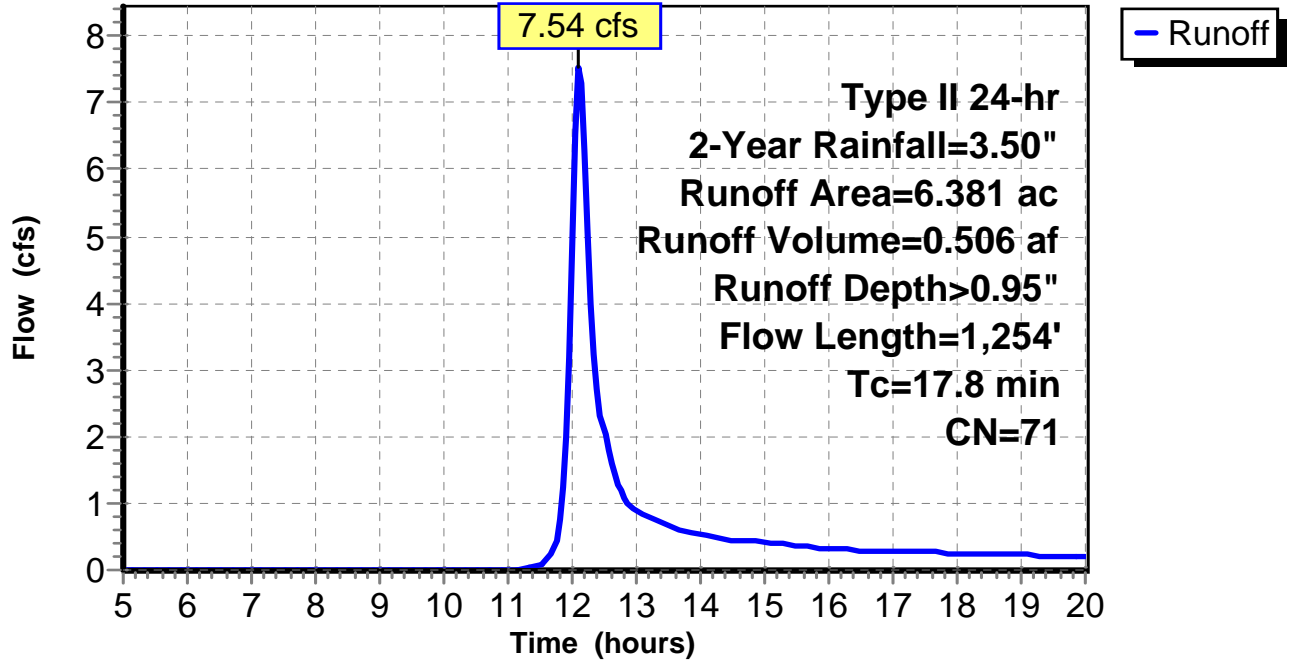
Subcatchment 25: C 323.009

Hydrograph



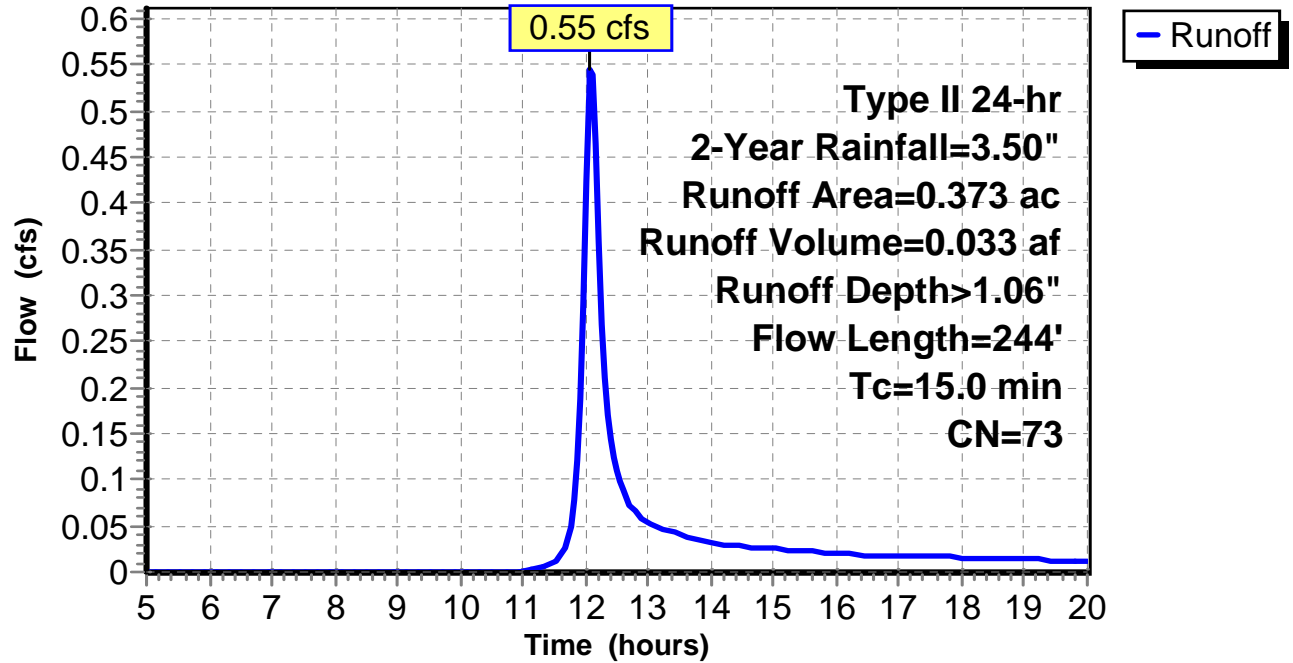
Subcatchment 1: C AR-706.001

Hydrograph



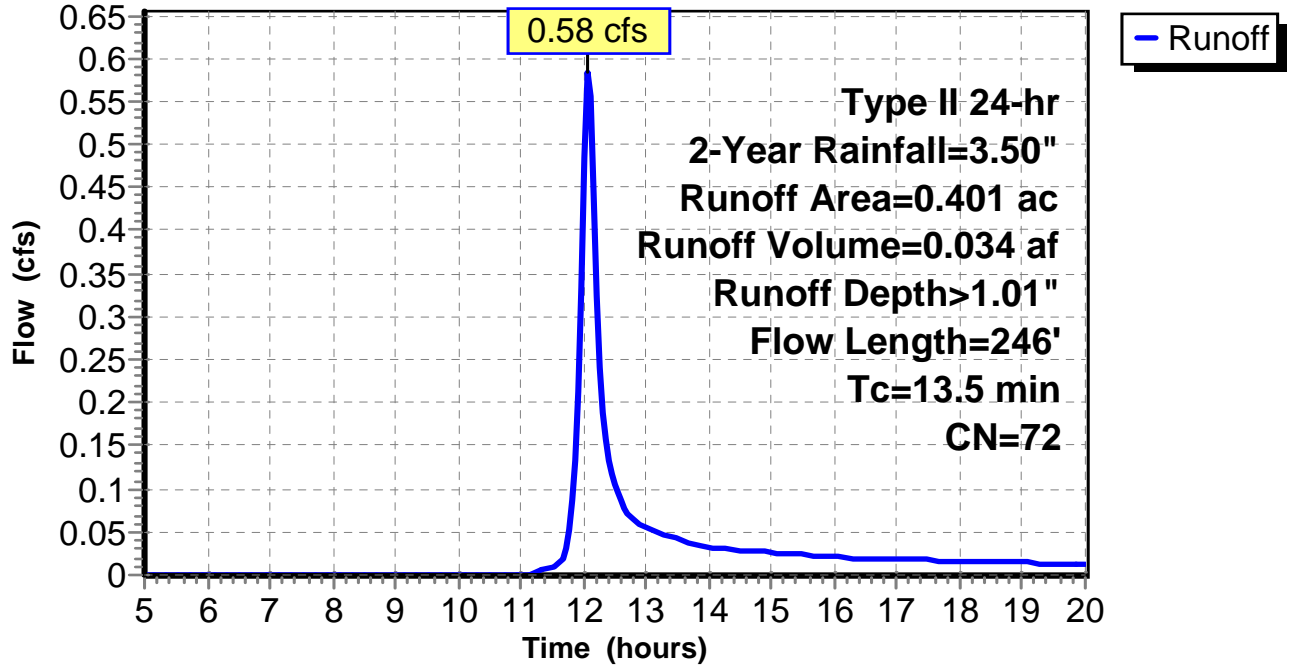
Subcatchment 2: C AR-706.002

Hydrograph



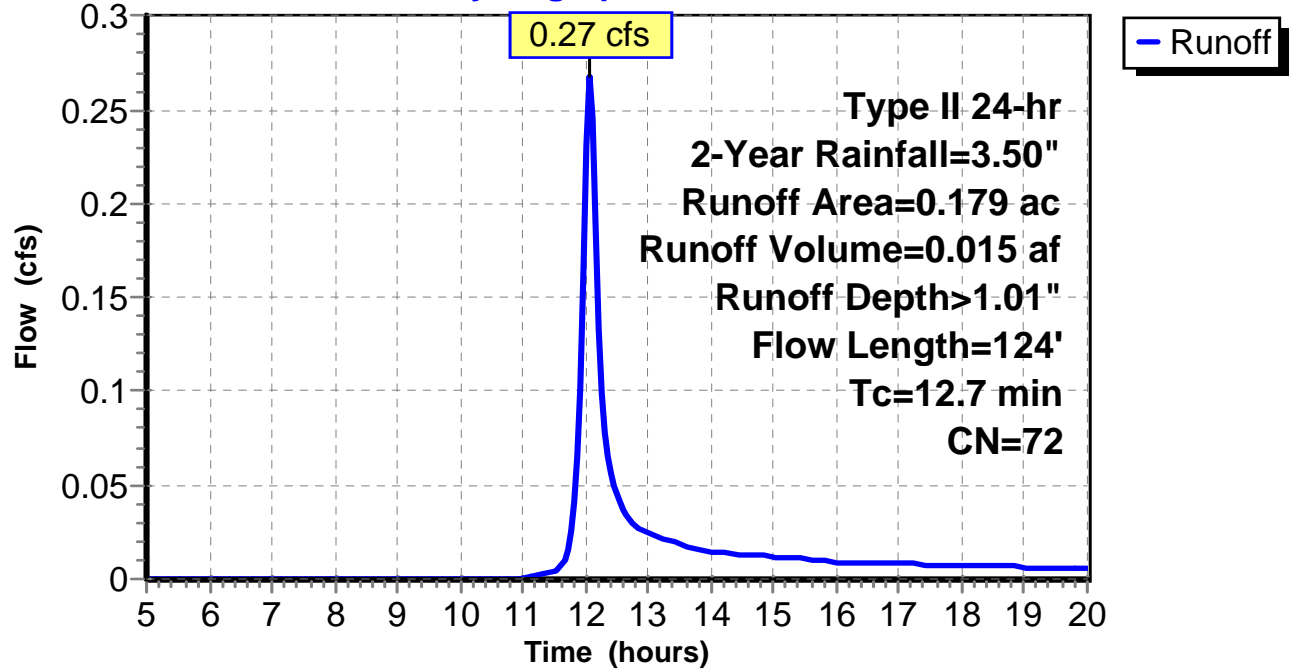
Subcatchment 3: C AR-706.003

Hydrograph



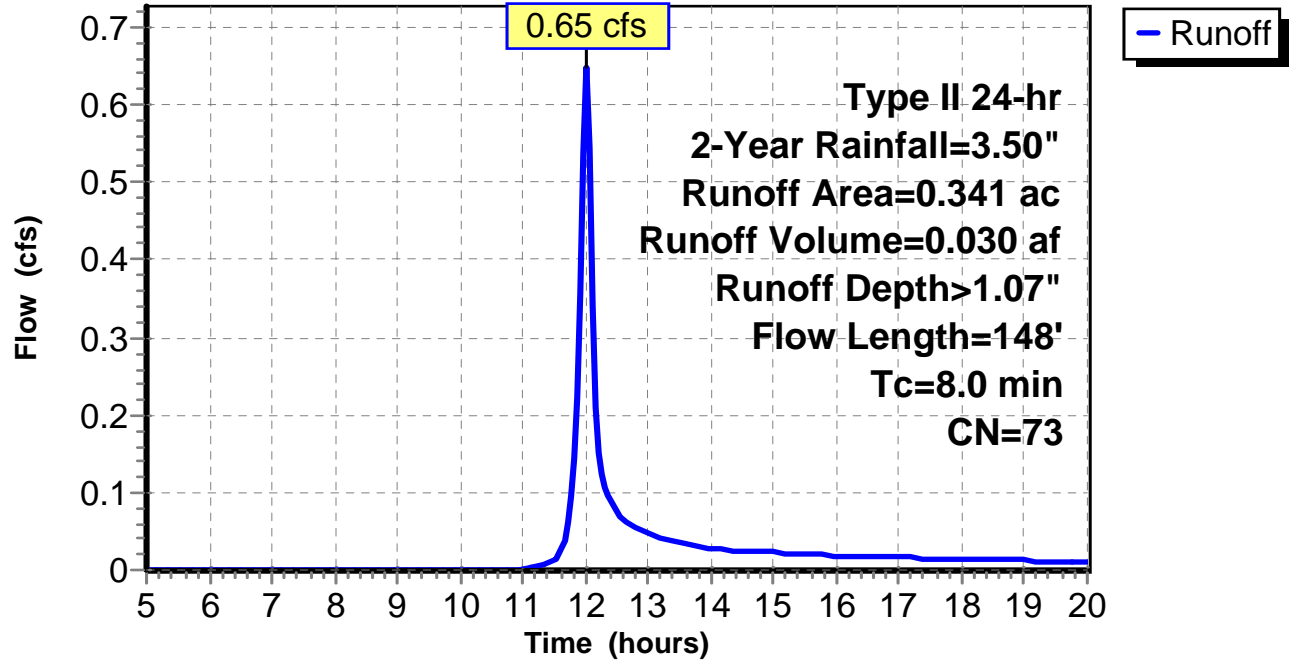
Subcatchment 4: C AR-706.004

Hydrograph



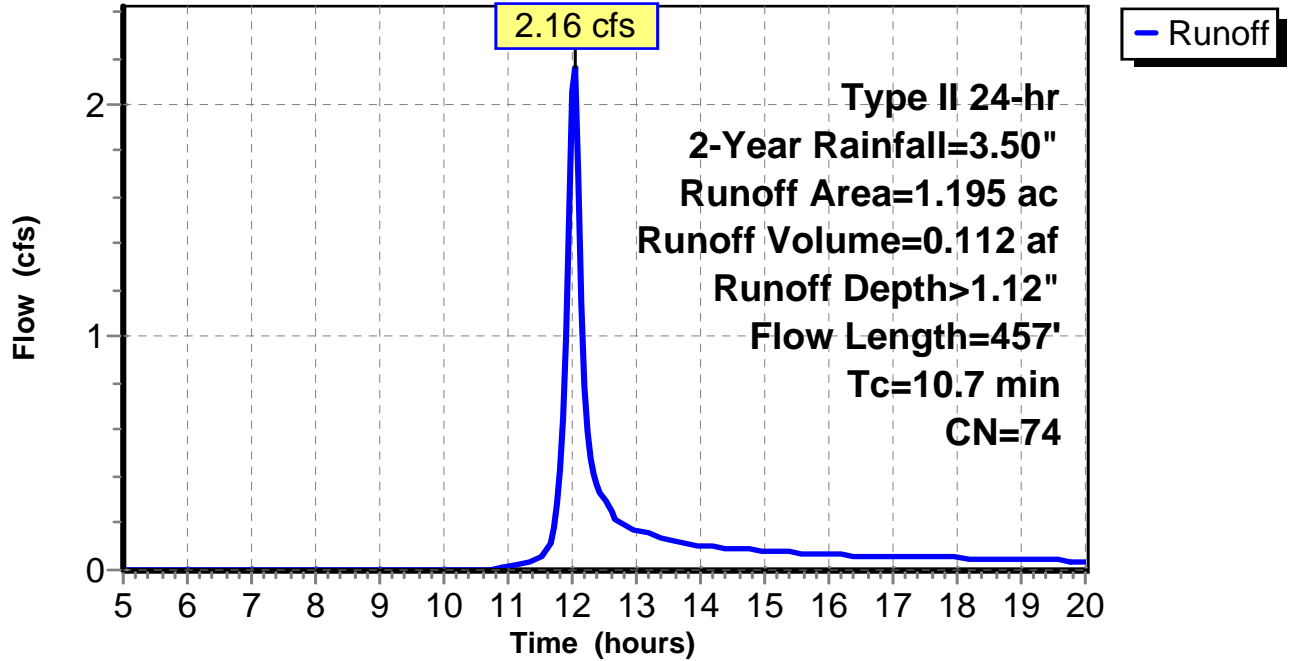
Subcatchment 5: C AR-706.005

Hydrograph



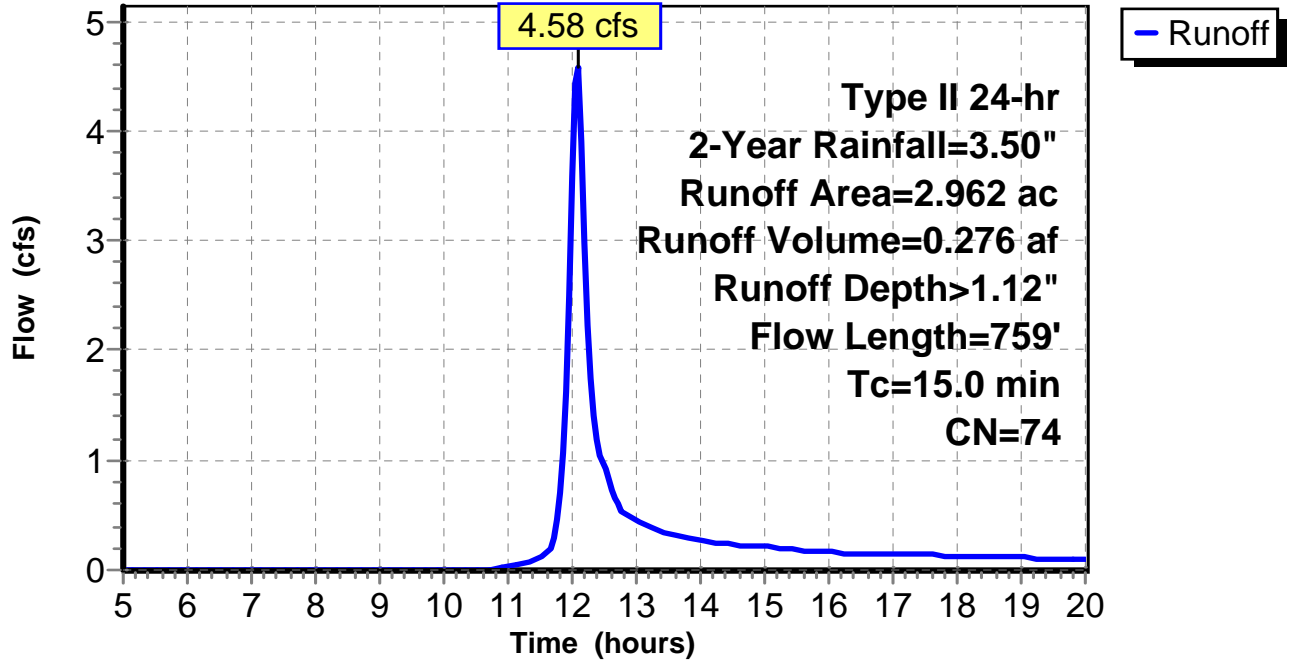
Subcatchment 6: C AR-706.006

Hydrograph



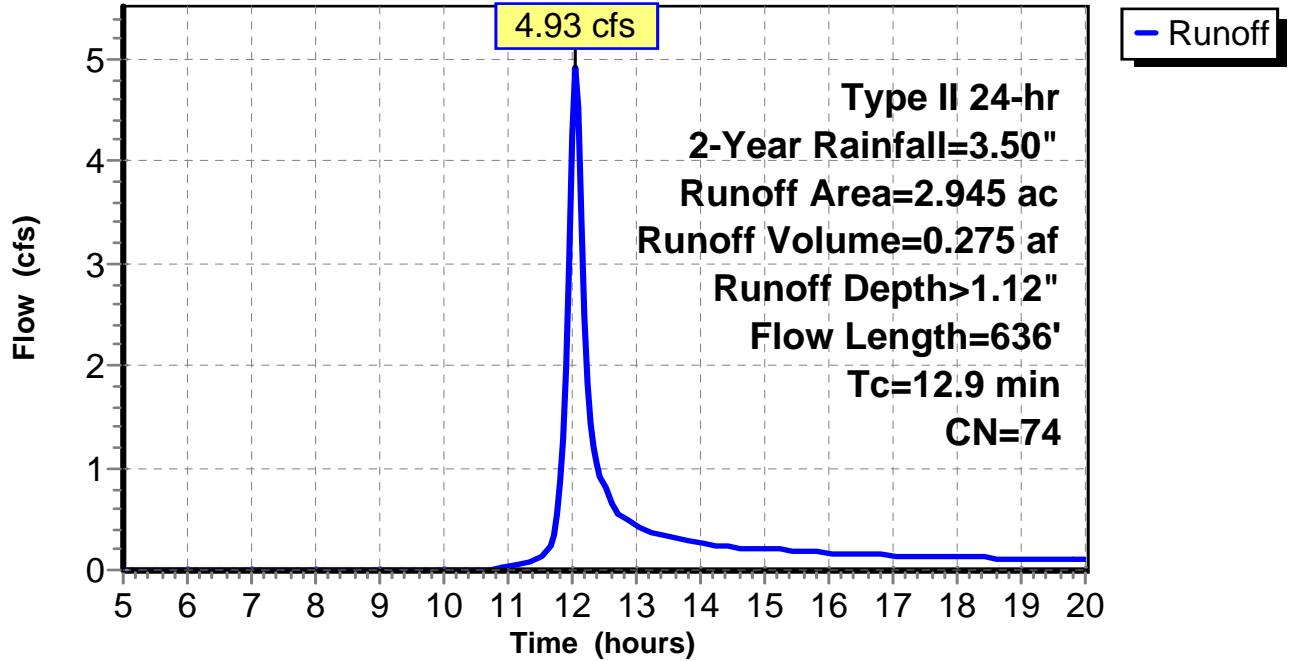
Subcatchment 7: C AR-706.007

Hydrograph



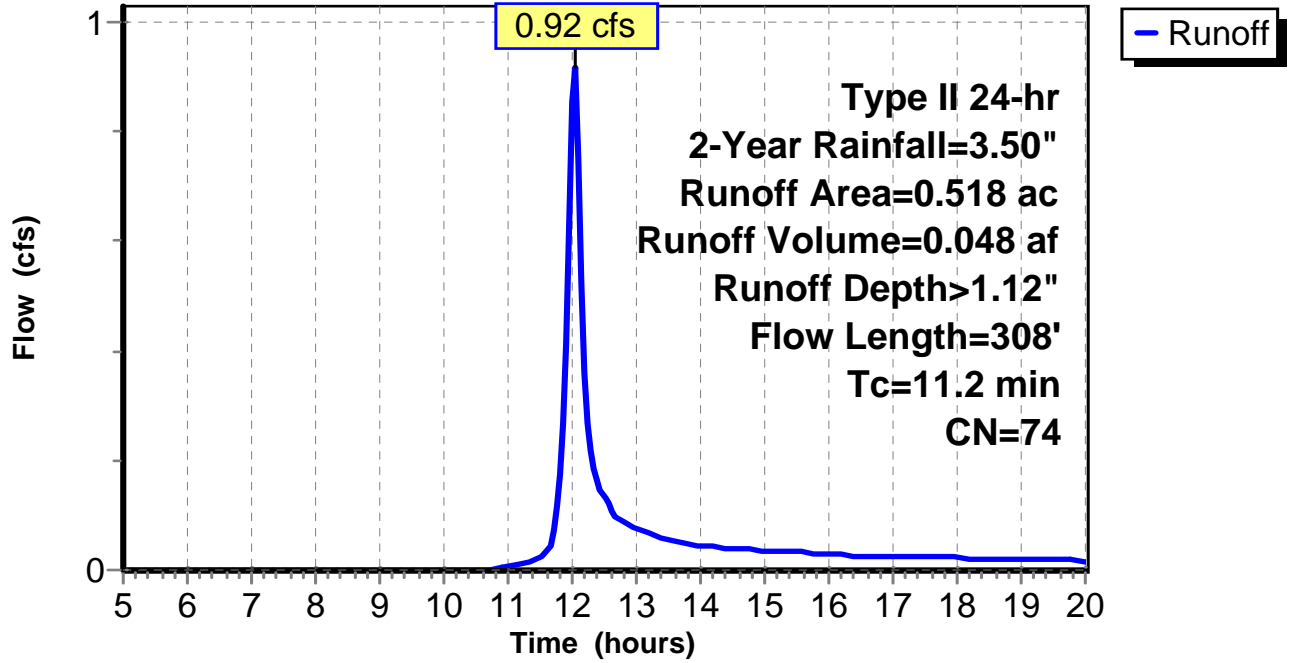
Subcatchment 8: C AR-706.008

Hydrograph



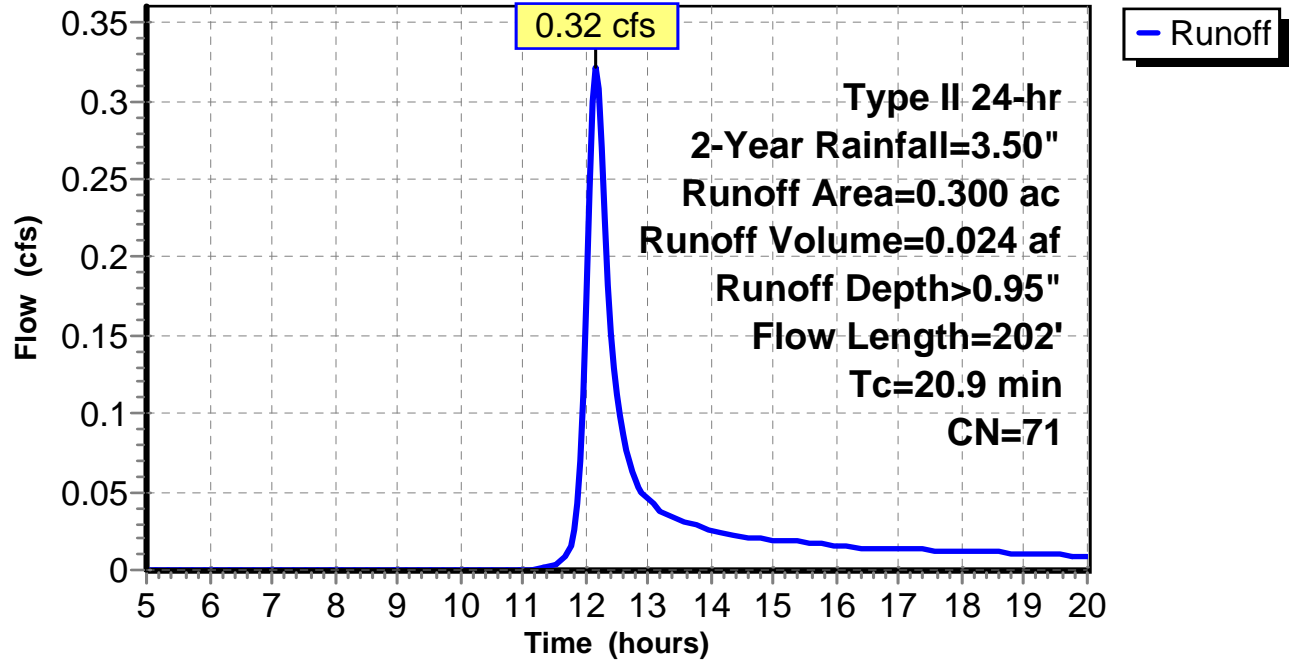
Subcatchment 9: C AR-706.009

Hydrograph



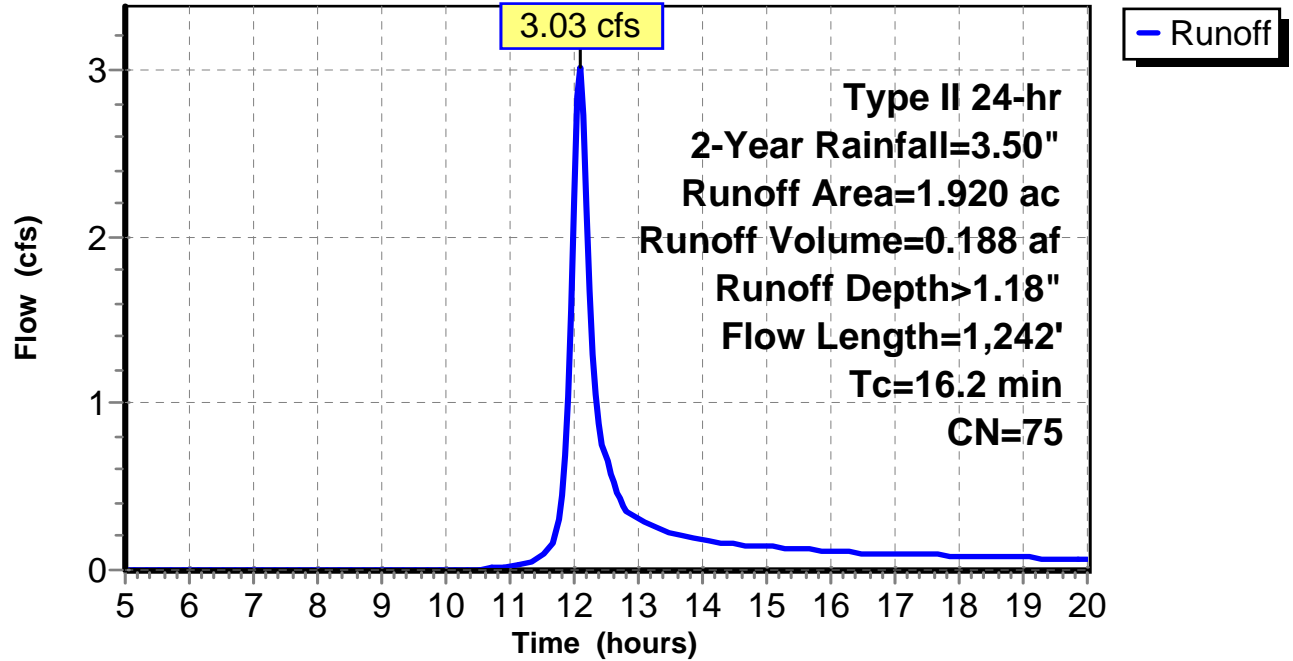
Subcatchment 10: C AR-706.010

Hydrograph



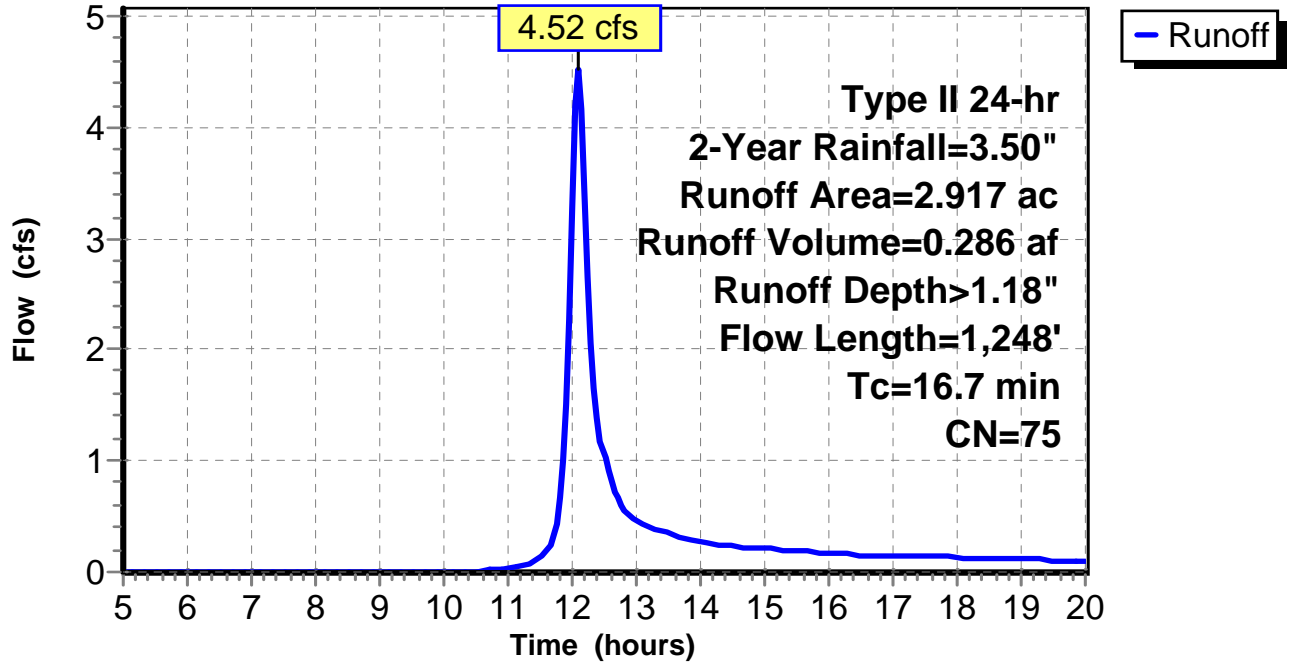
Subcatchment 11: C AR-706.011

Hydrograph



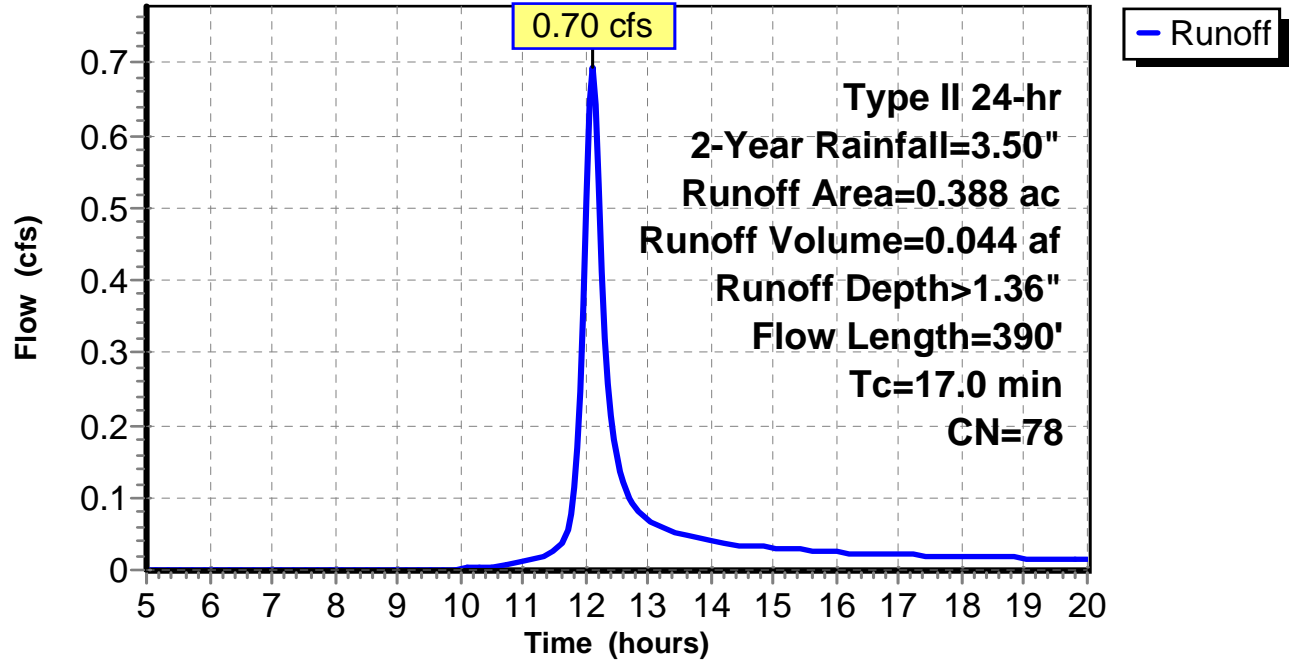
Subcatchment 12: C AR-706.012

Hydrograph



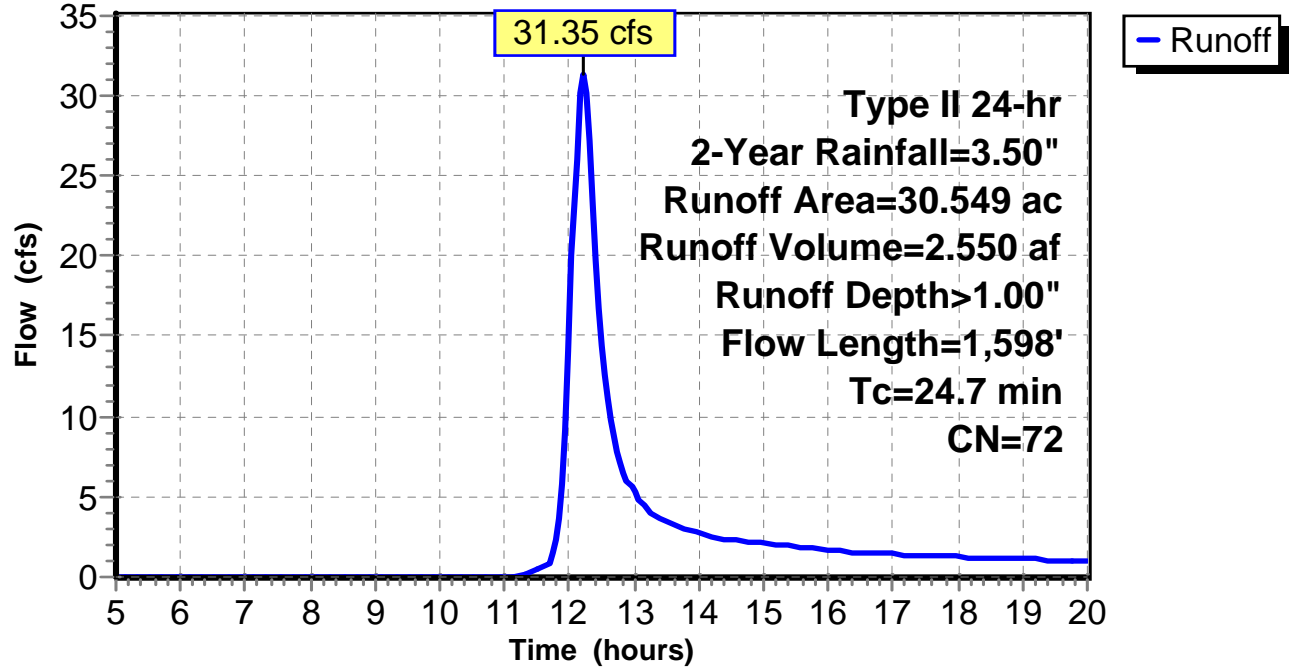
Subcatchment 13: C AR-706.013

Hydrograph



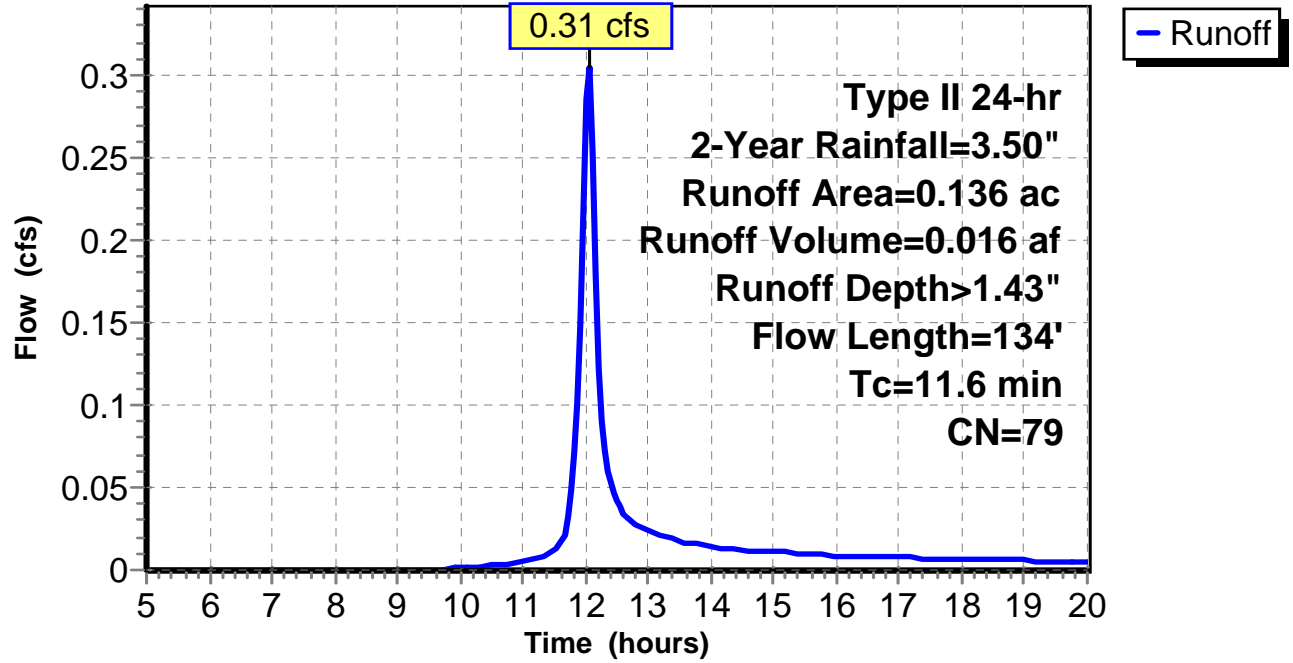
Subcatchment 14: C AR-706.014

Hydrograph



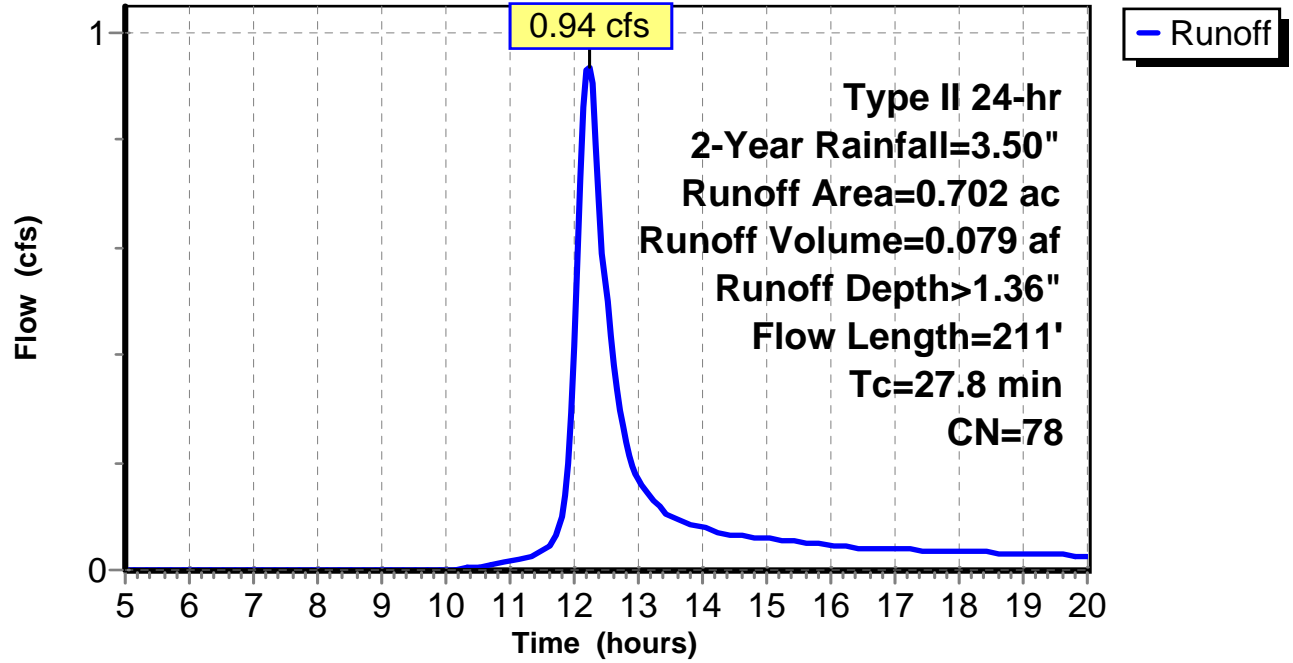
Subcatchment 15: C AR-706.015

Hydrograph



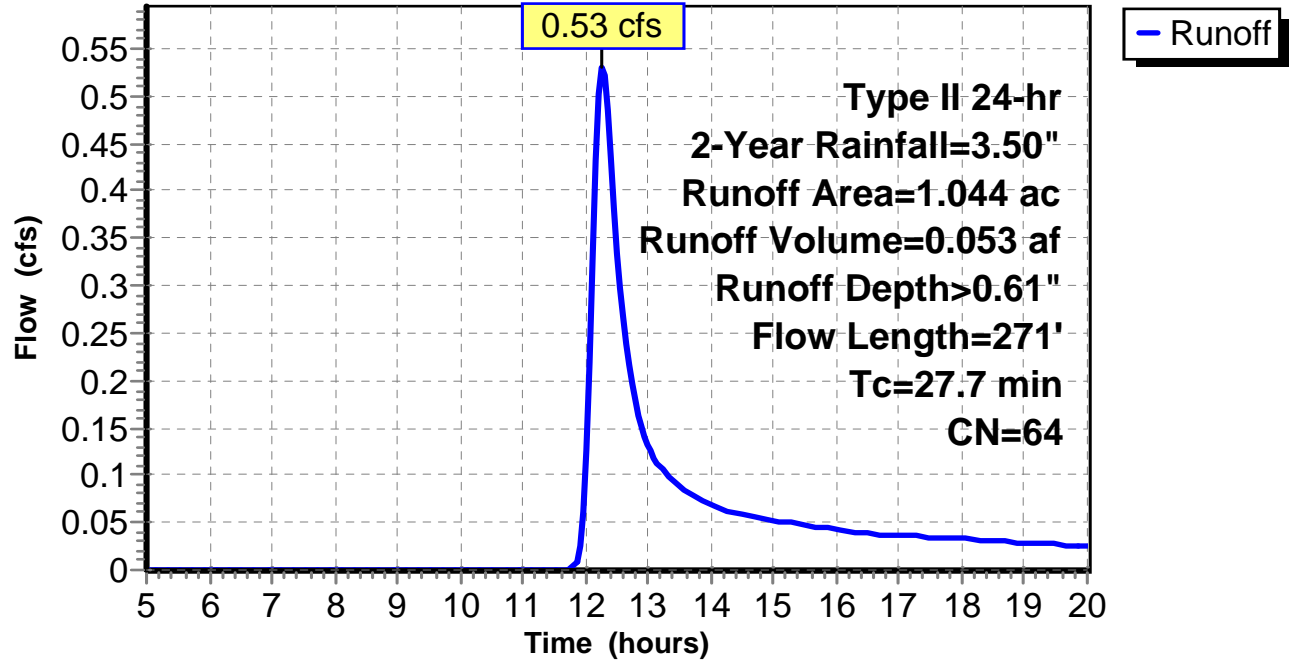
Subcatchment 16: C AR-706.016

Hydrograph



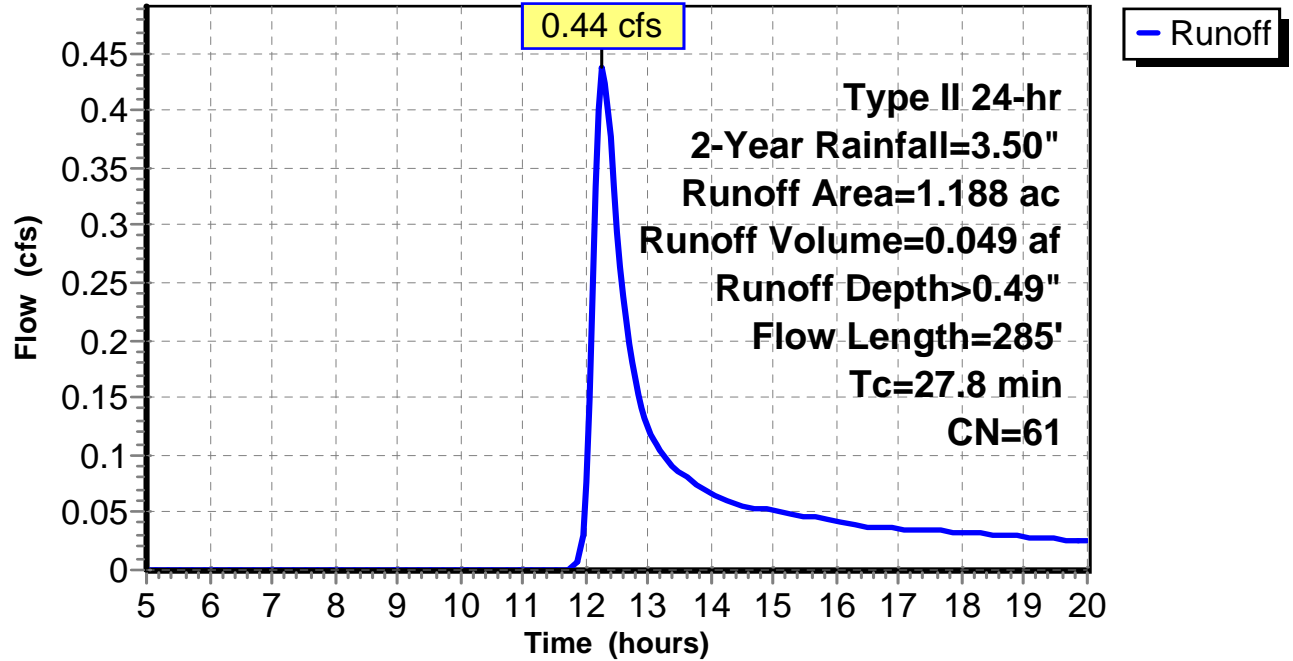
Subcatchment 17: C AR-706.017

Hydrograph



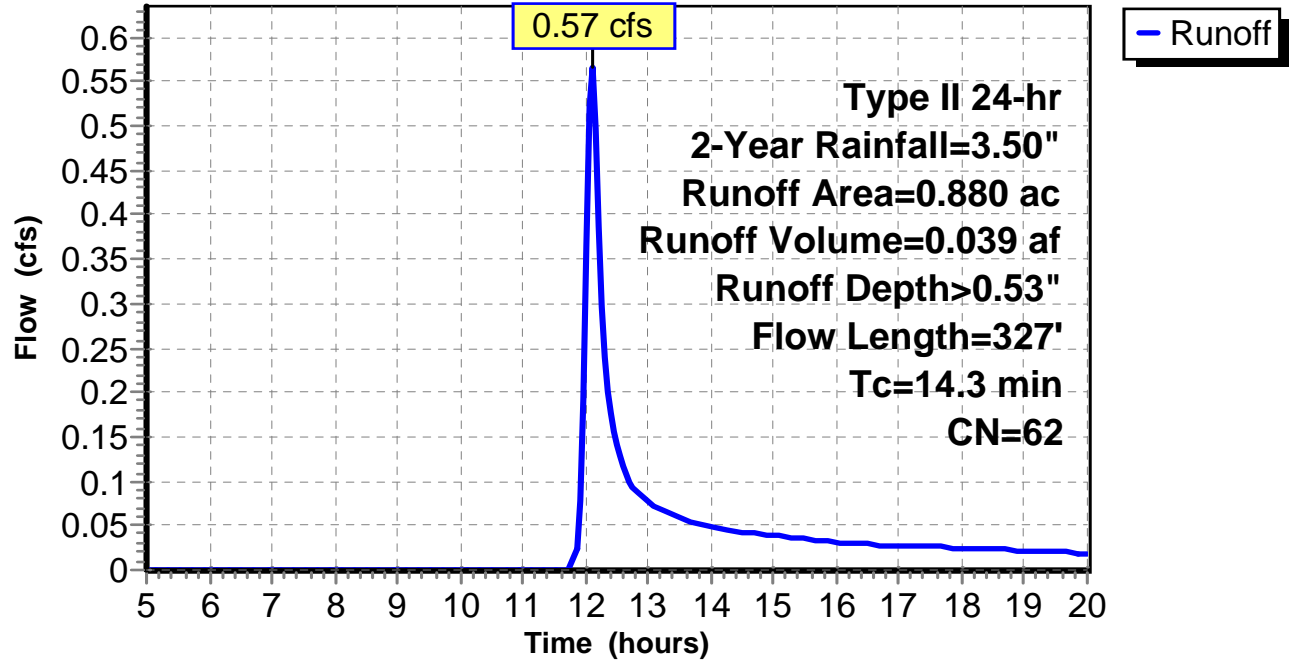
Subcatchment 18: C AR-706.018

Hydrograph



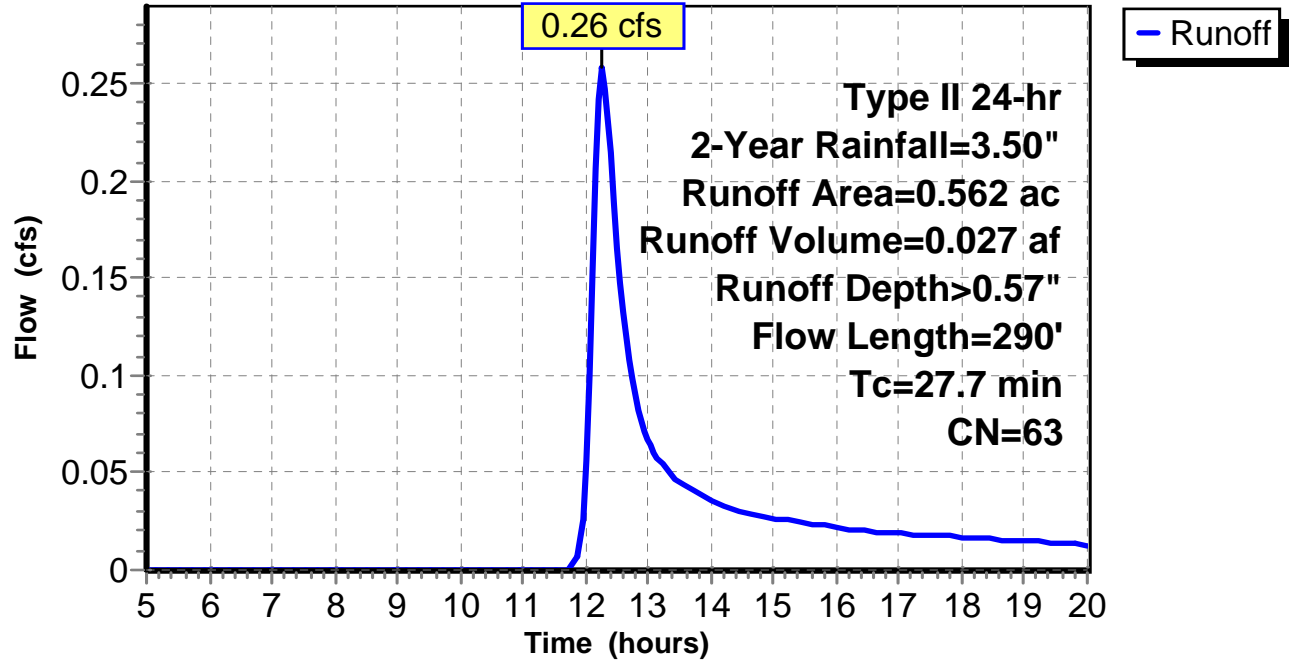
Subcatchment 19: C 323.003

Hydrograph



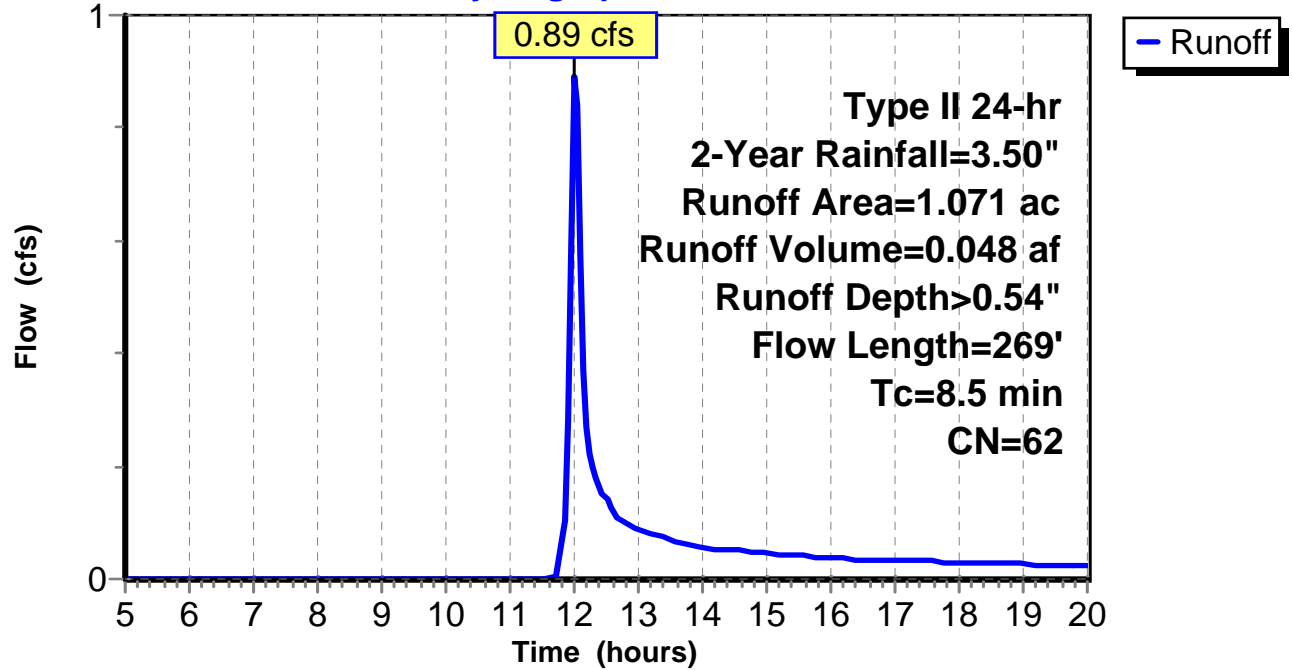
Subcatchment 20: C 323.004

Hydrograph



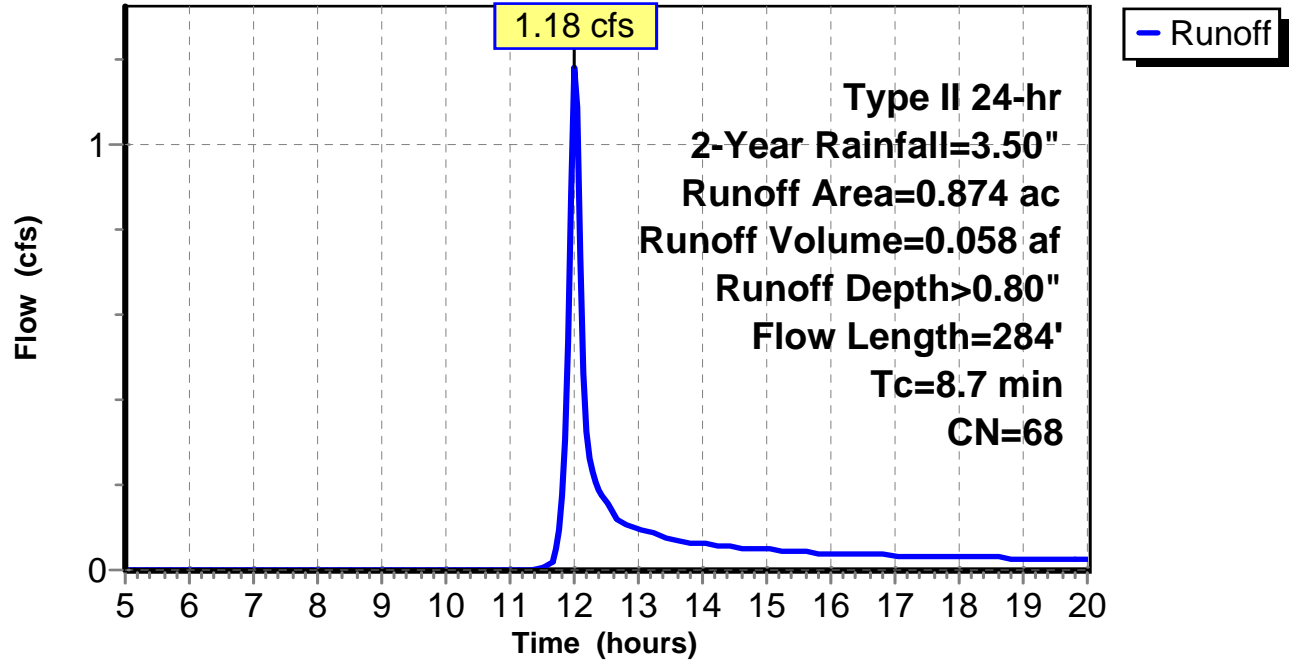
Subcatchment 21: C 323.005

Hydrograph



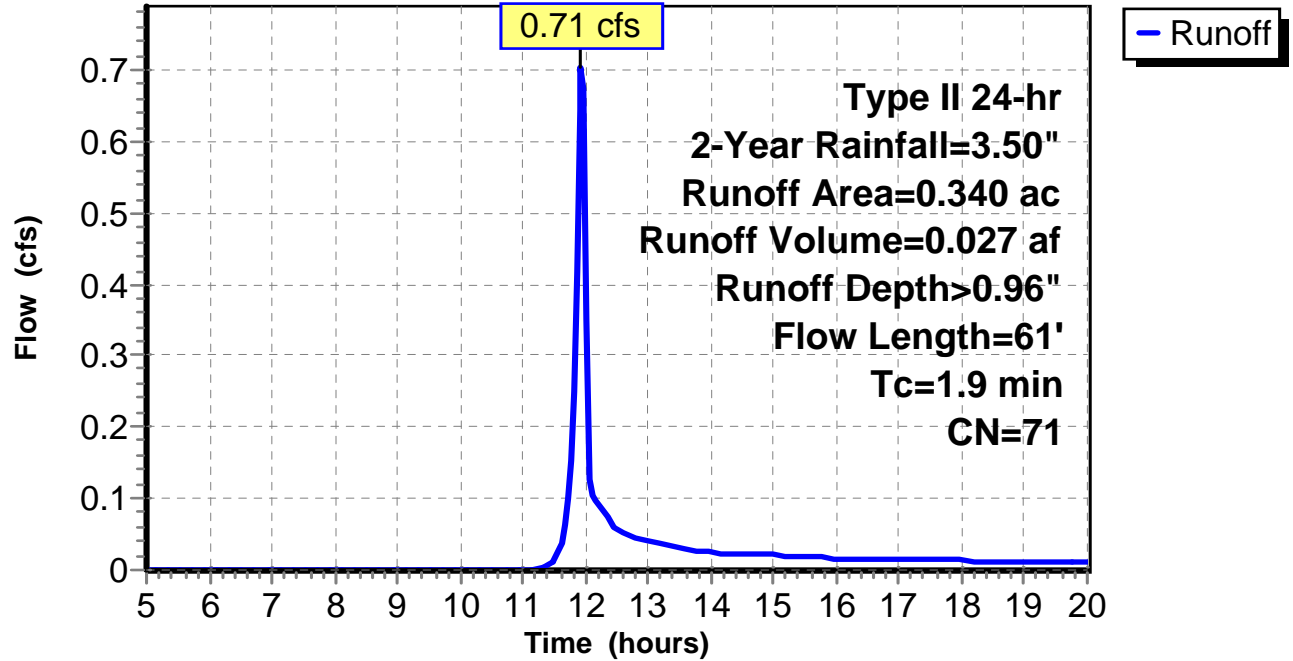
Subcatchment 22: C 323.006

Hydrograph



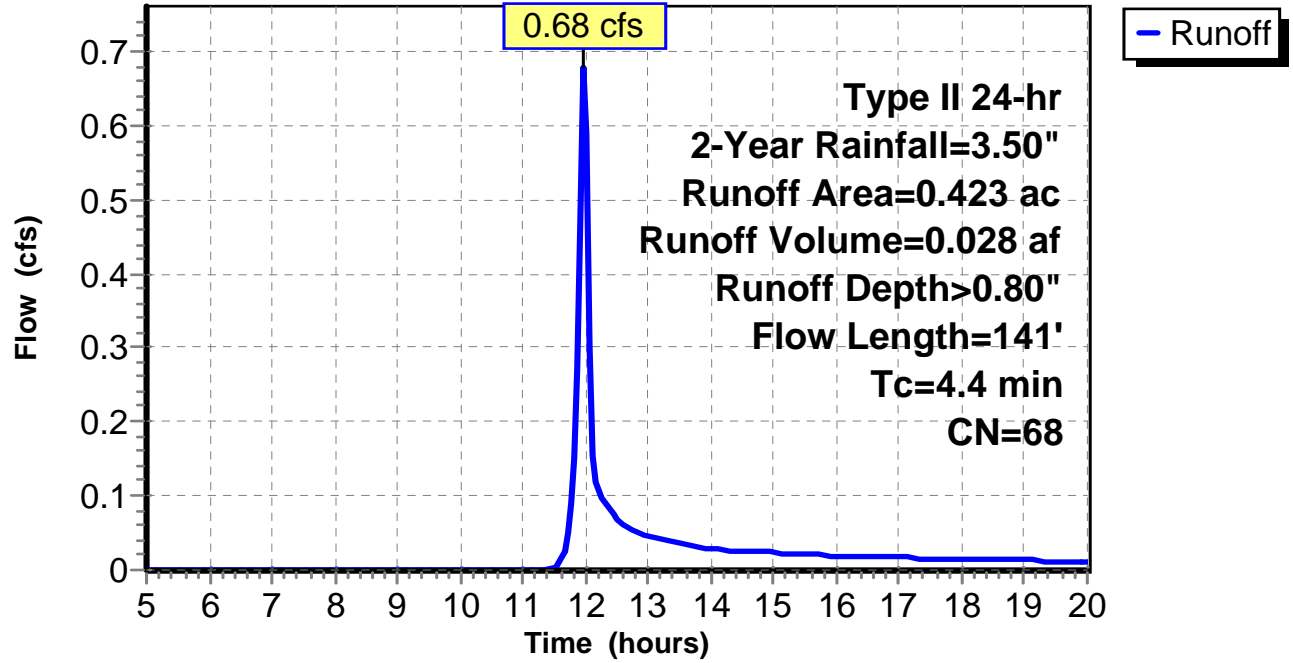
Subcatchment 23: C 323.007

Hydrograph



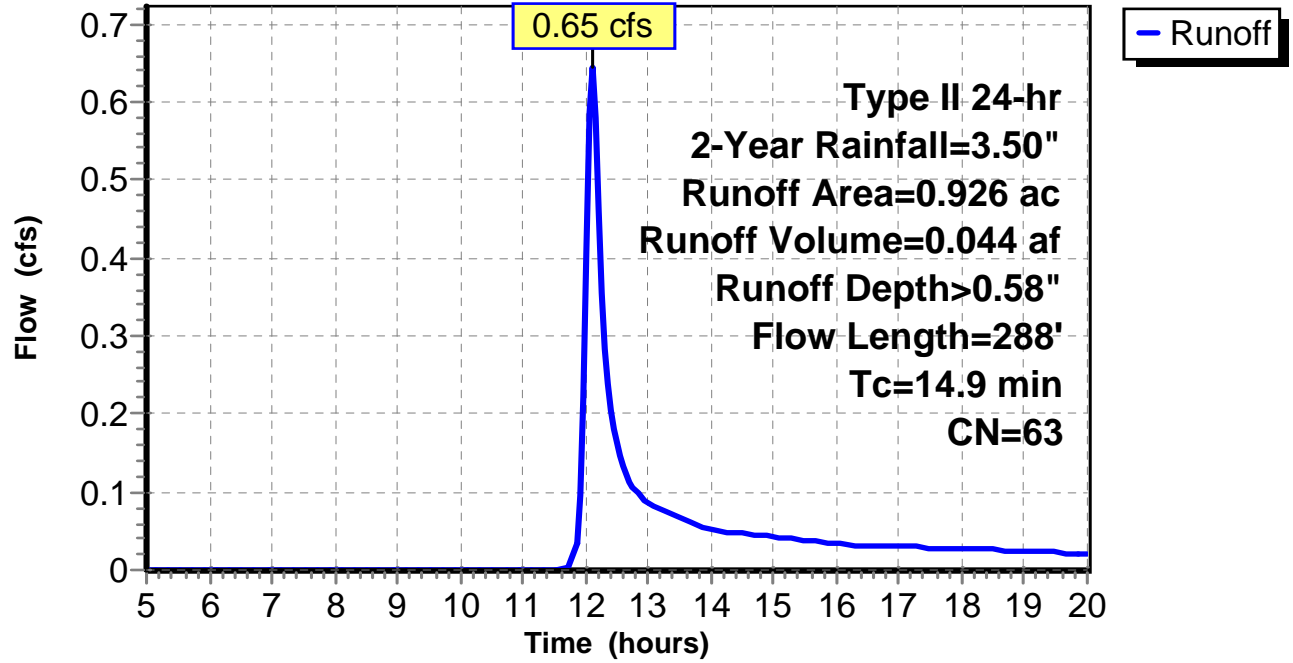
Subcatchment 24: C 323.008

Hydrograph



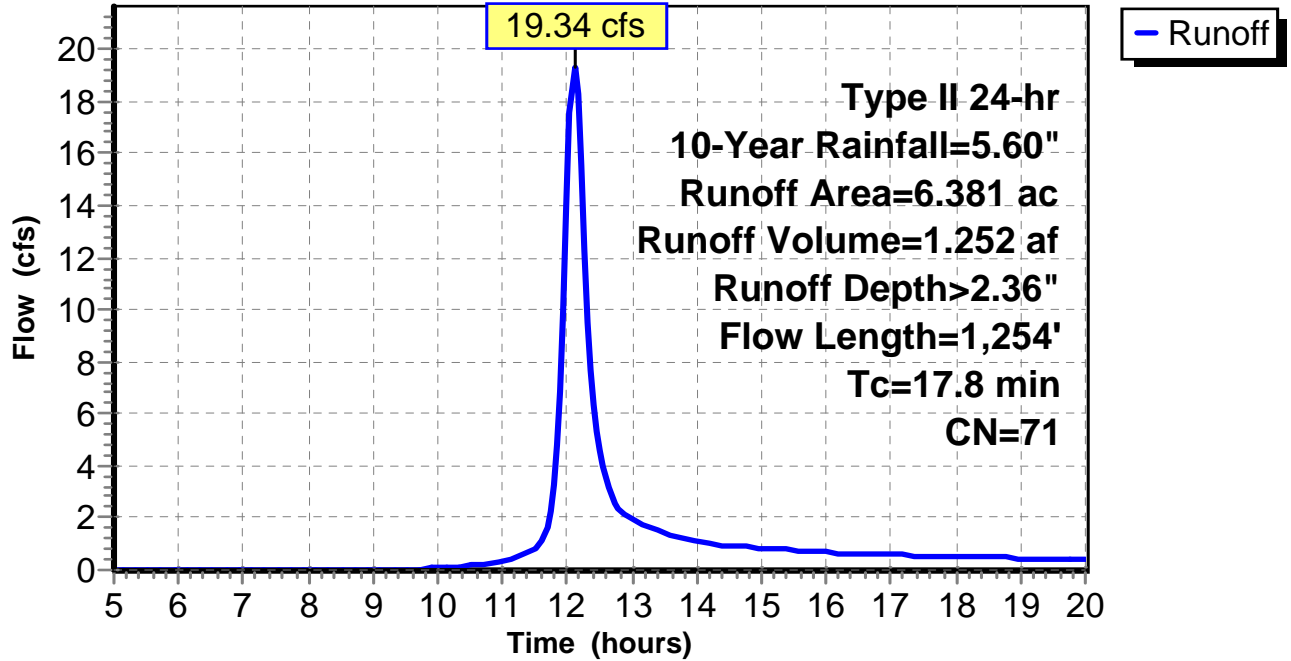
Subcatchment 25: C 323.009

Hydrograph



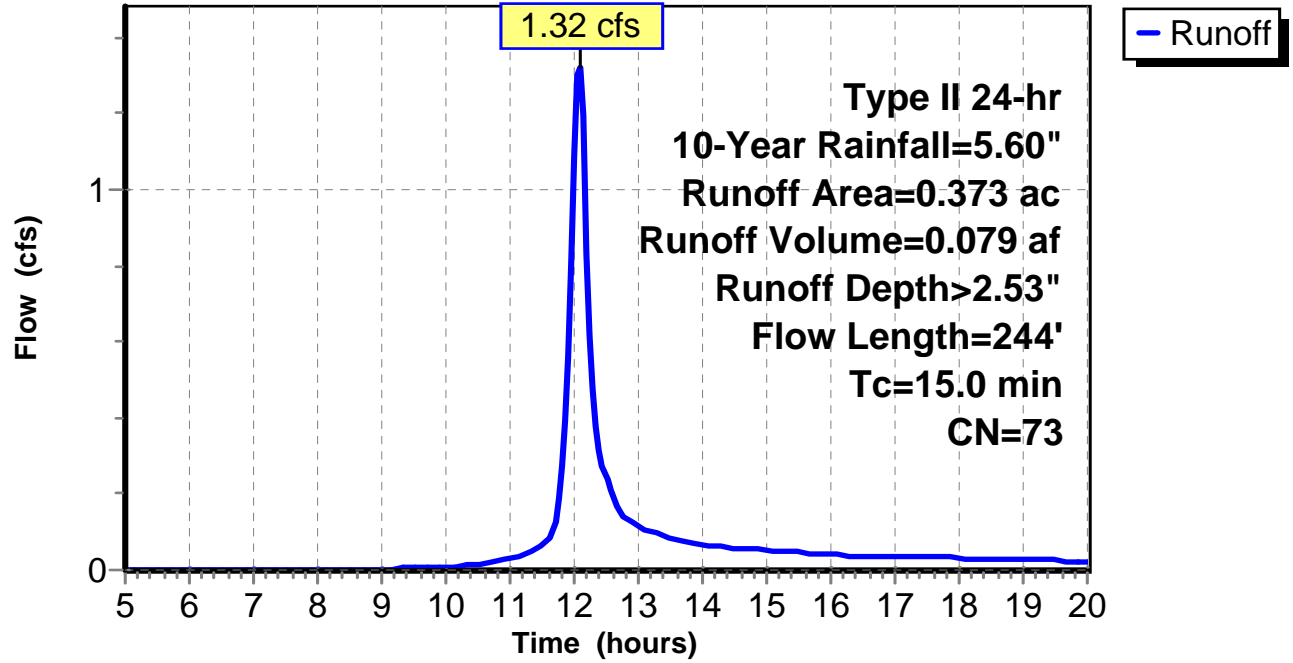
Subcatchment 1: C AR-706.001

Hydrograph



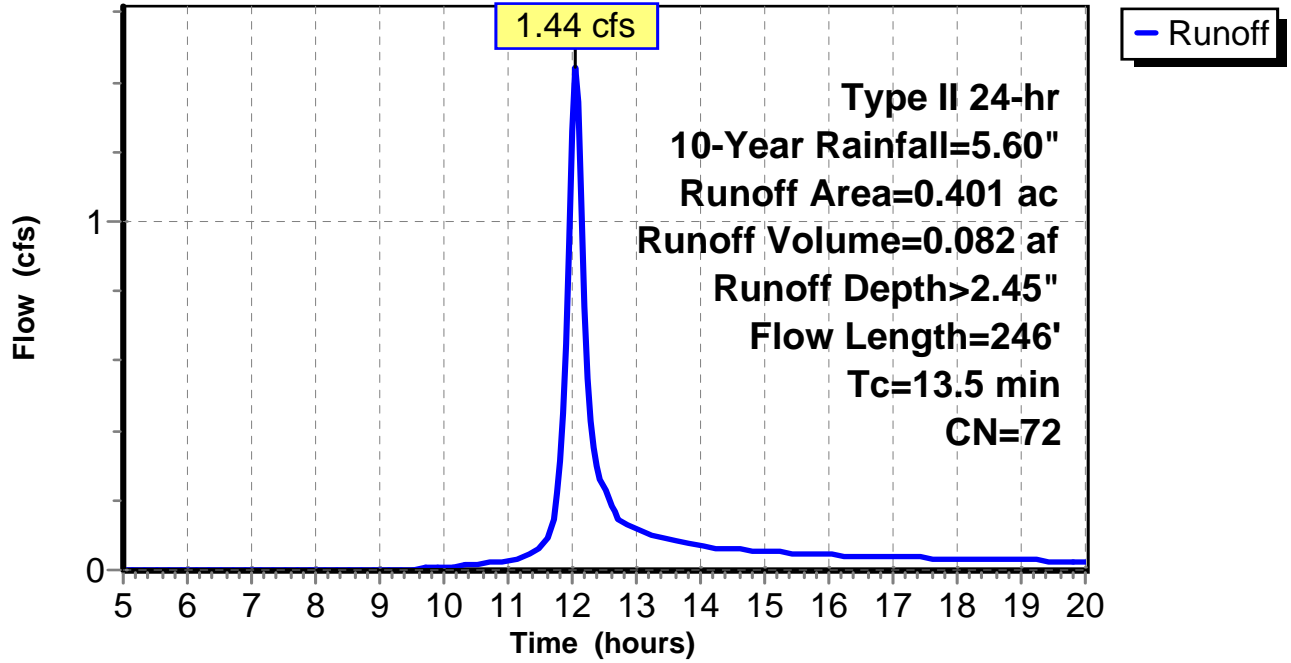
Subcatchment 2: C AR-706.002

Hydrograph



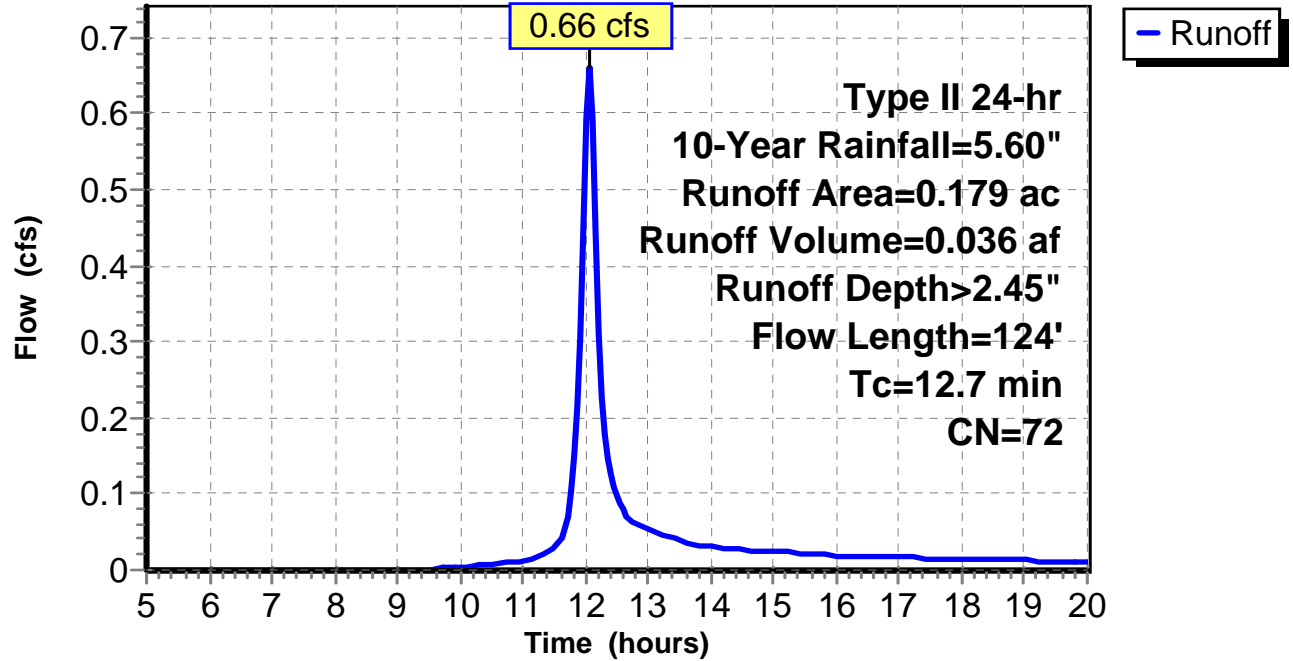
Subcatchment 3: C AR-706.003

Hydrograph



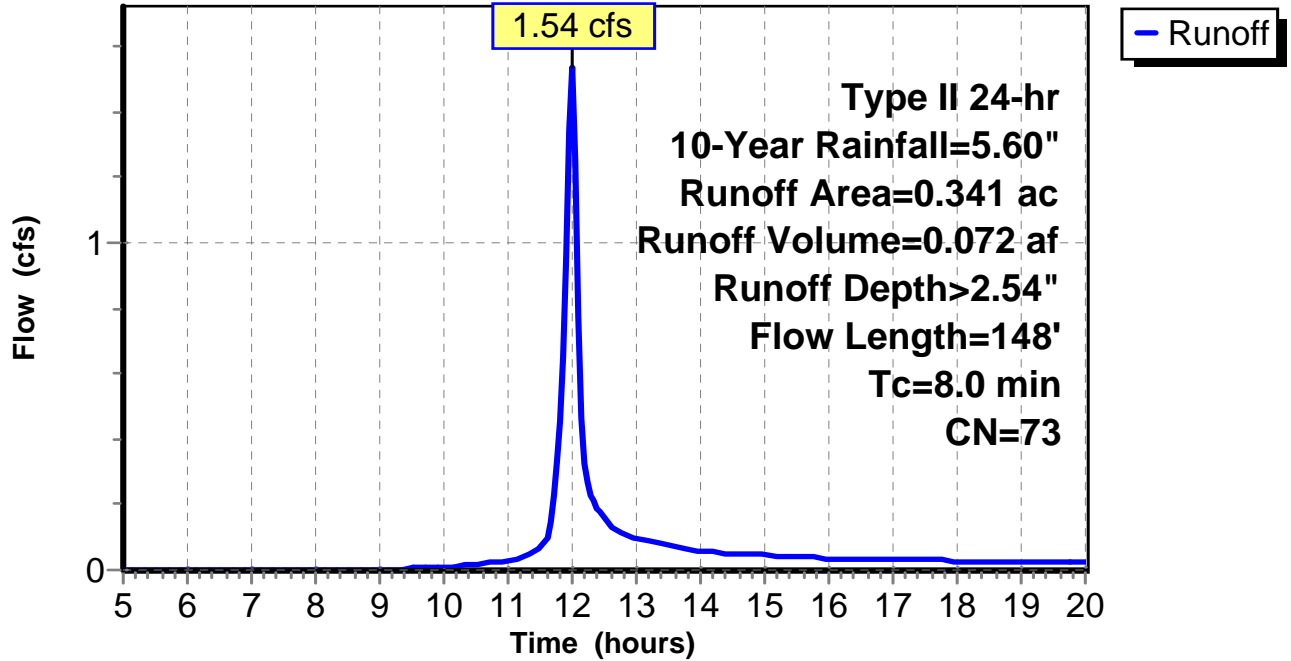
Subcatchment 4: C AR-706.004

Hydrograph



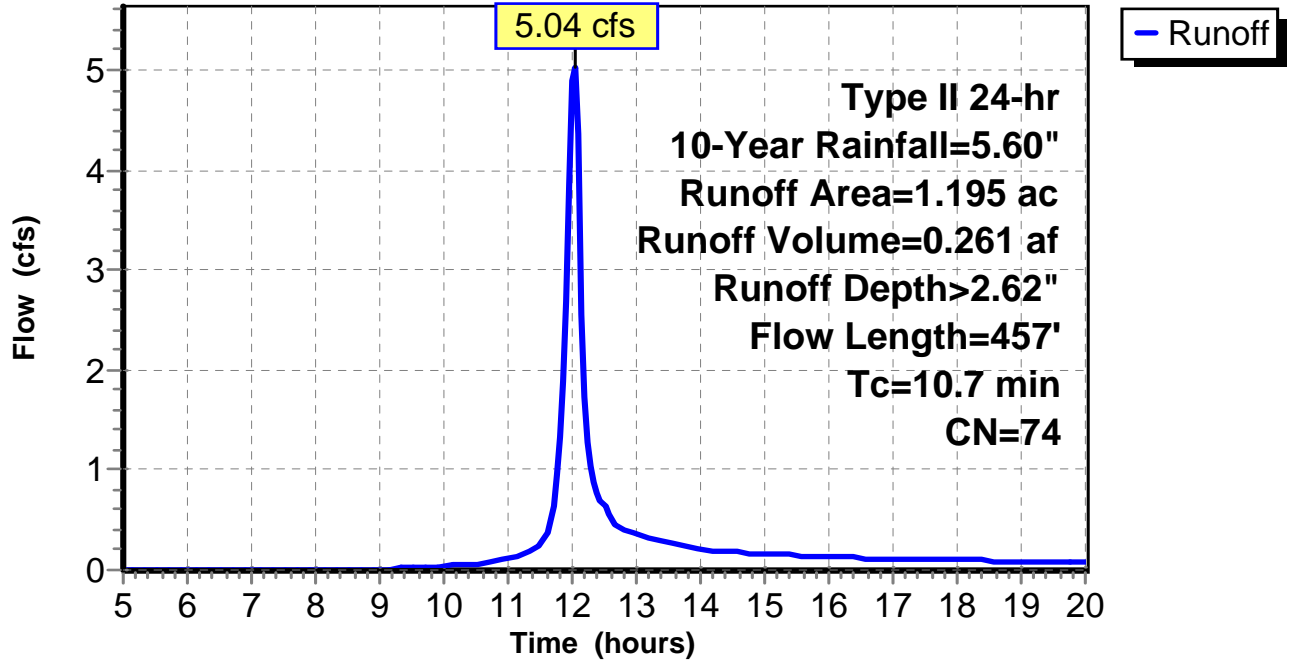
Subcatchment 5: C AR-706.005

Hydrograph



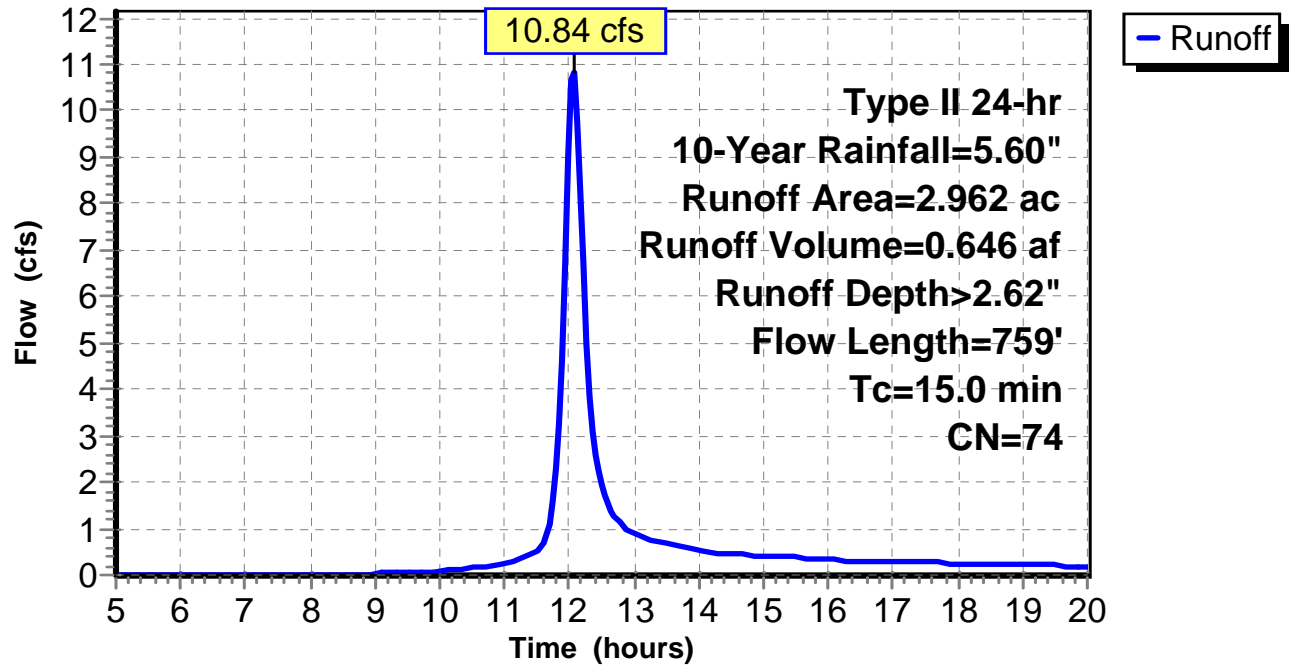
Subcatchment 6: C AR-706.006

Hydrograph



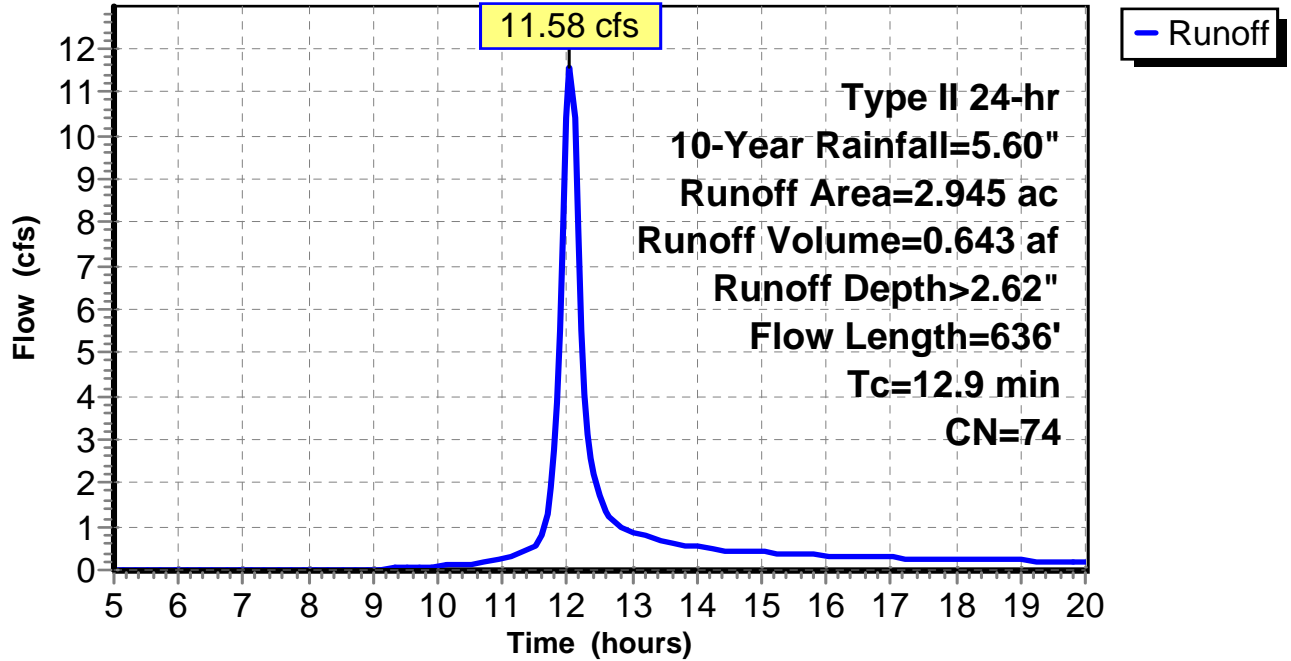
Subcatchment 7: C AR-706.007

Hydrograph



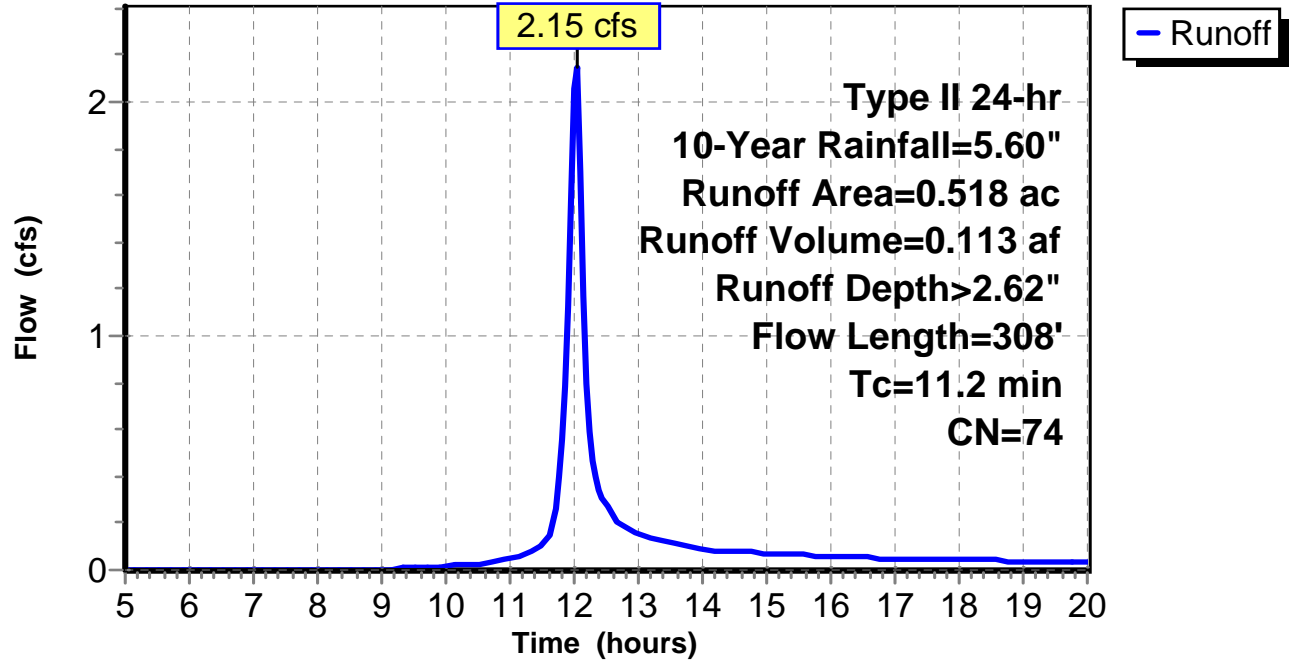
Subcatchment 8: C AR-706.008

Hydrograph



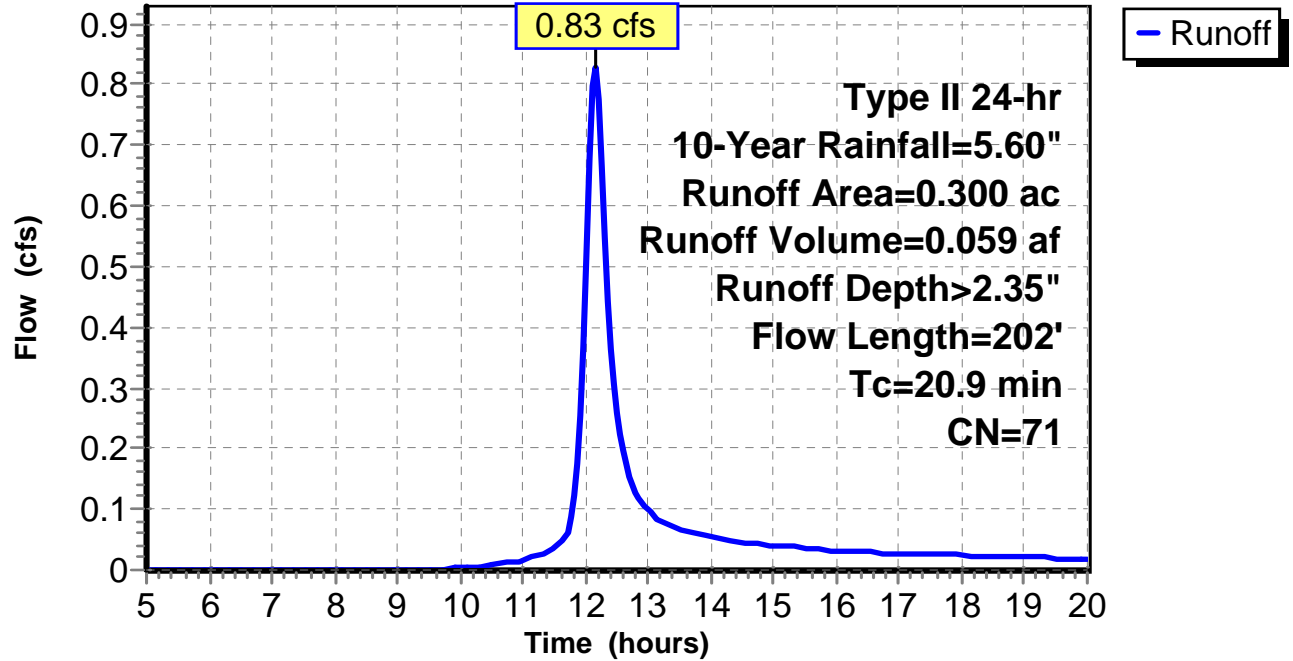
Subcatchment 9: C AR-706.009

Hydrograph



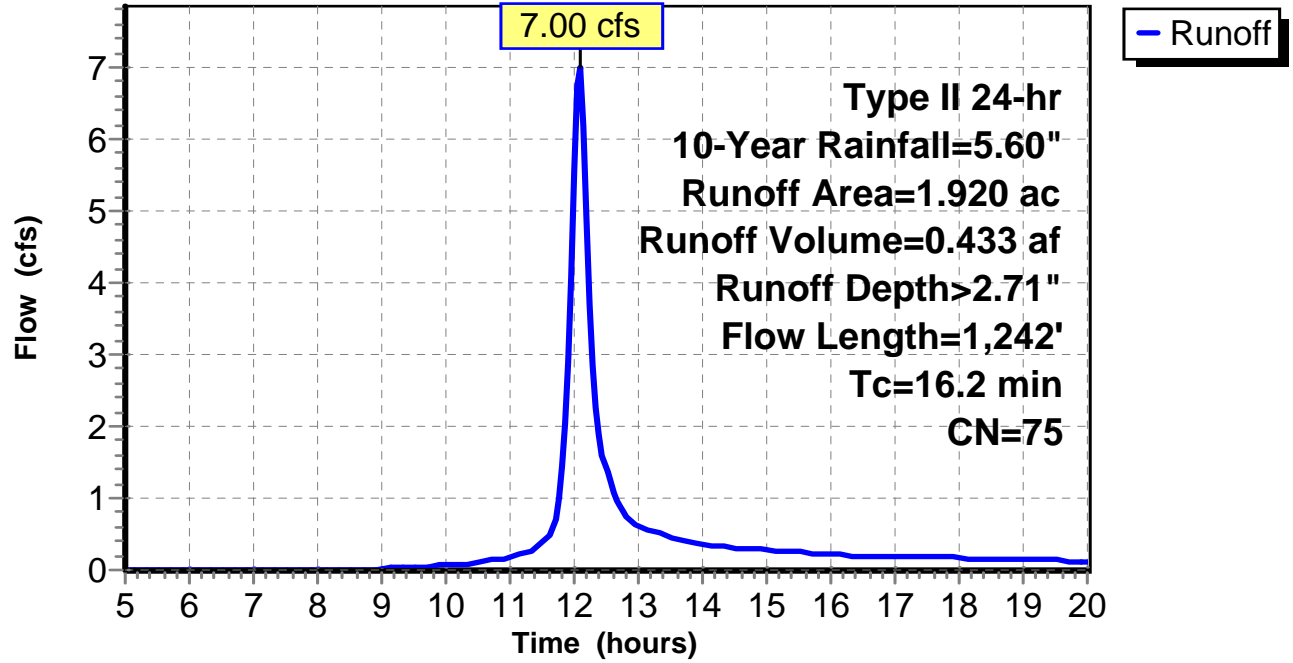
Subcatchment 10: C AR-706.010

Hydrograph



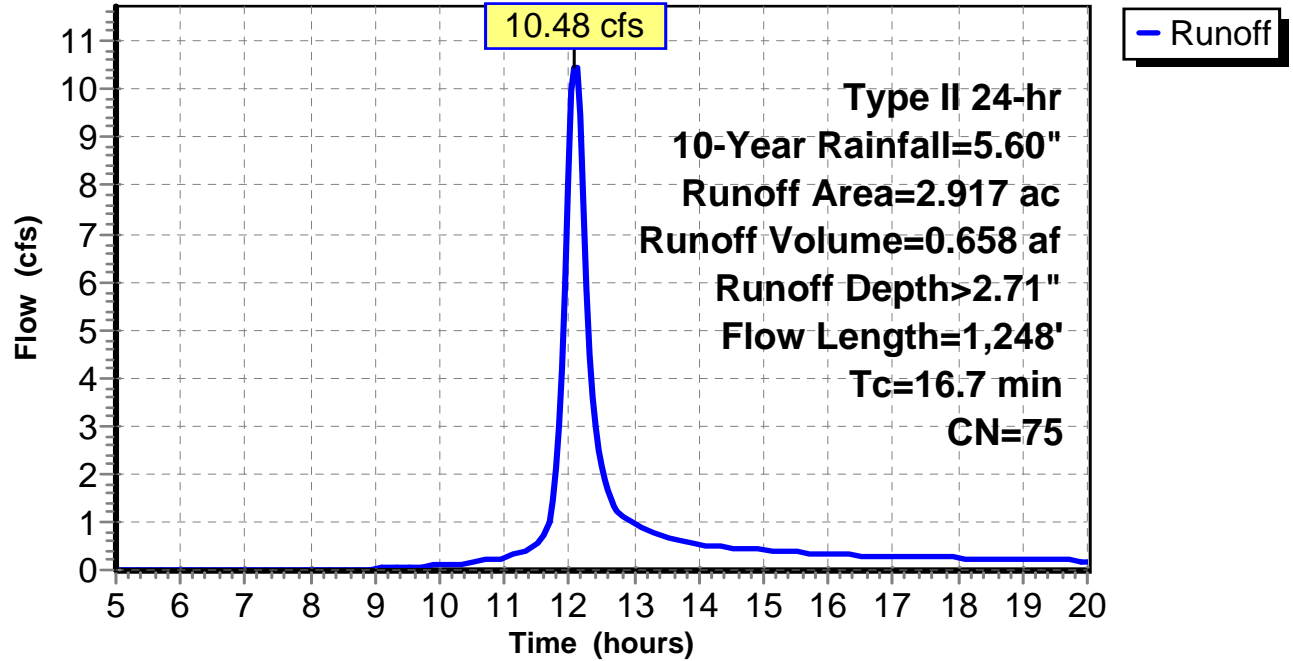
Subcatchment 11: C AR-706.011

Hydrograph



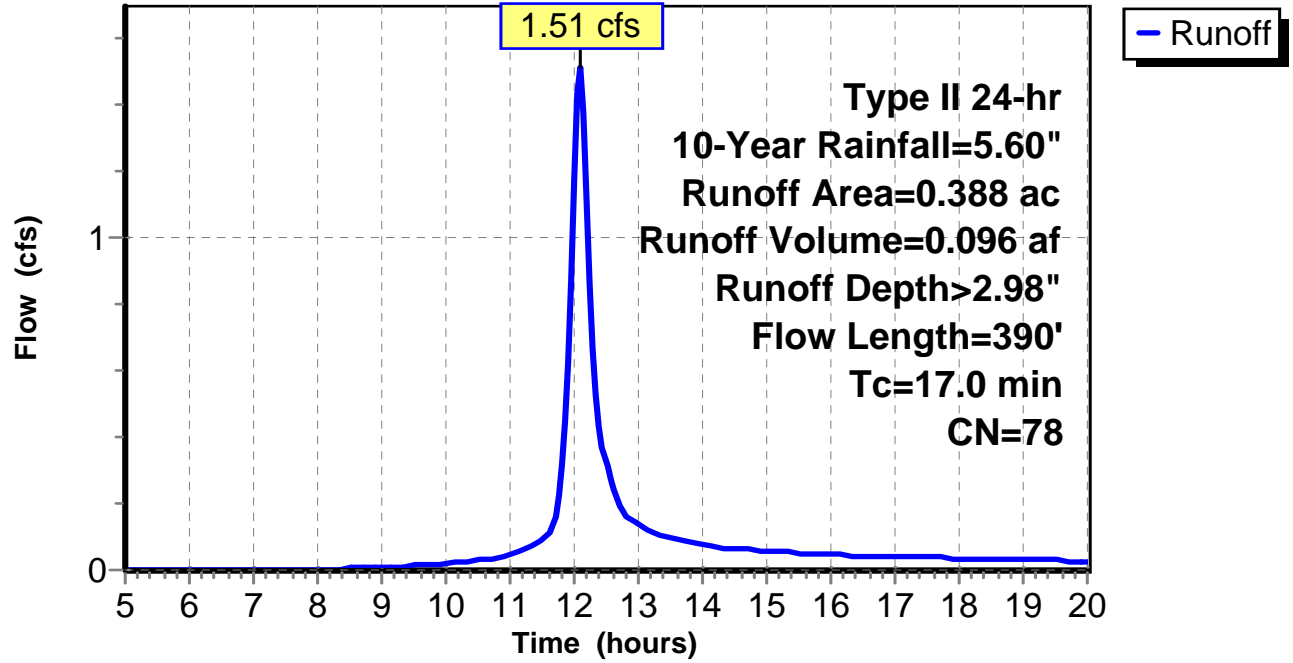
Subcatchment 12: C AR-706.012

Hydrograph



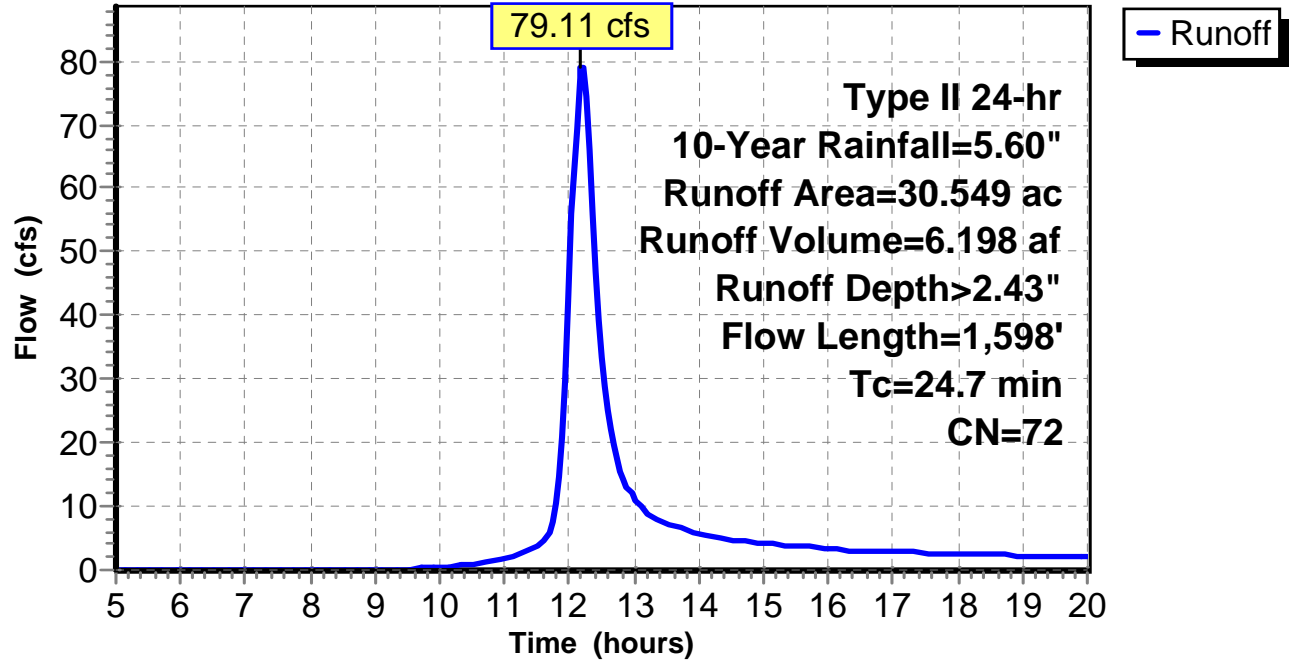
Subcatchment 13: C AR-706.013

Hydrograph



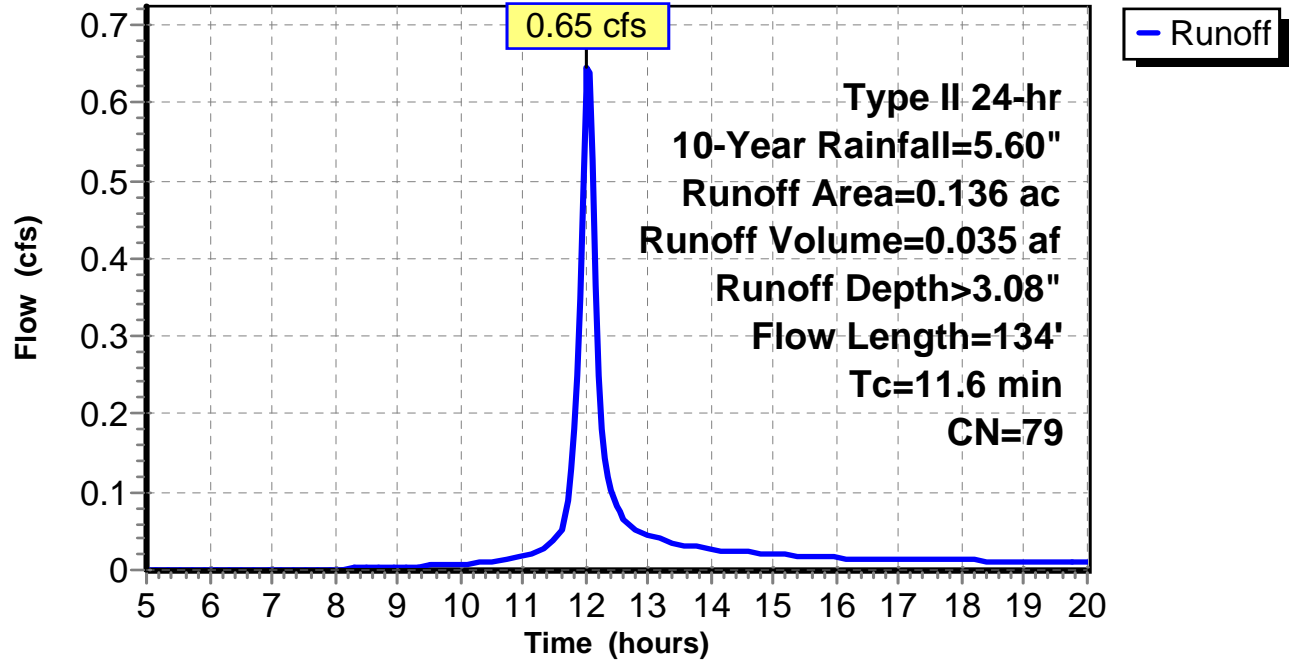
Subcatchment 14: C AR-706.014

Hydrograph



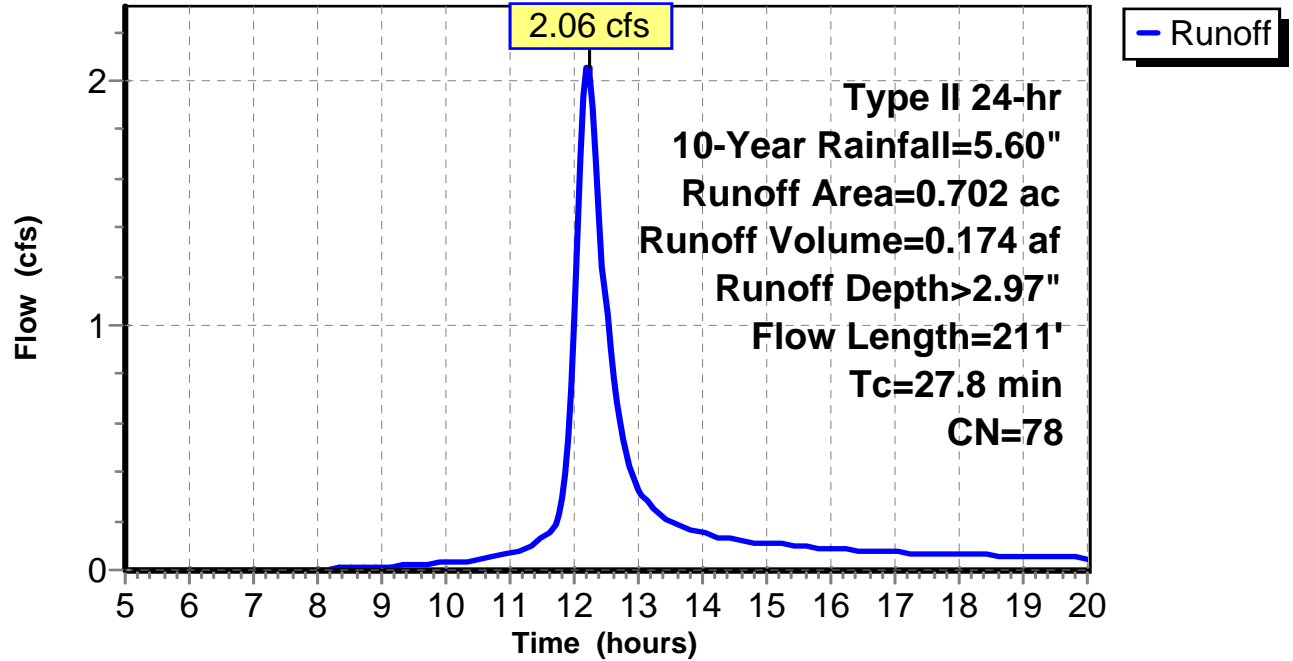
Subcatchment 15: C AR-706.015

Hydrograph



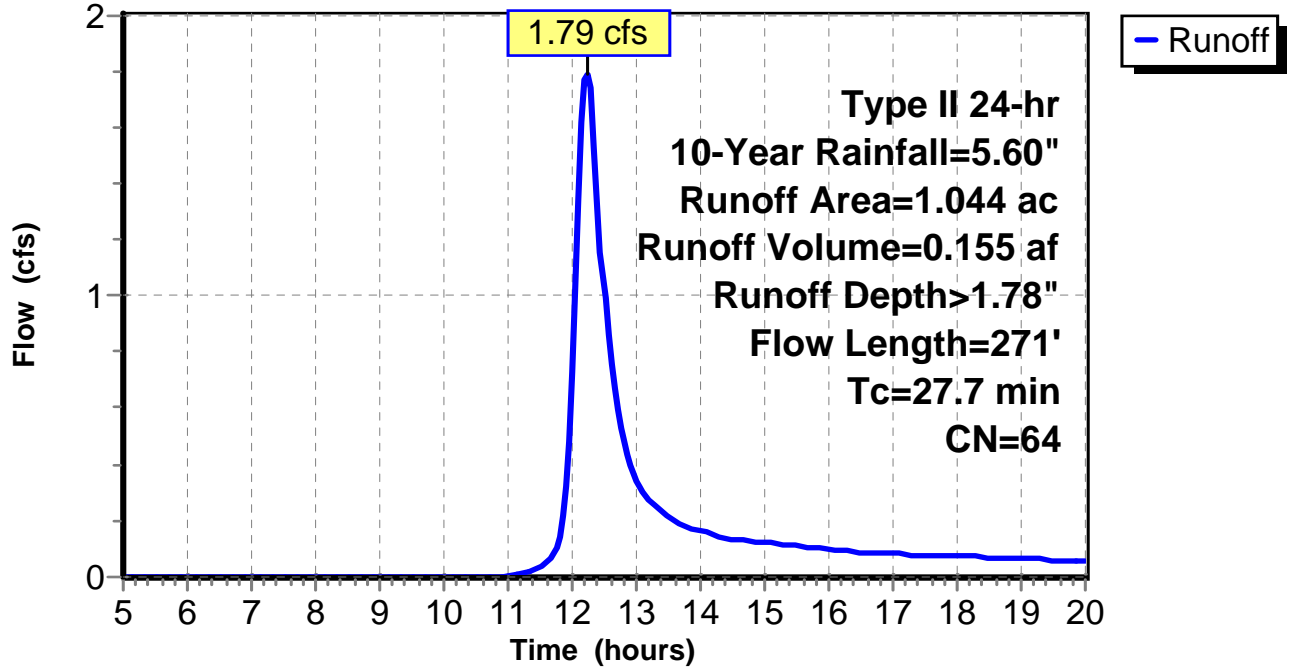
Subcatchment 16: C AR-706.016

Hydrograph



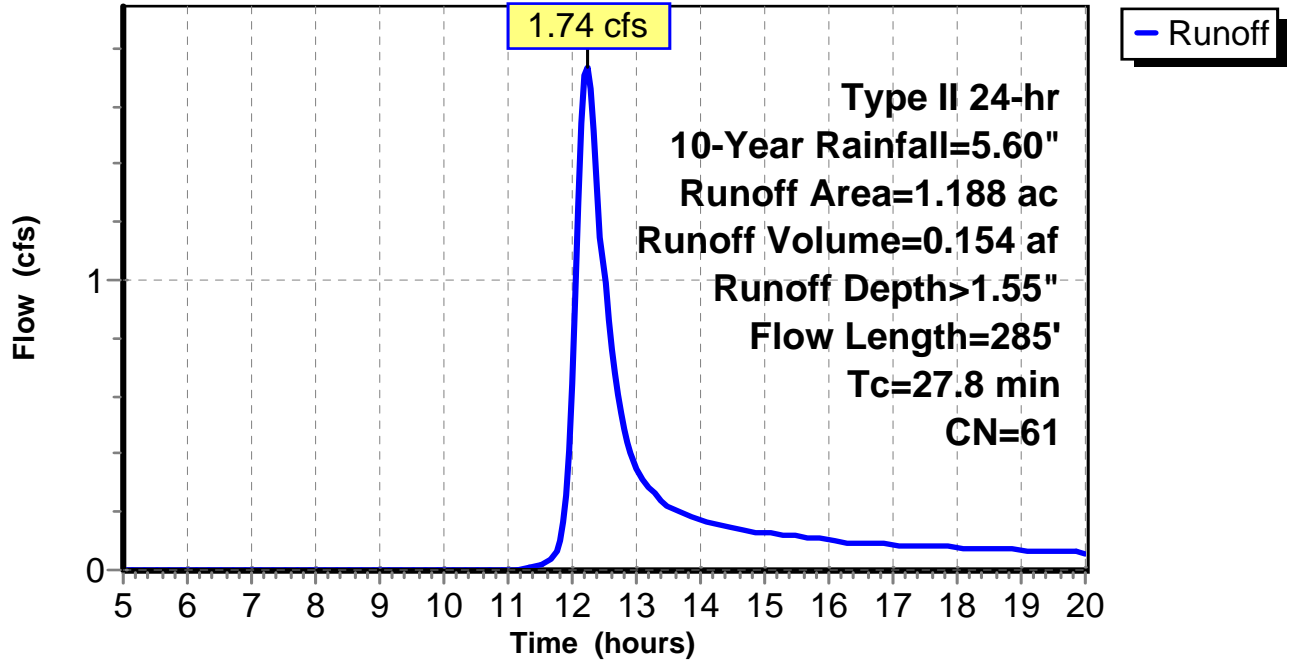
Subcatchment 17: C AR-706.017

Hydrograph



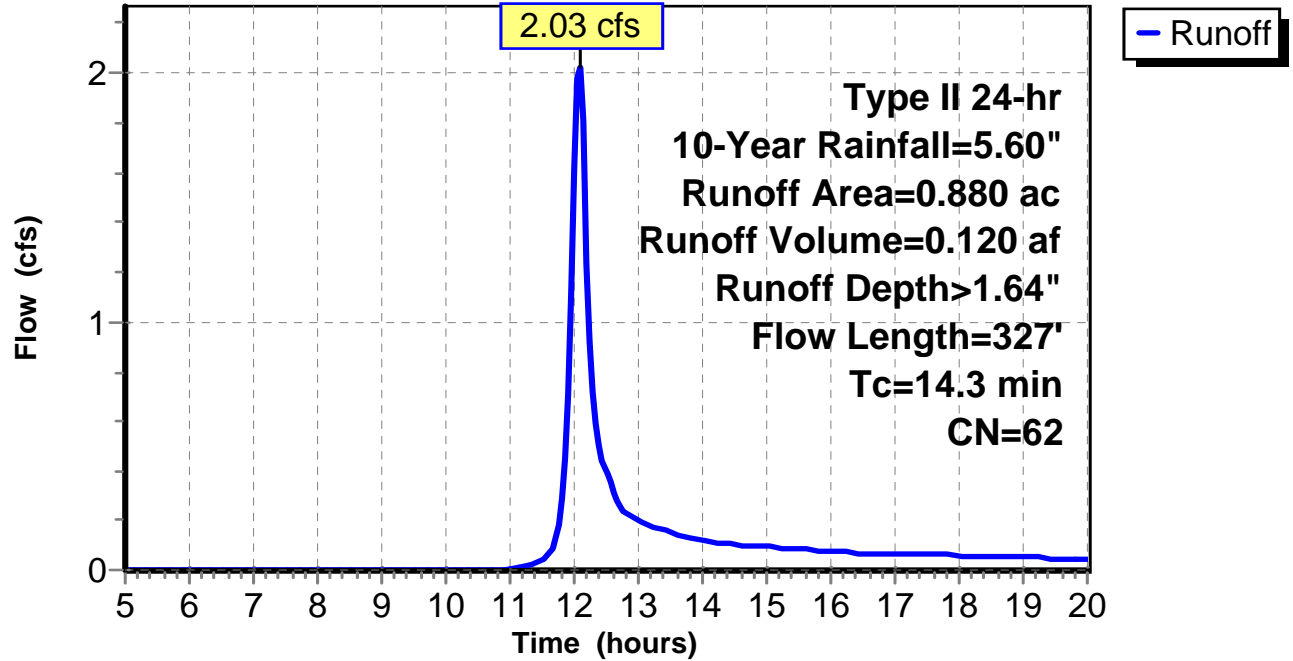
Subcatchment 18: C AR-706.018

Hydrograph



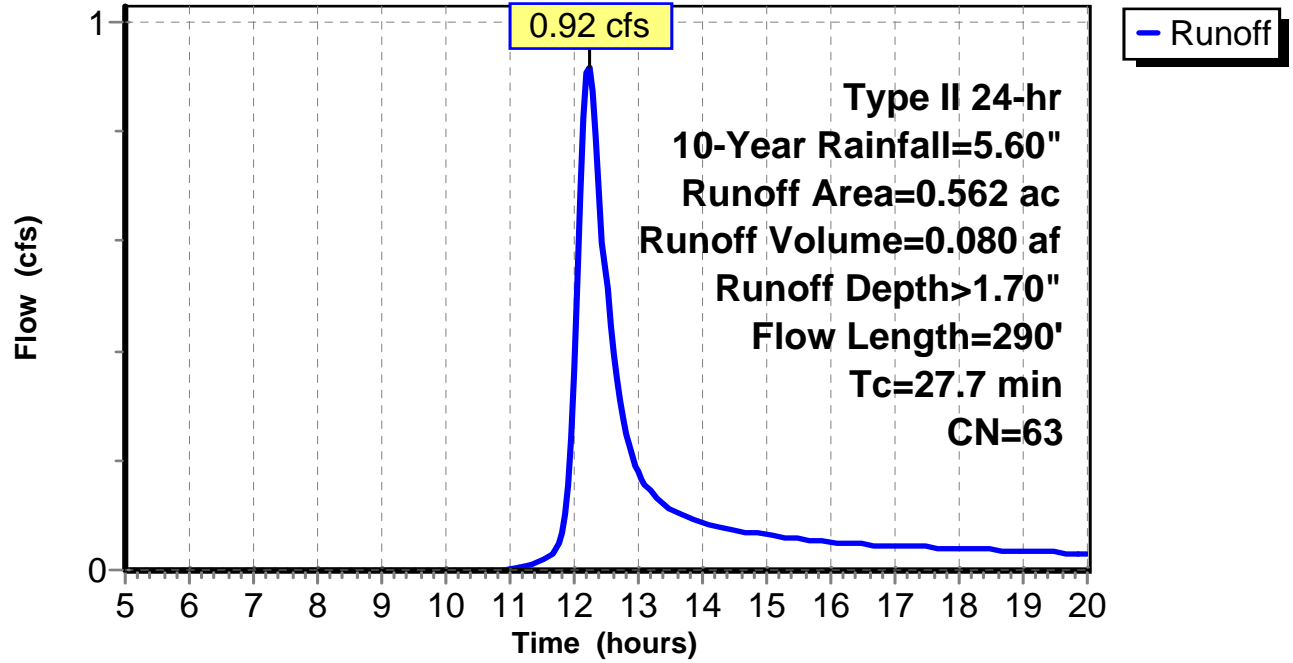
Subcatchment 19: C 323.003

Hydrograph



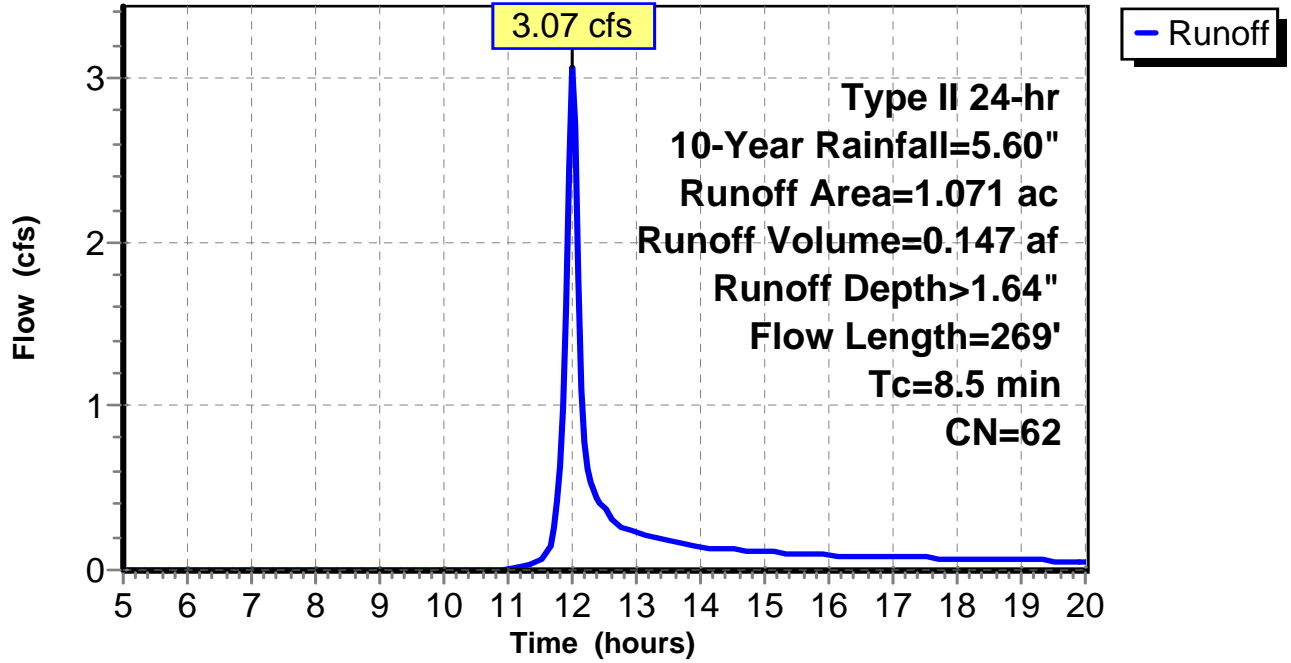
Subcatchment 20: C 323.004

Hydrograph



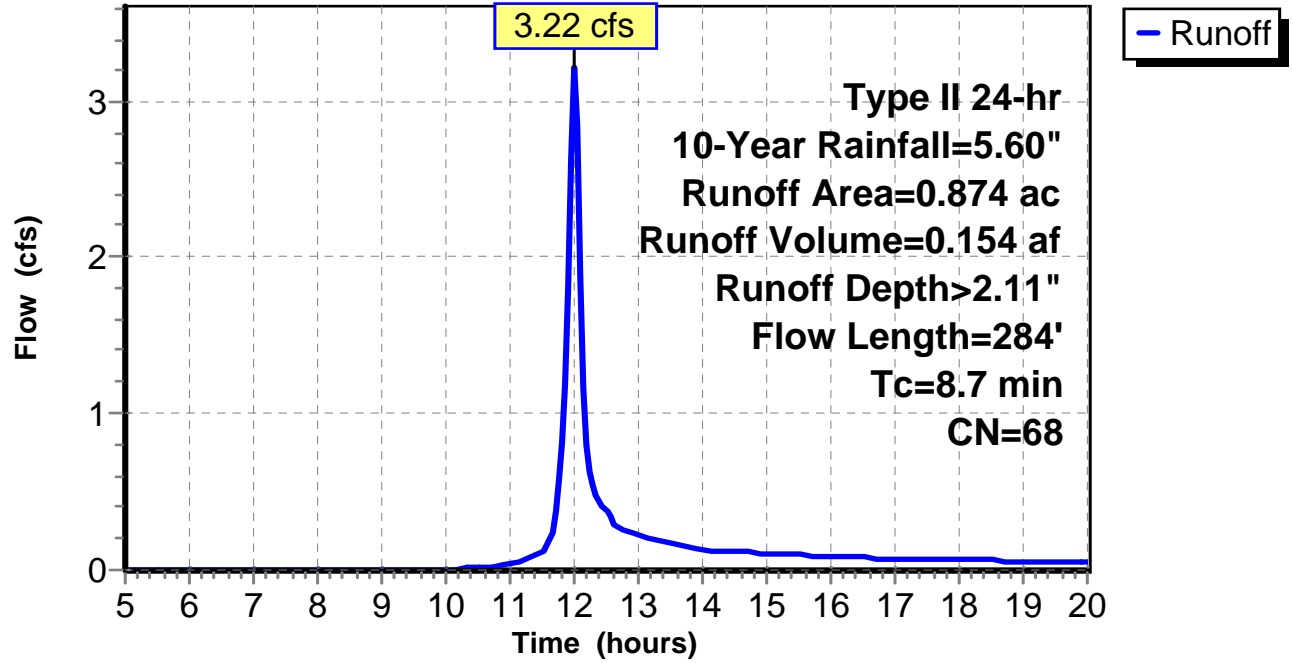
Subcatchment 21: C 323.005

Hydrograph



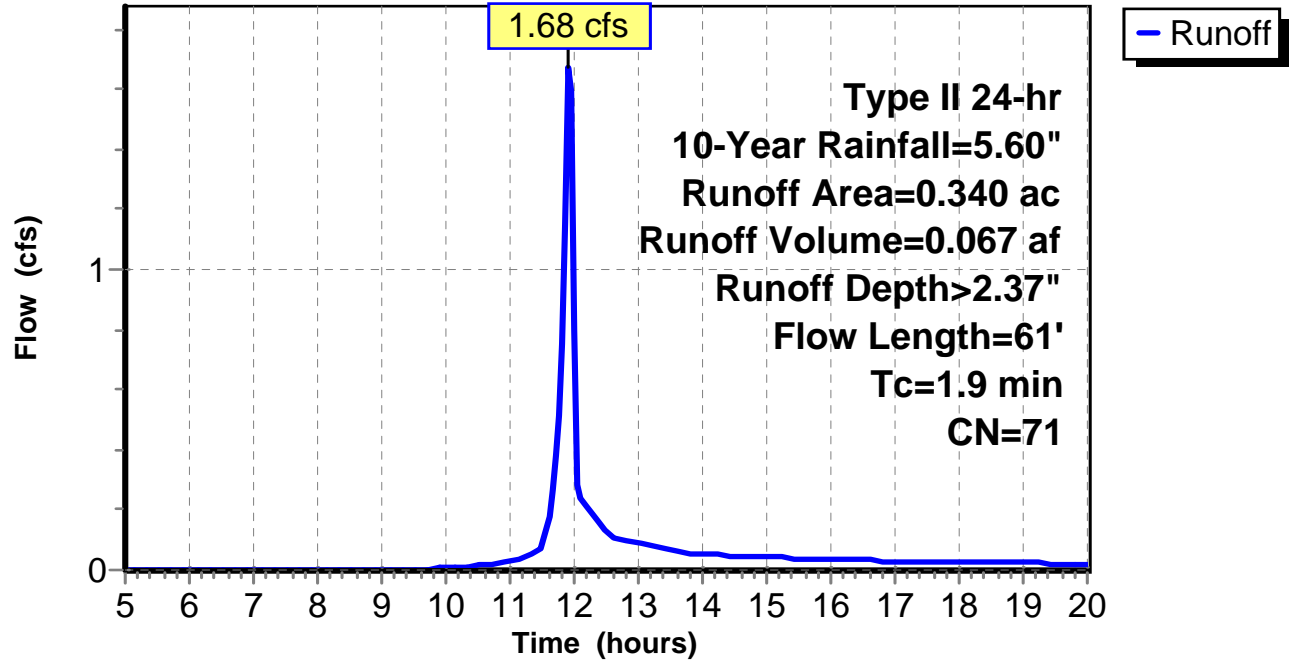
Subcatchment 22: C 323.006

Hydrograph



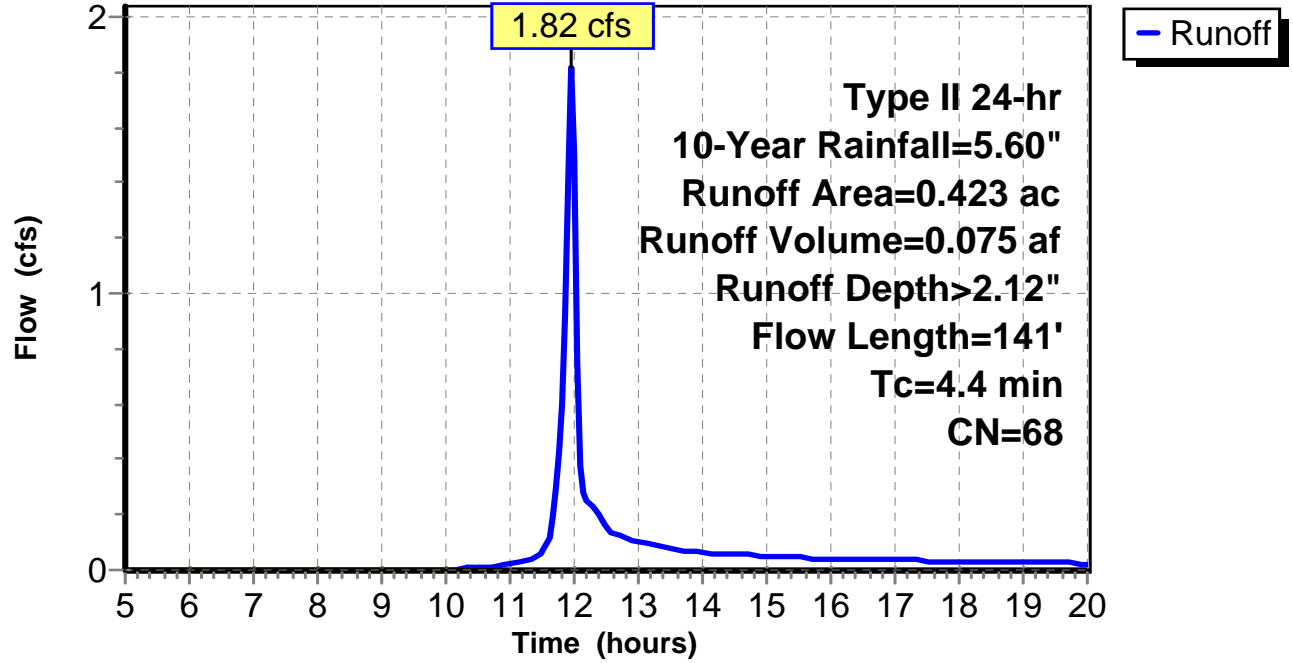
Subcatchment 23: C 323.007

Hydrograph



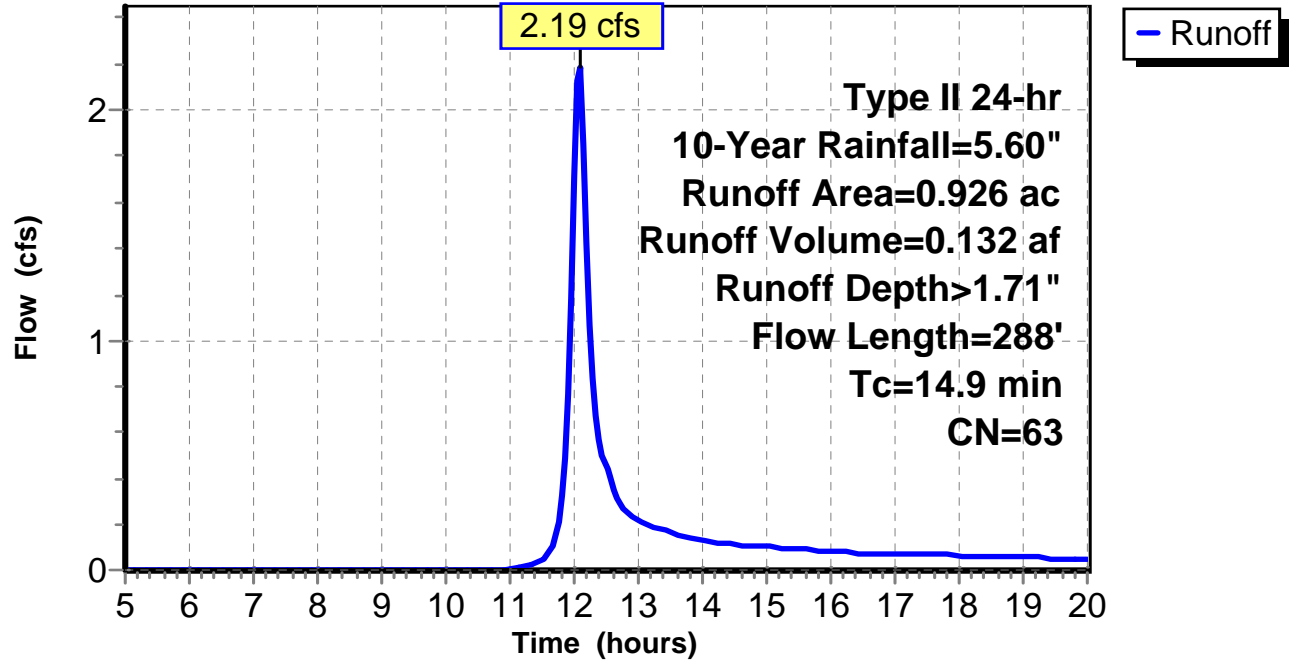
Subcatchment 24: C 323.008

Hydrograph



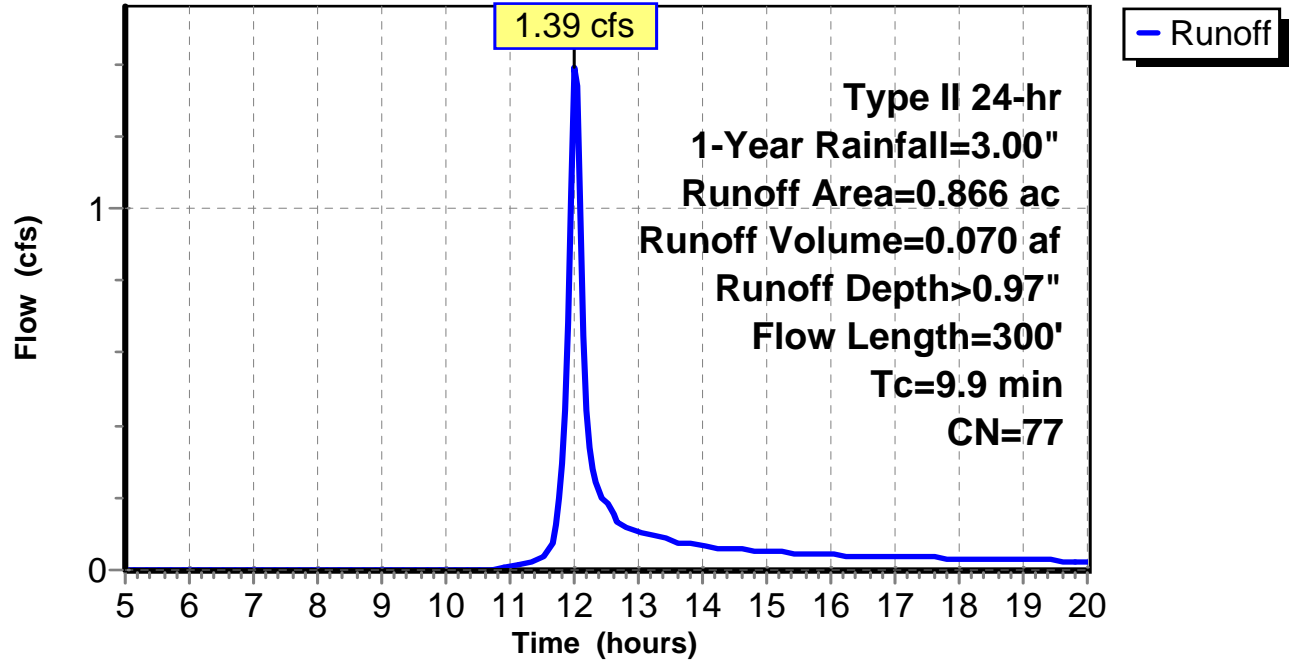
Subcatchment 25: C 323.009

Hydrograph



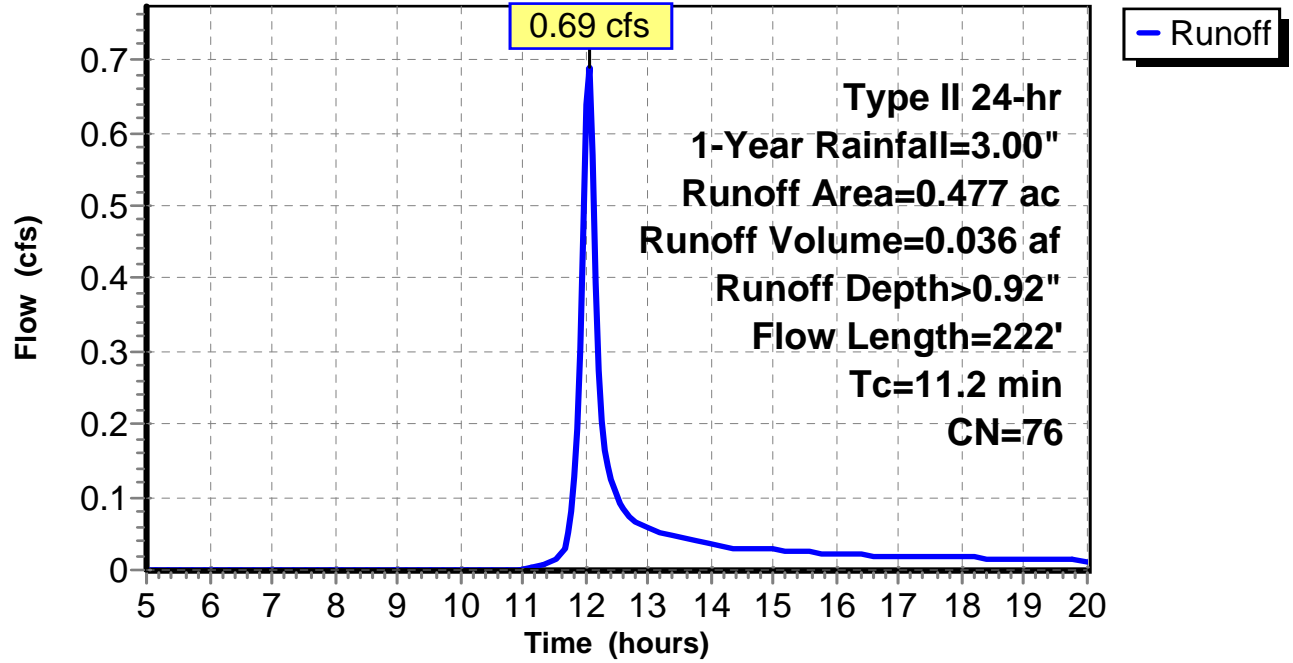
Subcatchment 1: C 323.001

Hydrograph



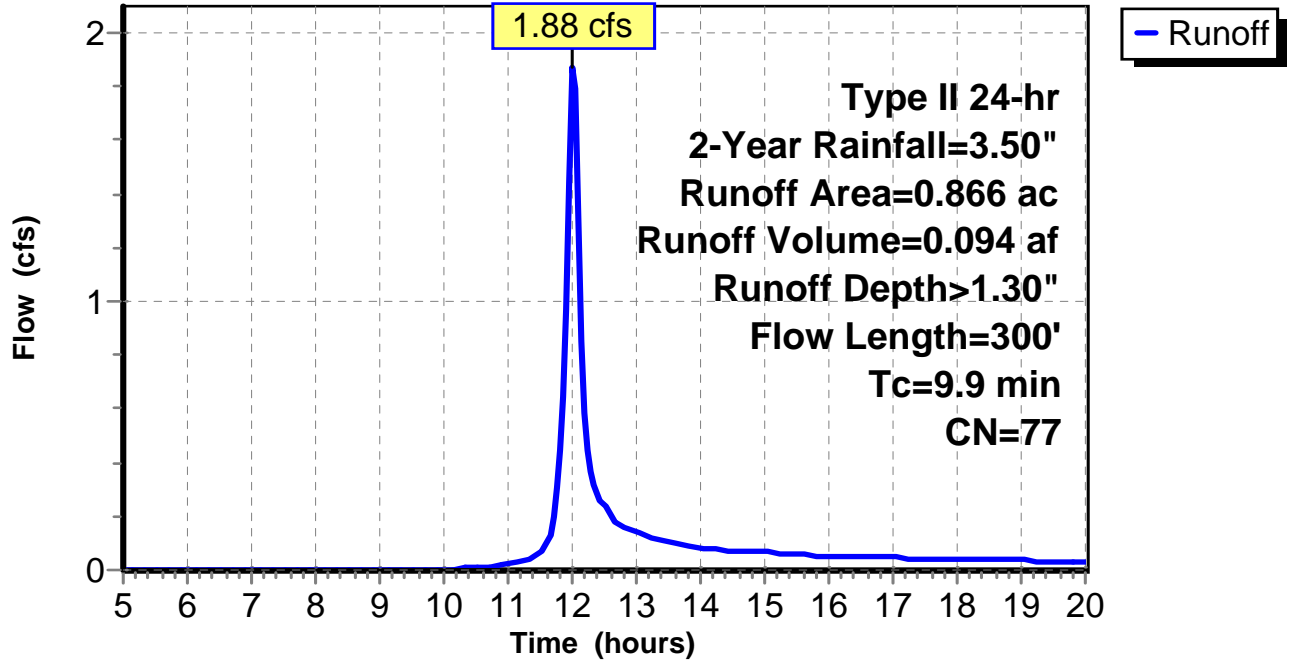
Subcatchment 2: C 323.002

Hydrograph



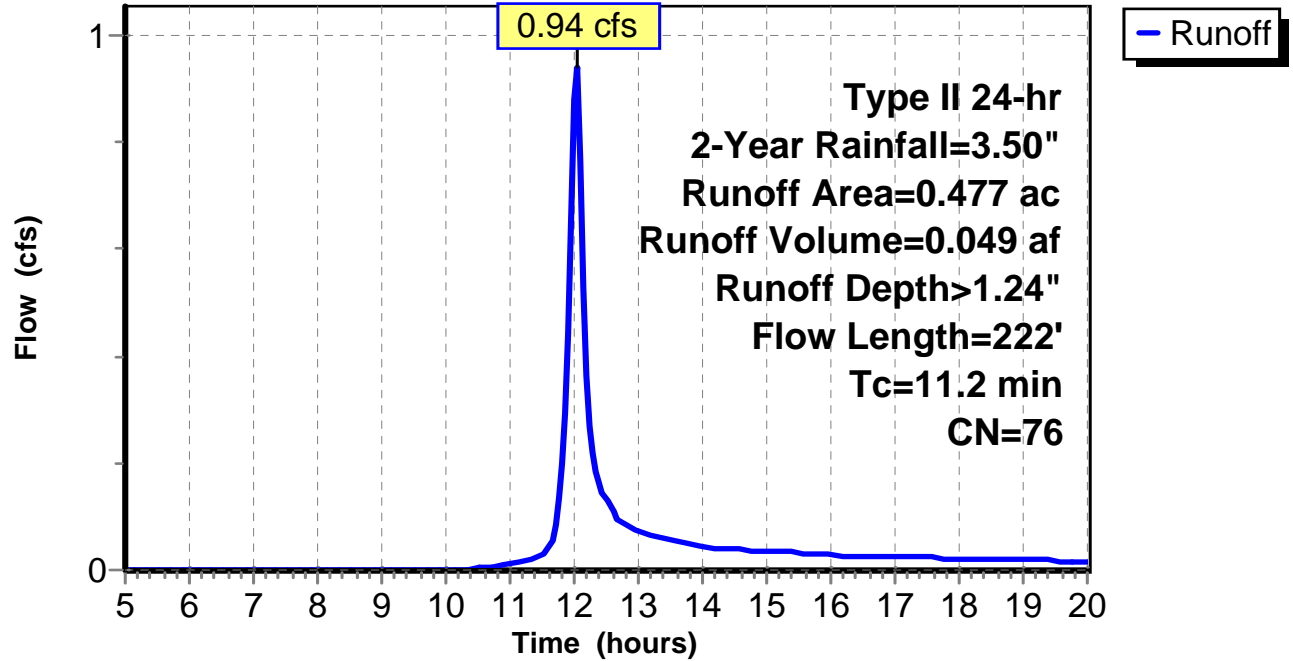
Subcatchment 1: C 323.001

Hydrograph



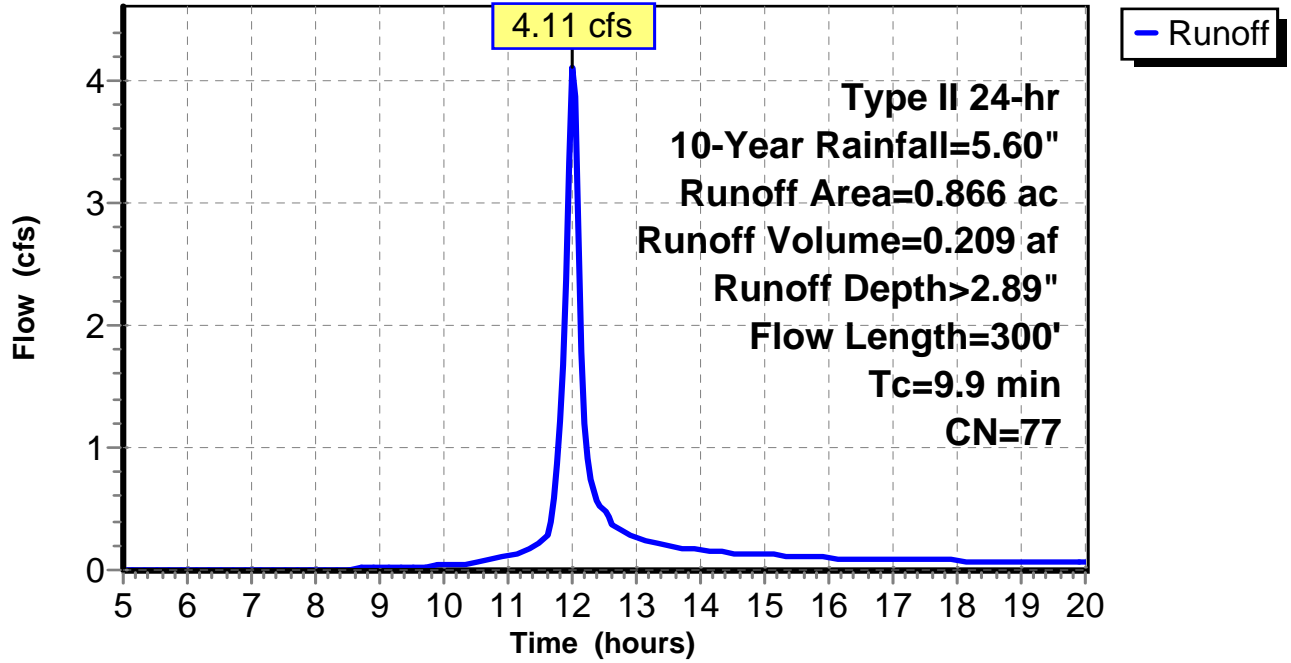
Subcatchment 2: C 323.002

Hydrograph



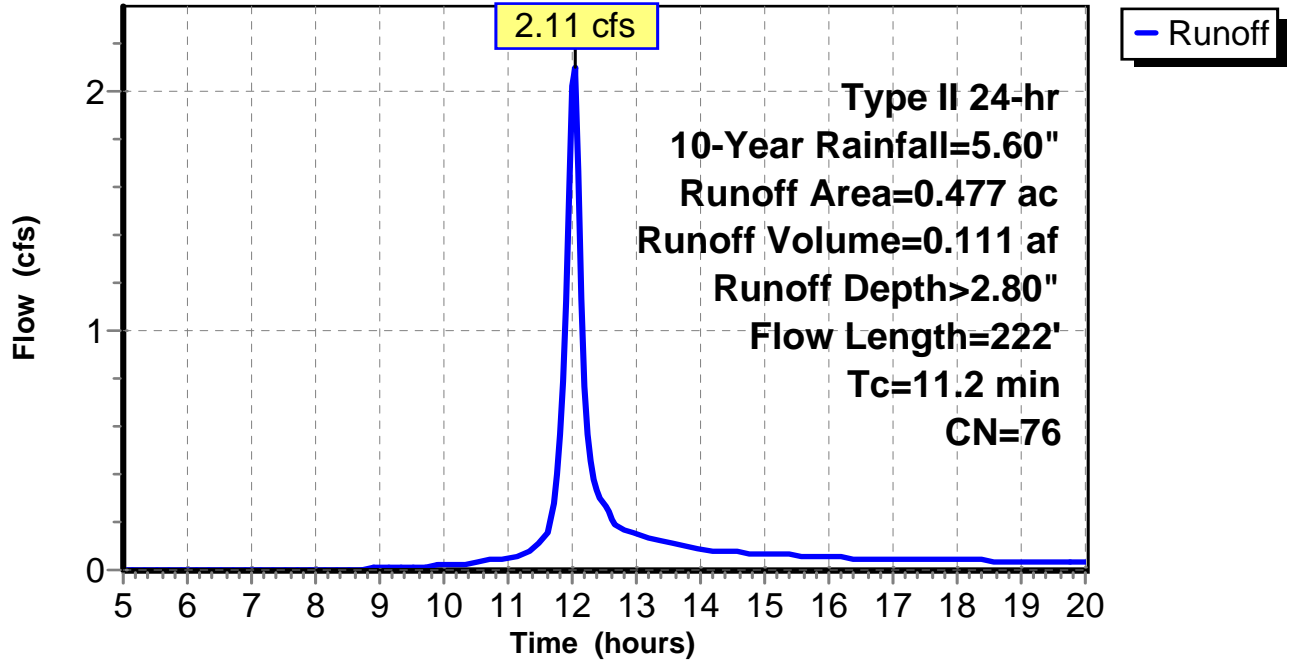
Subcatchment 1: C 323.001

Hydrograph



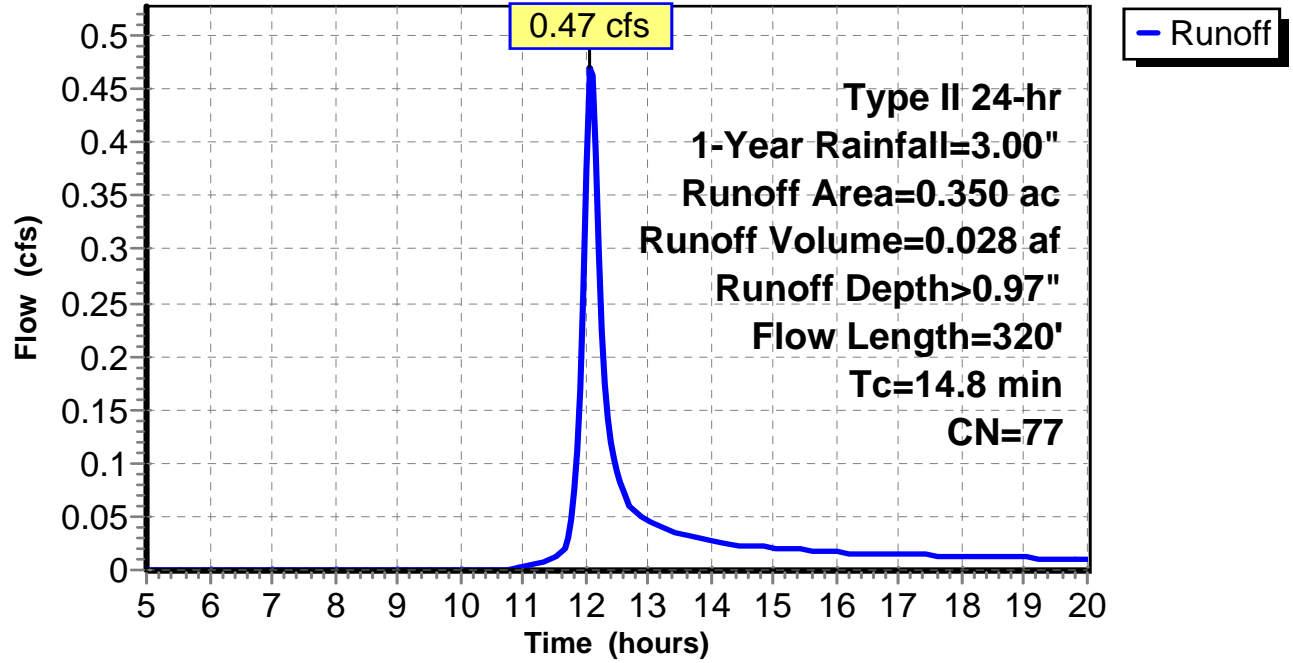
Subcatchment 2: C 323.002

Hydrograph



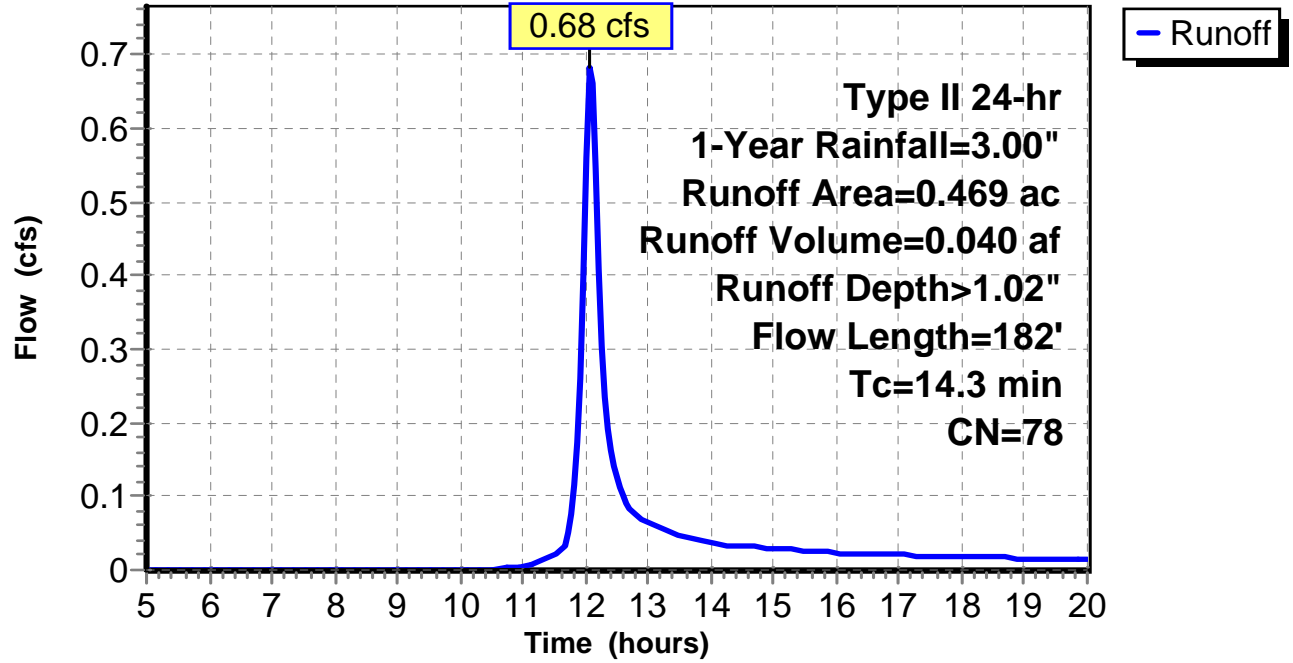
Subcatchment 1: C AR-707.001

Hydrograph



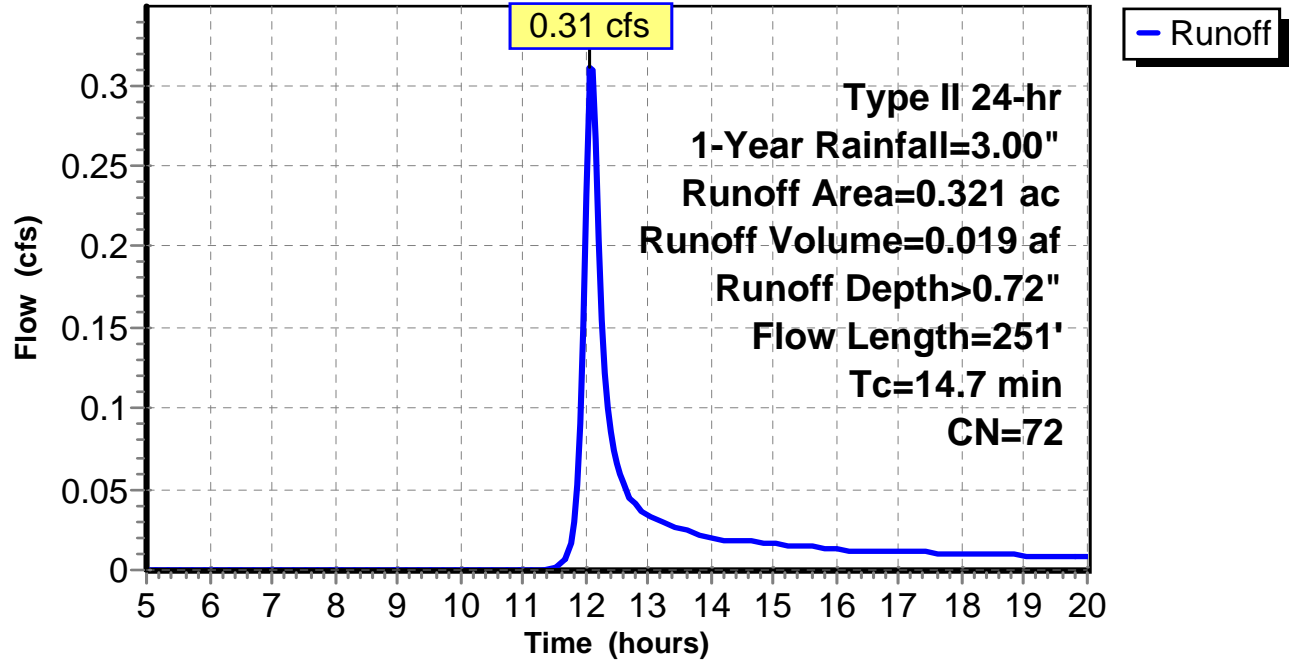
Subcatchment 2: C AR-707.002

Hydrograph



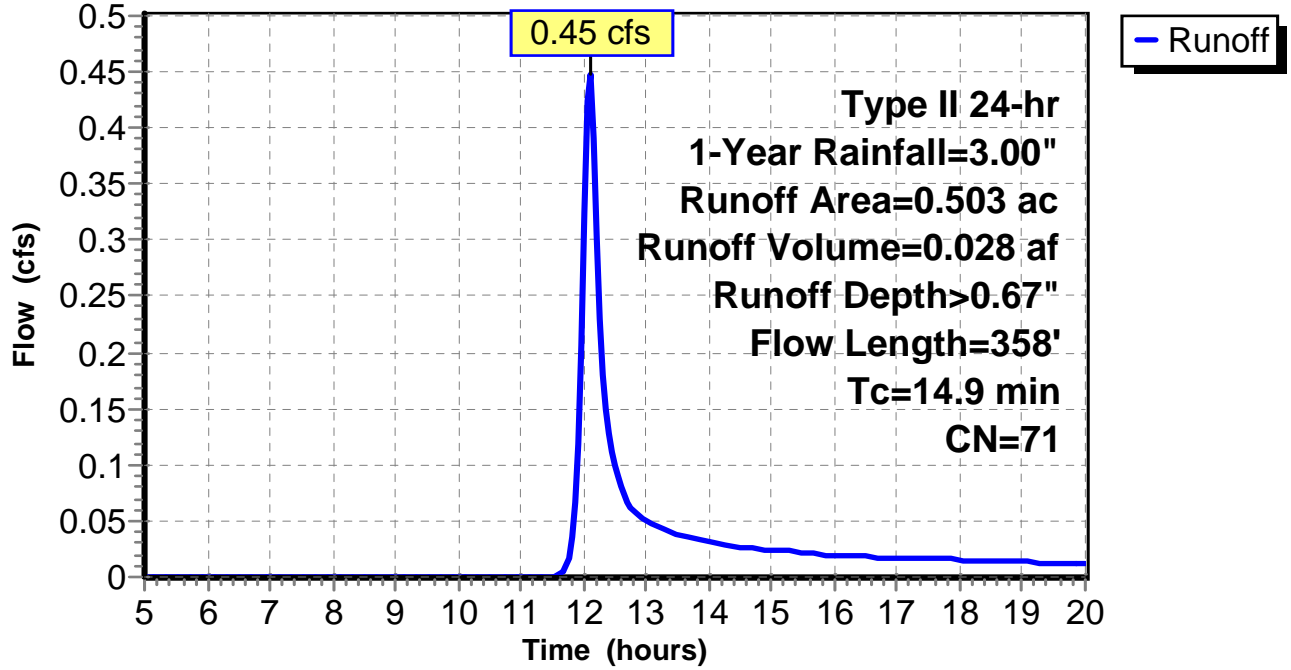
Subcatchment 3: C AR-707.003

Hydrograph



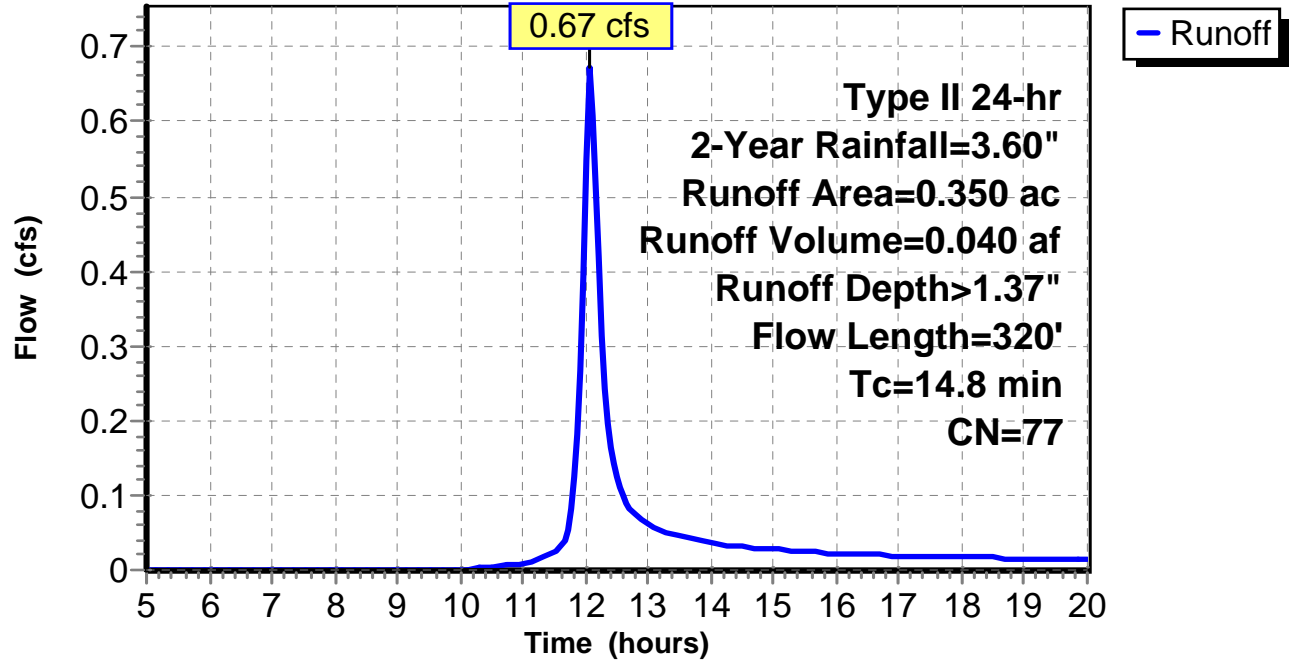
Subcatchment 4: C AR-707.004

Hydrograph



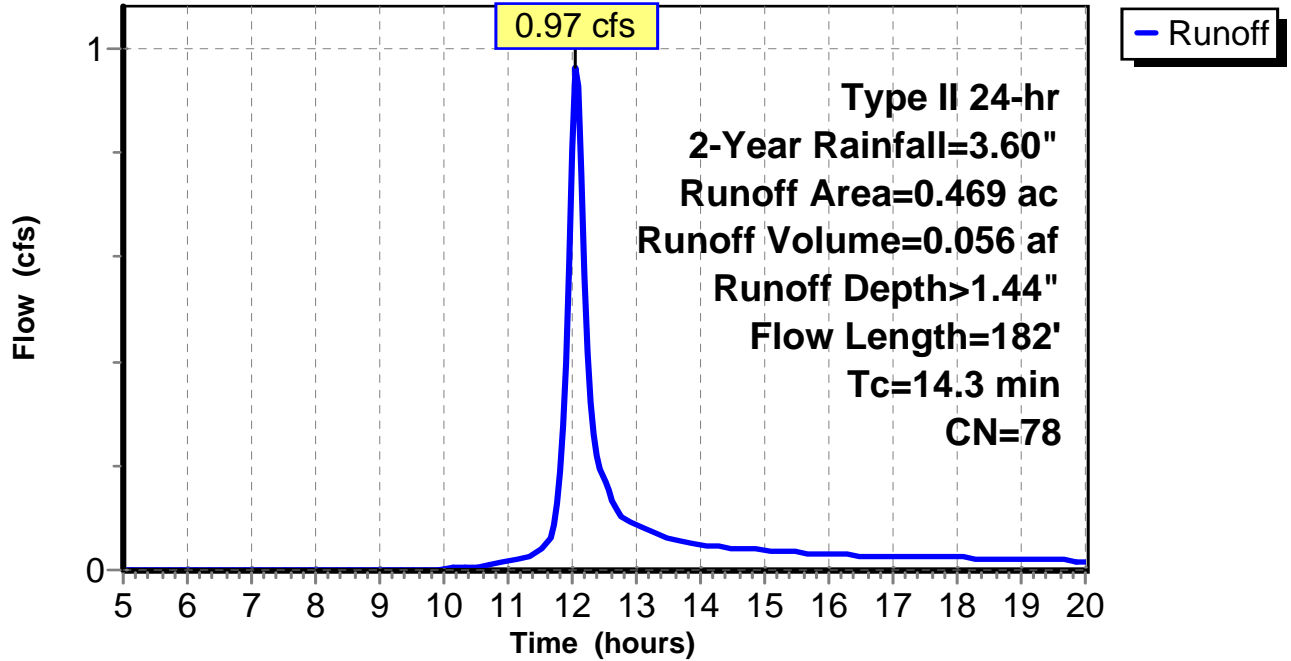
Subcatchment 1: C AR-707.001

Hydrograph



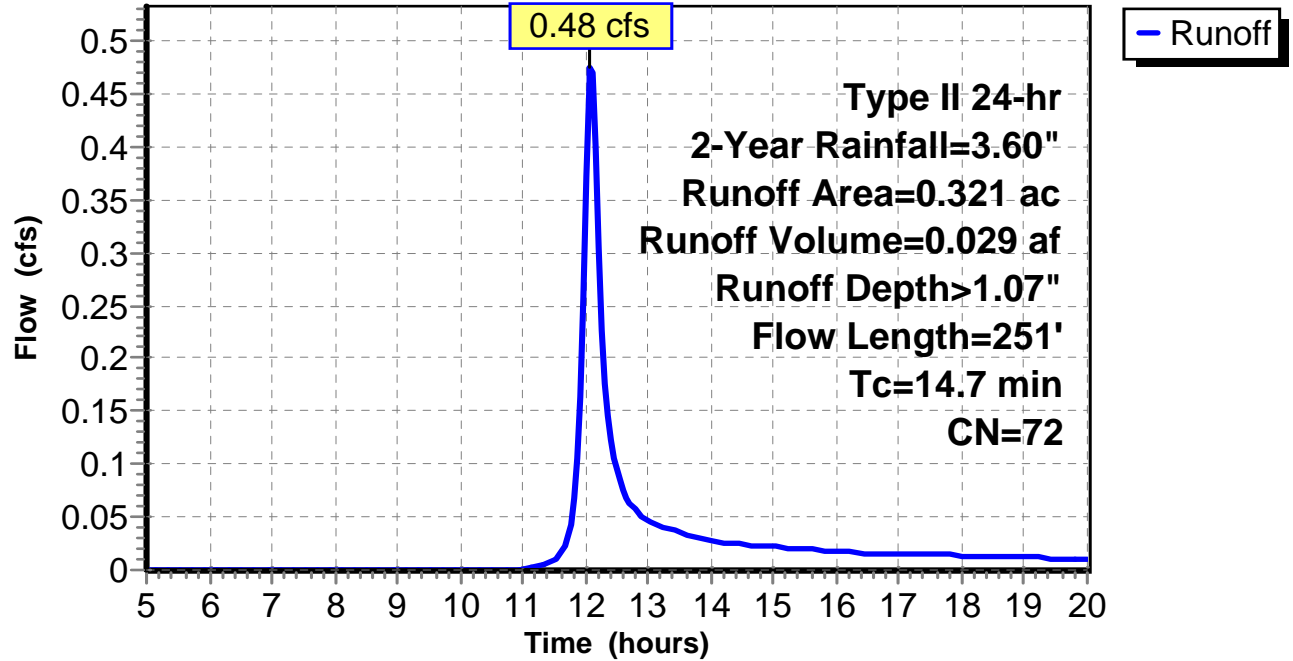
Subcatchment 2: C AR-707.002

Hydrograph



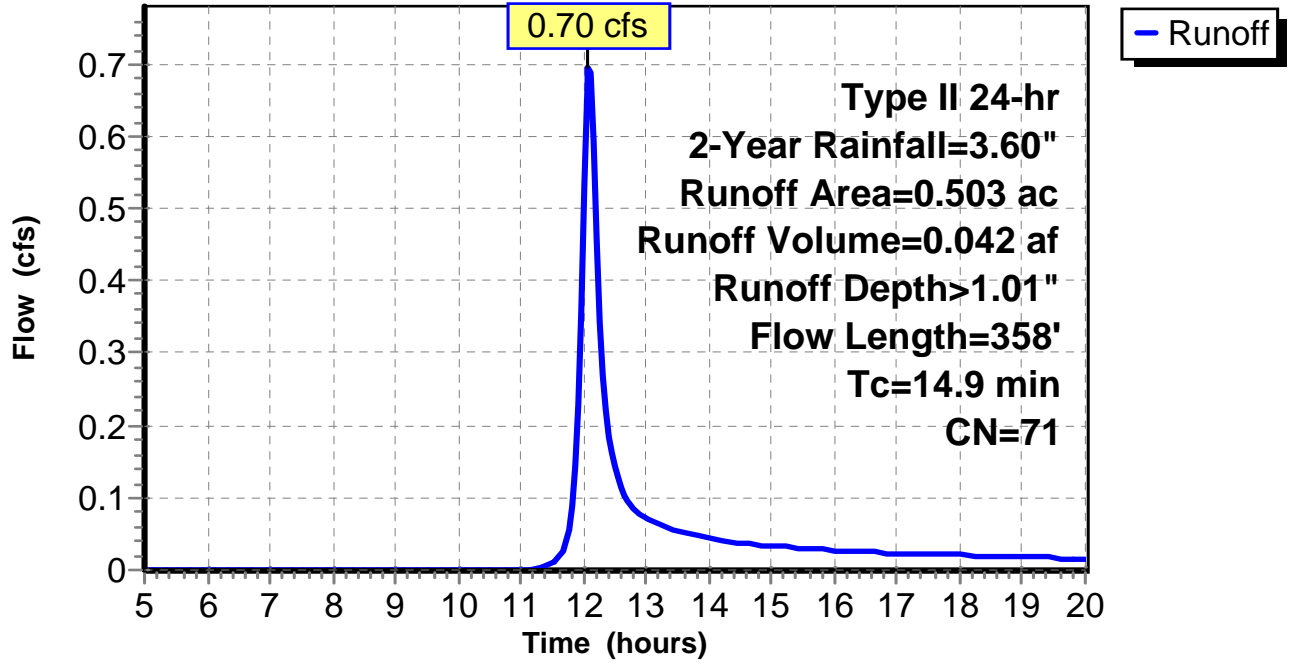
Subcatchment 3: C AR-707.003

Hydrograph



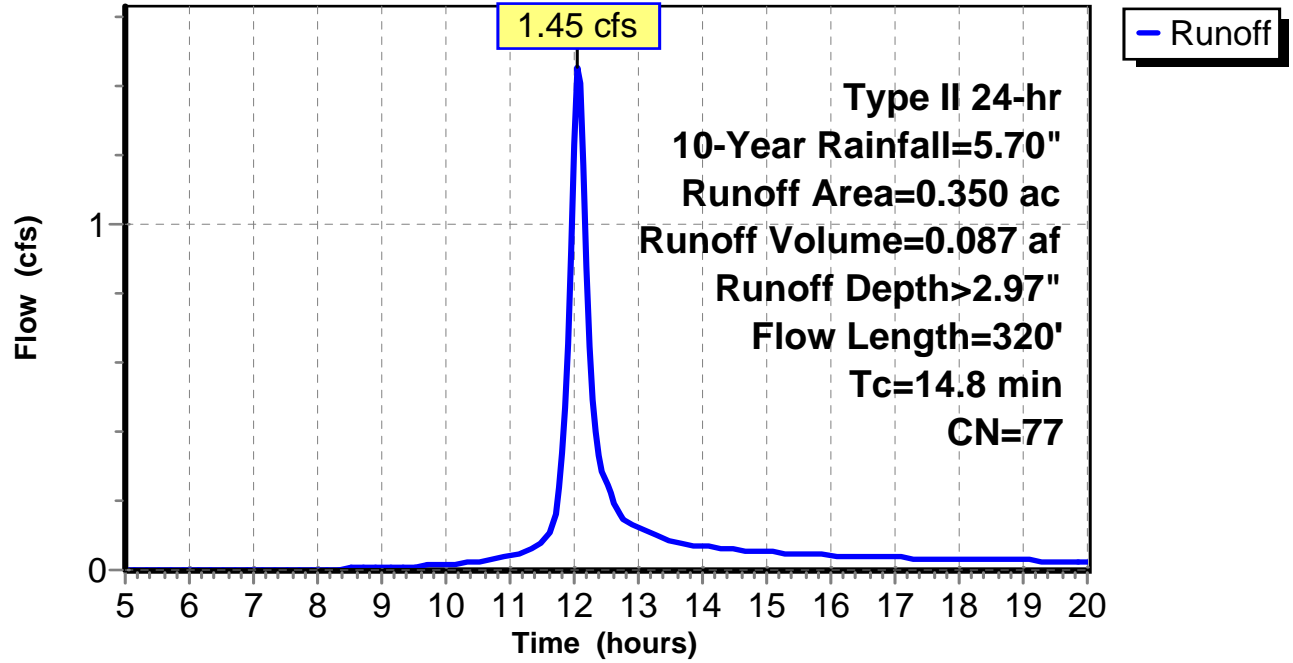
Subcatchment 4: C AR-707.004

Hydrograph



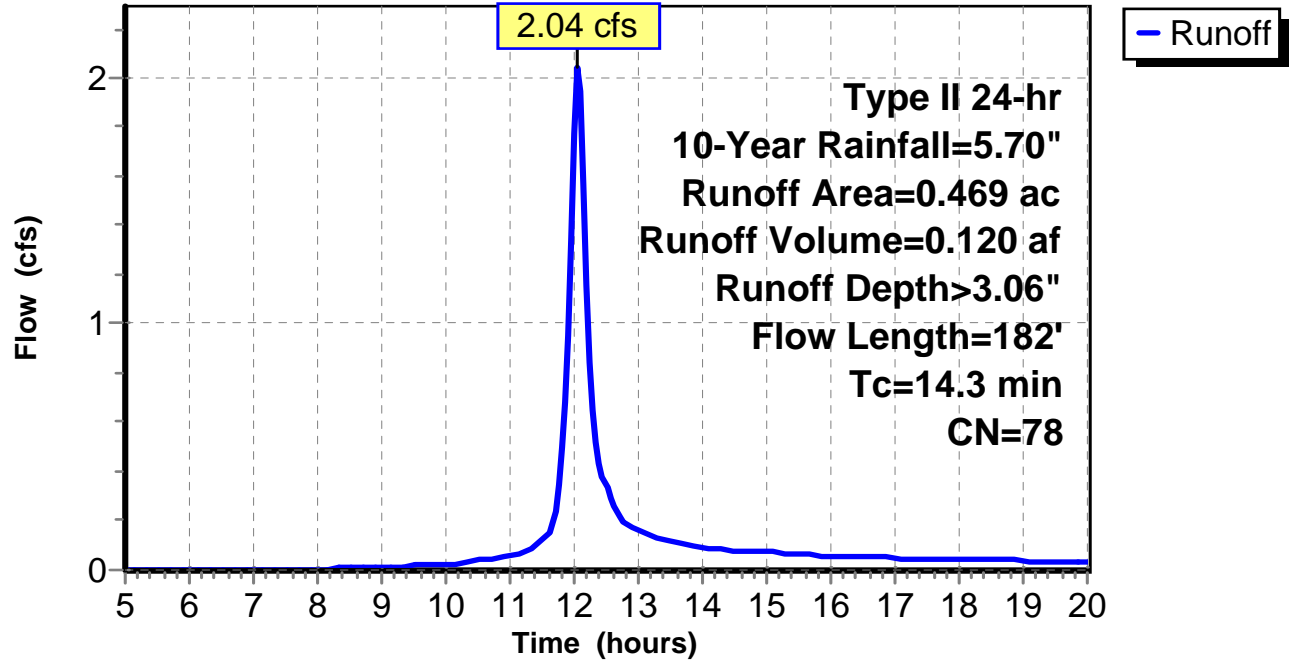
Subcatchment 1: C AR-707.001

Hydrograph



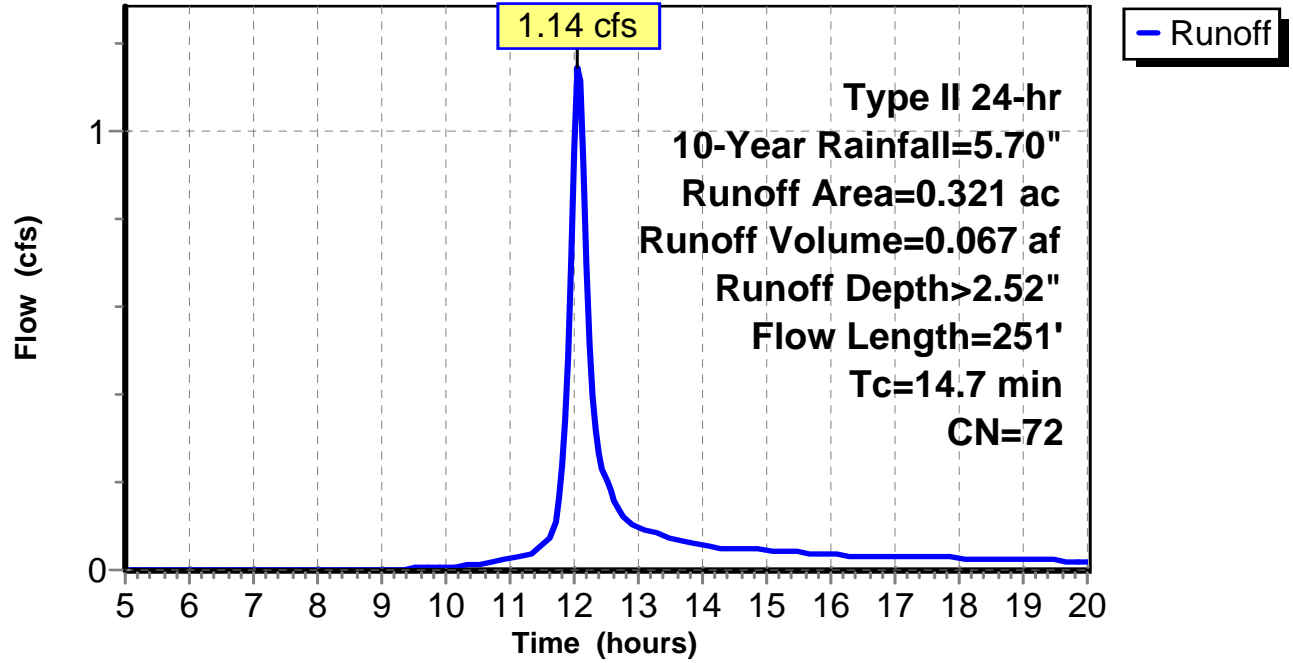
Subcatchment 2: C AR-707.002

Hydrograph



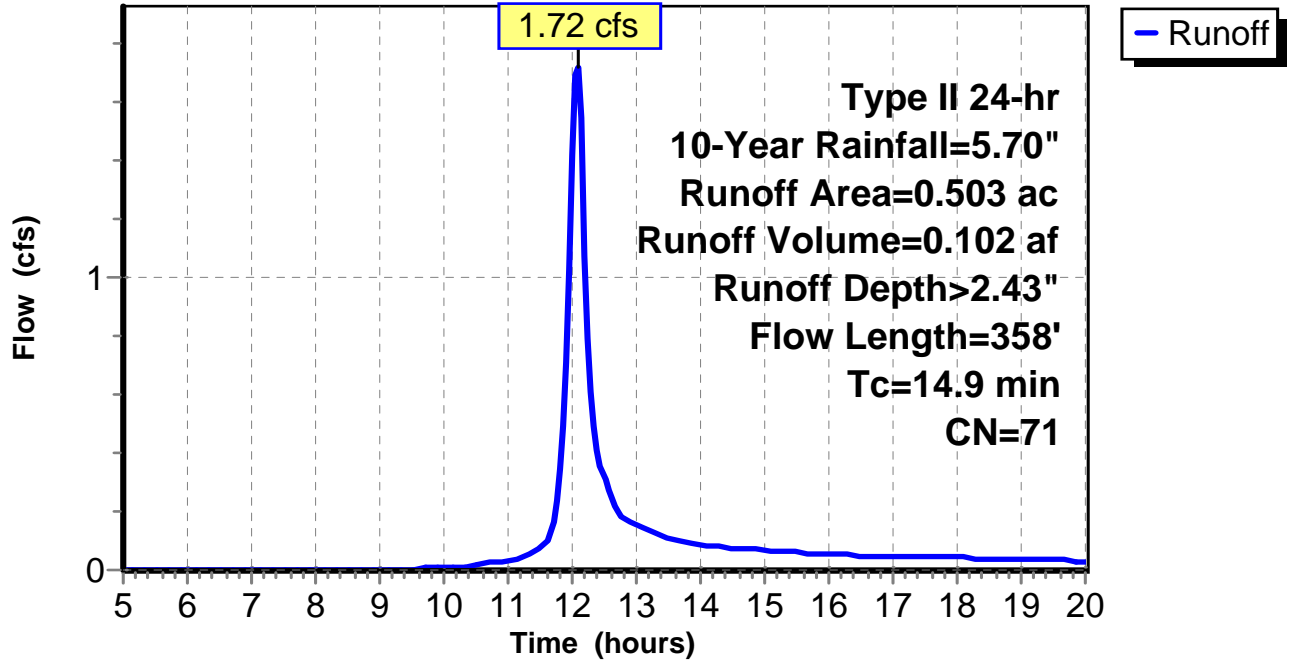
Subcatchment 3: C AR-707.003

Hydrograph



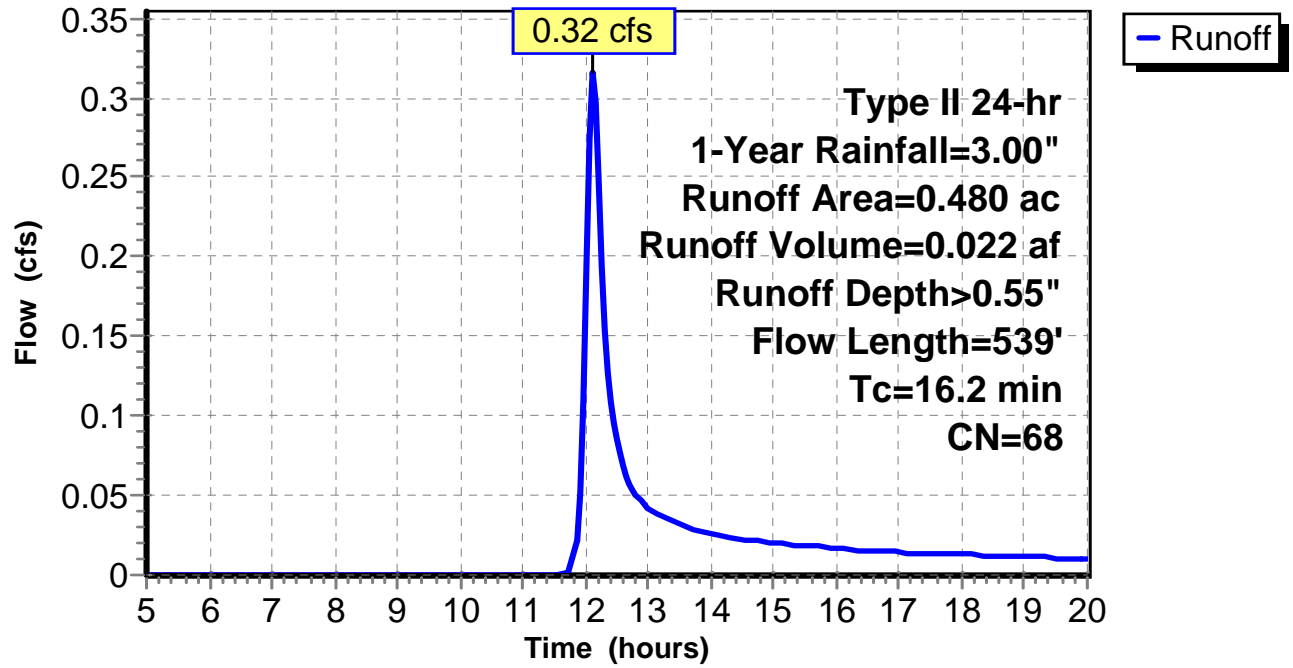
Subcatchment 4: C AR-707.004

Hydrograph



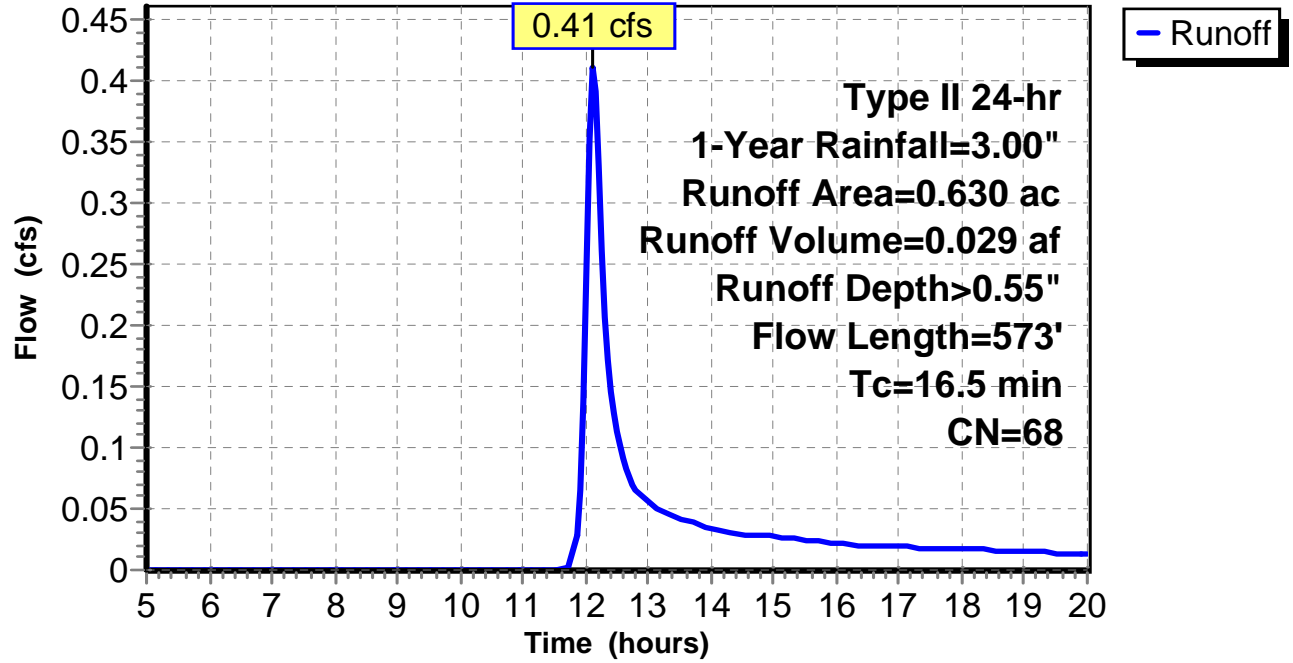
Subcatchment 1: C AR-709.001

Hydrograph



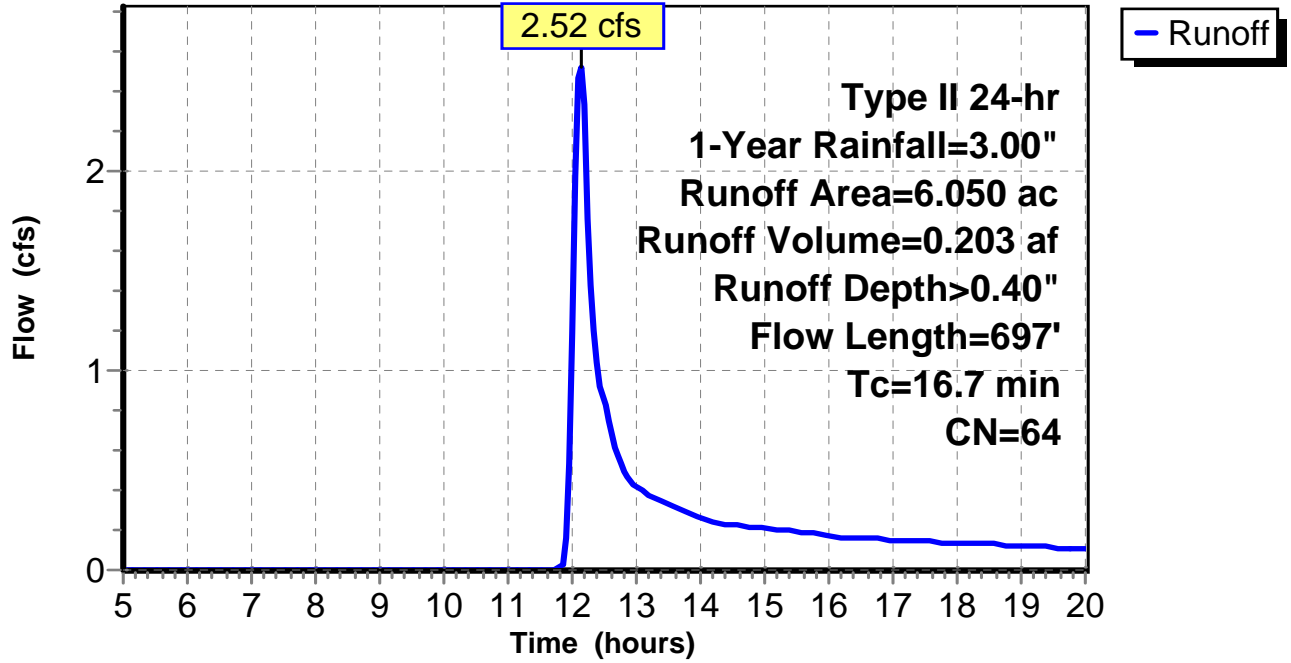
Subcatchment 2: C AR-709.002

Hydrograph



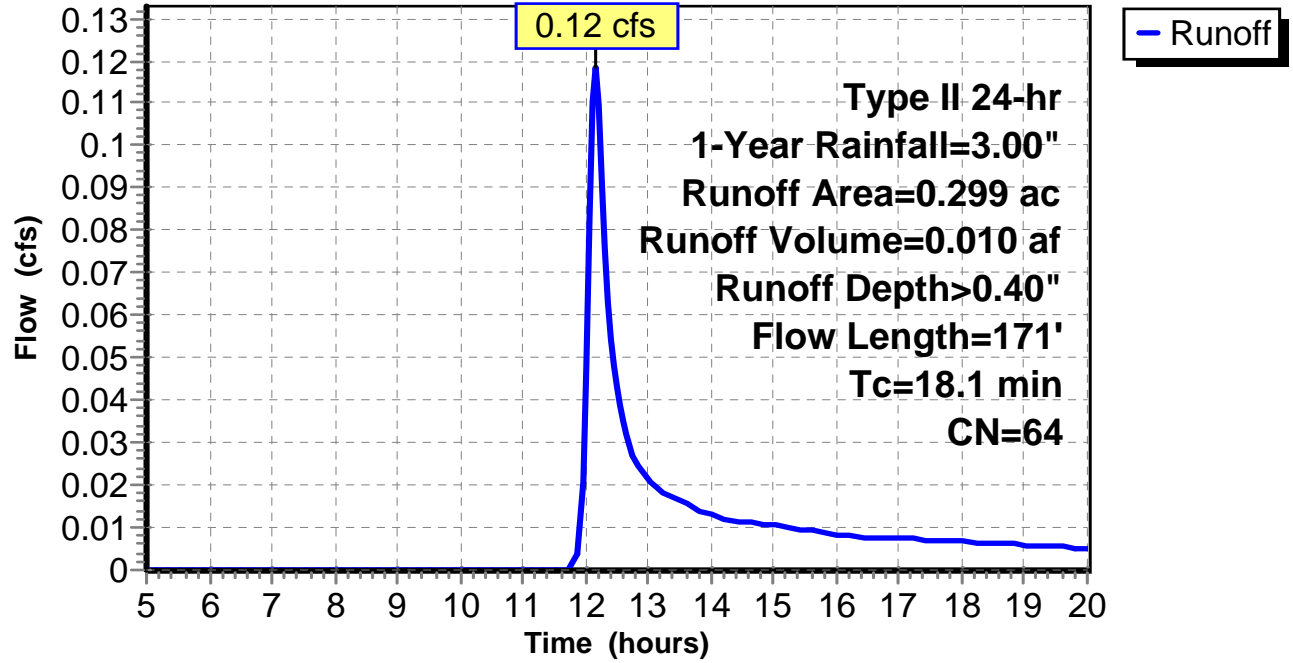
Subcatchment 3: C AR-709.003

Hydrograph



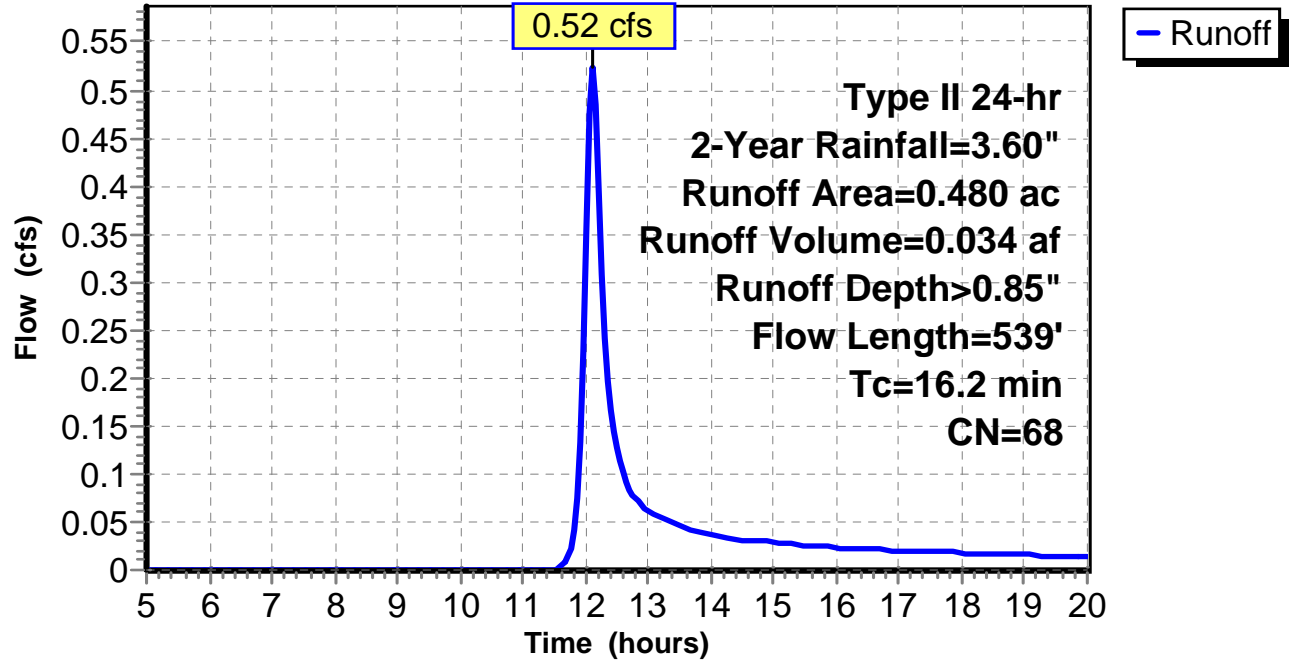
Subcatchment 4: C 331.001

Hydrograph



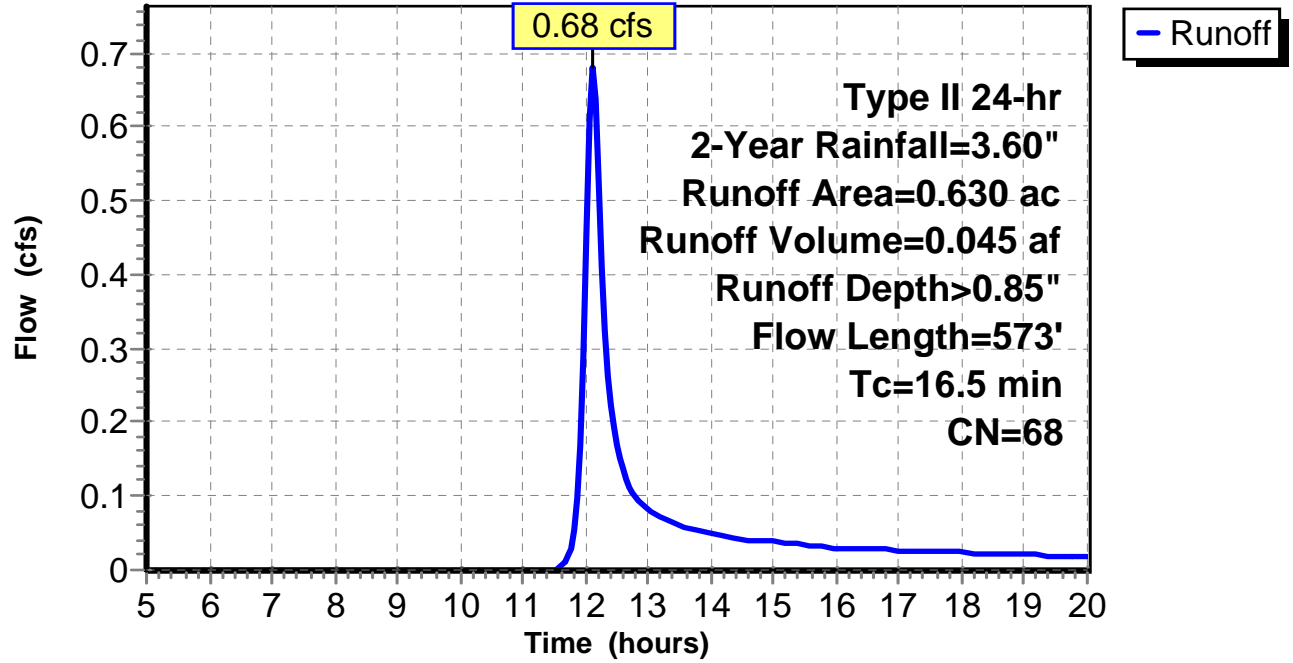
Subcatchment 1: C AR-709.001

Hydrograph



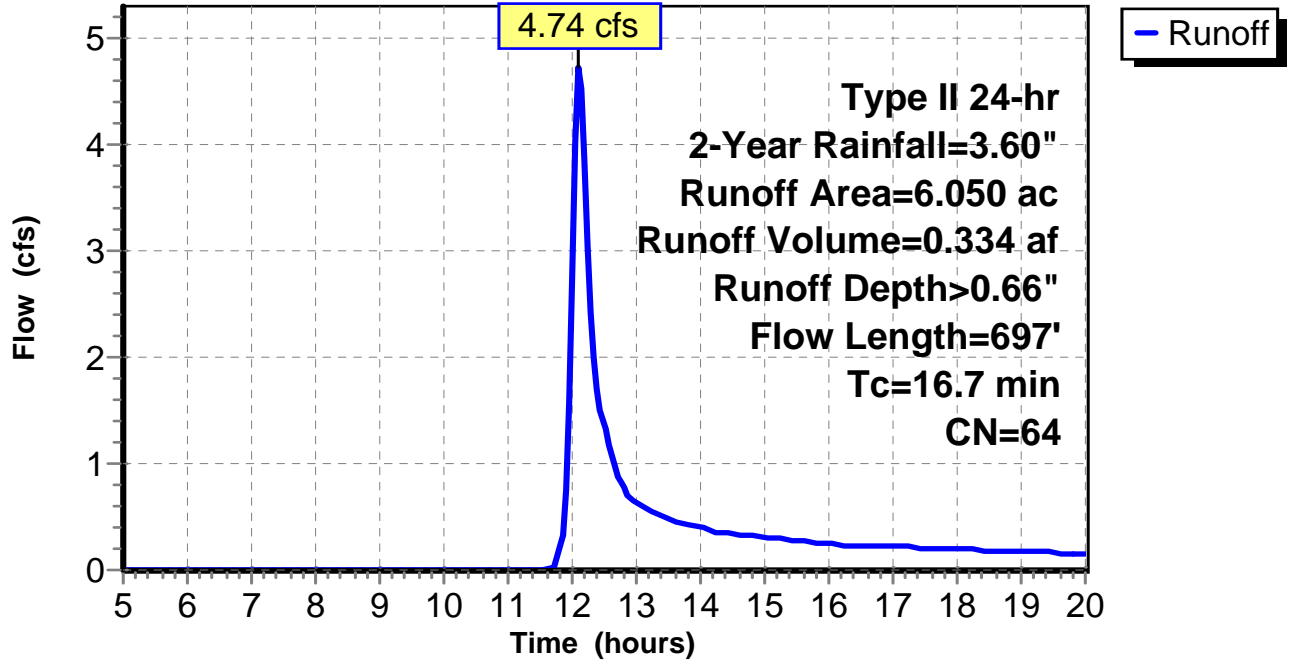
Subcatchment 2: C AR-709.002

Hydrograph



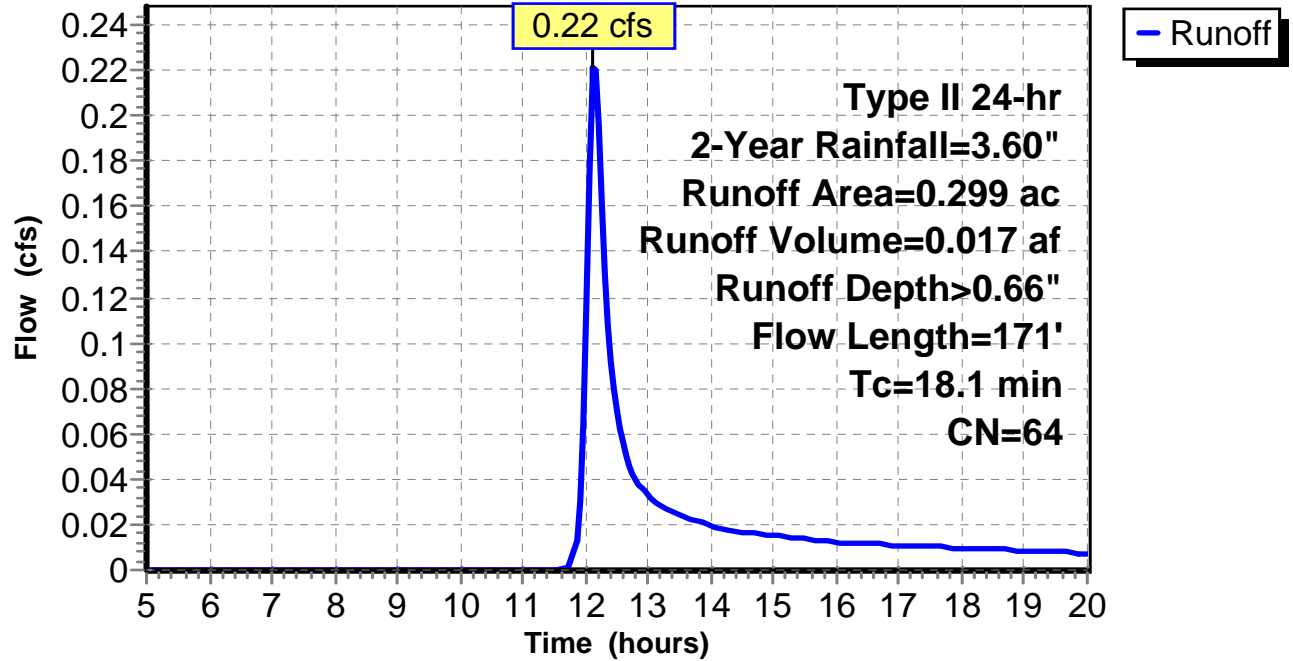
Subcatchment 3: C AR-709.003

Hydrograph



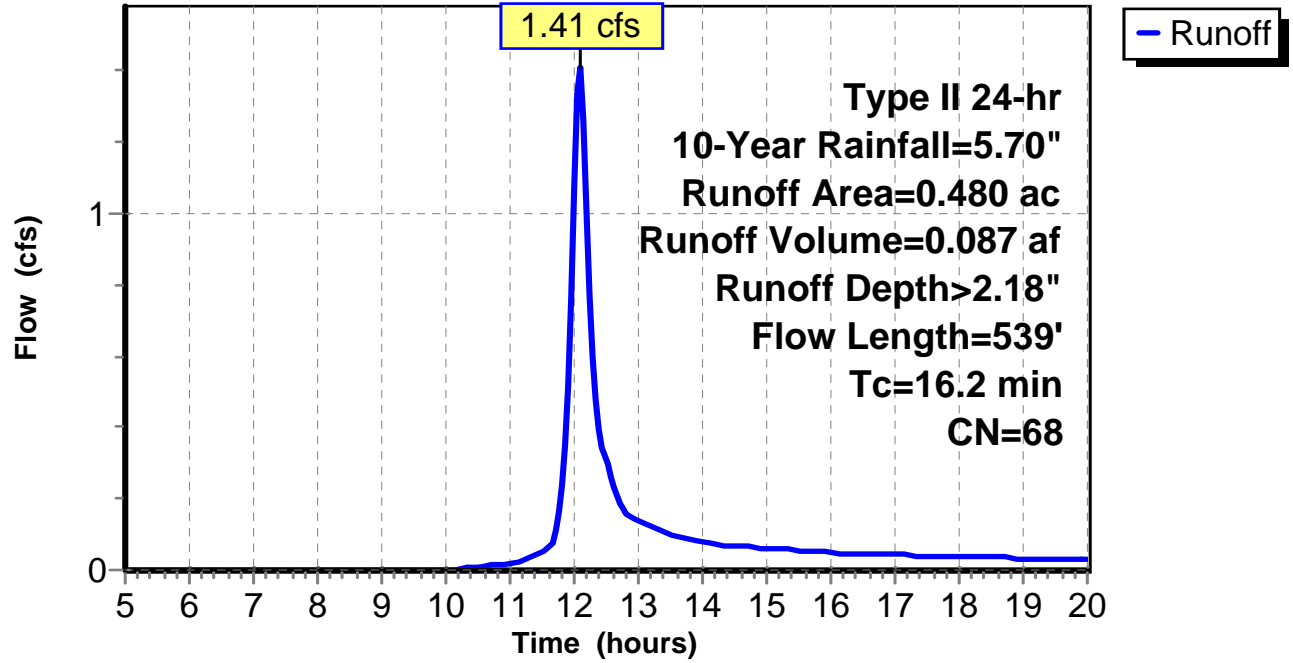
Subcatchment 4: C 331.001

Hydrograph



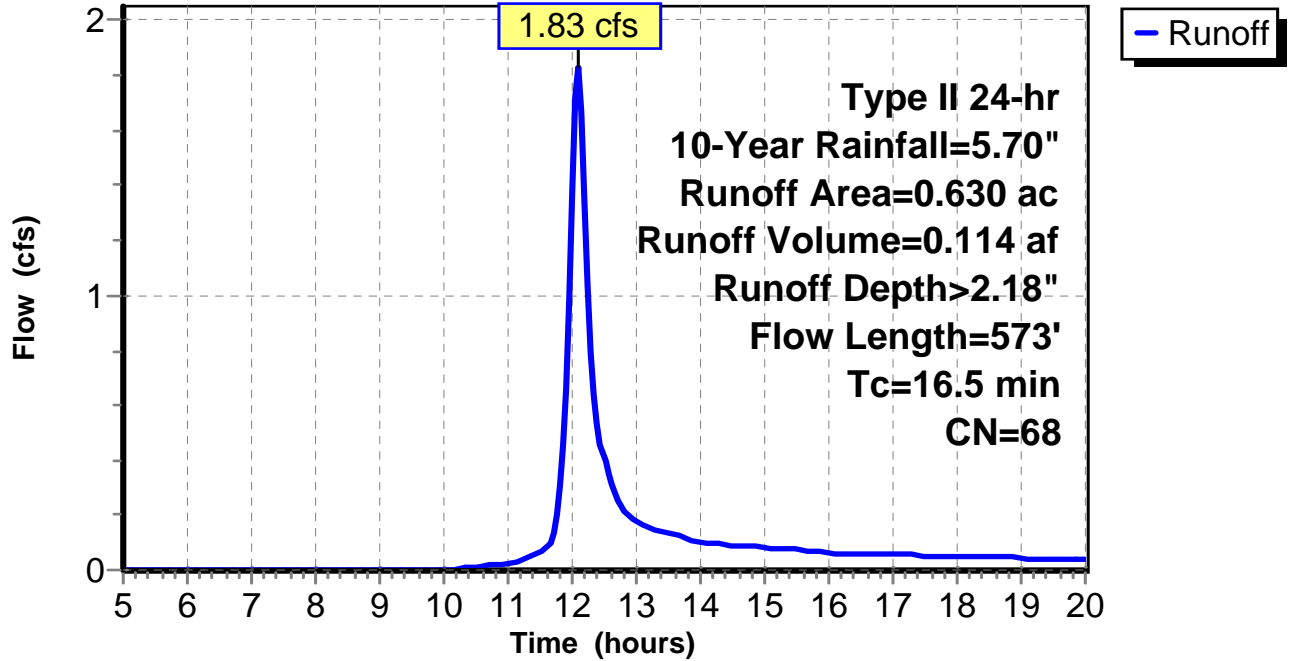
Subcatchment 1: C AR-709.001

Hydrograph



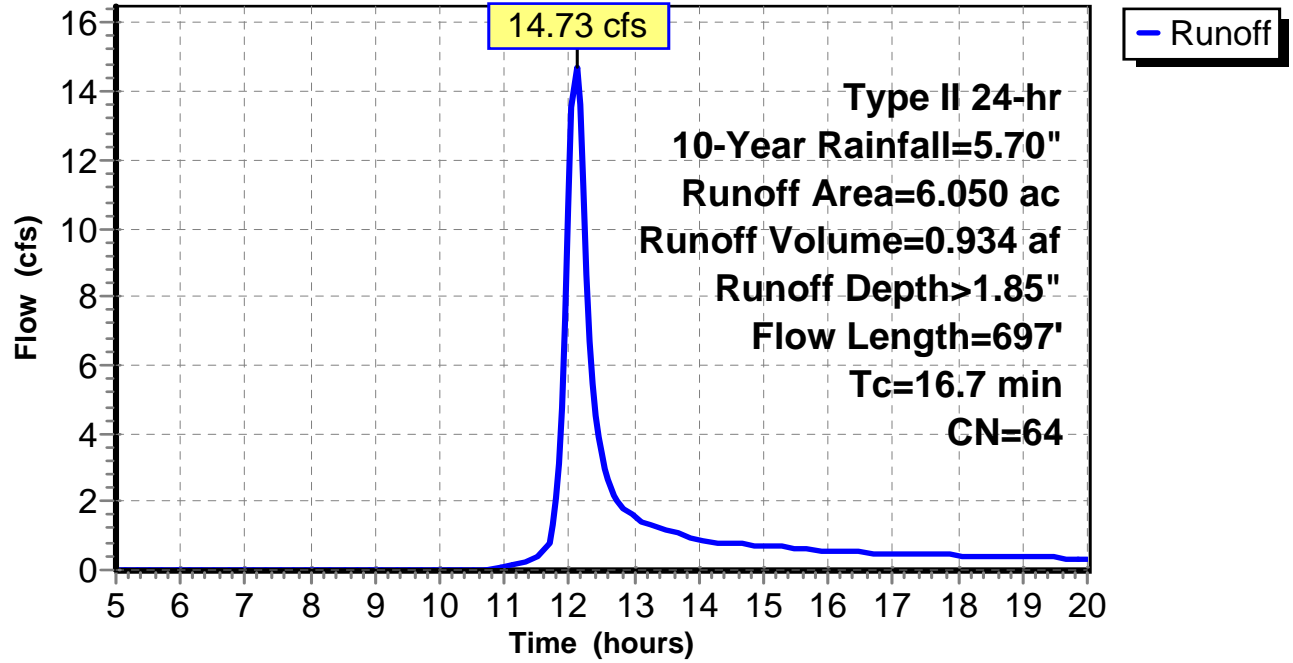
Subcatchment 2: C AR-709.002

Hydrograph



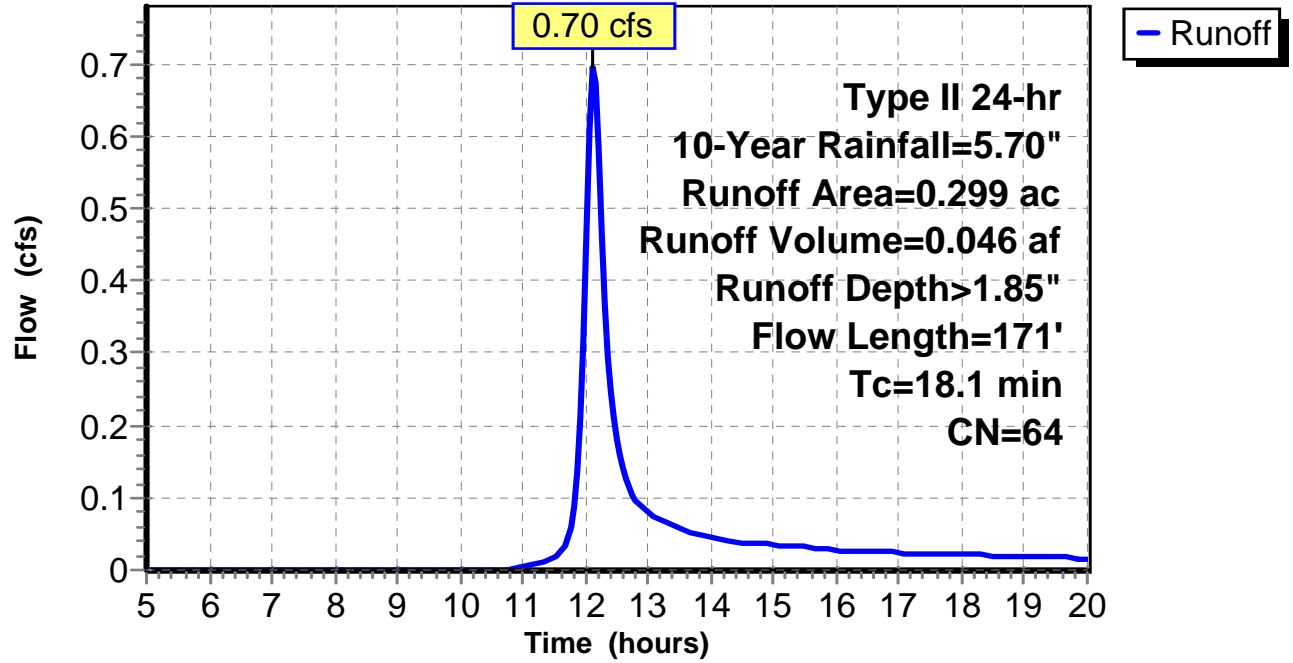
Subcatchment 3: C AR-709.003

Hydrograph



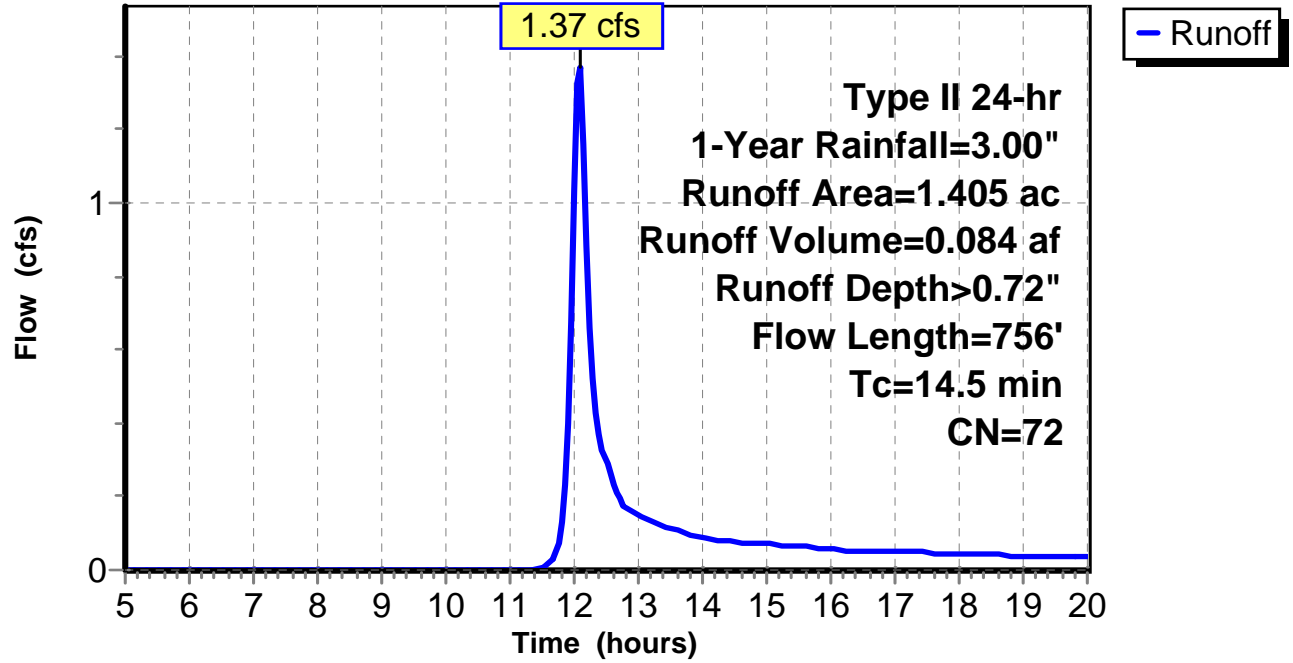
Subcatchment 4: C 331.001

Hydrograph



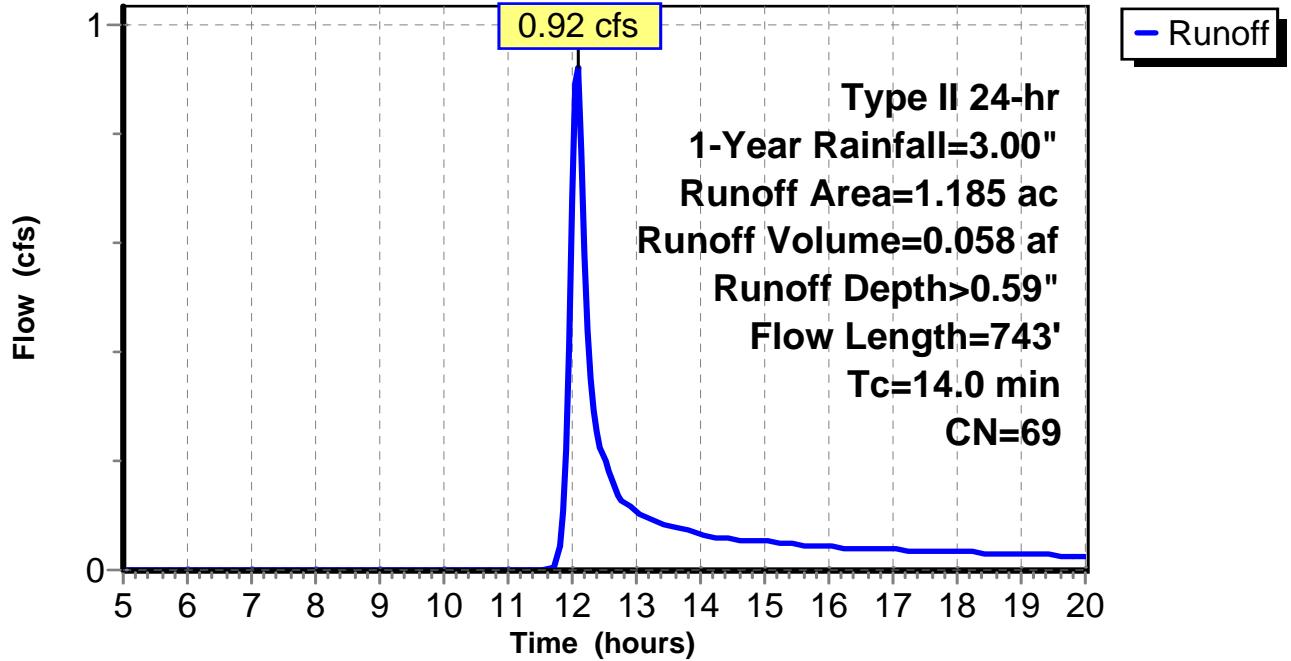
Subcatchment 1: C AR-710.001

Hydrograph



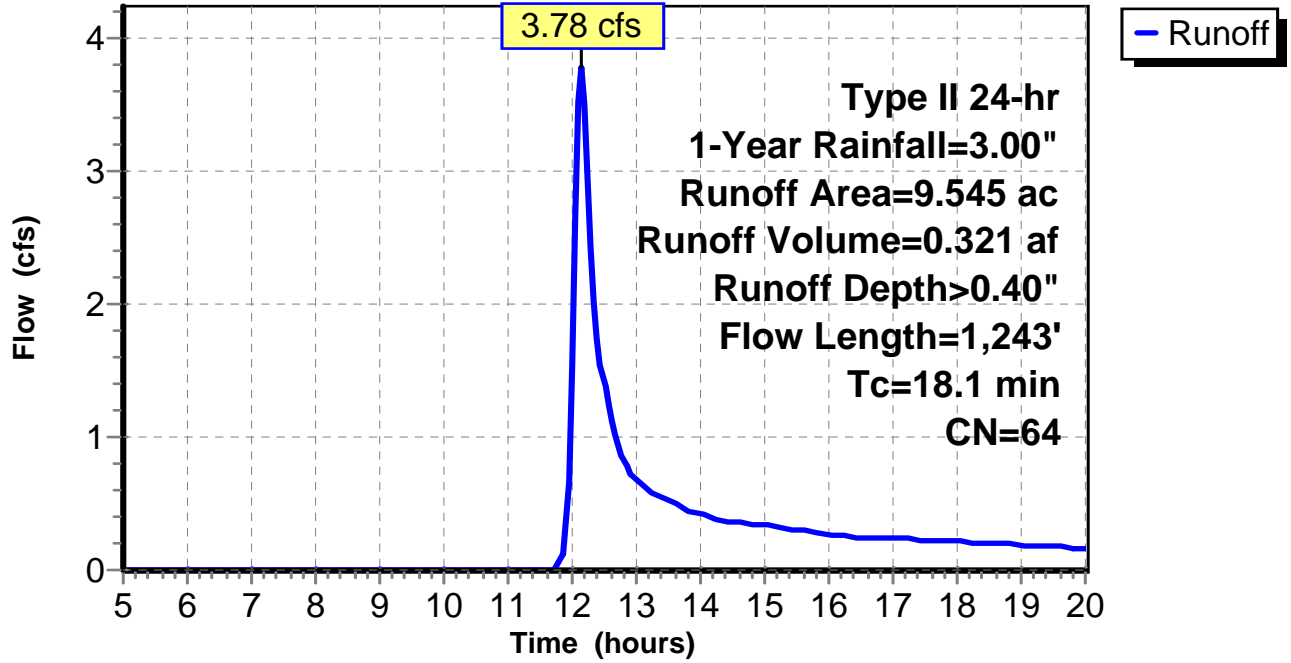
Subcatchment 2: C AR-710.002

Hydrograph



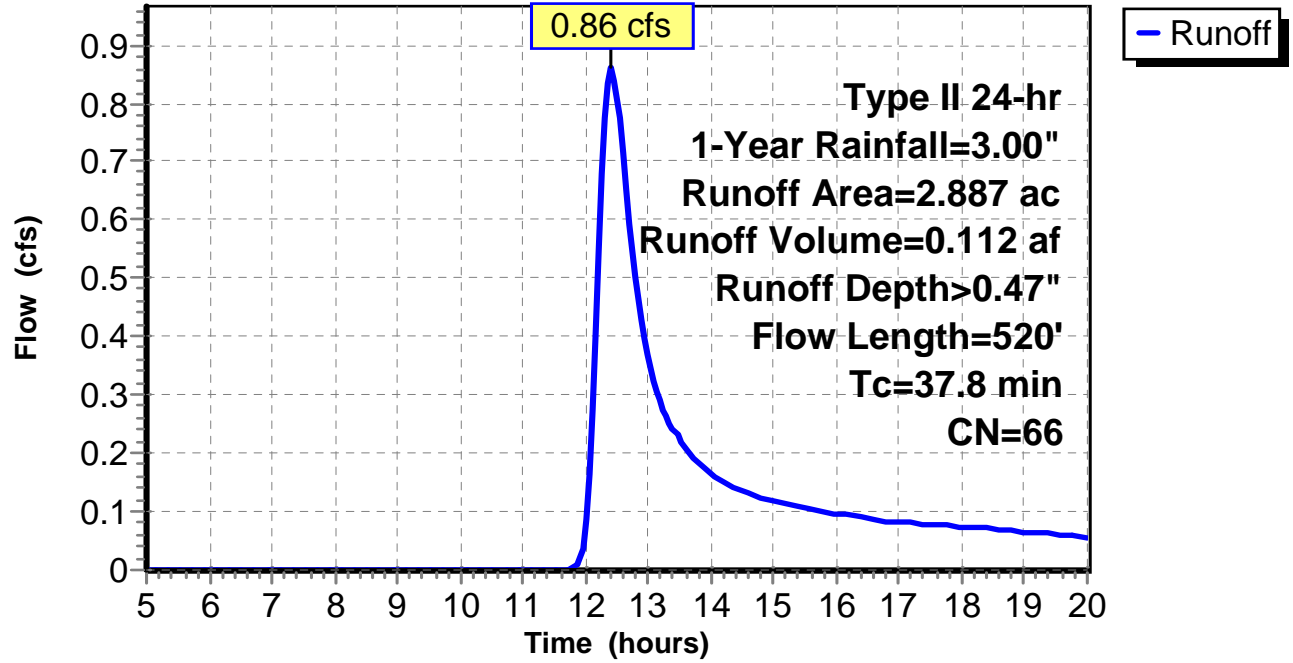
Subcatchment 3: C AR-710.003

Hydrograph



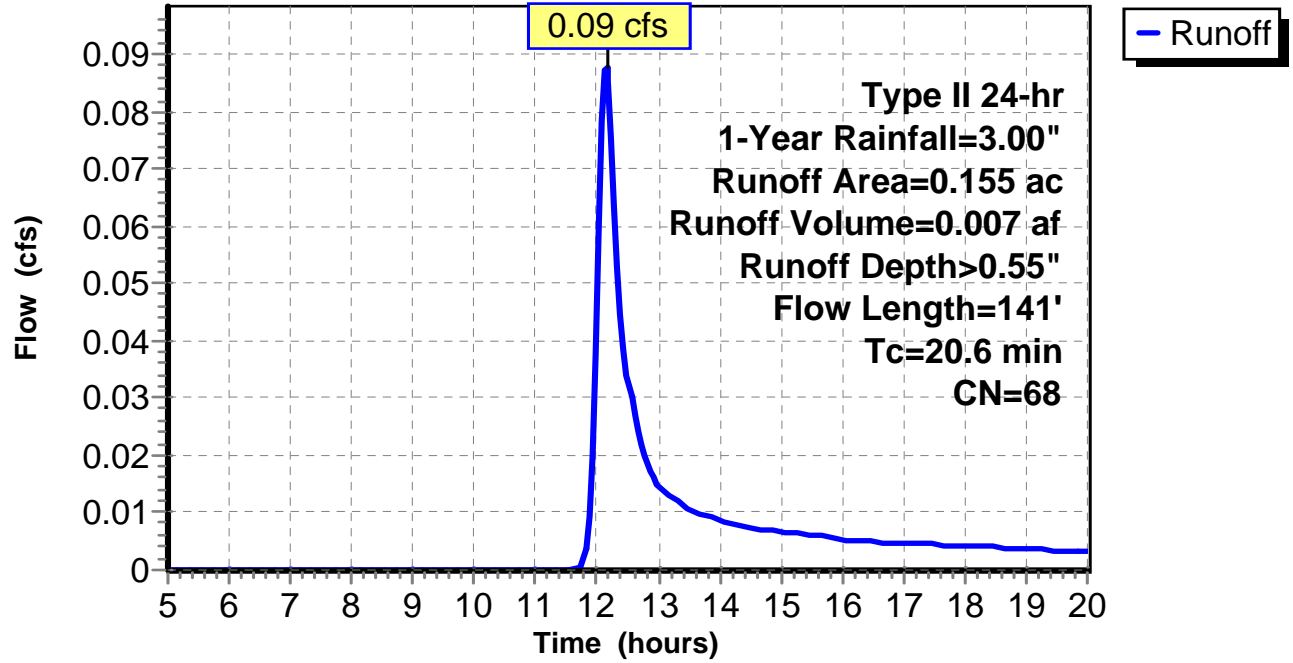
Subcatchment 4: C AR-710.004

Hydrograph



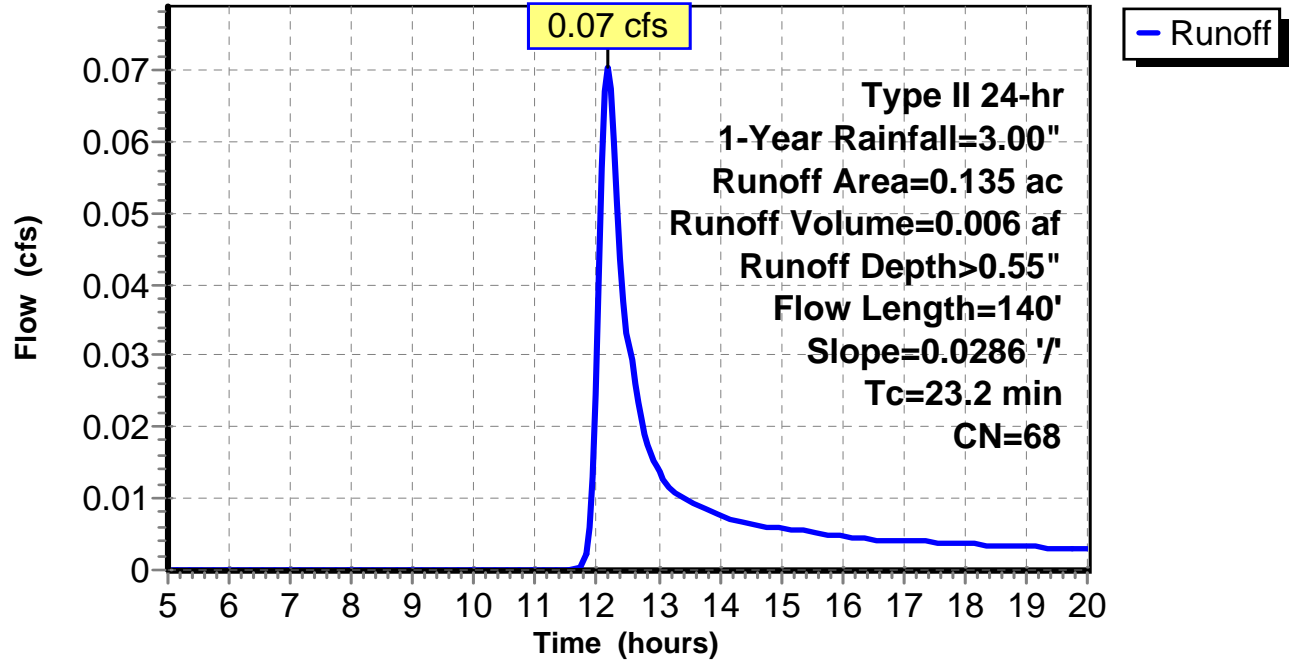
Subcatchment 5: C 337.001

Hydrograph



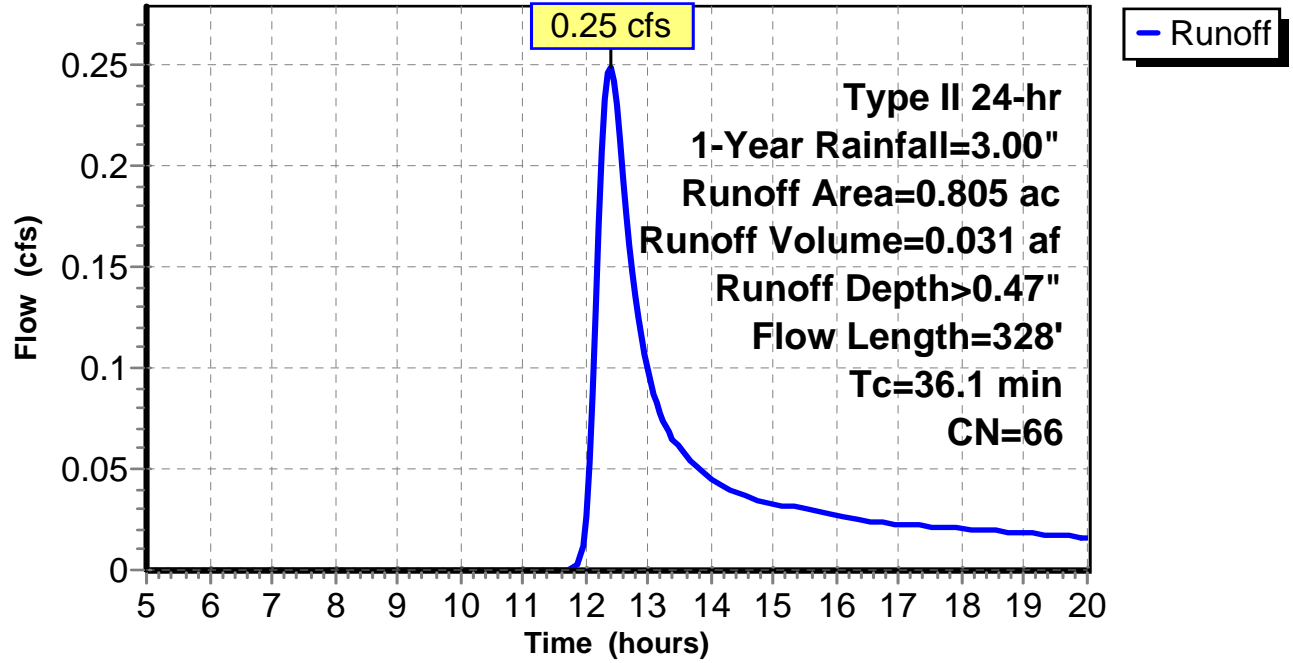
Subcatchment 6: C 337.002

Hydrograph



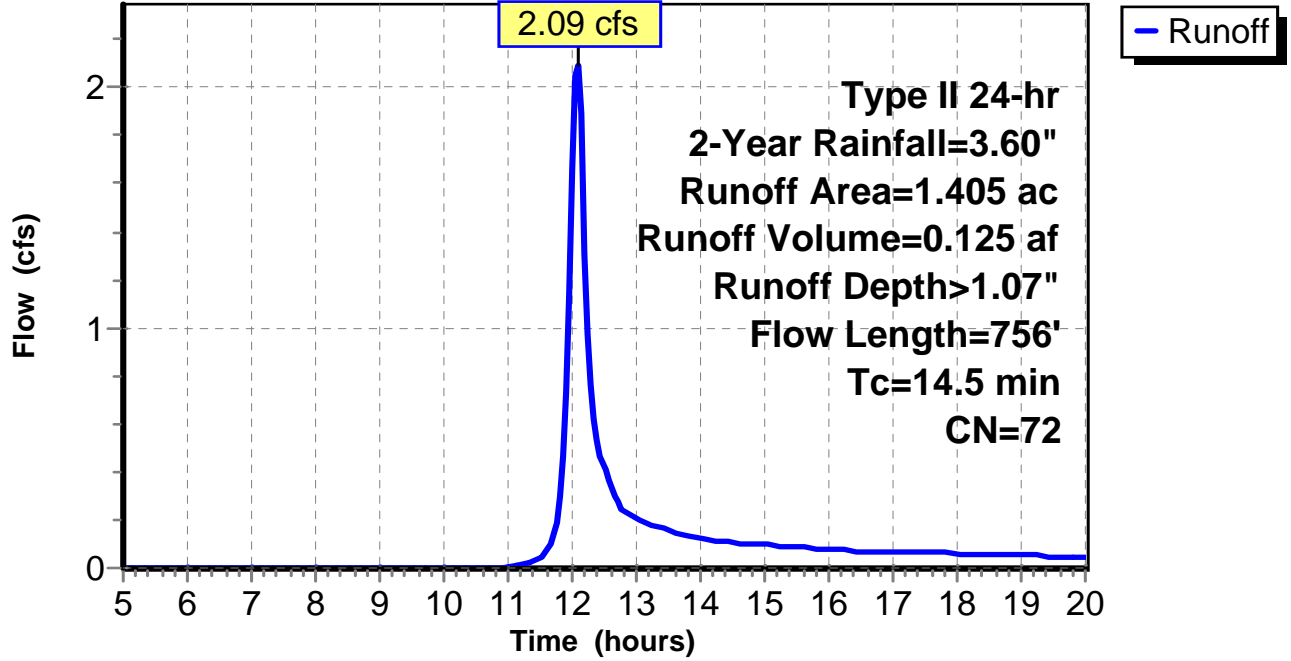
Subcatchment 7: C 337.003

Hydrograph



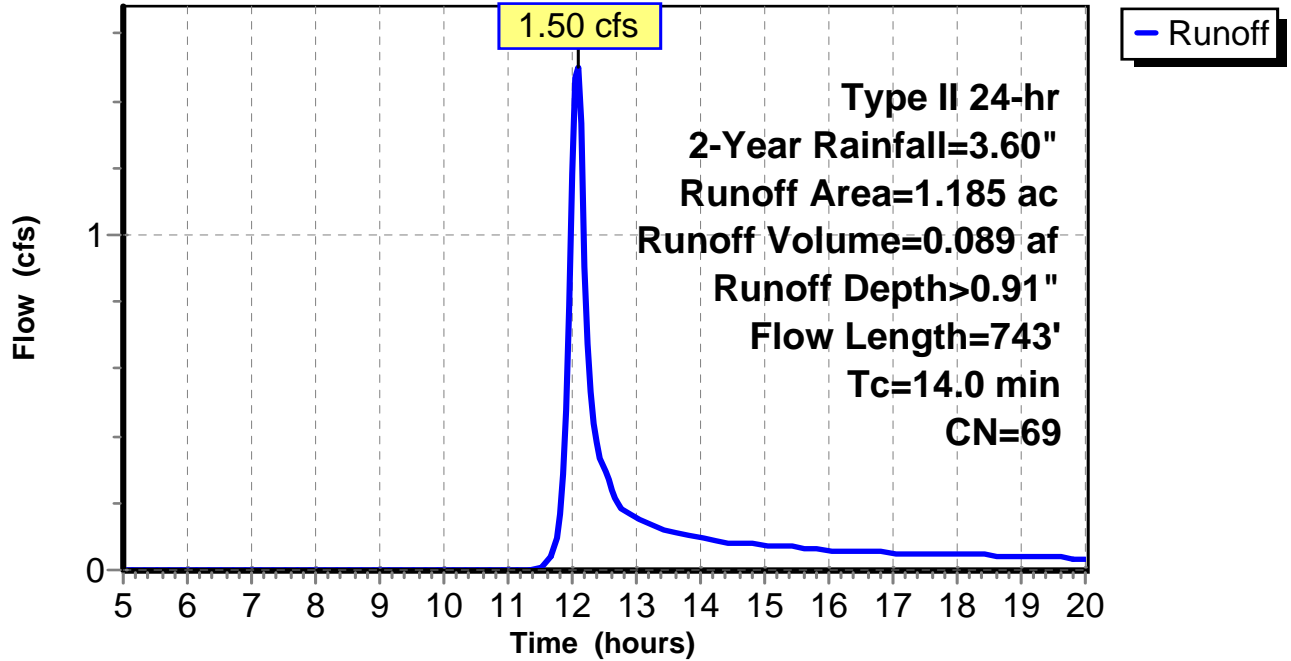
Subcatchment 1: C AR-710.001

Hydrograph



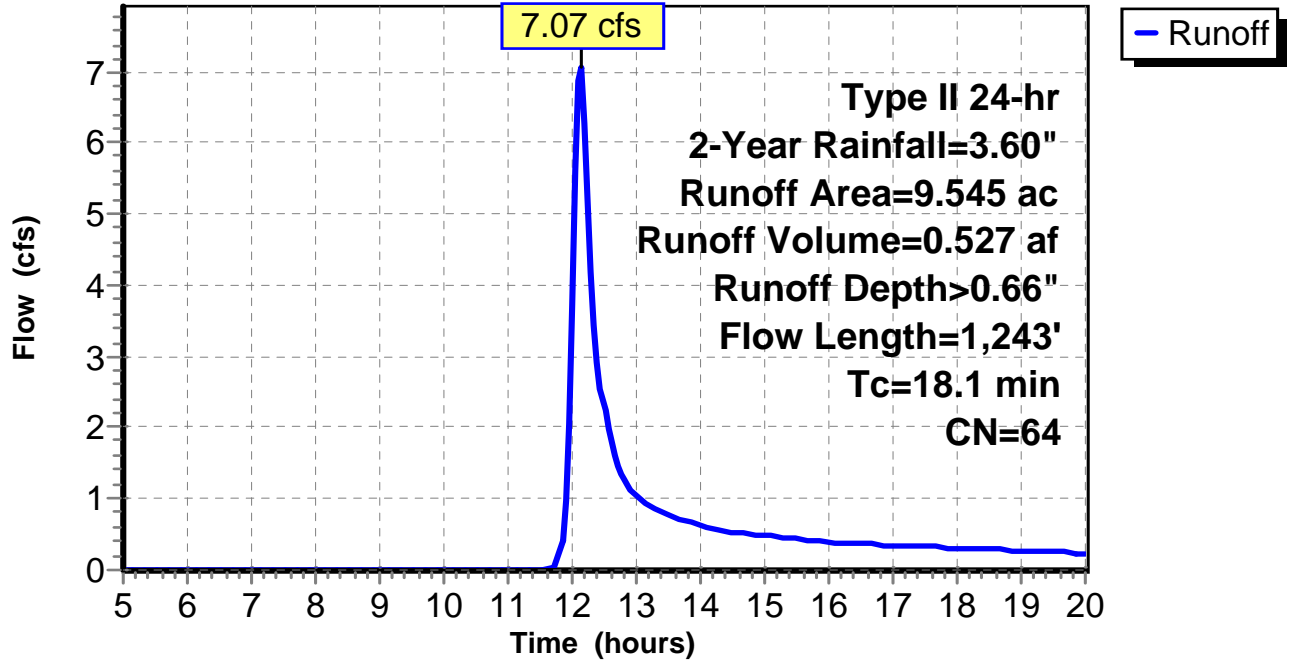
Subcatchment 2: C AR-710.002

Hydrograph



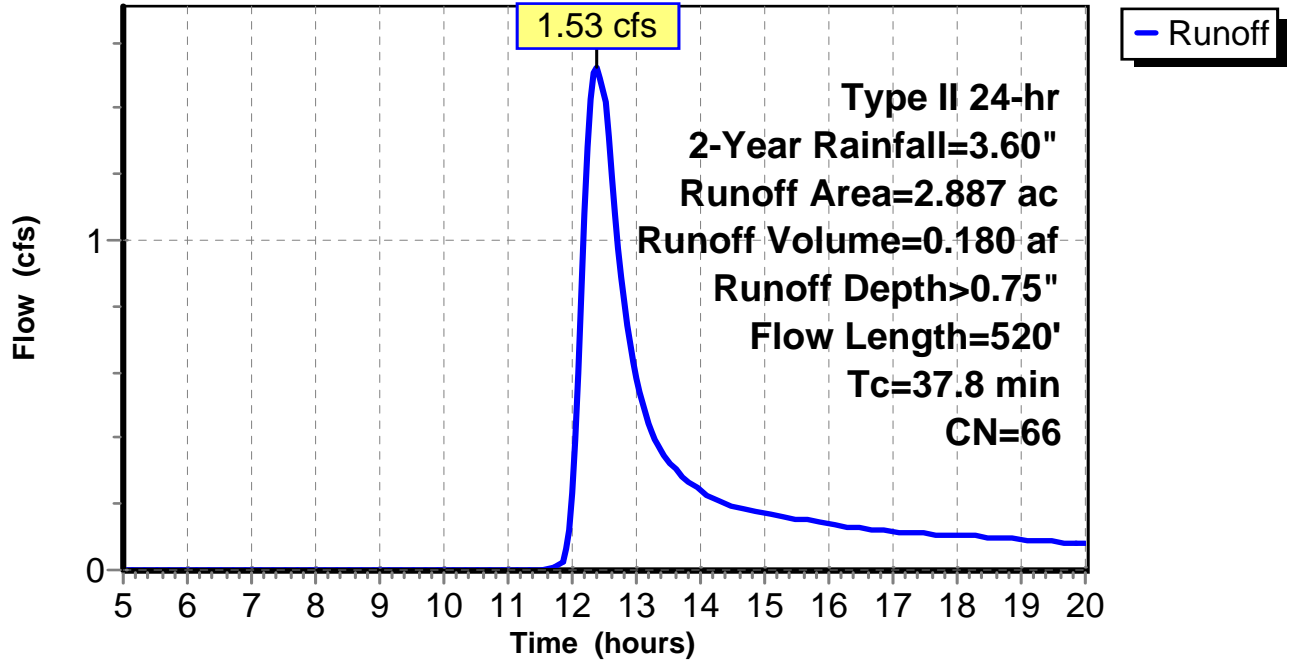
Subcatchment 3: C AR-710.003

Hydrograph



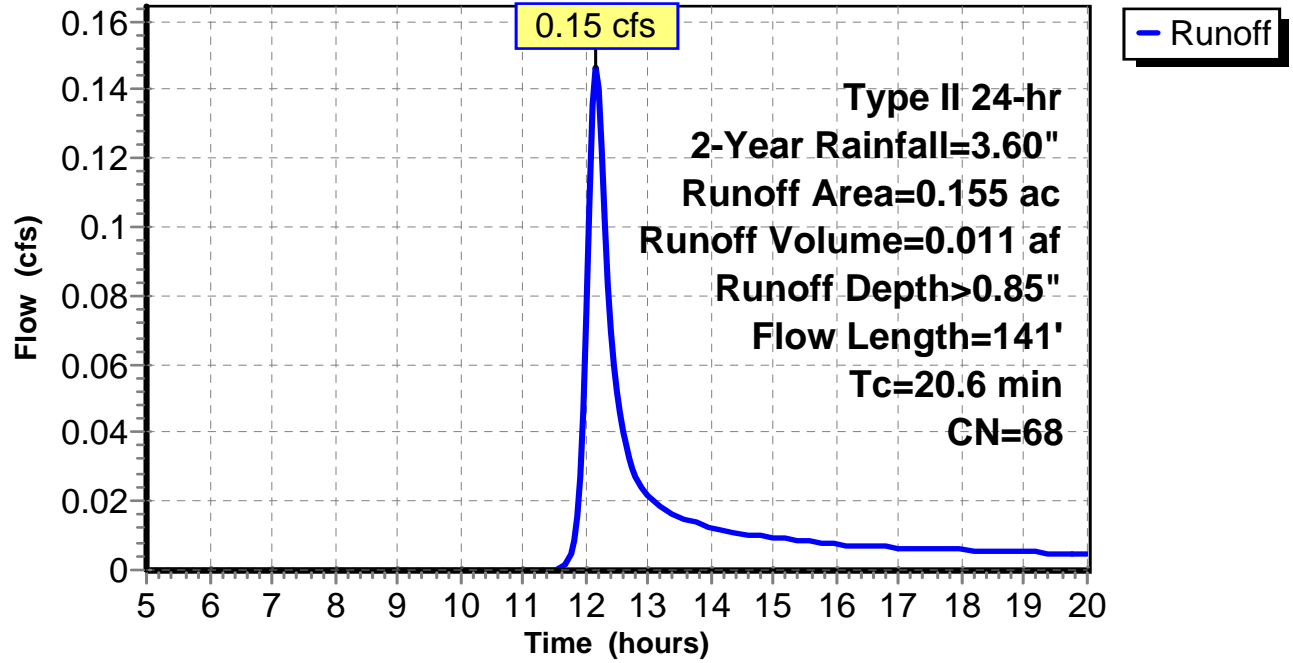
Subcatchment 4: C AR-710.004

Hydrograph



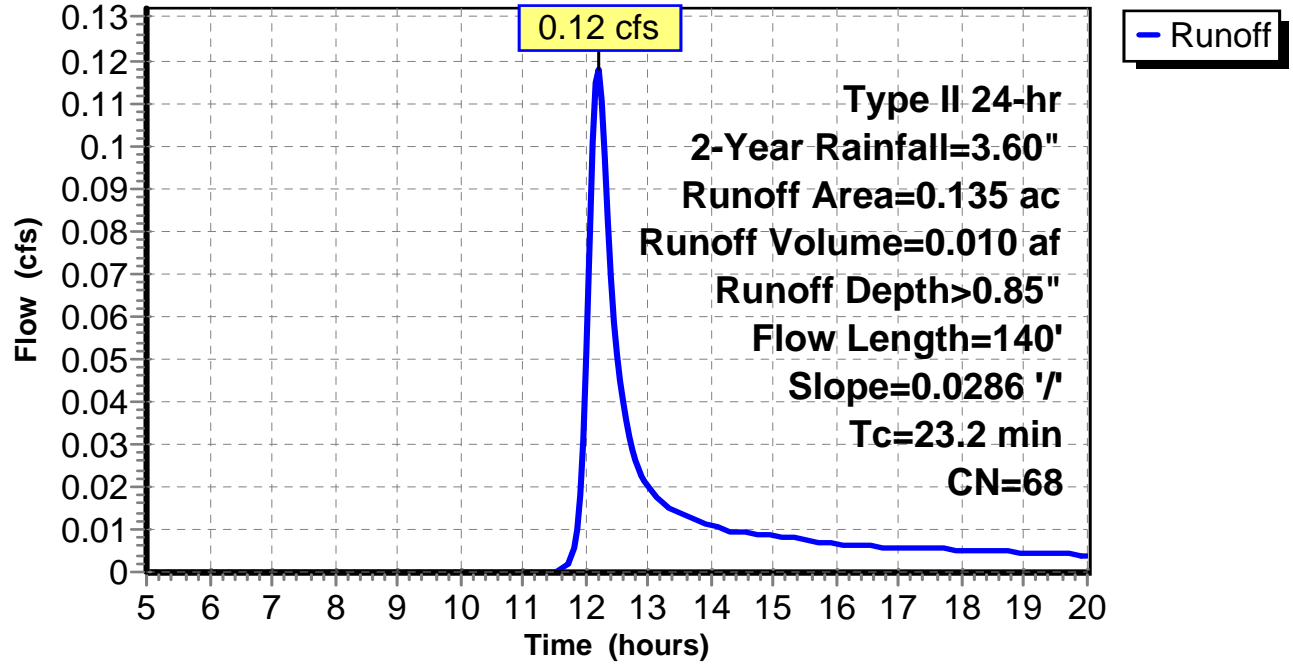
Subcatchment 5: C 337.001

Hydrograph



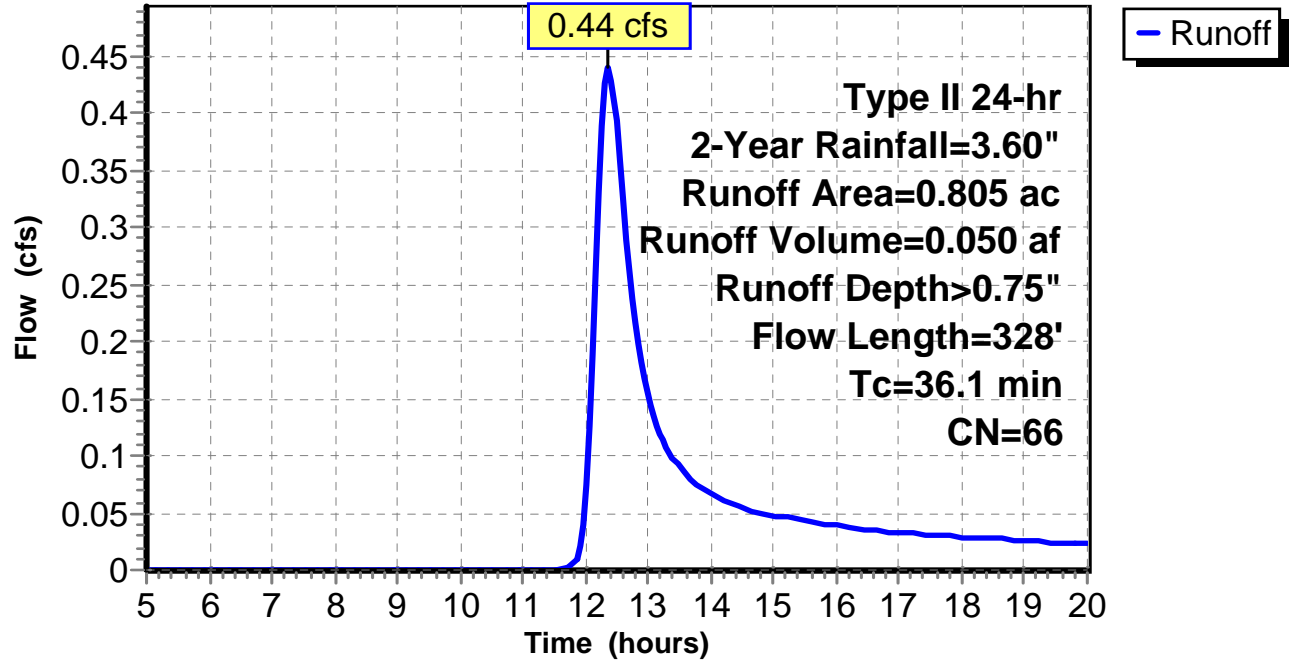
Subcatchment 6: C 337.002

Hydrograph



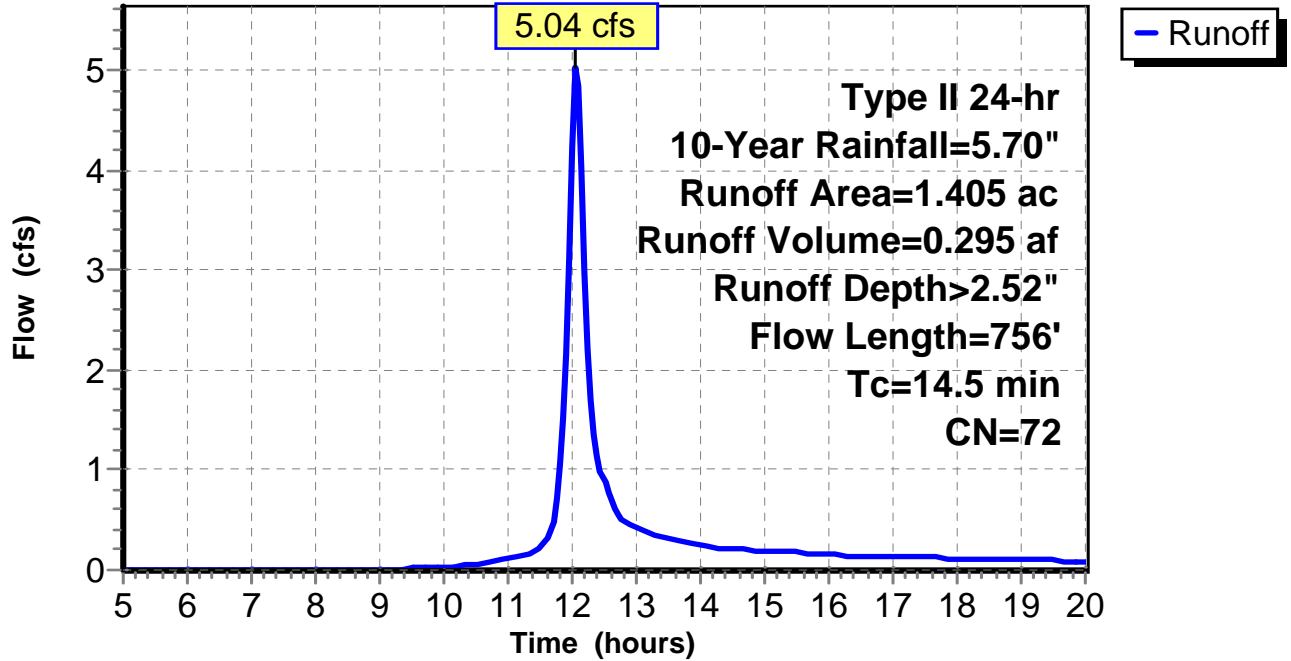
Subcatchment 7: C 337.003

Hydrograph



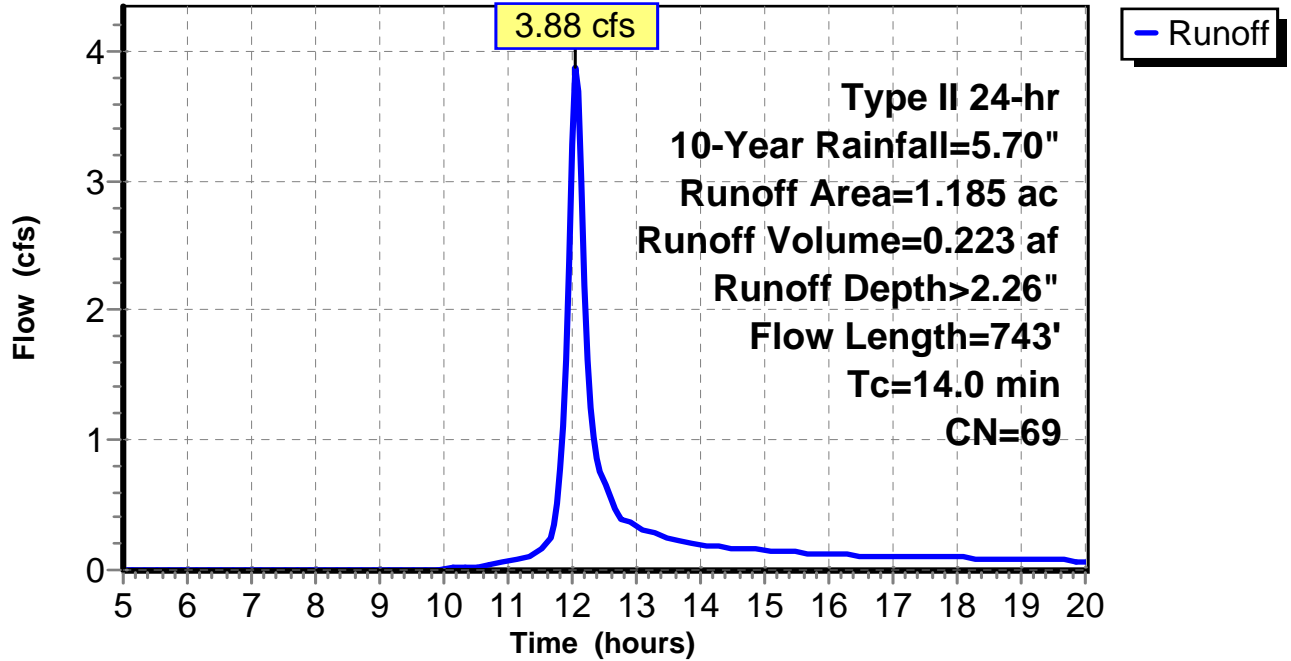
Subcatchment 1: C AR-710.001

Hydrograph



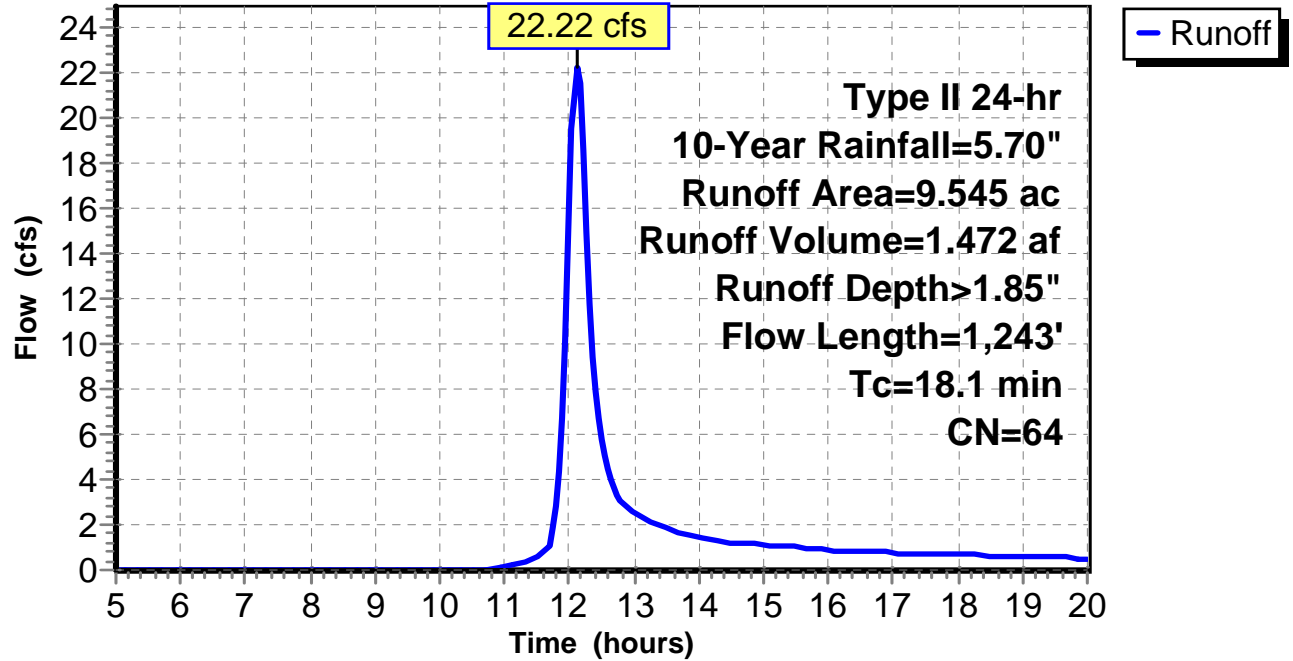
Subcatchment 2: C AR-710.002

Hydrograph



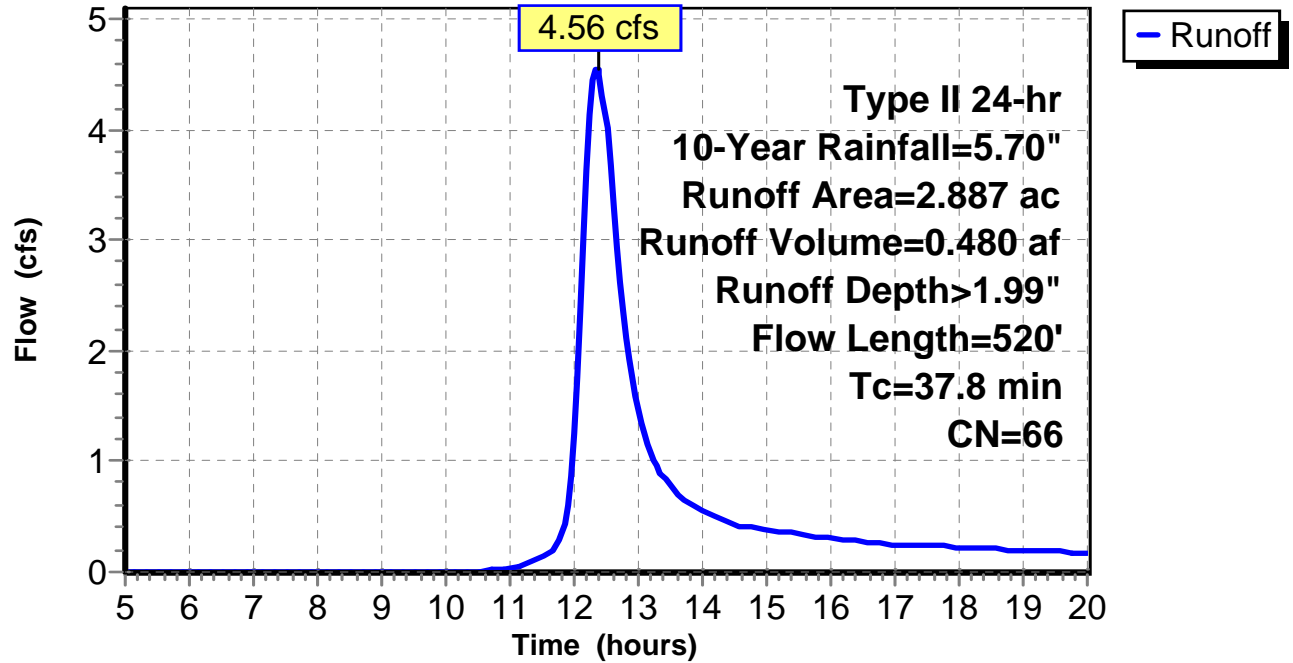
Subcatchment 3: C AR-710.003

Hydrograph



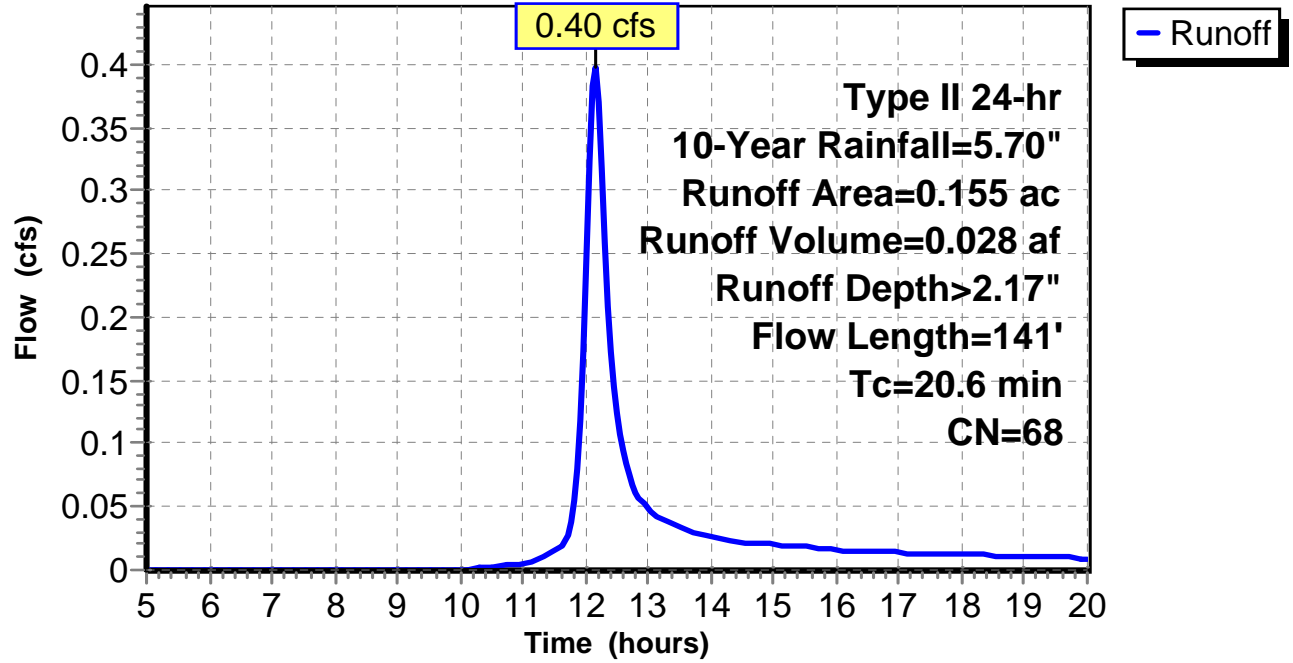
Subcatchment 4: C AR-710.004

Hydrograph



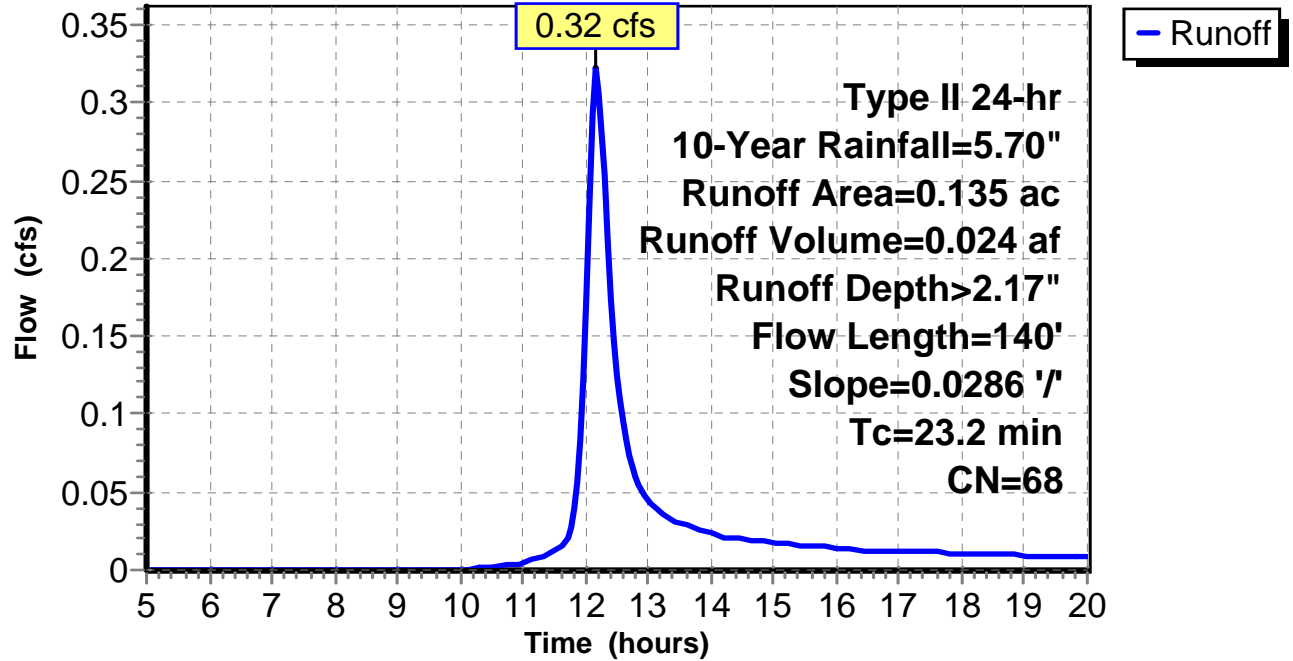
Subcatchment 5: C 337.001

Hydrograph



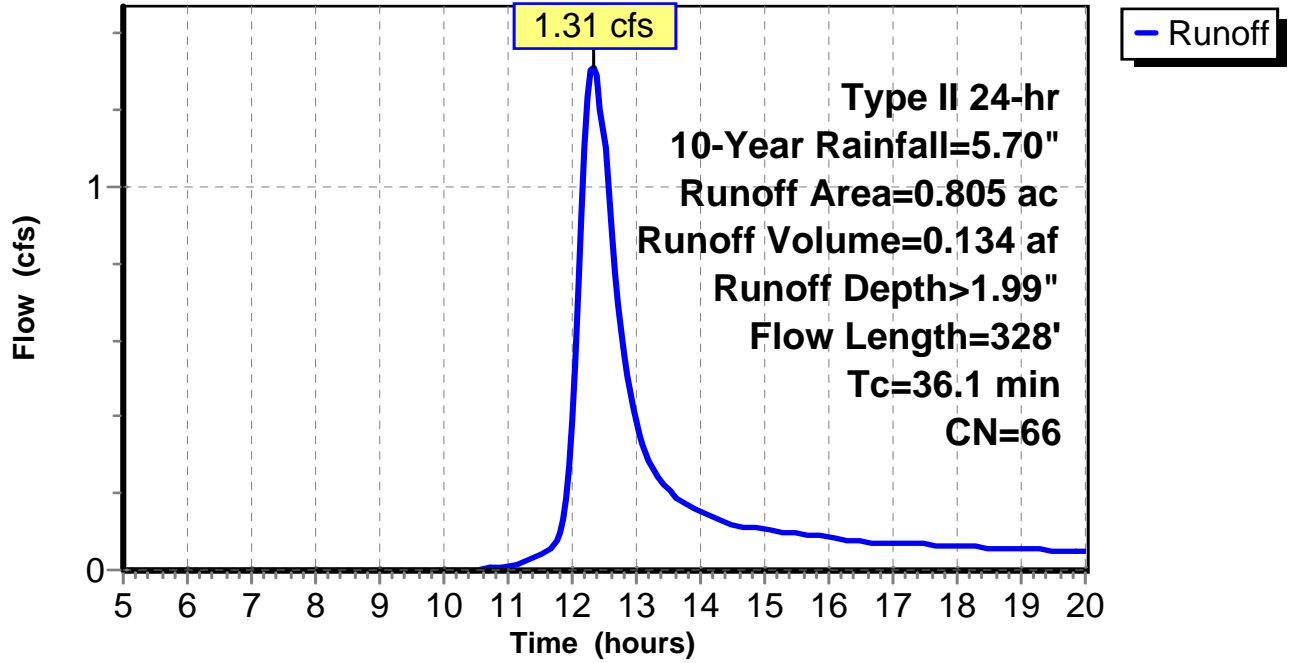
Subcatchment 6: C 337.002

Hydrograph



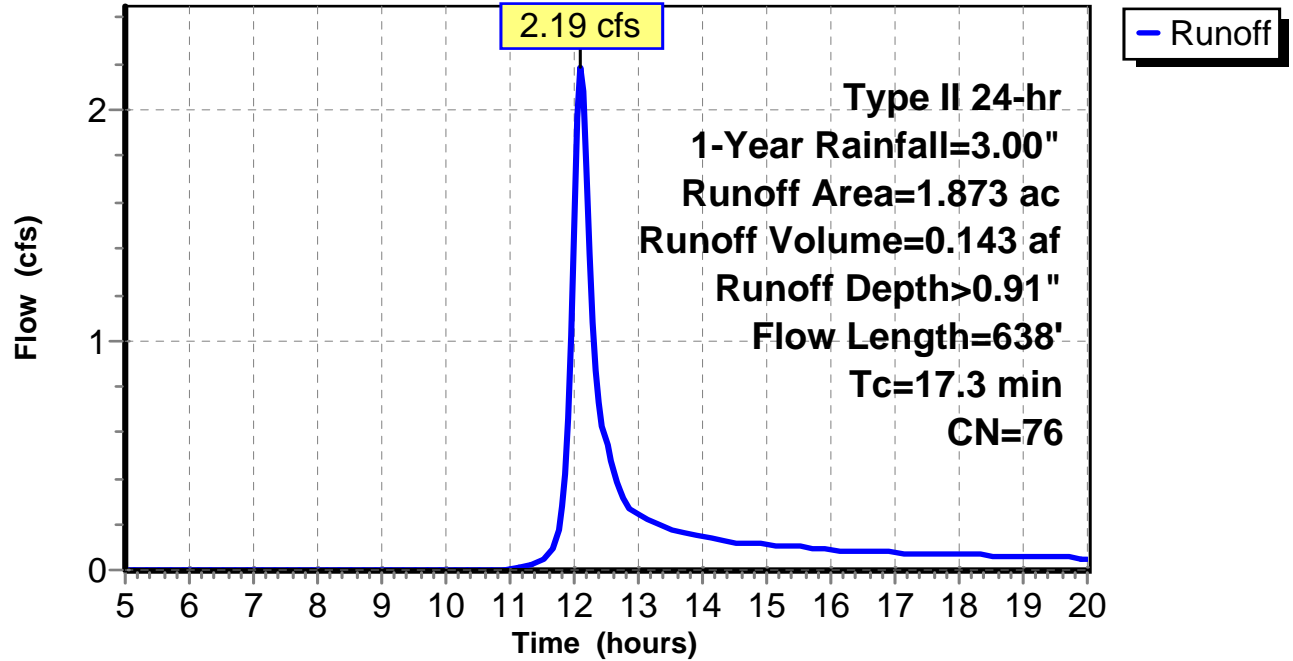
Subcatchment 7: C 337.003

Hydrograph



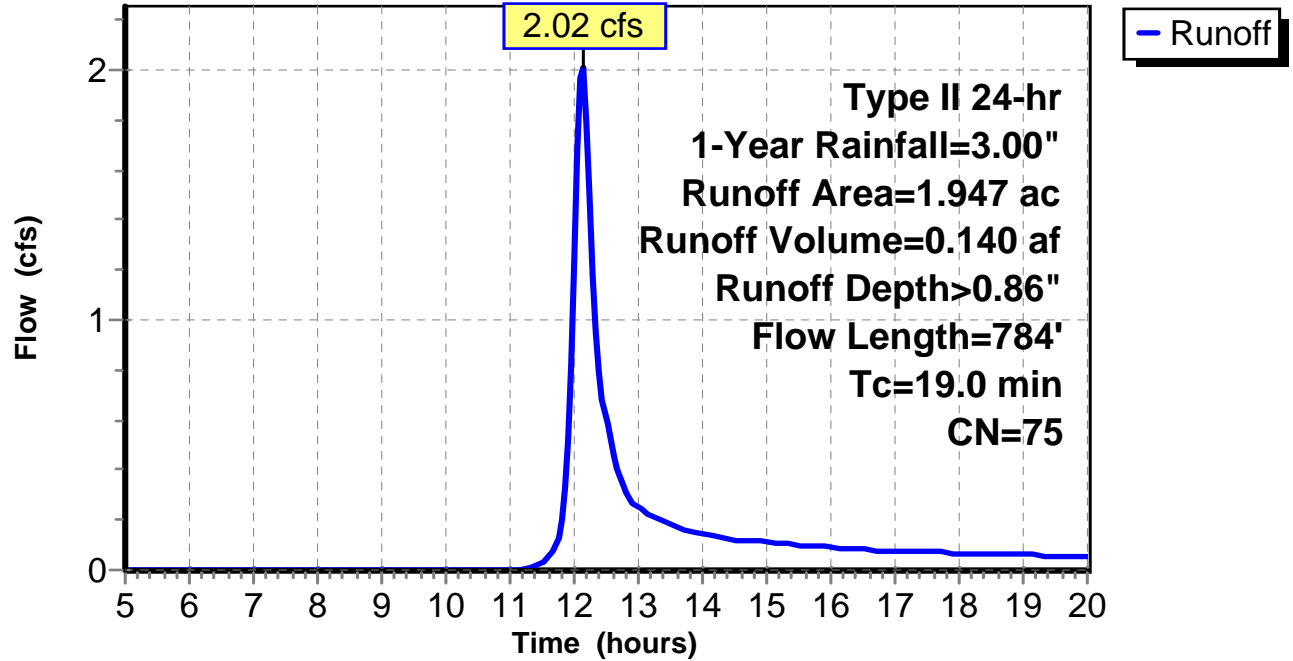
Subcatchment 1: C AR-710.005

Hydrograph



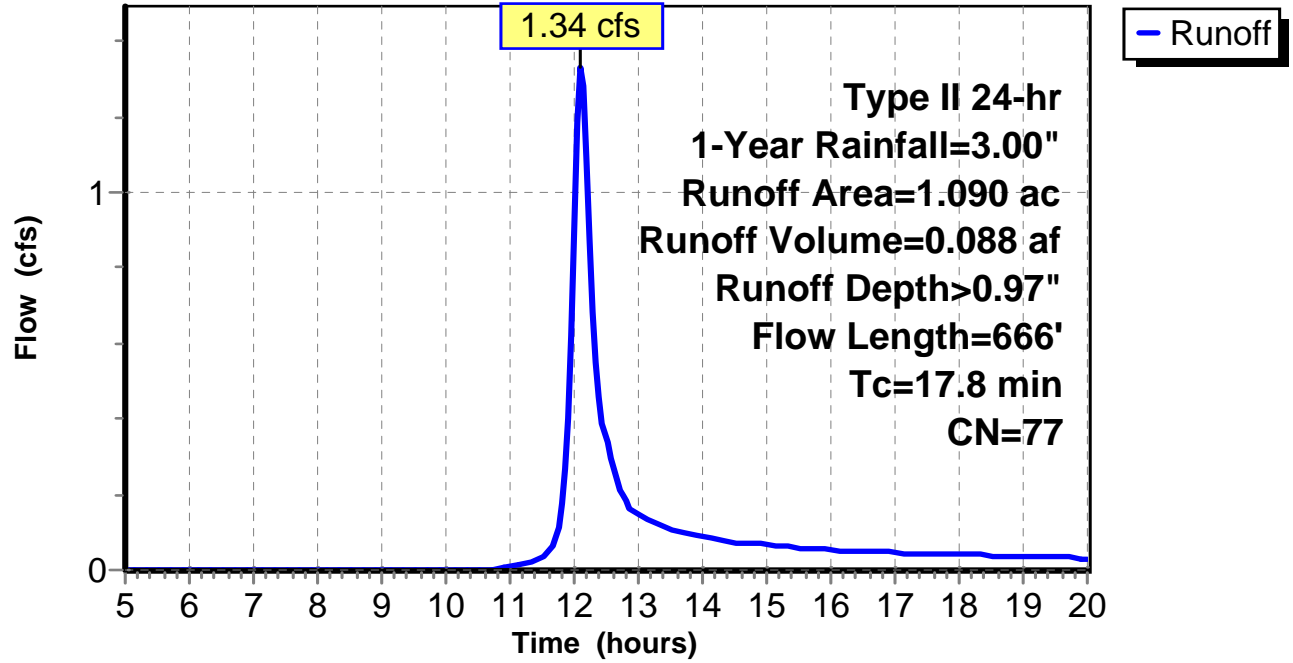
Subcatchment 2: C AR-710.006

Hydrograph



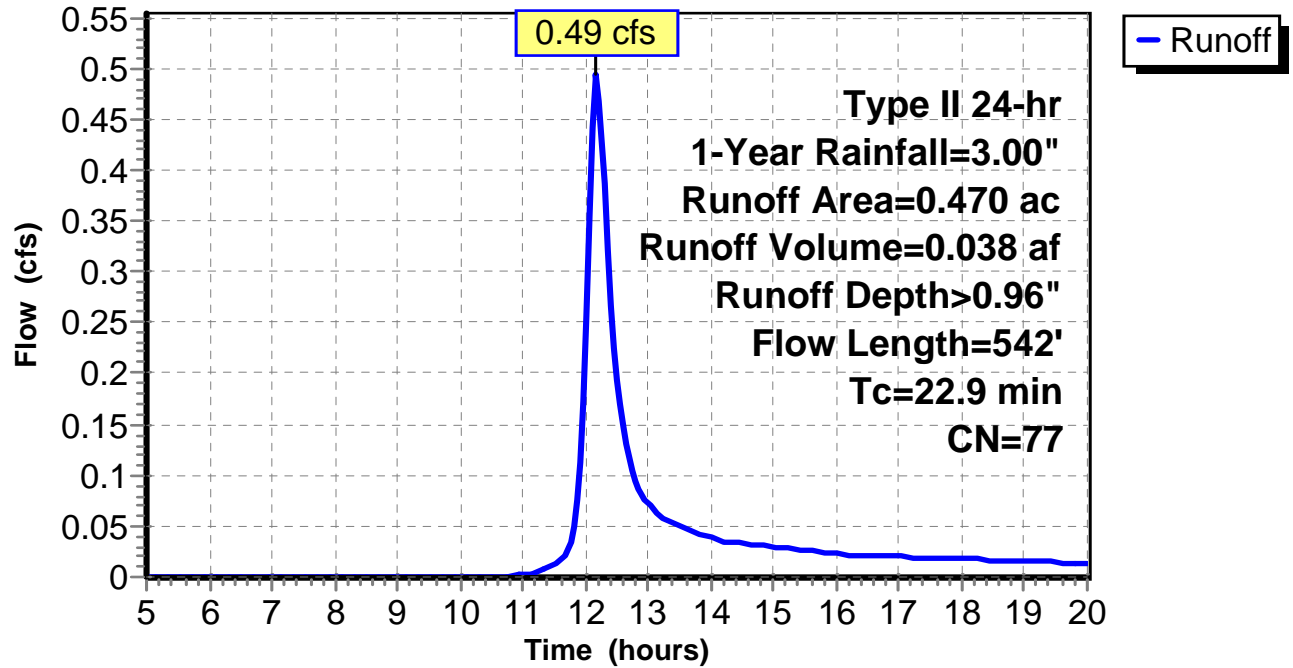
Subcatchment 3: C 339.001

Hydrograph



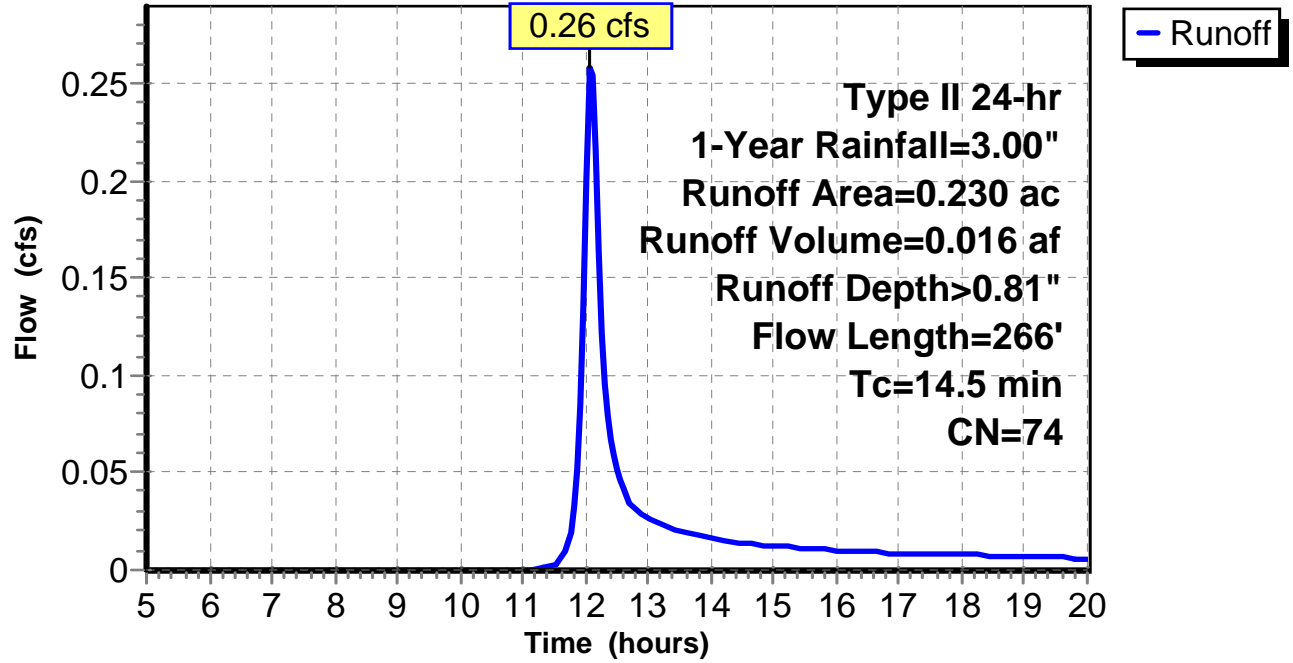
Subcatchment 4: C 339.002

Hydrograph



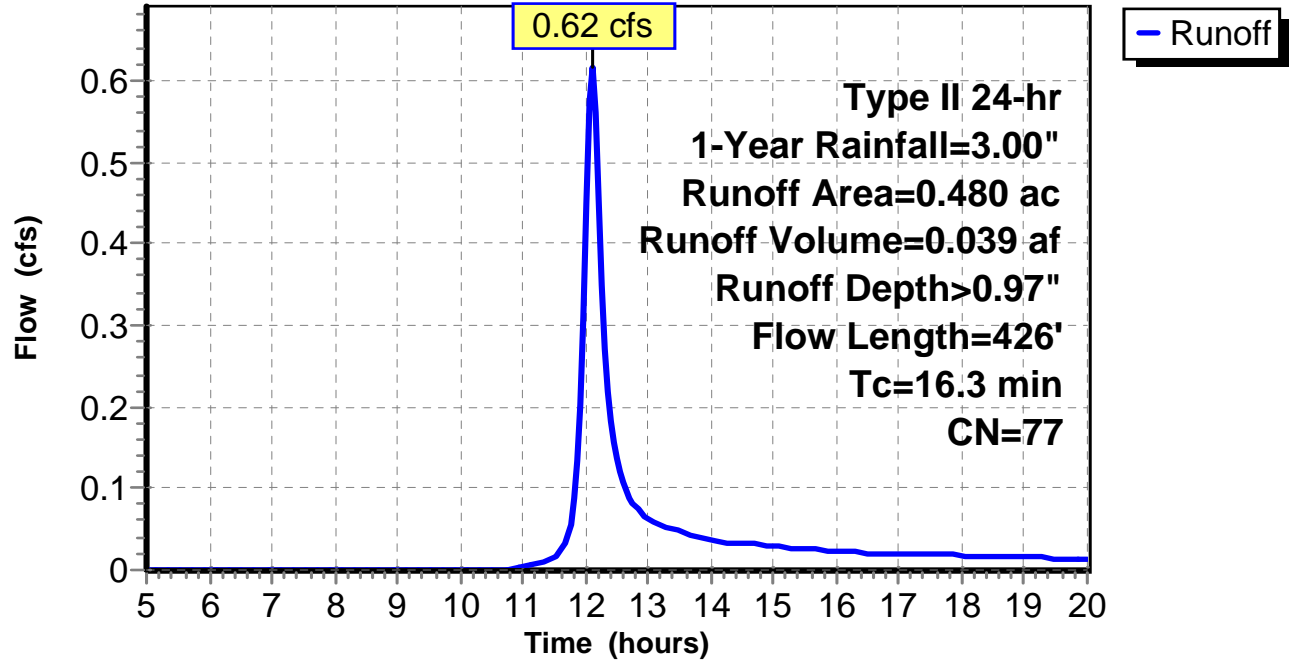
Subcatchment 5: C 339.003

Hydrograph



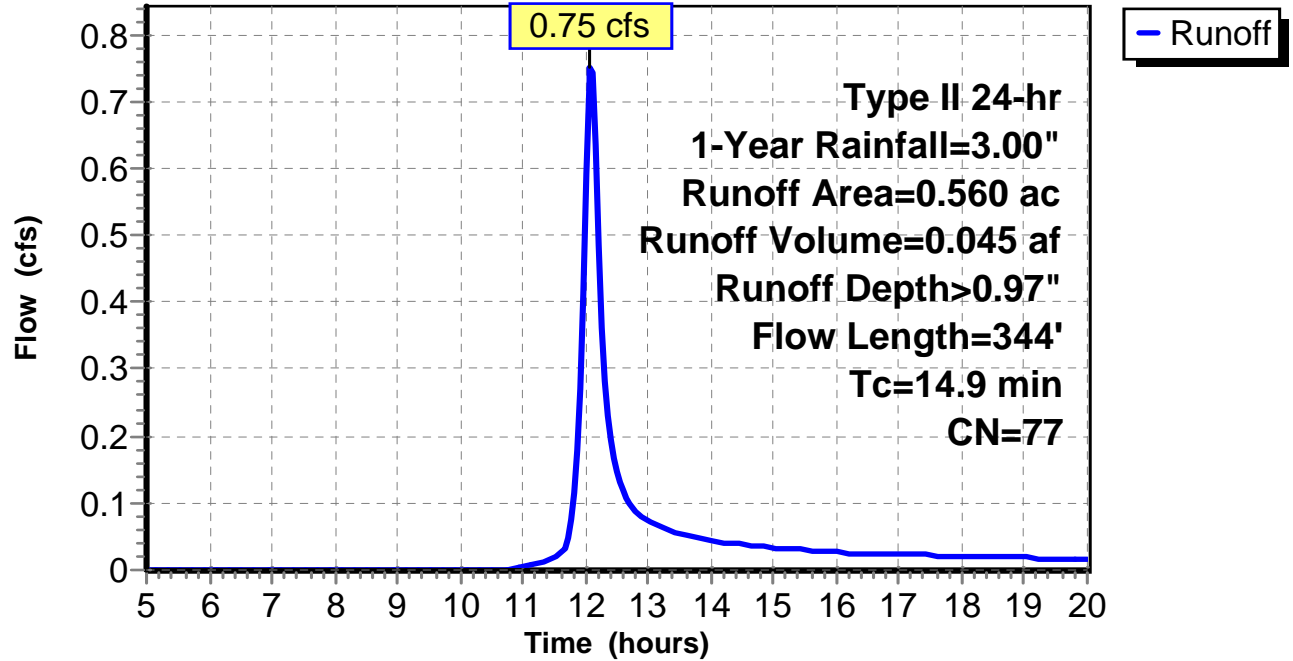
Subcatchment 6: C 339.004

Hydrograph



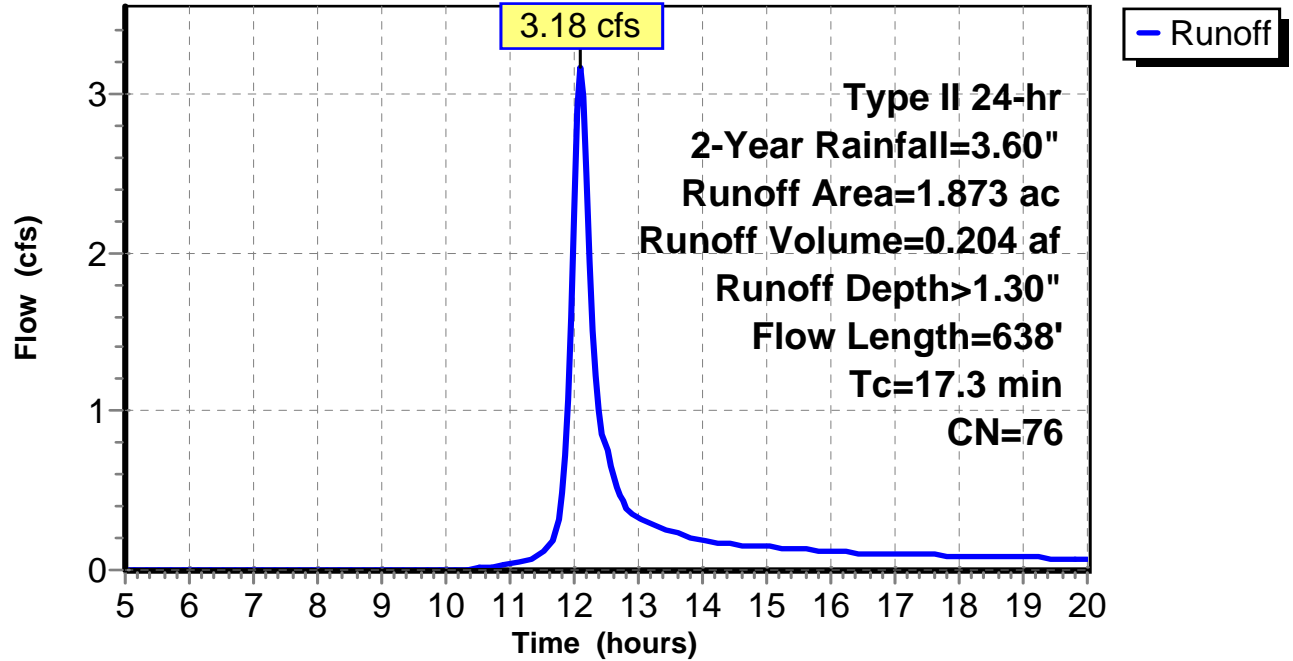
Subcatchment 7: C 339.005

Hydrograph



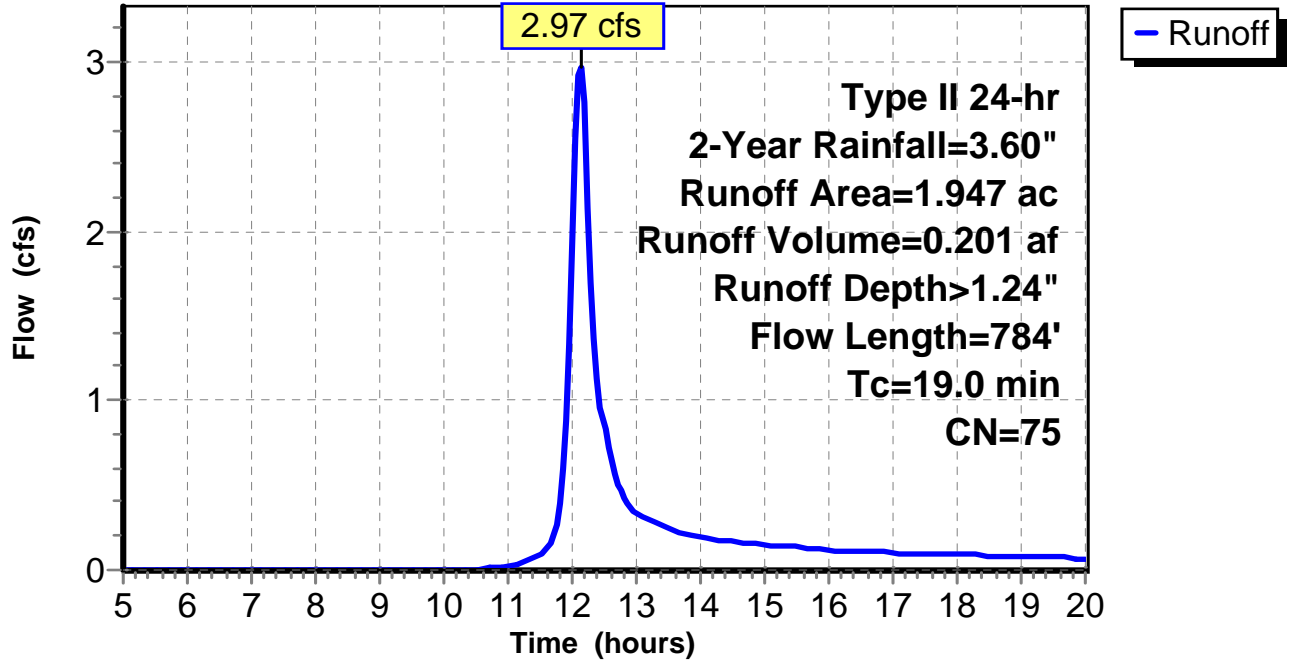
Subcatchment 1: C AR-710.005

Hydrograph



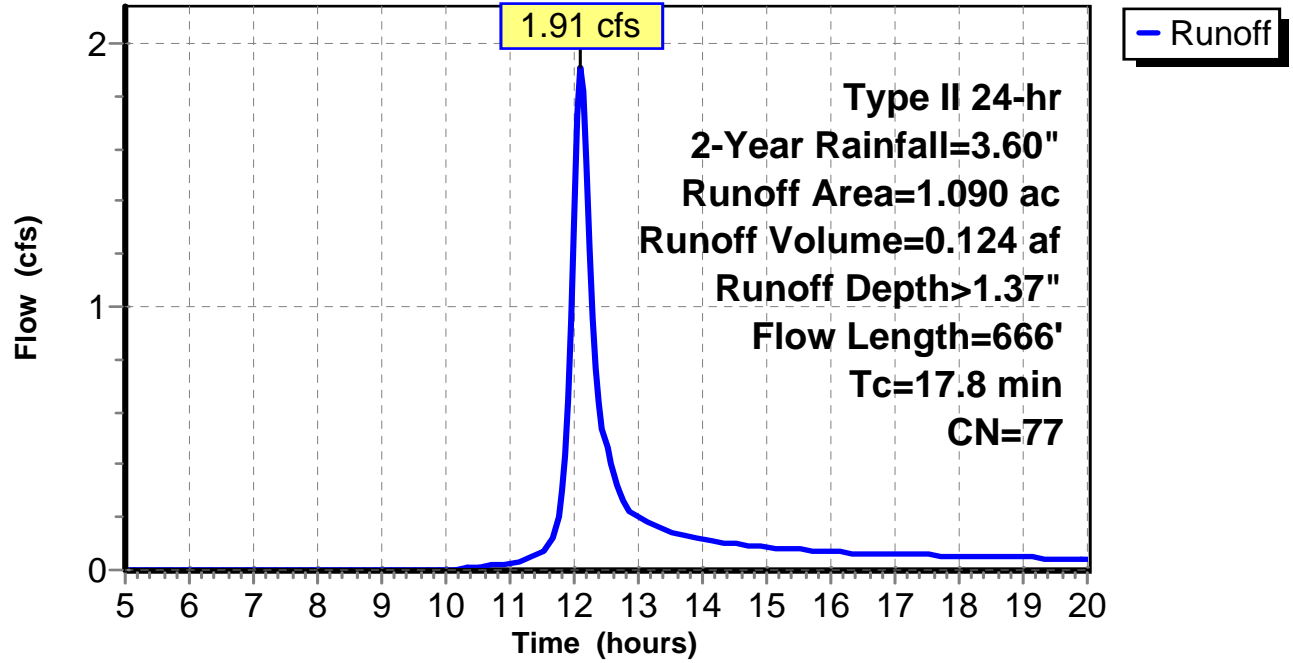
Subcatchment 2: C AR-710.006

Hydrograph



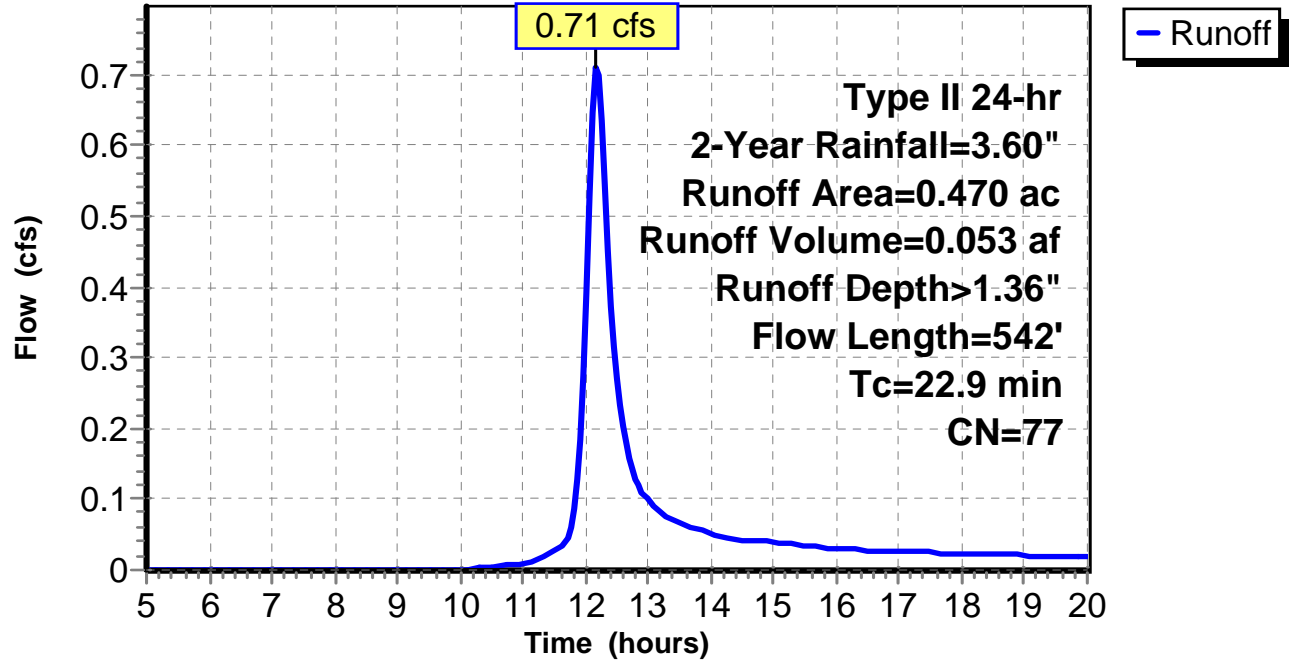
Subcatchment 3: C 339.001

Hydrograph



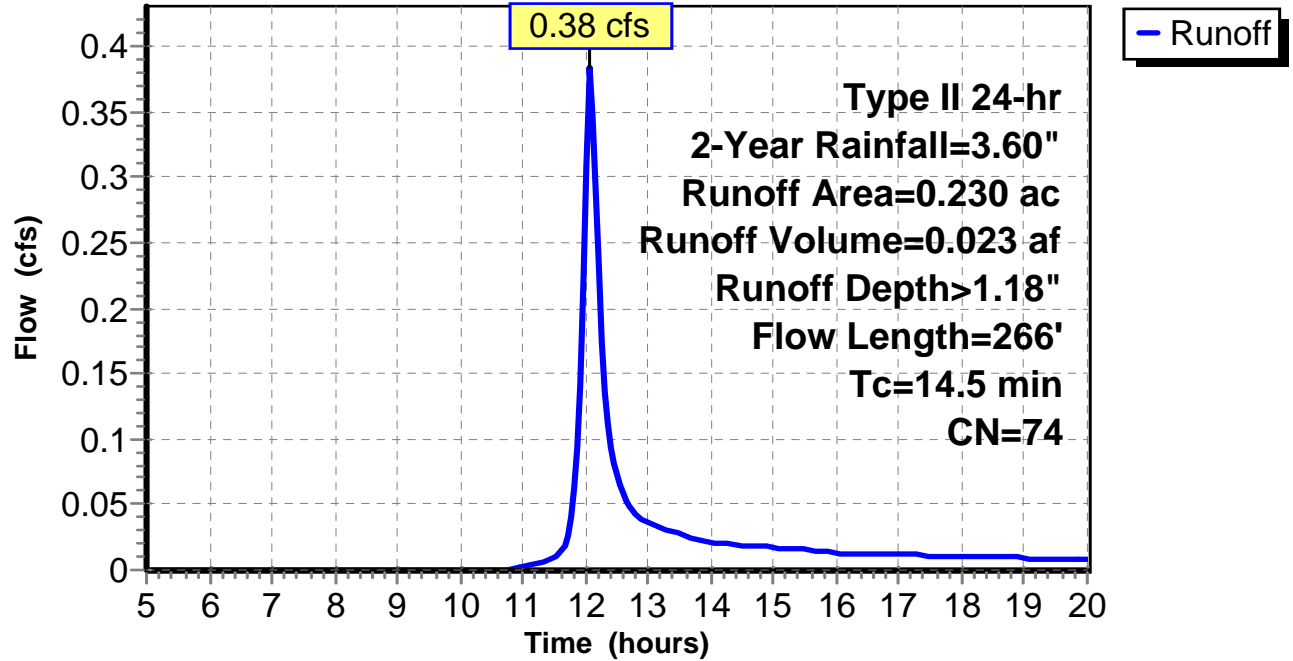
Subcatchment 4: C 339.002

Hydrograph



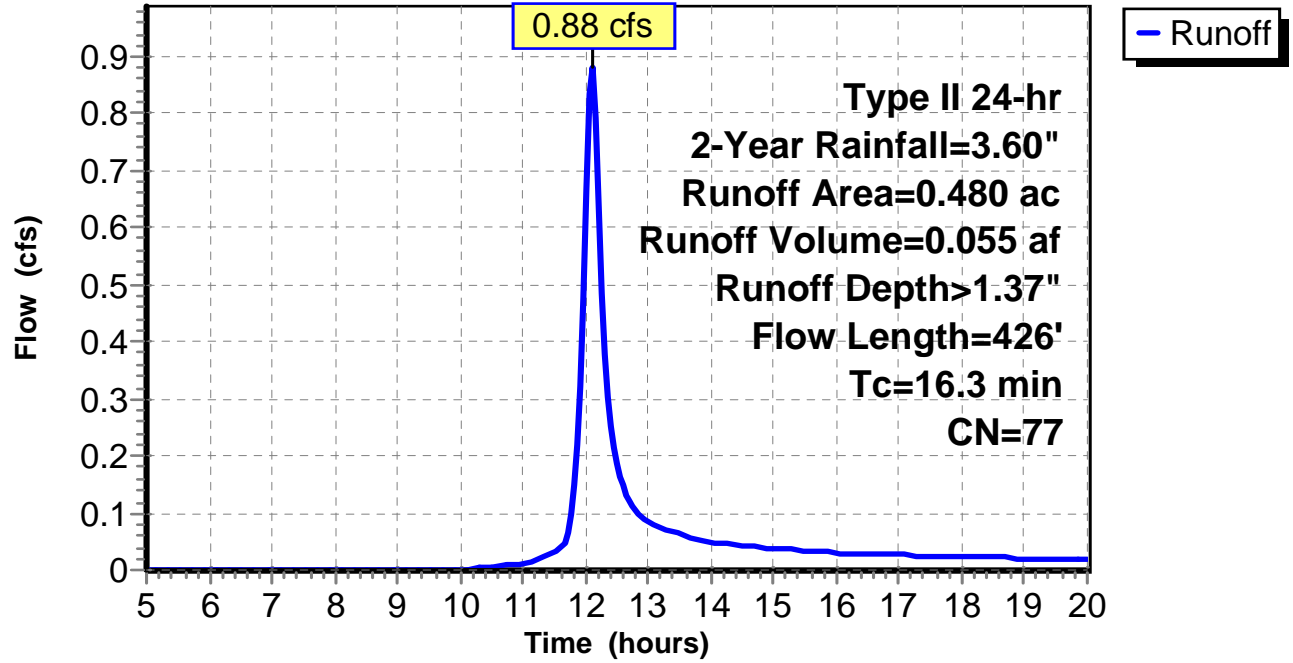
Subcatchment 5: C 339.003

Hydrograph



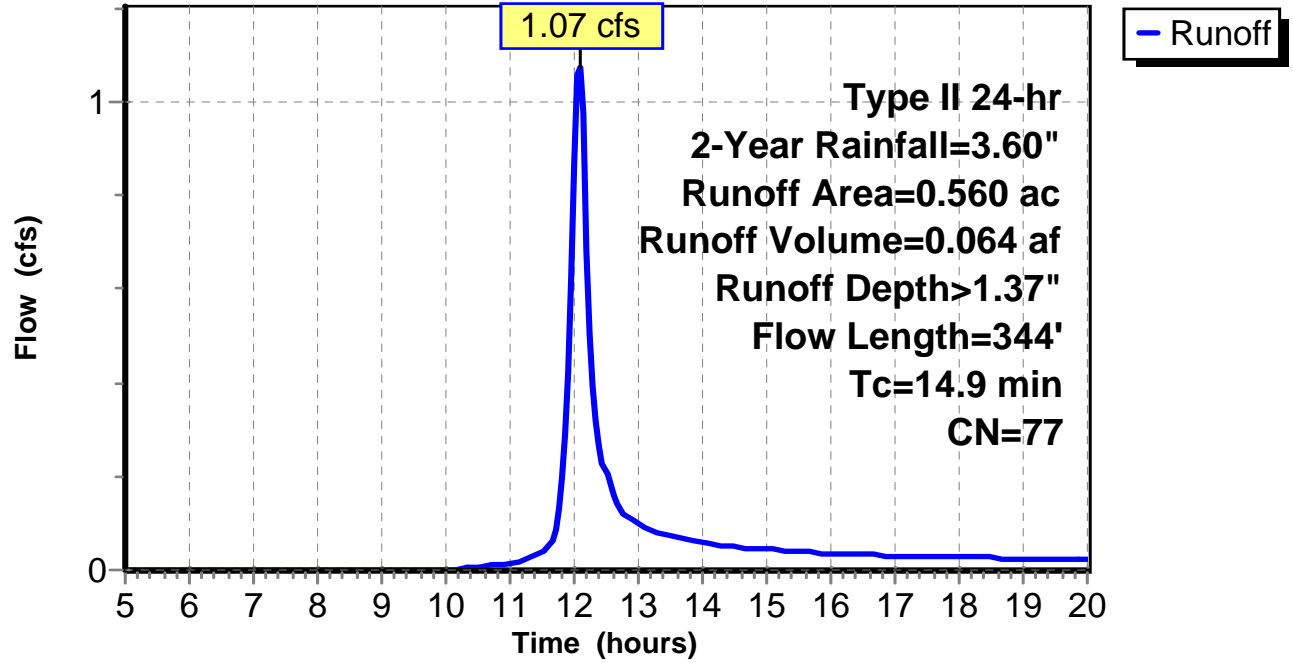
Subcatchment 6: C 339.004

Hydrograph



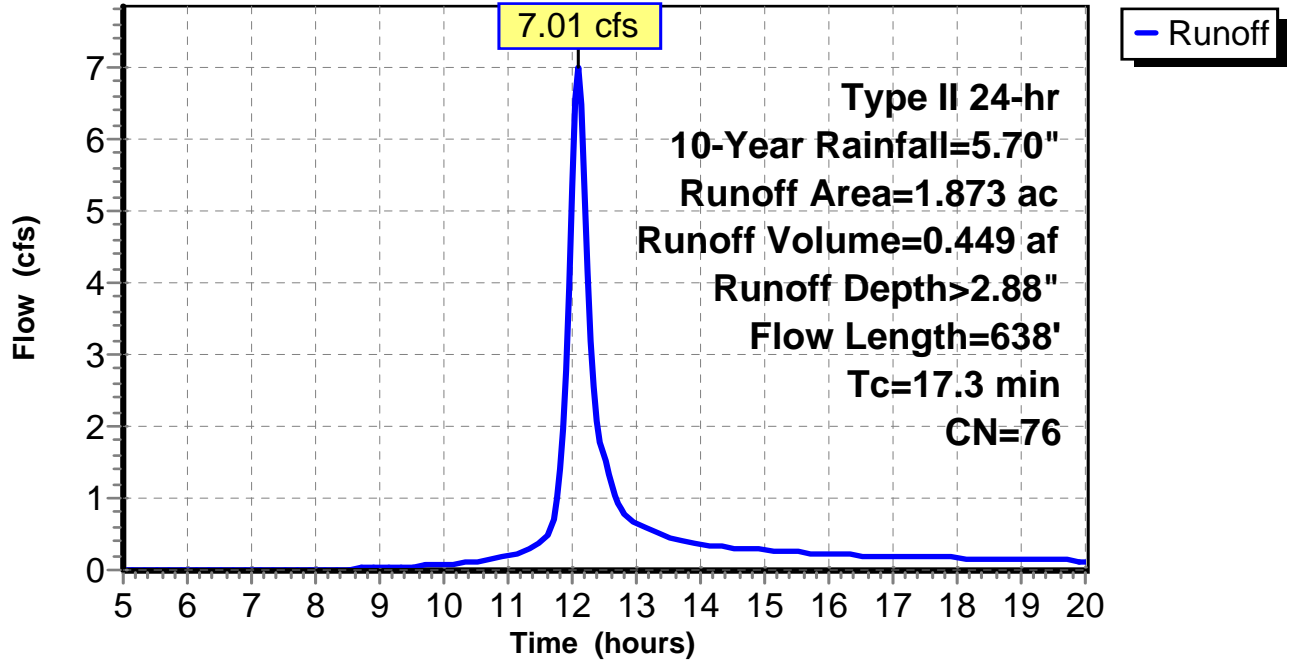
Subcatchment 7: C 339.005

Hydrograph



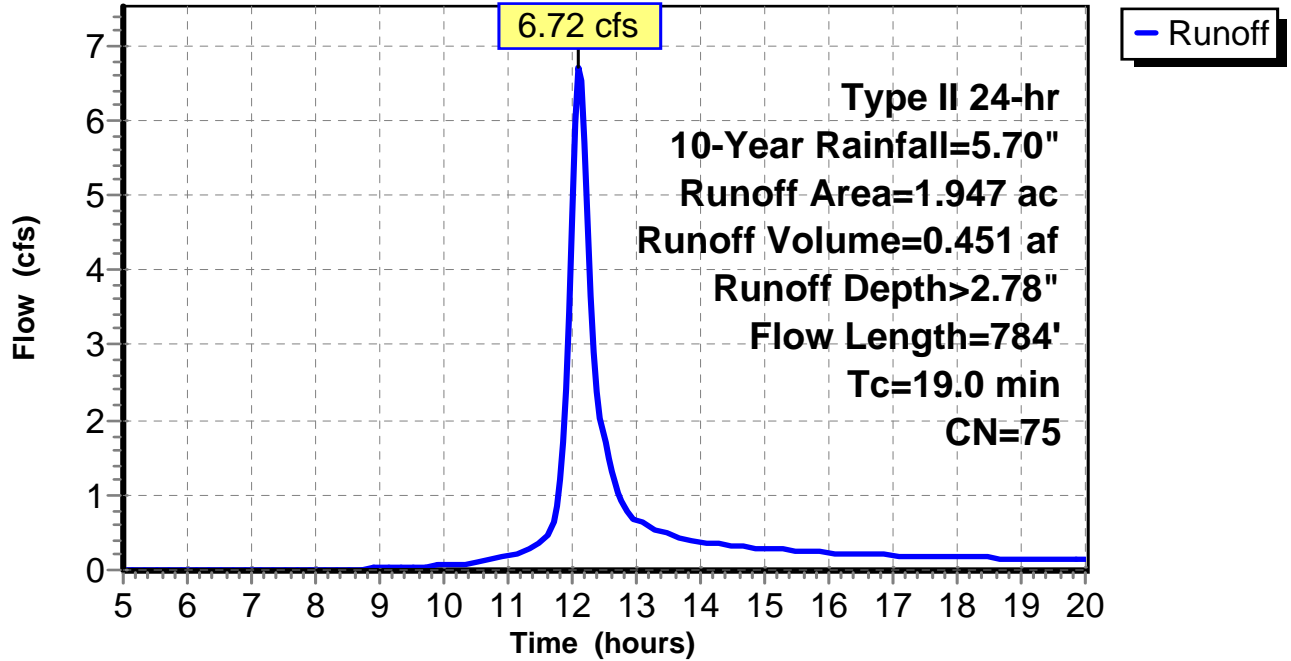
Subcatchment 1: C AR-710.005

Hydrograph



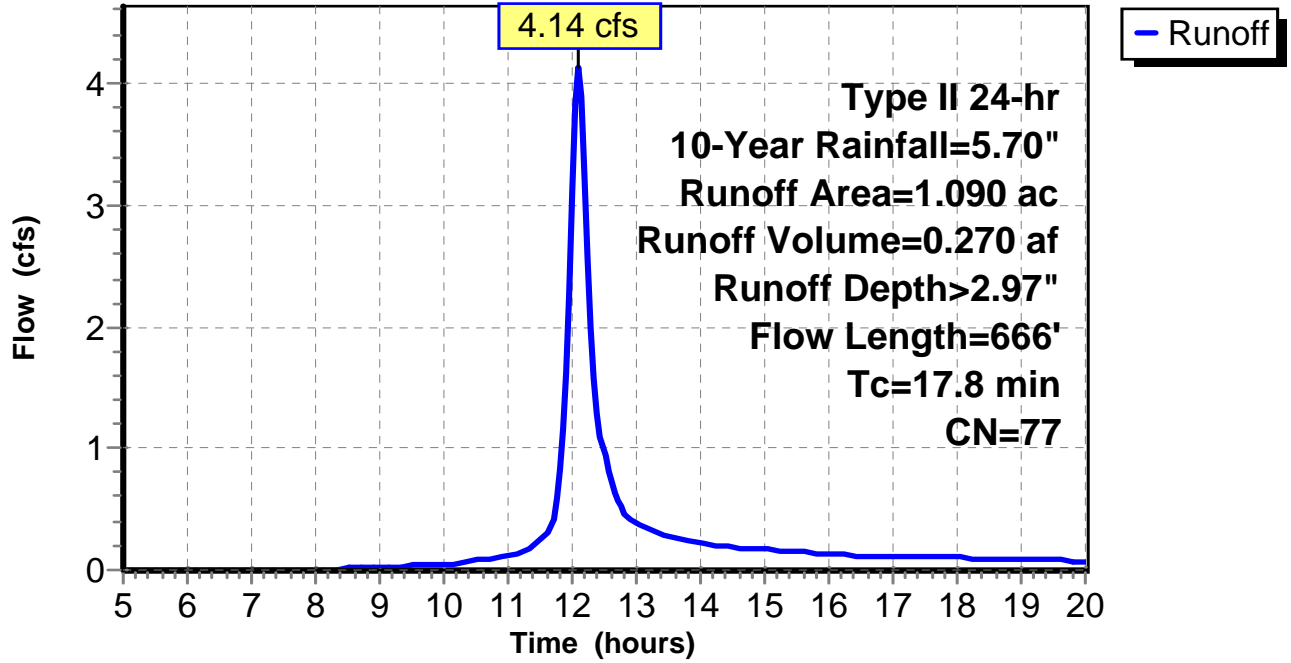
Subcatchment 2: C AR-710.006

Hydrograph



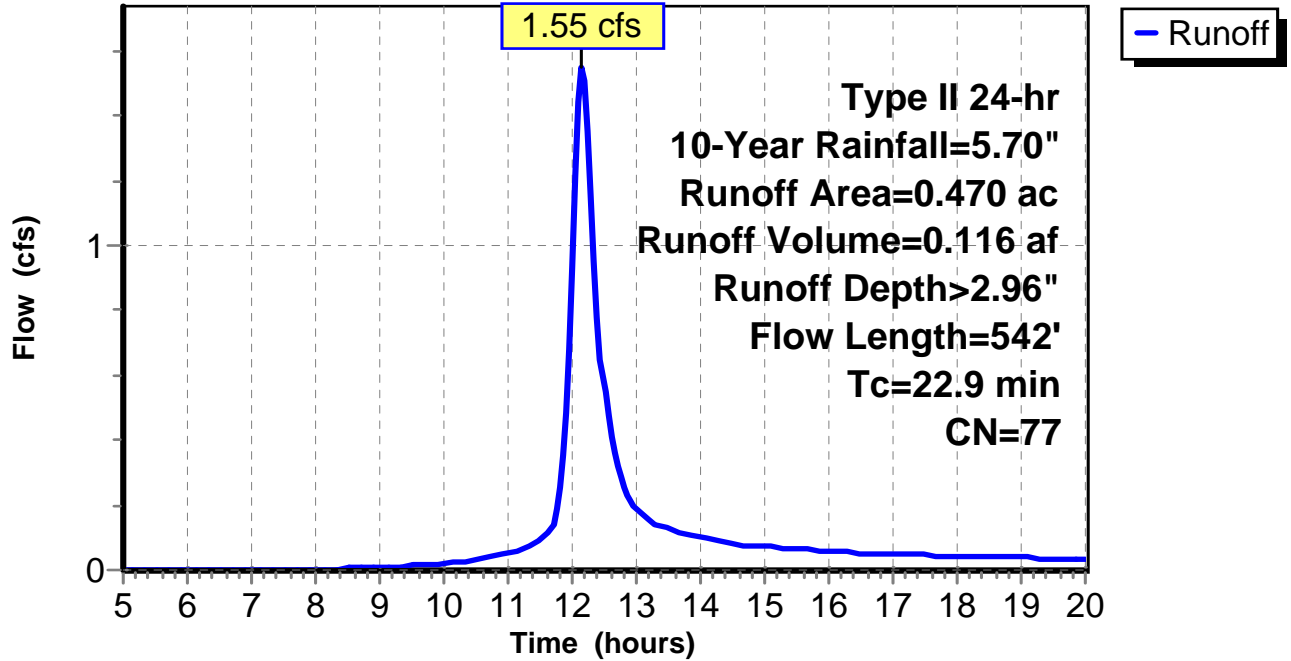
Subcatchment 3: C 339.001

Hydrograph



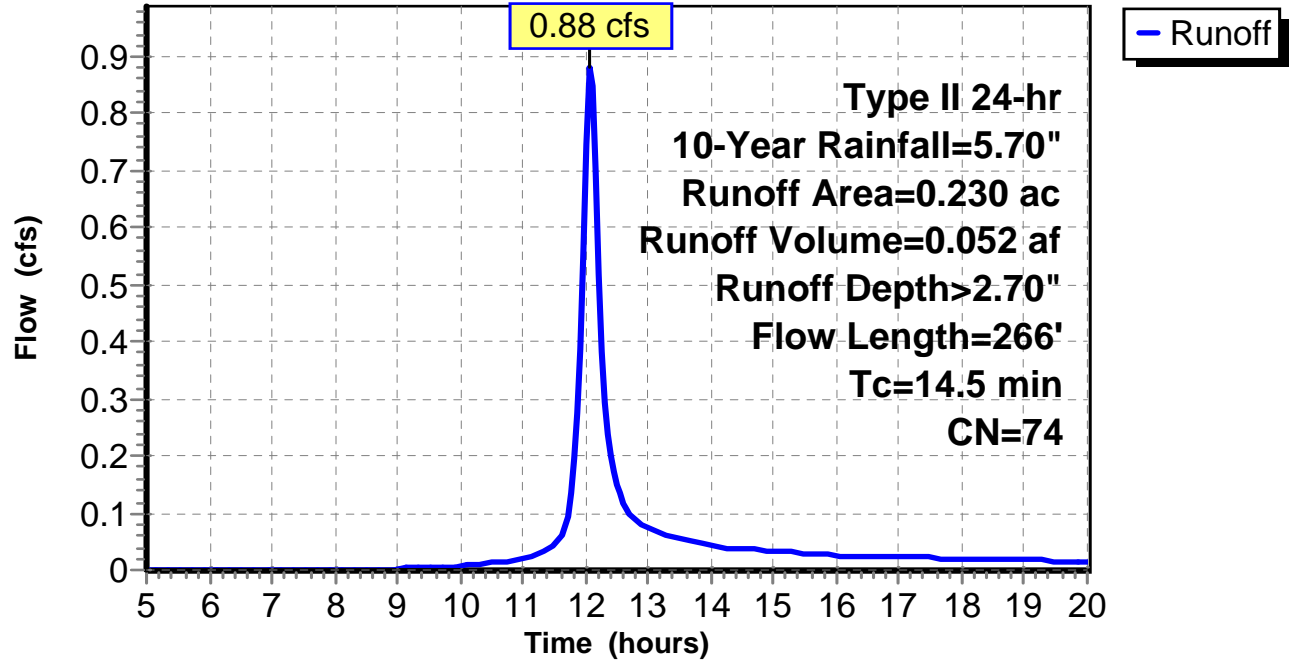
Subcatchment 4: C 339.002

Hydrograph



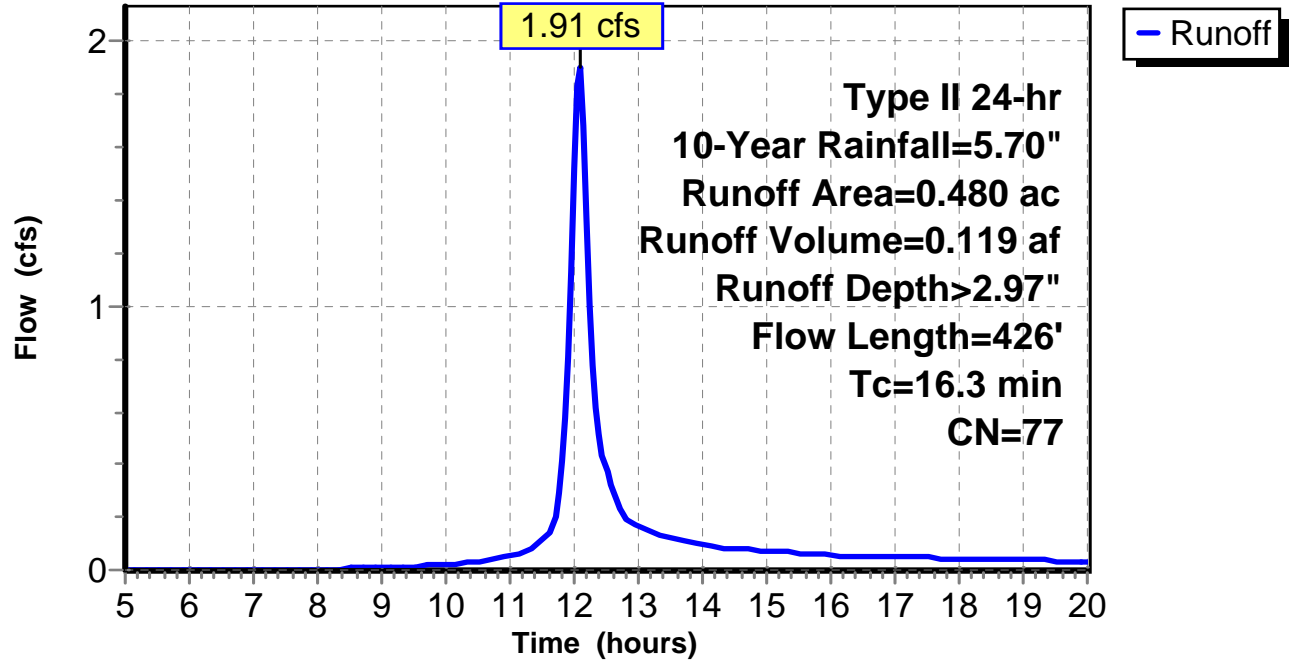
Subcatchment 5: C 339.003

Hydrograph



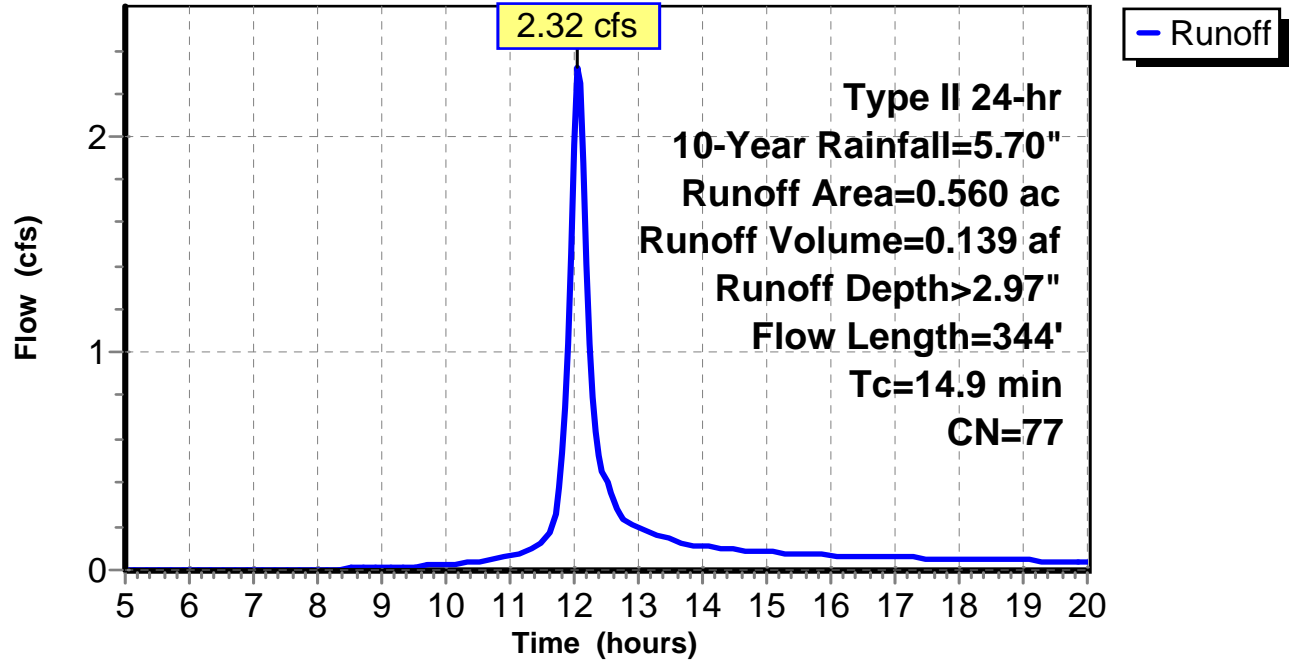
Subcatchment 6: C 339.004

Hydrograph



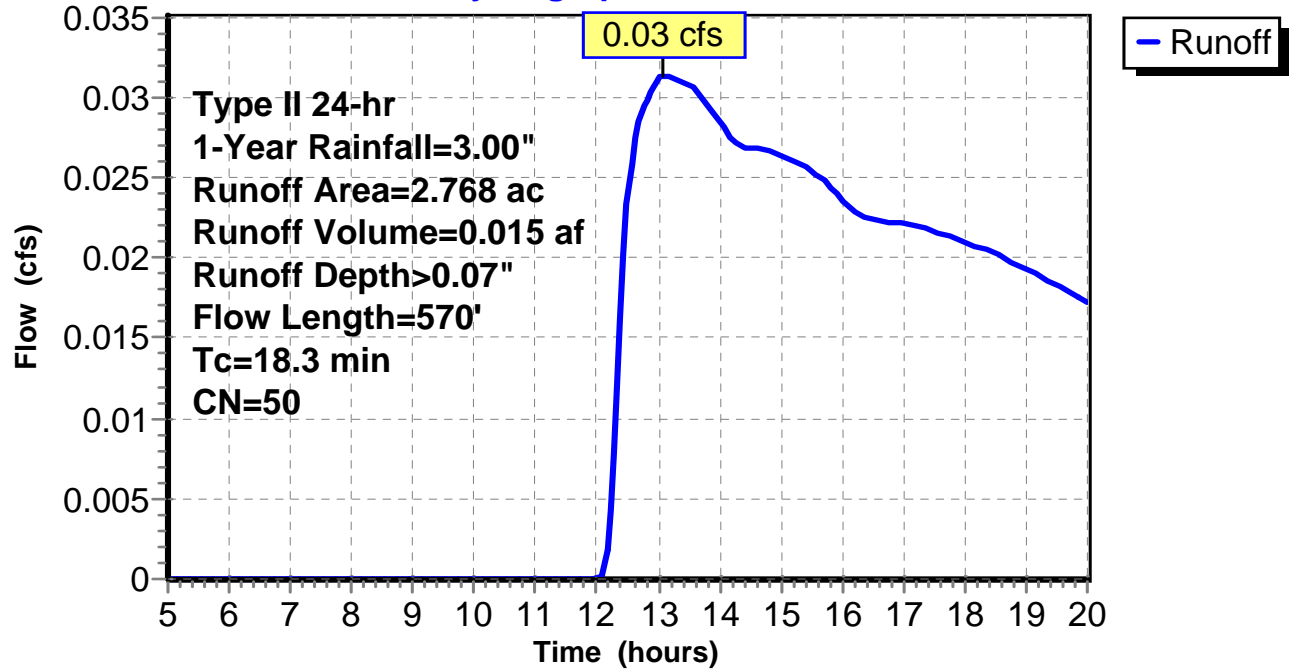
Subcatchment 7: C 339.005

Hydrograph



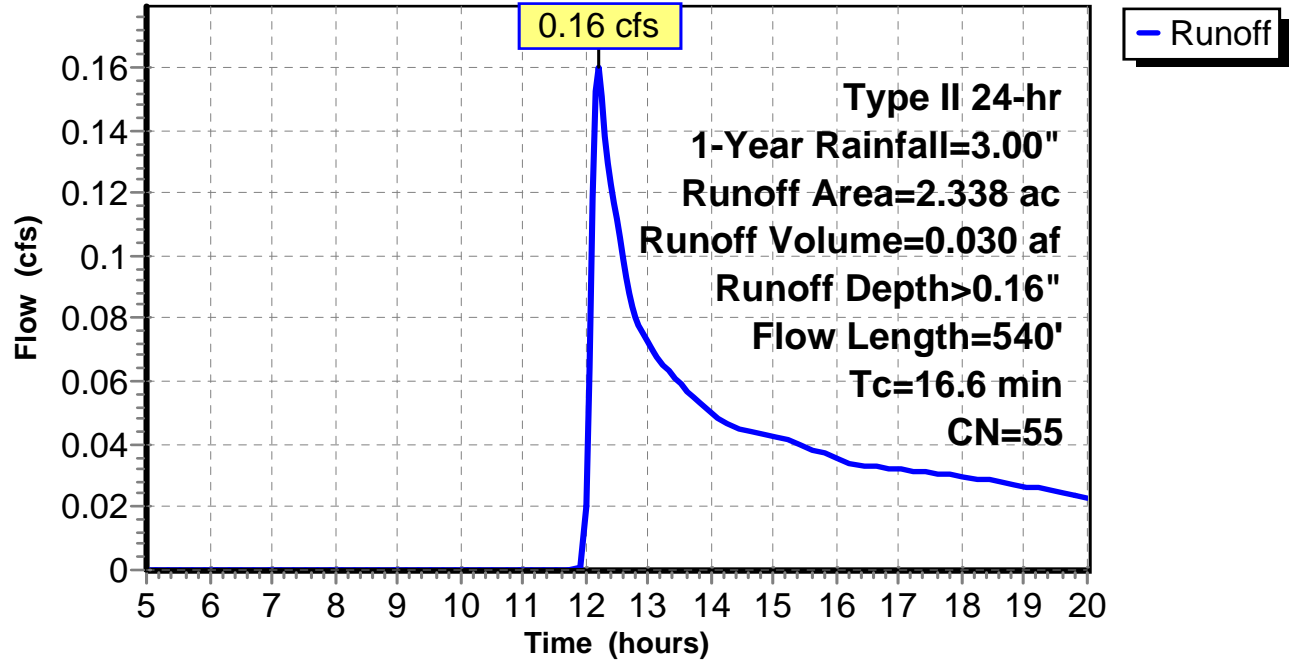
Subcatchment 1: C 340.001

Hydrograph



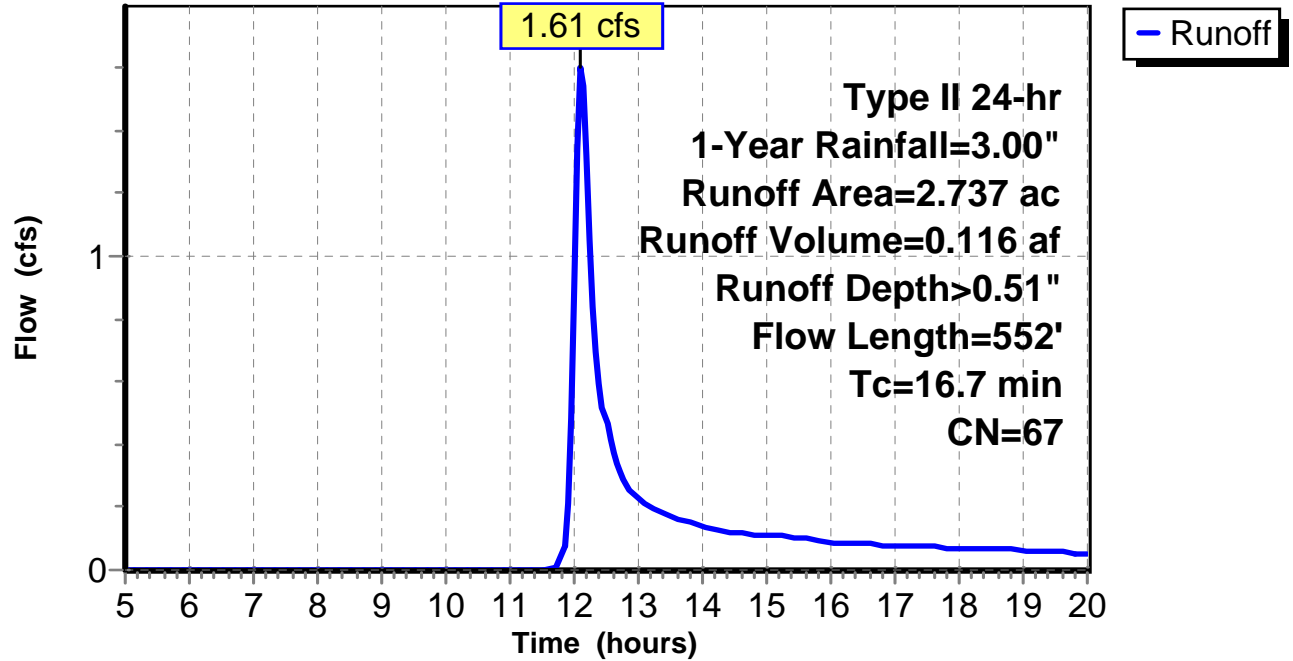
Subcatchment 2: C 340.002

Hydrograph



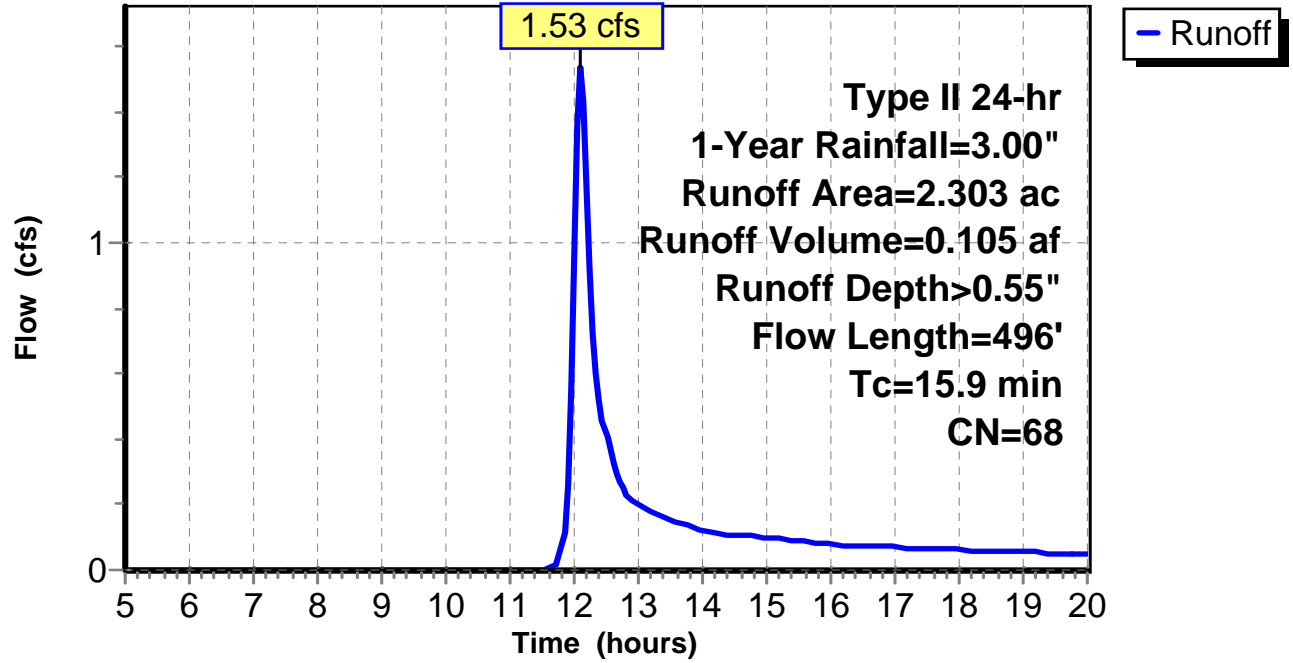
Subcatchment 3: C 340.003

Hydrograph



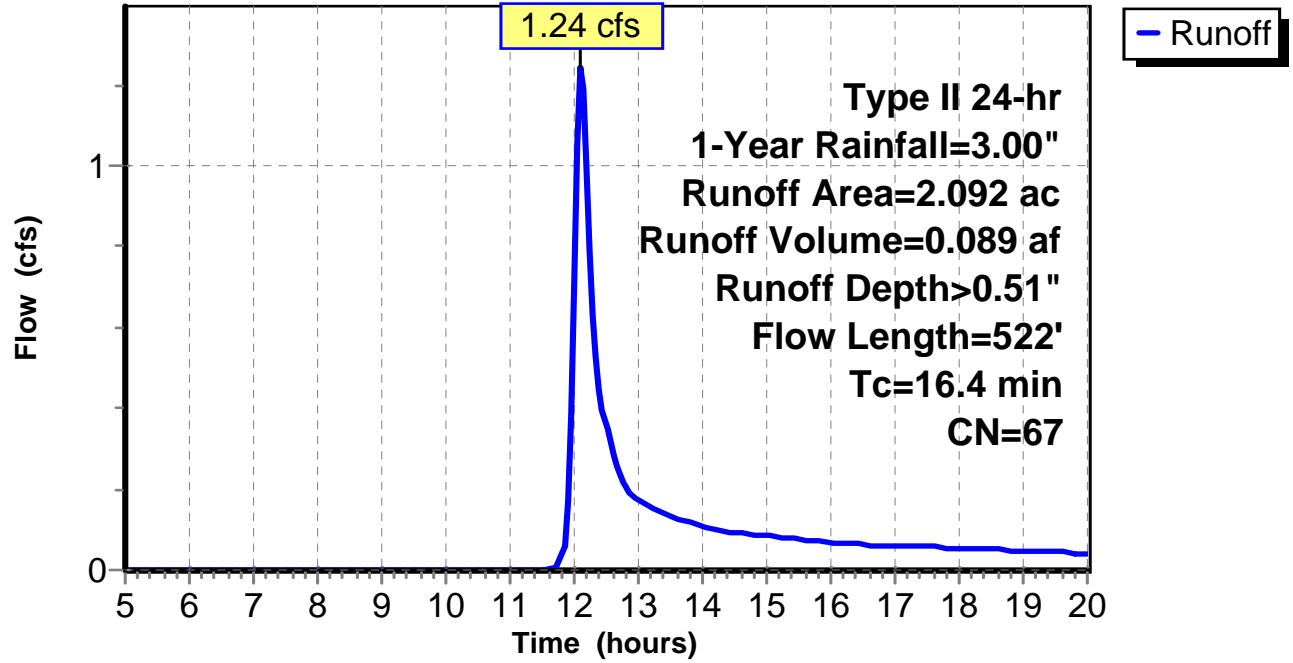
Subcatchment 4: C 340.004

Hydrograph



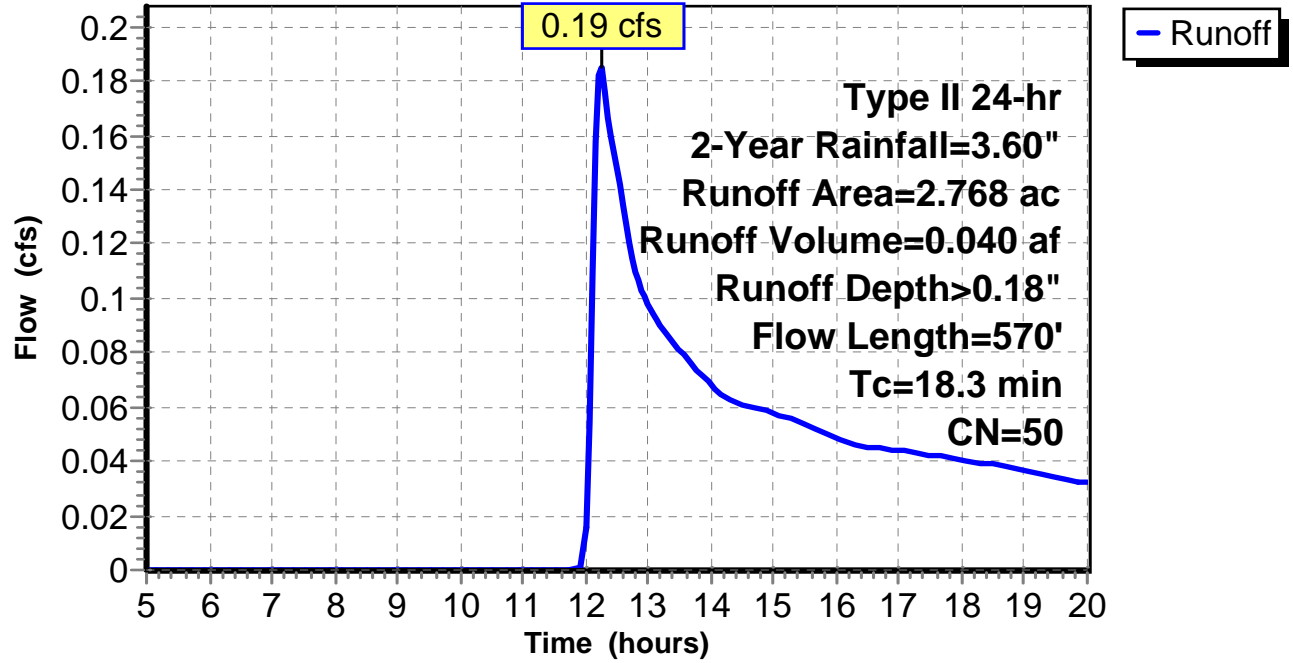
Subcatchment 5: C 340.005

Hydrograph



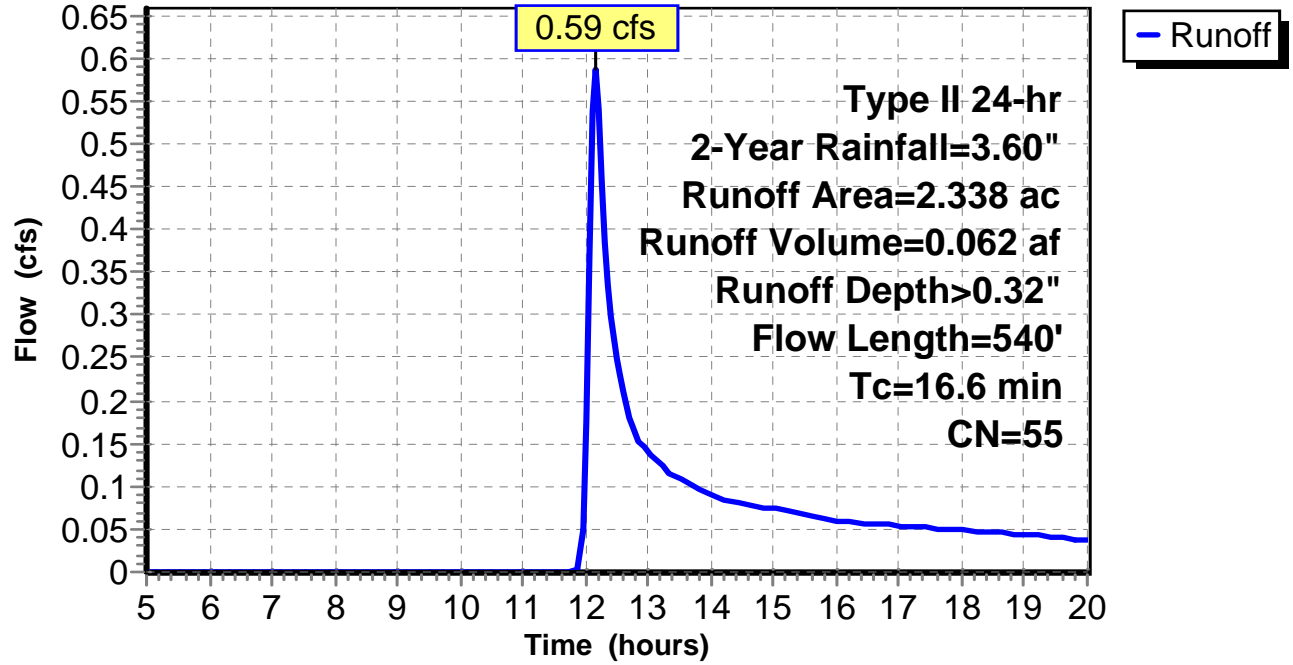
Subcatchment 1: C 340.001

Hydrograph



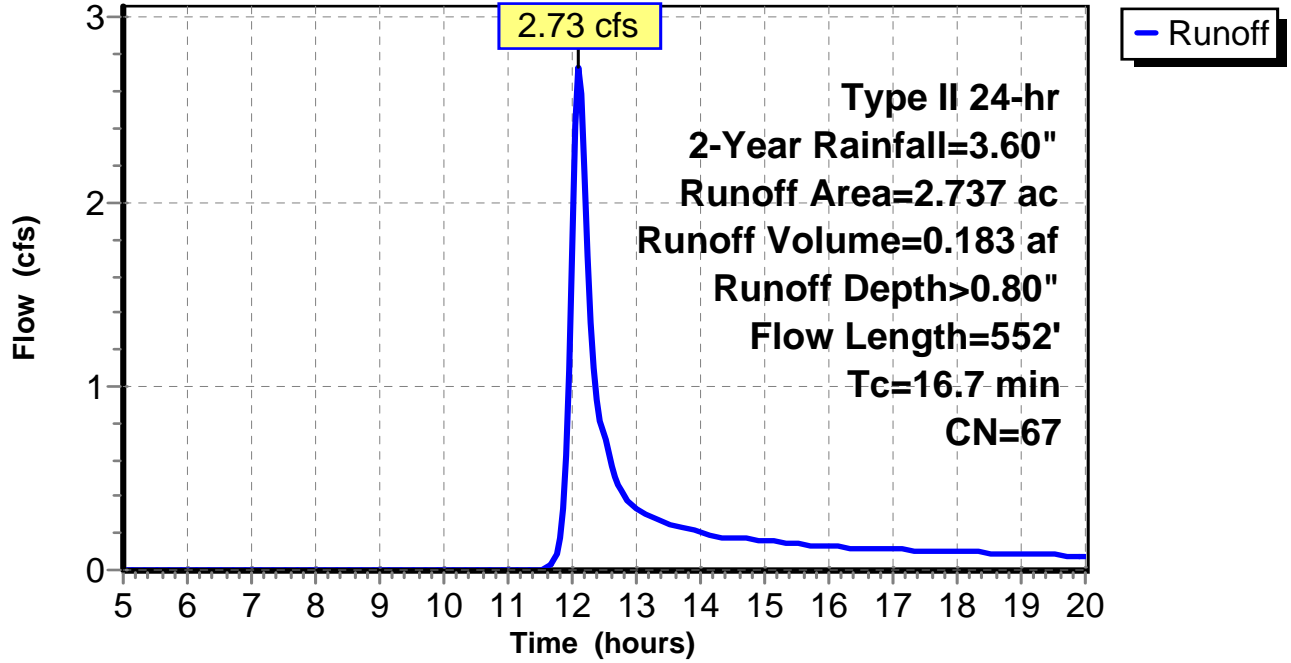
Subcatchment 2: C 340.002

Hydrograph



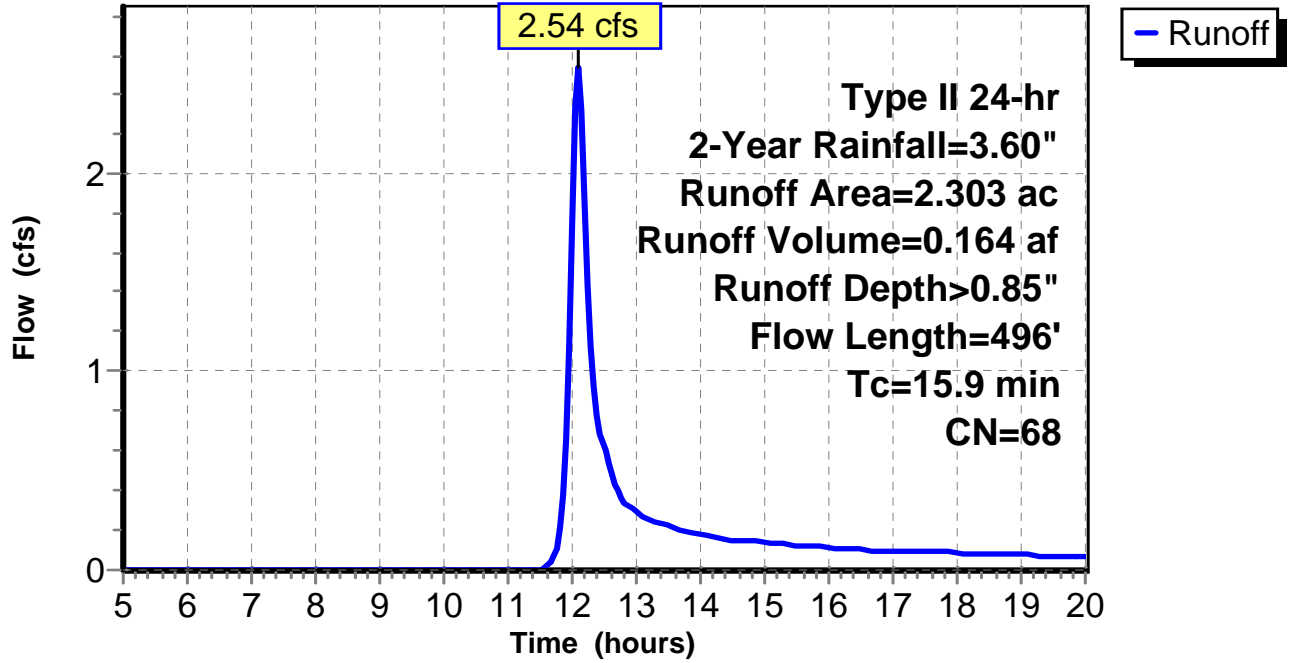
Subcatchment 3: C 340.003

Hydrograph



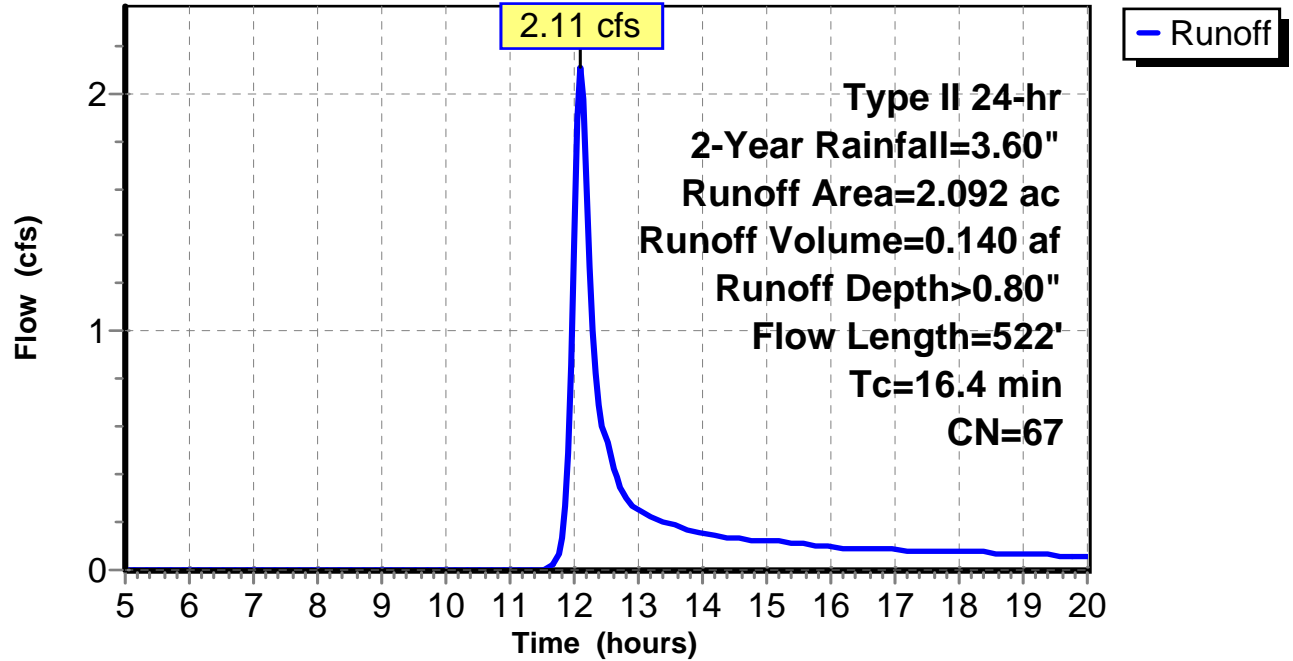
Subcatchment 4: C 340.004

Hydrograph



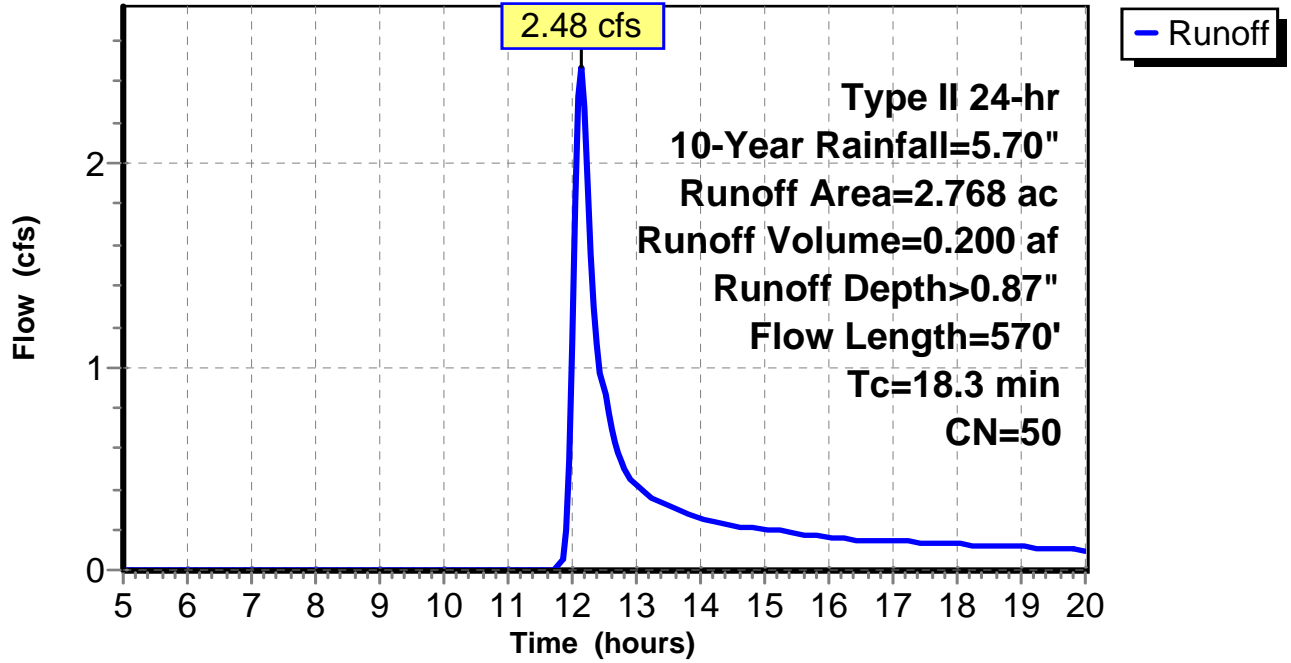
Subcatchment 5: C 340.005

Hydrograph



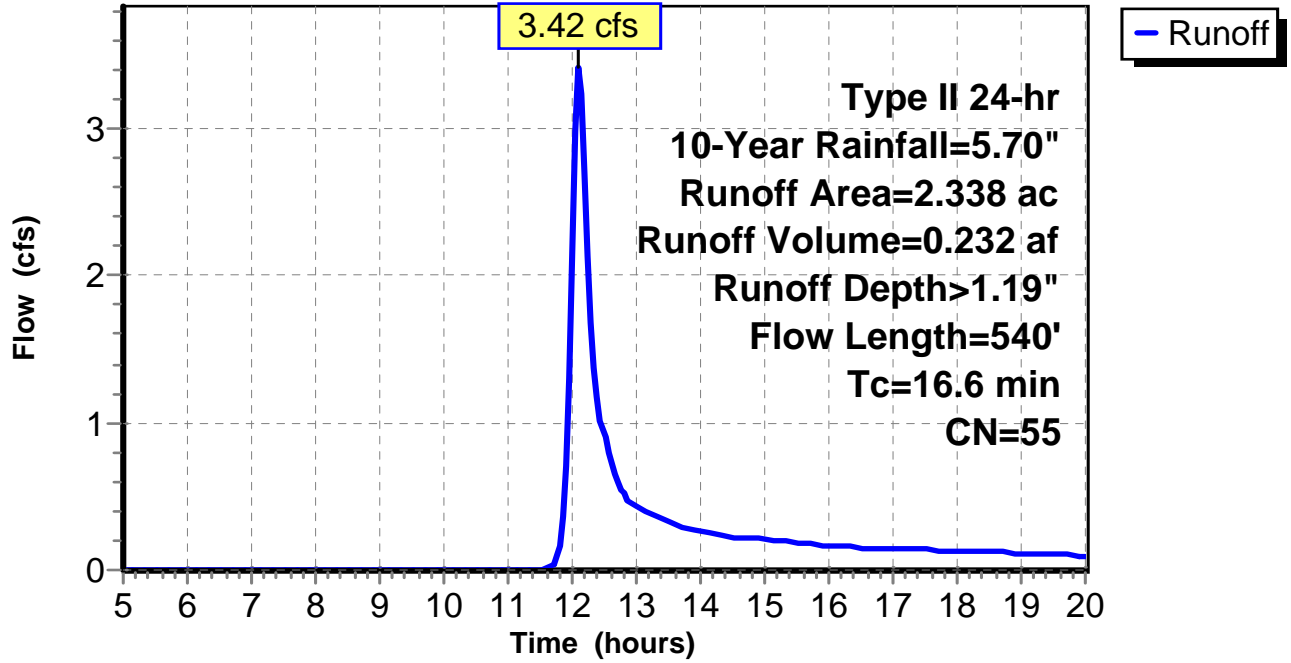
Subcatchment 1: C 340.001

Hydrograph



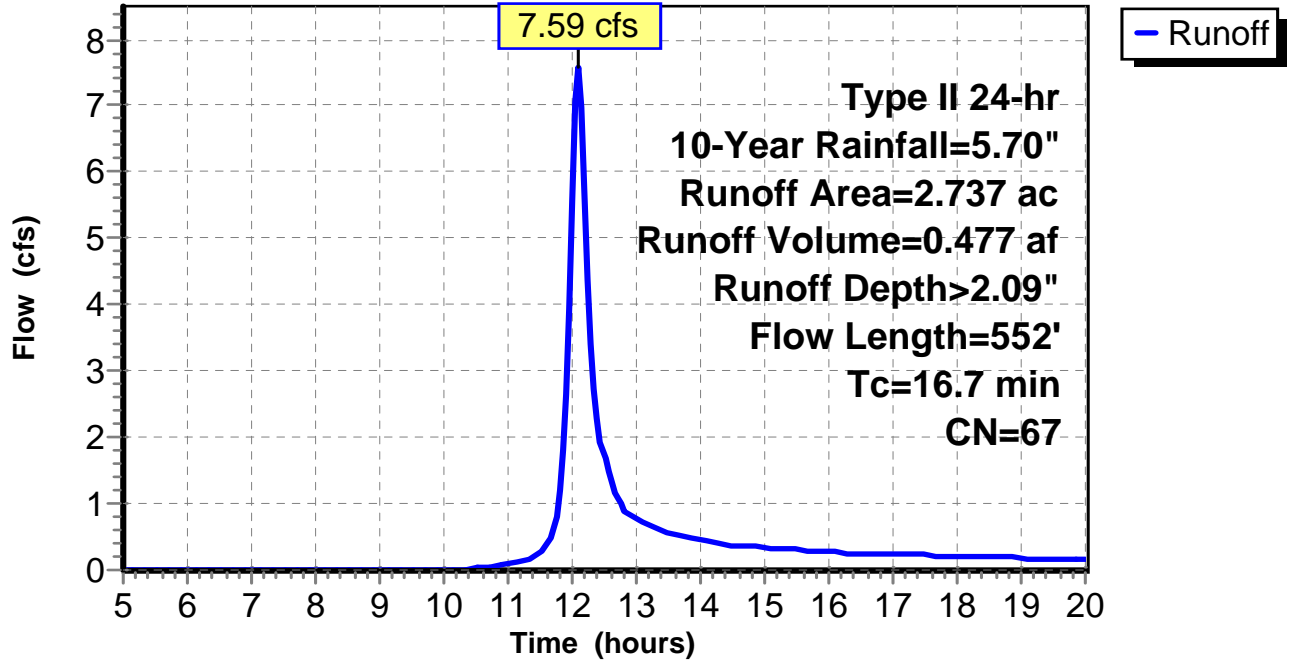
Subcatchment 2: C 340.002

Hydrograph



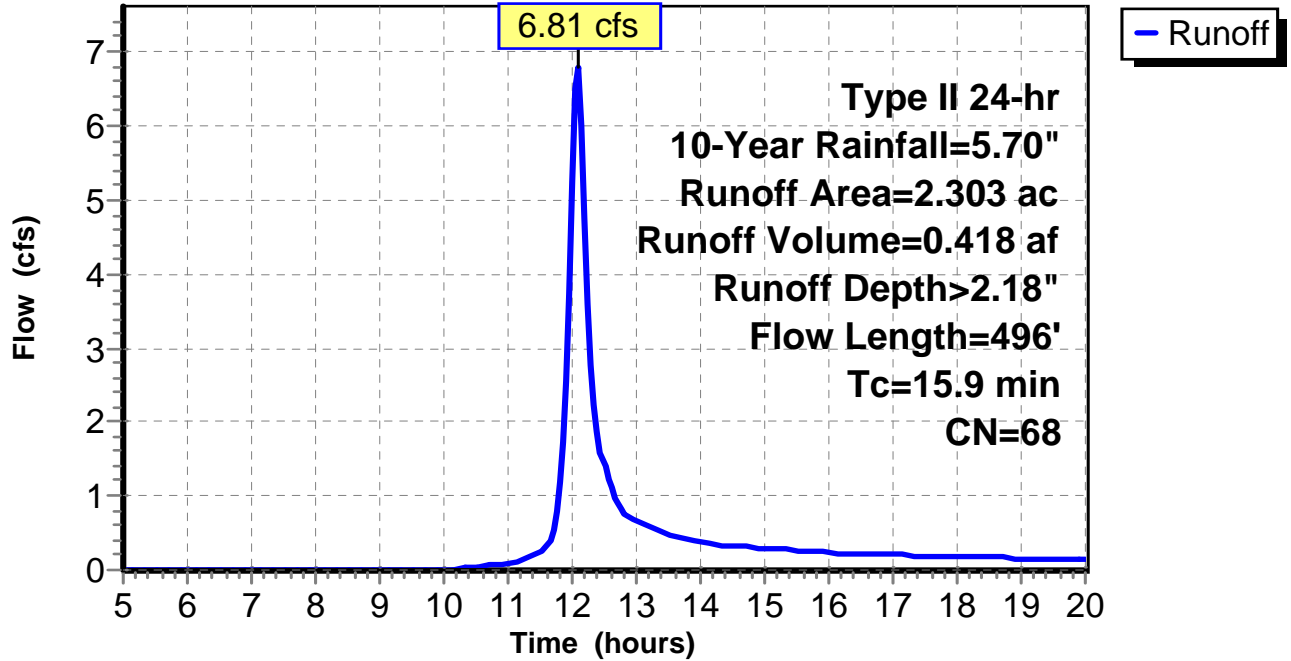
Subcatchment 3: C 340.003

Hydrograph



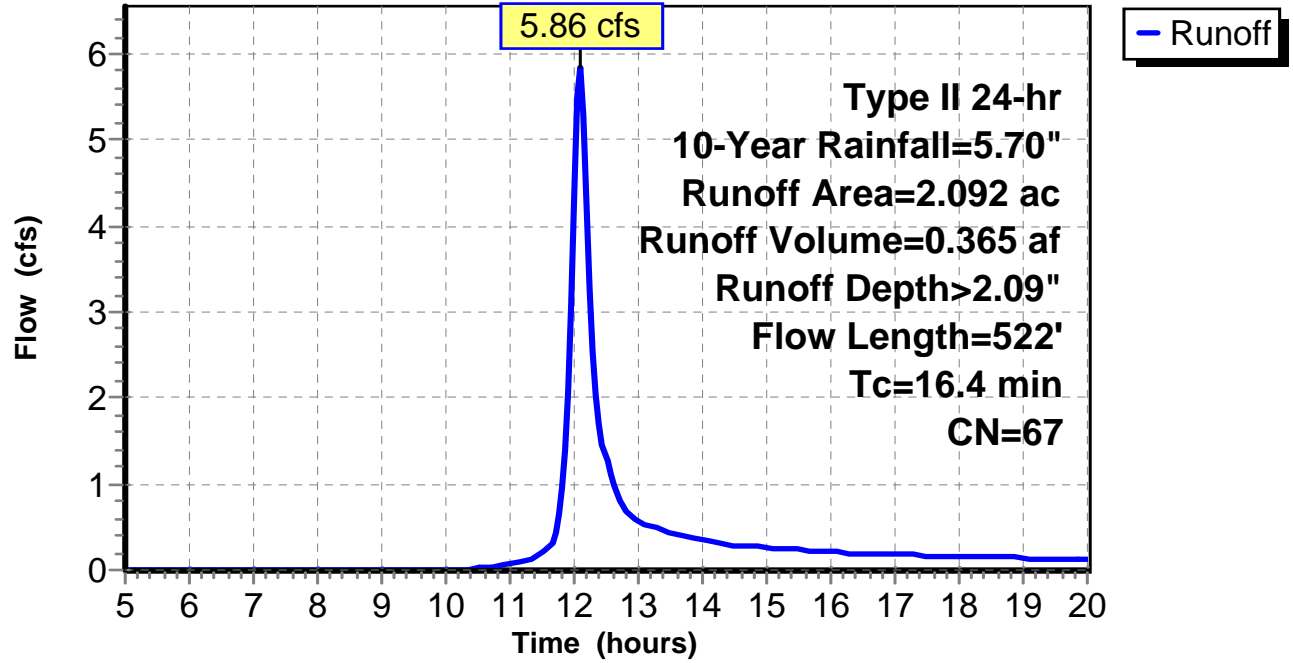
Subcatchment 4: C 340.004

Hydrograph



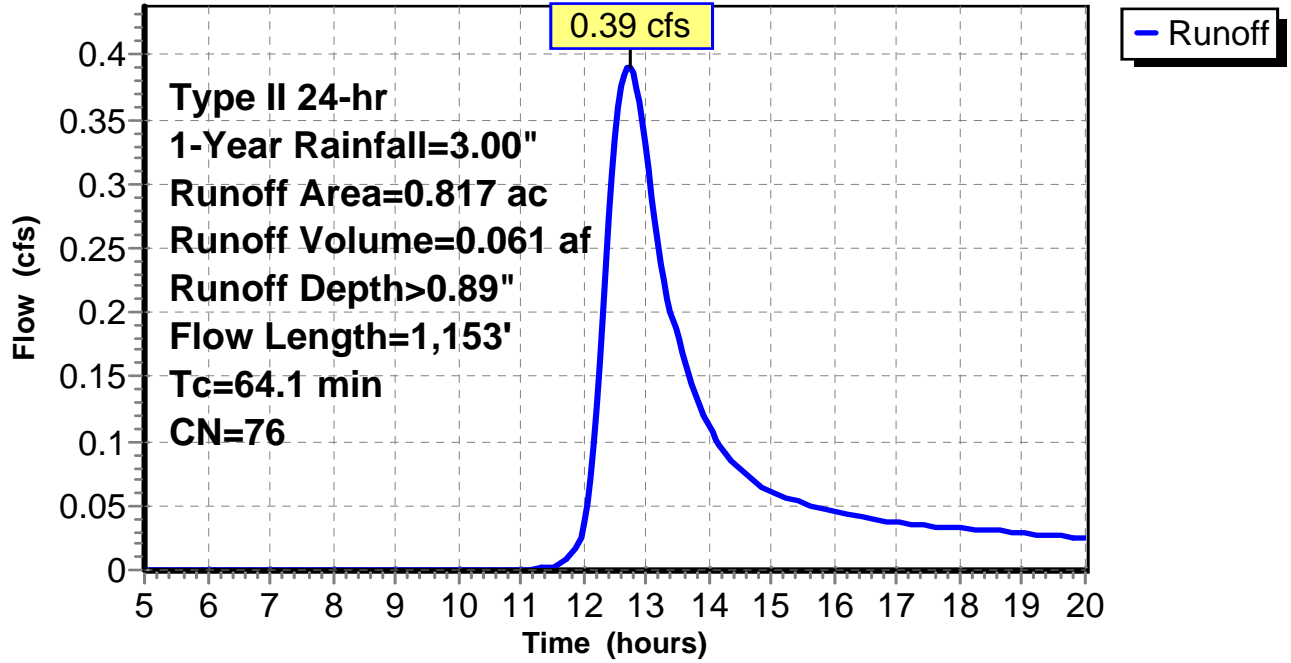
Subcatchment 5: C 340.005

Hydrograph



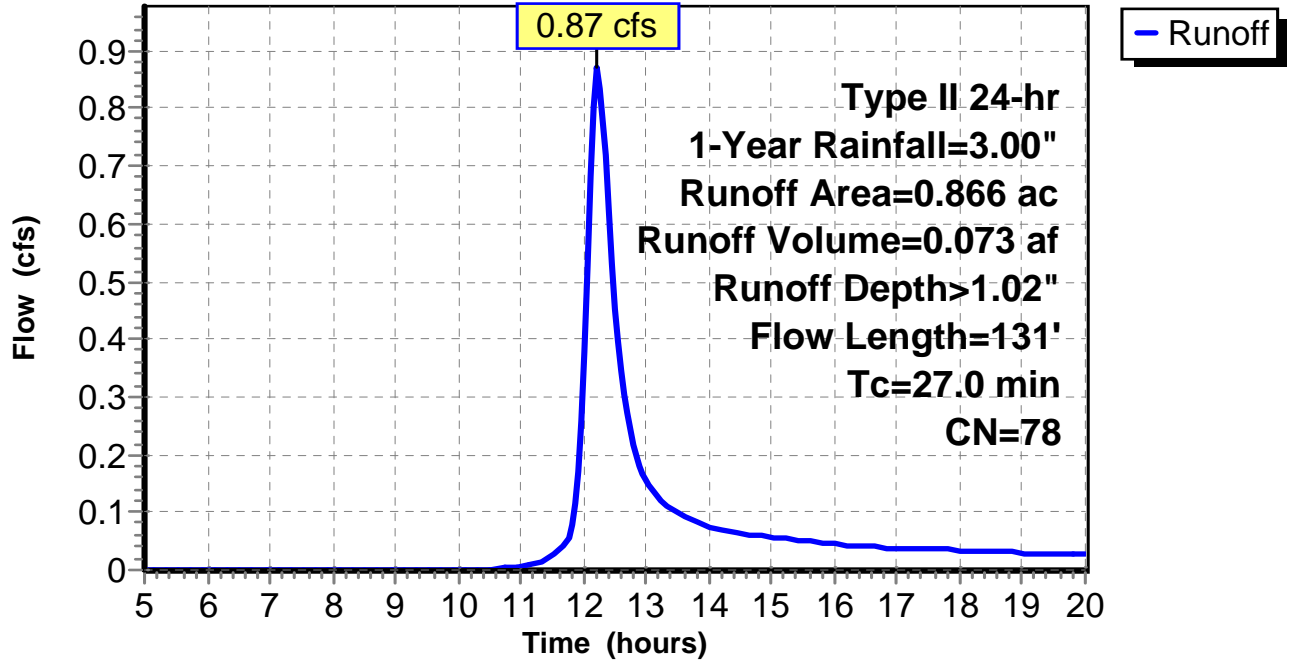
Subcatchment 1: C 26.002

Hydrograph



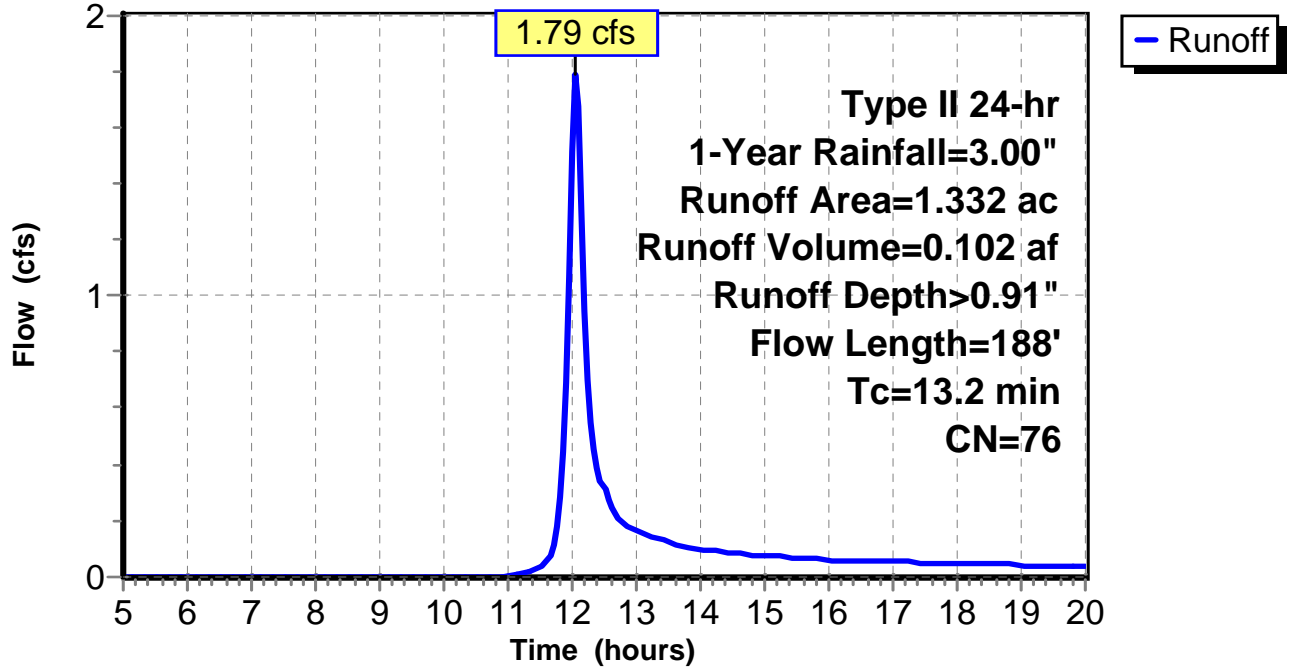
Subcatchment 2: C 26.003

Hydrograph



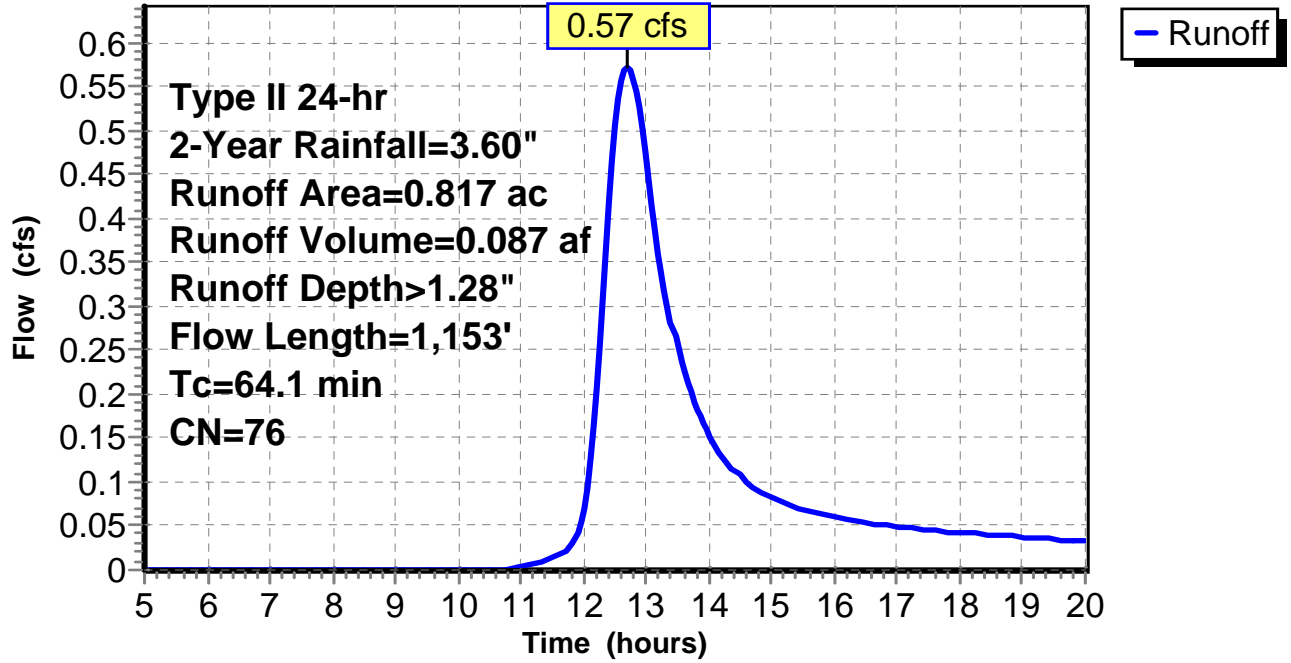
Subcatchment 3: C 26.004

Hydrograph



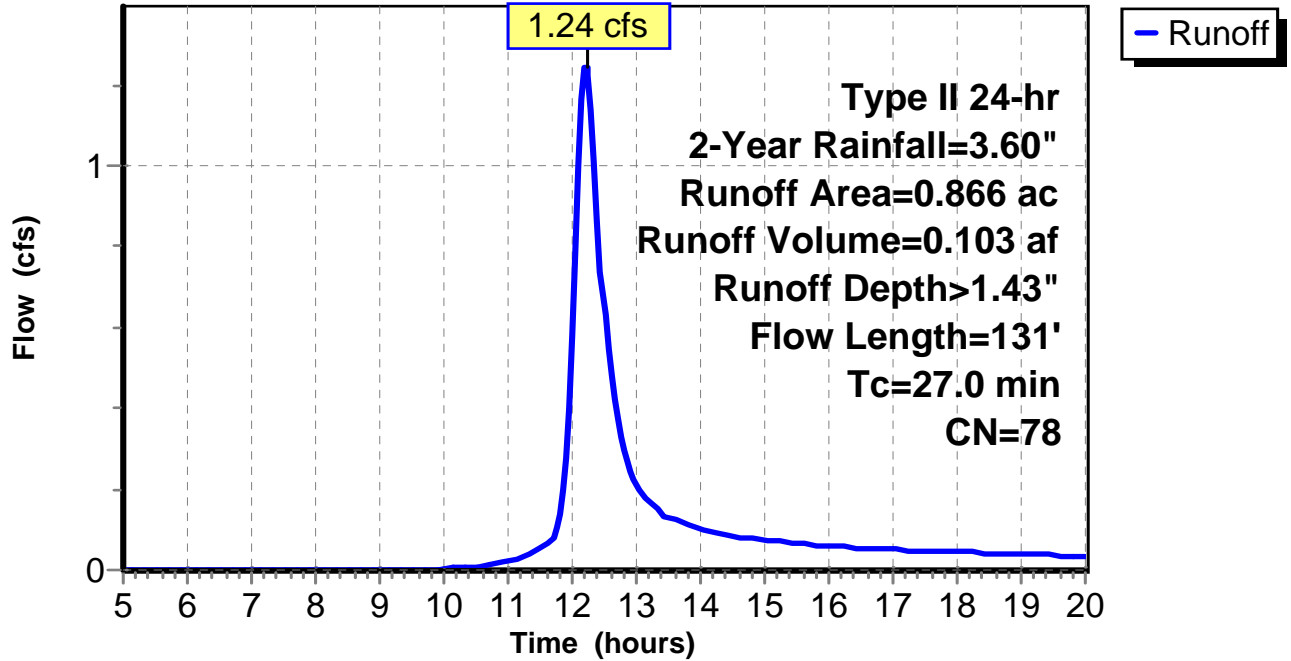
Subcatchment 1: C 26.002

Hydrograph



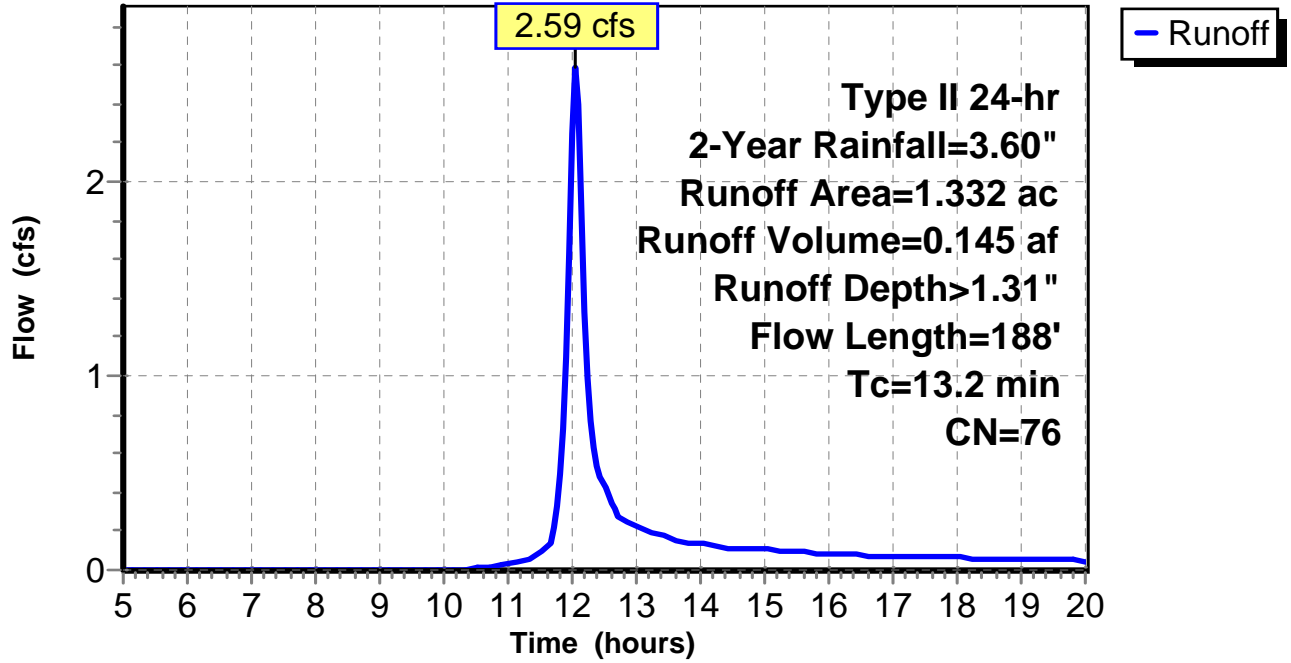
Subcatchment 2: C 26.003

Hydrograph



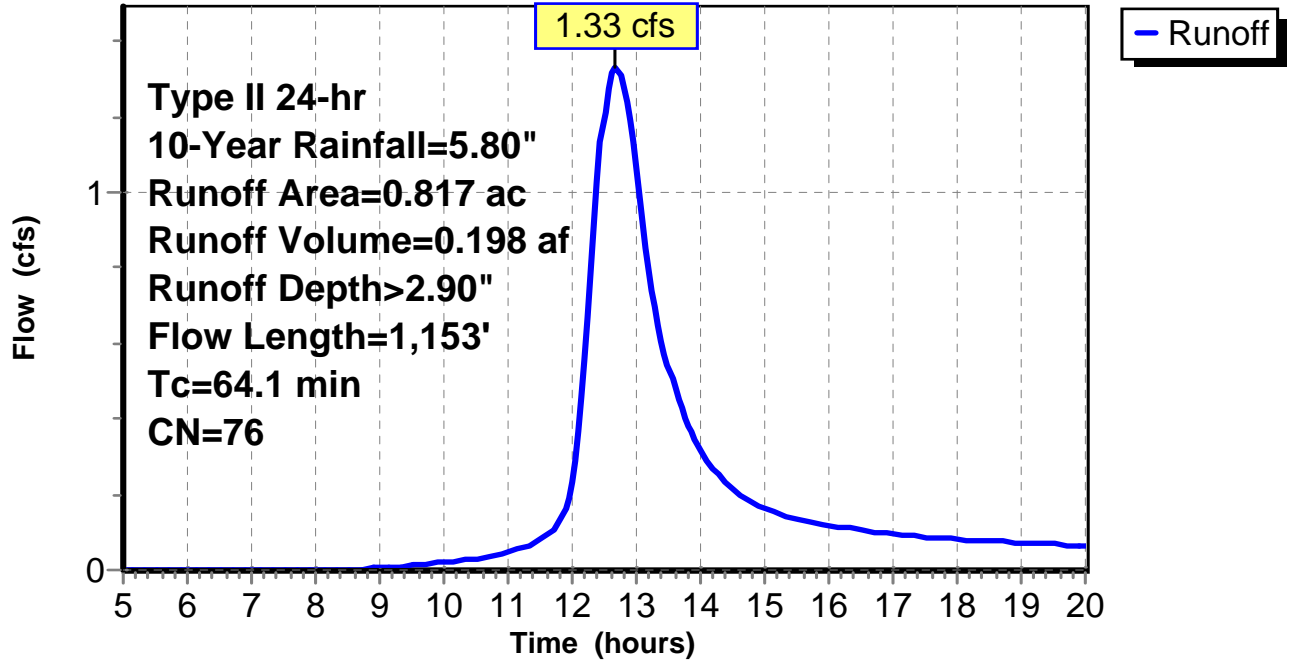
Subcatchment 3: C 26.004

Hydrograph



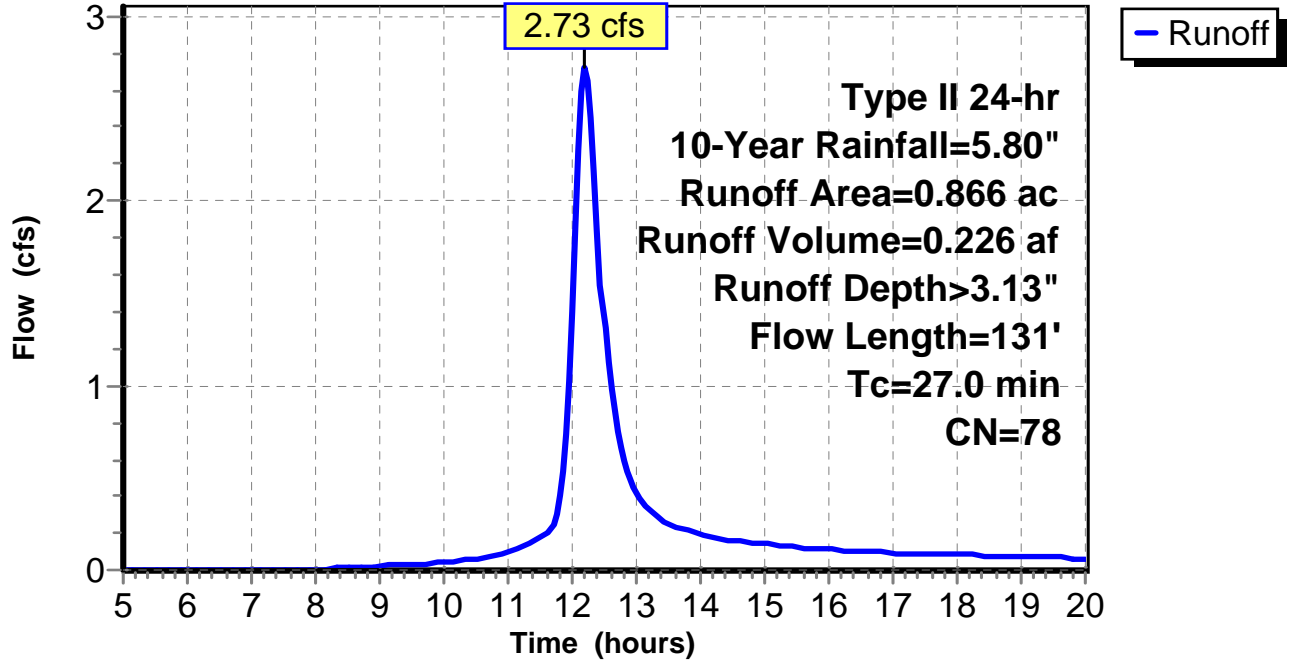
Subcatchment 1: C 26.002

Hydrograph



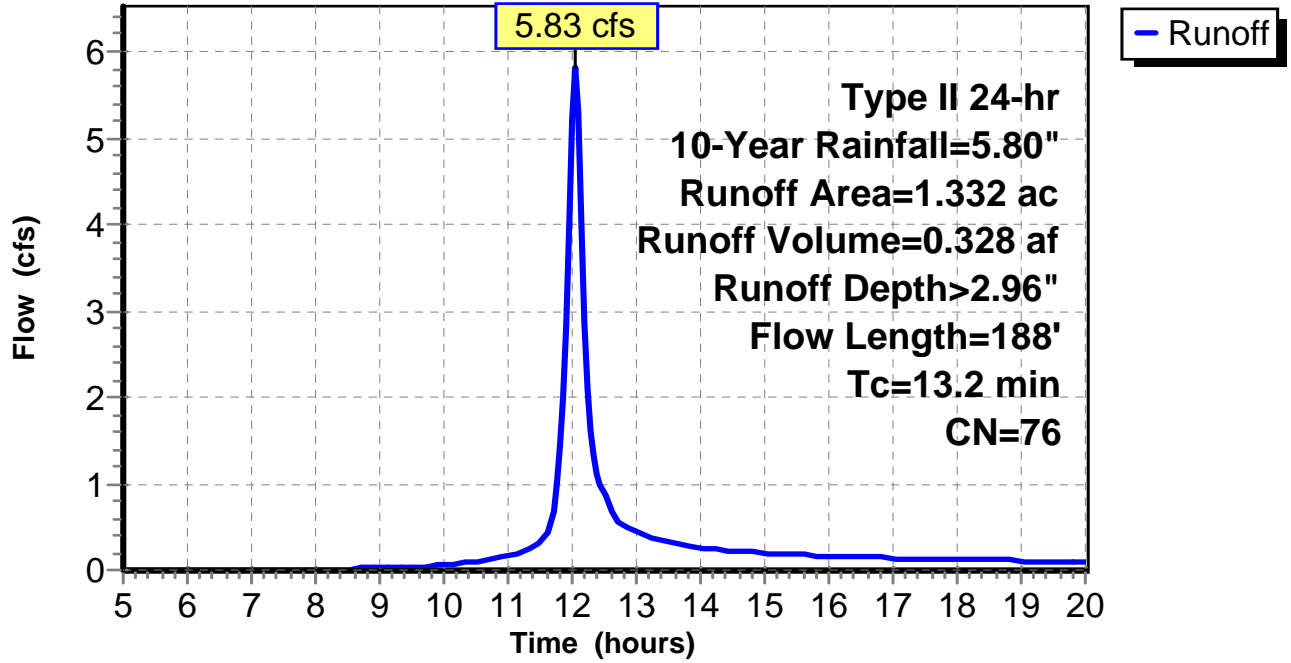
Subcatchment 2: C 26.003

Hydrograph



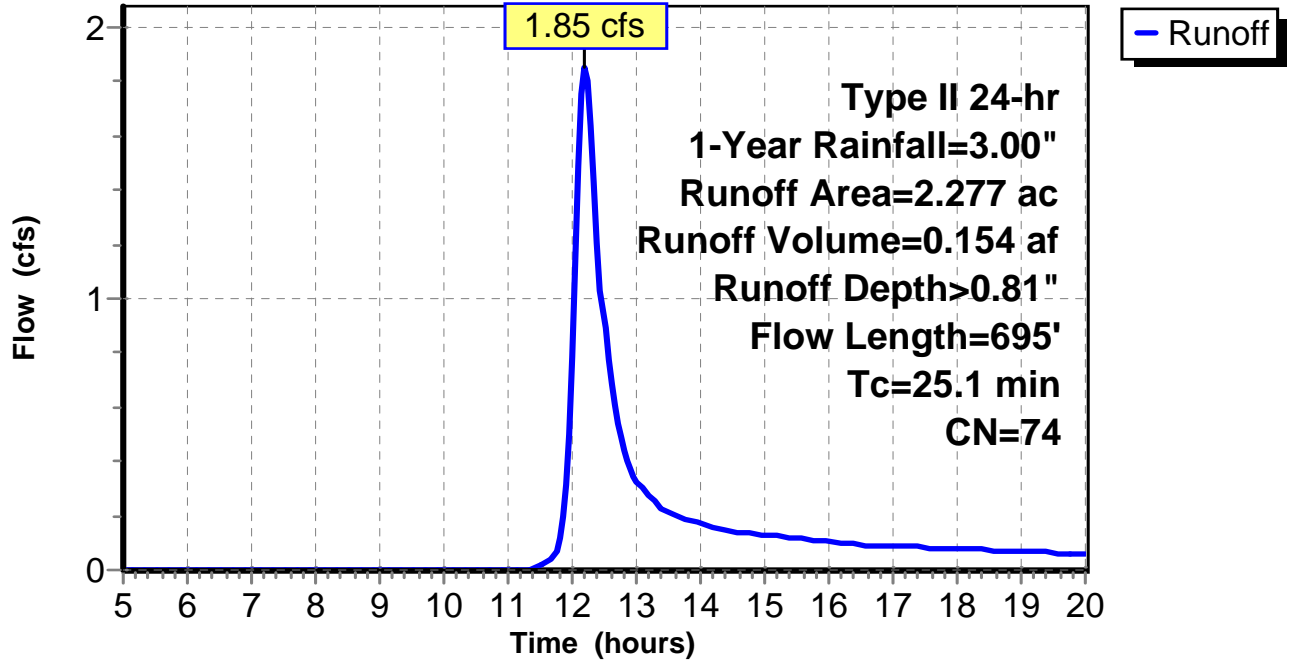
Subcatchment 3: C 26.004

Hydrograph



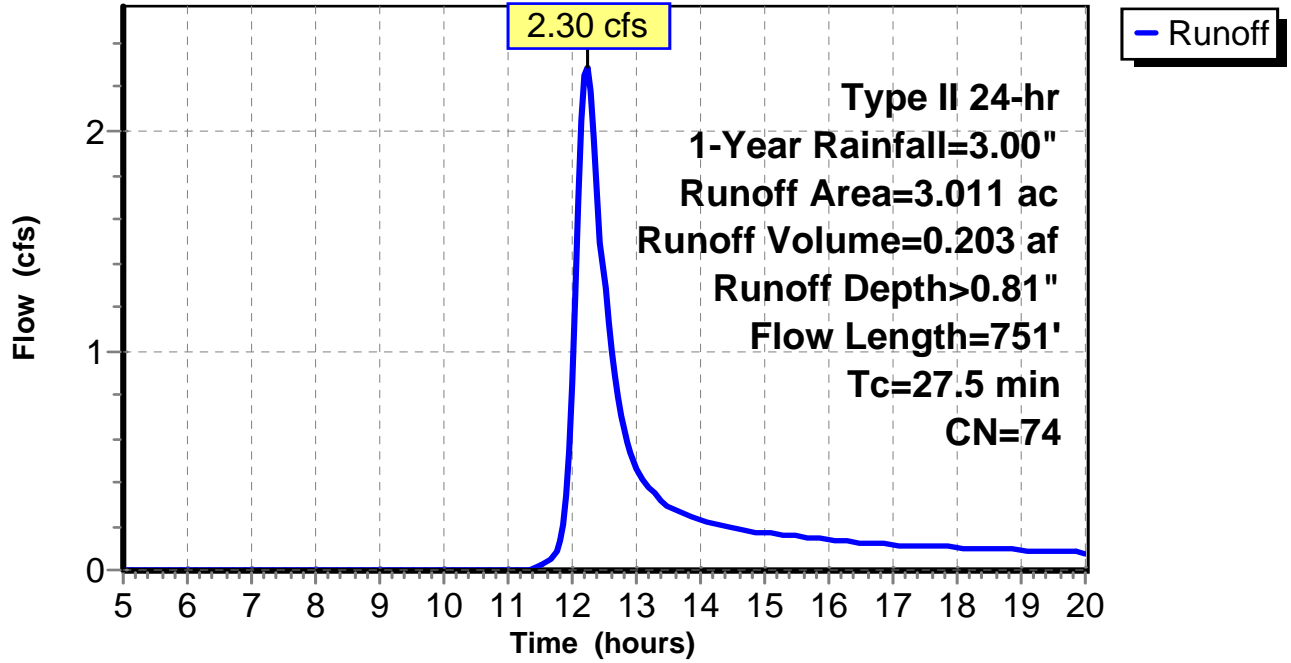
Subcatchment 1: C 28.001

Hydrograph



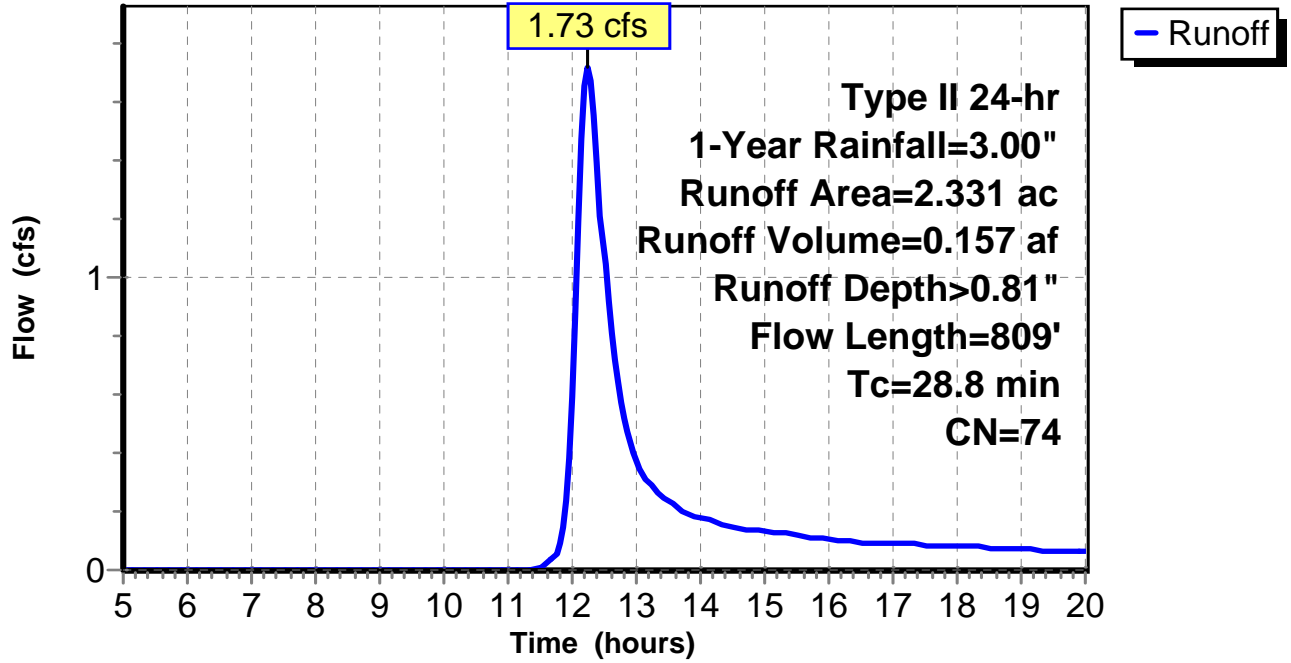
Subcatchment 2: C 28.002

Hydrograph



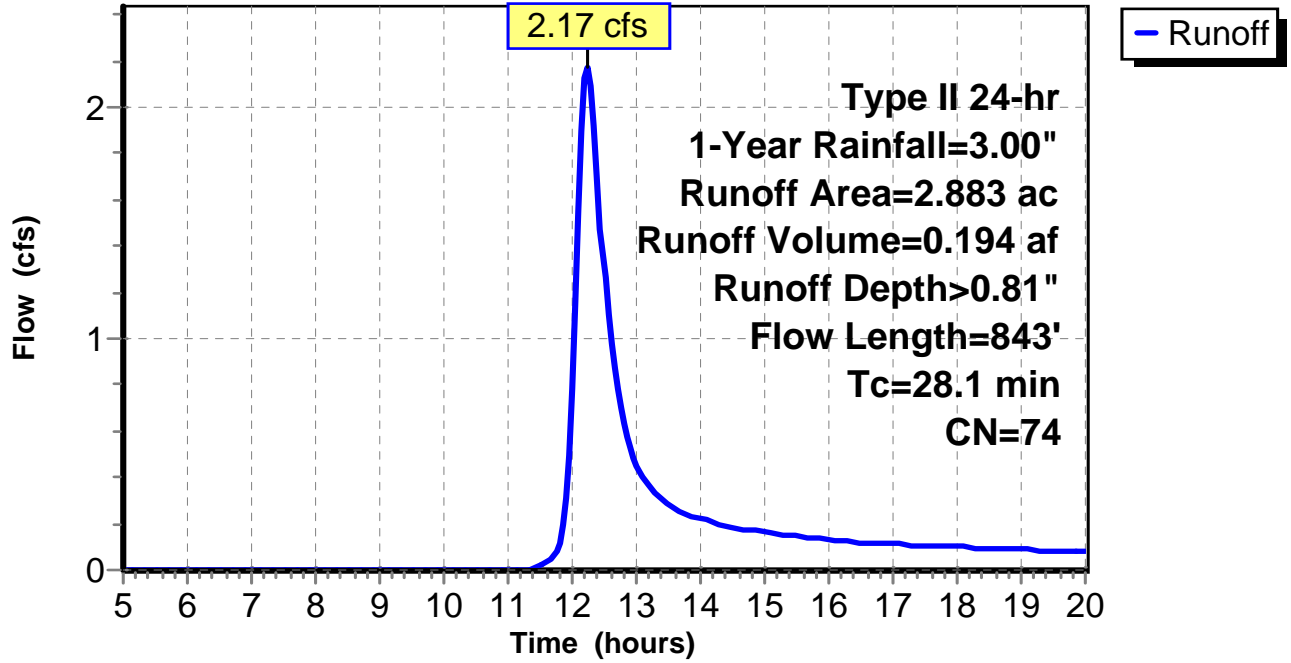
Subcatchment 3: C 28.003

Hydrograph



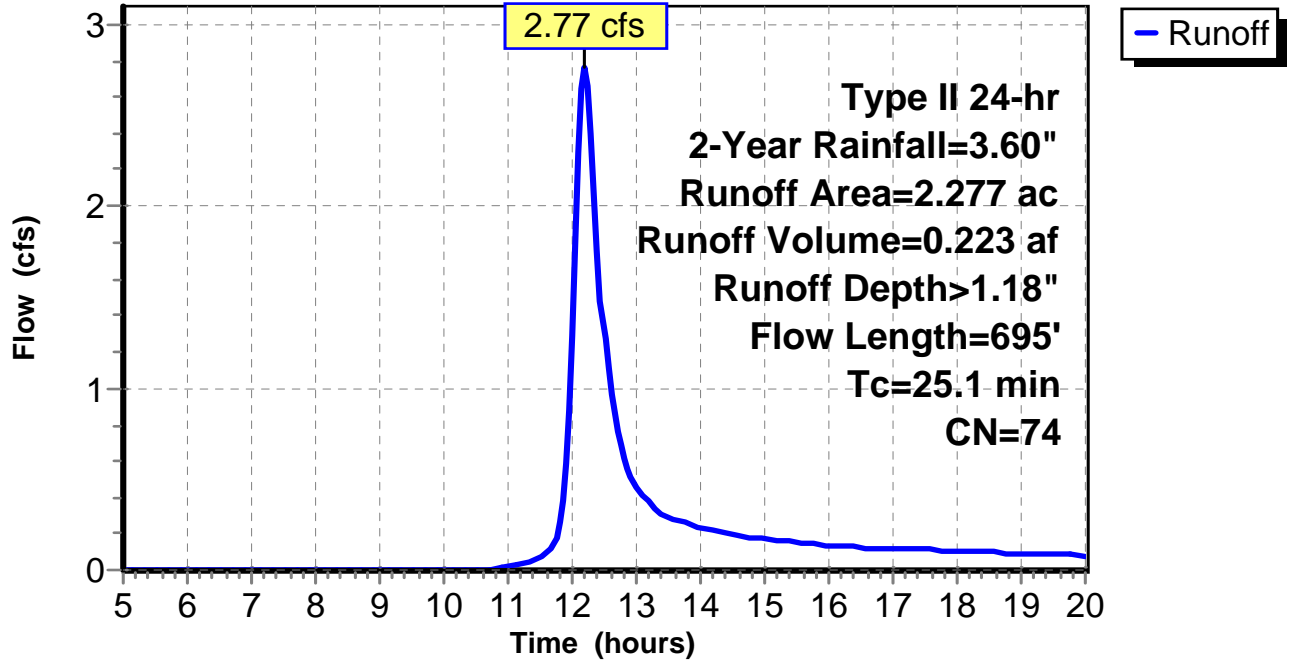
Subcatchment 4: C 28.004

Hydrograph



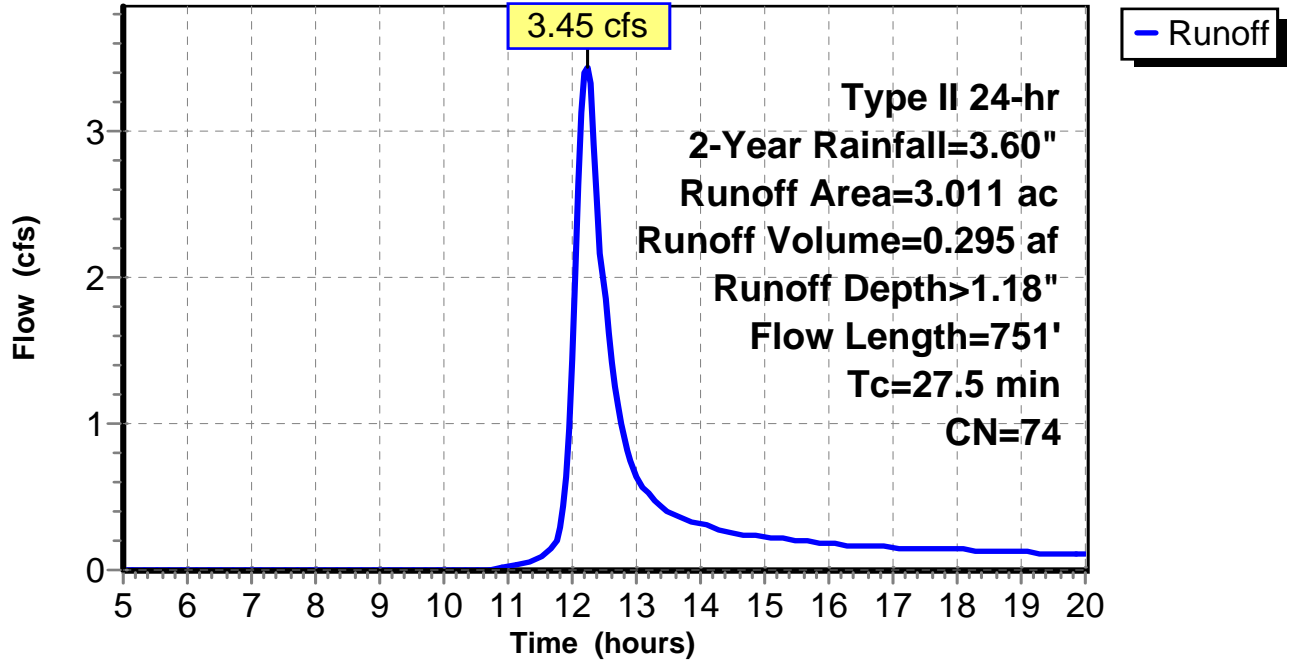
Subcatchment 1: C 28.001

Hydrograph



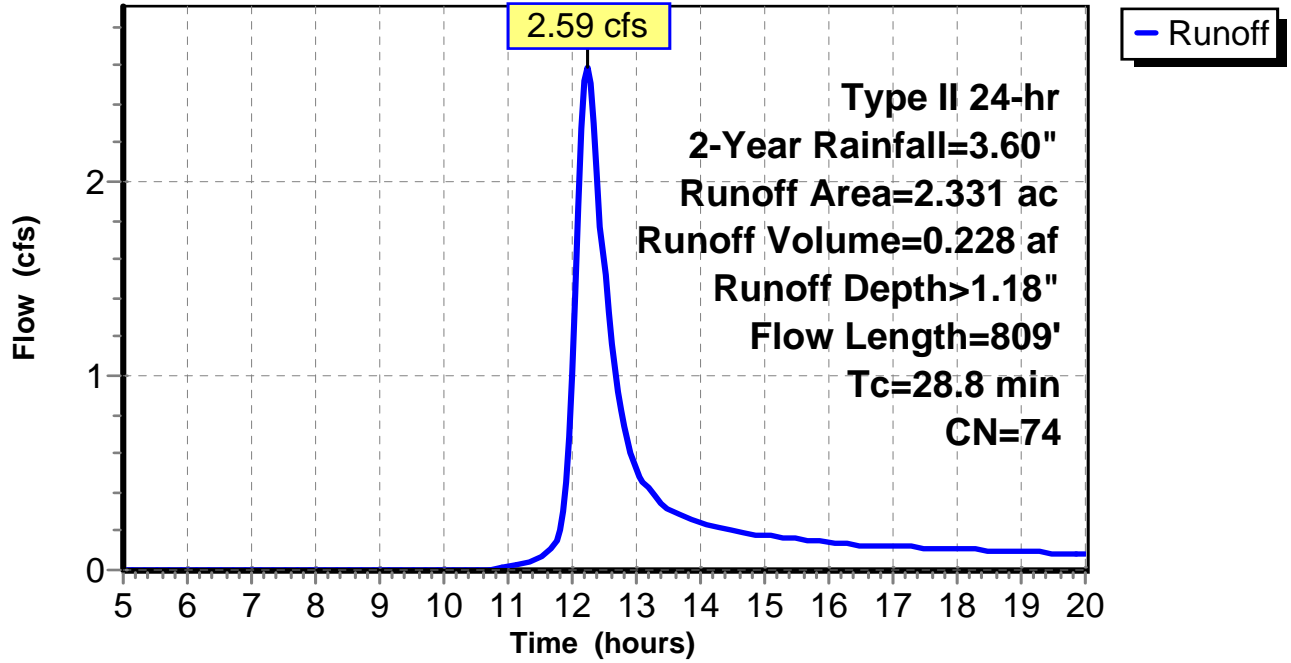
Subcatchment 2: C 28.002

Hydrograph



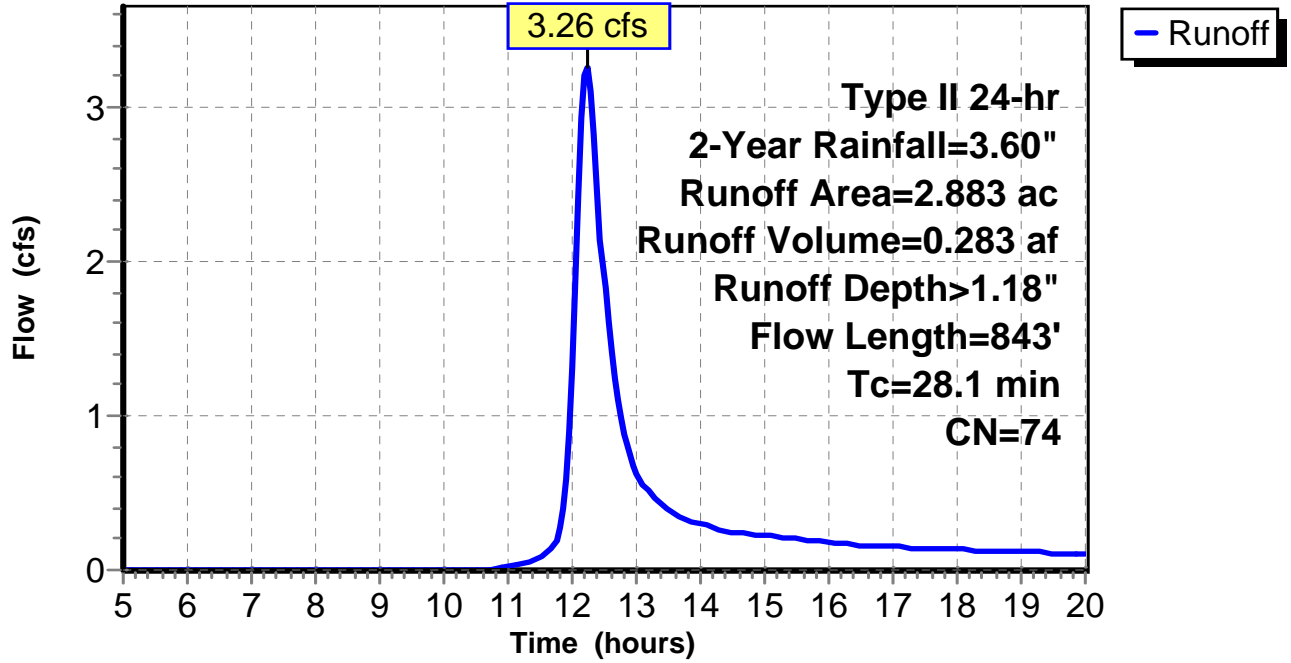
Subcatchment 3: C 28.003

Hydrograph



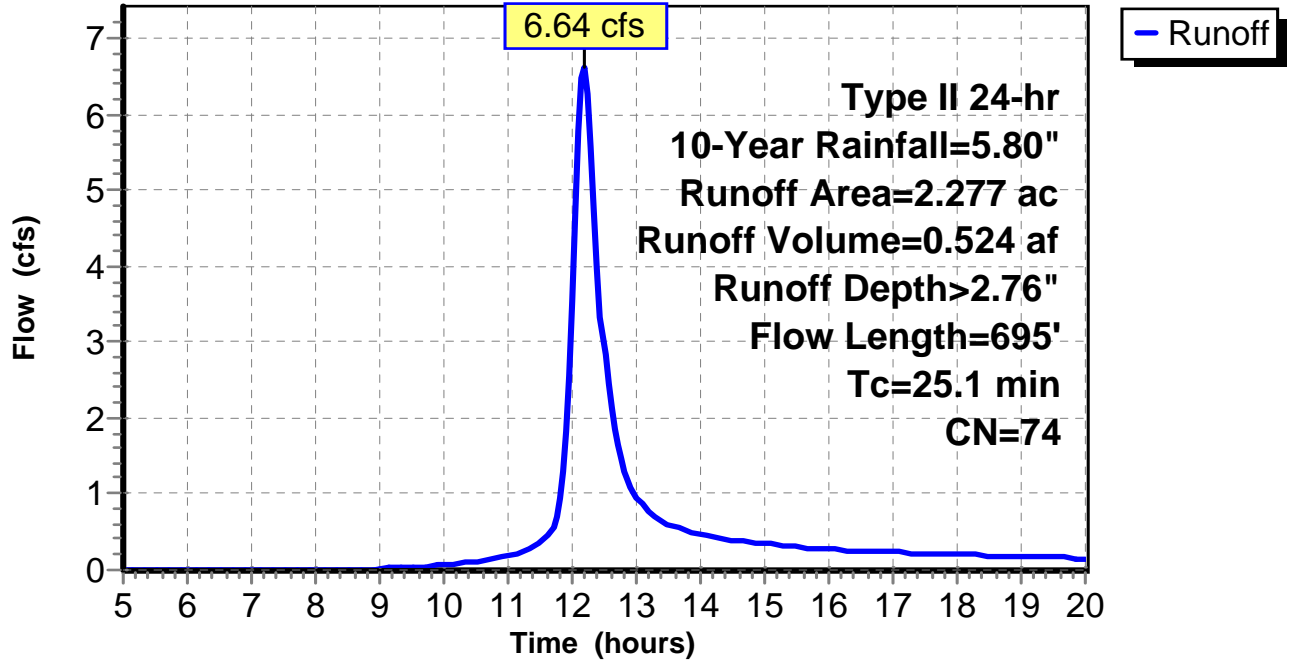
Subcatchment 4: C 28.004

Hydrograph



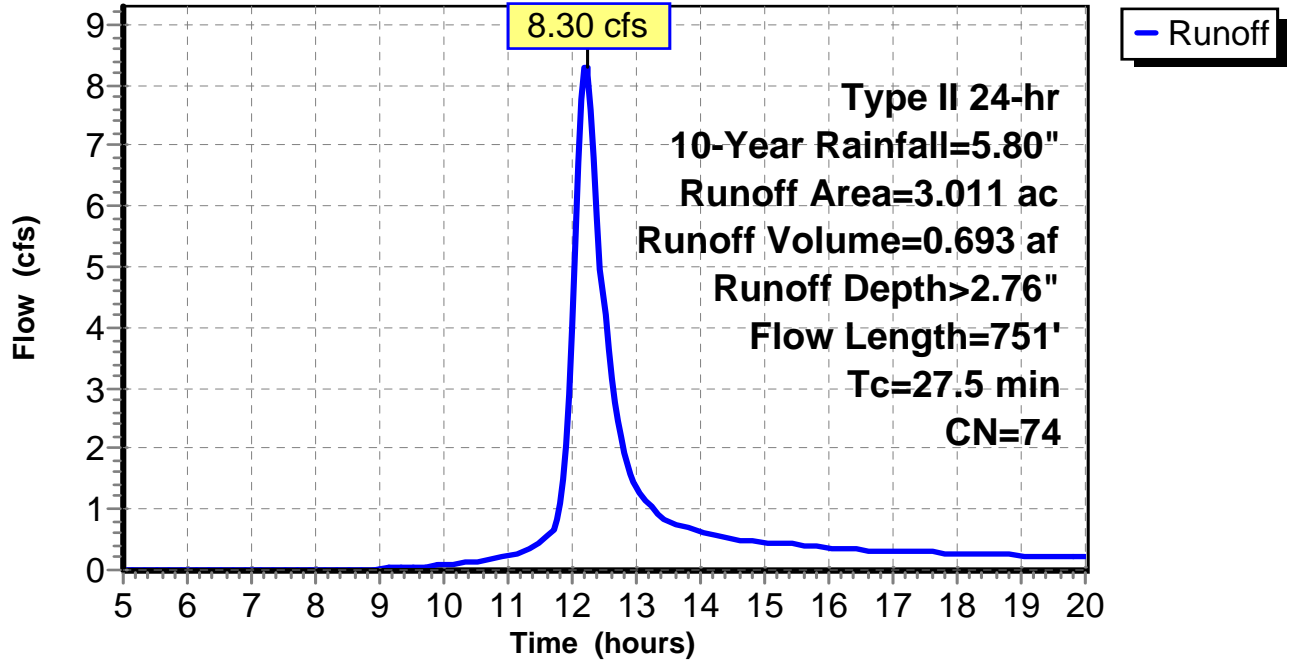
Subcatchment 1: C 28.001

Hydrograph



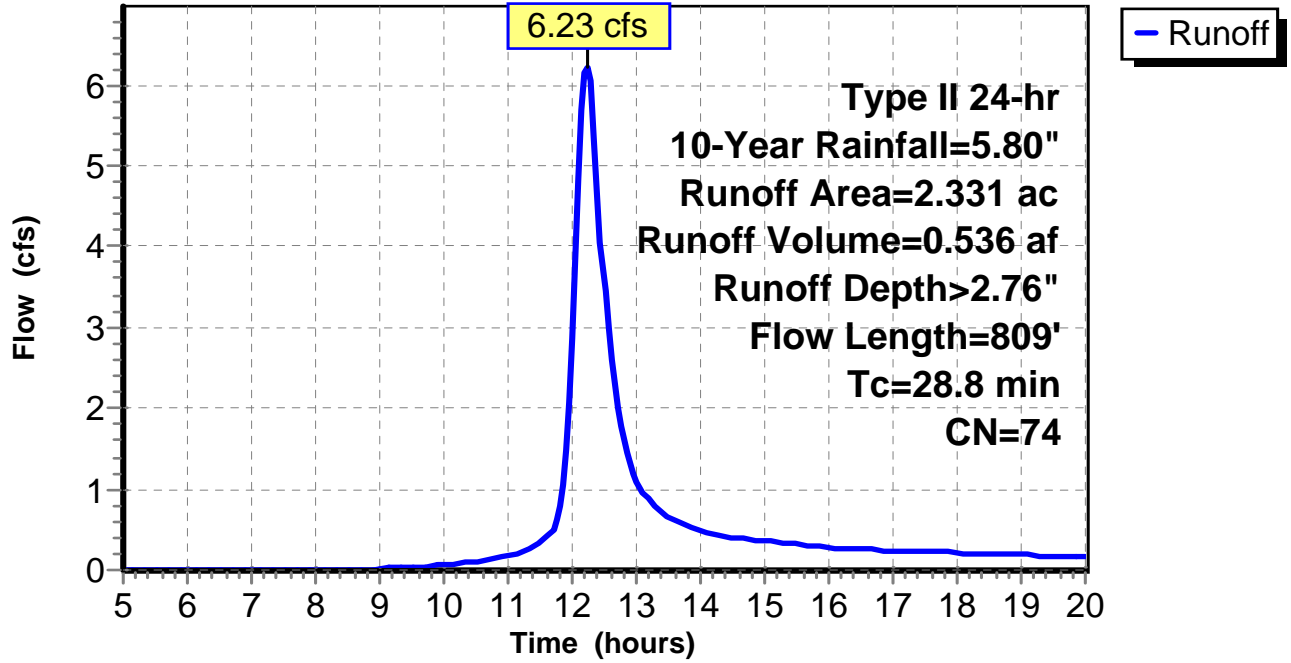
Subcatchment 2: C 28.002

Hydrograph



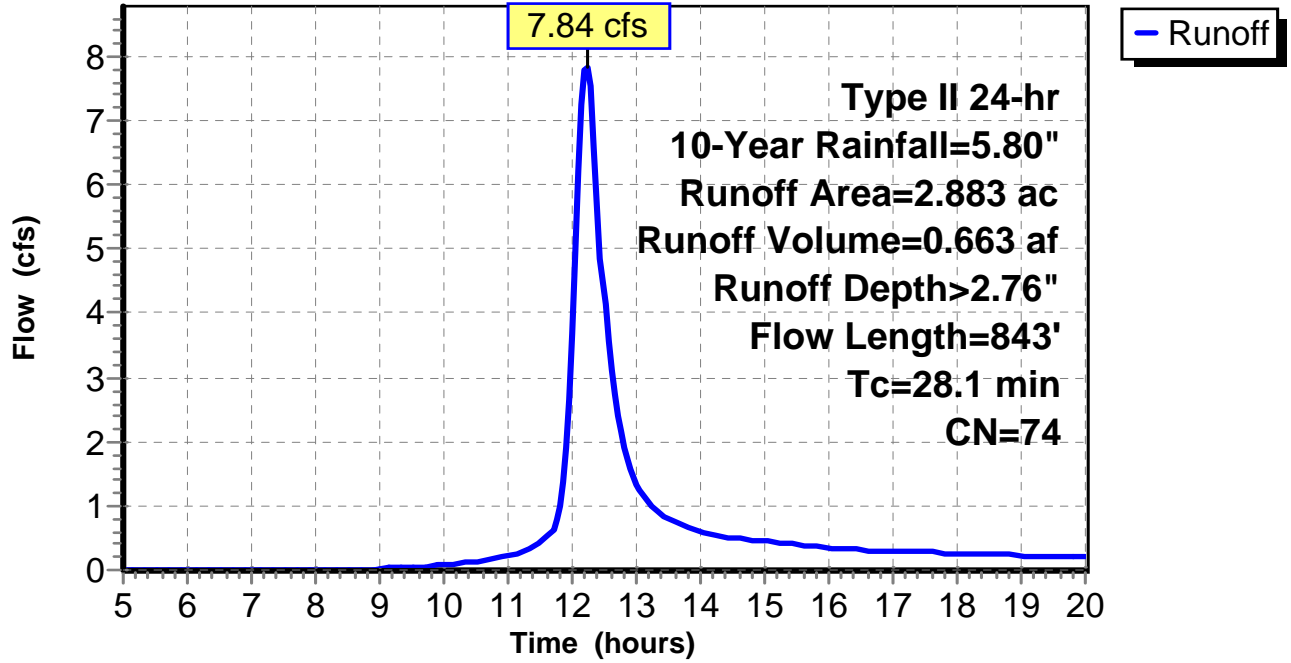
Subcatchment 3: C 28.003

Hydrograph



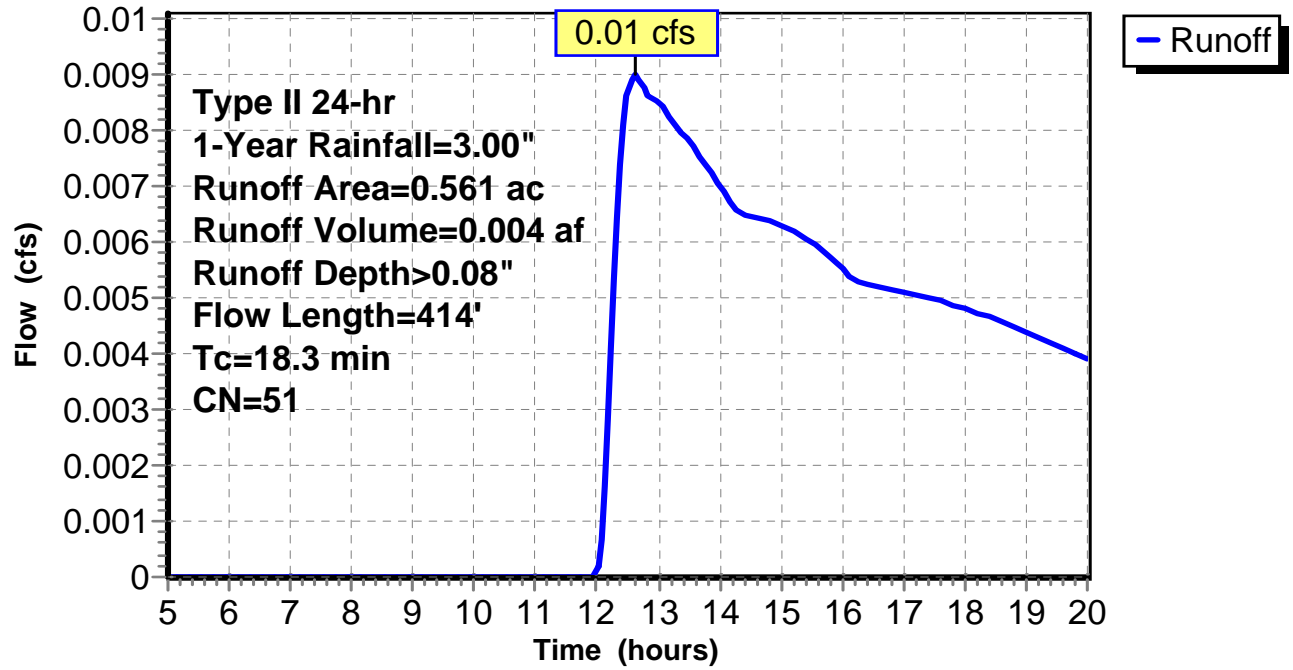
Subcatchment 4: C 28.004

Hydrograph



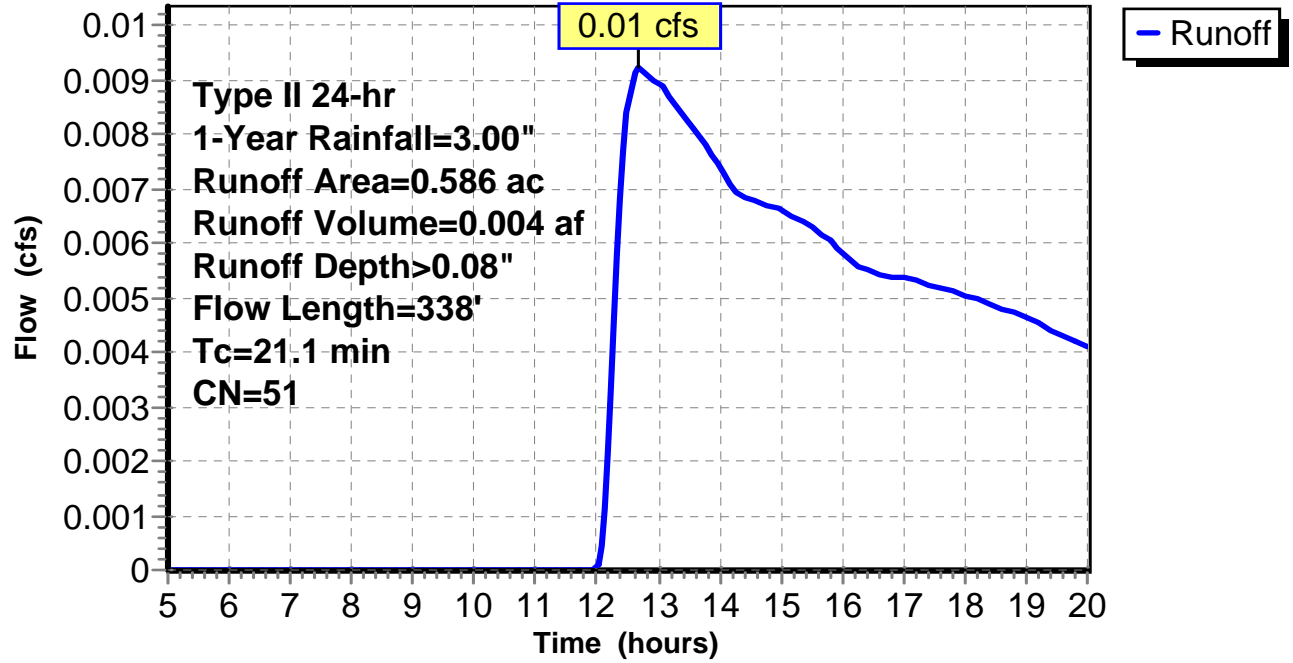
Subcatchment 1: C 31.001

Hydrograph



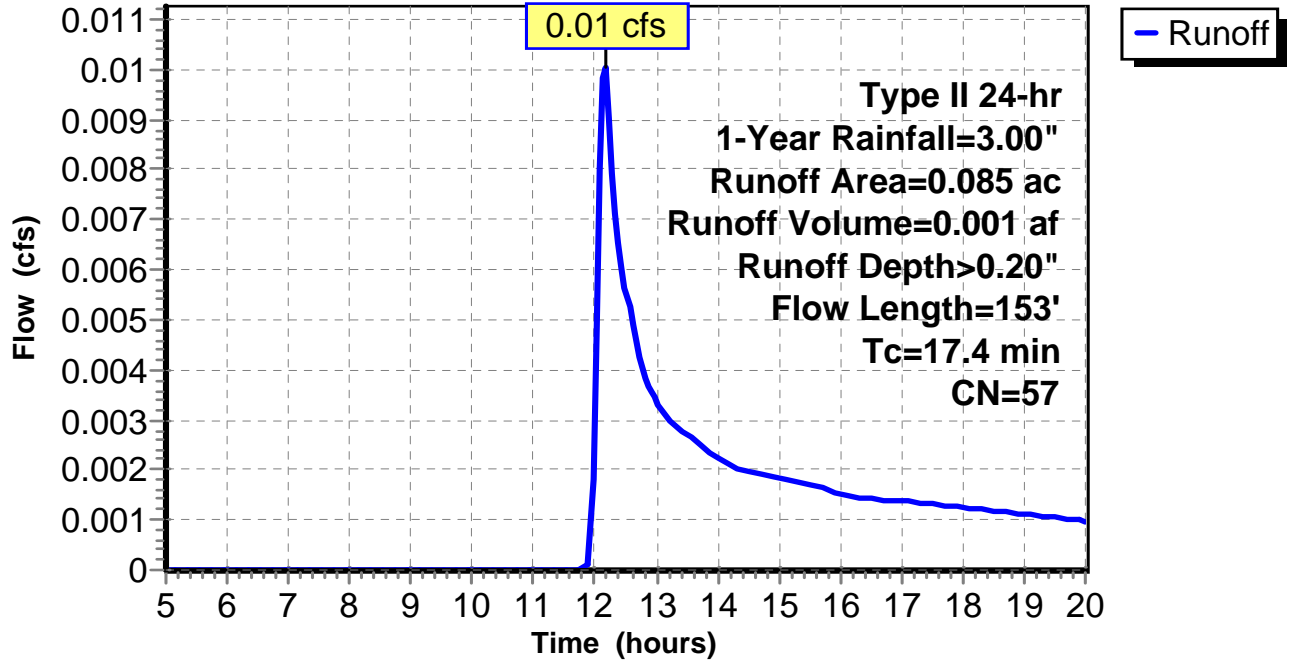
Subcatchment 2: C 31.002

Hydrograph



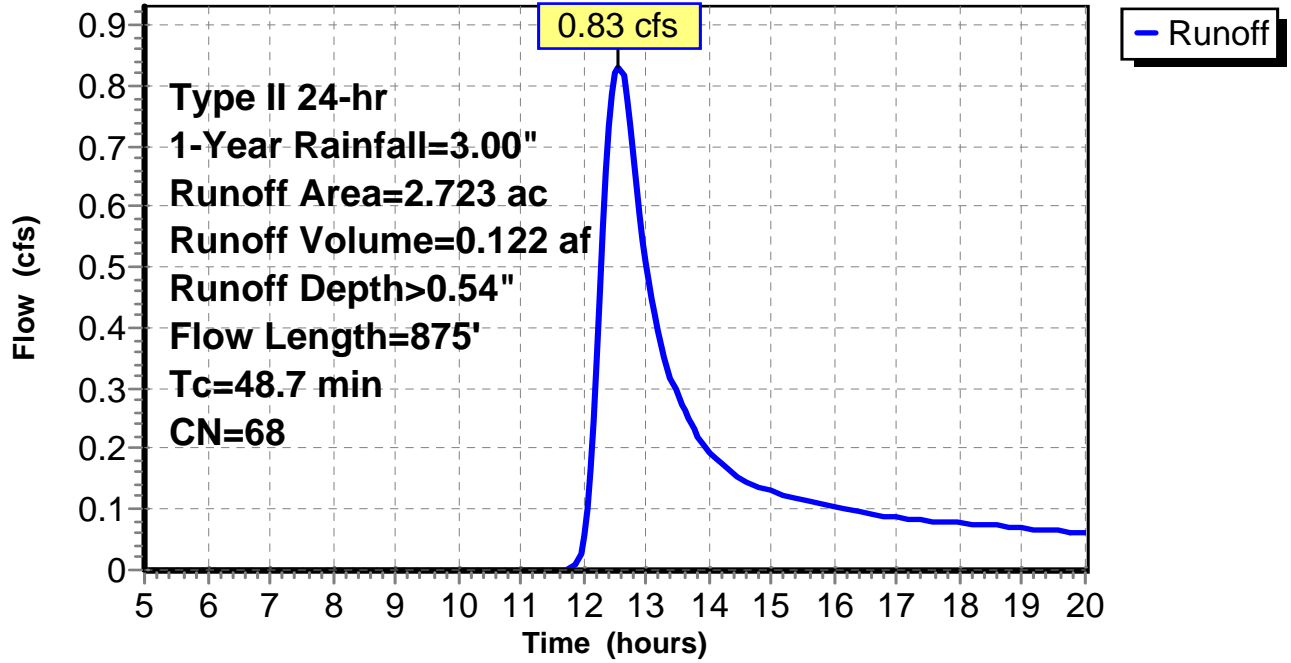
Subcatchment 3: C 31.003

Hydrograph



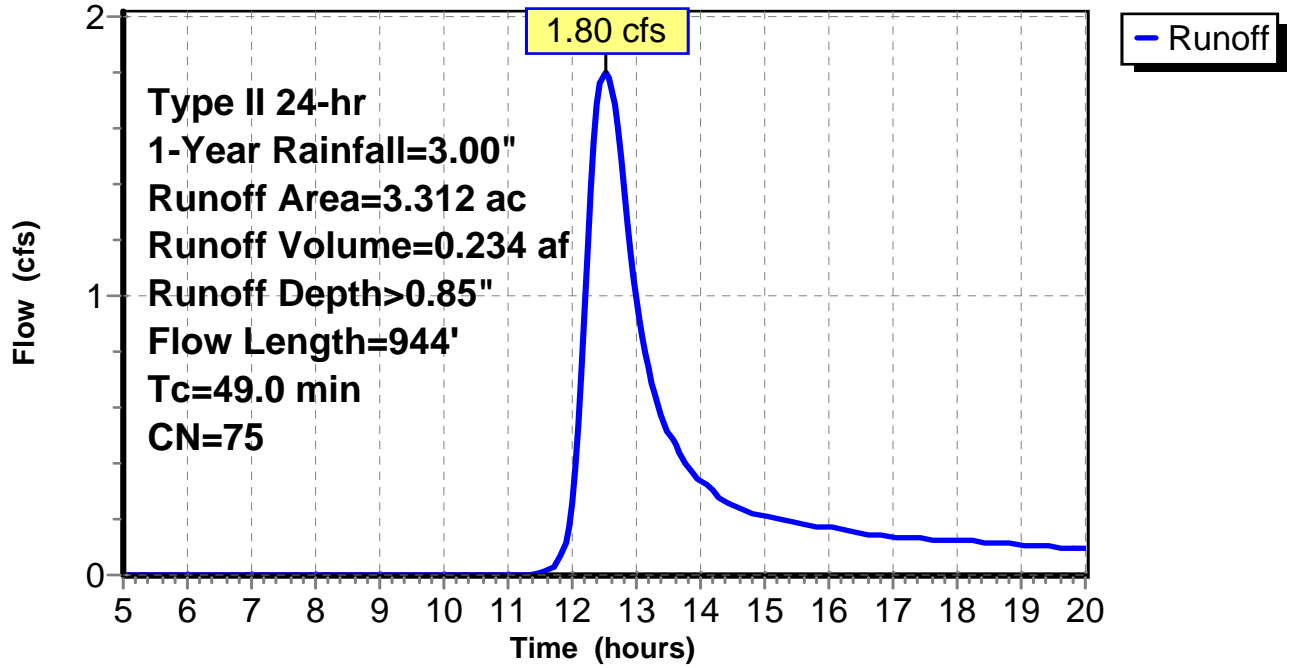
Subcatchment 4: C 32.001

Hydrograph



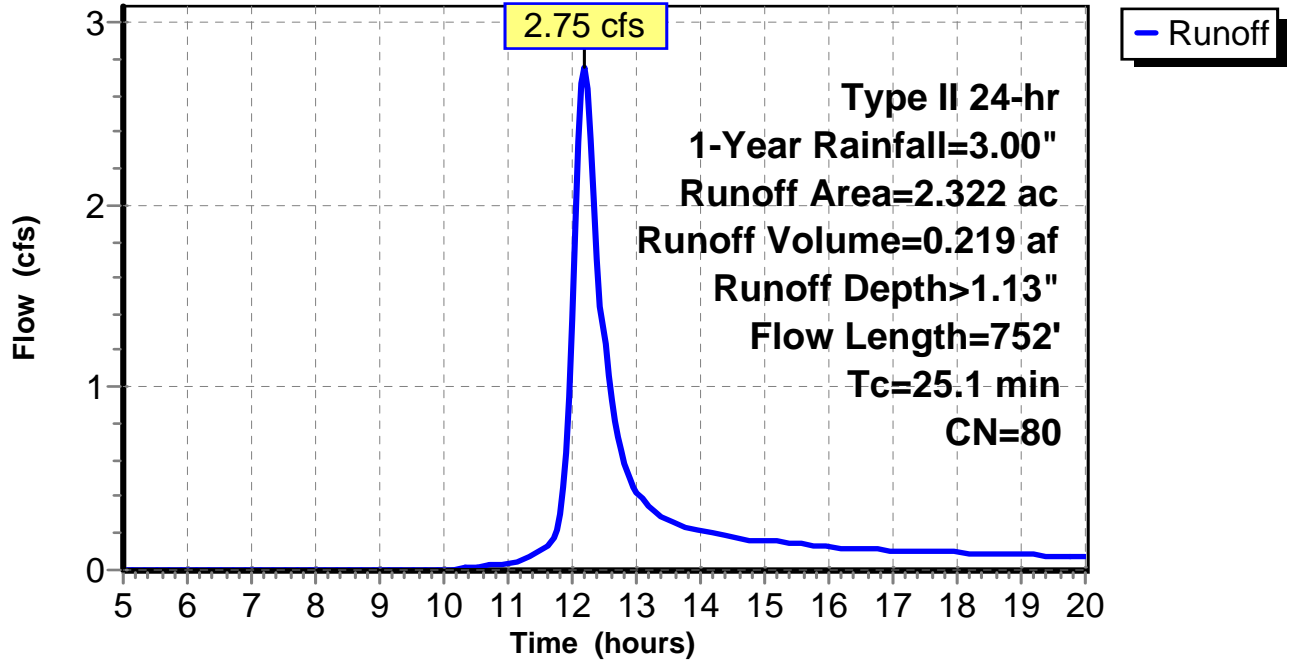
Subcatchment 5: C 32.002

Hydrograph



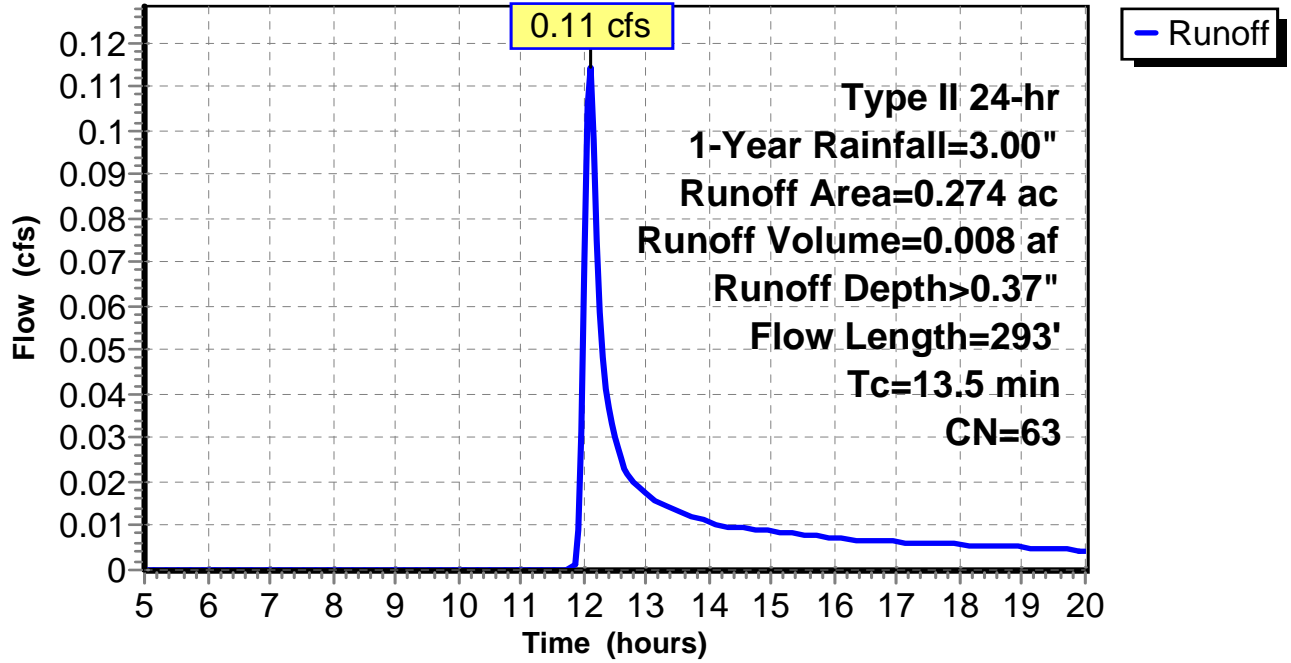
Subcatchment 6: C 32.003

Hydrograph



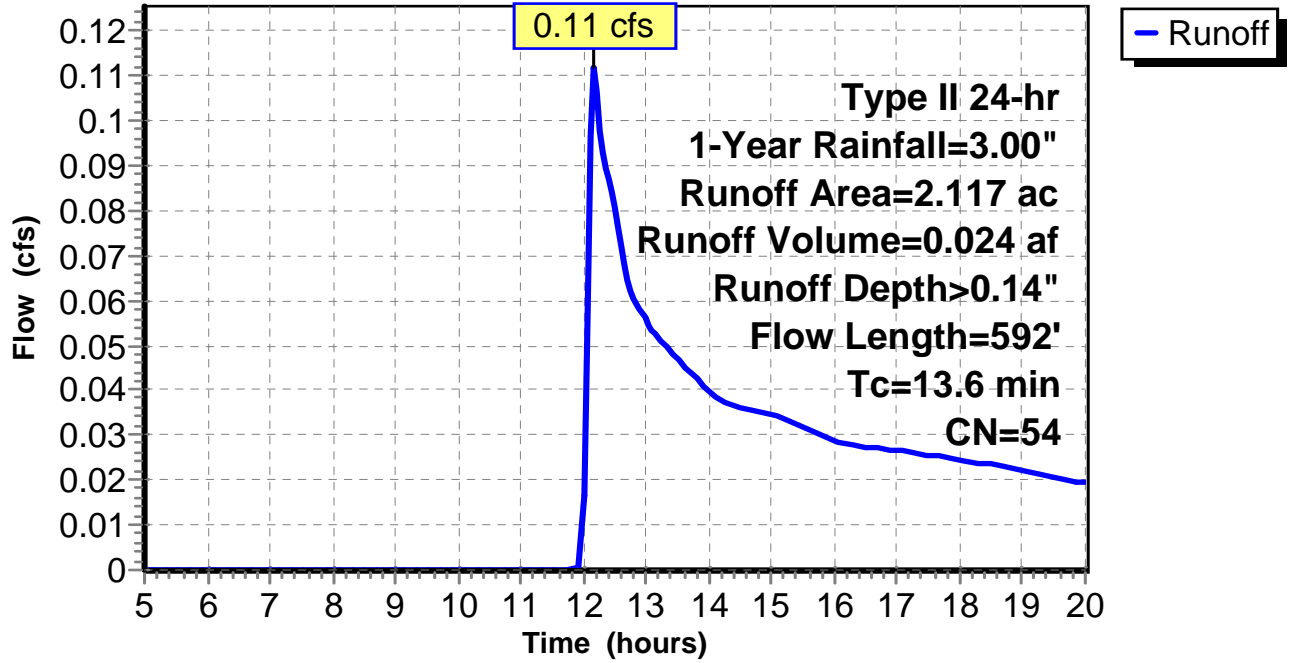
Subcatchment 7: C 32.004

Hydrograph



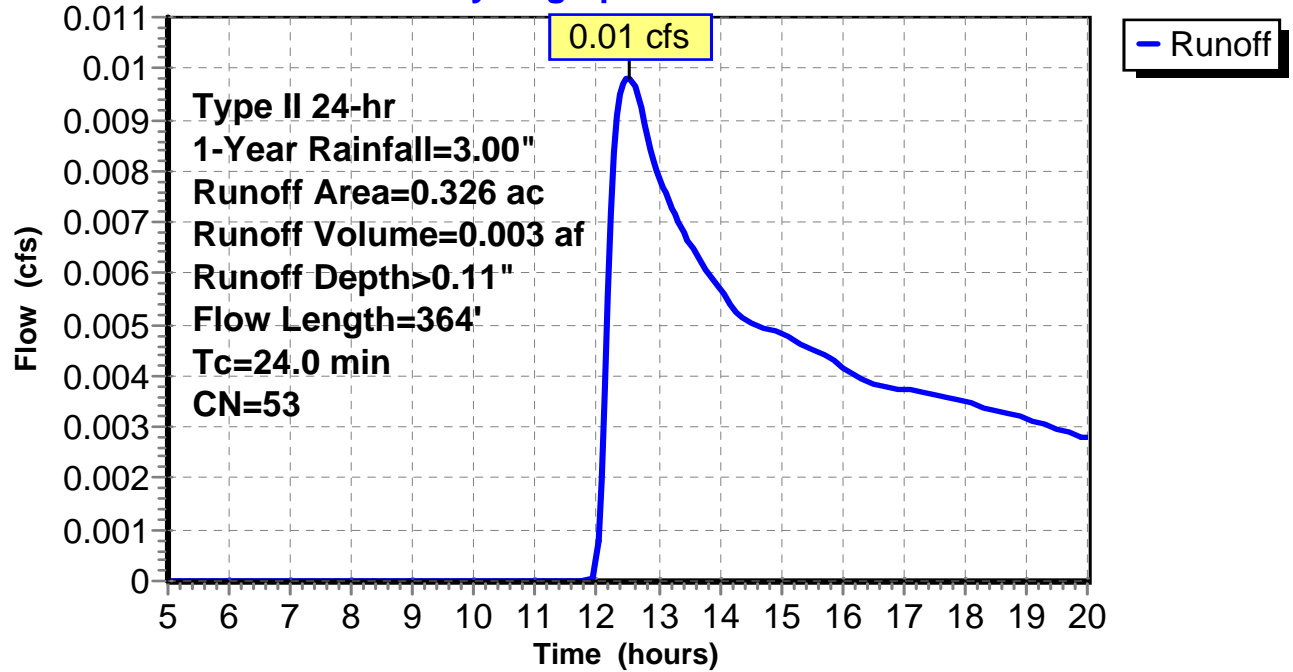
Subcatchment 8: C 32.005

Hydrograph



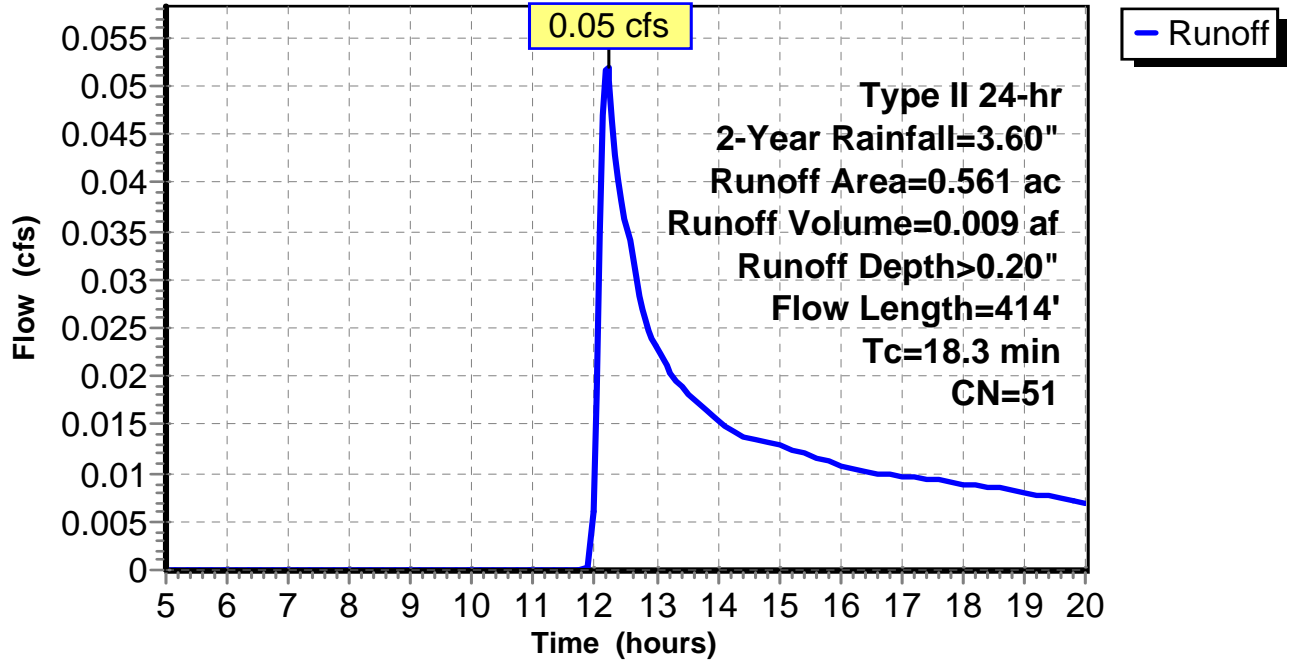
Subcatchment 9: C 32.006

Hydrograph



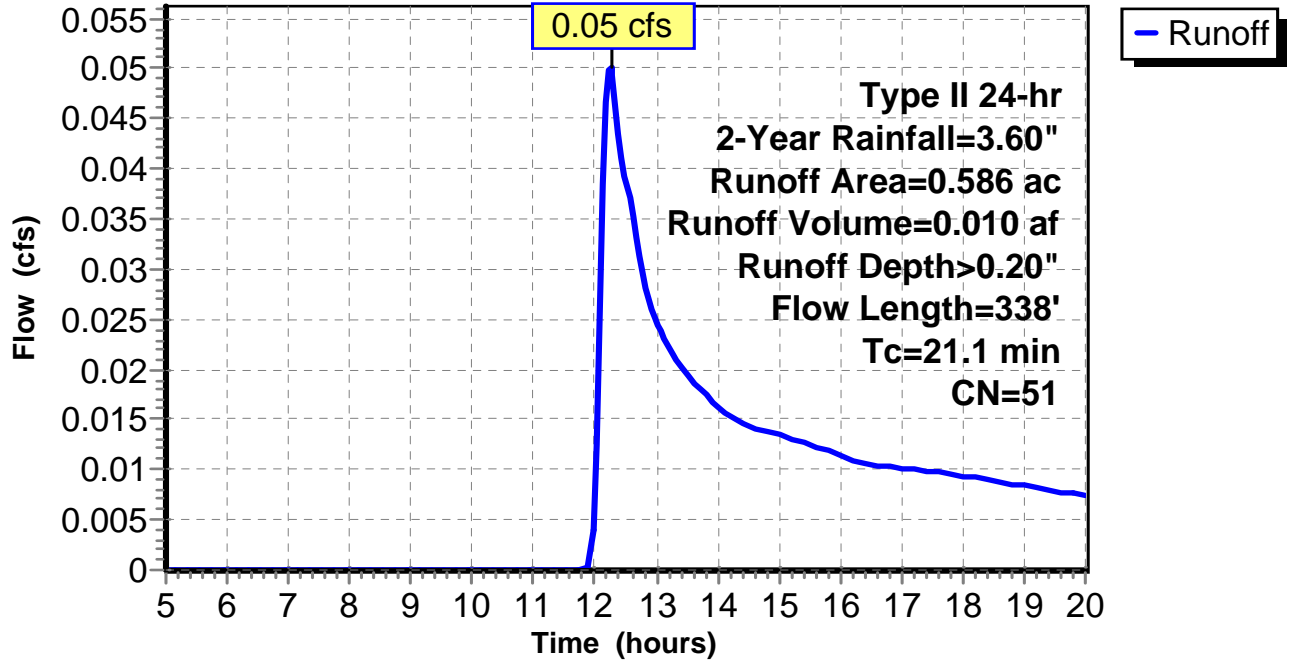
Subcatchment 1: C 31.001

Hydrograph



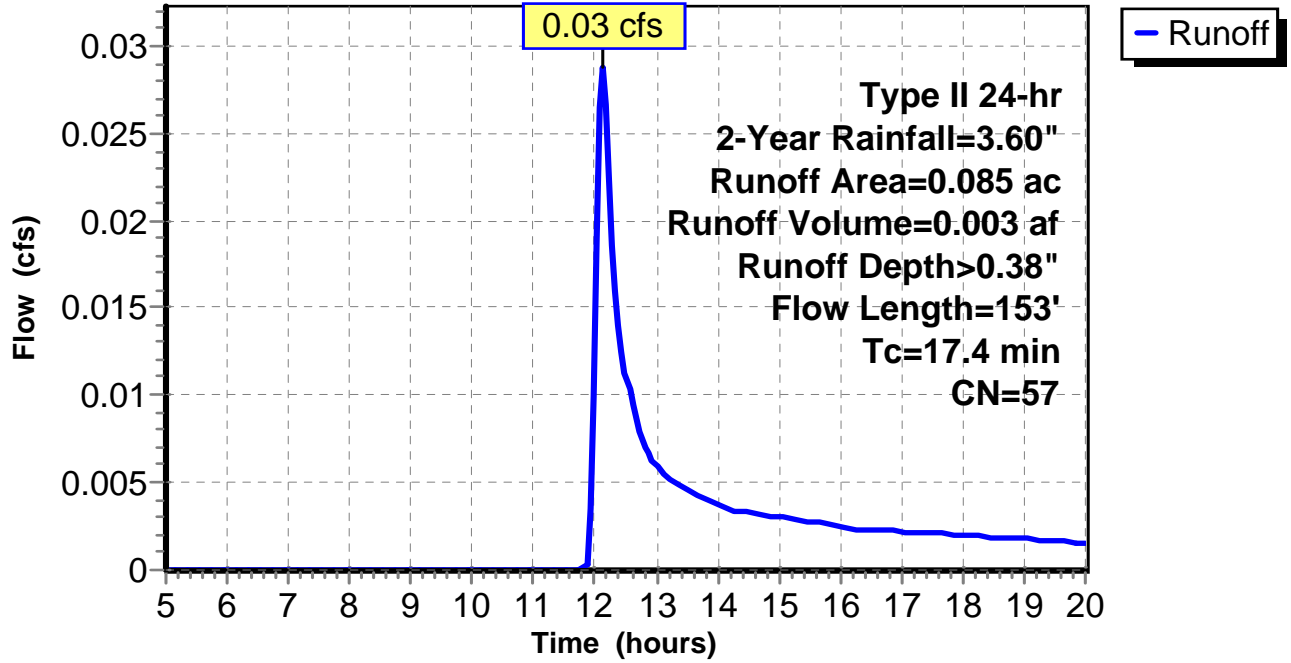
Subcatchment 2: C 31.002

Hydrograph



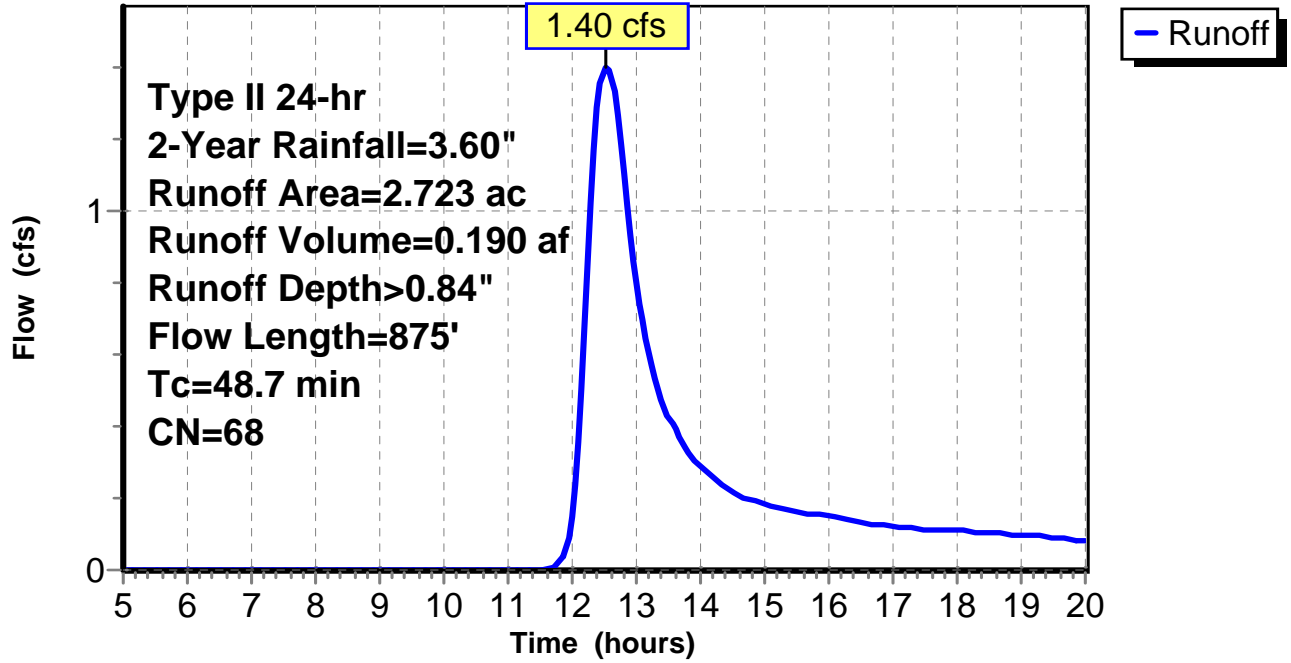
Subcatchment 3: C 31.003

Hydrograph



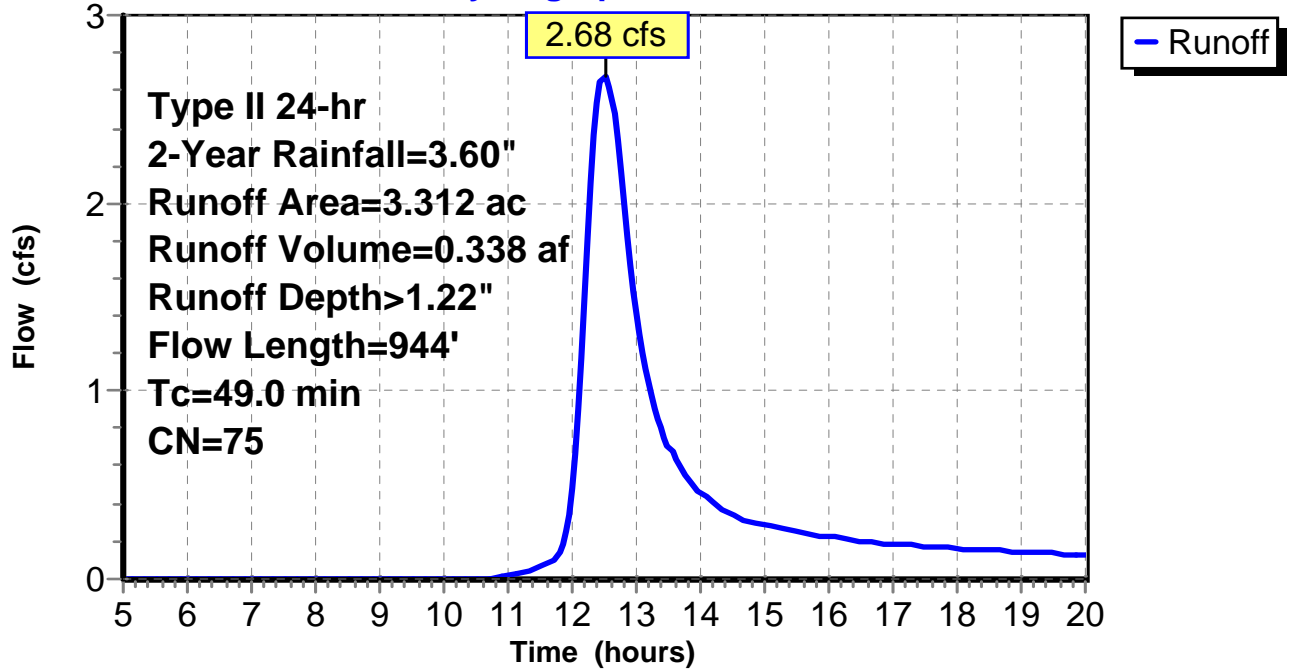
Subcatchment 4: C 32.001

Hydrograph



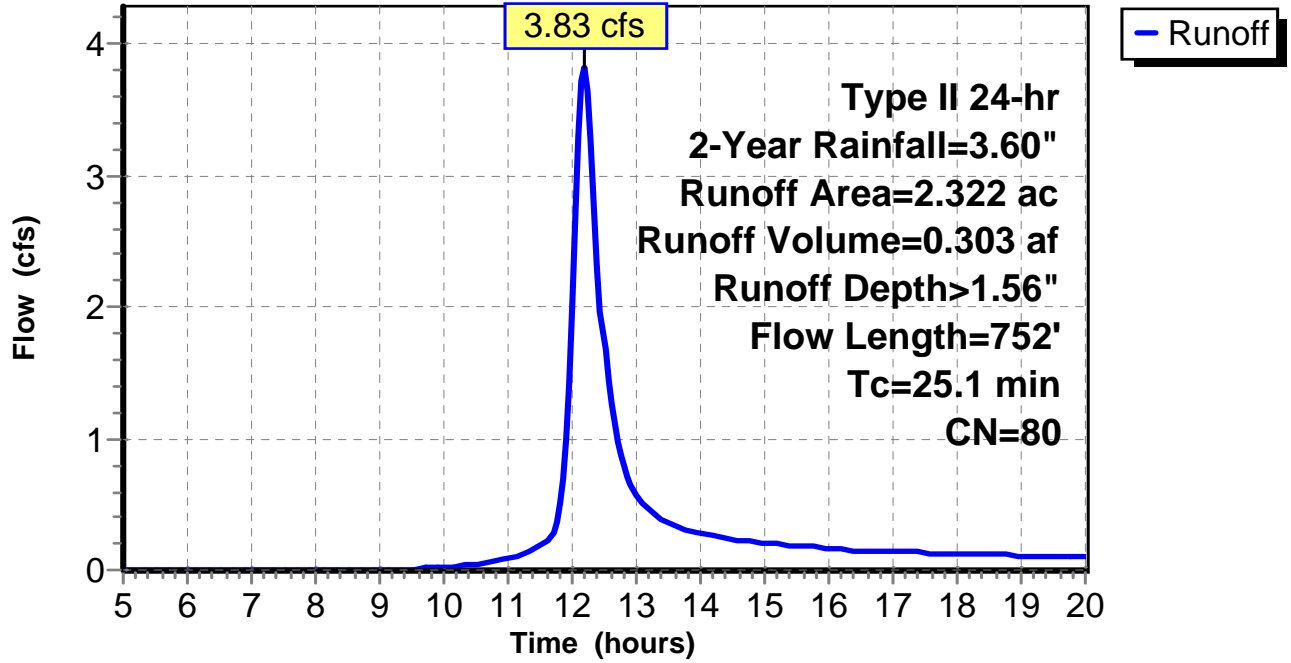
Subcatchment 5: C 32.002

Hydrograph



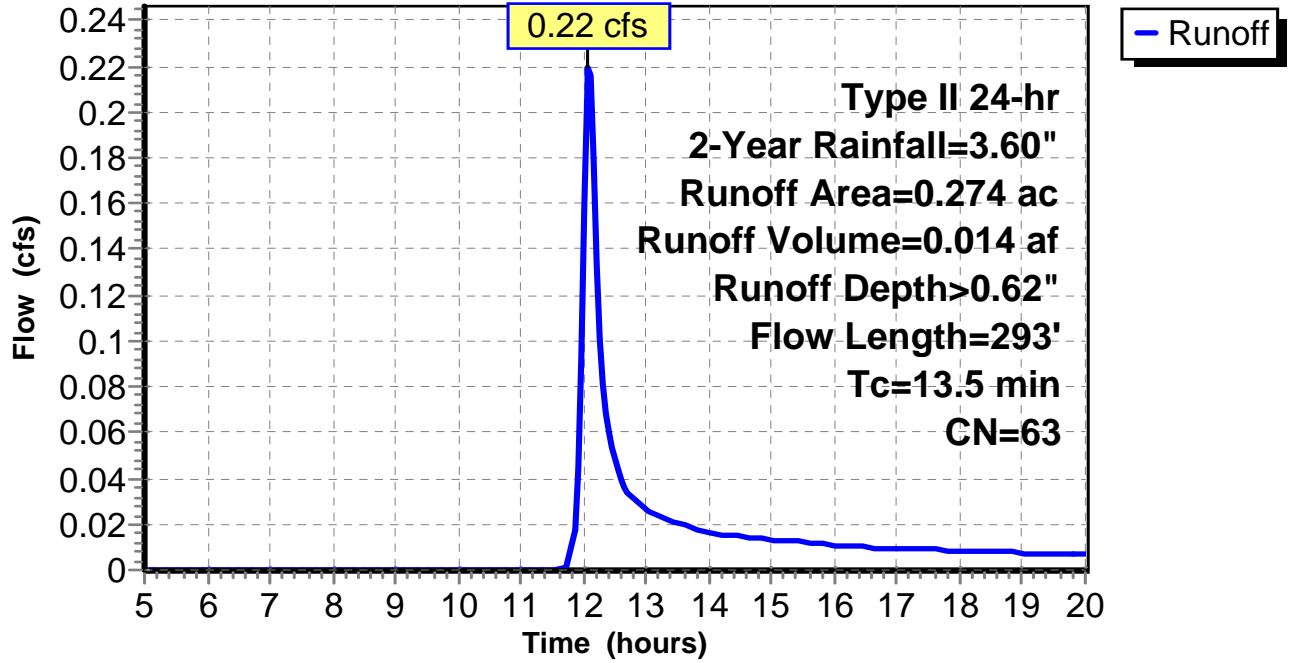
Subcatchment 6: C 32.003

Hydrograph



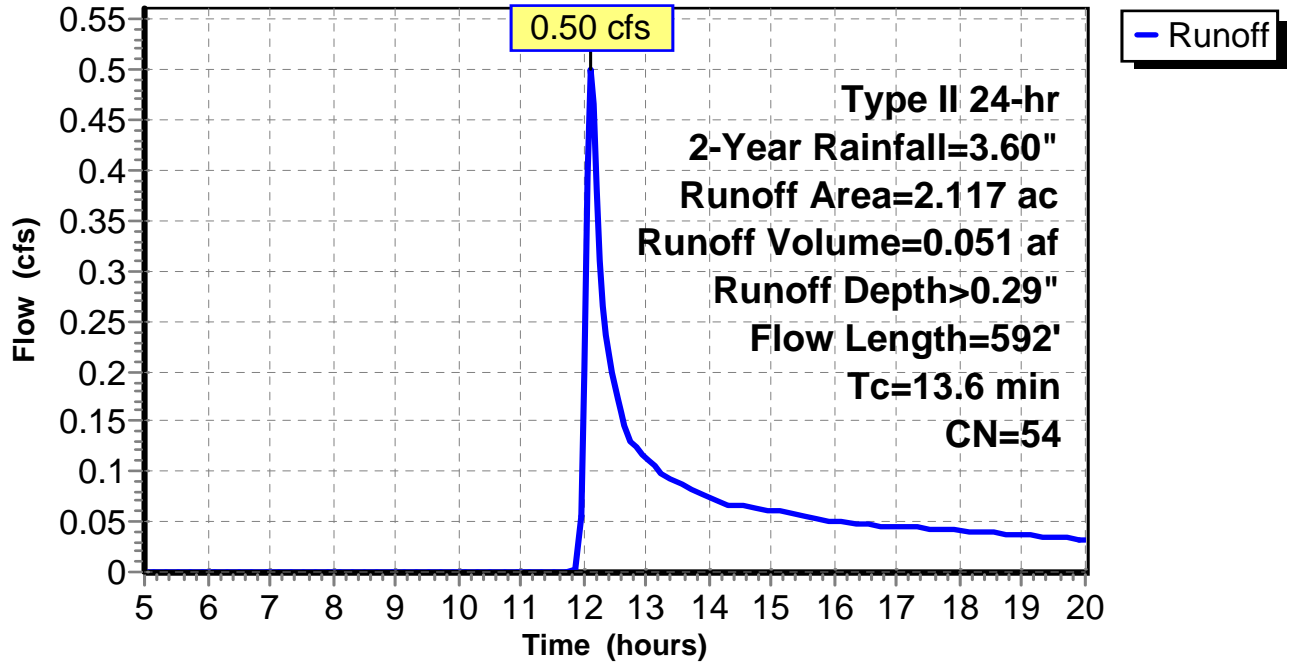
Subcatchment 7: C 32.004

Hydrograph



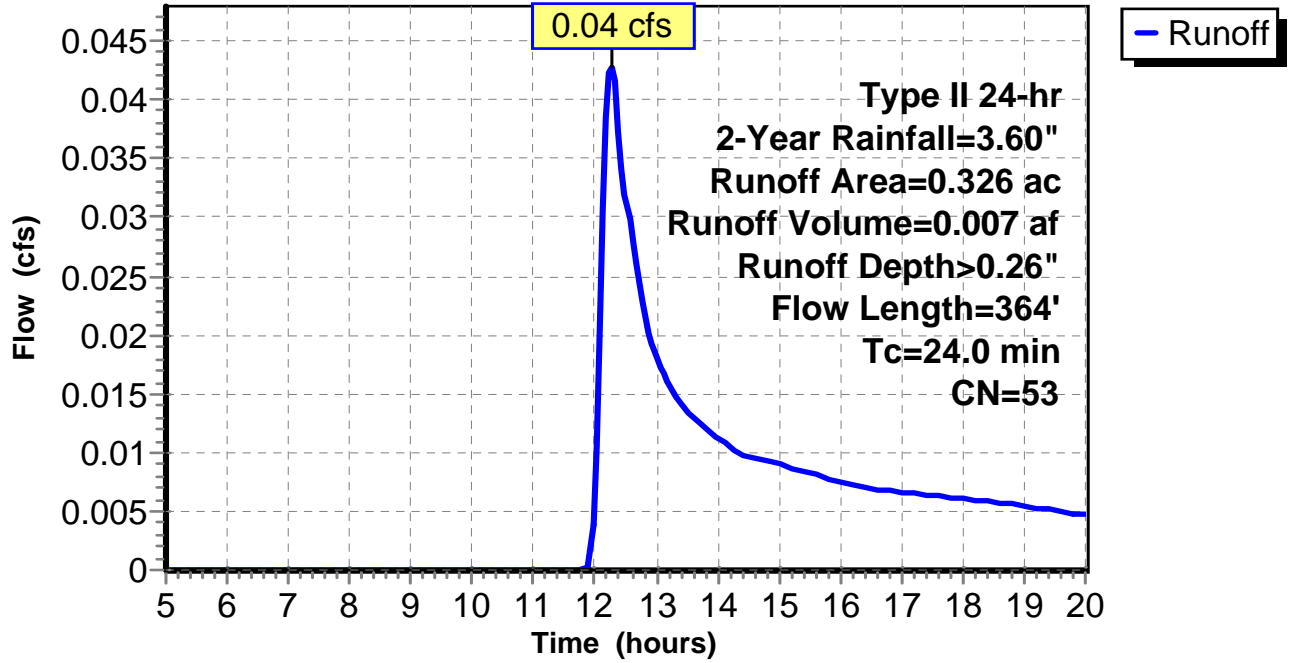
Subcatchment 8: C 32.005

Hydrograph



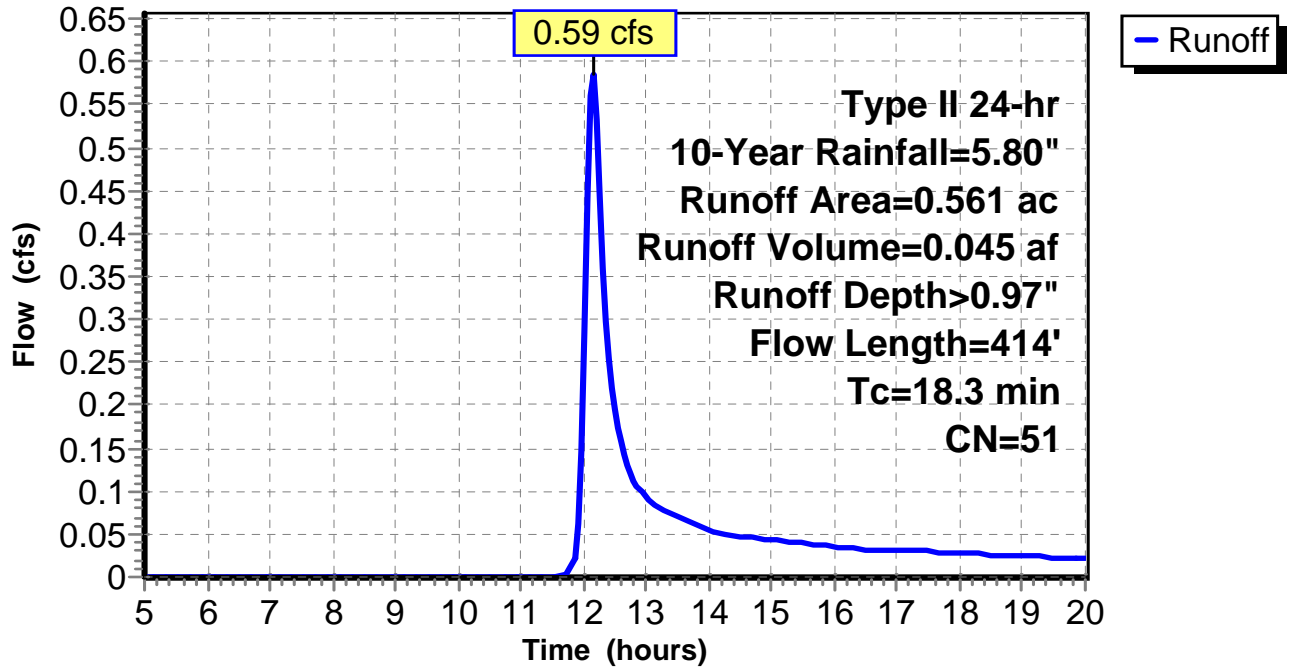
Subcatchment 9: C 32.006

Hydrograph



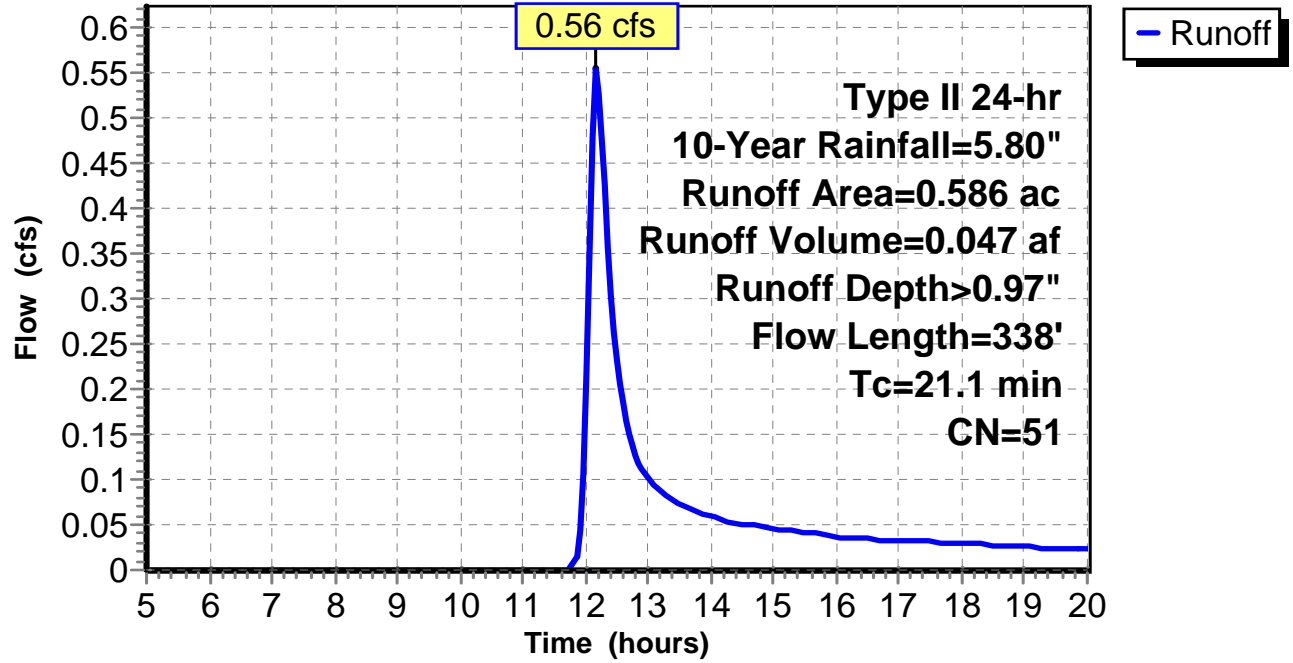
Subcatchment 1: C 31.001

Hydrograph



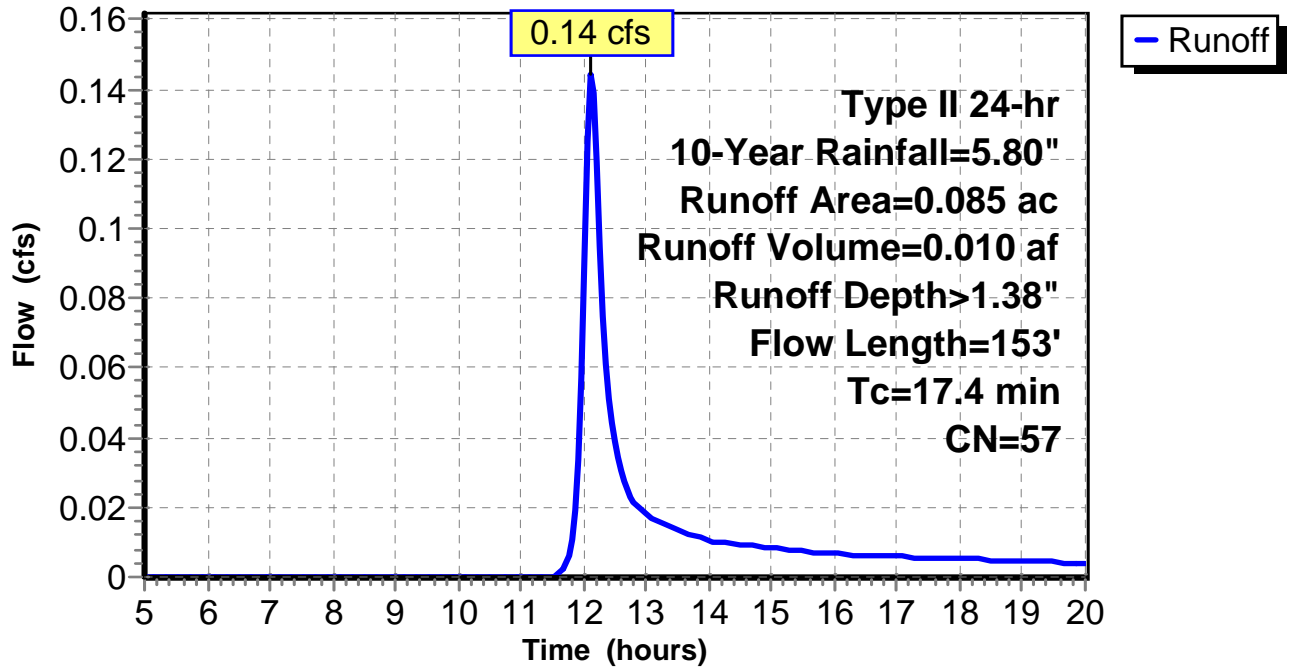
Subcatchment 2: C 31.002

Hydrograph



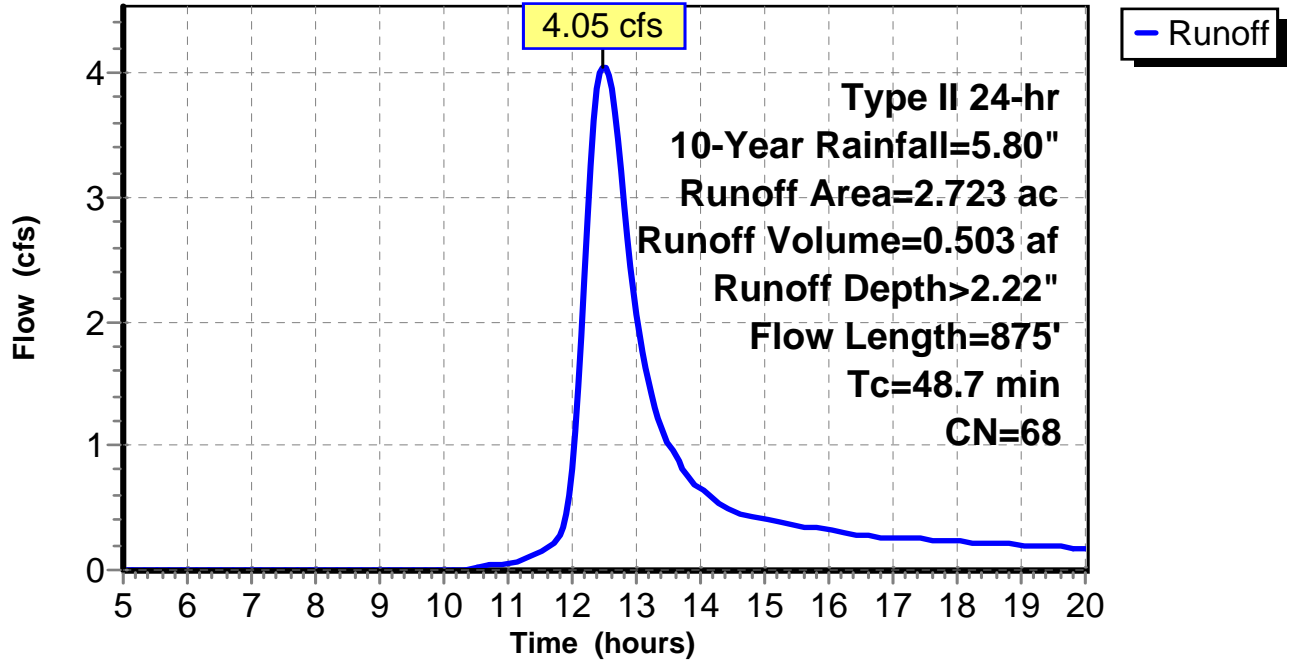
Subcatchment 3: C 31.003

Hydrograph



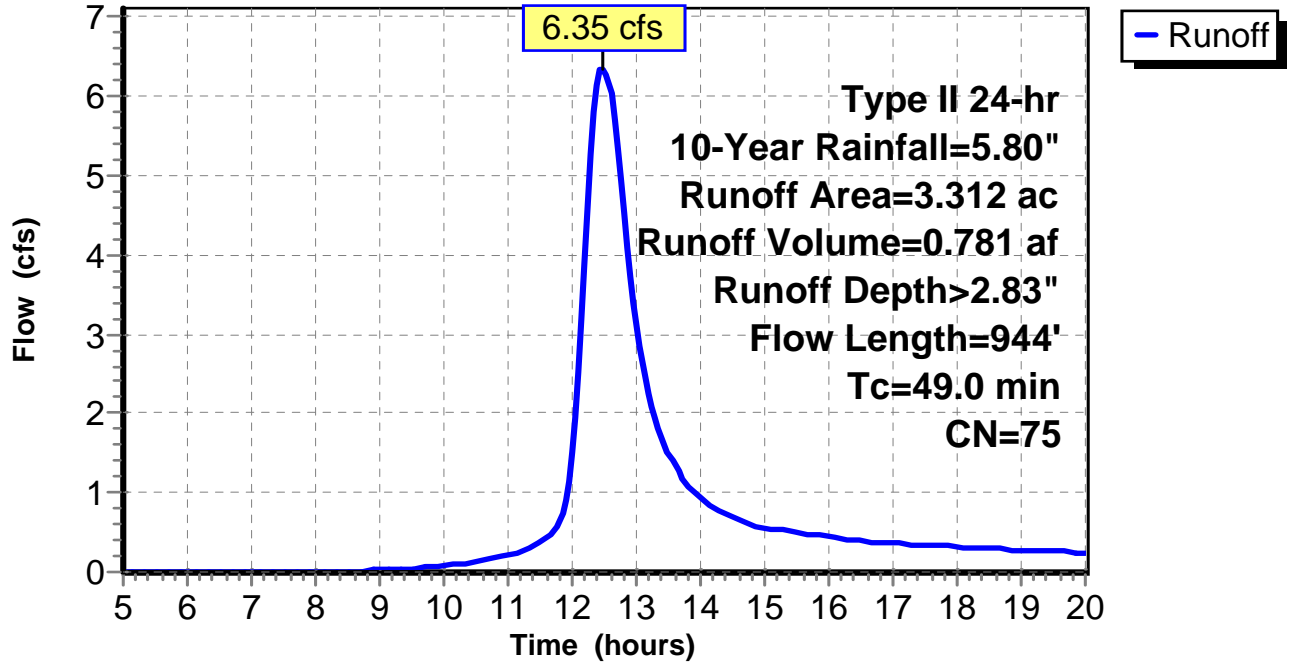
Subcatchment 4: C 32.001

Hydrograph



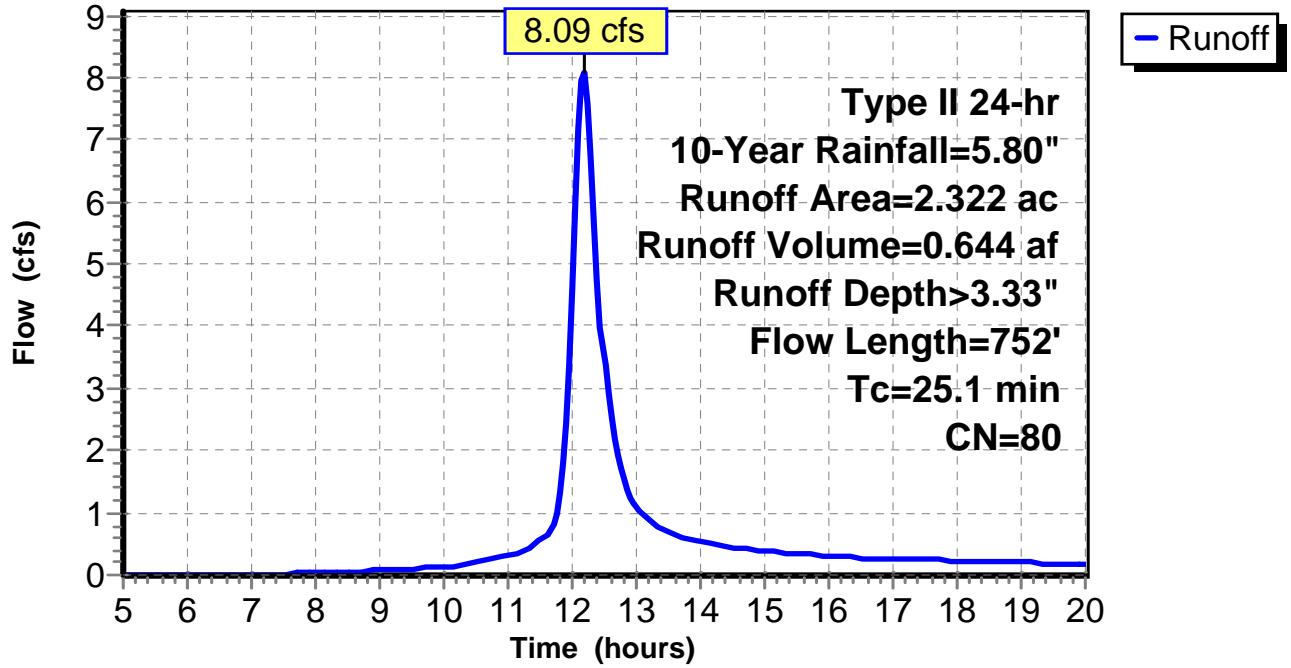
Subcatchment 5: C 32.002

Hydrograph



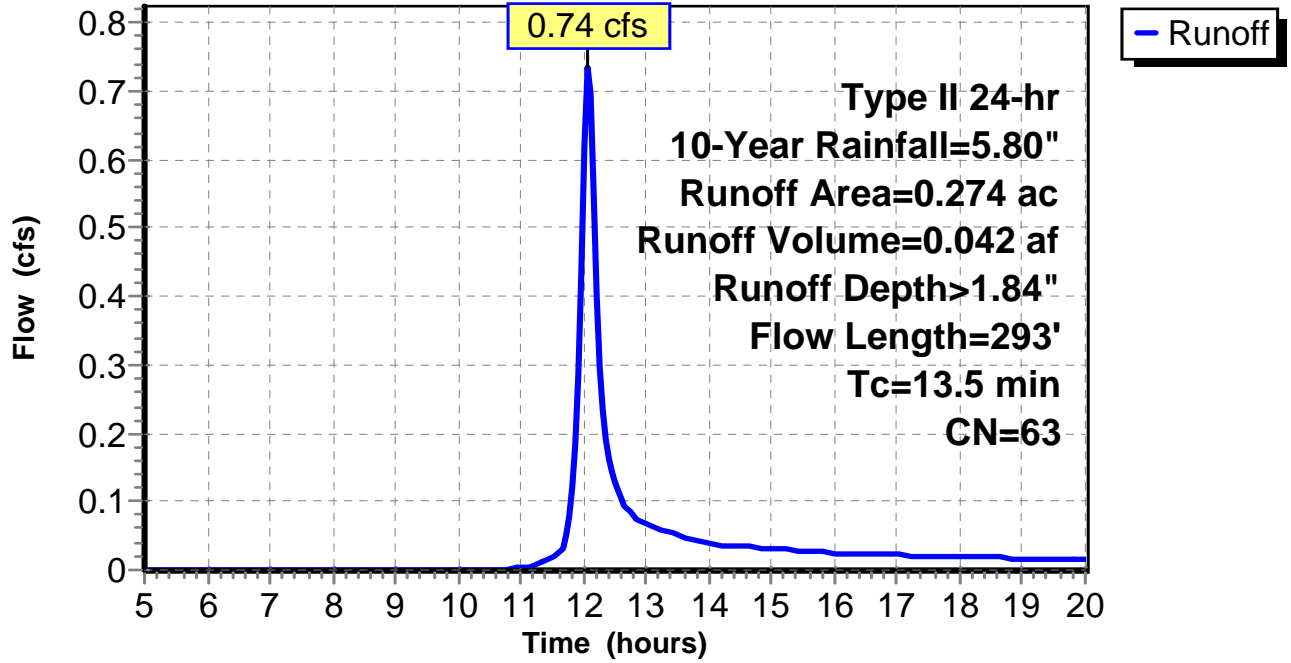
Subcatchment 6: C 32.003

Hydrograph



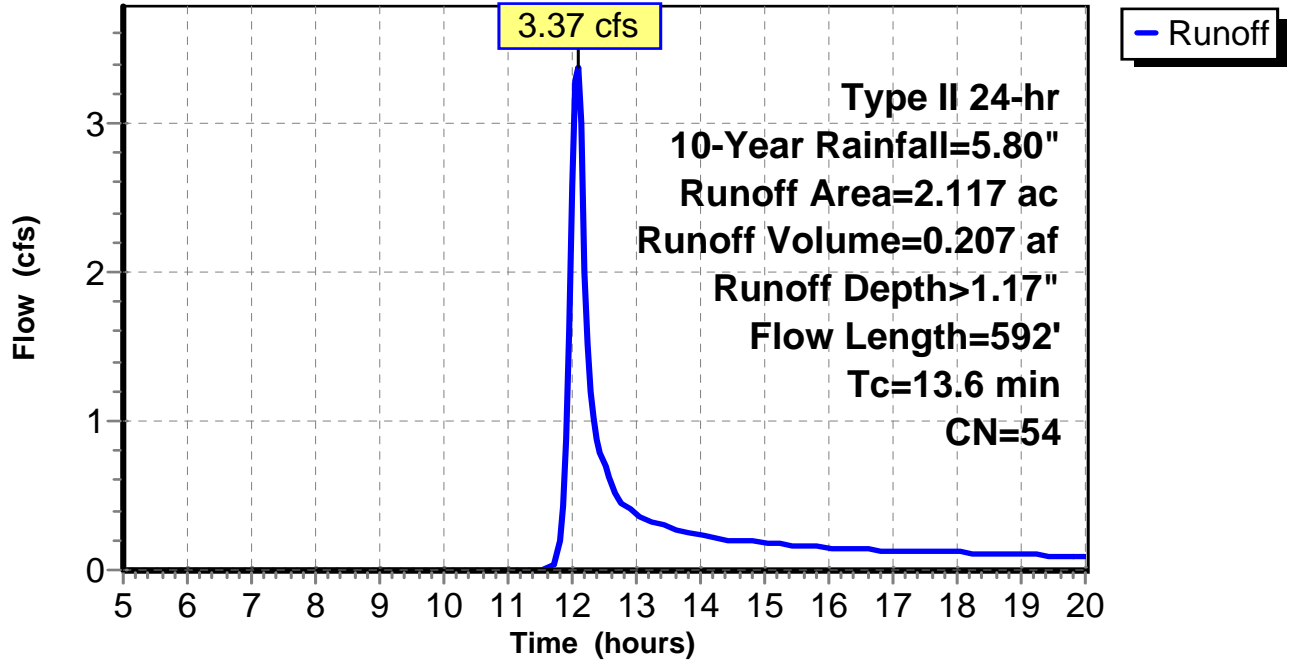
Subcatchment 7: C 32.004

Hydrograph



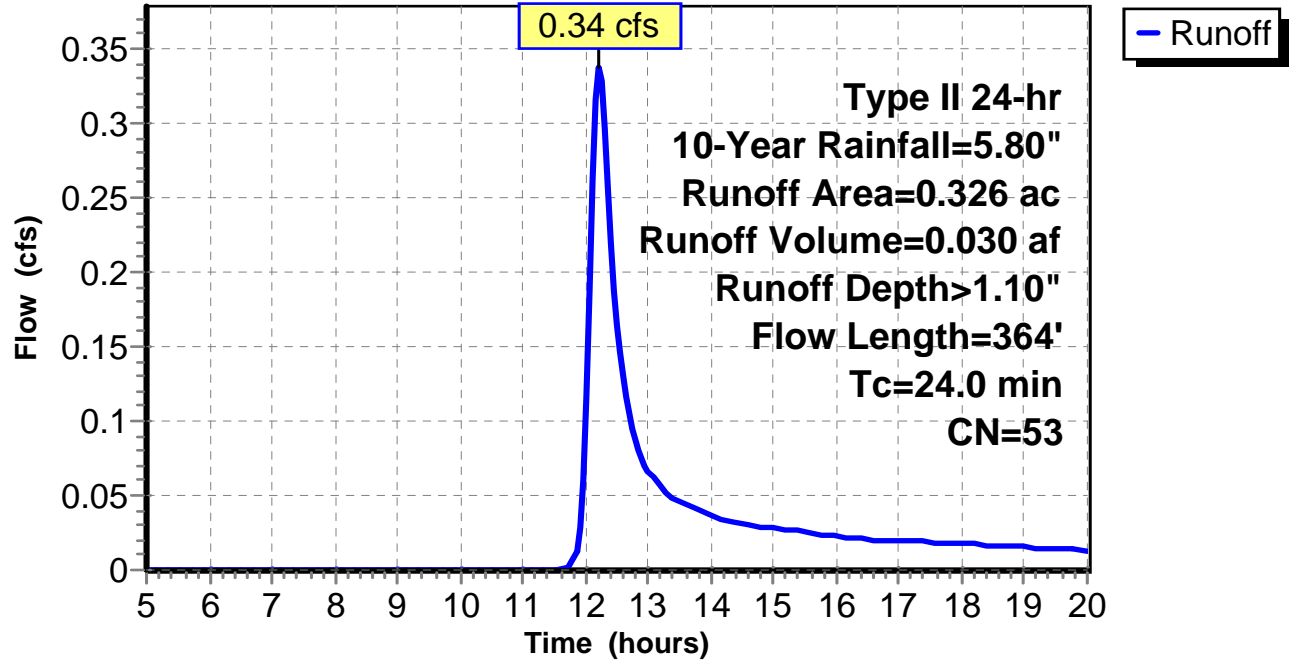
Subcatchment 8: C 32.005

Hydrograph



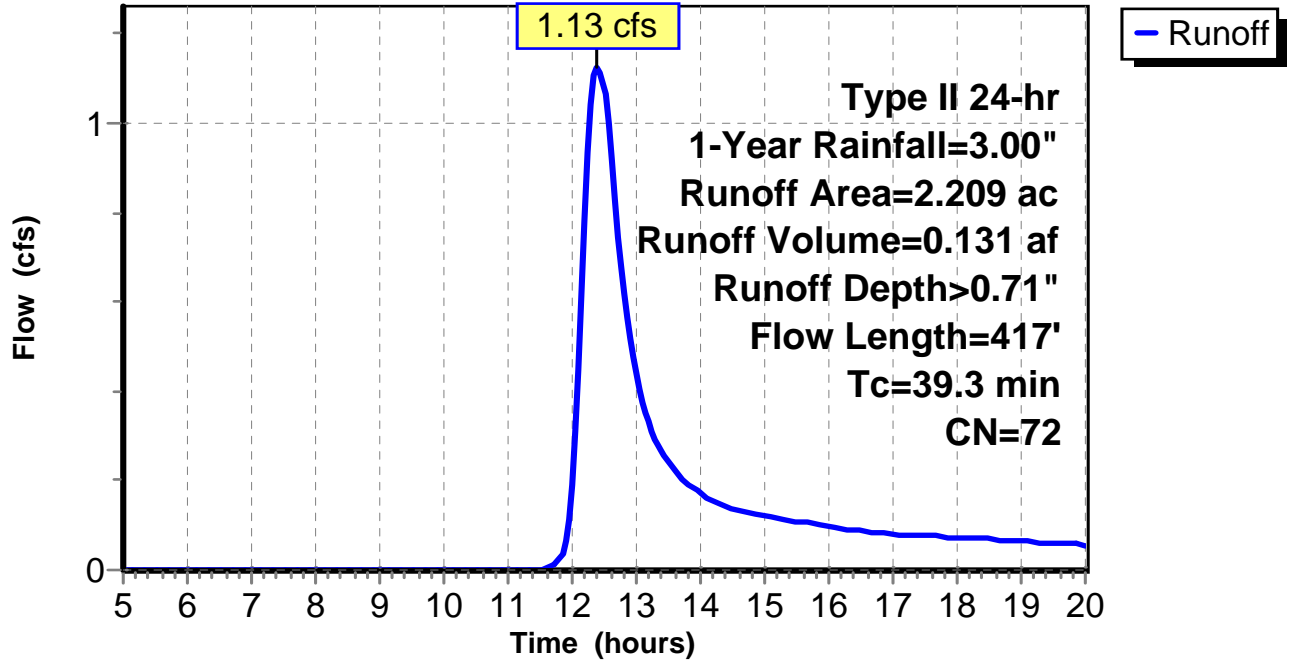
Subcatchment 9: C 32.006

Hydrograph



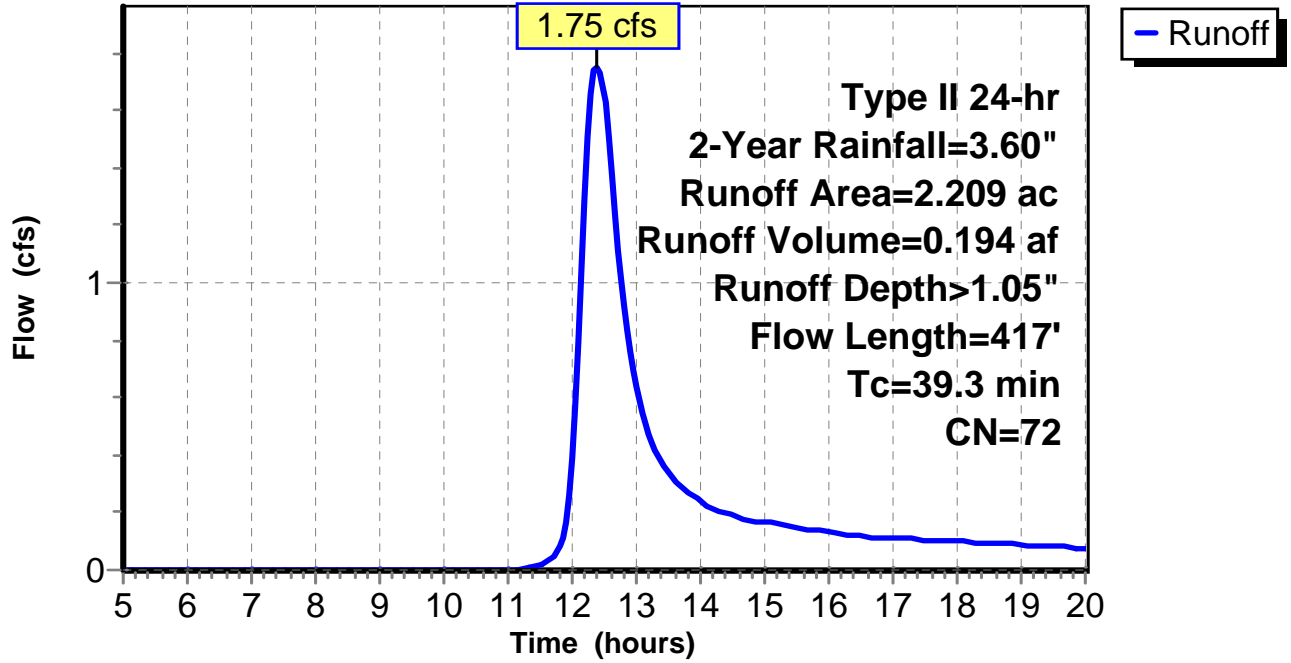
Subcatchment 1: C 33.001

Hydrograph



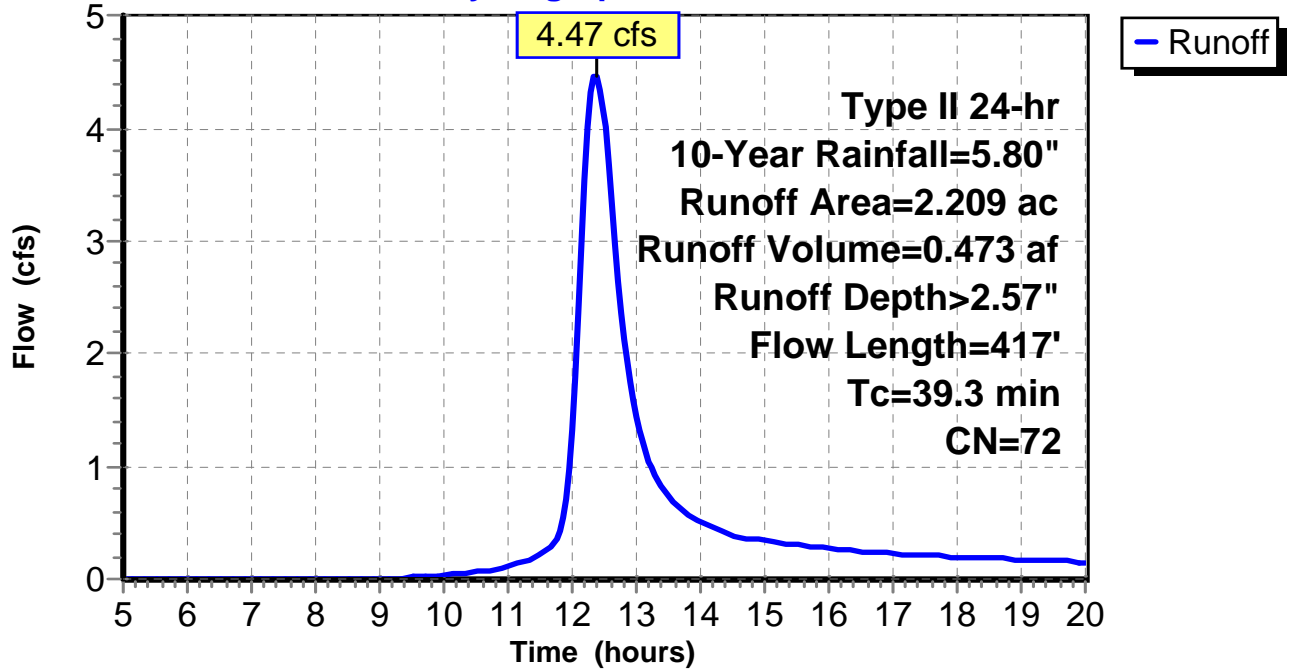
Subcatchment 1: C 33.001

Hydrograph



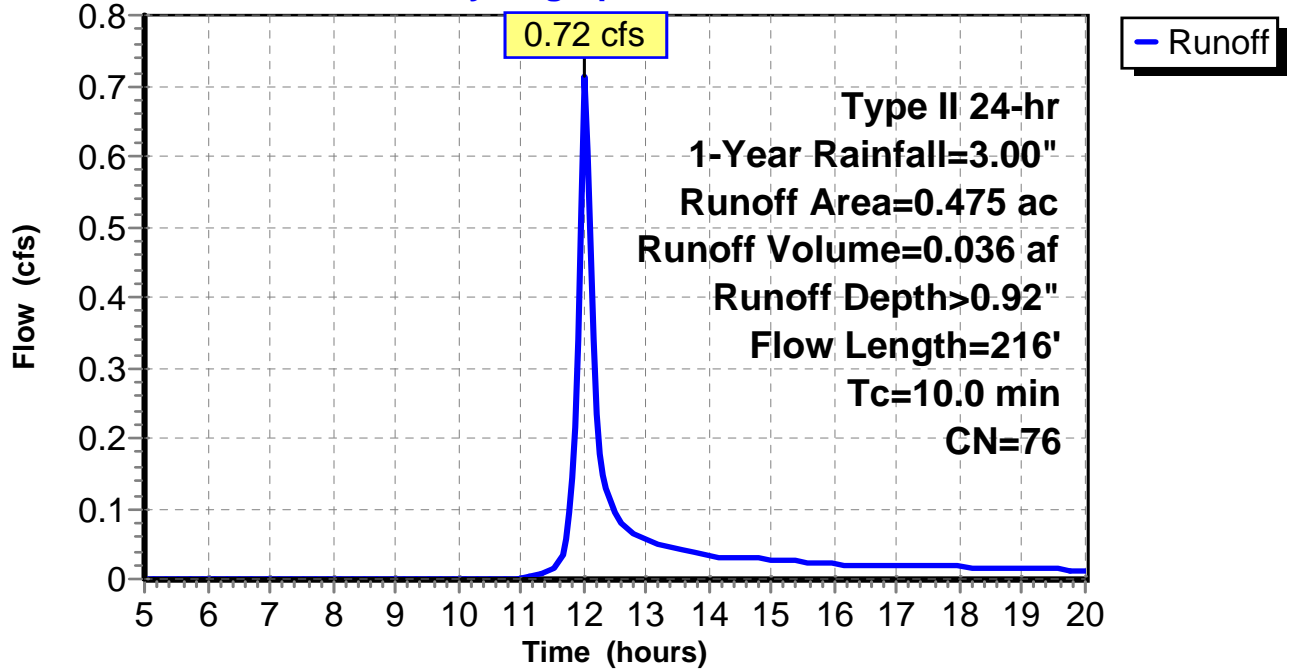
Subcatchment 1: C 33.001

Hydrograph



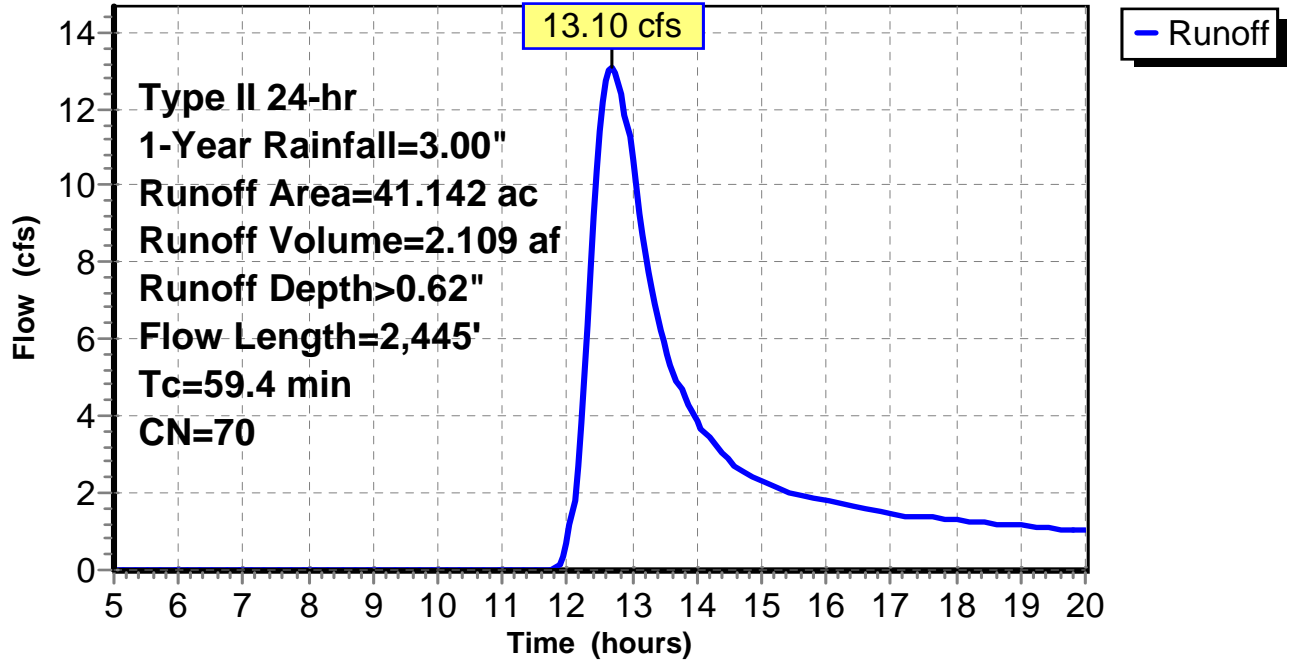
Subcatchment 1: C 34.001

Hydrograph



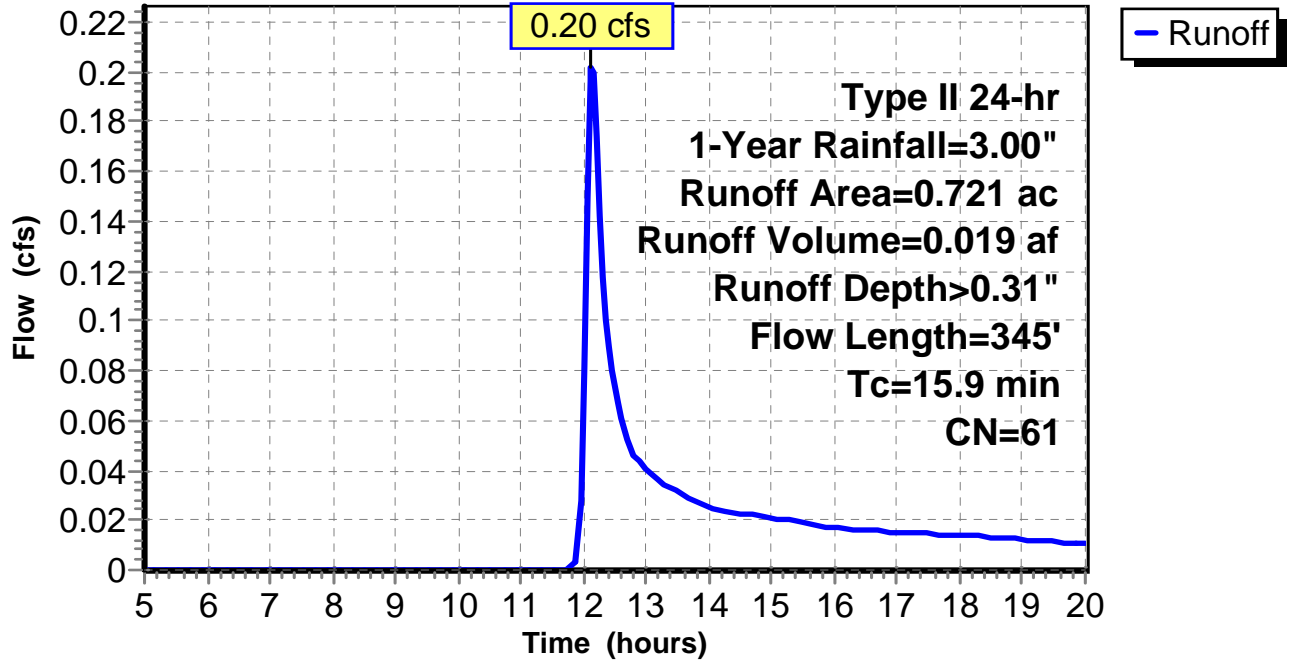
Subcatchment 2: C 34.002

Hydrograph



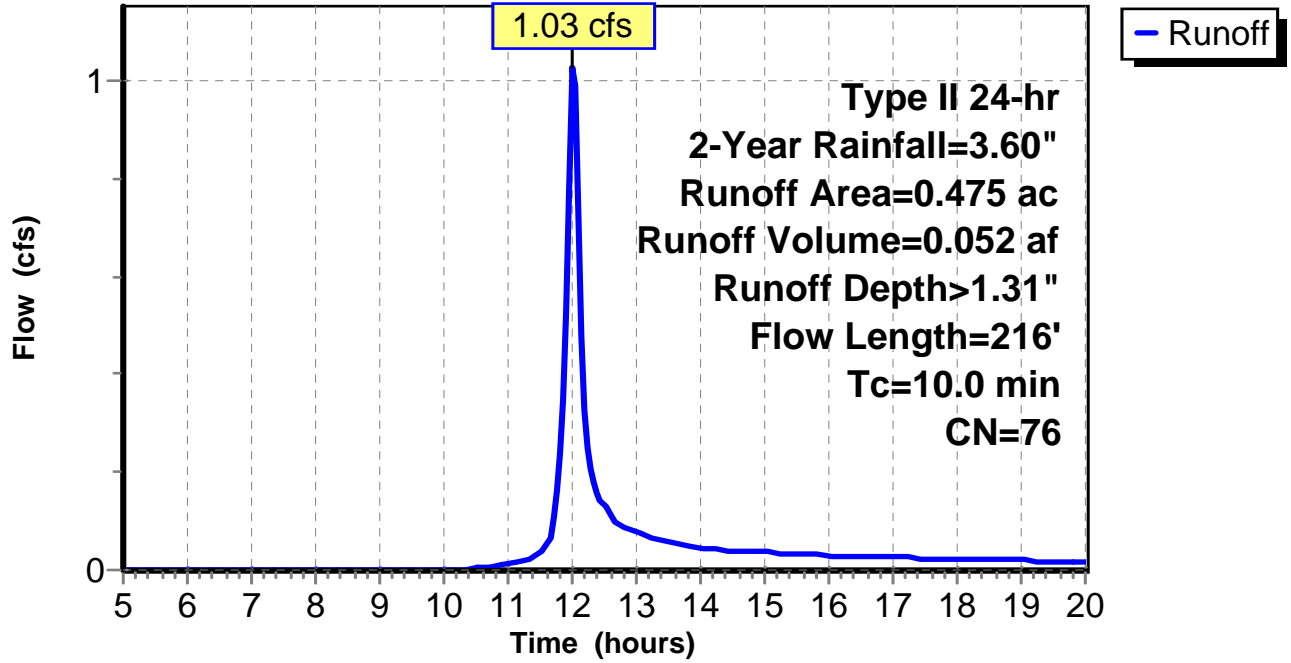
Subcatchment 3: C 34.003

Hydrograph



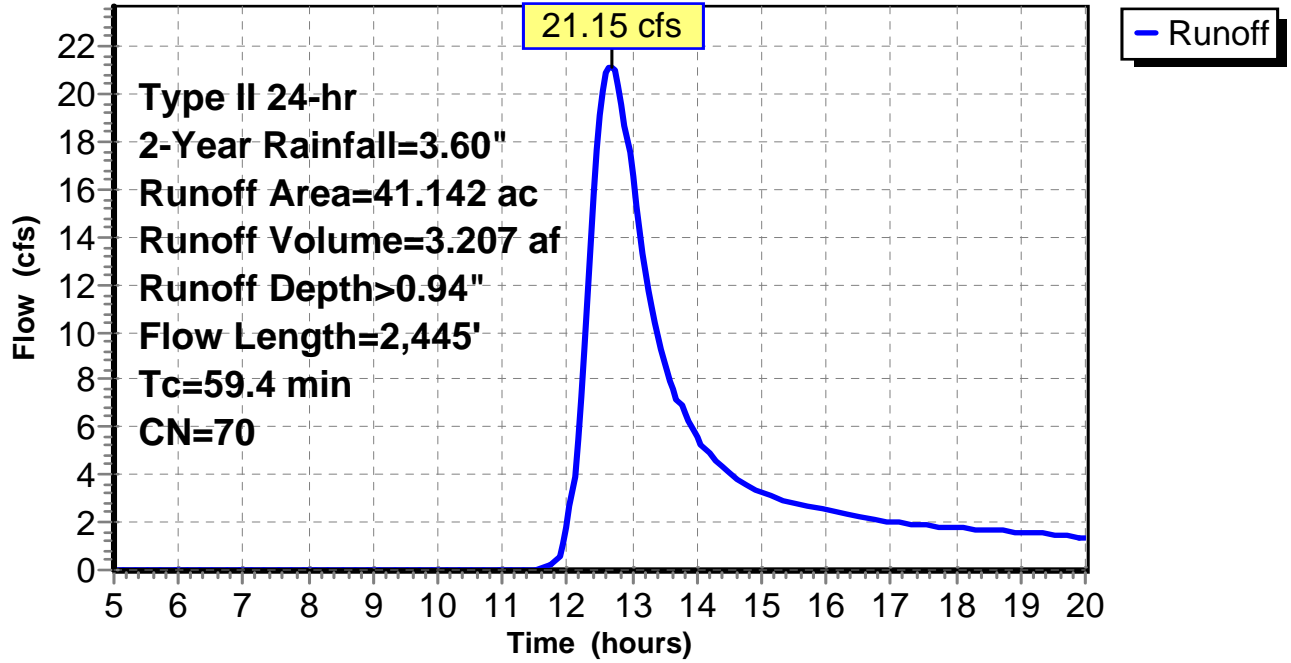
Subcatchment 1: C 34.001

Hydrograph



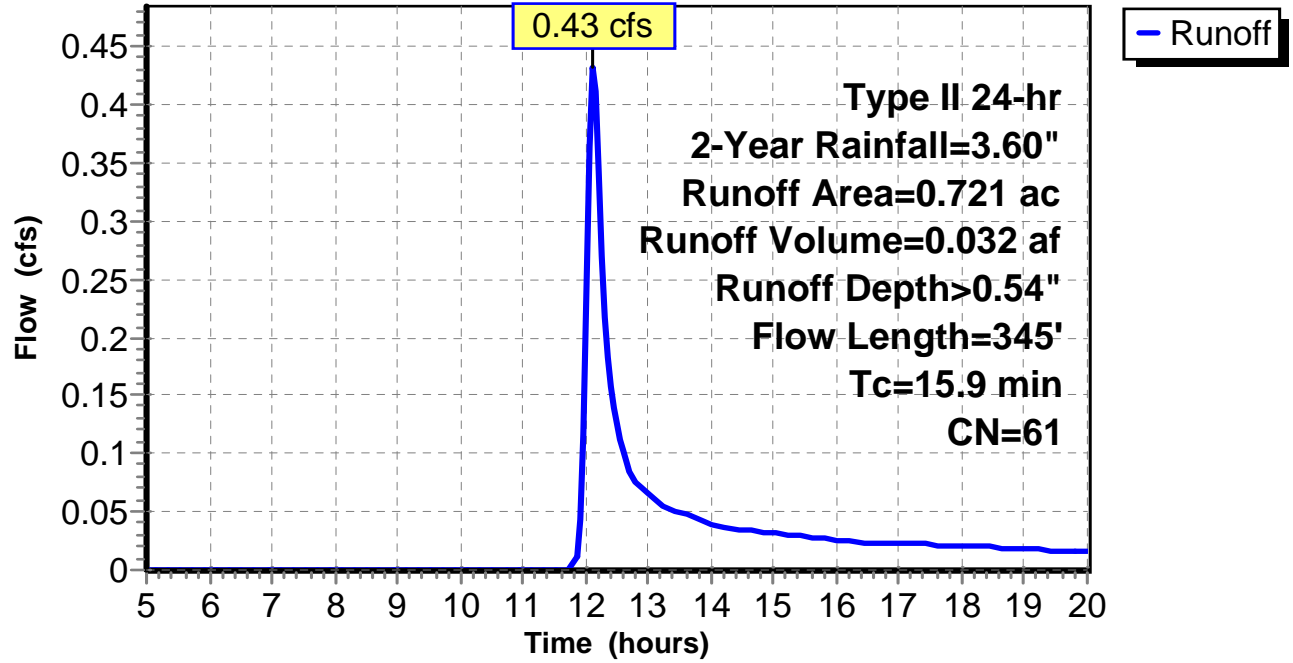
Subcatchment 2: C 34.002

Hydrograph



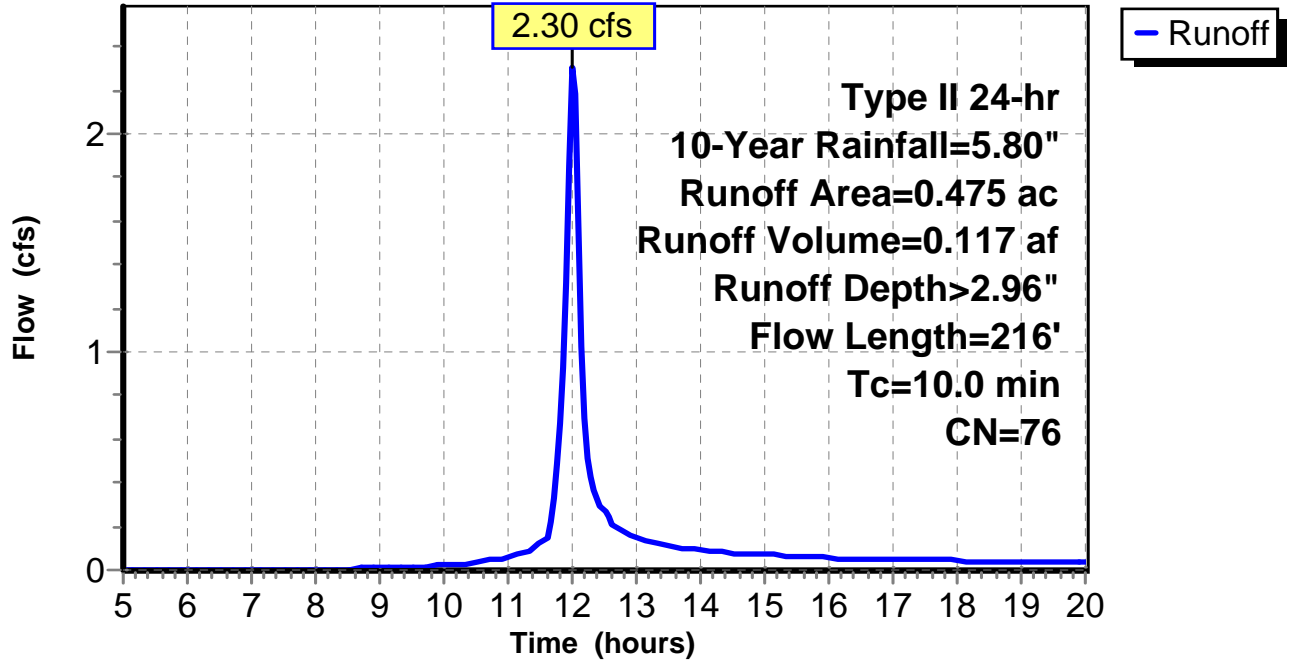
Subcatchment 3: C 34.003

Hydrograph



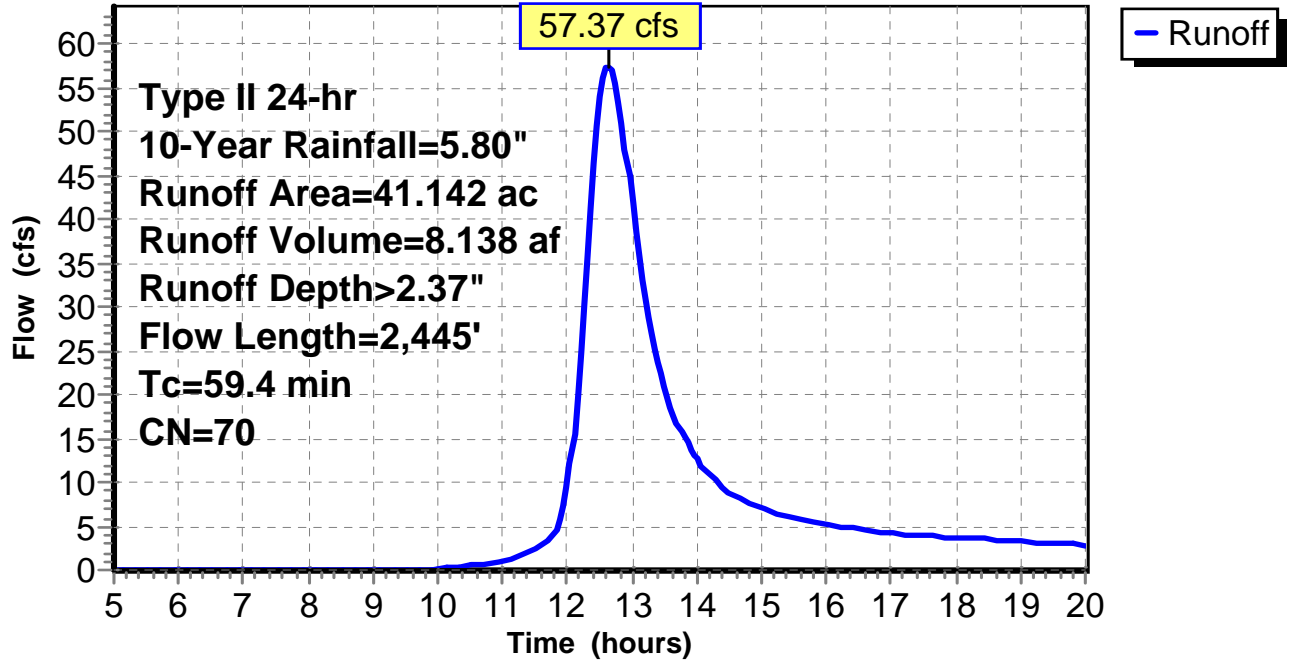
Subcatchment 1: C 34.001

Hydrograph



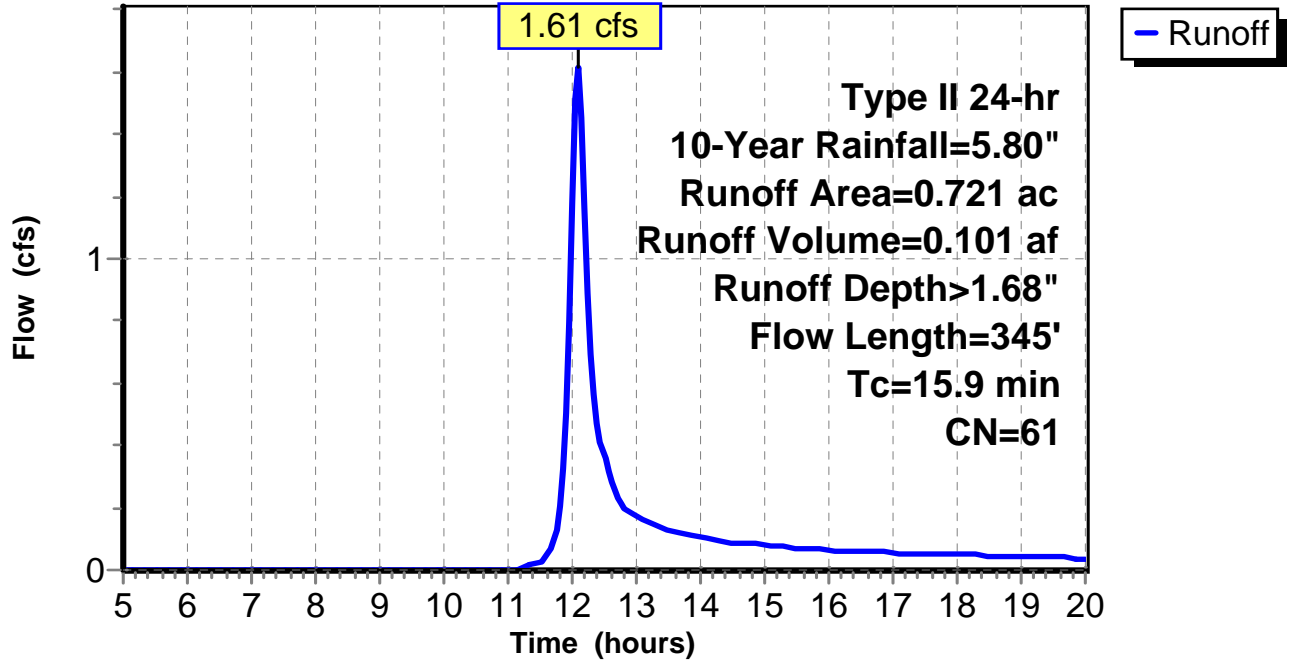
Subcatchment 2: C 34.002

Hydrograph



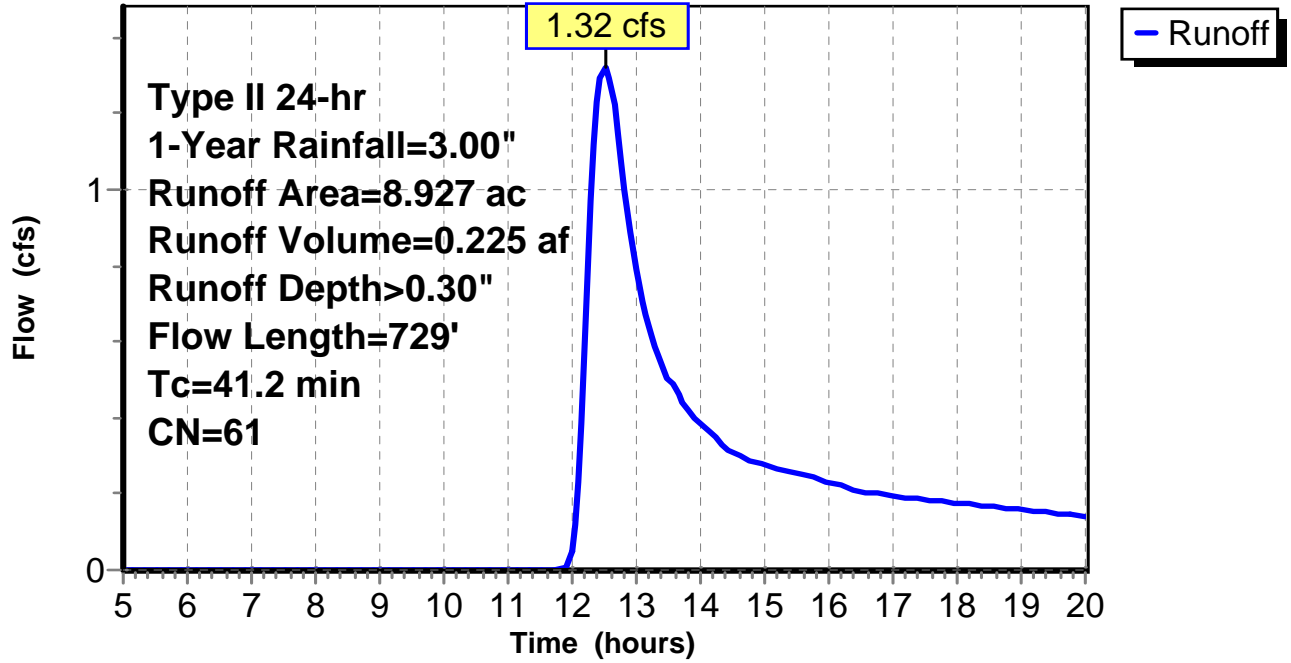
Subcatchment 3: C 34.003

Hydrograph



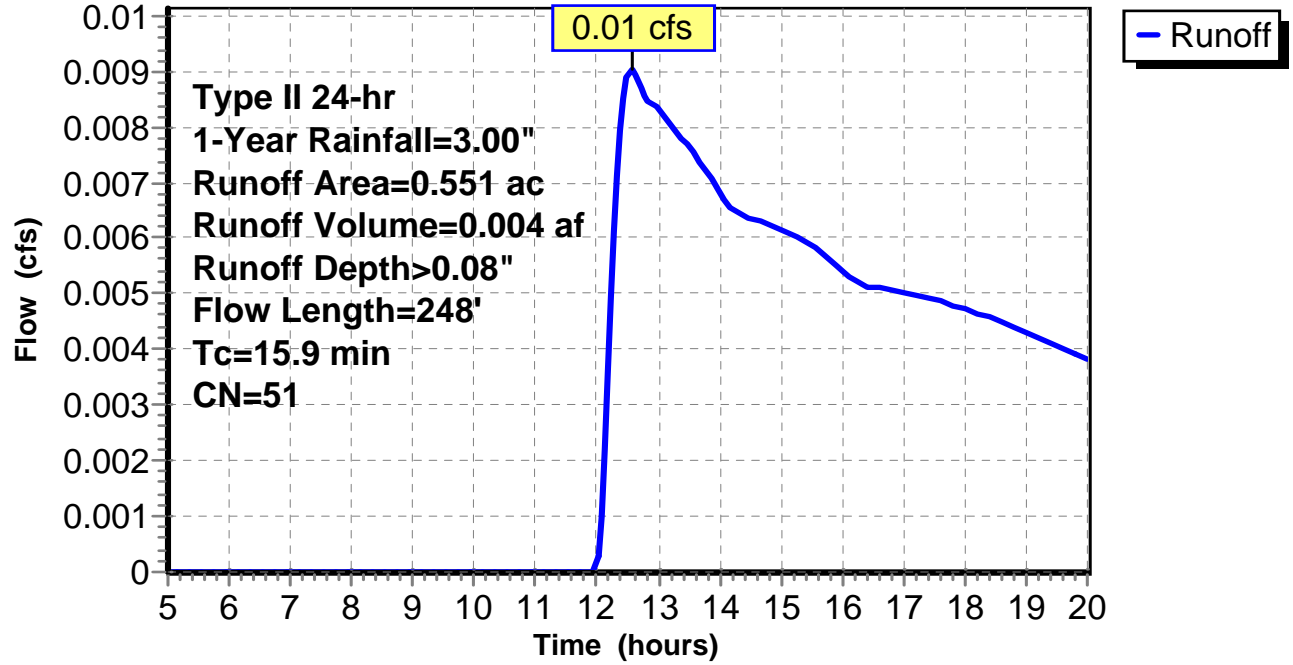
Subcatchment 1: C 41.001

Hydrograph



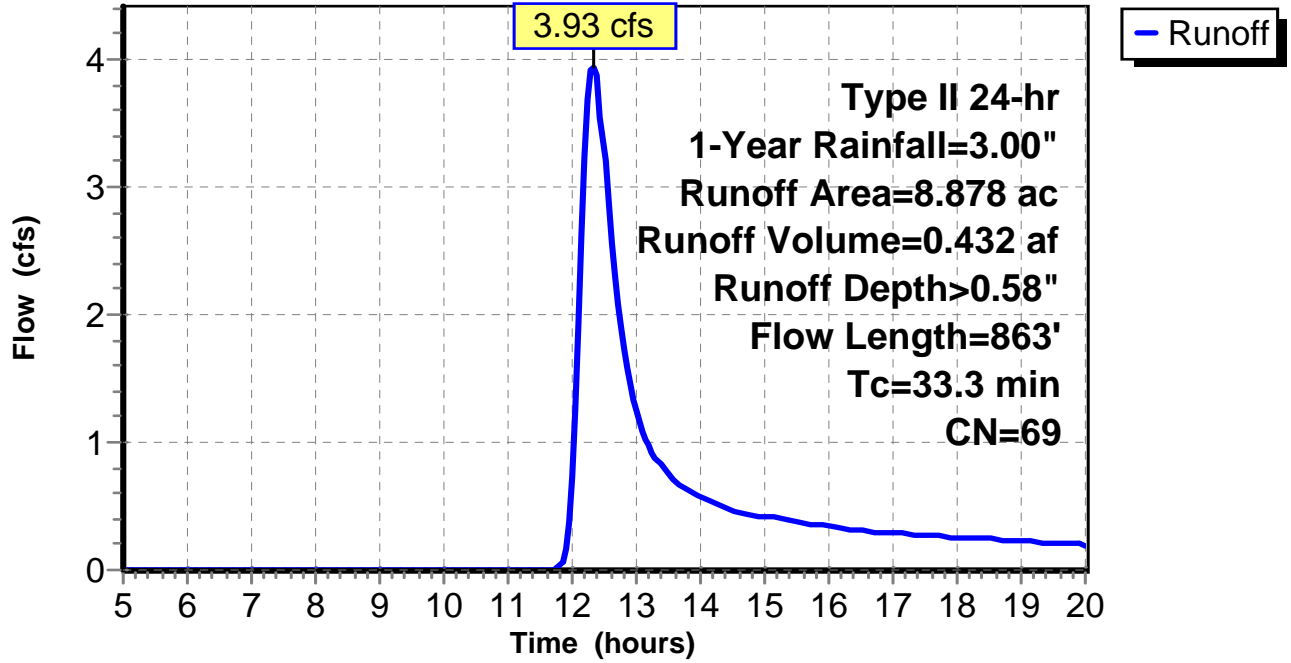
Subcatchment 2: C 41.002

Hydrograph



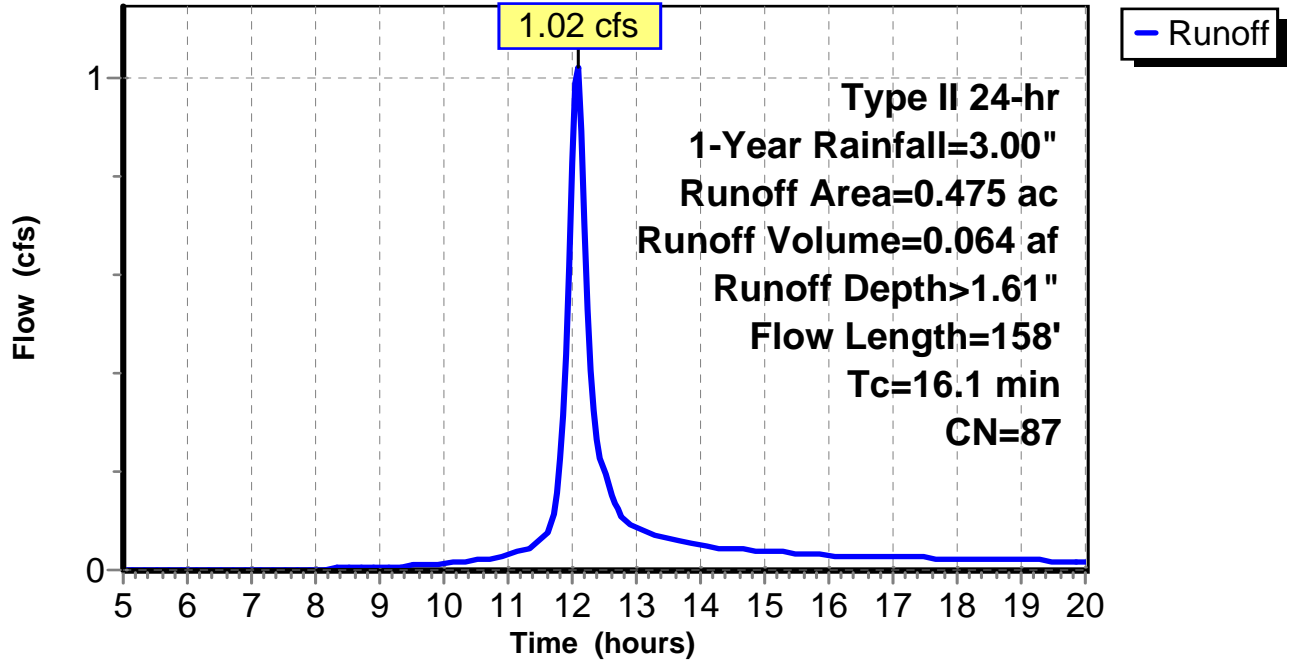
Subcatchment 3: C 41.003

Hydrograph



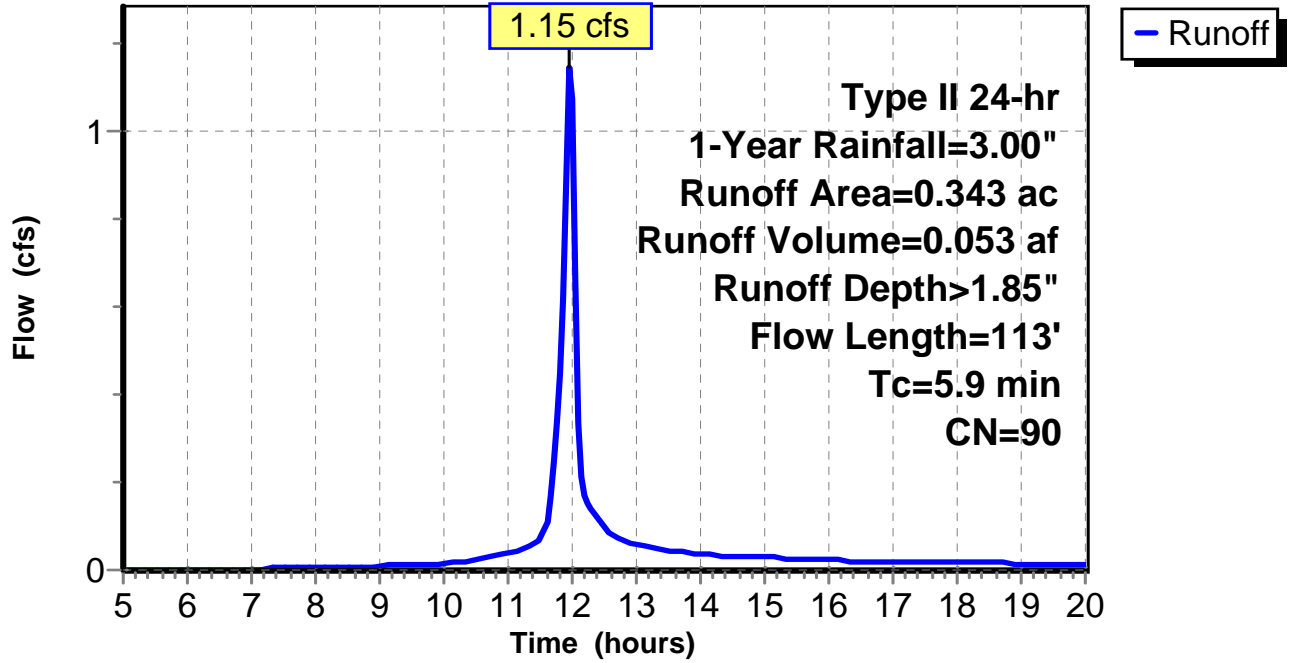
Subcatchment 4: C 42.001

Hydrograph



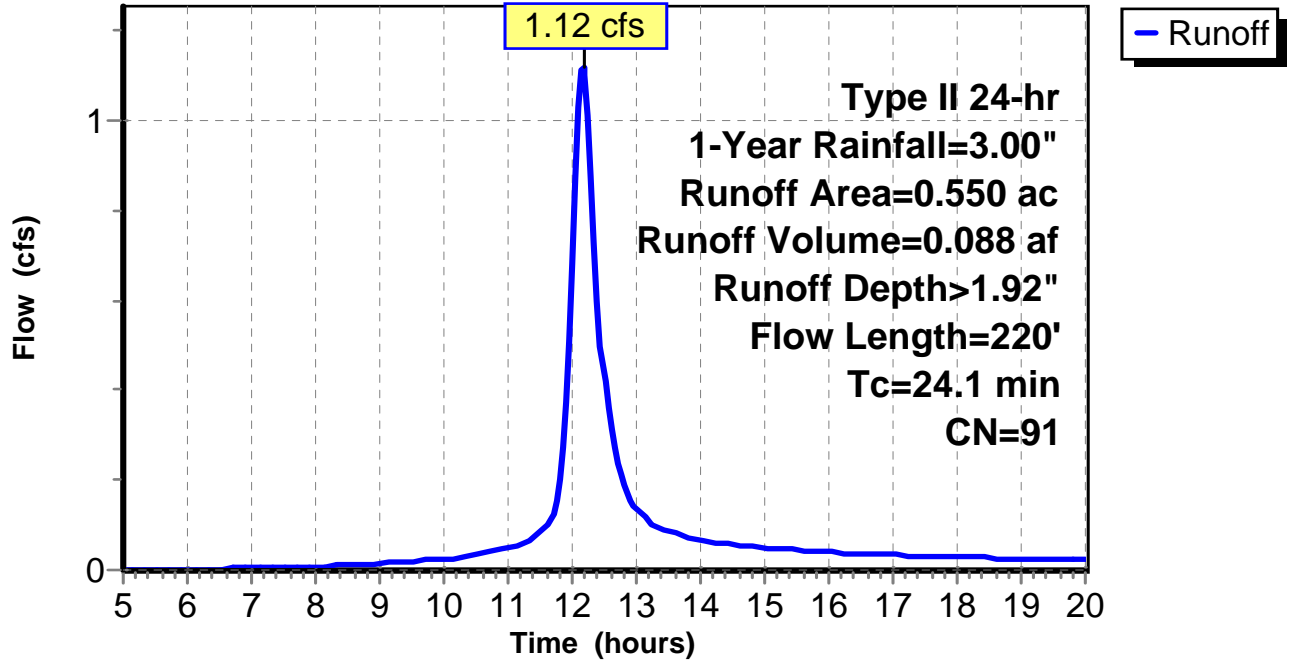
Subcatchment 5: C 42.002

Hydrograph



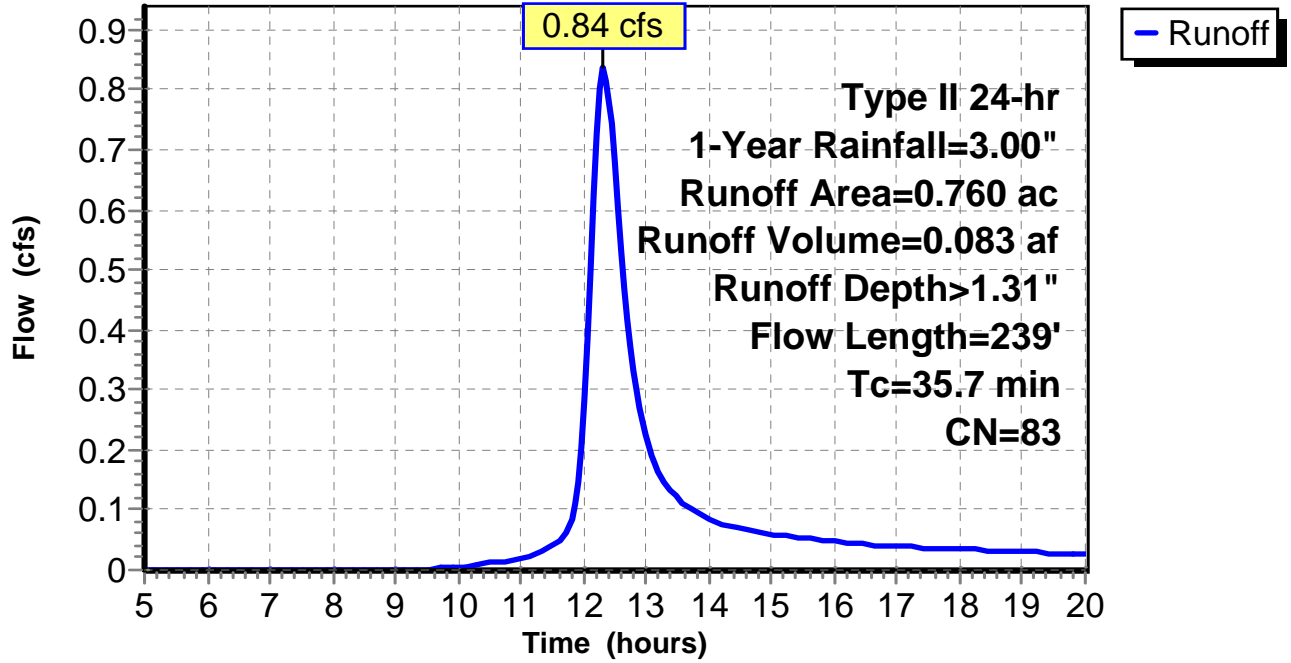
Subcatchment 6: C 42.003

Hydrograph



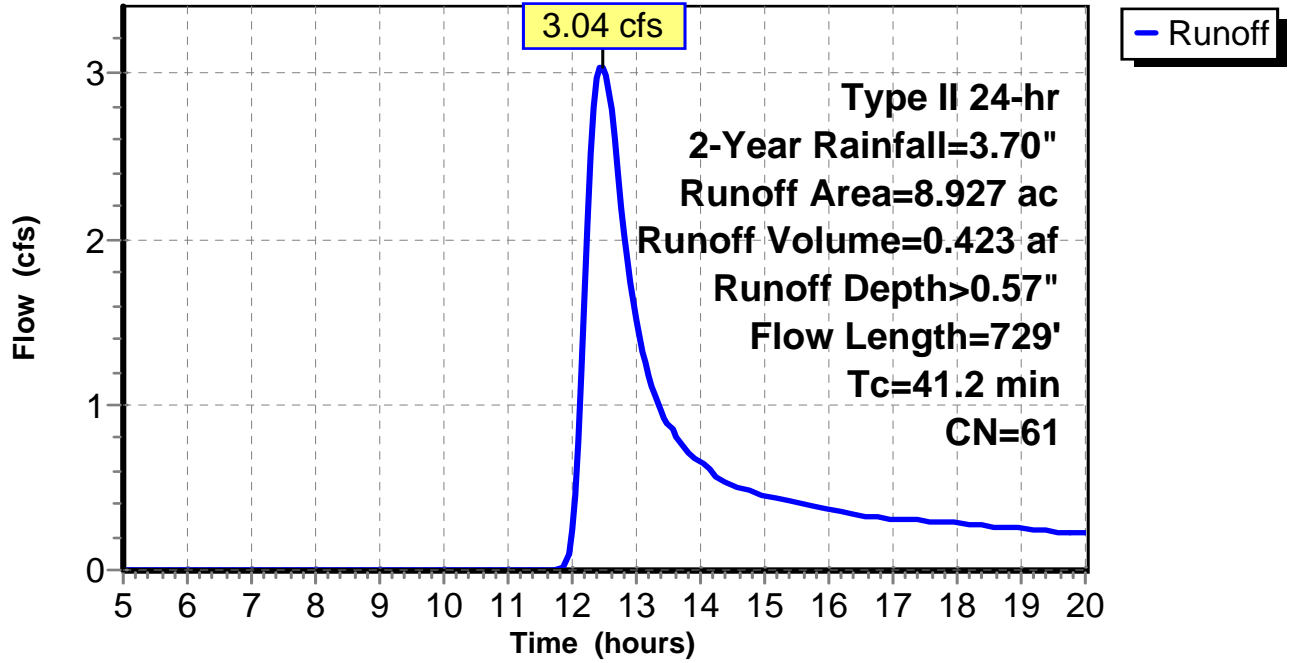
Subcatchment 7: C 42.004

Hydrograph



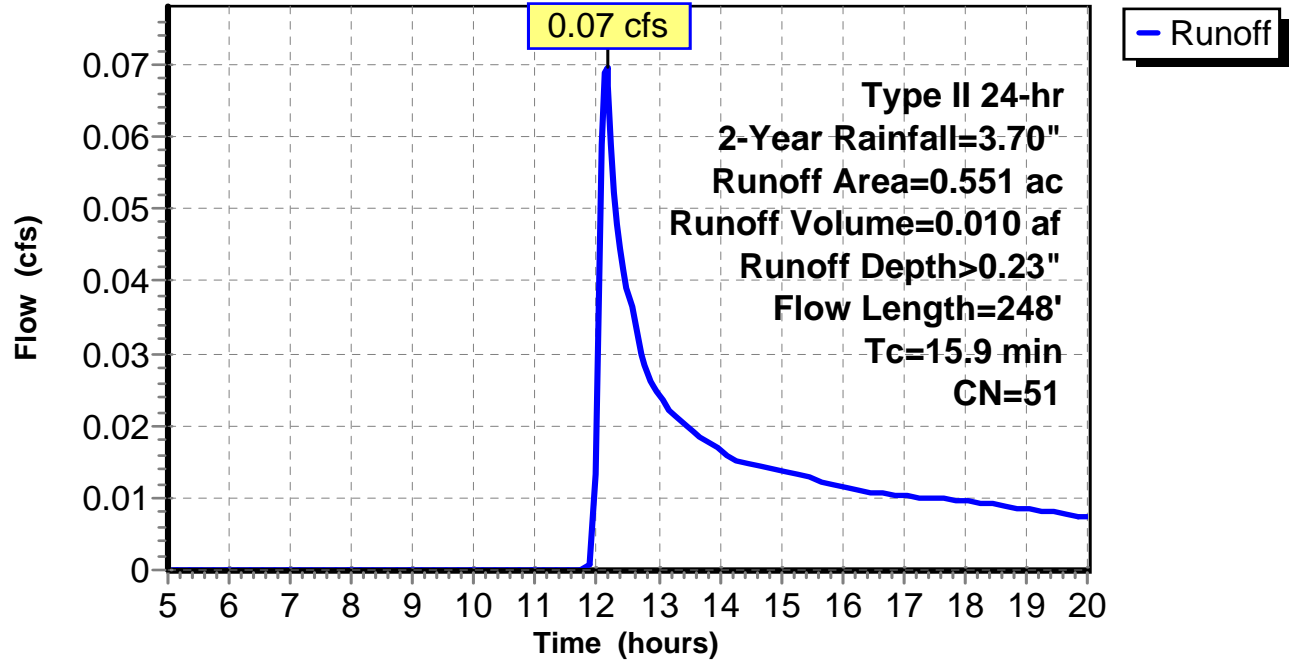
Subcatchment 1: C 41.001

Hydrograph



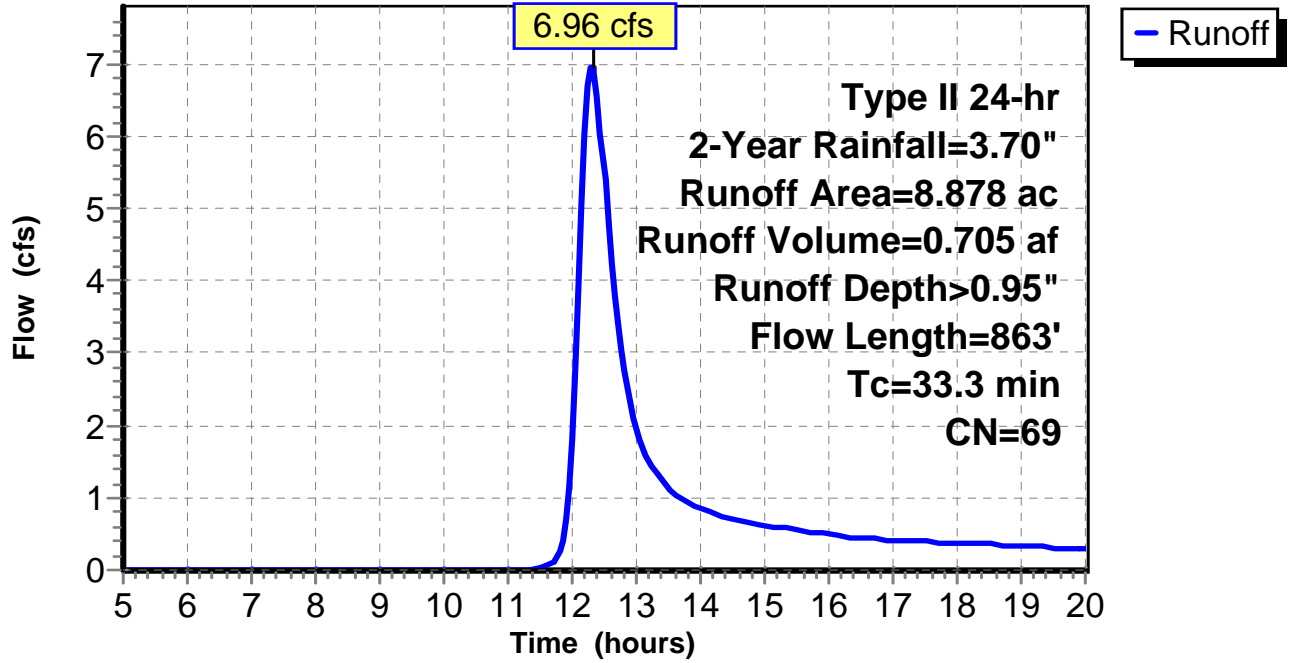
Subcatchment 2: C 41.002

Hydrograph



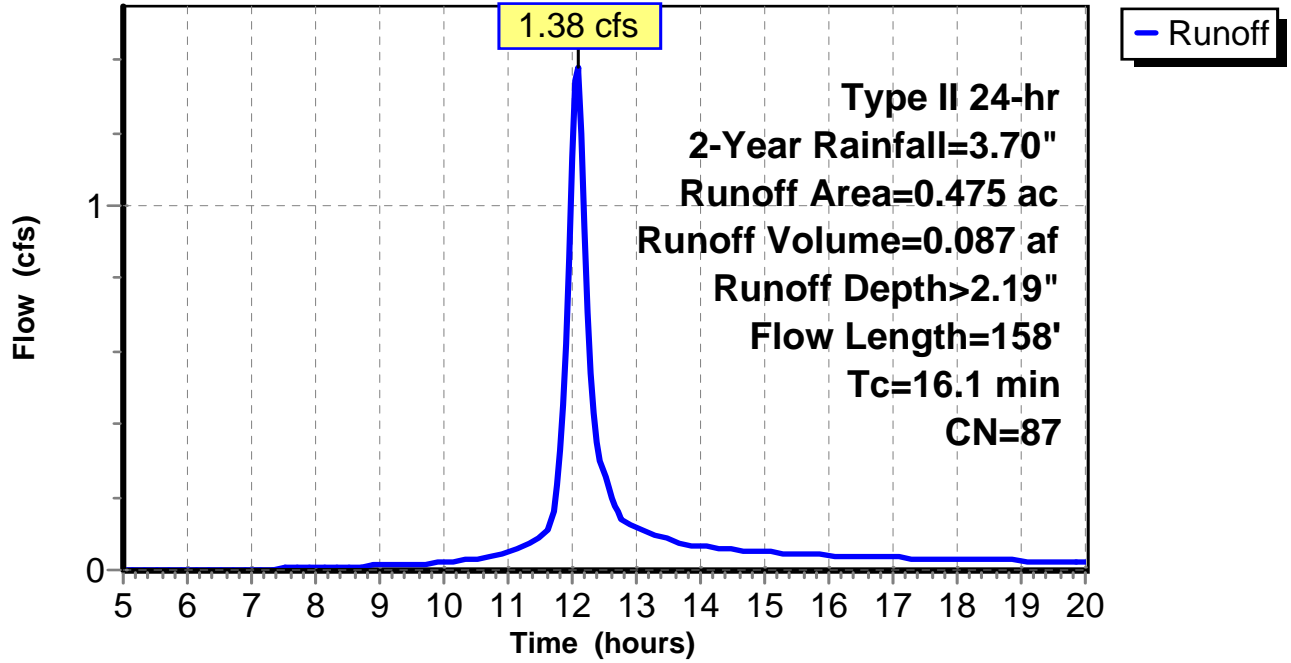
Subcatchment 3: C 41.003

Hydrograph



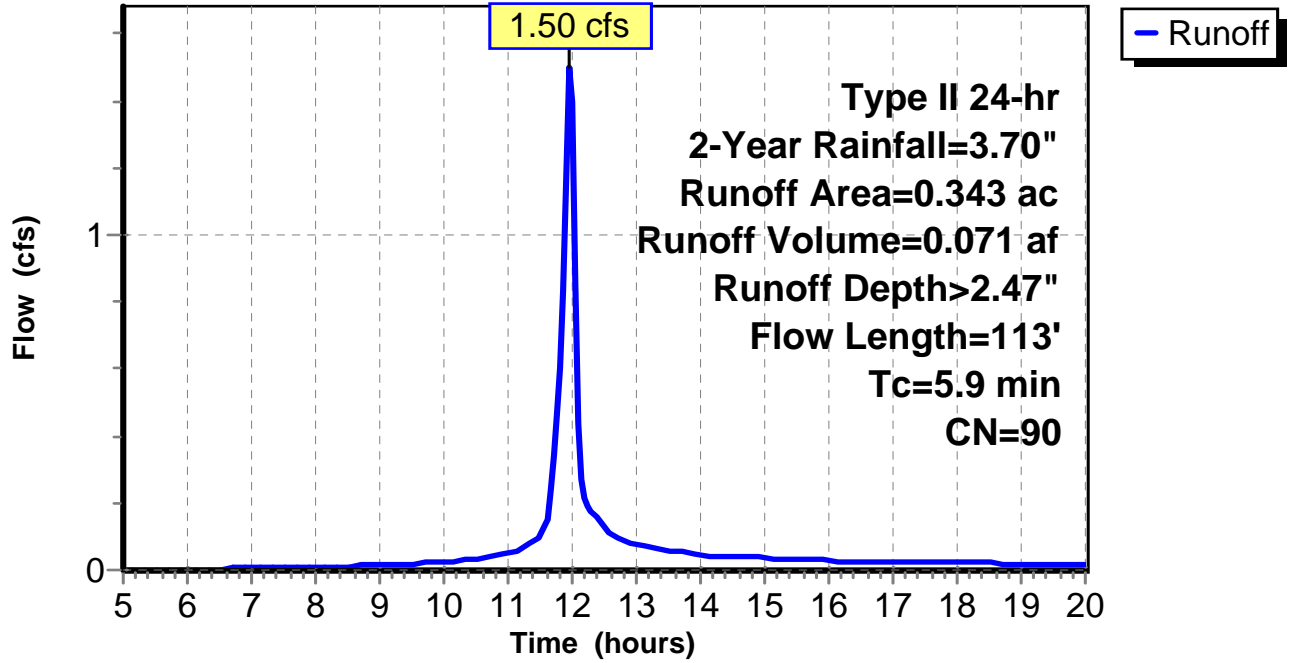
Subcatchment 4: C 42.001

Hydrograph



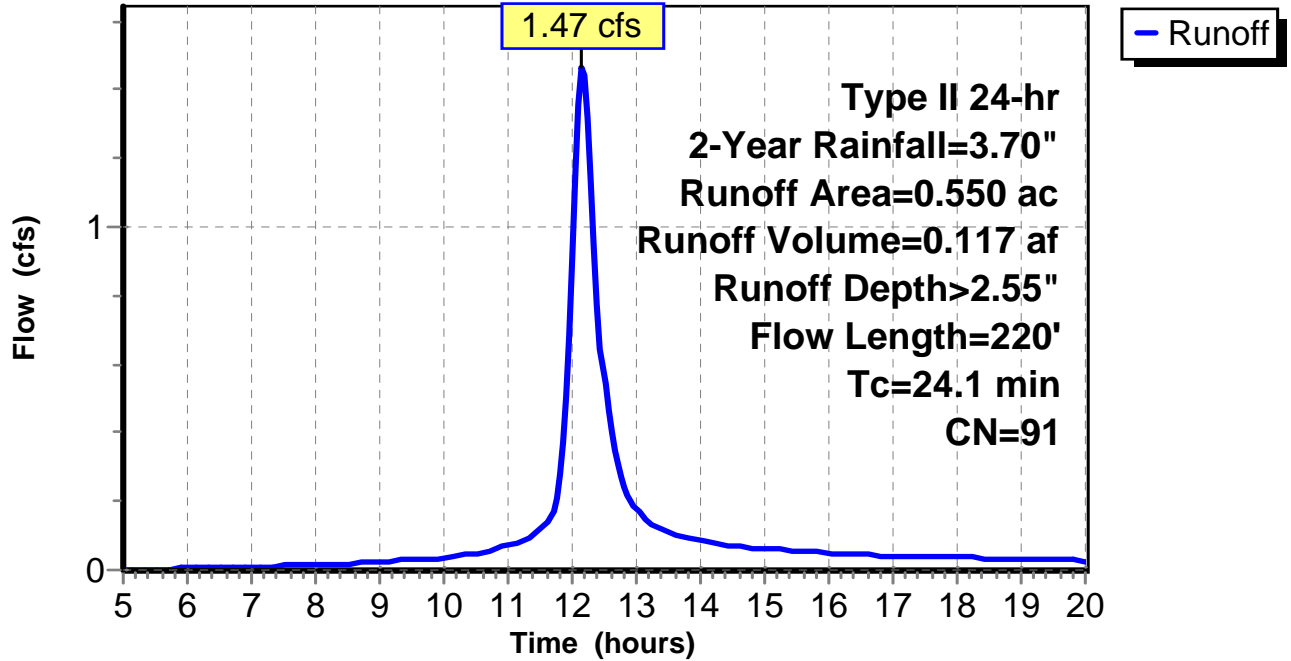
Subcatchment 5: C 42.002

Hydrograph



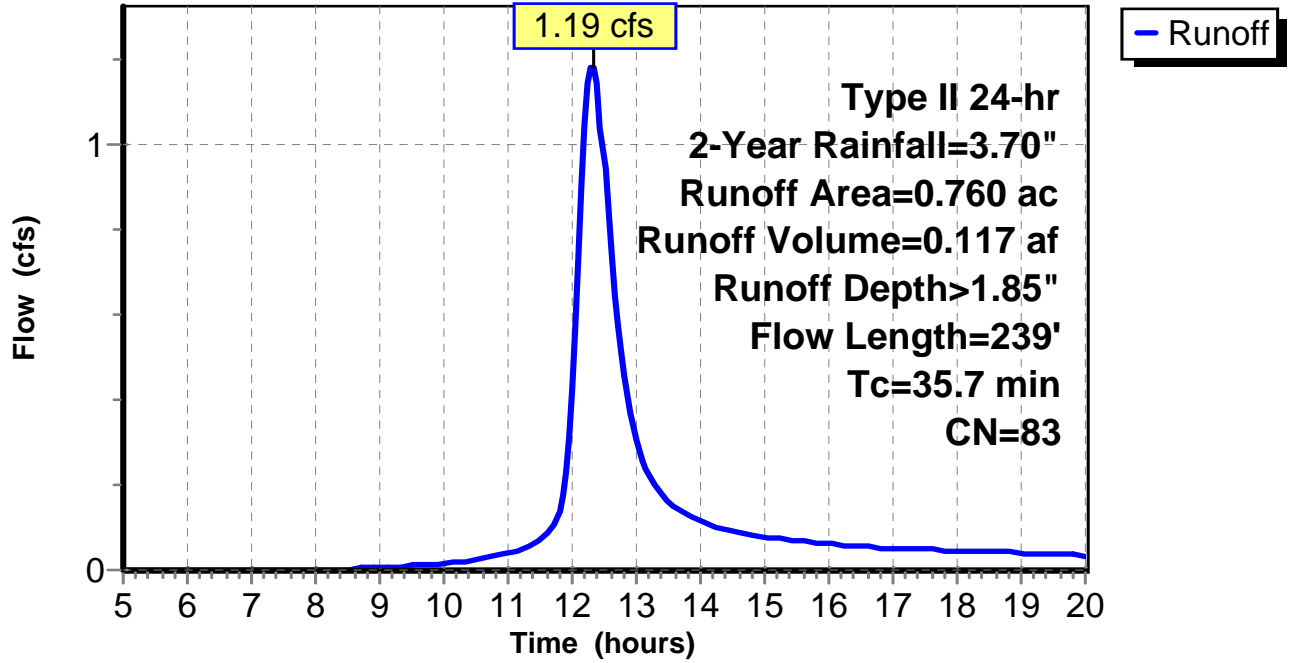
Subcatchment 6: C 42.003

Hydrograph



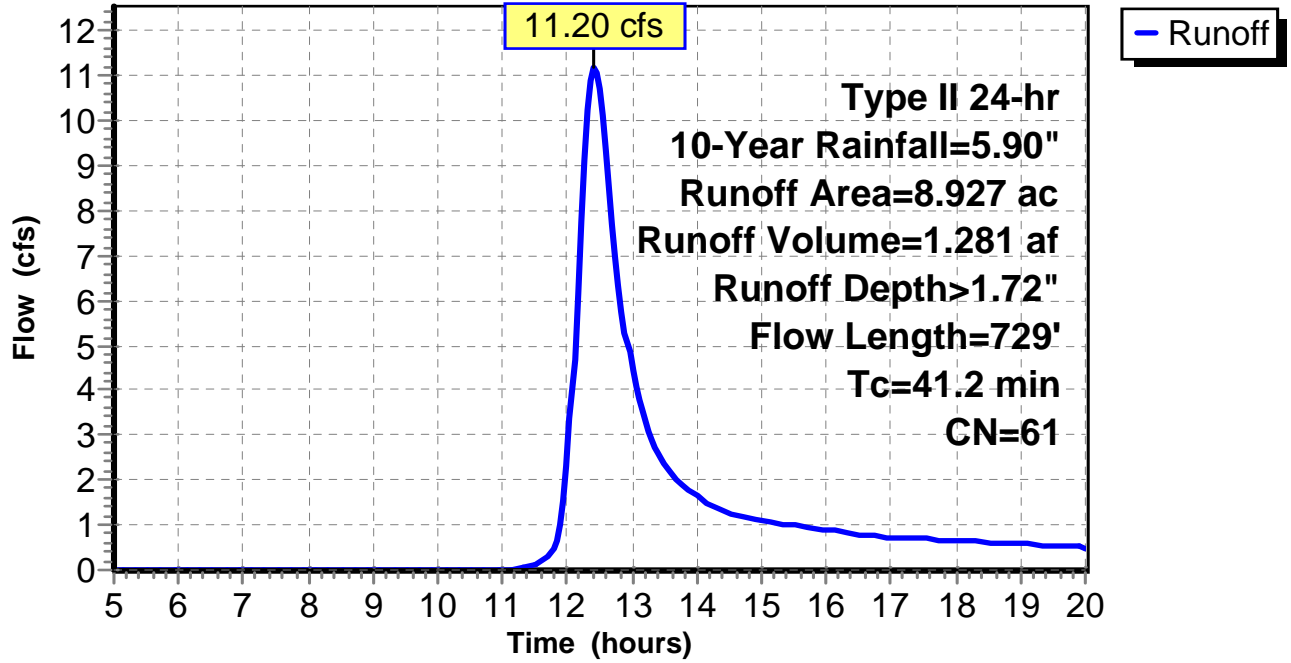
Subcatchment 7: C 42.004

Hydrograph



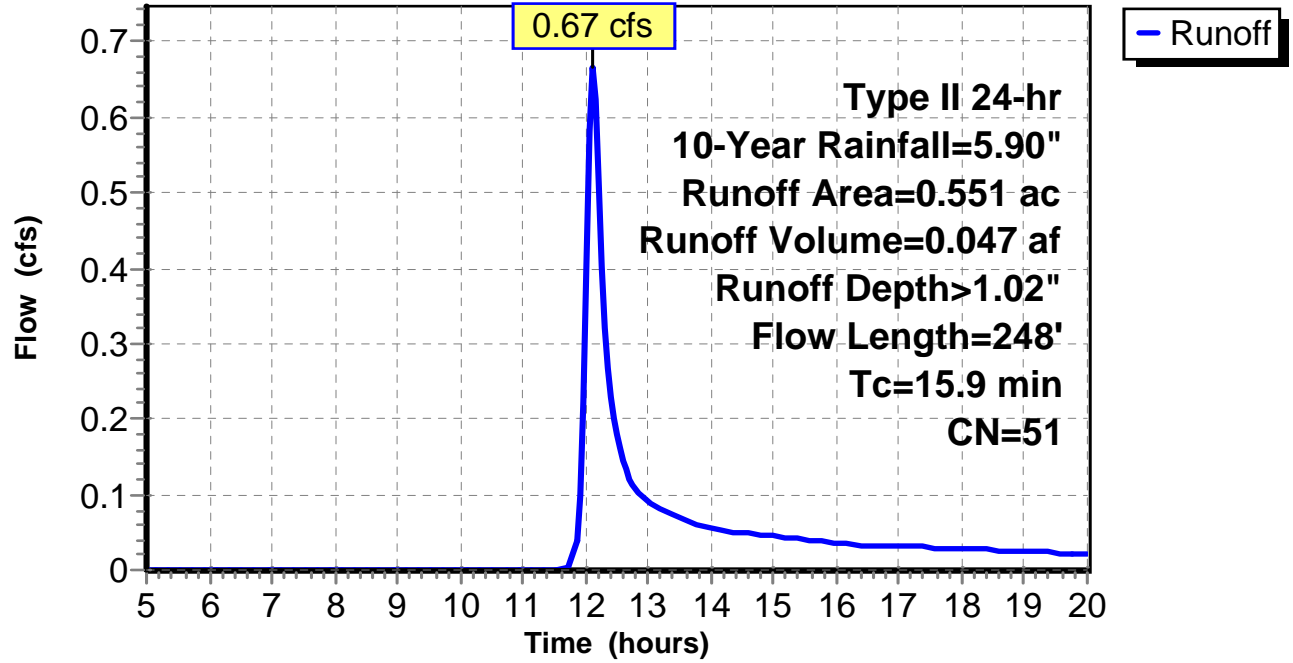
Subcatchment 1: C 41.001

Hydrograph



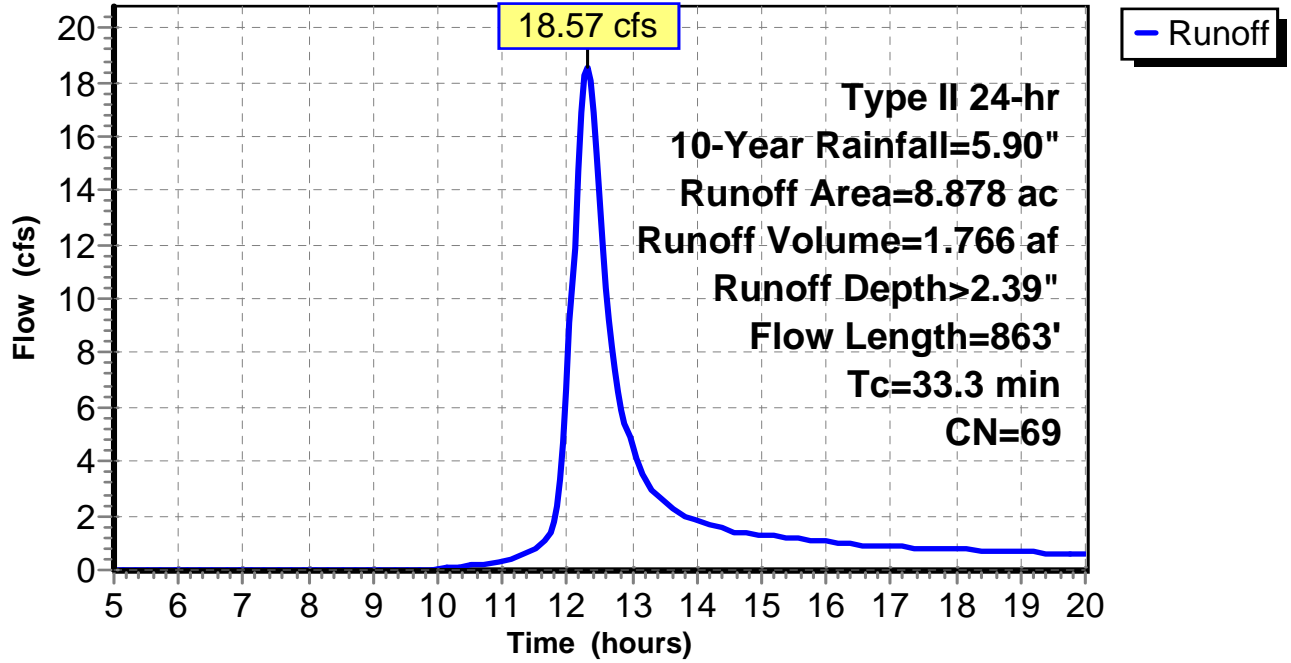
Subcatchment 2: C 41.002

Hydrograph



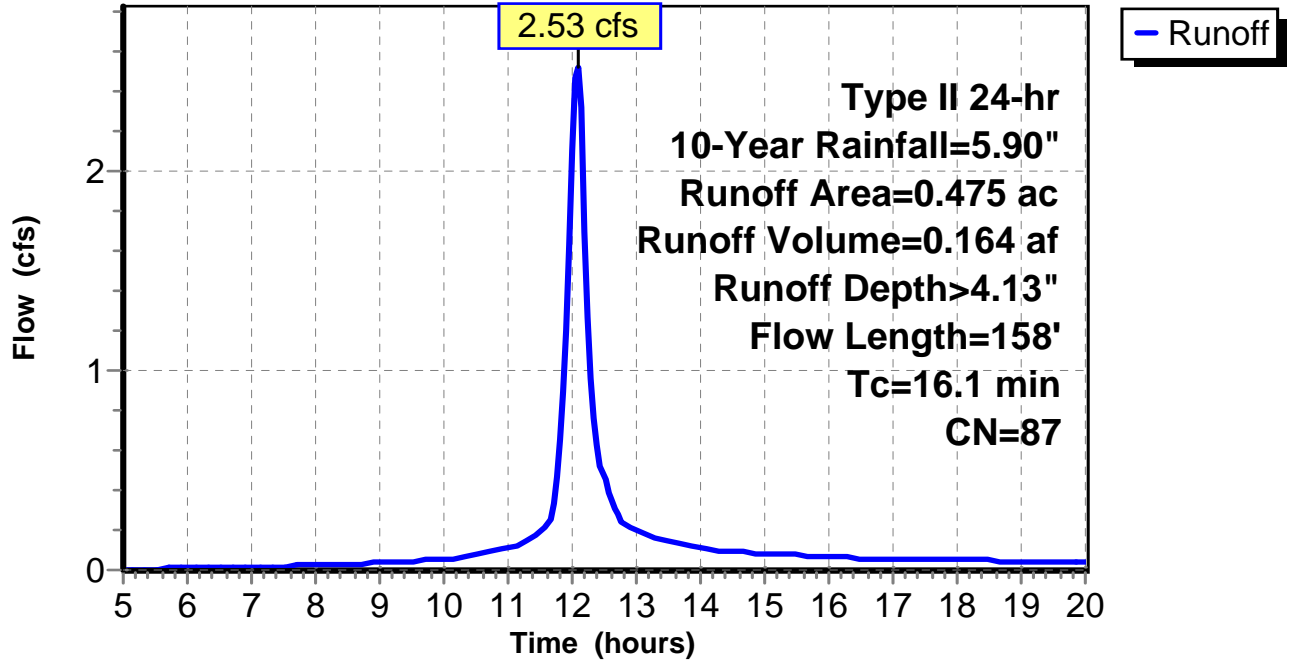
Subcatchment 3: C 41.003

Hydrograph



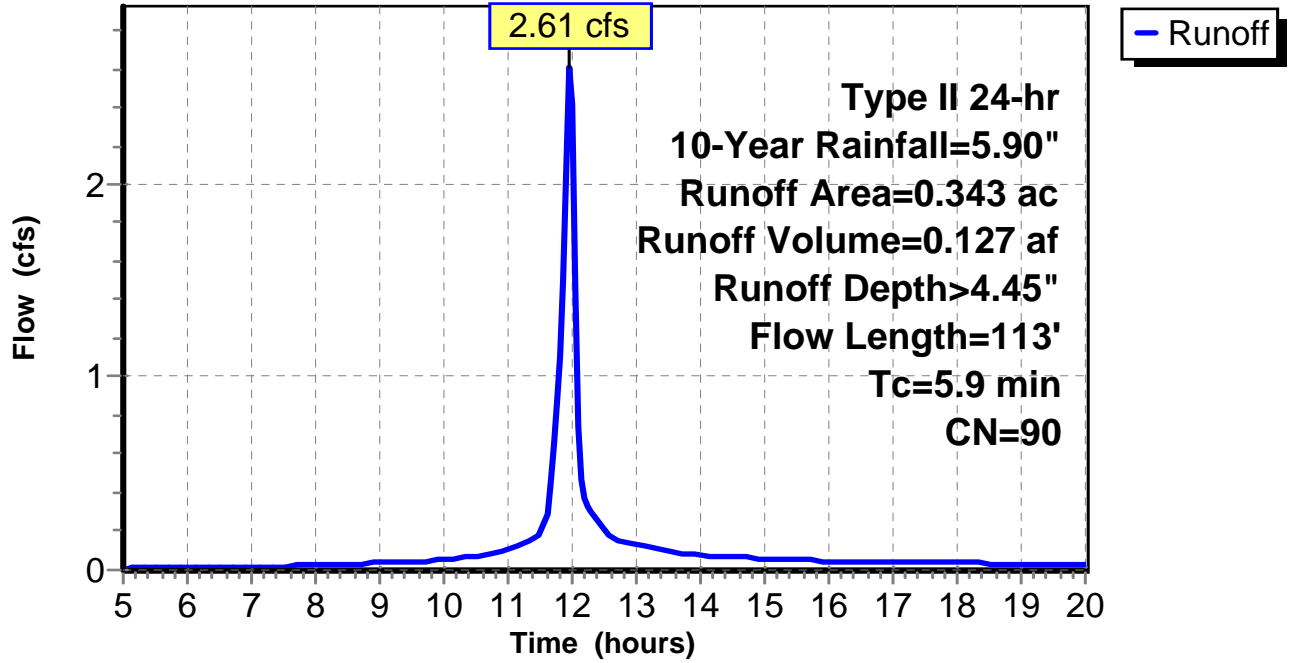
Subcatchment 4: C 42.001

Hydrograph



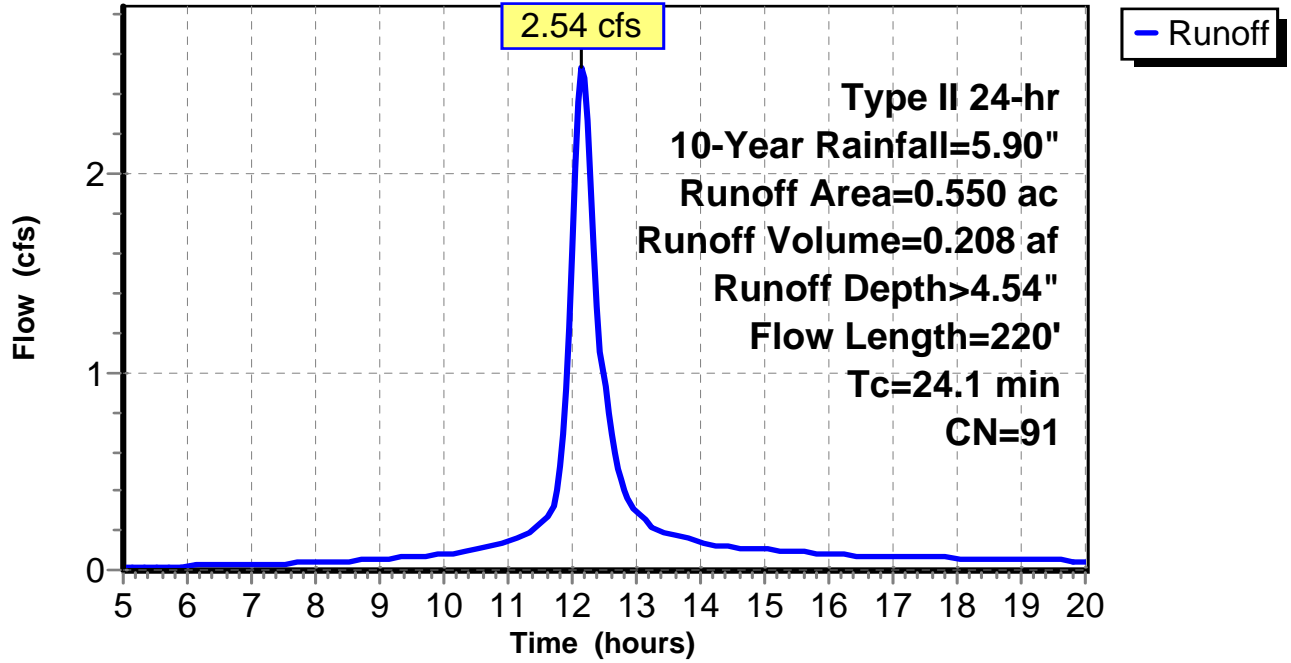
Subcatchment 5: C 42.002

Hydrograph



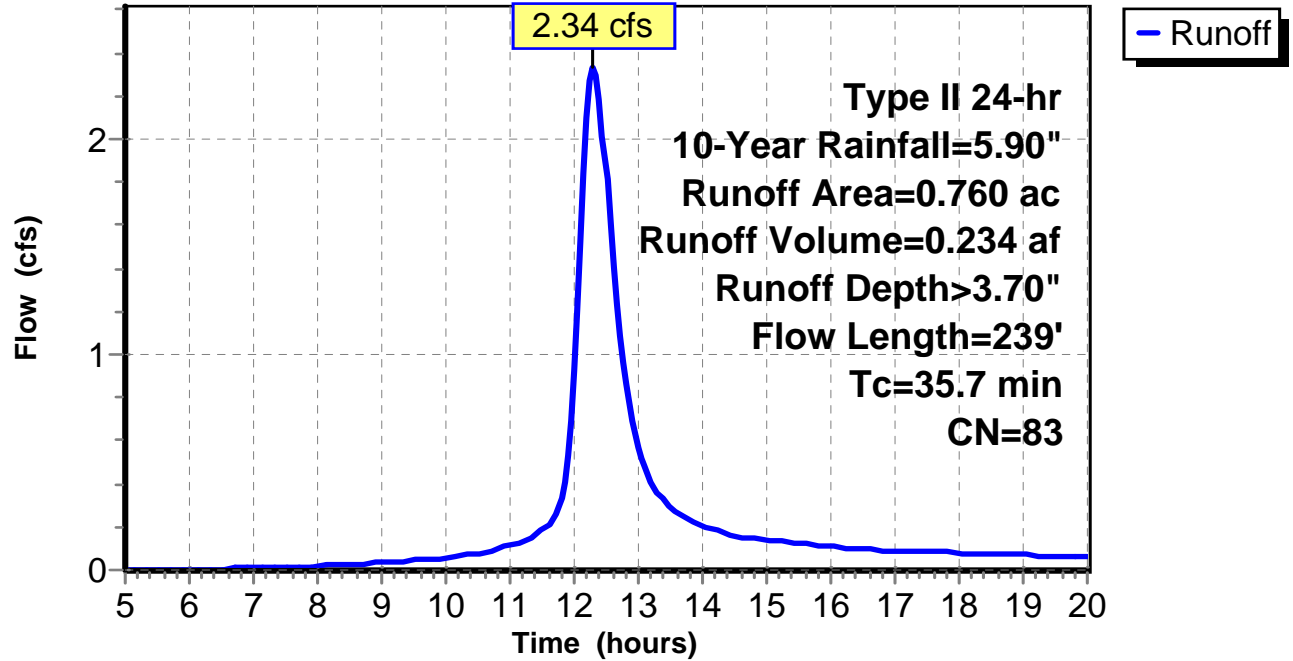
Subcatchment 6: C 42.003

Hydrograph



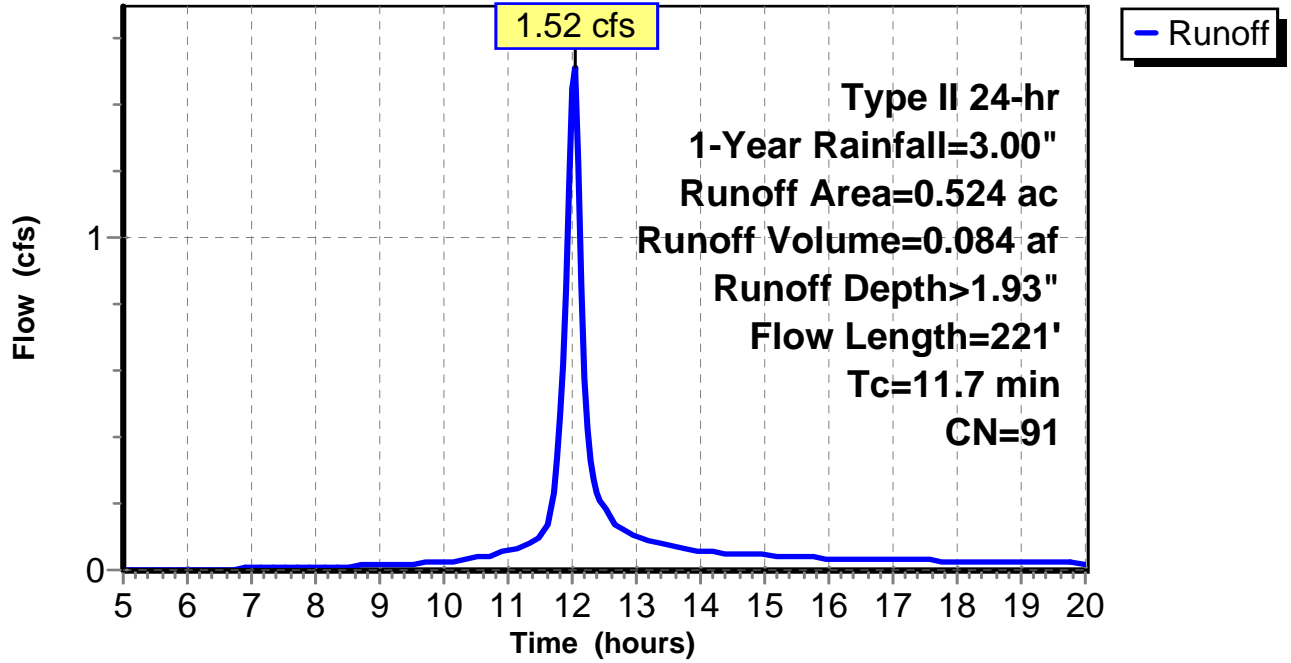
Subcatchment 7: C 42.004

Hydrograph



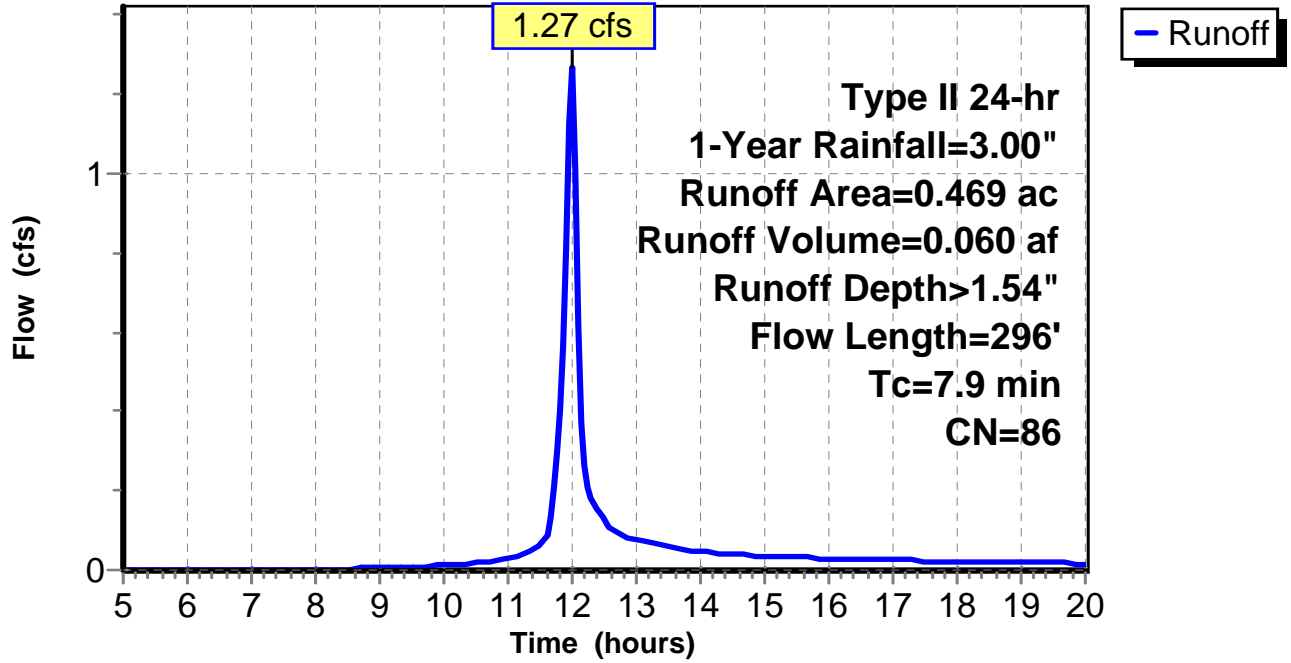
Subcatchment 1: C 66.001

Hydrograph



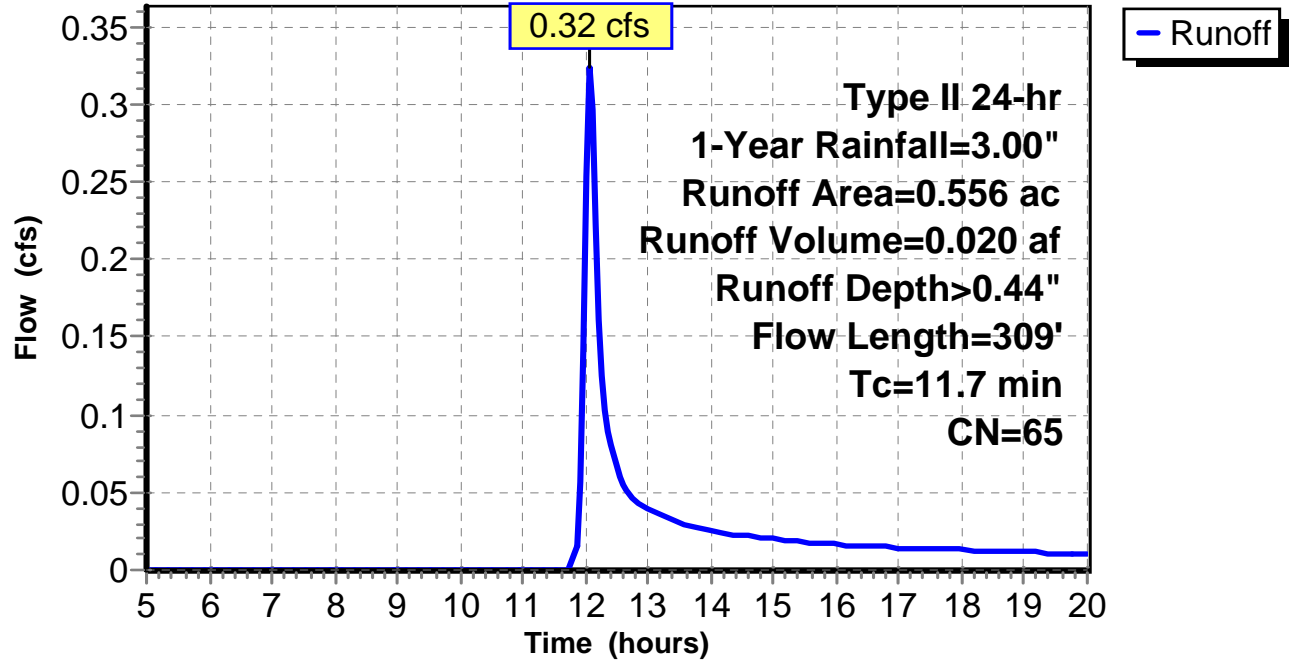
Subcatchment 2: C 66.002

Hydrograph



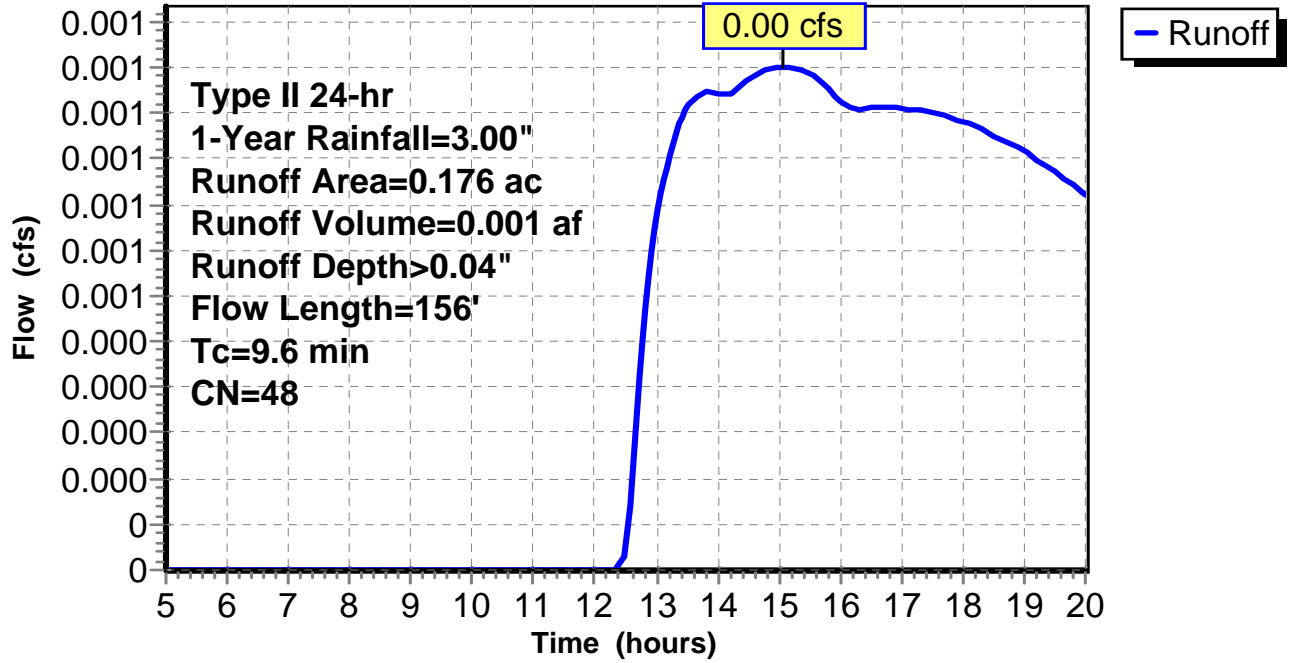
Subcatchment 3: C 66.003

Hydrograph



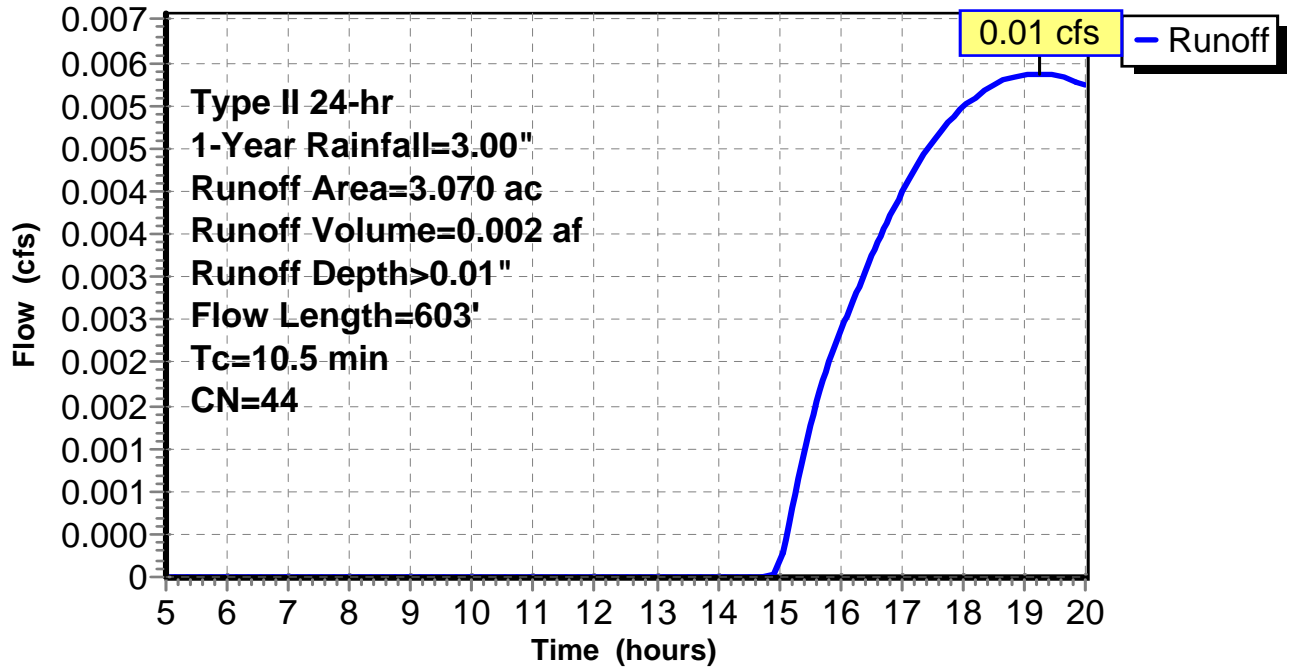
Subcatchment 4: C 66.004

Hydrograph



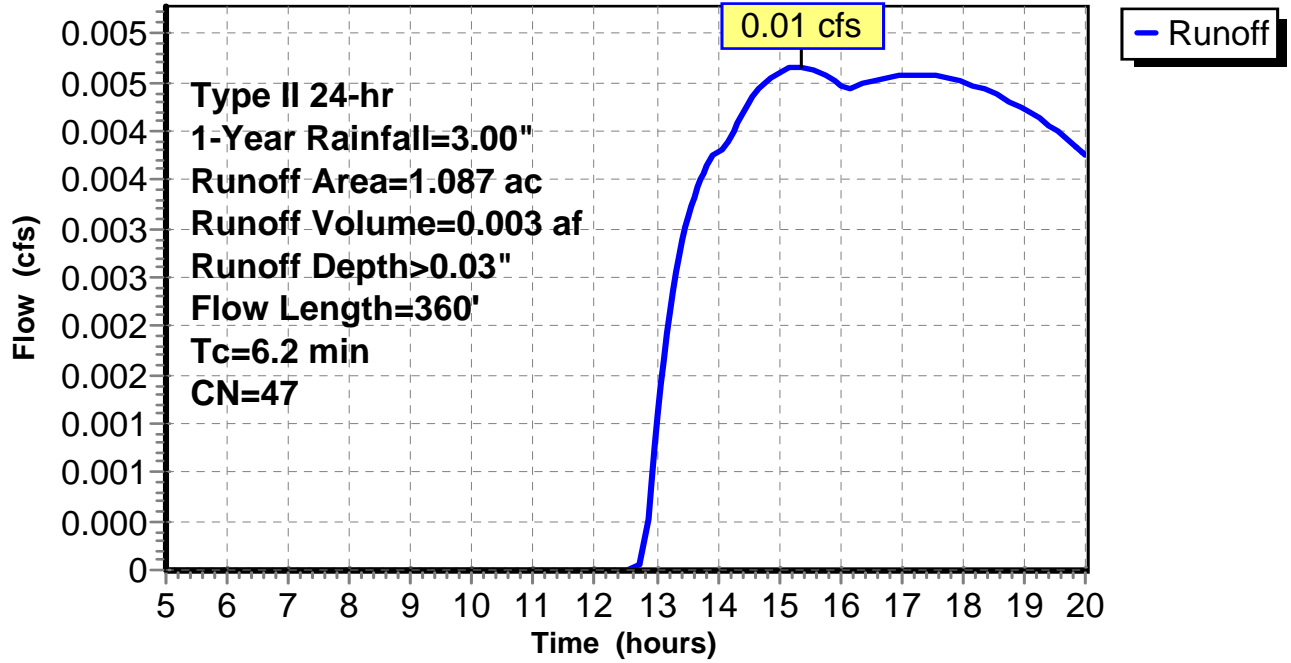
Subcatchment 5: C AR102.047

Hydrograph



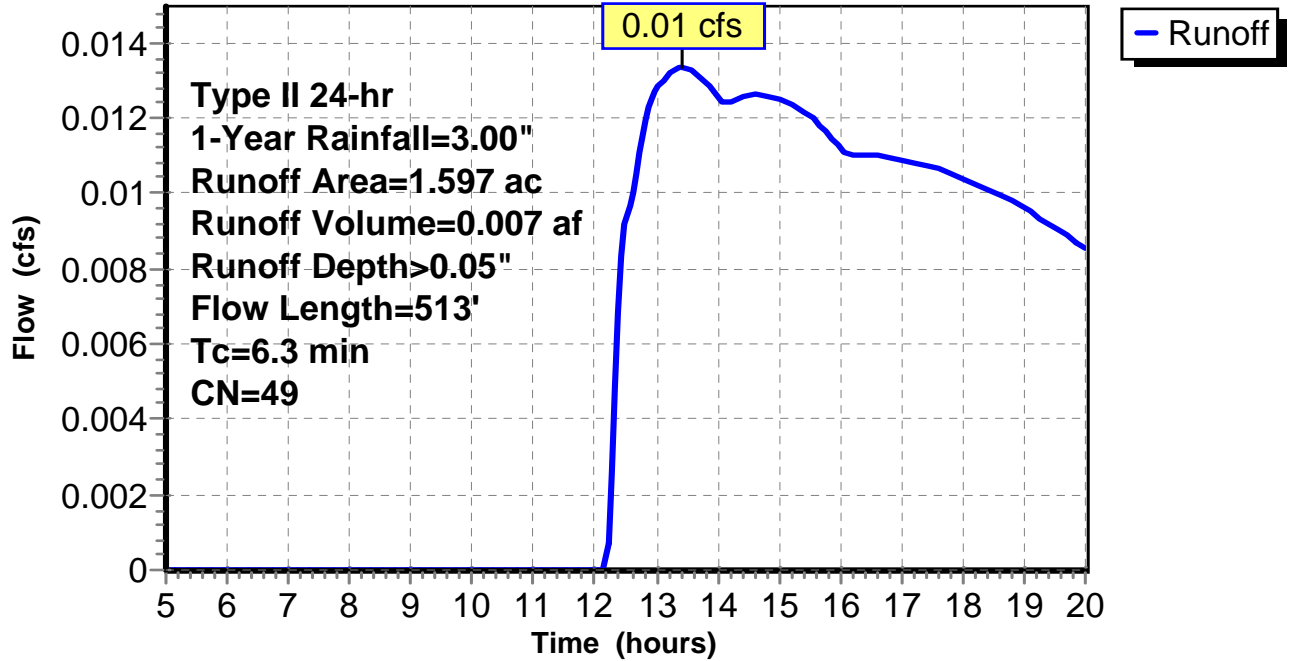
Subcatchment 6: C AR102.048

Hydrograph



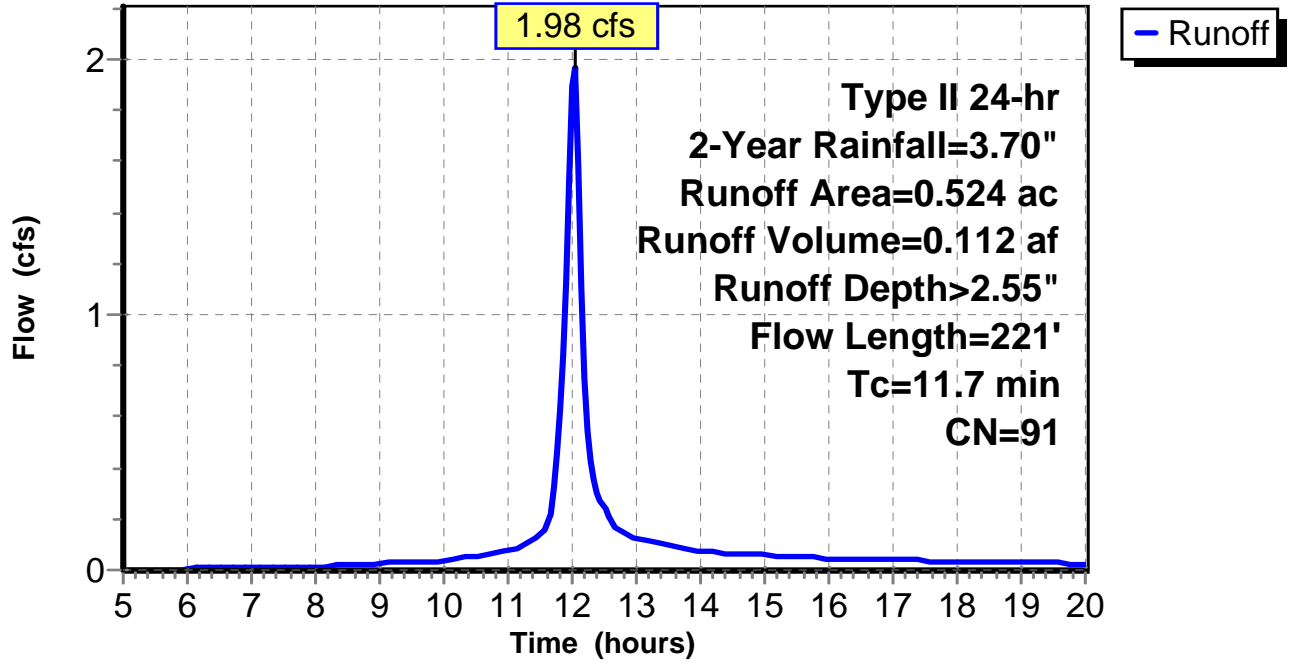
Subcatchment 7: C AR102.049

Hydrograph



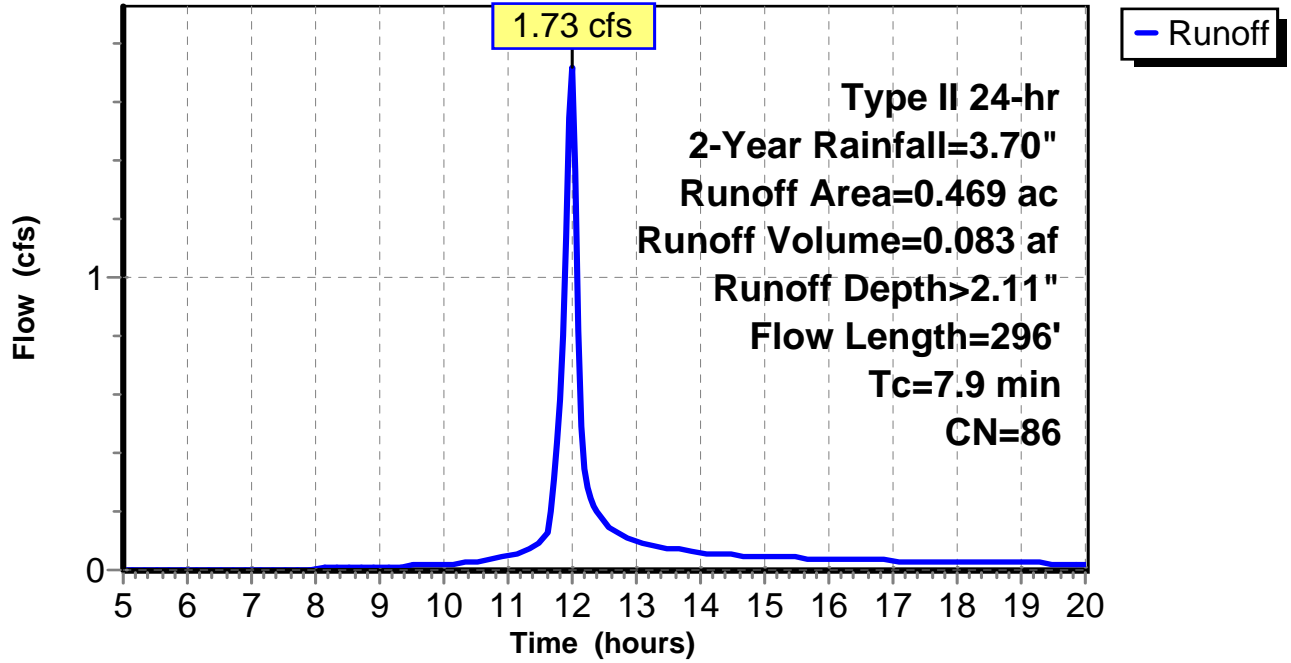
Subcatchment 1: C 66.001

Hydrograph



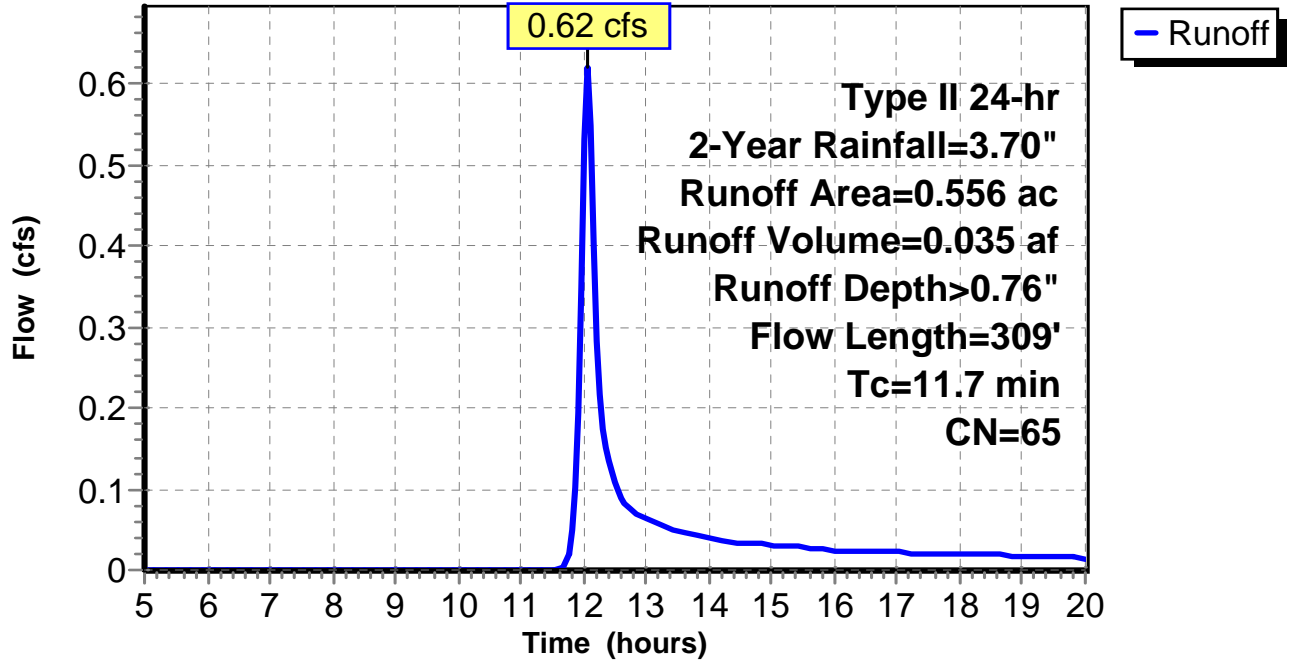
Subcatchment 2: C 66.002

Hydrograph



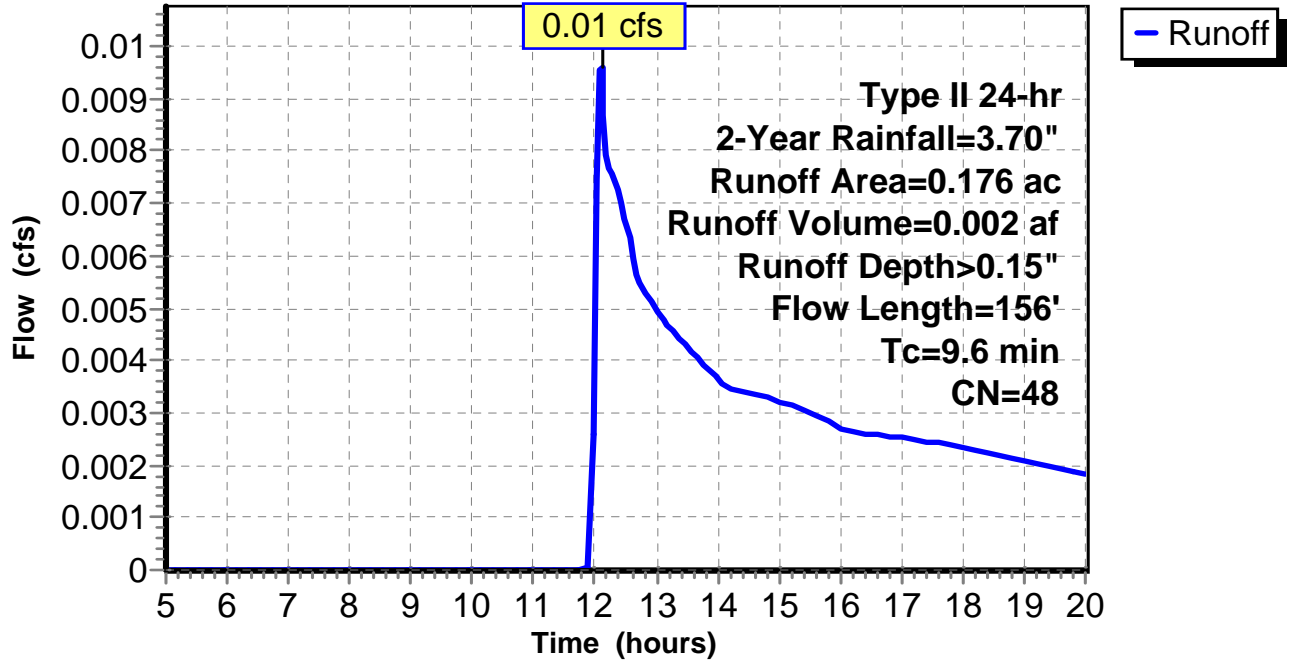
Subcatchment 3: C 66.003

Hydrograph



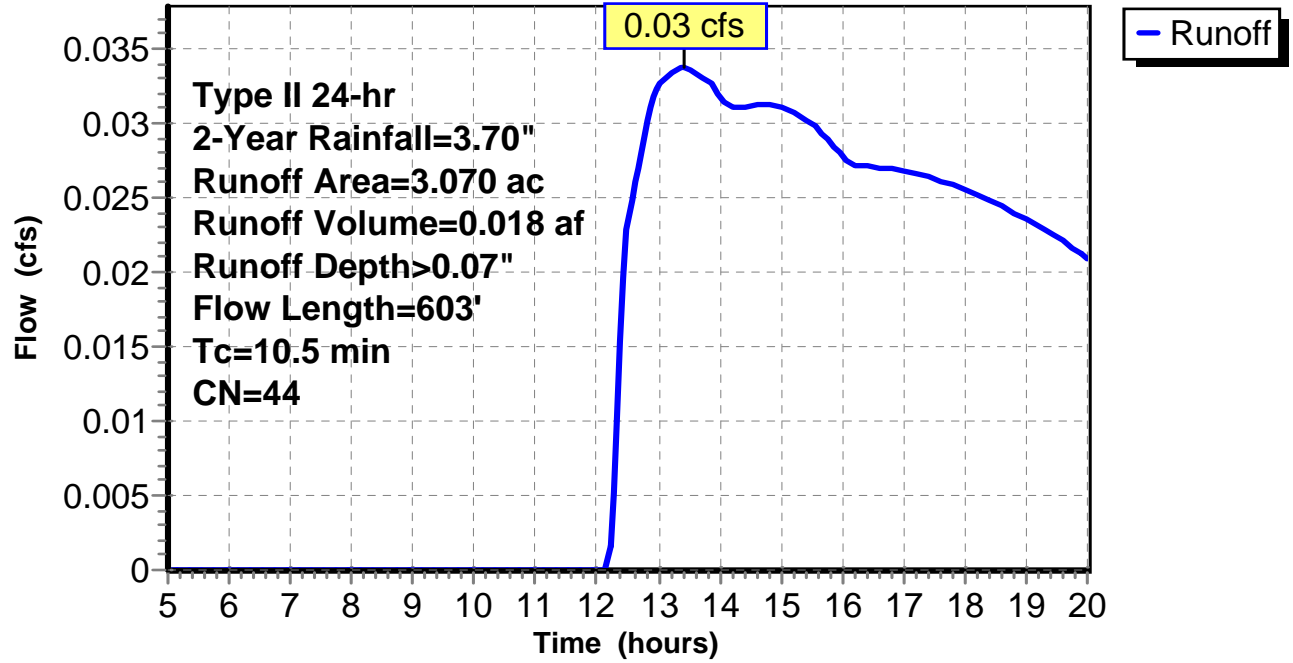
Subcatchment 4: C 66.004

Hydrograph



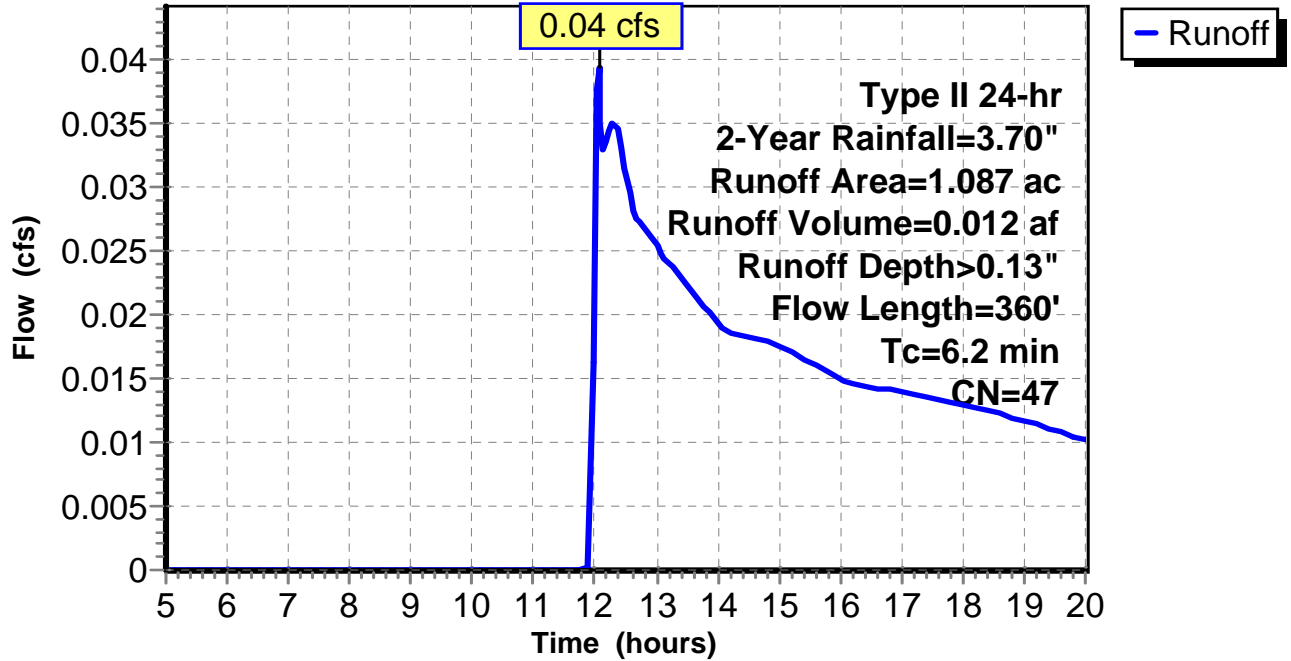
Subcatchment 5: C AR102.047

Hydrograph



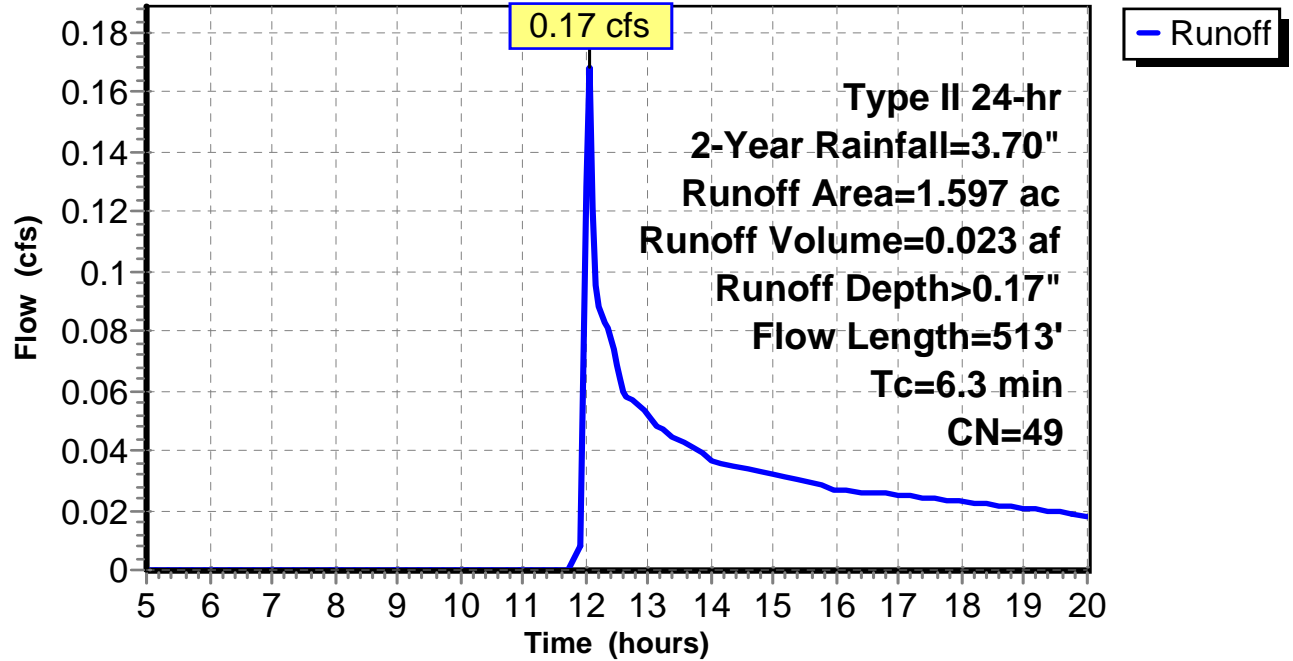
Subcatchment 6: C AR102.048

Hydrograph



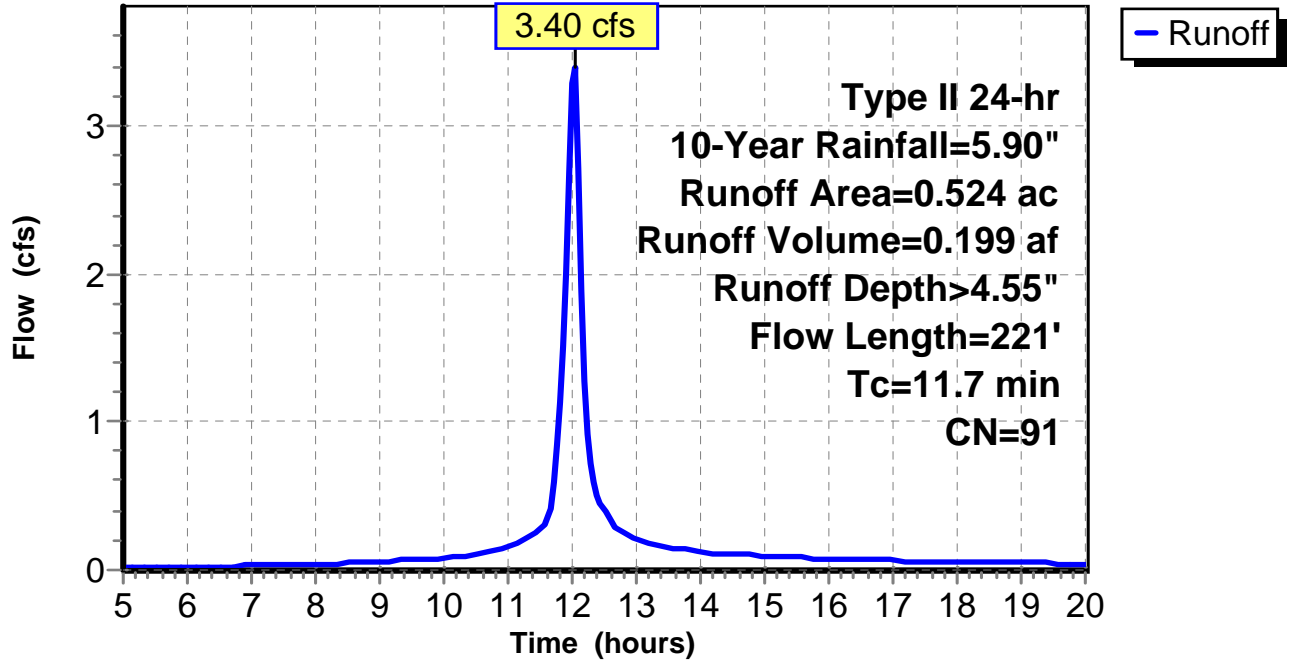
Subcatchment 7: C AR102.049

Hydrograph



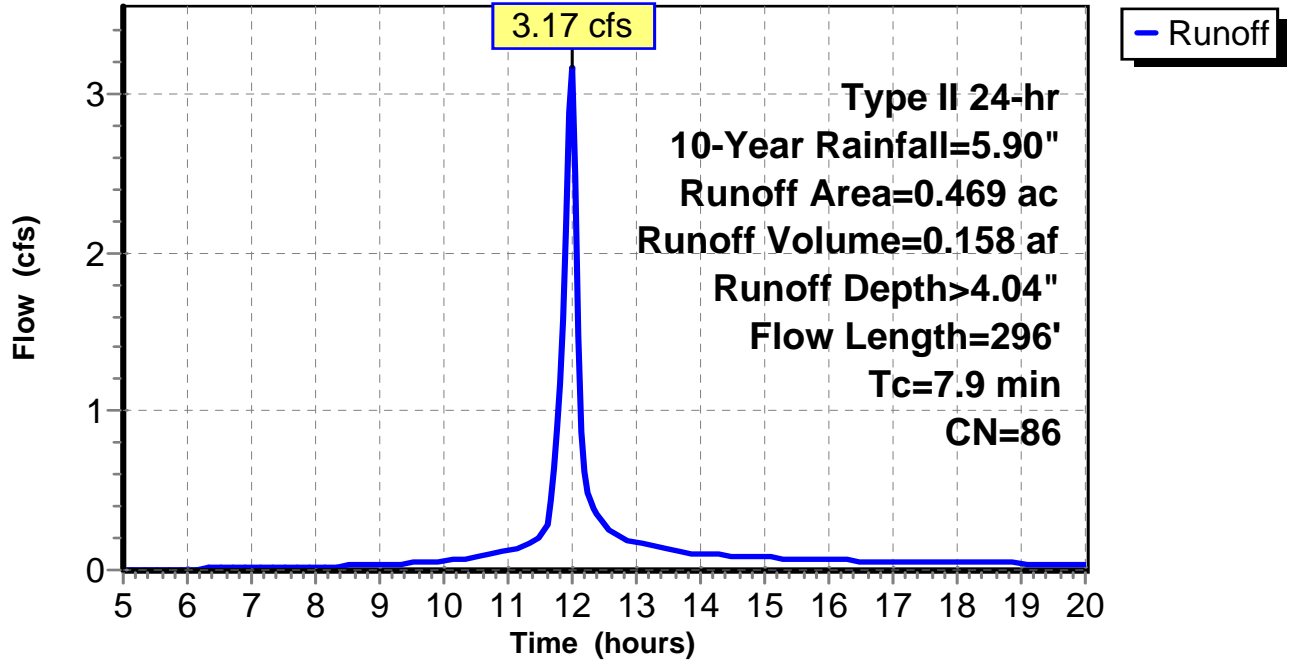
Subcatchment 1: C 66.001

Hydrograph



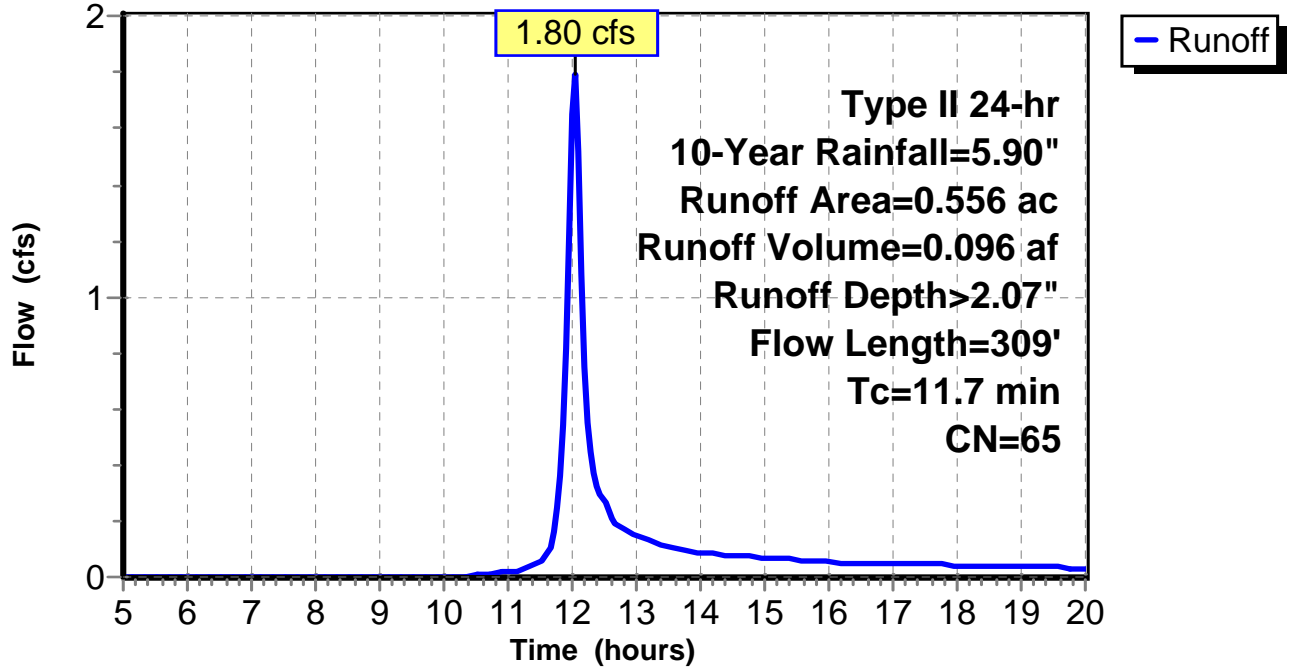
Subcatchment 2: C 66.002

Hydrograph



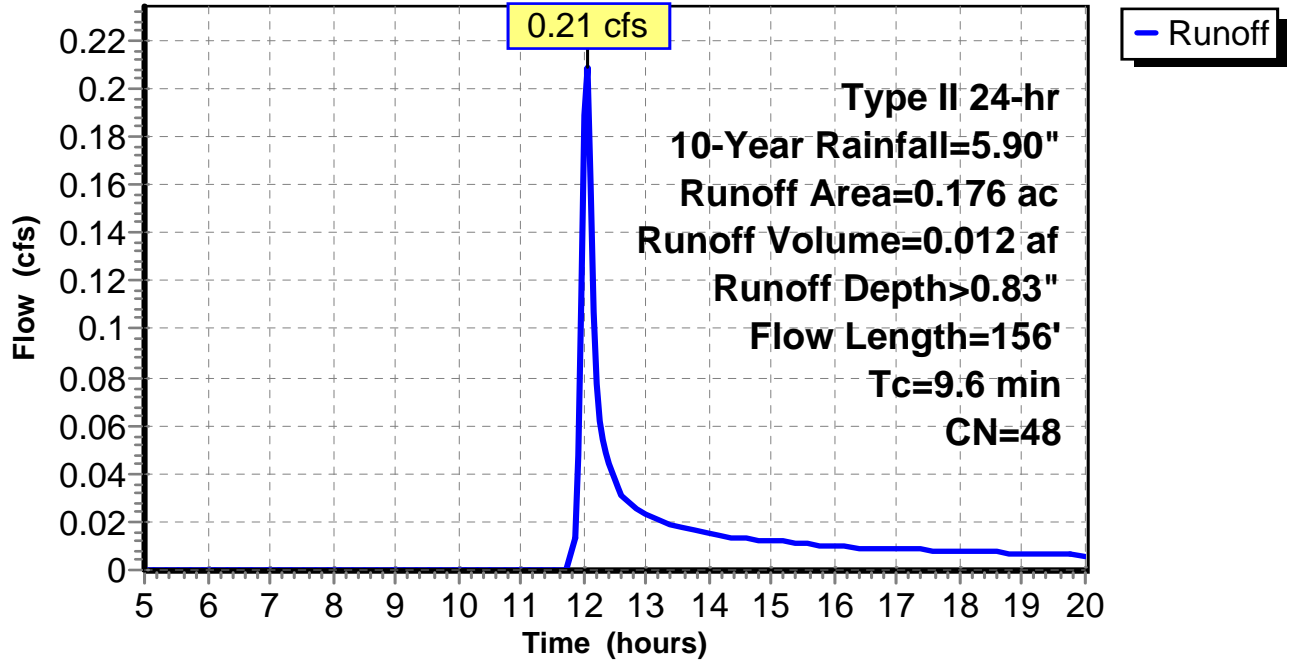
Subcatchment 3: C 66.003

Hydrograph



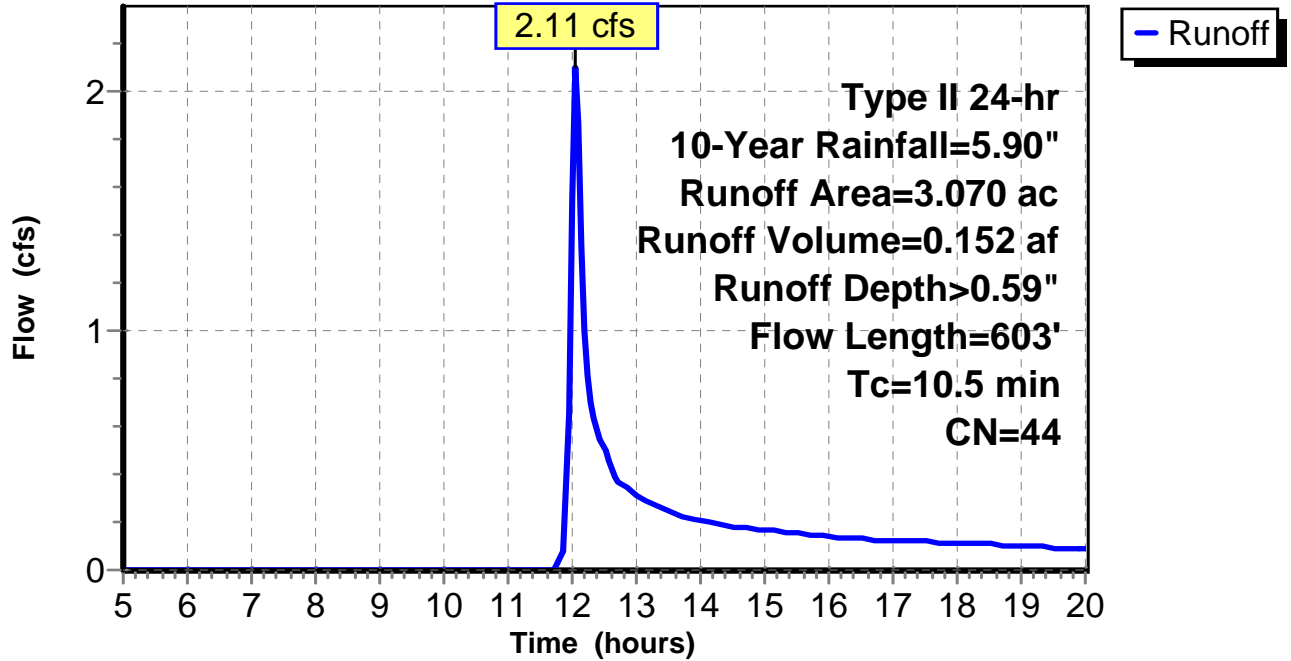
Subcatchment 4: C 66.004

Hydrograph



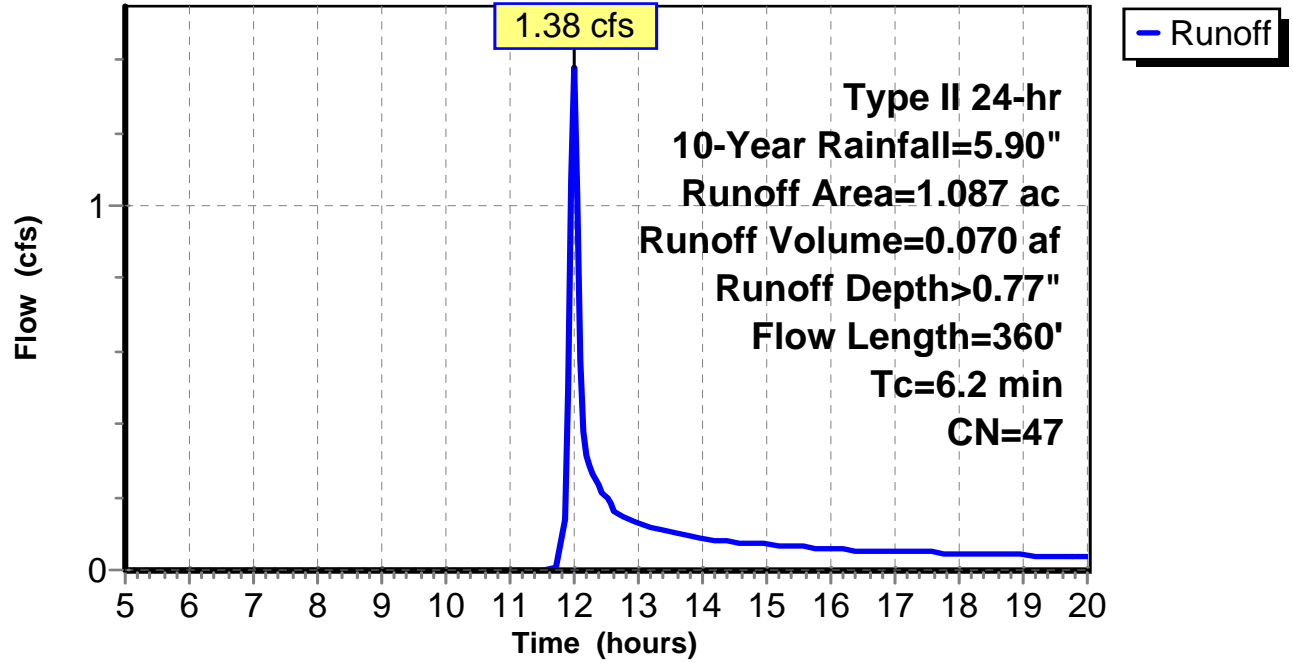
Subcatchment 5: C AR102.047

Hydrograph



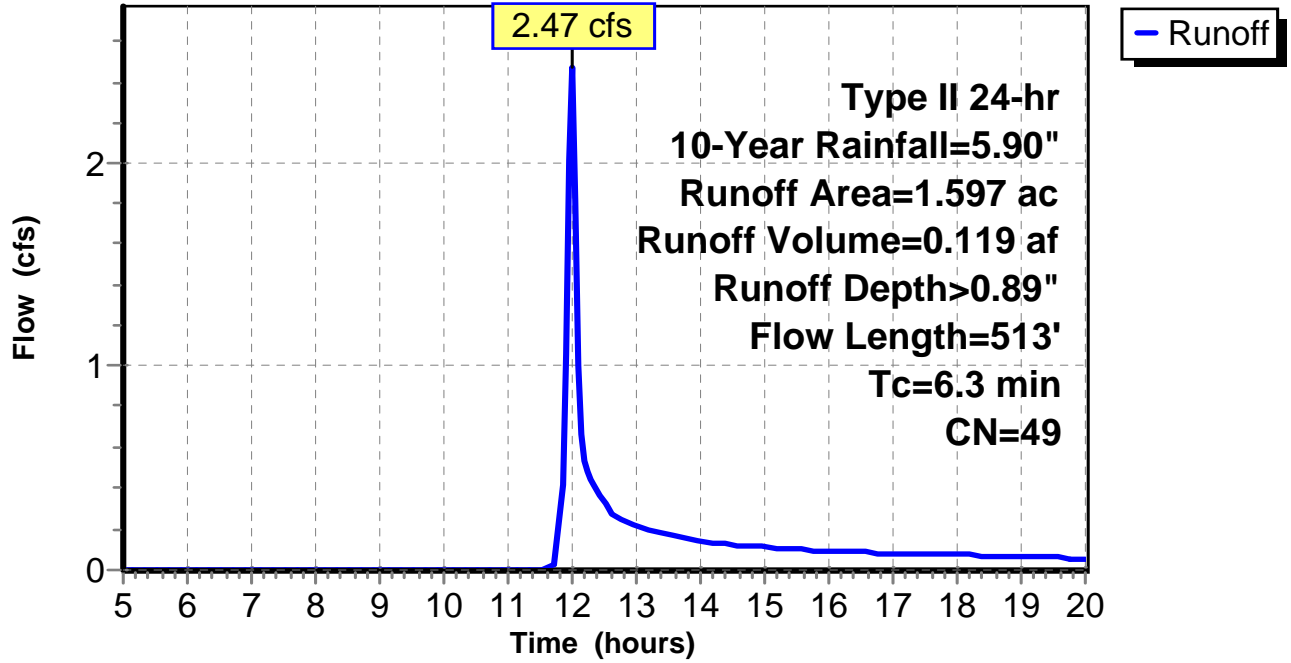
Subcatchment 6: C AR102.048

Hydrograph



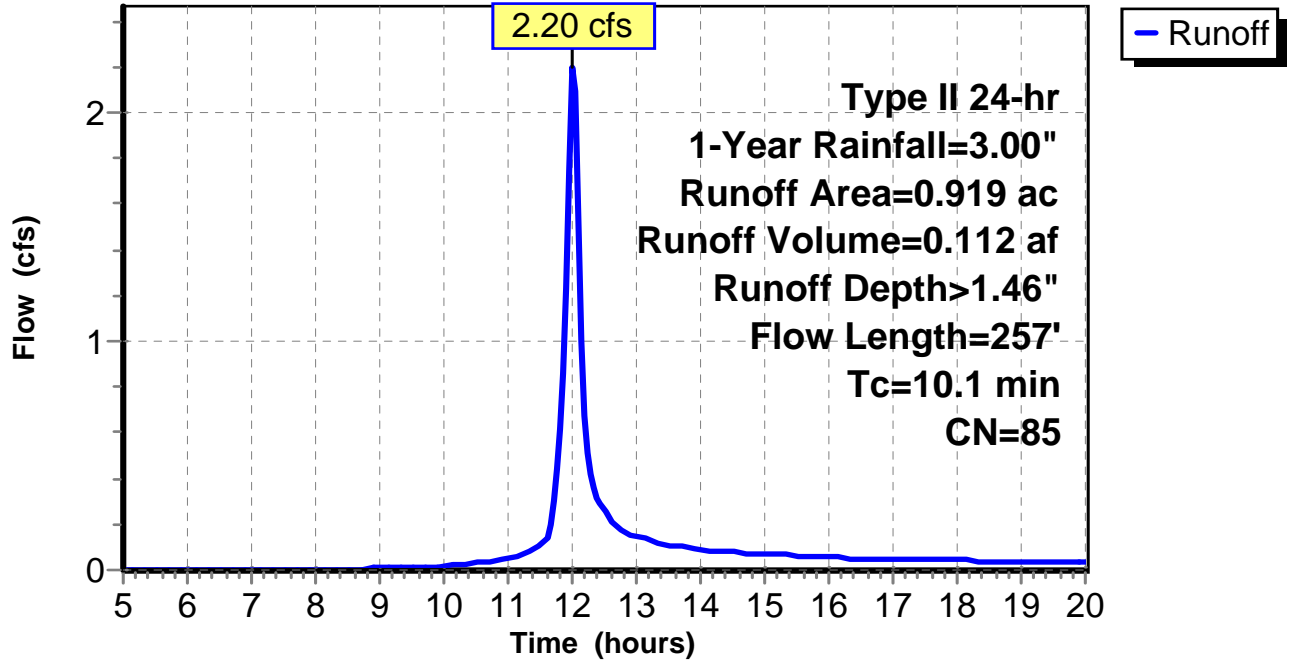
Subcatchment 7: C AR102.049

Hydrograph



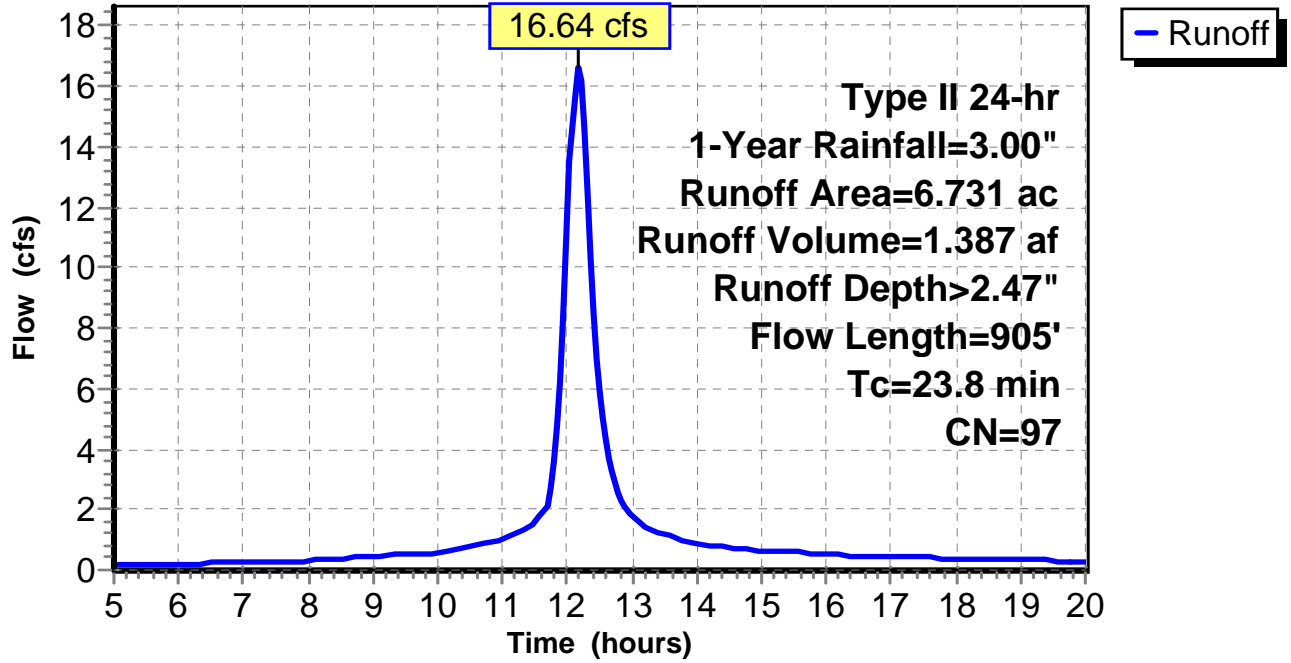
Subcatchment 1: C 68.001

Hydrograph



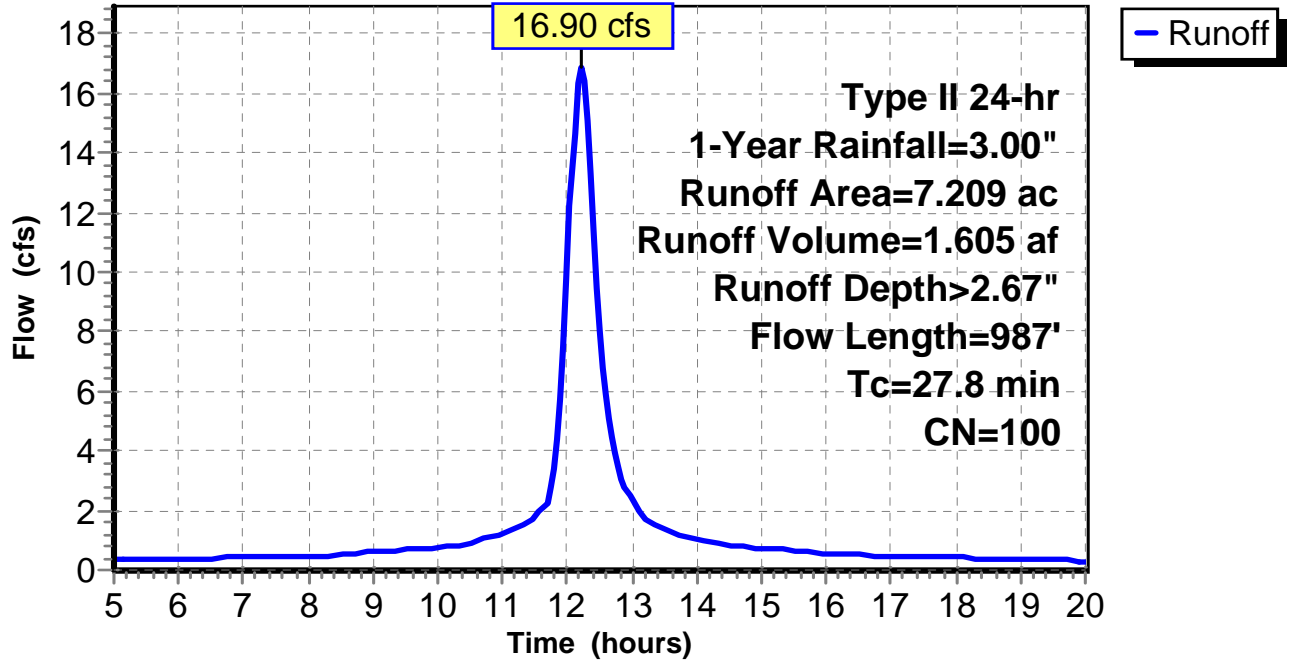
Subcatchment 2: C 68.002

Hydrograph



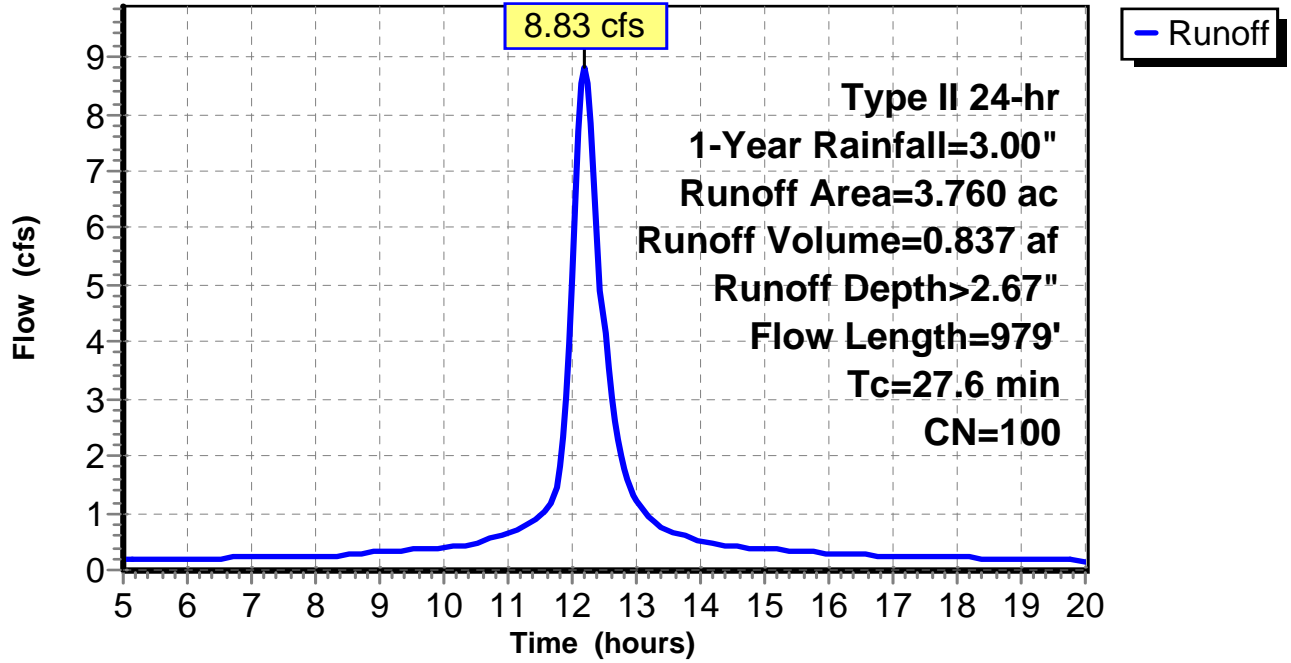
Subcatchment 3: C 68.003

Hydrograph



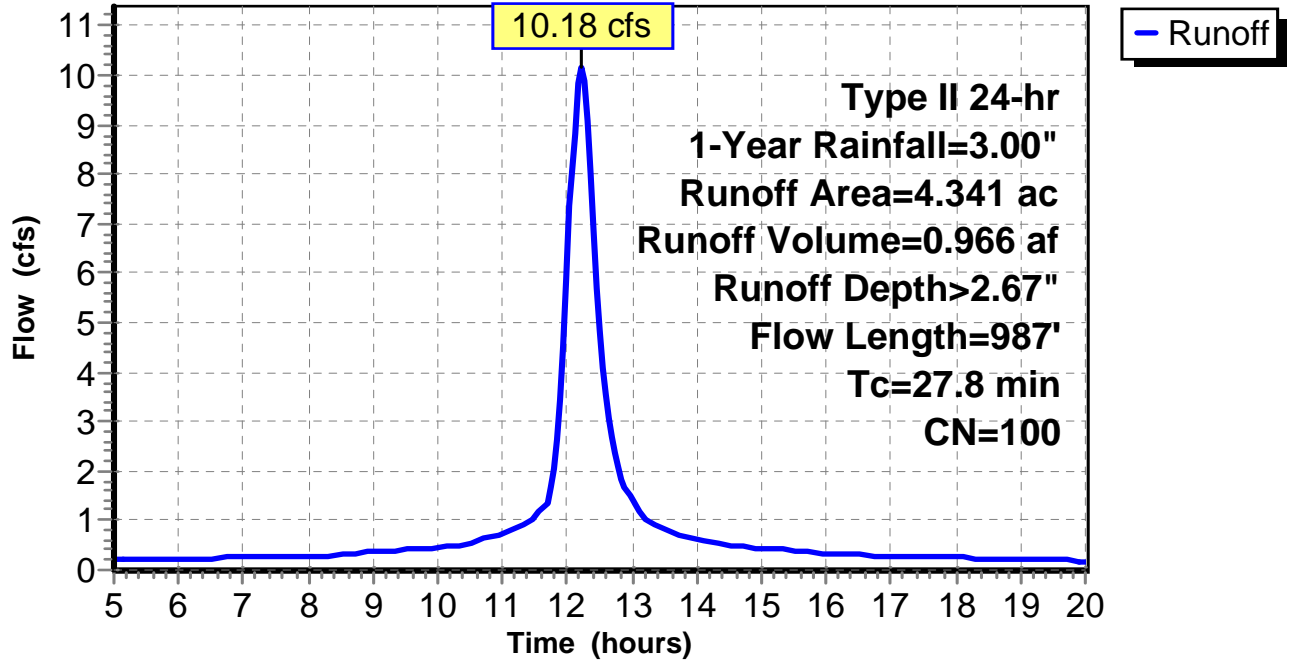
Subcatchment 4: C 68.004

Hydrograph



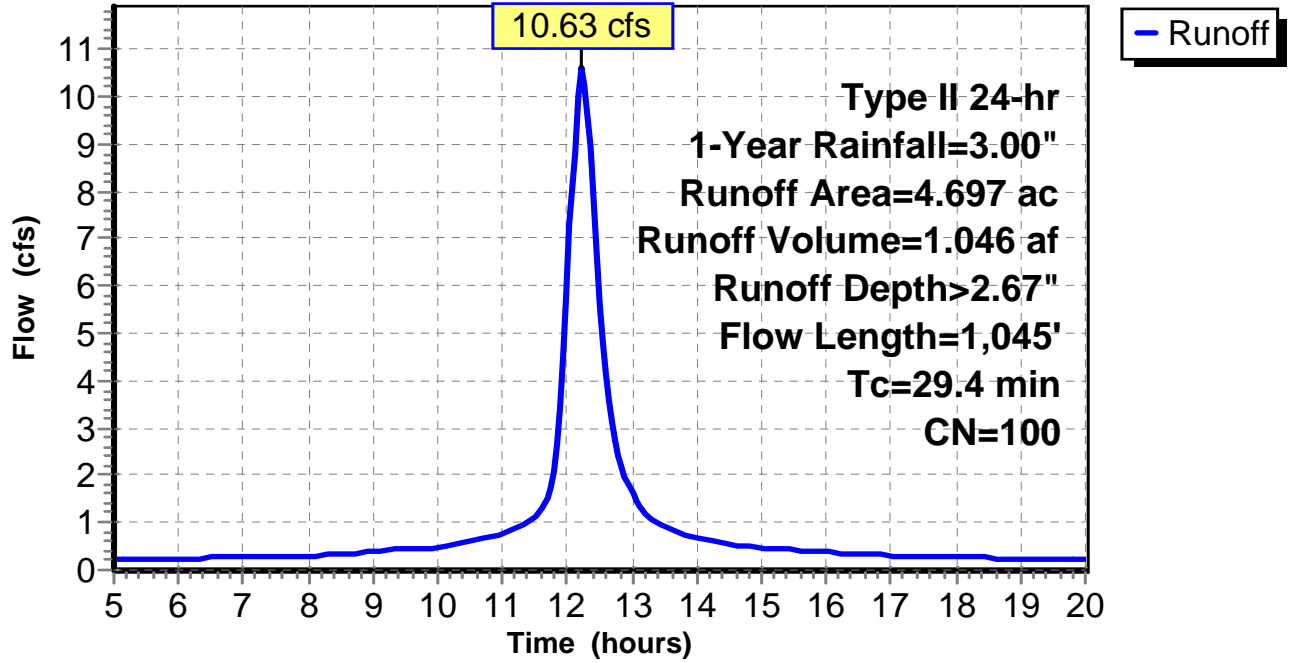
Subcatchment 5: C 68.005

Hydrograph



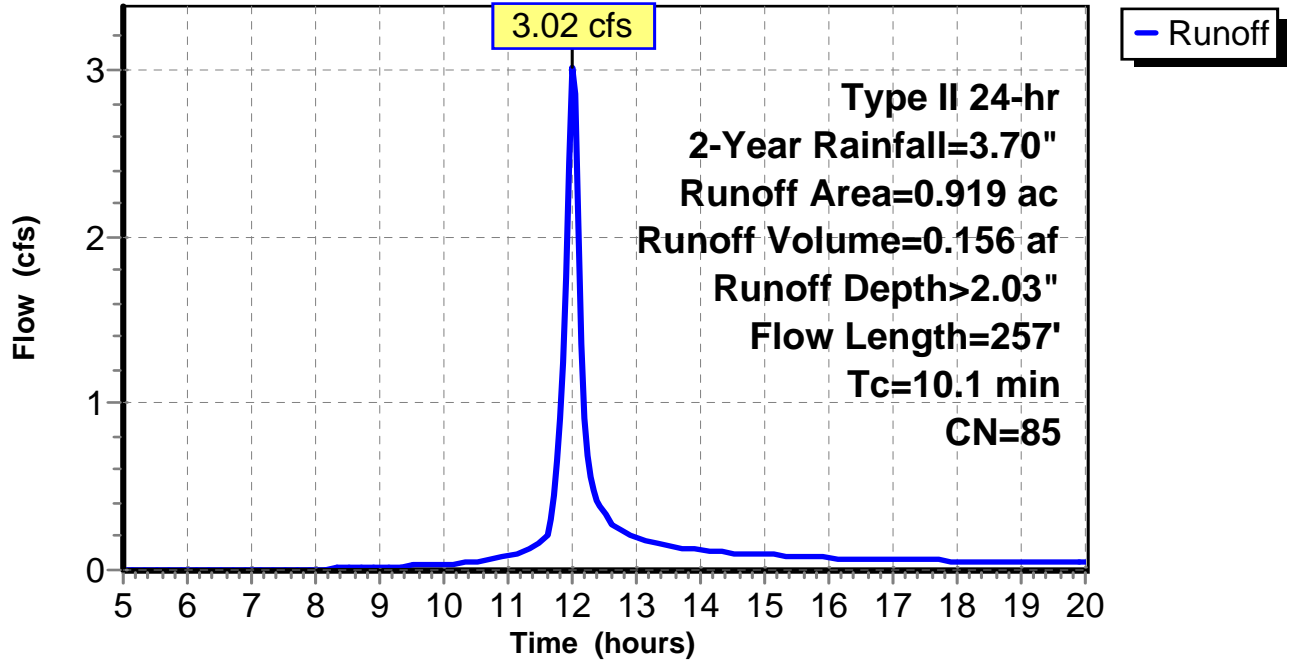
Subcatchment 6: C 68.006

Hydrograph



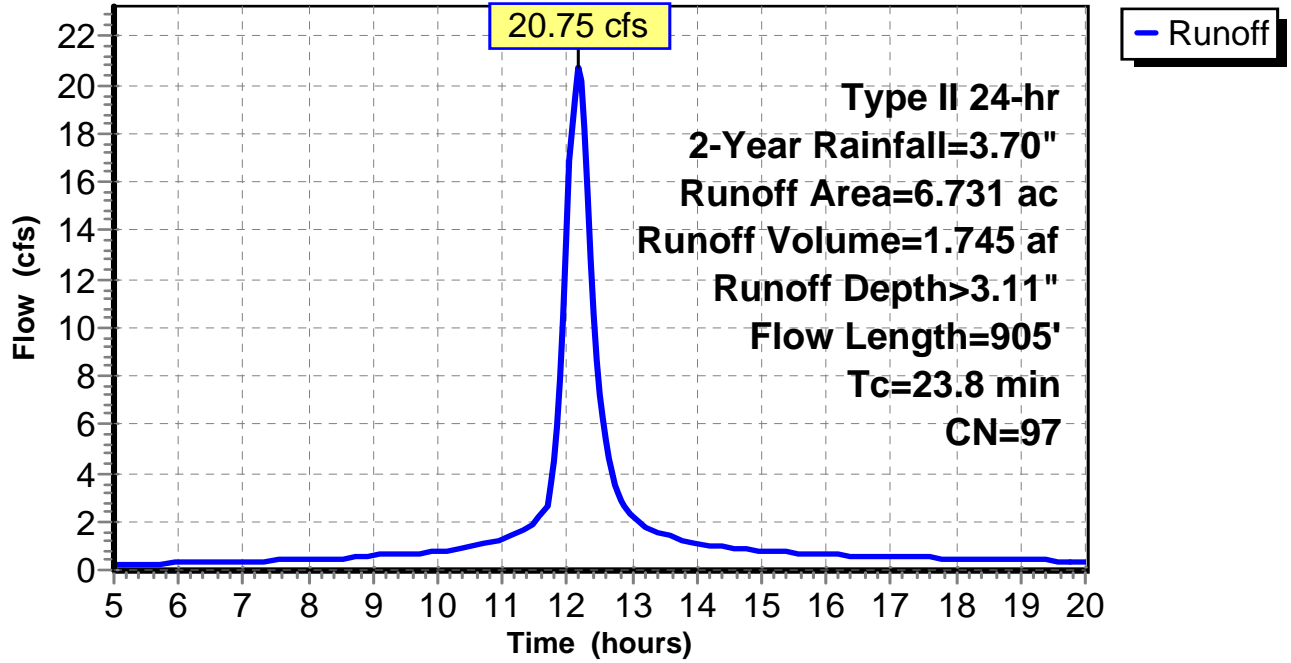
Subcatchment 1: C 68.001

Hydrograph



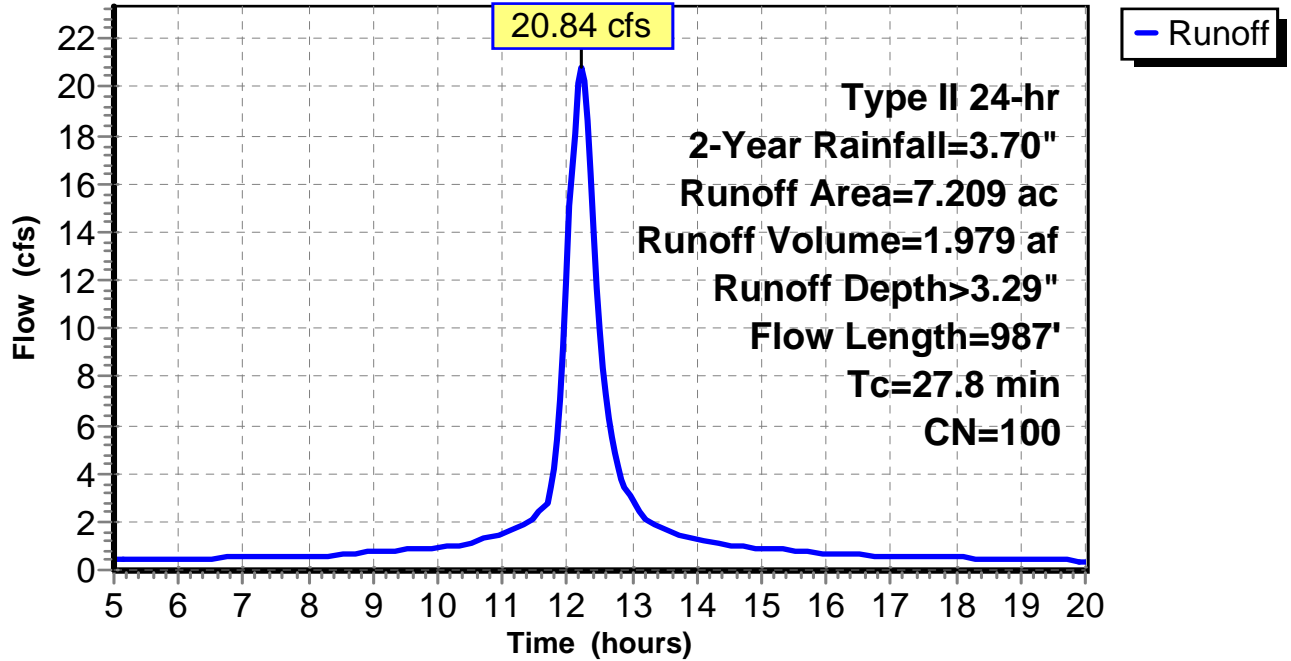
Subcatchment 2: C 68.002

Hydrograph



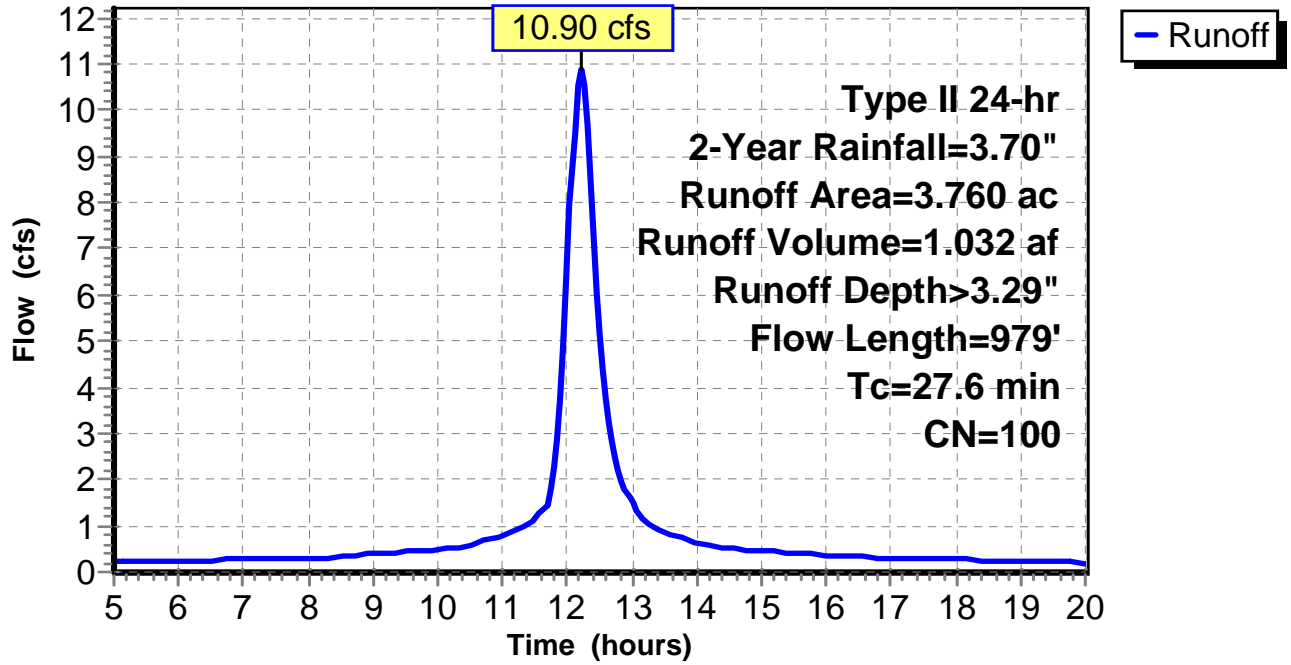
Subcatchment 3: C 68.003

Hydrograph



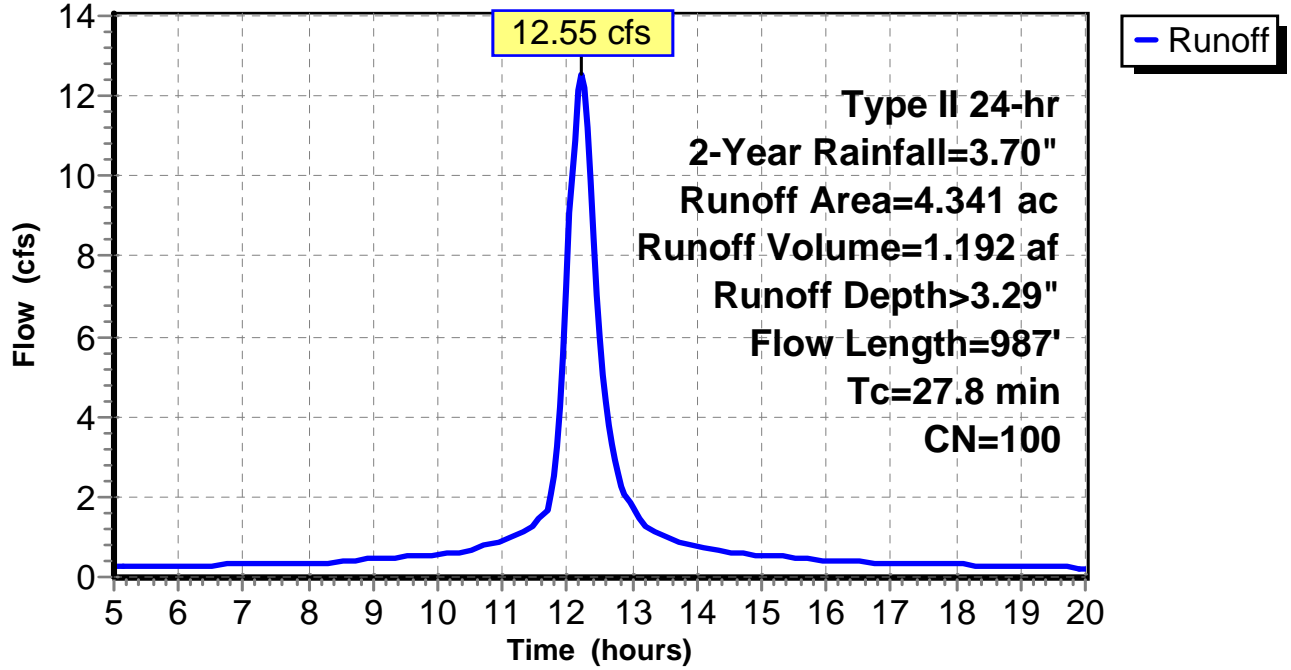
Subcatchment 4: C 68.004

Hydrograph



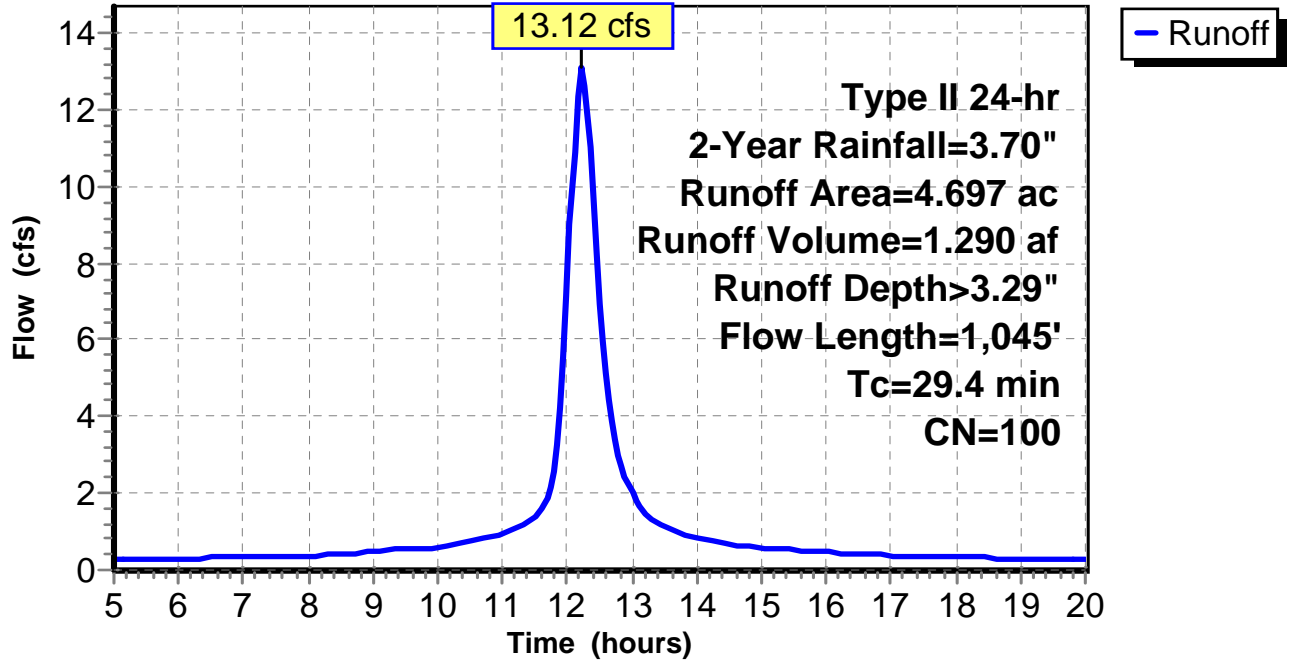
Subcatchment 5: C 68.005

Hydrograph



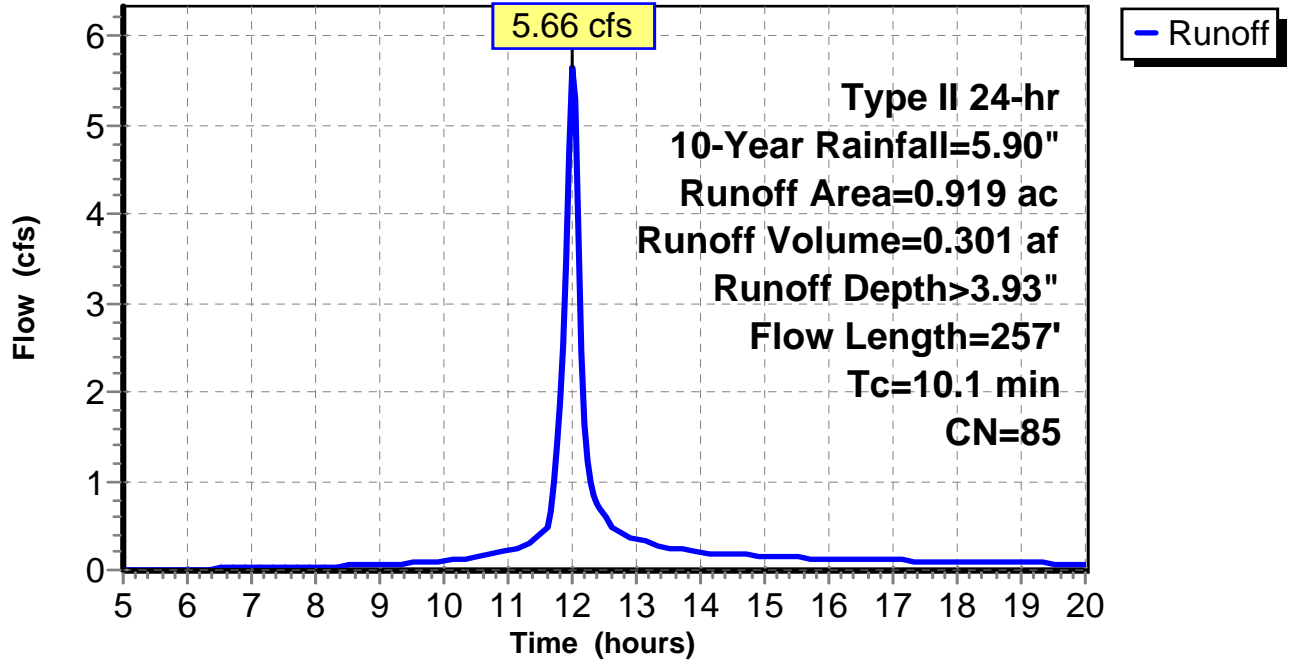
Subcatchment 6: C 68.006

Hydrograph



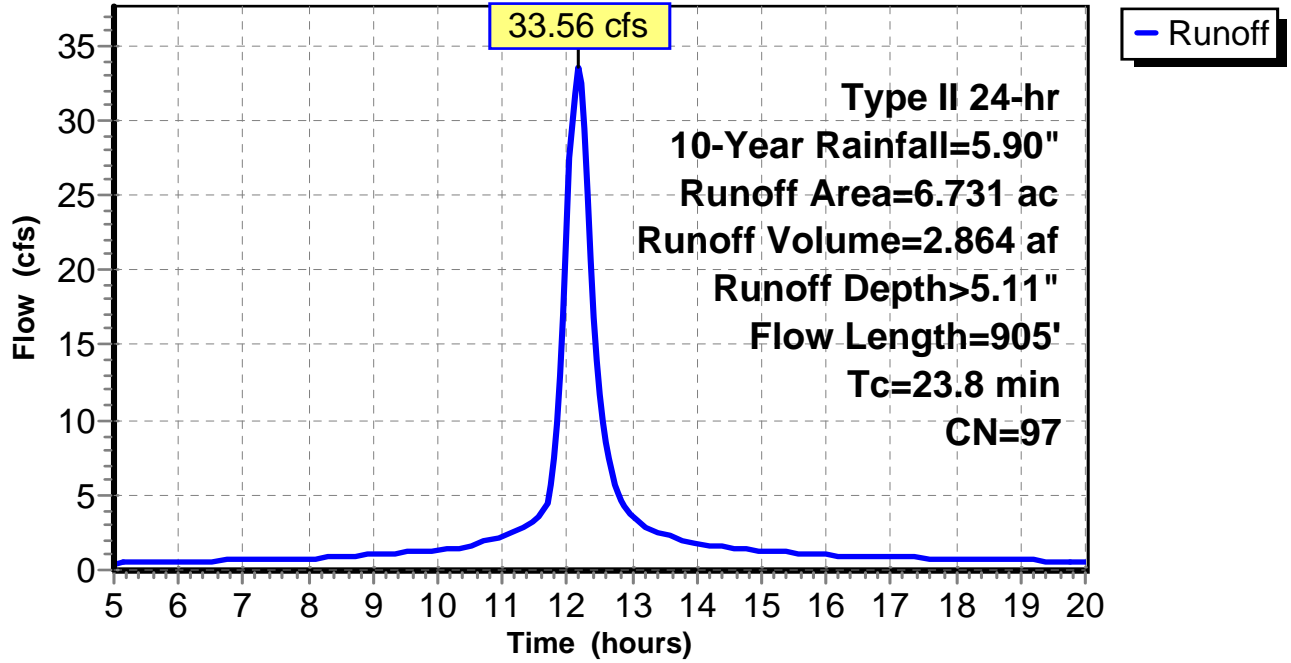
Subcatchment 1: C 68.001

Hydrograph



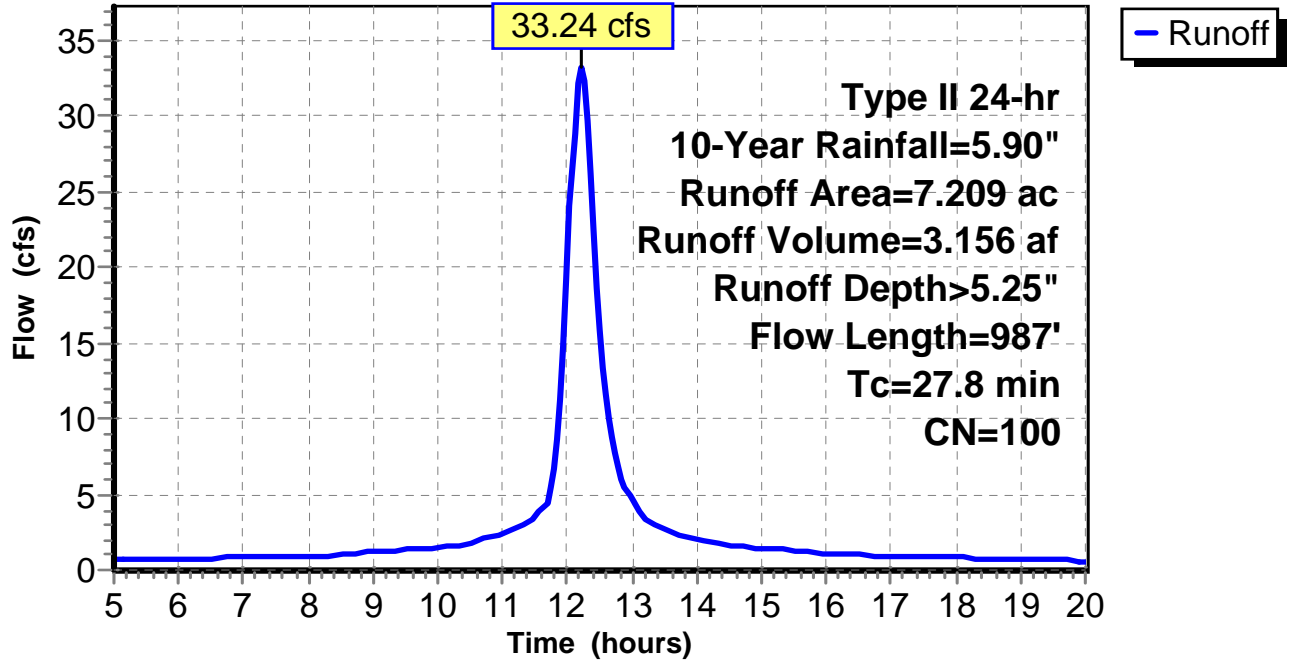
Subcatchment 2: C 68.002

Hydrograph



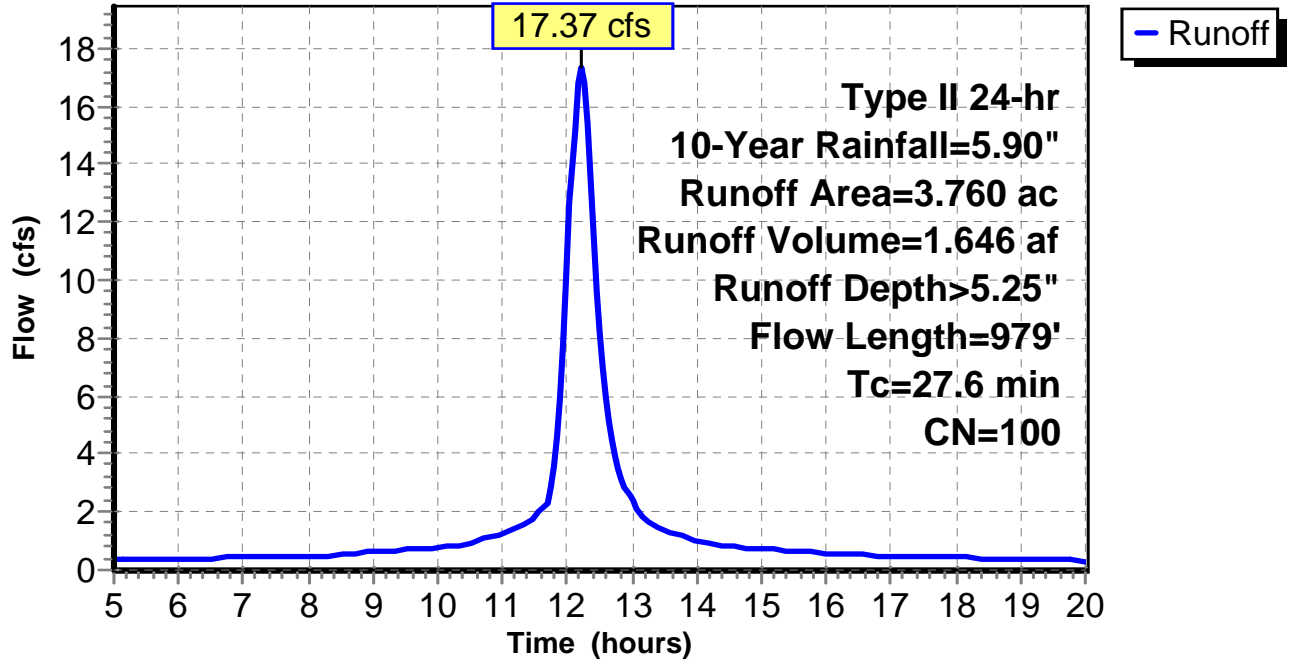
Subcatchment 3: C 68.003

Hydrograph



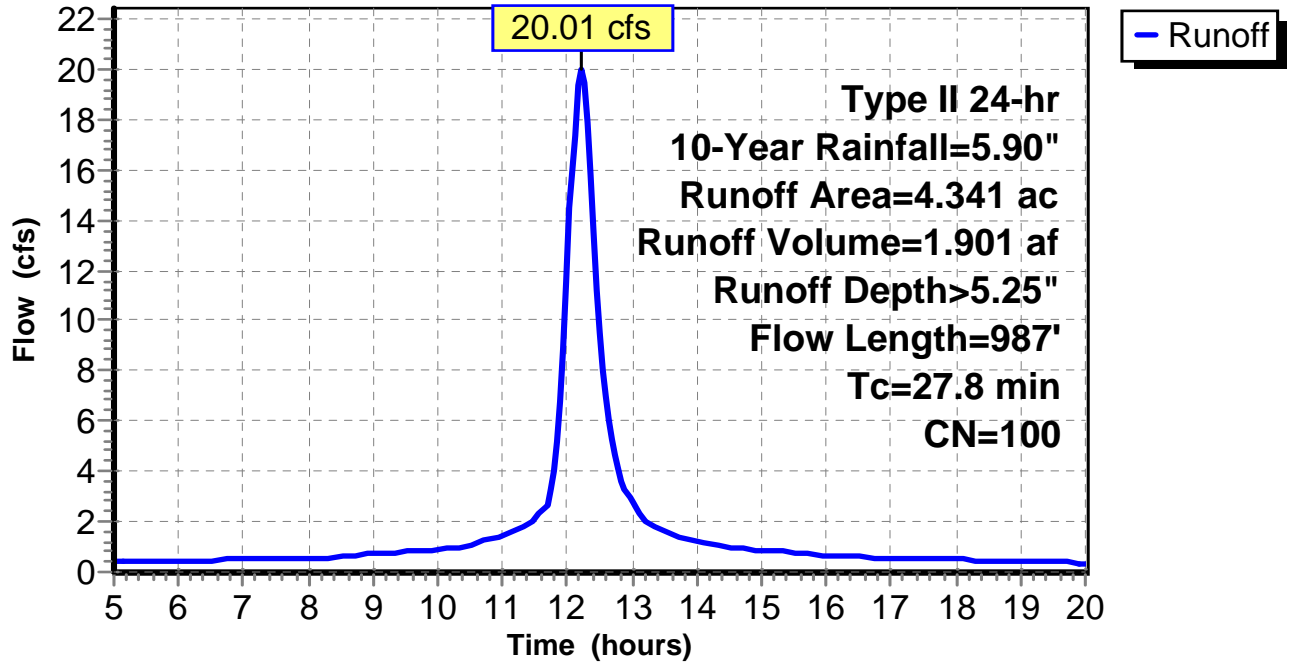
Subcatchment 4: C 68.004

Hydrograph



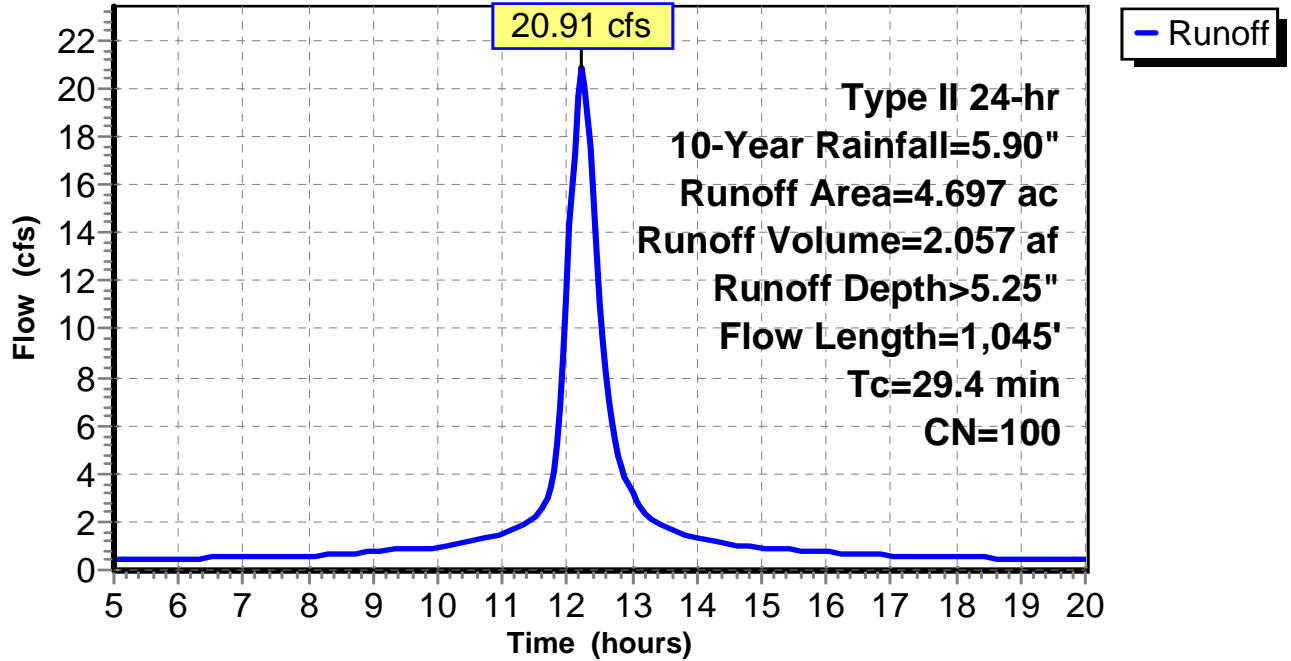
Subcatchment 5: C 68.005

Hydrograph



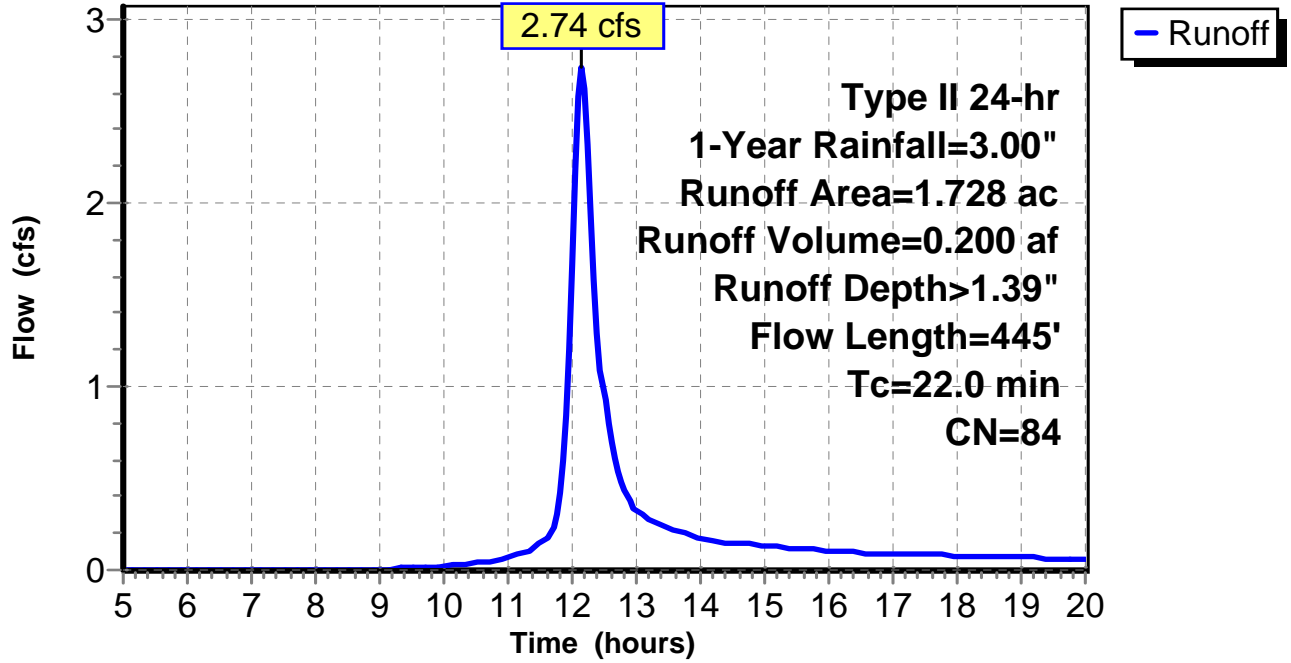
Subcatchment 6: C 68.006

Hydrograph



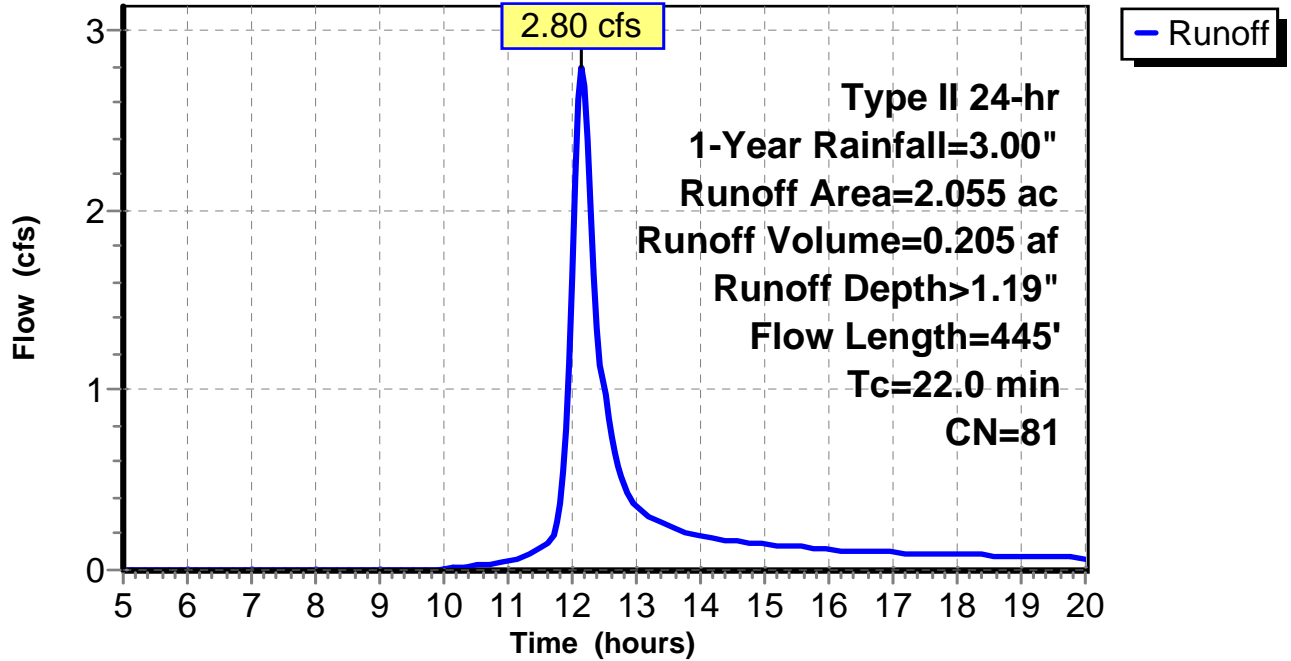
Subcatchment 1: C AR102.029

Hydrograph



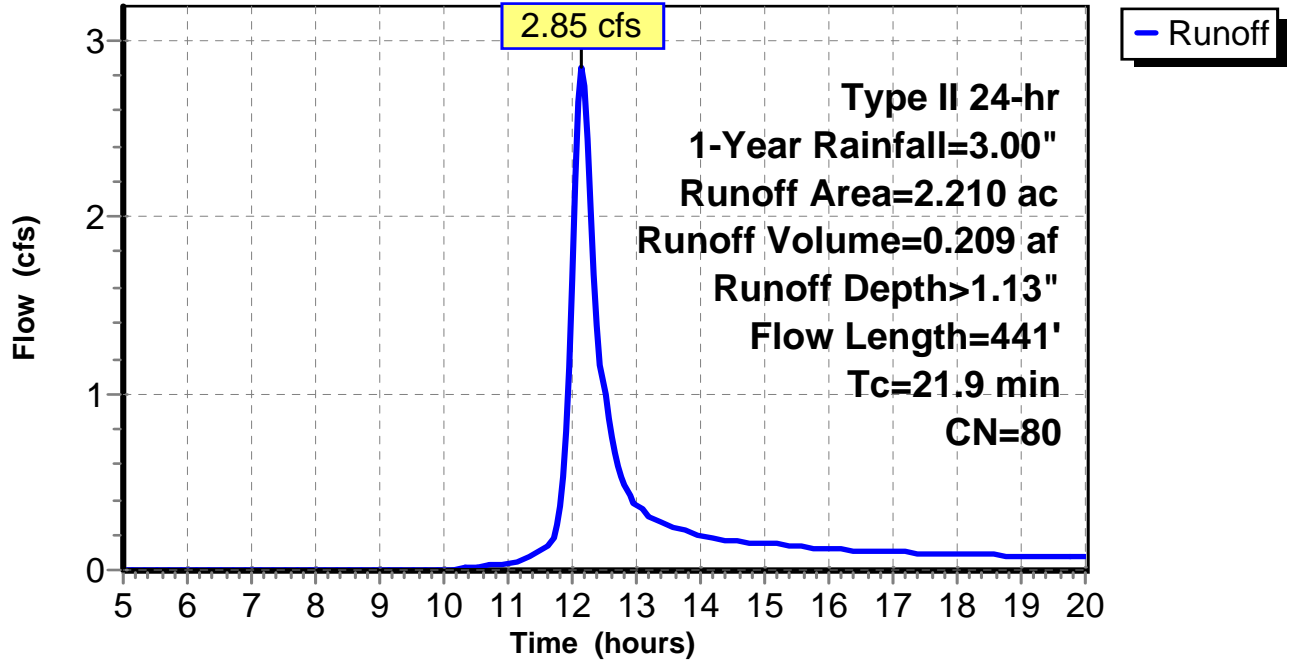
Subcatchment 2: C AR102.030

Hydrograph



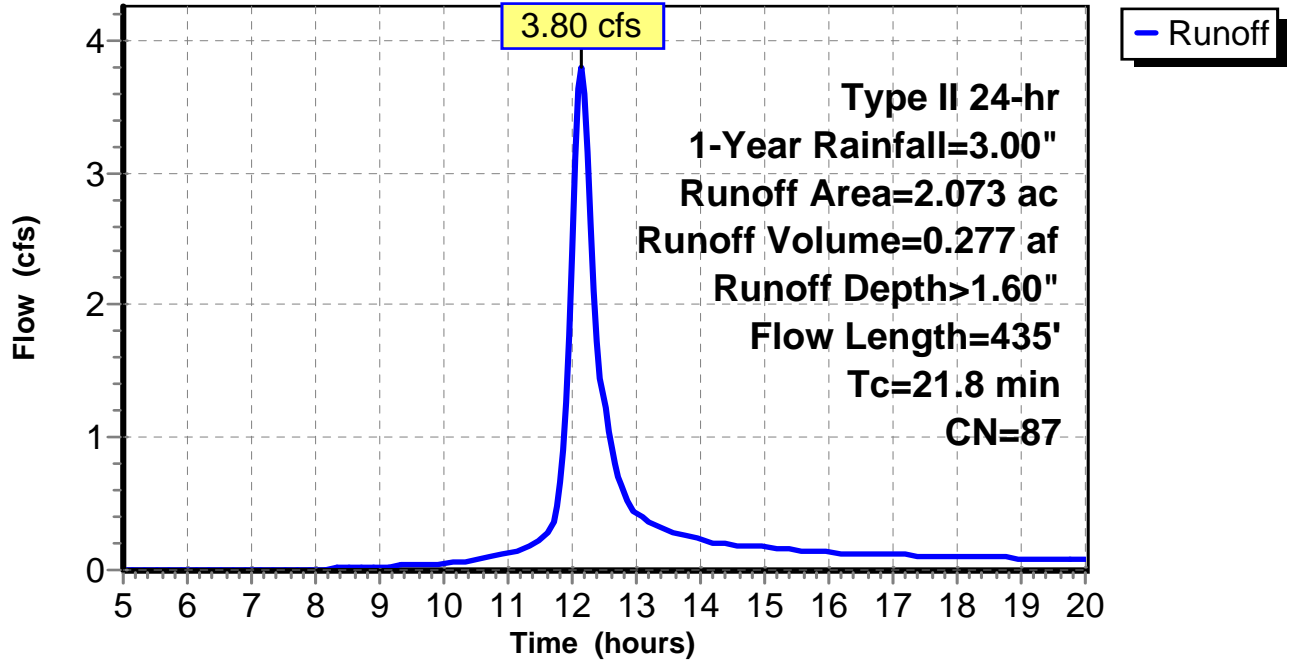
Subcatchment 3: C AR102.031

Hydrograph



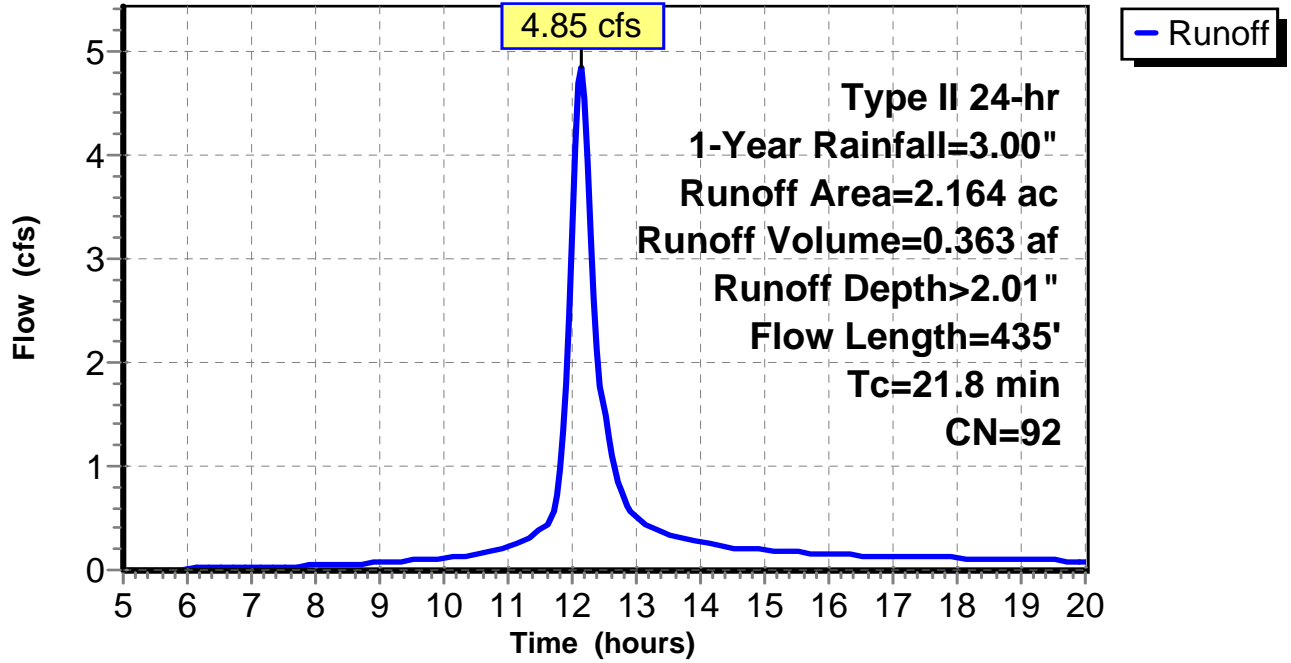
Subcatchment 4: C AR102.032

Hydrograph



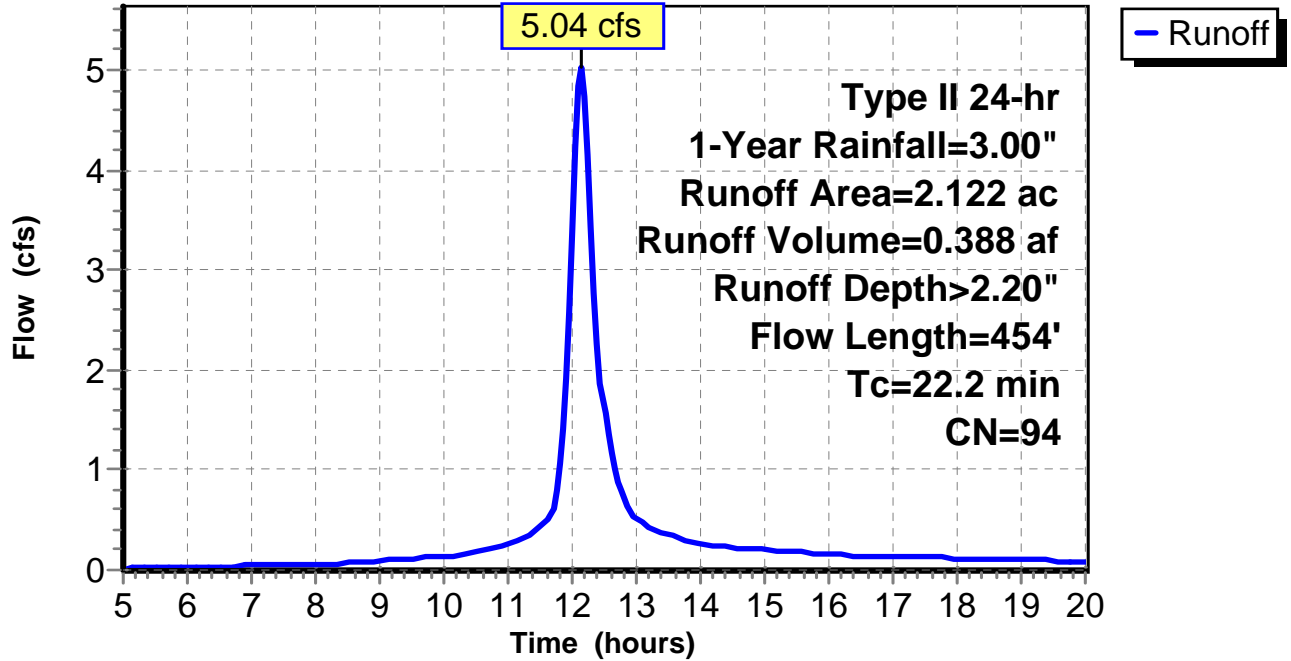
Subcatchment 5: C AR102.033

Hydrograph



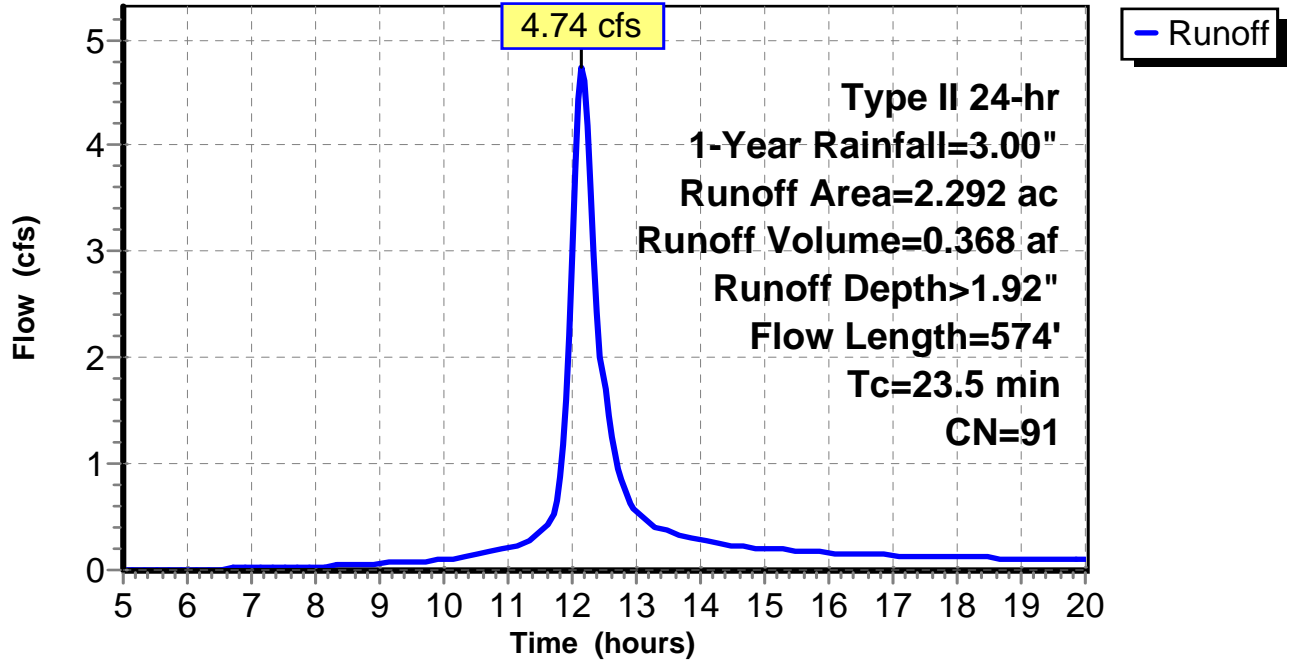
Subcatchment 6: C AR102.034

Hydrograph



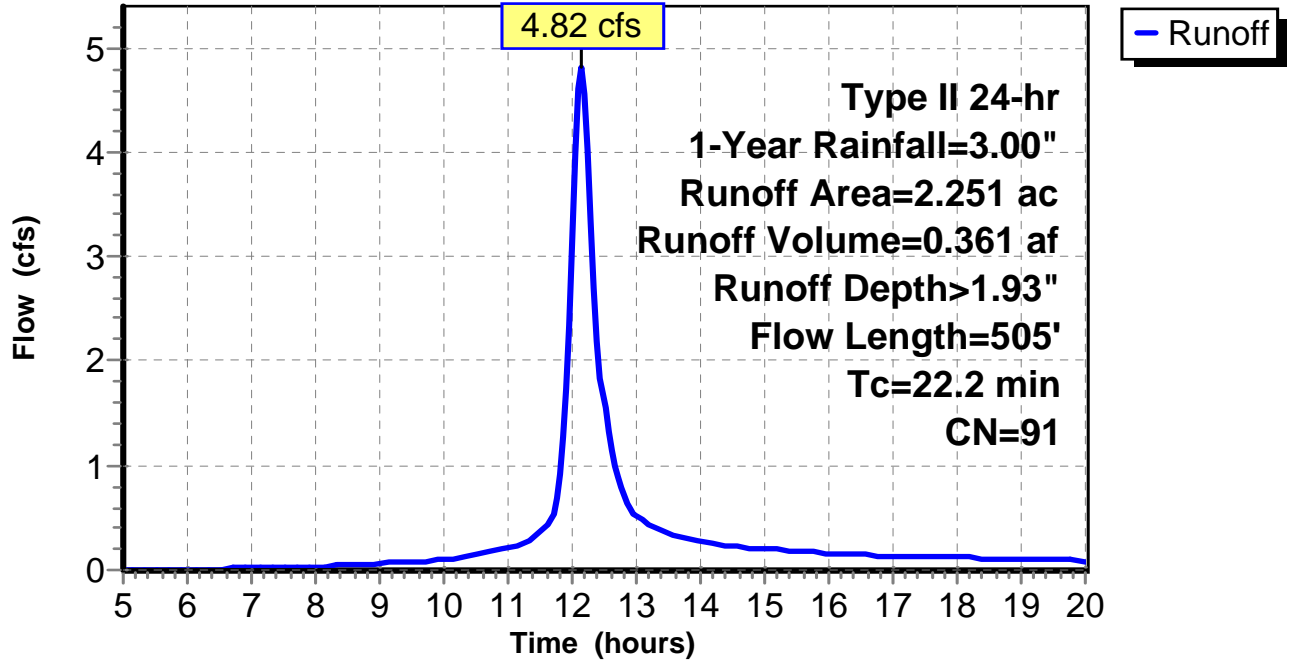
Subcatchment 7: C AR102.035

Hydrograph



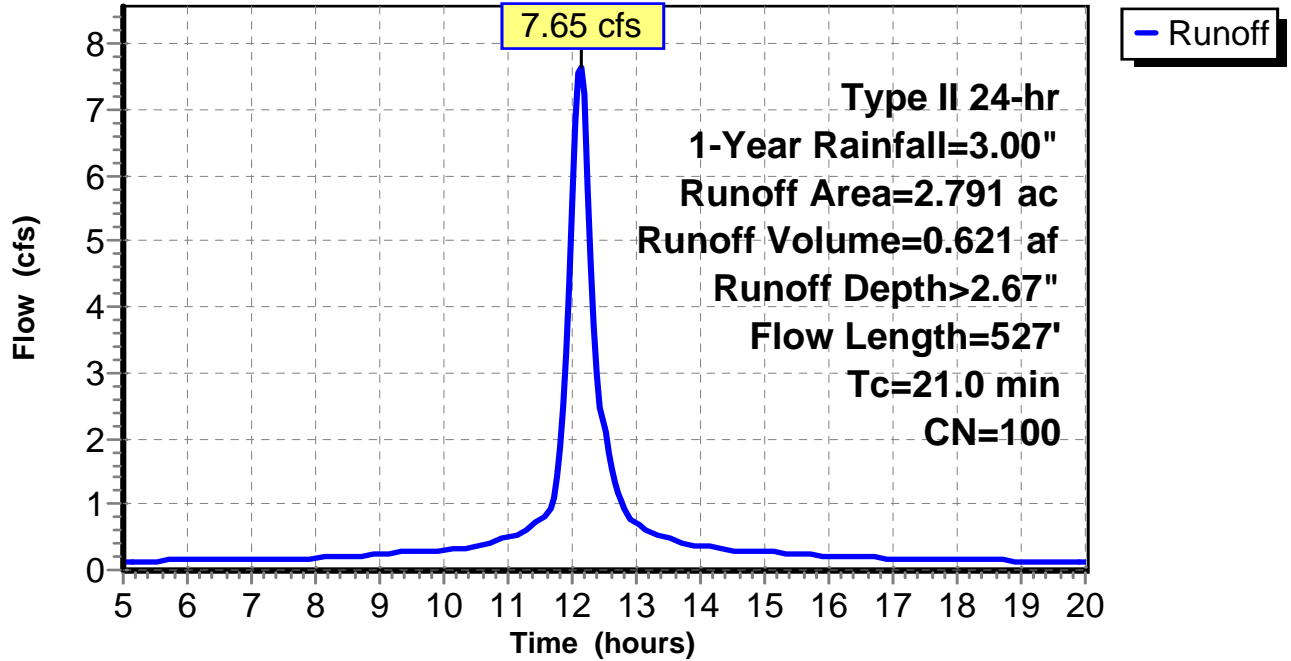
Subcatchment 8: C AR102.036

Hydrograph



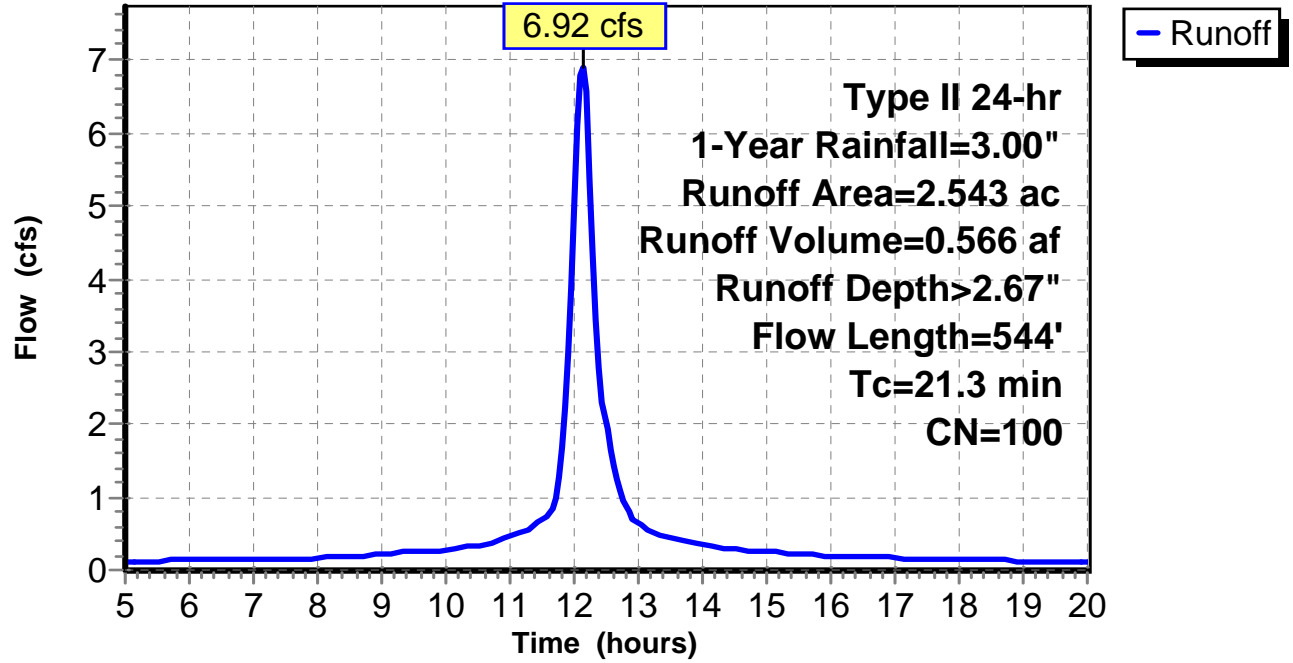
Subcatchment 9: C AR102.037

Hydrograph



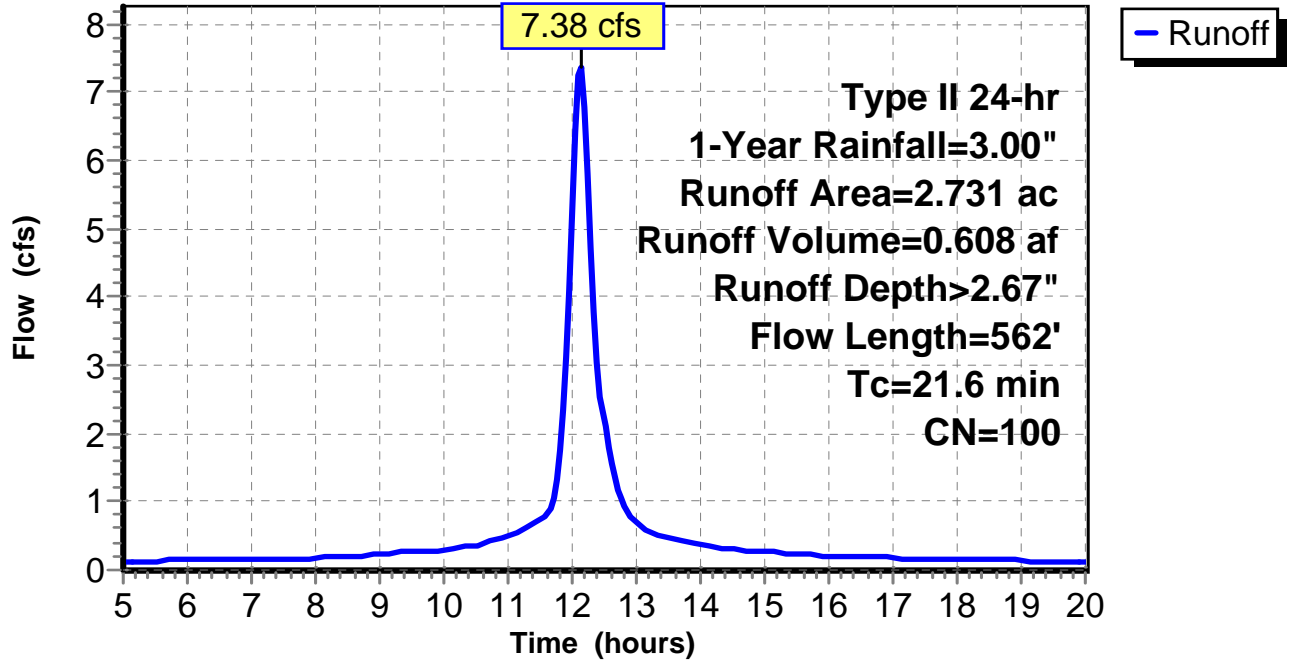
Subcatchment 10: C AR102.038

Hydrograph



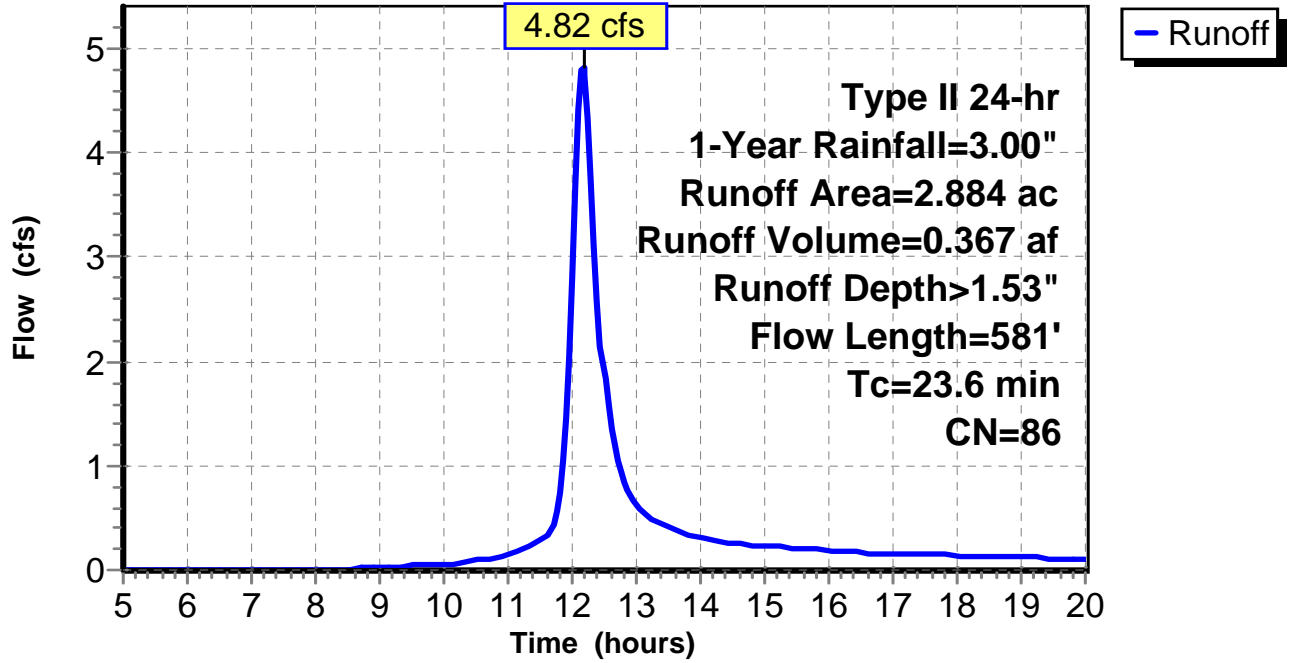
Subcatchment 11: C AR102.039

Hydrograph



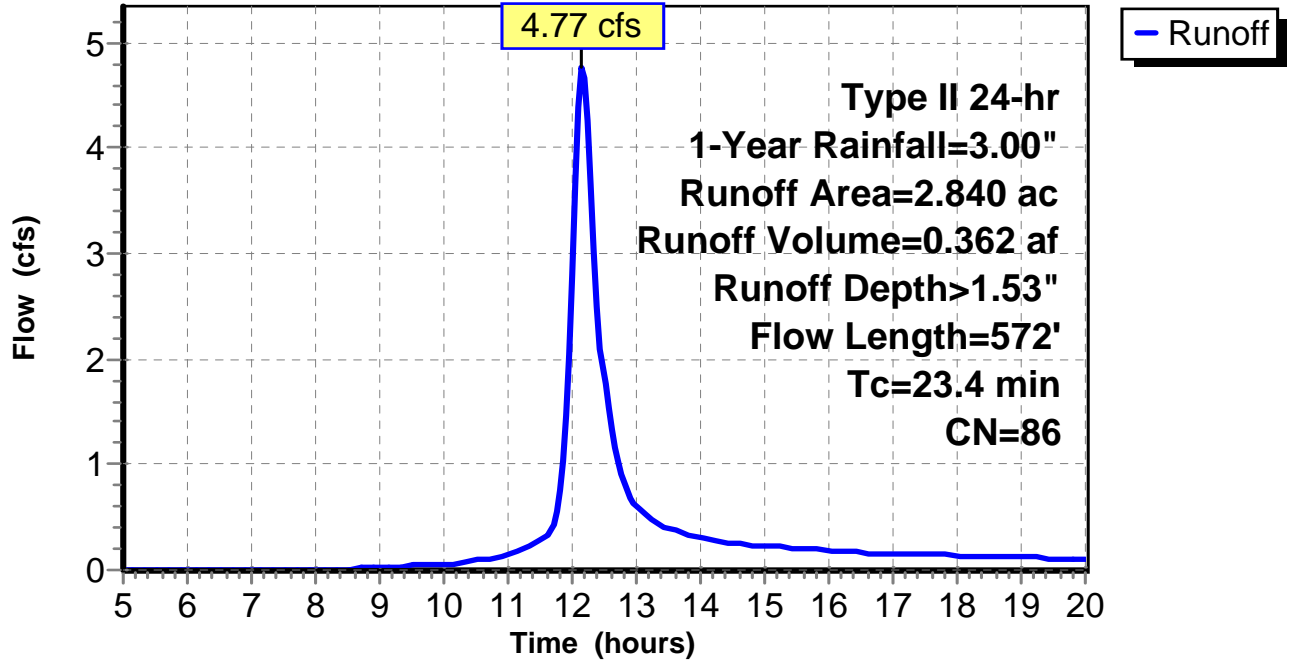
Subcatchment 12: C AR102.040

Hydrograph



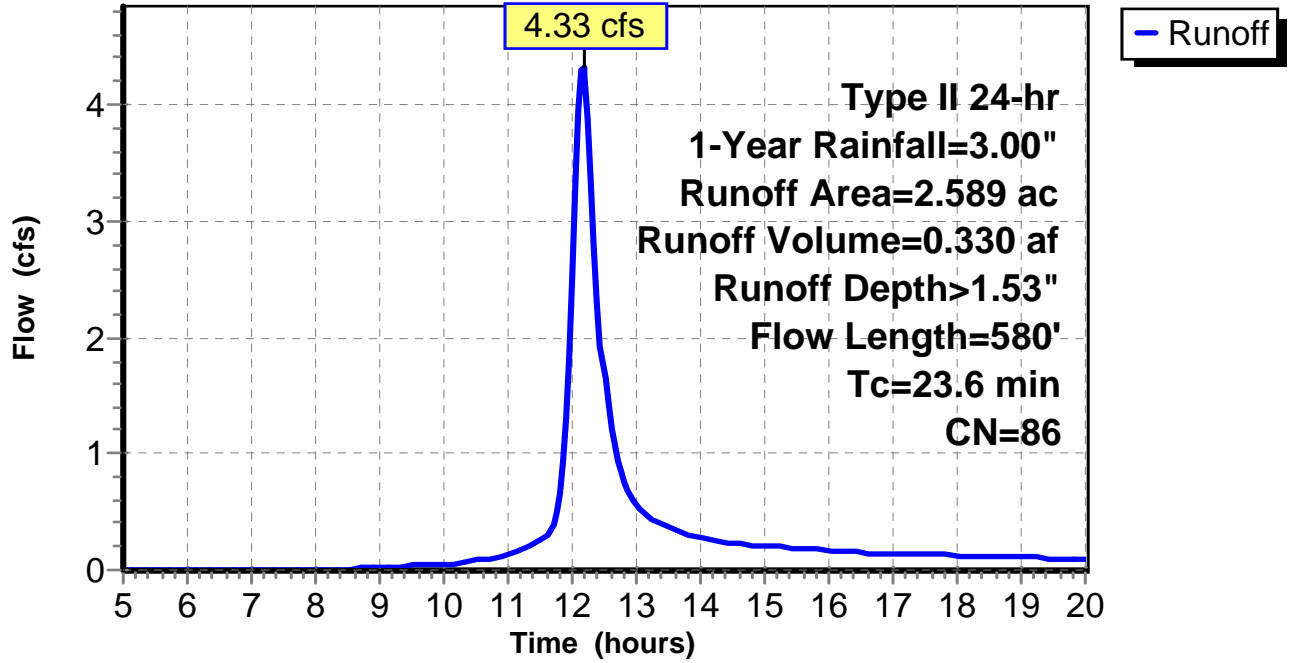
Subcatchment 13: C AR102.041

Hydrograph



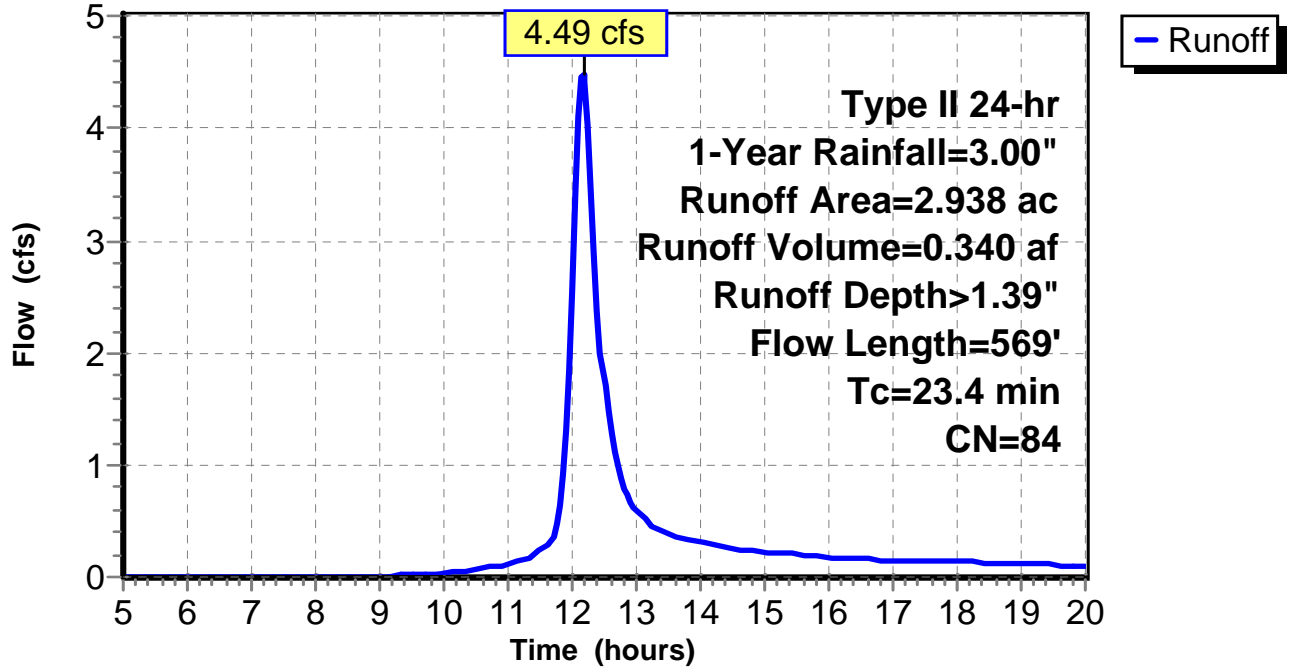
Subcatchment 14: C AR102.042

Hydrograph



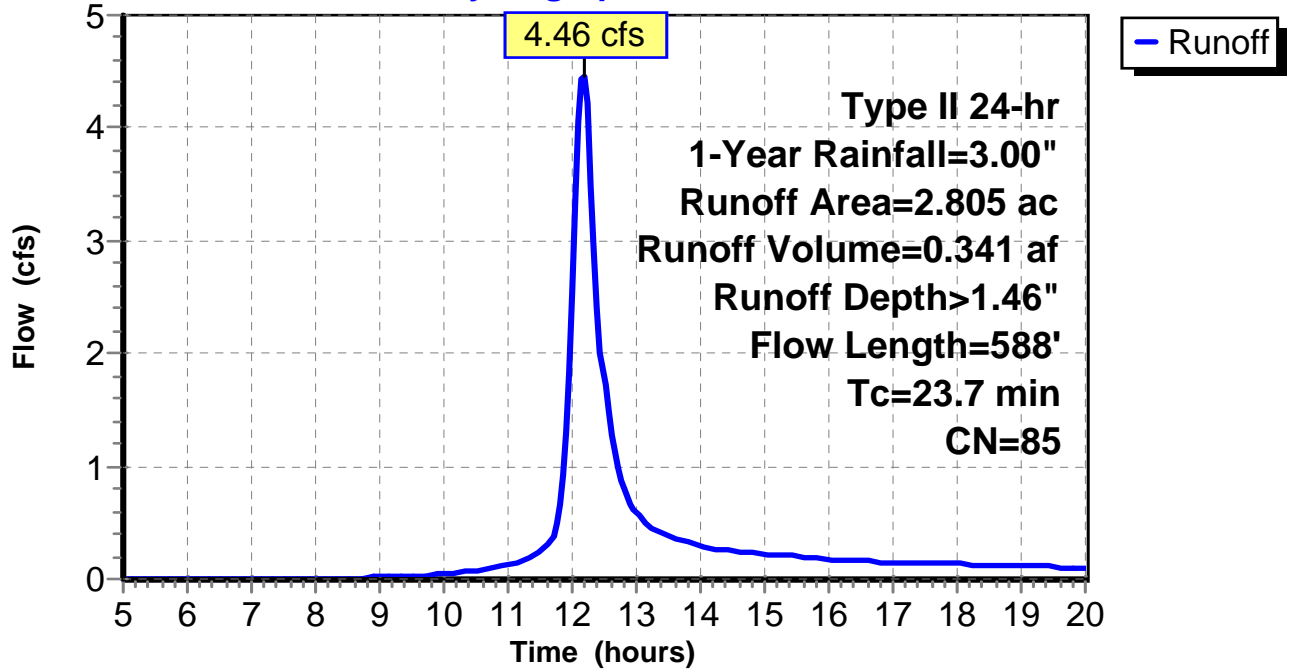
Subcatchment 15: C AR102.043

Hydrograph



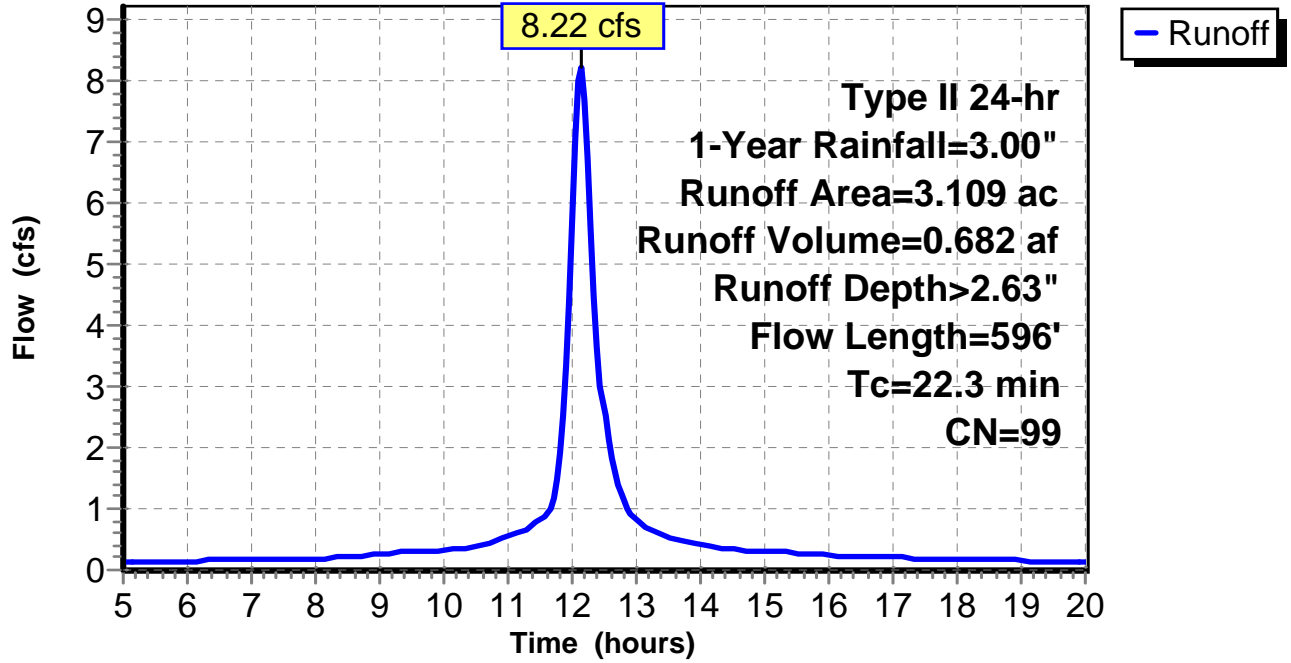
Subcatchment 16: C AR102.044

Hydrograph



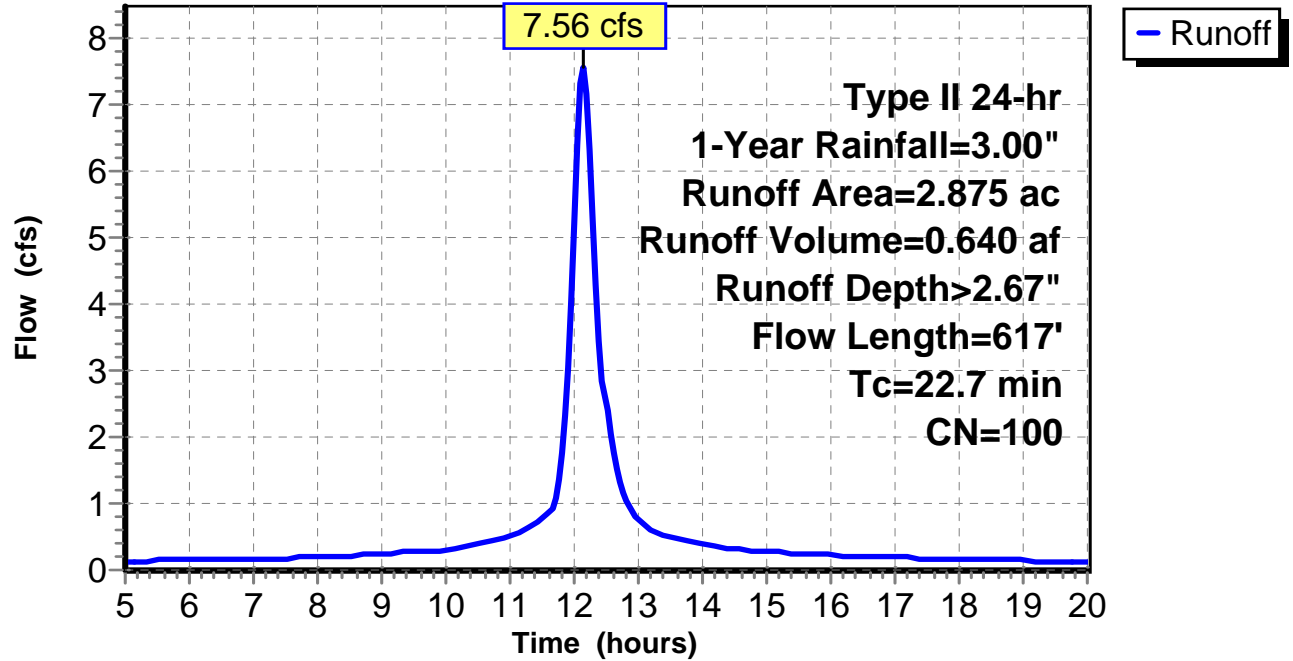
Subcatchment 17: C AR102.045

Hydrograph



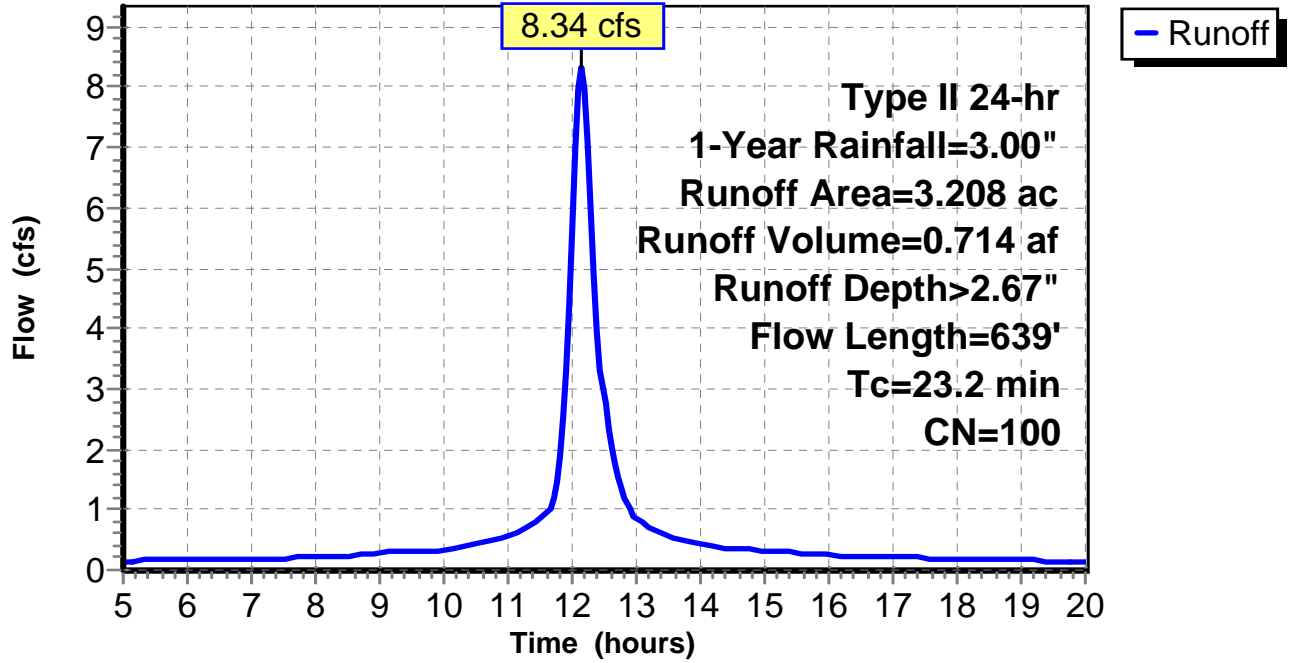
Subcatchment 18: C AR102.046

Hydrograph



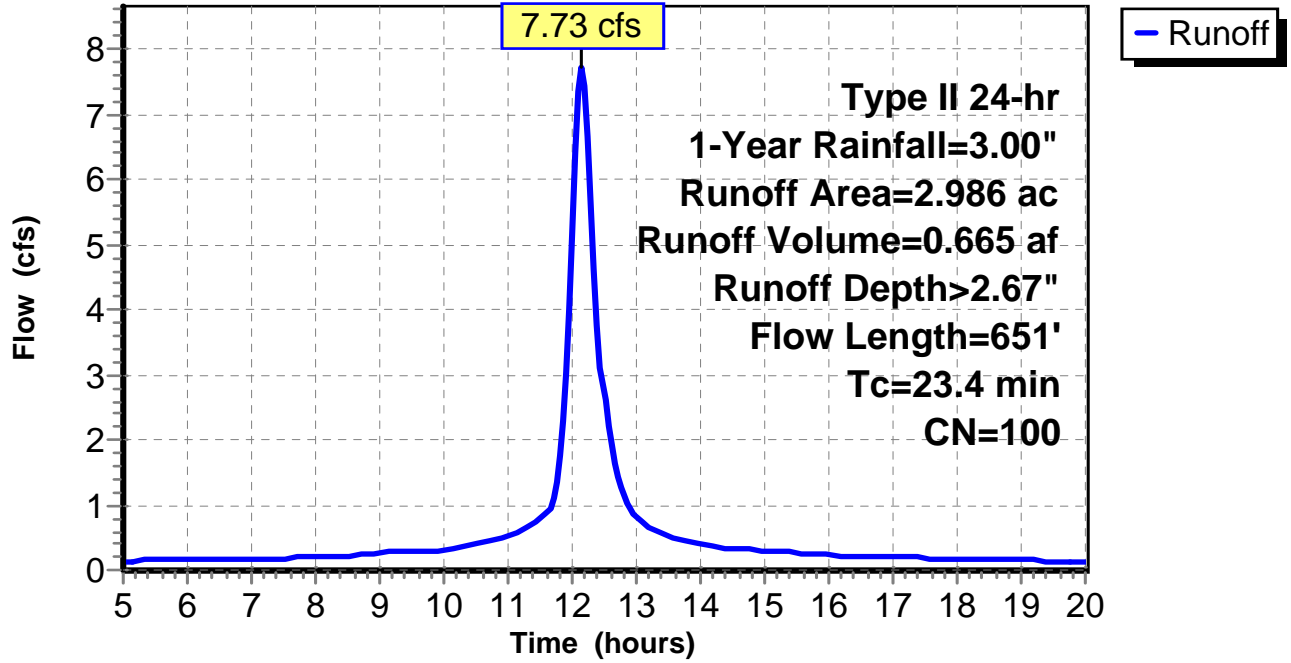
Subcatchment 19: C 75.001

Hydrograph



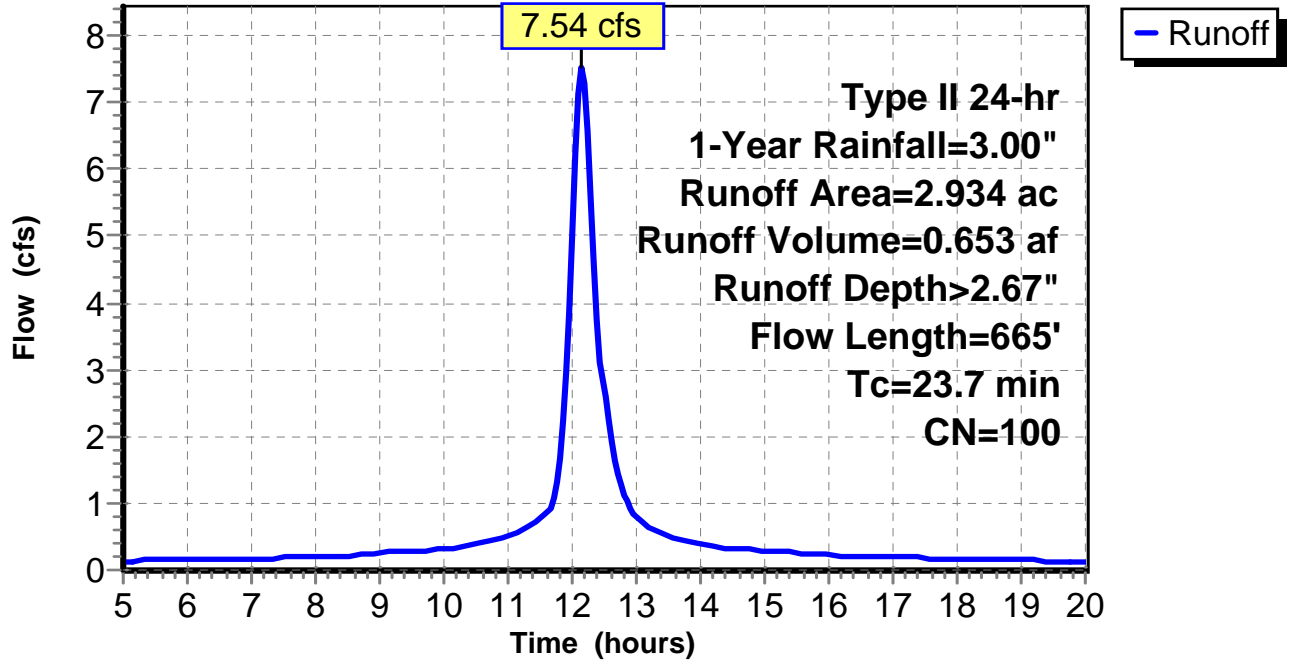
Subcatchment 20: C 75.002

Hydrograph



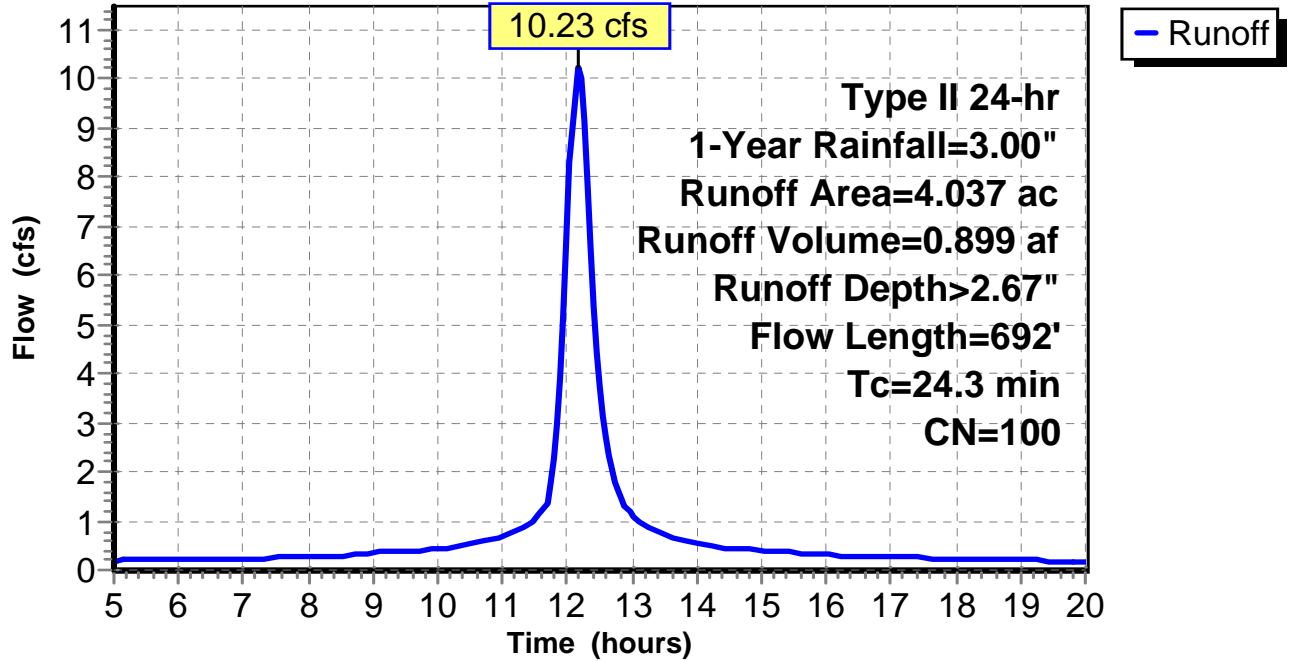
Subcatchment 21: C 75.003

Hydrograph



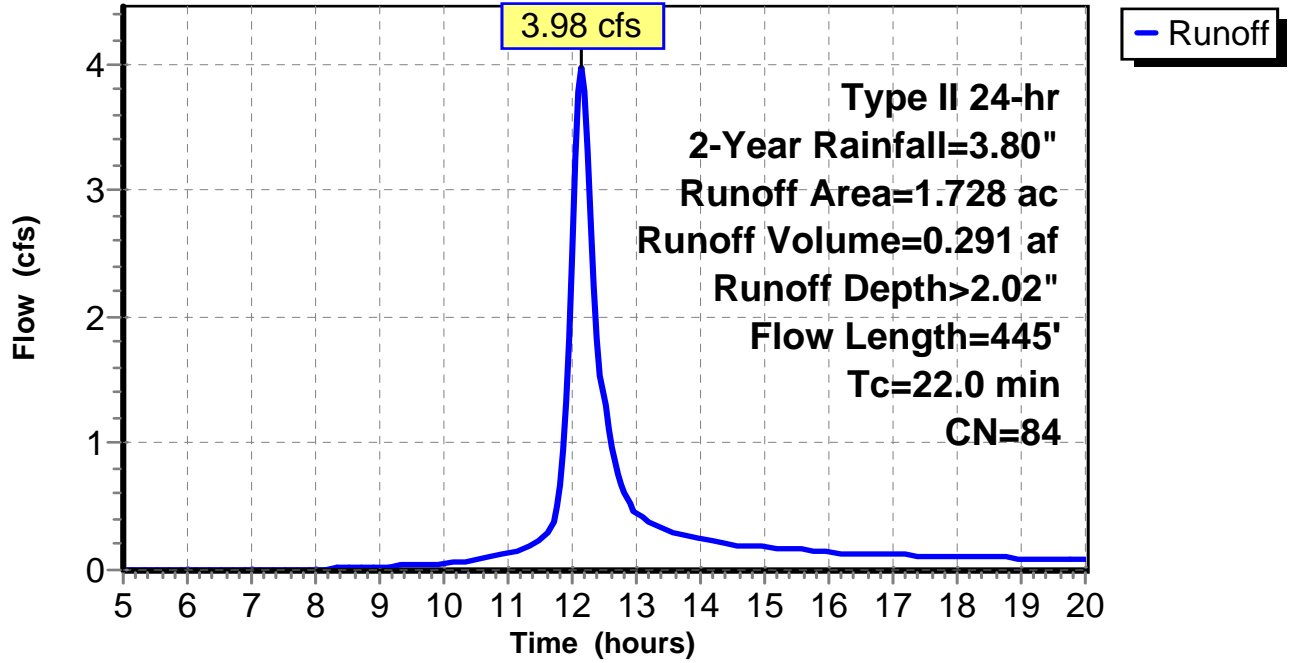
Subcatchment 22: C 75.004

Hydrograph



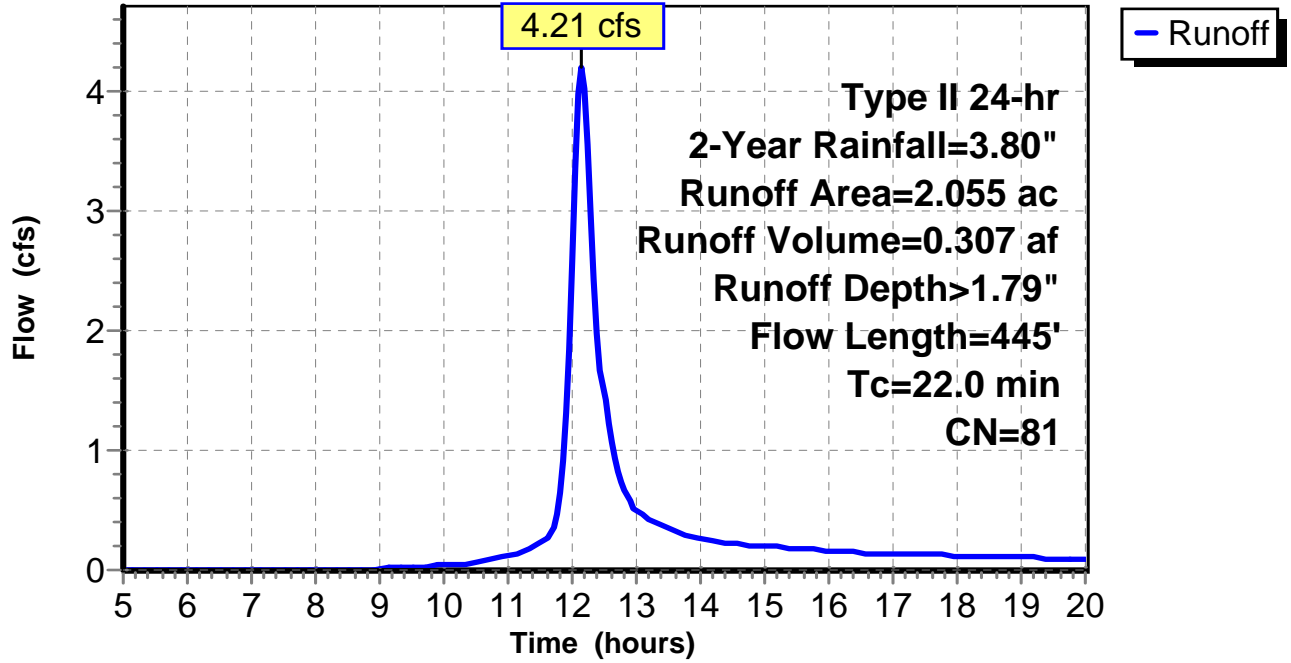
Subcatchment 1: C AR102.029

Hydrograph



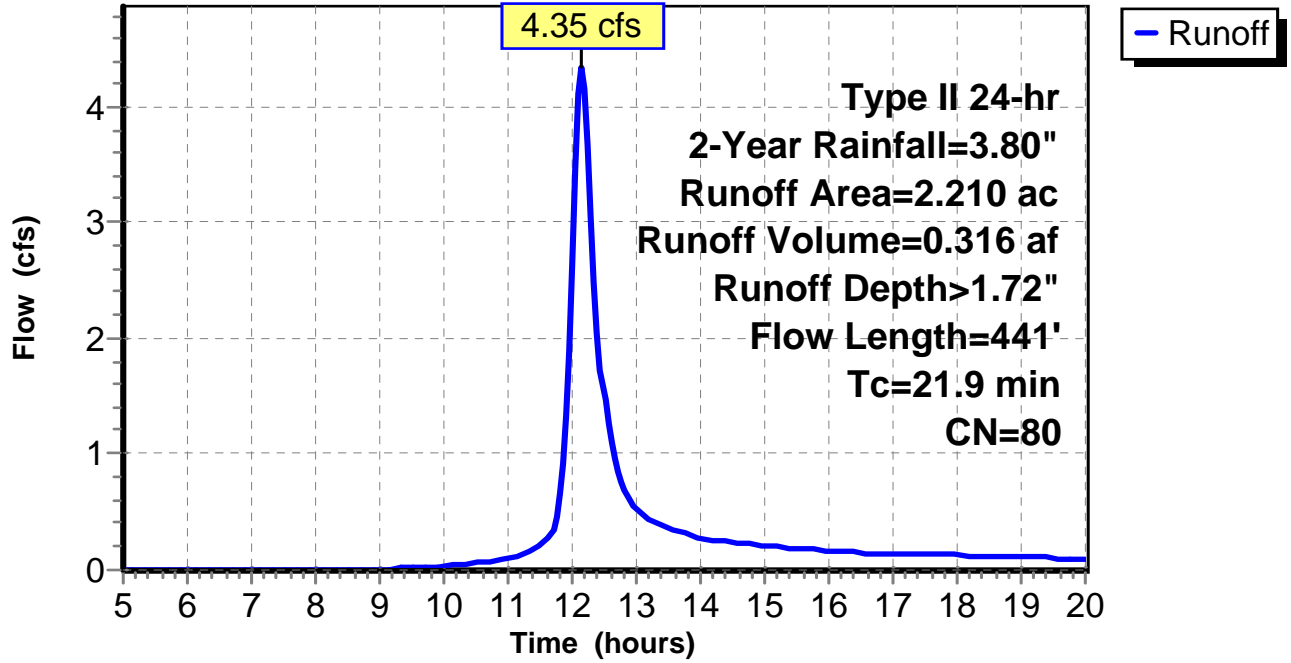
Subcatchment 2: C AR102.030

Hydrograph



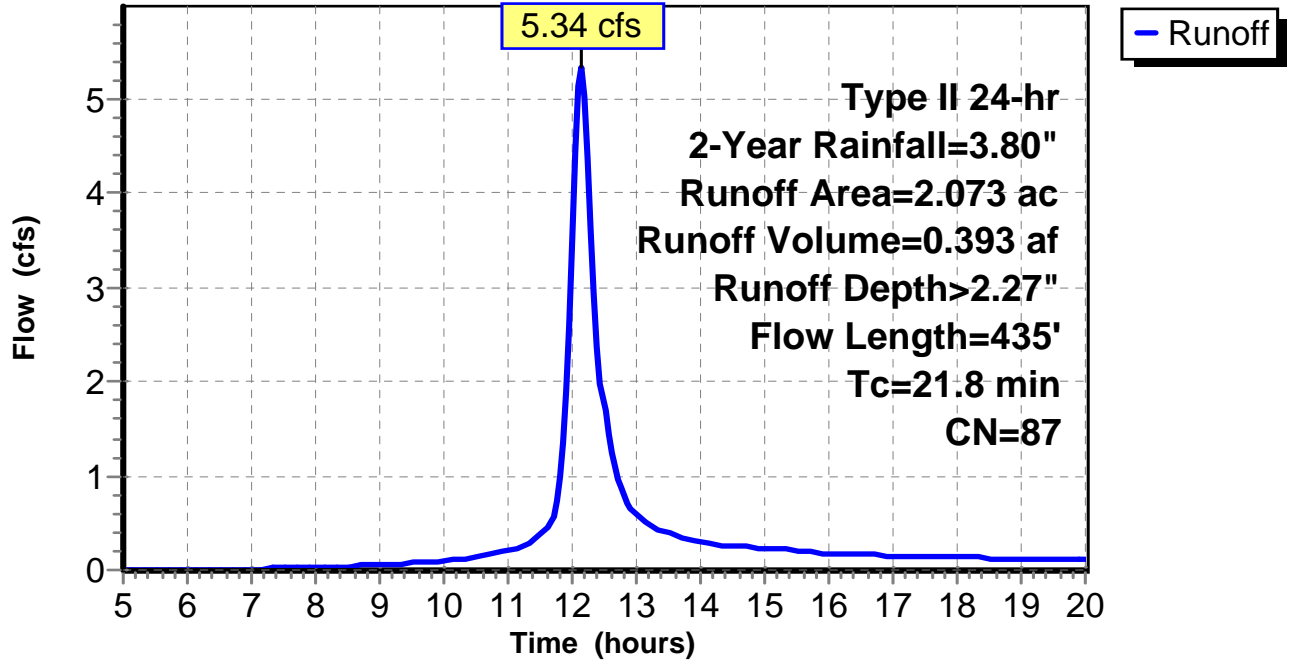
Subcatchment 3: C AR102.031

Hydrograph



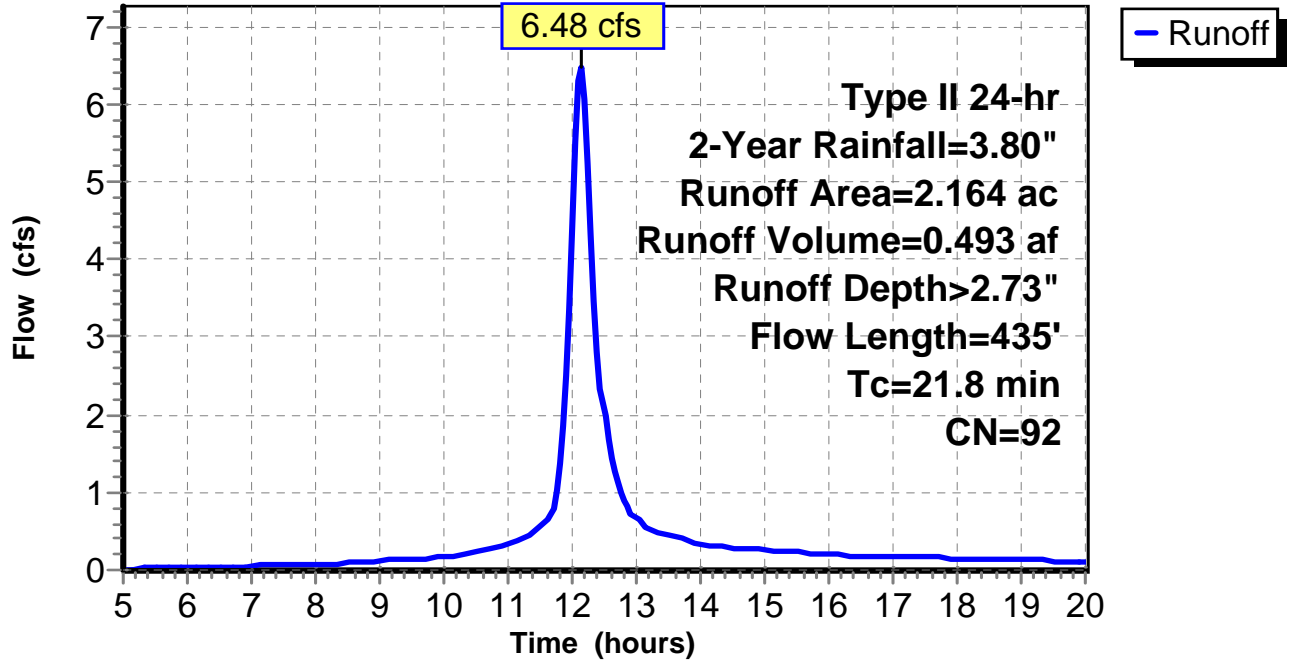
Subcatchment 4: C AR102.032

Hydrograph



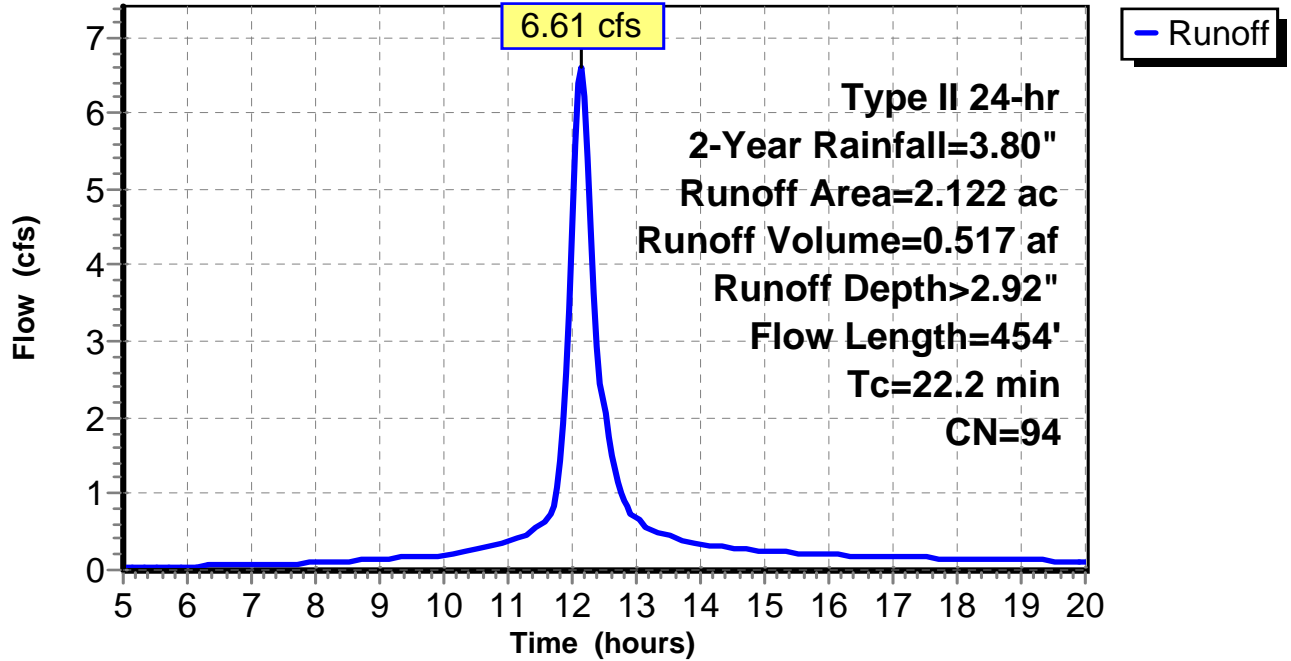
Subcatchment 5: C AR102.033

Hydrograph



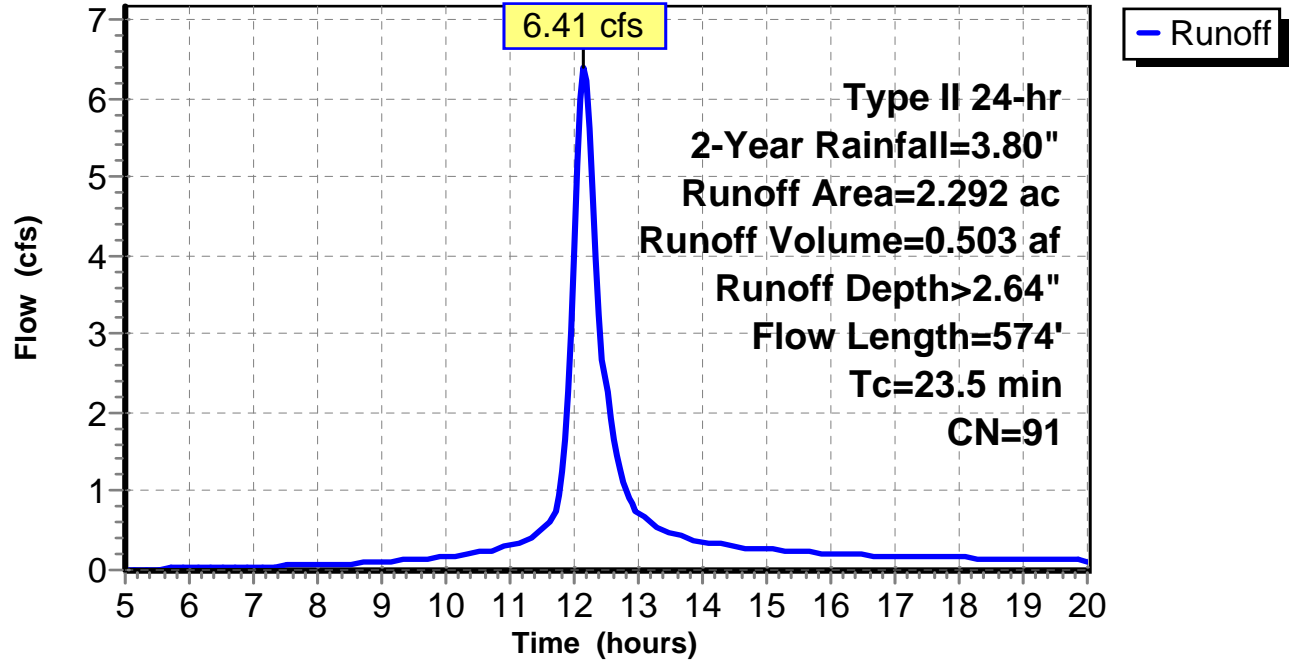
Subcatchment 6: C AR102.034

Hydrograph



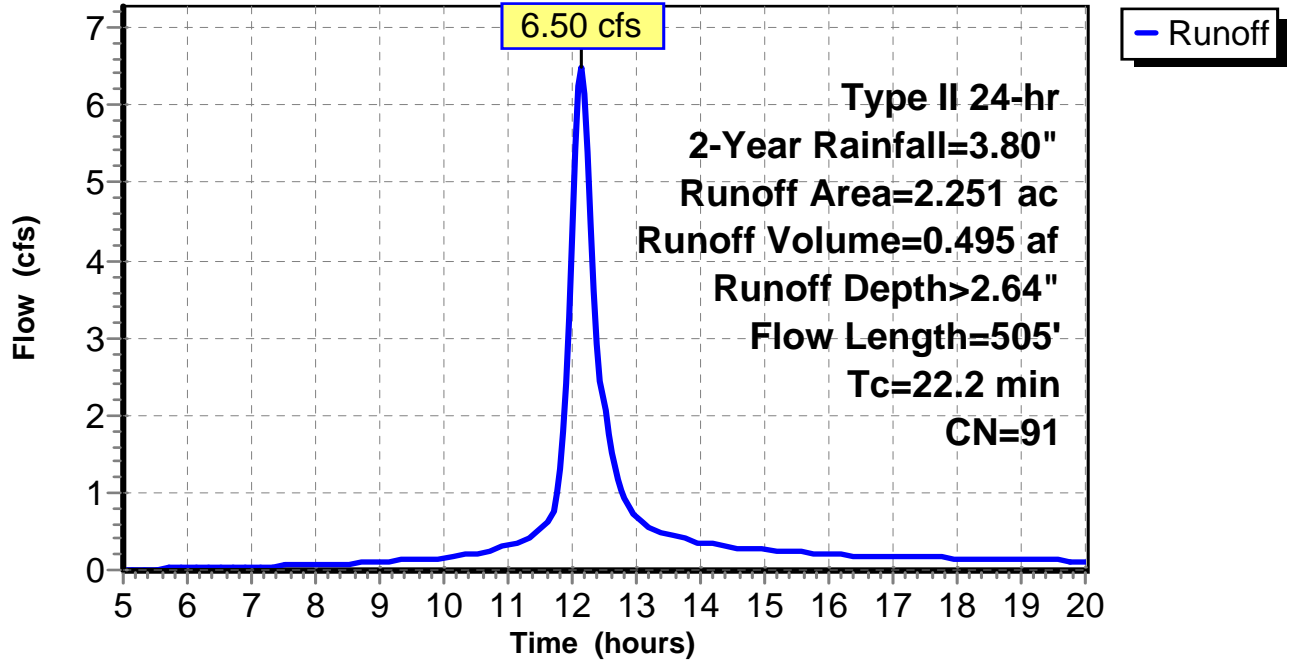
Subcatchment 7: C AR102.035

Hydrograph



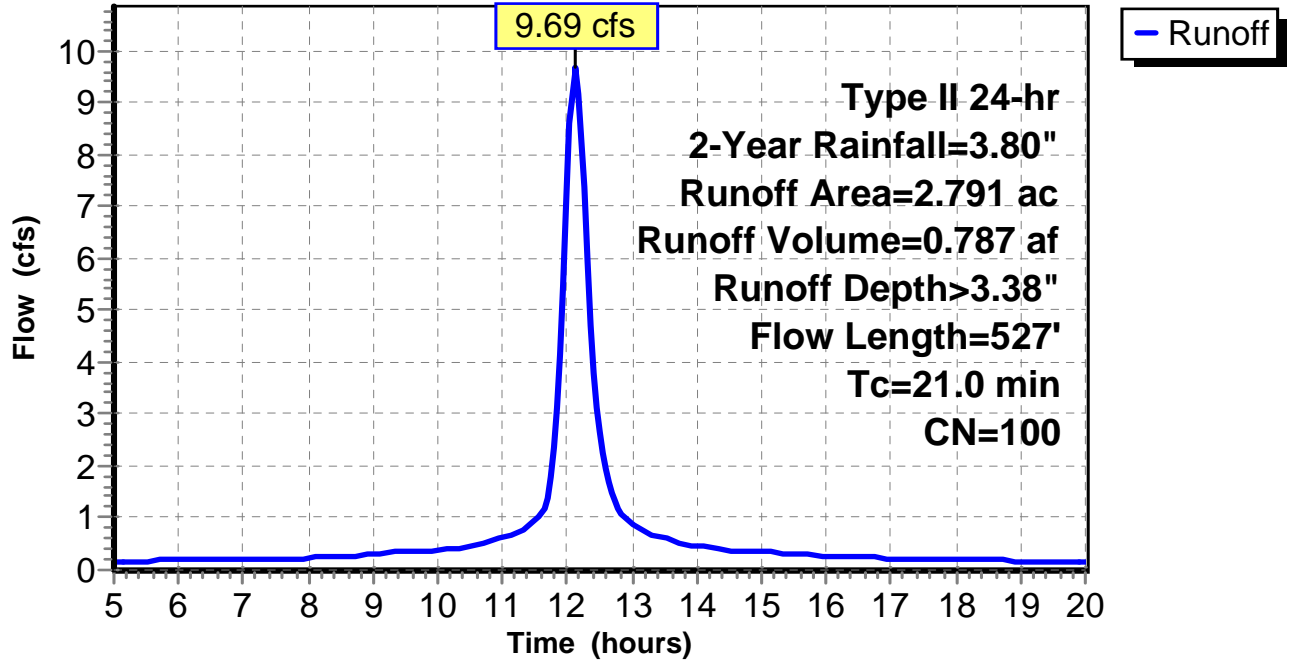
Subcatchment 8: C AR102.036

Hydrograph



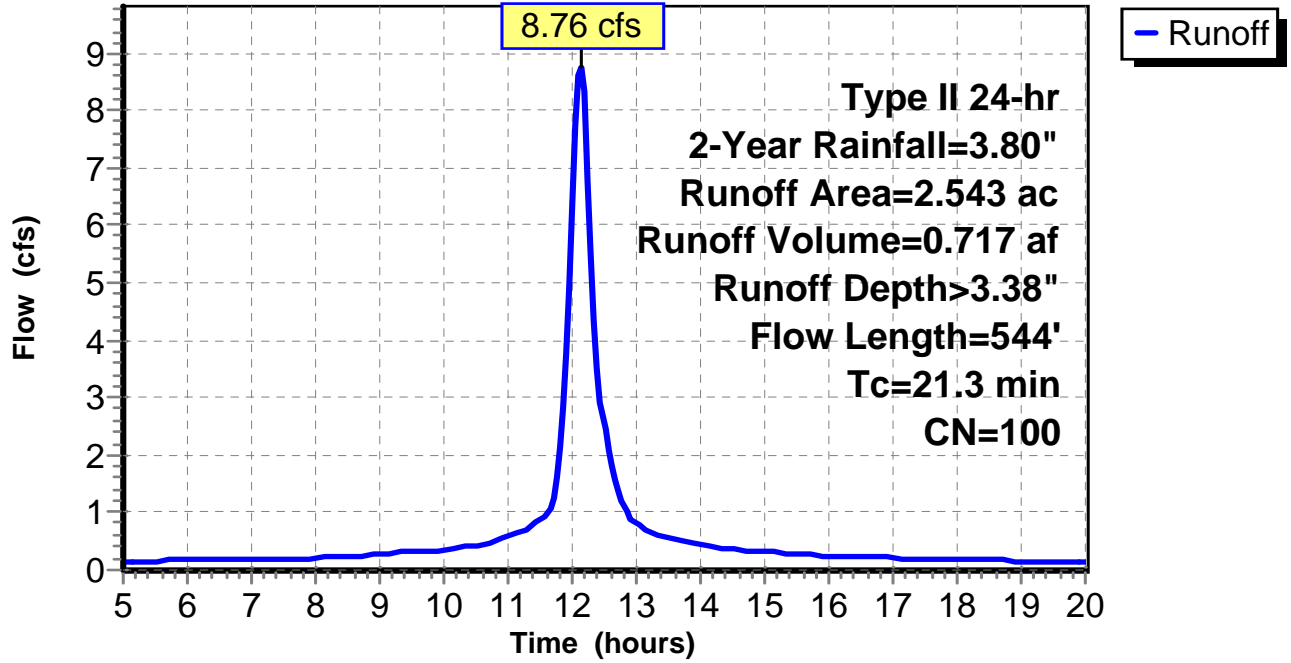
Subcatchment 9: C AR102.037

Hydrograph



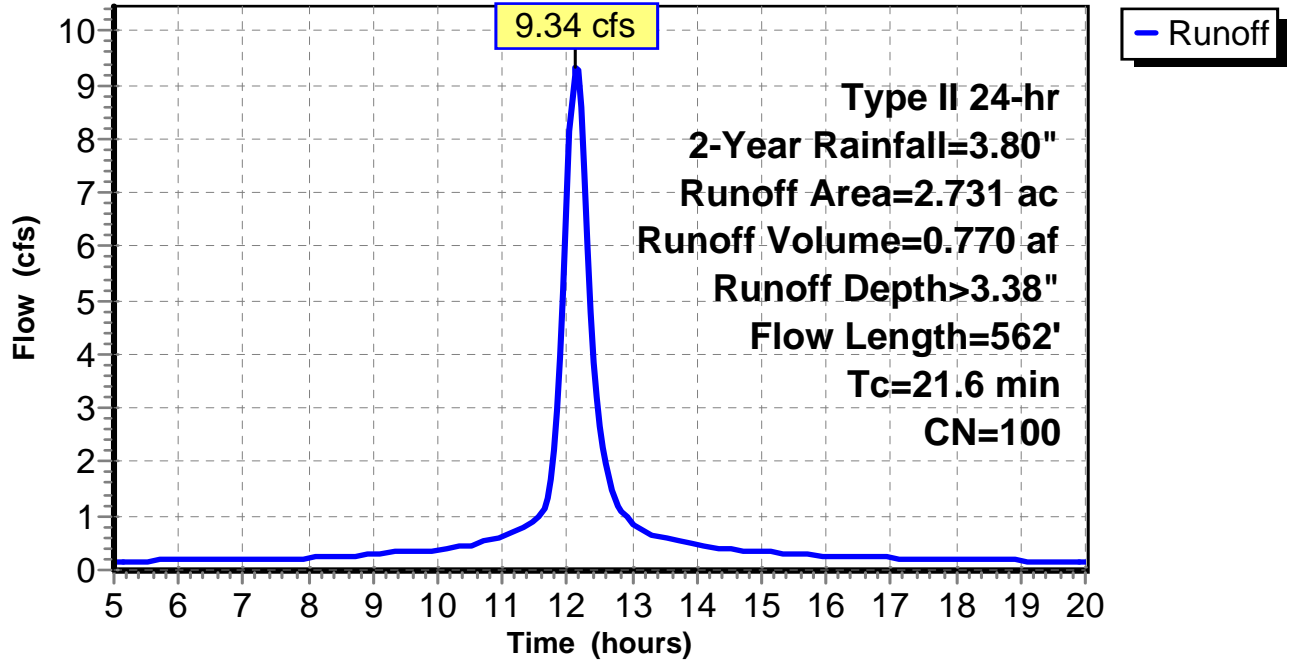
Subcatchment 10: C AR102.038

Hydrograph



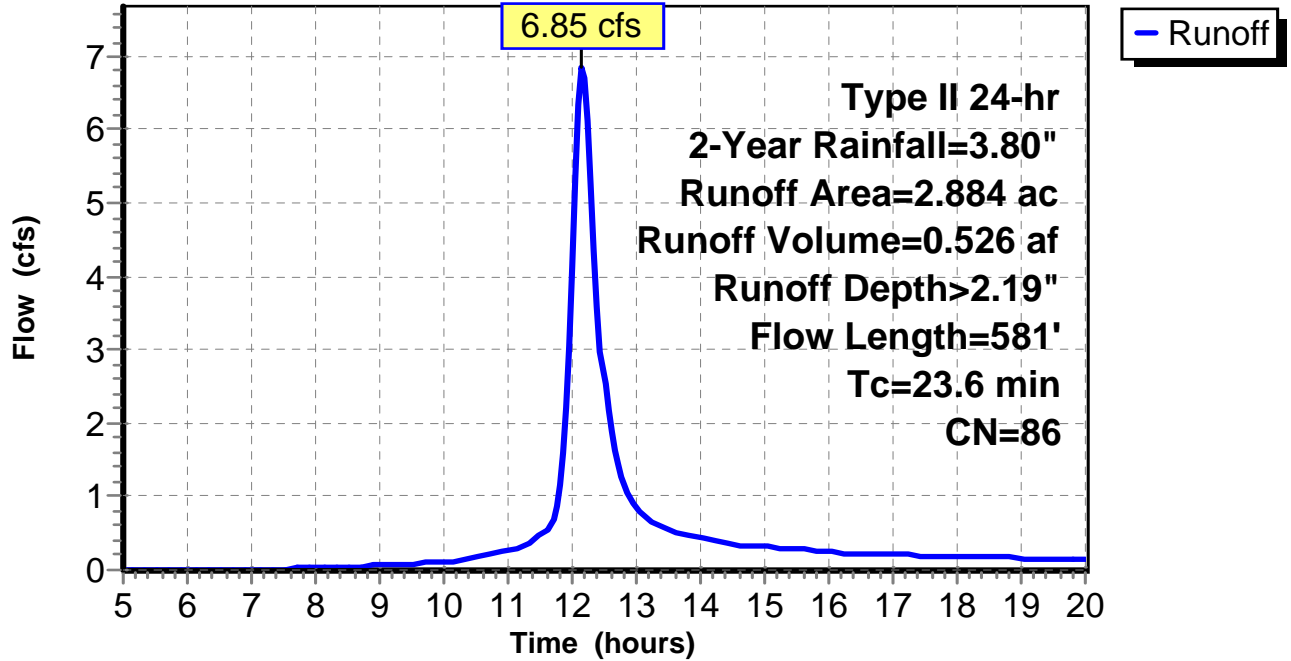
Subcatchment 11: C AR102.039

Hydrograph



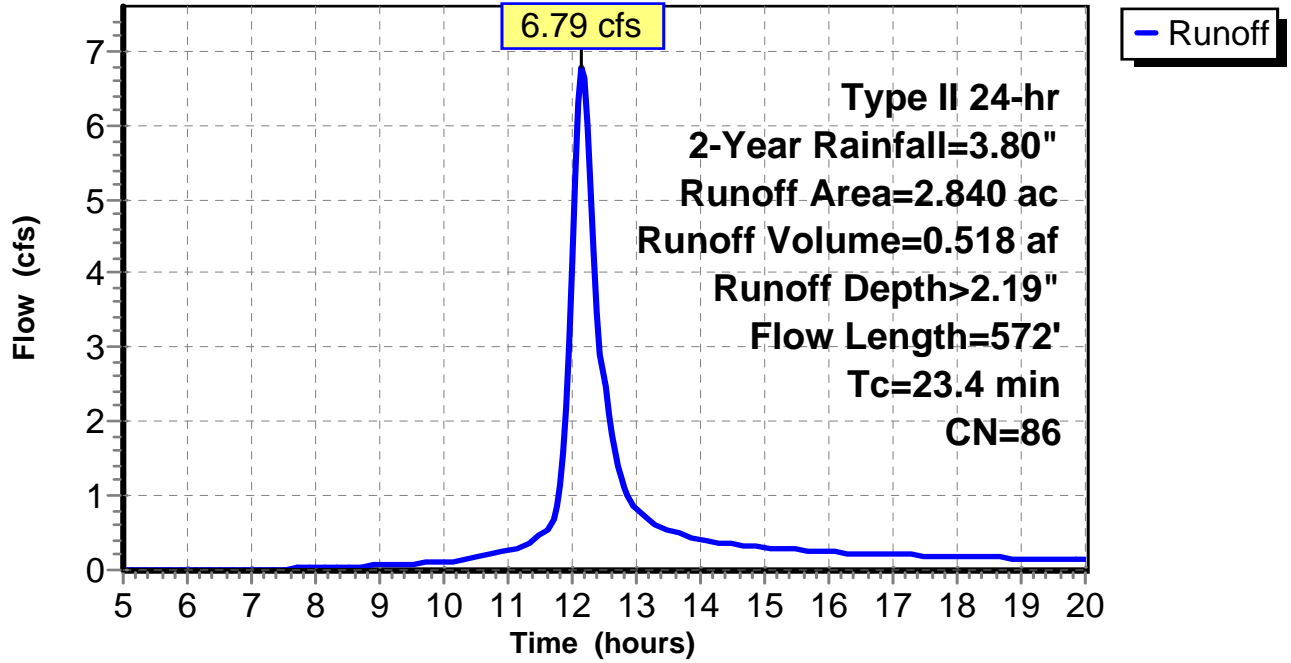
Subcatchment 12: C AR102.040

Hydrograph



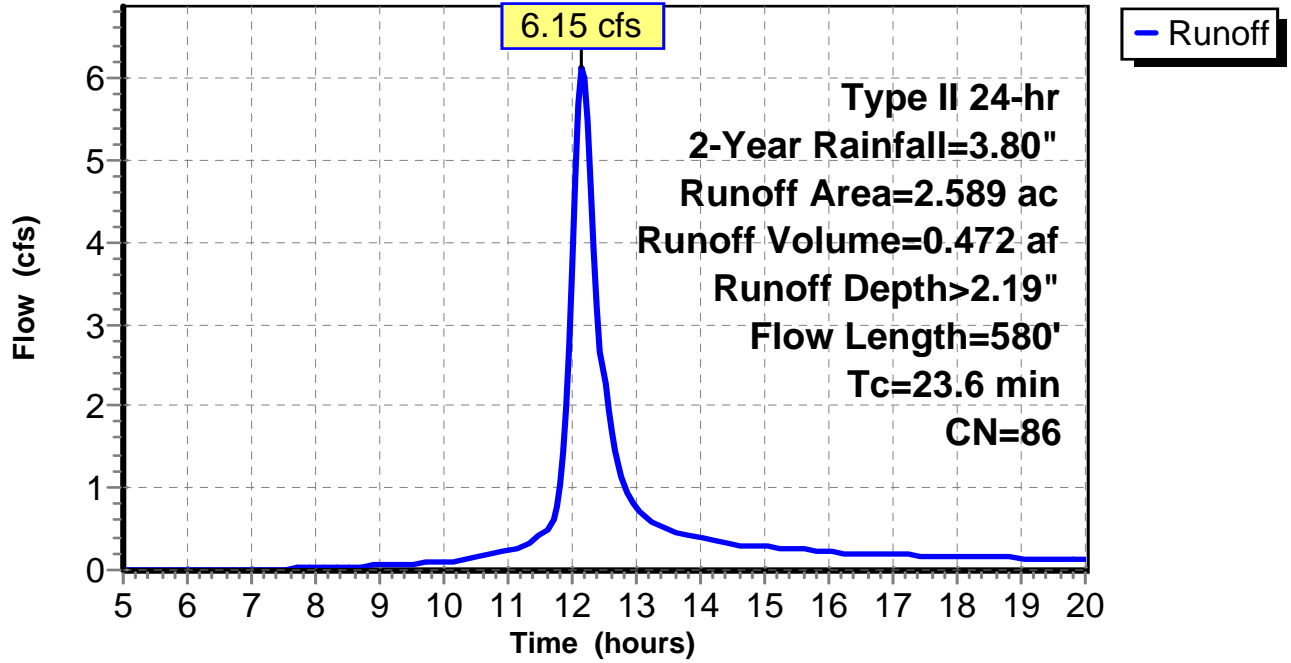
Subcatchment 13: C AR102.041

Hydrograph



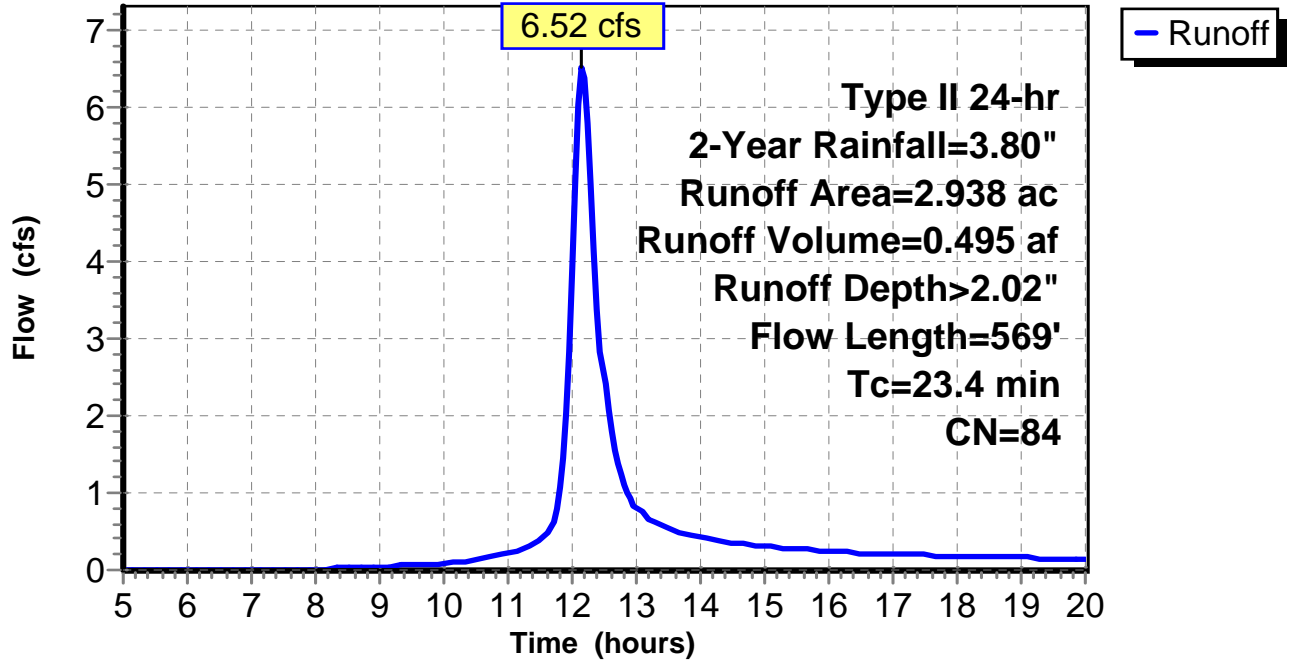
Subcatchment 14: C AR102.042

Hydrograph



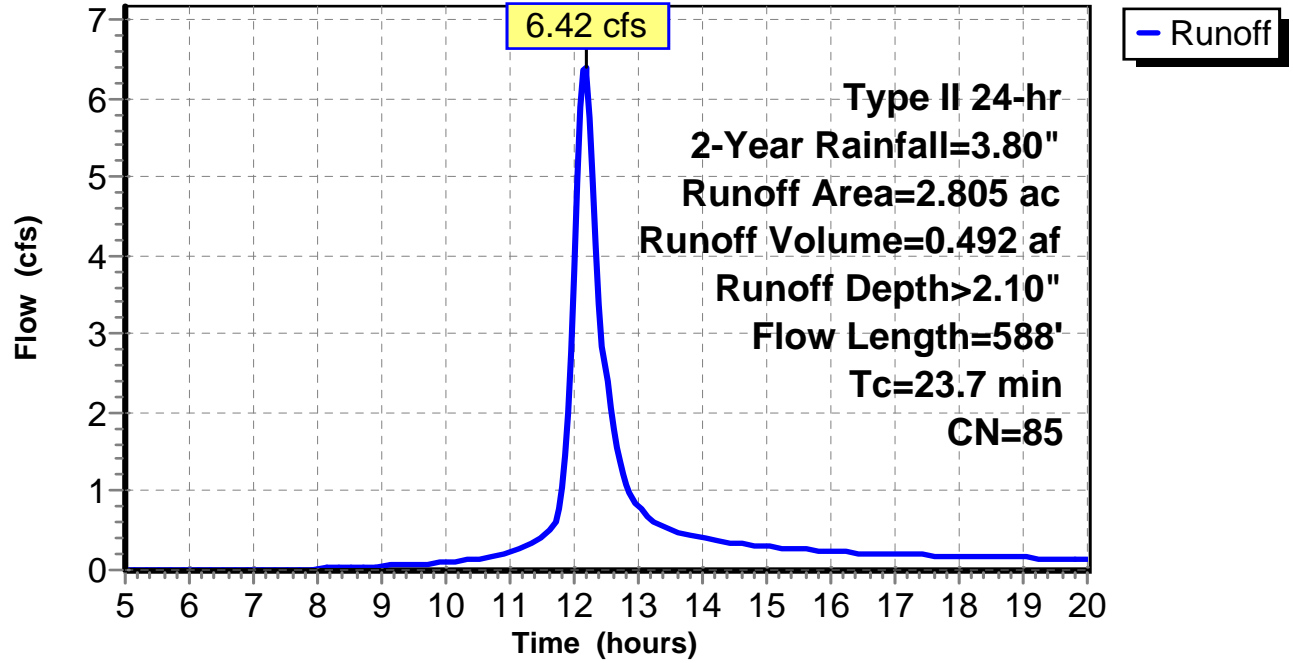
Subcatchment 15: C AR102.043

Hydrograph



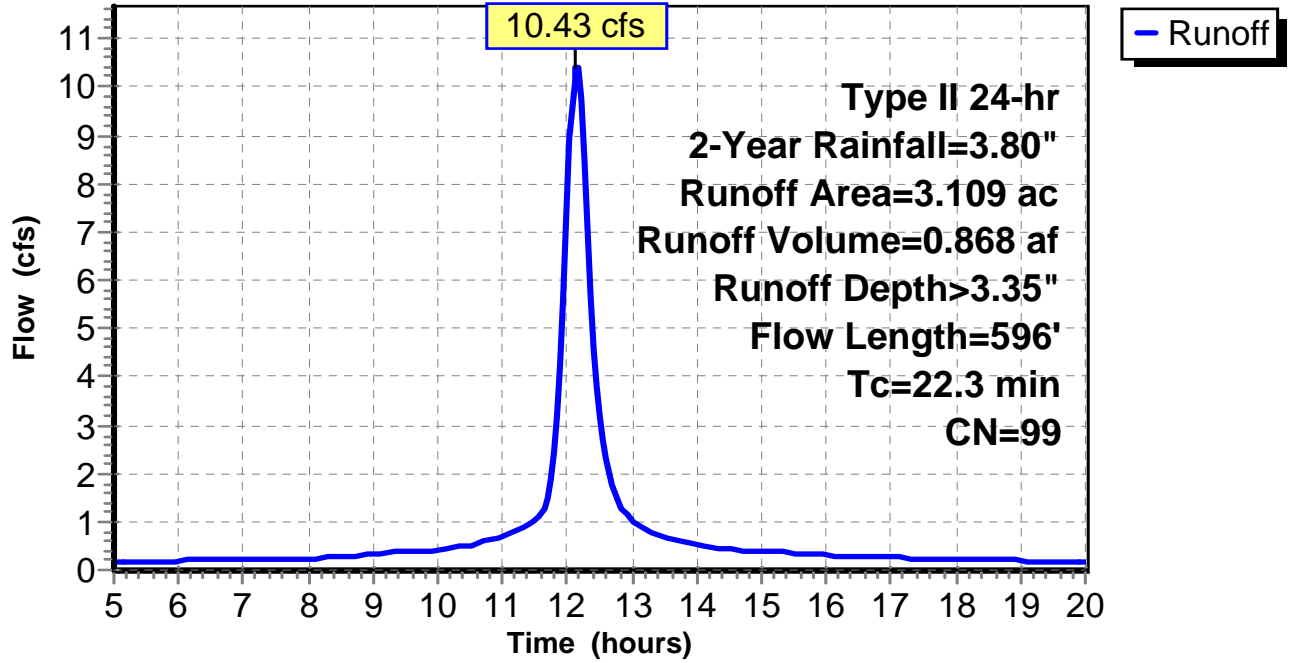
Subcatchment 16: C AR102.044

Hydrograph



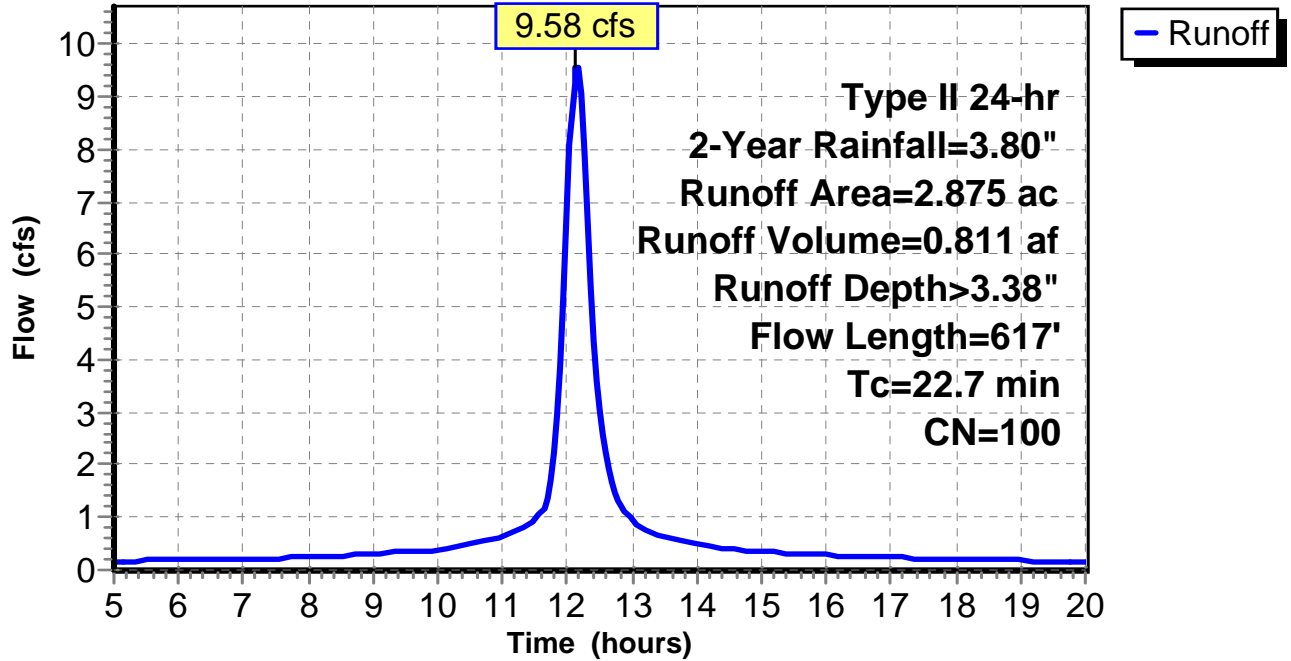
Subcatchment 17: C AR102.045

Hydrograph



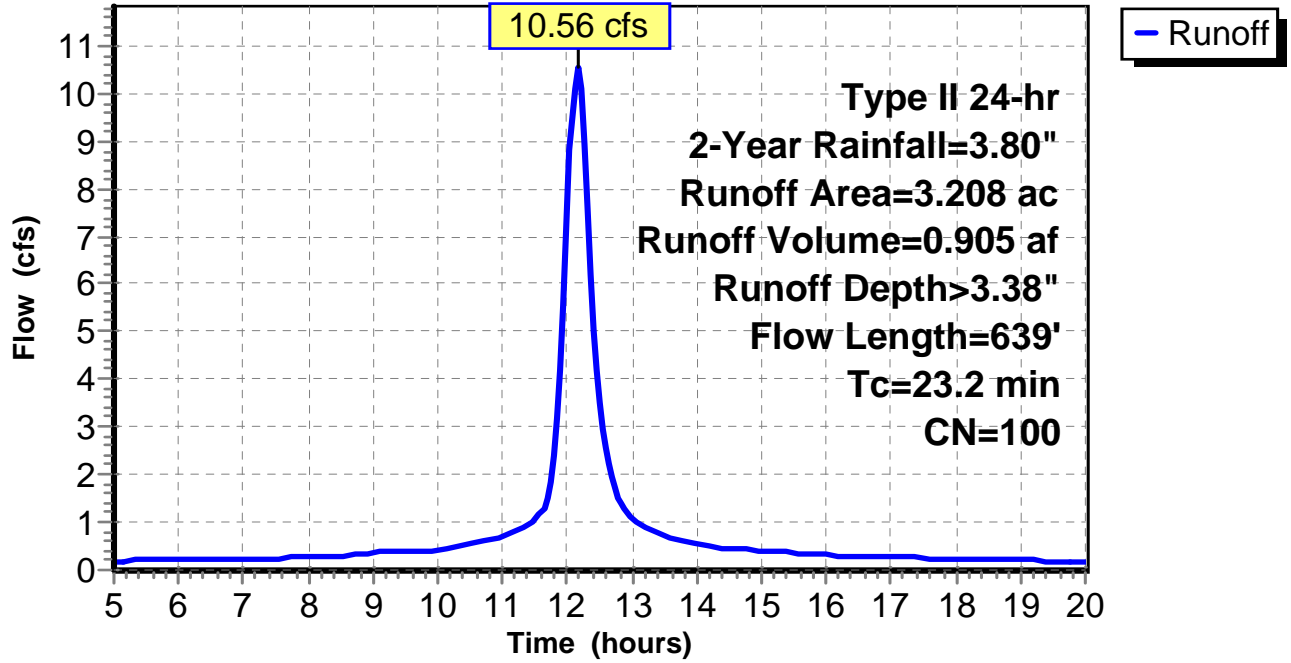
Subcatchment 18: C AR102.046

Hydrograph



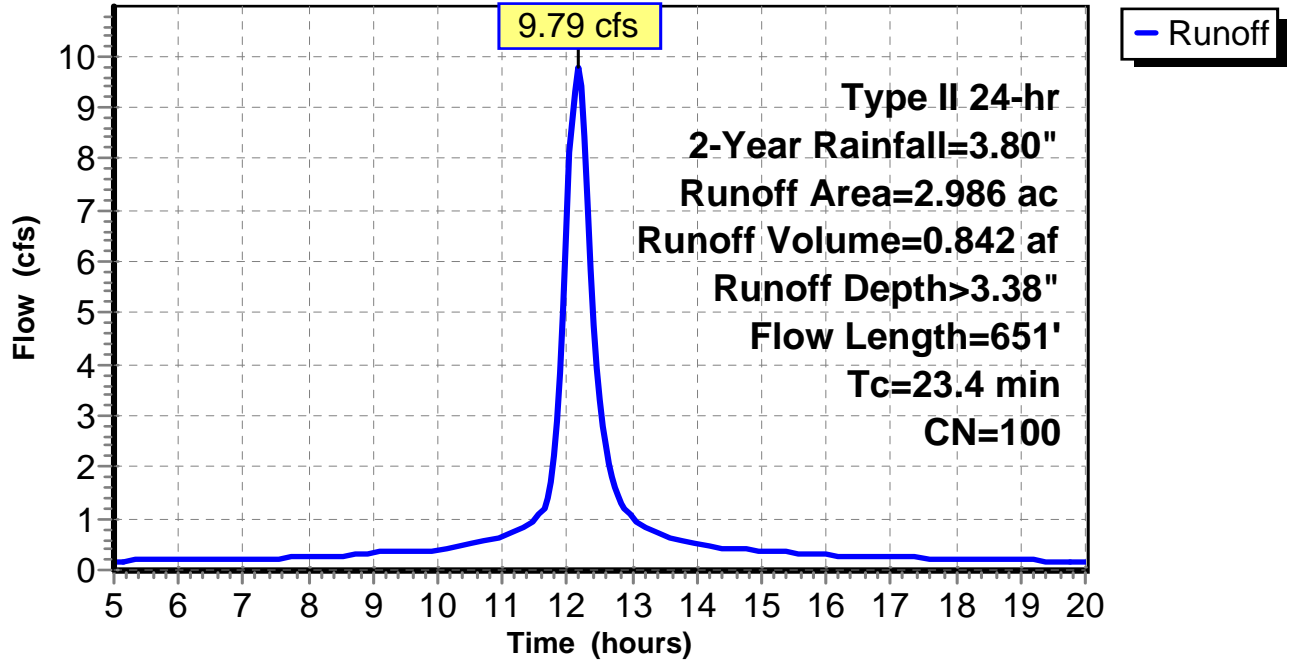
Subcatchment 19: C 75.001

Hydrograph



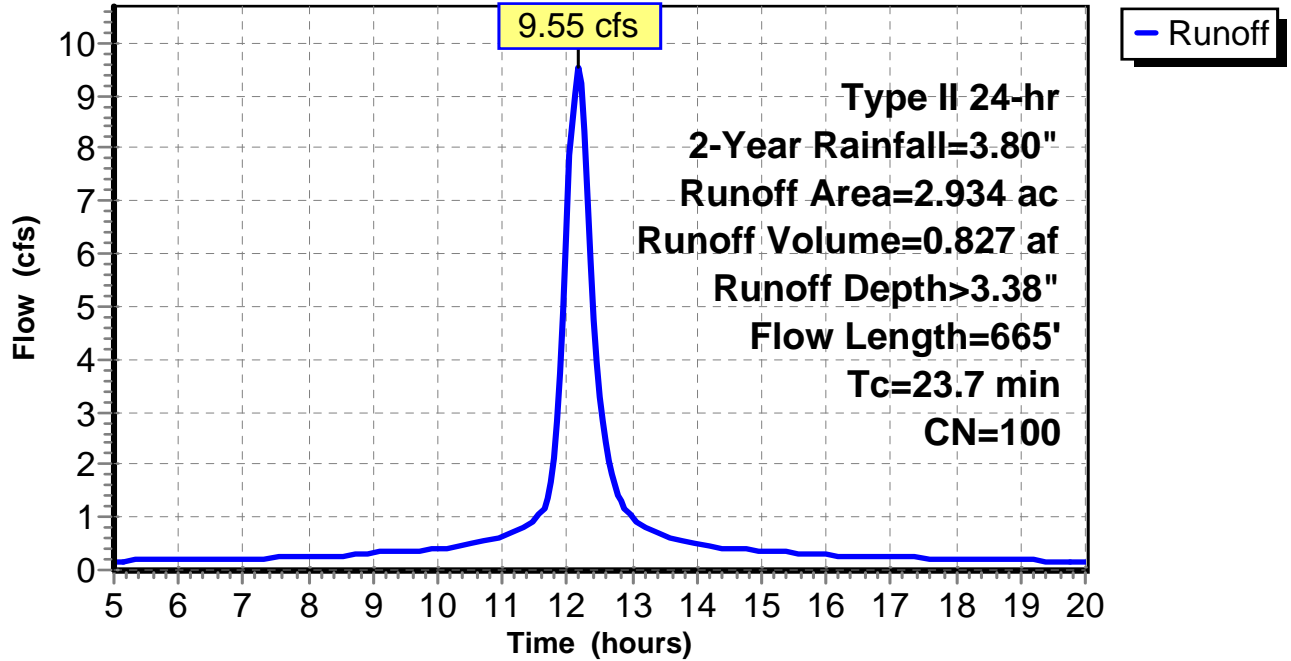
Subcatchment 20: C 75.002

Hydrograph



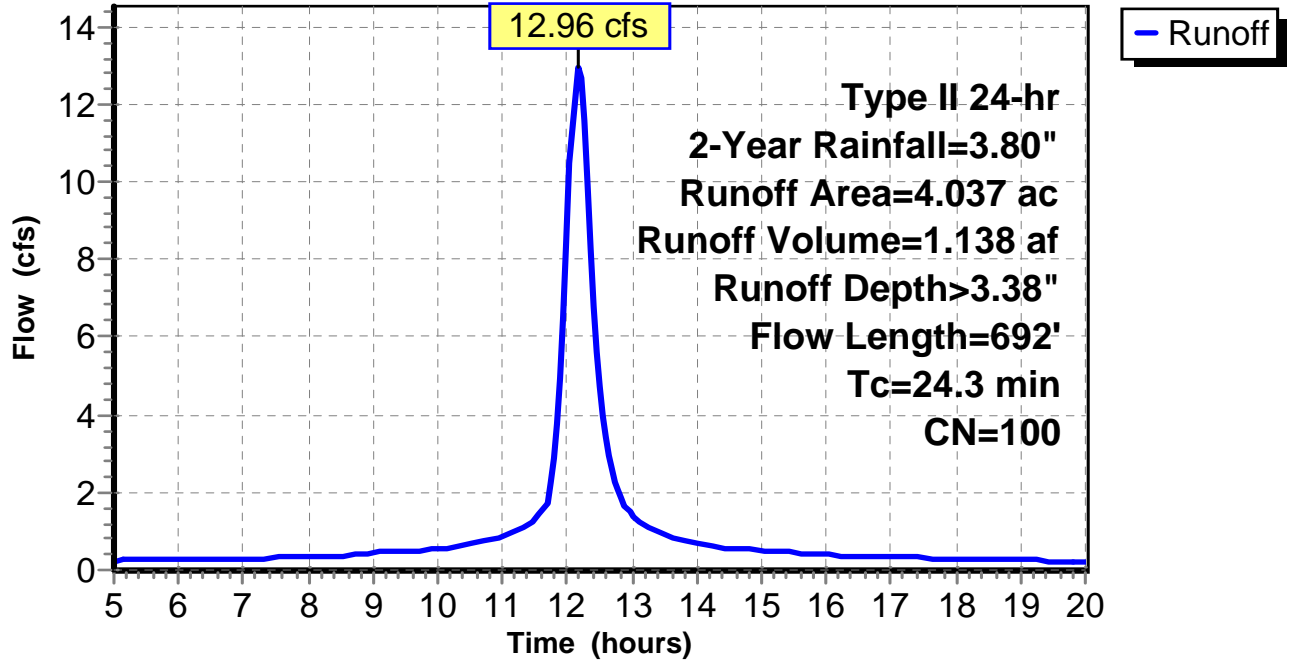
Subcatchment 21: C 75.003

Hydrograph



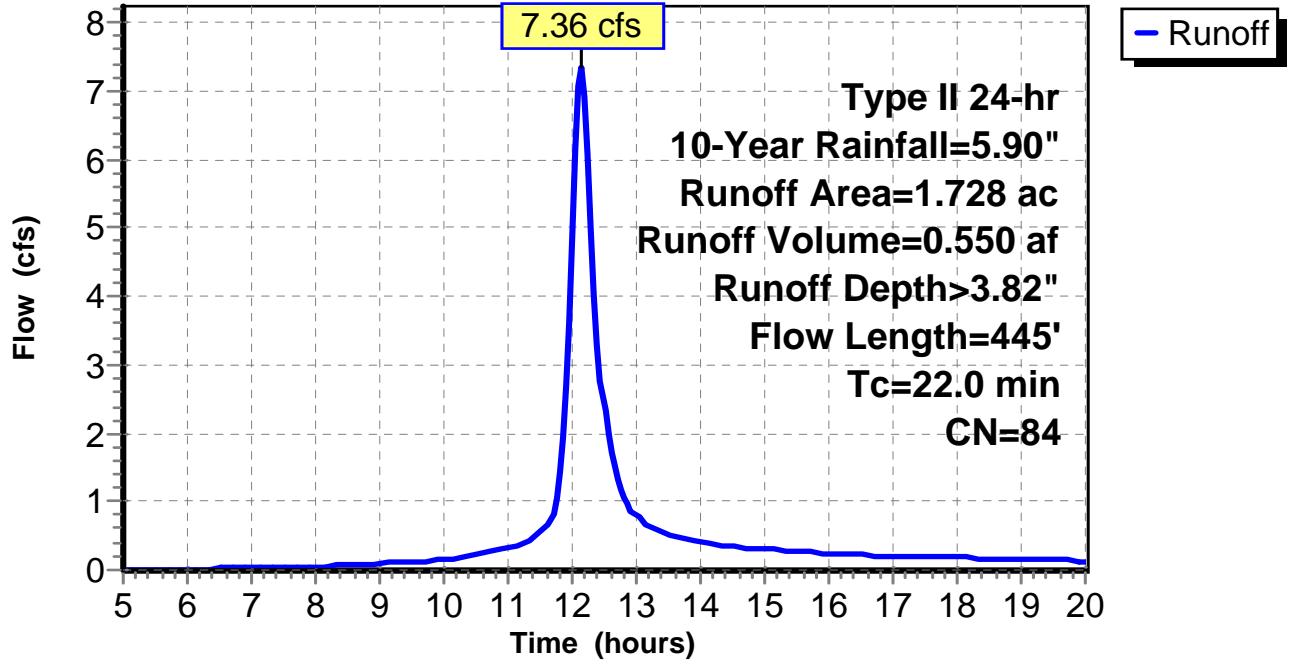
Subcatchment 22: C 75.004

Hydrograph



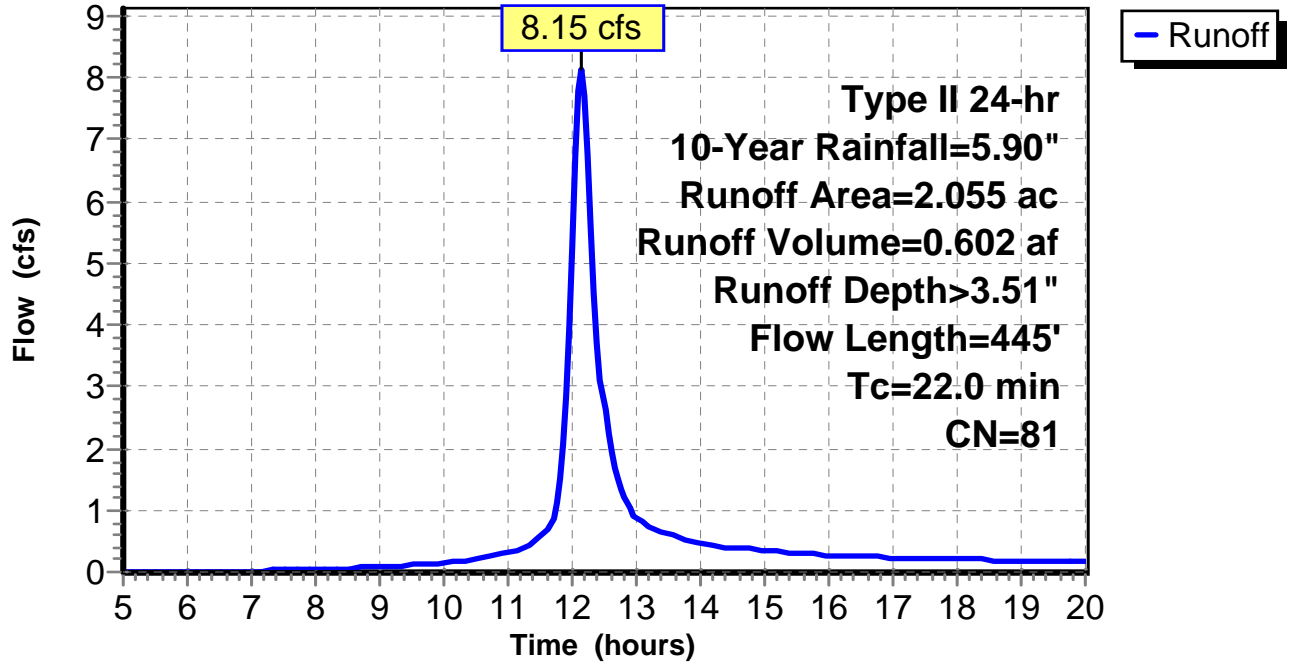
Subcatchment 1: C AR102.029

Hydrograph



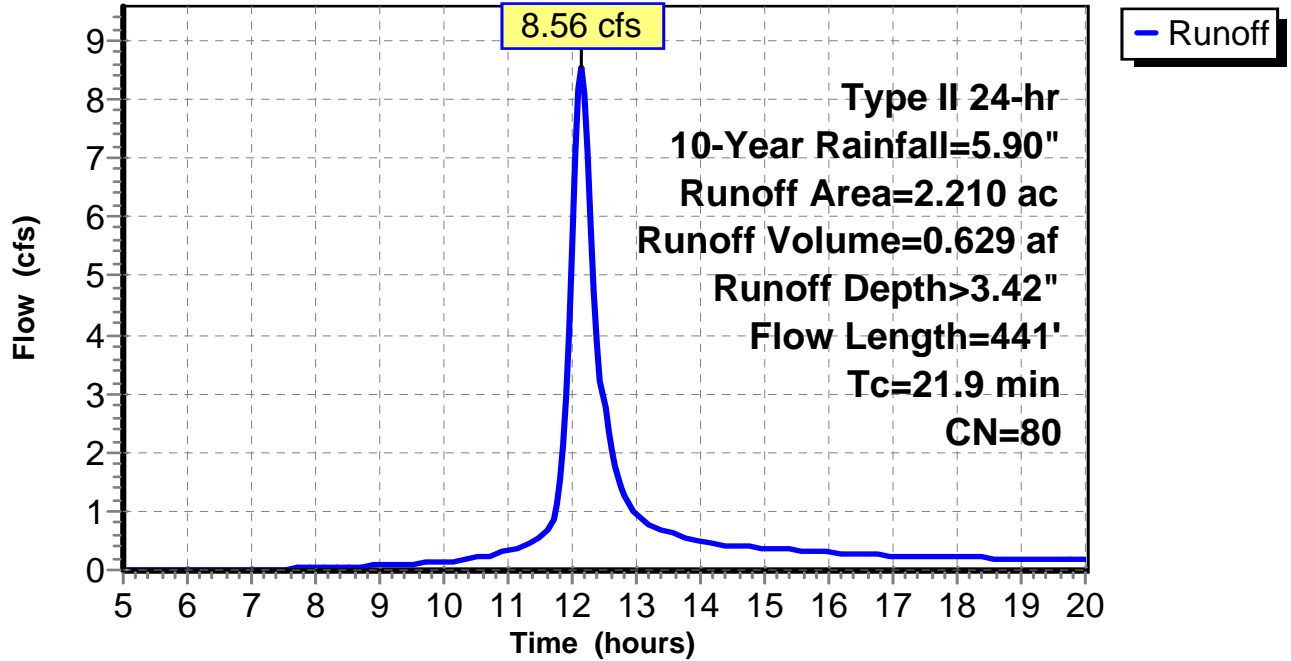
Subcatchment 2: C AR102.030

Hydrograph



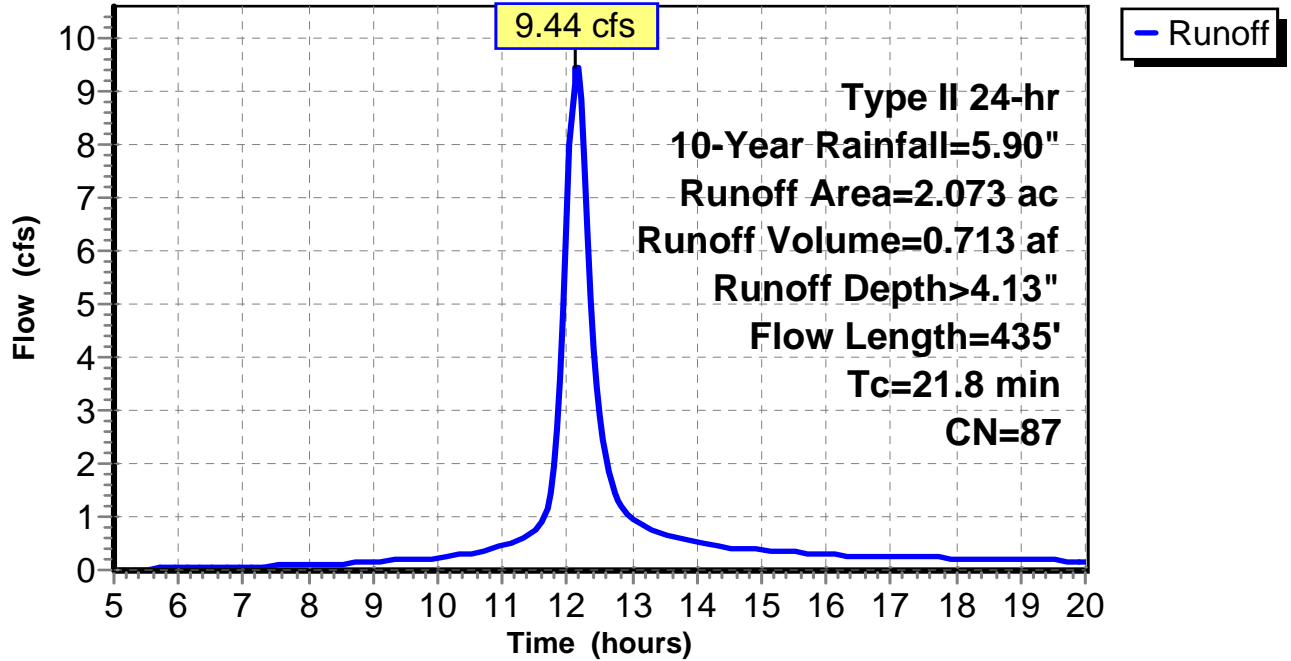
Subcatchment 3: C AR102.031

Hydrograph



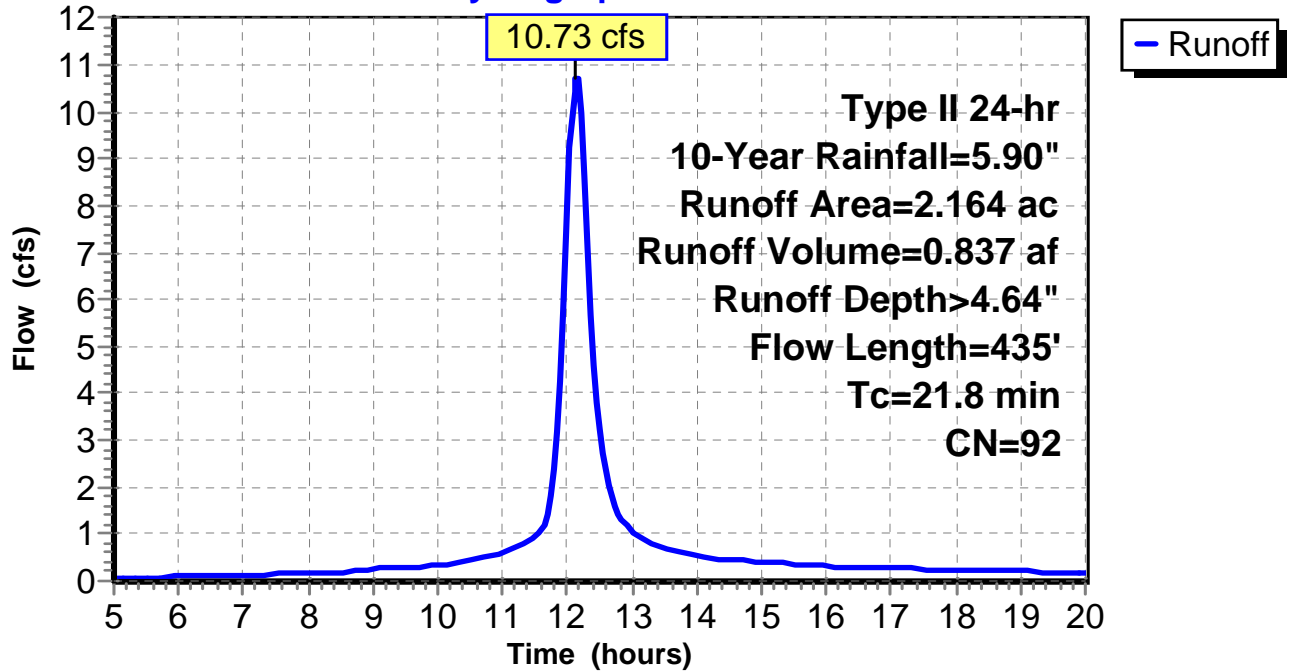
Subcatchment 4: C AR102.032

Hydrograph



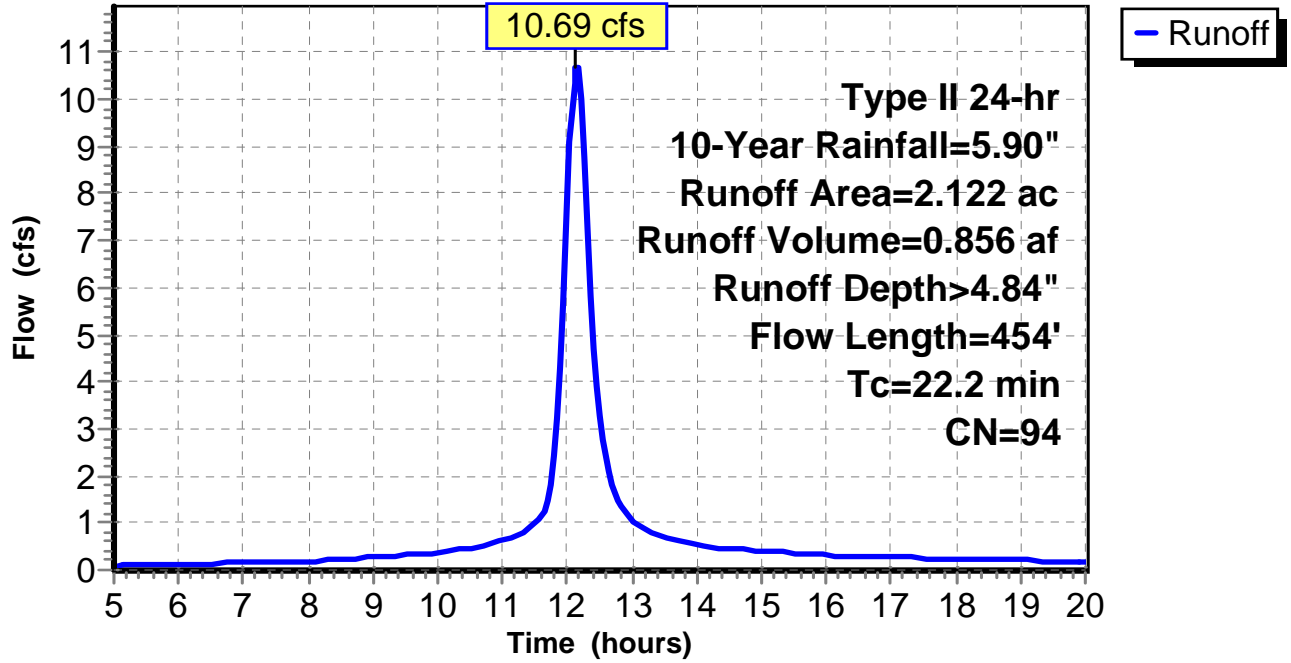
Subcatchment 5: C AR102.033

Hydrograph



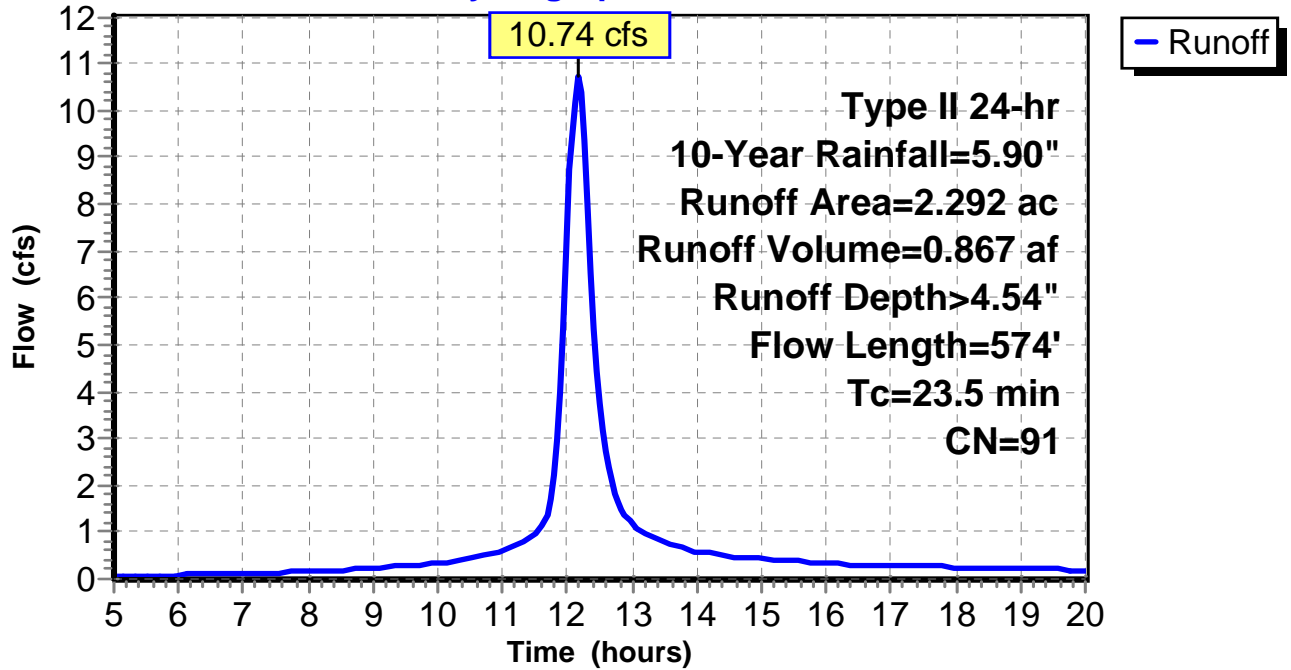
Subcatchment 6: C AR102.034

Hydrograph



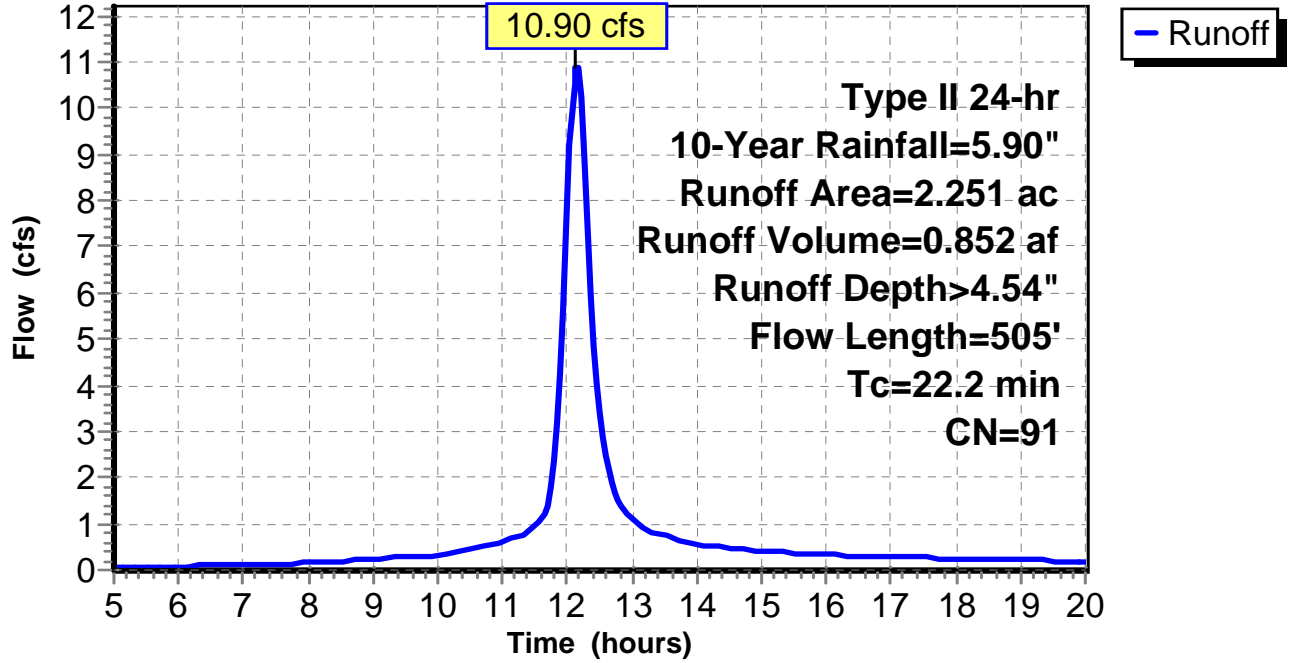
Subcatchment 7: C AR102.035

Hydrograph



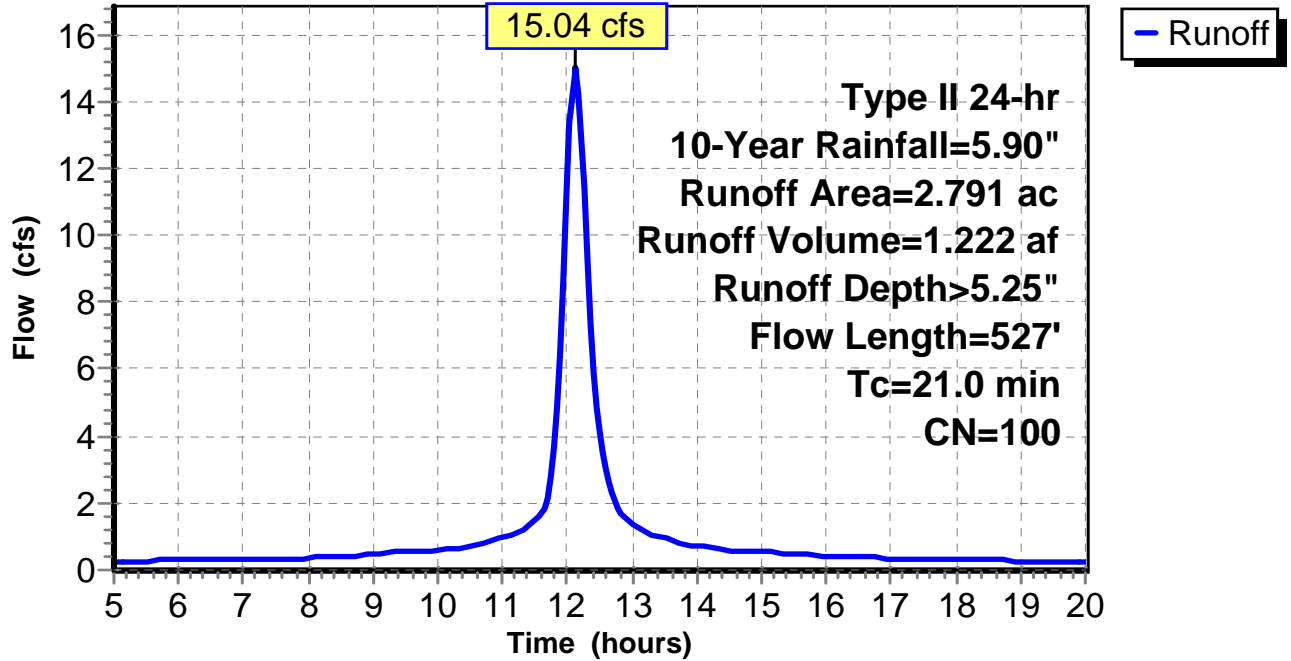
Subcatchment 8: C AR102.036

Hydrograph



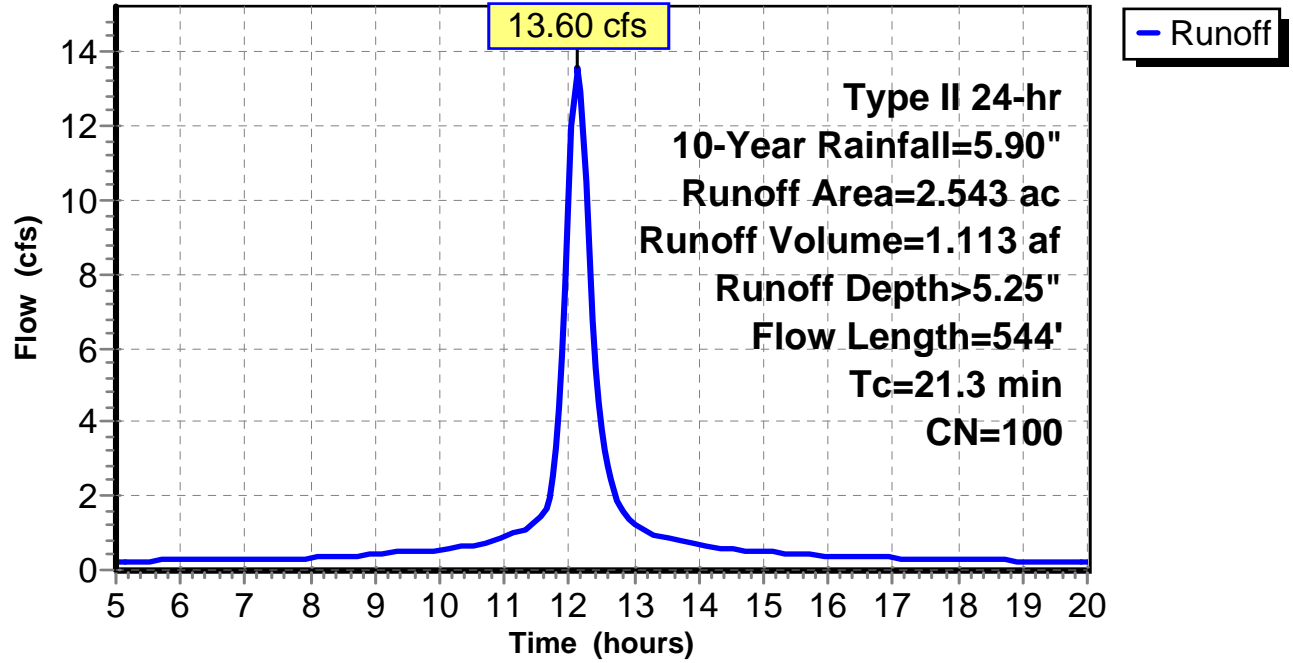
Subcatchment 9: C AR102.037

Hydrograph



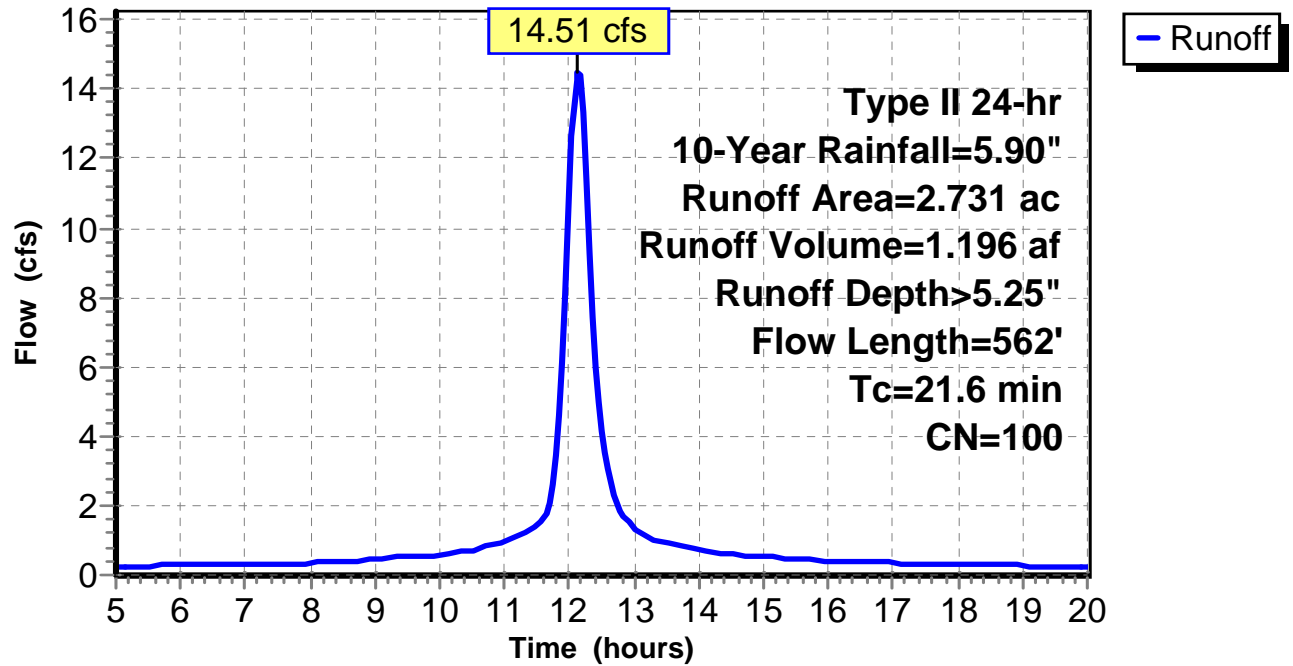
Subcatchment 10: C AR102.038

Hydrograph



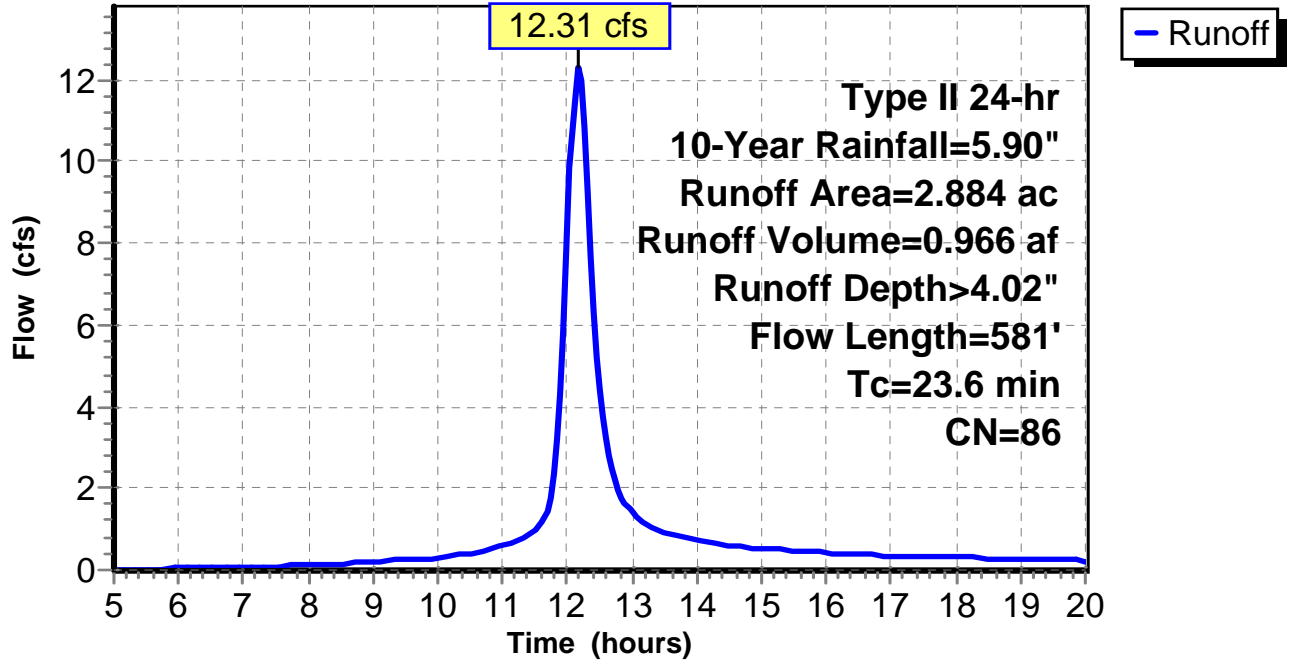
Subcatchment 11: C AR102.039

Hydrograph



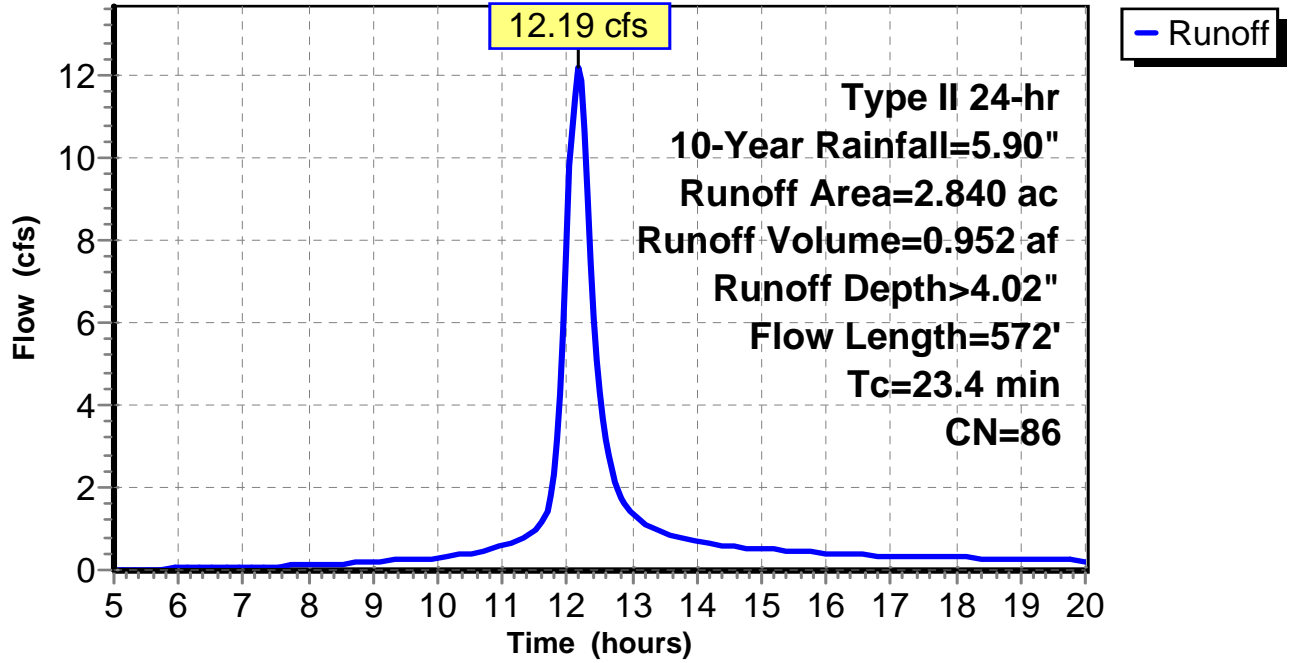
Subcatchment 12: C AR102.040

Hydrograph



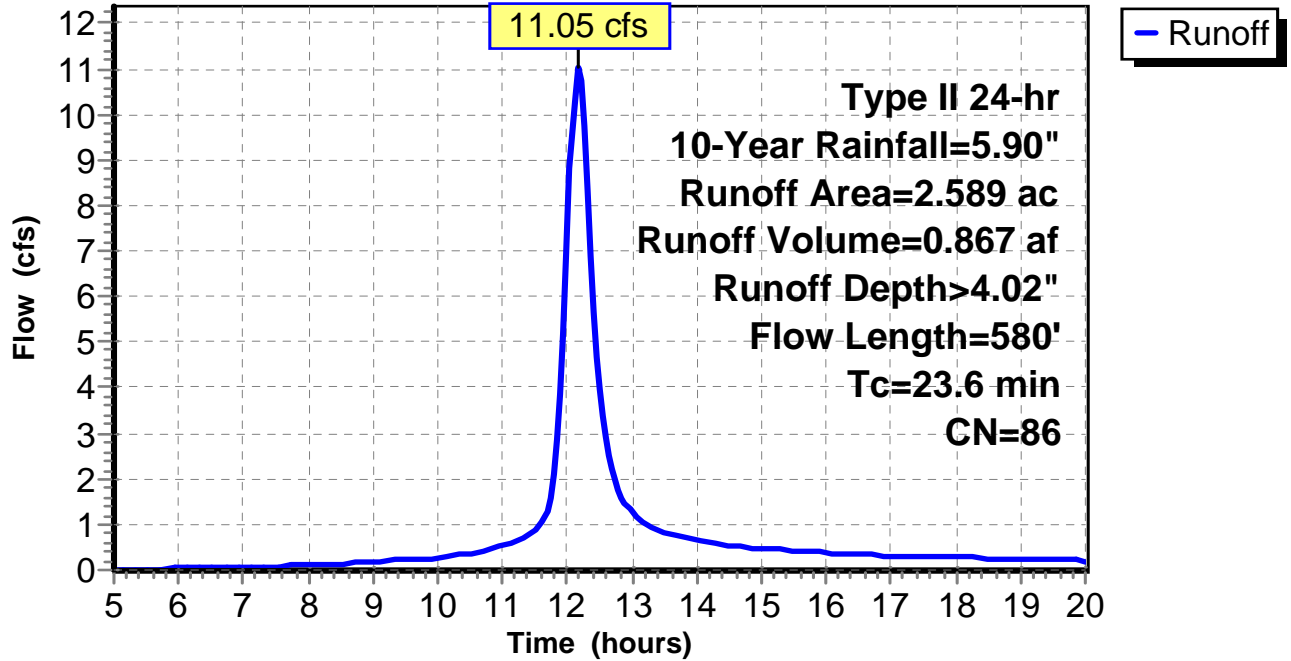
Subcatchment 13: C AR102.041

Hydrograph



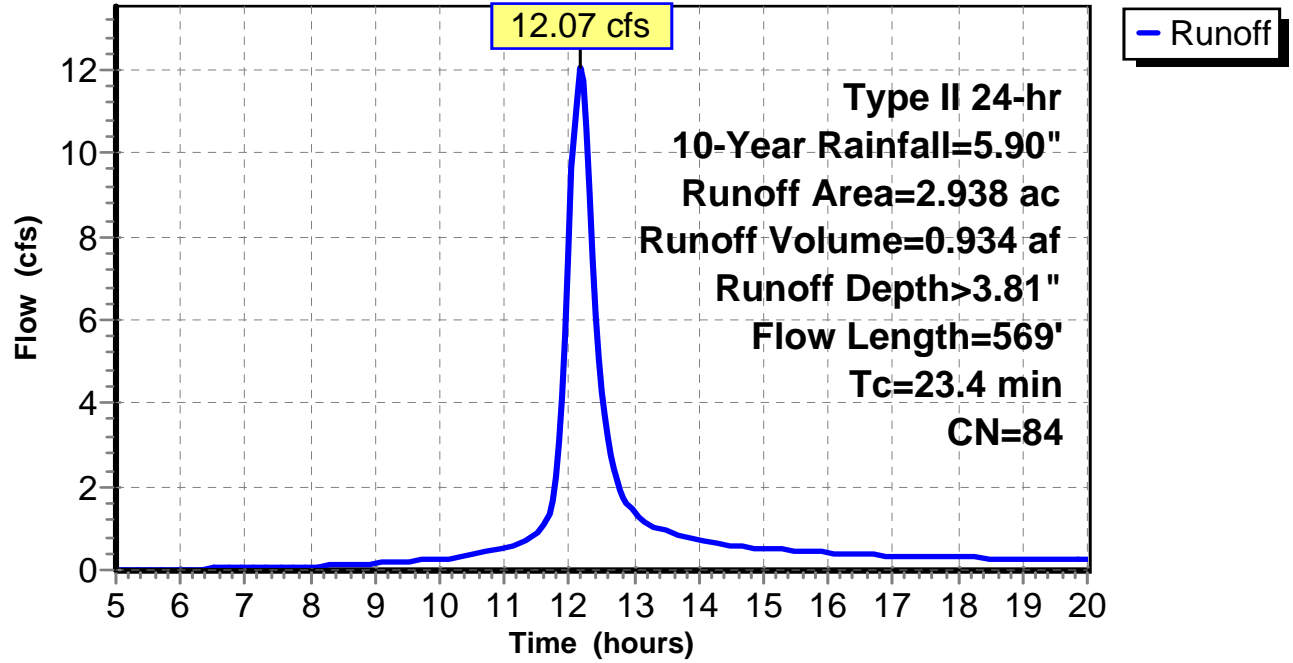
Subcatchment 14: C AR102.042

Hydrograph



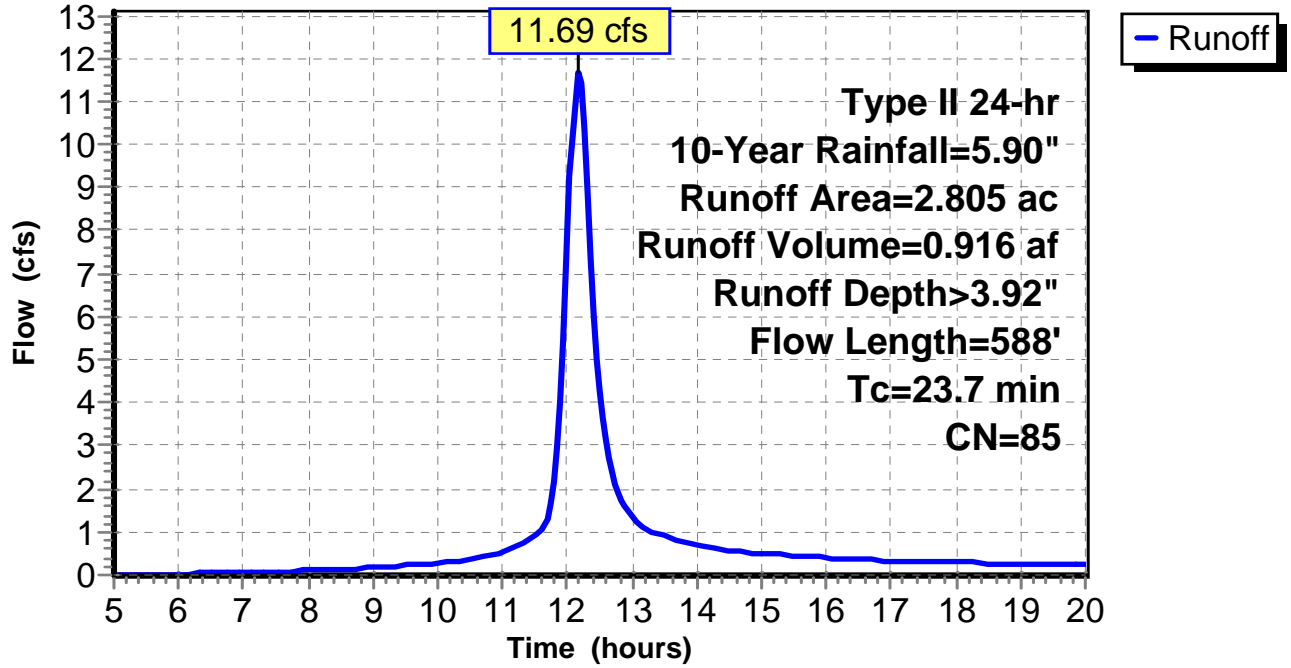
Subcatchment 15: C AR102.043

Hydrograph



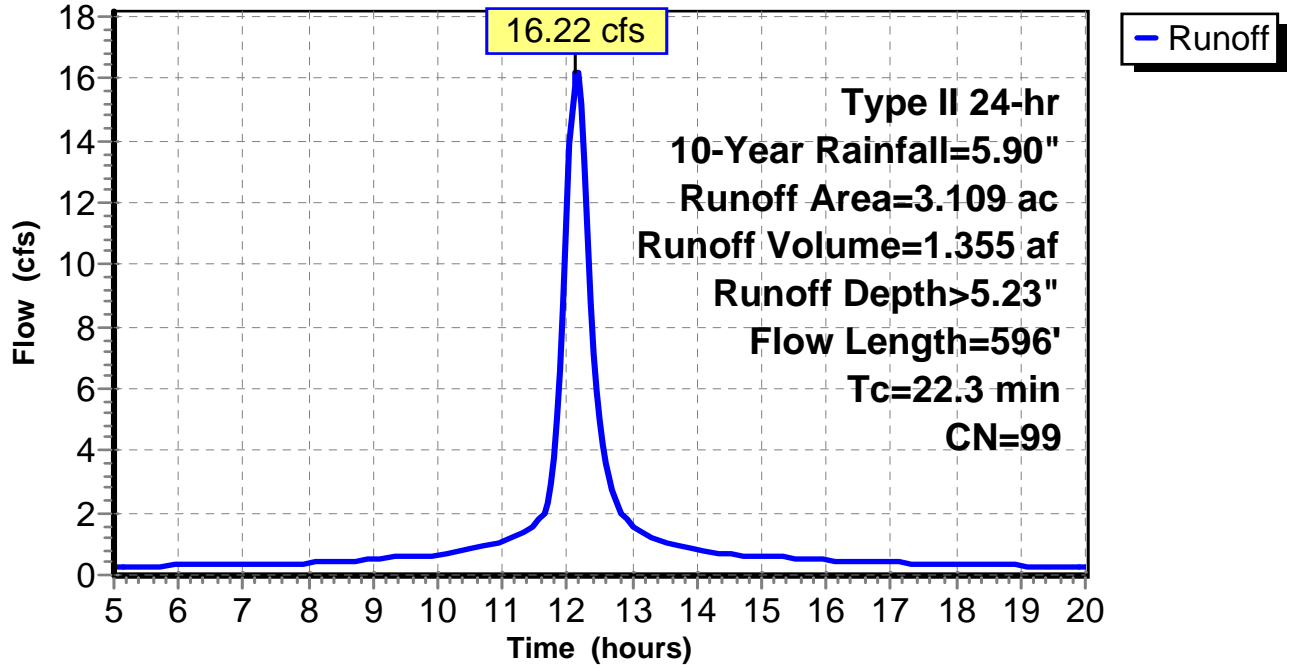
Subcatchment 16: C AR102.044

Hydrograph



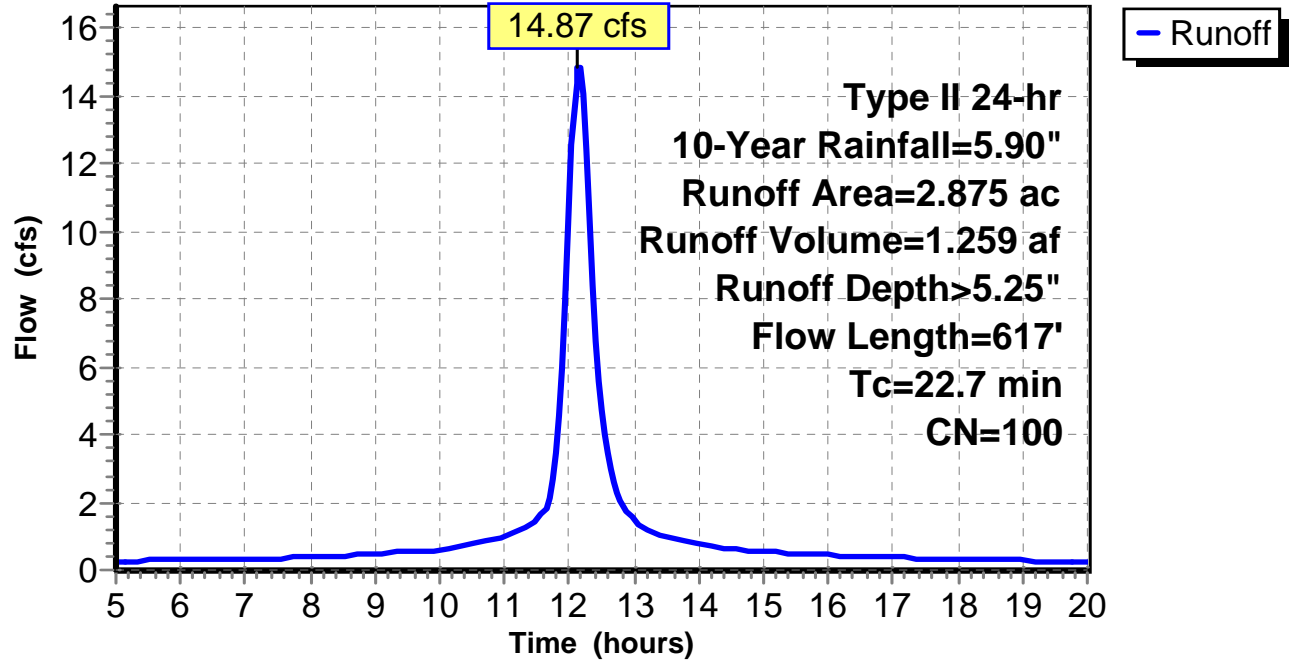
Subcatchment 17: C AR102.045

Hydrograph



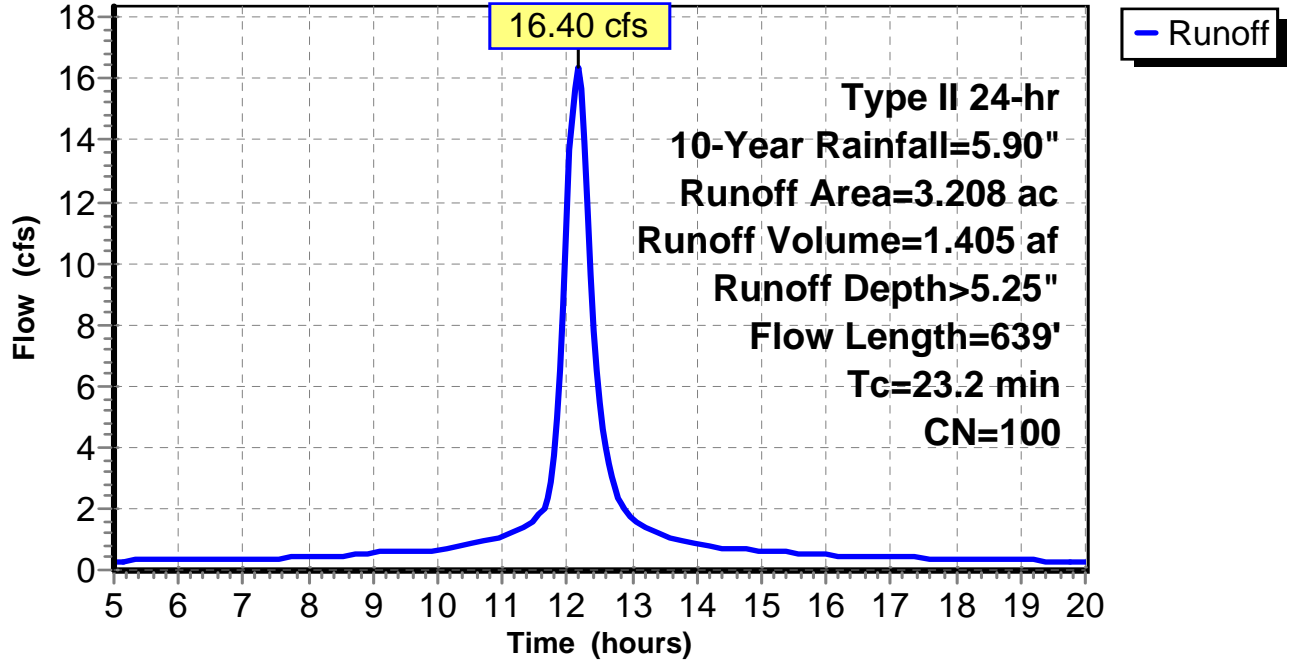
Subcatchment 18: C AR102.046

Hydrograph



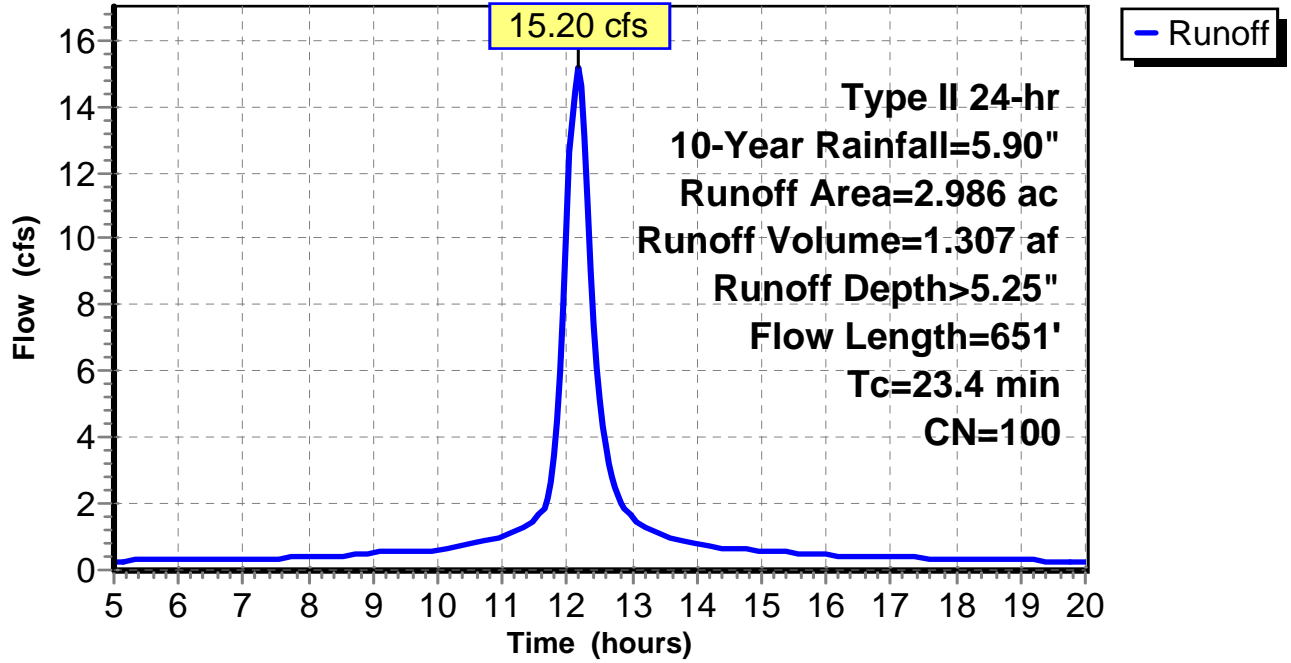
Subcatchment 19: C 75.001

Hydrograph



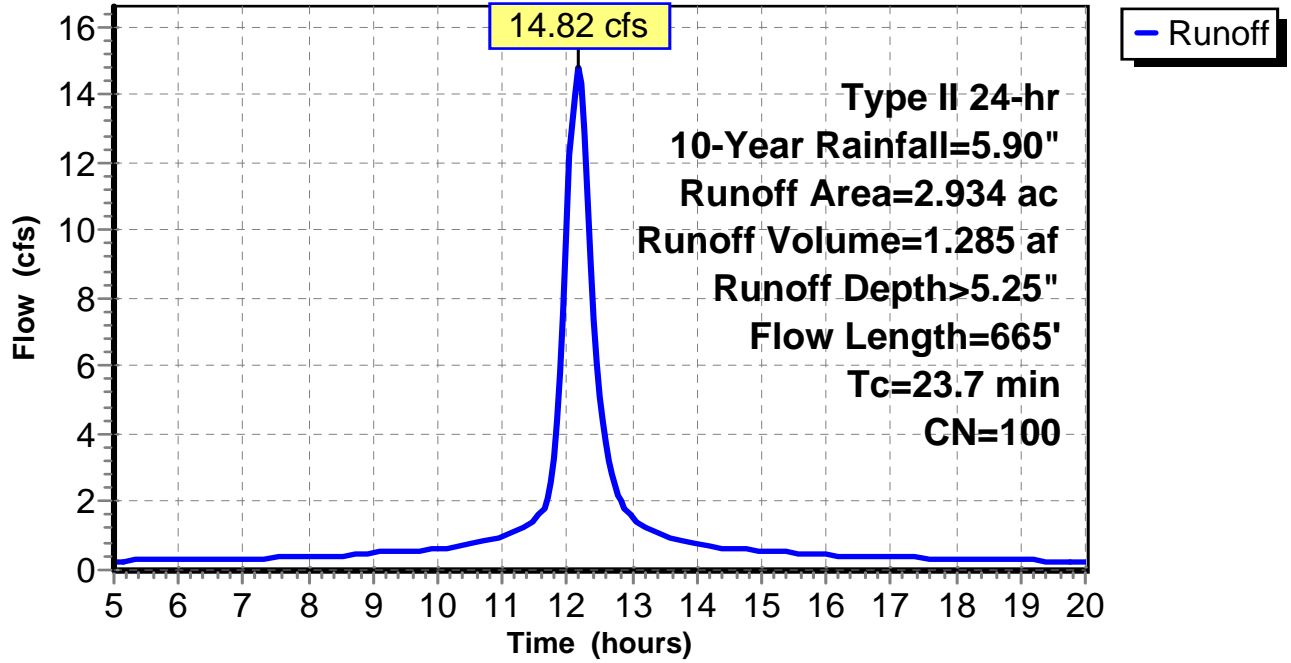
Subcatchment 20: C 75.002

Hydrograph



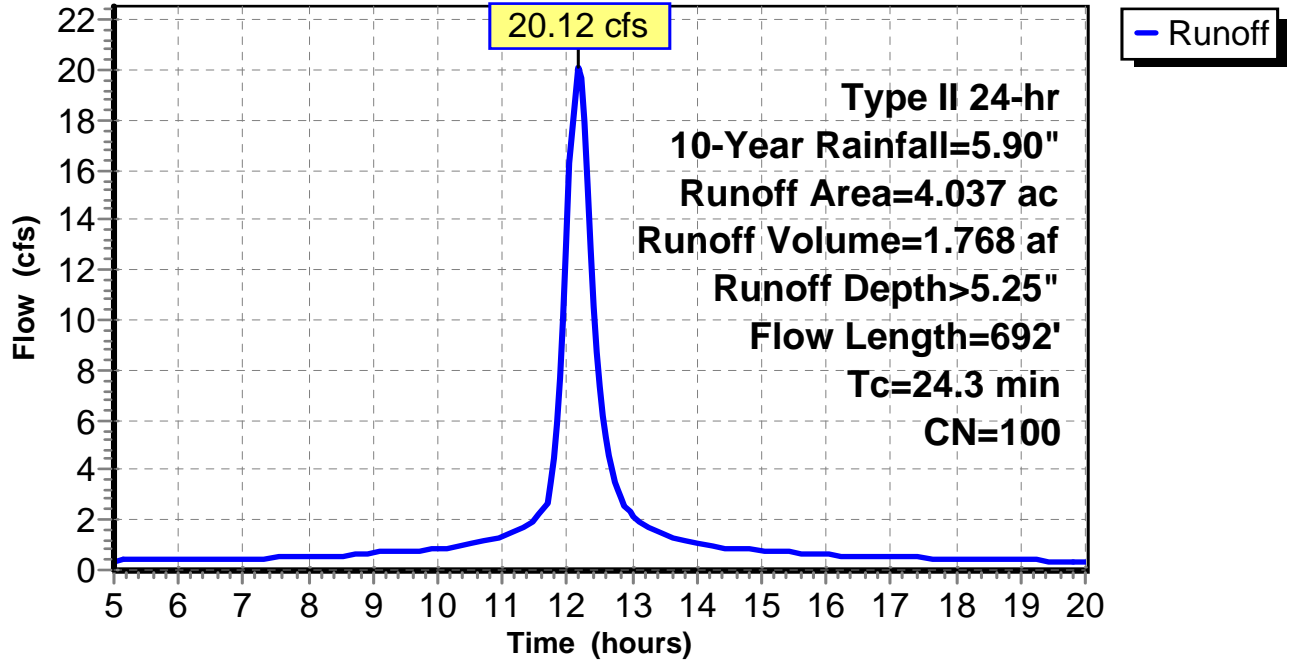
Subcatchment 21: C 75.003

Hydrograph



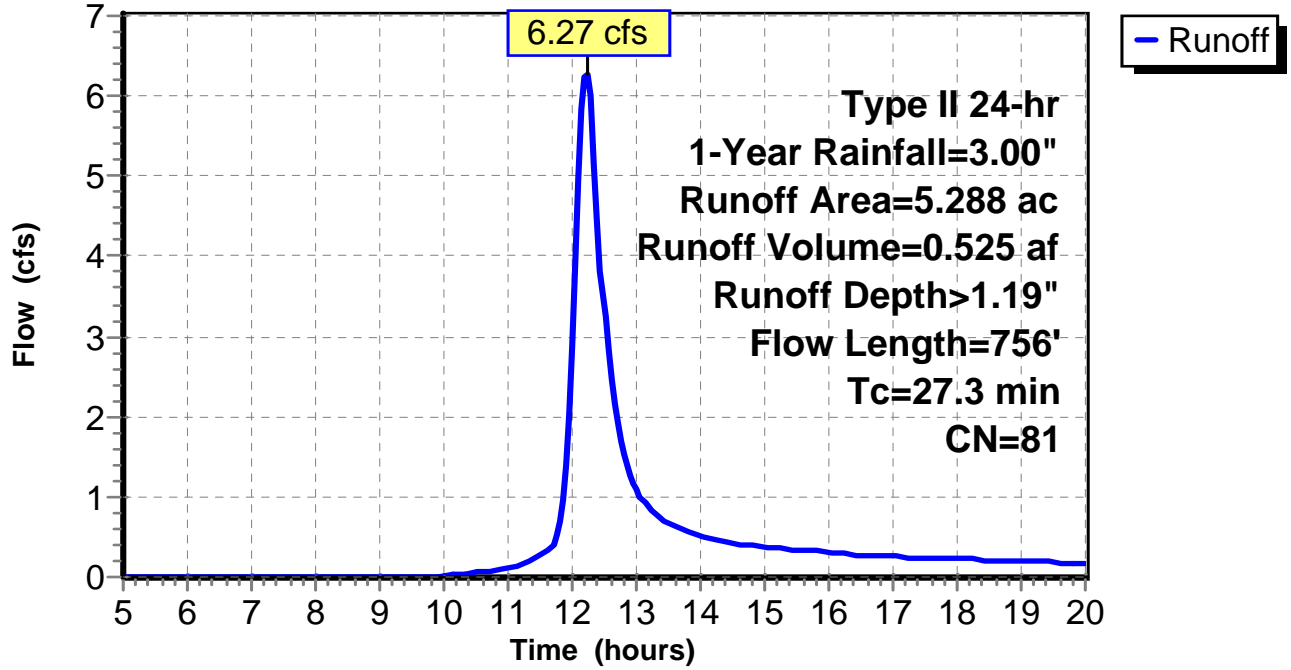
Subcatchment 22: C 75.004

Hydrograph



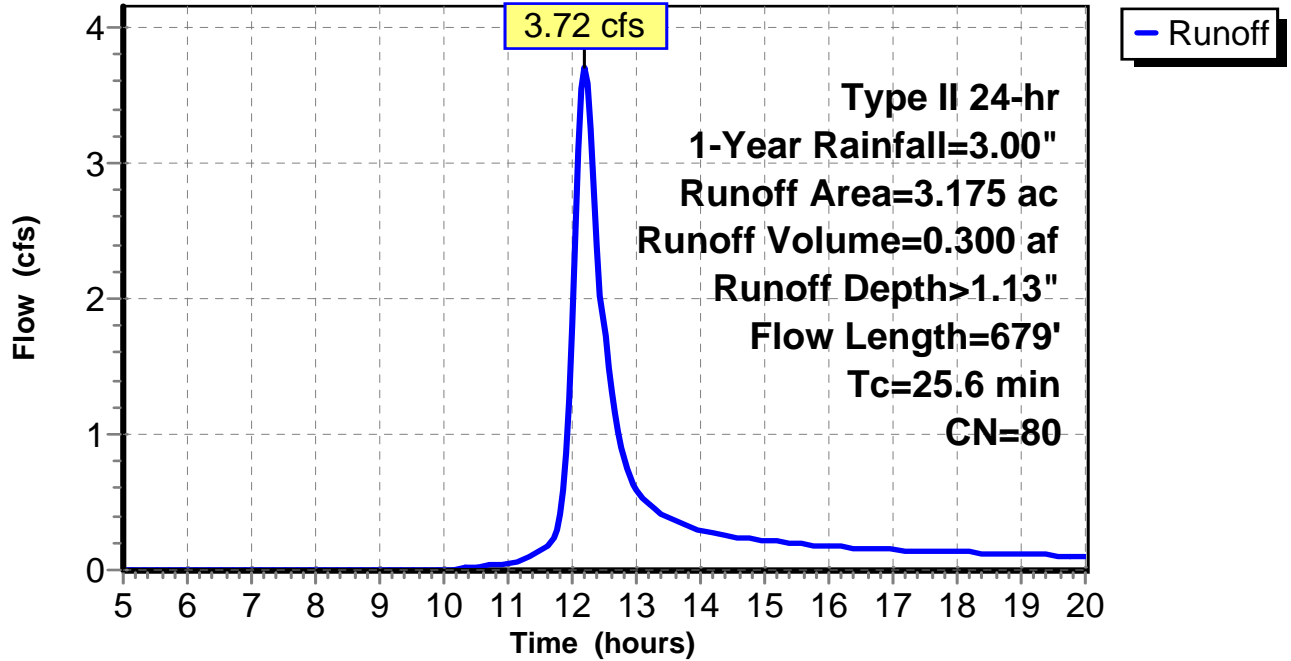
Subcatchment 1: C AR102.015

Hydrograph



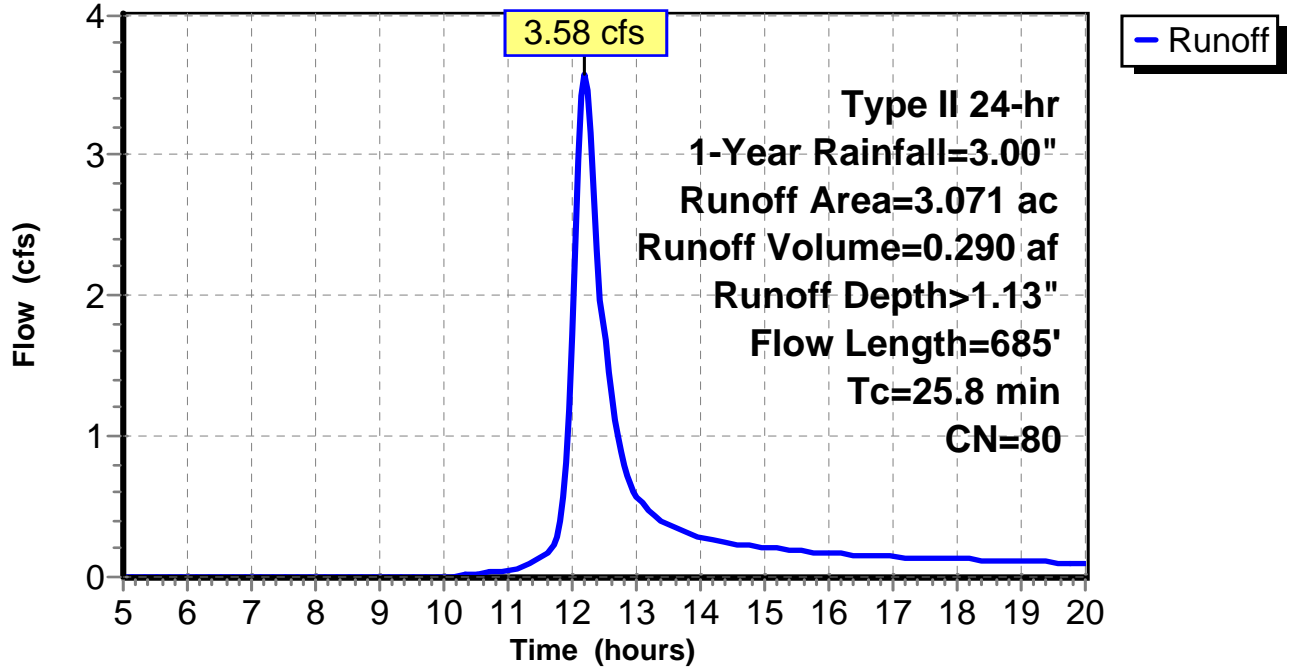
Subcatchment 2: C AR102.016

Hydrograph



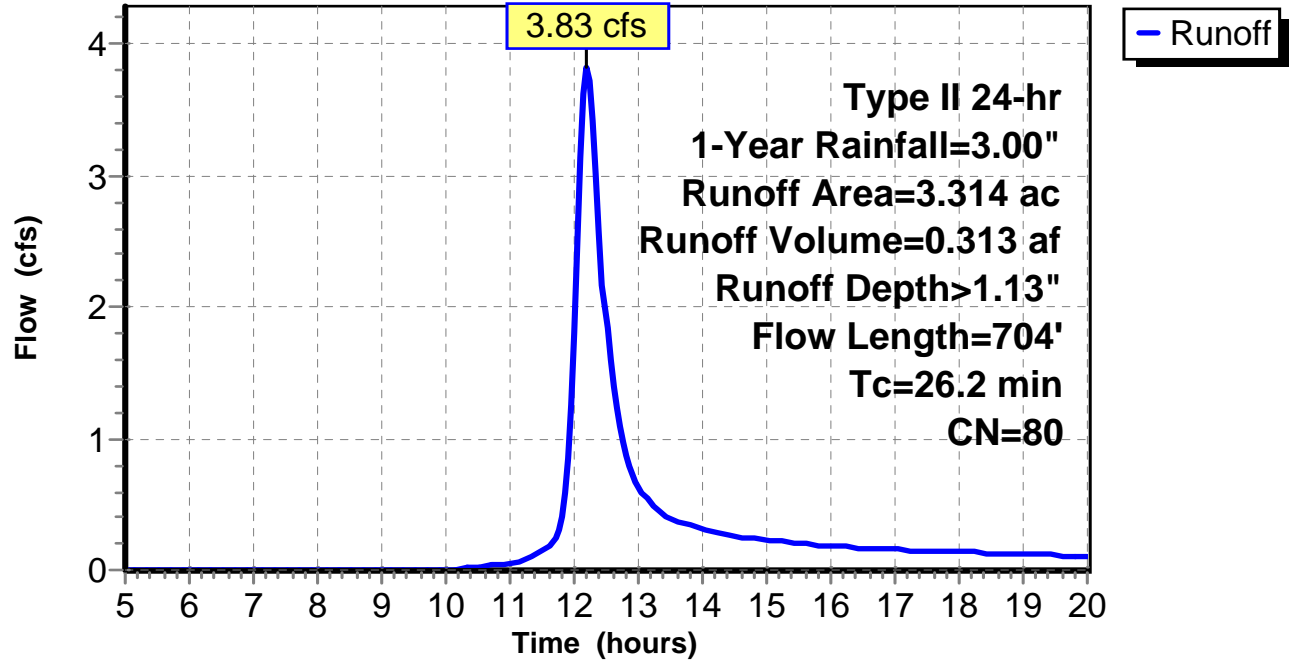
Subcatchment 3: C AR102.017

Hydrograph



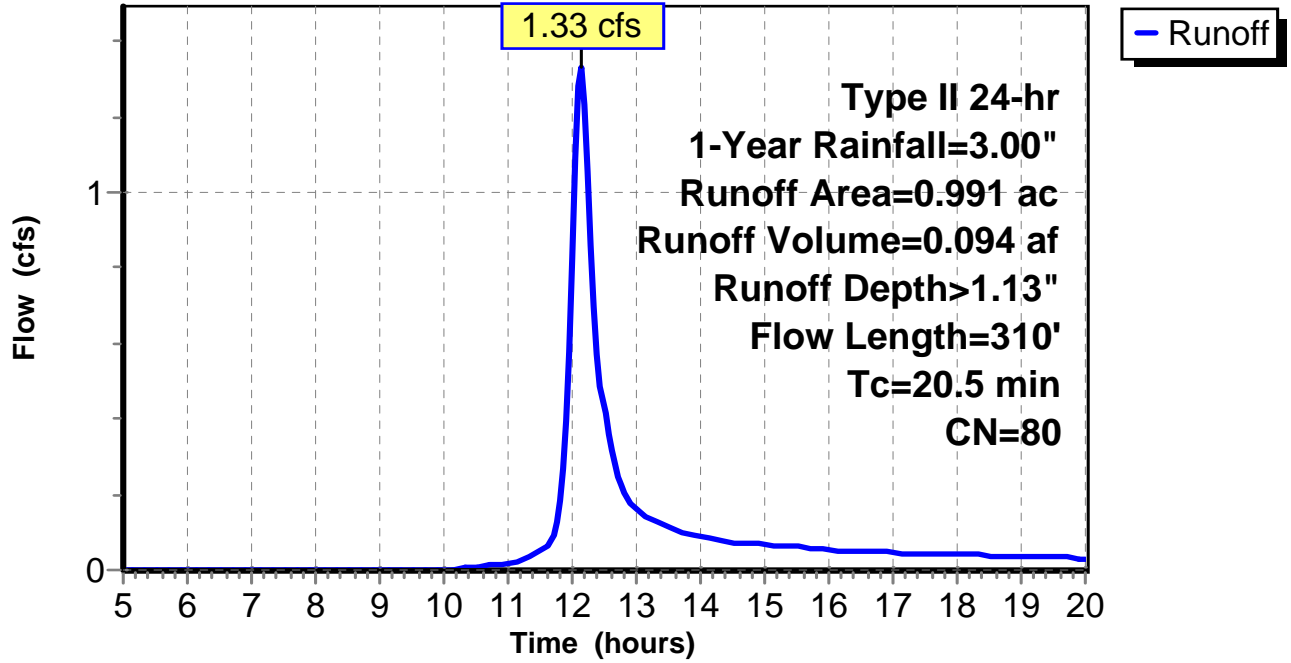
Subcatchment 4: C AR102.018

Hydrograph



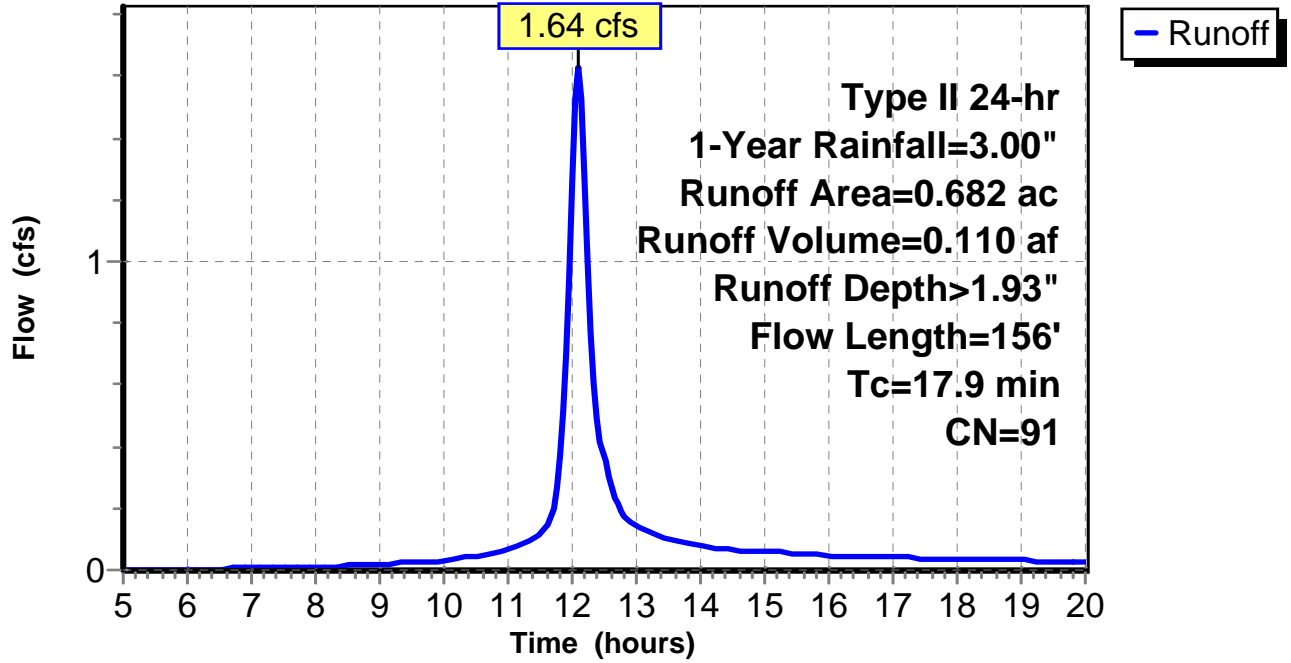
Subcatchment 5: C AR102.019

Hydrograph



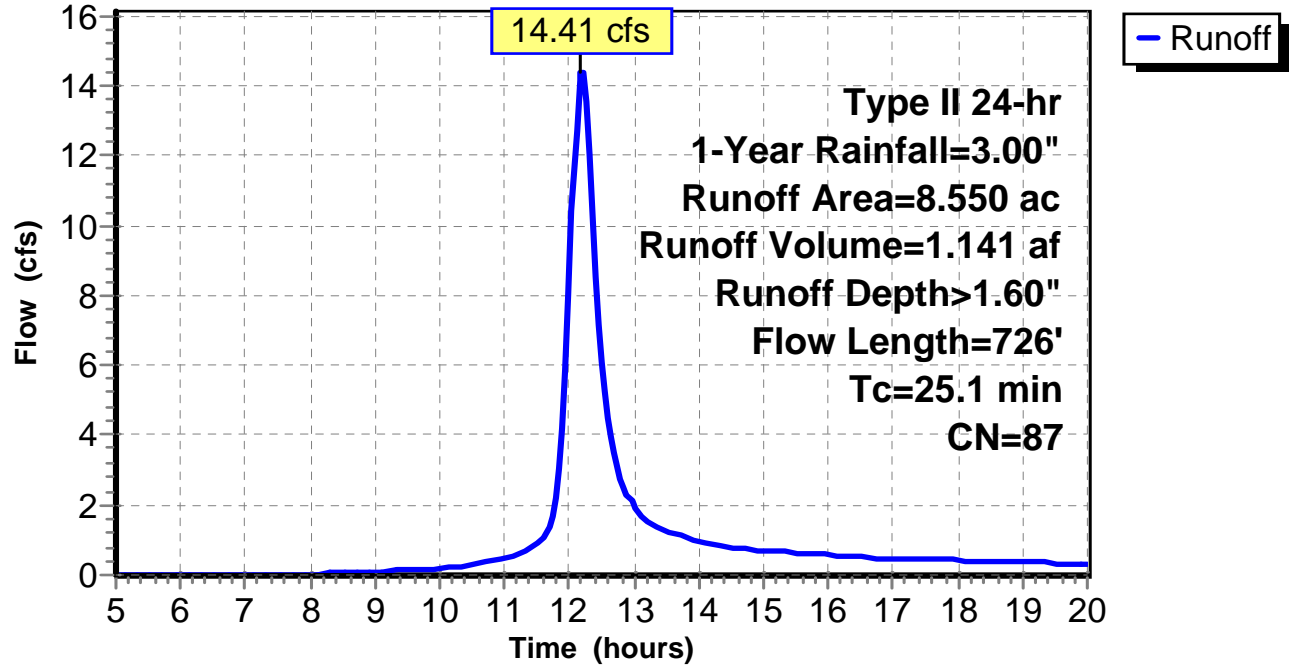
Subcatchment 6: C AR102.020

Hydrograph



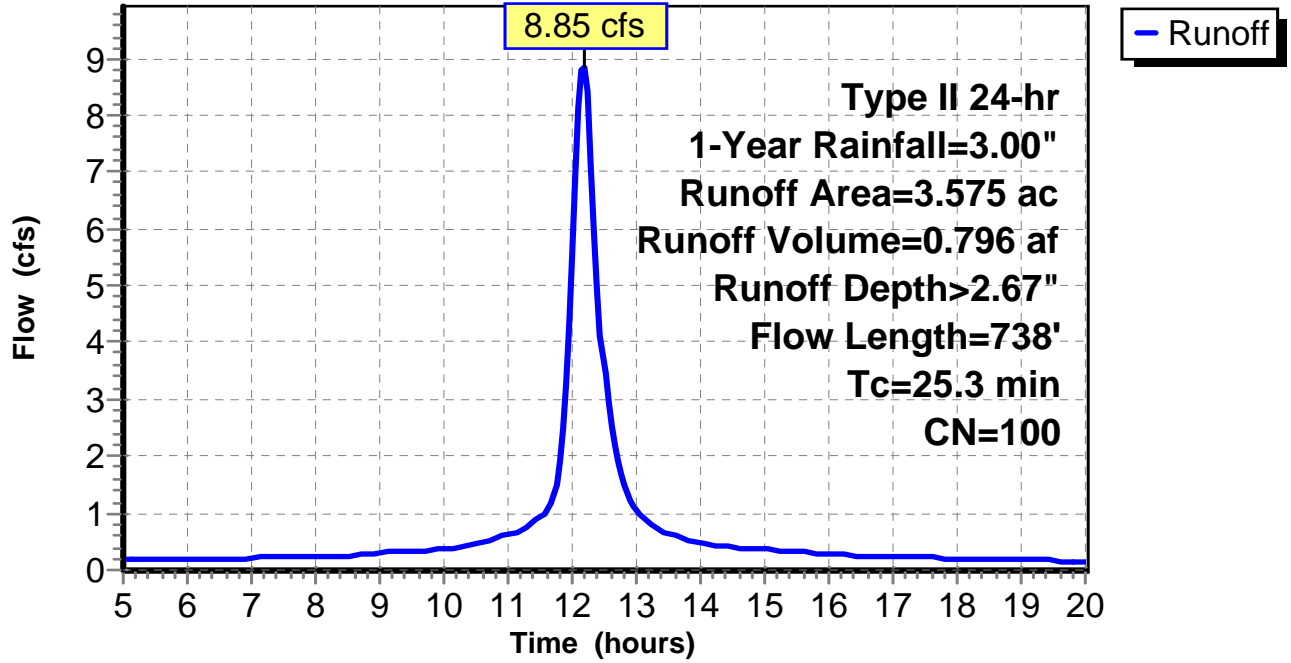
Subcatchment 7: C AR102.021

Hydrograph



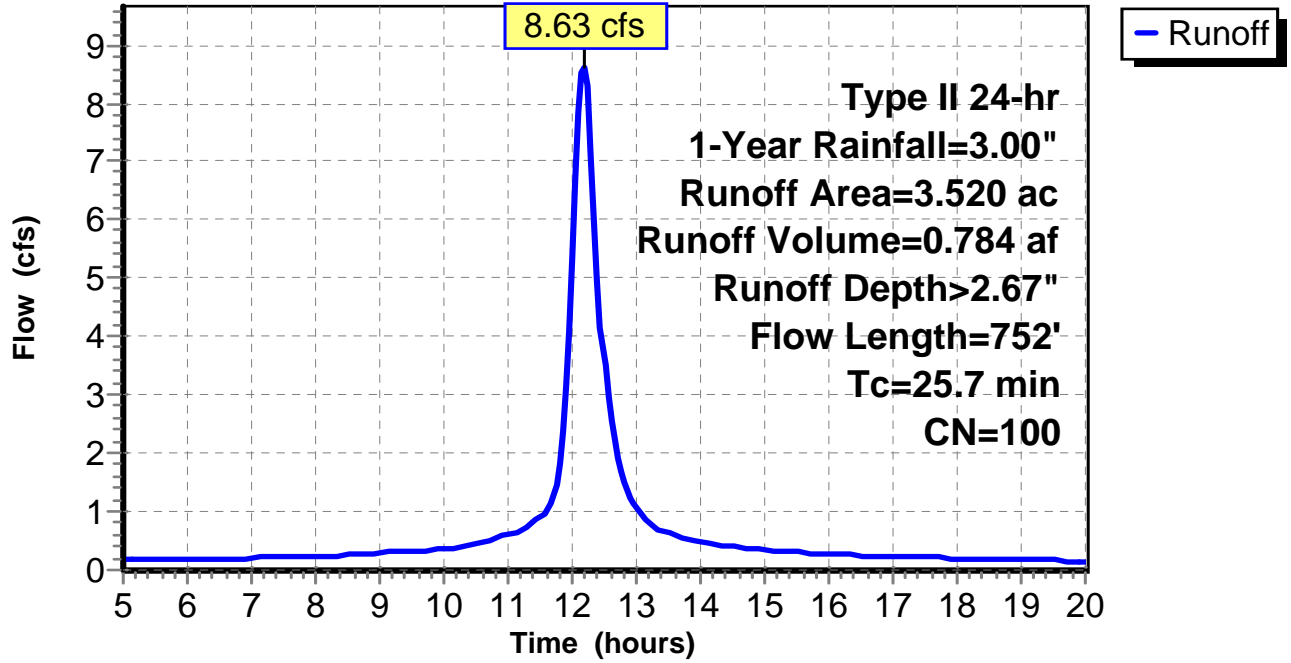
Subcatchment 8: C AR102.022

Hydrograph



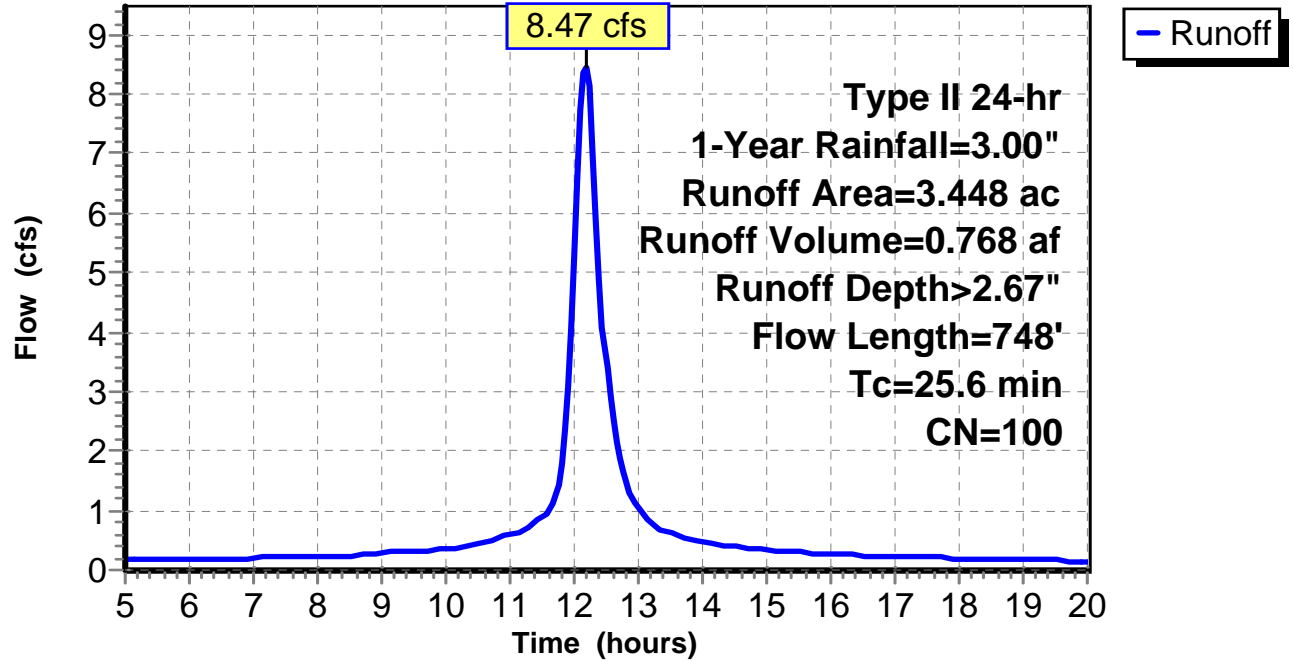
Subcatchment 9: C AR102.023

Hydrograph



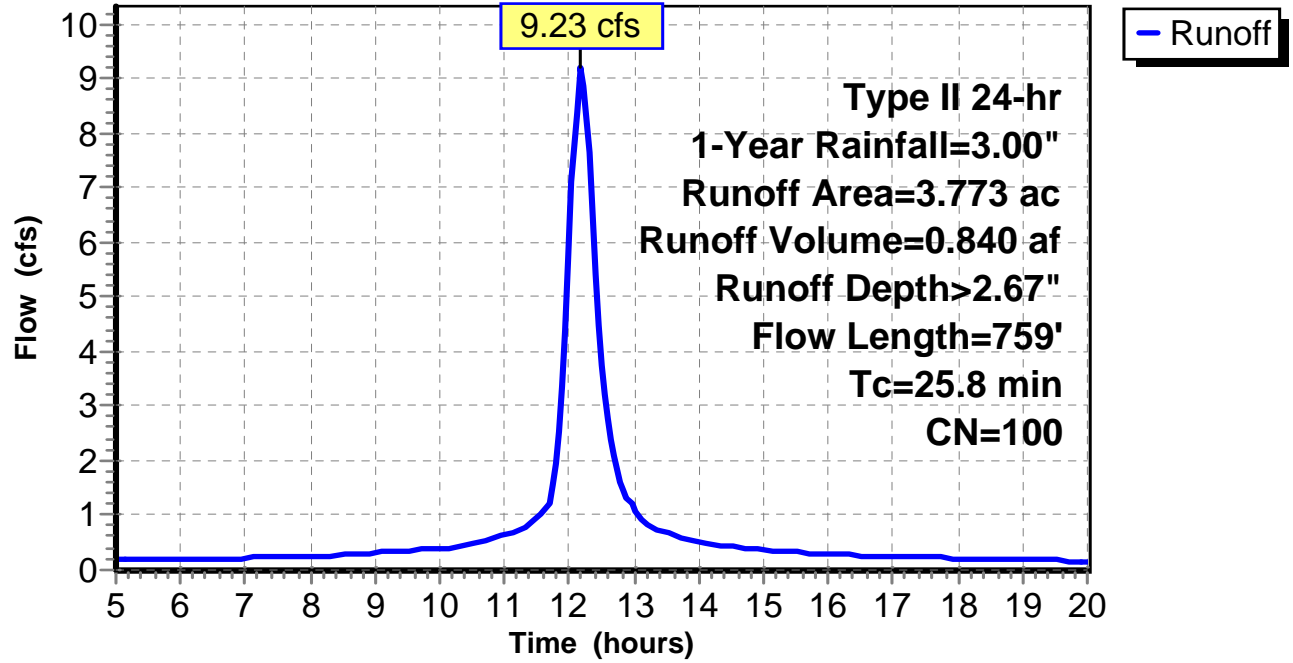
Subcatchment 10: C AR102.024

Hydrograph



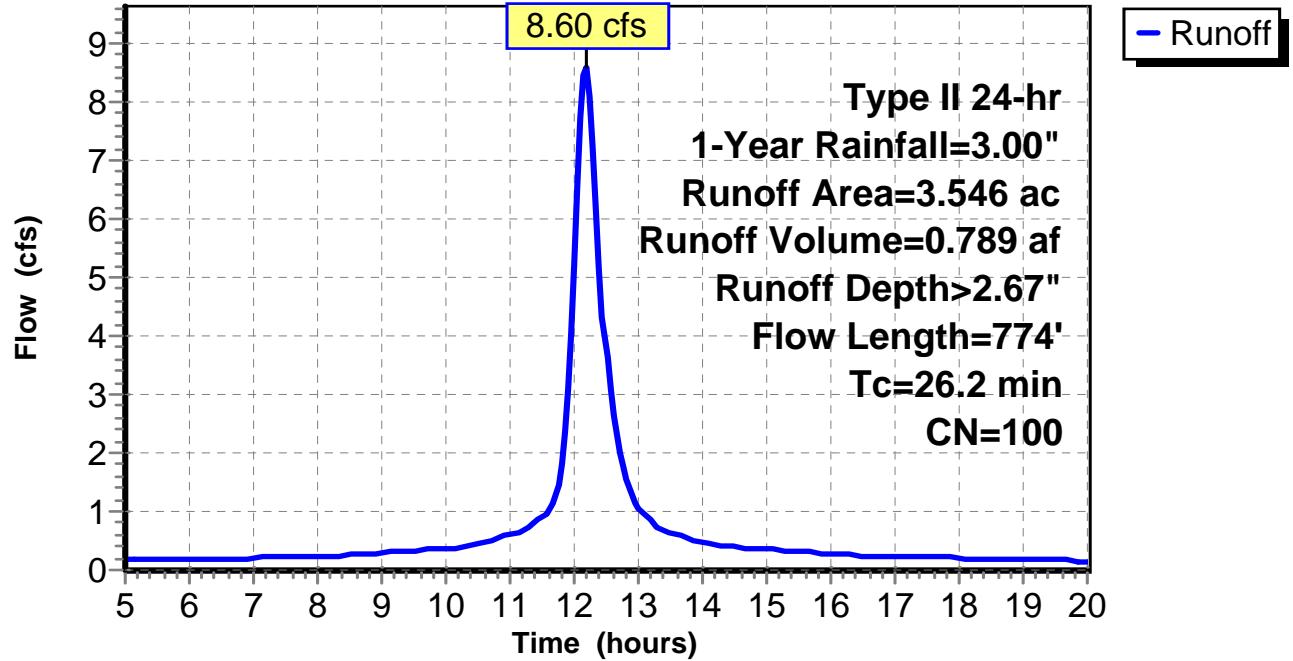
Subcatchment 11: C AR102.025

Hydrograph



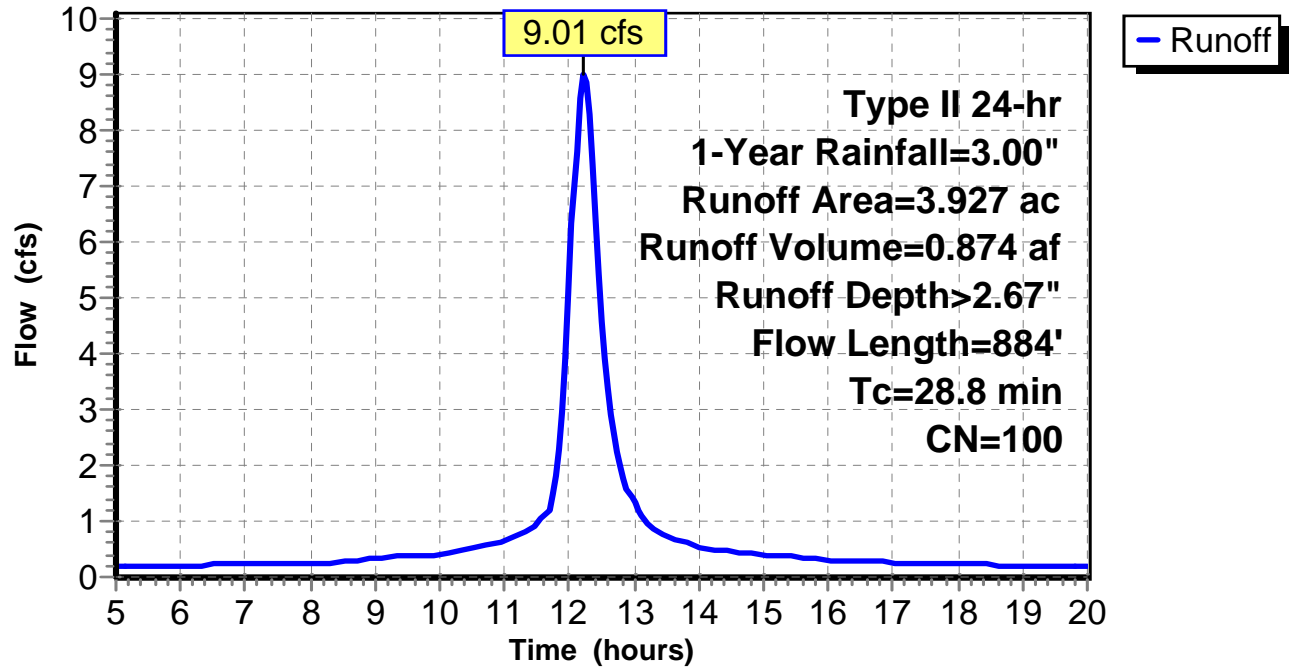
Subcatchment 12: C AR102.026

Hydrograph



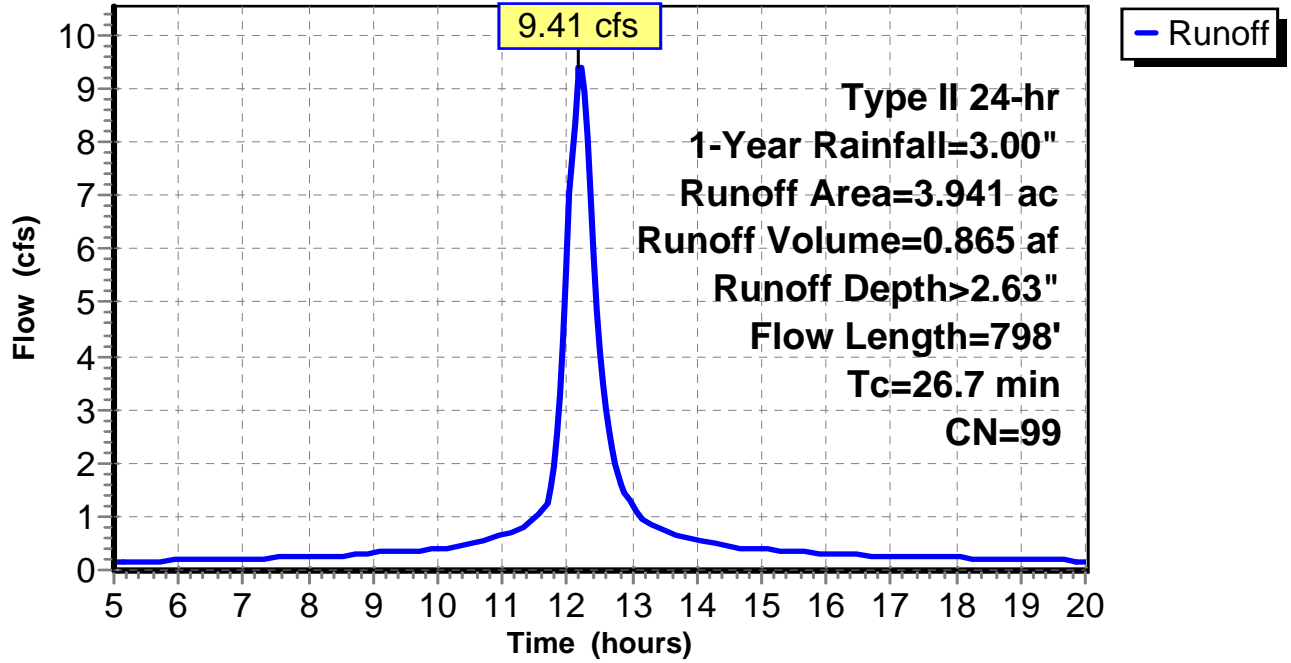
Subcatchment 13: C AR102.027

Hydrograph



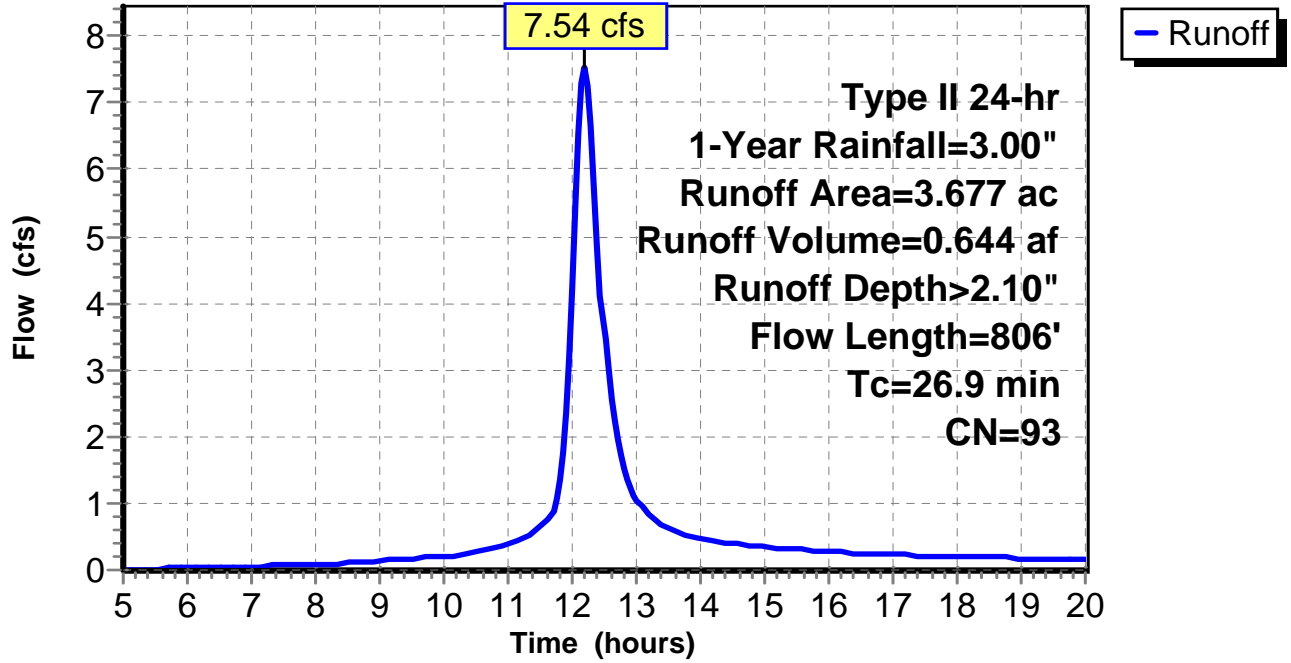
Subcatchment 14: C AR102.028

Hydrograph



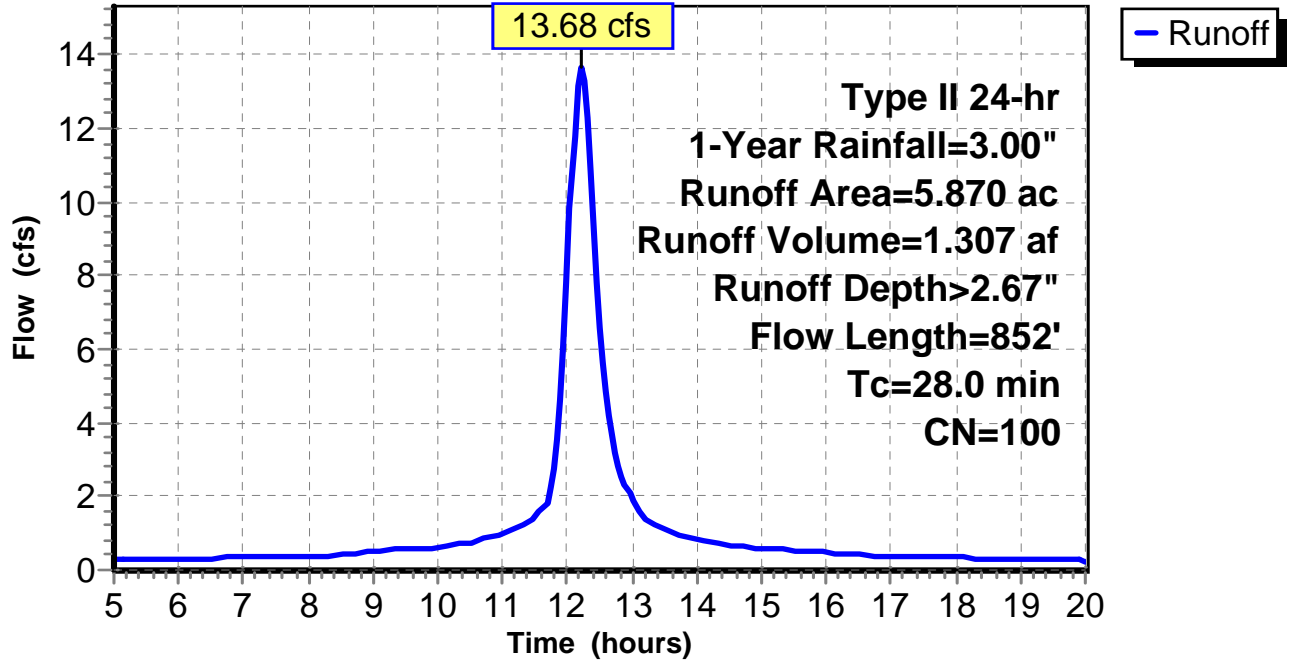
Subcatchment 15: C 76.003

Hydrograph



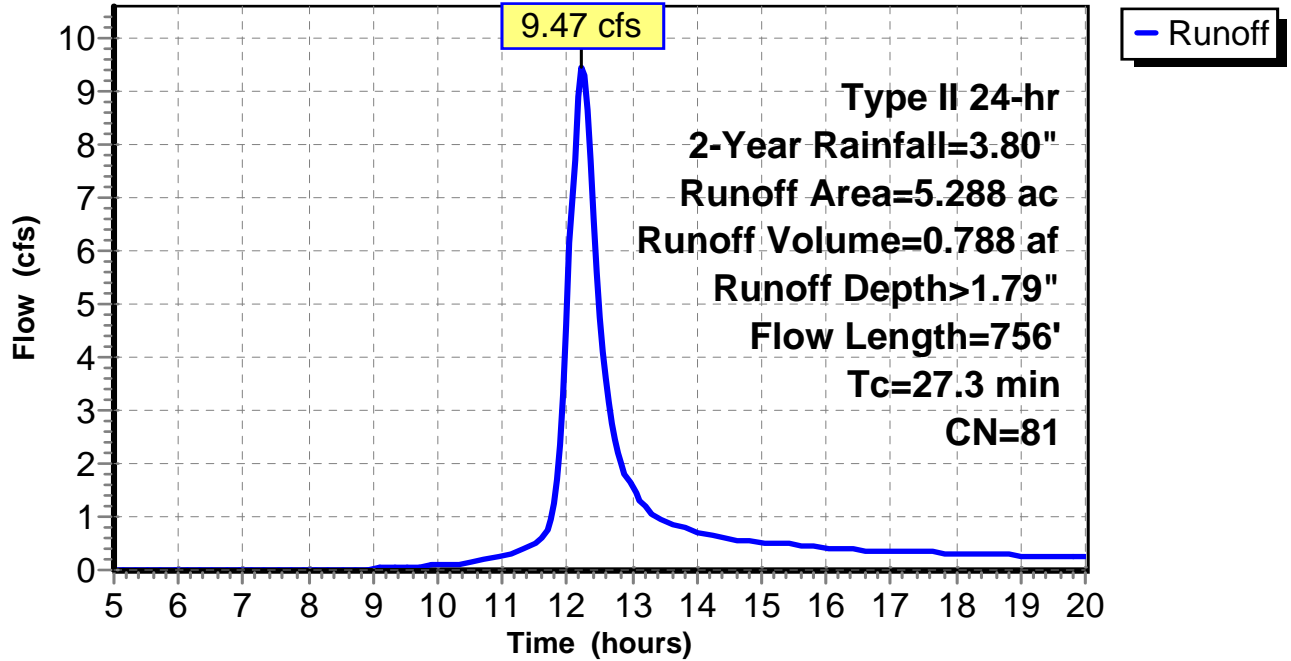
Subcatchment 16: C 76.004

Hydrograph



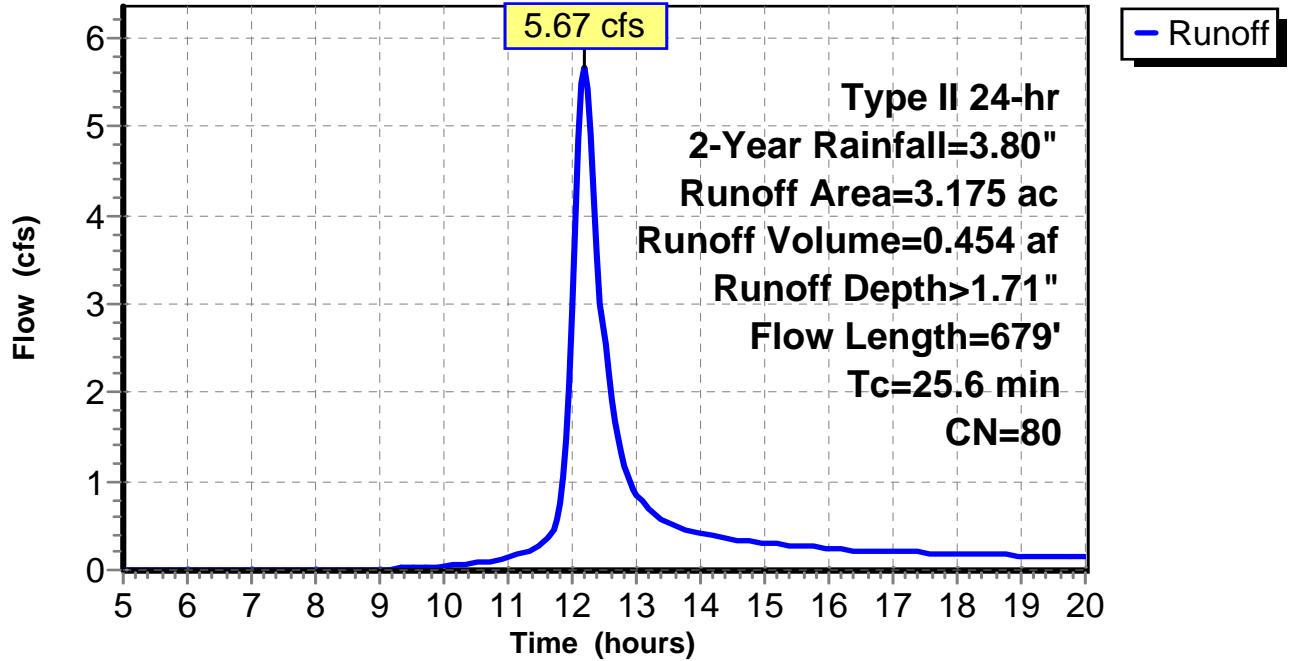
Subcatchment 1: C AR102.015

Hydrograph



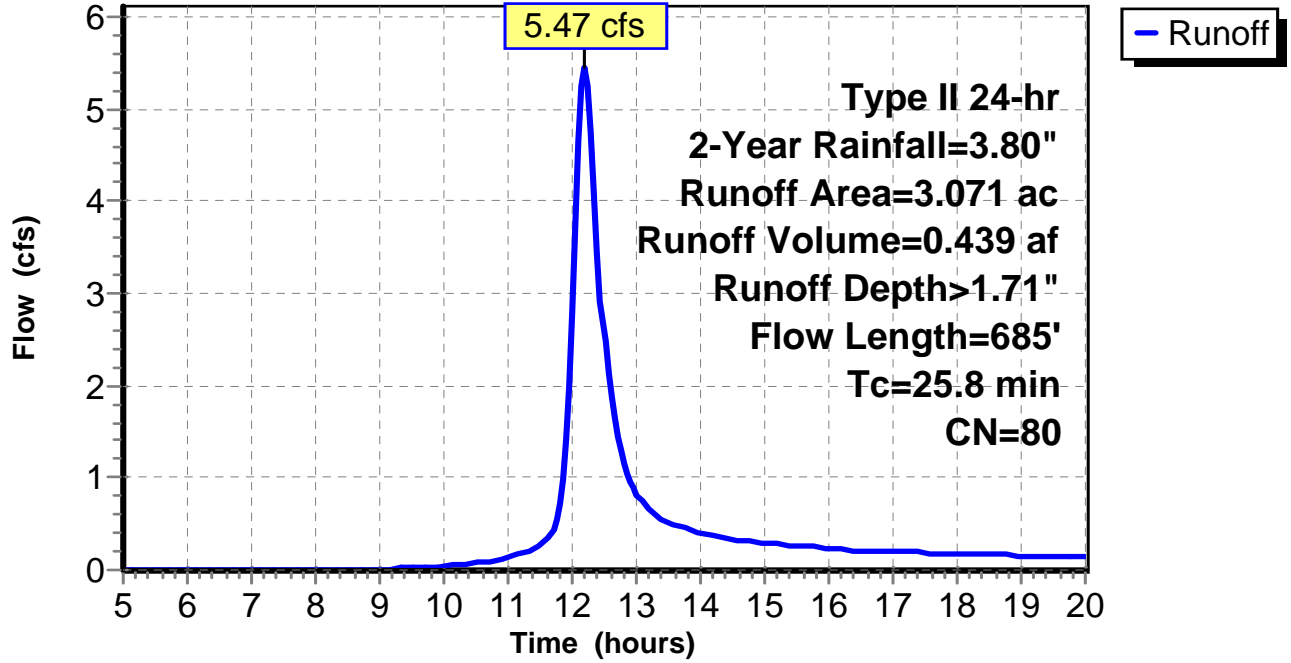
Subcatchment 2: C AR102.016

Hydrograph



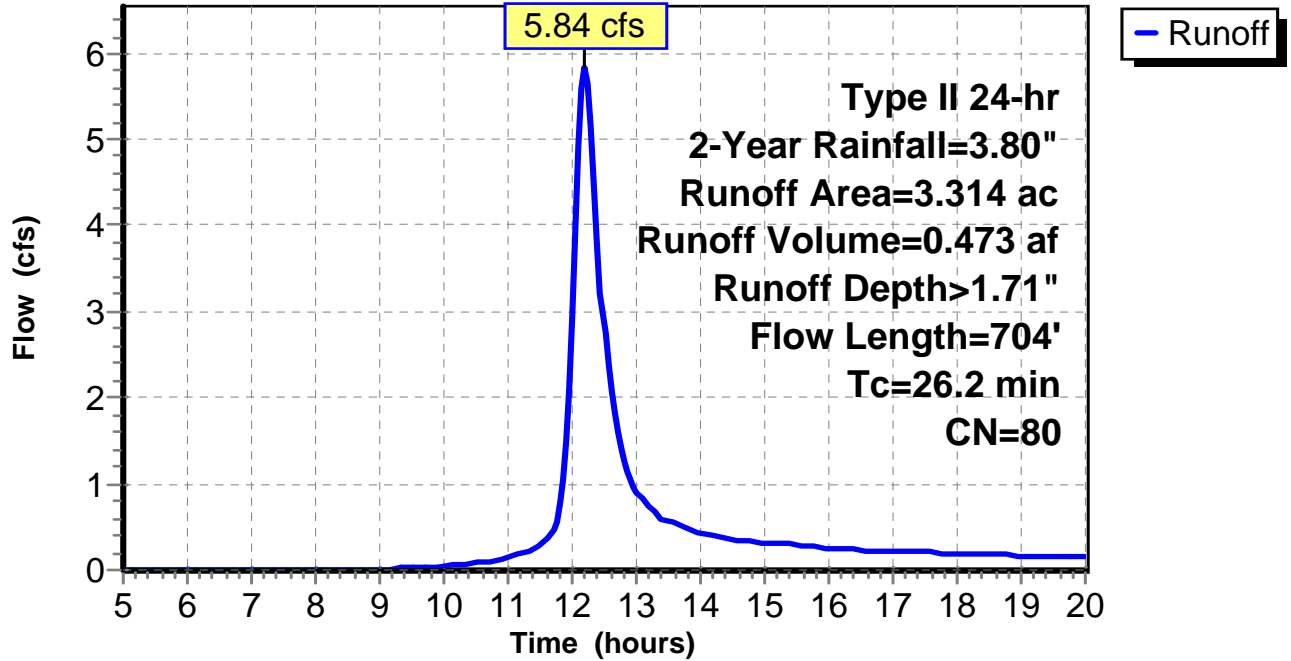
Subcatchment 3: C AR102.017

Hydrograph



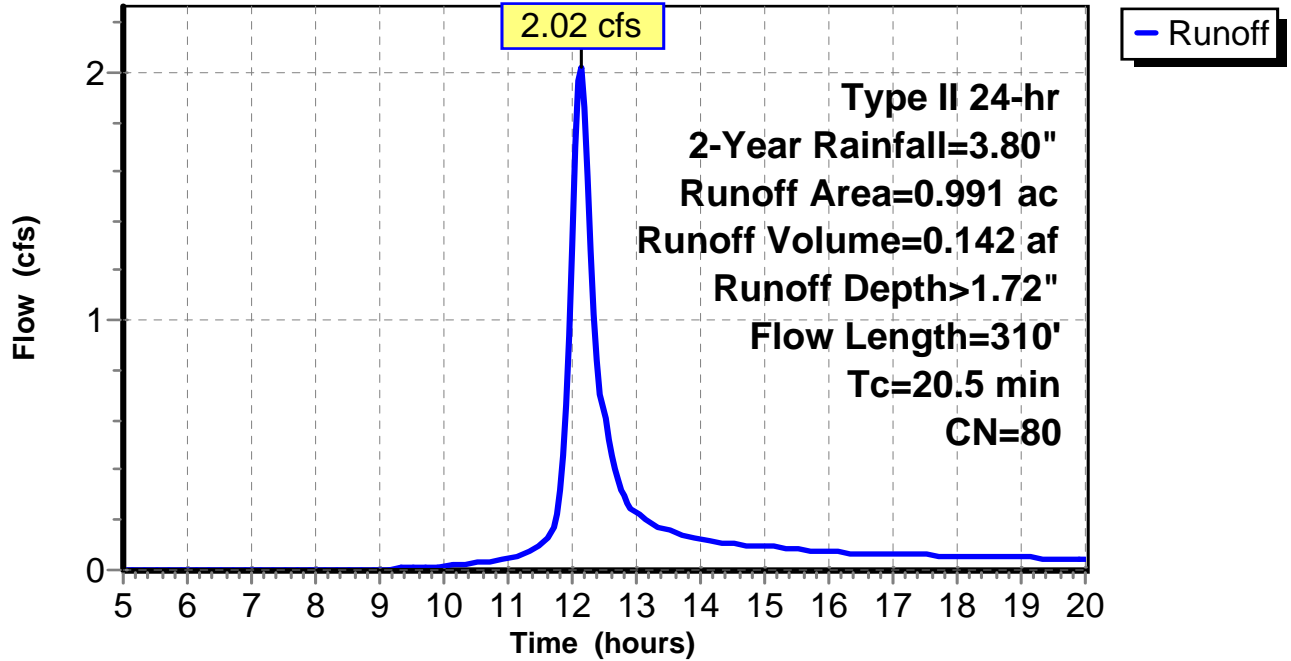
Subcatchment 4: C AR102.018

Hydrograph



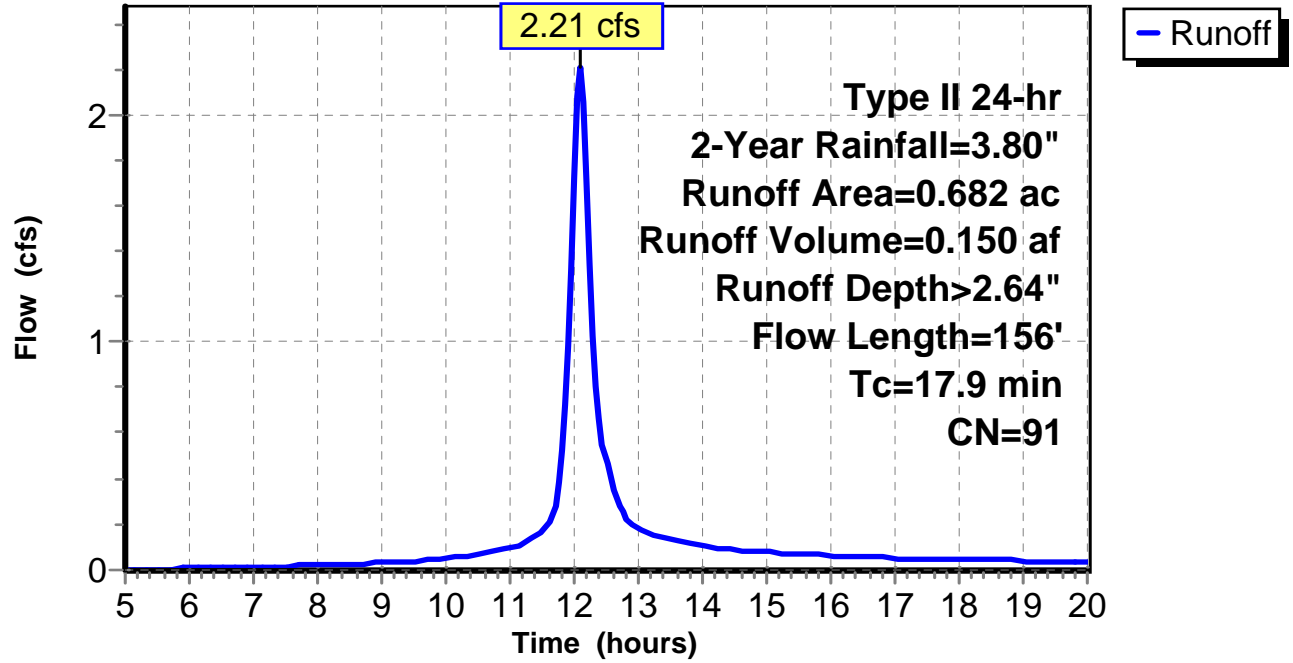
Subcatchment 5: C AR102.019

Hydrograph



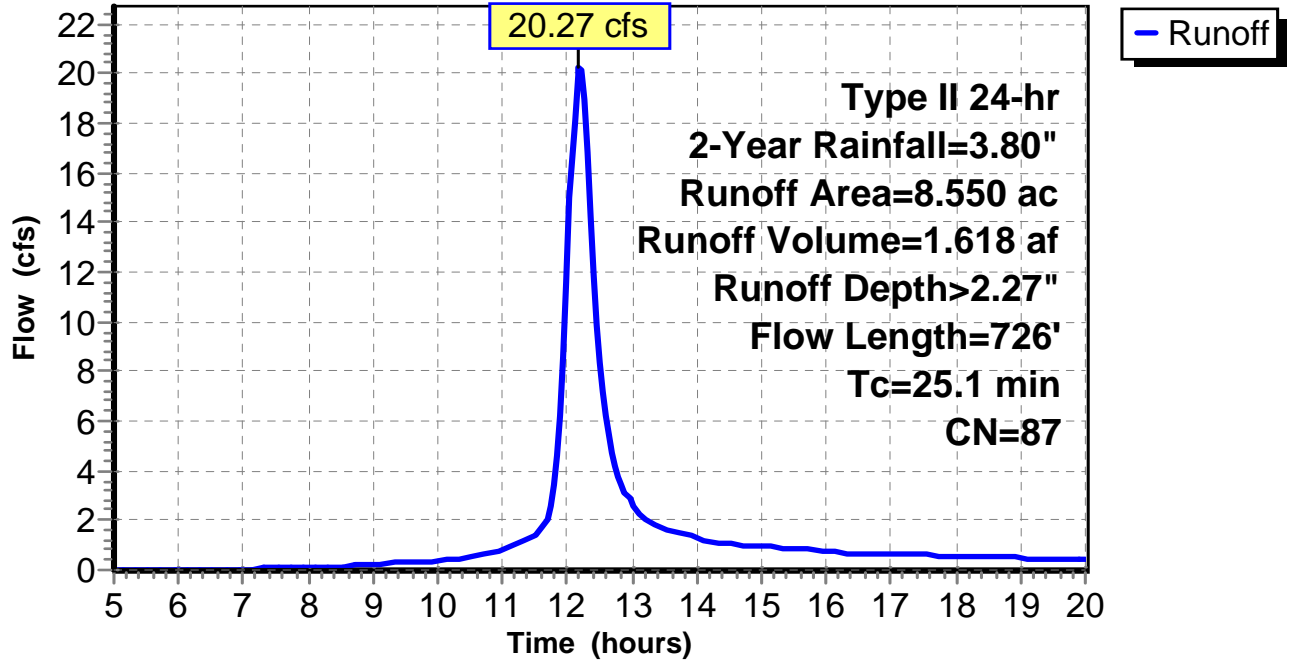
Subcatchment 6: C AR102.020

Hydrograph



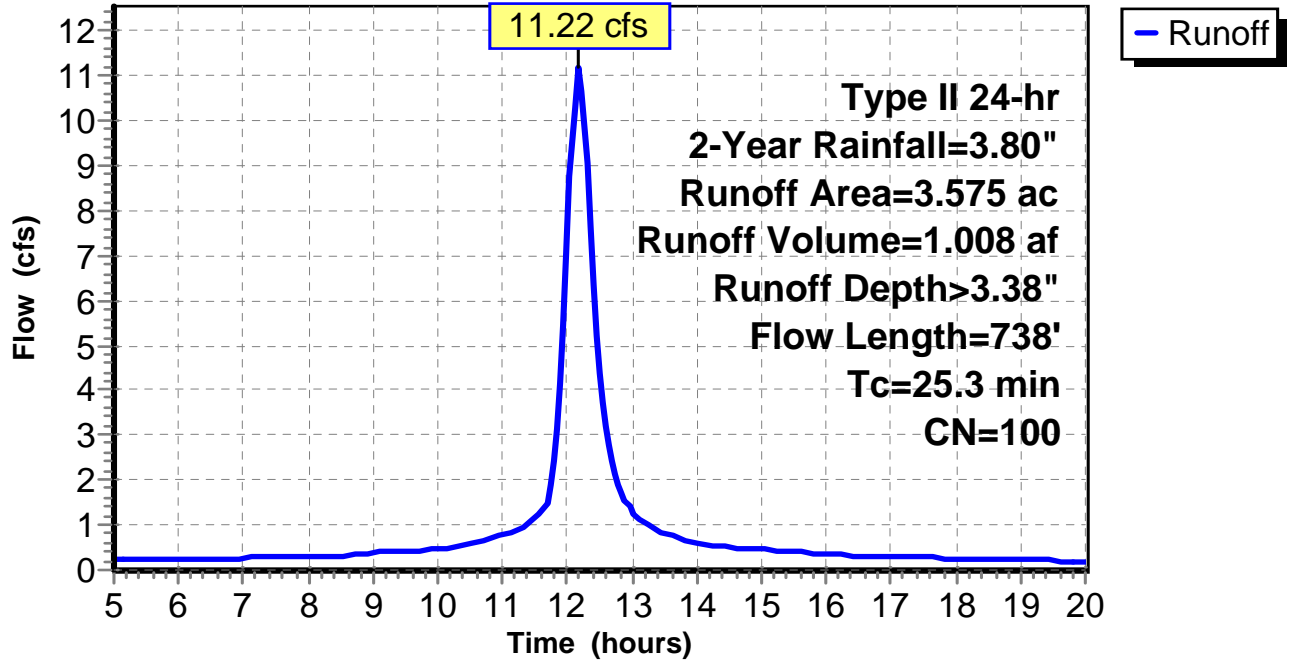
Subcatchment 7: C AR102.021

Hydrograph



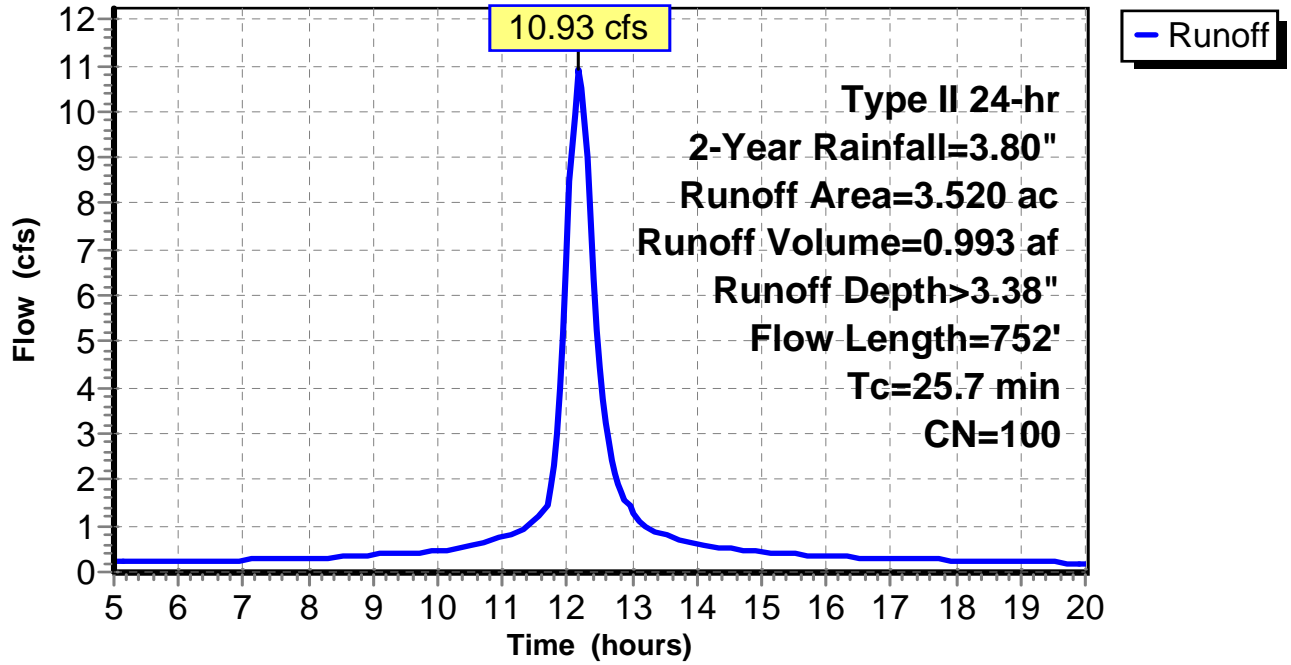
Subcatchment 8: C AR102.022

Hydrograph



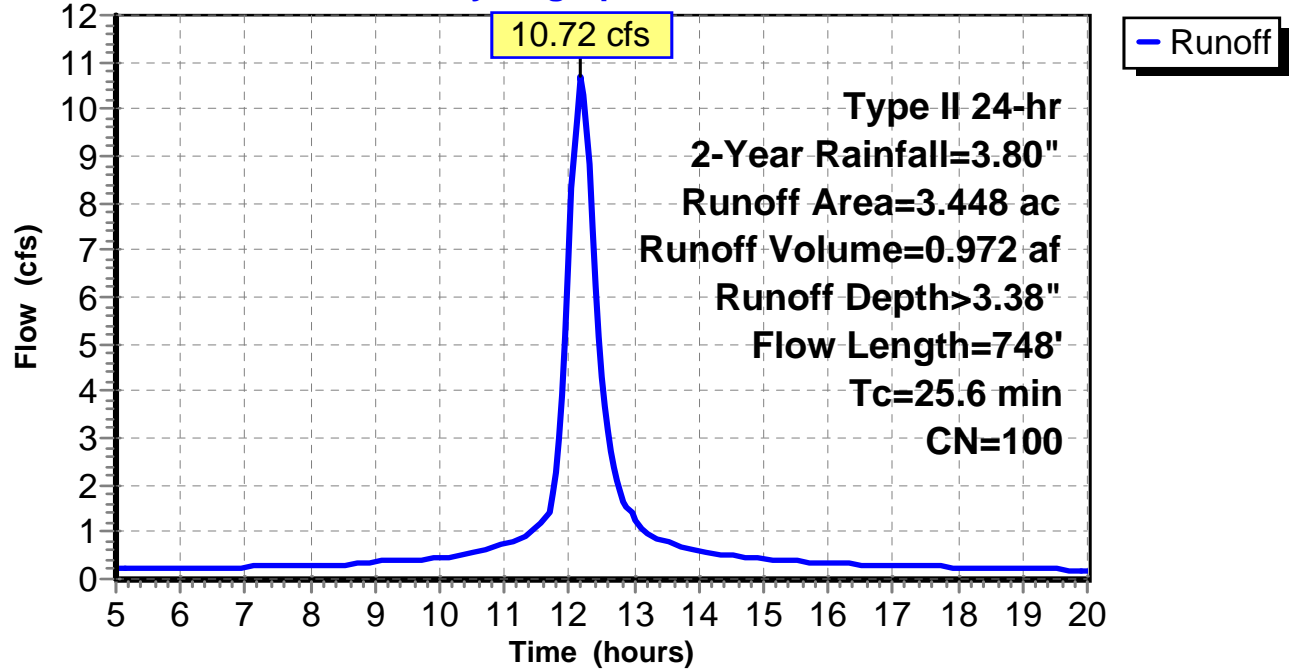
Subcatchment 9: C AR102.023

Hydrograph



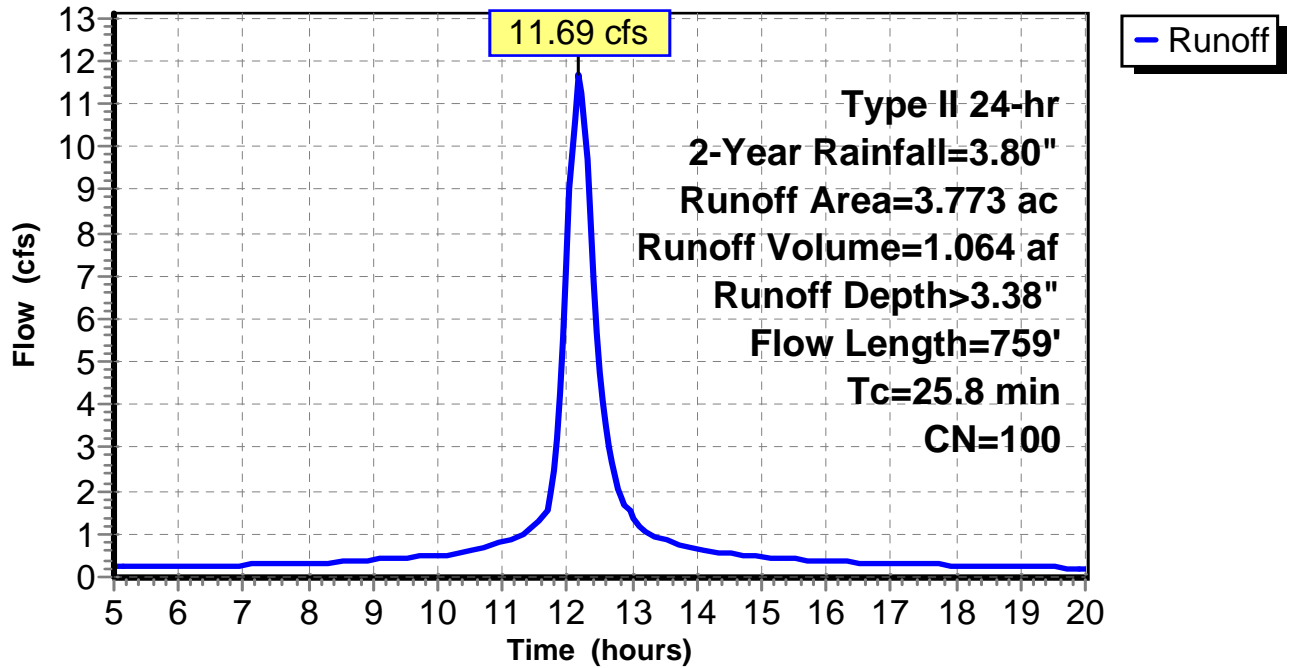
Subcatchment 10: C AR102.024

Hydrograph



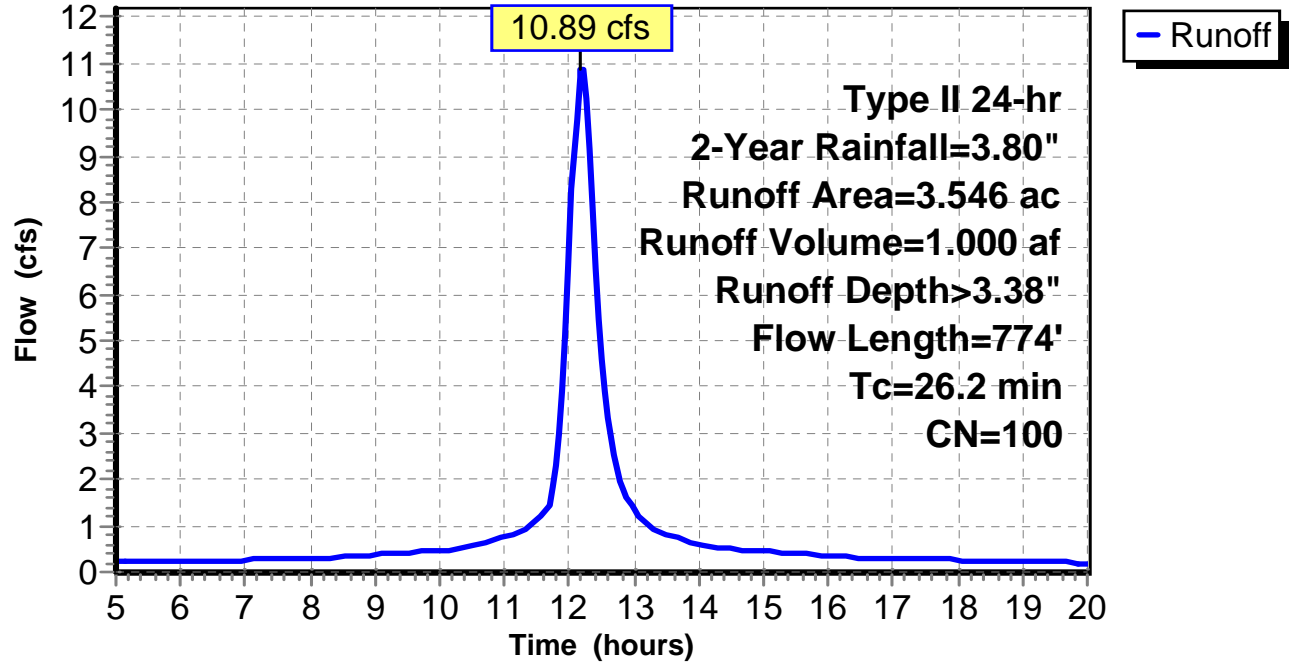
Subcatchment 11: C AR102.025

Hydrograph



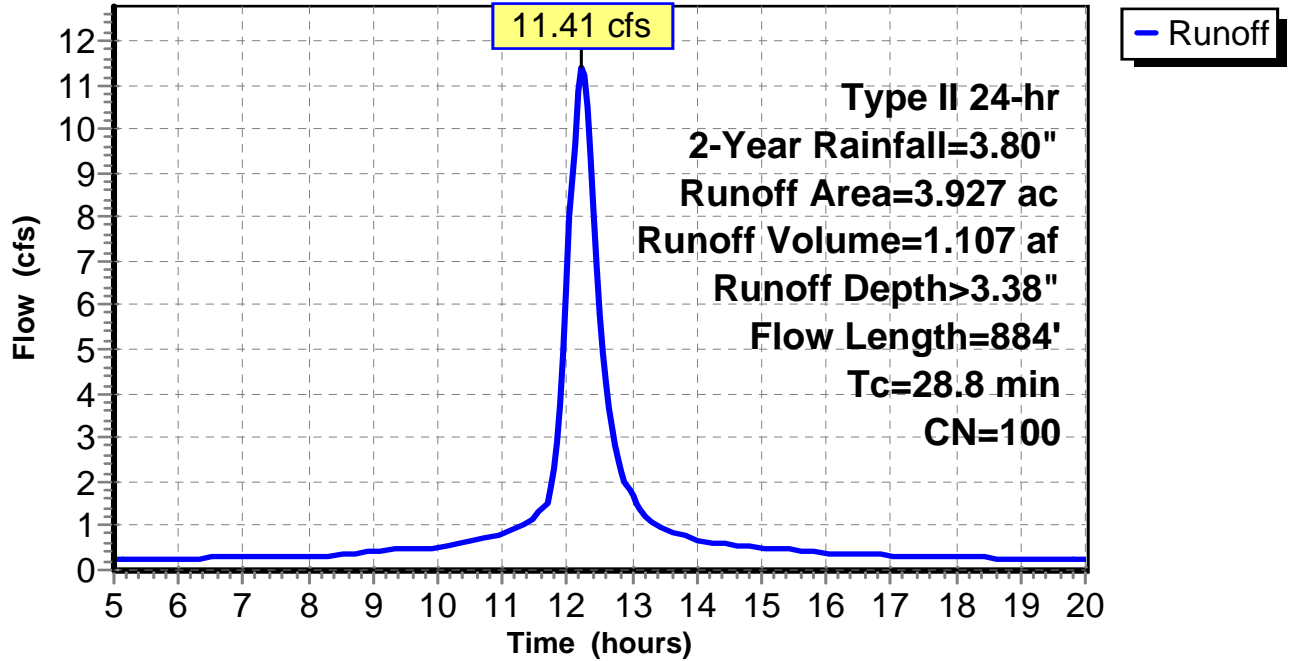
Subcatchment 12: C AR102.026

Hydrograph



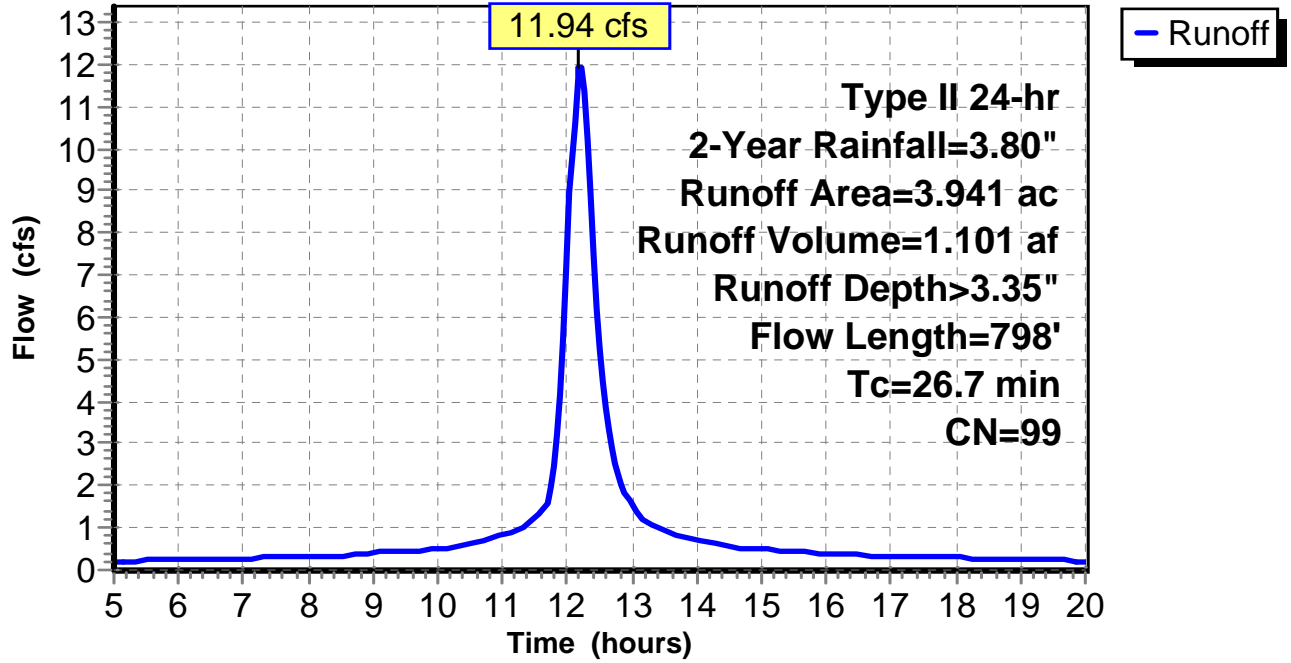
Subcatchment 13: C AR102.027

Hydrograph



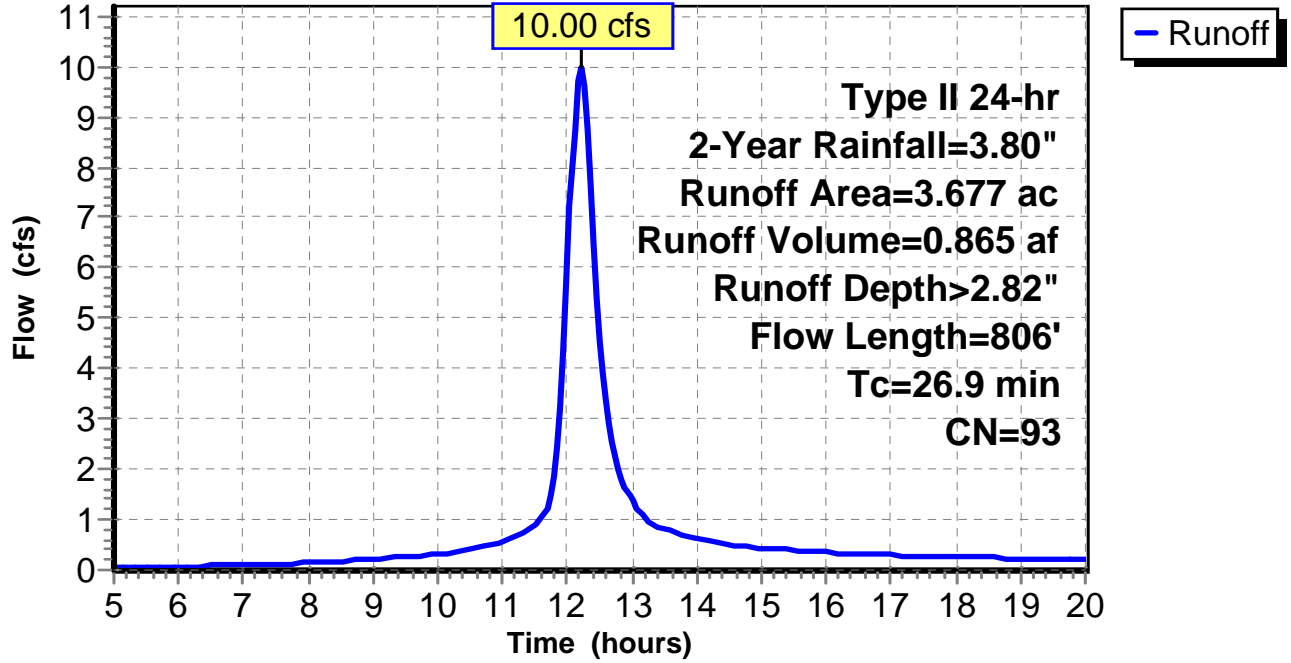
Subcatchment 14: C AR102.028

Hydrograph



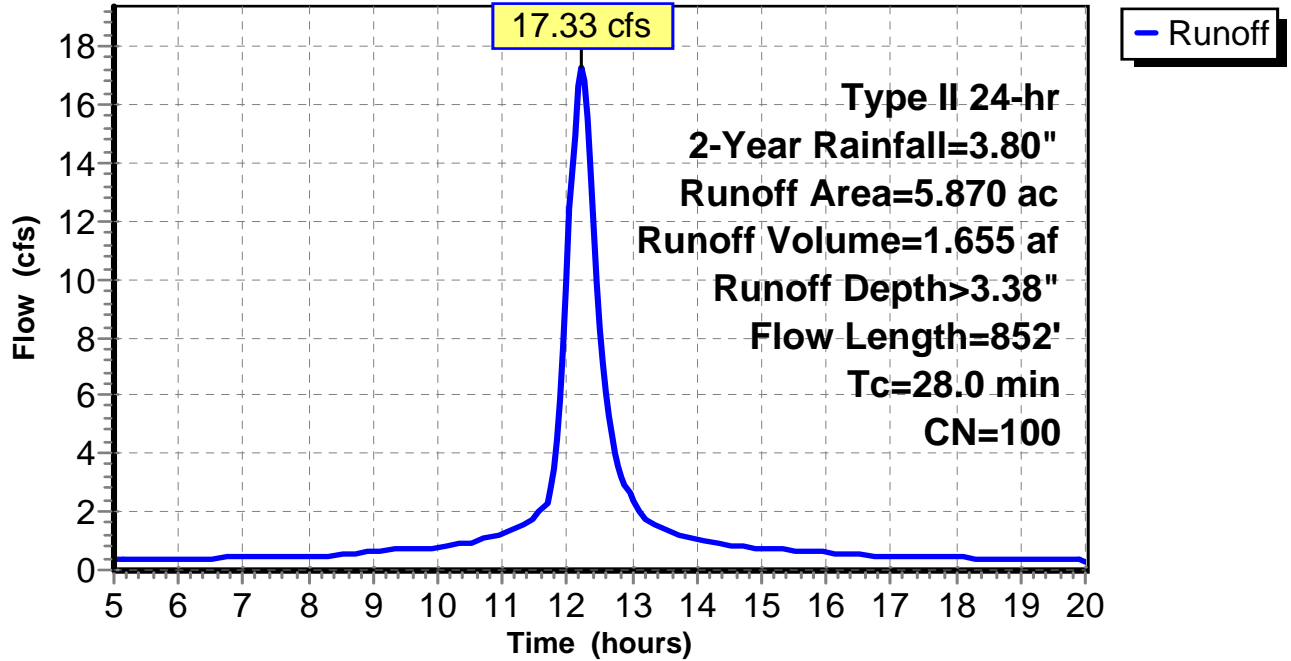
Subcatchment 15: C 76.003

Hydrograph



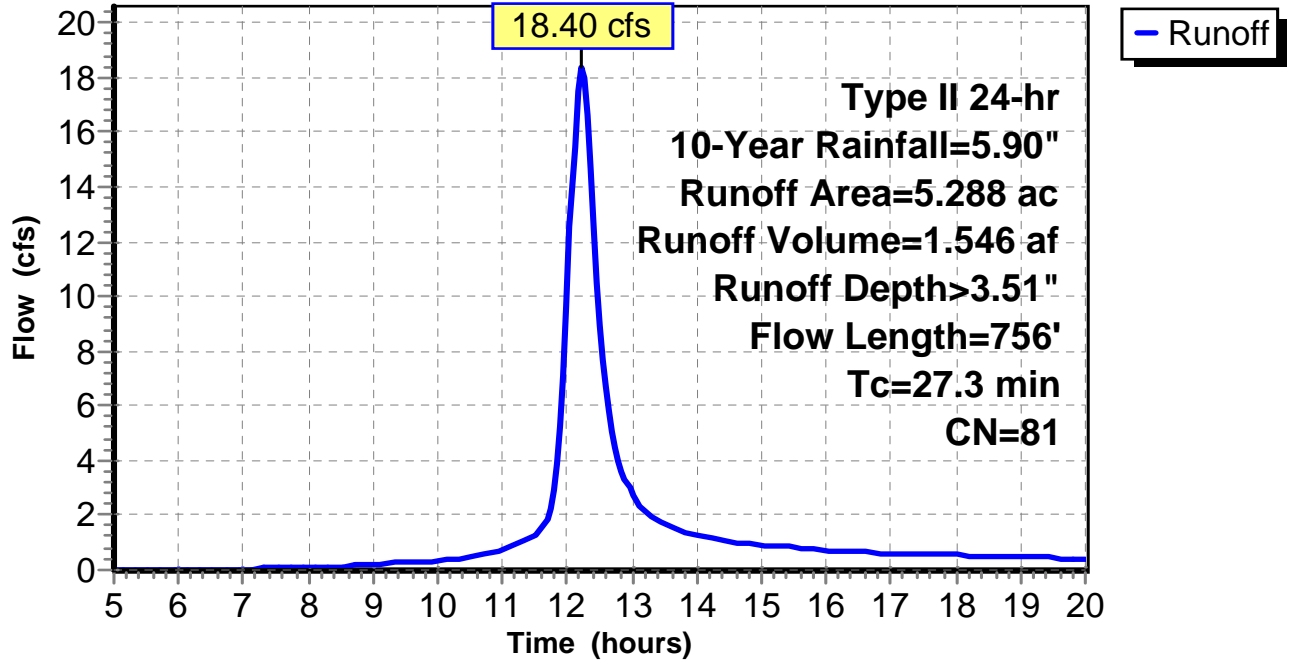
Subcatchment 16: C 76.004

Hydrograph



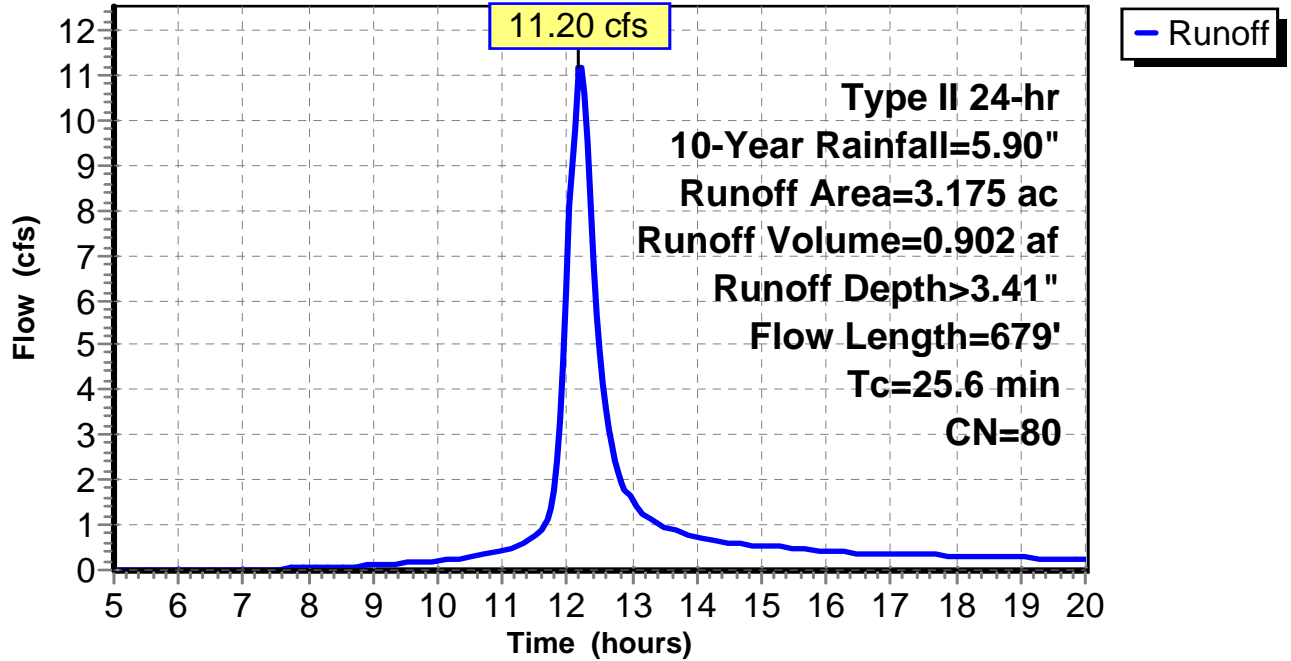
Subcatchment 1: C AR102.015

Hydrograph



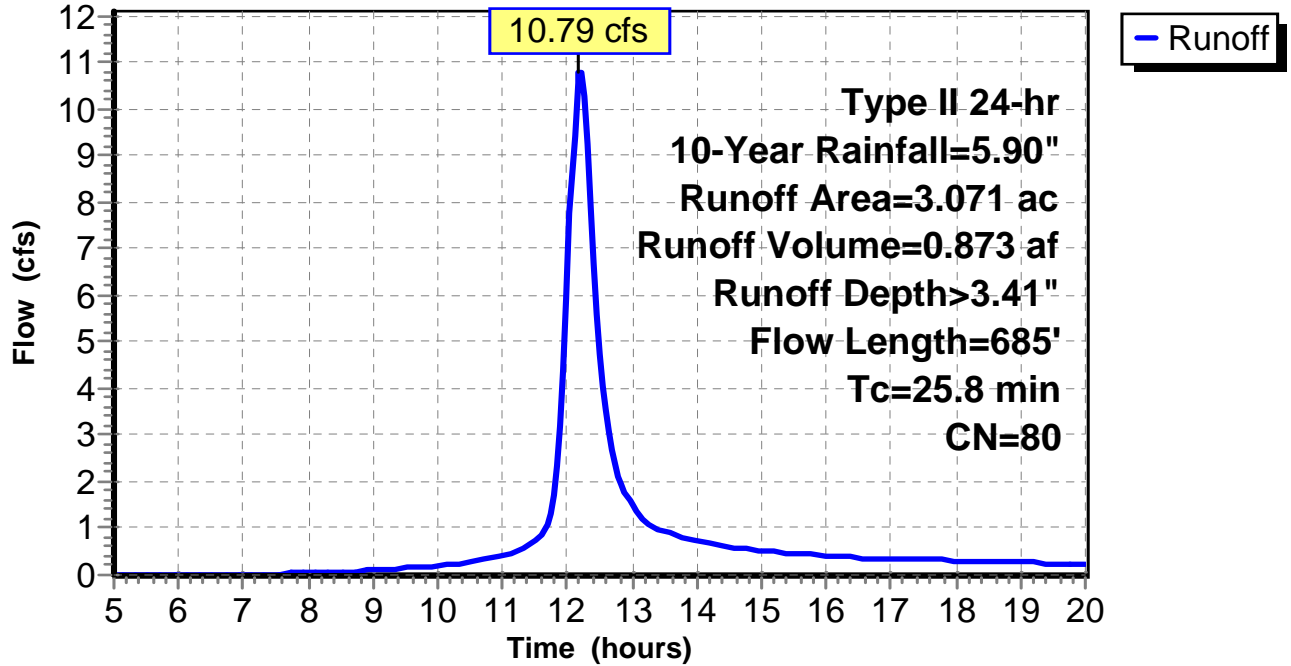
Subcatchment 2: C AR102.016

Hydrograph



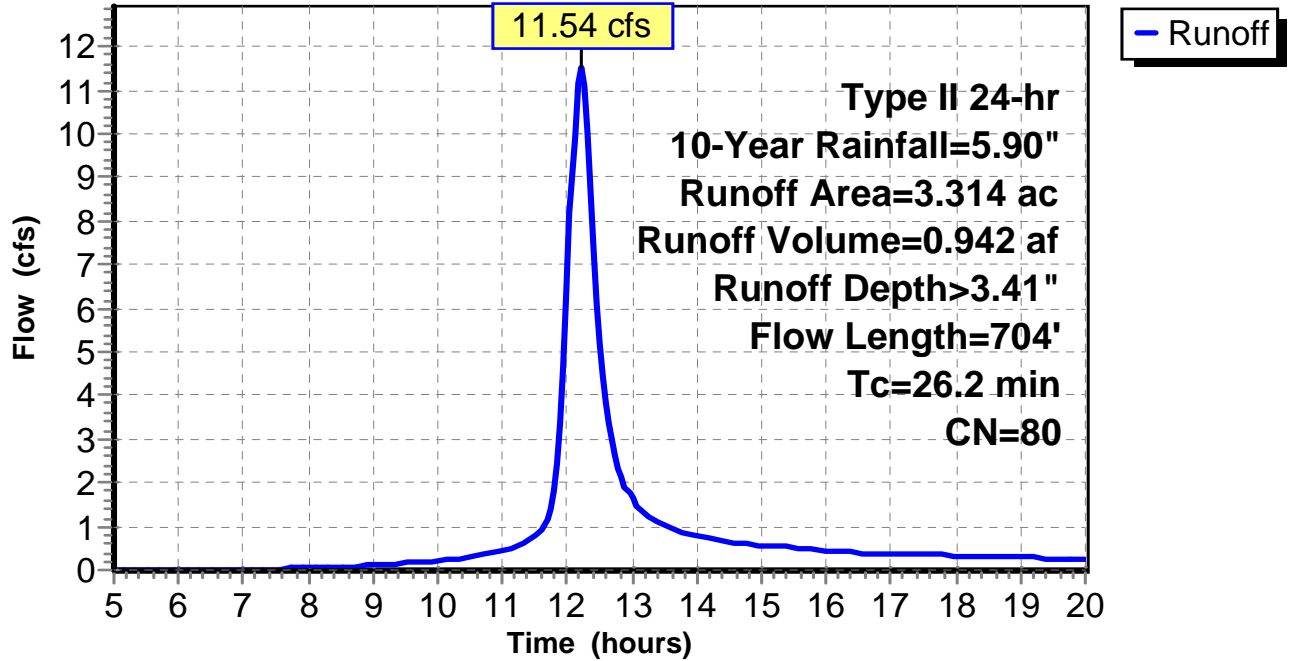
Subcatchment 3: C AR102.017

Hydrograph



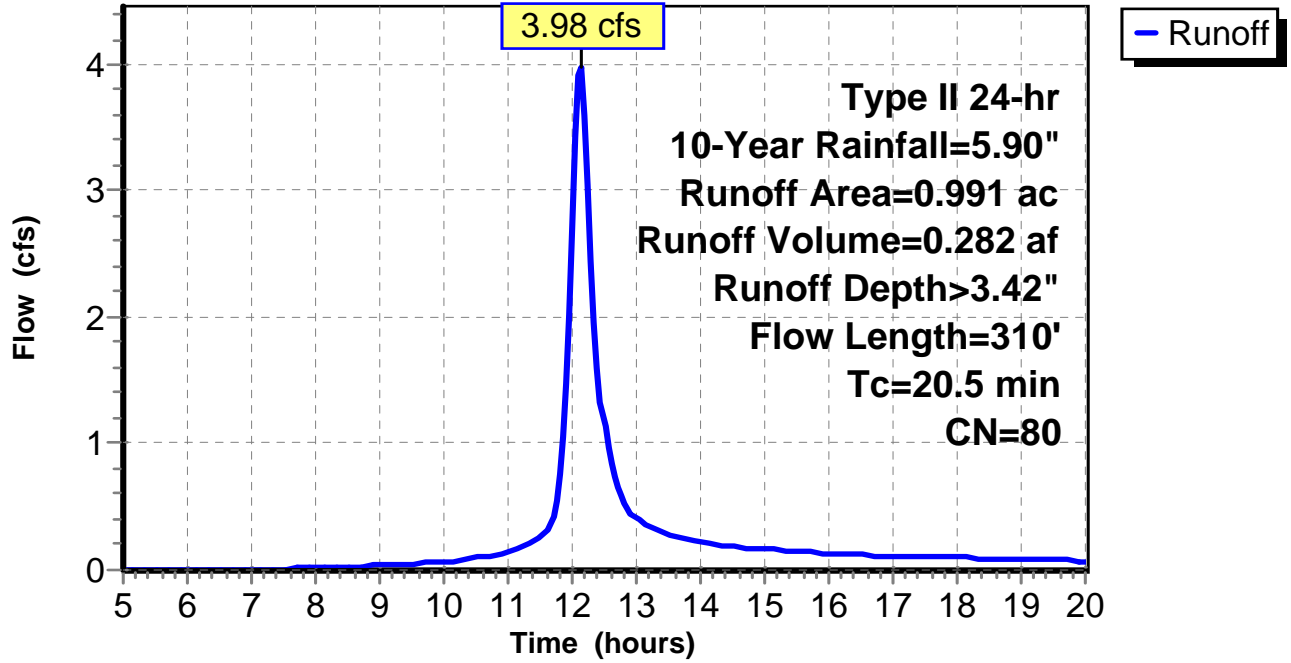
Subcatchment 4: C AR102.018

Hydrograph



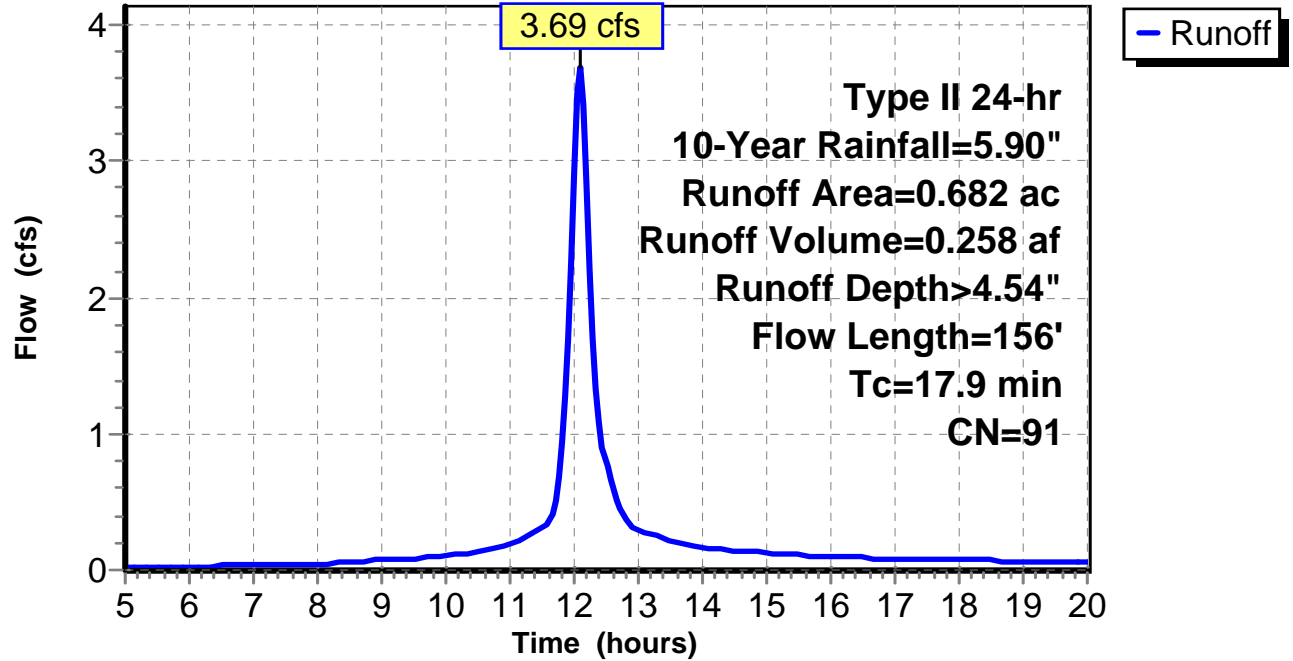
Subcatchment 5: C AR102.019

Hydrograph



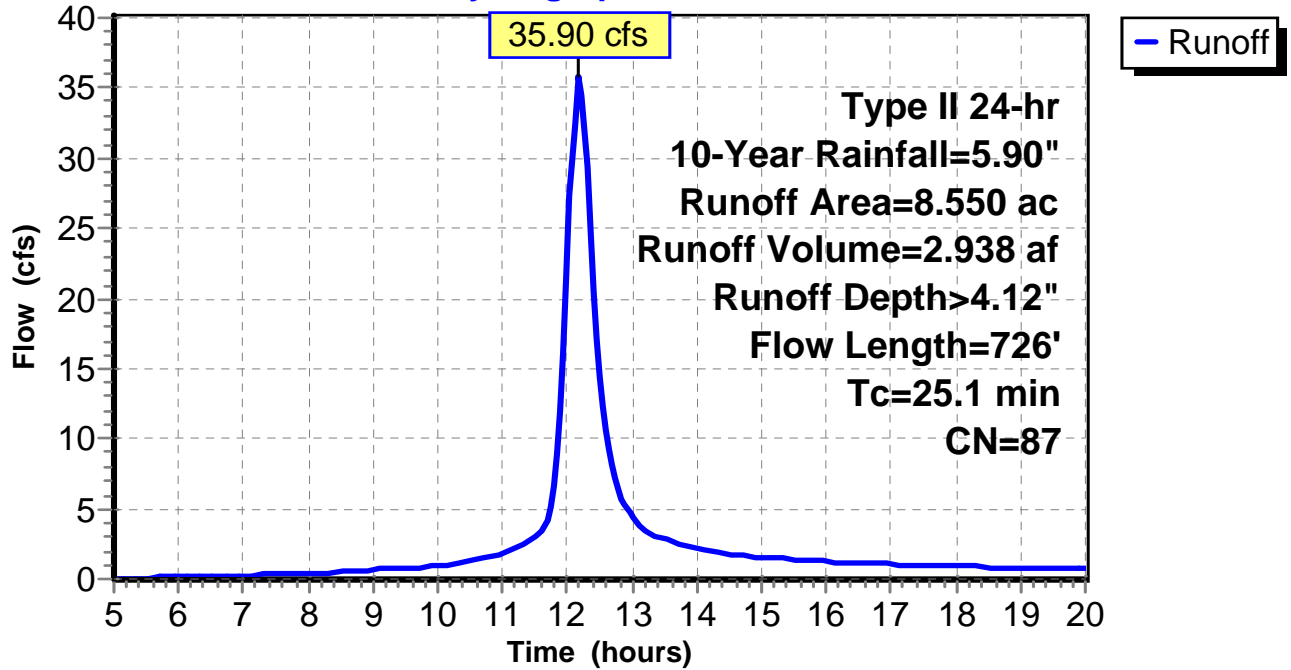
Subcatchment 6: C AR102.020

Hydrograph



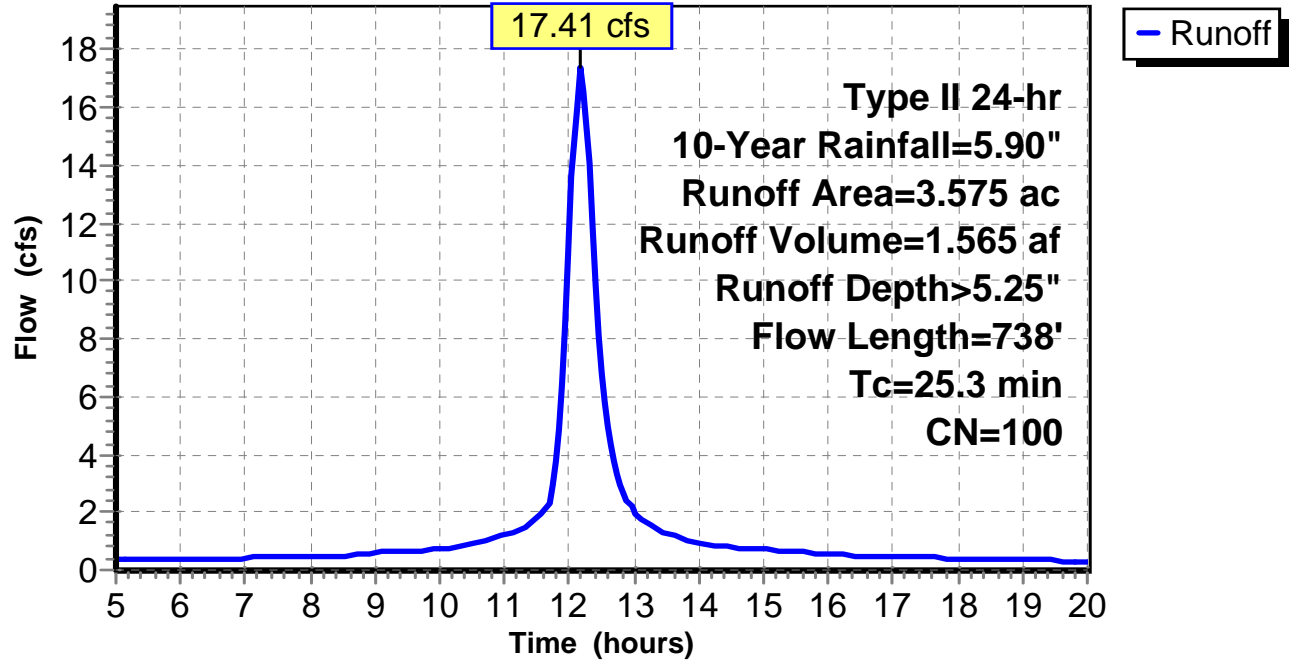
Subcatchment 7: C AR102.021

Hydrograph



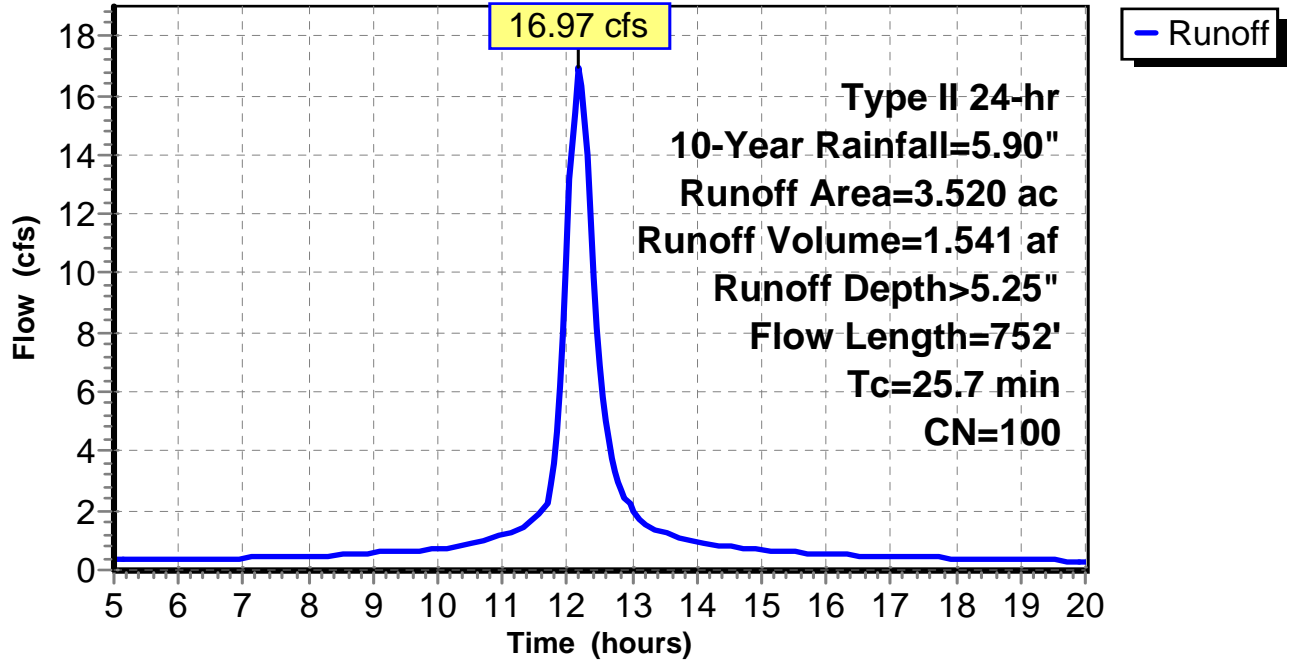
Subcatchment 8: C AR102.022

Hydrograph



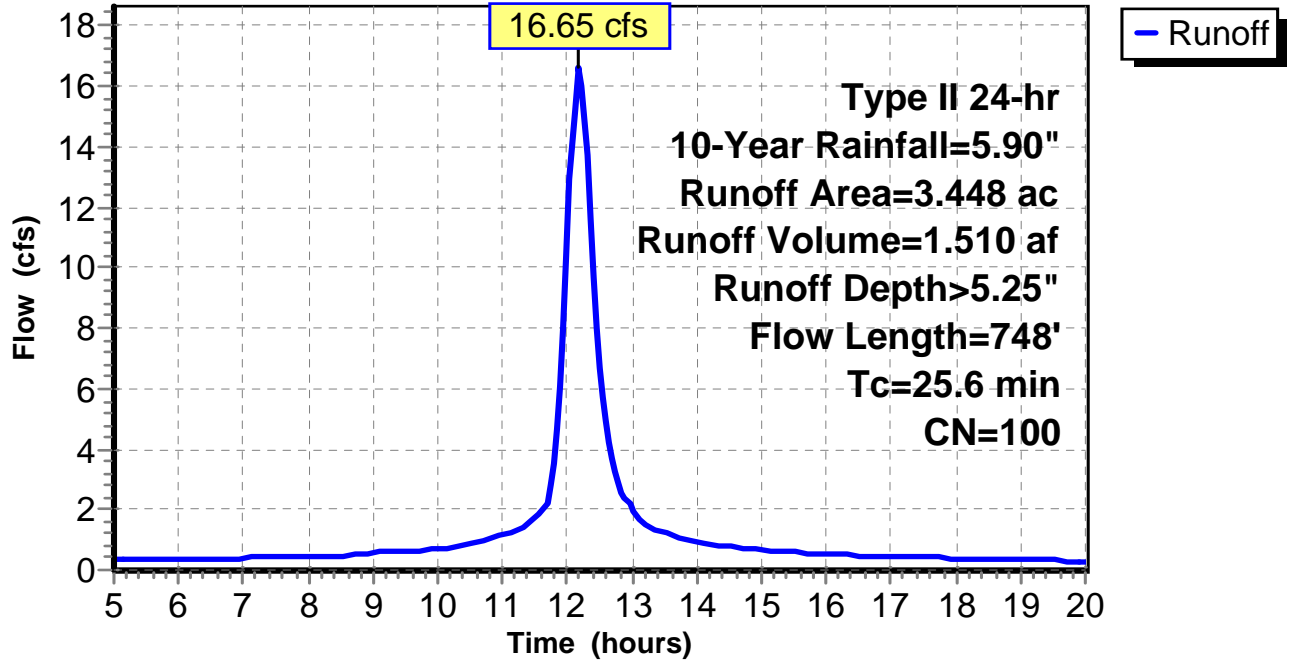
Subcatchment 9: C AR102.023

Hydrograph



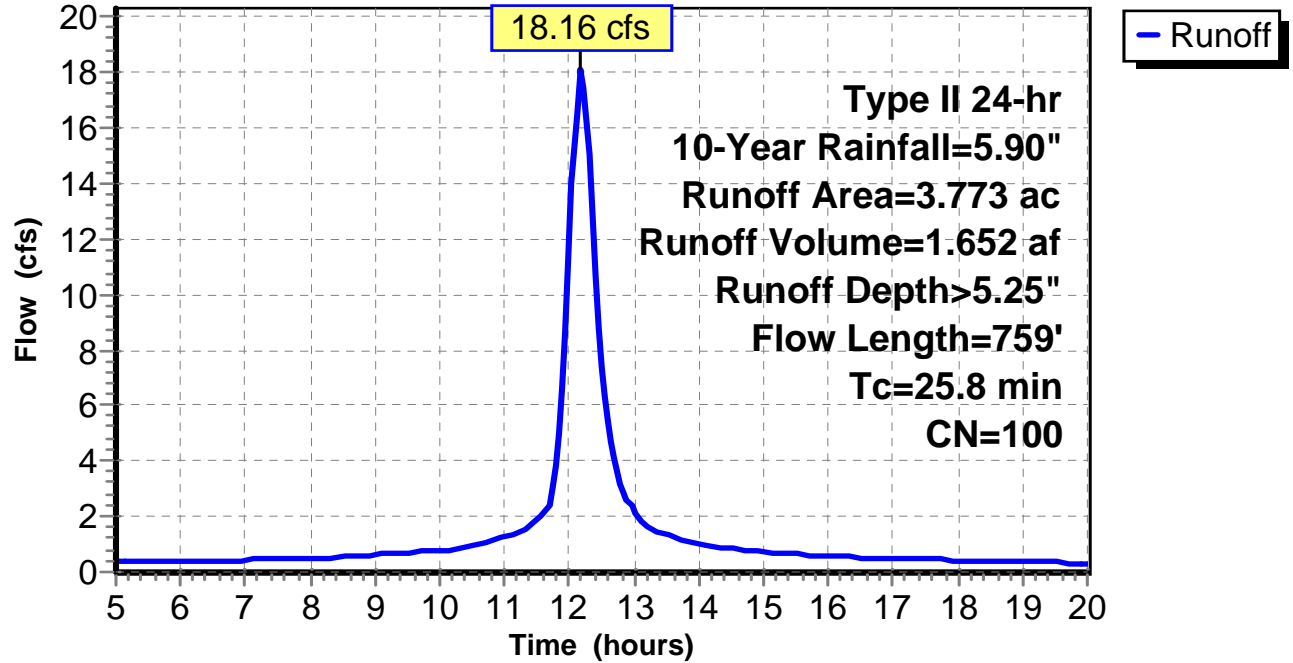
Subcatchment 10: C AR102.024

Hydrograph



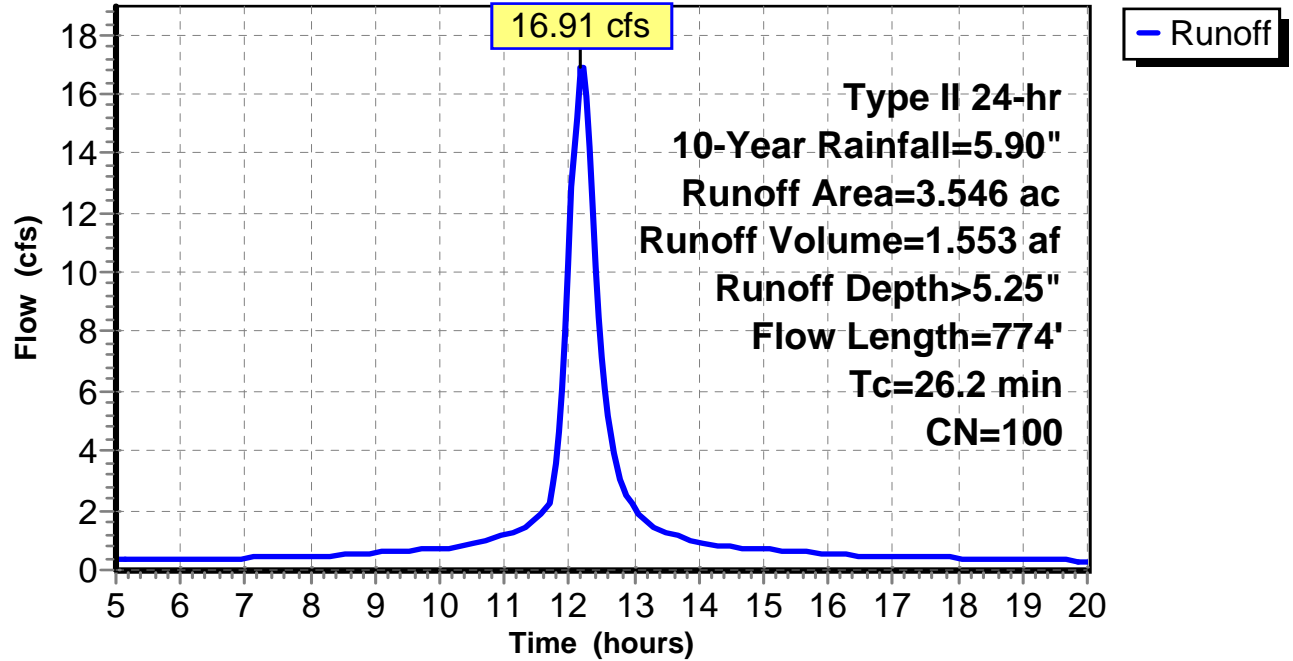
Subcatchment 11: C AR102.025

Hydrograph



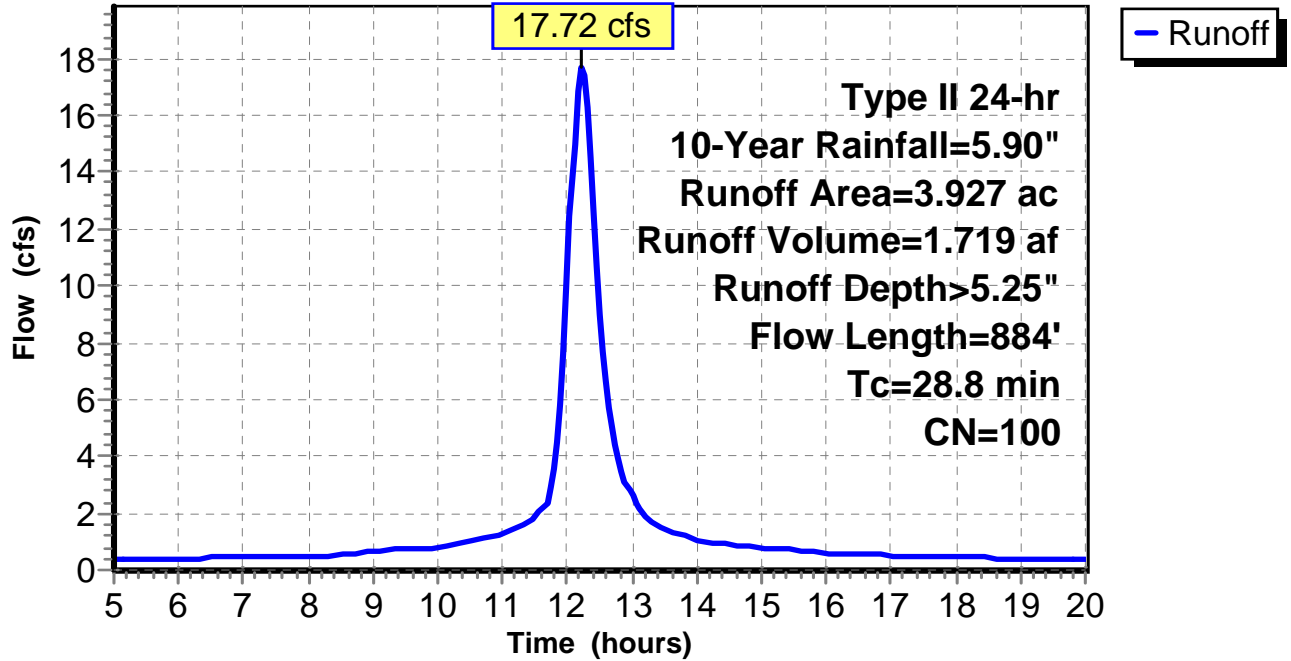
Subcatchment 12: C AR102.026

Hydrograph



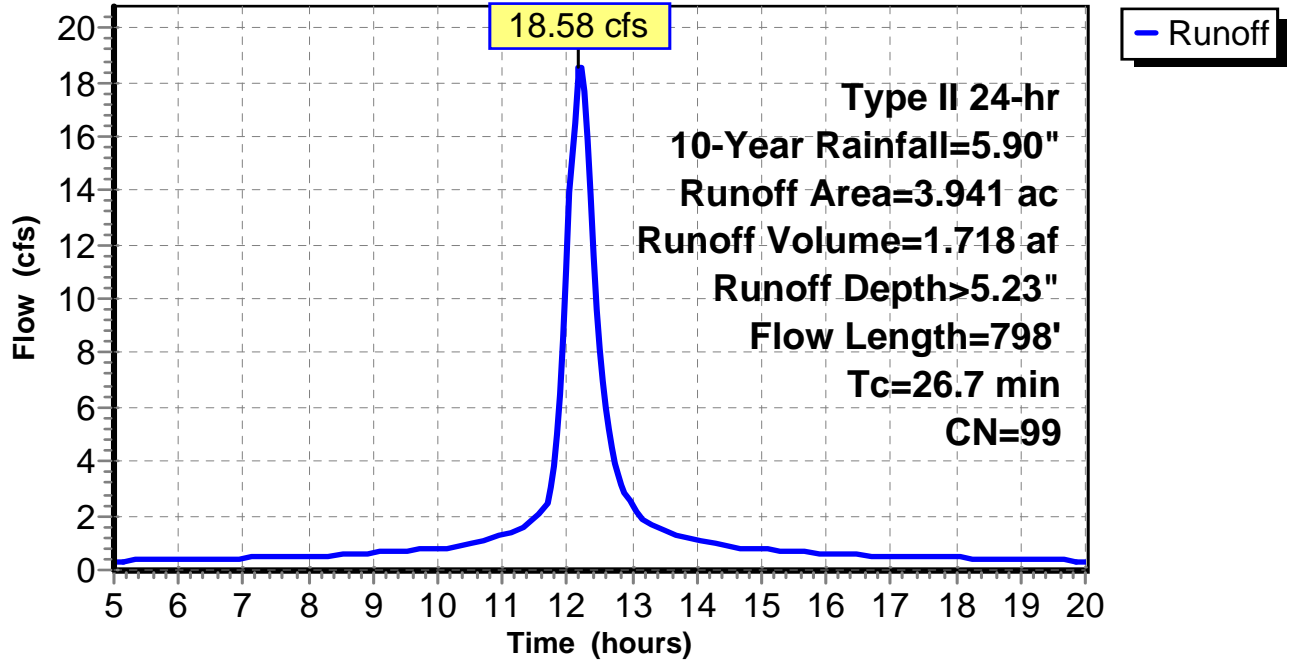
Subcatchment 13: C AR102.027

Hydrograph



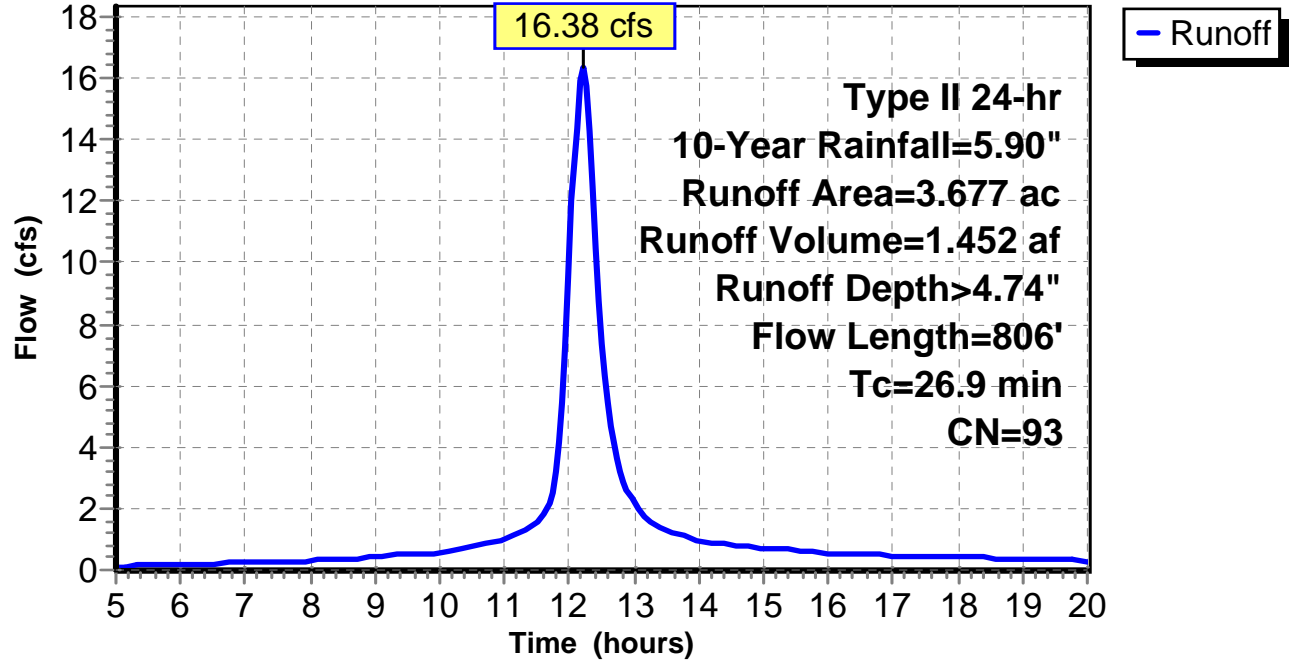
Subcatchment 14: C AR102.028

Hydrograph



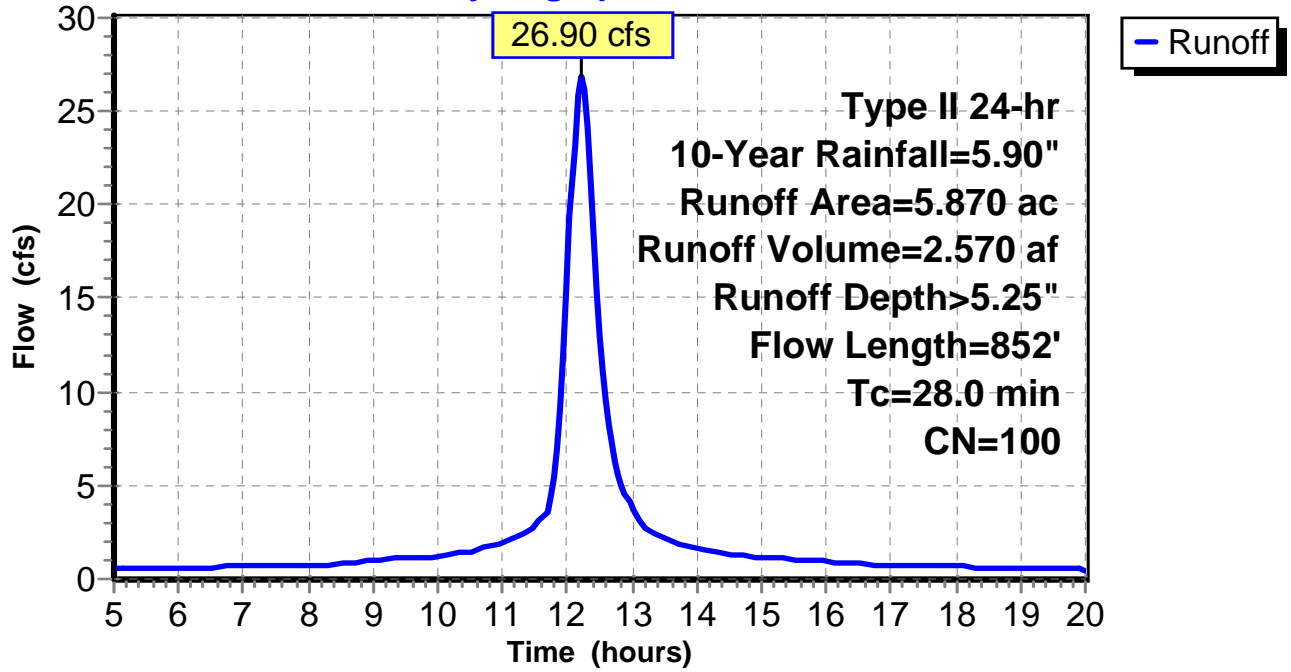
Subcatchment 15: C 76.003

Hydrograph



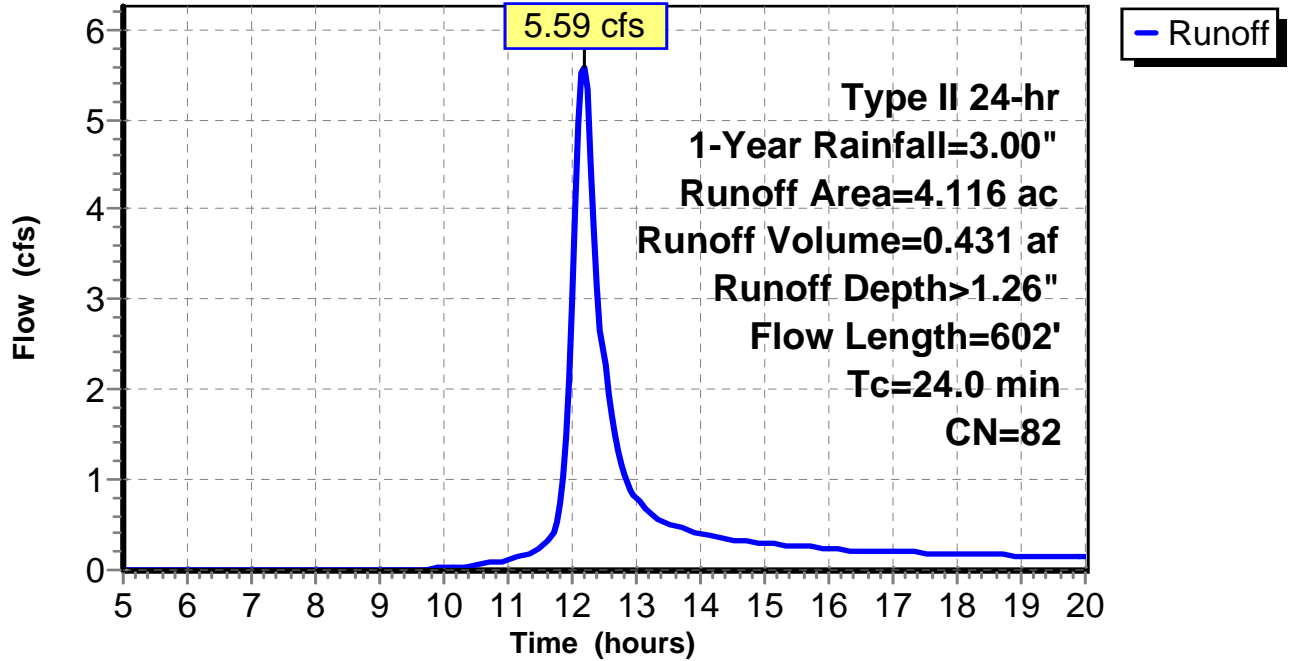
Subcatchment 16: C 76.004

Hydrograph



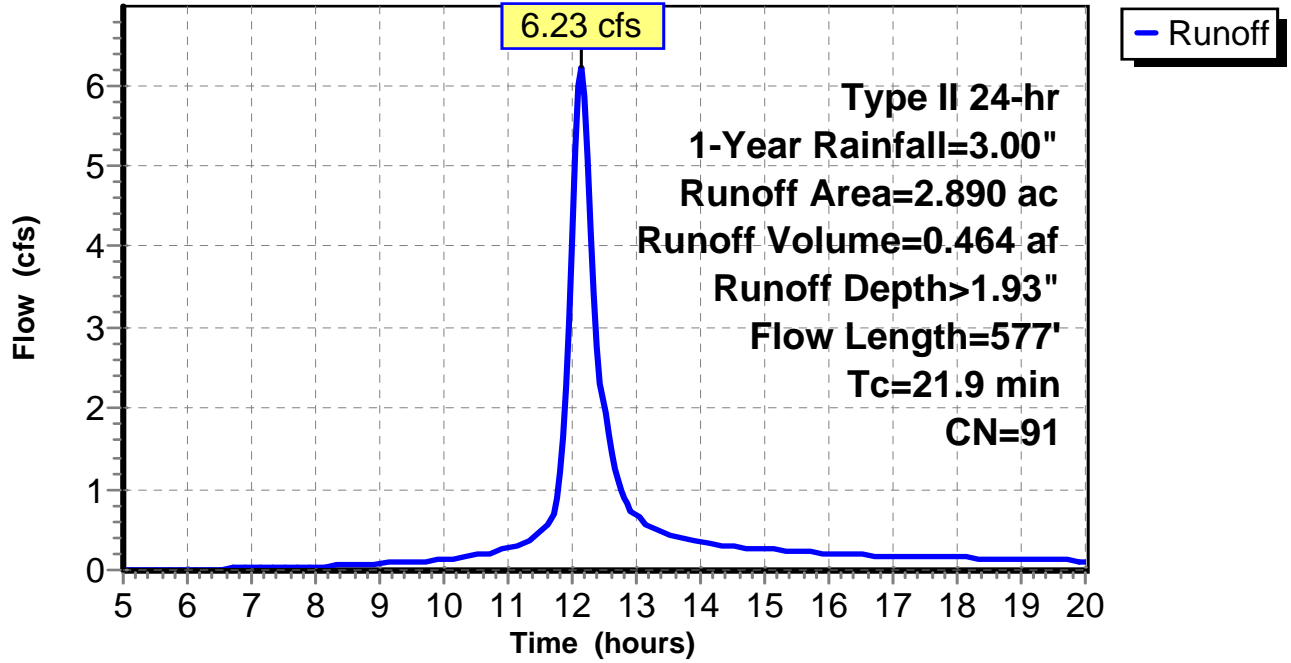
Subcatchment 1: C AR102.001

Hydrograph



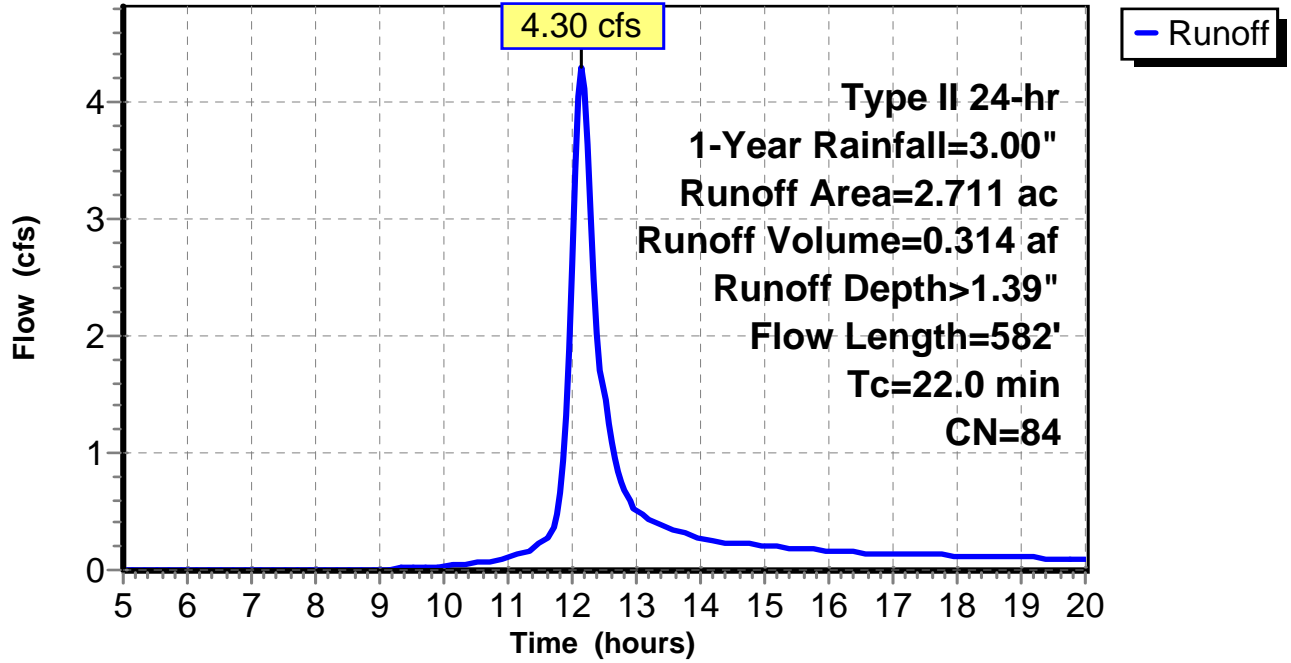
Subcatchment 2: C AR102.002

Hydrograph



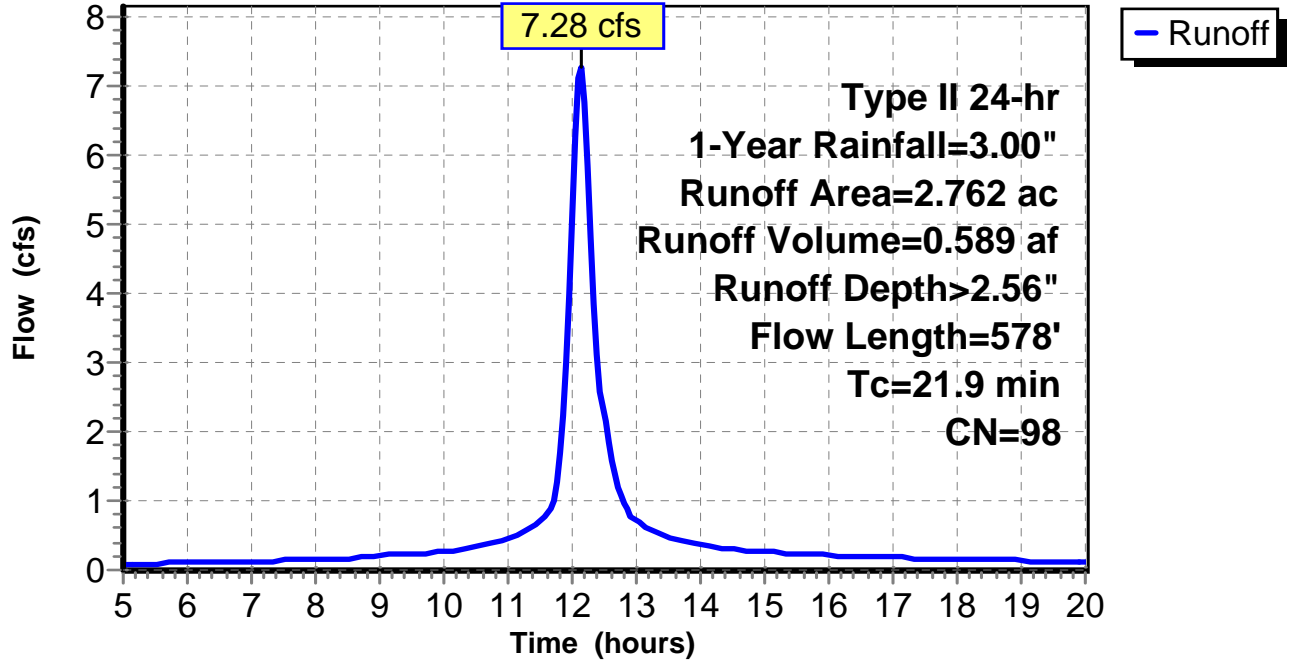
Subcatchment 3: C AR102.003

Hydrograph



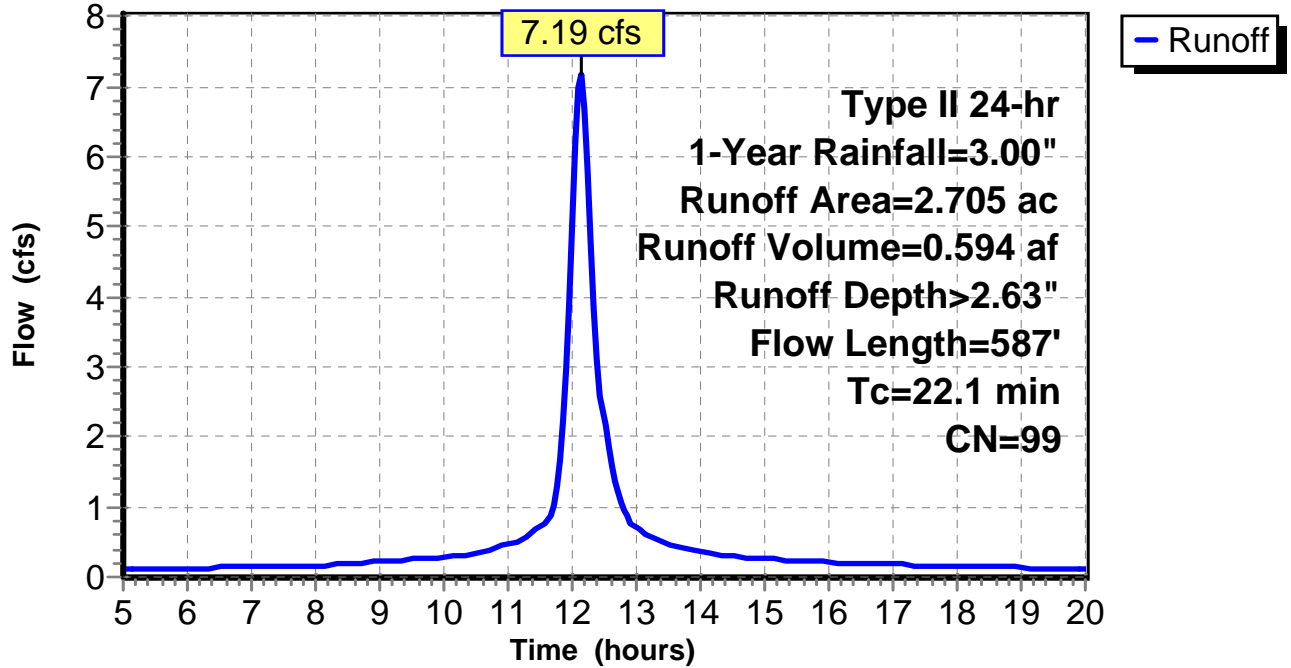
Subcatchment 4: C AR102.004

Hydrograph



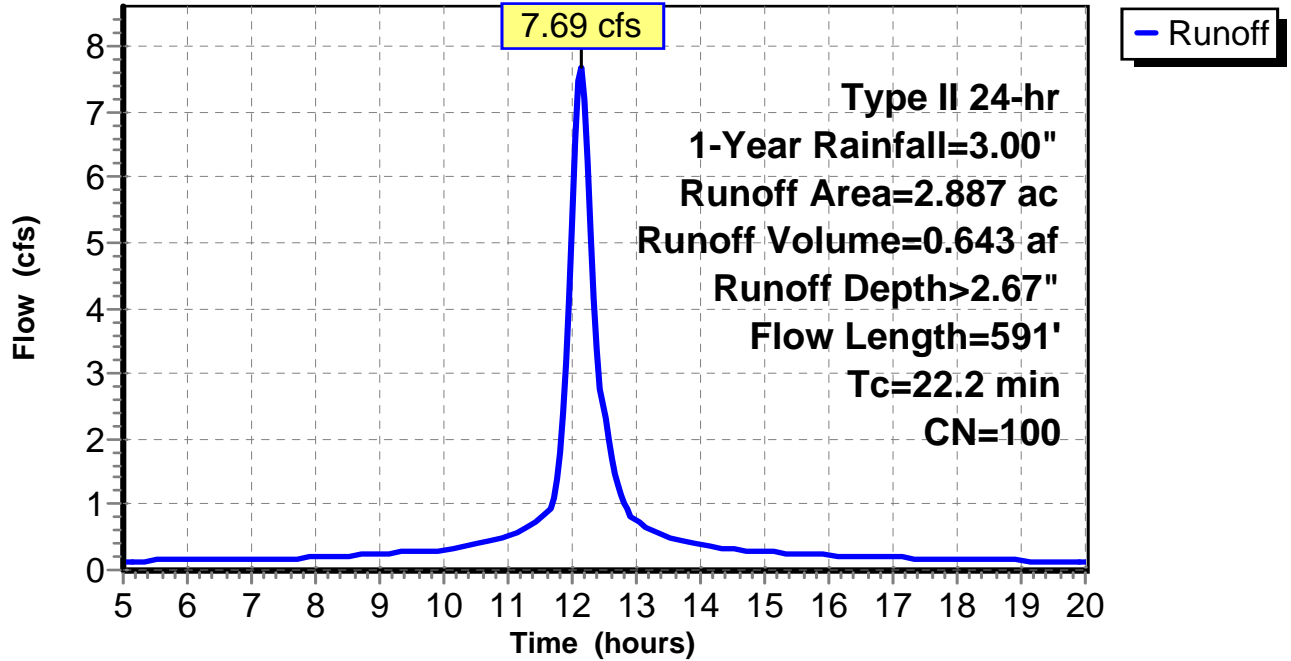
Subcatchment 5: C AR102.005

Hydrograph



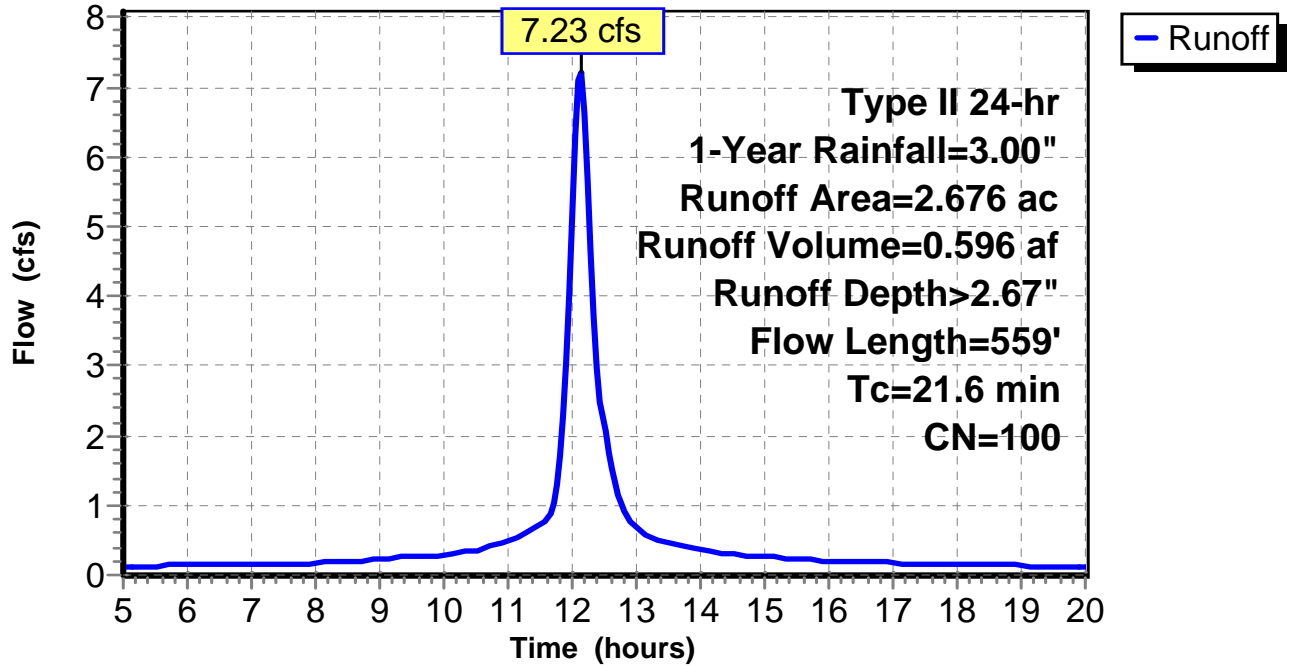
Subcatchment 6: C AR102.006

Hydrograph



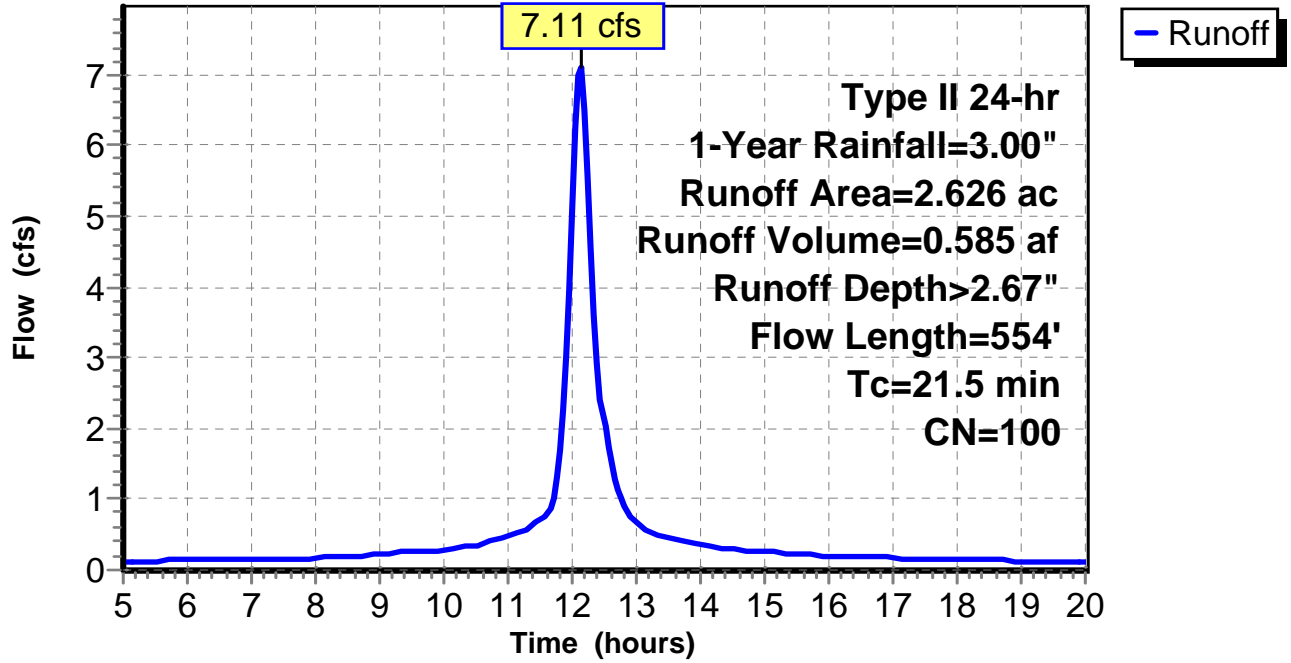
Subcatchment 7: C AR102.007

Hydrograph



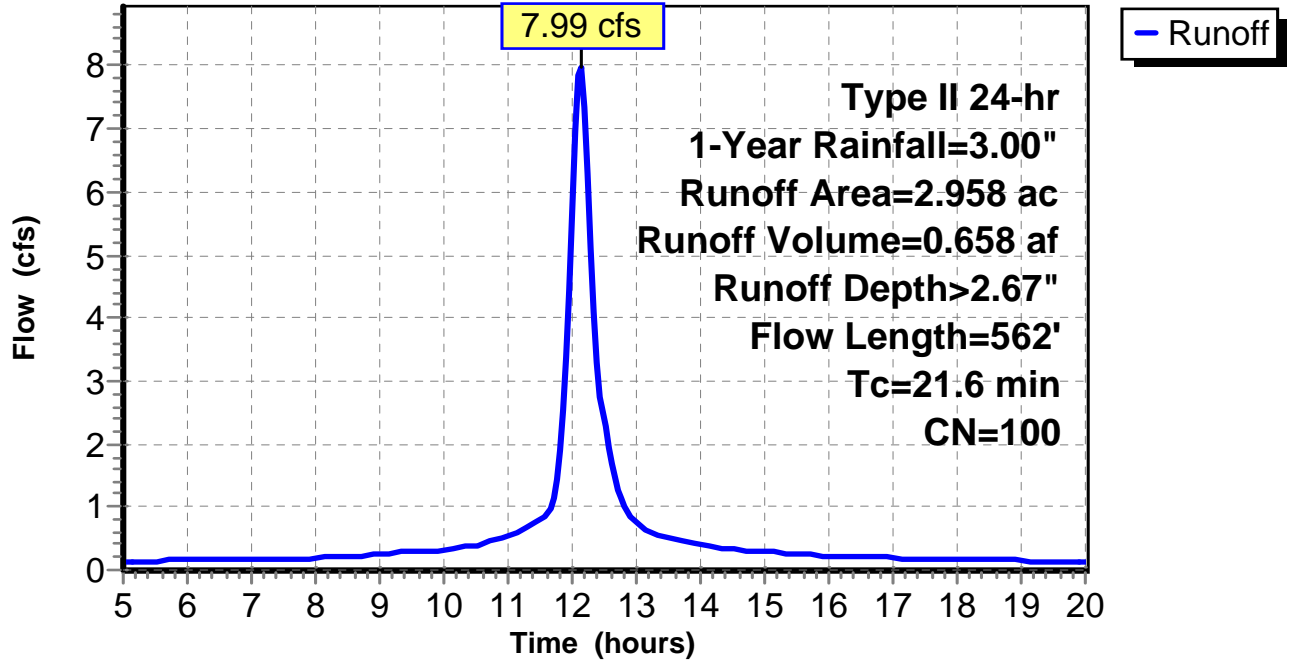
Subcatchment 8: C AR102.008

Hydrograph



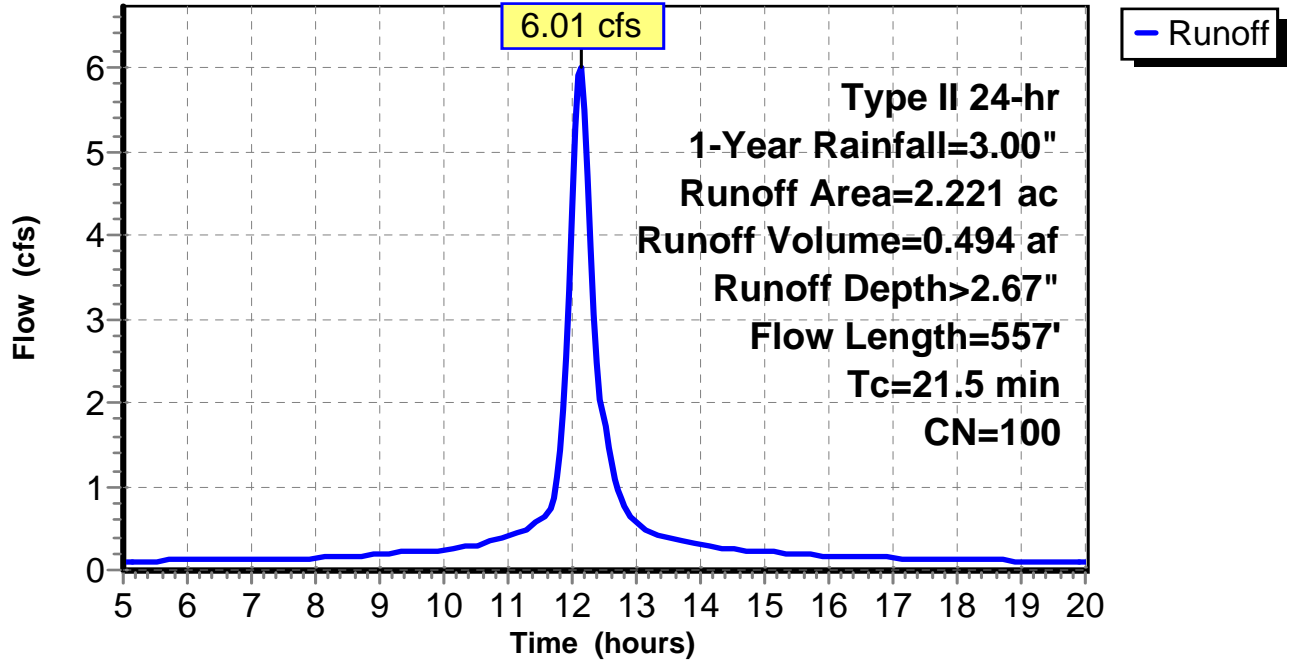
Subcatchment 9: C AR102.009

Hydrograph



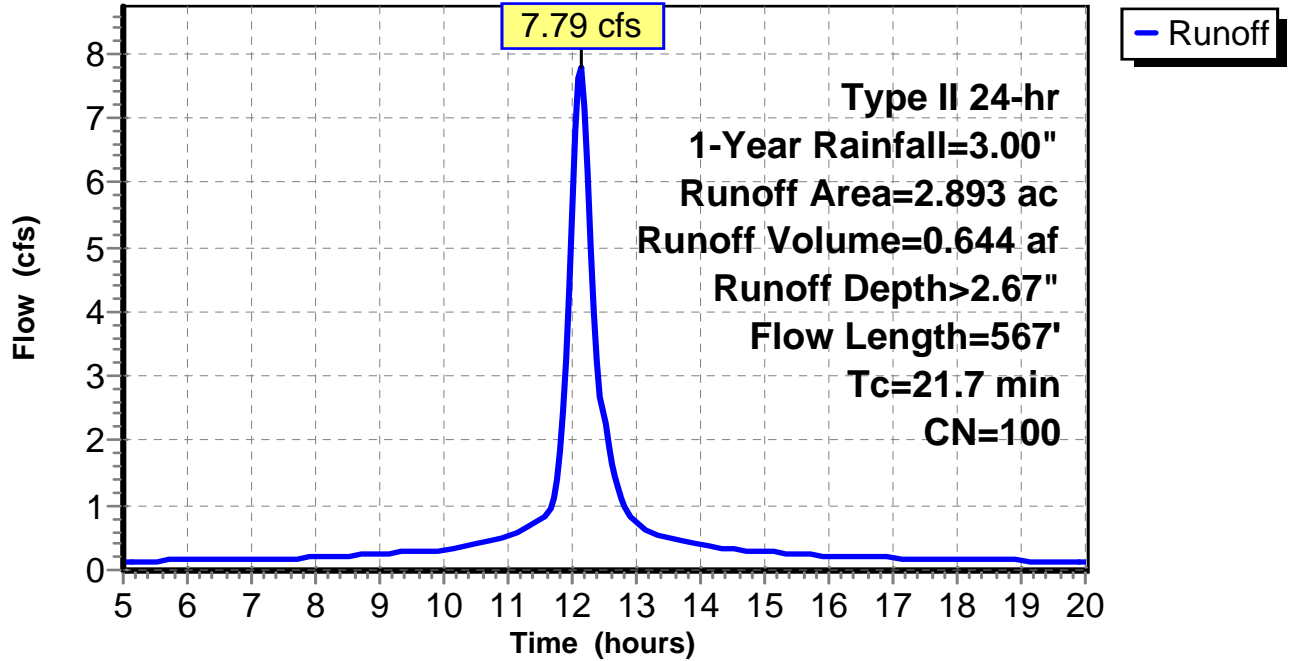
Subcatchment 10: C AR102.010

Hydrograph



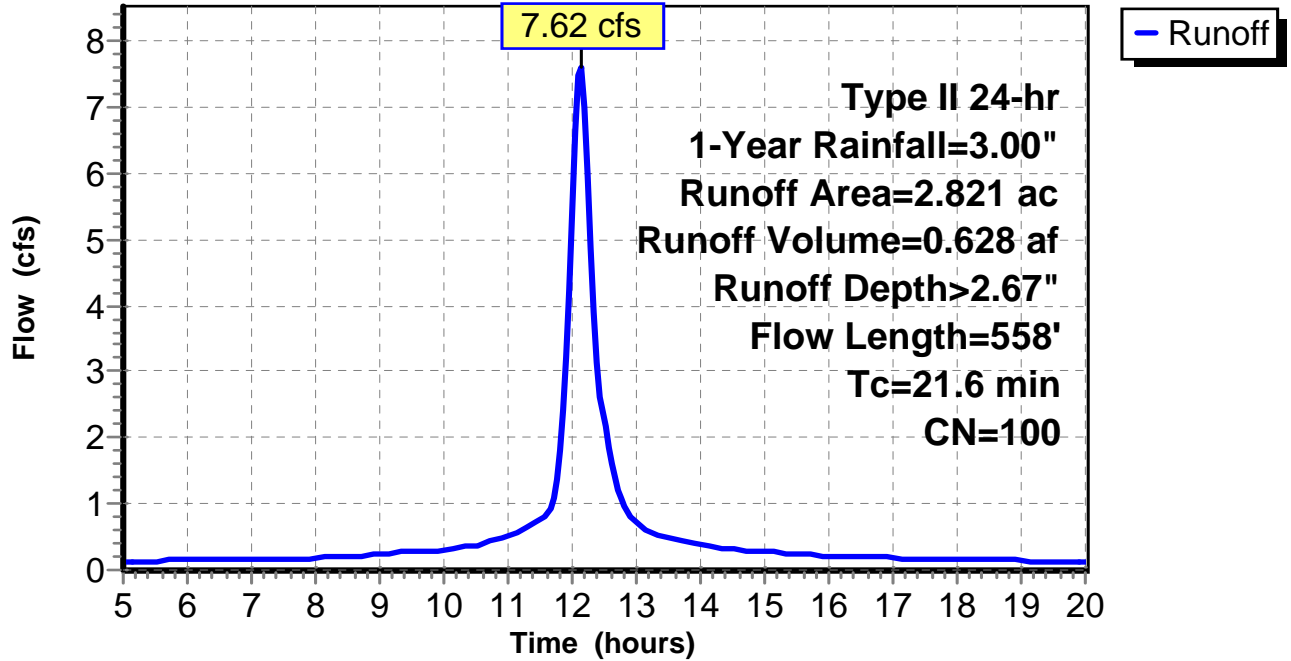
Subcatchment 11: C AR102.011

Hydrograph



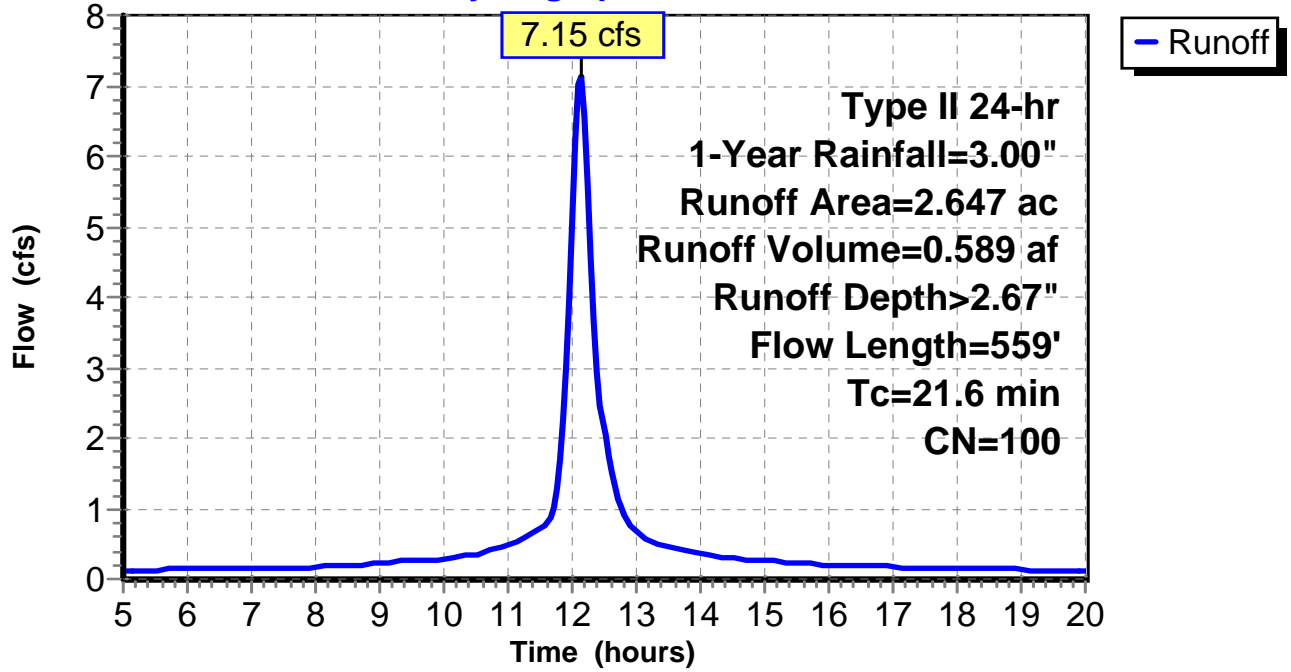
Subcatchment 12: C AR102.012

Hydrograph



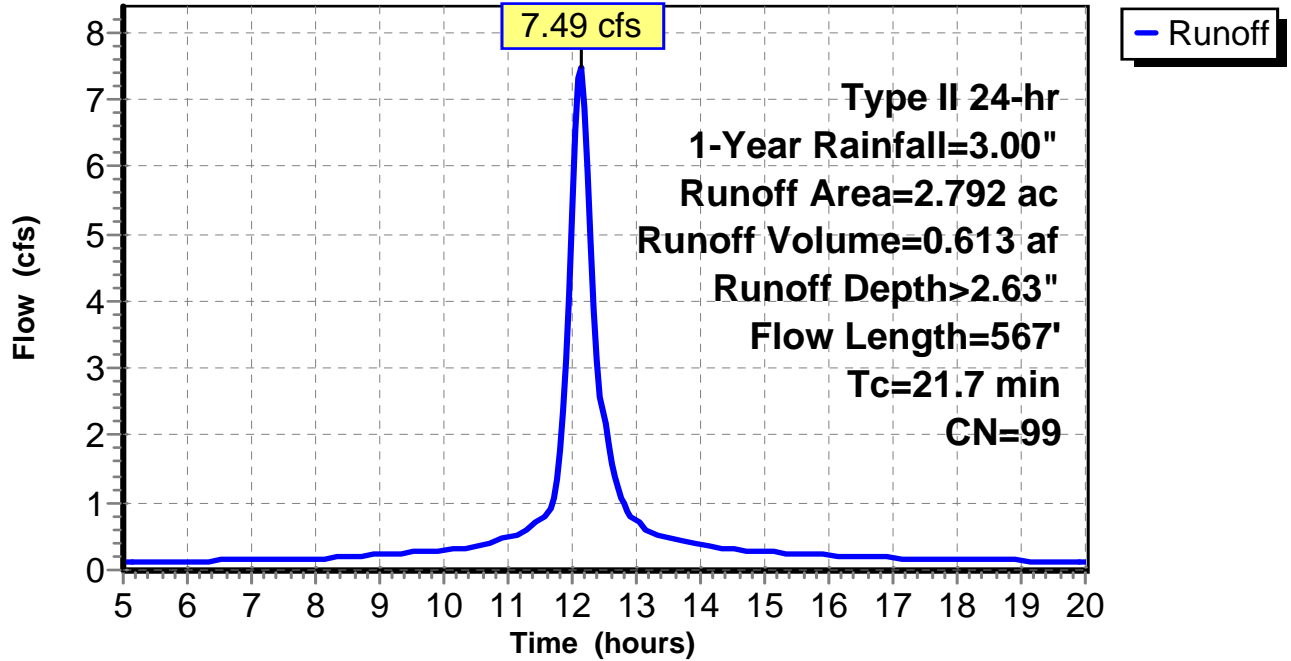
Subcatchment 13: C AR102.013

Hydrograph



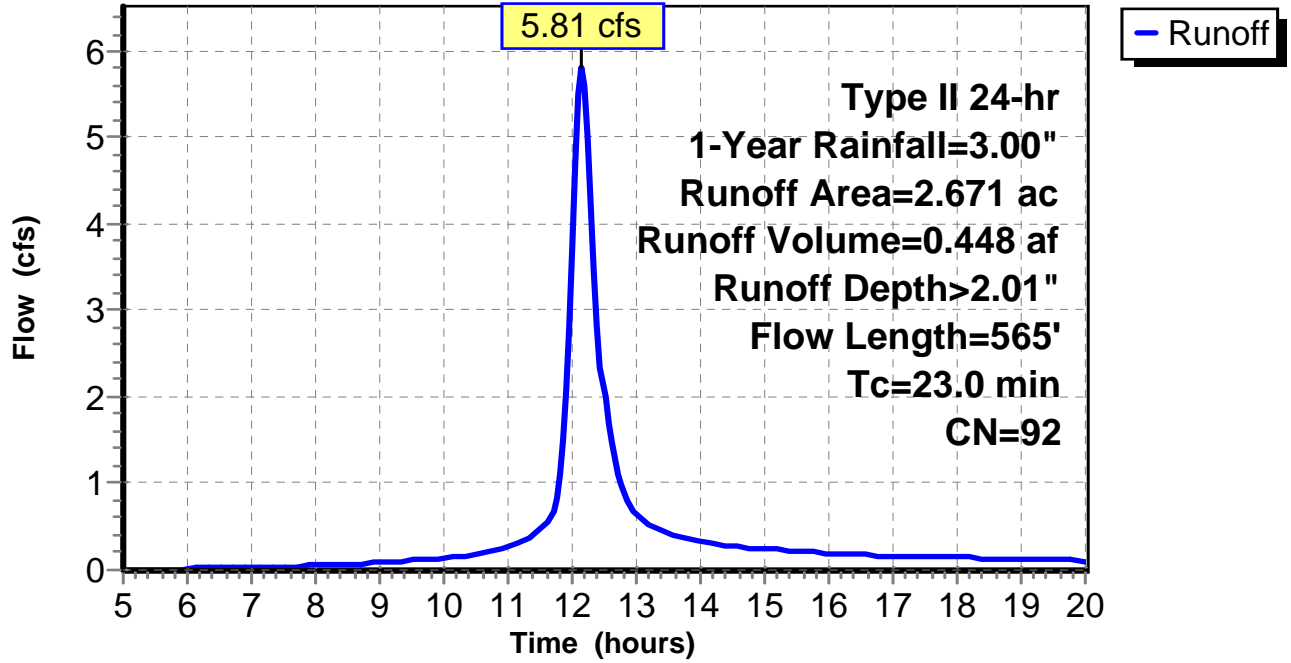
Subcatchment 14: C AR102.014

Hydrograph



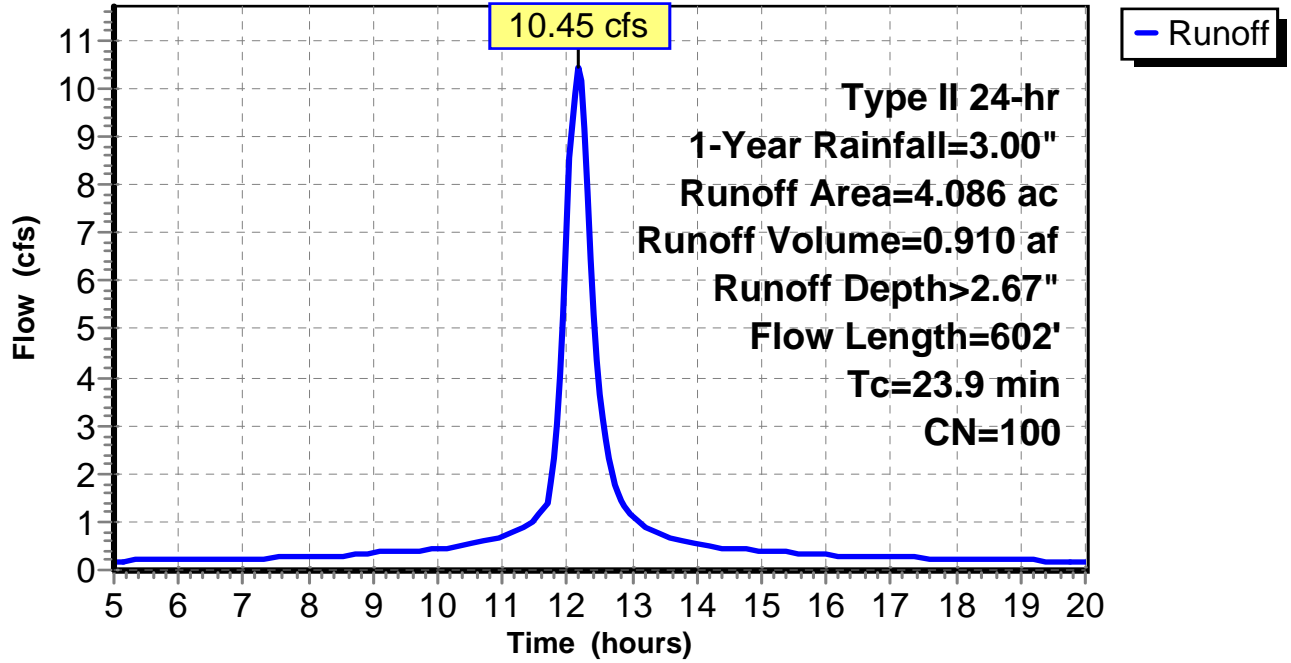
Subcatchment 15: C 76.001

Hydrograph



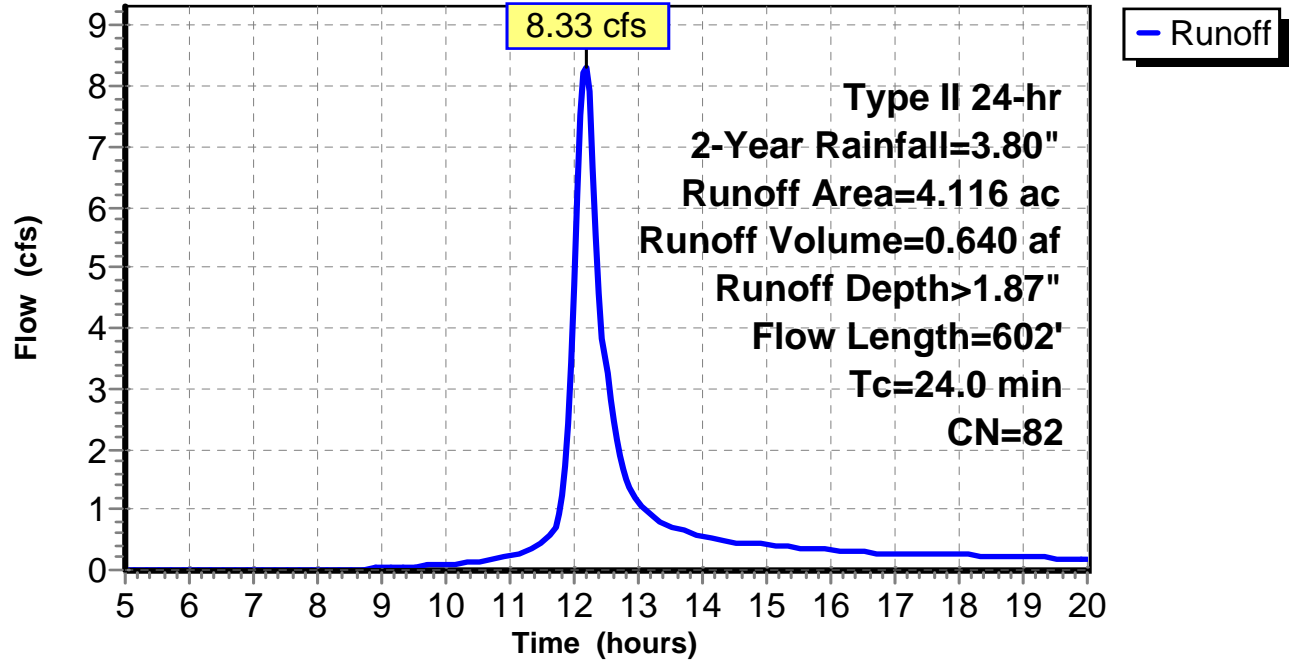
Subcatchment 16: C 76.002

Hydrograph



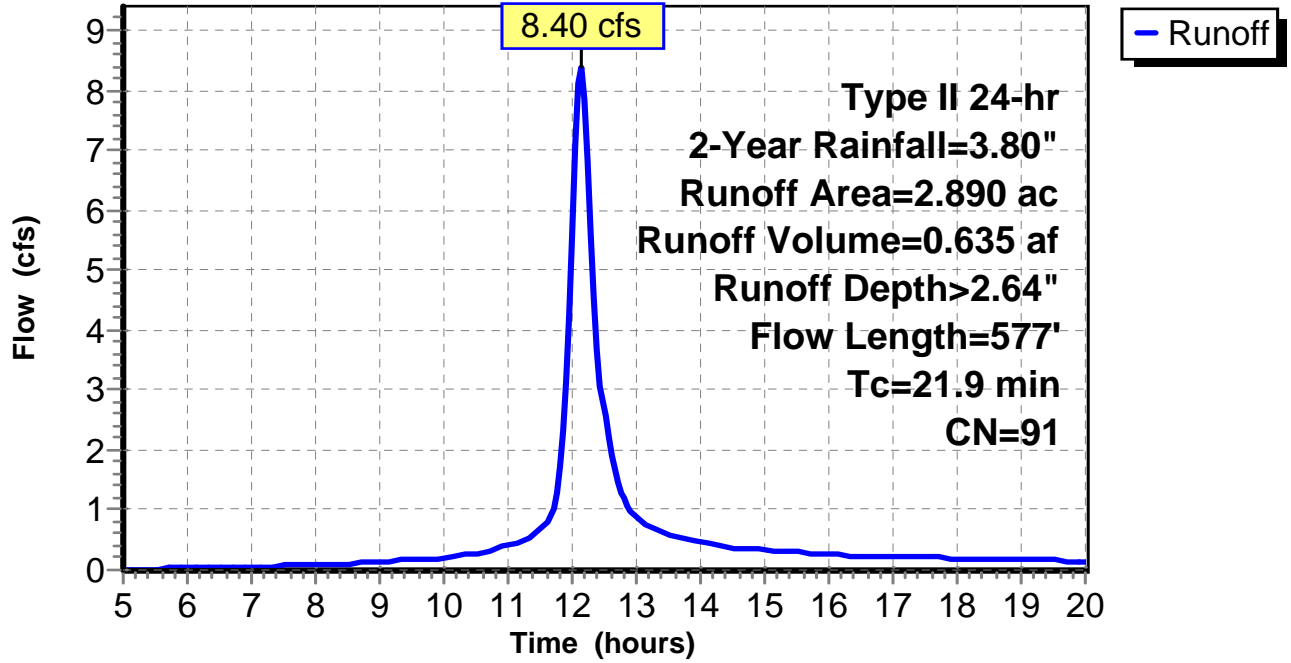
Subcatchment 1: C AR102.001

Hydrograph



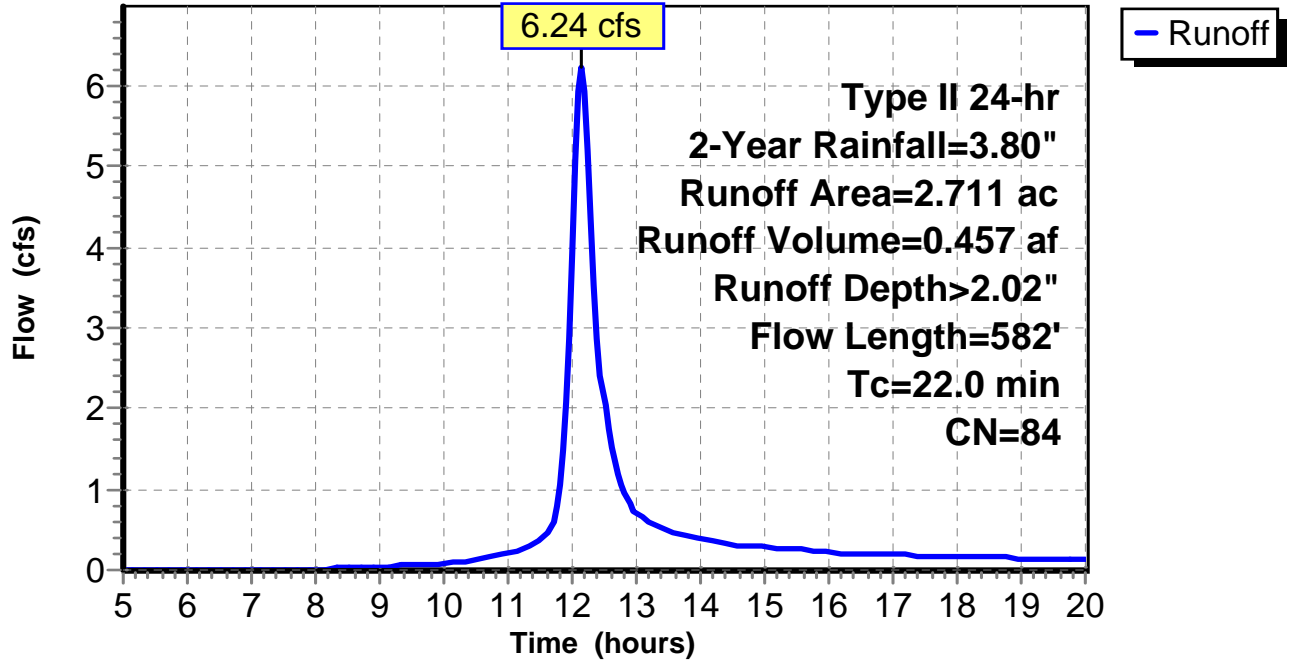
Subcatchment 2: C AR102.002

Hydrograph



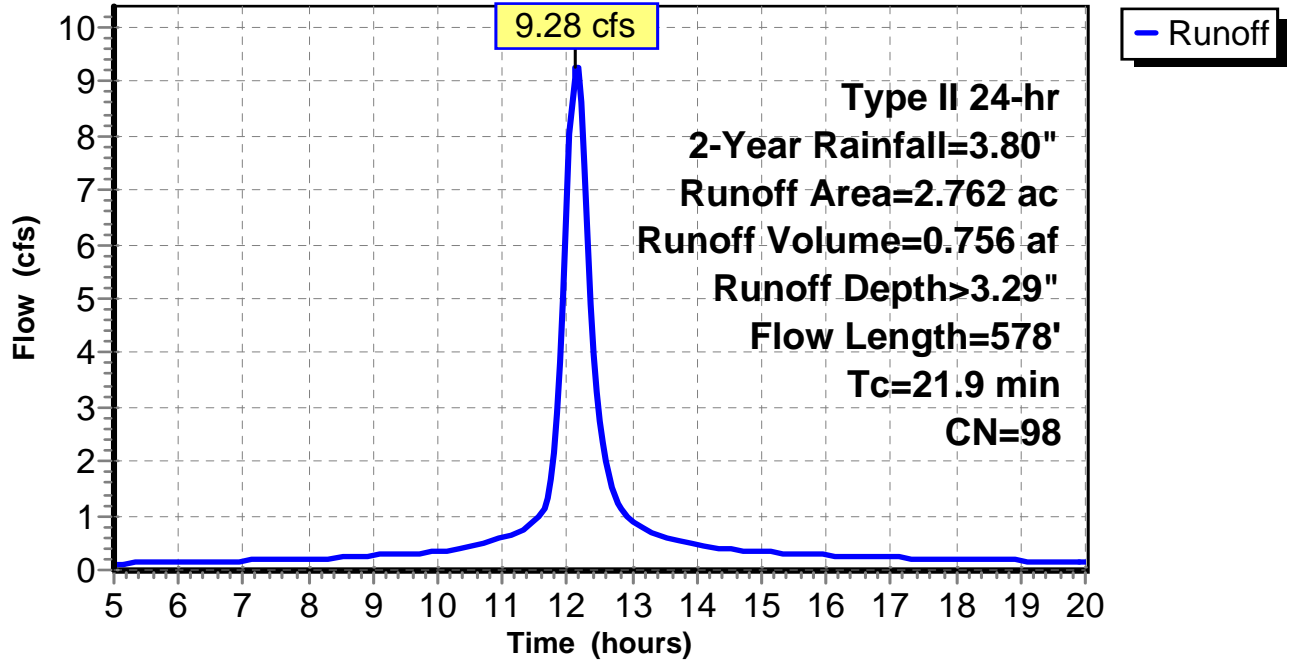
Subcatchment 3: C AR102.003

Hydrograph



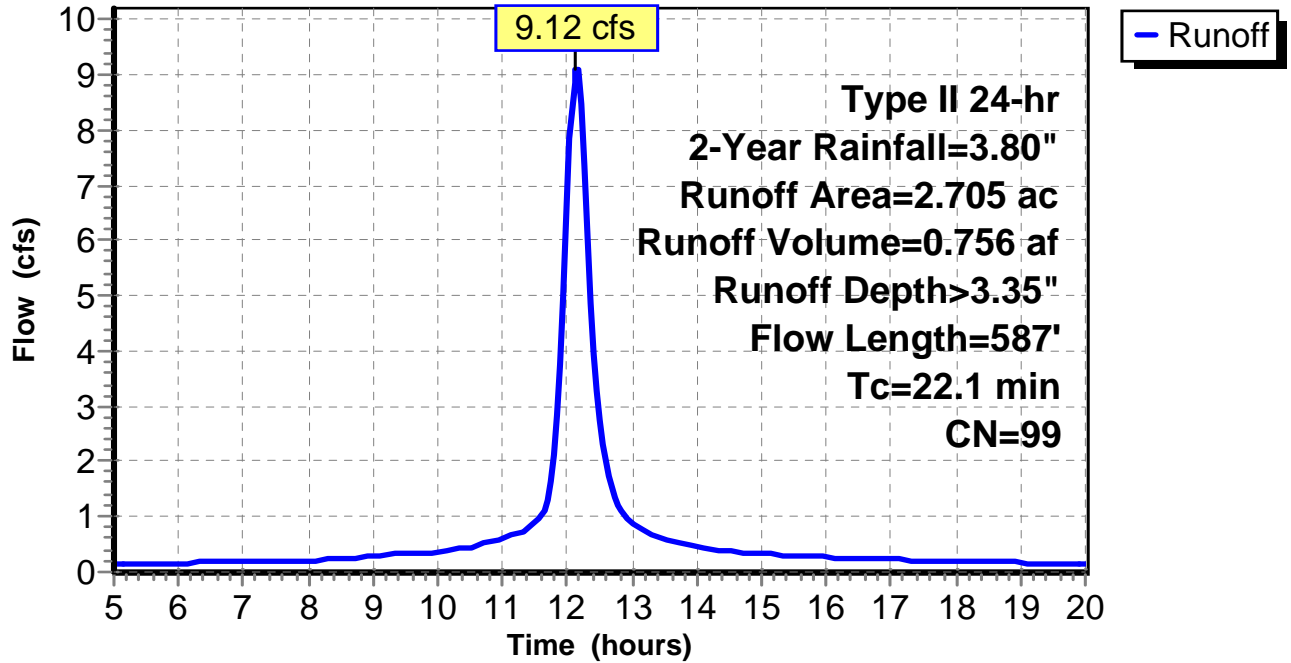
Subcatchment 4: C AR102.004

Hydrograph



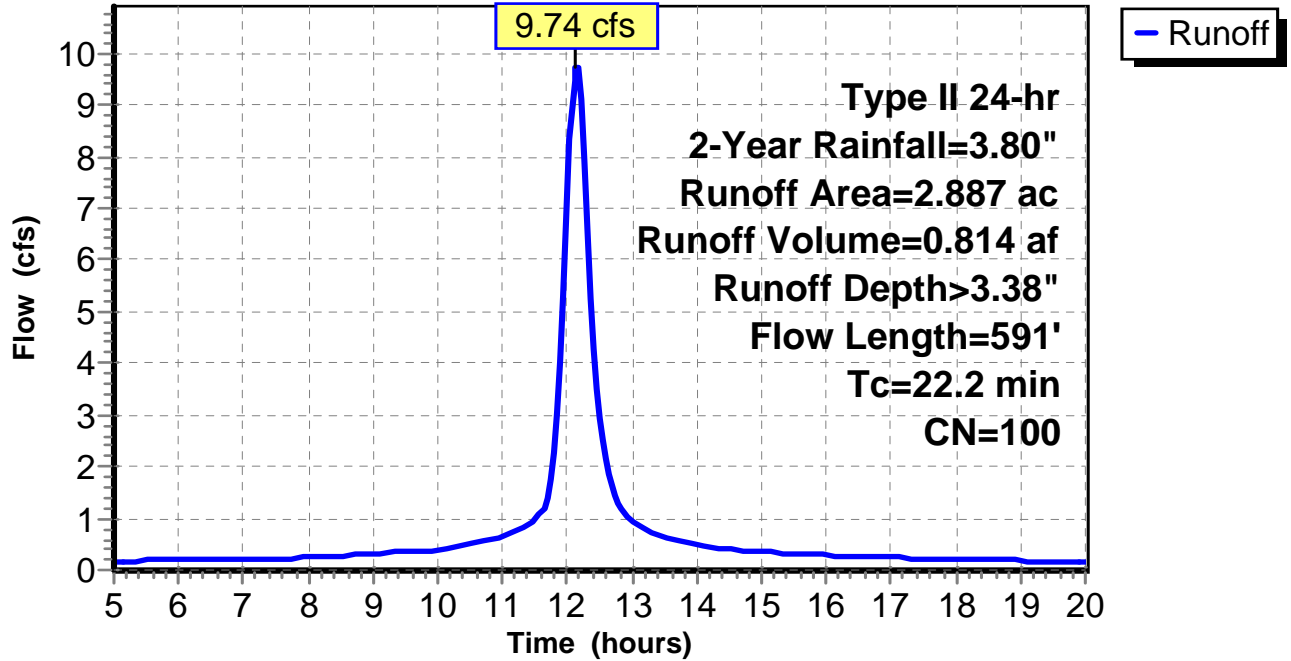
Subcatchment 5: C AR102.005

Hydrograph



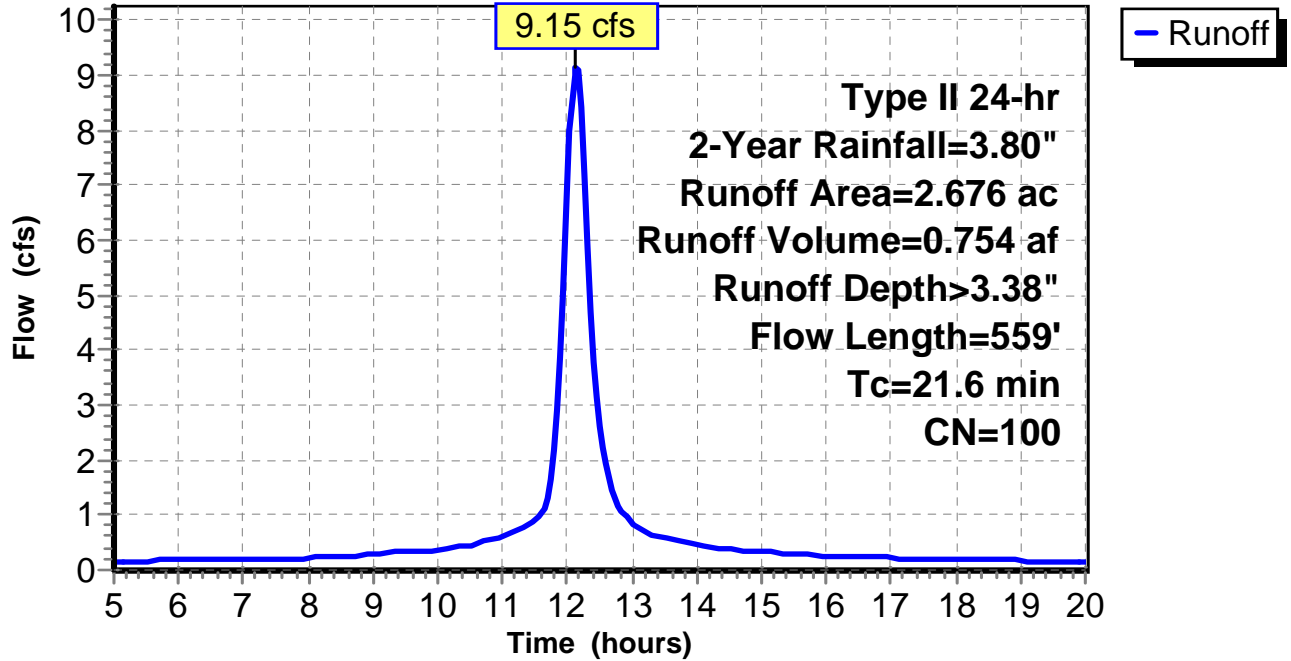
Subcatchment 6: C AR102.006

Hydrograph



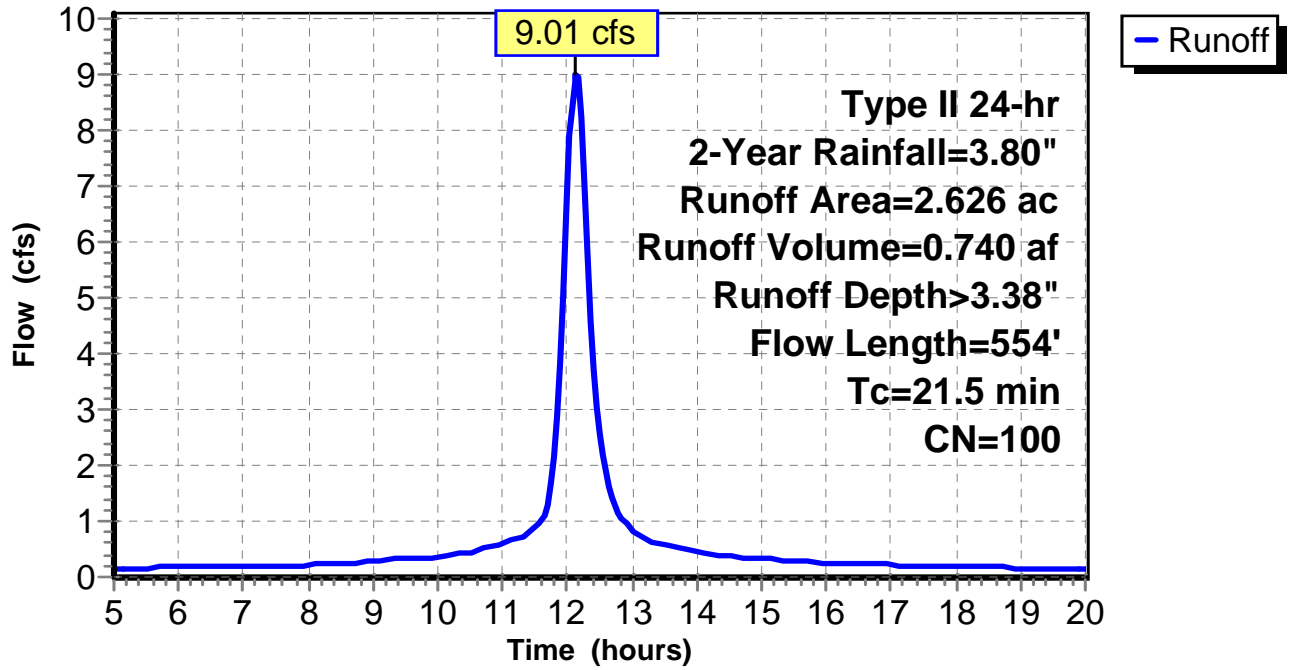
Subcatchment 7: C AR102.007

Hydrograph



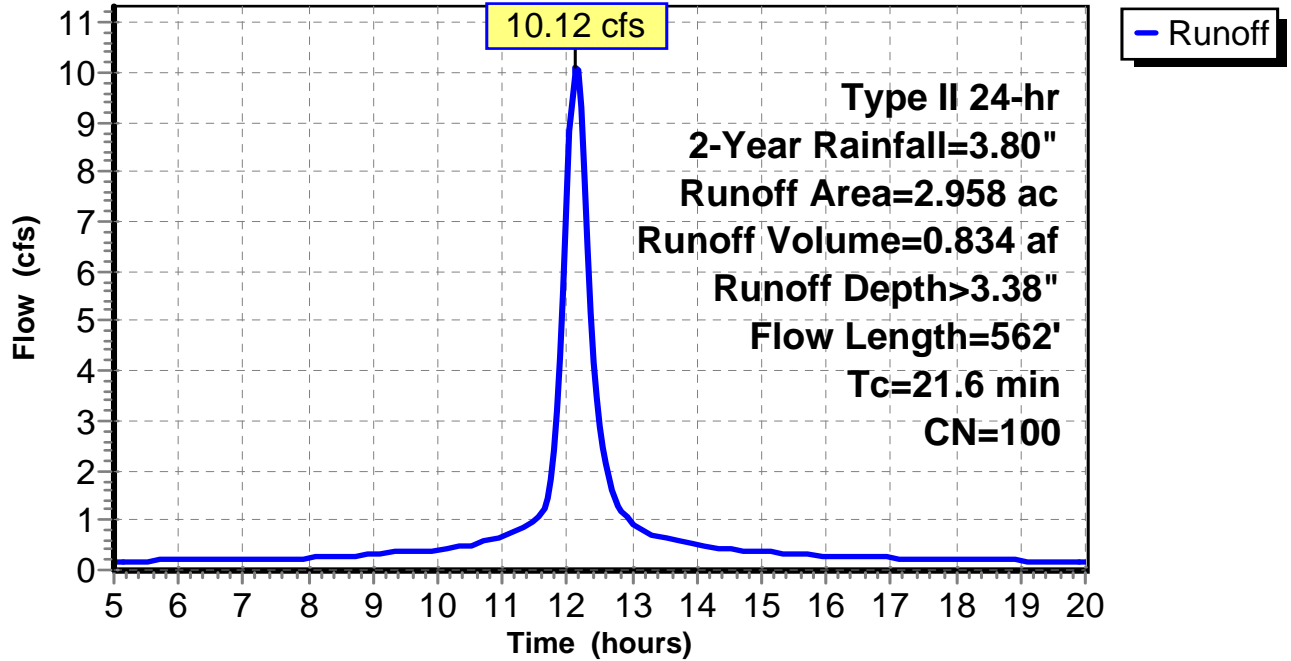
Subcatchment 8: C AR102.008

Hydrograph



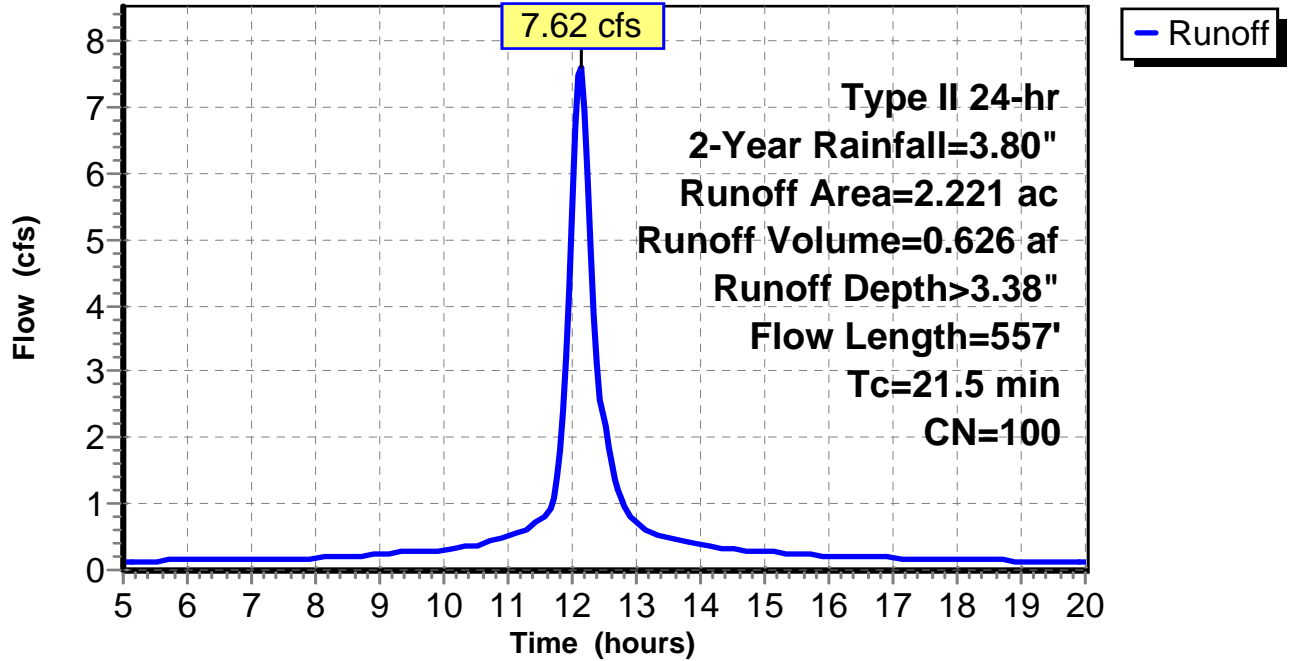
Subcatchment 9: C AR102.009

Hydrograph



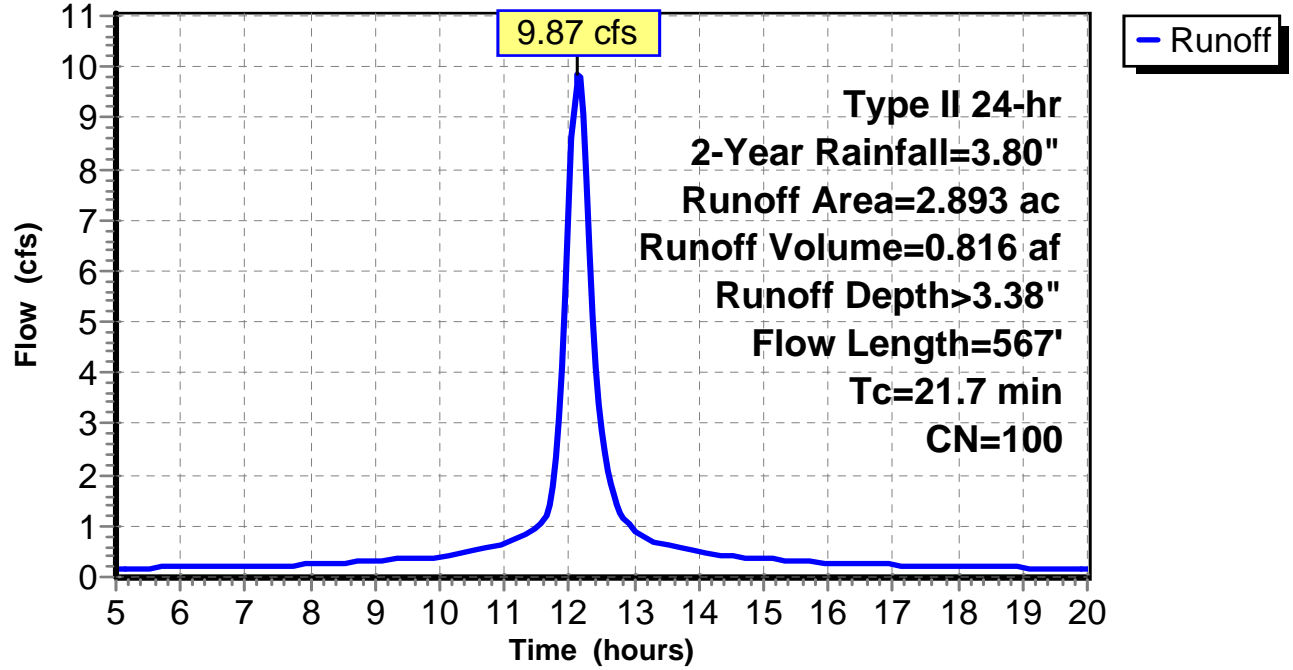
Subcatchment 10: C AR102.010

Hydrograph



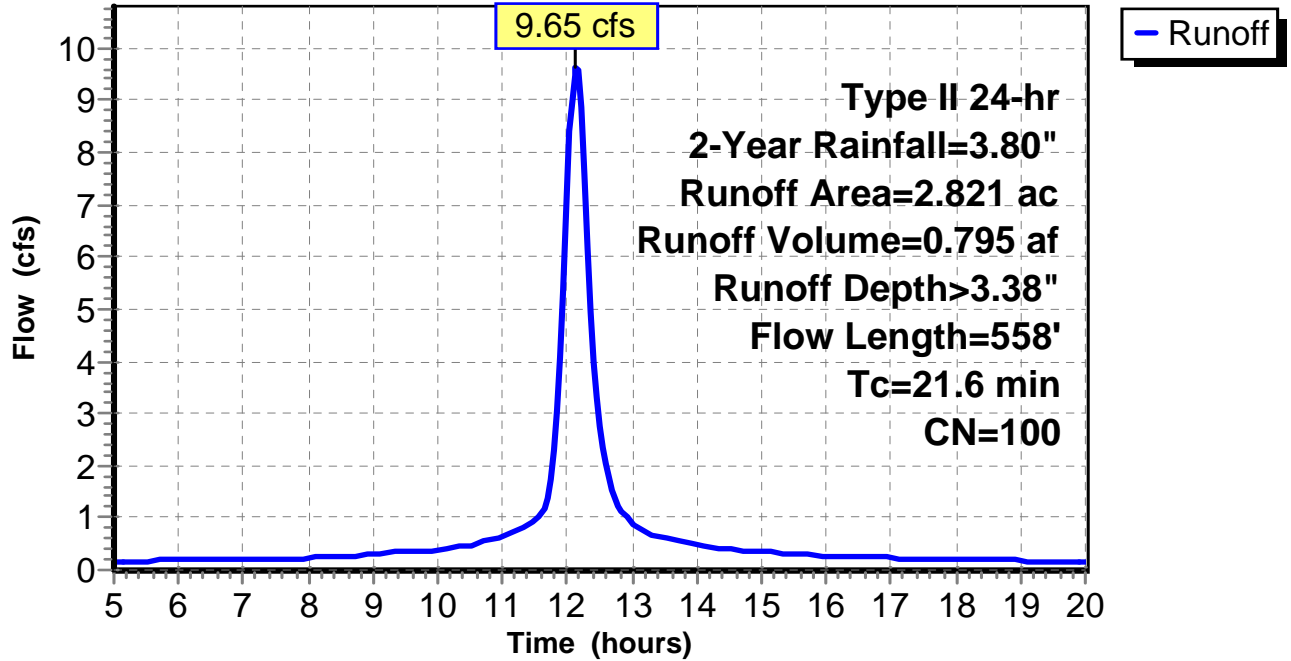
Subcatchment 11: C AR102.011

Hydrograph



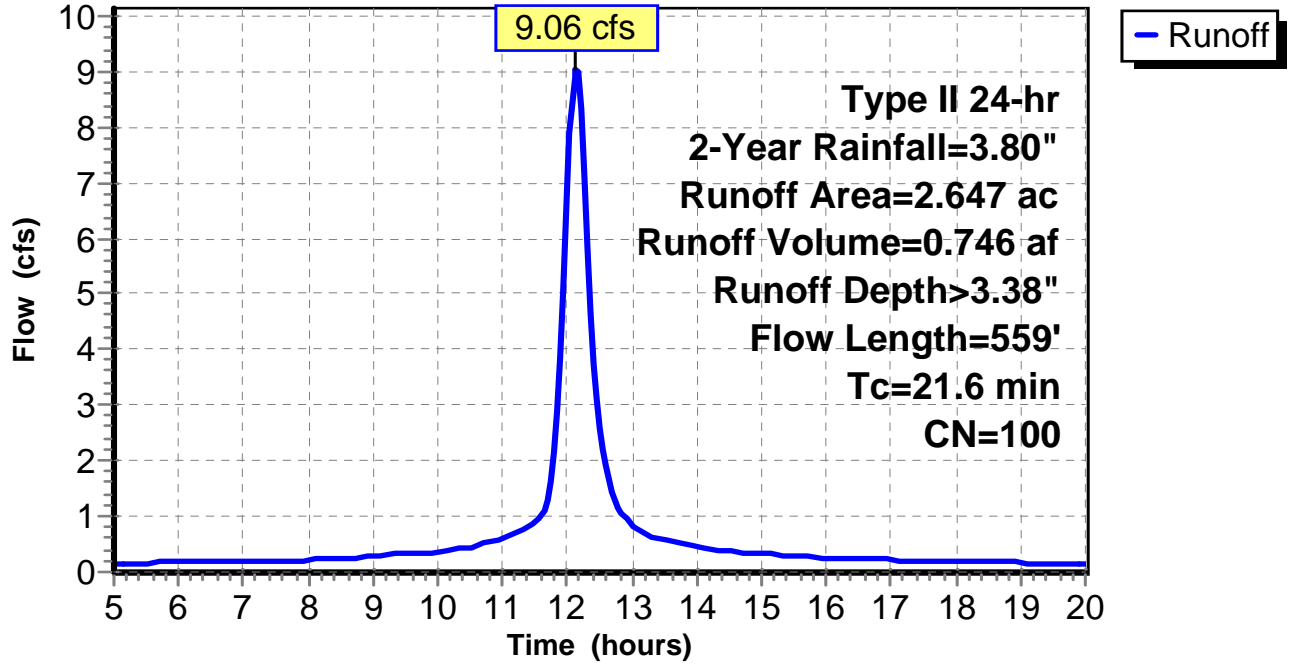
Subcatchment 12: C AR102.012

Hydrograph



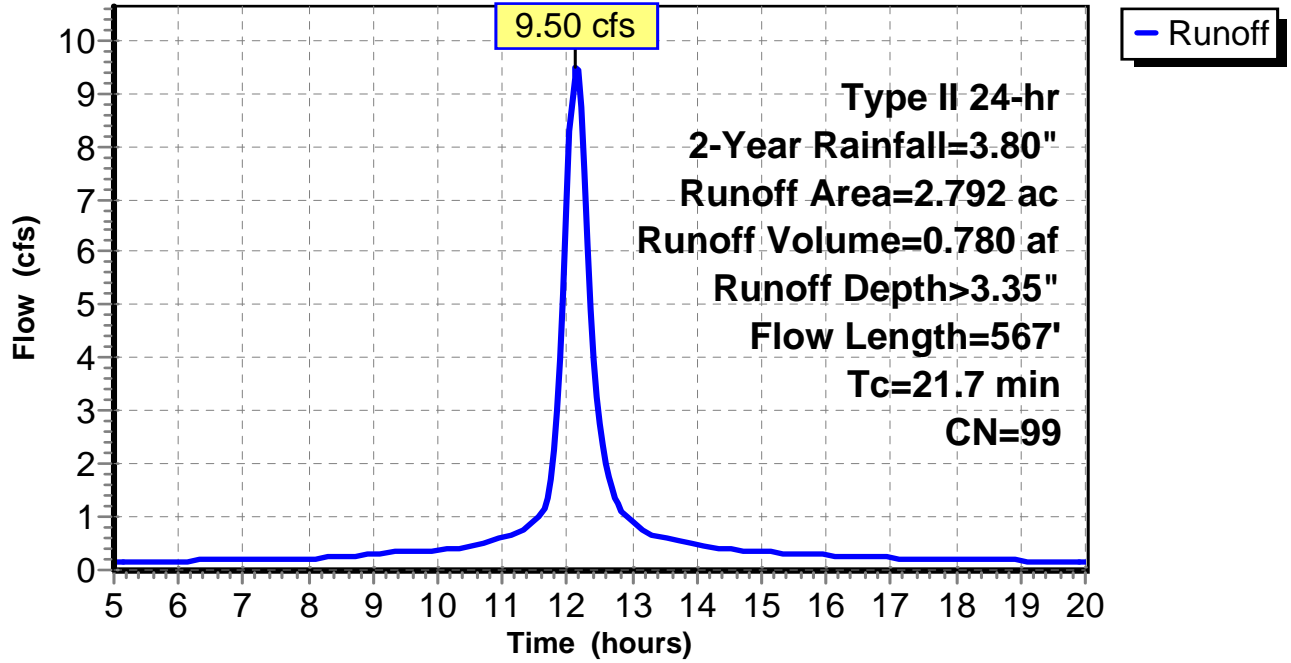
Subcatchment 13: C AR102.013

Hydrograph



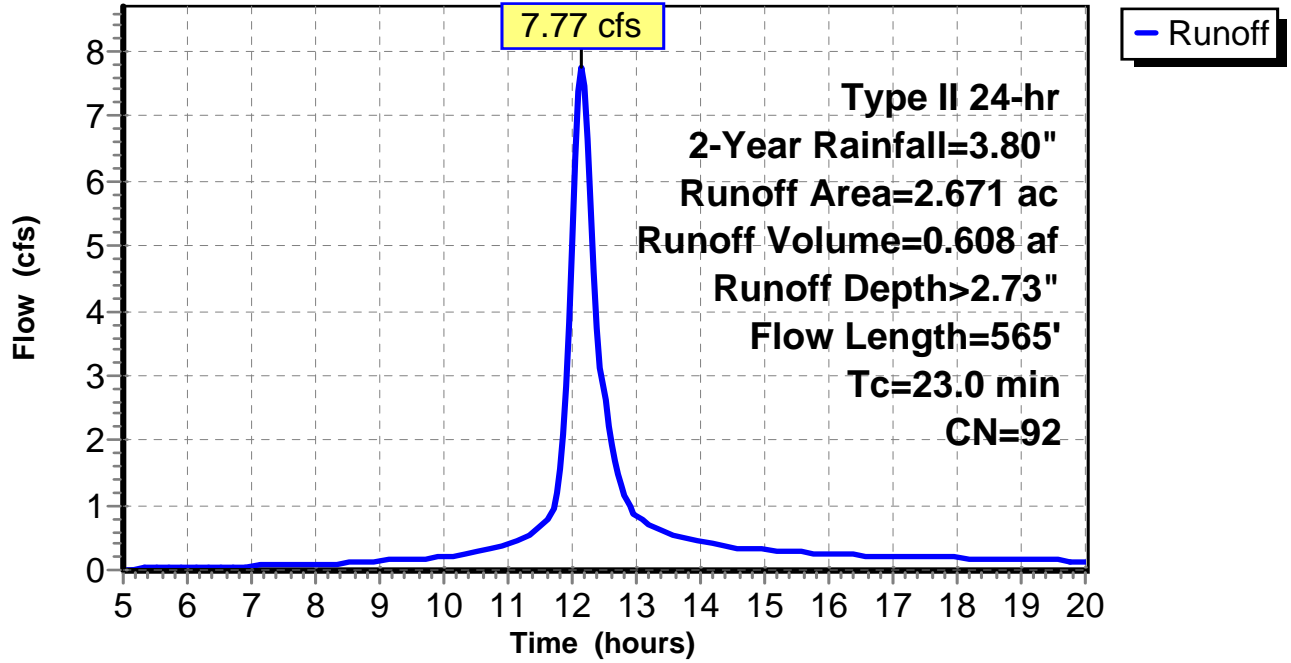
Subcatchment 14: C AR102.014

Hydrograph



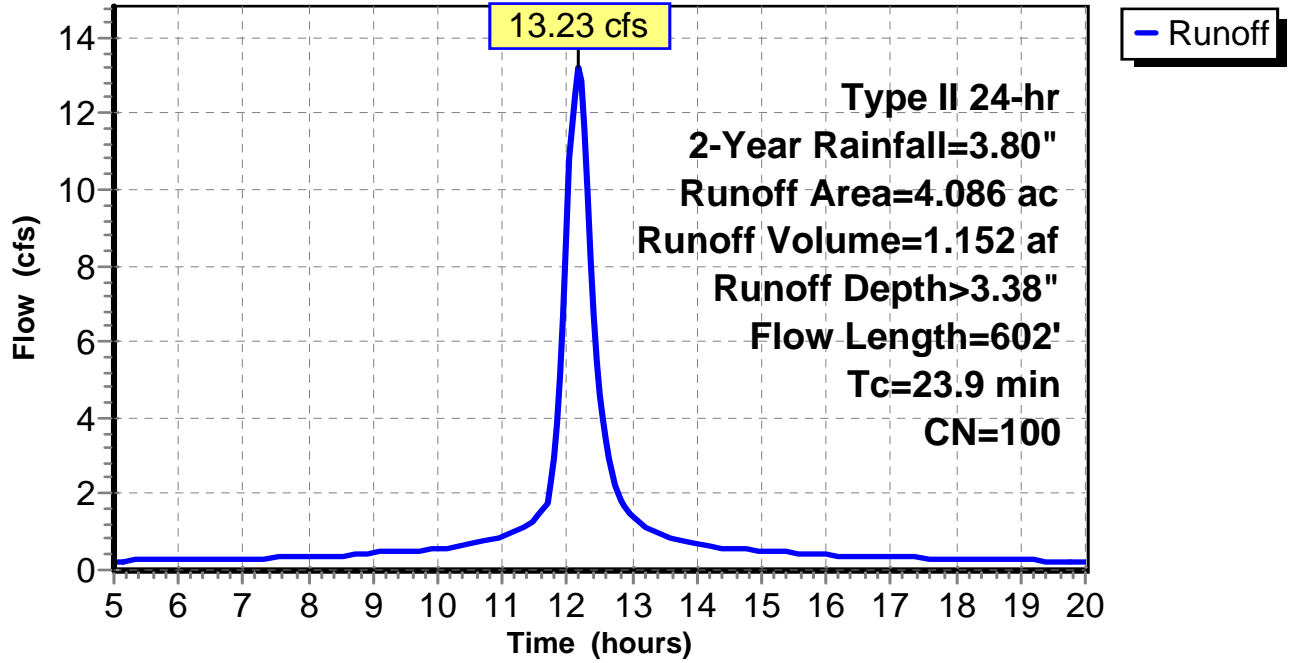
Subcatchment 15: C 76.001

Hydrograph



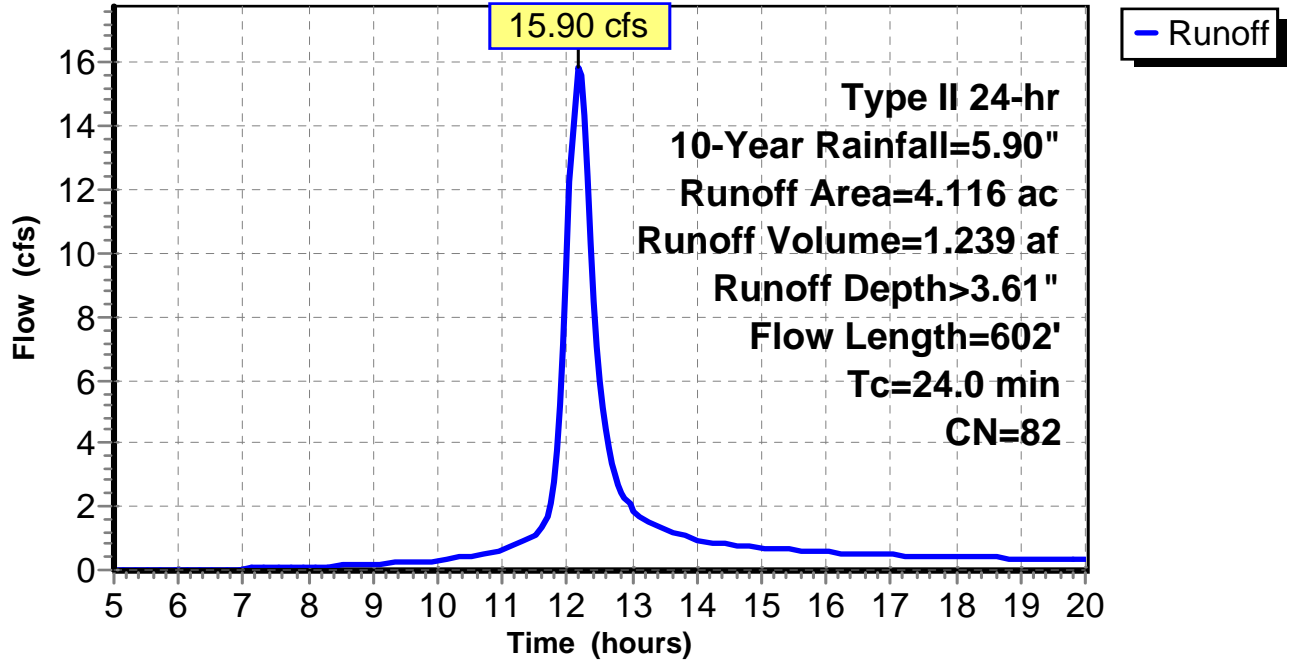
Subcatchment 16: C 76.002

Hydrograph



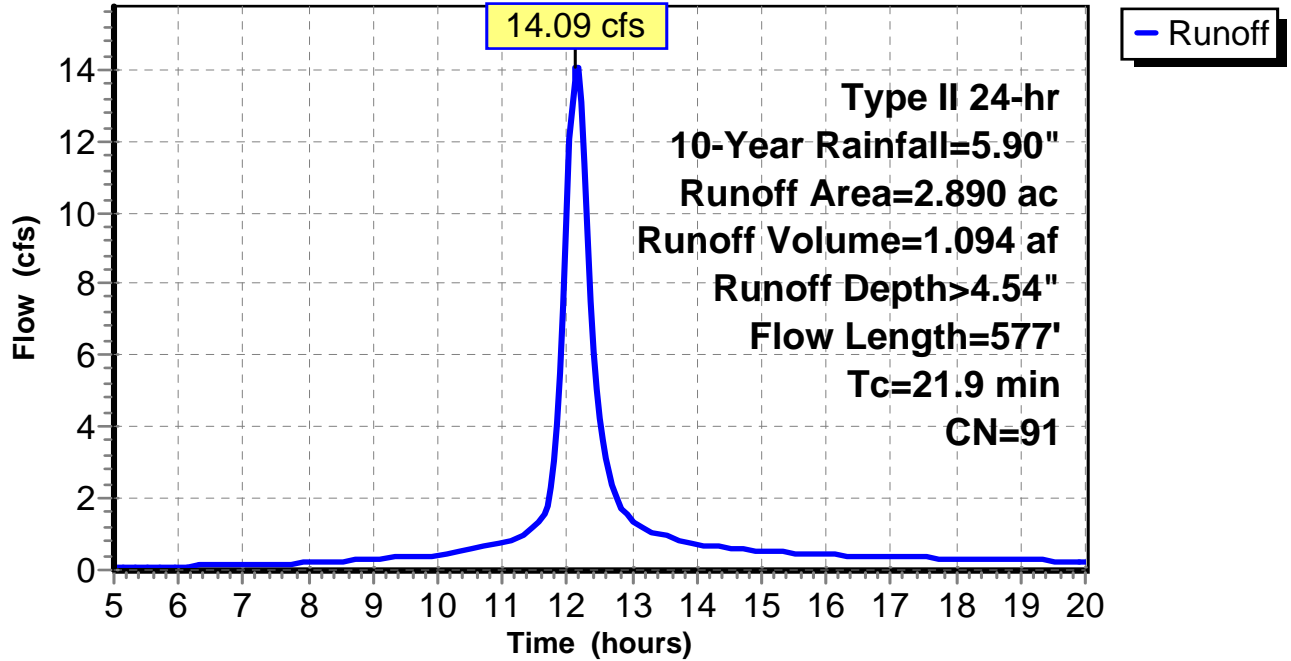
Subcatchment 1: C AR102.001

Hydrograph



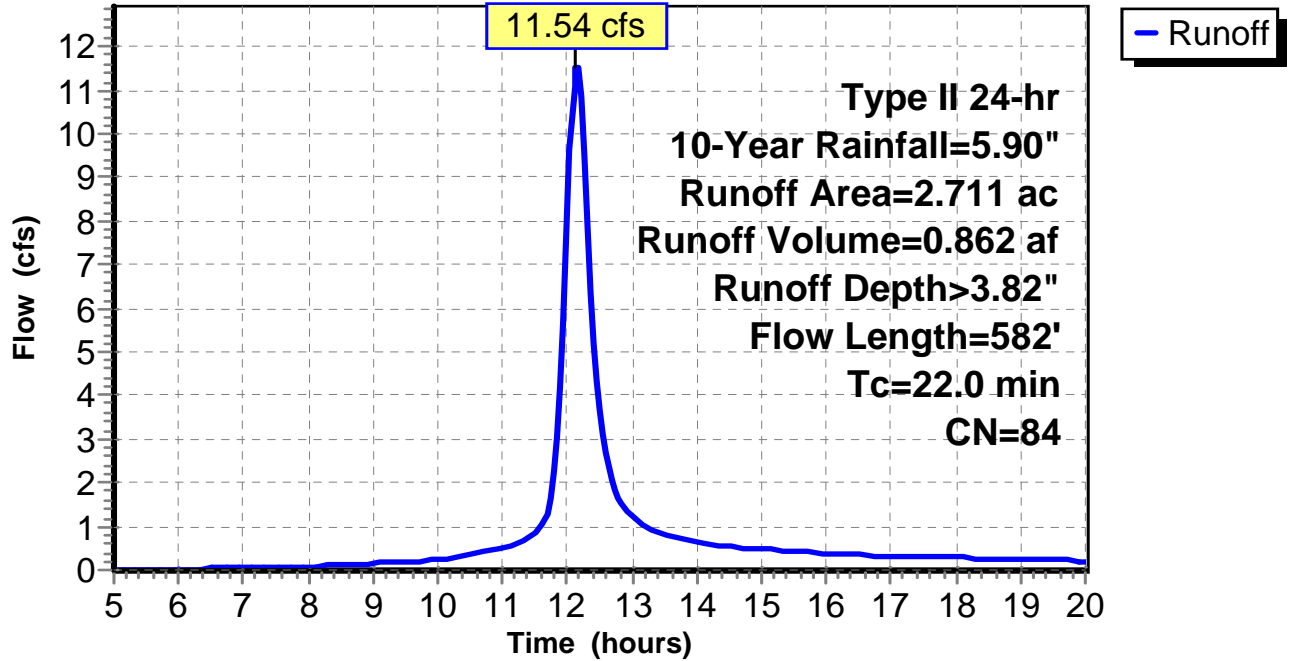
Subcatchment 2: C AR102.002

Hydrograph



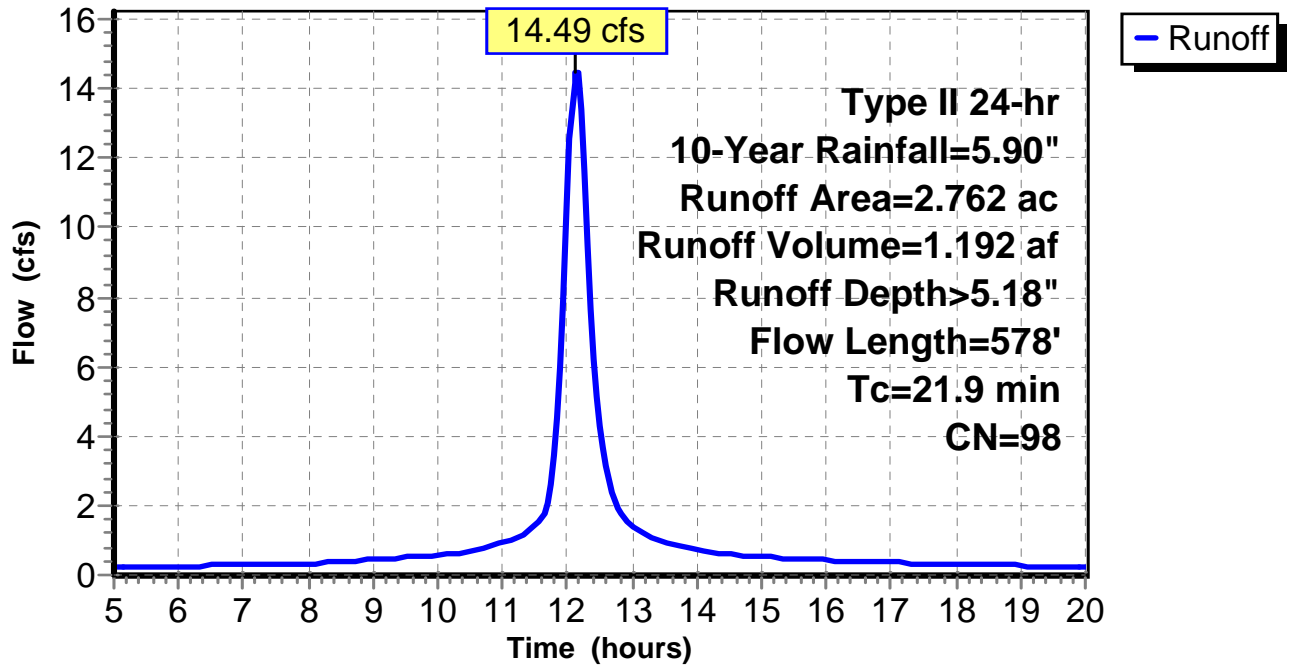
Subcatchment 3: C AR102.003

Hydrograph



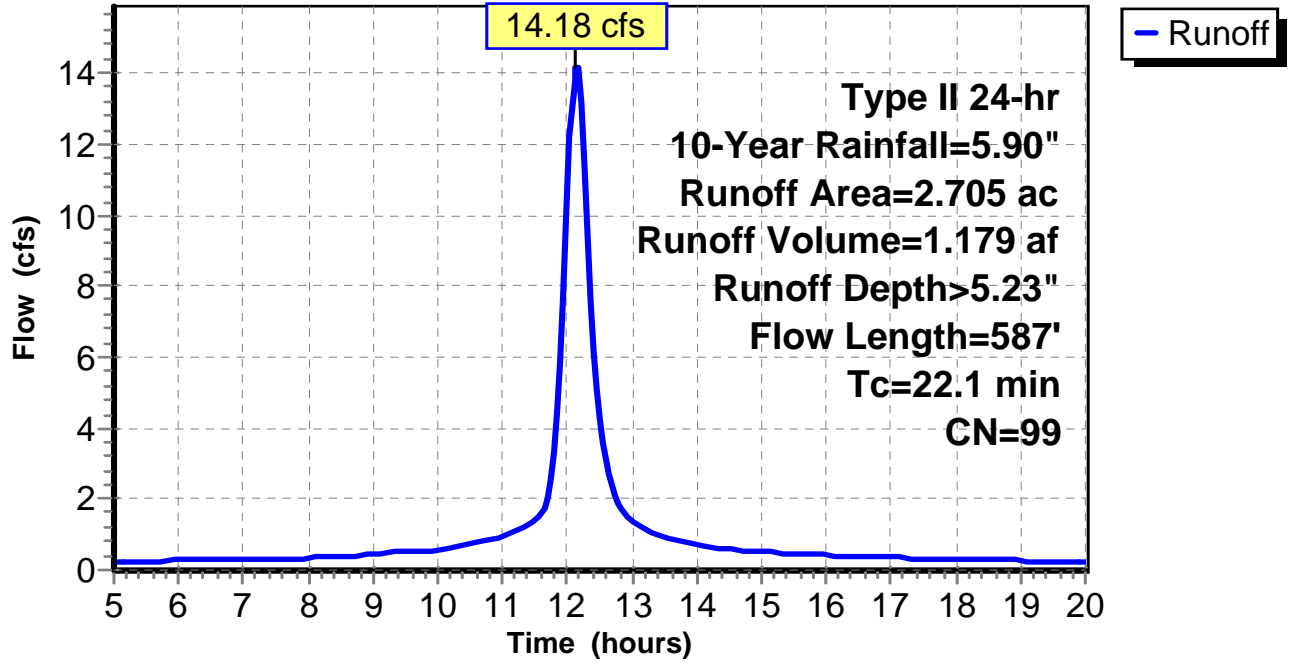
Subcatchment 4: C AR102.004

Hydrograph



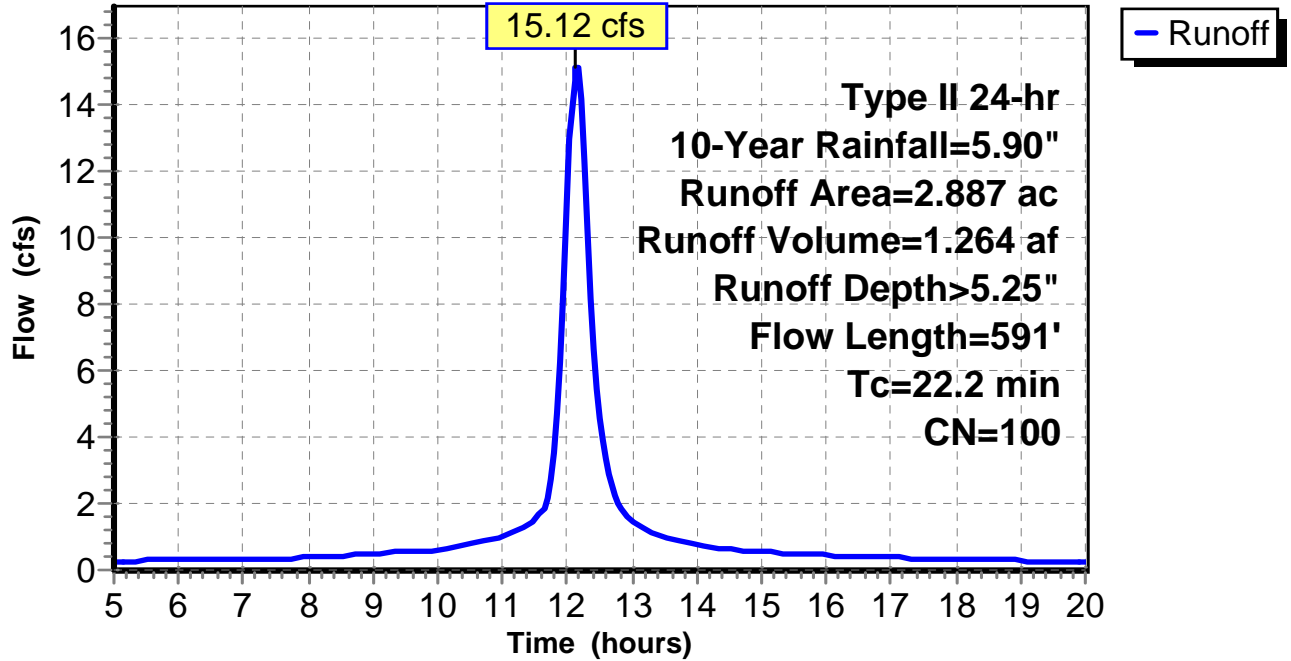
Subcatchment 5: C AR102.005

Hydrograph



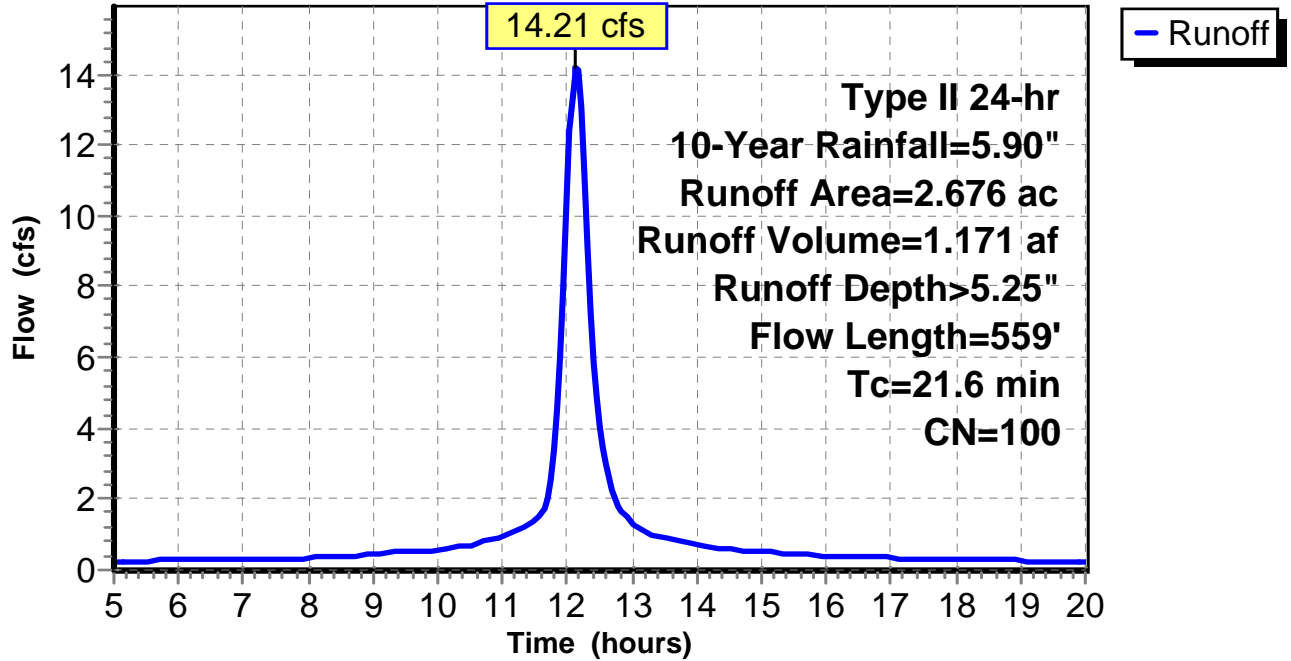
Subcatchment 6: C AR102.006

Hydrograph



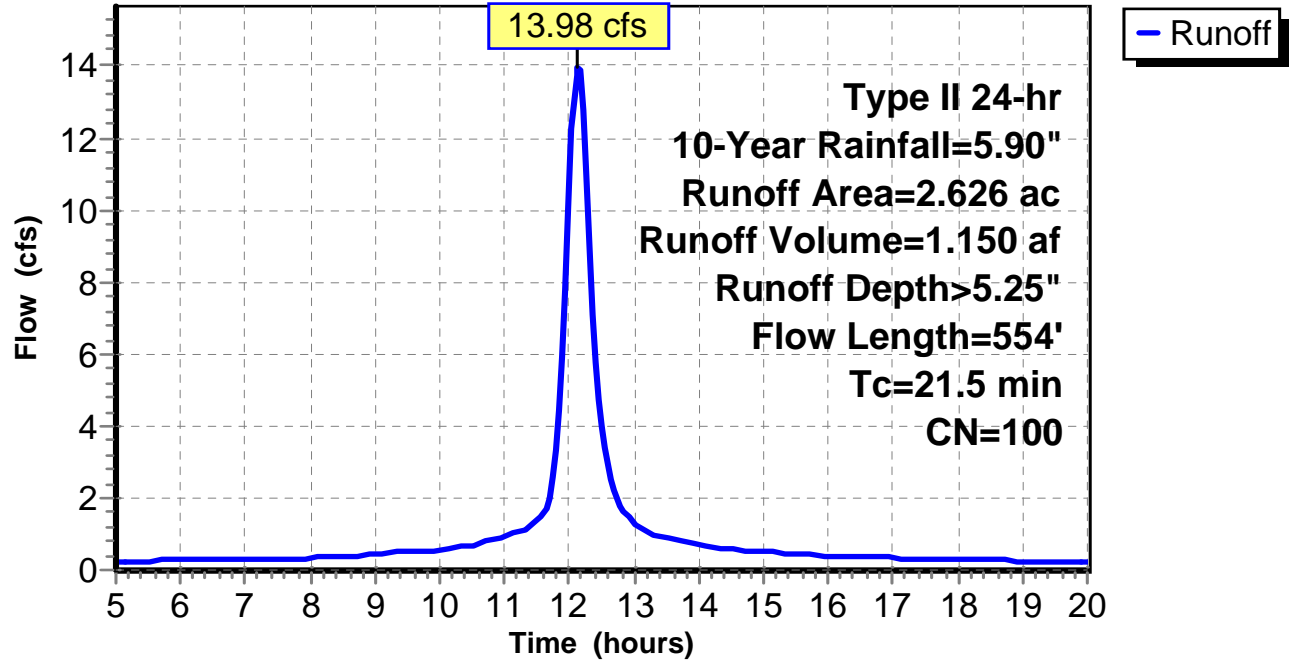
Subcatchment 7: C AR102.007

Hydrograph



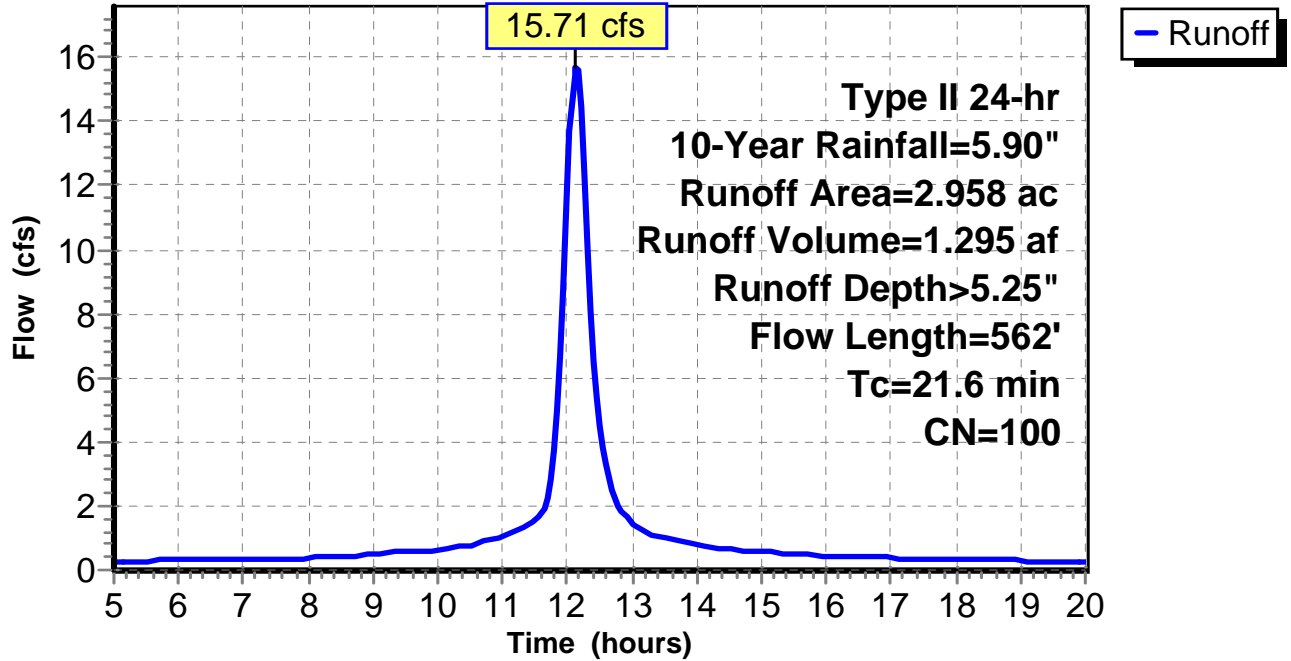
Subcatchment 8: C AR102.008

Hydrograph



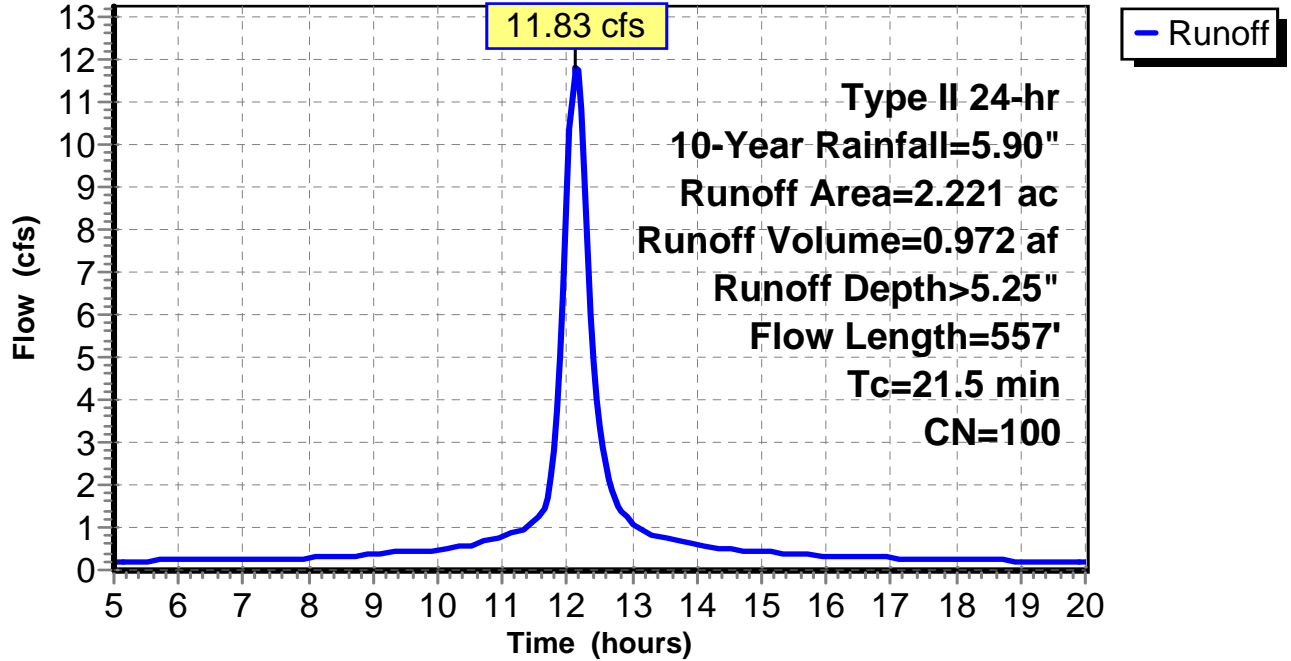
Subcatchment 9: C AR102.009

Hydrograph



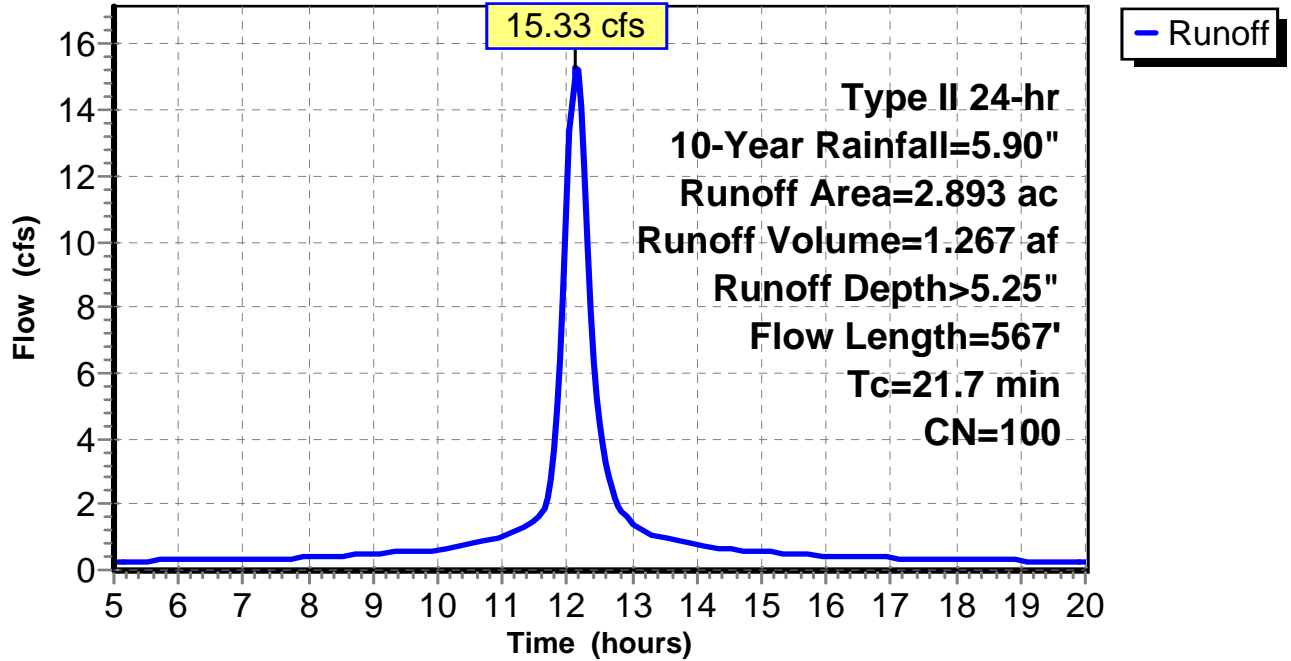
Subcatchment 10: C AR102.010

Hydrograph



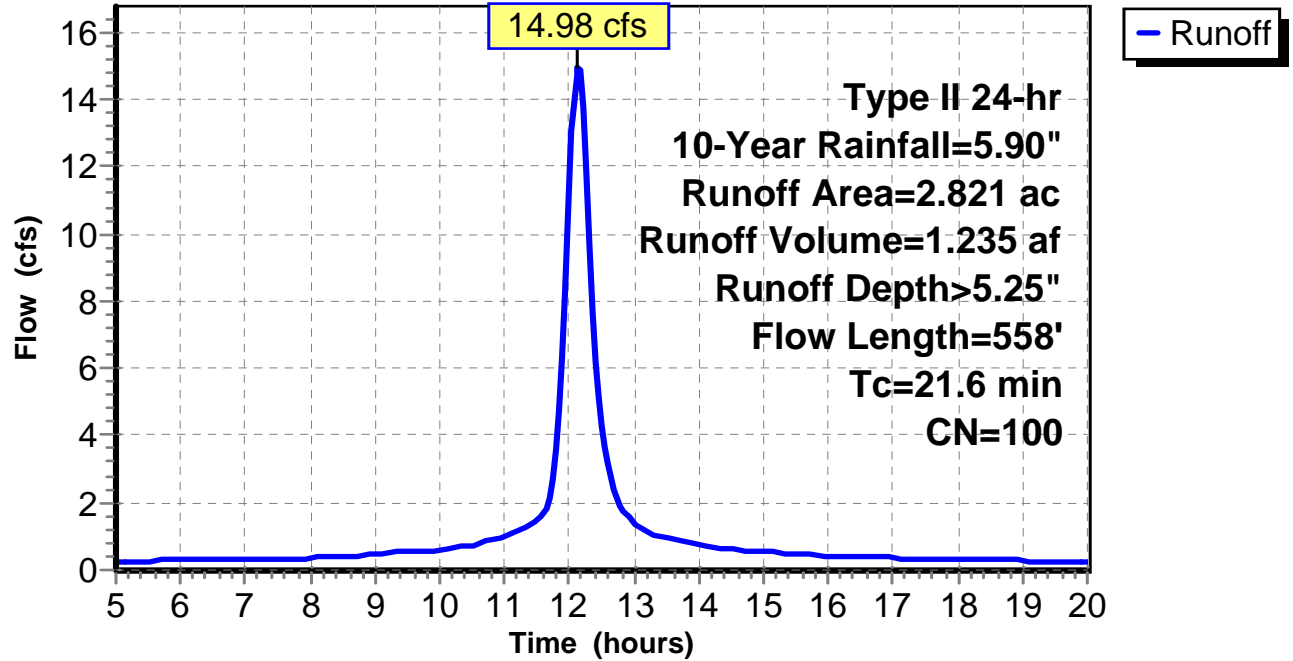
Subcatchment 11: C AR102.011

Hydrograph



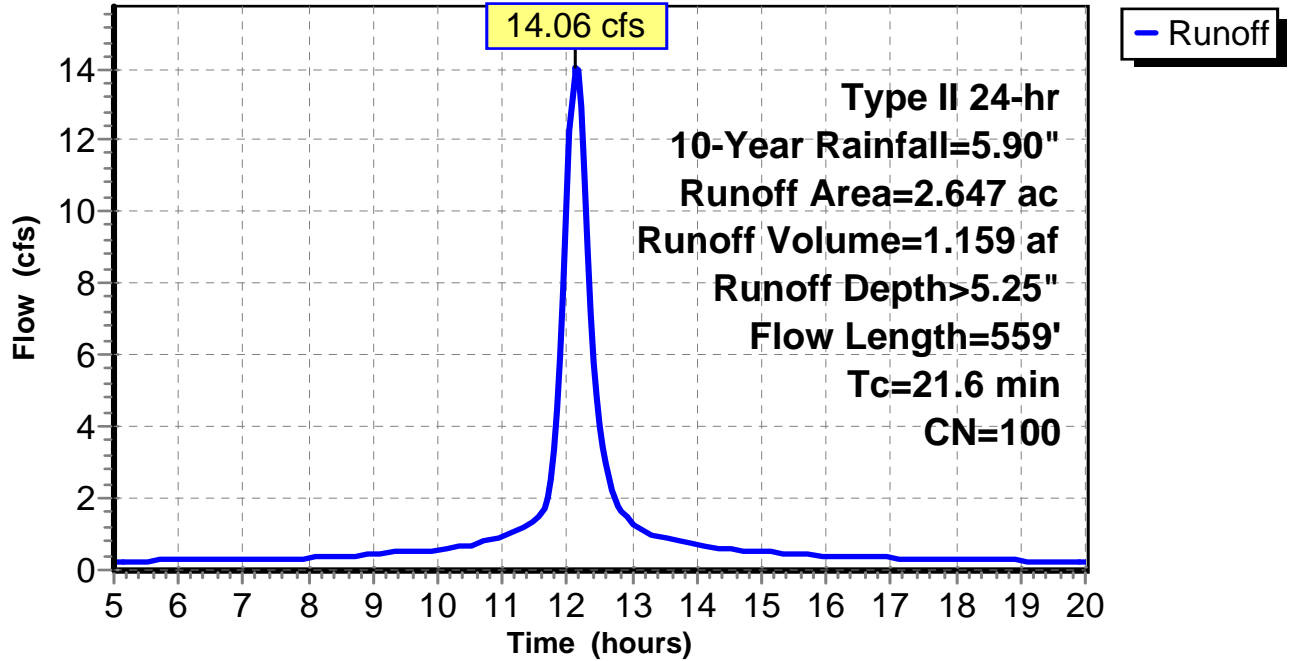
Subcatchment 12: C AR102.012

Hydrograph



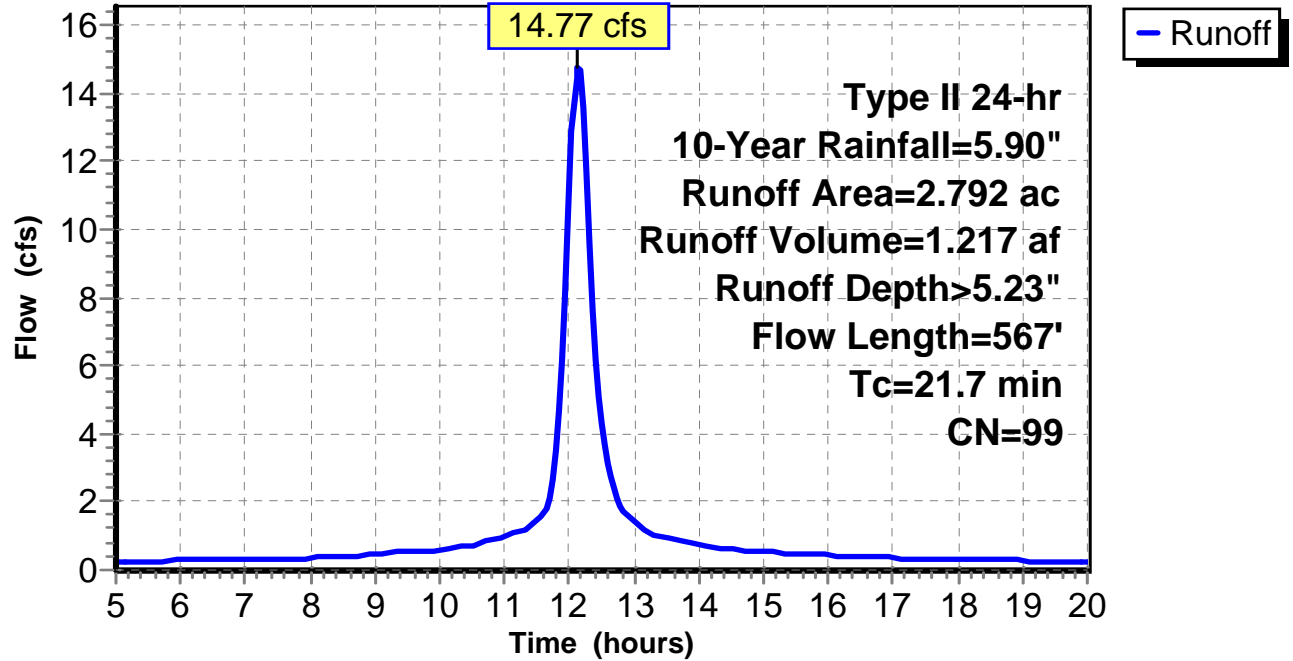
Subcatchment 13: C AR102.013

Hydrograph



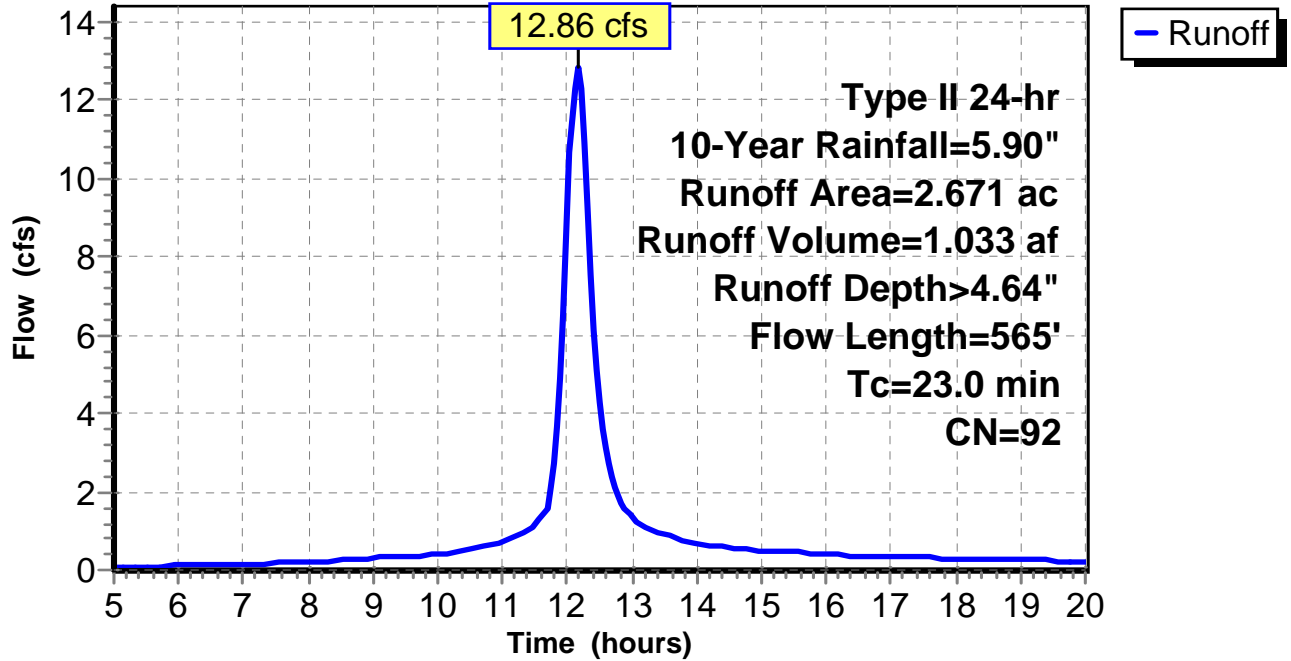
Subcatchment 14: C AR102.014

Hydrograph



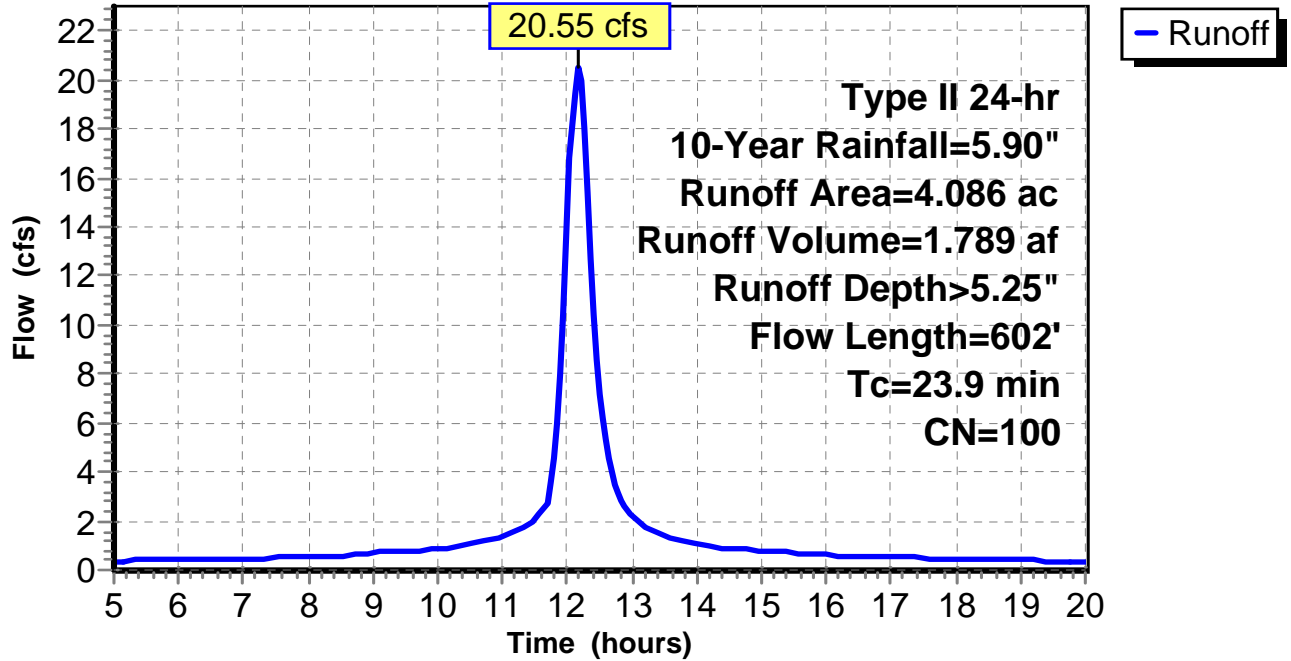
Subcatchment 15: C 76.001

Hydrograph



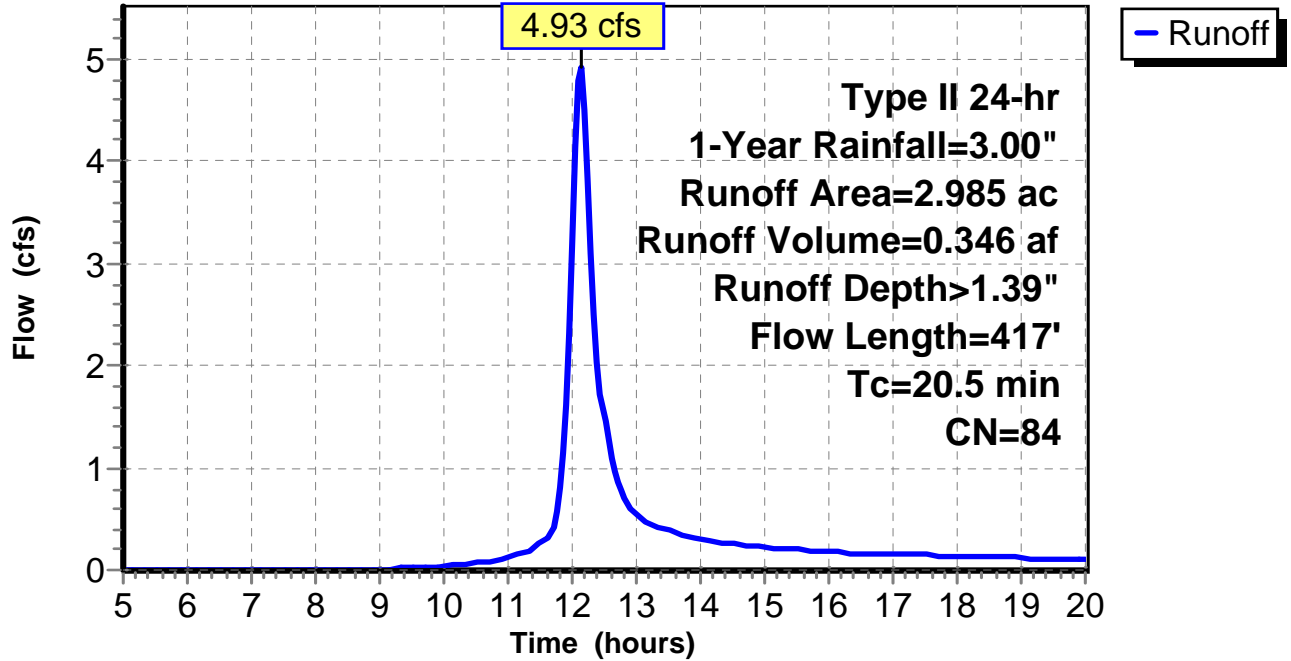
Subcatchment 16: C 76.002

Hydrograph



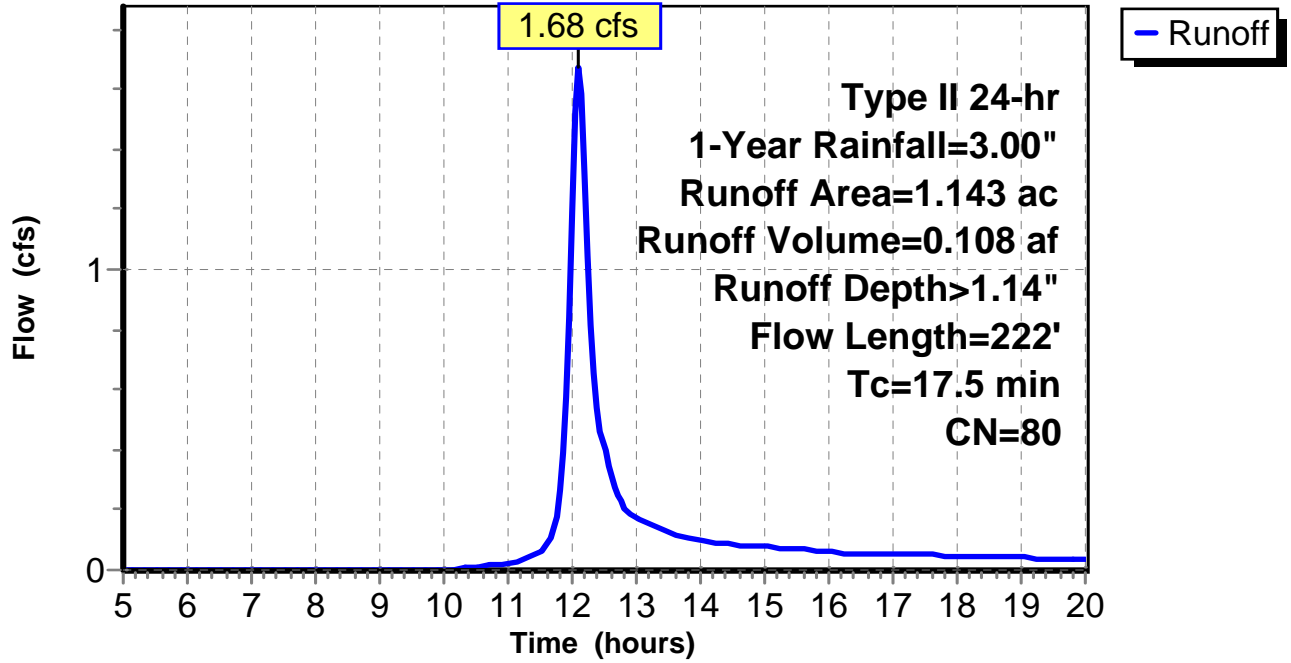
Subcatchment 1: C 80.001

Hydrograph



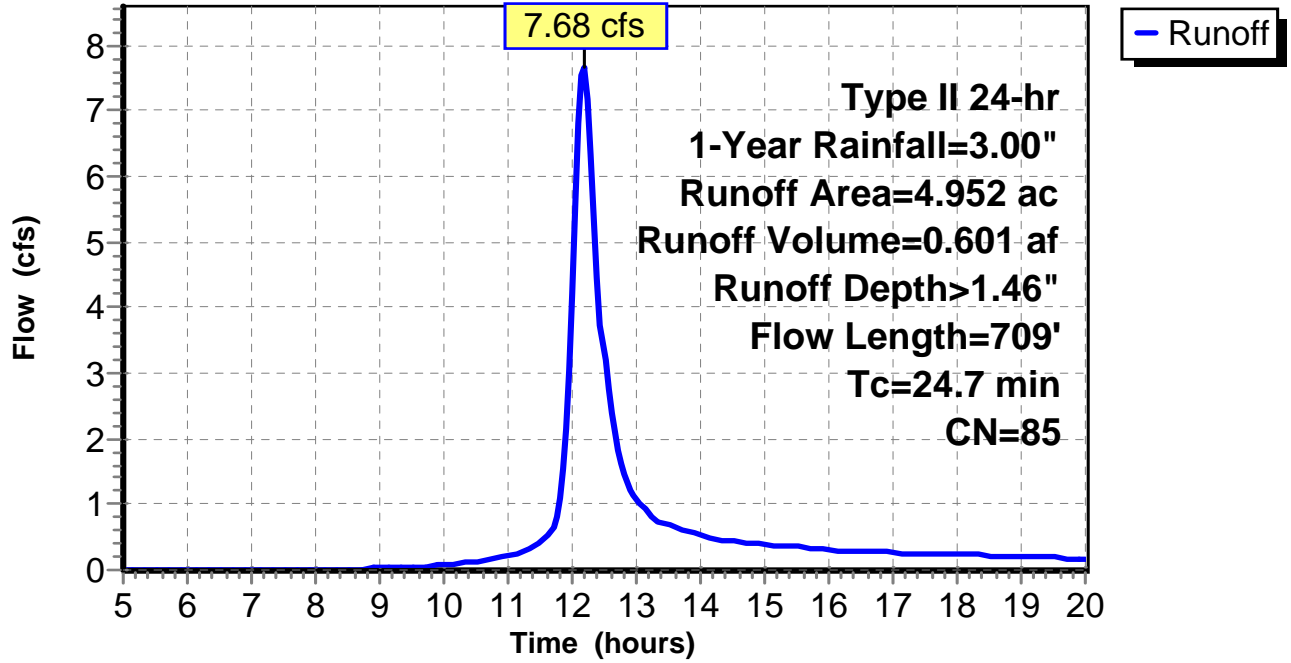
Subcatchment 2: C 80.002

Hydrograph



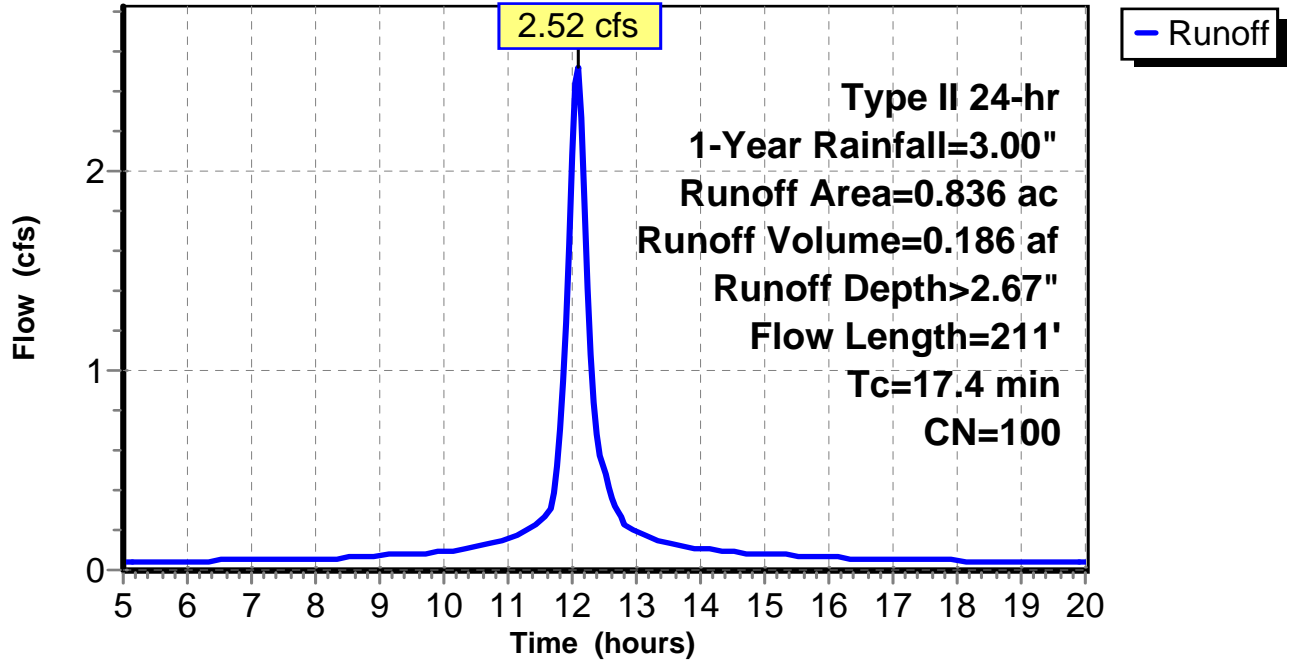
Subcatchment 3: C 80.003

Hydrograph



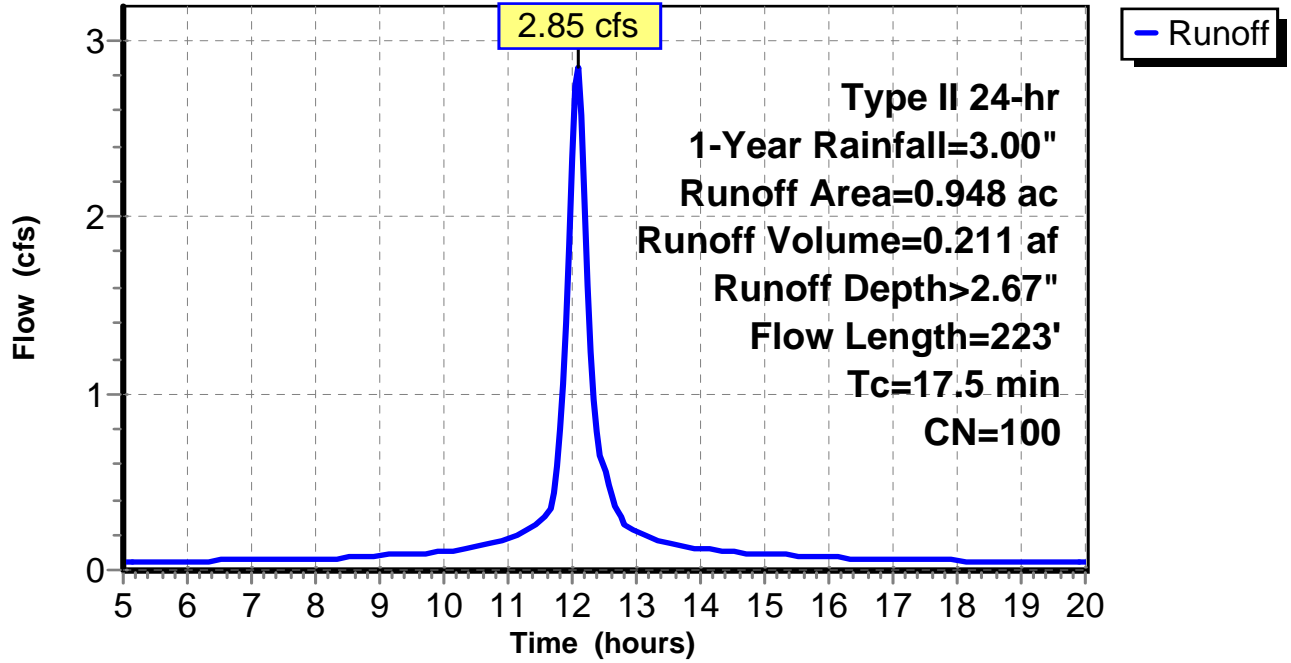
Subcatchment 4: C 80.004

Hydrograph



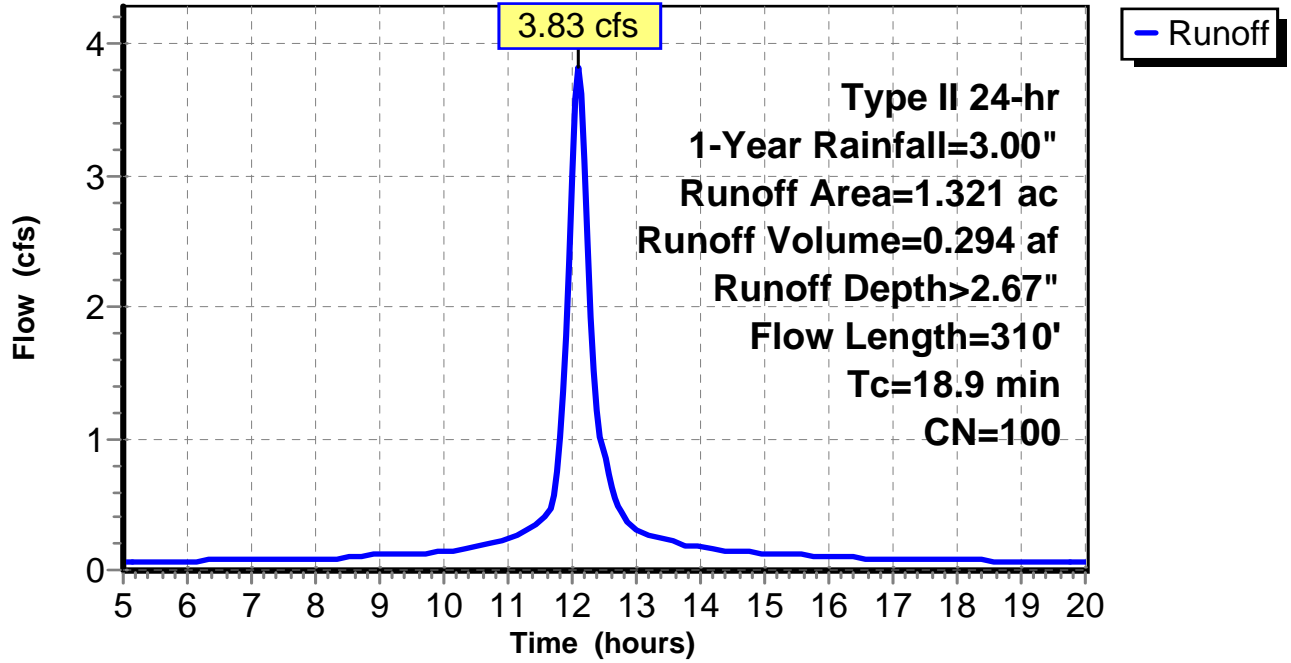
Subcatchment 5: C 80.005

Hydrograph



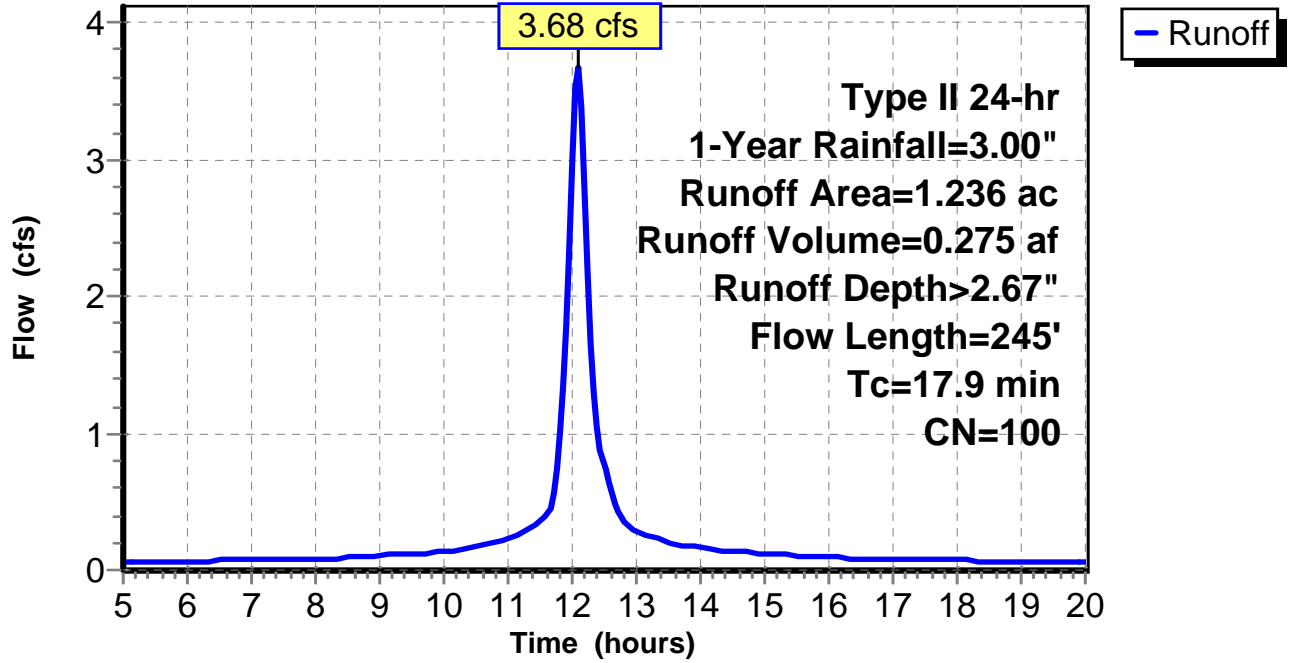
Subcatchment 6: C 80.006

Hydrograph



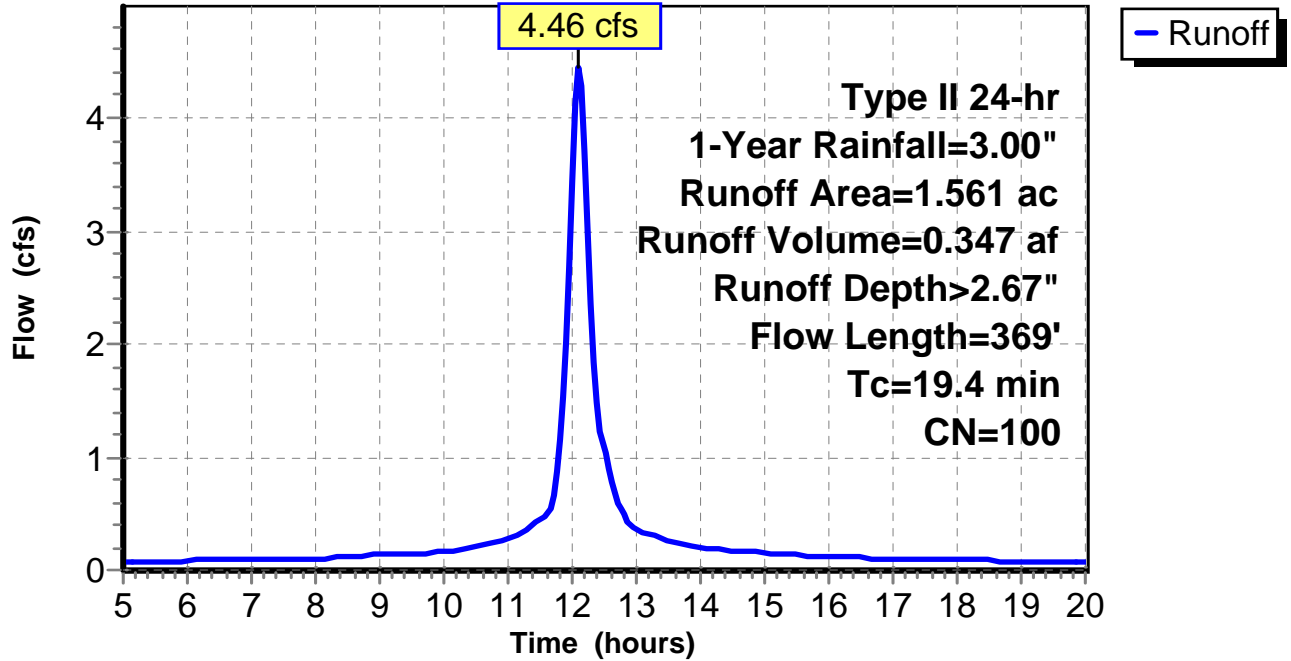
Subcatchment 7: C 80.007

Hydrograph



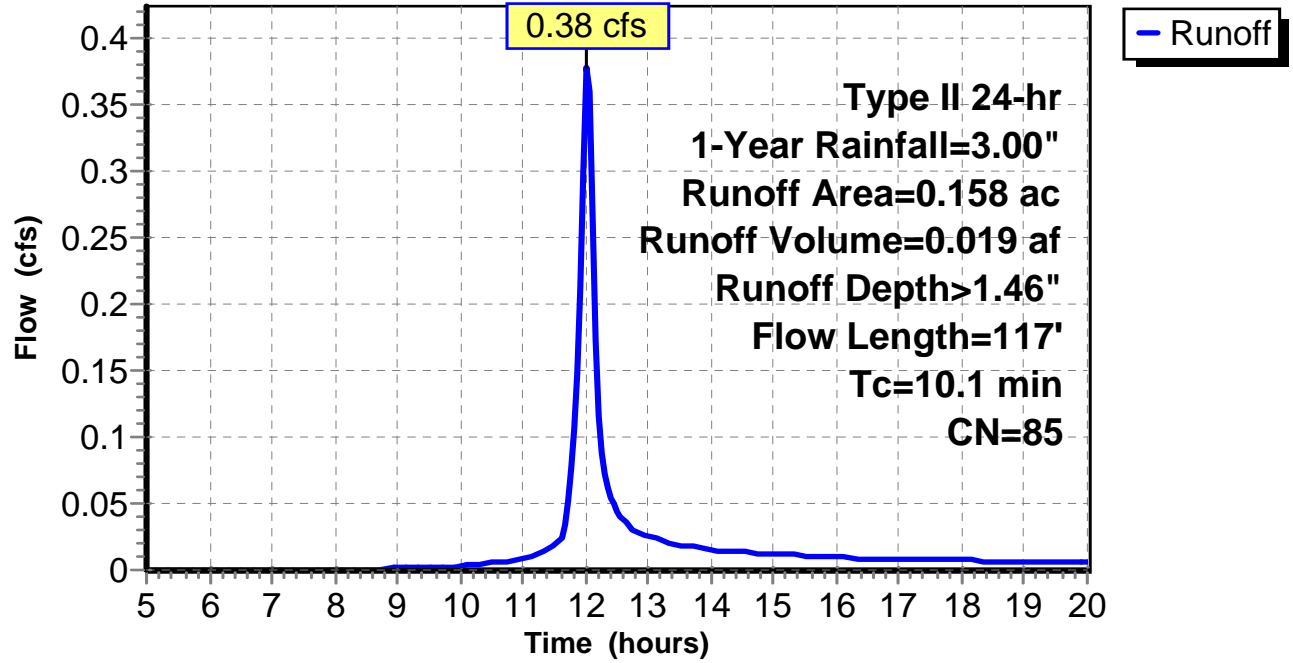
Subcatchment 8: C 80.008

Hydrograph



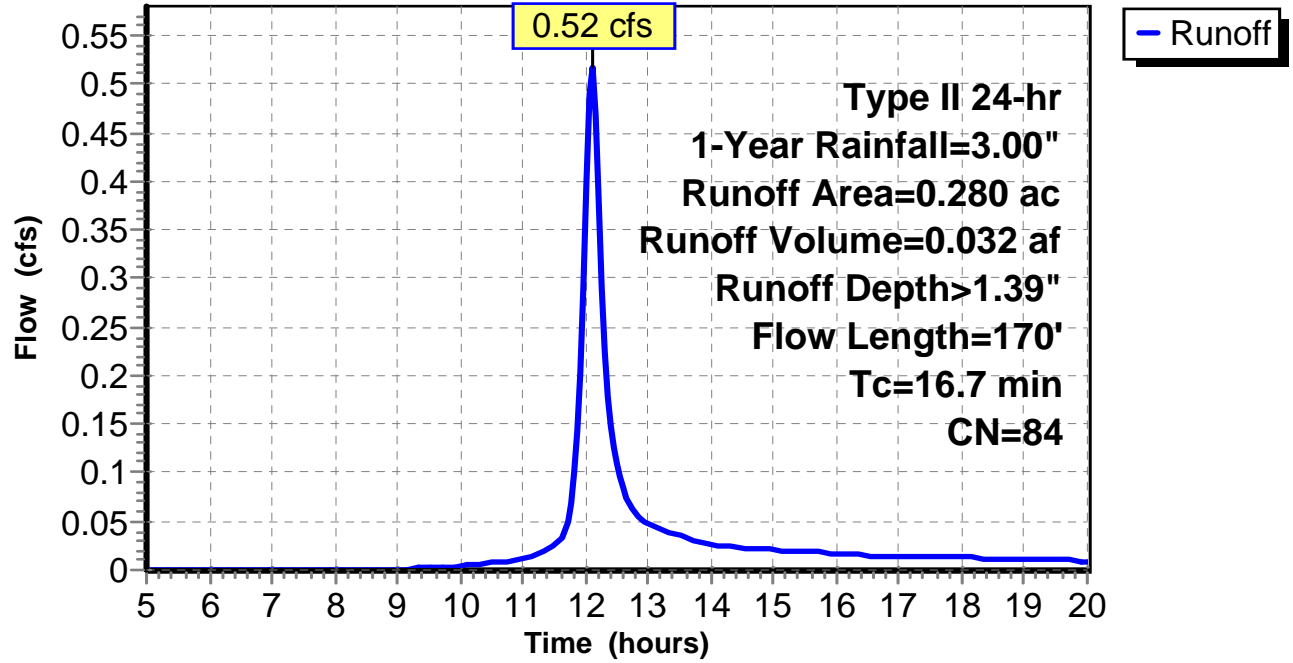
Subcatchment 9: C 81.001

Hydrograph



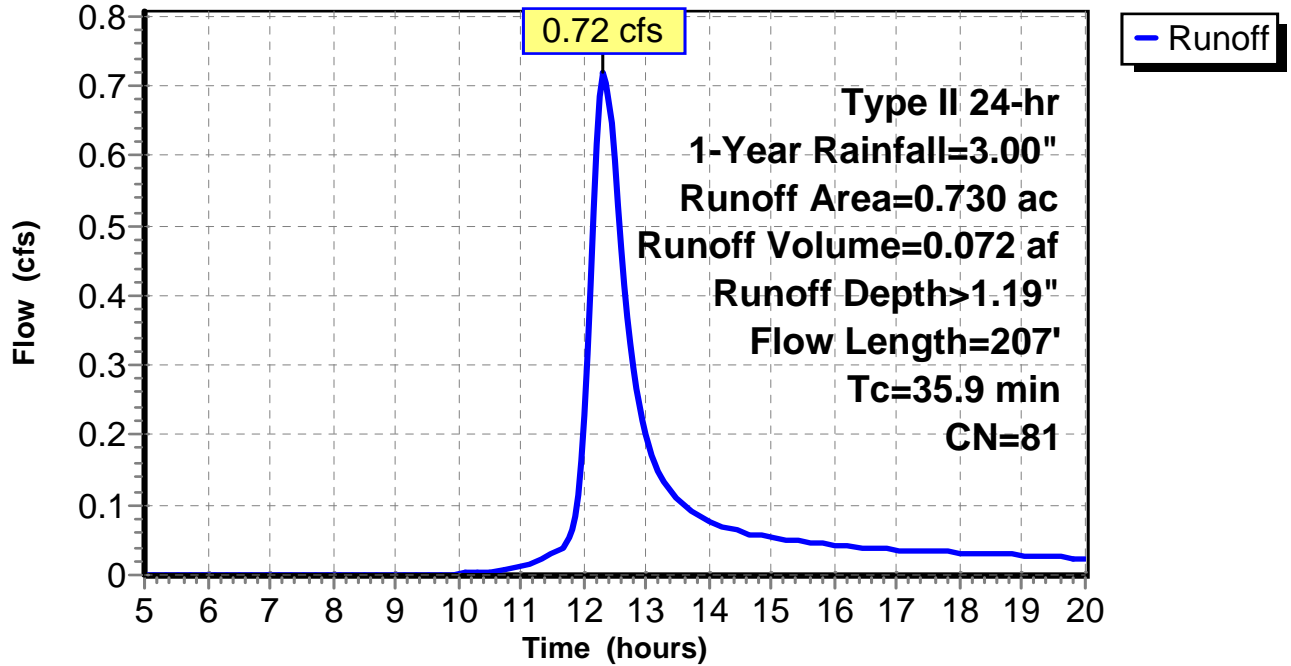
Subcatchment 10: C 81.002

Hydrograph



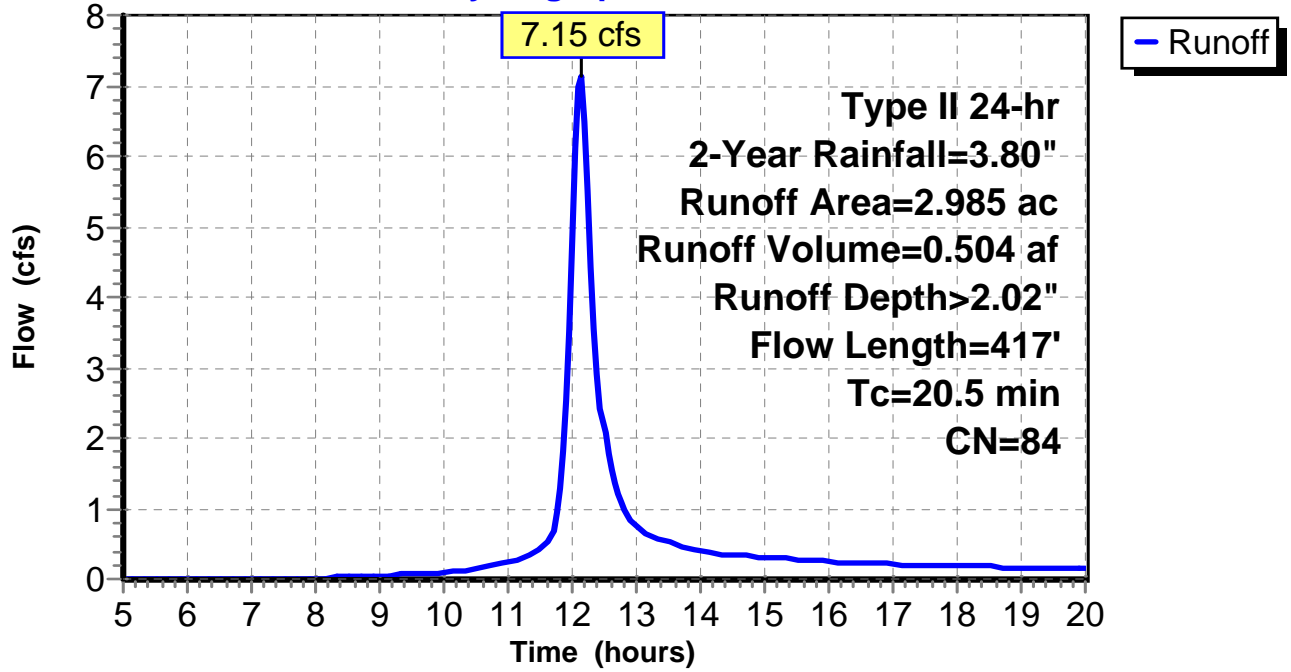
Subcatchment 11: C 81.003

Hydrograph



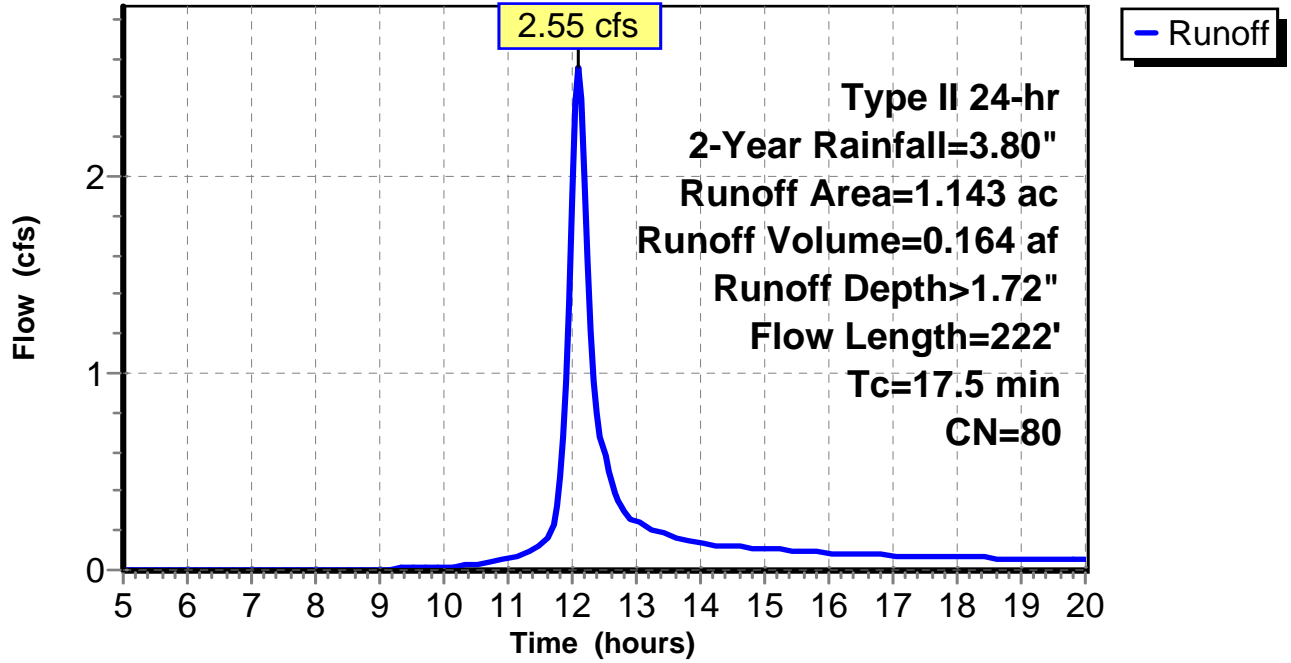
Subcatchment 1: C 80.001

Hydrograph



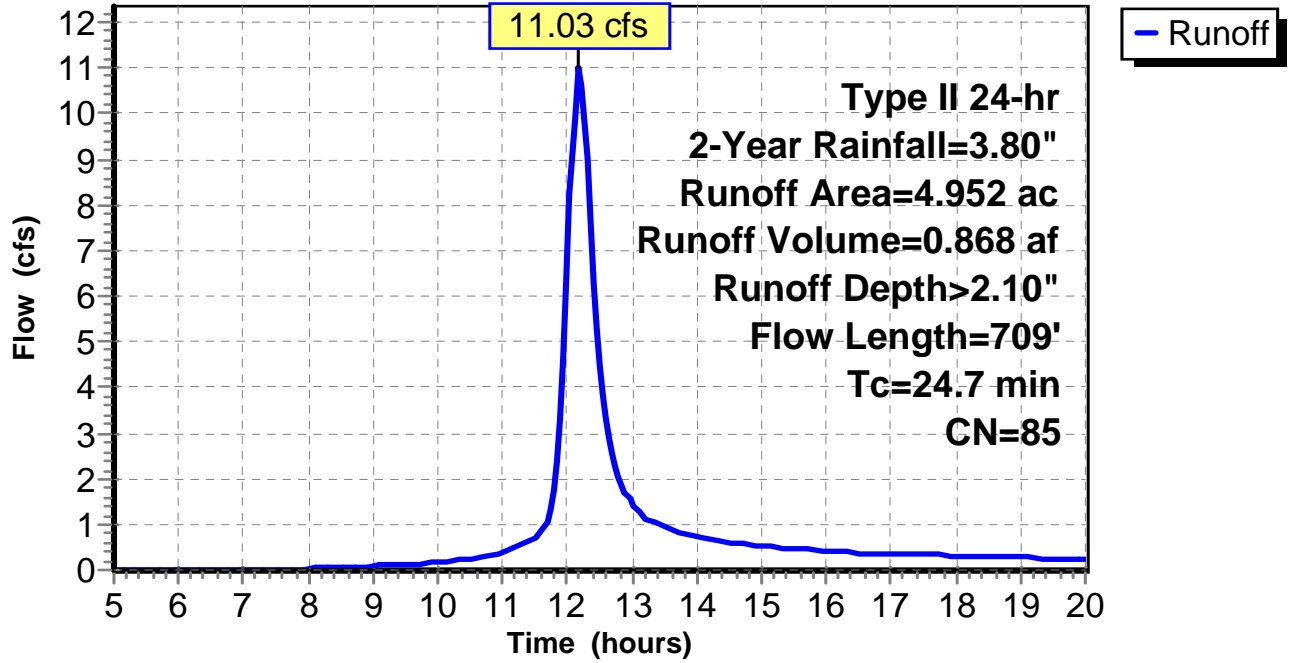
Subcatchment 2: C 80.002

Hydrograph



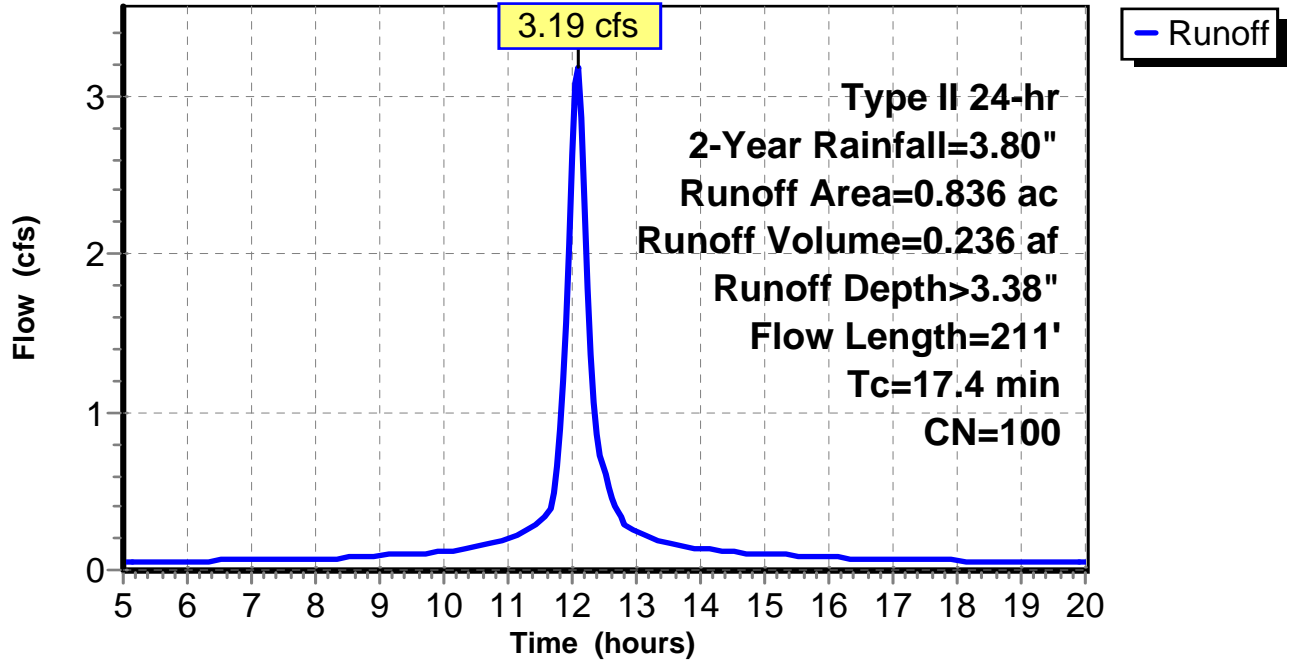
Subcatchment 3: C 80.003

Hydrograph



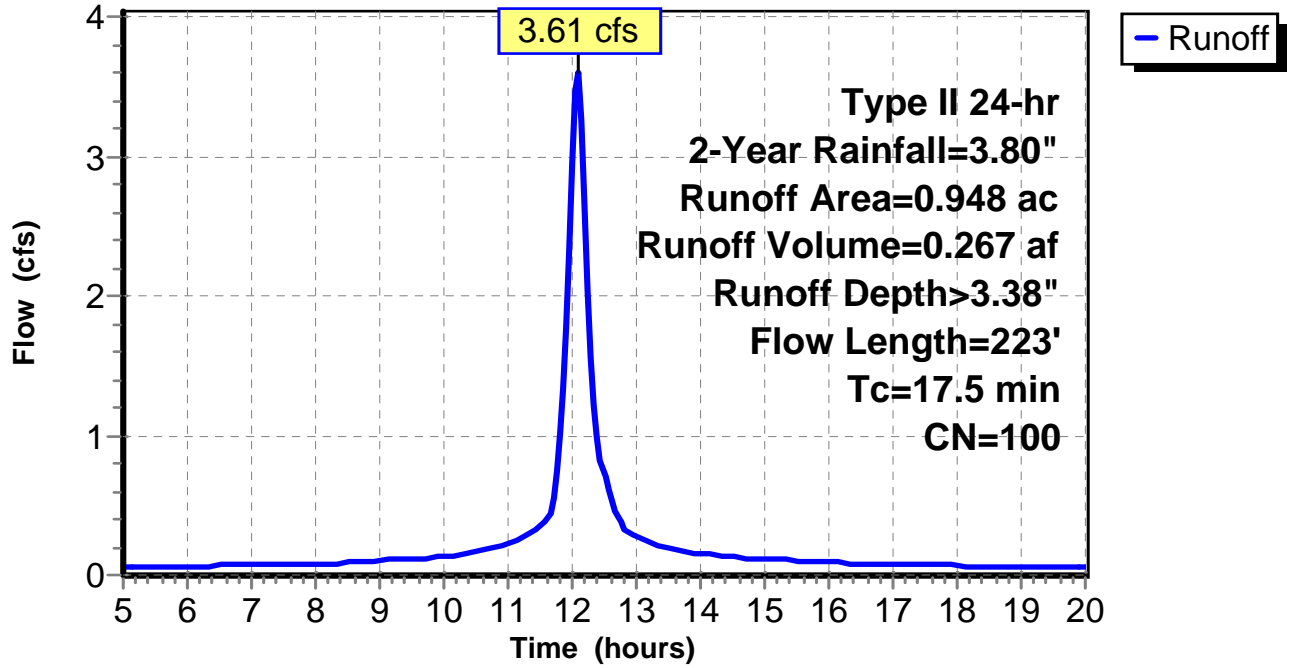
Subcatchment 4: C 80.004

Hydrograph



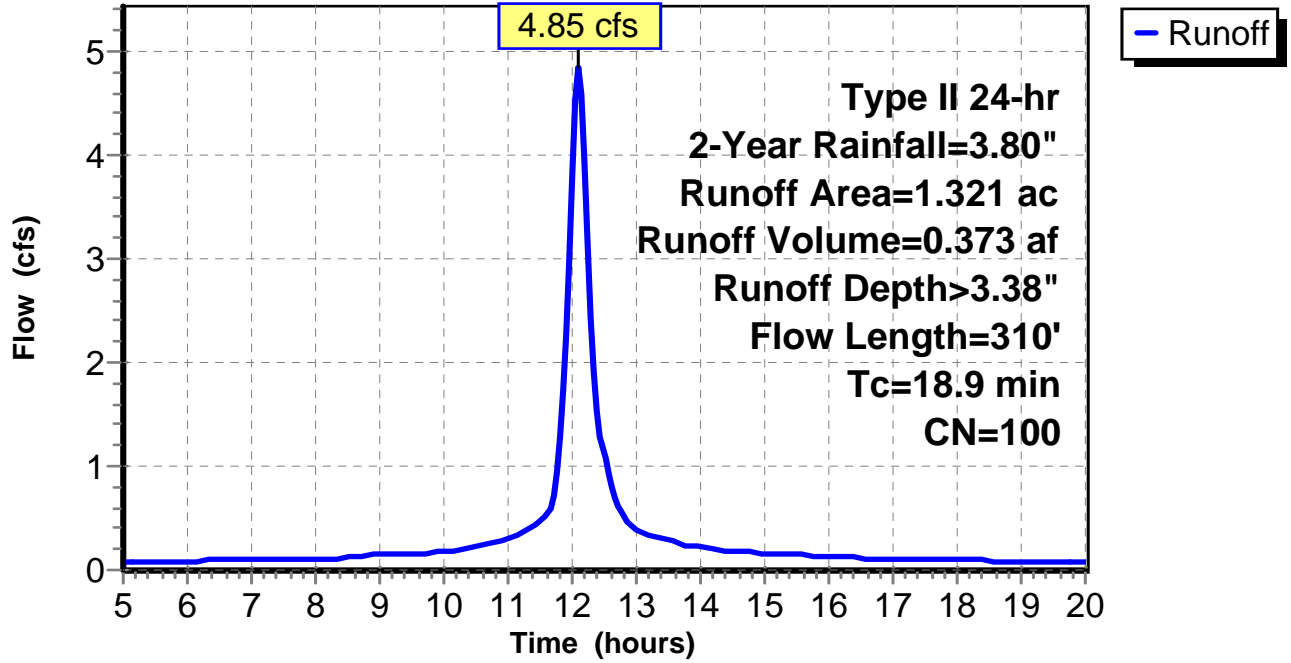
Subcatchment 5: C 80.005

Hydrograph



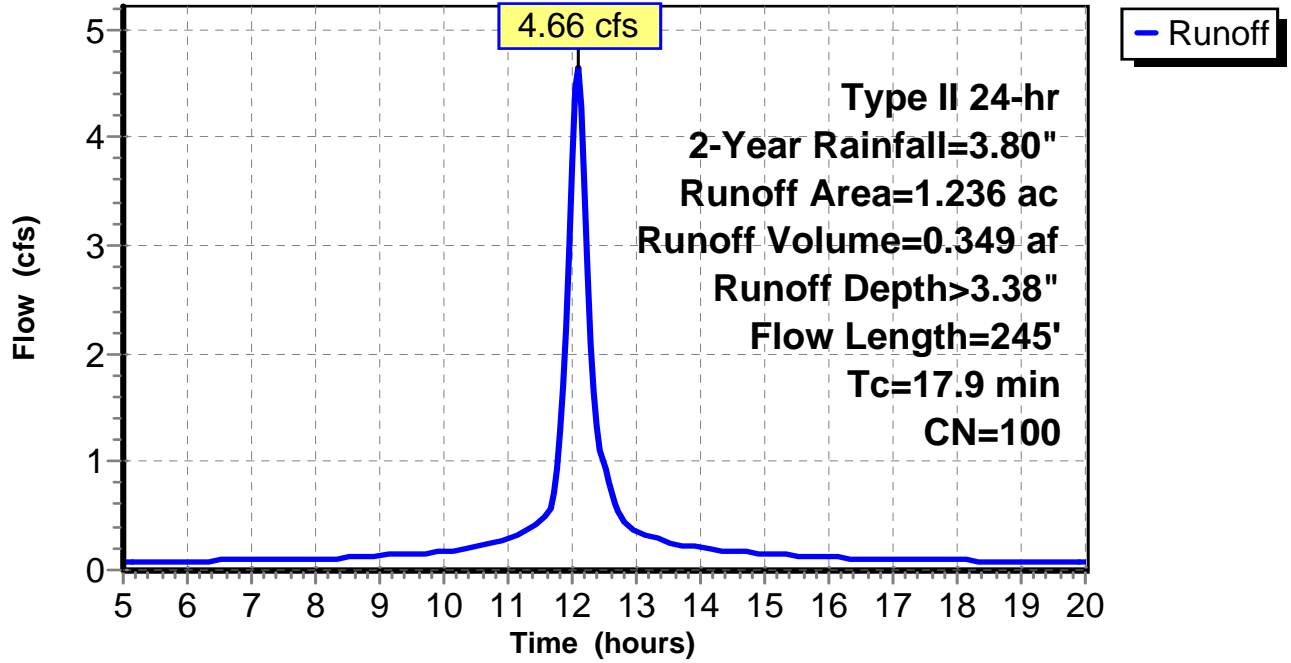
Subcatchment 6: C 80.006

Hydrograph



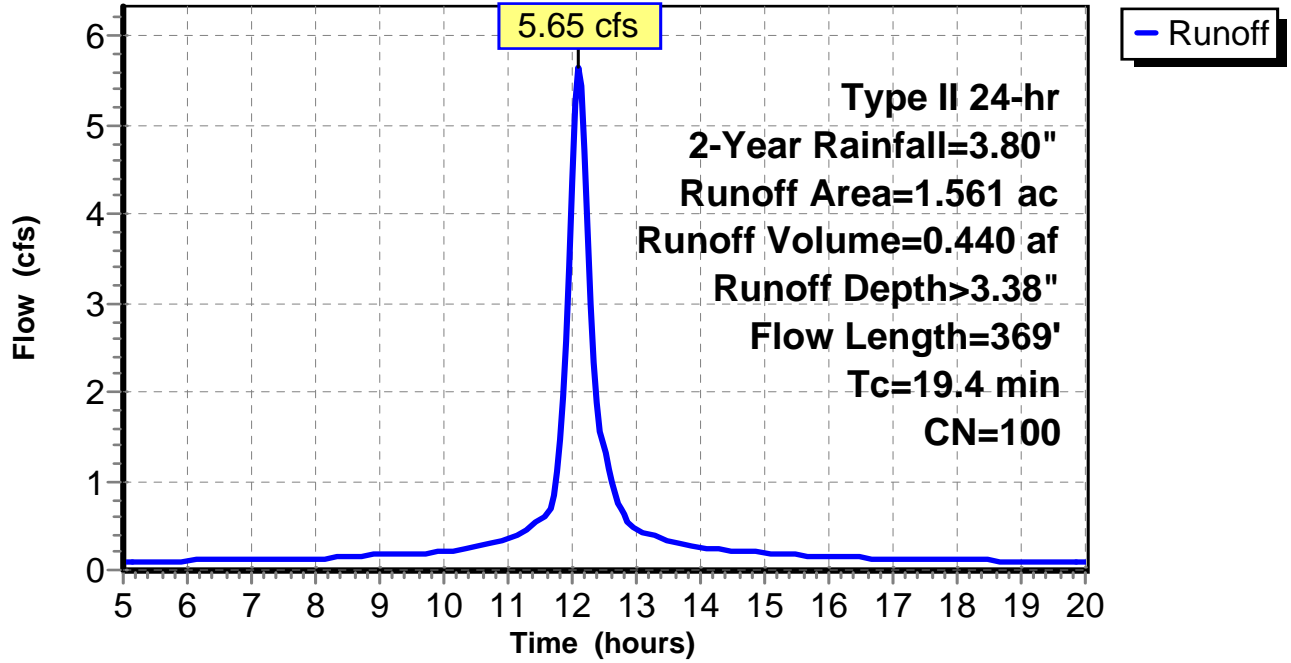
Subcatchment 7: C 80.007

Hydrograph



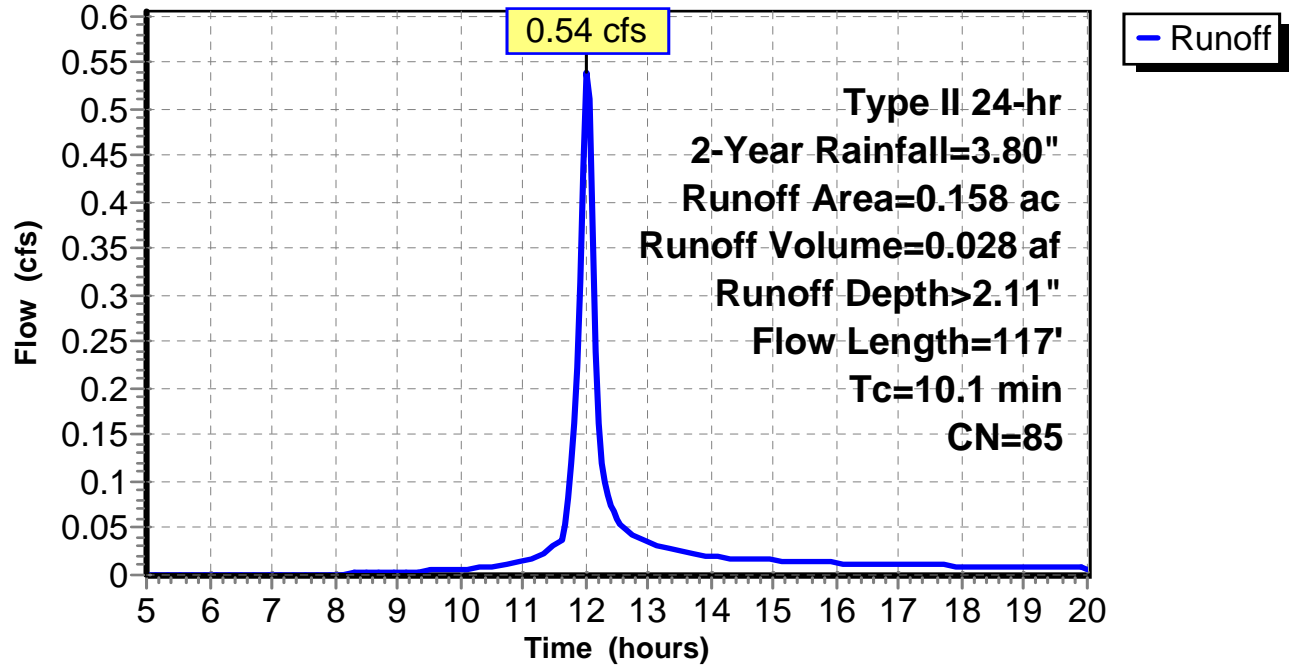
Subcatchment 8: C 80.008

Hydrograph



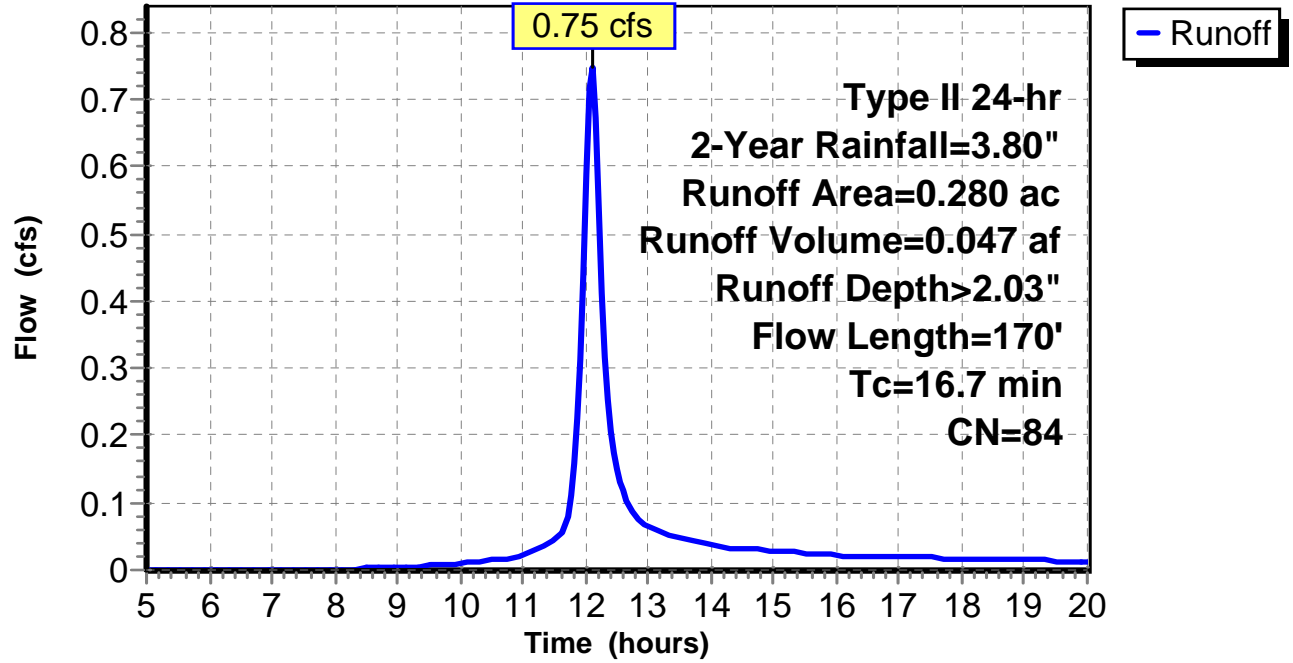
Subcatchment 9: C 81.001

Hydrograph



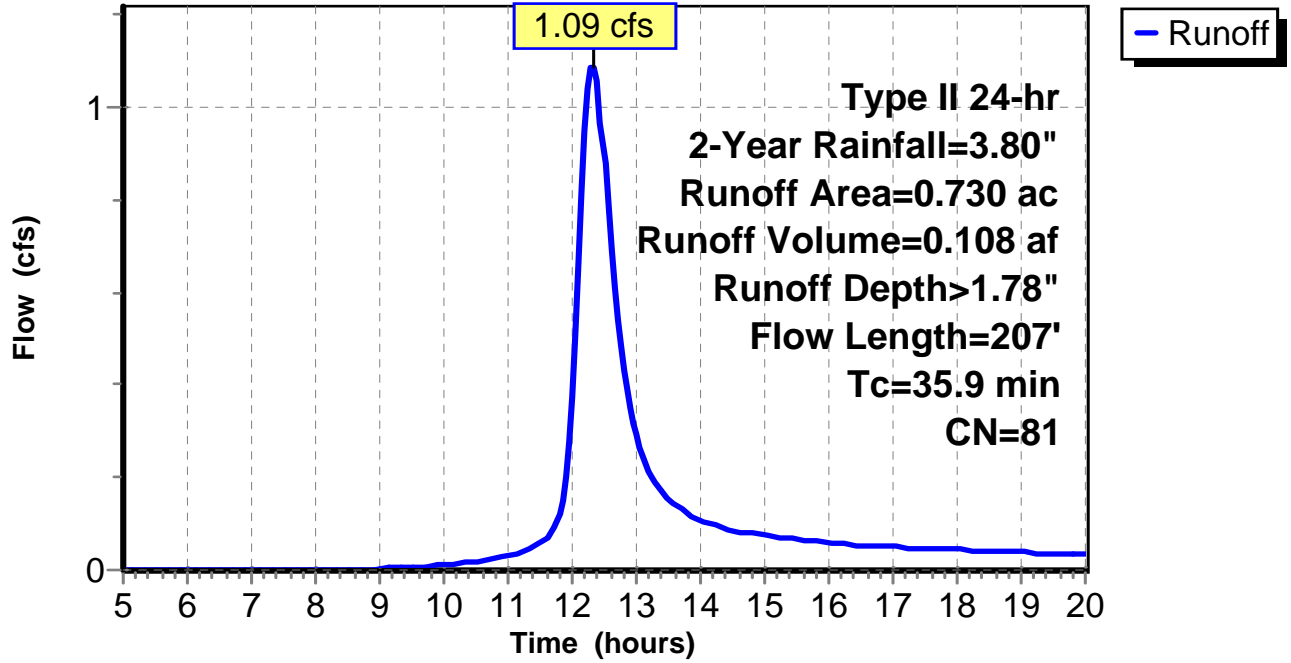
Subcatchment 10: C 81.002

Hydrograph



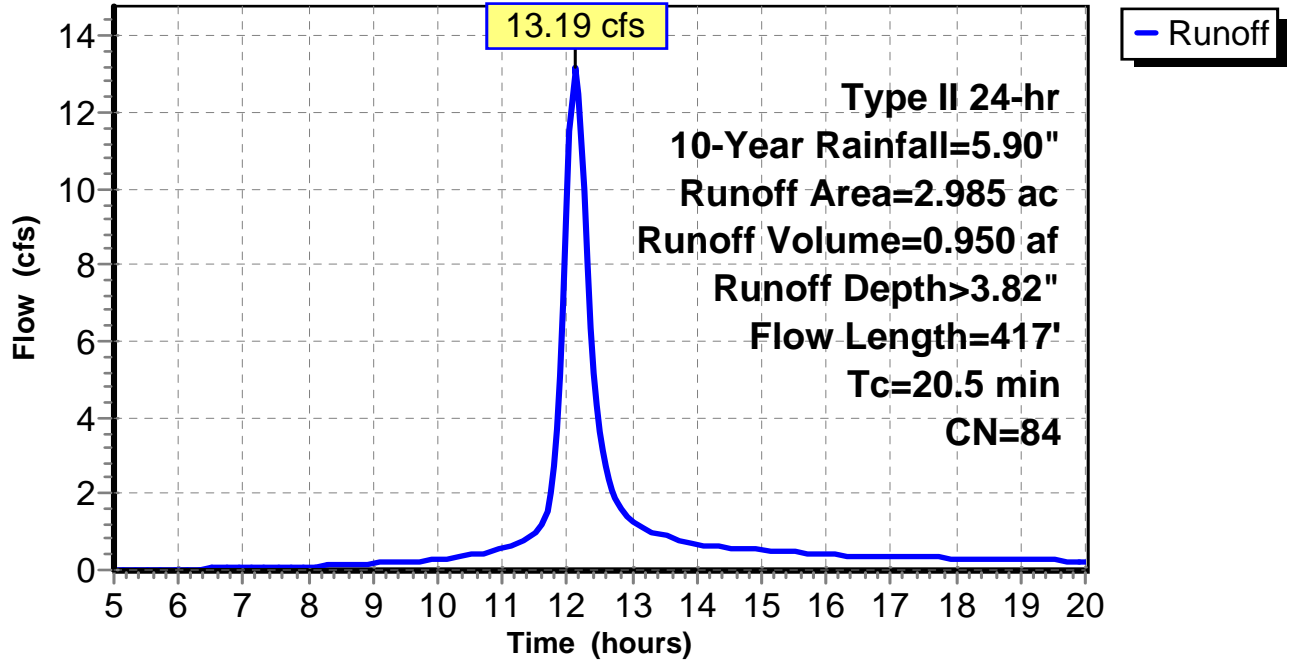
Subcatchment 11: C 81.003

Hydrograph



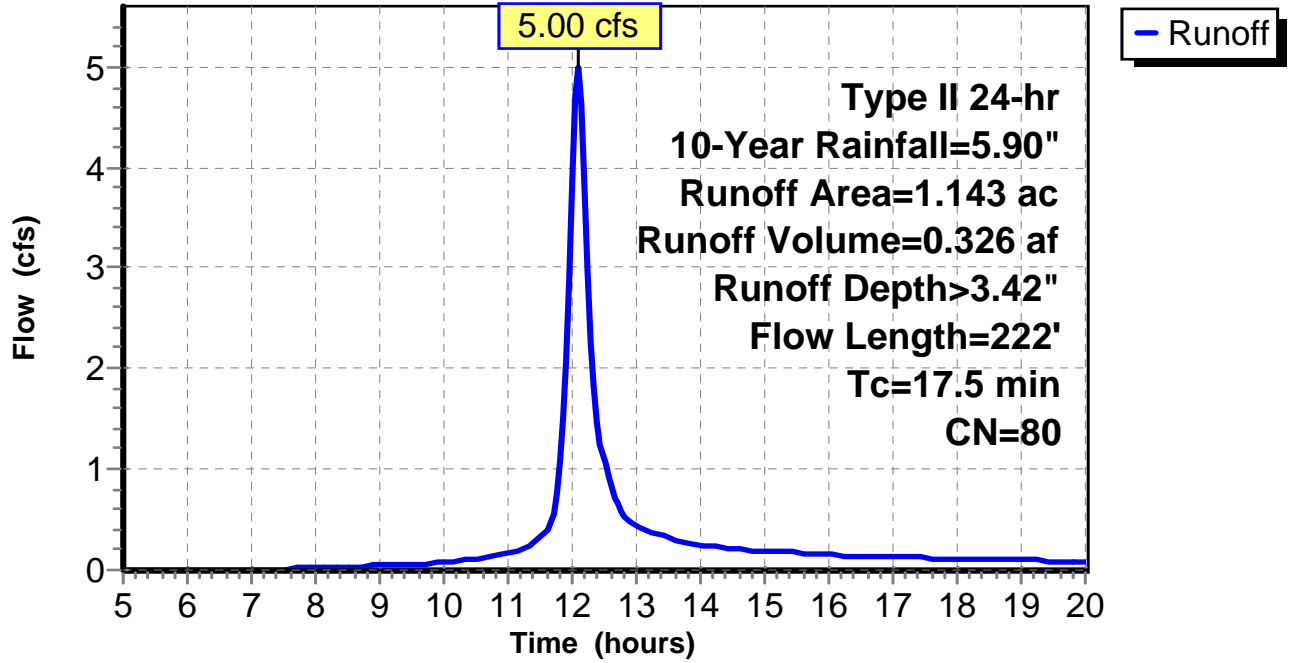
Subcatchment 1: C 80.001

Hydrograph



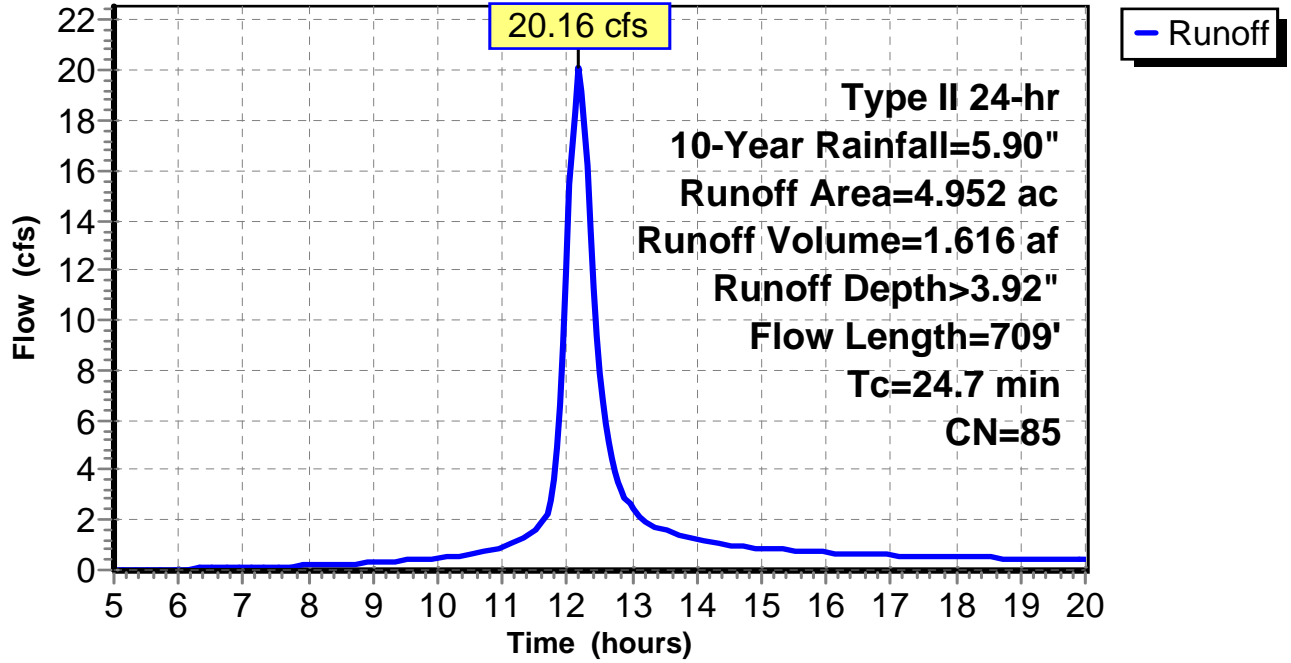
Subcatchment 2: C 80.002

Hydrograph



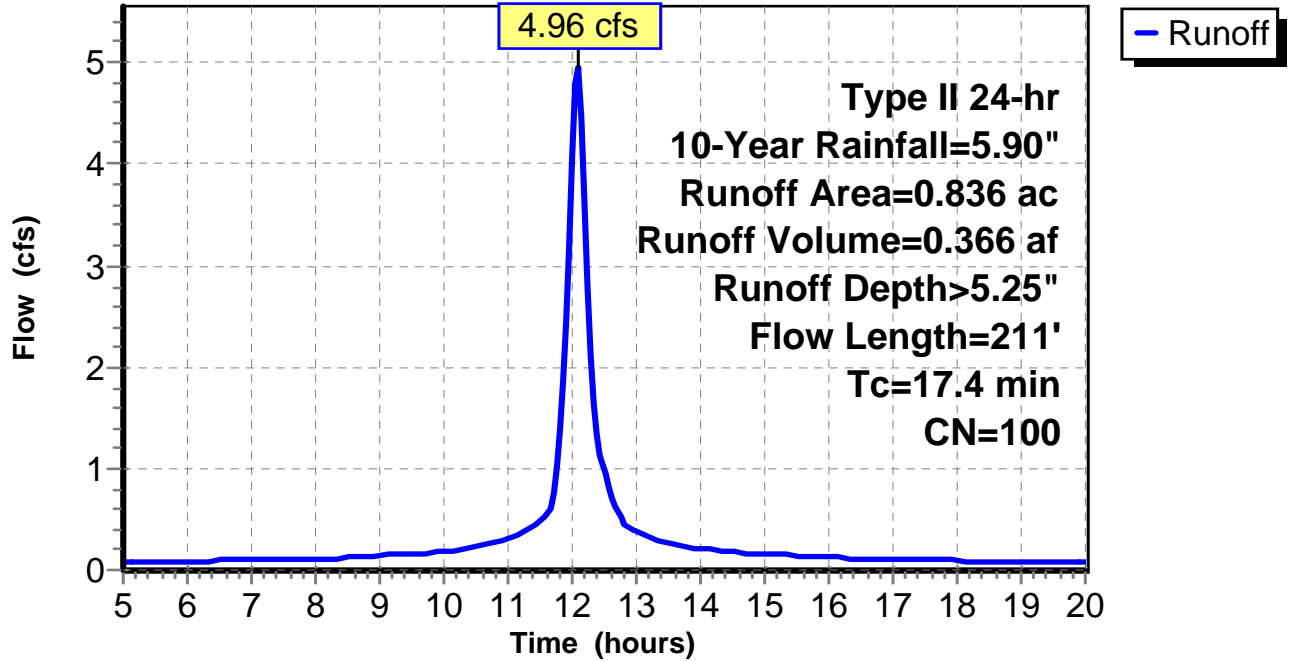
Subcatchment 3: C 80.003

Hydrograph



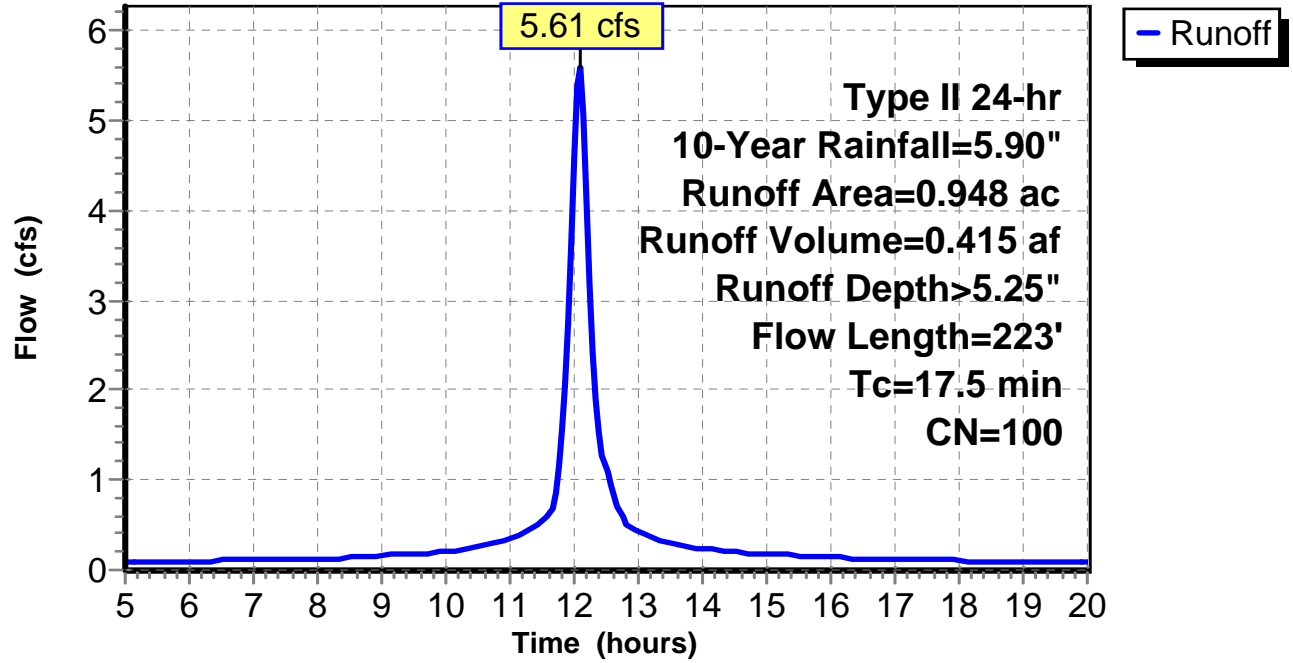
Subcatchment 4: C 80.004

Hydrograph



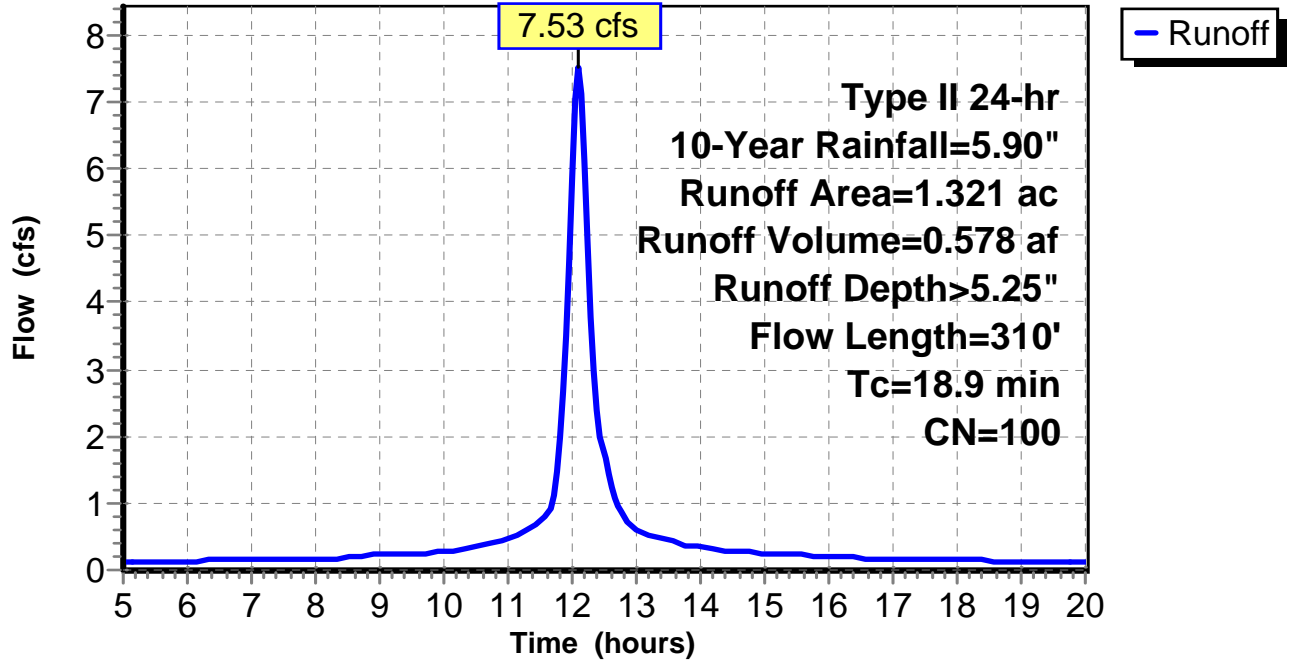
Subcatchment 5: C 80.005

Hydrograph



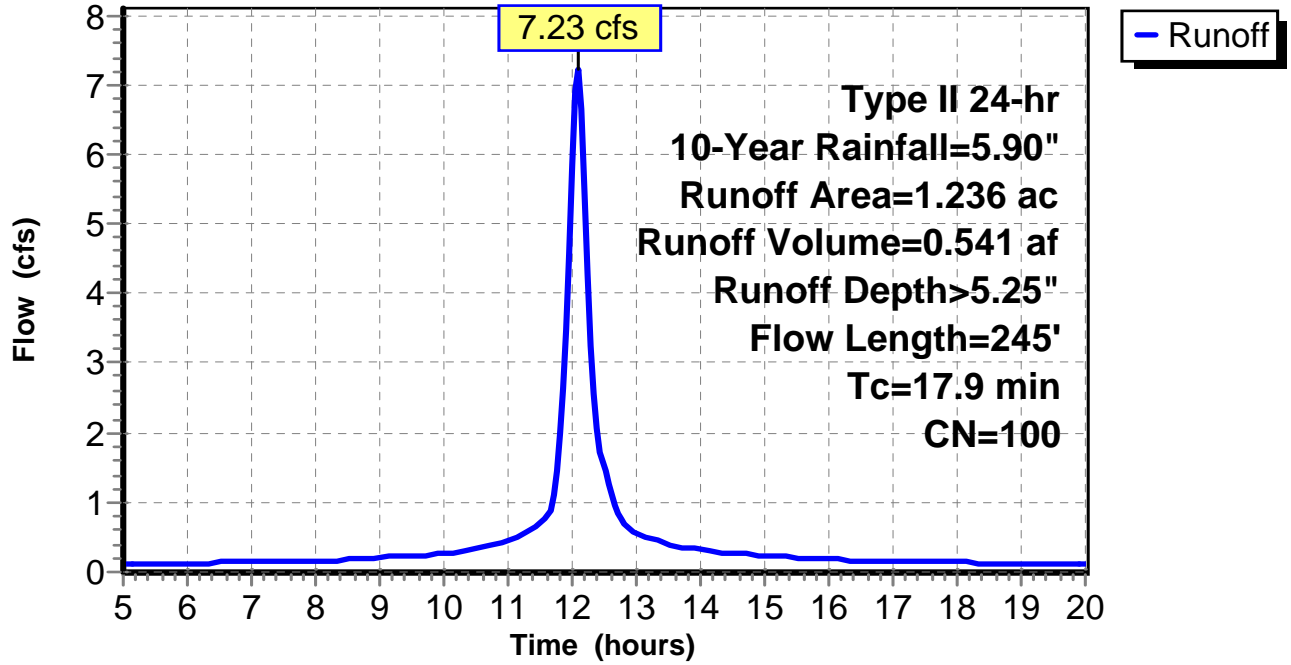
Subcatchment 6: C 80.006

Hydrograph



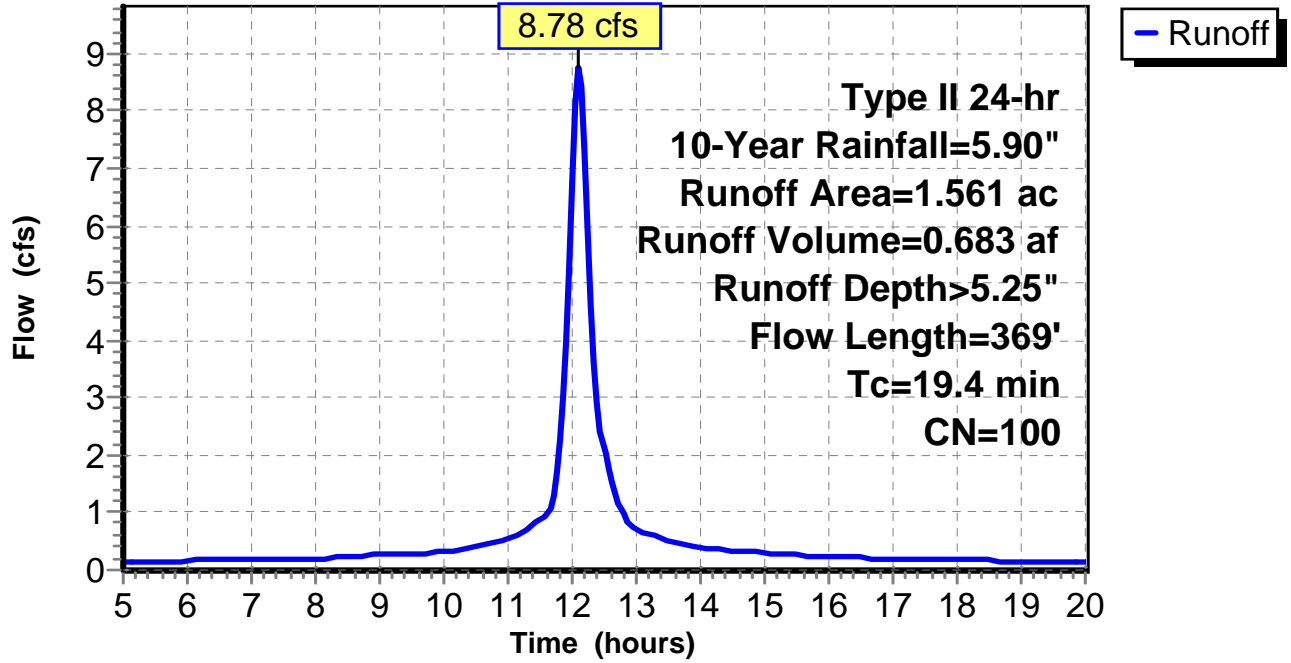
Subcatchment 7: C 80.007

Hydrograph



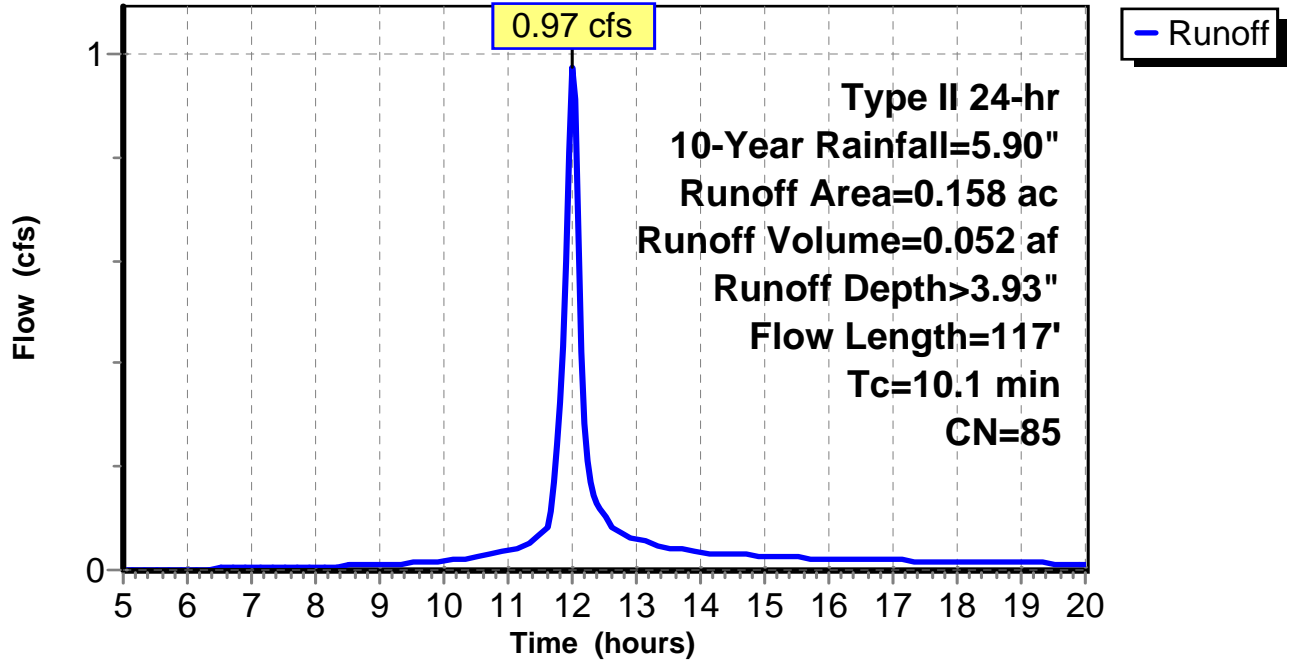
Subcatchment 8: C 80.008

Hydrograph



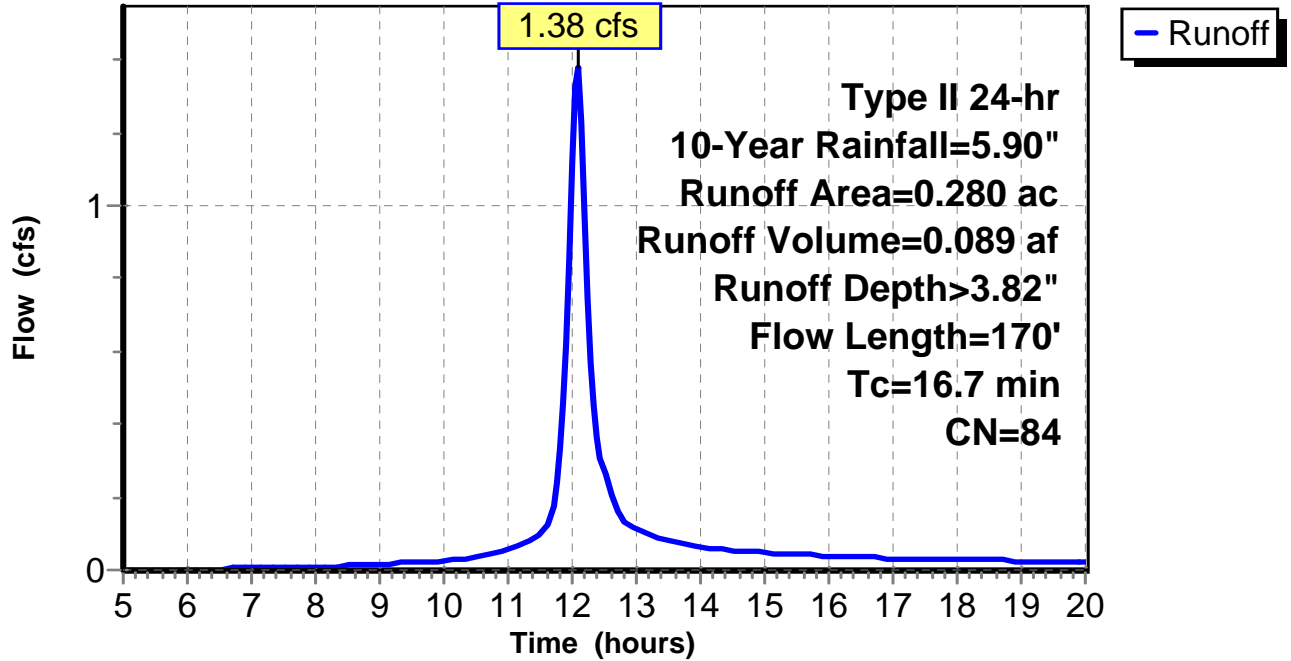
Subcatchment 9: C 81.001

Hydrograph



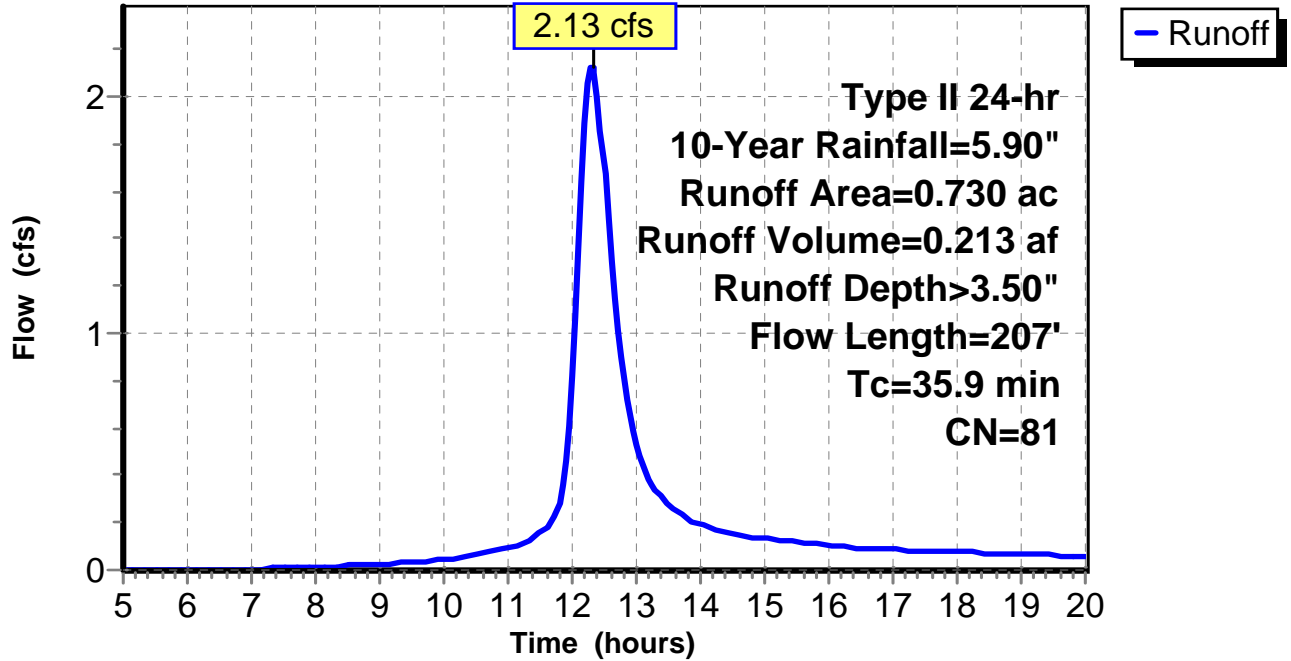
Subcatchment 10: C 81.002

Hydrograph



Subcatchment 11: C 81.003

Hydrograph

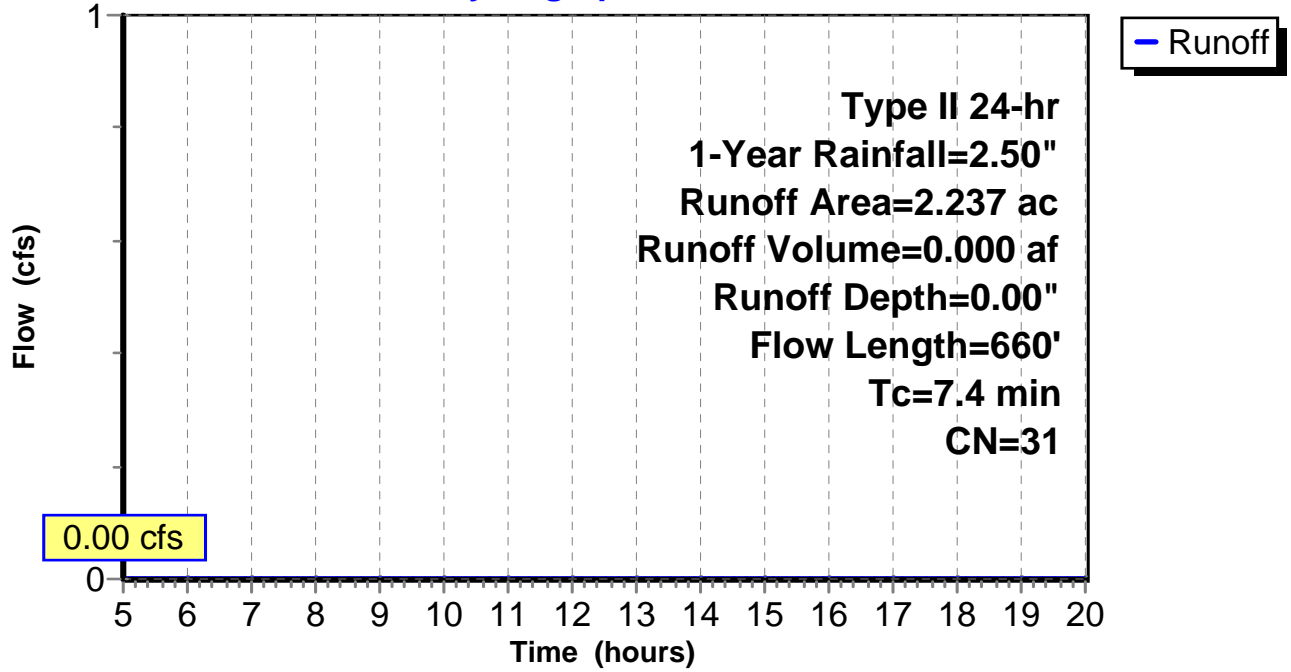


ATTACHMENT 1.2

Culvert Drainage Areas, Permanent Access Roads, Post-Development Conditions

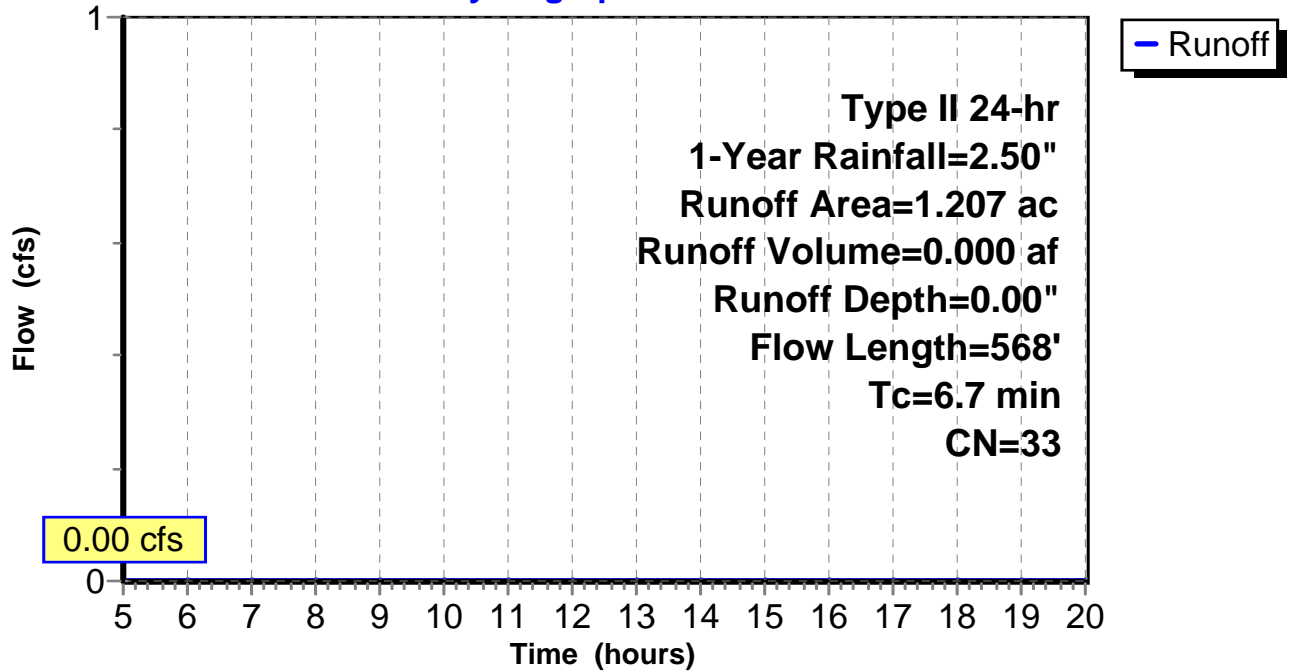
Subcatchment 1: C AR-300.001

Hydrograph



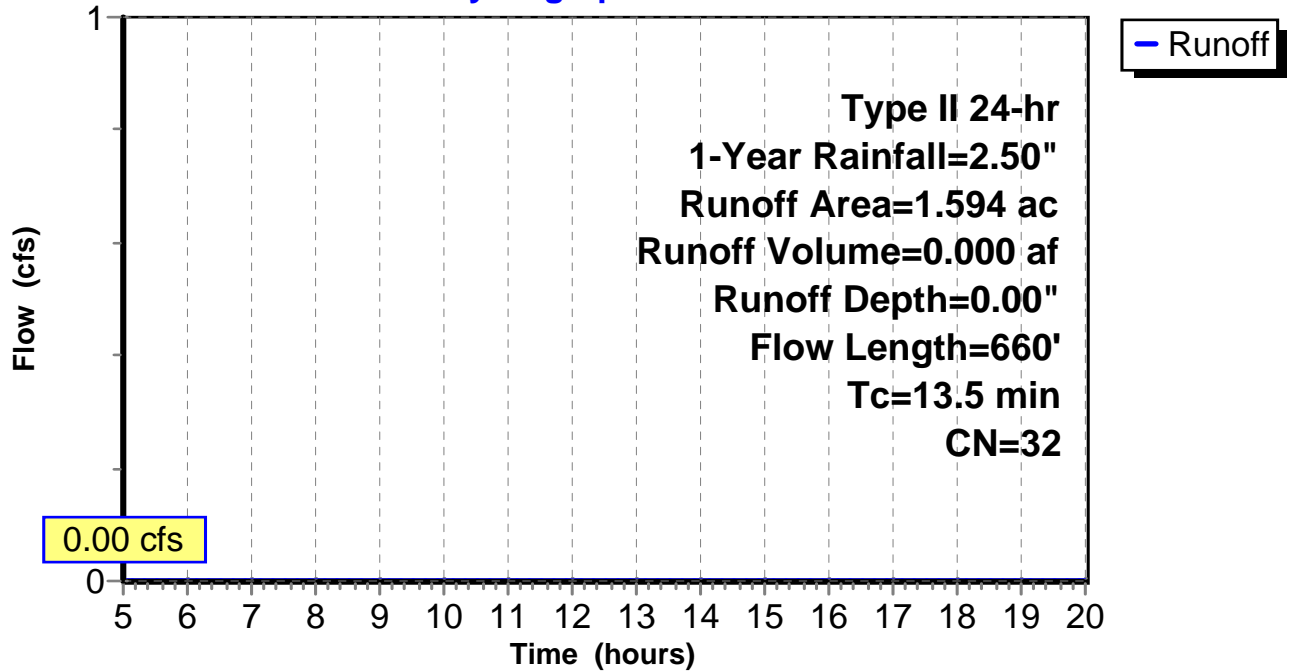
Subcatchment 2: C AR-300.002

Hydrograph



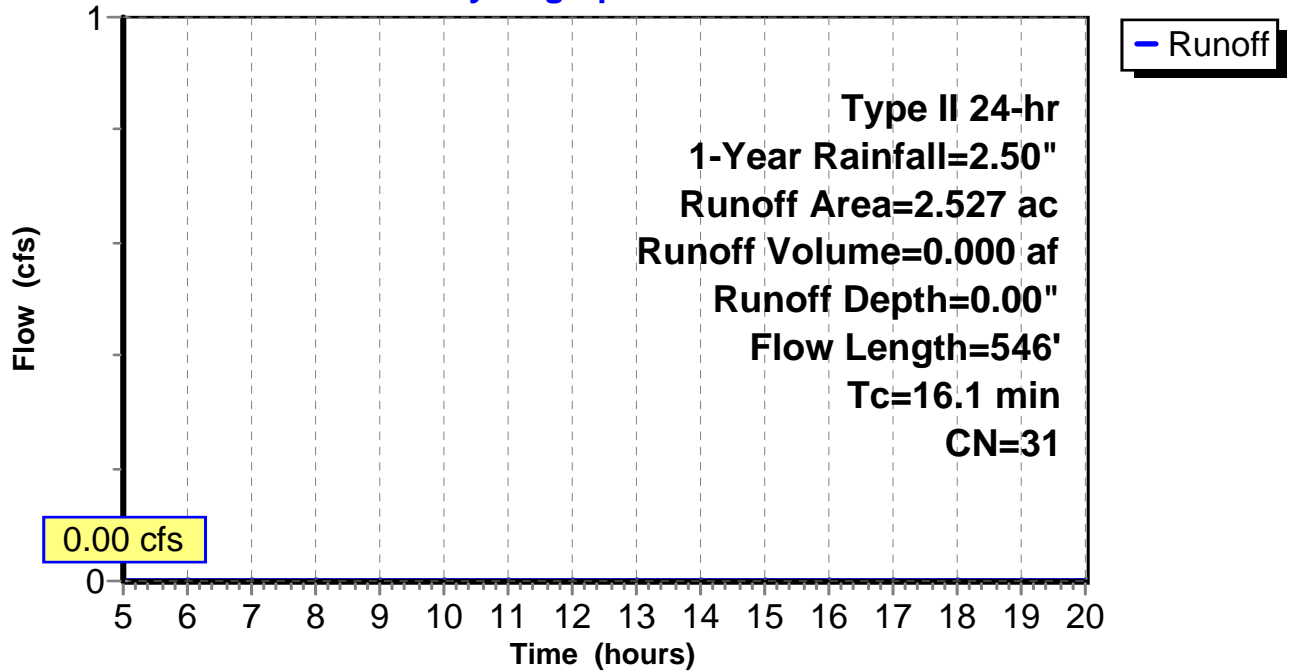
Subcatchment 3: C AR-300.003

Hydrograph



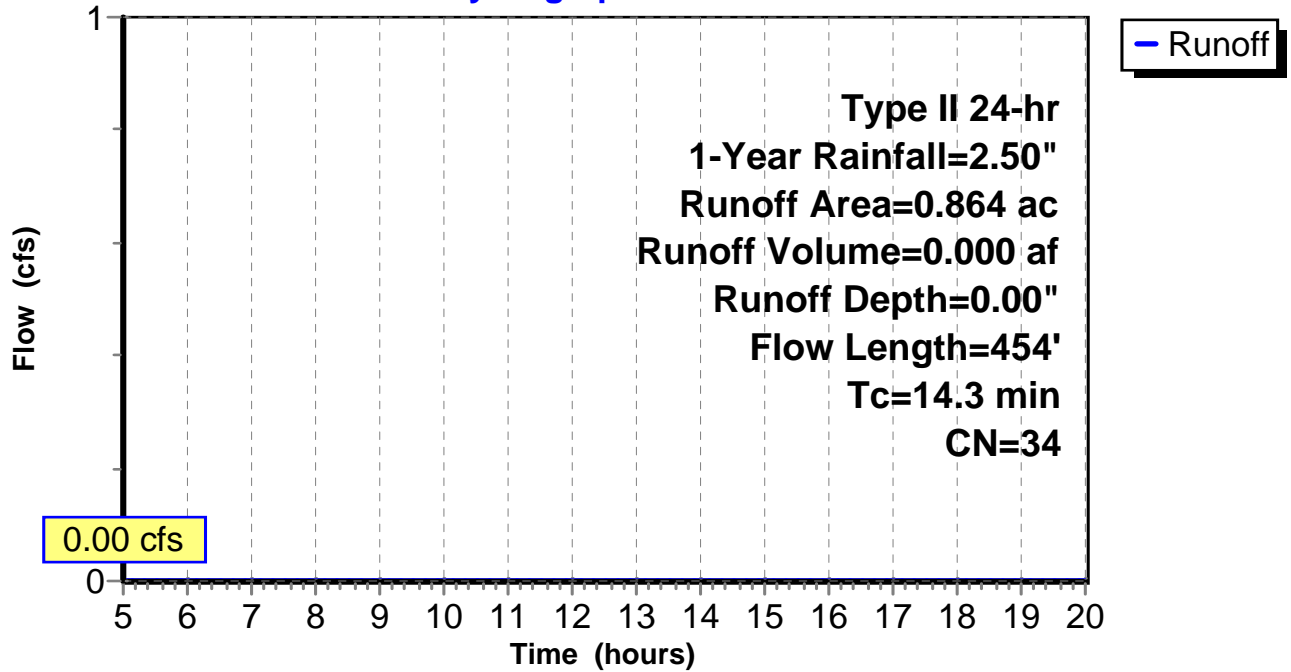
Subcatchment 4: C AR-300.004

Hydrograph



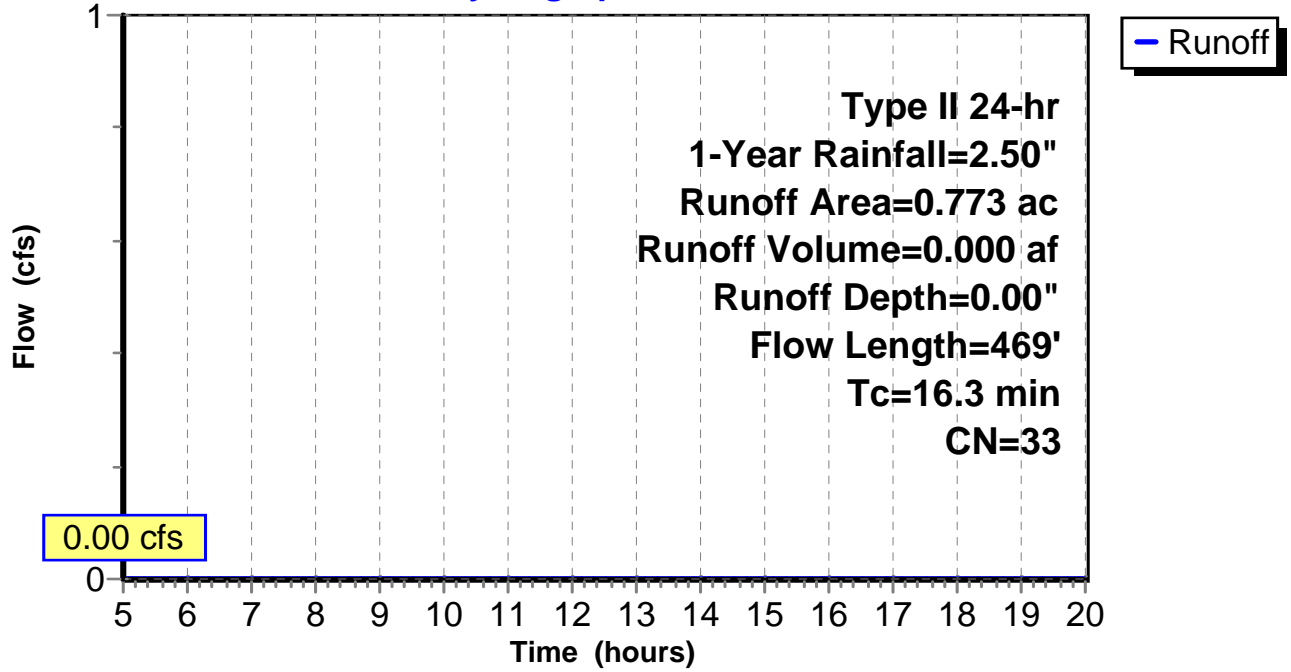
Subcatchment 5: C AR-300.005

Hydrograph



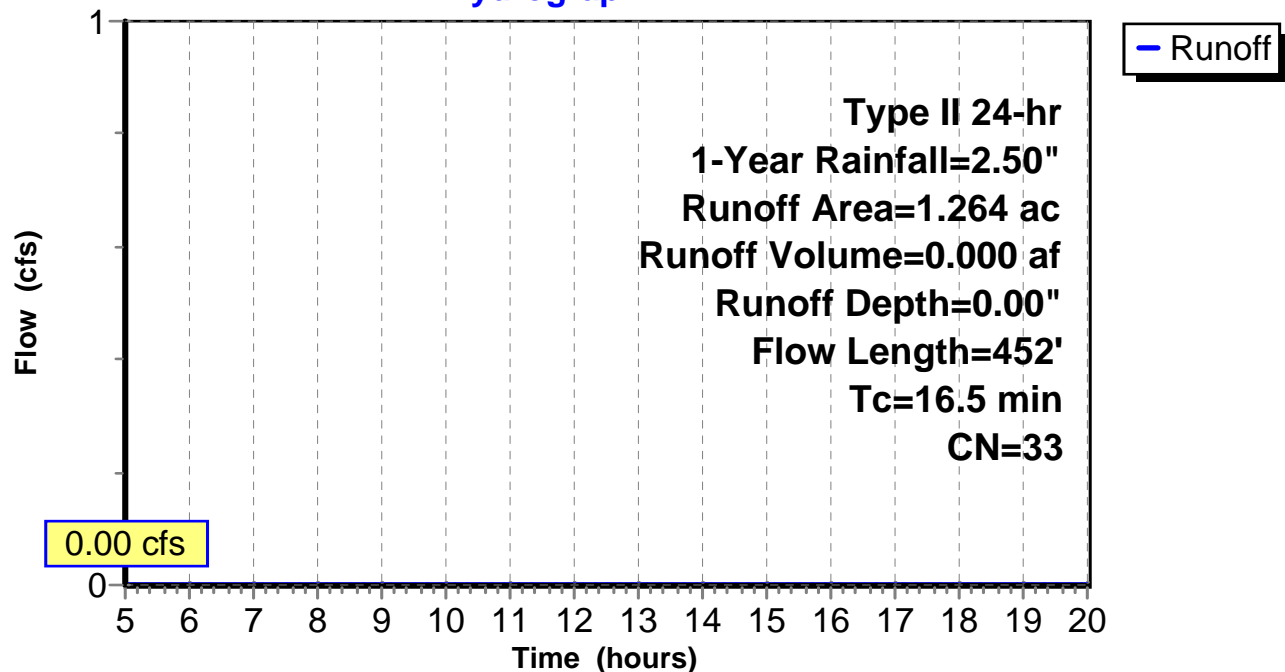
Subcatchment 6: C E117.001

Hydrograph



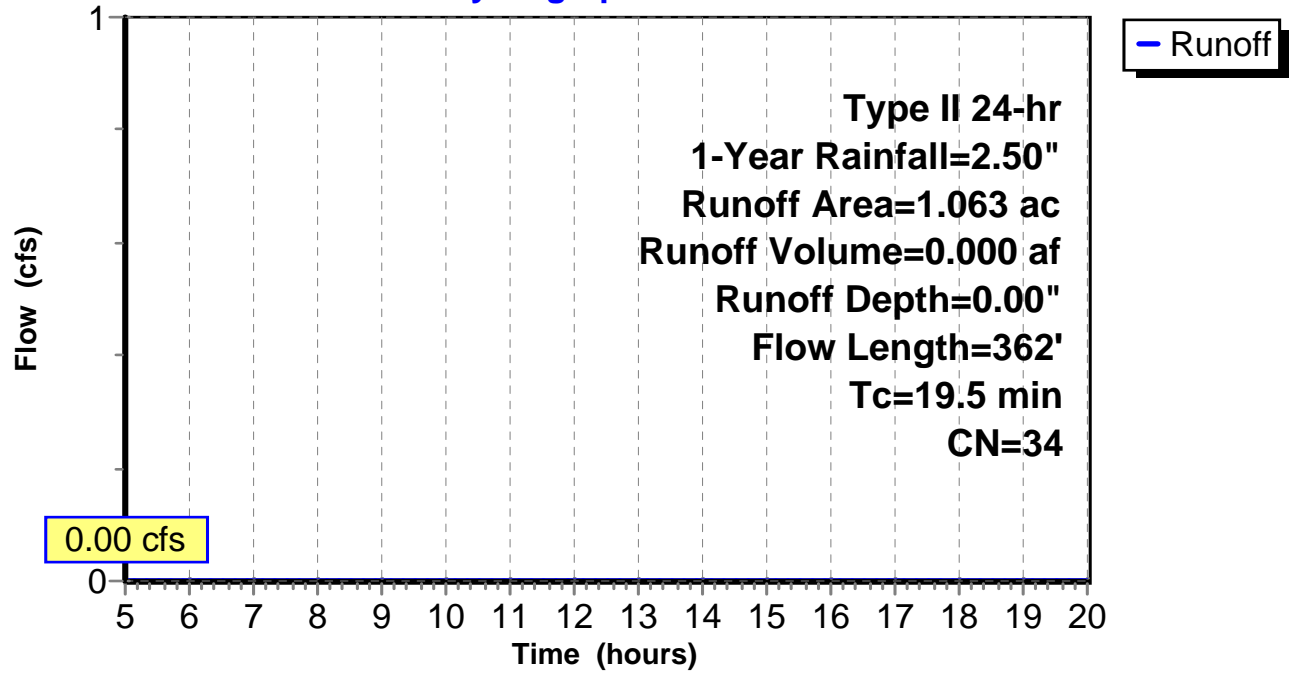
Subcatchment 7: C E117.002

Hydrograph



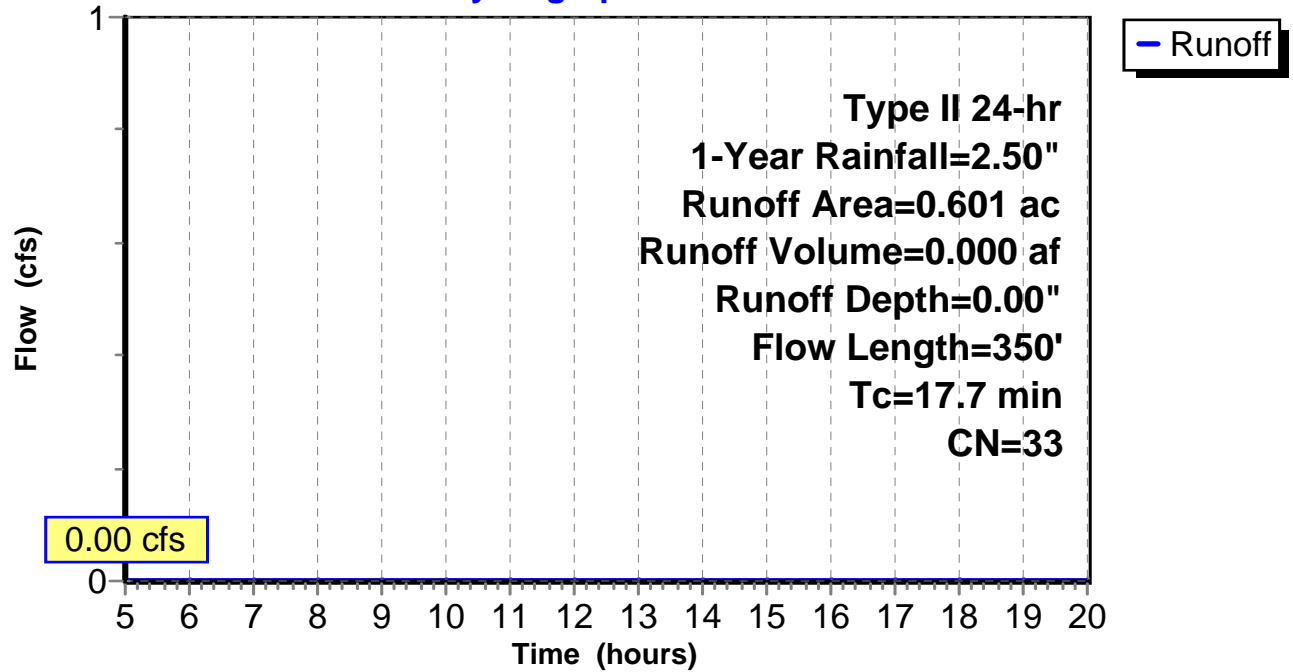
Subcatchment 8: C E117.003

Hydrograph



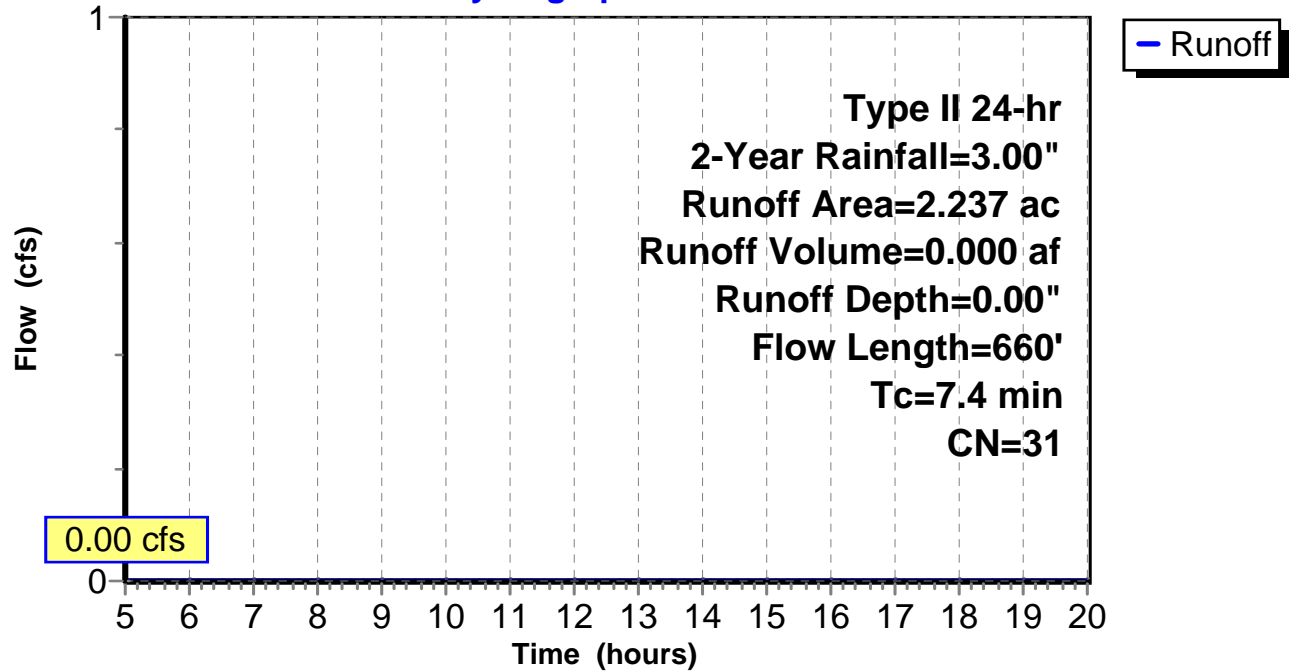
Subcatchment 9: C E117.004

Hydrograph



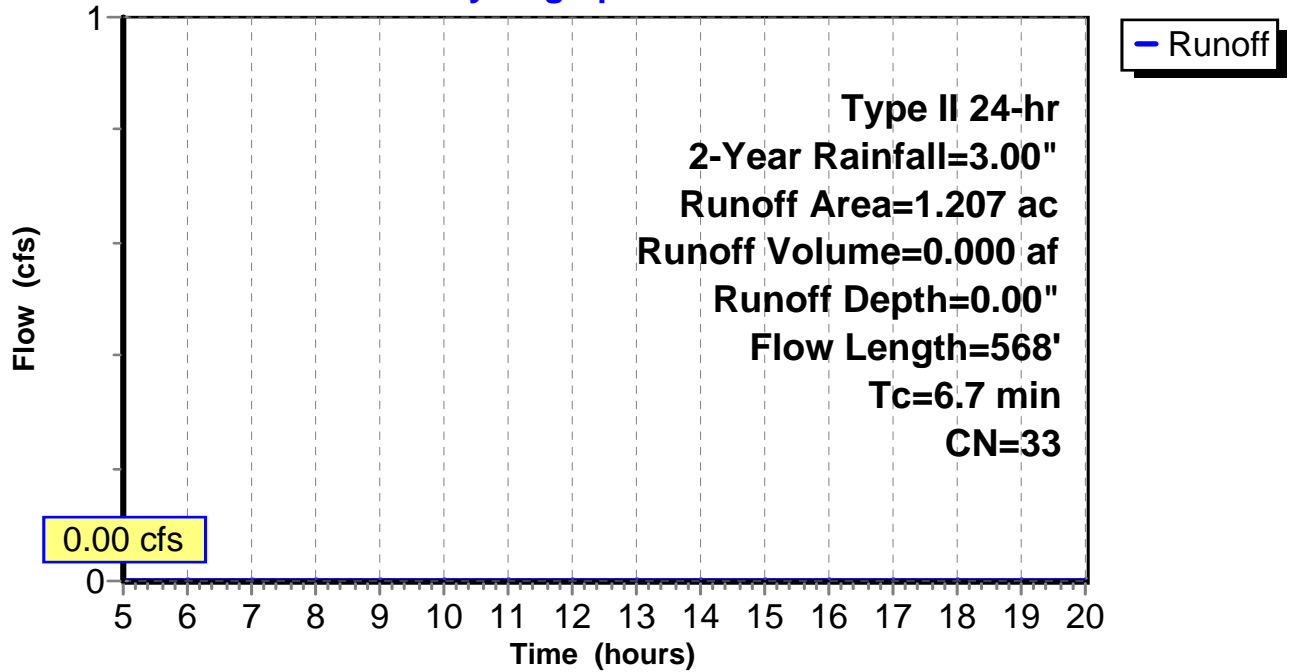
Subcatchment 1: C AR-300.001

Hydrograph



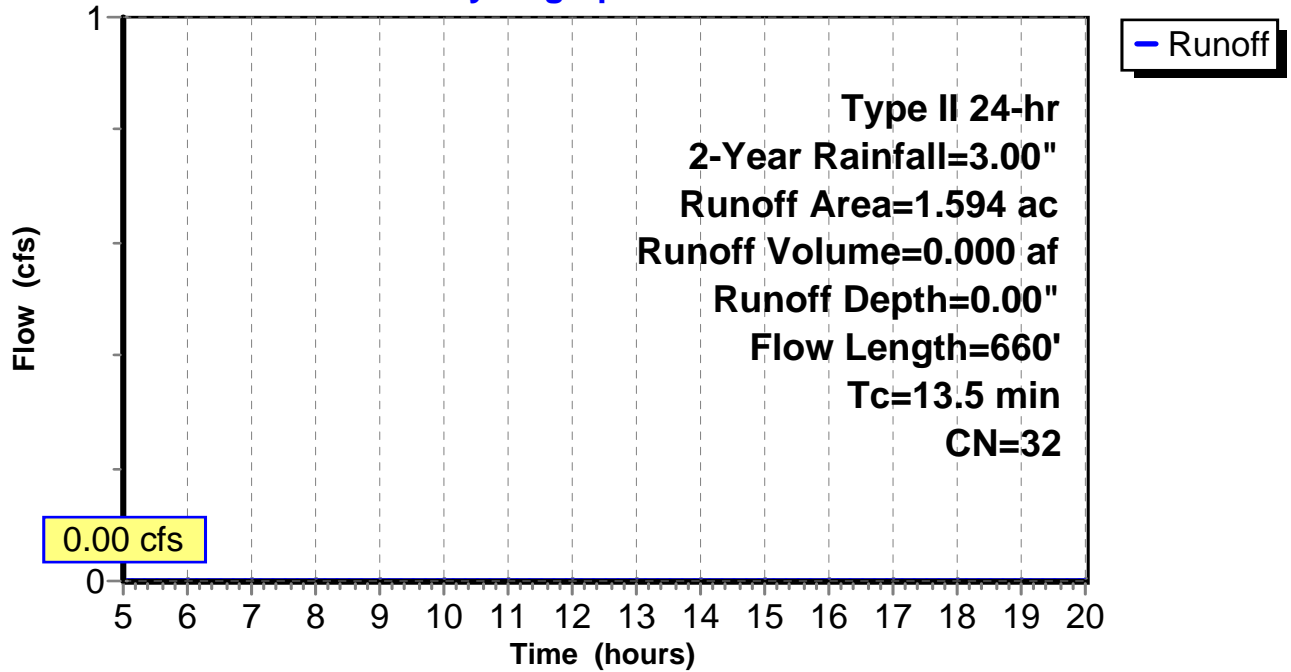
Subcatchment 2: C AR-300.002

Hydrograph



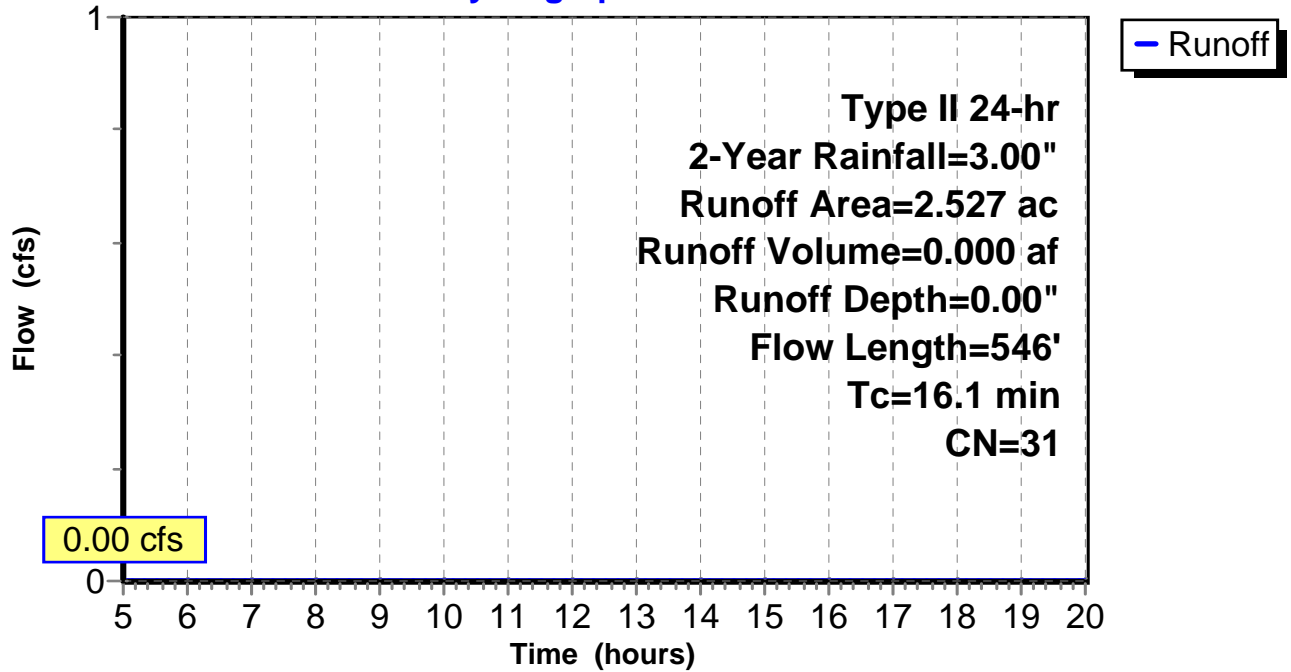
Subcatchment 3: C AR-300.003

Hydrograph



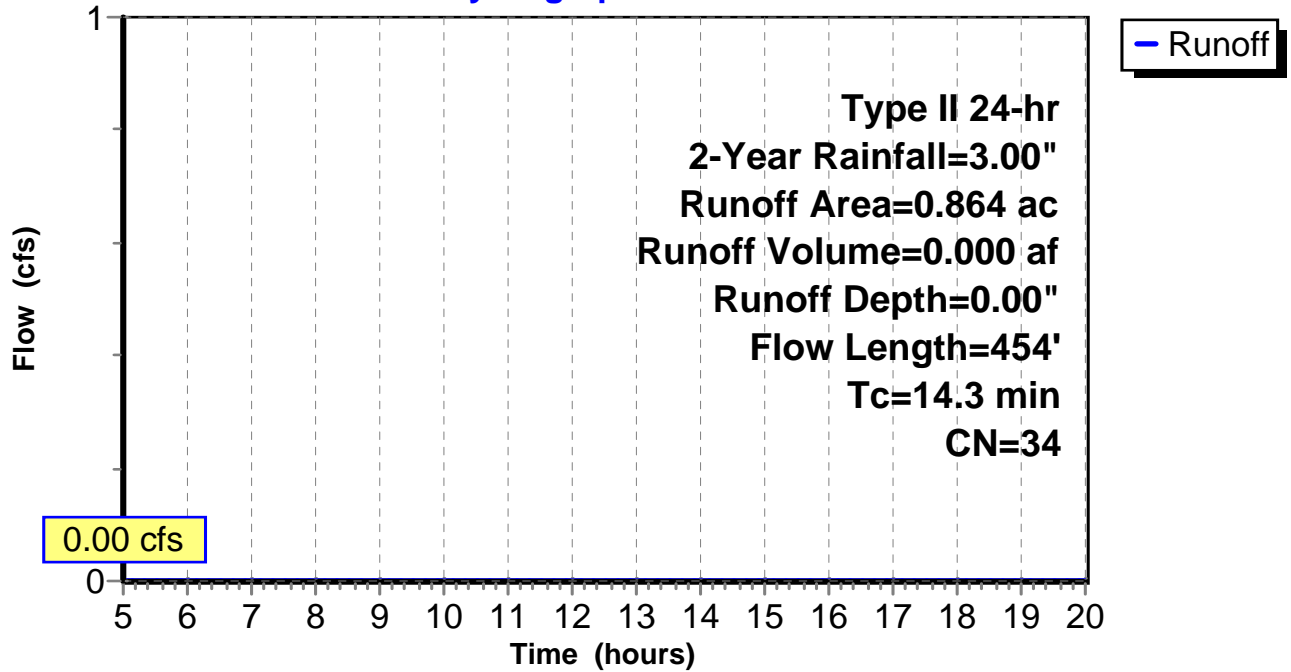
Subcatchment 4: C AR-300.004

Hydrograph



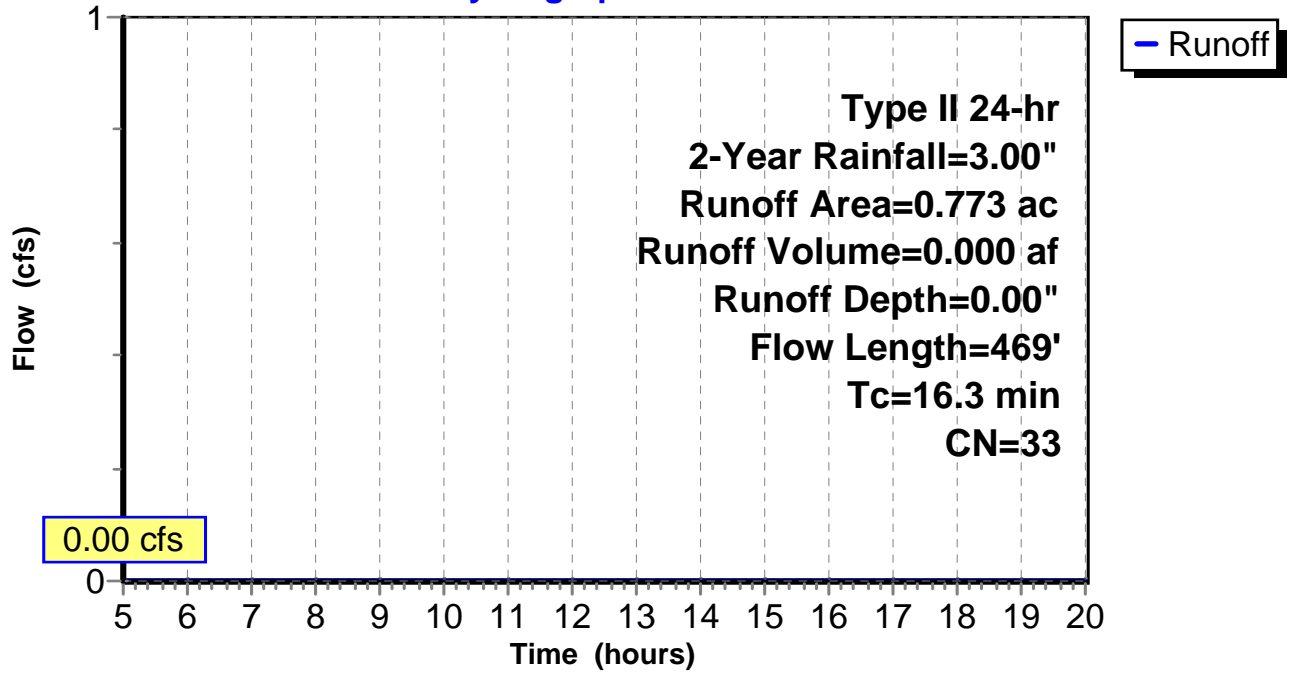
Subcatchment 5: C AR-300.005

Hydrograph



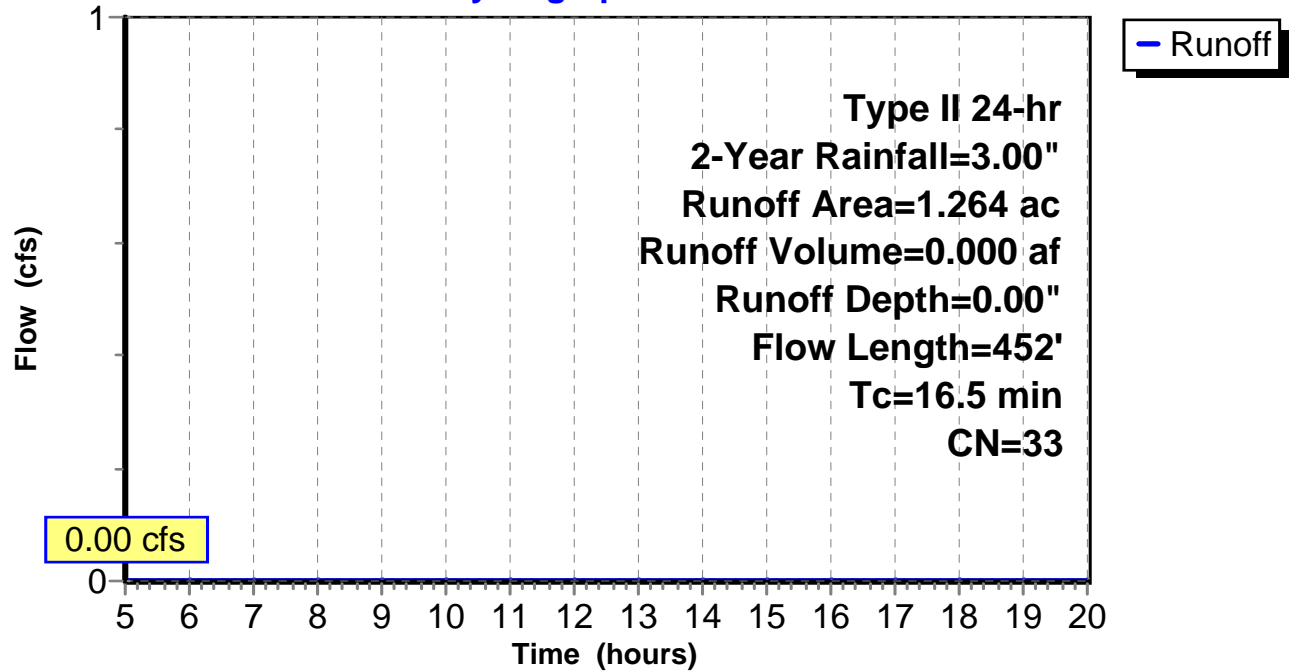
Subcatchment 6: C E117.001

Hydrograph



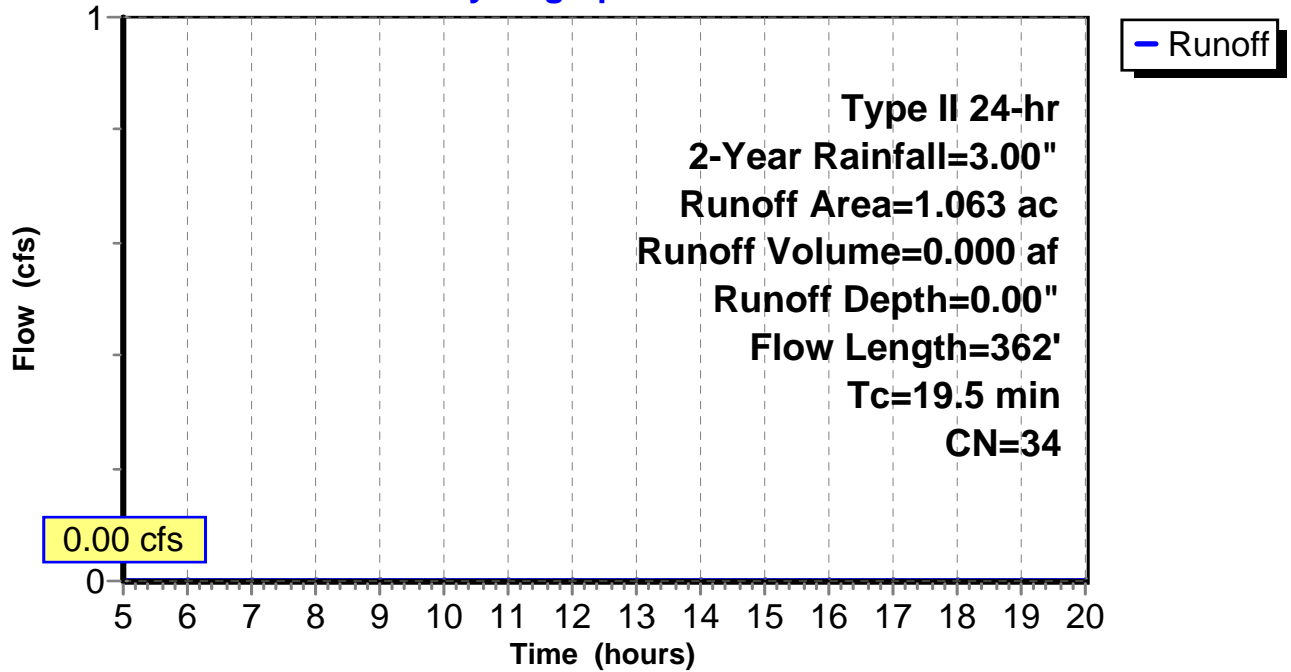
Subcatchment 7: C E117.002

Hydrograph



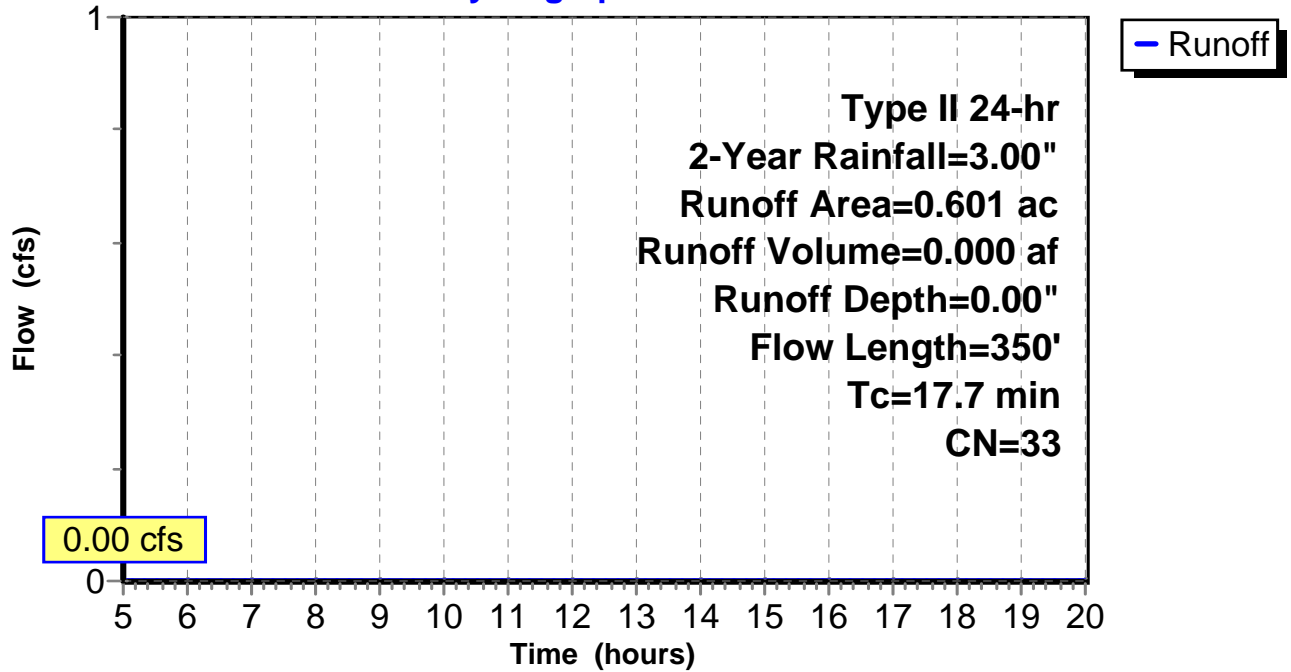
Subcatchment 8: C E117.003

Hydrograph



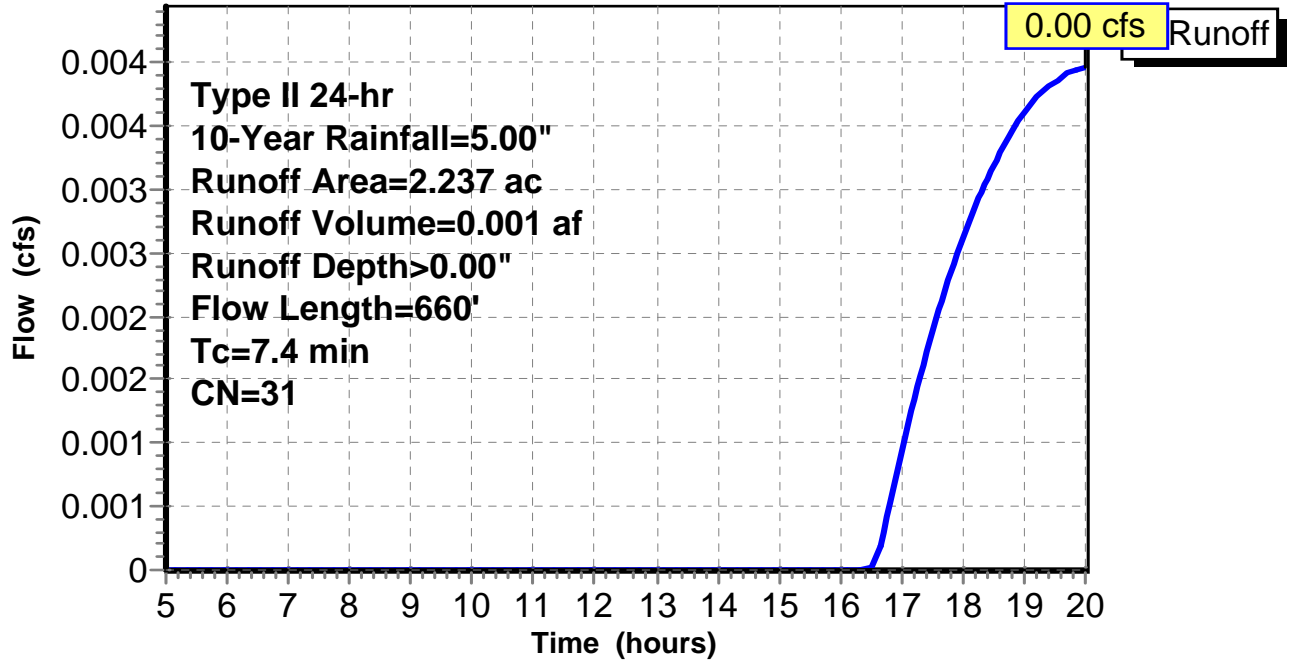
Subcatchment 9: C E117.004

Hydrograph



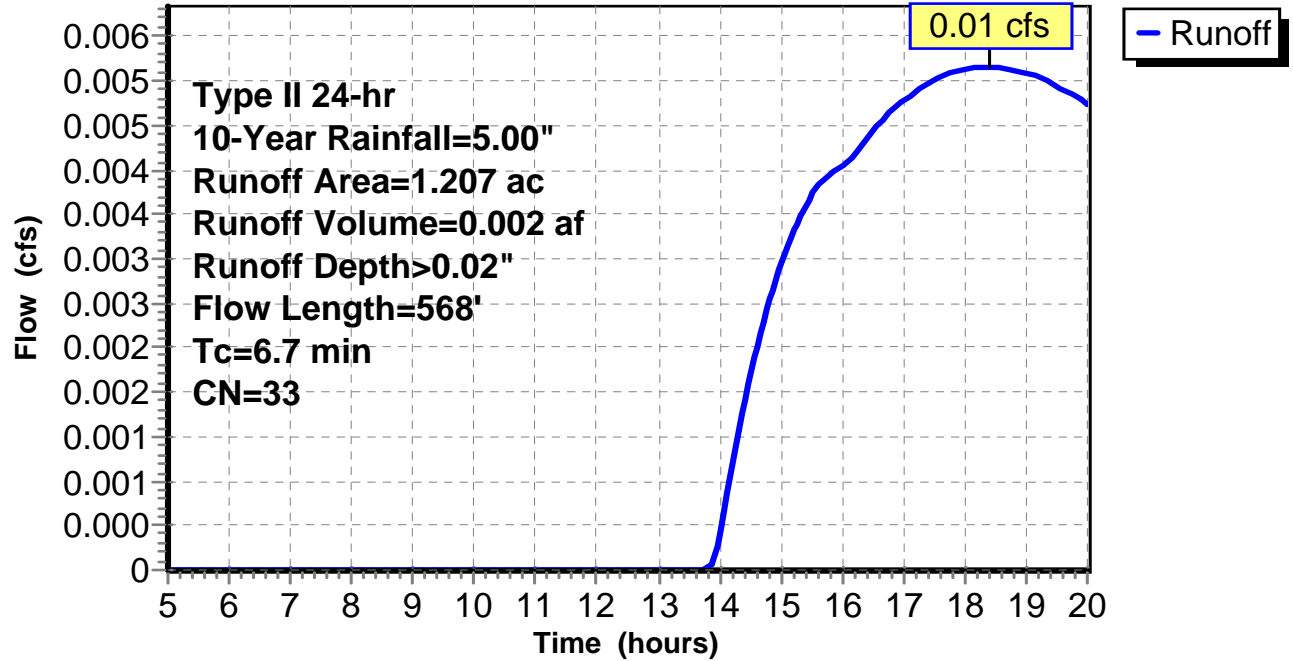
Subcatchment 1: C AR-300.001

Hydrograph



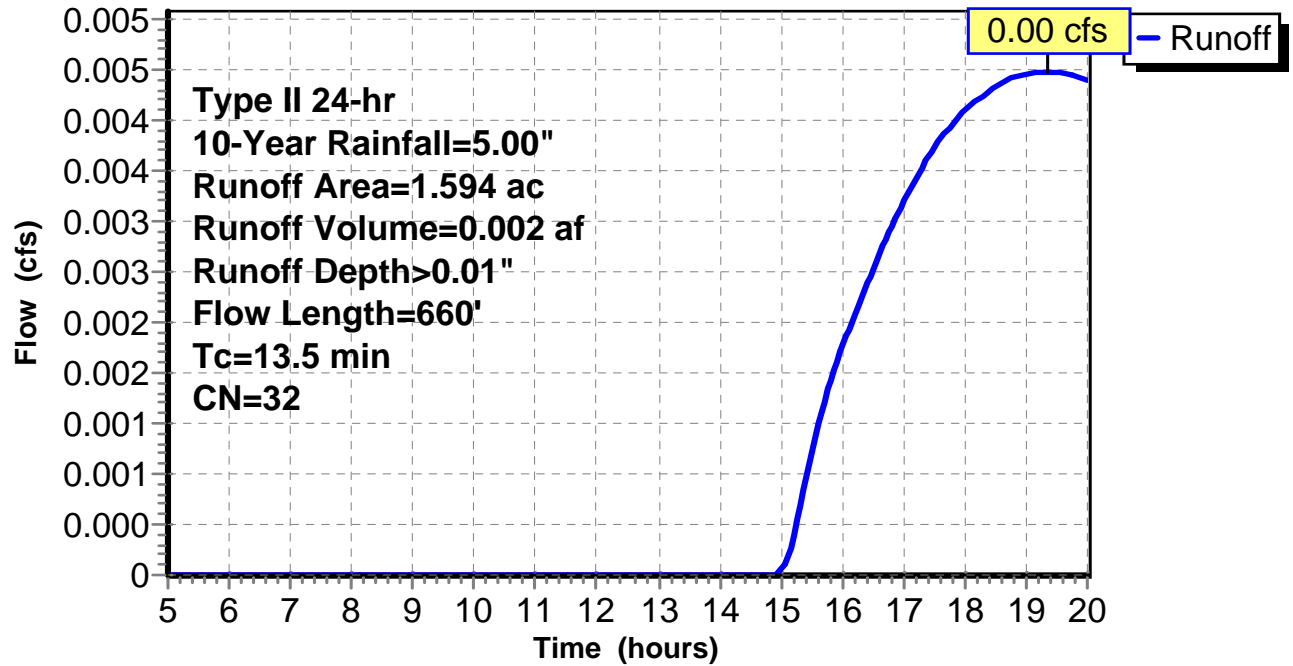
Subcatchment 2: C AR-300.002

Hydrograph



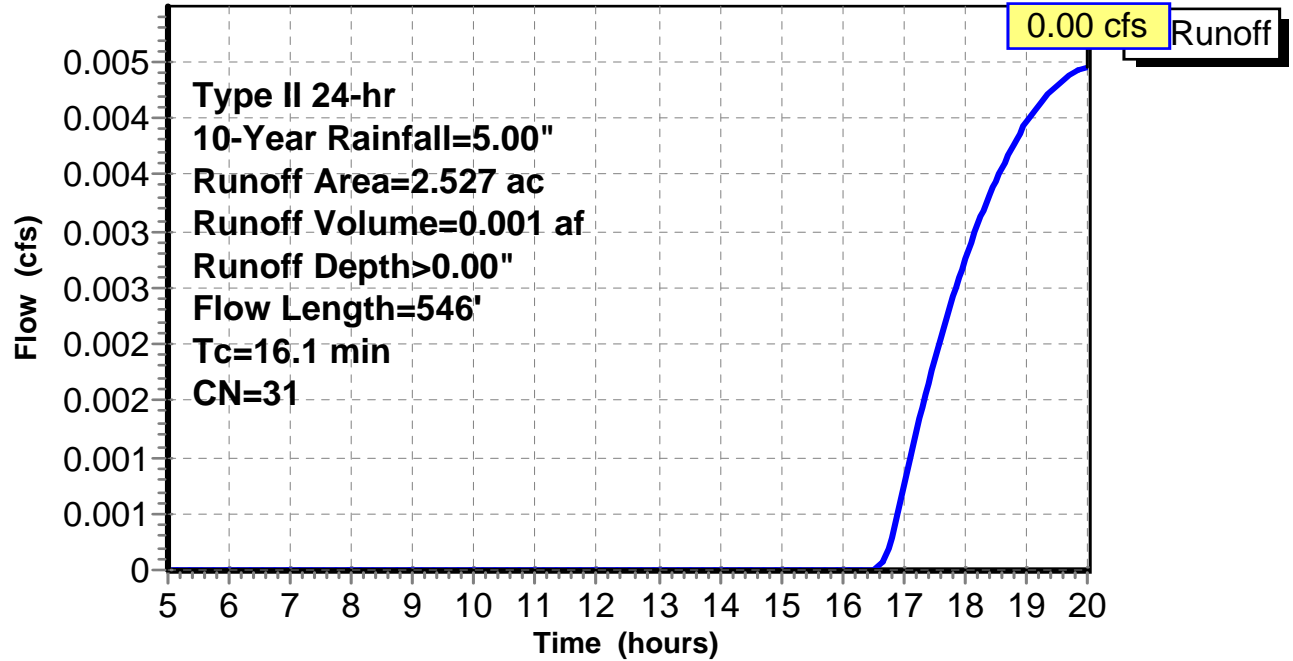
Subcatchment 3: C AR-300.003

Hydrograph



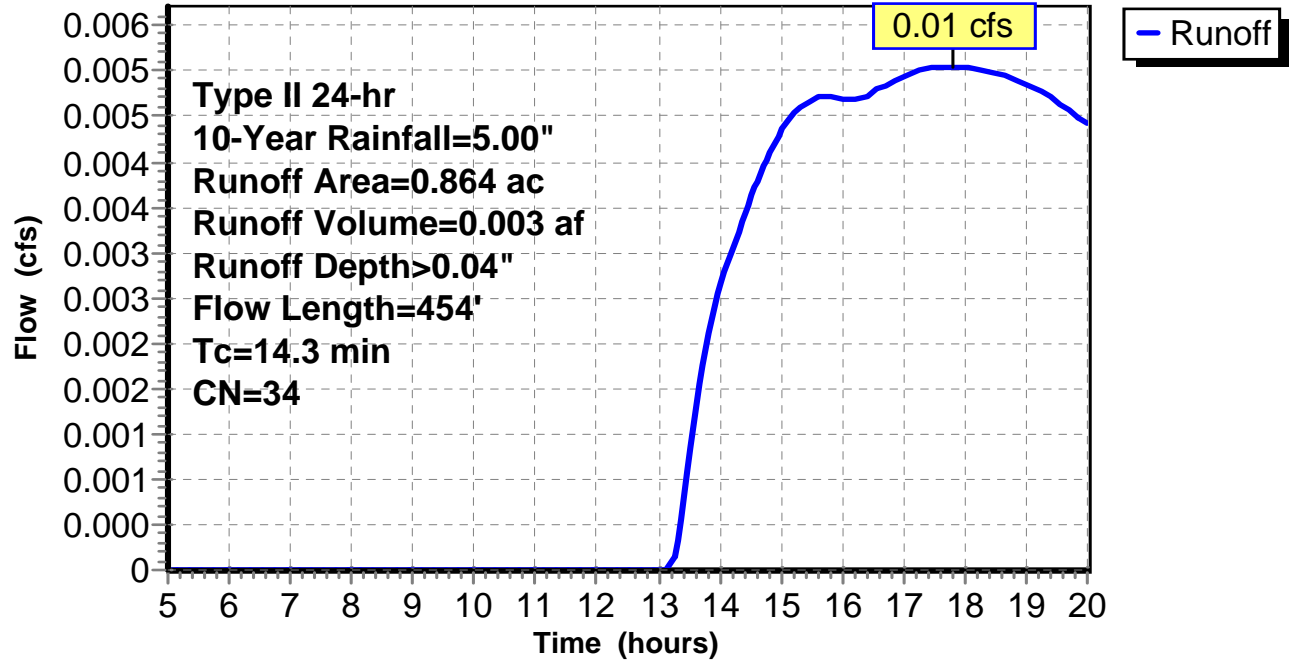
Subcatchment 4: C AR-300.004

Hydrograph



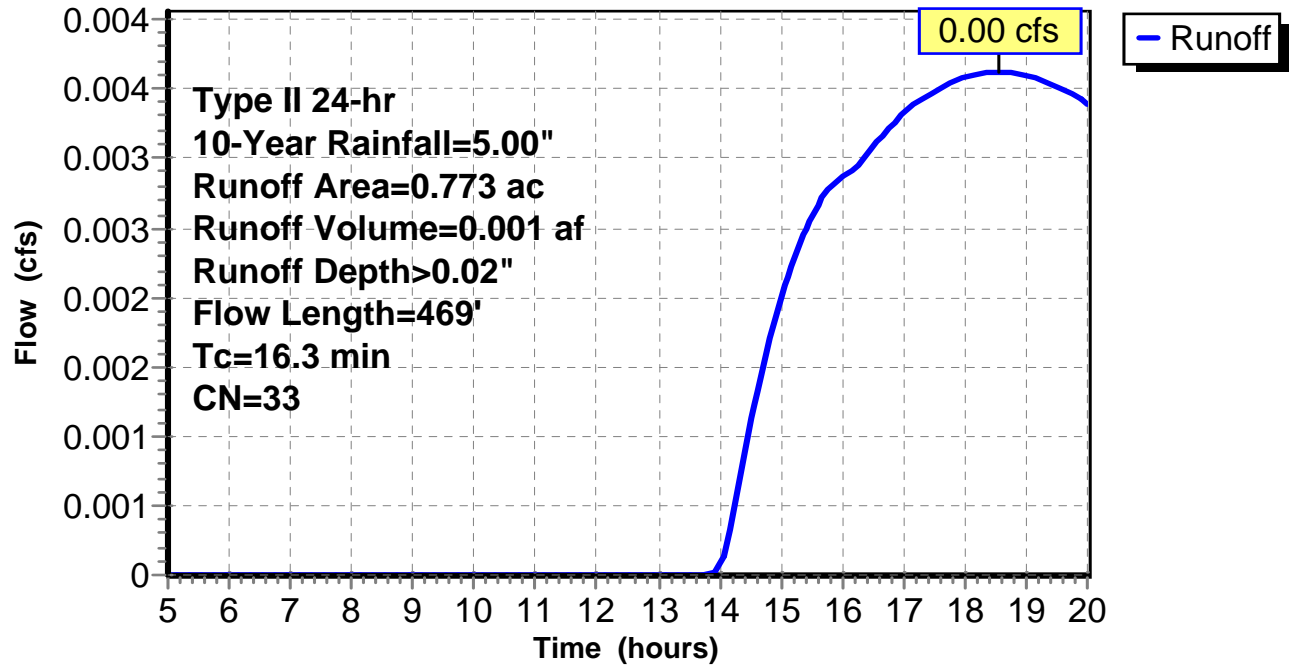
Subcatchment 5: C AR-300.005

Hydrograph



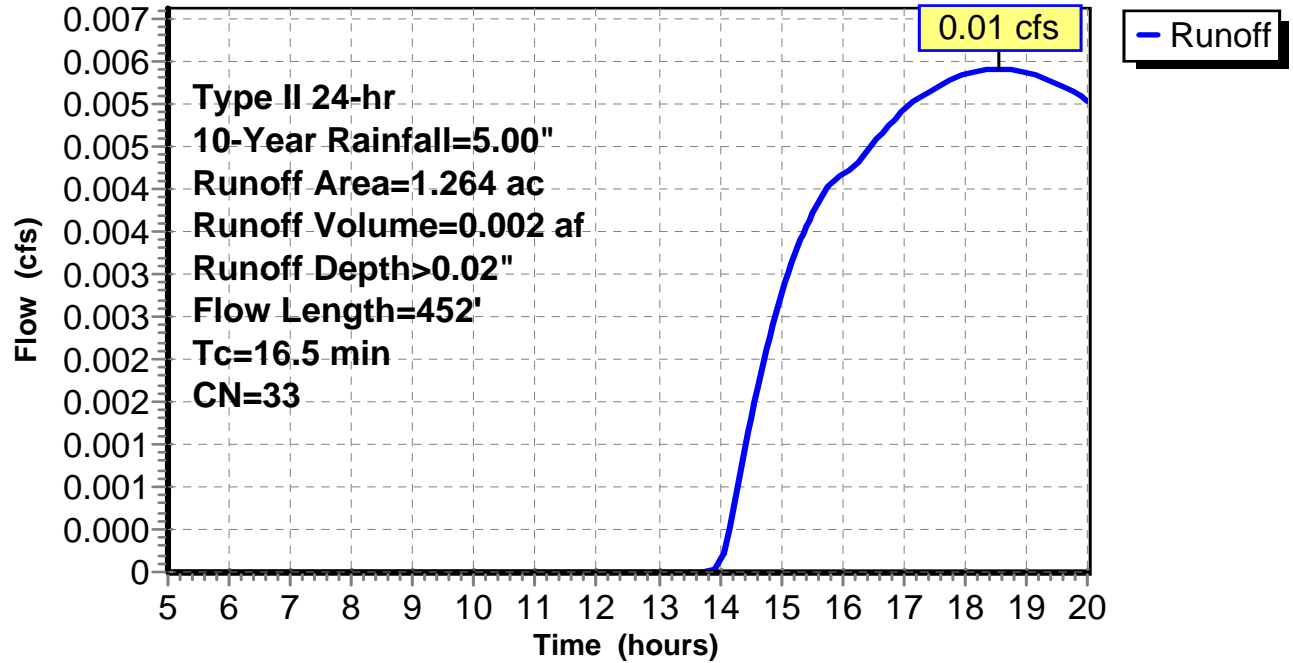
Subcatchment 6: C E117.001

Hydrograph



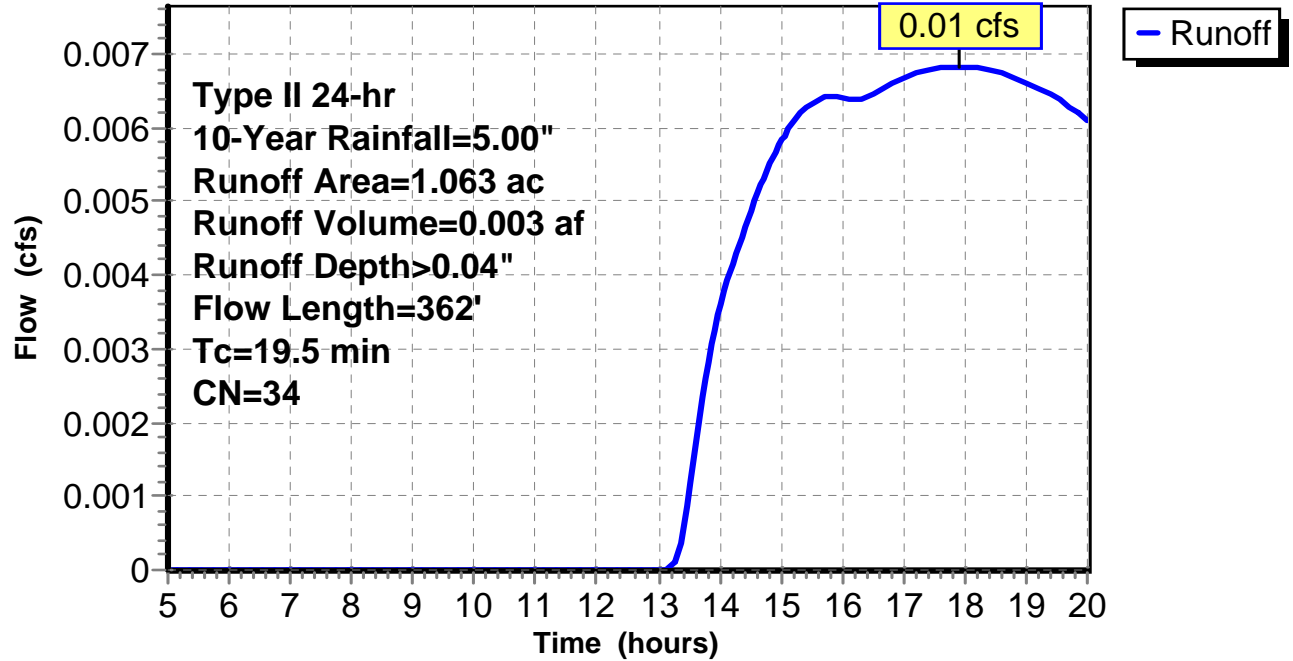
Subcatchment 7: C E117.002

Hydrograph



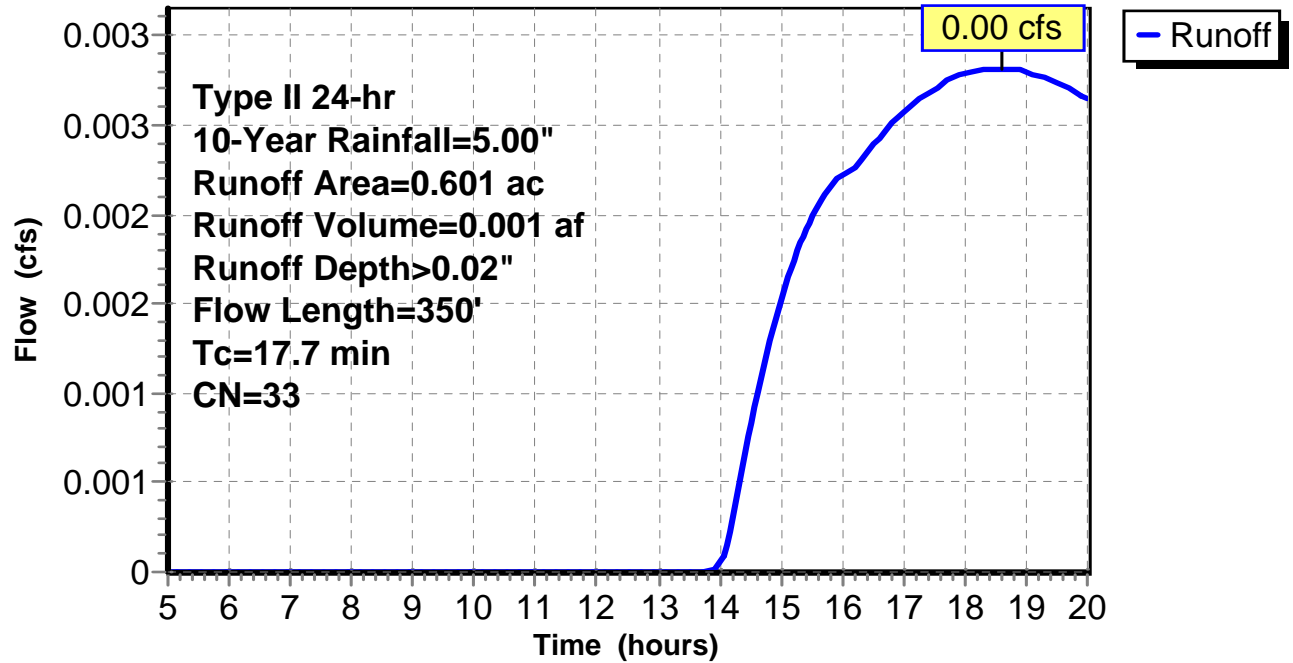
Subcatchment 8: C E117.003

Hydrograph



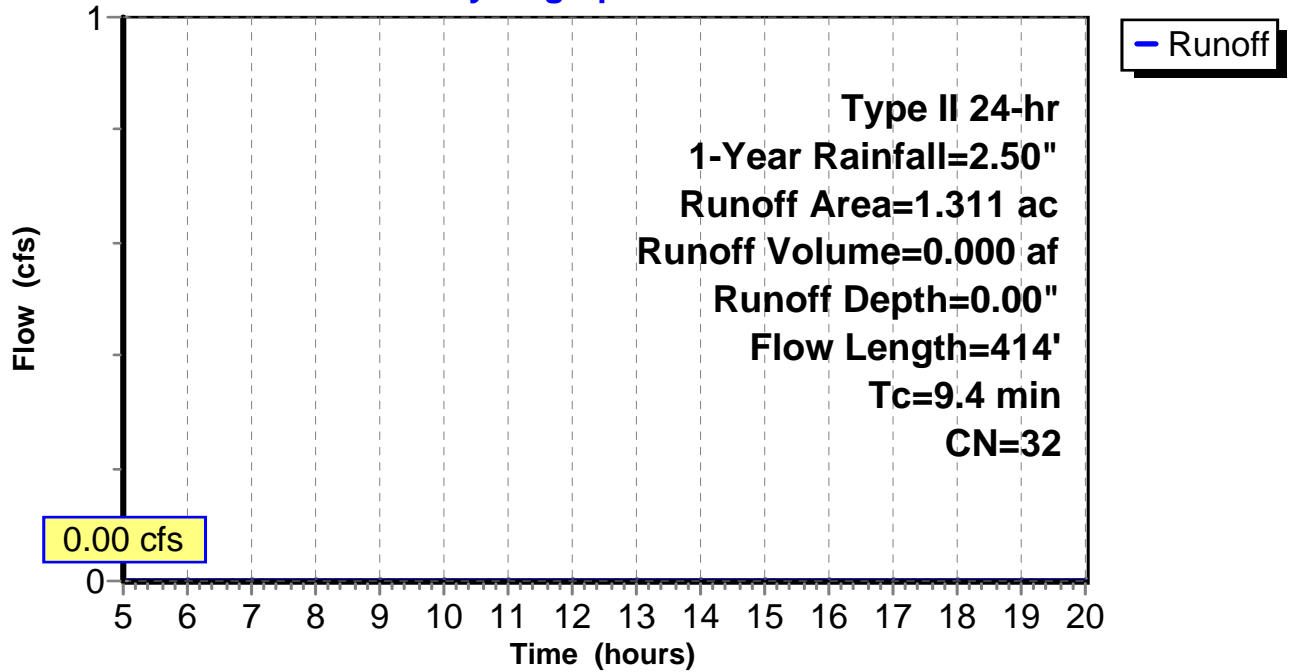
Subcatchment 9: C E117.004

Hydrograph



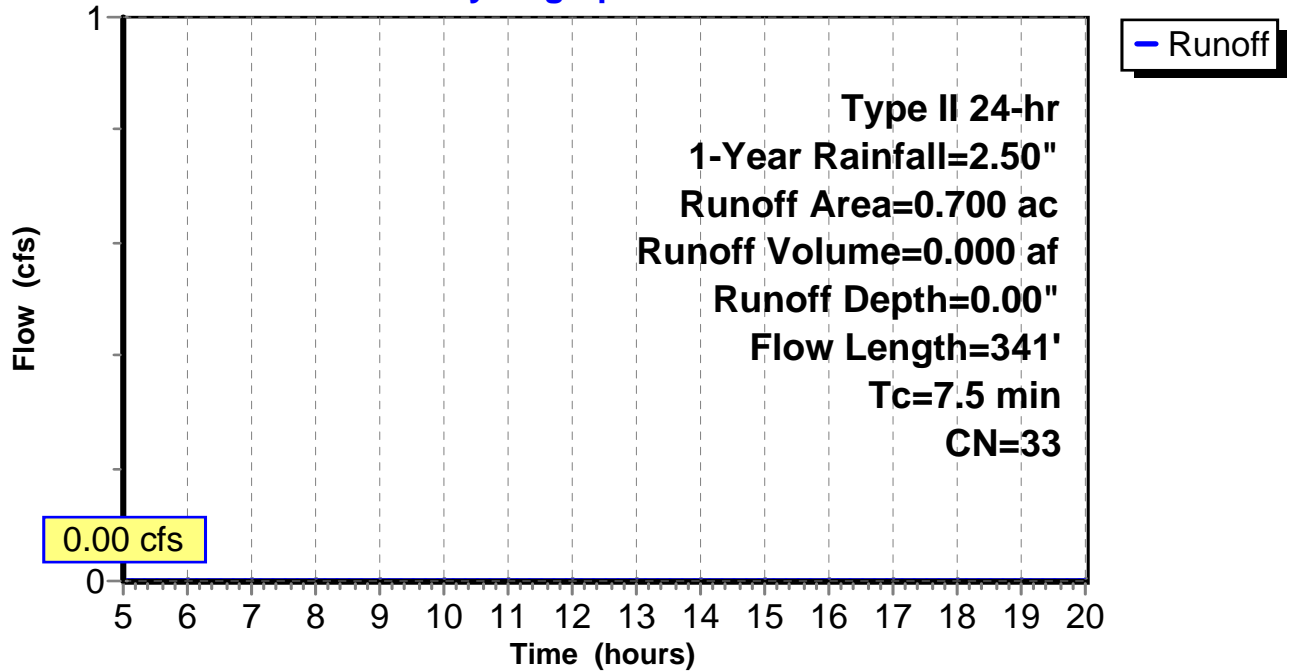
Subcatchment 1: C AR-300.010

Hydrograph



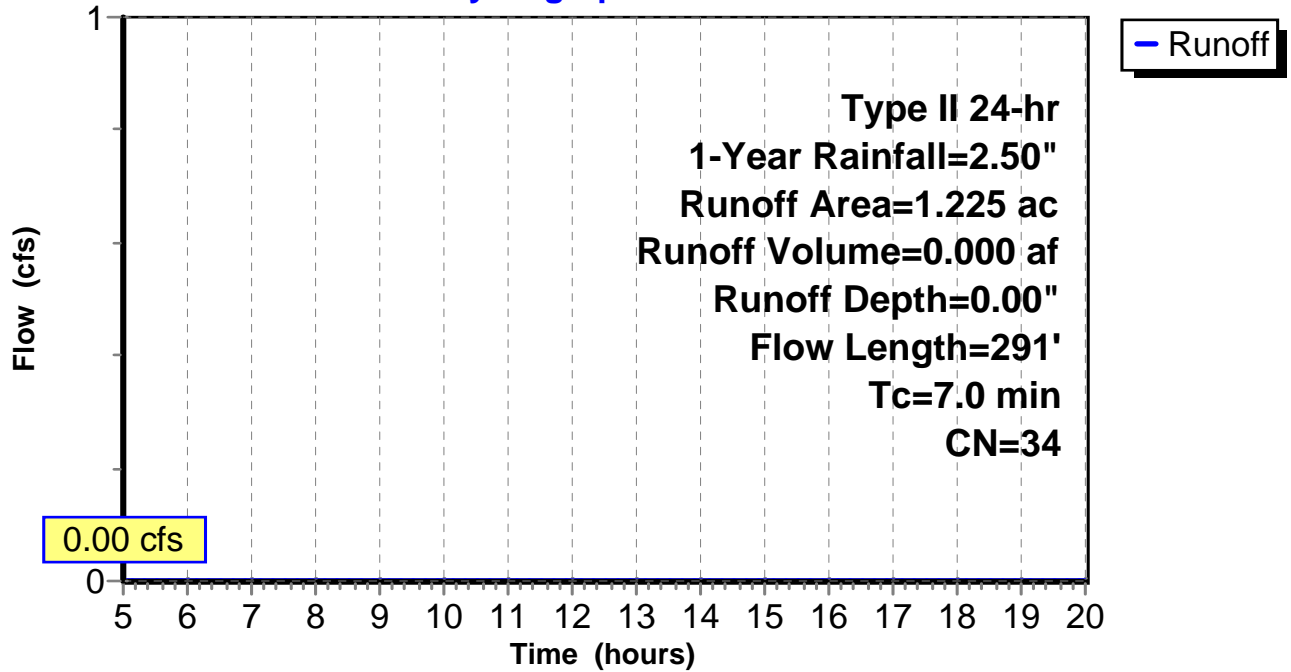
Subcatchment 2: C AR-300.011

Hydrograph



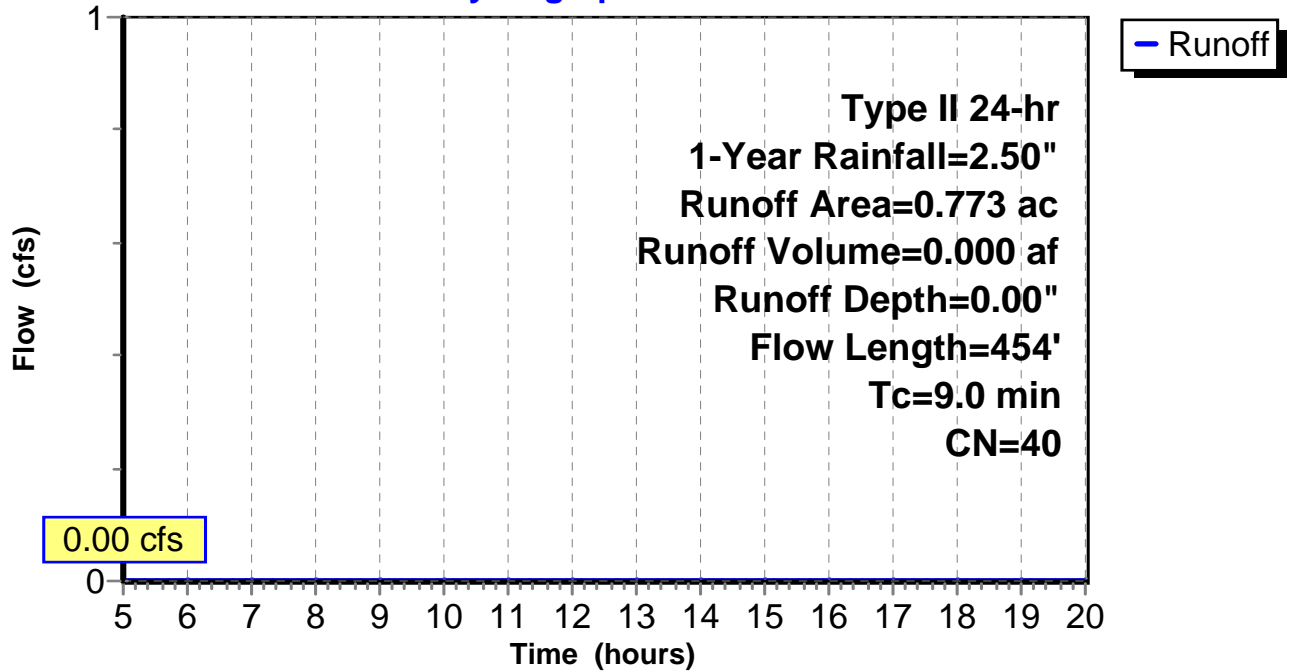
Subcatchment 3: C AR-300.012

Hydrograph



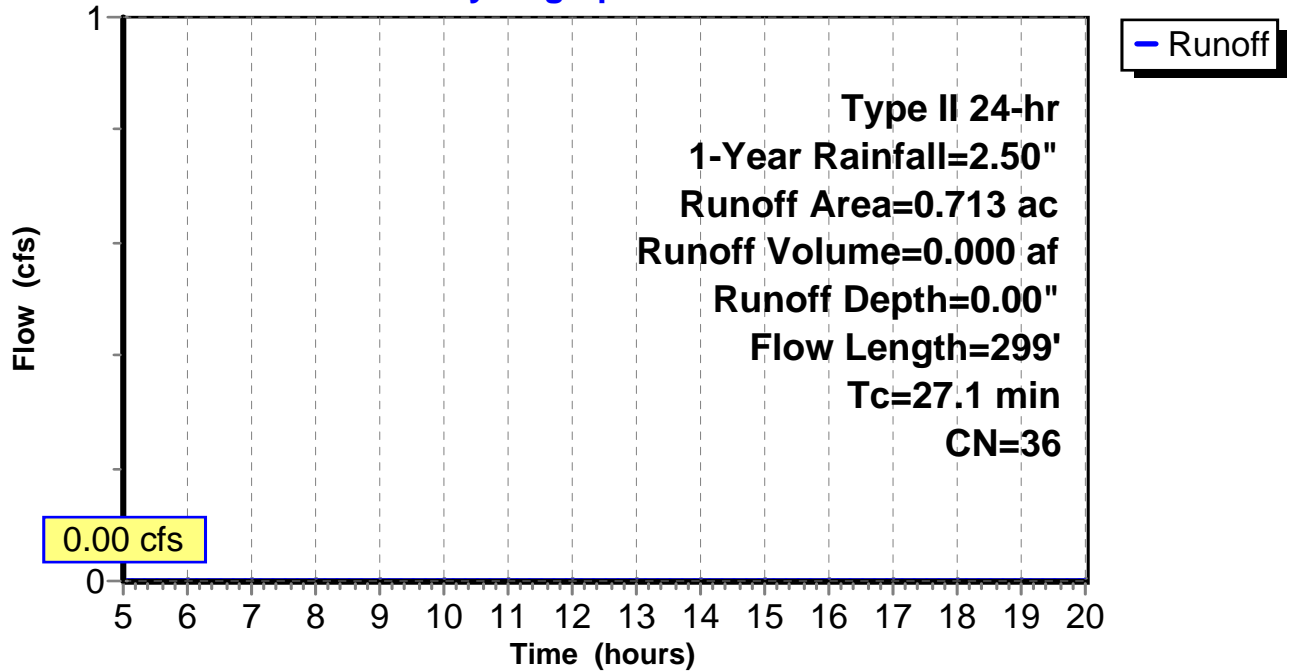
Subcatchment 4: C AR-300.013

Hydrograph



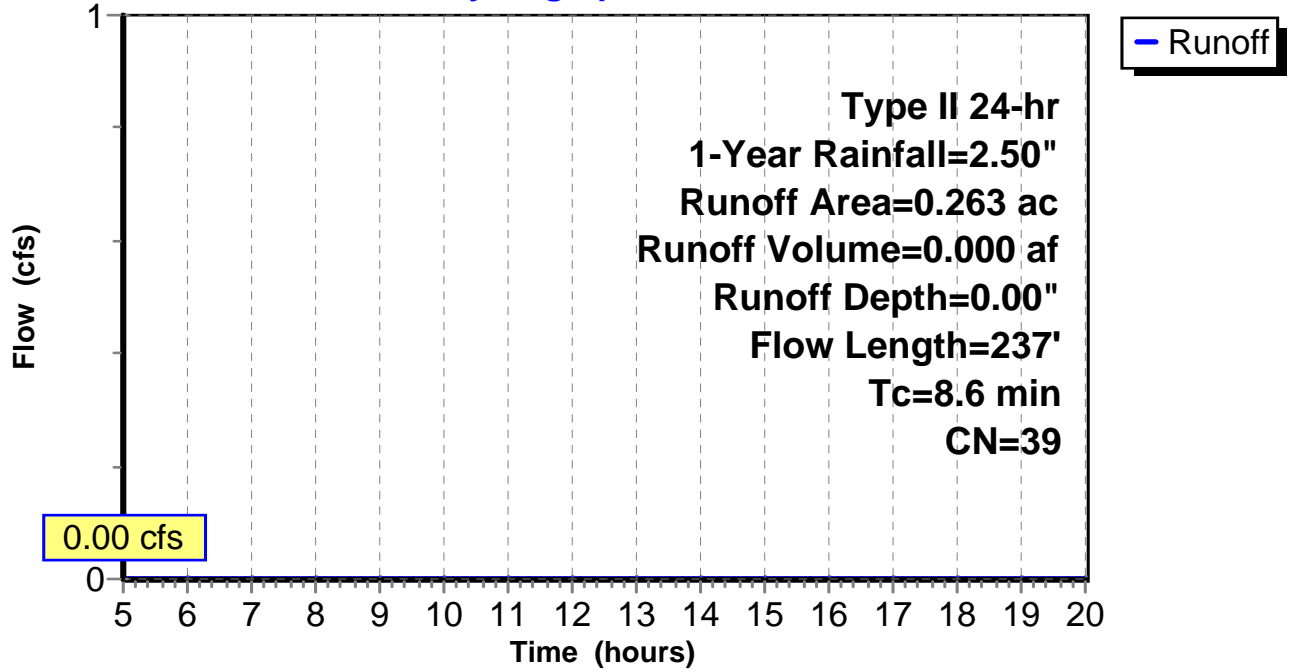
Subcatchment 5: C AR-300.014

Hydrograph



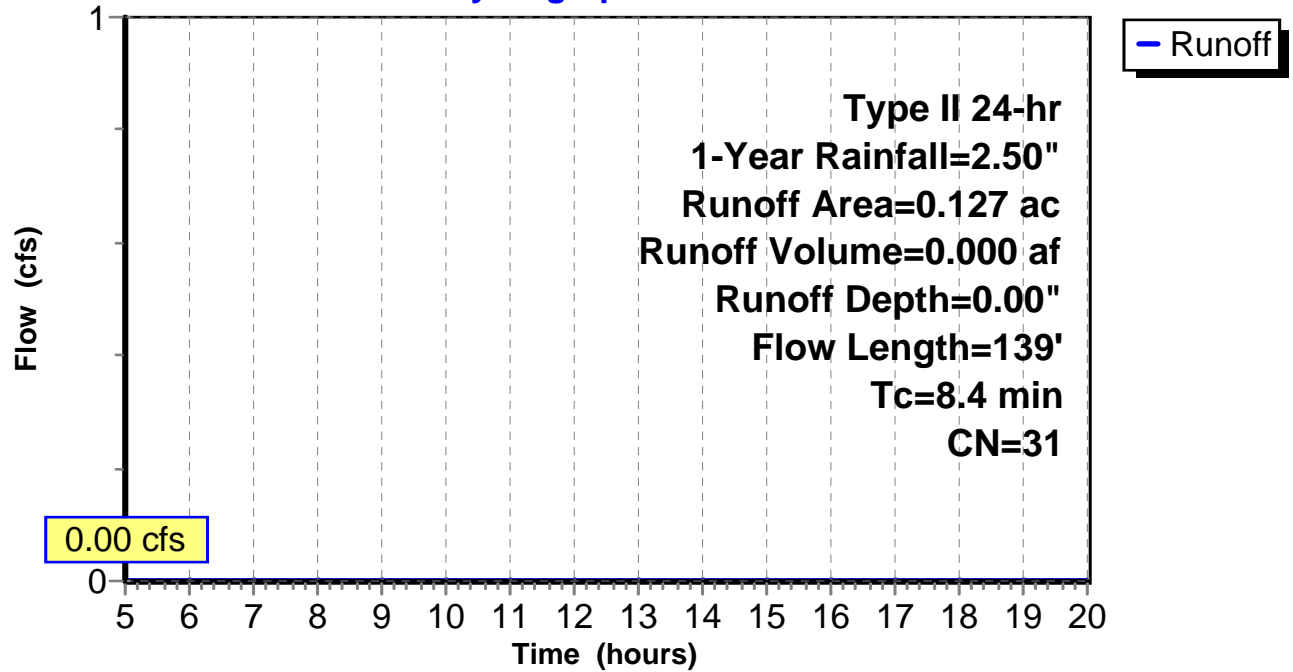
Subcatchment 6: C AR-300.015

Hydrograph



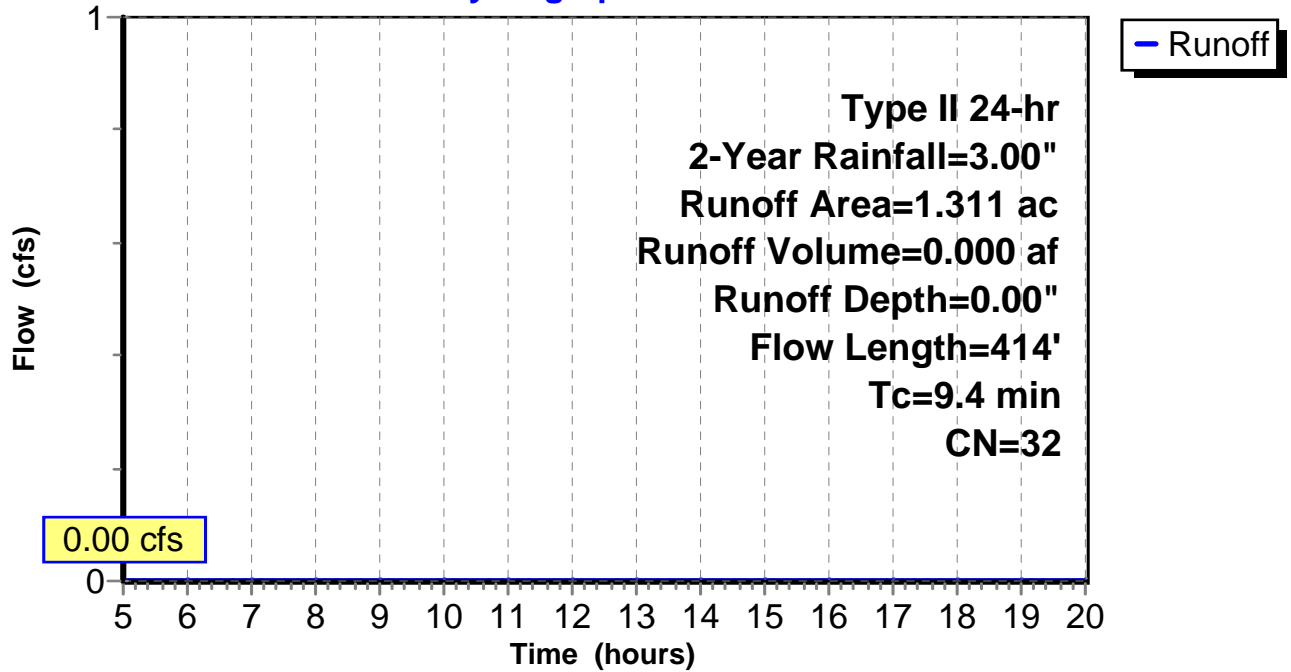
Subcatchment 7: C AR-300.016

Hydrograph



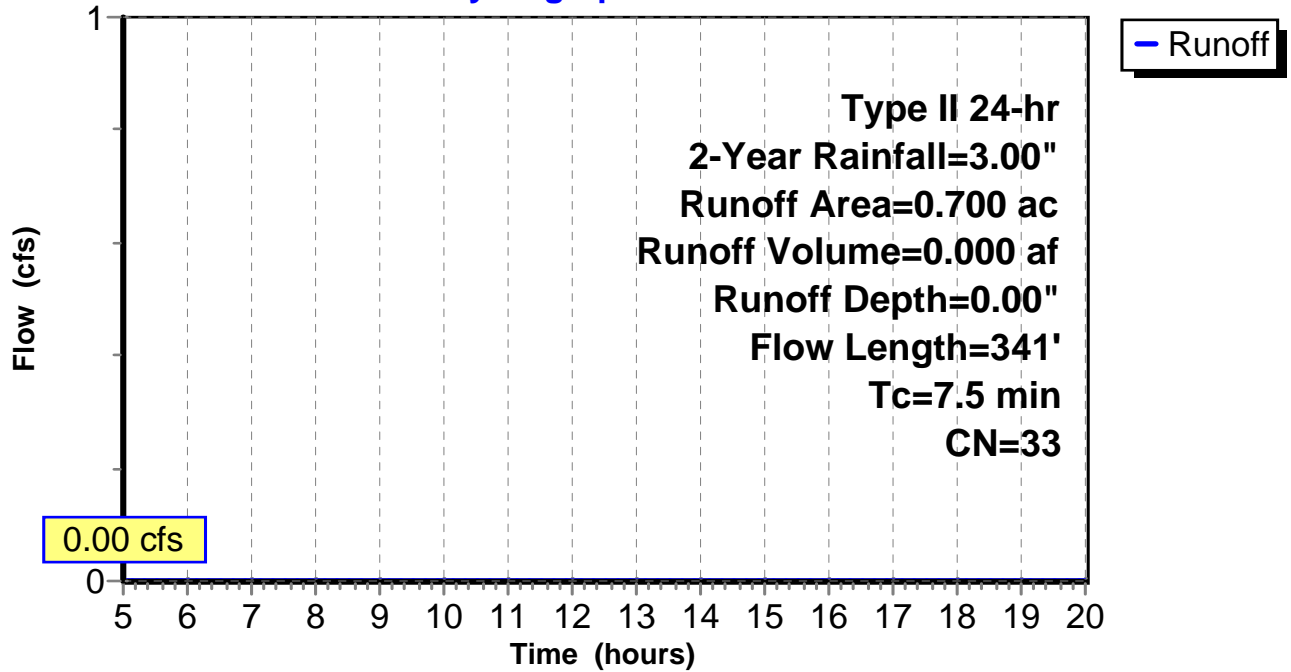
Subcatchment 1: C AR-300.010

Hydrograph



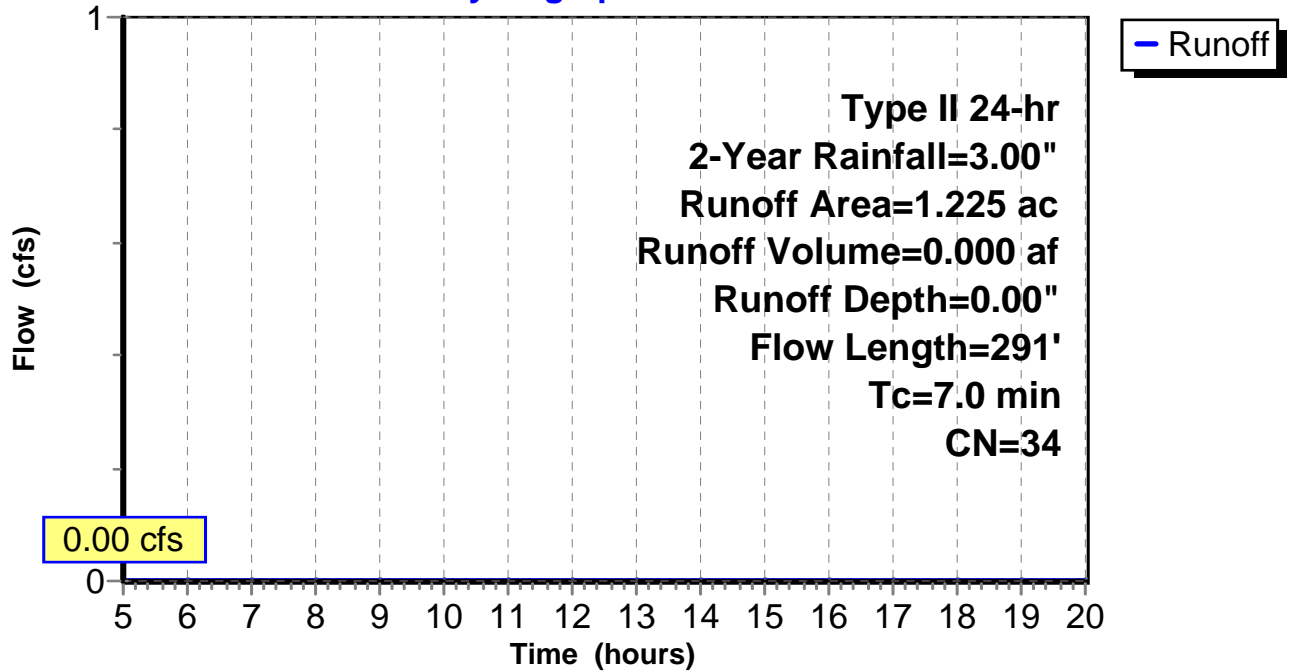
Subcatchment 2: C AR-300.011

Hydrograph



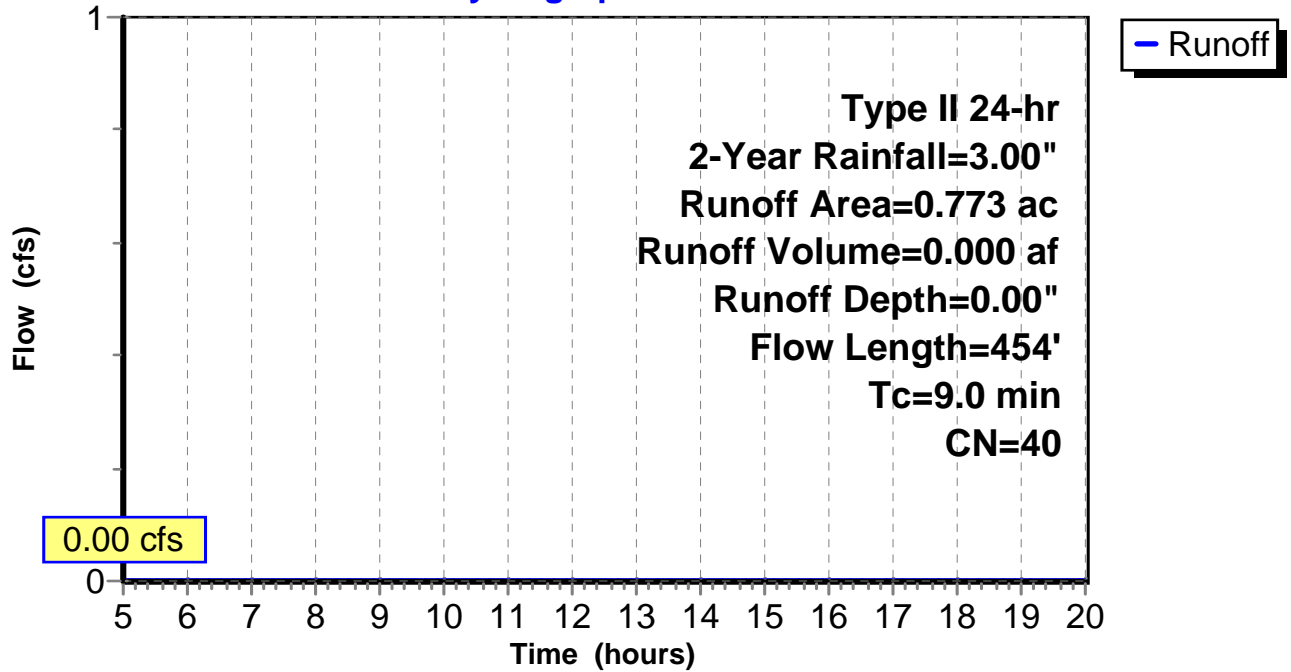
Subcatchment 3: C AR-300.012

Hydrograph



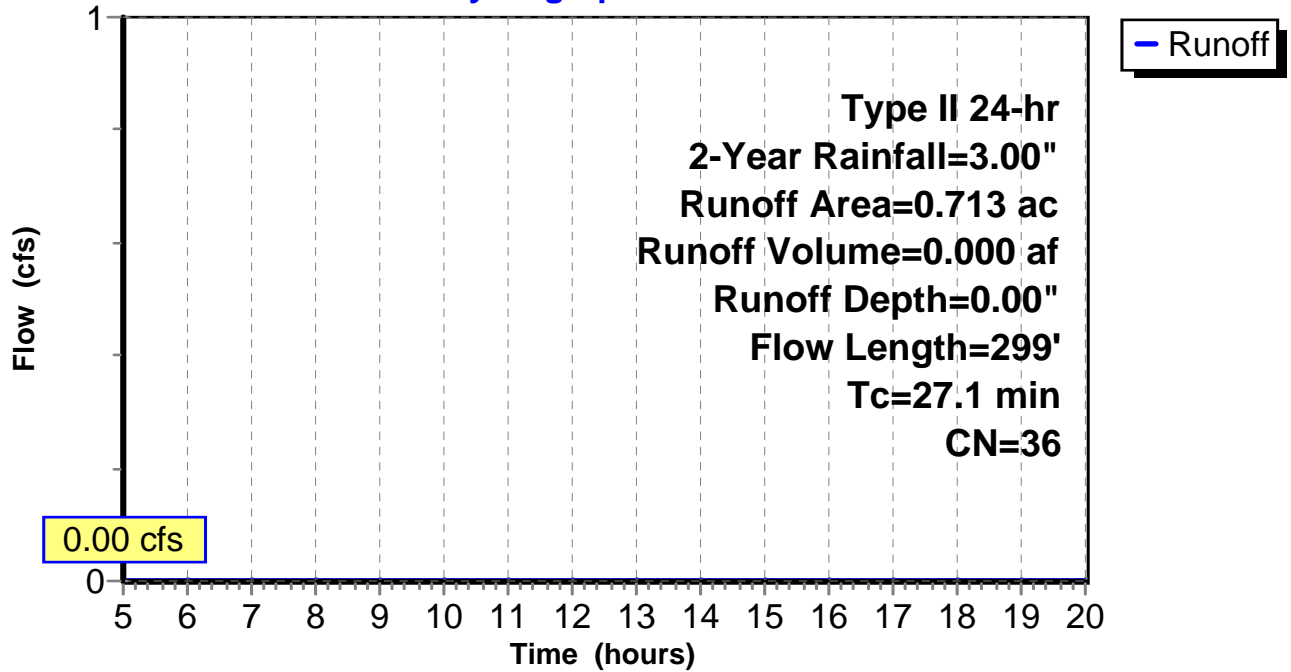
Subcatchment 4: C AR-300.013

Hydrograph



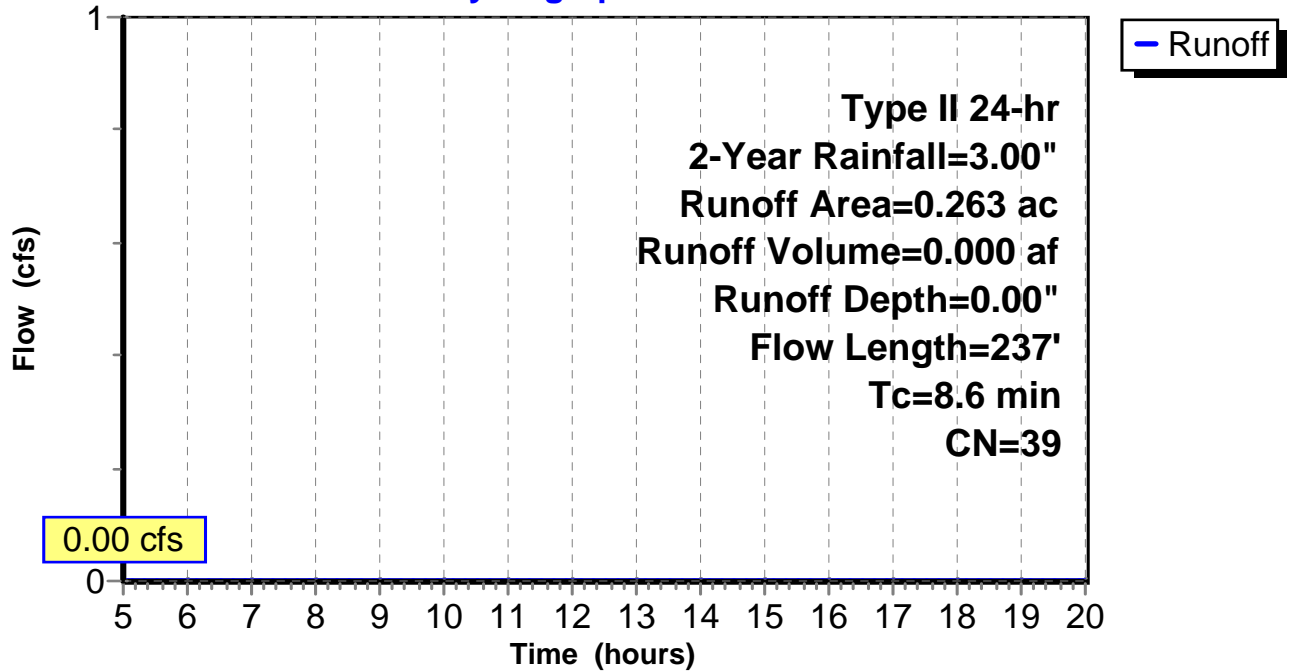
Subcatchment 5: C AR-300.014

Hydrograph



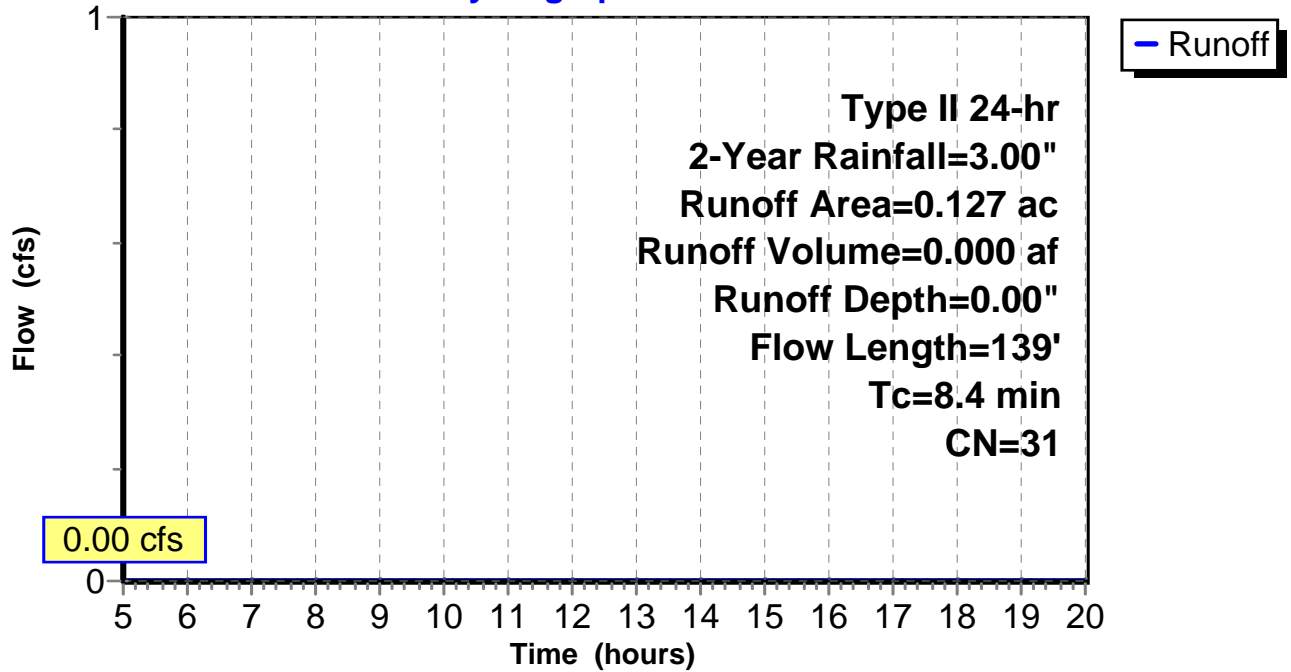
Subcatchment 6: C AR-300.015

Hydrograph



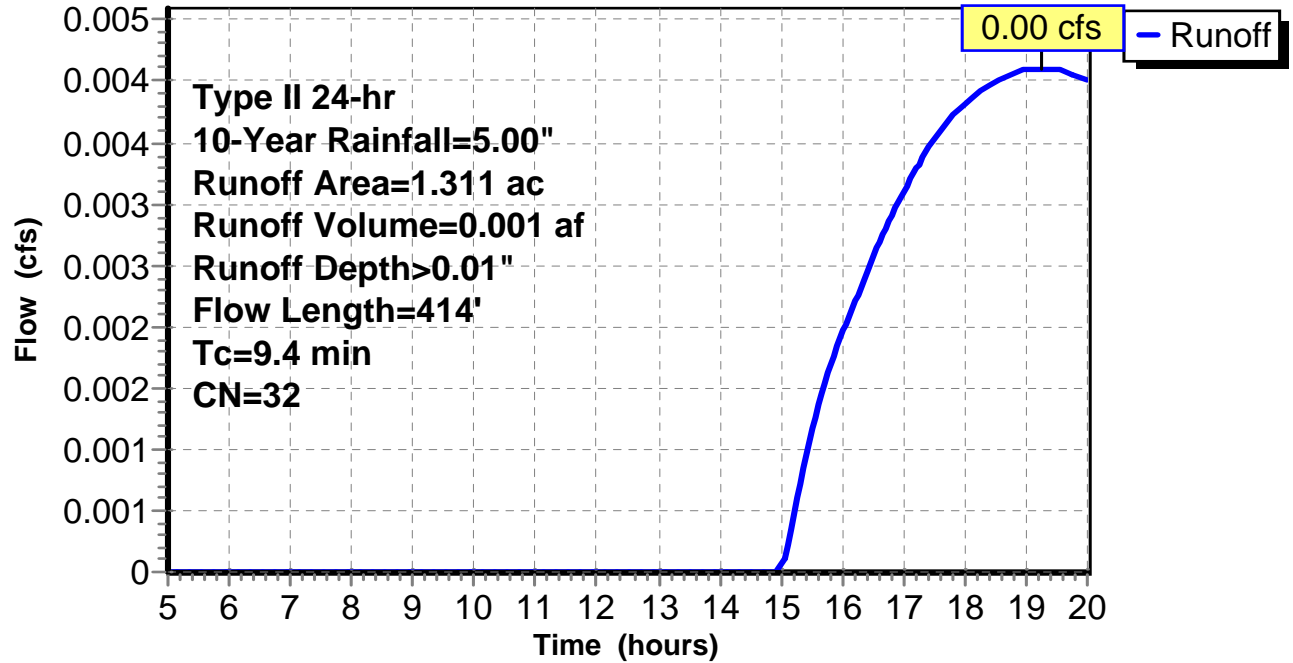
Subcatchment 7: C AR-300.016

Hydrograph



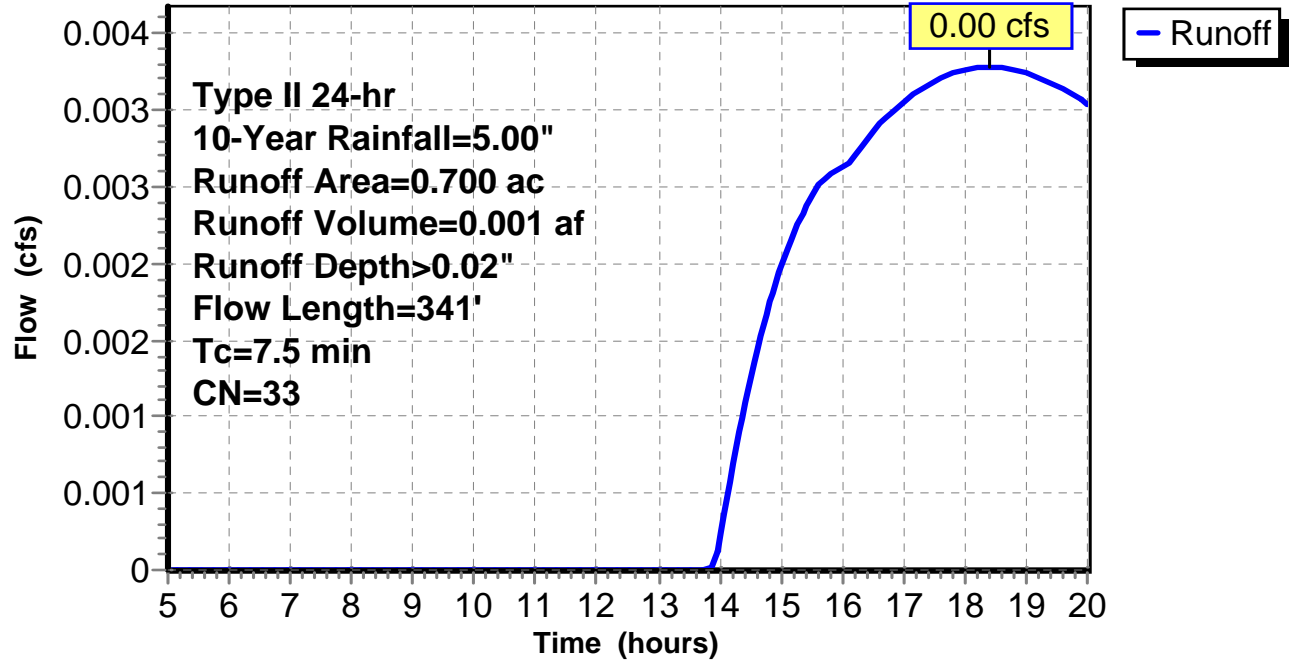
Subcatchment 1: C AR-300.010

Hydrograph



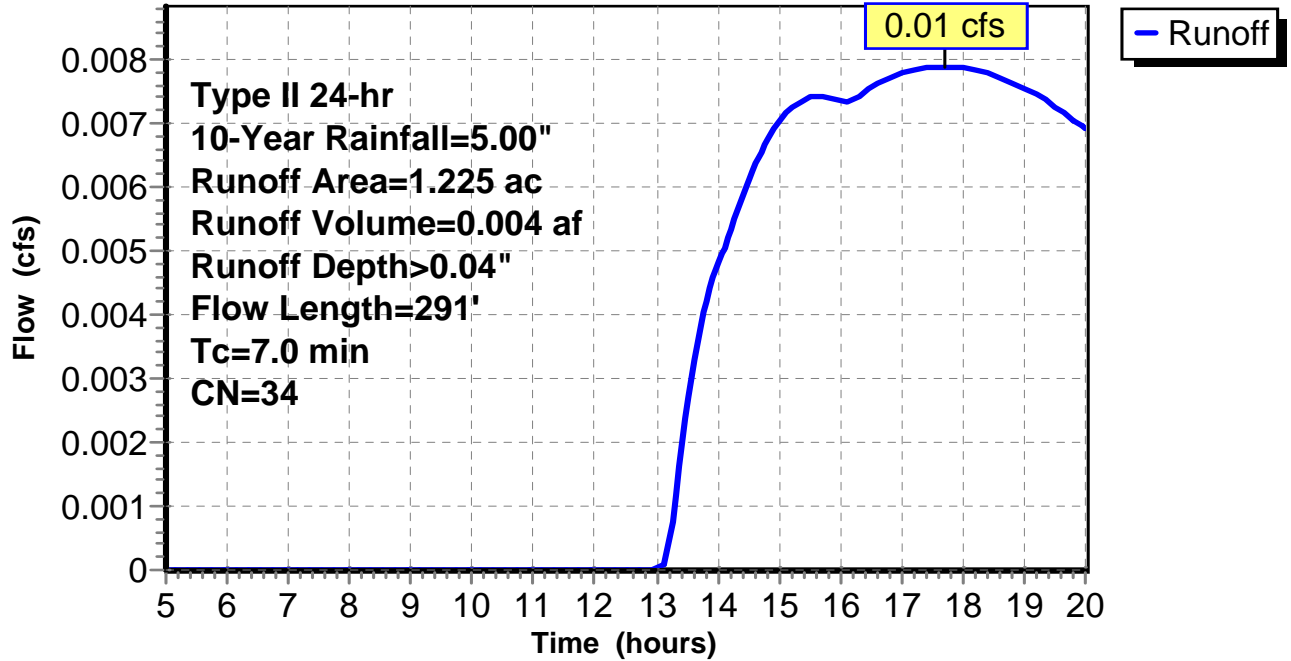
Subcatchment 2: C AR-300.011

Hydrograph



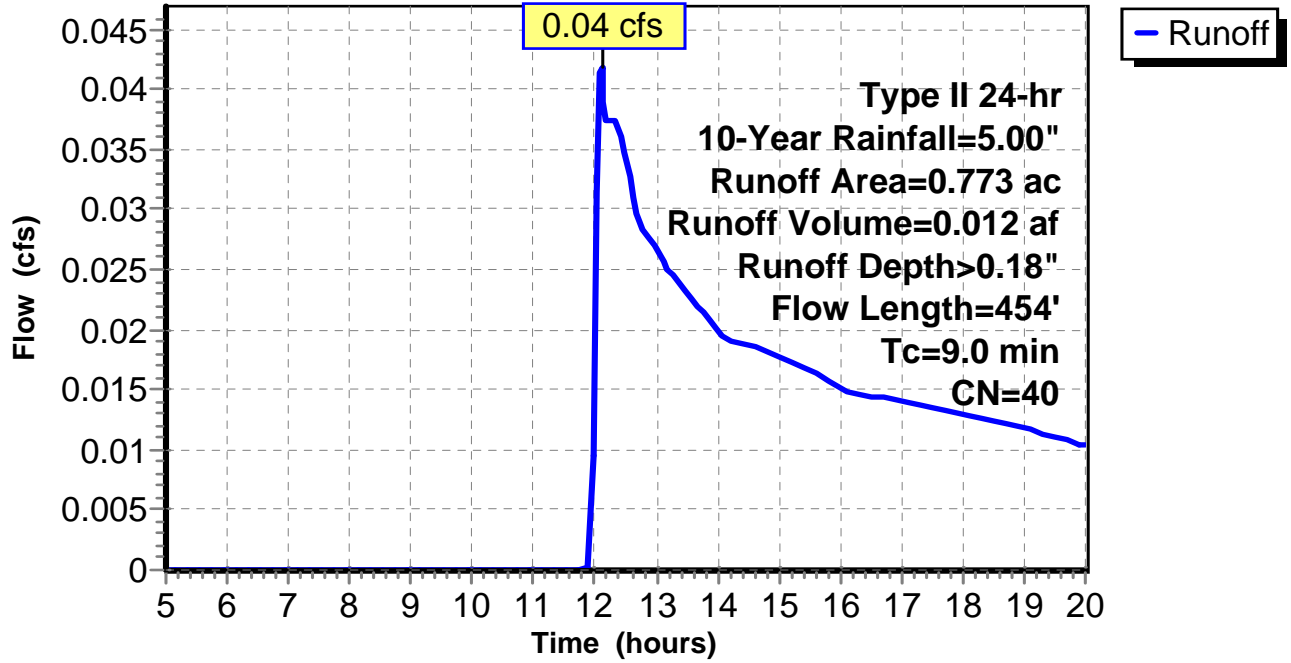
Subcatchment 3: C AR-300.012

Hydrograph



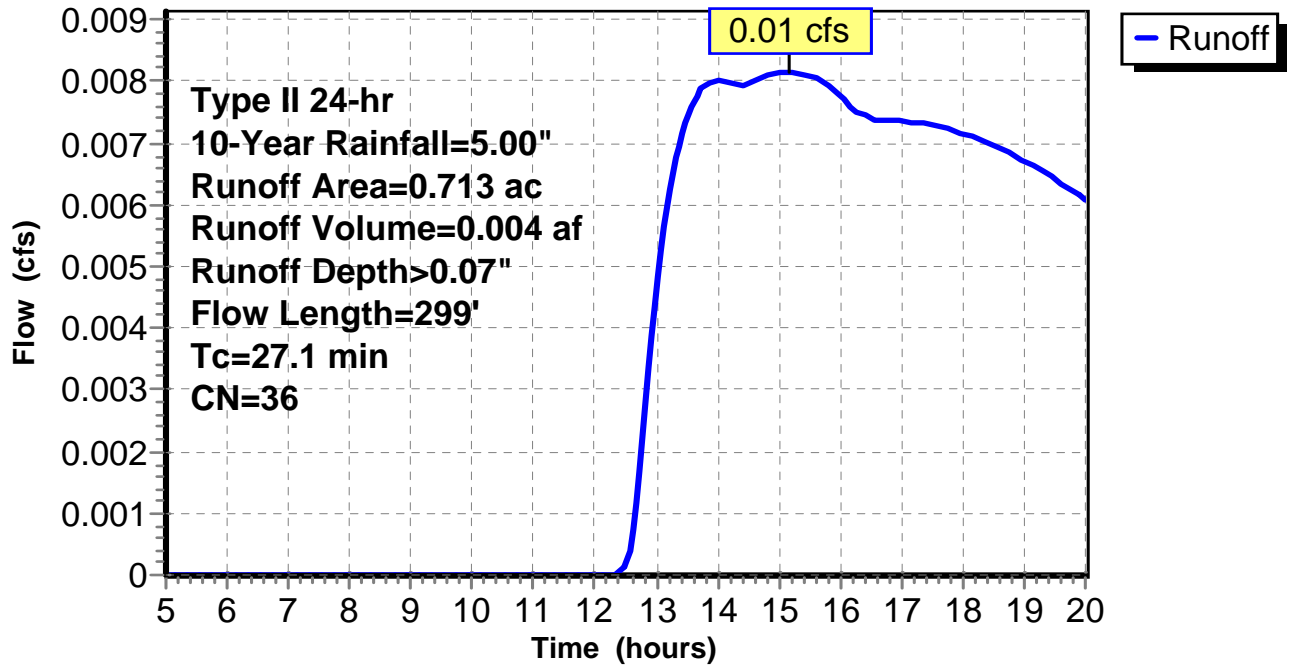
Subcatchment 4: C AR-300.013

Hydrograph



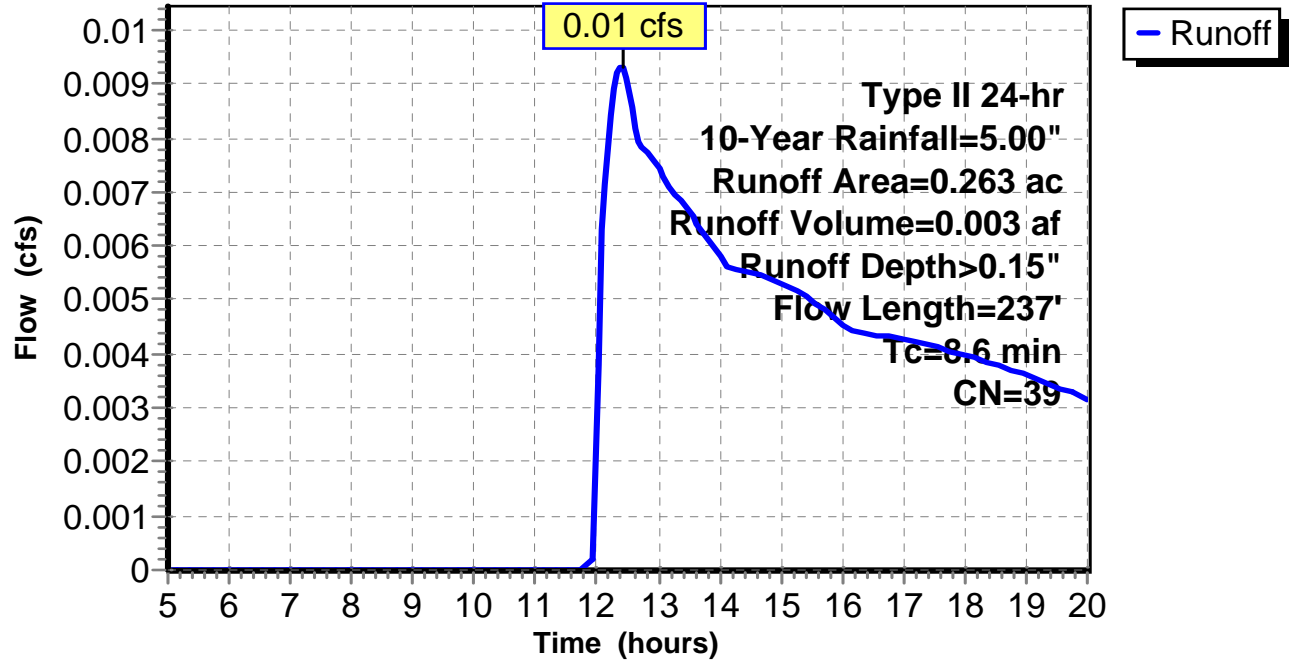
Subcatchment 5: C AR-300.014

Hydrograph



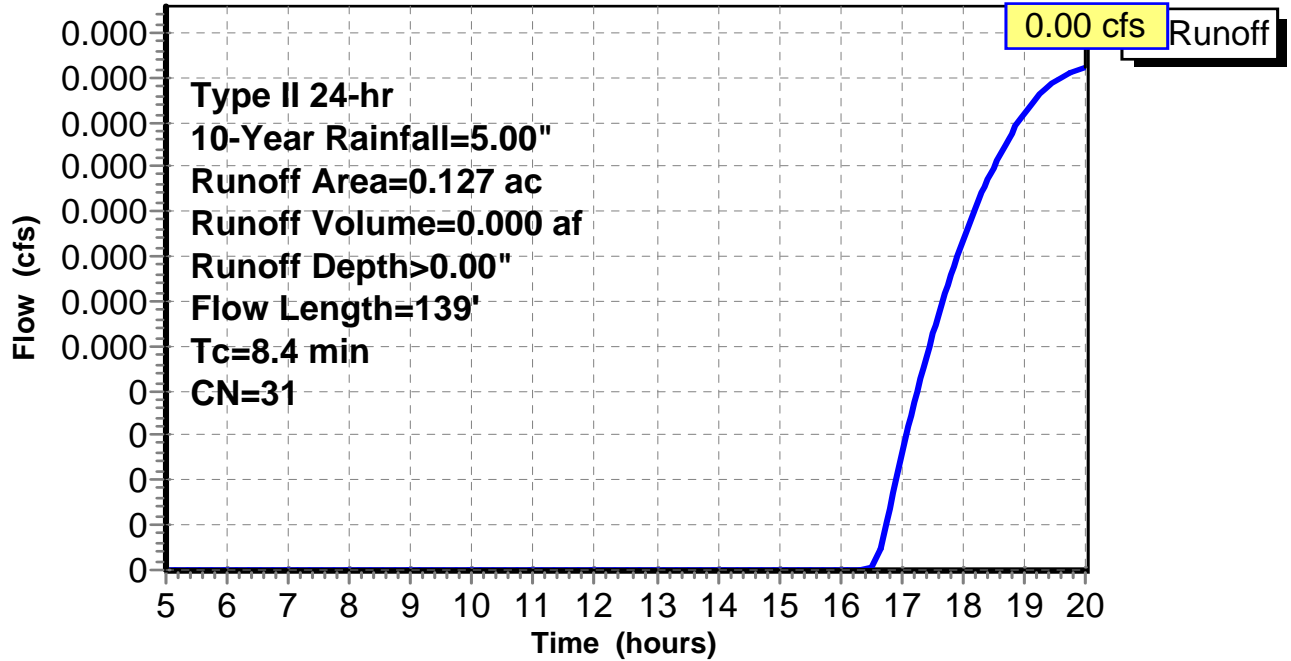
Subcatchment 6: C AR-300.015

Hydrograph



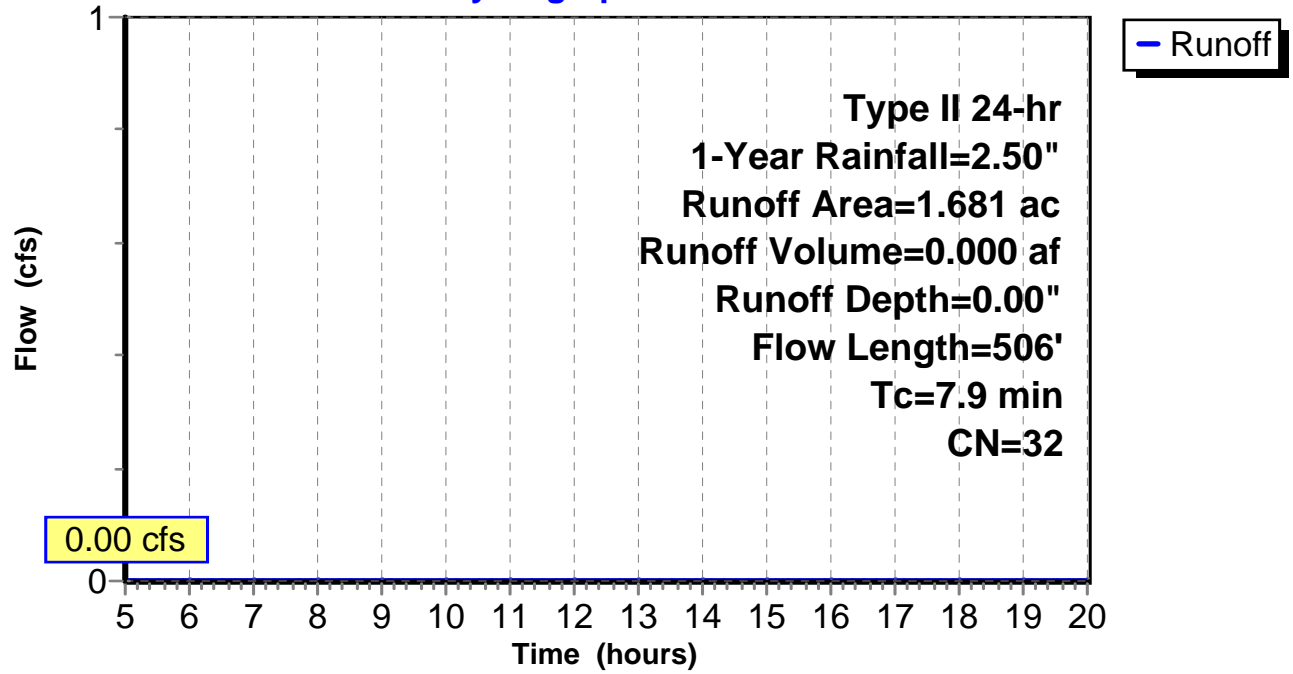
Subcatchment 7: C AR-300.016

Hydrograph



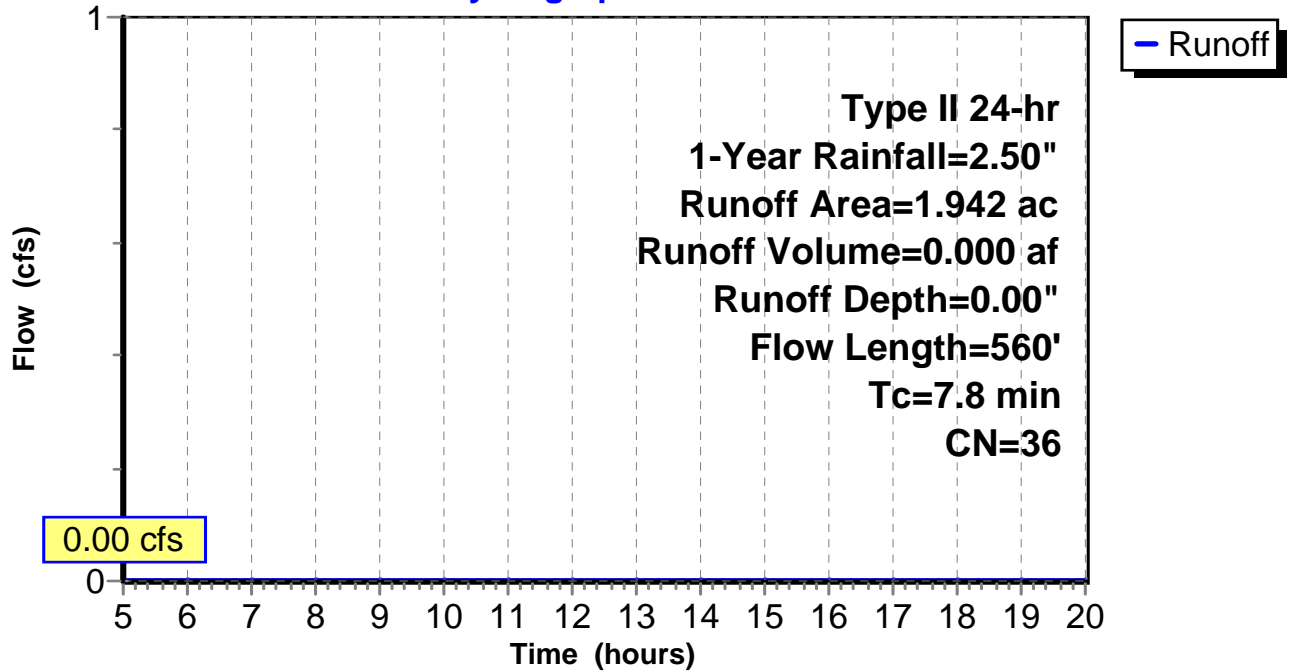
Subcatchment 1: C AR-300.017

Hydrograph



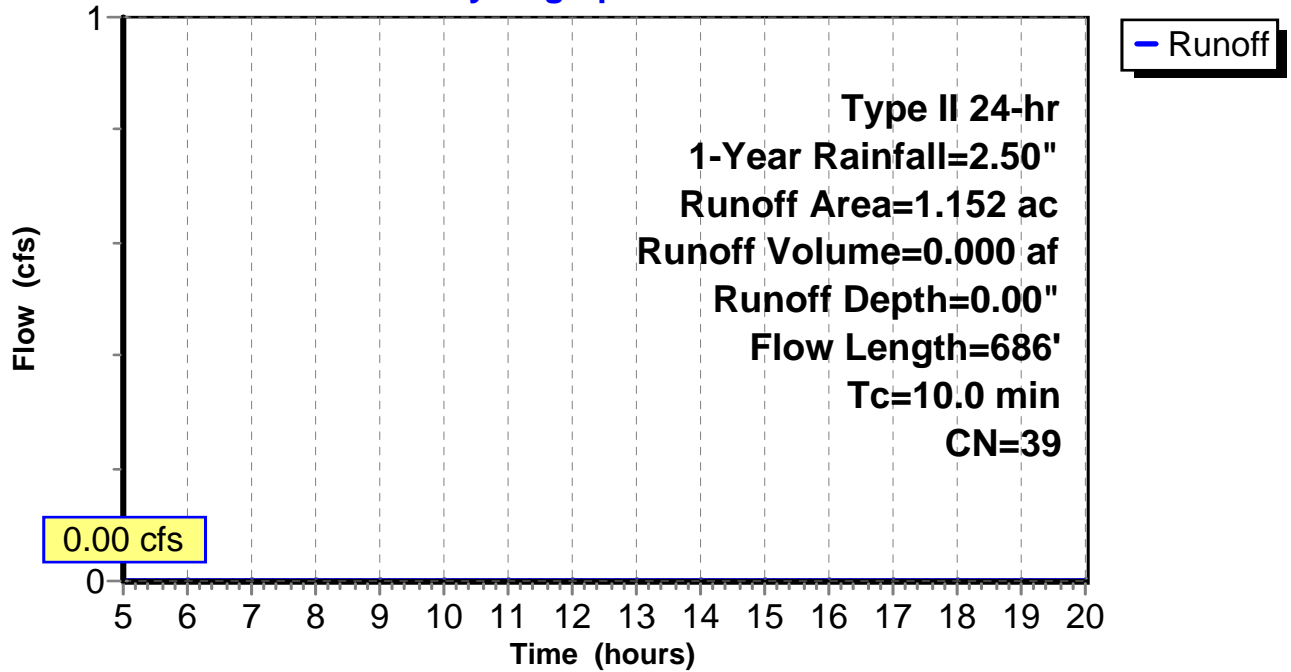
Subcatchment 2: C AR-300.018

Hydrograph



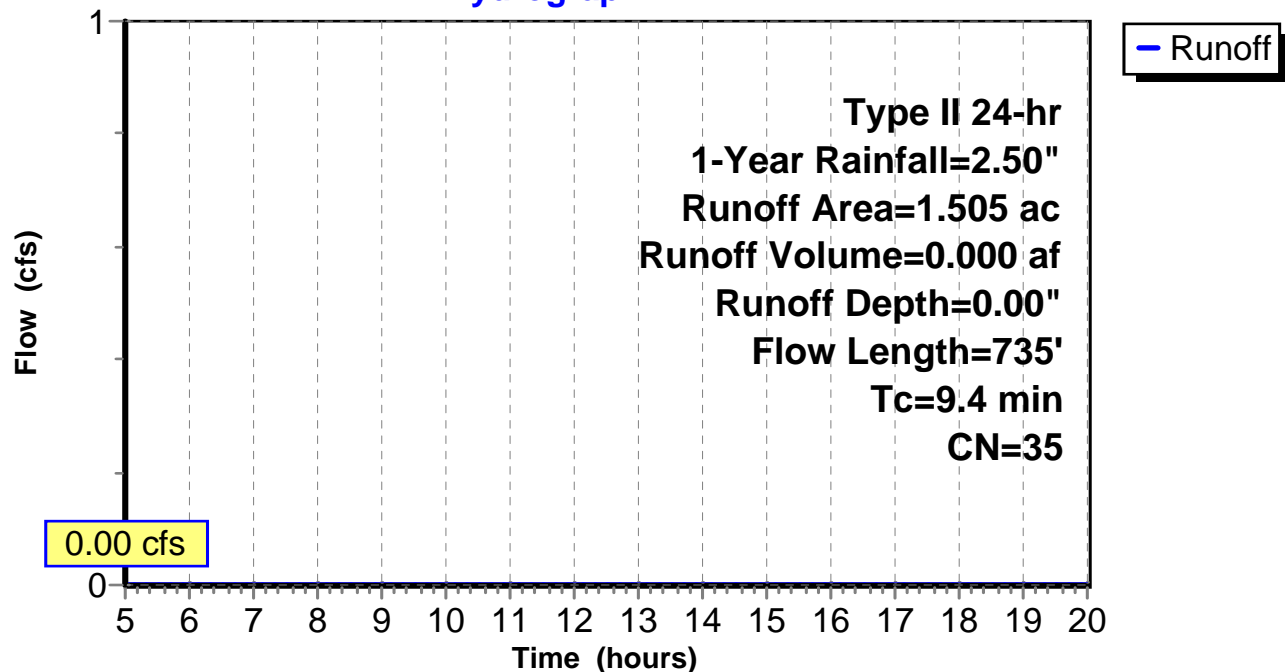
Subcatchment 3: C AR-300.019

Hydrograph



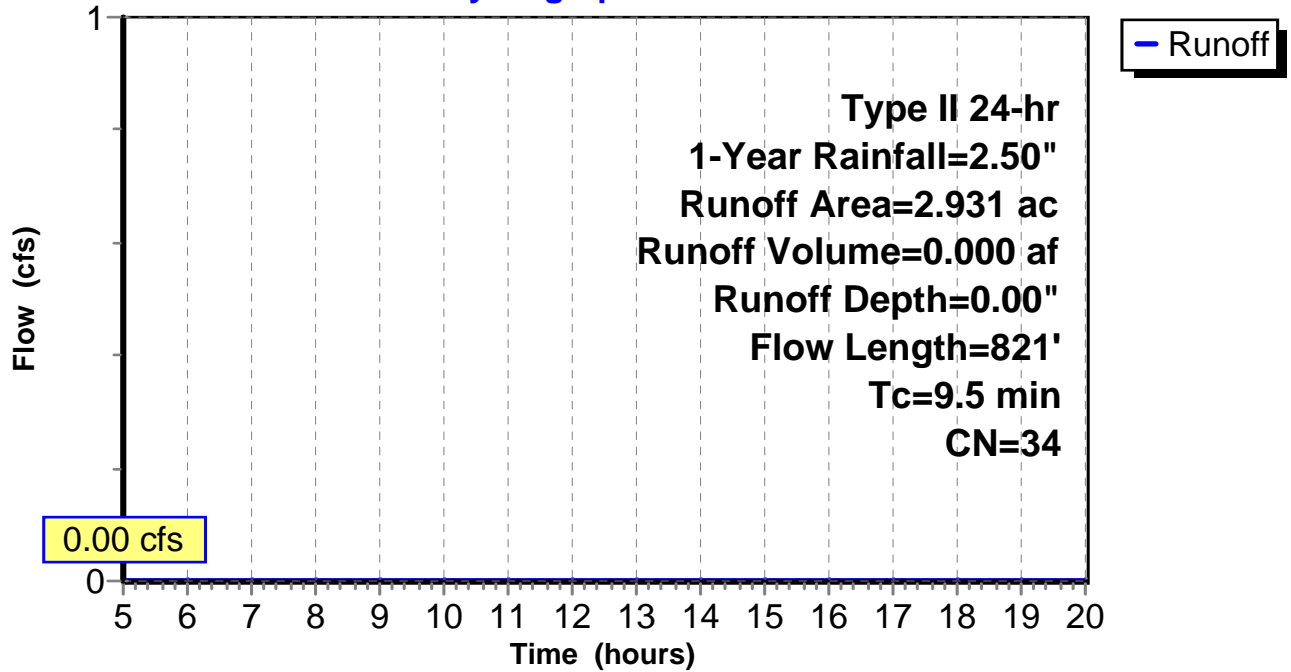
Subcatchment 4: C AR-300.020

Hydrograph



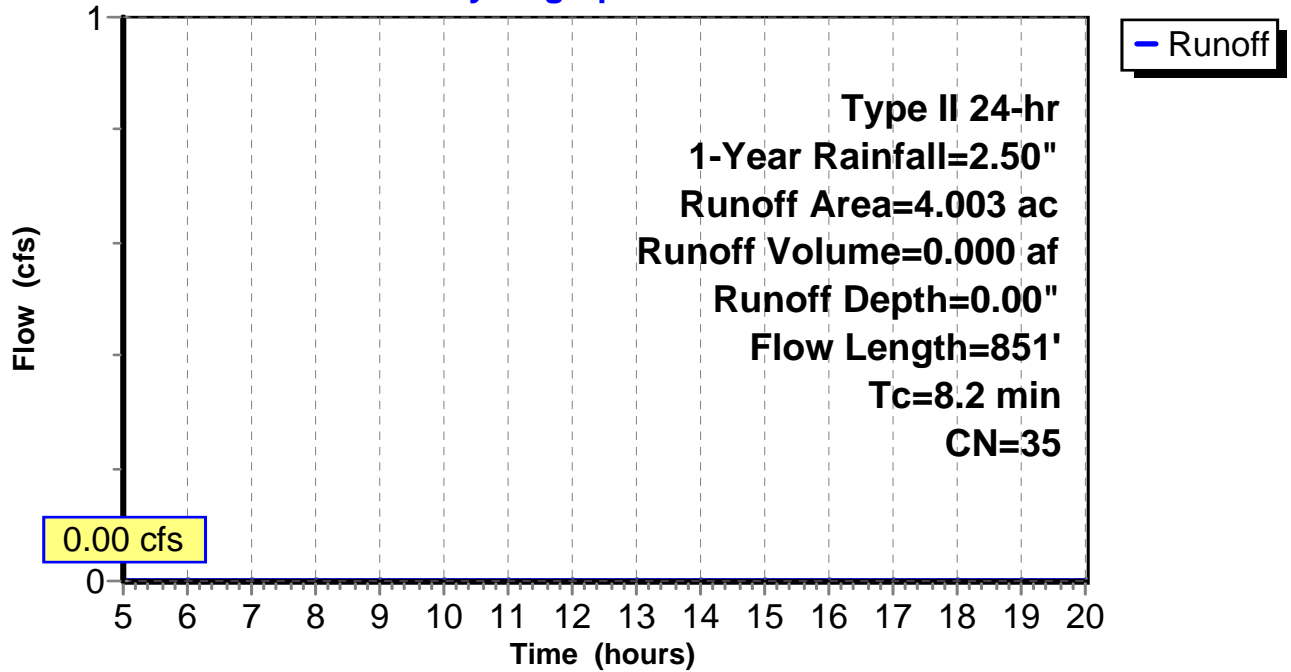
Subcatchment 5: C AR-300.021

Hydrograph



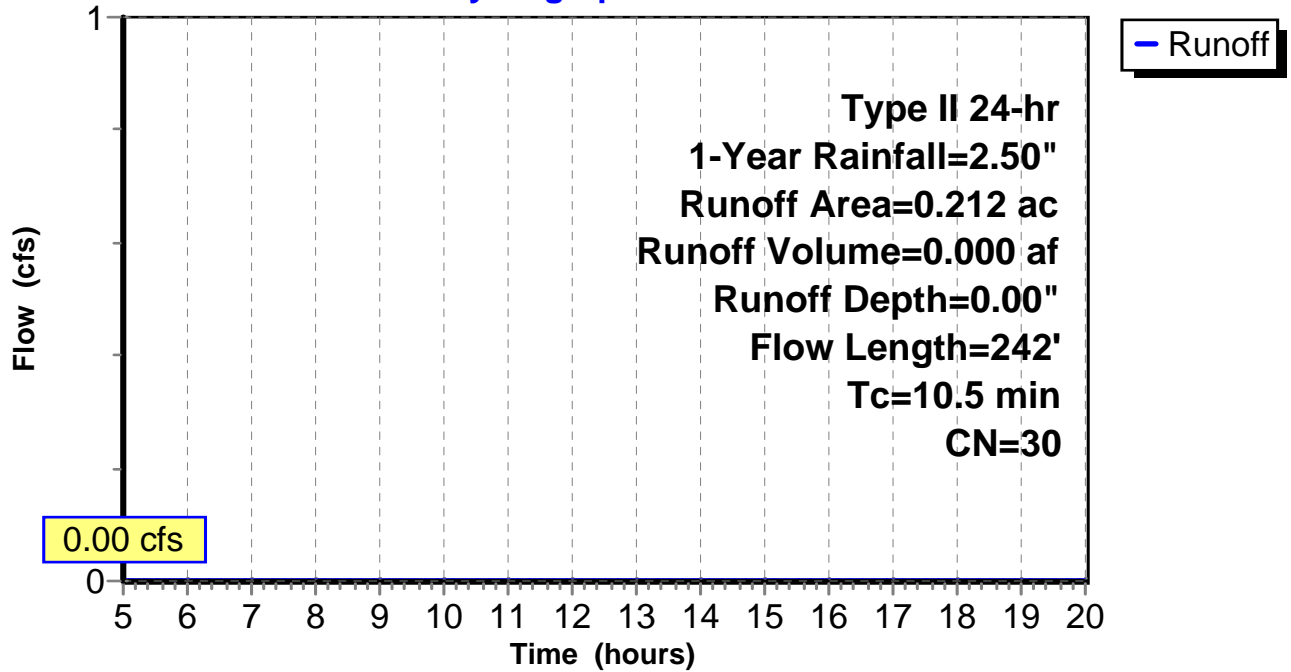
Subcatchment 6: C AR-300.022

Hydrograph



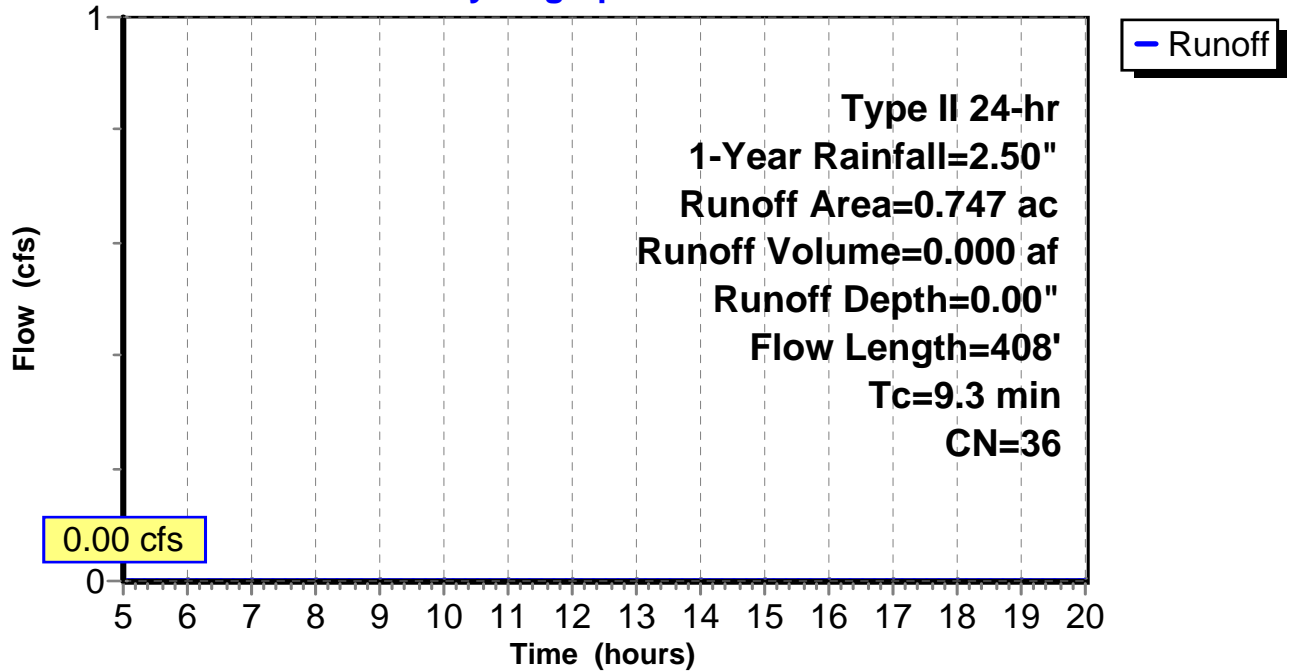
Subcatchment 7: C AR-302.016

Hydrograph



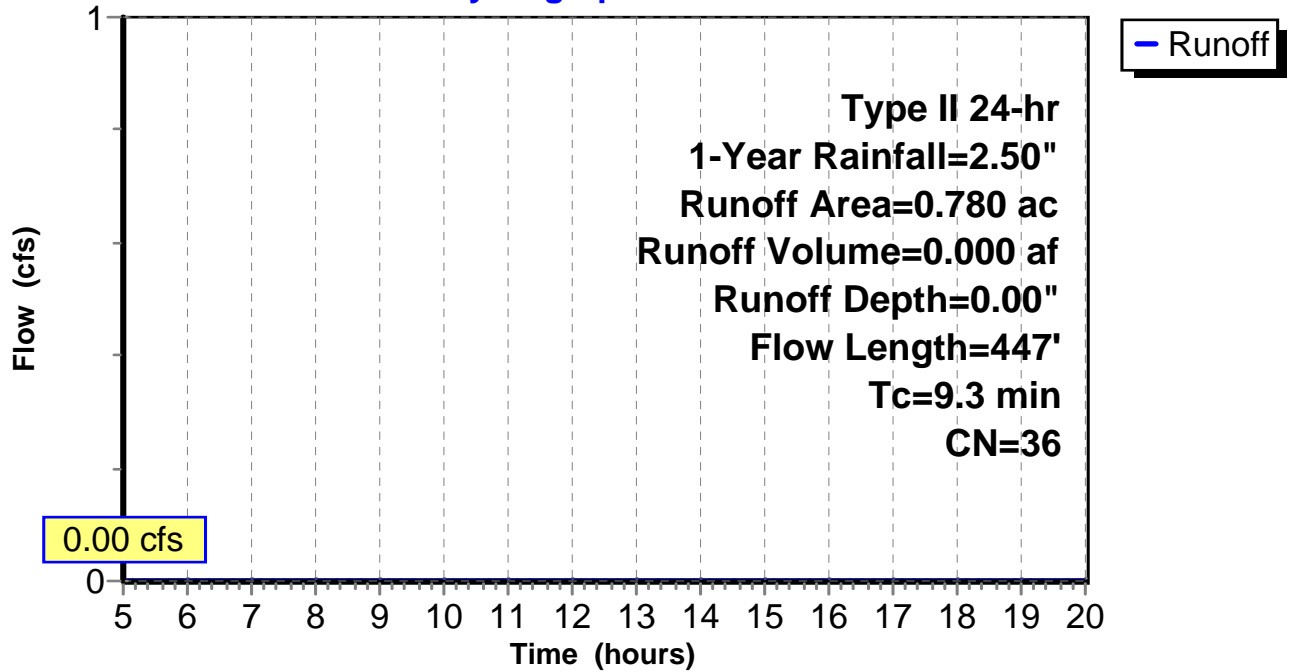
Subcatchment 8: C AR-302.017

Hydrograph



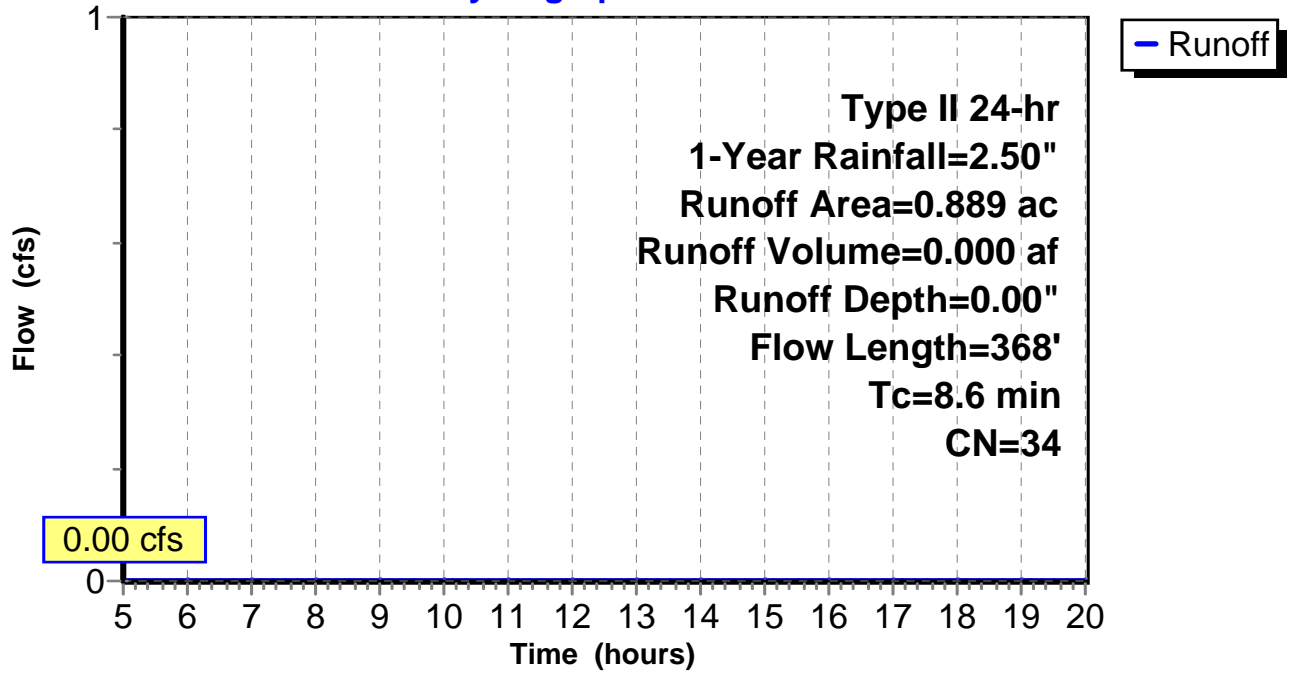
Subcatchment 9: C AR-302.018

Hydrograph



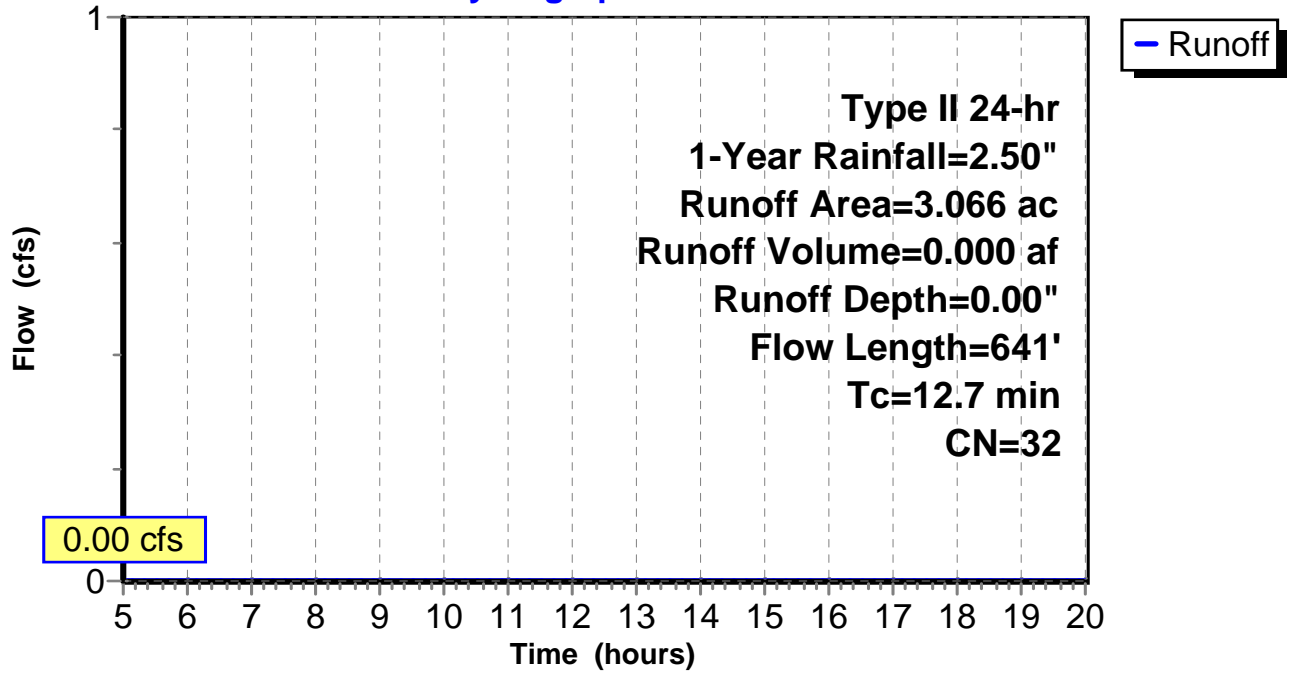
Subcatchment 10: C AR-302.019

Hydrograph



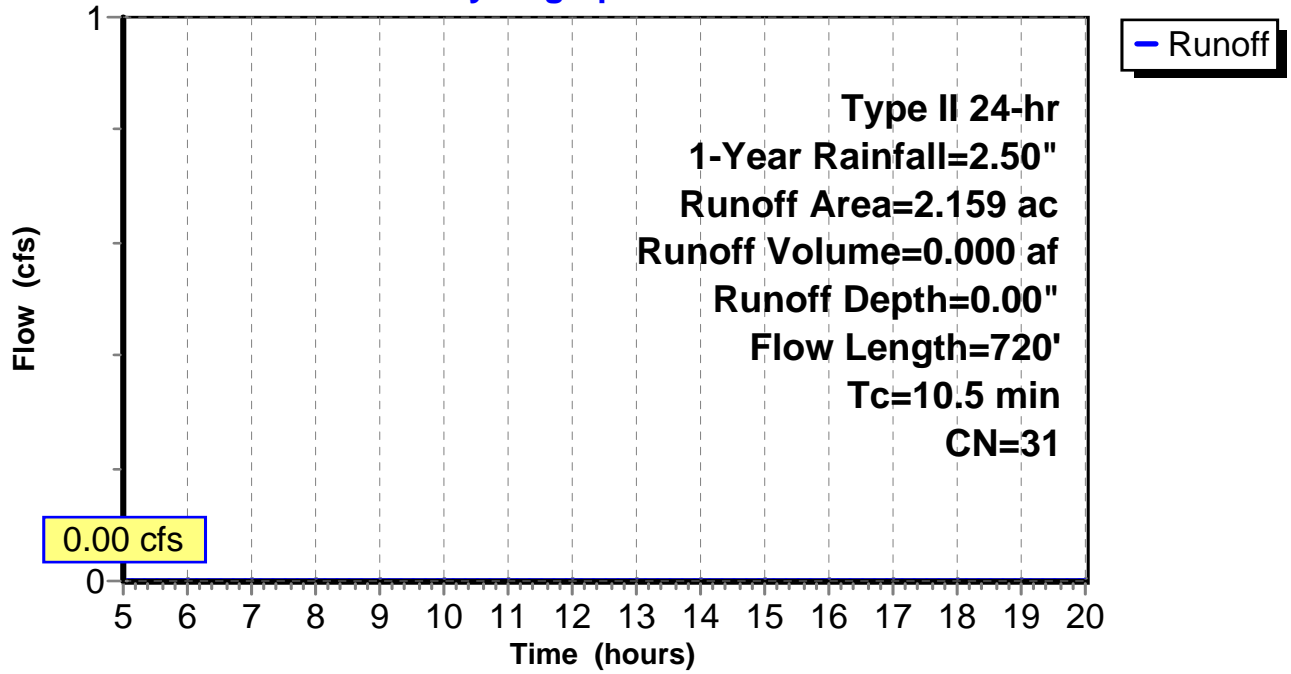
Subcatchment 11: C E120.001

Hydrograph



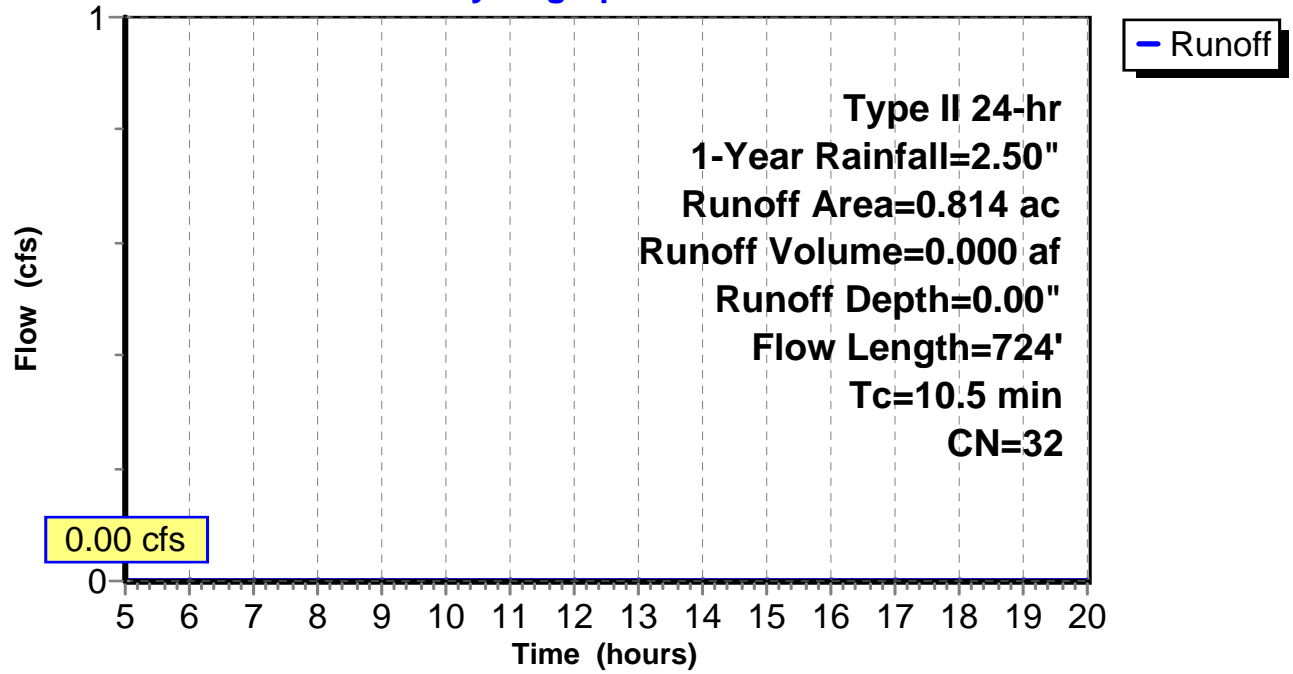
Subcatchment 12: C E120.002

Hydrograph



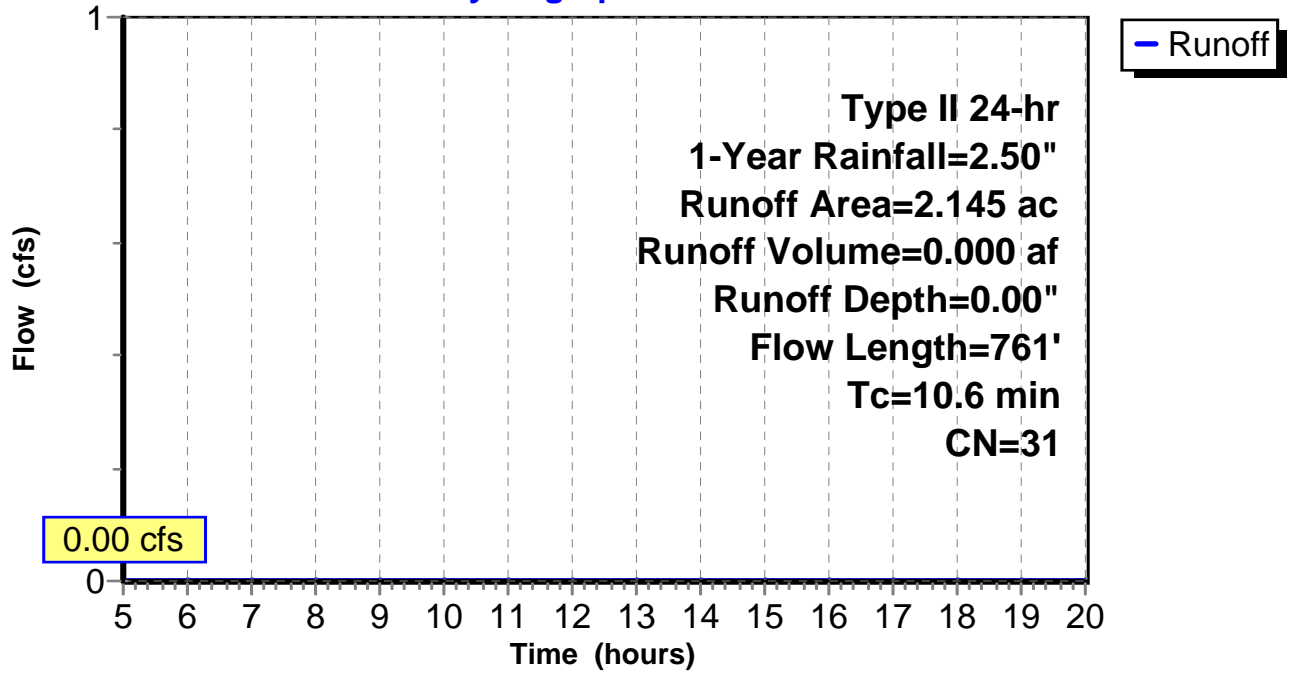
Subcatchment 13: C E120.003

Hydrograph



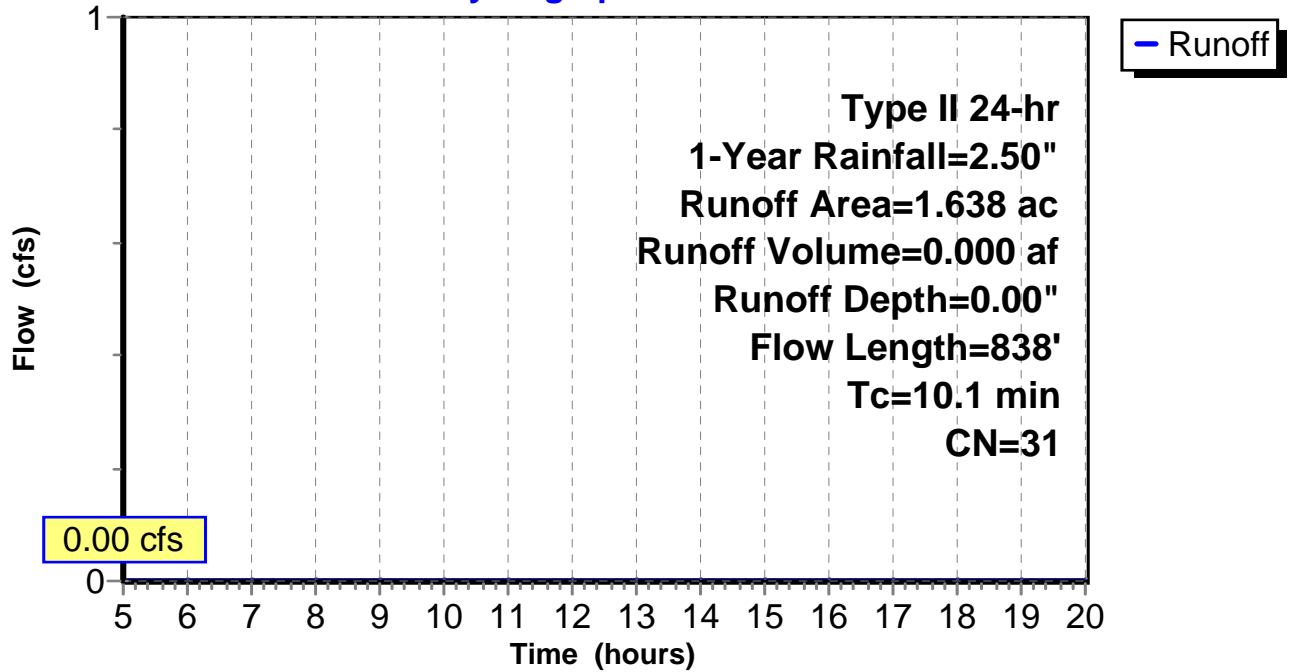
Subcatchment 14: C E120.004

Hydrograph



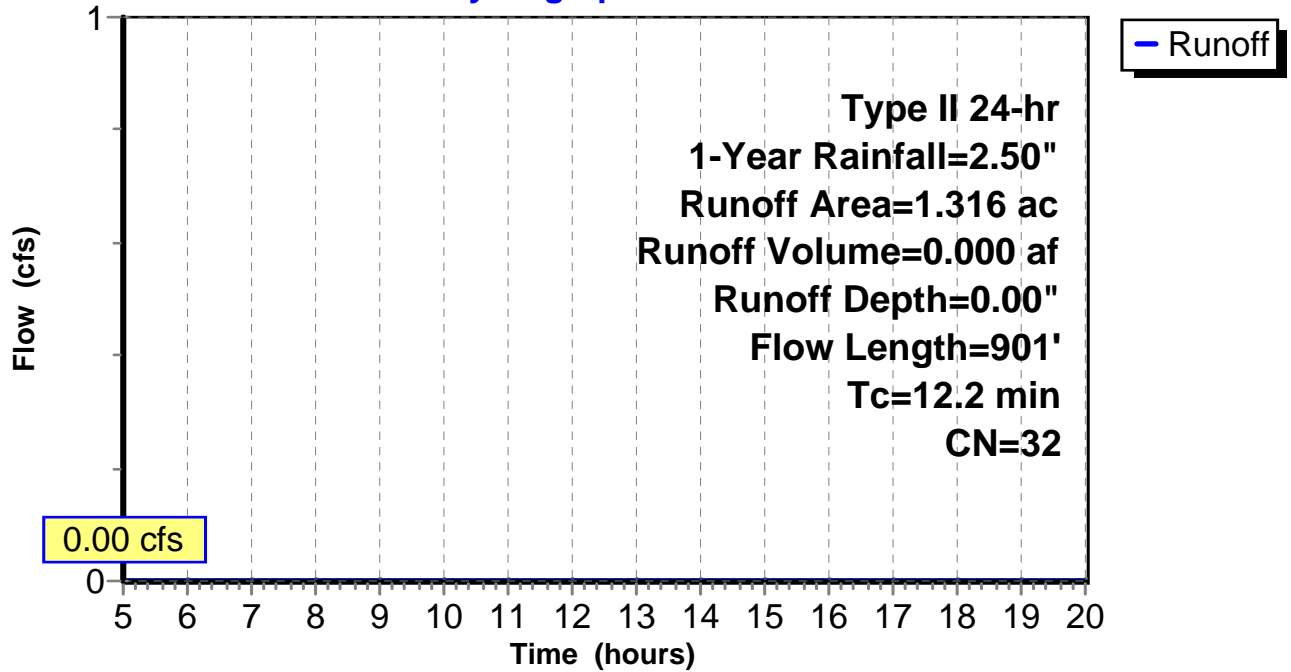
Subcatchment 15: C E120.005

Hydrograph



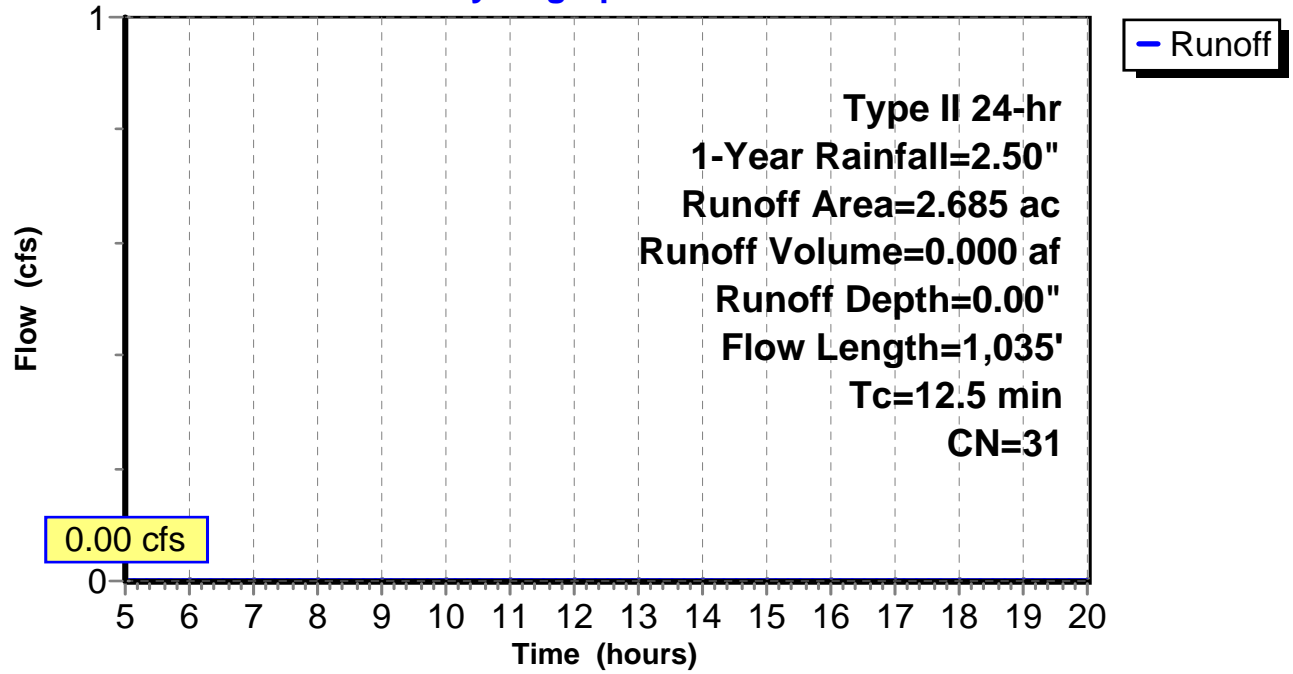
Subcatchment 16: C E120.006

Hydrograph



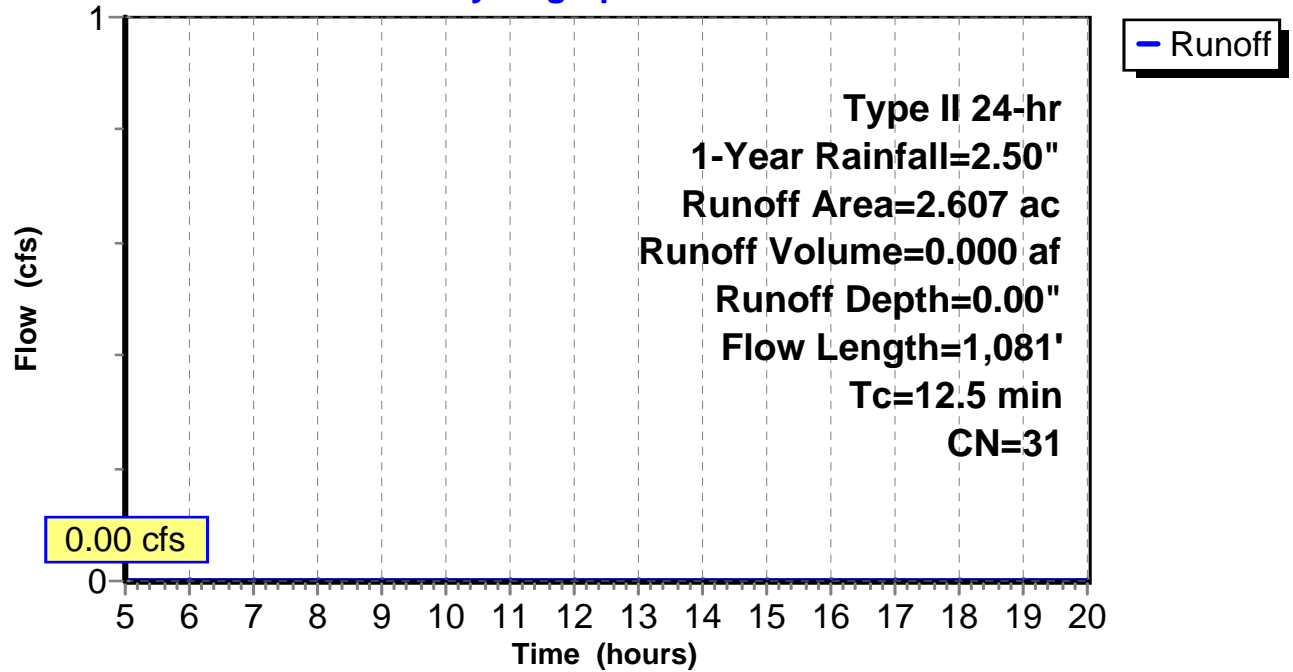
Subcatchment 17: C E120.007

Hydrograph



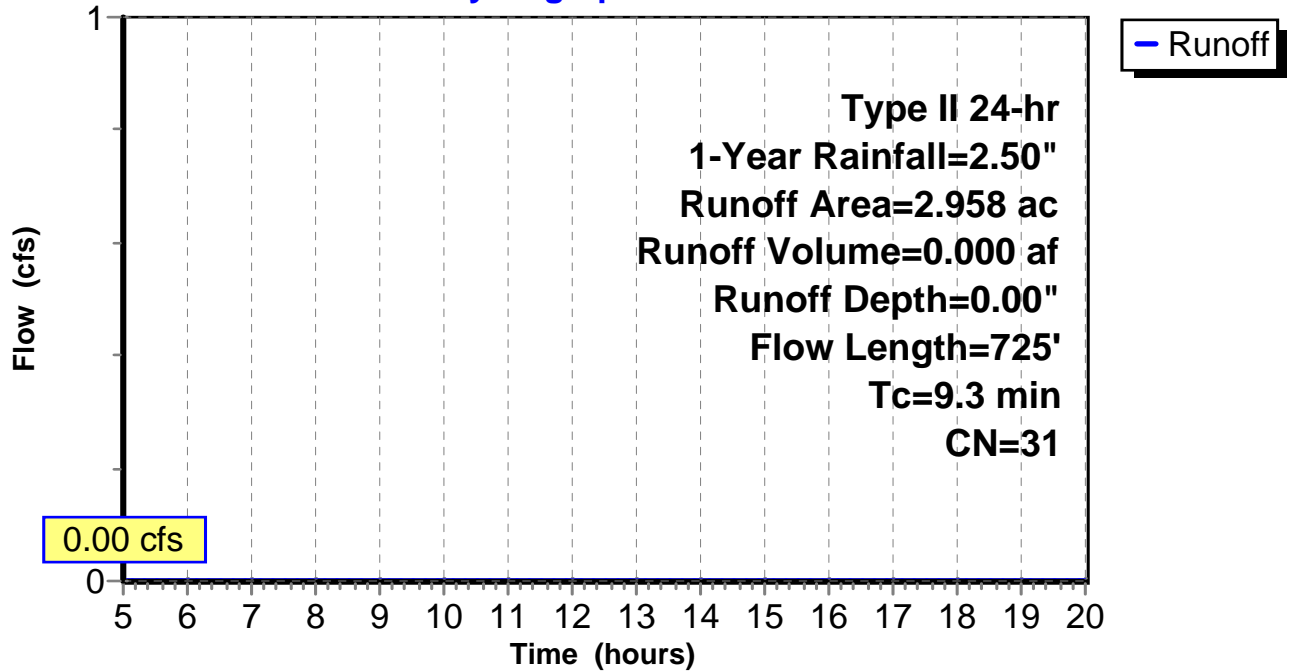
Subcatchment 18: C E120.008

Hydrograph



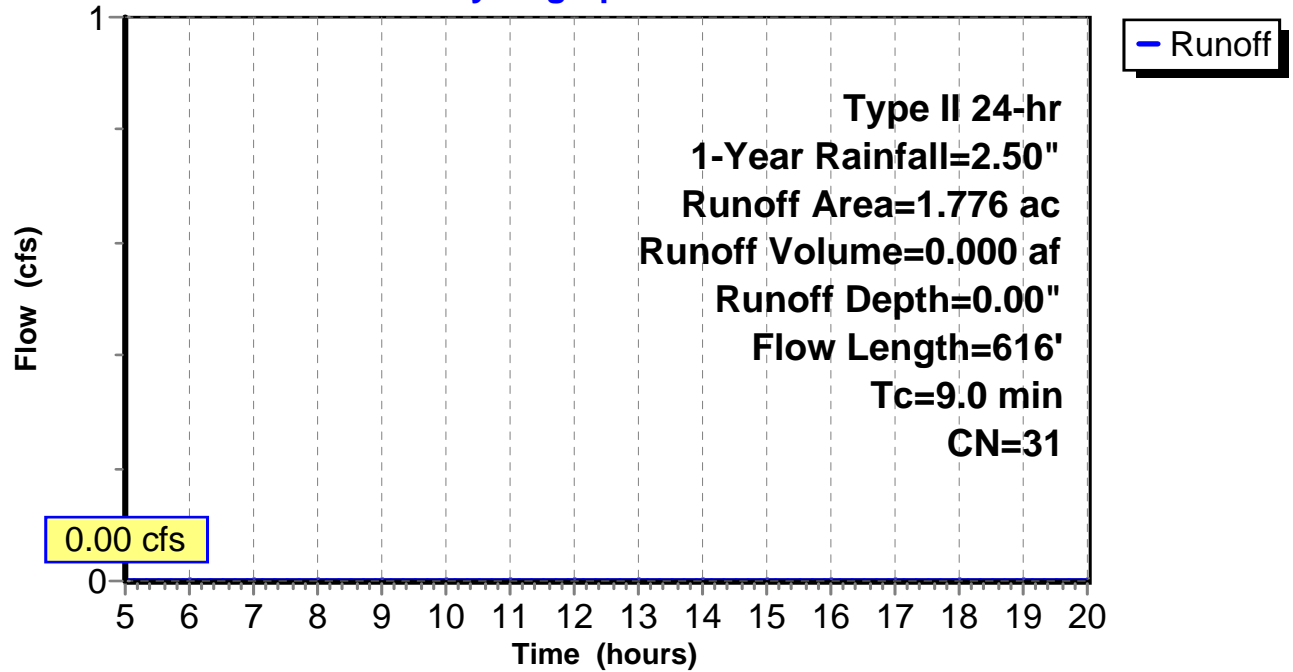
Subcatchment 19: C E120.009

Hydrograph



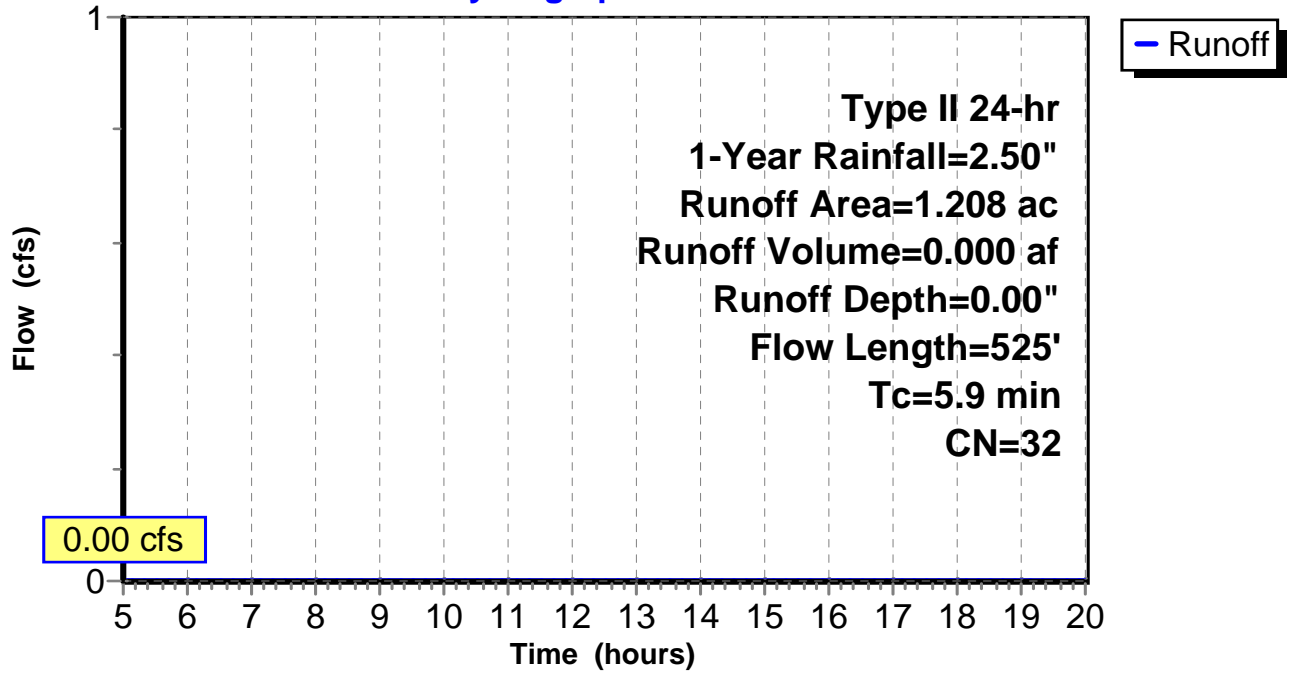
Subcatchment 20: C E120.010

Hydrograph



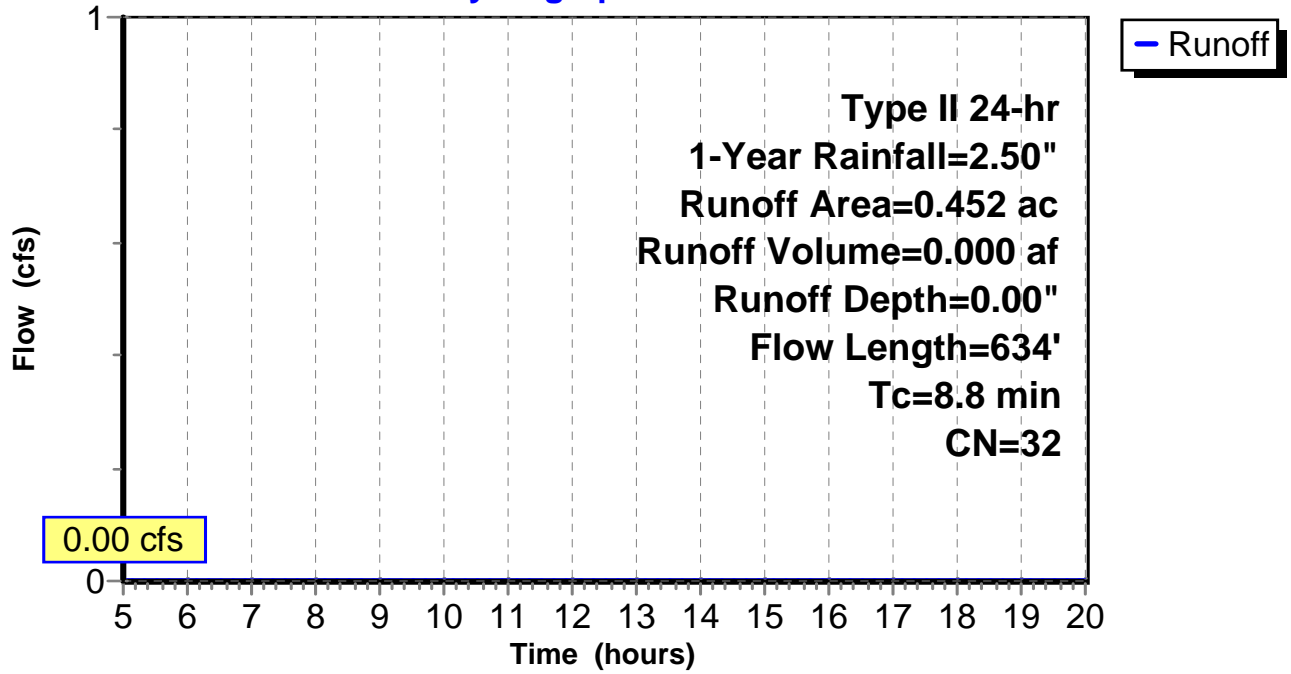
Subcatchment 21: C E120.011

Hydrograph



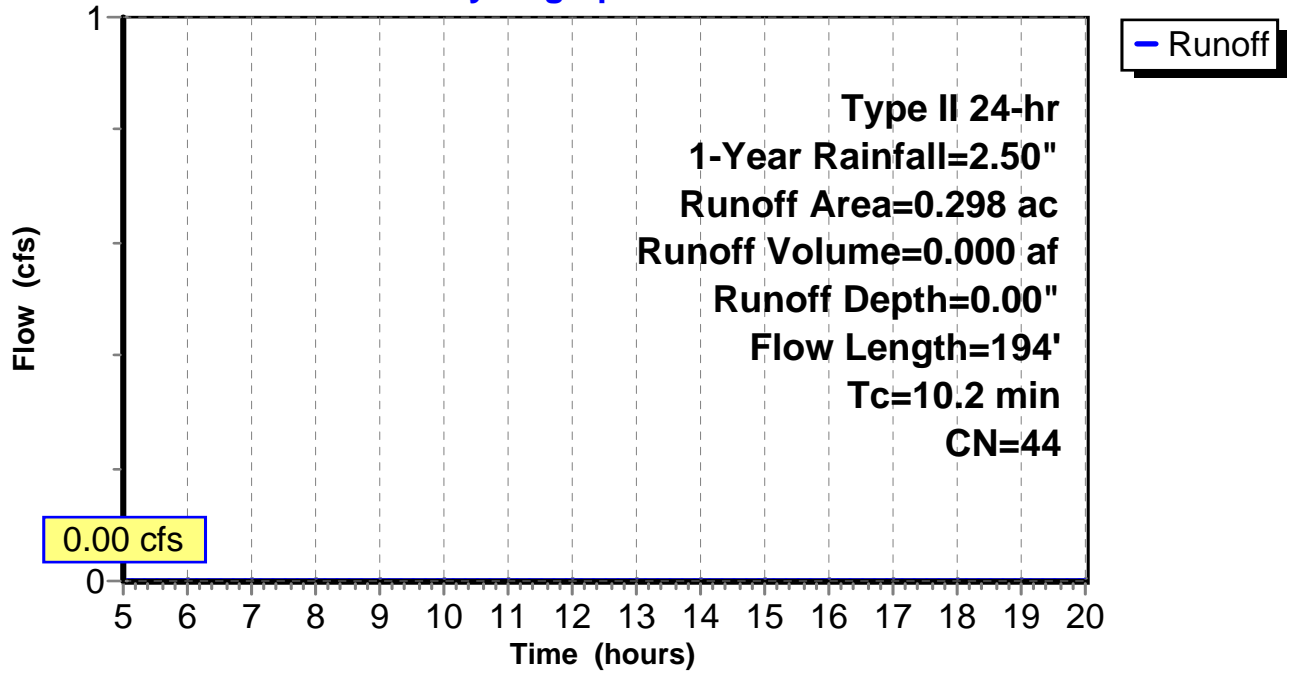
Subcatchment 22: C E120.012

Hydrograph



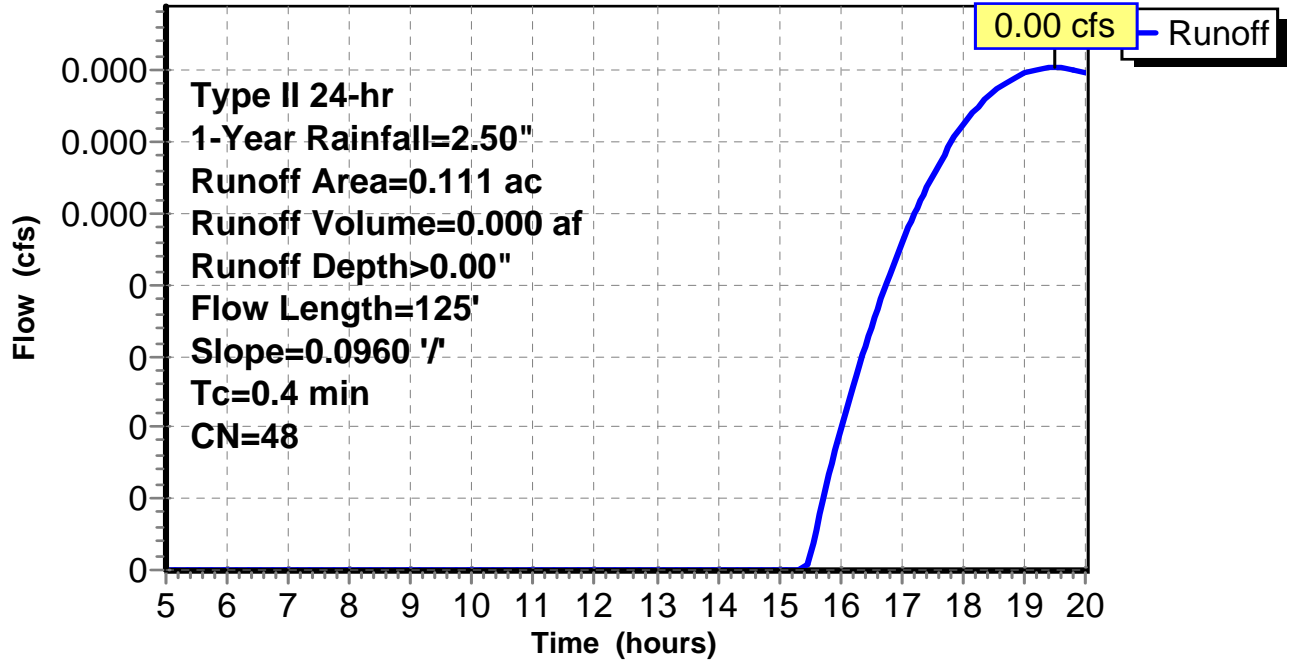
Subcatchment 23: C E120.013

Hydrograph



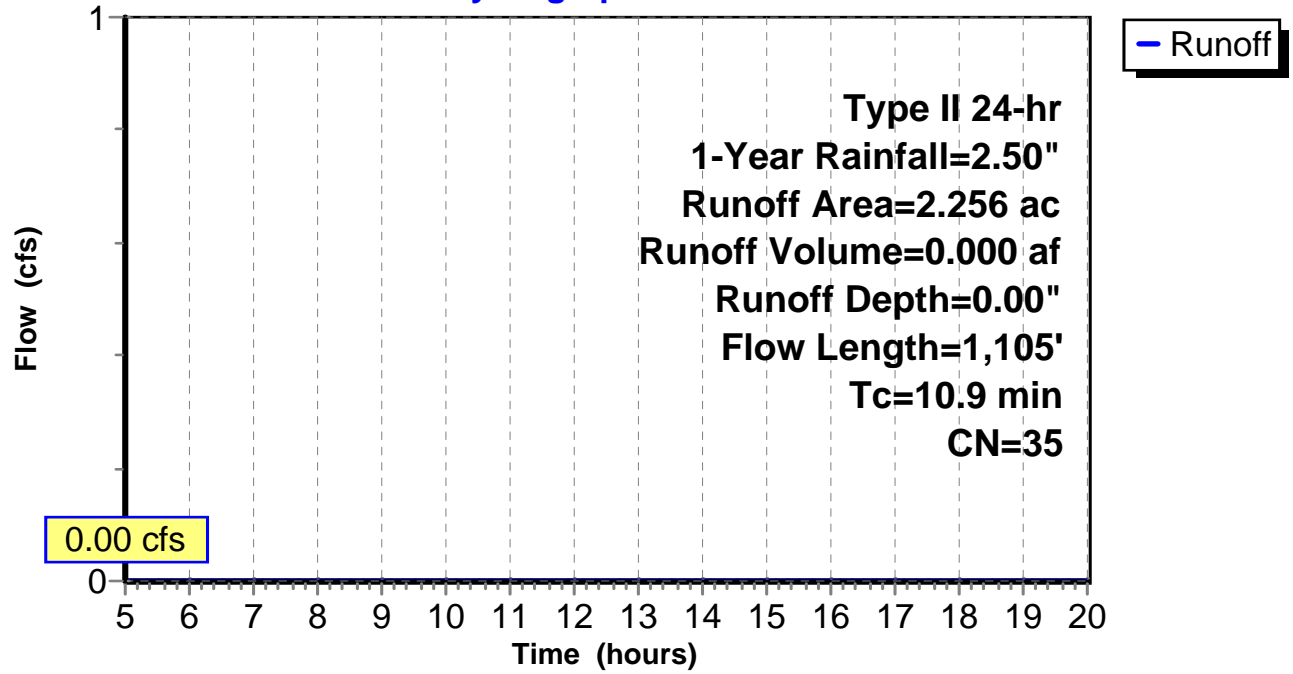
Subcatchment 24: C E120.014

Hydrograph



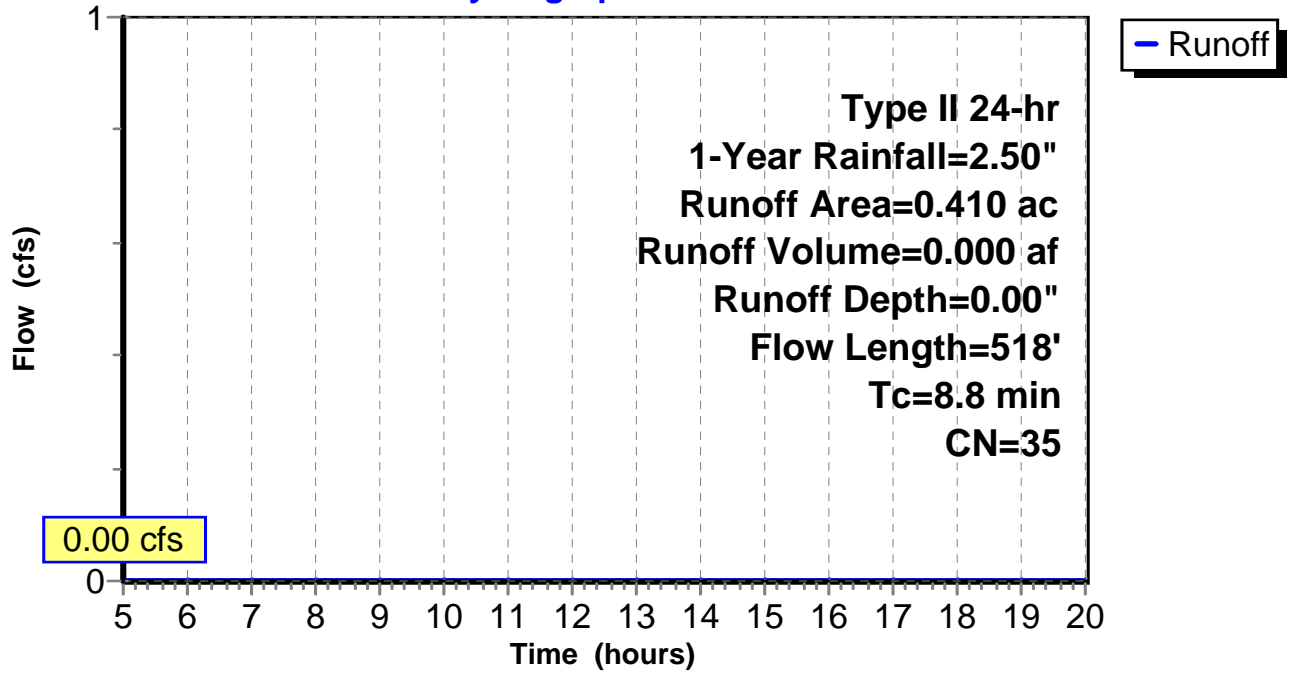
Subcatchment 25: C E120.015

Hydrograph



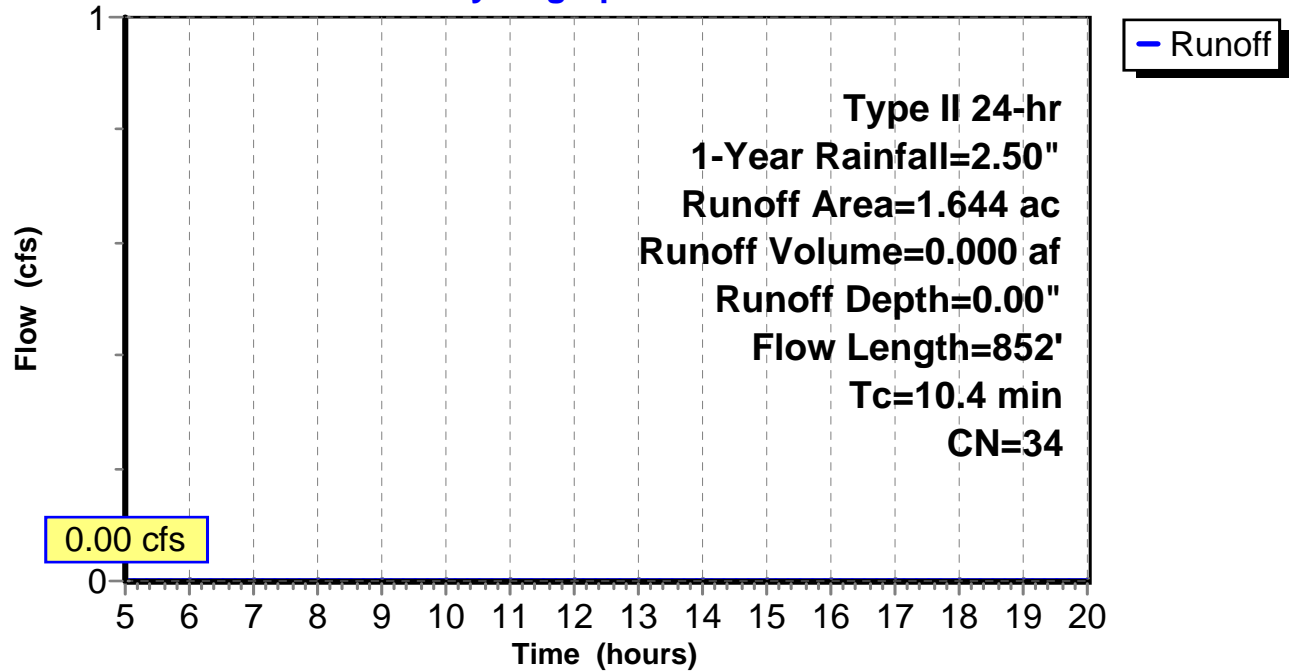
Subcatchment 26: C E120.016

Hydrograph



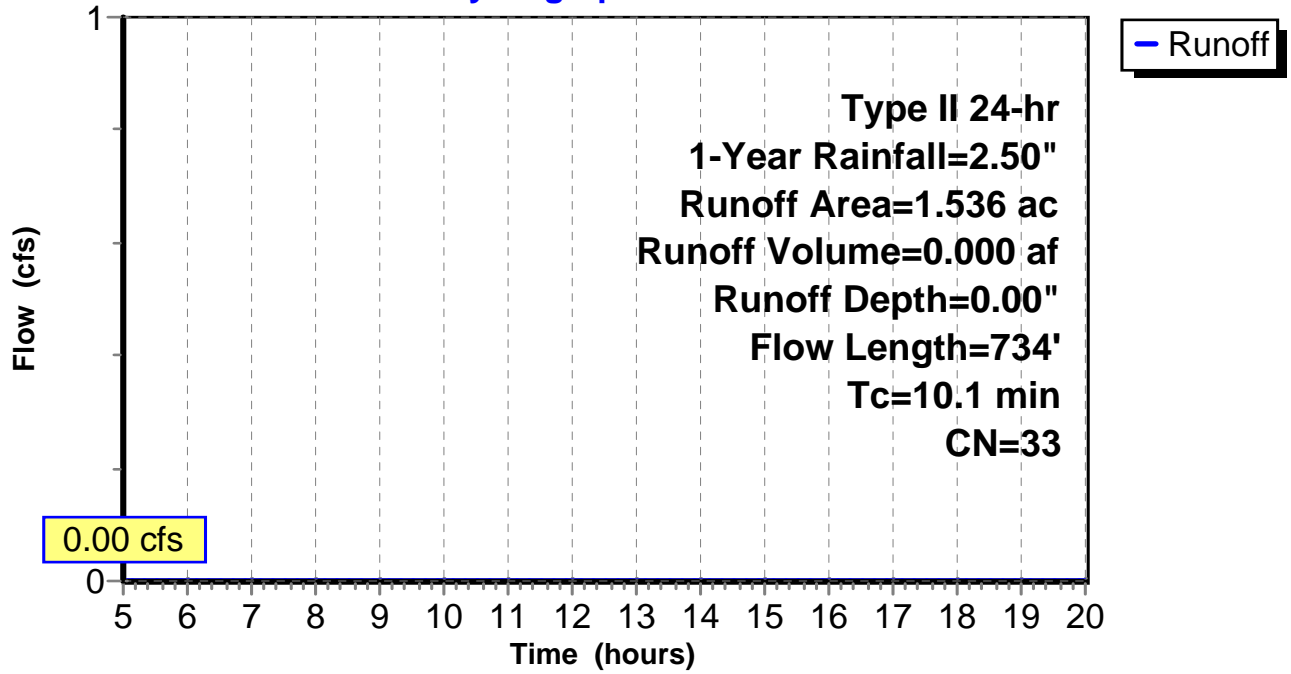
Subcatchment 27: C E120.017

Hydrograph



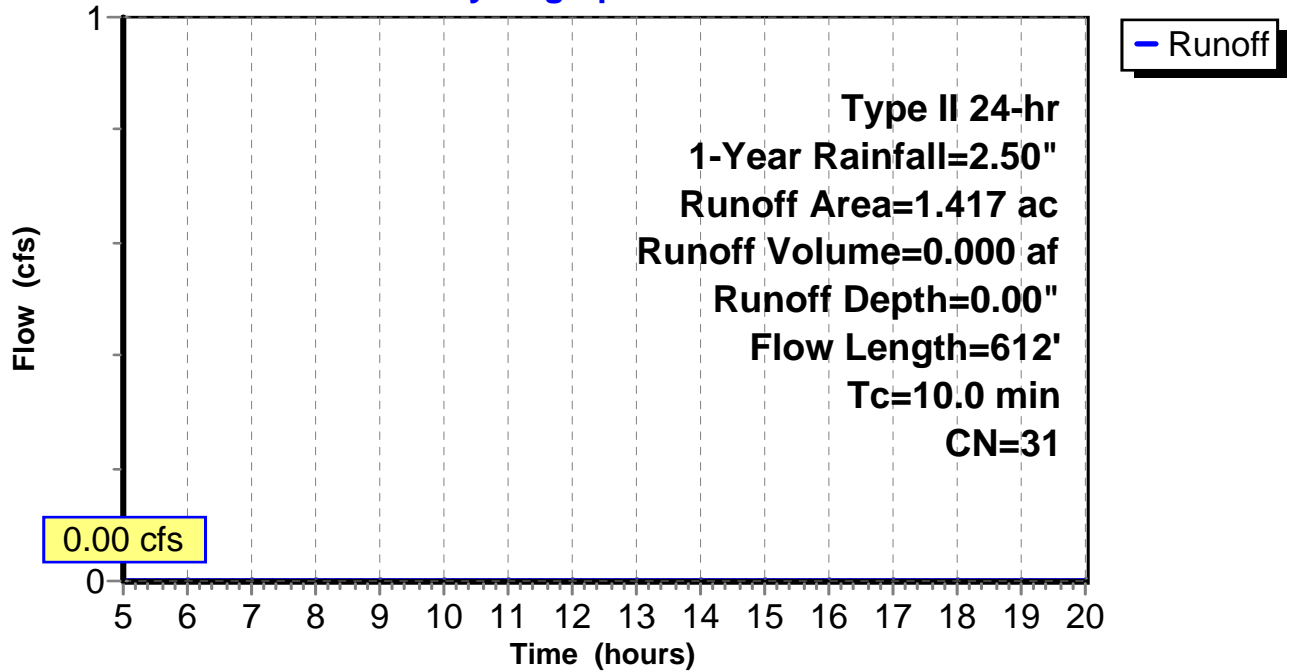
Subcatchment 28: C E120.018

Hydrograph



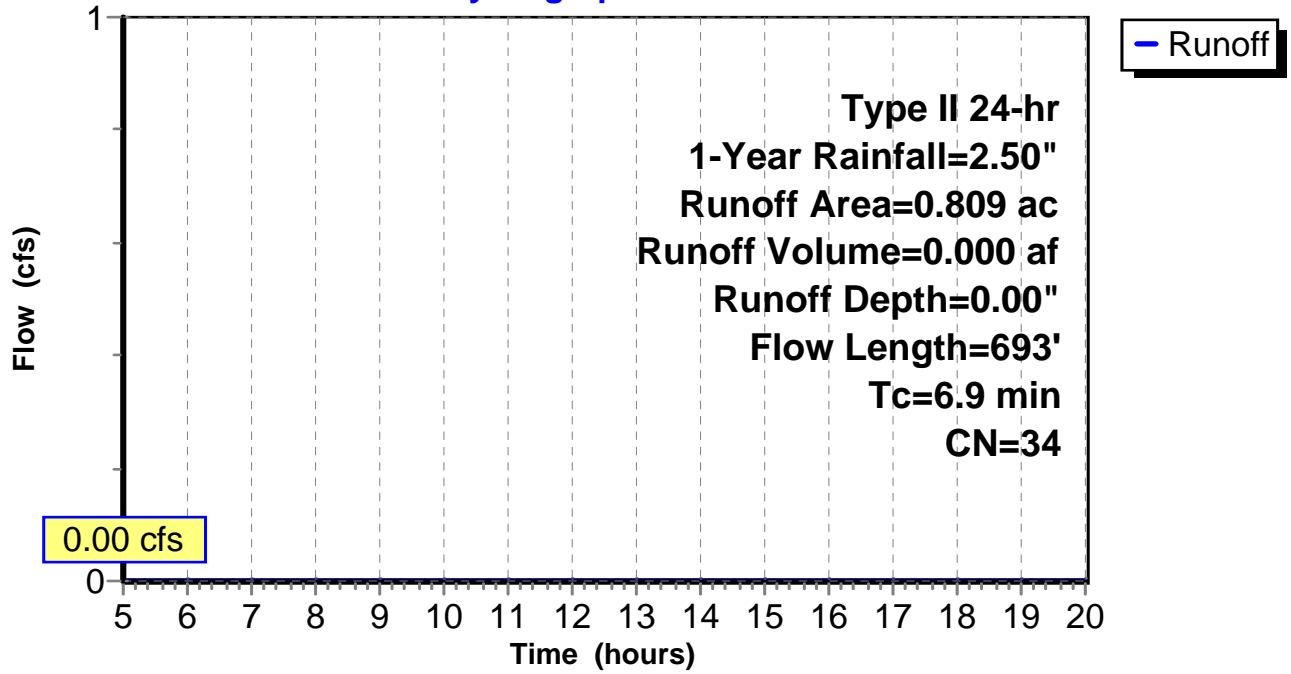
Subcatchment 29: C E120.019

Hydrograph



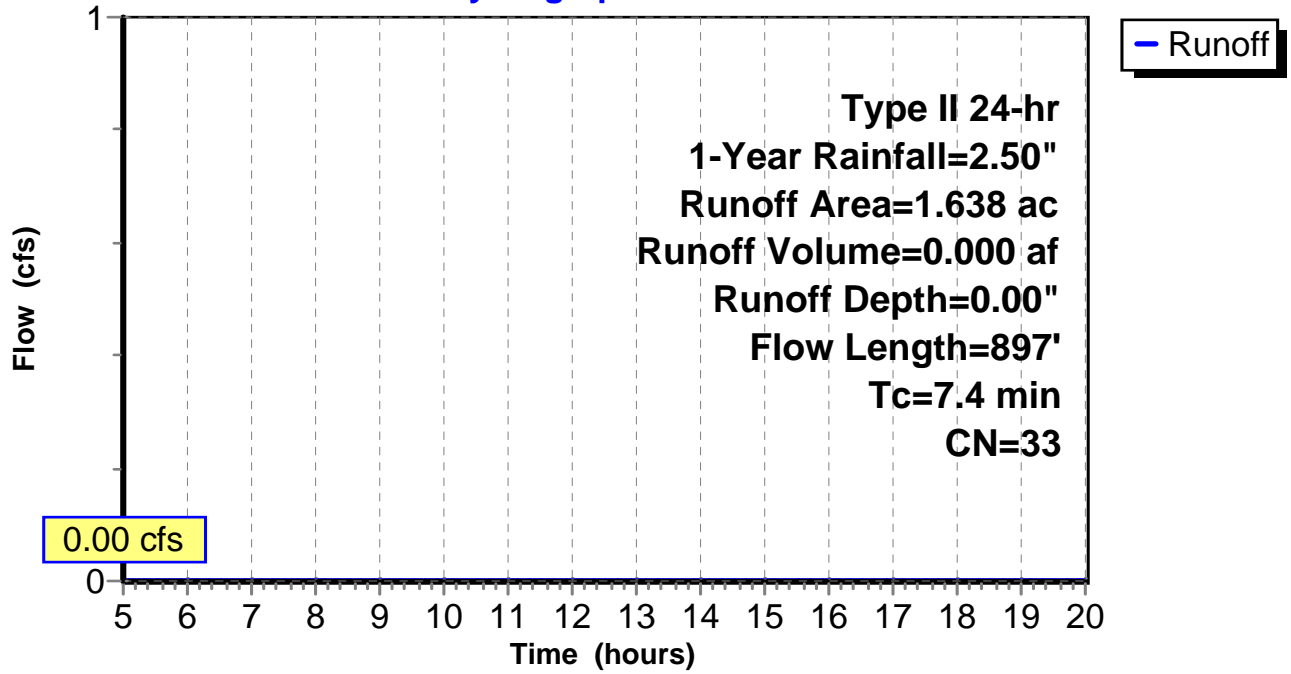
Subcatchment 30: C E120.020

Hydrograph



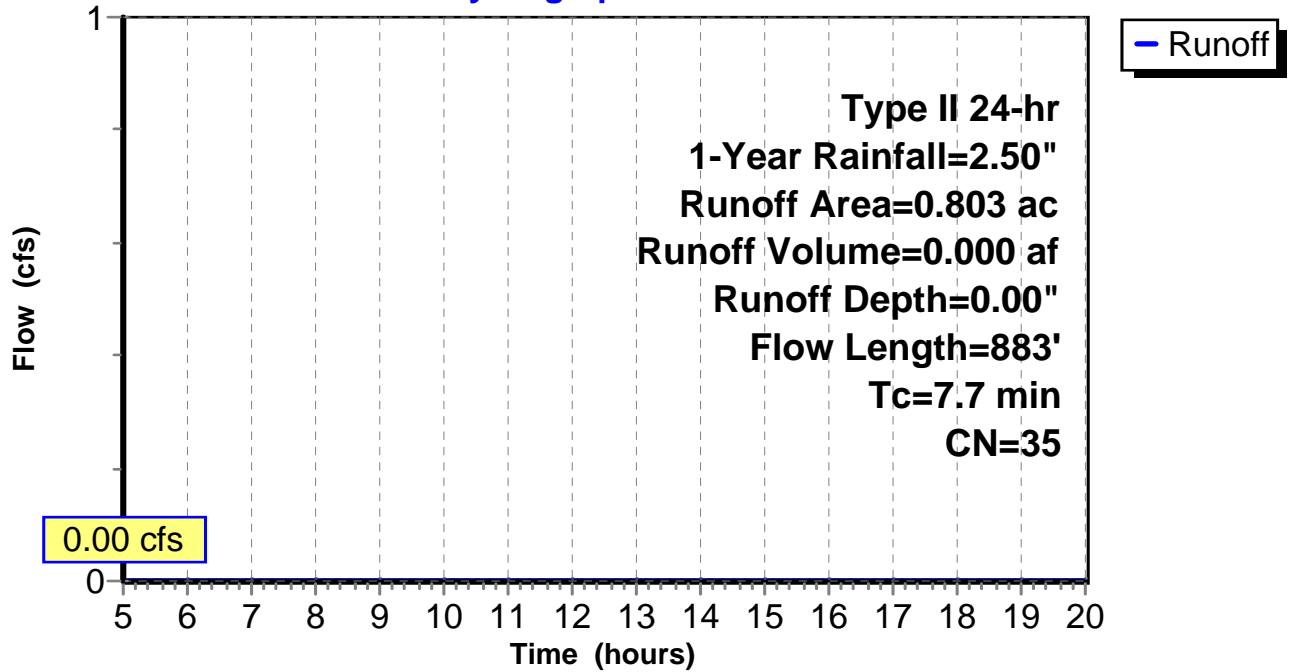
Subcatchment 31: C E120.021

Hydrograph



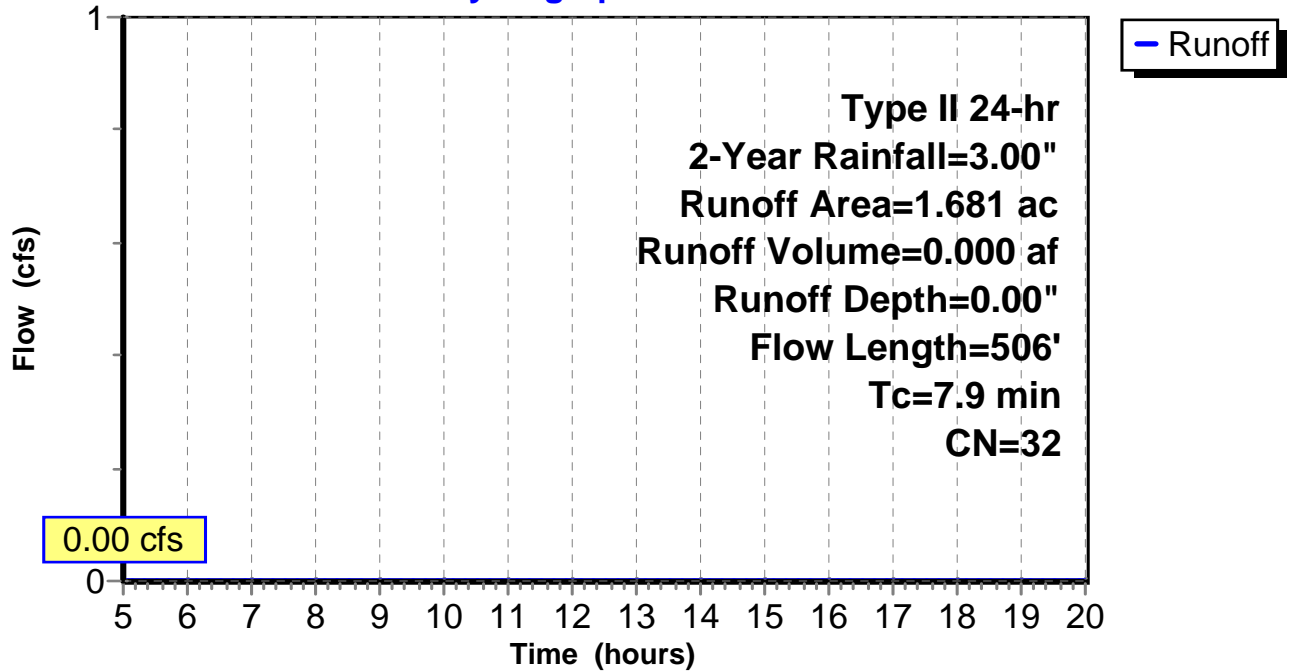
Subcatchment 32: C E120.022

Hydrograph



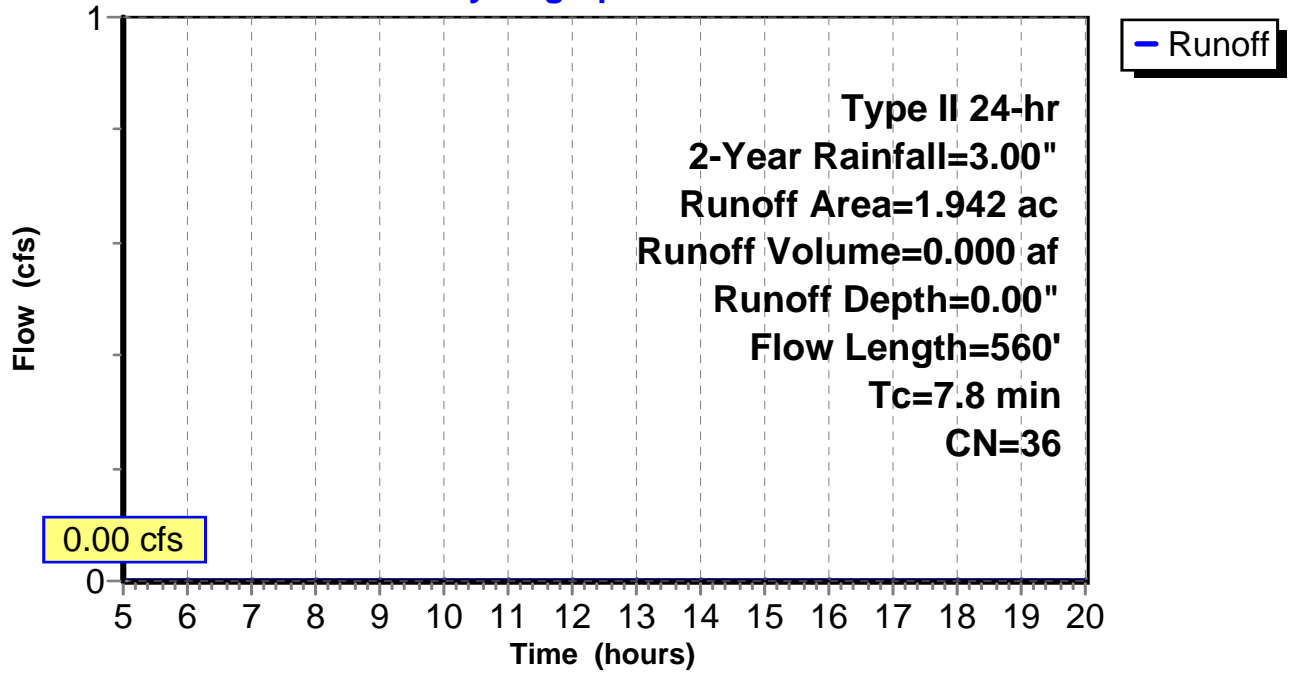
Subcatchment 1: C AR-300.017

Hydrograph



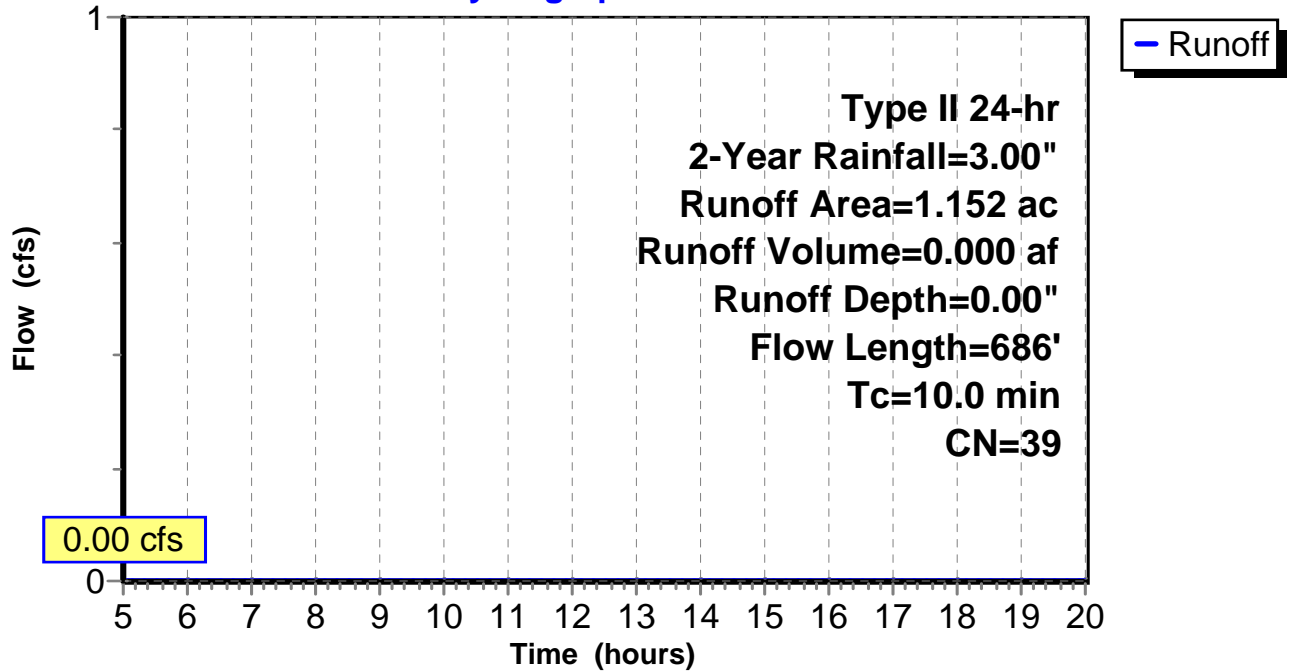
Subcatchment 2: C AR-300.018

Hydrograph



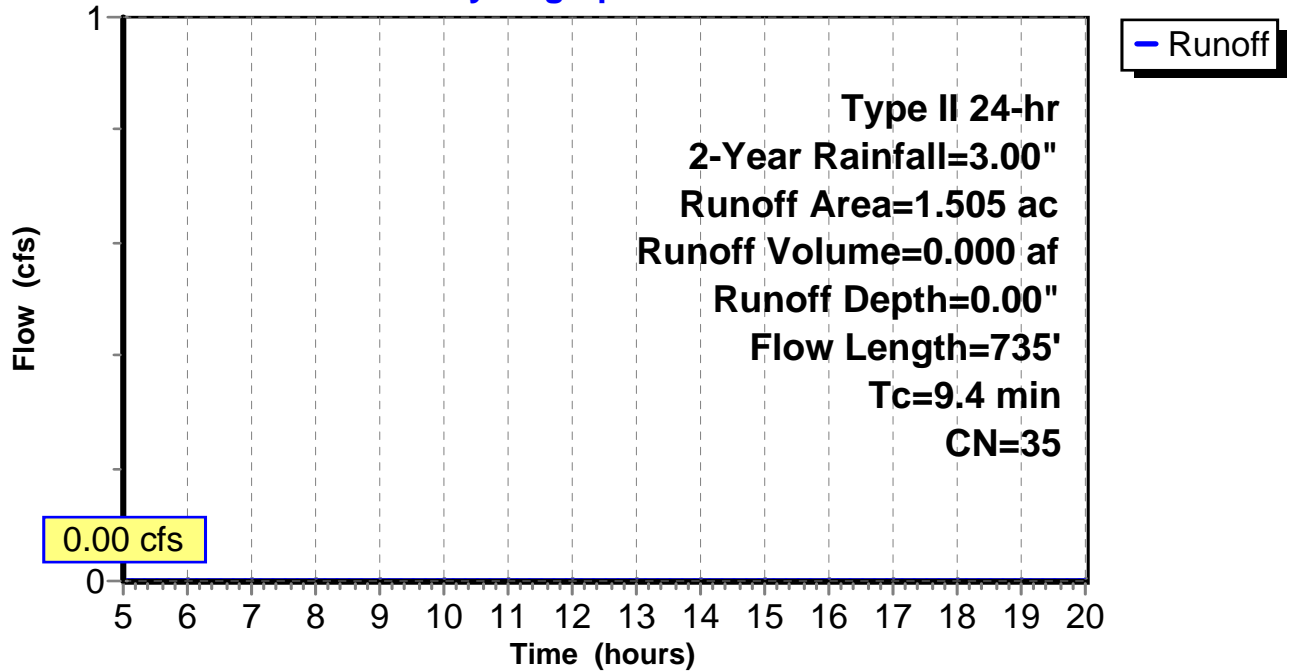
Subcatchment 3: C AR-300.019

Hydrograph



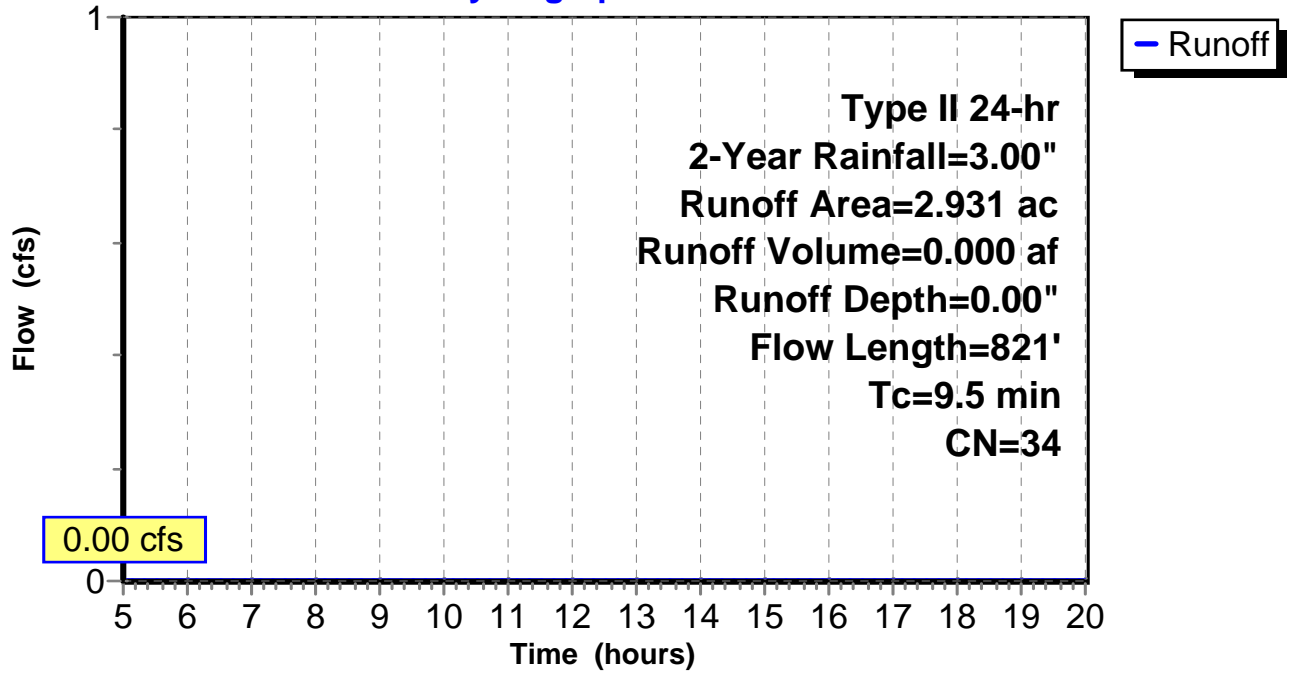
Subcatchment 4: C AR-300.020

Hydrograph



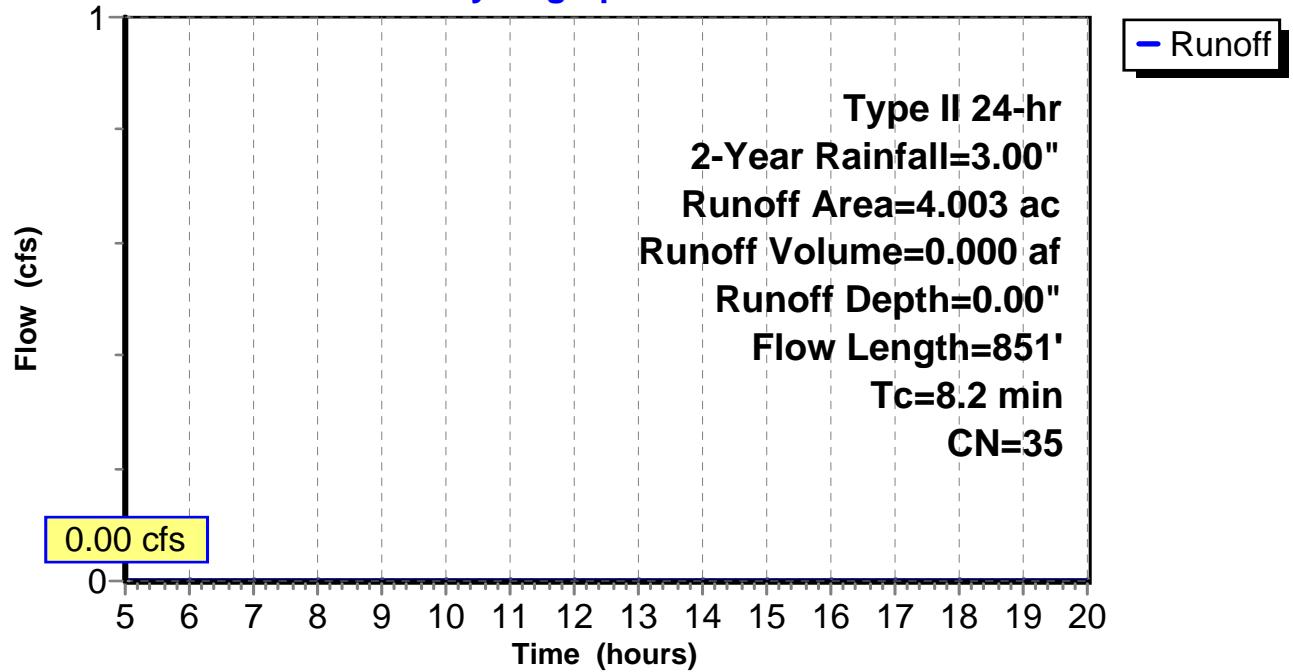
Subcatchment 5: C AR-300.021

Hydrograph



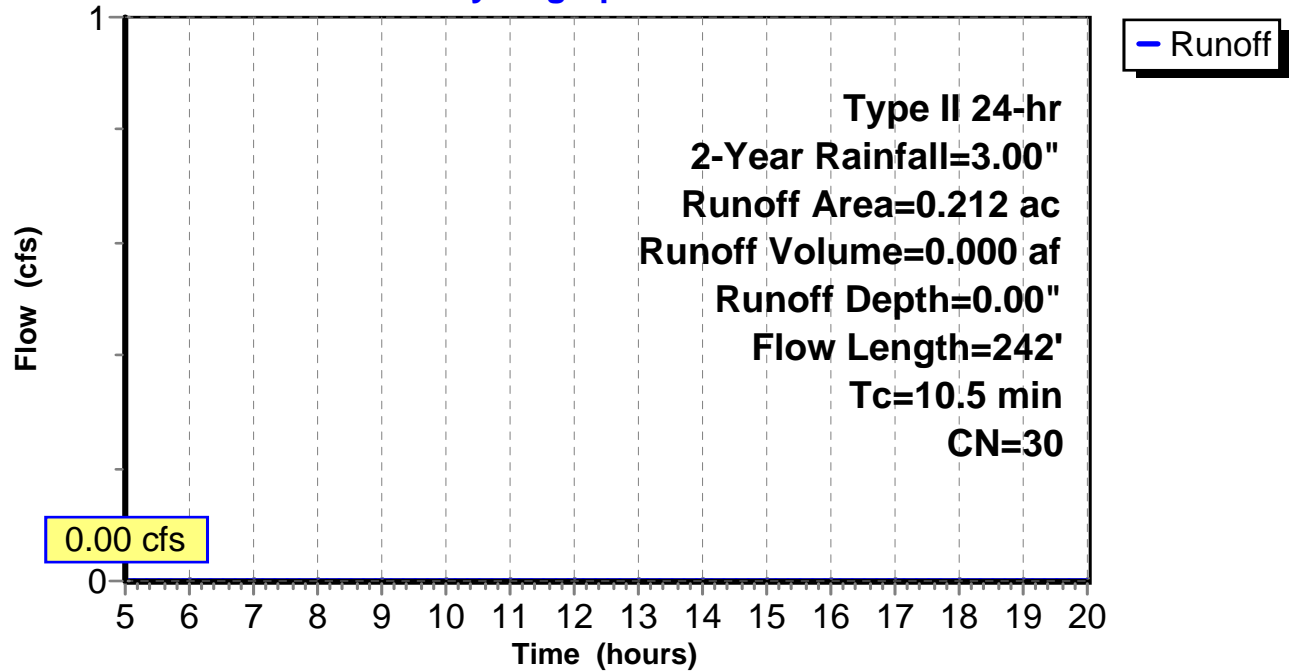
Subcatchment 6: C AR-300.022

Hydrograph



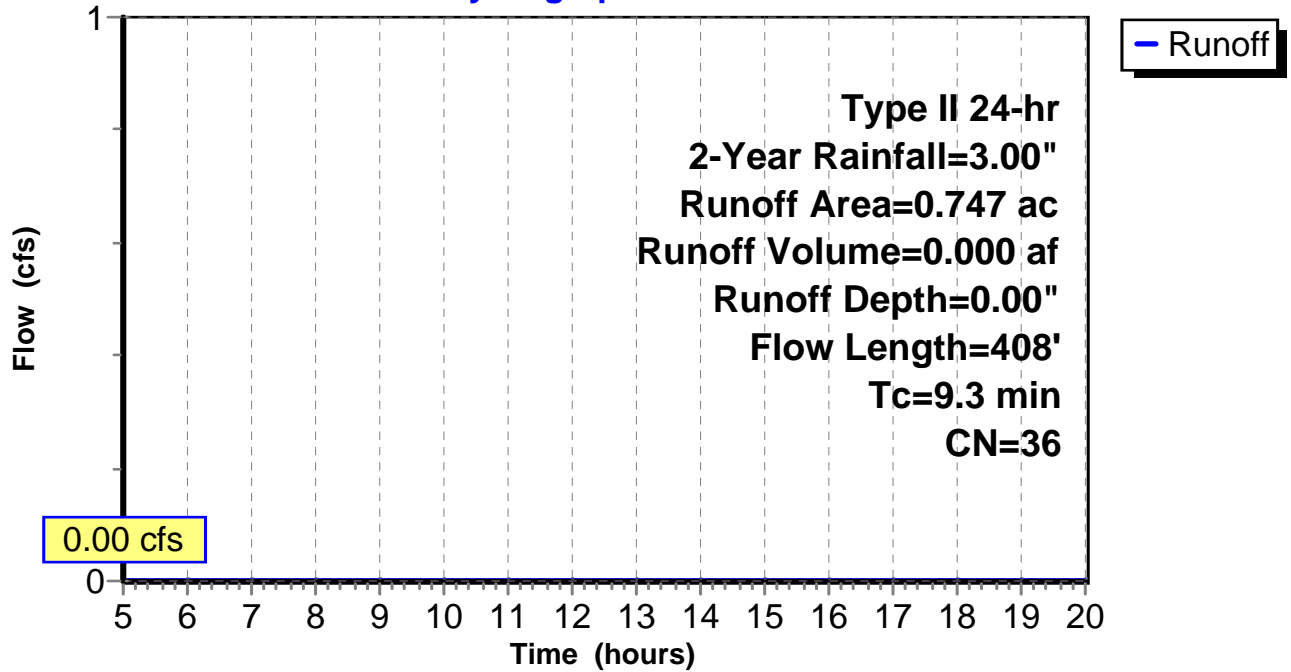
Subcatchment 7: C AR-302.016

Hydrograph



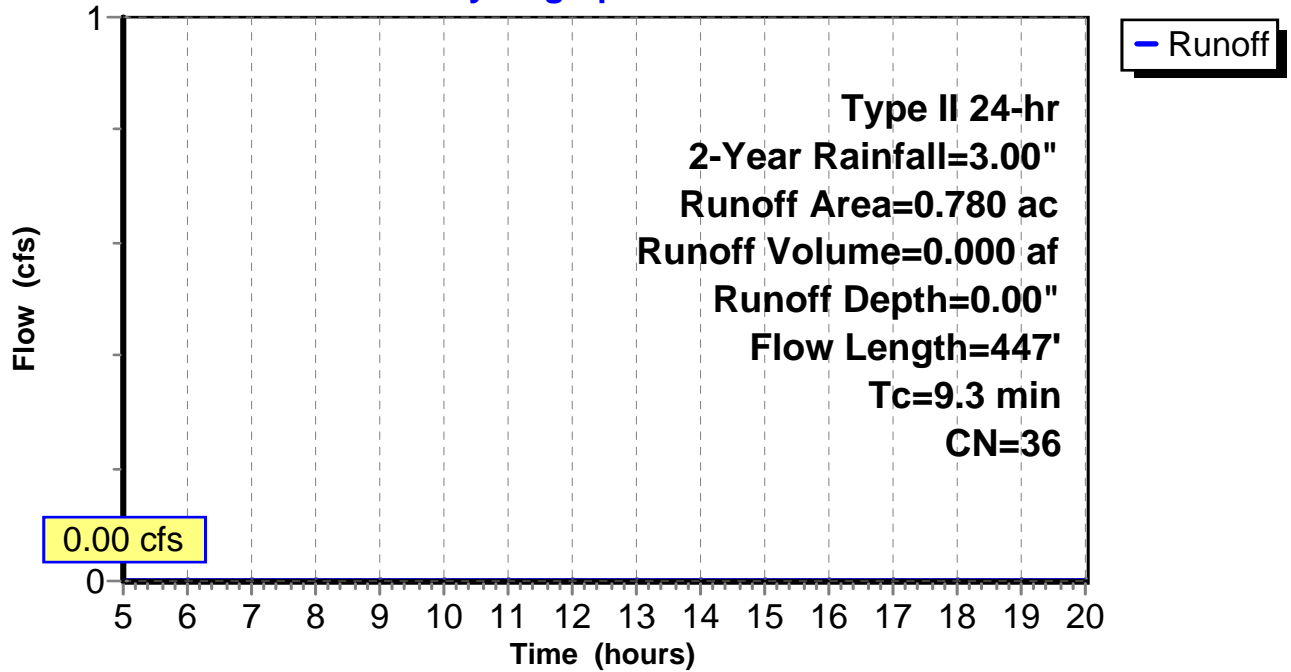
Subcatchment 8: C AR-302.017

Hydrograph



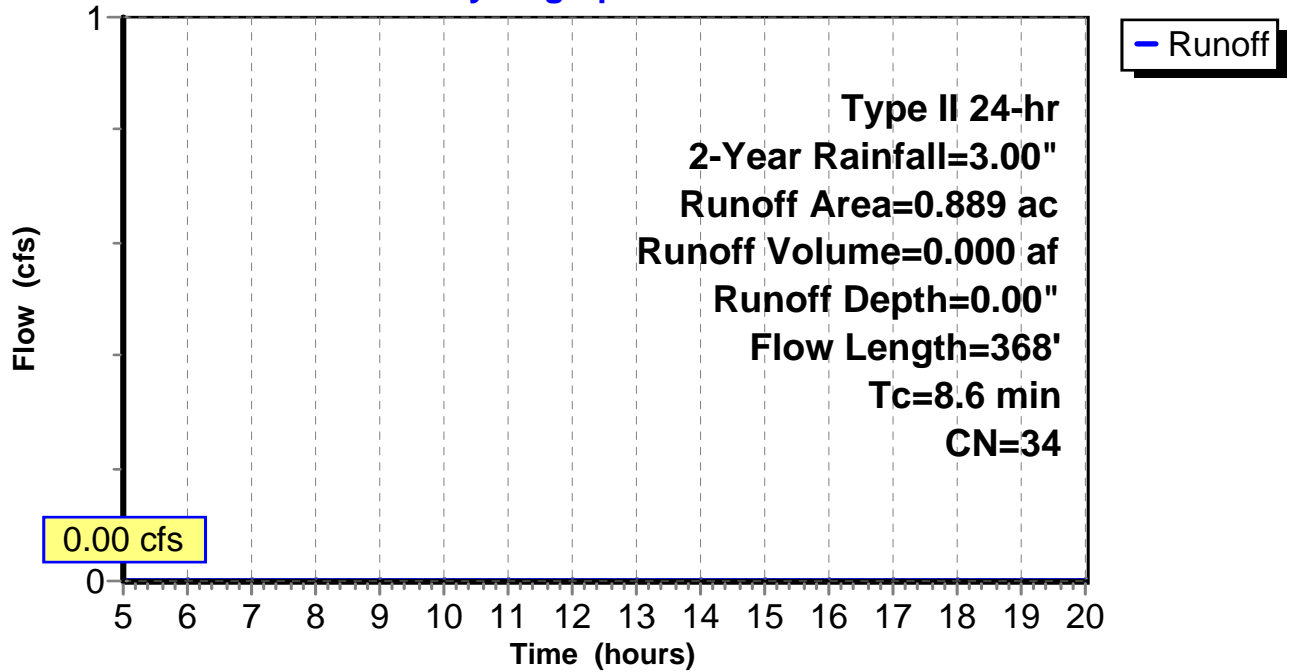
Subcatchment 9: C AR-302.018

Hydrograph



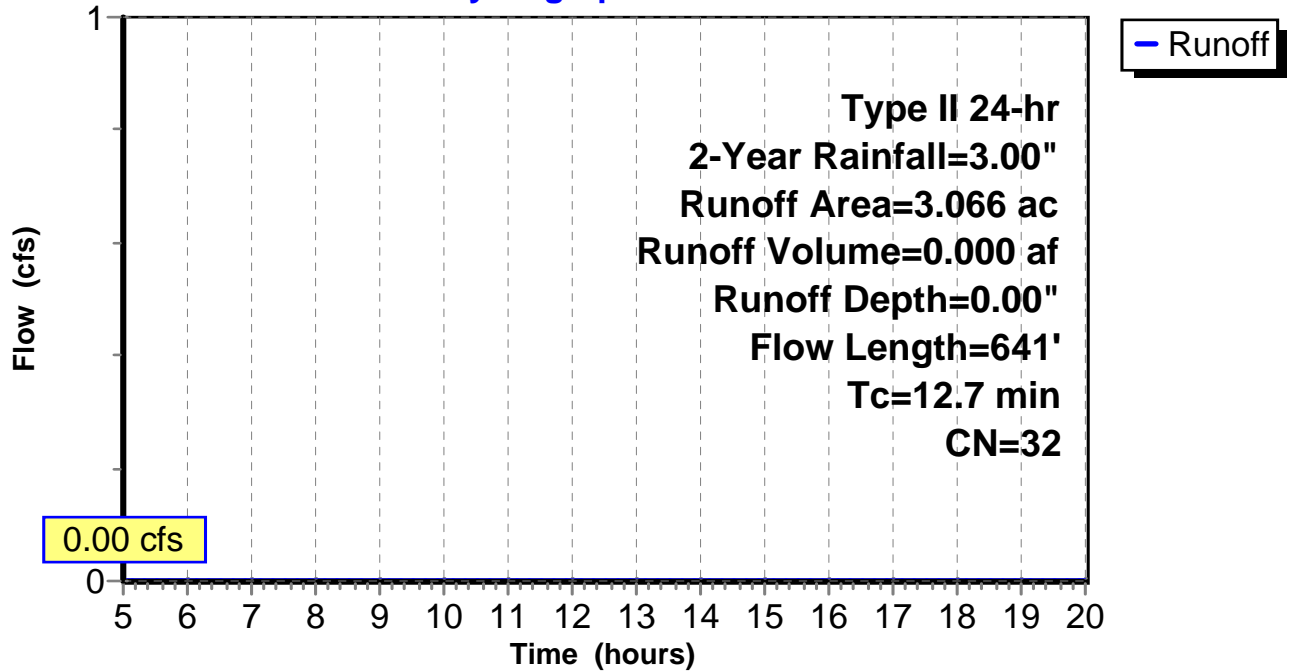
Subcatchment 10: C AR-302.019

Hydrograph



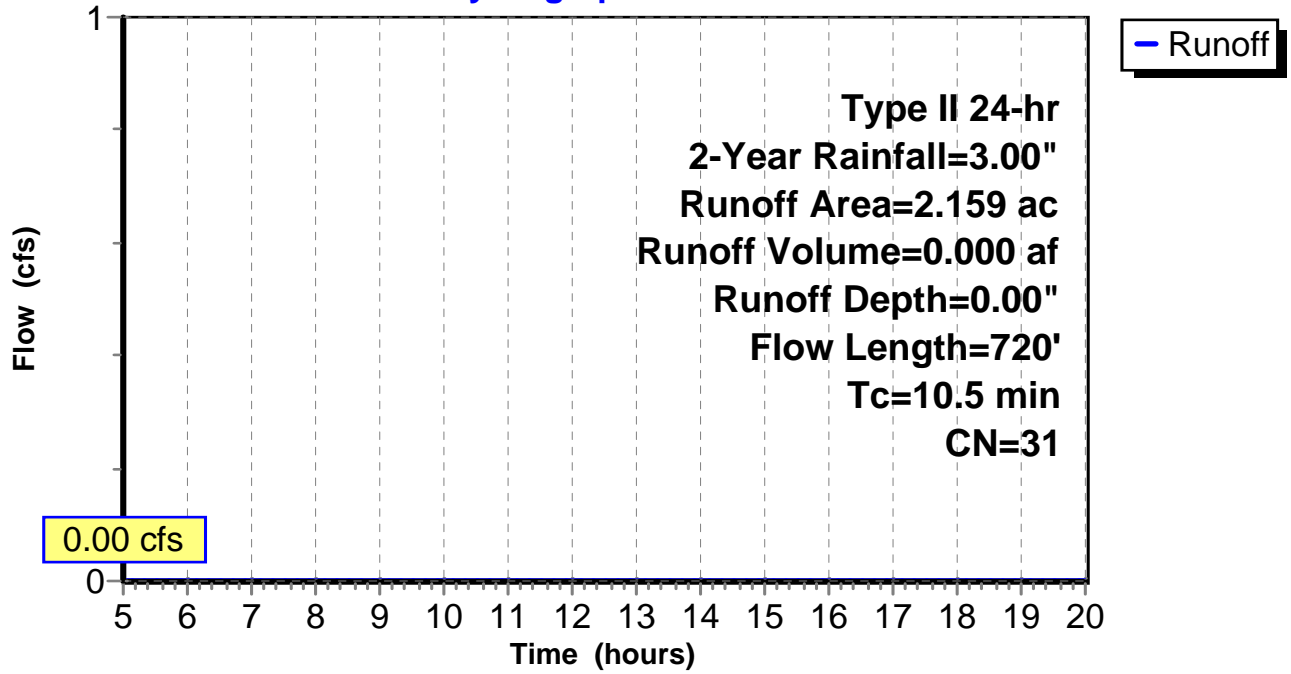
Subcatchment 11: C E120.001

Hydrograph



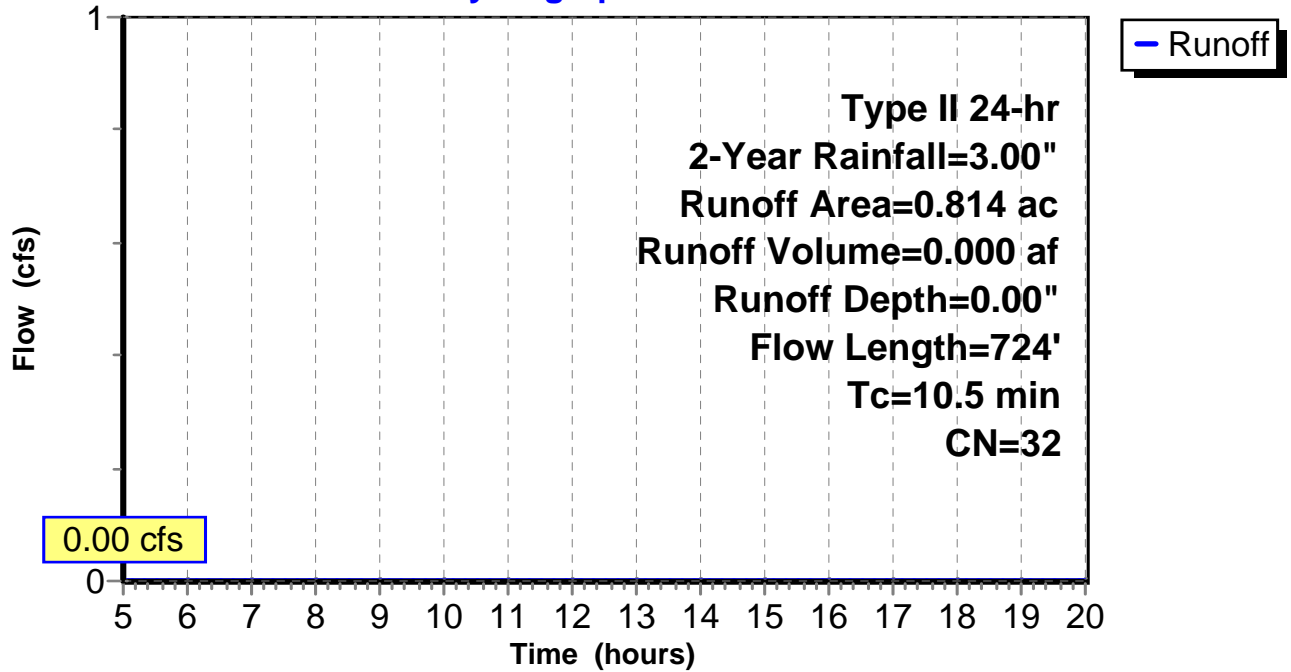
Subcatchment 12: C E120.002

Hydrograph



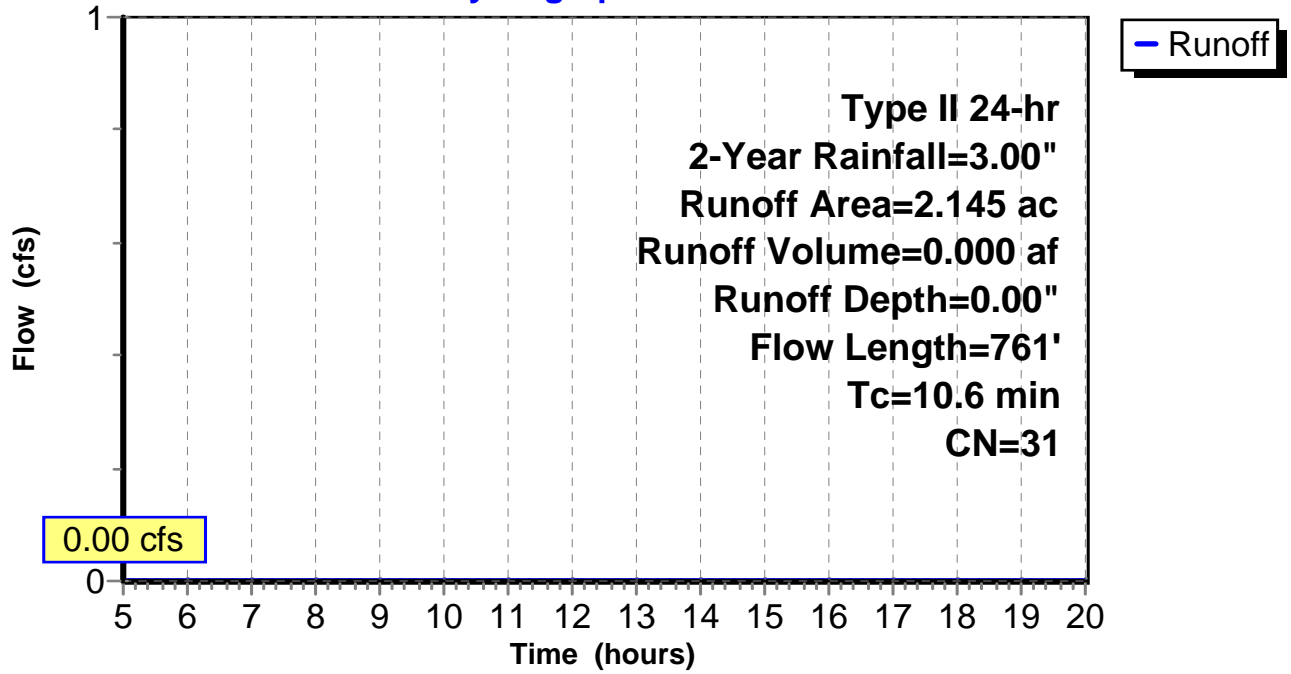
Subcatchment 13: C E120.003

Hydrograph



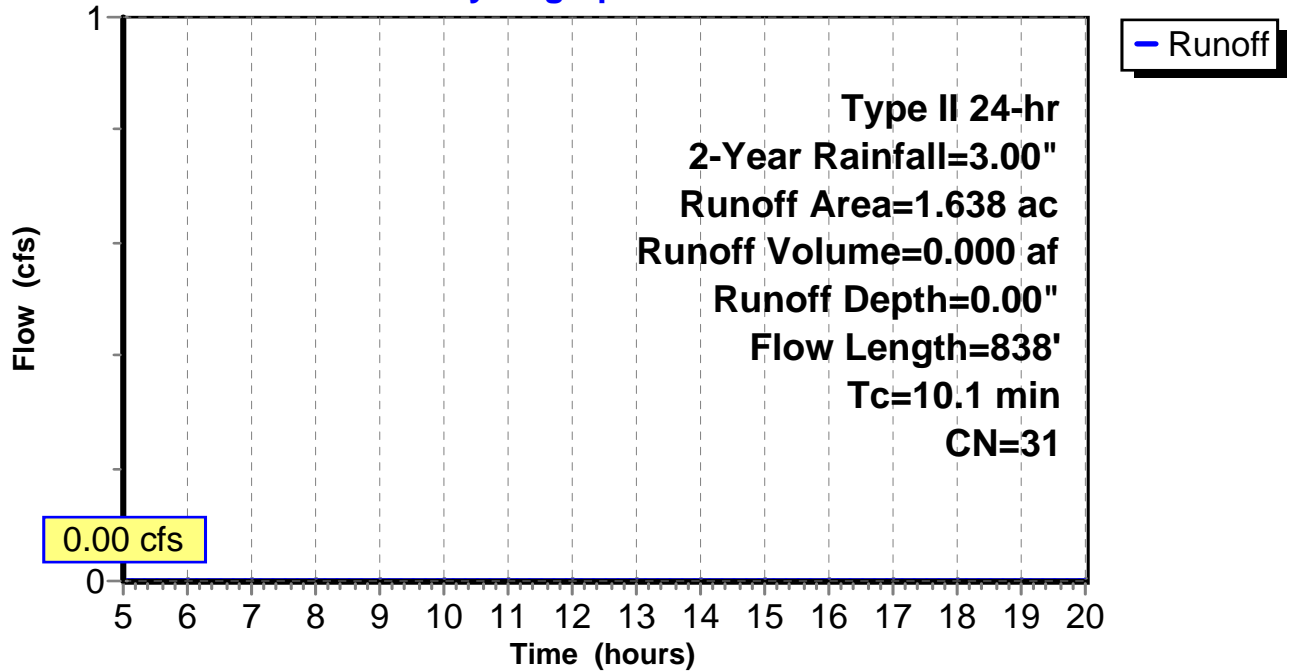
Subcatchment 14: C E120.004

Hydrograph



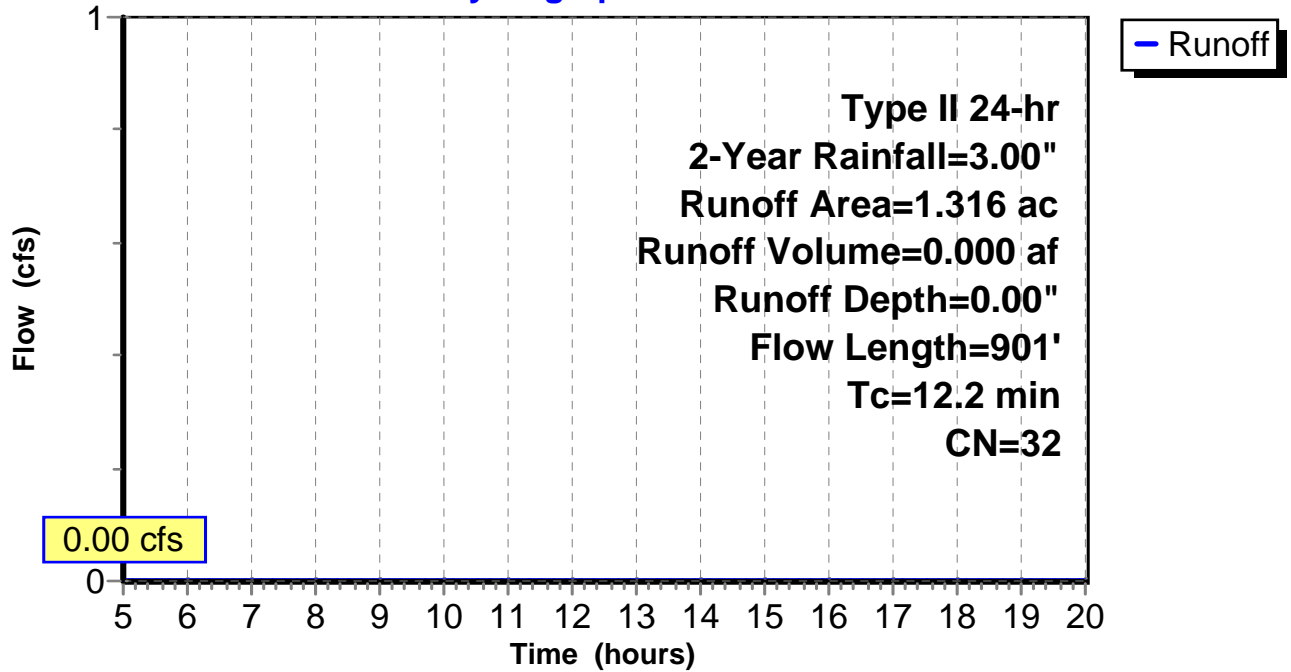
Subcatchment 15: C E120.005

Hydrograph



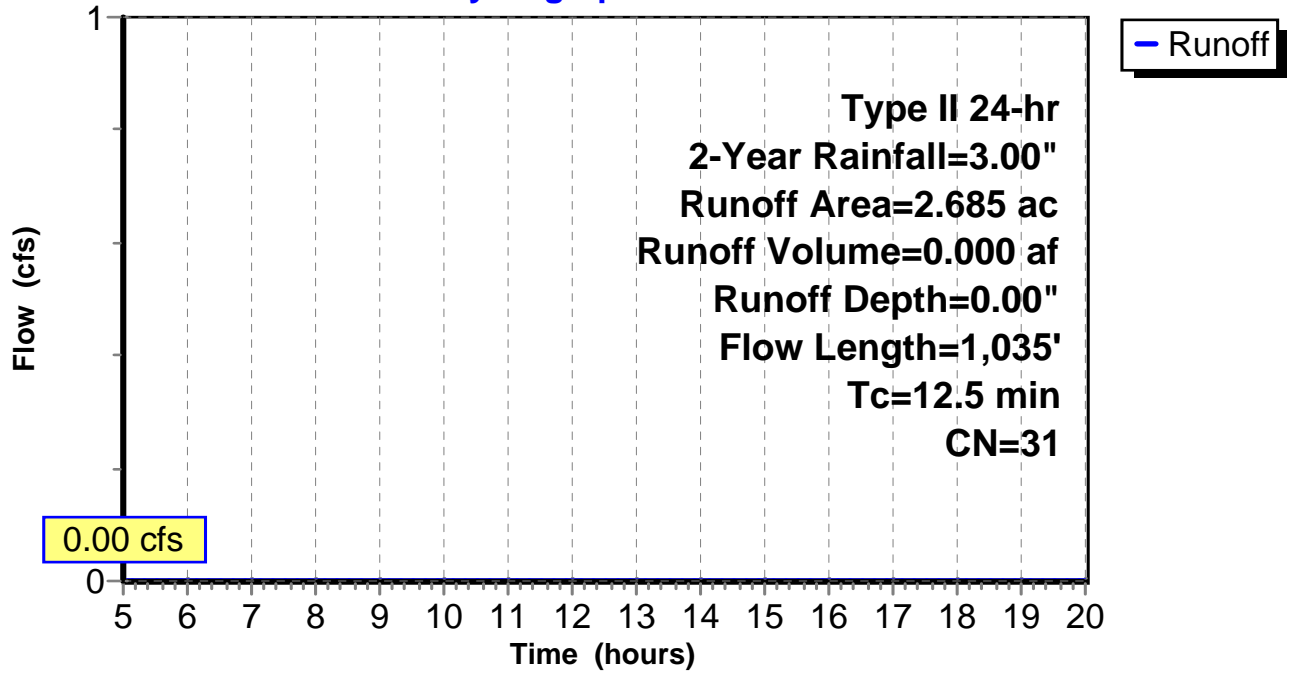
Subcatchment 16: C E120.006

Hydrograph



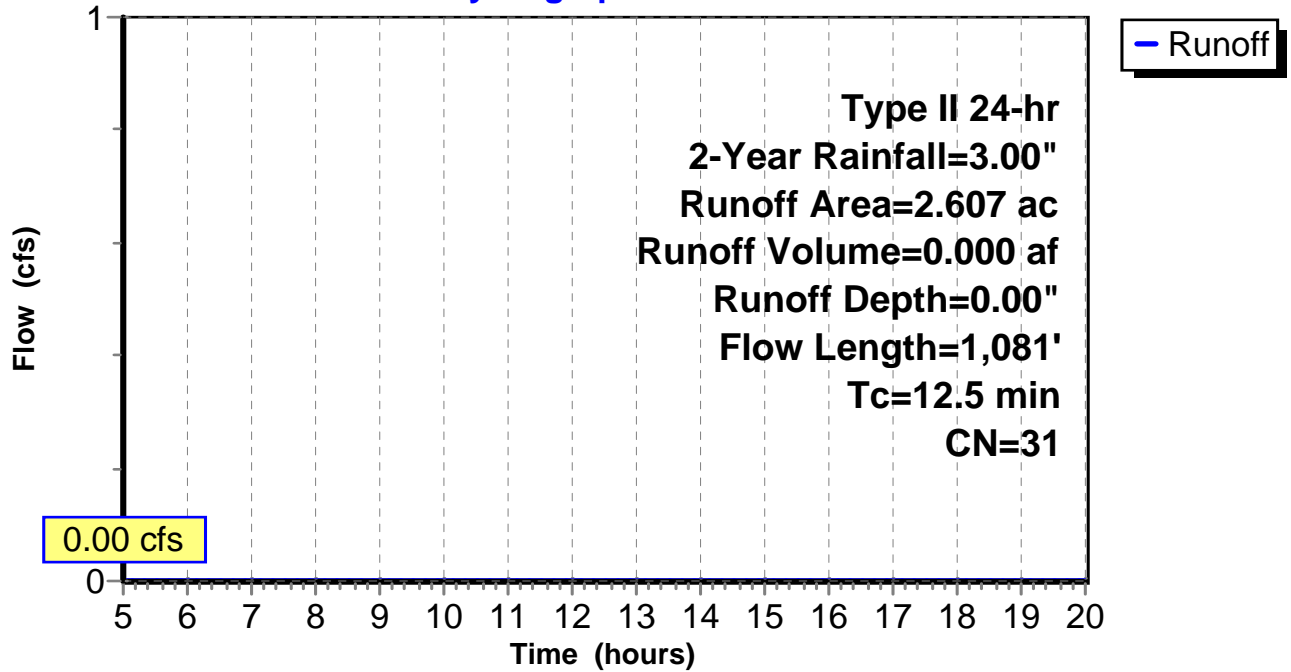
Subcatchment 17: C E120.007

Hydrograph



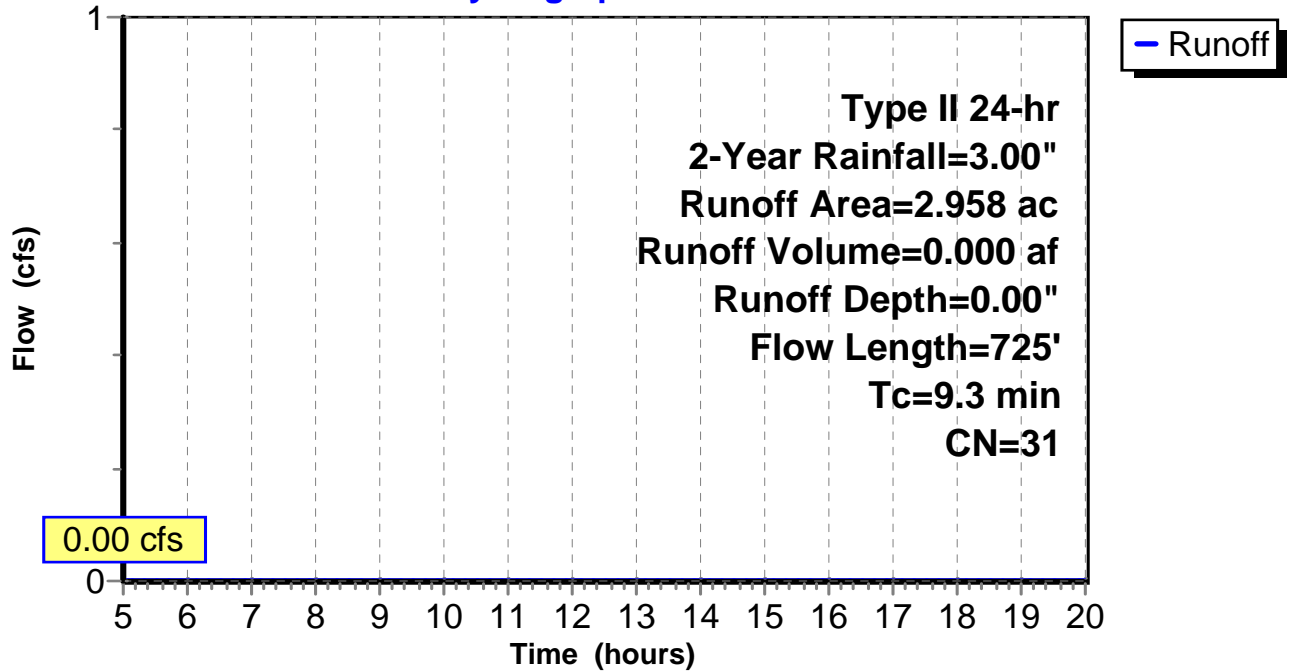
Subcatchment 18: C E120.008

Hydrograph



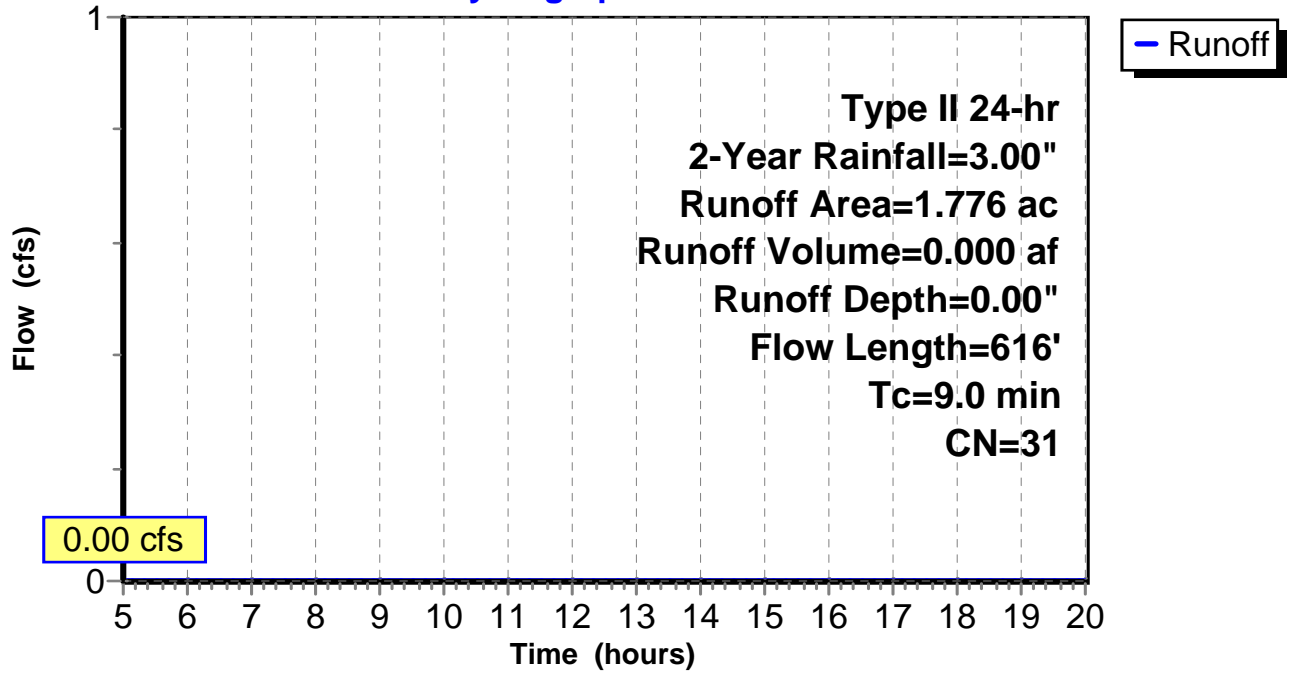
Subcatchment 19: C E120.009

Hydrograph



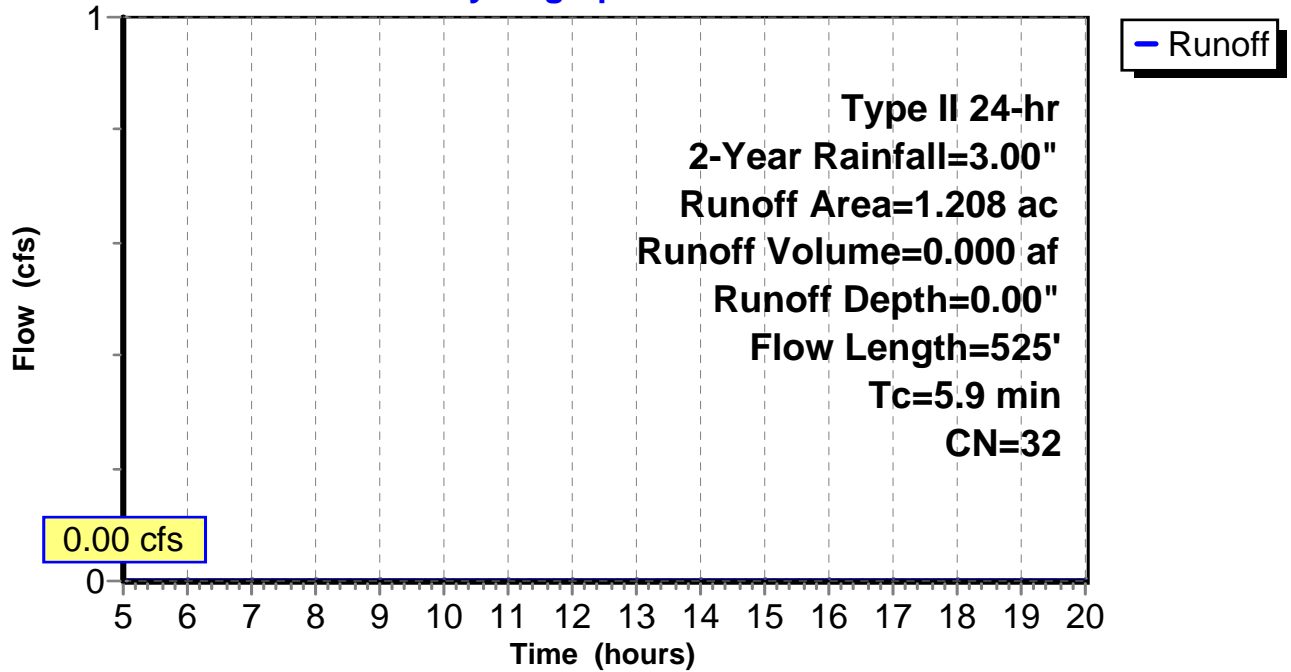
Subcatchment 20: C E120.010

Hydrograph



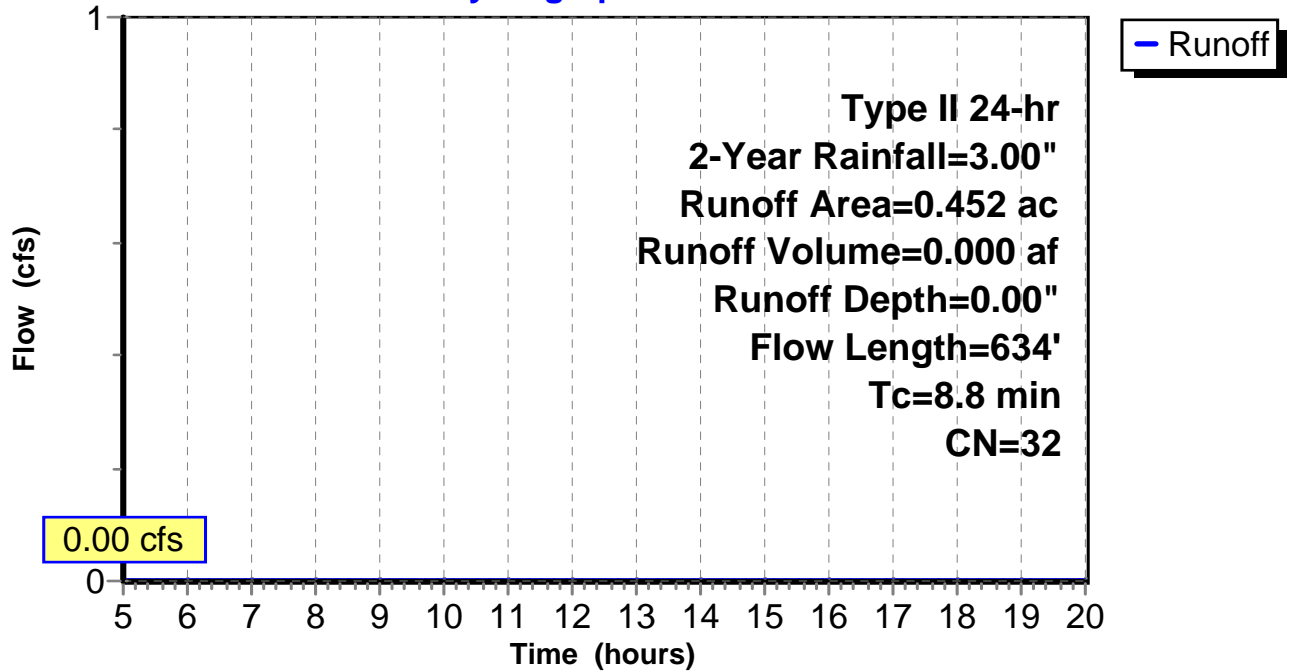
Subcatchment 21: C E120.011

Hydrograph



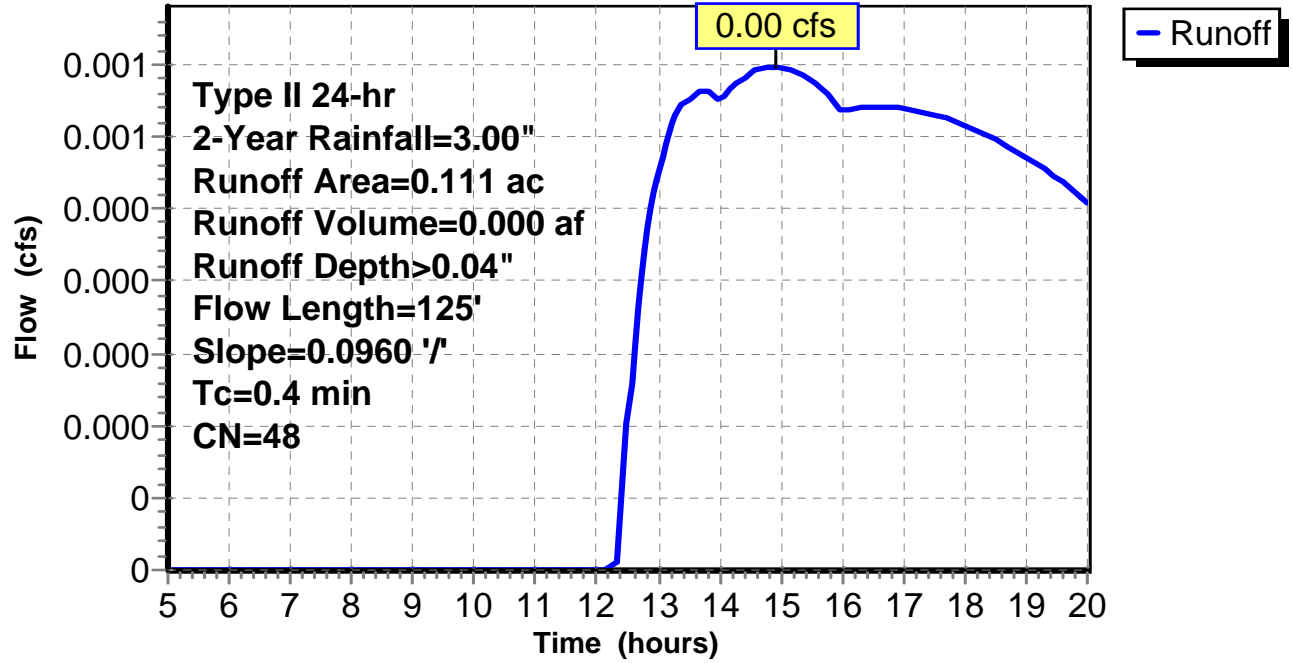
Subcatchment 22: C E120.012

Hydrograph



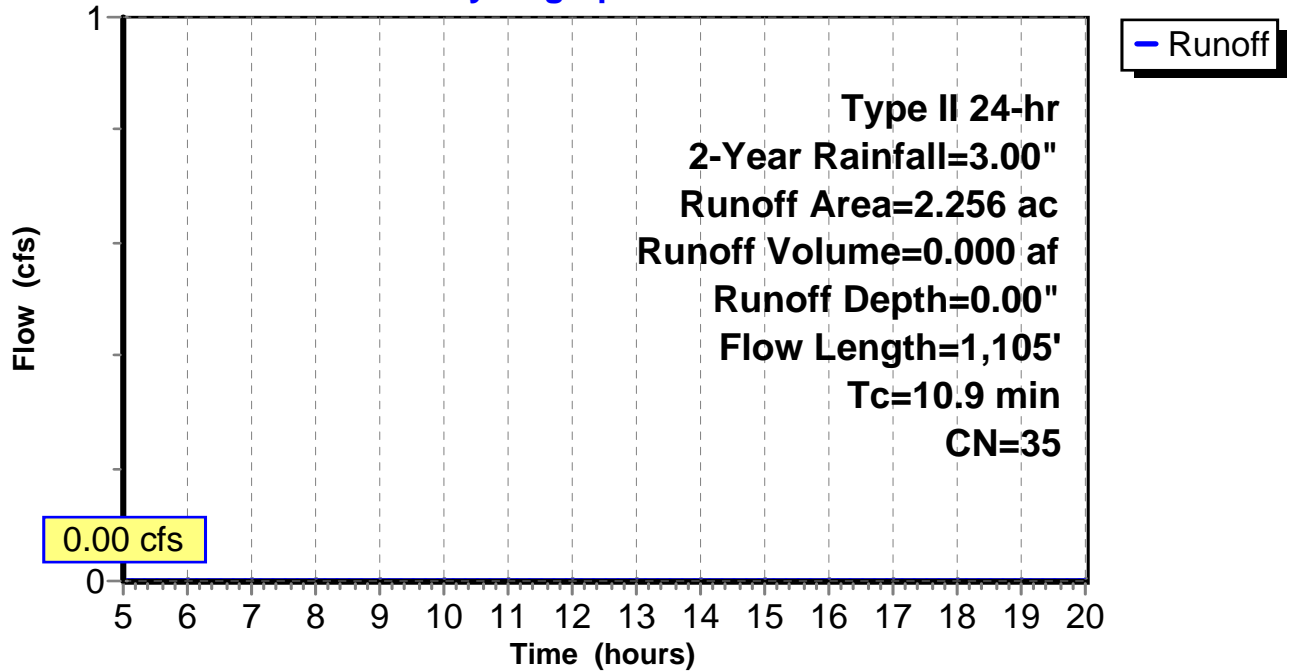
Subcatchment 24: C E120.014

Hydrograph



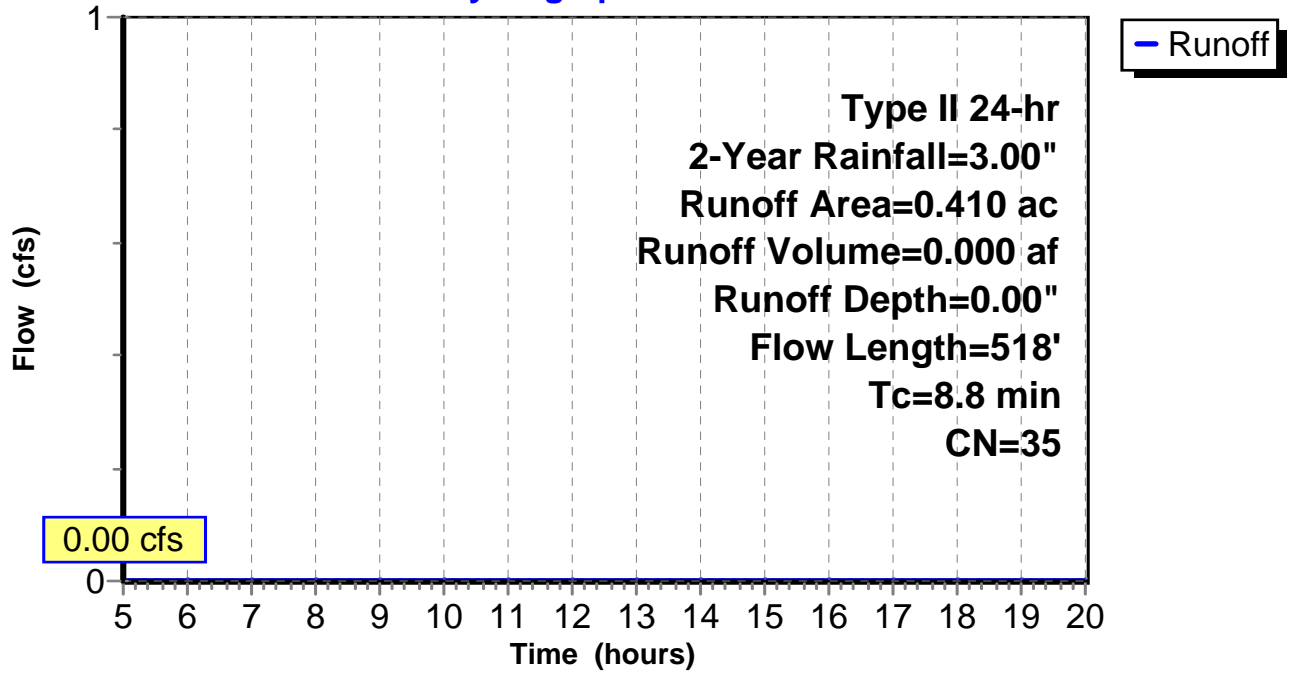
Subcatchment 25: C E120.015

Hydrograph



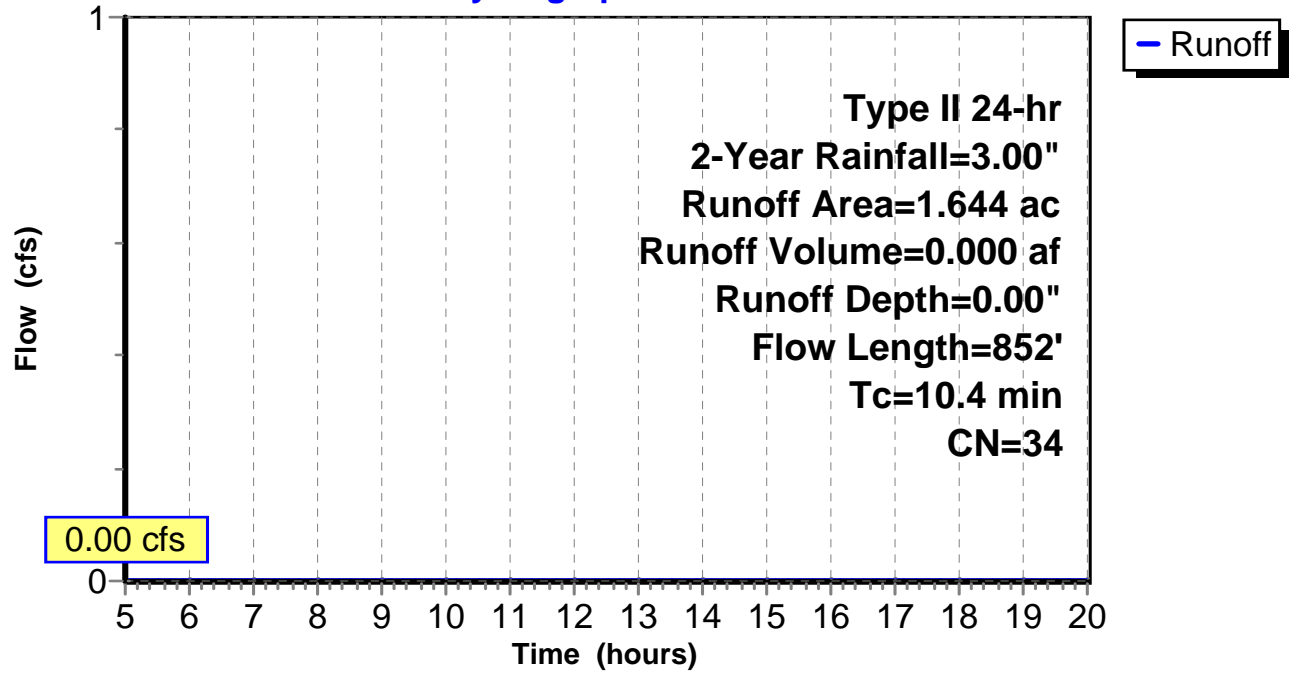
Subcatchment 26: C E120.016

Hydrograph



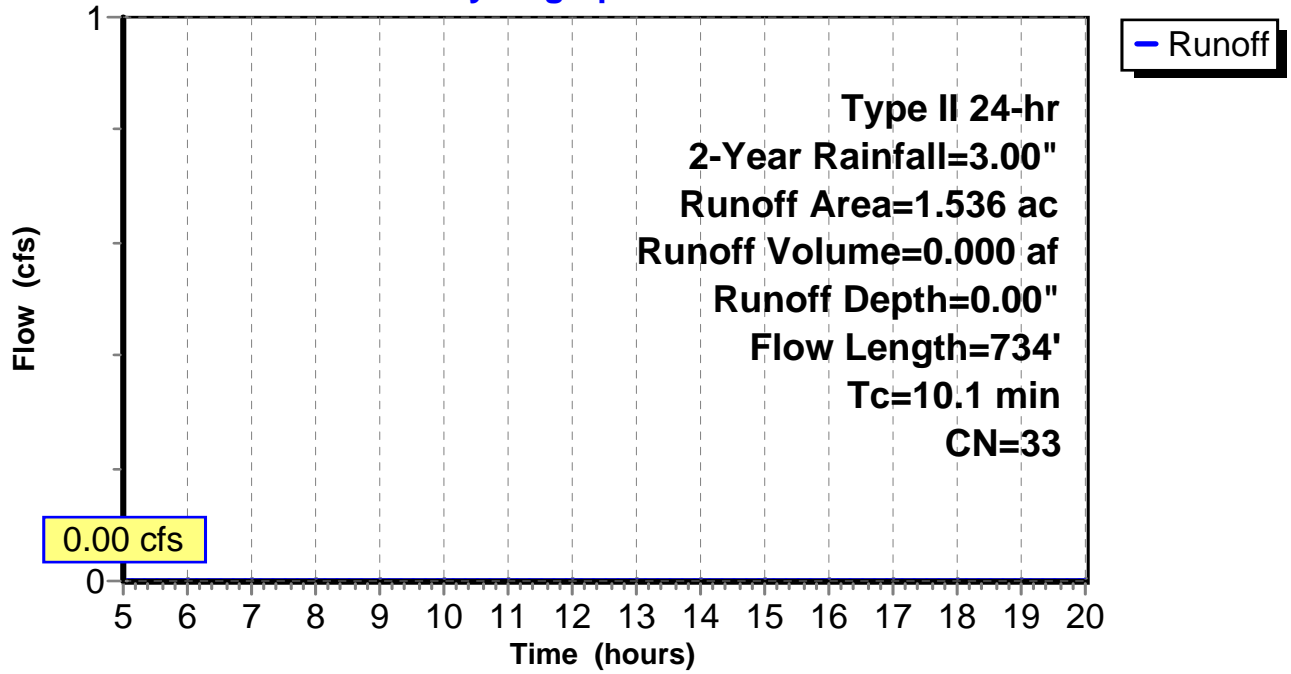
Subcatchment 27: C E120.017

Hydrograph



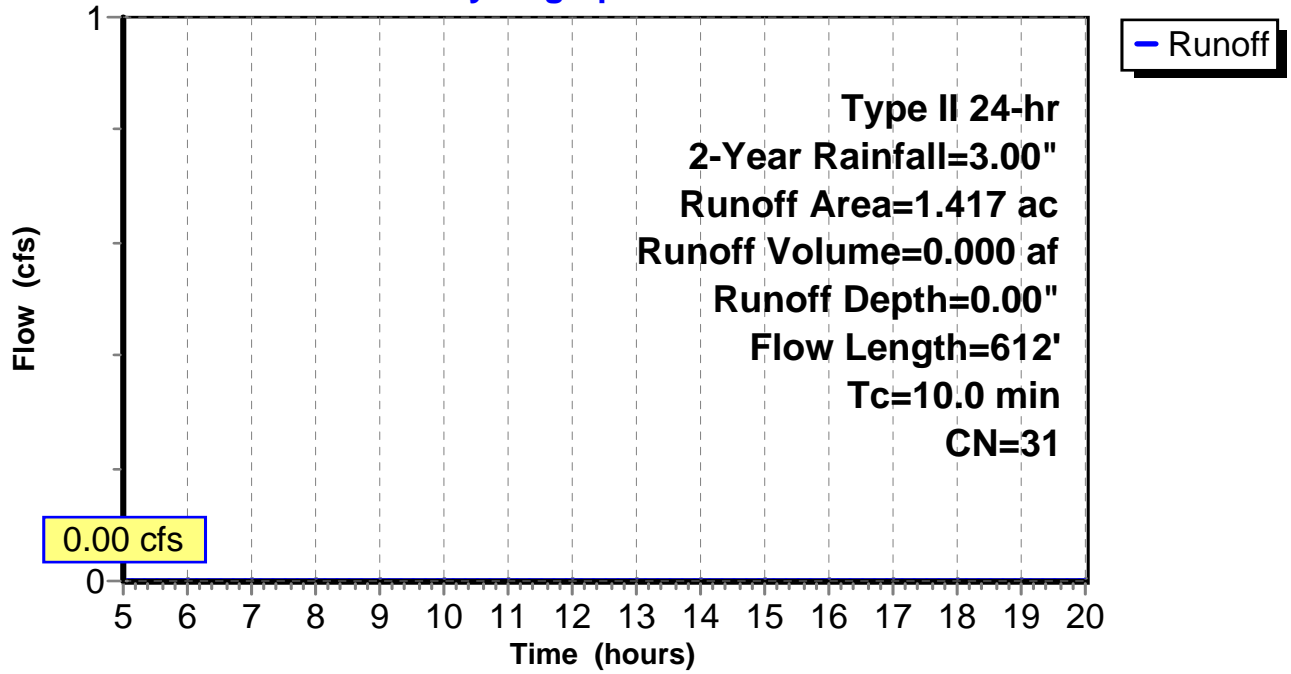
Subcatchment 28: C E120.018

Hydrograph



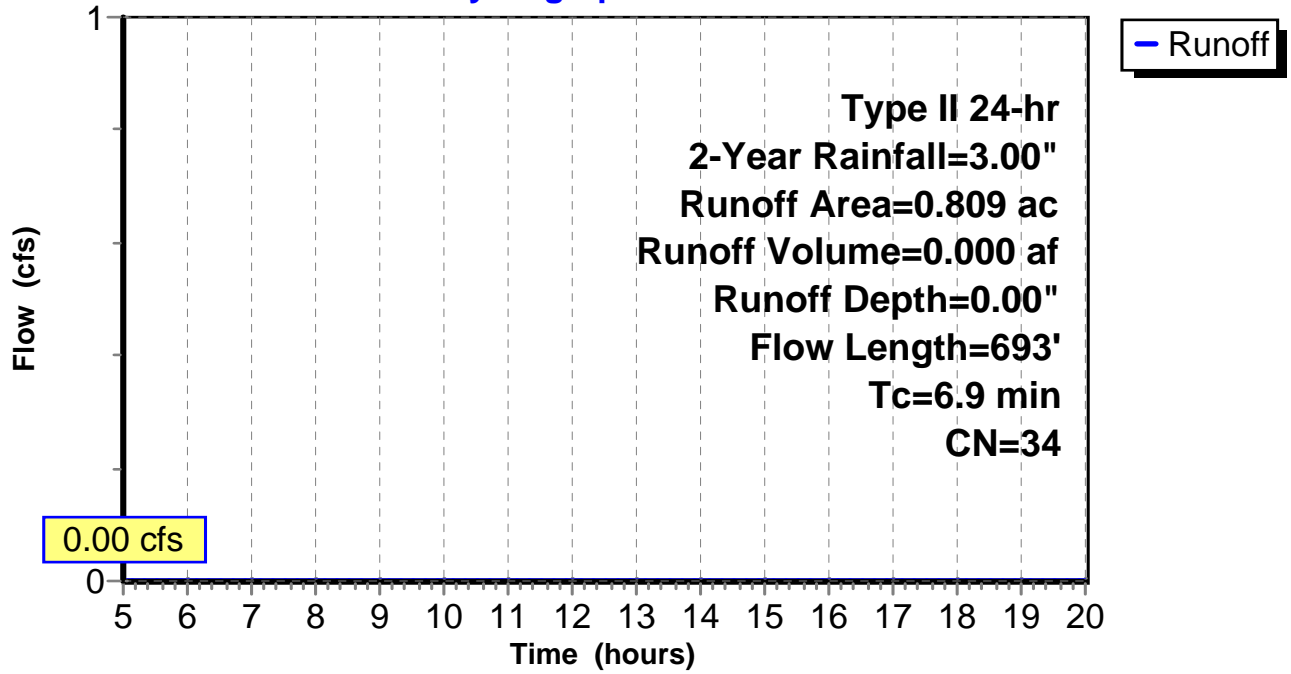
Subcatchment 29: C E120.019

Hydrograph



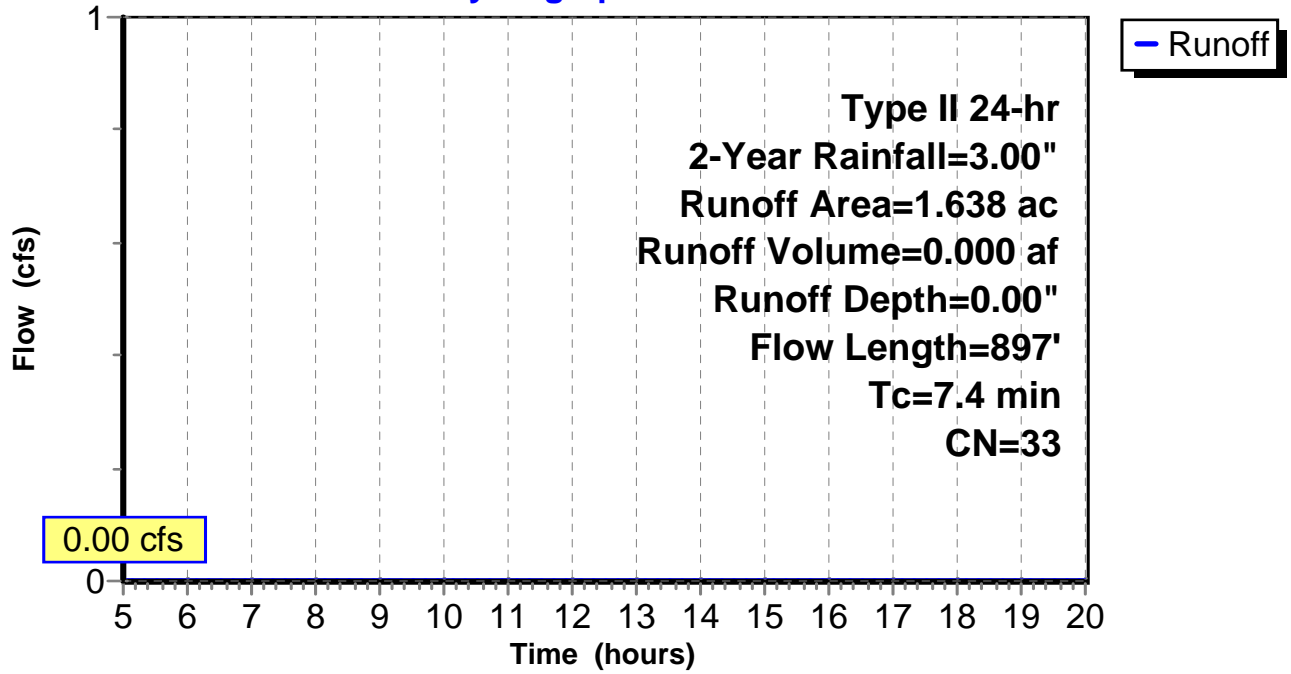
Subcatchment 30: C E120.020

Hydrograph



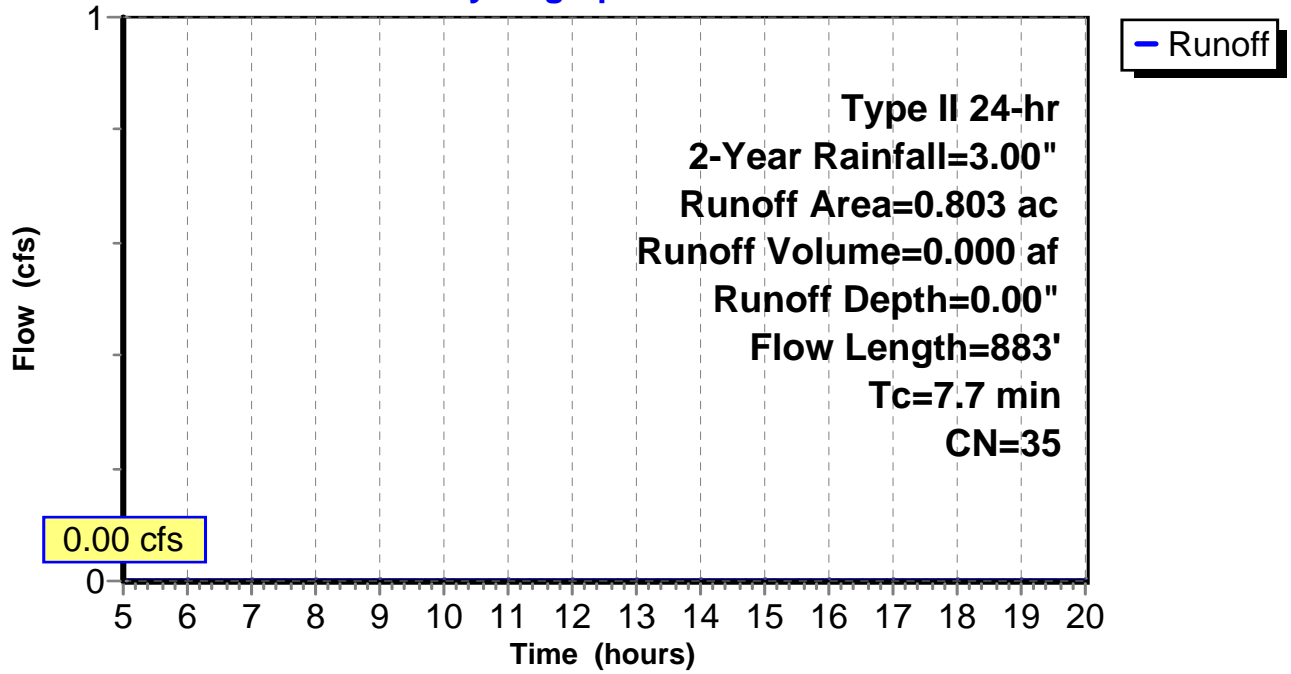
Subcatchment 31: C E120.021

Hydrograph



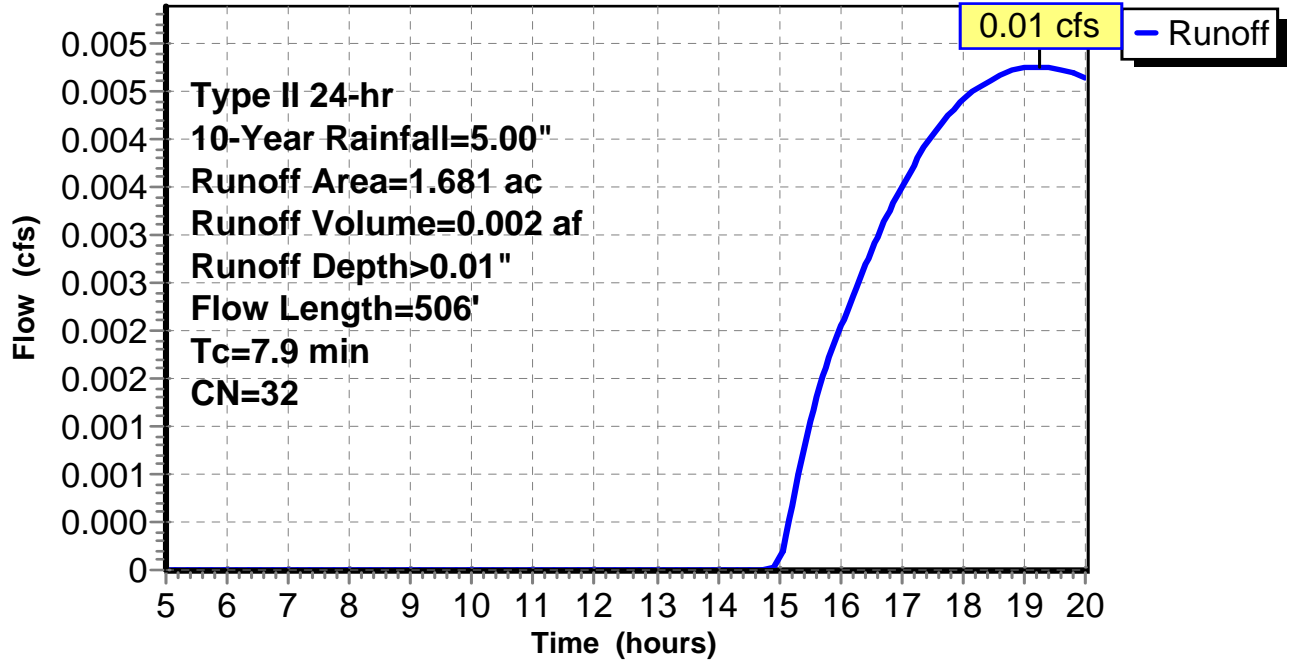
Subcatchment 32: C E120.022

Hydrograph



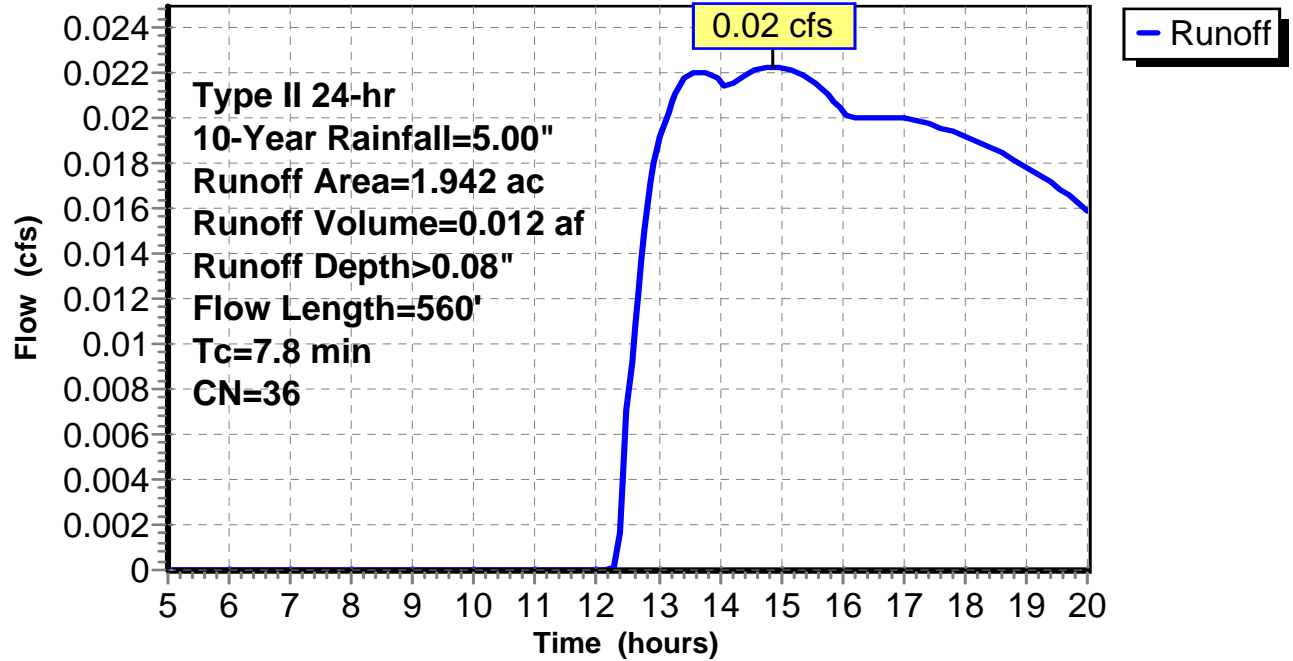
Subcatchment 1: C AR-300.017

Hydrograph



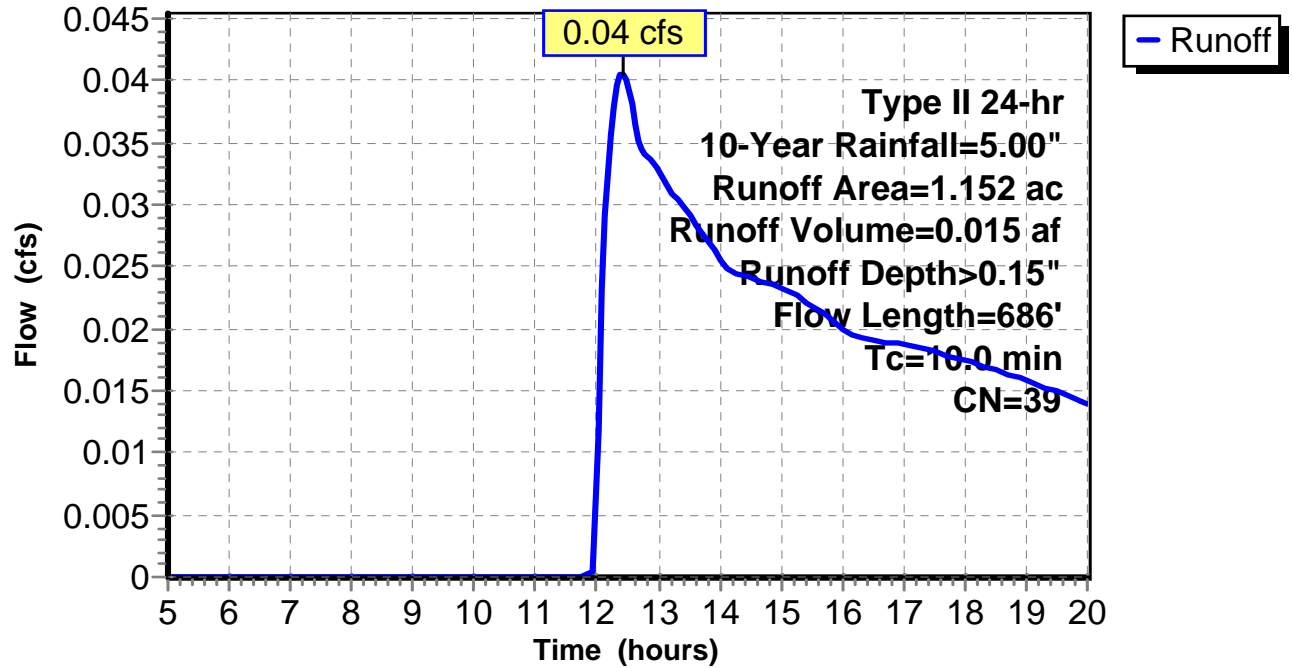
Subcatchment 2: C AR-300.018

Hydrograph



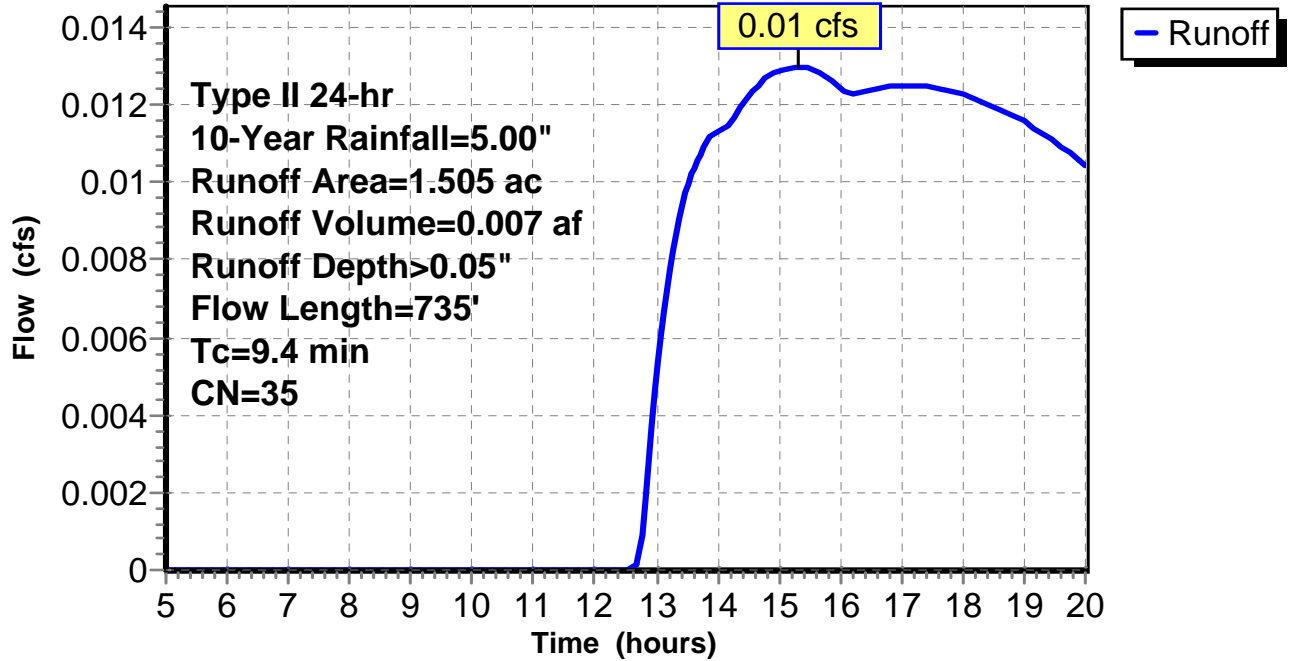
Subcatchment 3: C AR-300.019

Hydrograph



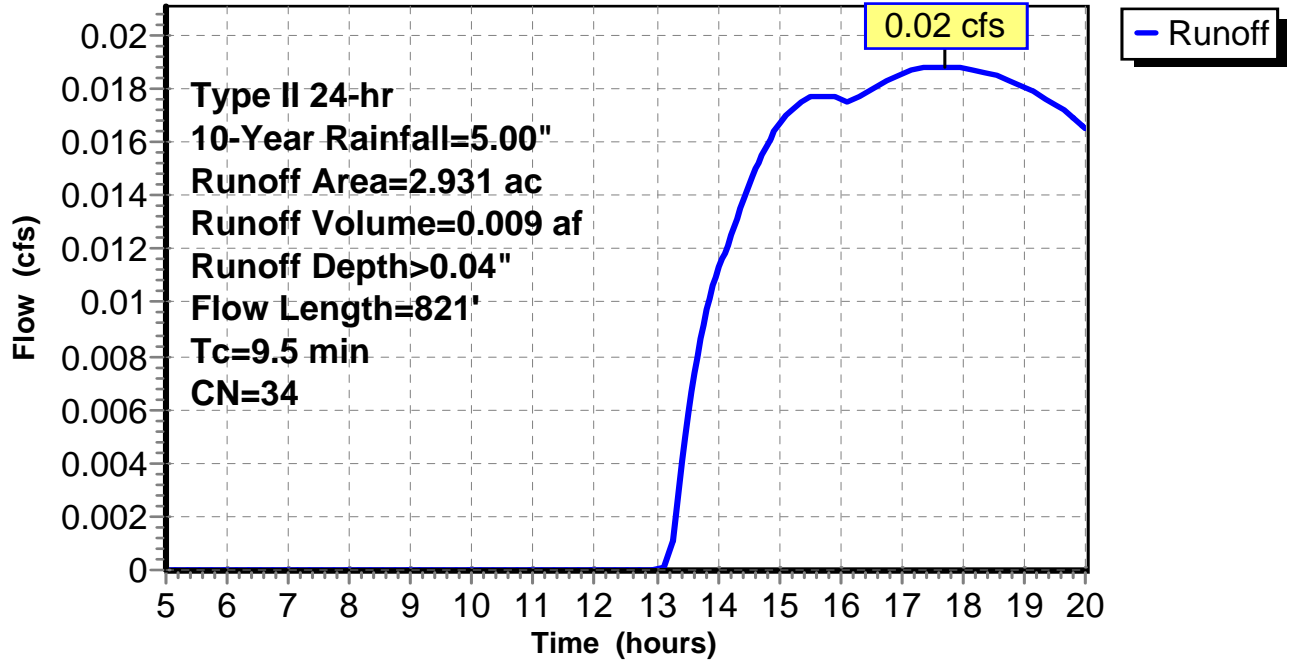
Subcatchment 4: C AR-300.020

Hydrograph



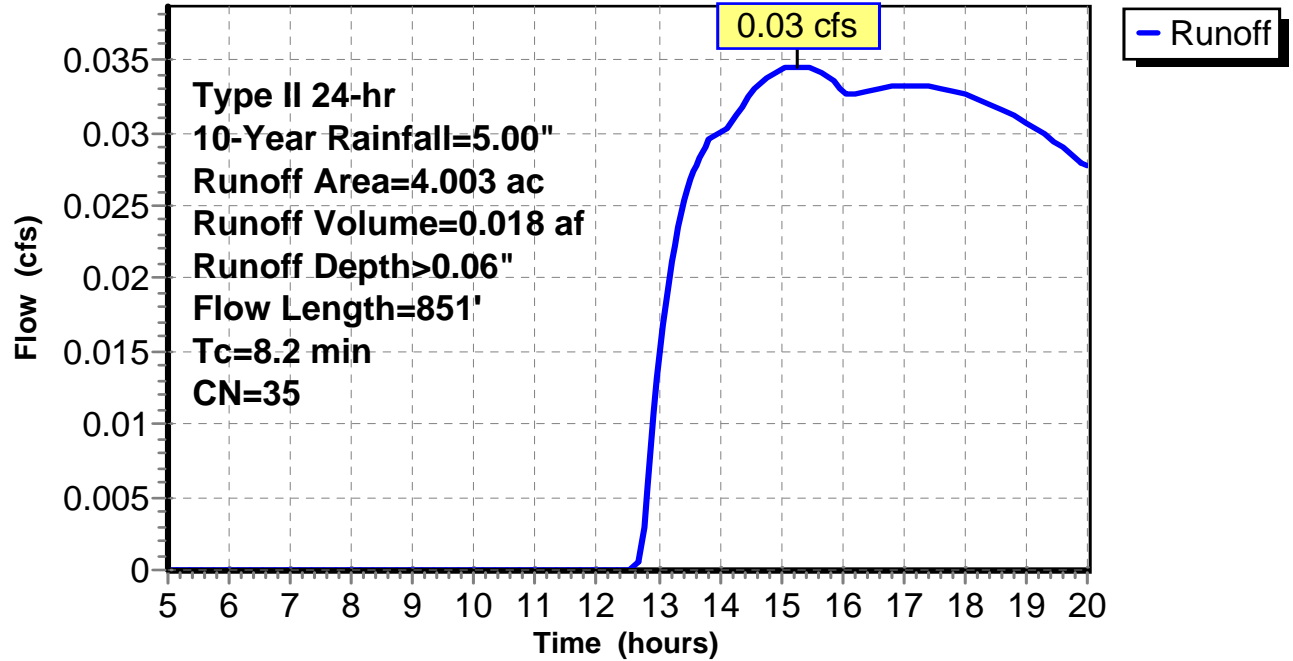
Subcatchment 5: C AR-300.021

Hydrograph



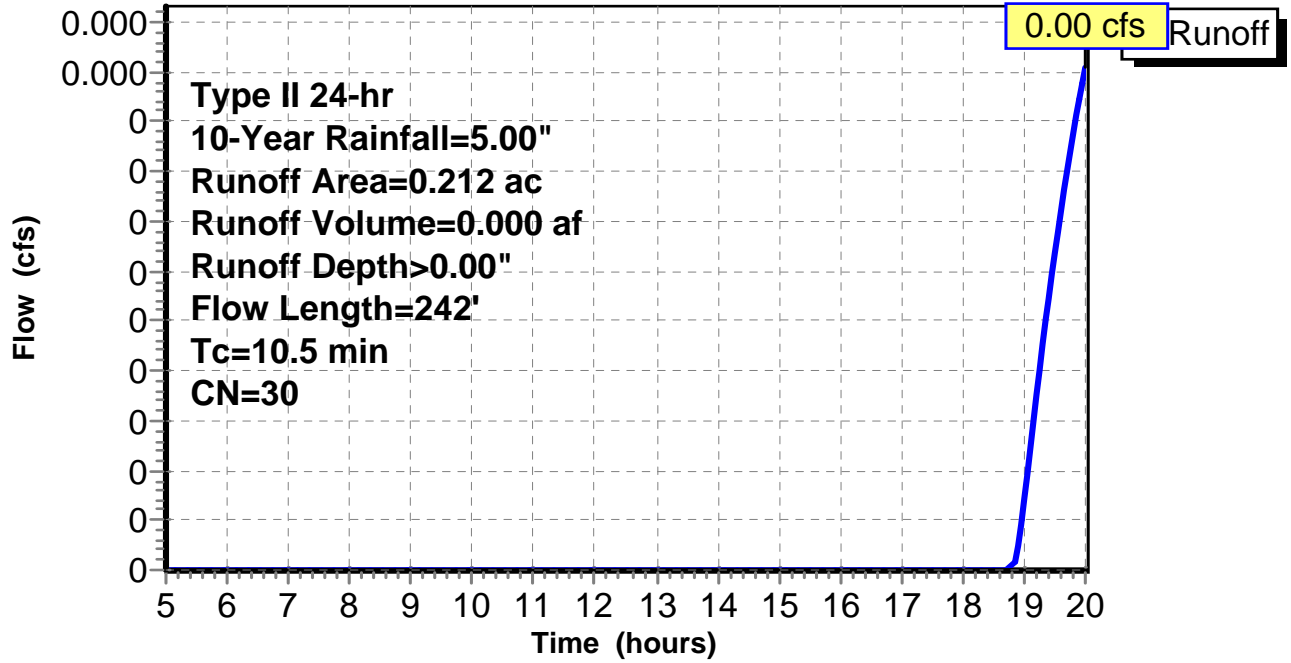
Subcatchment 6: C AR-300.022

Hydrograph



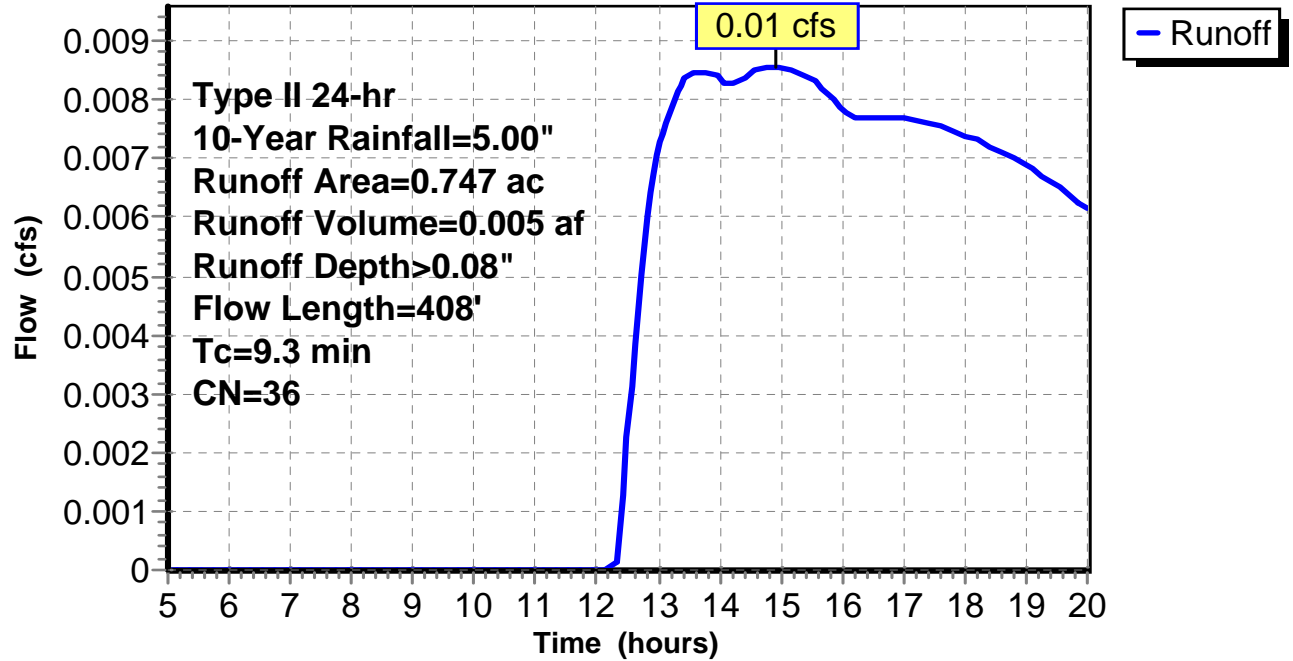
Subcatchment 7: C AR-302.016

Hydrograph



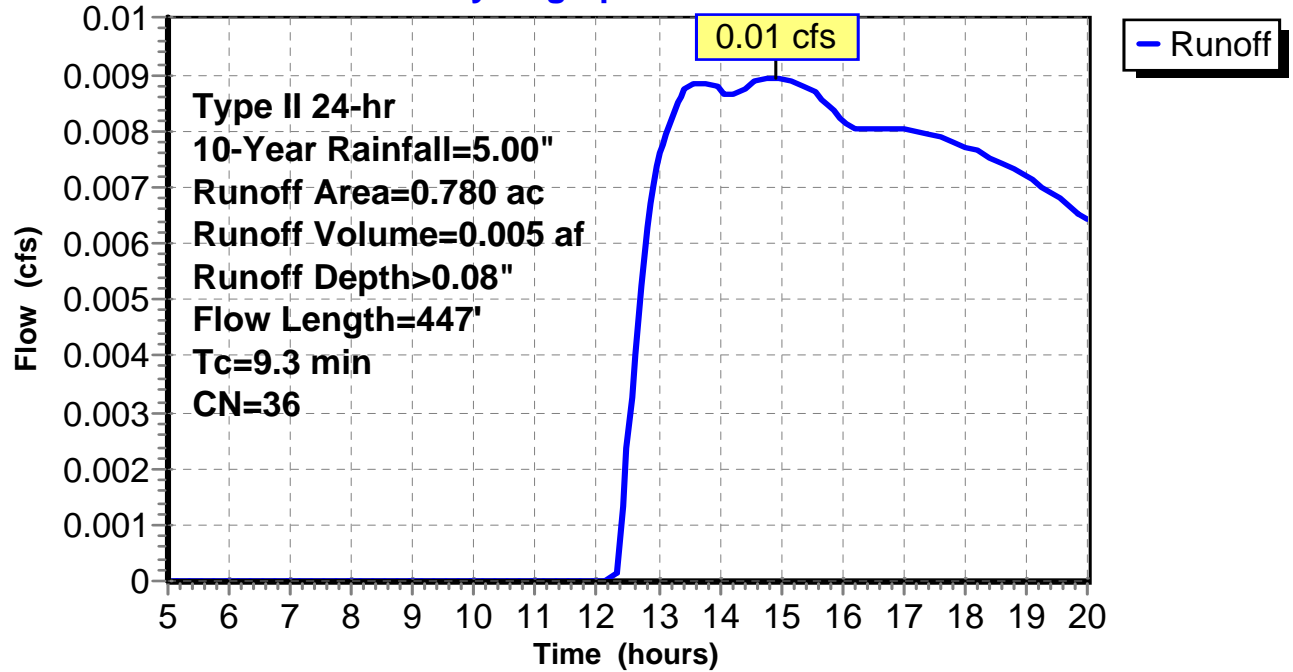
Subcatchment 8: C AR-302.017

Hydrograph



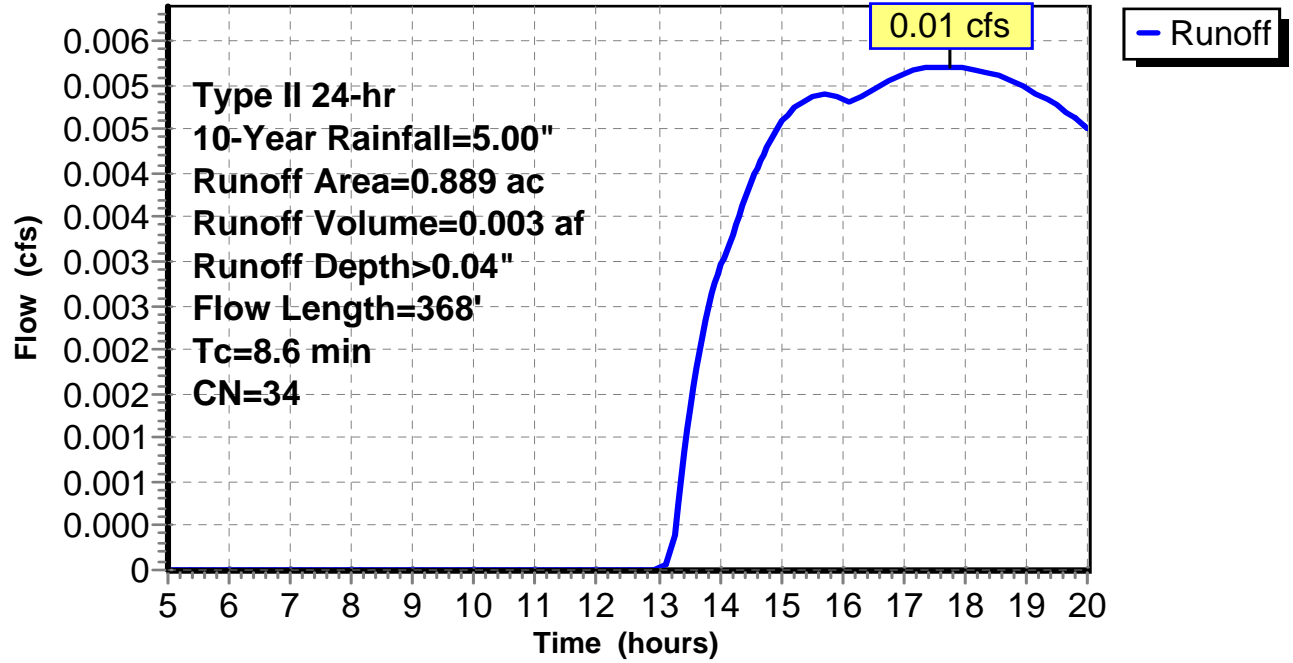
Subcatchment 9: C AR-302.018

Hydrograph



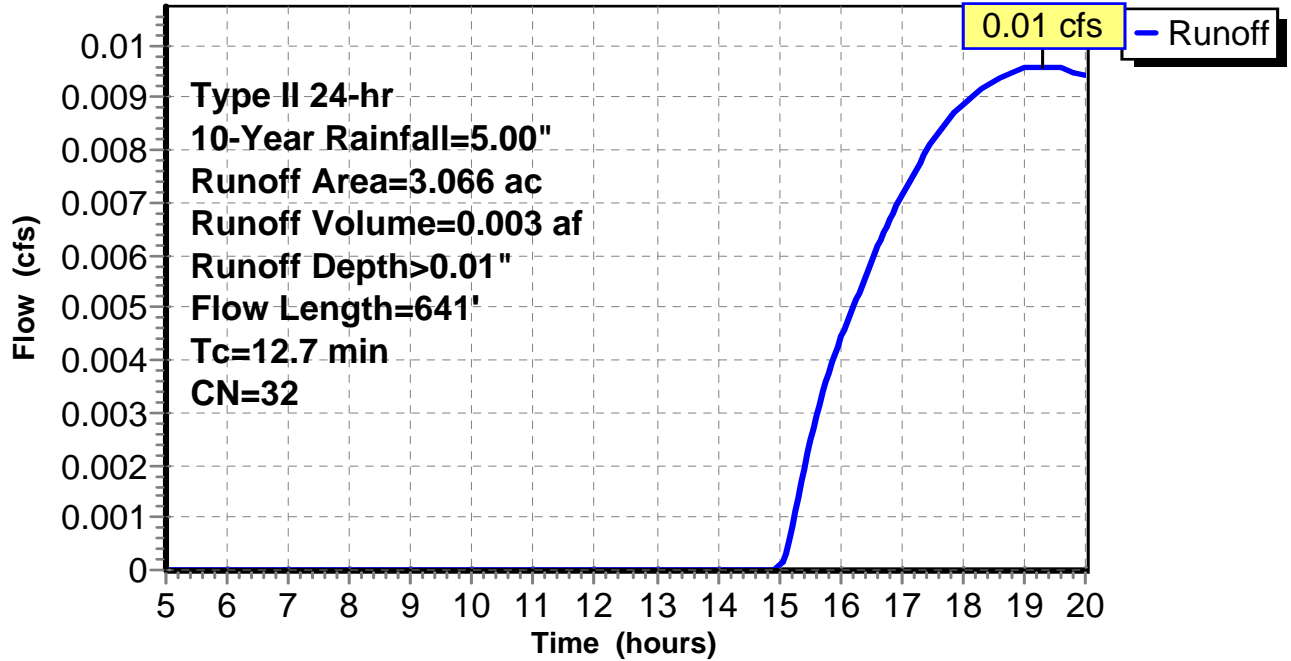
Subcatchment 10: C AR-302.019

Hydrograph



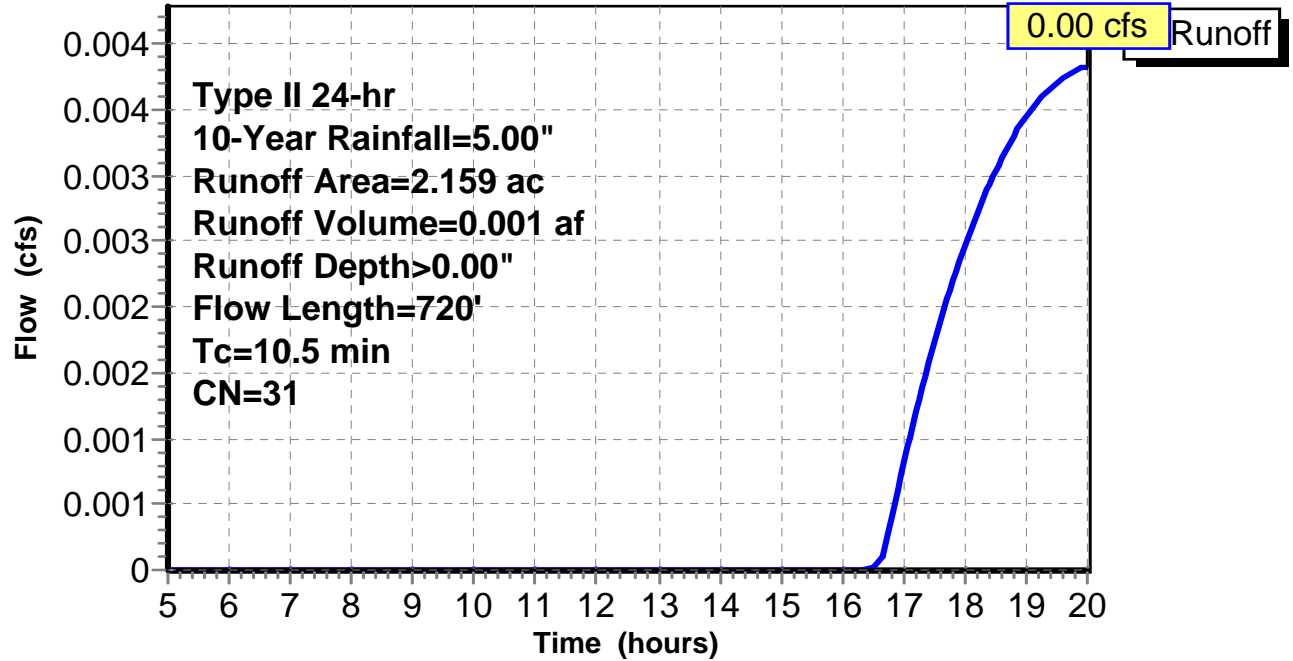
Subcatchment 11: C E120.001

Hydrograph



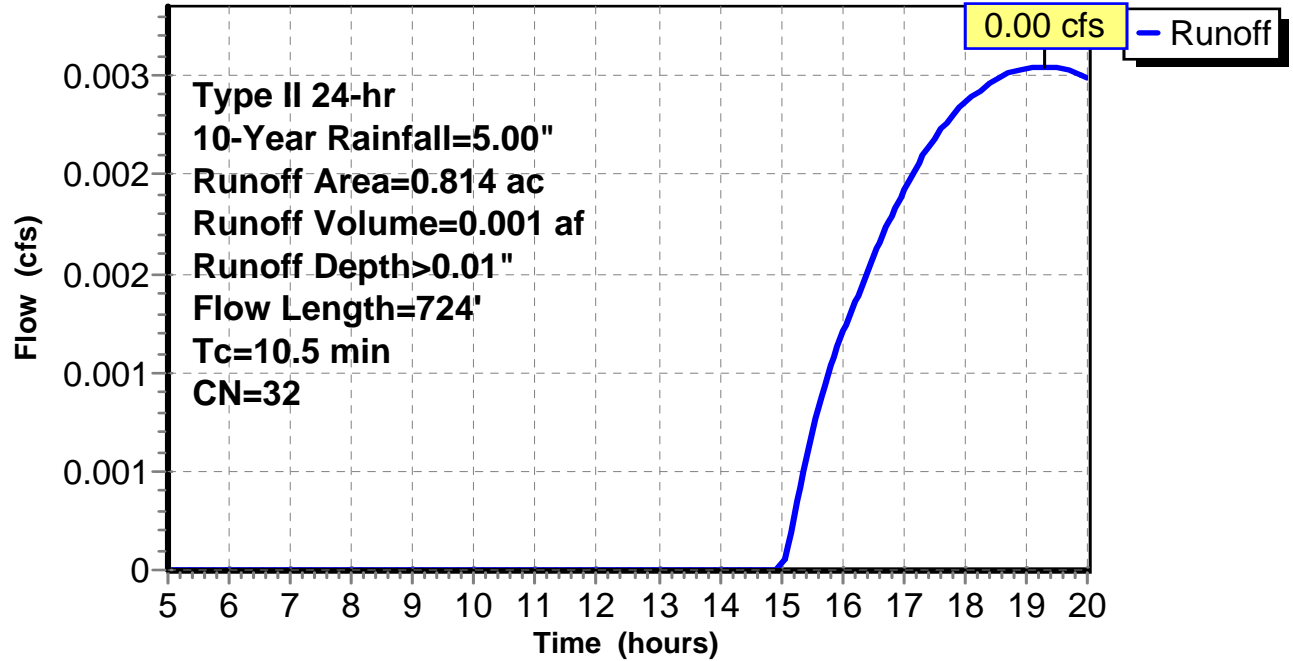
Subcatchment 12: C E120.002

Hydrograph



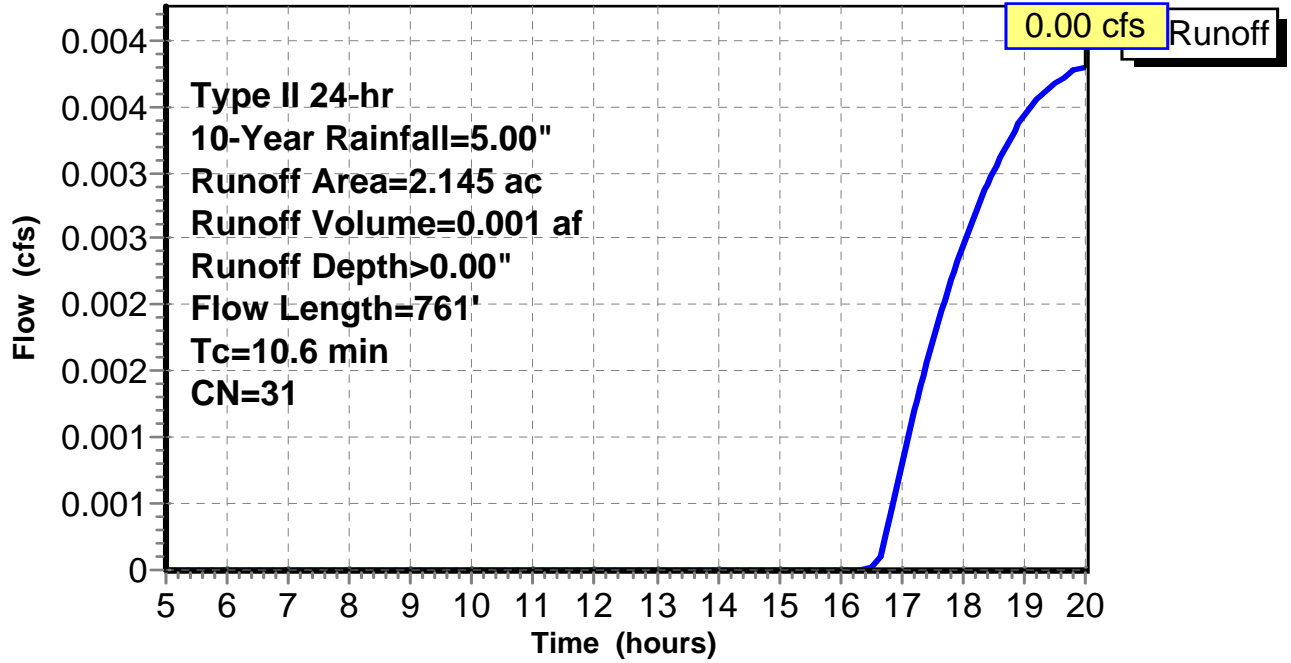
Subcatchment 13: C E120.003

Hydrograph



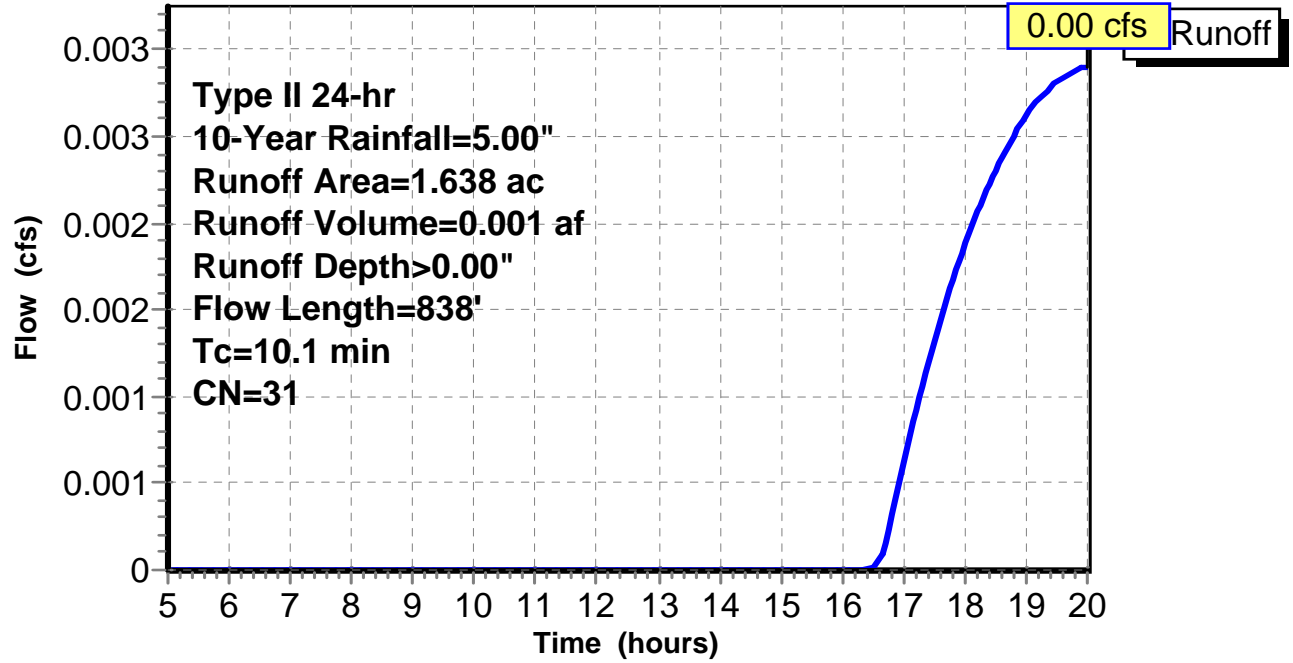
Subcatchment 14: C E120.004

Hydrograph



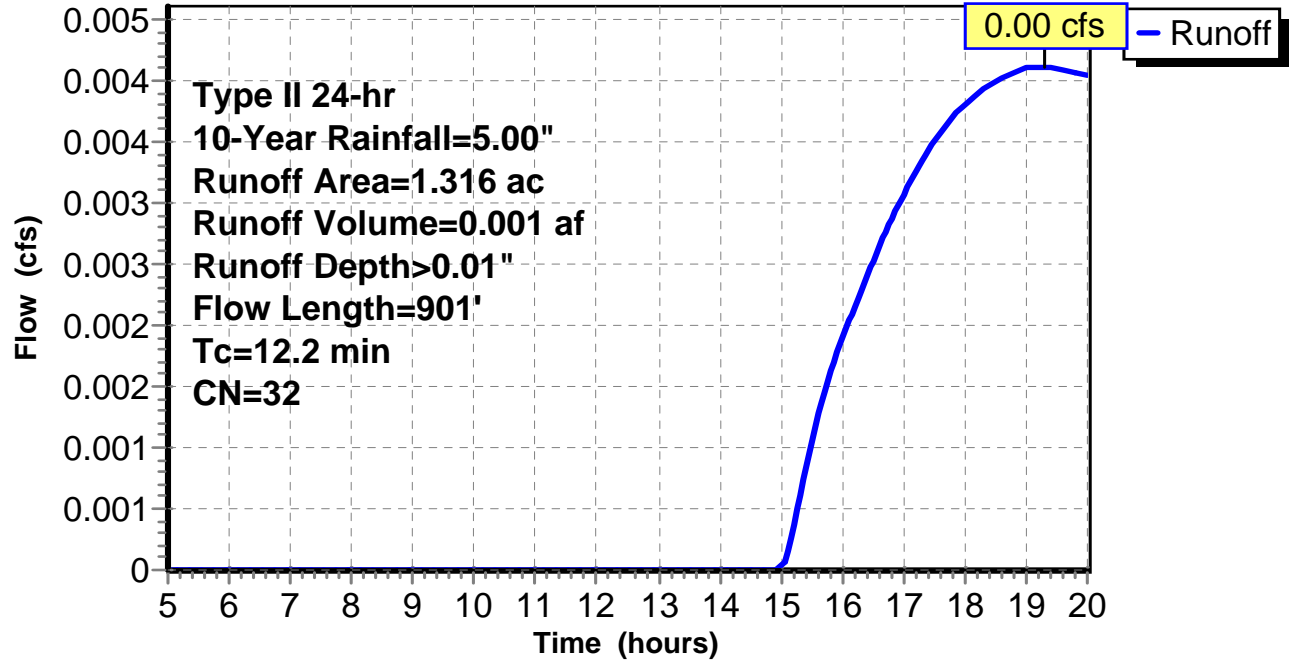
Subcatchment 15: C E120.005

Hydrograph



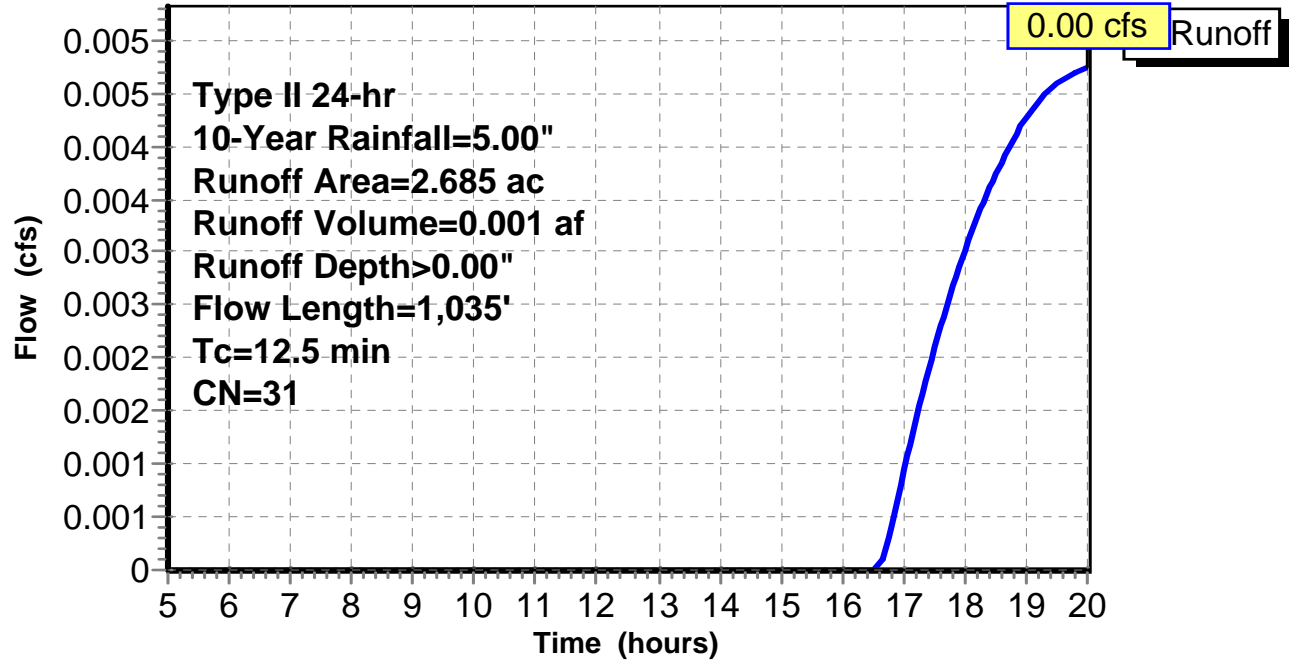
Subcatchment 16: C E120.006

Hydrograph



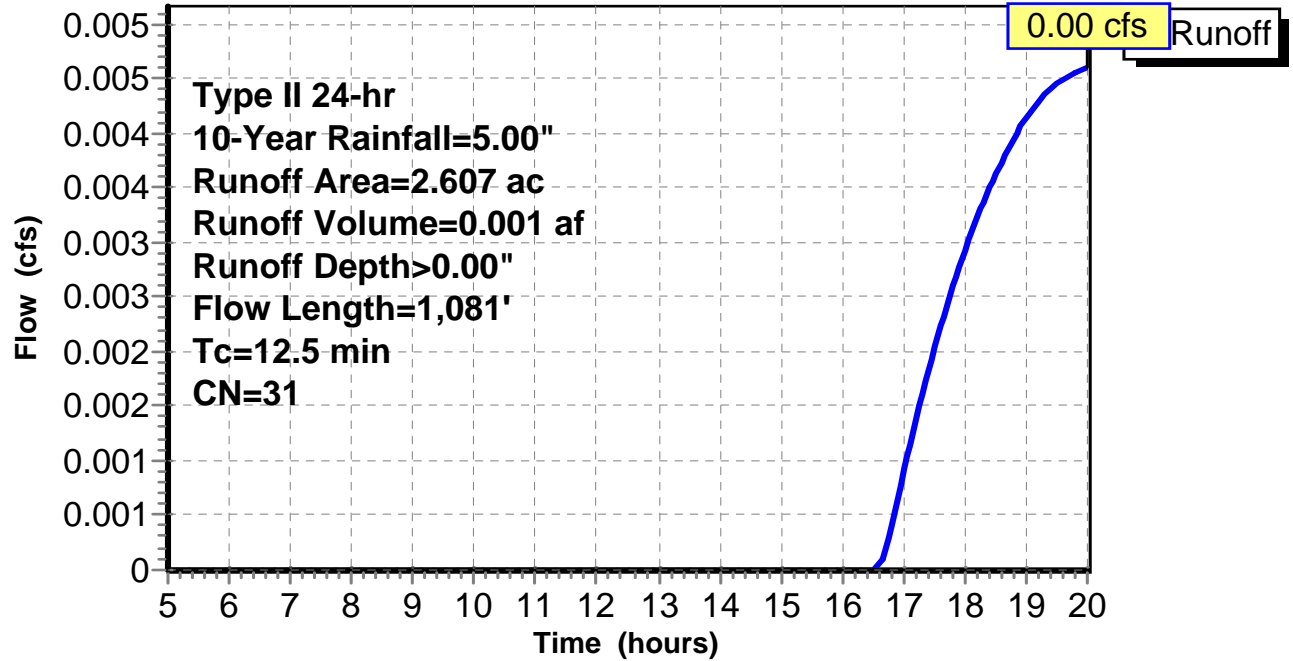
Subcatchment 17: C E120.007

Hydrograph



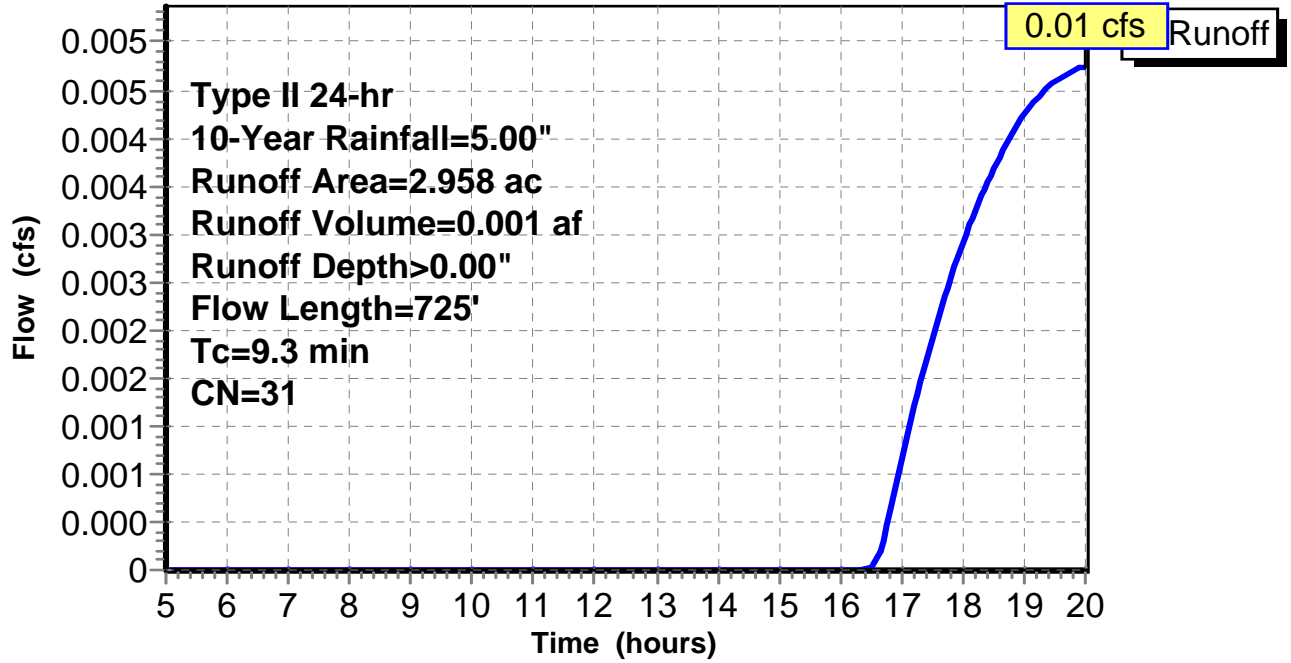
Subcatchment 18: C E120.008

Hydrograph



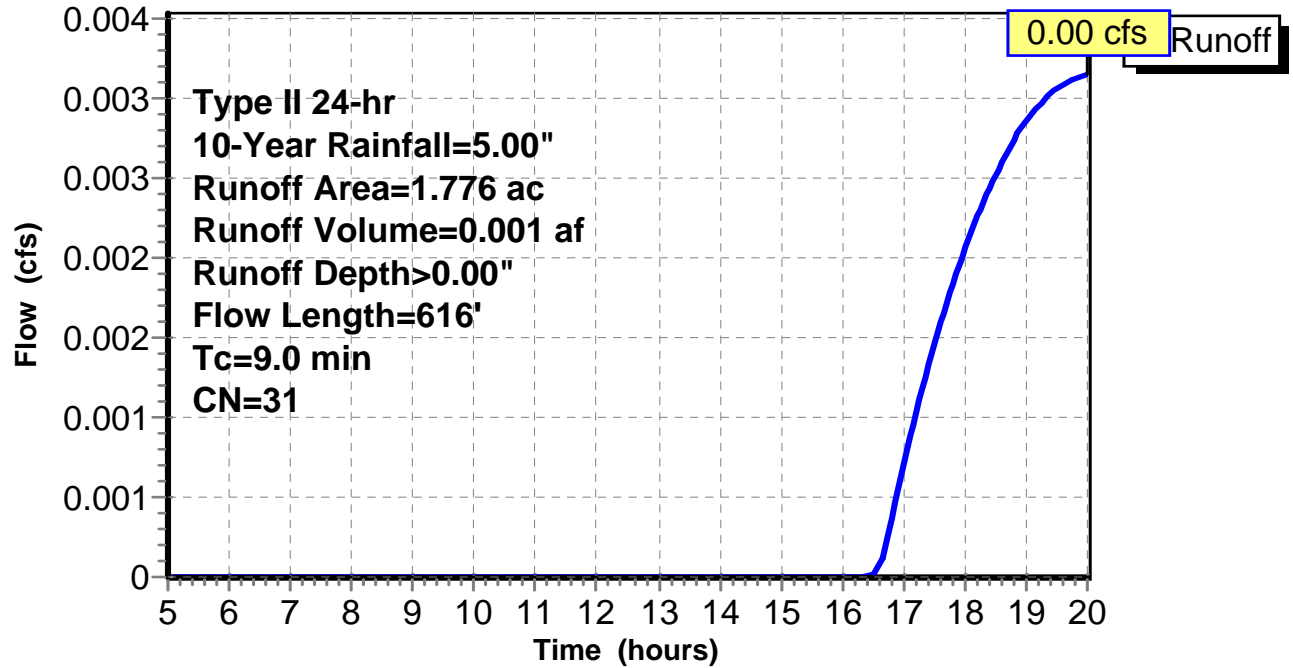
Subcatchment 19: C E120.009

Hydrograph



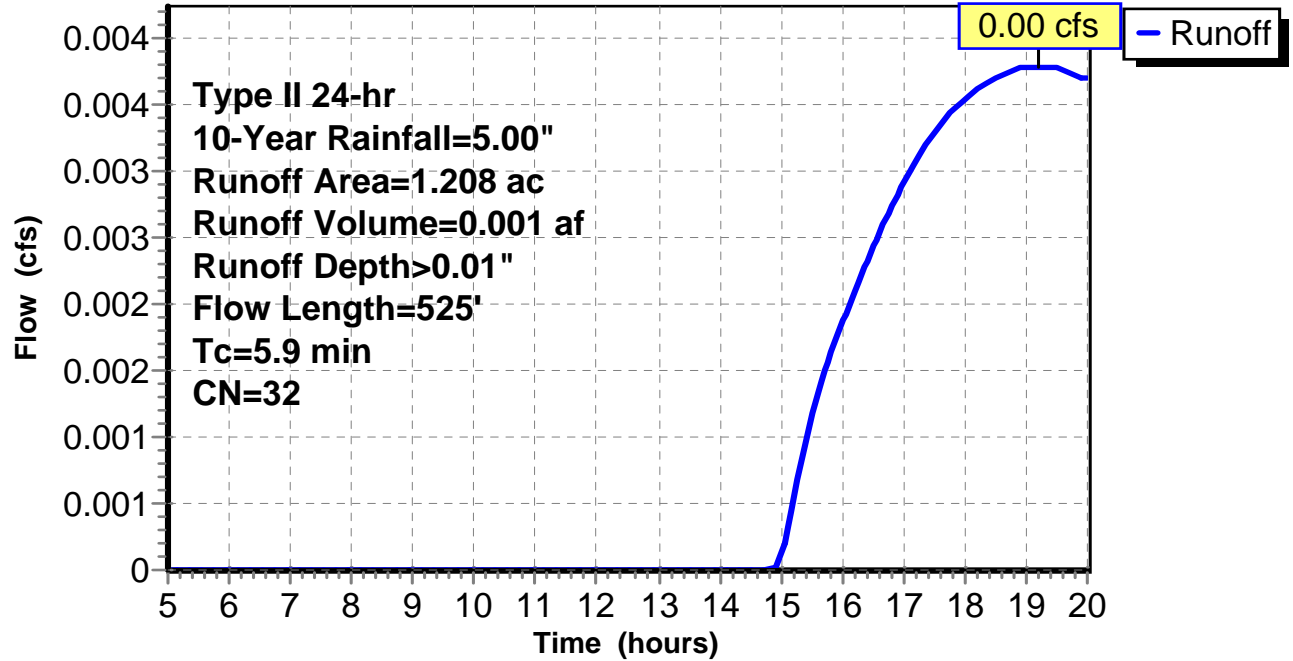
Subcatchment 20: C E120.010

Hydrograph



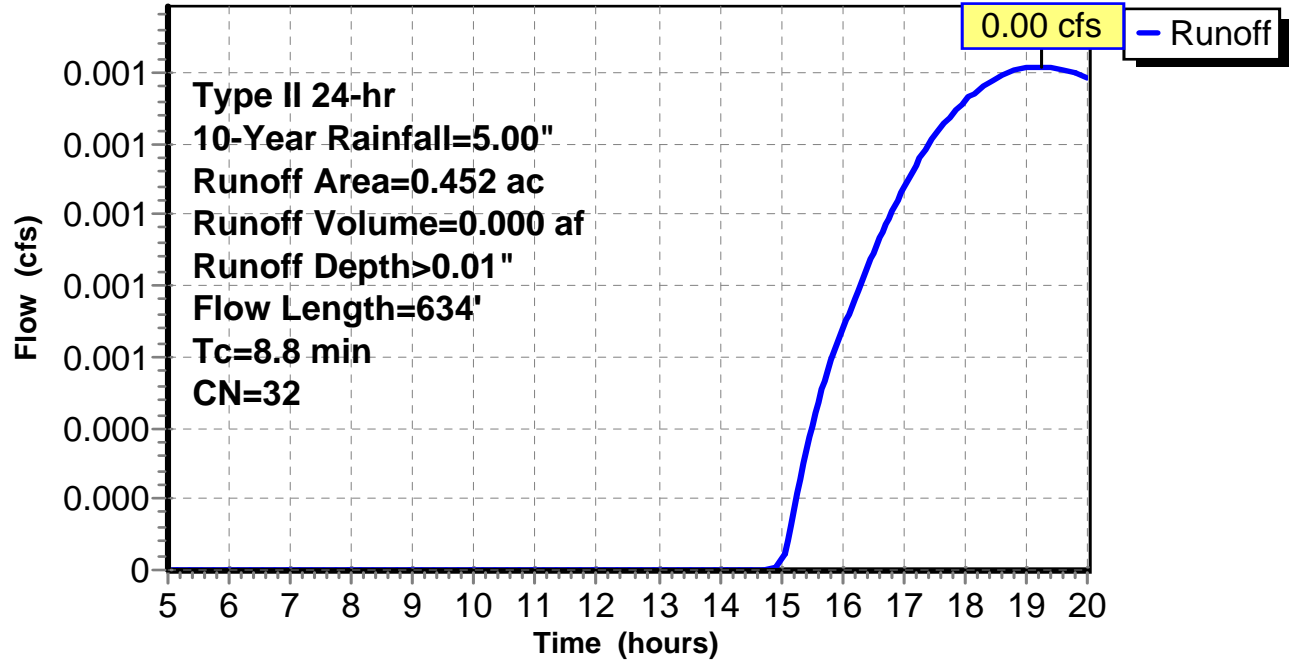
Subcatchment 21: C E120.011

Hydrograph



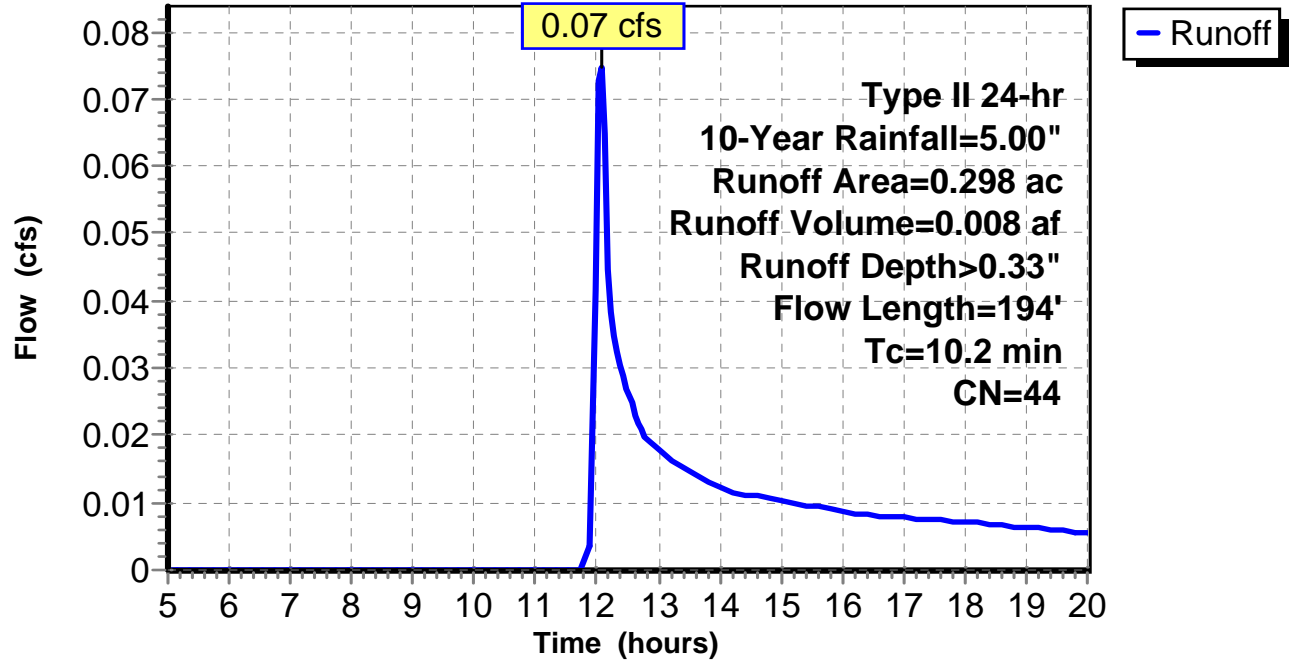
Subcatchment 22: C E120.012

Hydrograph



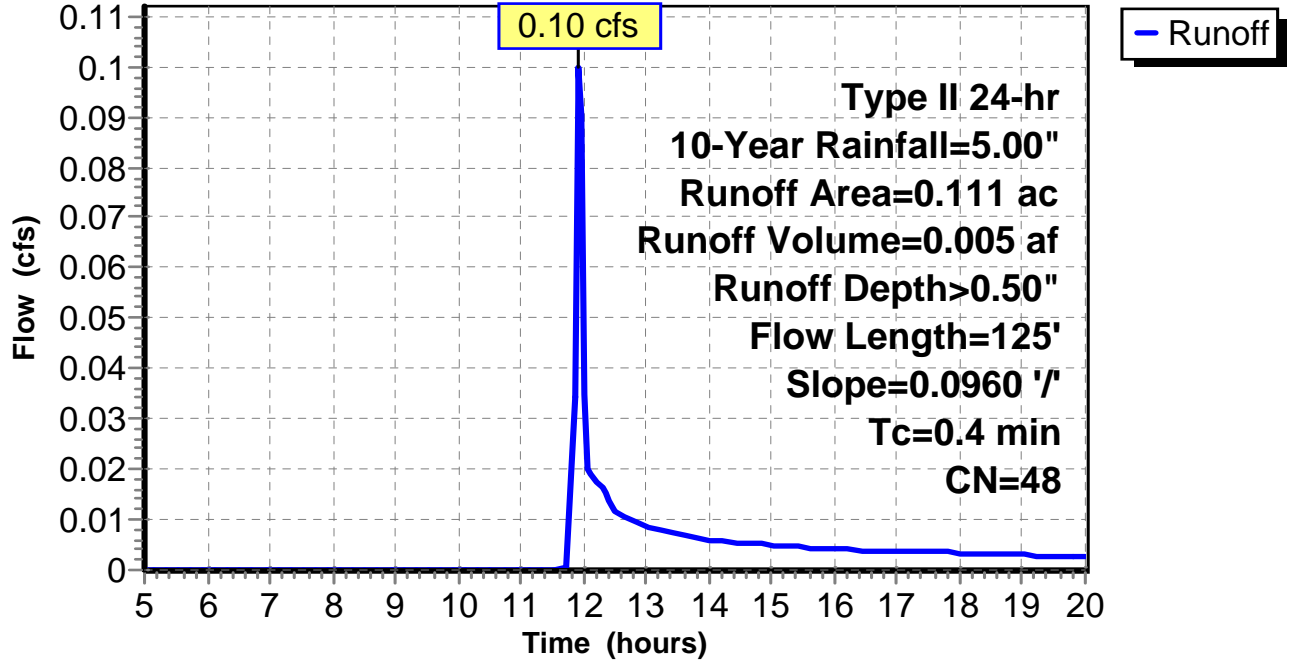
Subcatchment 23: C E120.013

Hydrograph



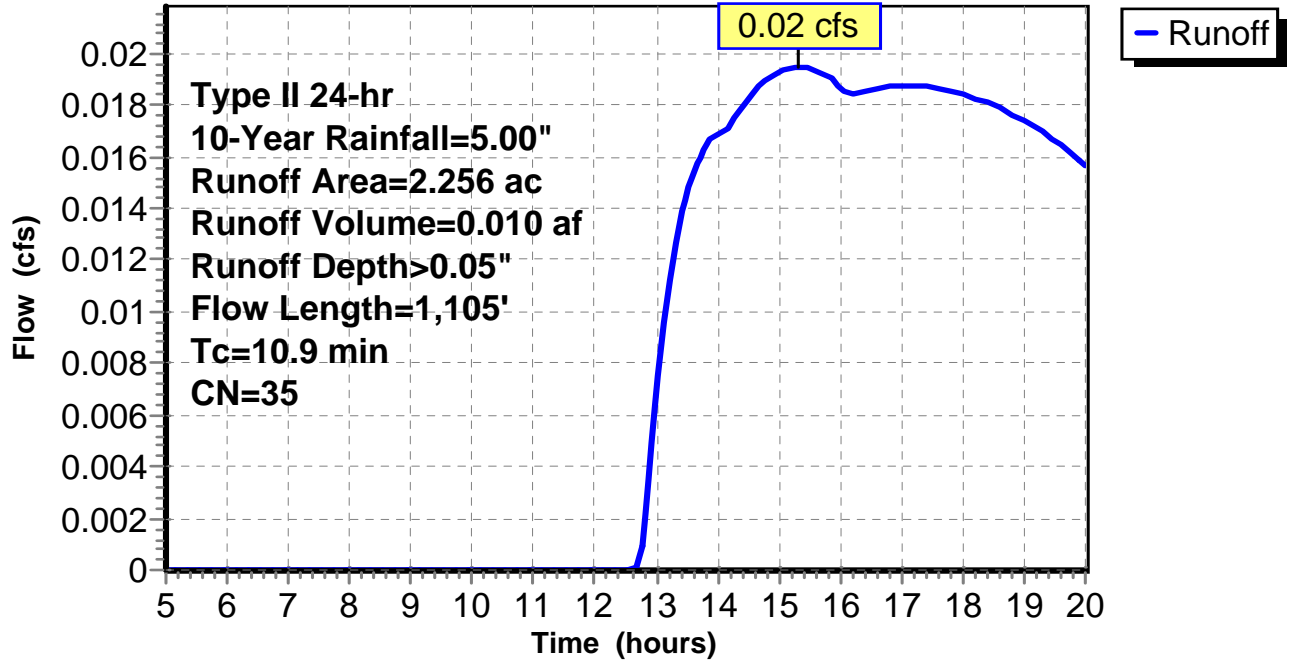
Subcatchment 24: C E120.014

Hydrograph



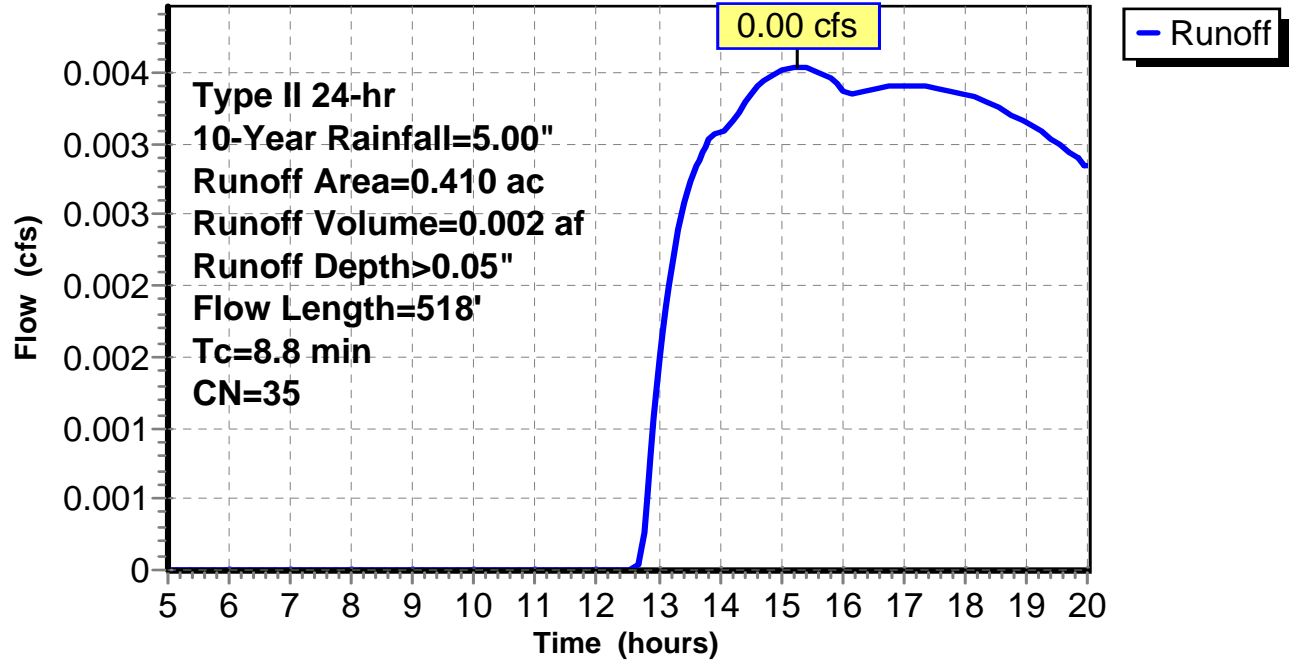
Subcatchment 25: C E120.015

Hydrograph



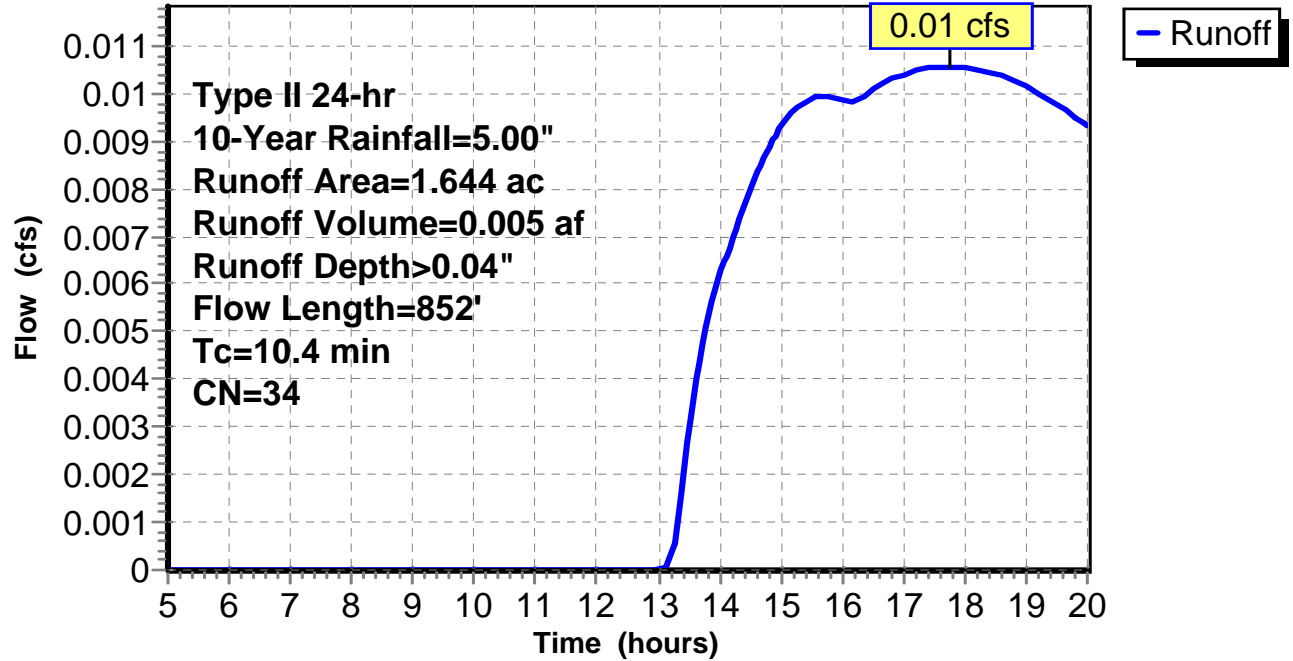
Subcatchment 26: C E120.016

Hydrograph



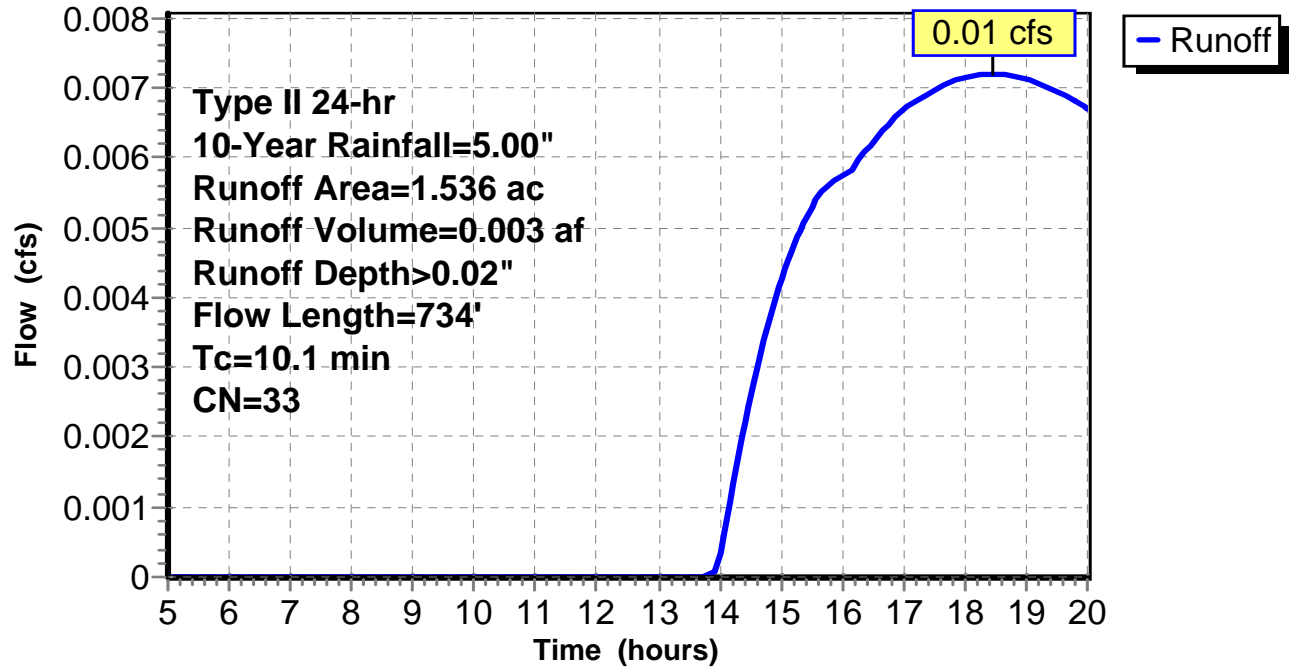
Subcatchment 27: C E120.017

Hydrograph



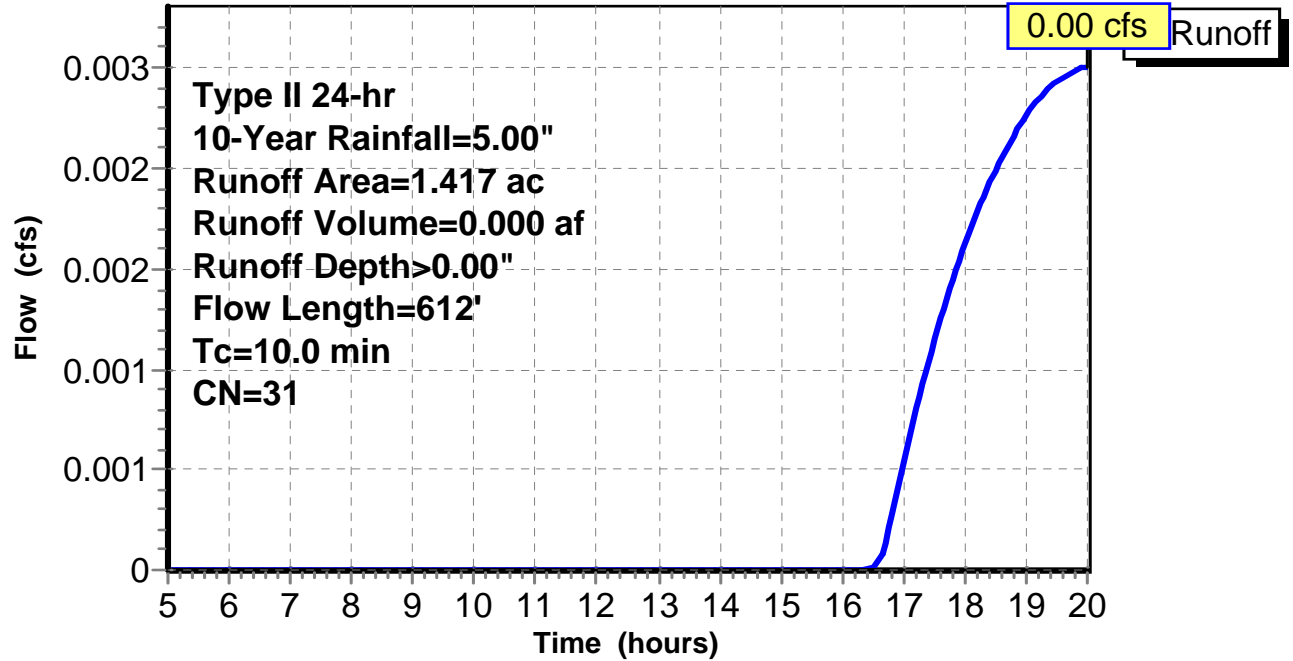
Subcatchment 28: C E120.018

Hydrograph



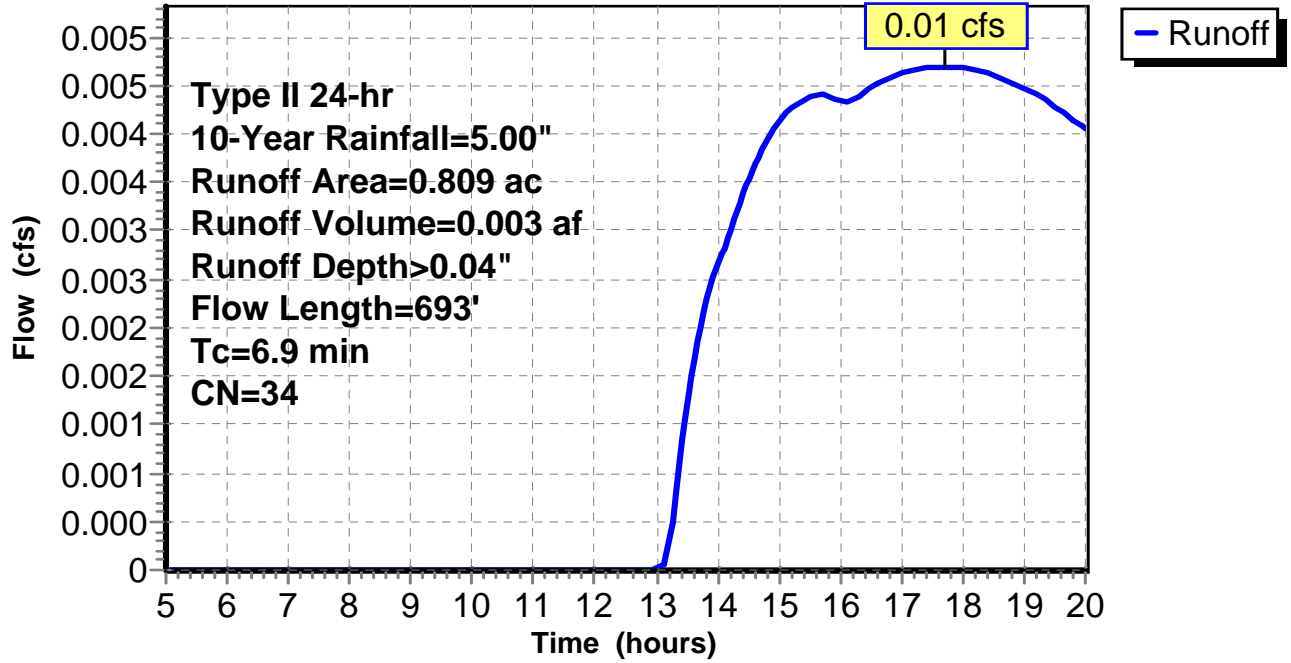
Subcatchment 29: C E120.019

Hydrograph



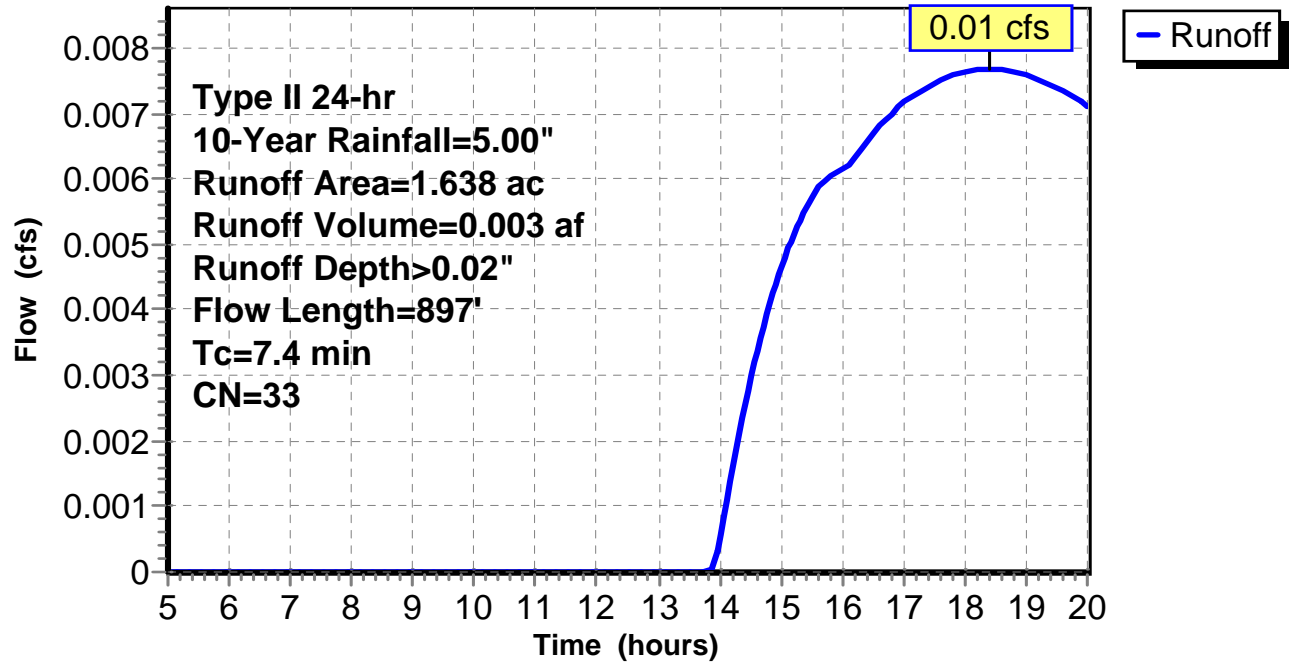
Subcatchment 30: C E120.020

Hydrograph



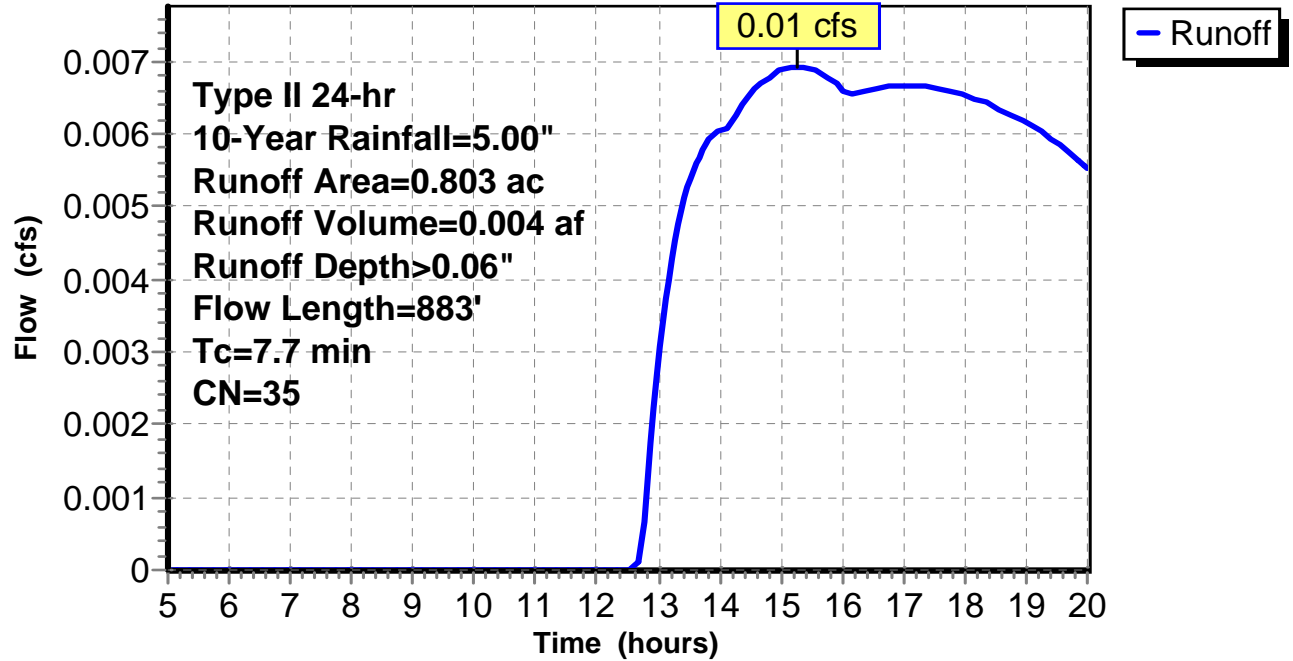
Subcatchment 31: C E120.021

Hydrograph



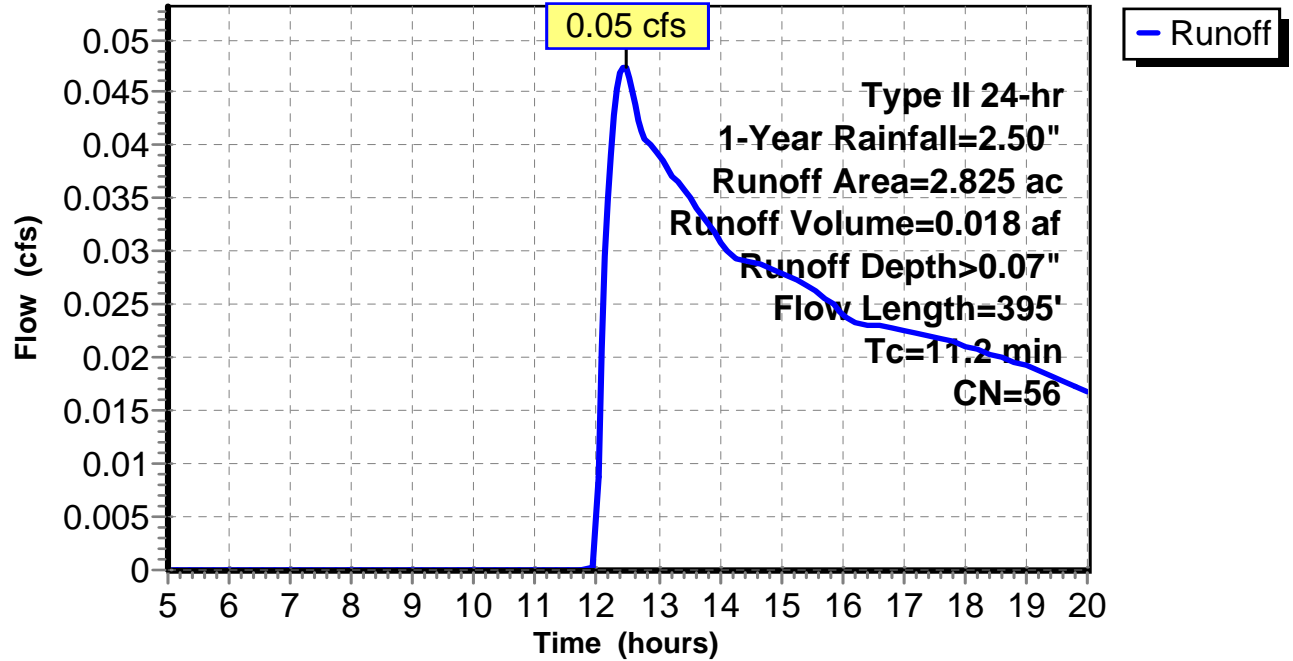
Subcatchment 32: C E120.022

Hydrograph



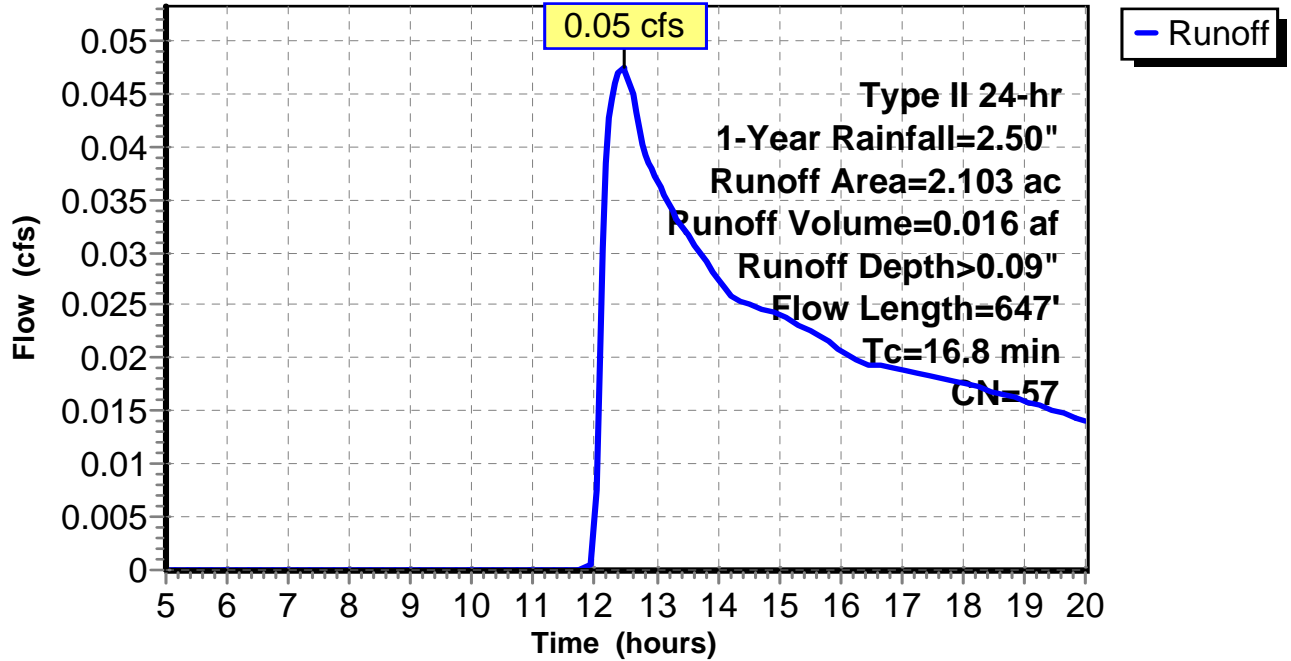
Subcatchment 1: C AR-302.001

Hydrograph



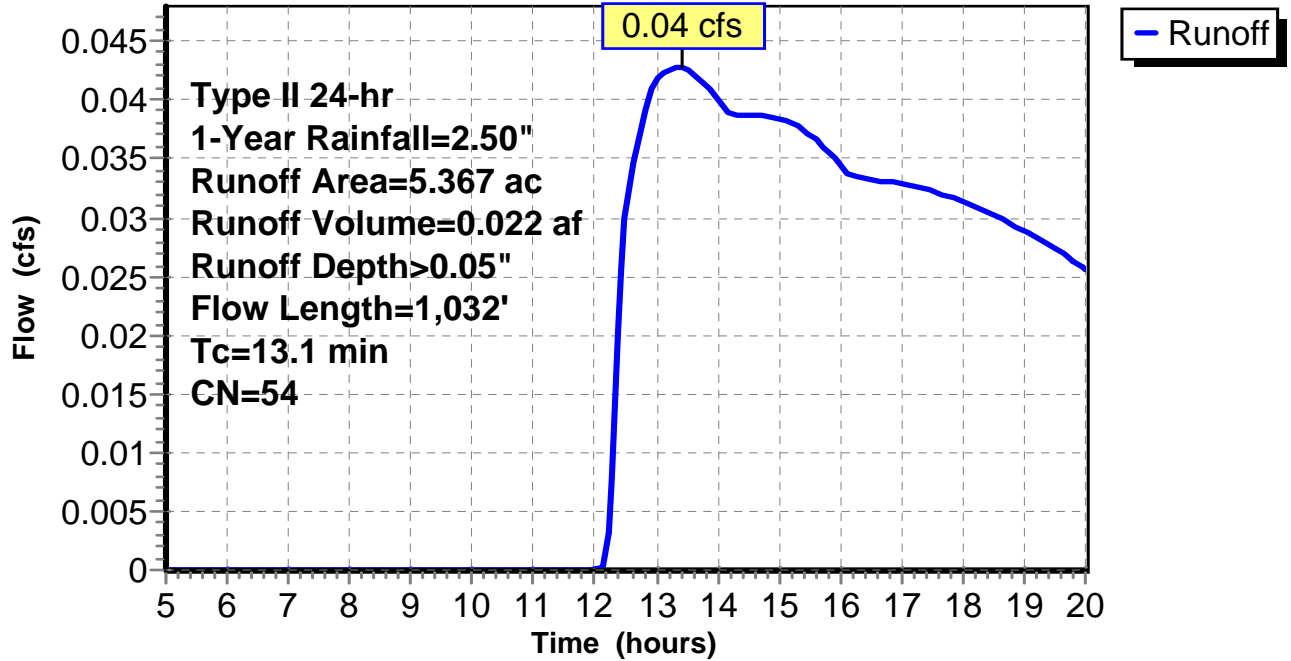
Subcatchment 2: C AR-302.002

Hydrograph



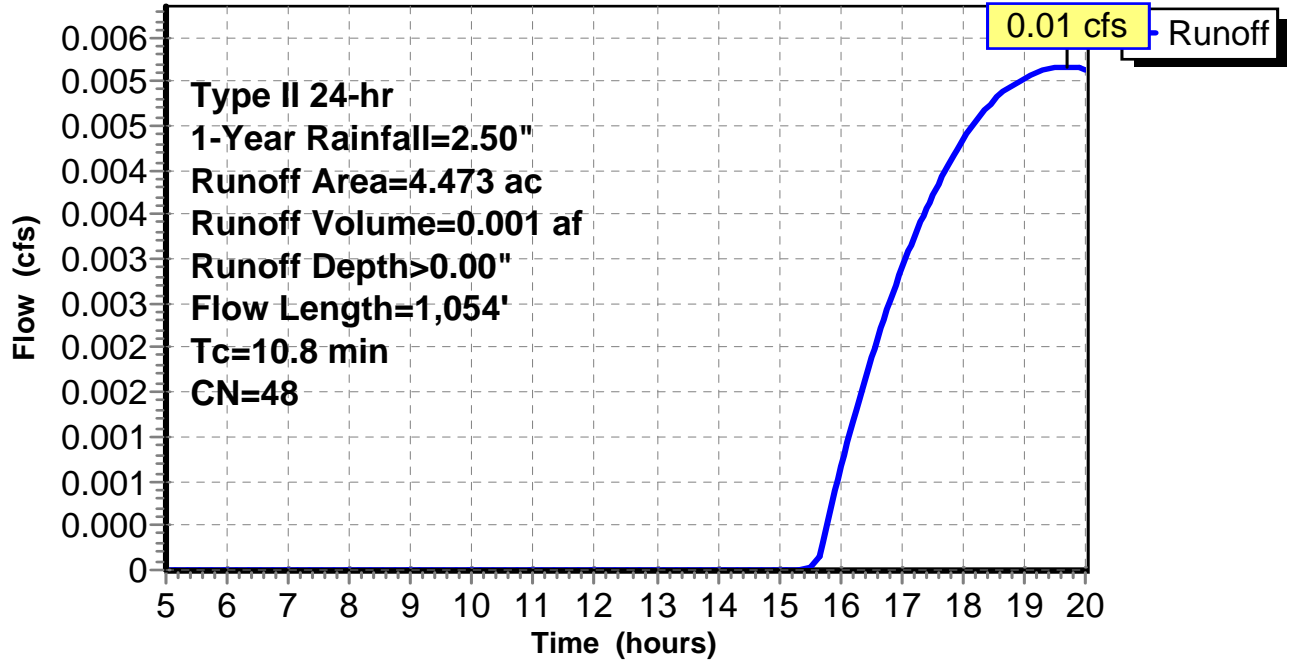
Subcatchment 3: C AR-302.003

Hydrograph



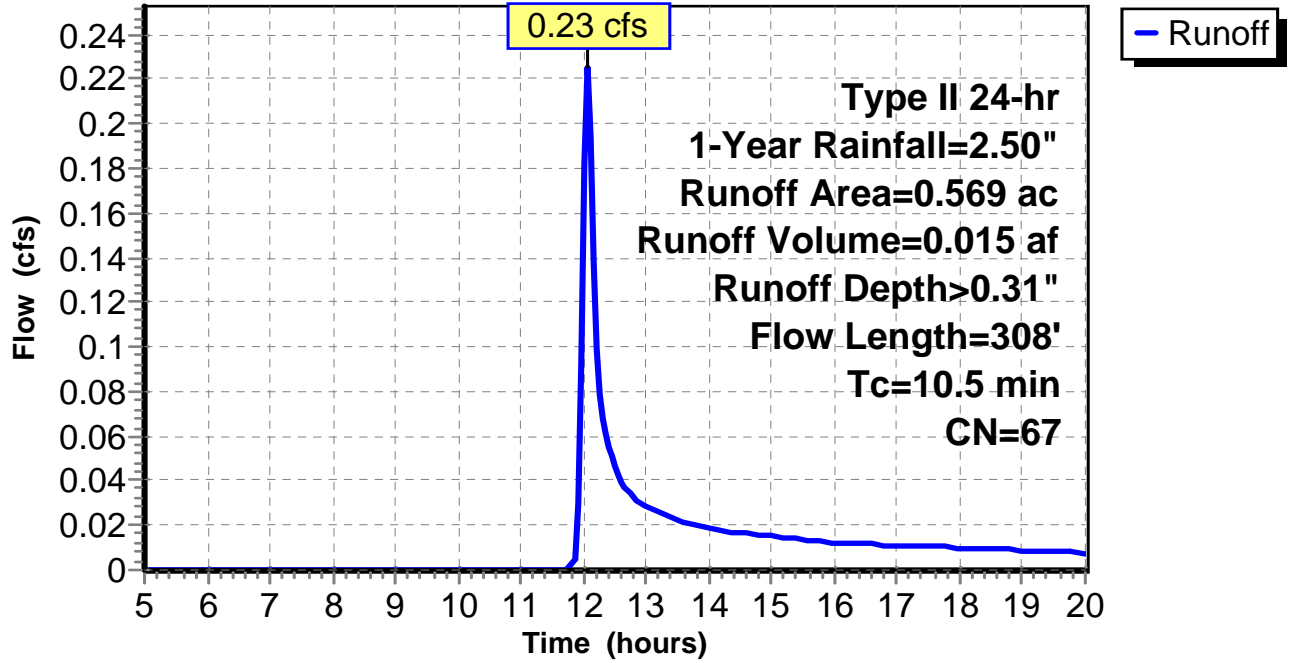
Subcatchment 4: C AR-302.004

Hydrograph



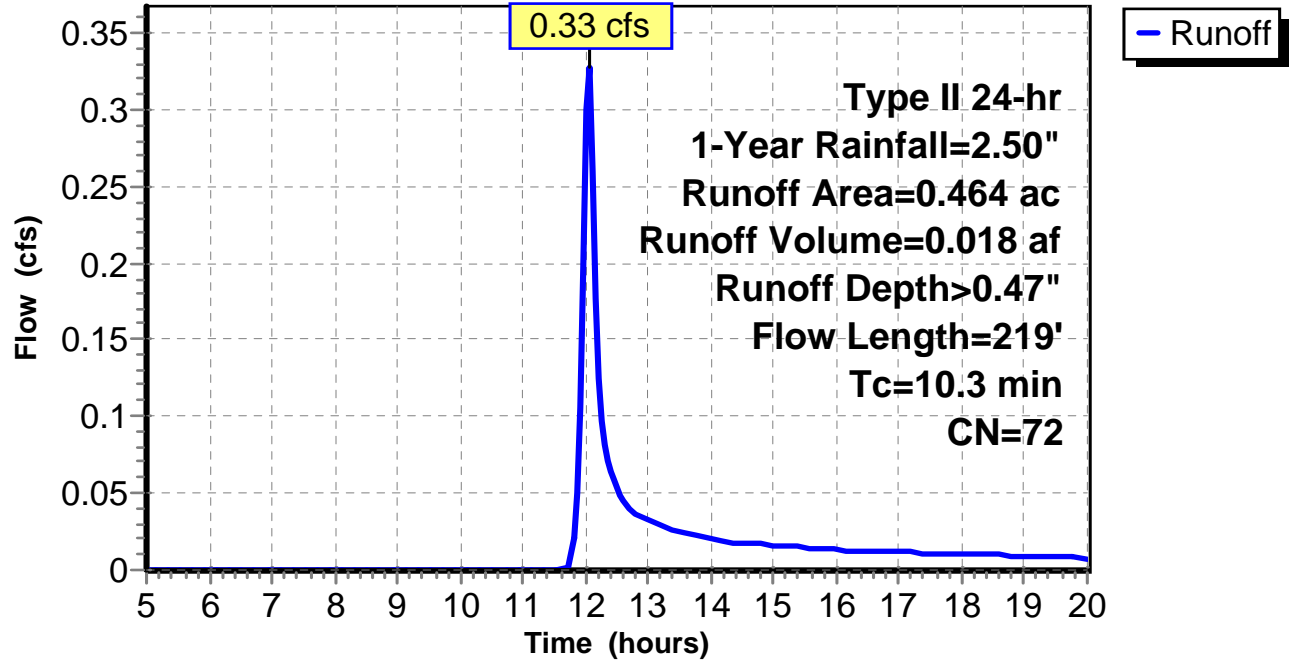
Subcatchment 5: C AR-302.005

Hydrograph



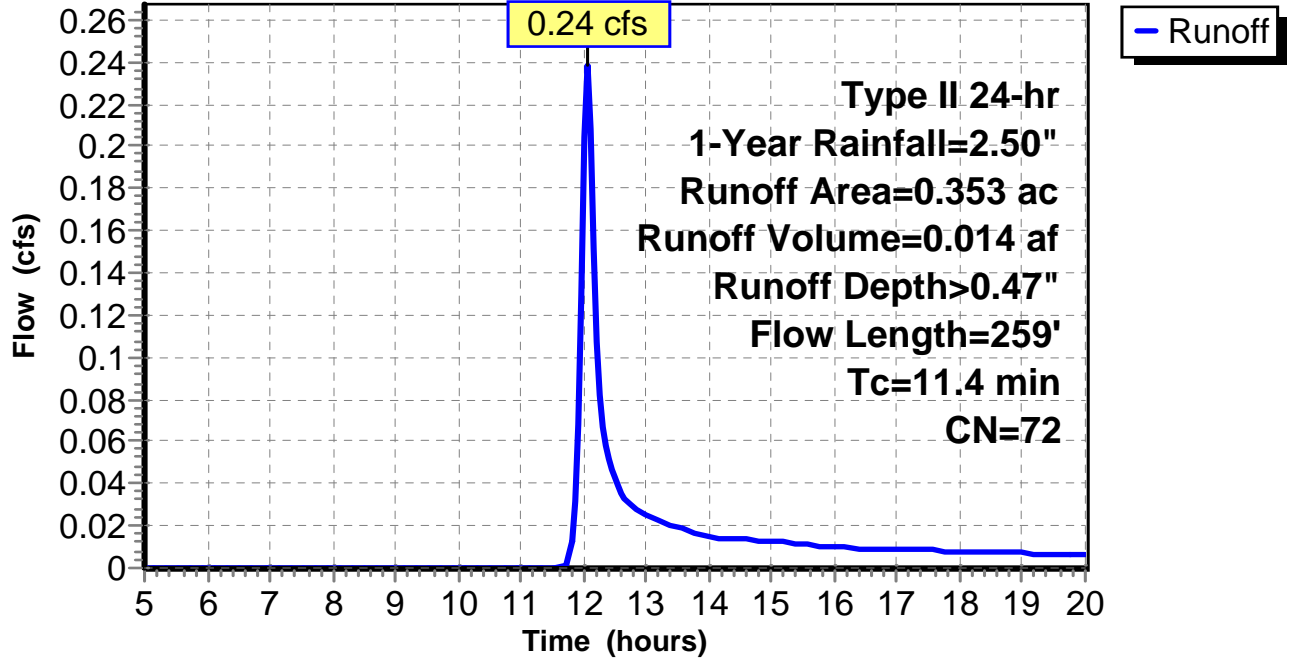
Subcatchment 6: C AR-302.006

Hydrograph



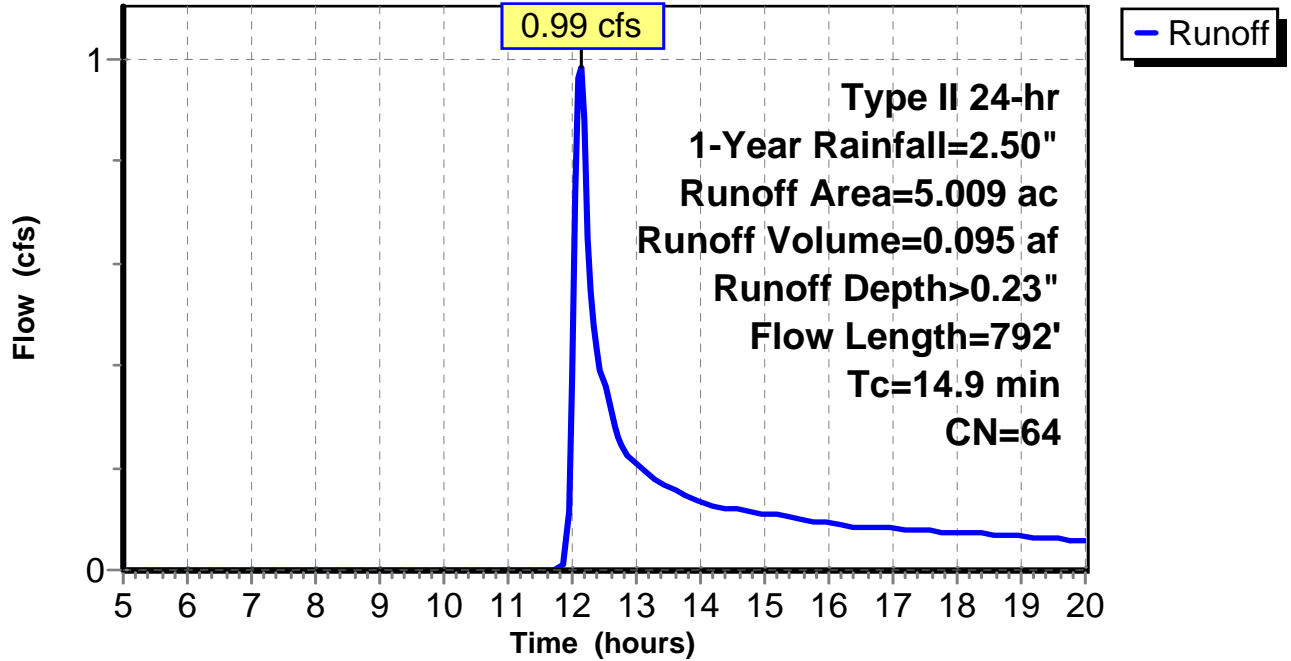
Subcatchment 7: C AR-302.007

Hydrograph



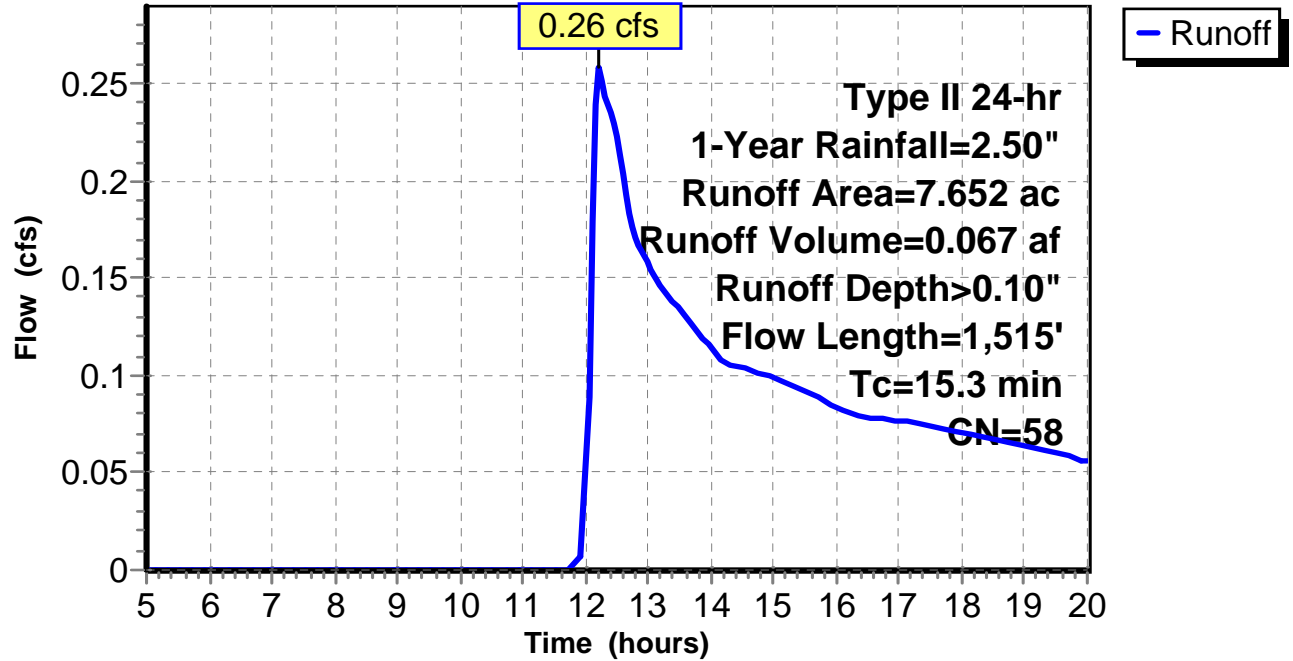
Subcatchment 8: C AR-302.008

Hydrograph



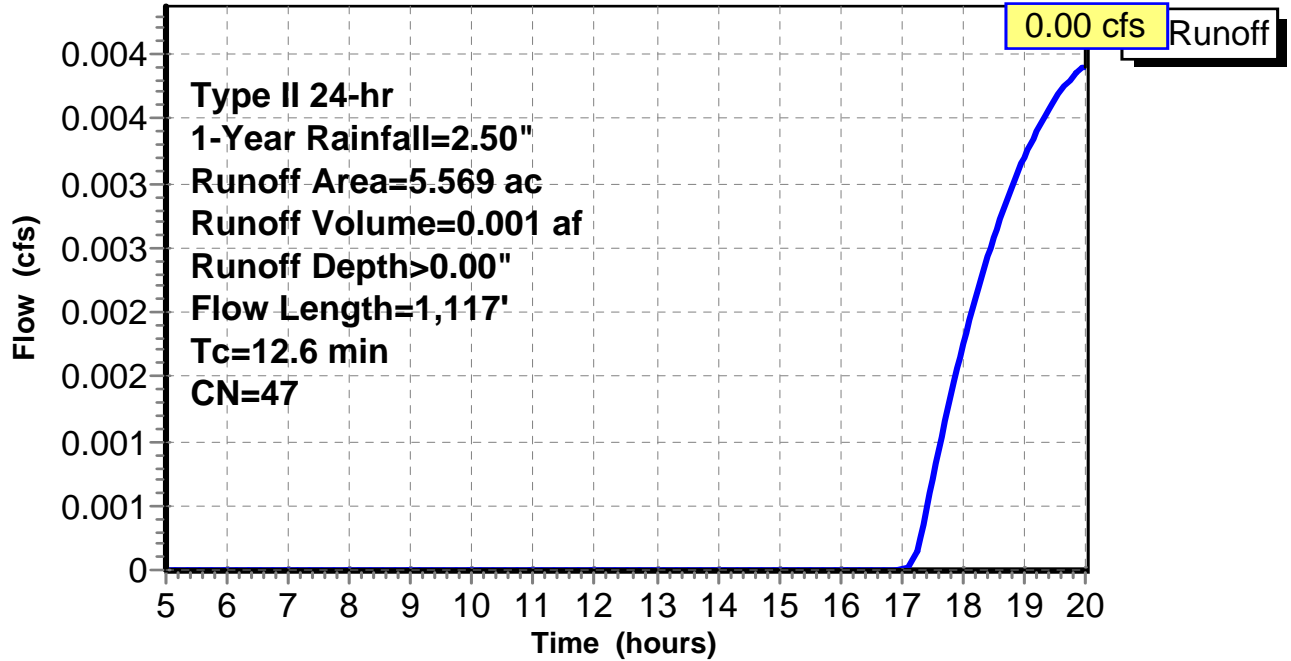
Subcatchment 9: C AR-302.009

Hydrograph



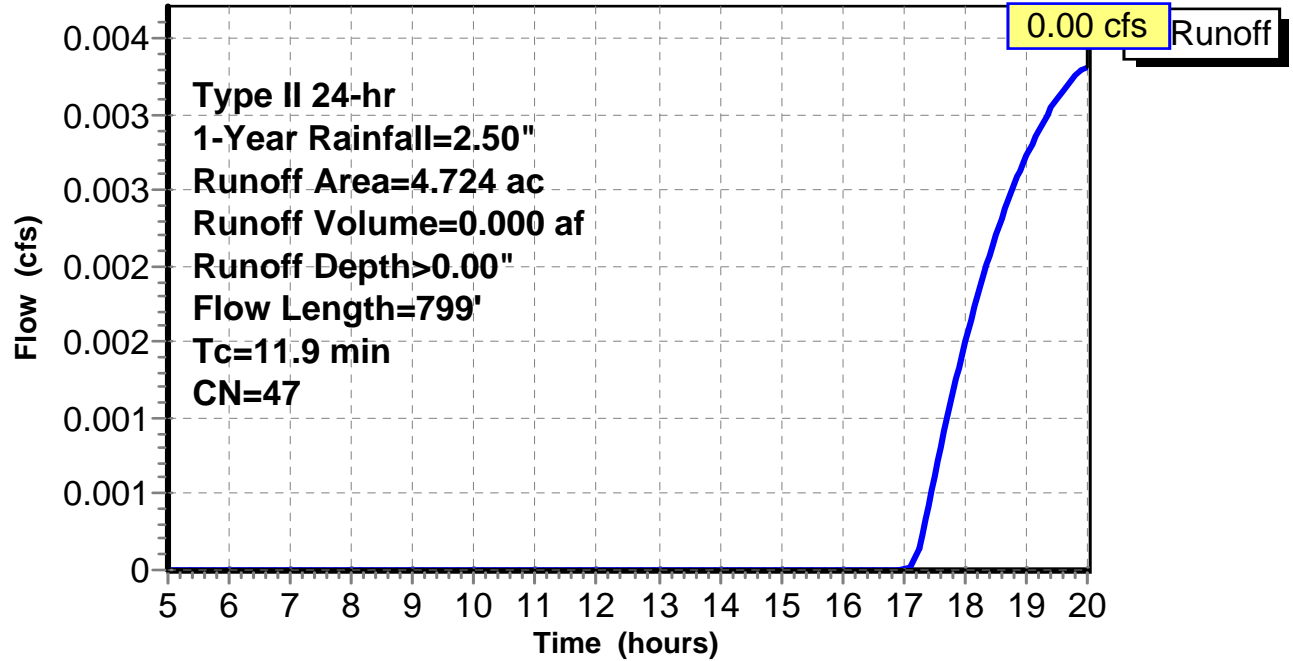
Subcatchment 10: C AR-302.010

Hydrograph



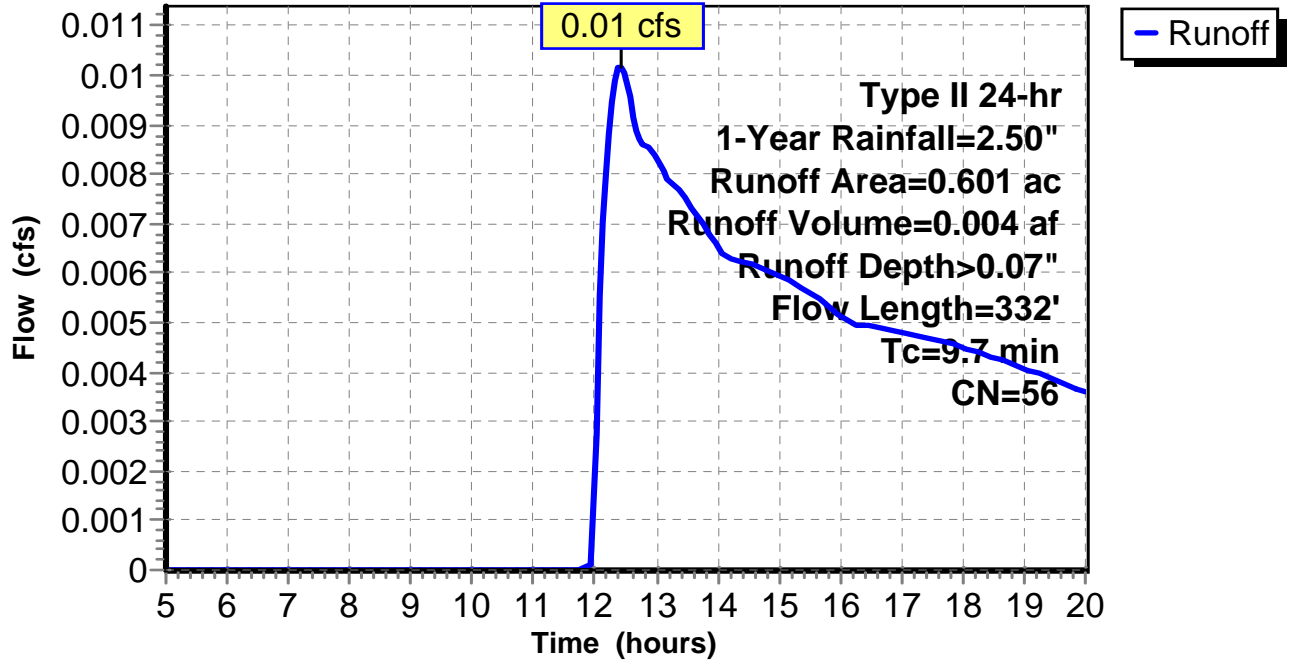
Subcatchment 11: C AR-302.011

Hydrograph



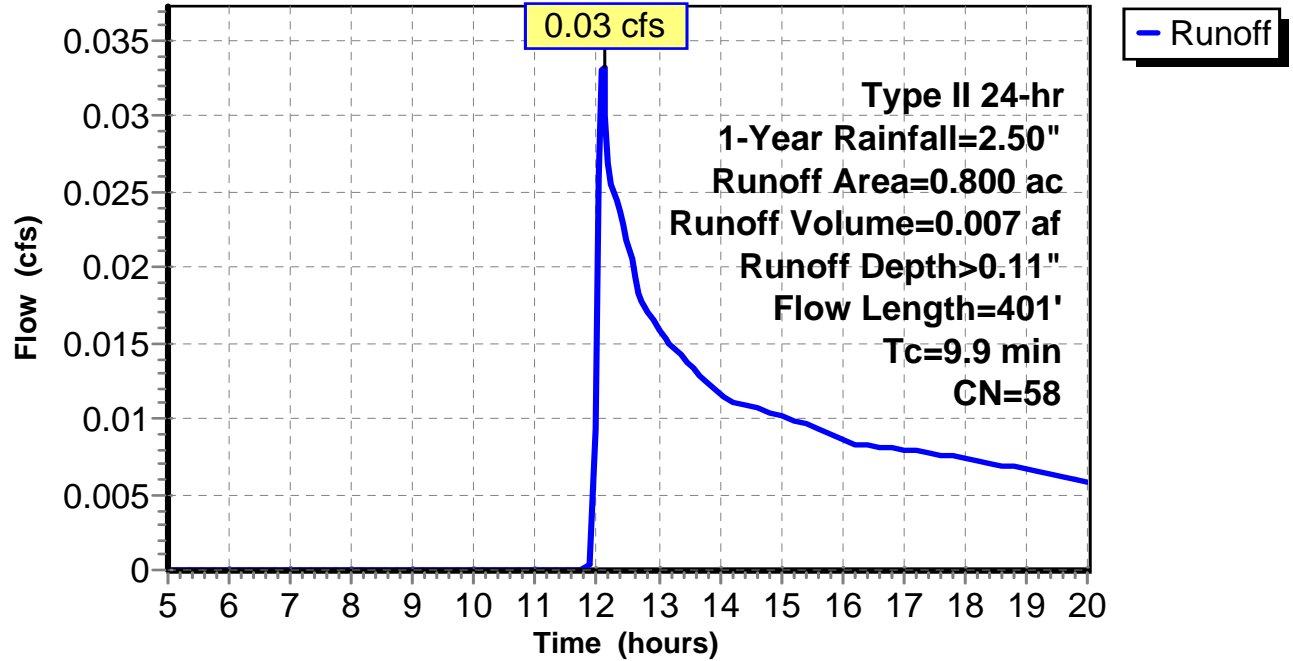
Subcatchment 12: C AR-302.012

Hydrograph



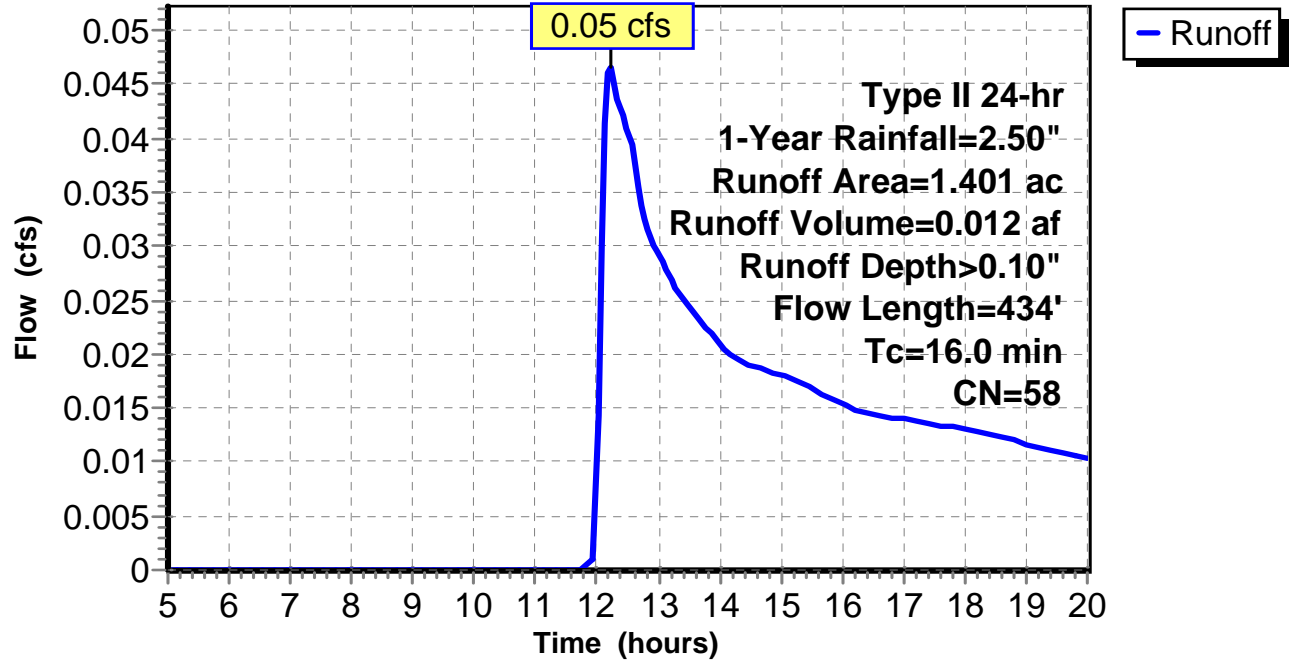
Subcatchment 13: C AR-302.013

Hydrograph



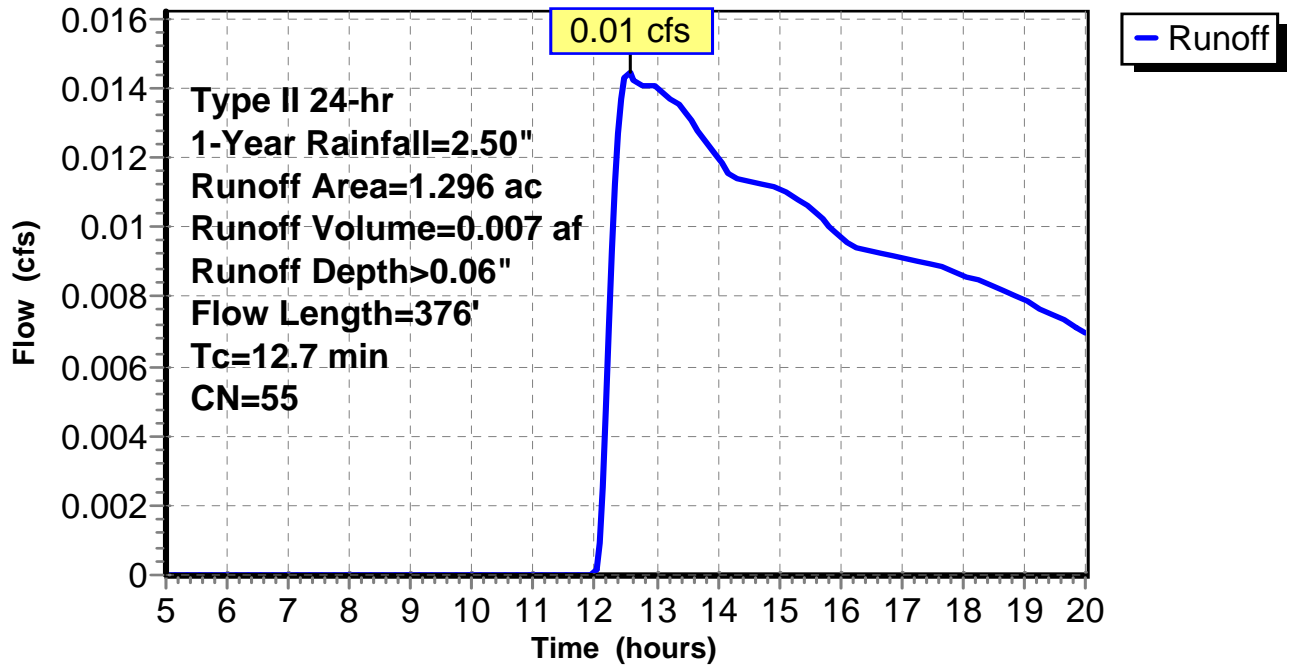
Subcatchment 14: C AR-302.014

Hydrograph



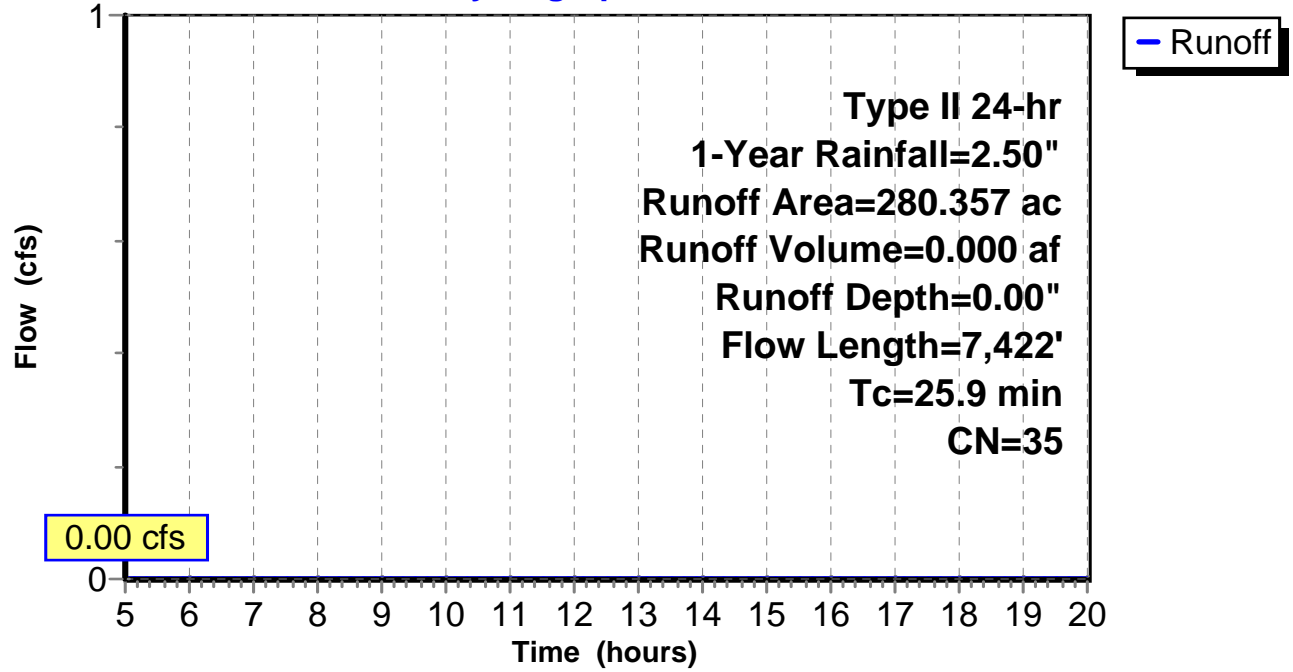
Subcatchment 15: C AR-302.015

Hydrograph



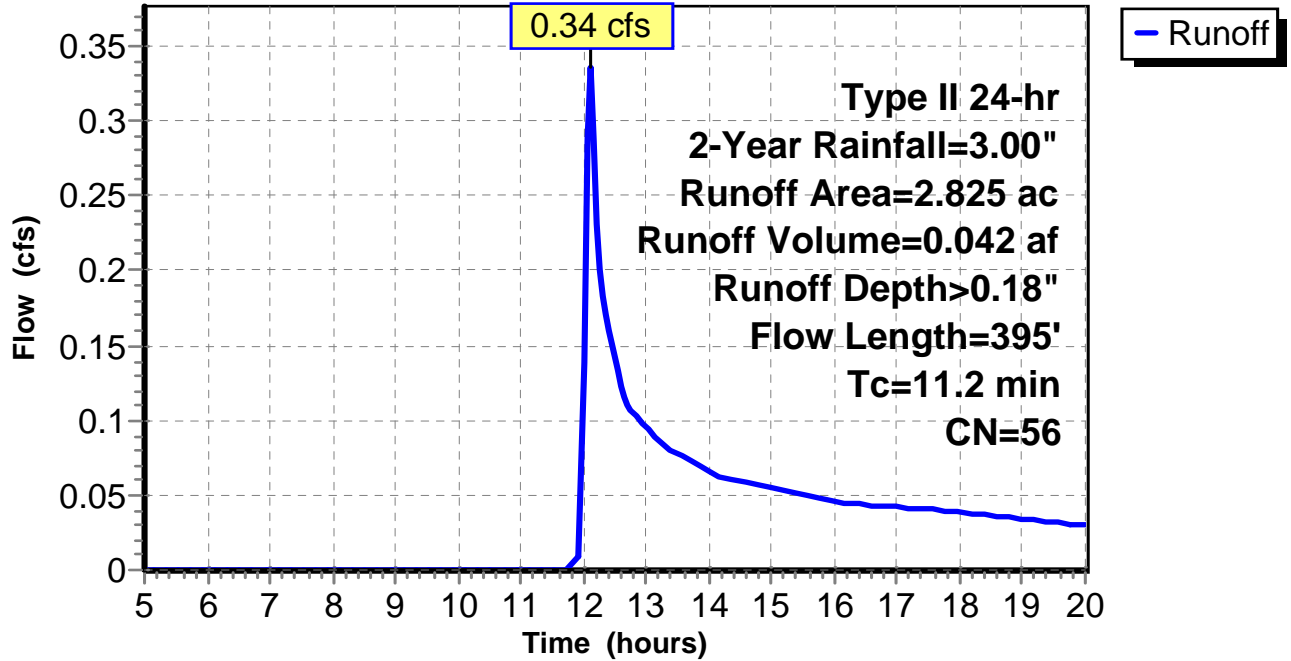
Subcatchment 16: C E121.001

Hydrograph



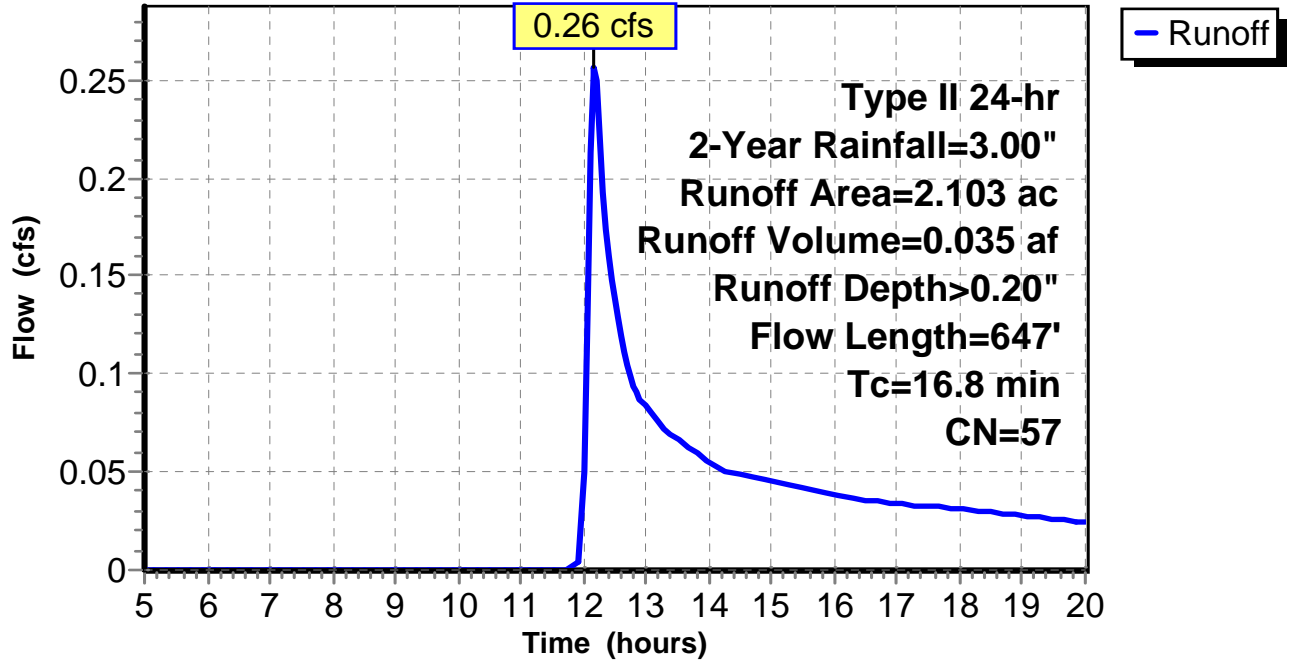
Subcatchment 1: C AR-302.001

Hydrograph



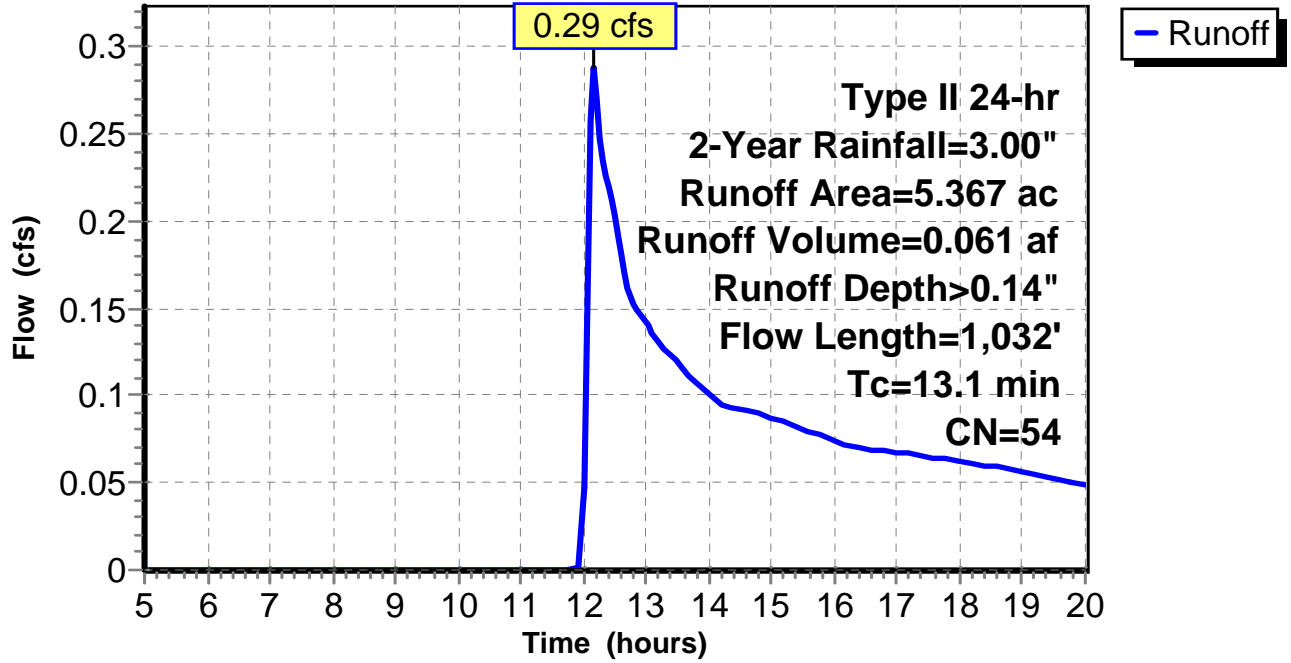
Subcatchment 2: C AR-302.002

Hydrograph



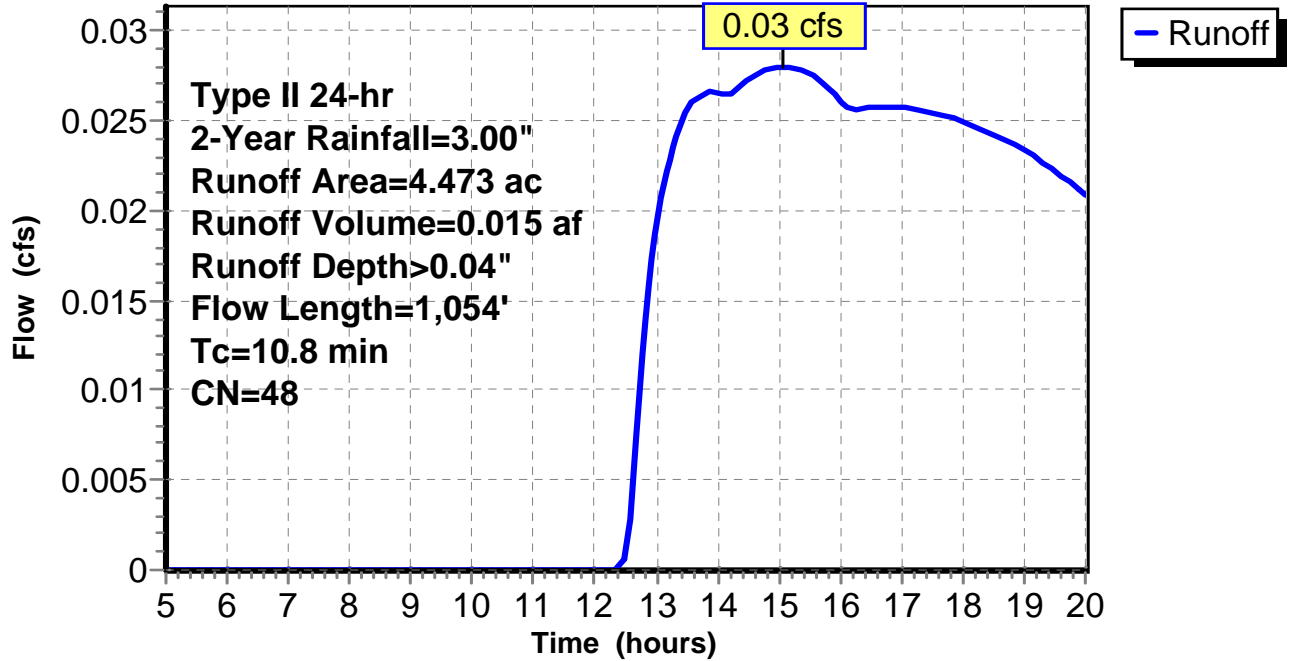
Subcatchment 3: C AR-302.003

Hydrograph



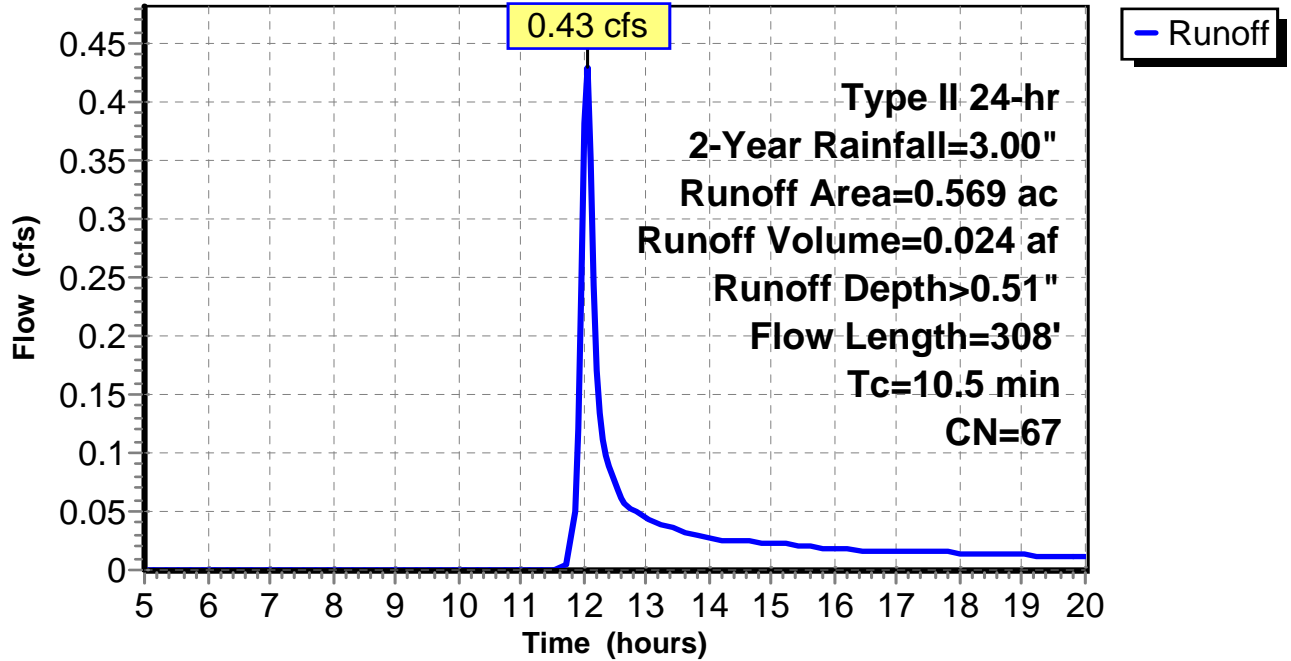
Subcatchment 4: C AR-302.004

Hydrograph



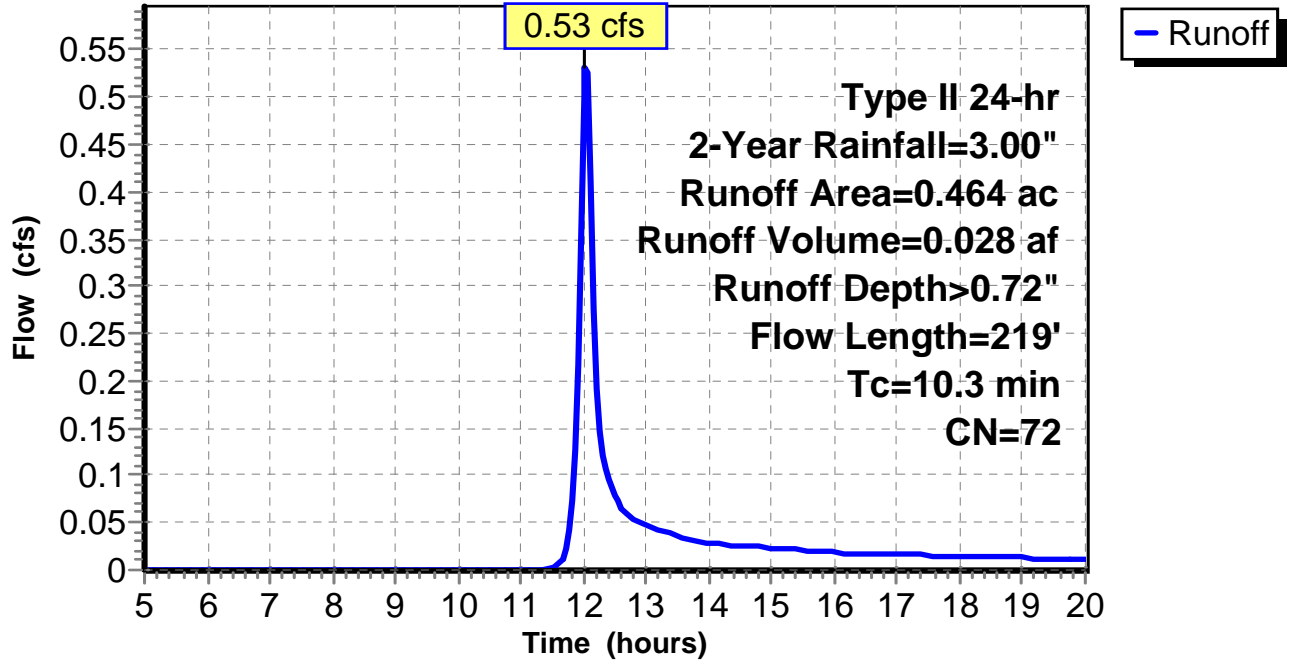
Subcatchment 5: C AR-302.005

Hydrograph



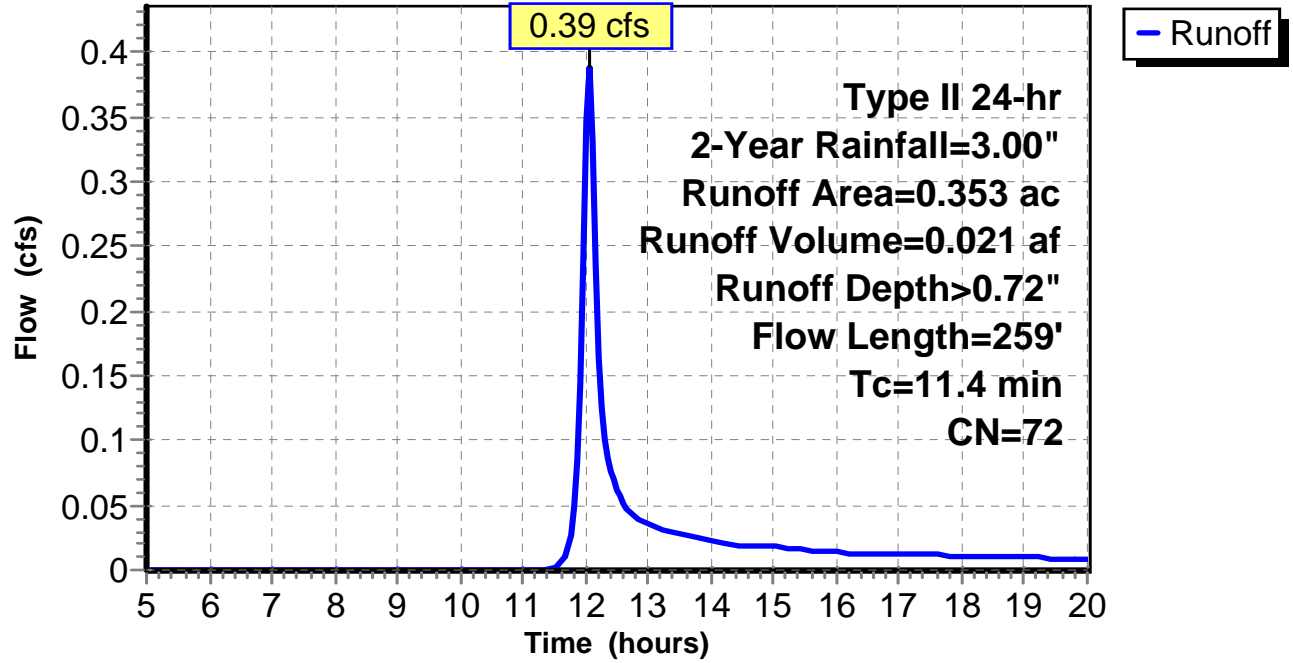
Subcatchment 6: C AR-302.006

Hydrograph



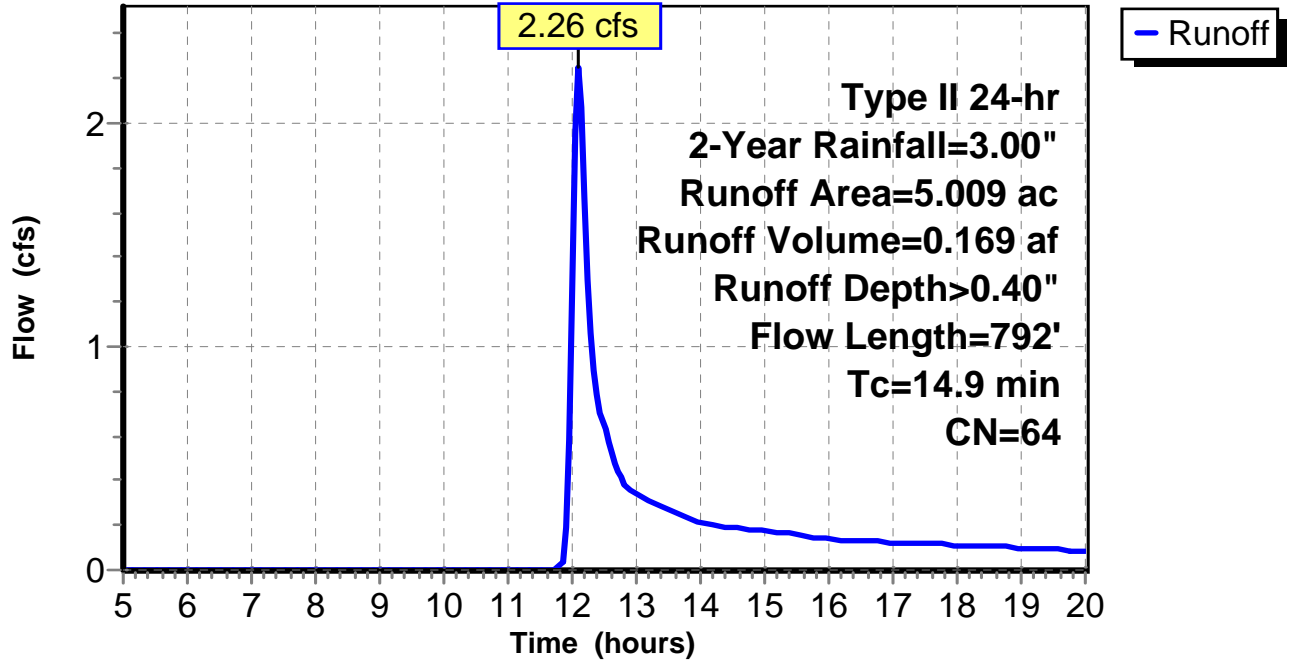
Subcatchment 7: C AR-302.007

Hydrograph



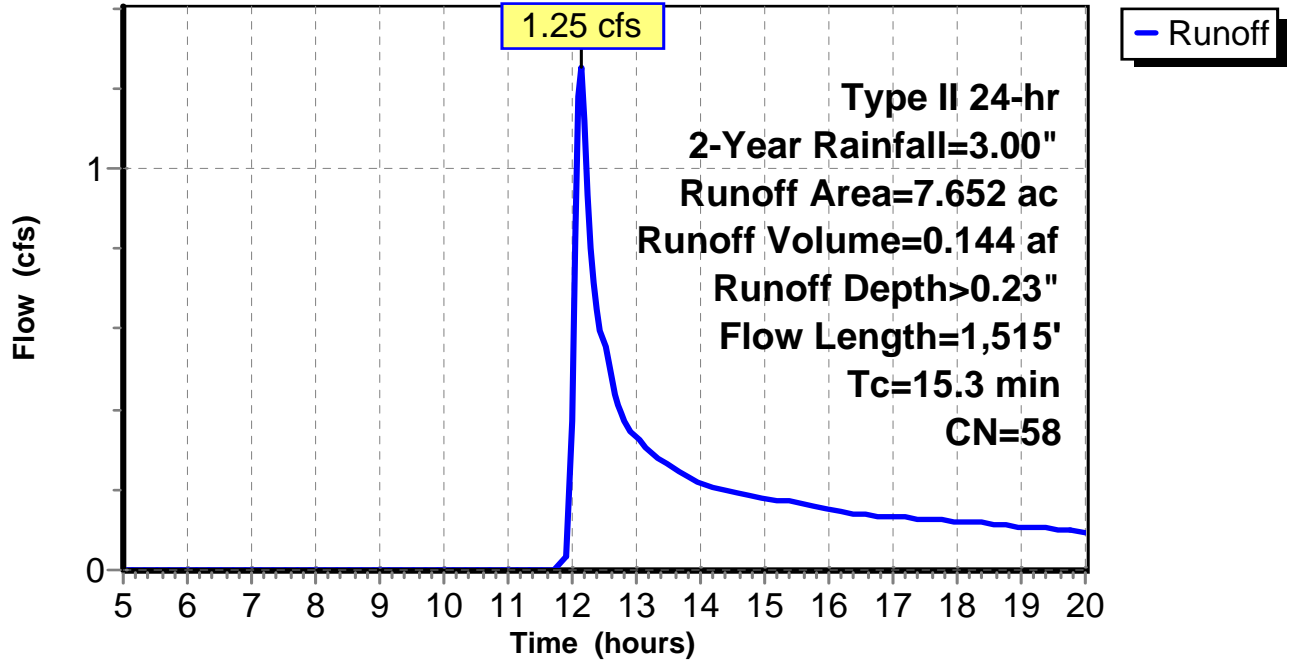
Subcatchment 8: C AR-302.008

Hydrograph



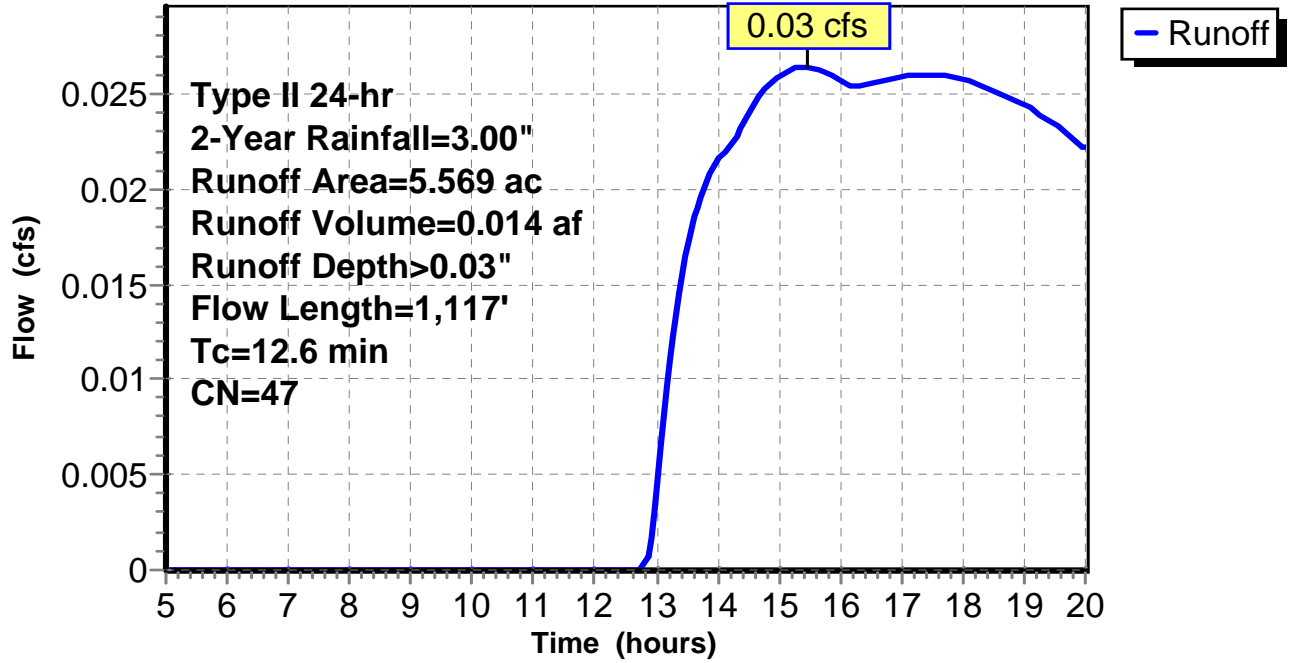
Subcatchment 9: C AR-302.009

Hydrograph



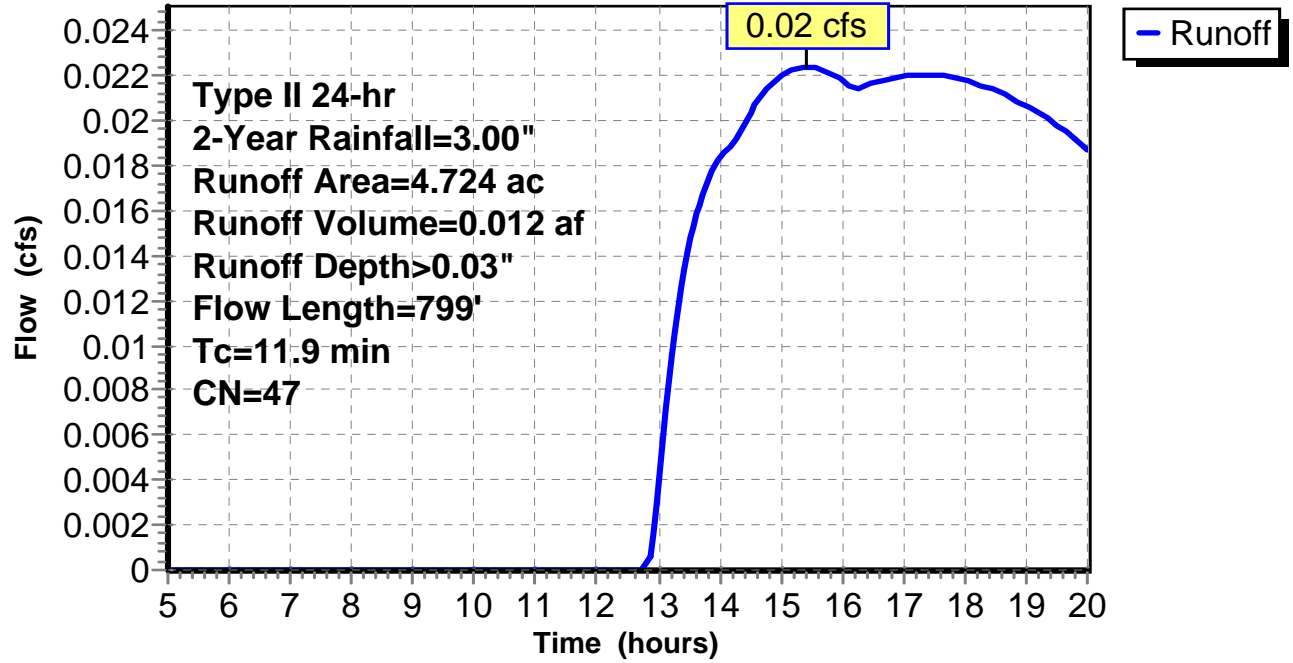
Subcatchment 10: C AR-302.010

Hydrograph



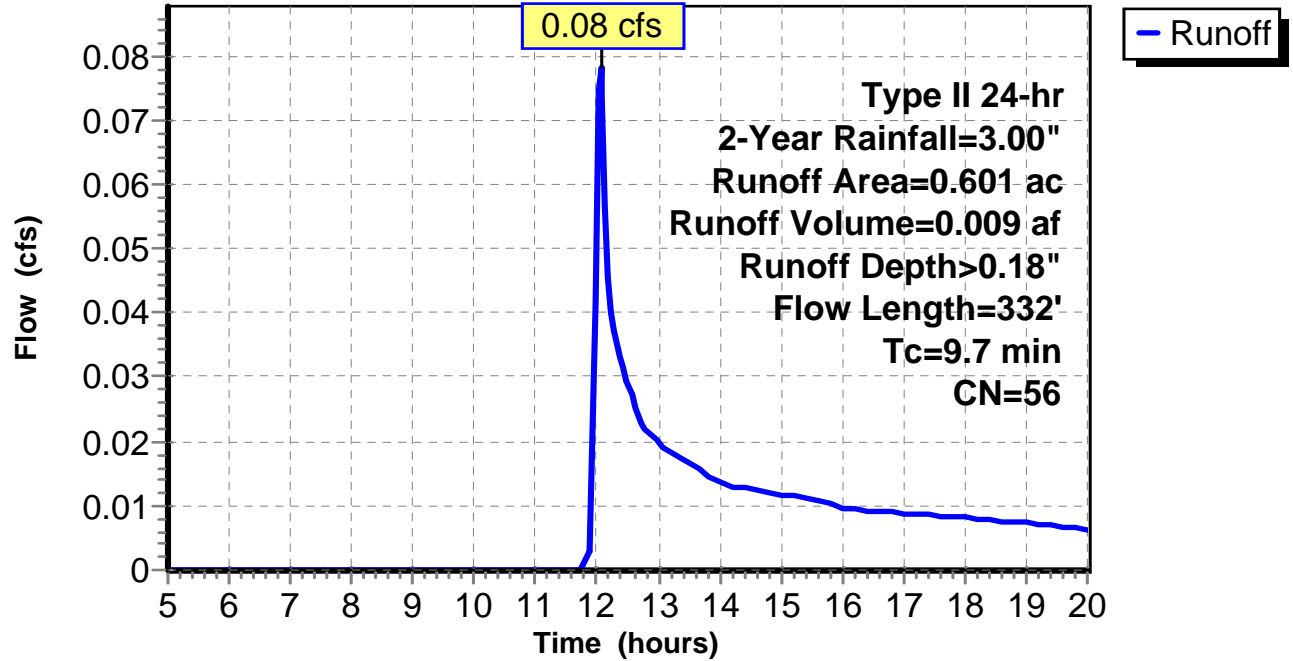
Subcatchment 11: C AR-302.011

Hydrograph



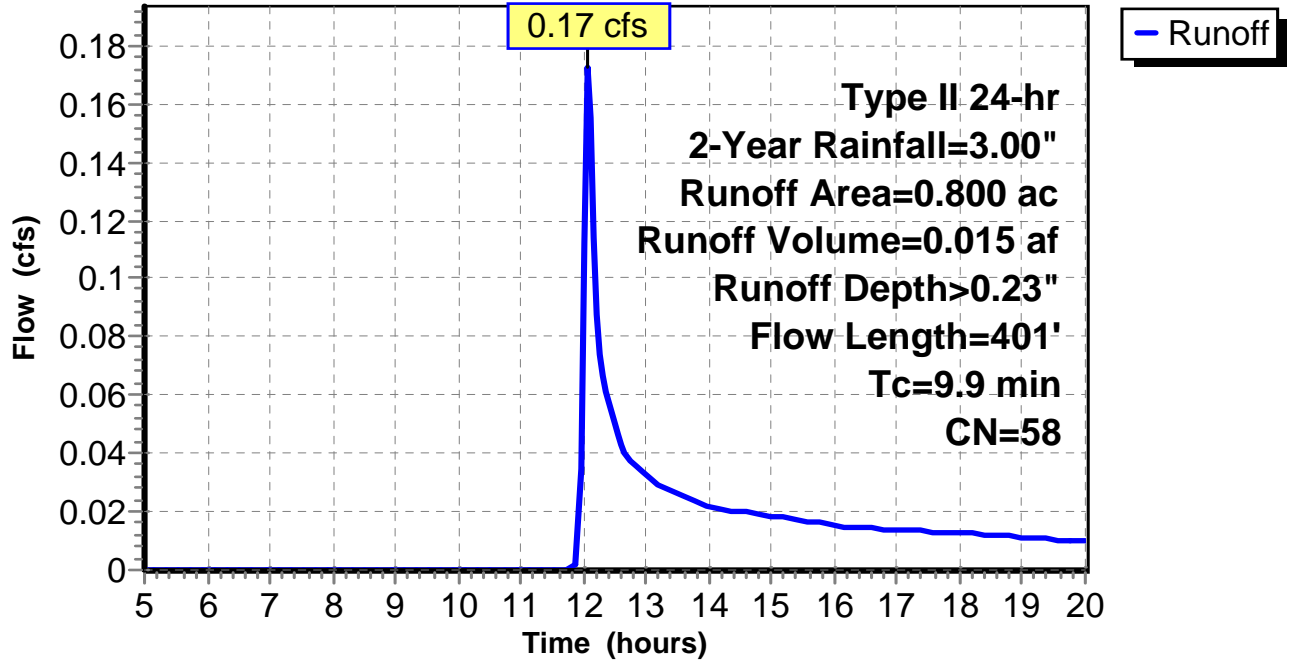
Subcatchment 12: C AR-302.012

Hydrograph



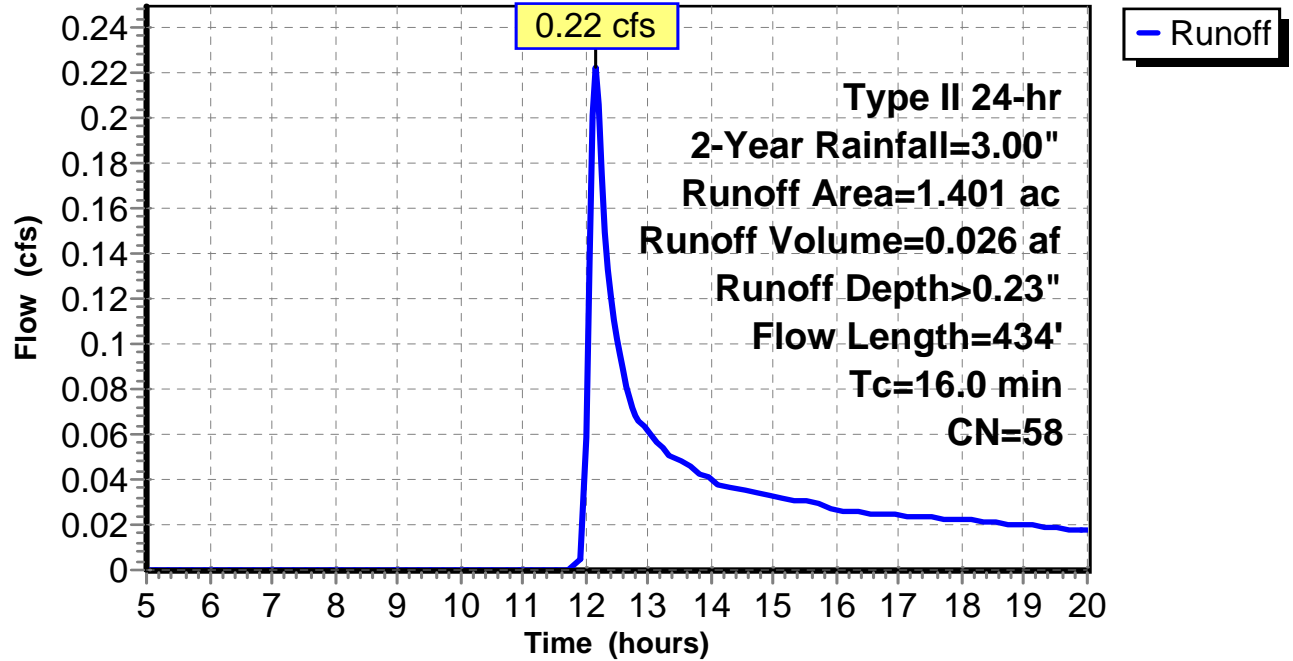
Subcatchment 13: C AR-302.013

Hydrograph



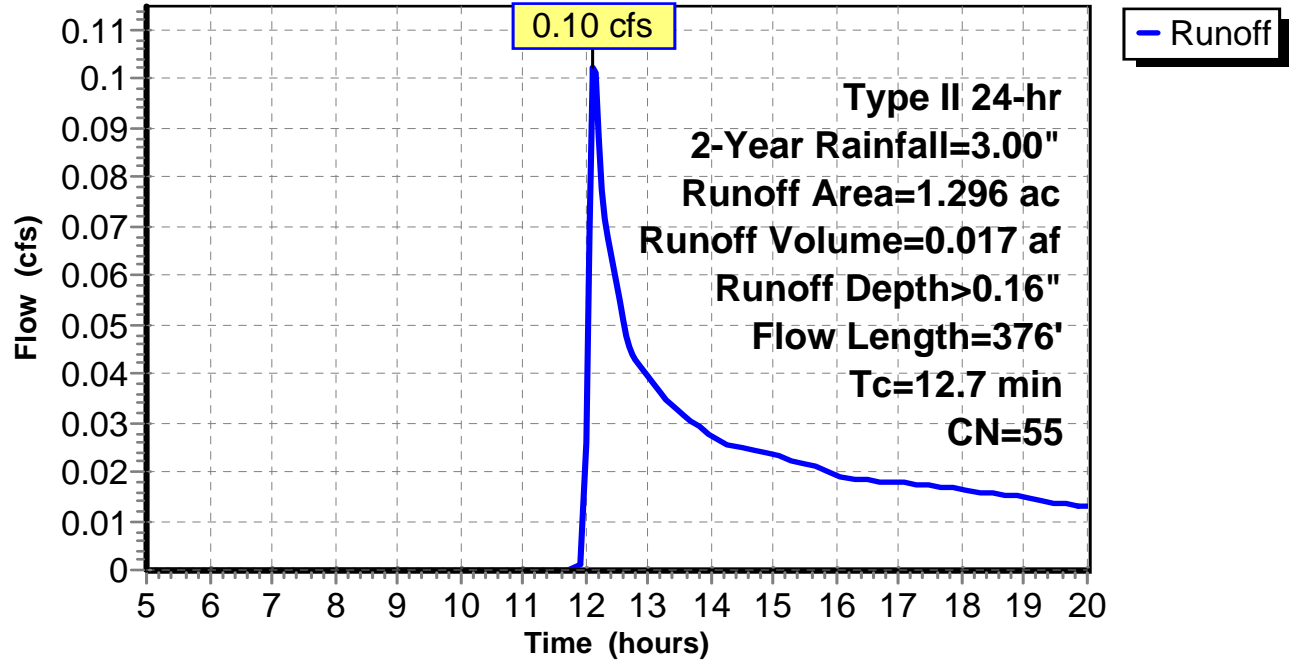
Subcatchment 14: C AR-302.014

Hydrograph



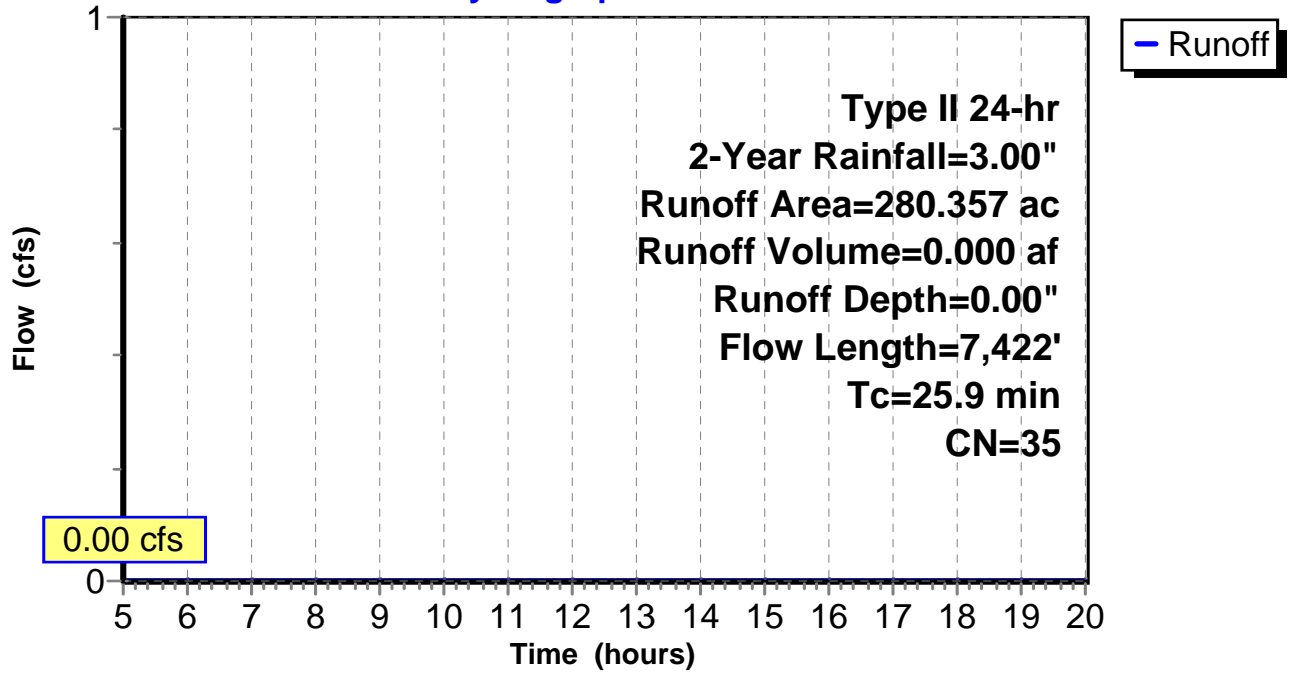
Subcatchment 15: C AR-302.015

Hydrograph



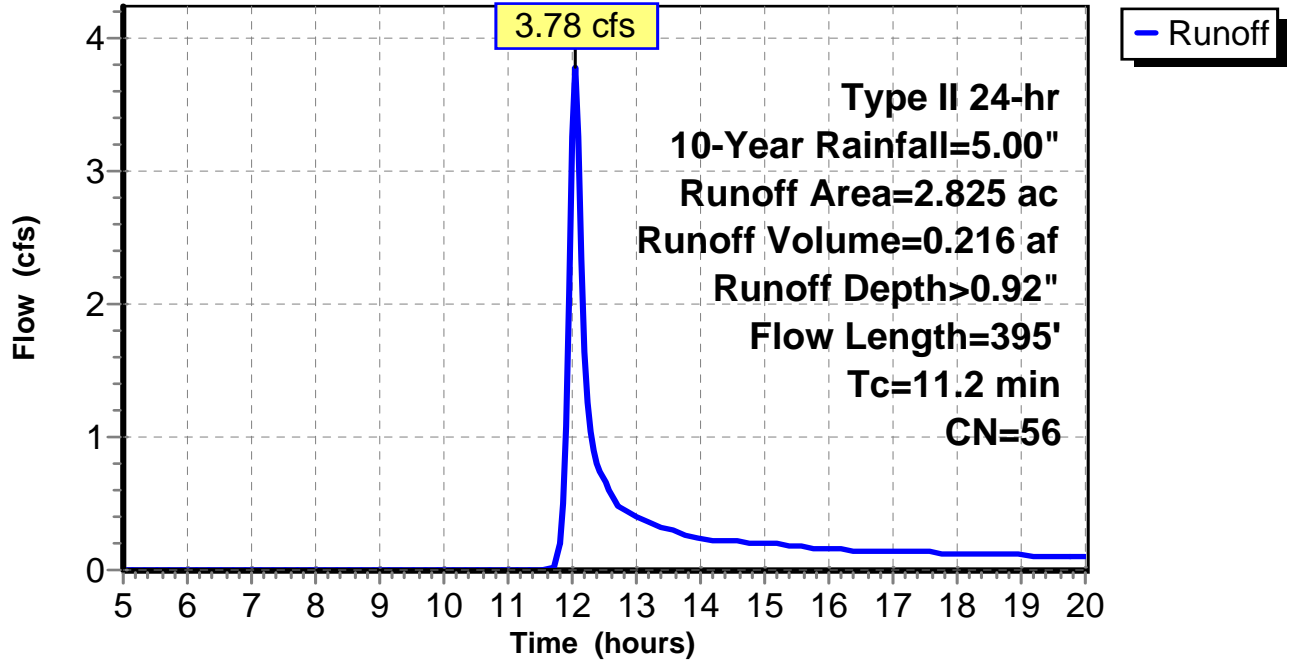
Subcatchment 16: C E121.001

Hydrograph



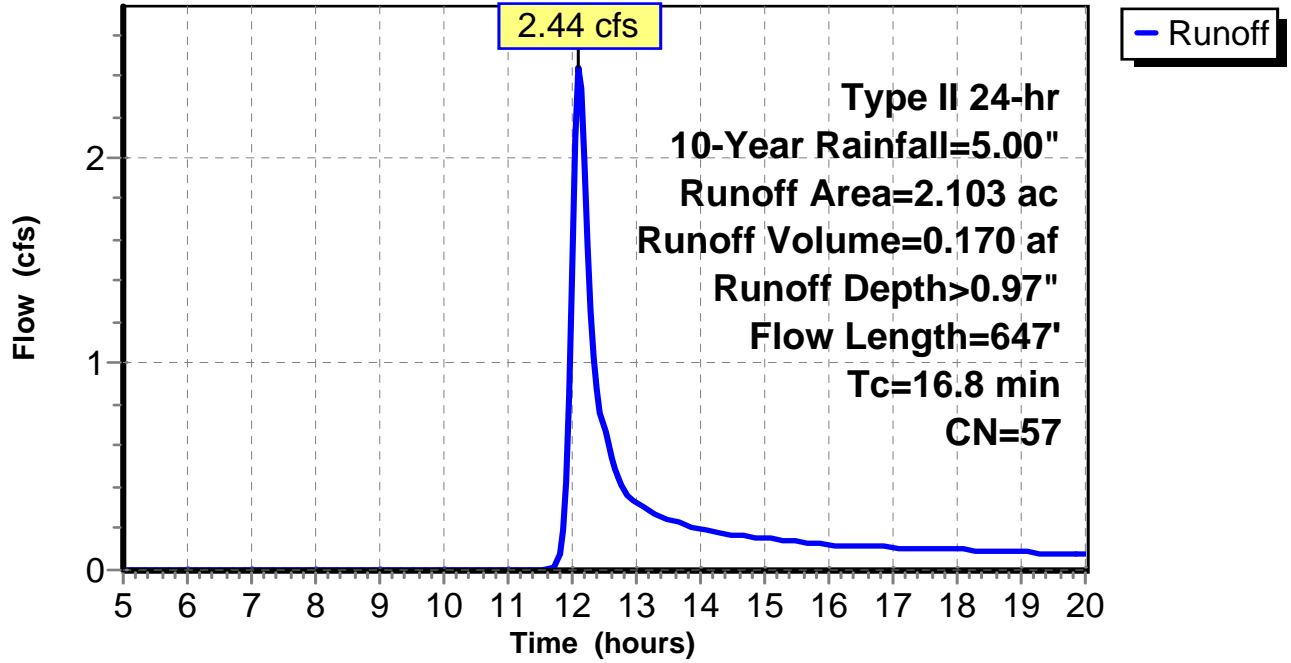
Subcatchment 1: C AR-302.001

Hydrograph



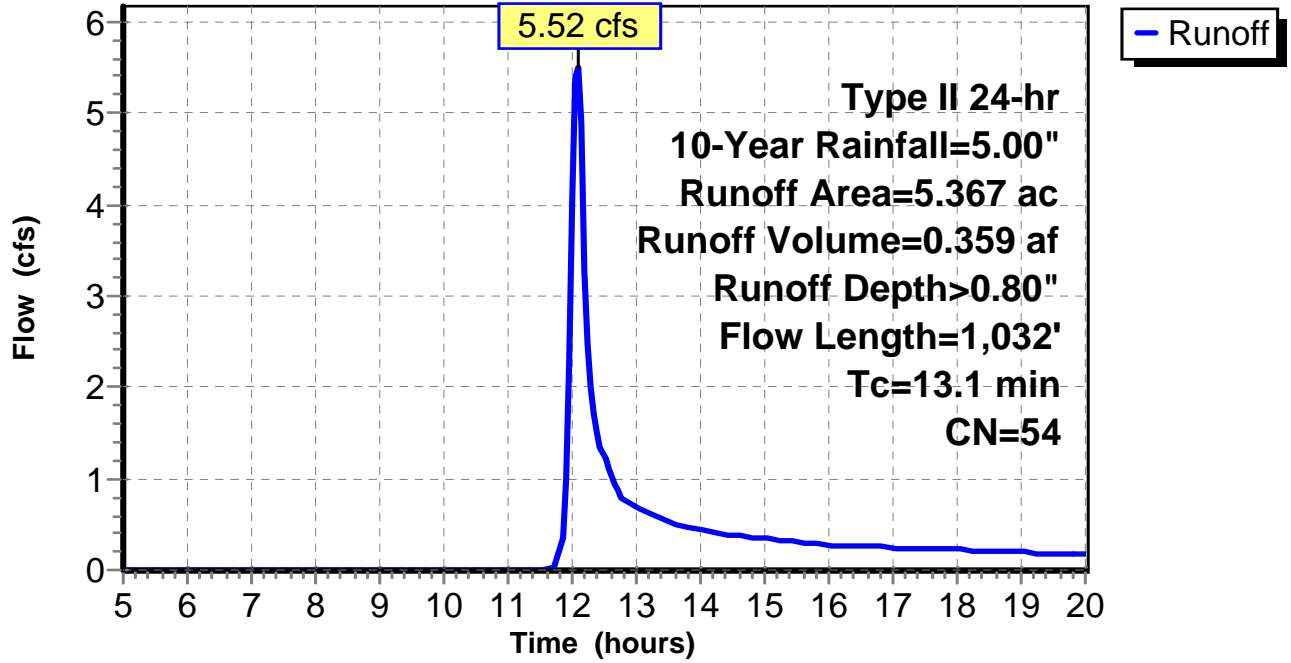
Subcatchment 2: C AR-302.002

Hydrograph



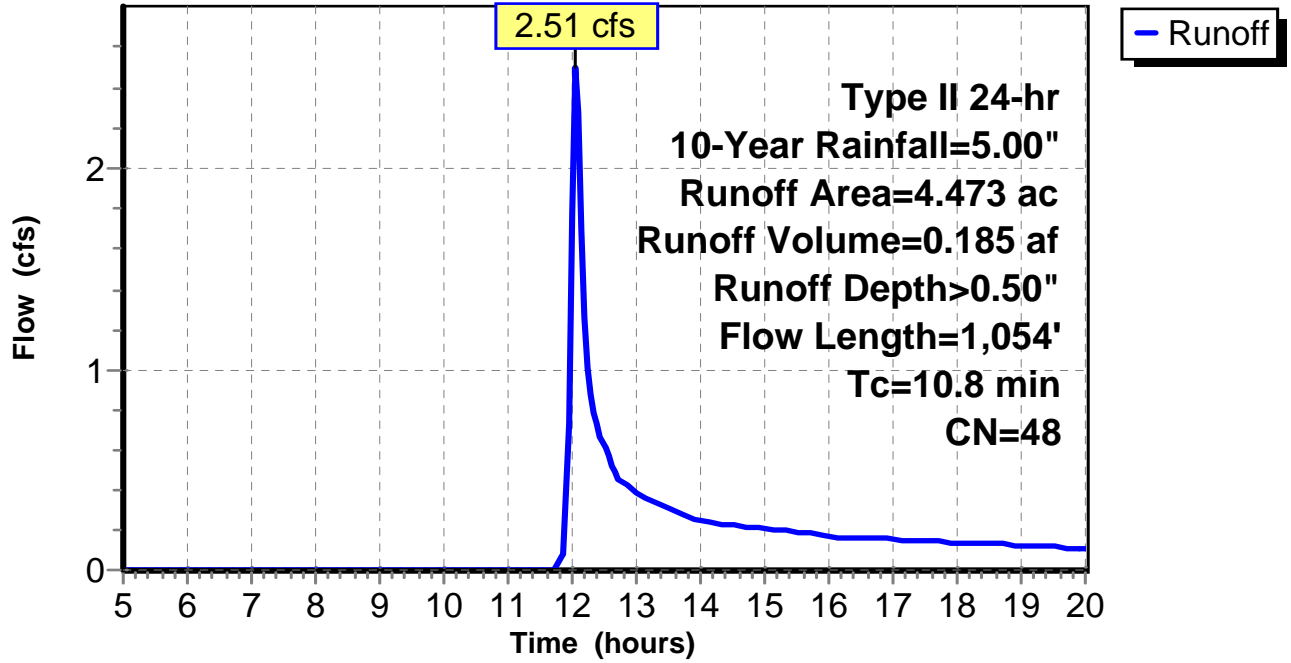
Subcatchment 3: C AR-302.003

Hydrograph



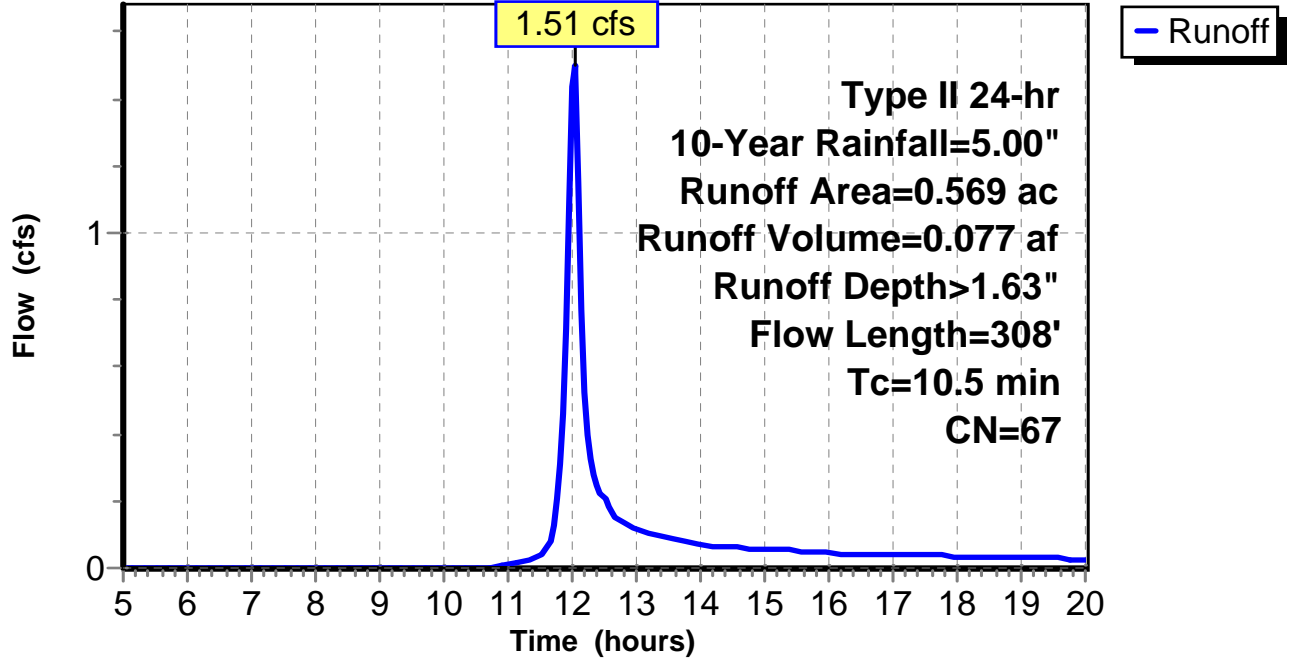
Subcatchment 4: C AR-302.004

Hydrograph



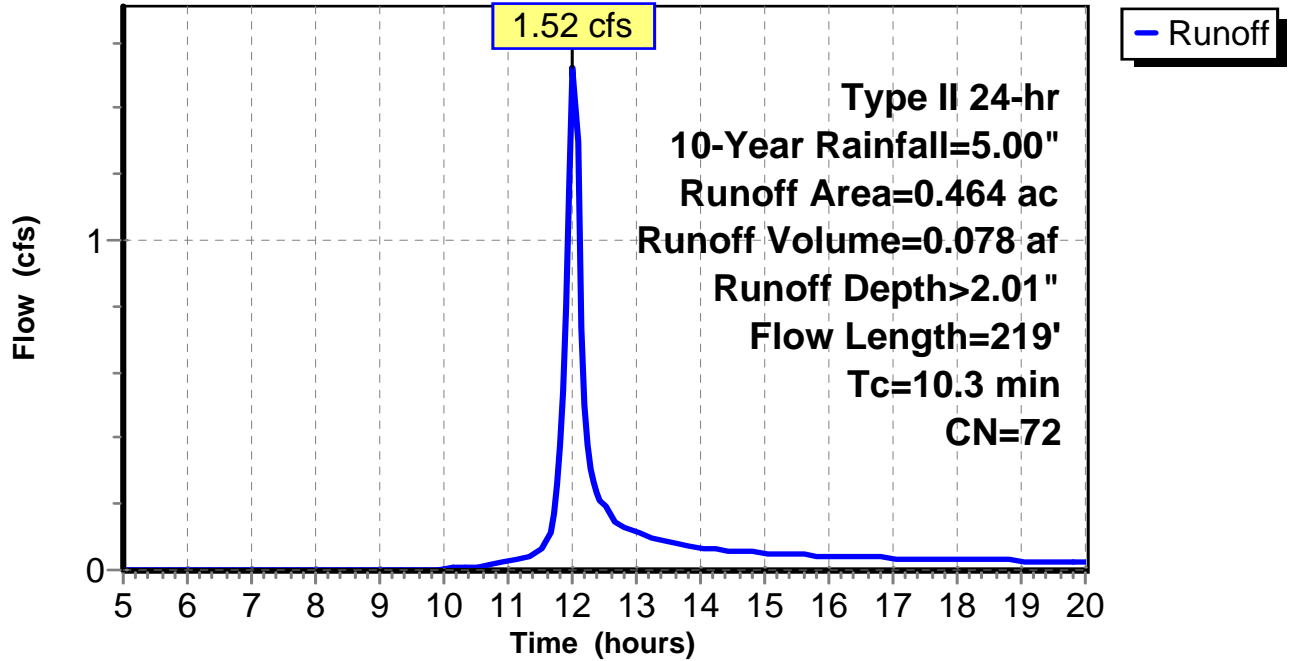
Subcatchment 5: C AR-302.005

Hydrograph



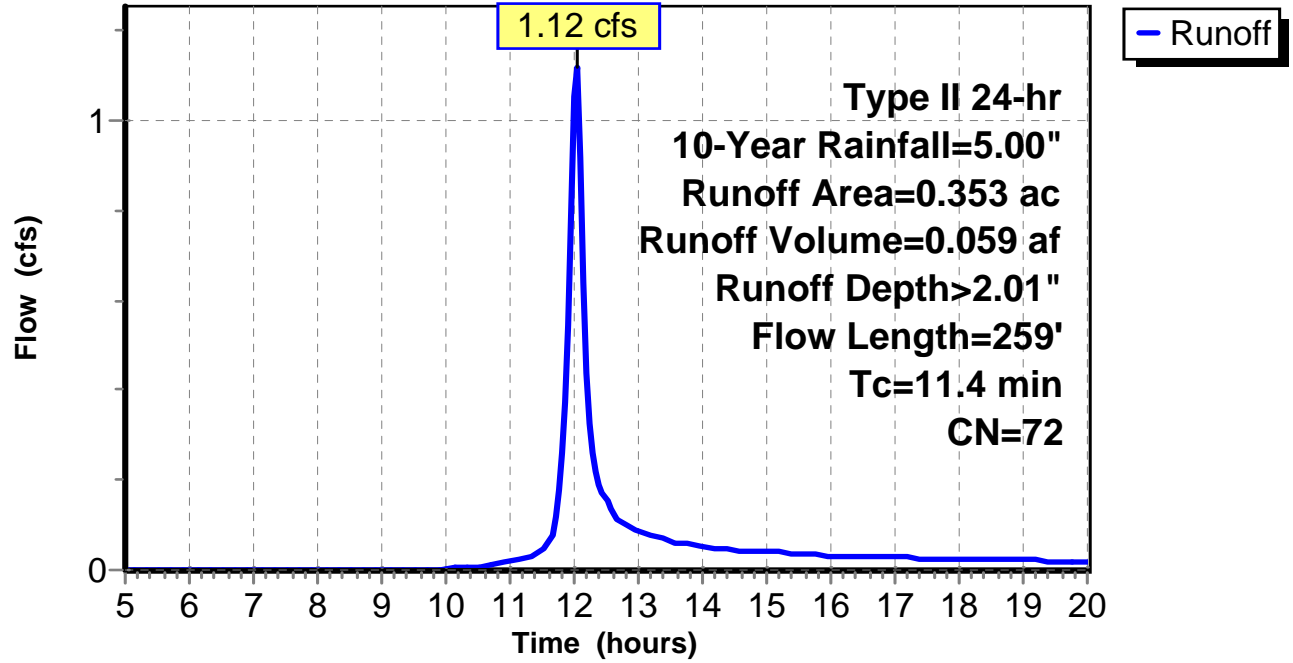
Subcatchment 6: C AR-302.006

Hydrograph



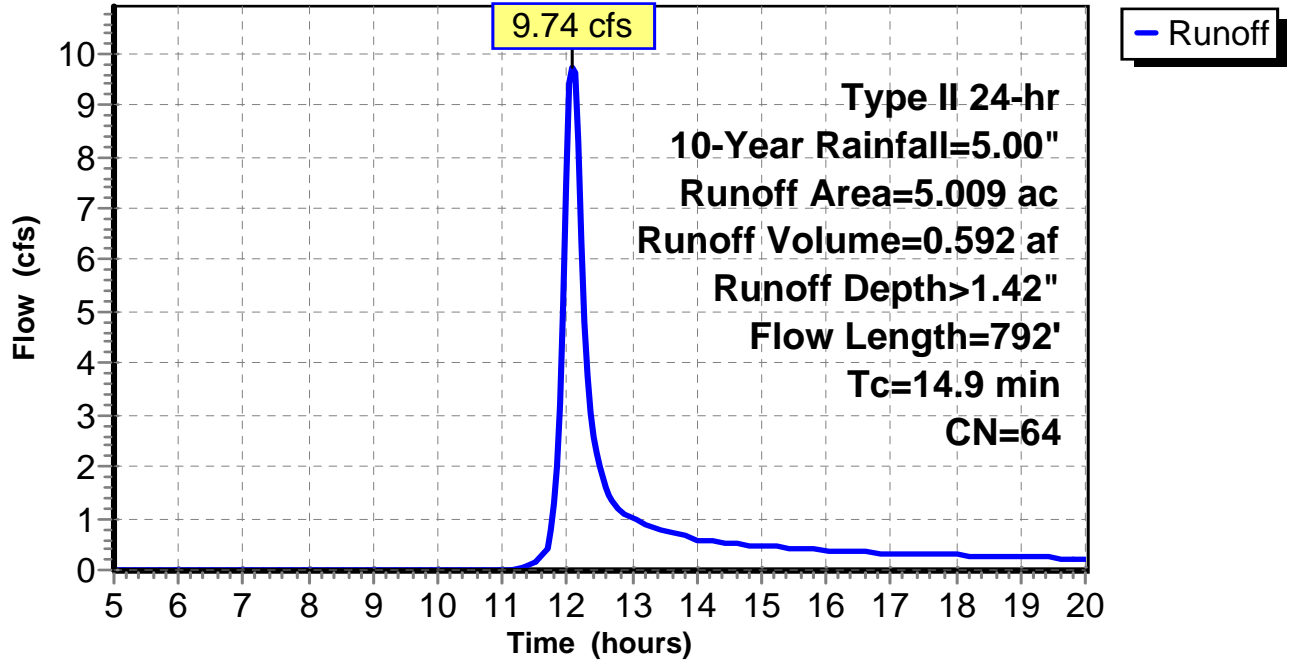
Subcatchment 7: C AR-302.007

Hydrograph



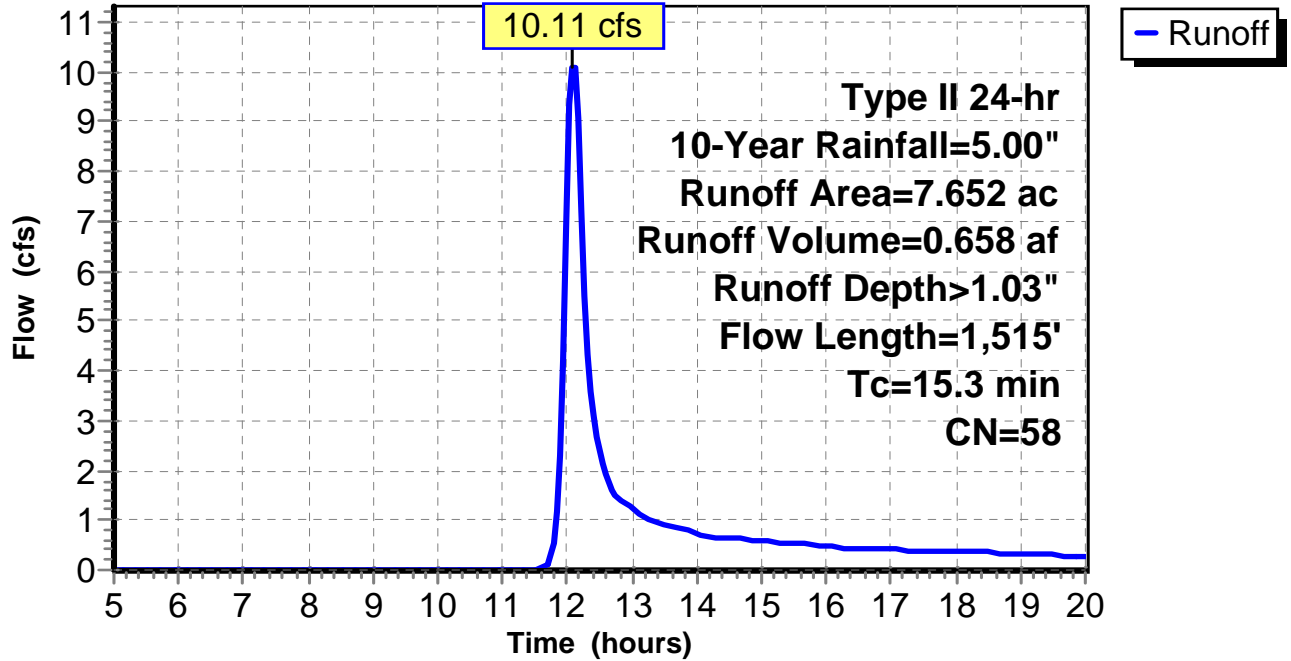
Subcatchment 8: C AR-302.008

Hydrograph



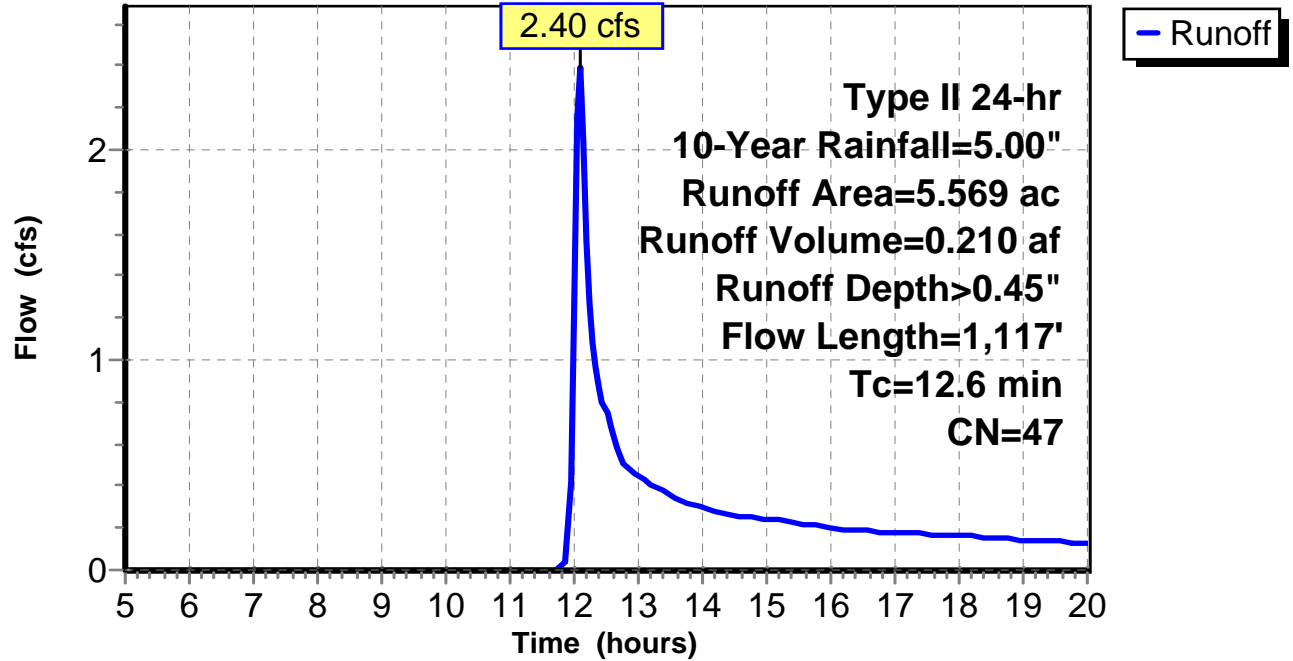
Subcatchment 9: C AR-302.009

Hydrograph



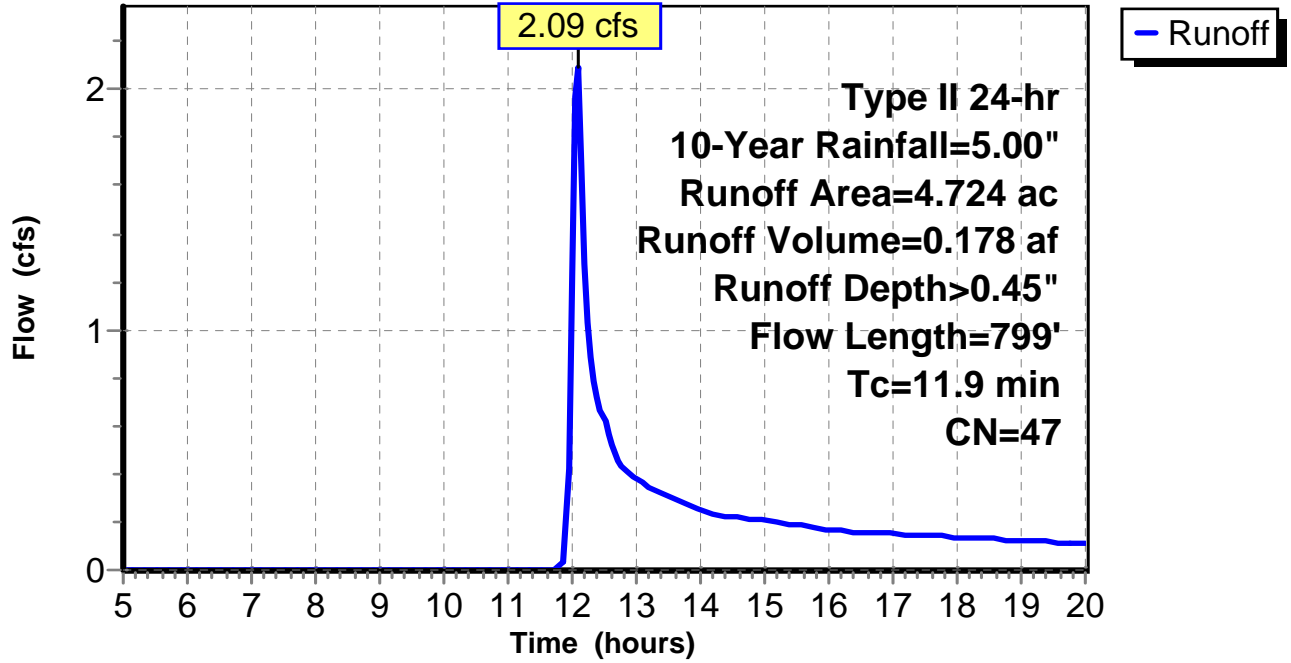
Subcatchment 10: C AR-302.010

Hydrograph



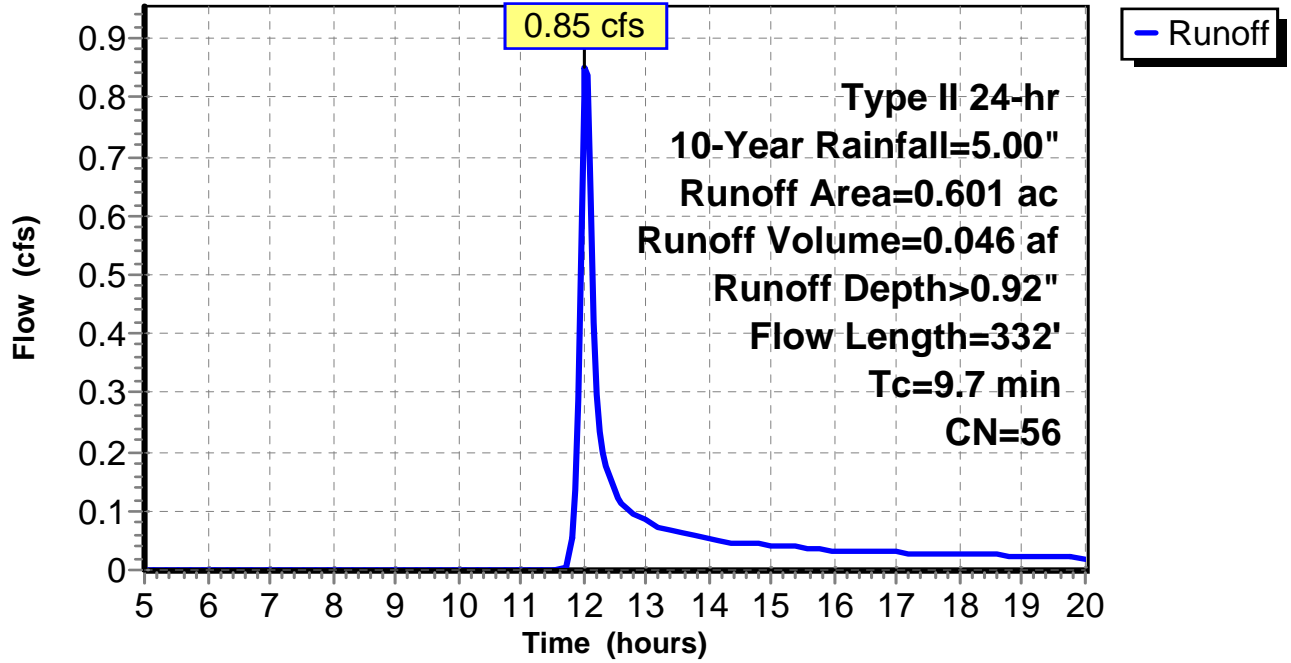
Subcatchment 11: C AR-302.011

Hydrograph



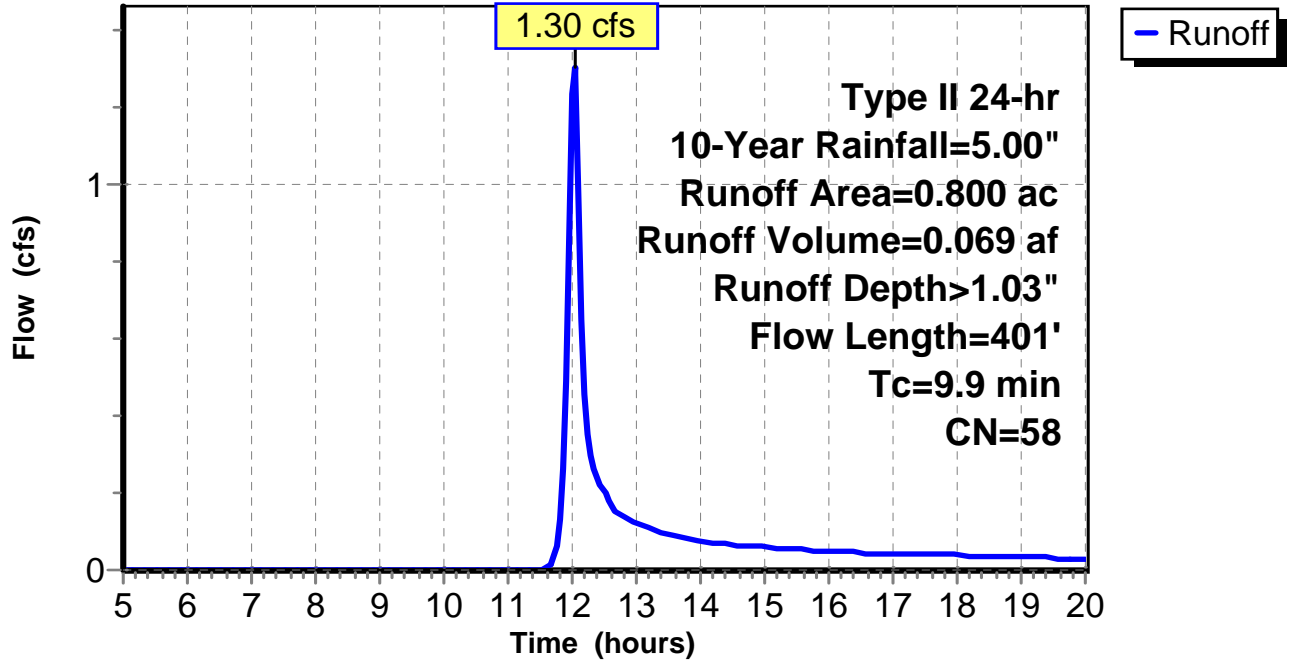
Subcatchment 12: C AR-302.012

Hydrograph



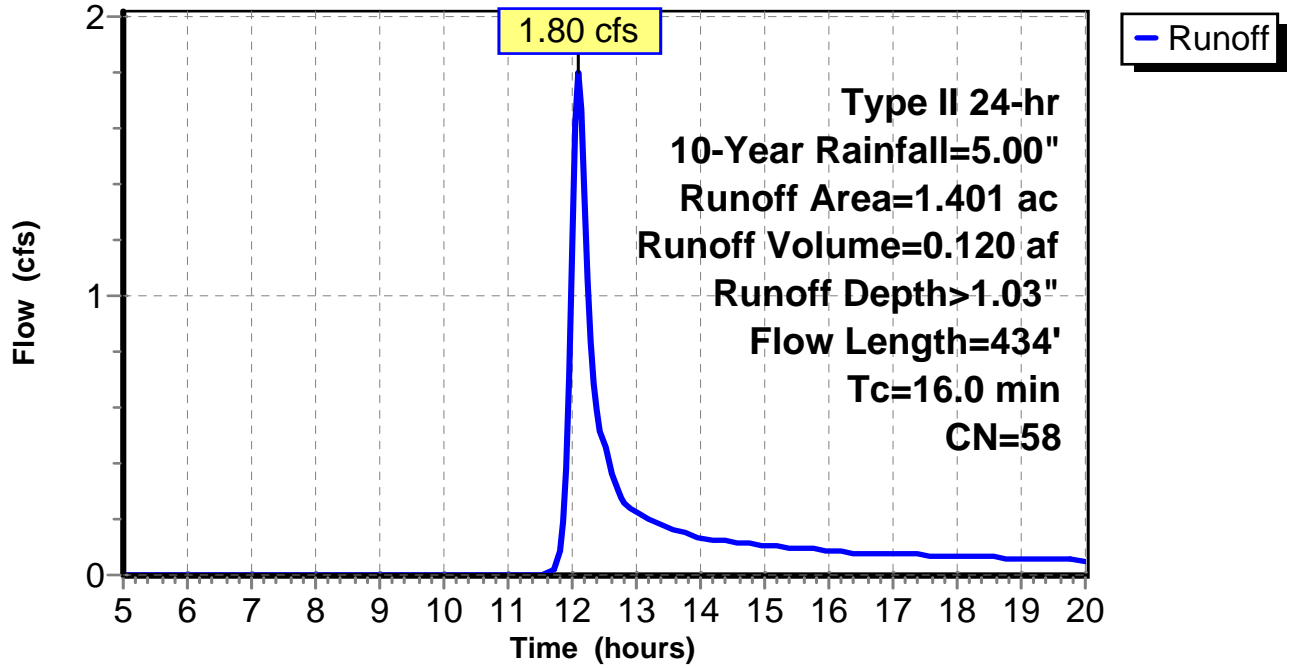
Subcatchment 13: C AR-302.013

Hydrograph



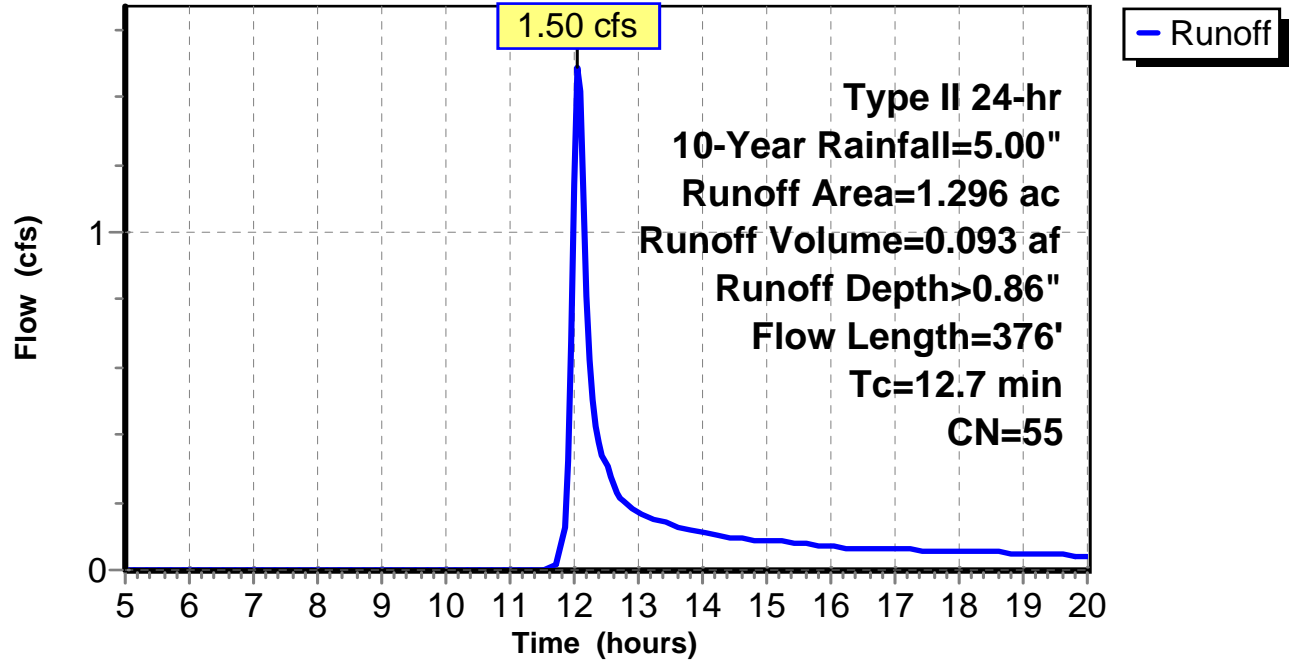
Subcatchment 14: C AR-302.014

Hydrograph



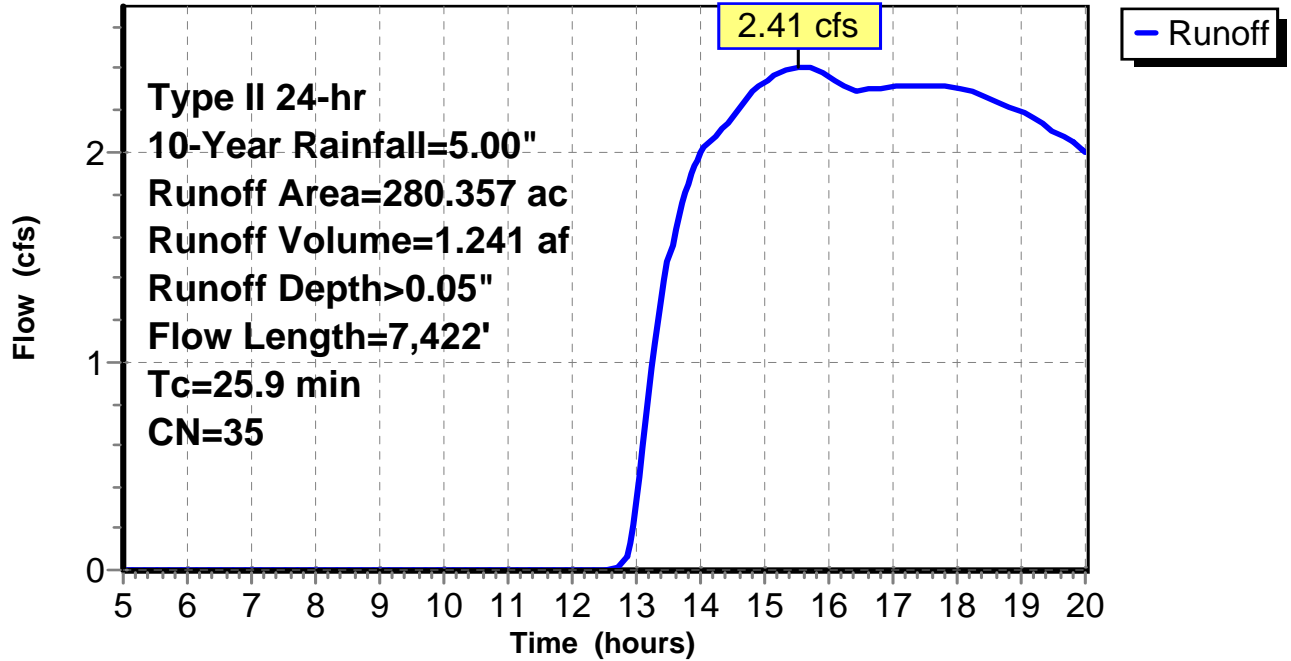
Subcatchment 15: C AR-302.015

Hydrograph



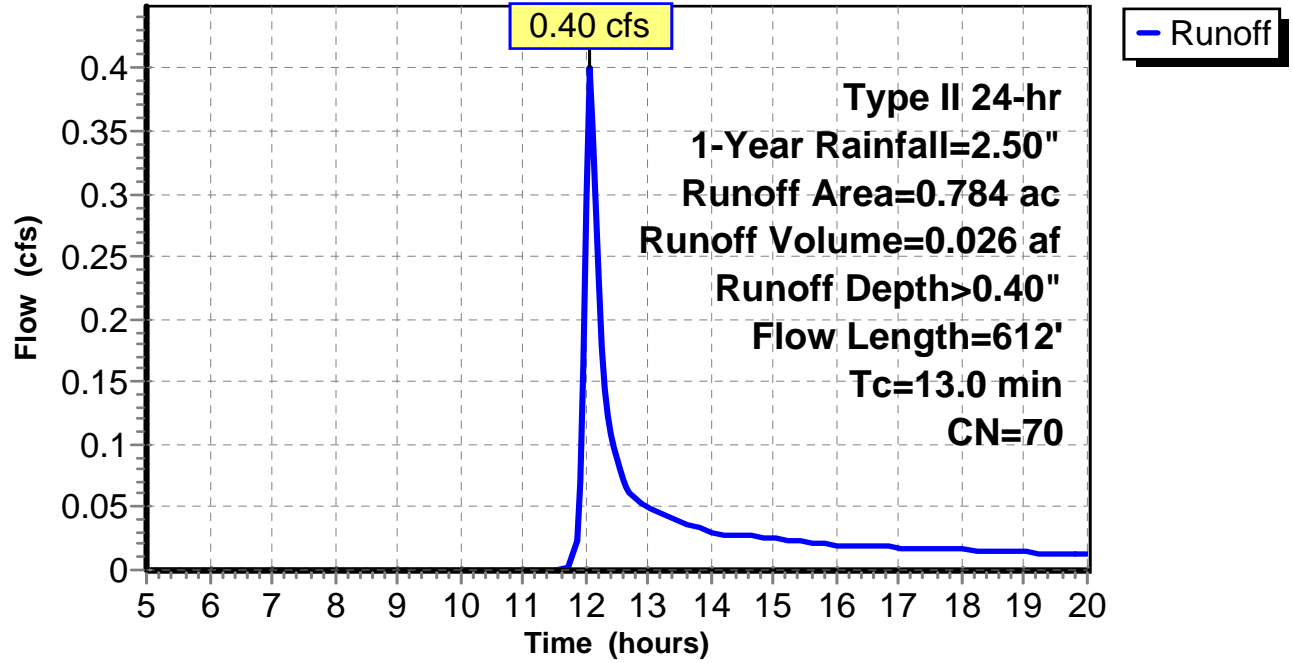
Subcatchment 16: C E121.001

Hydrograph



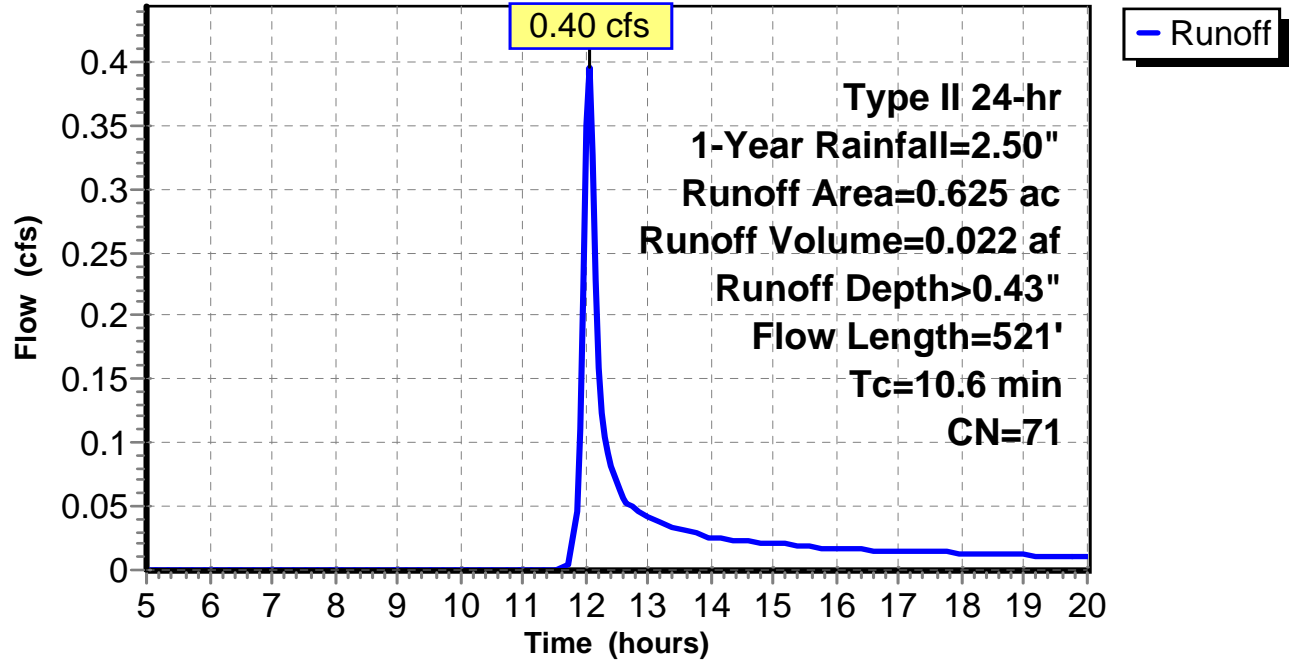
Subcatchment 1: C E122.001

Hydrograph



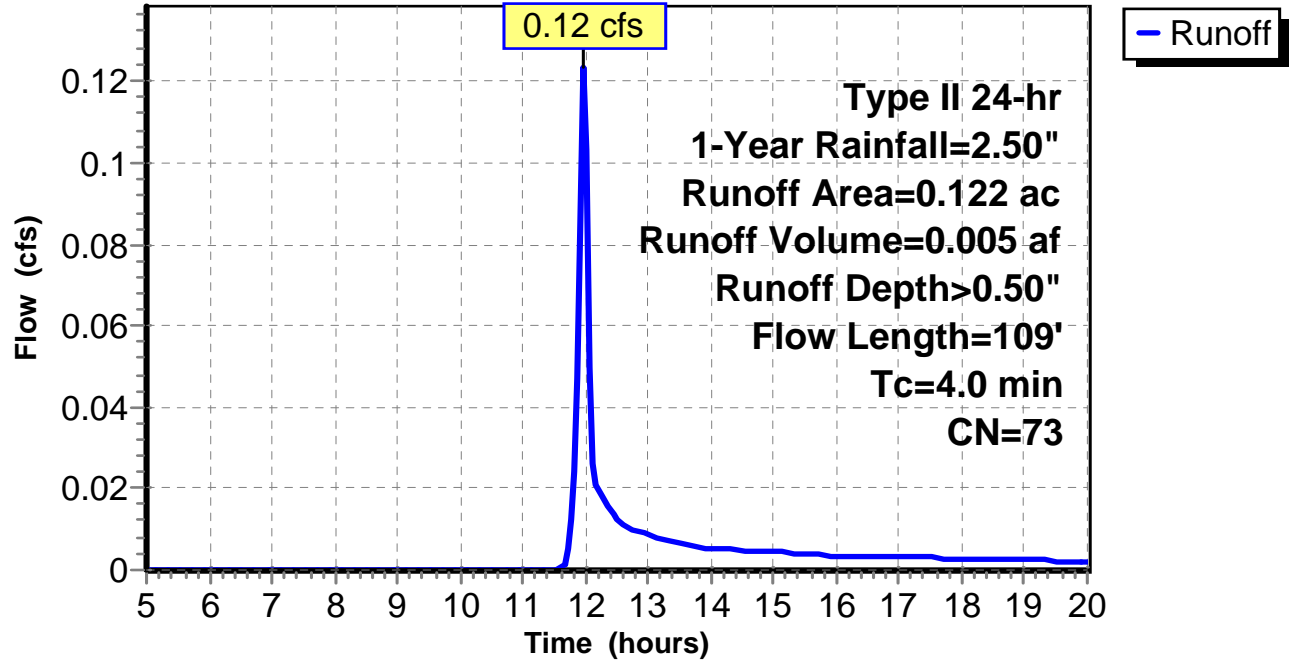
Subcatchment 2: C E122.002

Hydrograph



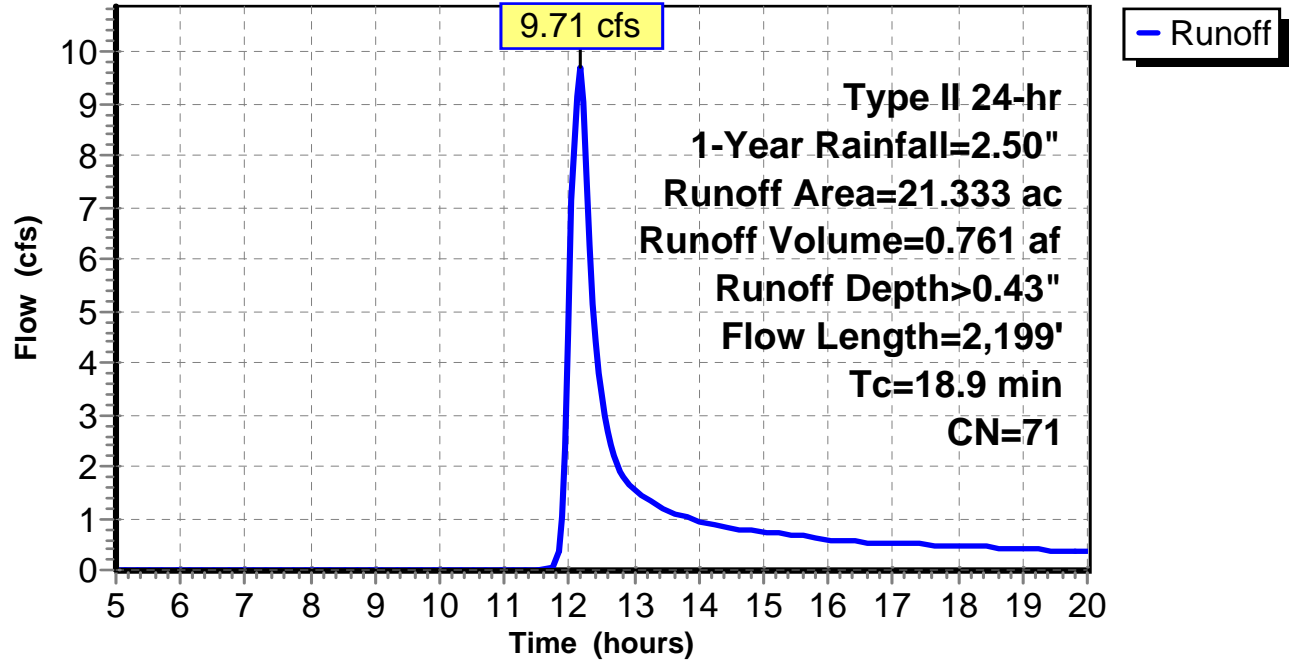
Subcatchment 3: C E122.003

Hydrograph



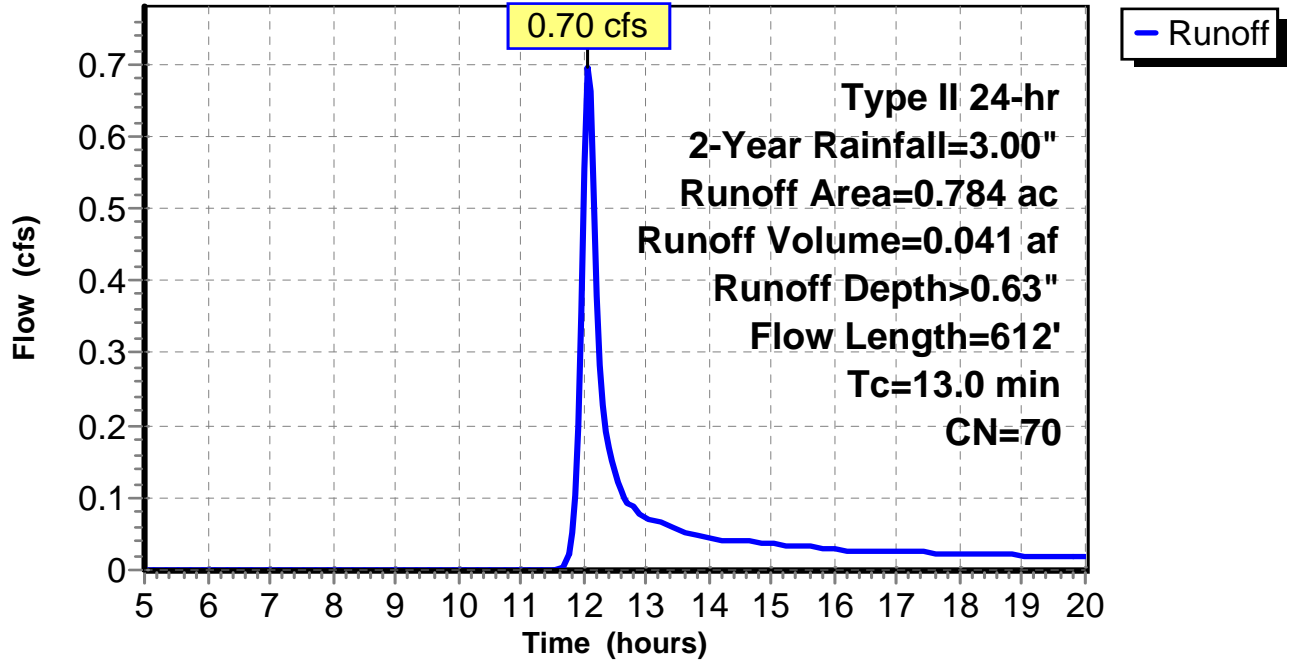
Subcatchment 4: C E122.004

Hydrograph



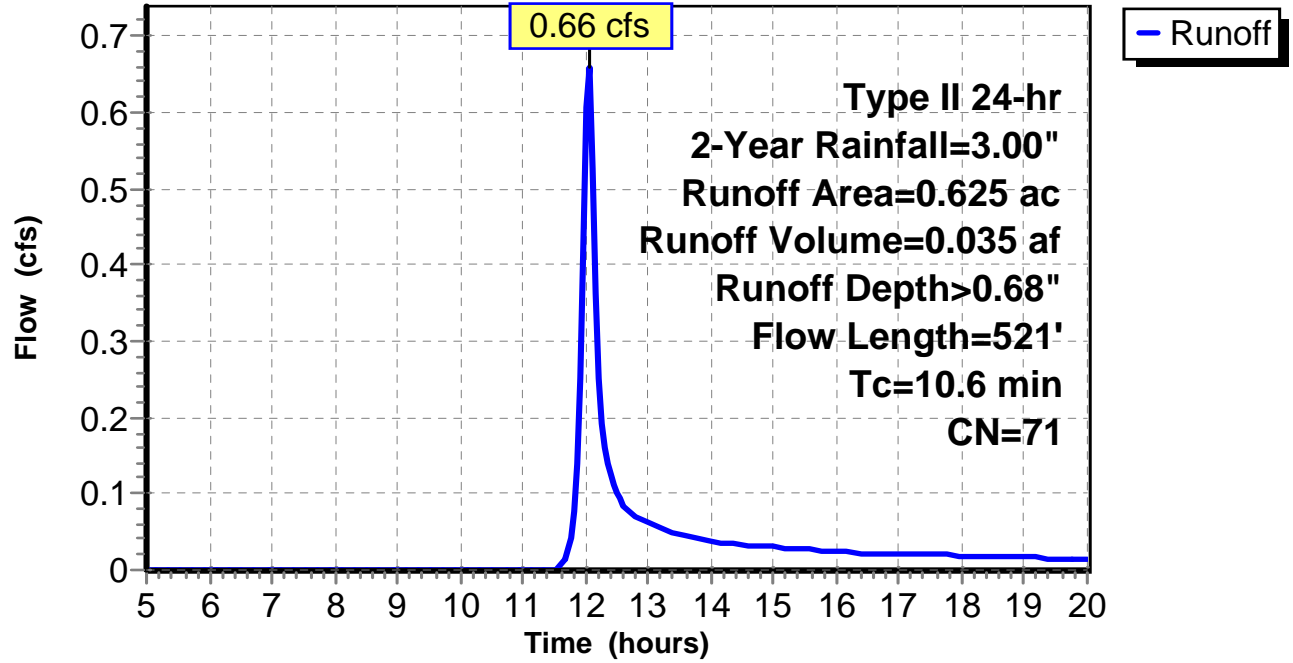
Subcatchment 1: C E122.001

Hydrograph



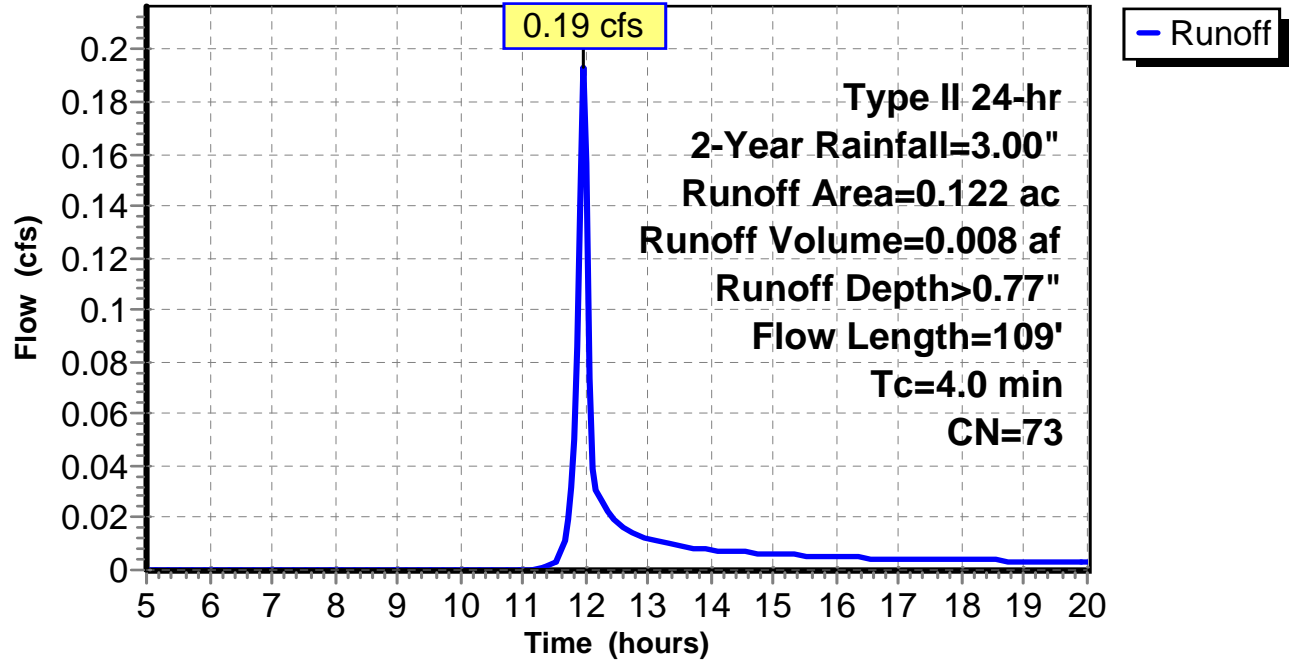
Subcatchment 2: C E122.002

Hydrograph



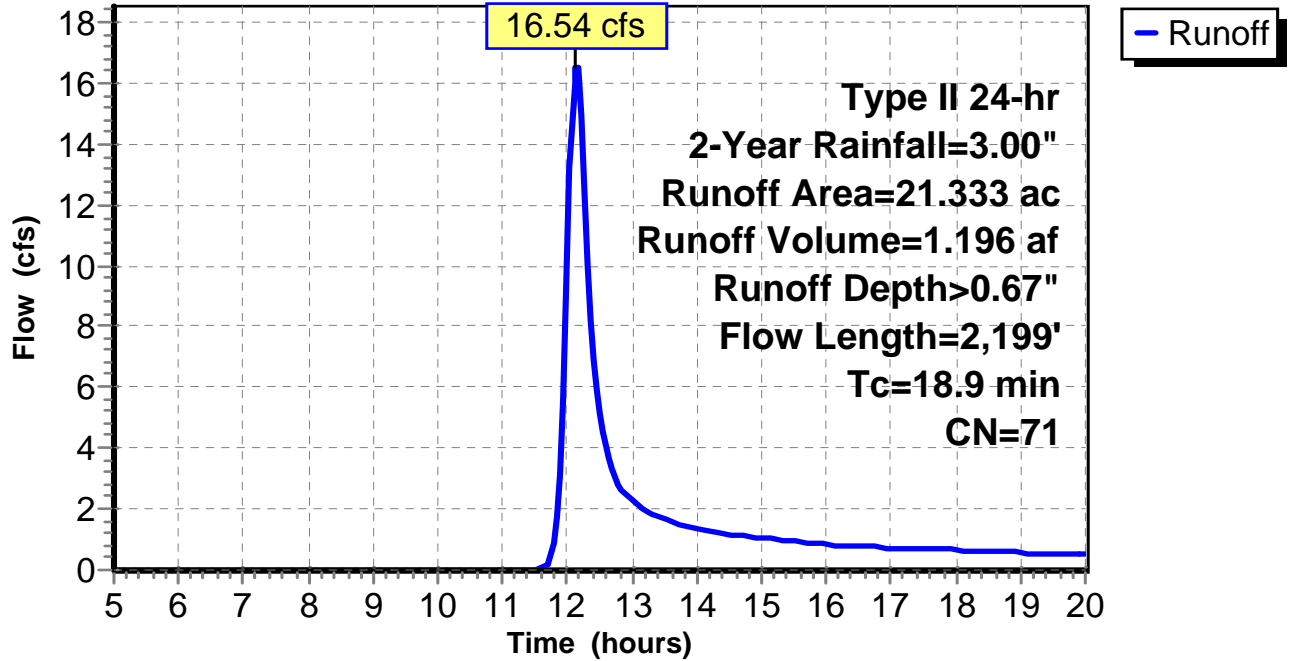
Subcatchment 3: C E122.003

Hydrograph



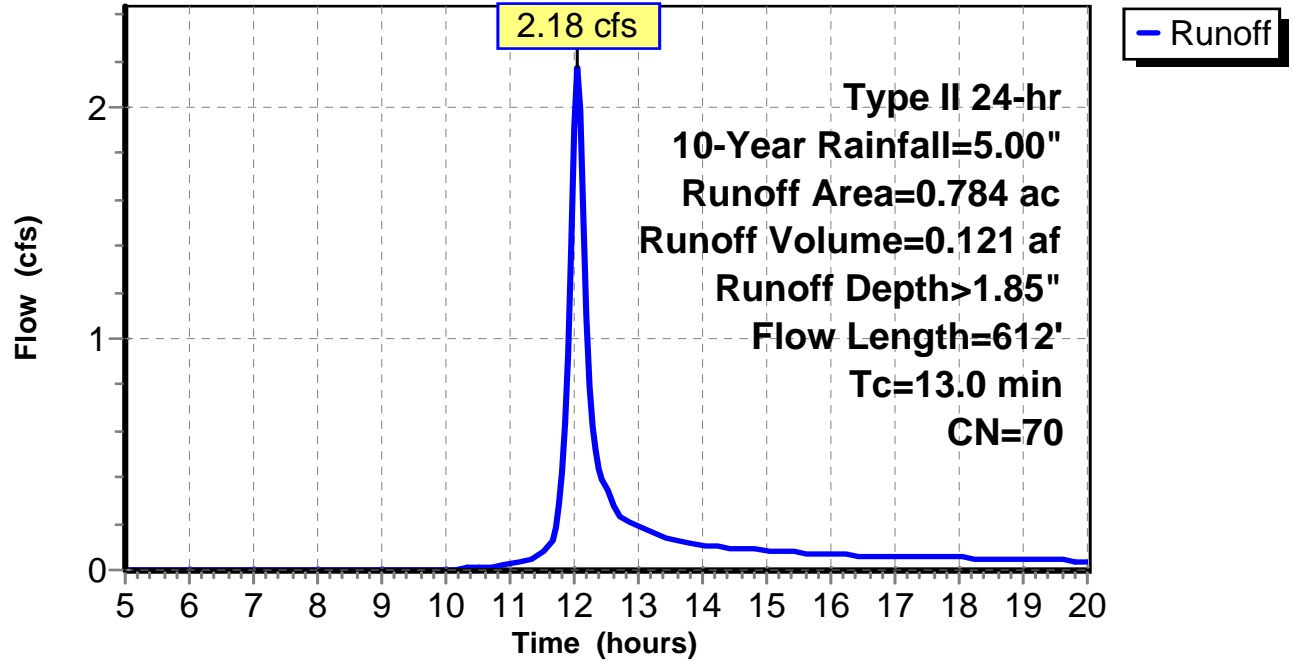
Subcatchment 4: C E122.004

Hydrograph



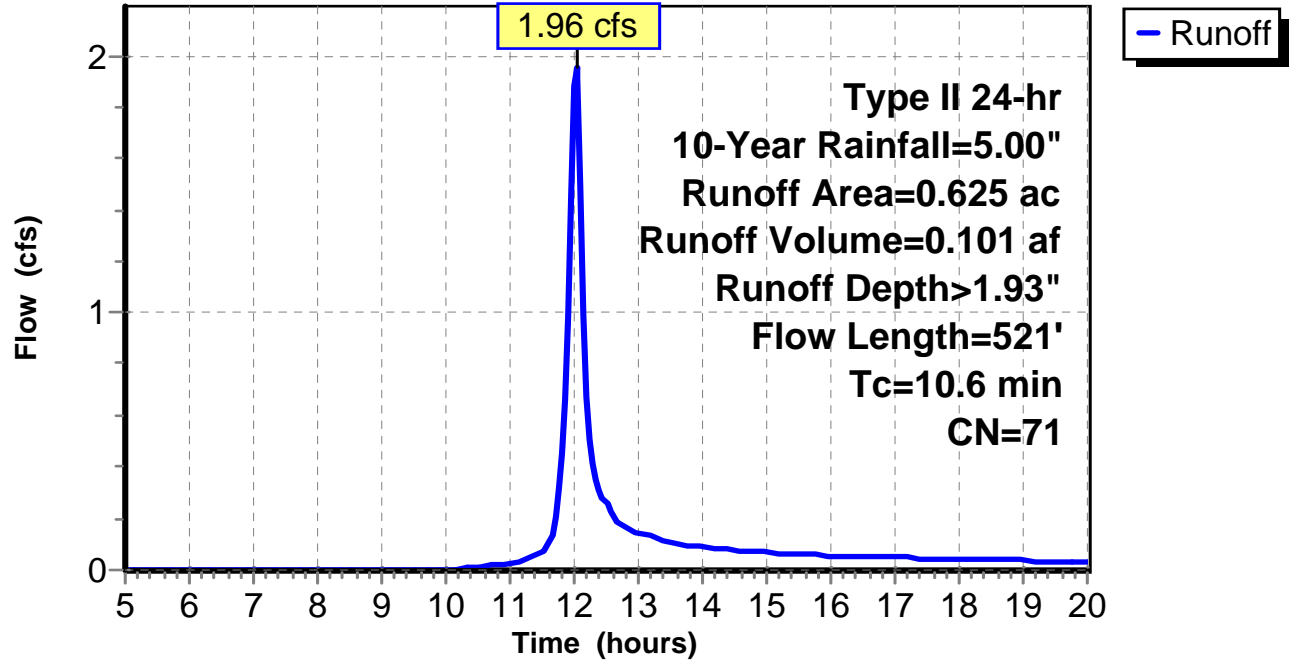
Subcatchment 1: C E122.001

Hydrograph



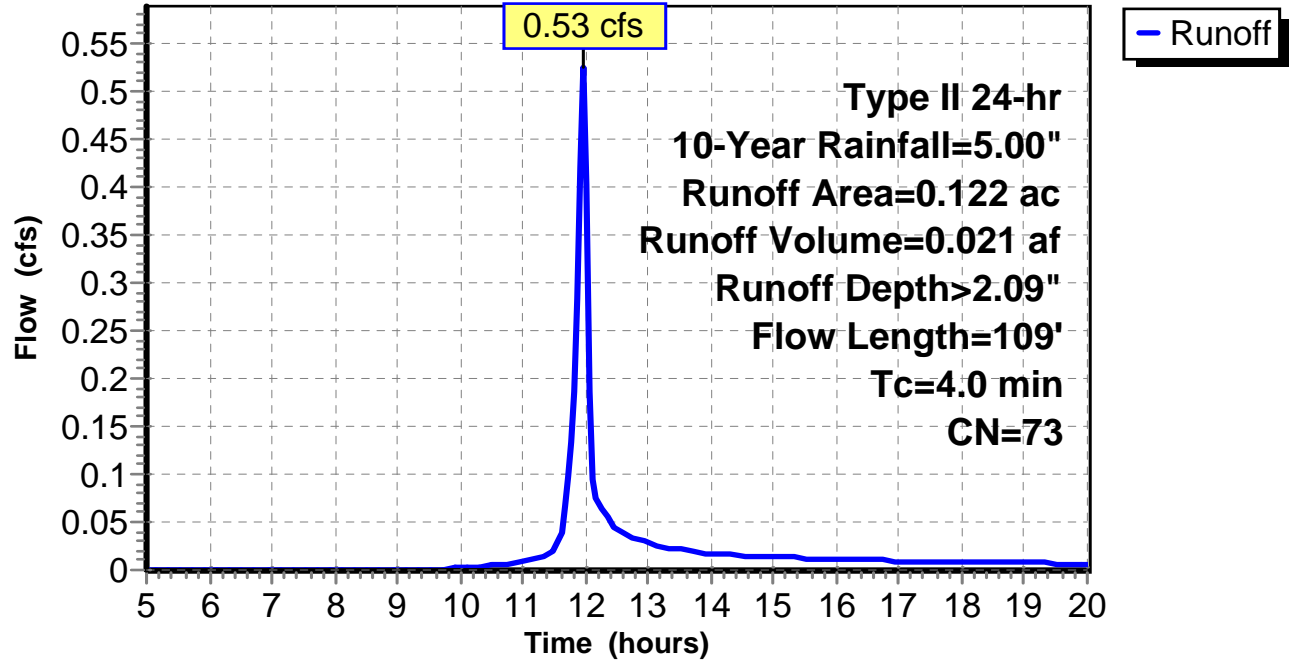
Subcatchment 2: C E122.002

Hydrograph



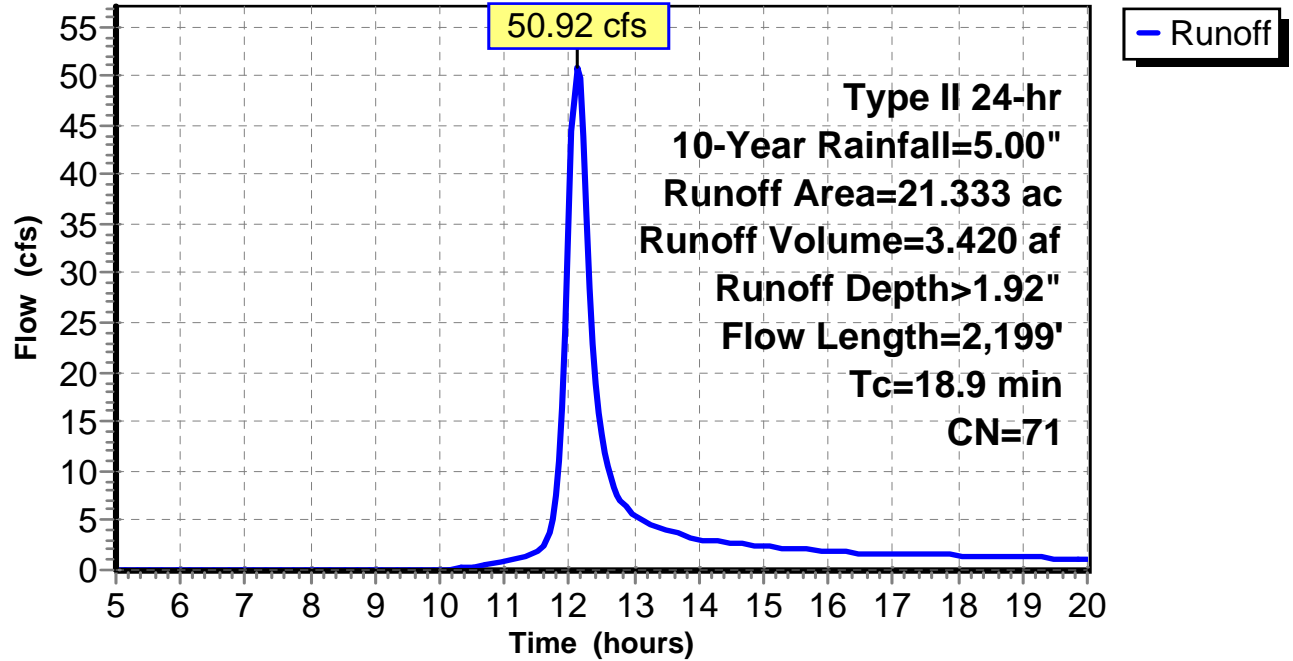
Subcatchment 3: C E122.003

Hydrograph



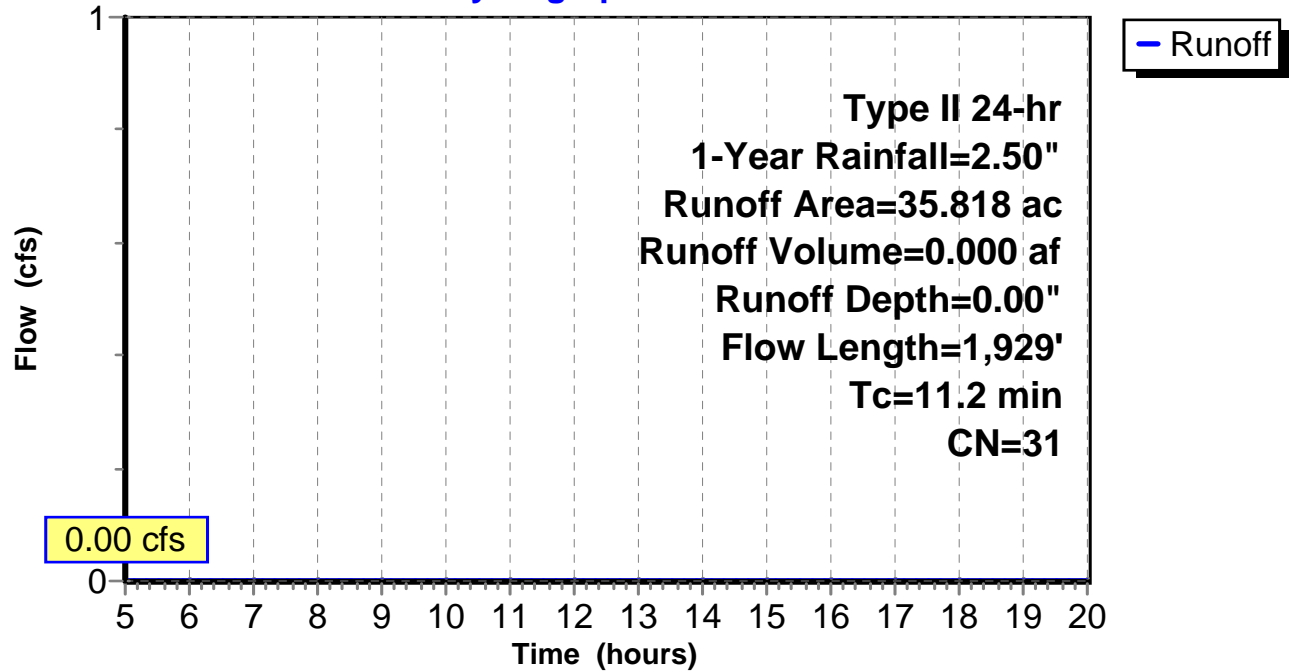
Subcatchment 4: C E122.004

Hydrograph



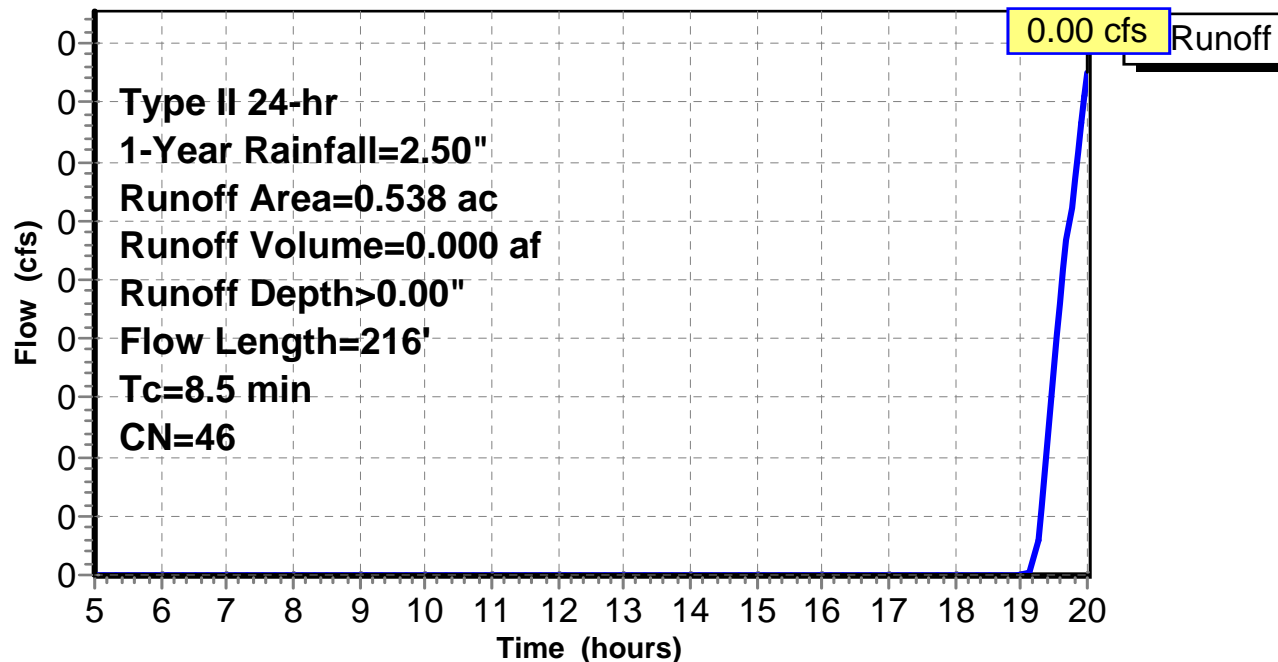
Subcatchment 1: C AR-303.008

Hydrograph



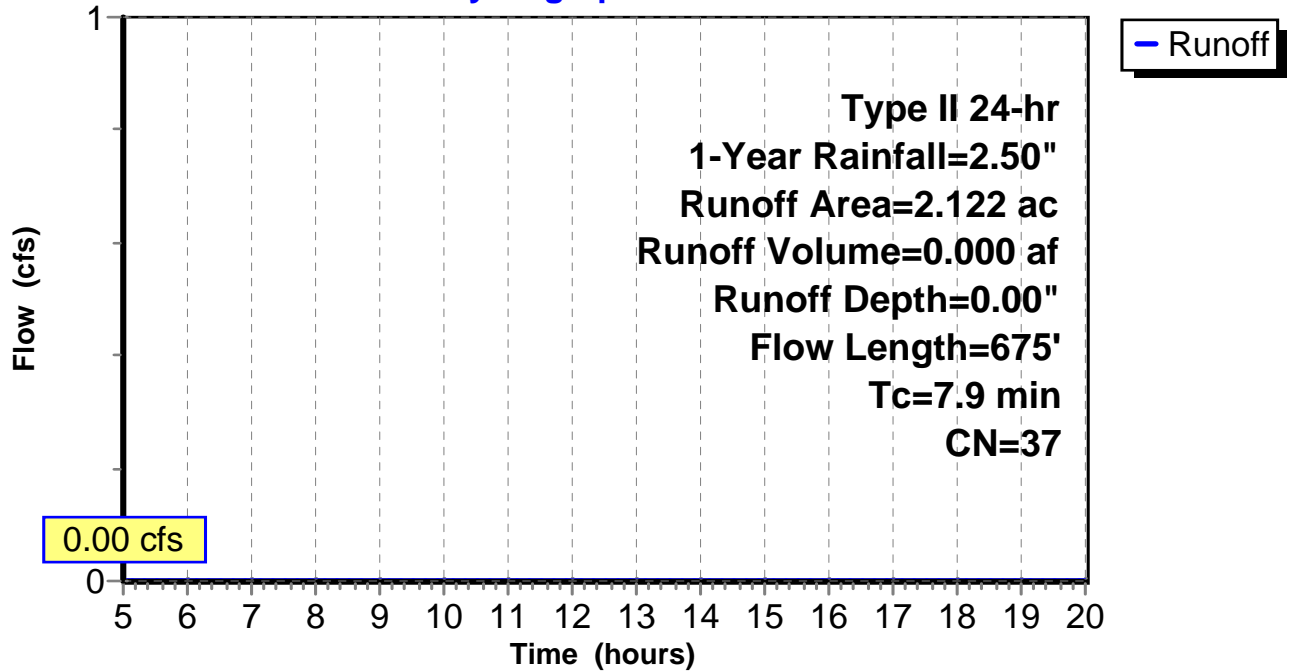
Subcatchment 2: C AR-303.009

Hydrograph



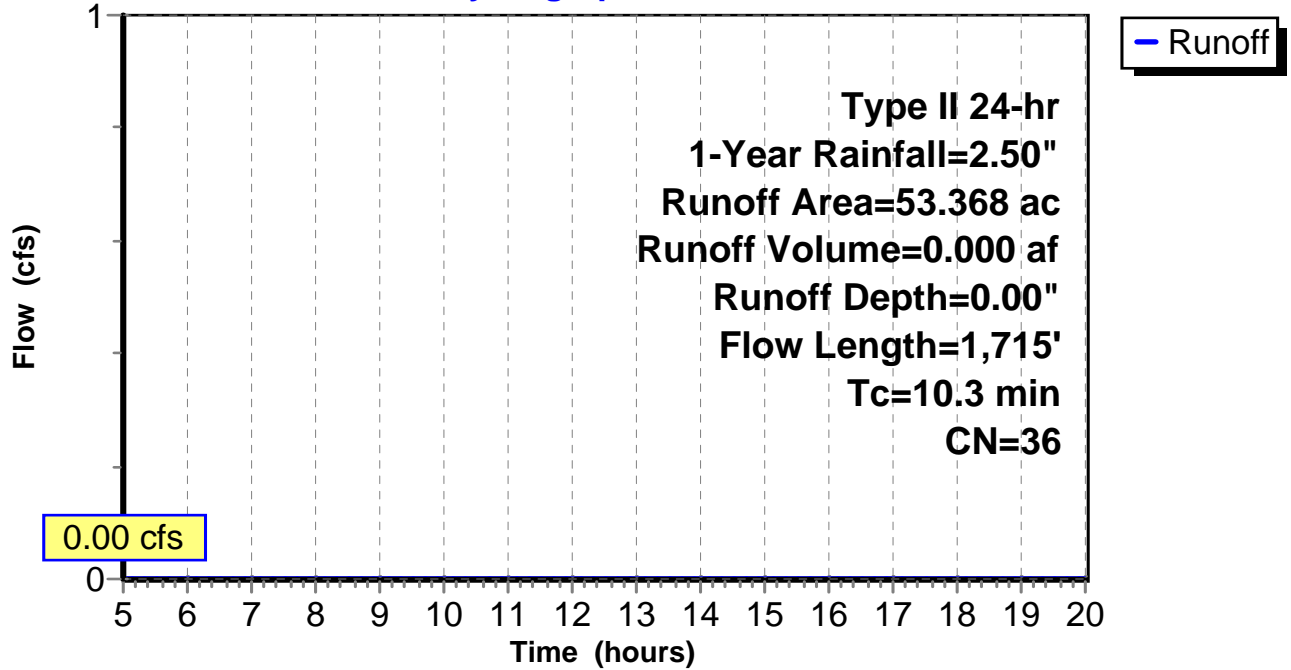
Subcatchment 3: C AR-303.010

Hydrograph



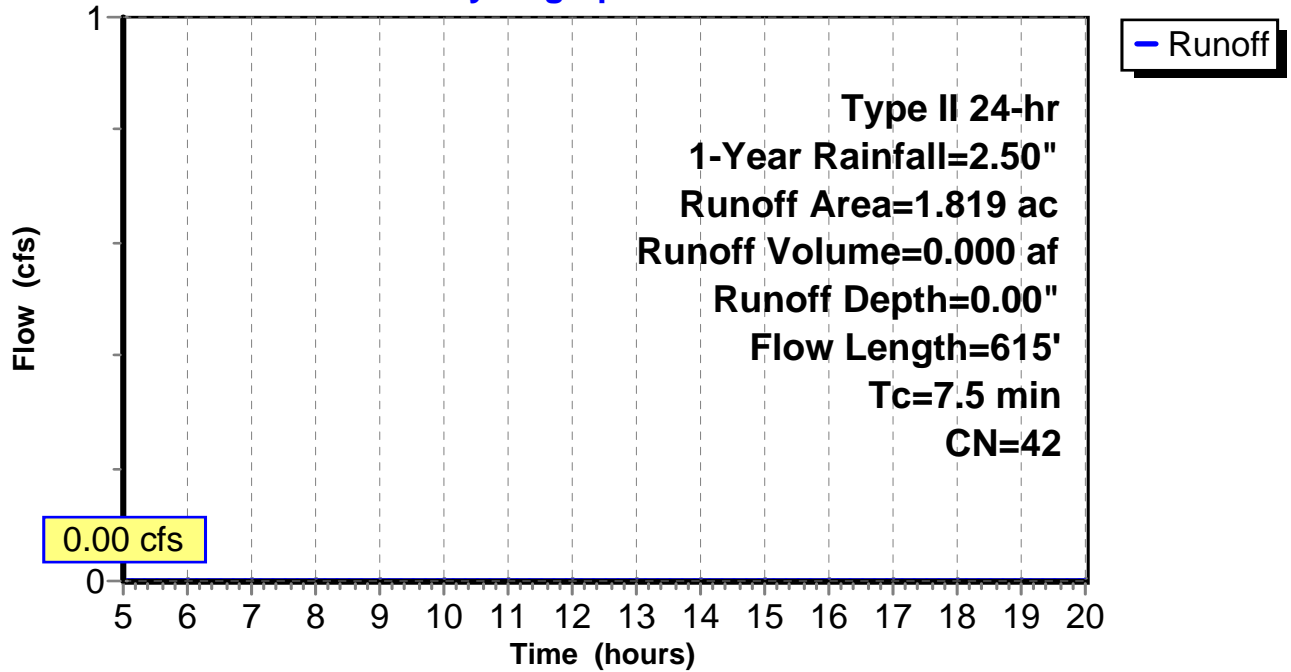
Subcatchment 4: C AR-303.011

Hydrograph



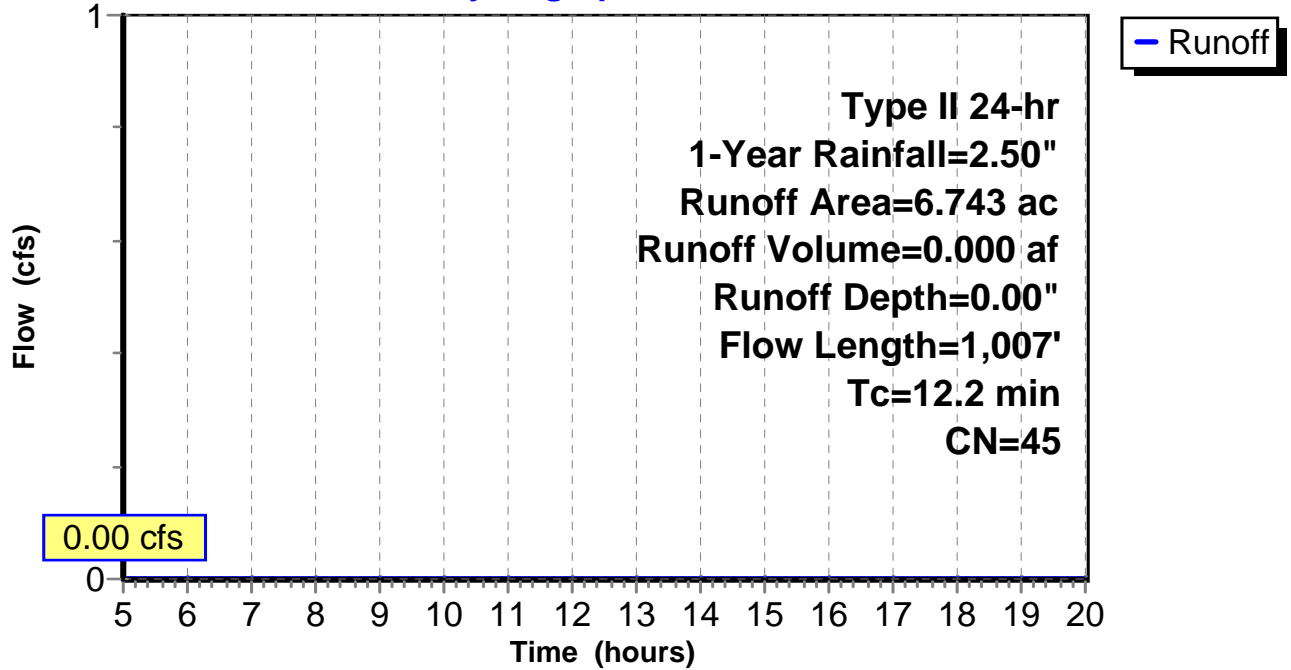
Subcatchment 5: C AR-303.012

Hydrograph



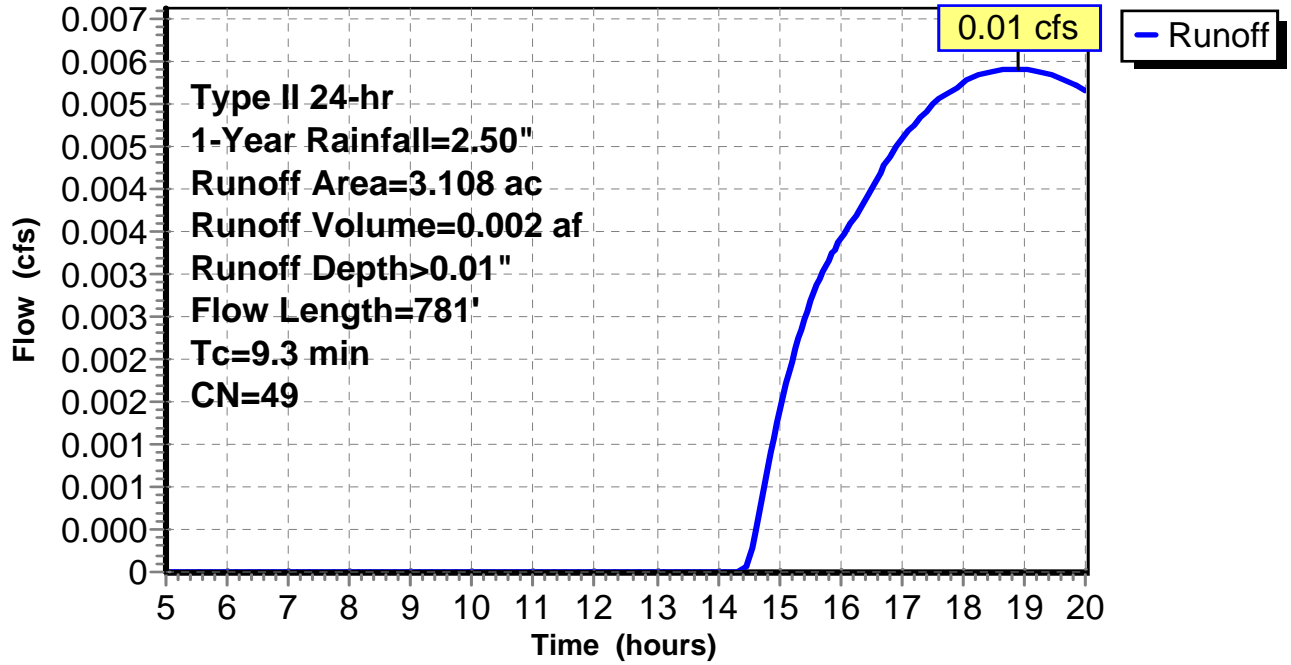
Subcatchment 6: C AR-303.013

Hydrograph



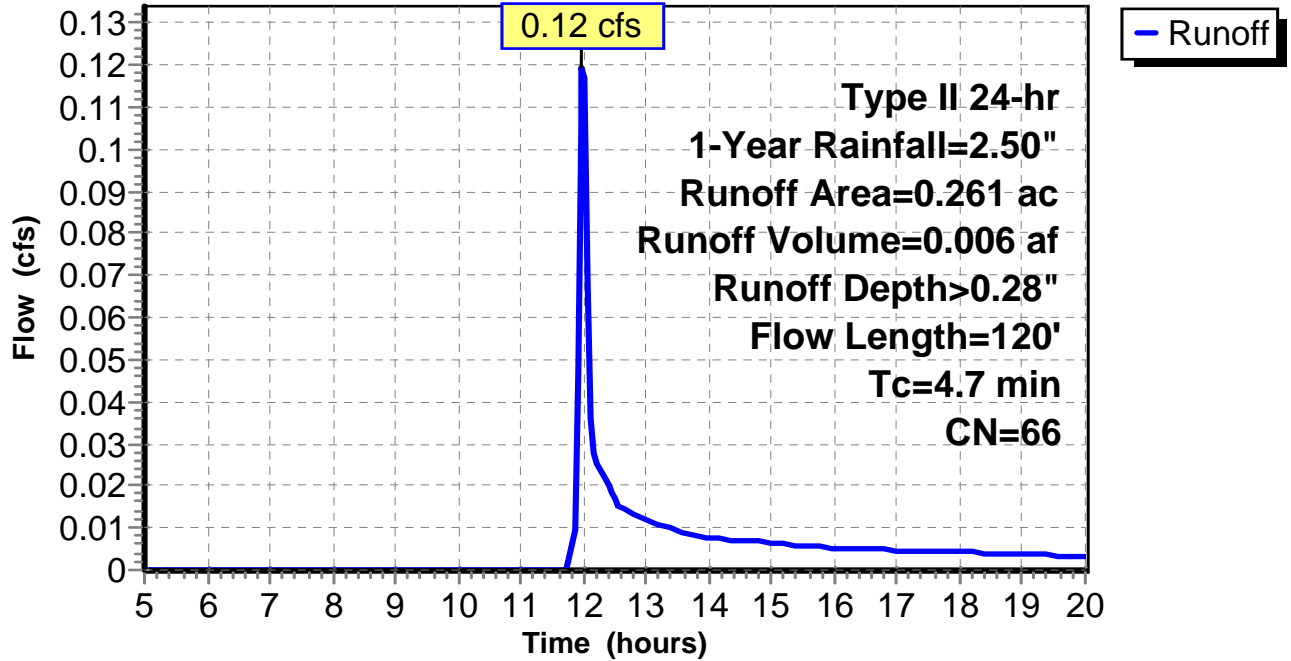
Subcatchment 7: C AR-303.014

Hydrograph



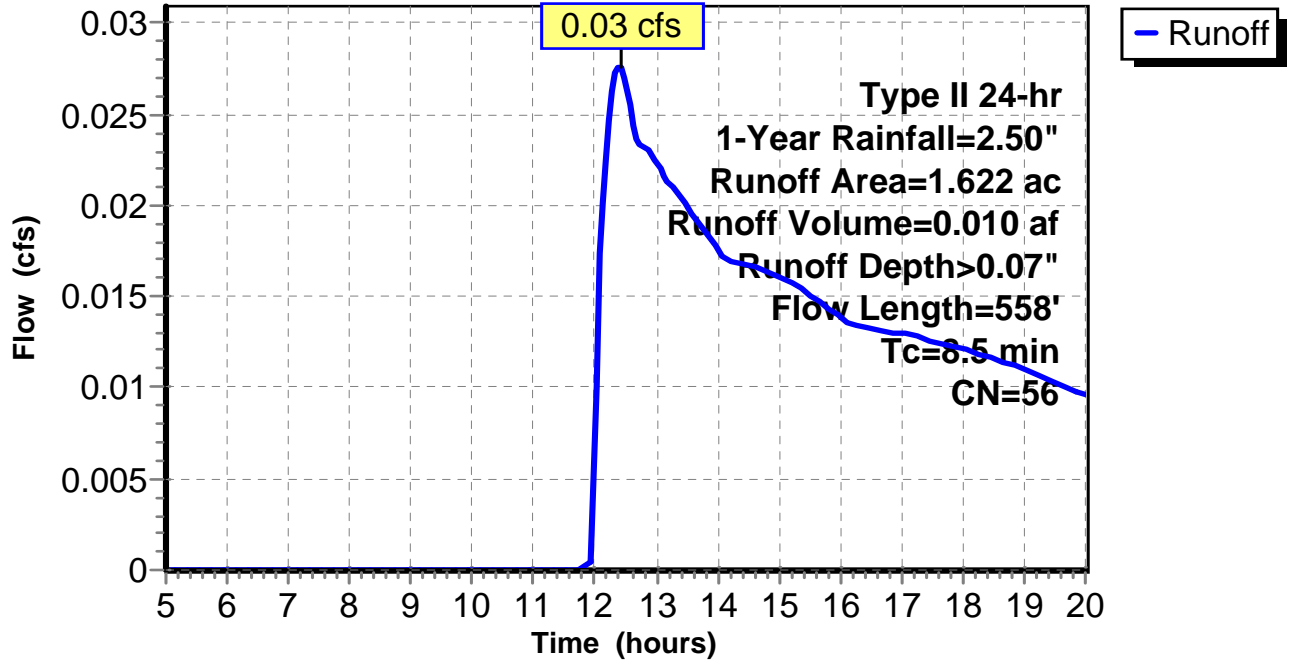
Subcatchment 8: C AR-303.015

Hydrograph



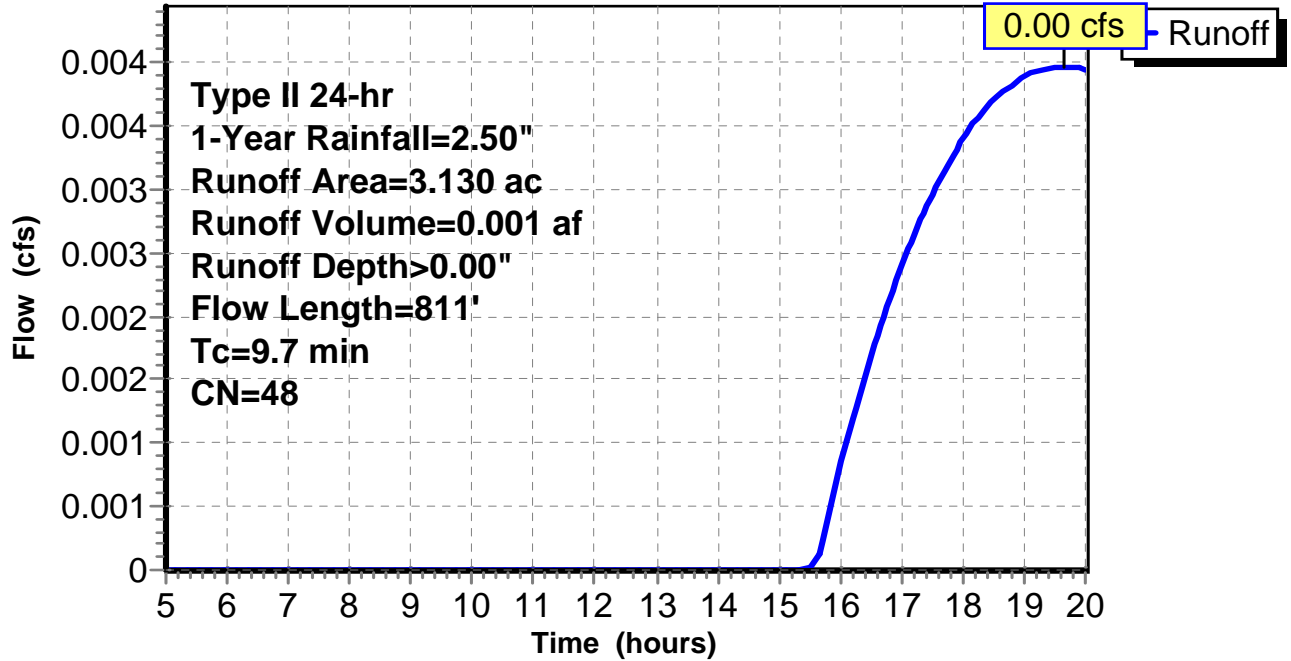
Subcatchment 9: C AR-303.016

Hydrograph



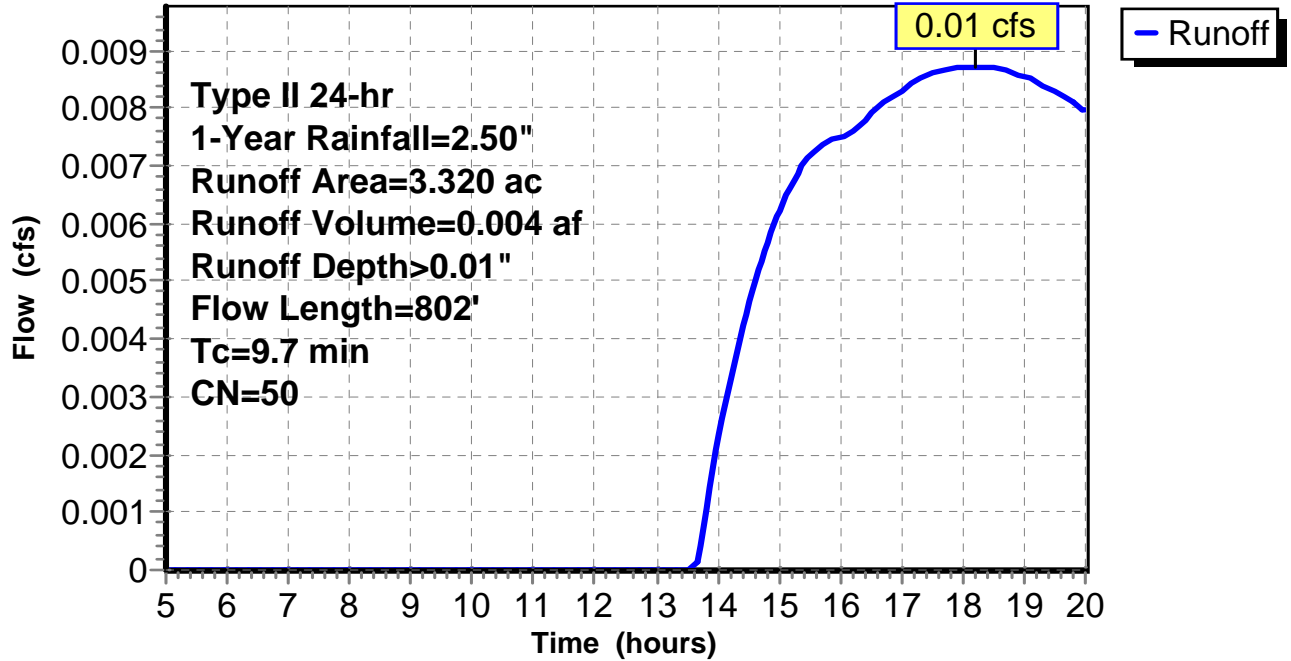
Subcatchment 10: C AR-303.017

Hydrograph



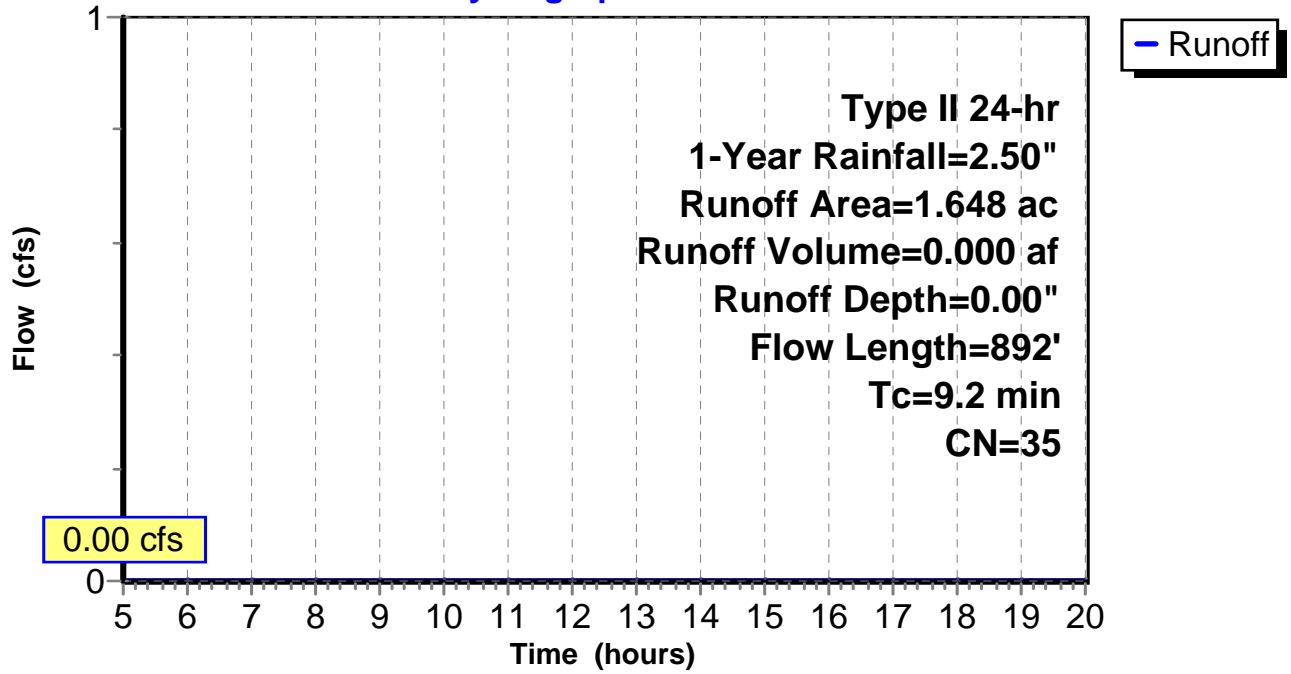
Subcatchment 11: C AR-303.018

Hydrograph



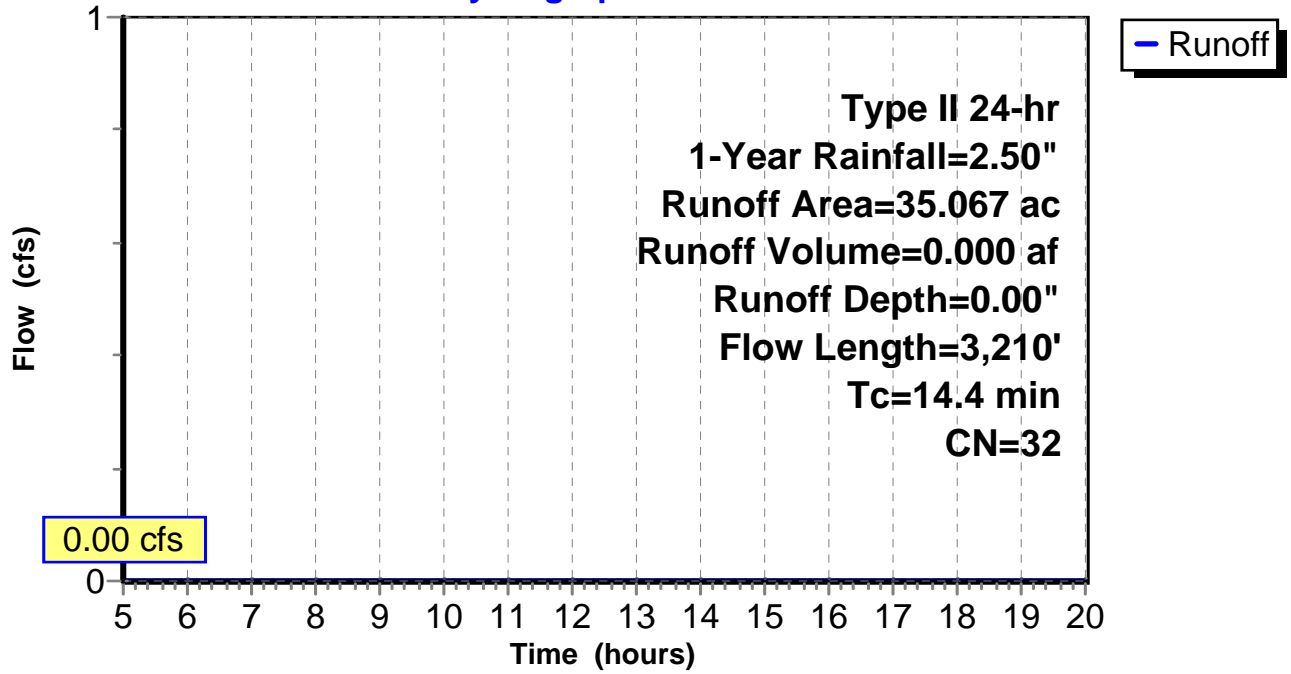
Subcatchment 12: C E123.003

Hydrograph



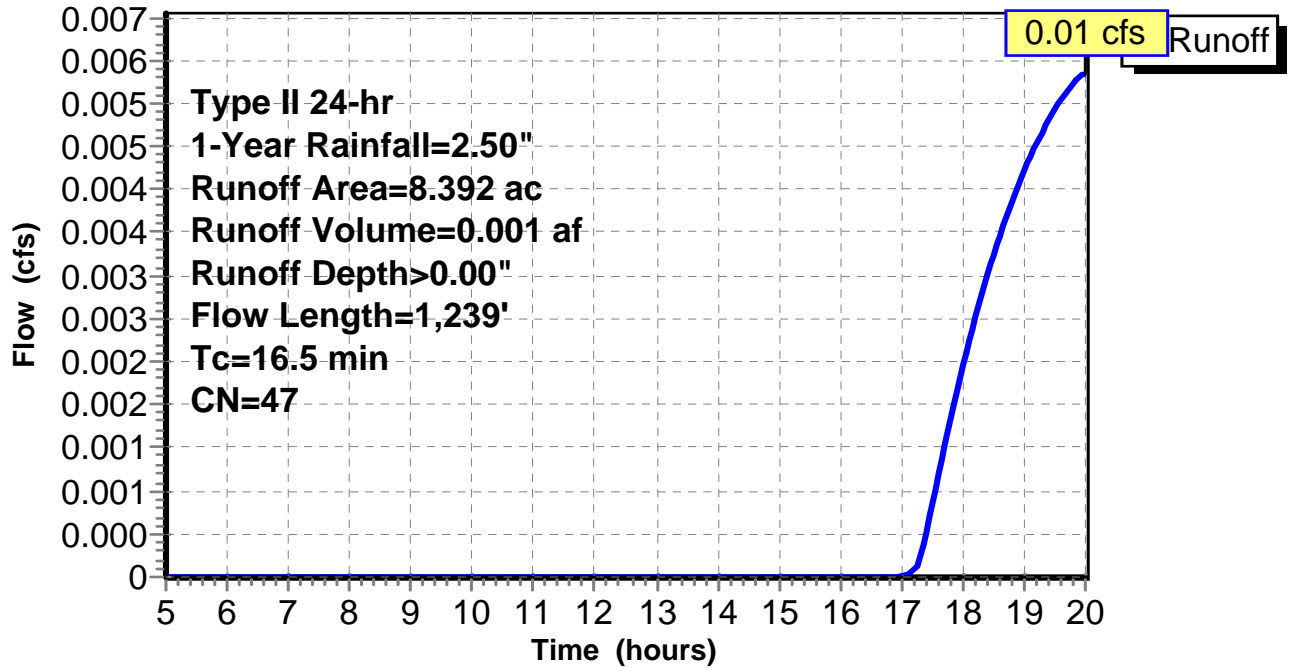
Subcatchment 13: C E123.004

Hydrograph



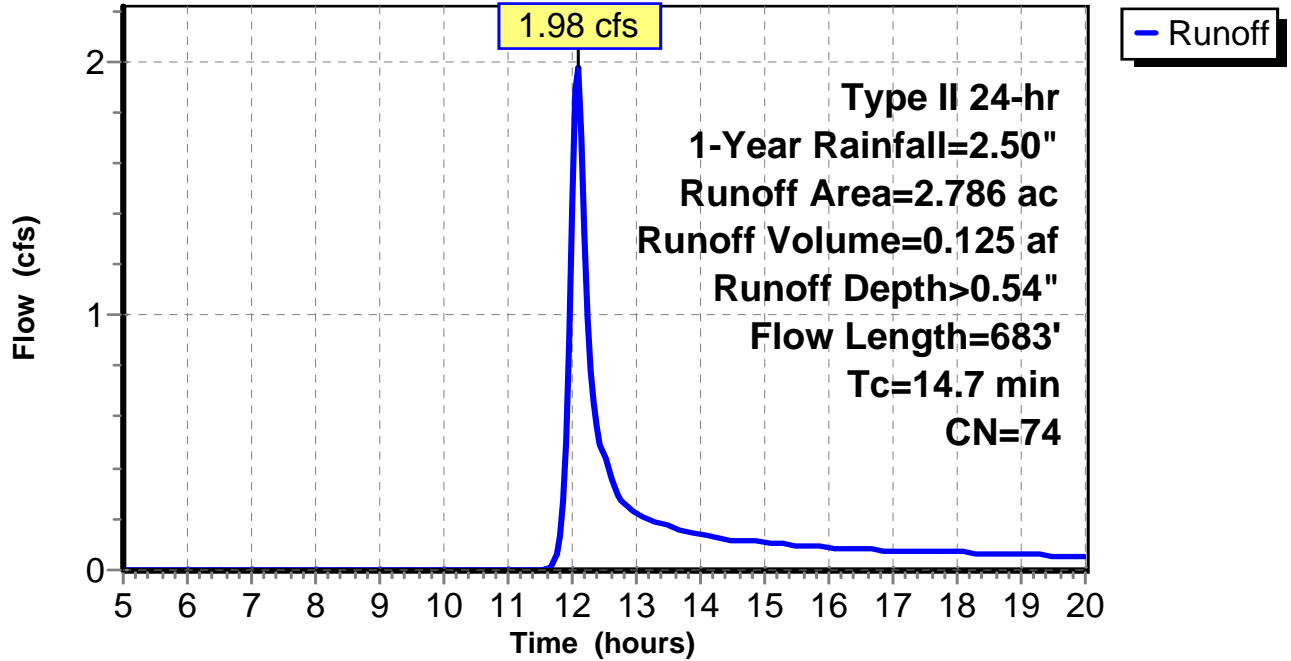
Subcatchment 14: C E123.005

Hydrograph



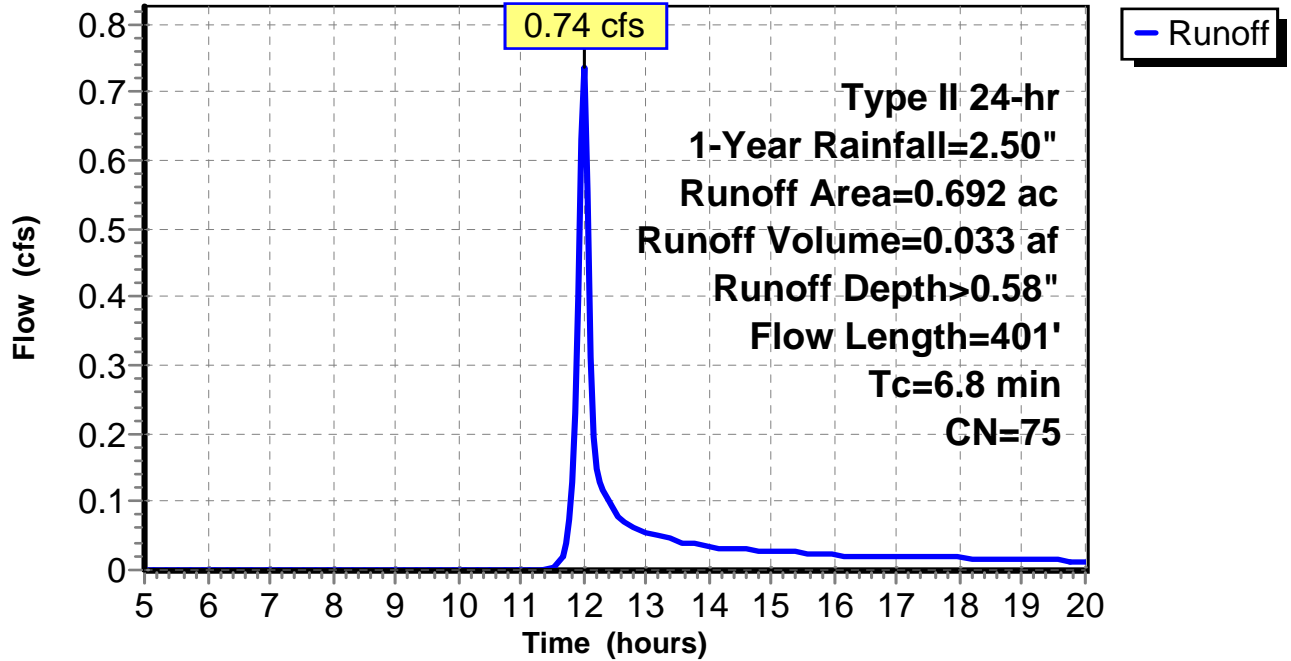
Subcatchment 15: C E123.006

Hydrograph



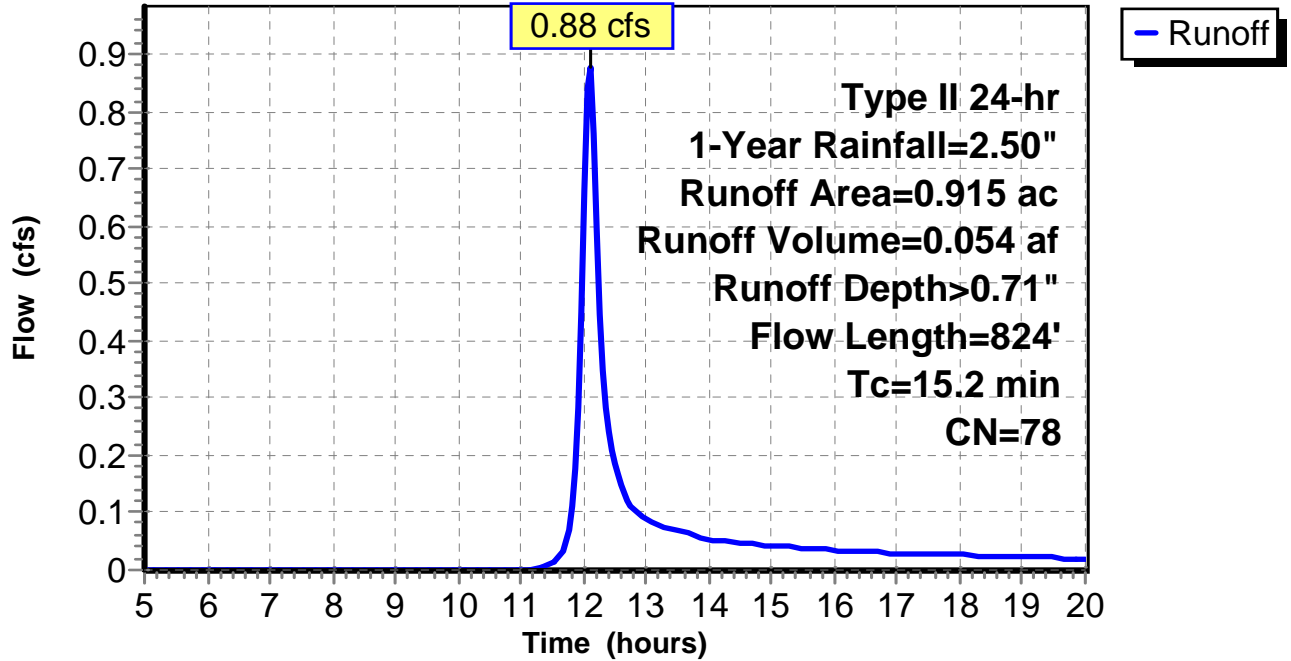
Subcatchment 16: C E123.007

Hydrograph



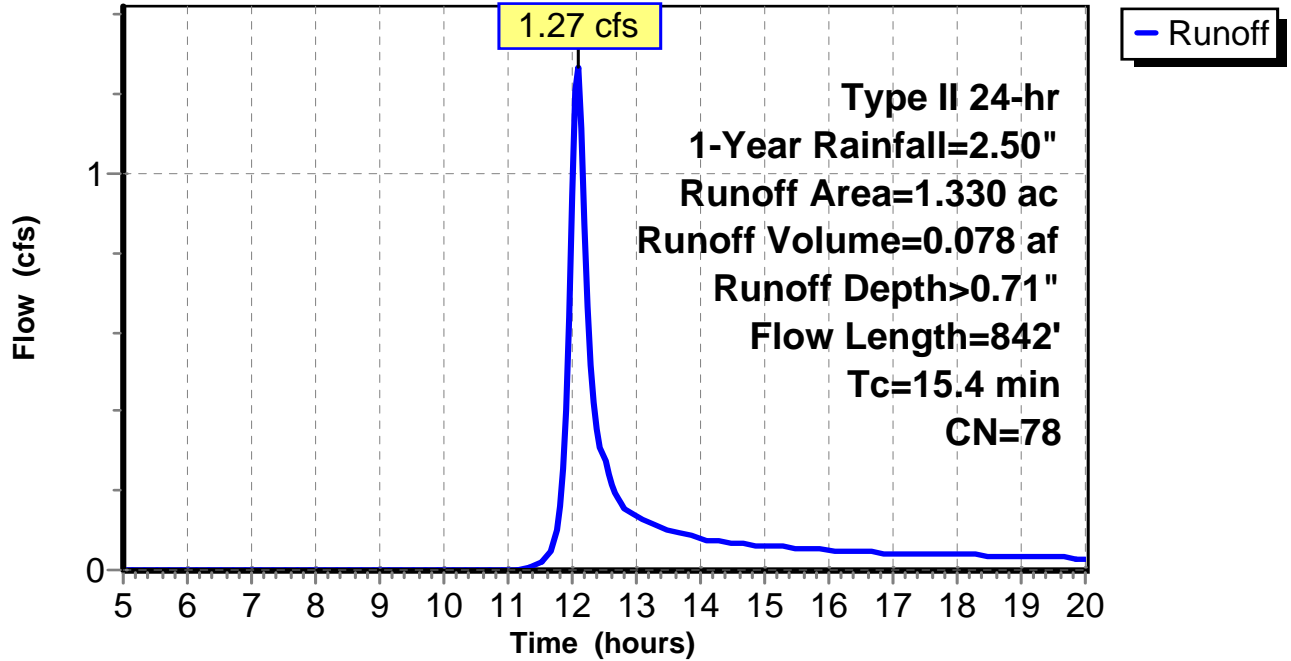
Subcatchment 17: C E123.008

Hydrograph



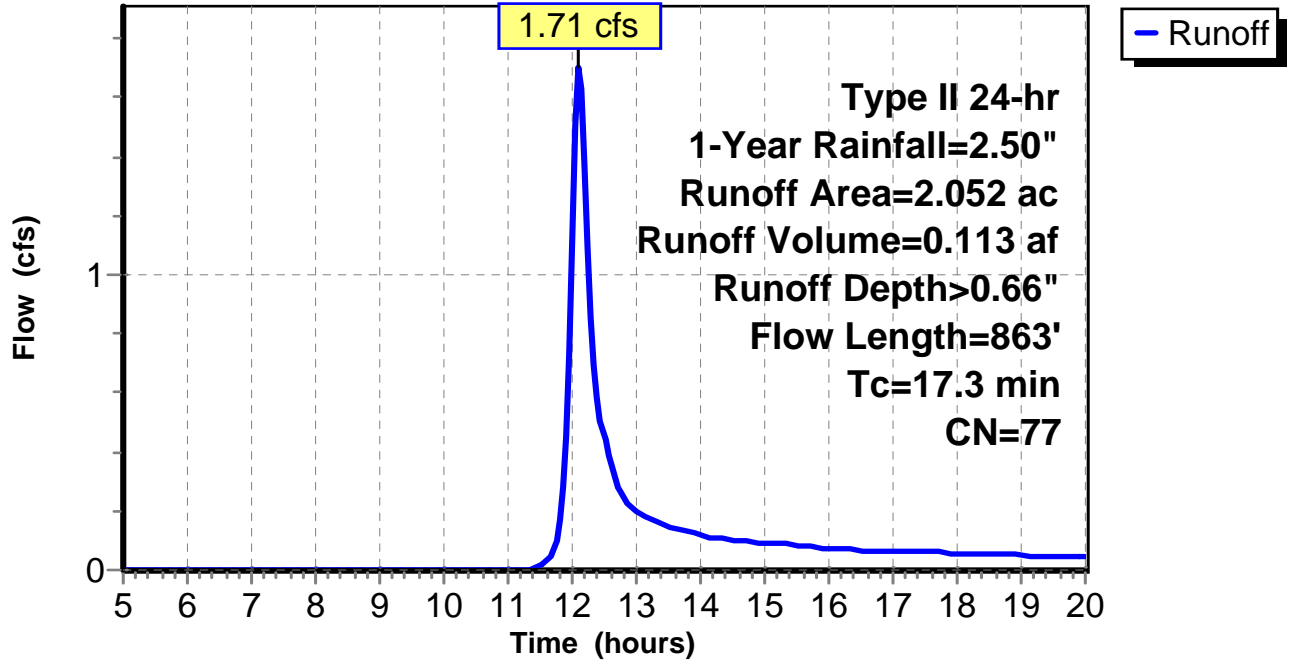
Subcatchment 18: C E123.009

Hydrograph



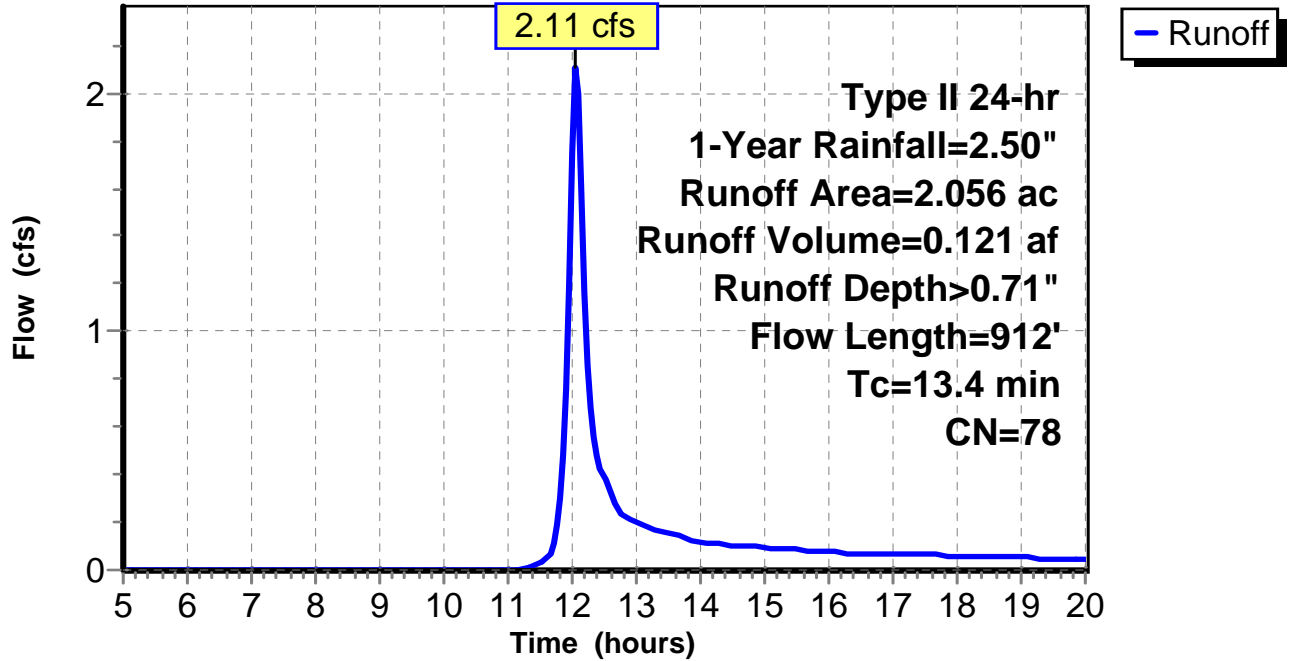
Subcatchment 19: C E123.010

Hydrograph



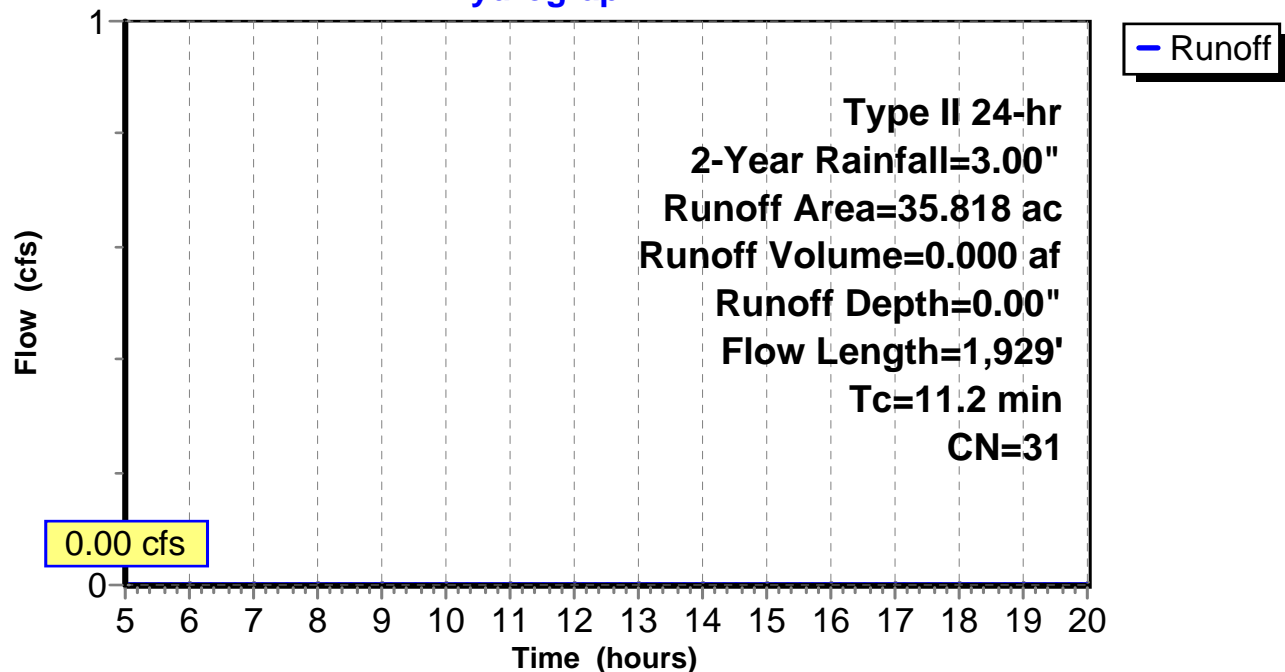
Subcatchment 20: C E123.011

Hydrograph



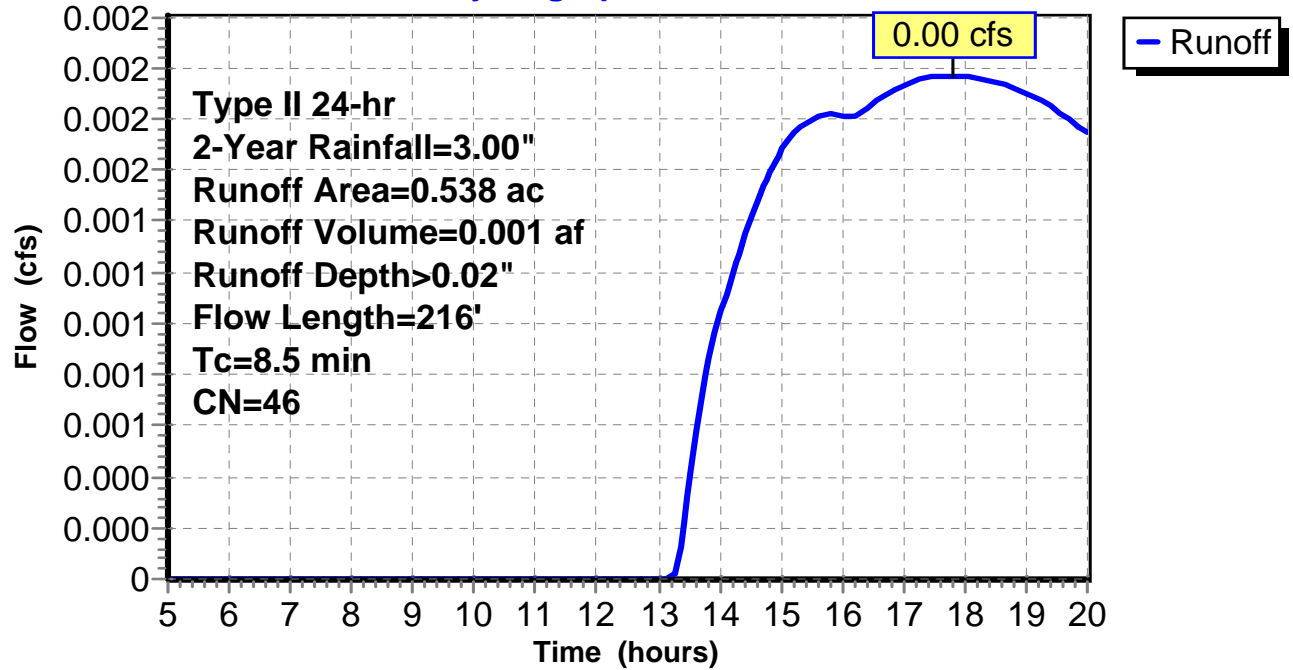
Subcatchment 1: C AR-303.008

Hydrograph



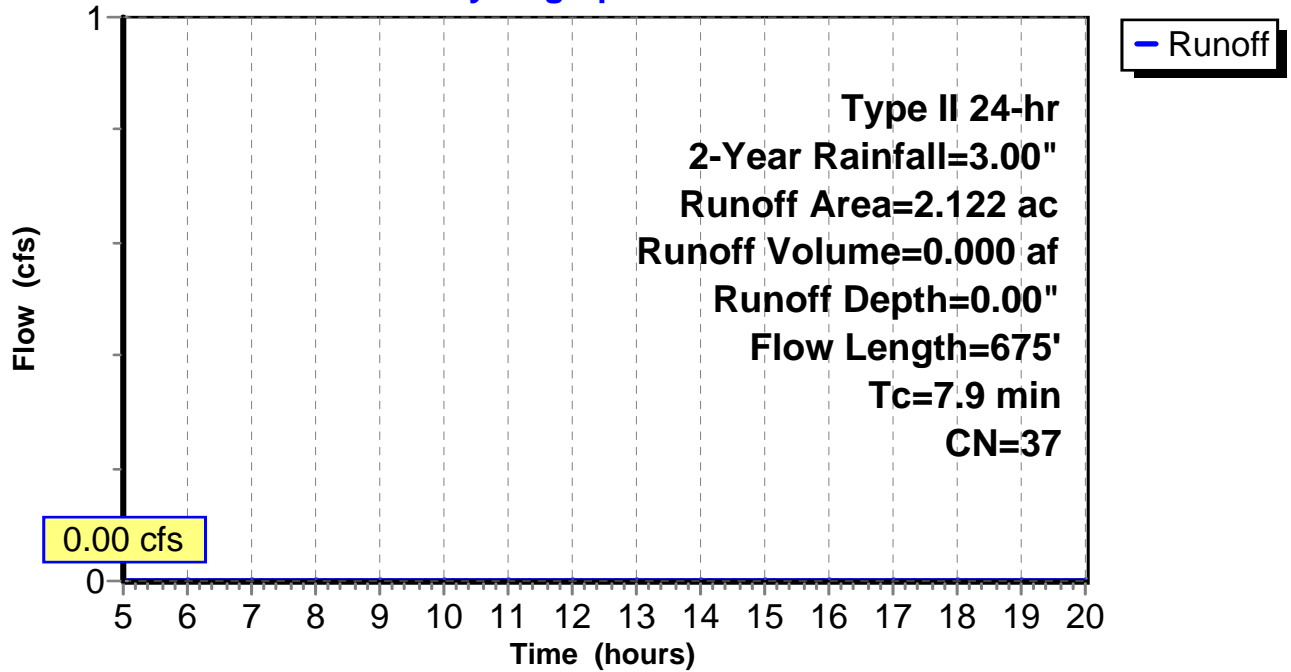
Subcatchment 2: C AR-303.009

Hydrograph



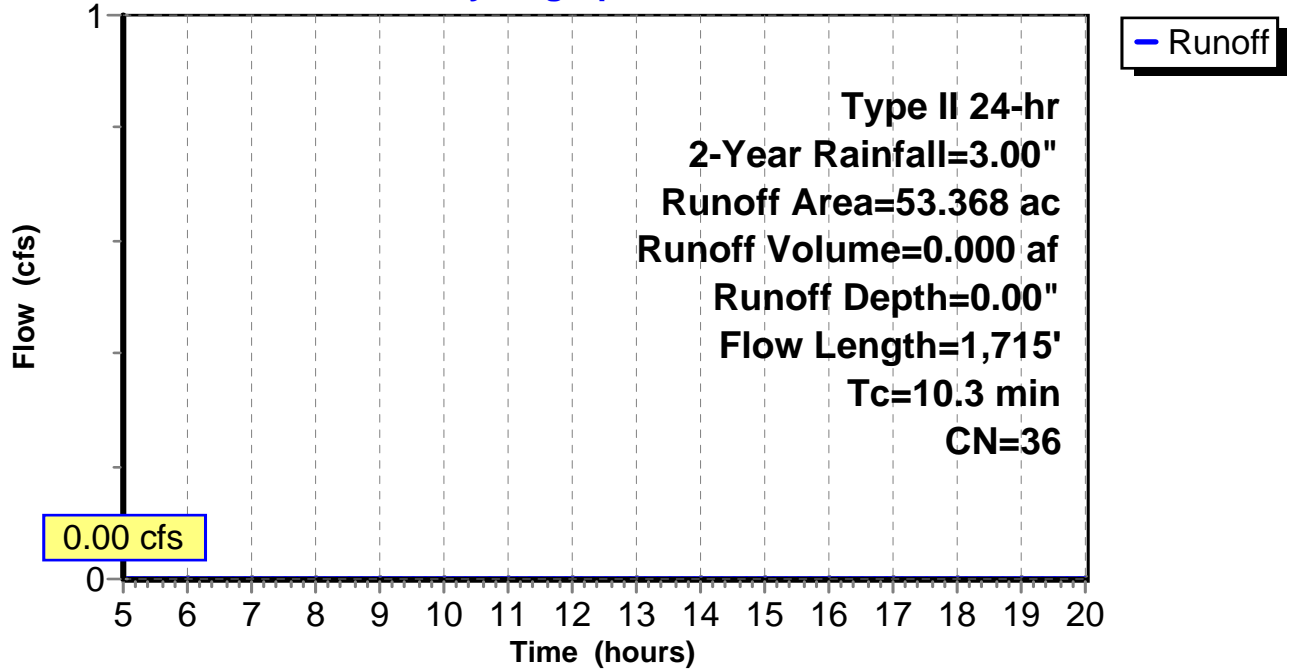
Subcatchment 3: C AR-303.010

Hydrograph



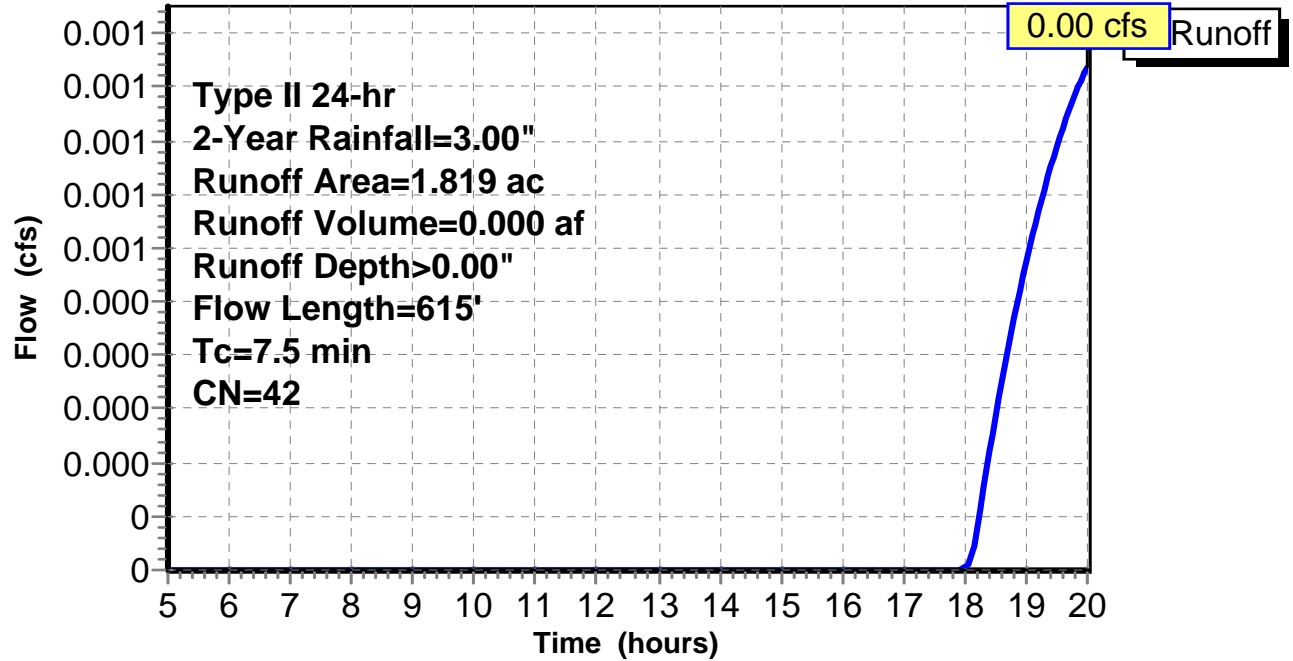
Subcatchment 4: C AR-303.011

Hydrograph



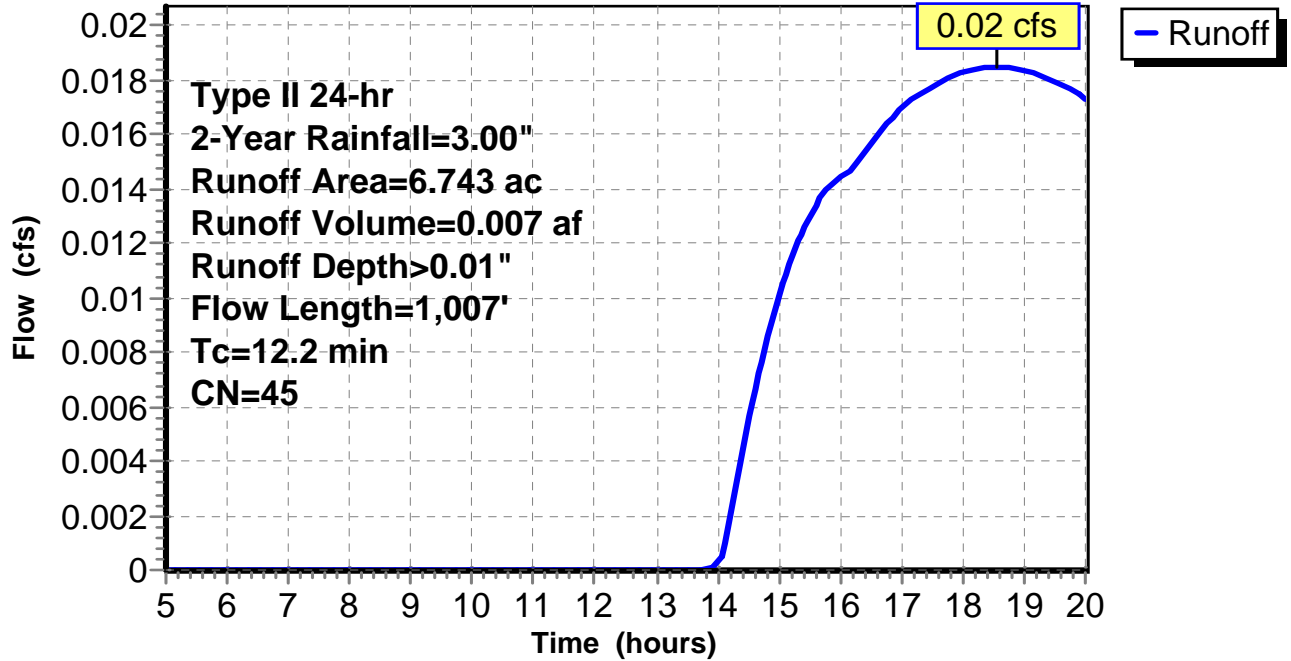
Subcatchment 5: C AR-303.012

Hydrograph



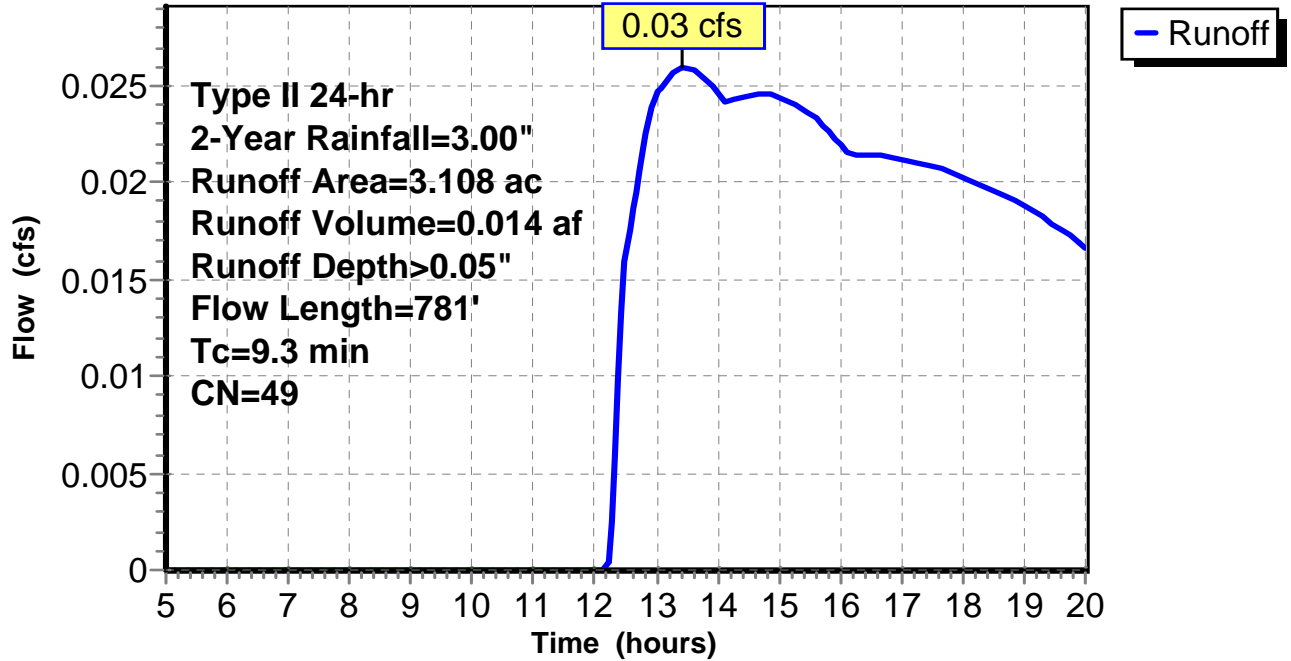
Subcatchment 6: C AR-303.013

Hydrograph



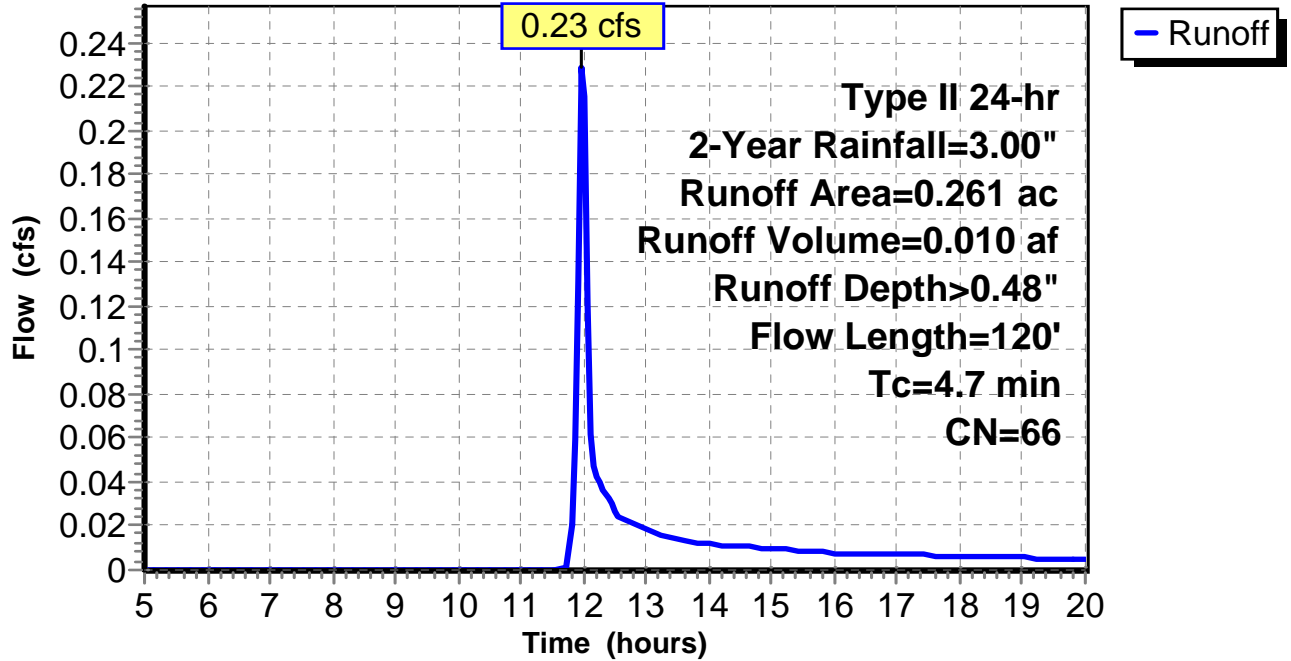
Subcatchment 7: C AR-303.014

Hydrograph



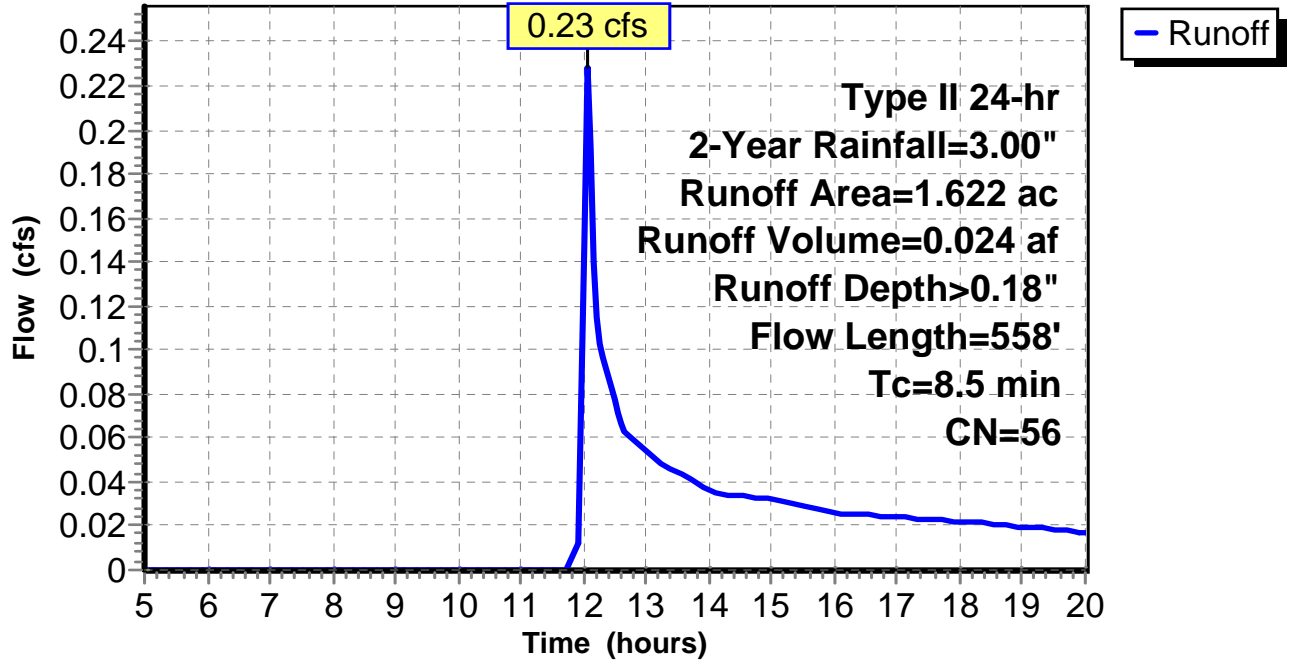
Subcatchment 8: C AR-303.015

Hydrograph



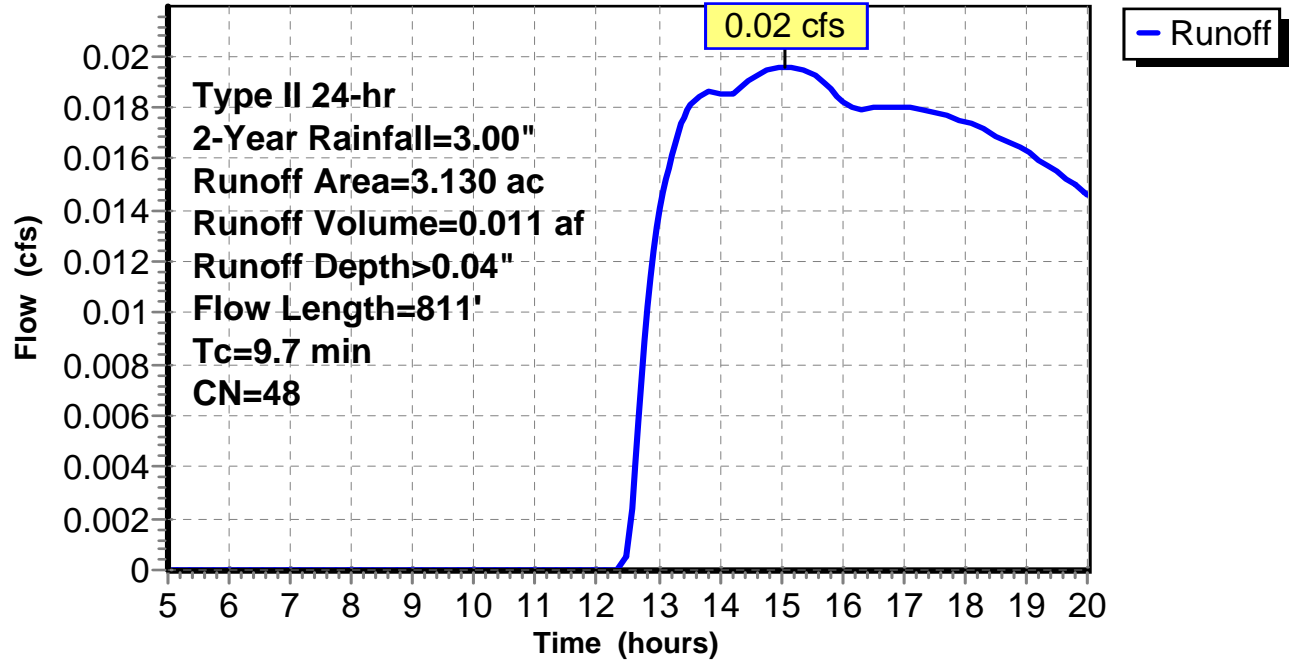
Subcatchment 9: C AR-303.016

Hydrograph



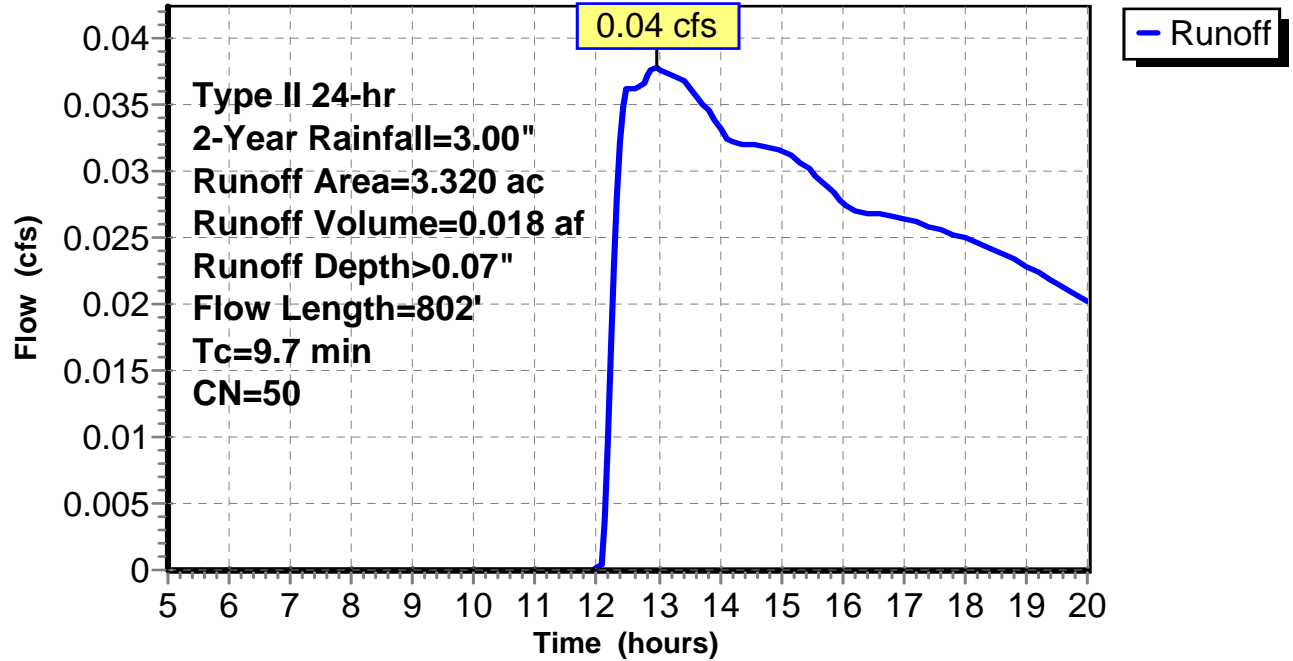
Subcatchment 10: C AR-303.017

Hydrograph



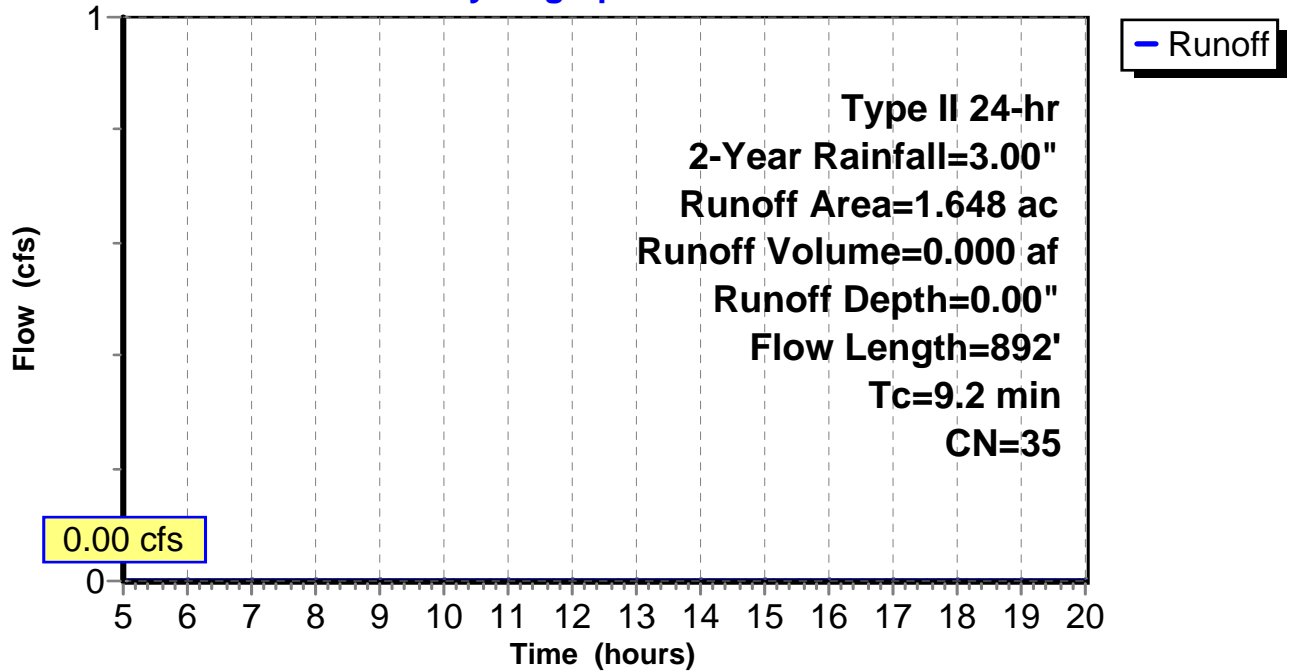
Subcatchment 11: C AR-303.018

Hydrograph



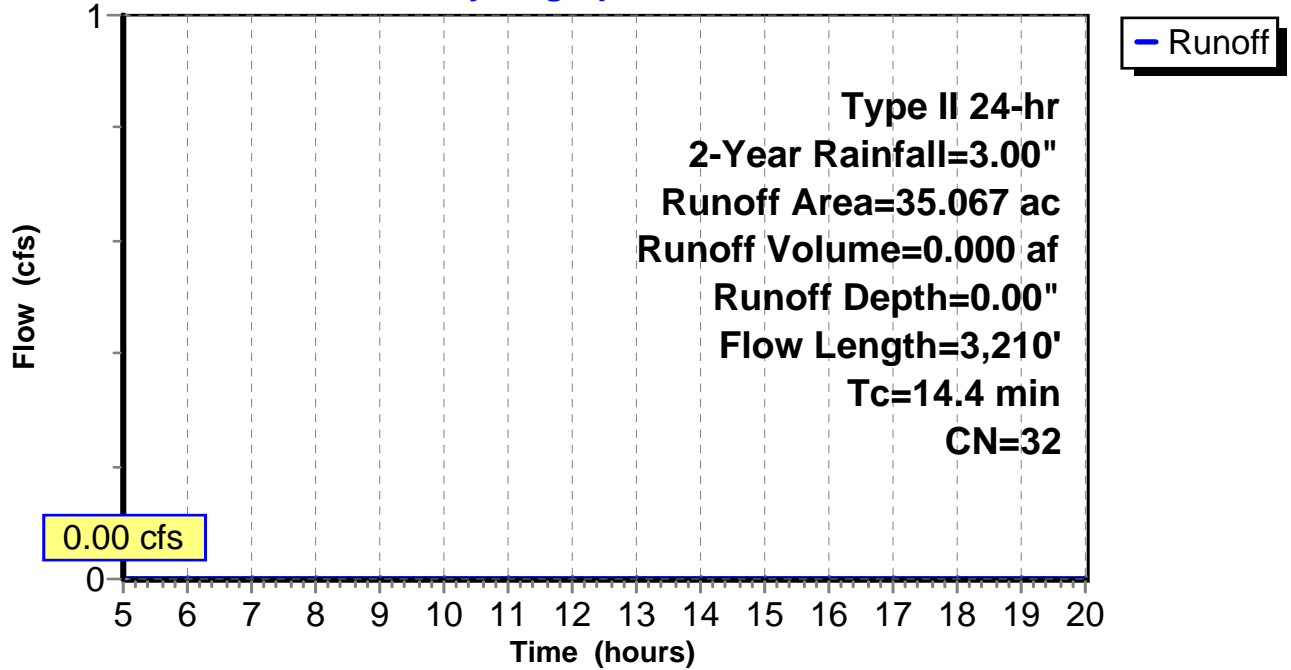
Subcatchment 12: C E123.003

Hydrograph



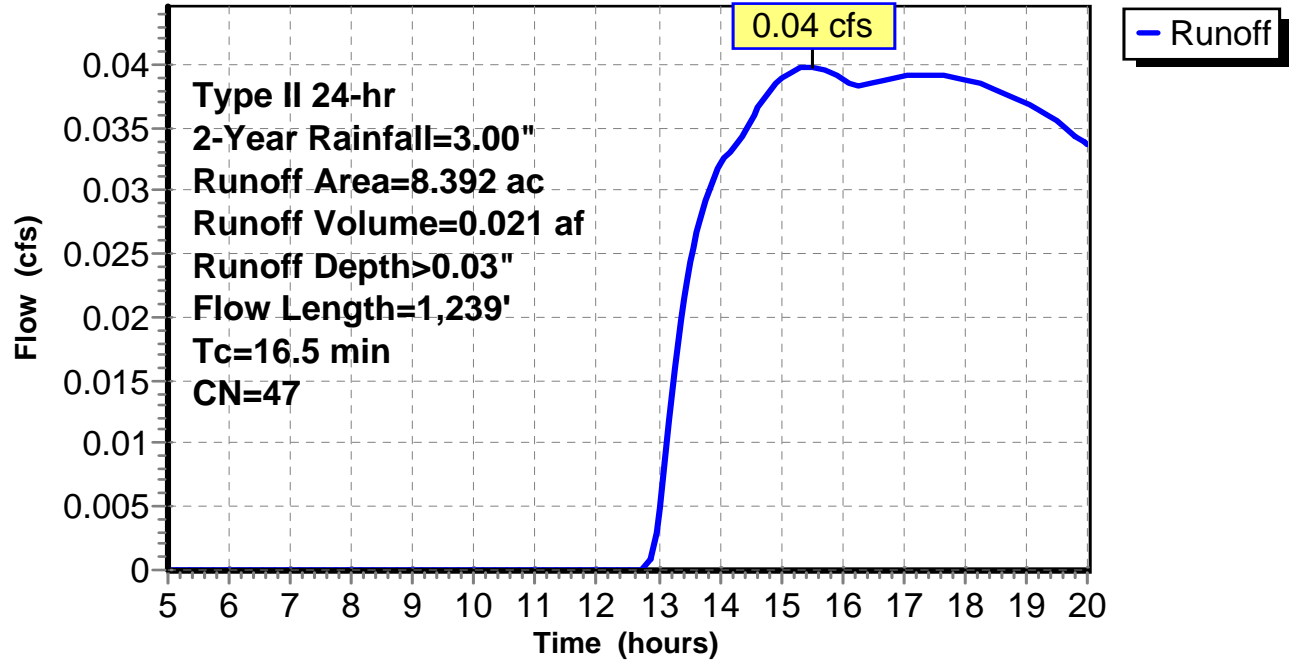
Subcatchment 13: C E123.004

Hydrograph



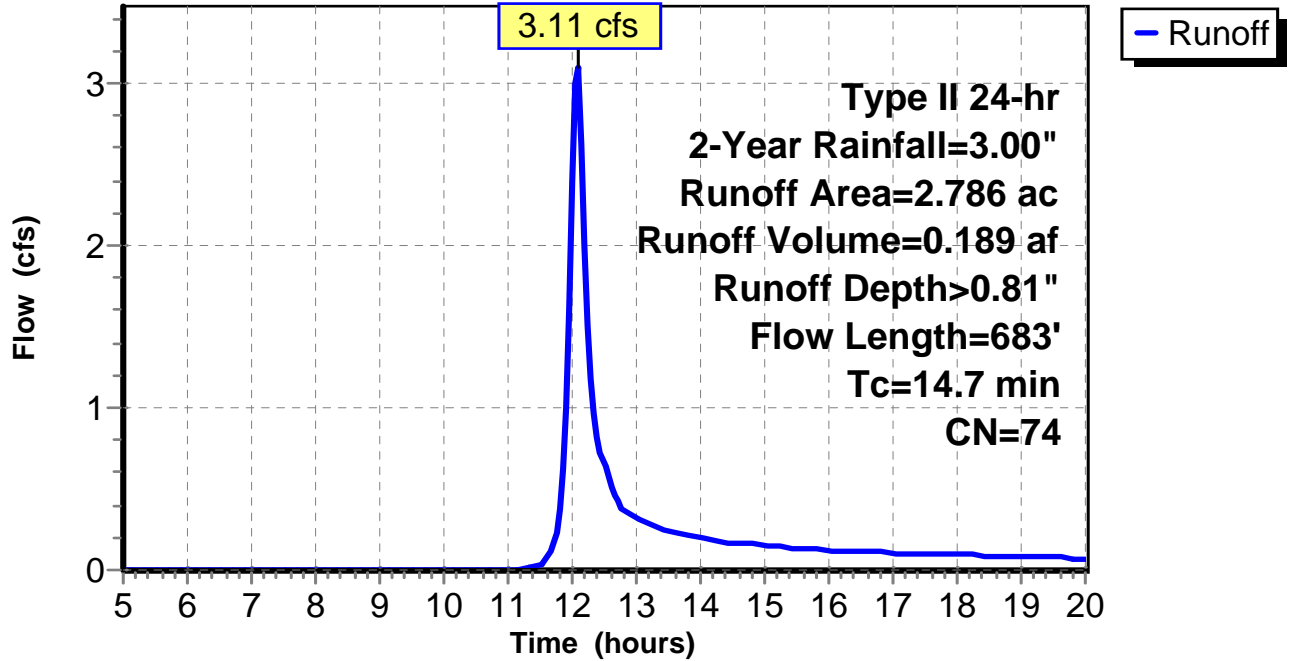
Subcatchment 14: C E123.005

Hydrograph



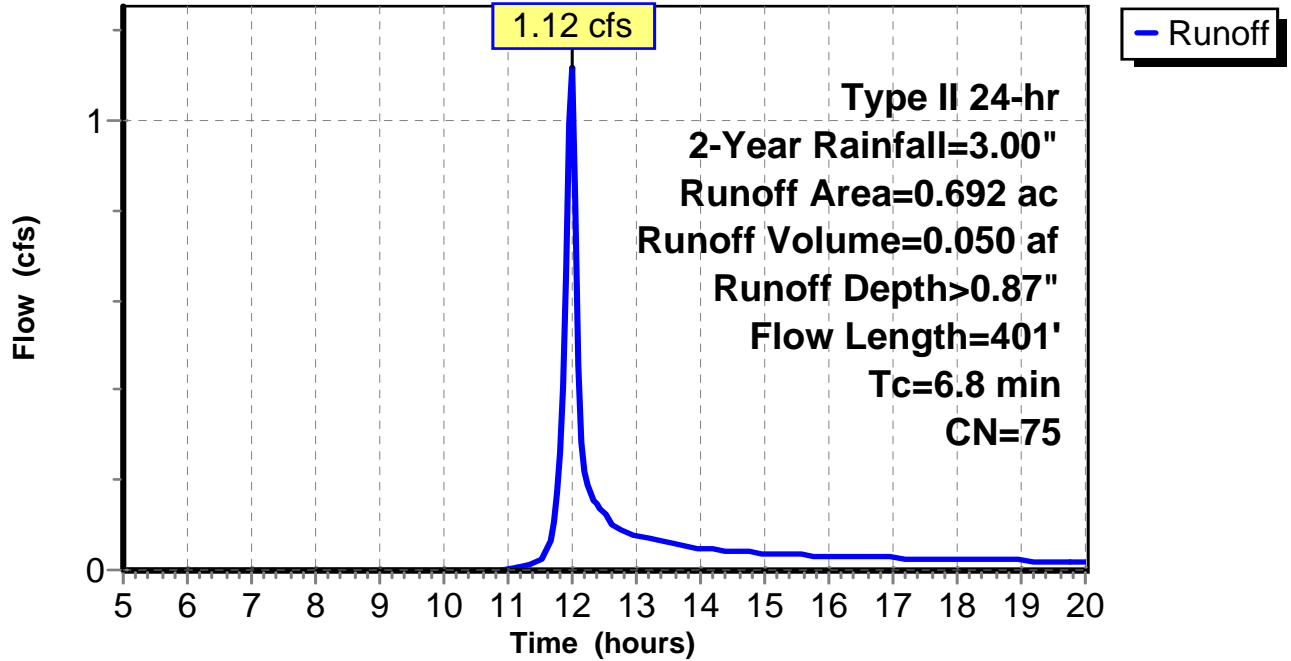
Subcatchment 15: C E123.006

Hydrograph



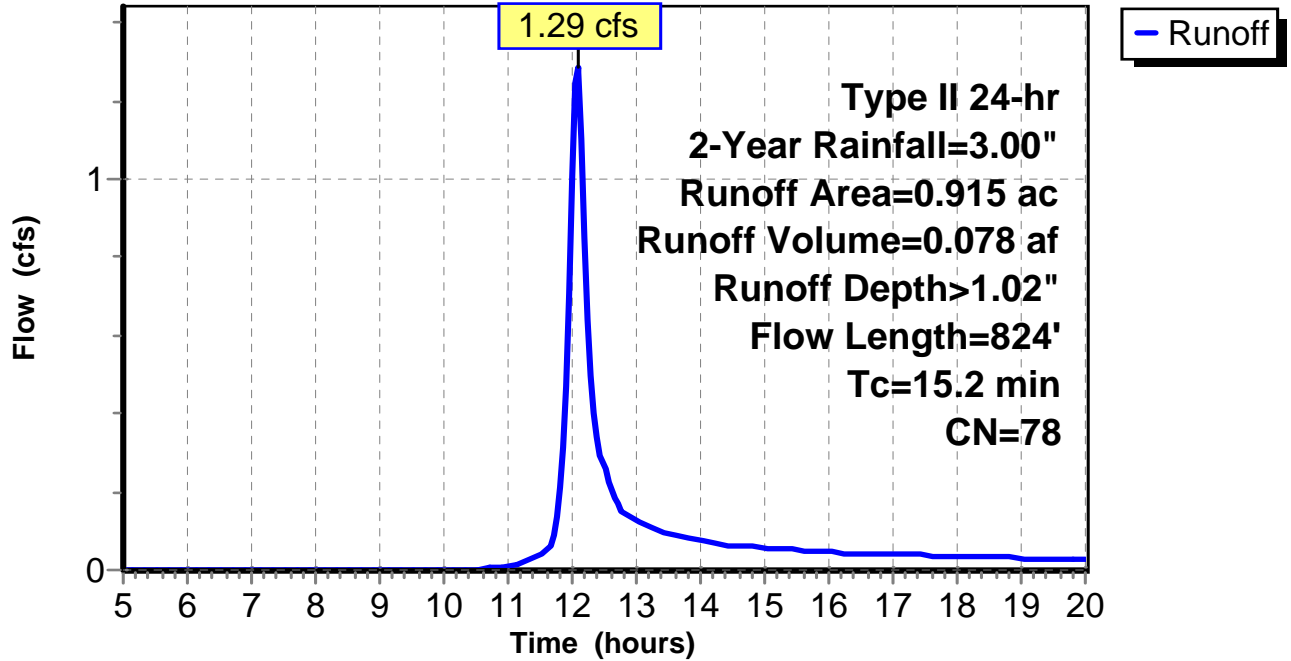
Subcatchment 16: C E123.007

Hydrograph



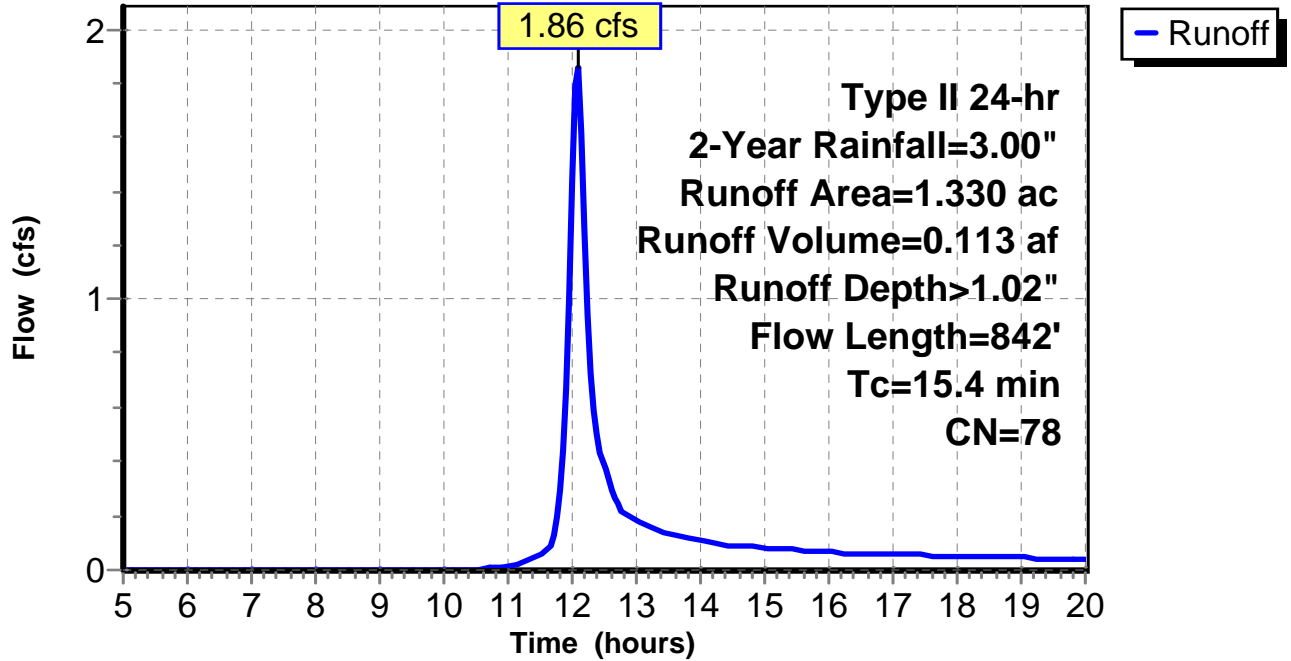
Subcatchment 17: C E123.008

Hydrograph



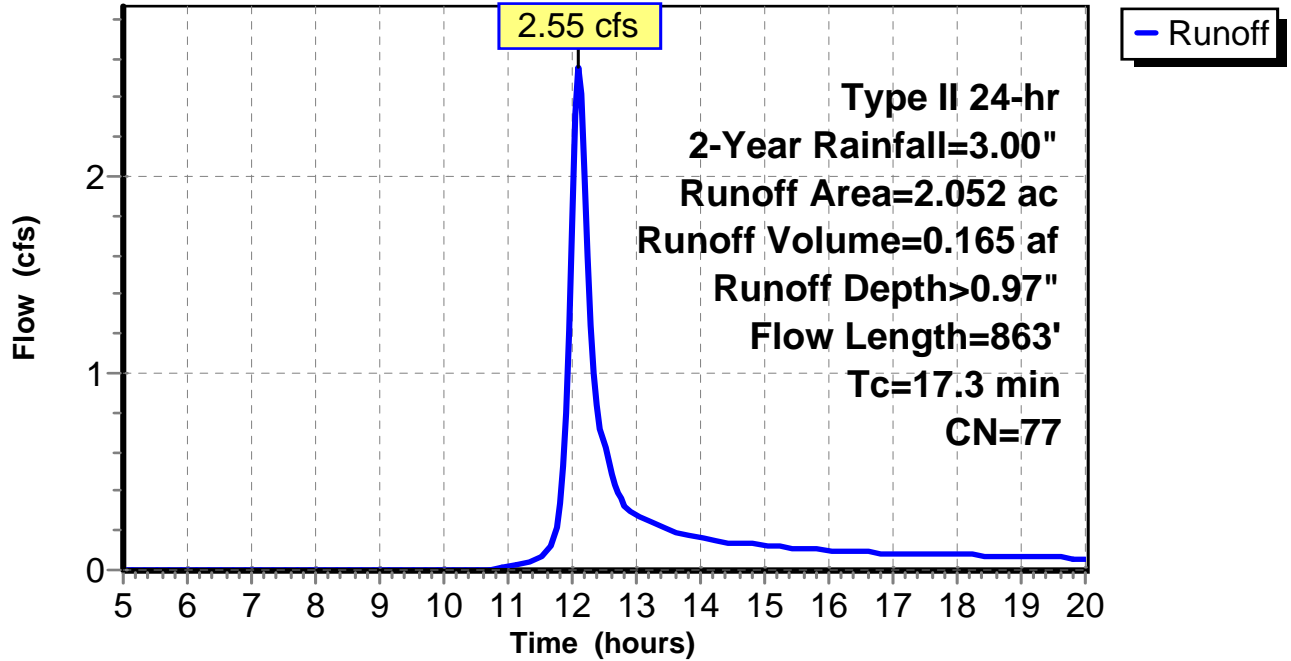
Subcatchment 18: C E123.009

Hydrograph



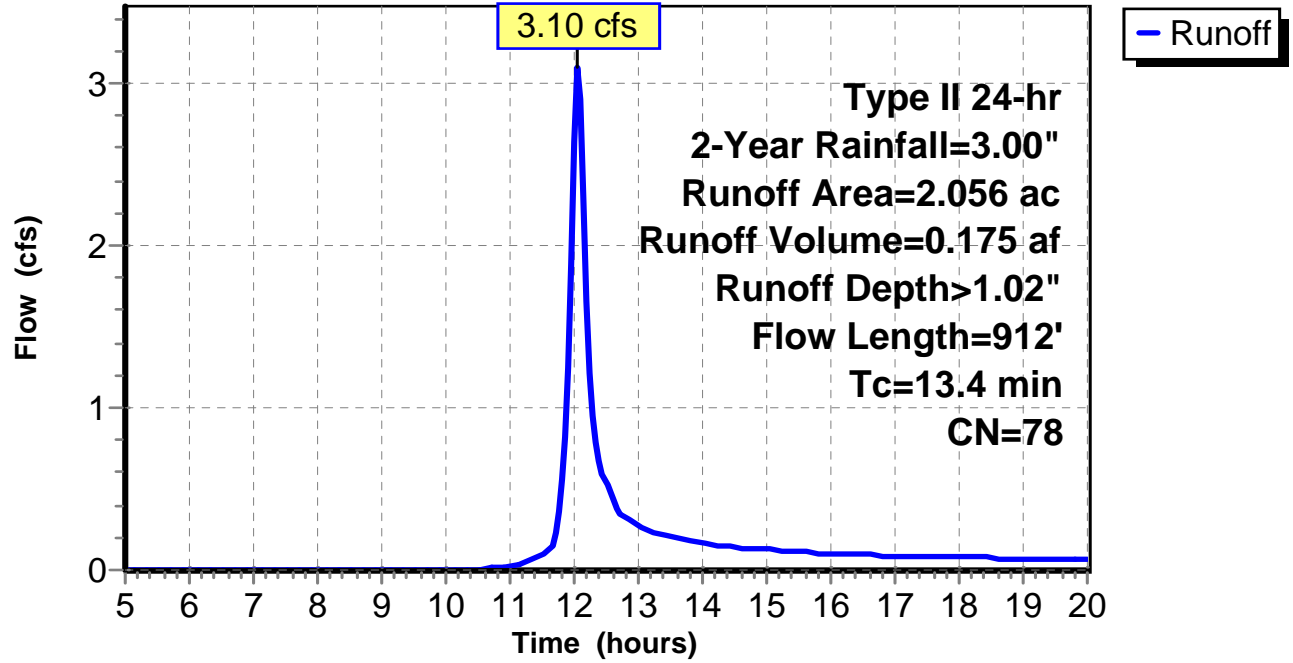
Subcatchment 19: C E123.010

Hydrograph



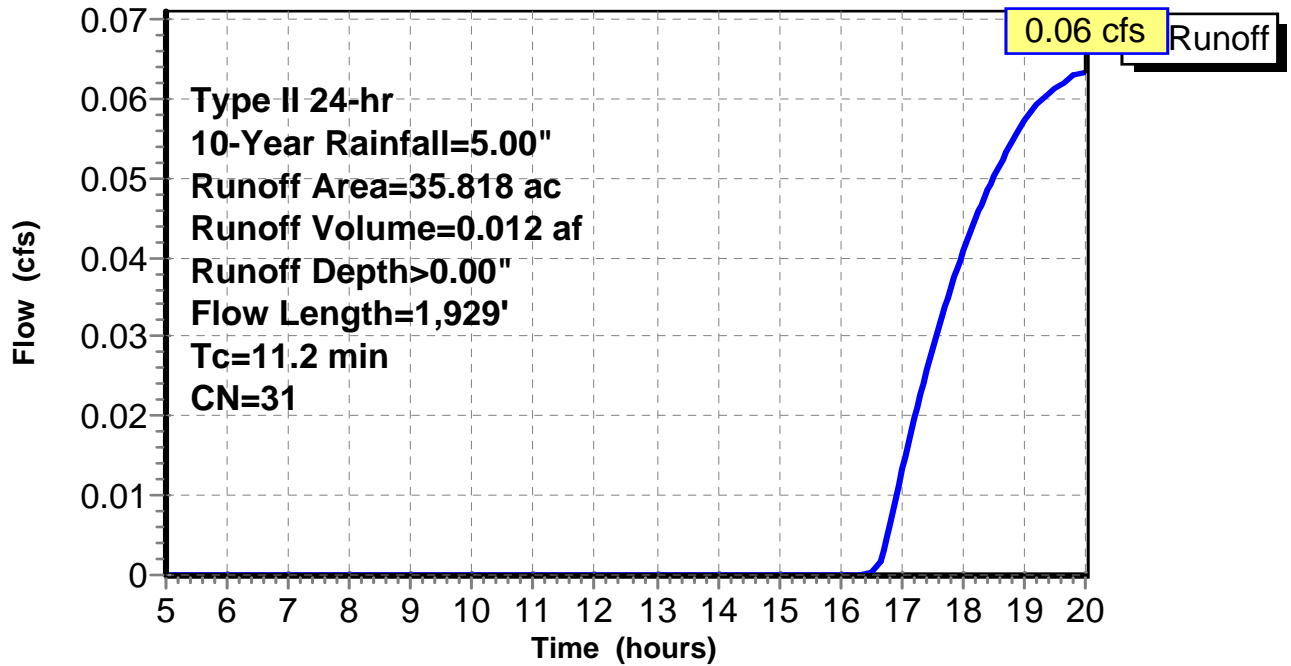
Subcatchment 20: C E123.011

Hydrograph



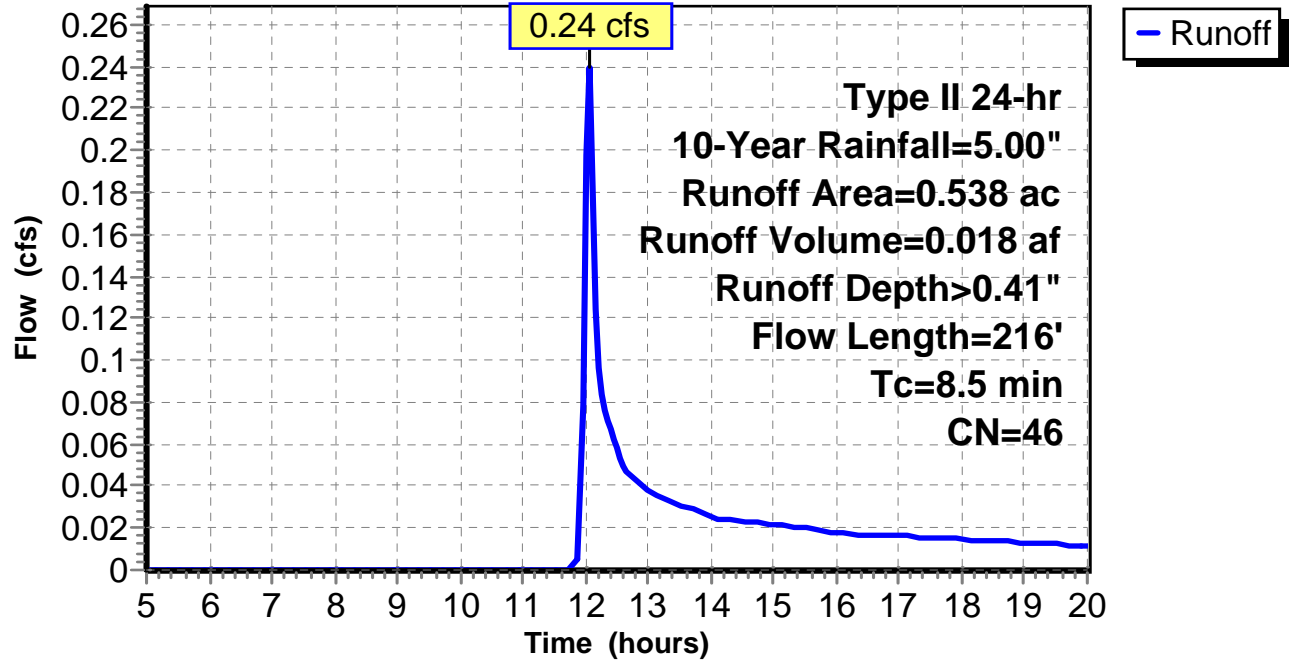
Subcatchment 1: C AR-303.008

Hydrograph



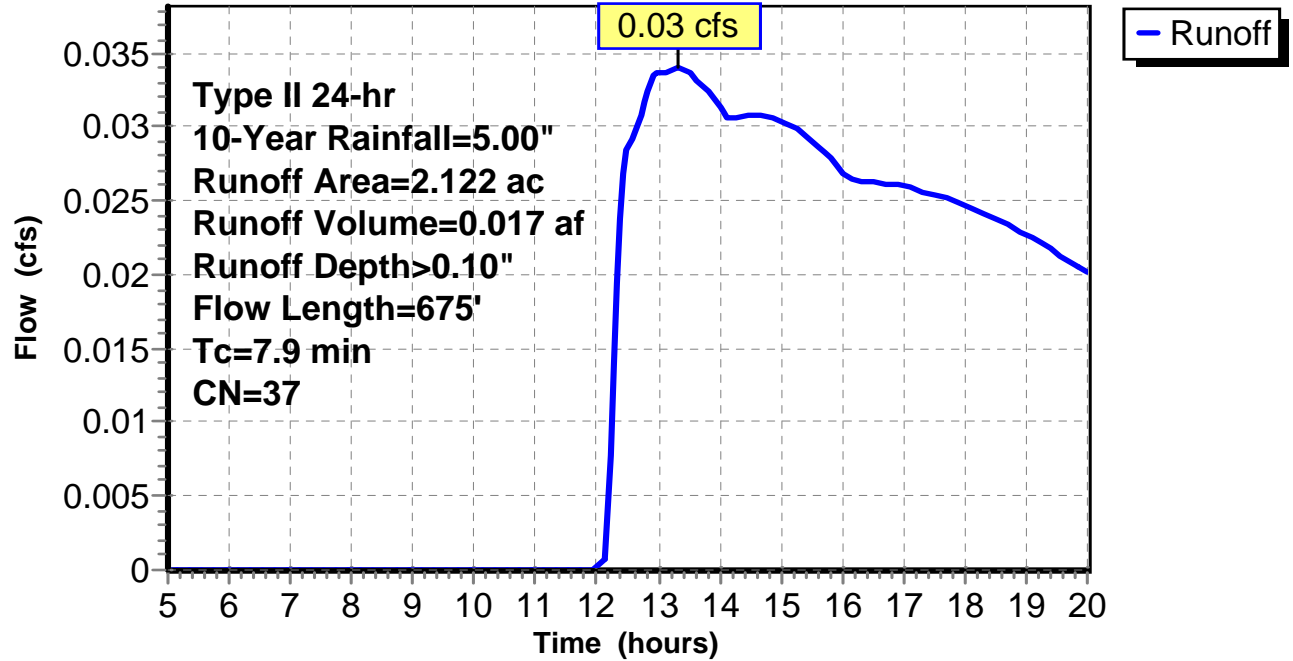
Subcatchment 2: C AR-303.009

Hydrograph



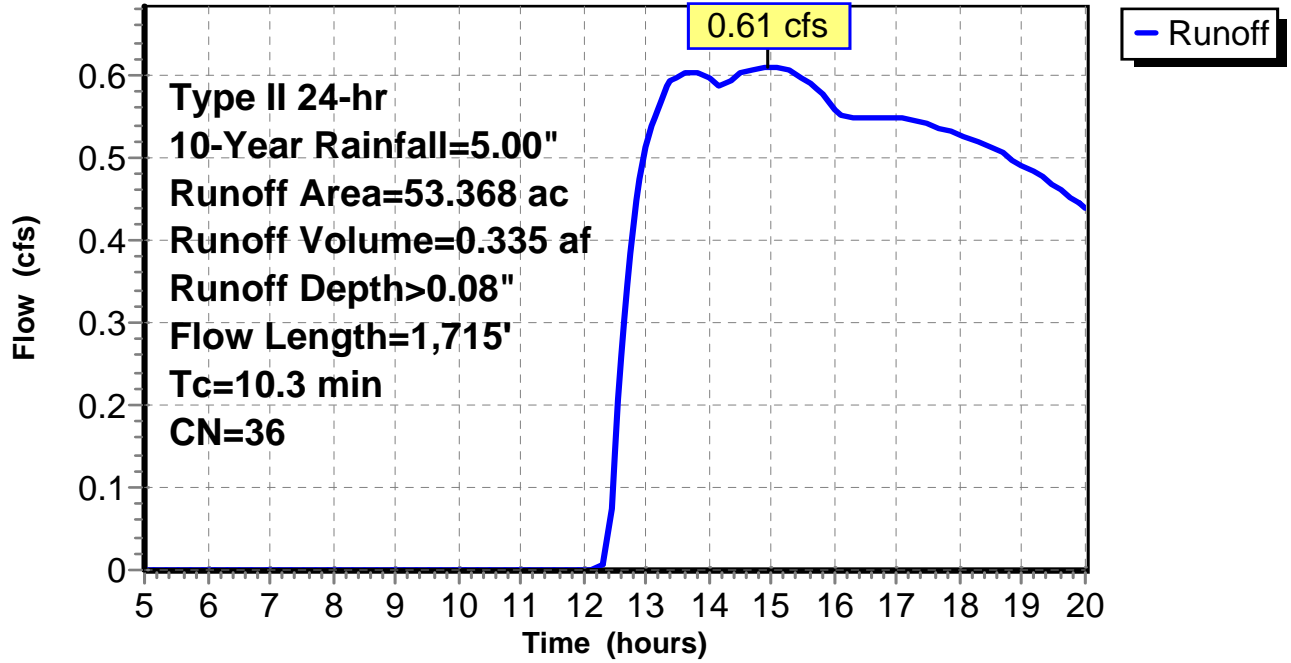
Subcatchment 3: C AR-303.010

Hydrograph



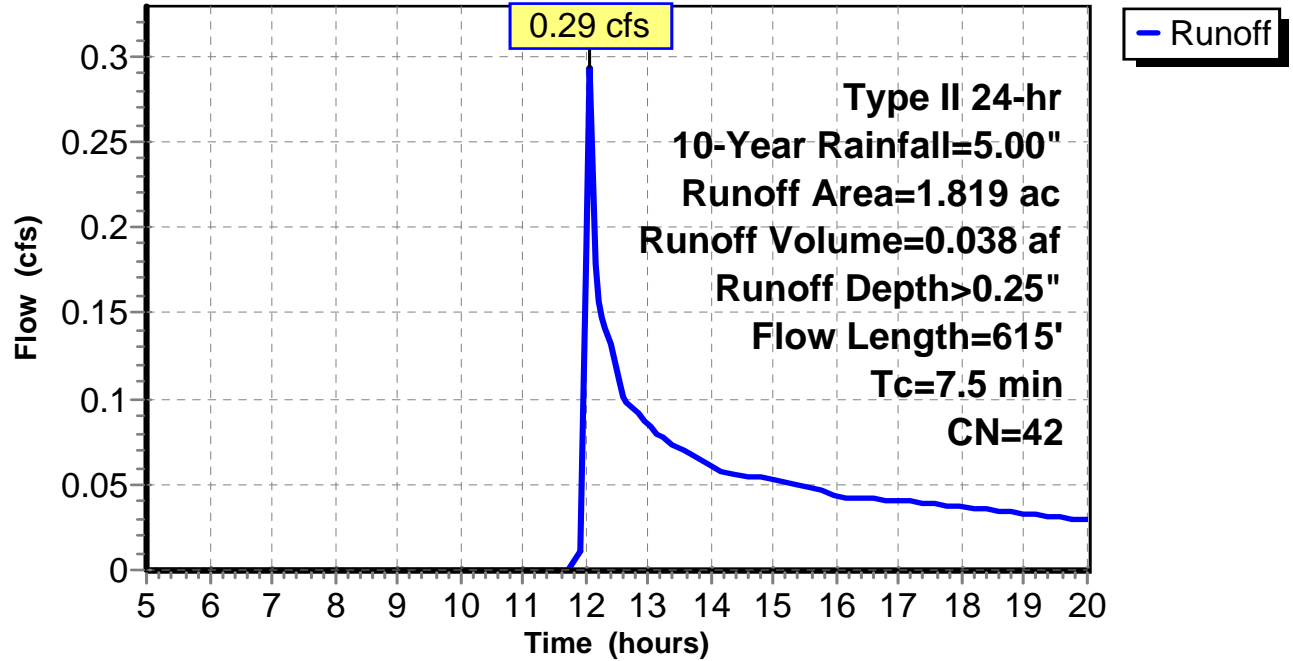
Subcatchment 4: C AR-303.011

Hydrograph



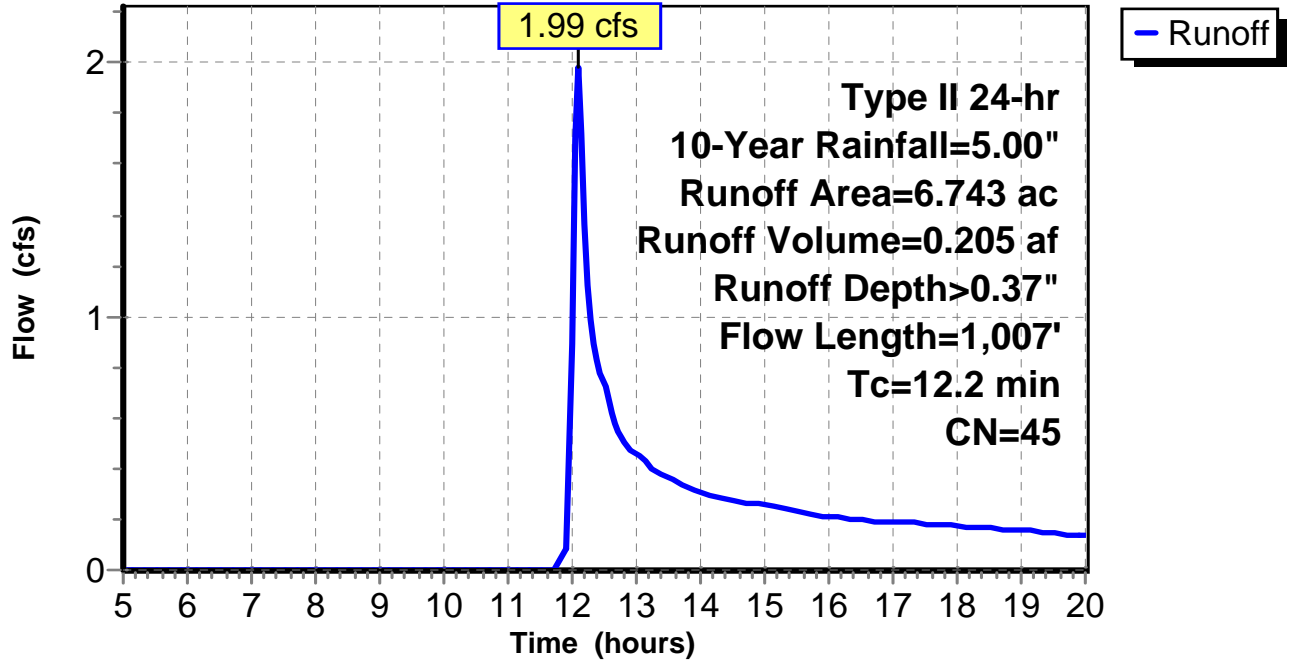
Subcatchment 5: C AR-303.012

Hydrograph



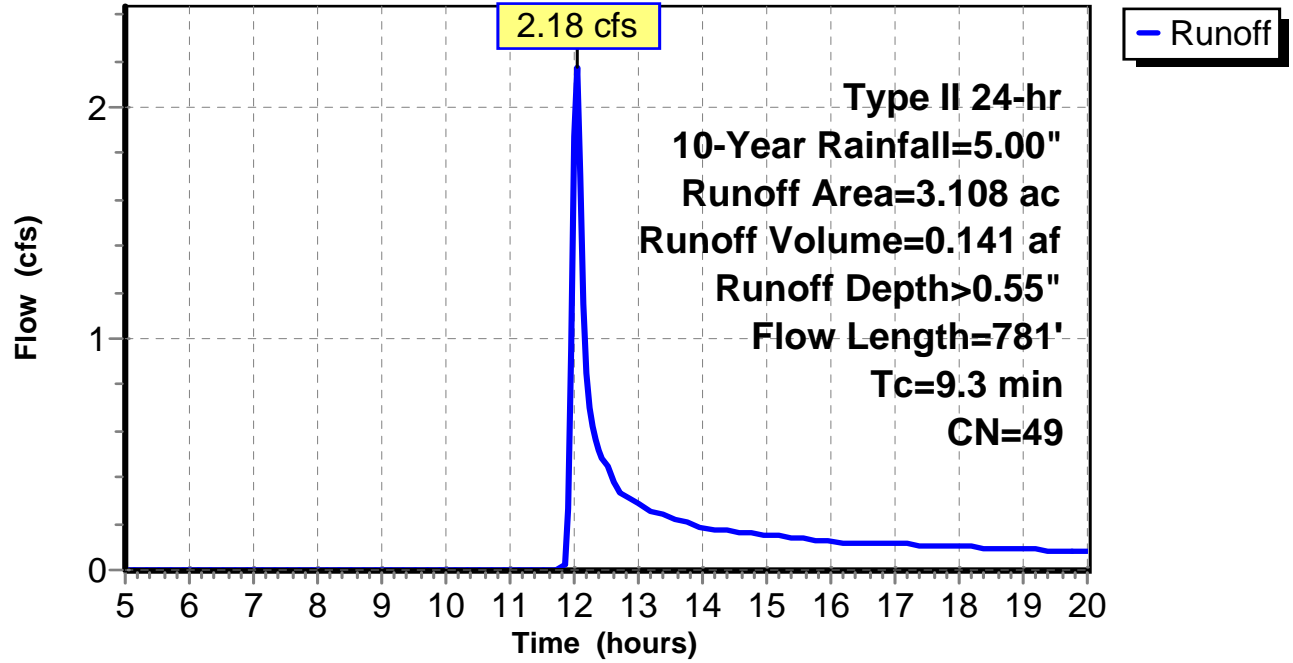
Subcatchment 6: C AR-303.013

Hydrograph



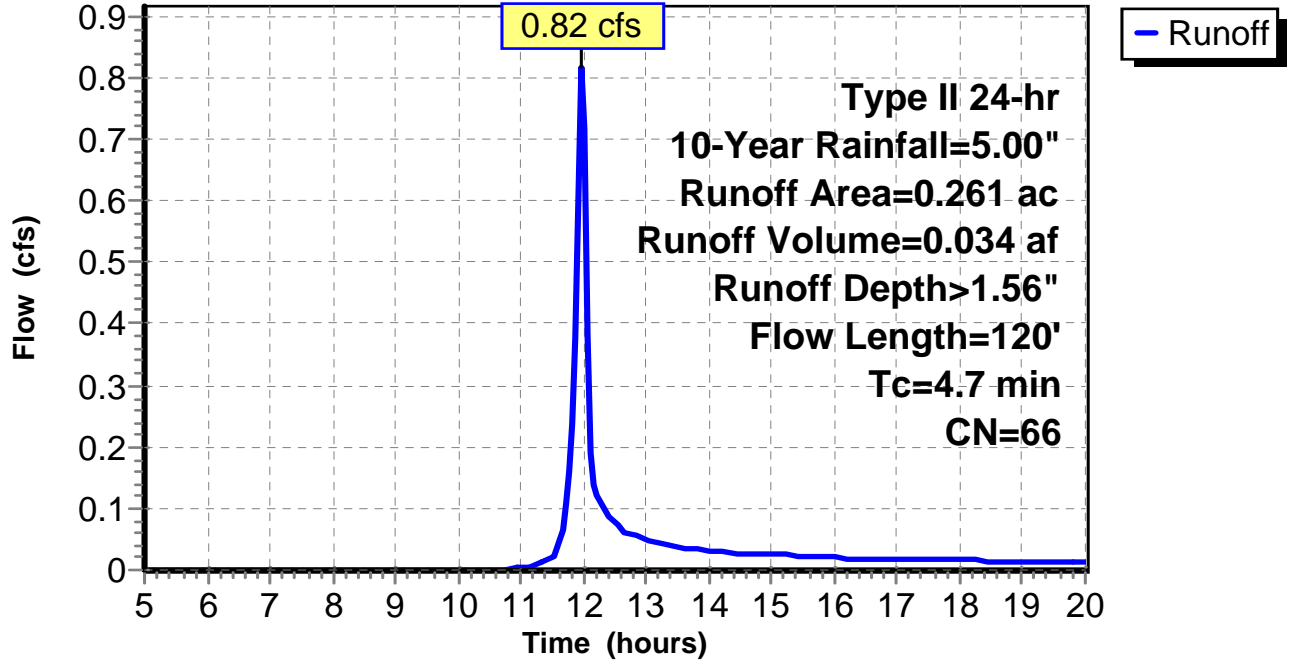
Subcatchment 7: C AR-303.014

Hydrograph



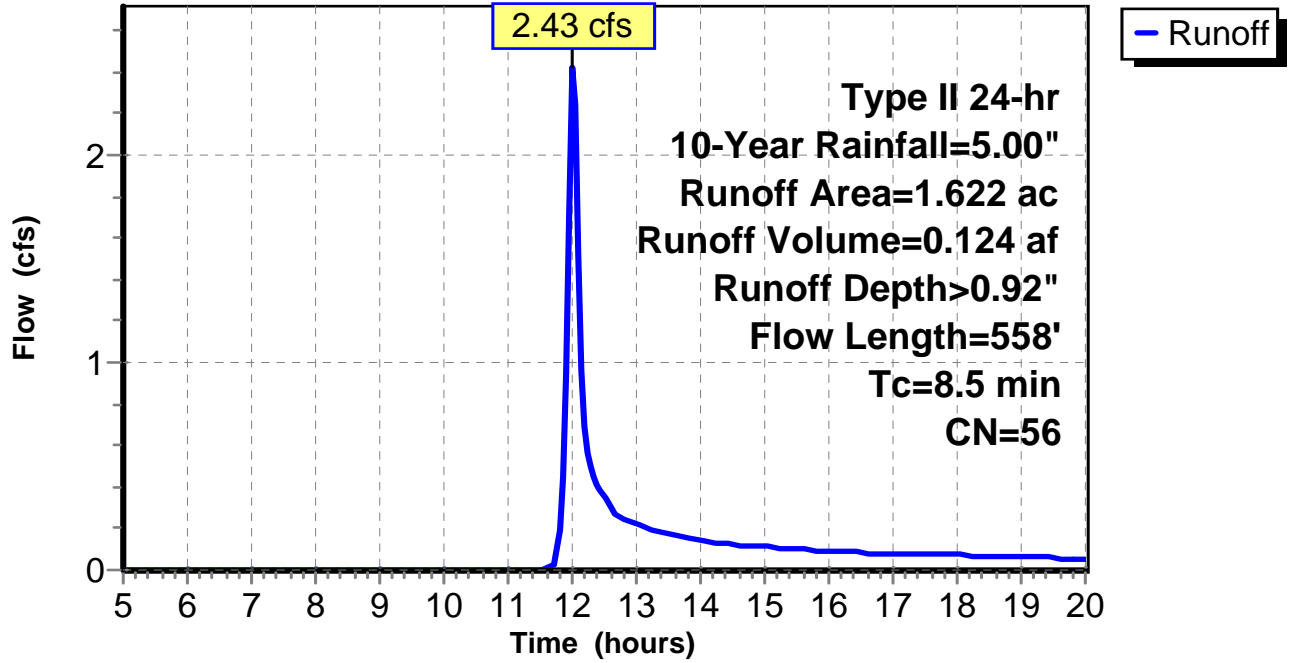
Subcatchment 8: C AR-303.015

Hydrograph



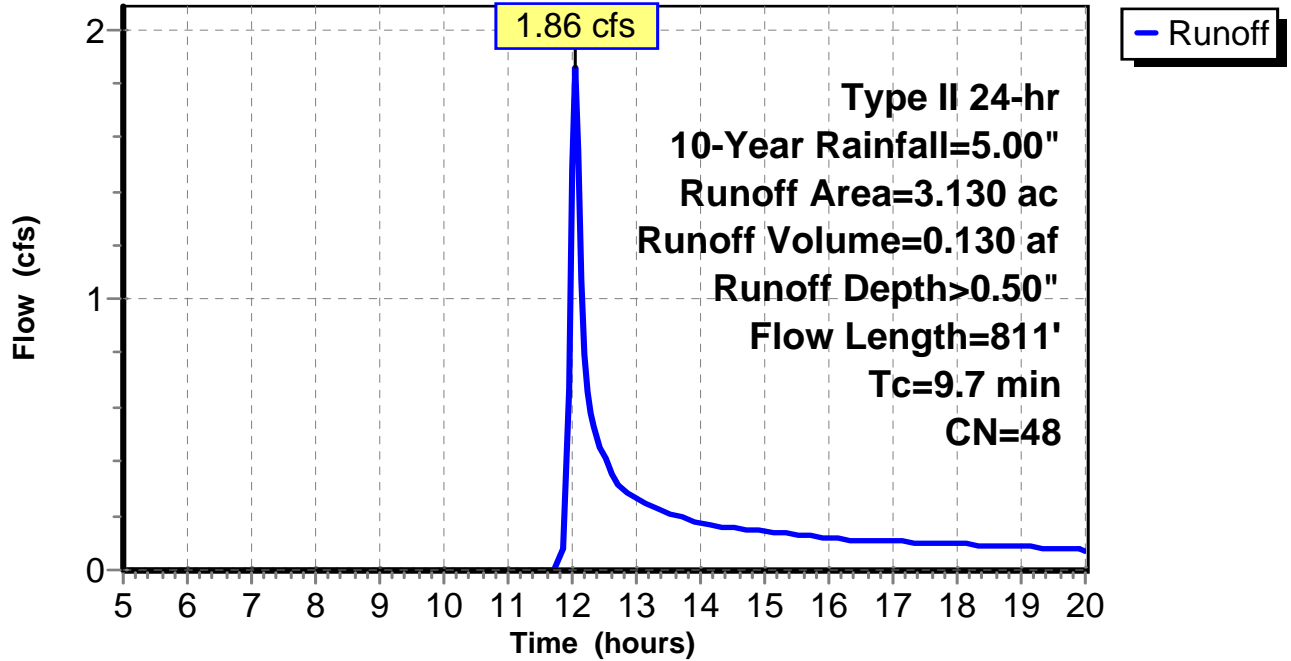
Subcatchment 9: C AR-303.016

Hydrograph



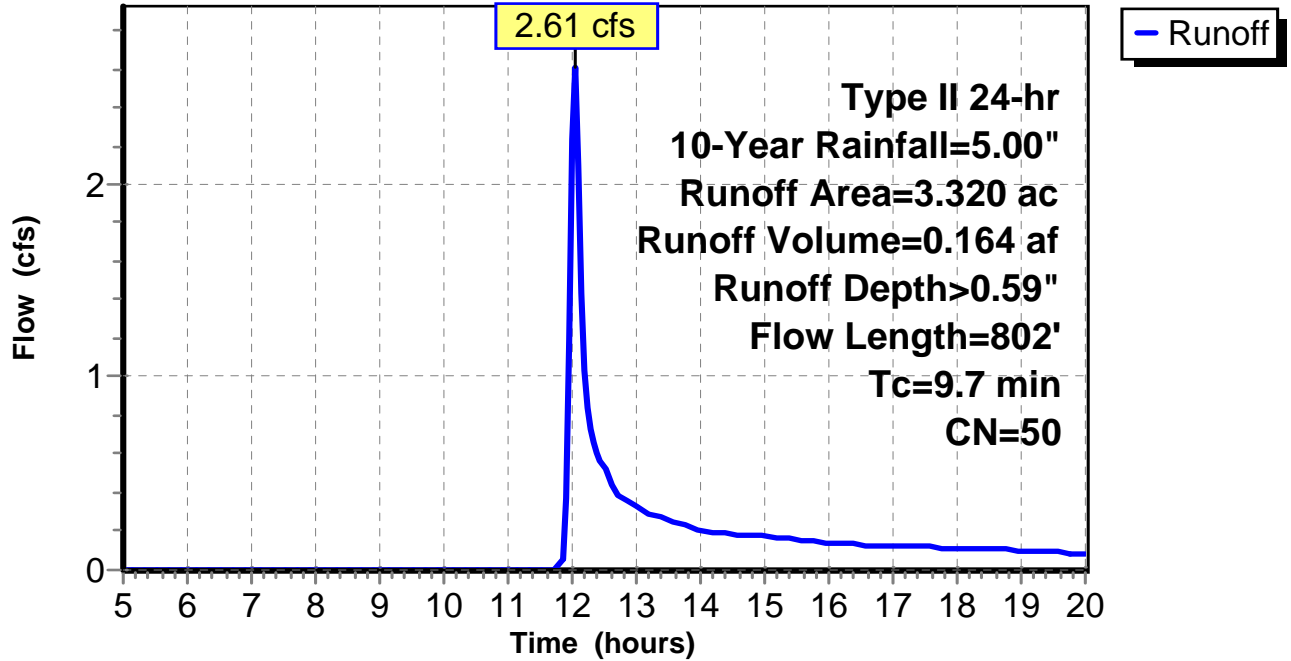
Subcatchment 10: C AR-303.017

Hydrograph



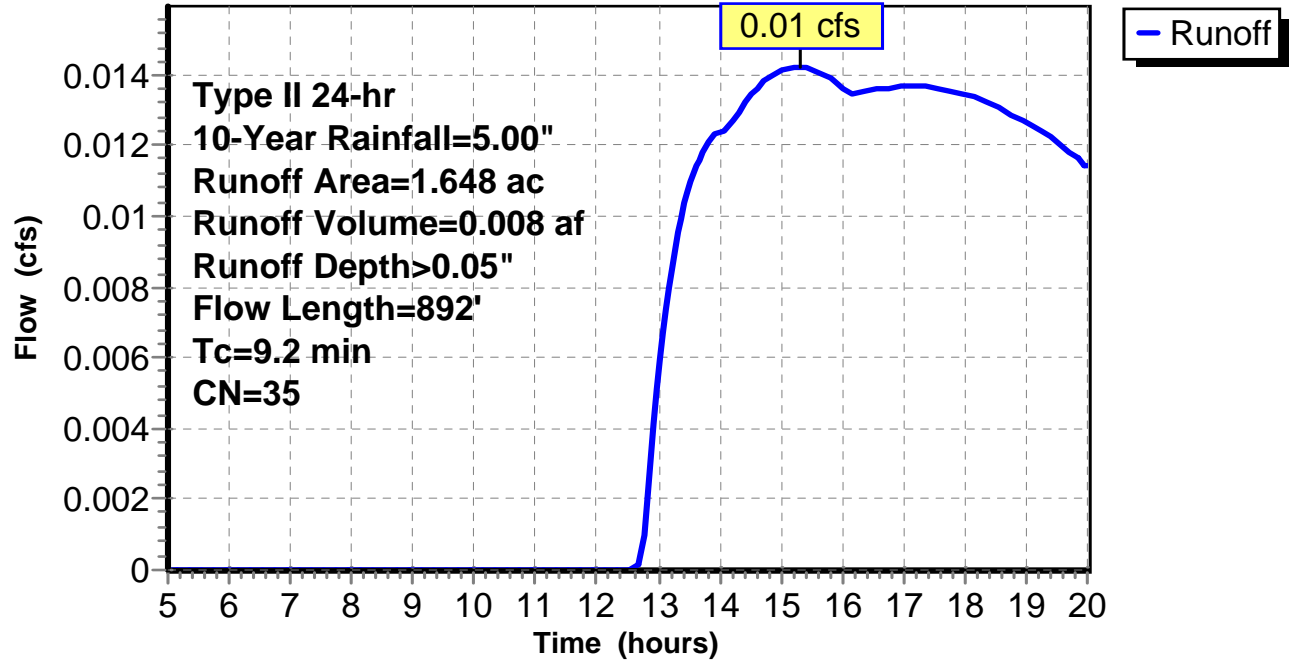
Subcatchment 11: C AR-303.018

Hydrograph



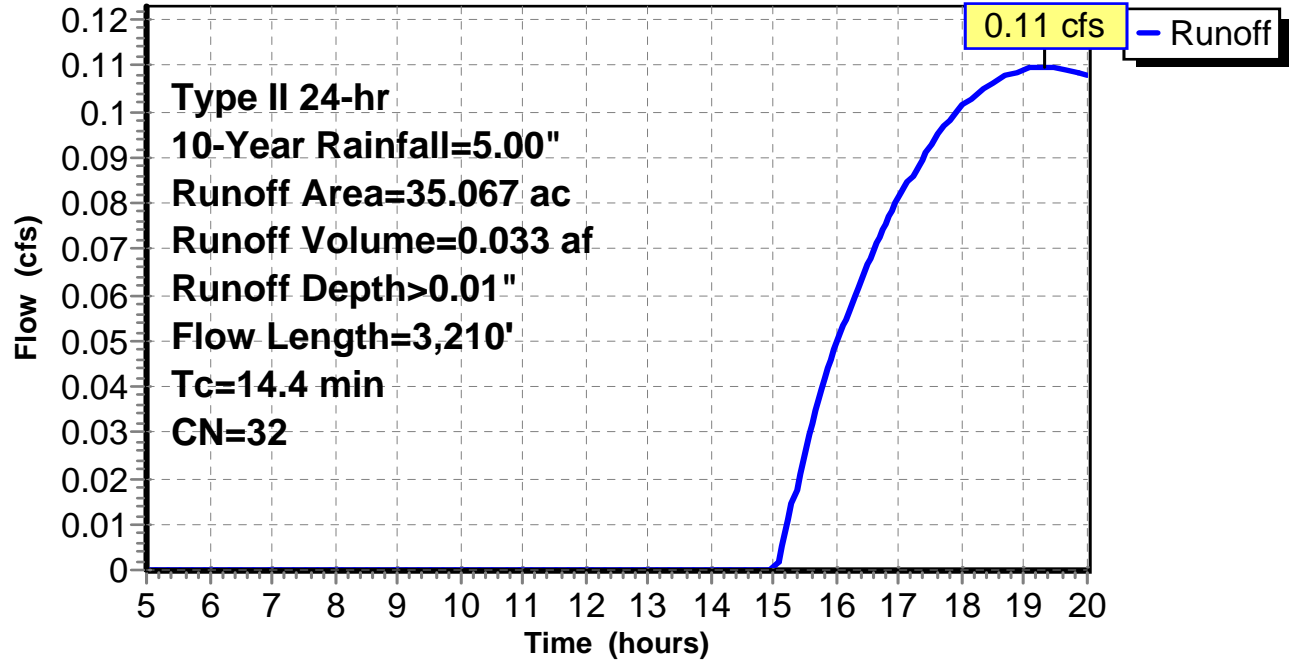
Subcatchment 12: C E123.003

Hydrograph



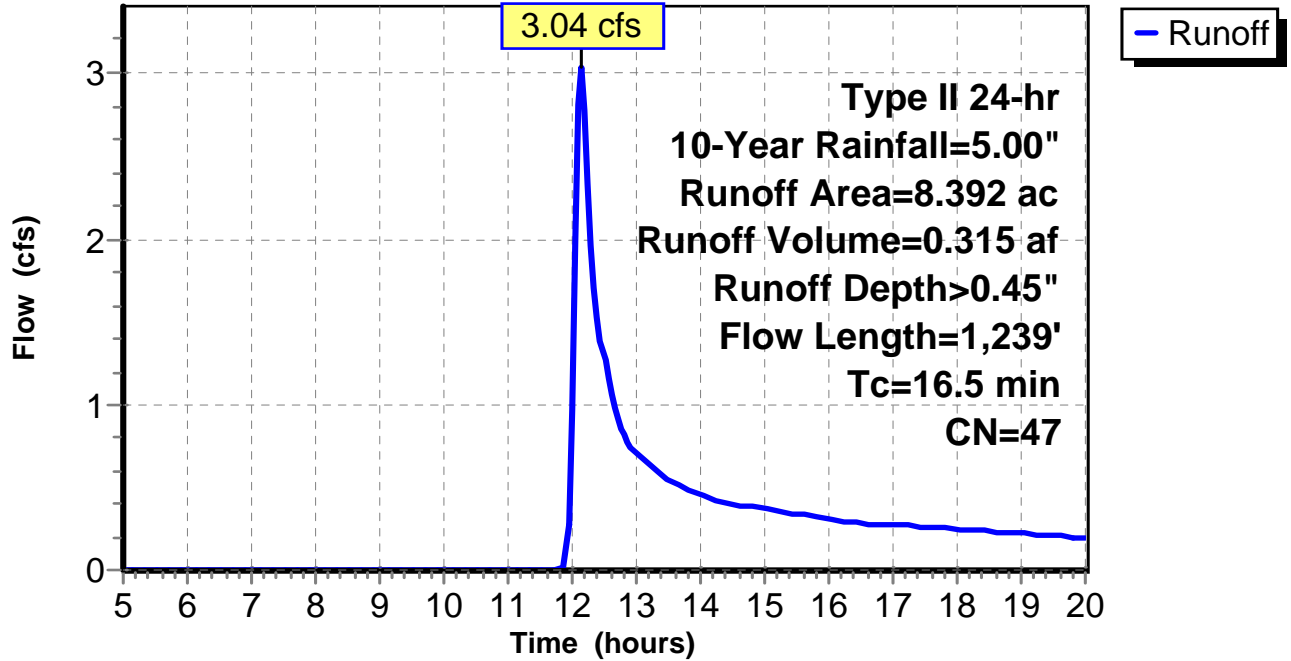
Subcatchment 13: C E123.004

Hydrograph



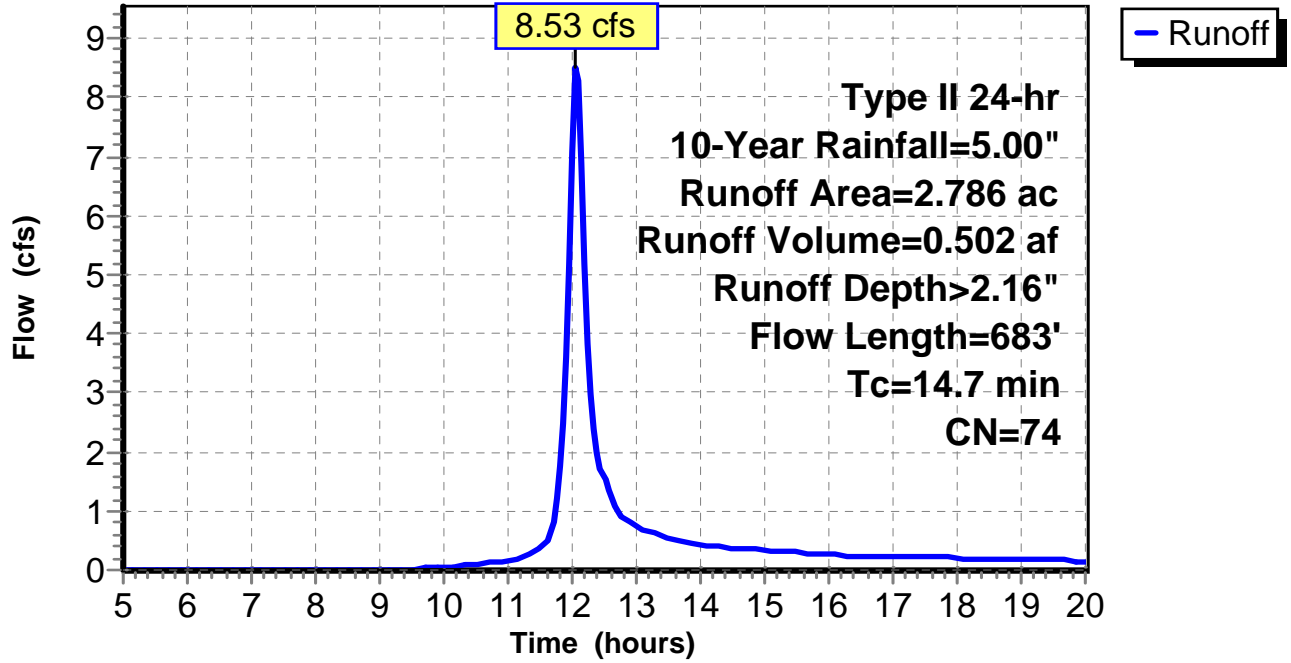
Subcatchment 14: C E123.005

Hydrograph



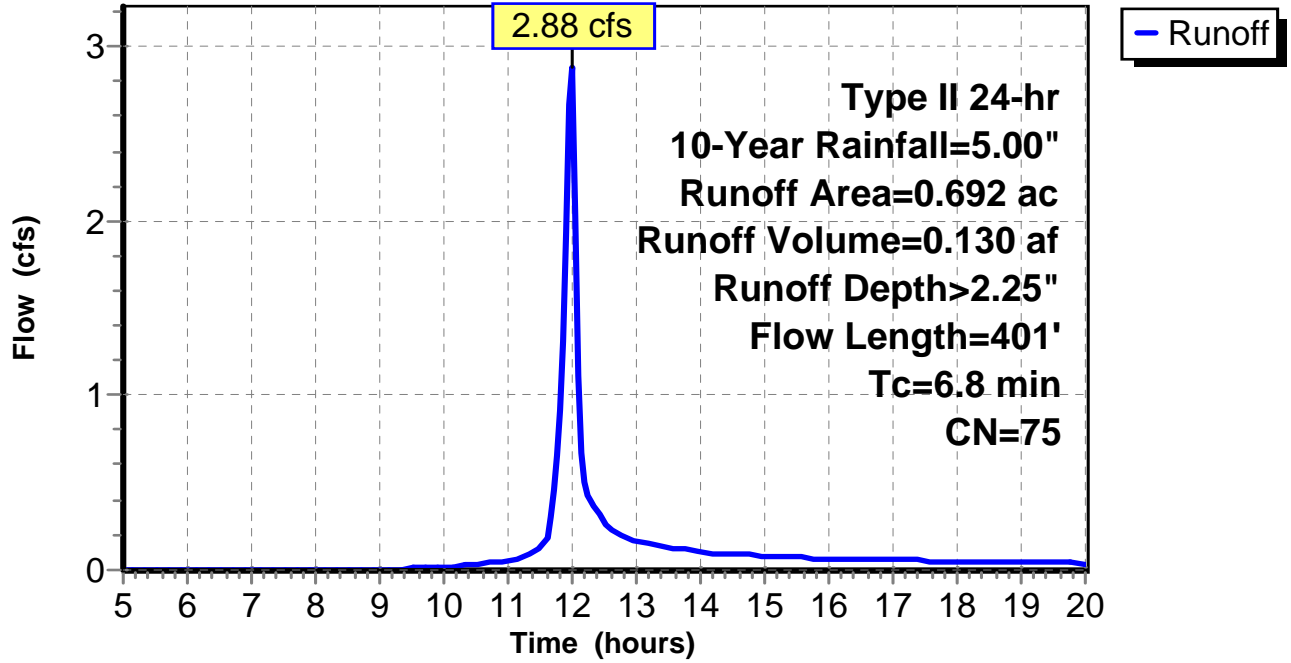
Subcatchment 15: C E123.006

Hydrograph



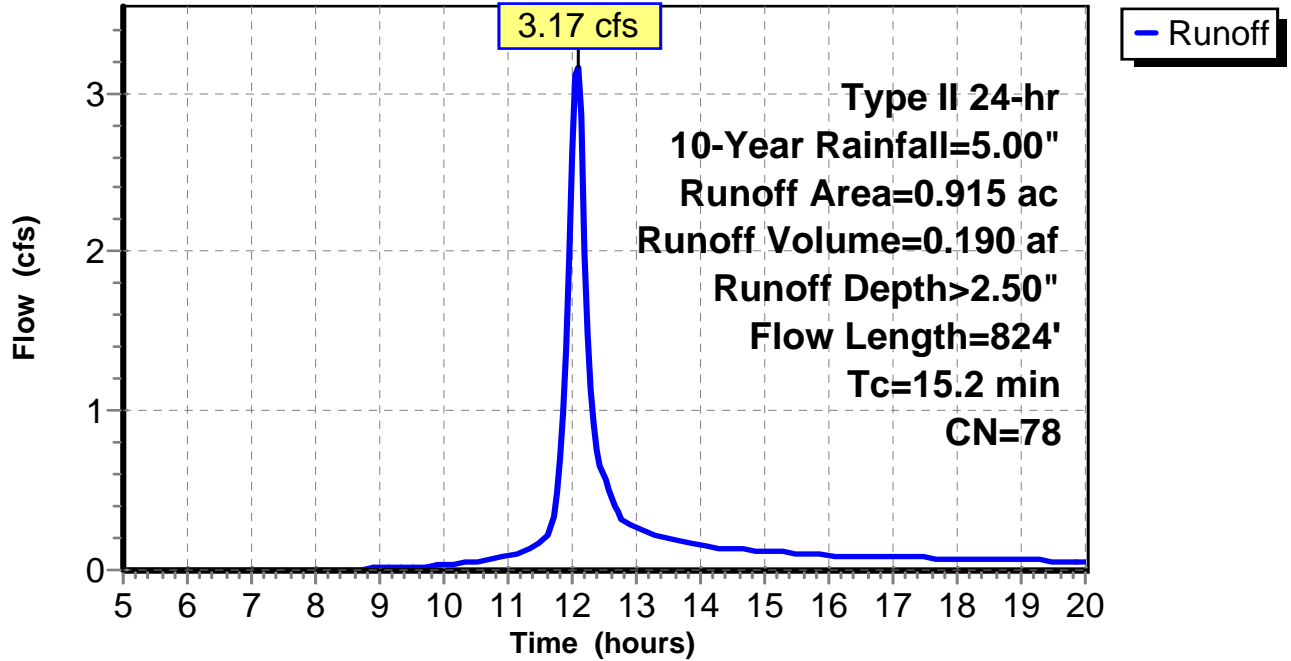
Subcatchment 16: C E123.007

Hydrograph



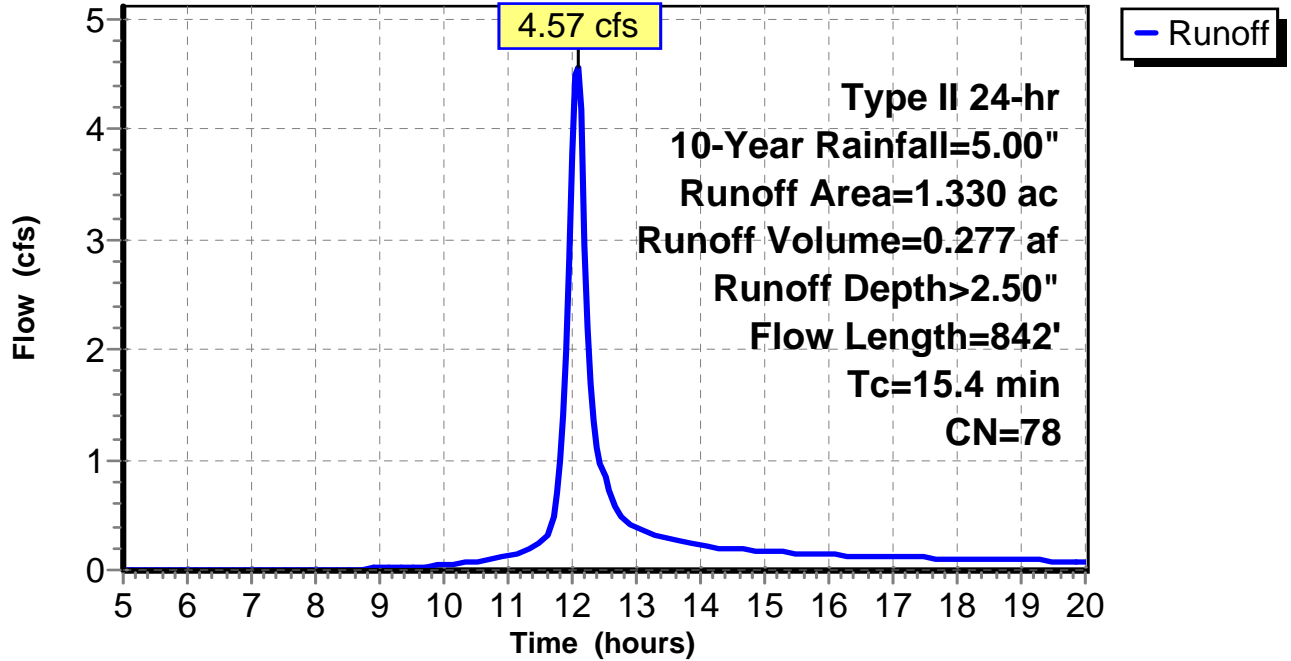
Subcatchment 17: C E123.008

Hydrograph



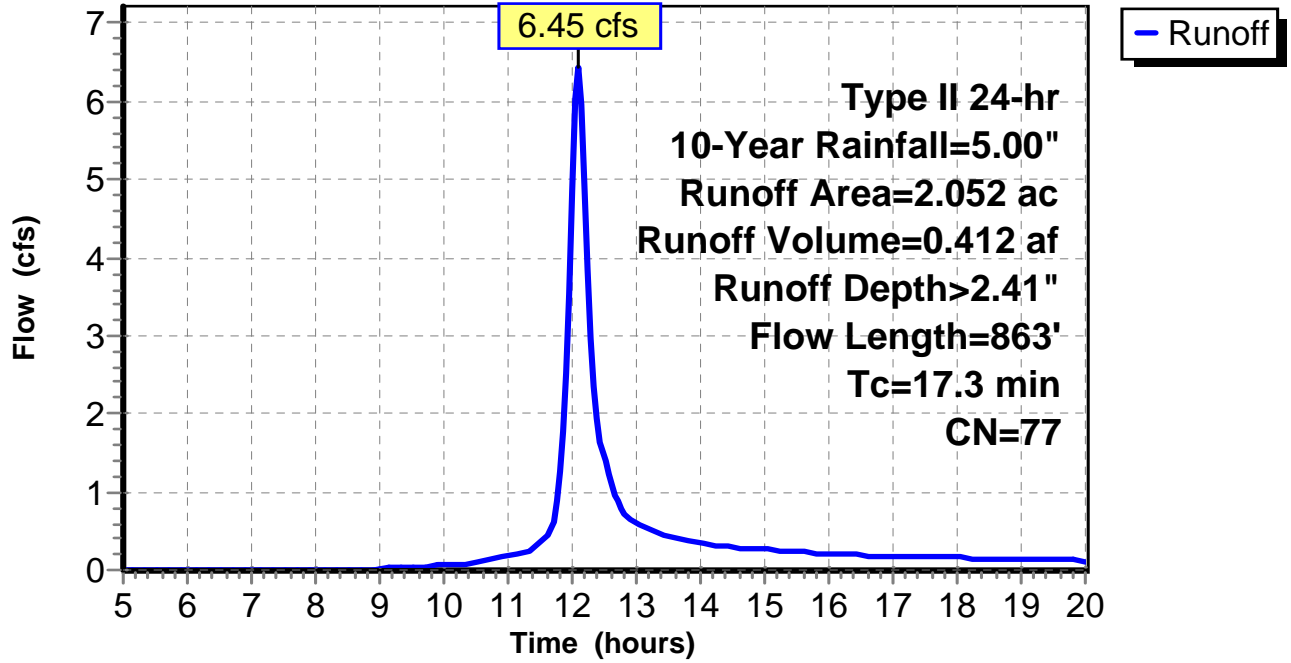
Subcatchment 18: C E123.009

Hydrograph



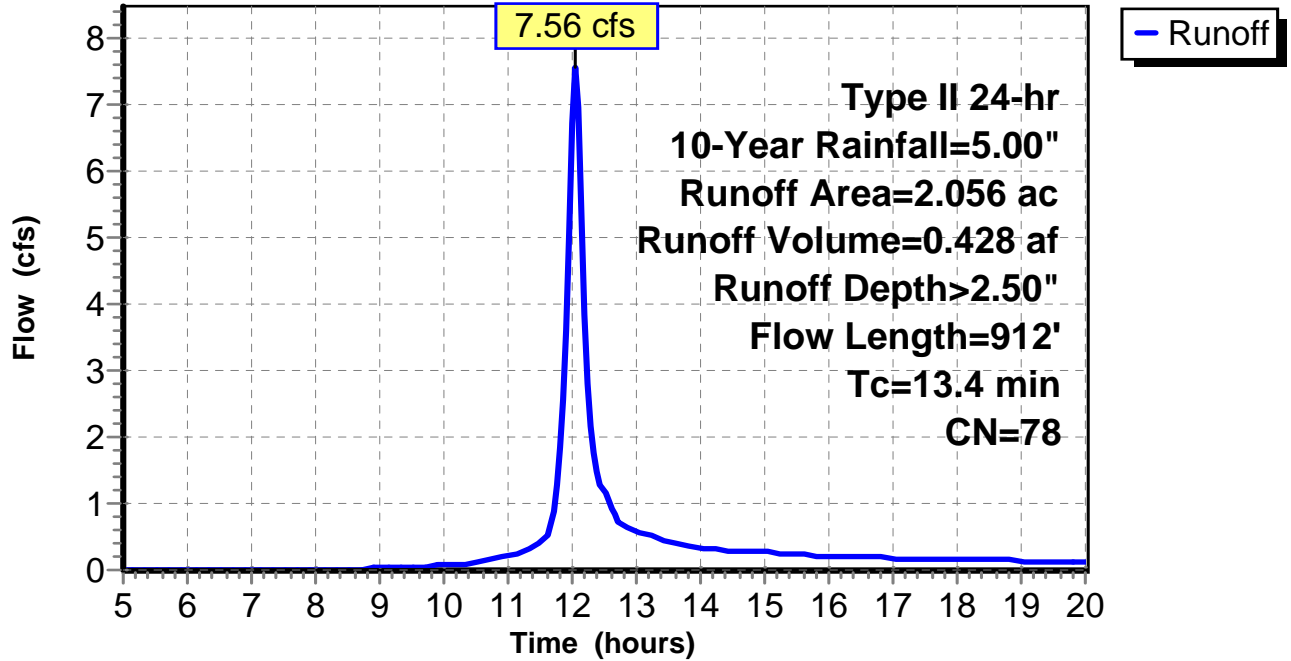
Subcatchment 19: C E123.010

Hydrograph



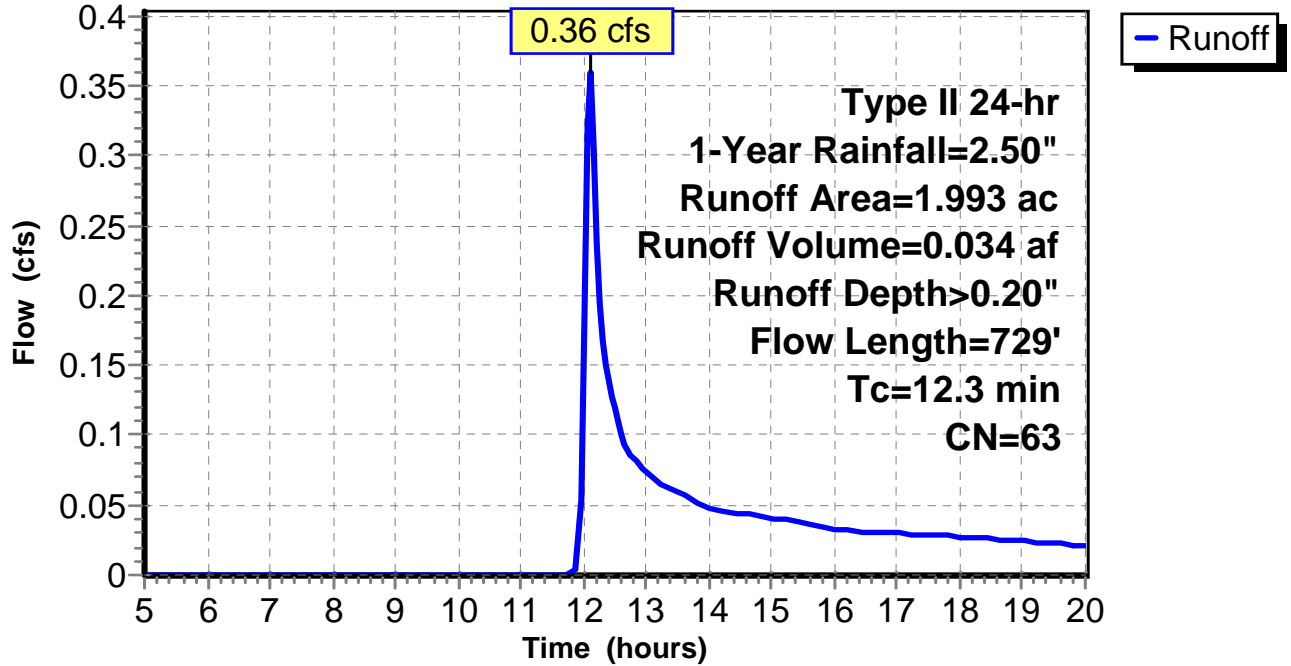
Subcatchment 20: C E123.011

Hydrograph



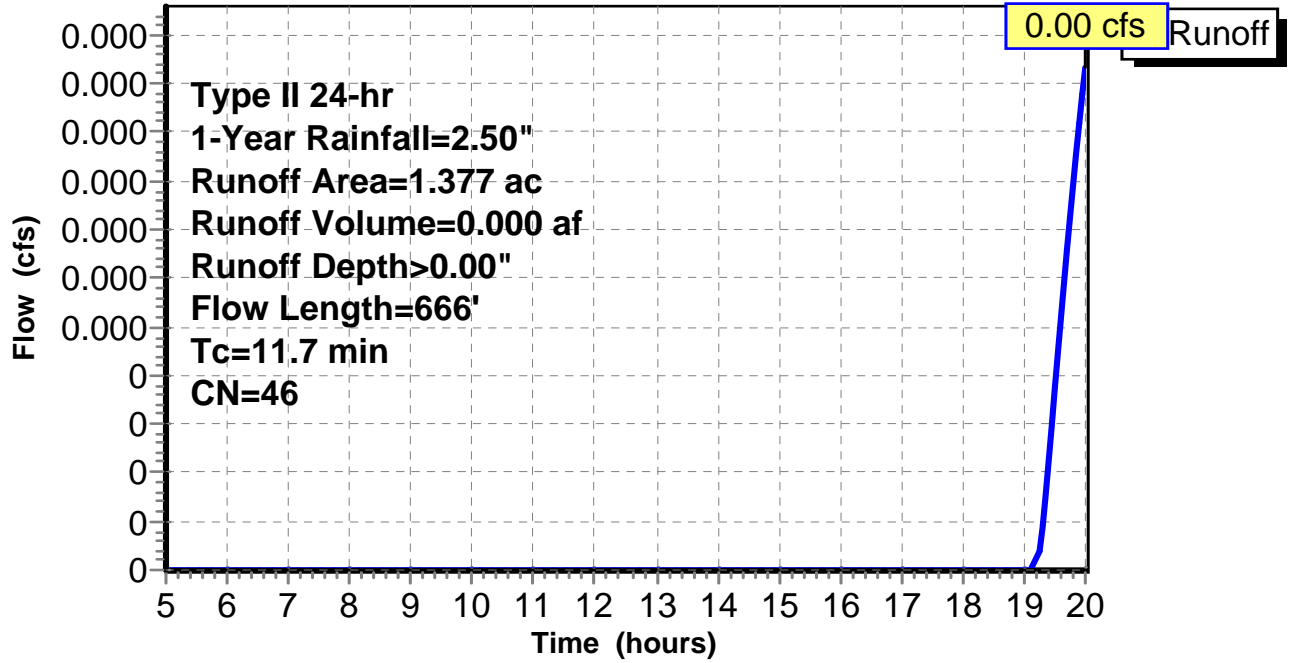
Subcatchment 1: C AR-303.001

Hydrograph



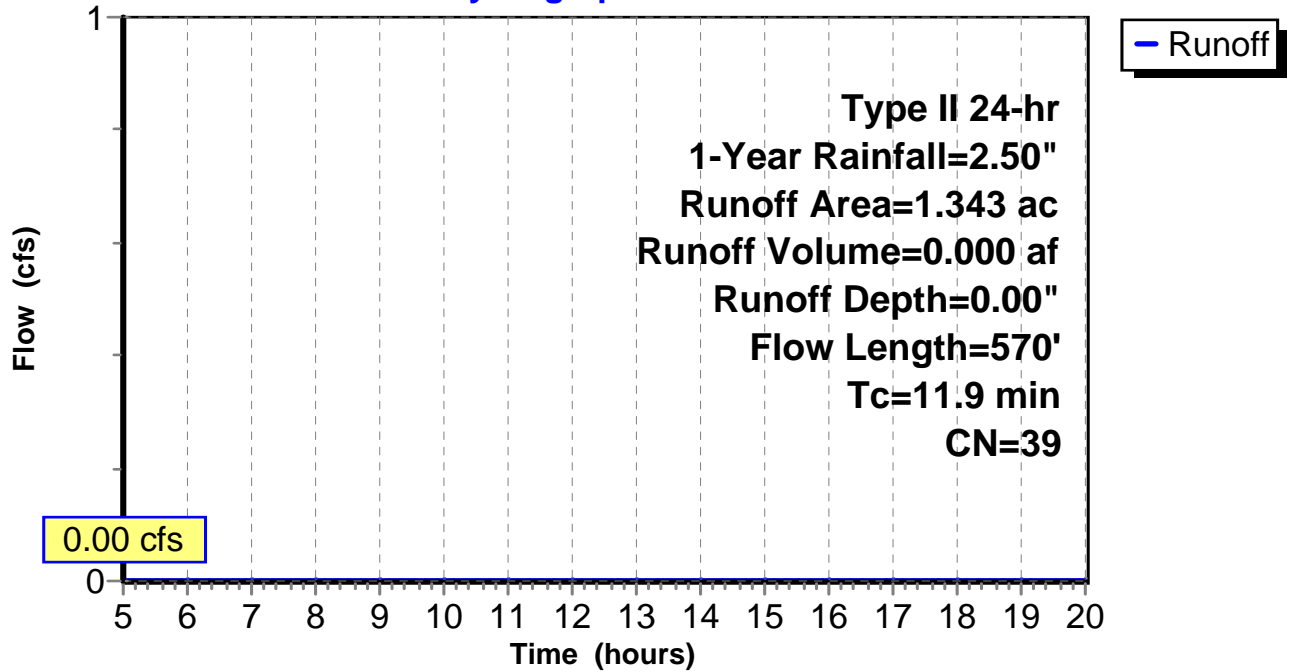
Subcatchment 2: C AR-303.002

Hydrograph



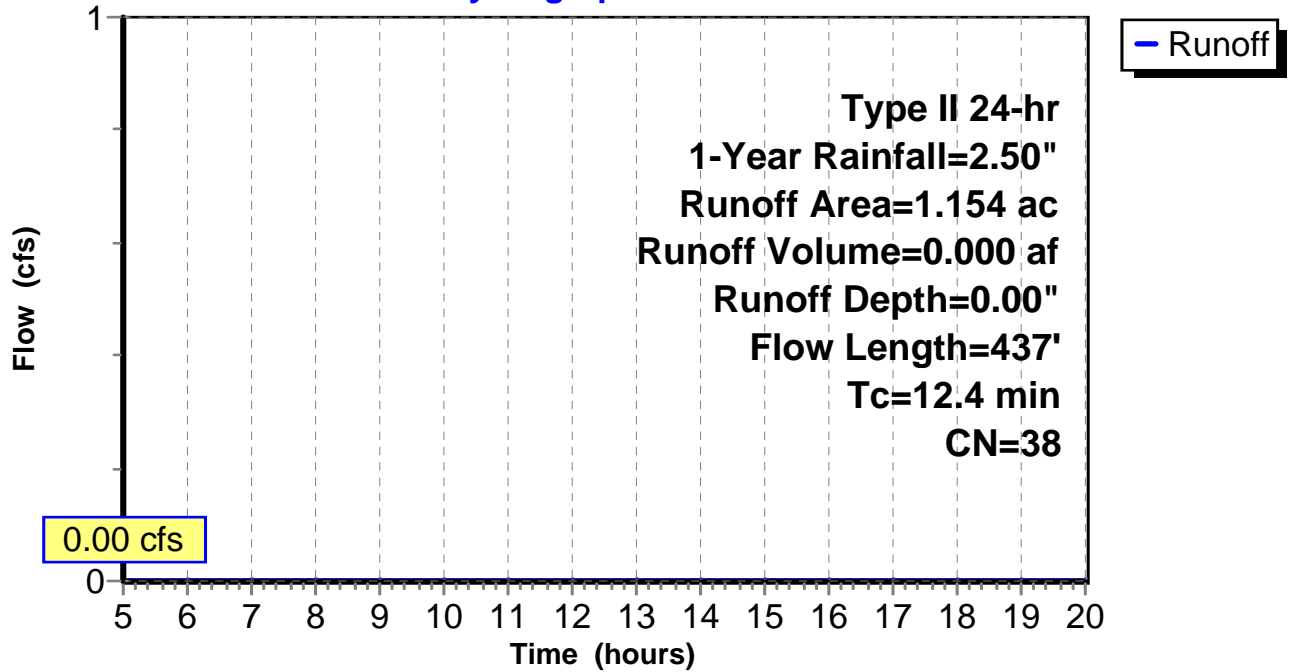
Subcatchment 3: C AR-303.003

Hydrograph



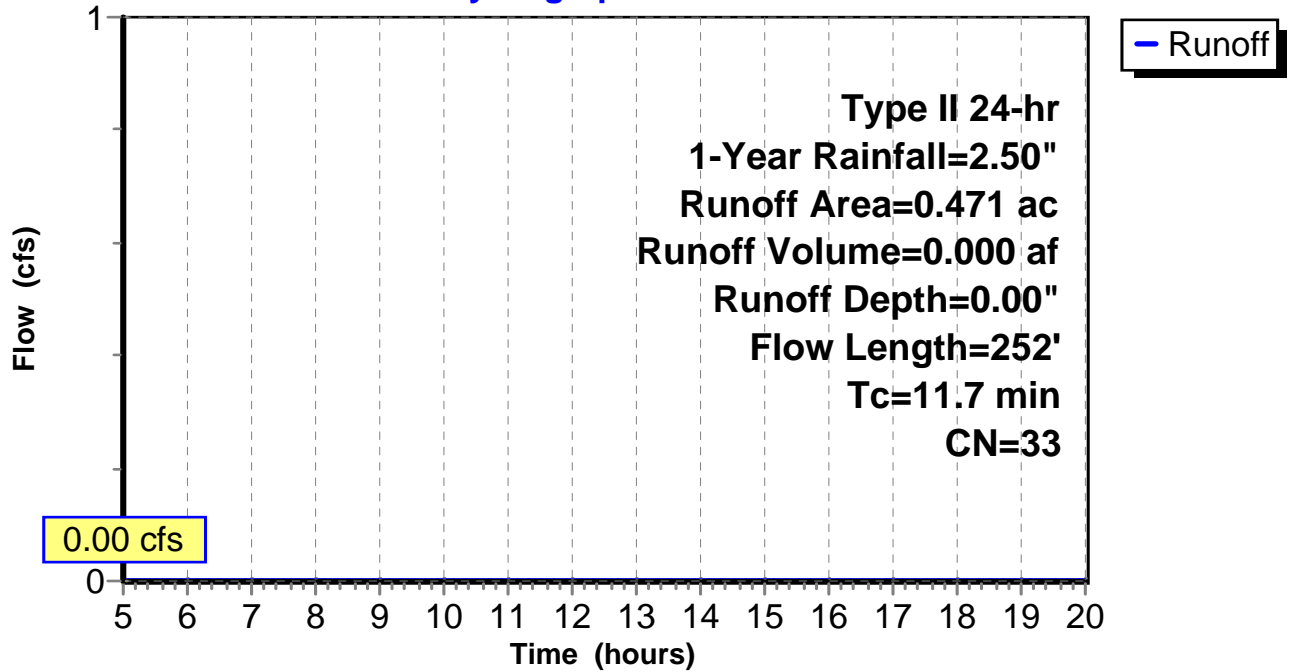
Subcatchment 4: C AR-303.004

Hydrograph



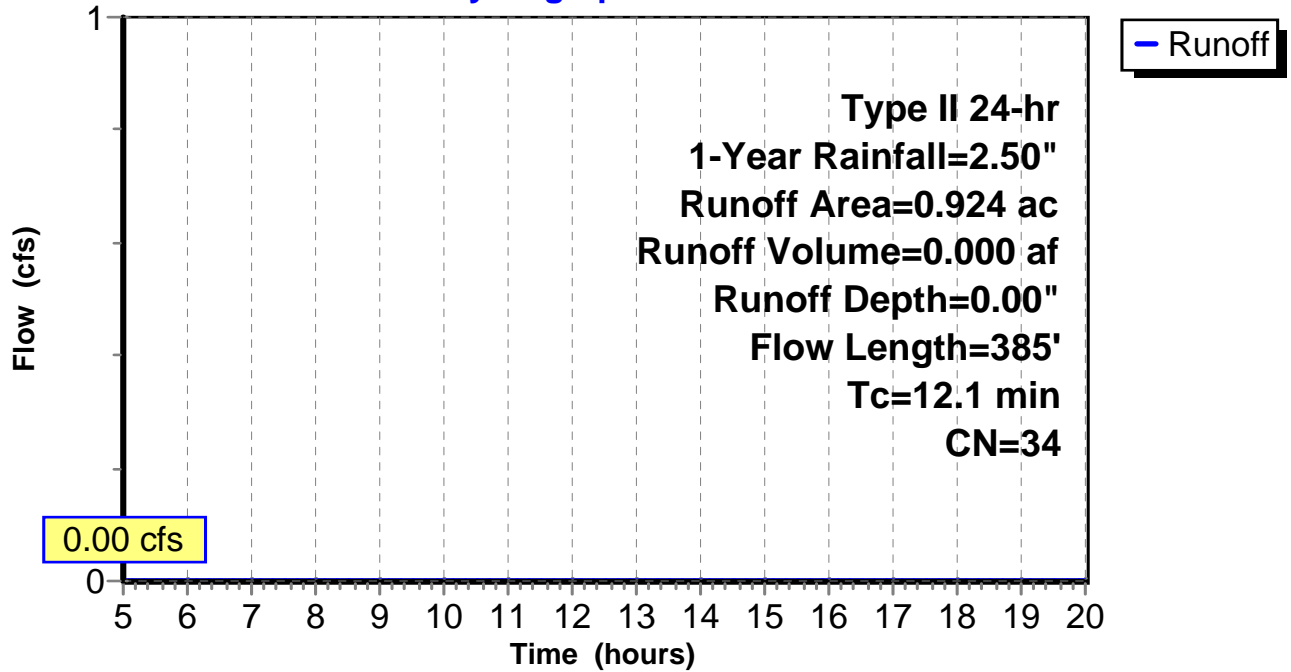
Subcatchment 5: C AR-303.005

Hydrograph



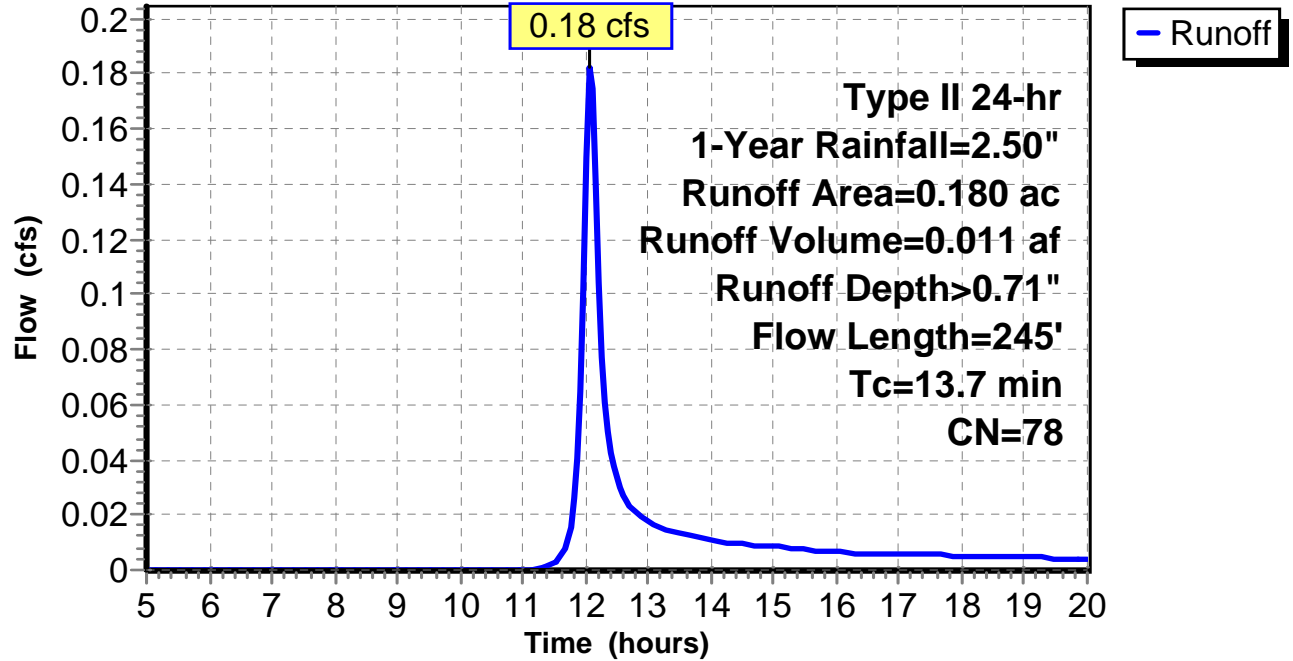
Subcatchment 6: C AR-303.006

Hydrograph



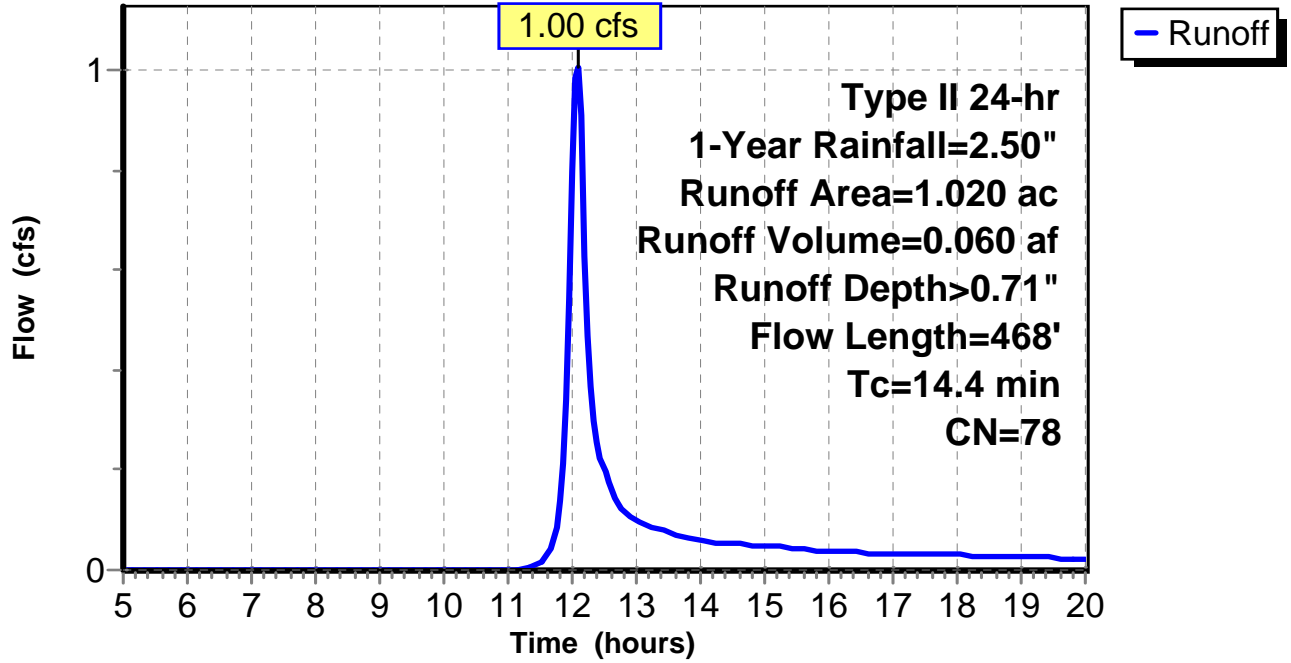
Subcatchment 8: C E123.001

Hydrograph



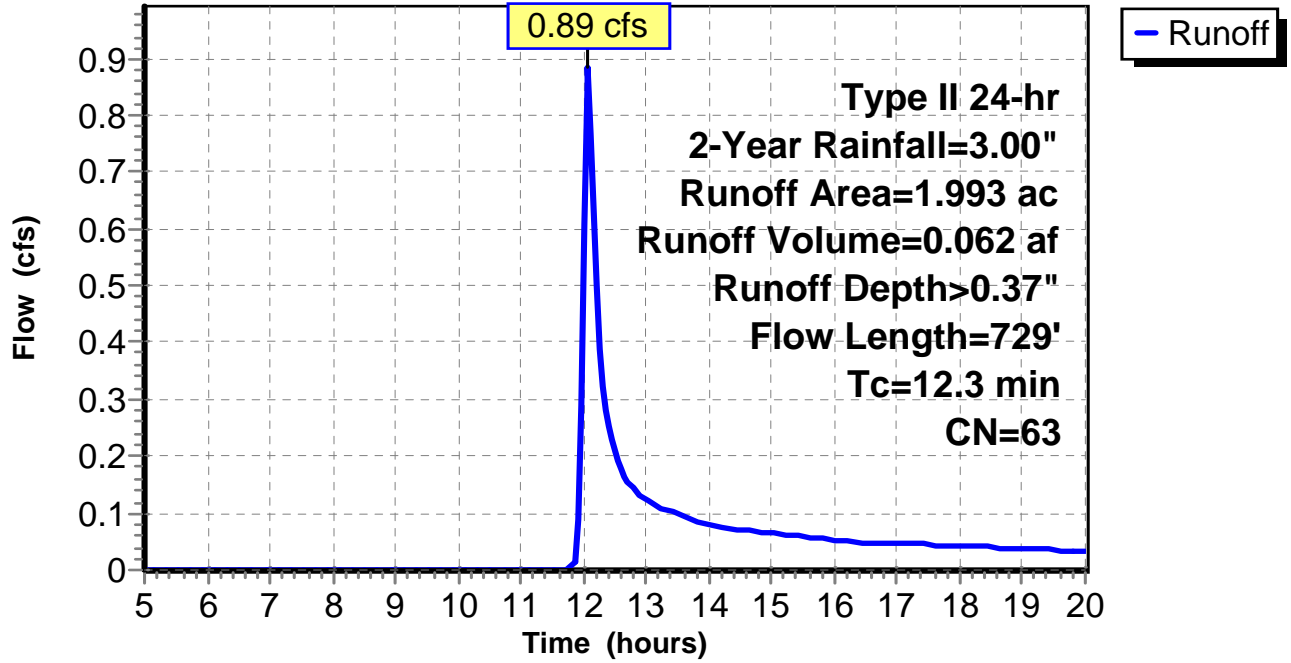
Subcatchment 9: C E123.002

Hydrograph



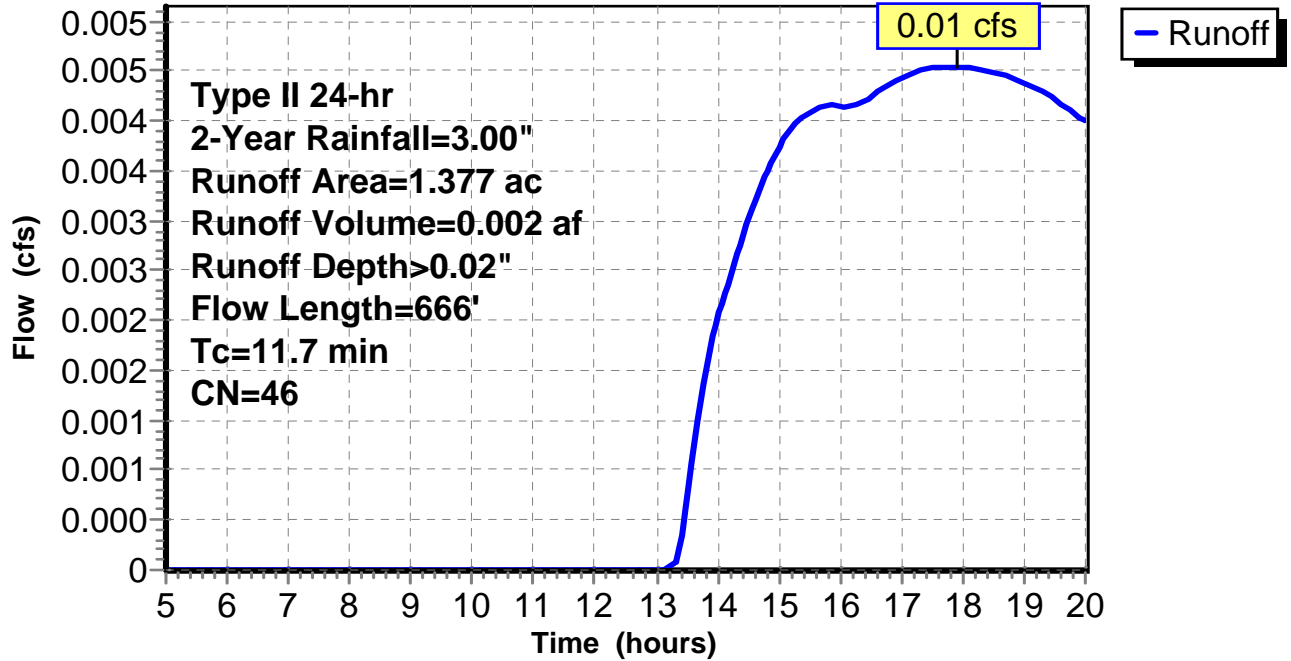
Subcatchment 1: C AR-303.001

Hydrograph



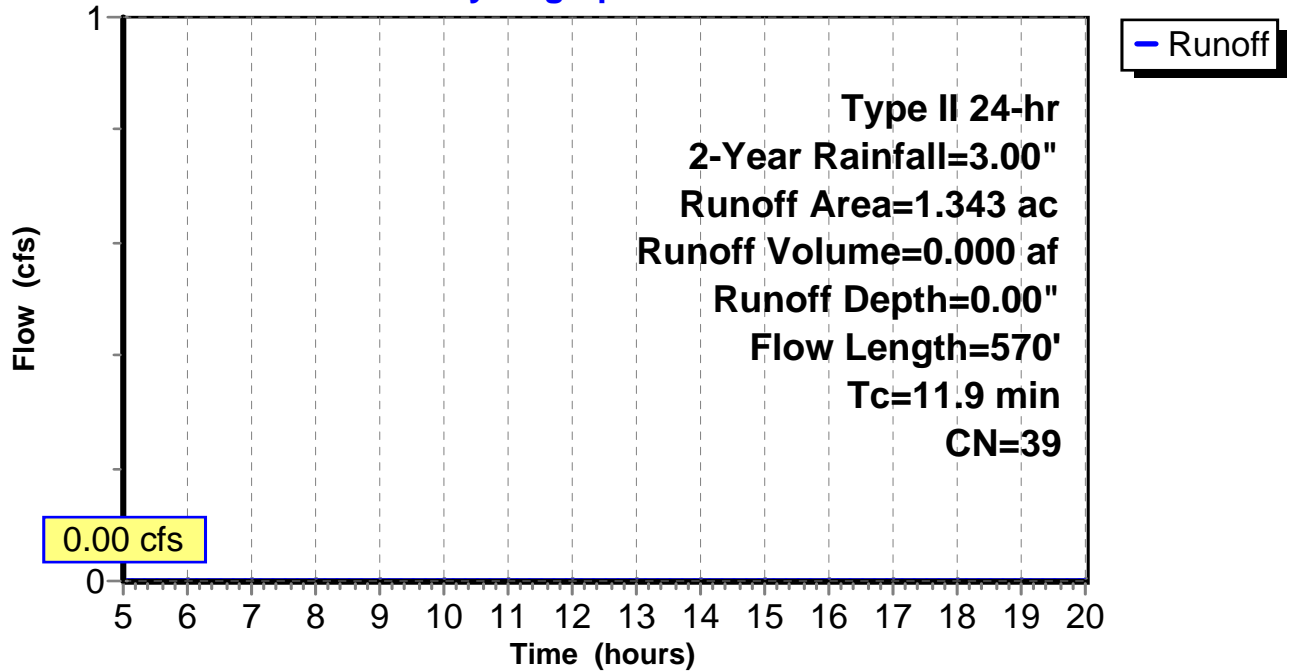
Subcatchment 2: C AR-303.002

Hydrograph



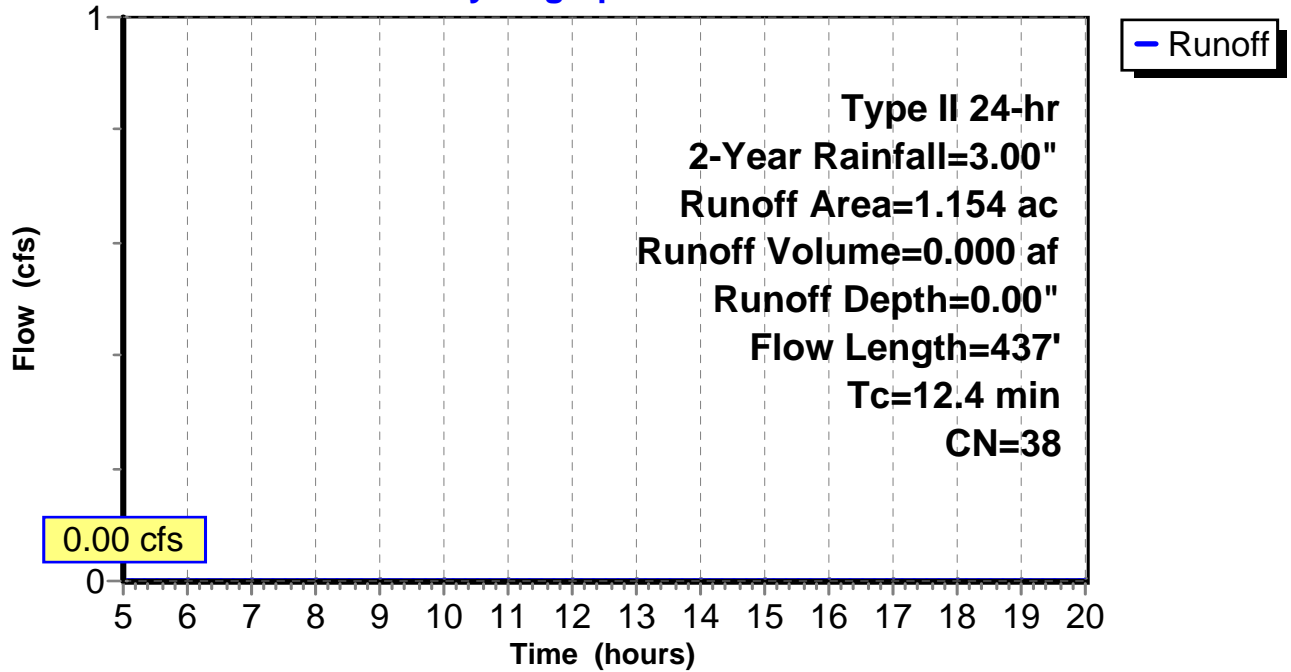
Subcatchment 3: C AR-303.003

Hydrograph



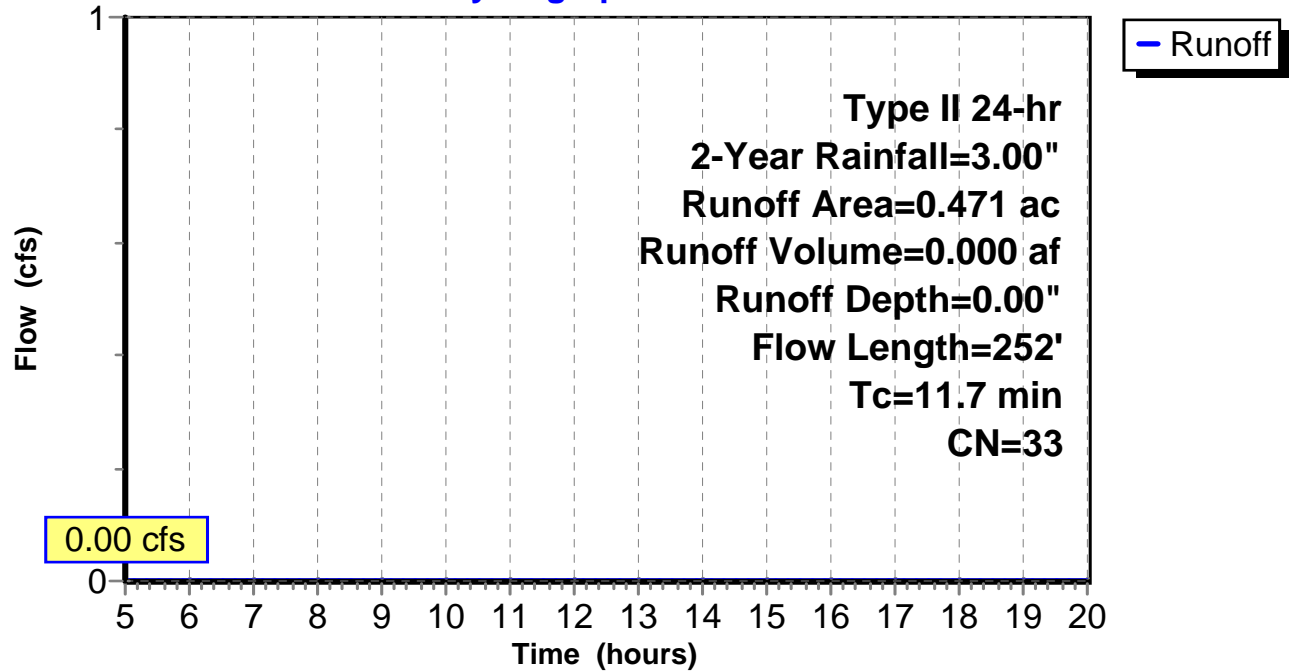
Subcatchment 4: C AR-303.004

Hydrograph



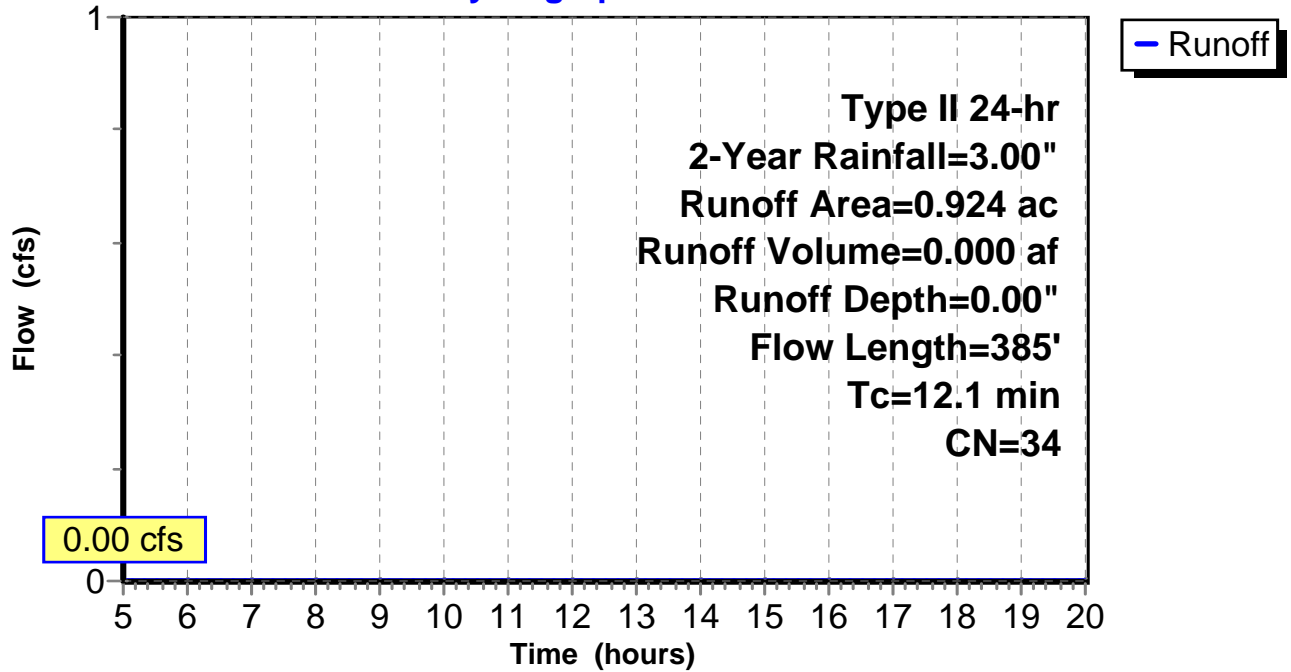
Subcatchment 5: C AR-303.005

Hydrograph



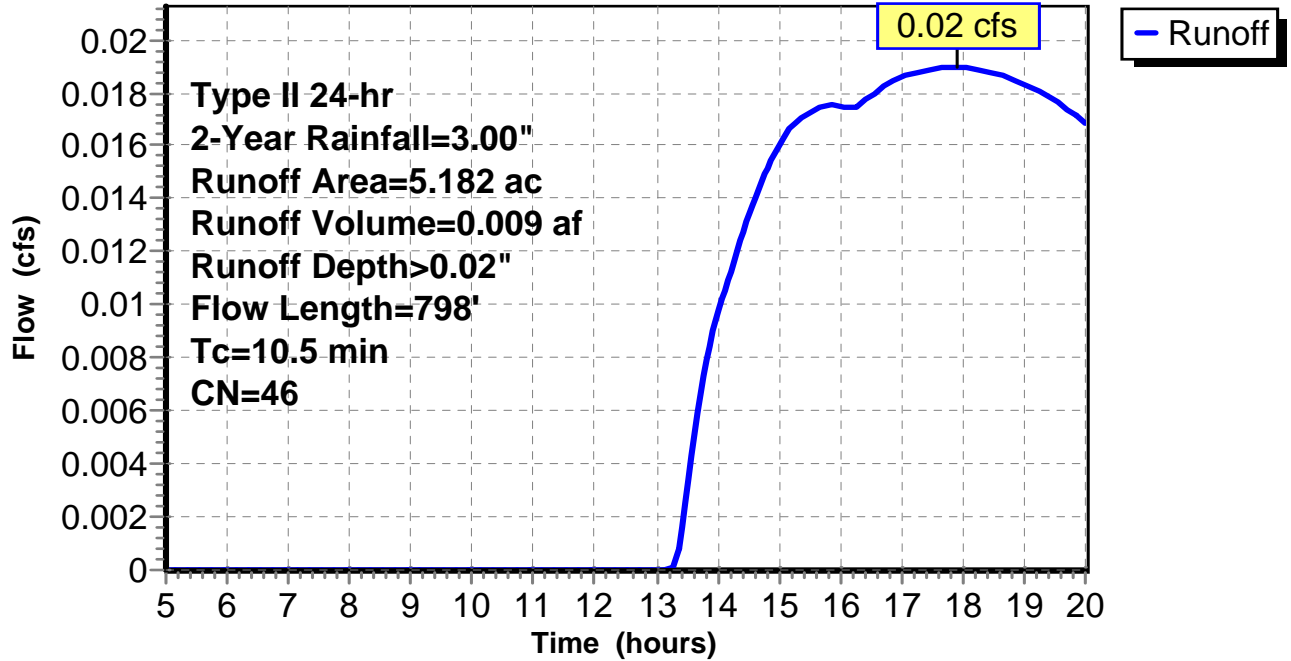
Subcatchment 6: C AR-303.006

Hydrograph



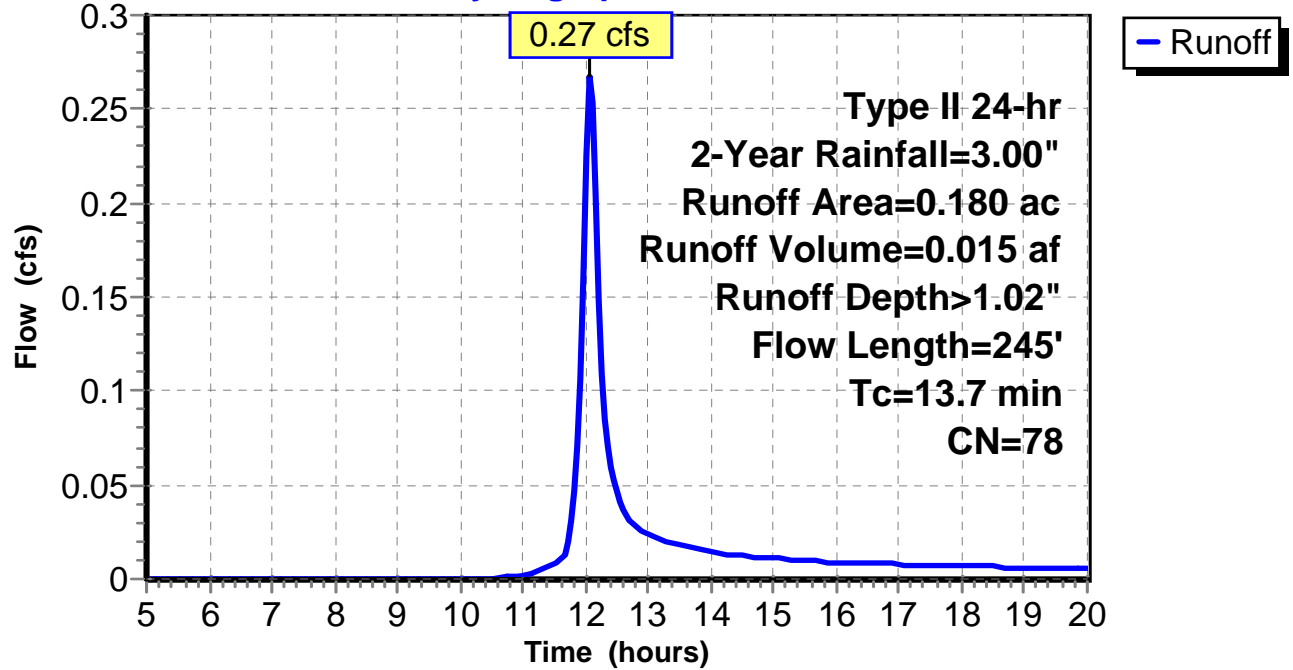
Subcatchment 7: C AR-303.007

Hydrograph



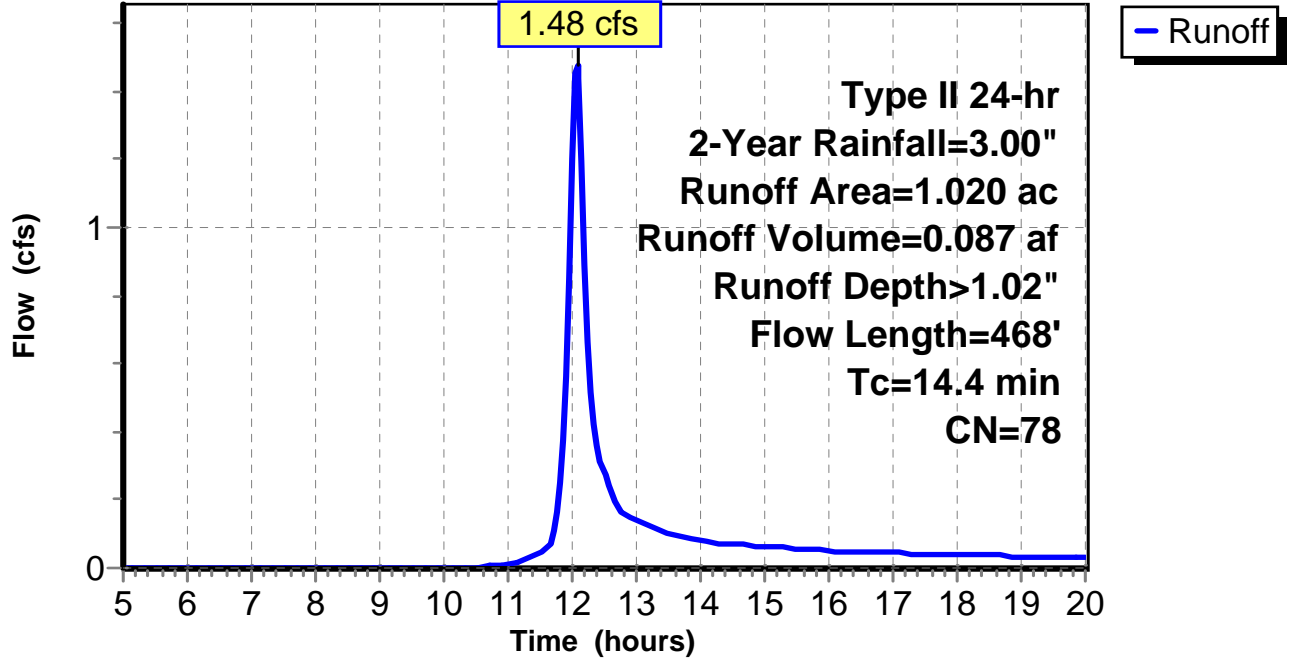
Subcatchment 8: C E123.001

Hydrograph



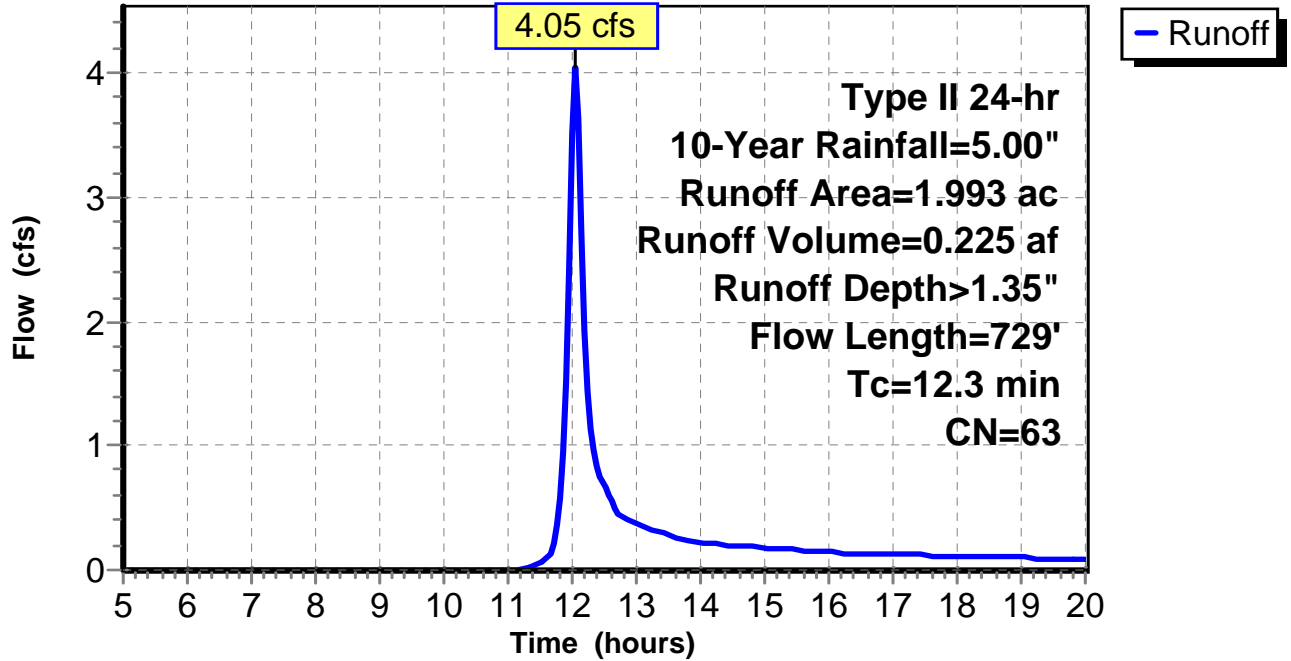
Subcatchment 9: C E123.002

Hydrograph



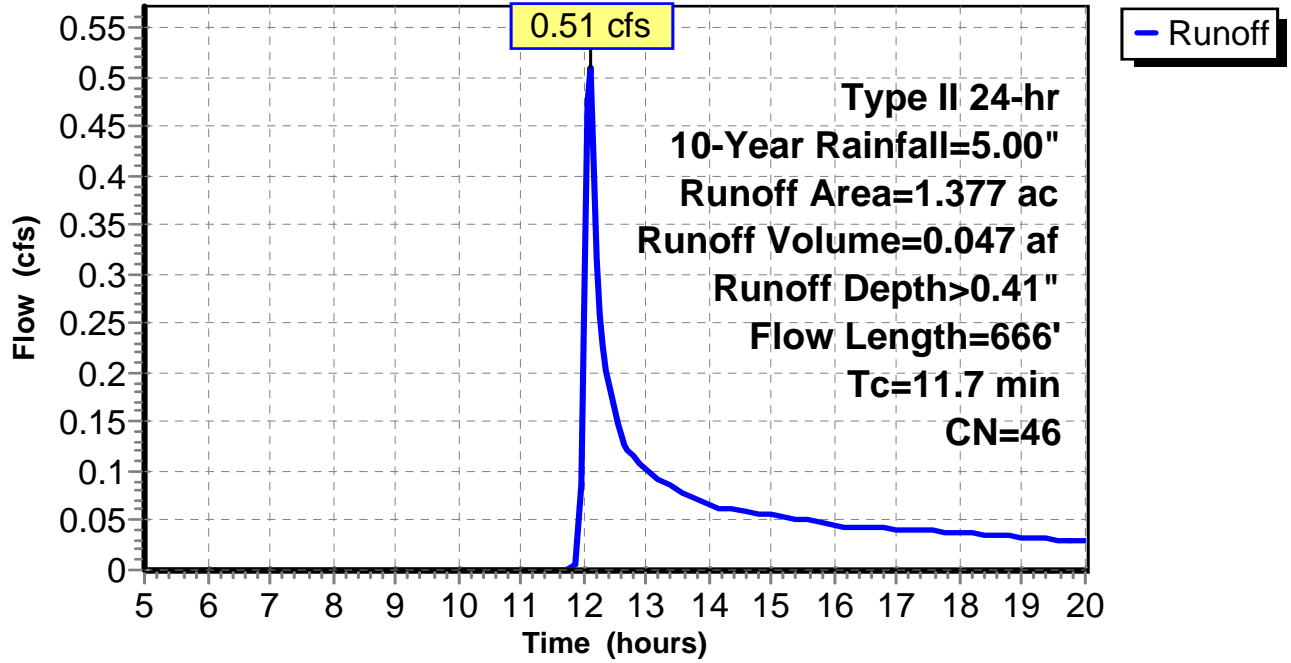
Subcatchment 1: C AR-303.001

Hydrograph



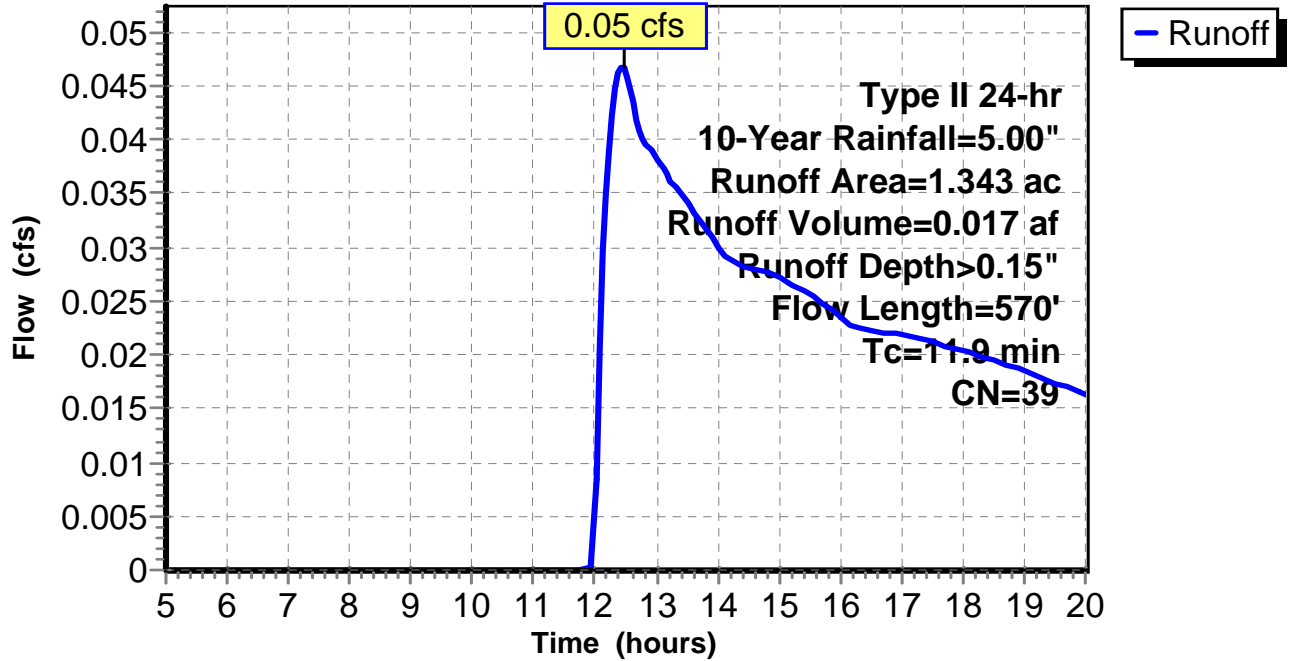
Subcatchment 2: C AR-303.002

Hydrograph



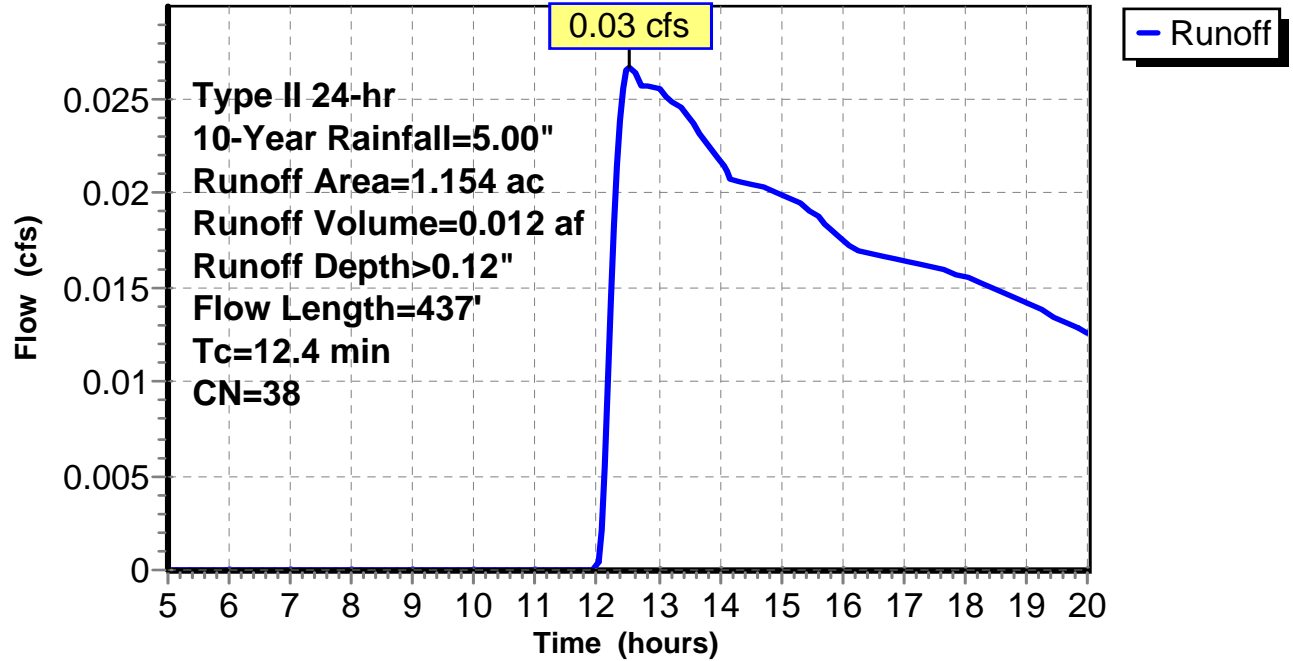
Subcatchment 3: C AR-303.003

Hydrograph



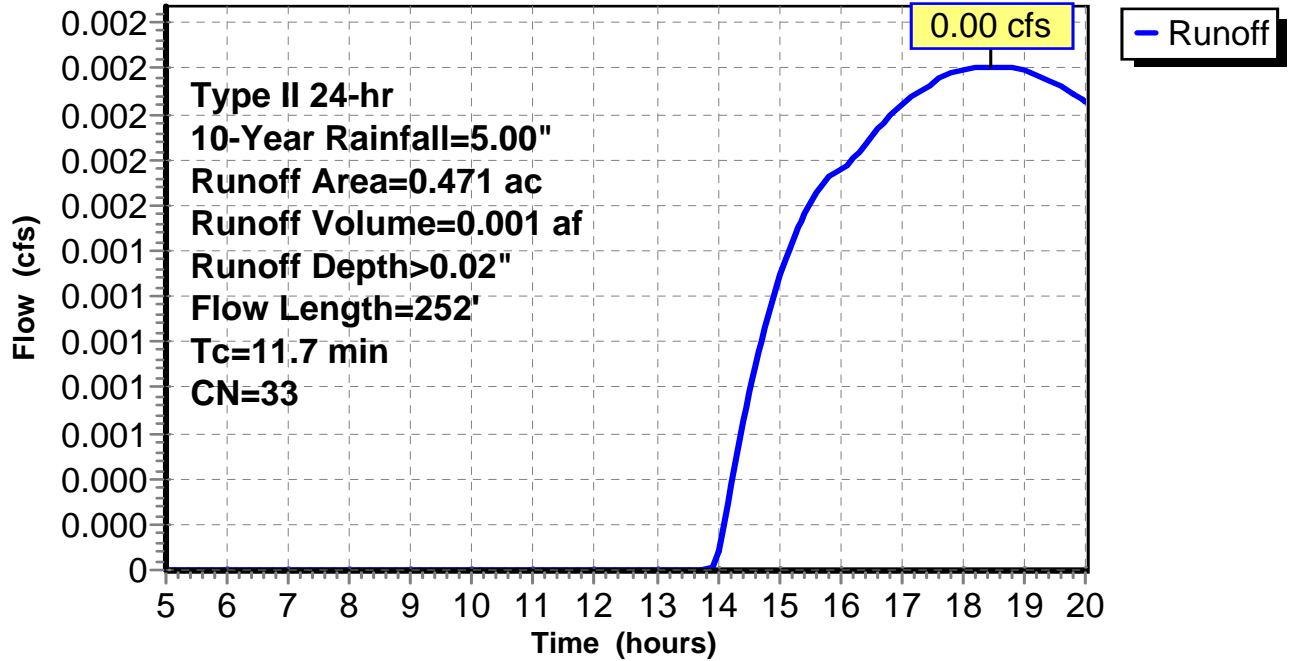
Subcatchment 4: C AR-303.004

Hydrograph



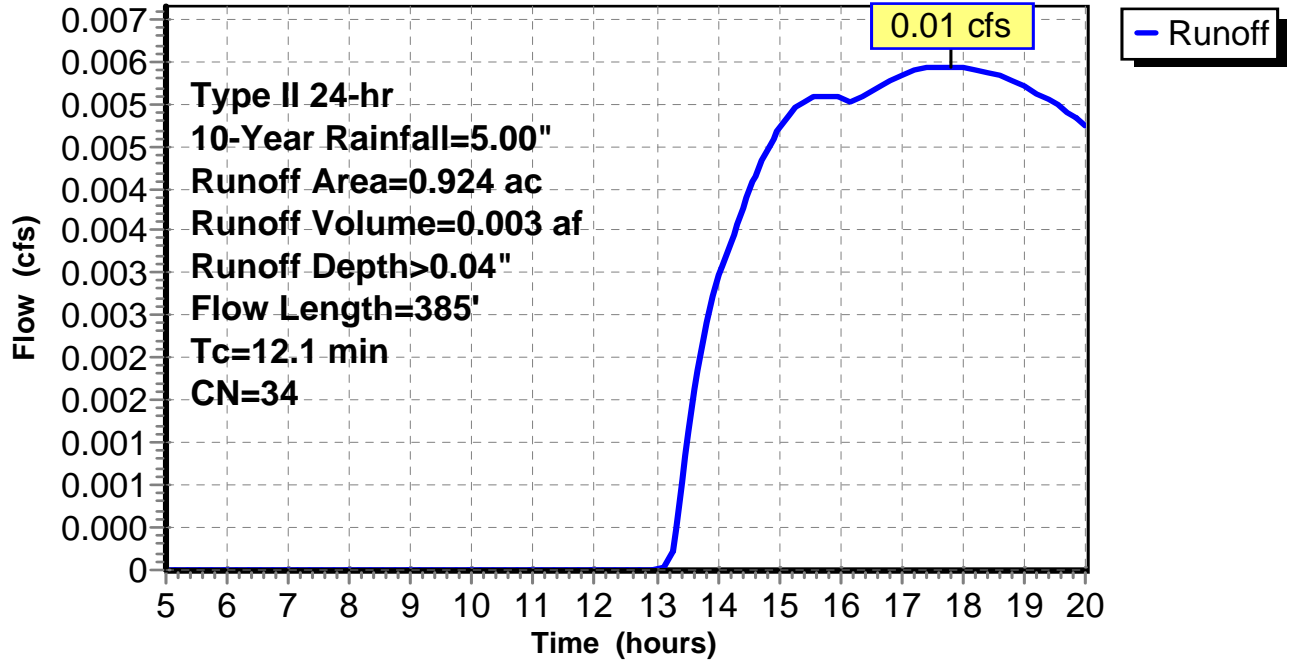
Subcatchment 5: C AR-303.005

Hydrograph



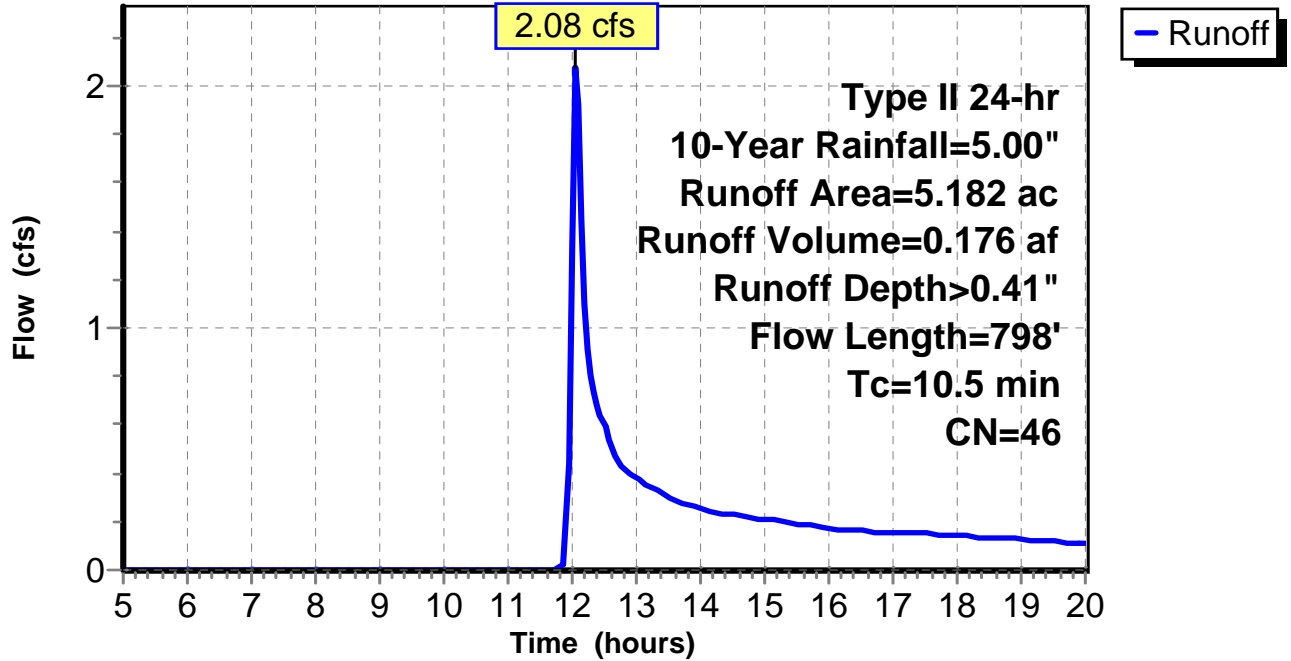
Subcatchment 6: C AR-303.006

Hydrograph



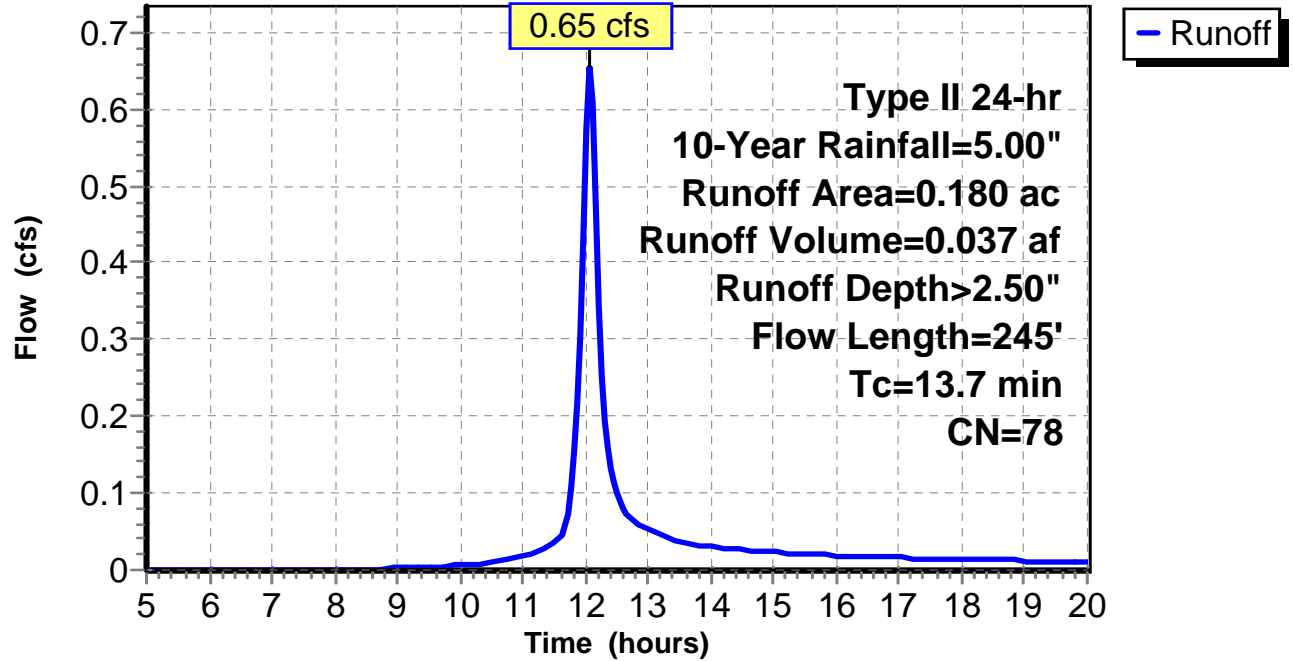
Subcatchment 7: C AR-303.007

Hydrograph



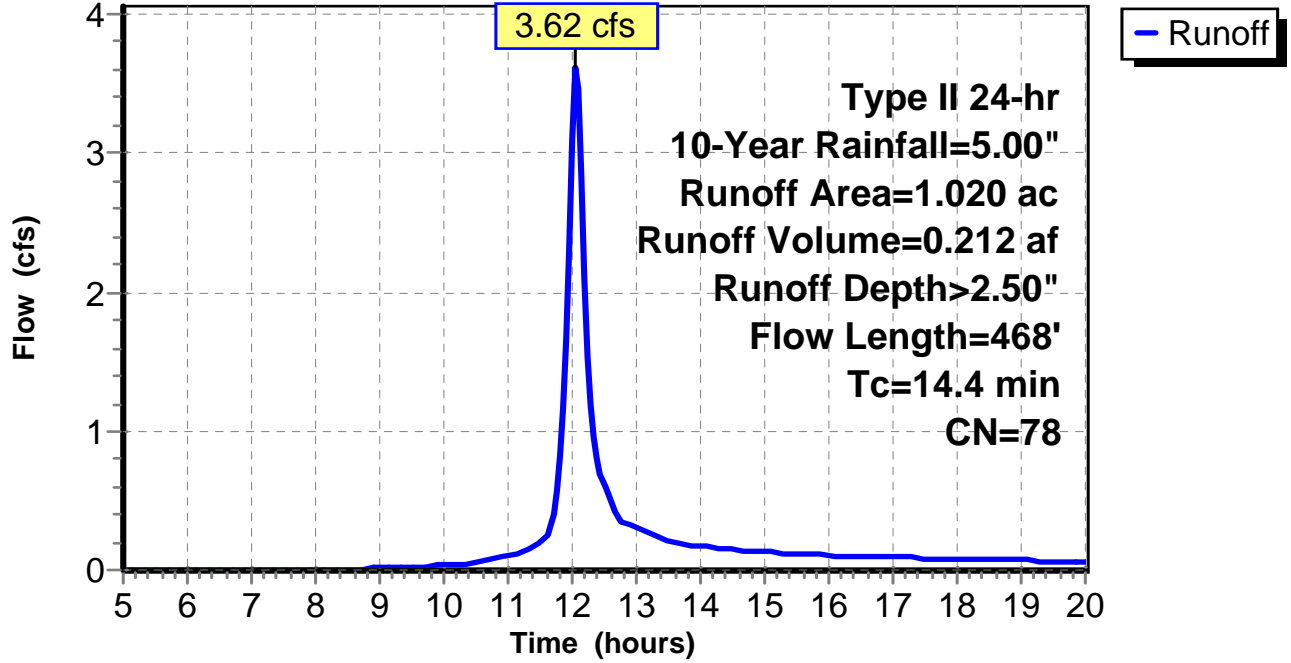
Subcatchment 8: C E123.001

Hydrograph



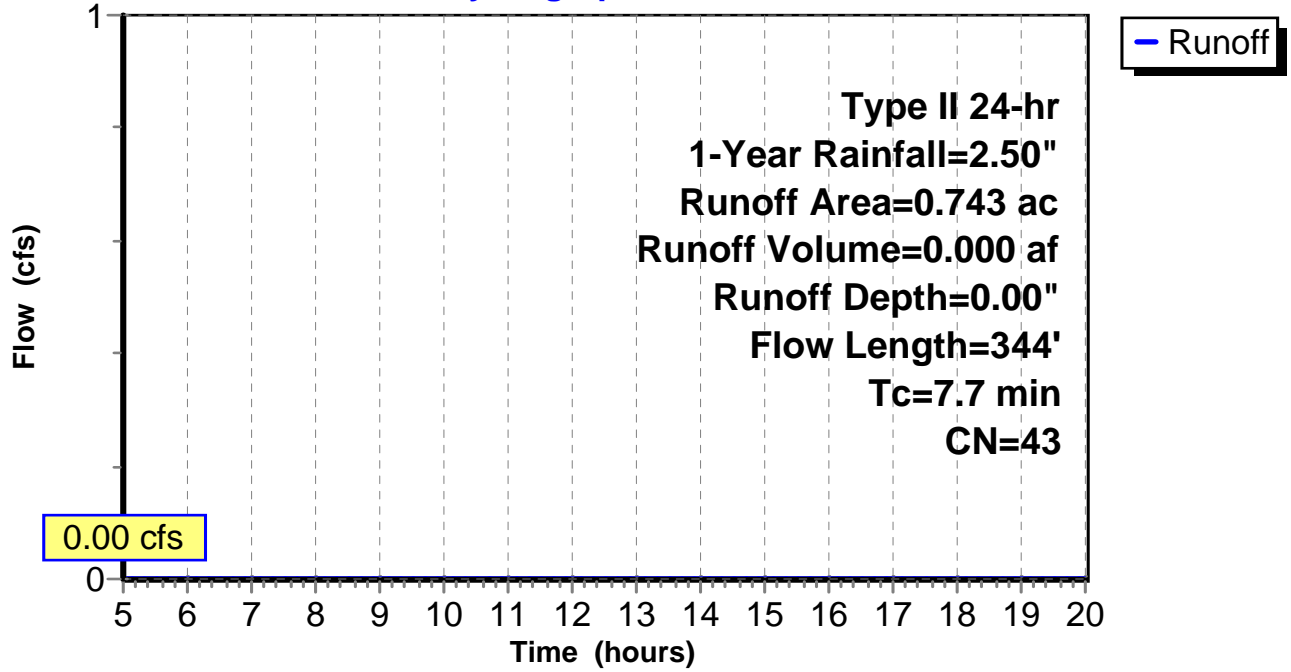
Subcatchment 9: C E123.002

Hydrograph



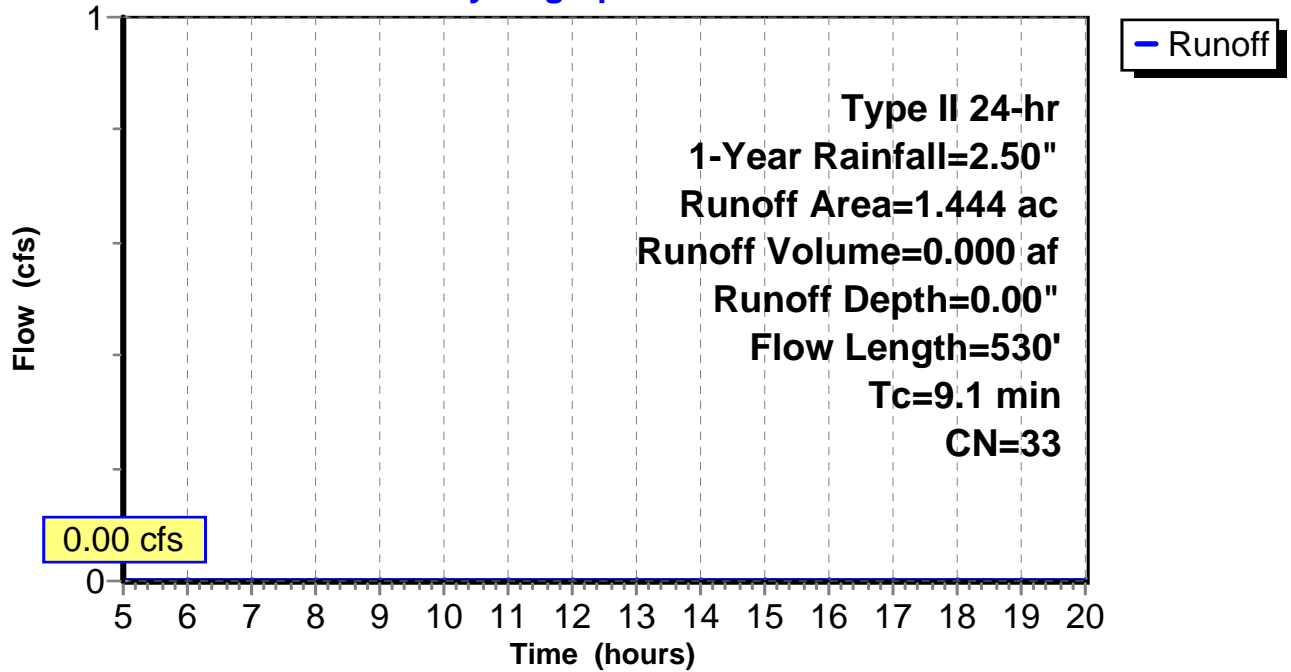
Subcatchment 1: C AR-303.019

Hydrograph



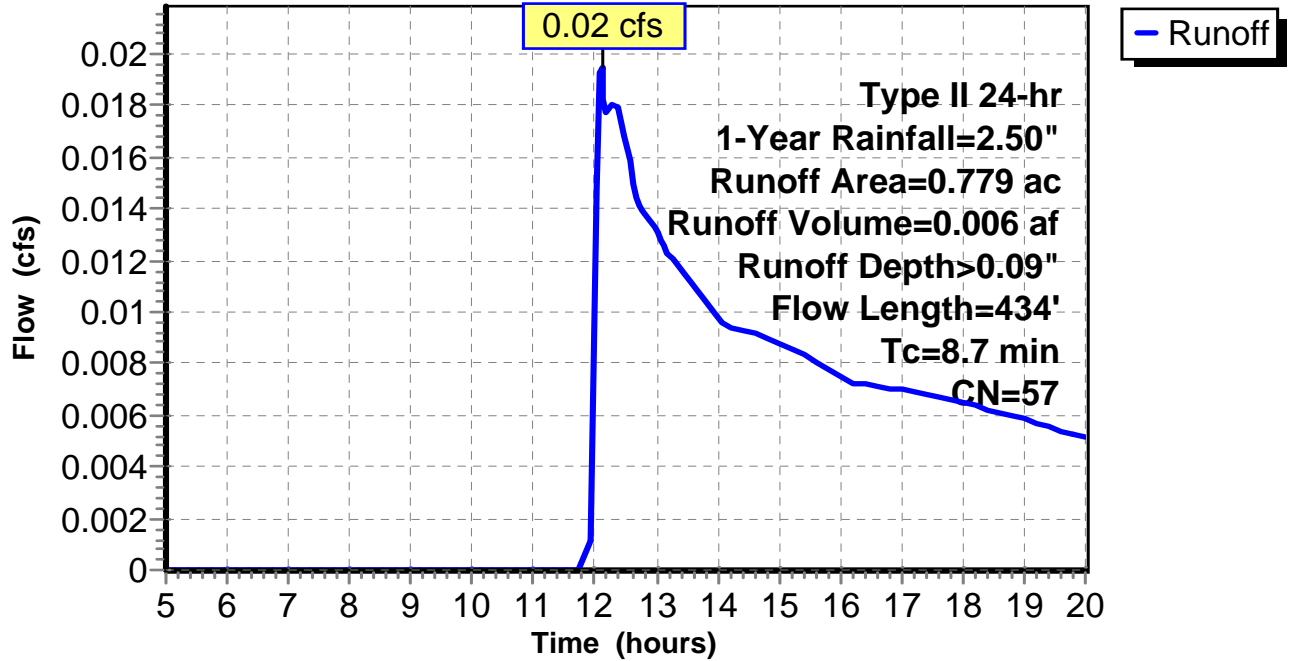
Subcatchment 2: C AR-303.020

Hydrograph



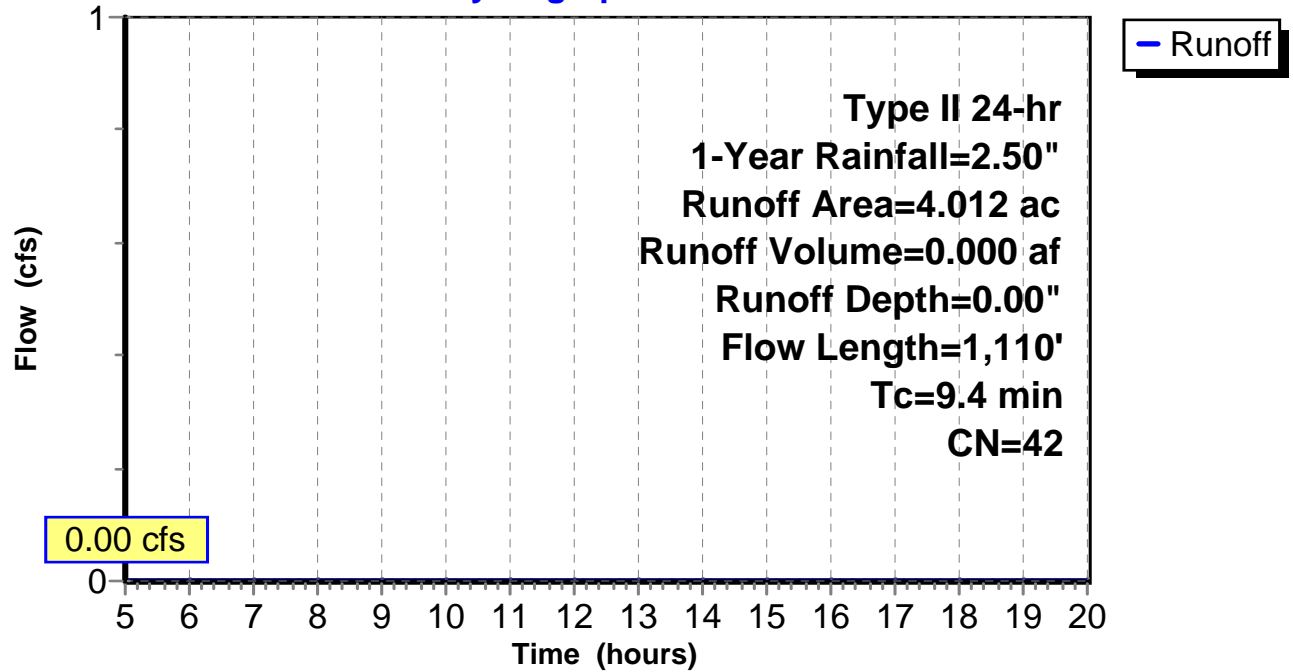
Subcatchment 3: C AR-303.021

Hydrograph



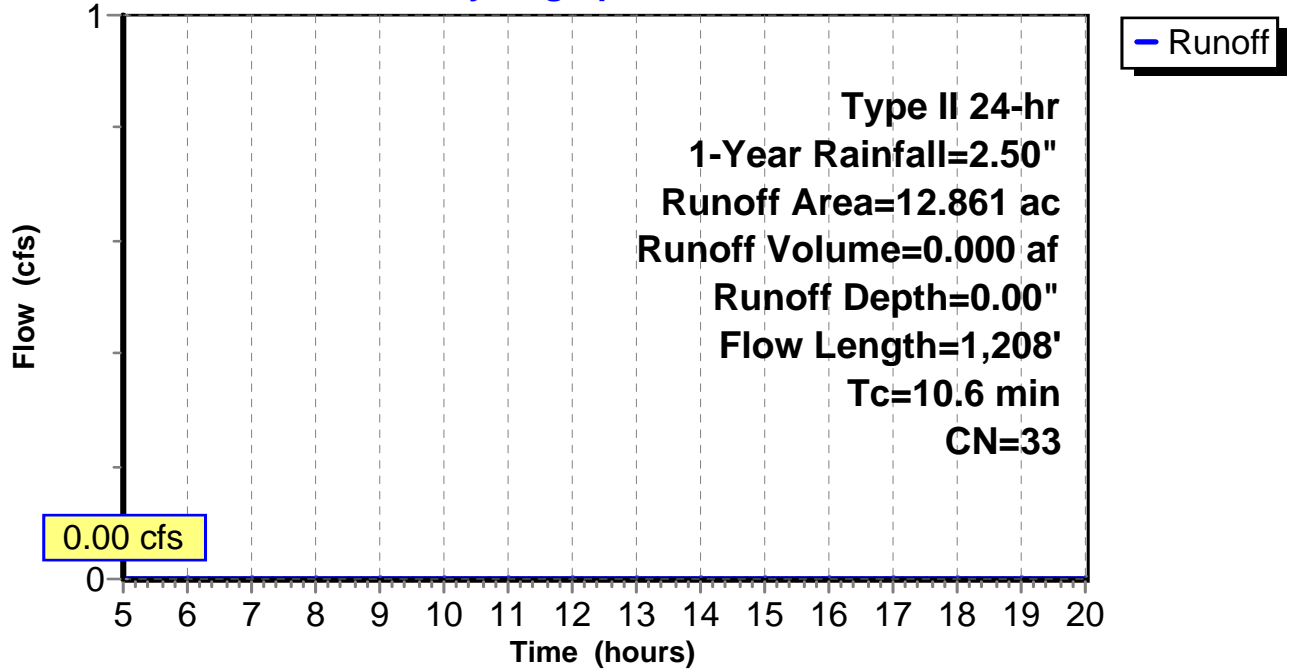
Subcatchment 4: C AR-303.022

Hydrograph



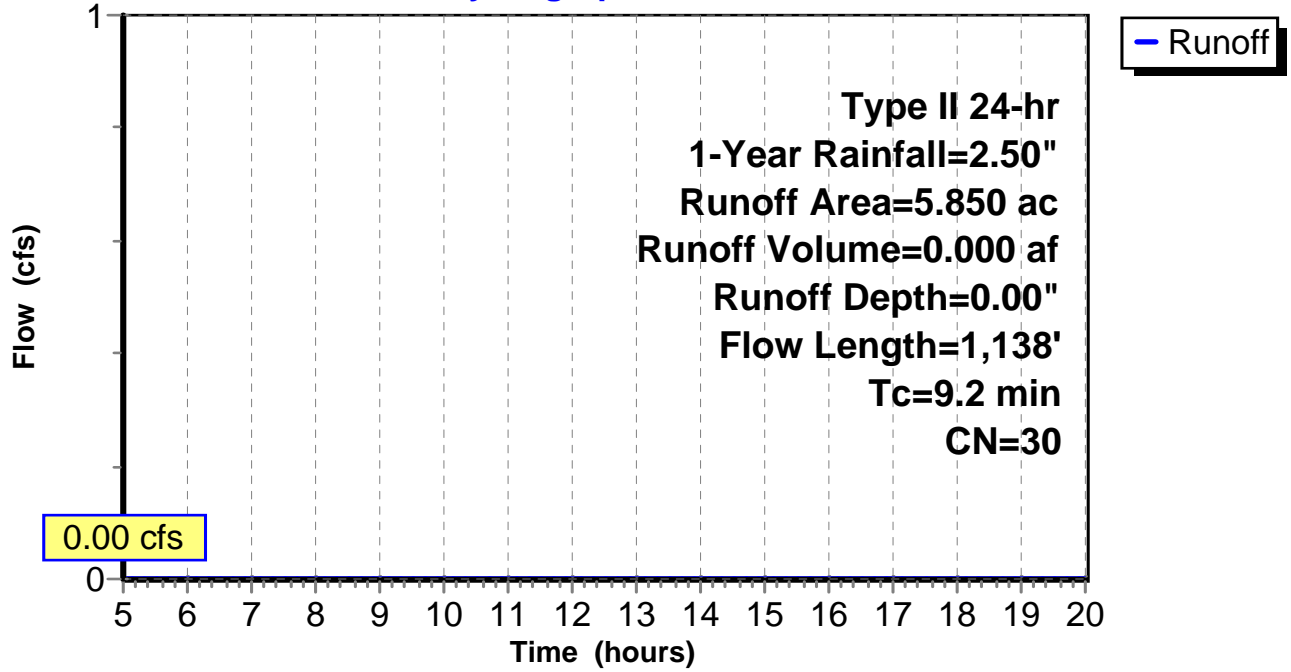
Subcatchment 5: C AR-303.023

Hydrograph



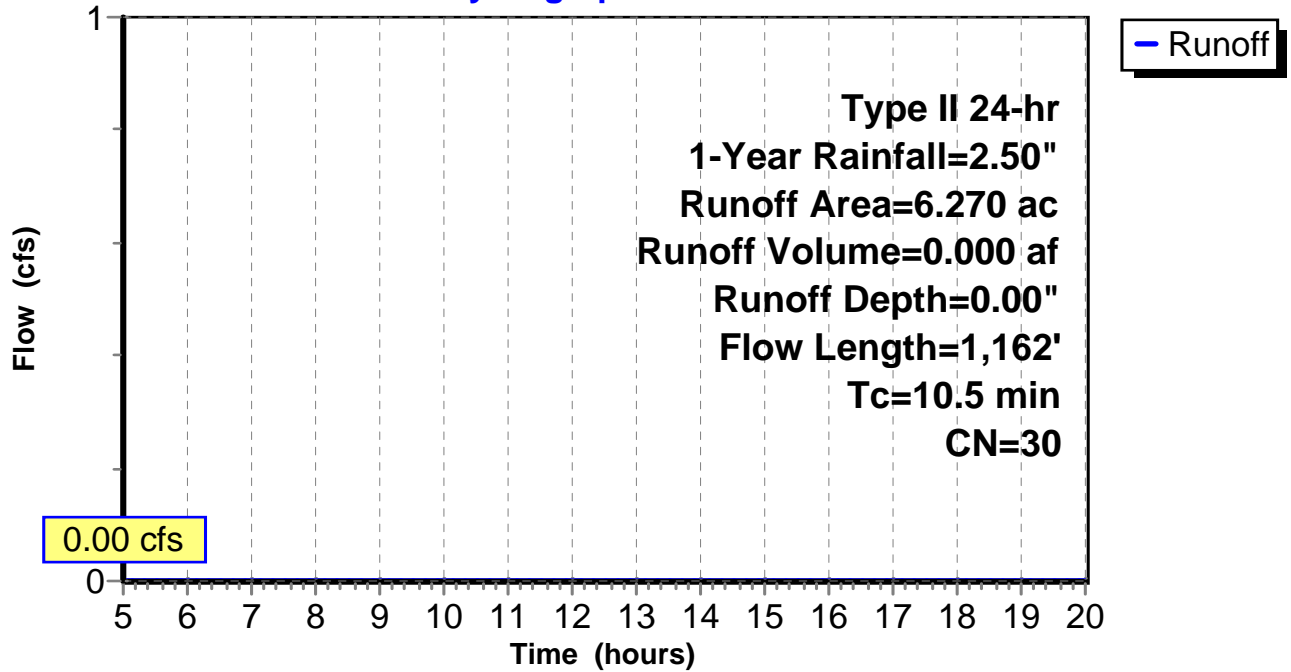
Subcatchment 6: C AR-303.024

Hydrograph



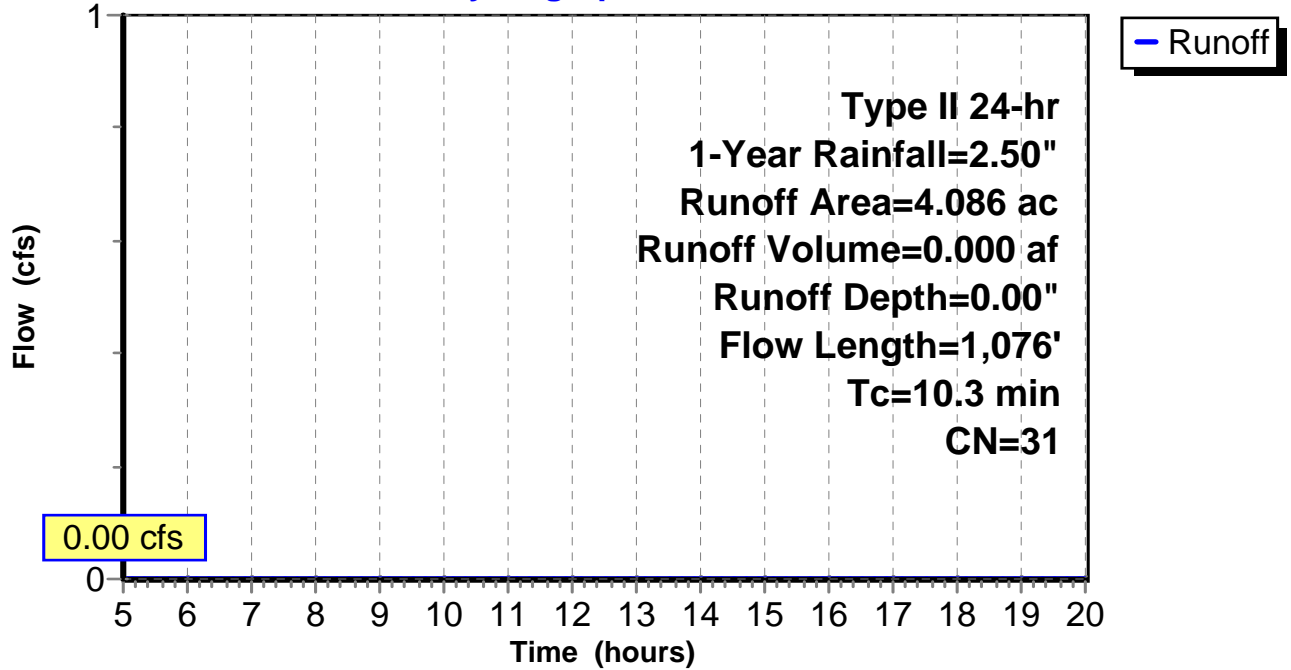
Subcatchment 7: C AR-303.025

Hydrograph



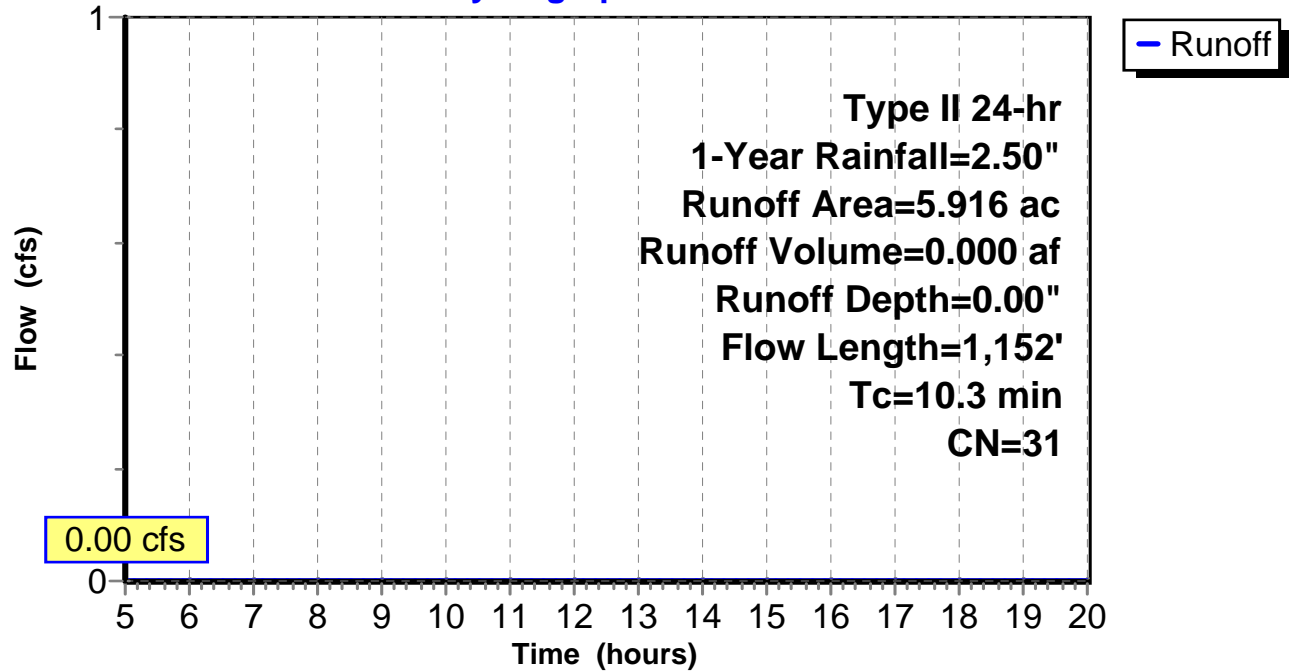
Subcatchment 8: C AR-303.026

Hydrograph



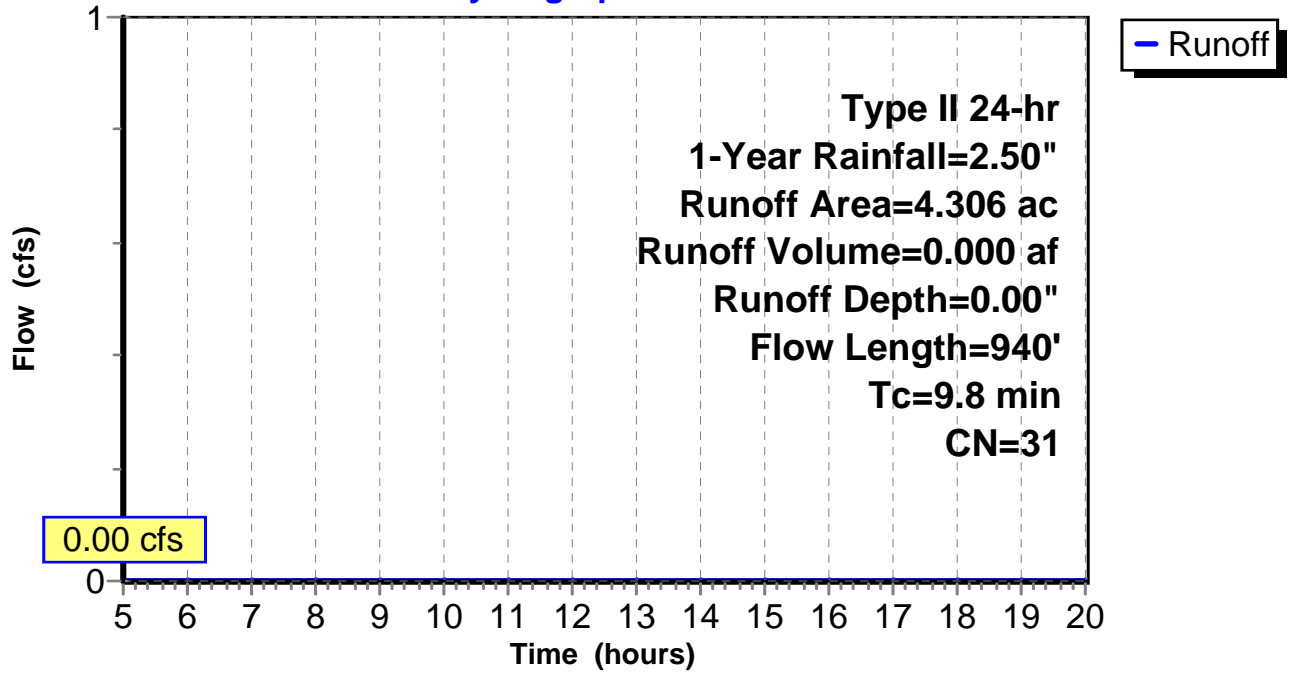
Subcatchment 9: C AR-303.027

Hydrograph



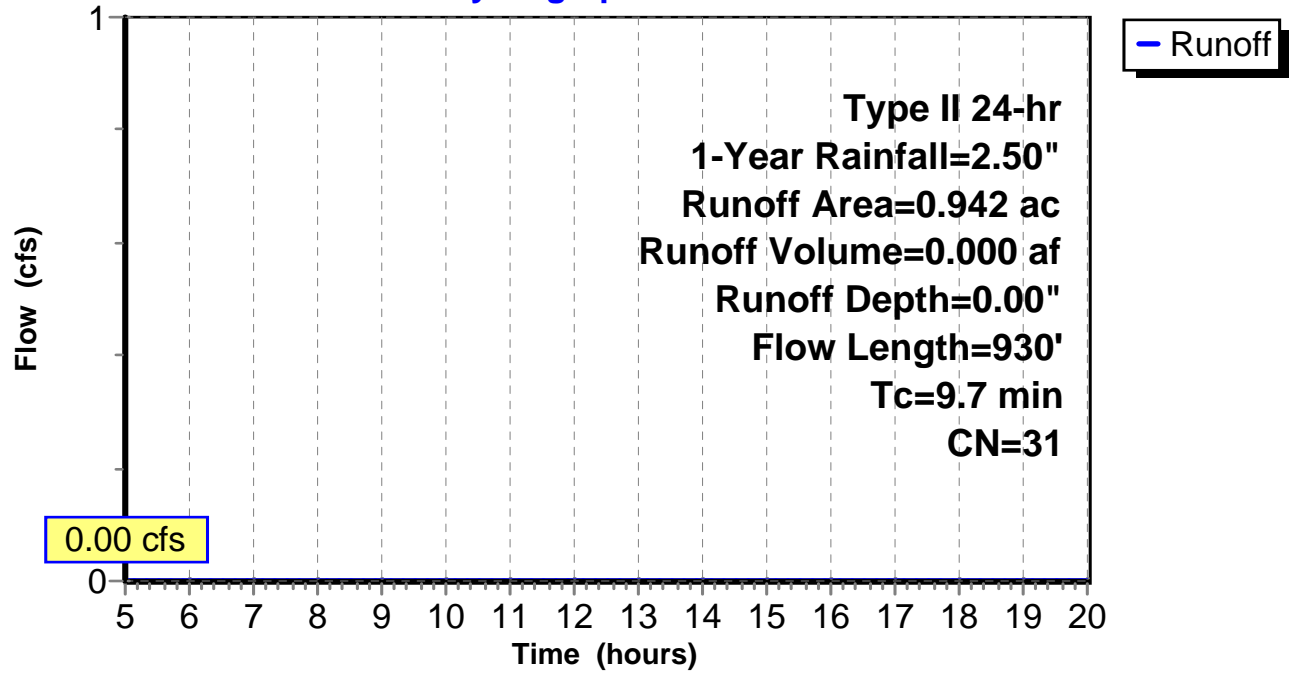
Subcatchment 10: C AR-303.028

Hydrograph



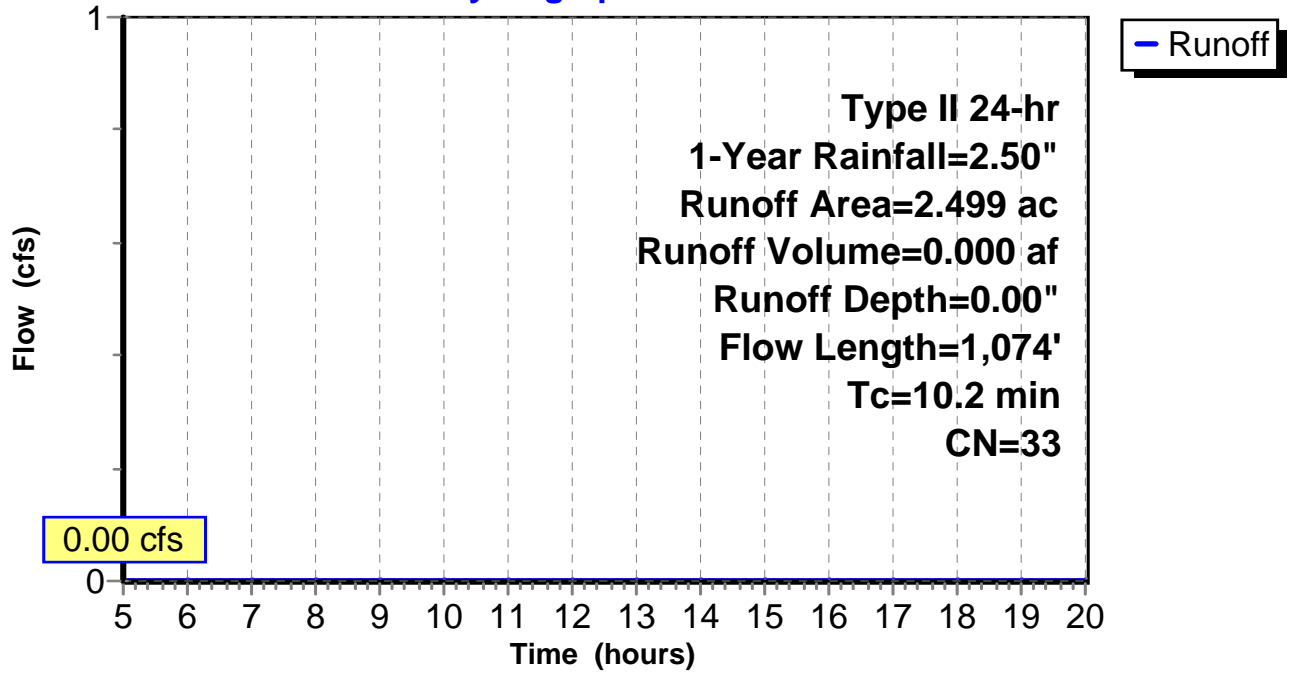
Subcatchment 11: C E124.001

Hydrograph



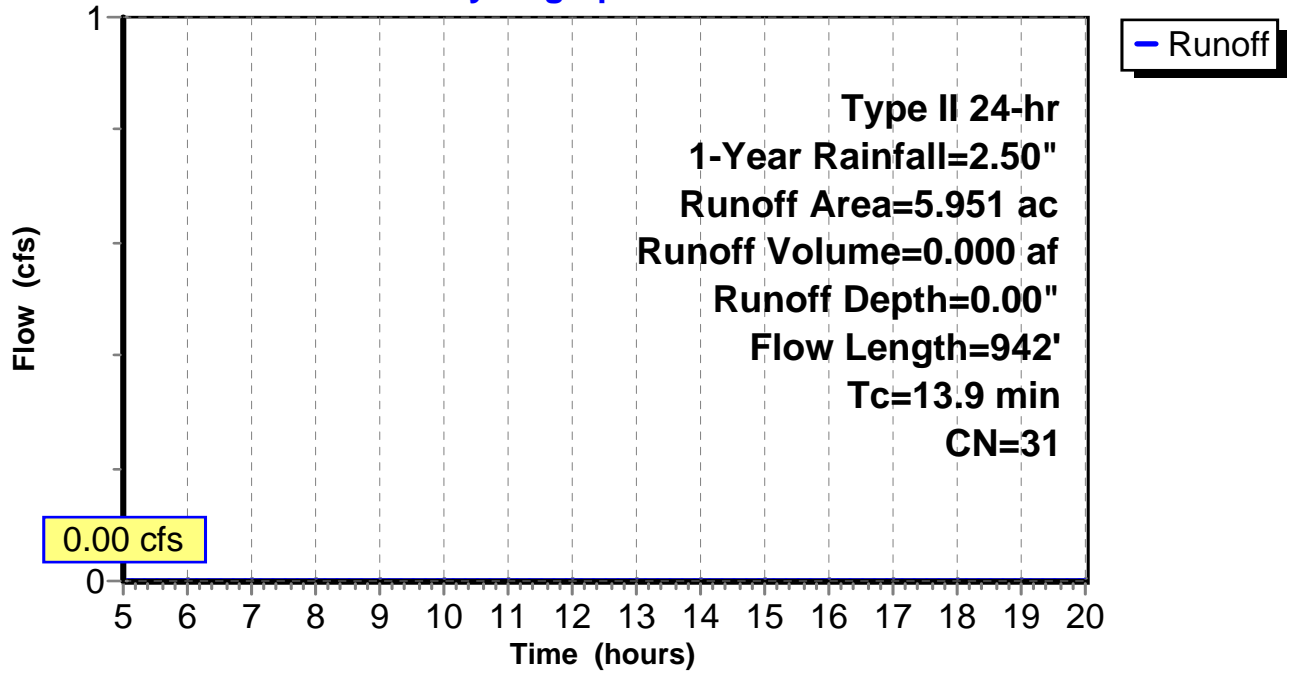
Subcatchment 12: C E124.002

Hydrograph



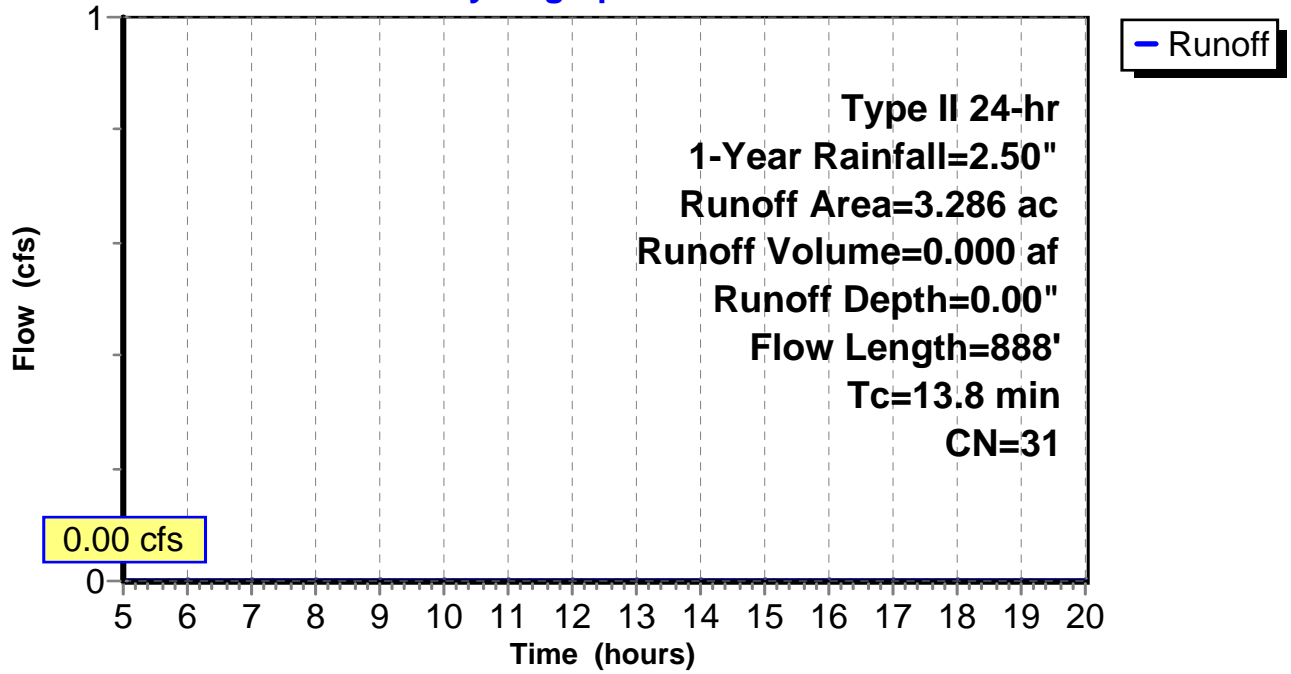
Subcatchment 13: C E124.003

Hydrograph



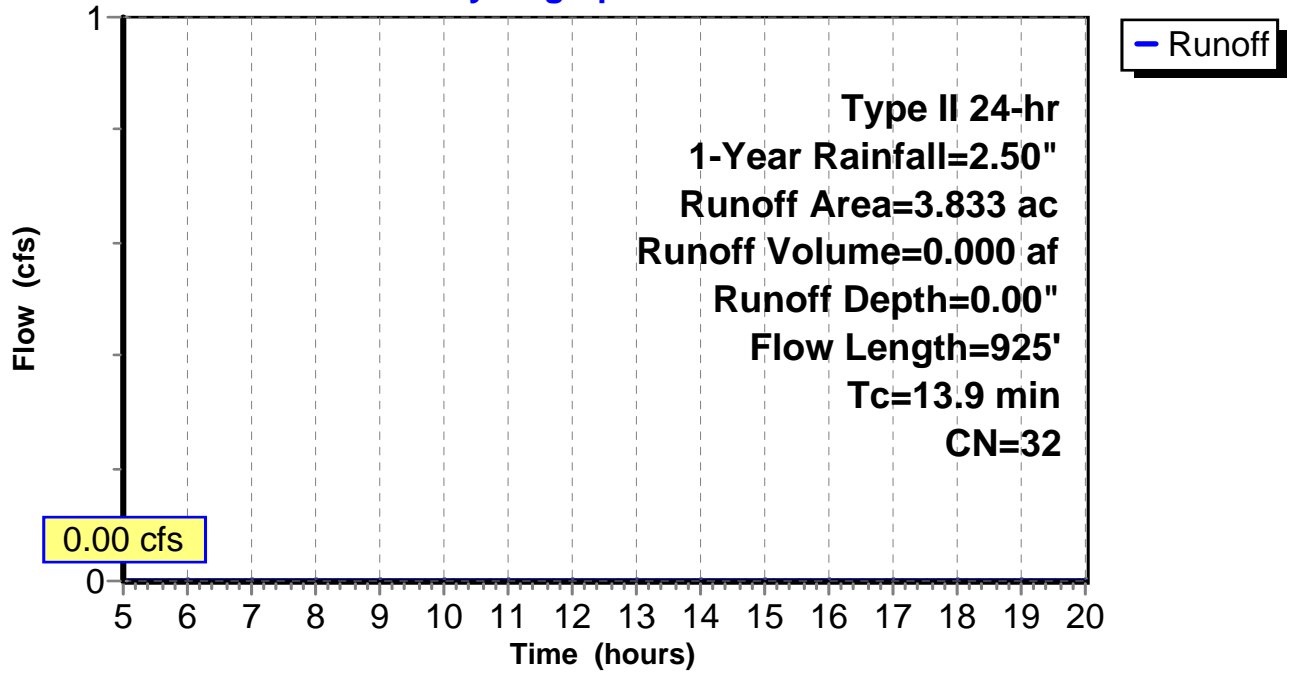
Subcatchment 14: C E124.004

Hydrograph



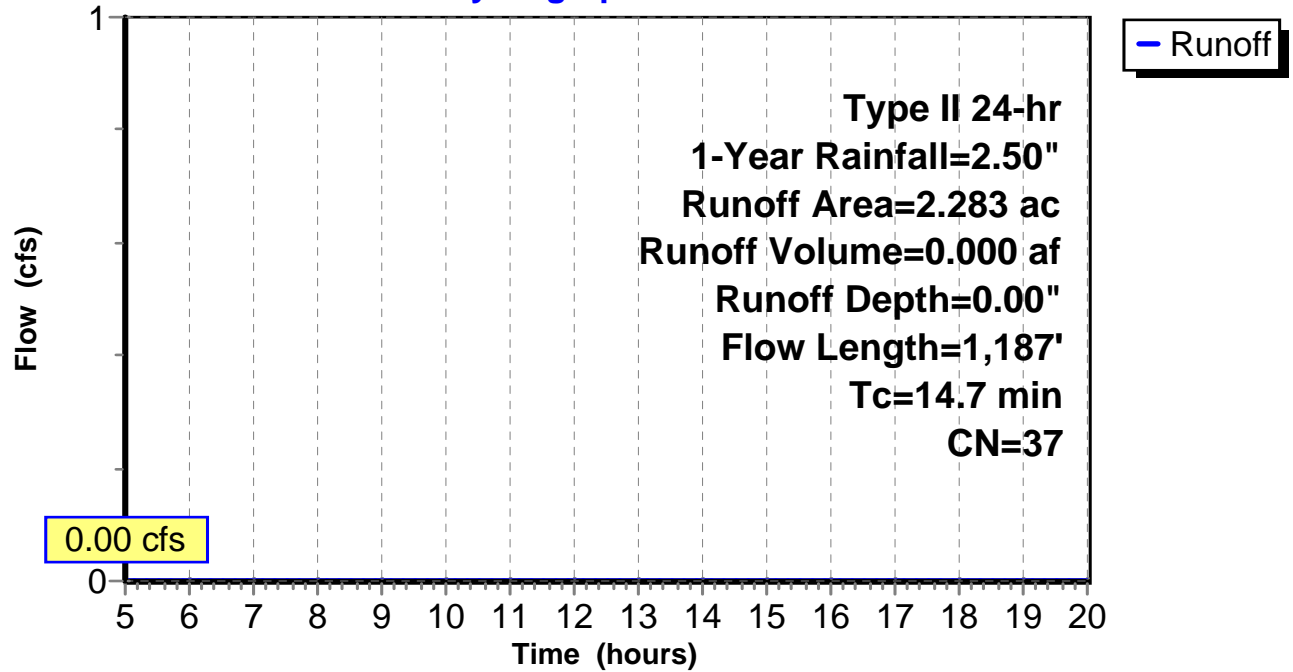
Subcatchment 15: C E124.005

Hydrograph



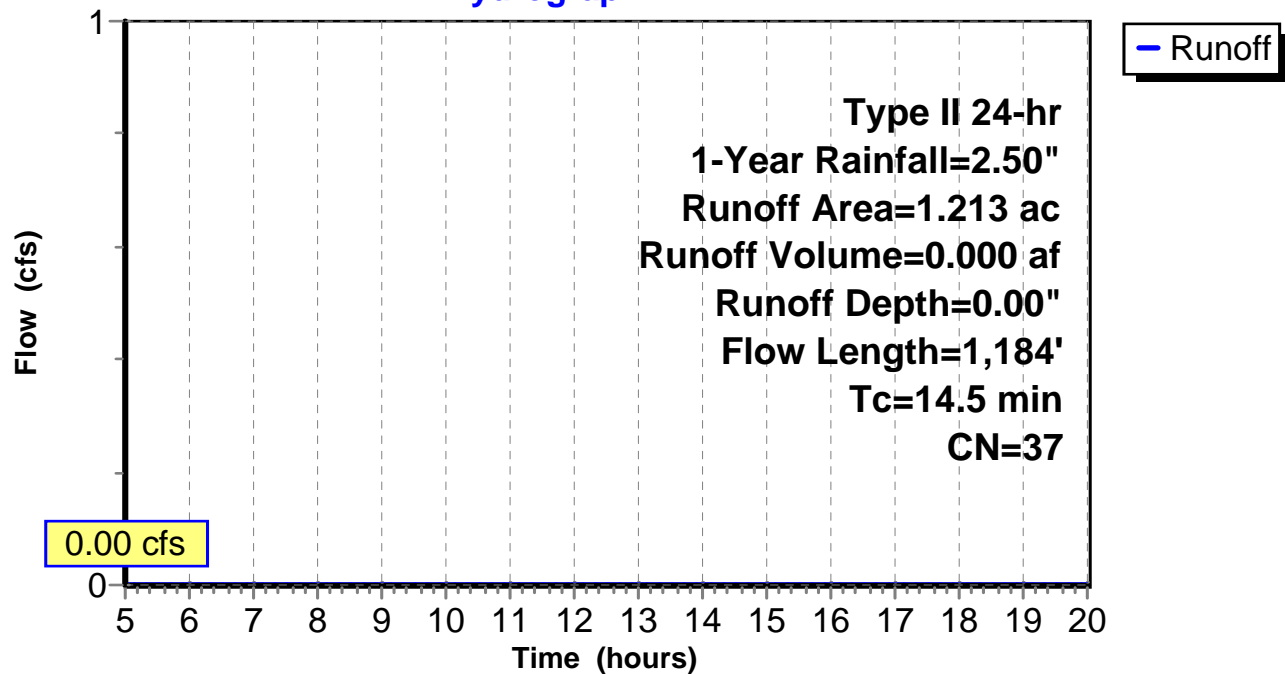
Subcatchment 16: C E124.006

Hydrograph



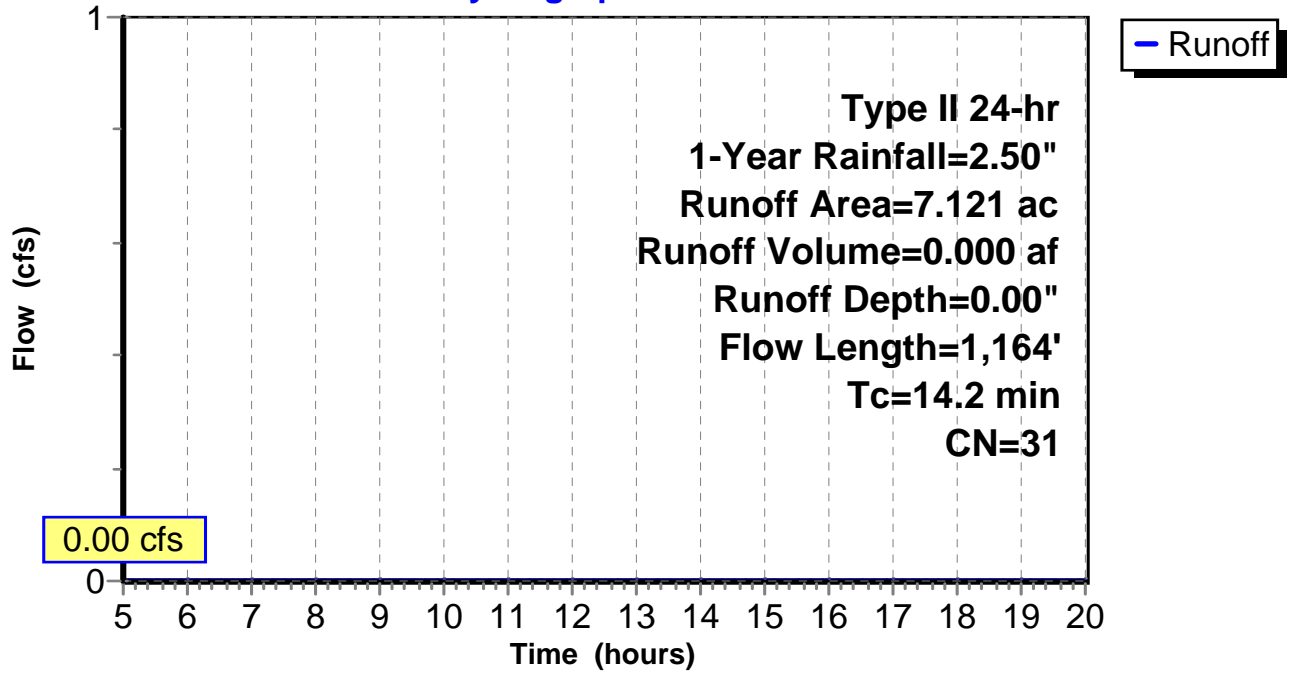
Subcatchment 17: C E124.007

Hydrograph



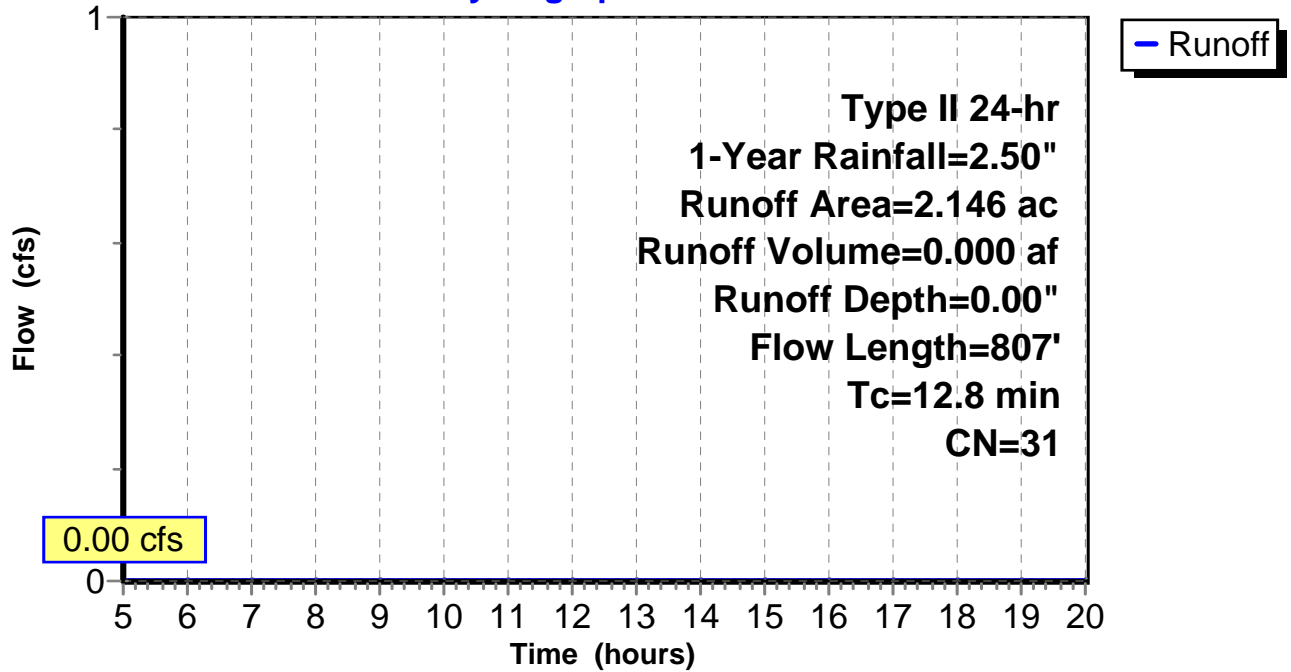
Subcatchment 18: C E124.008

Hydrograph



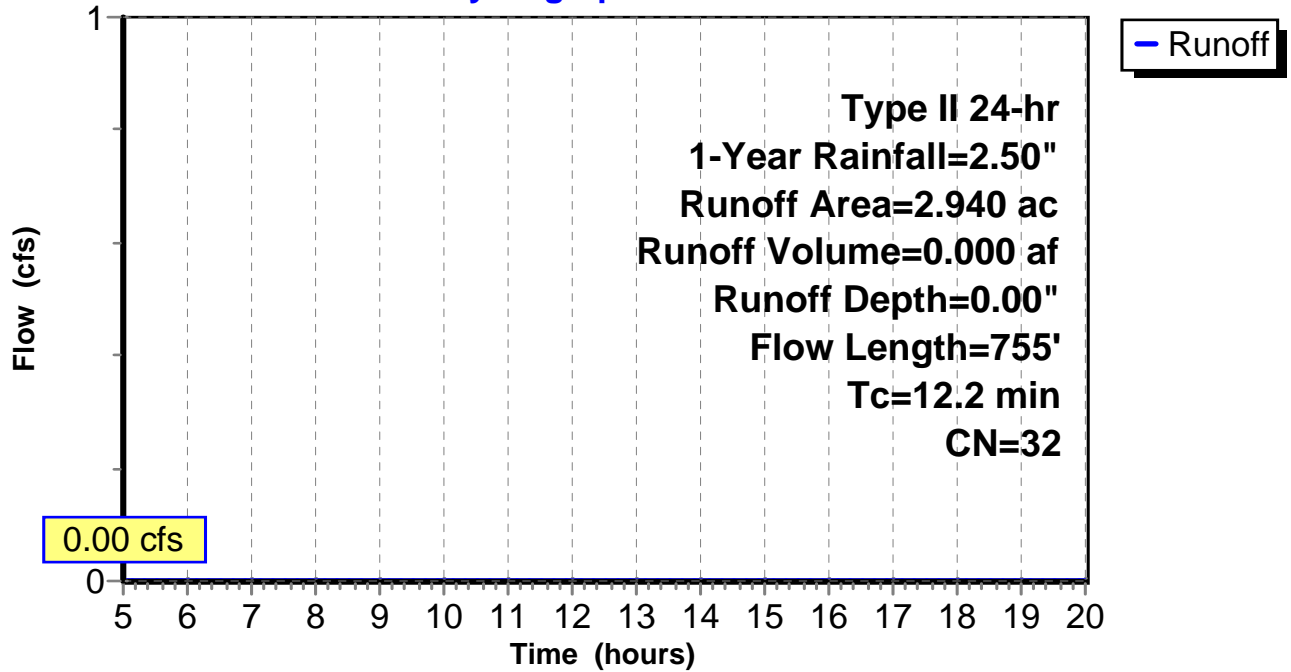
Subcatchment 19: C E124.009

Hydrograph



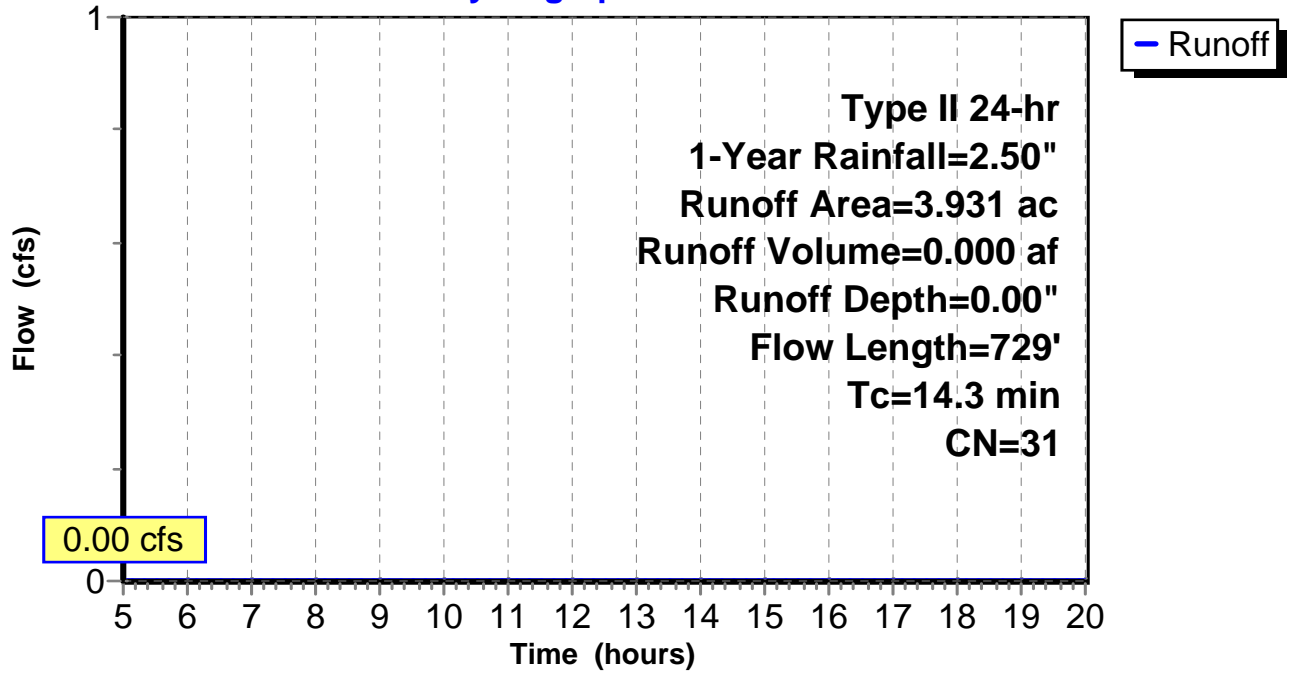
Subcatchment 20: C E124.010

Hydrograph



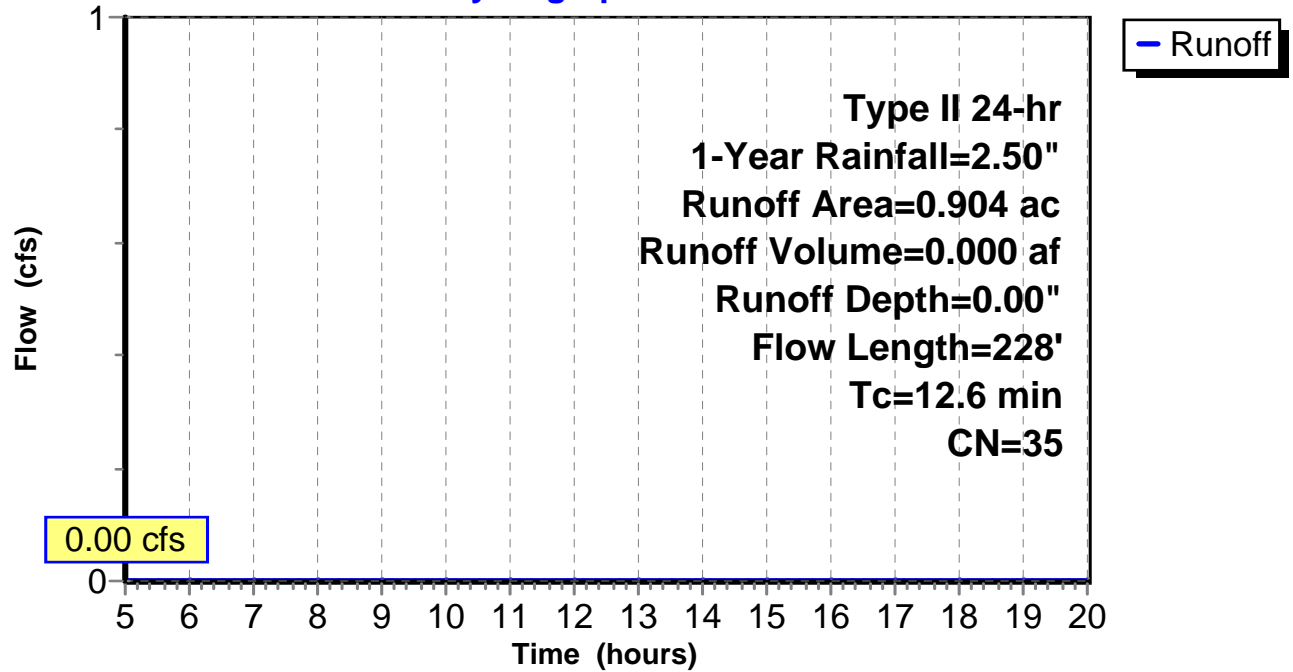
Subcatchment 21: C E124.011

Hydrograph



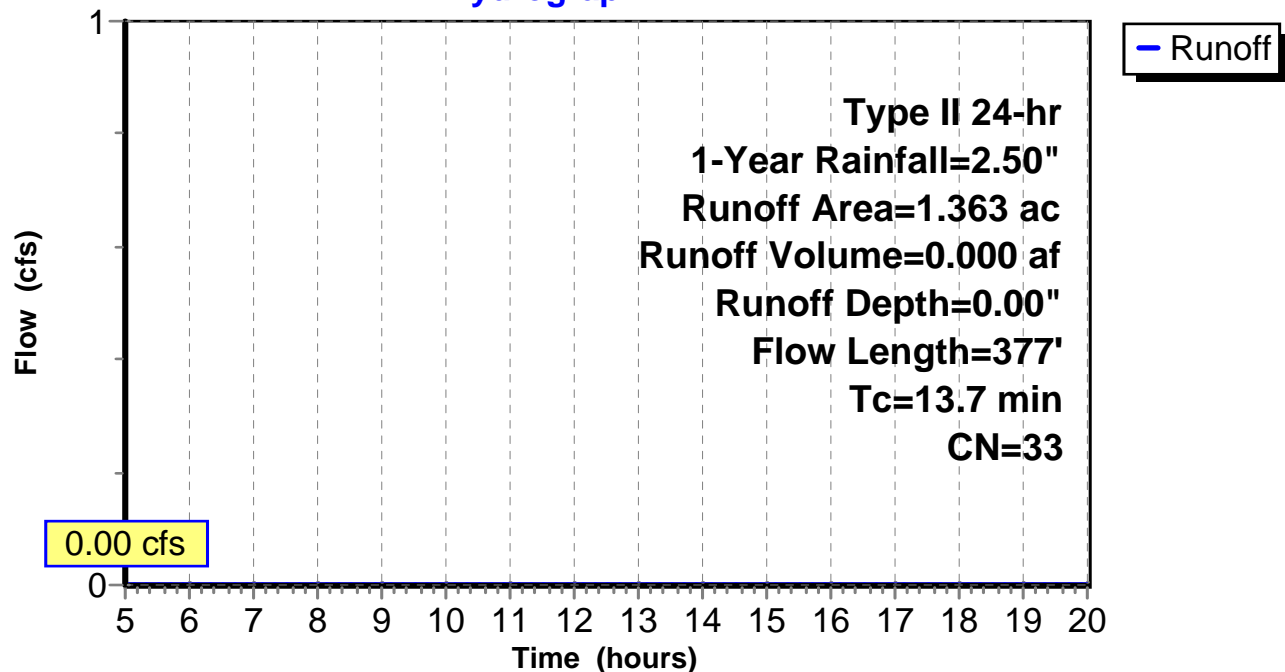
Subcatchment 22: C E125.001

Hydrograph



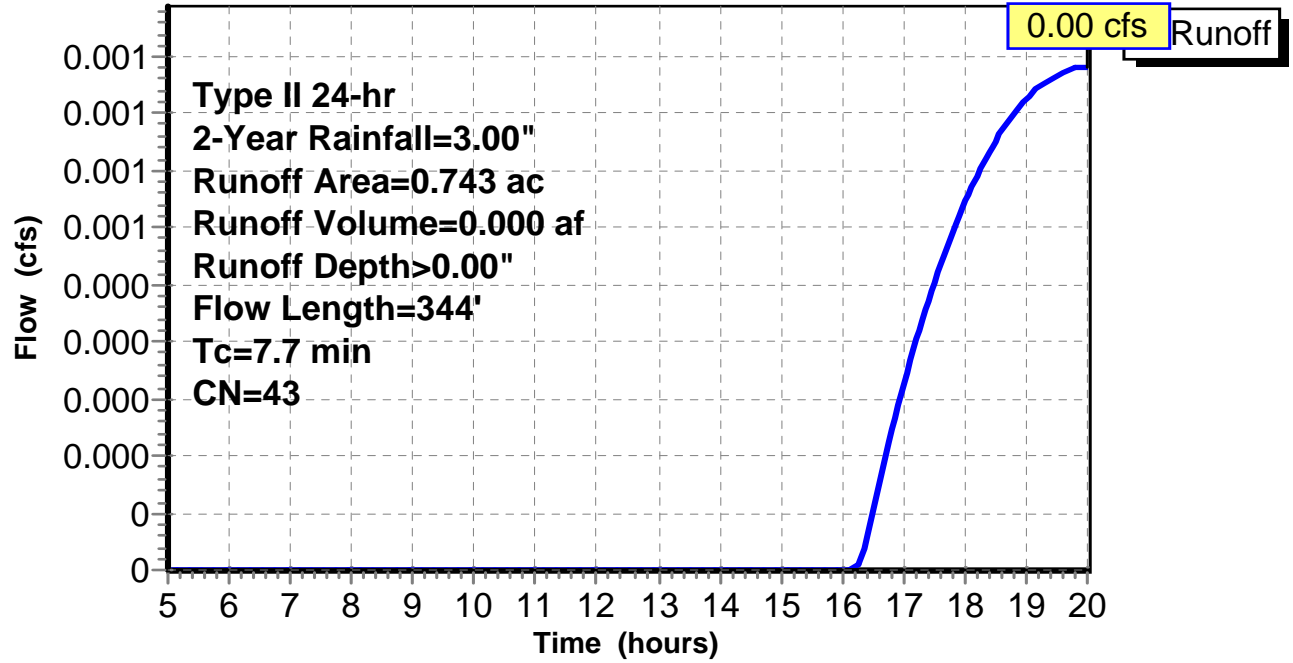
Subcatchment 23: C E125.002

Hydrograph



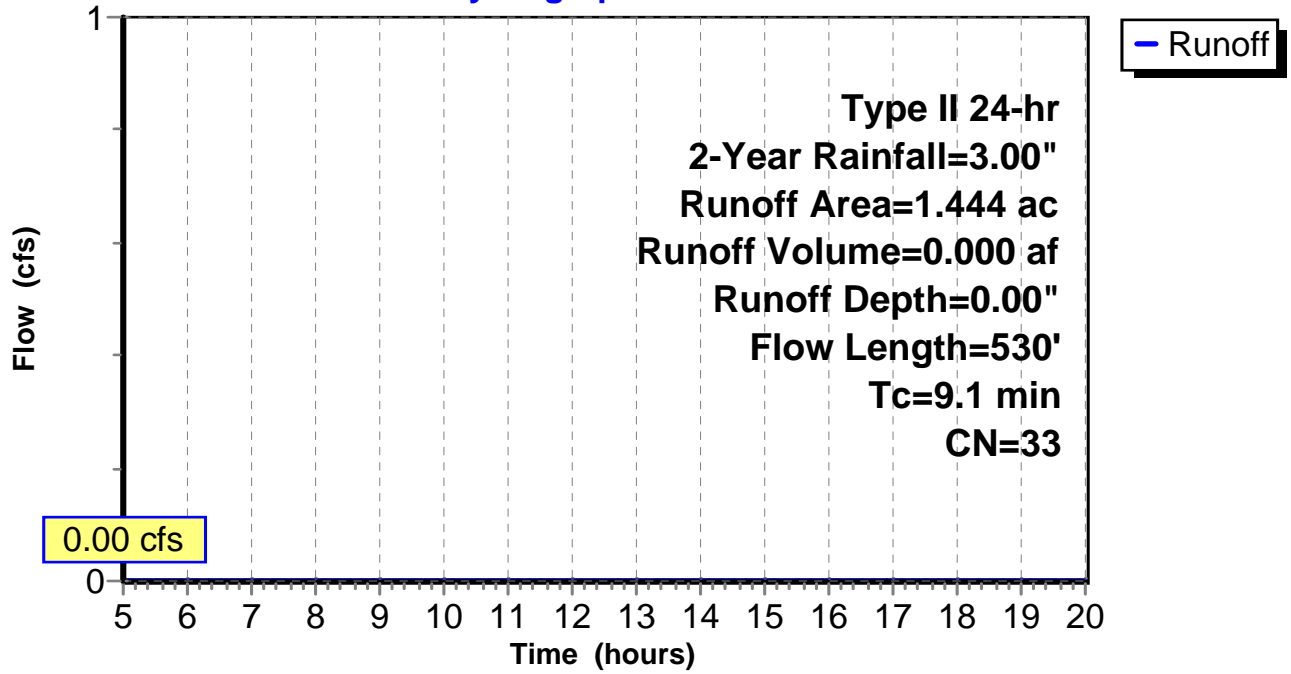
Subcatchment 1: C AR-303.019

Hydrograph



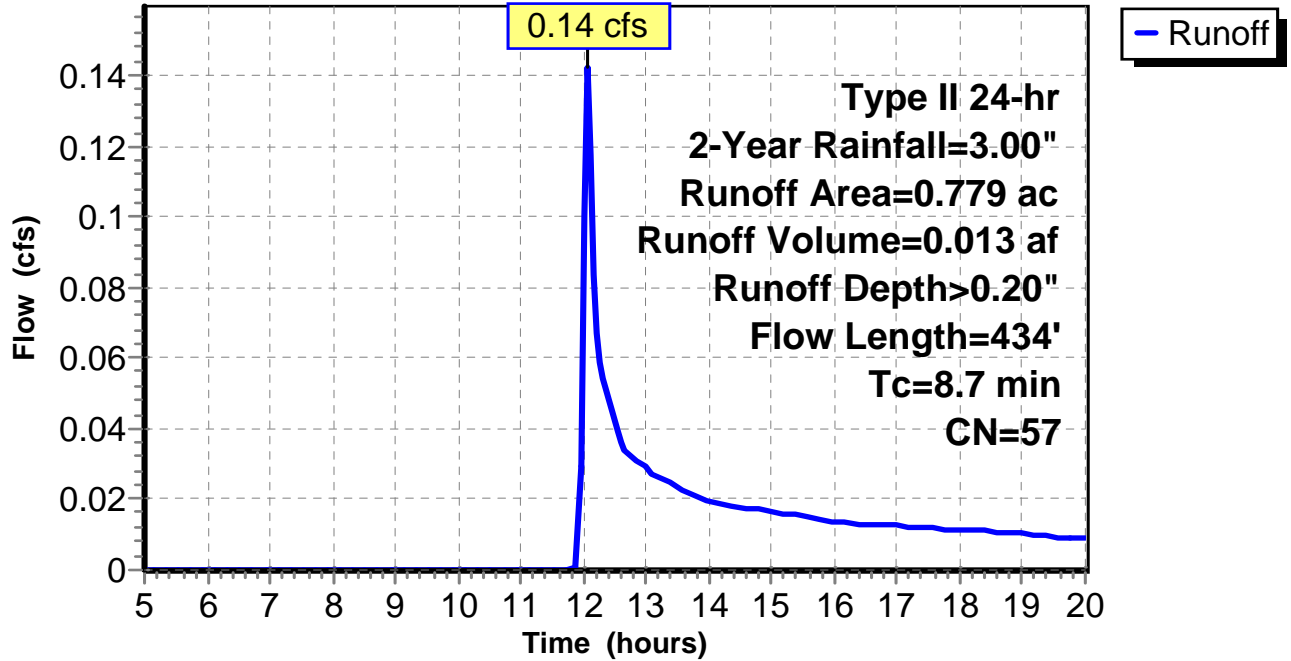
Subcatchment 2: C AR-303.020

Hydrograph



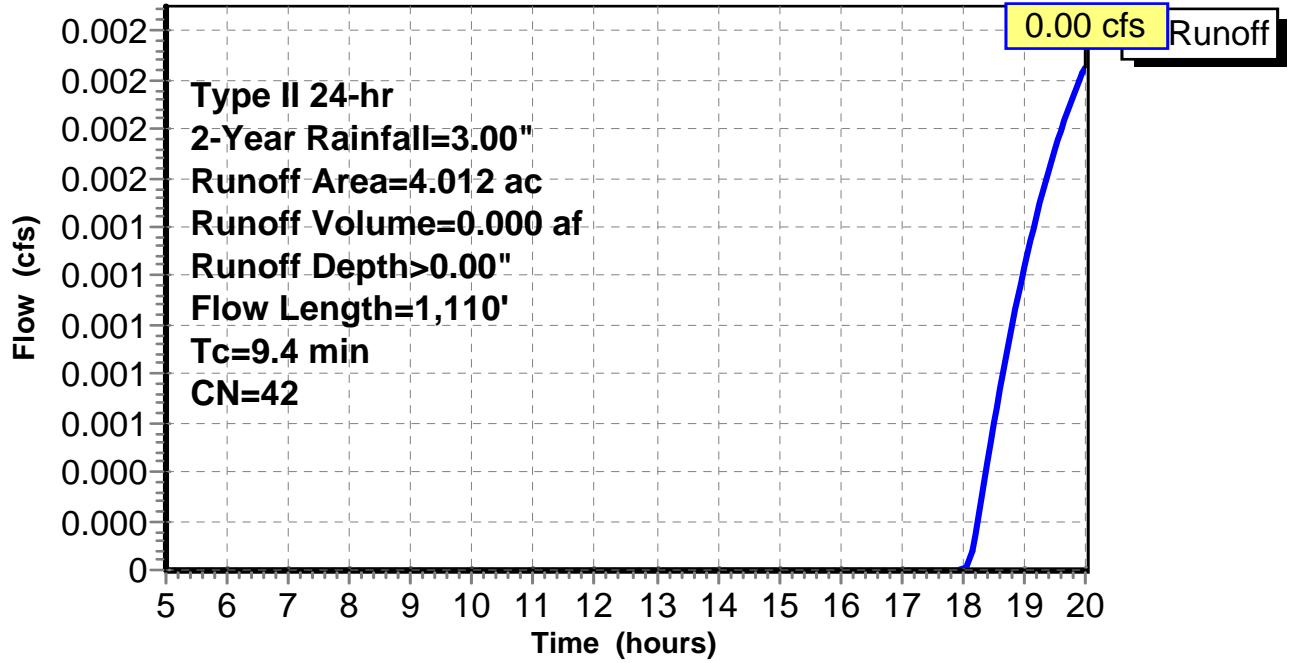
Subcatchment 3: C AR-303.021

Hydrograph



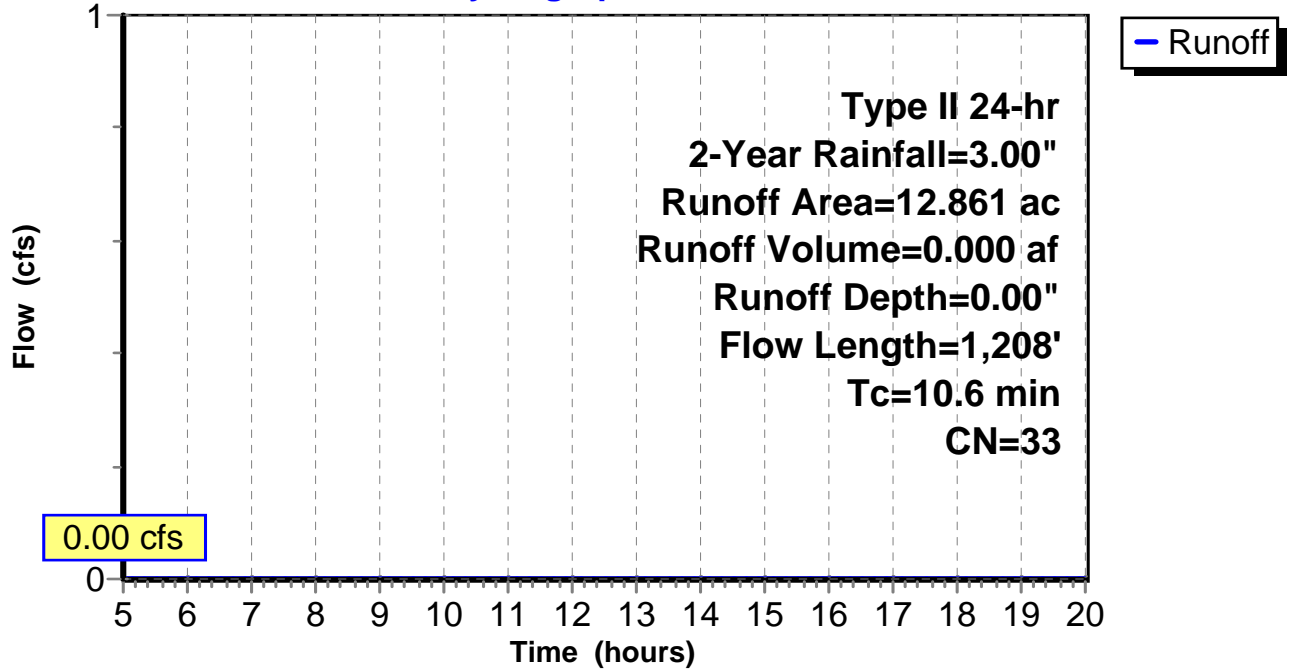
Subcatchment 4: C AR-303.022

Hydrograph



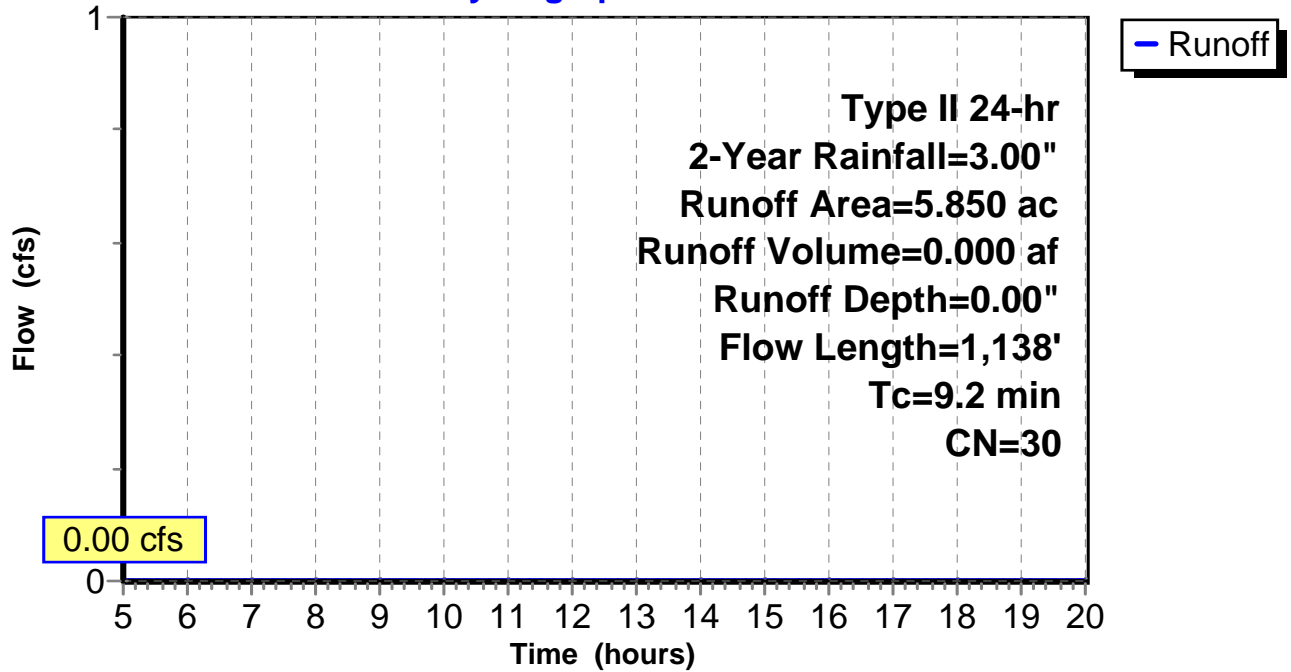
Subcatchment 5: C AR-303.023

Hydrograph



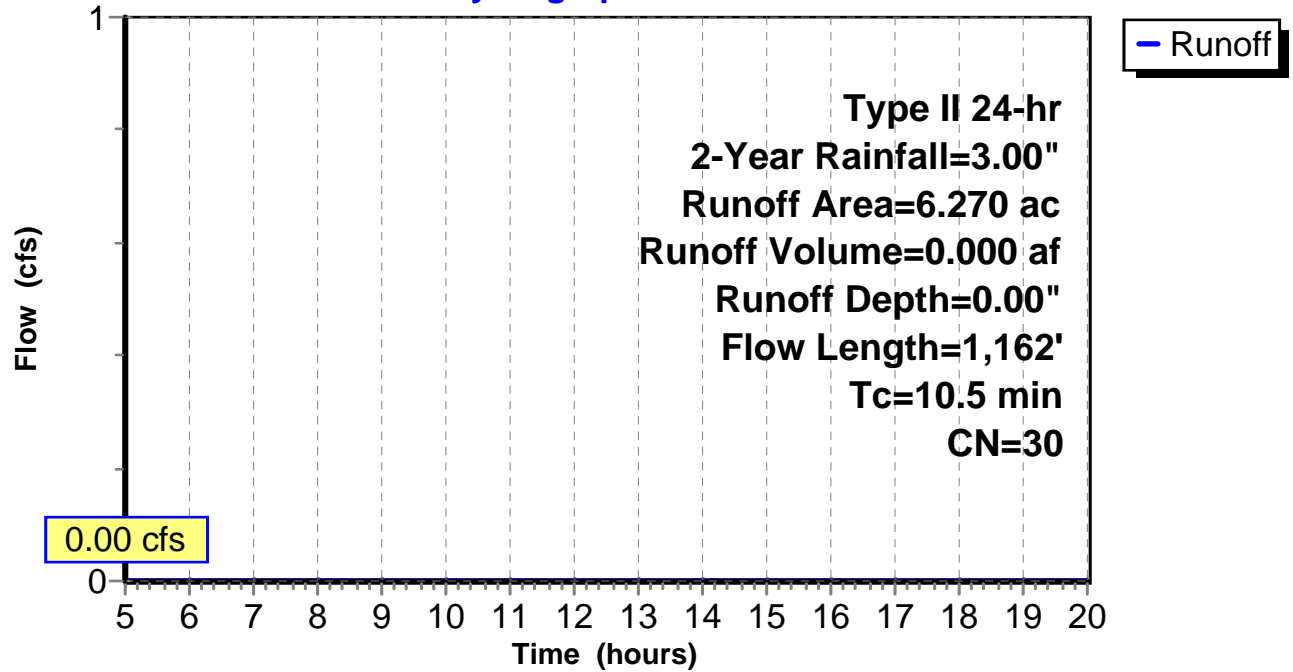
Subcatchment 6: C AR-303.024

Hydrograph



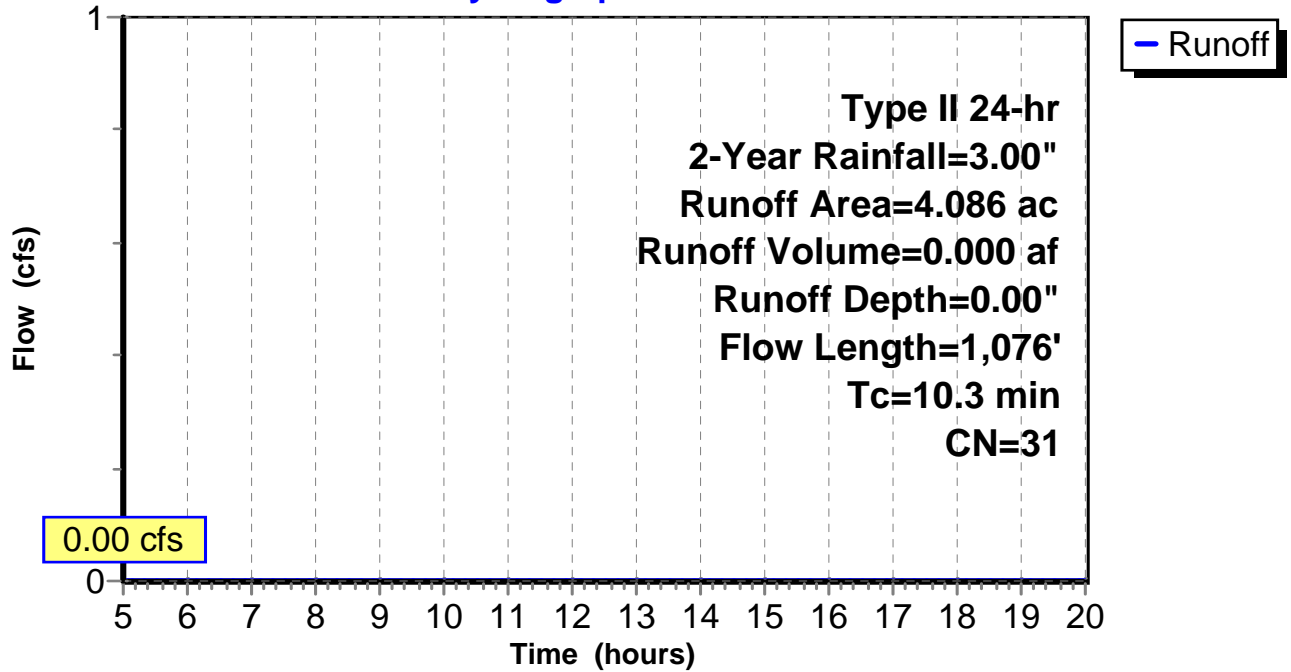
Subcatchment 7: C AR-303.025

Hydrograph



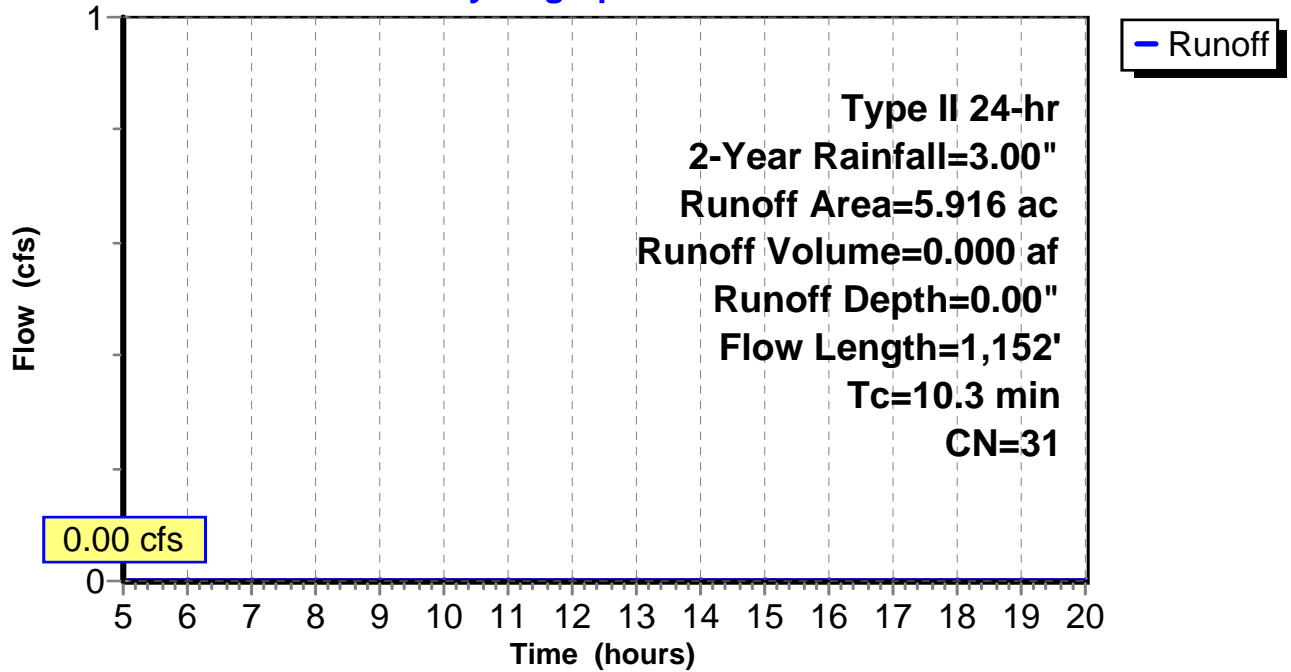
Subcatchment 8: C AR-303.026

Hydrograph



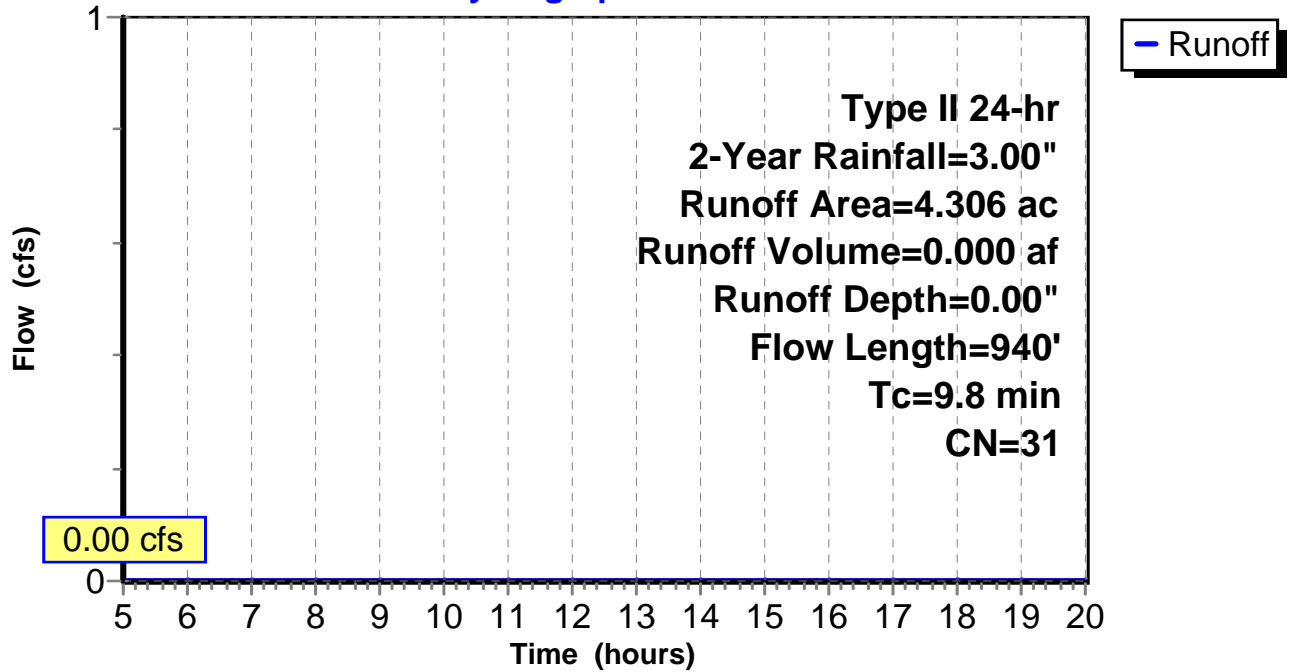
Subcatchment 9: C AR-303.027

Hydrograph



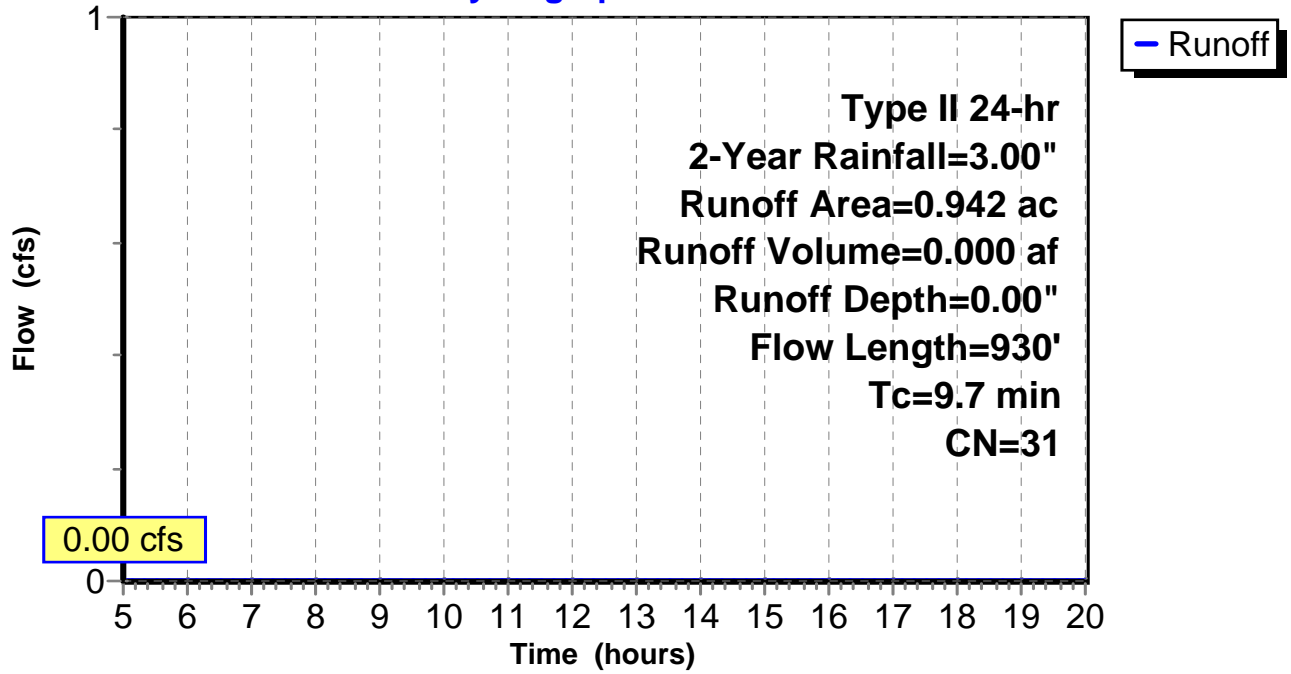
Subcatchment 10: C AR-303.028

Hydrograph



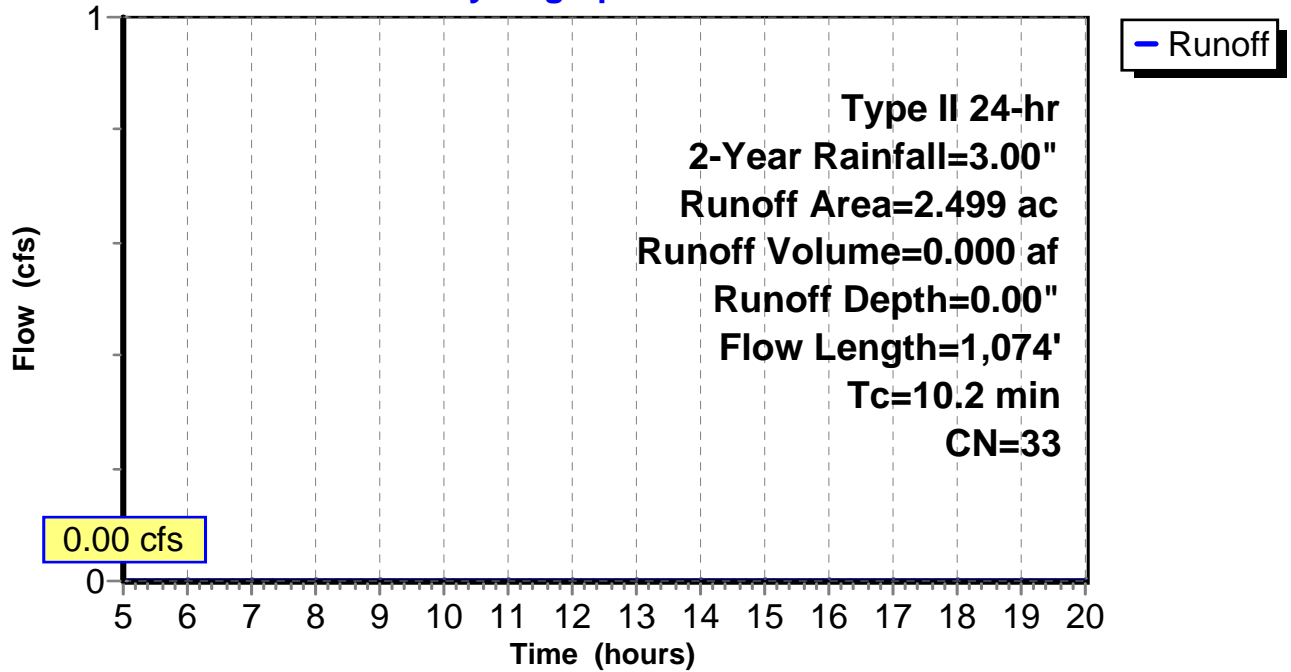
Subcatchment 11: C E124.001

Hydrograph



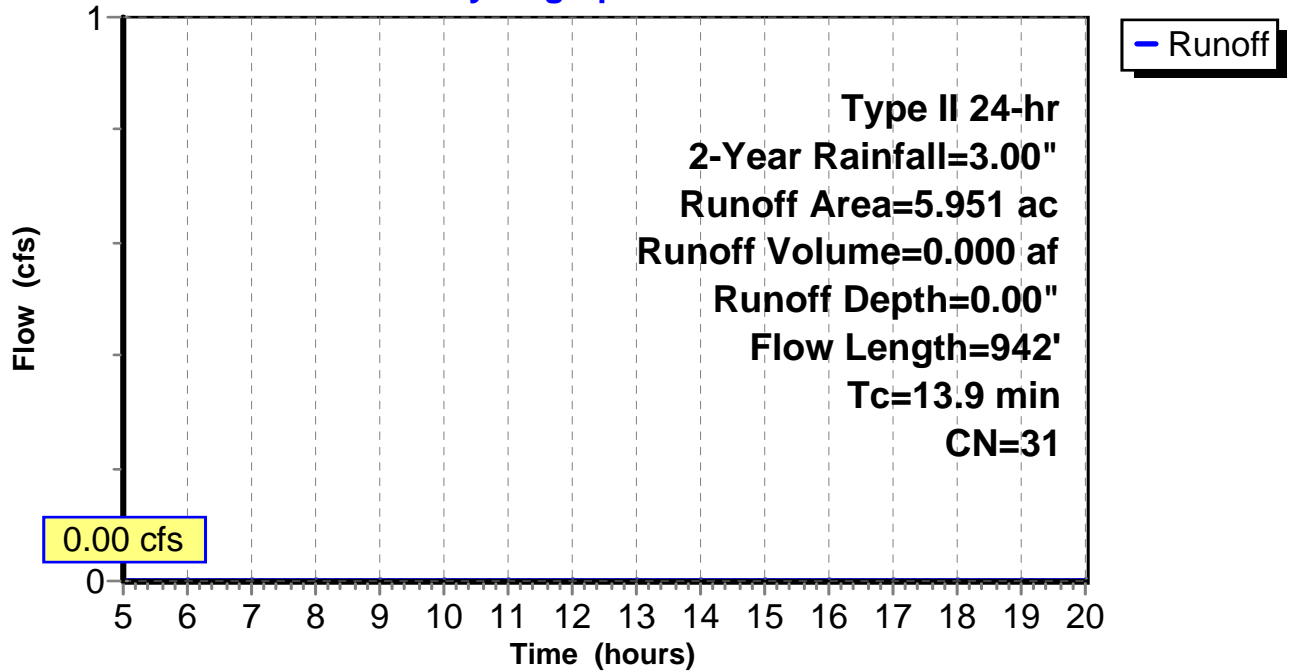
Subcatchment 12: C E124.002

Hydrograph



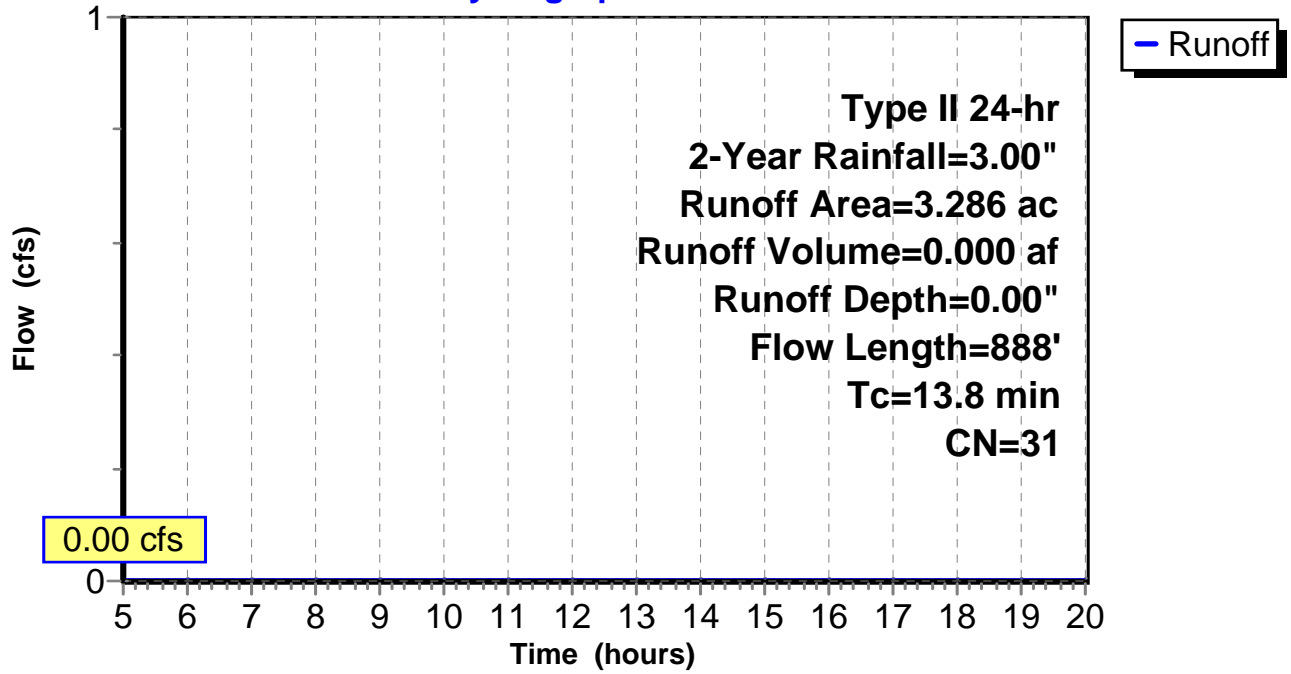
Subcatchment 13: C E124.003

Hydrograph



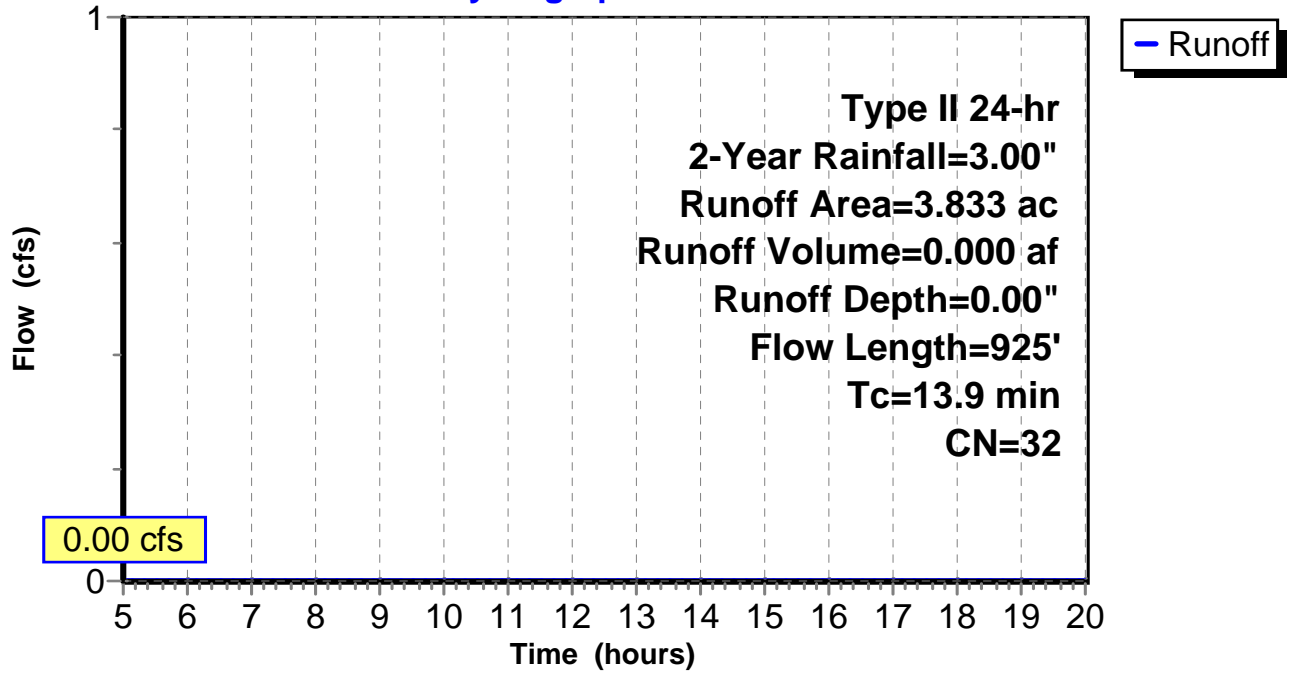
Subcatchment 14: C E124.004

Hydrograph



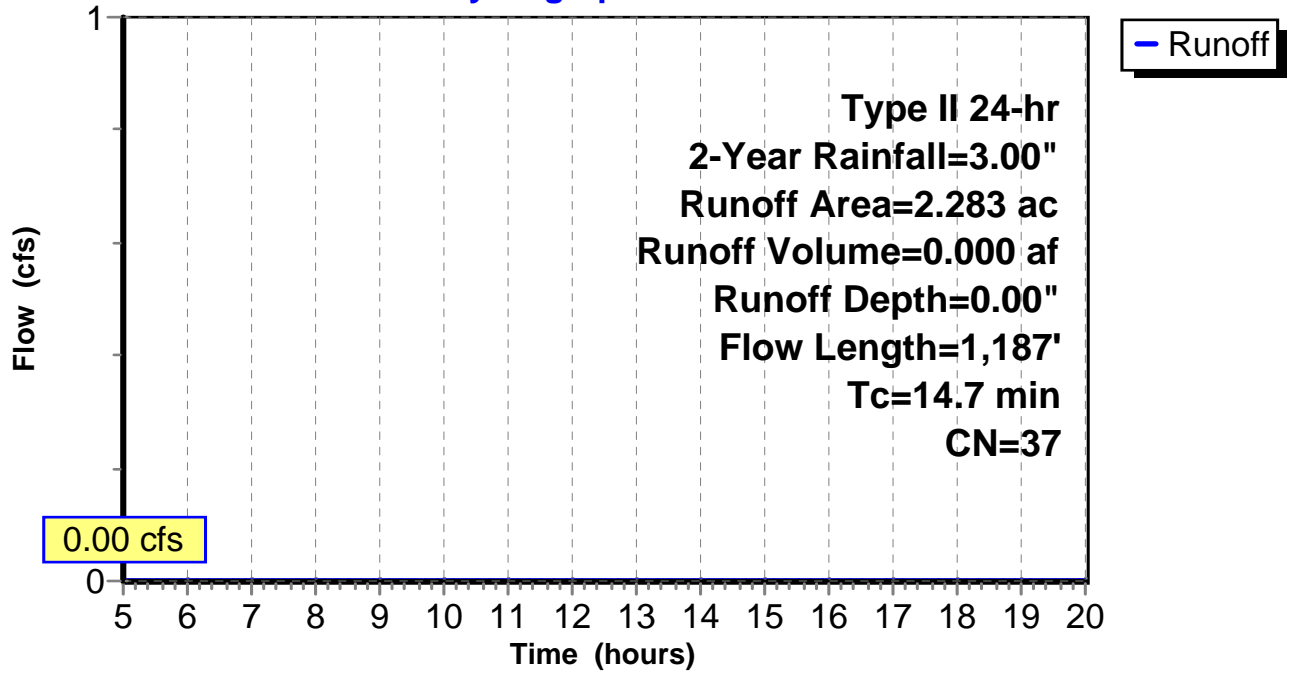
Subcatchment 15: C E124.005

Hydrograph



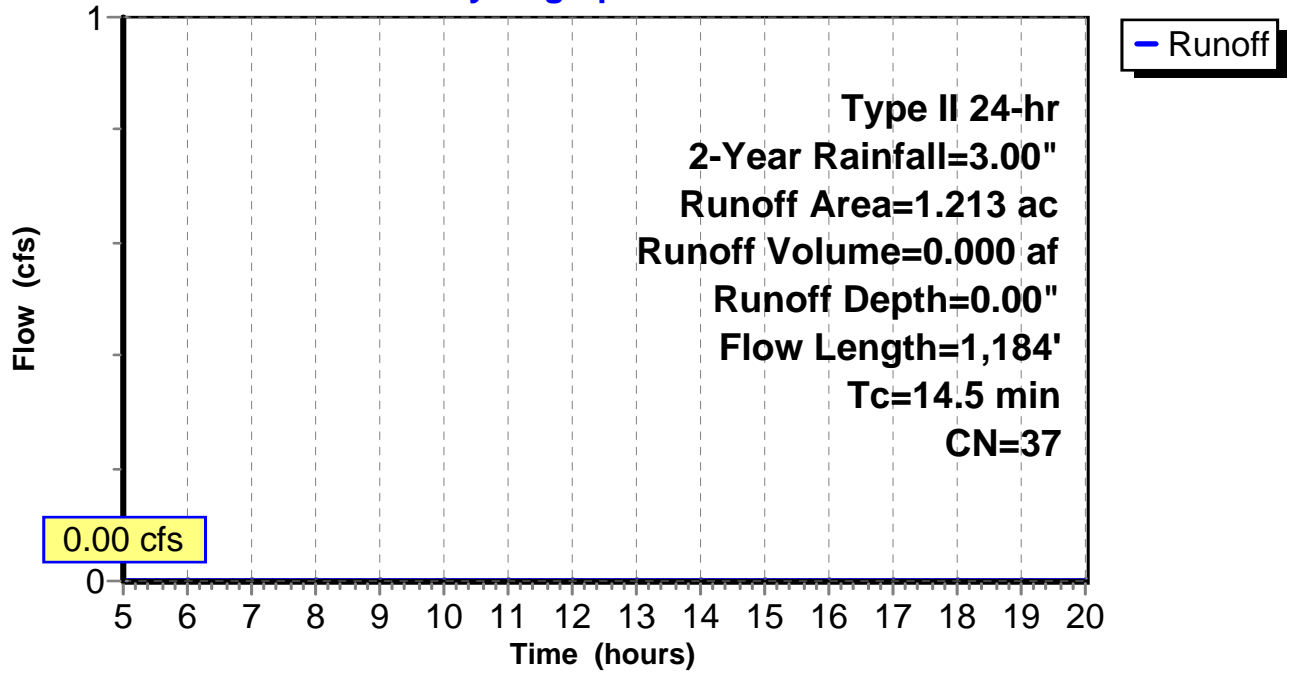
Subcatchment 16: C E124.006

Hydrograph



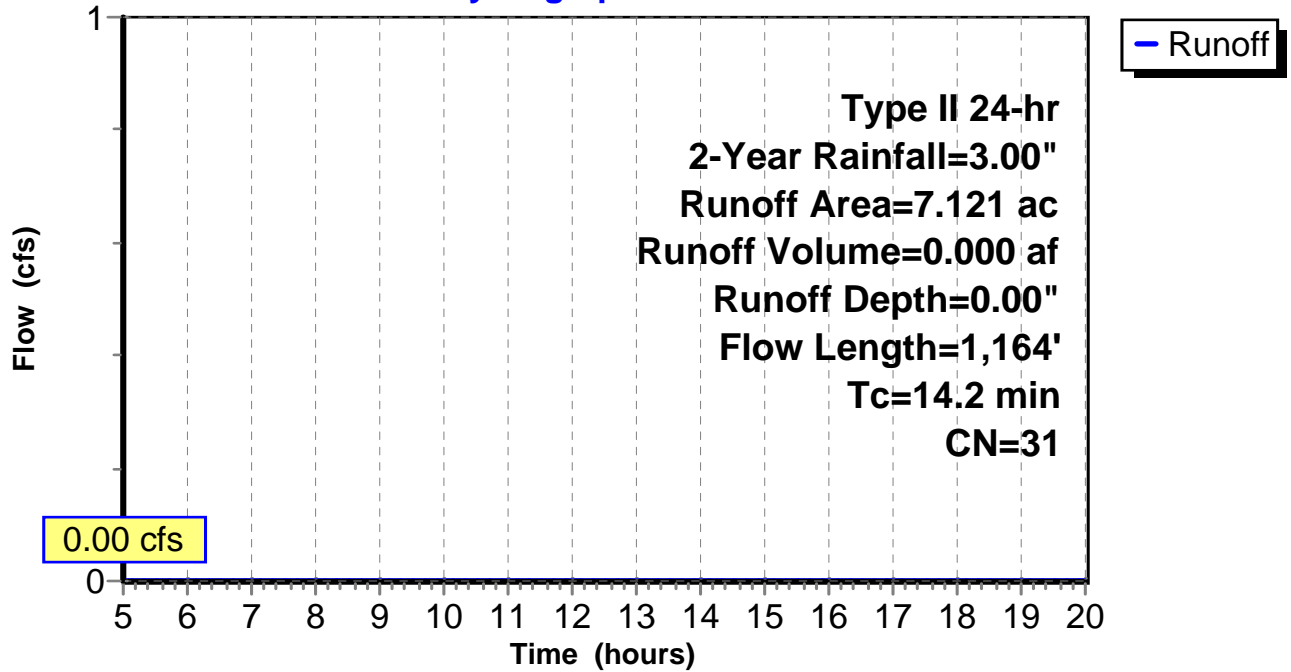
Subcatchment 17: C E124.007

Hydrograph



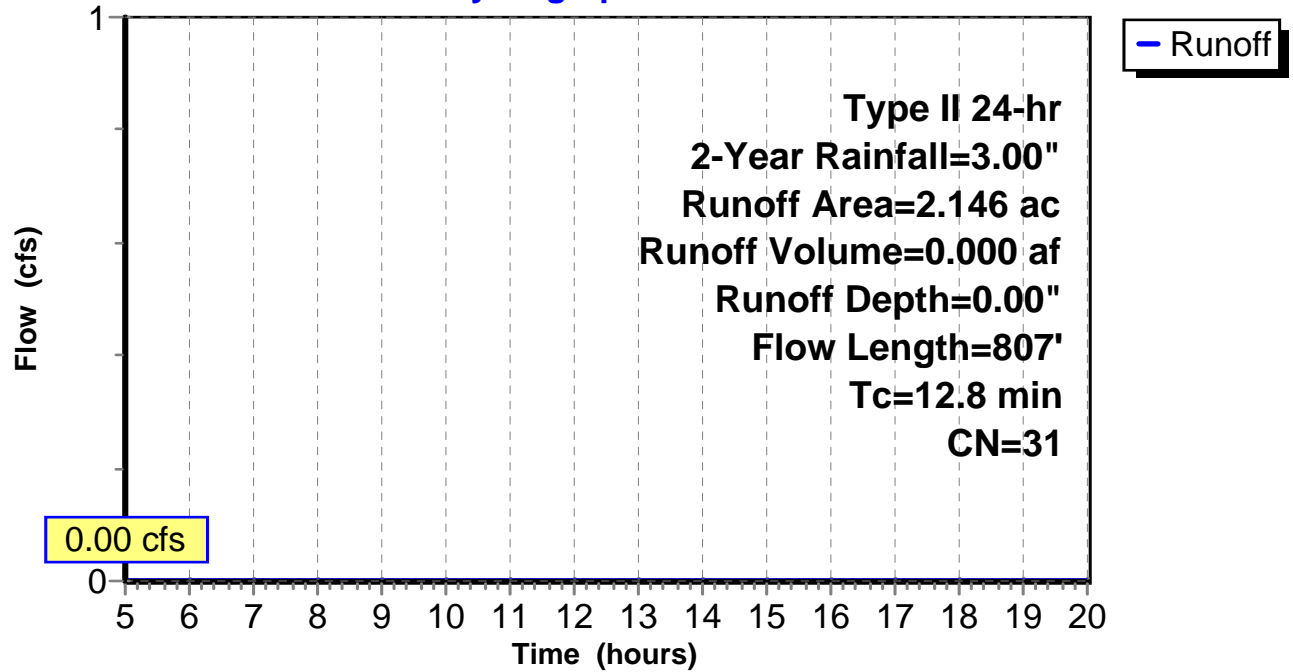
Subcatchment 18: C E124.008

Hydrograph



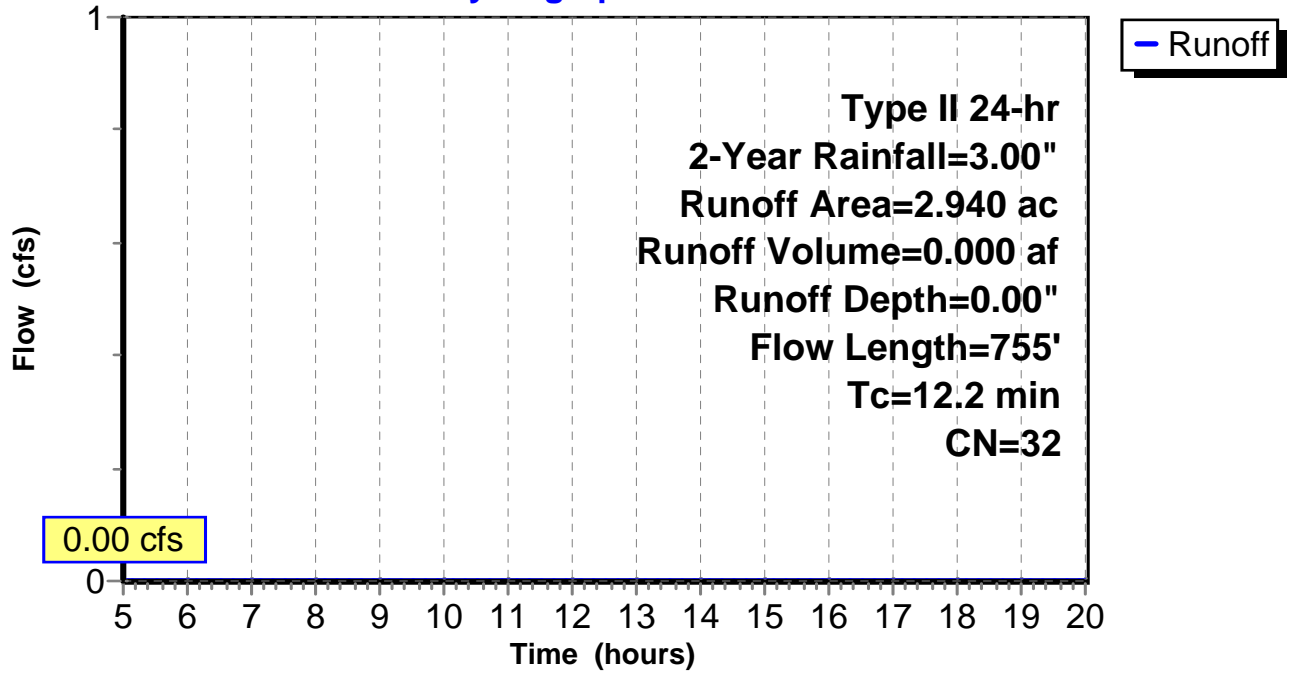
Subcatchment 19: C E124.009

Hydrograph



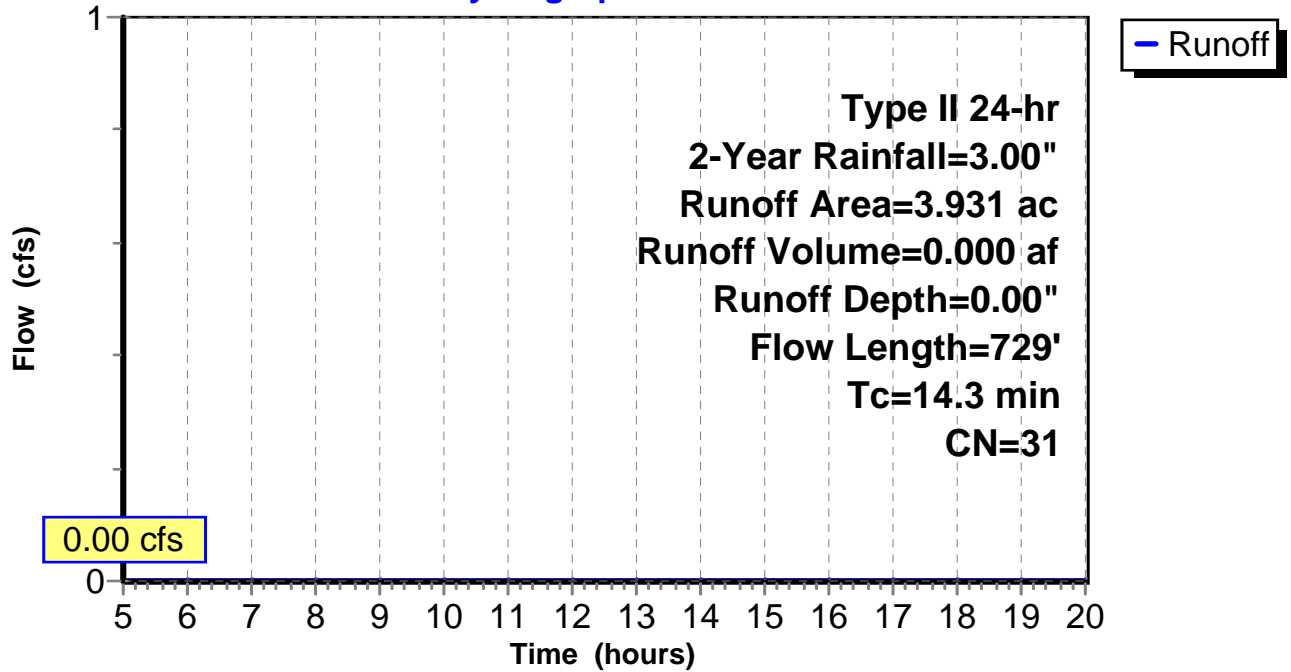
Subcatchment 20: C E124.010

Hydrograph



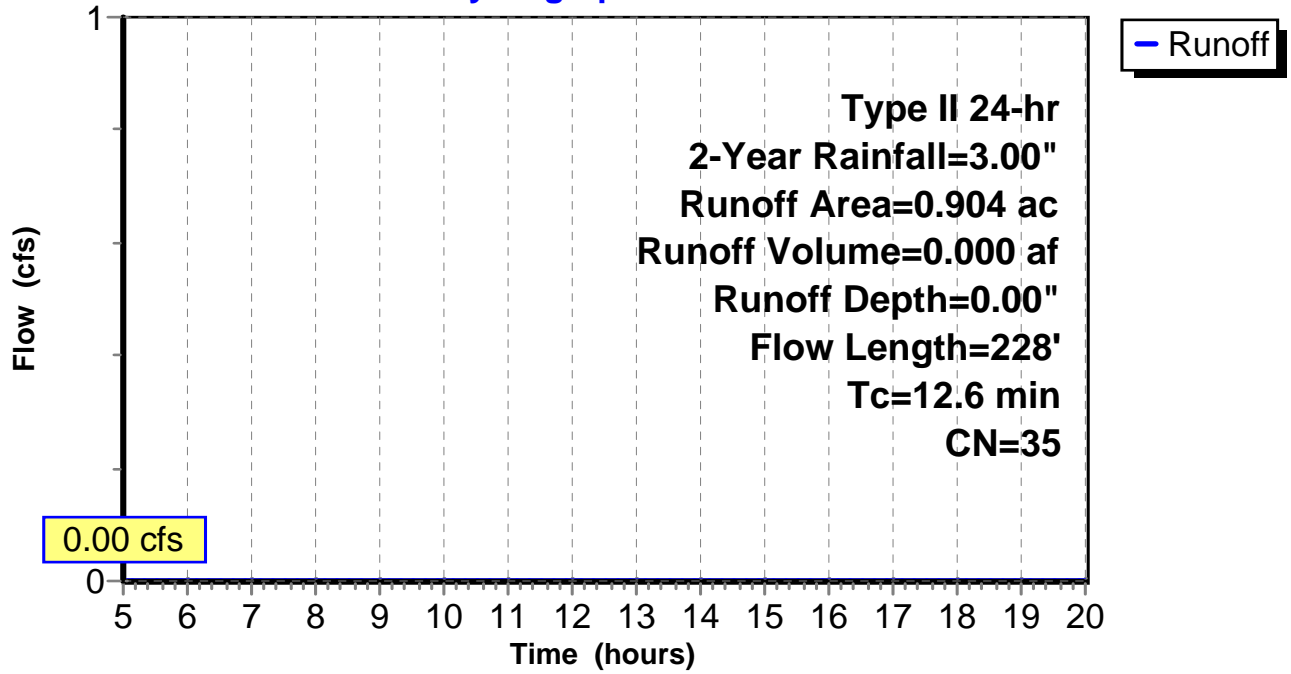
Subcatchment 21: C E124.011

Hydrograph



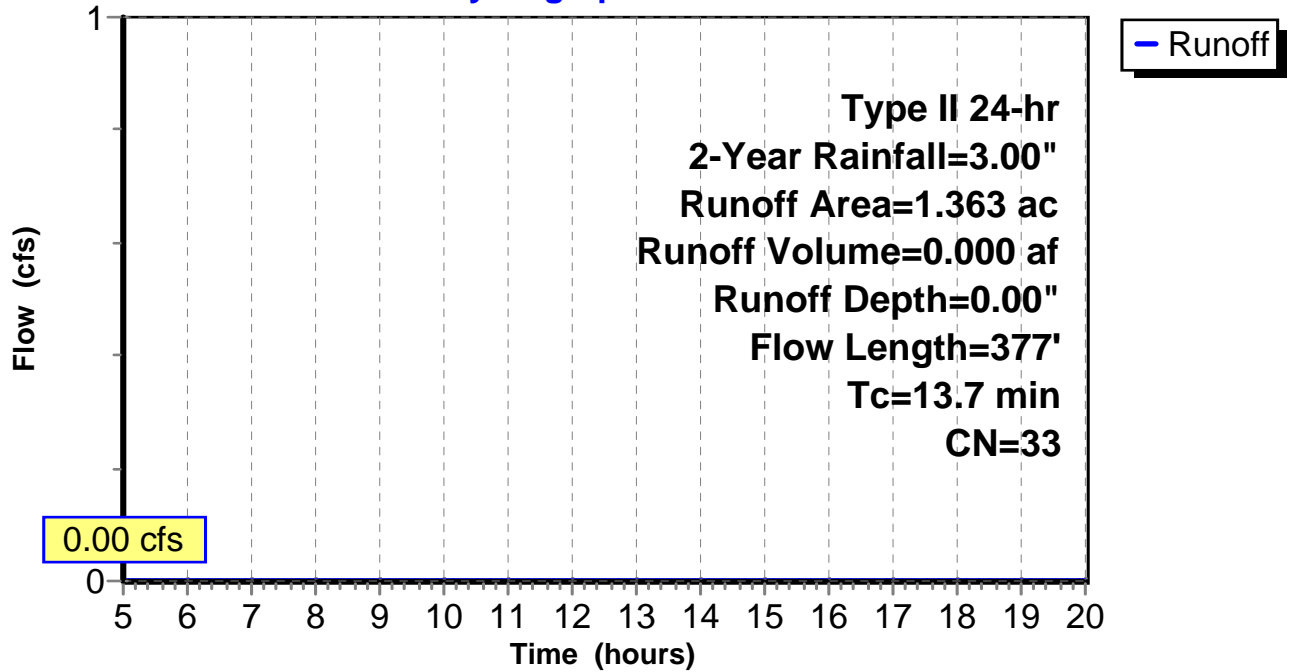
Subcatchment 22: C E125.001

Hydrograph



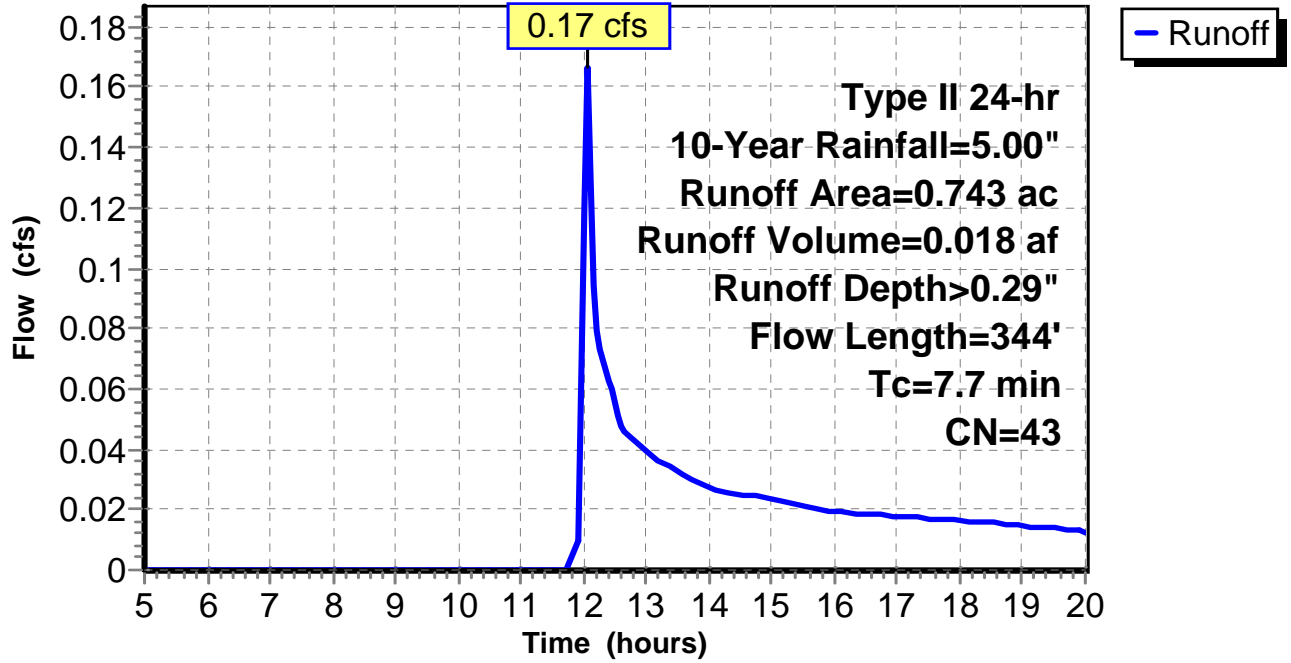
Subcatchment 23: C E125.002

Hydrograph



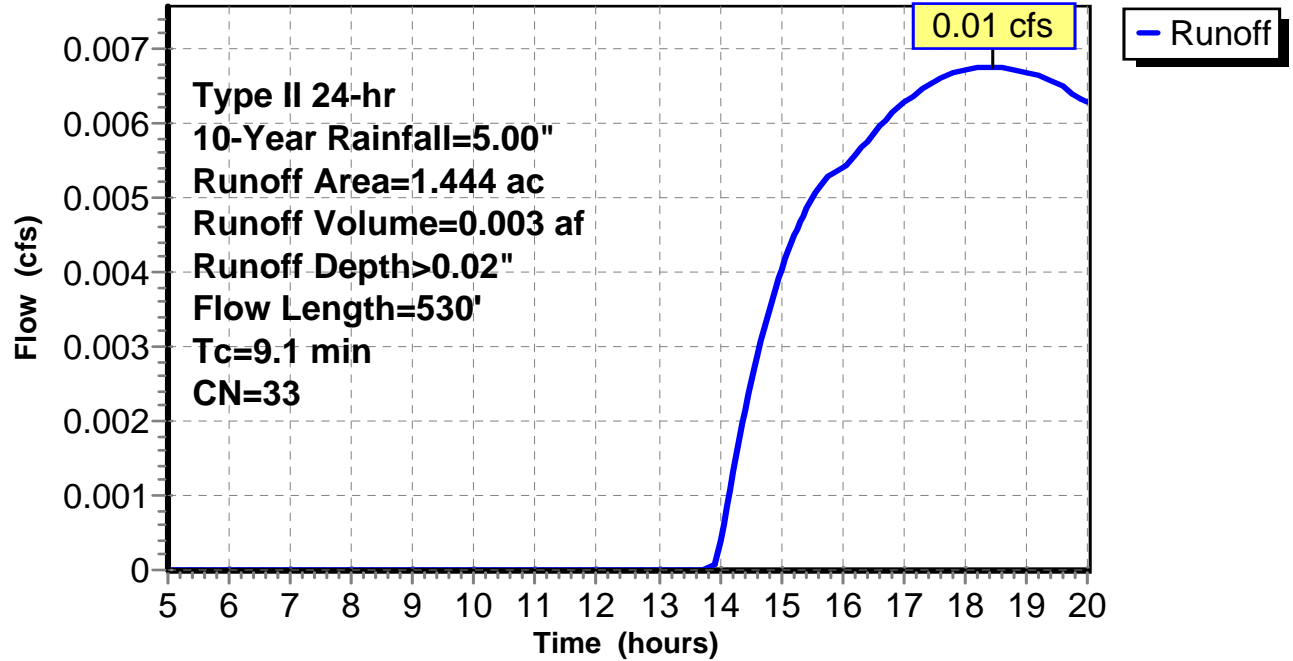
Subcatchment 1: C AR-303.019

Hydrograph



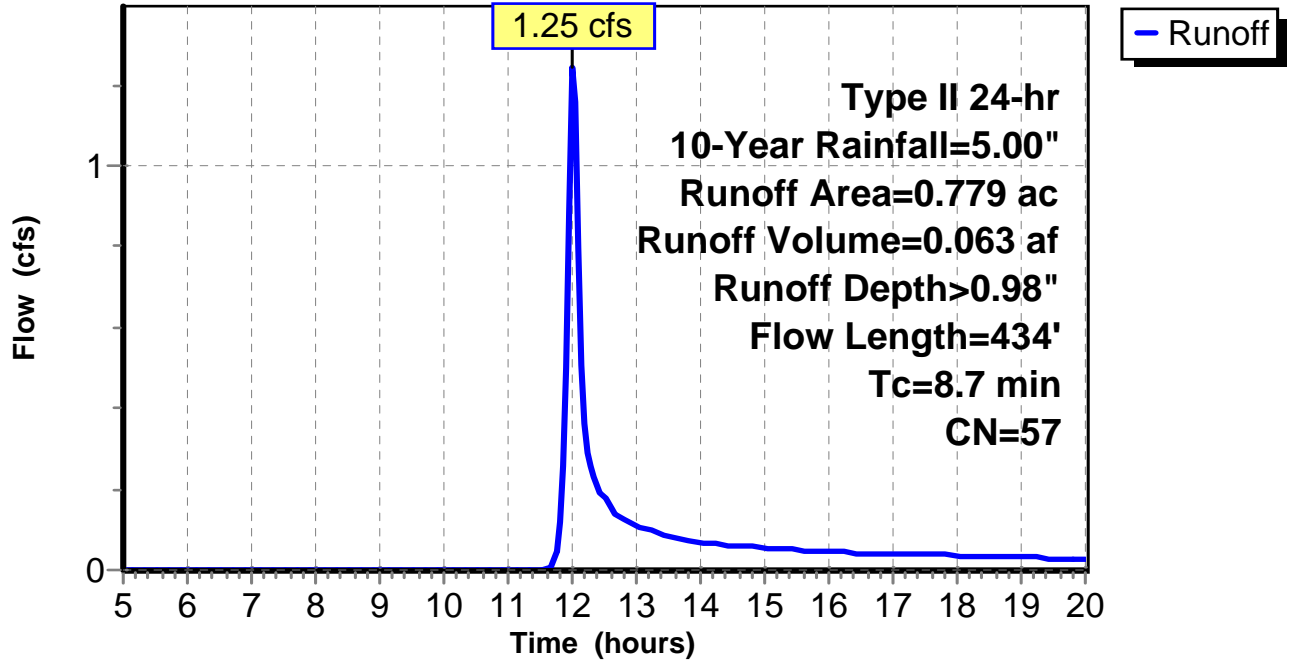
Subcatchment 2: C AR-303.020

Hydrograph



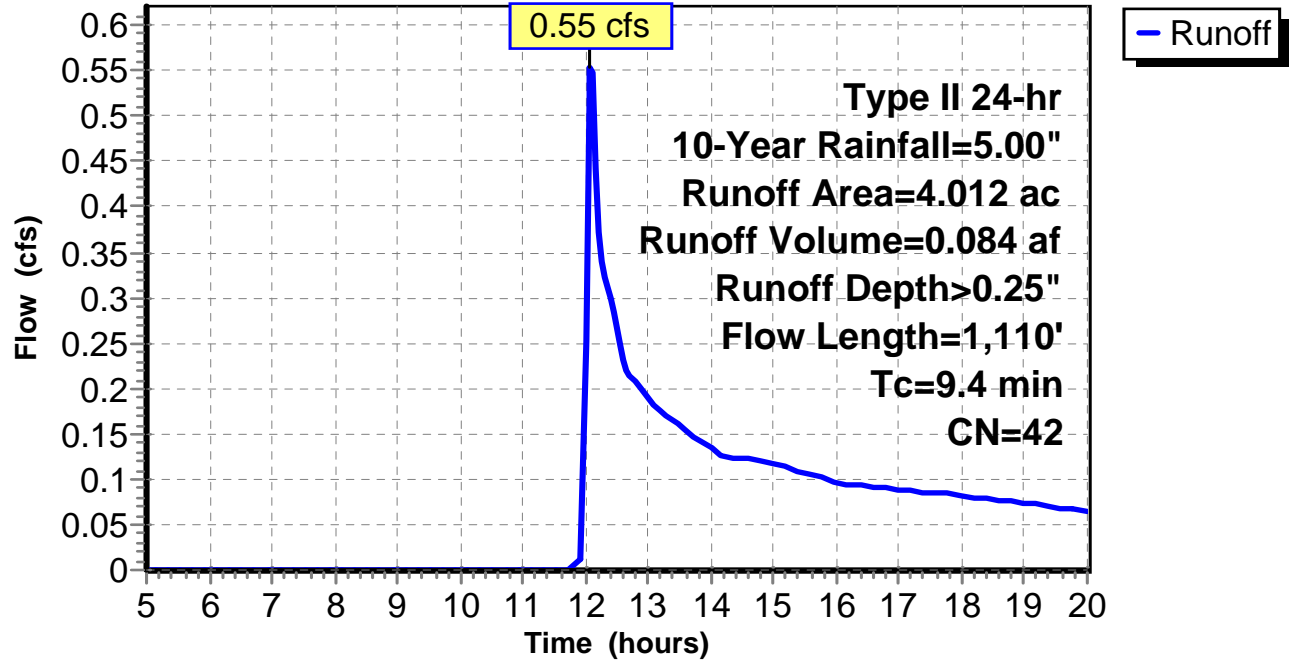
Subcatchment 3: C AR-303.021

Hydrograph



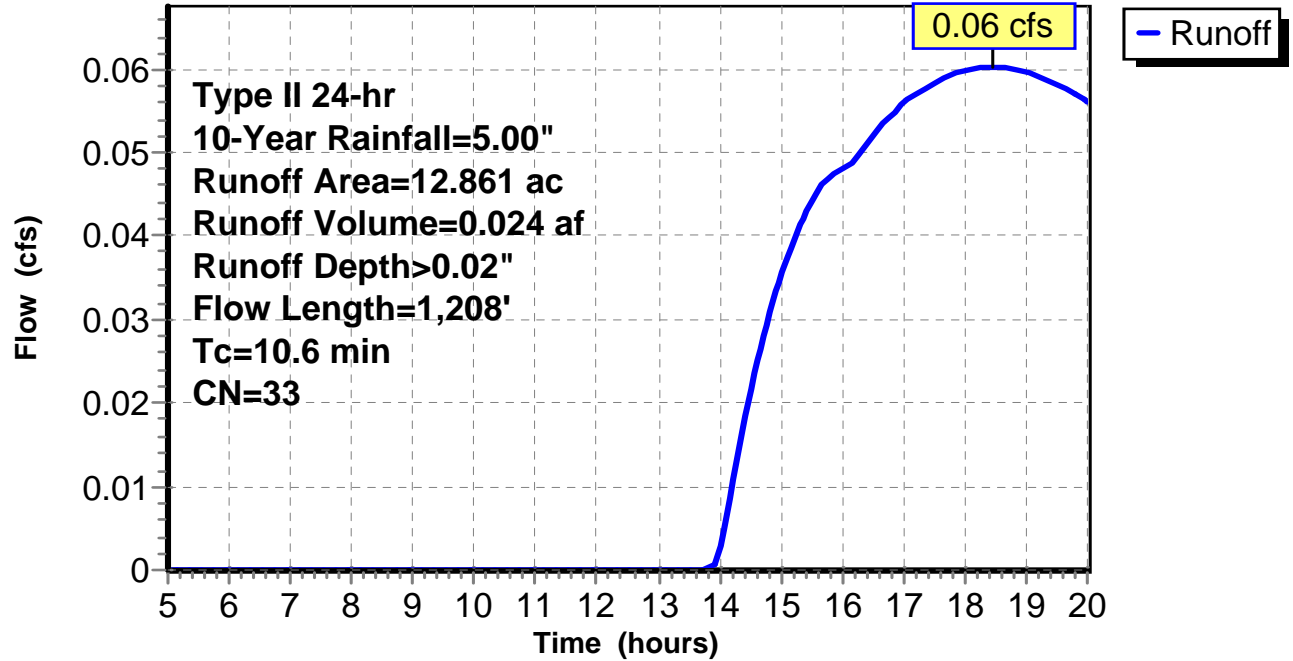
Subcatchment 4: C AR-303.022

Hydrograph



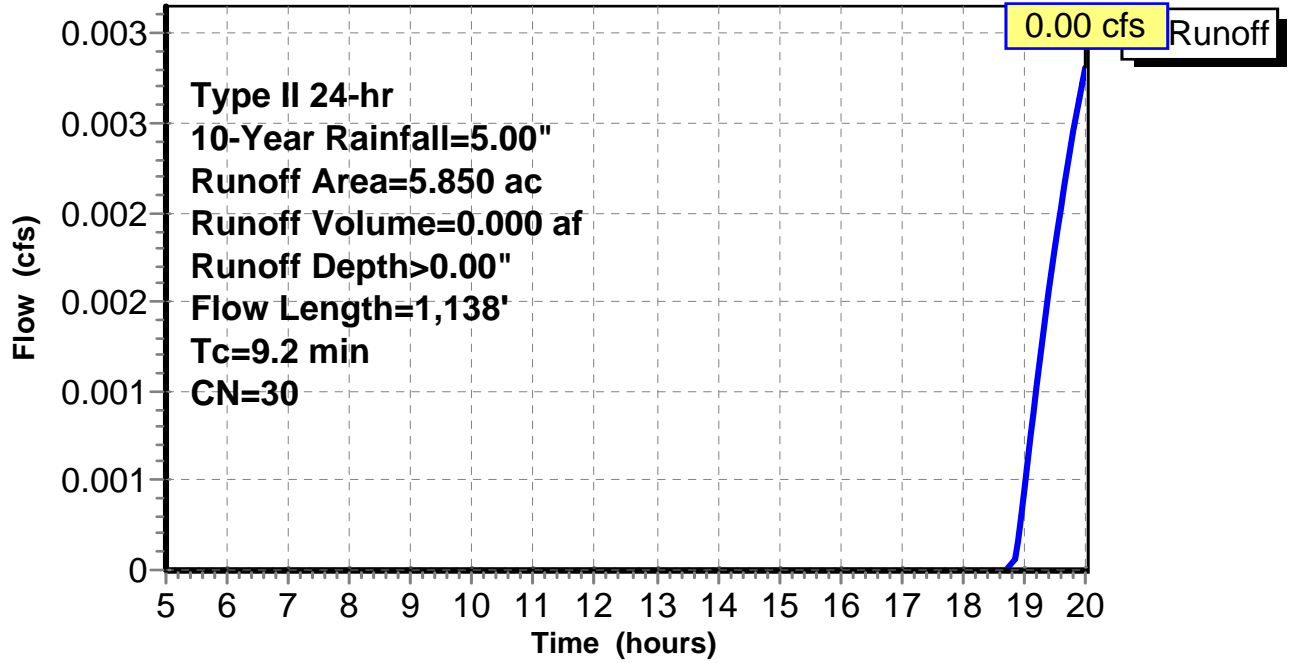
Subcatchment 5: C AR-303.023

Hydrograph



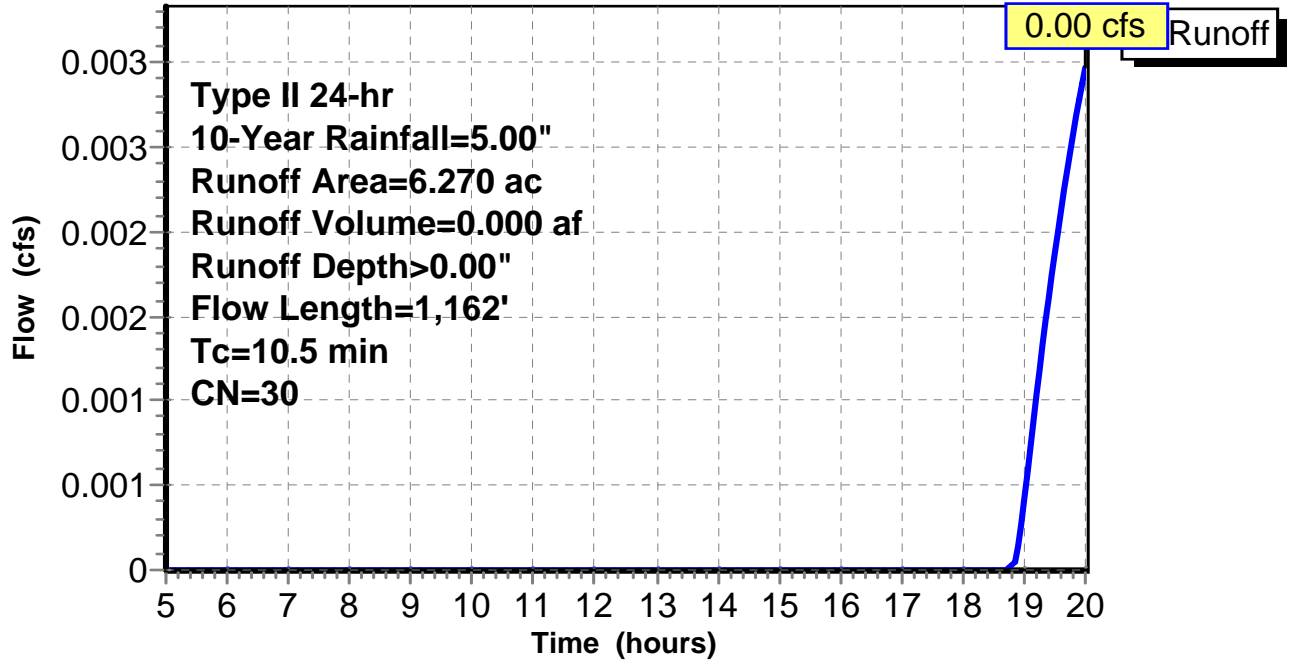
Subcatchment 6: C AR-303.024

Hydrograph



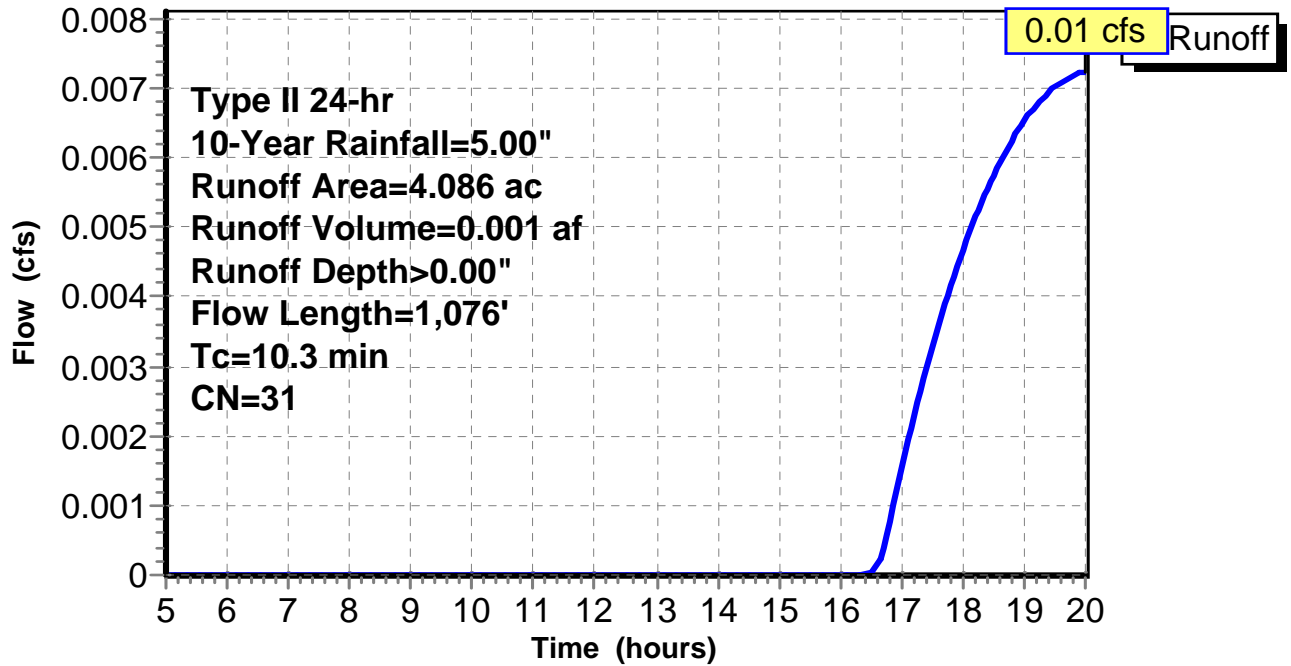
Subcatchment 7: C AR-303.025

Hydrograph



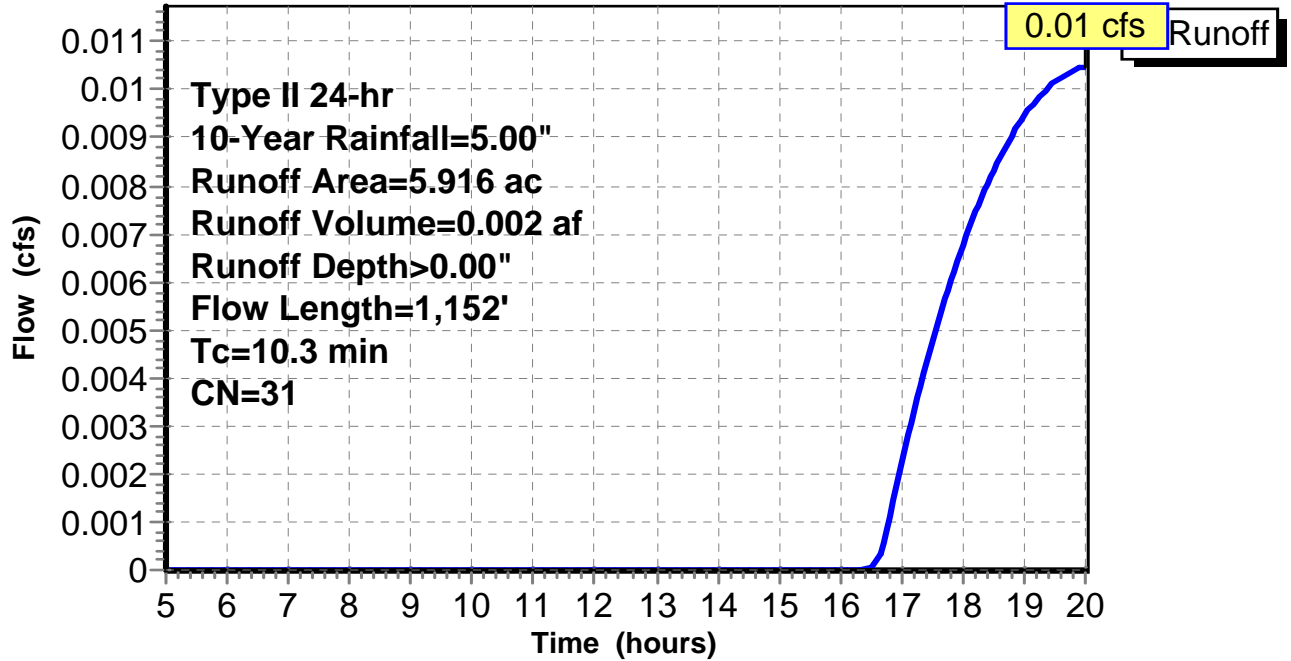
Subcatchment 8: C AR-303.026

Hydrograph



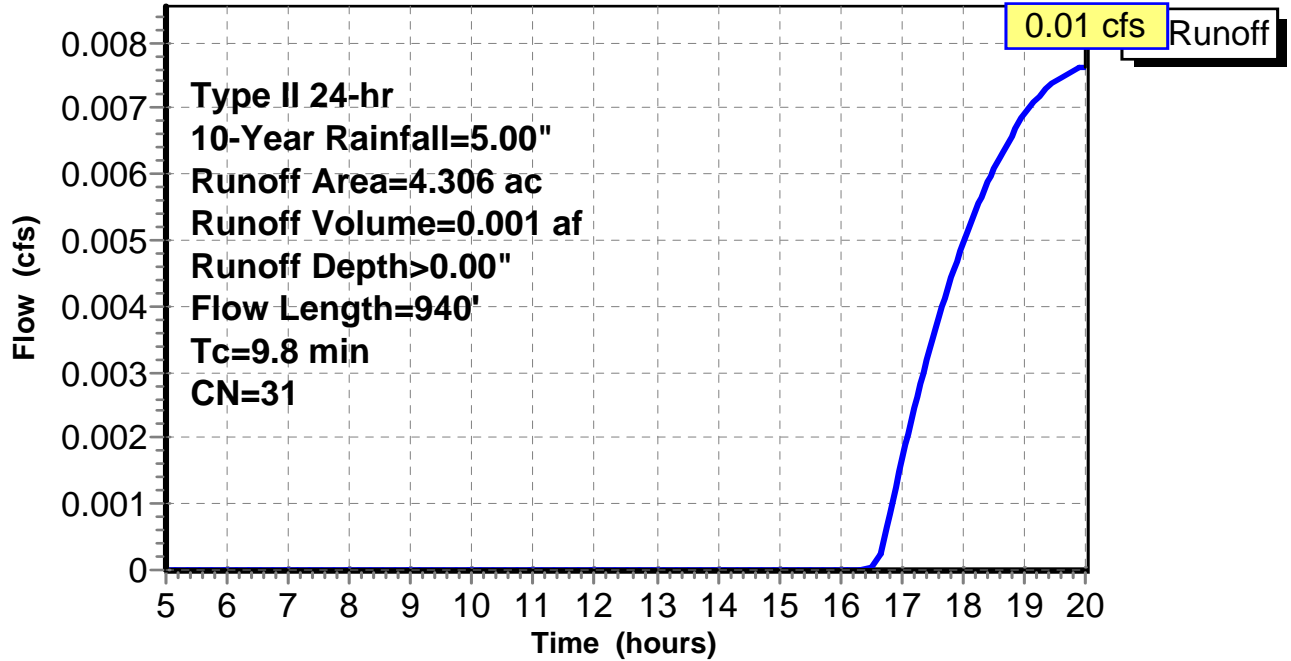
Subcatchment 9: C AR-303.027

Hydrograph



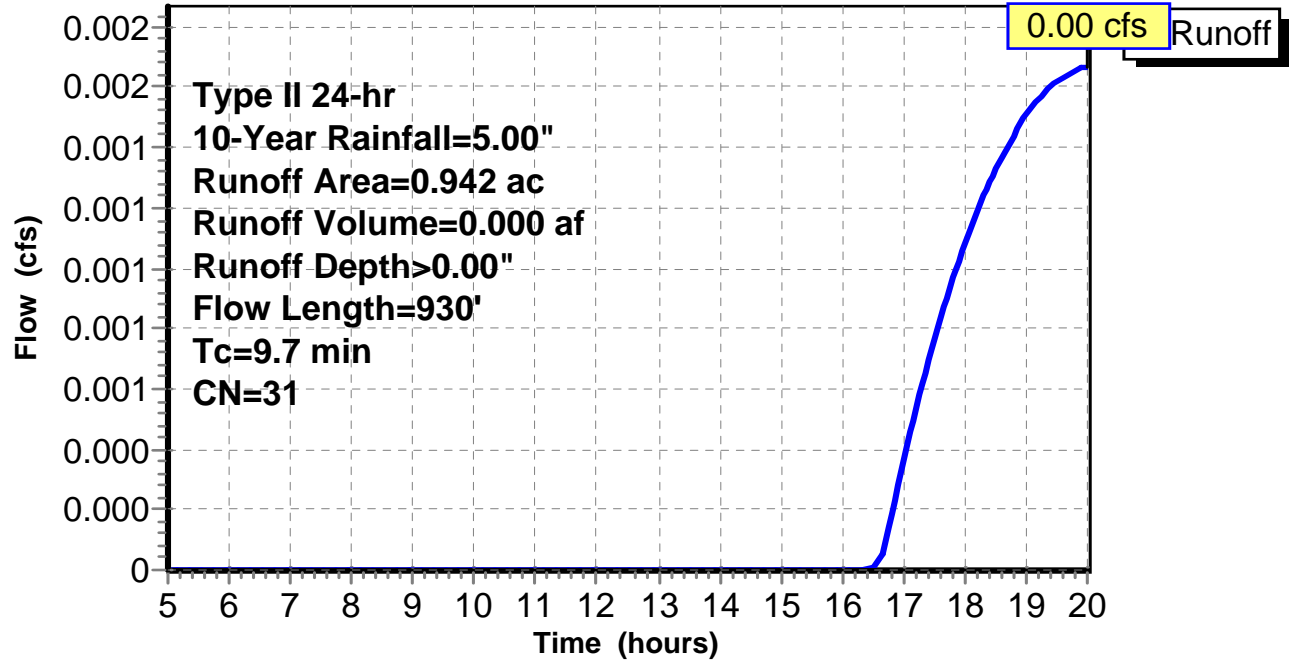
Subcatchment 10: C AR-303.028

Hydrograph



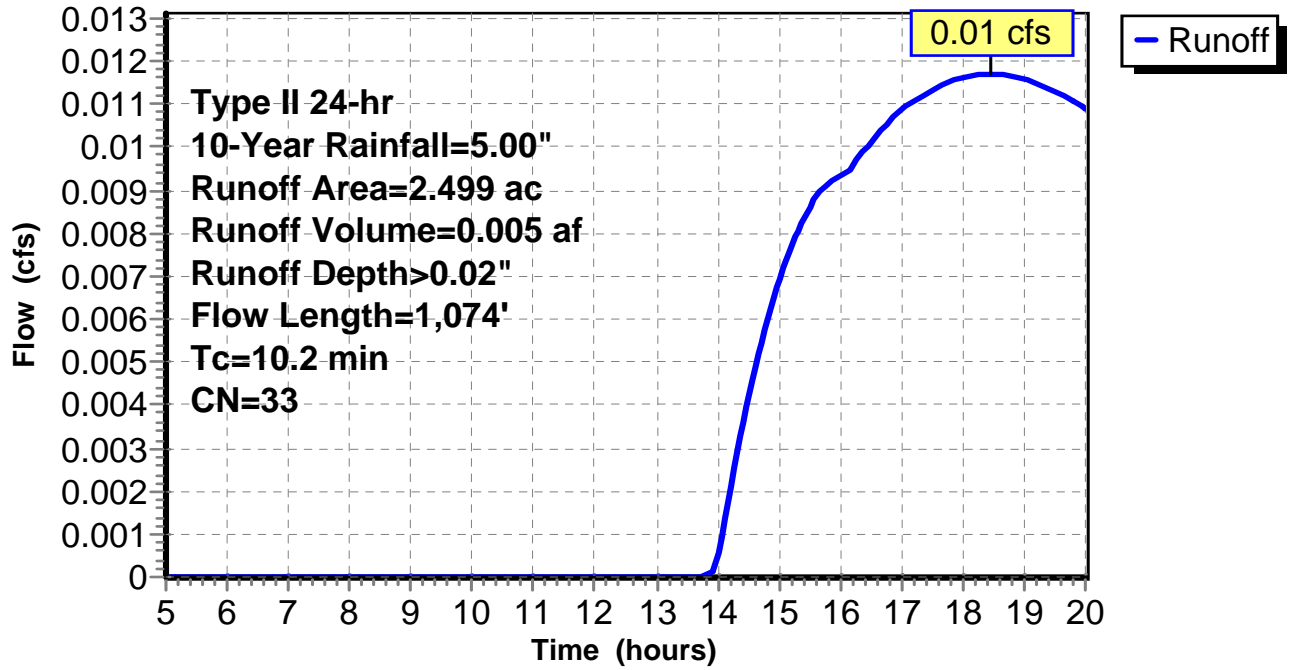
Subcatchment 11: C E124.001

Hydrograph



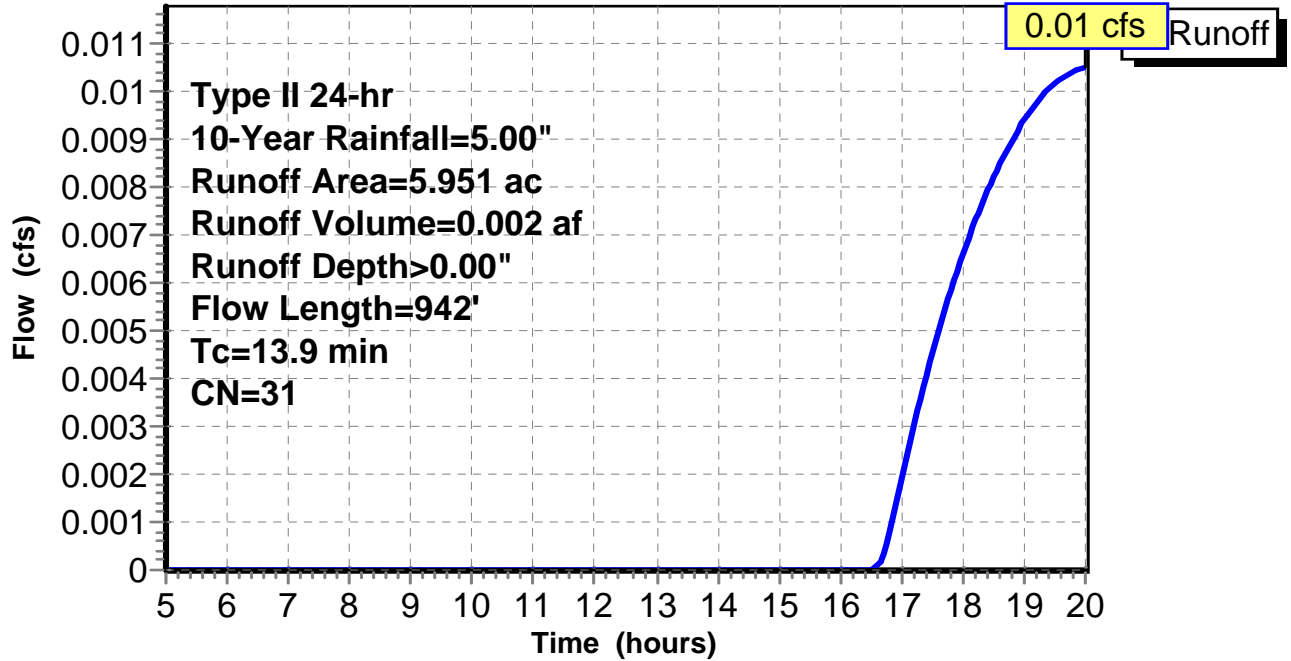
Subcatchment 12: C E124.002

Hydrograph



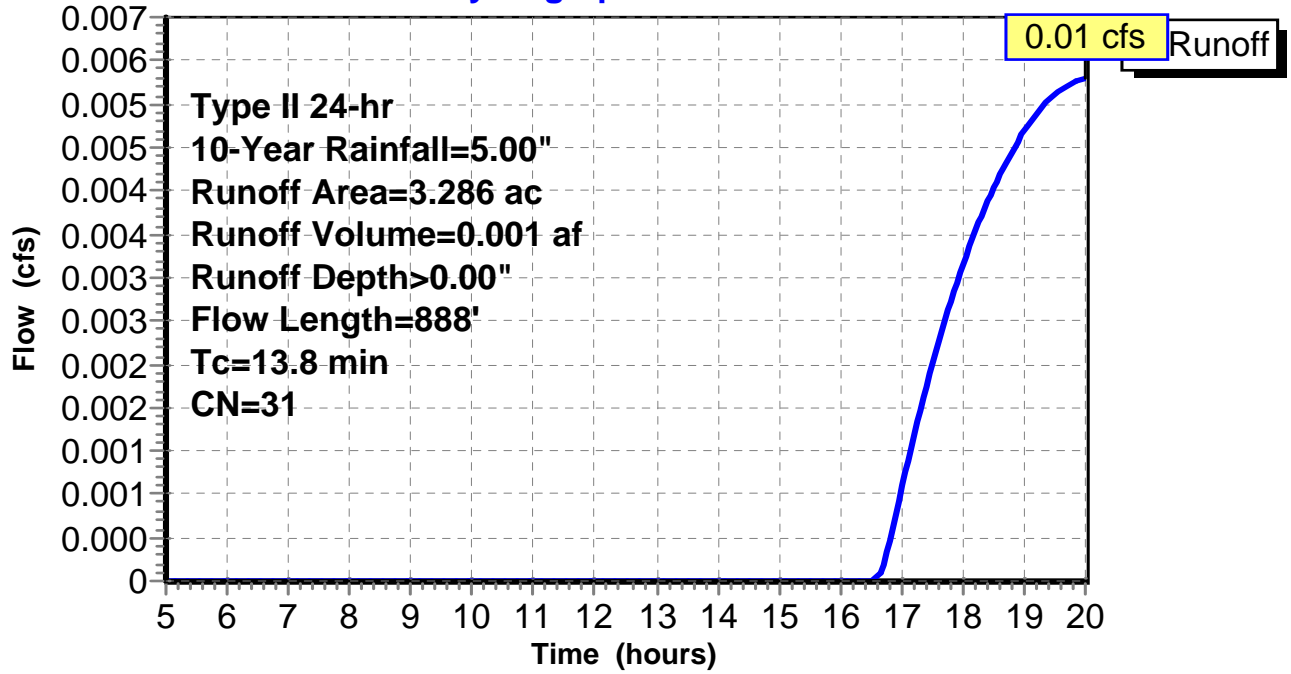
Subcatchment 13: C E124.003

Hydrograph



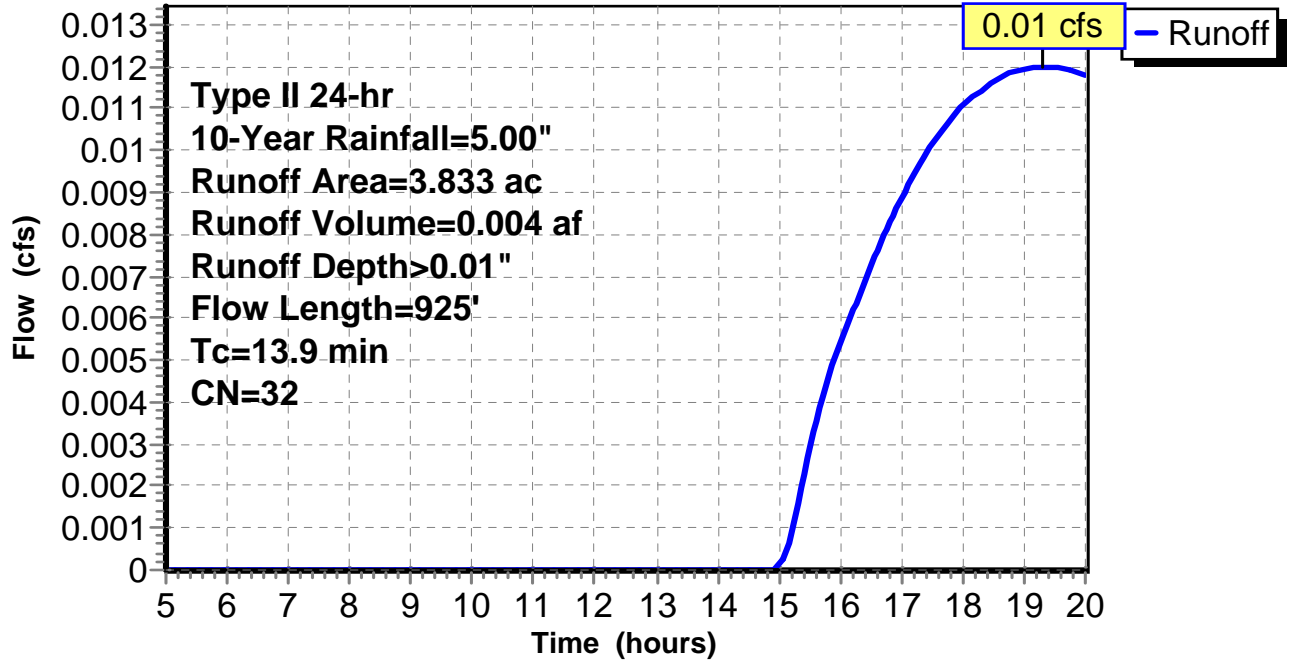
Subcatchment 14: C E124.004

Hydrograph



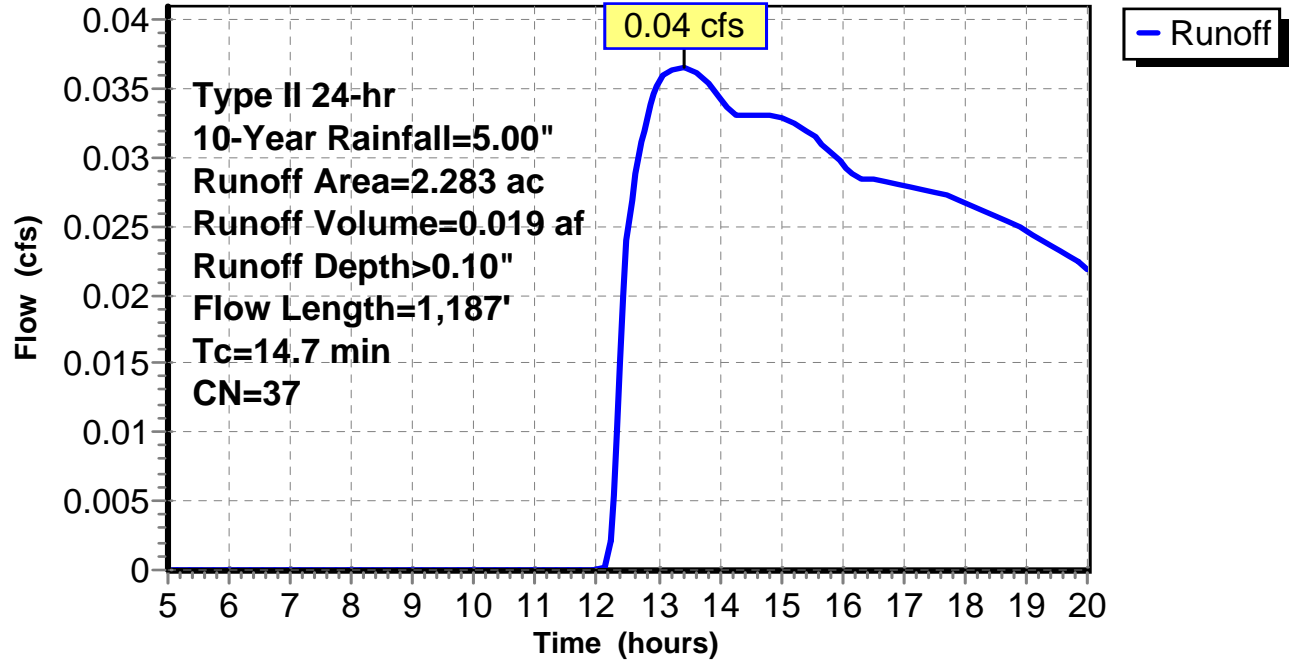
Subcatchment 15: C E124.005

Hydrograph



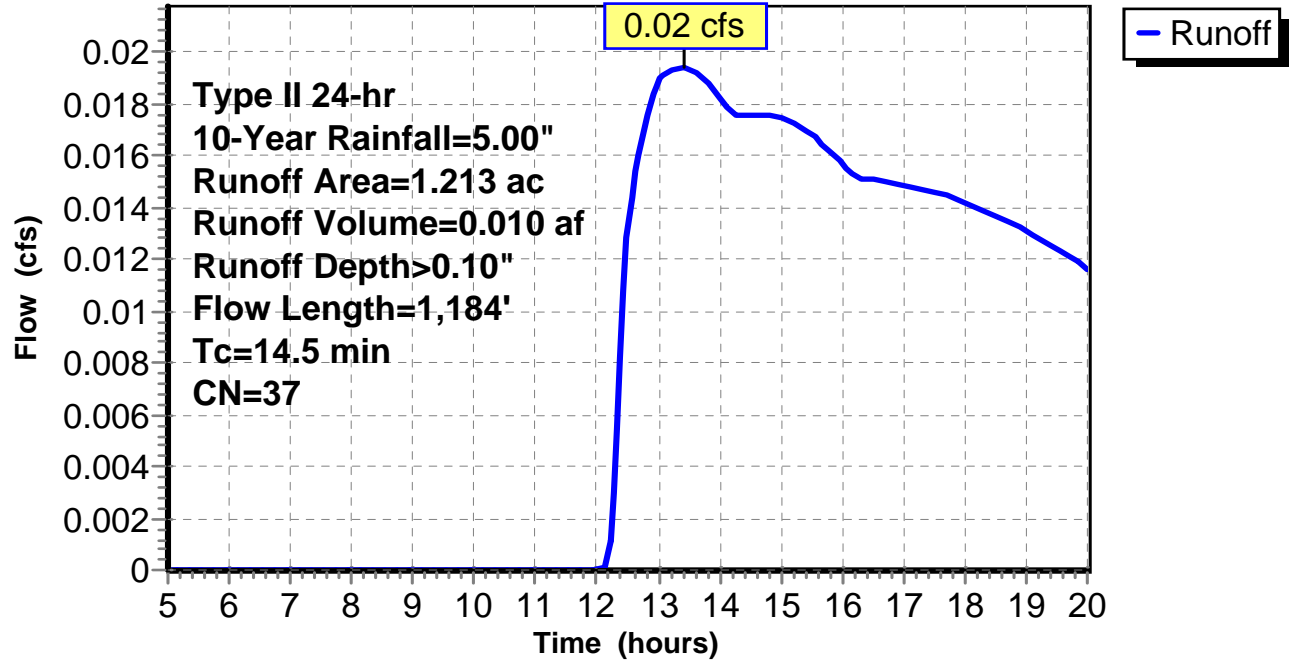
Subcatchment 16: C E124.006

Hydrograph



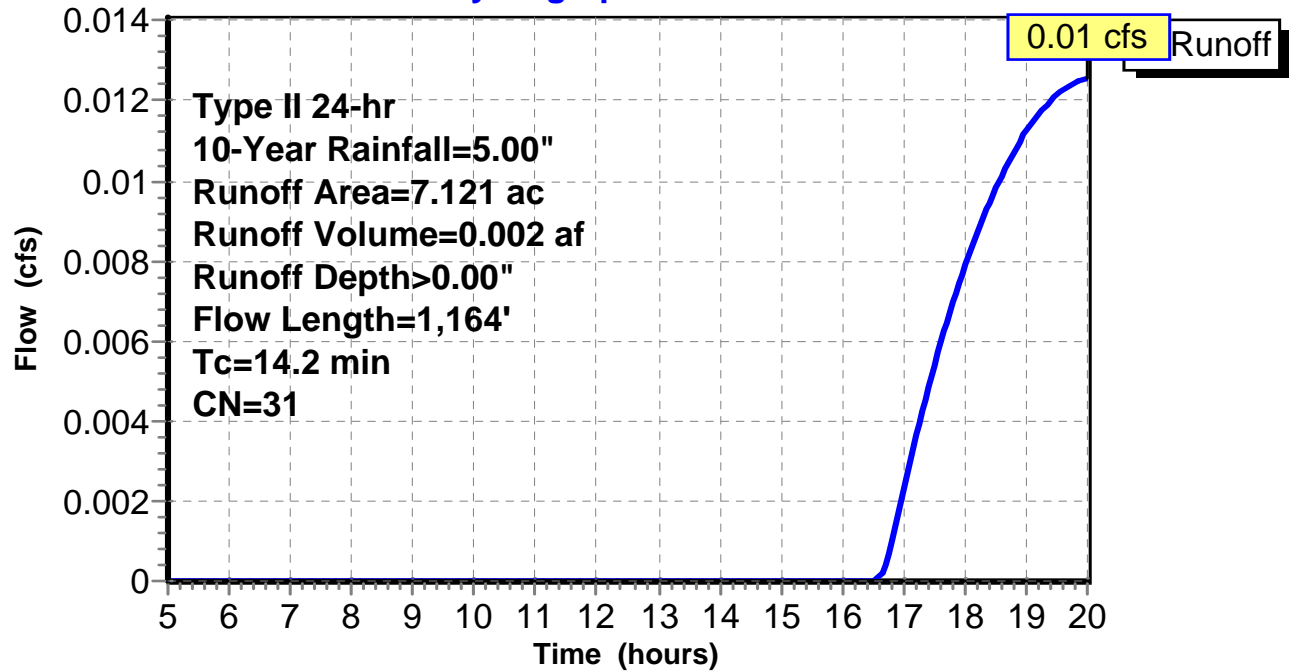
Subcatchment 17: C E124.007

Hydrograph



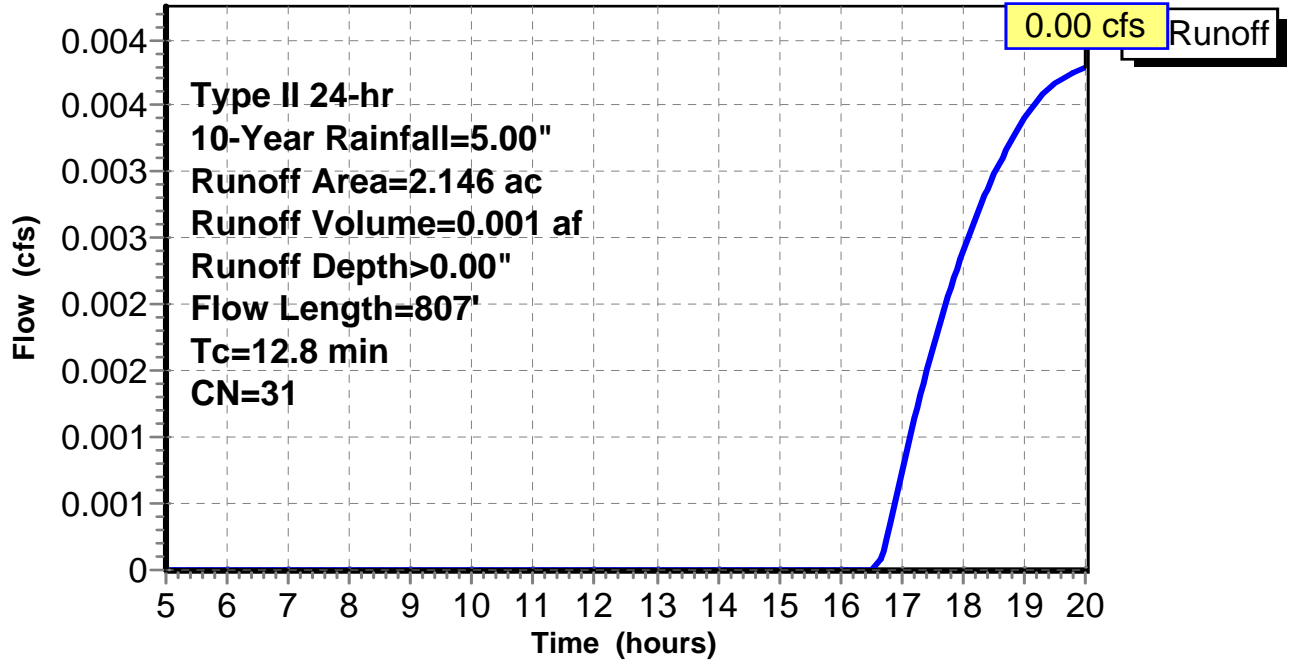
Subcatchment 18: C E124.008

Hydrograph



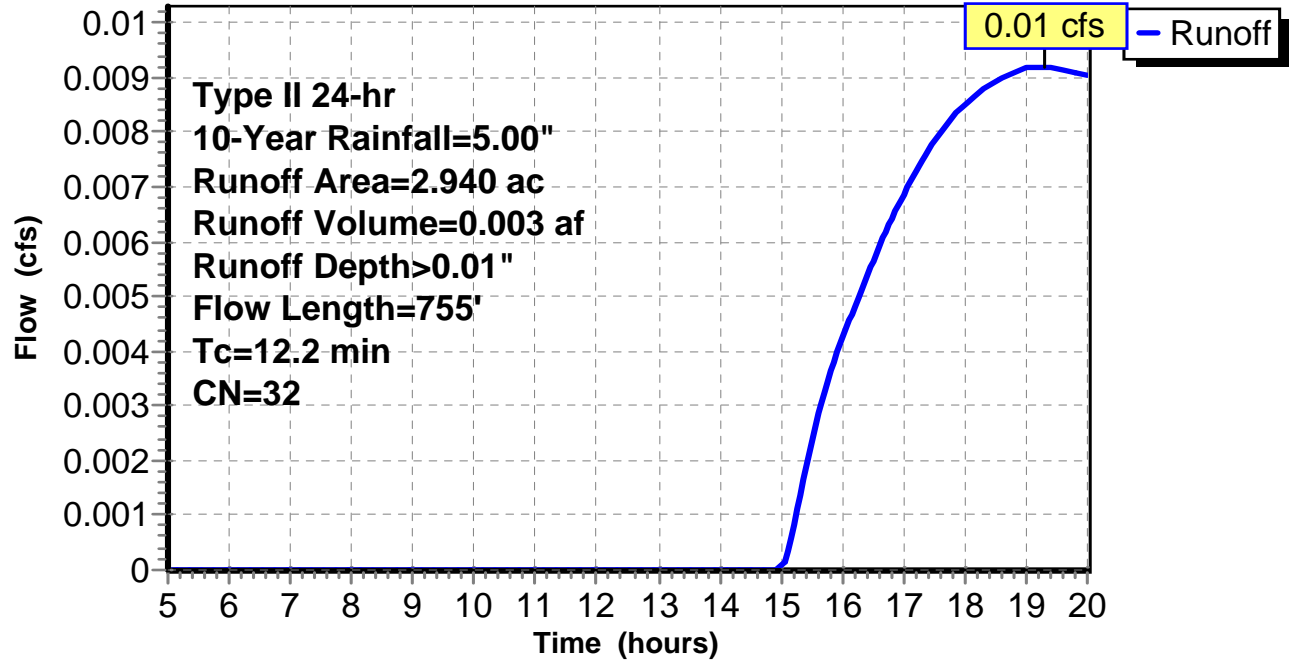
Subcatchment 19: C E124.009

Hydrograph



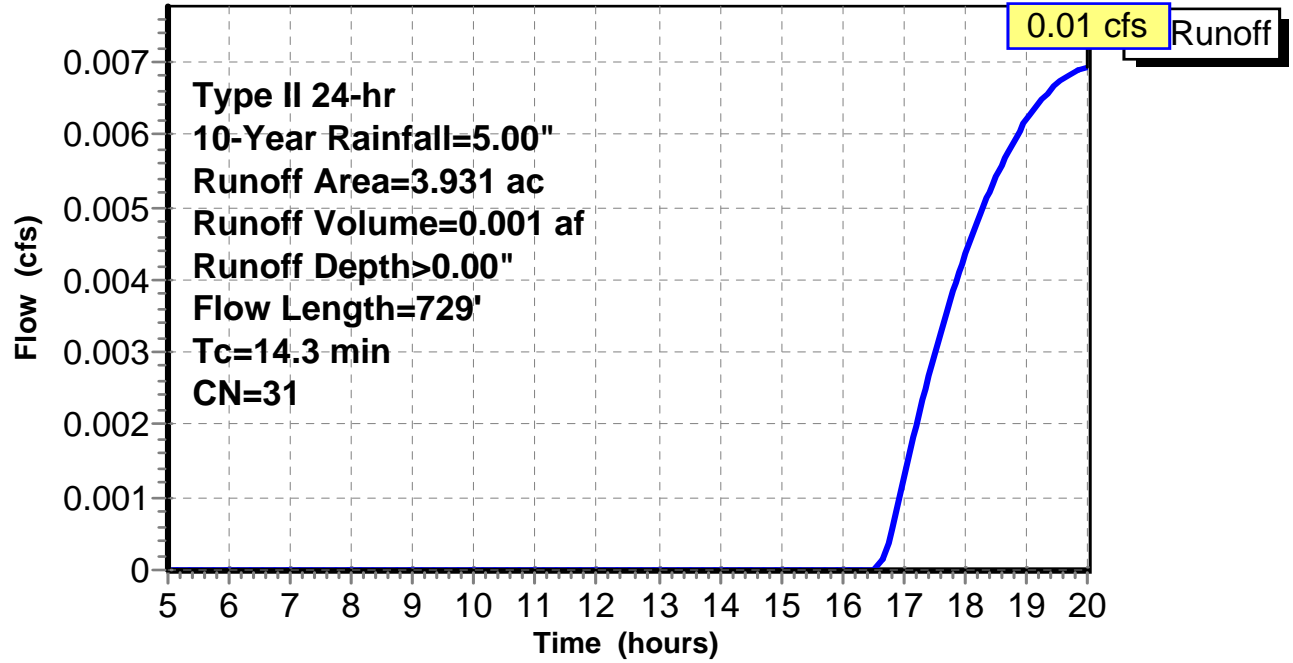
Subcatchment 20: C E124.010

Hydrograph



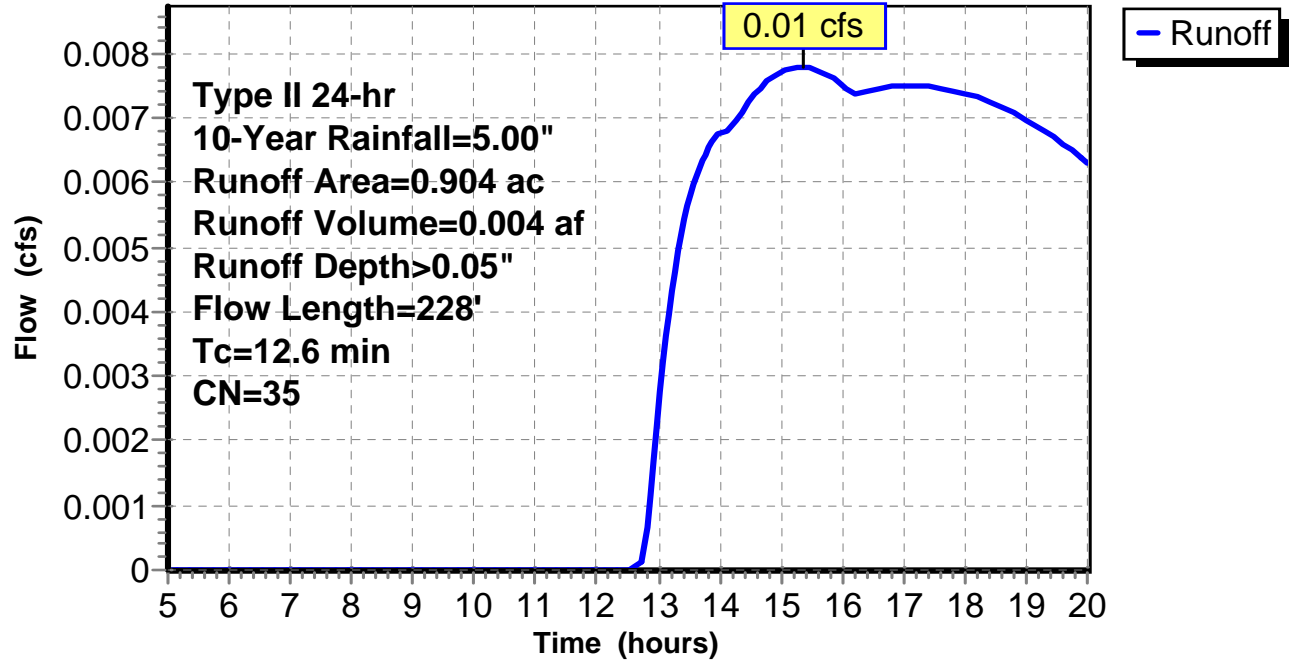
Subcatchment 21: C E124.011

Hydrograph



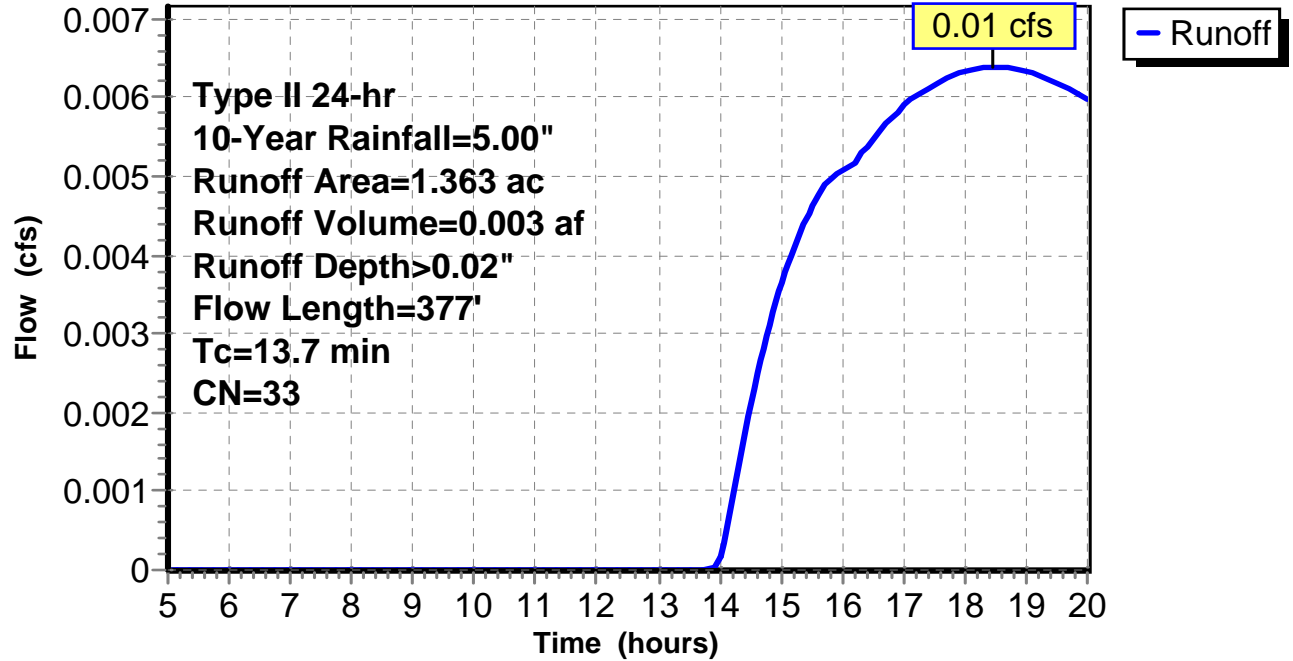
Subcatchment 22: C E125.001

Hydrograph



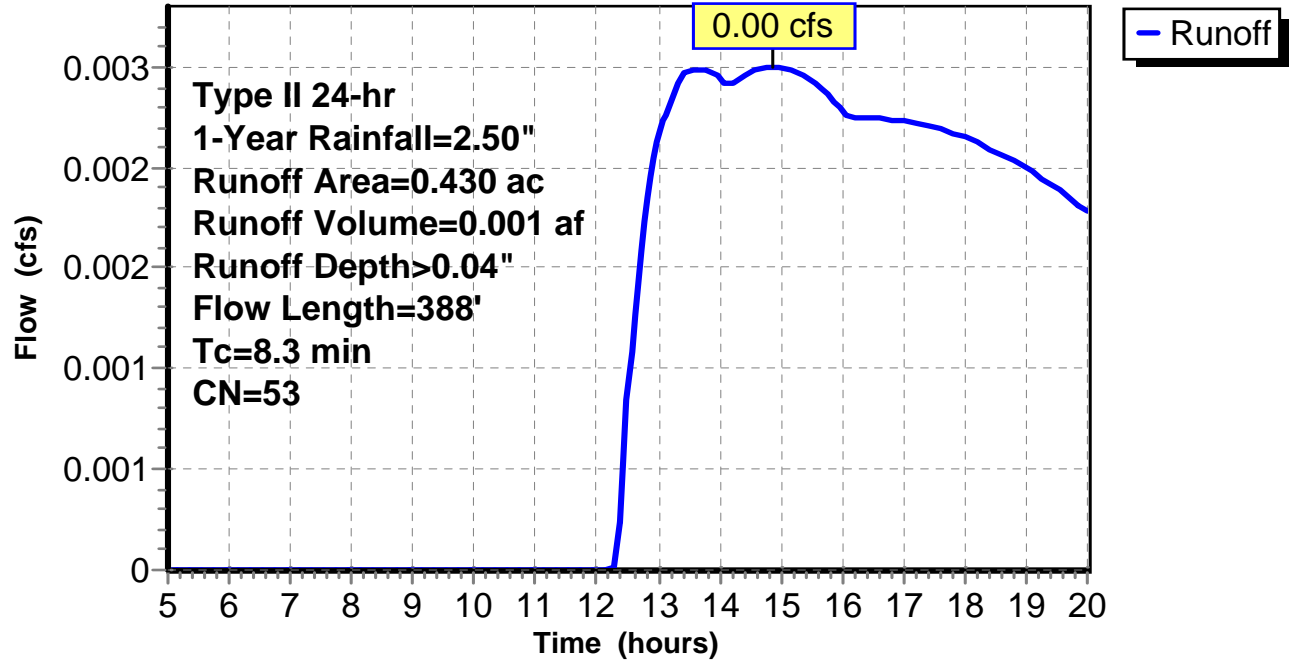
Subcatchment 23: C E125.002

Hydrograph



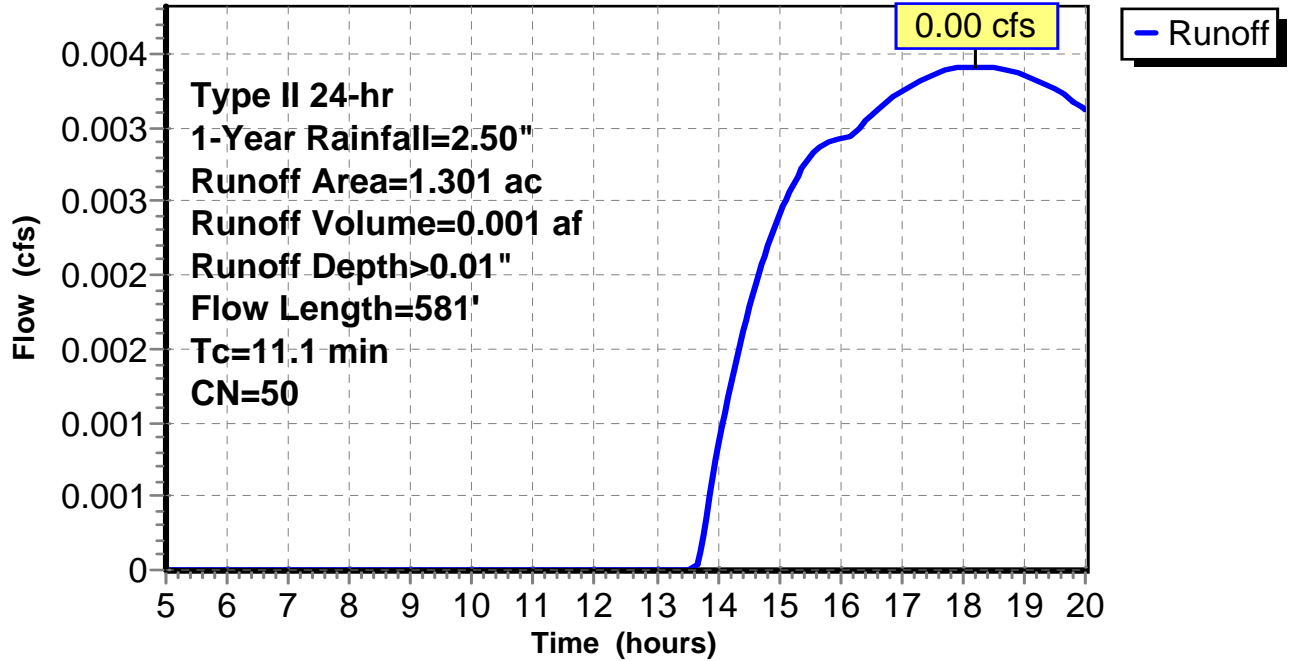
Subcatchment 1: C AR-304.001

Hydrograph



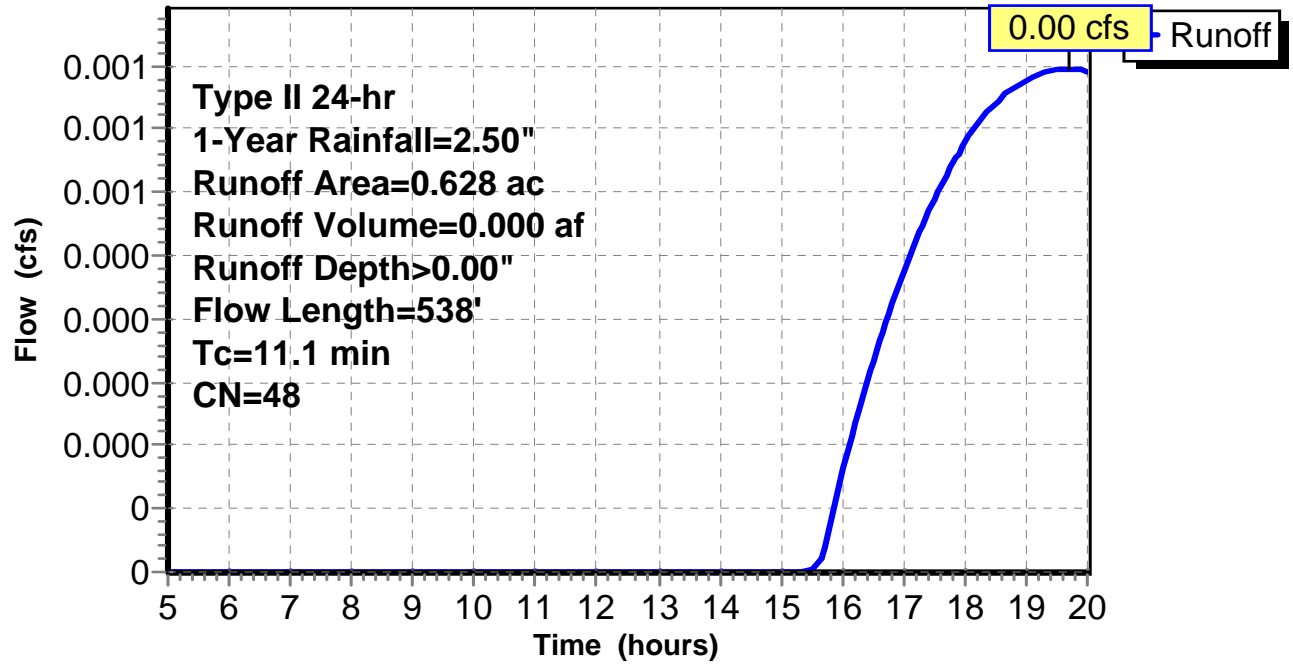
Subcatchment 2: C AR-304.002

Hydrograph



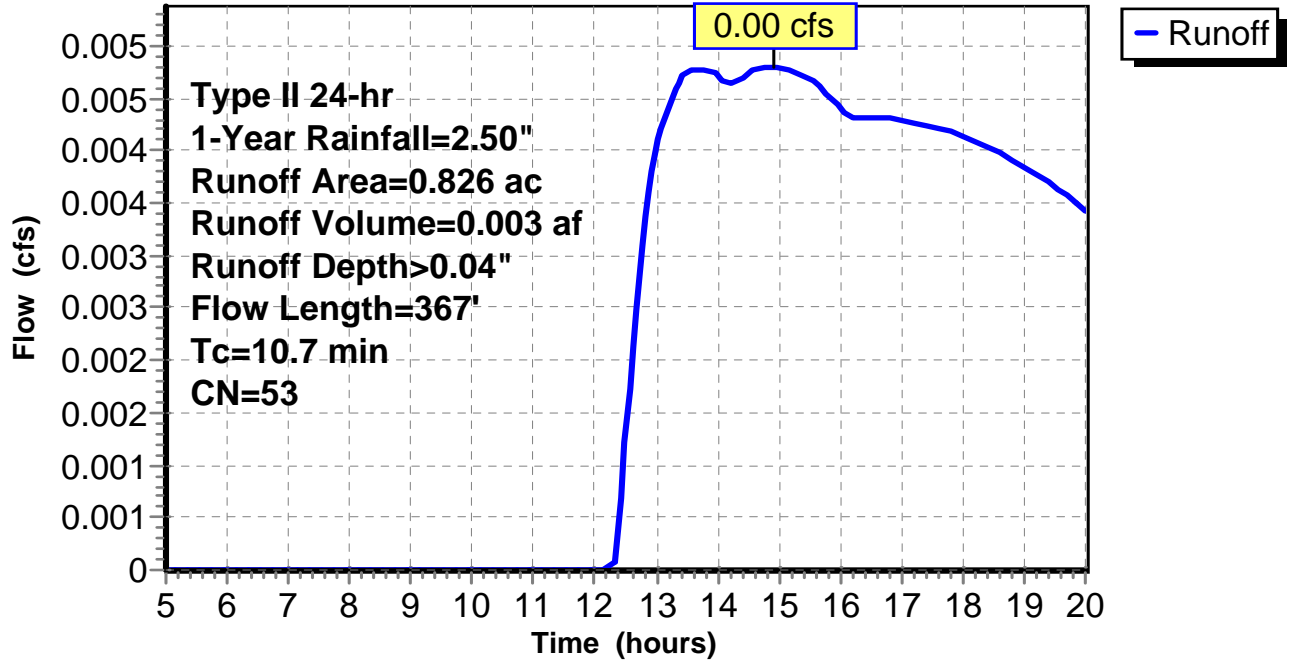
Subcatchment 3: C AR-304.003

Hydrograph



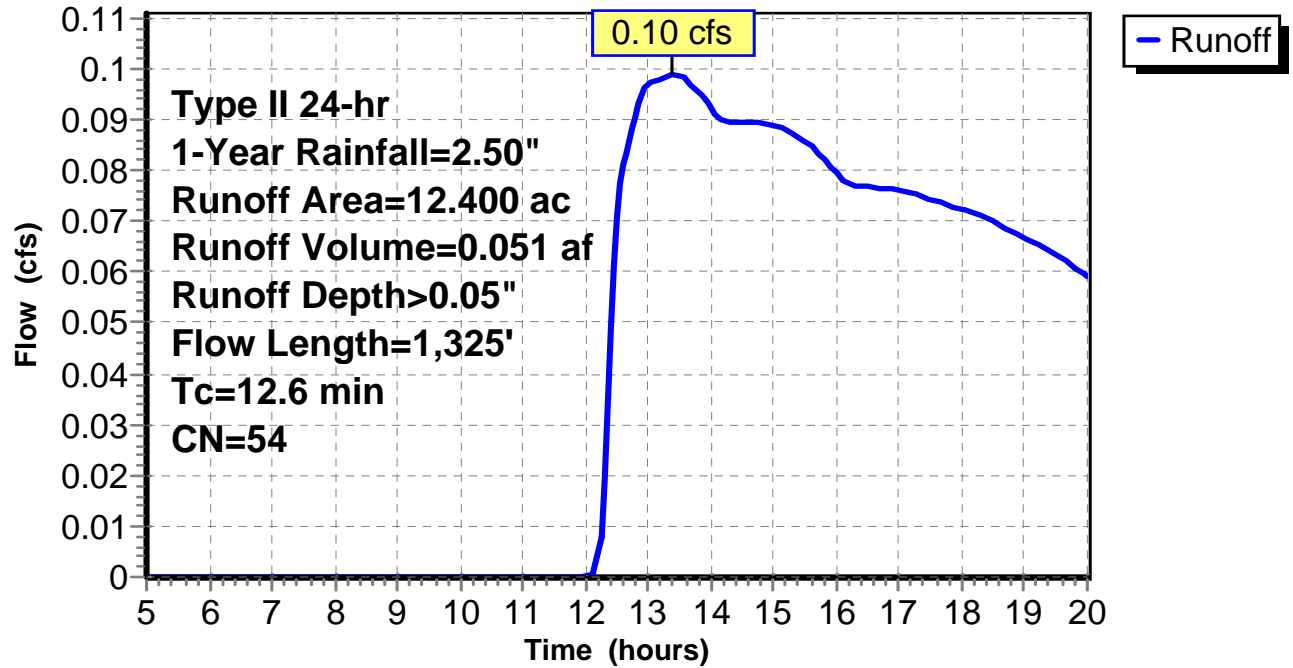
Subcatchment 4: C AR-304.004

Hydrograph



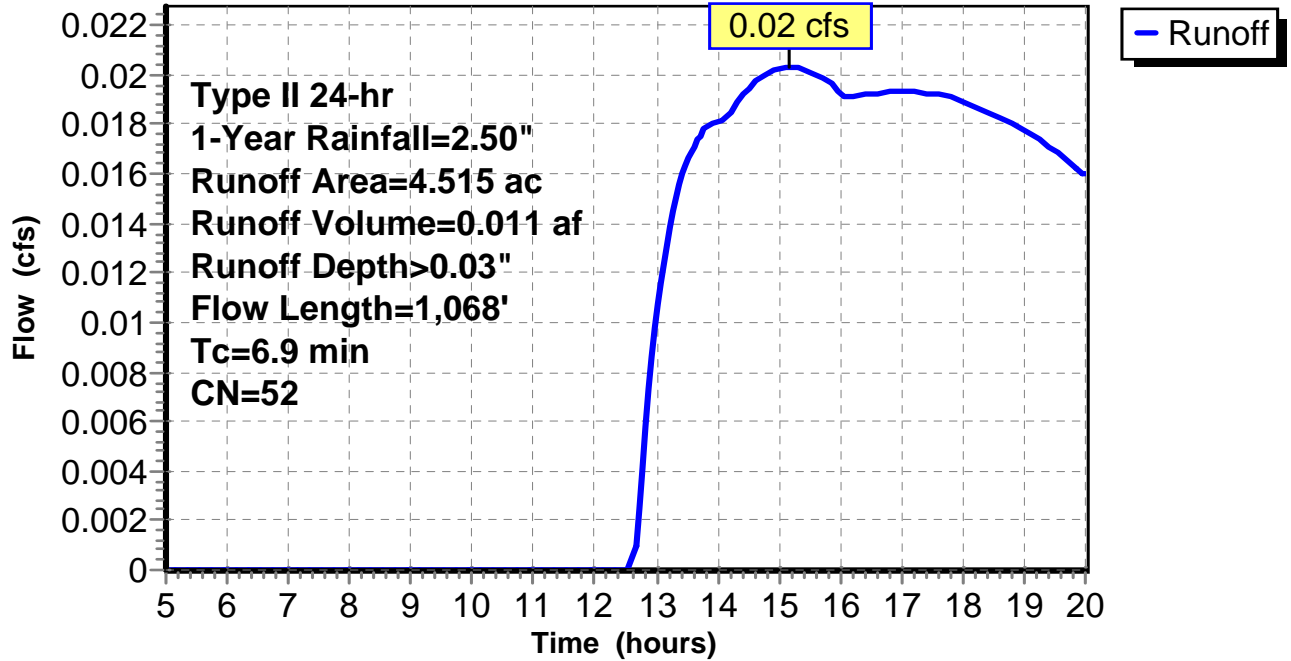
Subcatchment 5: C AR-304.005

Hydrograph



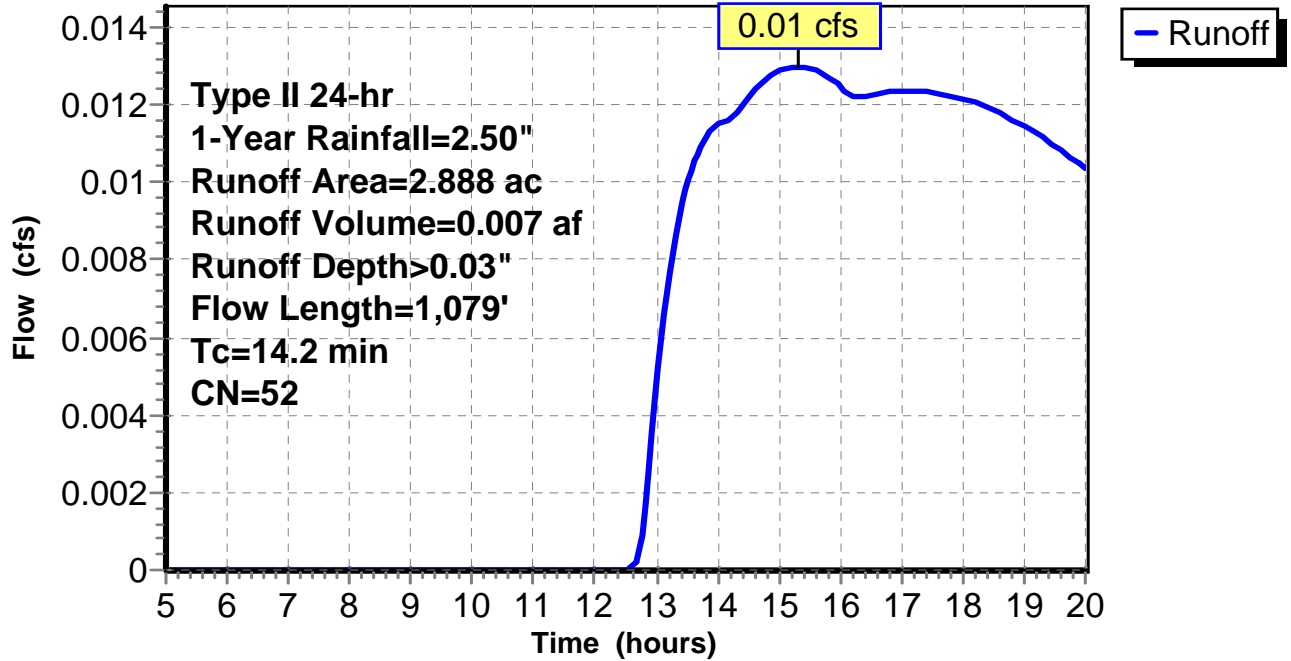
Subcatchment 6: C AR-304.006

Hydrograph



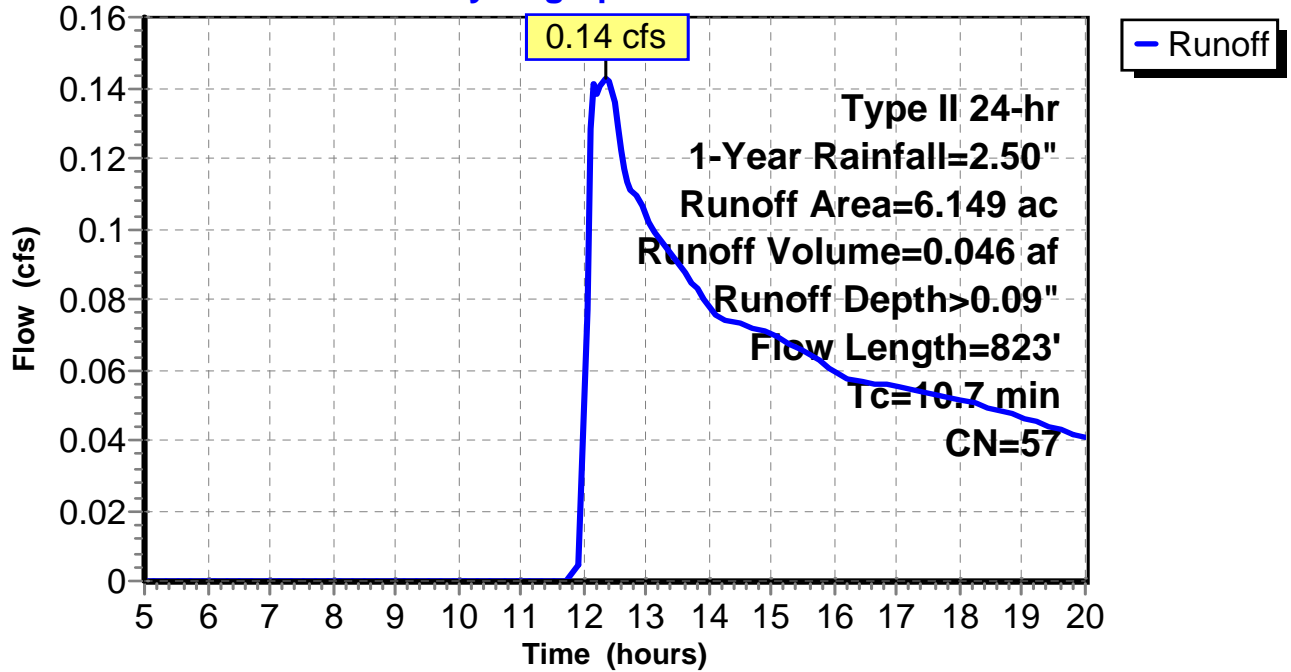
Subcatchment 7: C AR-304.007

Hydrograph



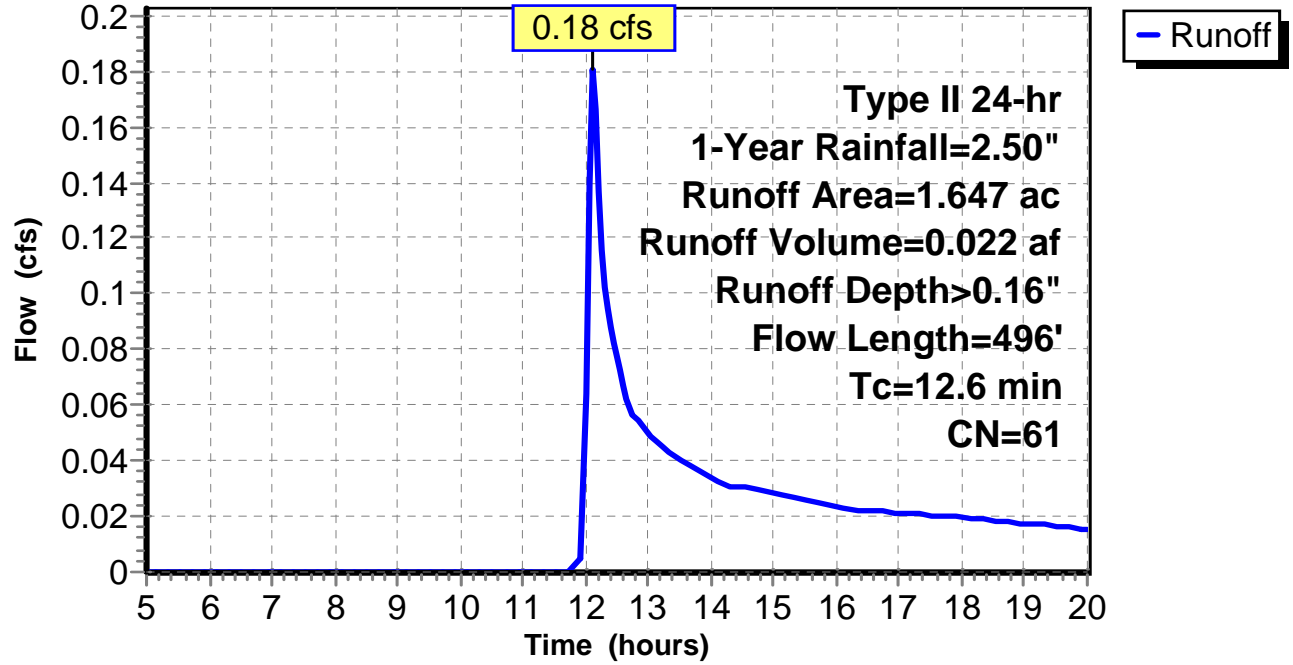
Subcatchment 8: C AR-304.008

Hydrograph



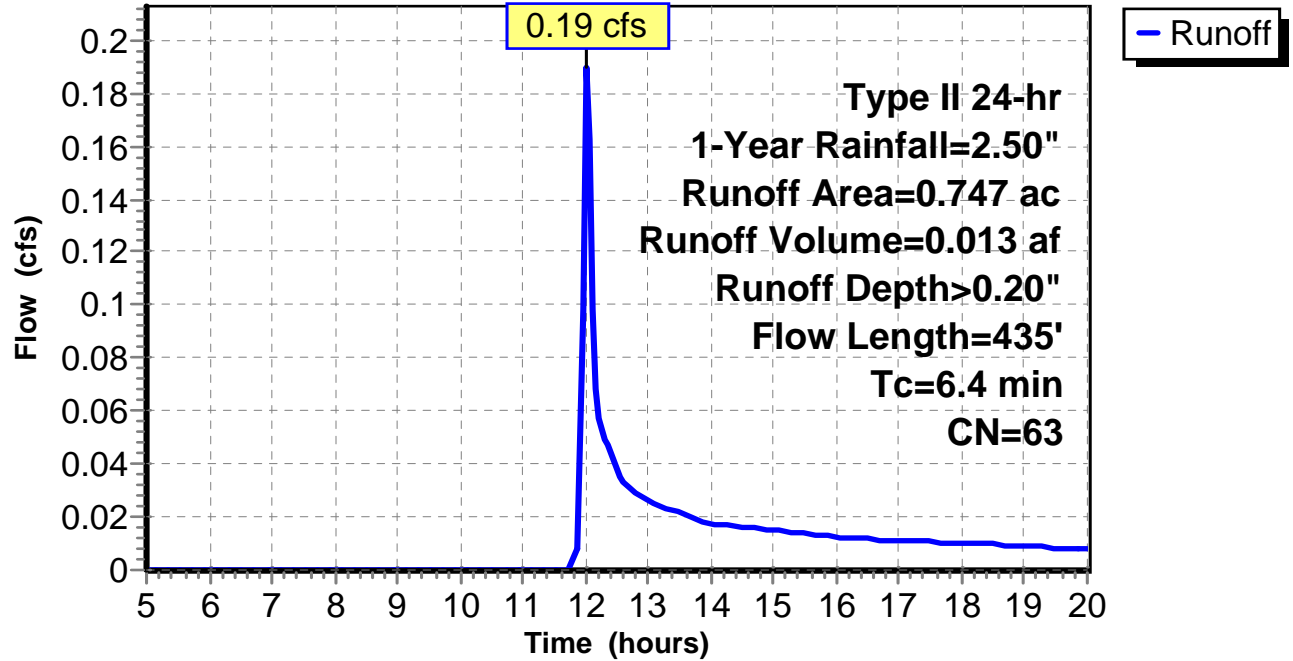
Subcatchment 9: C AR-304.009

Hydrograph



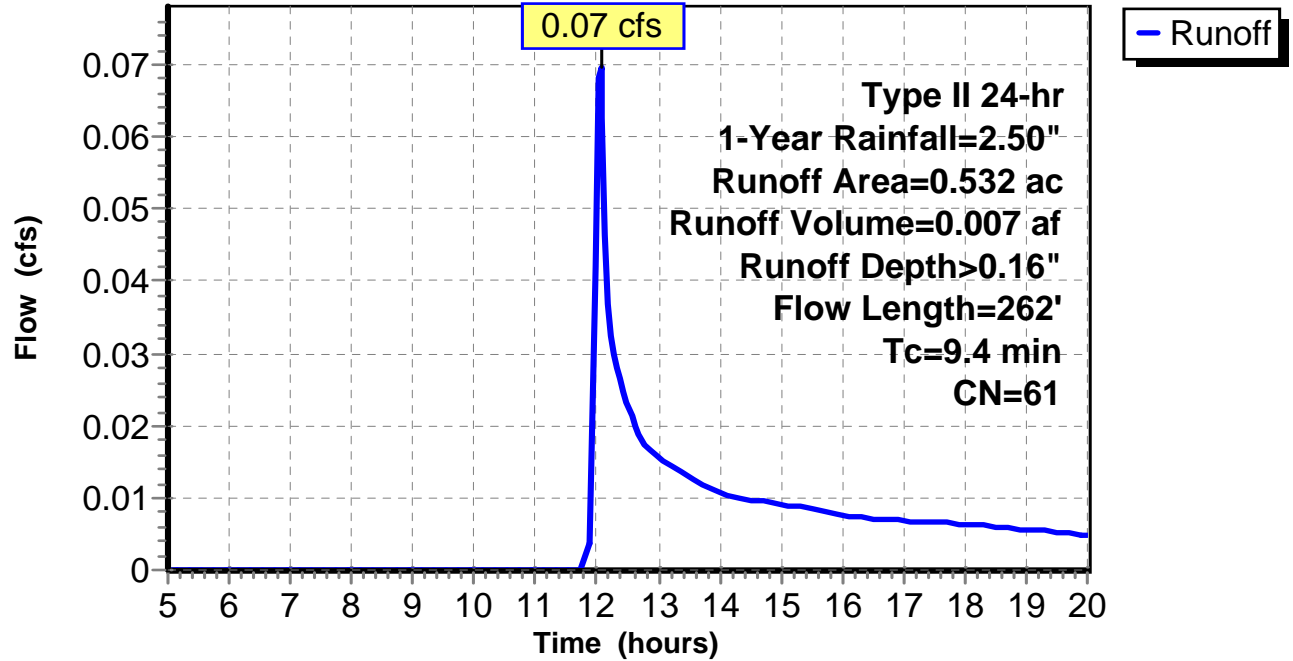
Subcatchment 10: C AR-304.010

Hydrograph



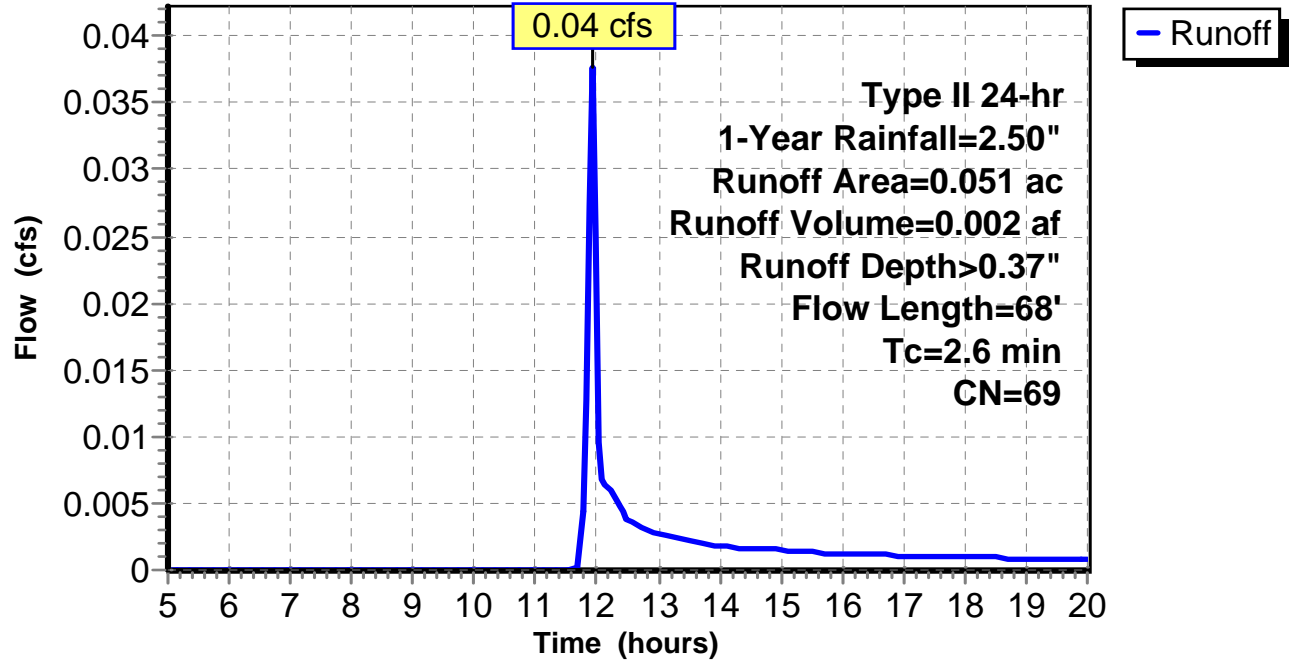
Subcatchment 11: C AR-304.011

Hydrograph



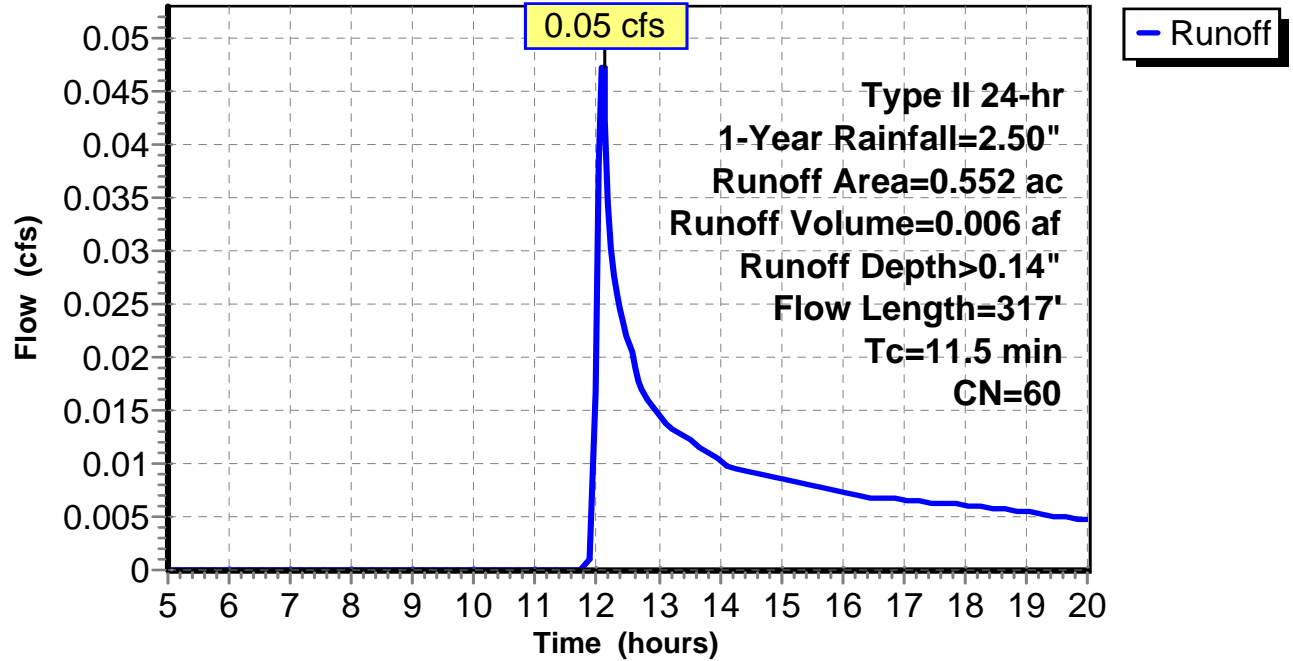
Subcatchment 12: C AR-304.012

Hydrograph



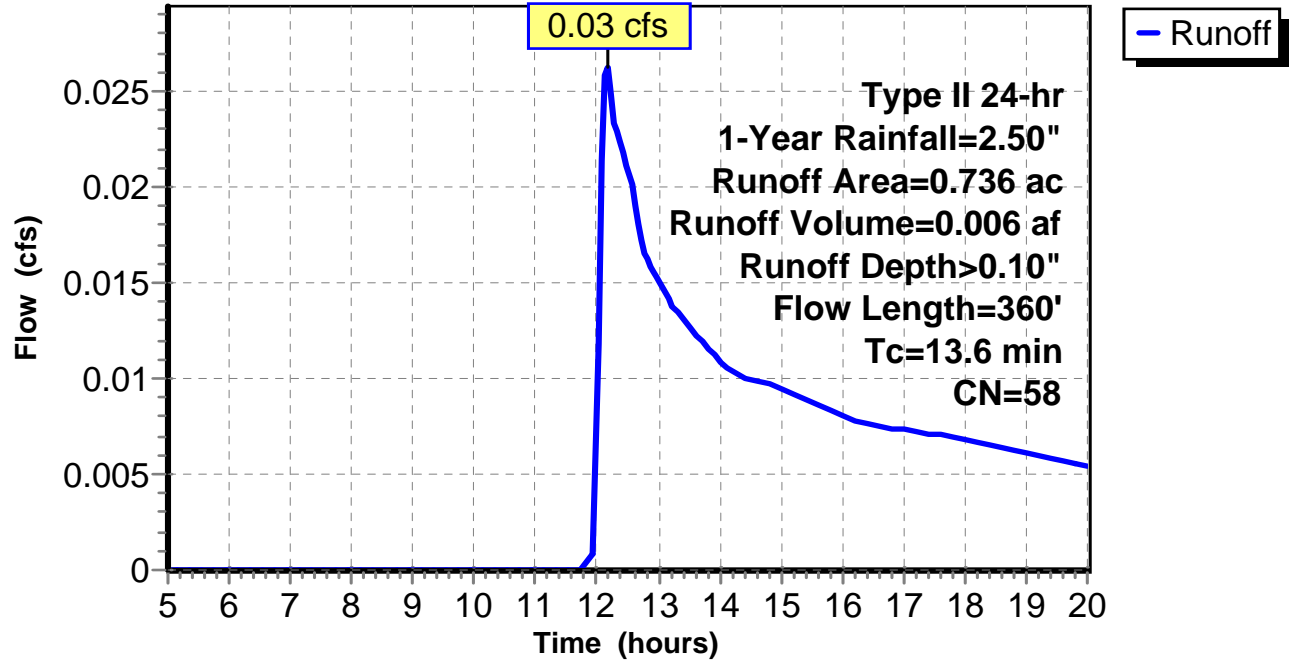
Subcatchment 13: C AR-304.013

Hydrograph



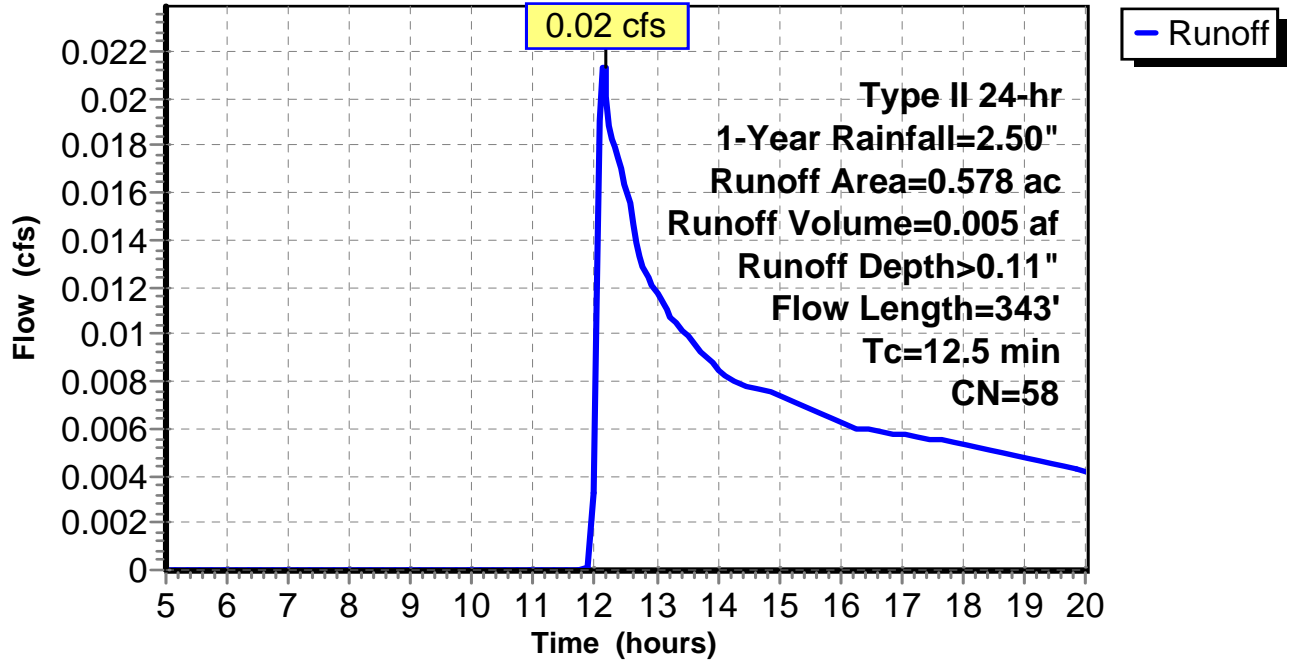
Subcatchment 14: C AR-304.014

Hydrograph



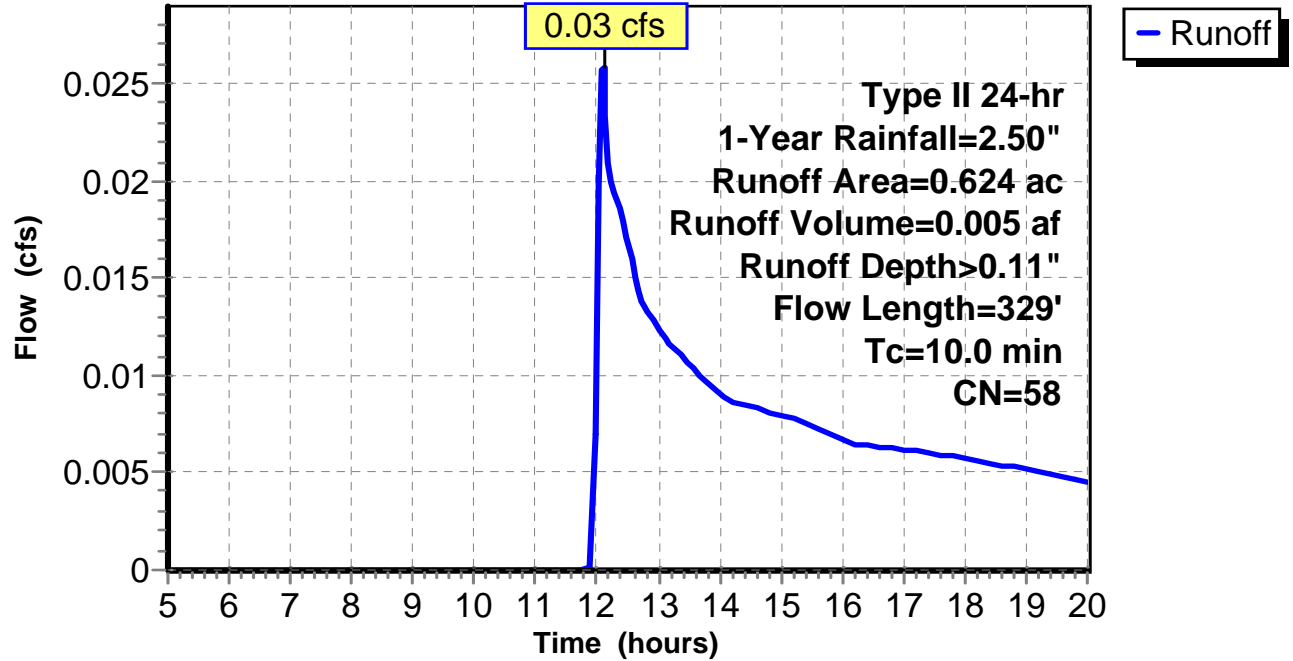
Subcatchment 15: C AR-304.015

Hydrograph



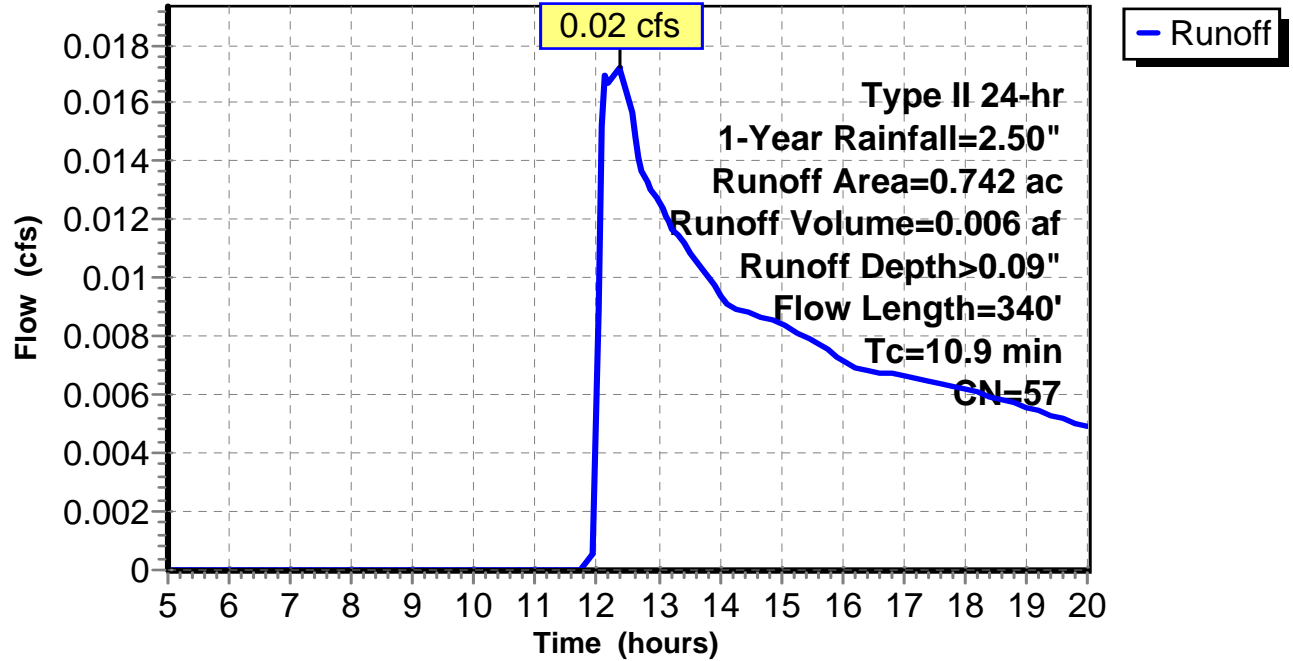
Subcatchment 16: C AR-304.016

Hydrograph



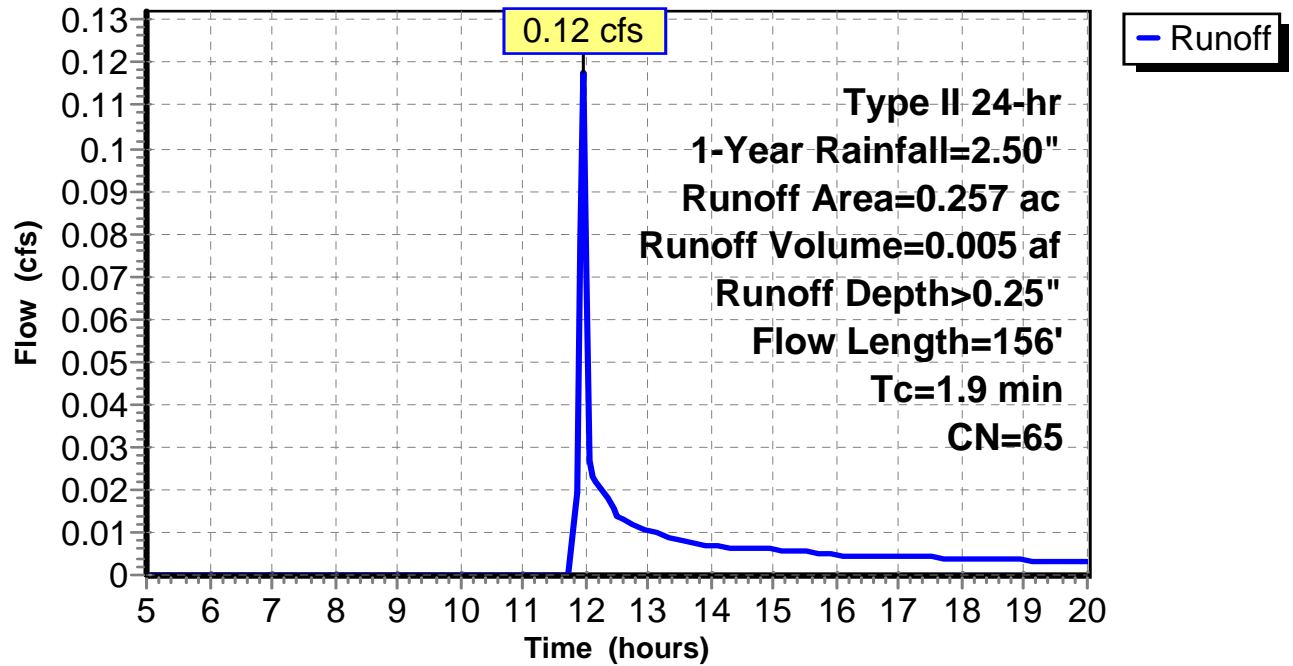
Subcatchment 17: C AR-304.017

Hydrograph



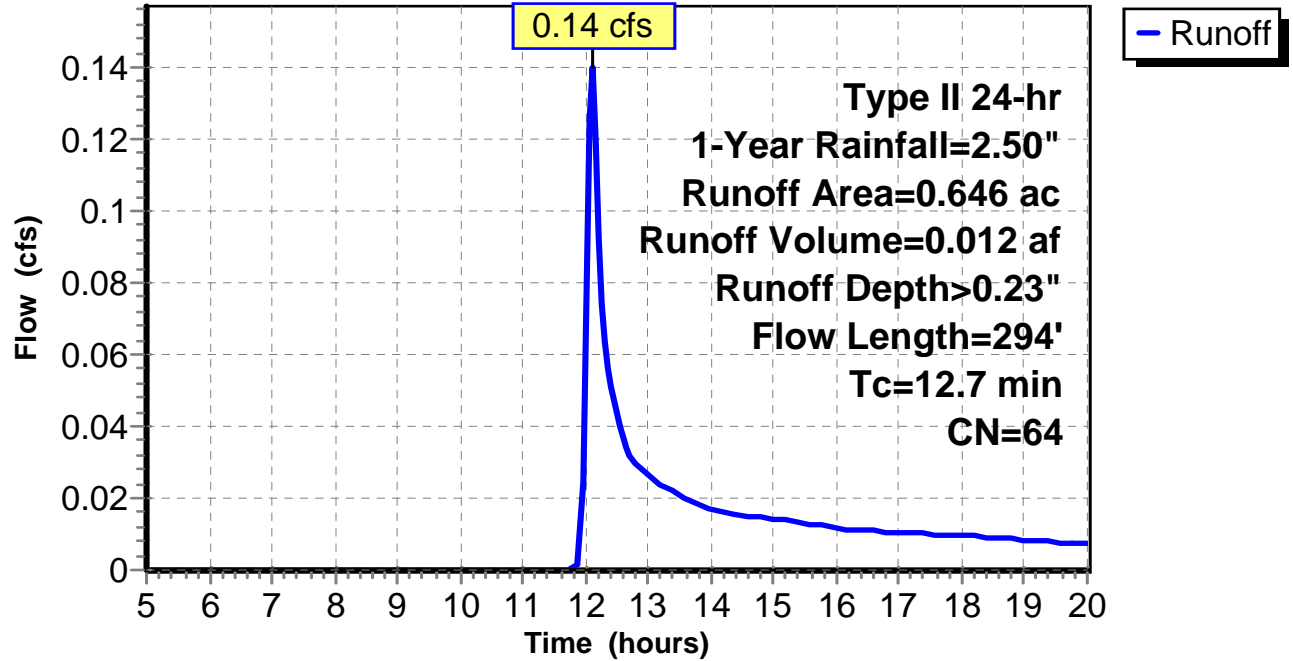
Subcatchment 18: C AR-304.019

Hydrograph



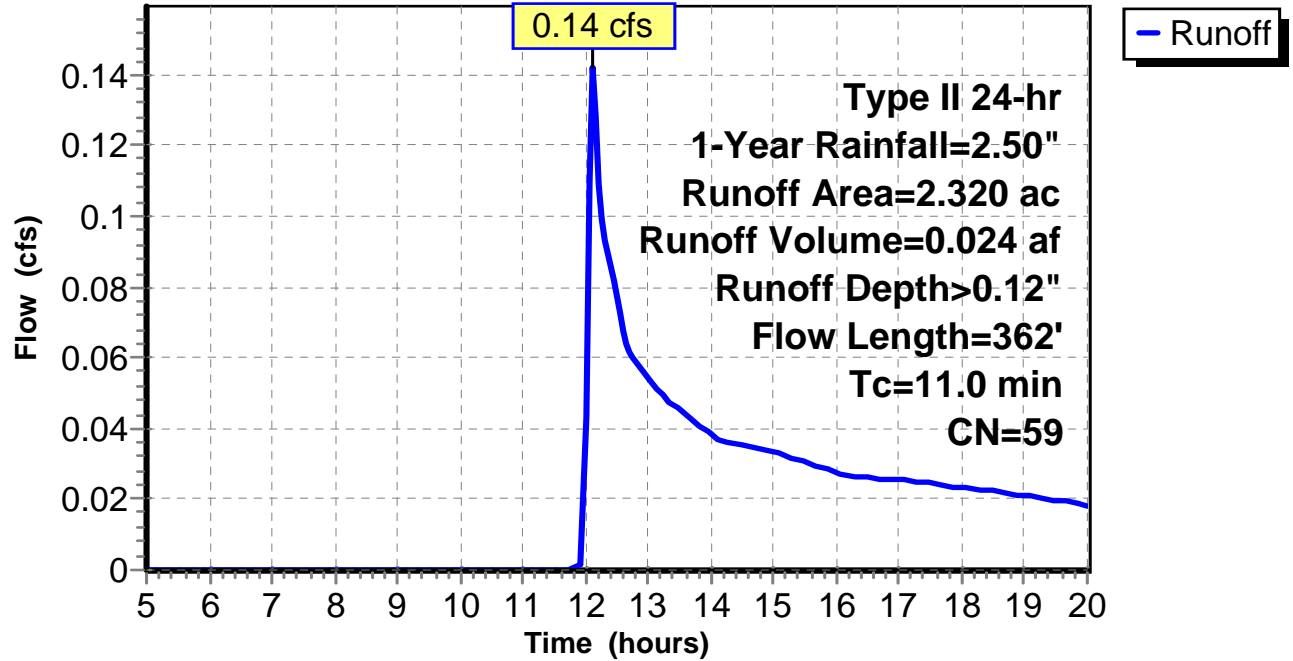
Subcatchment 19: C AR-304.020

Hydrograph



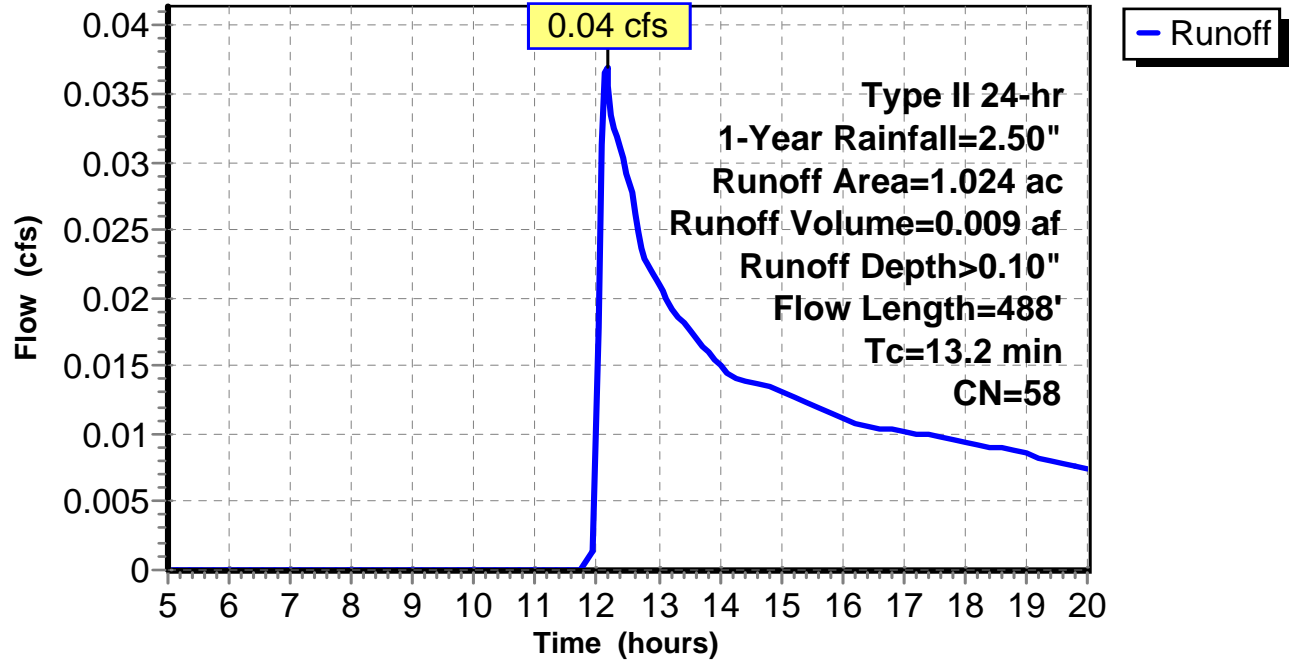
Subcatchment 20: C AR-304.021

Hydrograph



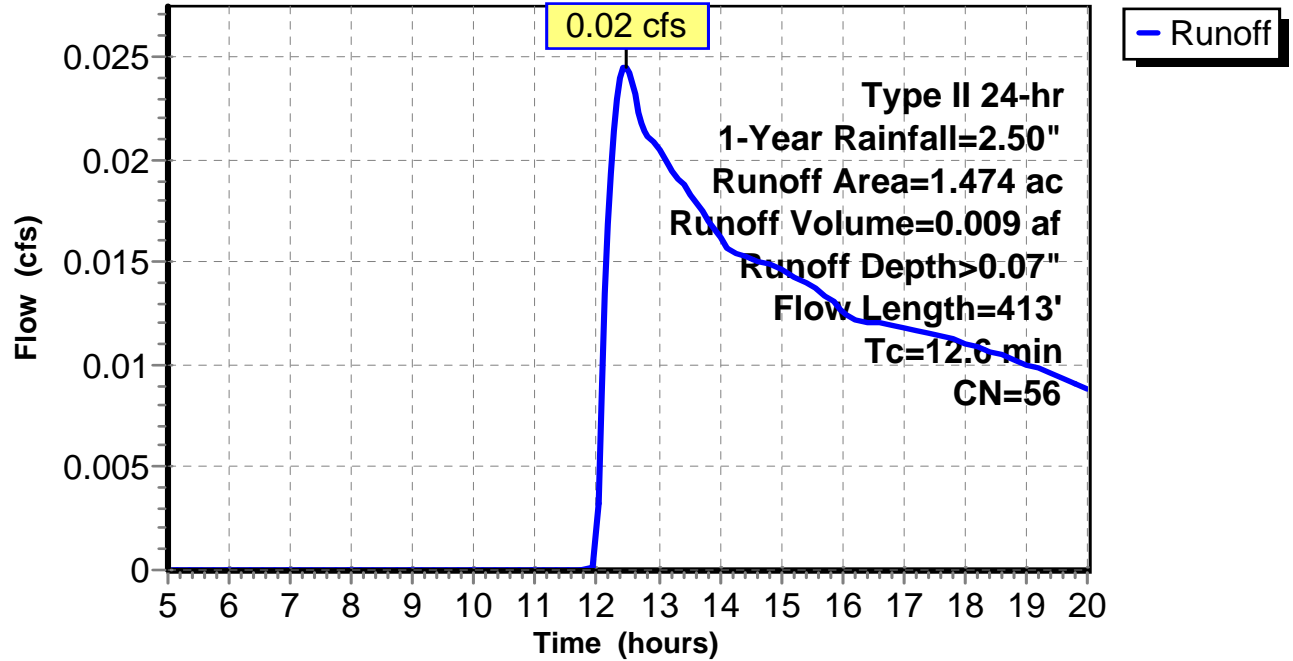
Subcatchment 21: C AR-304.022

Hydrograph



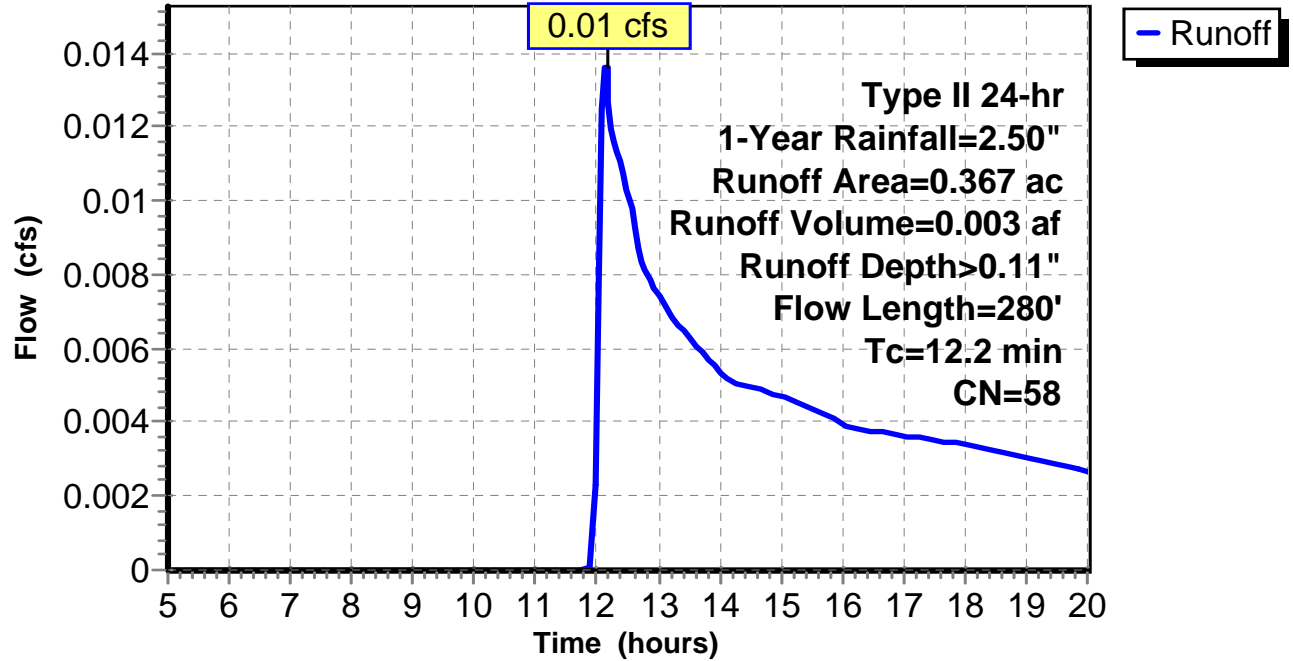
Subcatchment 22: C AR-304.023

Hydrograph



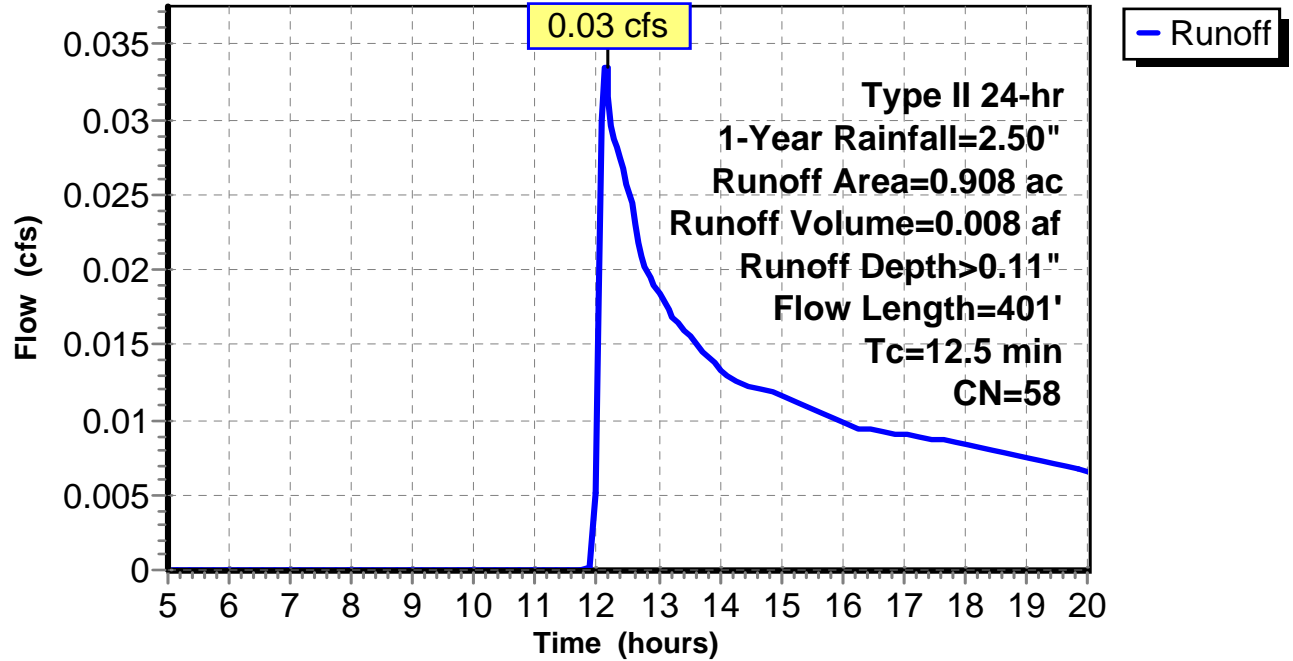
Subcatchment 23: C AR-304.024

Hydrograph



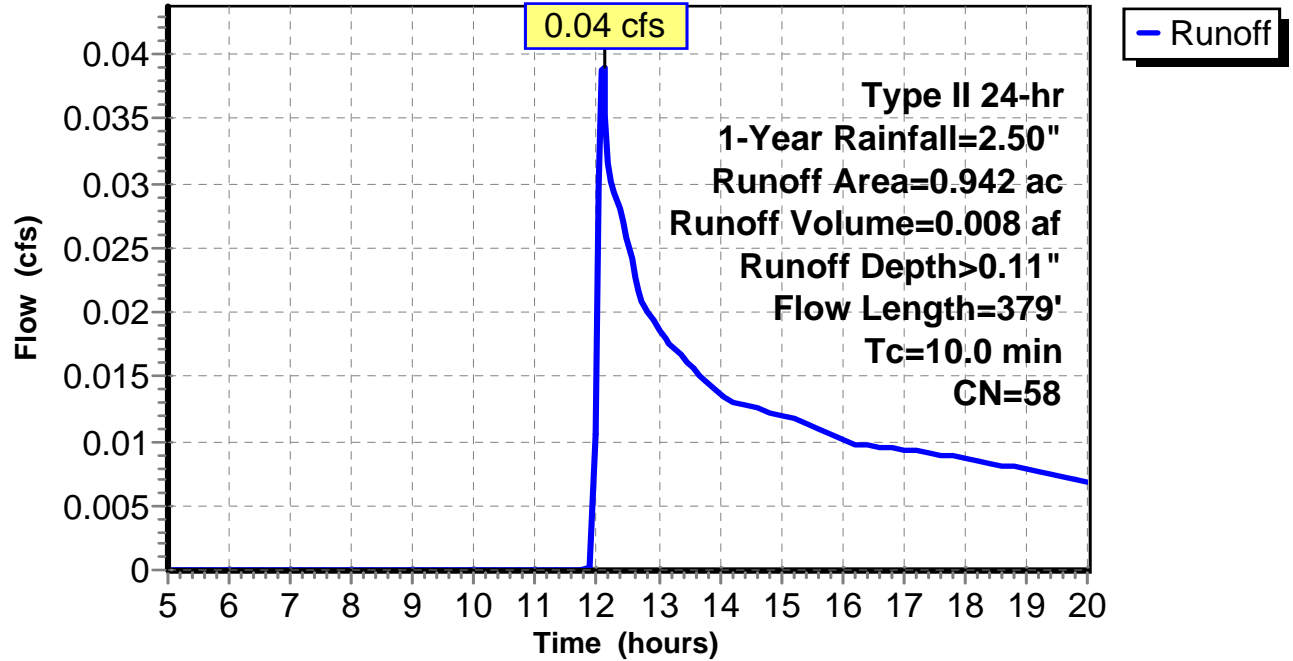
Subcatchment 24: C AR-304.025

Hydrograph



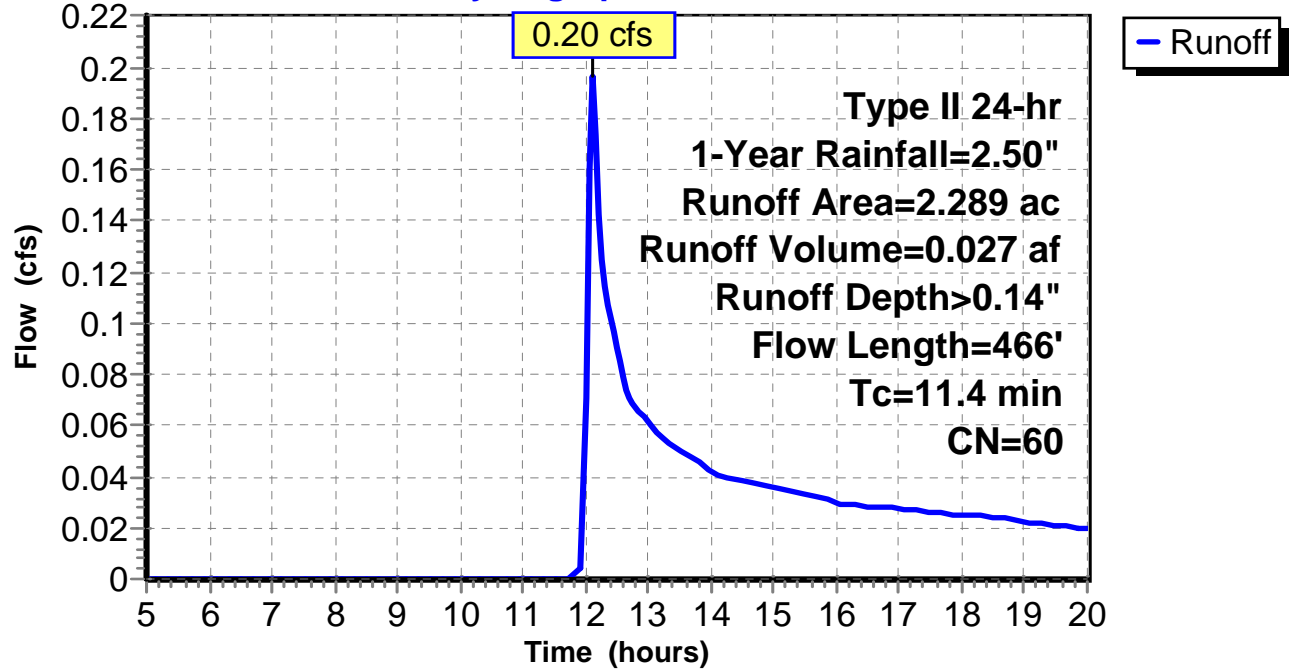
Subcatchment 25: C AR-304.026

Hydrograph



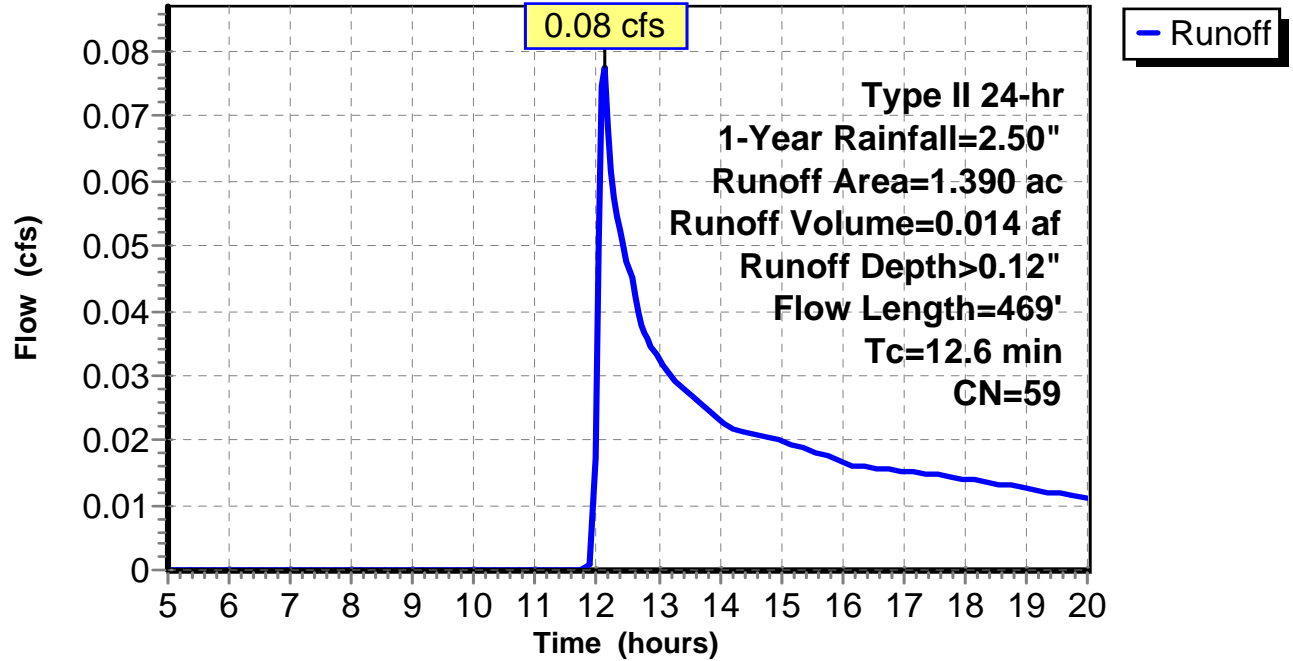
Subcatchment 26: C AR-304.027

Hydrograph



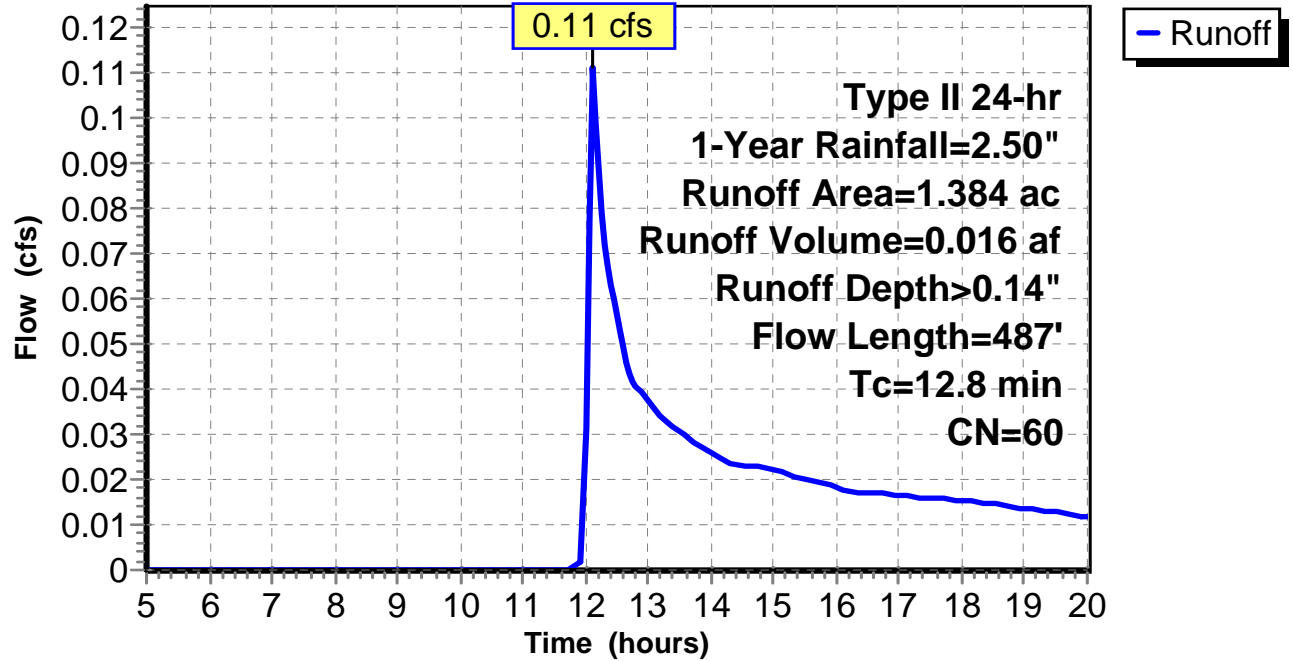
Subcatchment 27: C AR-304.028

Hydrograph



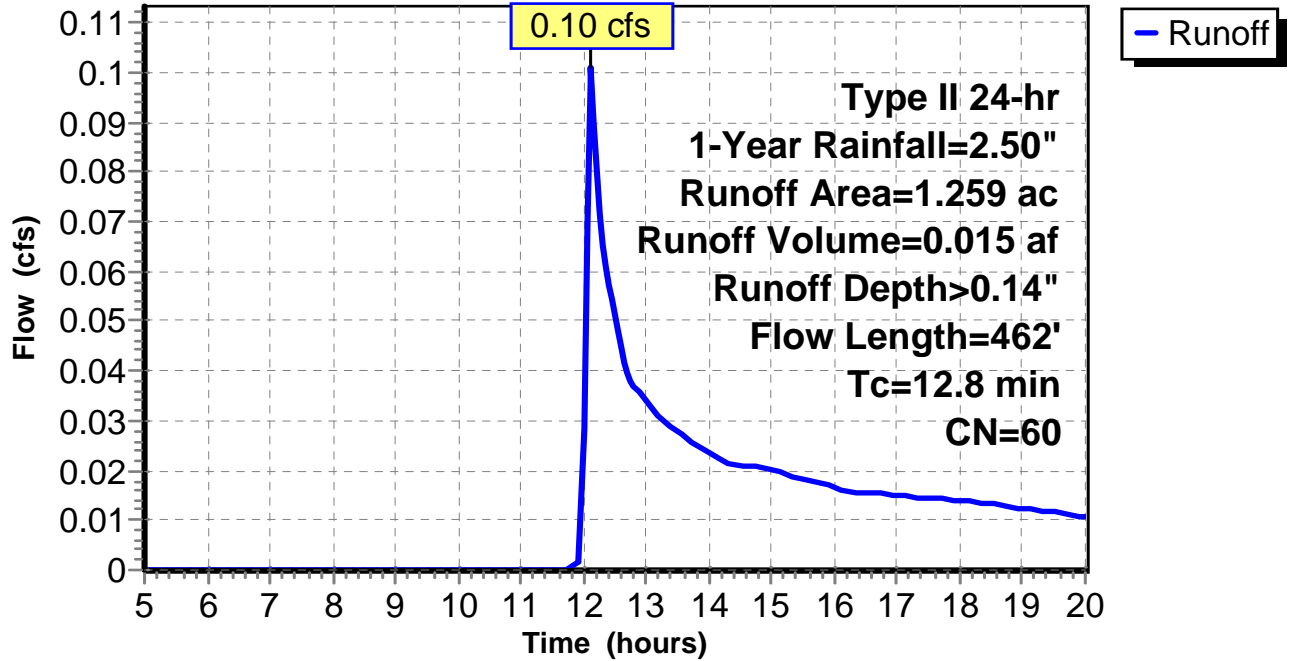
Subcatchment 28: C AR-304.029

Hydrograph



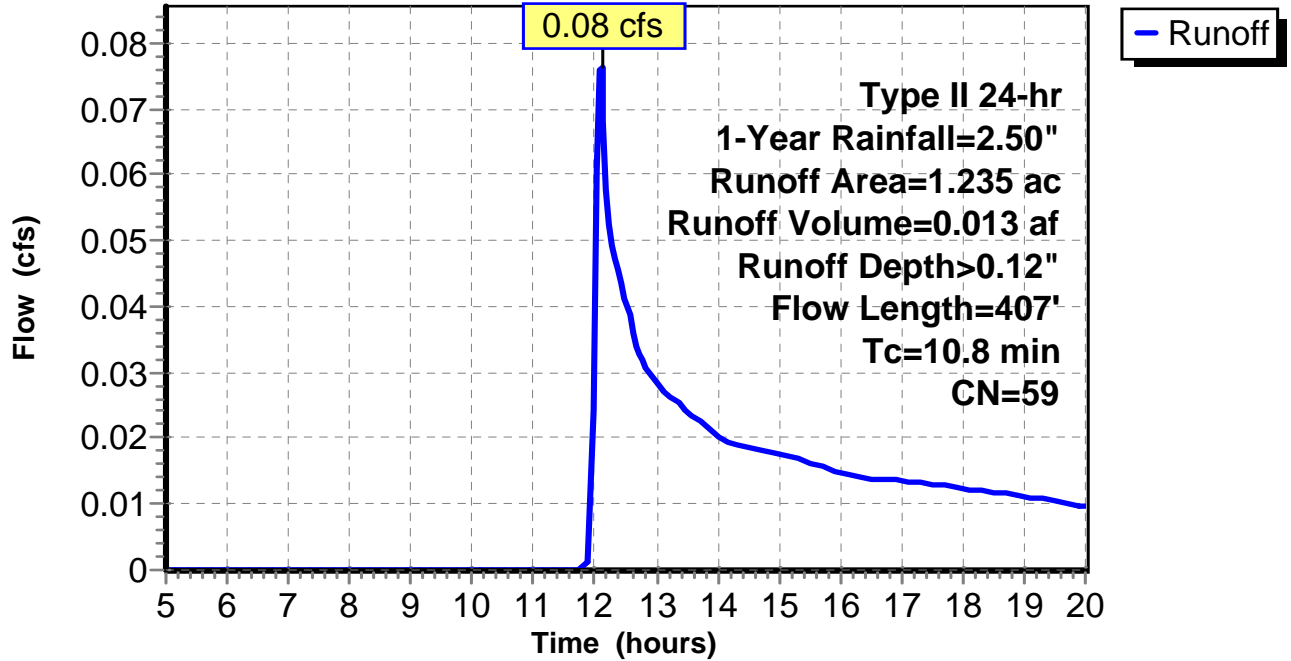
Subcatchment 29: C AR-304.030

Hydrograph



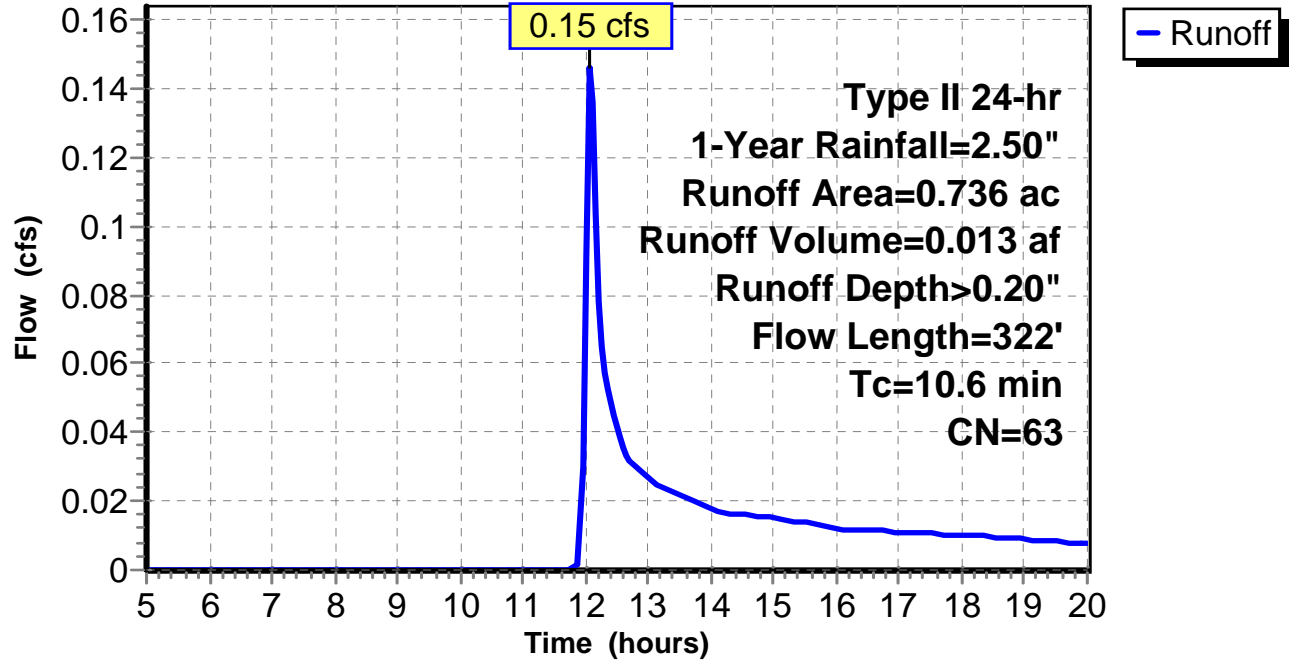
Subcatchment 30: C AR-304.031

Hydrograph



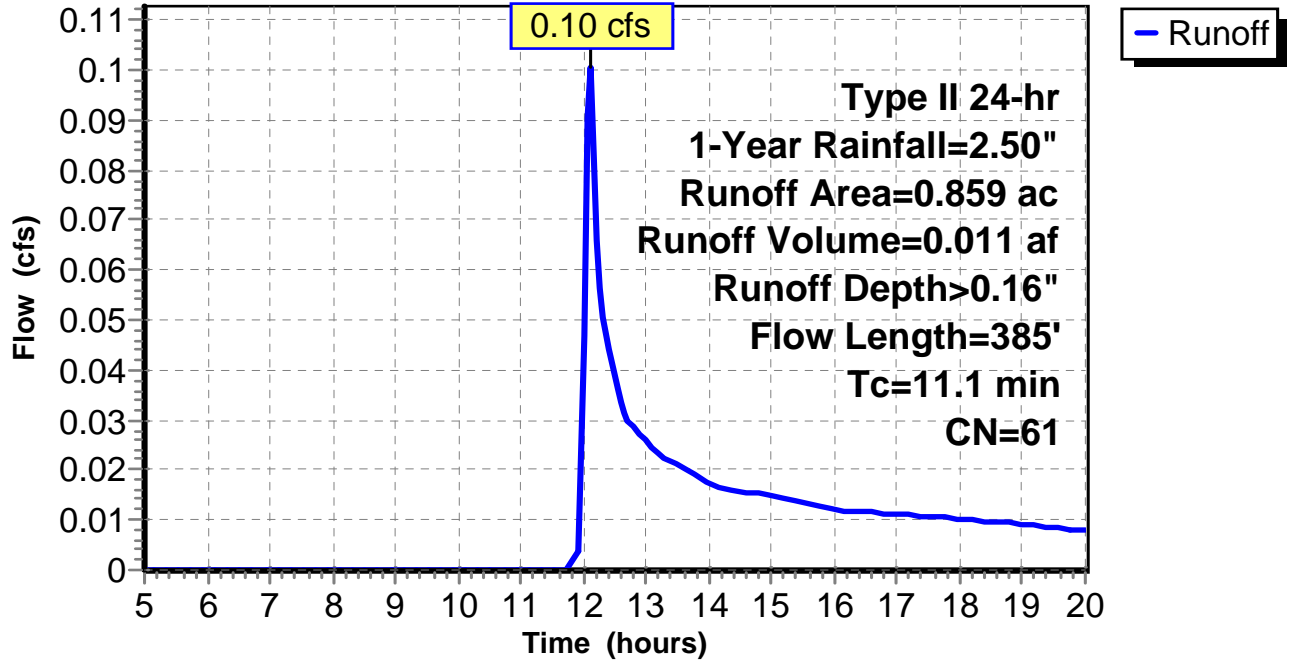
Subcatchment 31: C AR-304.032

Hydrograph



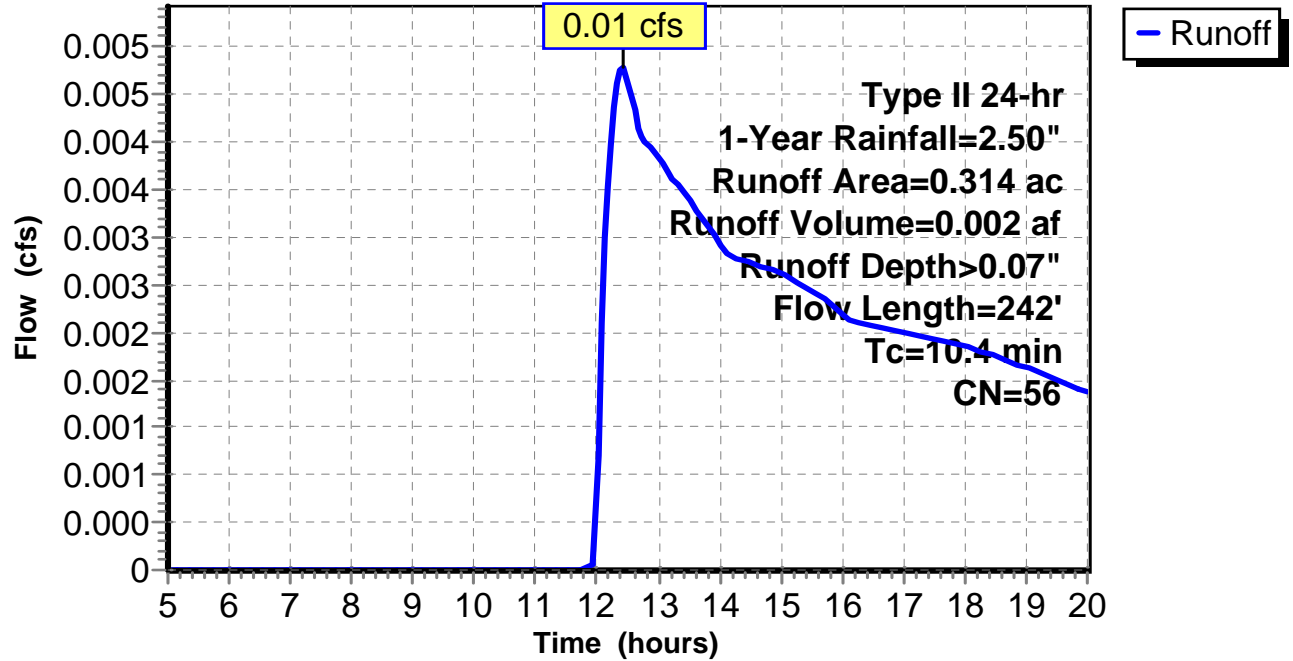
Subcatchment 32: C AR-304.033

Hydrograph



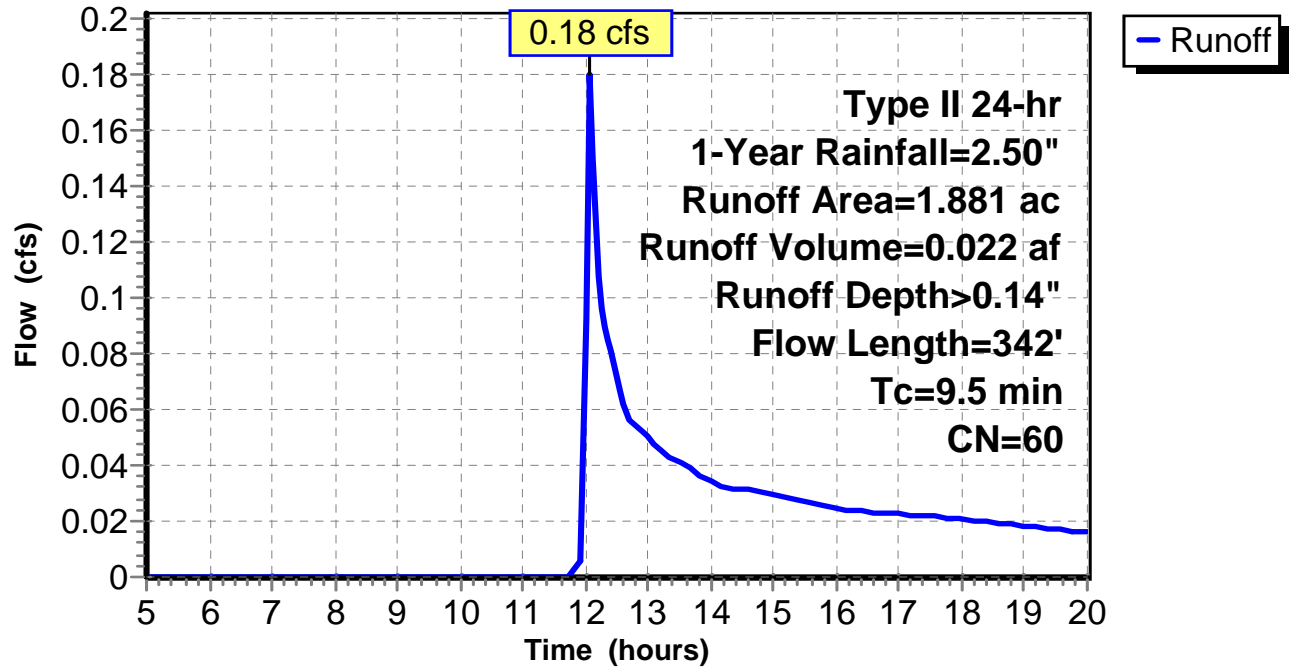
Subcatchment 33: C AR-304.034

Hydrograph



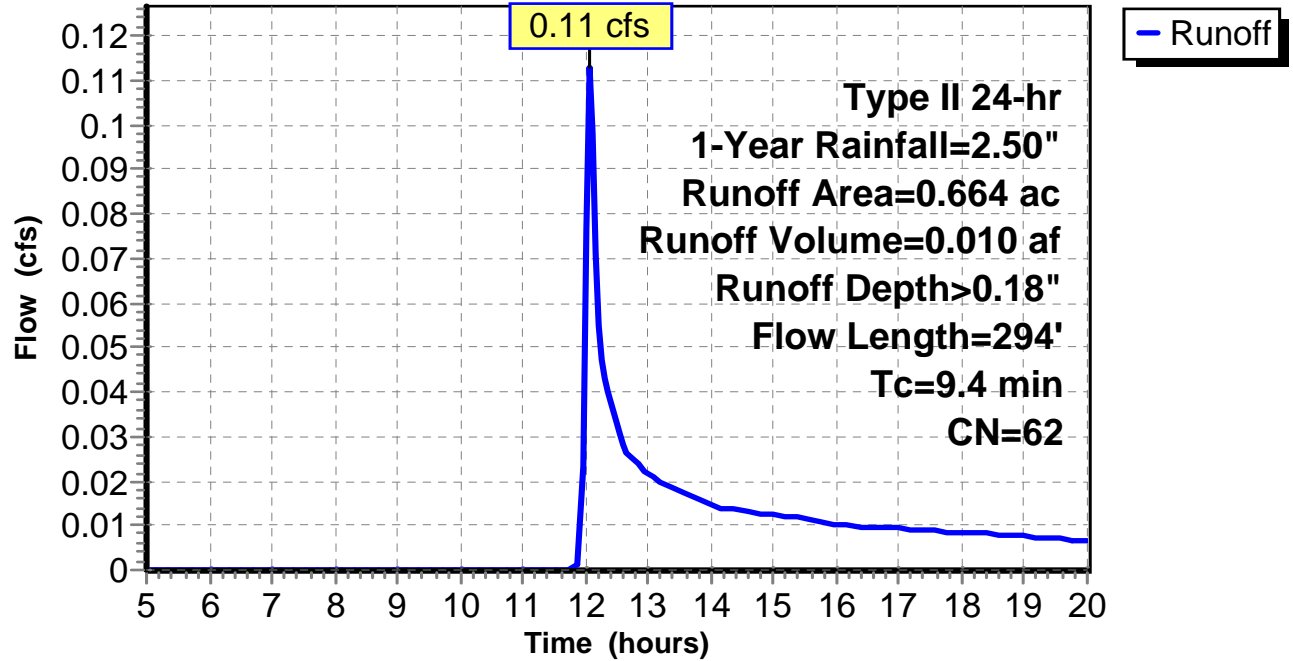
Subcatchment 34: C AR-304.035

Hydrograph



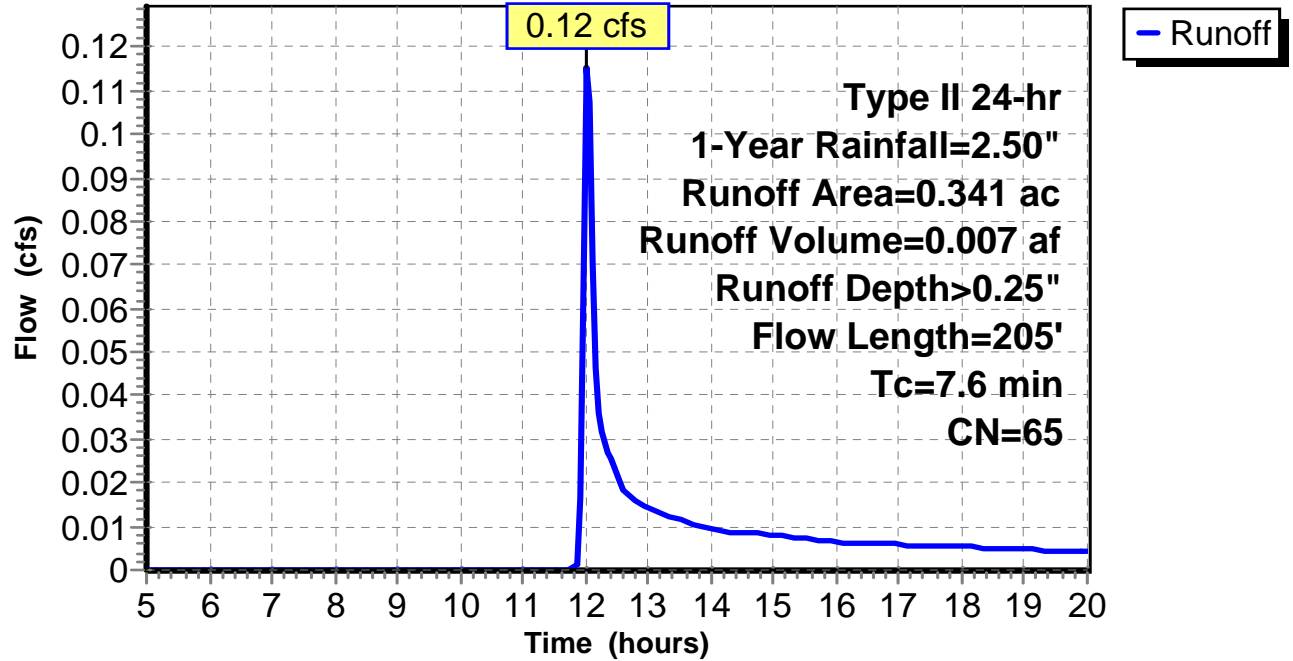
Subcatchment 35: C AR-304.036

Hydrograph



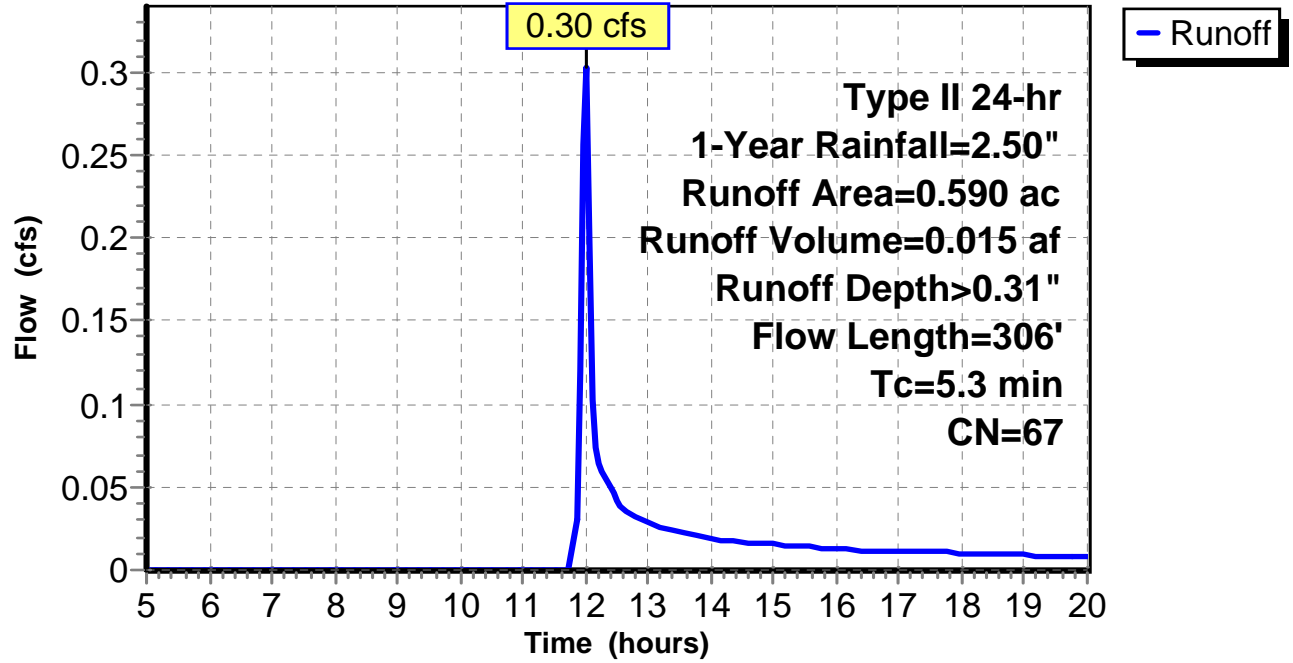
Subcatchment 36: C AR-304.037

Hydrograph



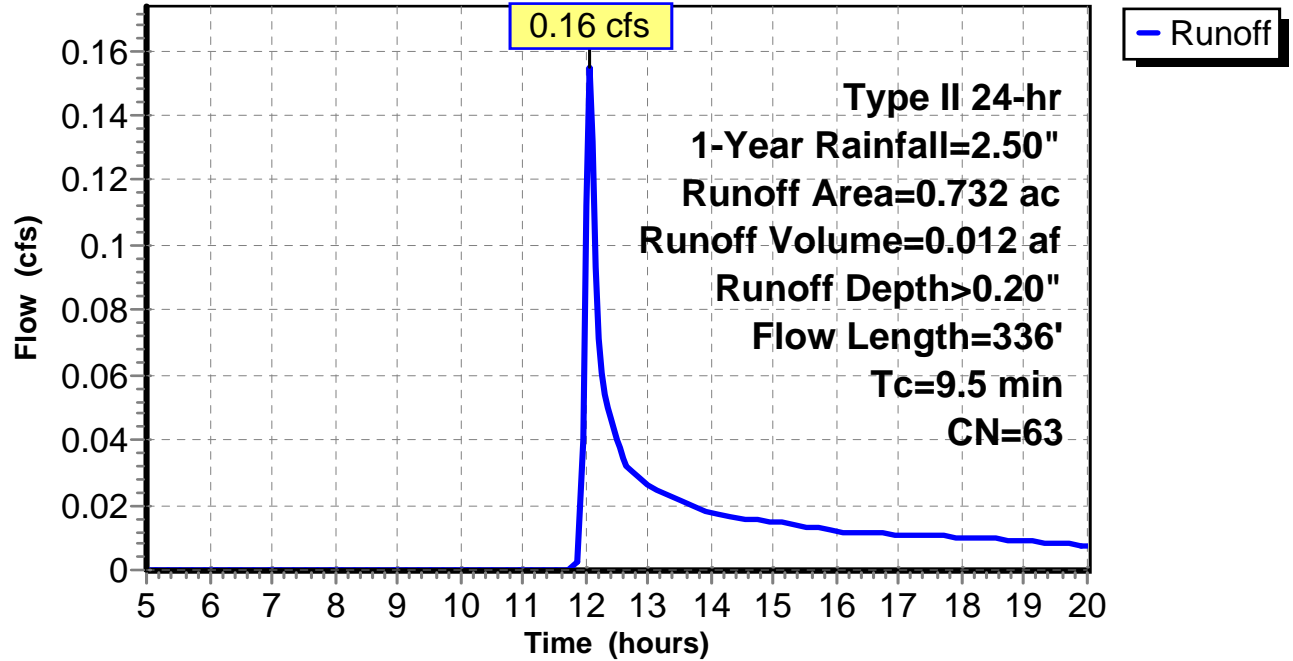
Subcatchment 37: C AR-304.038

Hydrograph



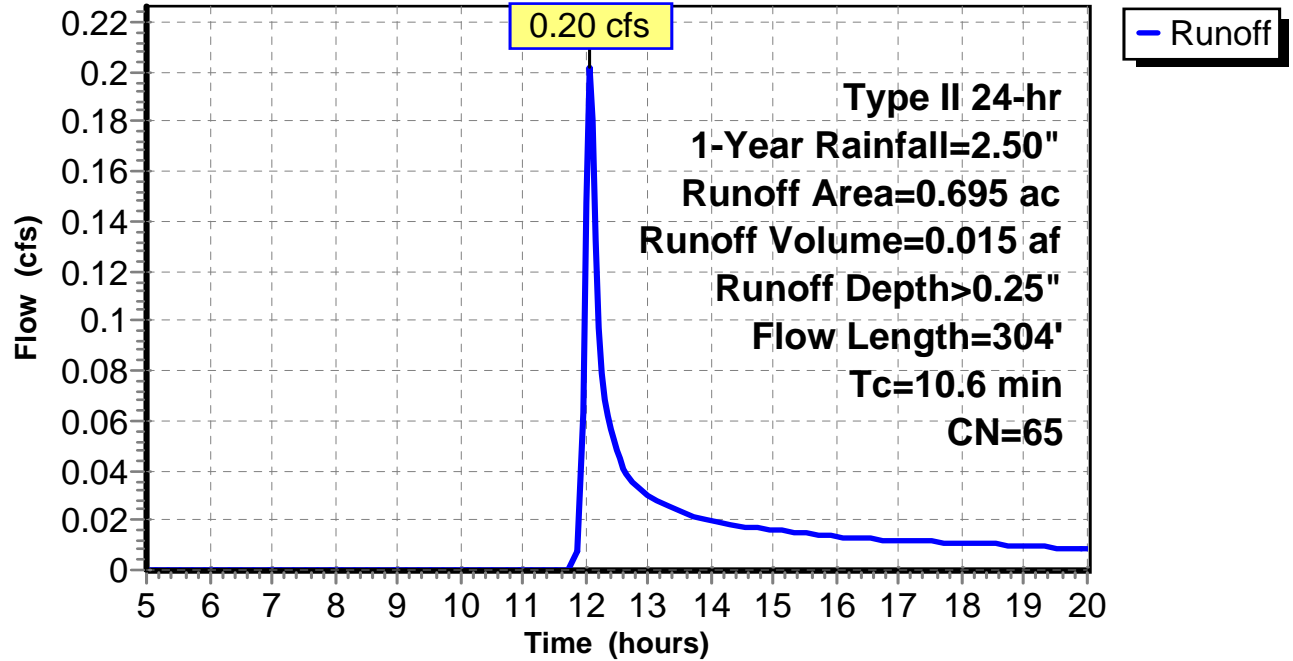
Subcatchment 38: C AR-304.039

Hydrograph



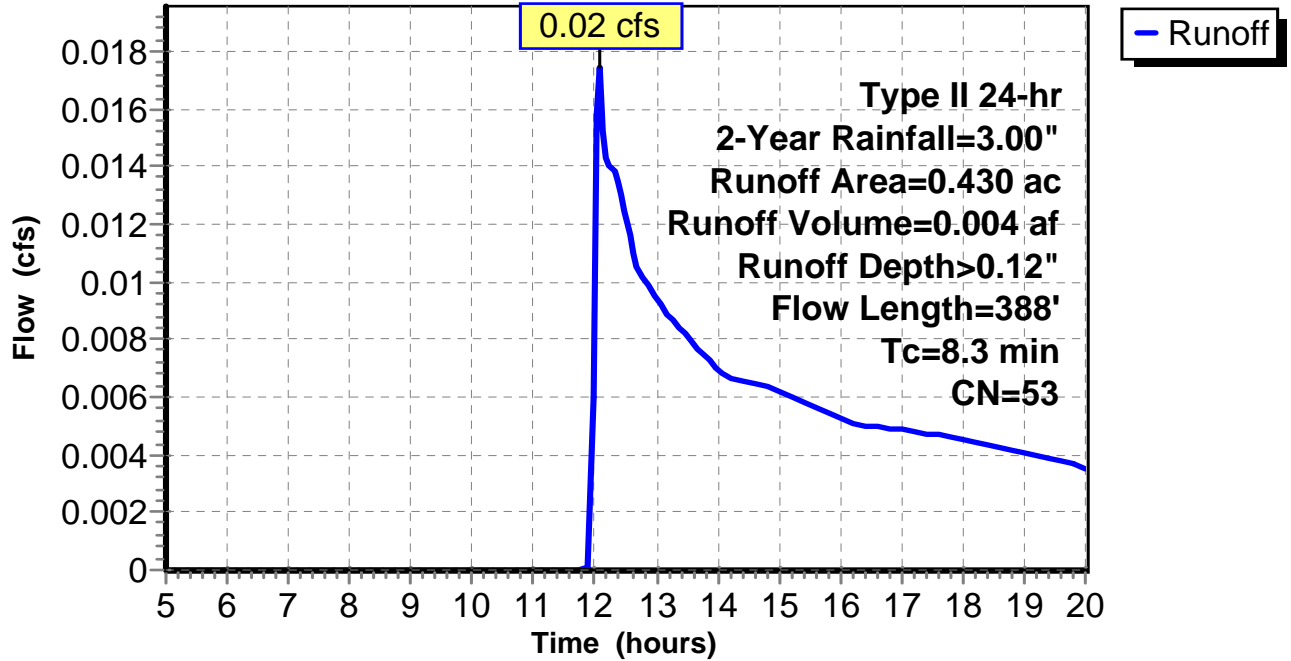
Subcatchment 39: C AR-304.040

Hydrograph



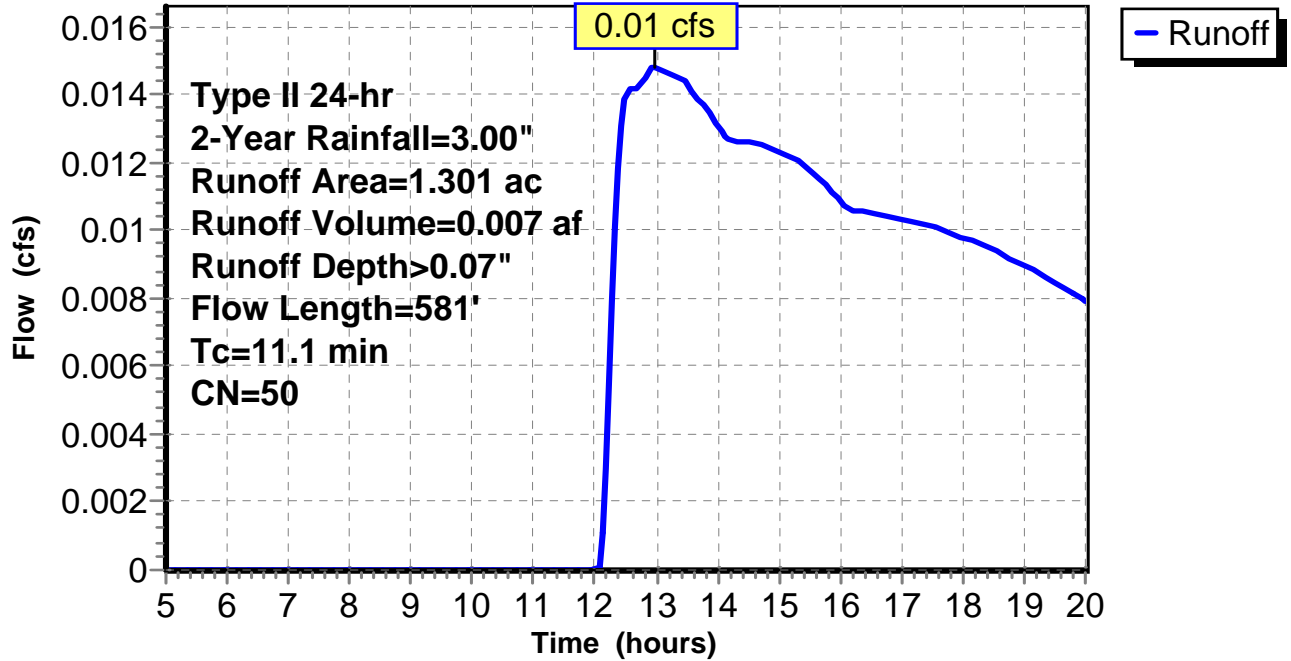
Subcatchment 1: C AR-304.001

Hydrograph



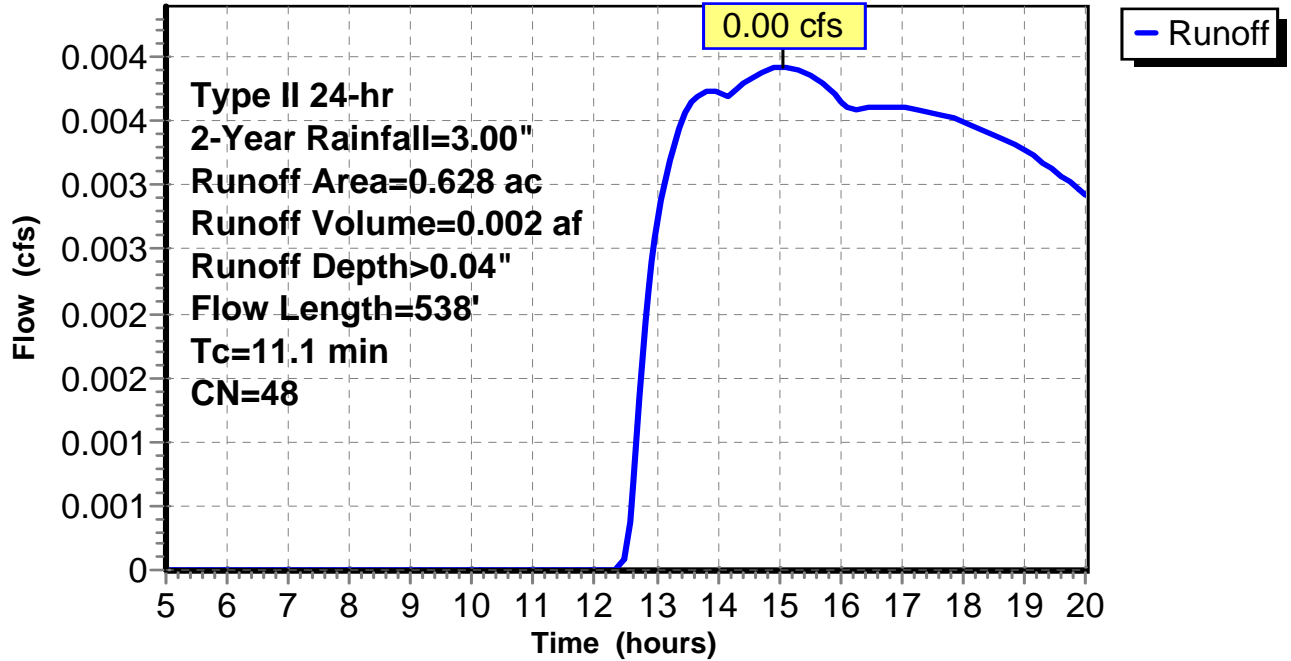
Subcatchment 2: C AR-304.002

Hydrograph



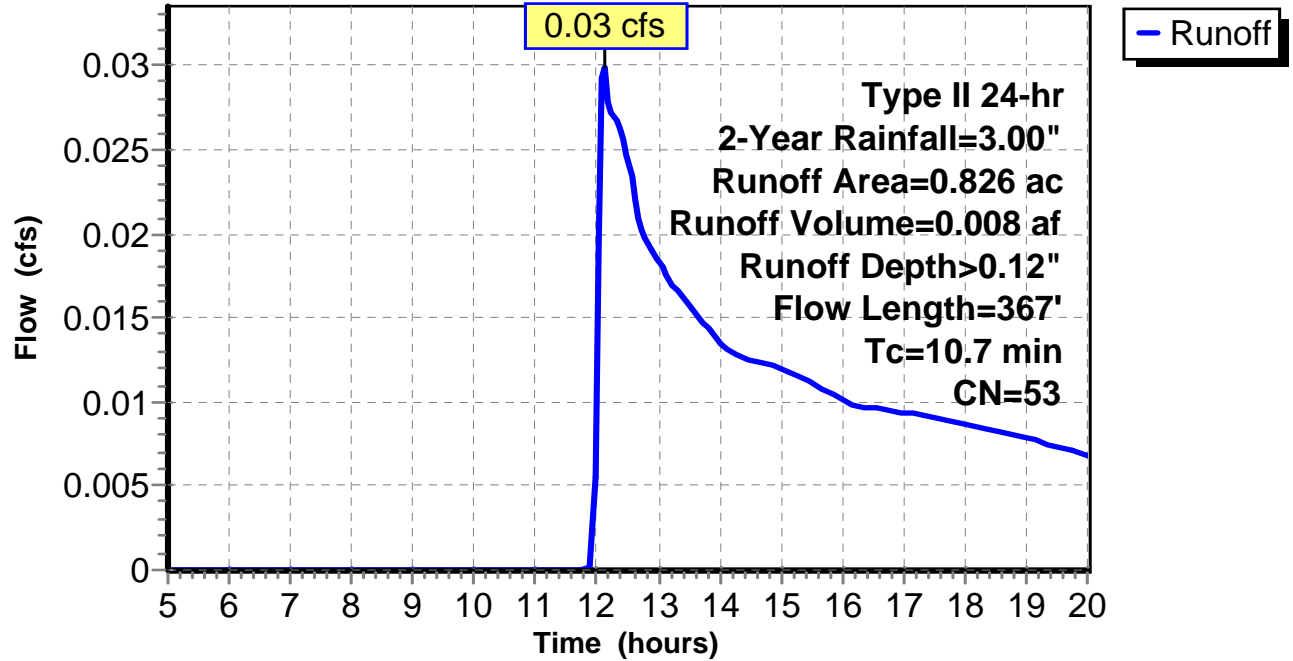
Subcatchment 3: C AR-304.003

Hydrograph



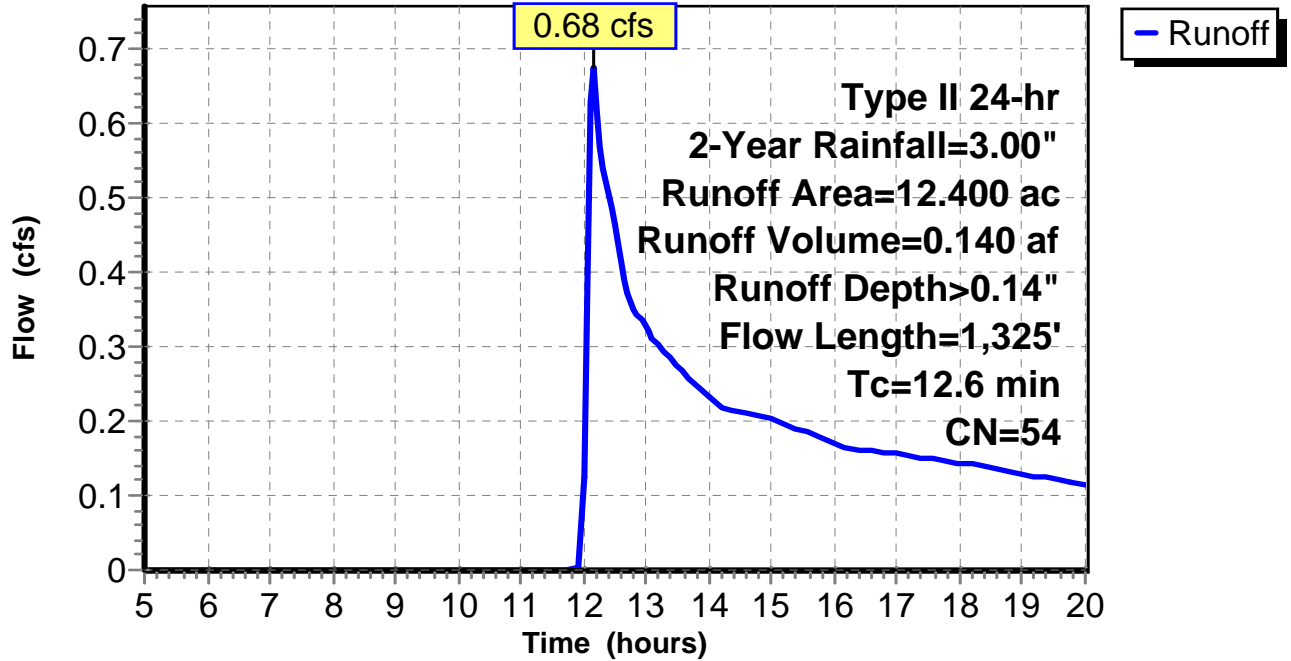
Subcatchment 4: C AR-304.004

Hydrograph



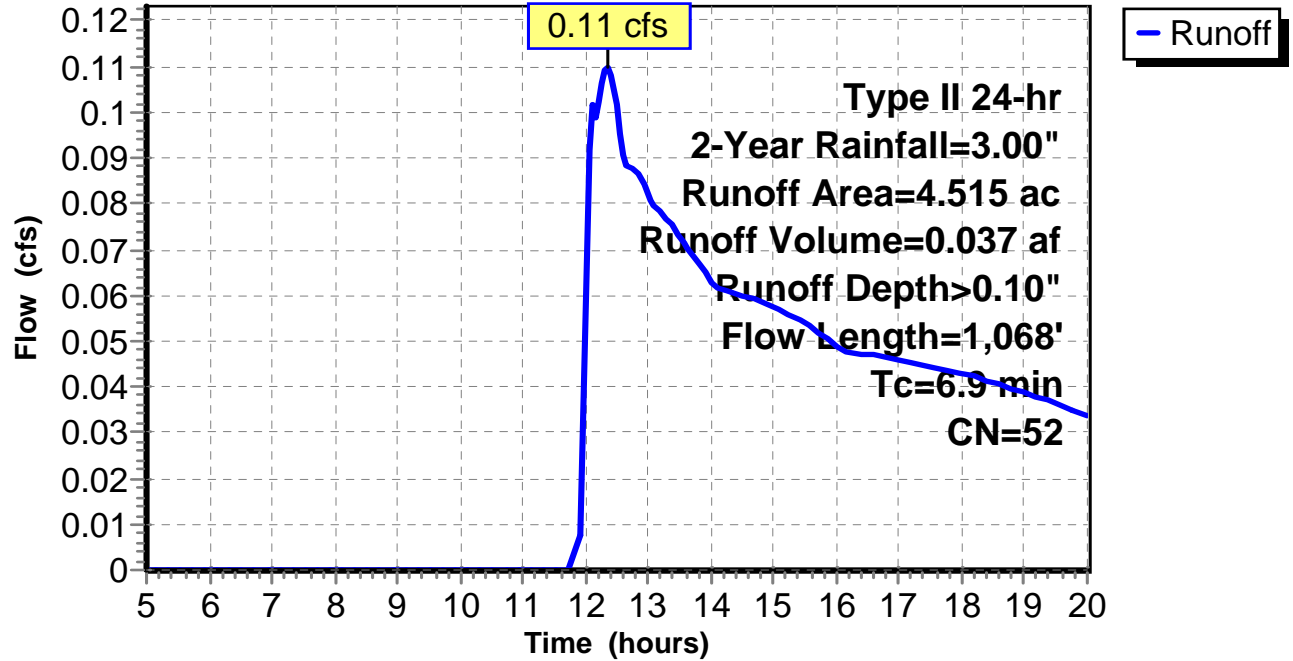
Subcatchment 5: C AR-304.005

Hydrograph



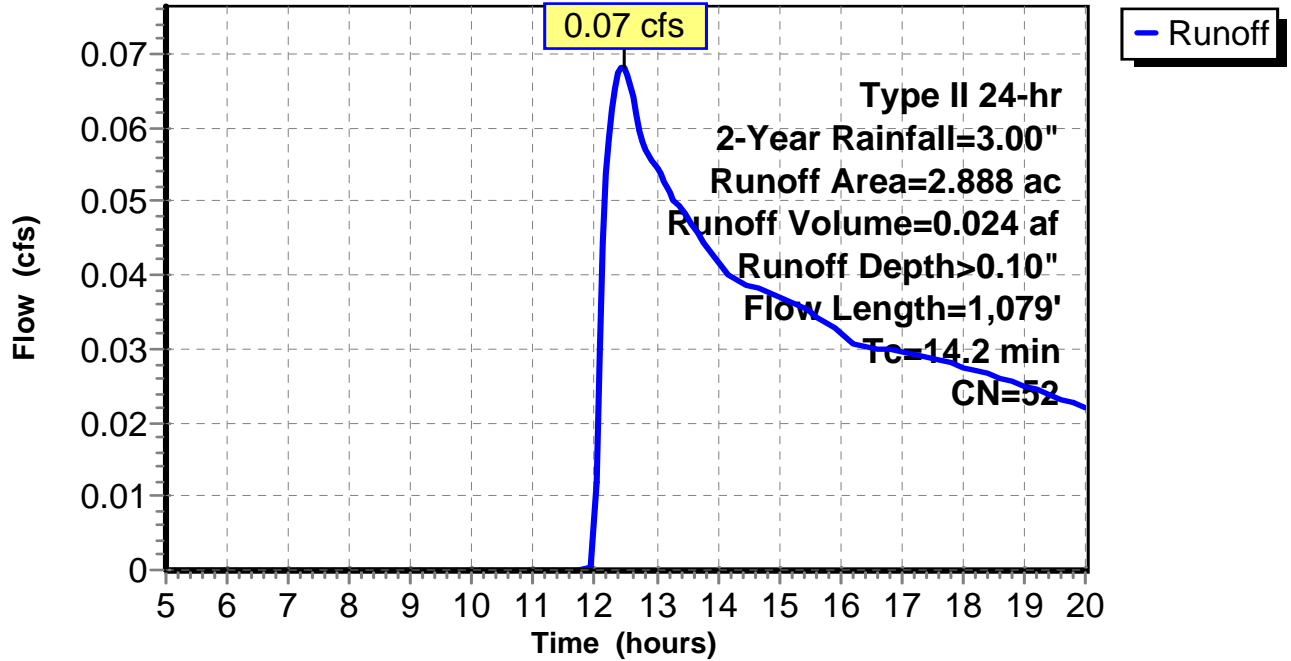
Subcatchment 6: C AR-304.006

Hydrograph



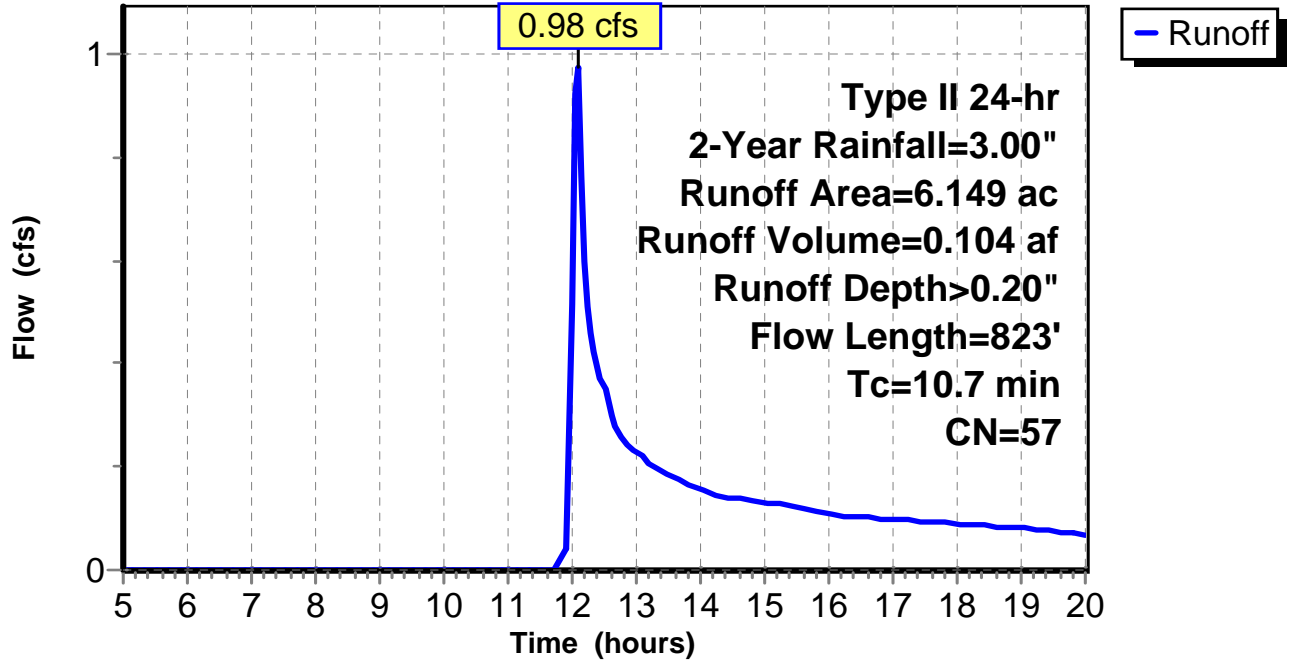
Subcatchment 7: C AR-304.007

Hydrograph



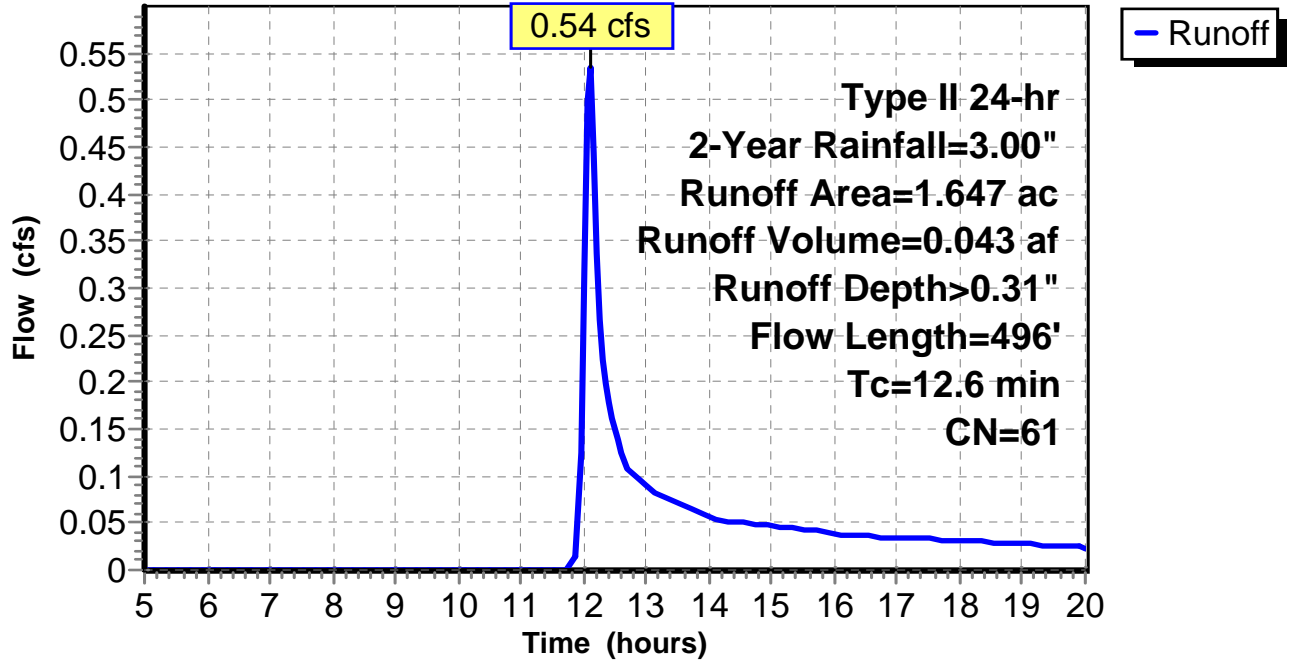
Subcatchment 8: C AR-304.008

Hydrograph



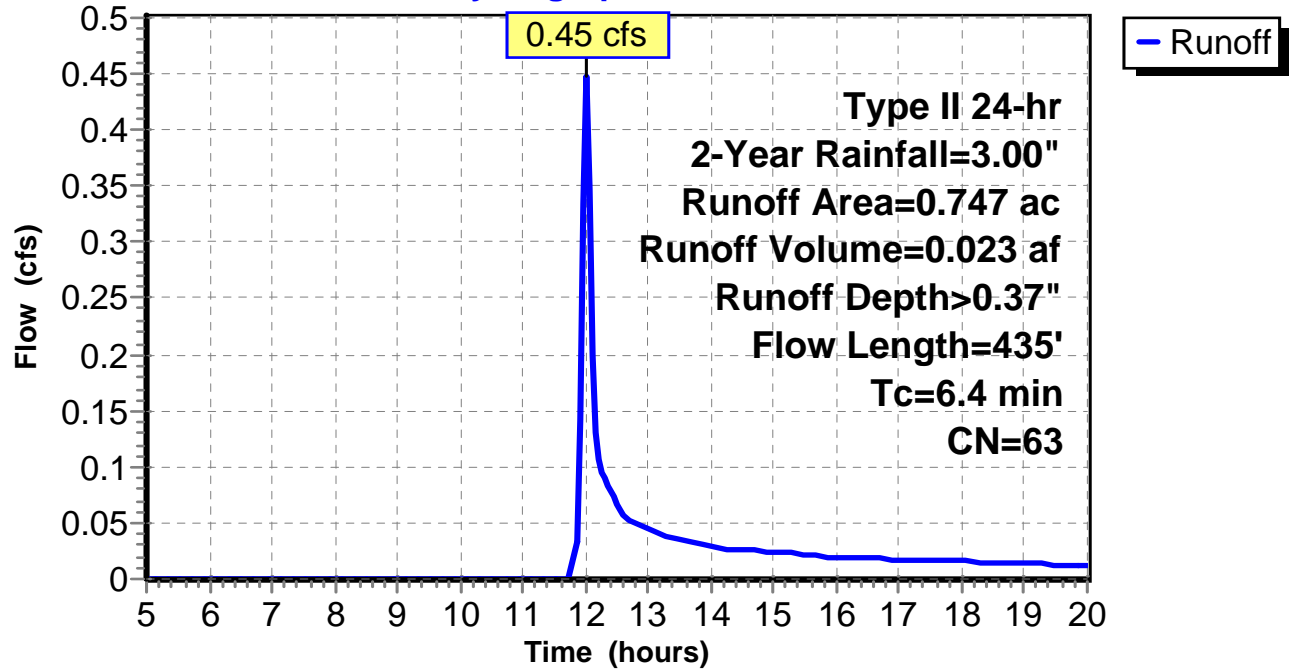
Subcatchment 9: C AR-304.009

Hydrograph



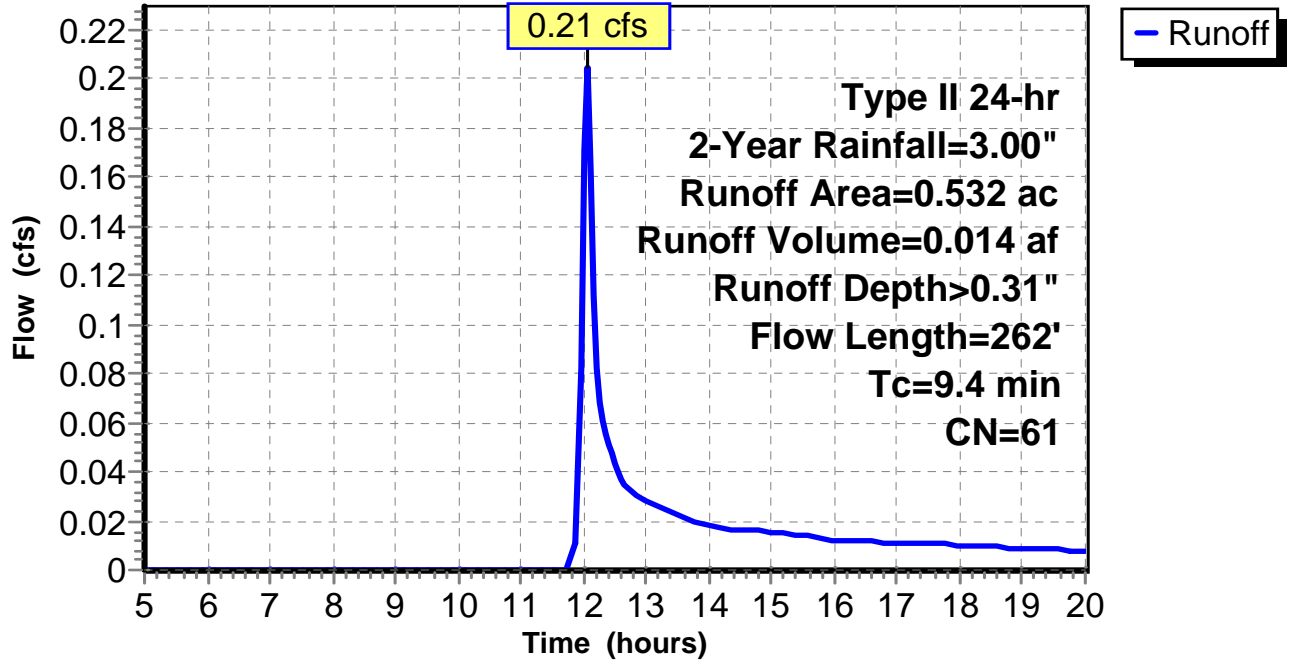
Subcatchment 10: C AR-304.010

Hydrograph



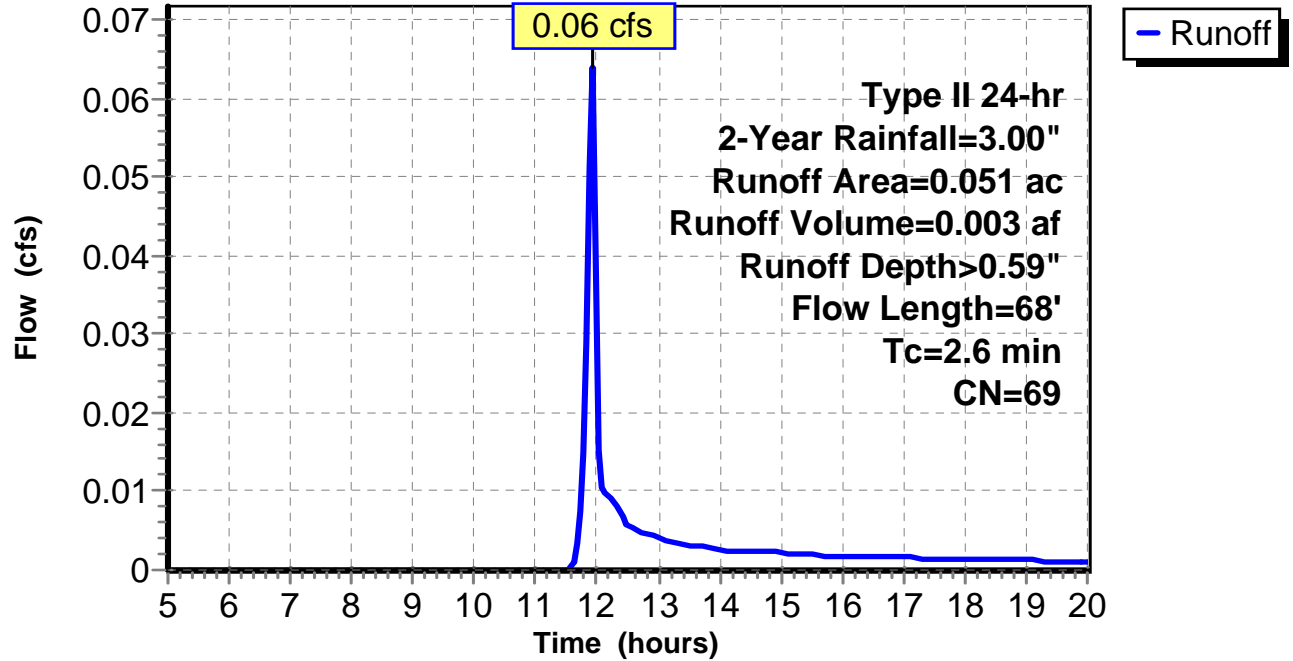
Subcatchment 11: C AR-304.011

Hydrograph



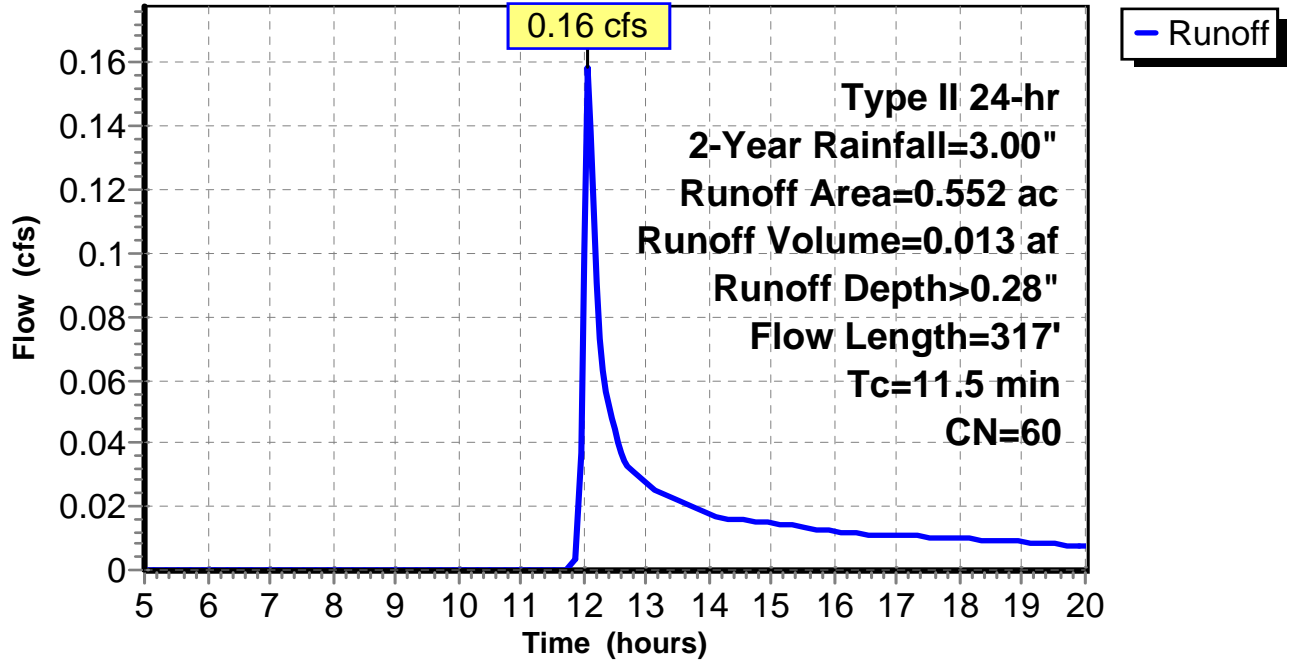
Subcatchment 12: C AR-304.012

Hydrograph



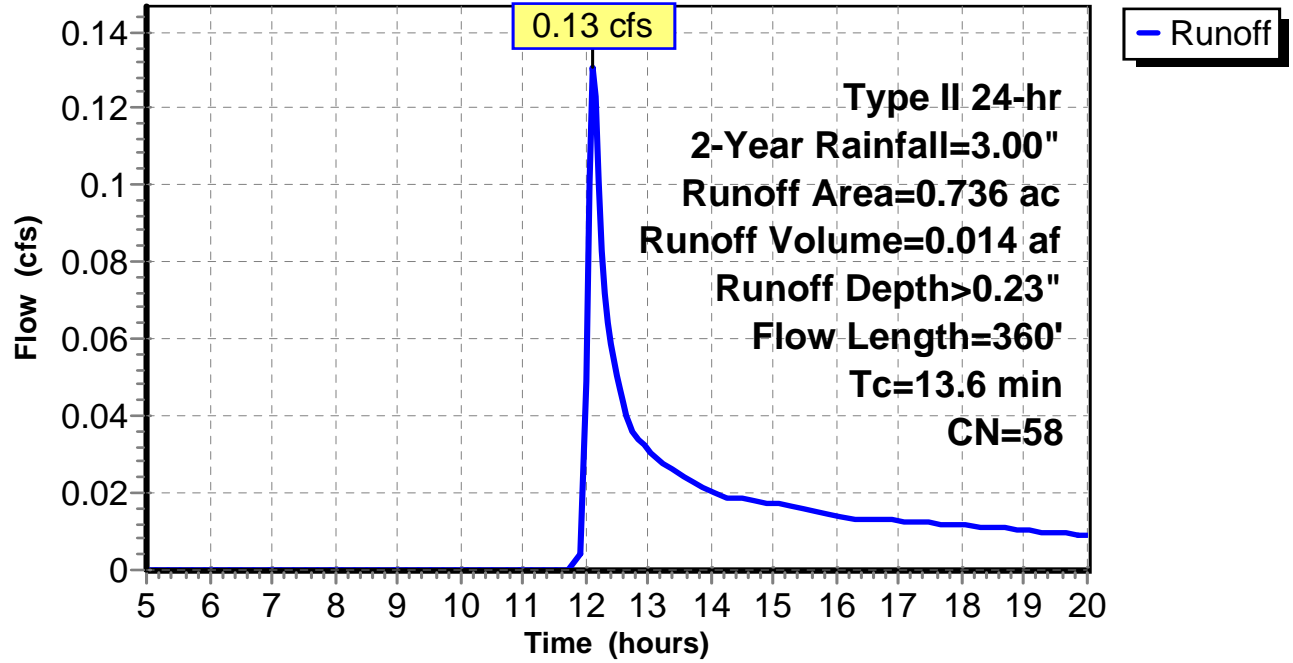
Subcatchment 13: C AR-304.013

Hydrograph



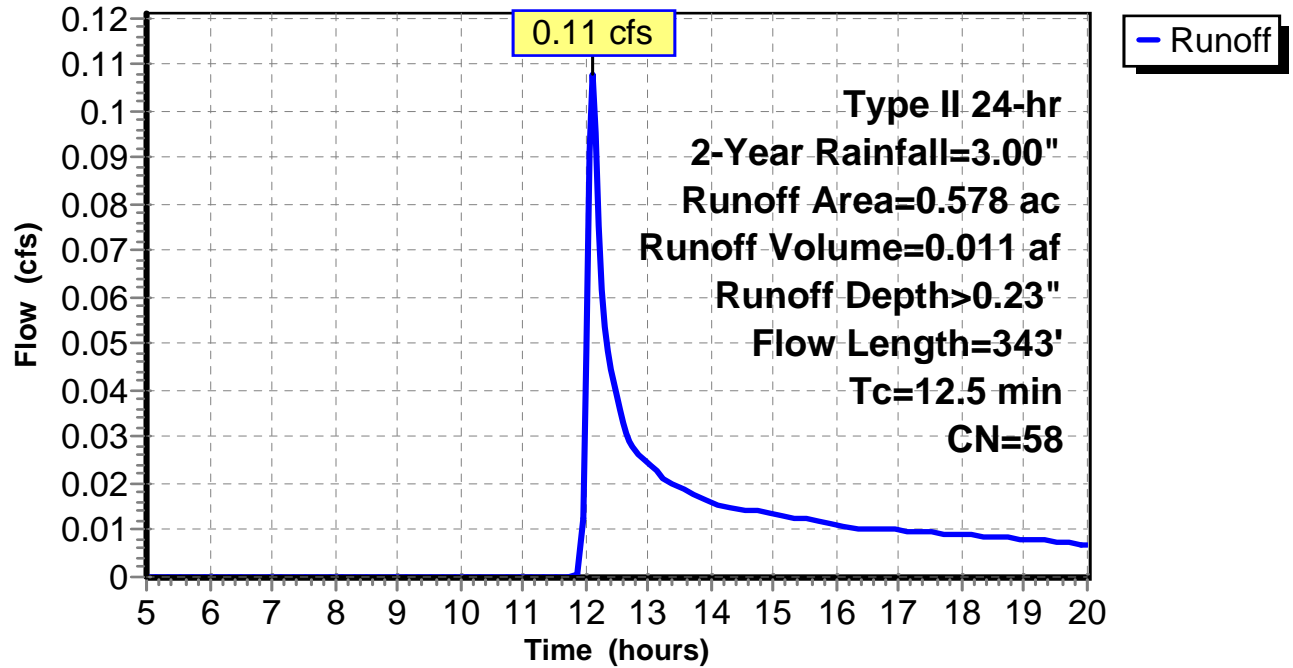
Subcatchment 14: C AR-304.014

Hydrograph



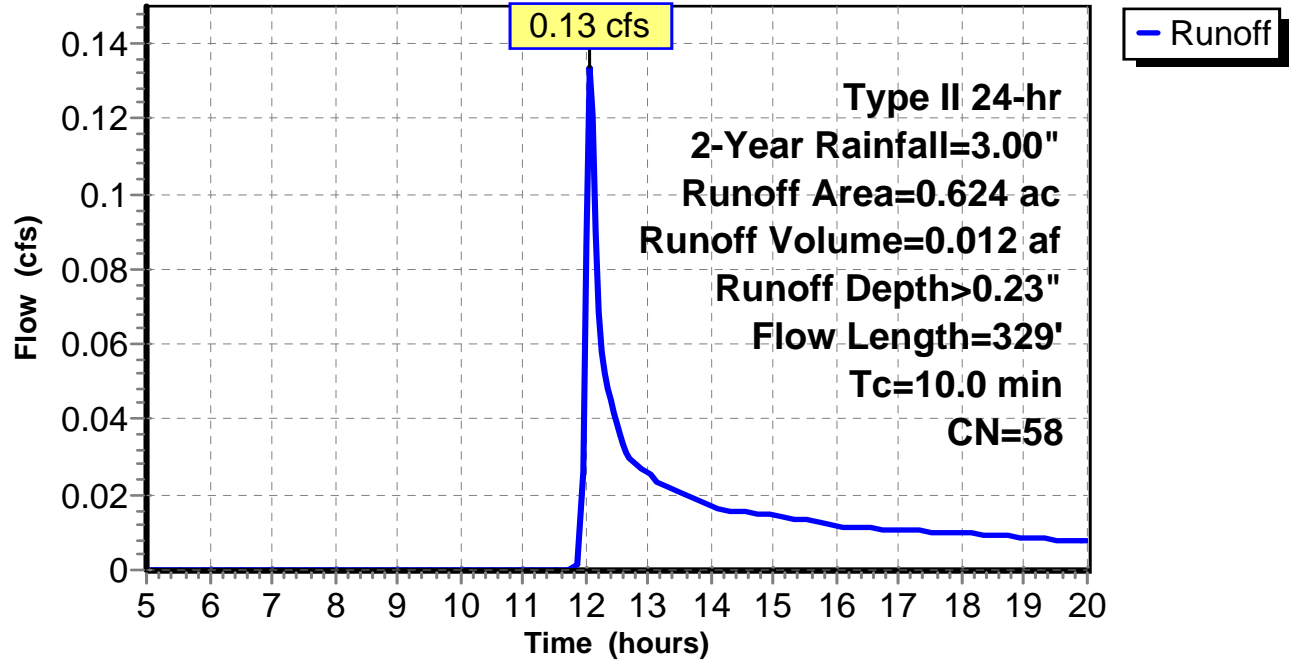
Subcatchment 15: C AR-304.015

Hydrograph



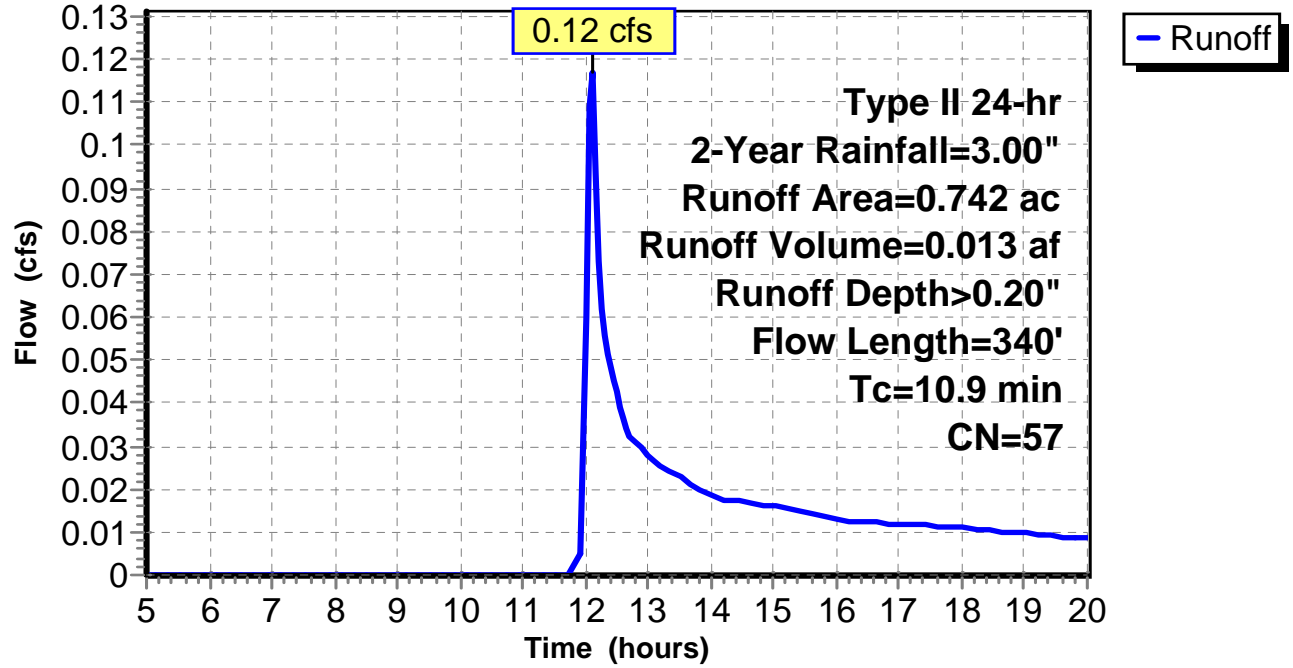
Subcatchment 16: C AR-304.016

Hydrograph



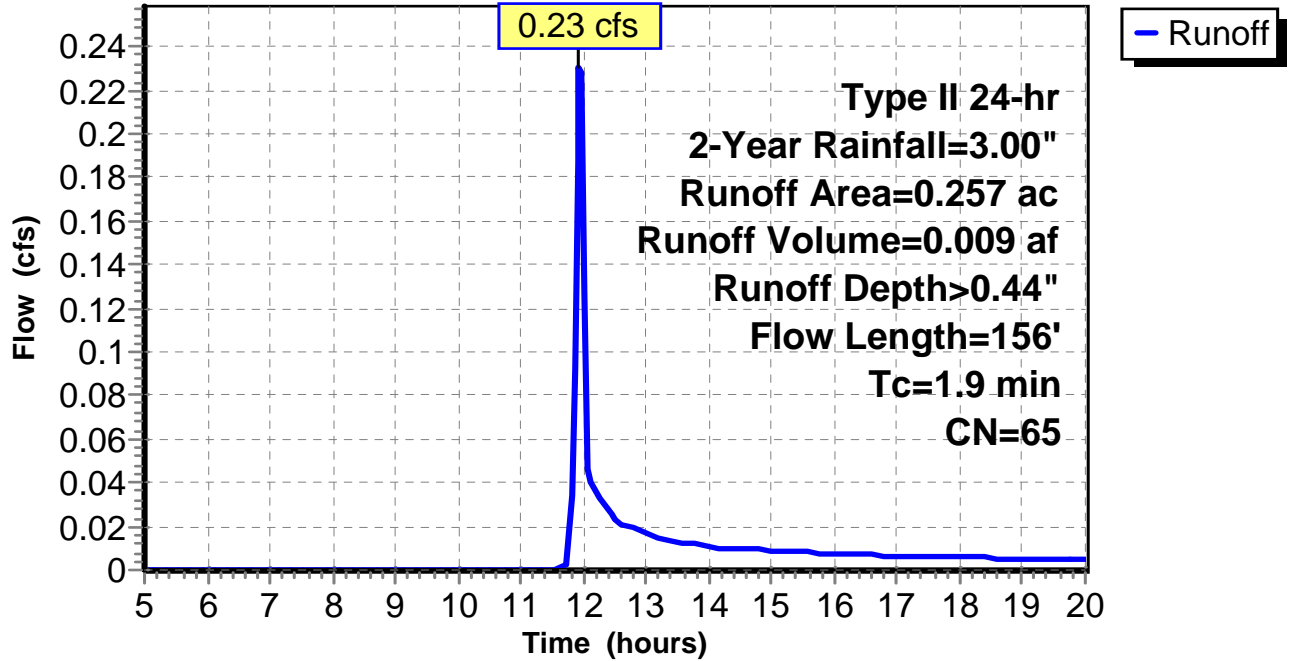
Subcatchment 17: C AR-304.017

Hydrograph



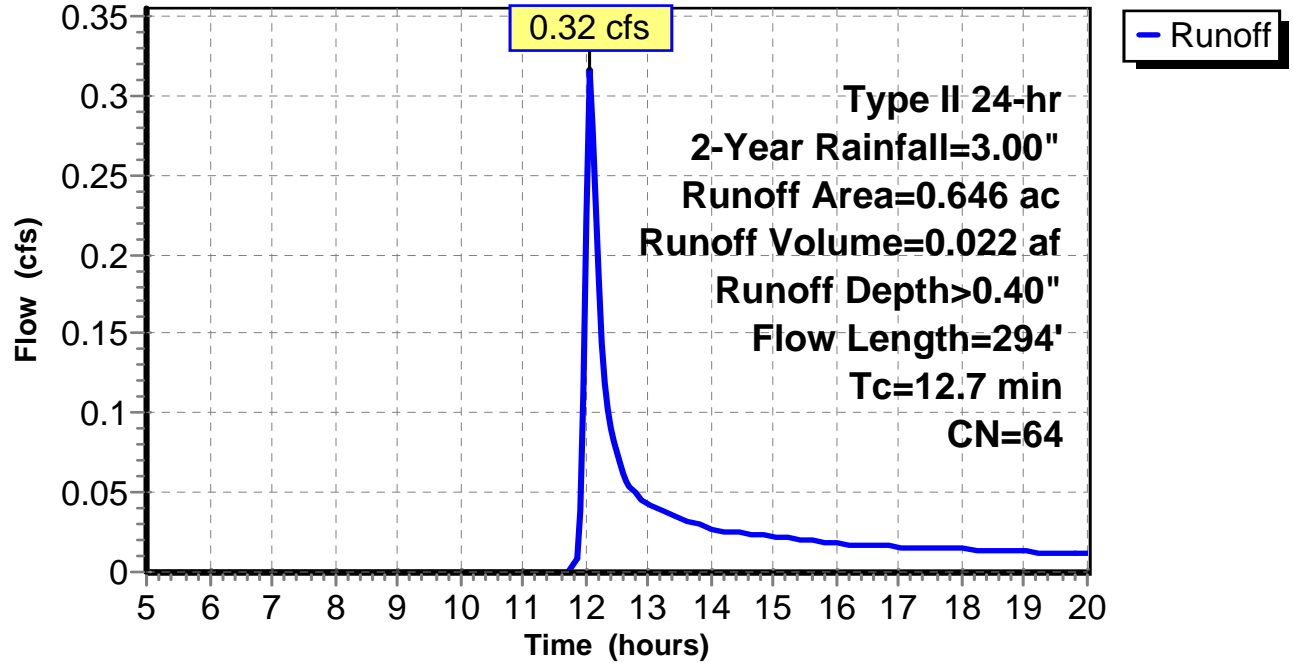
Subcatchment 18: C AR-304.019

Hydrograph



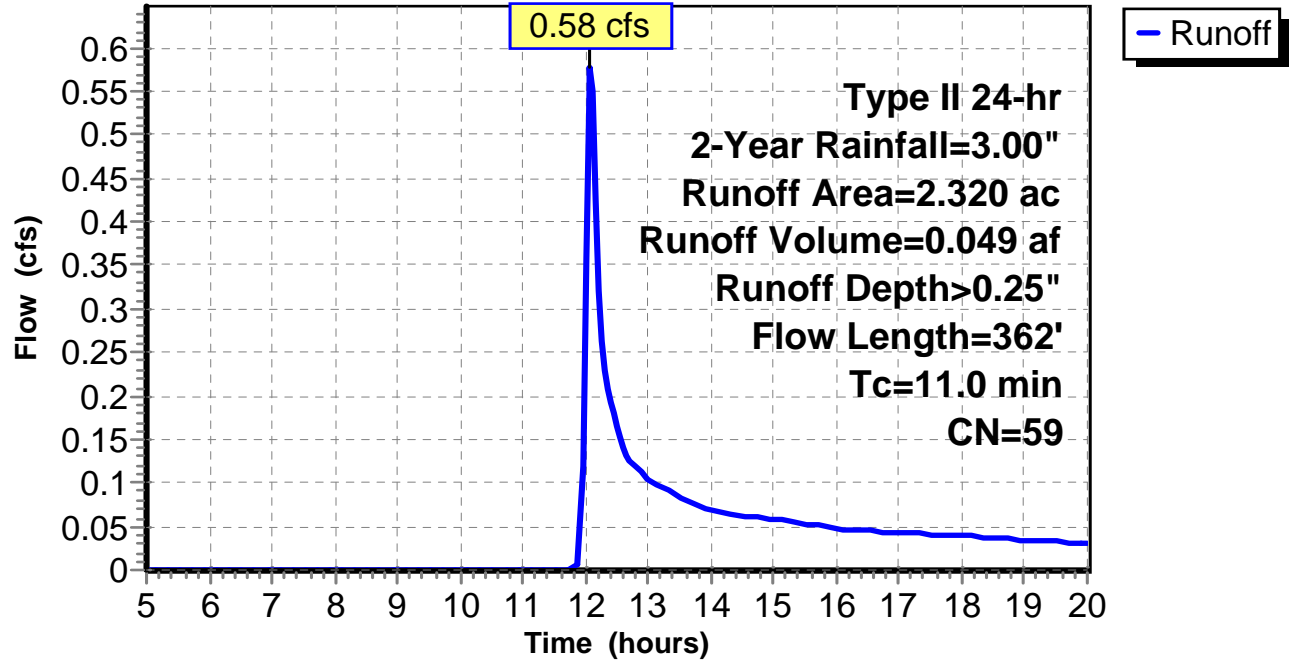
Subcatchment 19: C AR-304.020

Hydrograph



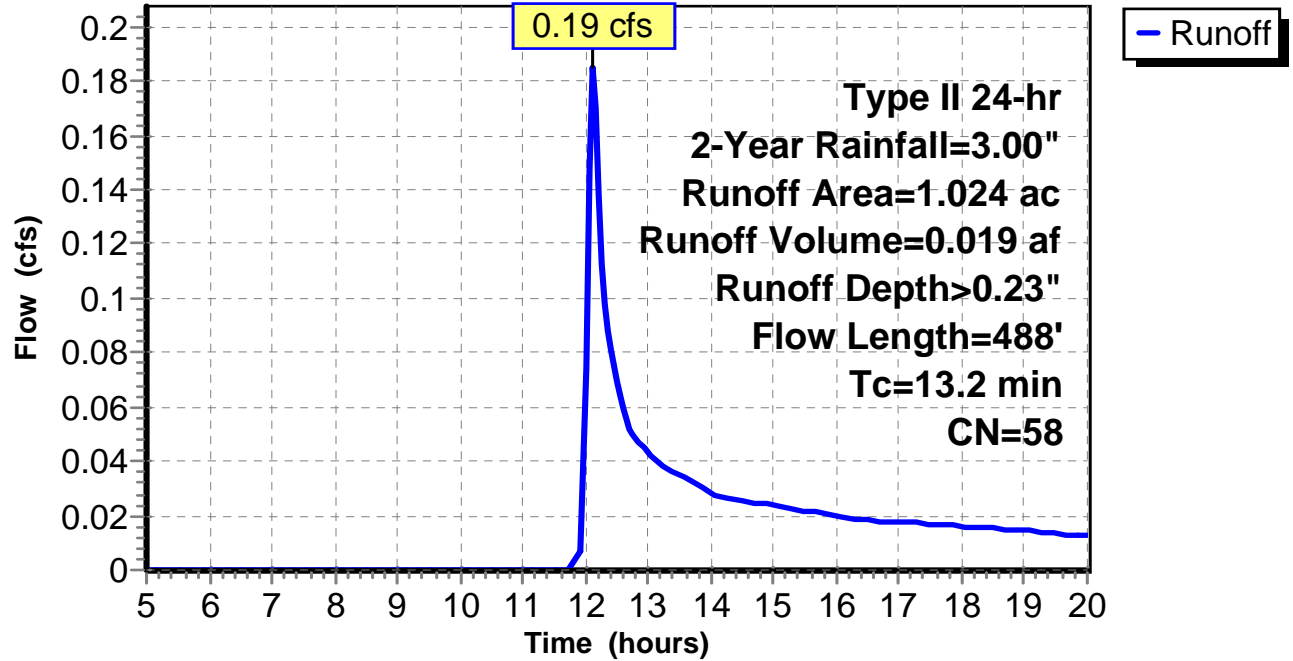
Subcatchment 20: C AR-304.021

Hydrograph



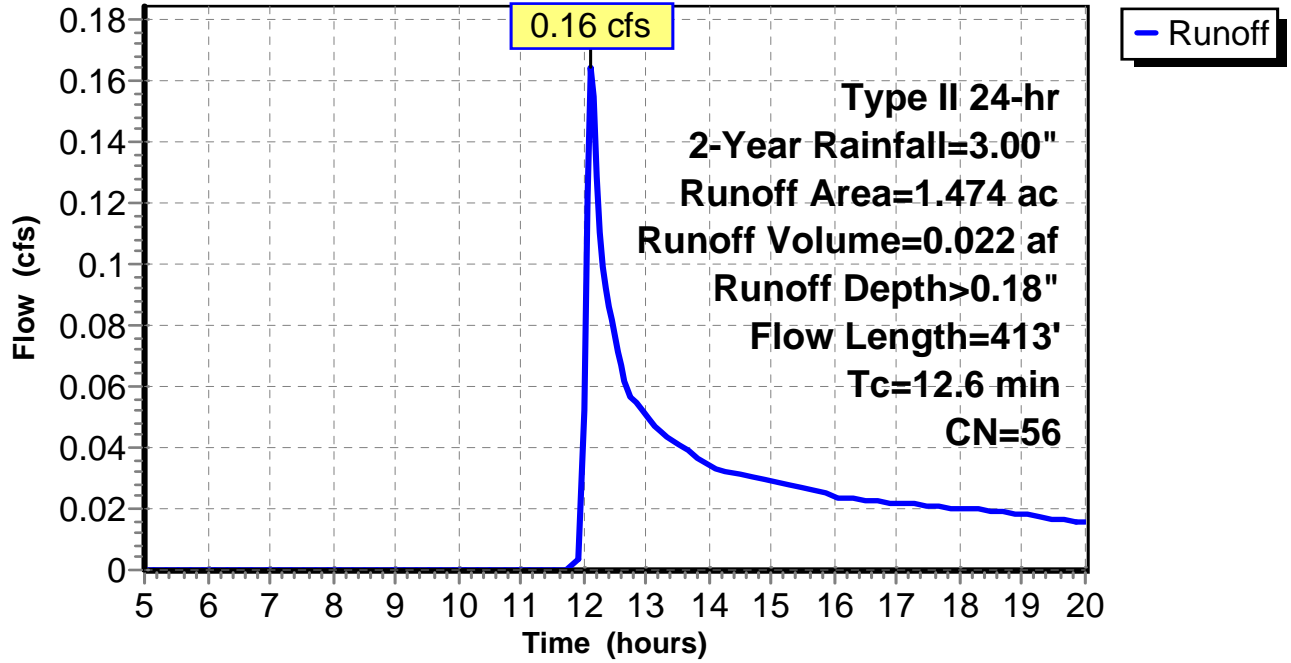
Subcatchment 21: C AR-304.022

Hydrograph



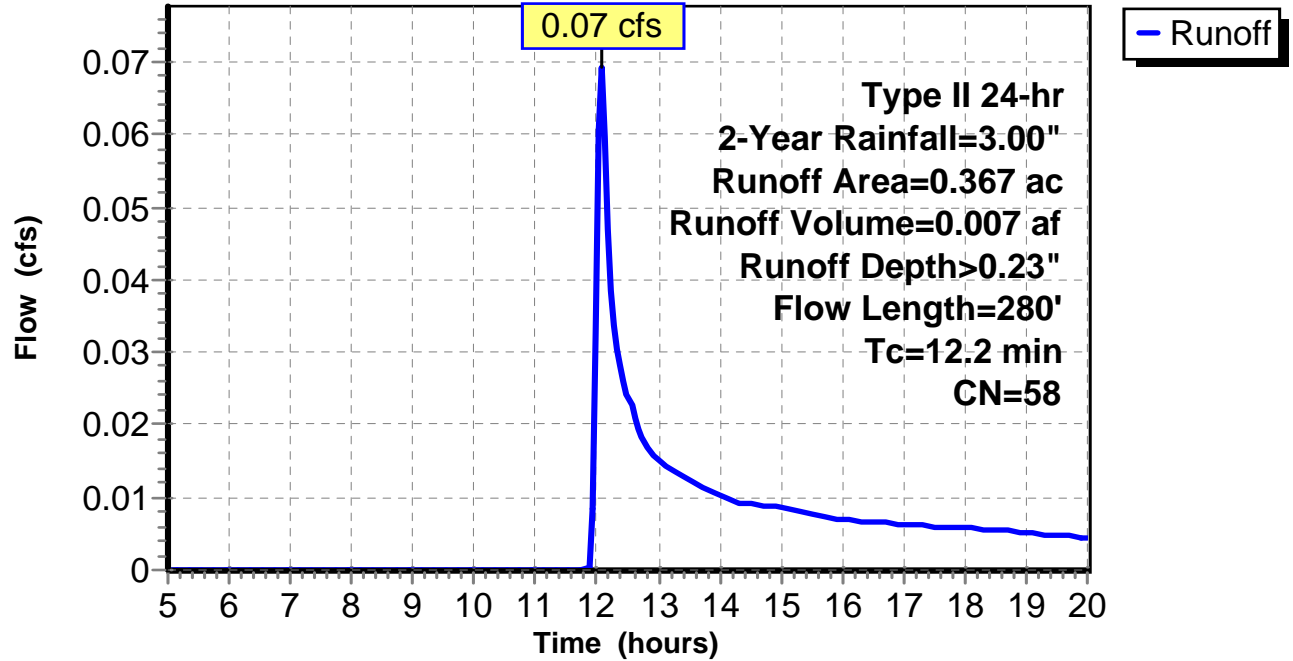
Subcatchment 22: C AR-304.023

Hydrograph



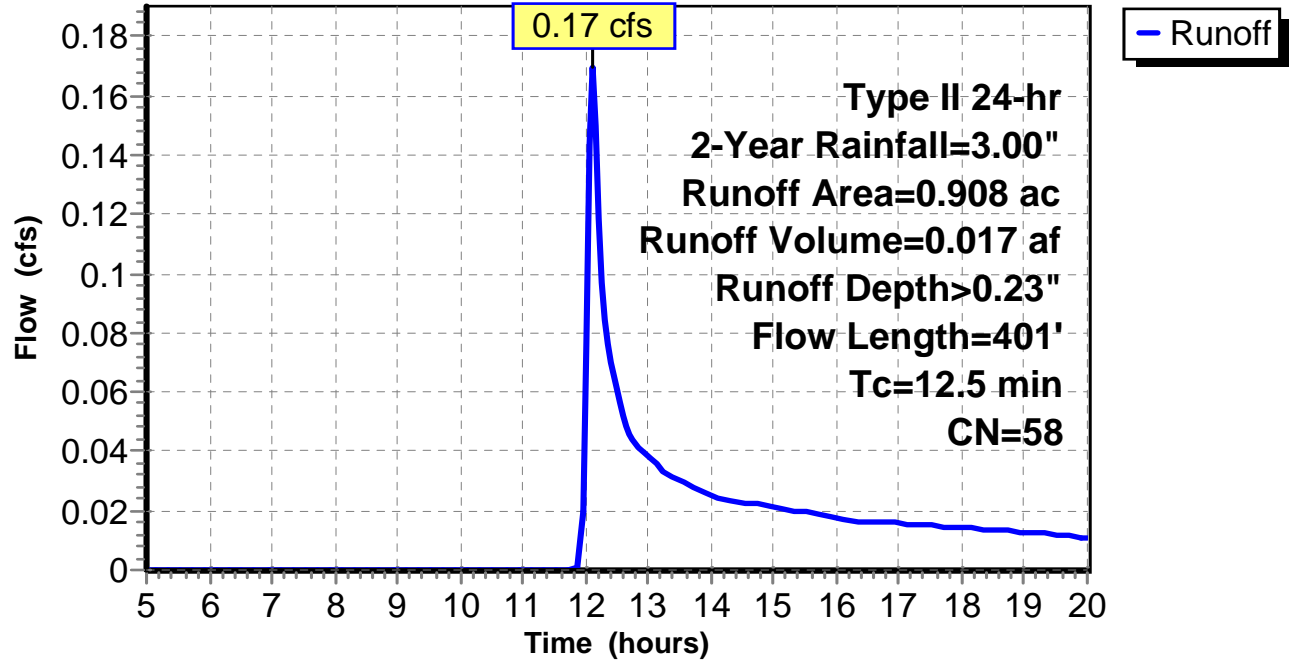
Subcatchment 23: C AR-304.024

Hydrograph



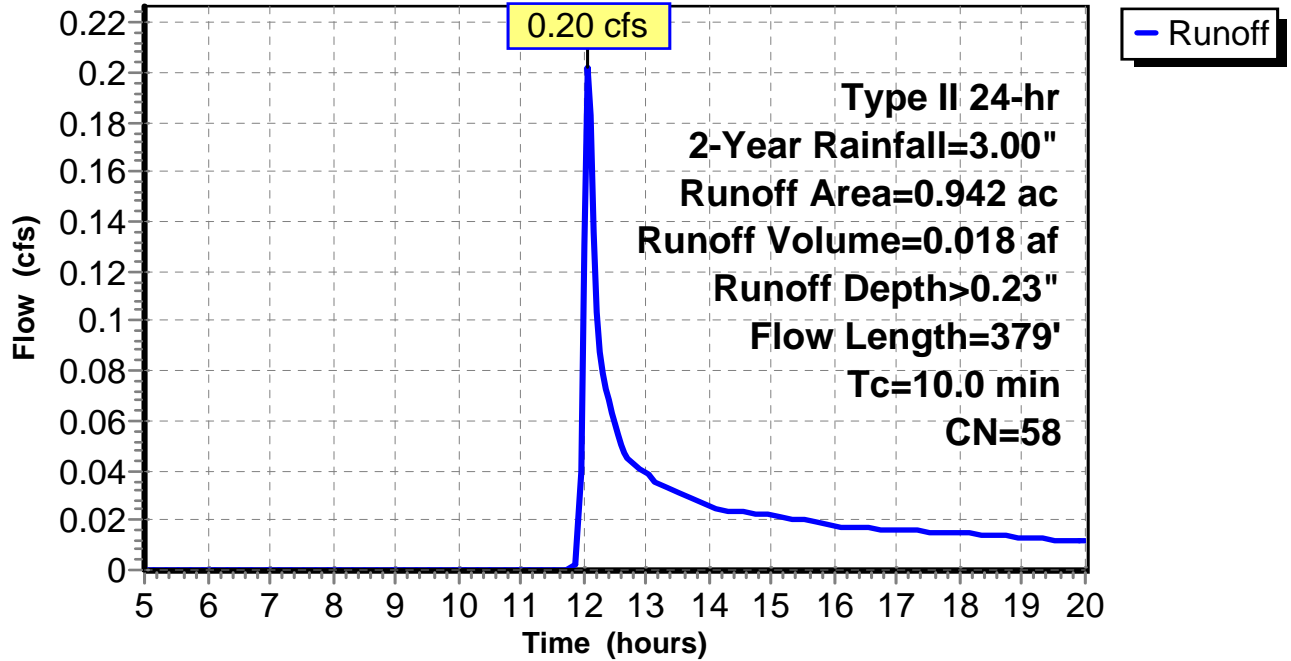
Subcatchment 24: C AR-304.025

Hydrograph



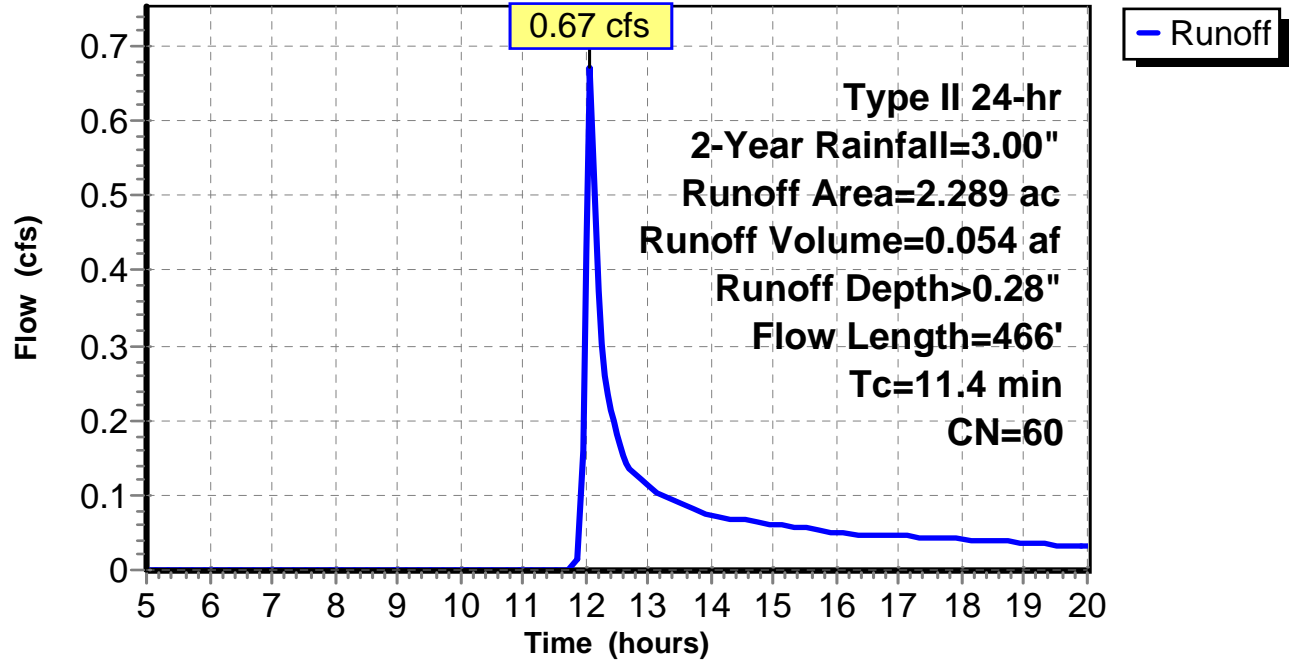
Subcatchment 25: C AR-304.026

Hydrograph



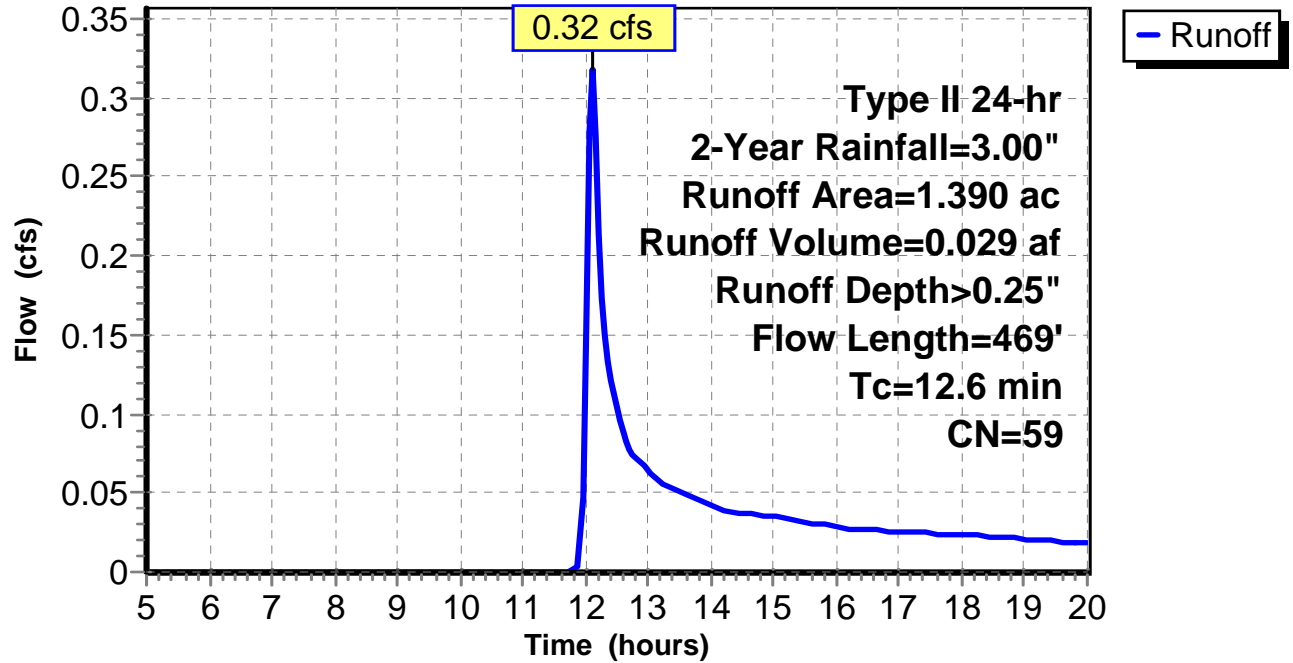
Subcatchment 26: C AR-304.027

Hydrograph



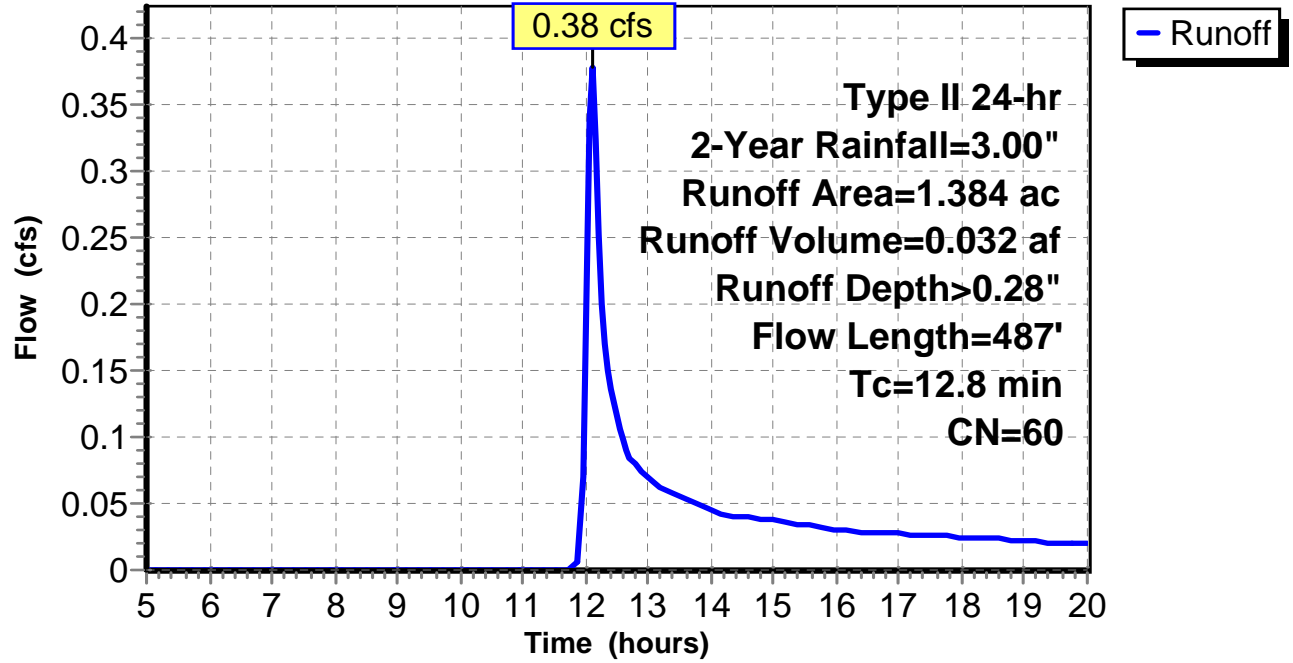
Subcatchment 27: C AR-304.028

Hydrograph



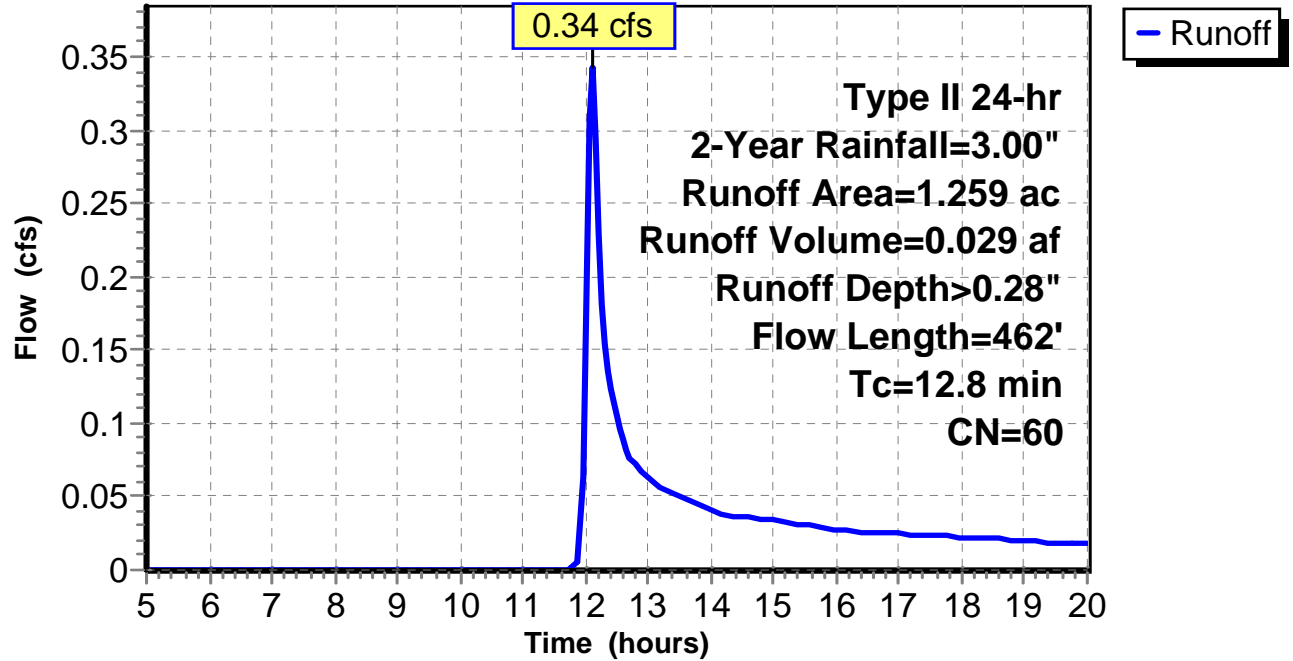
Subcatchment 28: C AR-304.029

Hydrograph



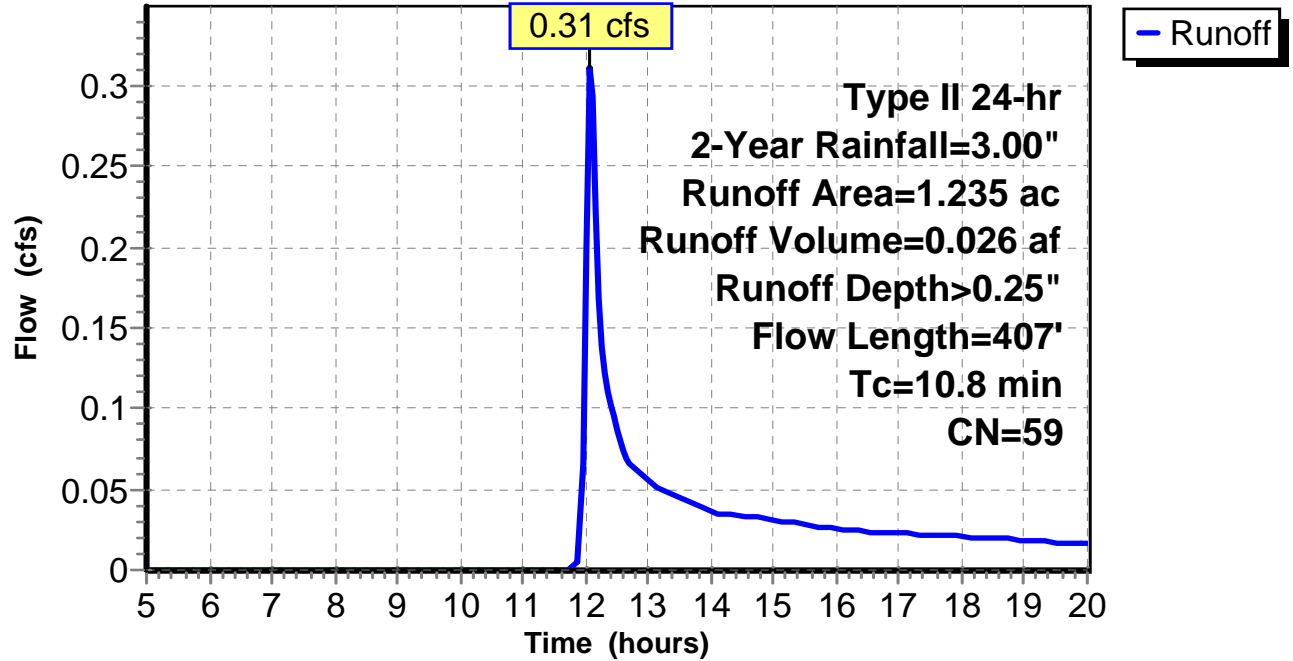
Subcatchment 29: C AR-304.030

Hydrograph



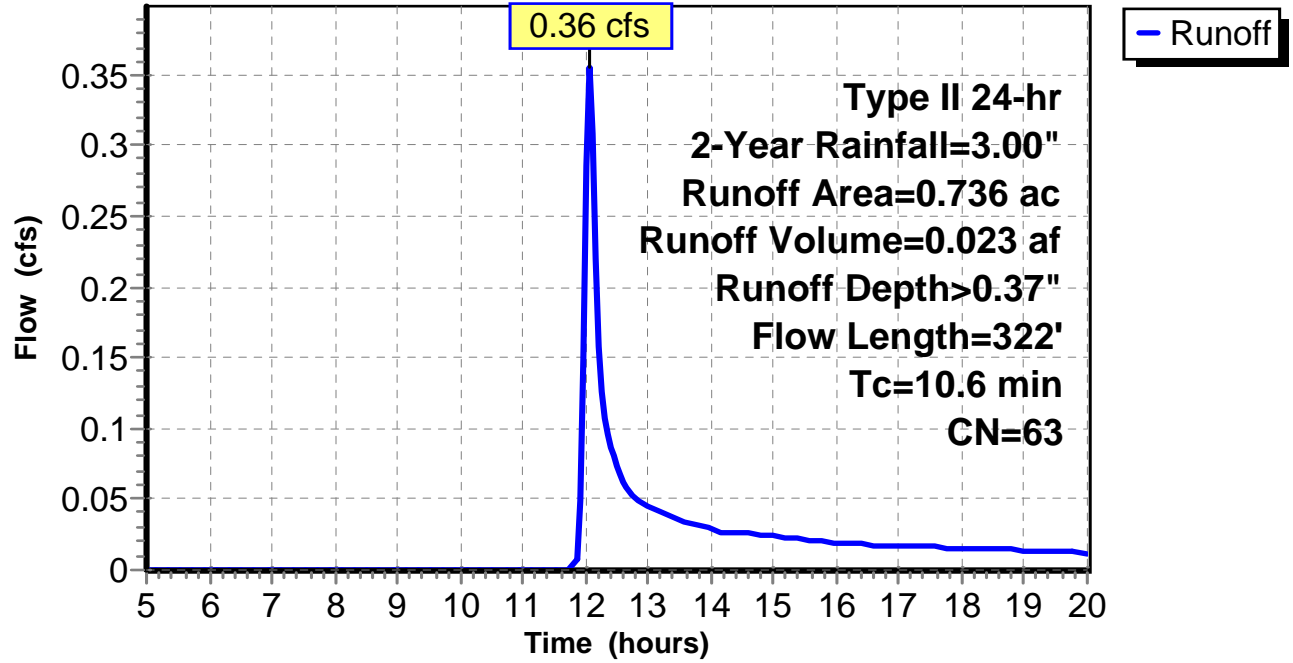
Subcatchment 30: C AR-304.031

Hydrograph



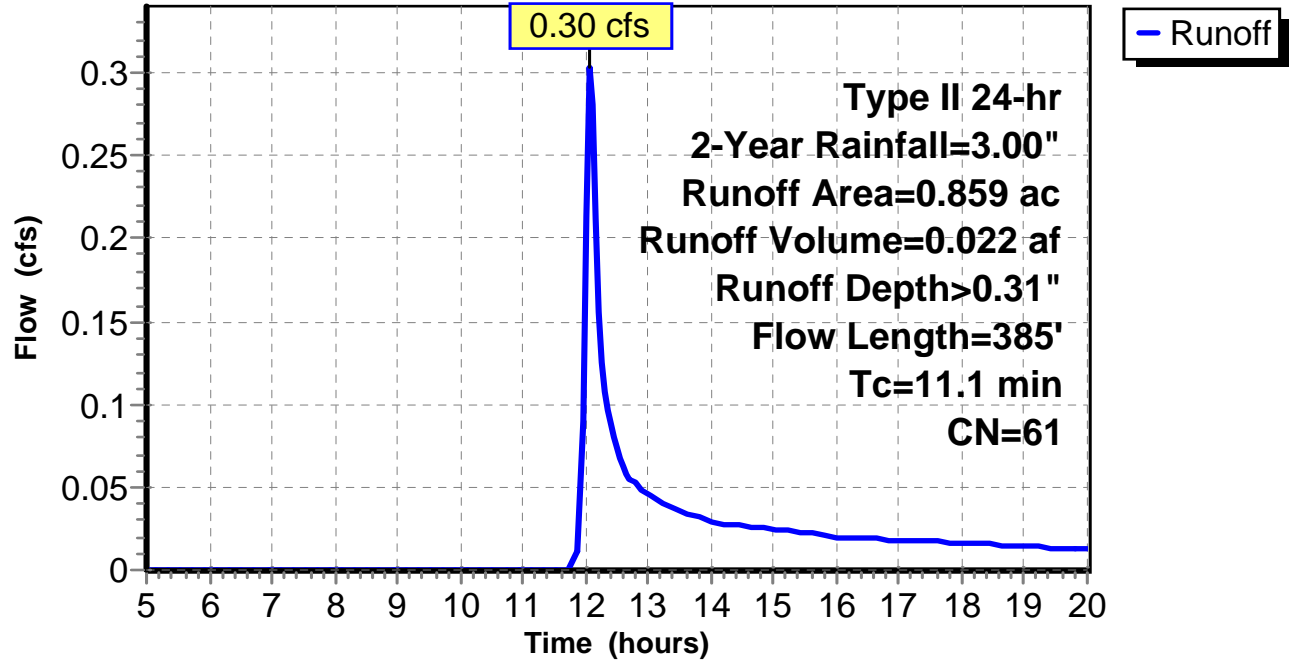
Subcatchment 31: C AR-304.032

Hydrograph



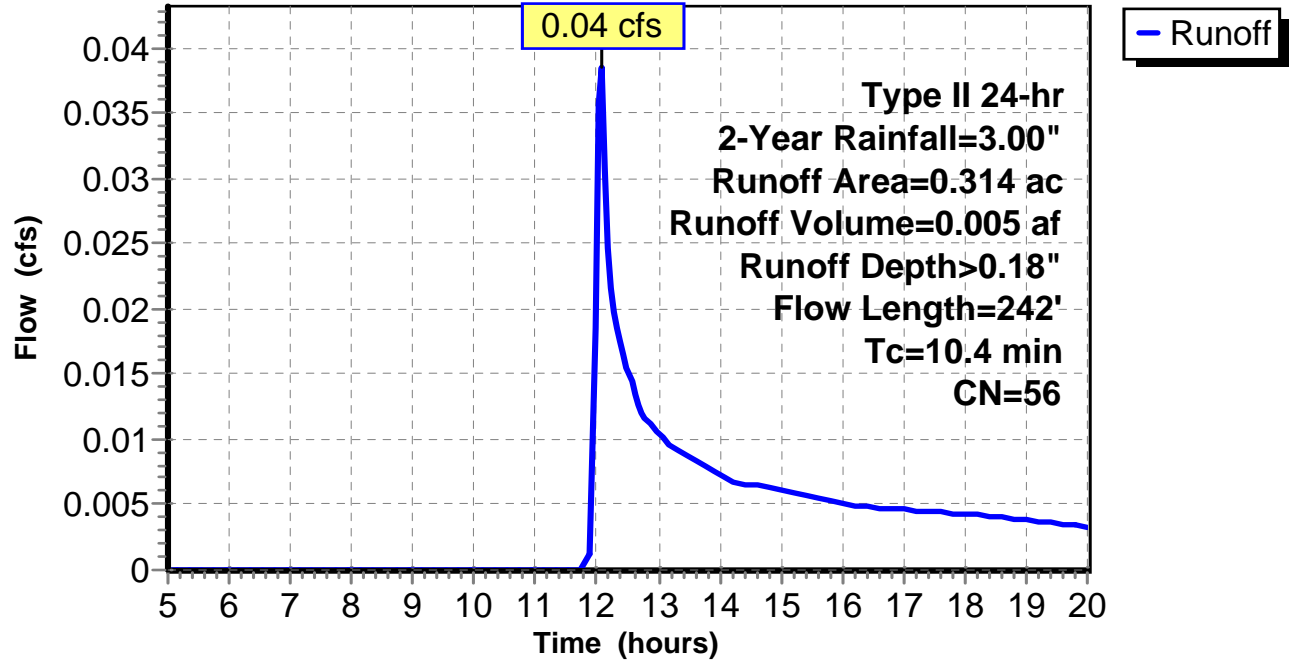
Subcatchment 32: C AR-304.033

Hydrograph



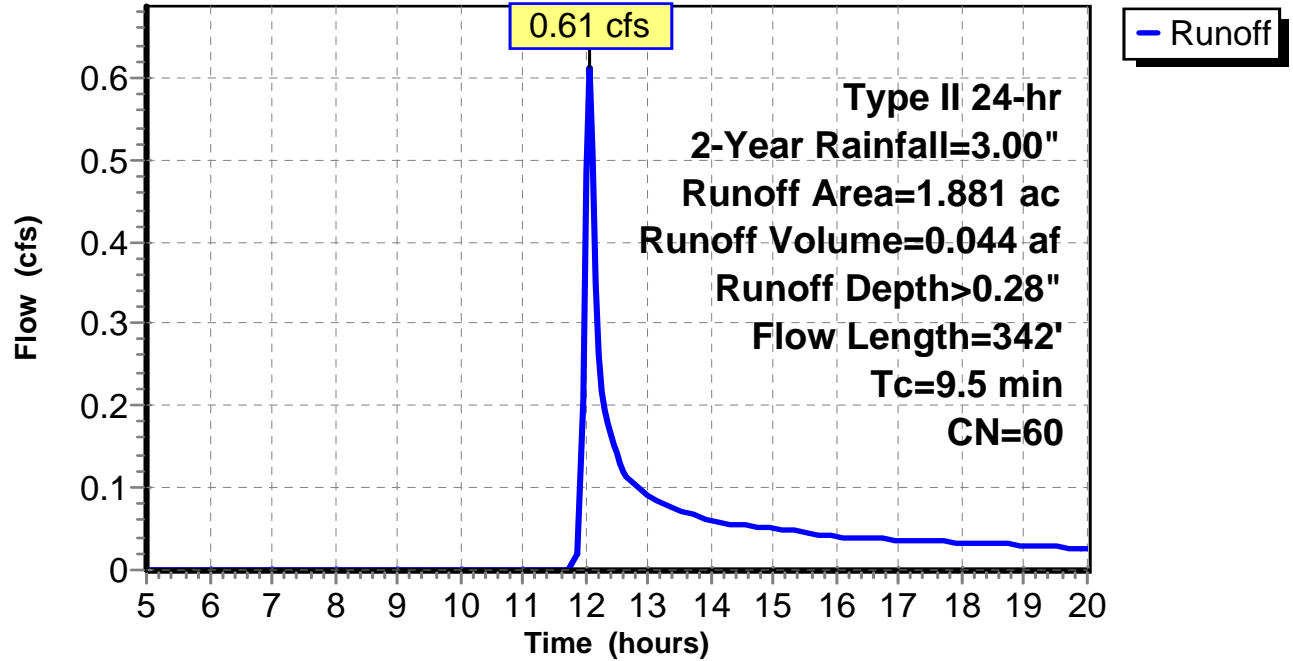
Subcatchment 33: C AR-304.034

Hydrograph



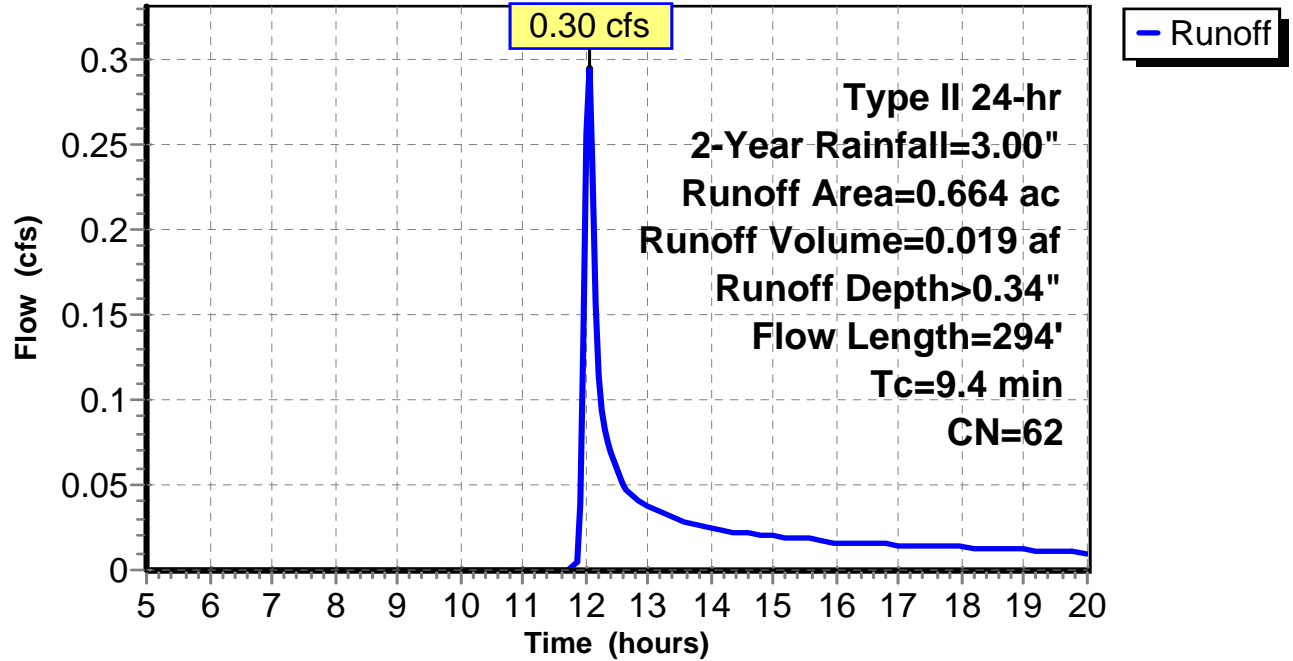
Subcatchment 34: C AR-304.035

Hydrograph



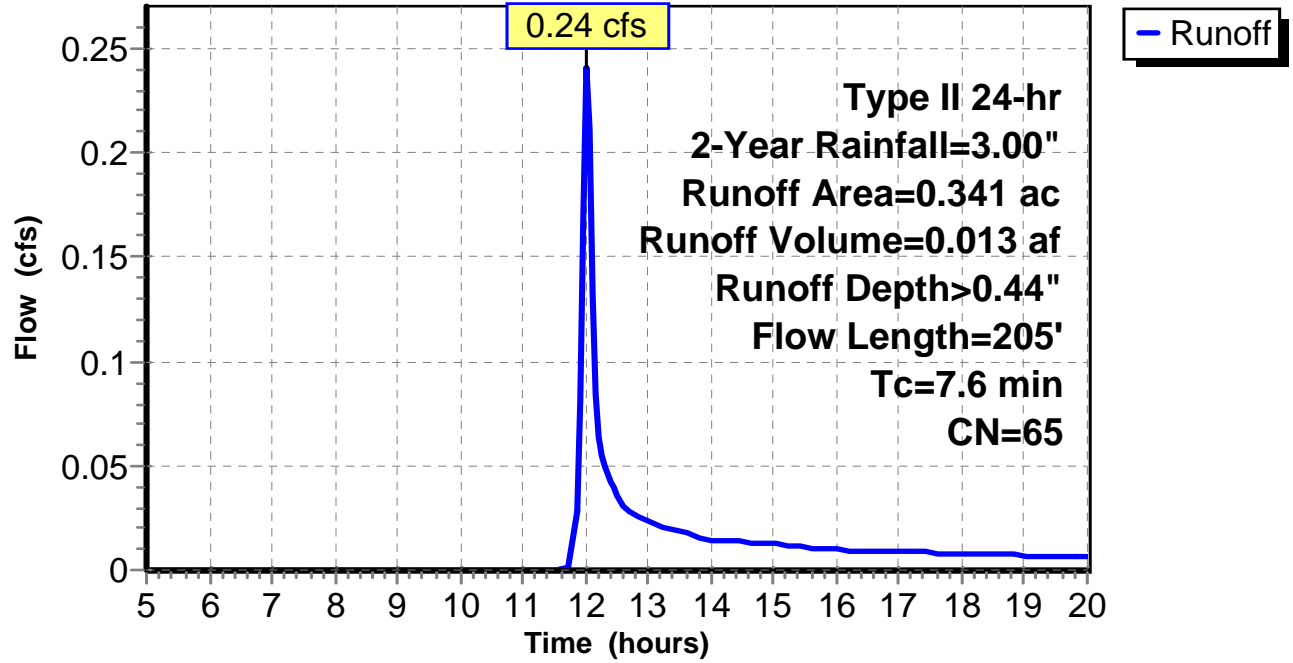
Subcatchment 35: C AR-304.036

Hydrograph



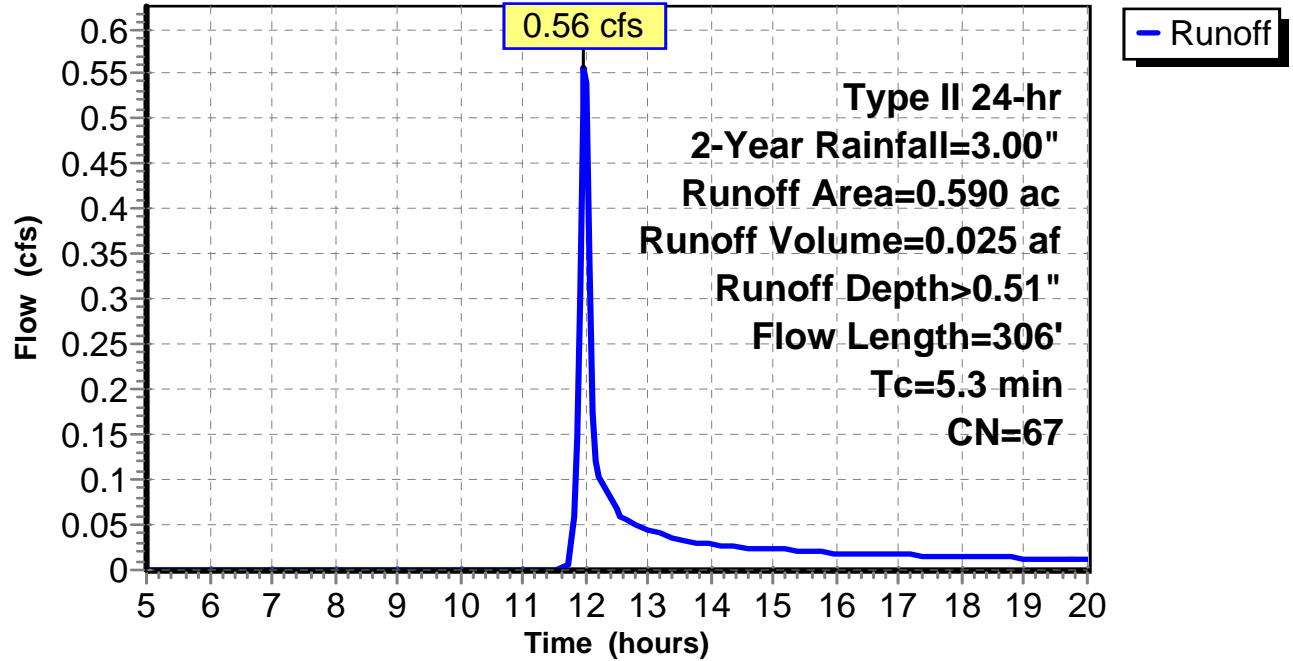
Subcatchment 36: C AR-304.037

Hydrograph



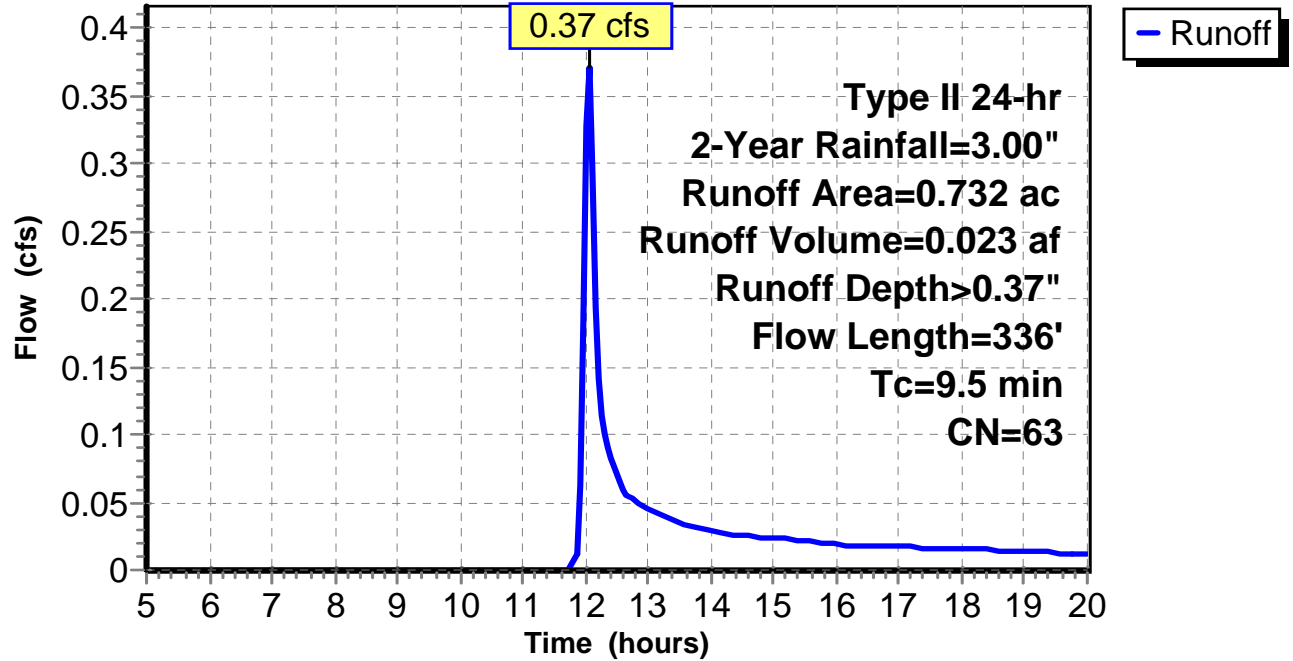
Subcatchment 37: C AR-304.038

Hydrograph



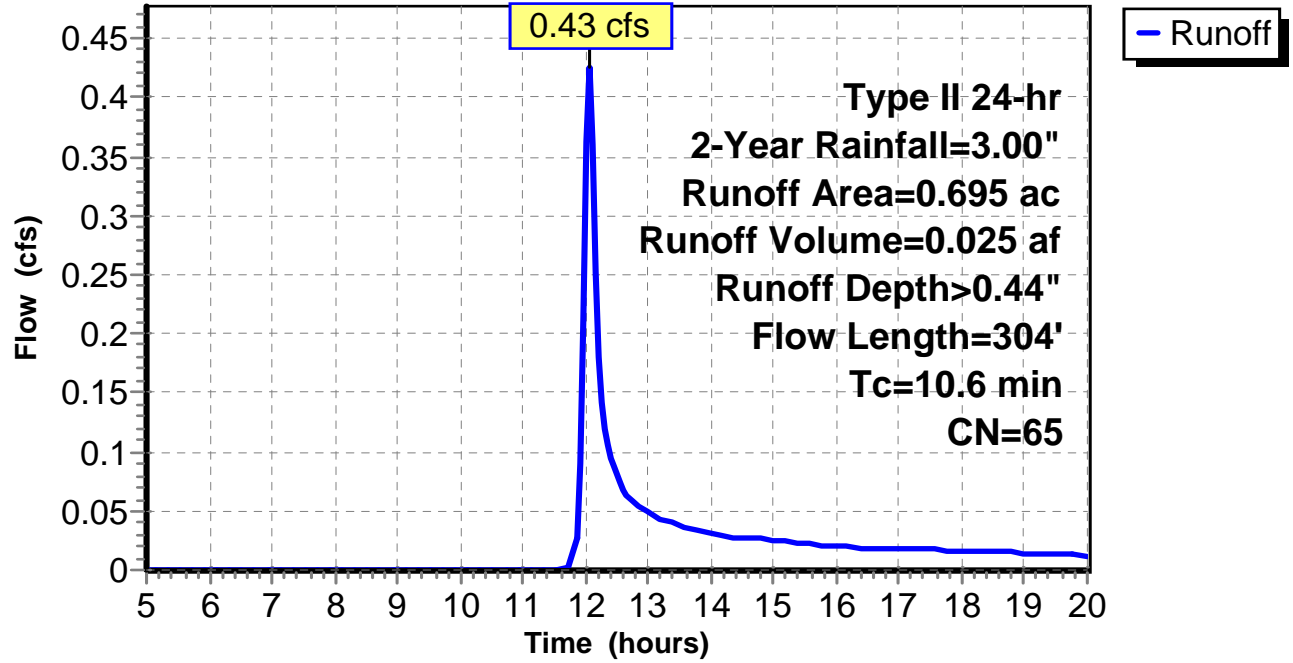
Subcatchment 38: C AR-304.039

Hydrograph



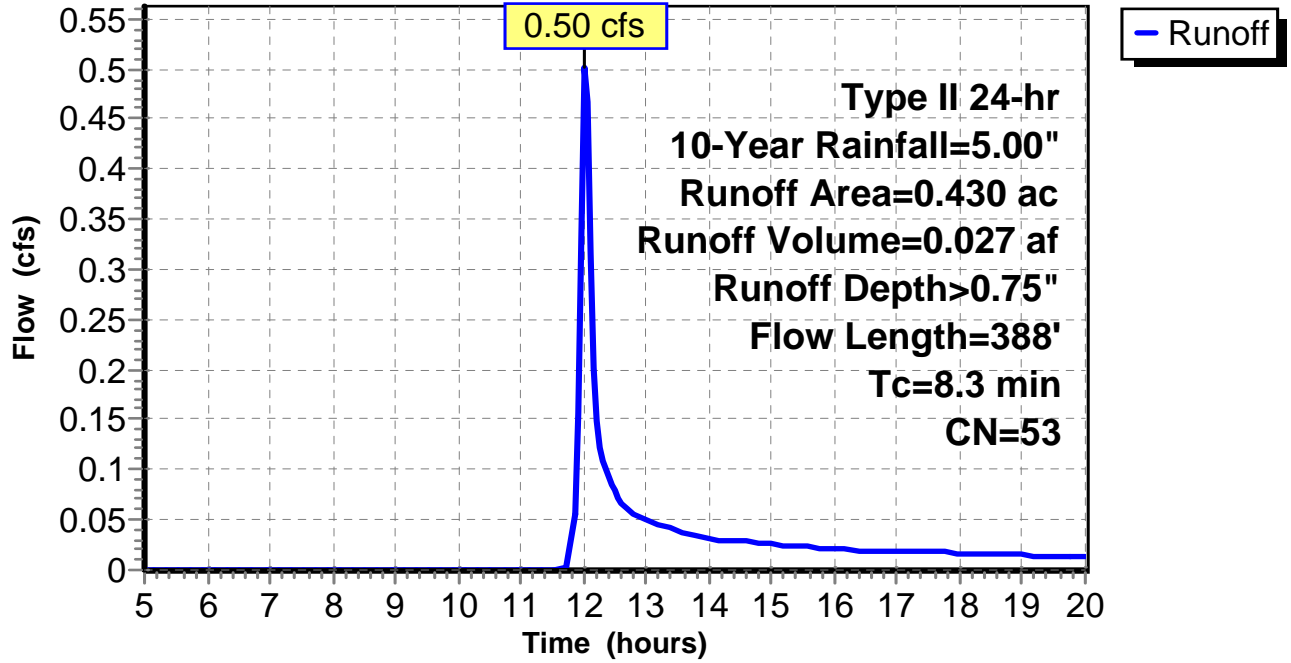
Subcatchment 39: C AR-304.040

Hydrograph



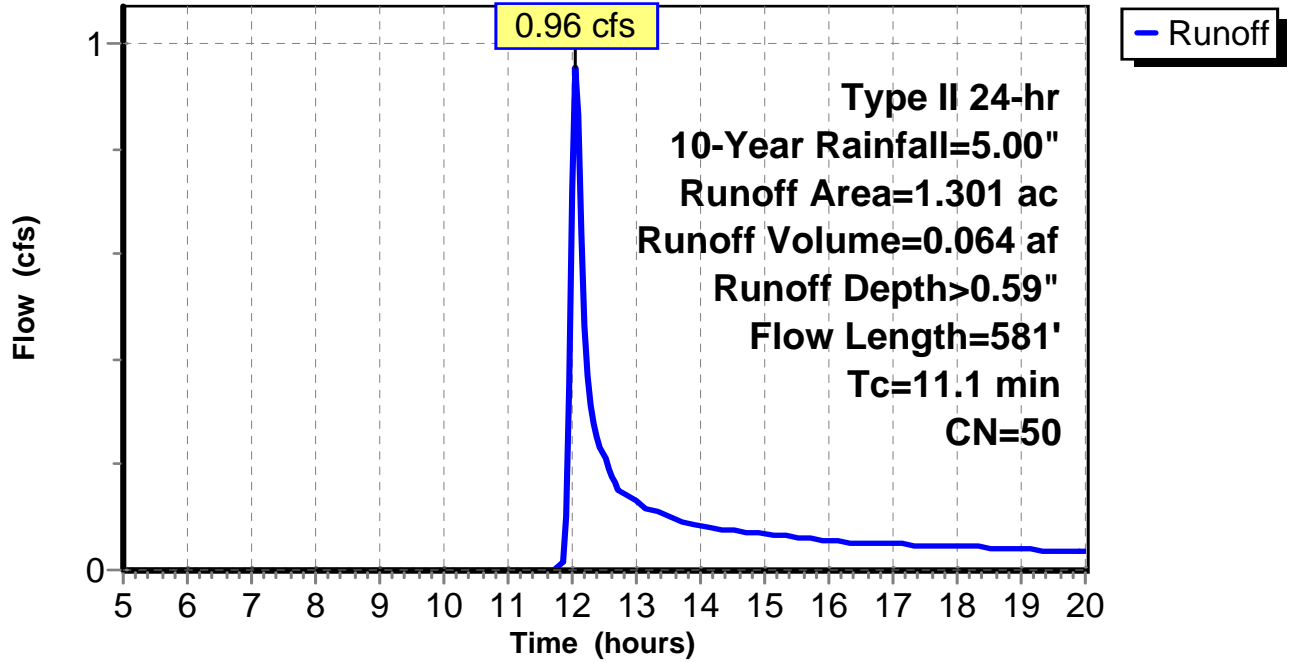
Subcatchment 1: C AR-304.001

Hydrograph



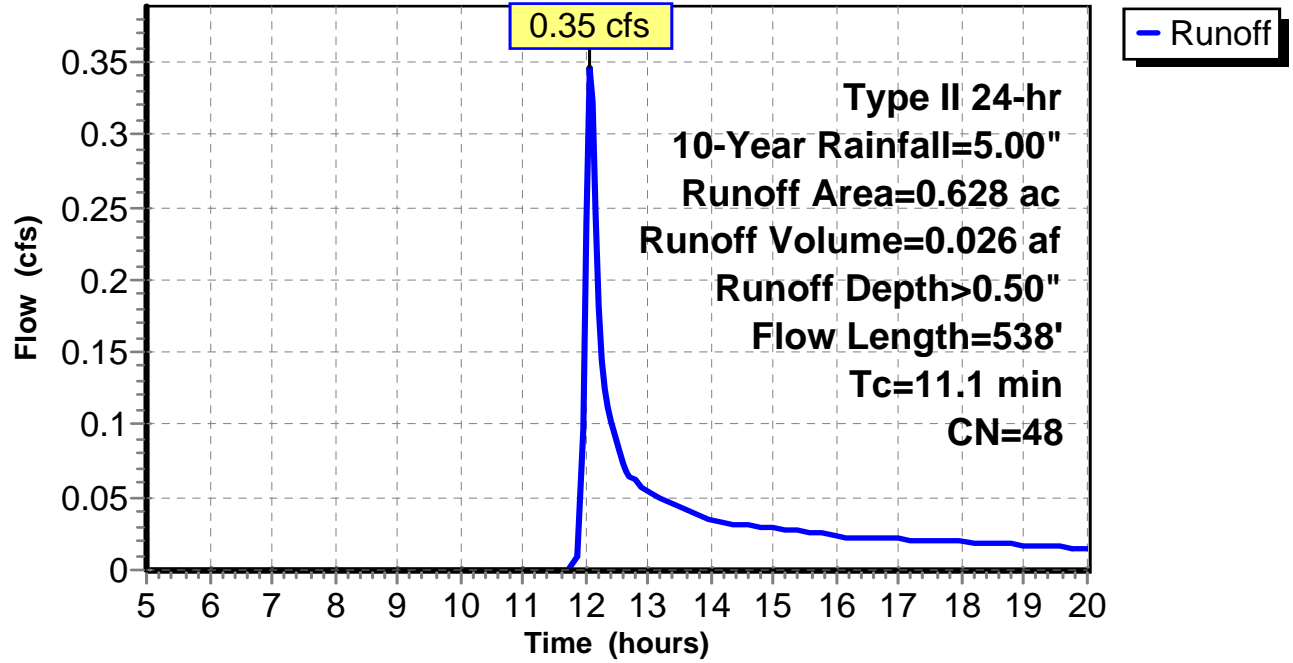
Subcatchment 2: C AR-304.002

Hydrograph



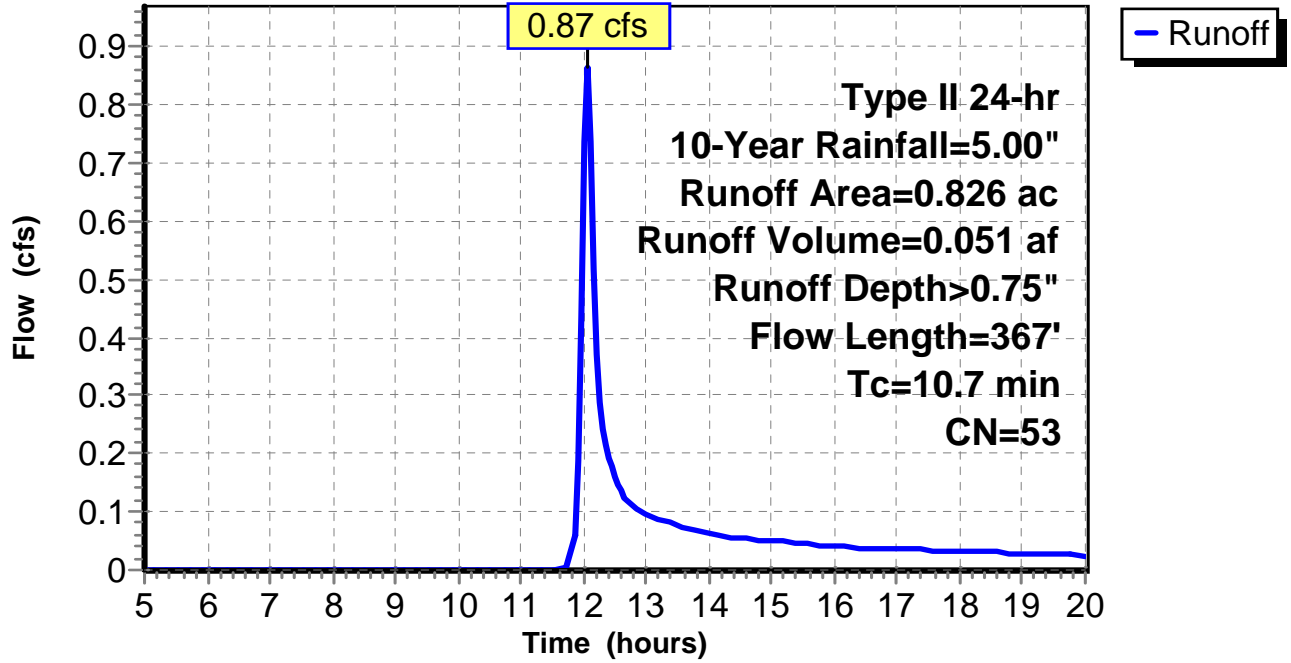
Subcatchment 3: C AR-304.003

Hydrograph



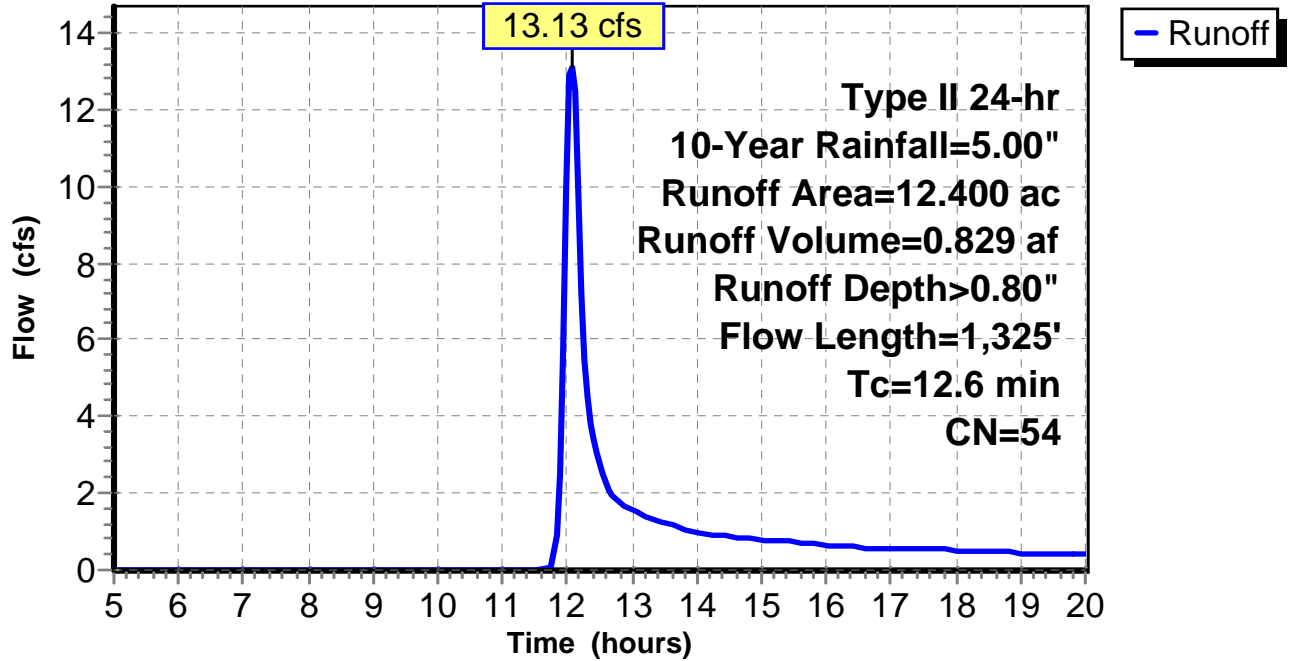
Subcatchment 4: C AR-304.004

Hydrograph



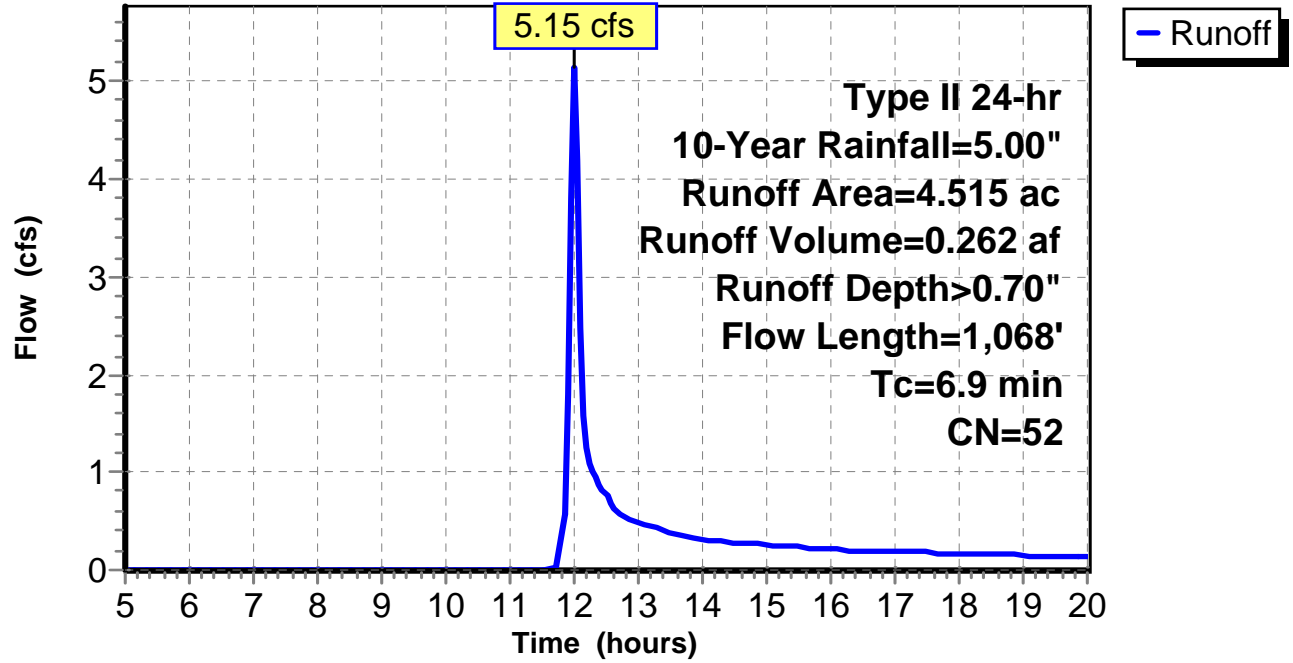
Subcatchment 5: C AR-304.005

Hydrograph



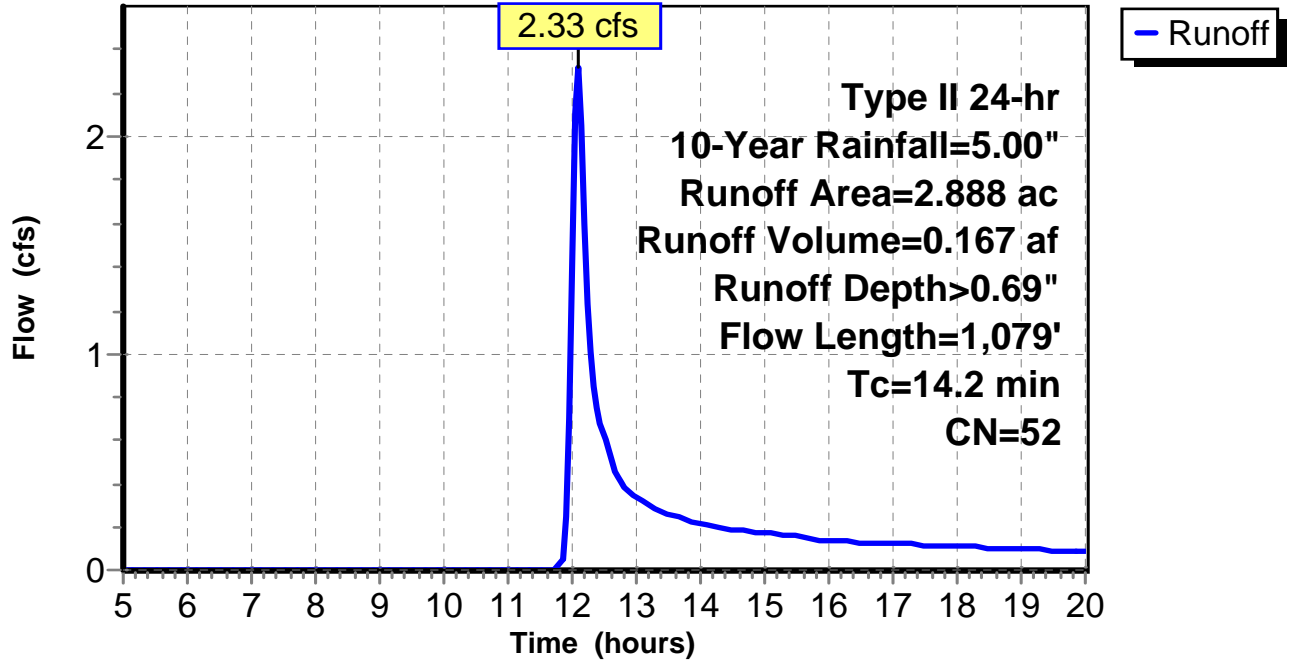
Subcatchment 6: C AR-304.006

Hydrograph



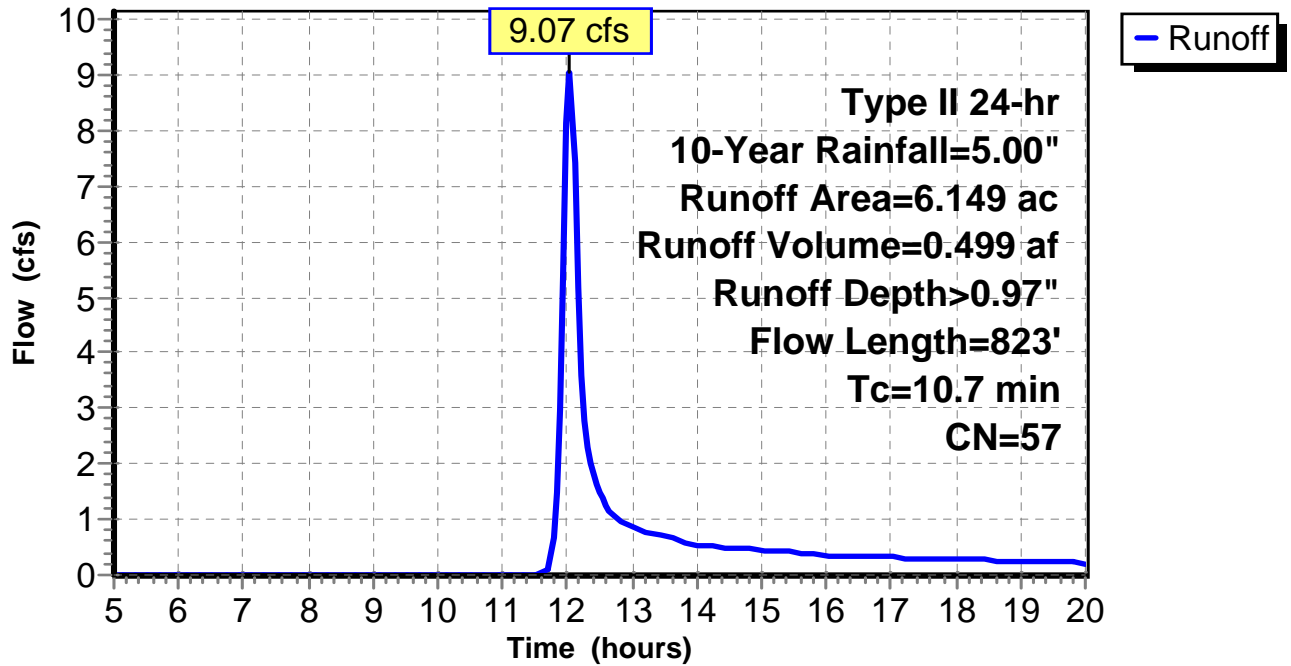
Subcatchment 7: C AR-304.007

Hydrograph



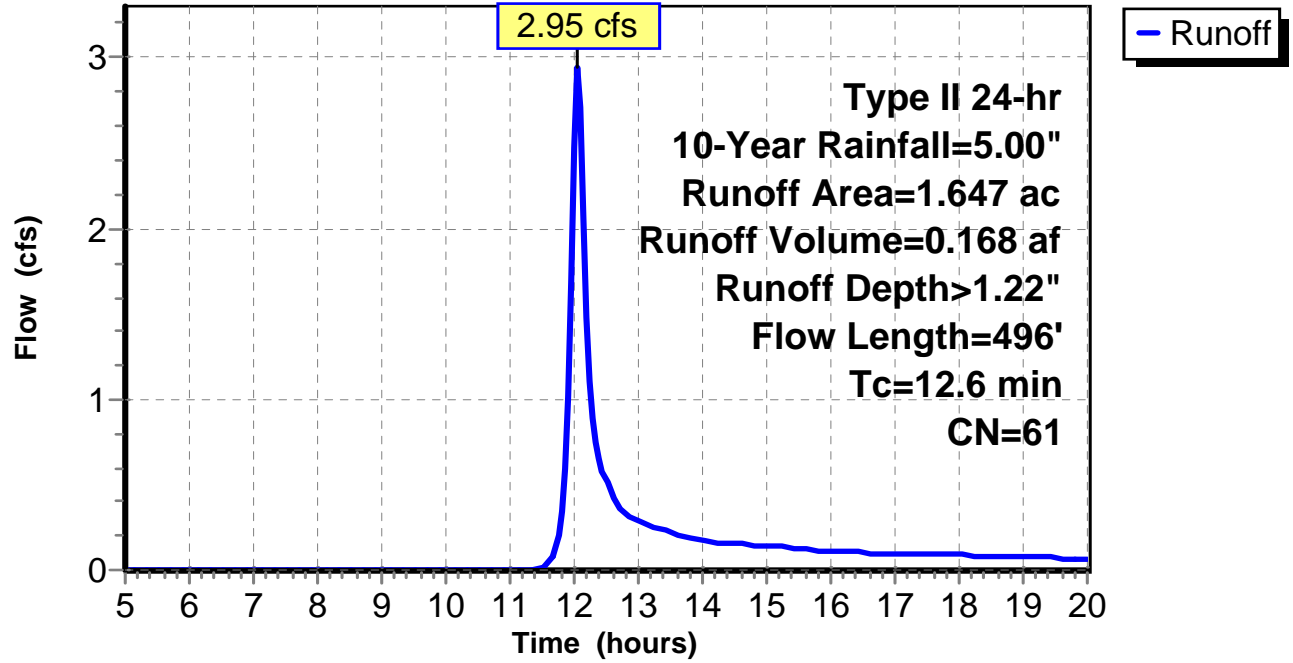
Subcatchment 8: C AR-304.008

Hydrograph



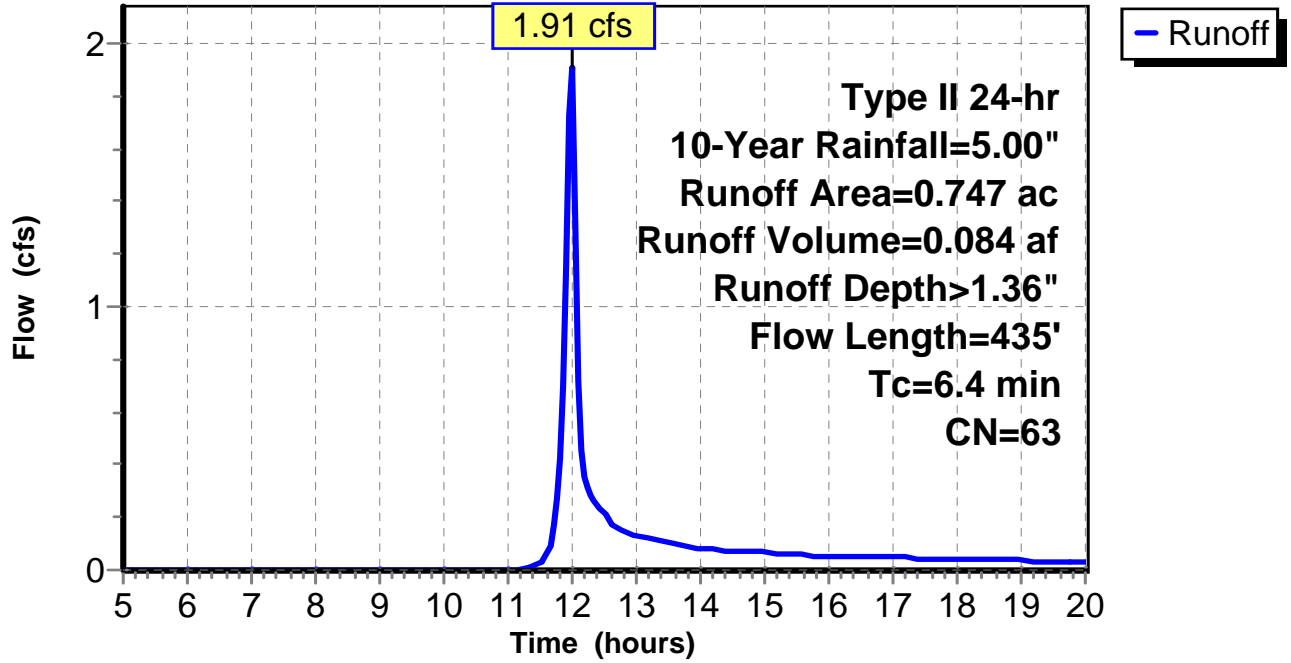
Subcatchment 9: C AR-304.009

Hydrograph



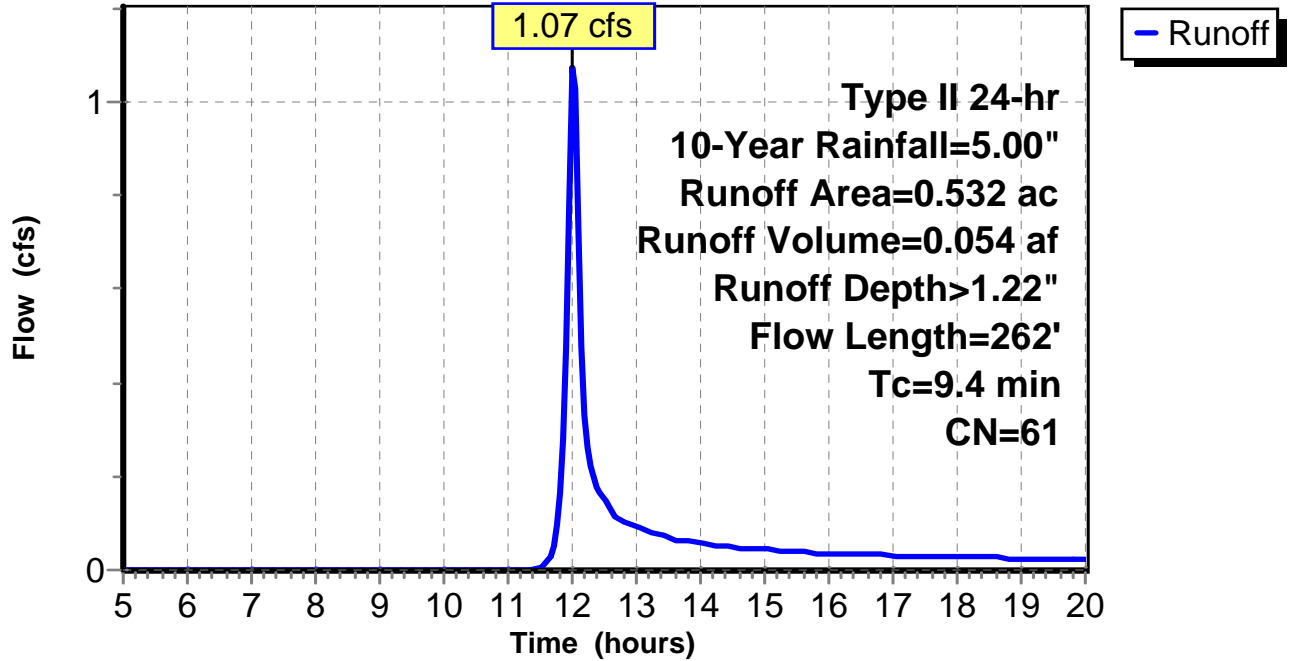
Subcatchment 10: C AR-304.010

Hydrograph



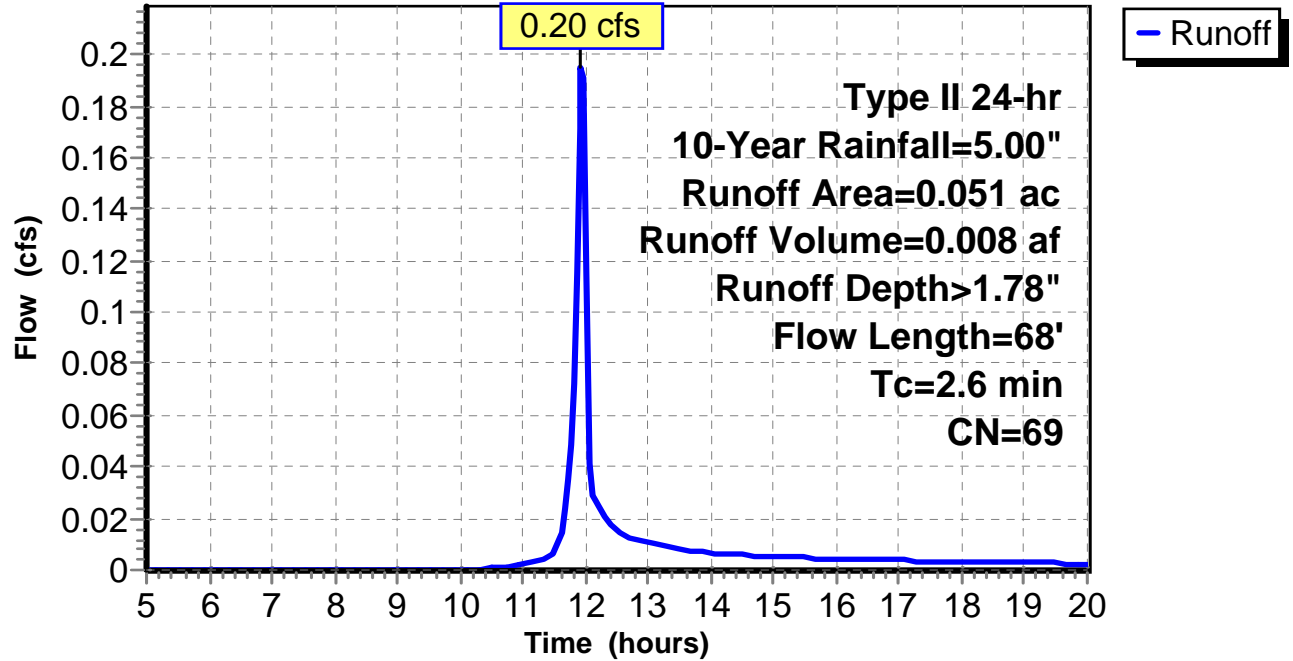
Subcatchment 11: C AR-304.011

Hydrograph



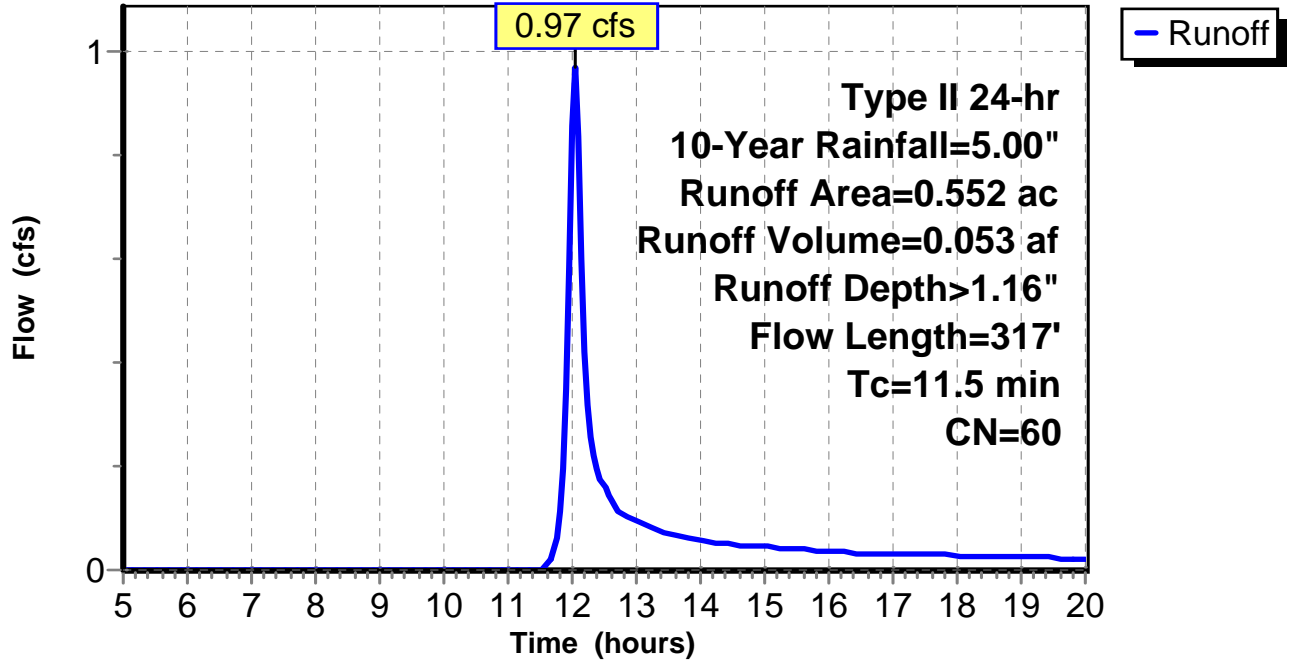
Subcatchment 12: C AR-304.012

Hydrograph



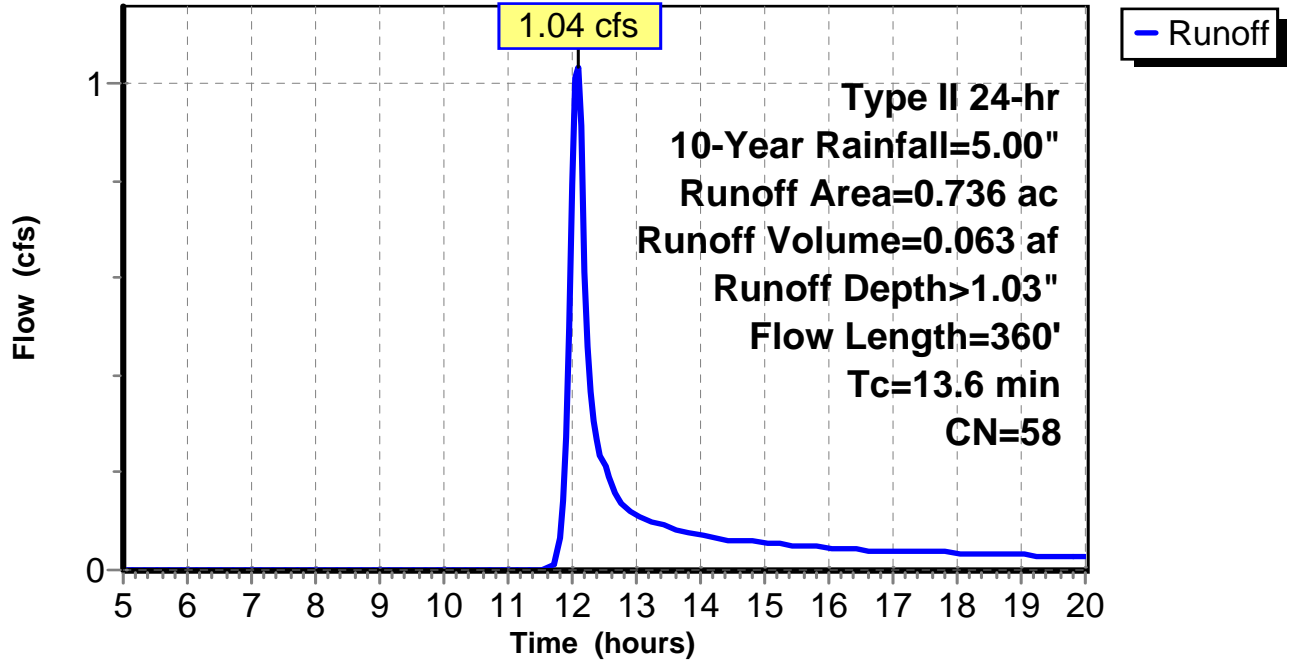
Subcatchment 13: C AR-304.013

Hydrograph



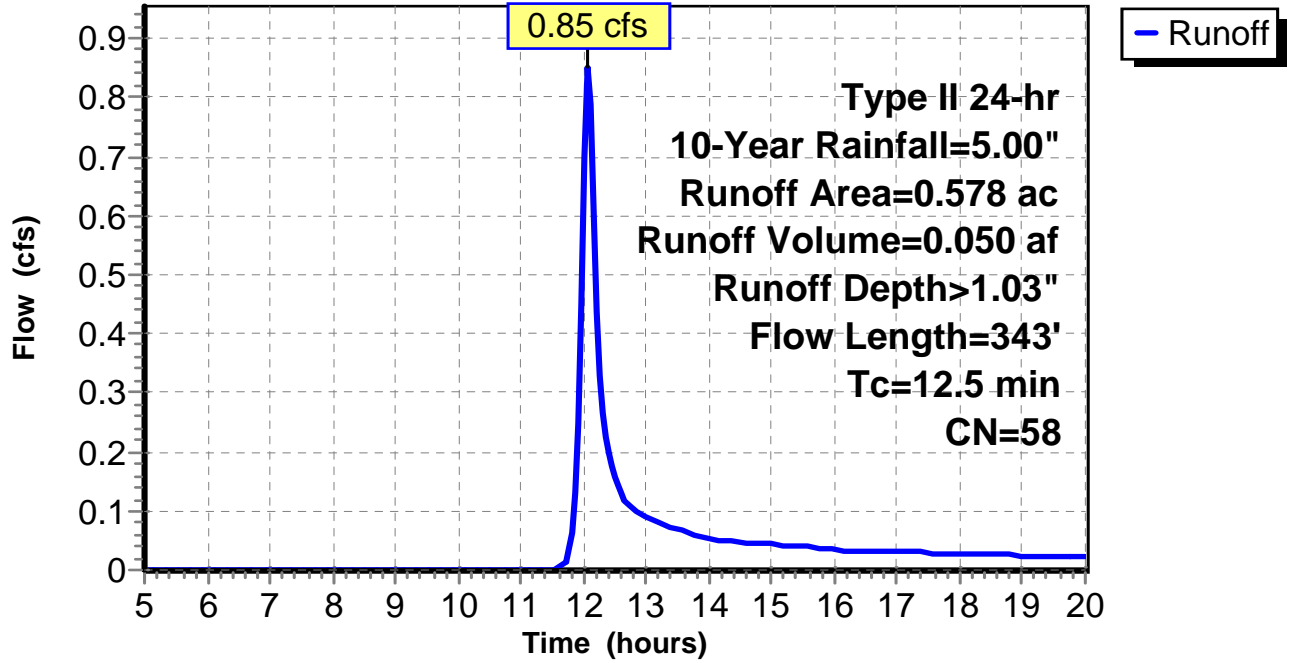
Subcatchment 14: C AR-304.014

Hydrograph



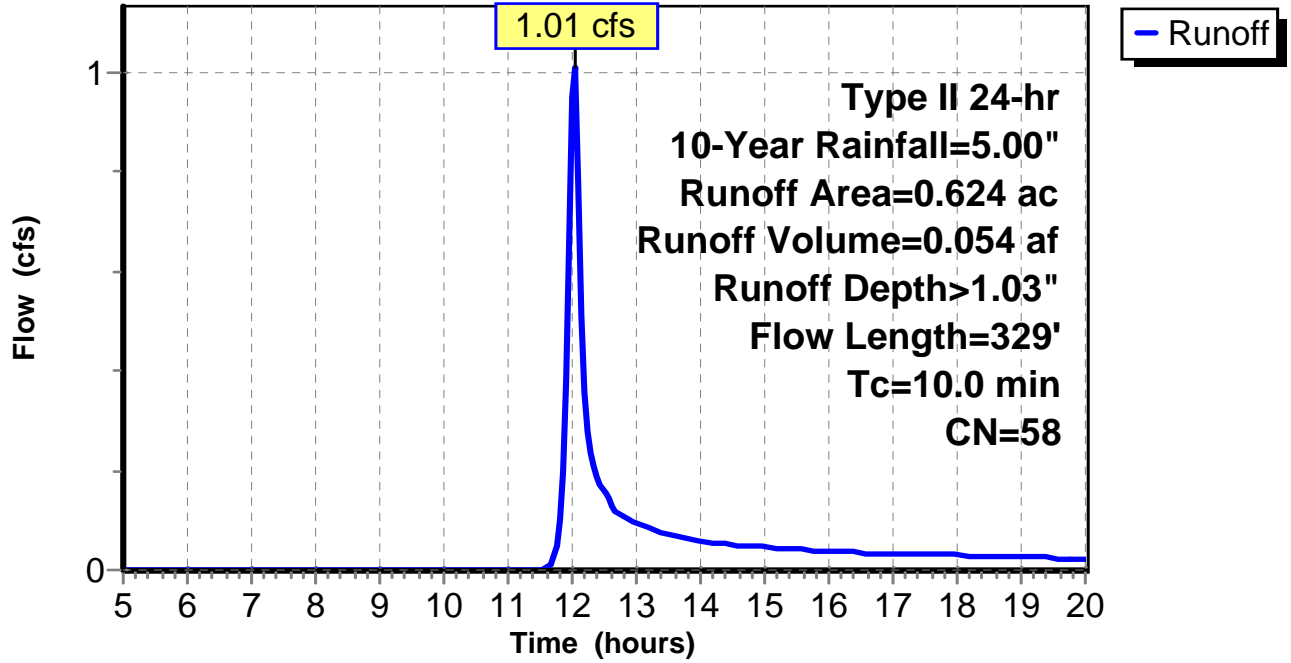
Subcatchment 15: C AR-304.015

Hydrograph



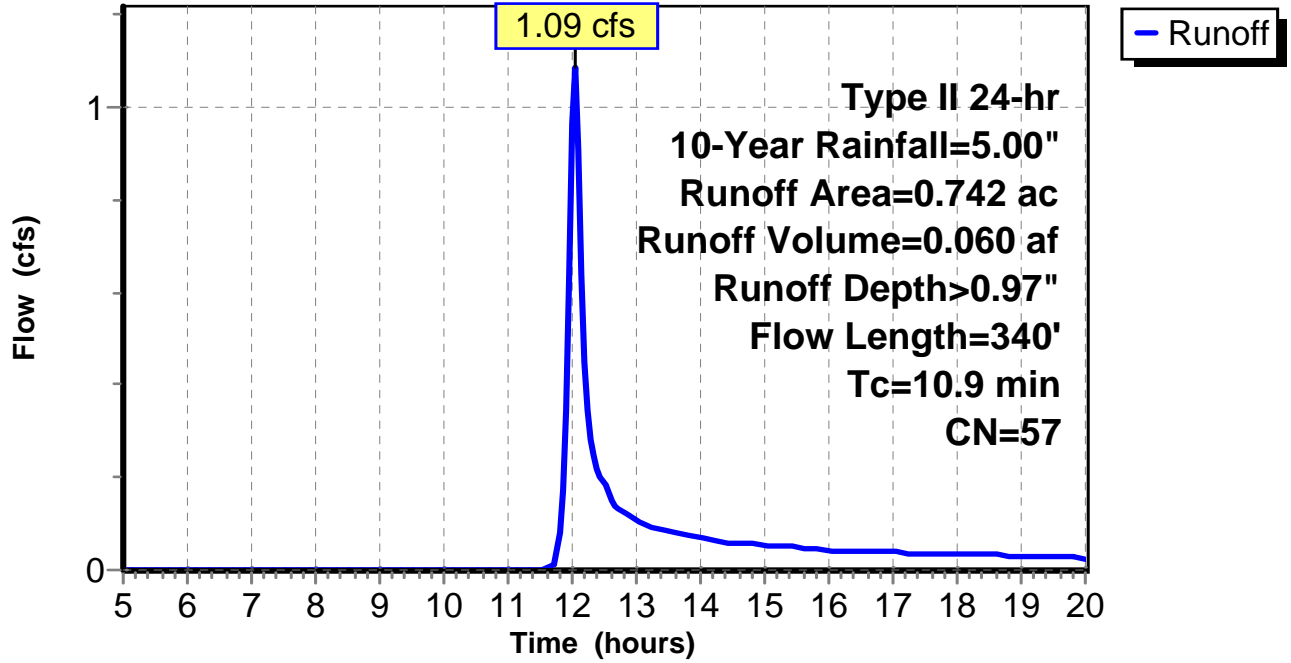
Subcatchment 16: C AR-304.016

Hydrograph



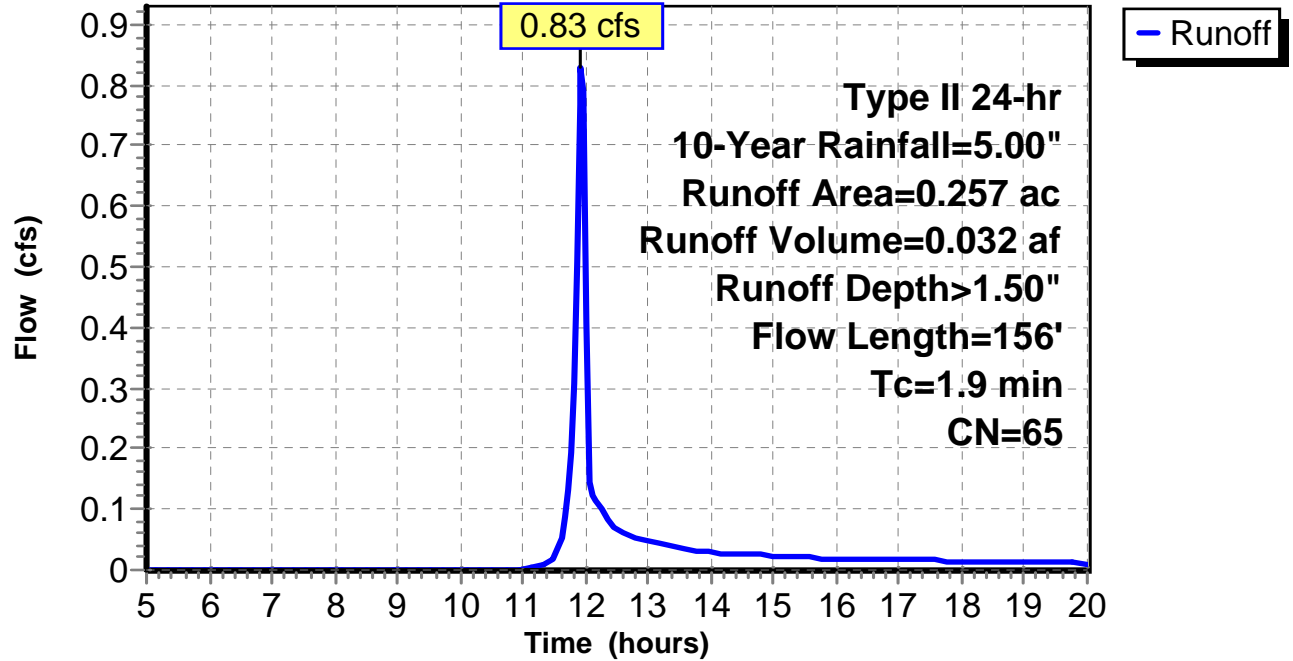
Subcatchment 17: C AR-304.017

Hydrograph



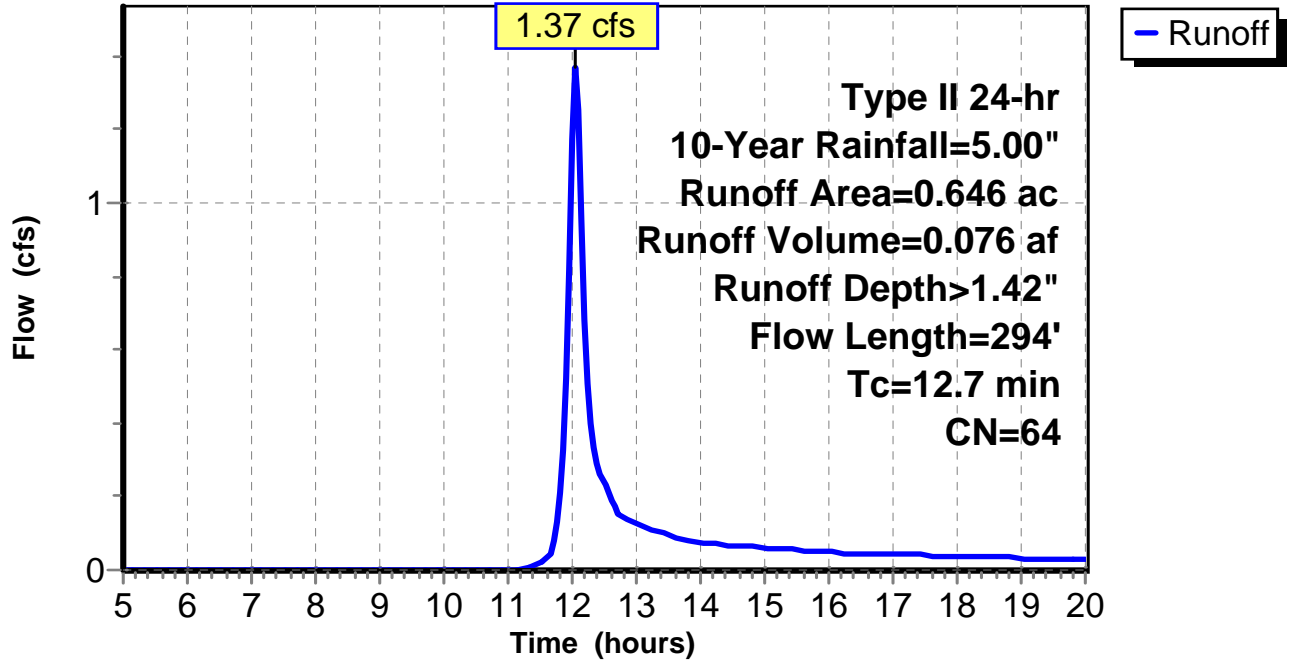
Subcatchment 18: C AR-304.019

Hydrograph



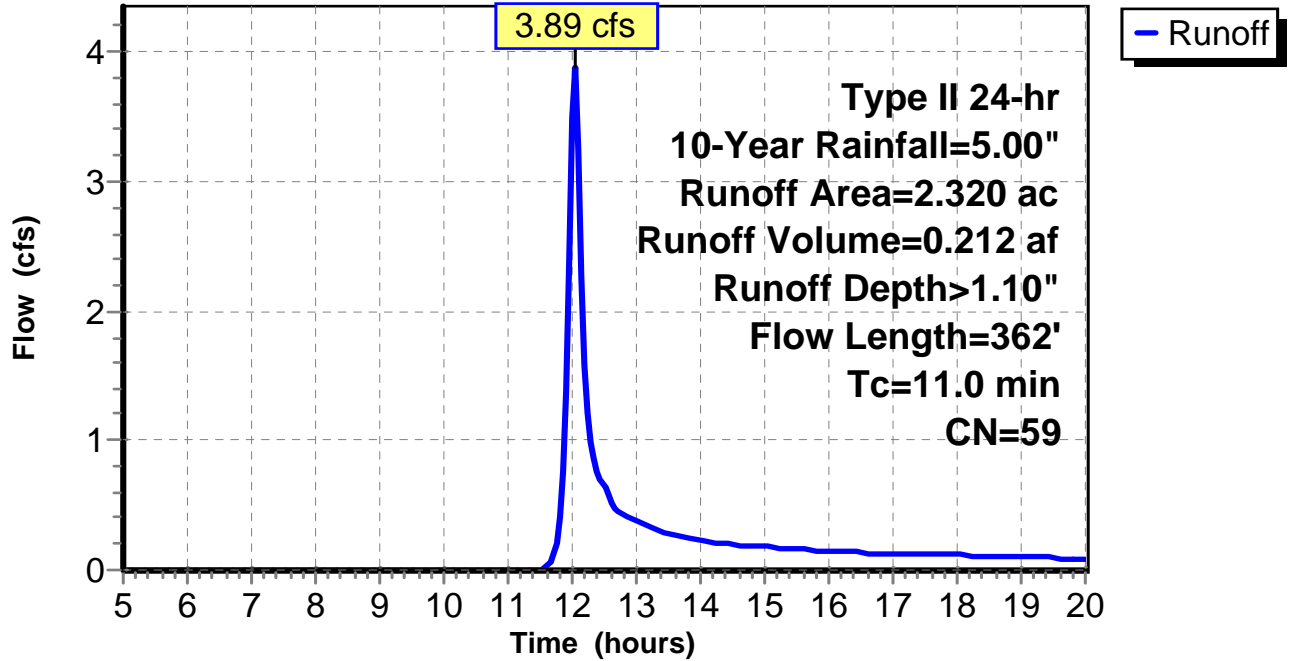
Subcatchment 19: C AR-304.020

Hydrograph



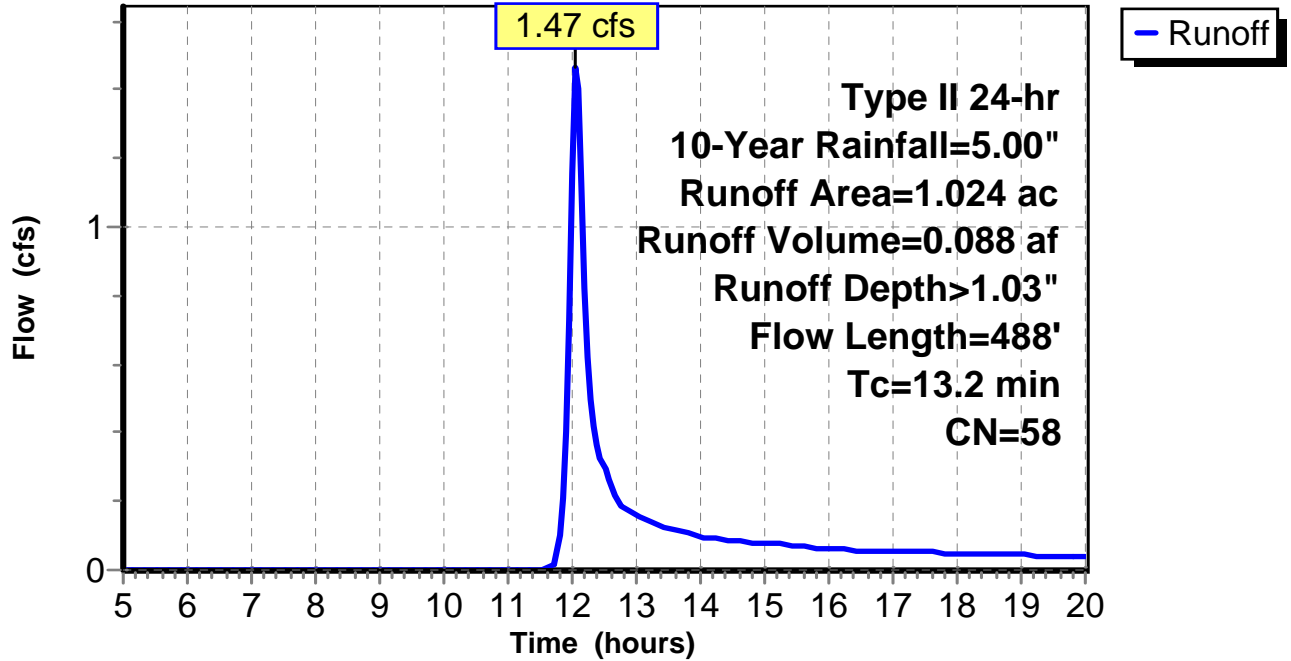
Subcatchment 20: C AR-304.021

Hydrograph



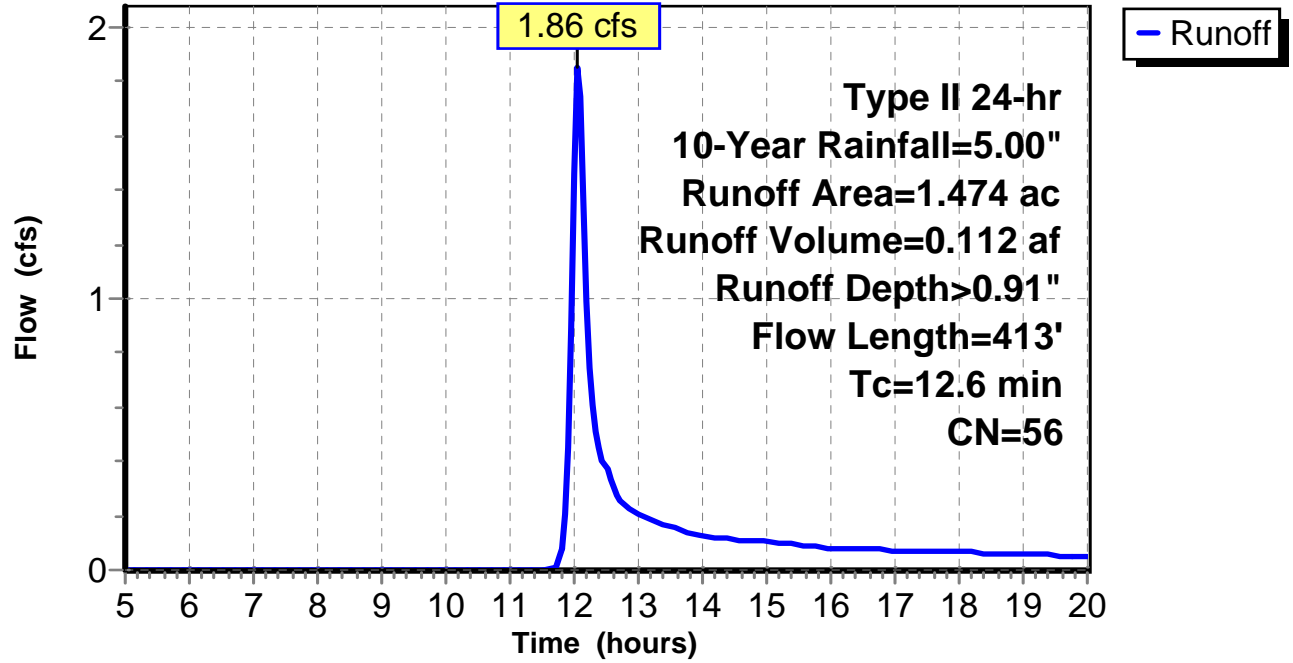
Subcatchment 21: C AR-304.022

Hydrograph



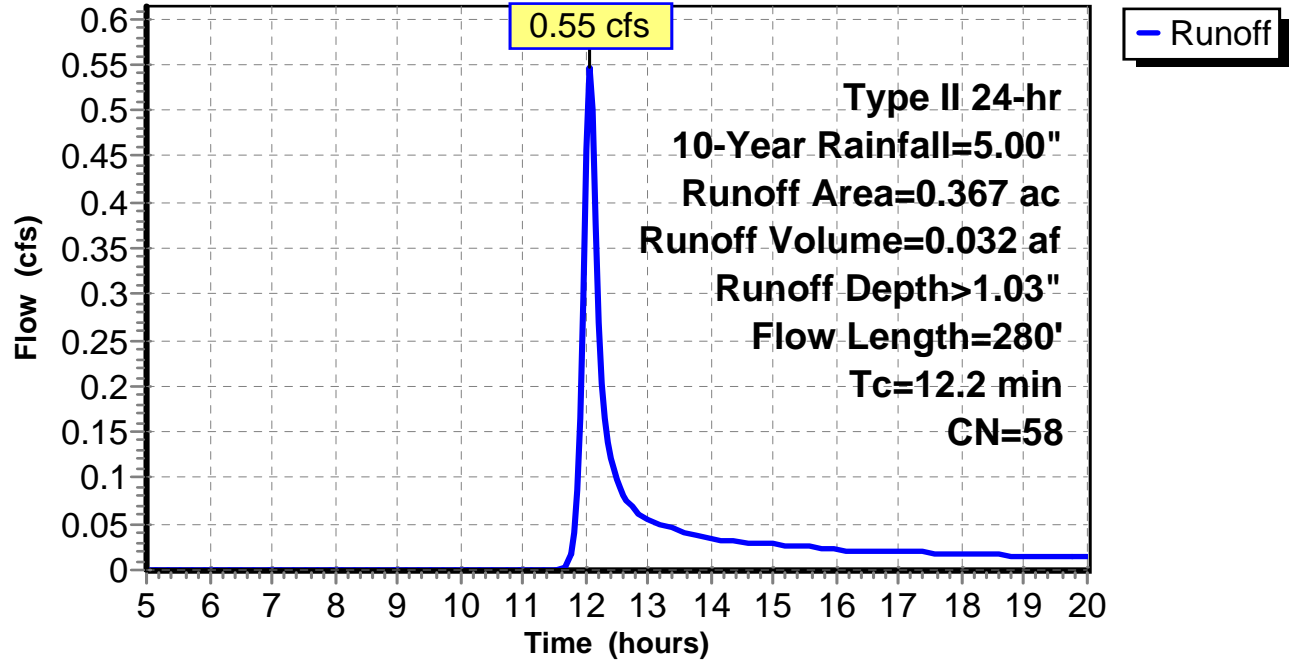
Subcatchment 22: C AR-304.023

Hydrograph



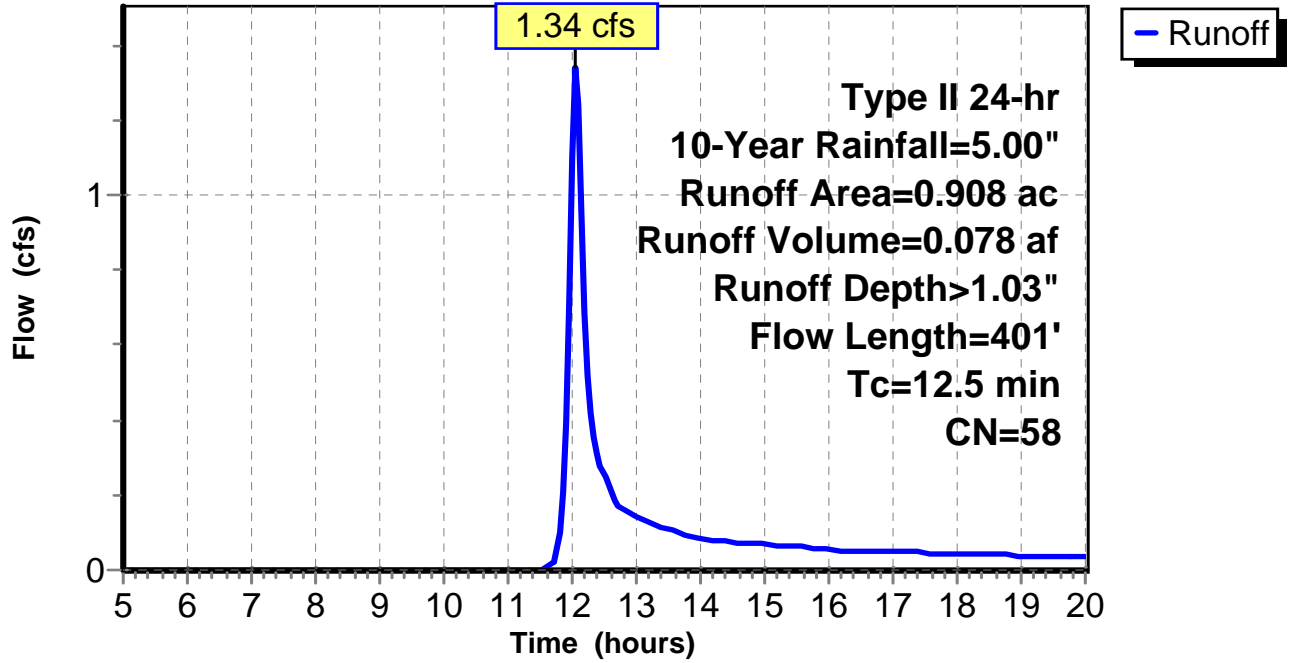
Subcatchment 23: C AR-304.024

Hydrograph



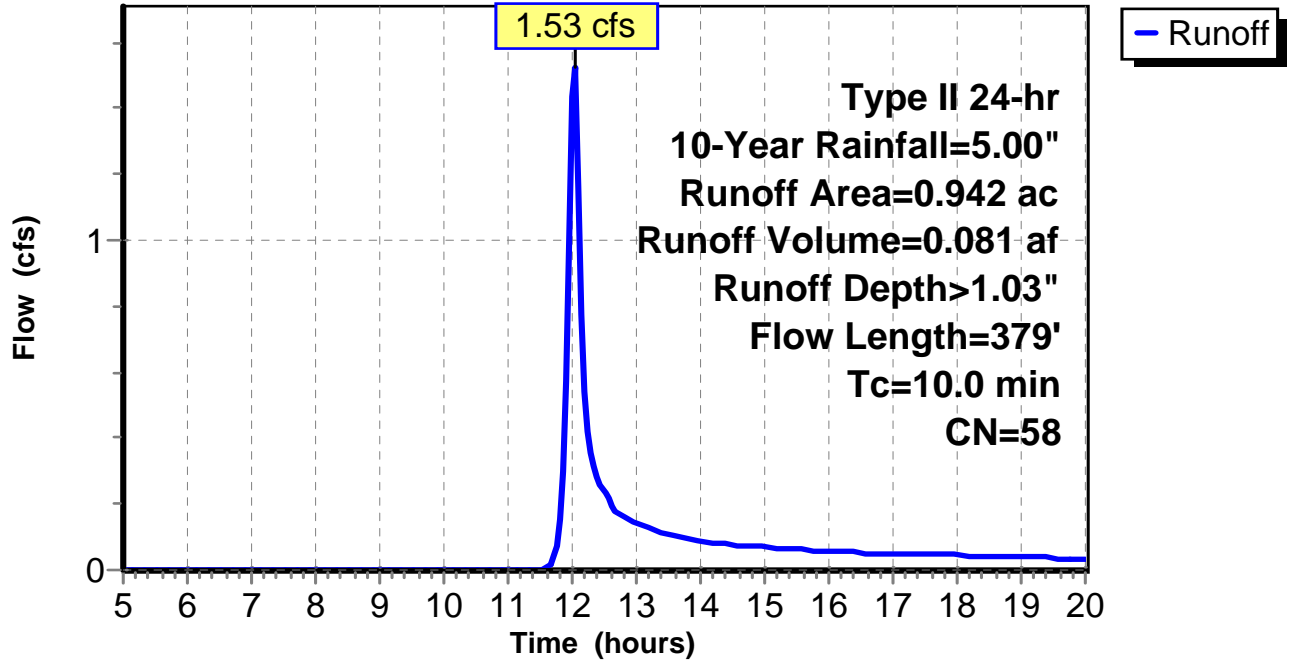
Subcatchment 24: C AR-304.025

Hydrograph



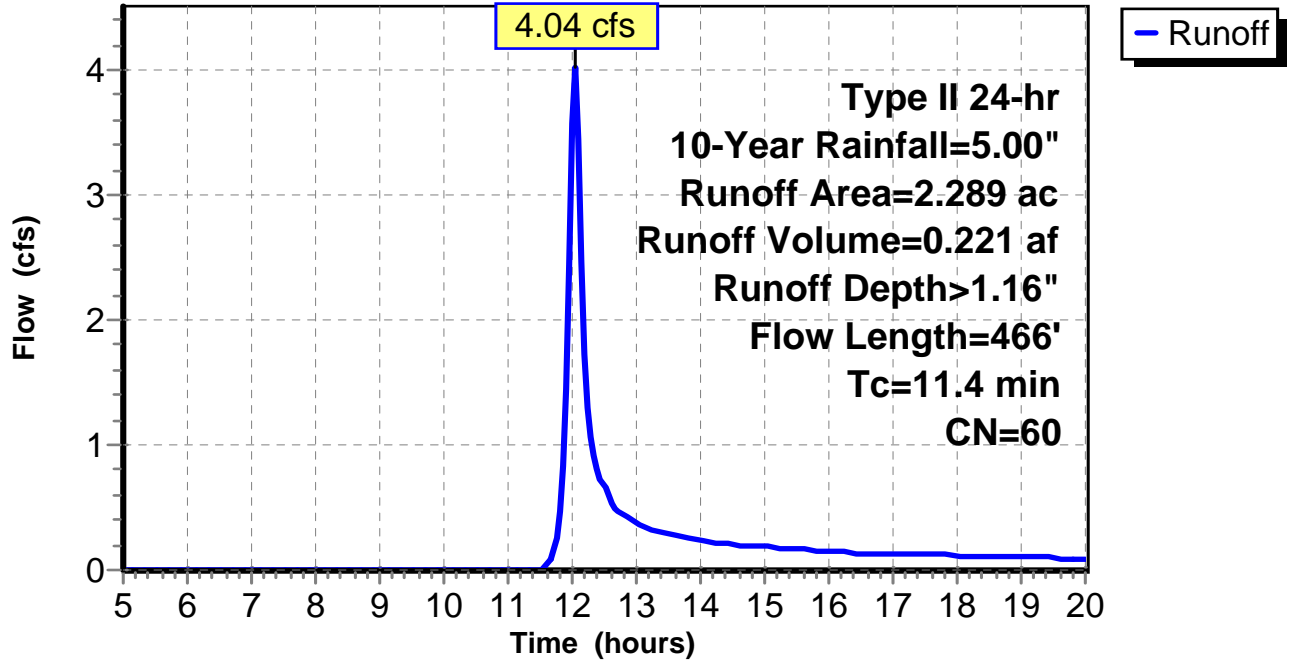
Subcatchment 25: C AR-304.026

Hydrograph



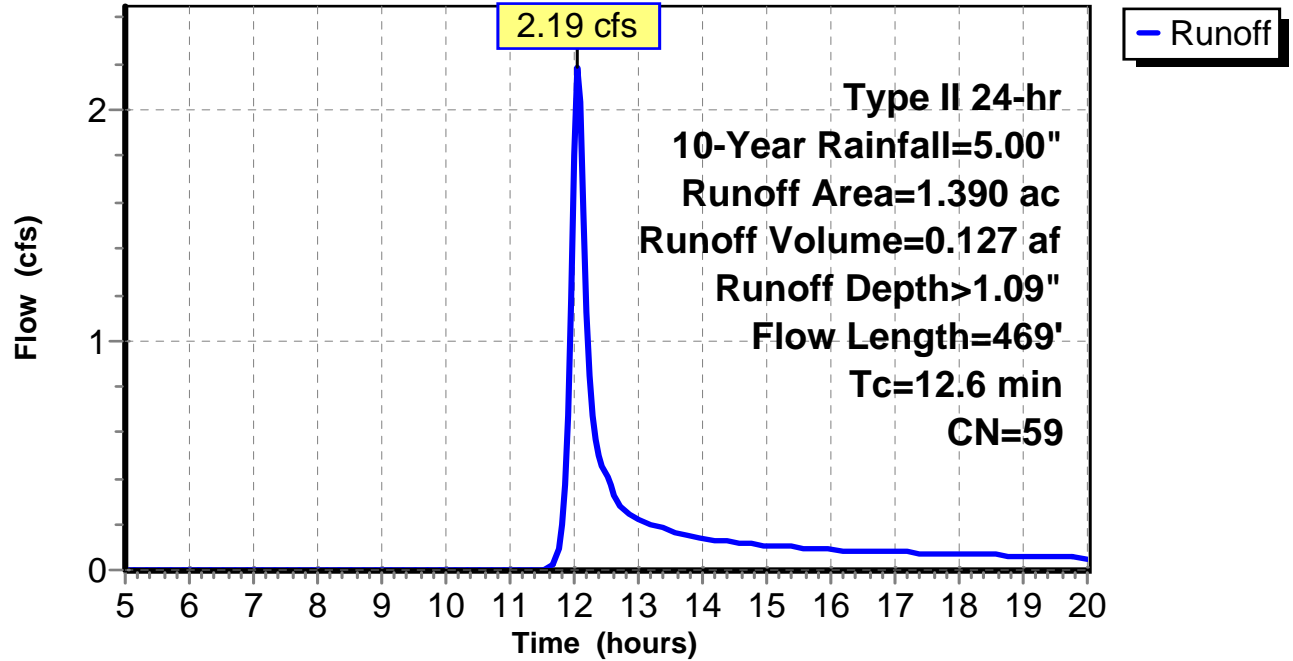
Subcatchment 26: C AR-304.027

Hydrograph



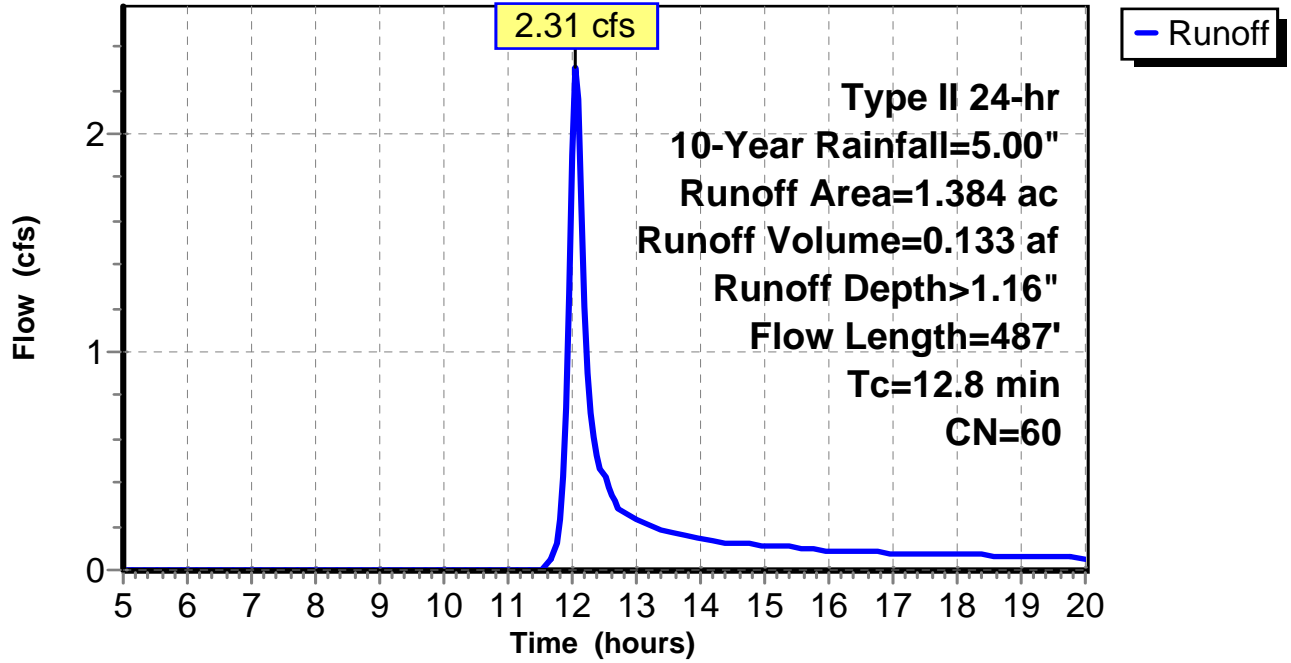
Subcatchment 27: C AR-304.028

Hydrograph



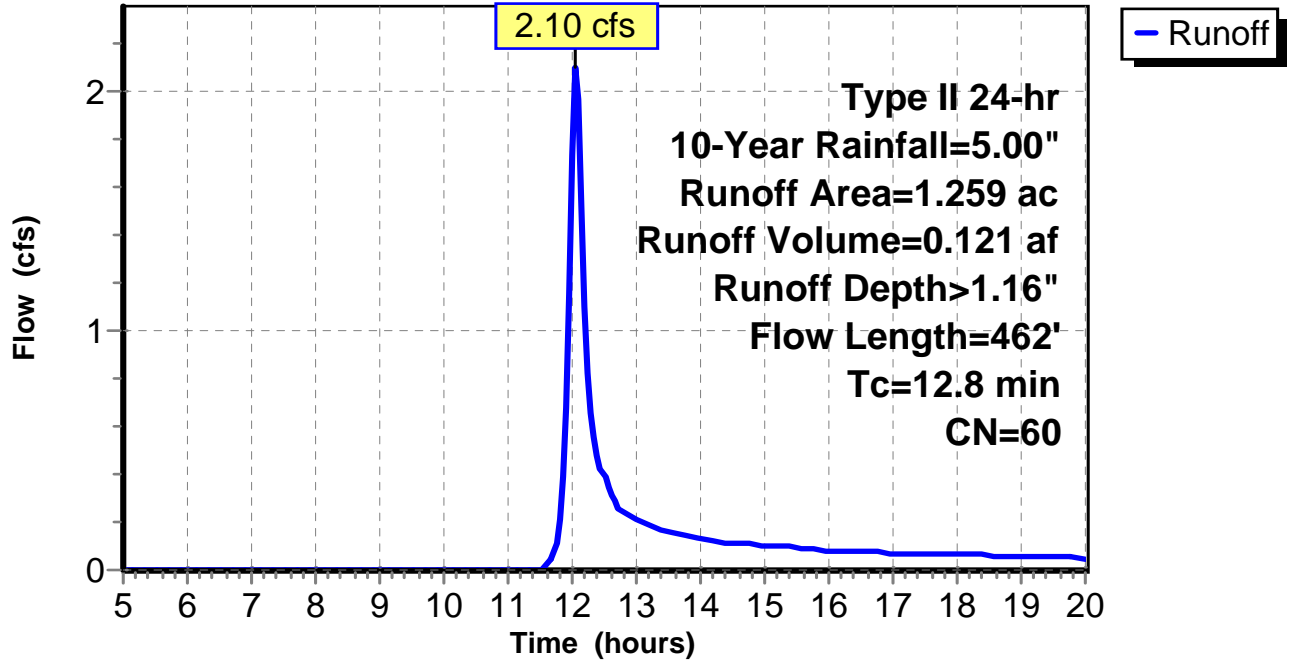
Subcatchment 28: C AR-304.029

Hydrograph



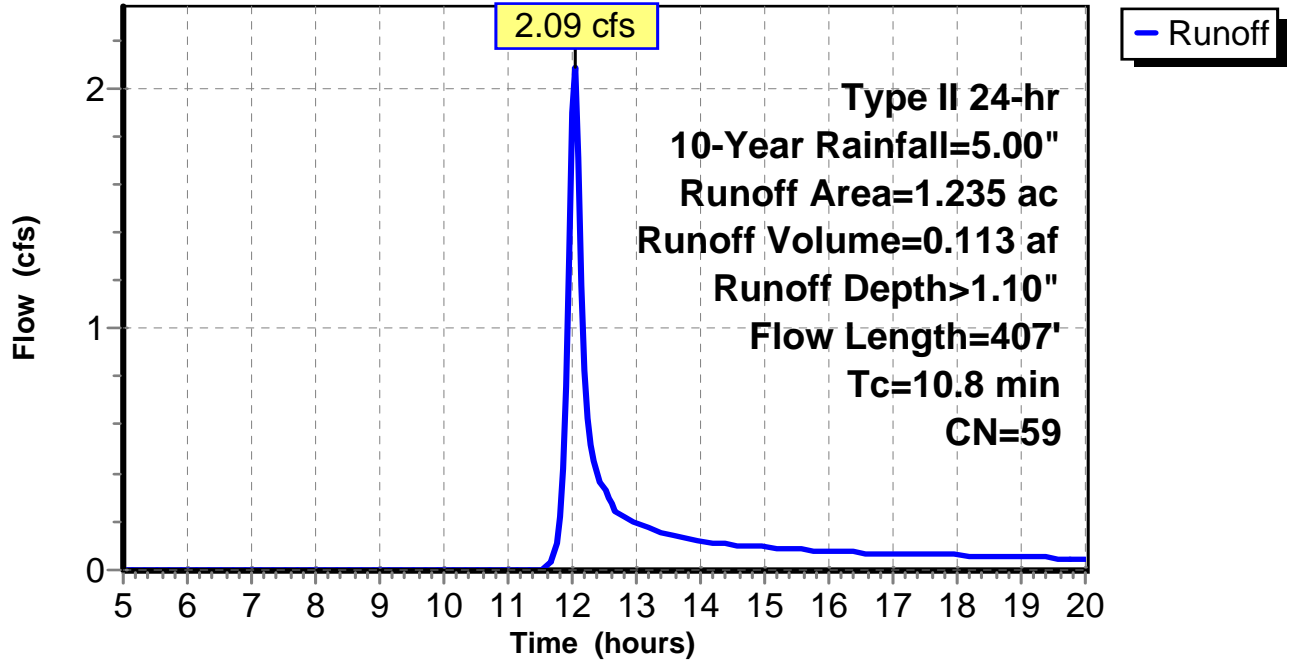
Subcatchment 29: C AR-304.030

Hydrograph



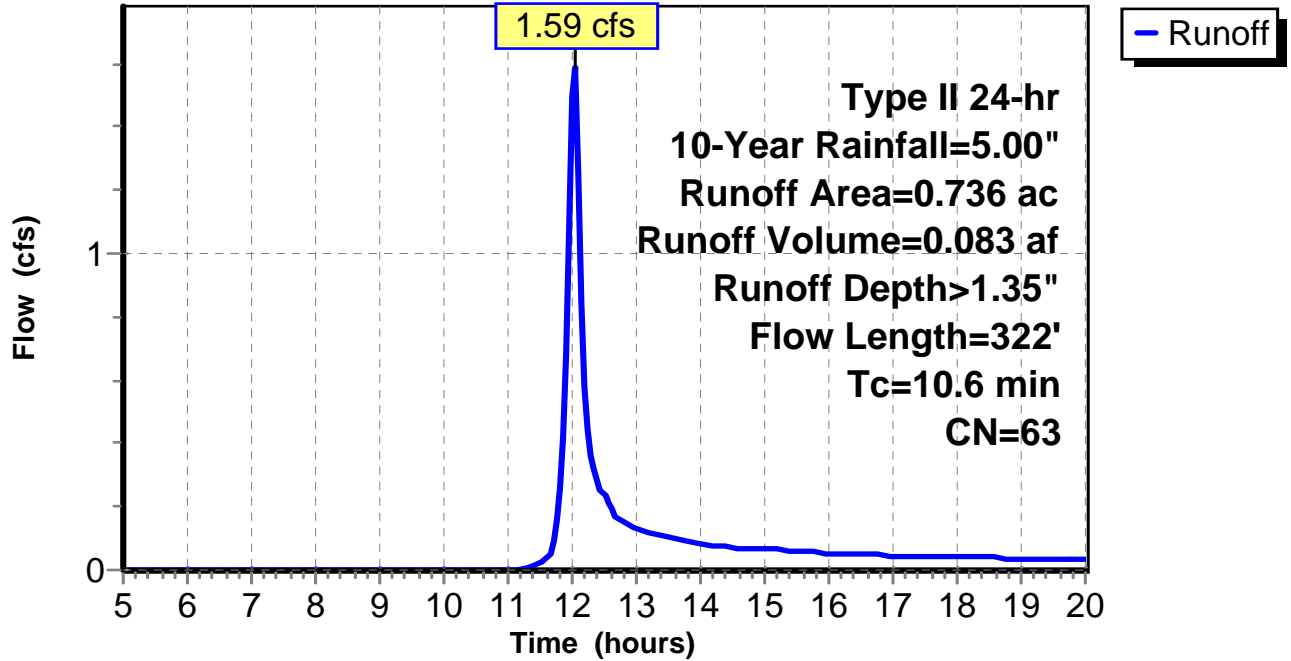
Subcatchment 30: C AR-304.031

Hydrograph



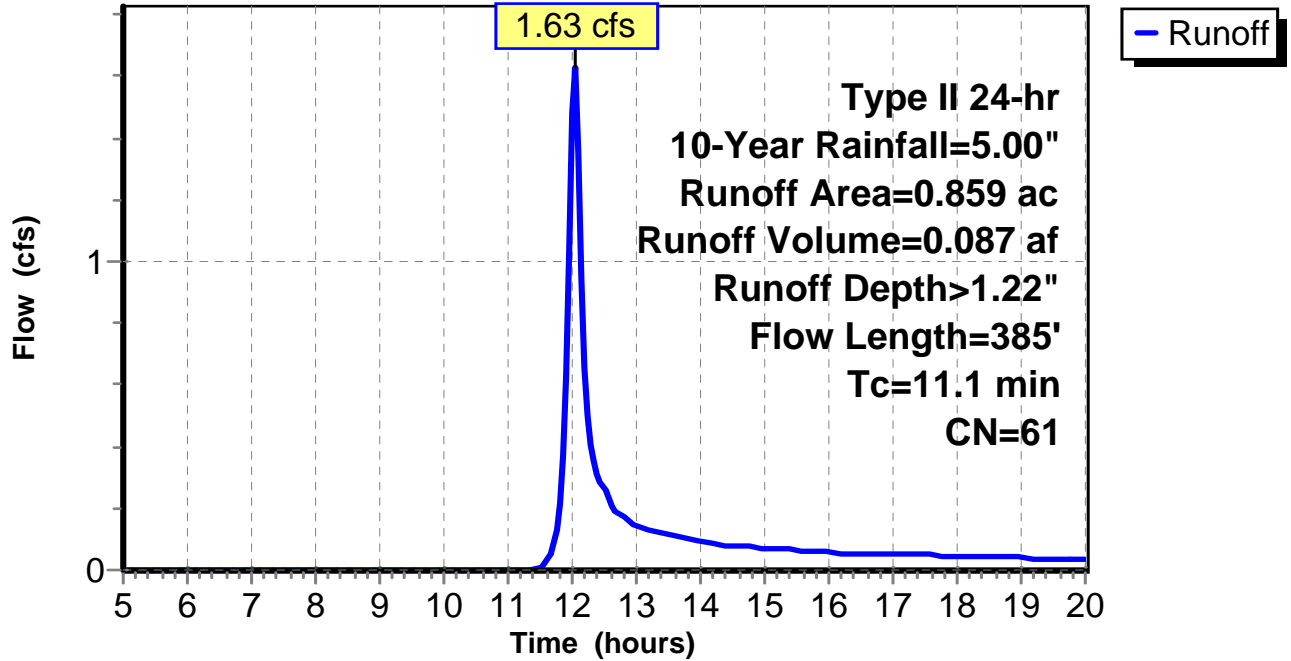
Subcatchment 31: C AR-304.032

Hydrograph



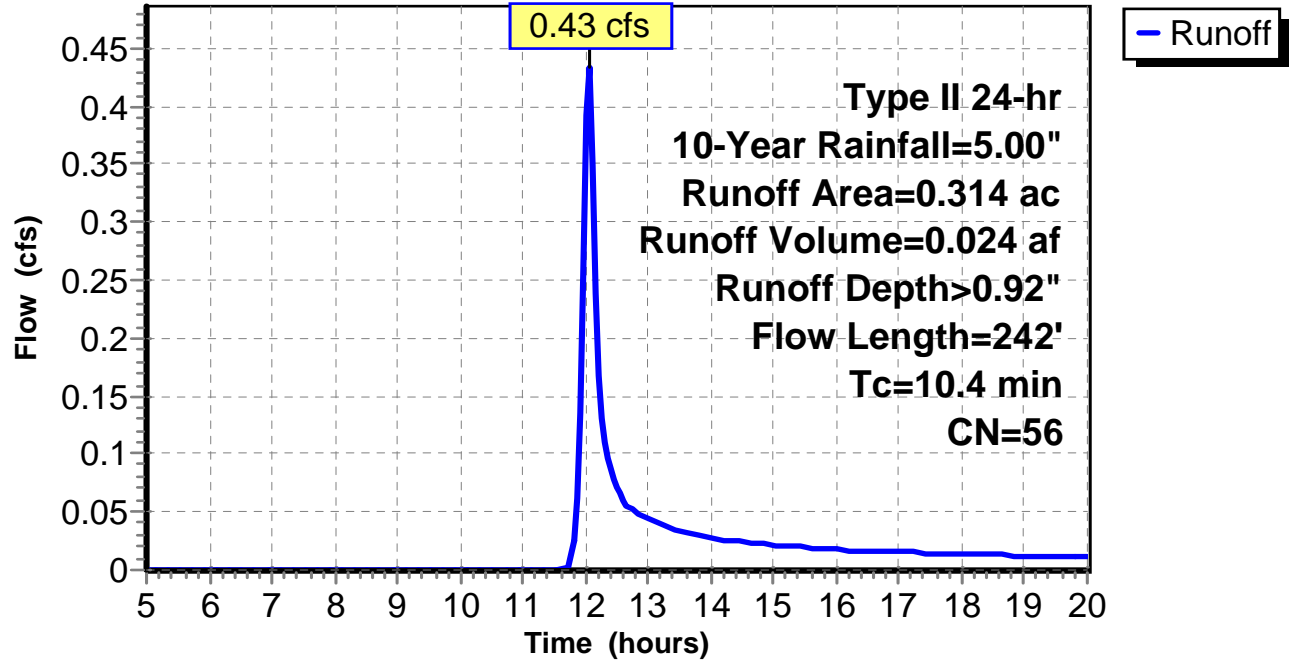
Subcatchment 32: C AR-304.033

Hydrograph



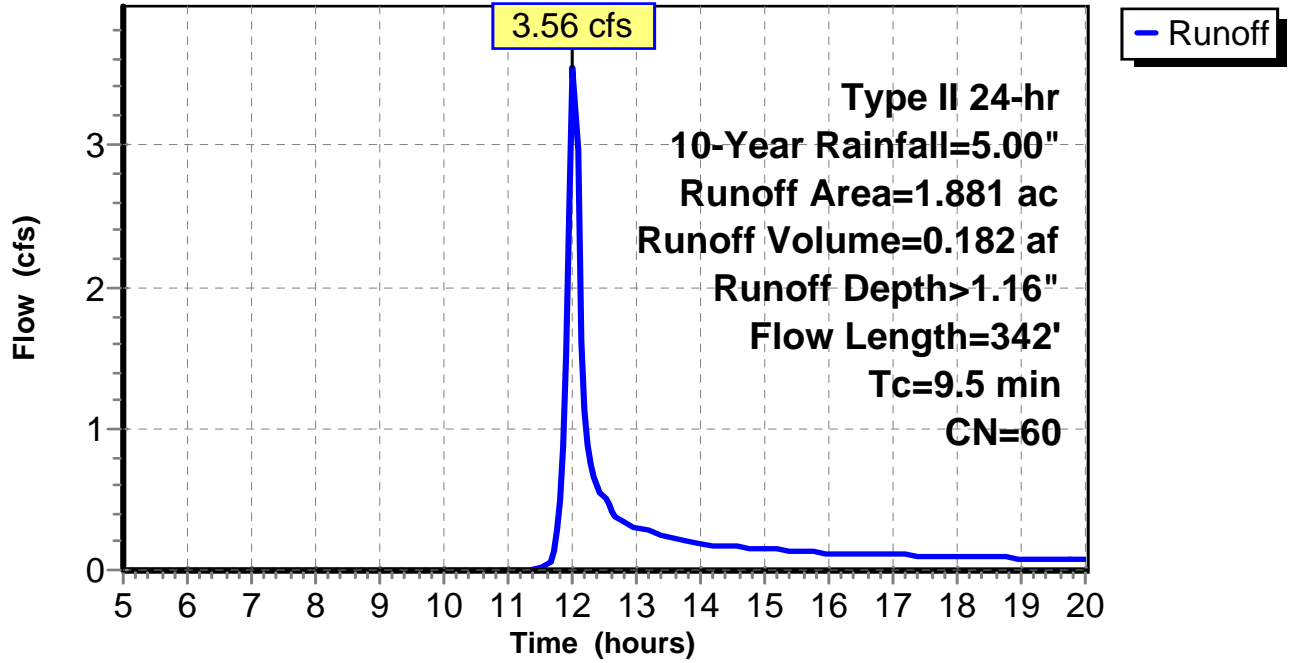
Subcatchment 33: C AR-304.034

Hydrograph



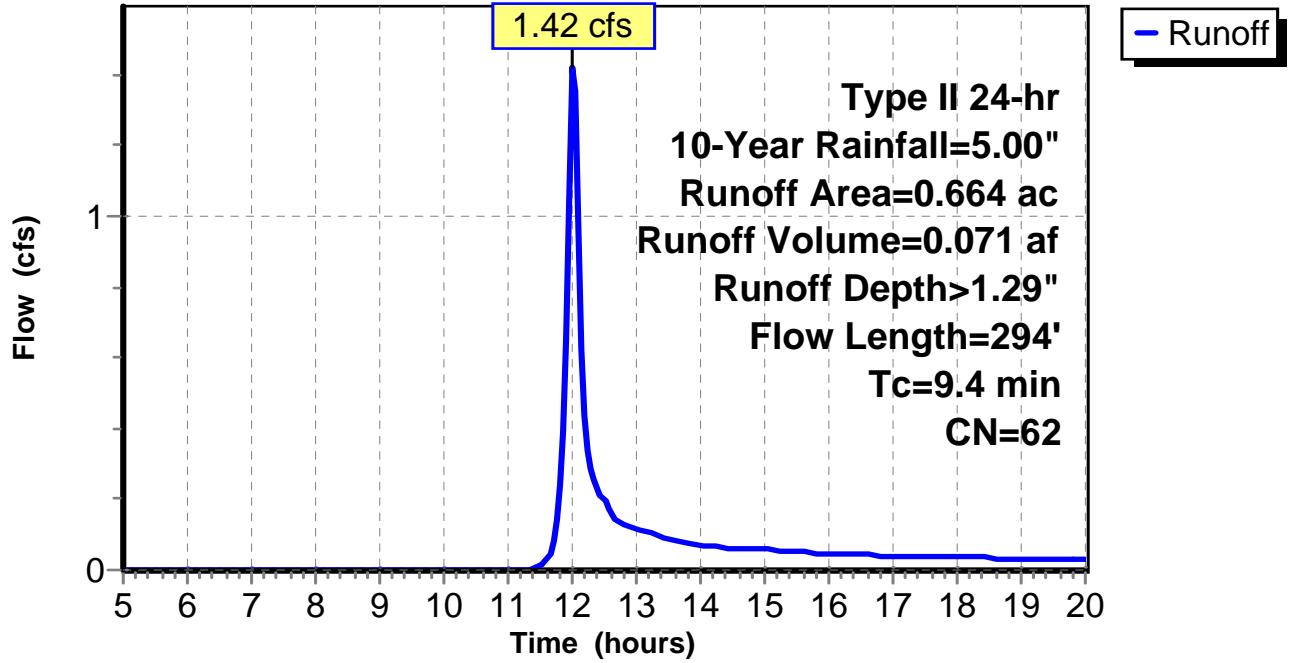
Subcatchment 34: C AR-304.035

Hydrograph



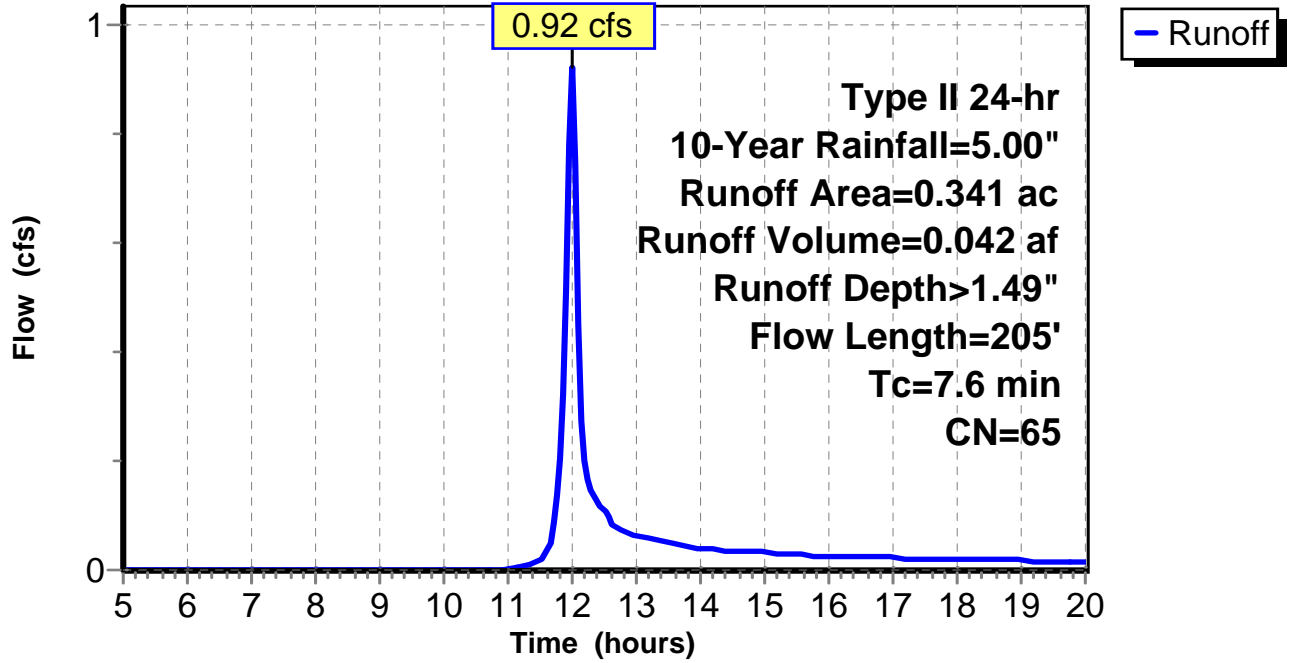
Subcatchment 35: C AR-304.036

Hydrograph



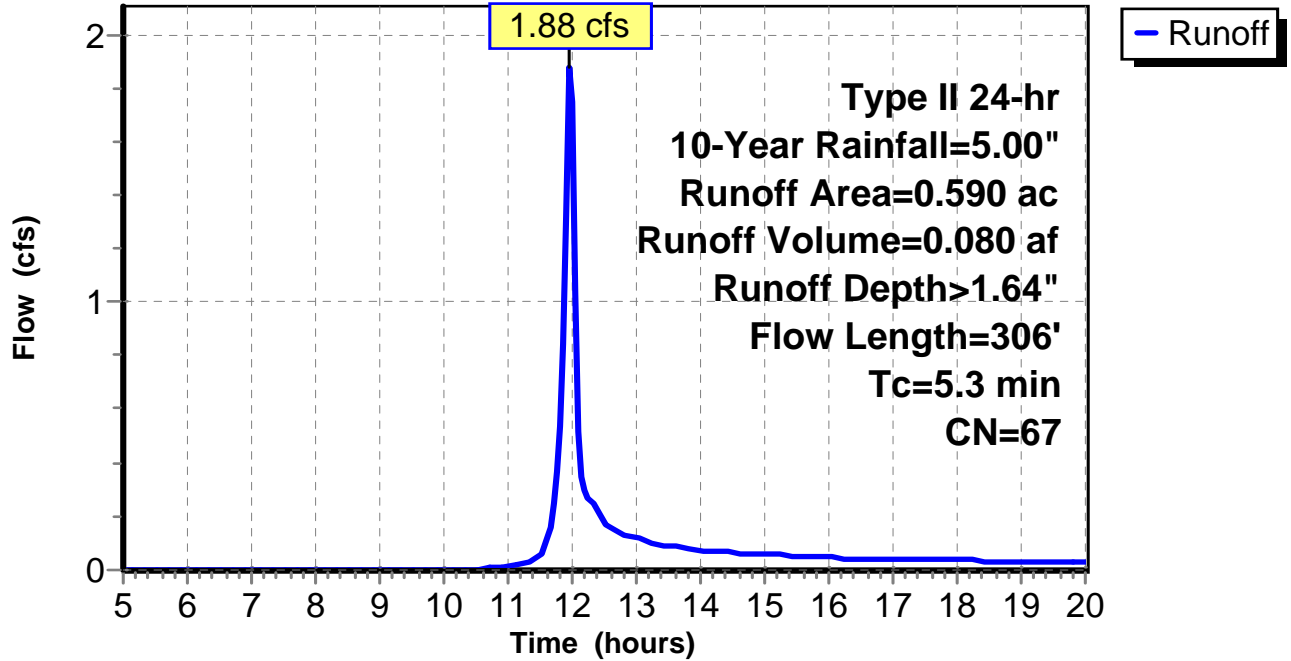
Subcatchment 36: C AR-304.037

Hydrograph



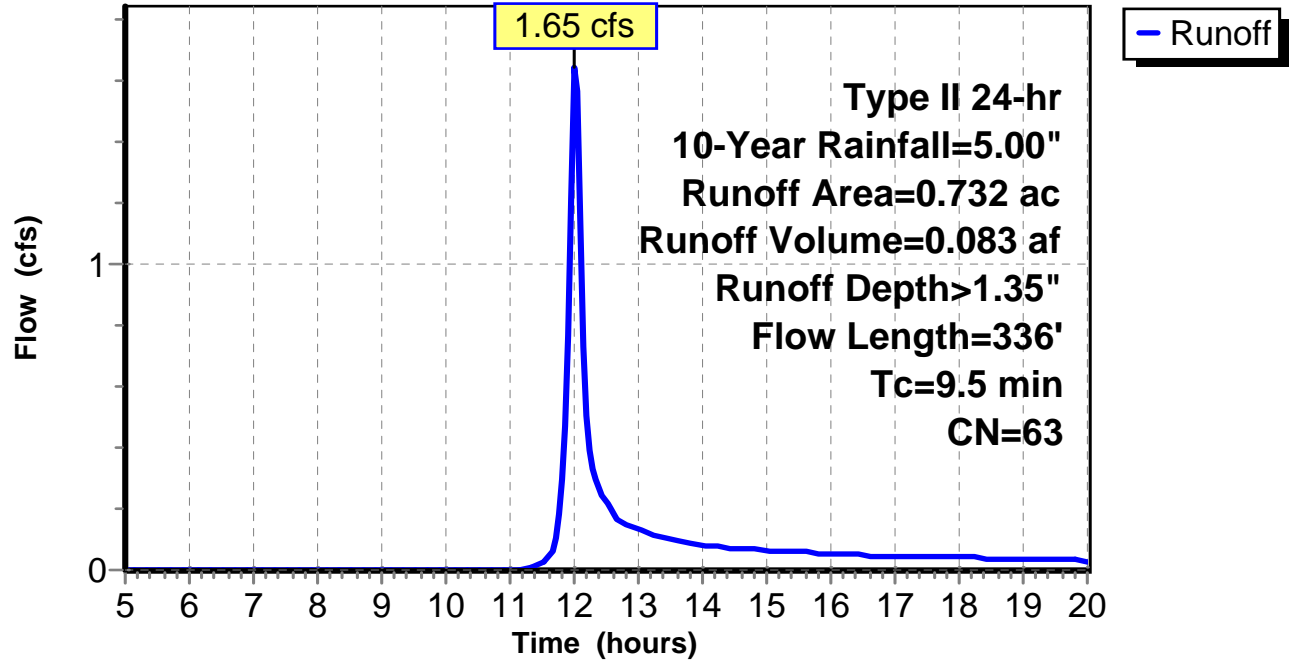
Subcatchment 37: C AR-304.038

Hydrograph



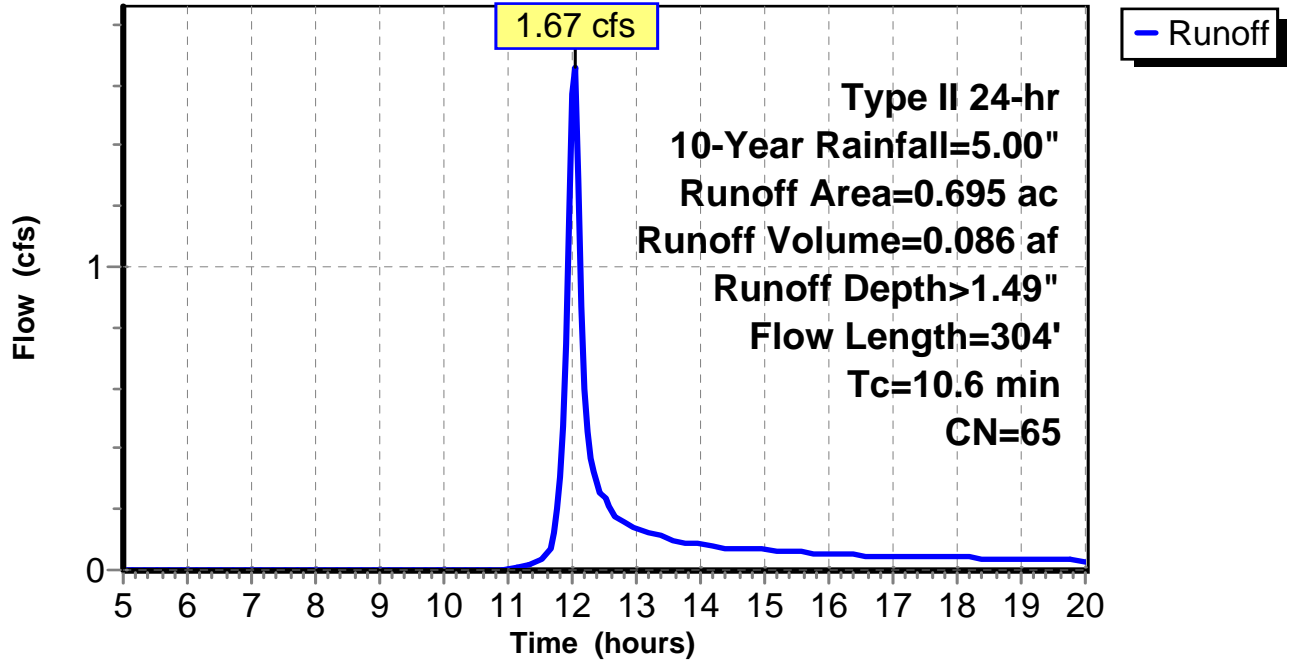
Subcatchment 38: C AR-304.039

Hydrograph



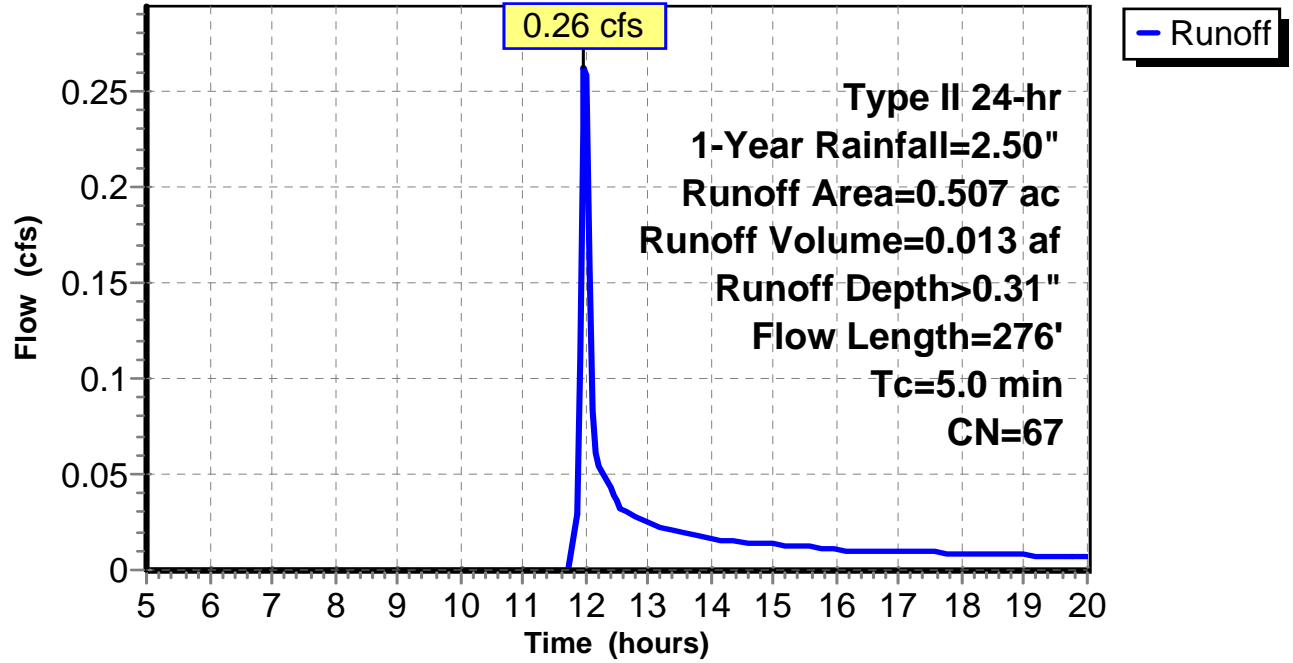
Subcatchment 39: C AR-304.040

Hydrograph



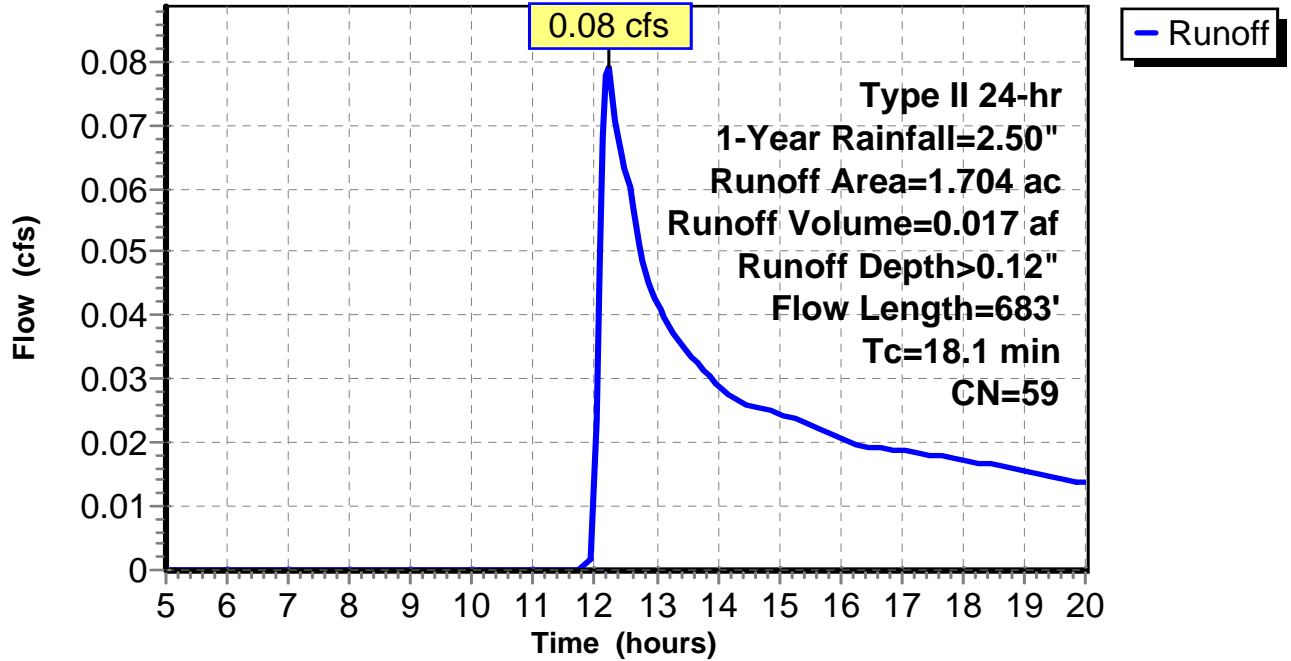
Subcatchment 1: C AR-304.041

Hydrograph



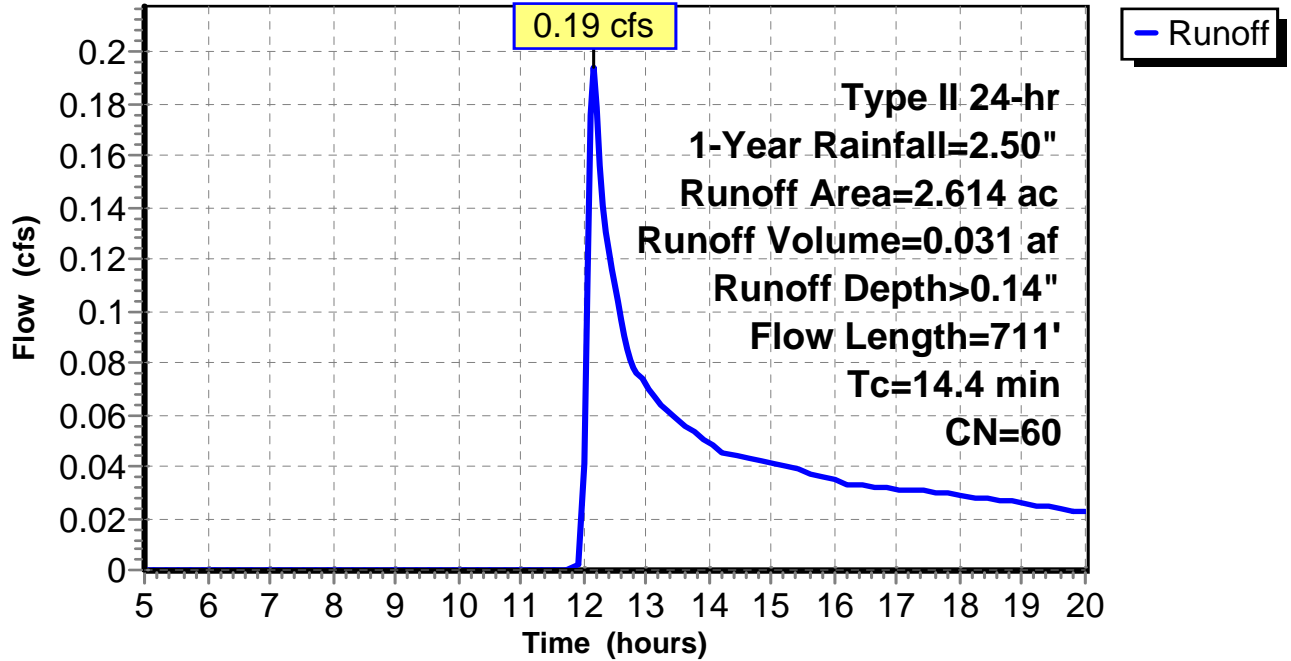
Subcatchment 2: C AR-304.042

Hydrograph



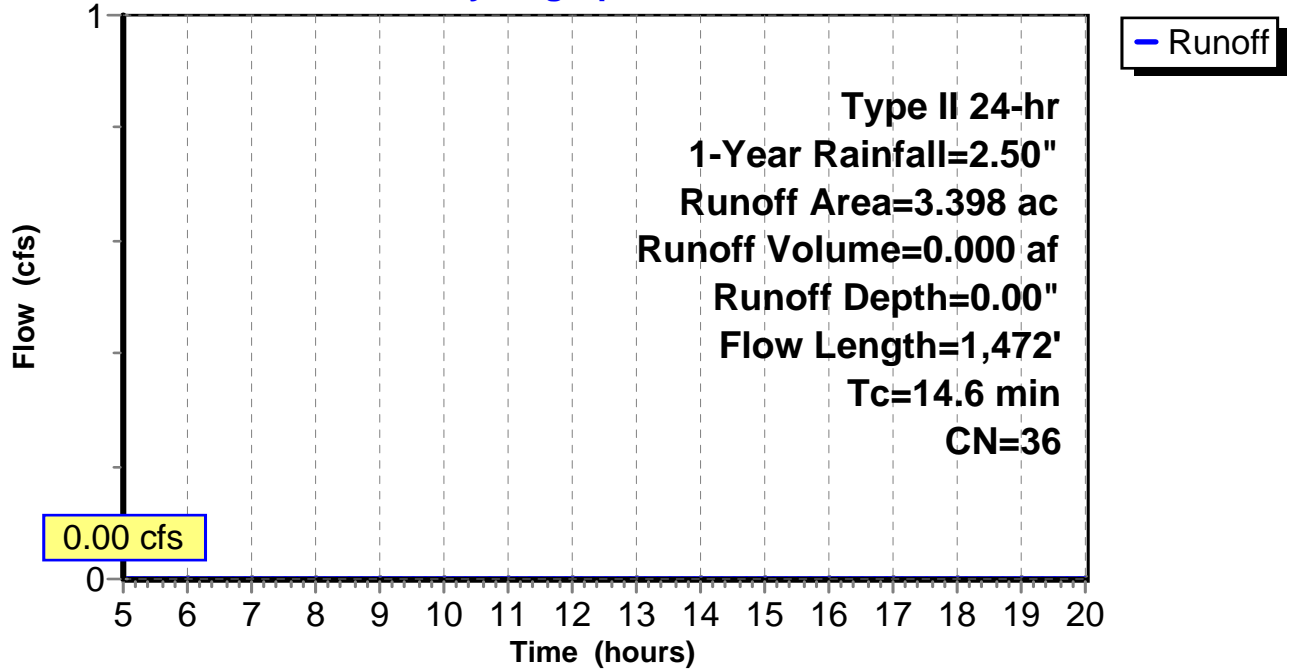
Subcatchment 3: C AR-304.043

Hydrograph



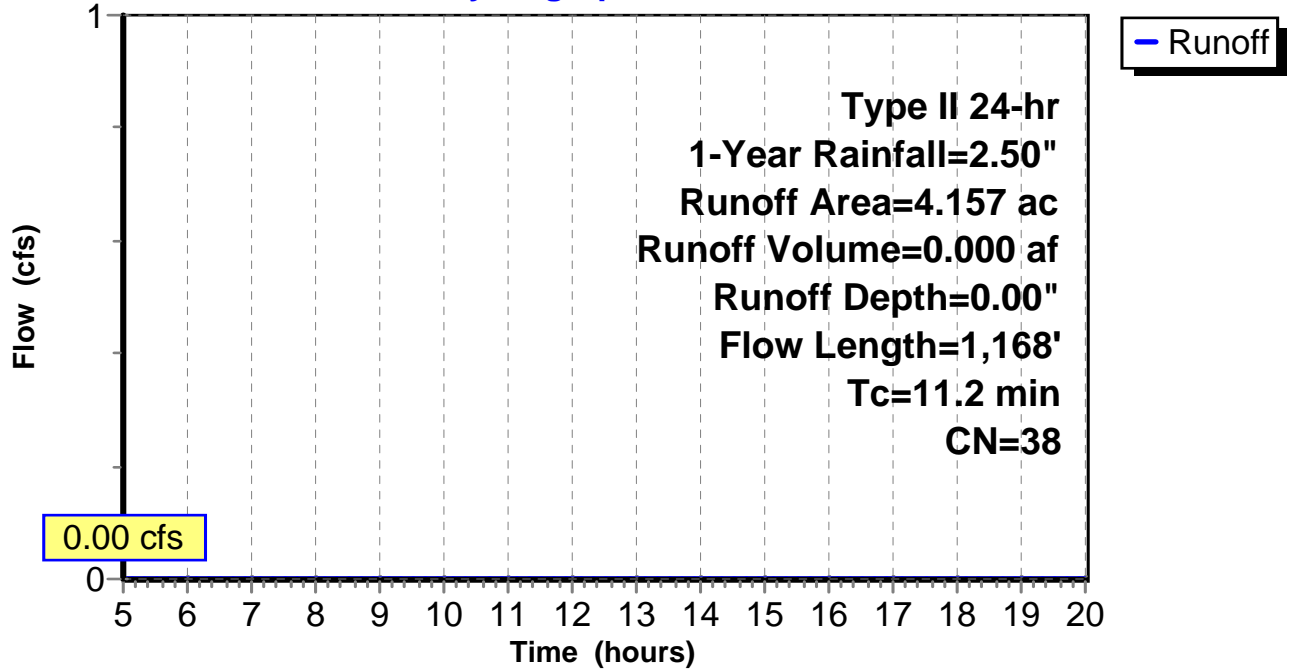
Subcatchment 4: C AR-304.044

Hydrograph



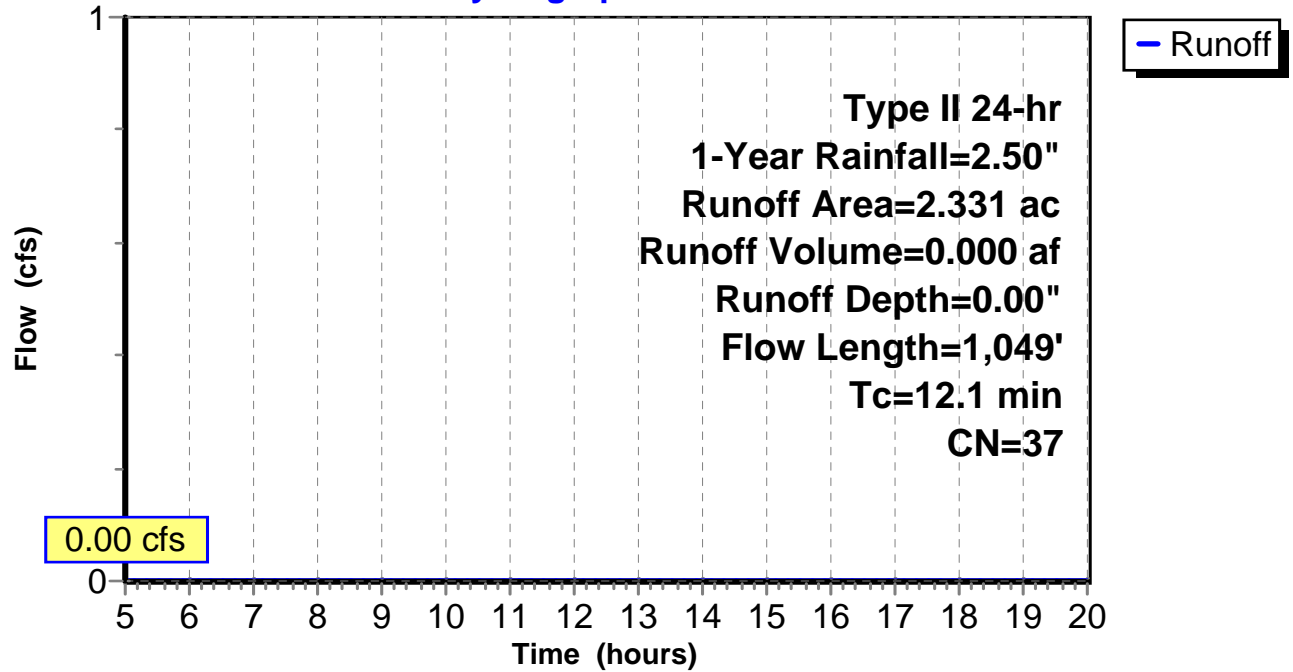
Subcatchment 5: C AR-304.045

Hydrograph



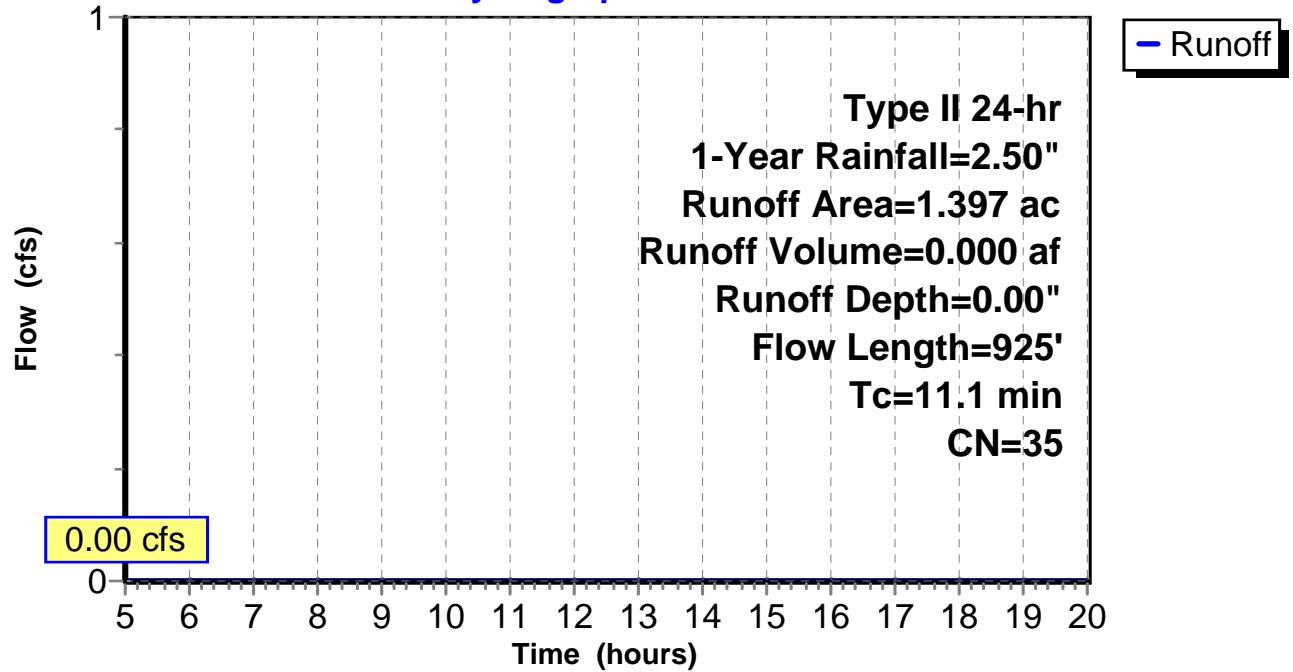
Subcatchment 6: C AR-304.046

Hydrograph



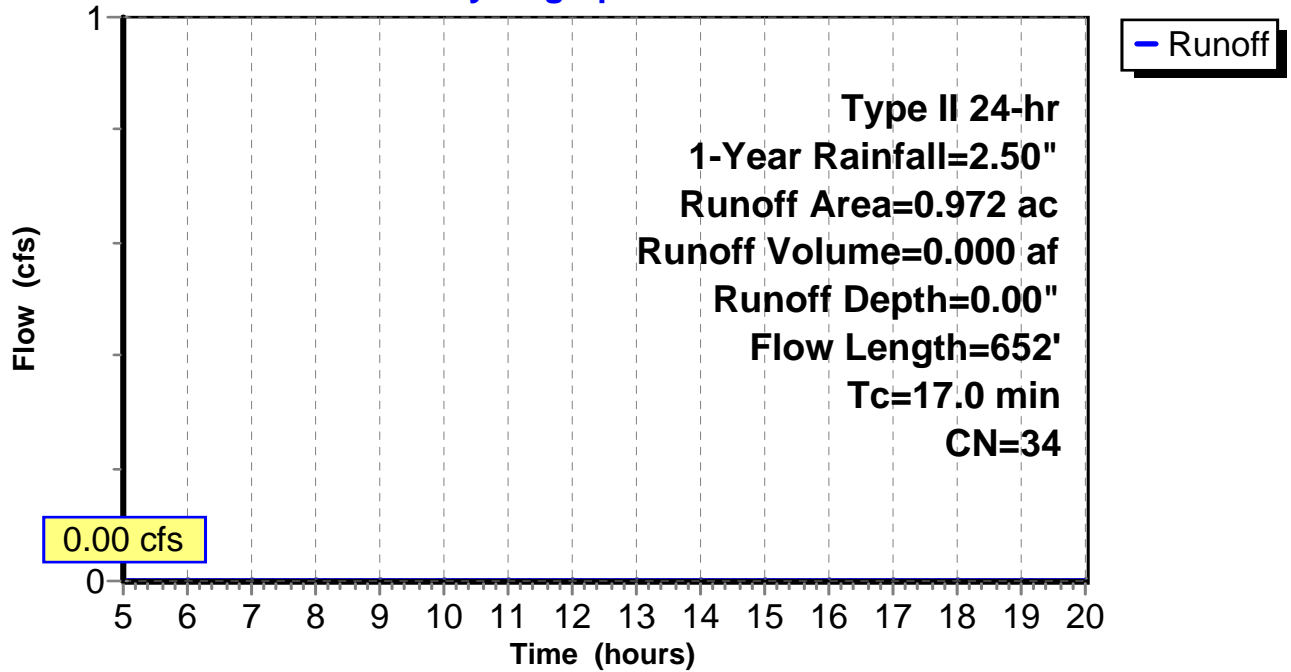
Subcatchment 7: C AR-304.047

Hydrograph



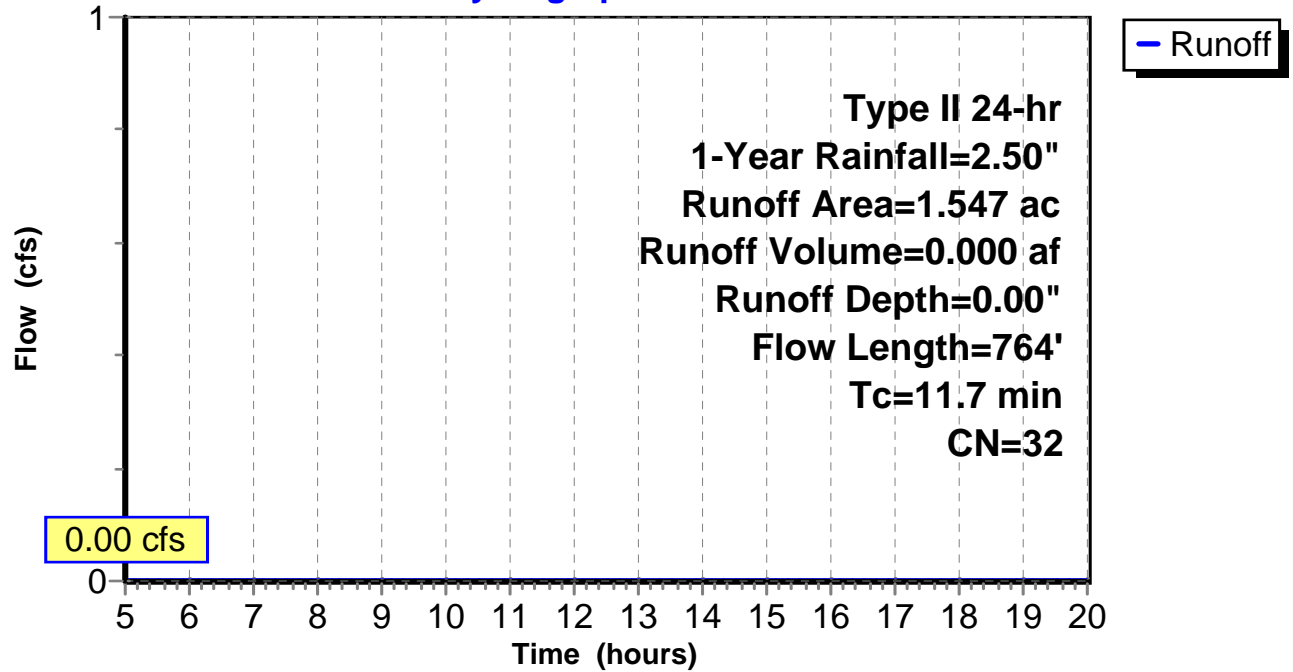
Subcatchment 8: C AR-304.048

Hydrograph



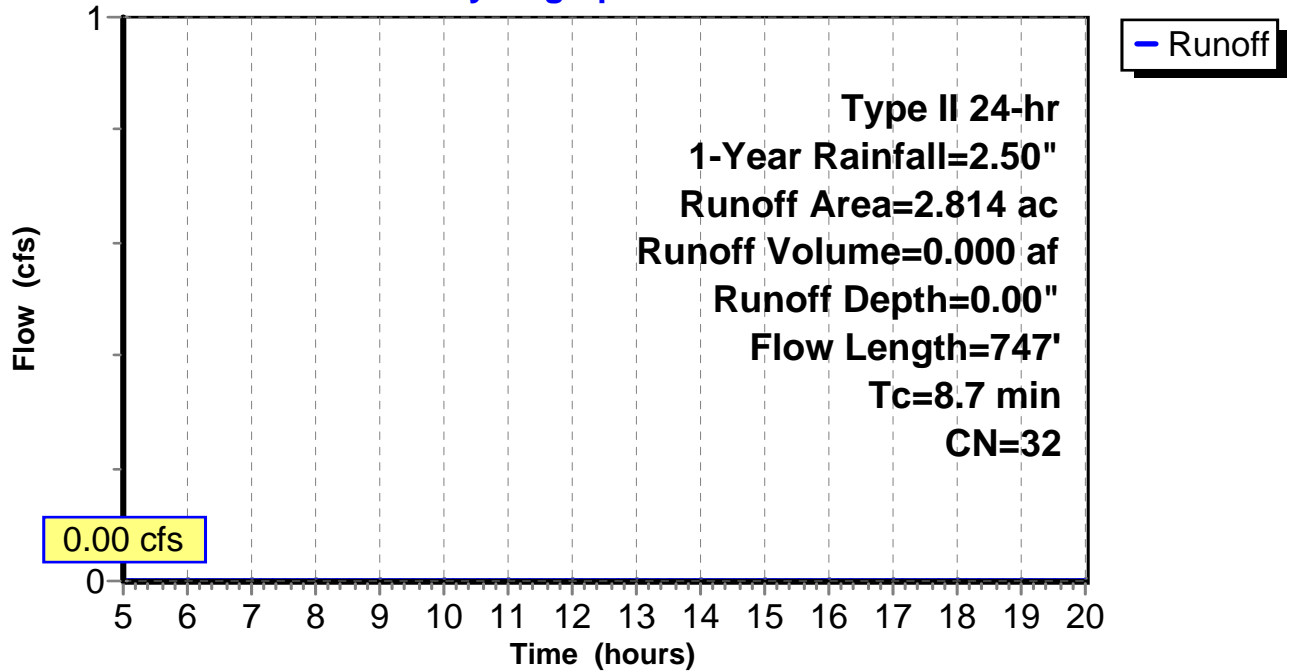
Subcatchment 9: C AR-304.049

Hydrograph



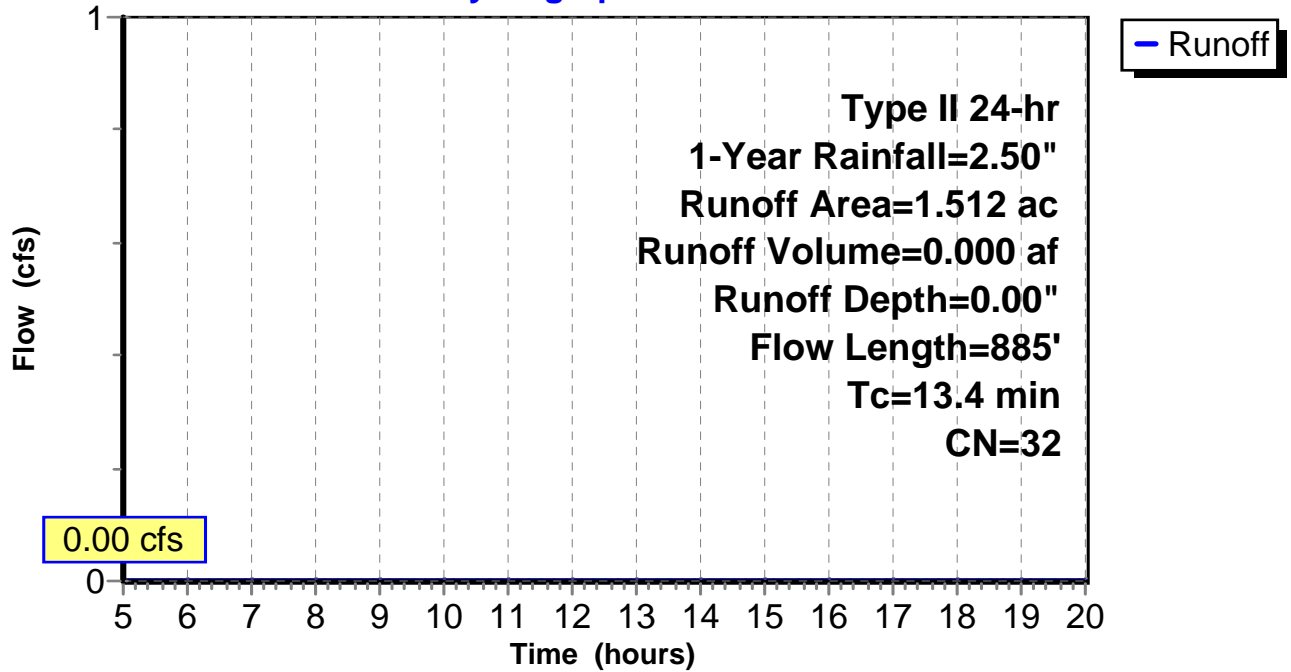
Subcatchment 10: C AR-304.050

Hydrograph



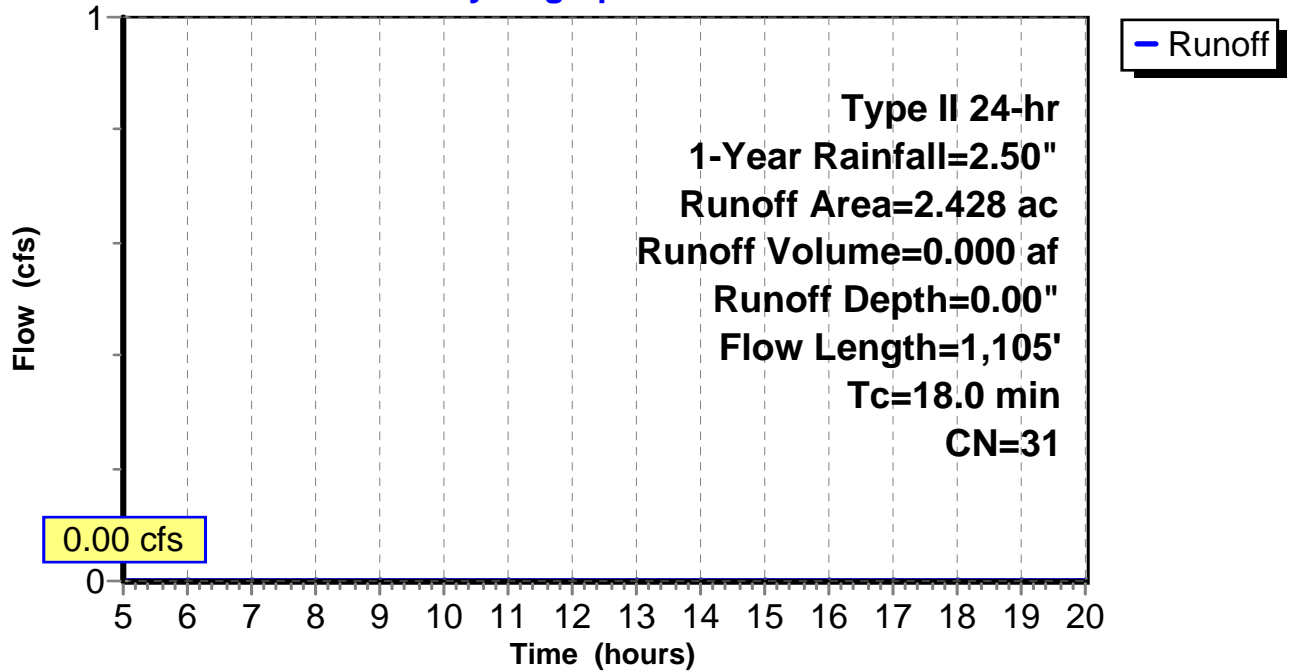
Subcatchment 11: C AR-304.051

Hydrograph



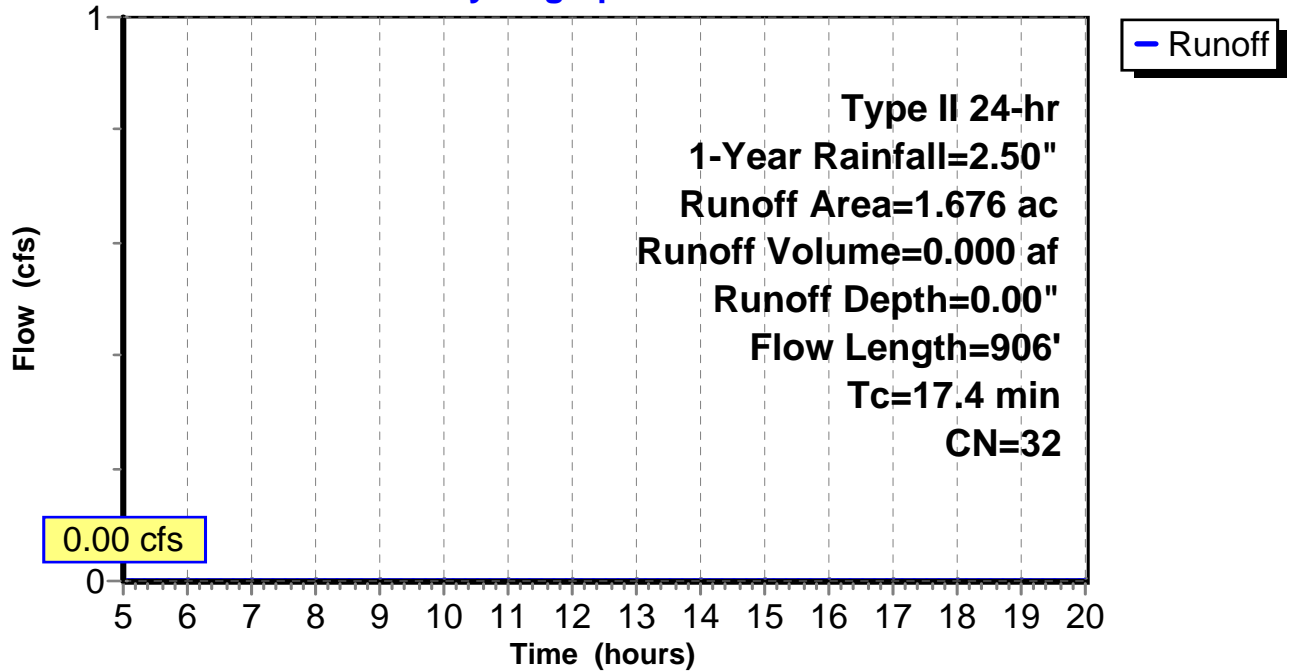
Subcatchment 12: C AR-304.052

Hydrograph



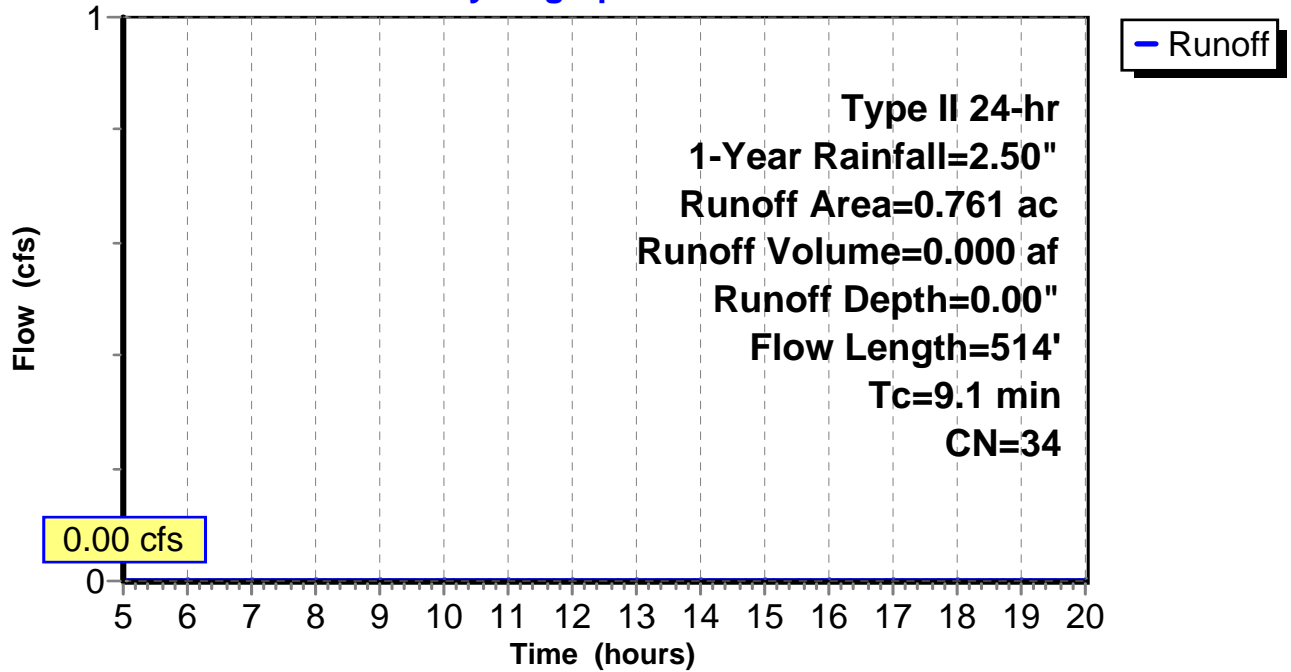
Subcatchment 13: C AR-304.053

Hydrograph



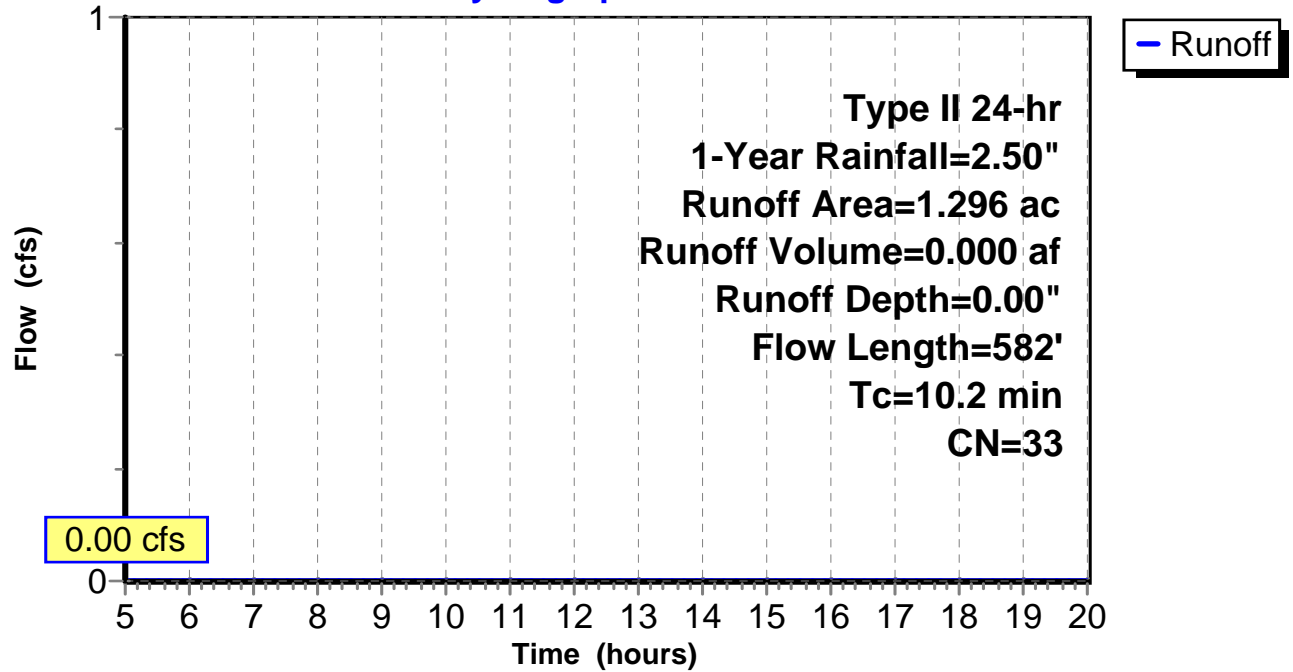
Subcatchment 14: C AR-304.054

Hydrograph



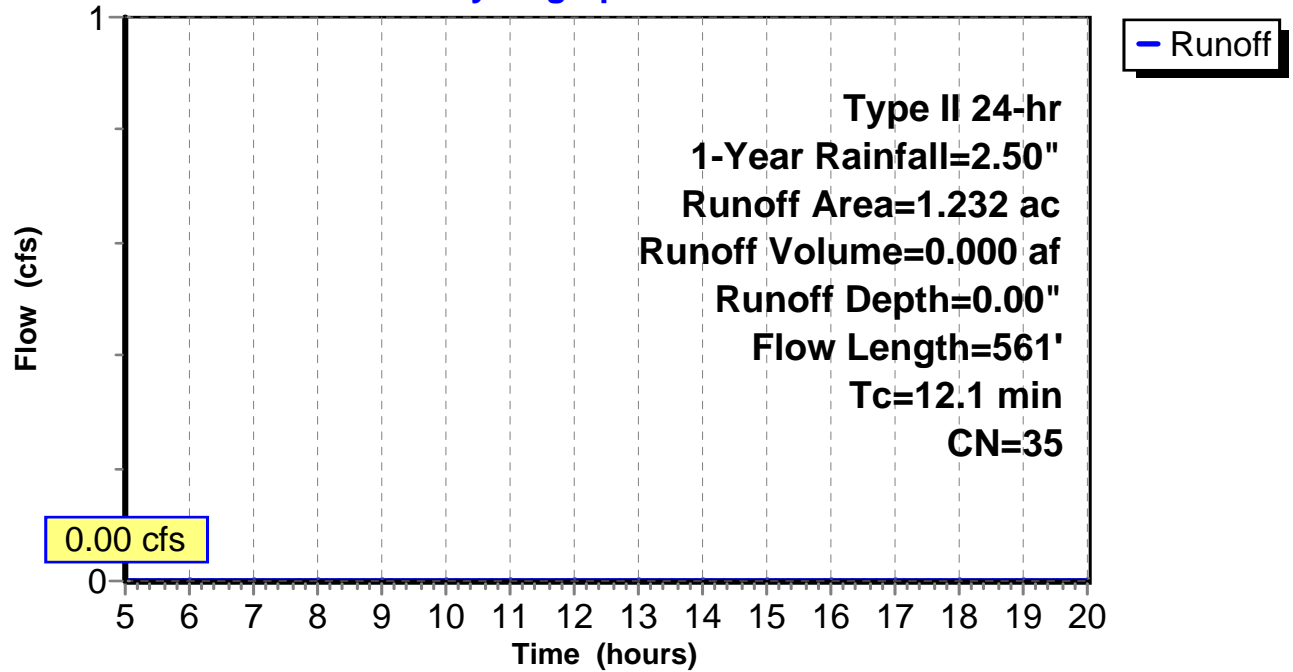
Subcatchment 15: C AR-304.055

Hydrograph



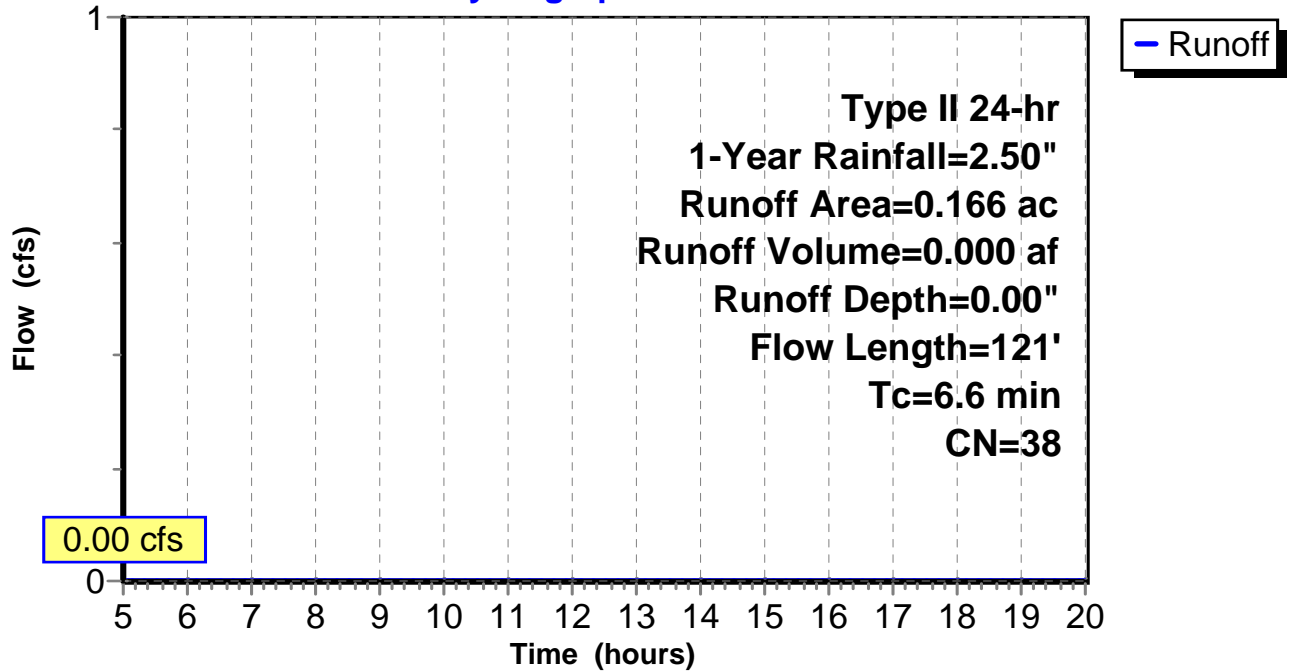
Subcatchment 16: C AR-304.056

Hydrograph



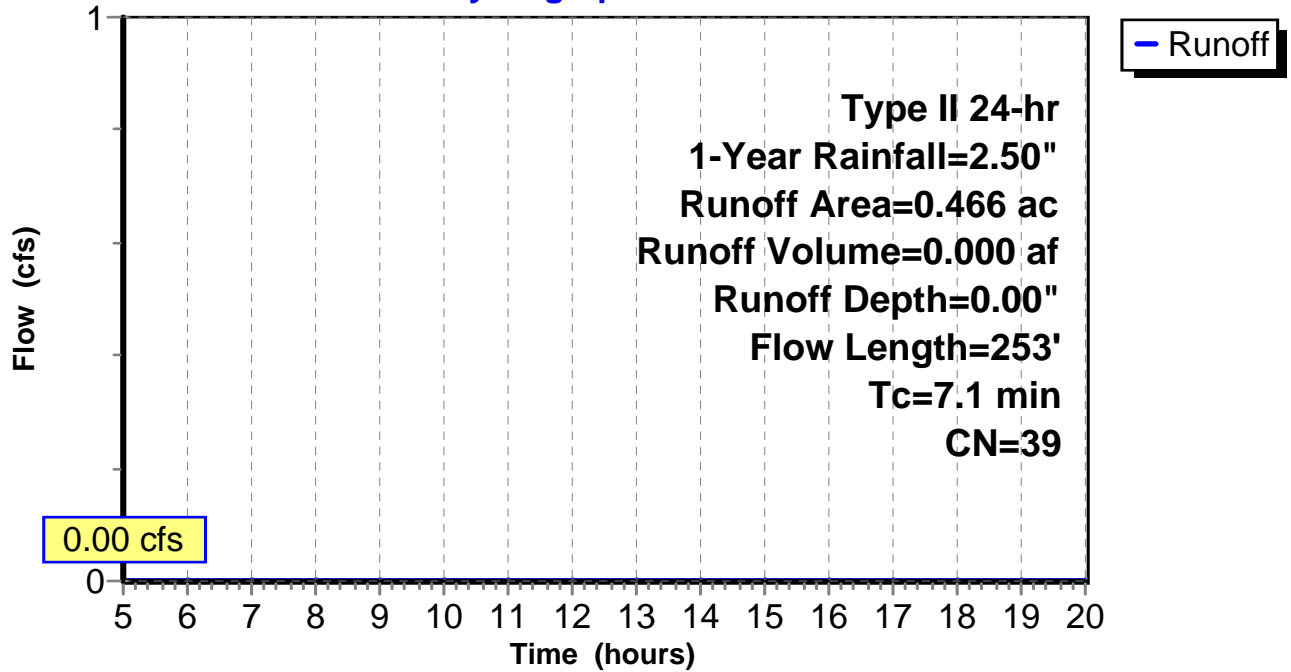
Subcatchment 17: C AR-304.057

Hydrograph



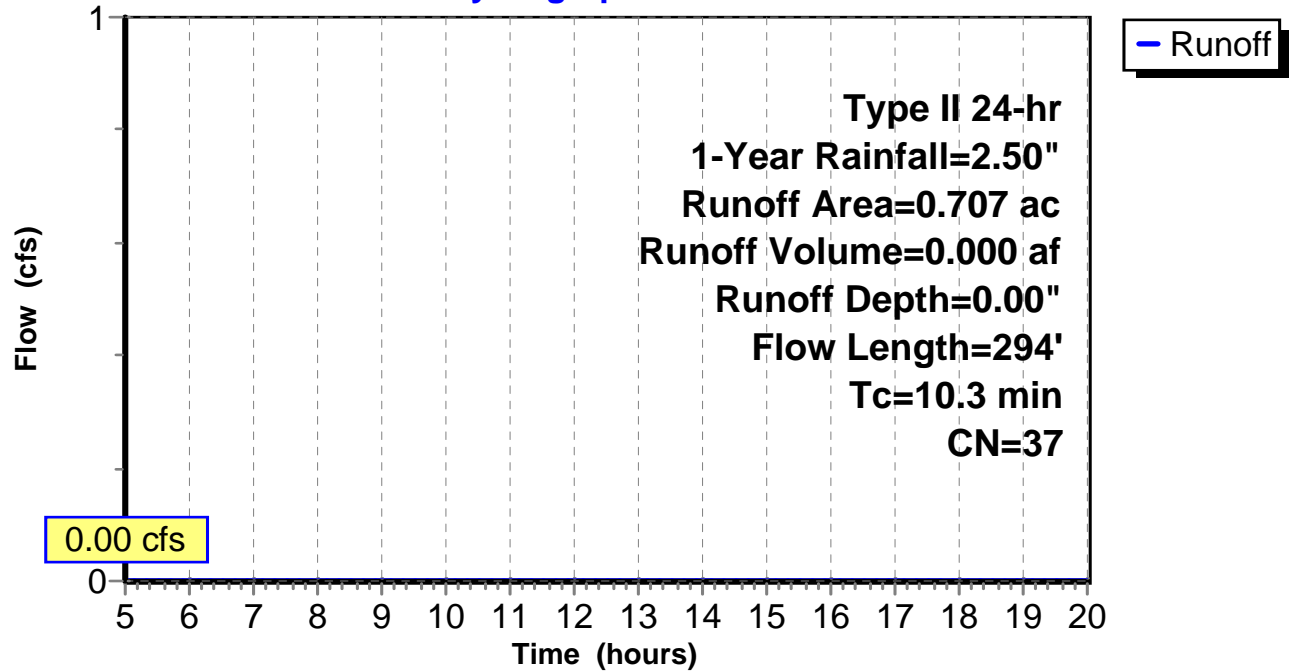
Subcatchment 18: C AR-304.058

Hydrograph



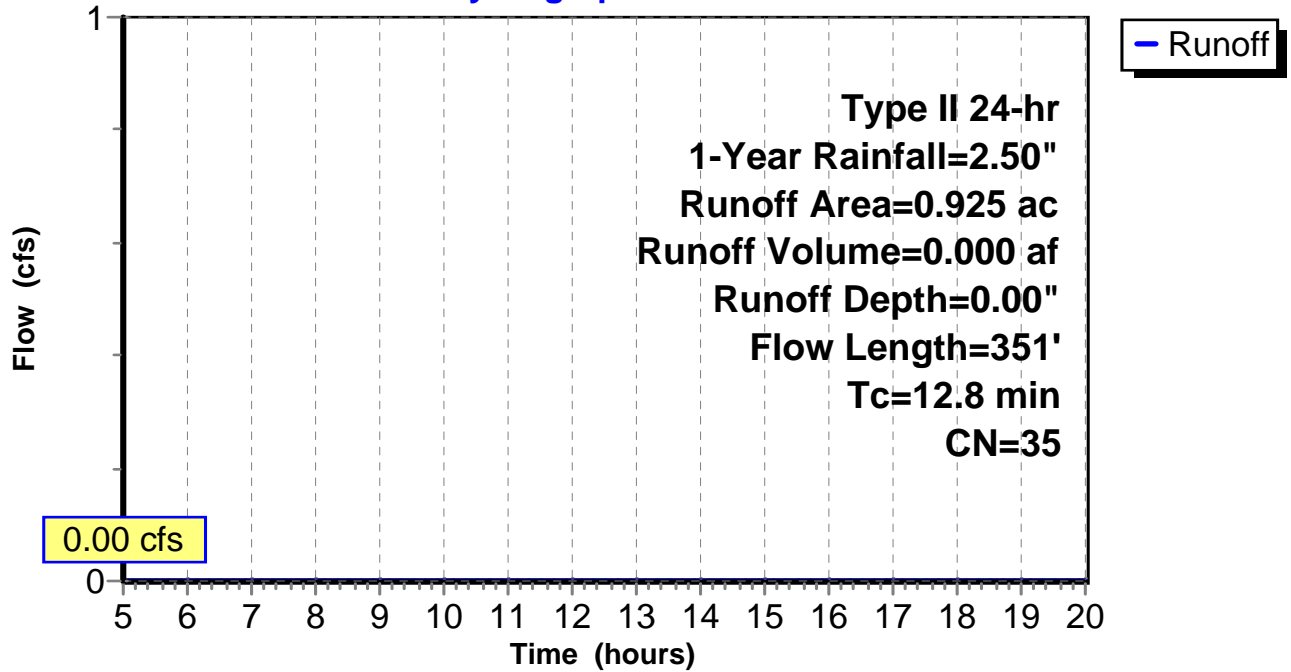
Subcatchment 19: C AR-304.059

Hydrograph



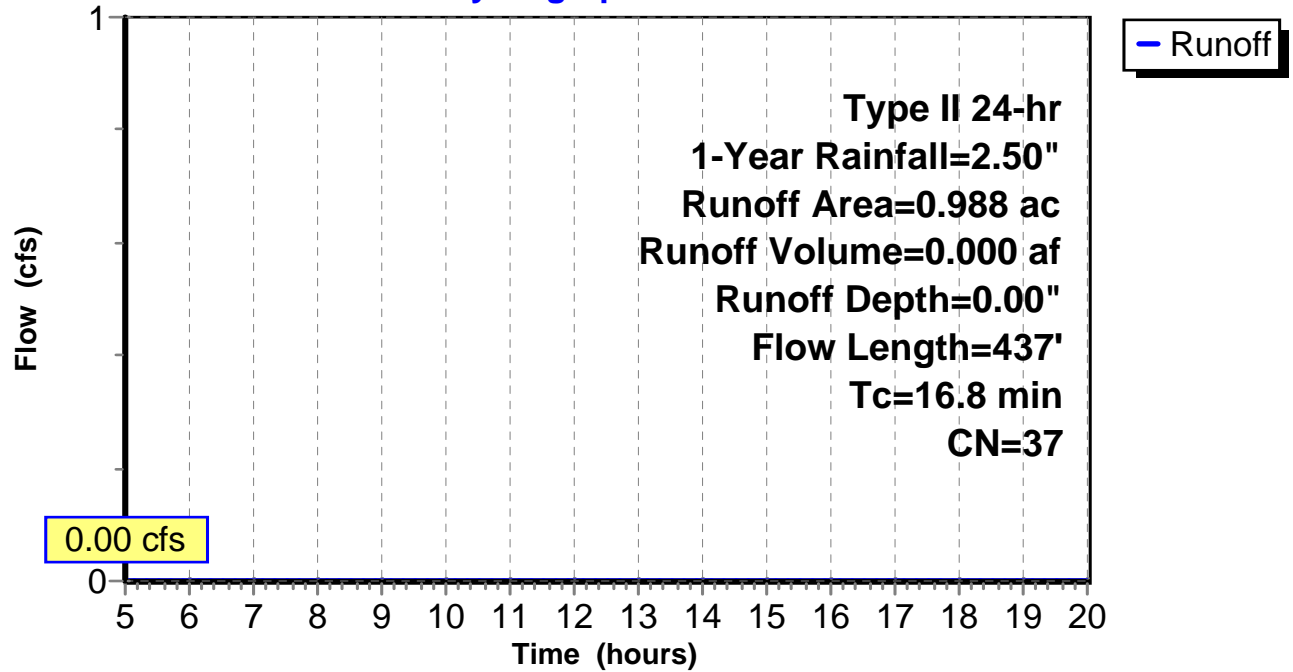
Subcatchment 20: C AR-304.060

Hydrograph



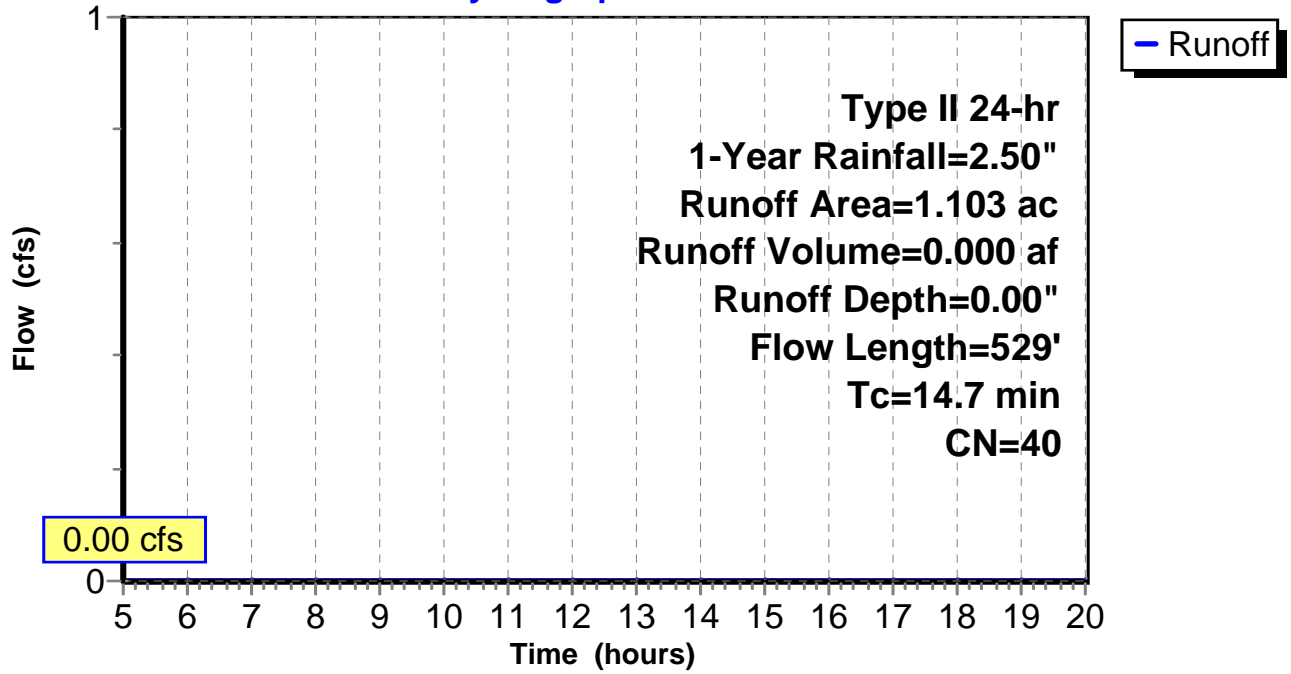
Subcatchment 21: C AR-304.061

Hydrograph



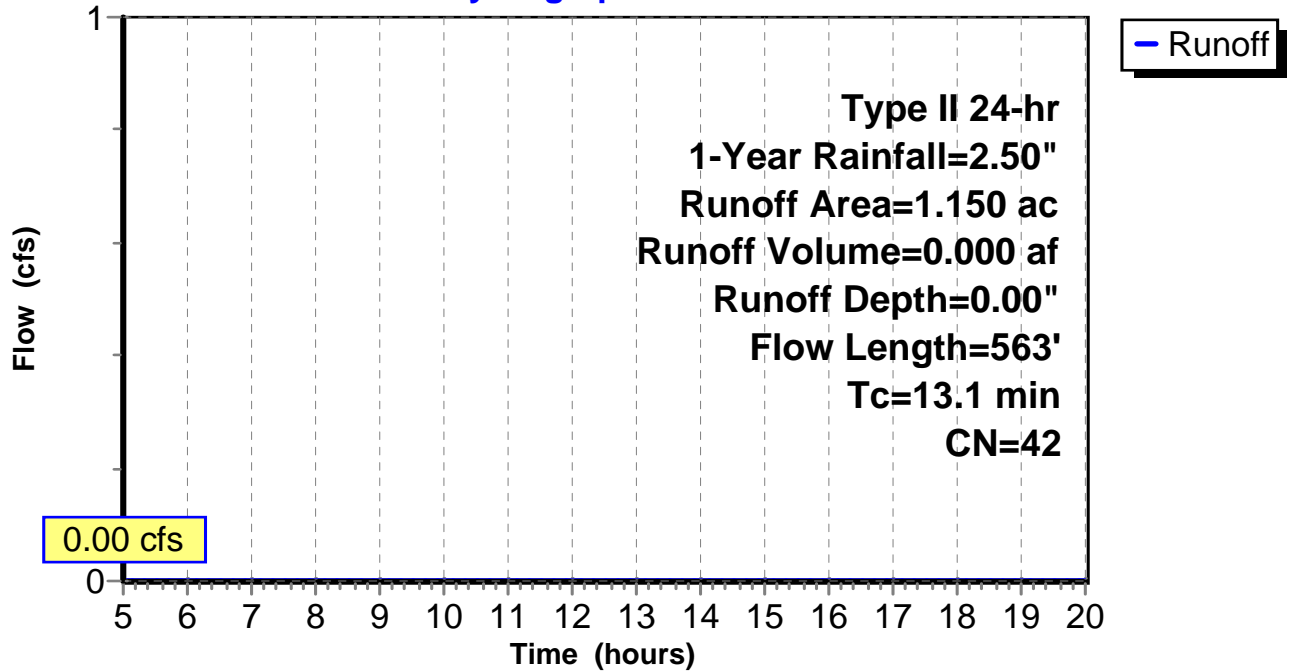
Subcatchment 22: C AR-304.062

Hydrograph



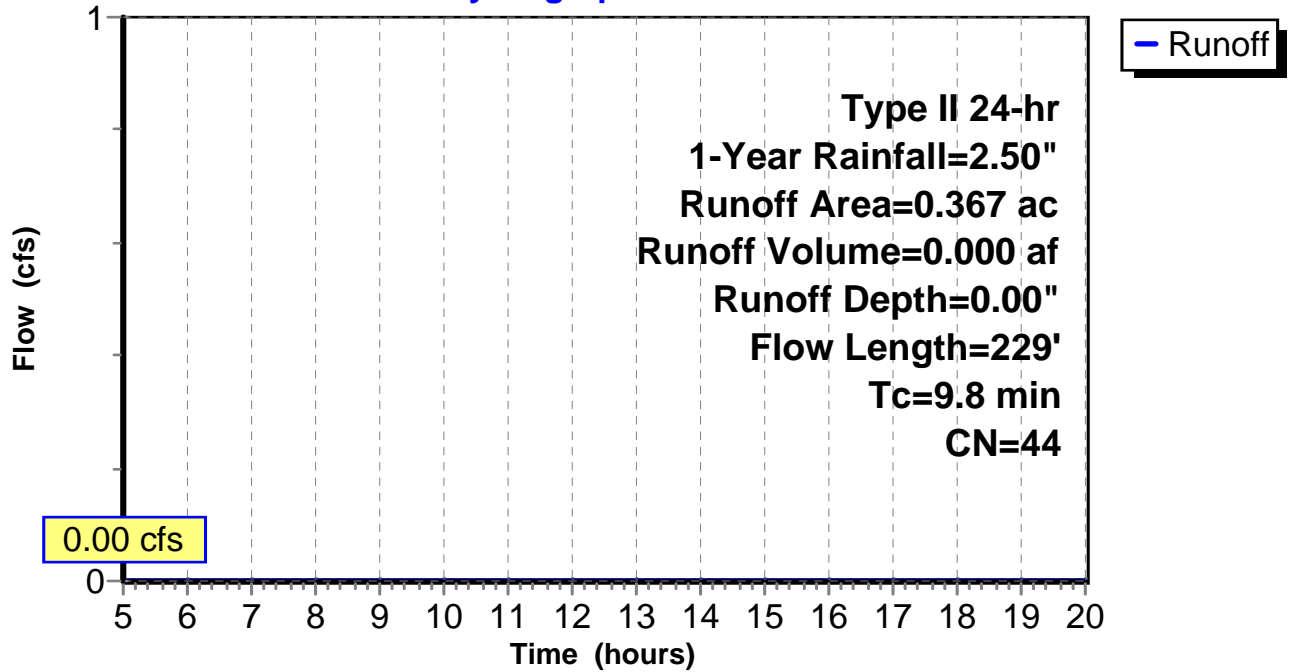
Subcatchment 23: C AR-304.063

Hydrograph



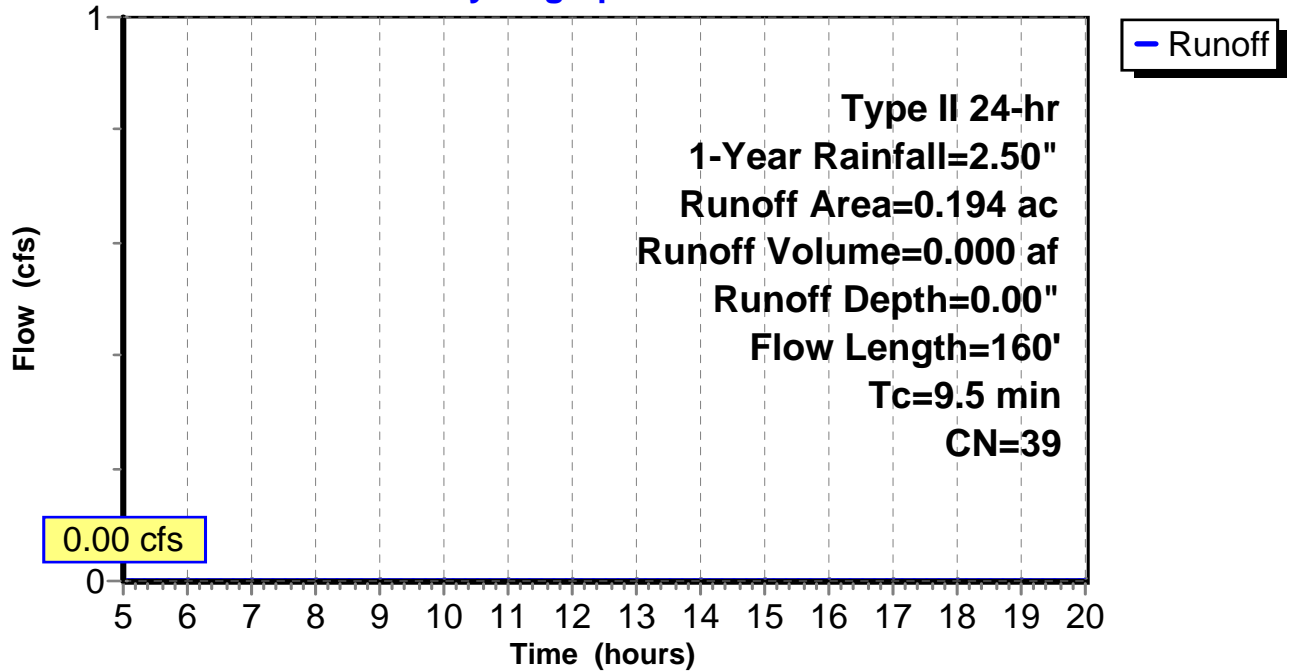
Subcatchment 24: C AR-304.064

Hydrograph



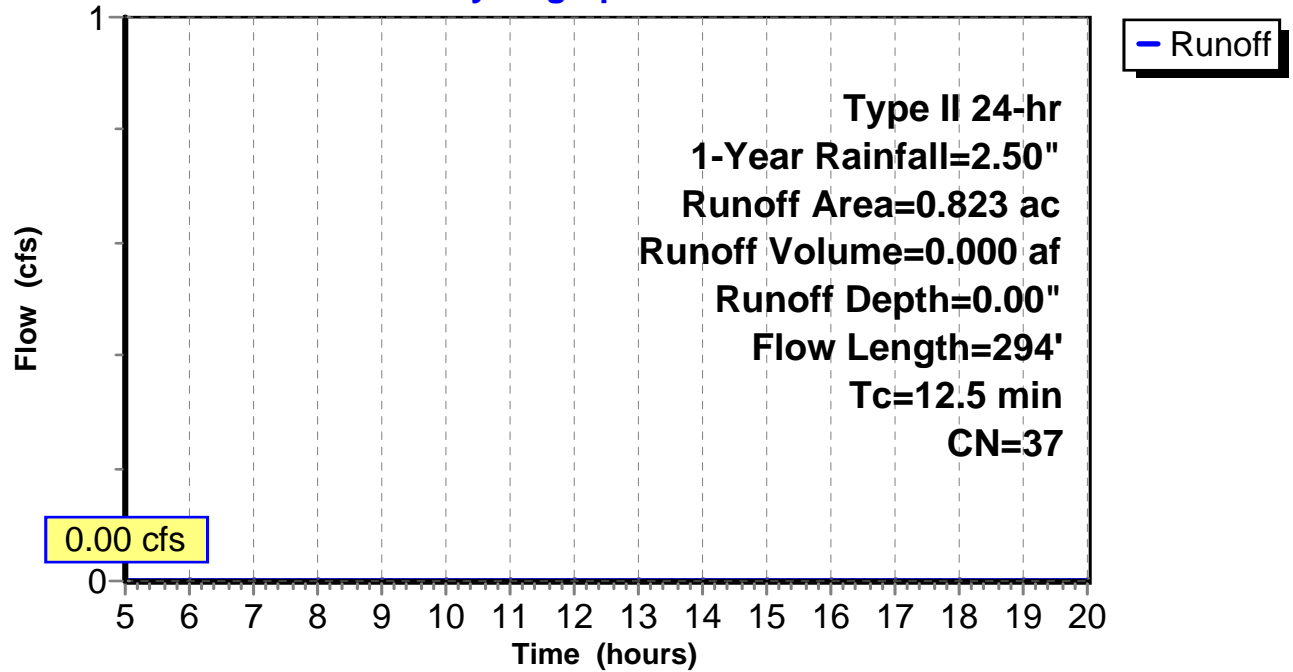
Subcatchment 25: C AR-304.065

Hydrograph



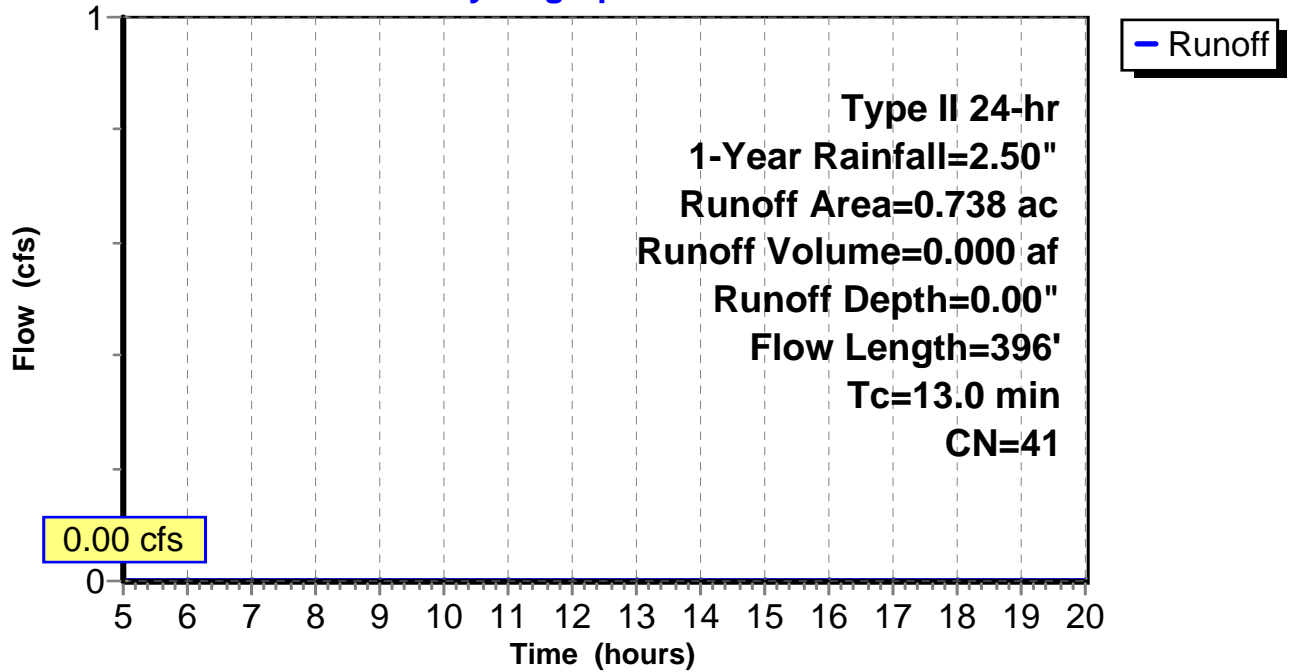
Subcatchment 26: C AR-304.066

Hydrograph



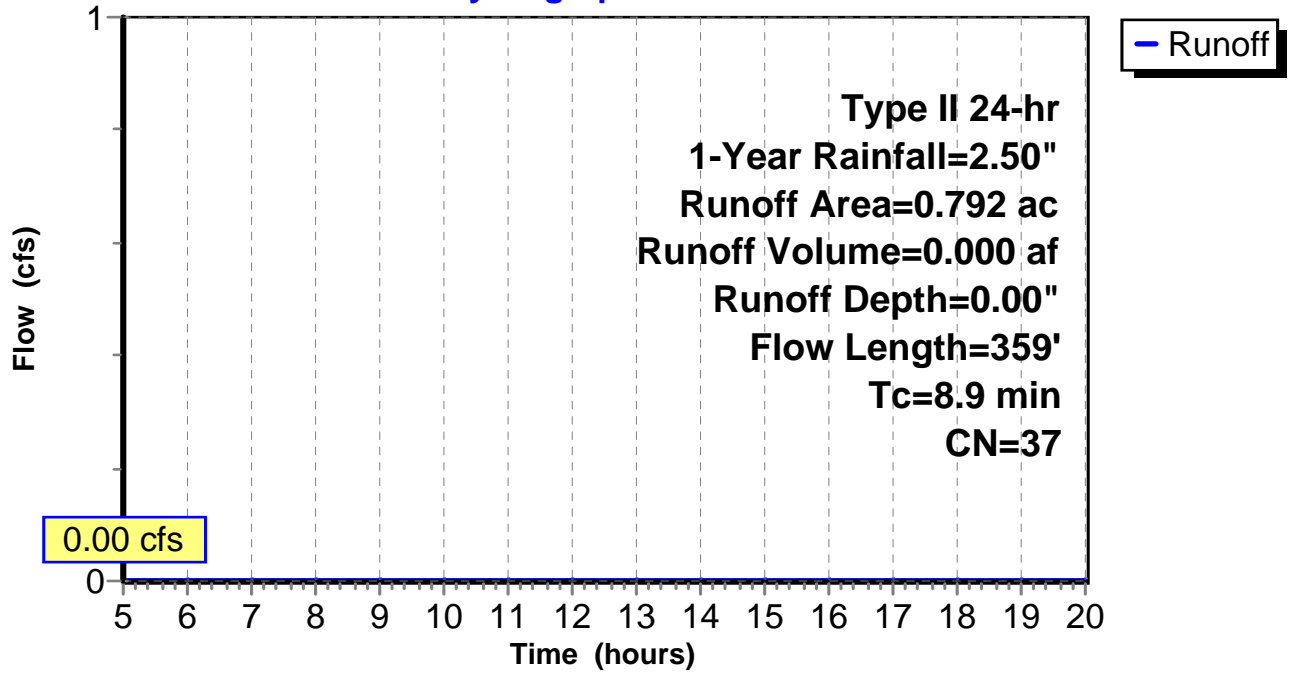
Subcatchment 27: C AR-304.067

Hydrograph



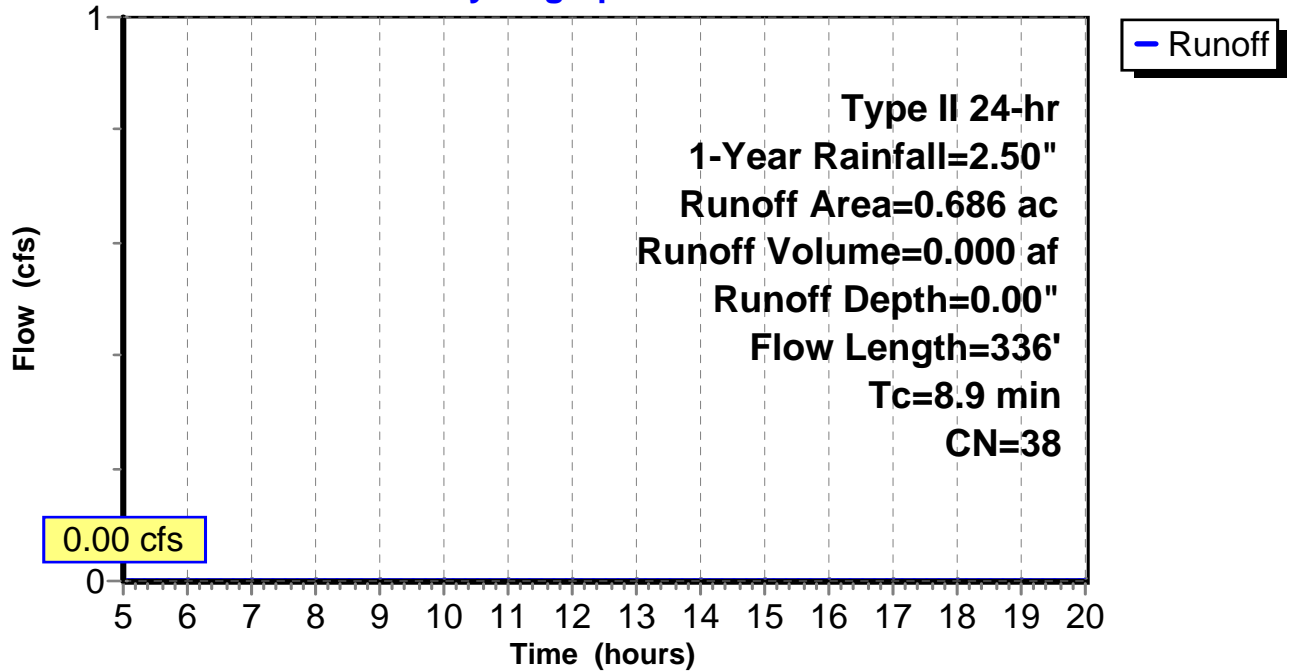
Subcatchment 28: C AR-304.068

Hydrograph



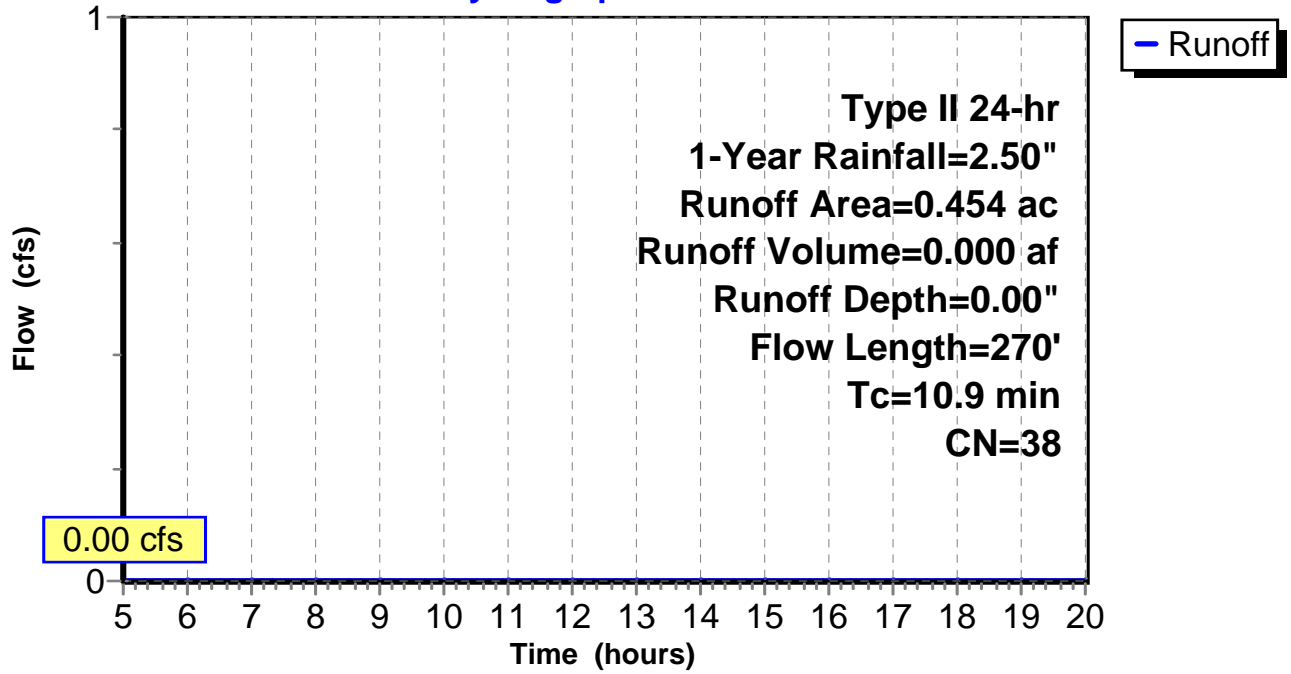
Subcatchment 29: C AR-304.069

Hydrograph



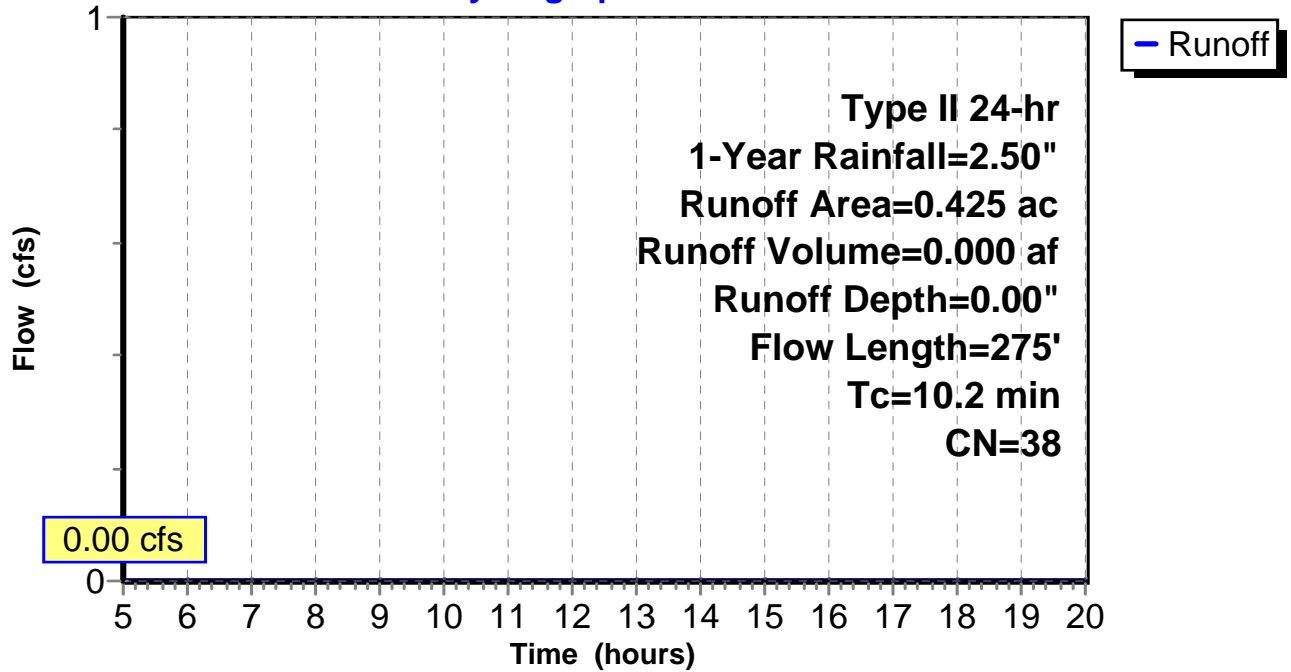
Subcatchment 30: C AR-304.070

Hydrograph



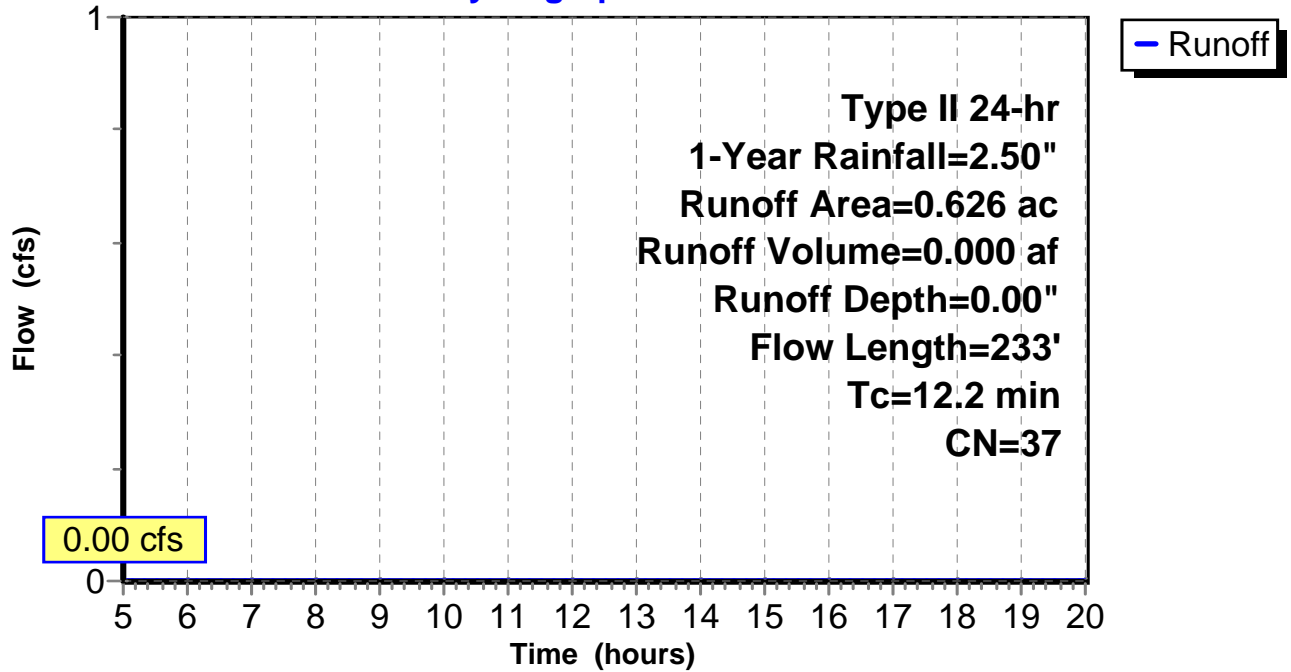
Subcatchment 31: C AR-304.071

Hydrograph



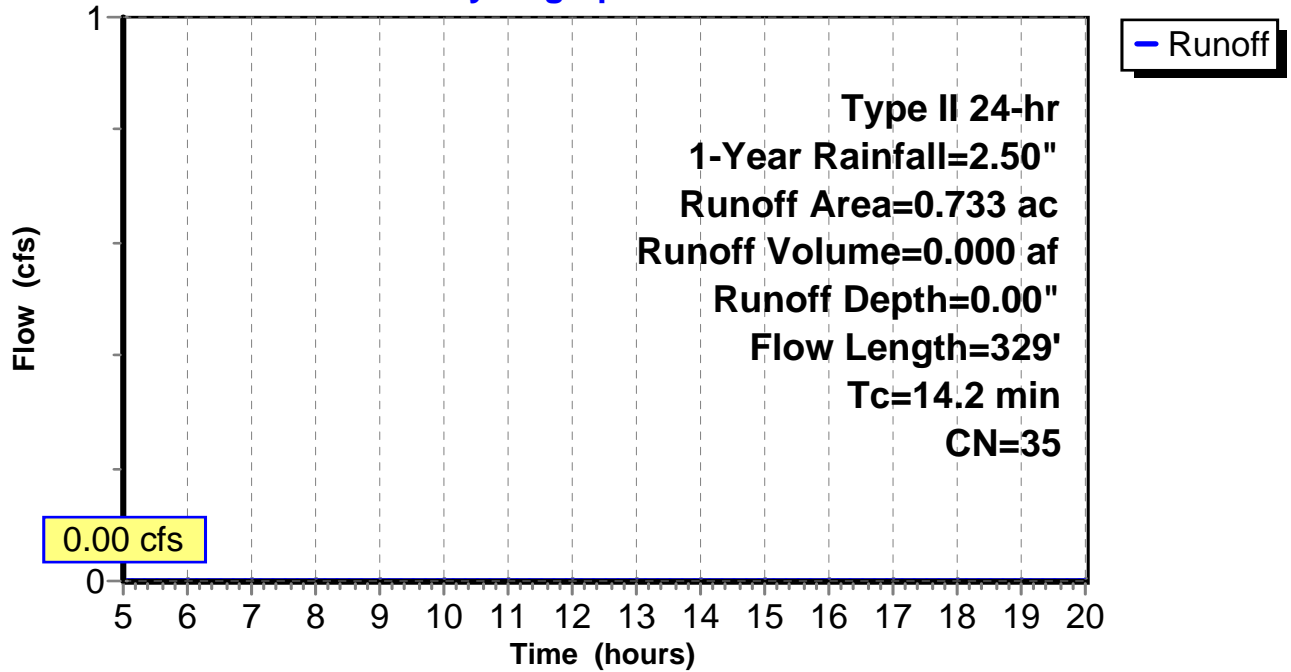
Subcatchment 32: C AR-304.072

Hydrograph



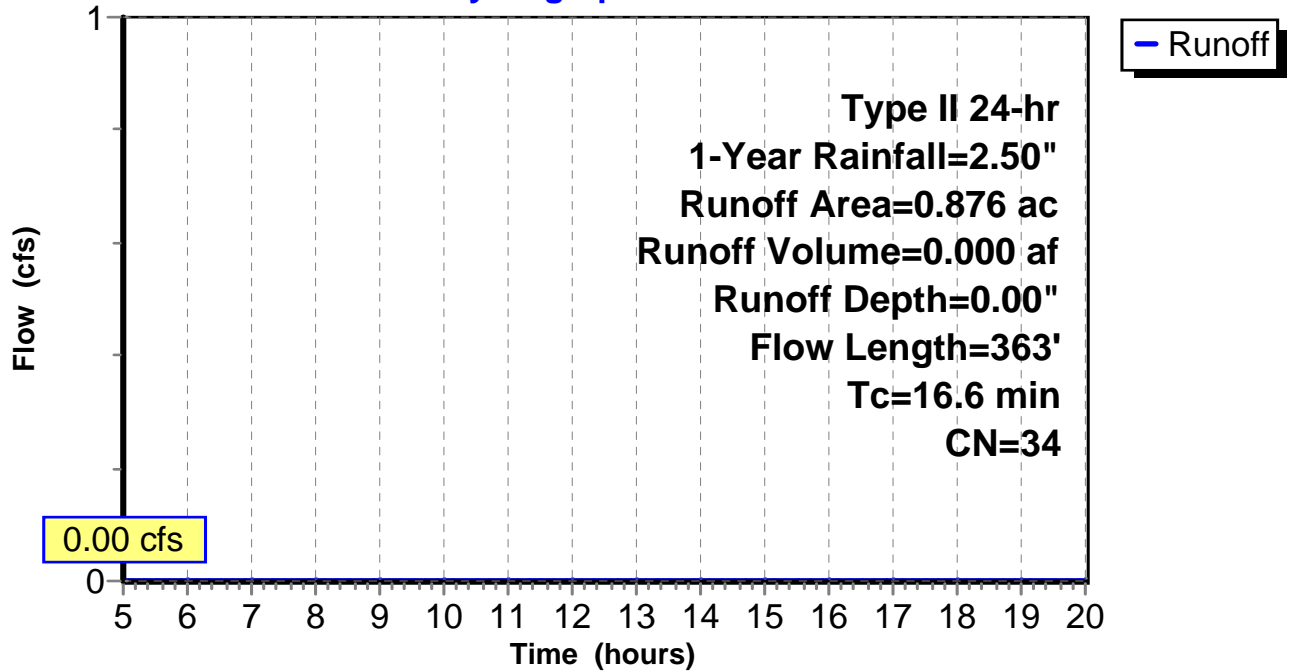
Subcatchment 33: C AR-304.073

Hydrograph



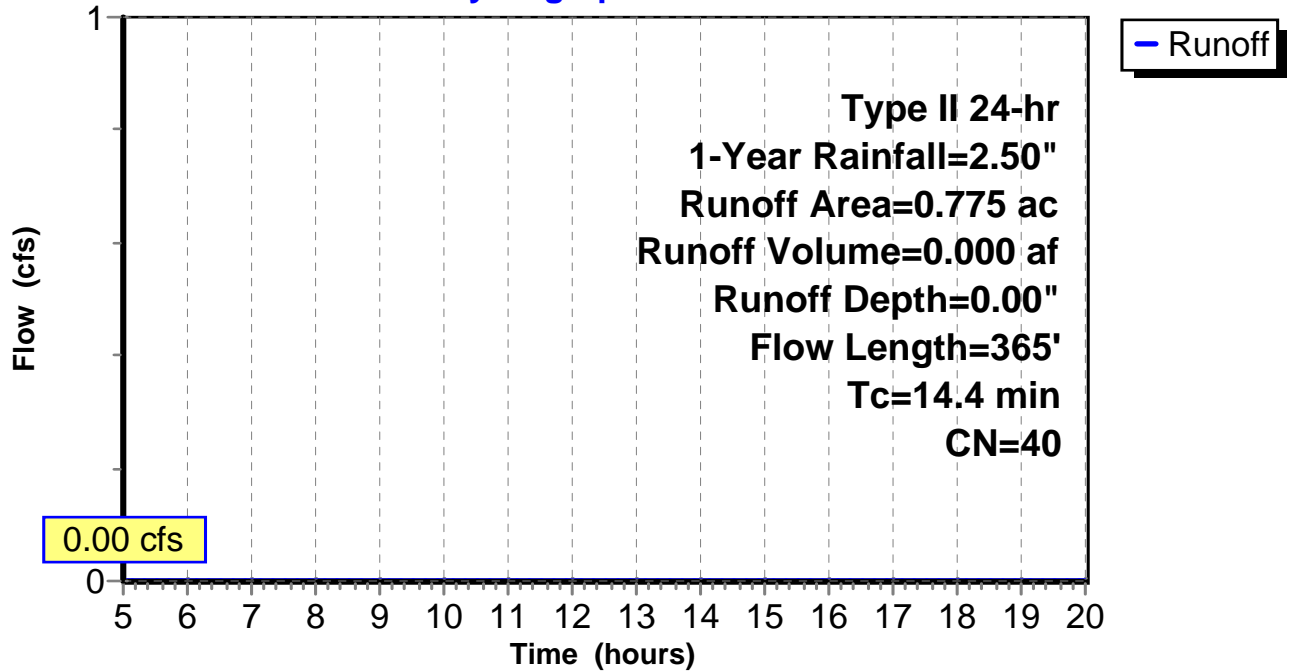
Subcatchment 34: C AR-304.074

Hydrograph



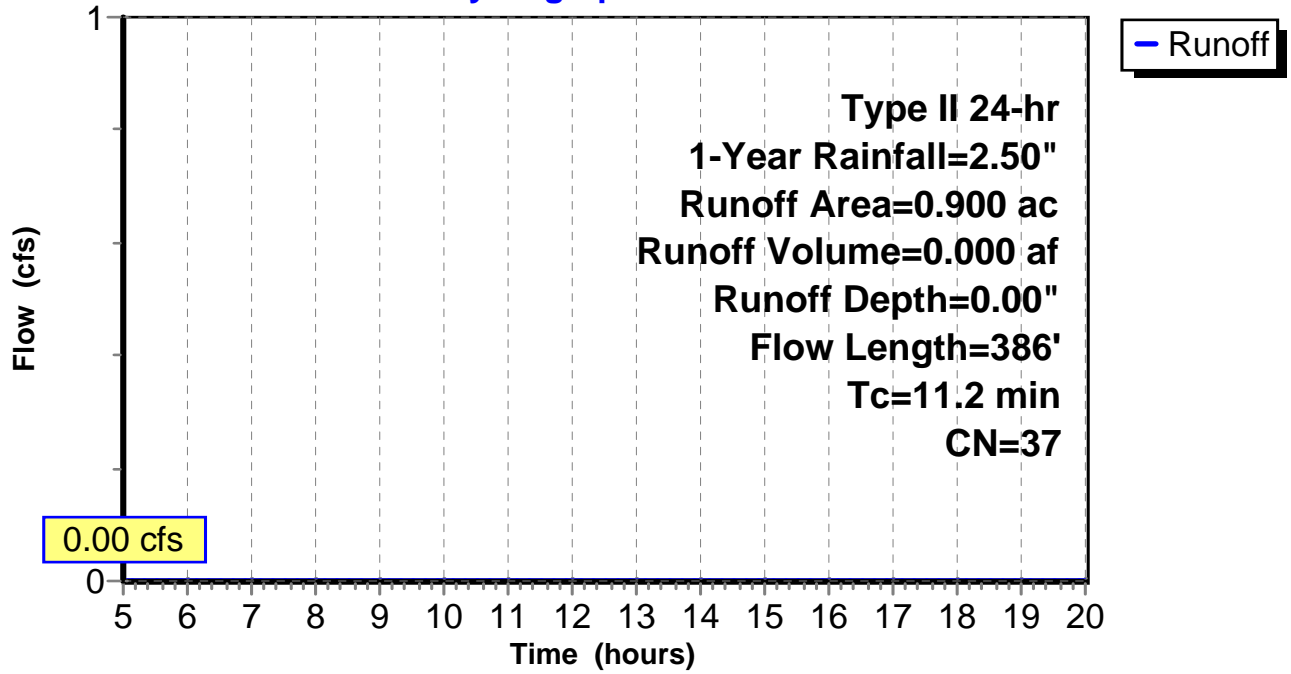
Subcatchment 35: C AR-304.075

Hydrograph



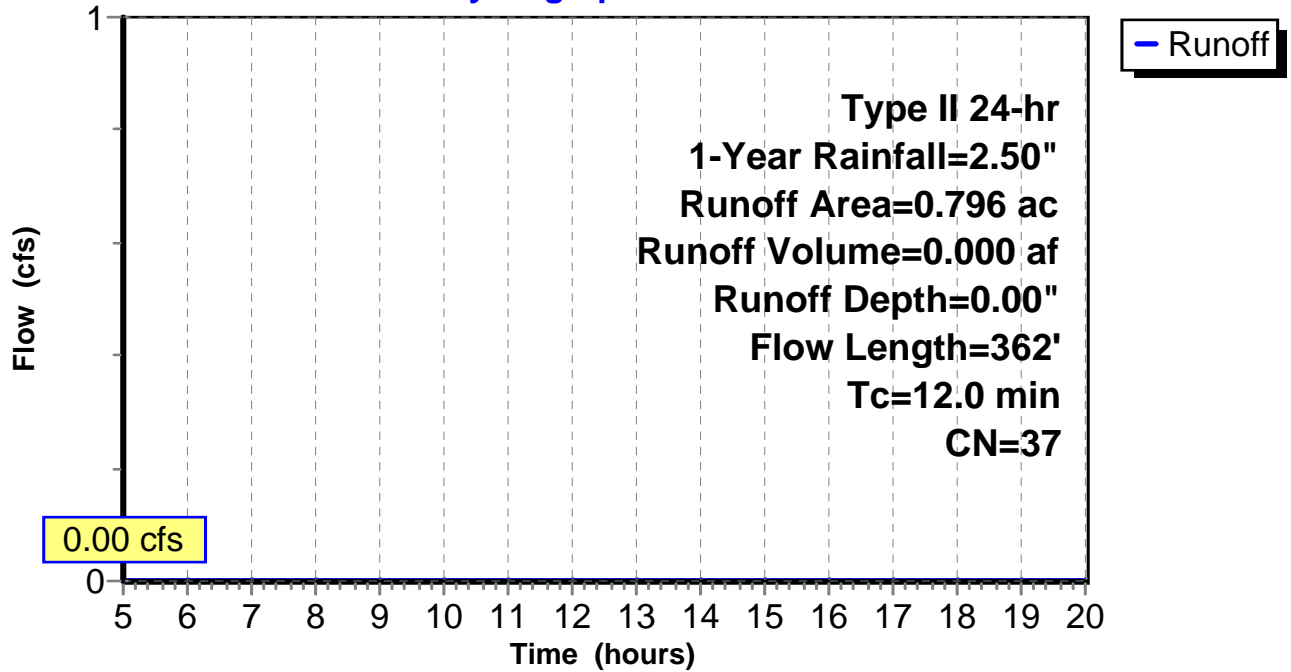
Subcatchment 36: C AR-304.076

Hydrograph



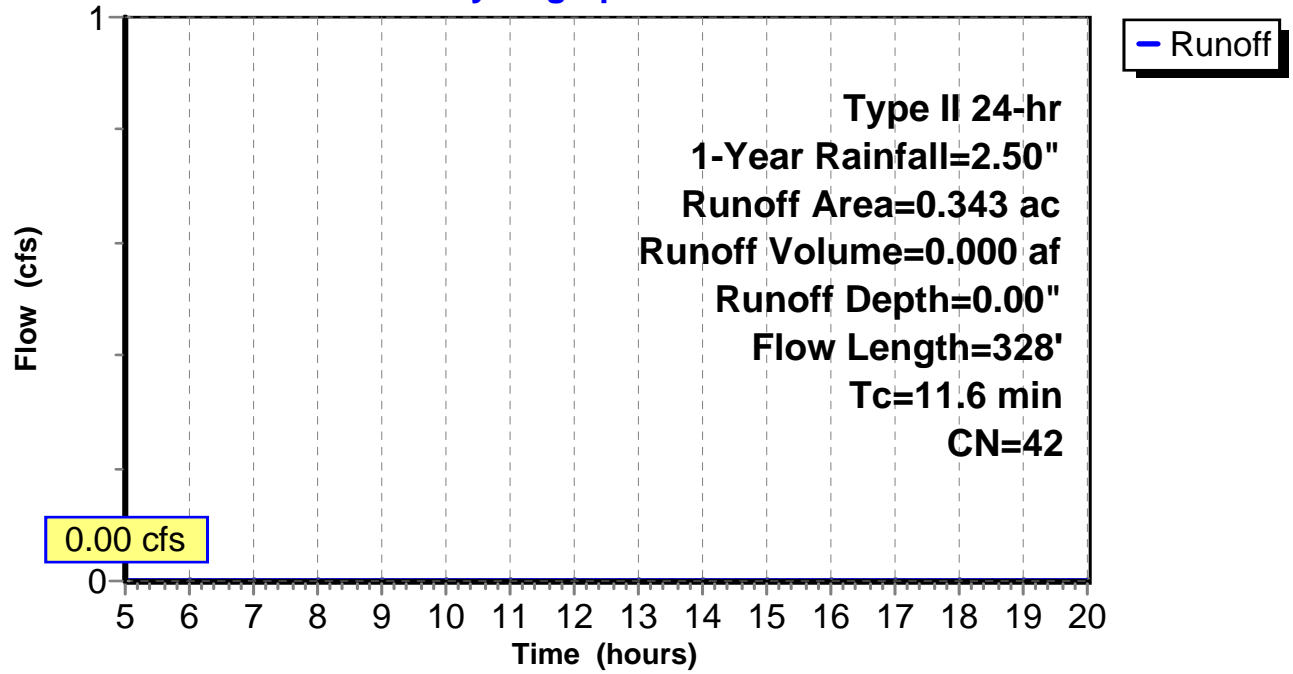
Subcatchment 37: C AR-304.077

Hydrograph



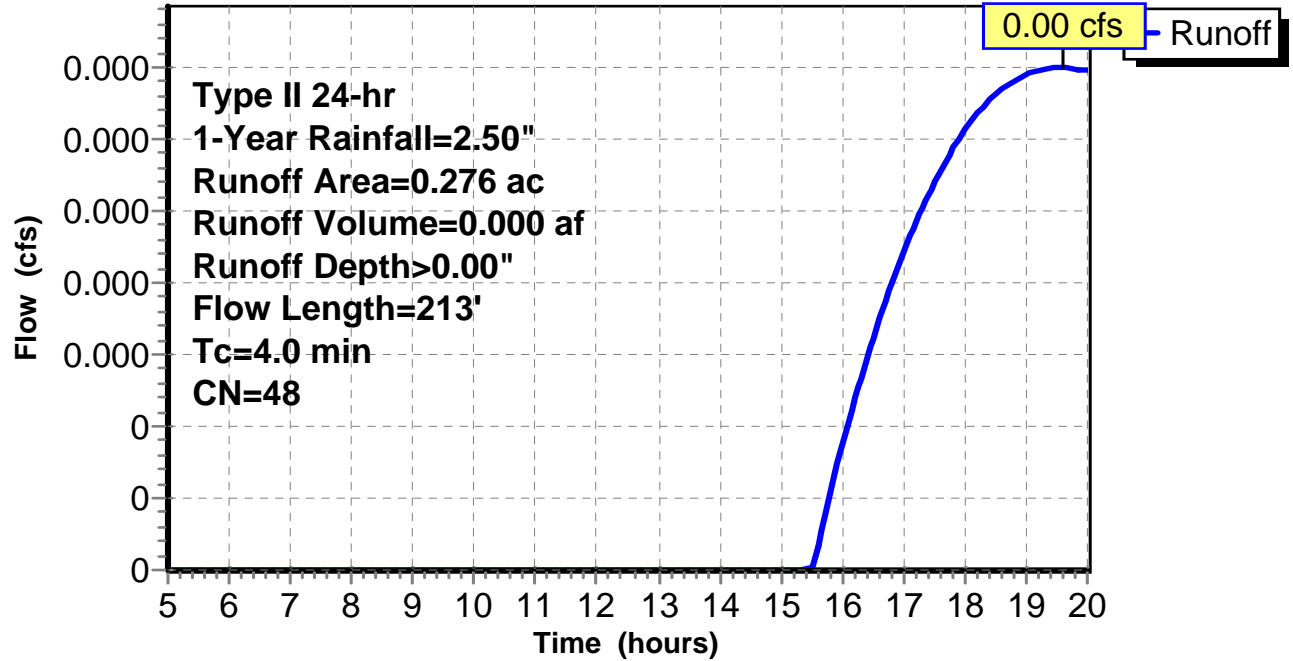
Subcatchment 38: C AR-304.078

Hydrograph



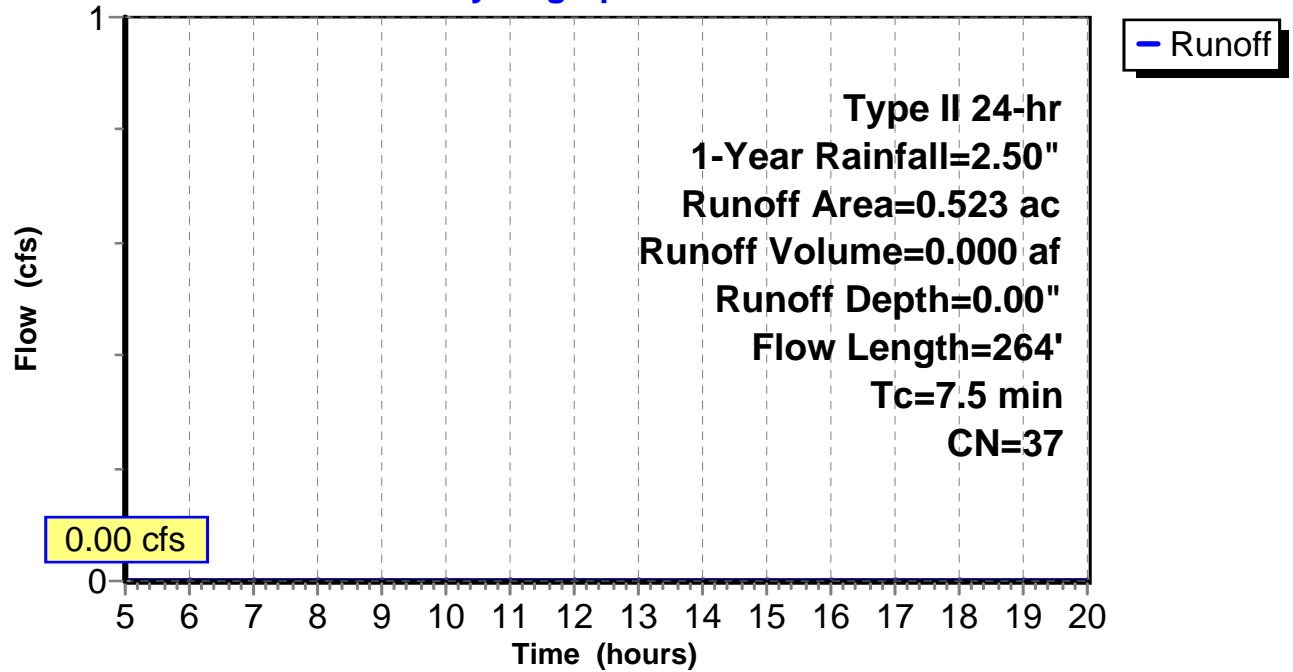
Subcatchment 39: C AR-304.079

Hydrograph



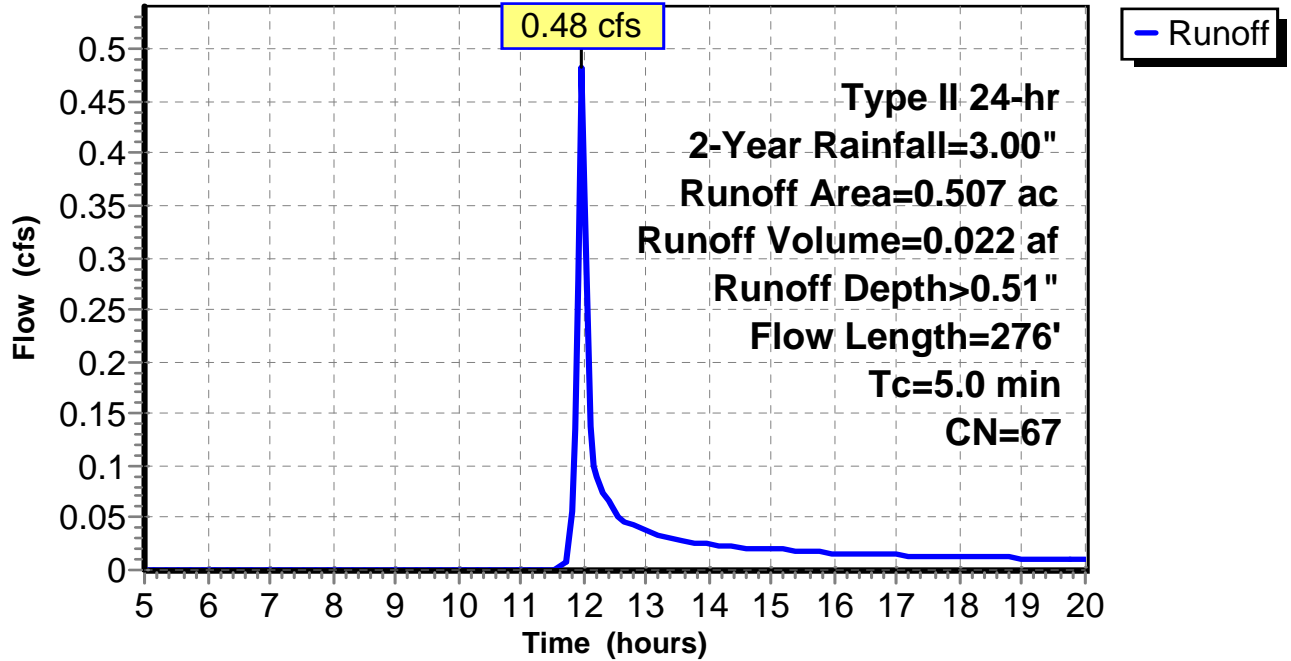
Subcatchment 40: C AR-304.080

Hydrograph



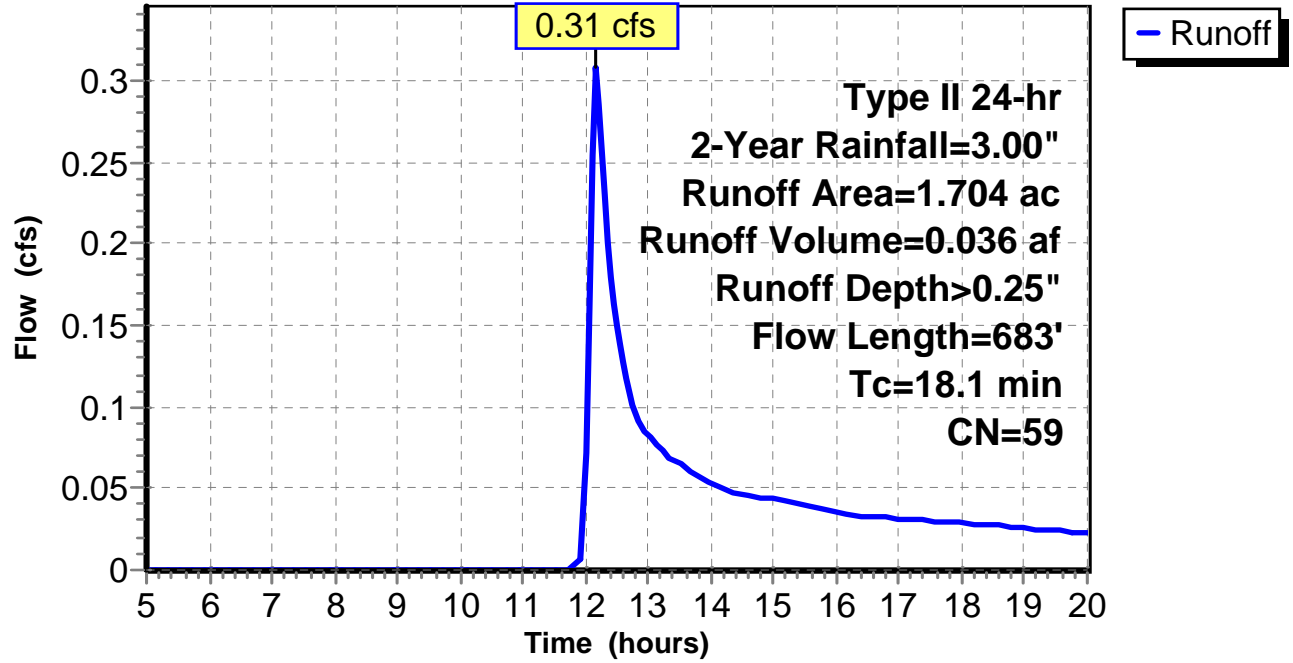
Subcatchment 1: C AR-304.041

Hydrograph



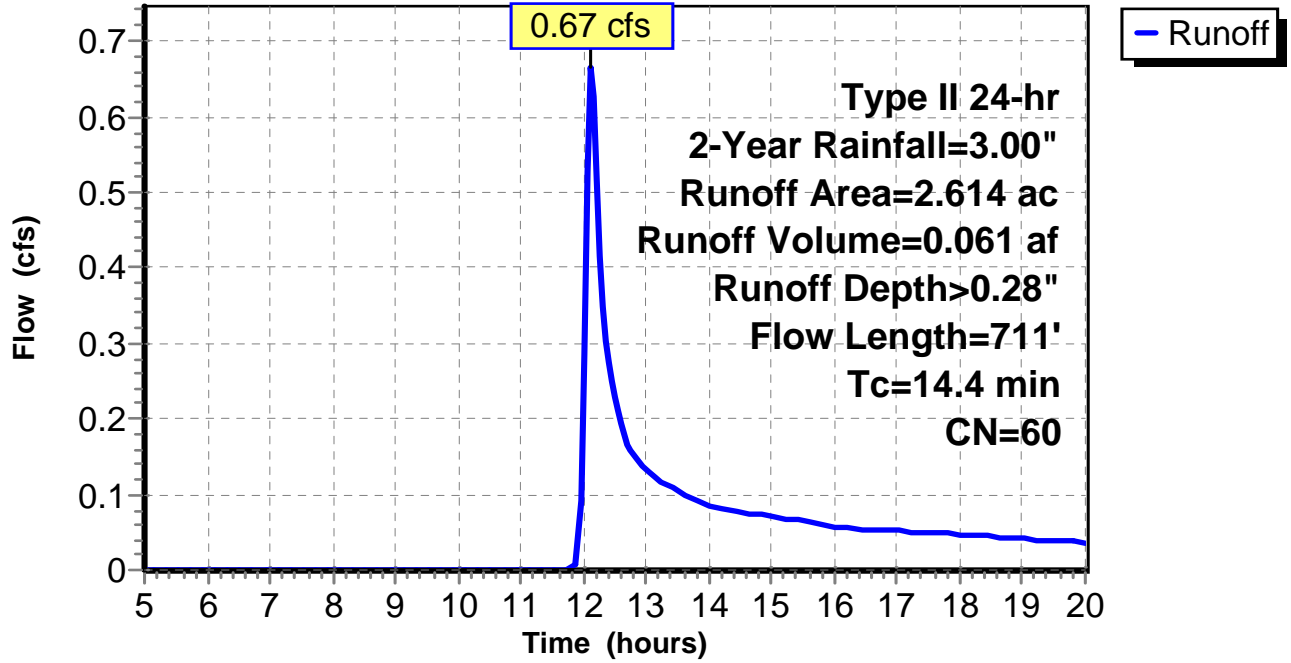
Subcatchment 2: C AR-304.042

Hydrograph



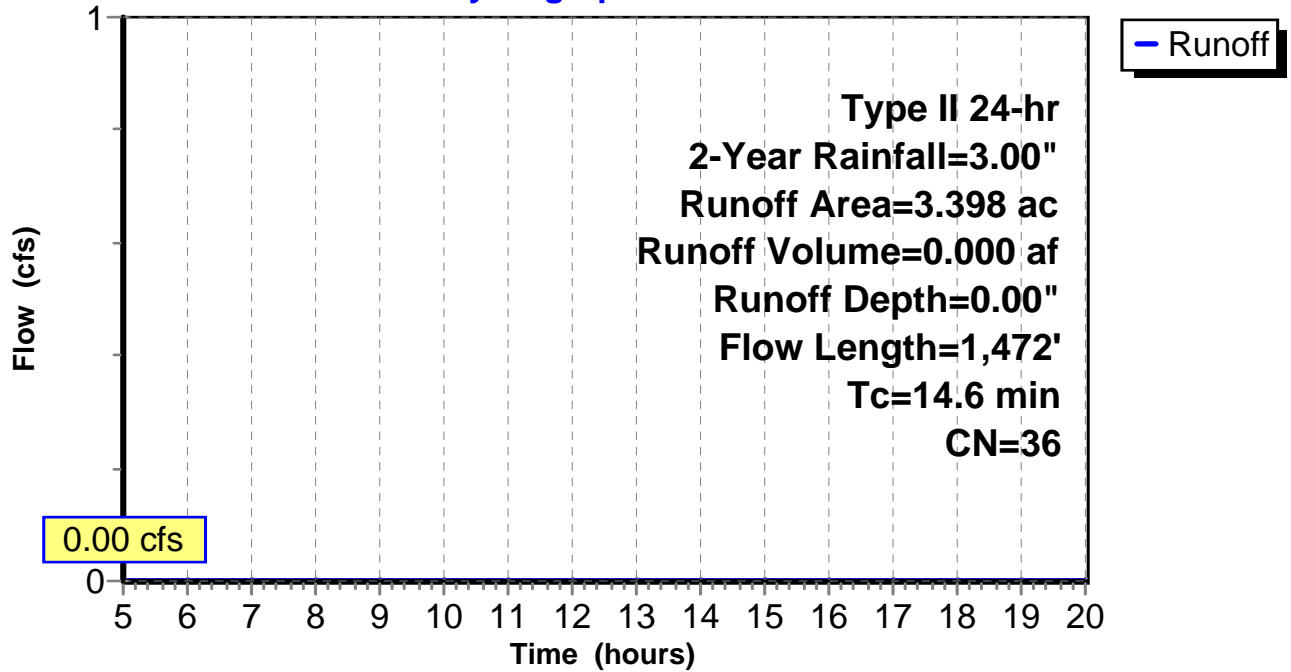
Subcatchment 3: C AR-304.043

Hydrograph



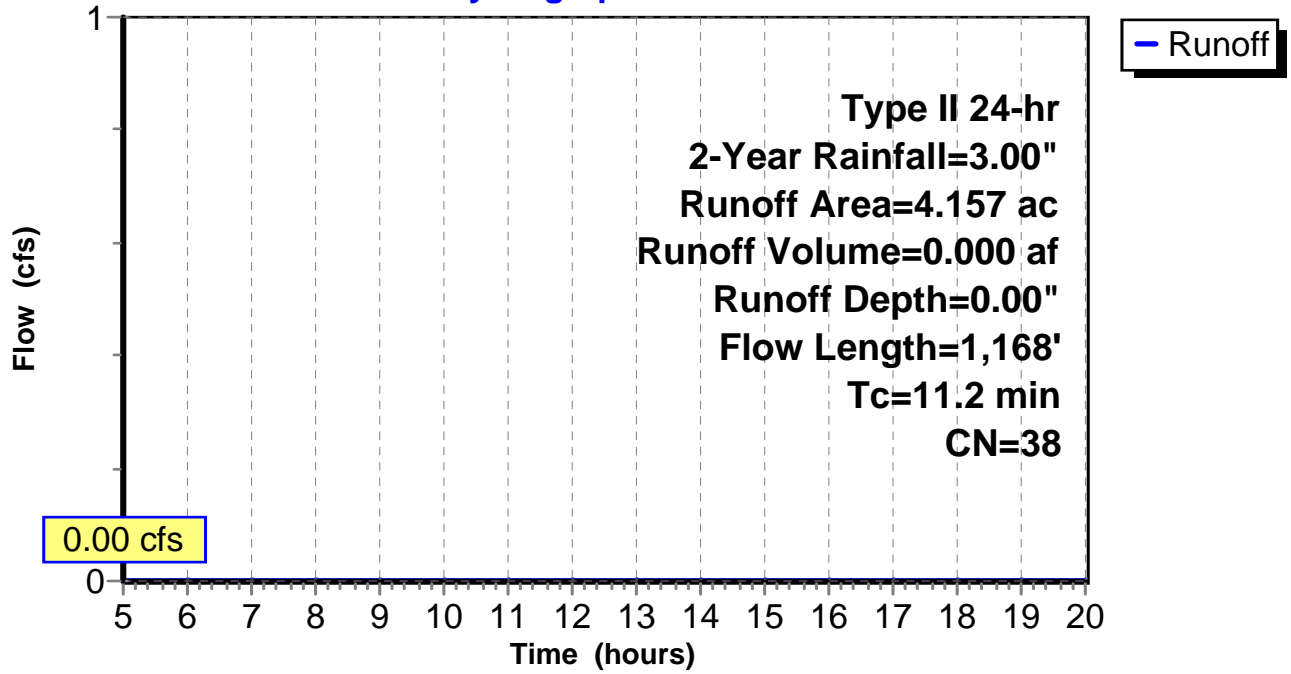
Subcatchment 4: C AR-304.044

Hydrograph



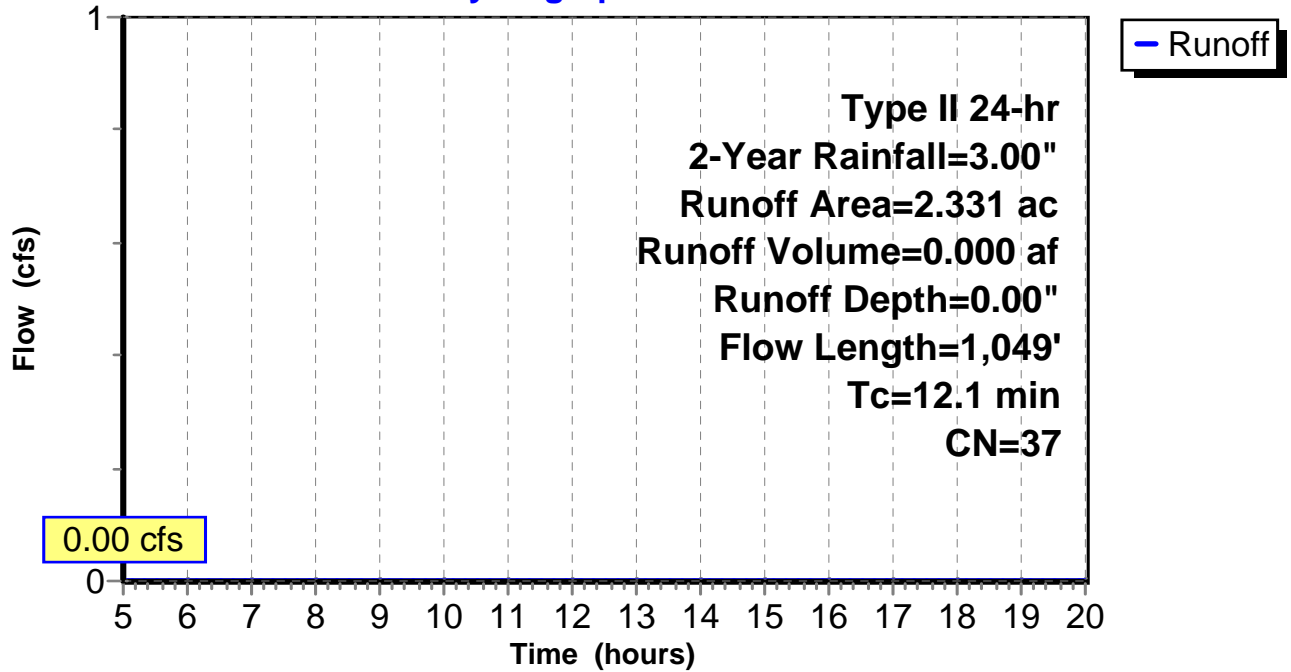
Subcatchment 5: C AR-304.045

Hydrograph



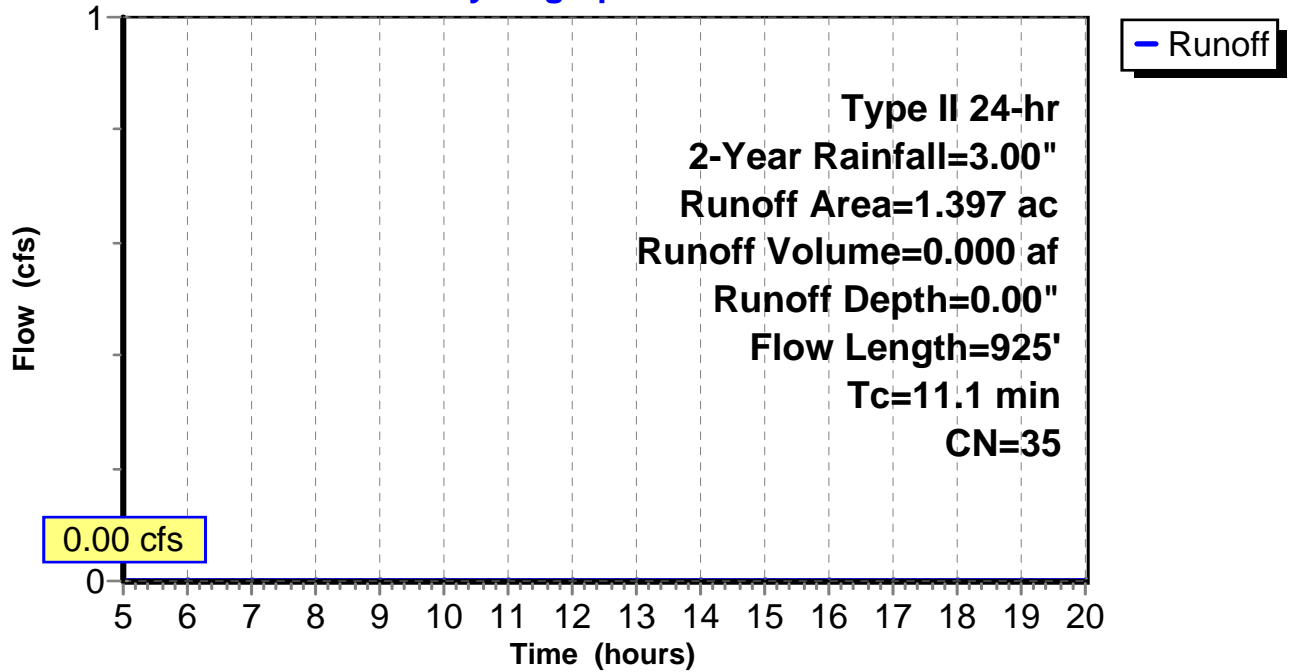
Subcatchment 6: C AR-304.046

Hydrograph



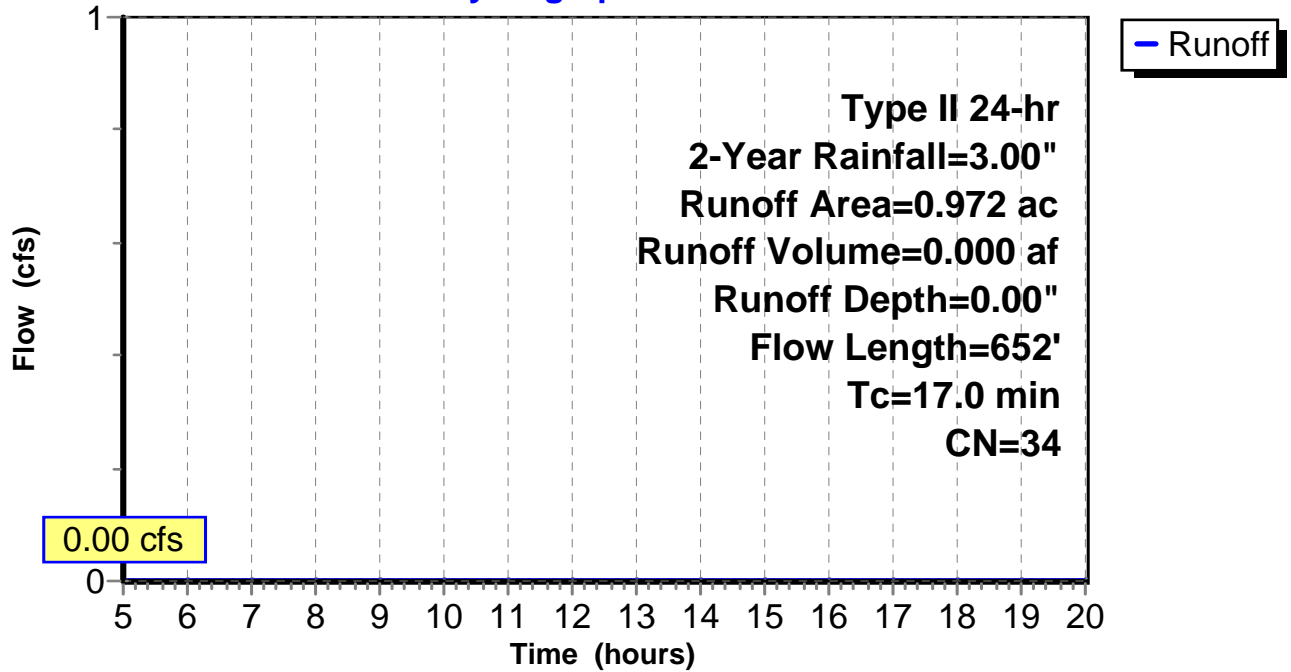
Subcatchment 7: C AR-304.047

Hydrograph



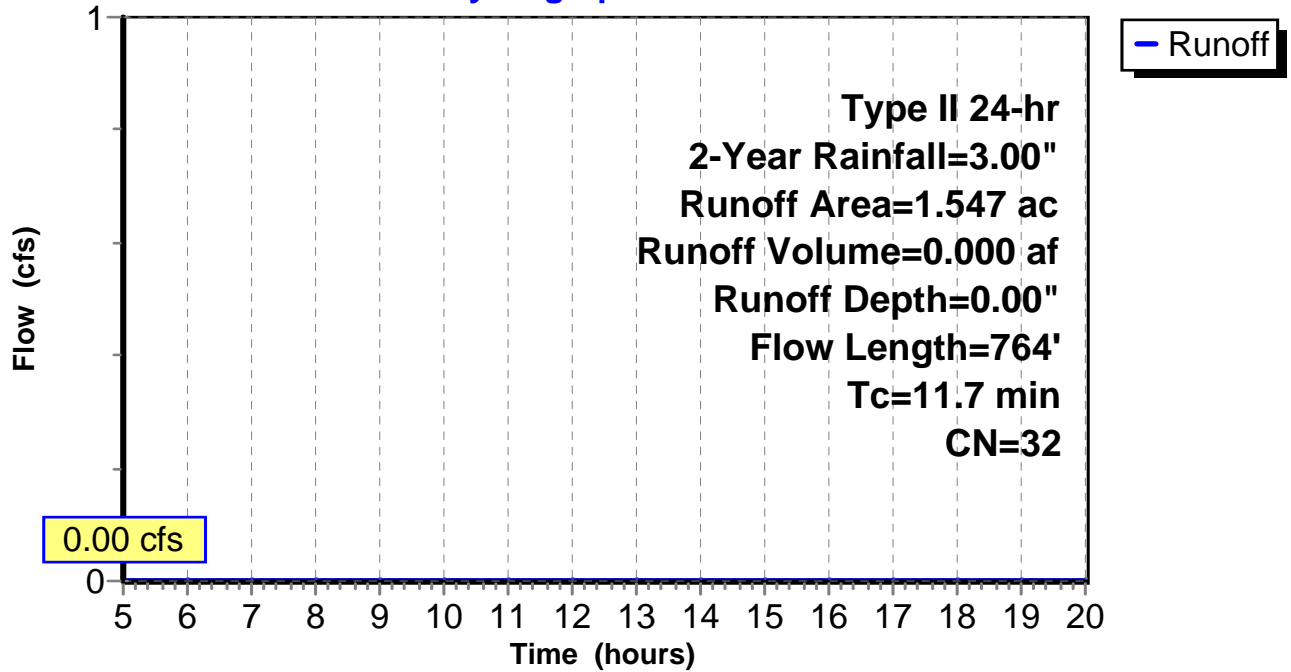
Subcatchment 8: C AR-304.048

Hydrograph



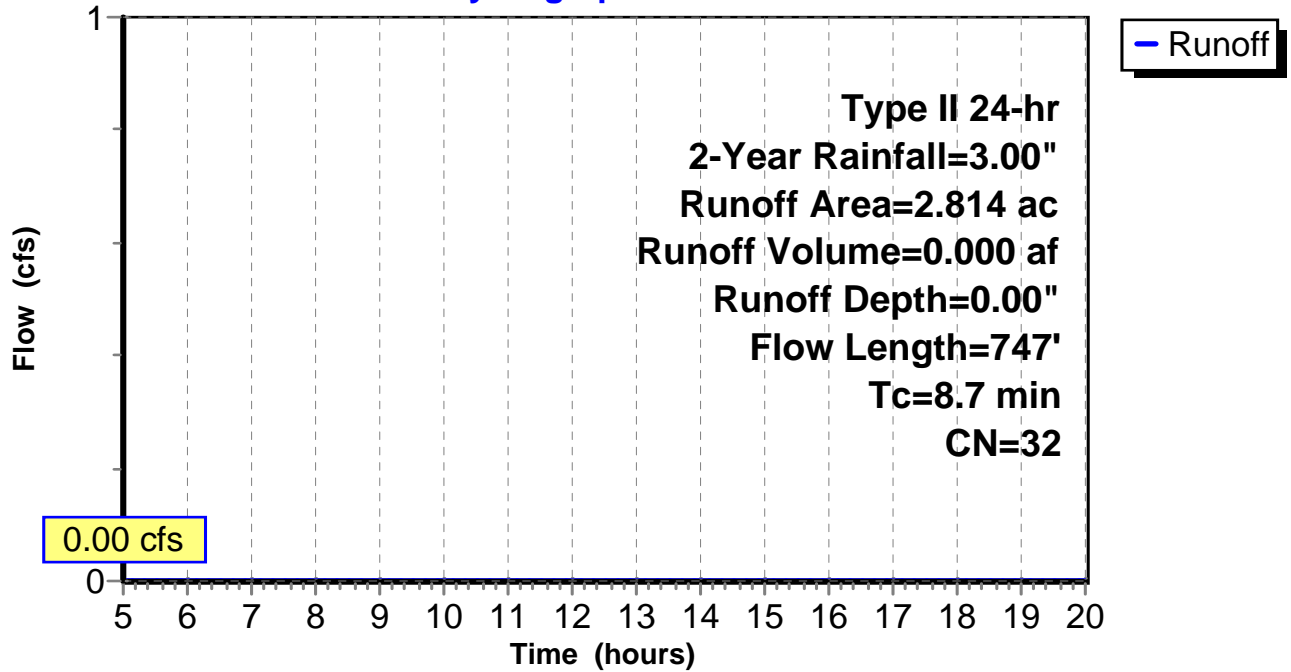
Subcatchment 9: C AR-304.049

Hydrograph



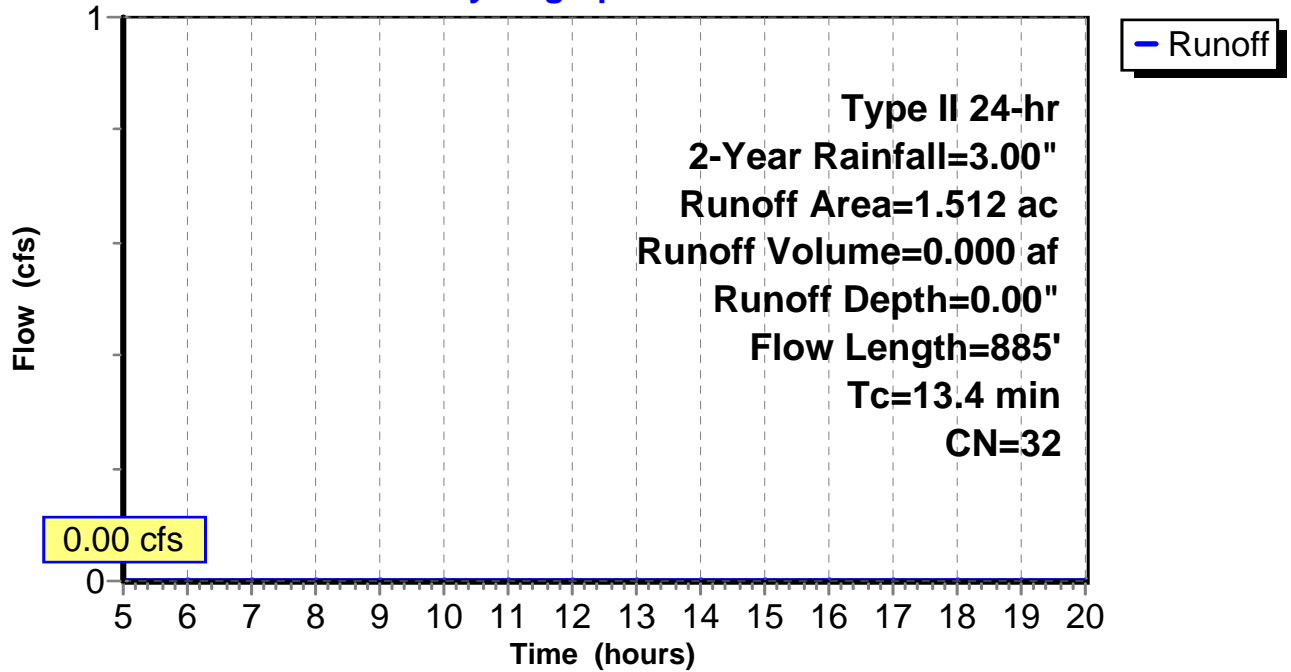
Subcatchment 10: C AR-304.050

Hydrograph



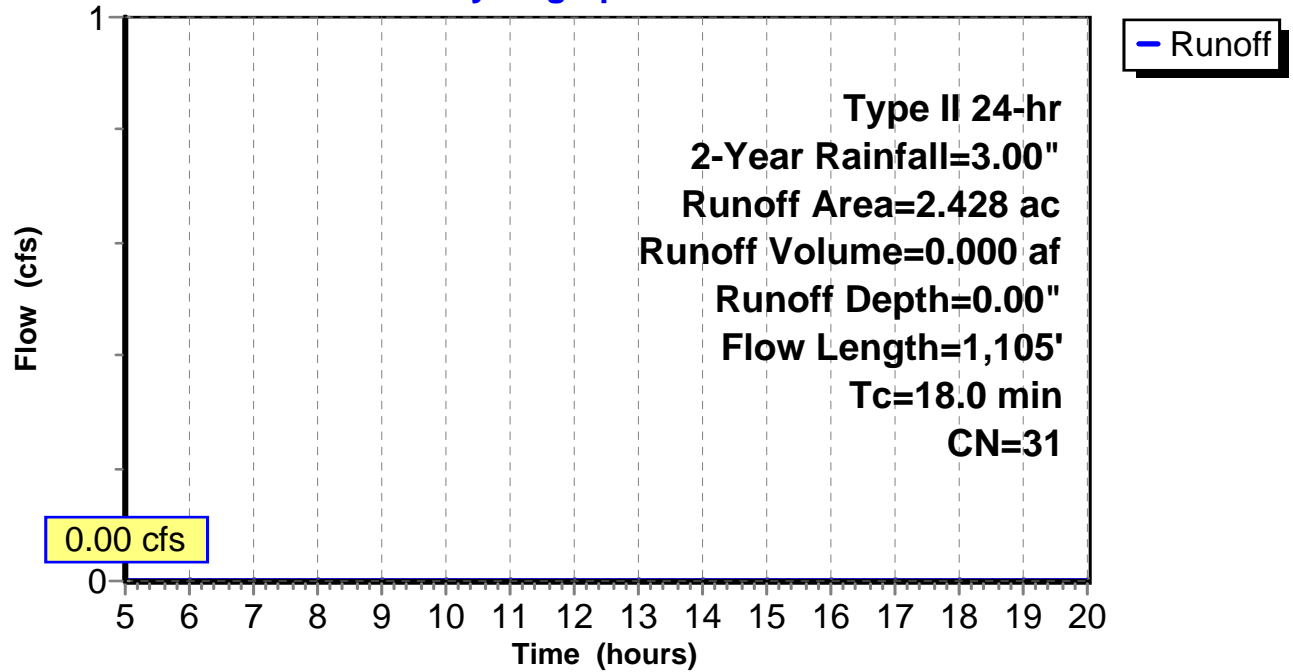
Subcatchment 11: C AR-304.051

Hydrograph



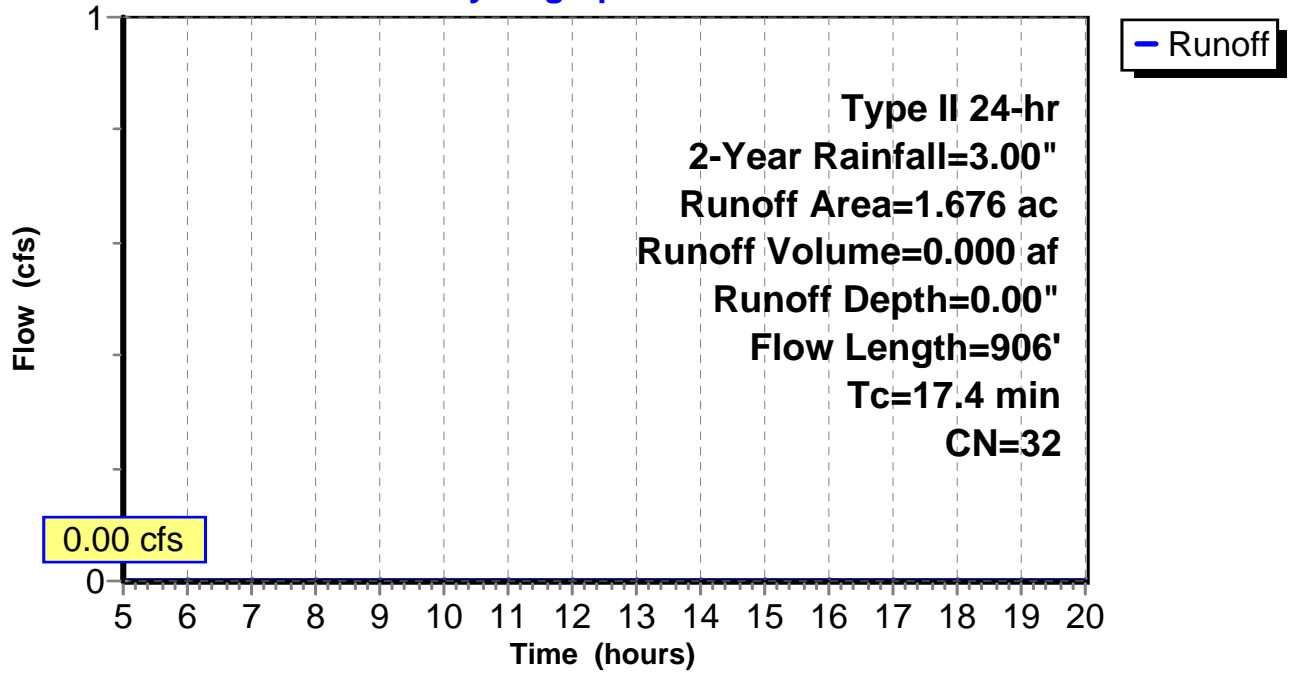
Subcatchment 12: C AR-304.052

Hydrograph



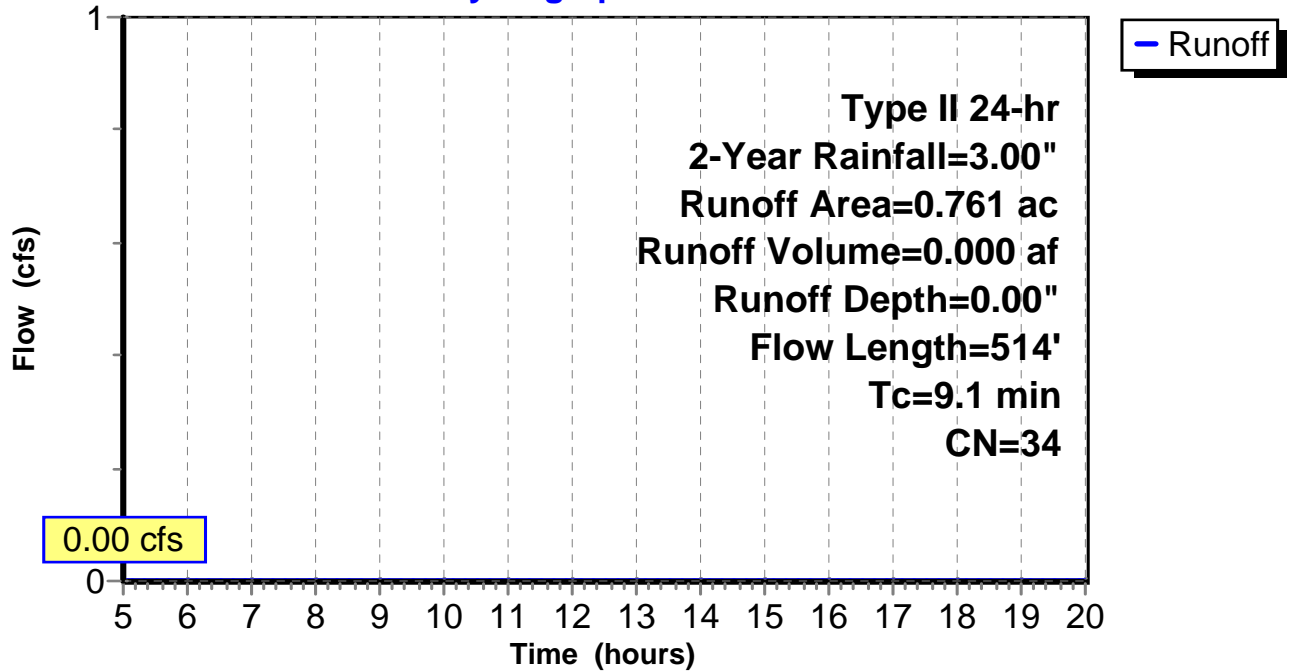
Subcatchment 13: C AR-304.053

Hydrograph



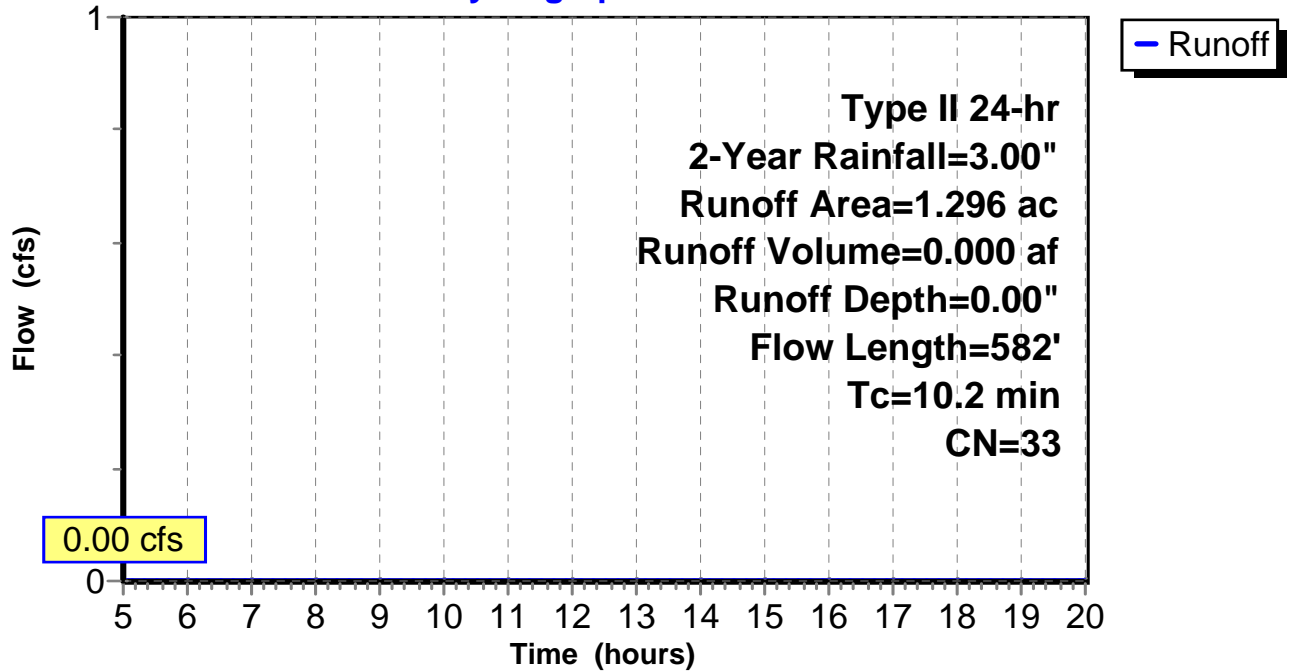
Subcatchment 14: C AR-304.054

Hydrograph



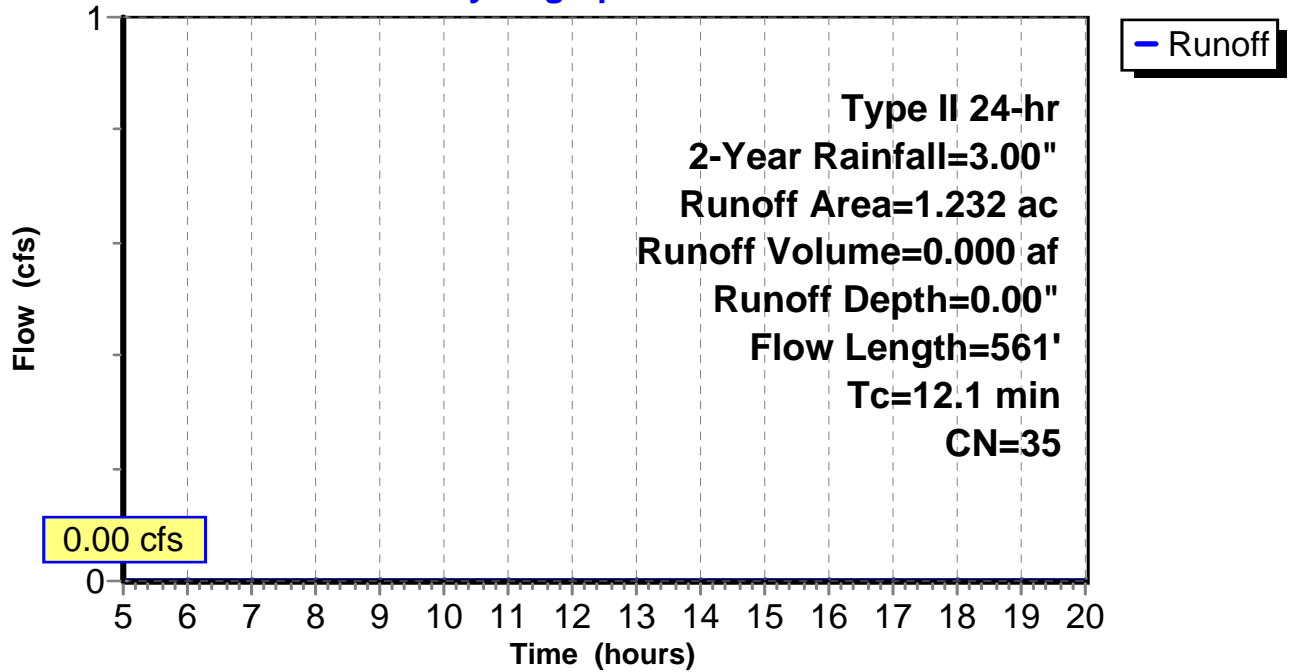
Subcatchment 15: C AR-304.055

Hydrograph



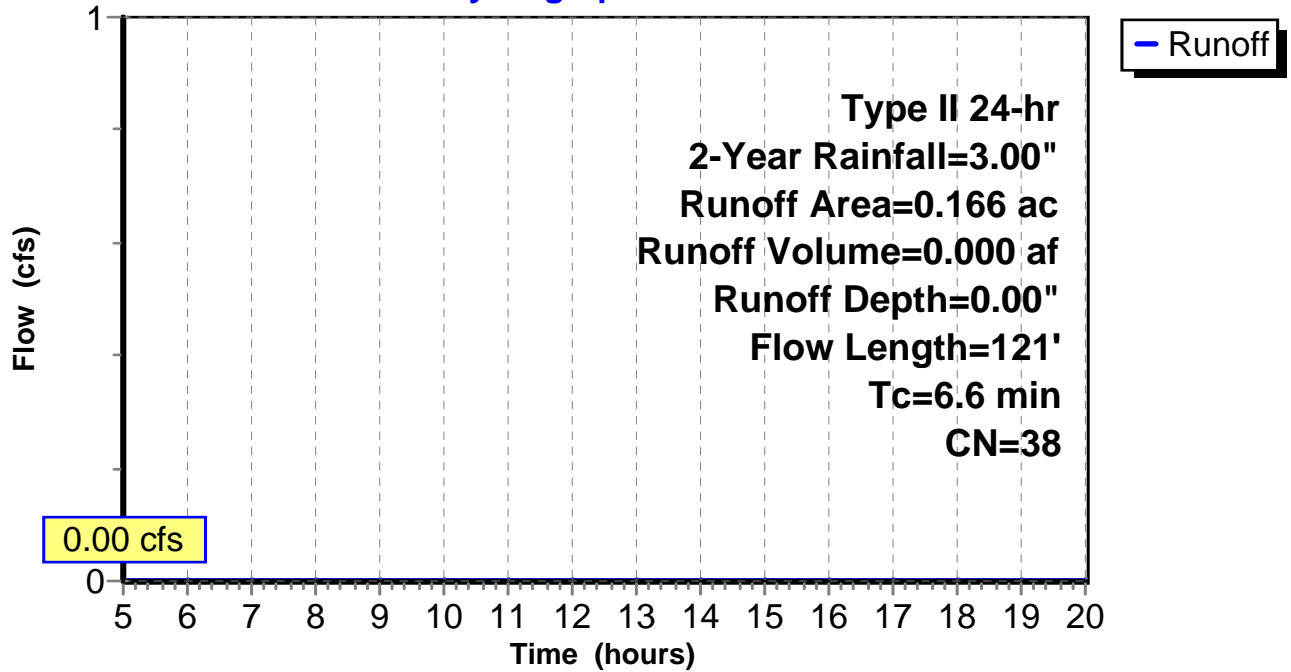
Subcatchment 16: C AR-304.056

Hydrograph



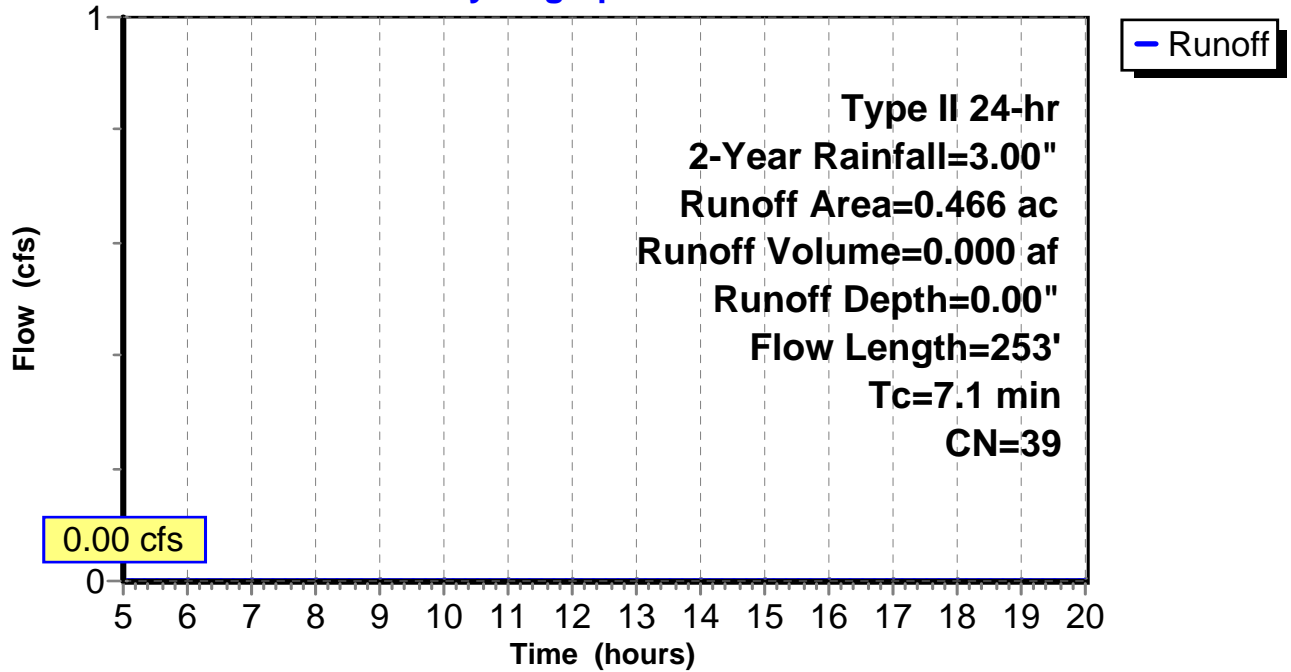
Subcatchment 17: C AR-304.057

Hydrograph



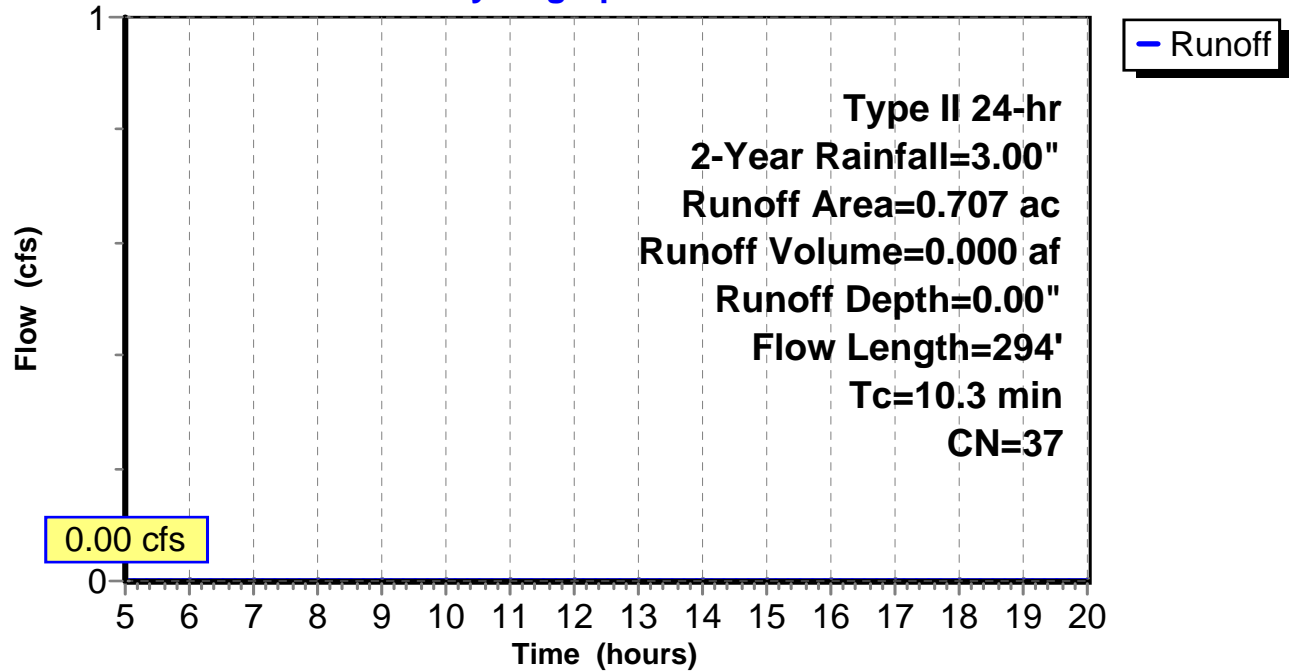
Subcatchment 18: C AR-304.058

Hydrograph



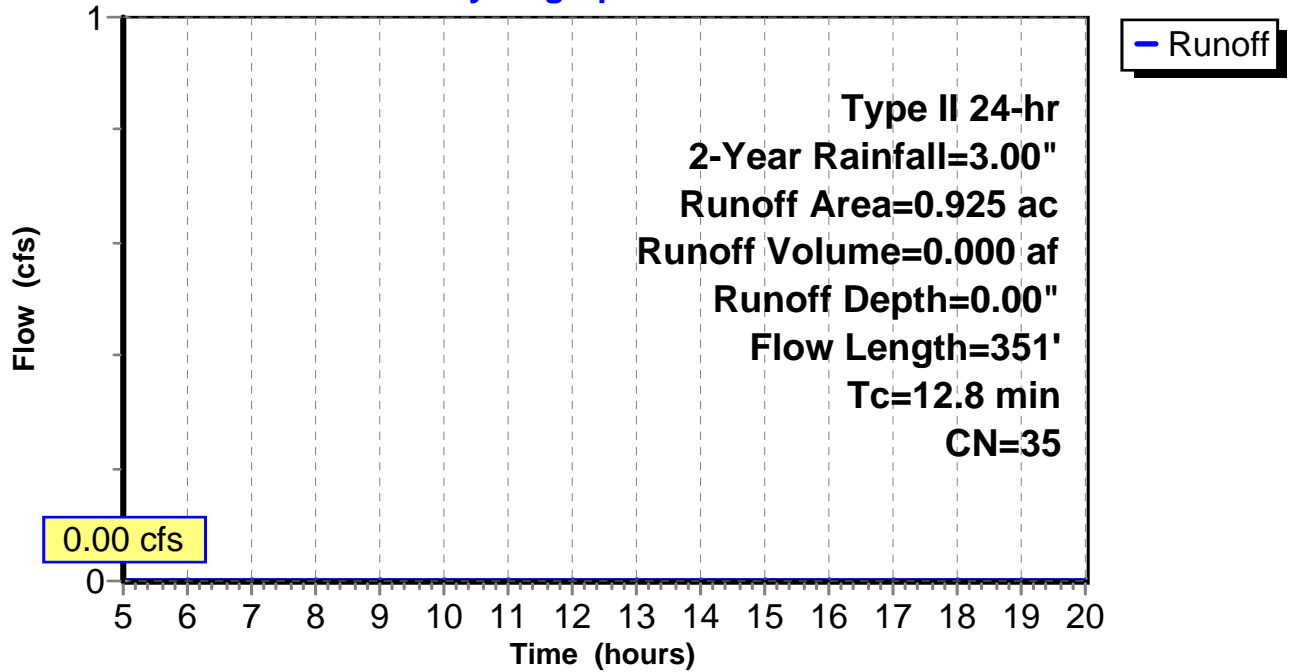
Subcatchment 19: C AR-304.059

Hydrograph



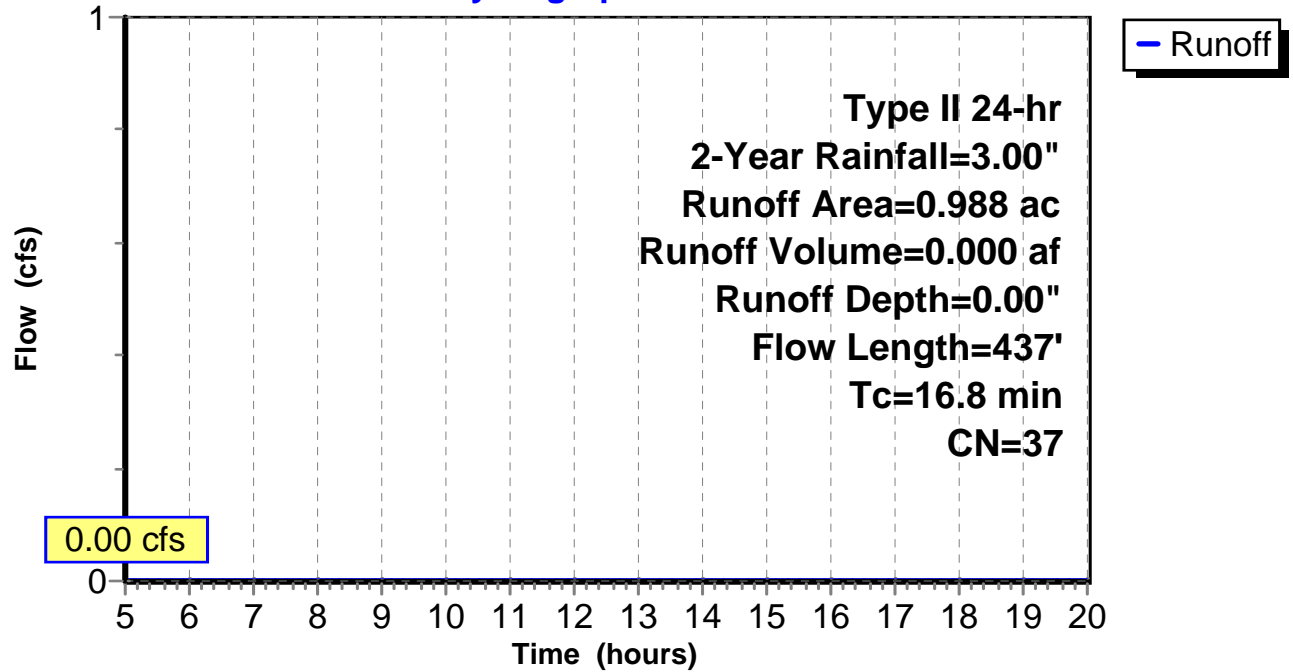
Subcatchment 20: C AR-304.060

Hydrograph



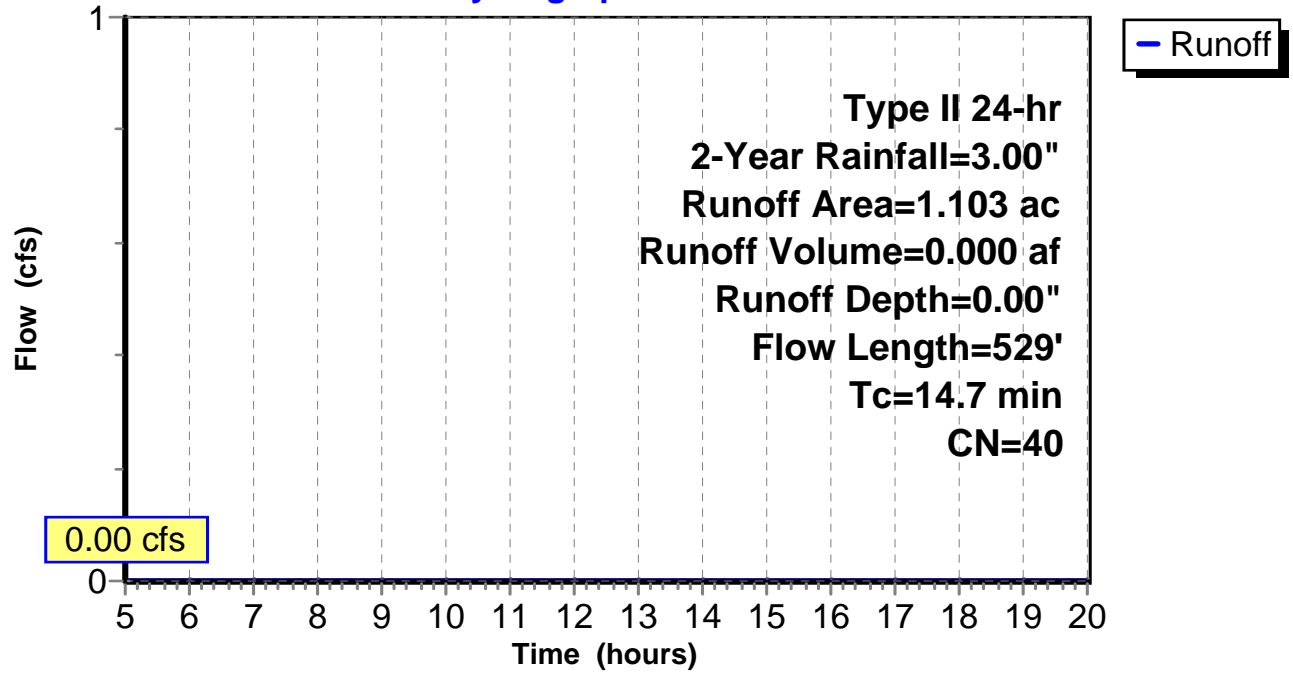
Subcatchment 21: C AR-304.061

Hydrograph



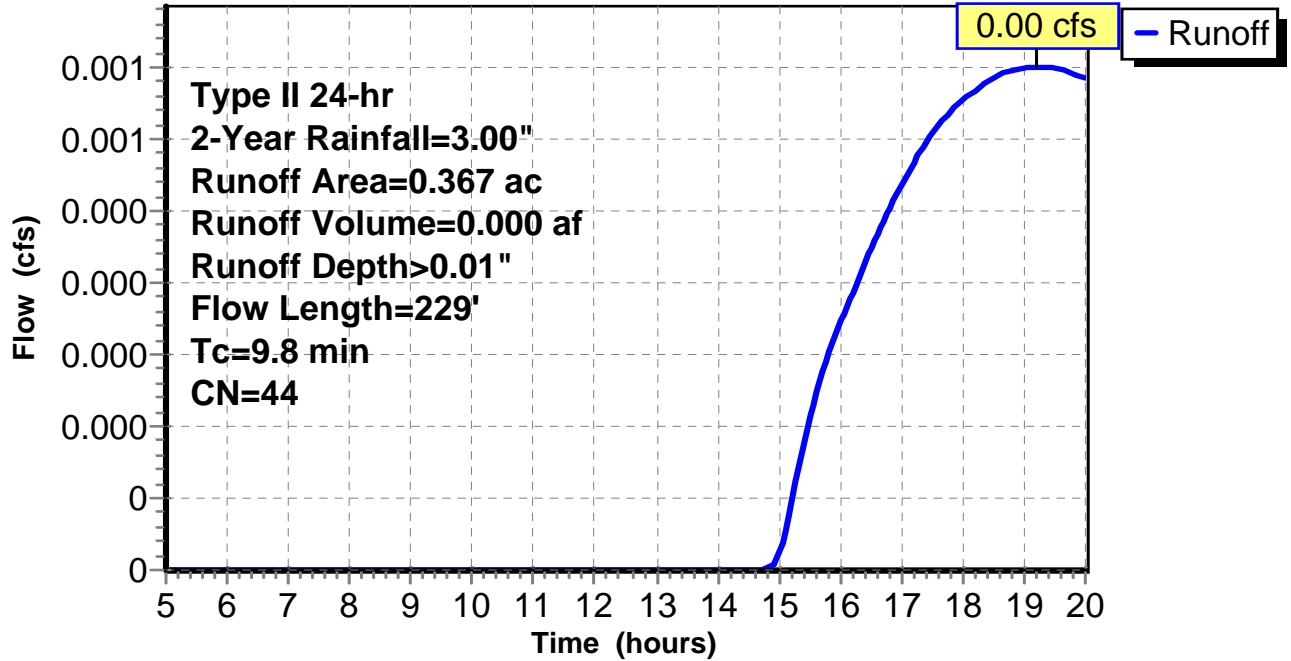
Subcatchment 22: C AR-304.062

Hydrograph



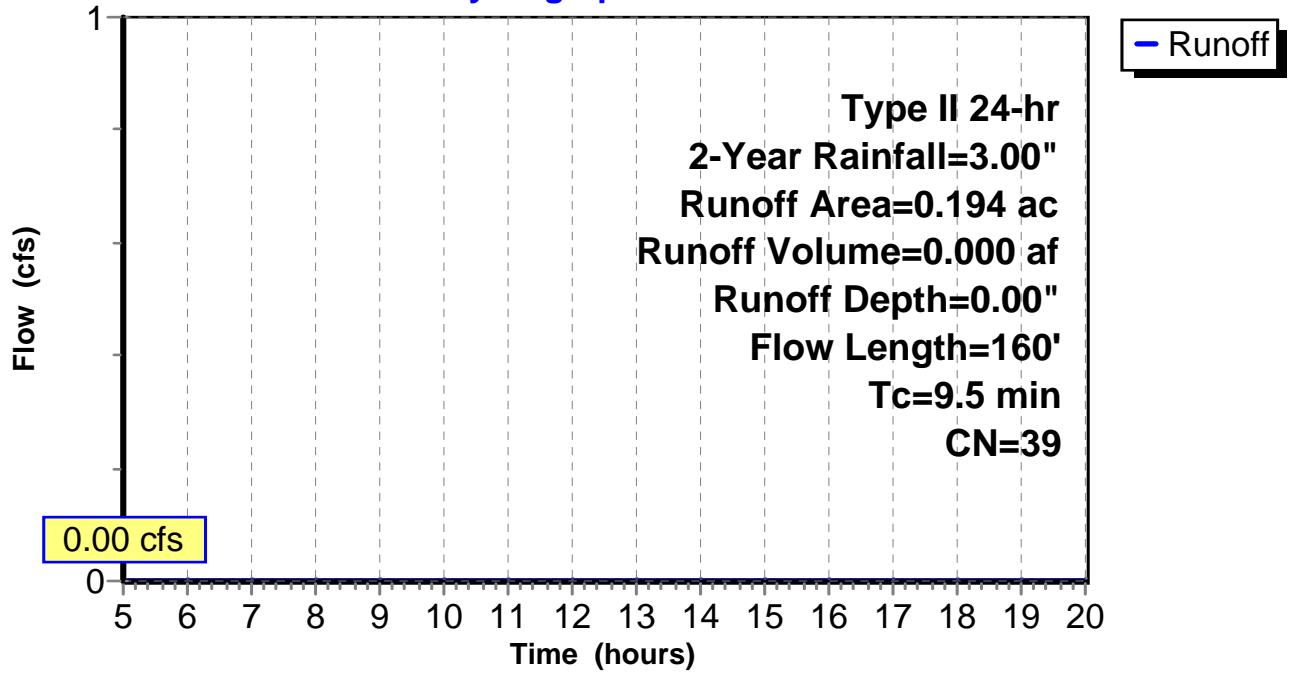
Subcatchment 24: C AR-304.064

Hydrograph



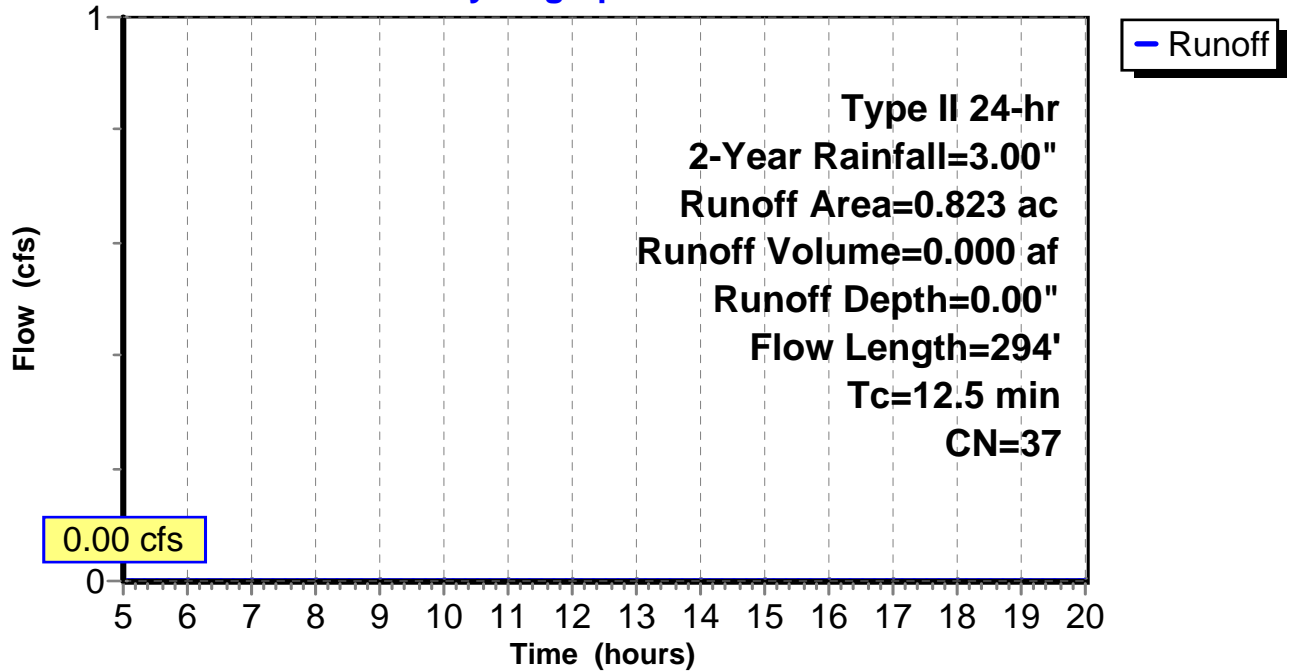
Subcatchment 25: C AR-304.065

Hydrograph



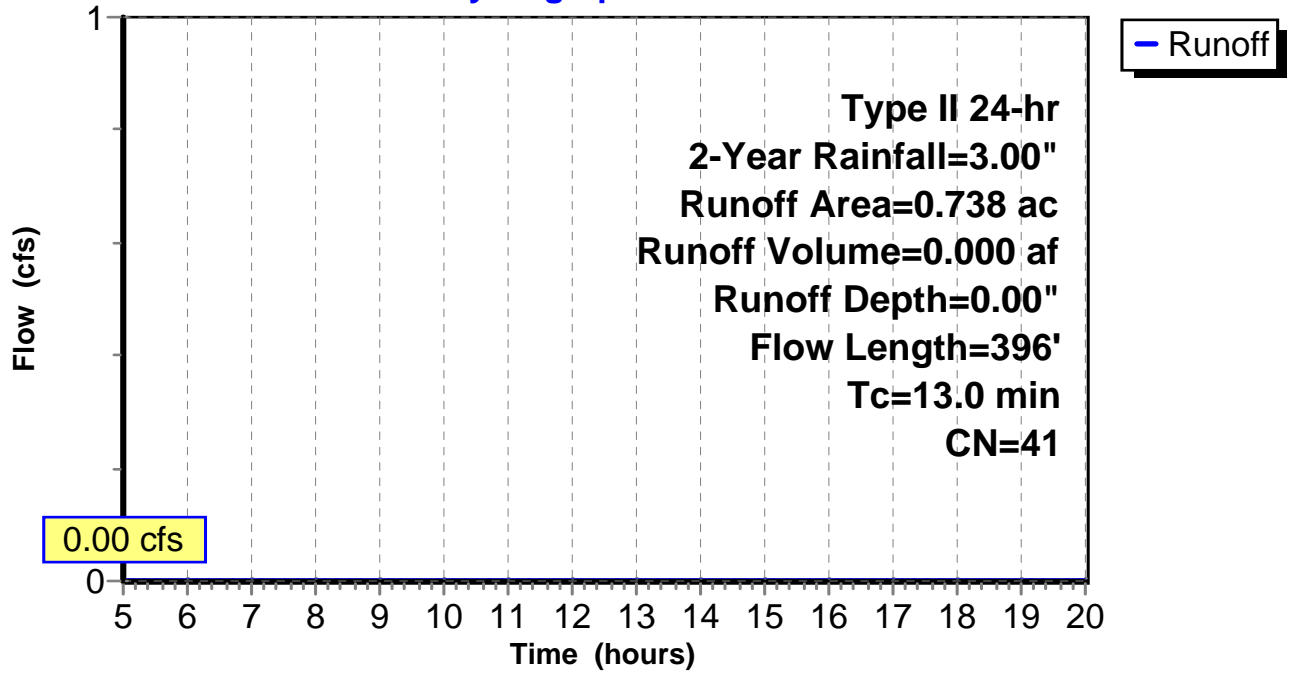
Subcatchment 26: C AR-304.066

Hydrograph



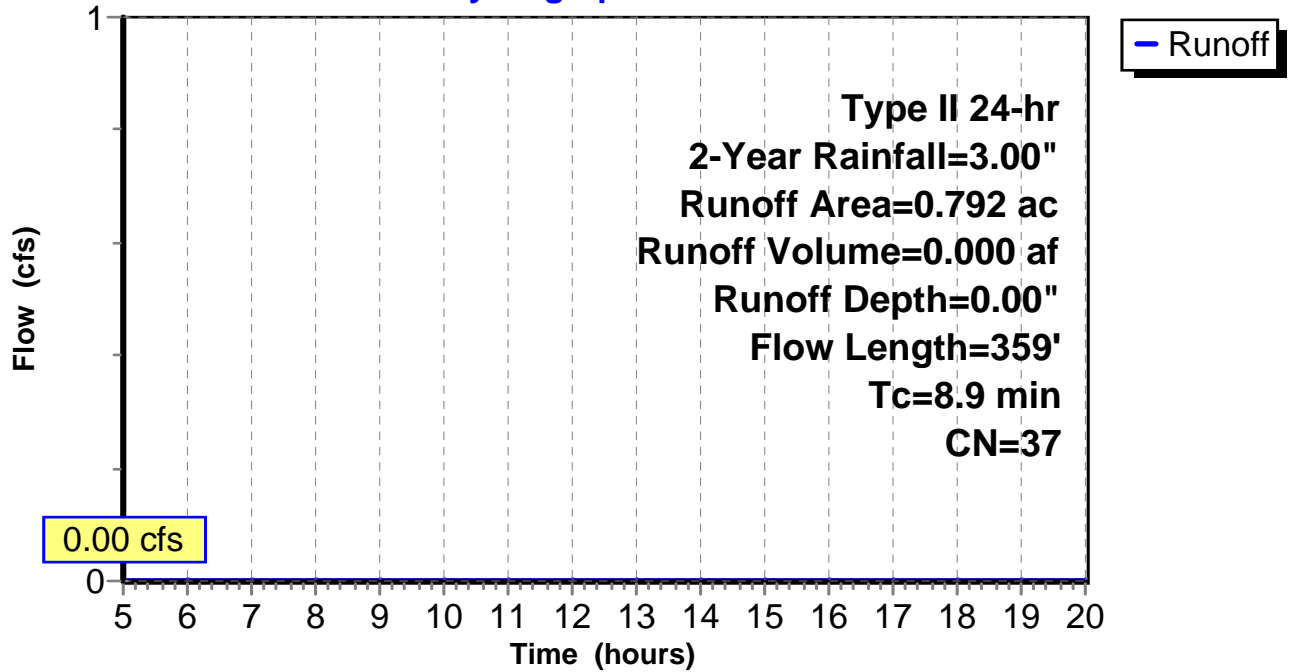
Subcatchment 27: C AR-304.067

Hydrograph



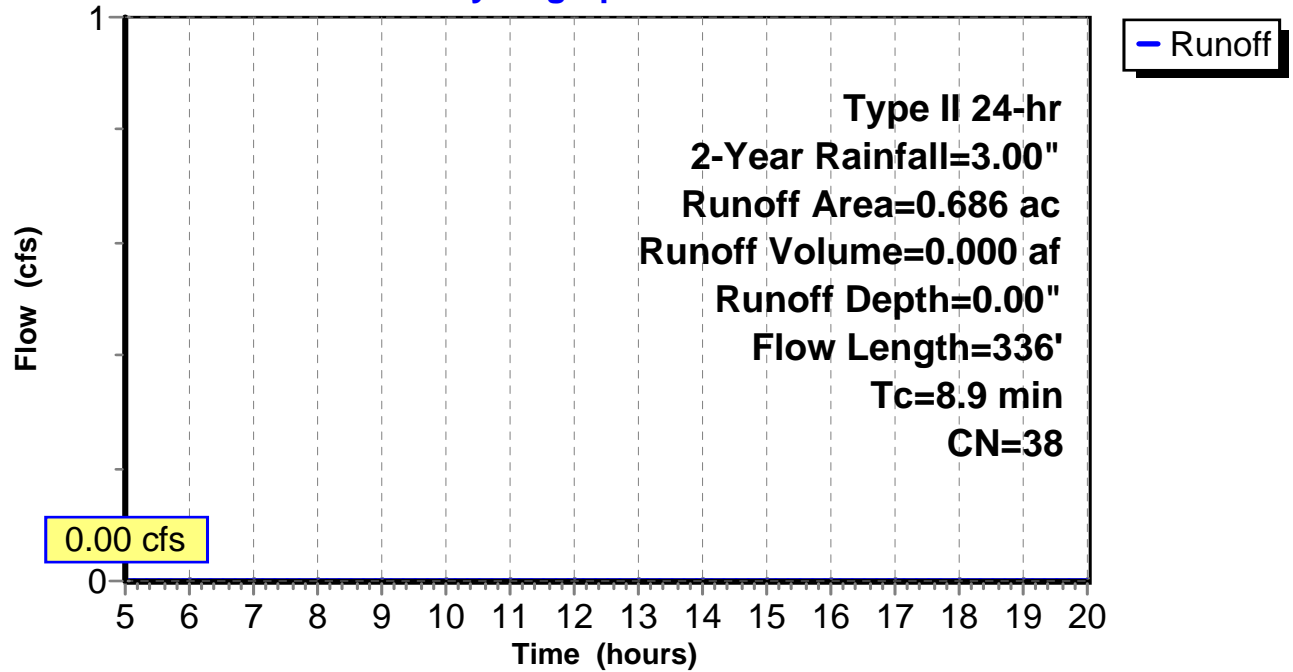
Subcatchment 28: C AR-304.068

Hydrograph



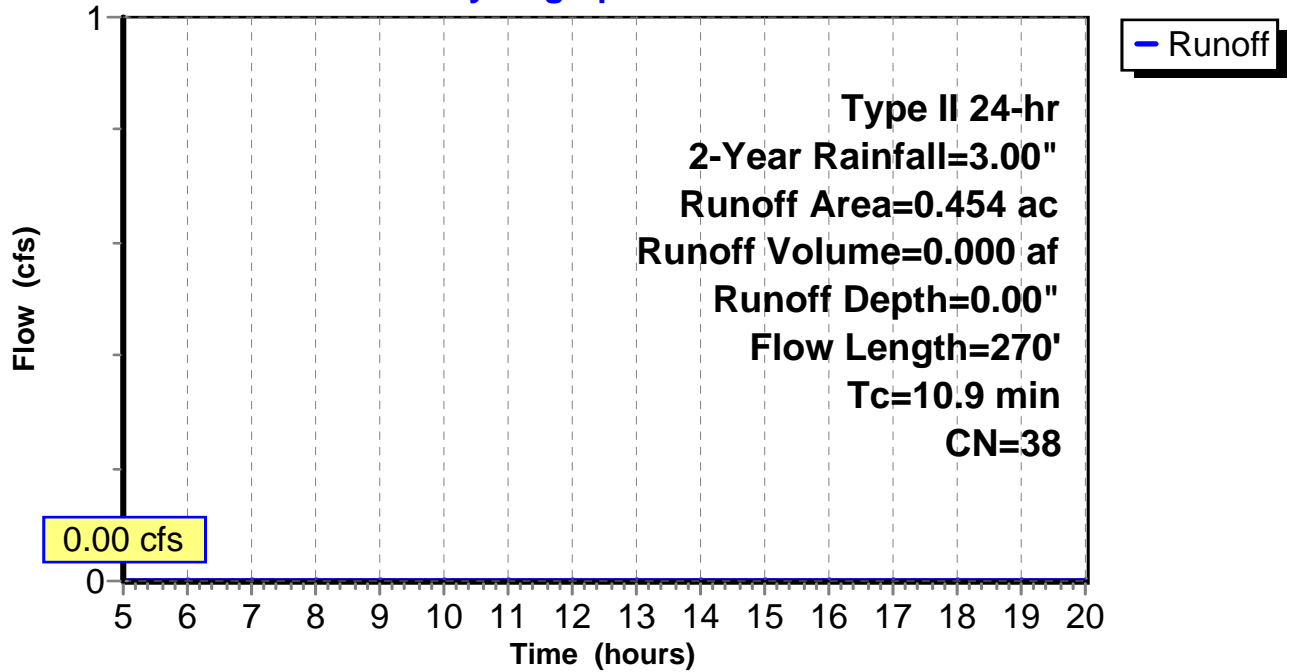
Subcatchment 29: C AR-304.069

Hydrograph



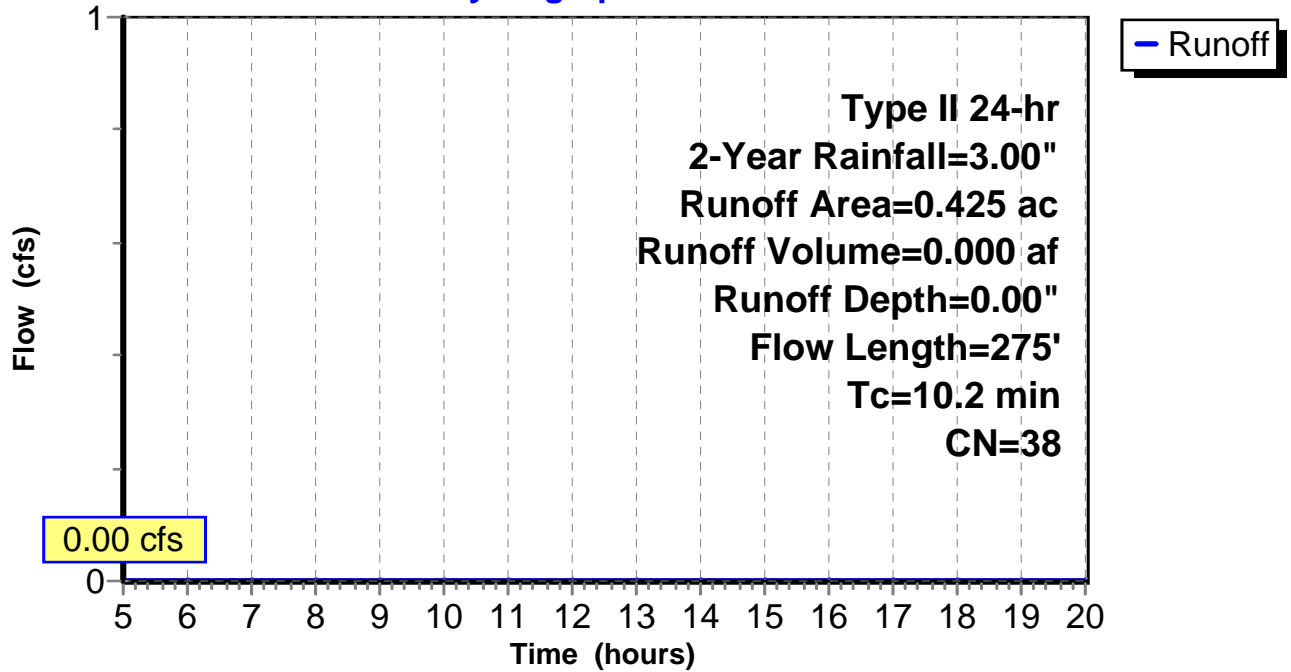
Subcatchment 30: C AR-304.070

Hydrograph



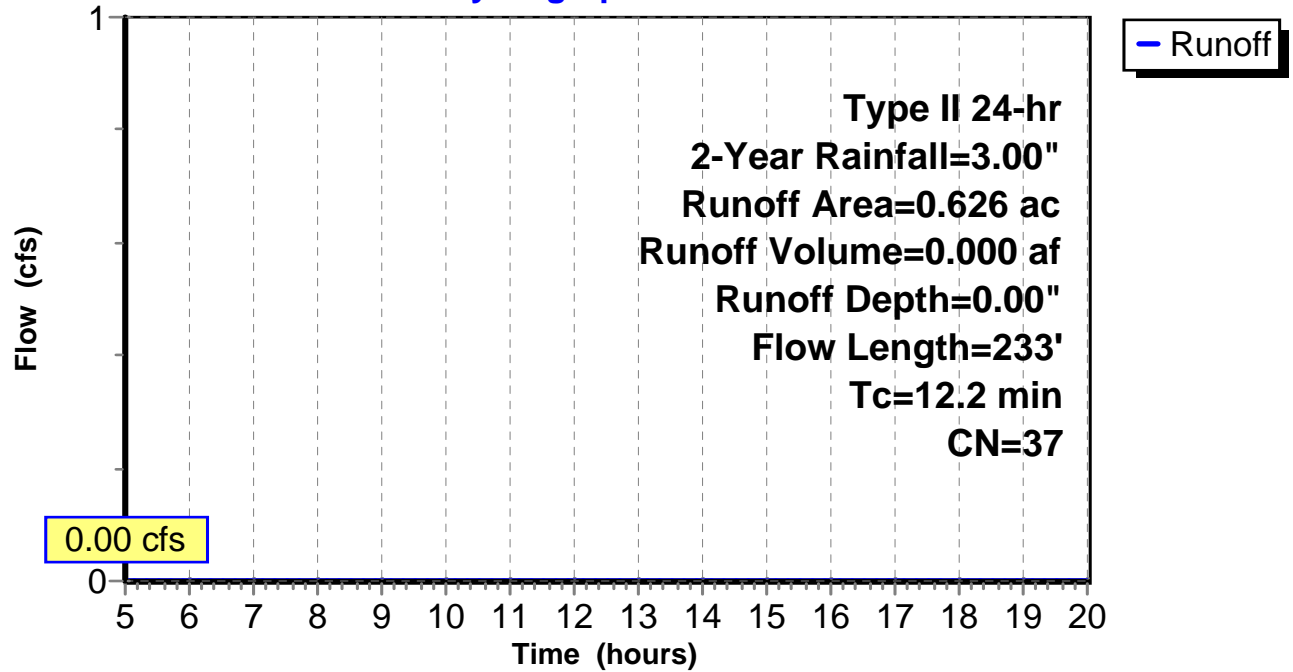
Subcatchment 31: C AR-304.071

Hydrograph



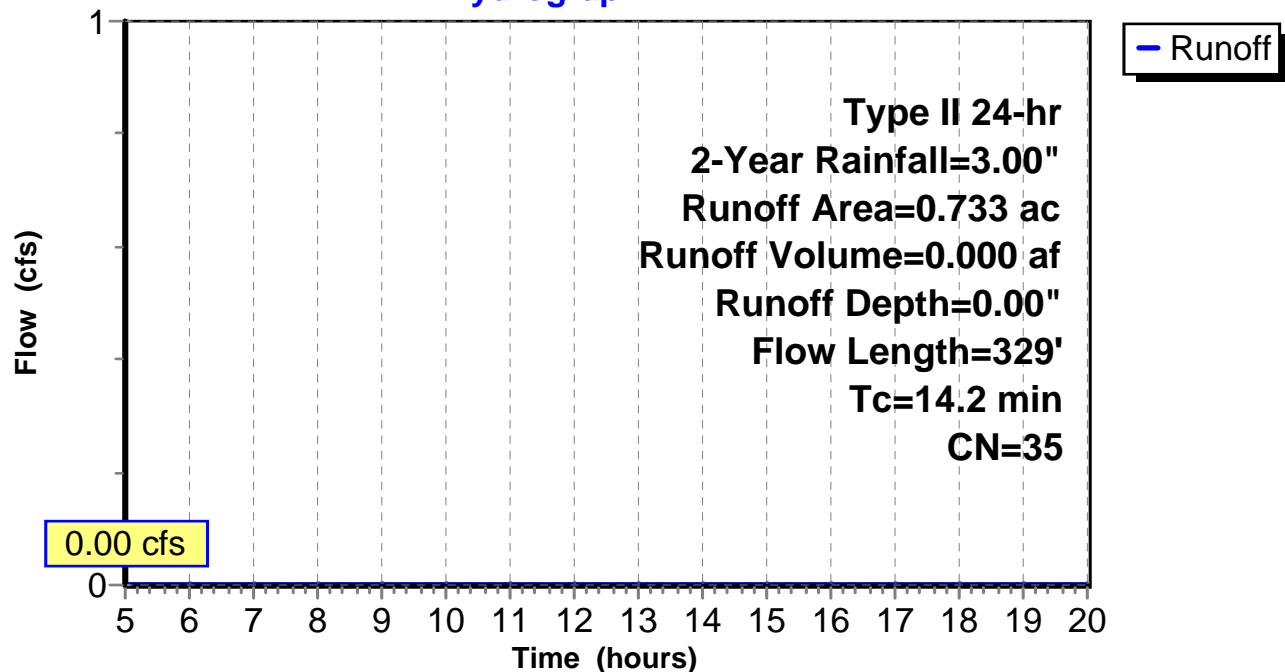
Subcatchment 32: C AR-304.072

Hydrograph



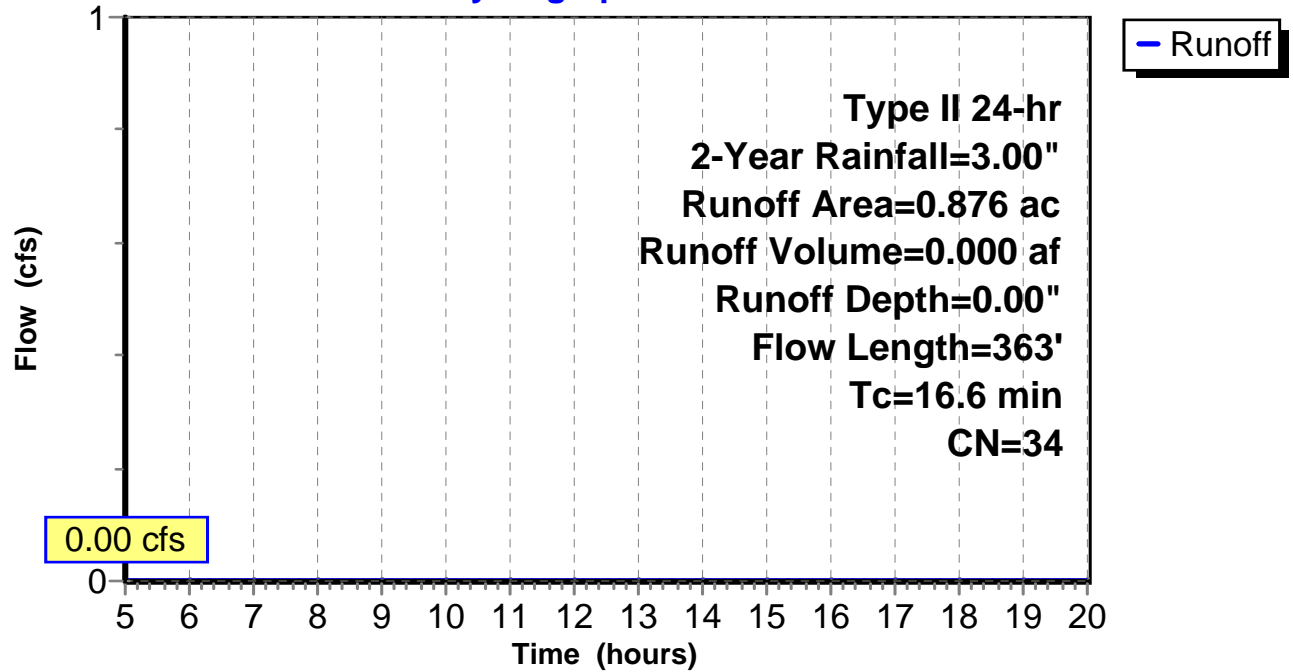
Subcatchment 33: C AR-304.073

Hydrograph



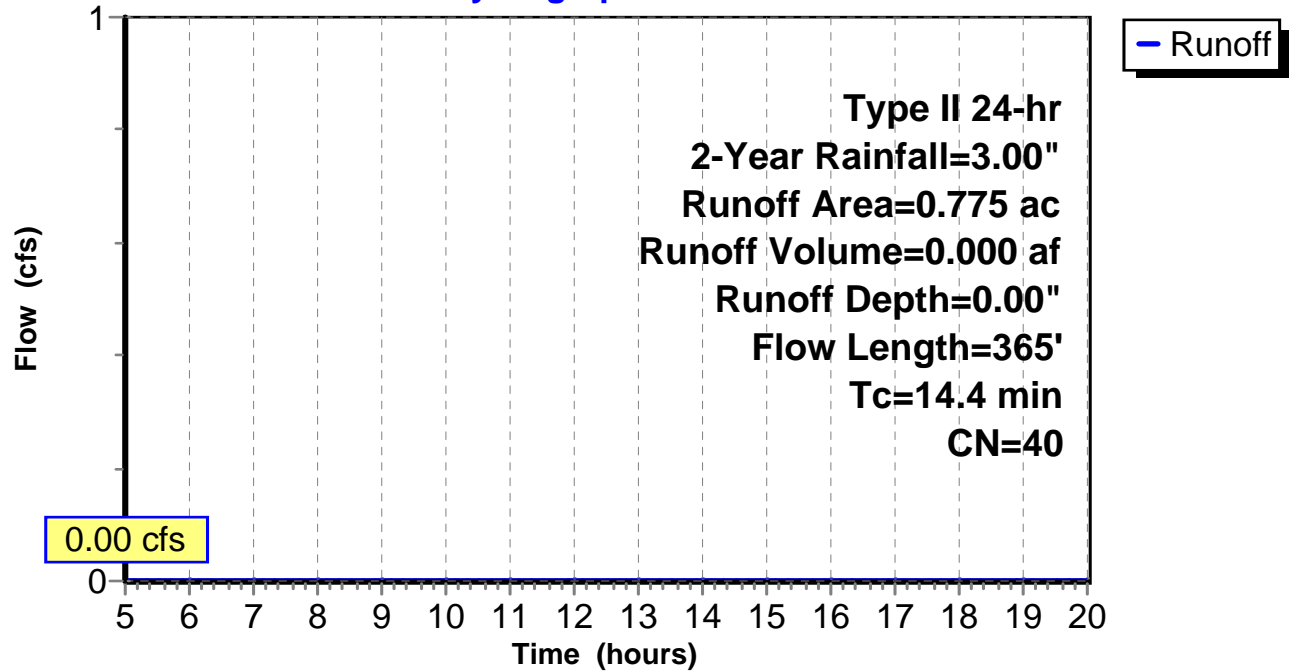
Subcatchment 34: C AR-304.074

Hydrograph



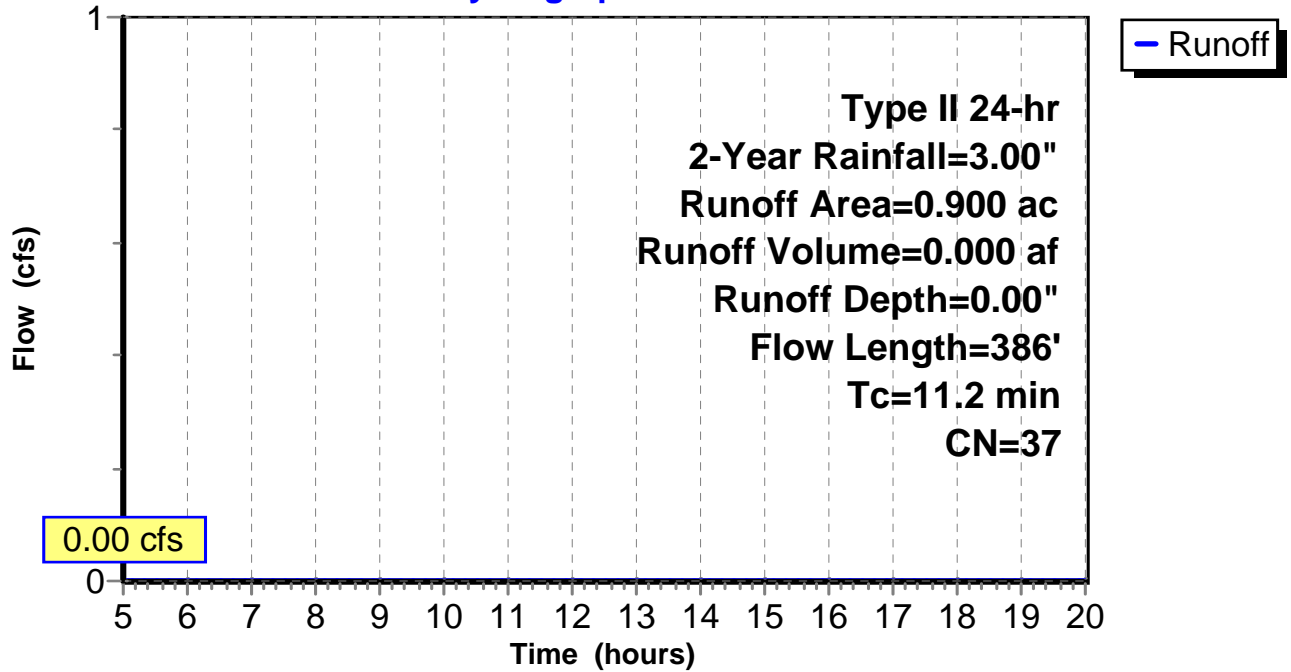
Subcatchment 35: C AR-304.075

Hydrograph



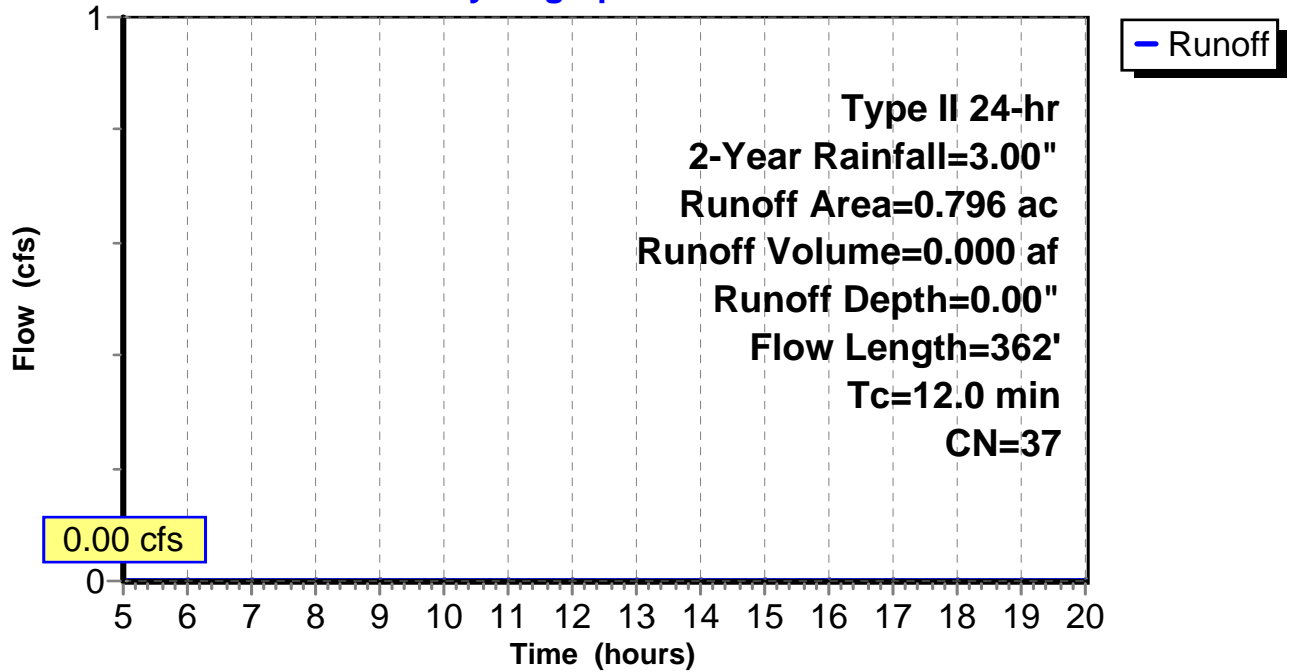
Subcatchment 36: C AR-304.076

Hydrograph



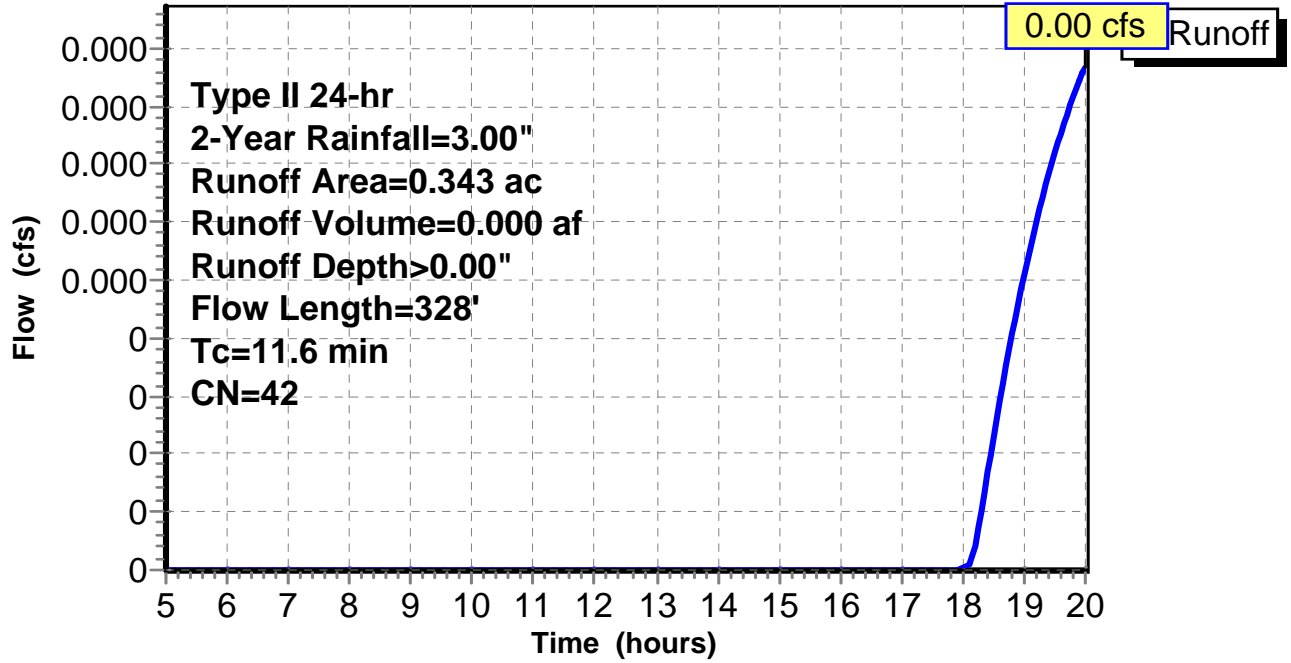
Subcatchment 37: C AR-304.077

Hydrograph



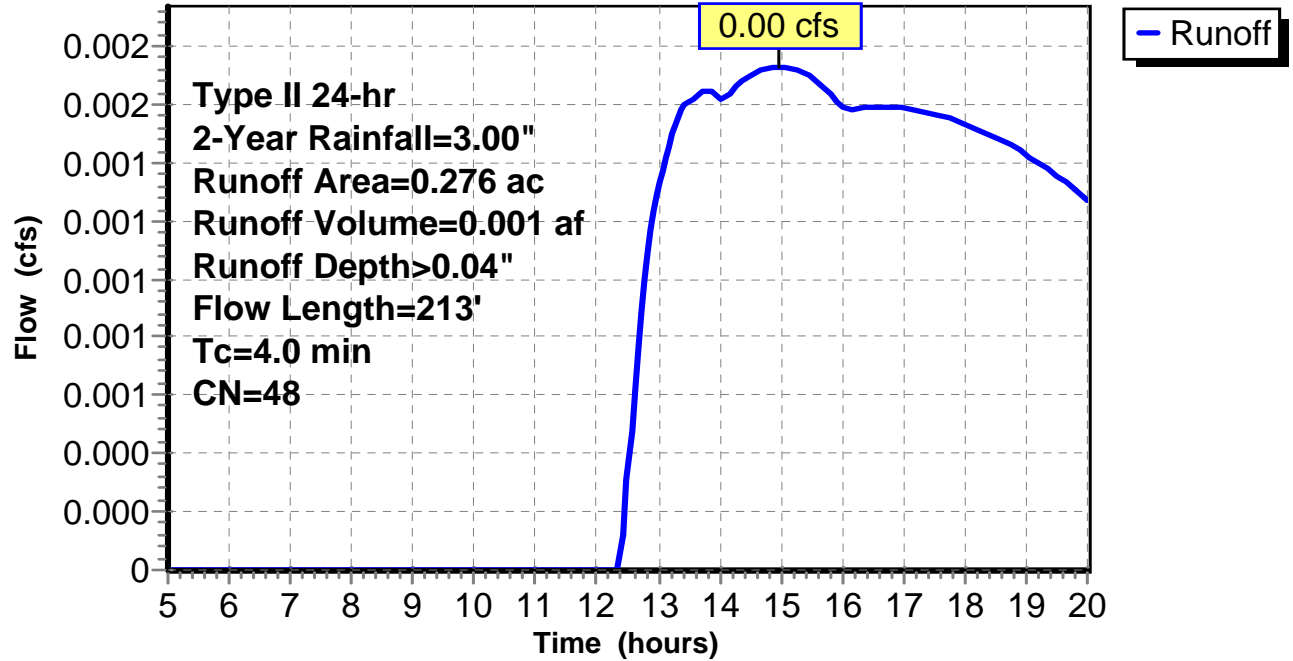
Subcatchment 38: C AR-304.078

Hydrograph



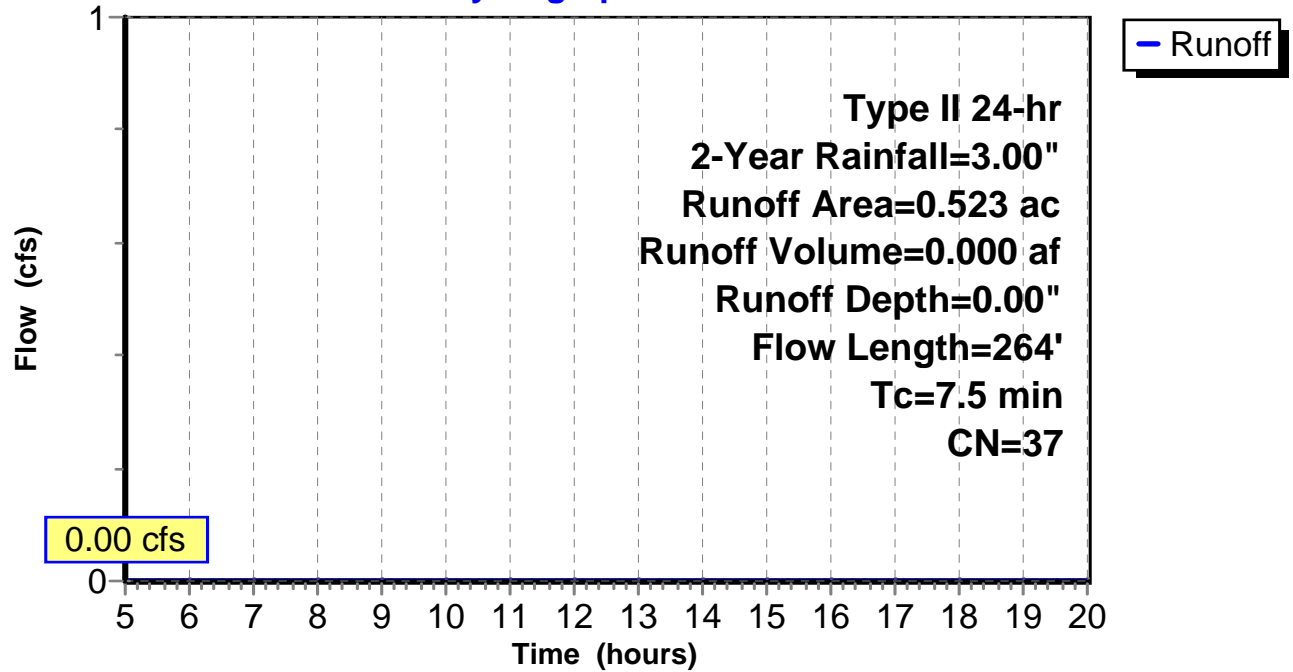
Subcatchment 39: C AR-304.079

Hydrograph



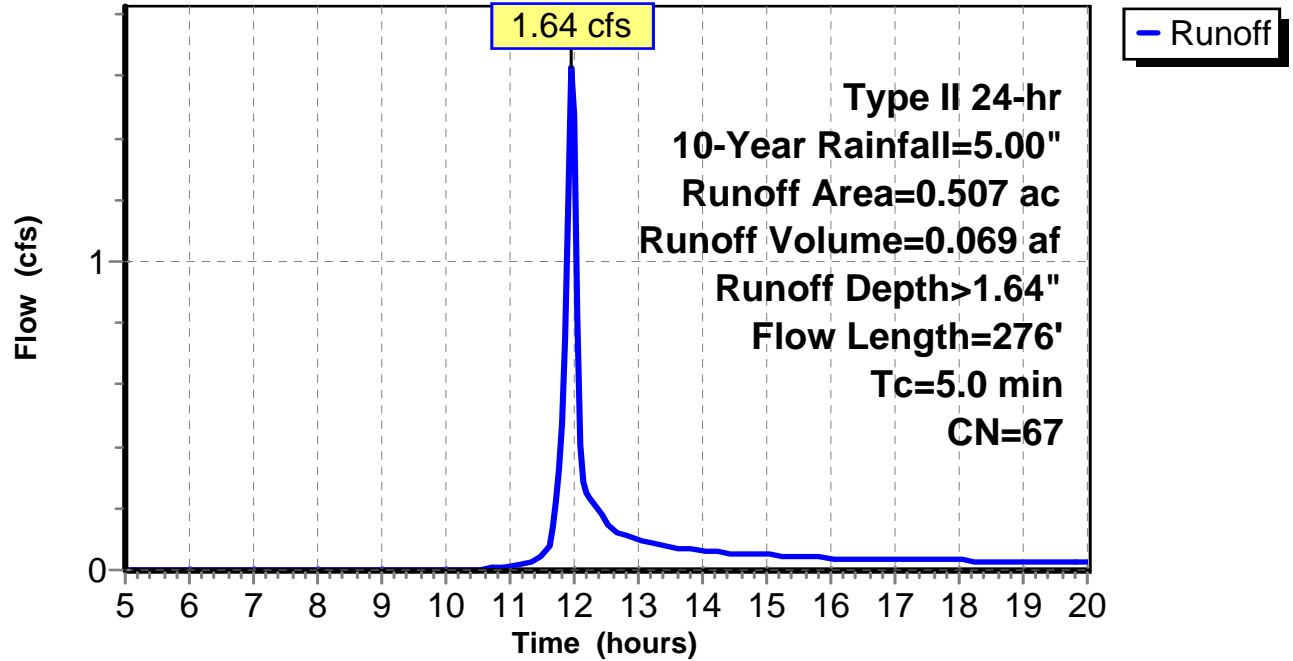
Subcatchment 40: C AR-304.080

Hydrograph



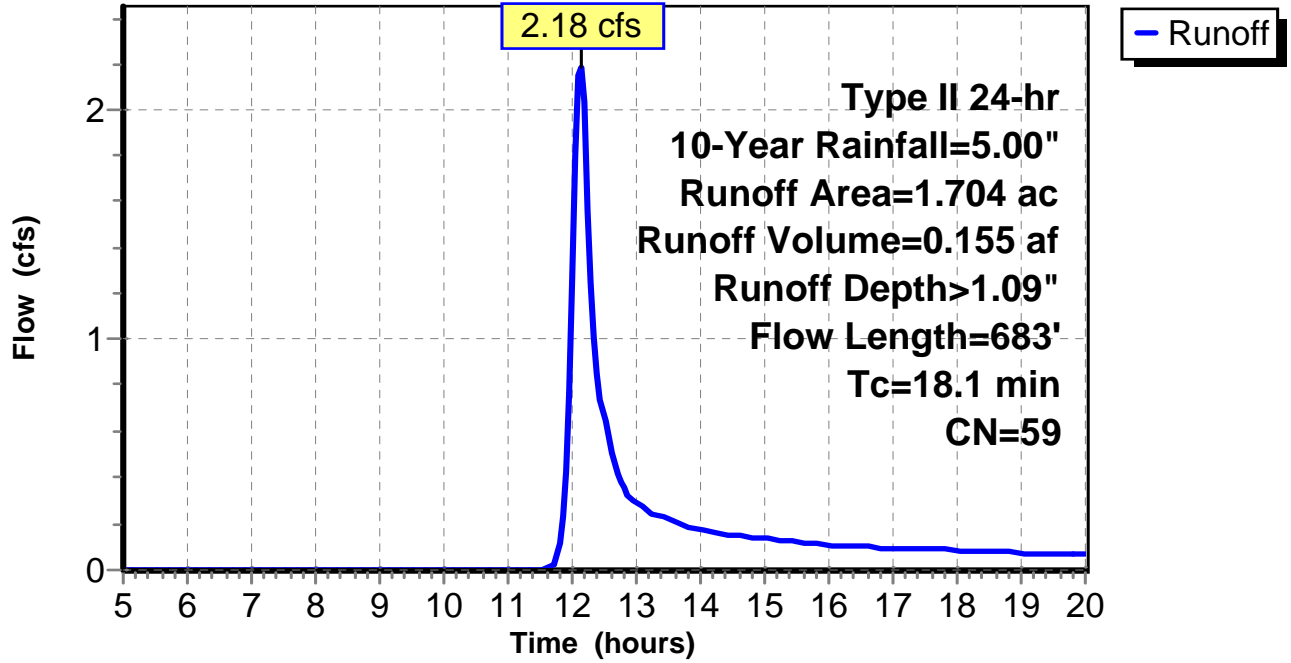
Subcatchment 1: C AR-304.041

Hydrograph



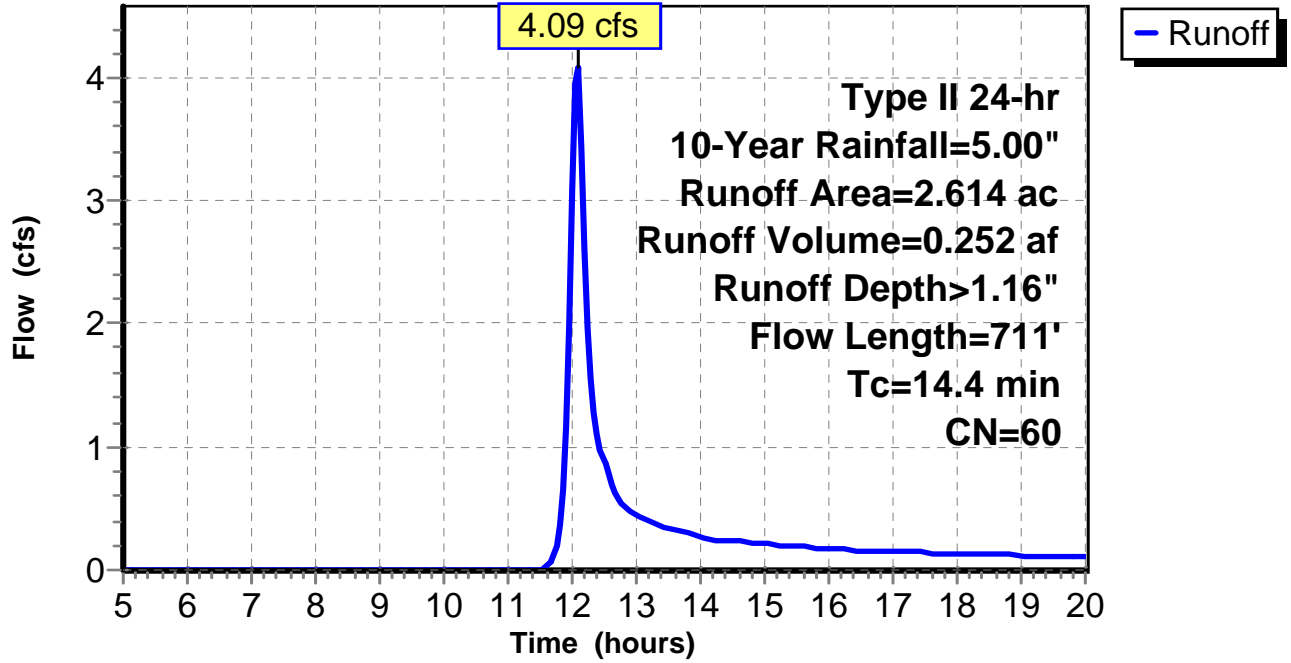
Subcatchment 2: C AR-304.042

Hydrograph



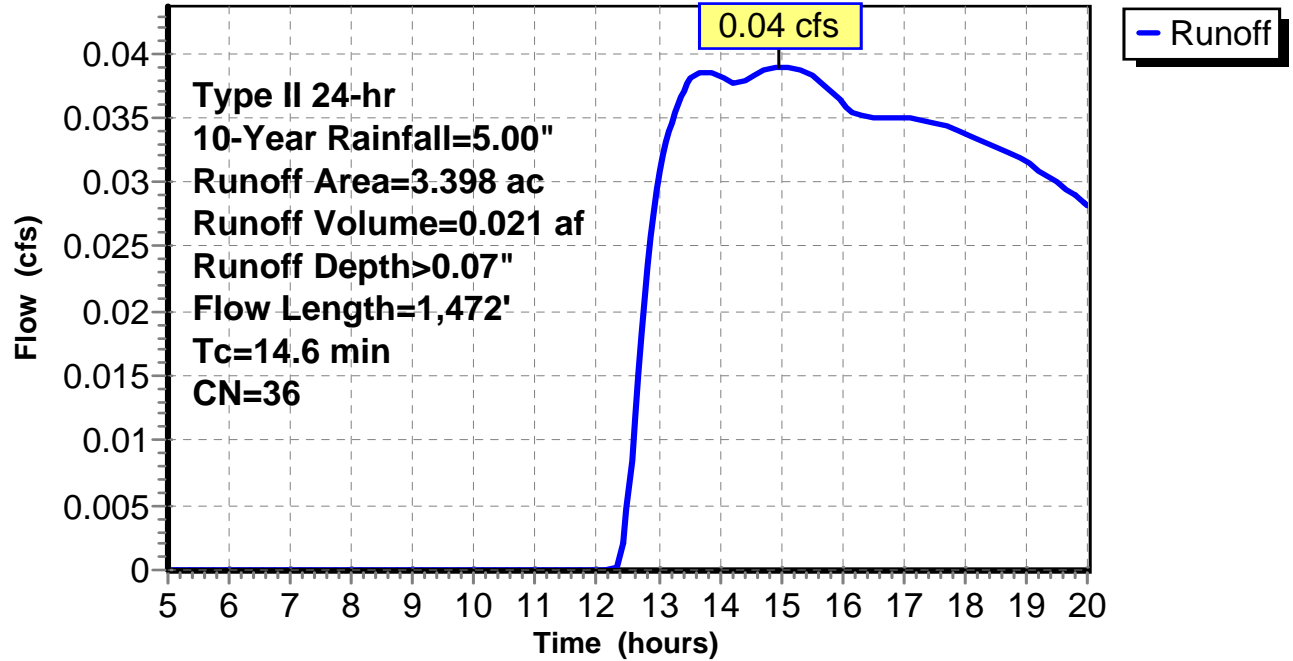
Subcatchment 3: C AR-304.043

Hydrograph



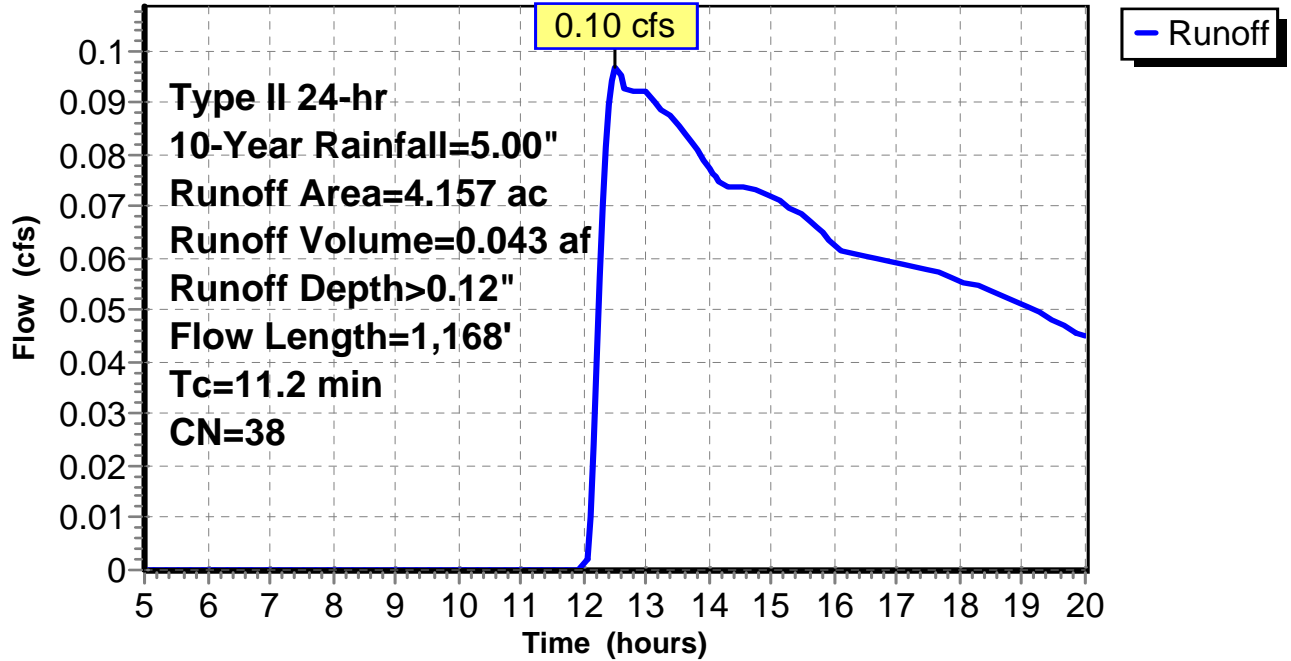
Subcatchment 4: C AR-304.044

Hydrograph



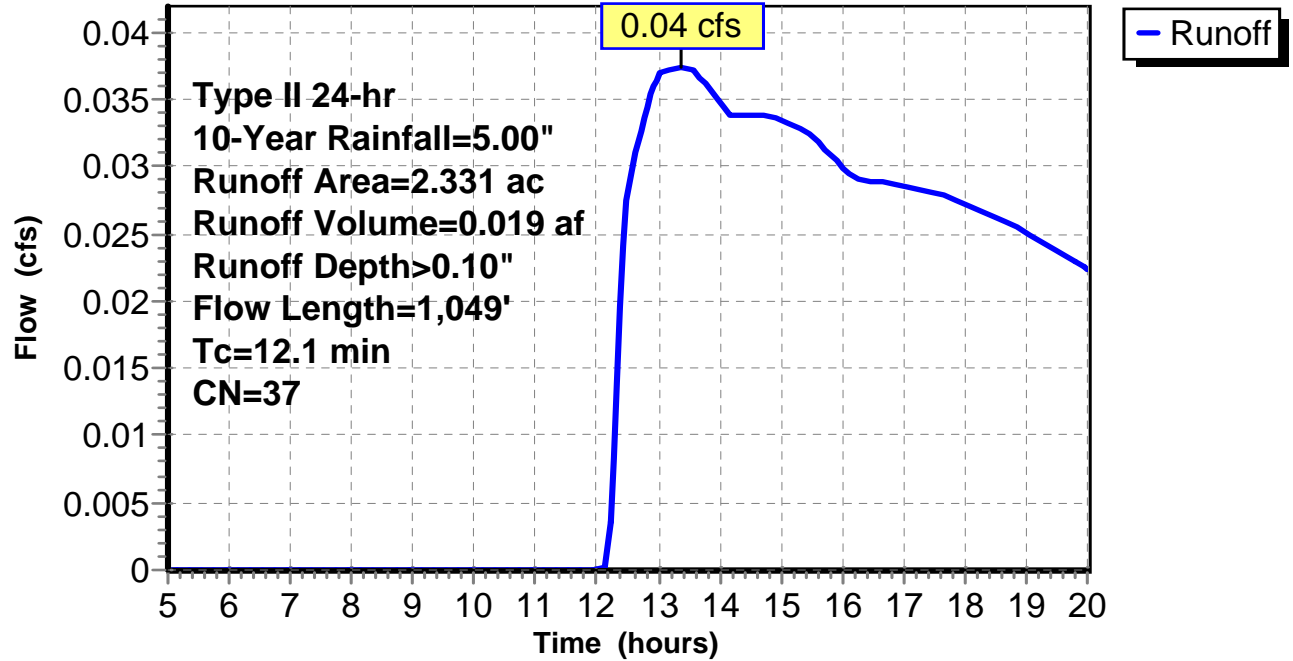
Subcatchment 5: C AR-304.045

Hydrograph



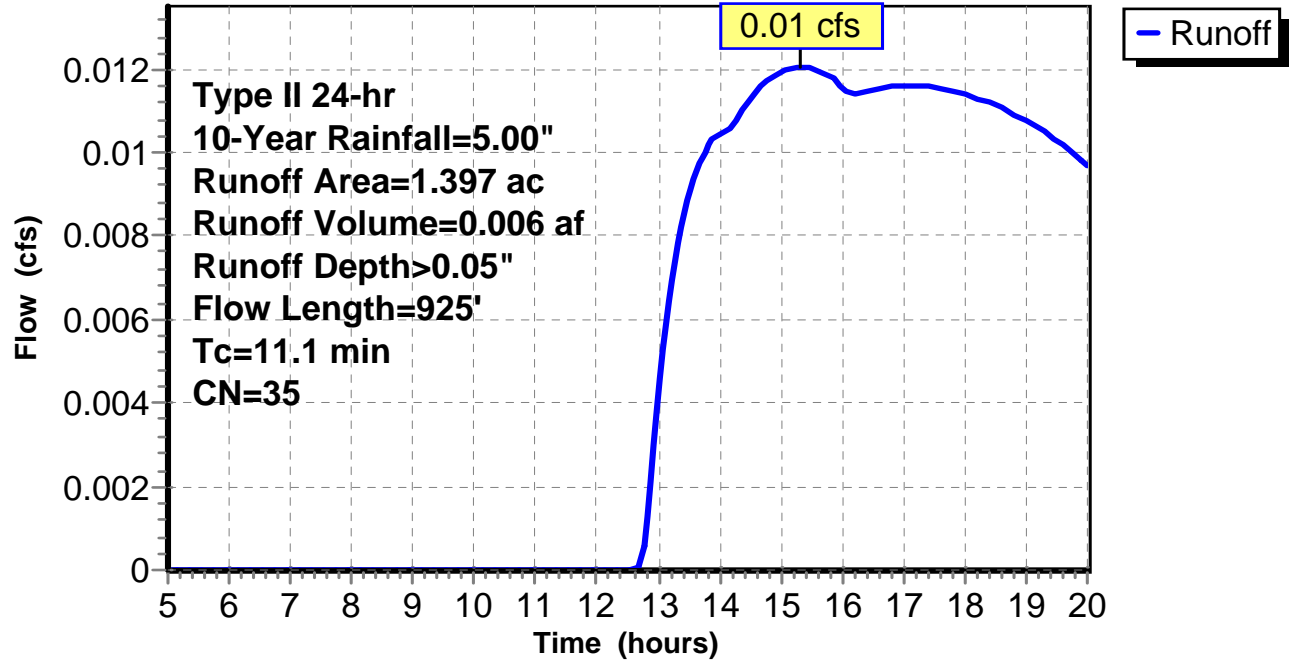
Subcatchment 6: C AR-304.046

Hydrograph



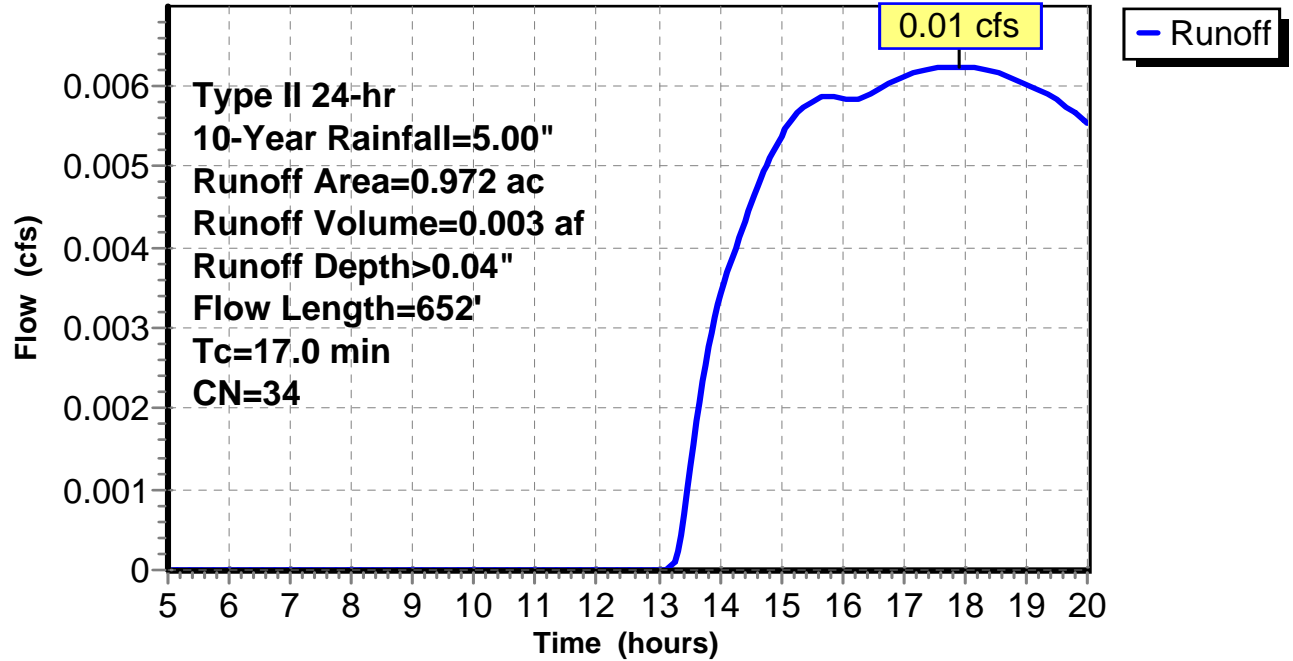
Subcatchment 7: C AR-304.047

Hydrograph



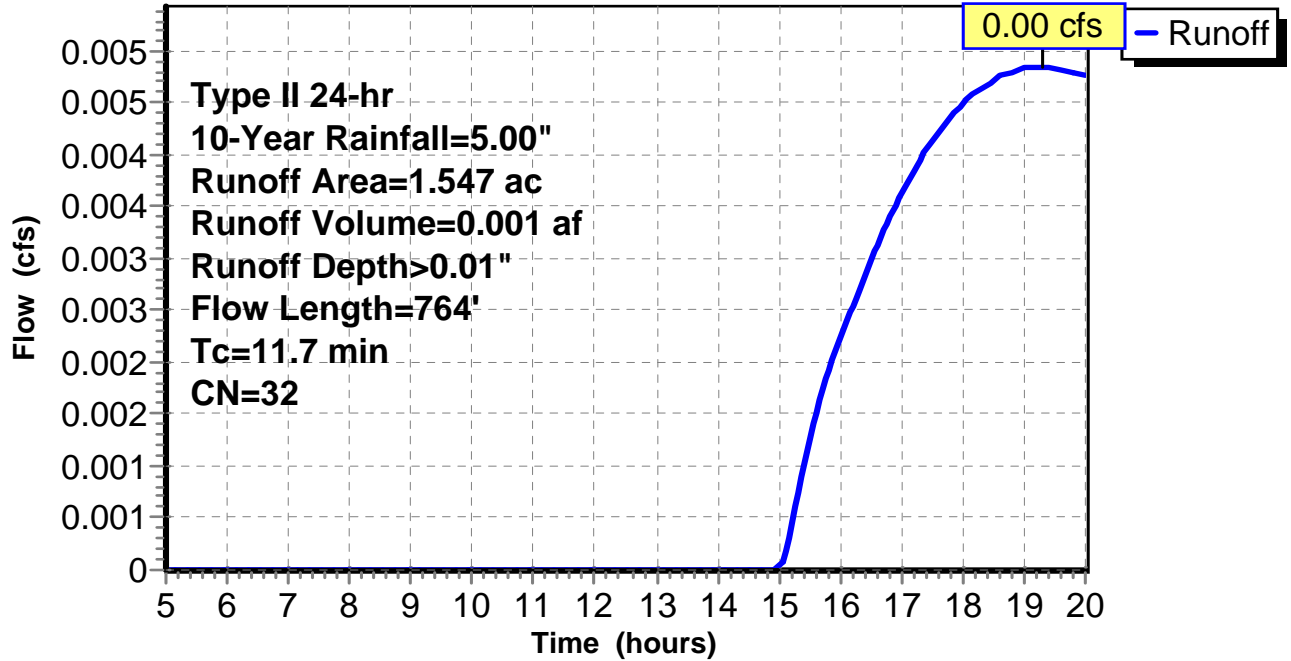
Subcatchment 8: C AR-304.048

Hydrograph



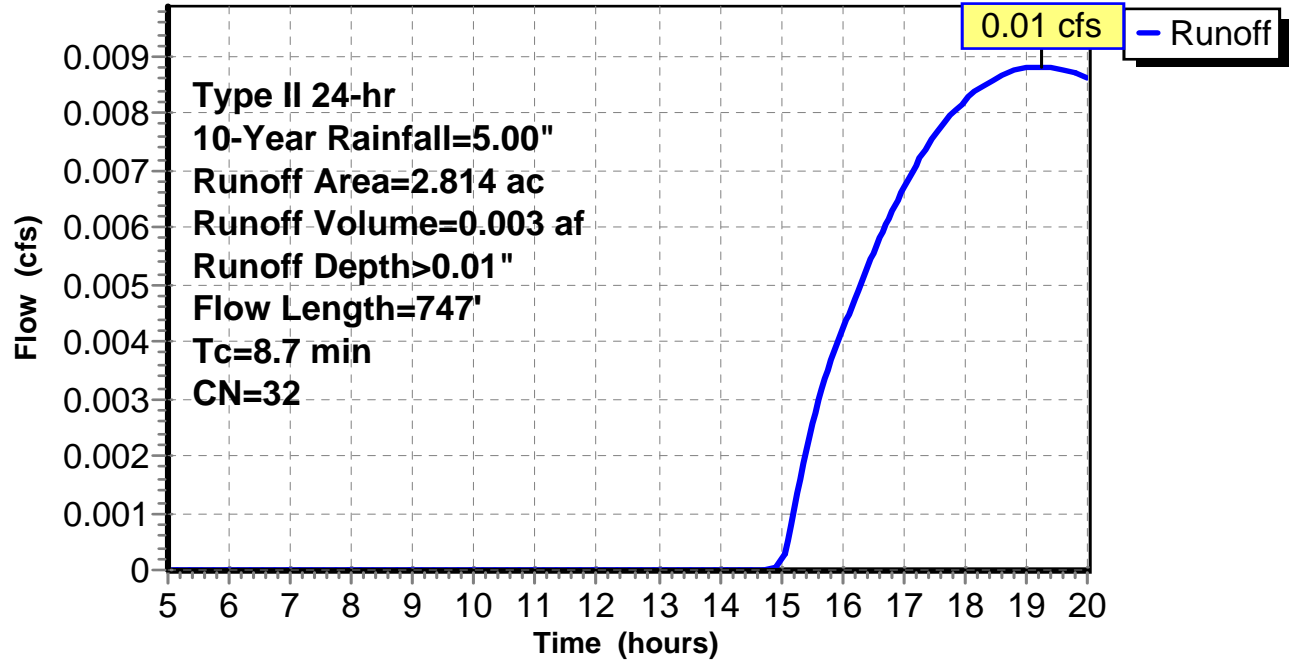
Subcatchment 9: C AR-304.049

Hydrograph



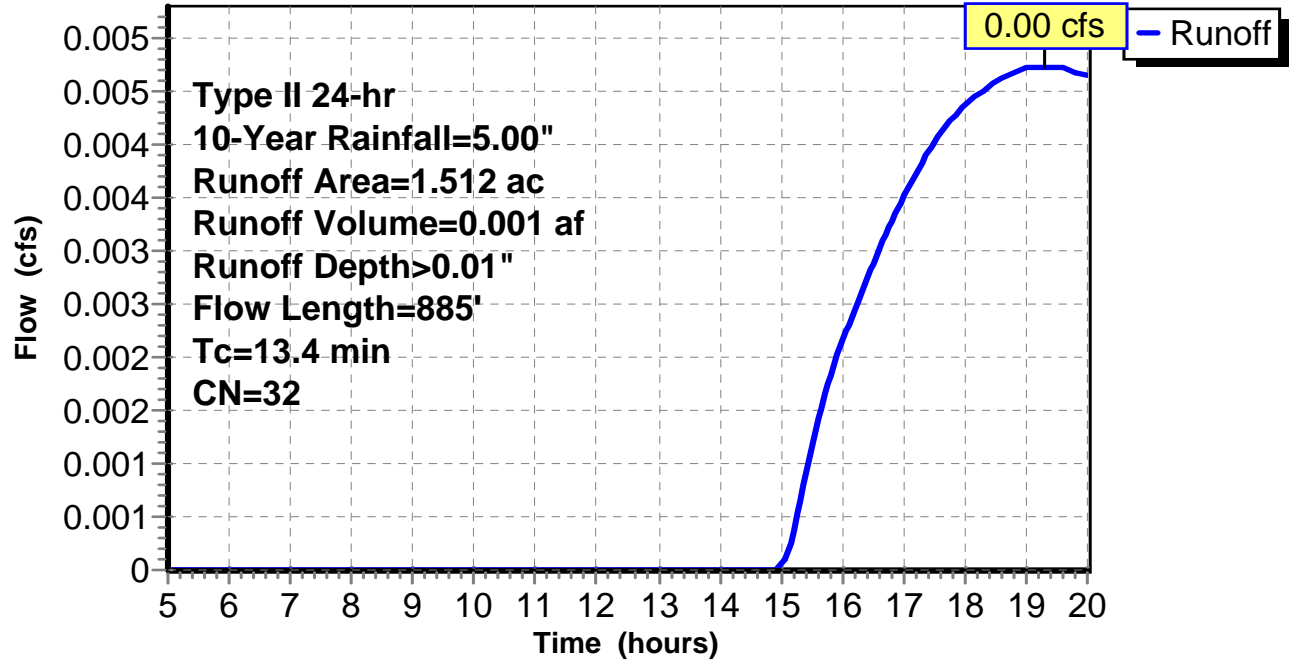
Subcatchment 10: C AR-304.050

Hydrograph



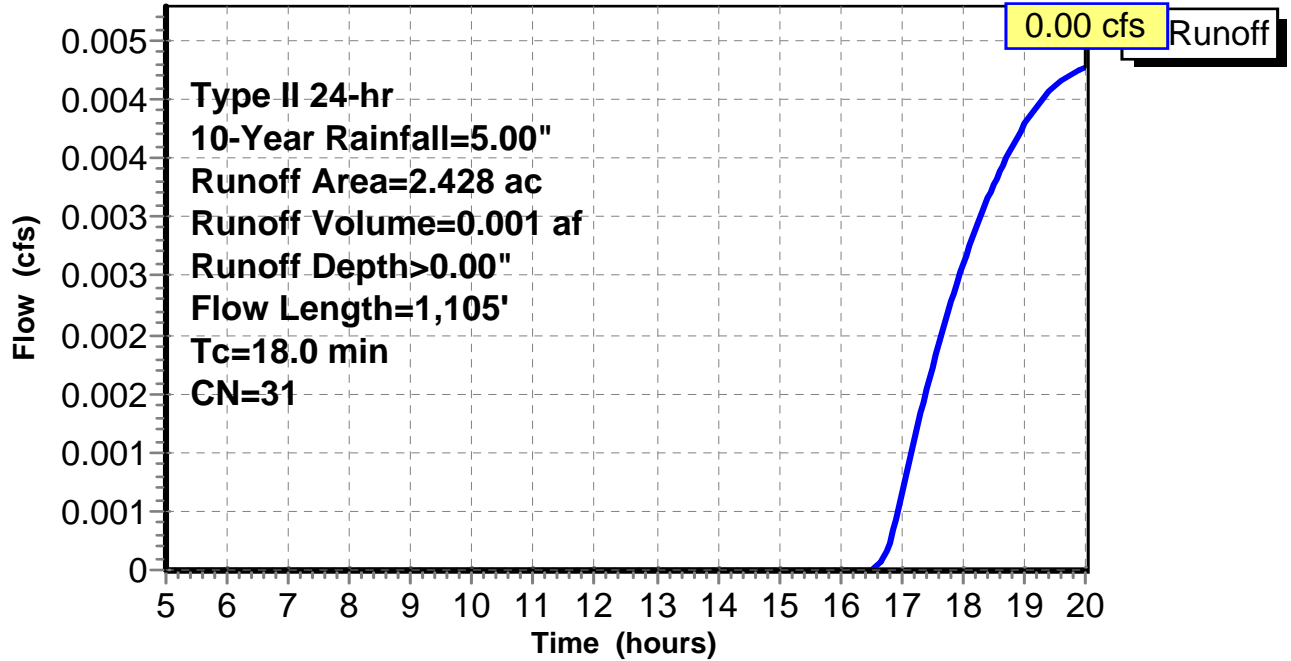
Subcatchment 11: C AR-304.051

Hydrograph



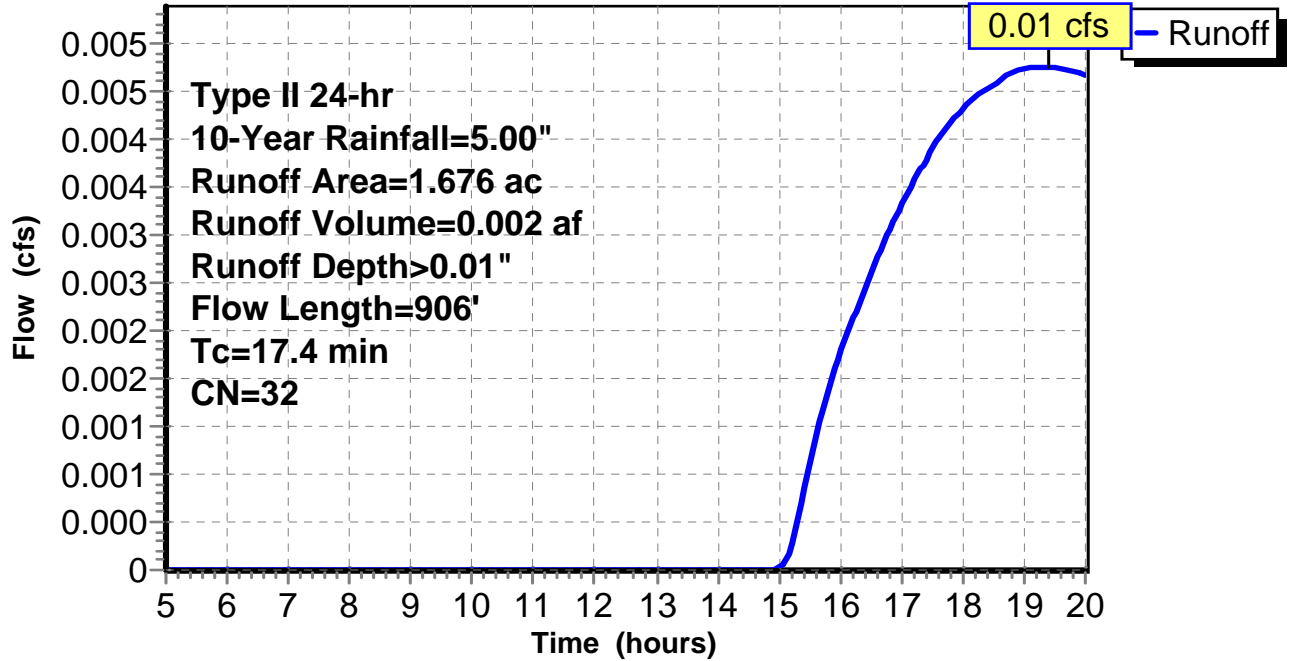
Subcatchment 12: C AR-304.052

Hydrograph



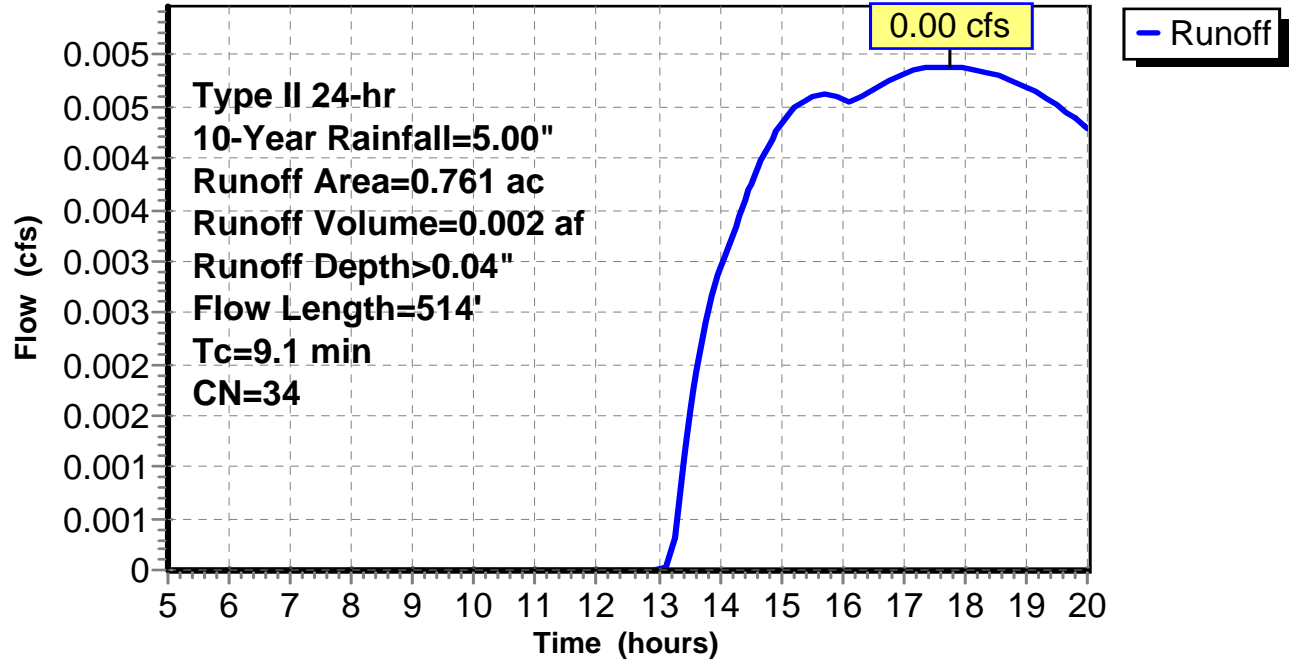
Subcatchment 13: C AR-304.053

Hydrograph



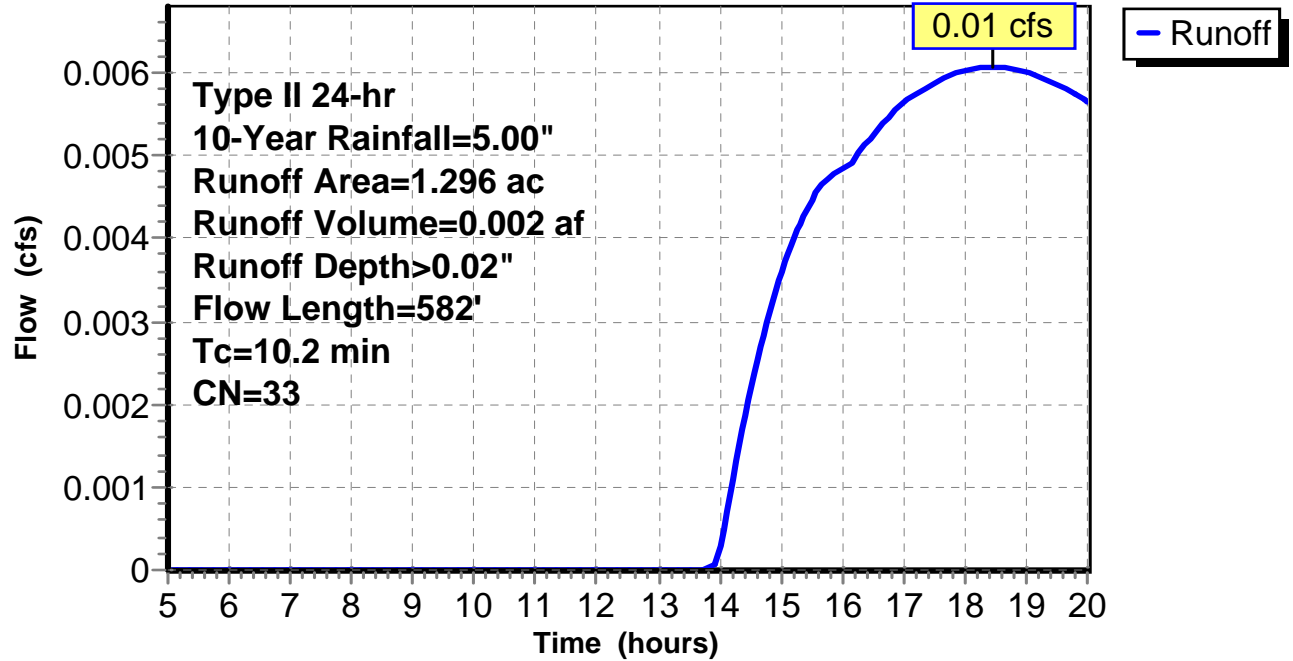
Subcatchment 14: C AR-304.054

Hydrograph



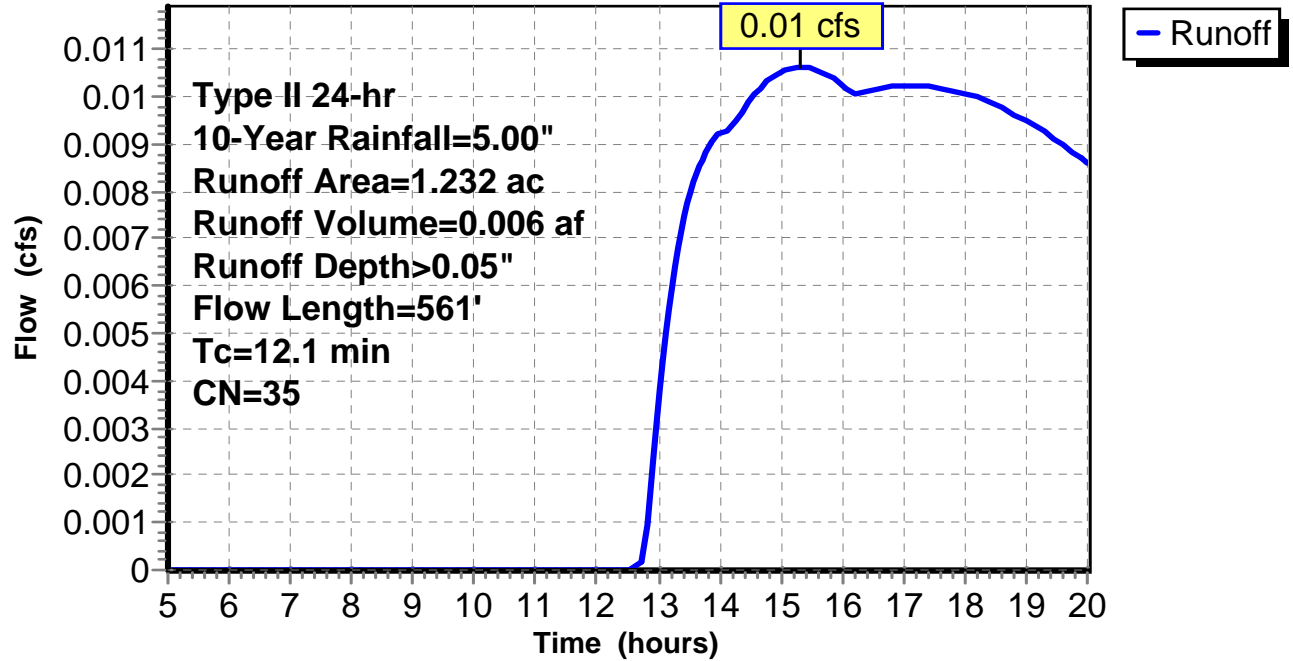
Subcatchment 15: C AR-304.055

Hydrograph



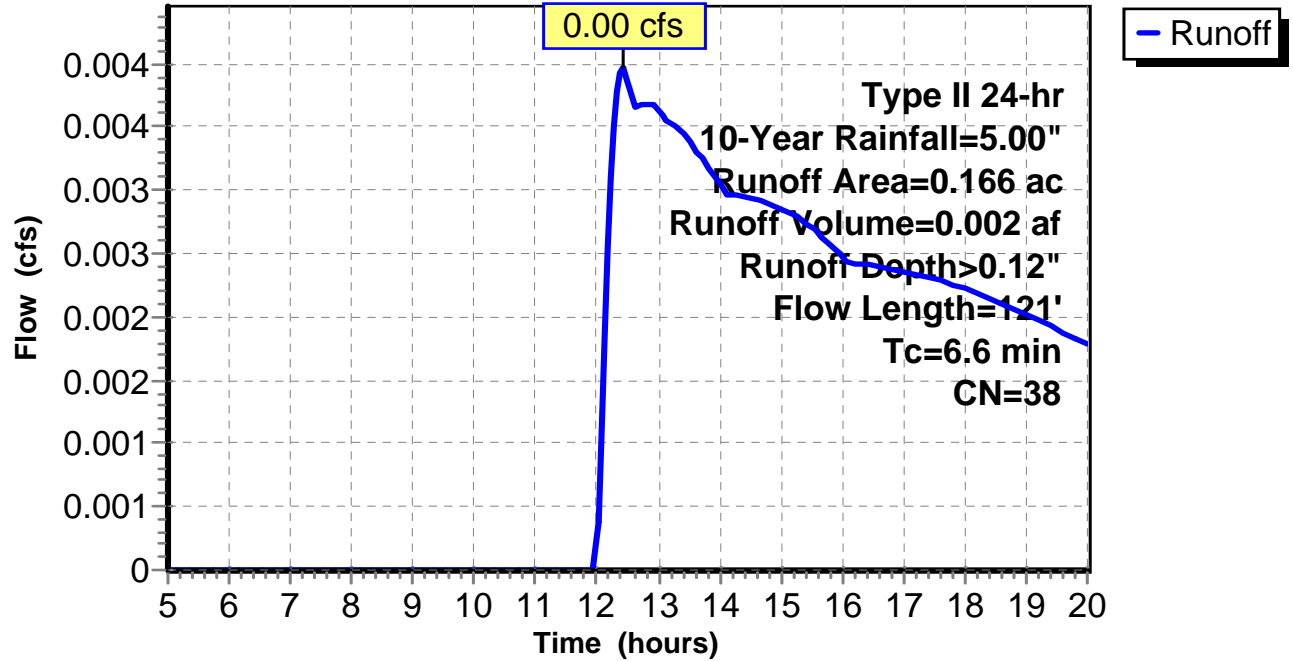
Subcatchment 16: C AR-304.056

Hydrograph



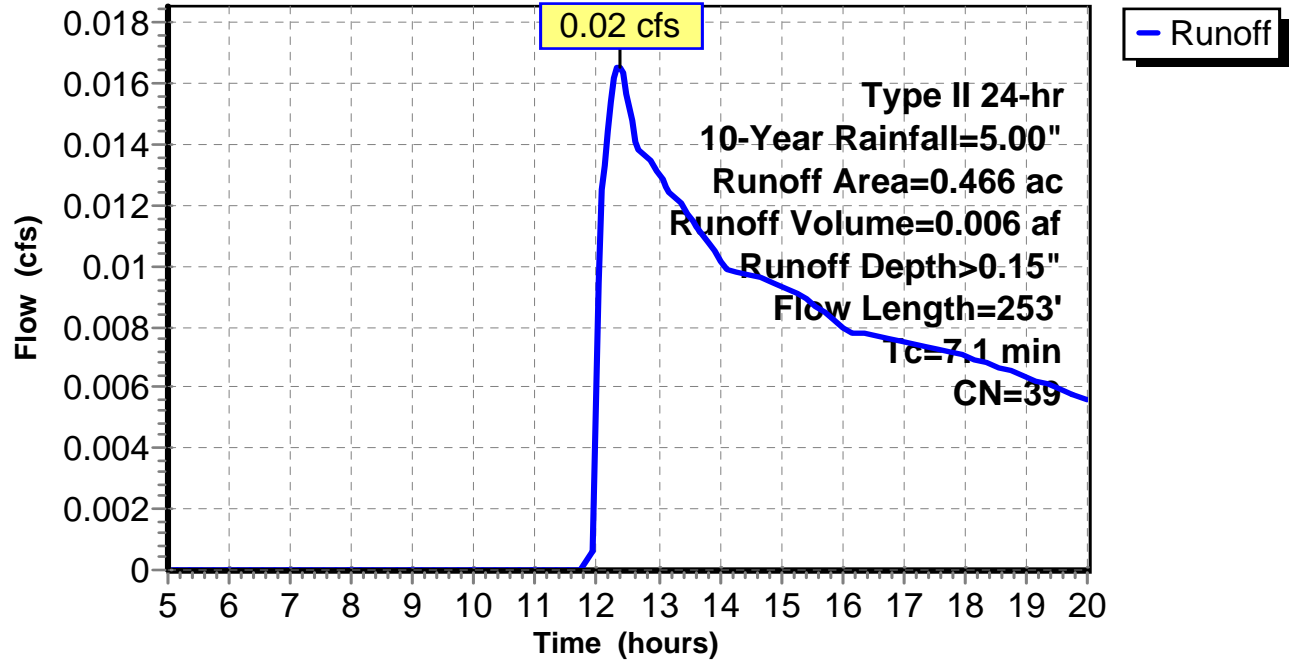
Subcatchment 17: C AR-304.057

Hydrograph



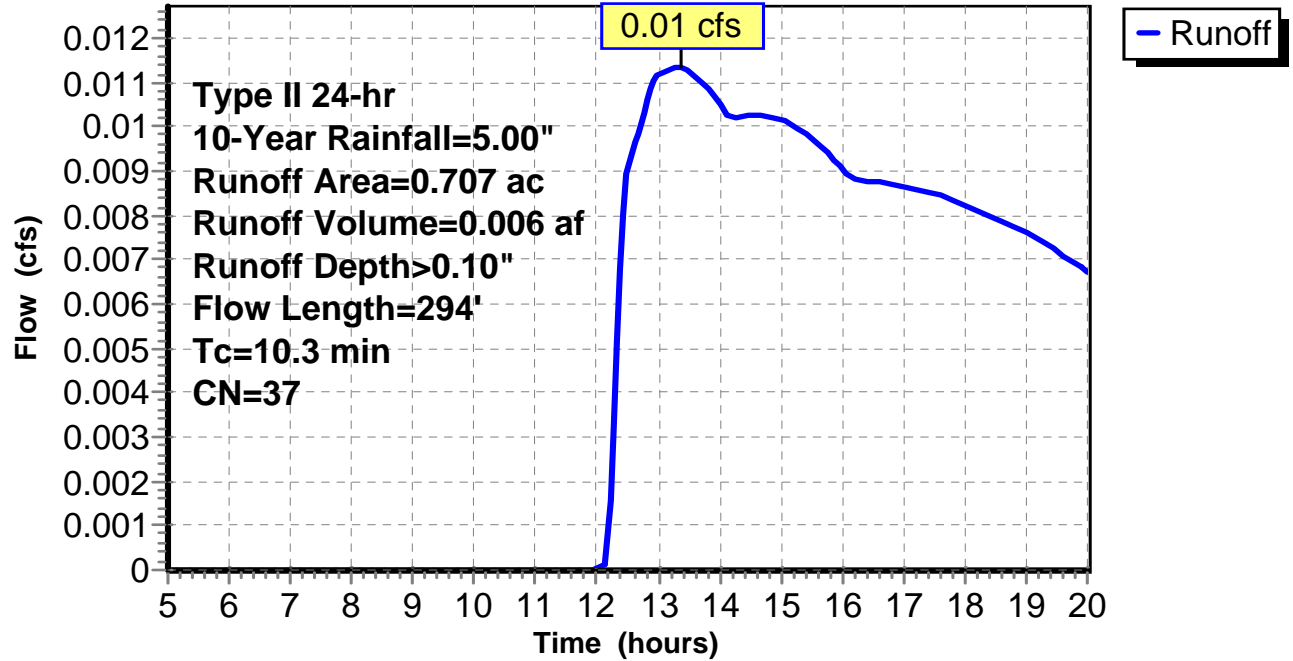
Subcatchment 18: C AR-304.058

Hydrograph



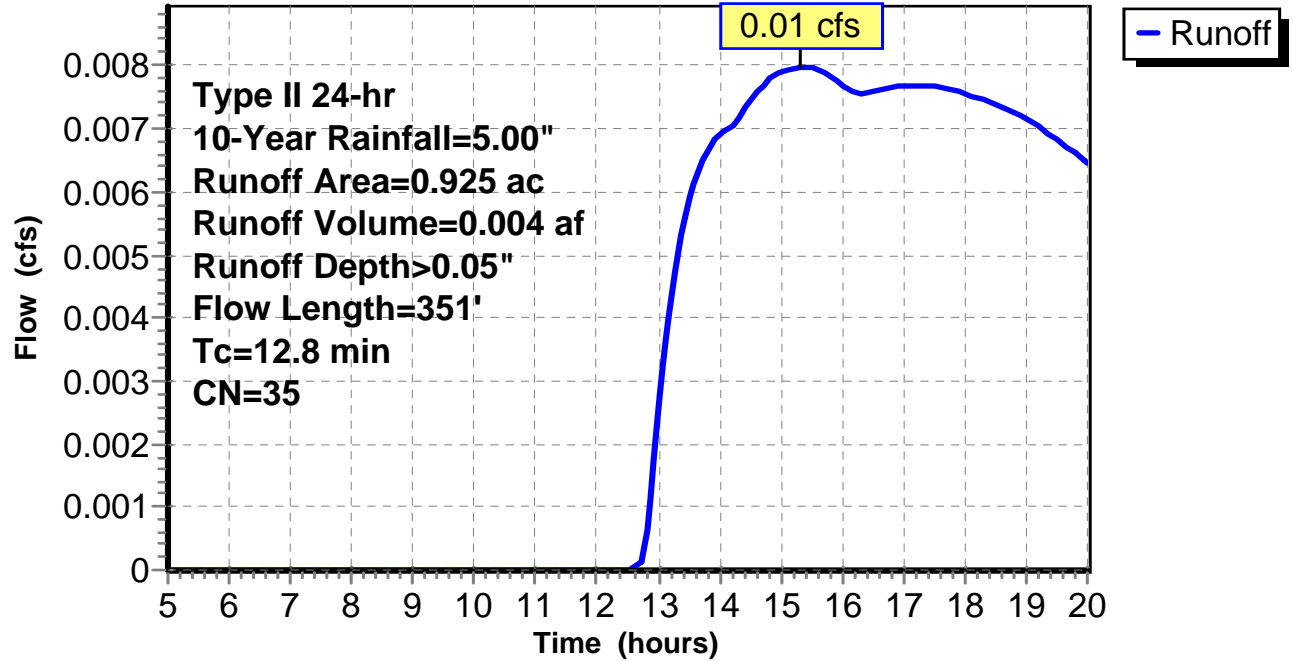
Subcatchment 19: C AR-304.059

Hydrograph



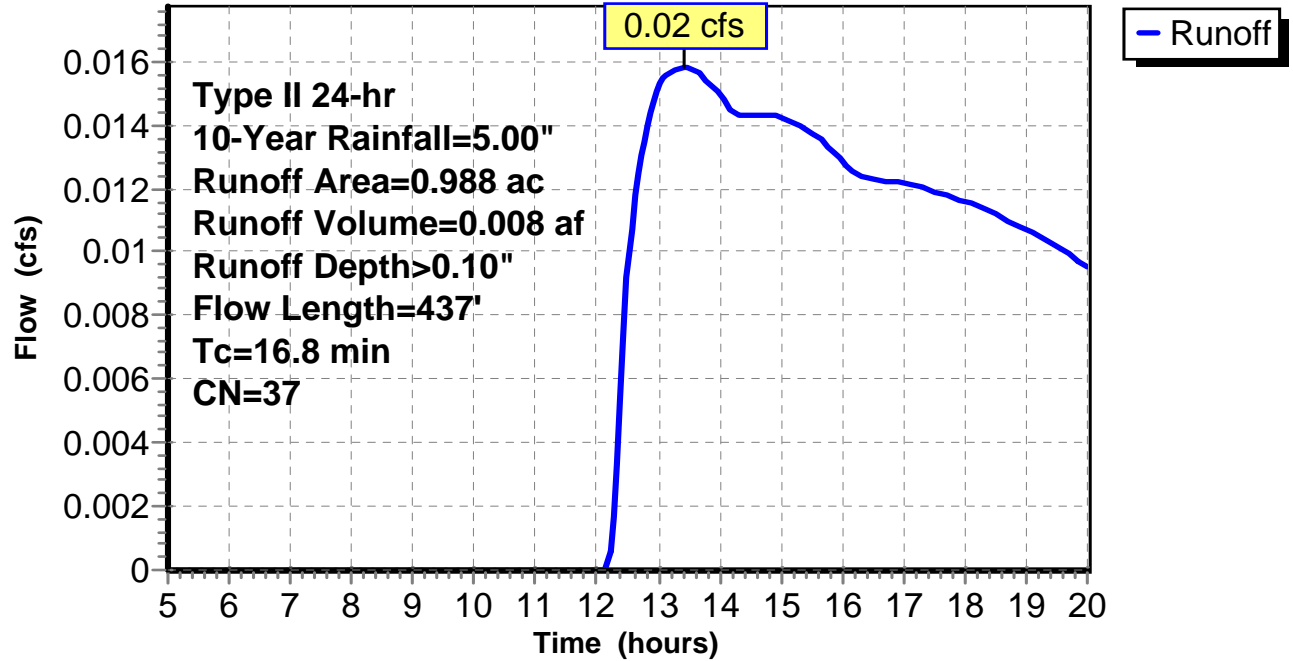
Subcatchment 20: C AR-304.060

Hydrograph



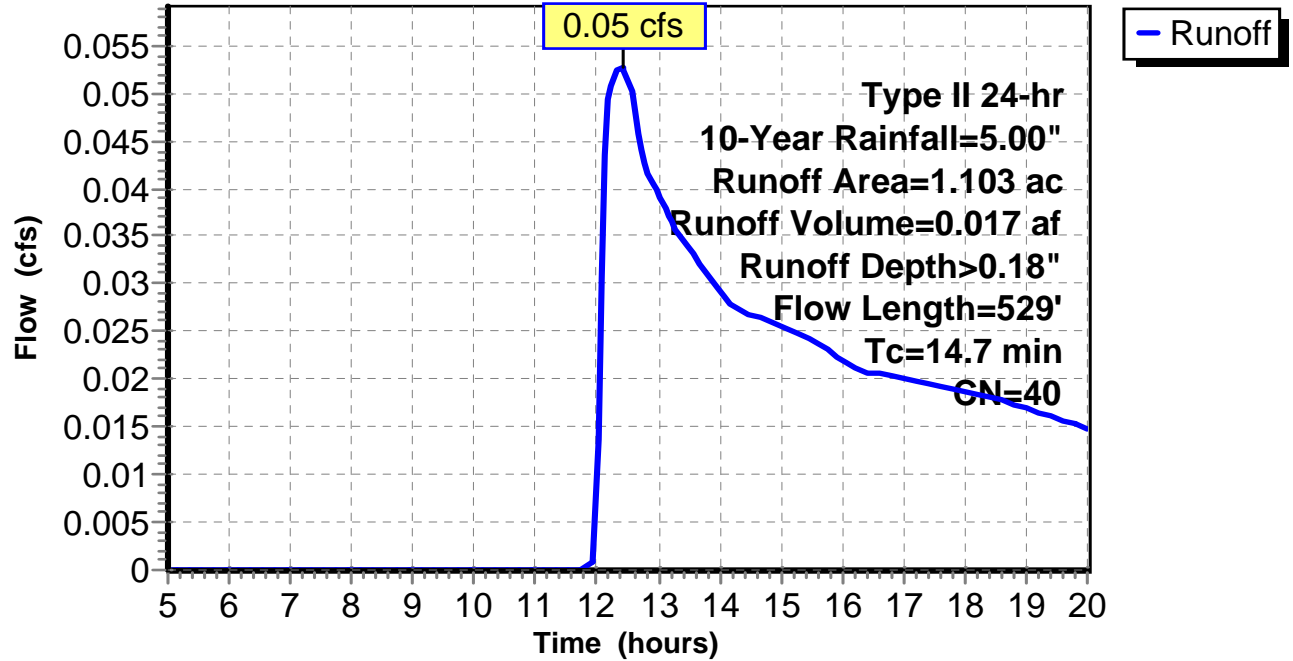
Subcatchment 21: C AR-304.061

Hydrograph



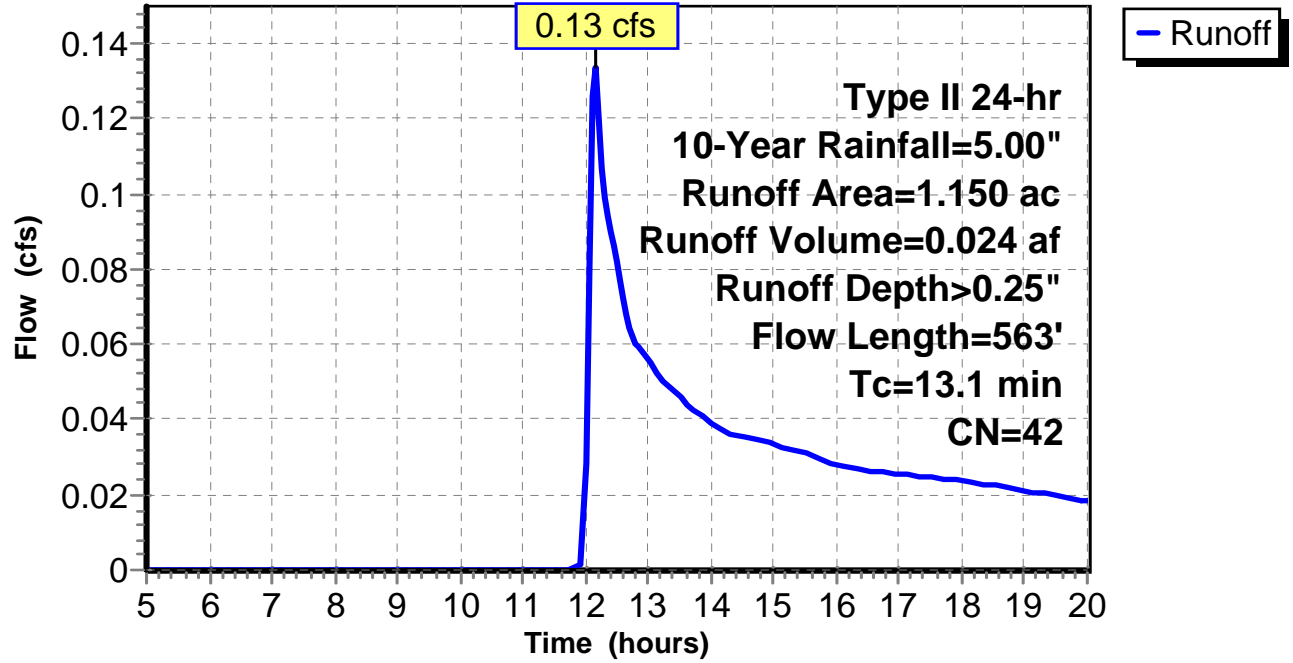
Subcatchment 22: C AR-304.062

Hydrograph



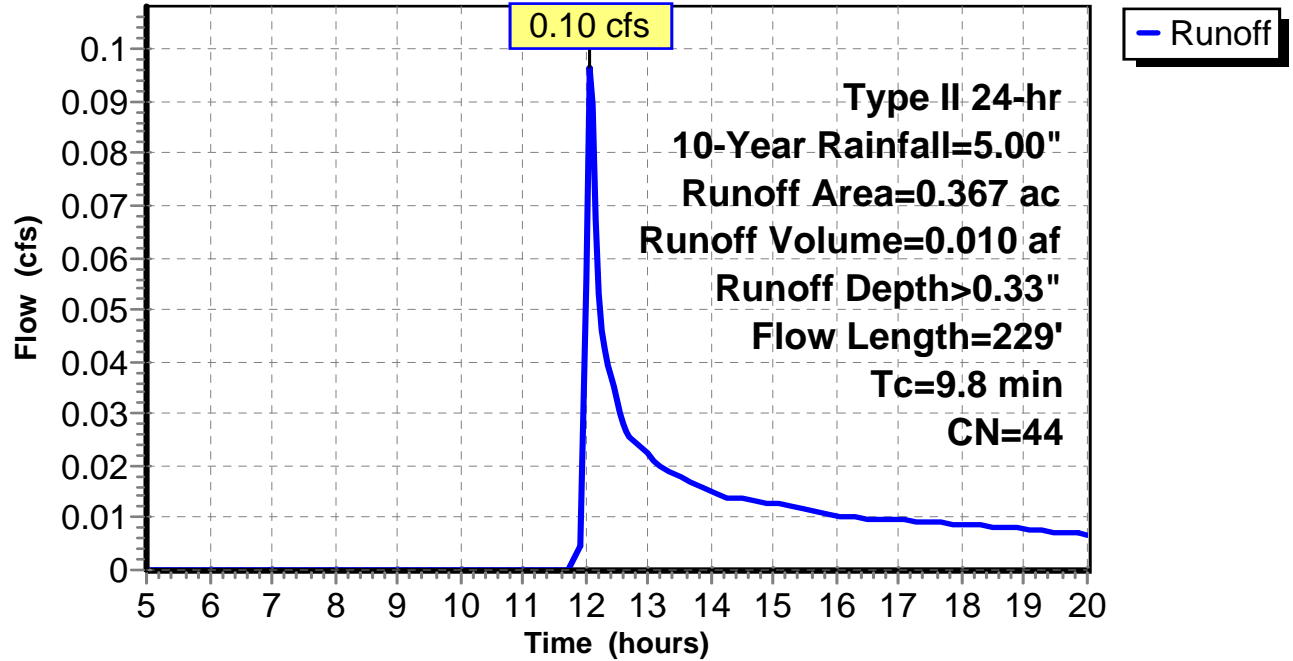
Subcatchment 23: C AR-304.063

Hydrograph



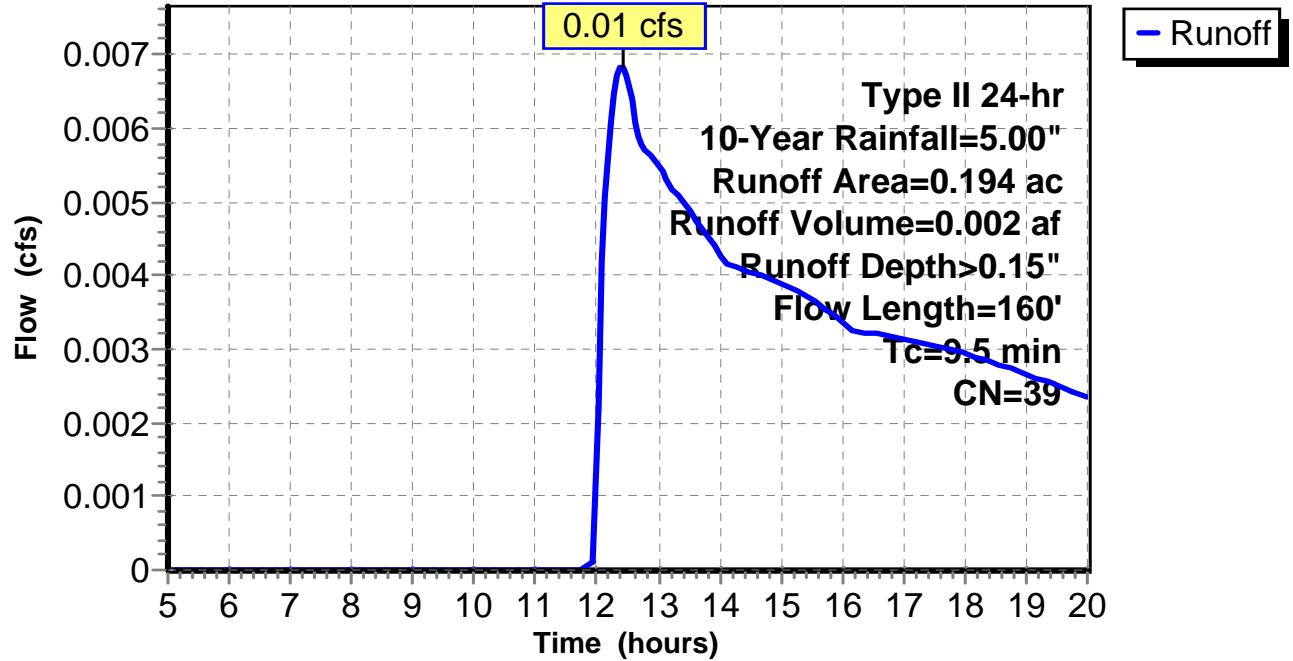
Subcatchment 24: C AR-304.064

Hydrograph



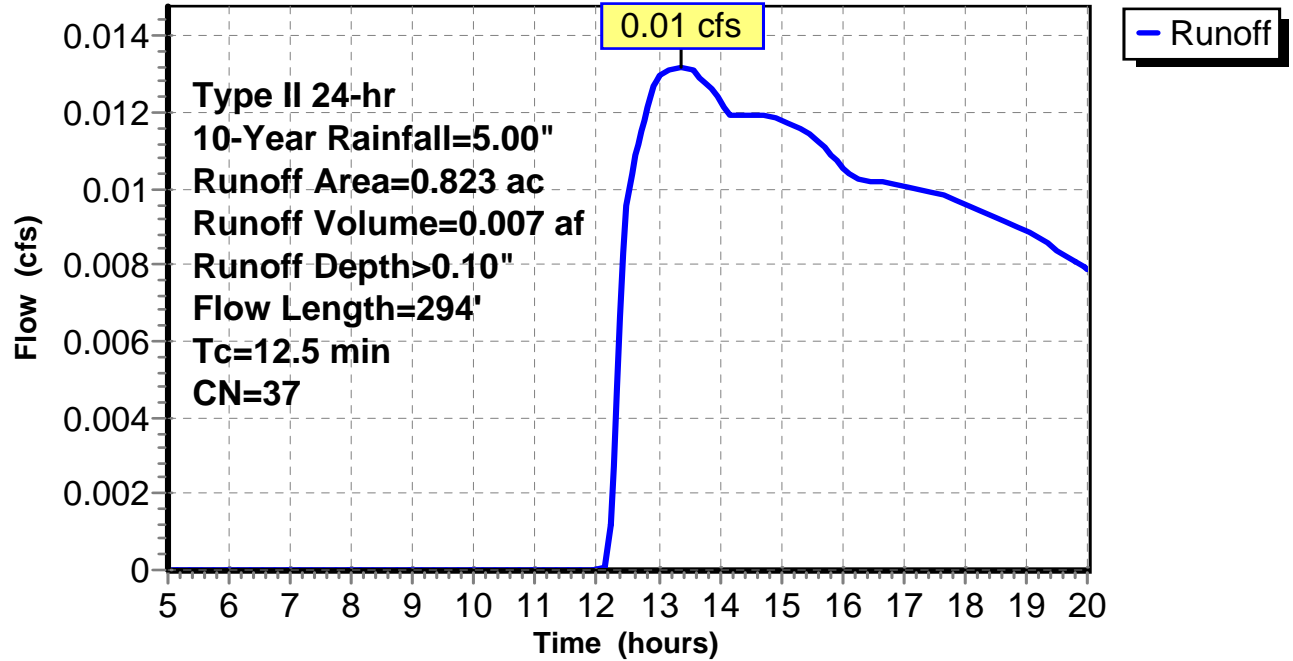
Subcatchment 25: C AR-304.065

Hydrograph



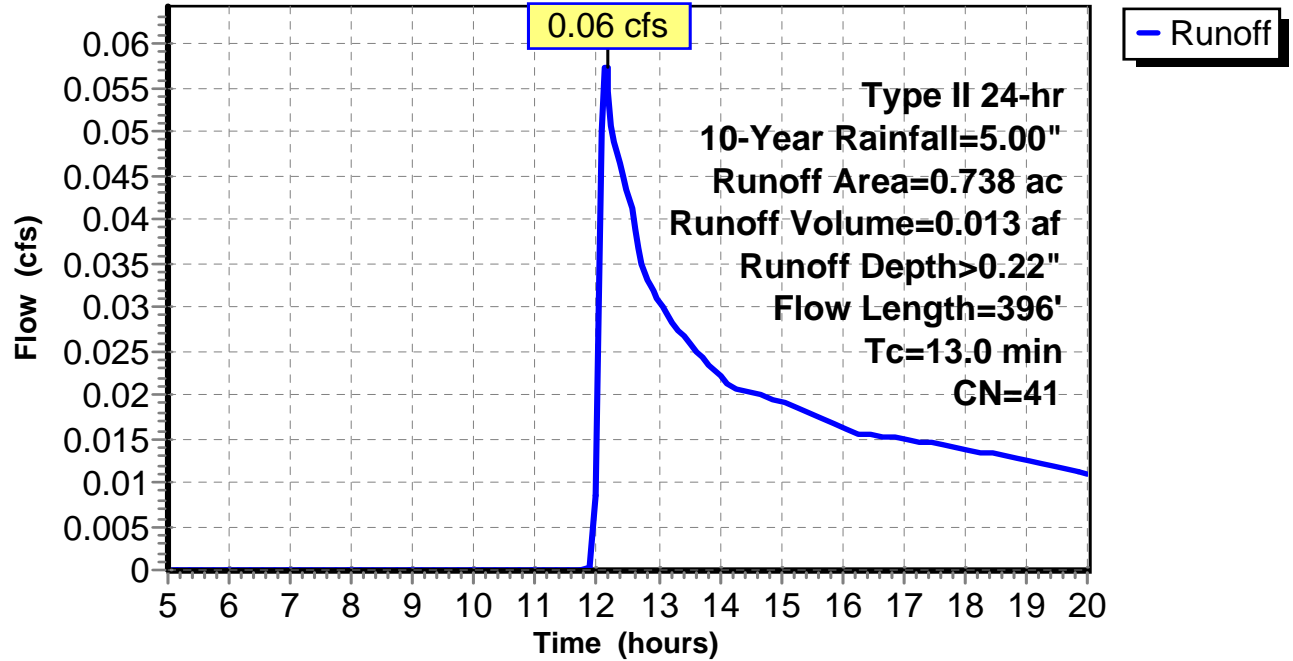
Subcatchment 26: C AR-304.066

Hydrograph



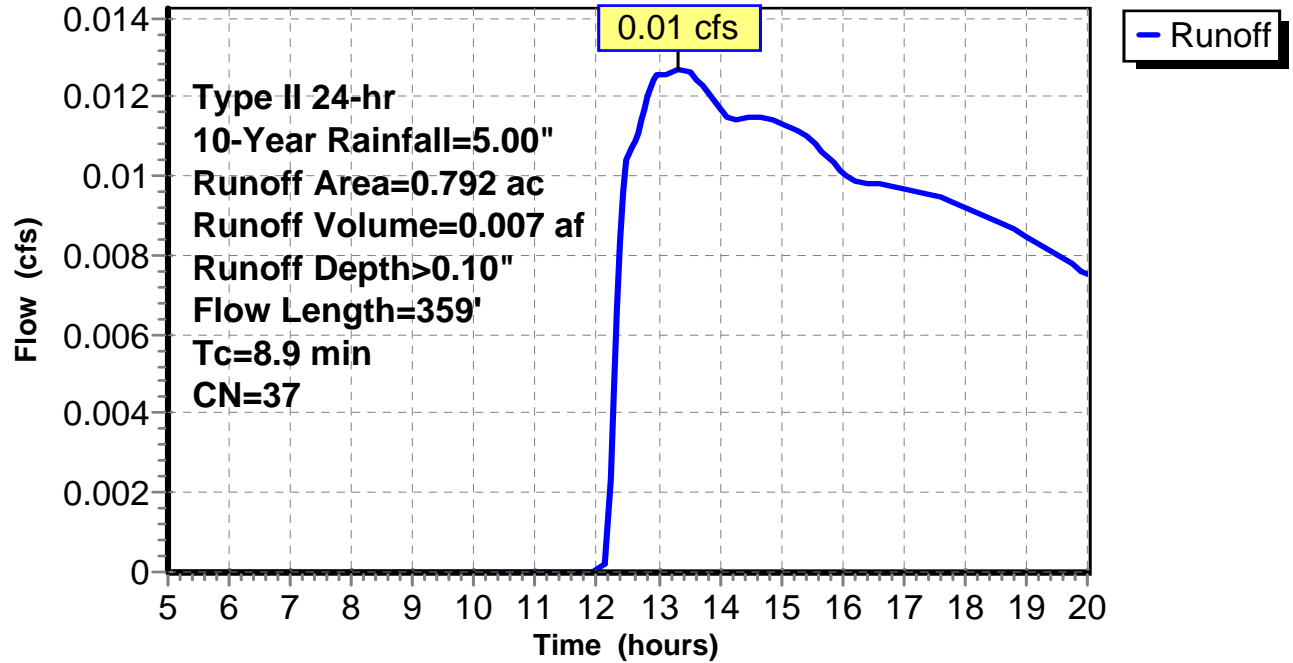
Subcatchment 27: C AR-304.067

Hydrograph



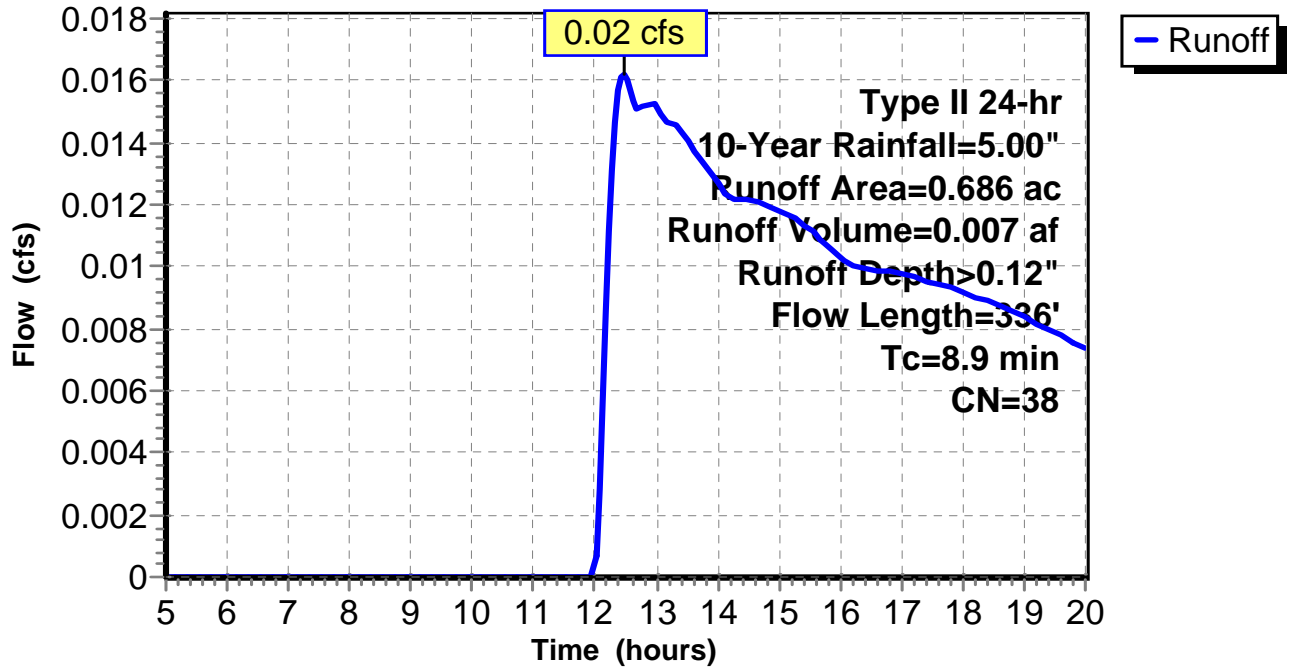
Subcatchment 28: C AR-304.068

Hydrograph



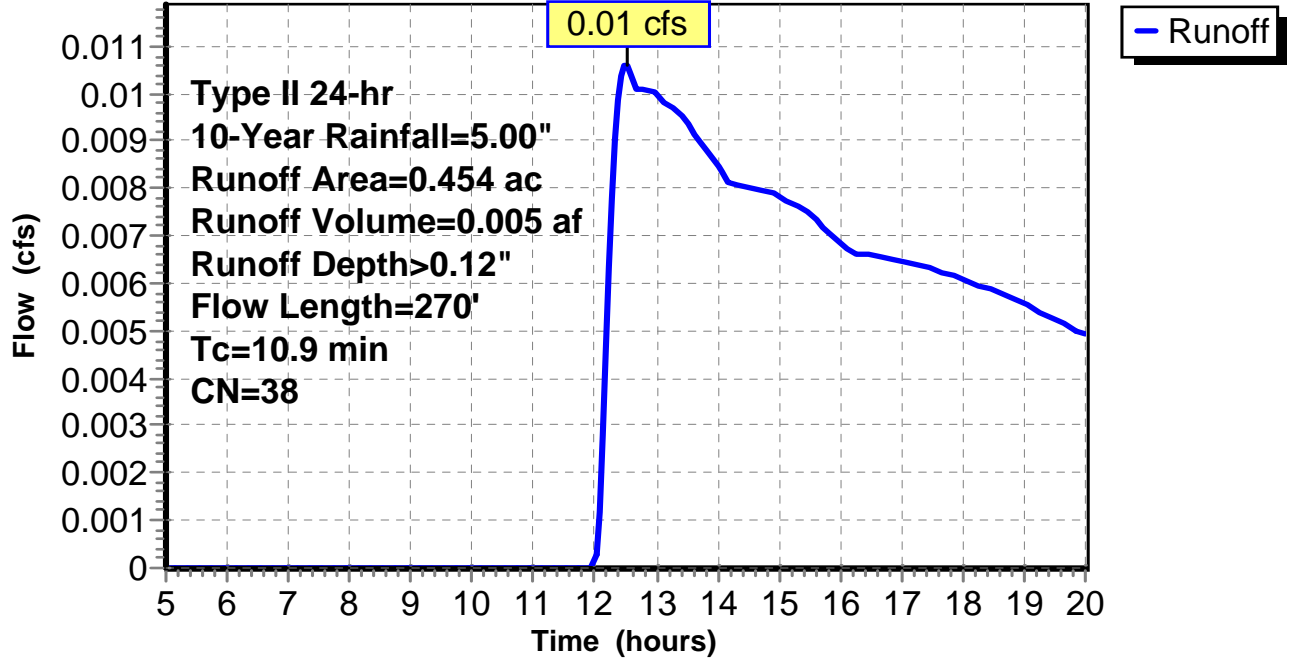
Subcatchment 29: C AR-304.069

Hydrograph



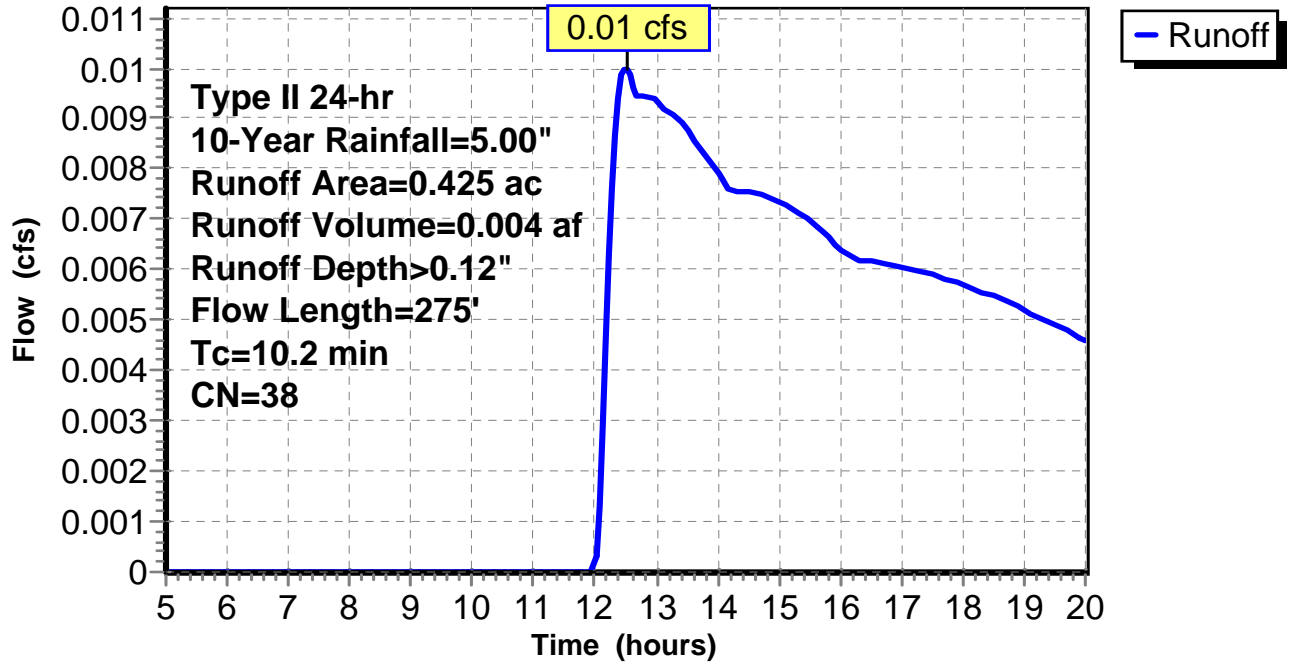
Subcatchment 30: C AR-304.070

Hydrograph



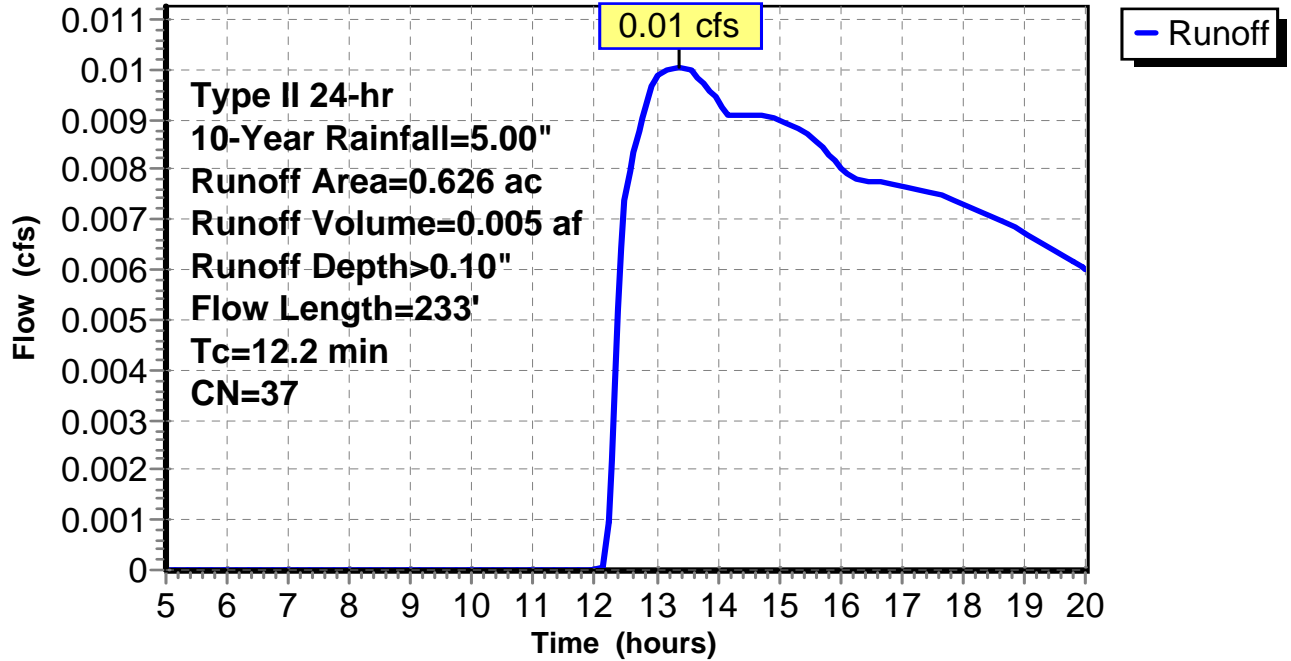
Subcatchment 31: C AR-304.071

Hydrograph



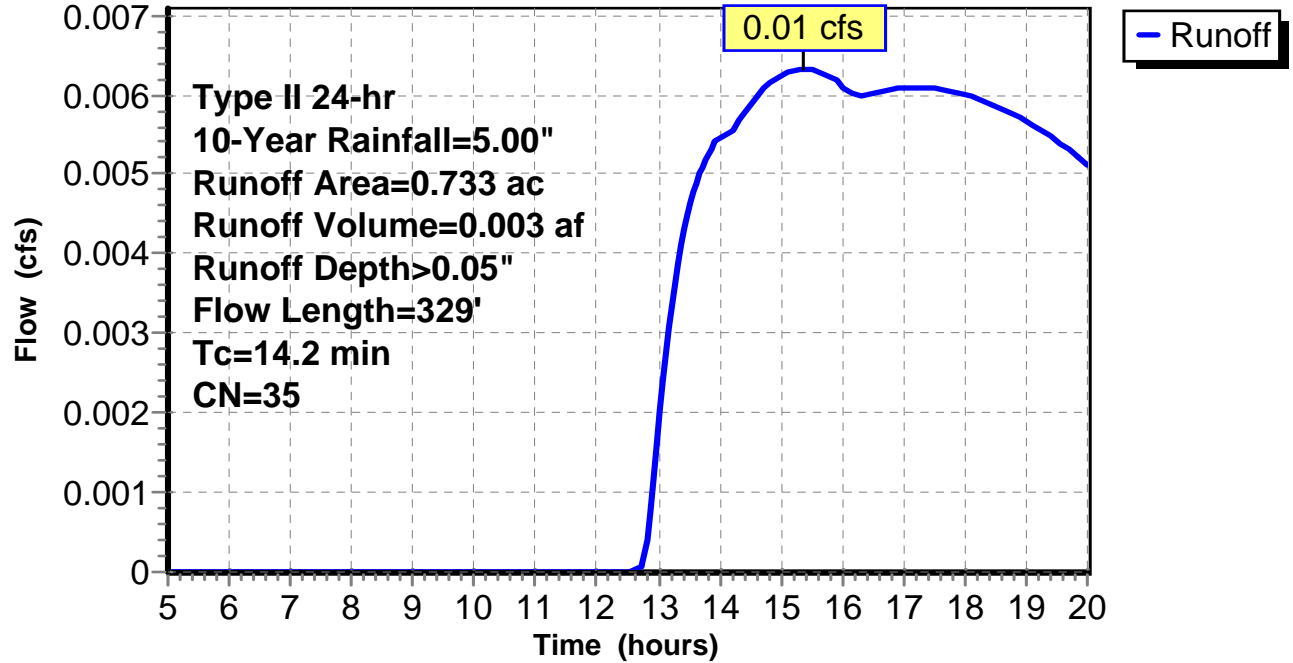
Subcatchment 32: C AR-304.072

Hydrograph



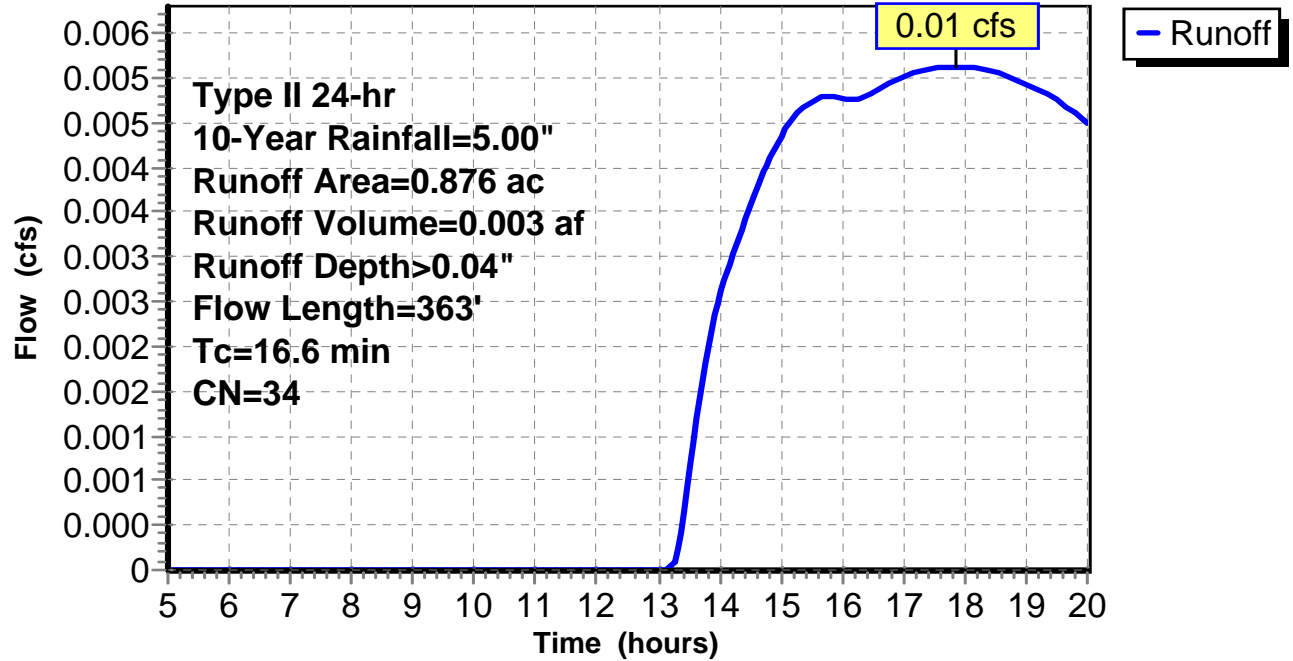
Subcatchment 33: C AR-304.073

Hydrograph



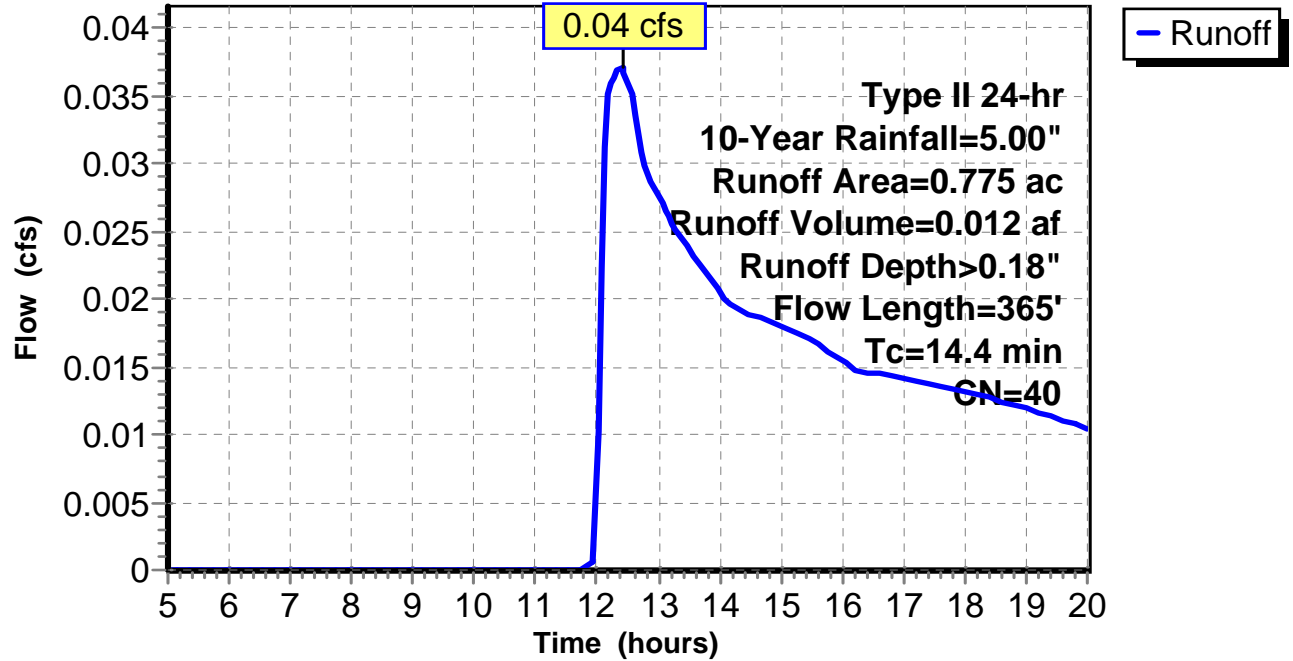
Subcatchment 34: C AR-304.074

Hydrograph



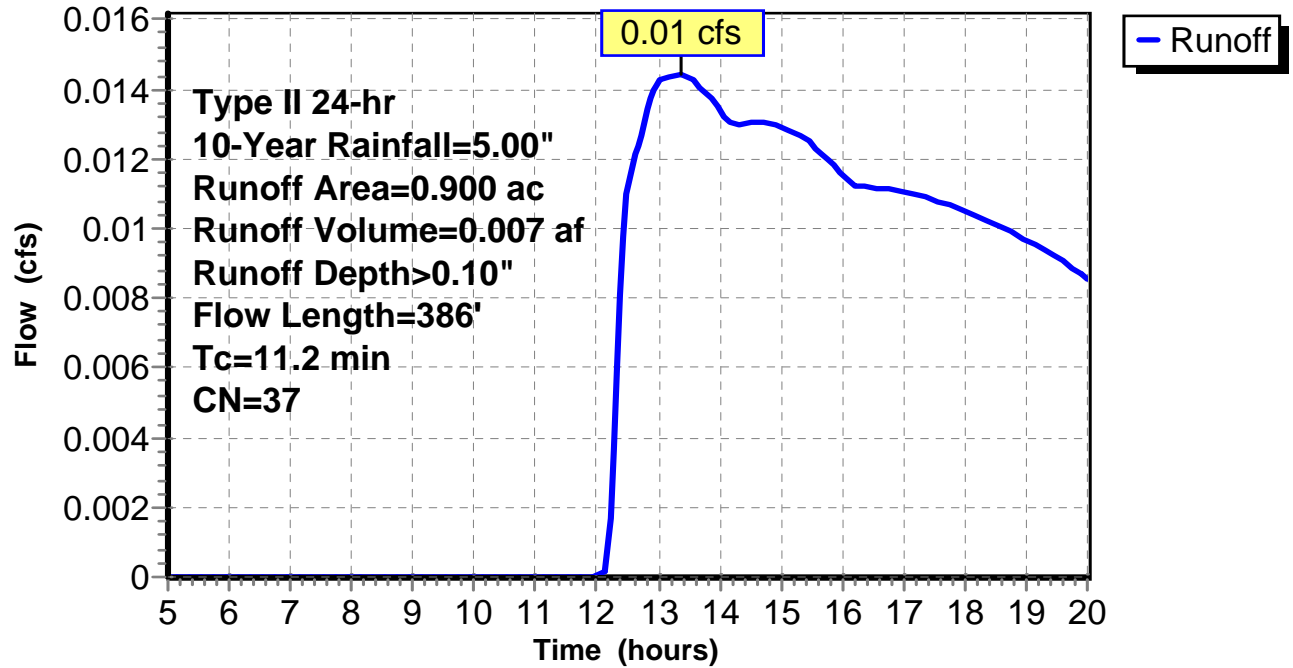
Subcatchment 35: C AR-304.075

Hydrograph



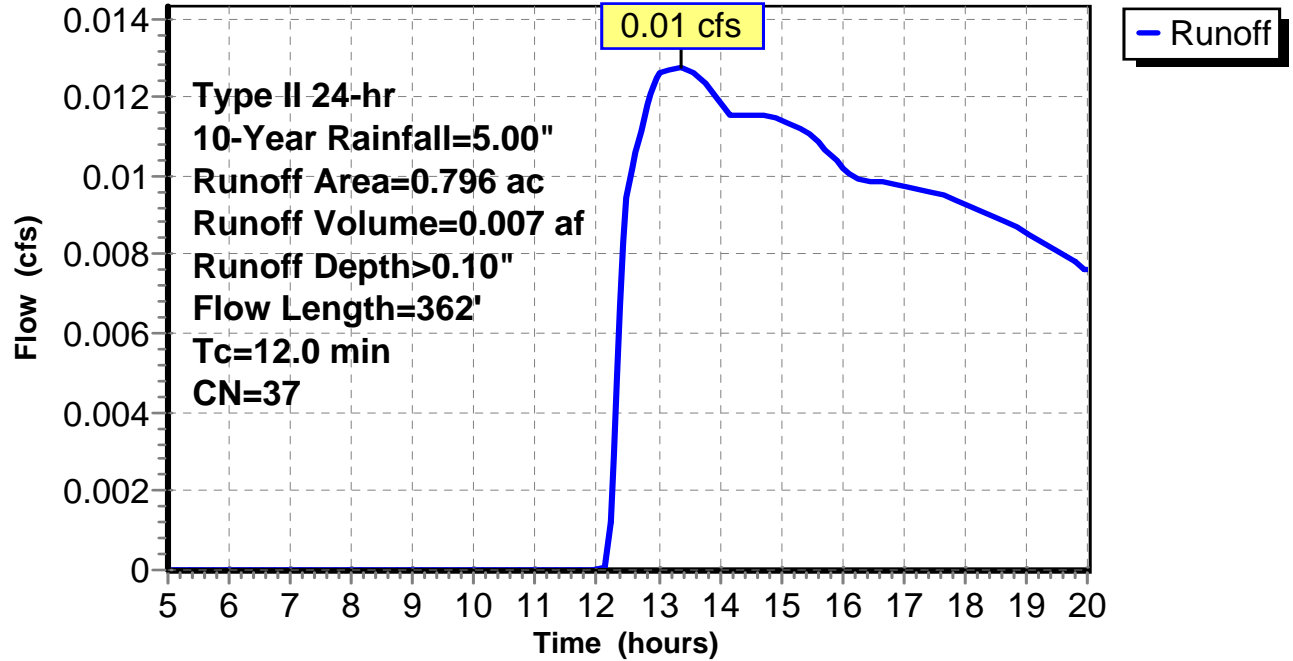
Subcatchment 36: C AR-304.076

Hydrograph



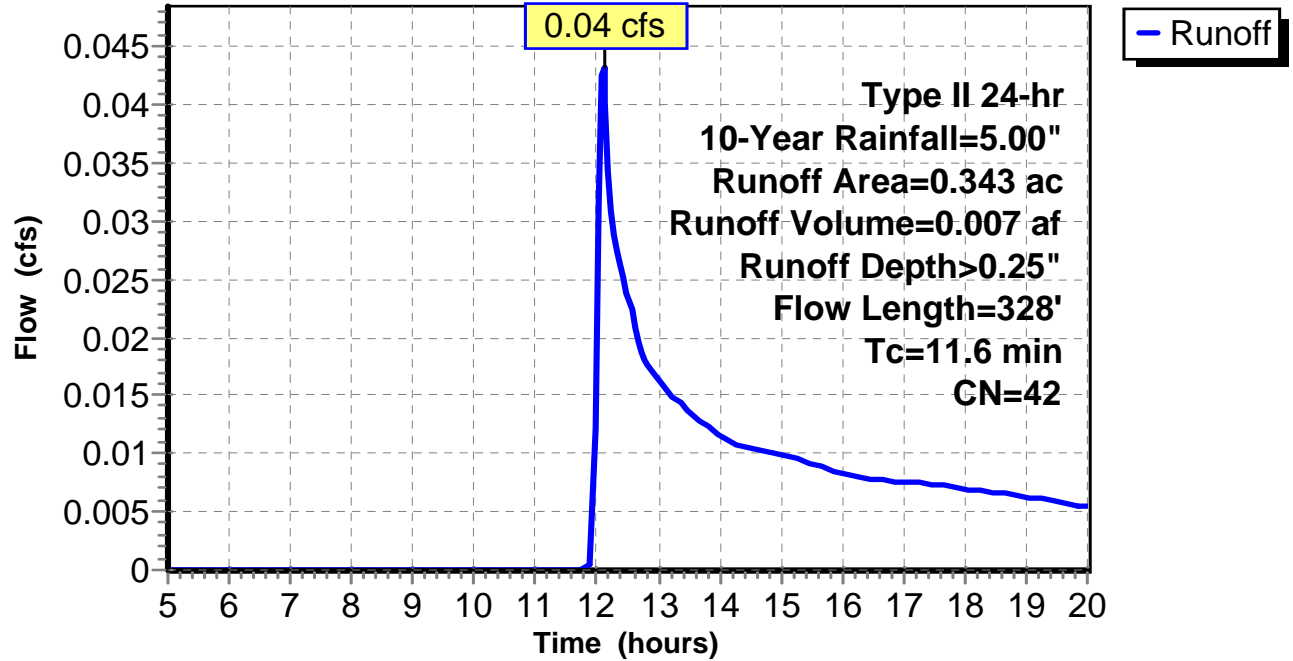
Subcatchment 37: C AR-304.077

Hydrograph



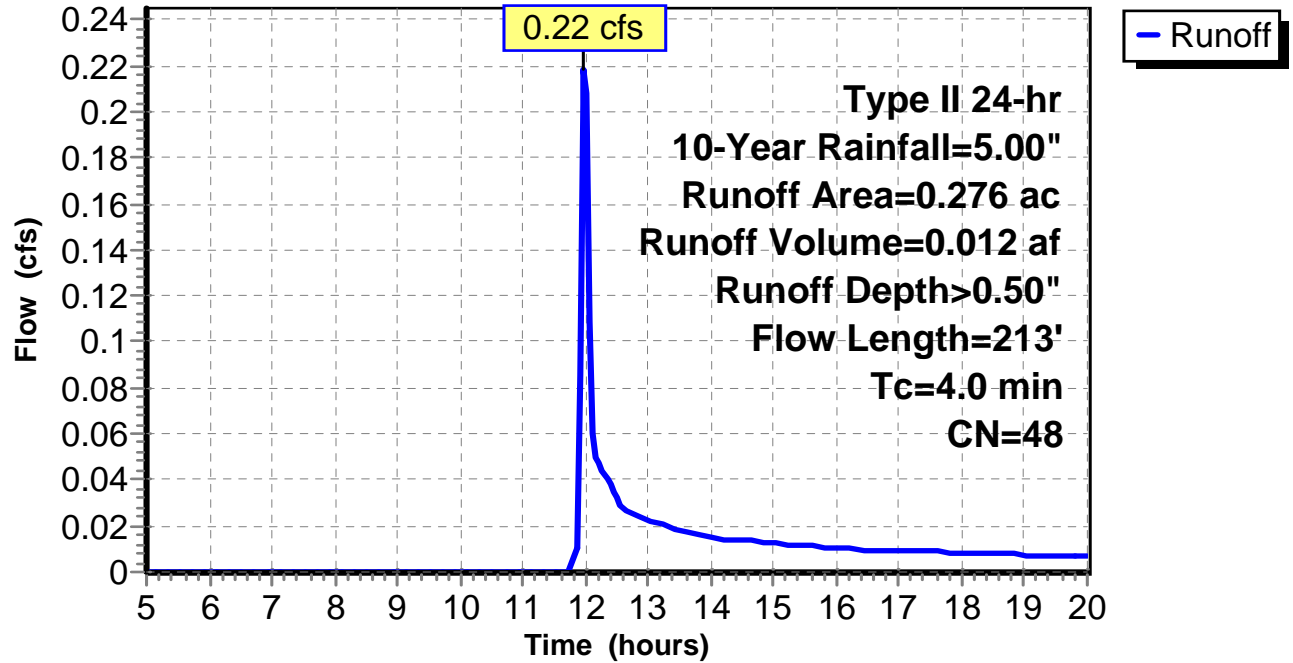
Subcatchment 38: C AR-304.078

Hydrograph



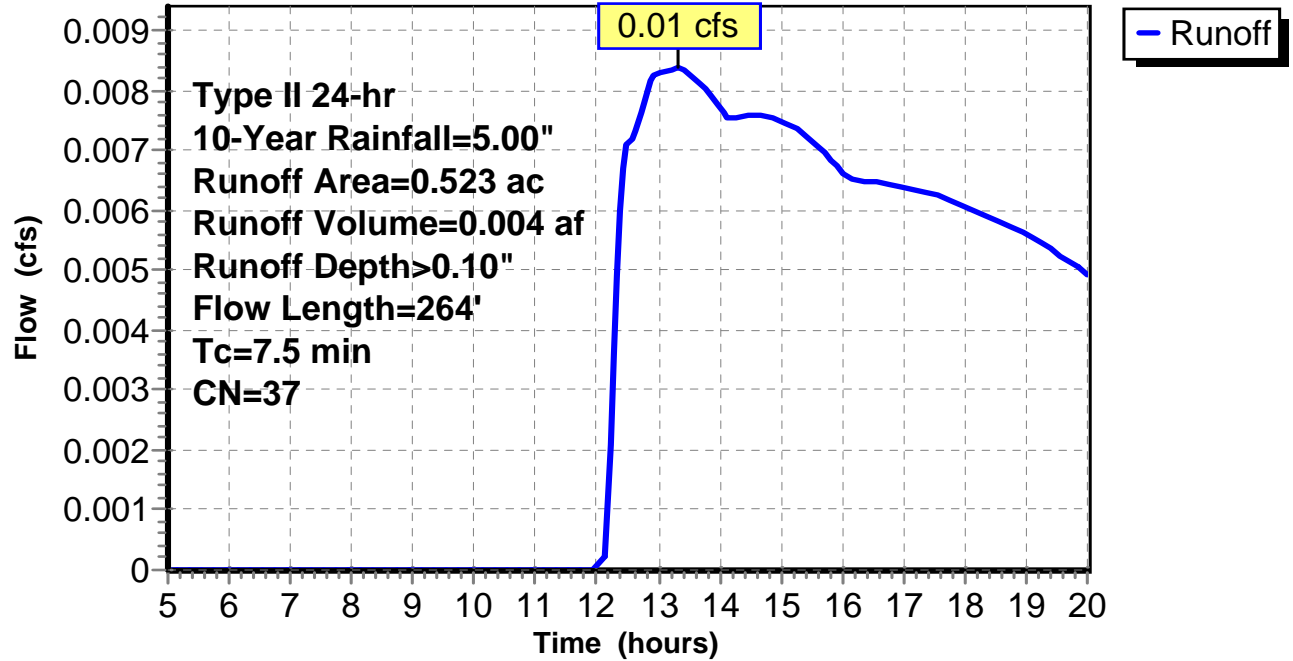
Subcatchment 39: C AR-304.079

Hydrograph



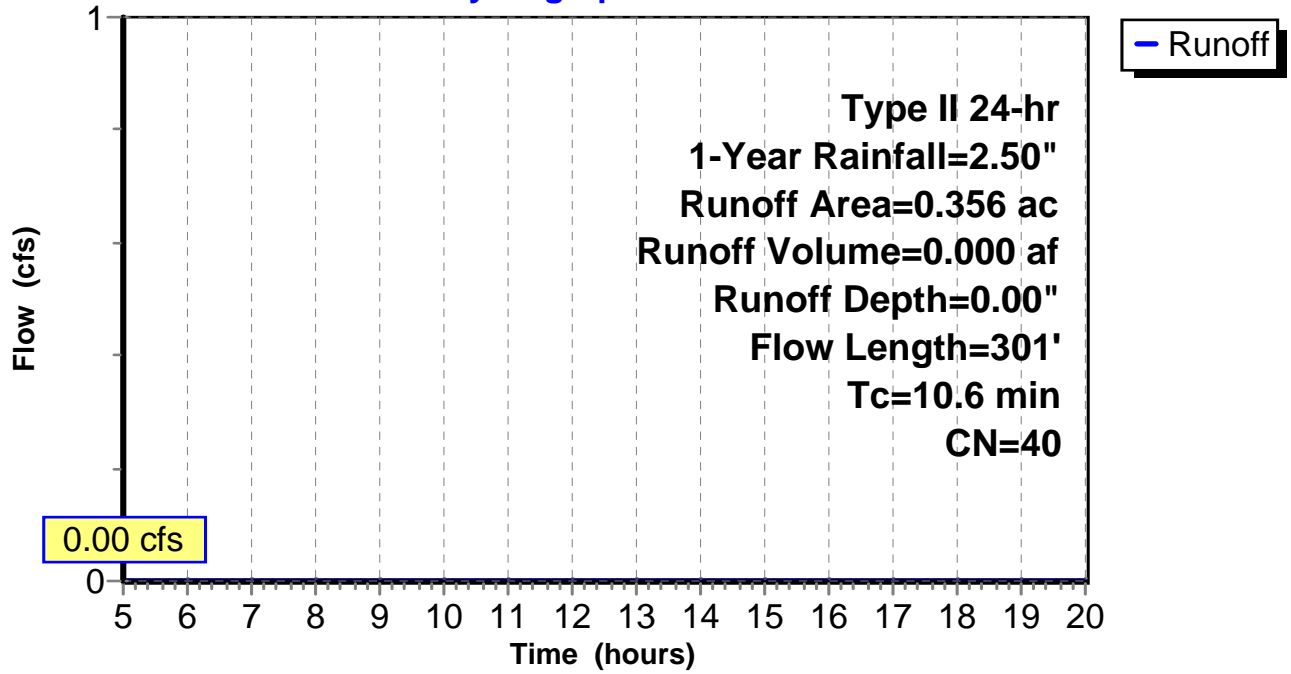
Subcatchment 40: C AR-304.080

Hydrograph



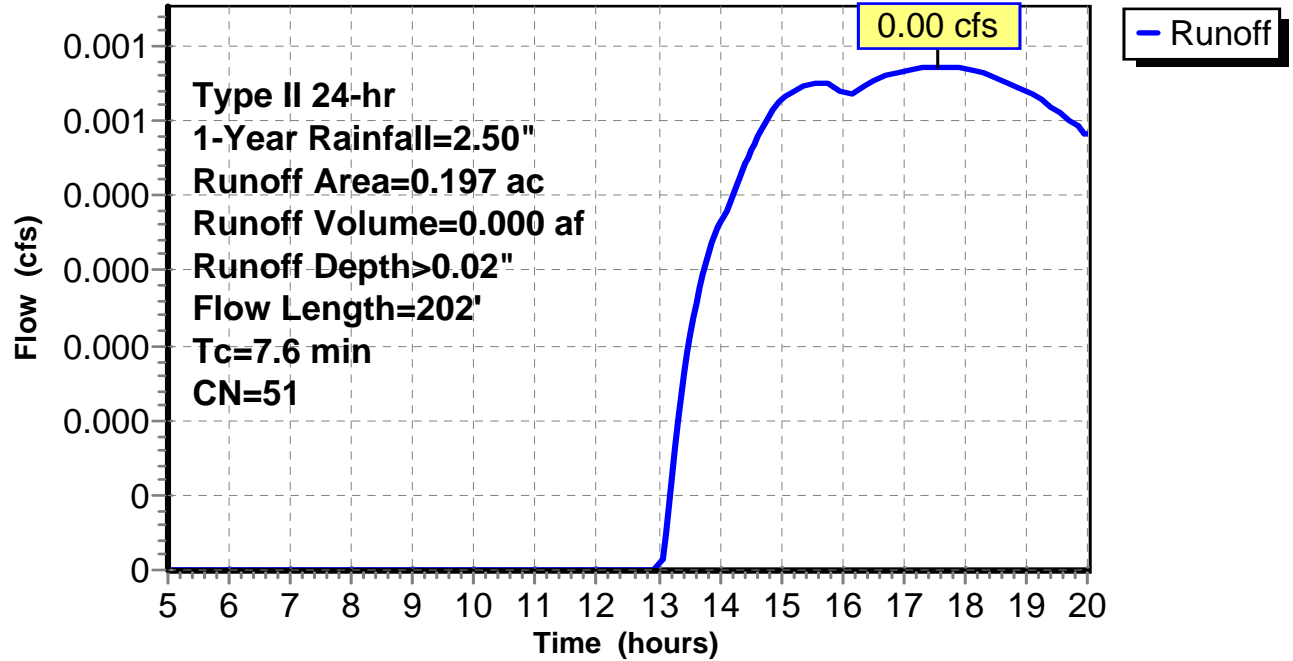
Subcatchment 1: C AR-304.081

Hydrograph



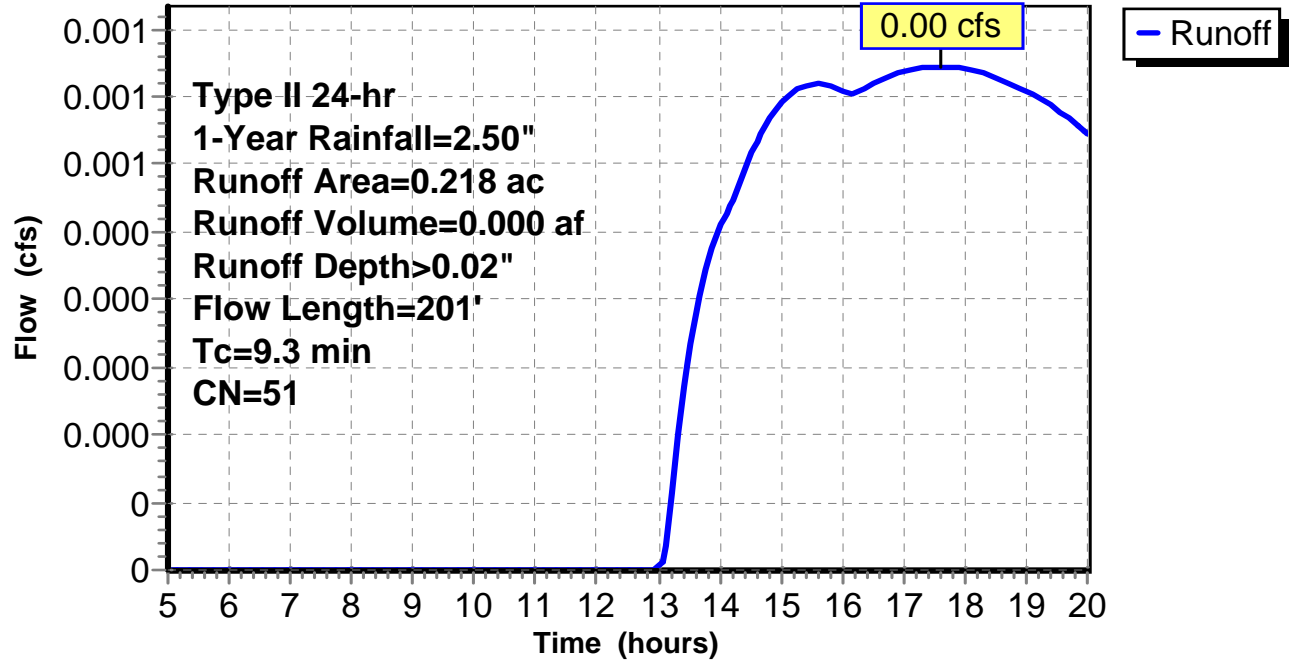
Subcatchment 2: C AR-304.082

Hydrograph



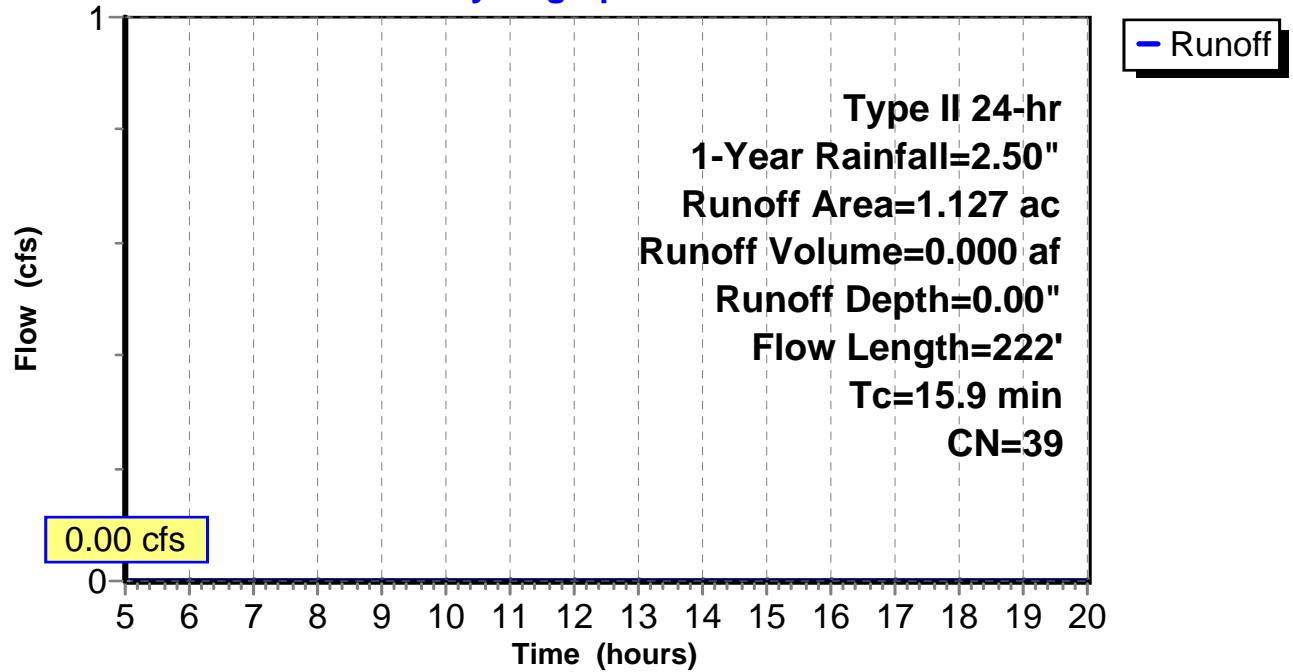
Subcatchment 3: C AR-304.083

Hydrograph



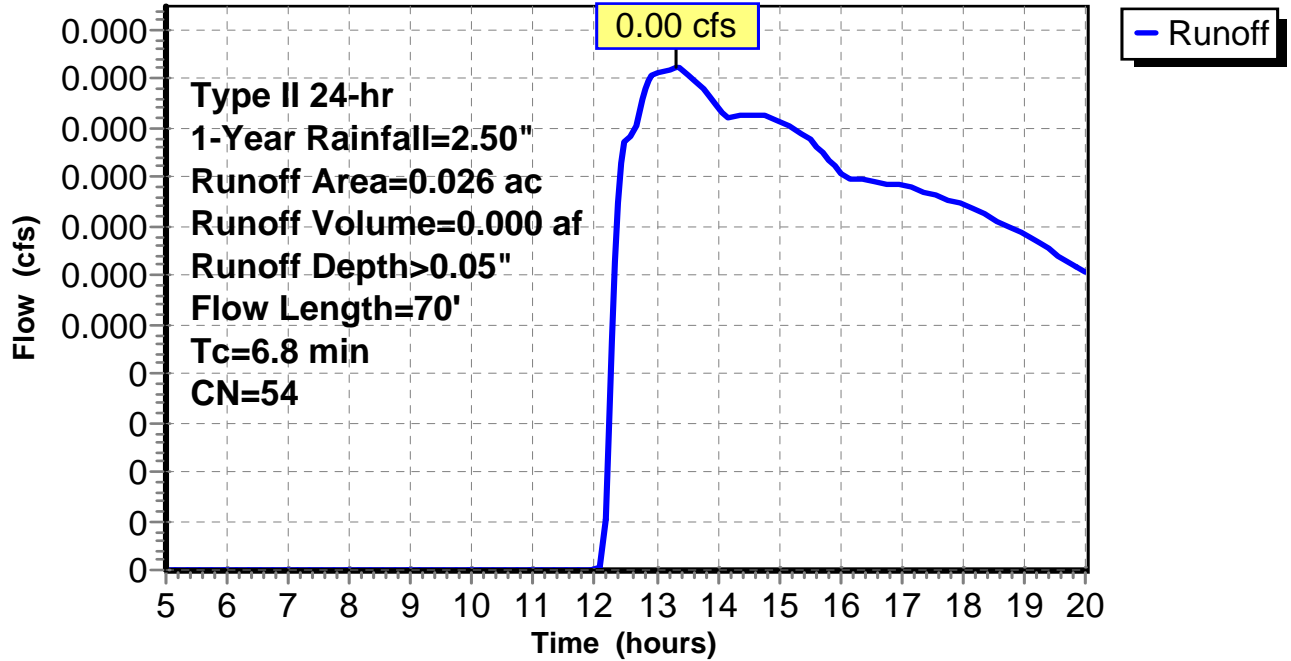
Subcatchment 4: C AR-304.084

Hydrograph



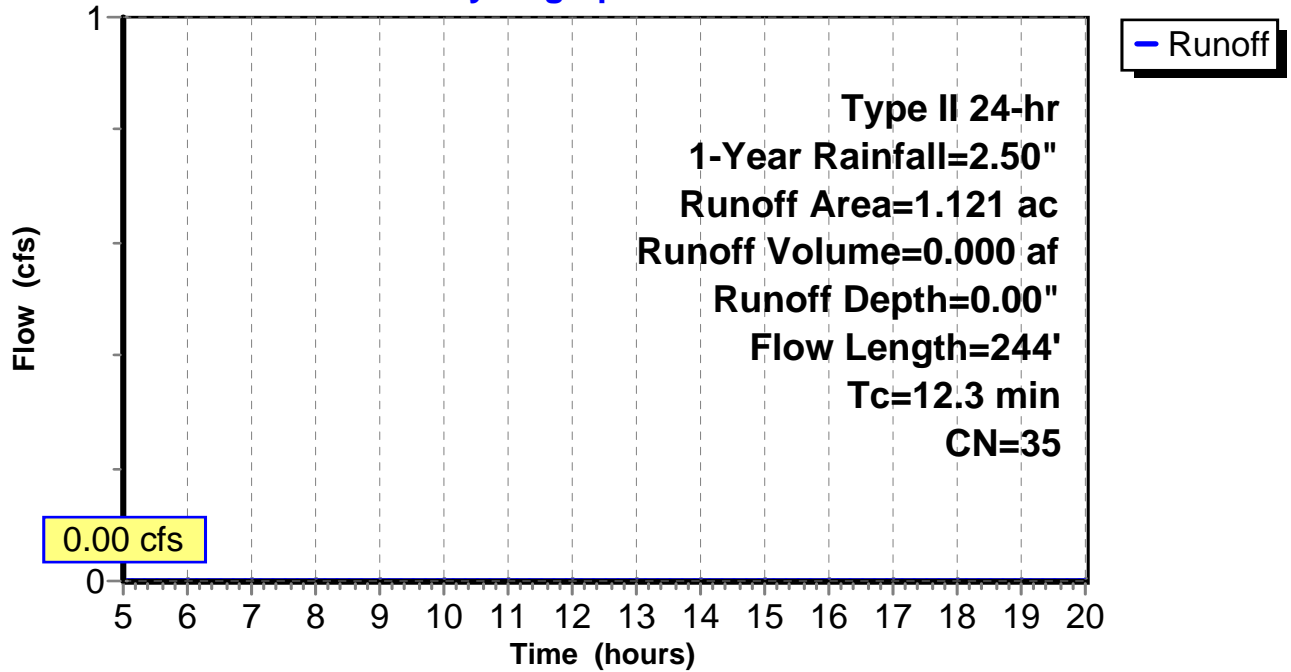
Subcatchment 5: C AR-304.085

Hydrograph



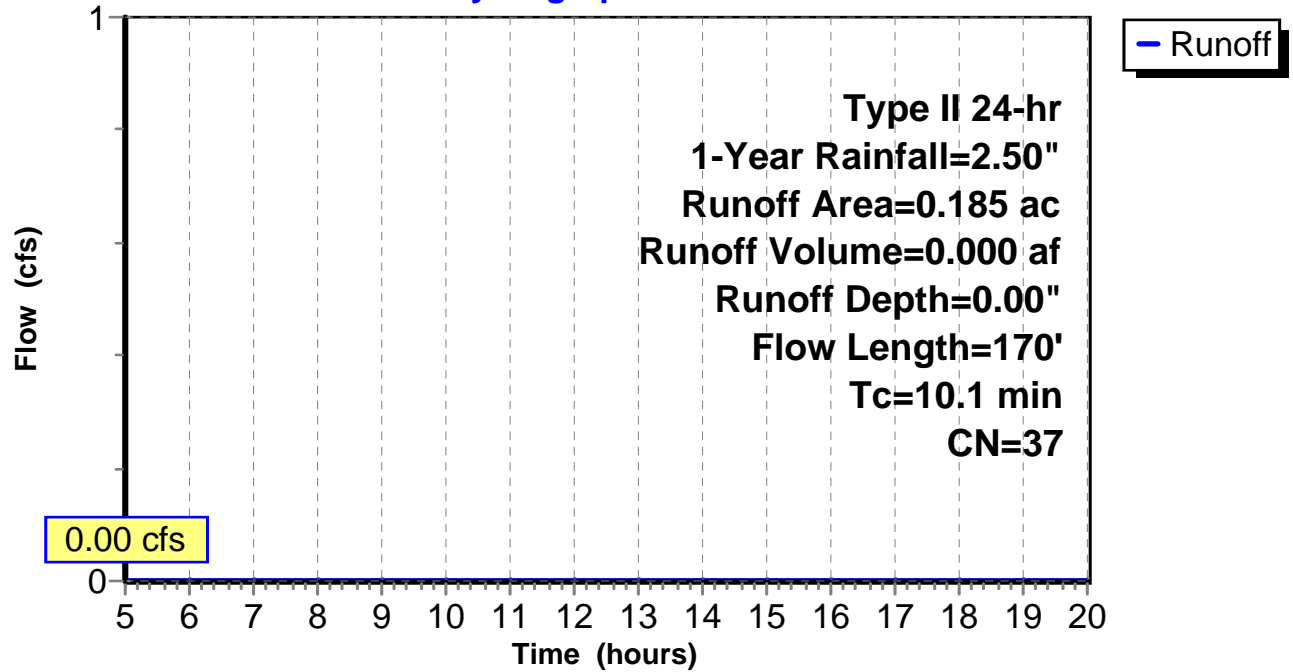
Subcatchment 6: C AR-304.086

Hydrograph



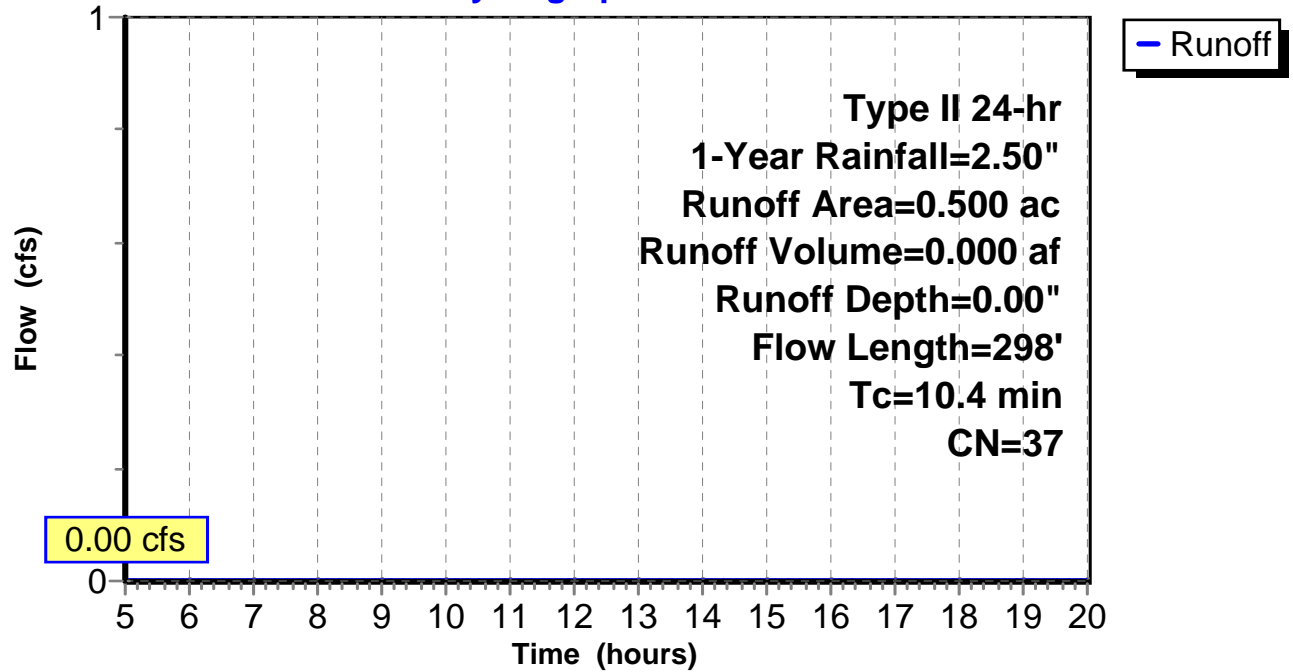
Subcatchment 7: C AR-304.087

Hydrograph



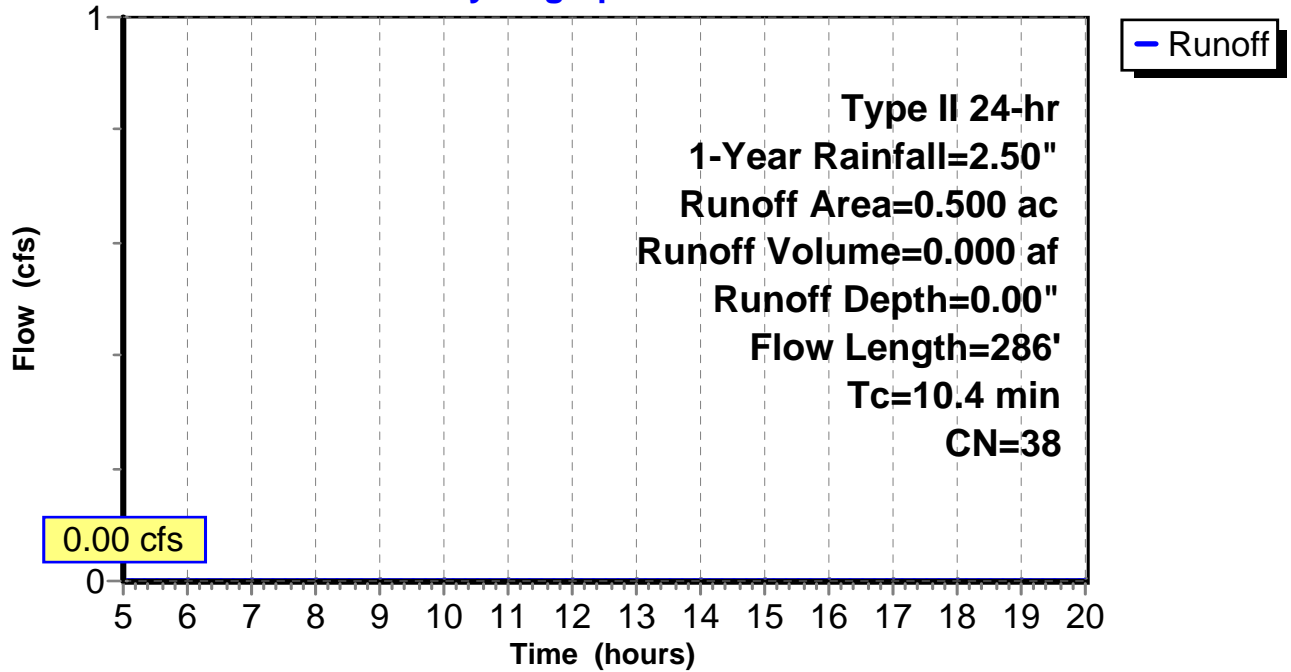
Subcatchment 8: C AR-304.088

Hydrograph



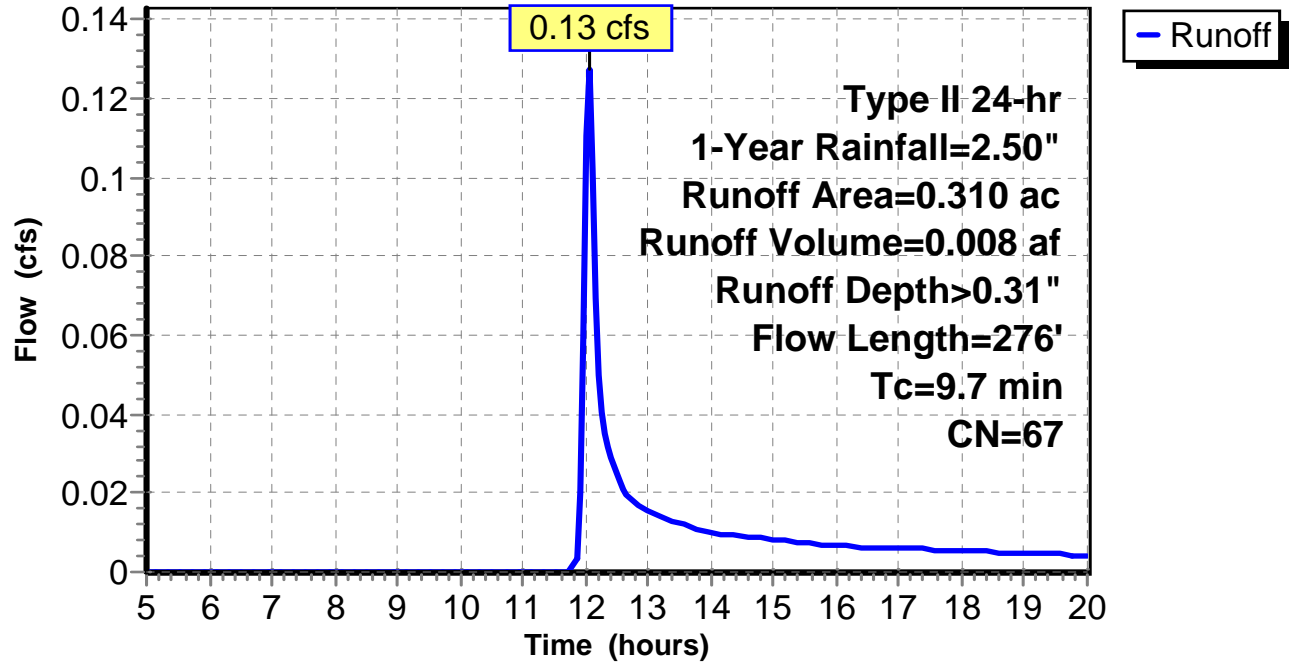
Subcatchment 9: C AR-304.089

Hydrograph



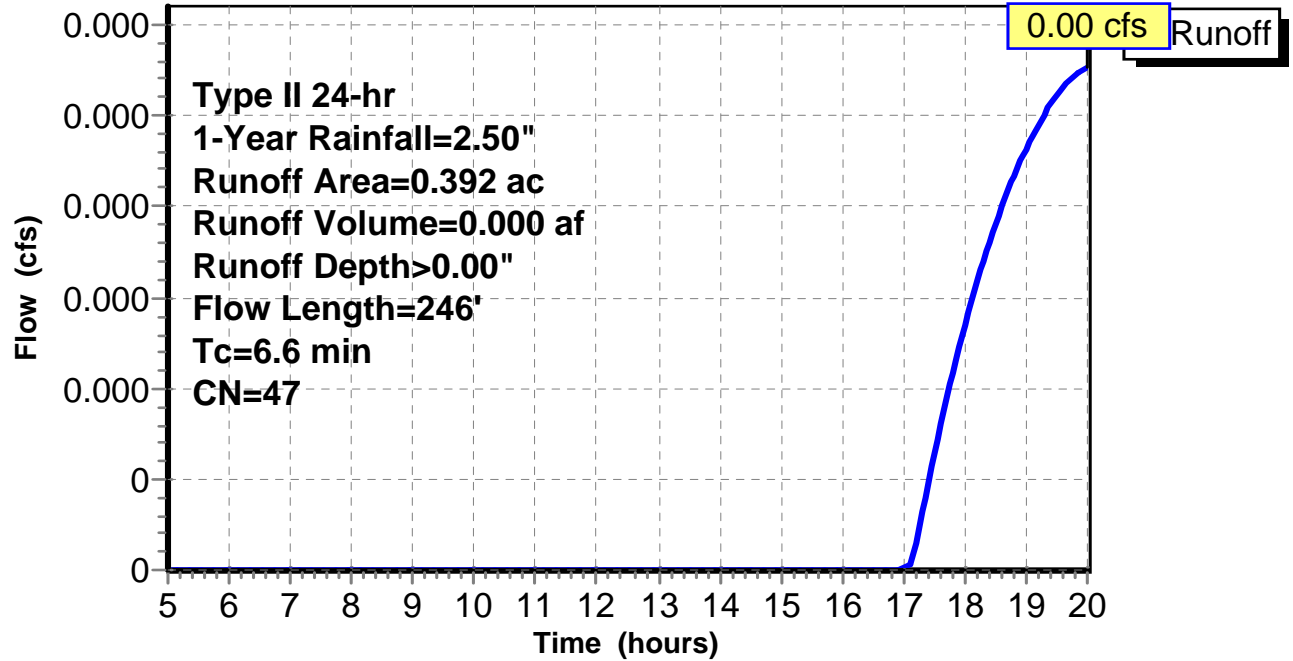
Subcatchment 10: C AR-304.090

Hydrograph



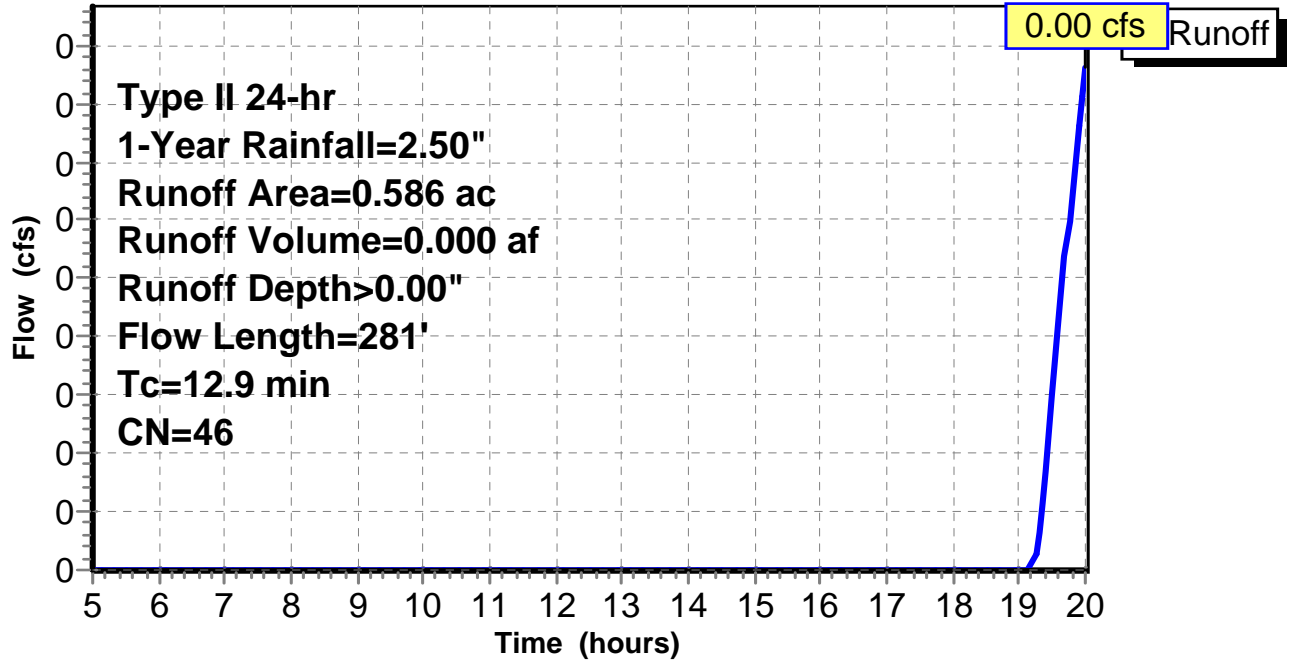
Subcatchment 11: C AR-304.091

Hydrograph



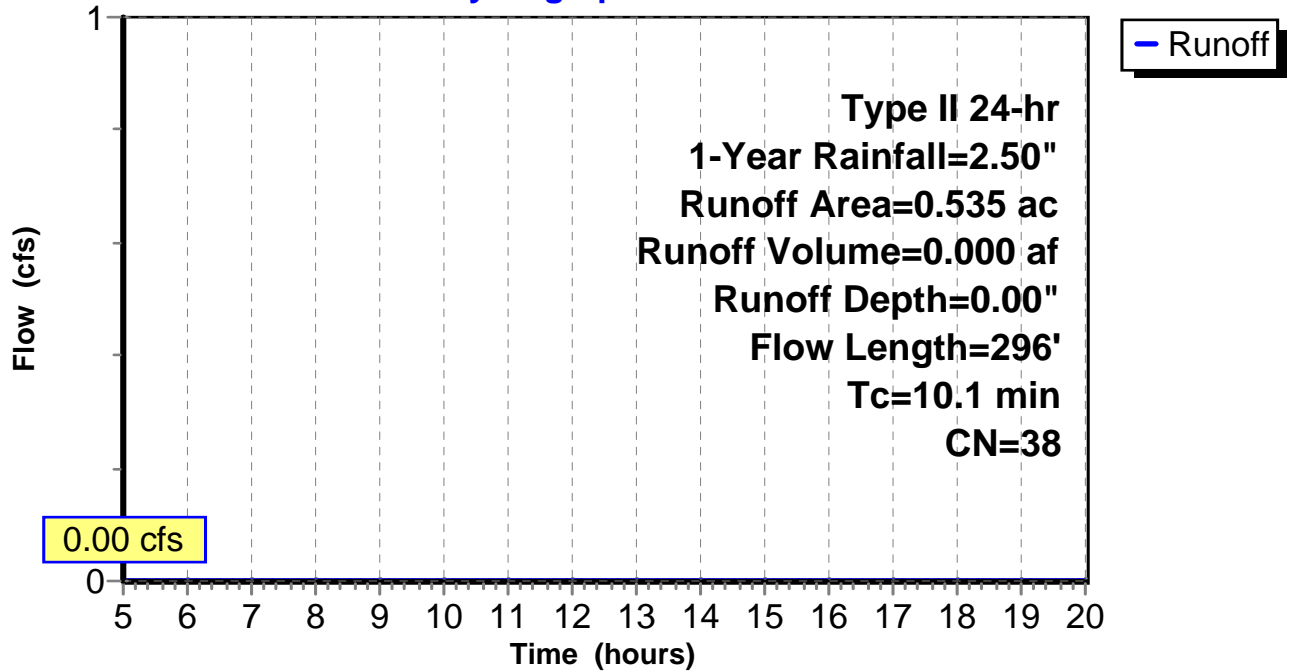
Subcatchment 12: C AR-304.092

Hydrograph



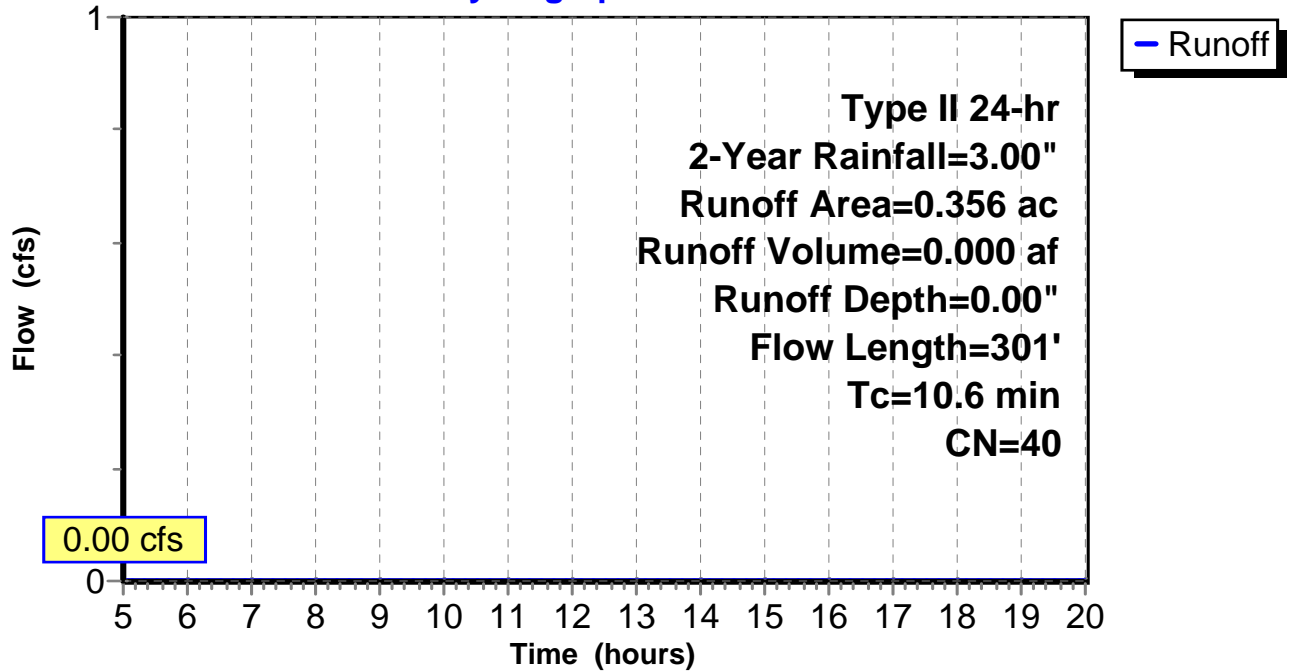
Subcatchment 13: C AR-304.093

Hydrograph



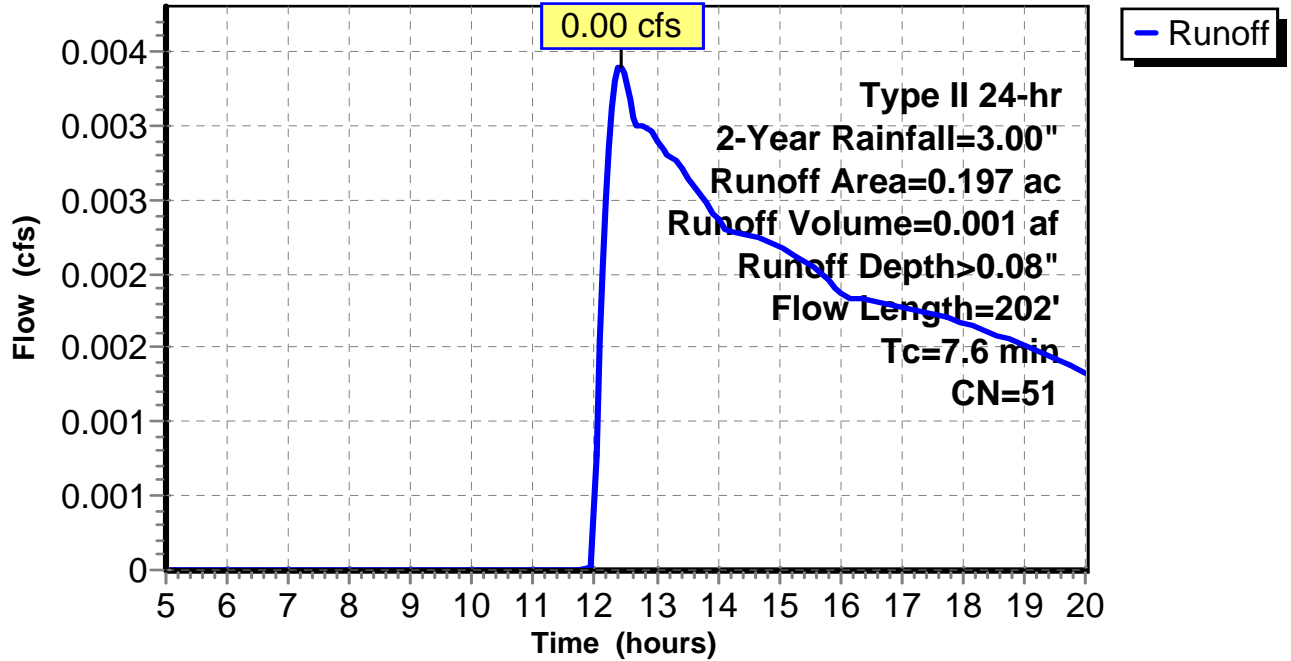
Subcatchment 1: C AR-304.081

Hydrograph



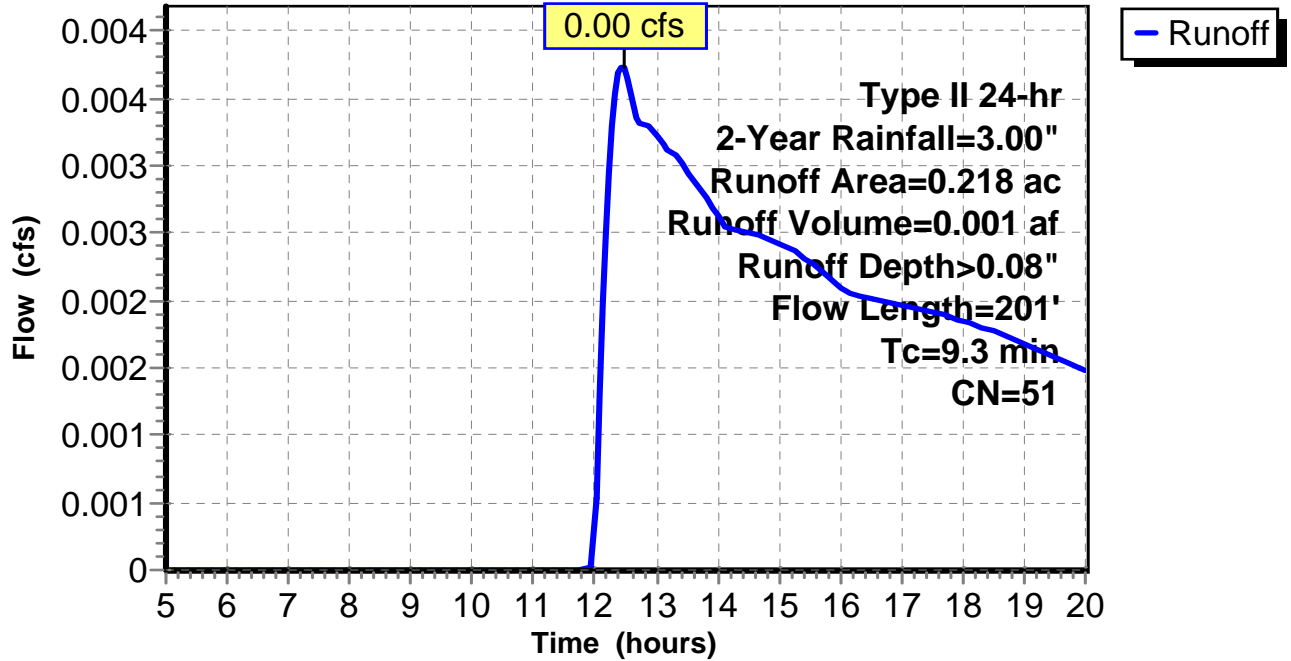
Subcatchment 2: C AR-304.082

Hydrograph



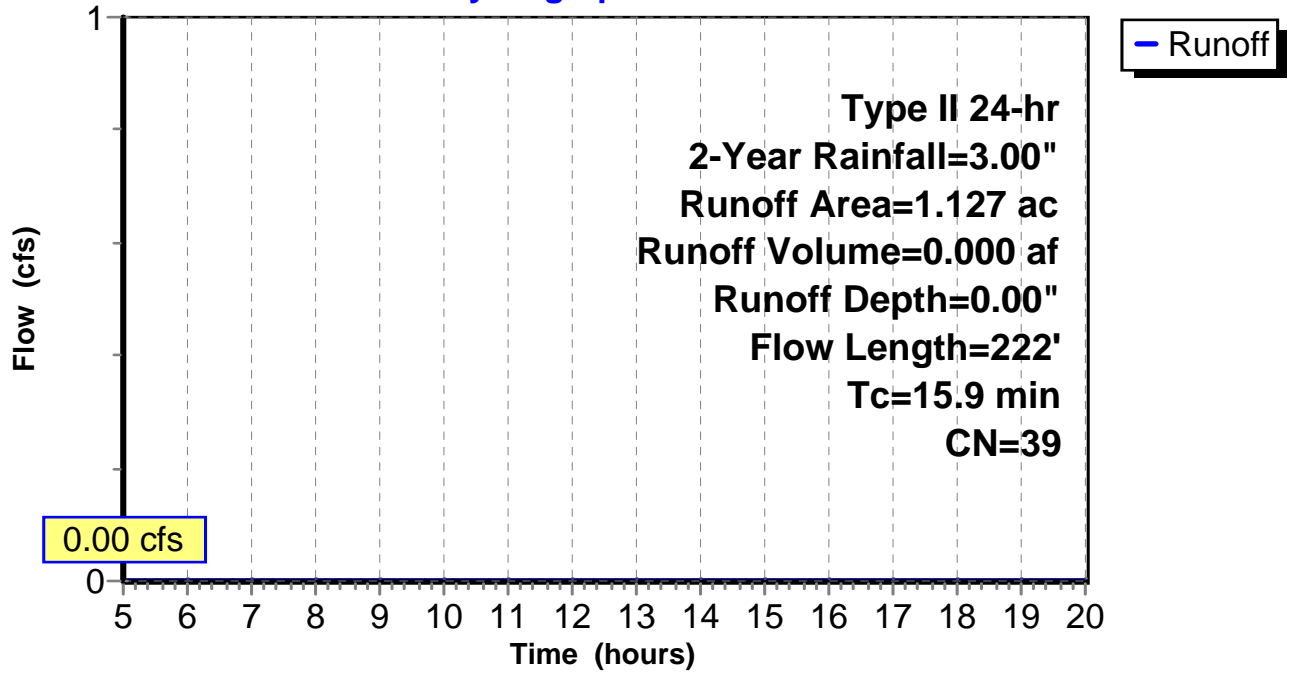
Subcatchment 3: C AR-304.083

Hydrograph



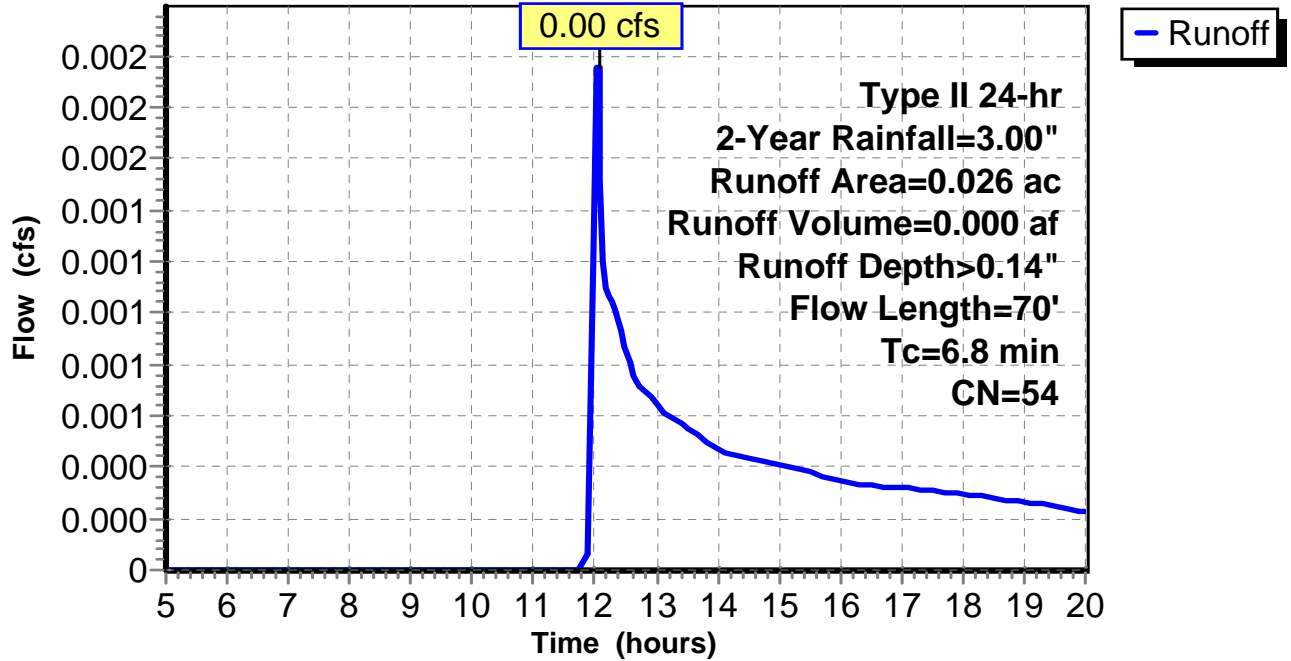
Subcatchment 4: C AR-304.084

Hydrograph



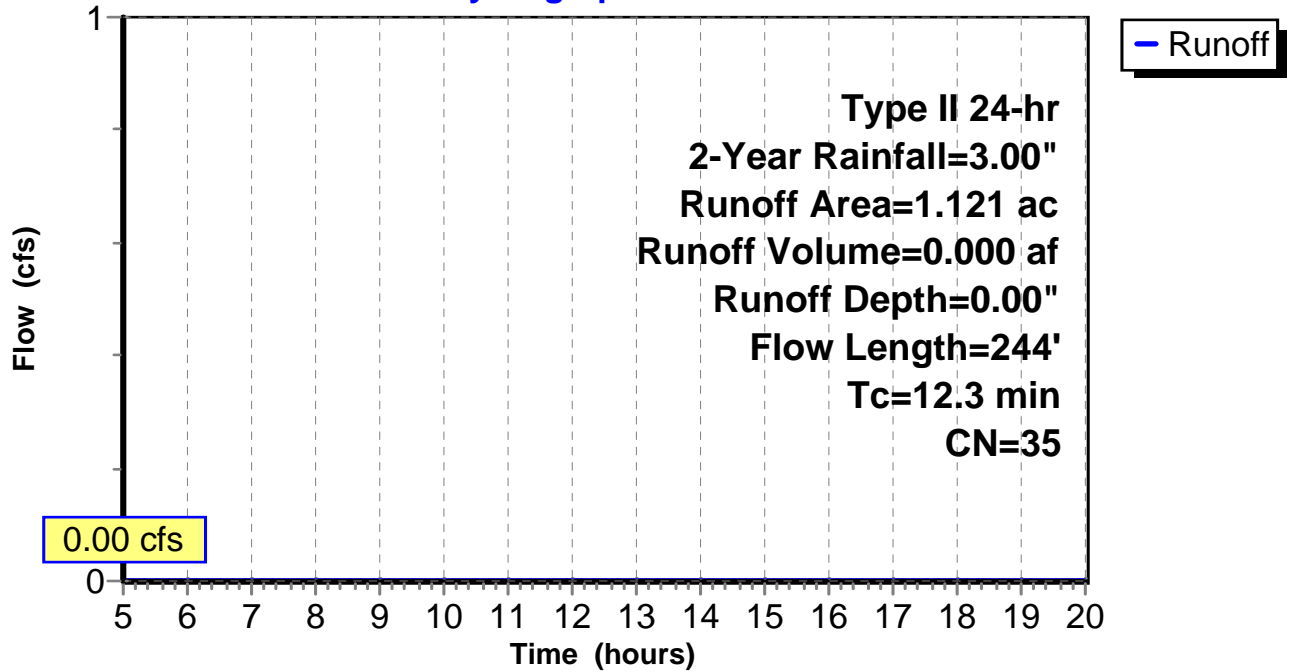
Subcatchment 5: C AR-304.085

Hydrograph



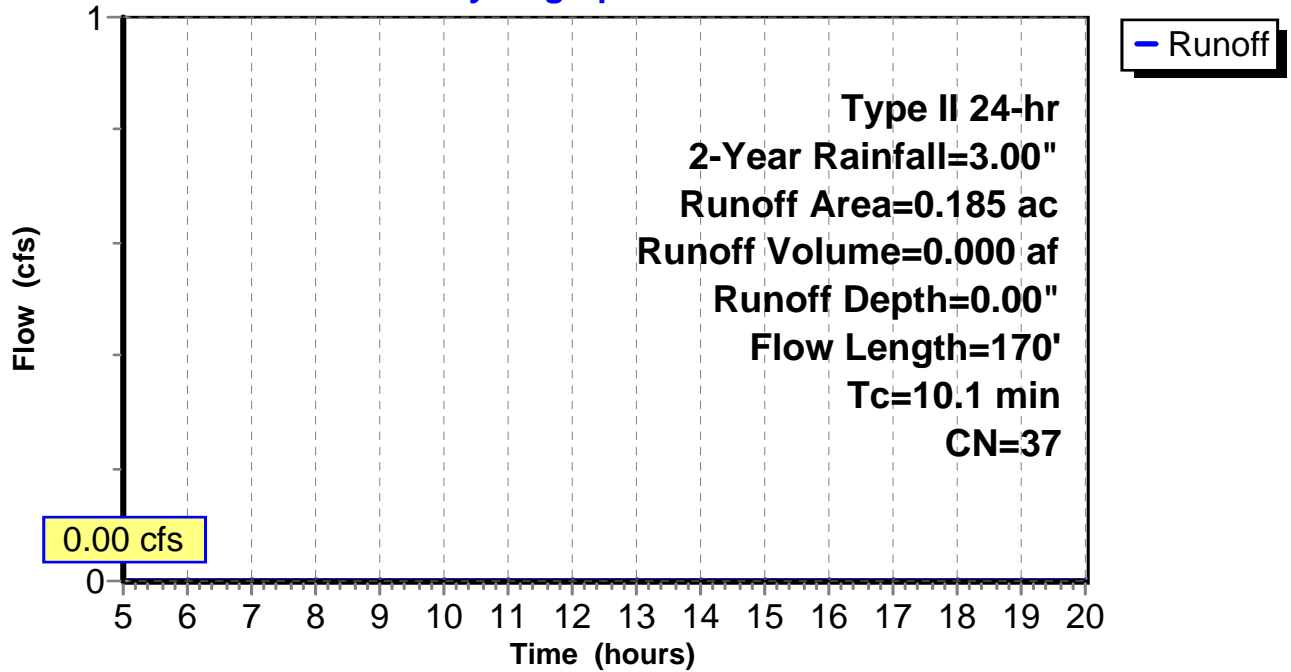
Subcatchment 6: C AR-304.086

Hydrograph



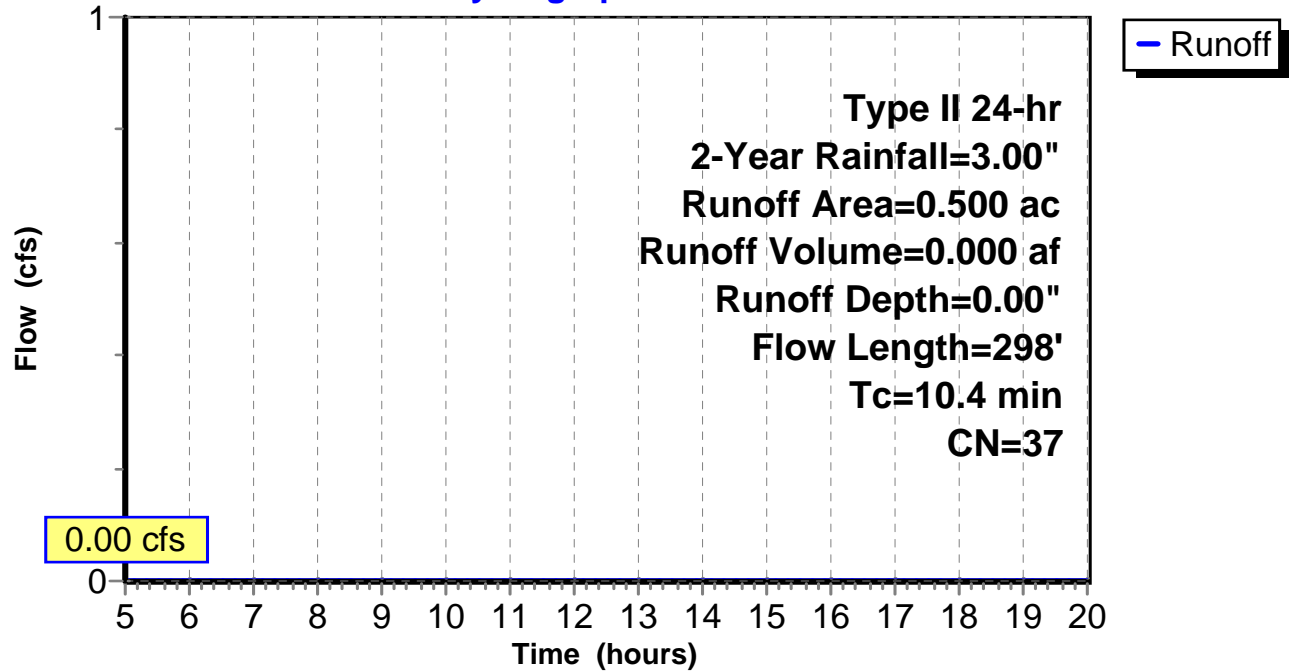
Subcatchment 7: C AR-304.087

Hydrograph



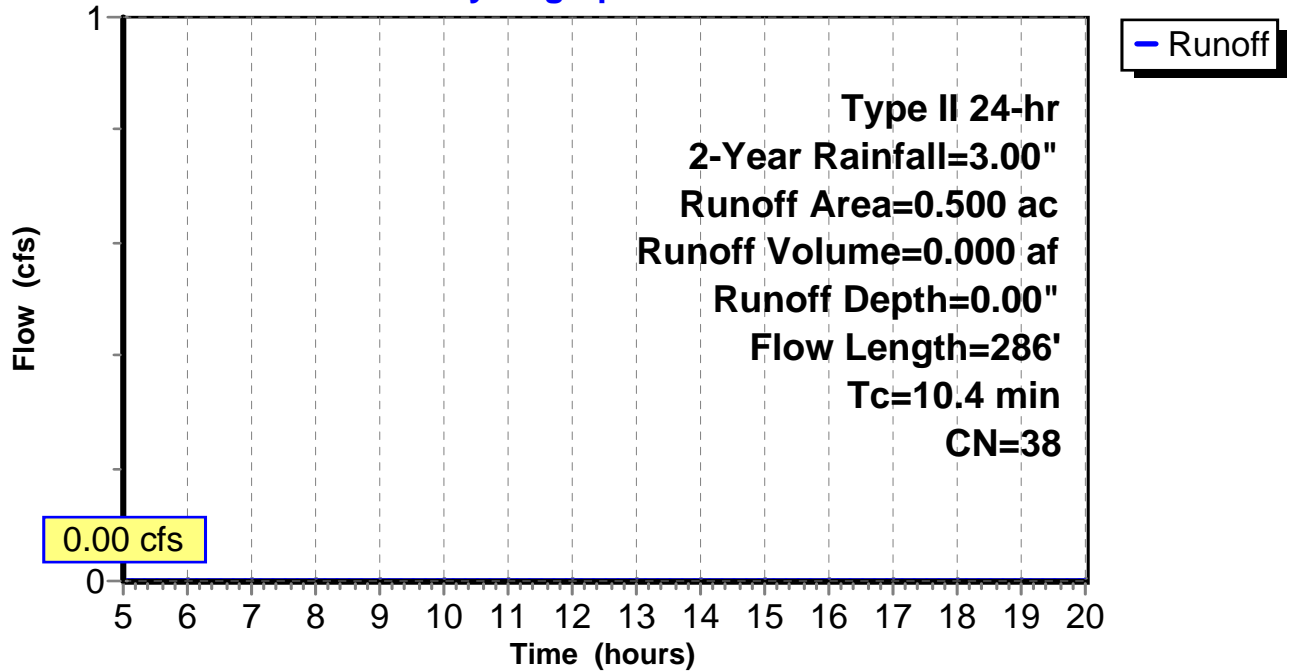
Subcatchment 8: C AR-304.088

Hydrograph



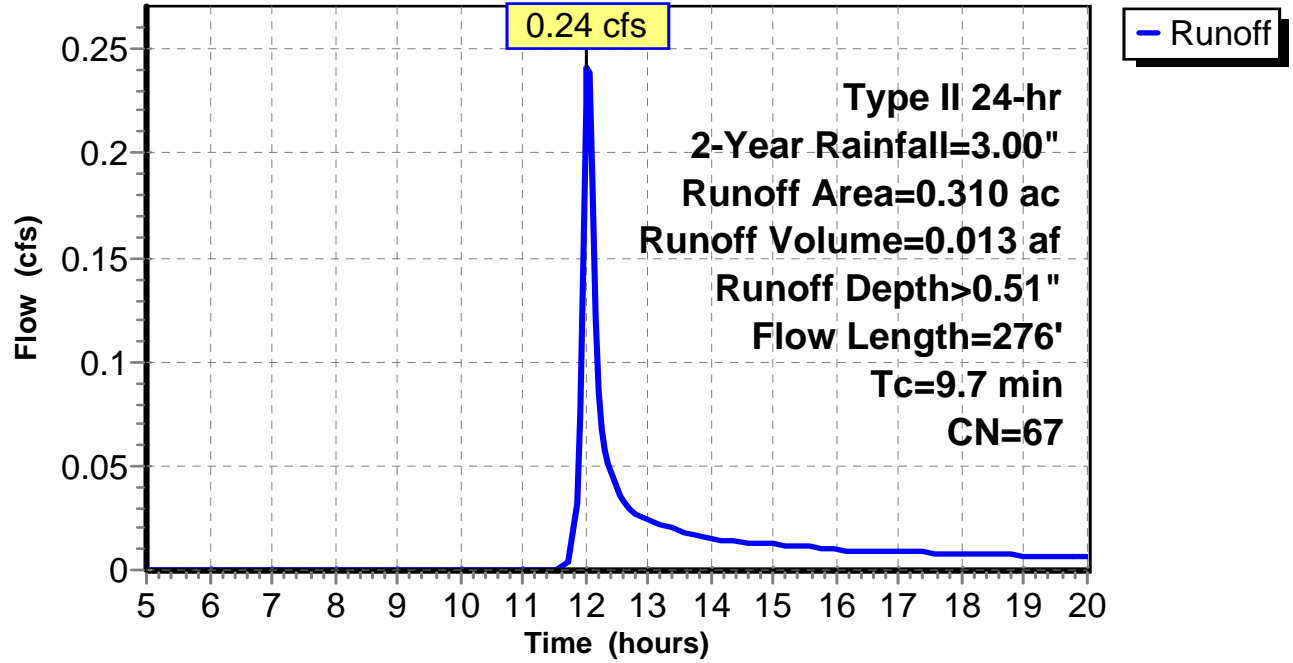
Subcatchment 9: C AR-304.089

Hydrograph



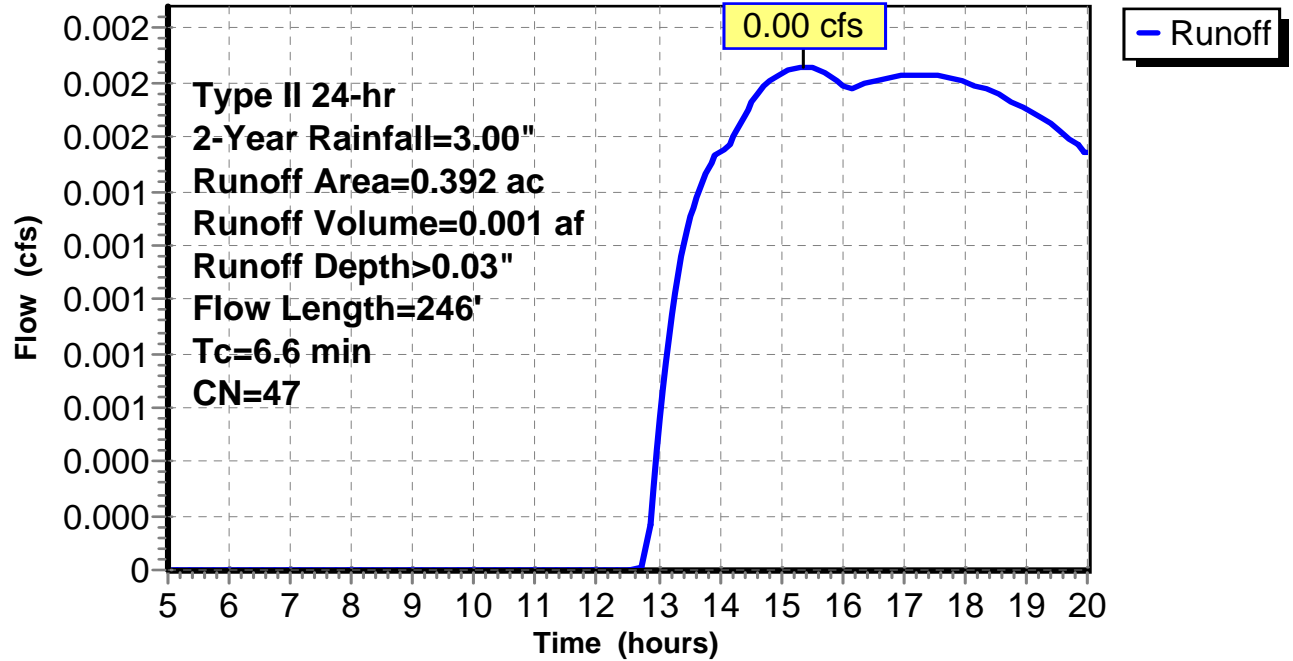
Subcatchment 10: C AR-304.090

Hydrograph



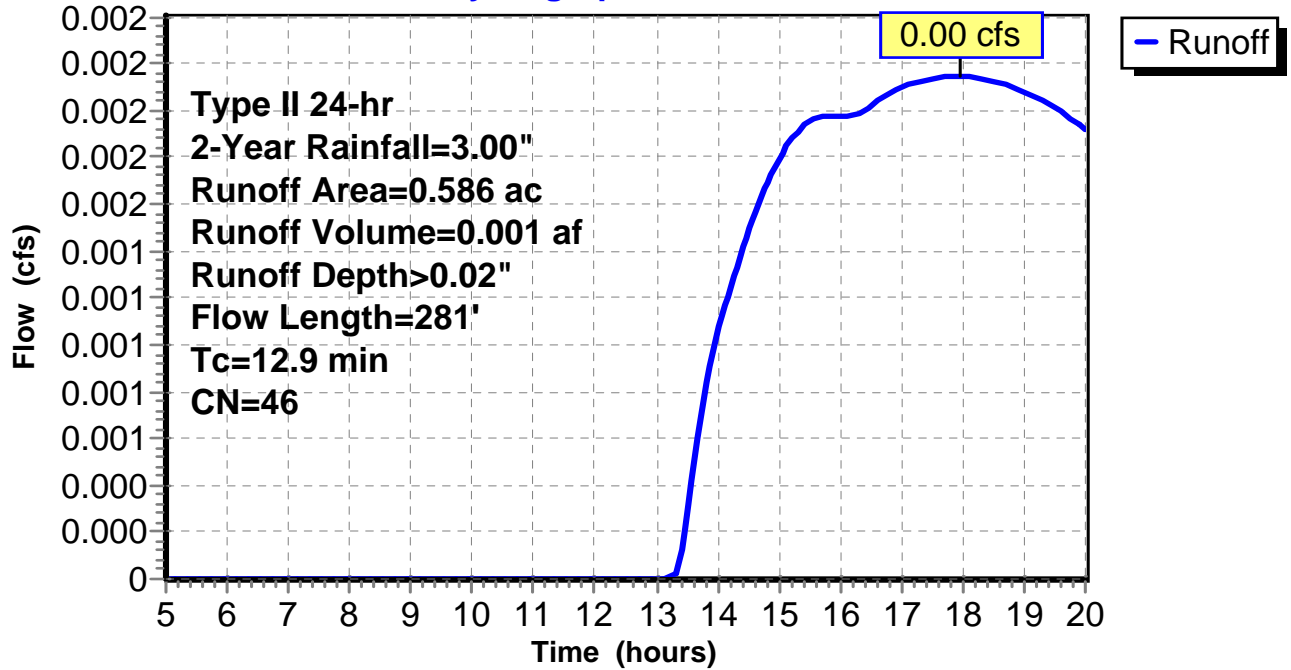
Subcatchment 11: C AR-304.091

Hydrograph



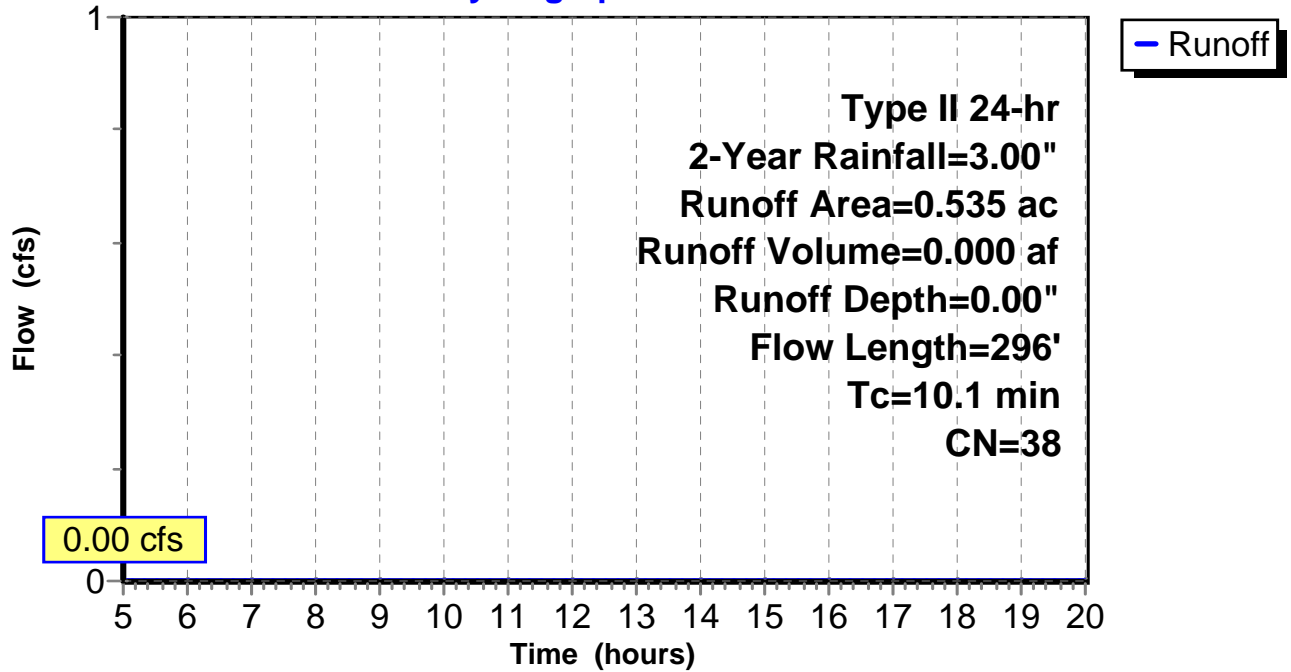
Subcatchment 12: C AR-304.092

Hydrograph



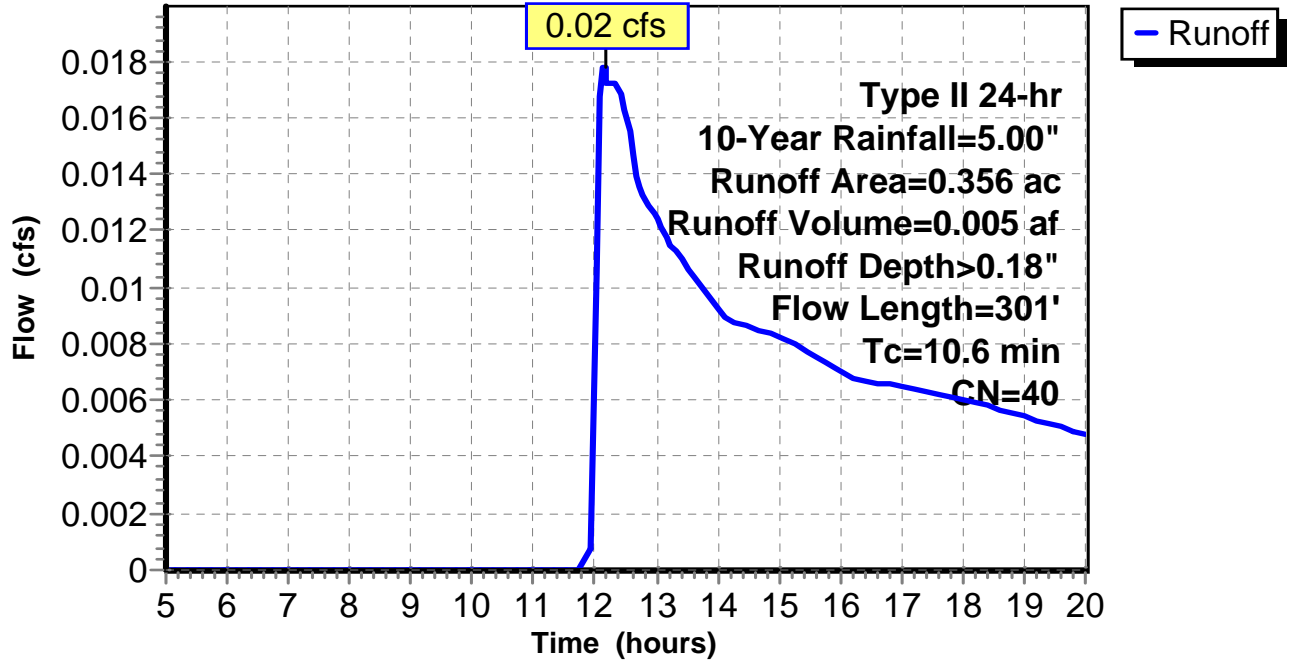
Subcatchment 13: C AR-304.093

Hydrograph



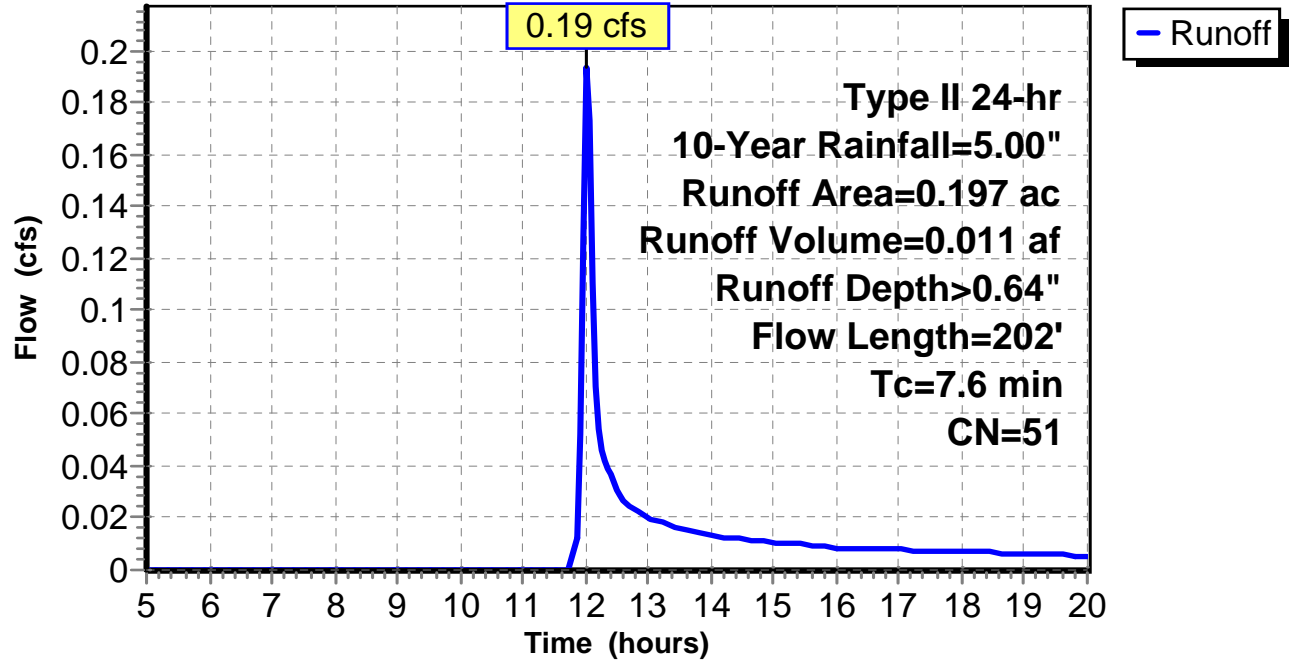
Subcatchment 1: C AR-304.081

Hydrograph



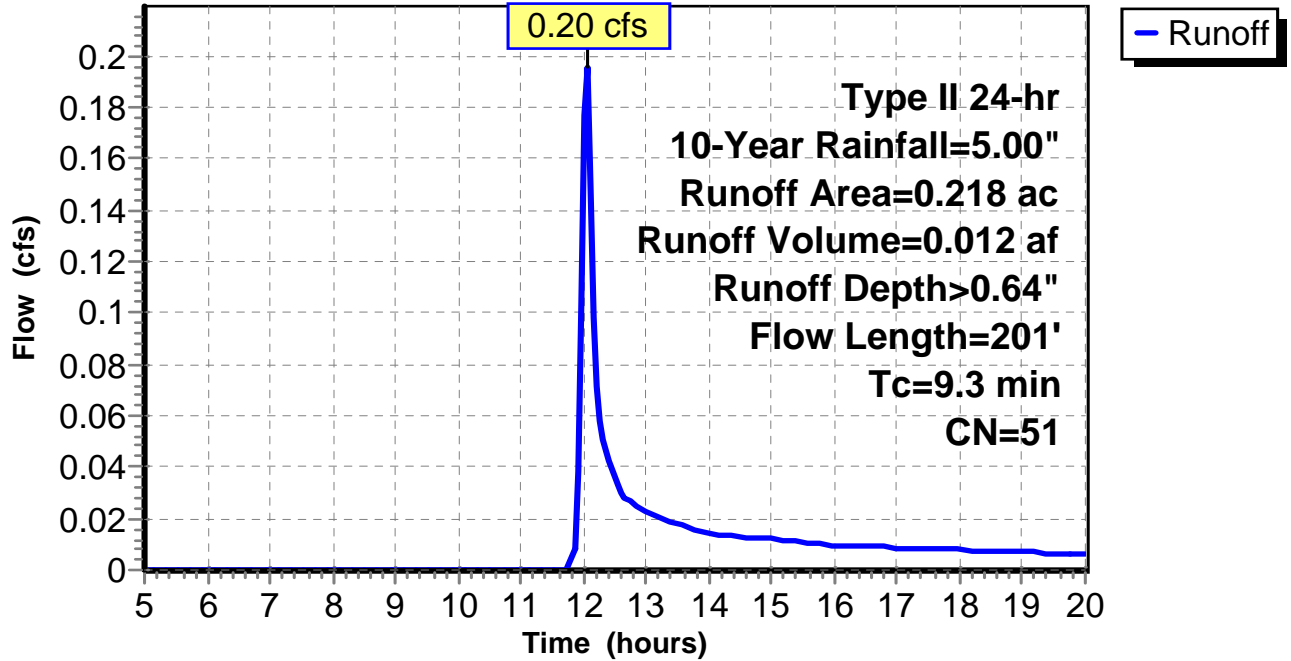
Subcatchment 2: C AR-304.082

Hydrograph



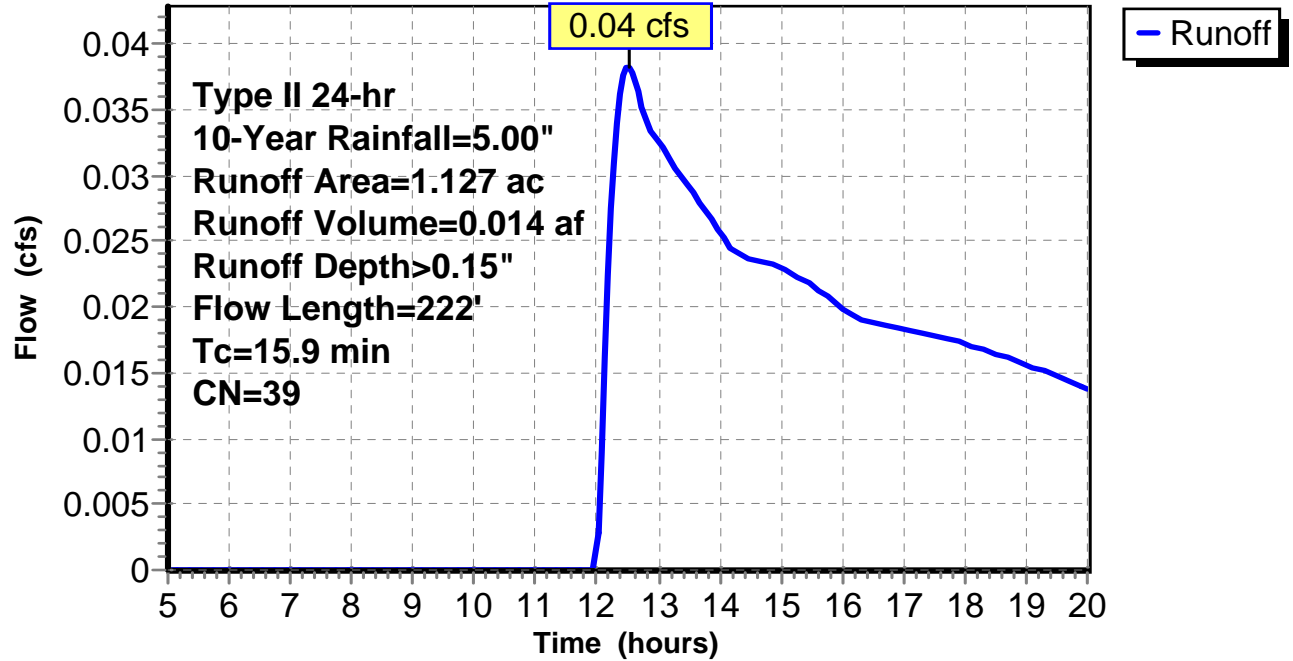
Subcatchment 3: C AR-304.083

Hydrograph



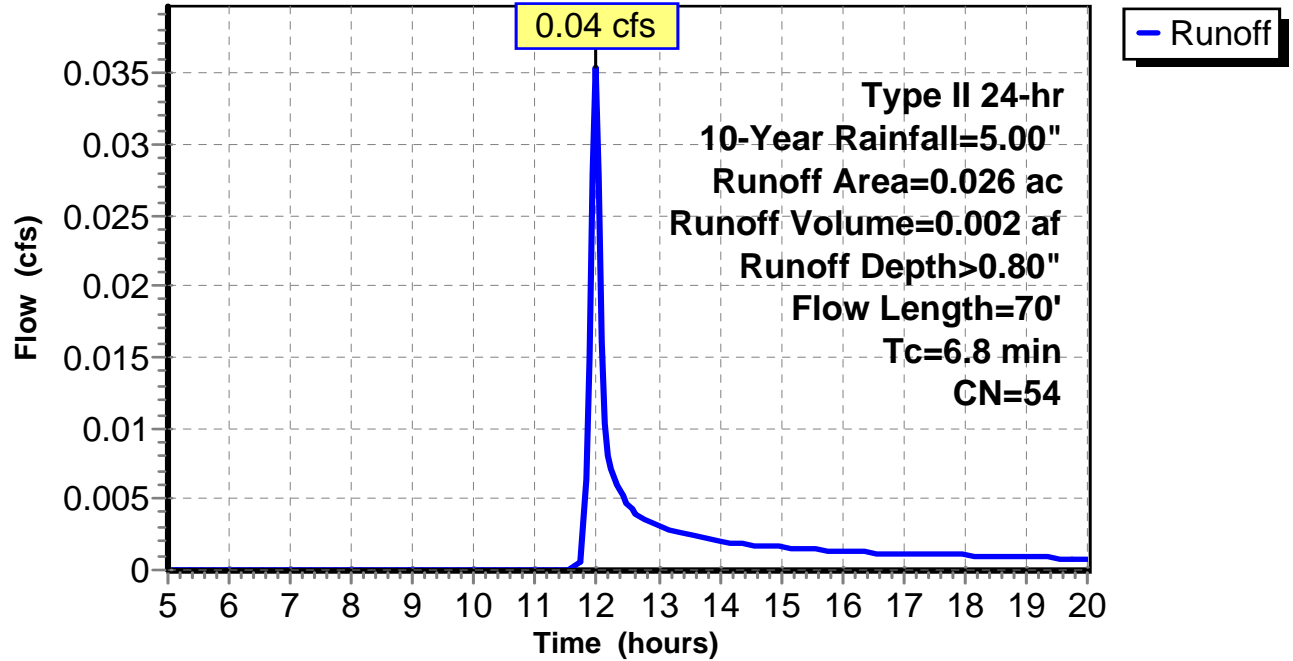
Subcatchment 4: C AR-304.084

Hydrograph



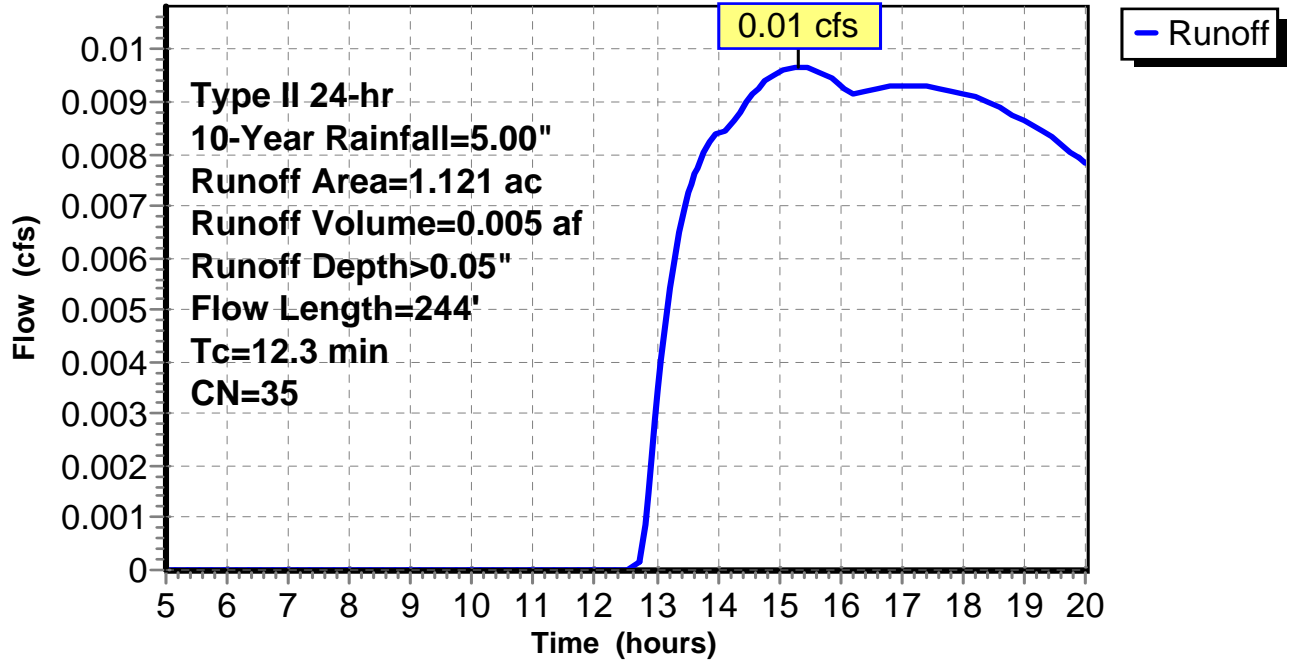
Subcatchment 5: C AR-304.085

Hydrograph



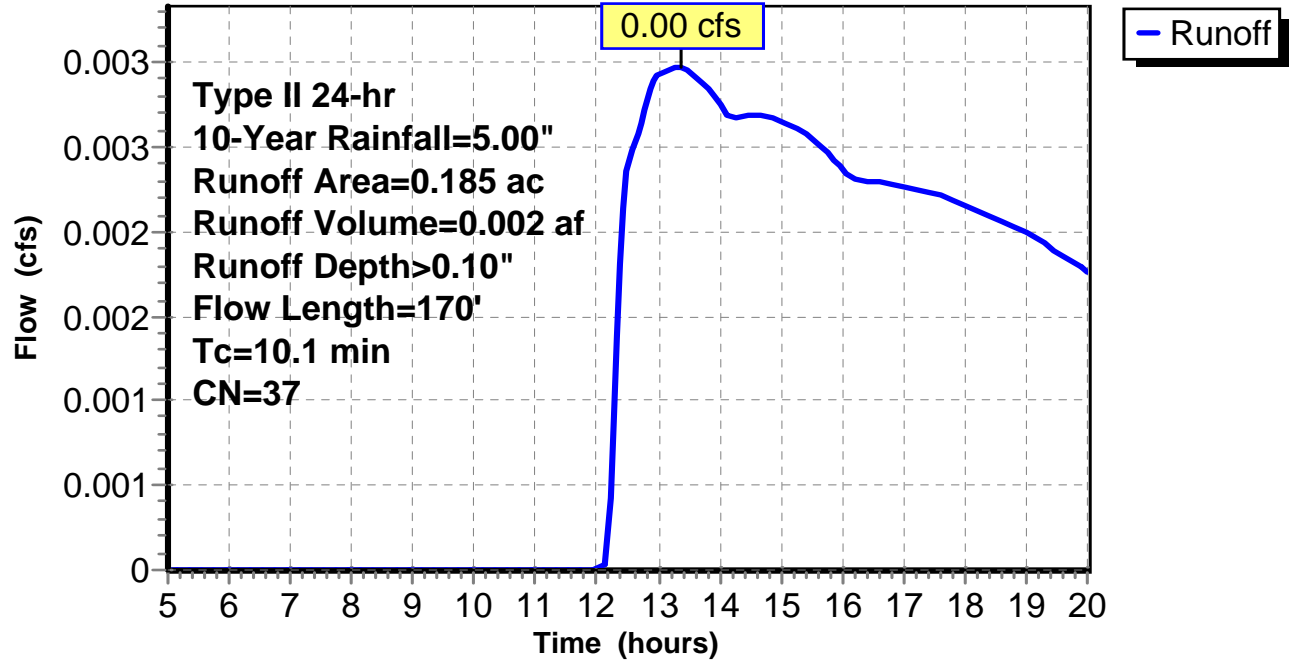
Subcatchment 6: C AR-304.086

Hydrograph



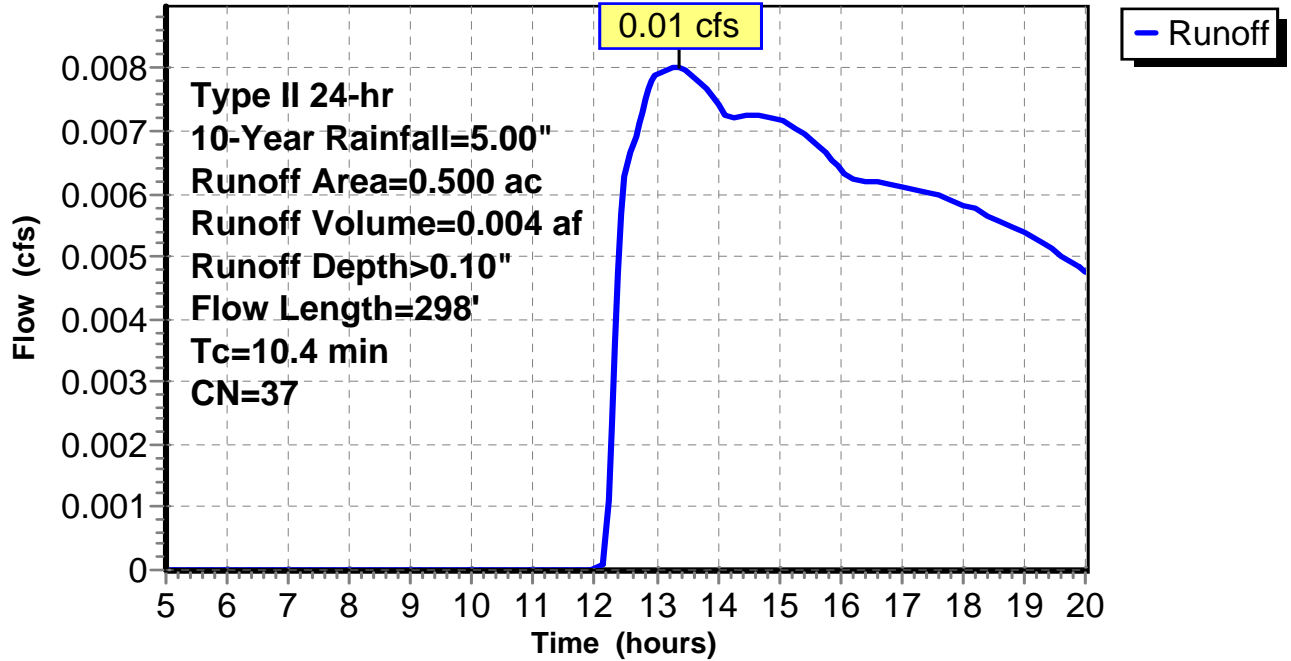
Subcatchment 7: C AR-304.087

Hydrograph



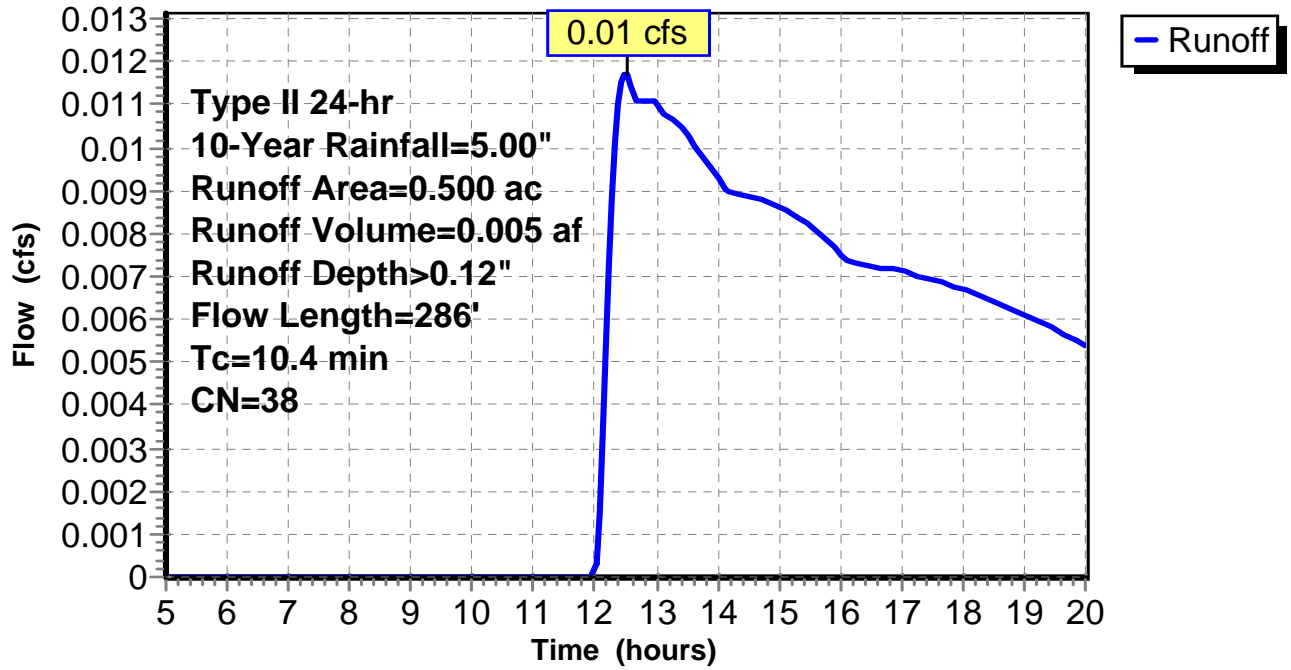
Subcatchment 8: C AR-304.088

Hydrograph



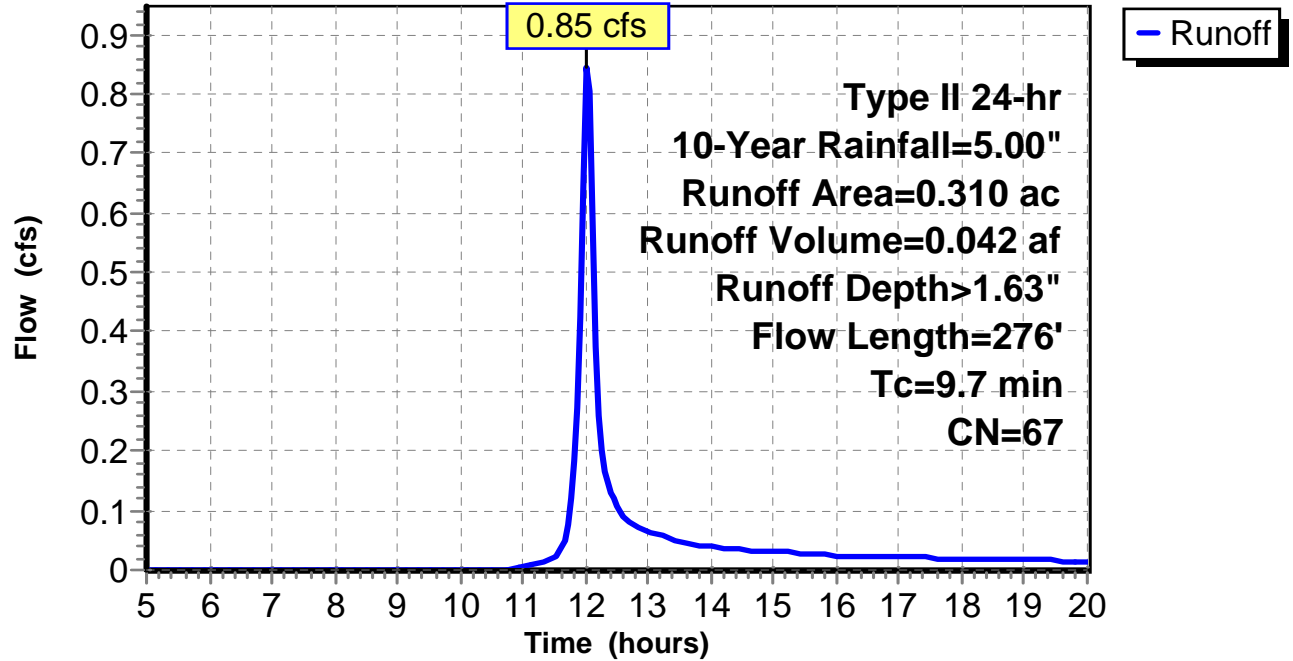
Subcatchment 9: C AR-304.089

Hydrograph



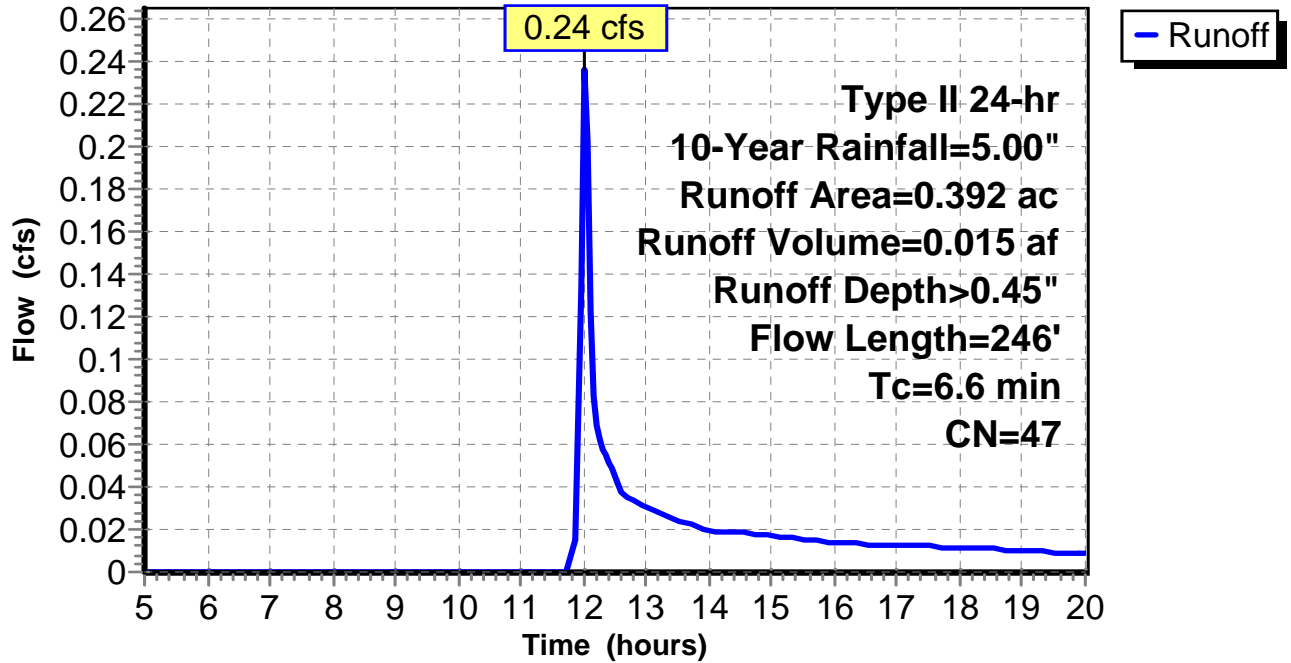
Subcatchment 10: C AR-304.090

Hydrograph



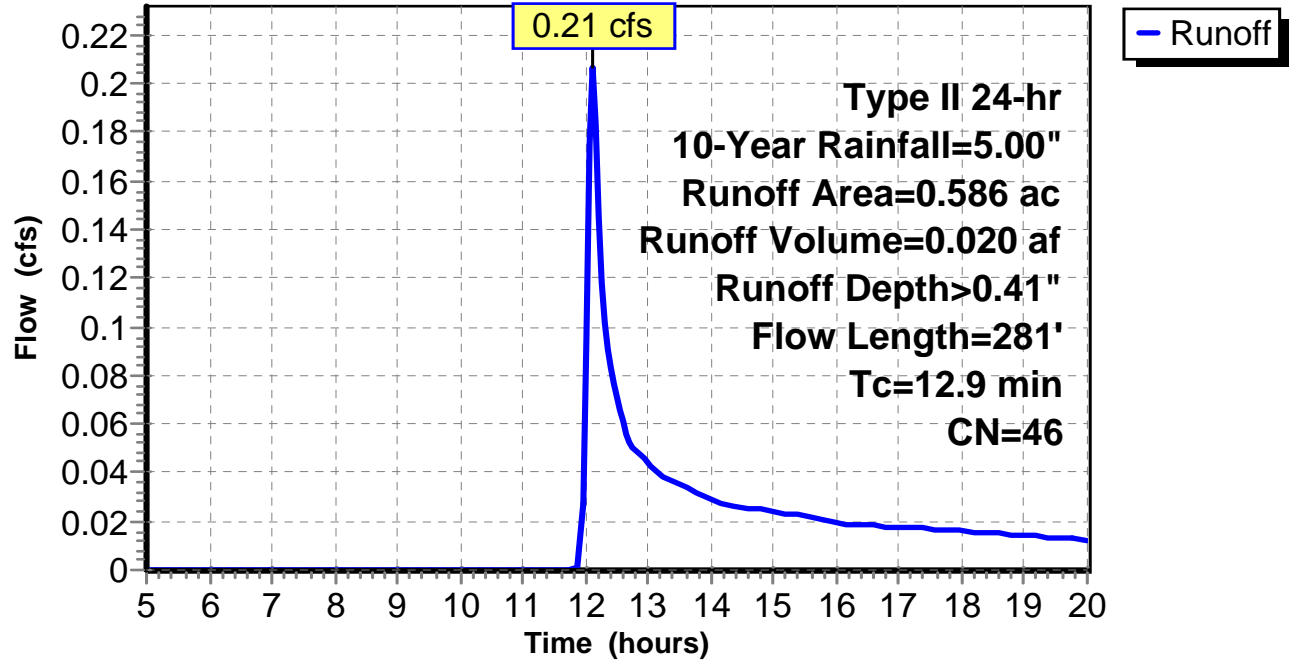
Subcatchment 11: C AR-304.091

Hydrograph



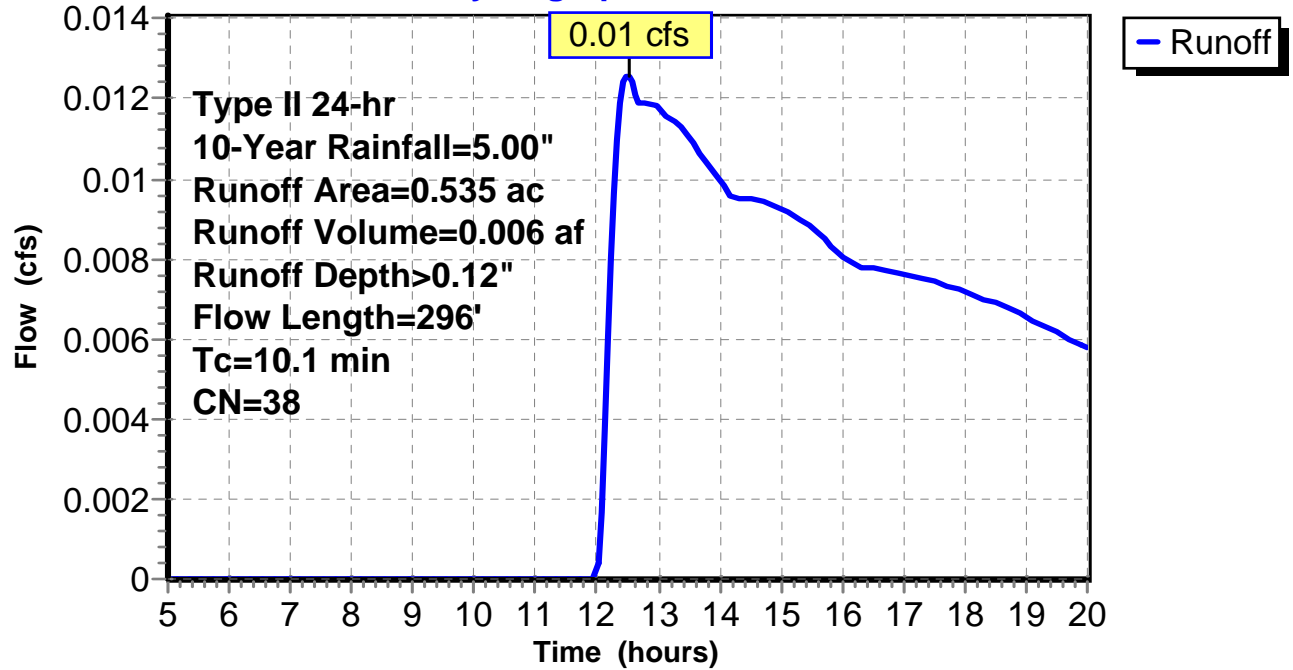
Subcatchment 12: C AR-304.092

Hydrograph



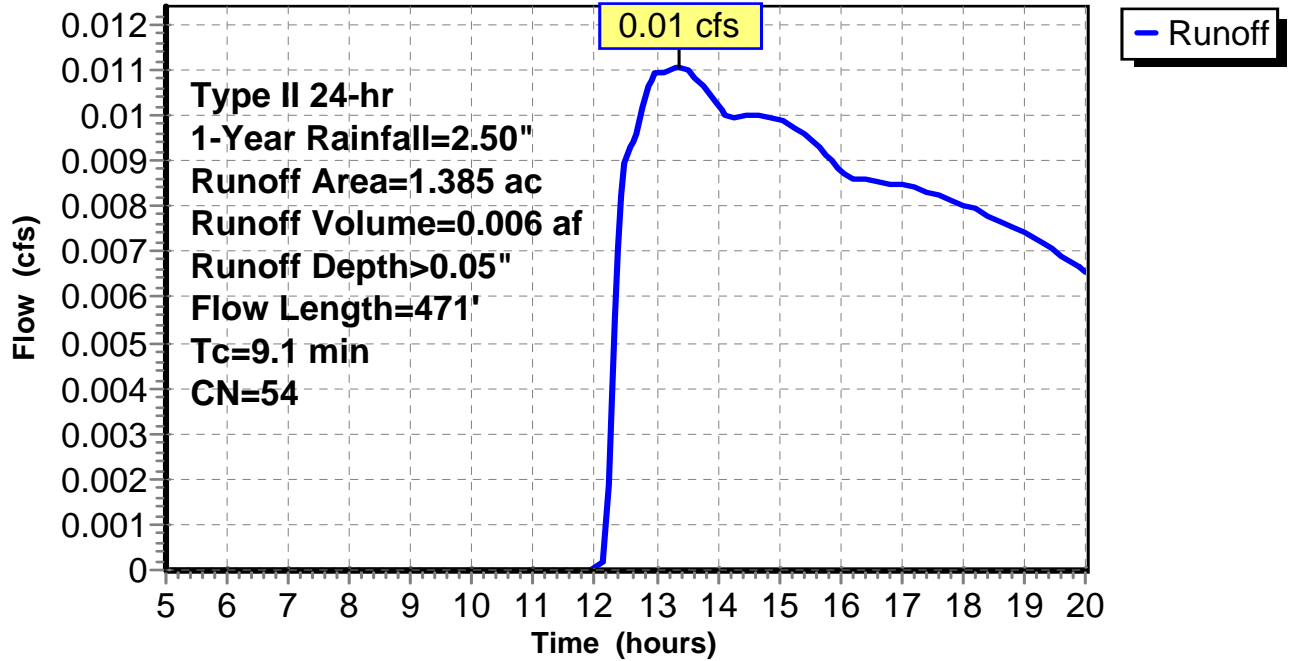
Subcatchment 13: C AR-304.093

Hydrograph



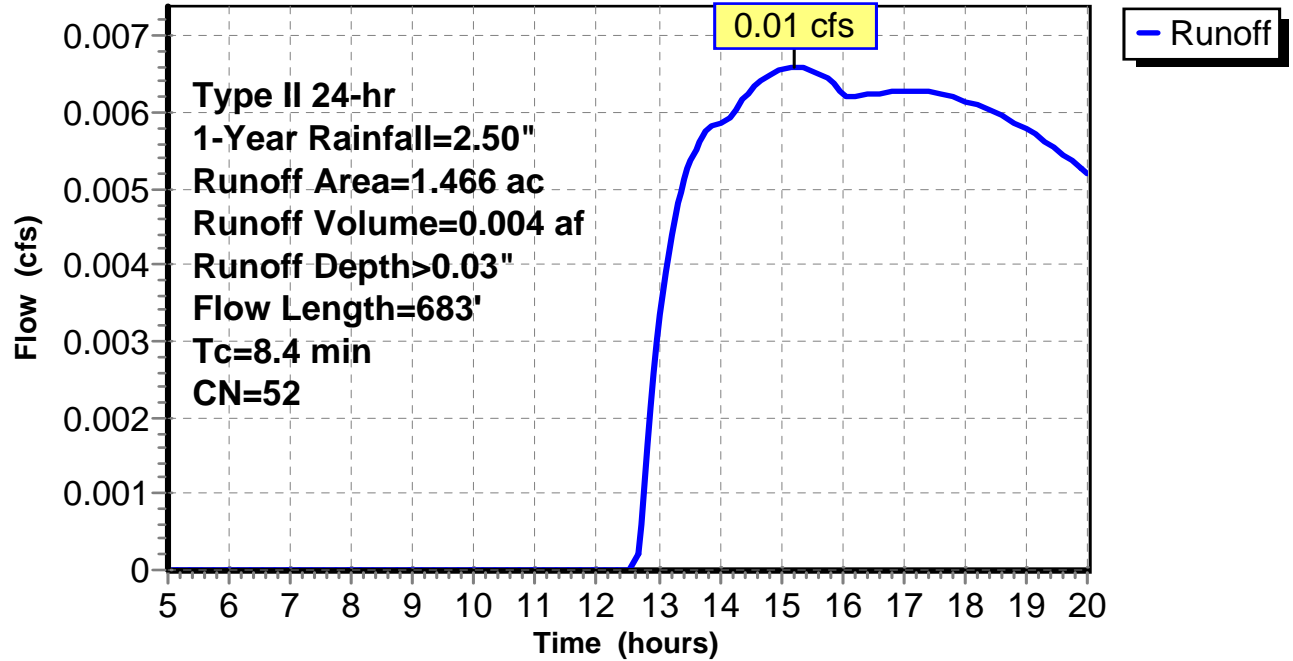
Subcatchment 1: C AR-305.001

Hydrograph



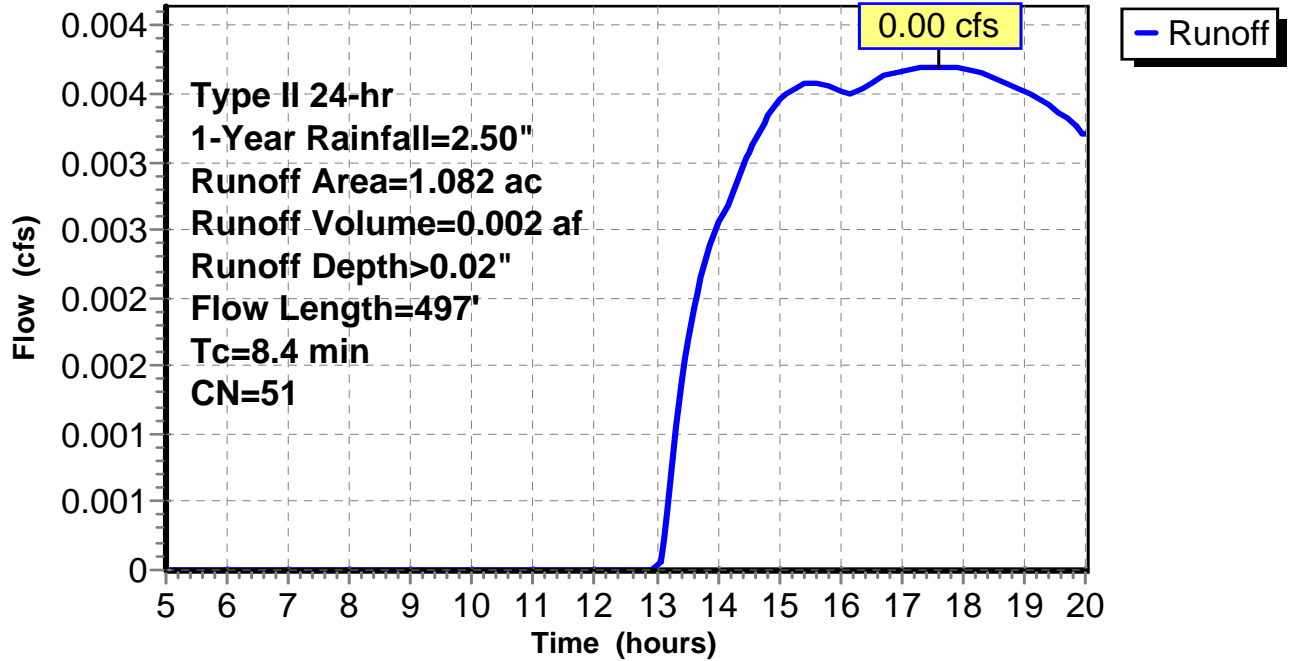
Subcatchment 2: C AR-305.002

Hydrograph



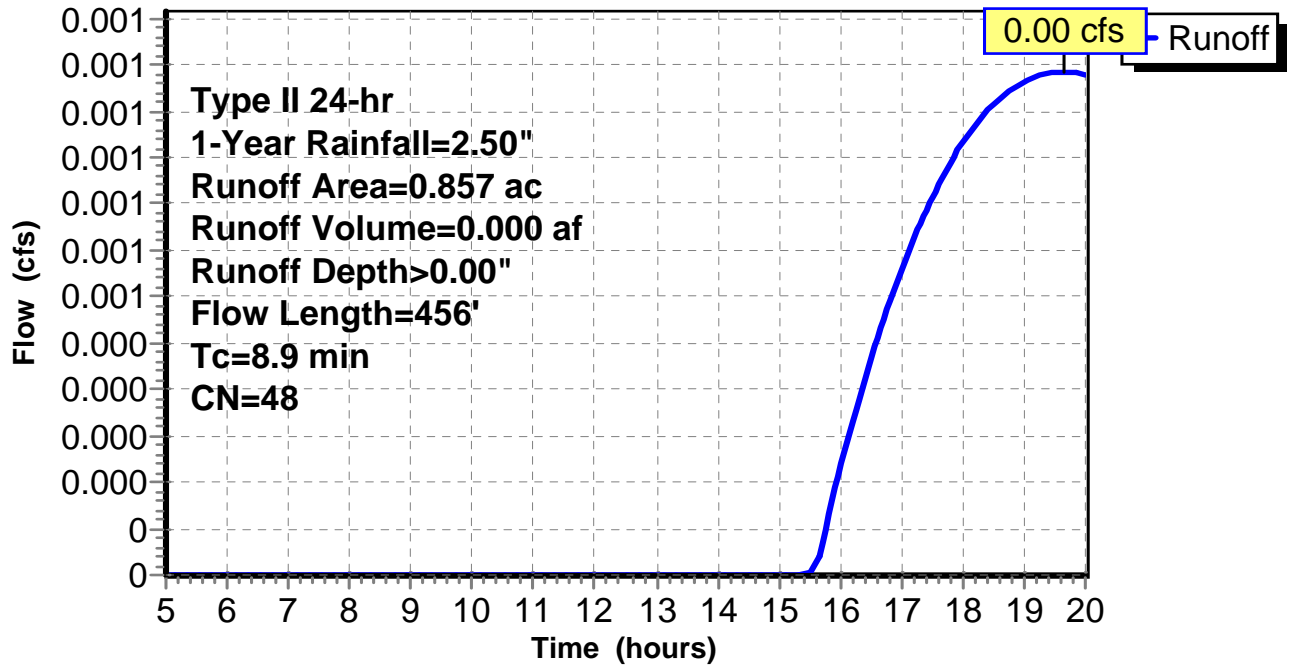
Subcatchment 3: C AR-305.003

Hydrograph



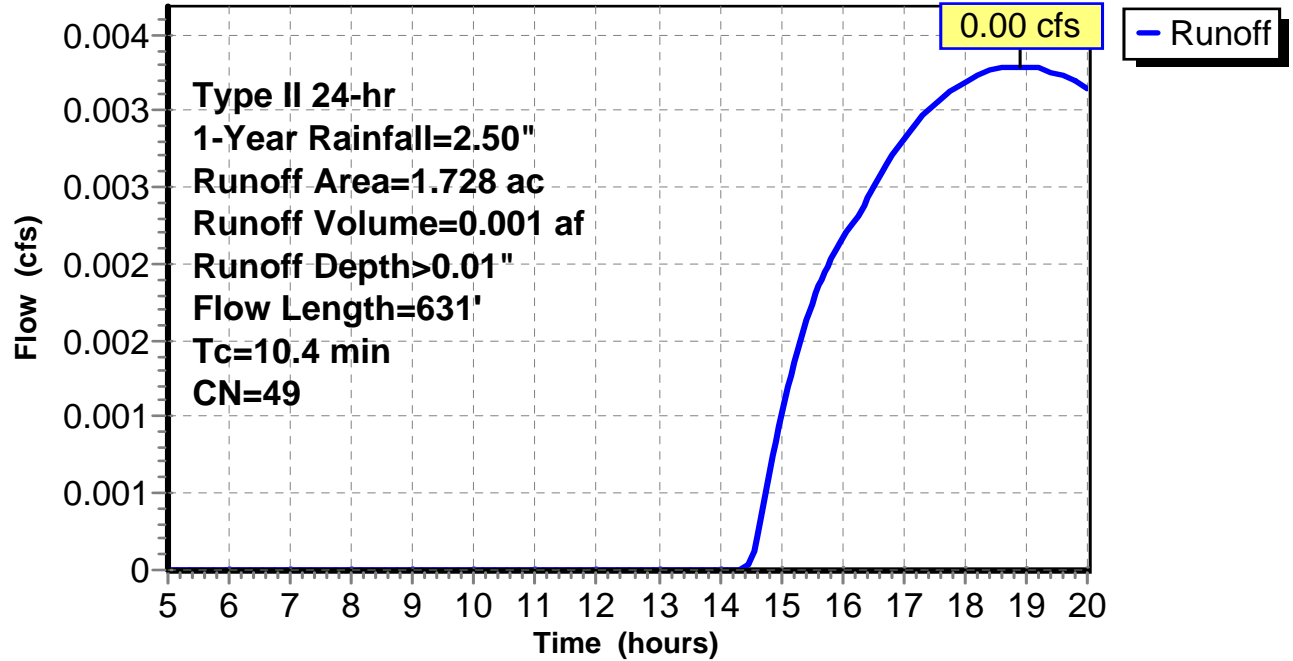
Subcatchment 4: C AR-305.004

Hydrograph



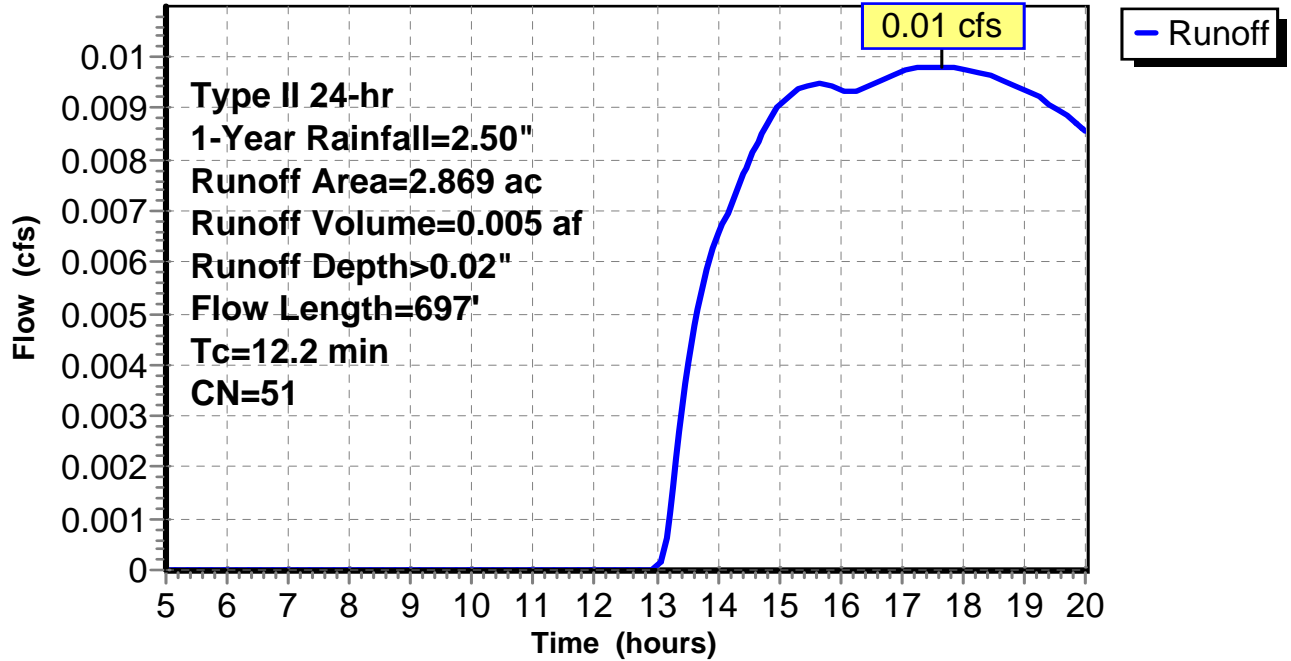
Subcatchment 5: C AR-305.005

Hydrograph



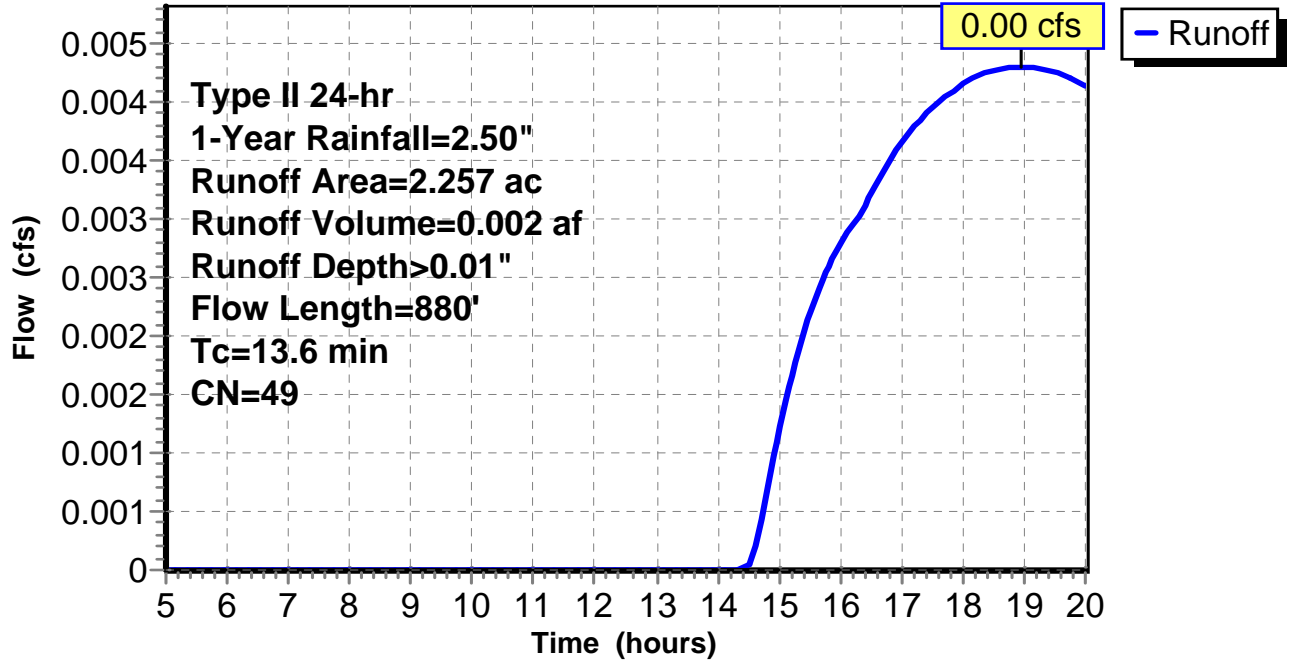
Subcatchment 6: C AR-305.006

Hydrograph



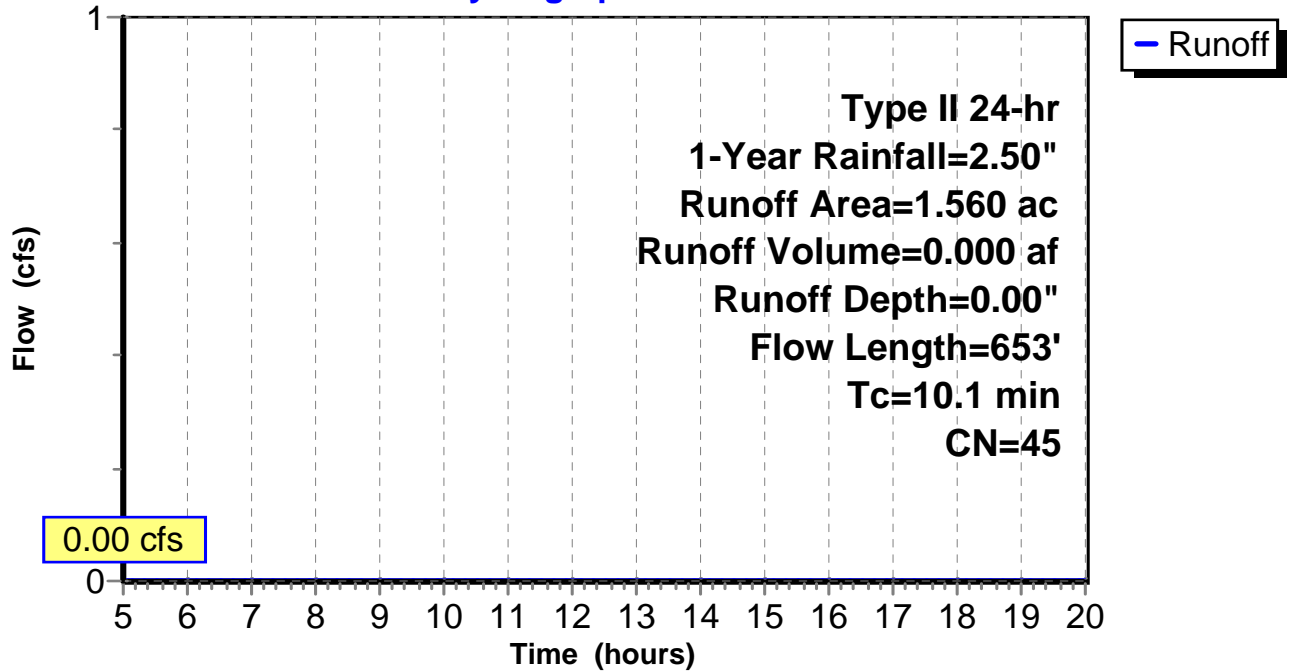
Subcatchment 7: C AR-305.007

Hydrograph



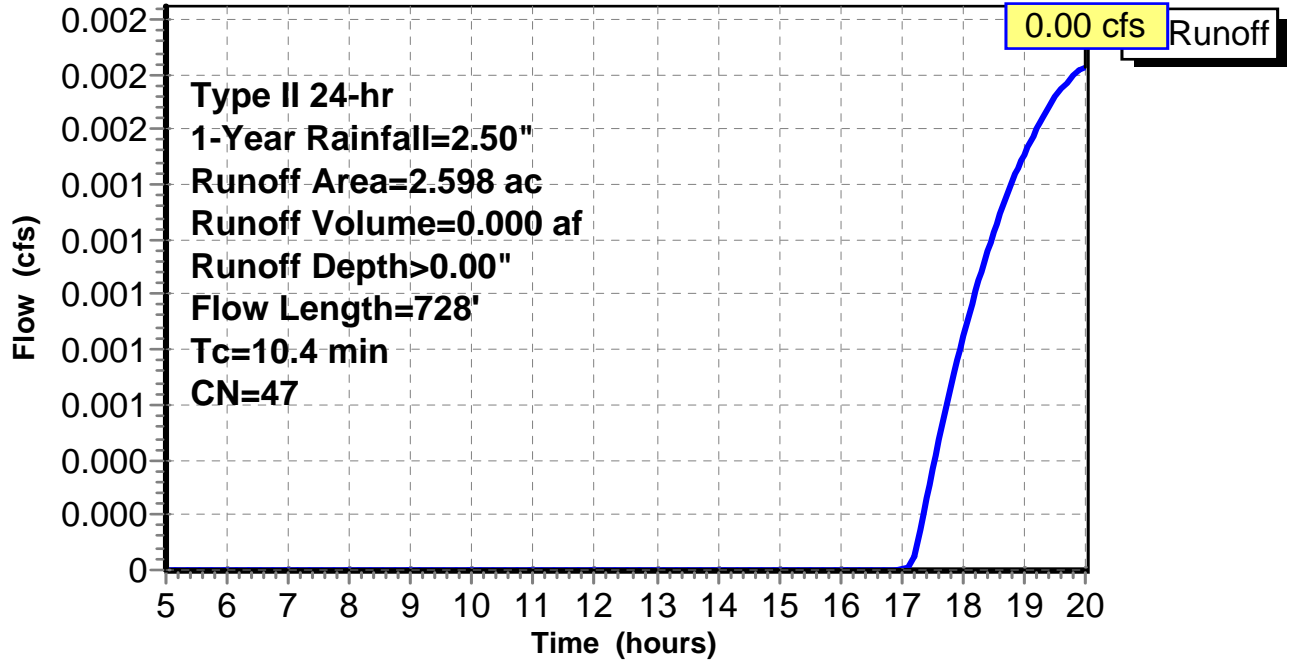
Subcatchment 8: C AR-305.008

Hydrograph



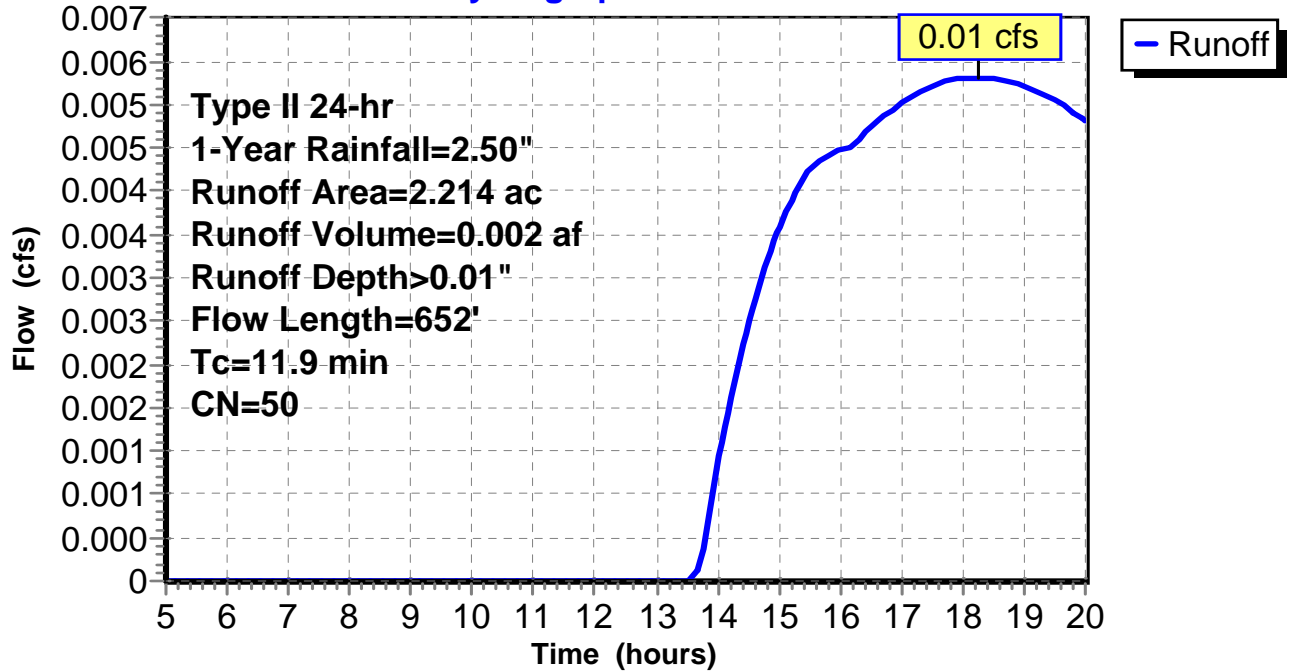
Subcatchment 9: C AR-305.009

Hydrograph



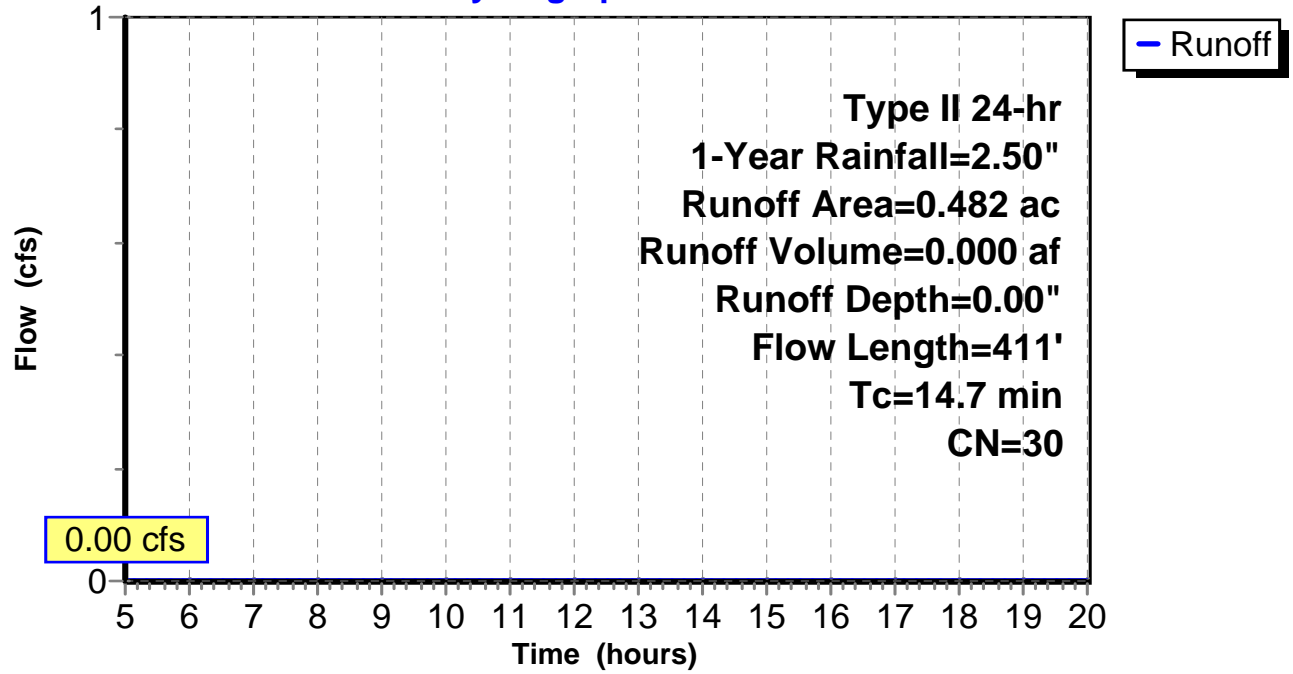
Subcatchment 10: C AR-305.010

Hydrograph



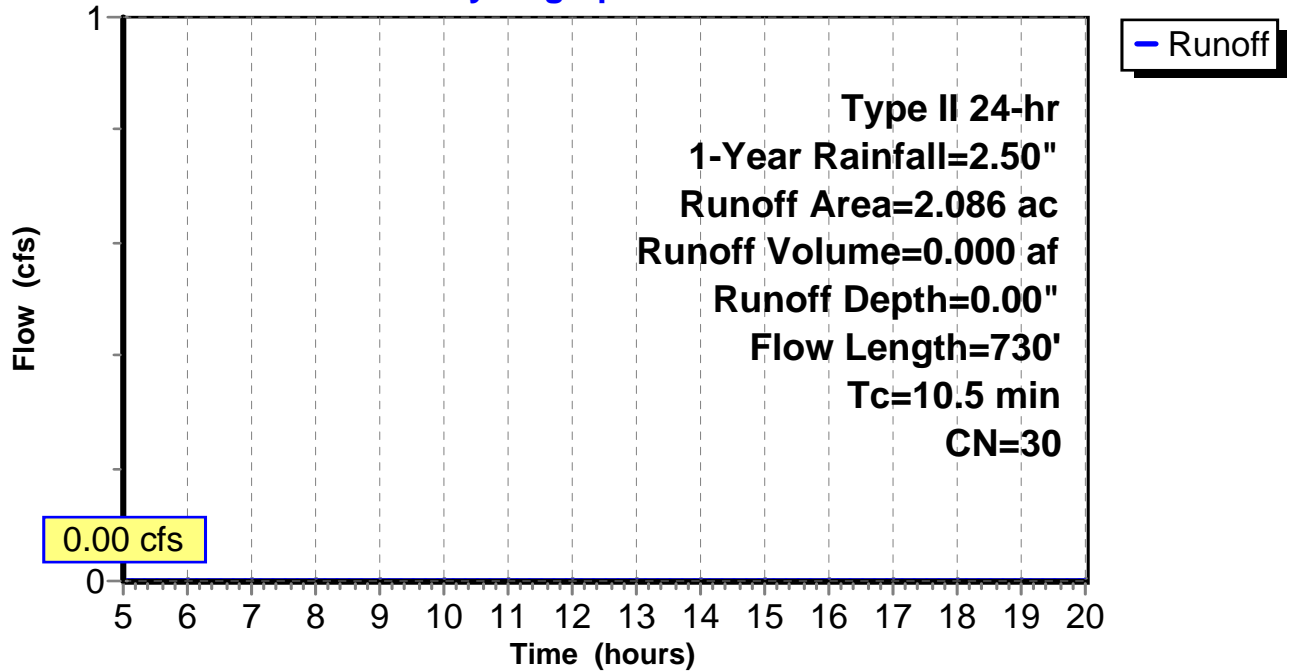
Subcatchment 11: C E127.001

Hydrograph



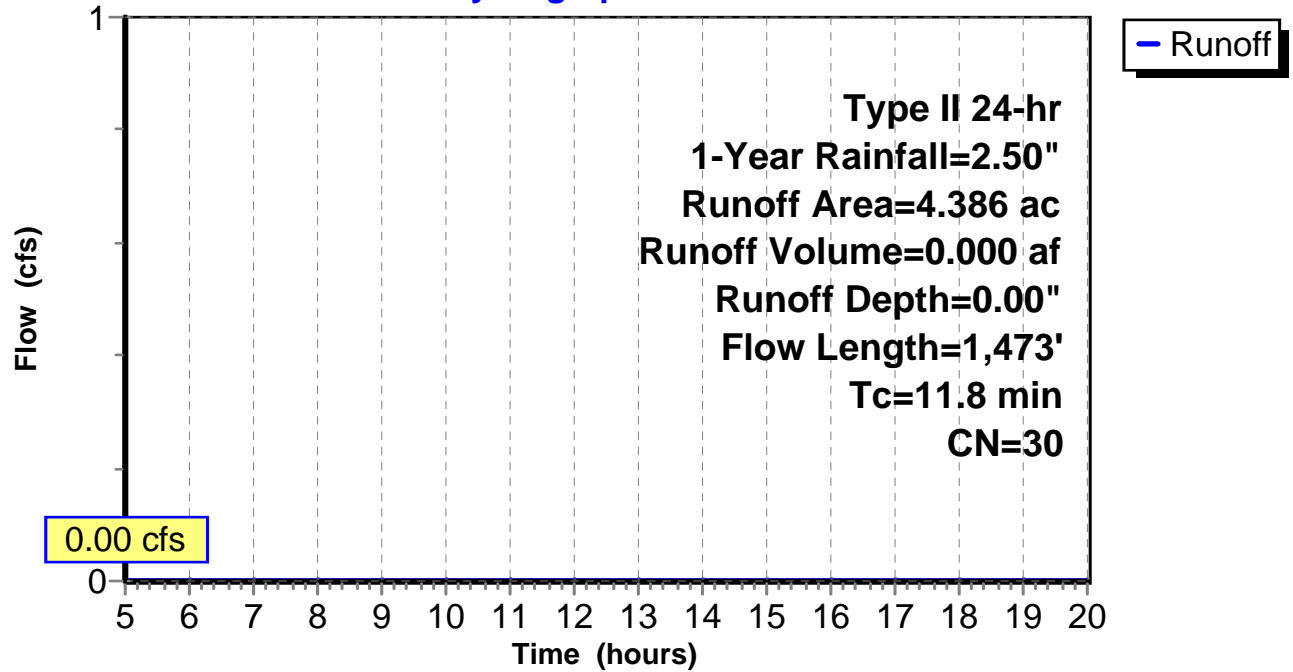
Subcatchment 12: C E127.002

Hydrograph



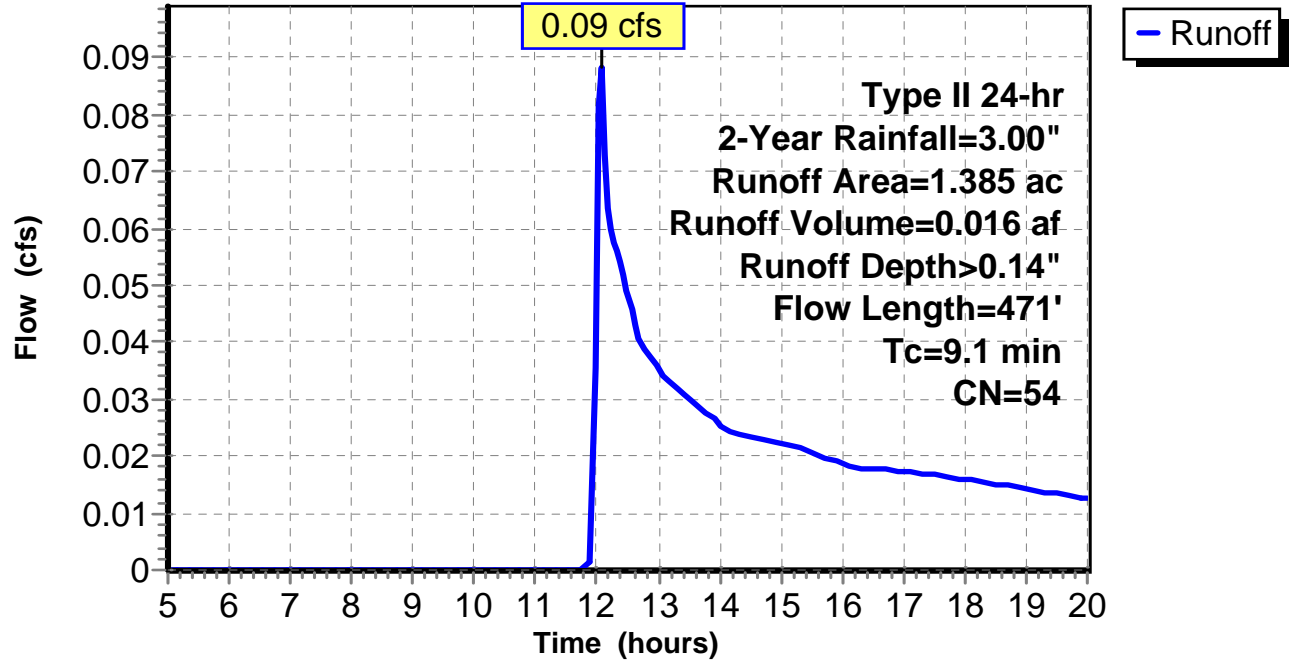
Subcatchment 13: C E127.003

Hydrograph



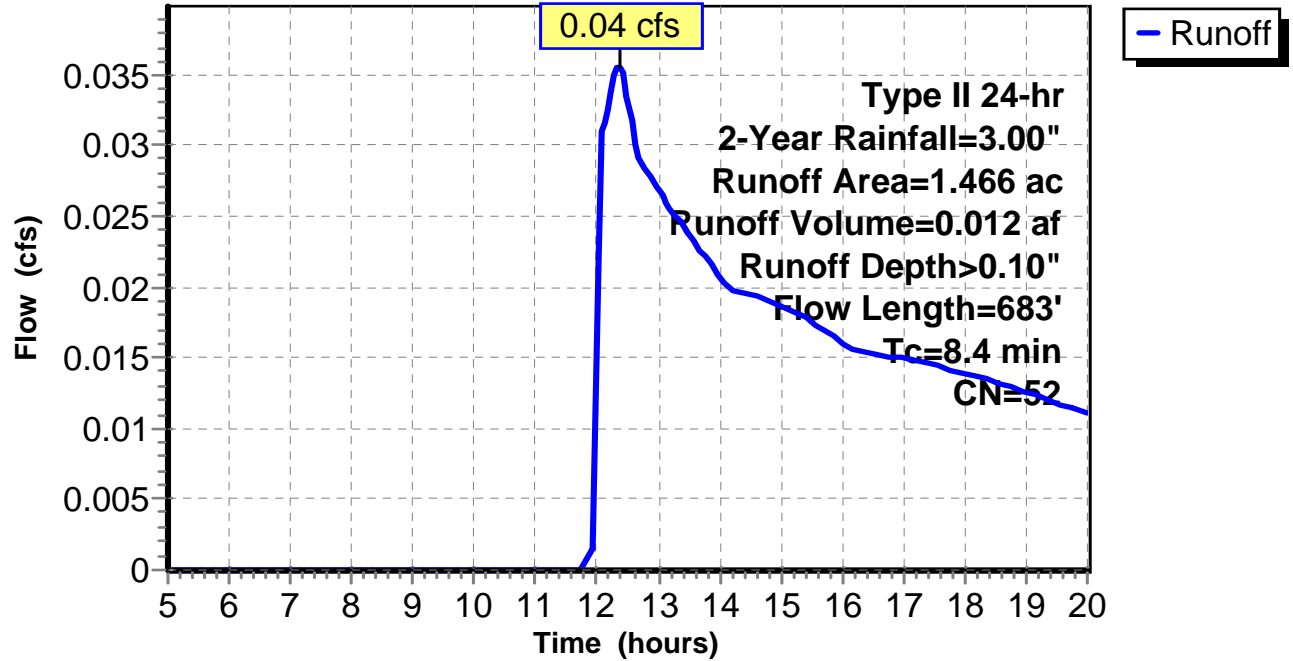
Subcatchment 1: C AR-305.001

Hydrograph



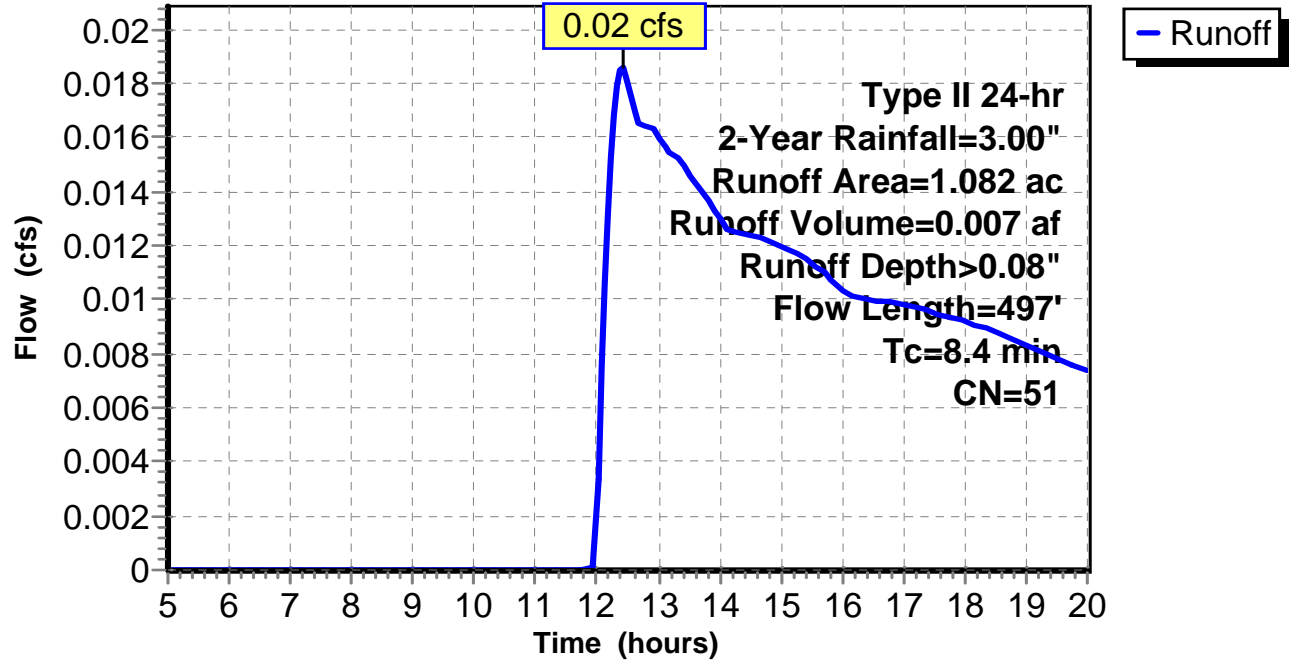
Subcatchment 2: C AR-305.002

Hydrograph



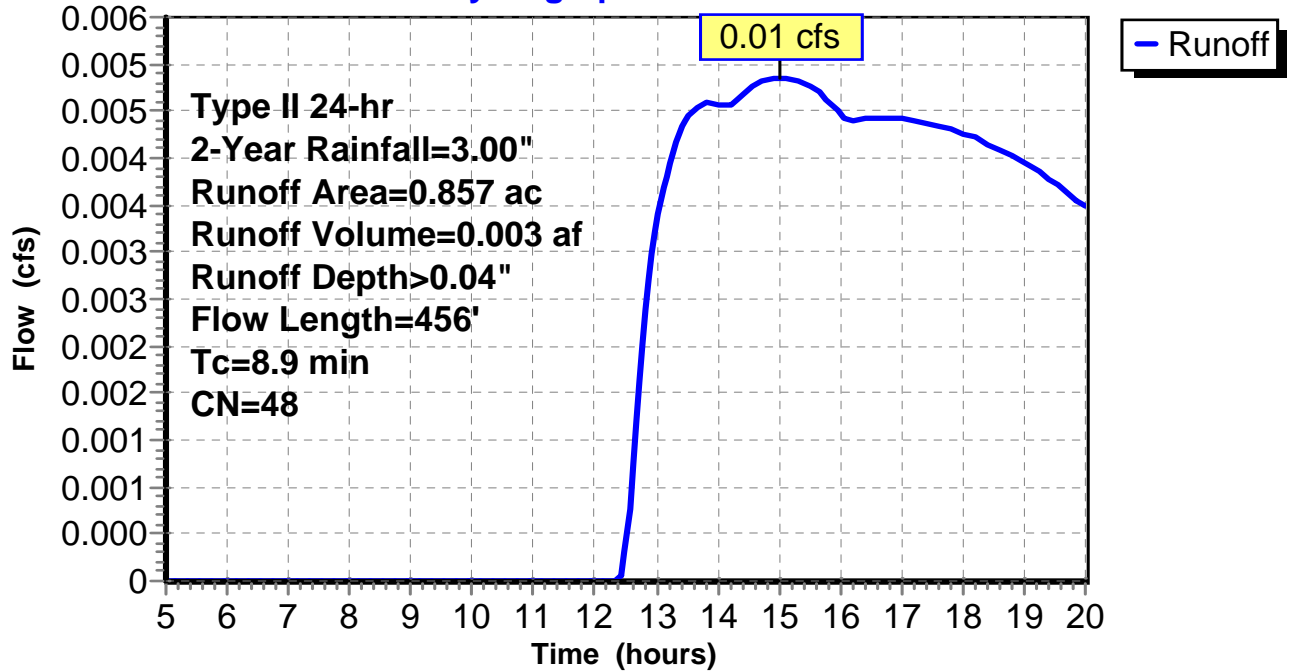
Subcatchment 3: C AR-305.003

Hydrograph



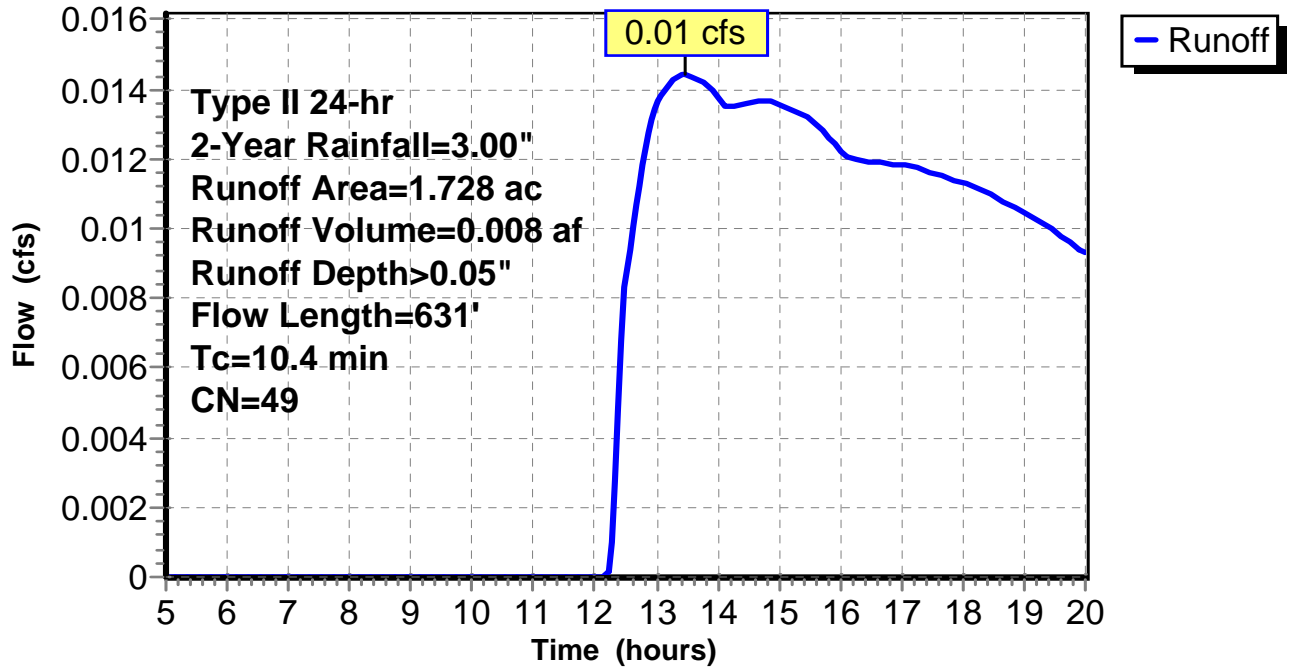
Subcatchment 4: C AR-305.004

Hydrograph



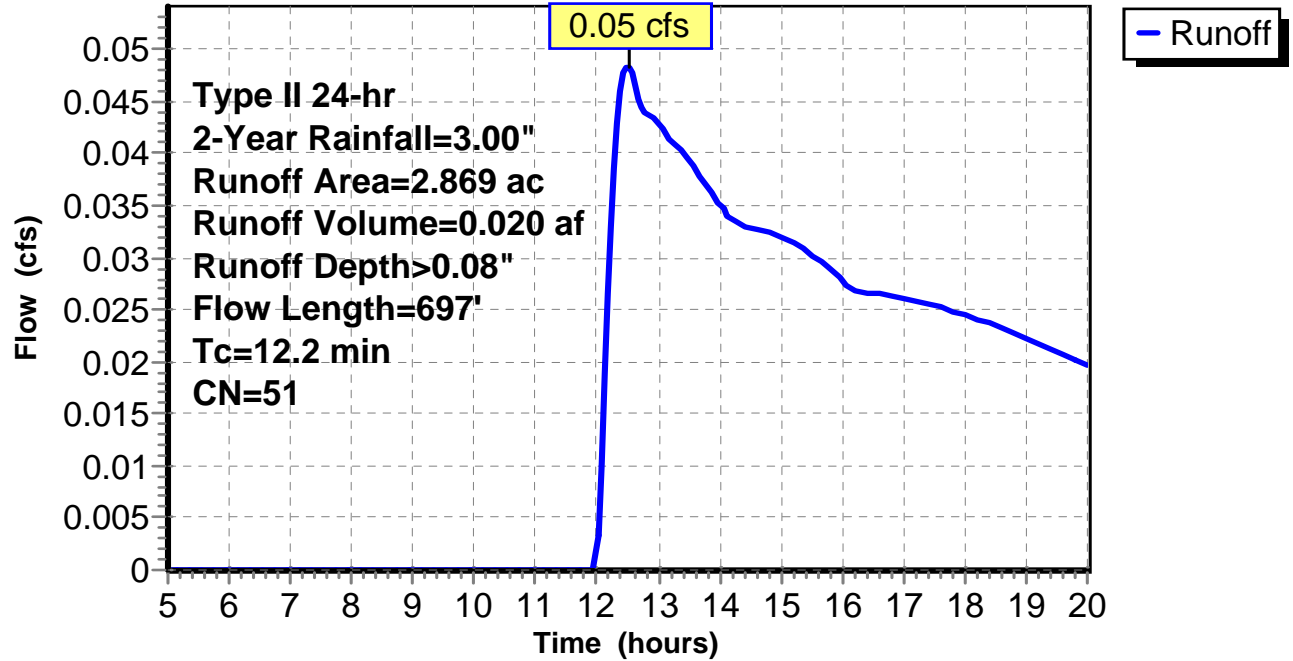
Subcatchment 5: C AR-305.005

Hydrograph



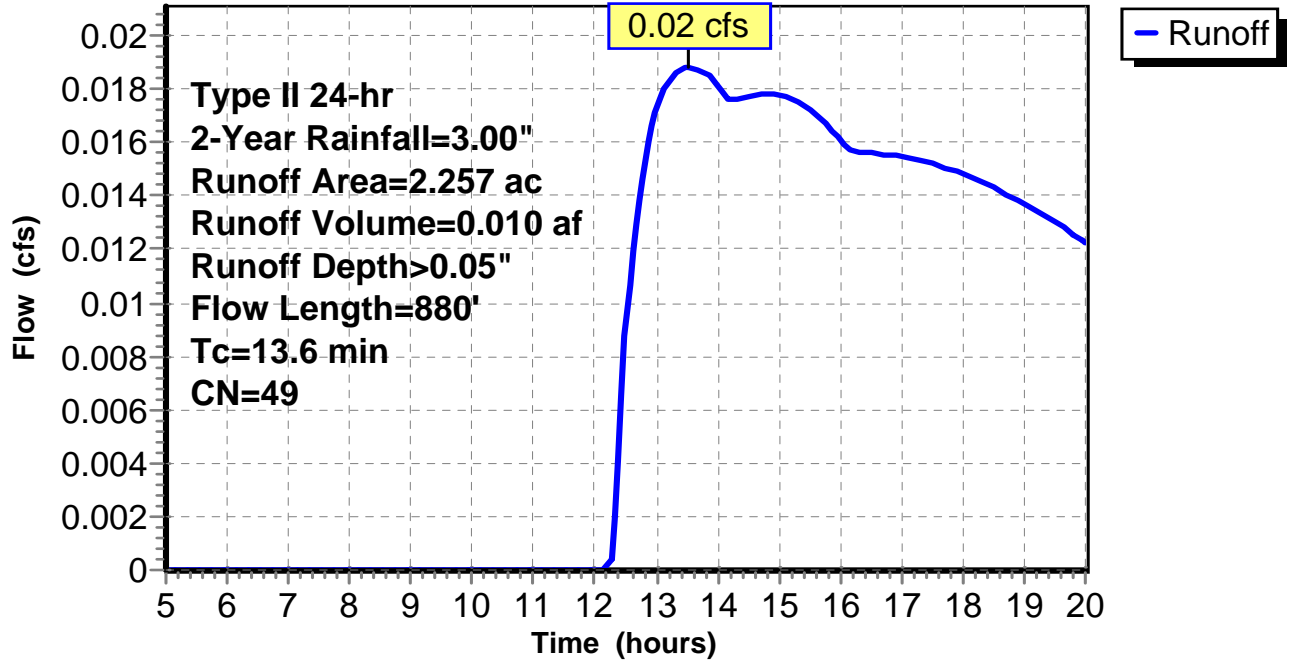
Subcatchment 6: C AR-305.006

Hydrograph



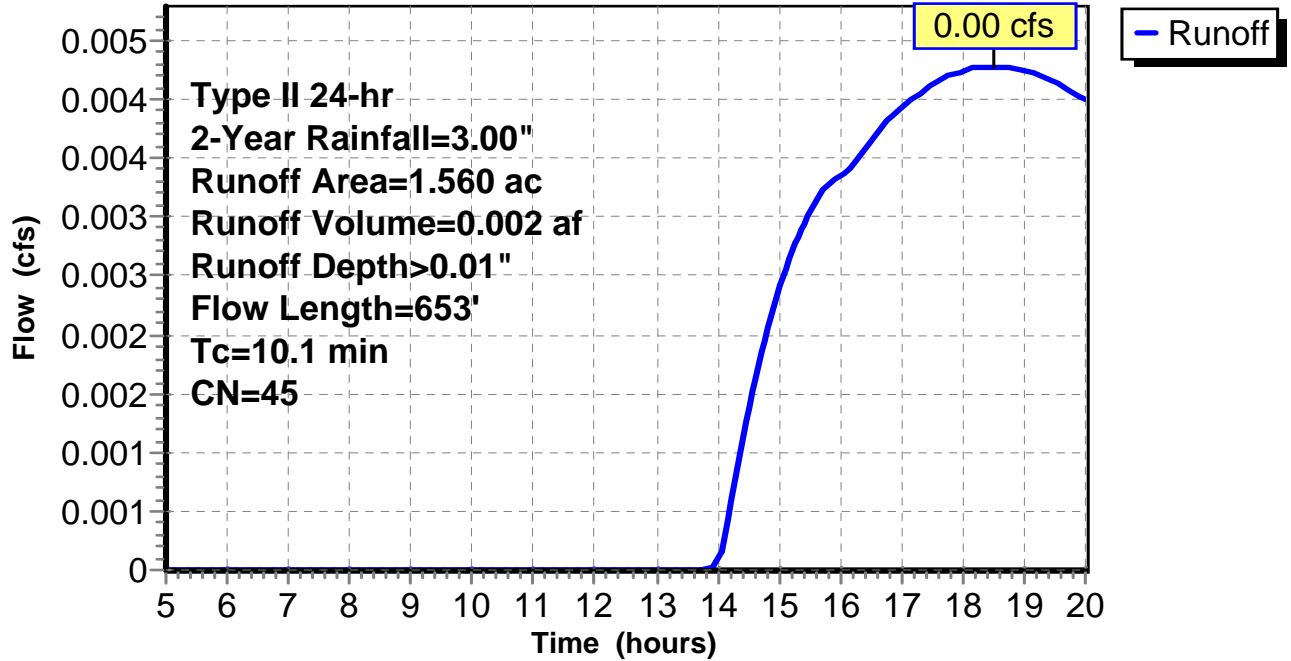
Subcatchment 7: C AR-305.007

Hydrograph



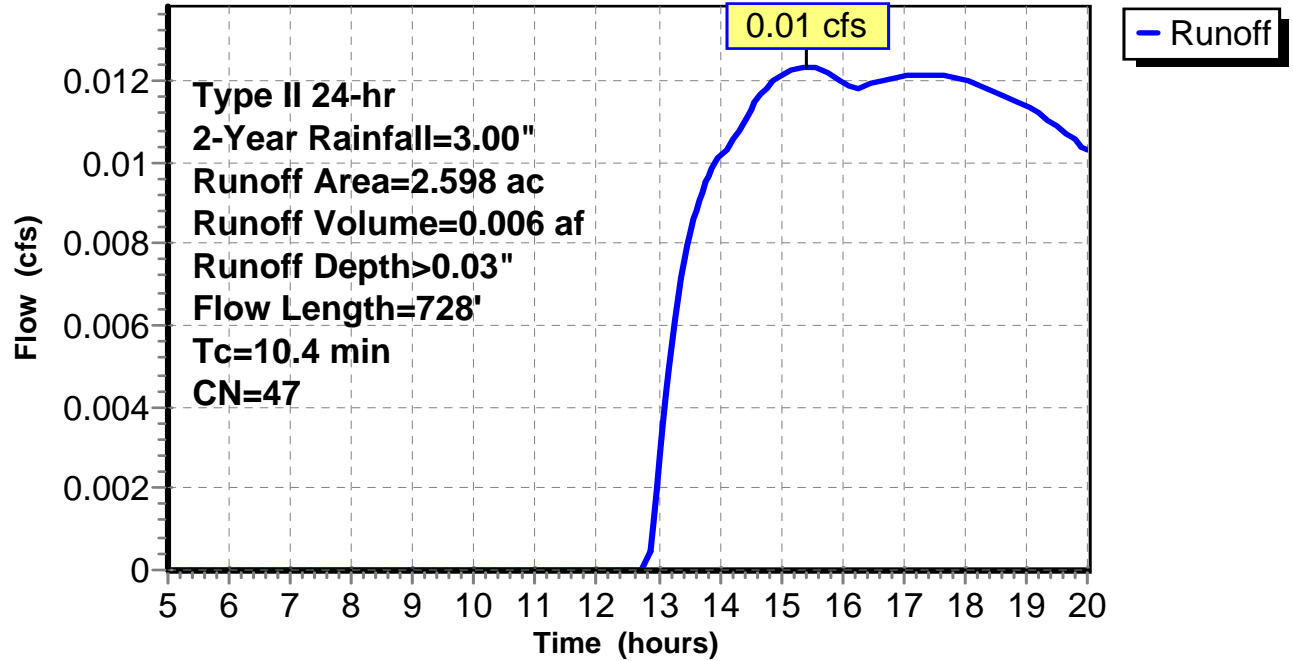
Subcatchment 8: C AR-305.008

Hydrograph



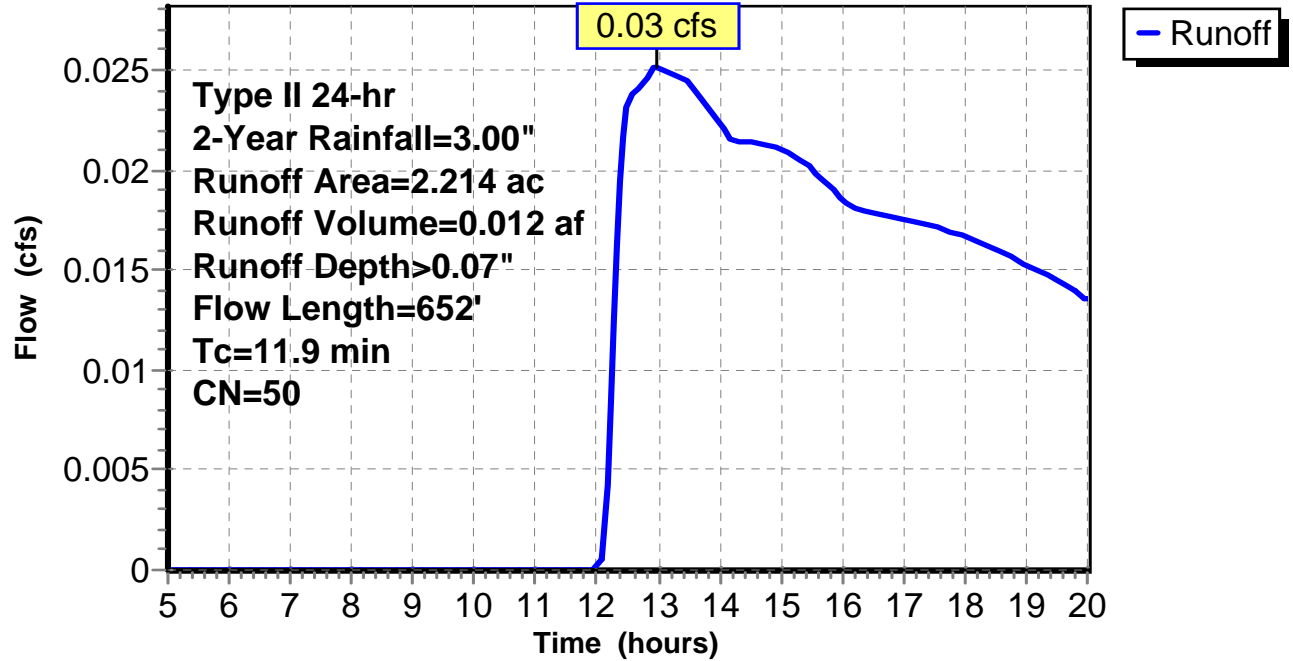
Subcatchment 9: C AR-305.009

Hydrograph



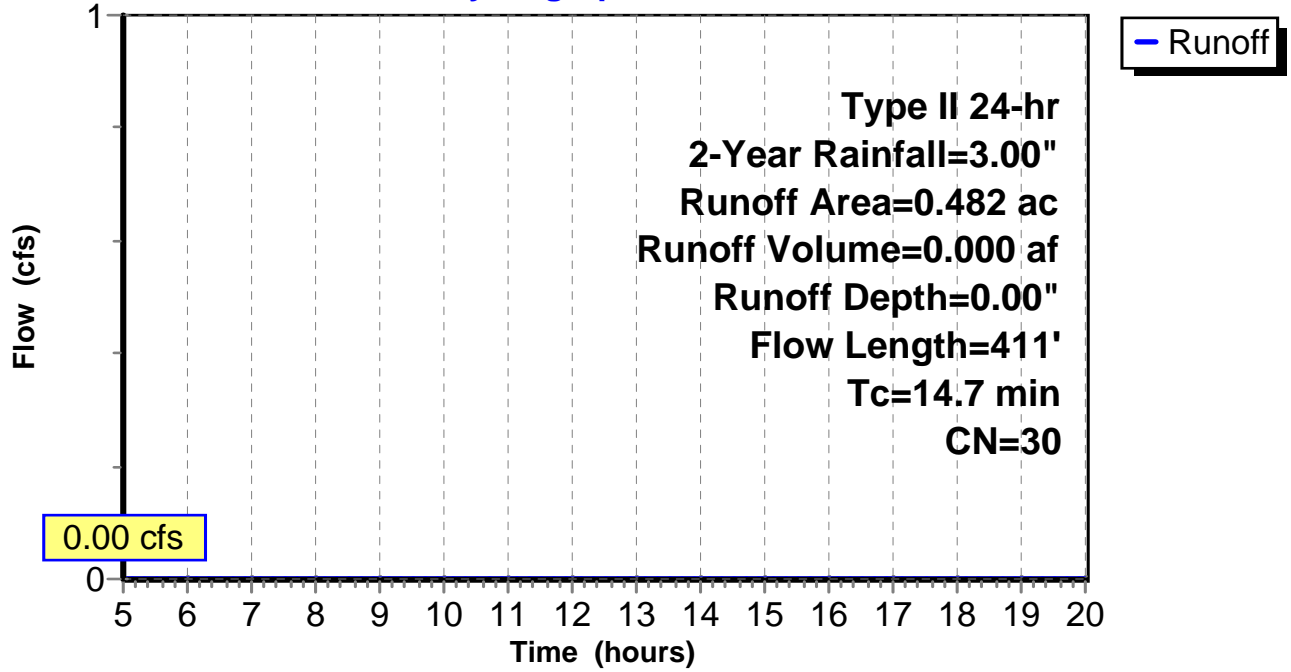
Subcatchment 10: C AR-305.010

Hydrograph



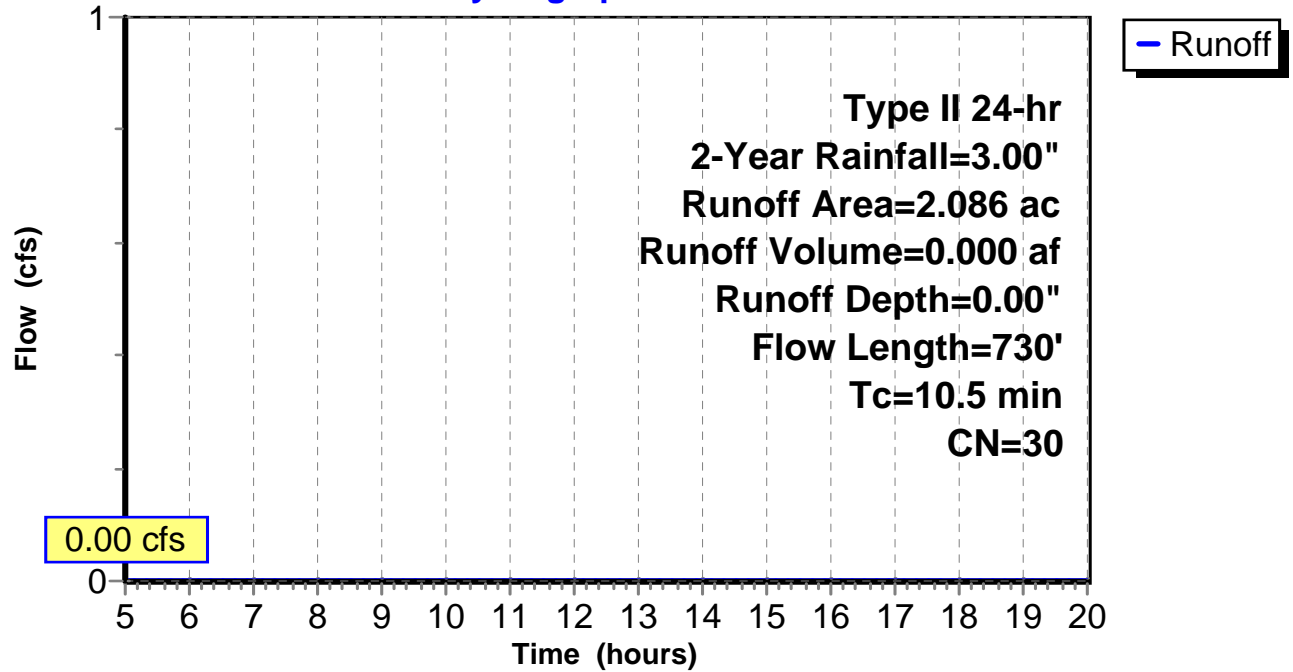
Subcatchment 11: C E127.001

Hydrograph



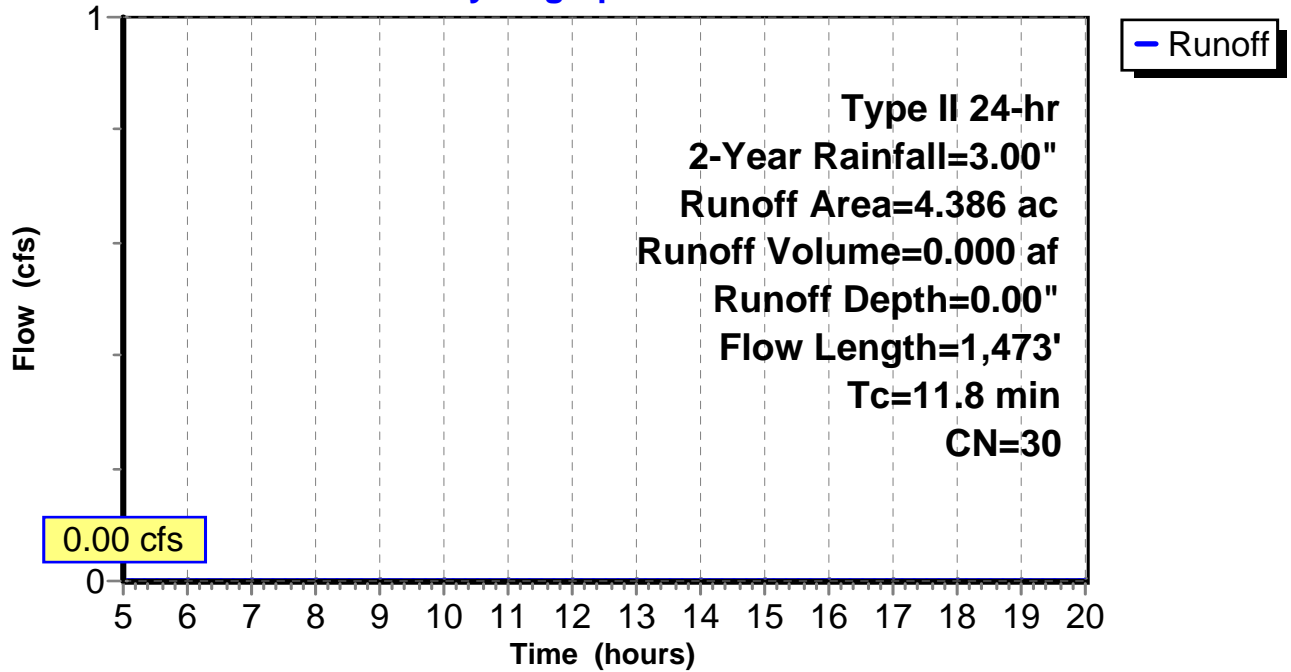
Subcatchment 12: C E127.002

Hydrograph



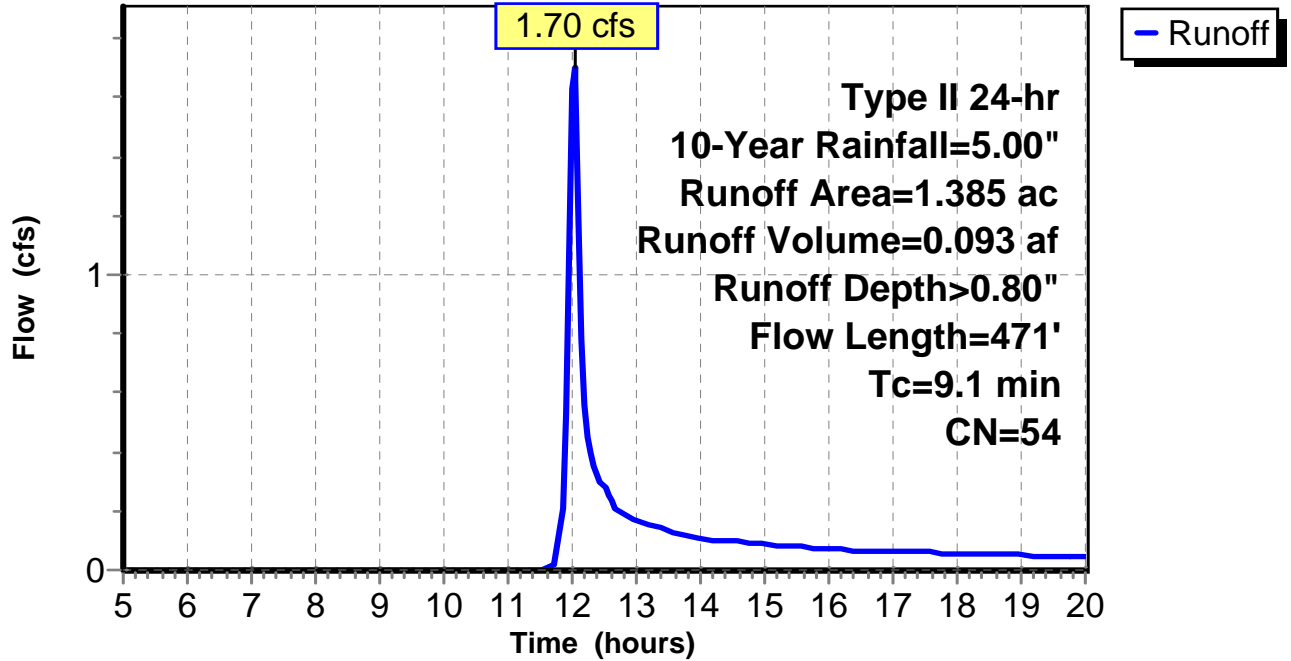
Subcatchment 13: C E127.003

Hydrograph



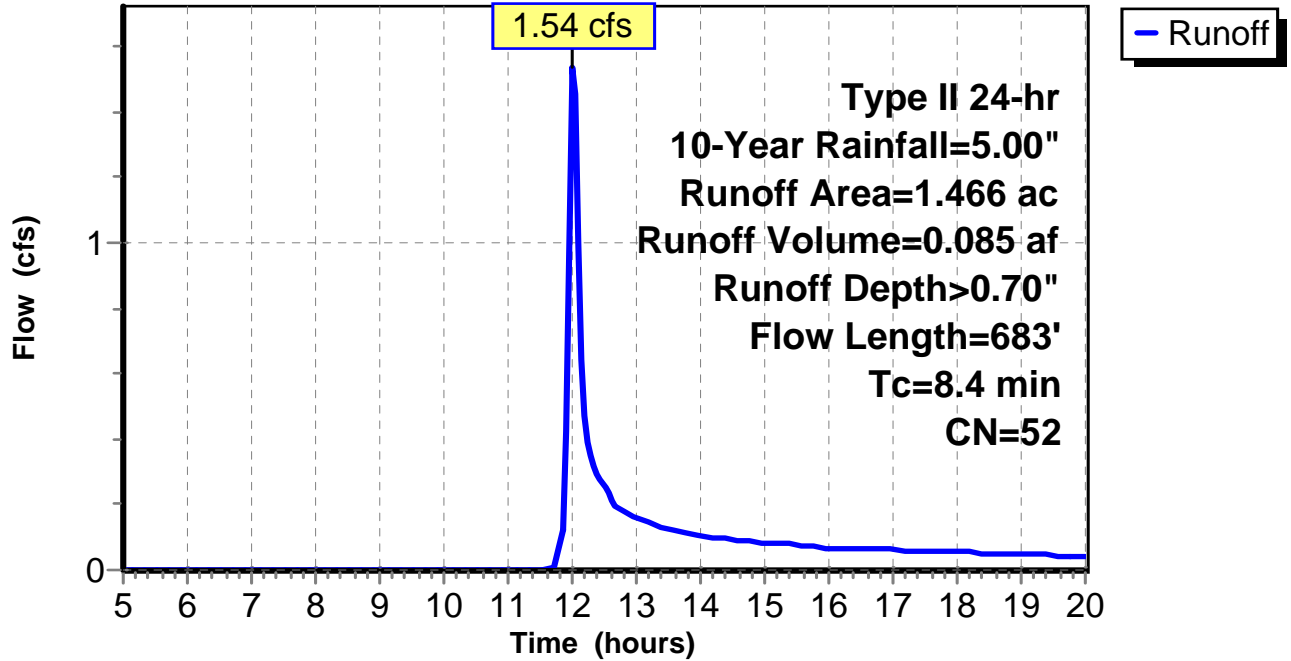
Subcatchment 1: C AR-305.001

Hydrograph



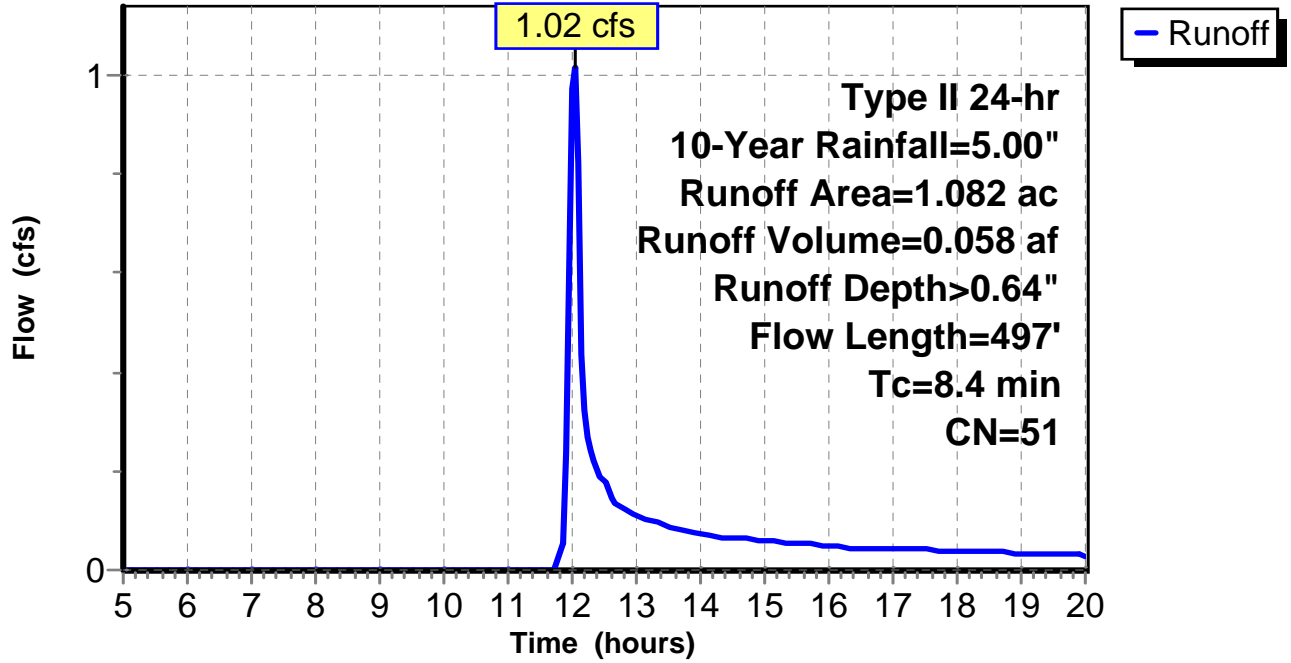
Subcatchment 2: C AR-305.002

Hydrograph



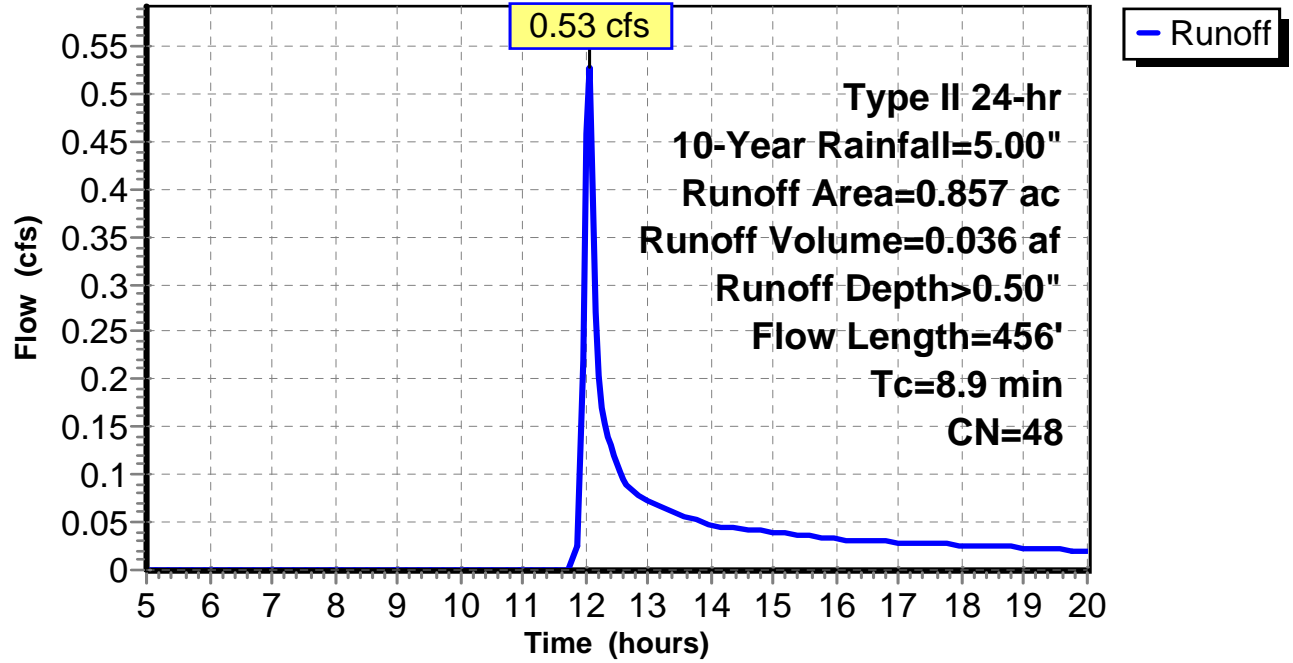
Subcatchment 3: C AR-305.003

Hydrograph



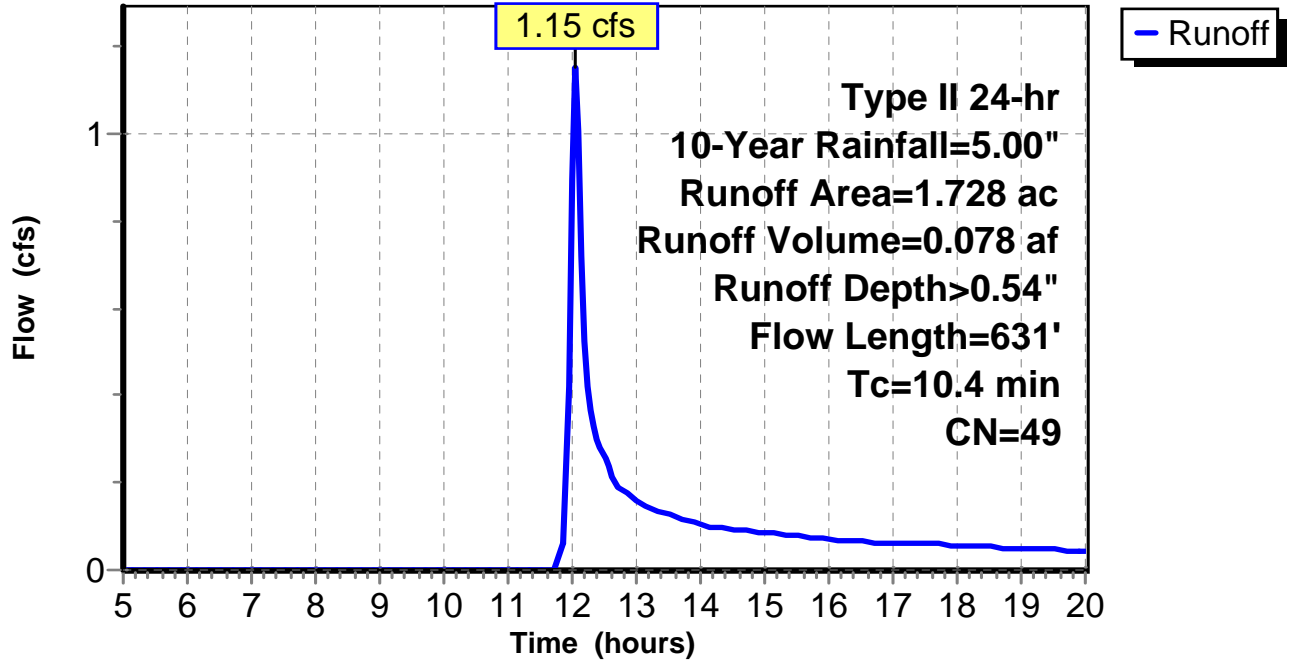
Subcatchment 4: C AR-305.004

Hydrograph



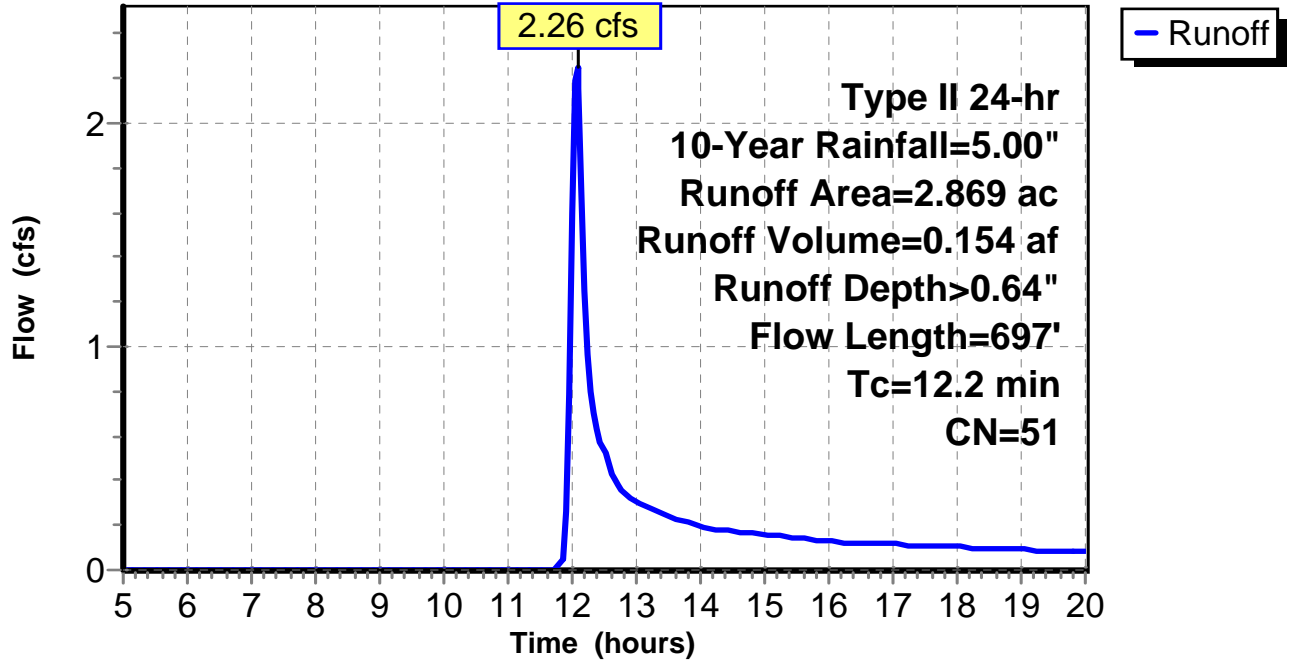
Subcatchment 5: C AR-305.005

Hydrograph



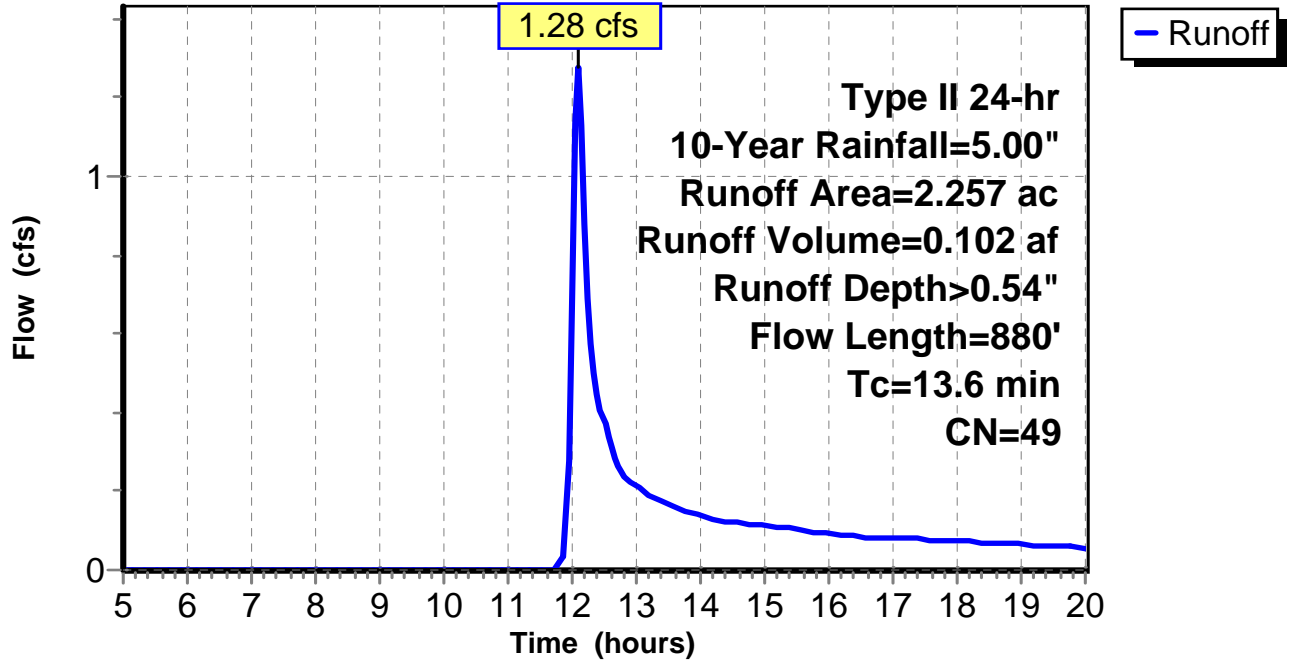
Subcatchment 6: C AR-305.006

Hydrograph



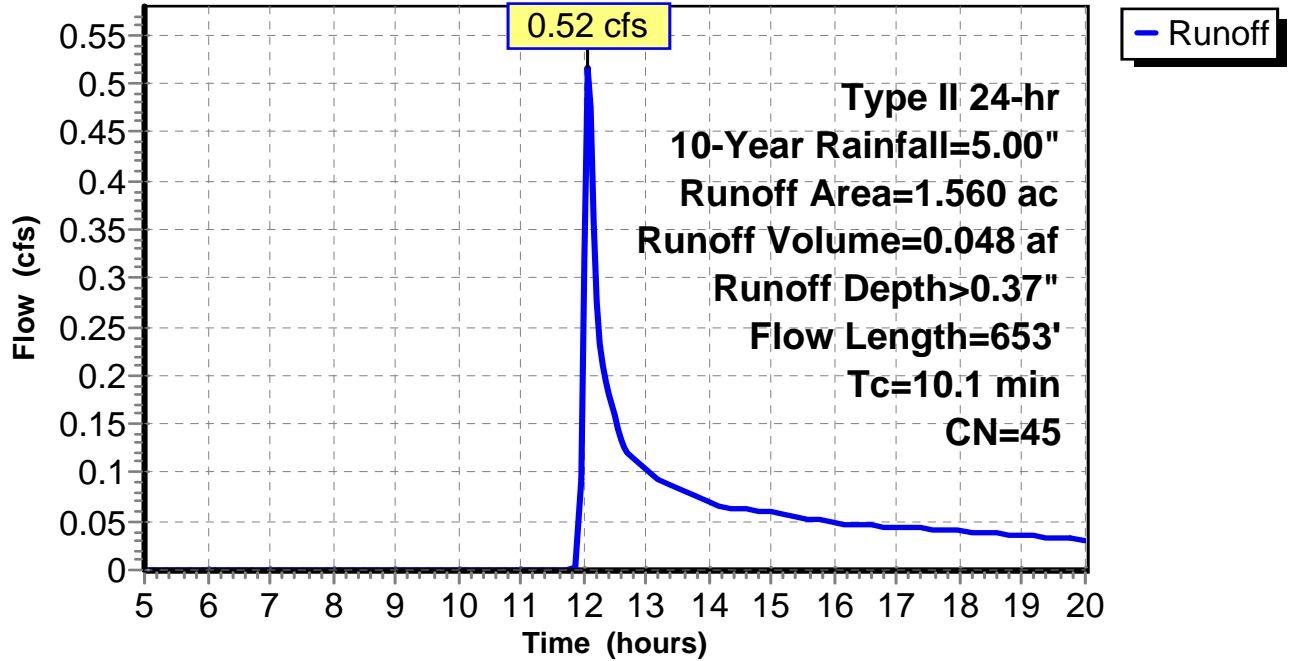
Subcatchment 7: C AR-305.007

Hydrograph



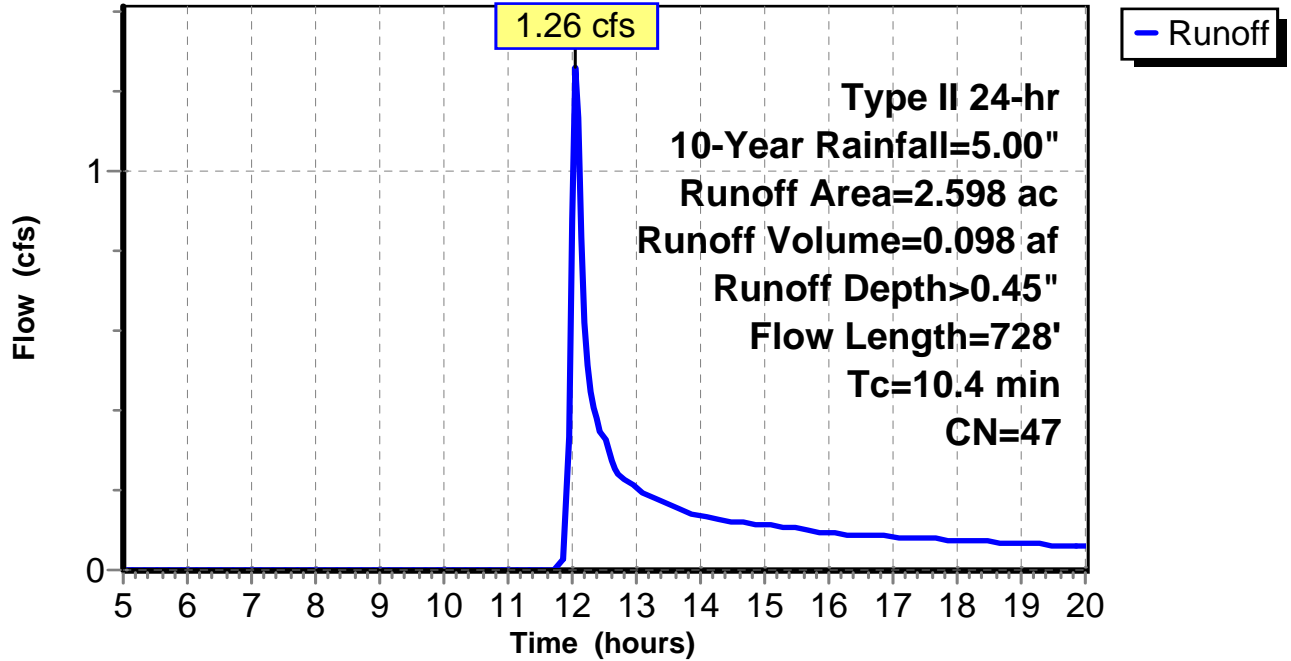
Subcatchment 8: C AR-305.008

Hydrograph



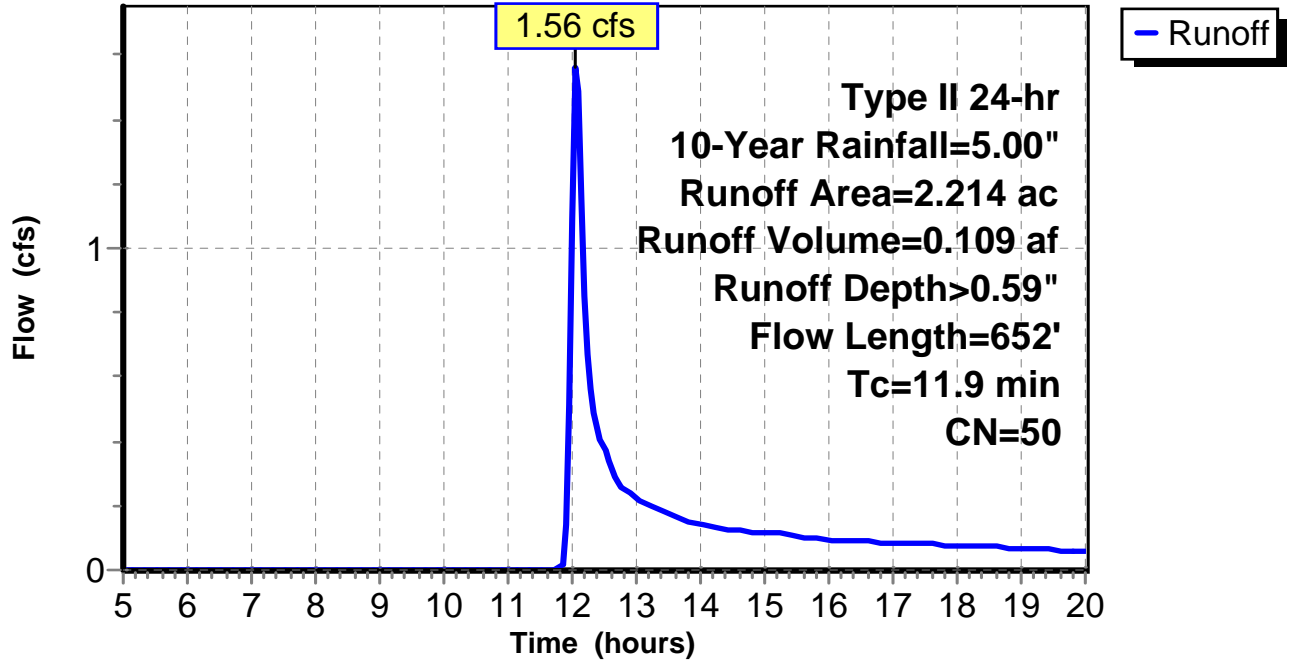
Subcatchment 9: C AR-305.009

Hydrograph



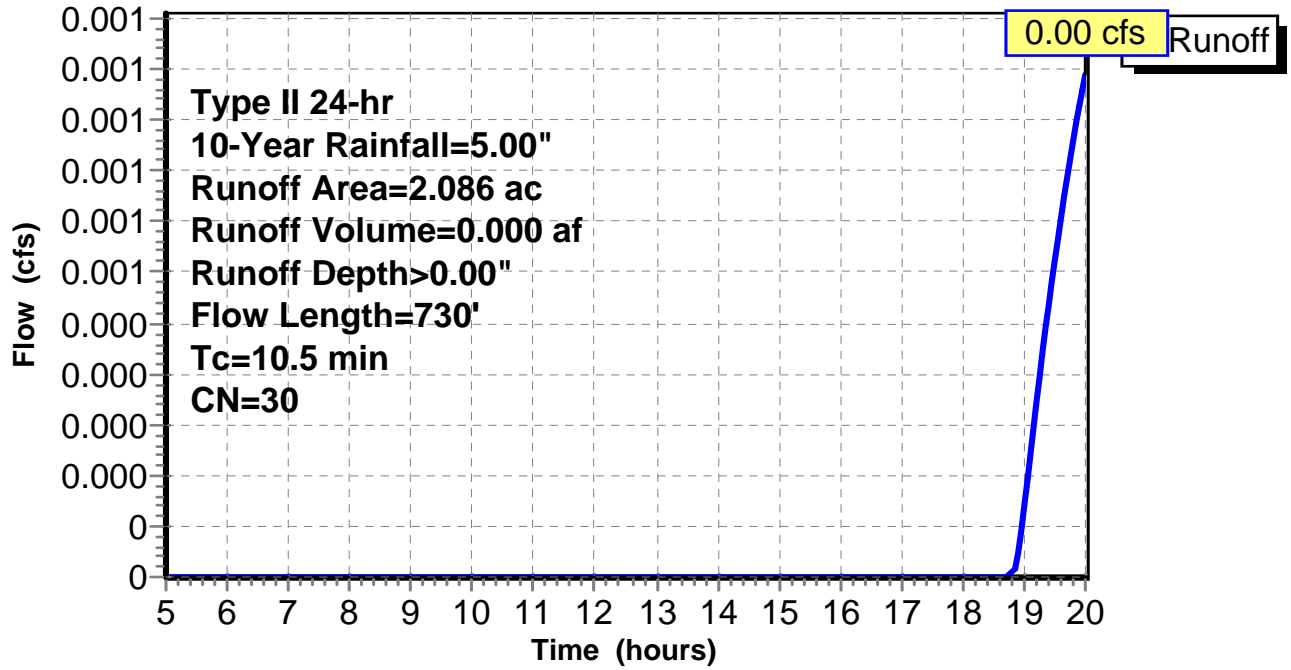
Subcatchment 10: C AR-305.010

Hydrograph



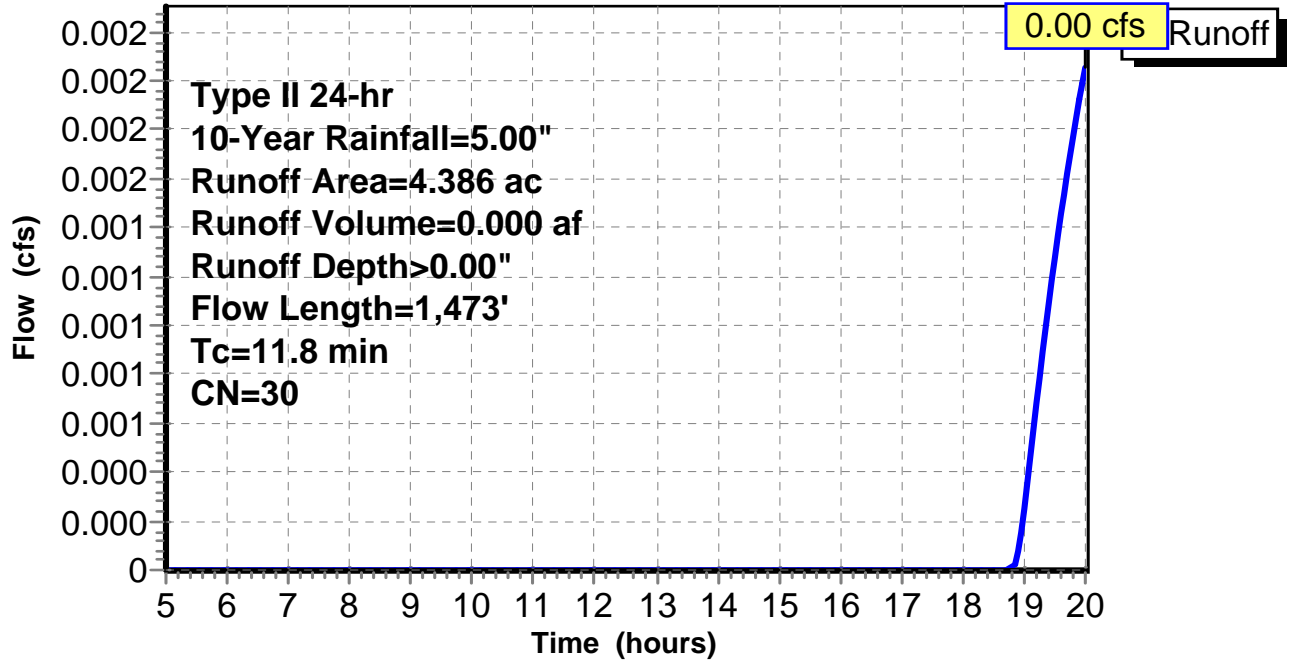
Subcatchment 12: C E127.002

Hydrograph



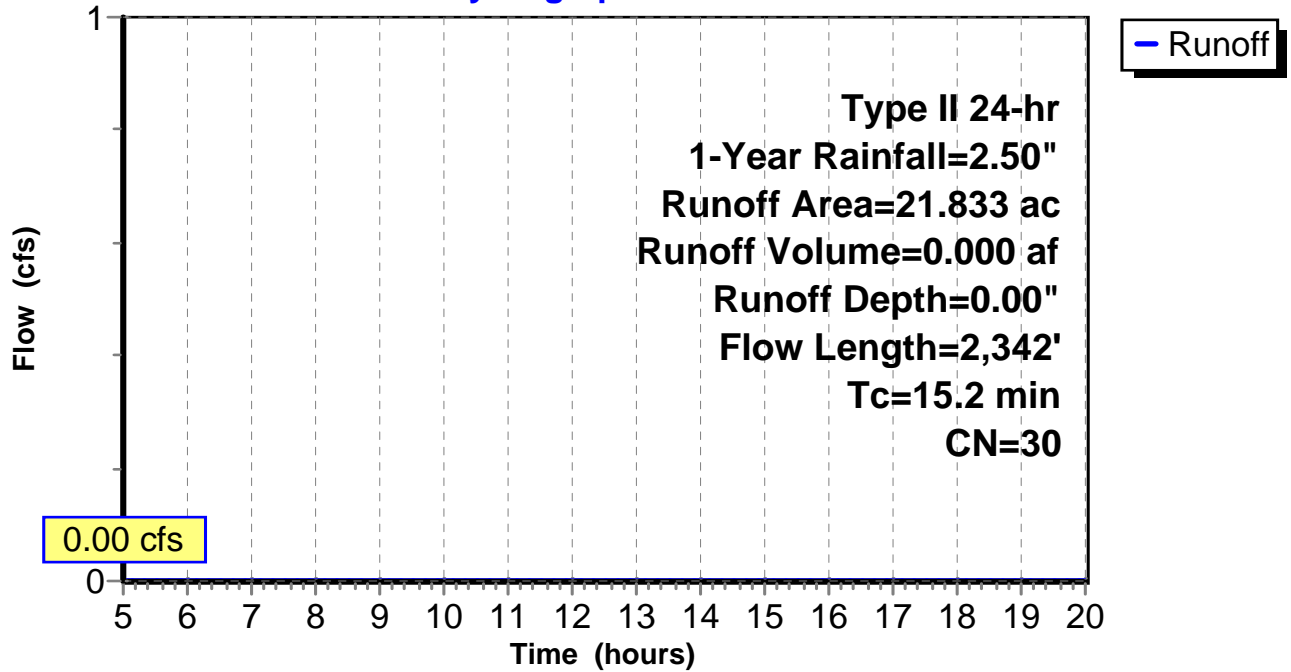
Subcatchment 13: C E127.003

Hydrograph



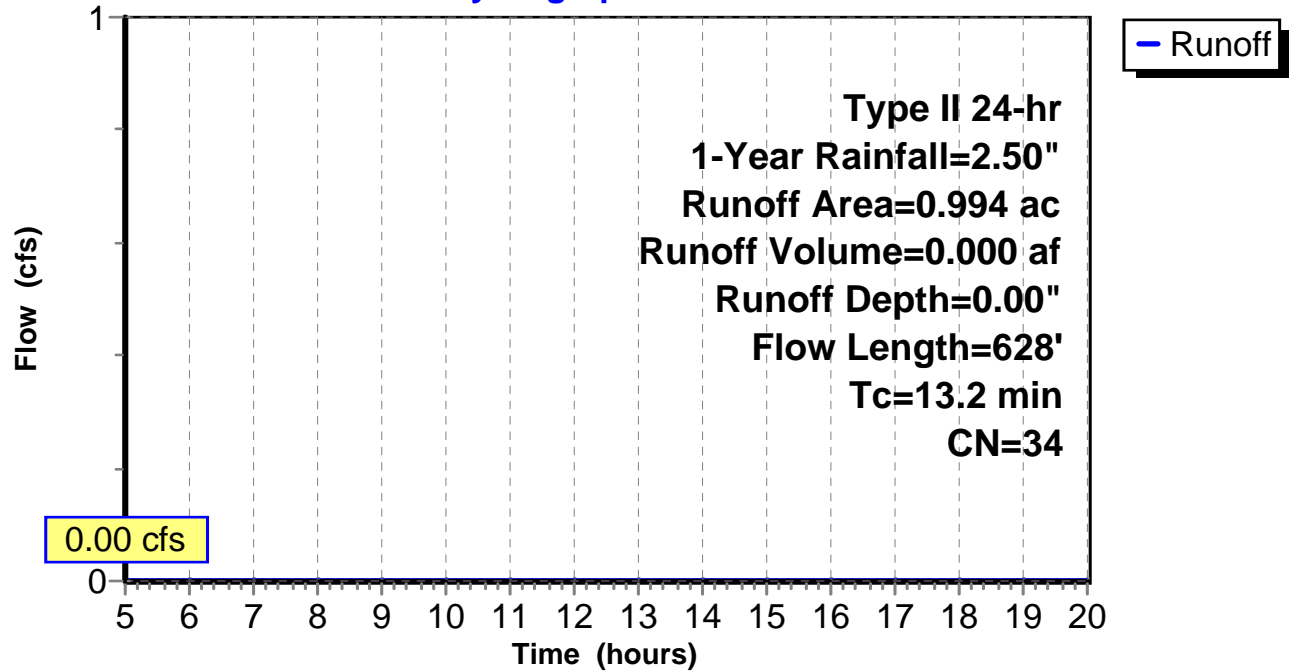
Subcatchment 1: C AR-305.011

Hydrograph



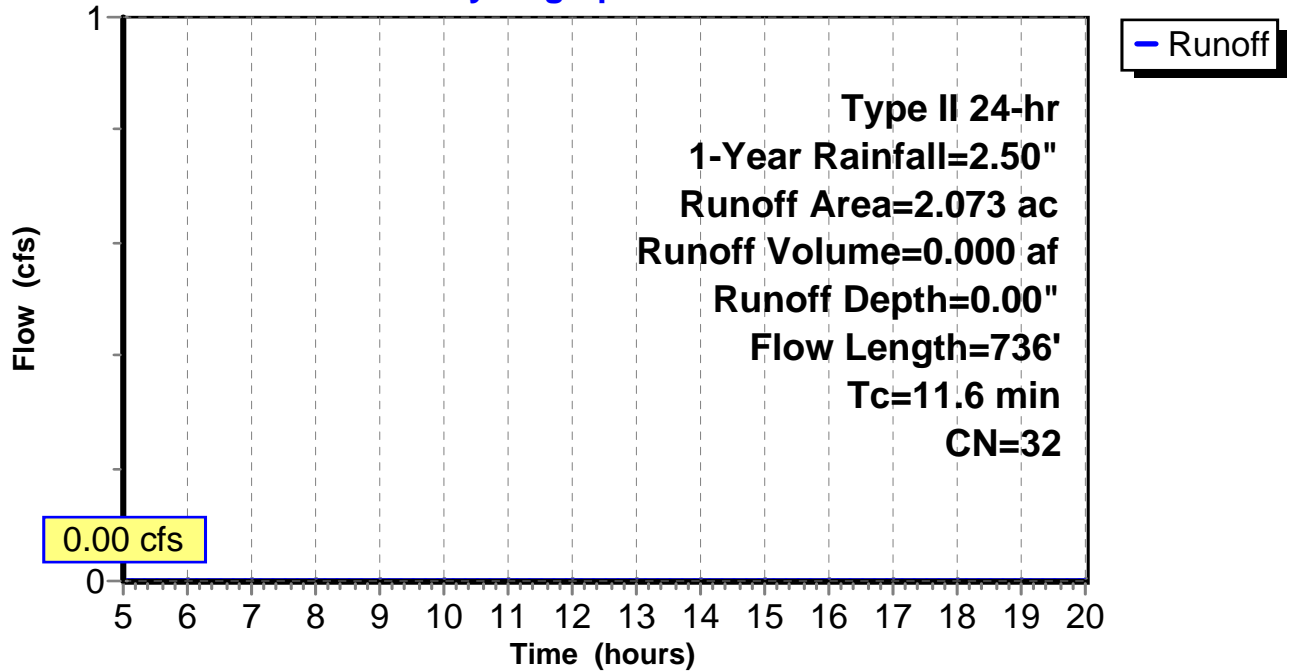
Subcatchment 2: C AR-305.012

Hydrograph



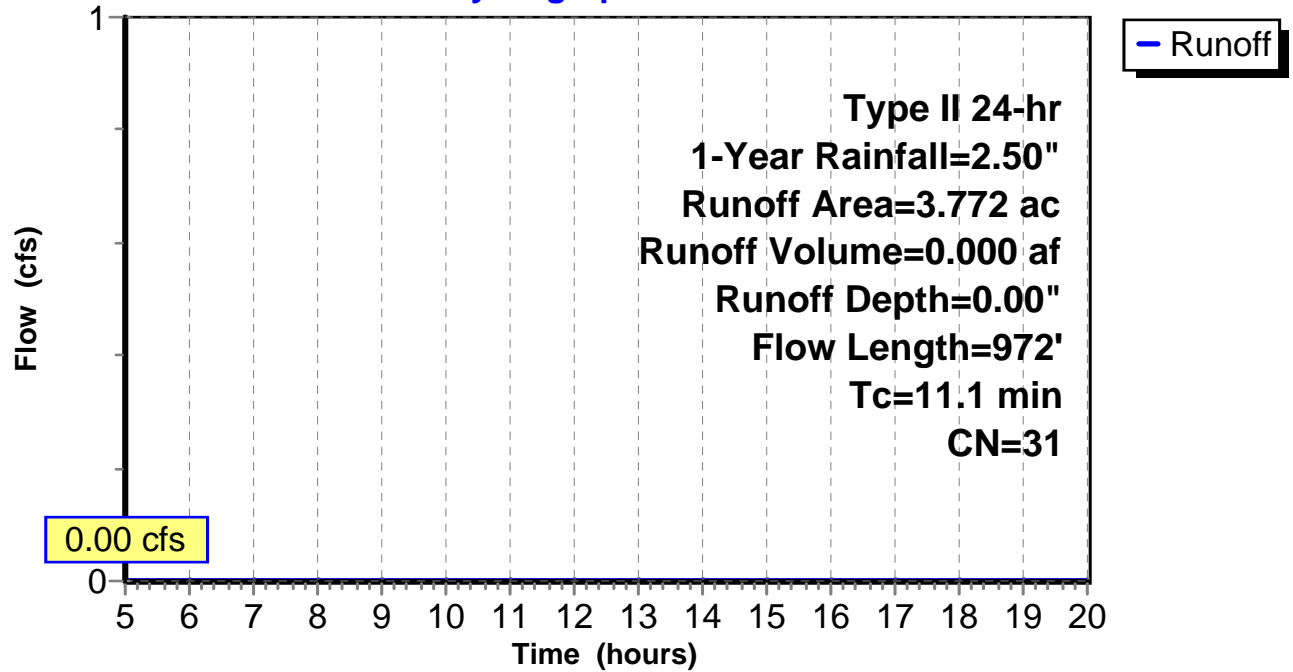
Subcatchment 3: C AR-305.013

Hydrograph



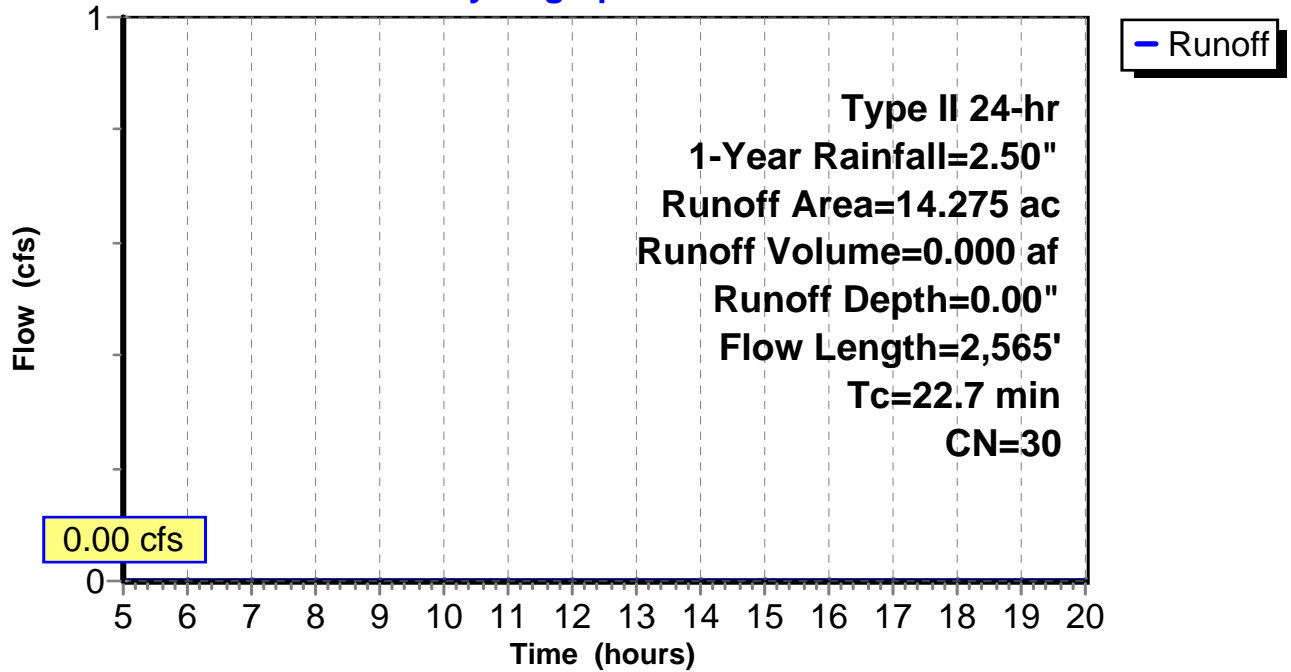
Subcatchment 4: C AR-305.014

Hydrograph



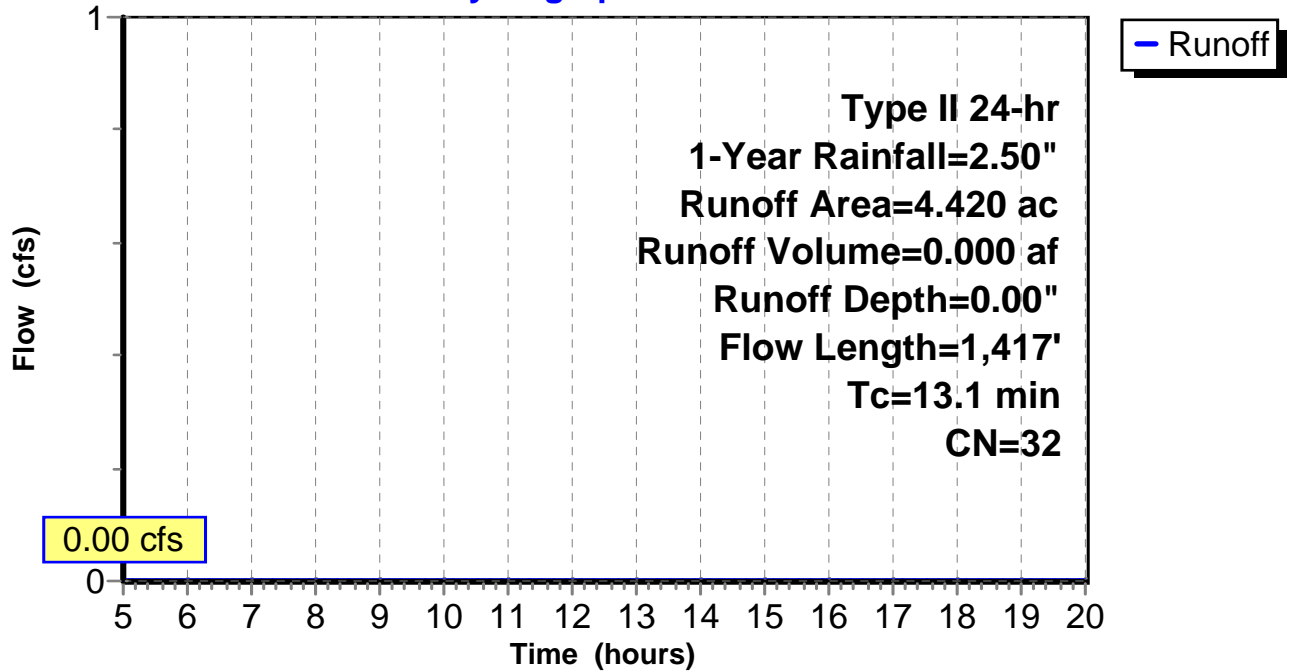
Subcatchment 5: C AR-305.015

Hydrograph



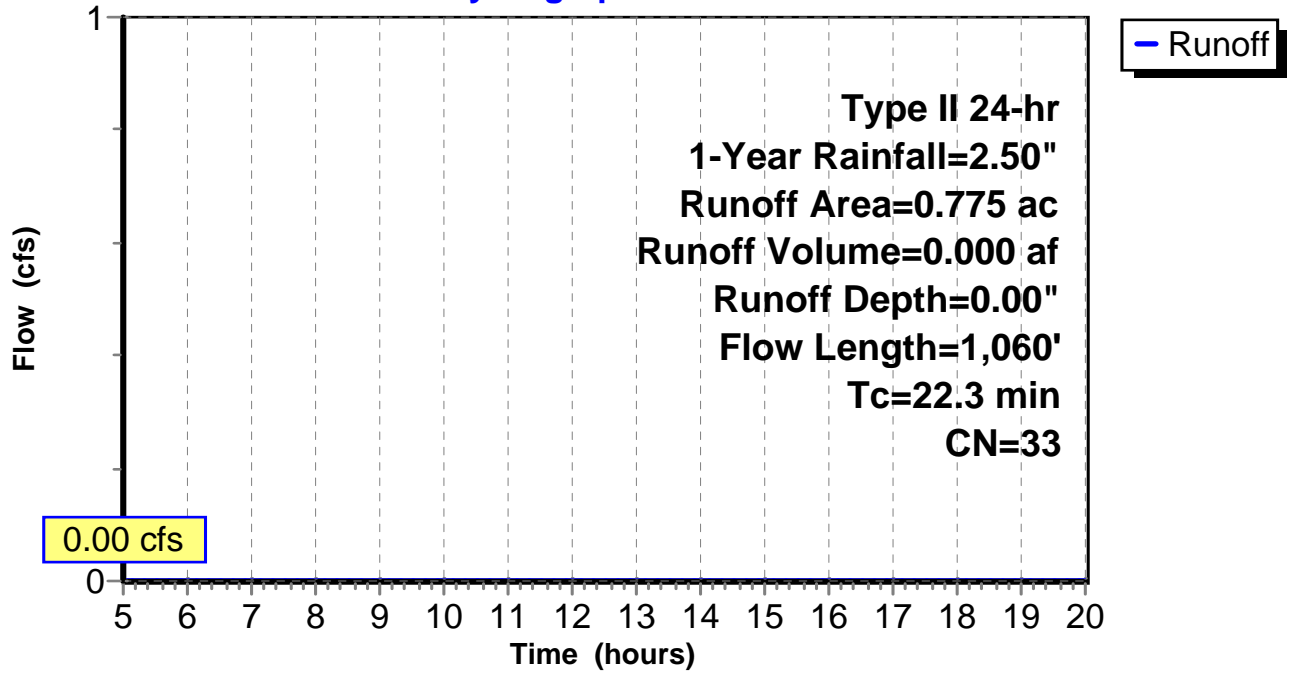
Subcatchment 6: C AR-305.016

Hydrograph



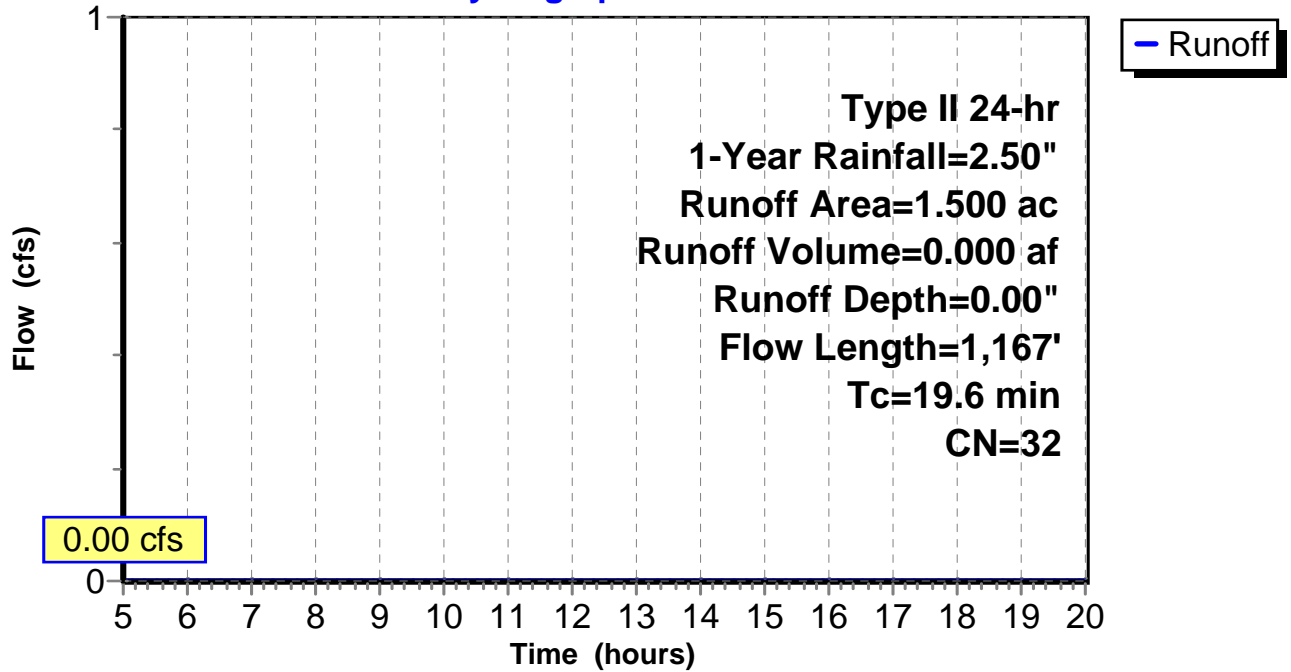
Subcatchment 7: C E128.001

Hydrograph



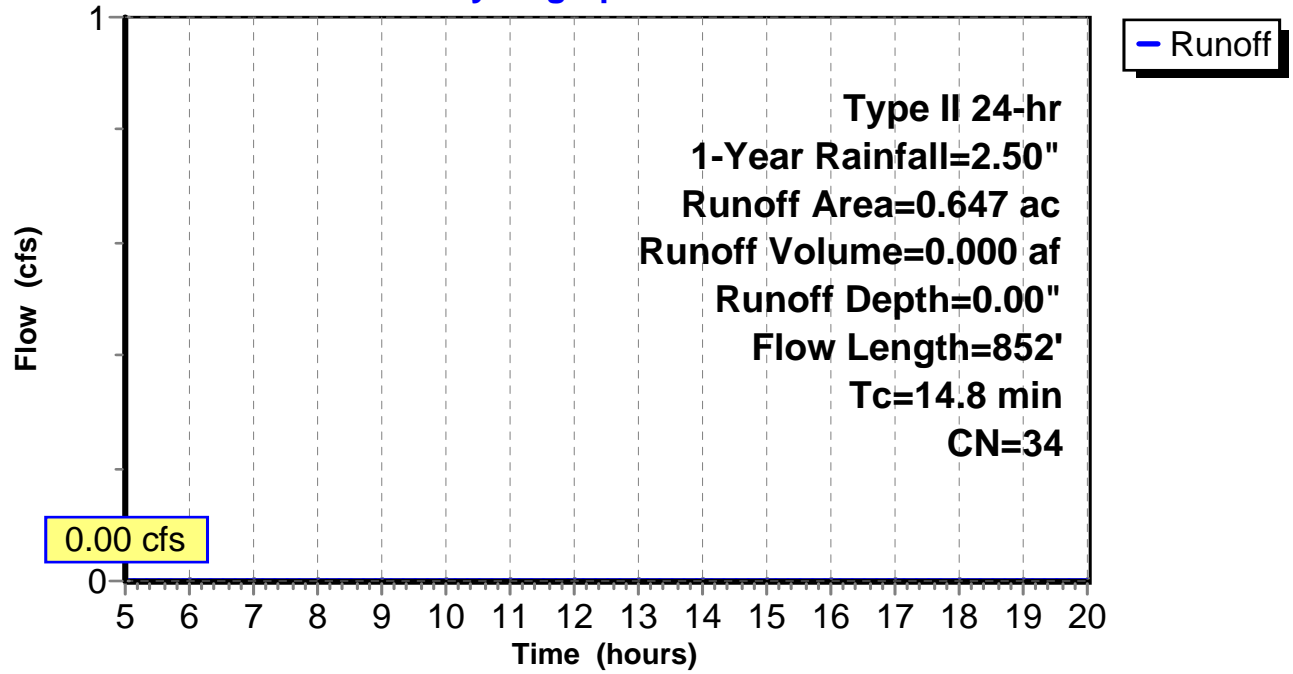
Subcatchment 8: C E128.002

Hydrograph



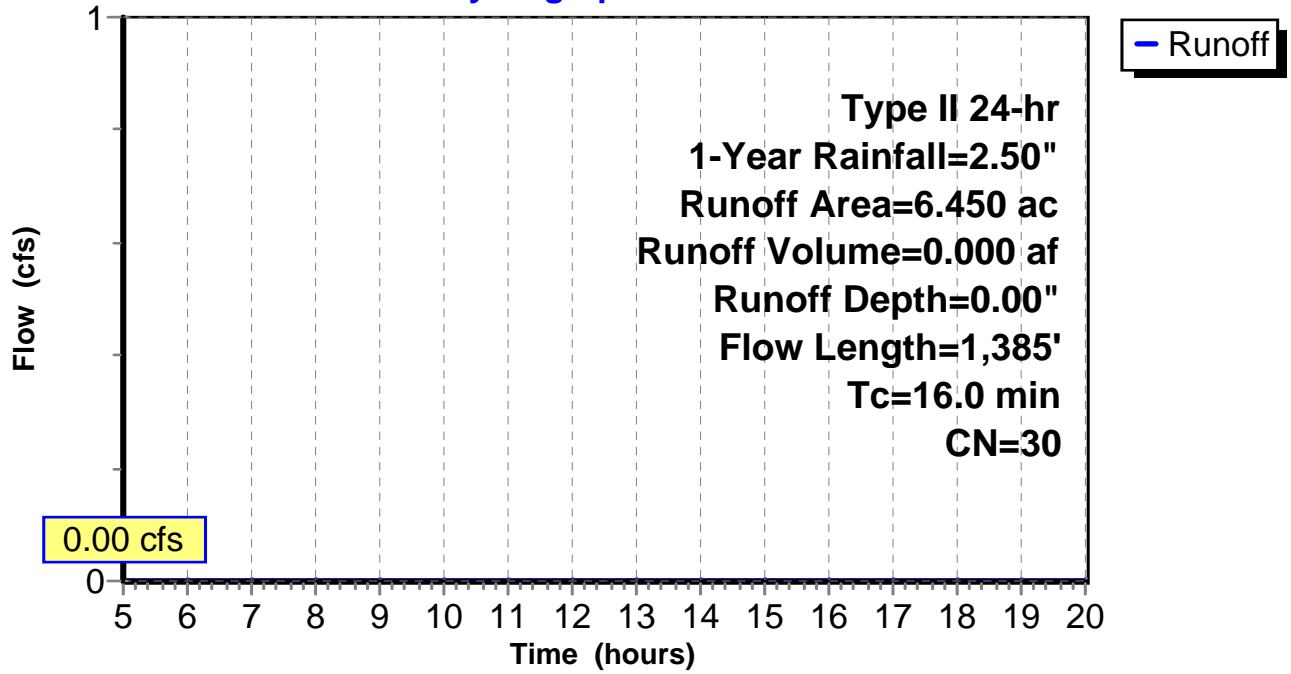
Subcatchment 9: C E128.003

Hydrograph



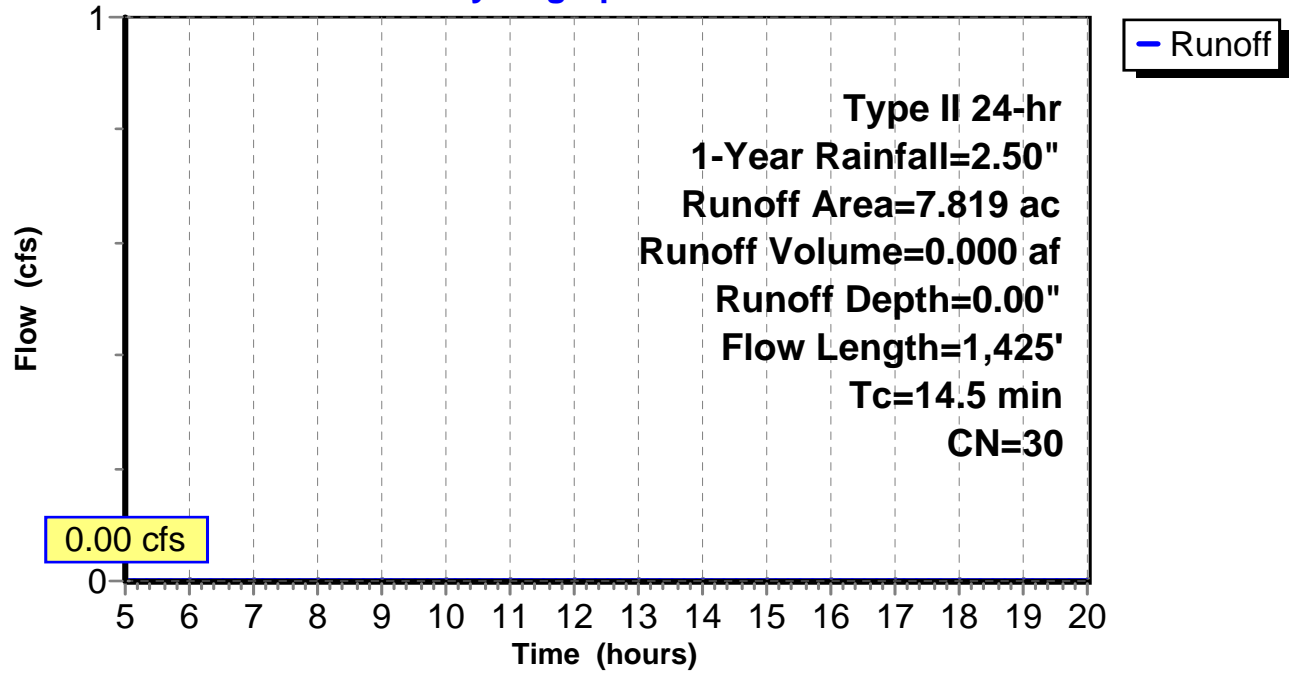
Subcatchment 10: C E128.004

Hydrograph



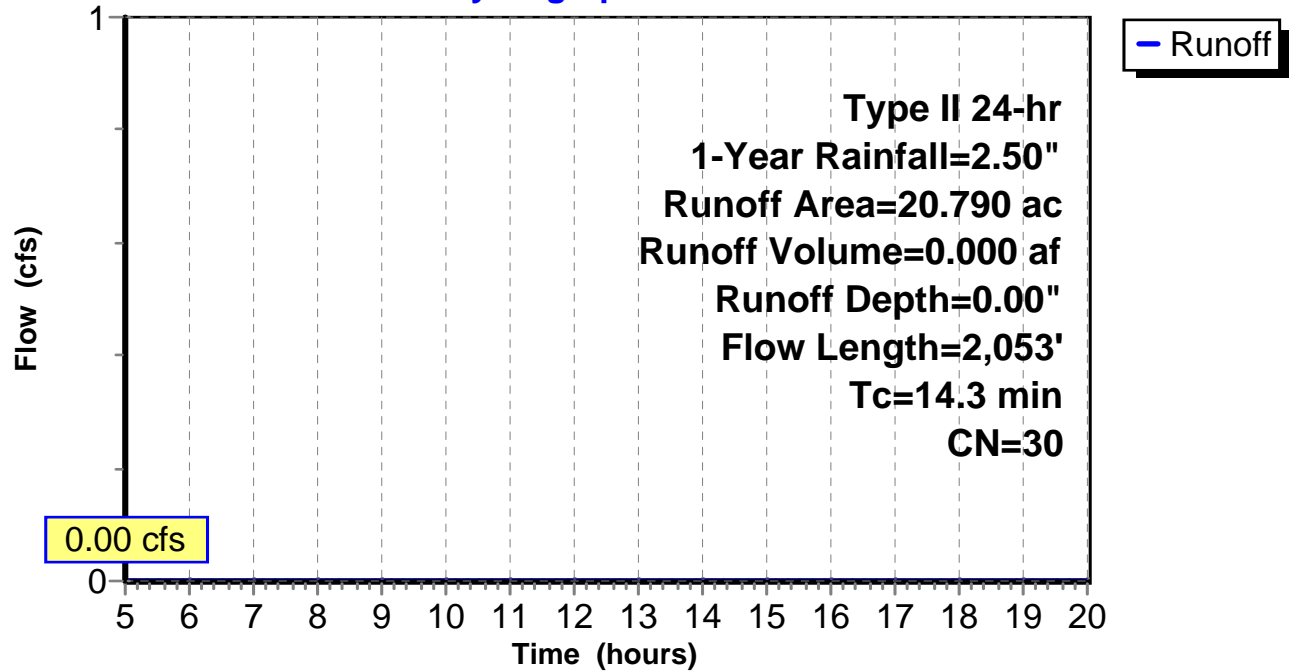
Subcatchment 11: C E128.005

Hydrograph



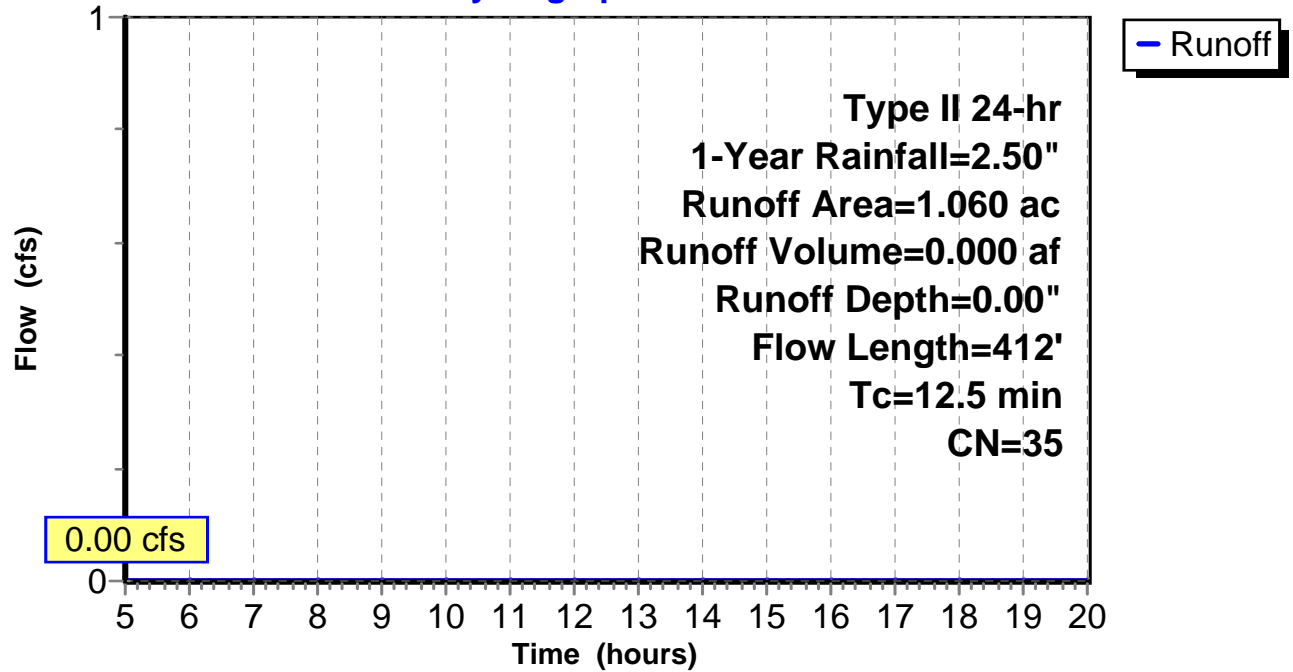
Subcatchment 12: C E128.006

Hydrograph



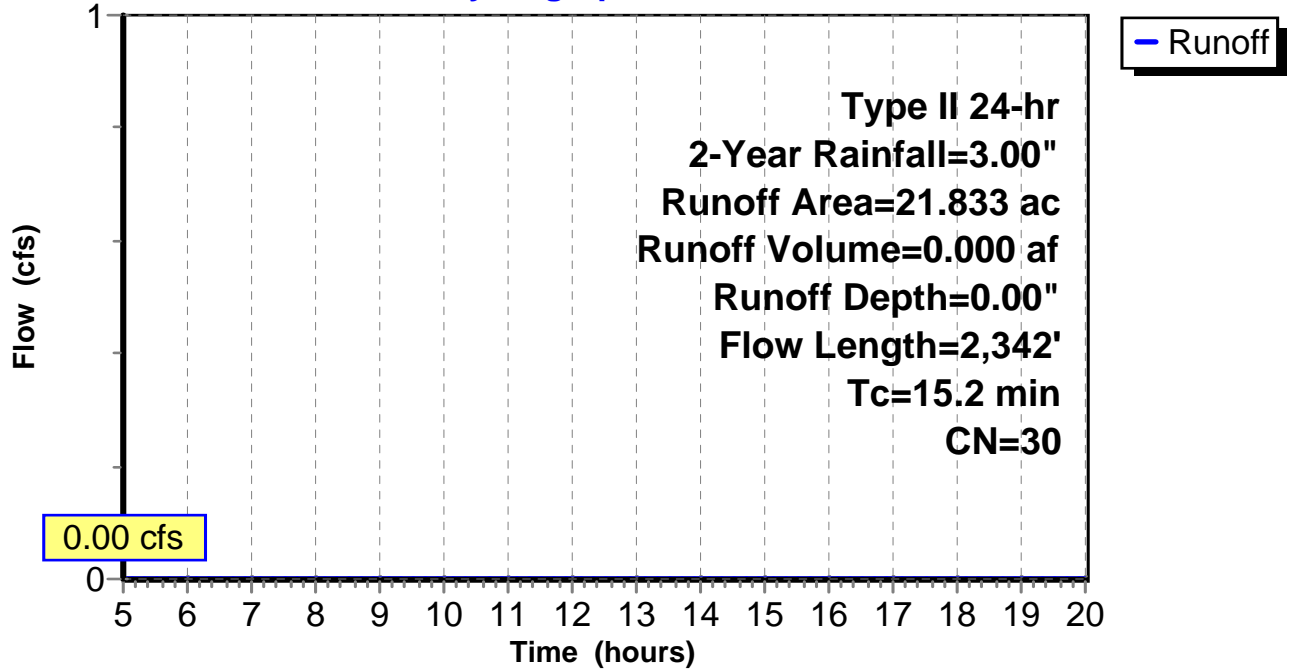
Subcatchment 13: C E128.007

Hydrograph



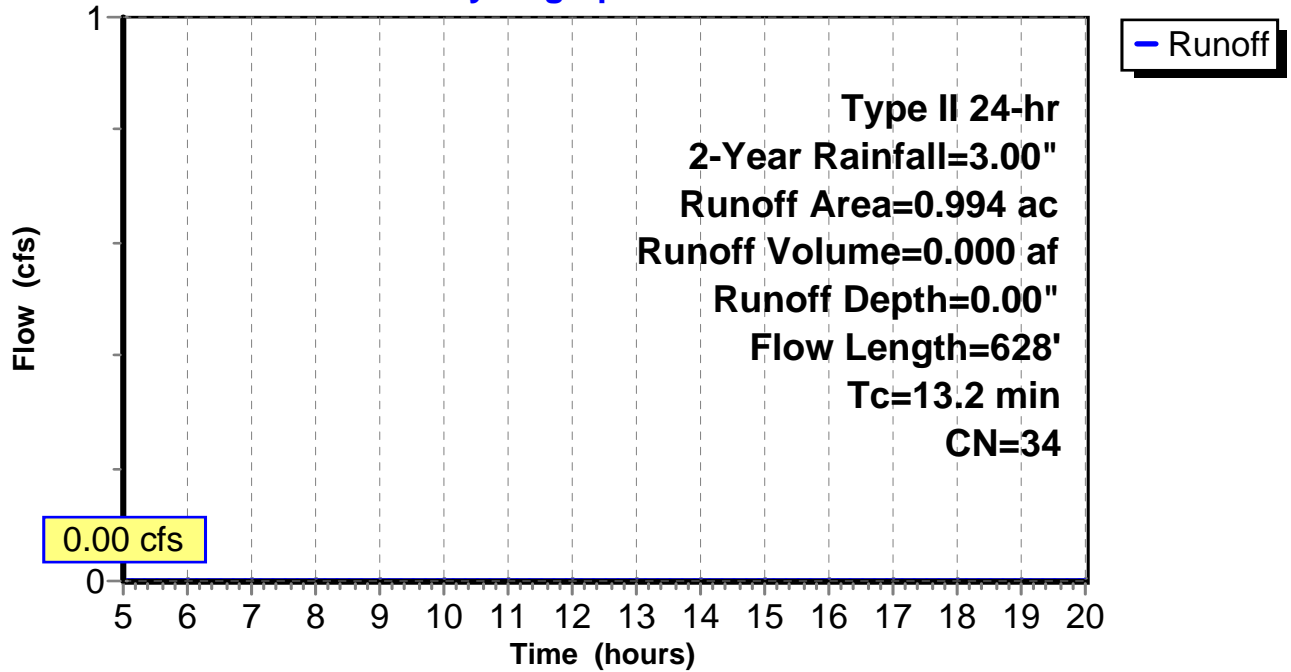
Subcatchment 1: C AR-305.011

Hydrograph



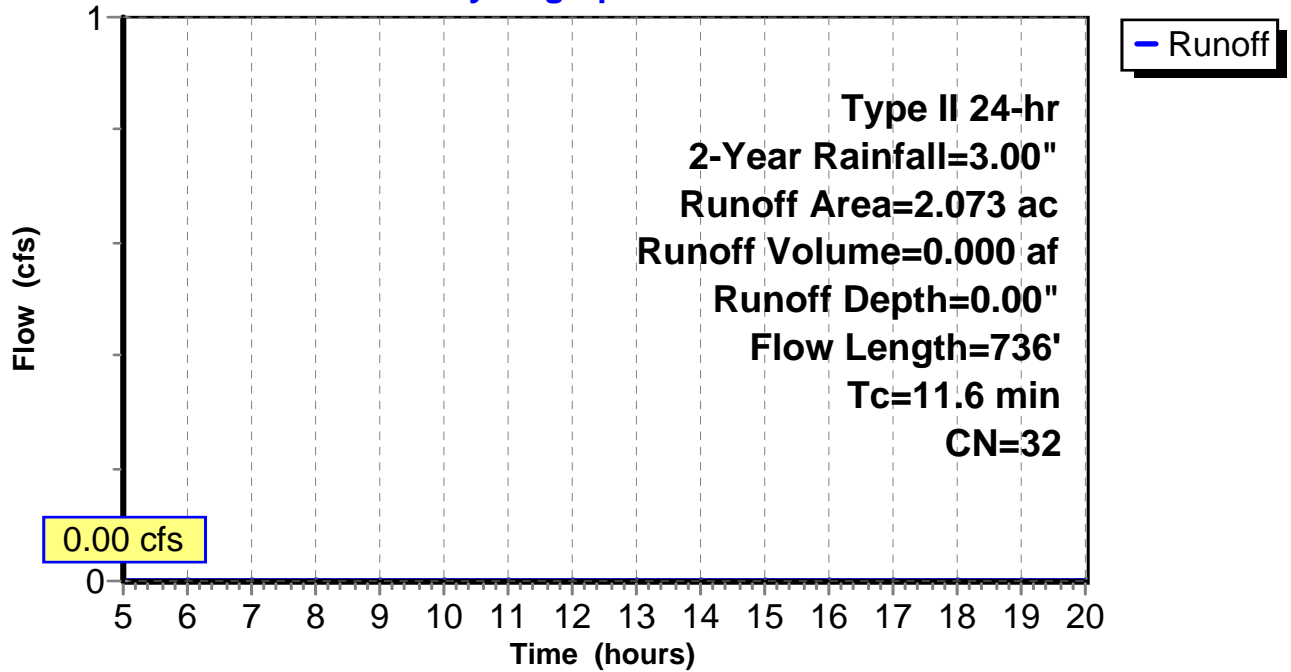
Subcatchment 2: C AR-305.012

Hydrograph



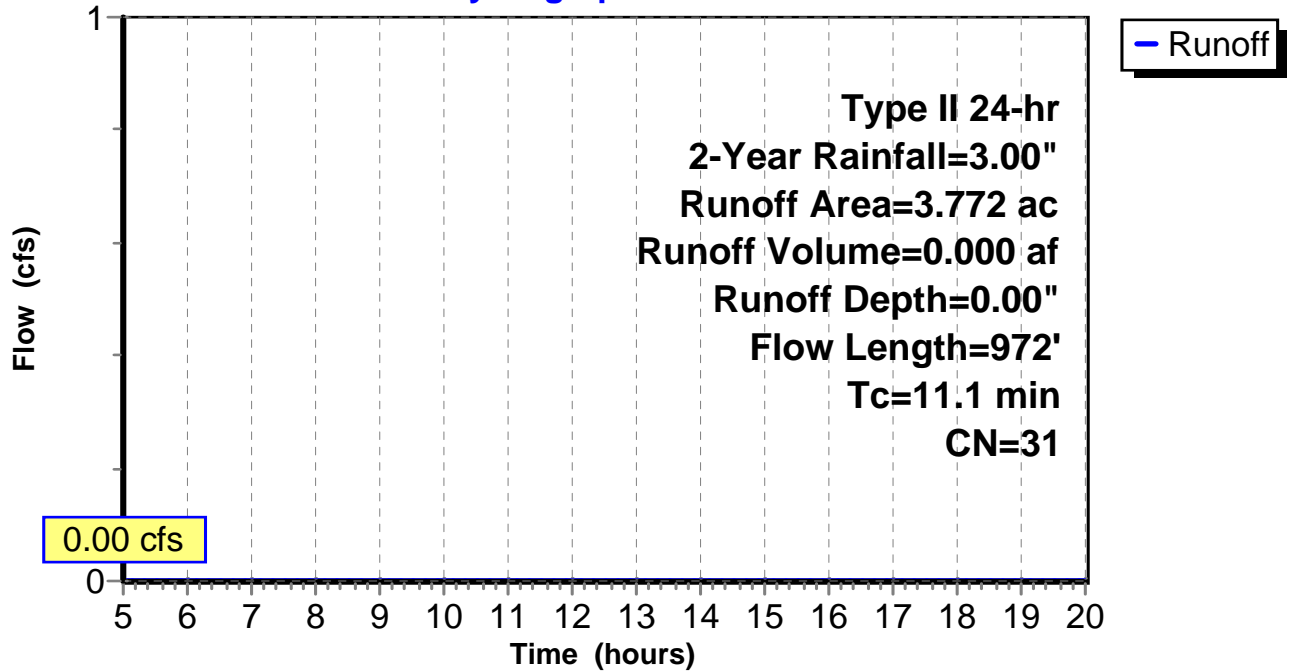
Subcatchment 3: C AR-305.013

Hydrograph



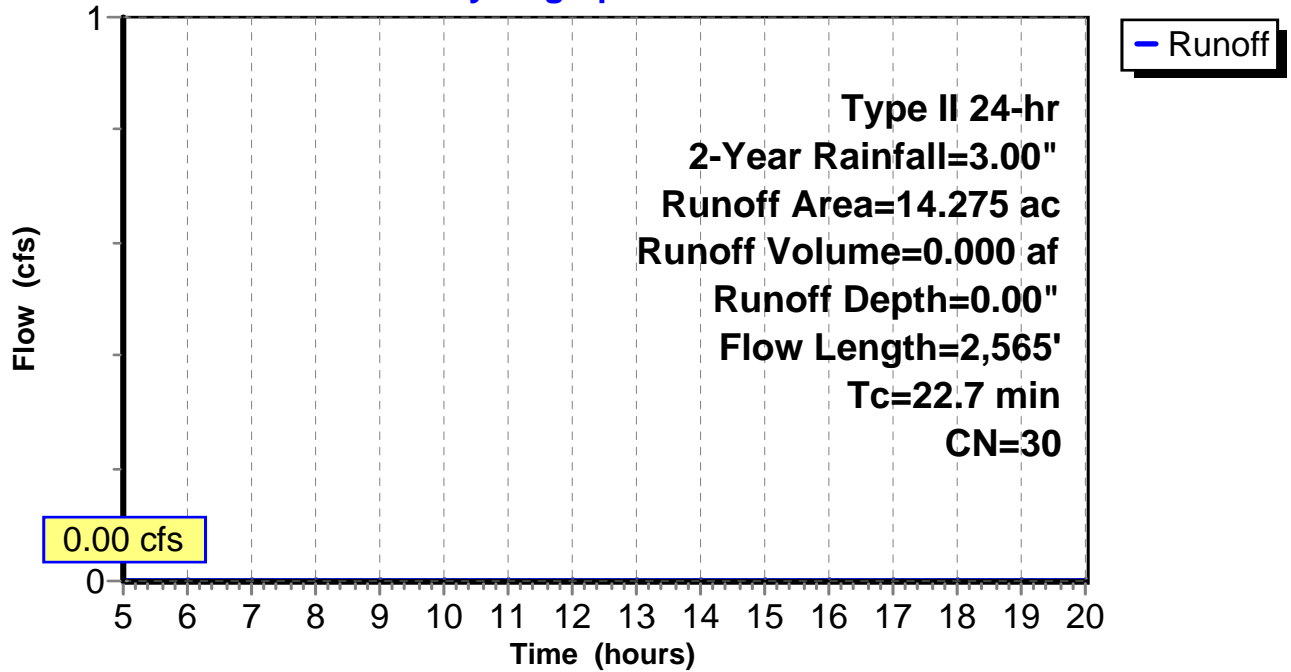
Subcatchment 4: C AR-305.014

Hydrograph



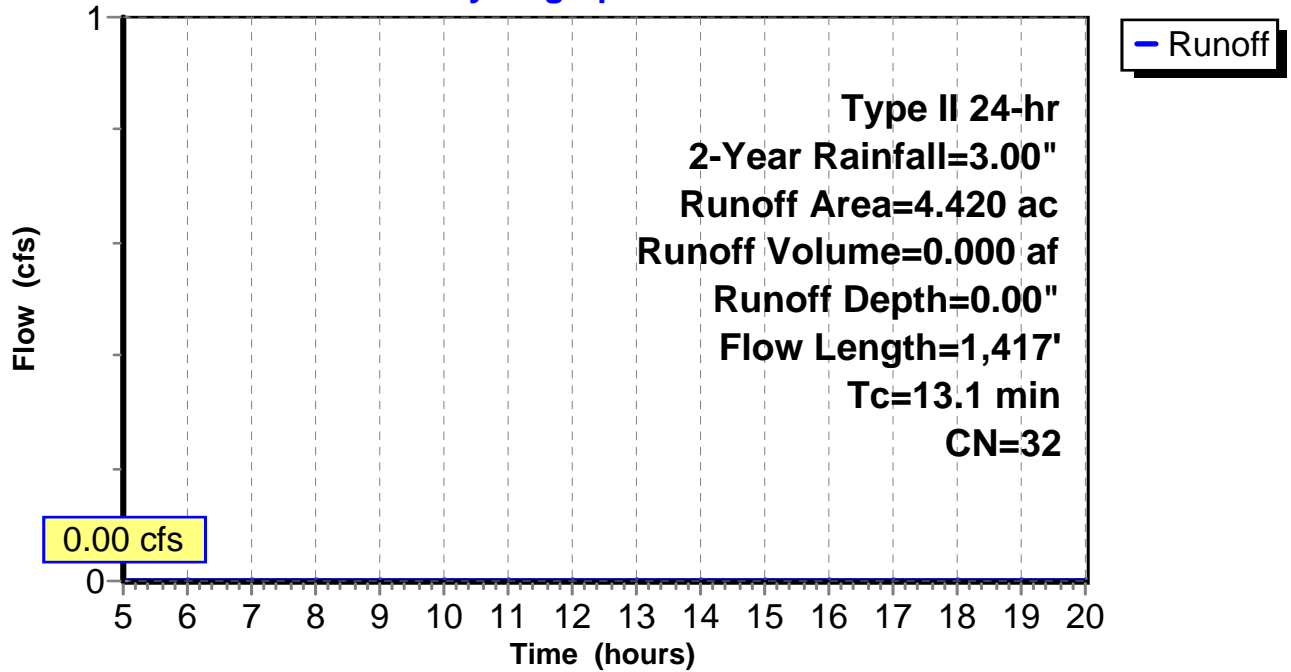
Subcatchment 5: C AR-305.015

Hydrograph



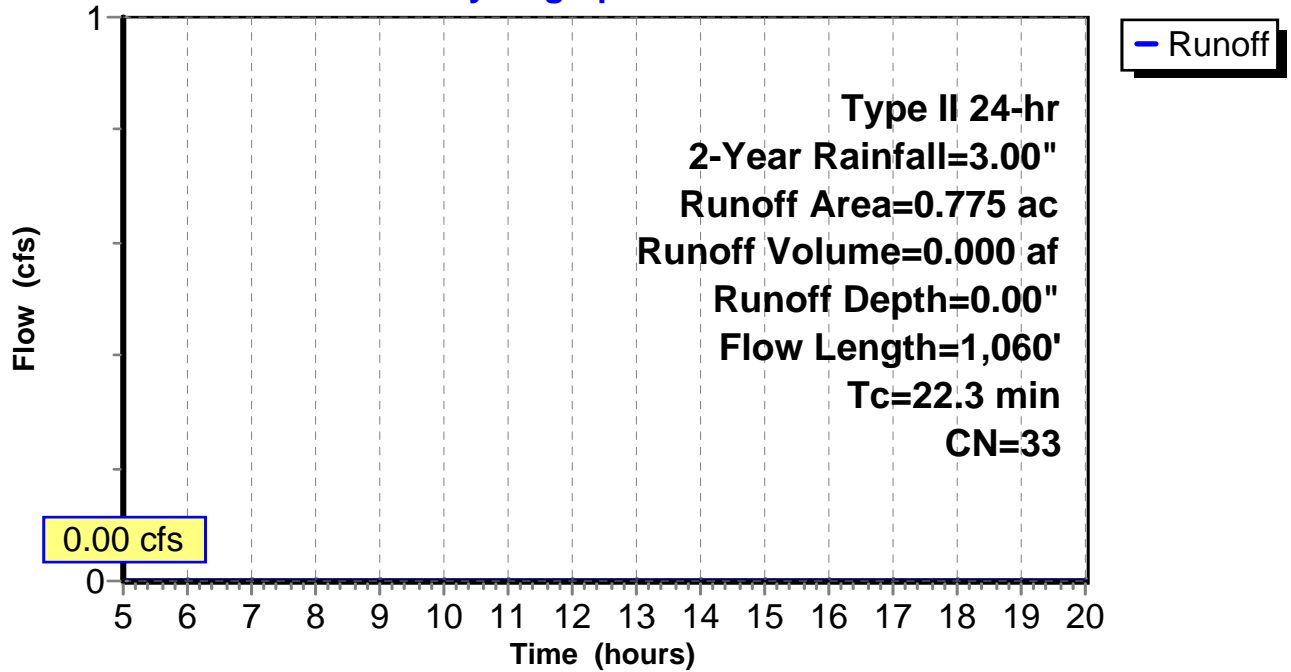
Subcatchment 6: C AR-305.016

Hydrograph



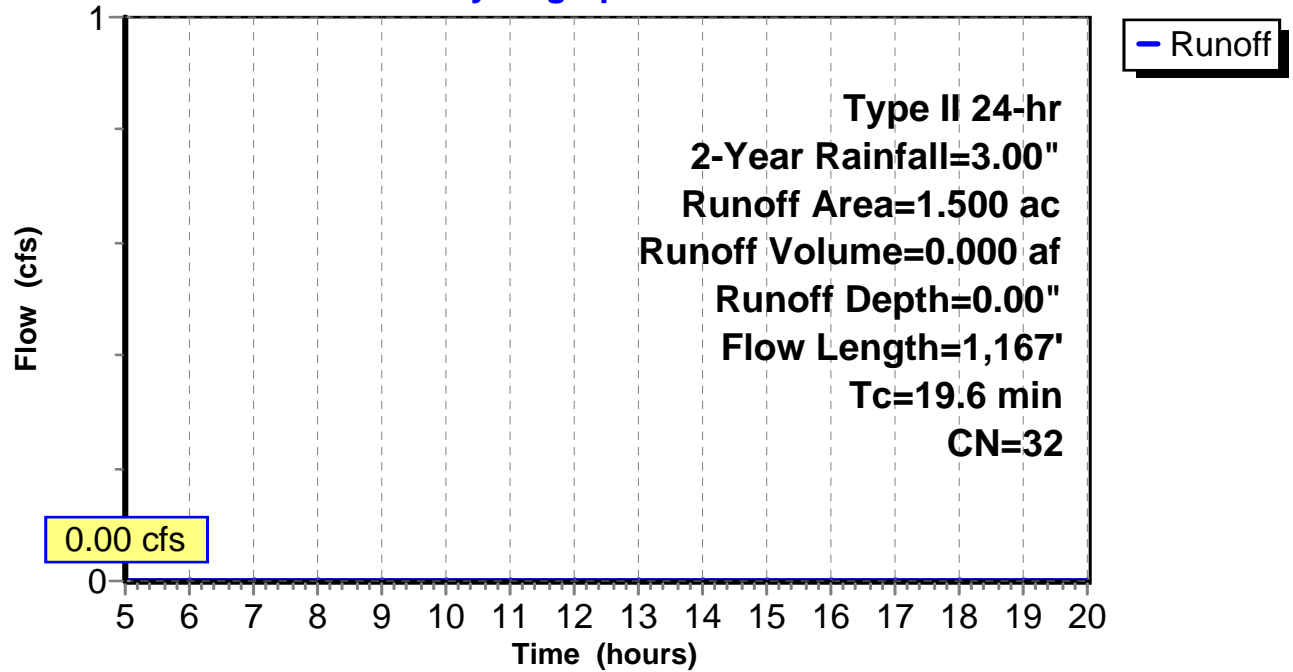
Subcatchment 7: C E128.001

Hydrograph



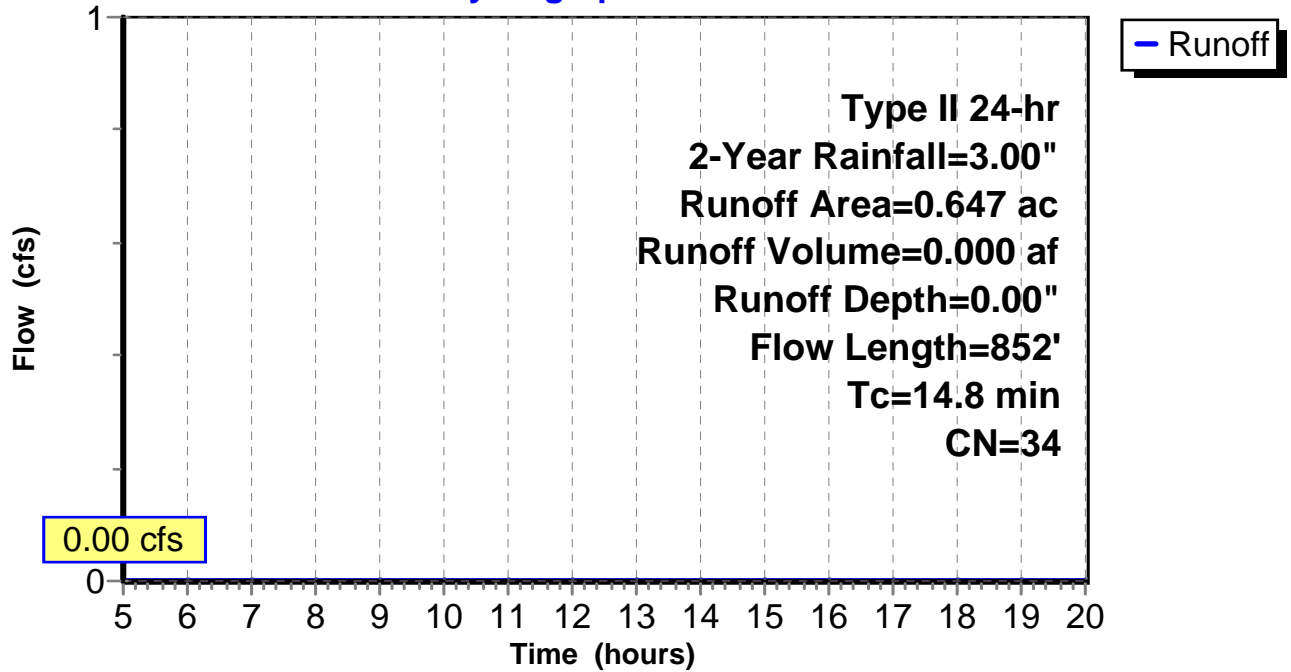
Subcatchment 8: C E128.002

Hydrograph



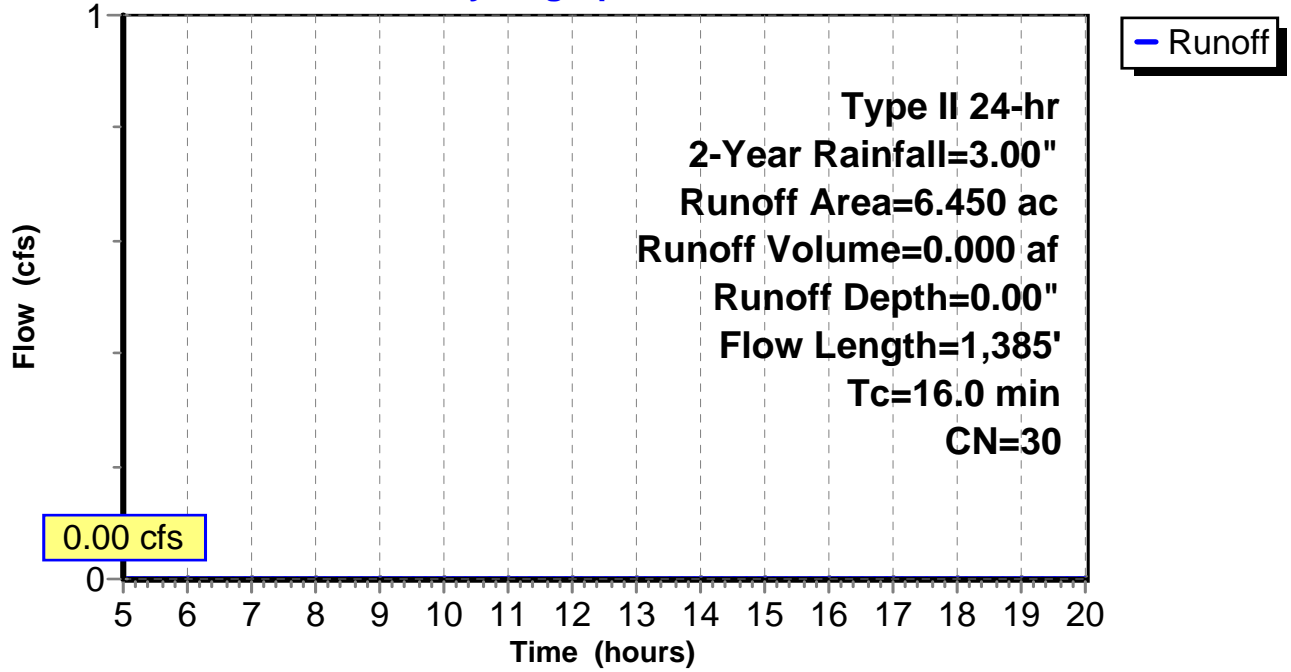
Subcatchment 9: C E128.003

Hydrograph



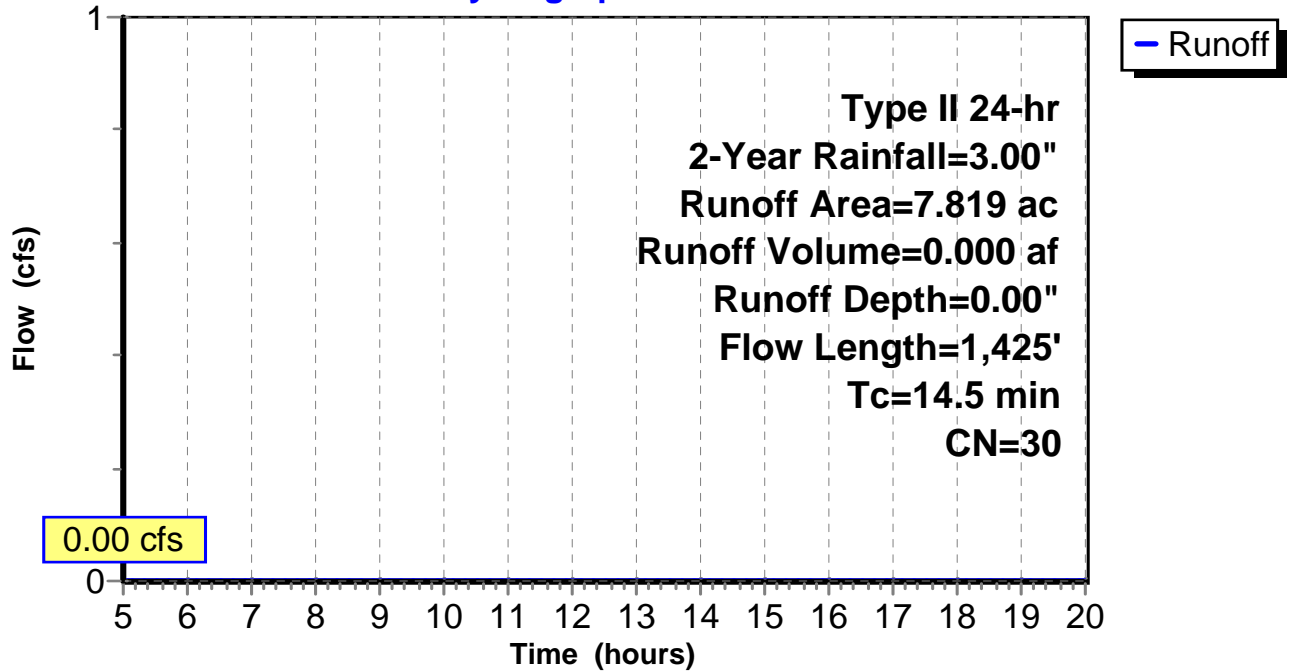
Subcatchment 10: C E128.004

Hydrograph



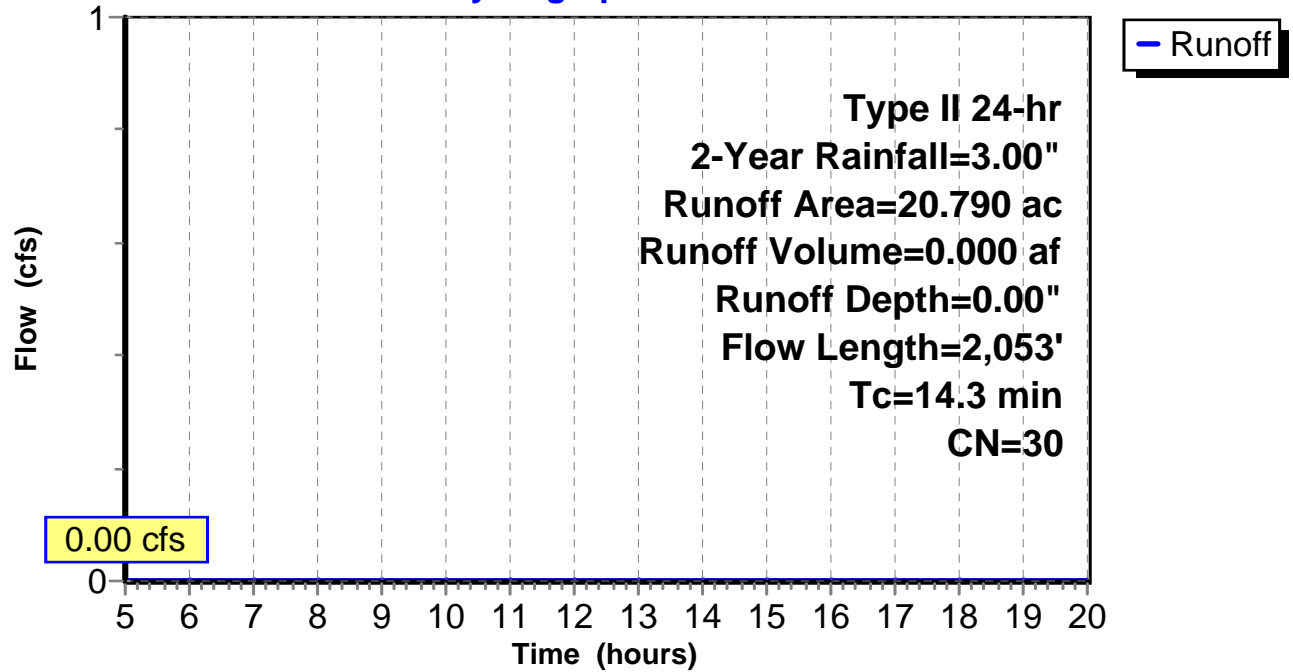
Subcatchment 11: C E128.005

Hydrograph



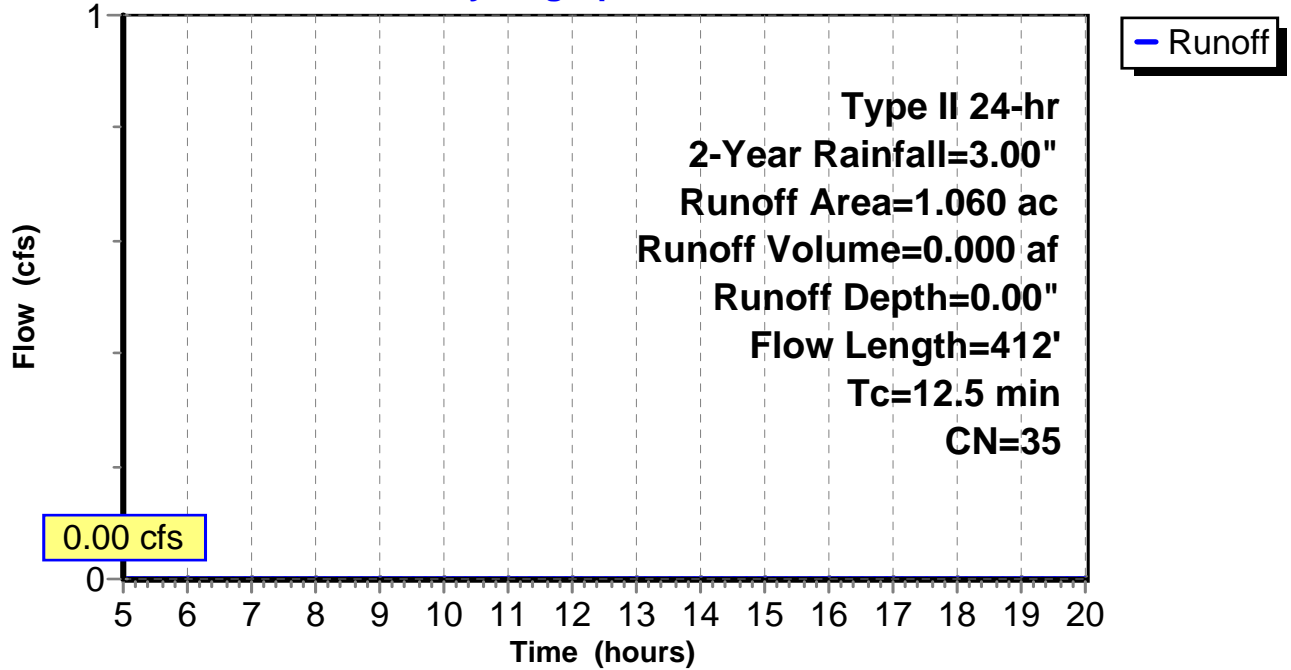
Subcatchment 12: C E128.006

Hydrograph



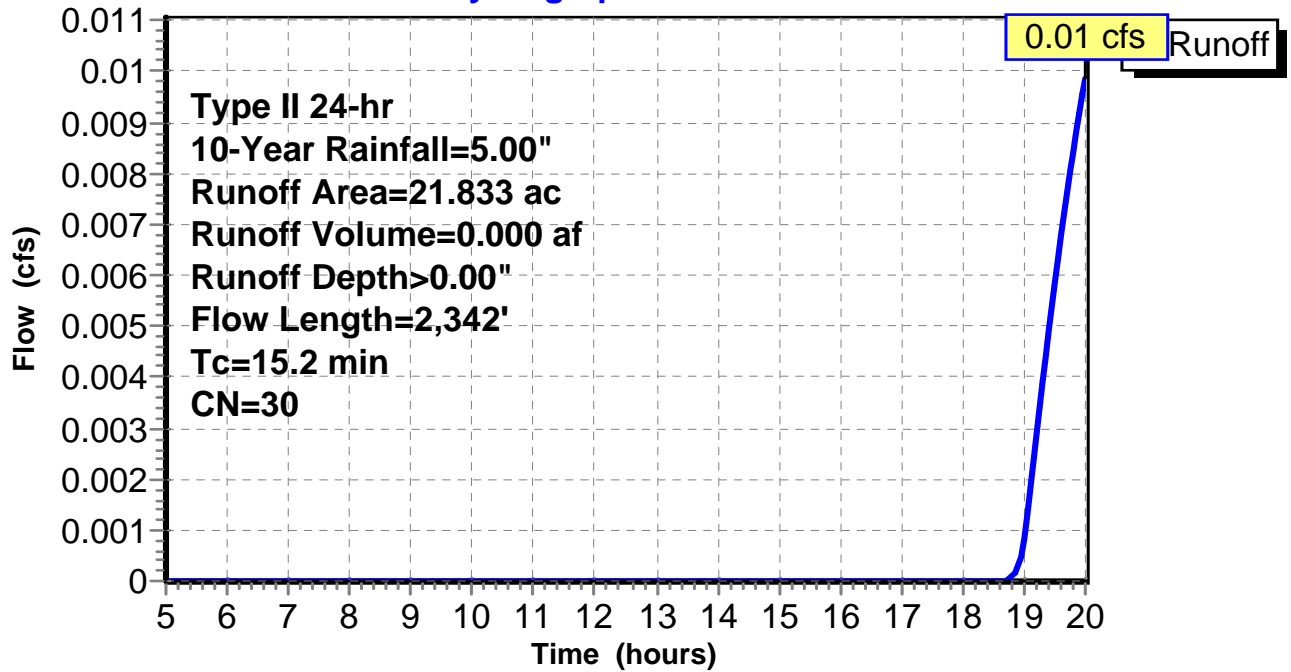
Subcatchment 13: C E128.007

Hydrograph



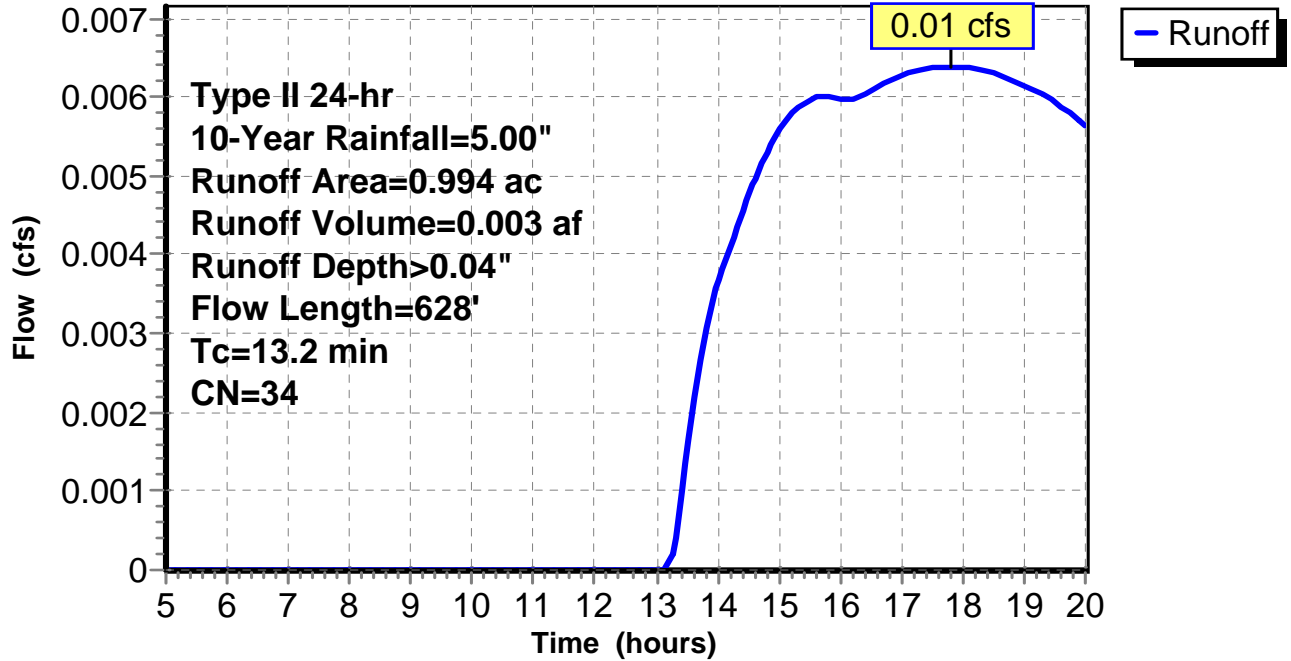
Subcatchment 1: C AR-305.011

Hydrograph



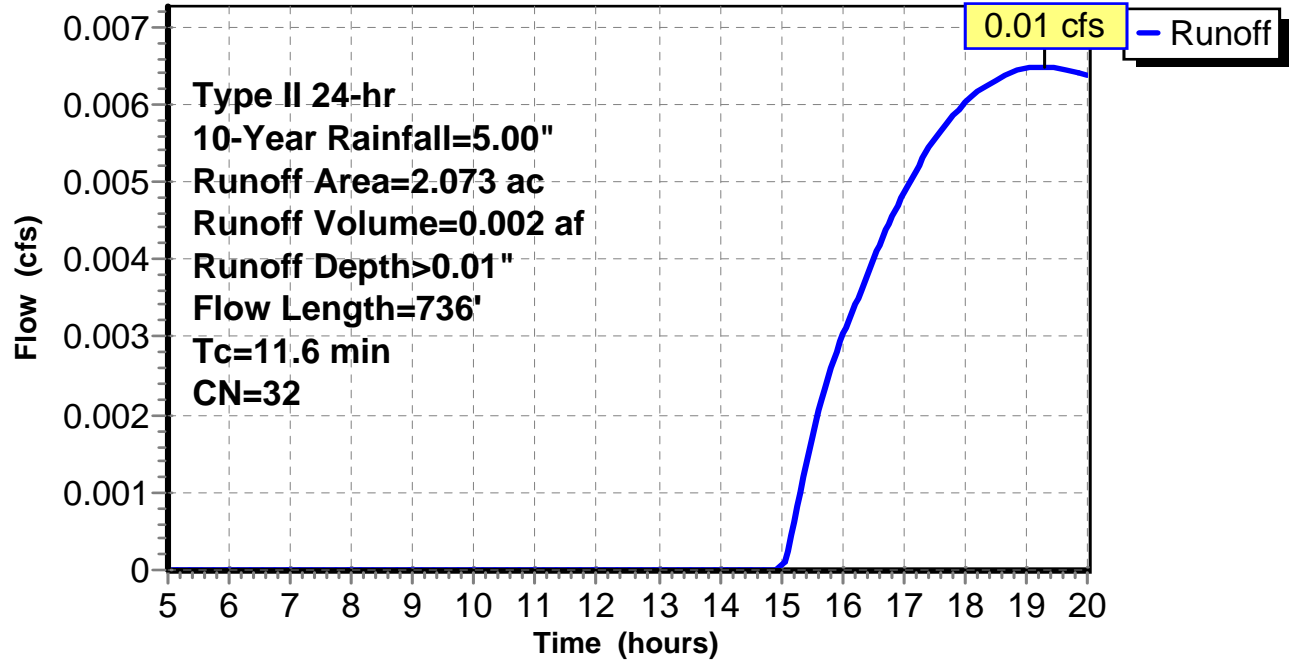
Subcatchment 2: C AR-305.012

Hydrograph



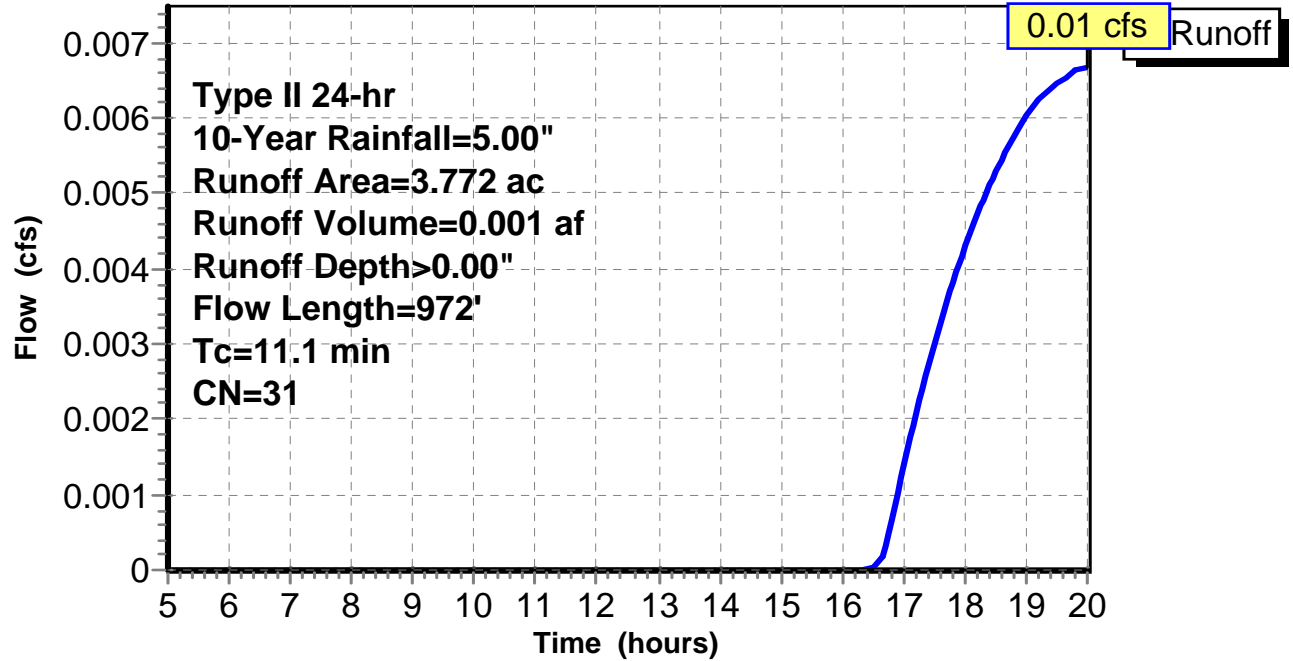
Subcatchment 3: C AR-305.013

Hydrograph



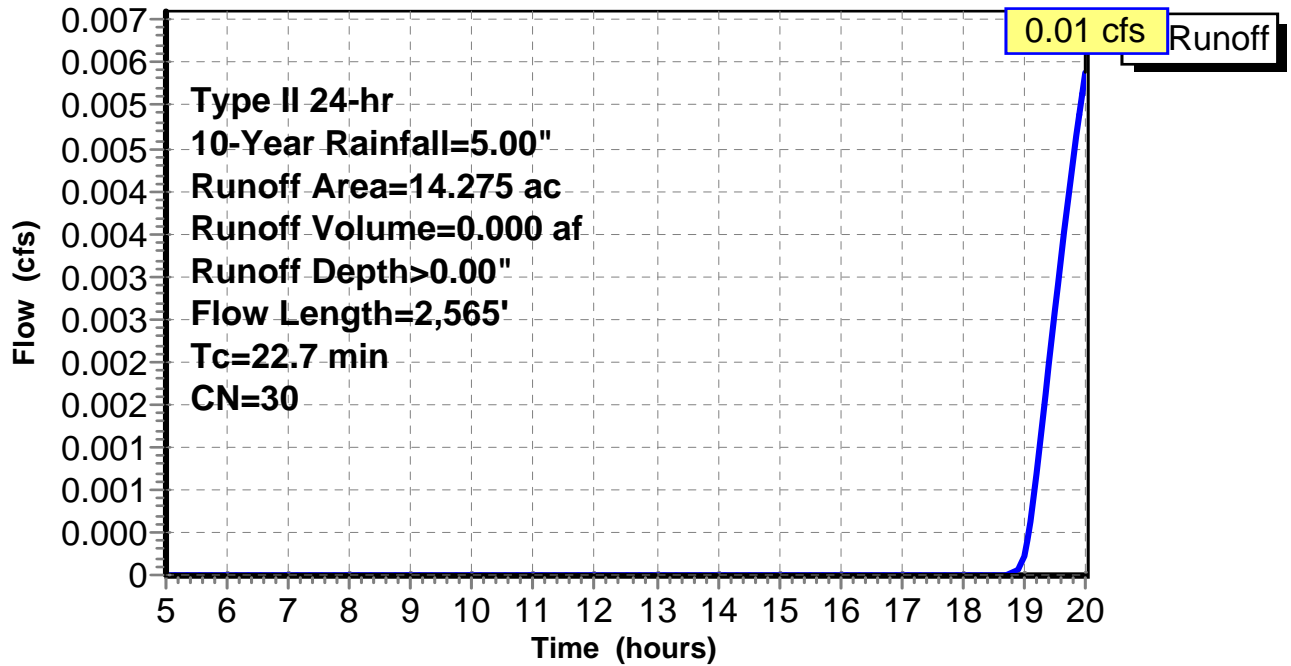
Subcatchment 4: C AR-305.014

Hydrograph



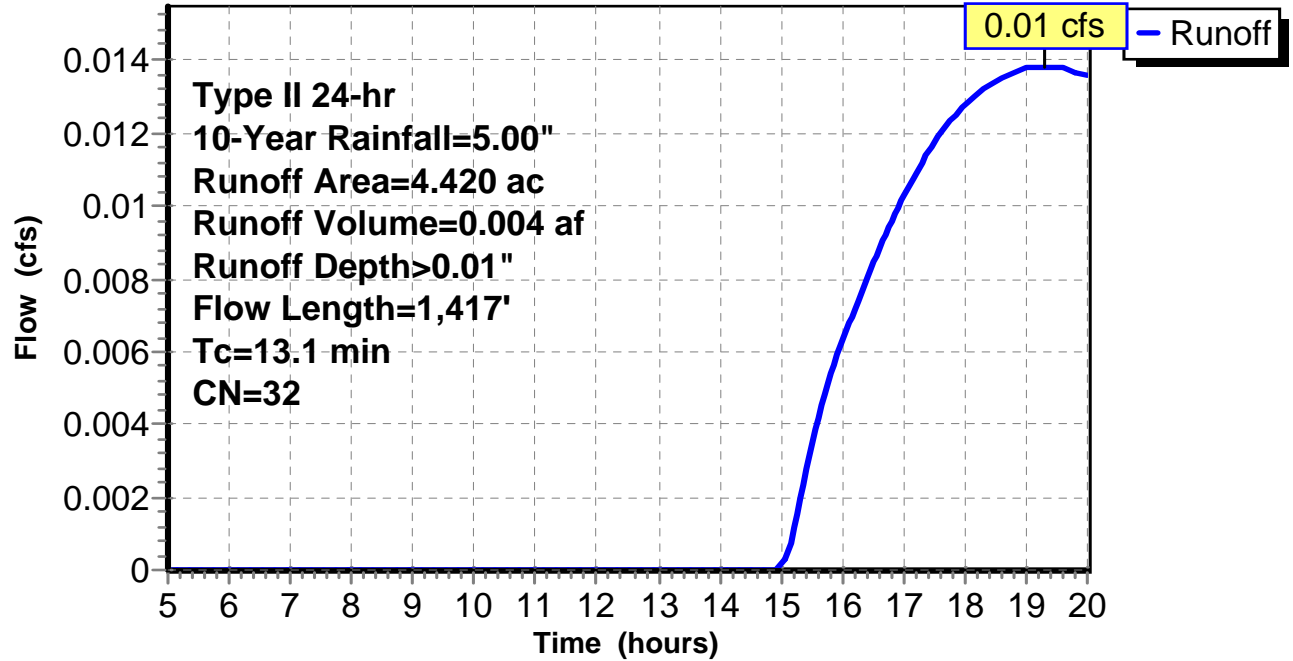
Subcatchment 5: C AR-305.015

Hydrograph



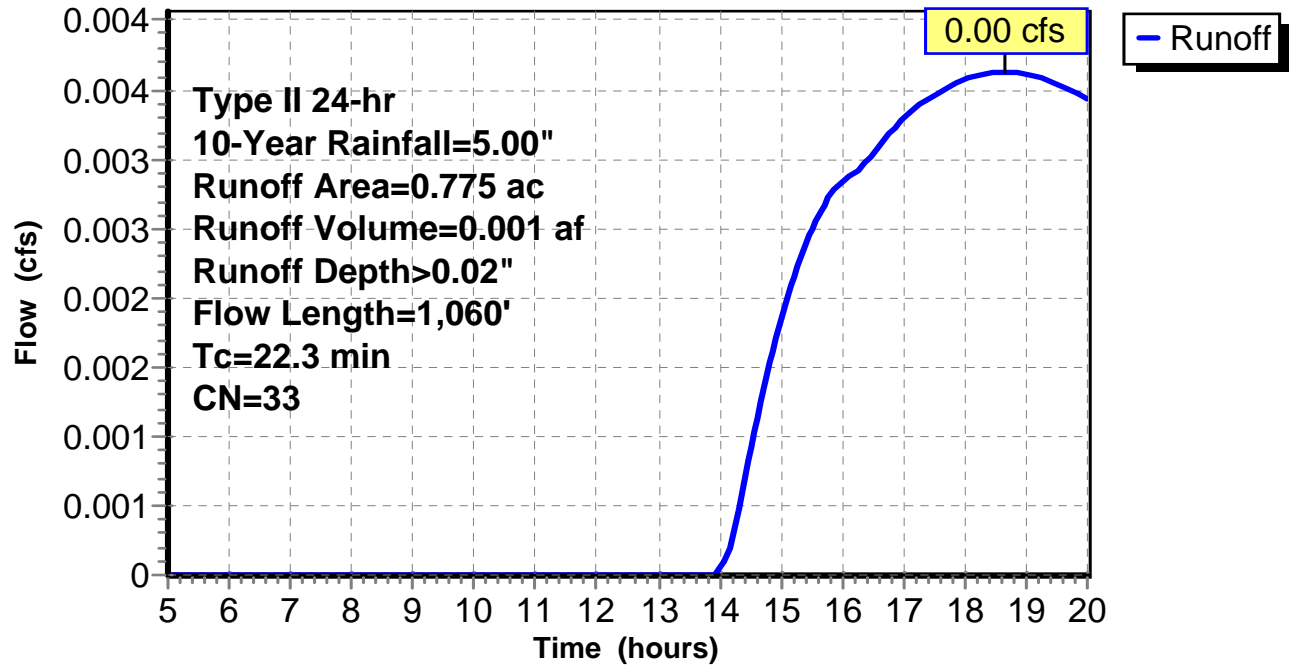
Subcatchment 6: C AR-305.016

Hydrograph



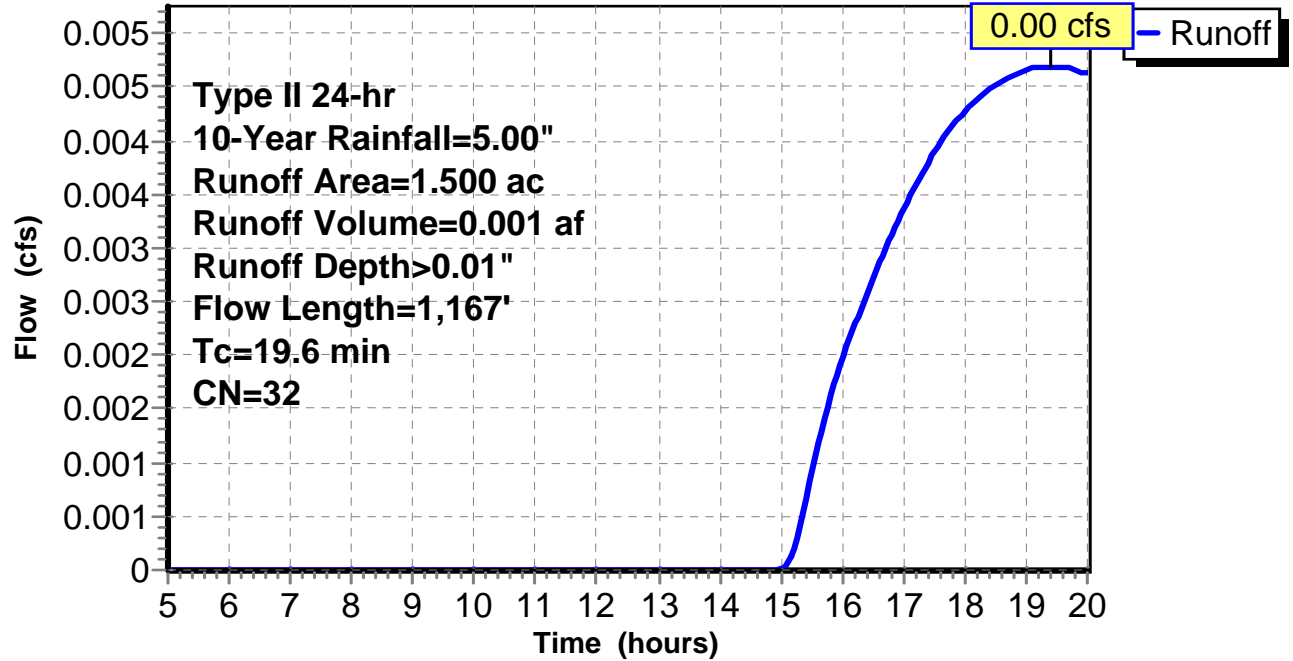
Subcatchment 7: C E128.001

Hydrograph



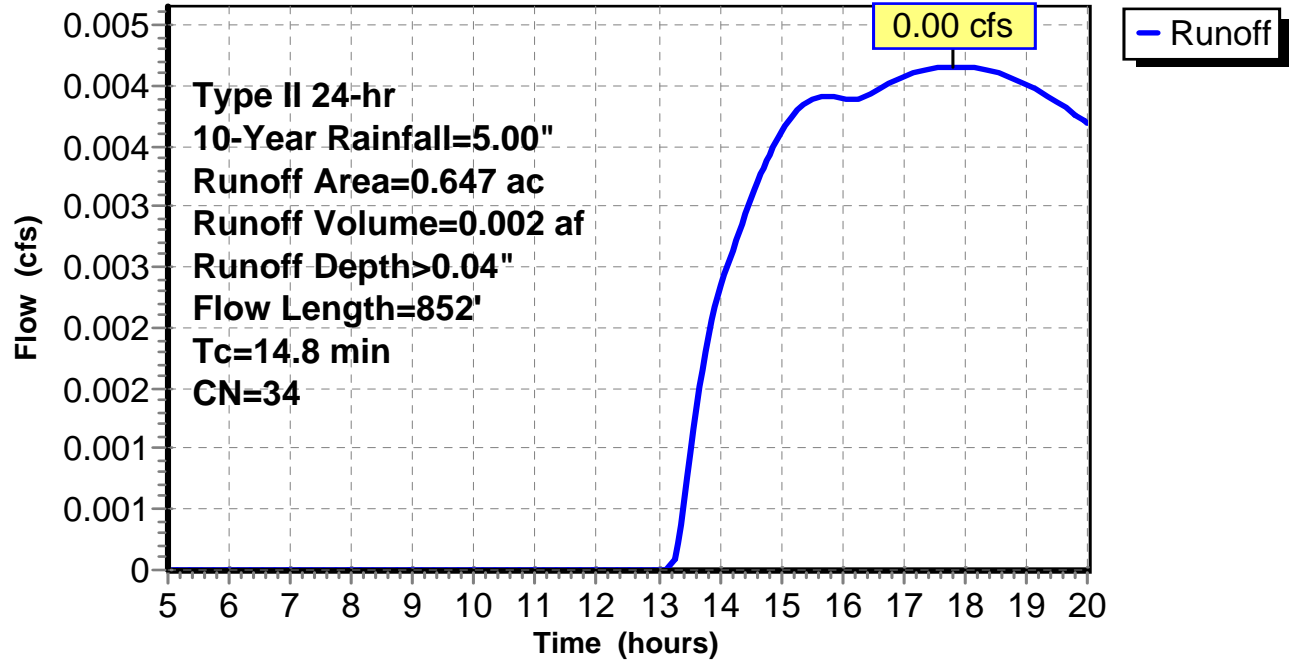
Subcatchment 8: C E128.002

Hydrograph



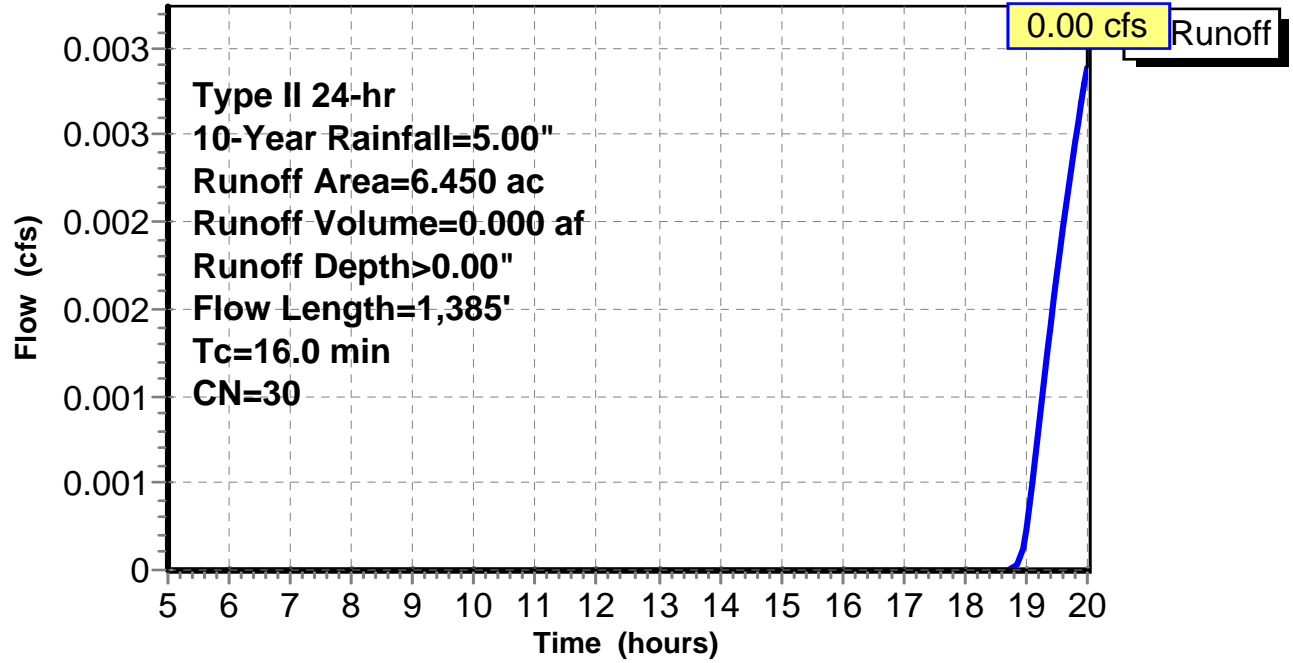
Subcatchment 9: C E128.003

Hydrograph



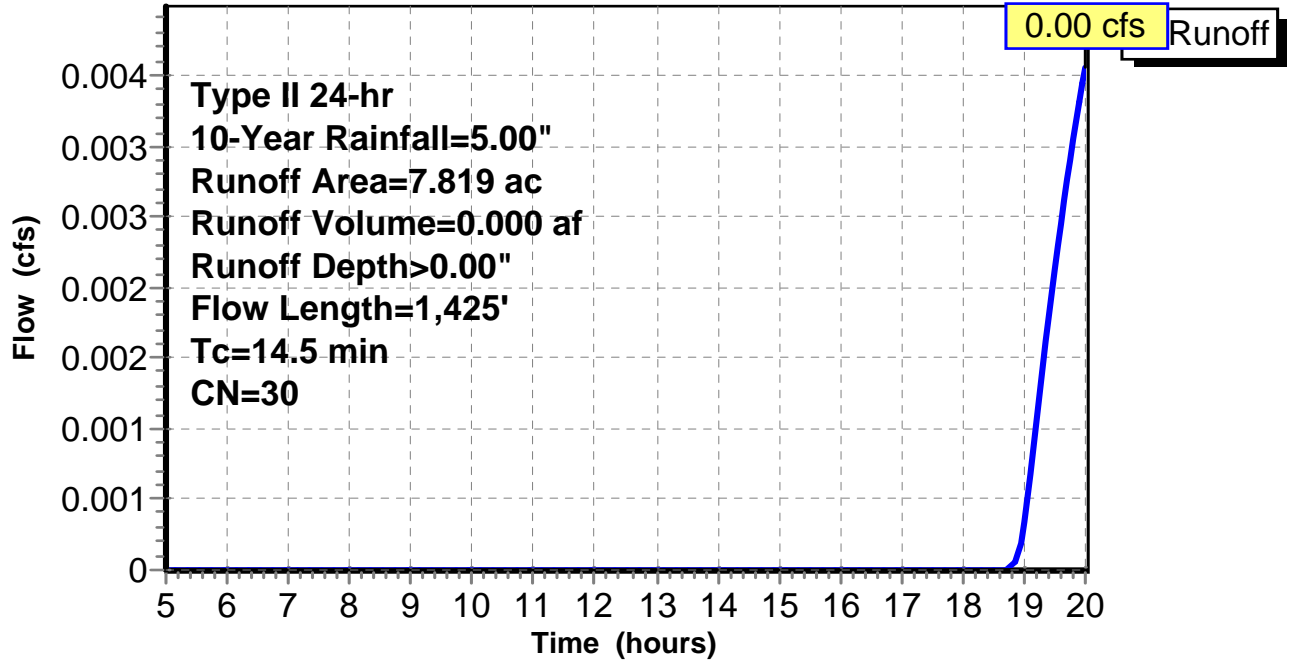
Subcatchment 10: C E128.004

Hydrograph



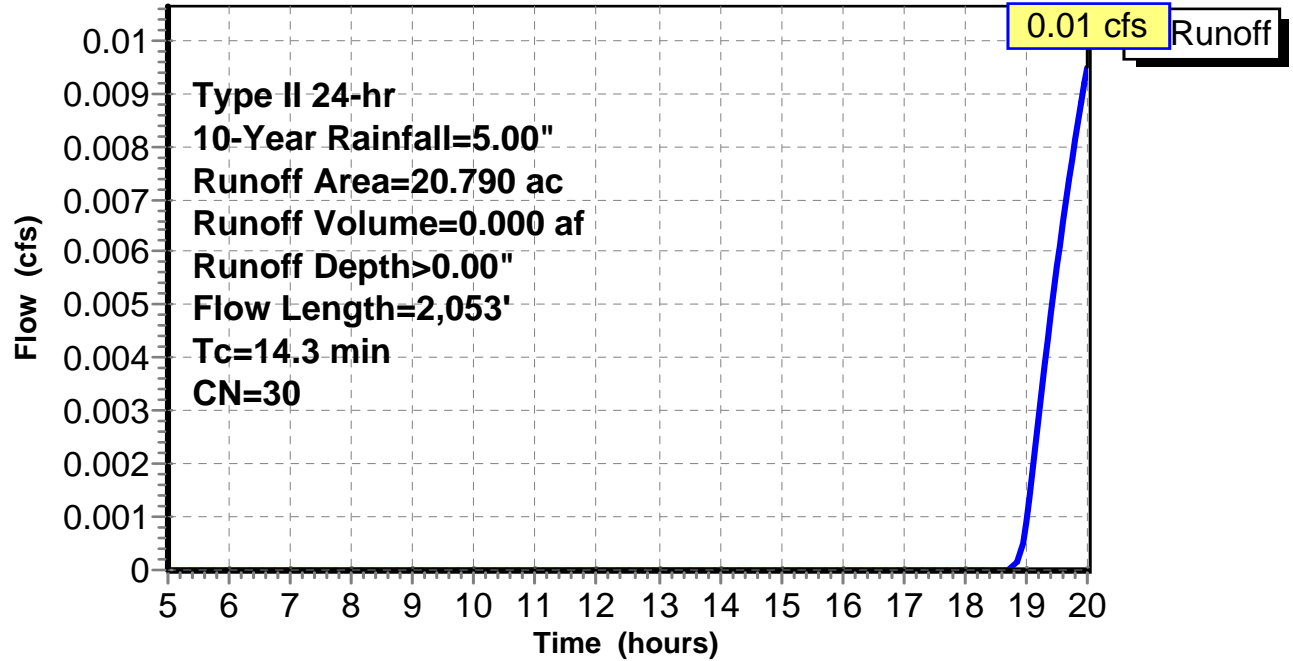
Subcatchment 11: C E128.005

Hydrograph



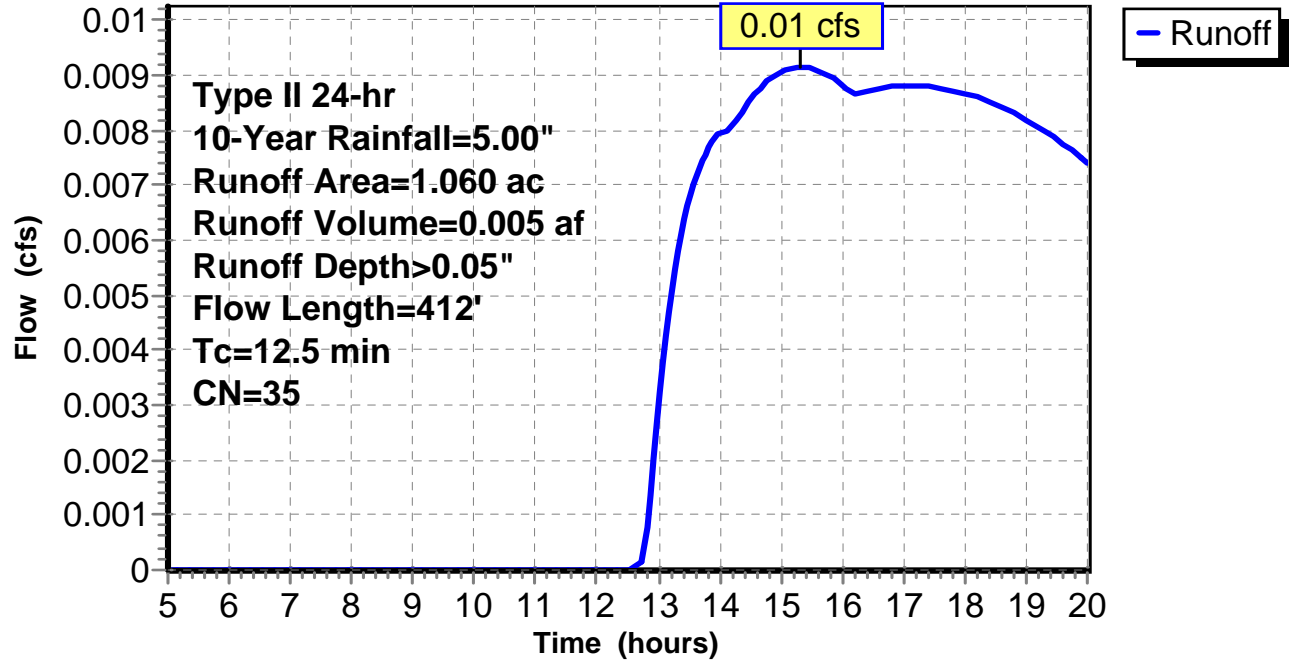
Subcatchment 12: C E128.006

Hydrograph



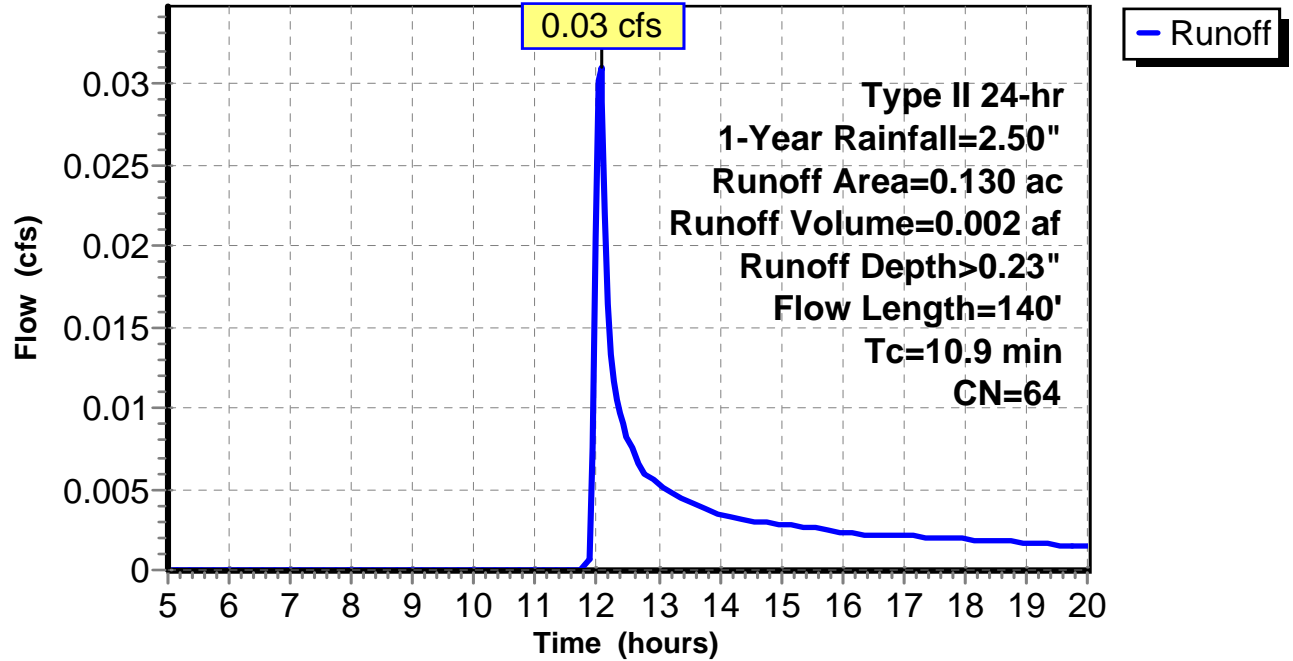
Subcatchment 13: C E128.007

Hydrograph



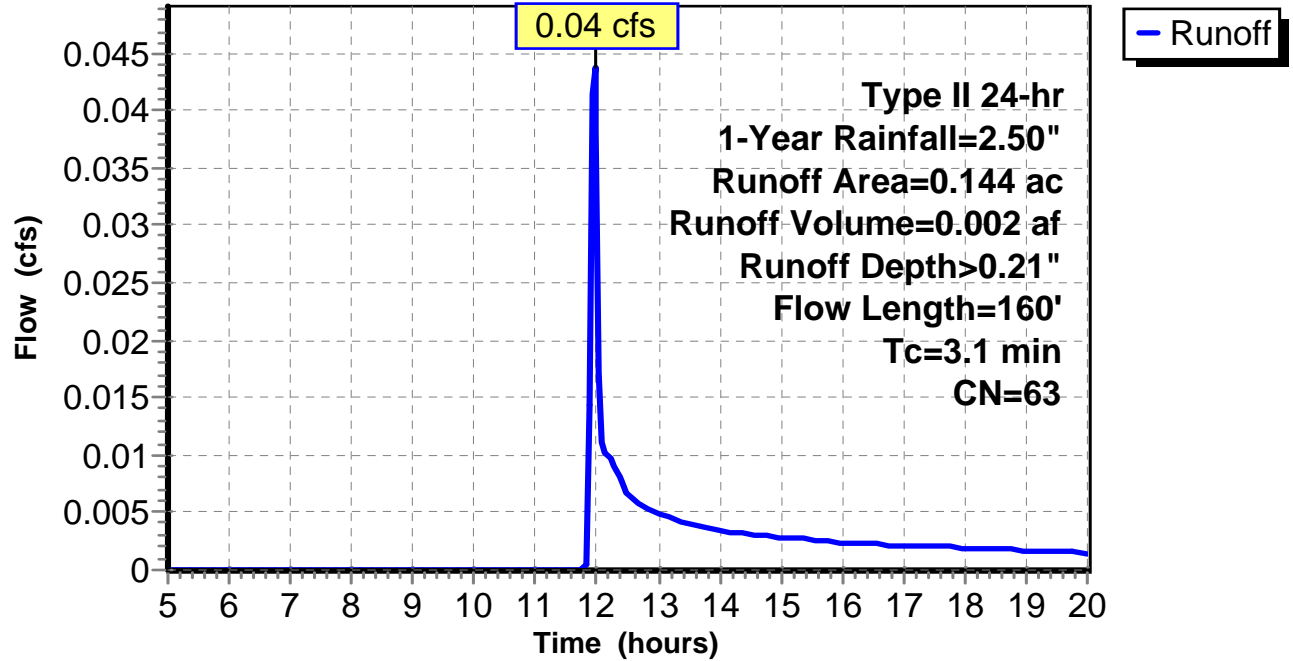
Subcatchment 1: C AR-305.017

Hydrograph



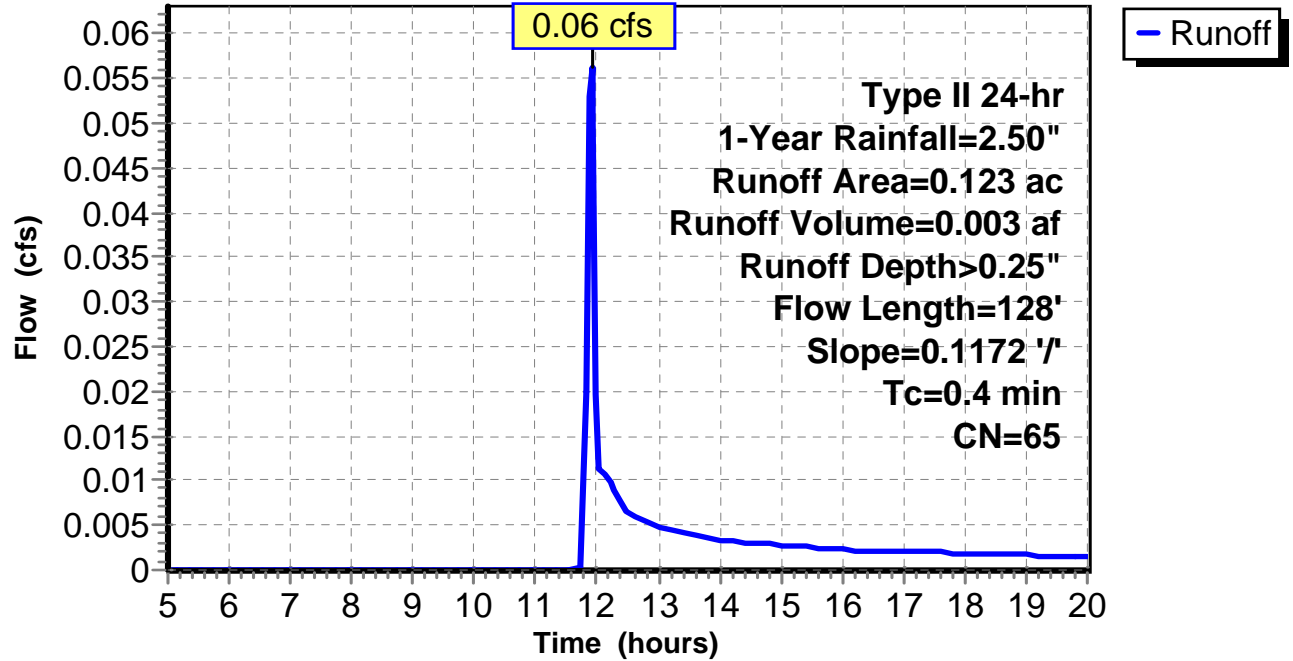
Subcatchment 2: C AR-305.018

Hydrograph



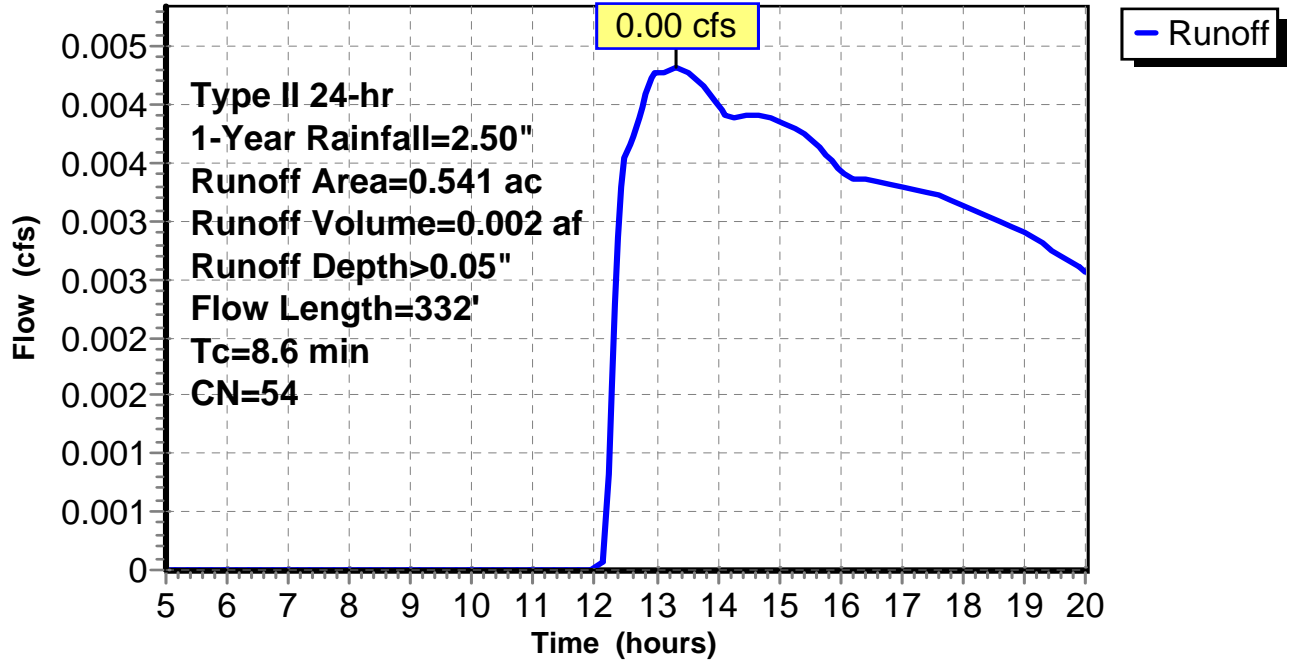
Subcatchment 3: C AR-305.019

Hydrograph



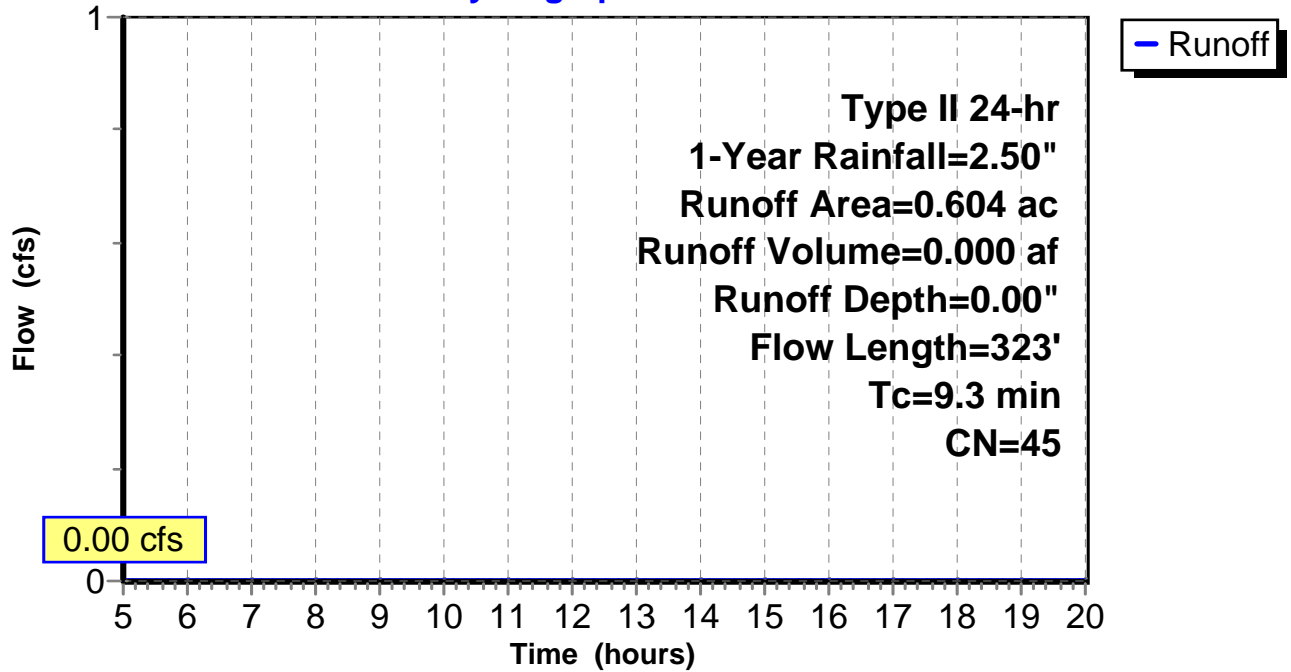
Subcatchment 4: C AR-305.020

Hydrograph



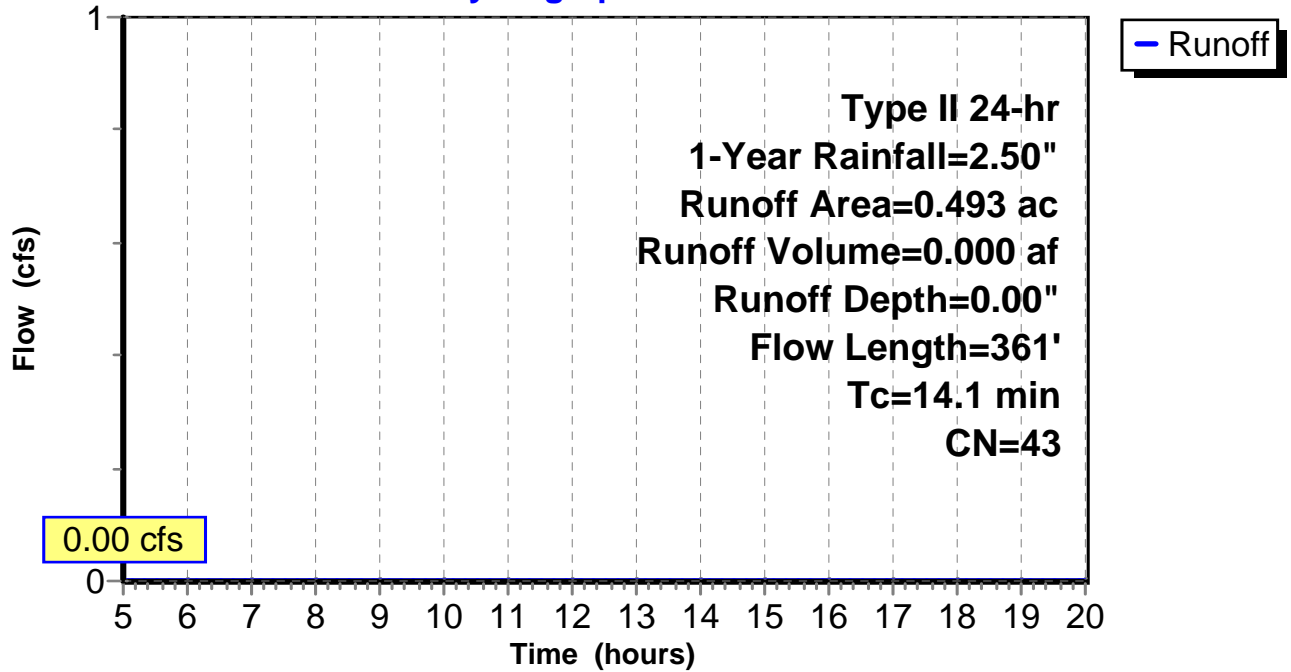
Subcatchment 6: C AR-305.022

Hydrograph



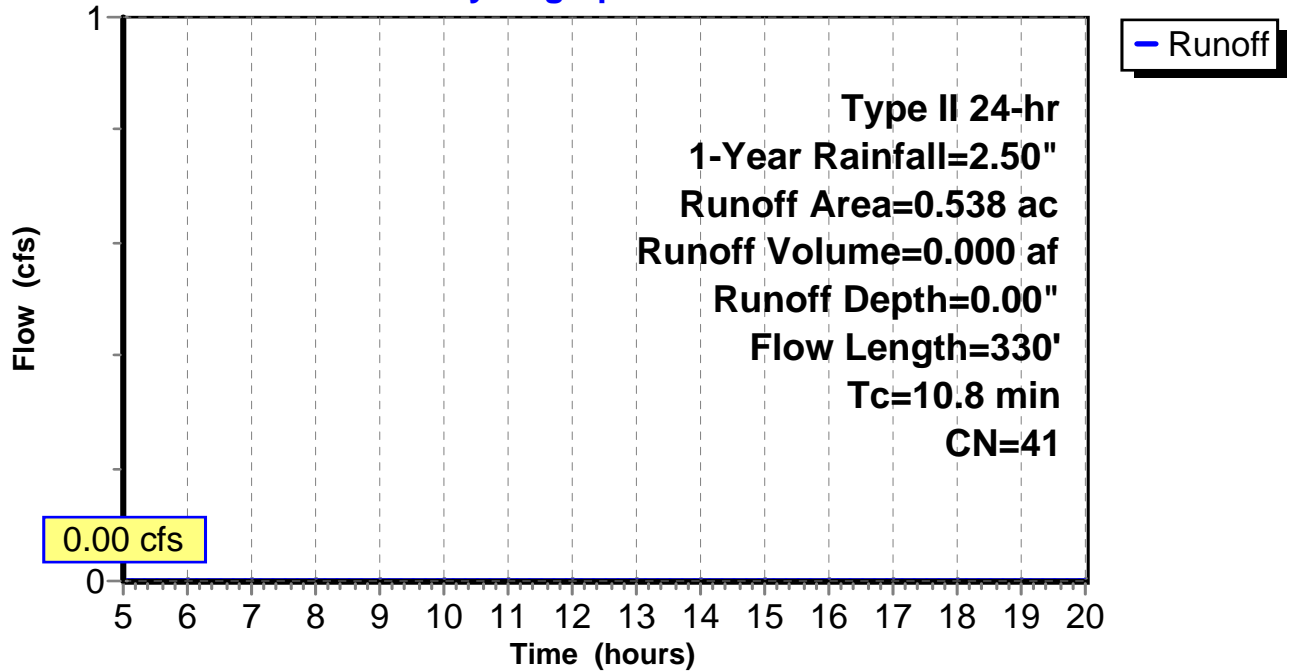
Subcatchment 7: C AR-305.023

Hydrograph



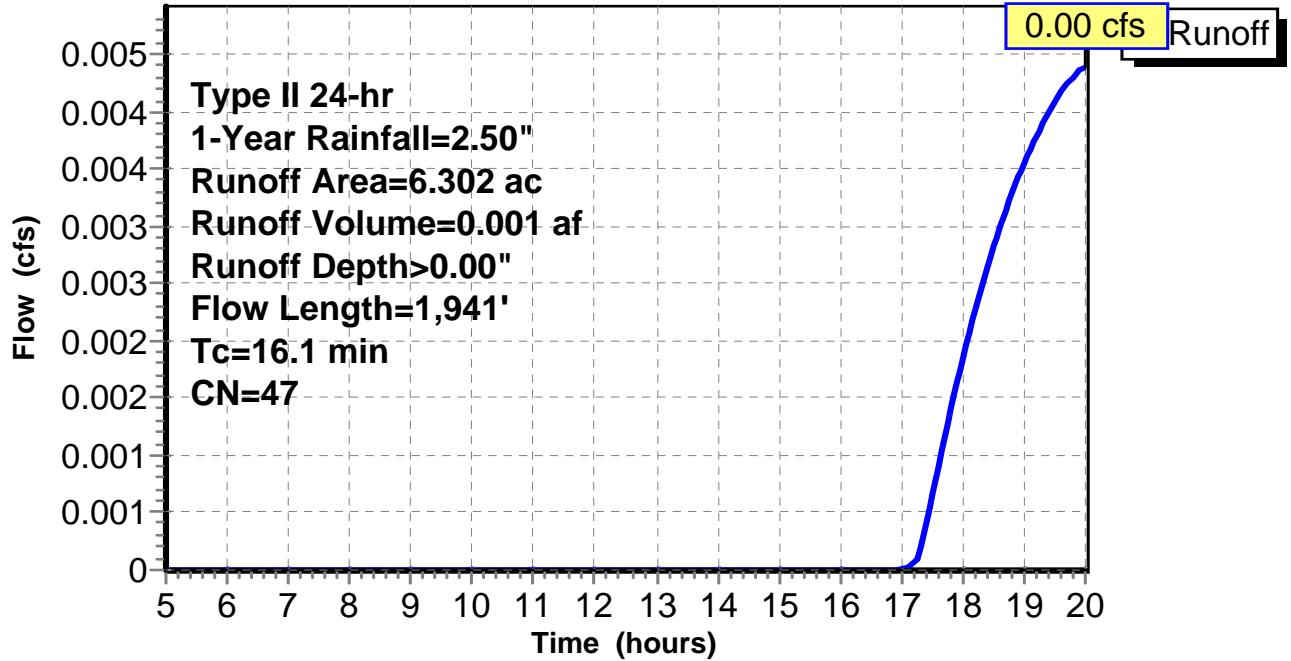
Subcatchment 8: C AR-305.024

Hydrograph



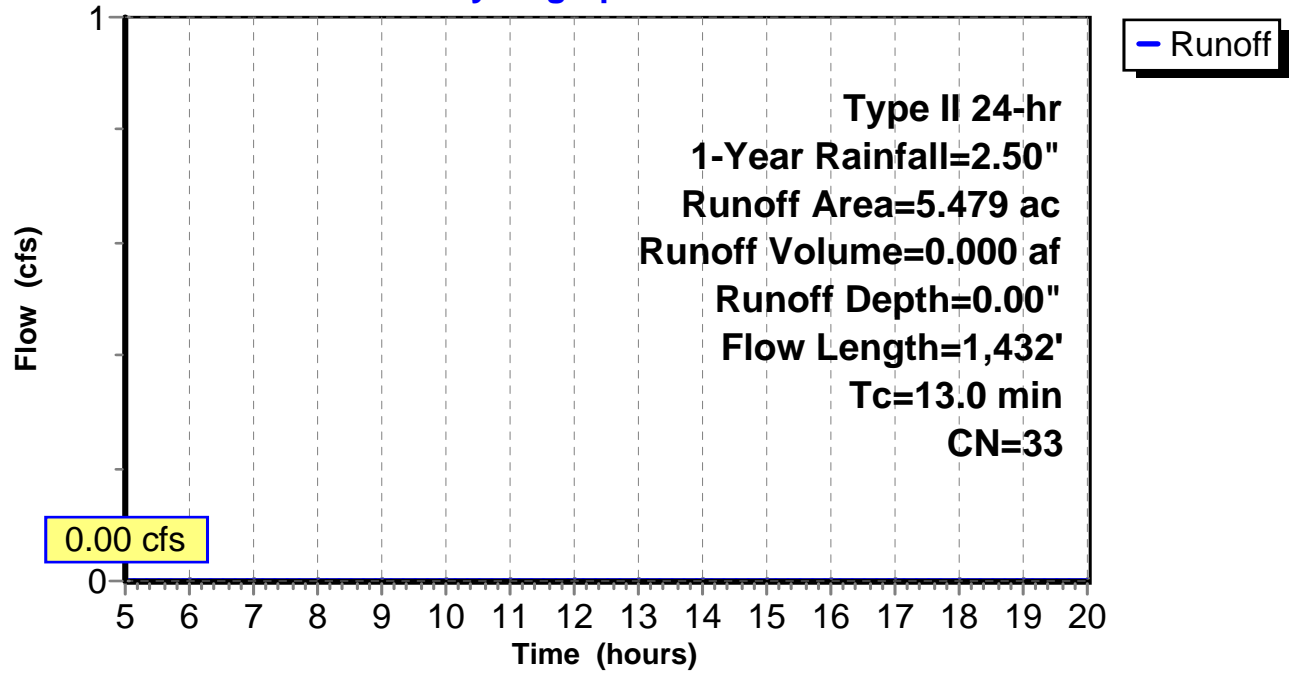
Subcatchment 9: C AR-305.025

Hydrograph



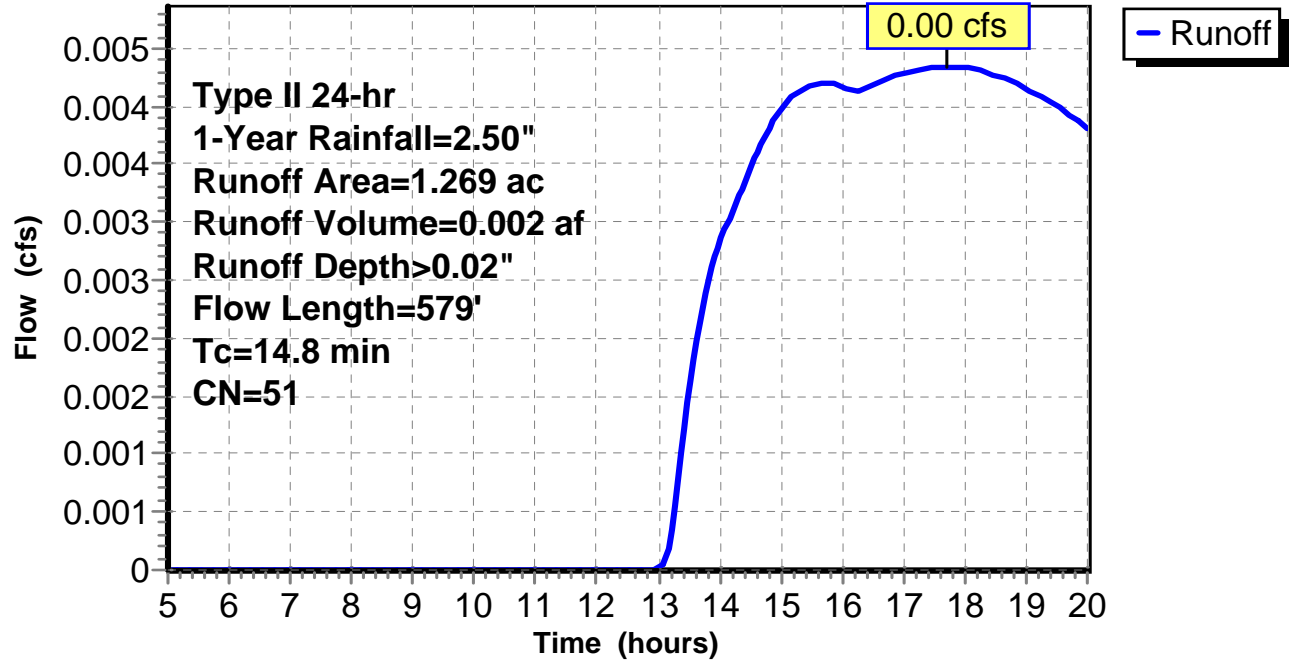
Subcatchment 10: C AR-305.026

Hydrograph



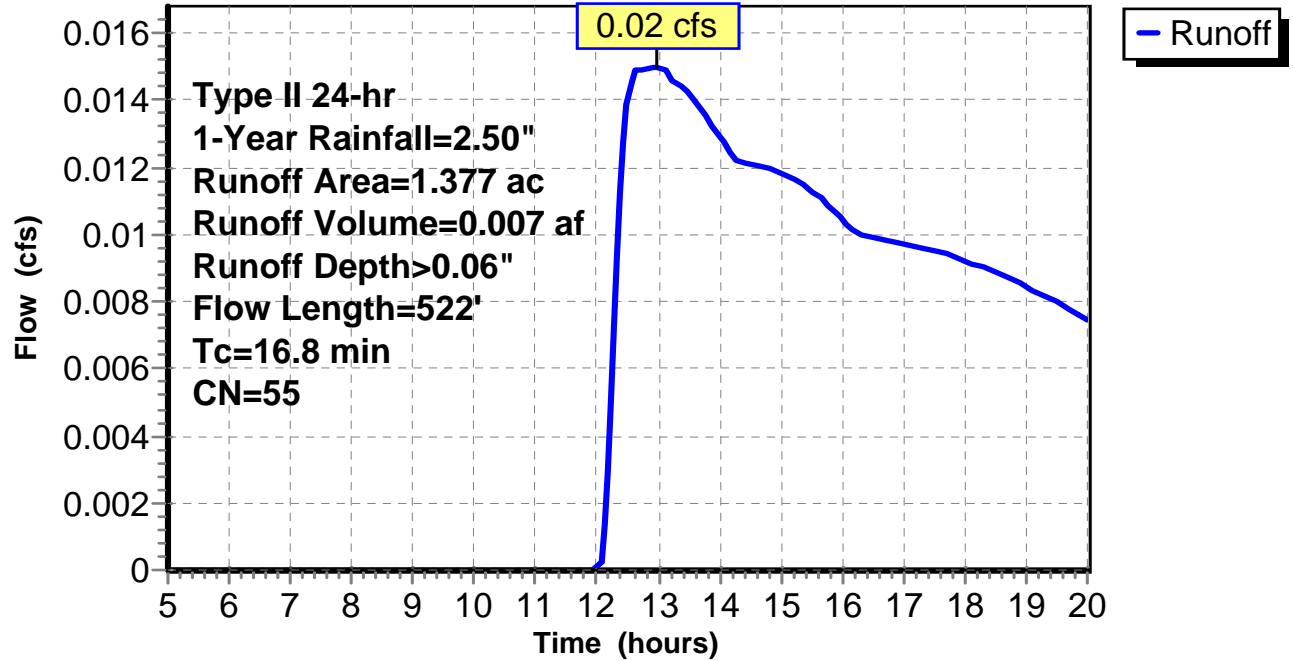
Subcatchment 11: C AR-305.027

Hydrograph



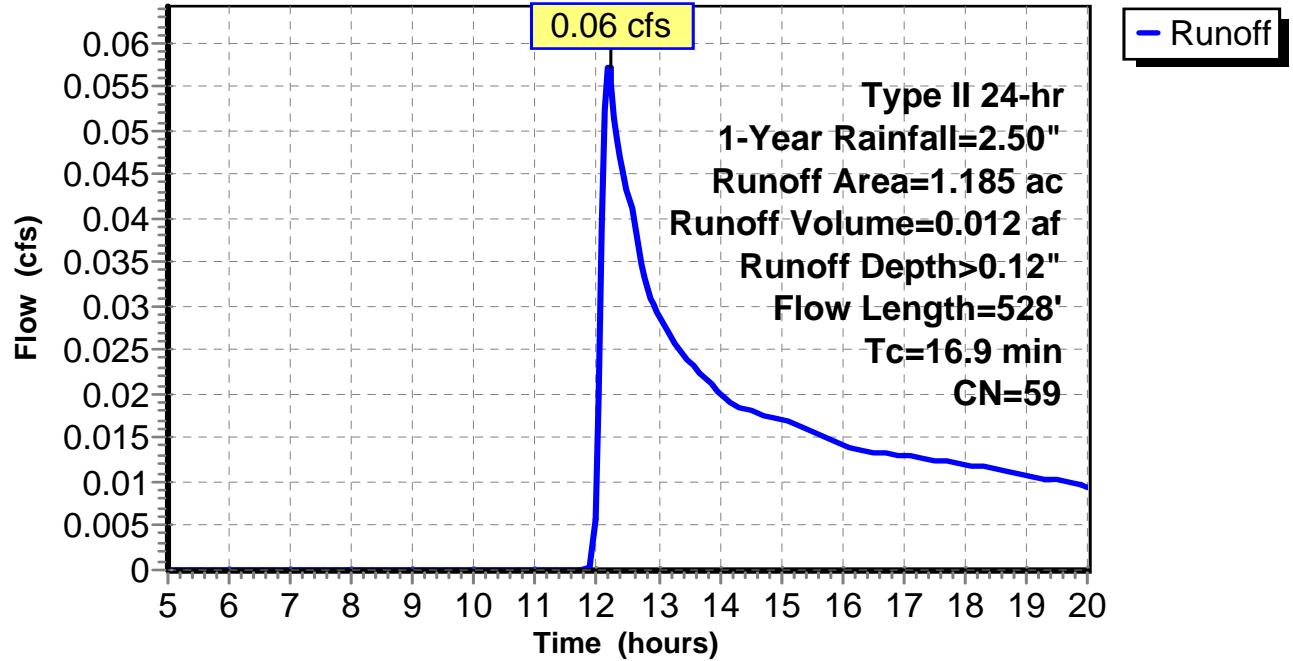
Subcatchment 12: C AR-305.028

Hydrograph



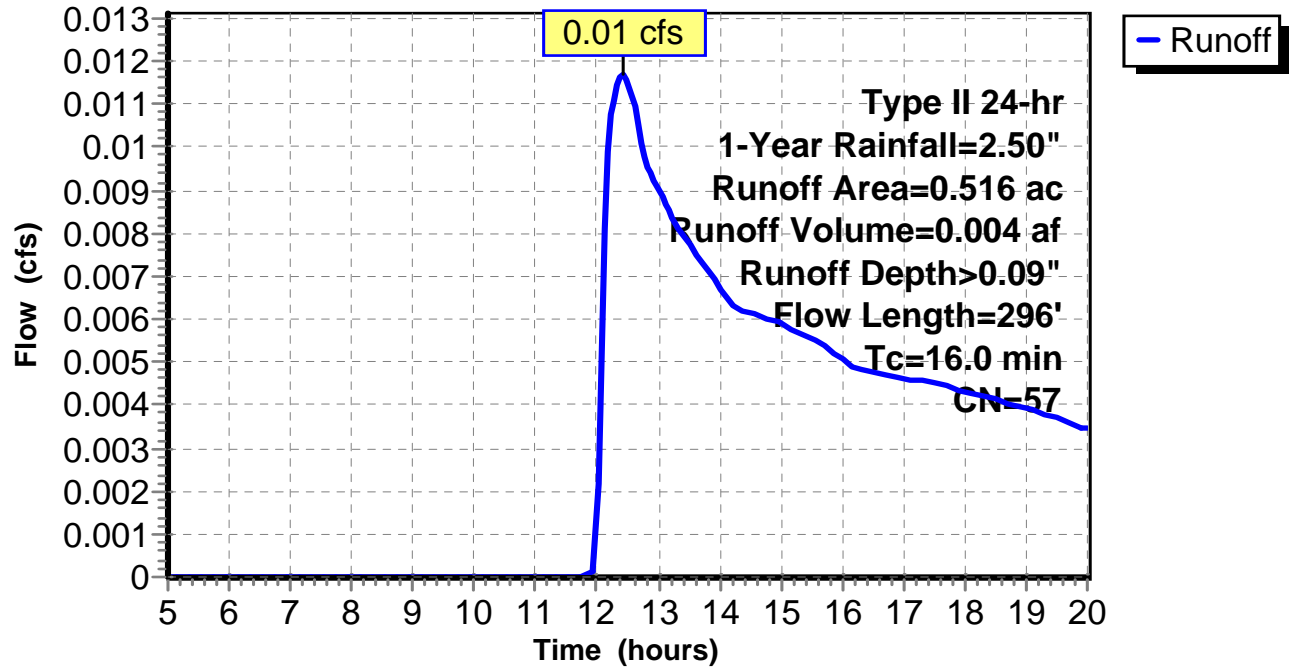
Subcatchment 13: C AR-305.029

Hydrograph



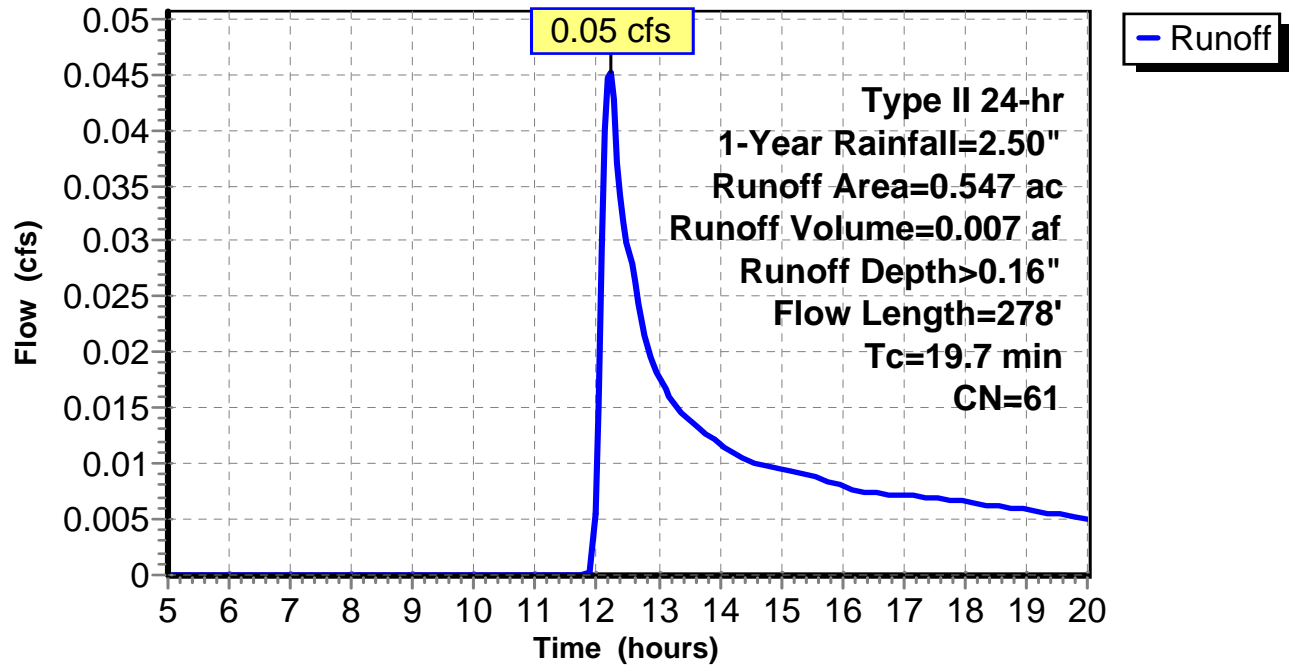
Subcatchment 14: C AR-305.030

Hydrograph



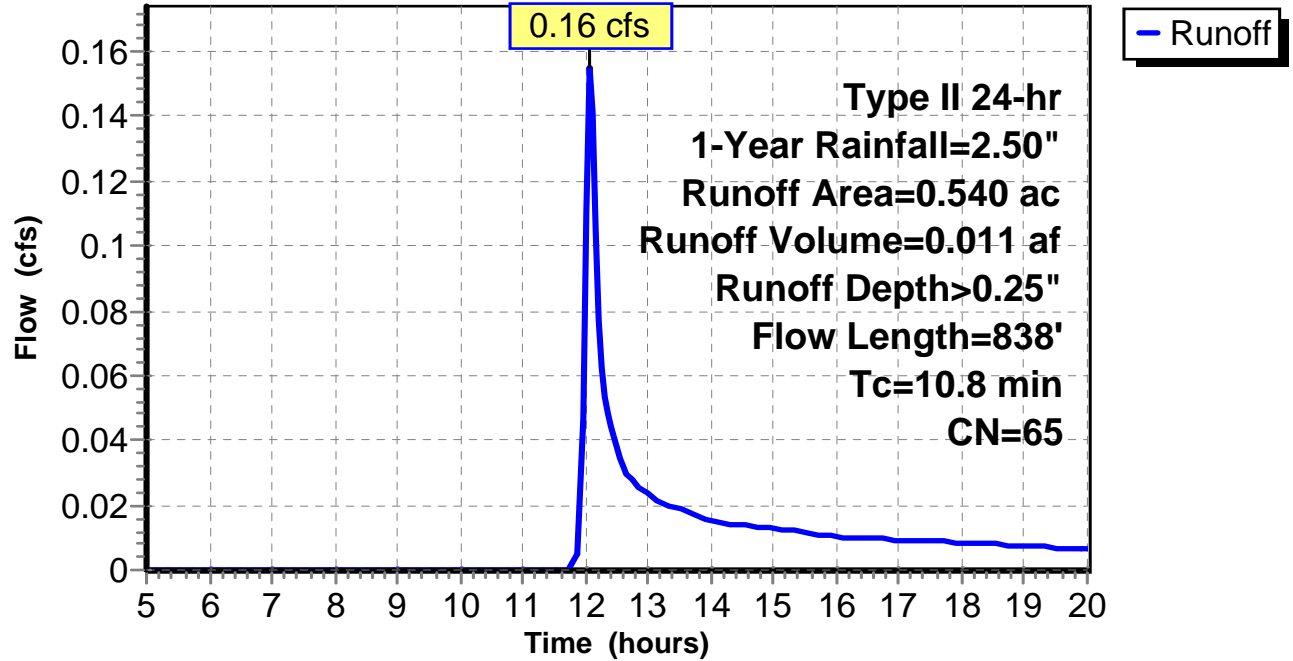
Subcatchment 15: C AR-305.031

Hydrograph



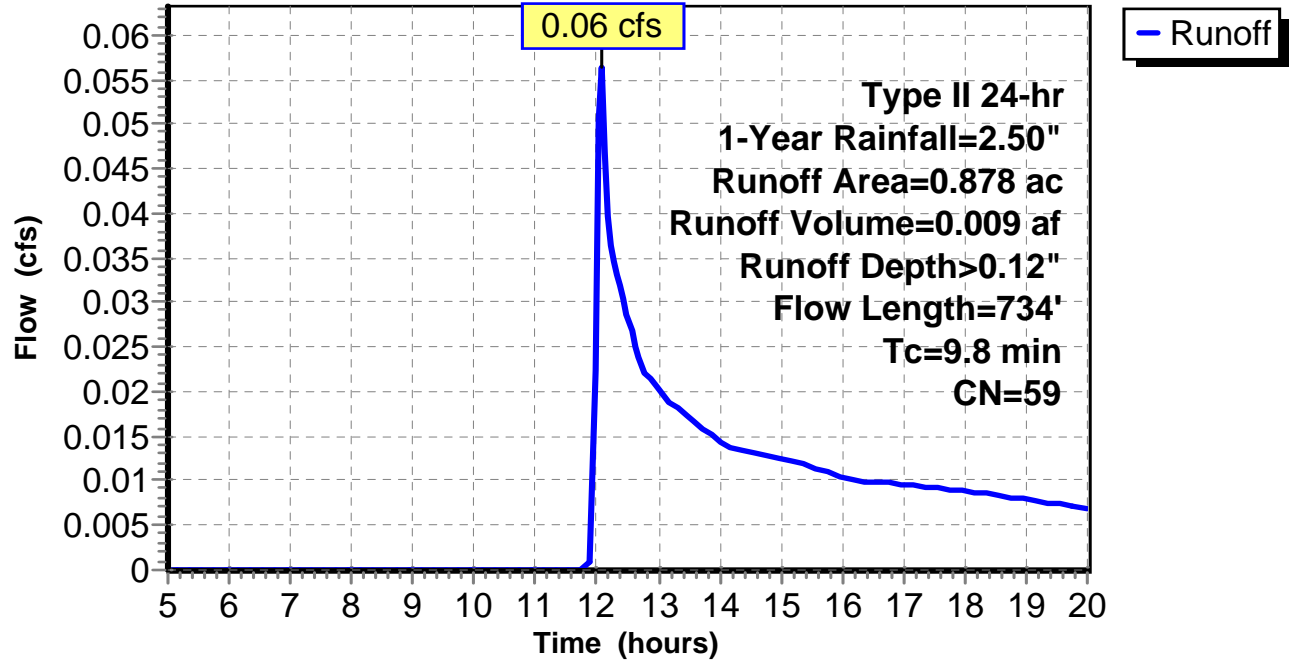
Subcatchment 16: C E129.001

Hydrograph



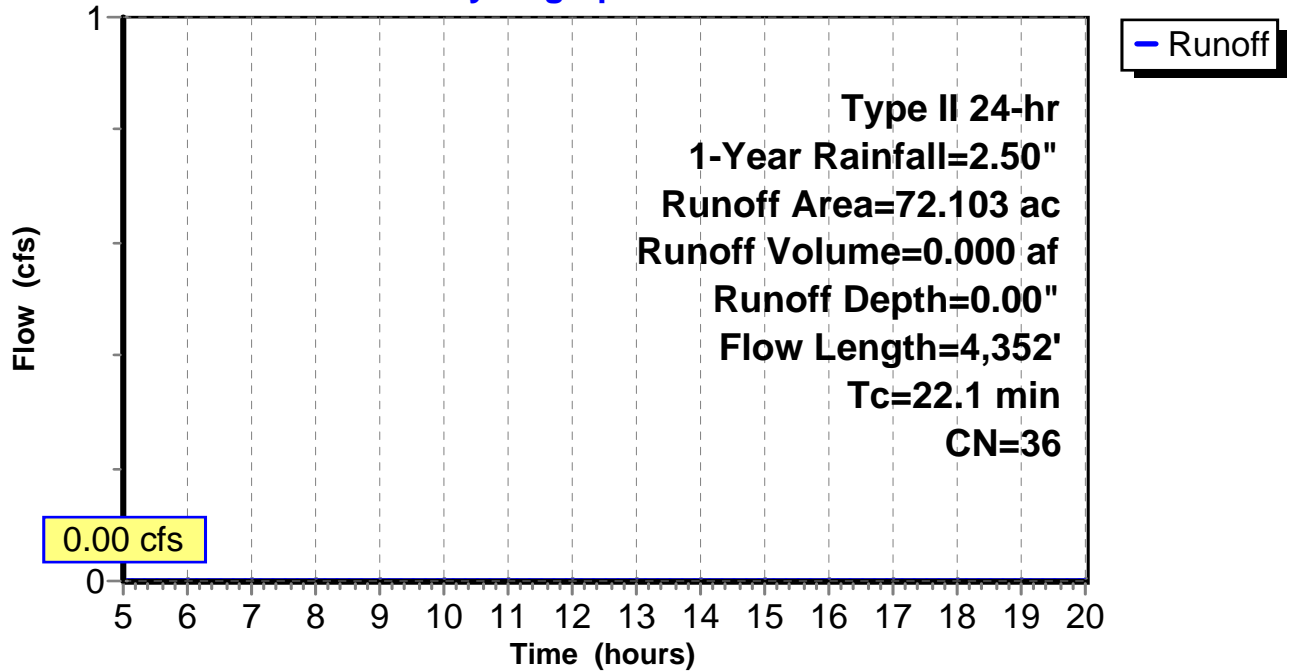
Subcatchment 17: C E129.002

Hydrograph



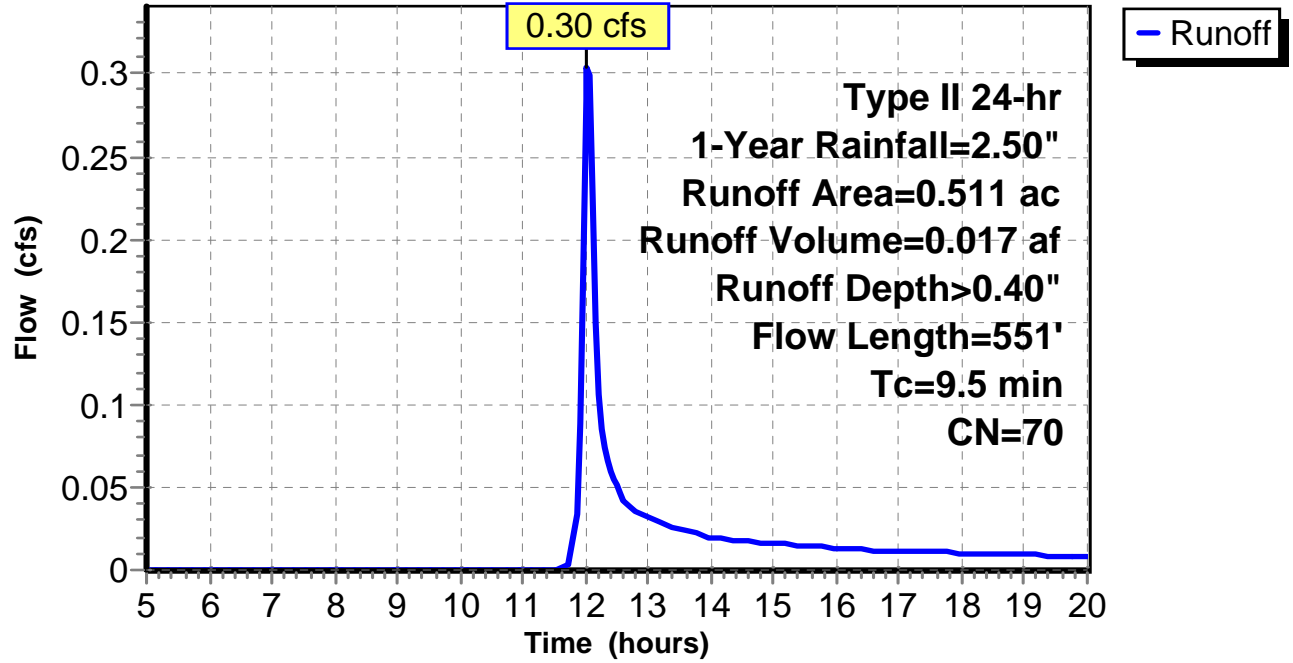
Subcatchment 18: C E129.003

Hydrograph



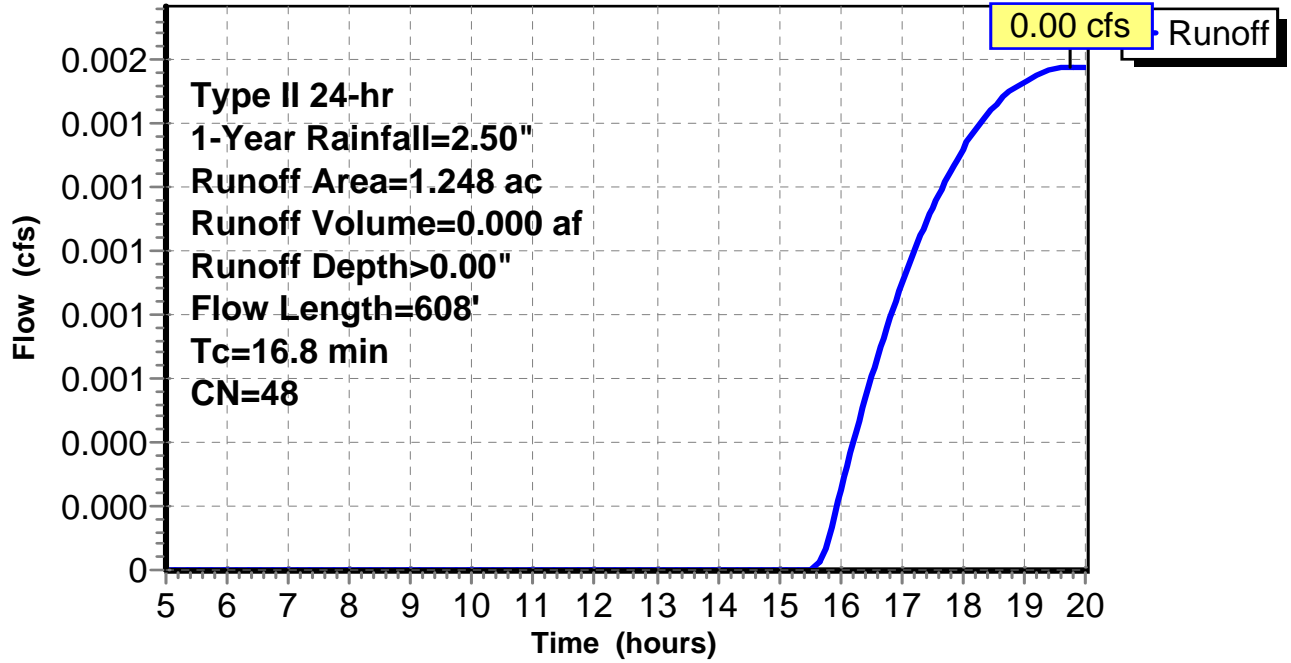
Subcatchment 19: C E129.004

Hydrograph



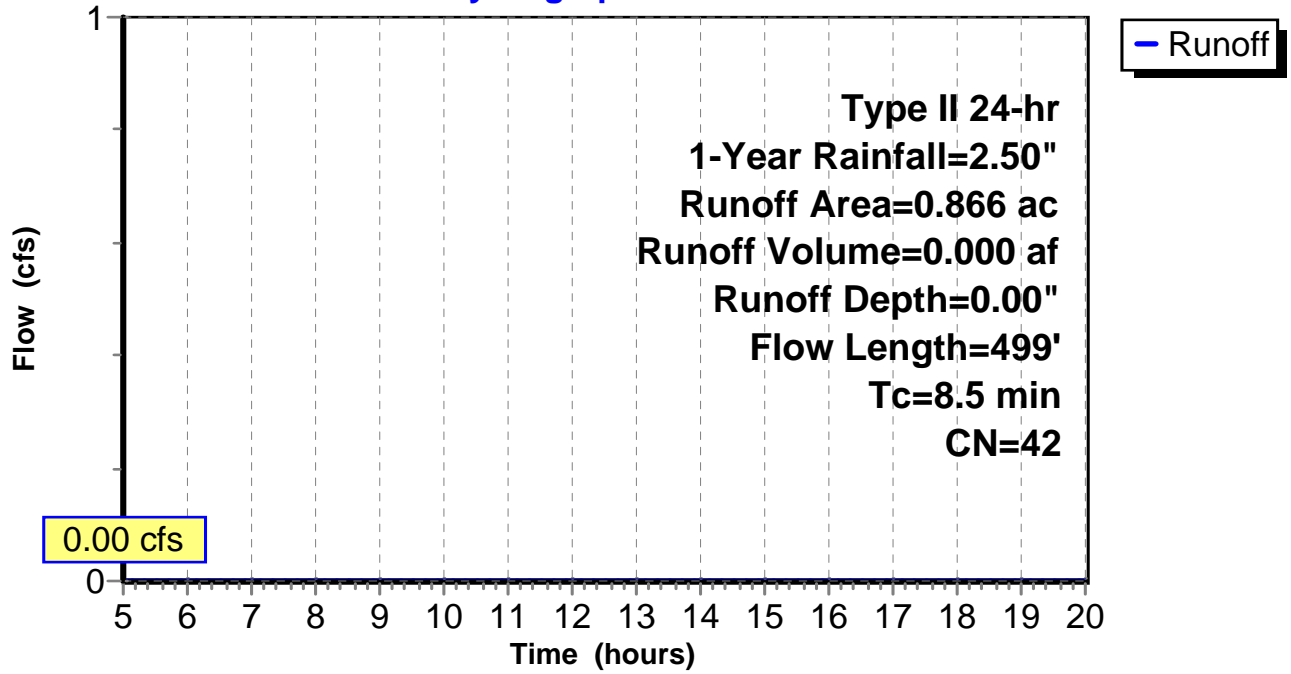
Subcatchment 20: C E130.001

Hydrograph



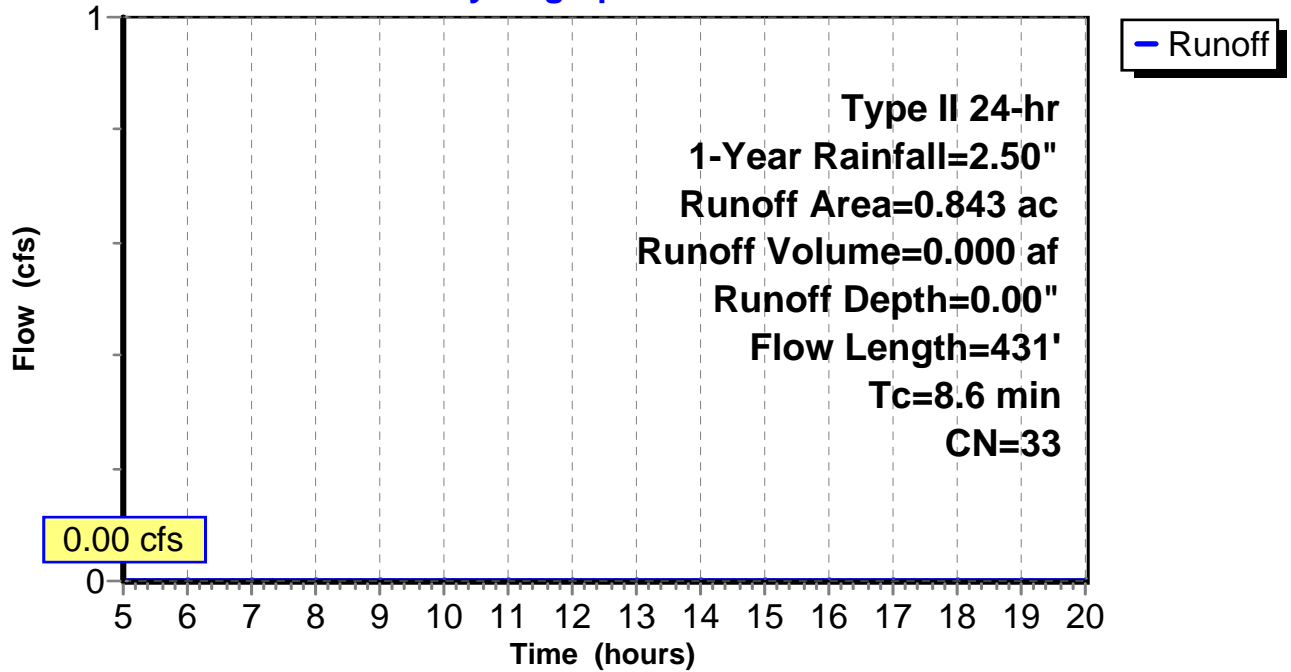
Subcatchment 21: C E130.002

Hydrograph



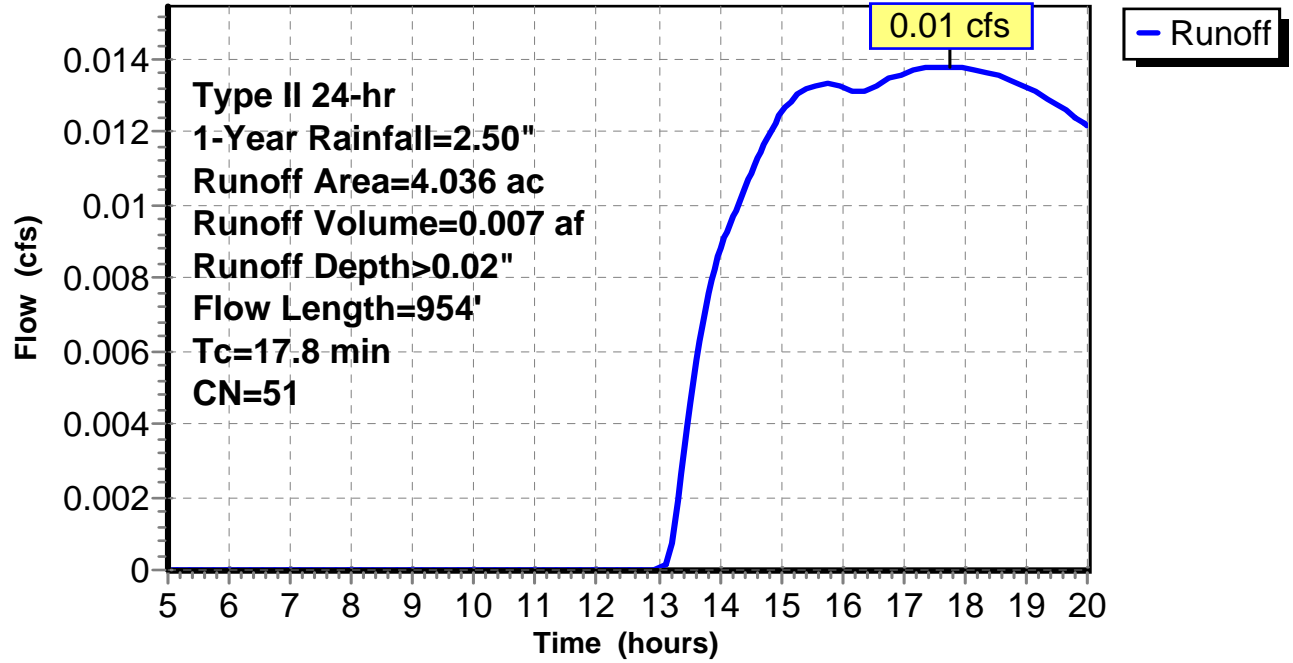
Subcatchment 22: C E130.003

Hydrograph



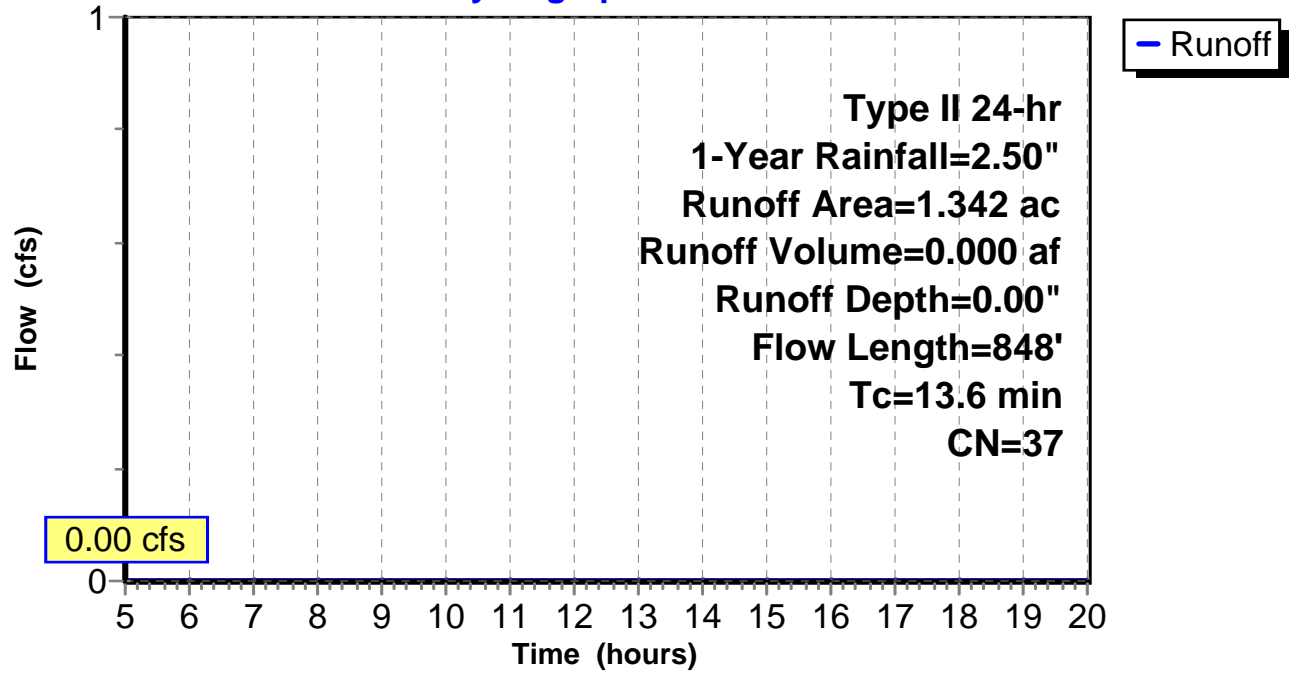
Subcatchment 23: C E130.004

Hydrograph



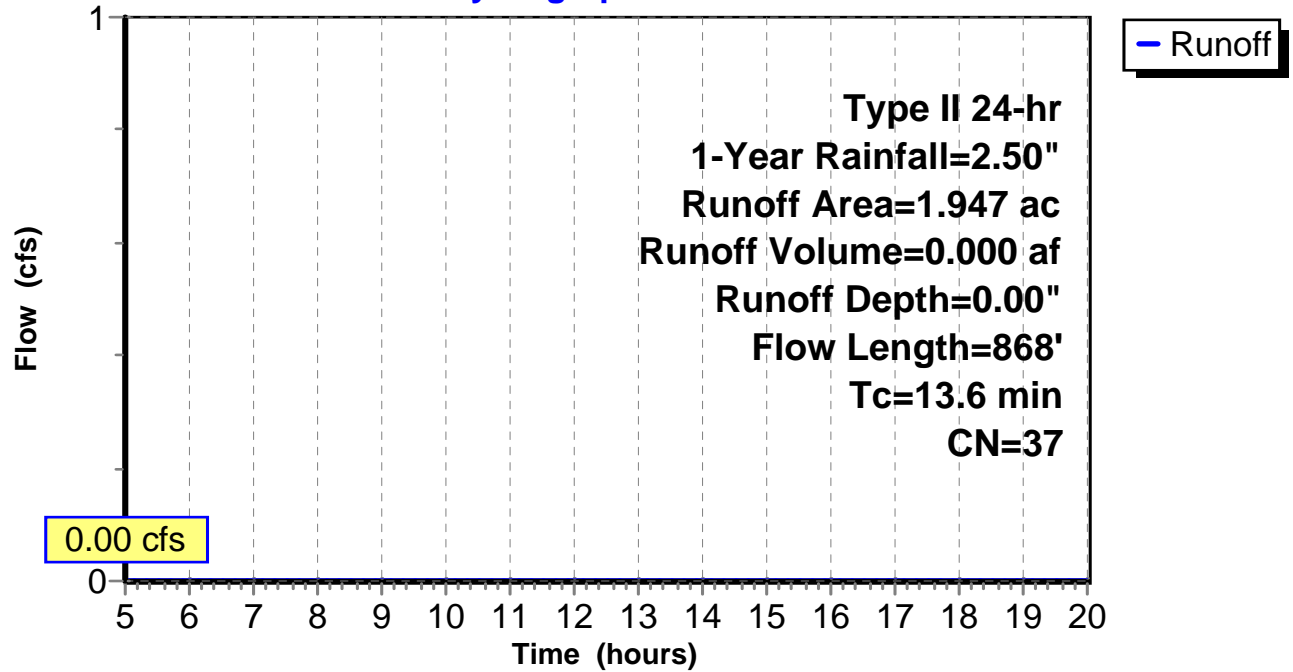
Subcatchment 24: C E130.005

Hydrograph



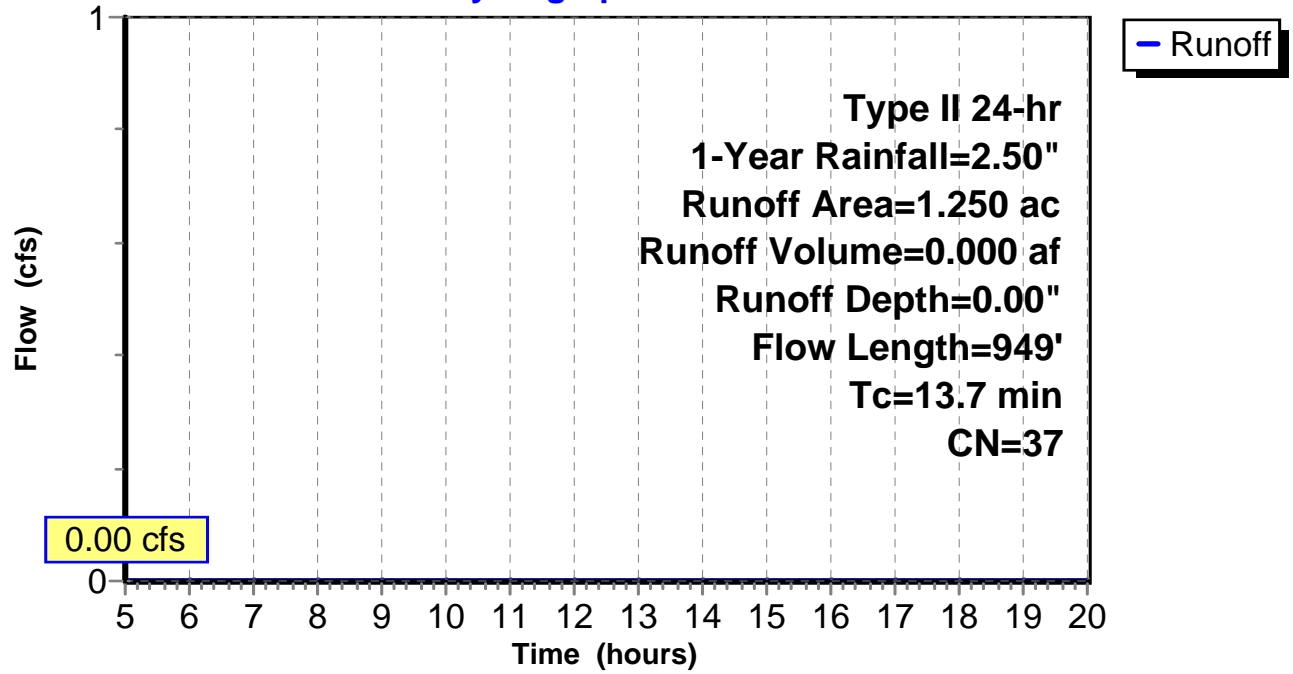
Subcatchment 25: C E130.006

Hydrograph



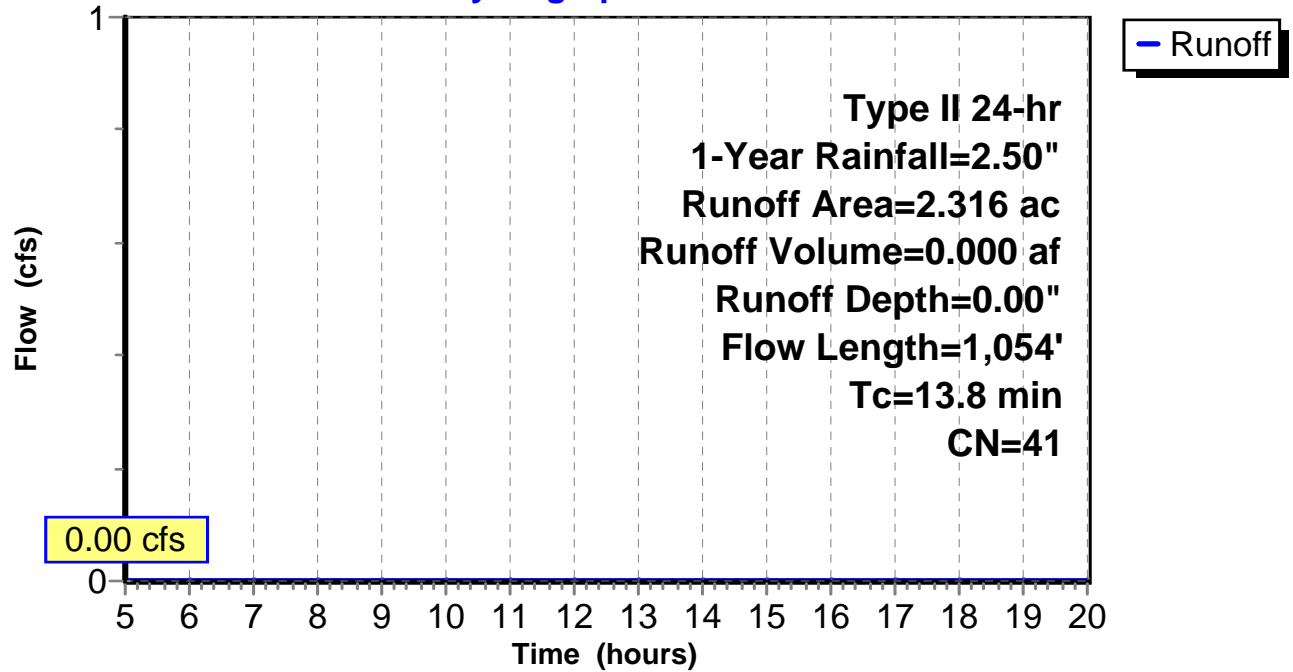
Subcatchment 26: C E130.007

Hydrograph



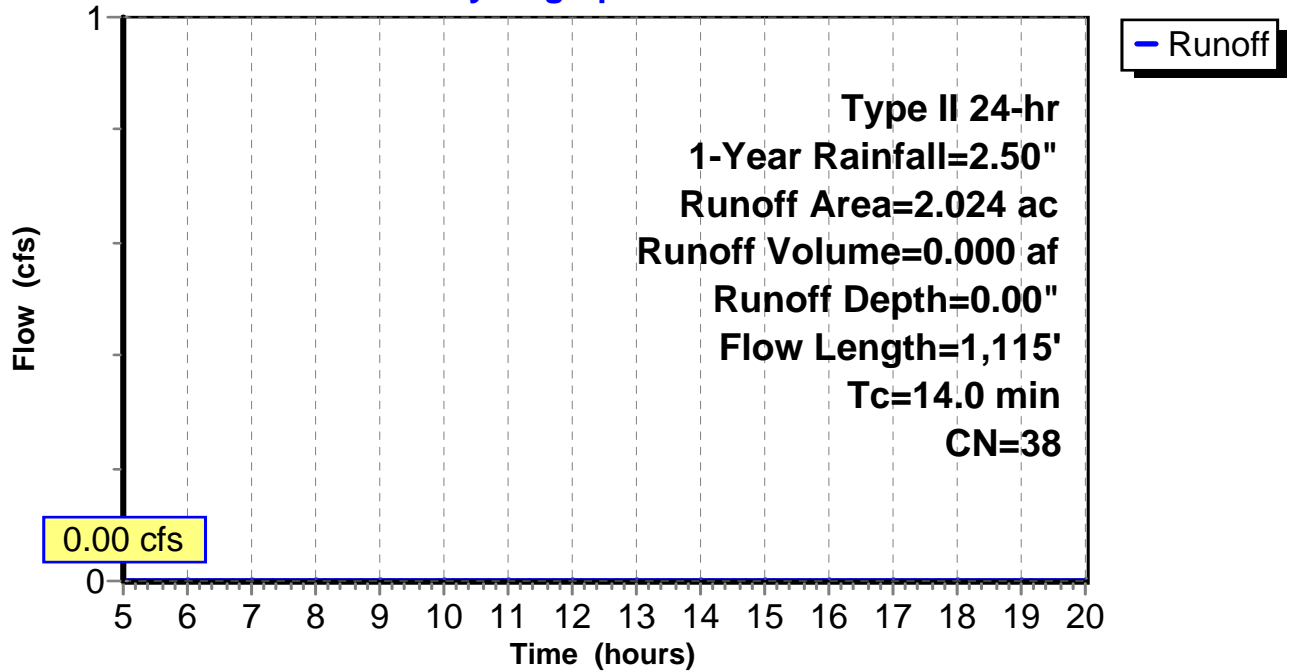
Subcatchment 27: C E130.008

Hydrograph



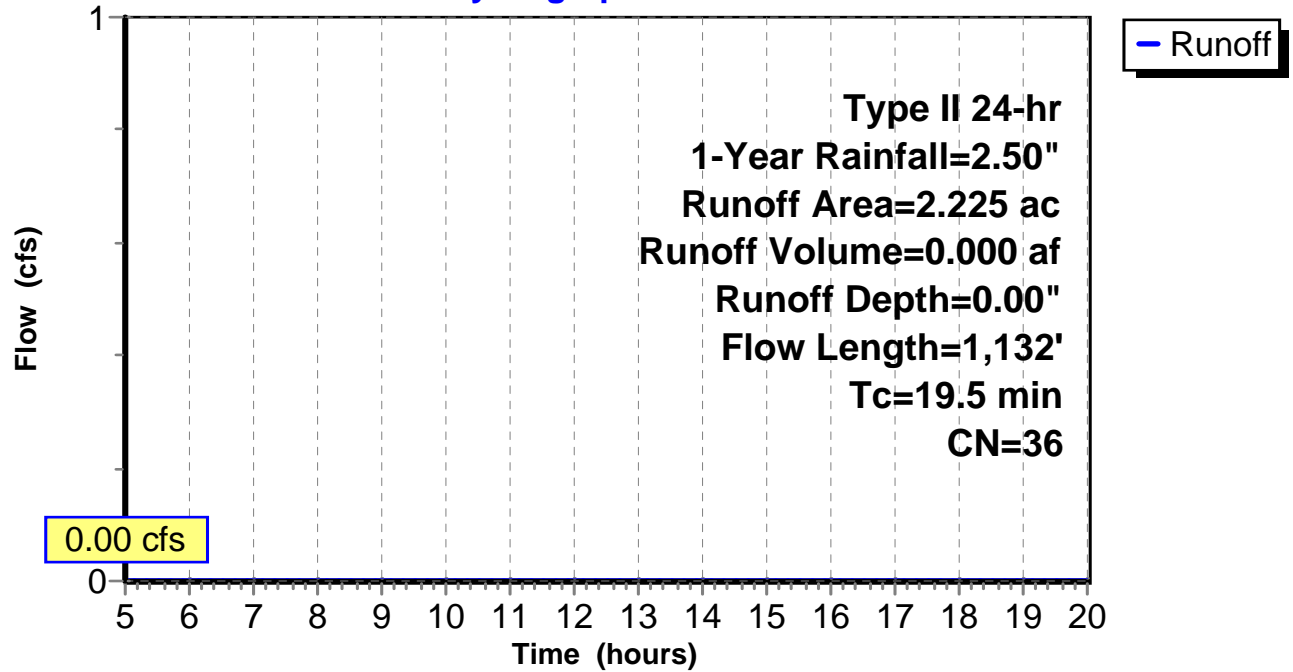
Subcatchment 28: C E130.009

Hydrograph



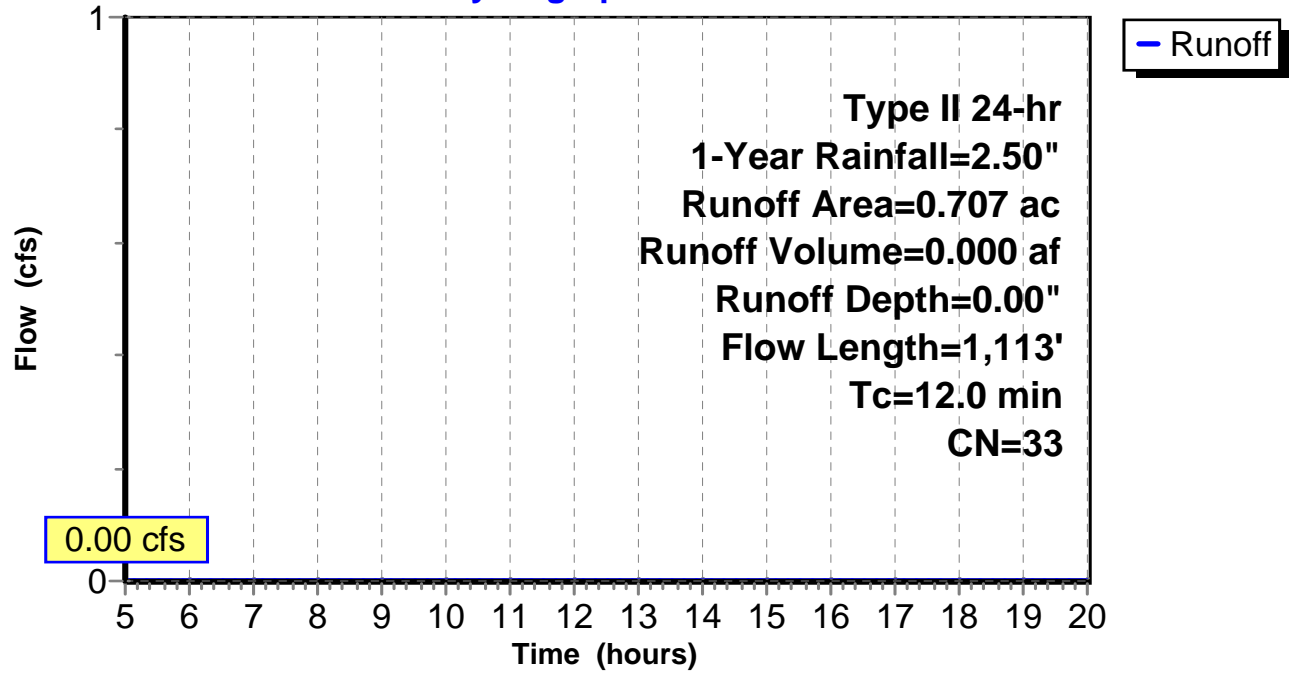
Subcatchment 29: C E130.010

Hydrograph



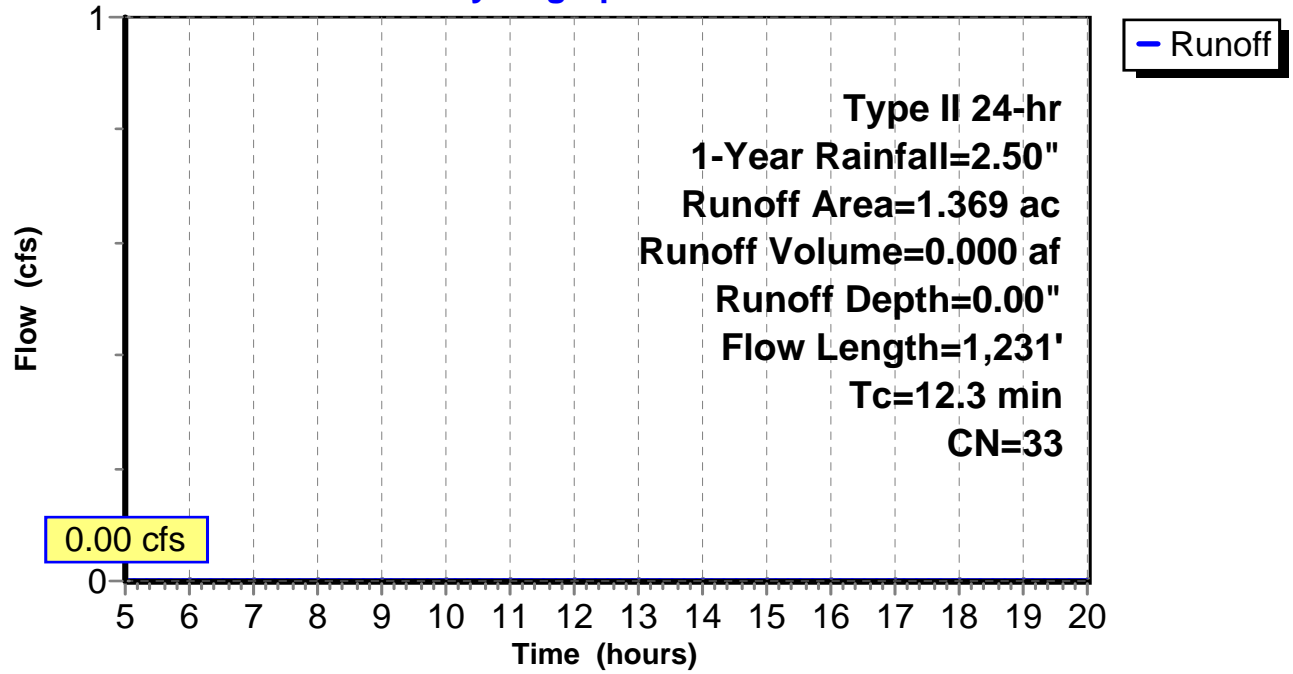
Subcatchment 30: C E130.011

Hydrograph



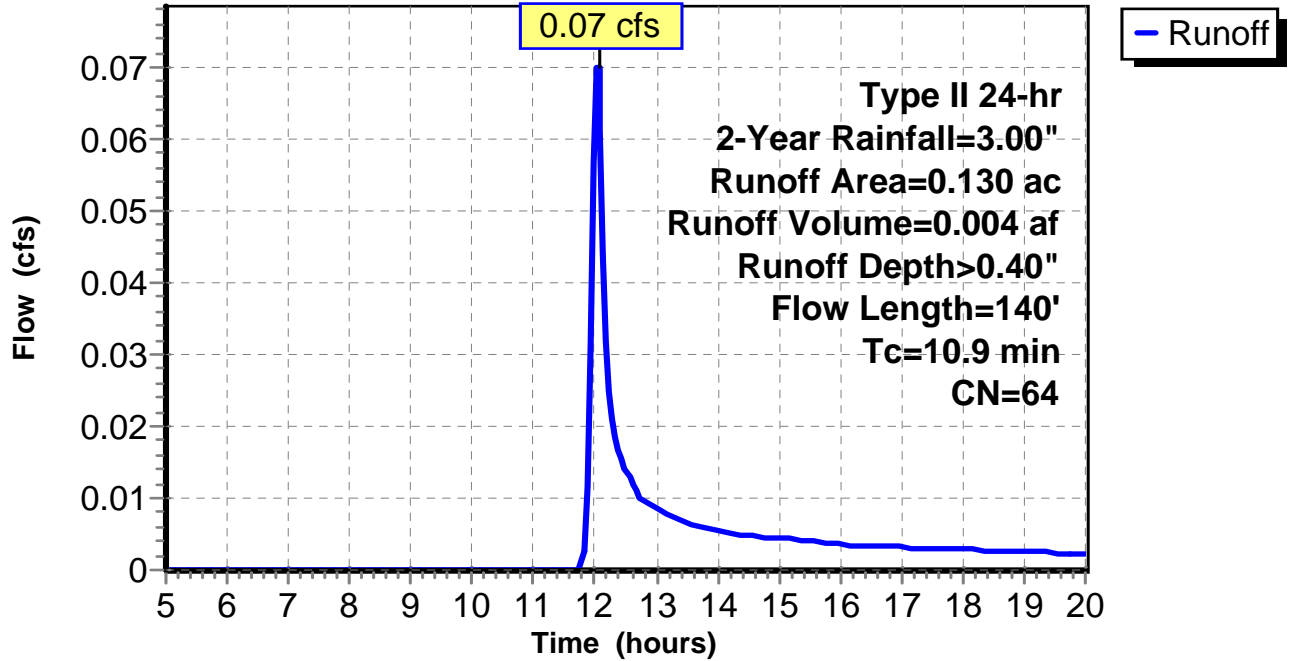
Subcatchment 31: C E130.012

Hydrograph



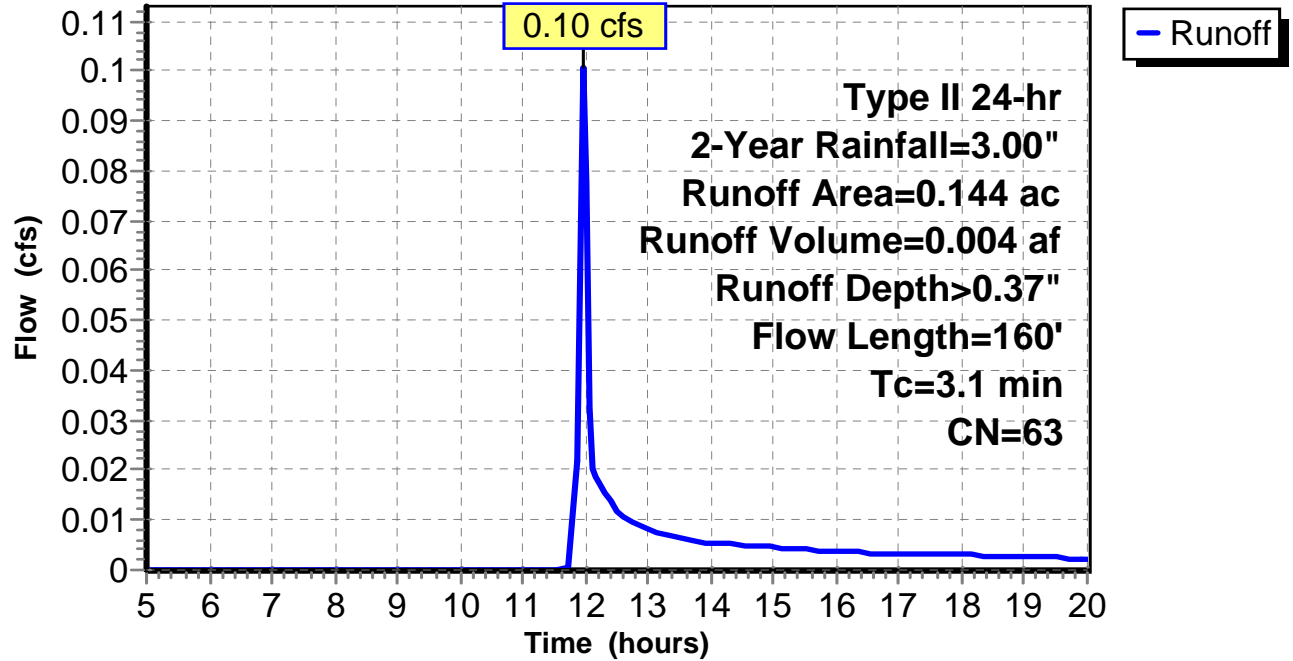
Subcatchment 1: C AR-305.017

Hydrograph



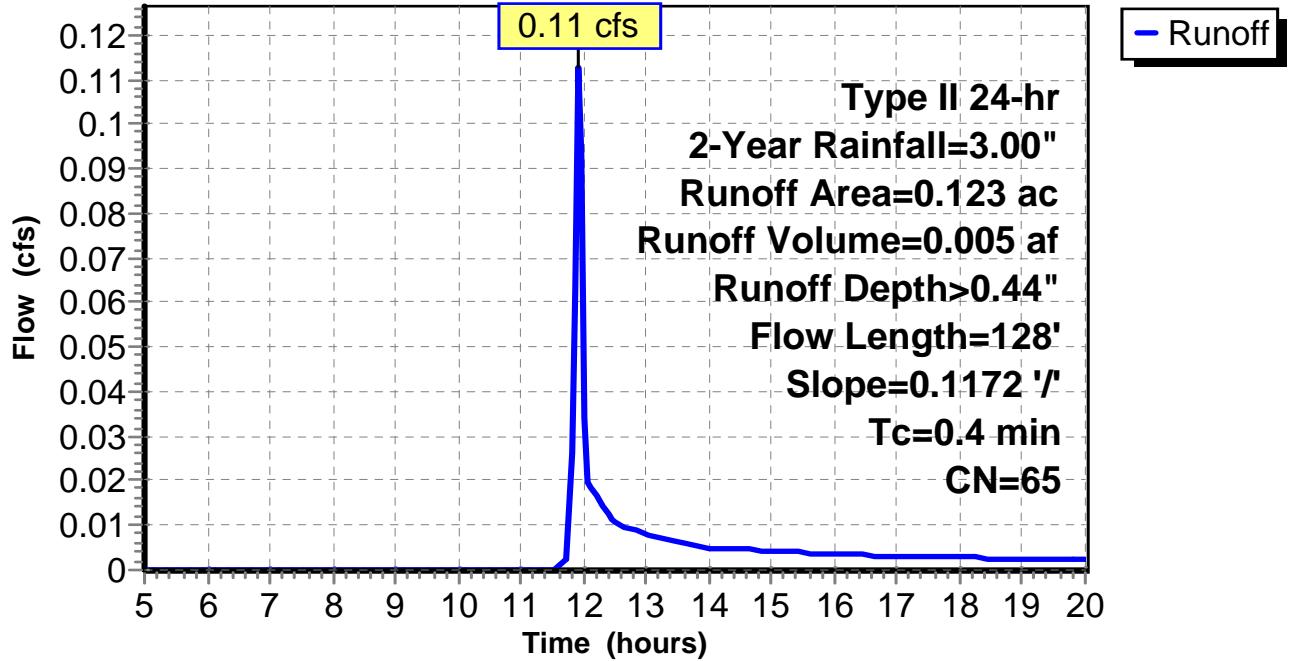
Subcatchment 2: C AR-305.018

Hydrograph



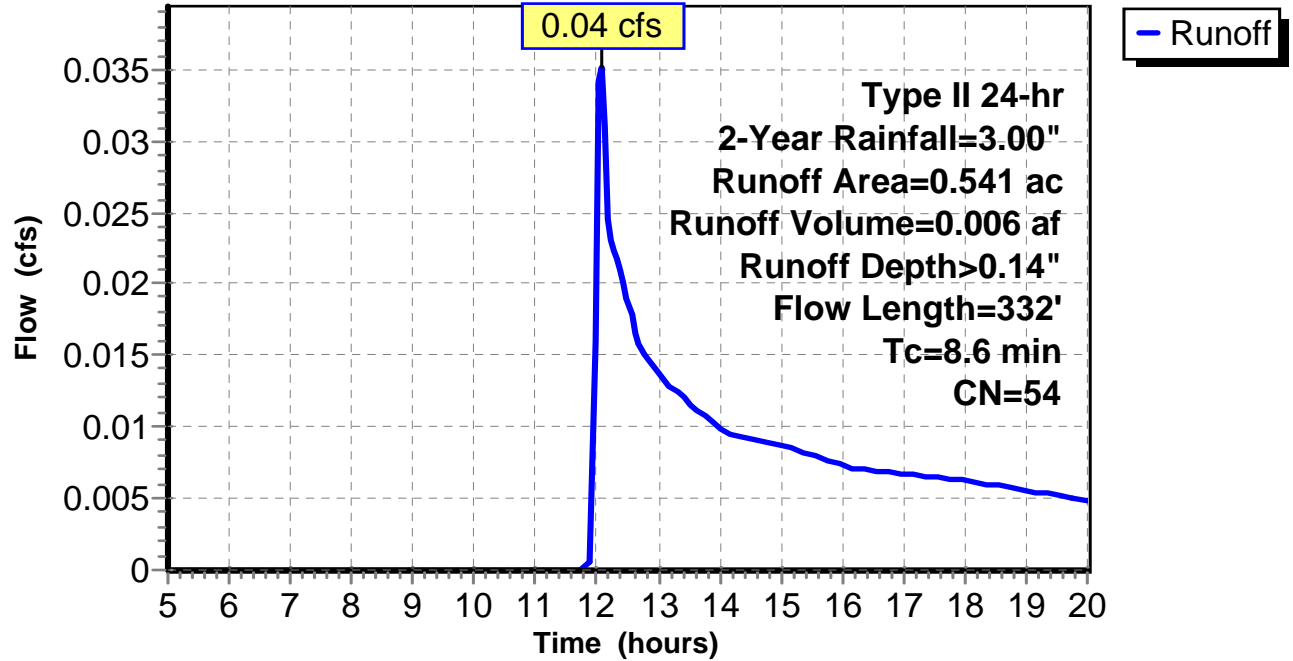
Subcatchment 3: C AR-305.019

Hydrograph



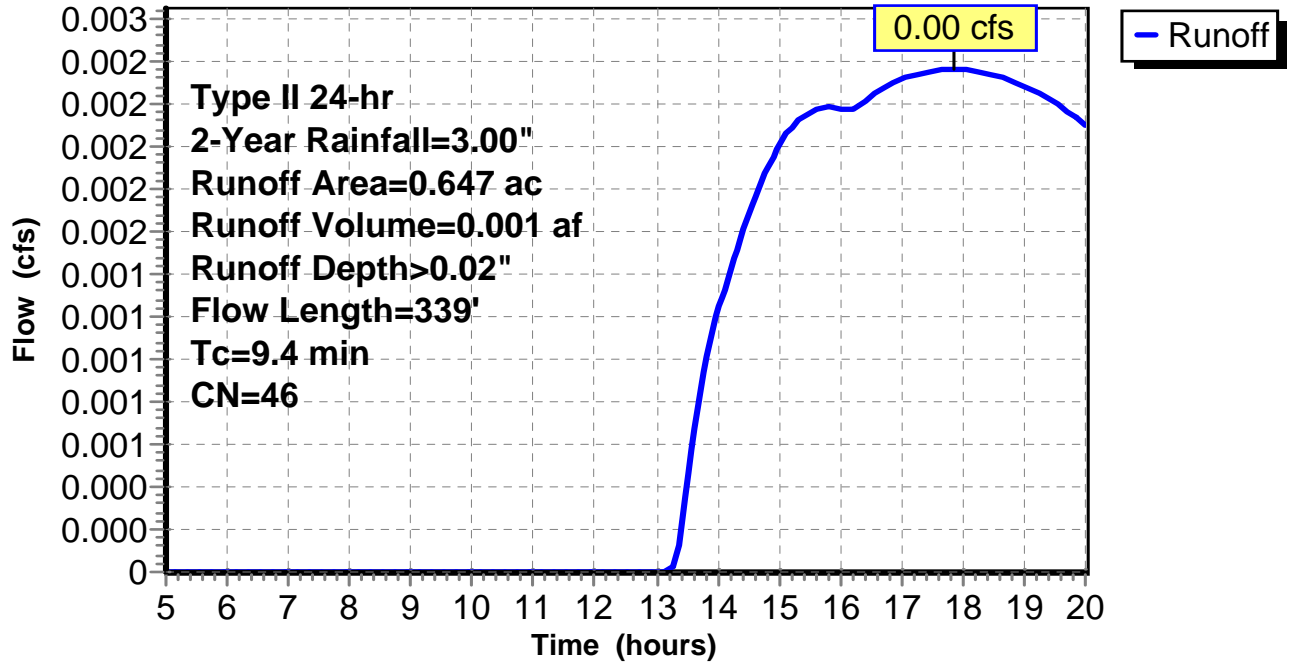
Subcatchment 4: C AR-305.020

Hydrograph



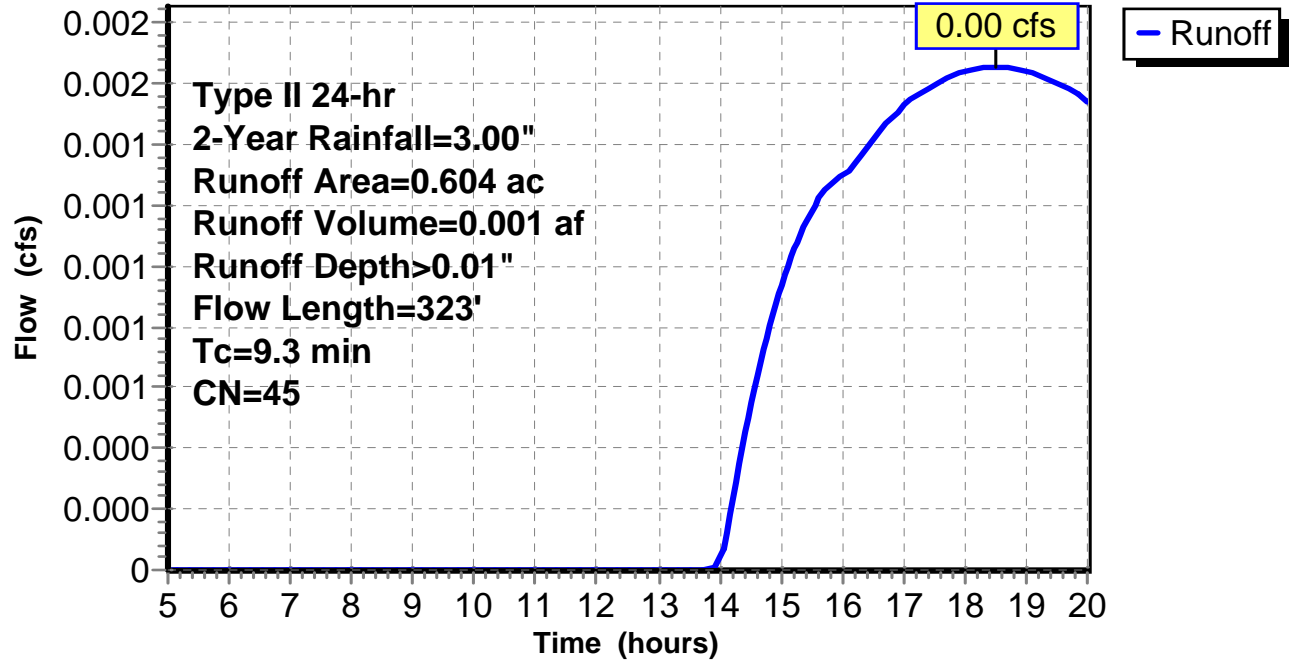
Subcatchment 5: C AR-305.021

Hydrograph



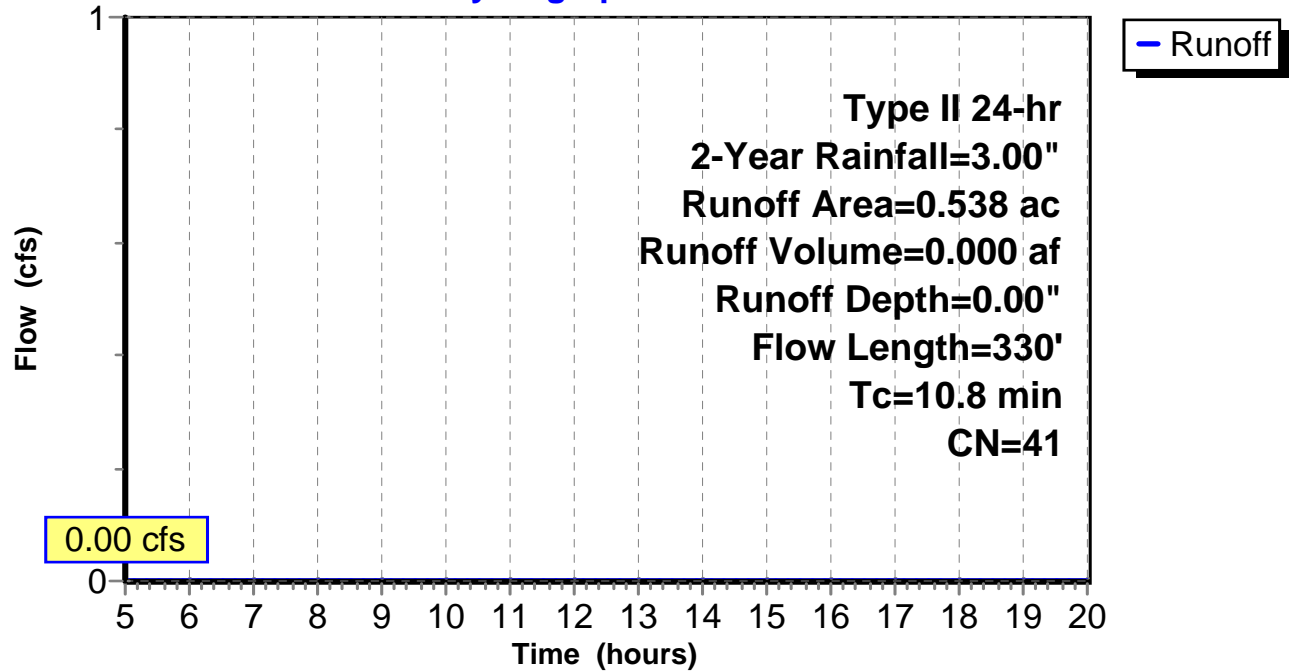
Subcatchment 6: C AR-305.022

Hydrograph



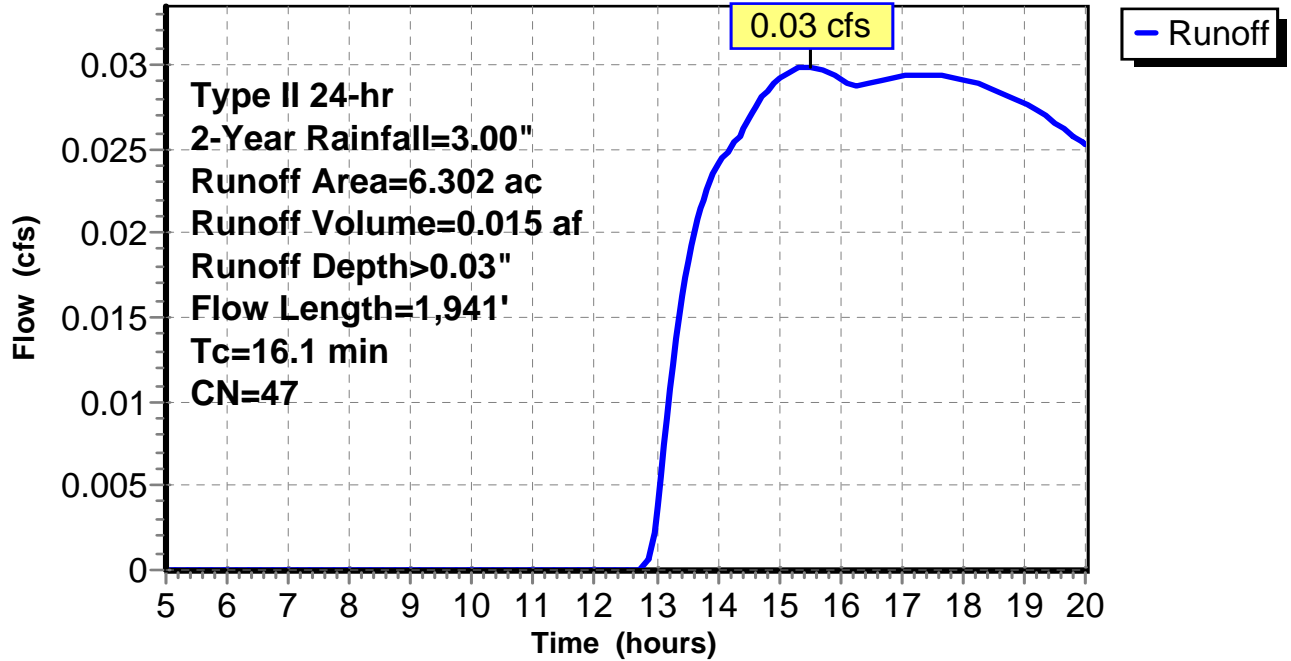
Subcatchment 8: C AR-305.024

Hydrograph



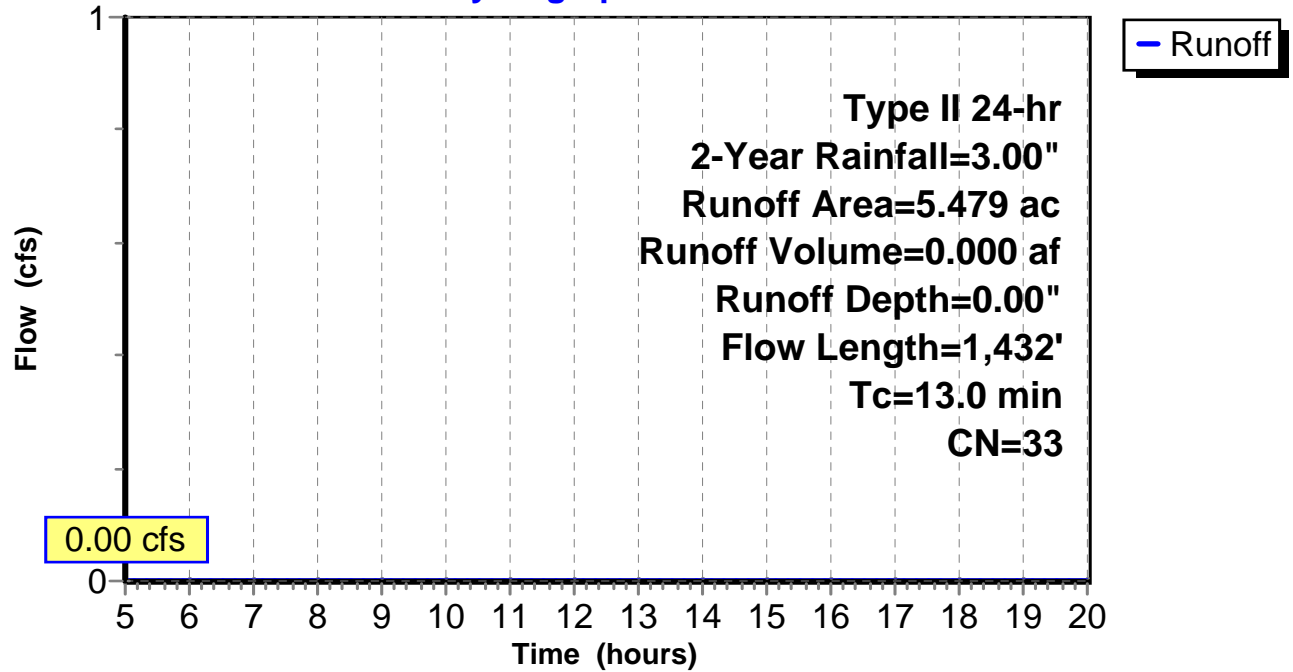
Subcatchment 9: C AR-305.025

Hydrograph



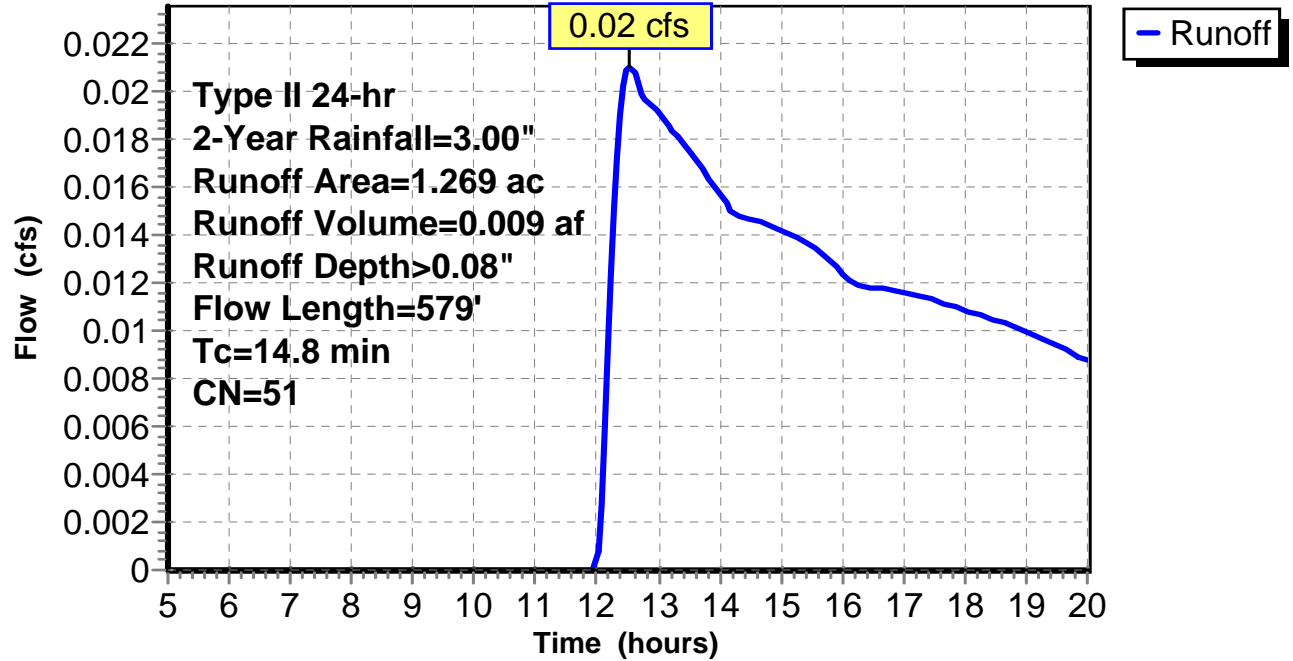
Subcatchment 10: C AR-305.026

Hydrograph



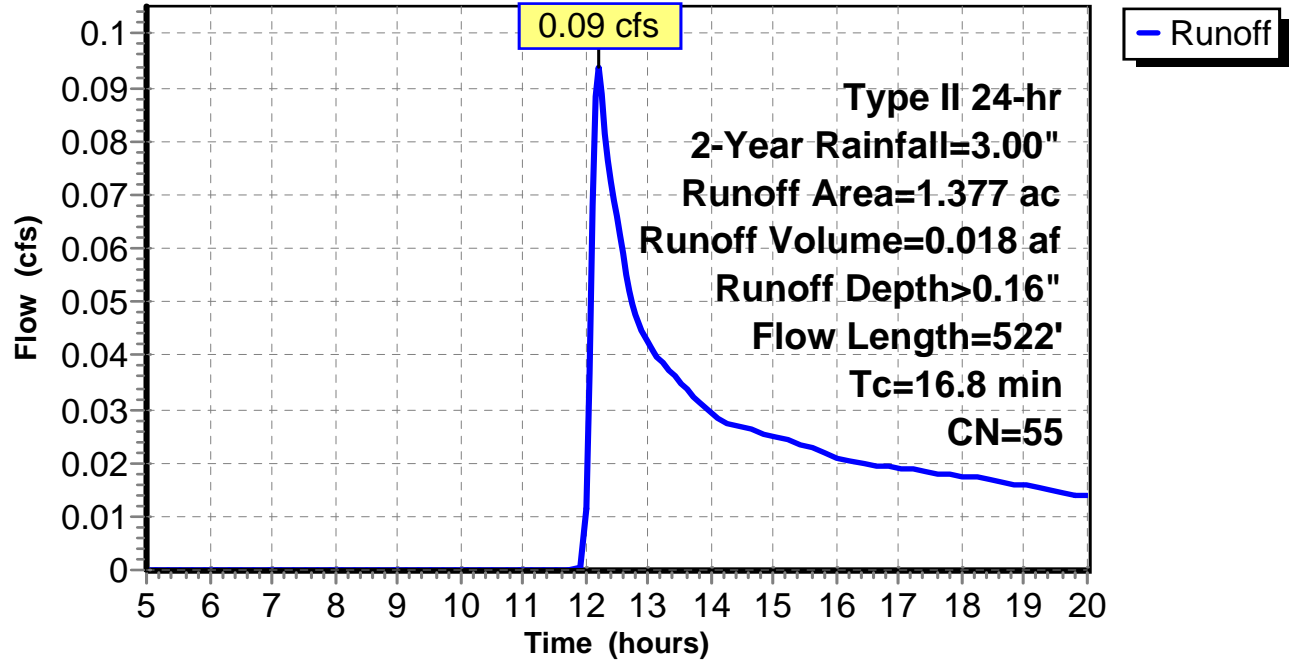
Subcatchment 11: C AR-305.027

Hydrograph



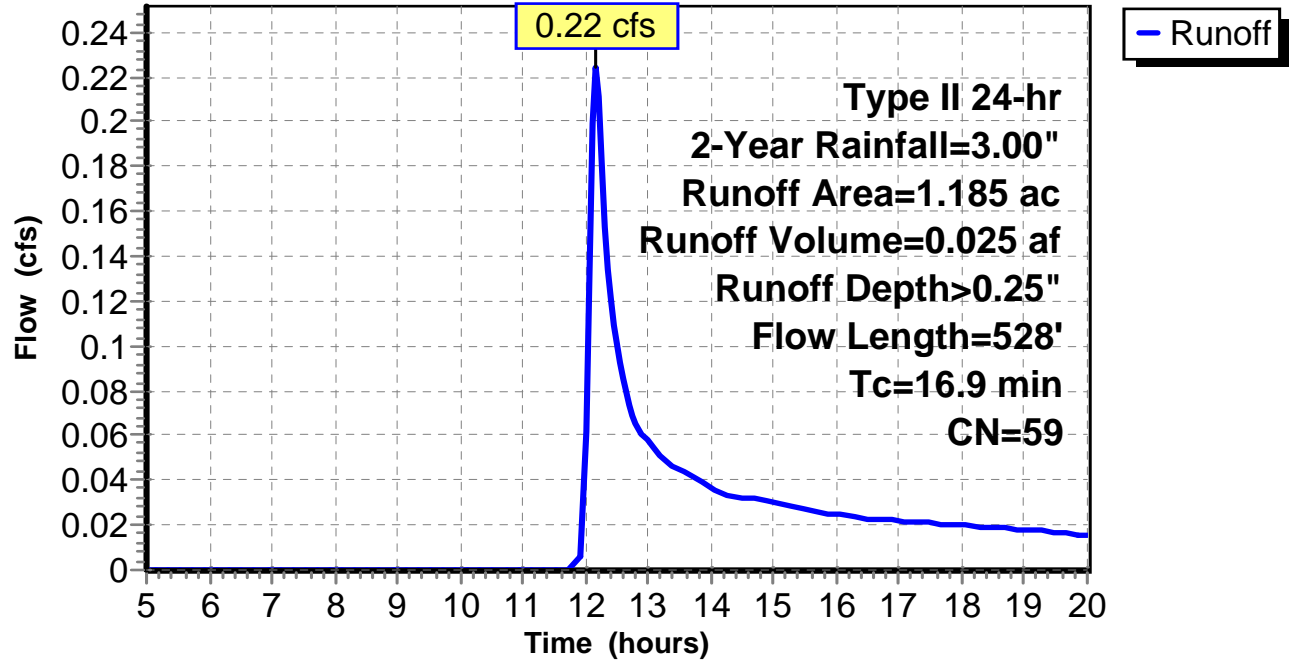
Subcatchment 12: C AR-305.028

Hydrograph



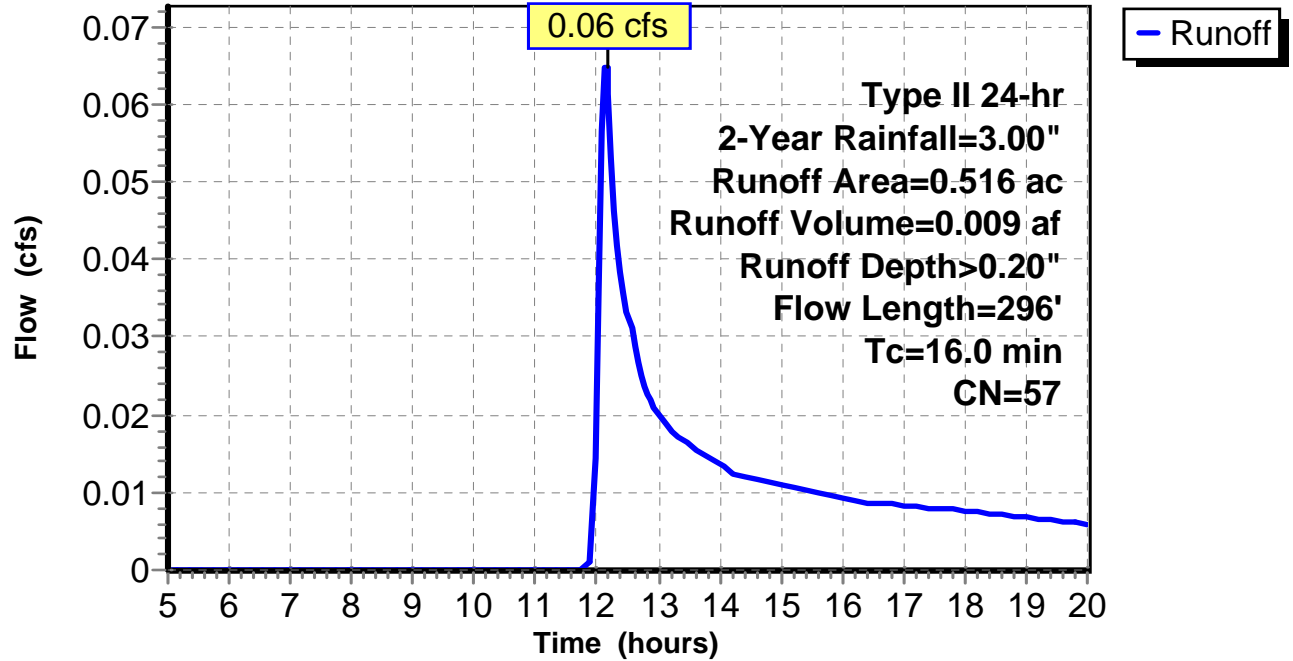
Subcatchment 13: C AR-305.029

Hydrograph



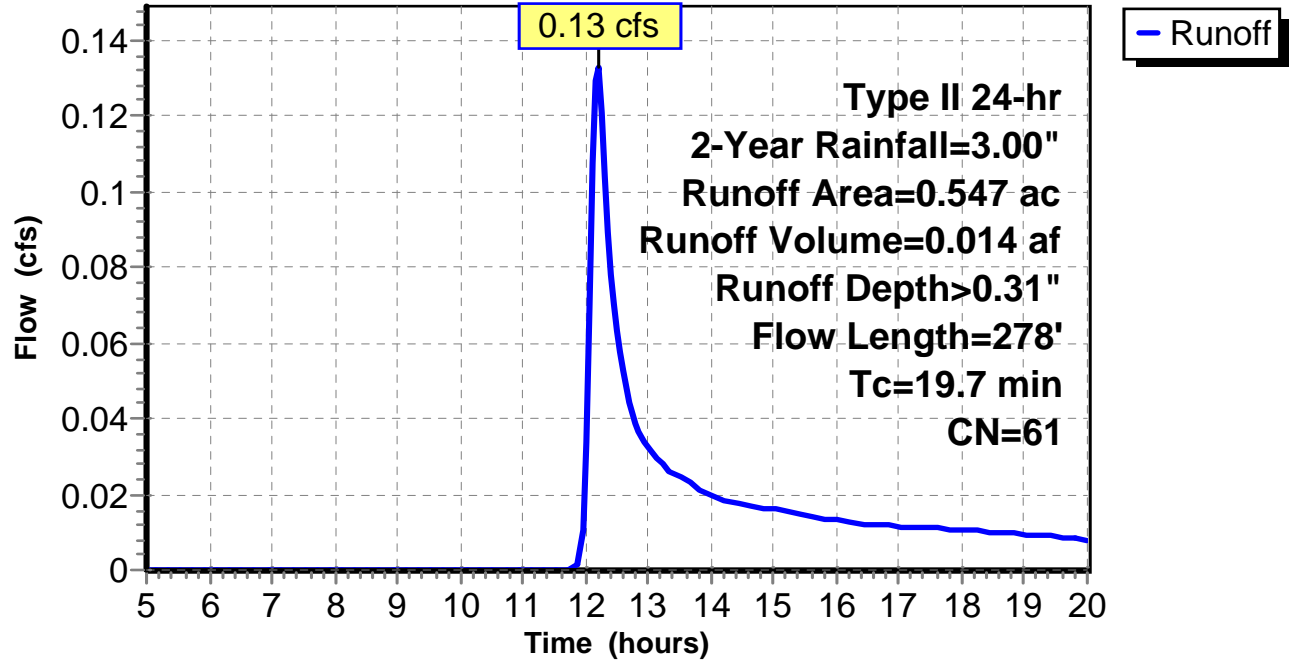
Subcatchment 14: C AR-305.030

Hydrograph



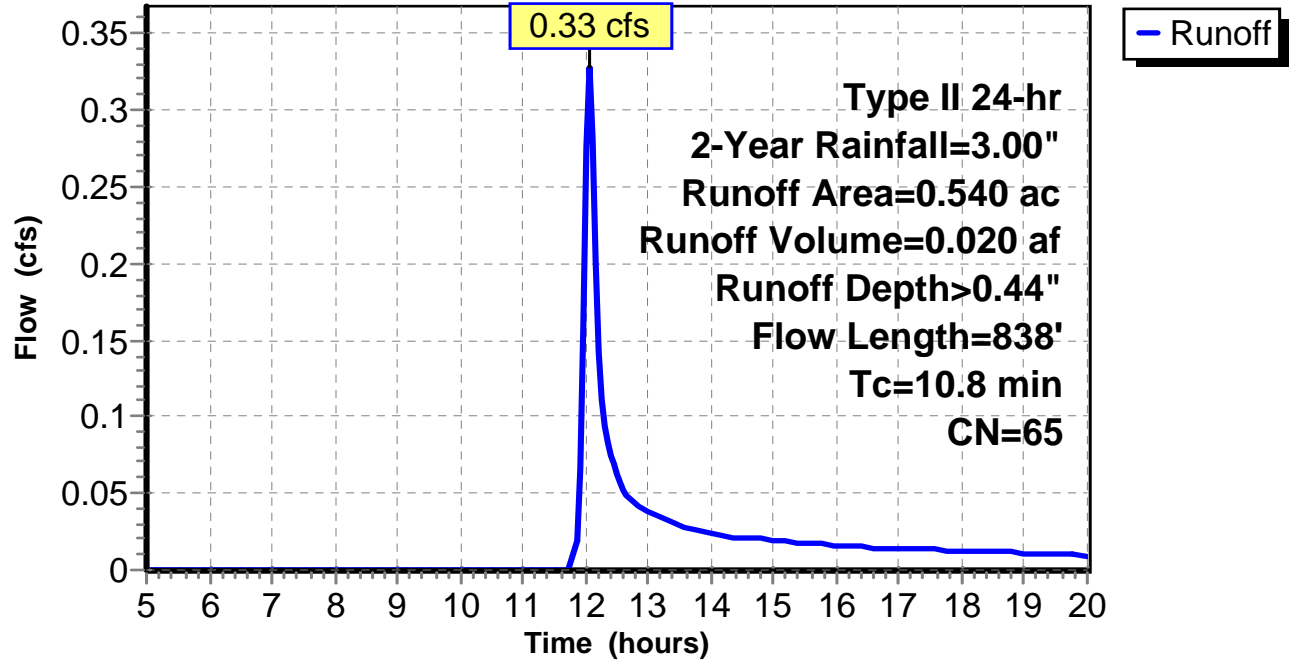
Subcatchment 15: C AR-305.031

Hydrograph



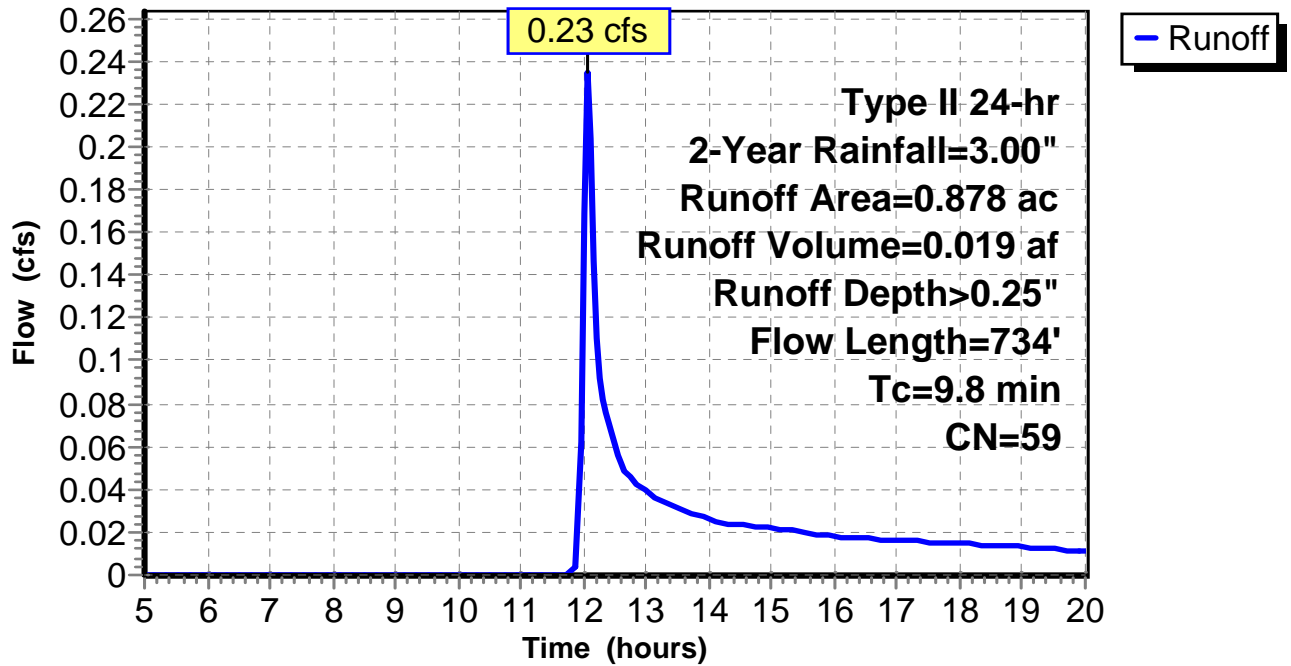
Subcatchment 16: C E129.001

Hydrograph



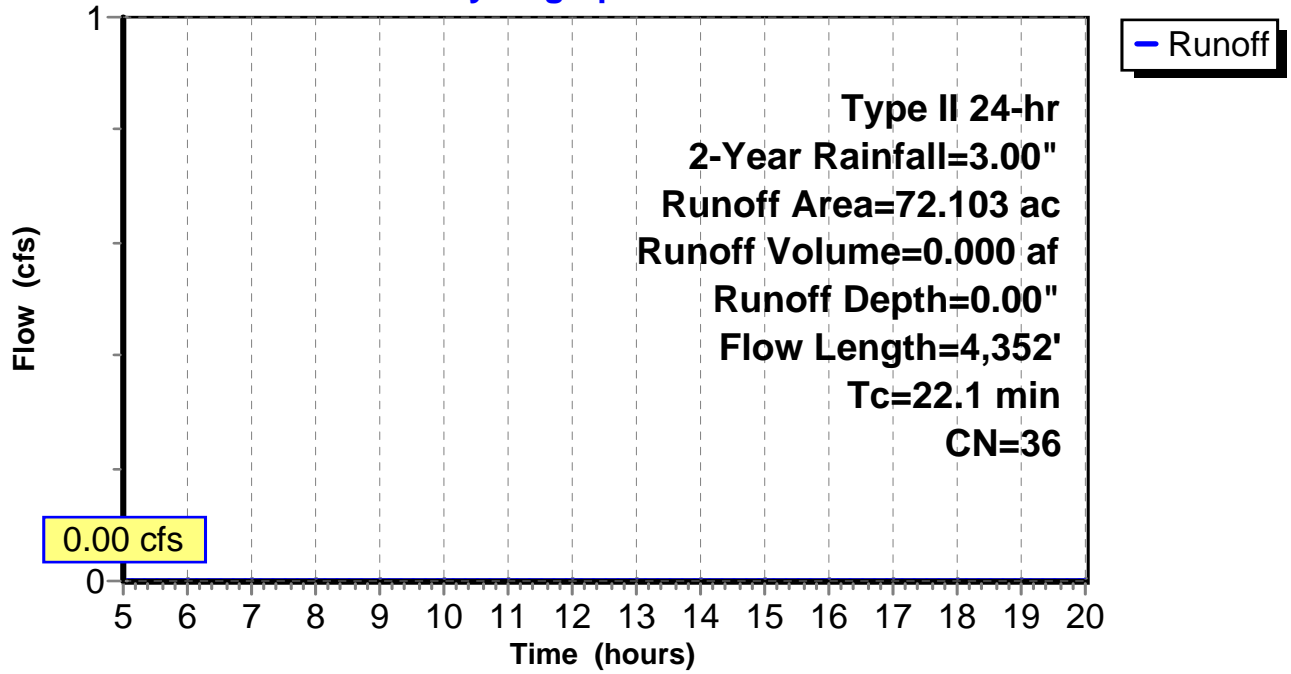
Subcatchment 17: C E129.002

Hydrograph



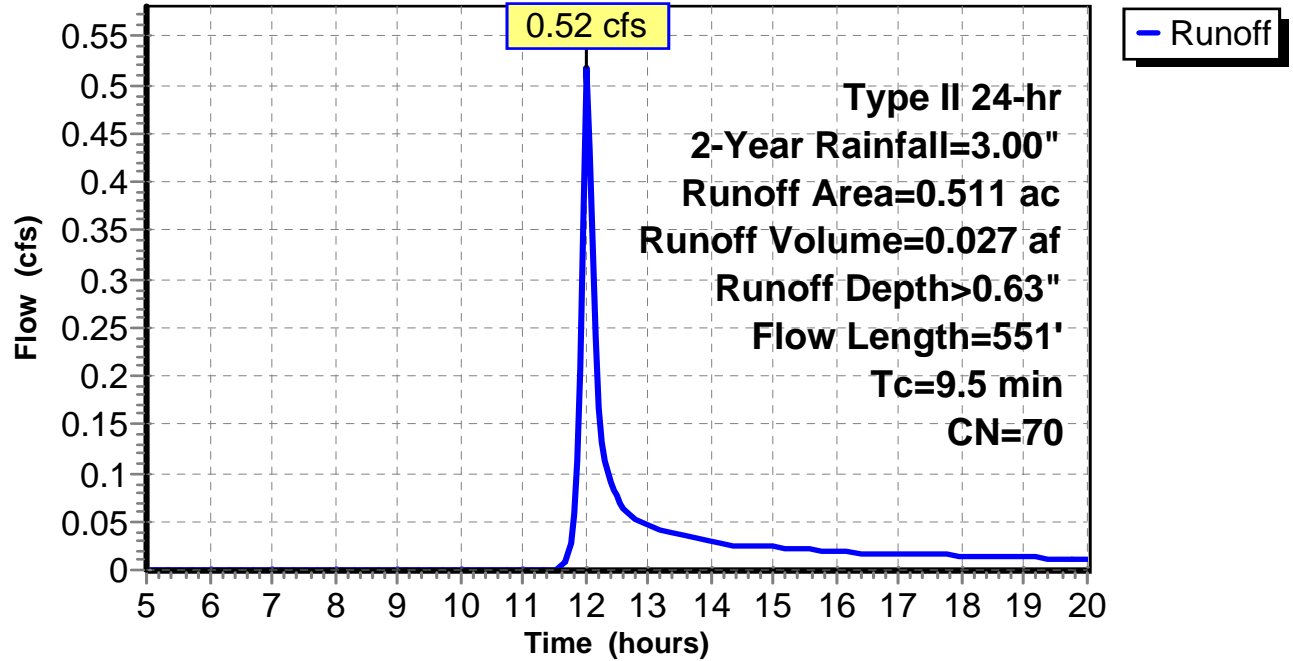
Subcatchment 18: C E129.003

Hydrograph



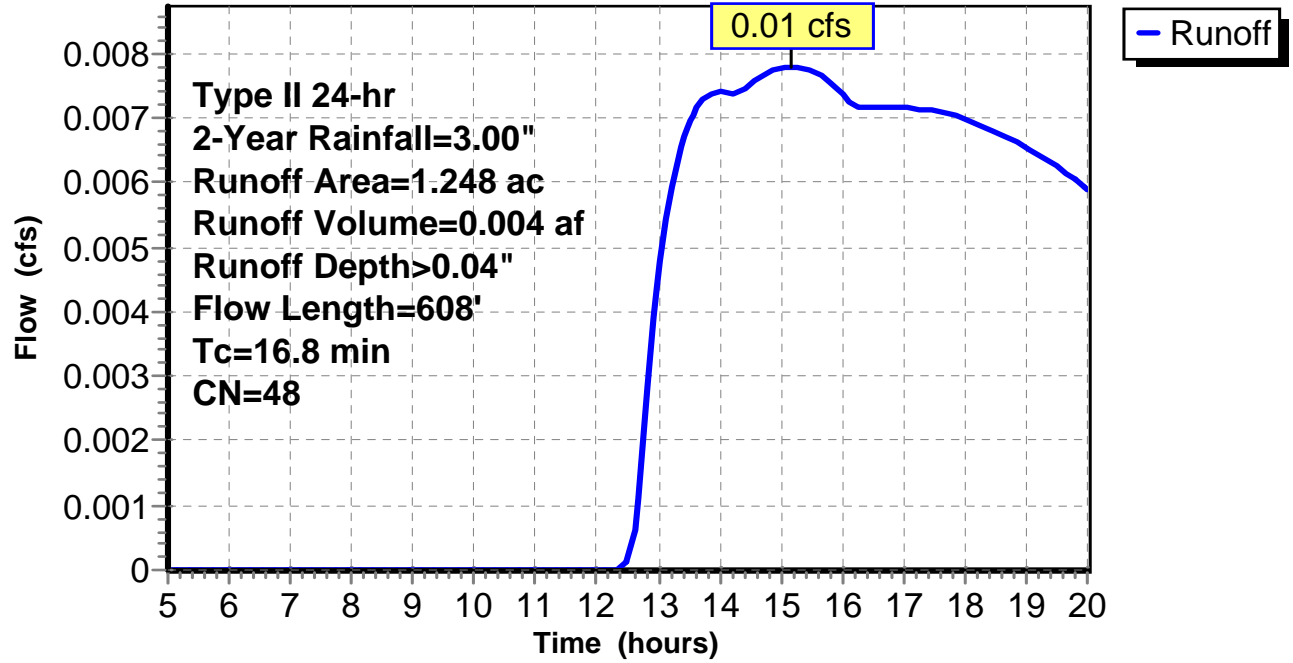
Subcatchment 19: C E129.004

Hydrograph



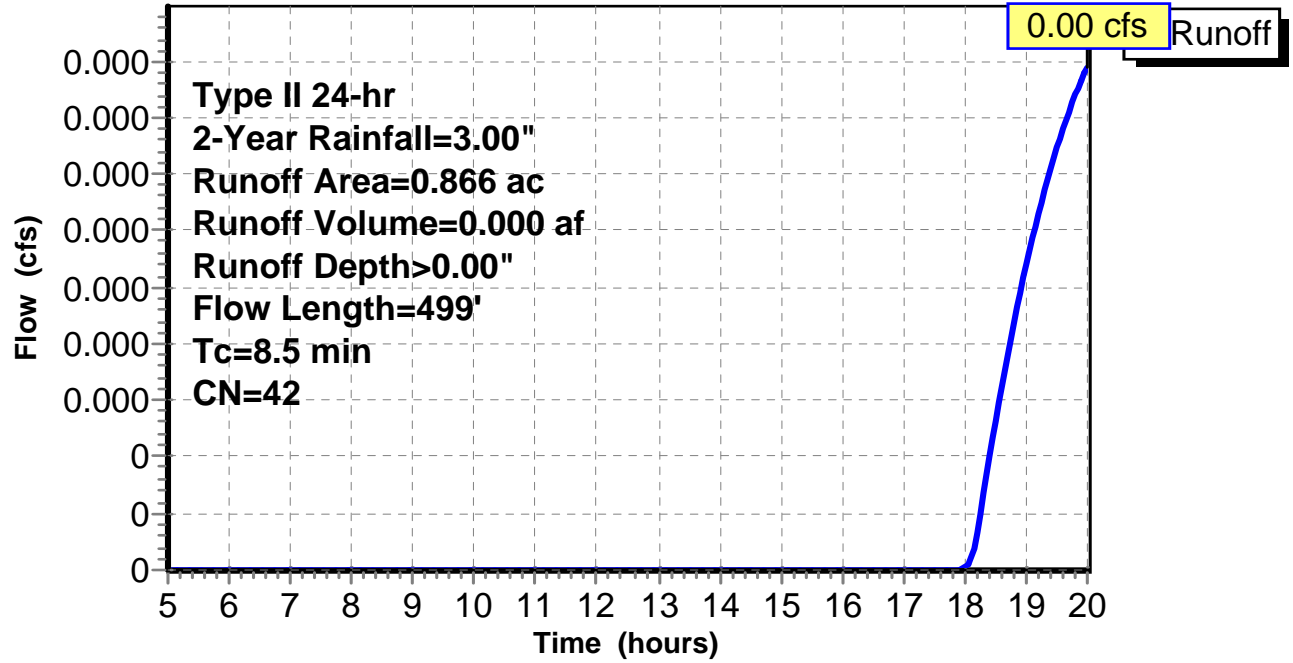
Subcatchment 20: C E130.001

Hydrograph



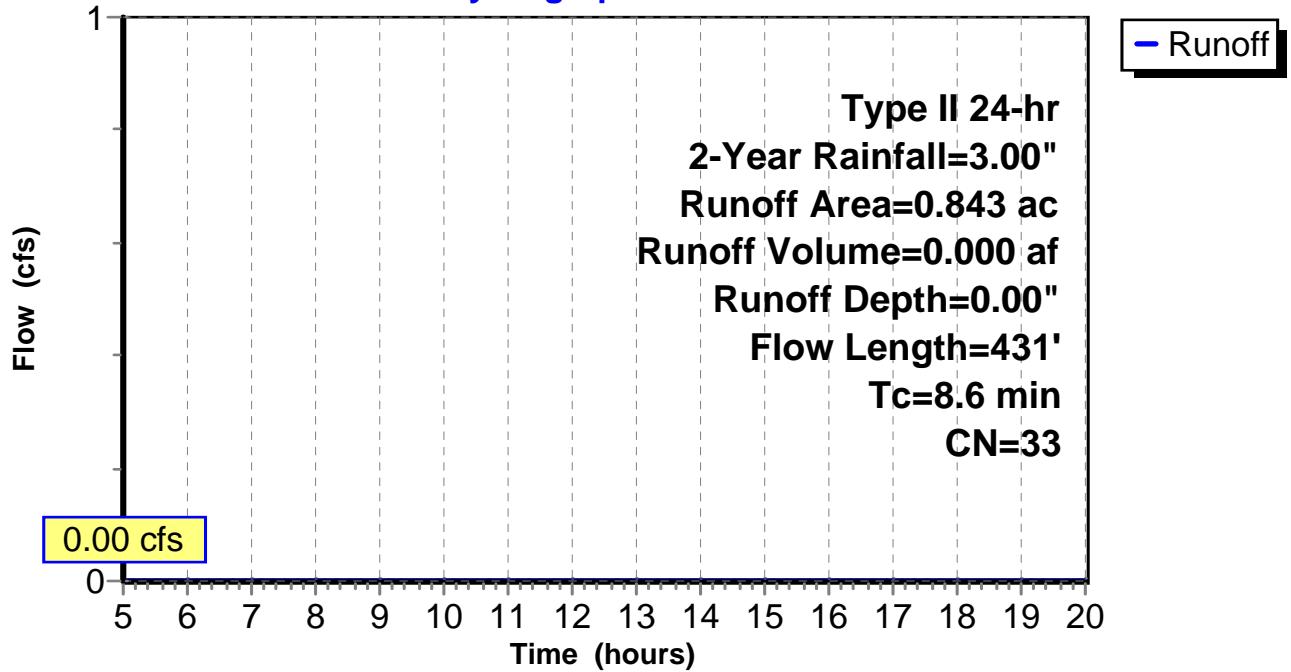
Subcatchment 21: C E130.002

Hydrograph



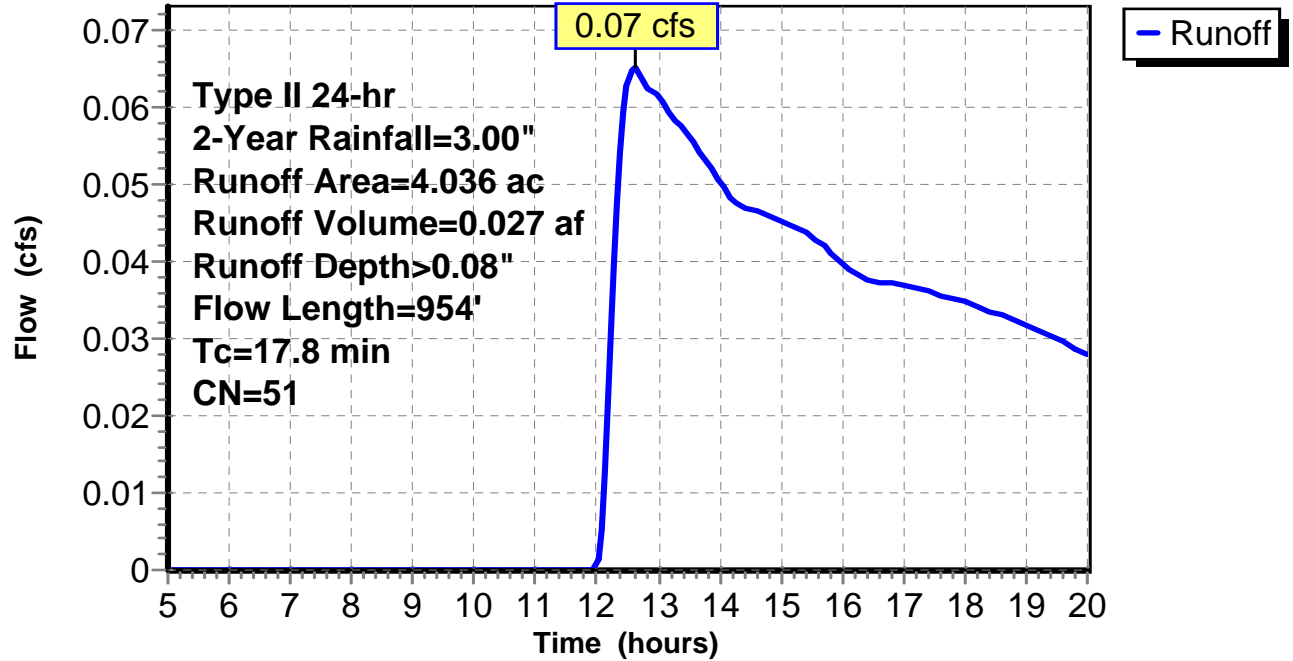
Subcatchment 22: C E130.003

Hydrograph



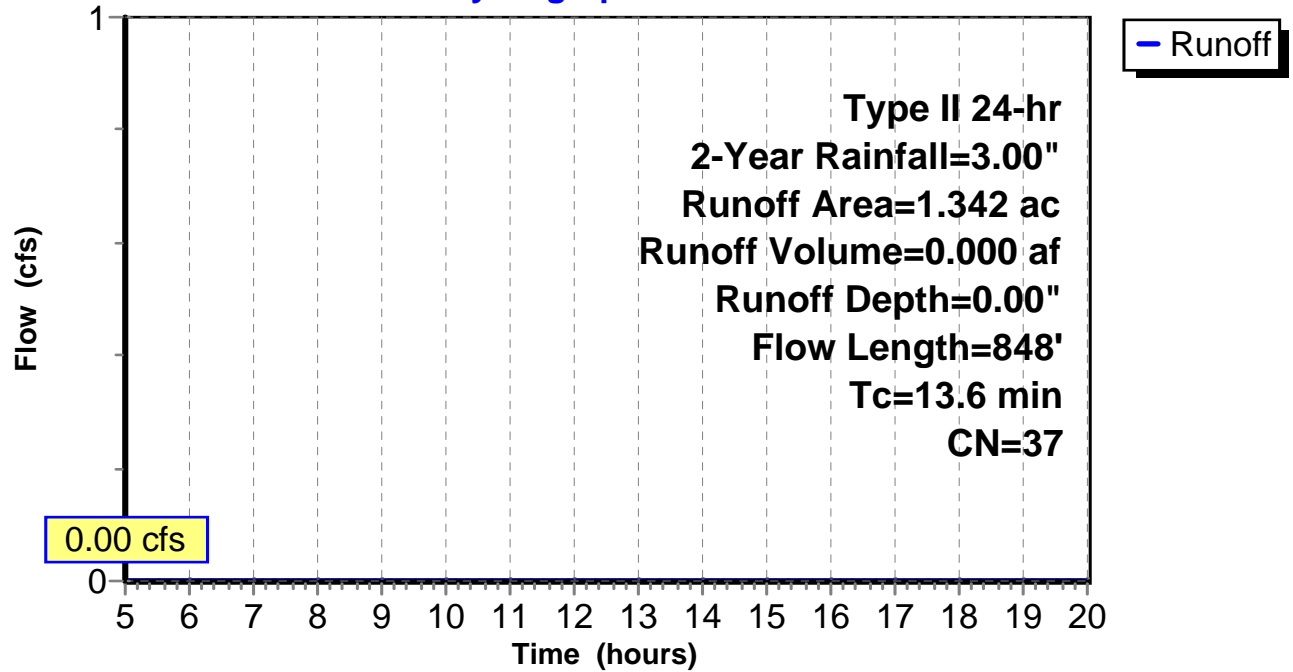
Subcatchment 23: C E130.004

Hydrograph



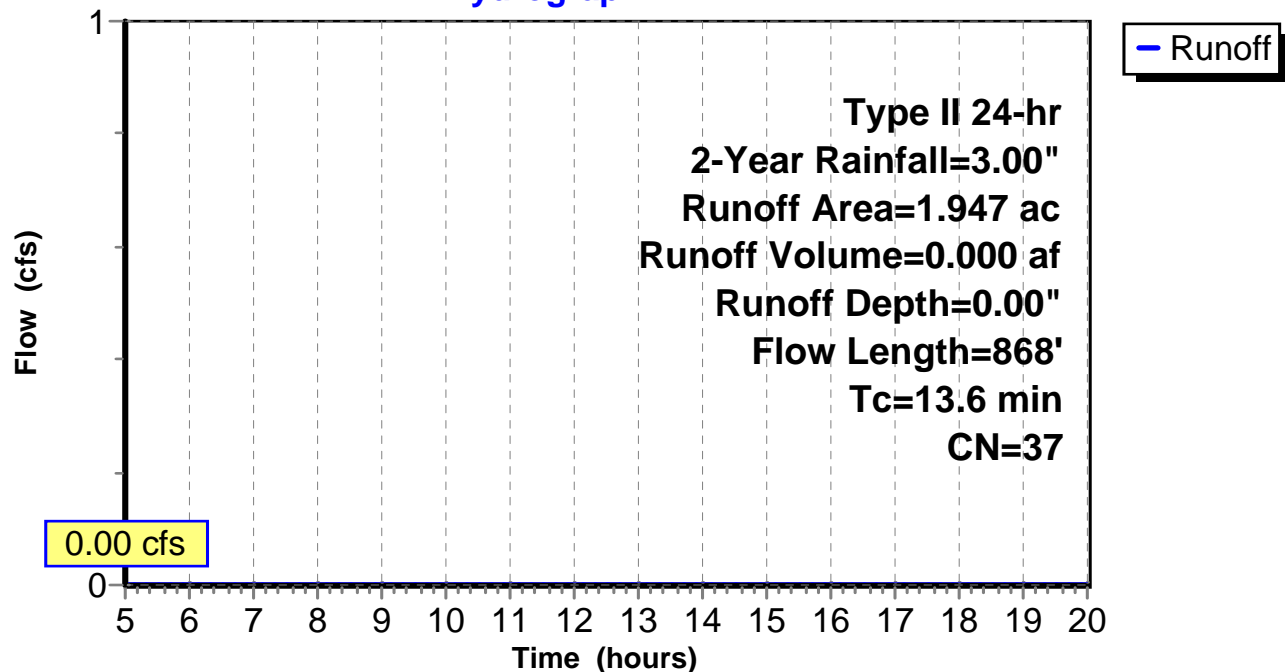
Subcatchment 24: C E130.005

Hydrograph



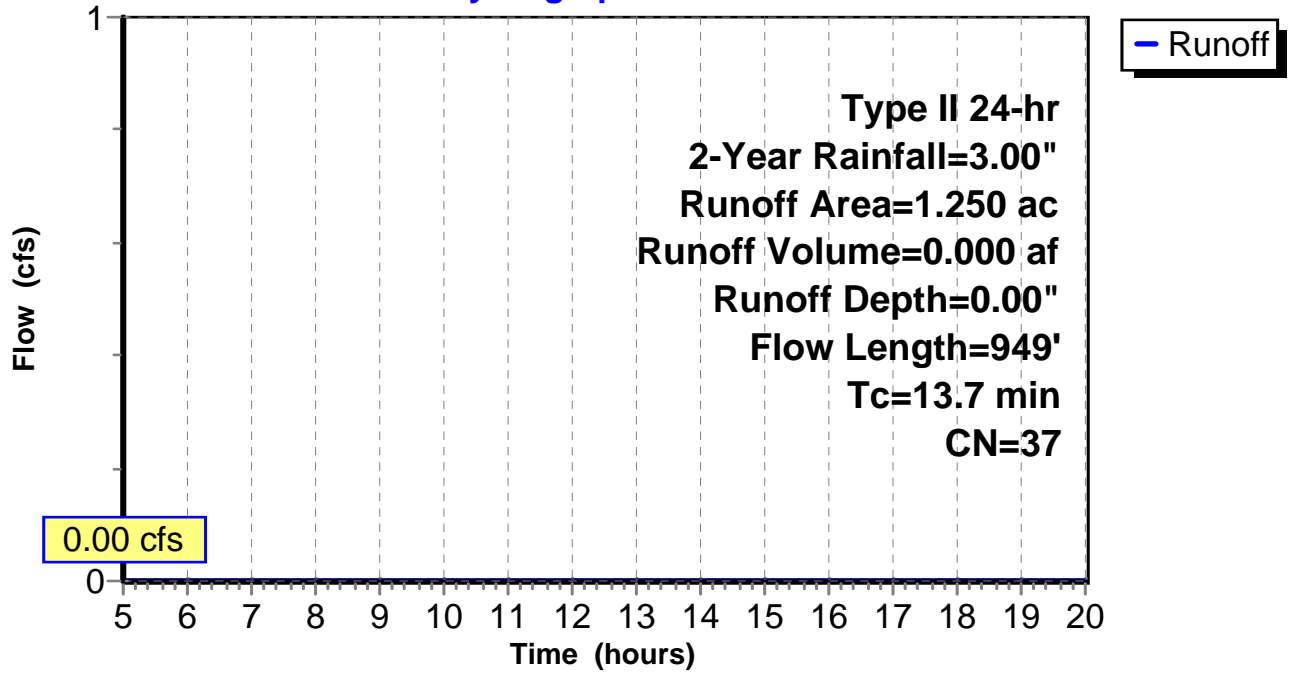
Subcatchment 25: C E130.006

Hydrograph



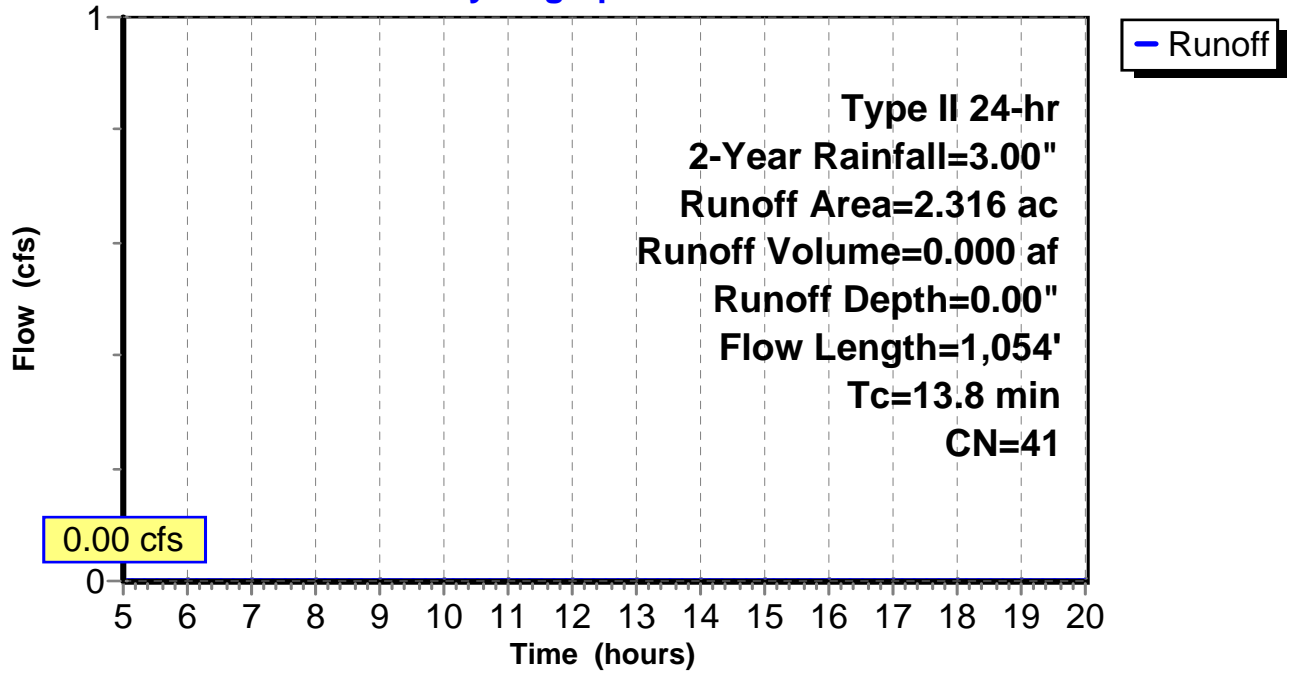
Subcatchment 26: C E130.007

Hydrograph



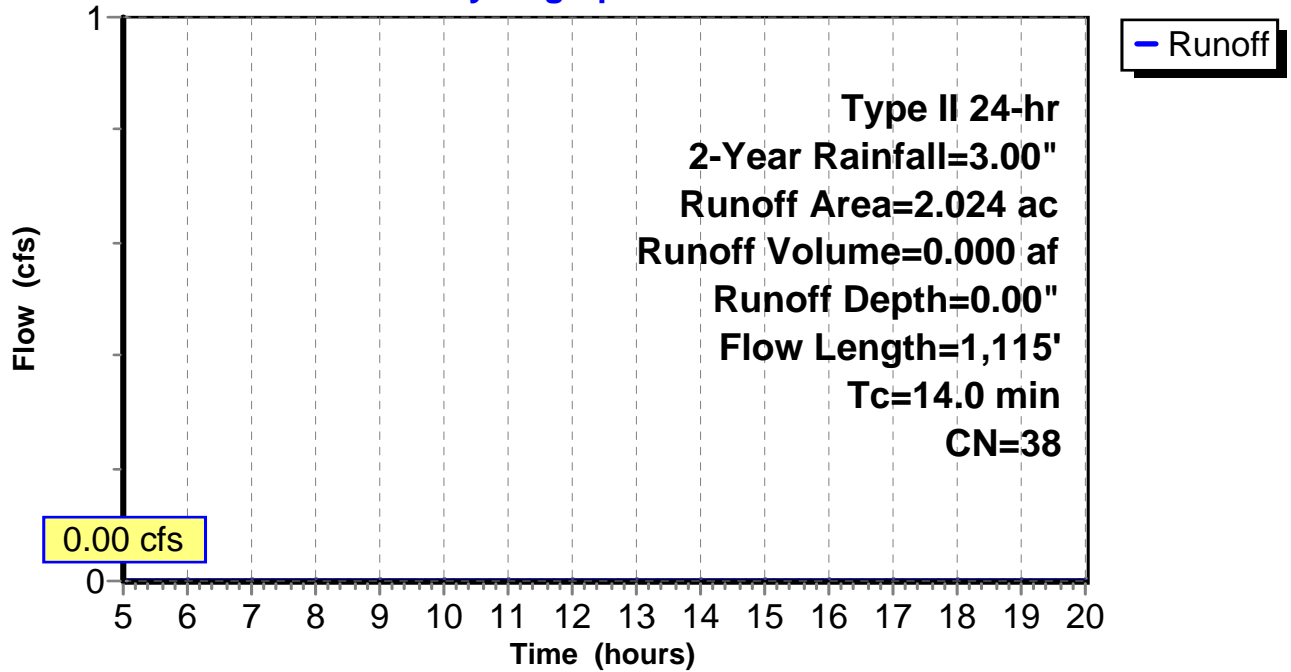
Subcatchment 27: C E130.008

Hydrograph



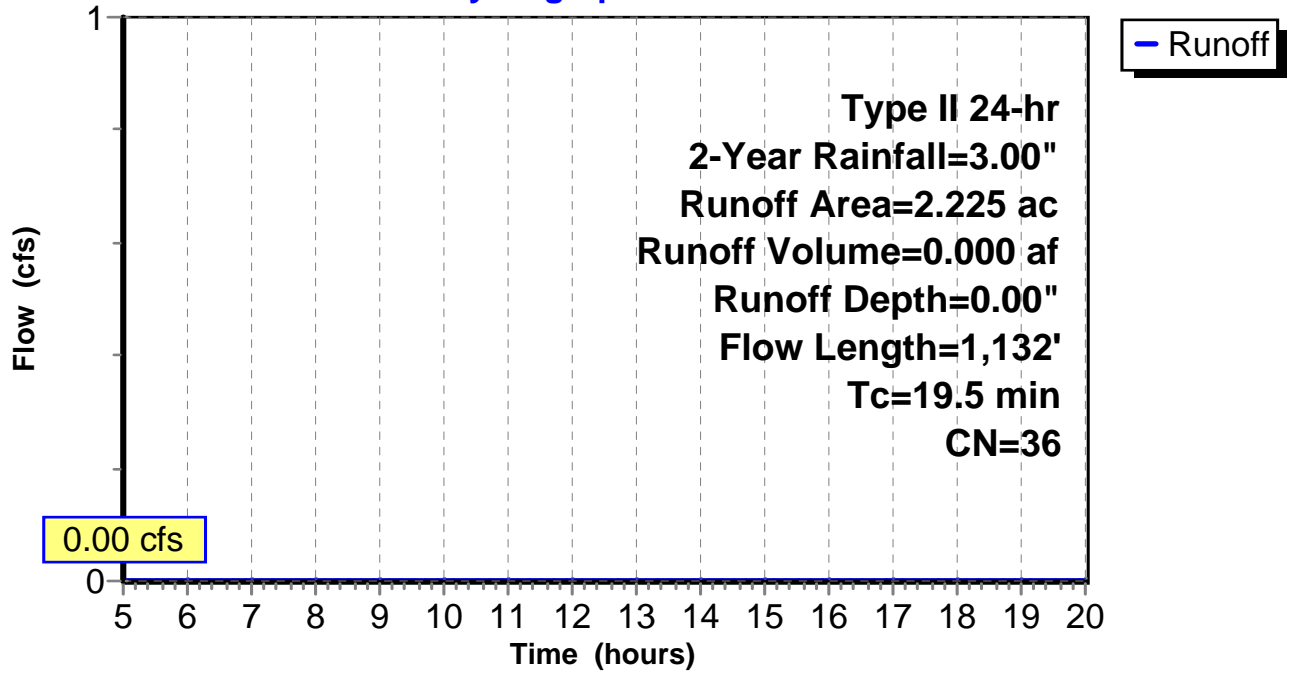
Subcatchment 28: C E130.009

Hydrograph



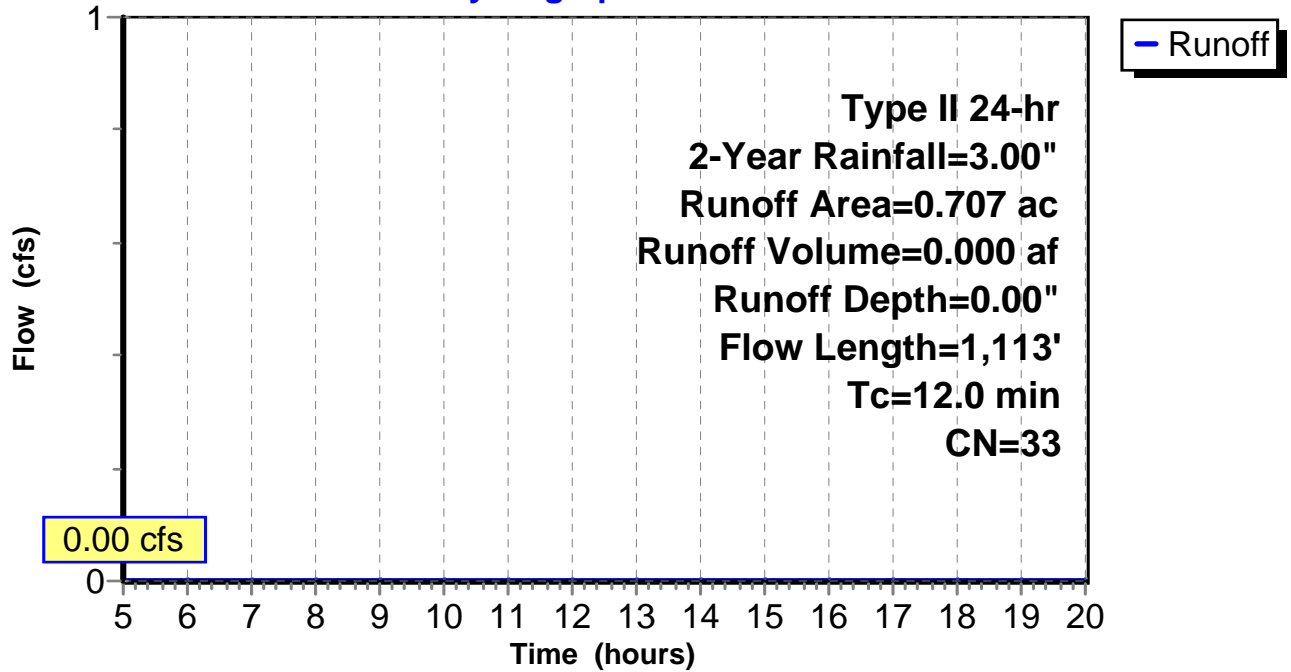
Subcatchment 29: C E130.010

Hydrograph



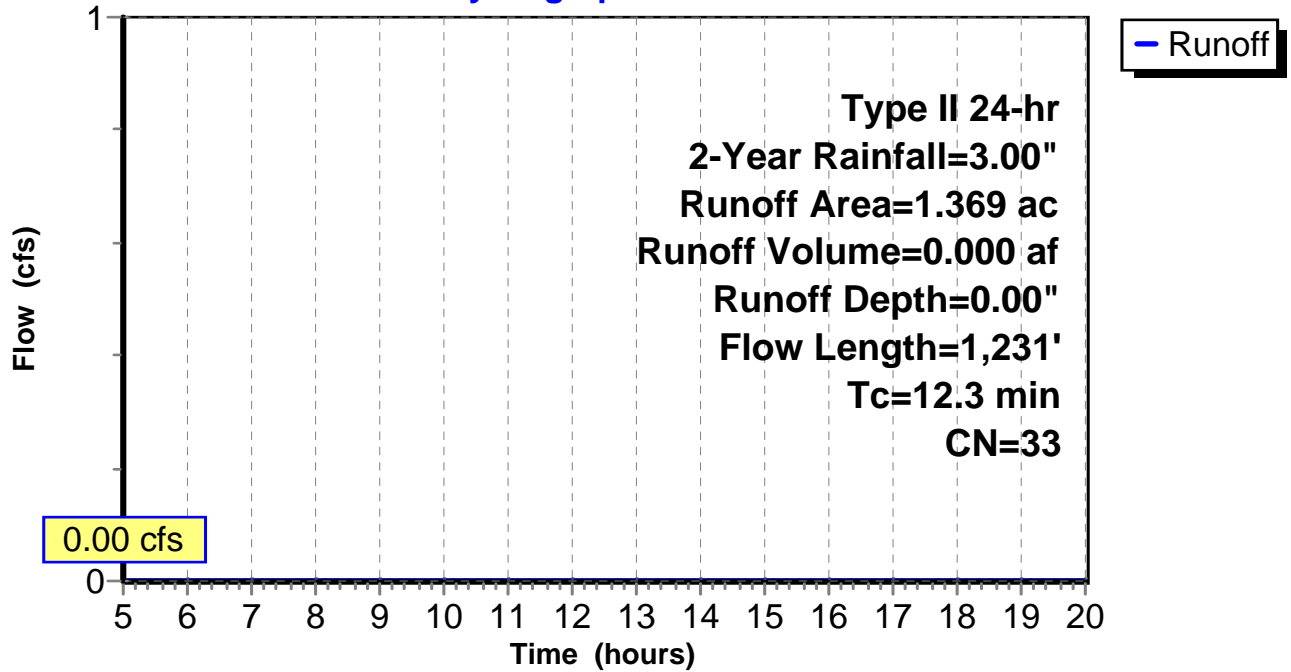
Subcatchment 30: C E130.011

Hydrograph



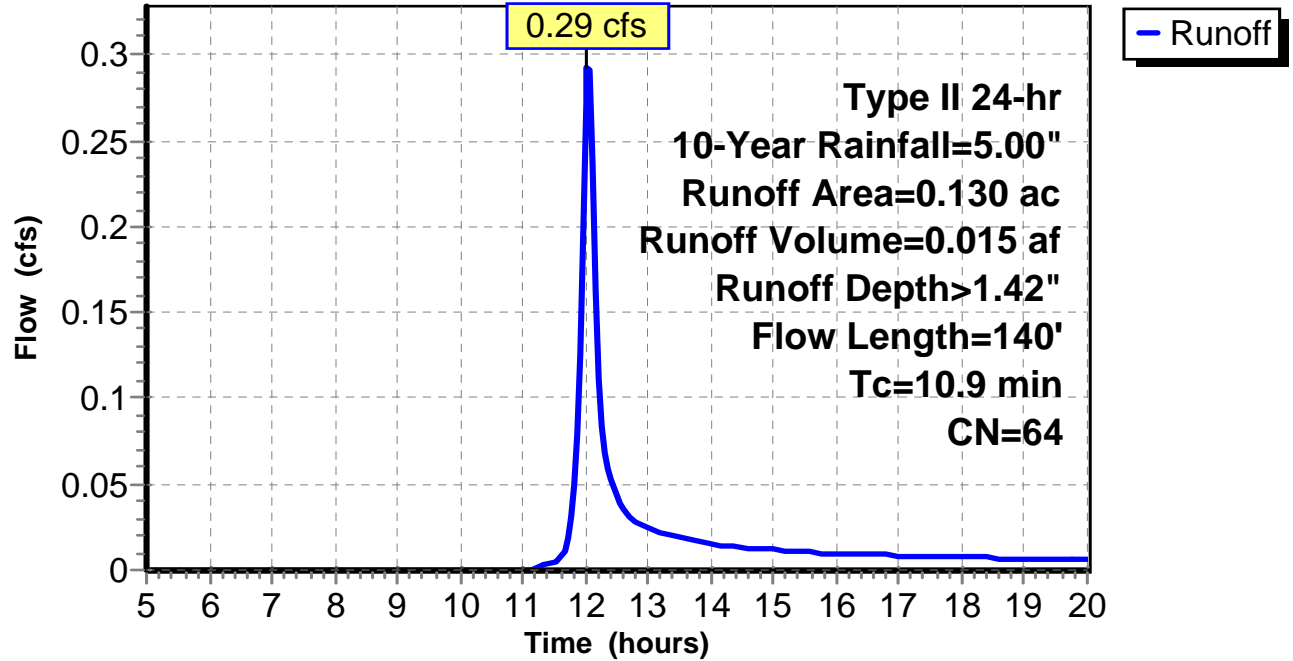
Subcatchment 31: C E130.012

Hydrograph



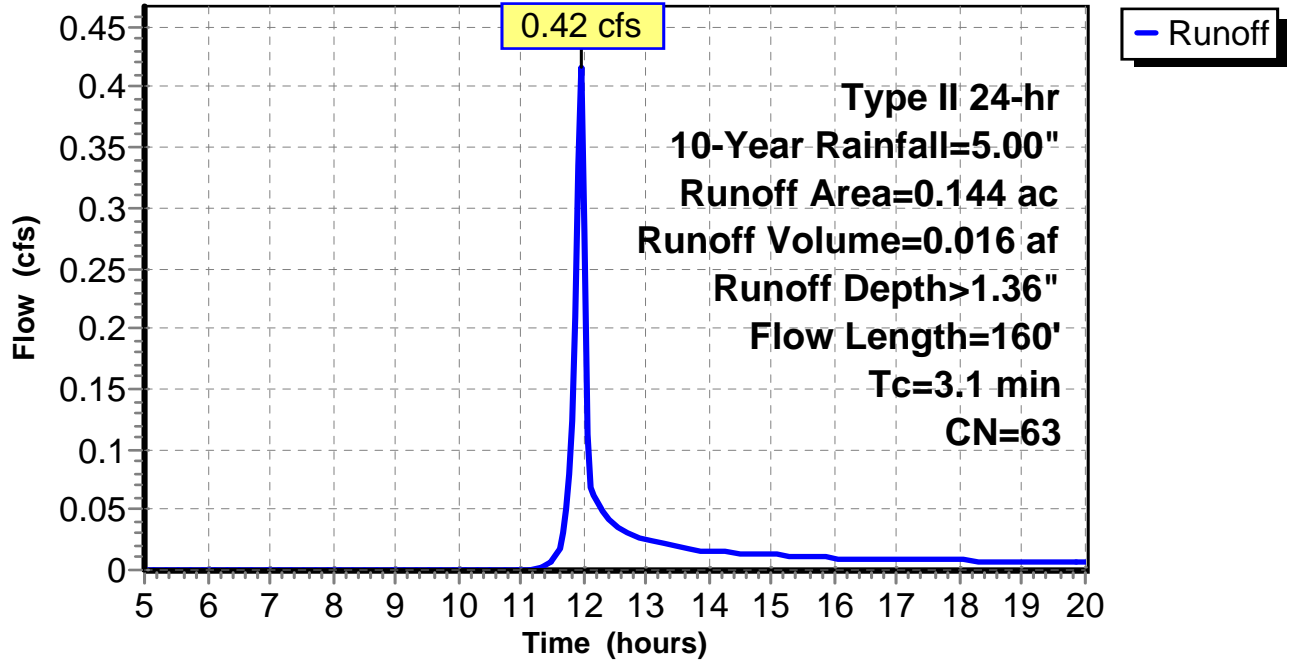
Subcatchment 1: C AR-305.017

Hydrograph



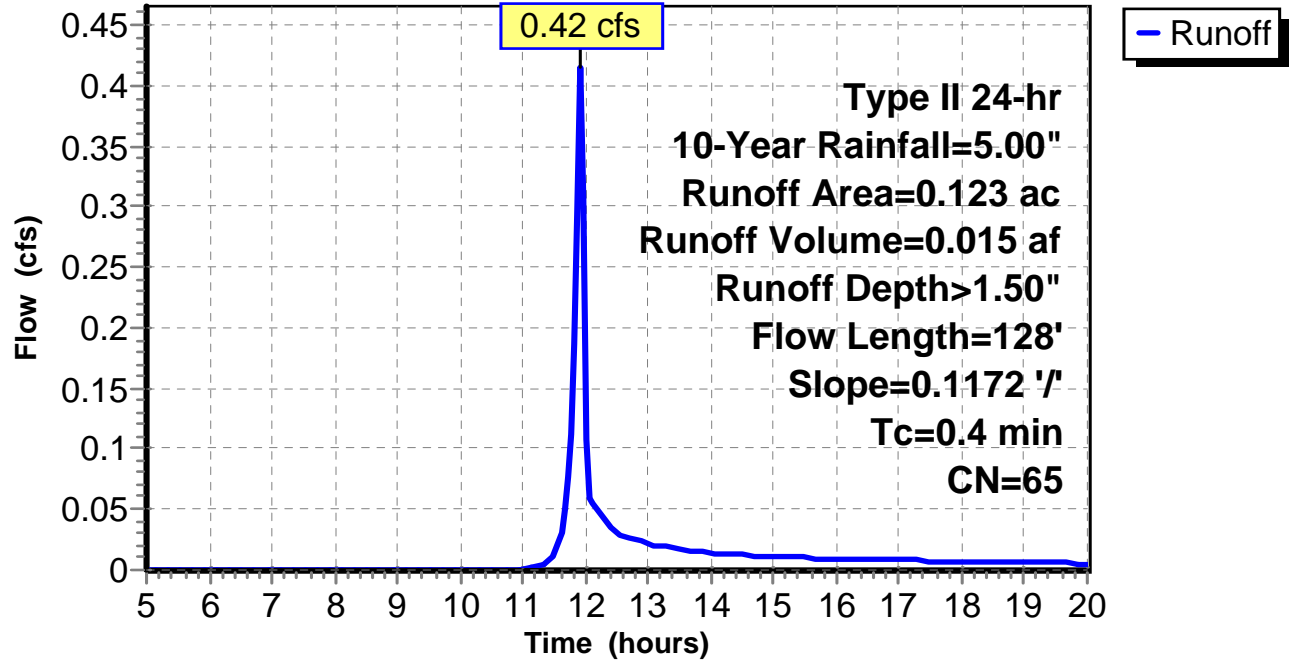
Subcatchment 2: C AR-305.018

Hydrograph



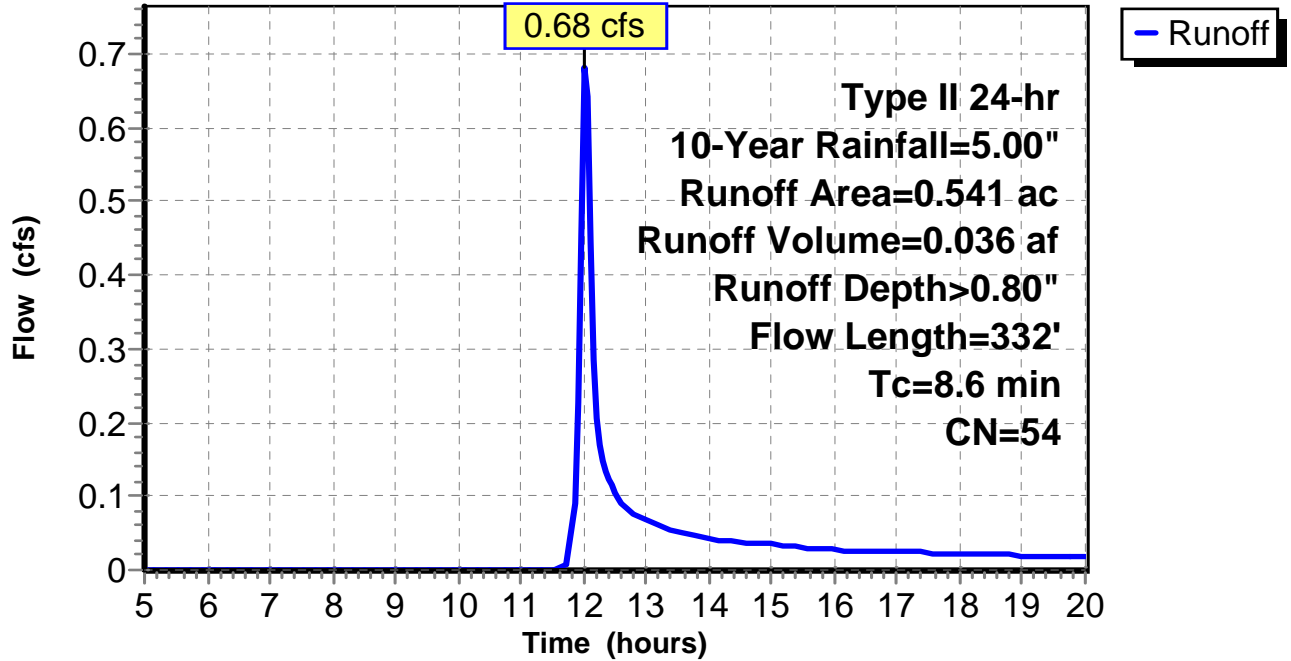
Subcatchment 3: C AR-305.019

Hydrograph



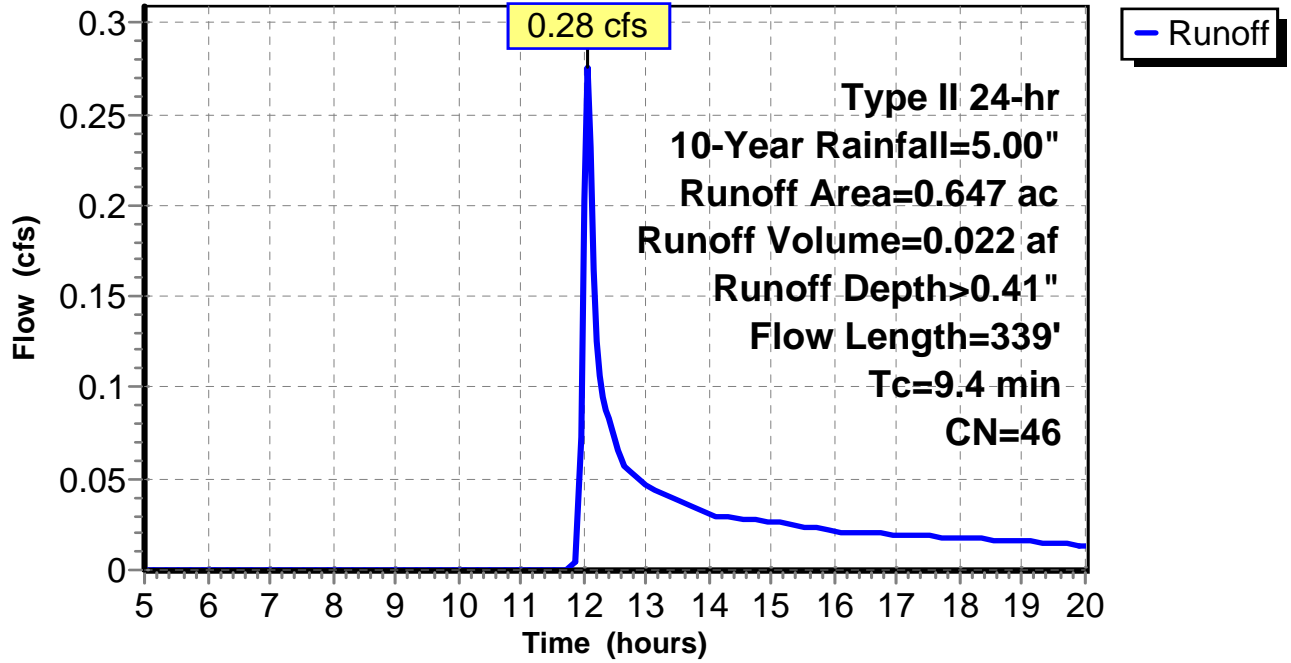
Subcatchment 4: C AR-305.020

Hydrograph



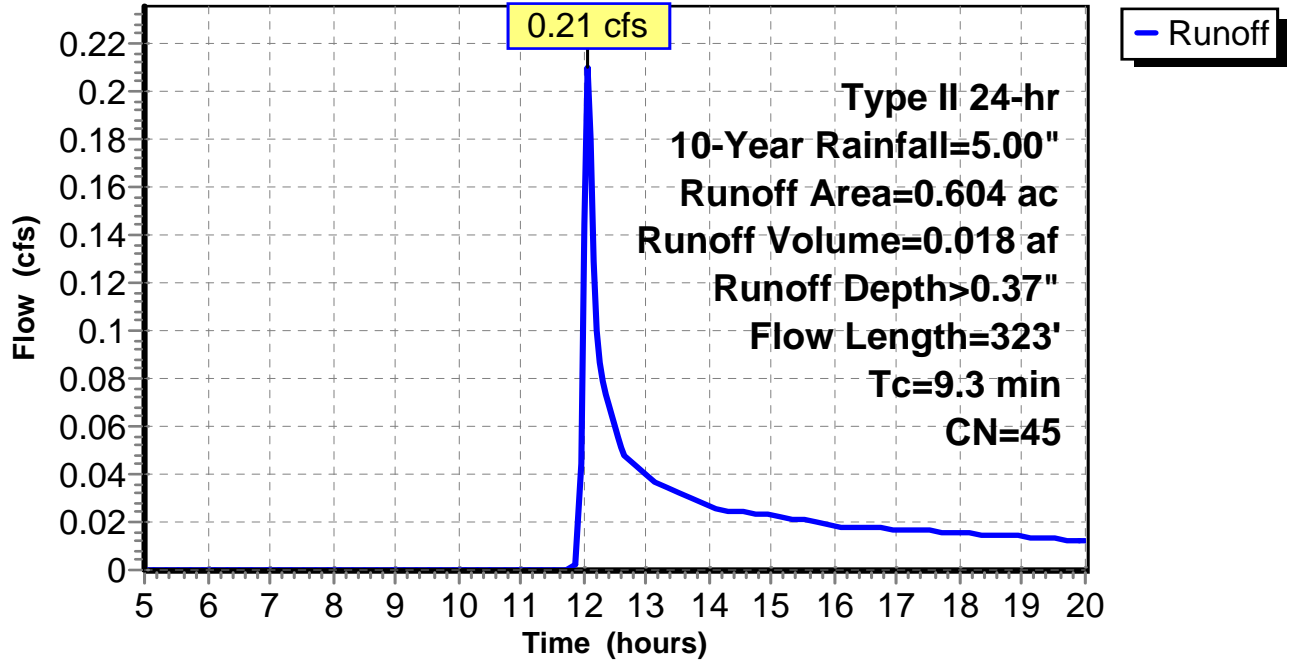
Subcatchment 5: C AR-305.021

Hydrograph



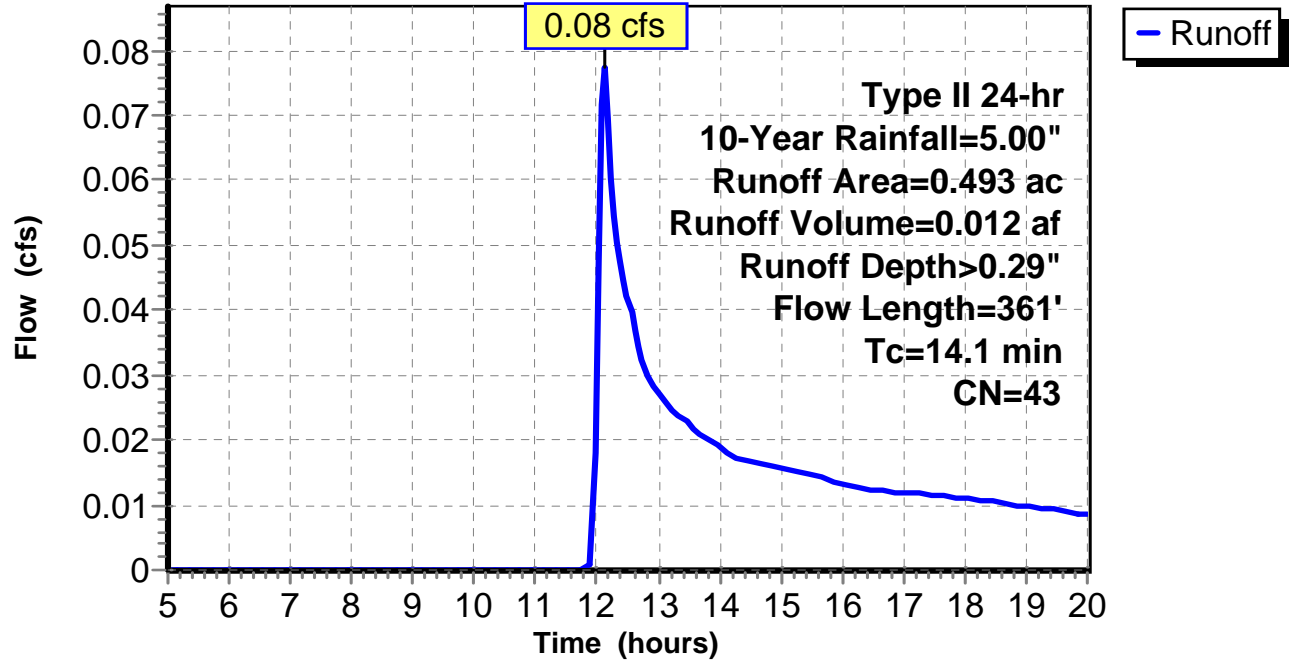
Subcatchment 6: C AR-305.022

Hydrograph



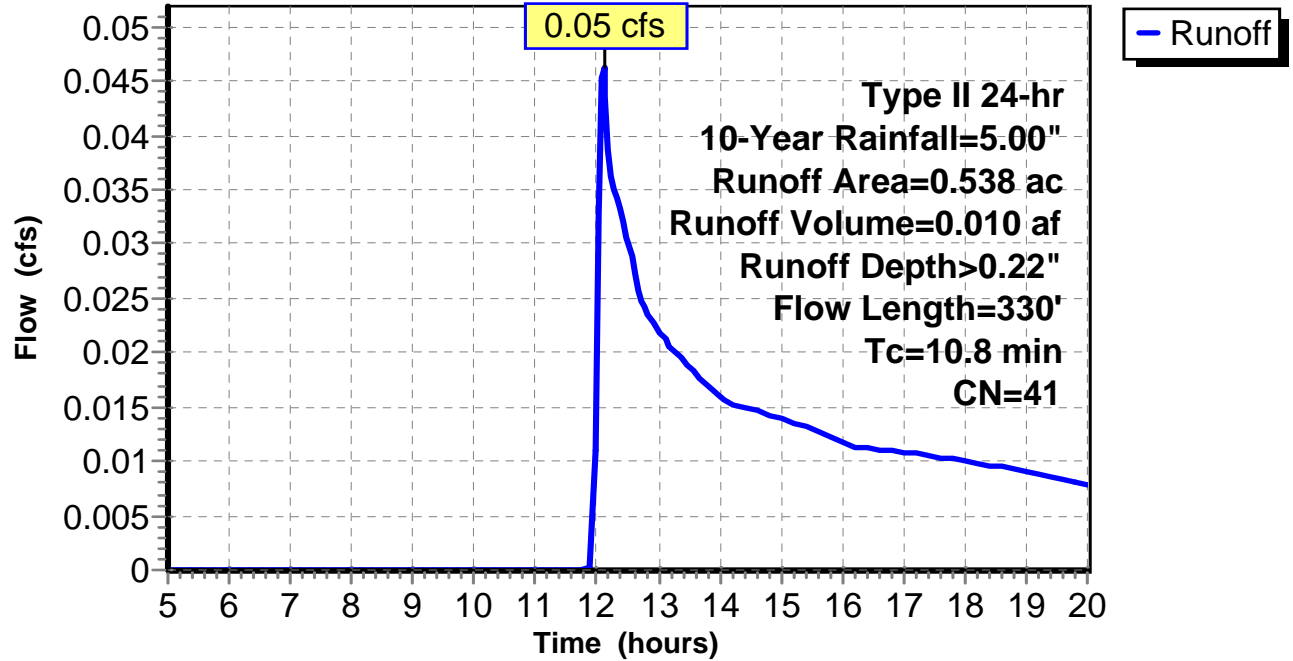
Subcatchment 7: C AR-305.023

Hydrograph



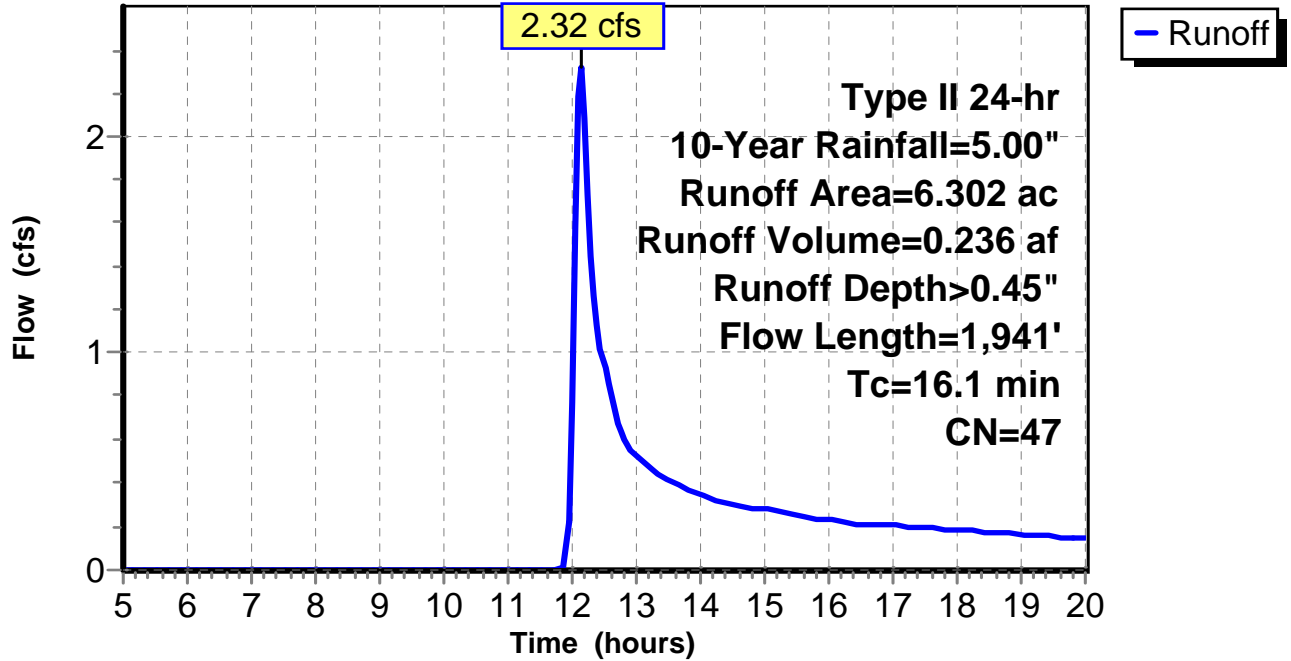
Subcatchment 8: C AR-305.024

Hydrograph



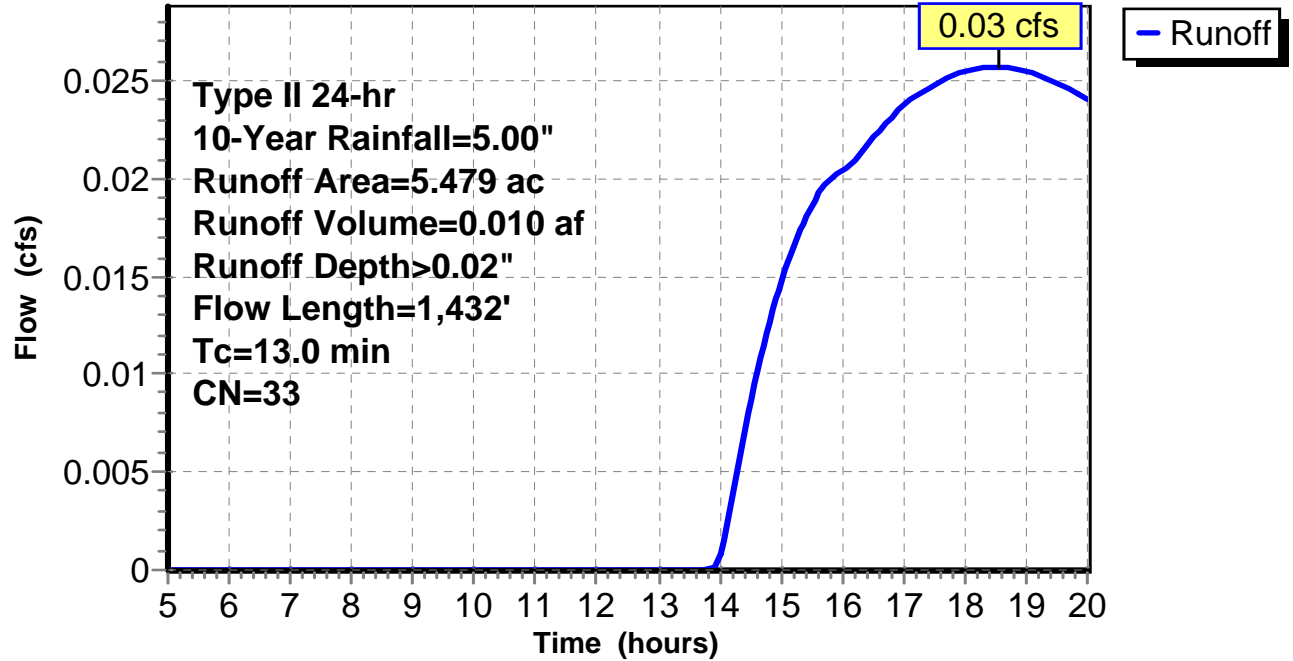
Subcatchment 9: C AR-305.025

Hydrograph



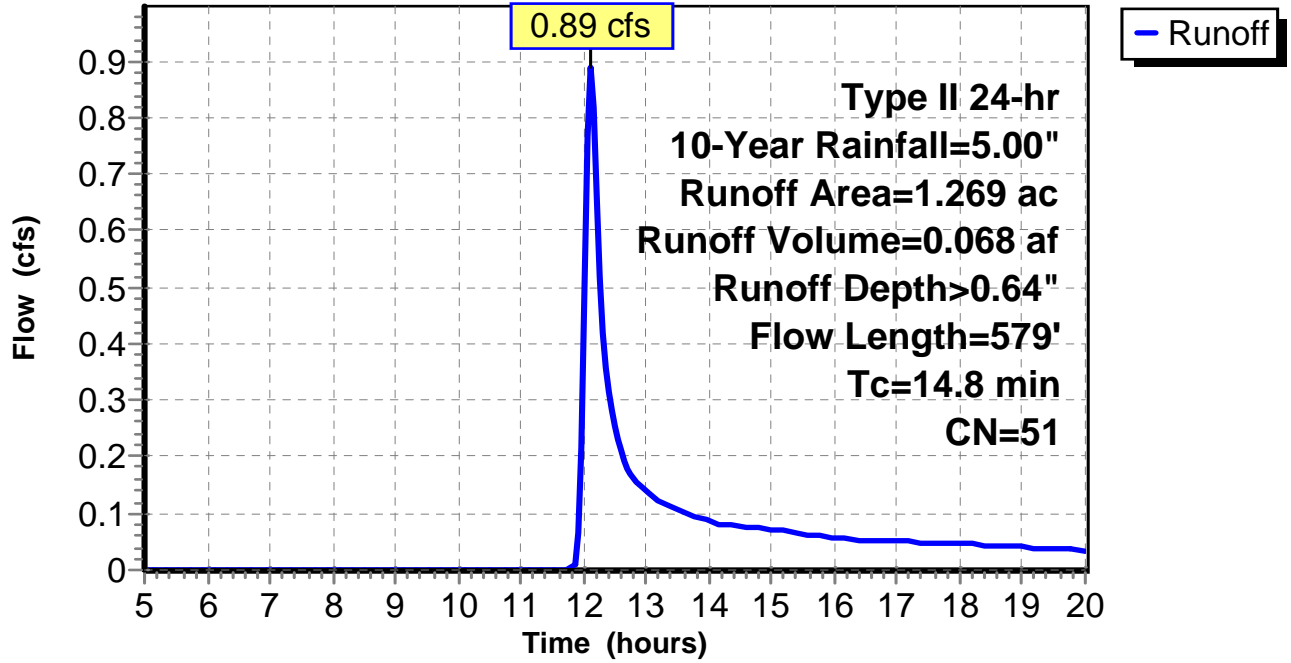
Subcatchment 10: C AR-305.026

Hydrograph



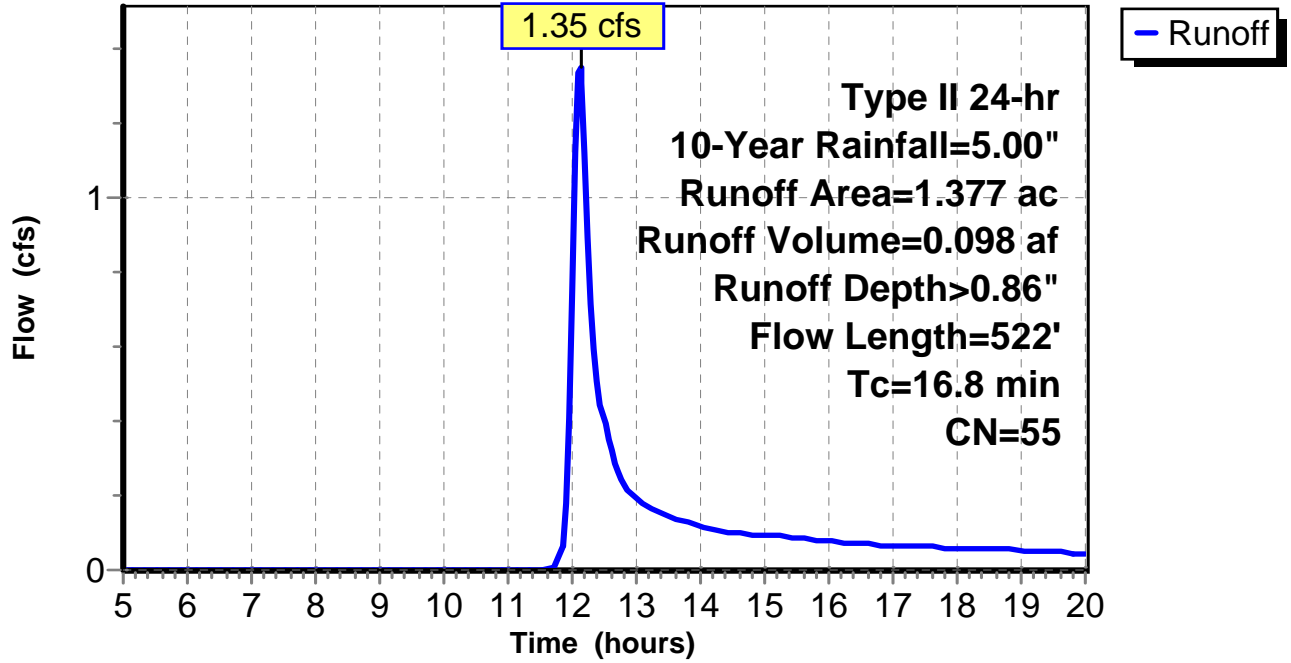
Subcatchment 11: C AR-305.027

Hydrograph



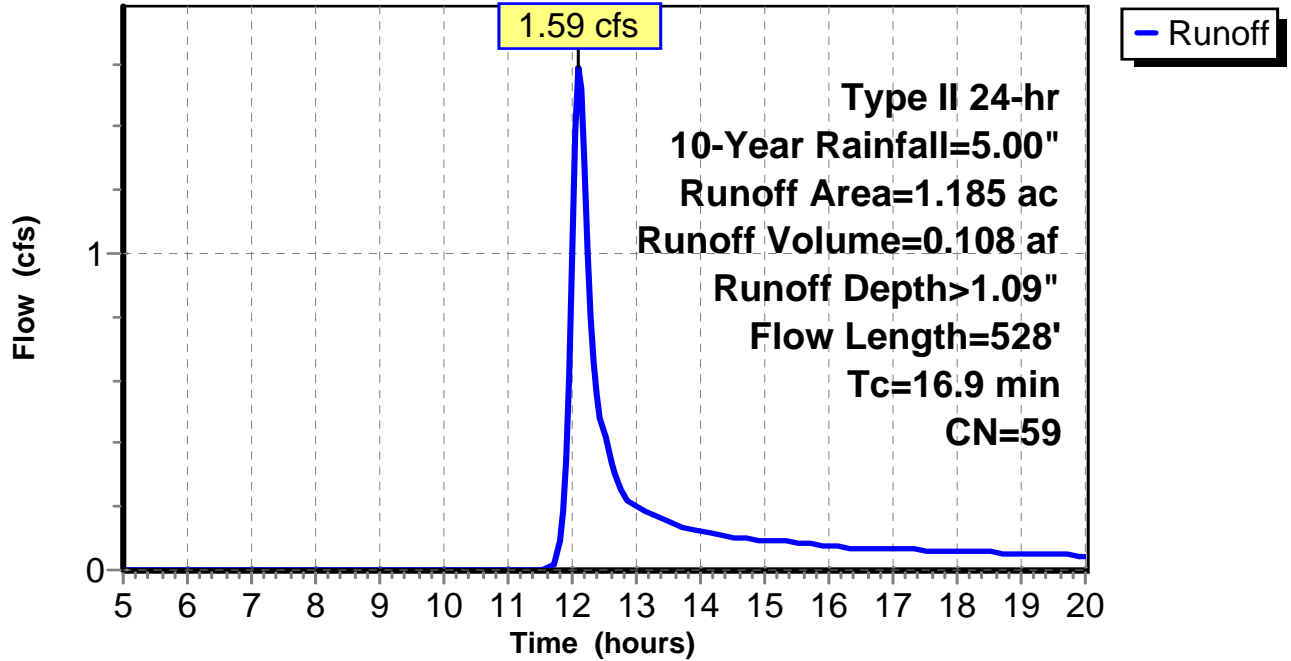
Subcatchment 12: C AR-305.028

Hydrograph



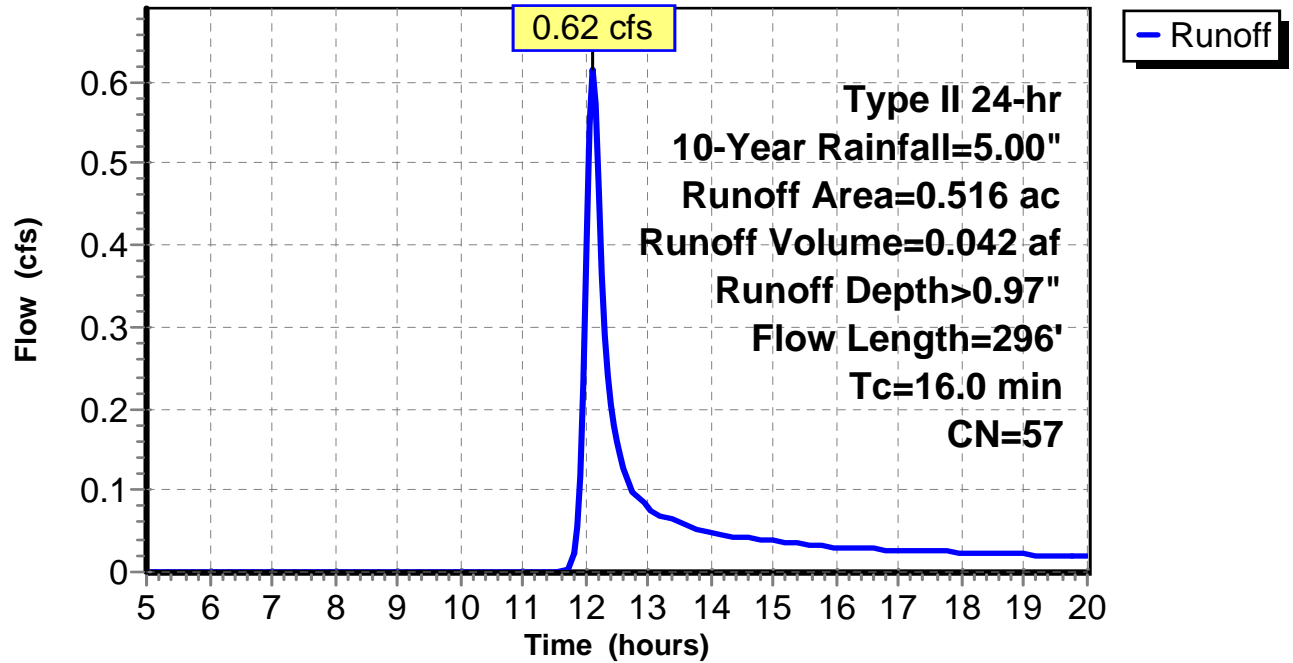
Subcatchment 13: C AR-305.029

Hydrograph



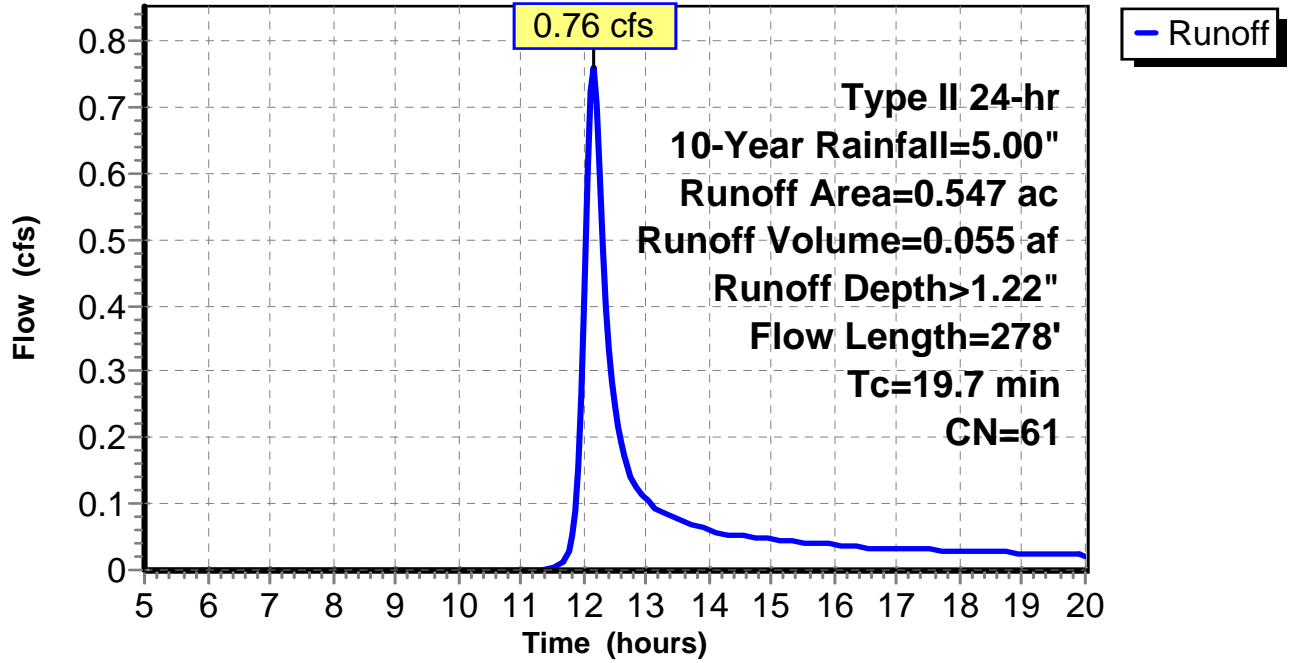
Subcatchment 14: C AR-305.030

Hydrograph



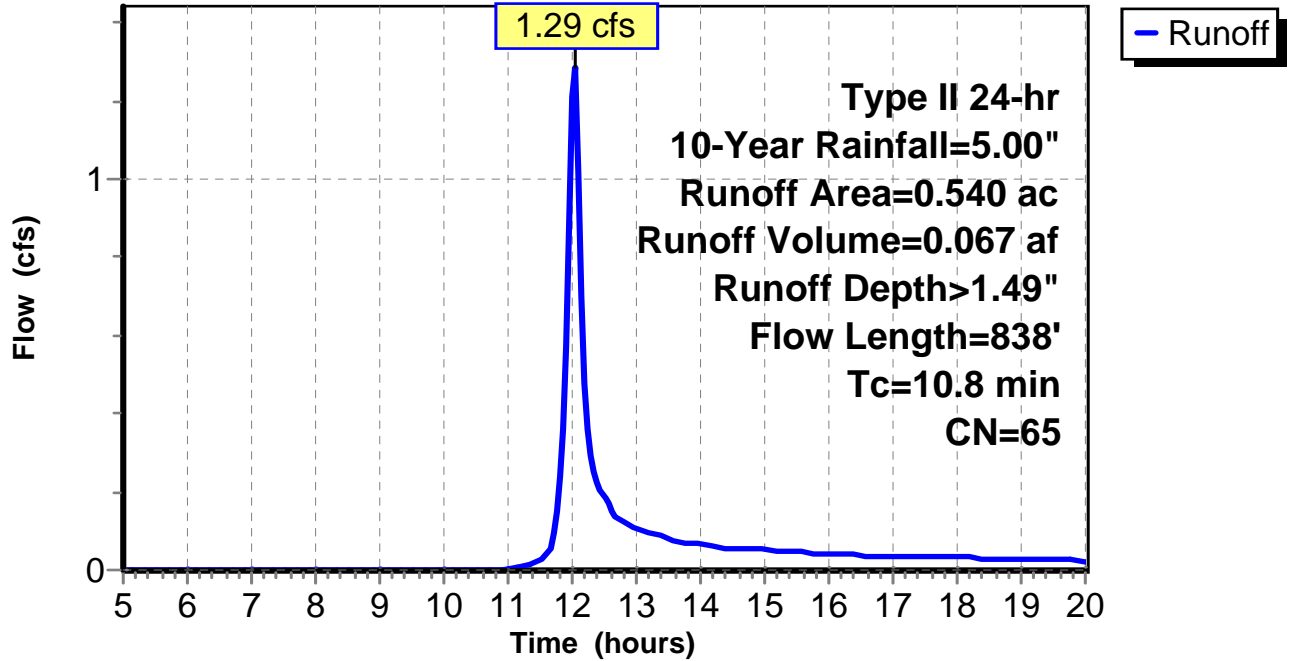
Subcatchment 15: C AR-305.031

Hydrograph



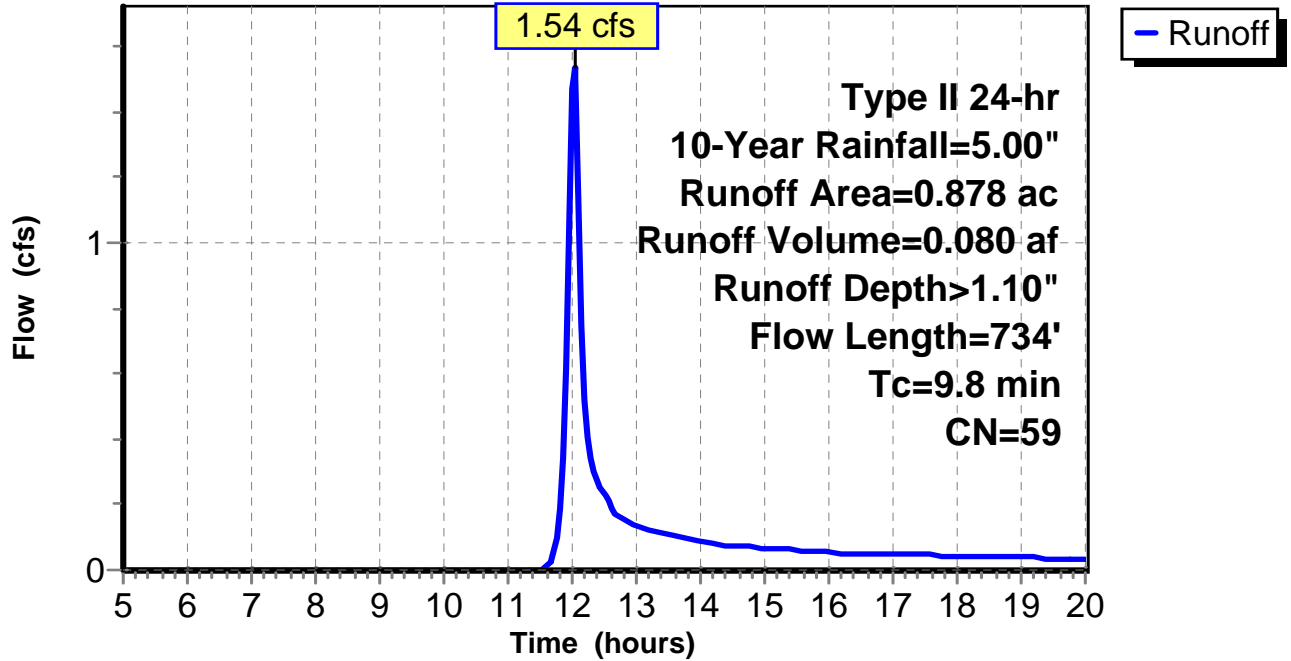
Subcatchment 16: C E129.001

Hydrograph



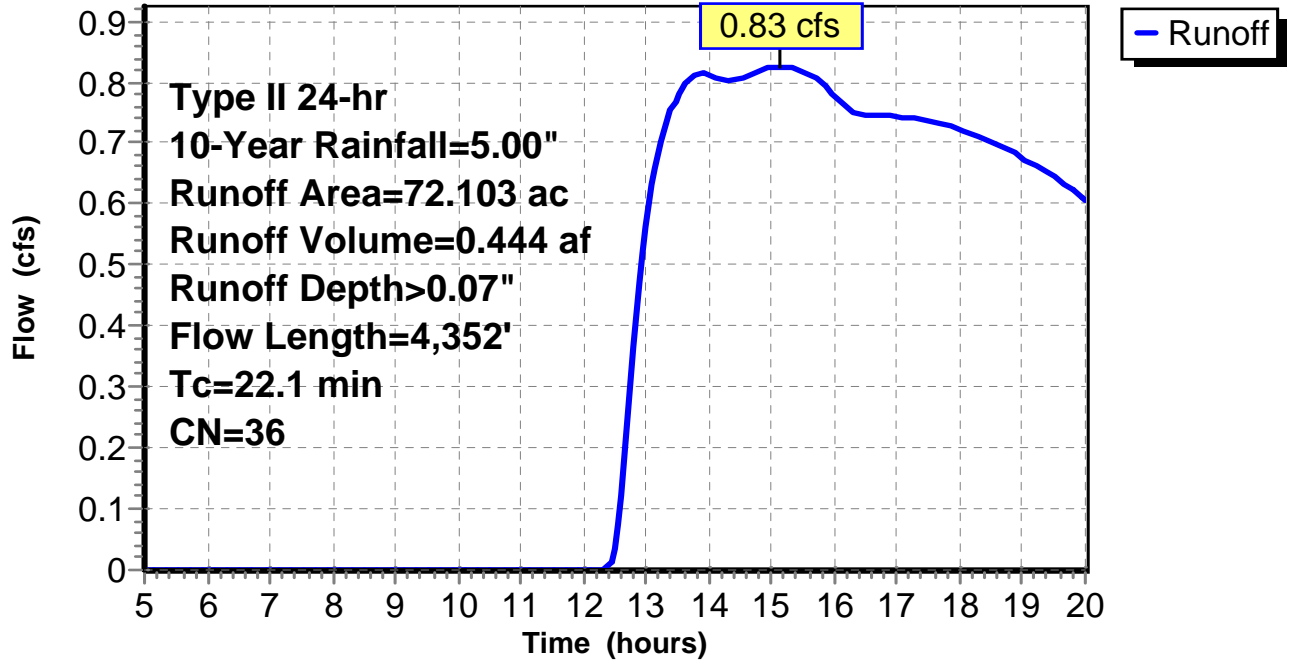
Subcatchment 17: C E129.002

Hydrograph



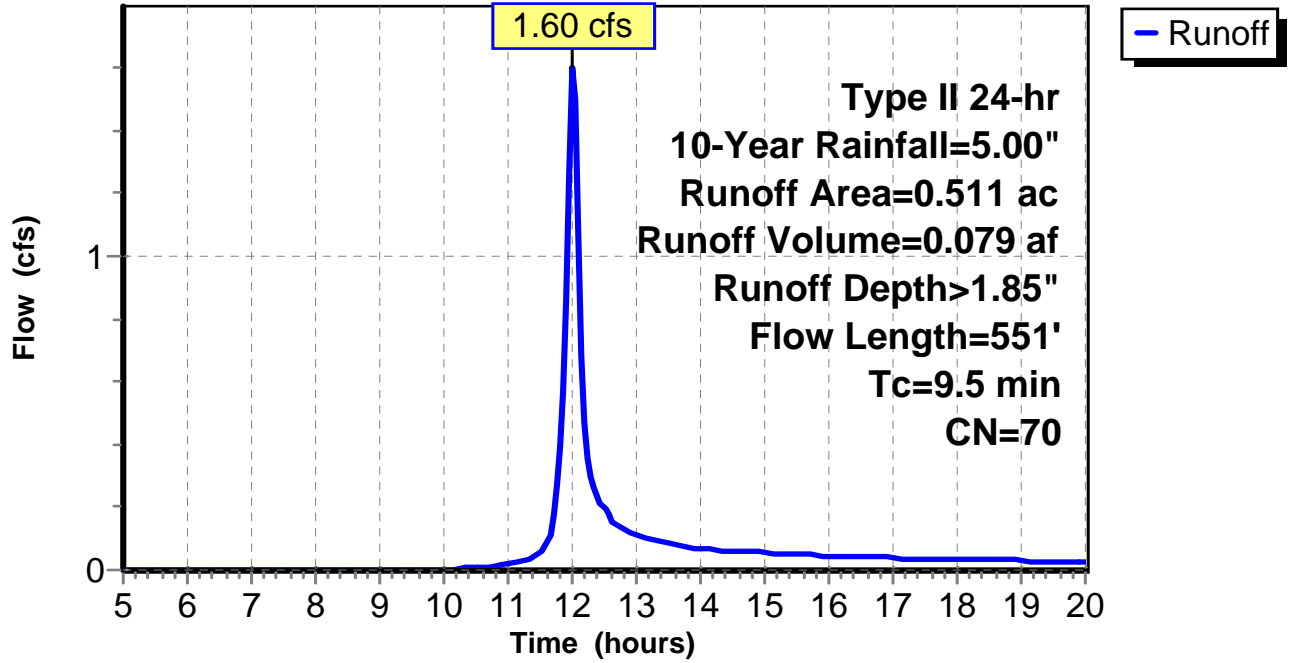
Subcatchment 18: C E129.003

Hydrograph



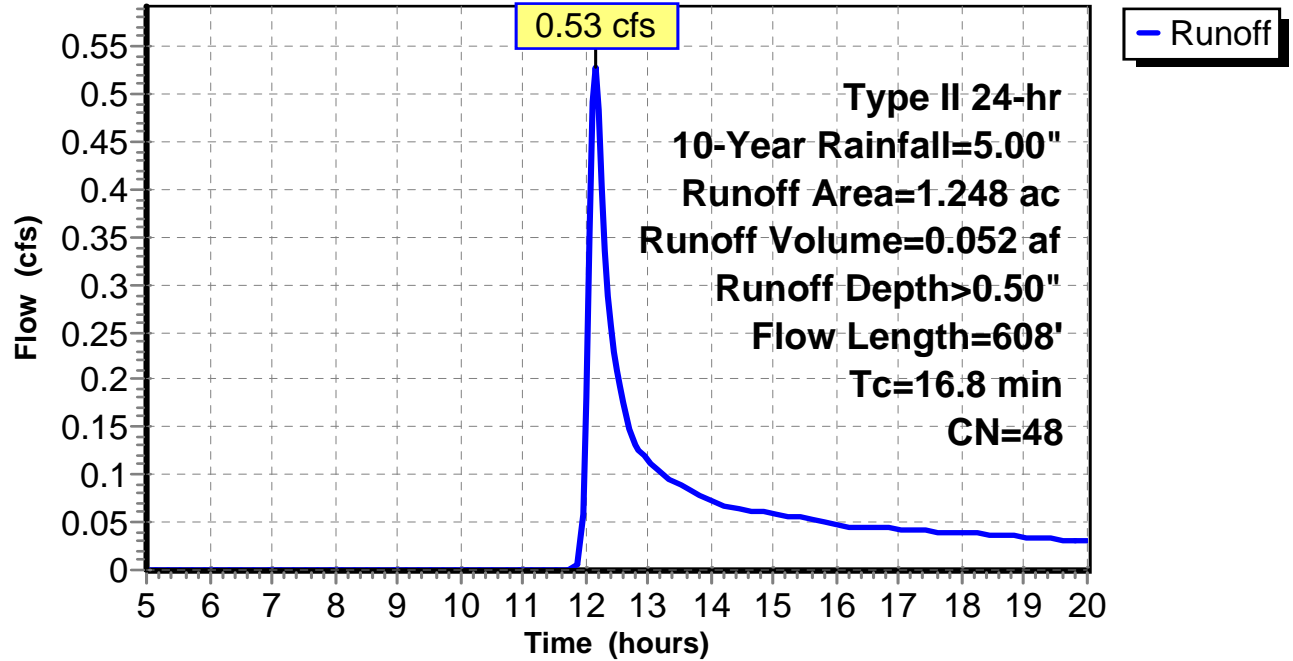
Subcatchment 19: C E129.004

Hydrograph



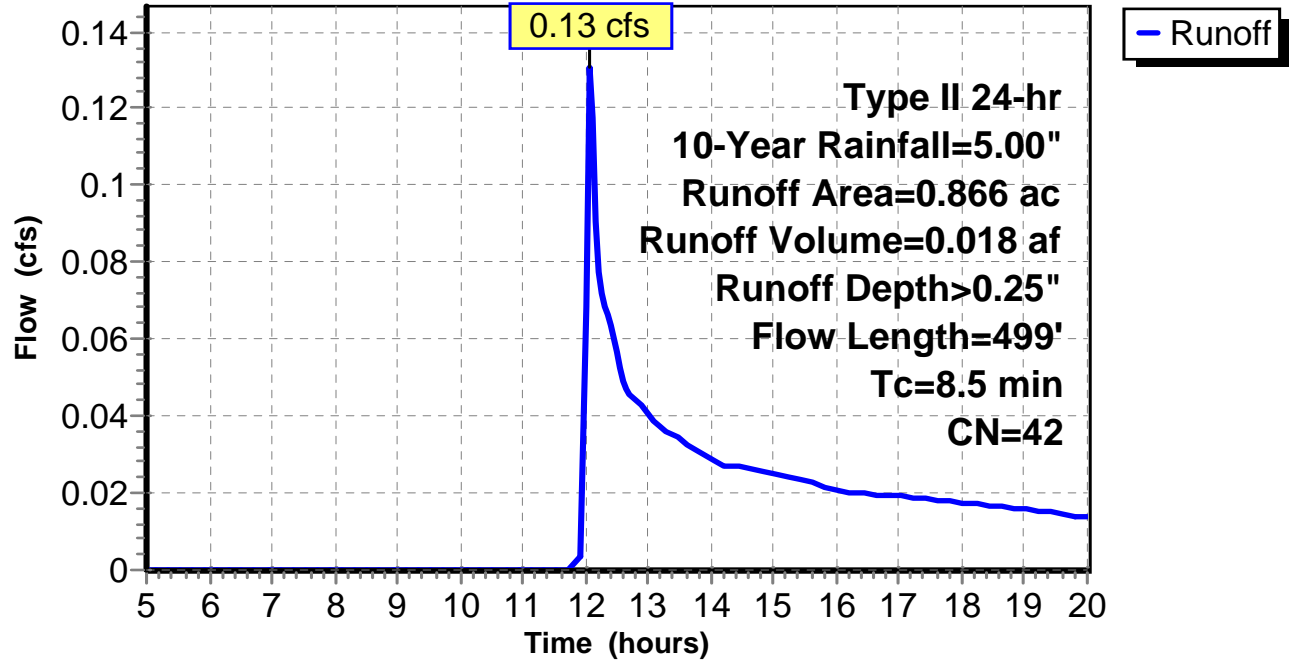
Subcatchment 20: C E130.001

Hydrograph



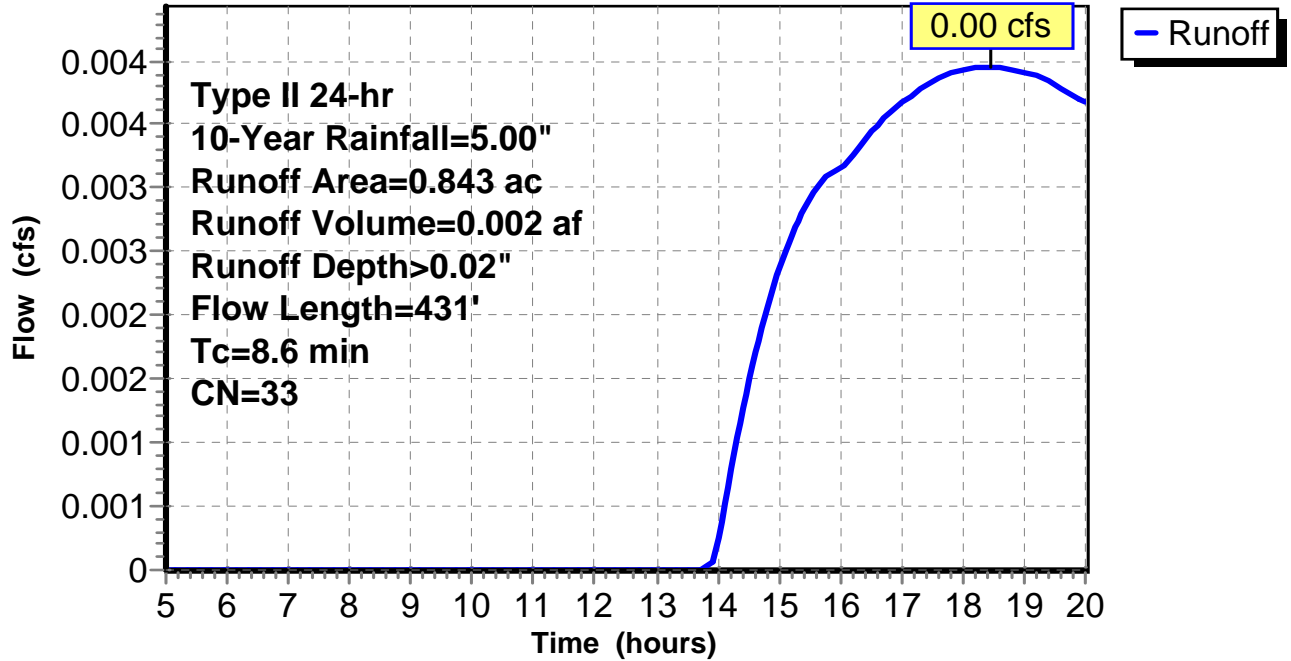
Subcatchment 21: C E130.002

Hydrograph



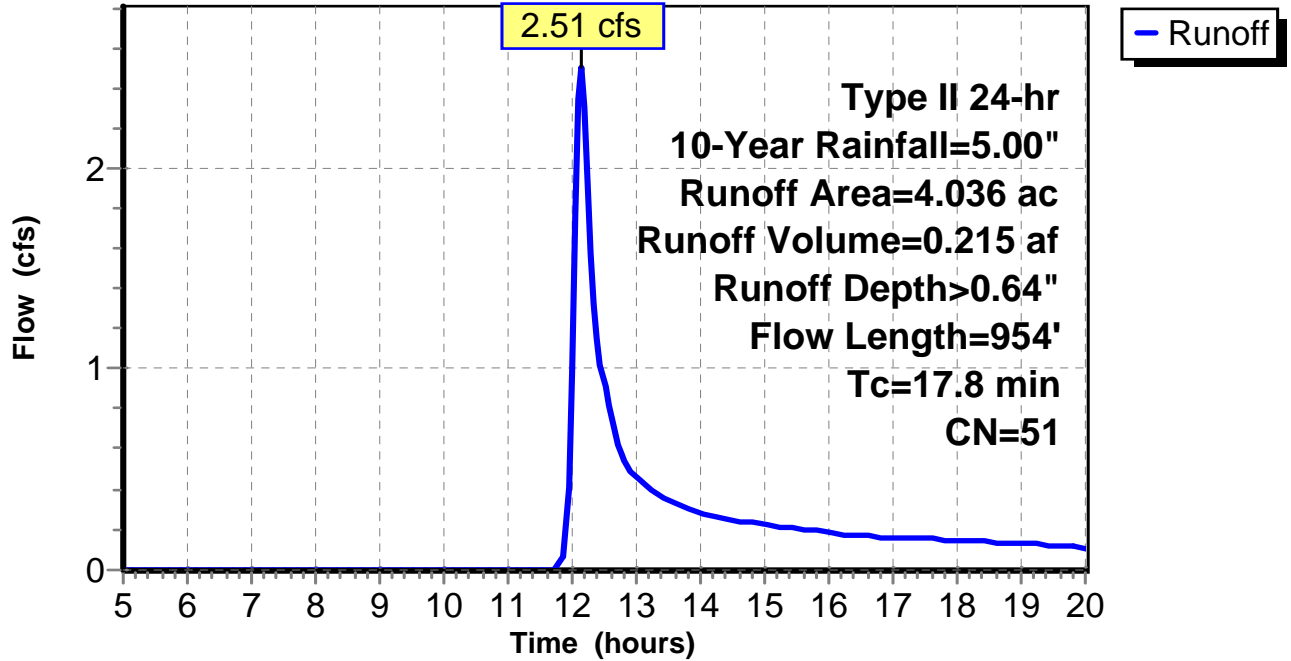
Subcatchment 22: C E130.003

Hydrograph



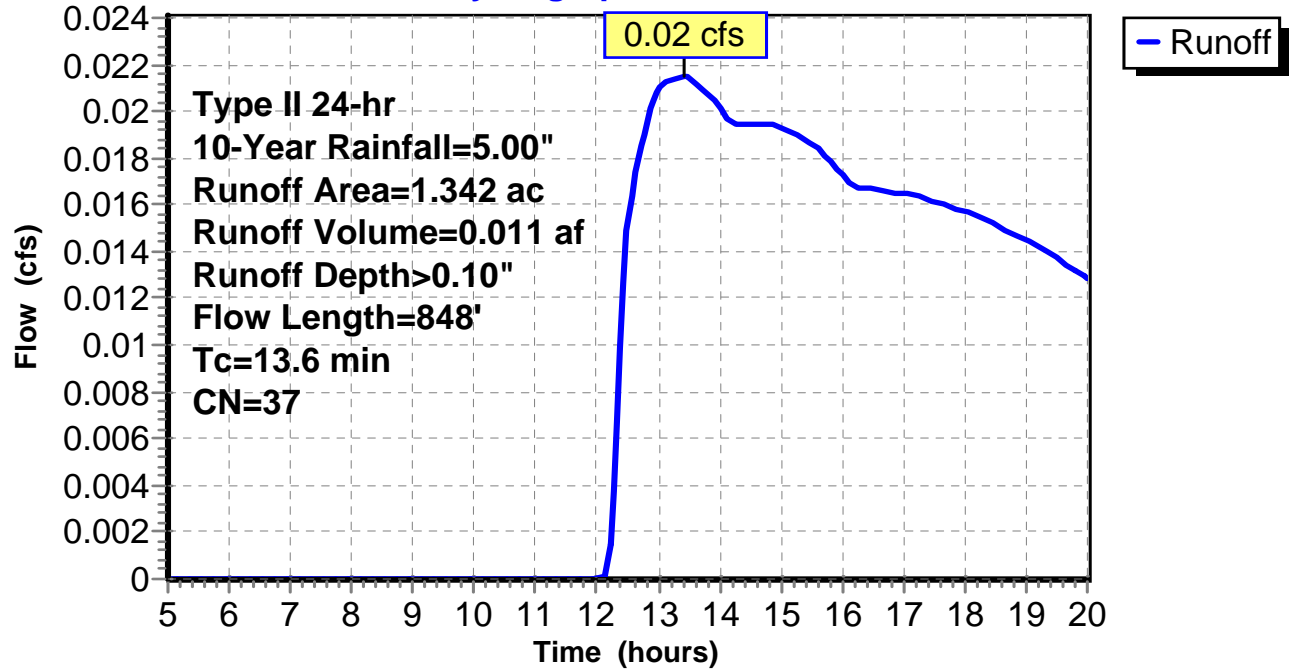
Subcatchment 23: C E130.004

Hydrograph



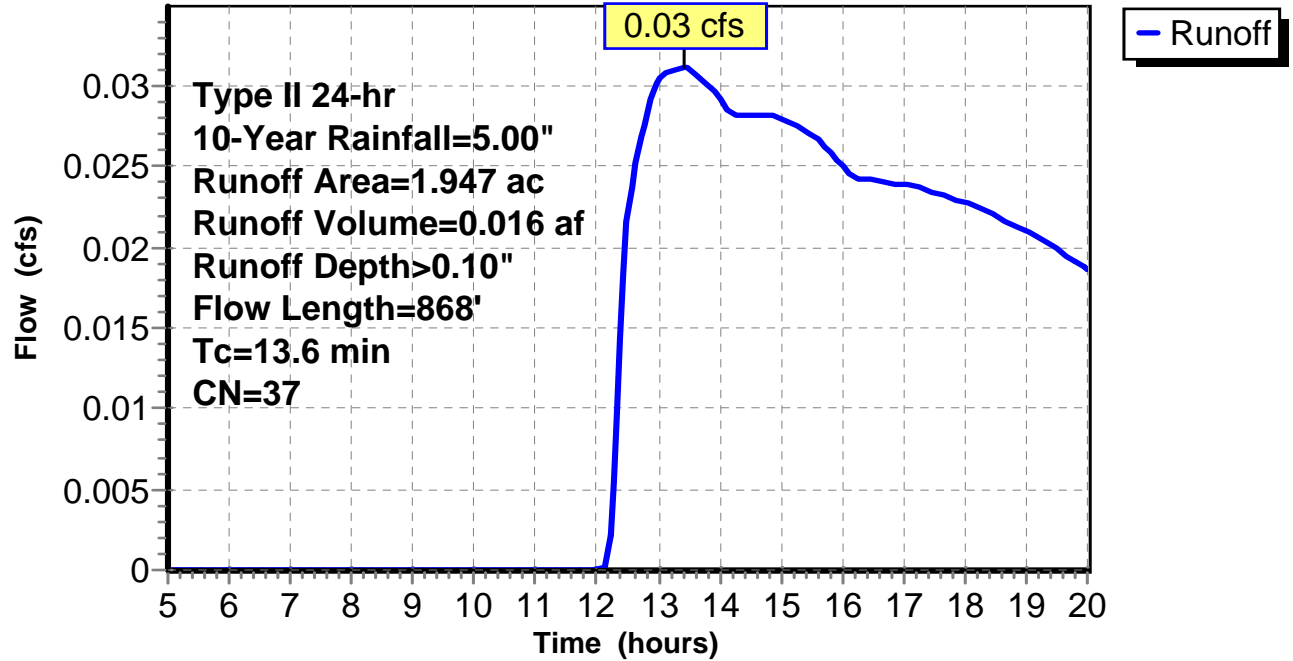
Subcatchment 24: C E130.005

Hydrograph



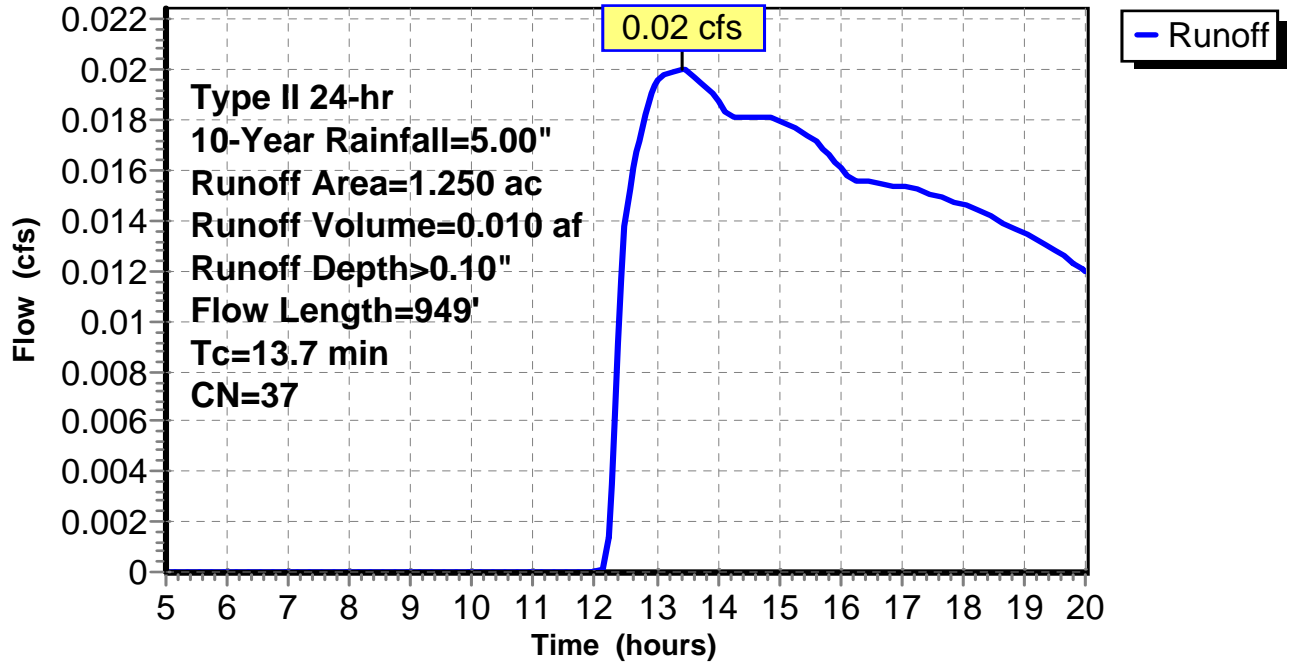
Subcatchment 25: C E130.006

Hydrograph



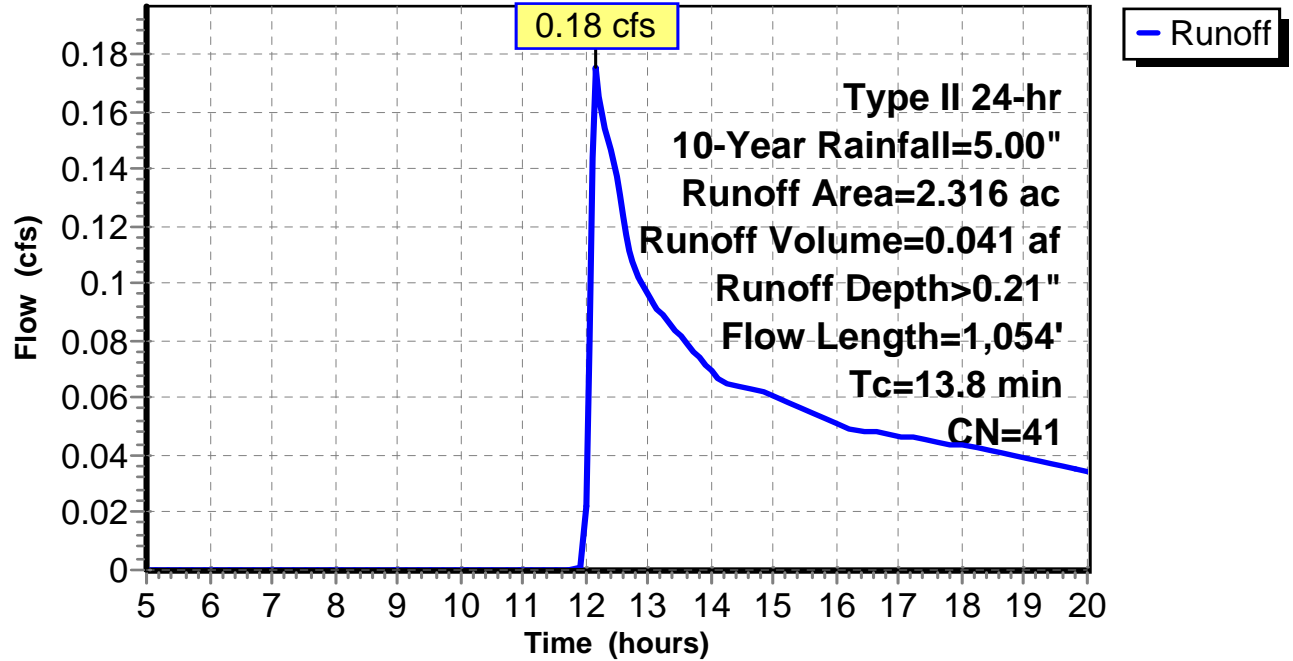
Subcatchment 26: C E130.007

Hydrograph



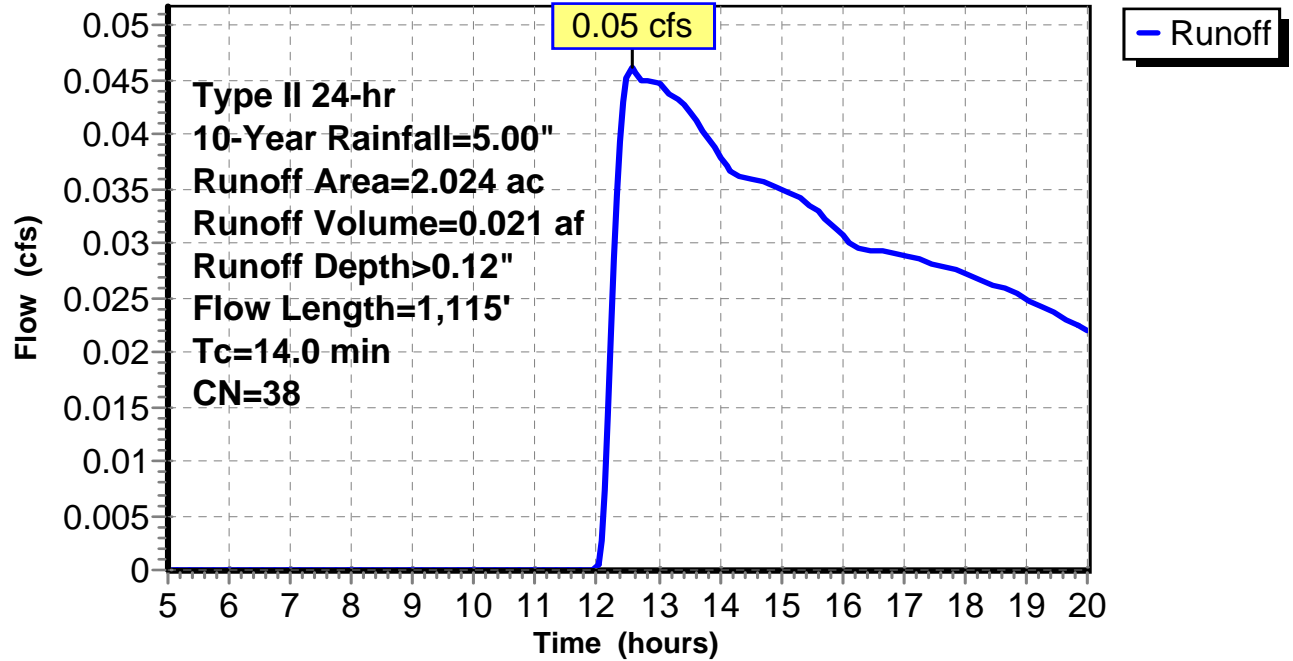
Subcatchment 27: C E130.008

Hydrograph



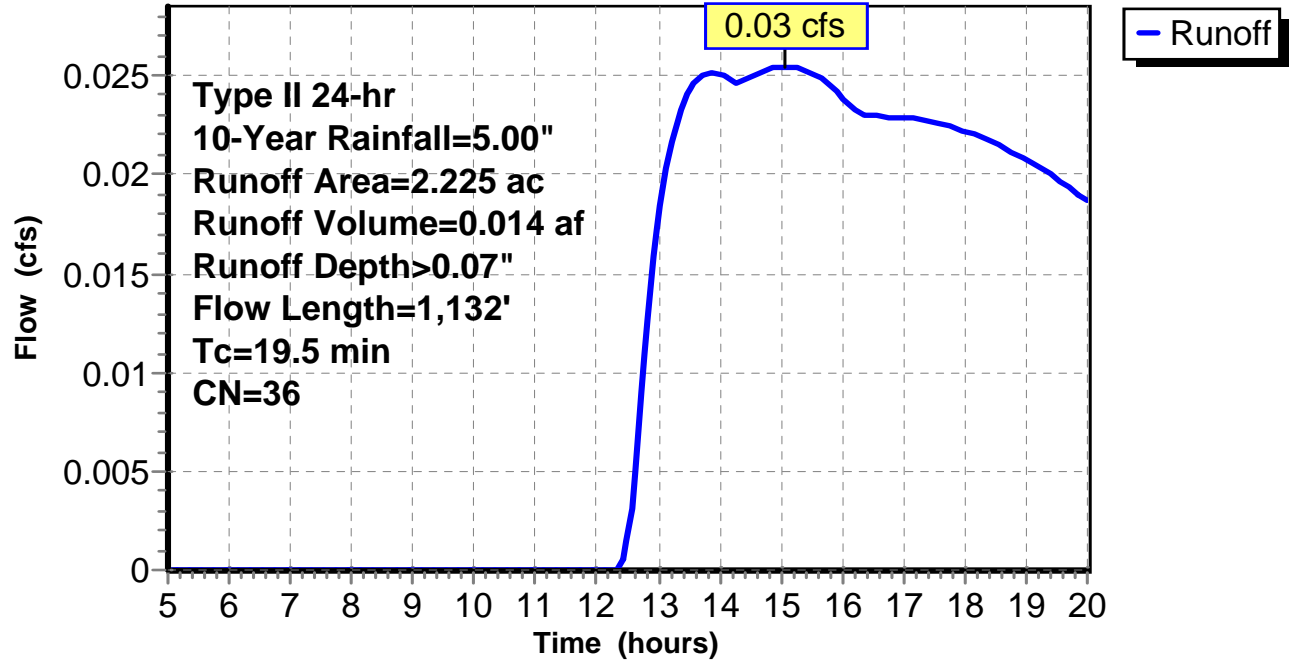
Subcatchment 28: C E130.009

Hydrograph



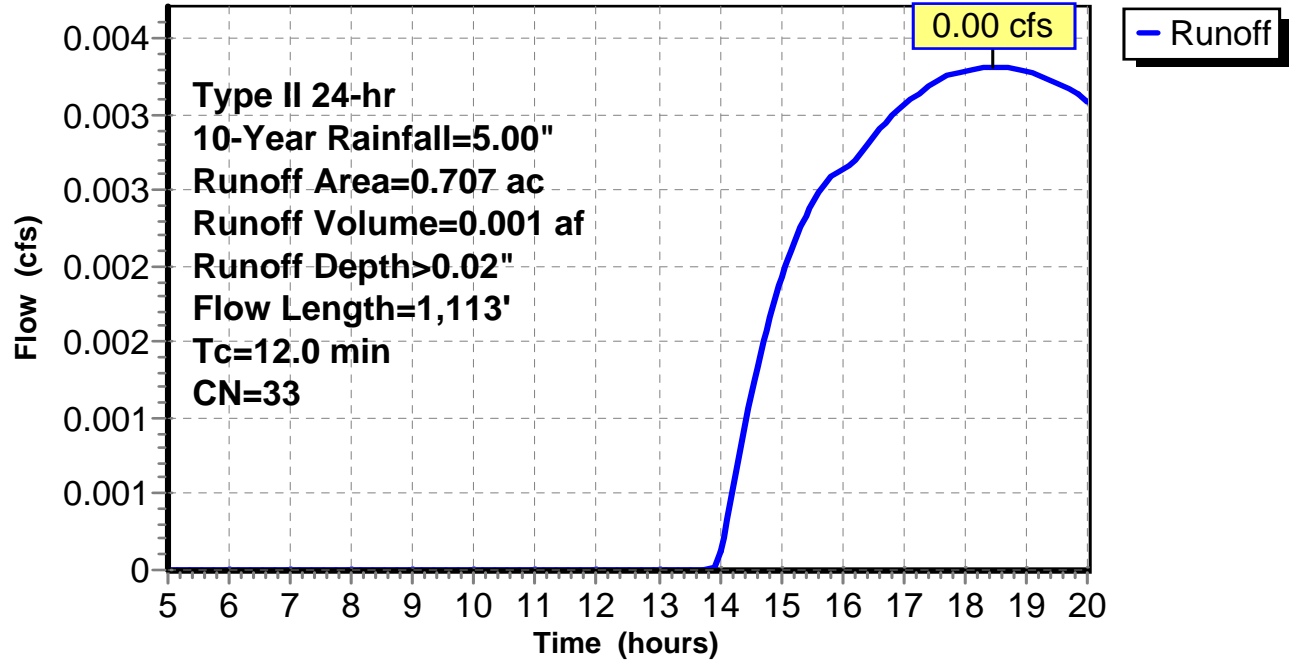
Subcatchment 29: C E130.010

Hydrograph



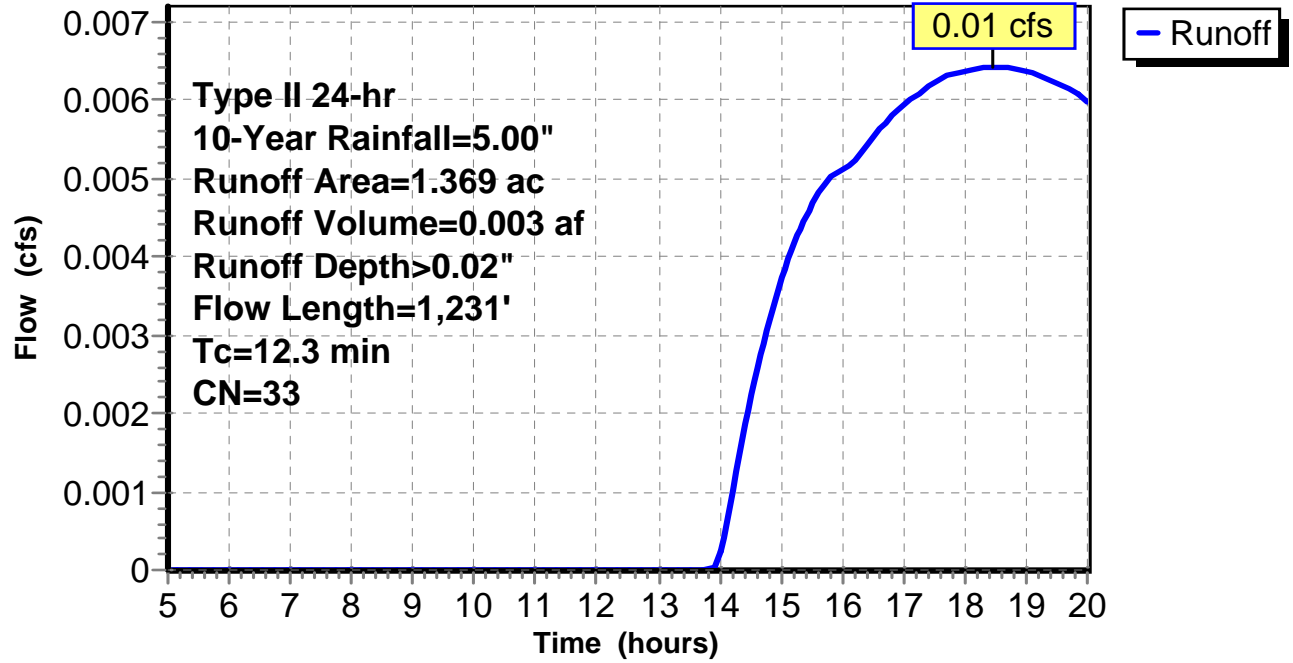
Subcatchment 30: C E130.011

Hydrograph



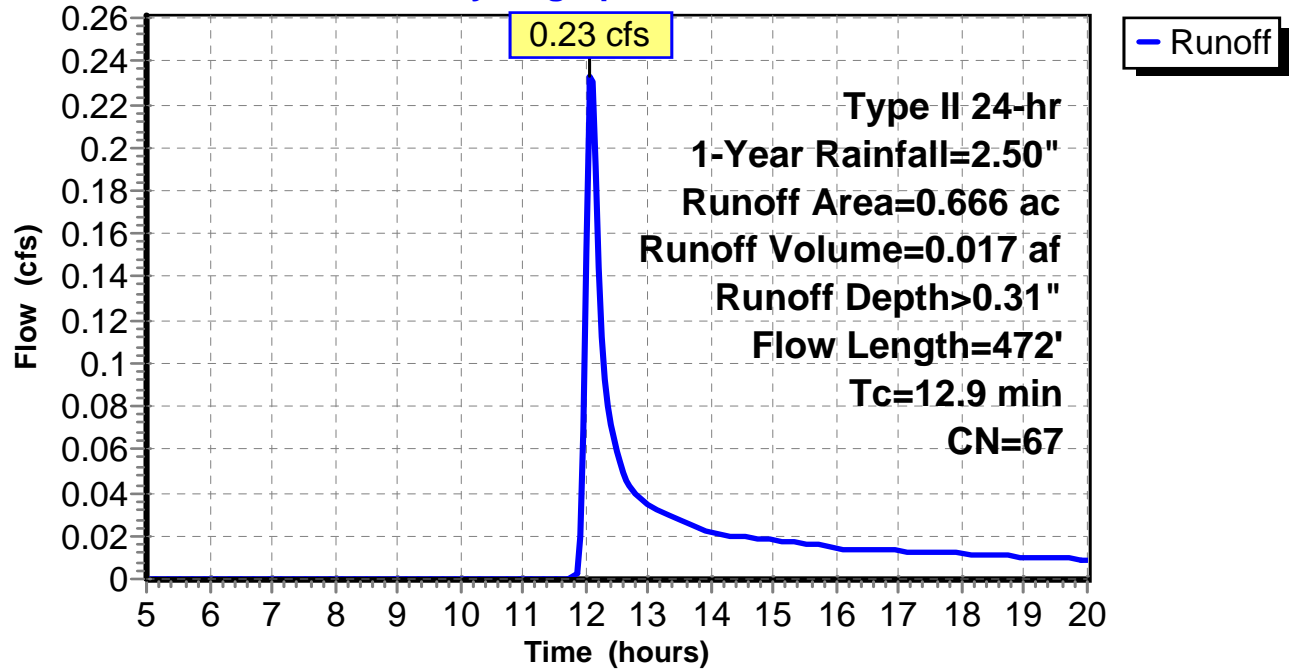
Subcatchment 31: C E130.012

Hydrograph



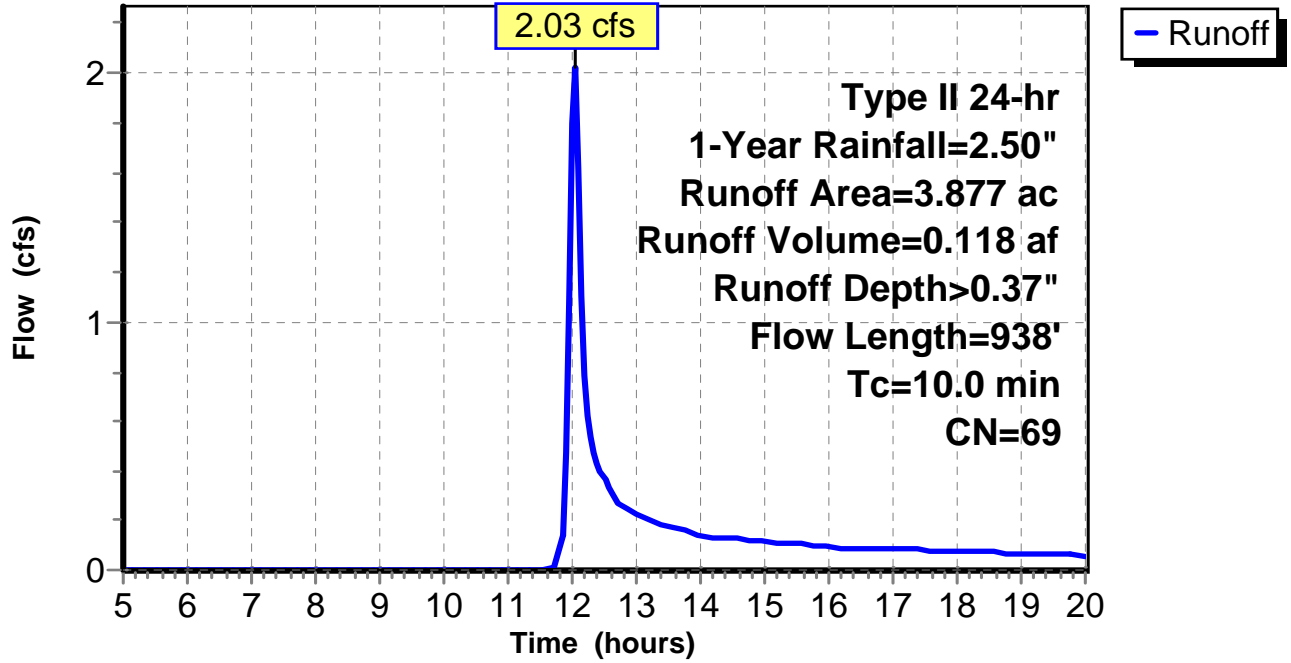
Subcatchment 1: C AR-306.001

Hydrograph



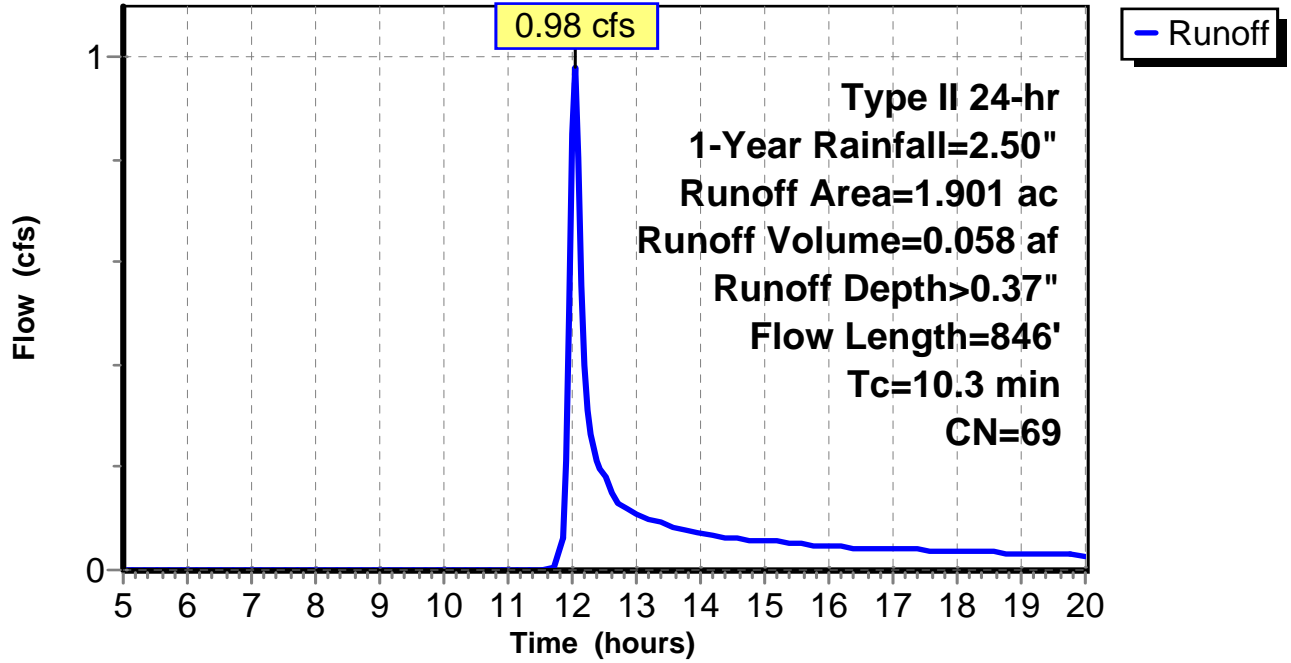
Subcatchment 2: C AR-306.002

Hydrograph



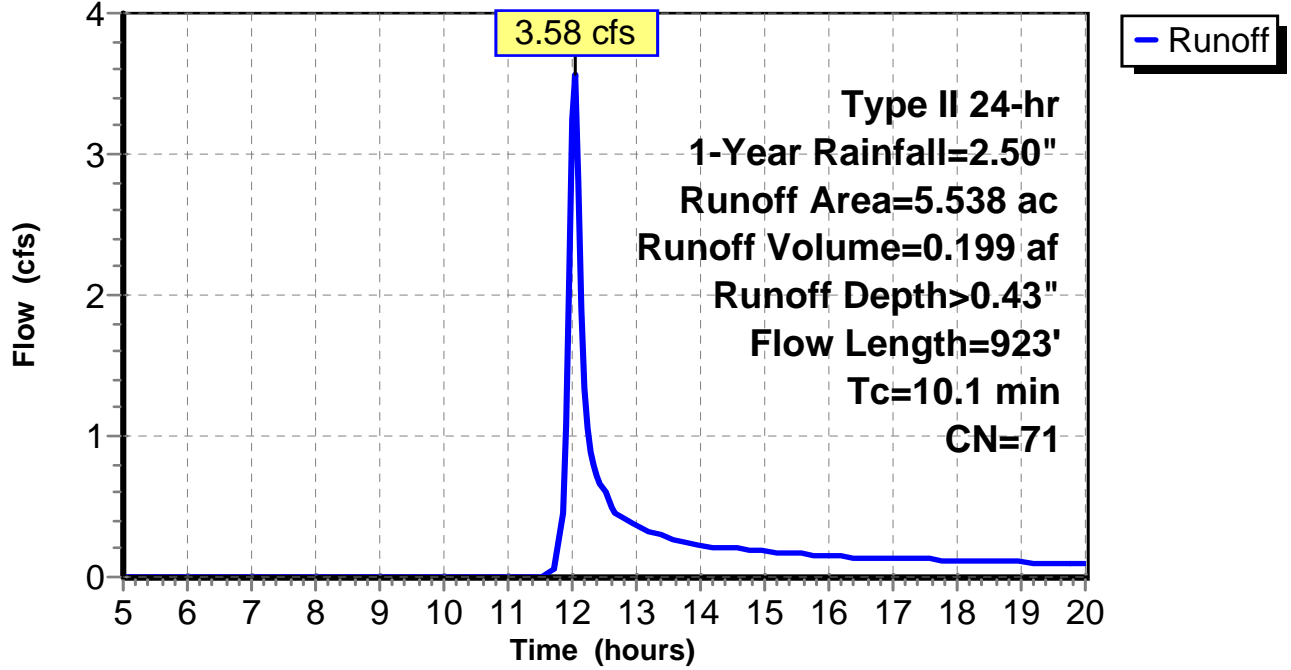
Subcatchment 3: C AR-306.003

Hydrograph



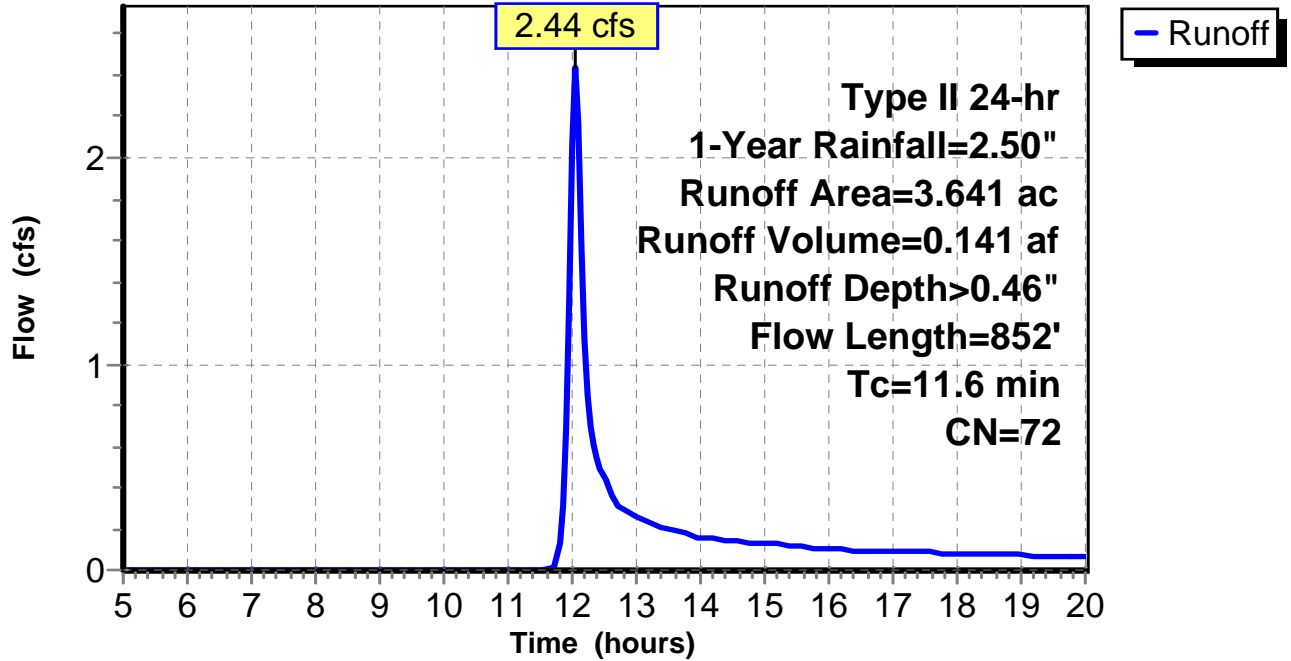
Subcatchment 4: C AR-306.004

Hydrograph



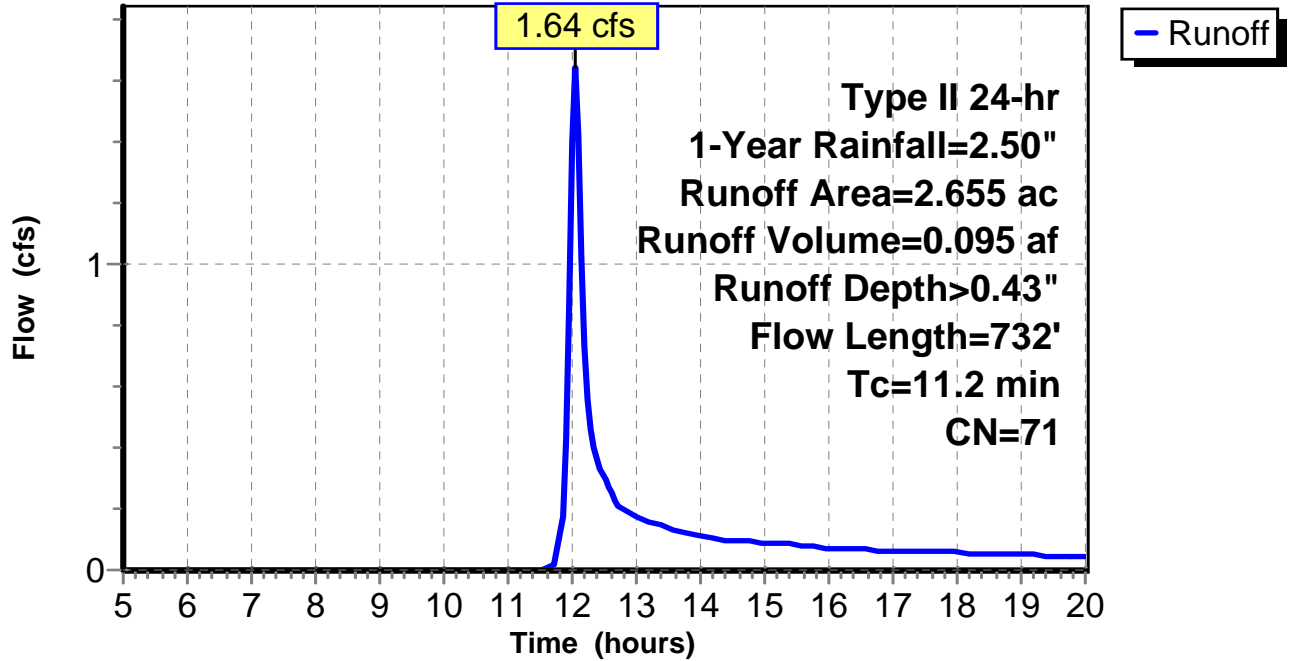
Subcatchment 5: C AR-306.005

Hydrograph



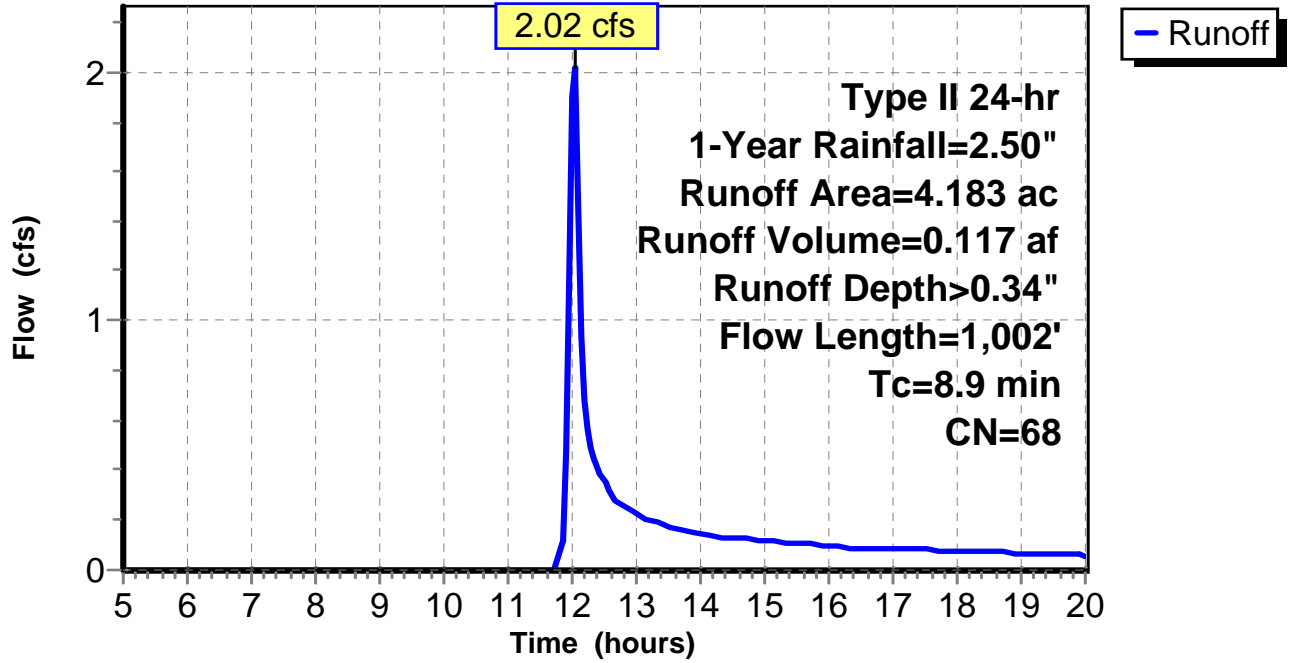
Subcatchment 6: C AR-306.006

Hydrograph



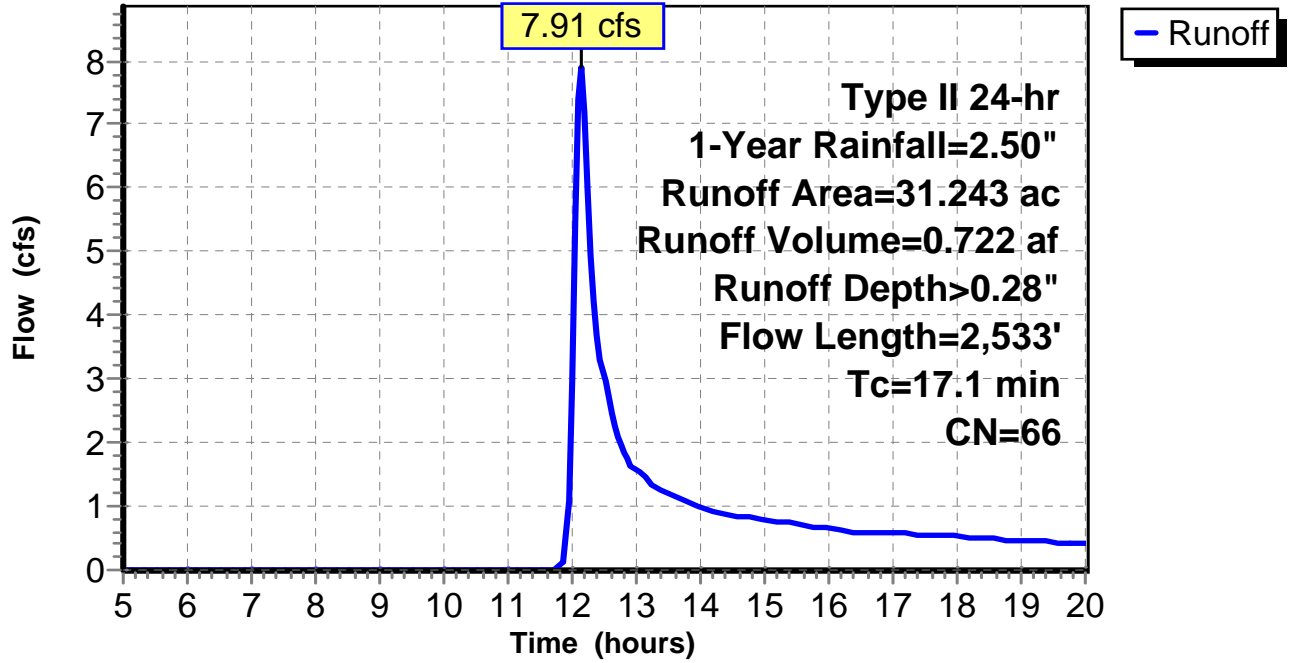
Subcatchment 7: C AR-306.007

Hydrograph



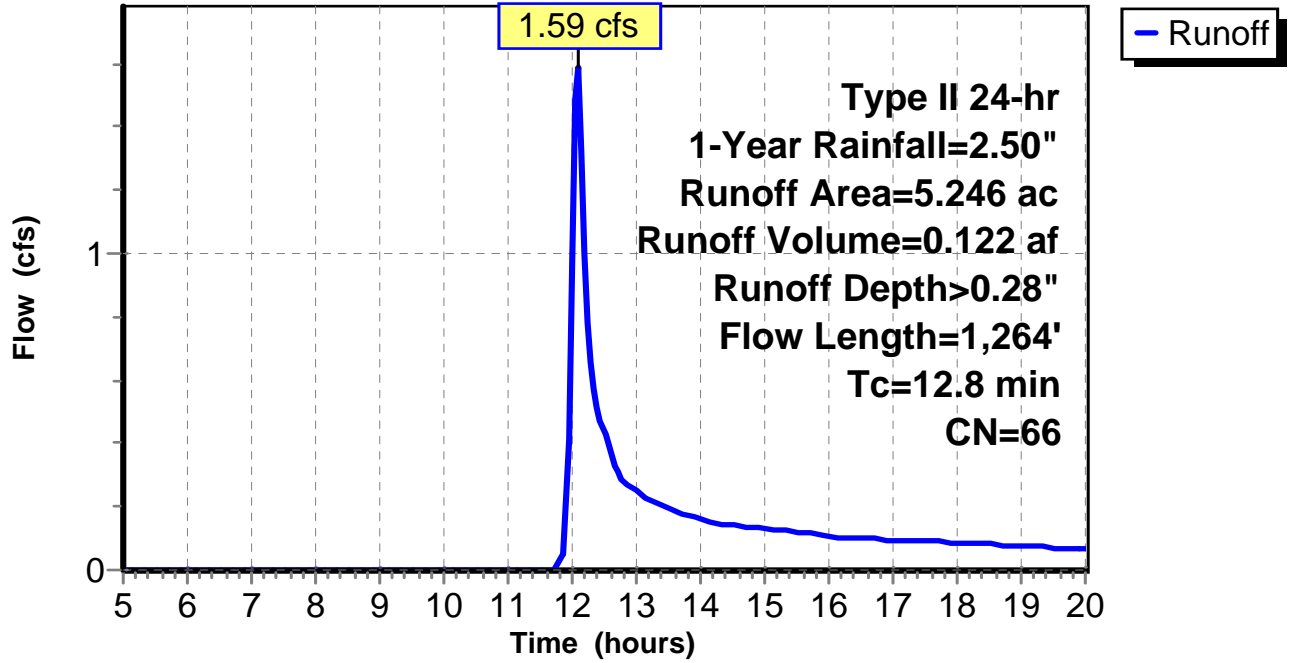
Subcatchment 8: C AR-306.008

Hydrograph



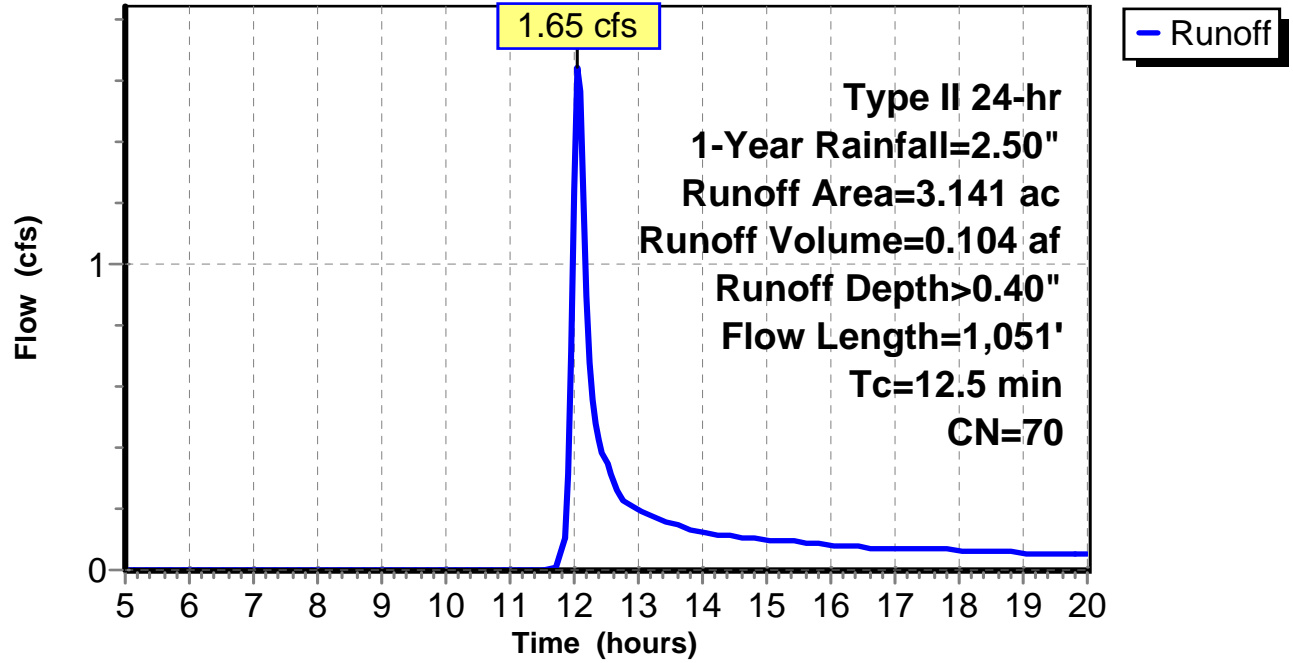
Subcatchment 9: C AR-306.009

Hydrograph



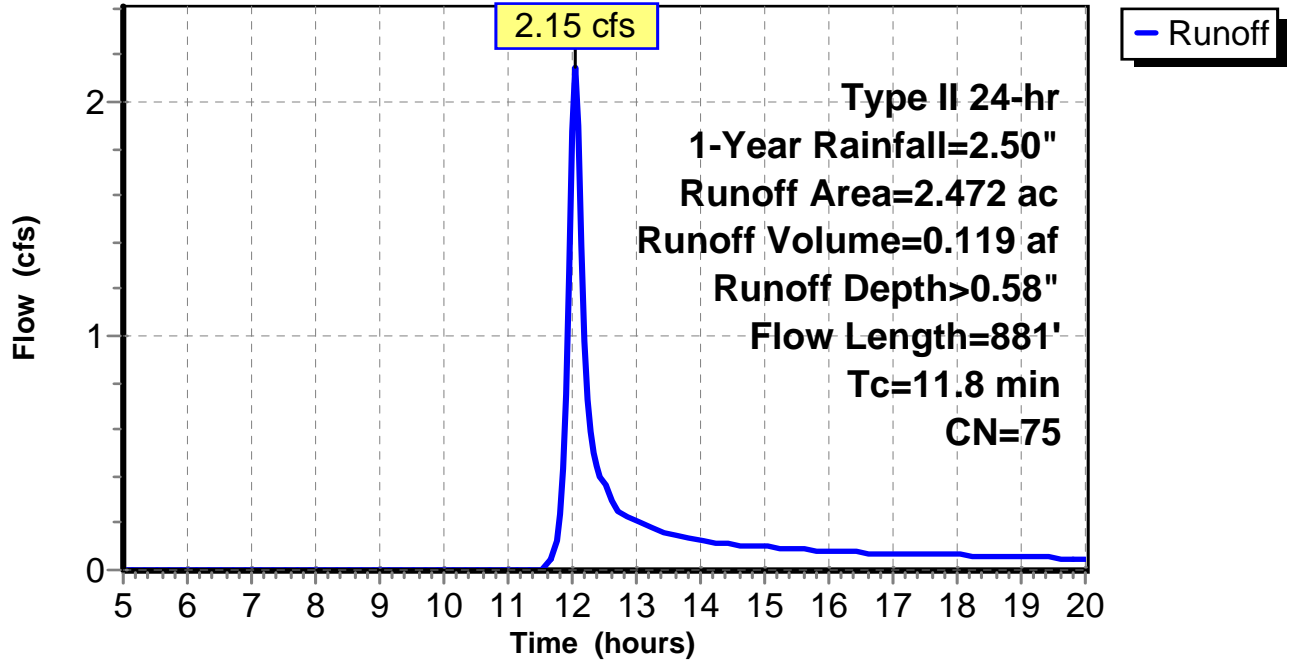
Subcatchment 10: C AR-306.010

Hydrograph



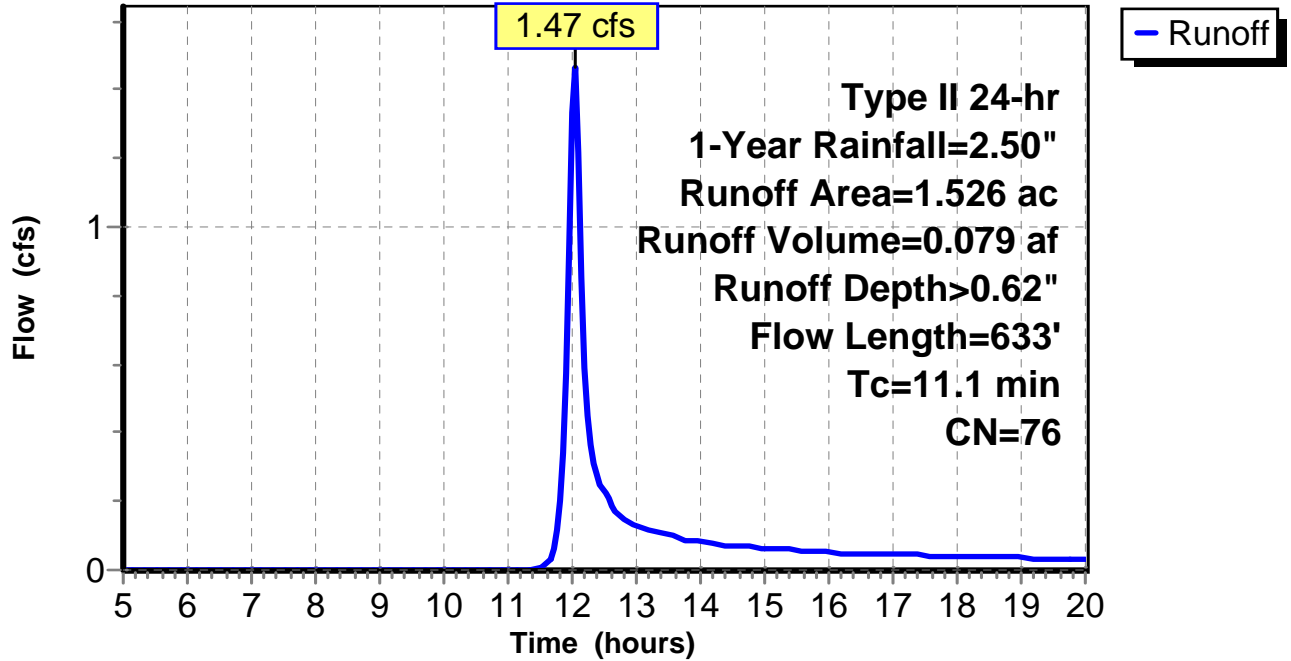
Subcatchment 11: C AR-306.011

Hydrograph



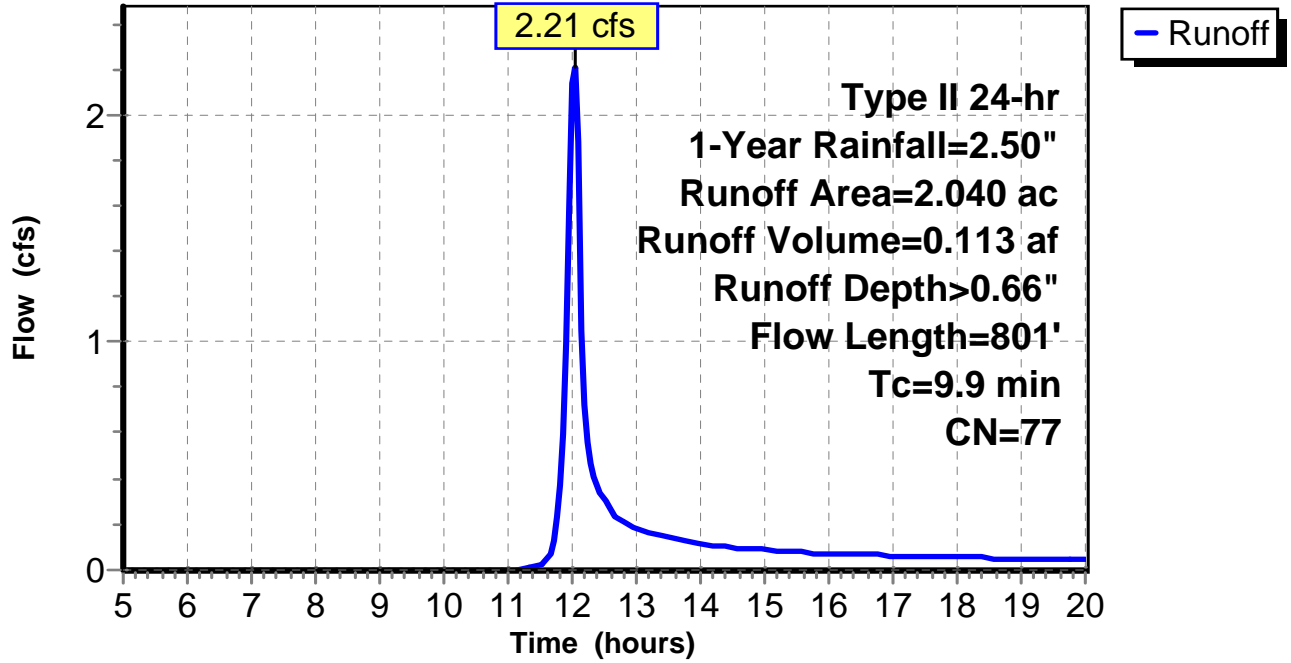
Subcatchment 12: C AR-306.012

Hydrograph



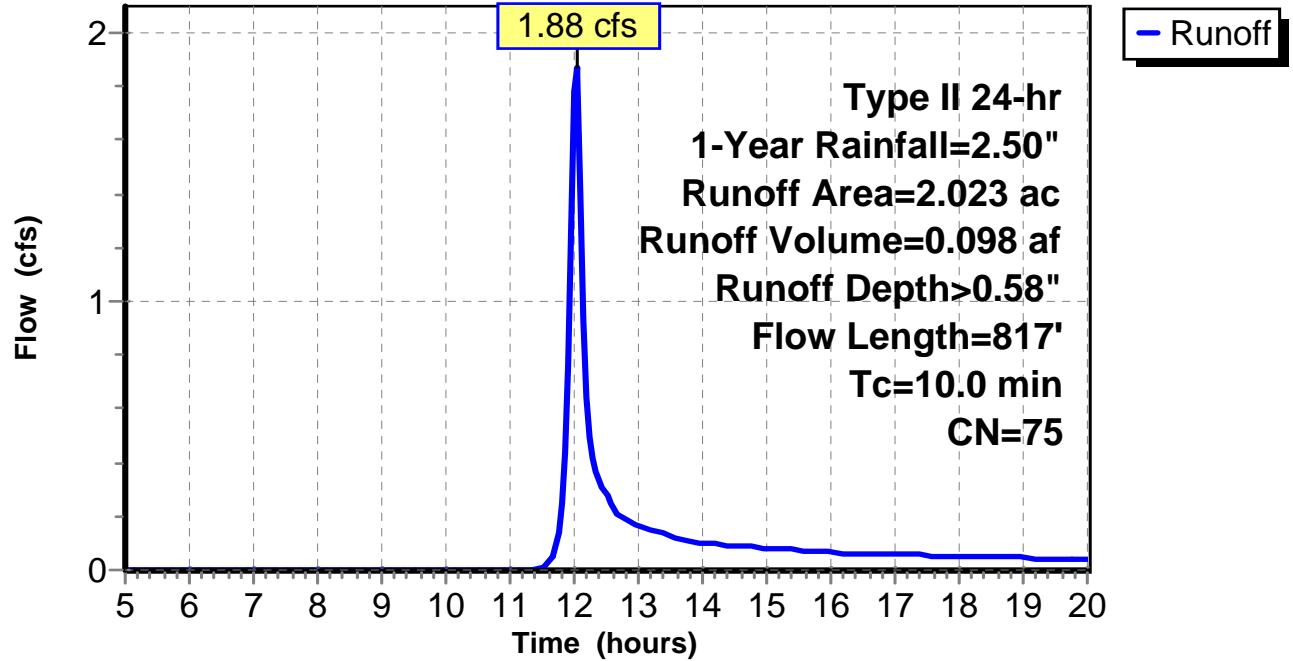
Subcatchment 13: C AR-306.013

Hydrograph



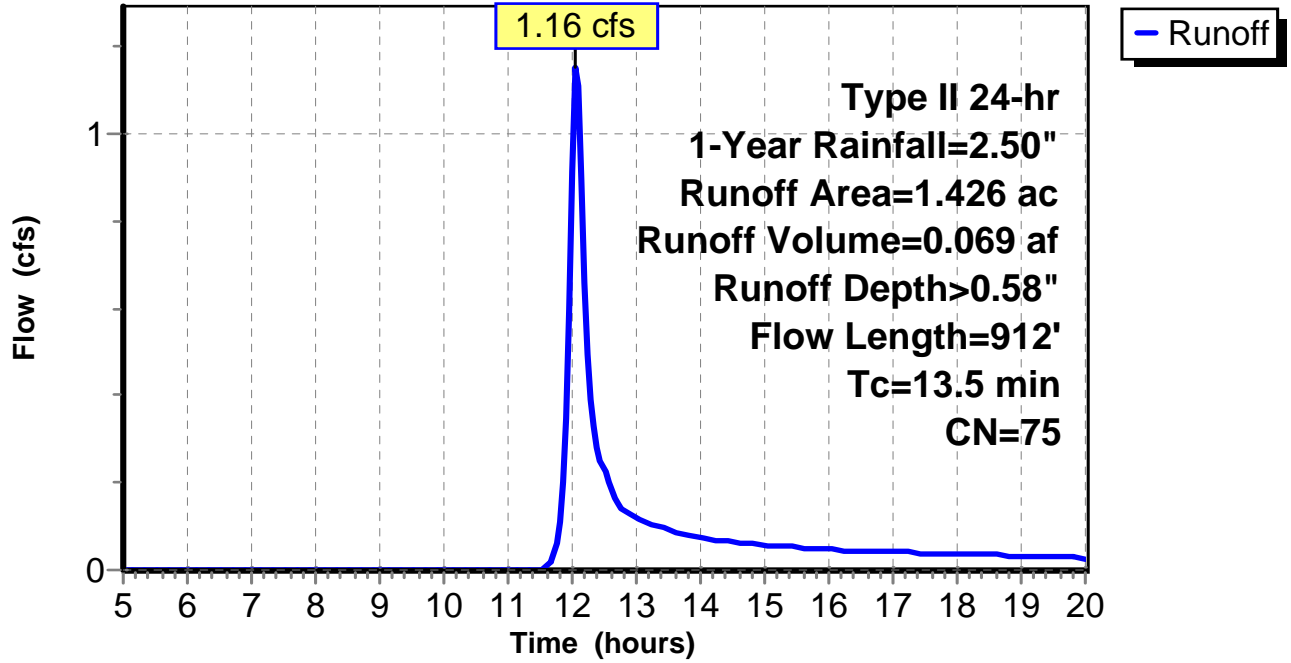
Subcatchment 14: C AR-306.014

Hydrograph



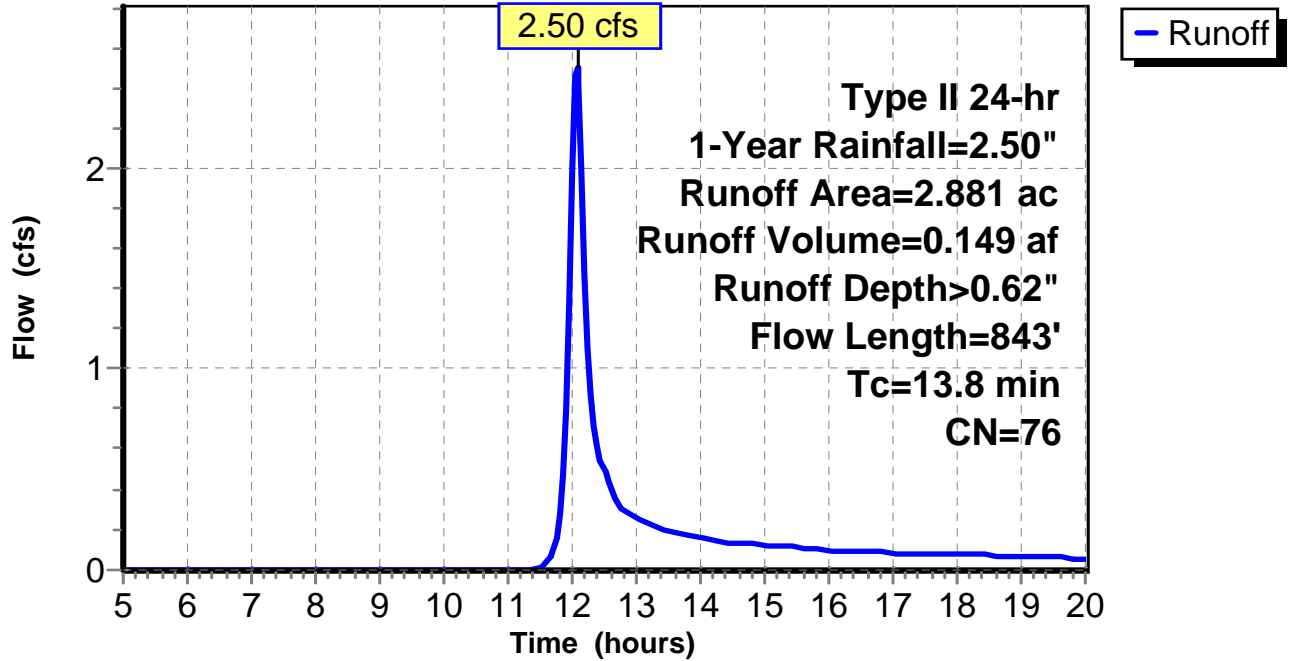
Subcatchment 15: C AR-306.015

Hydrograph



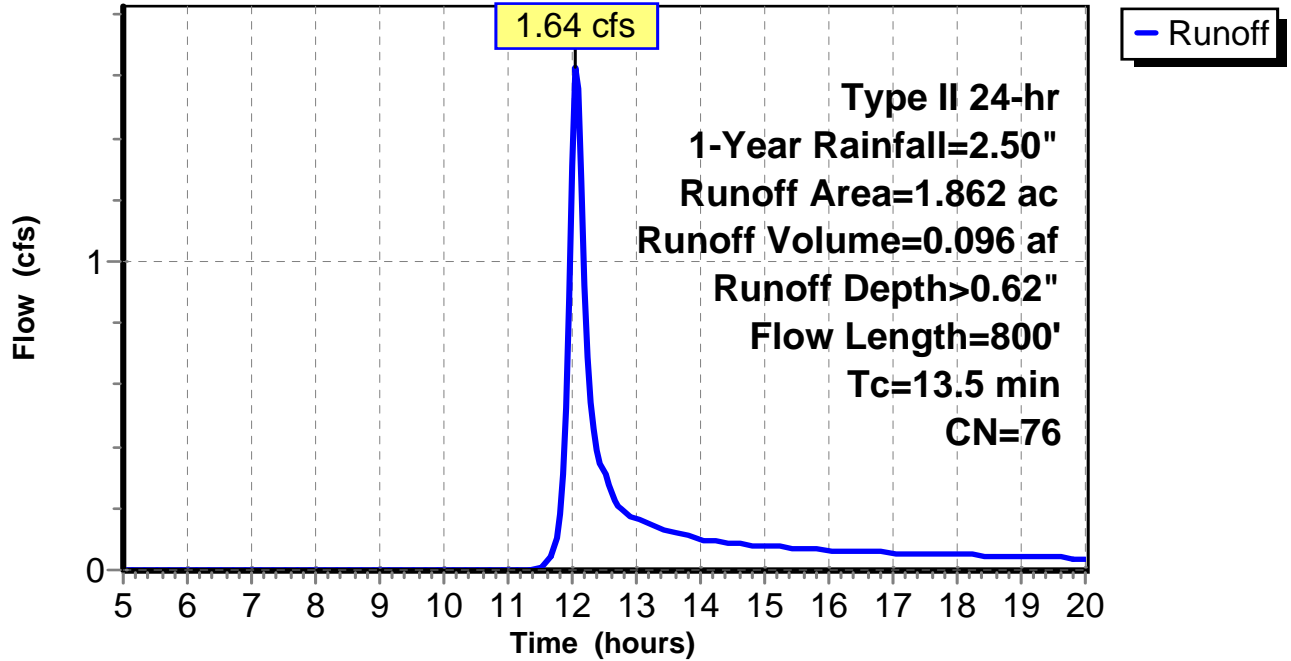
Subcatchment 16: C AR-306.016

Hydrograph



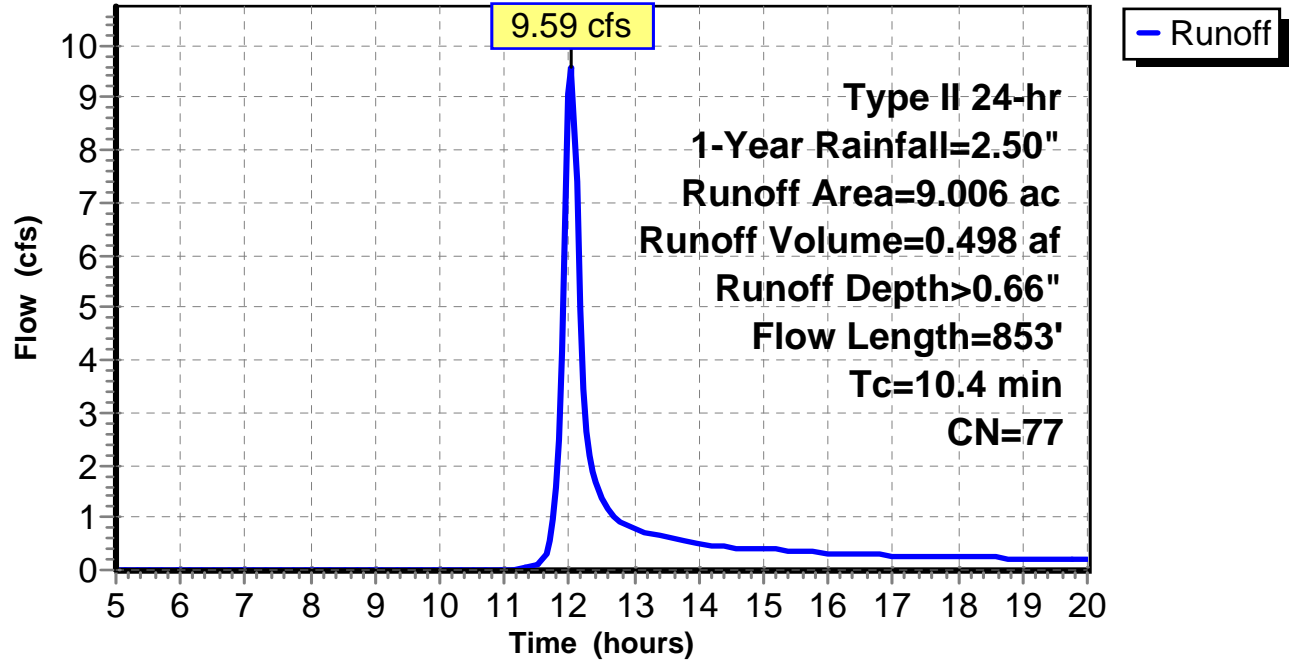
Subcatchment 17: C AR-306.017

Hydrograph



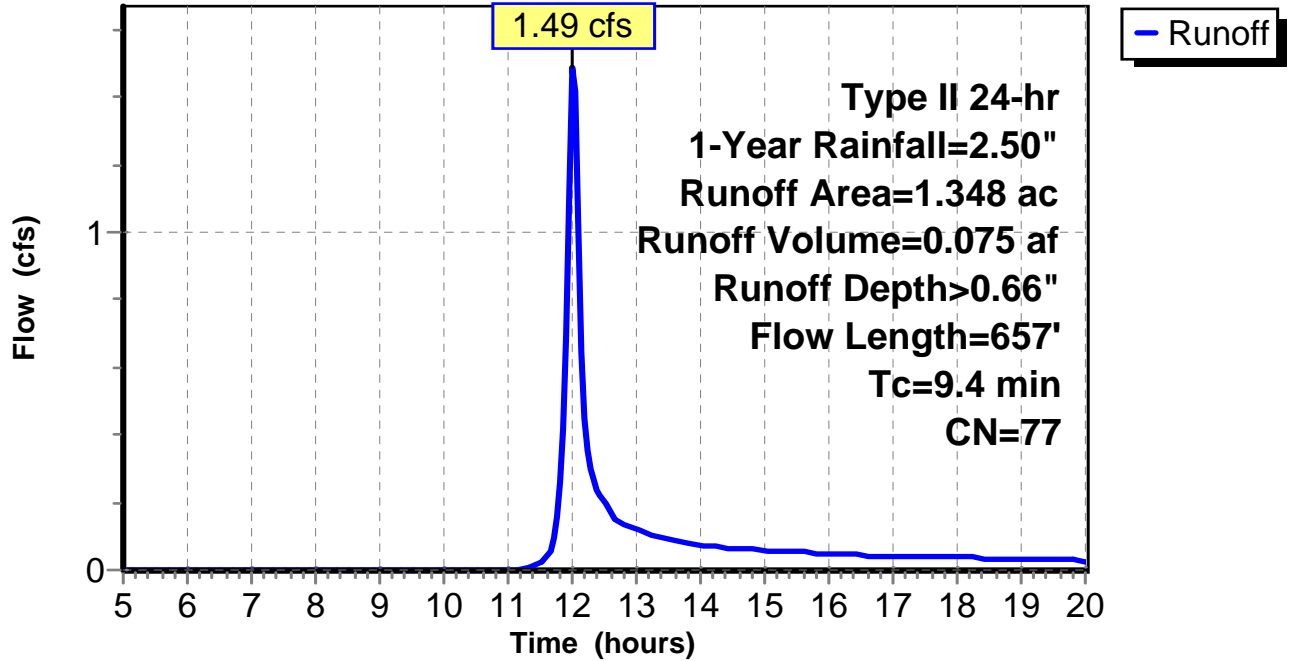
Subcatchment 18: C AR-306.018

Hydrograph



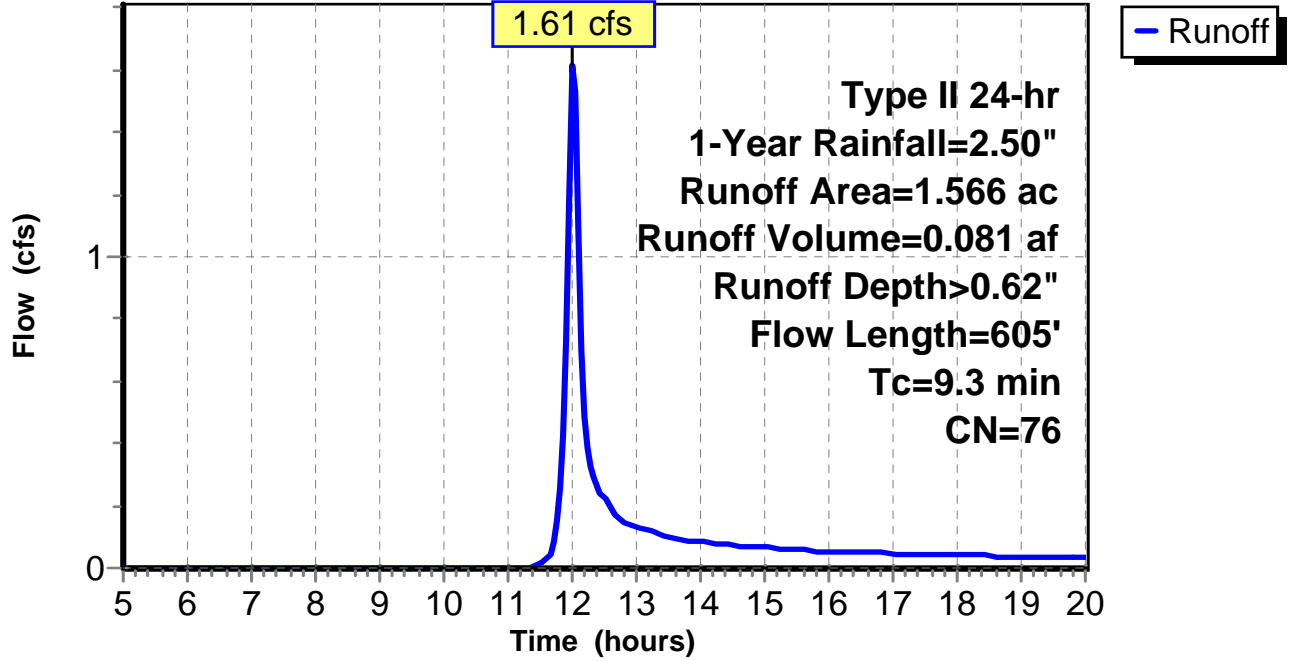
Subcatchment 19: C AR-306.019

Hydrograph



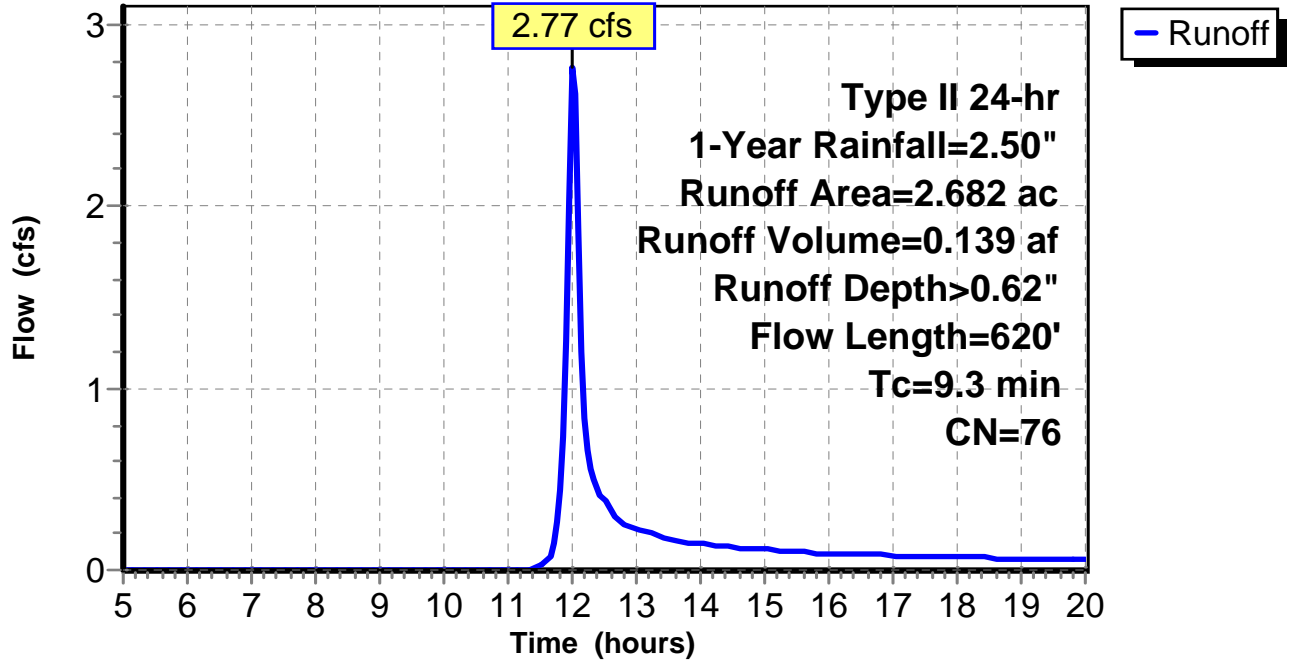
Subcatchment 20: C AR-306.020

Hydrograph



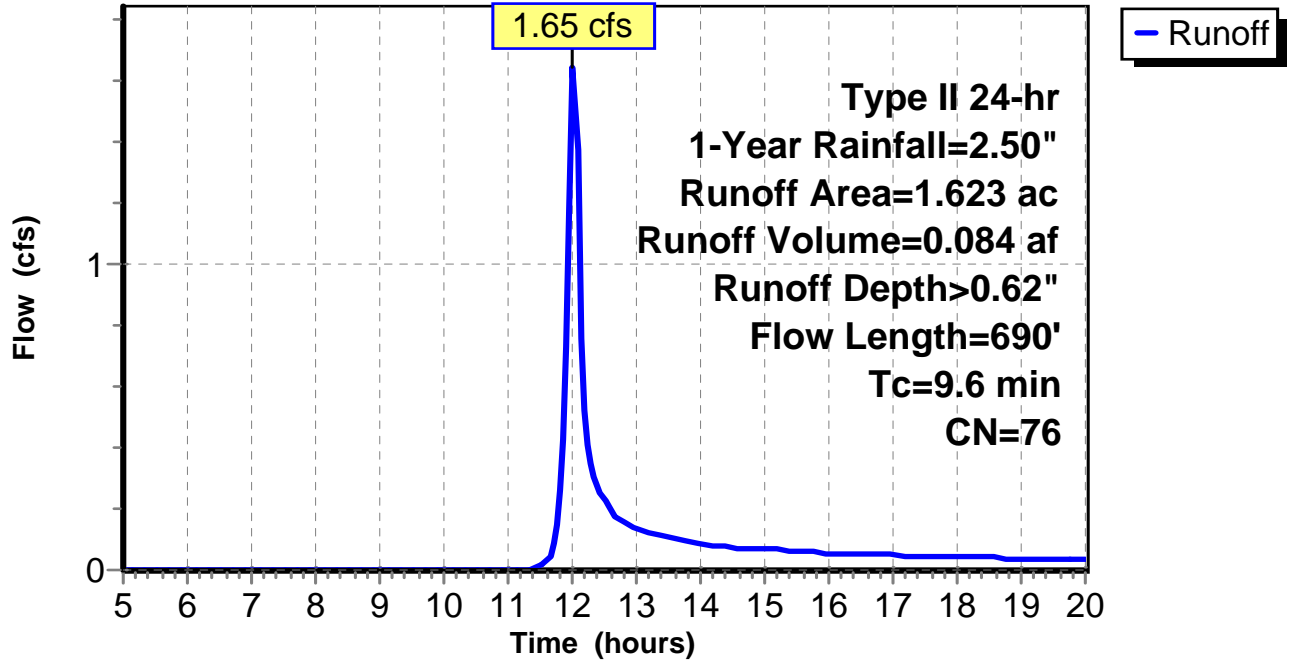
Subcatchment 21: C AR-306.021

Hydrograph



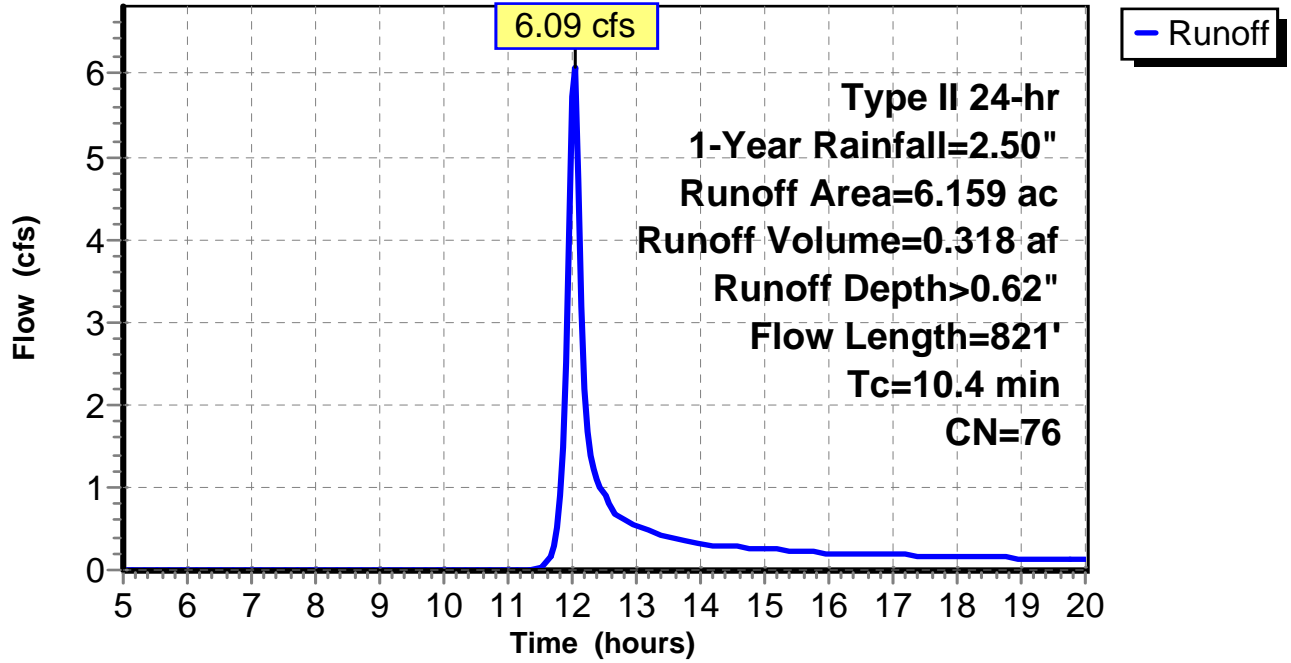
Subcatchment 22: C AR-306.022

Hydrograph



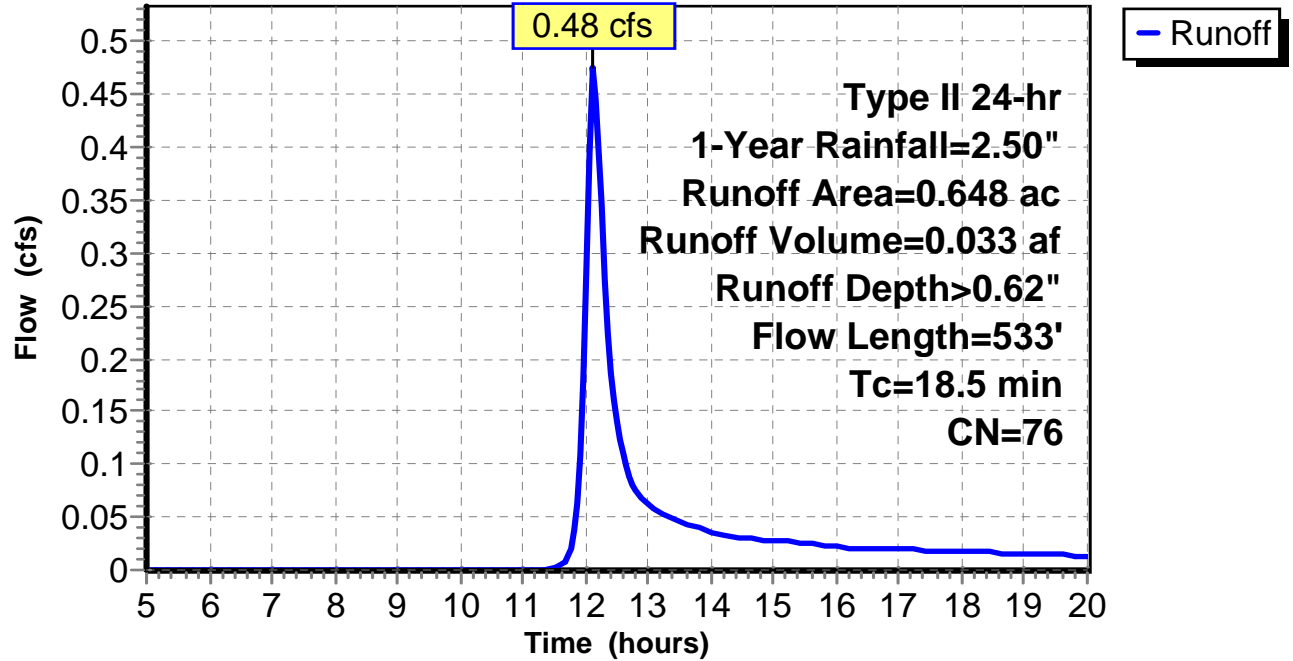
Subcatchment 23: C AR-306.023

Hydrograph



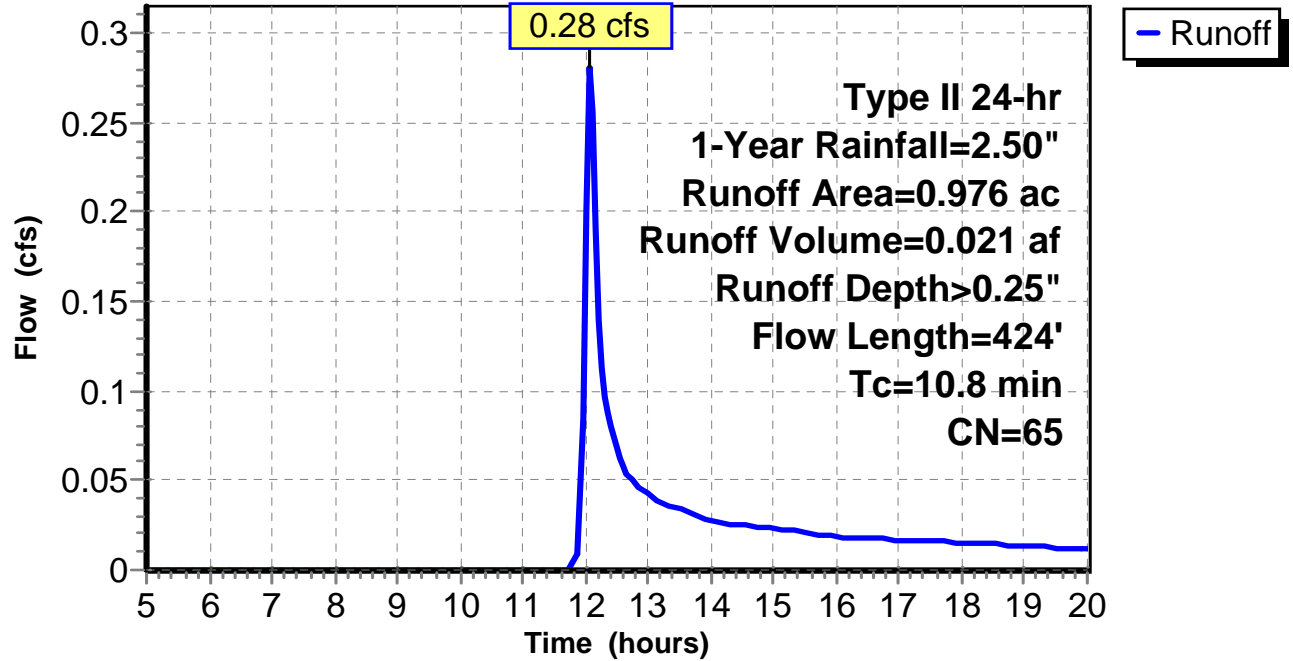
Subcatchment 24: C AR-306.024

Hydrograph



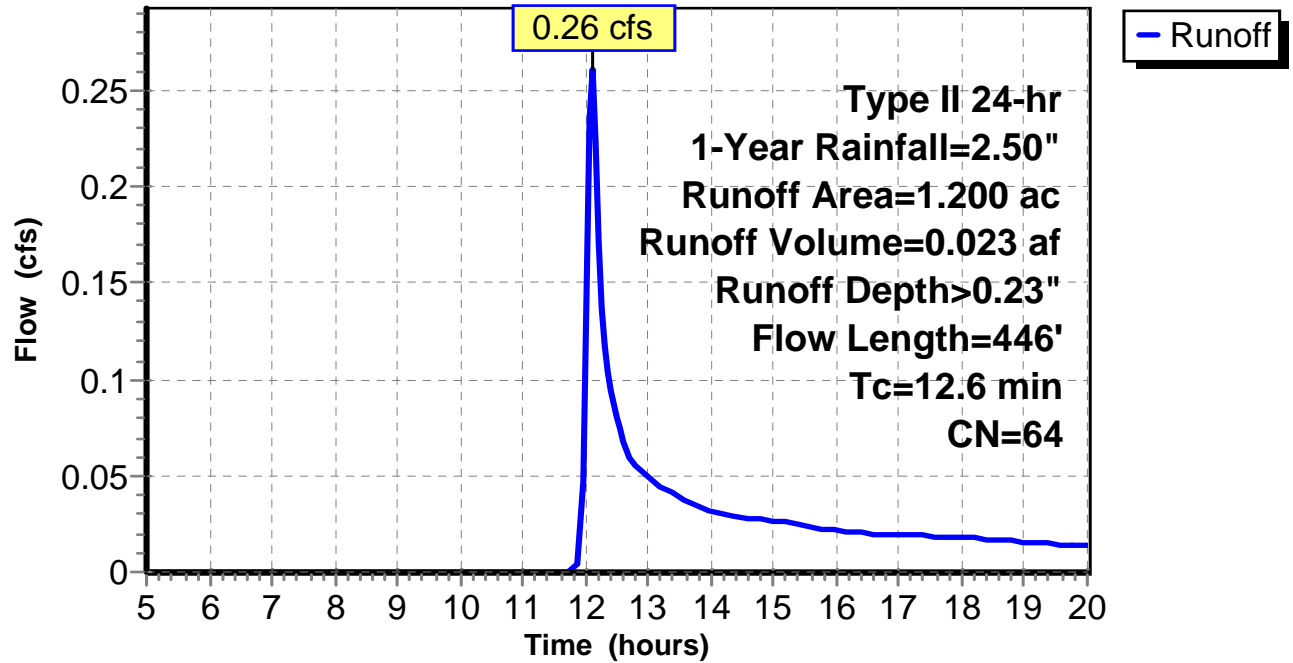
Subcatchment 25: C AR-306.025

Hydrograph



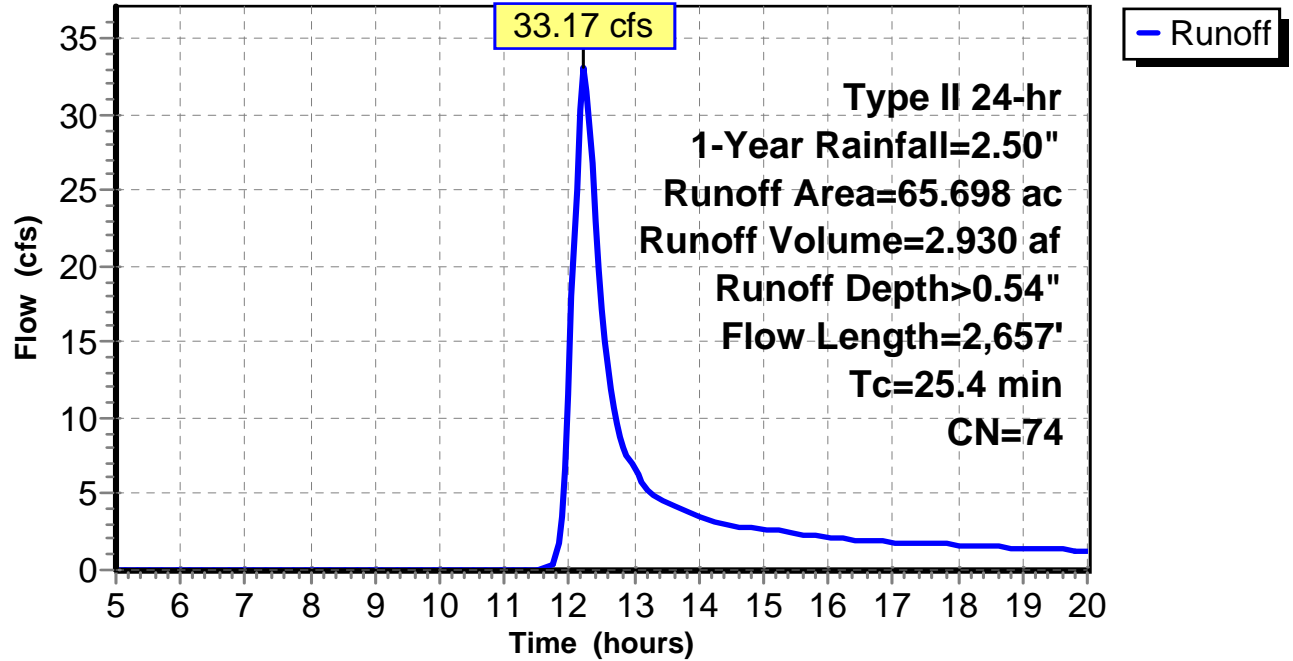
Subcatchment 26: C AR-306.026

Hydrograph



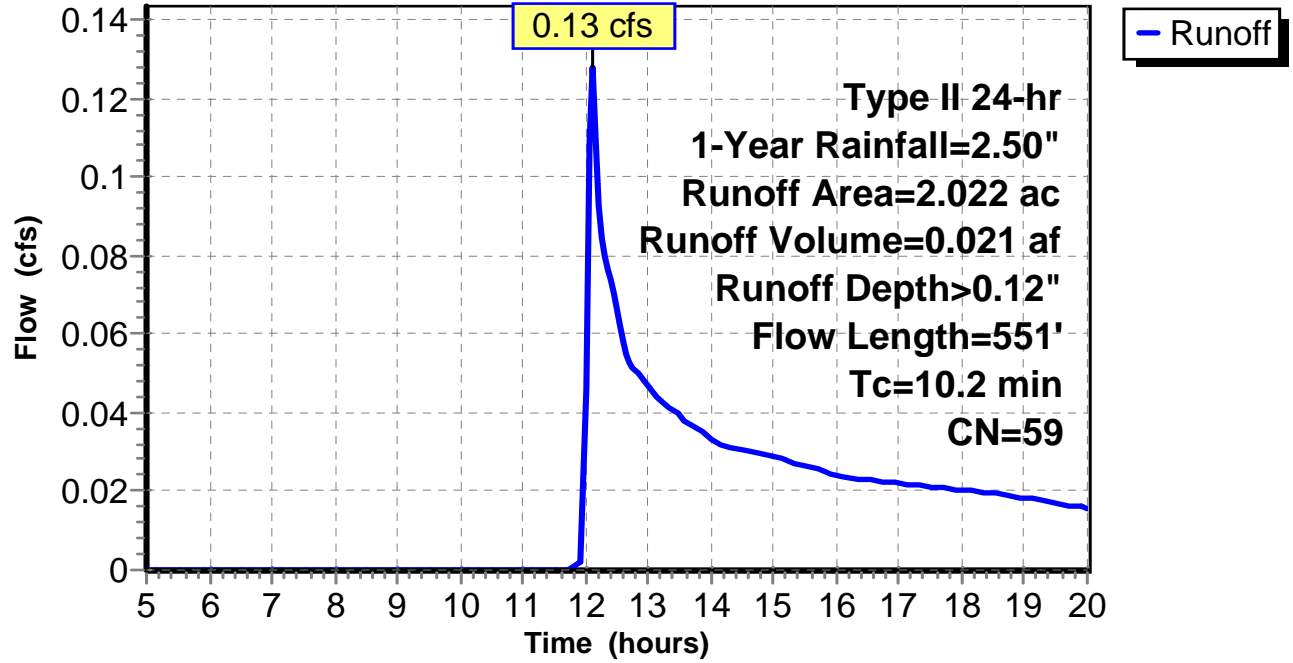
Subcatchment 27: C AR-306.027

Hydrograph



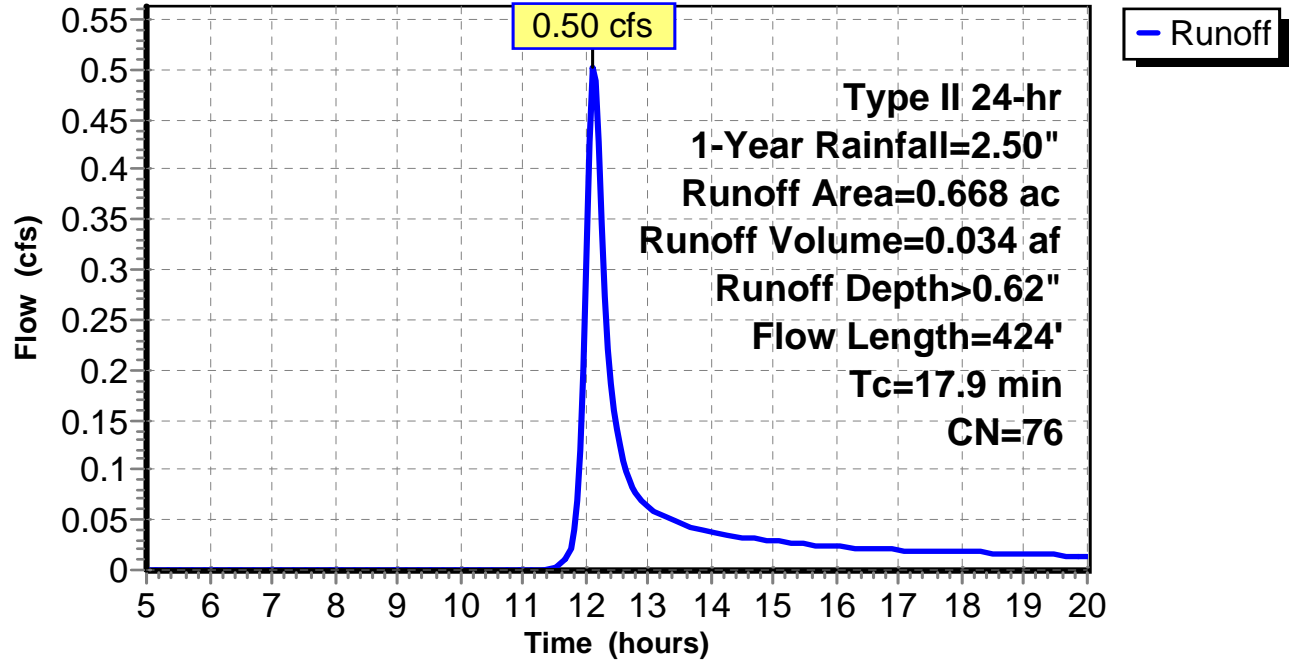
Subcatchment 28: C AR-306.028

Hydrograph



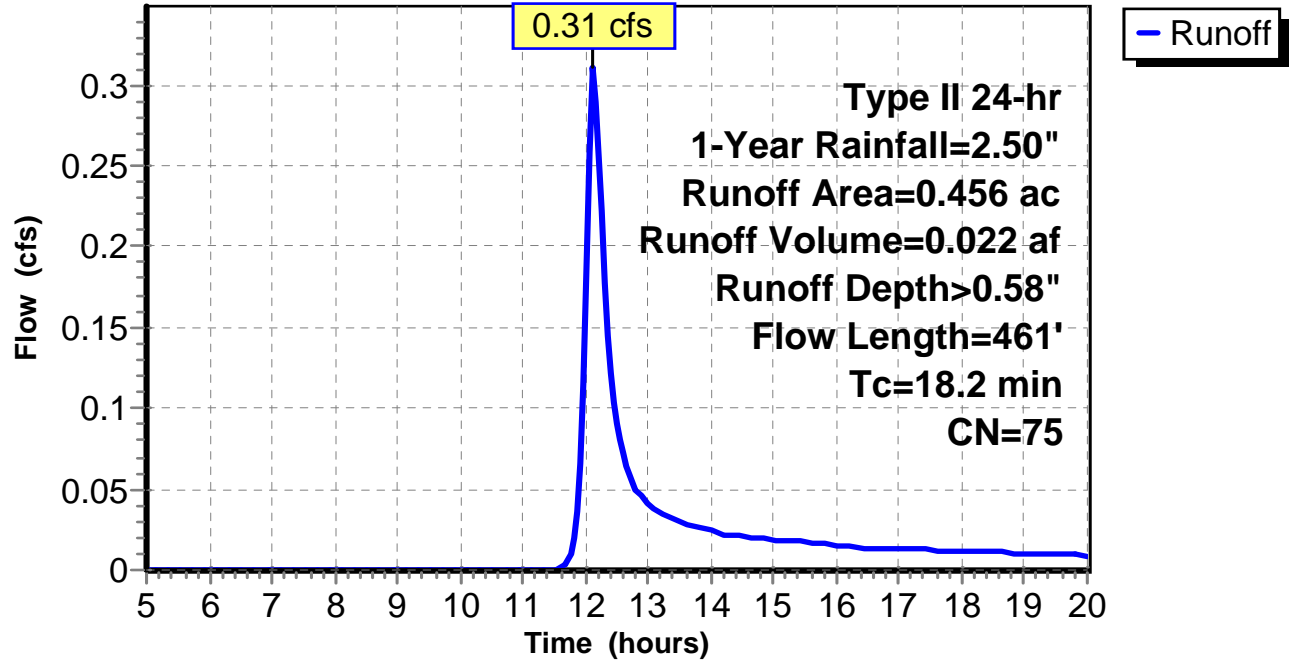
Subcatchment 29: C E135.001

Hydrograph



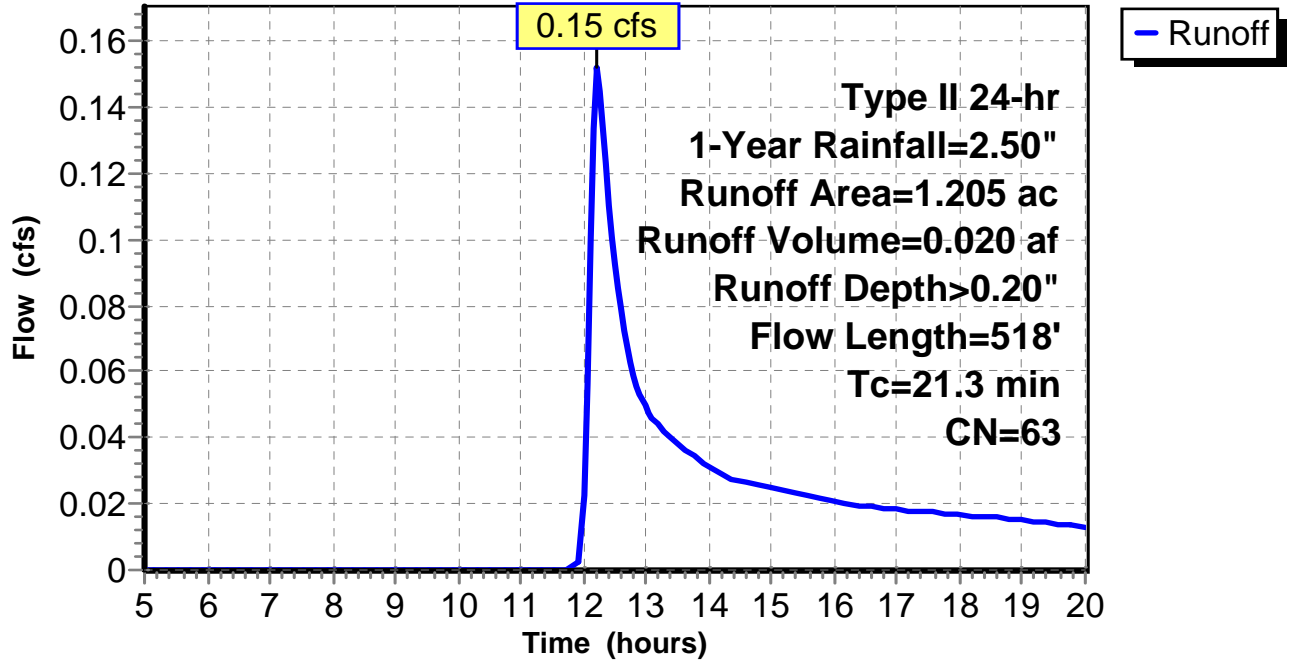
Subcatchment 30: C E135.002

Hydrograph



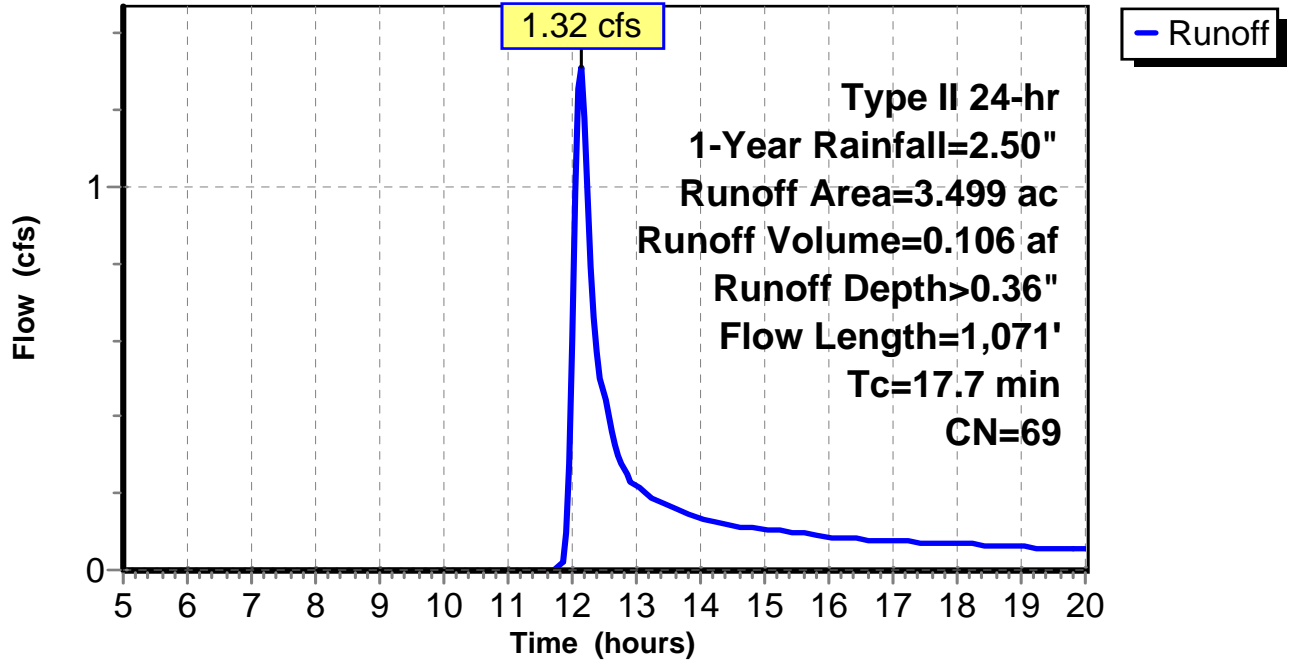
Subcatchment 31: C E135.003

Hydrograph



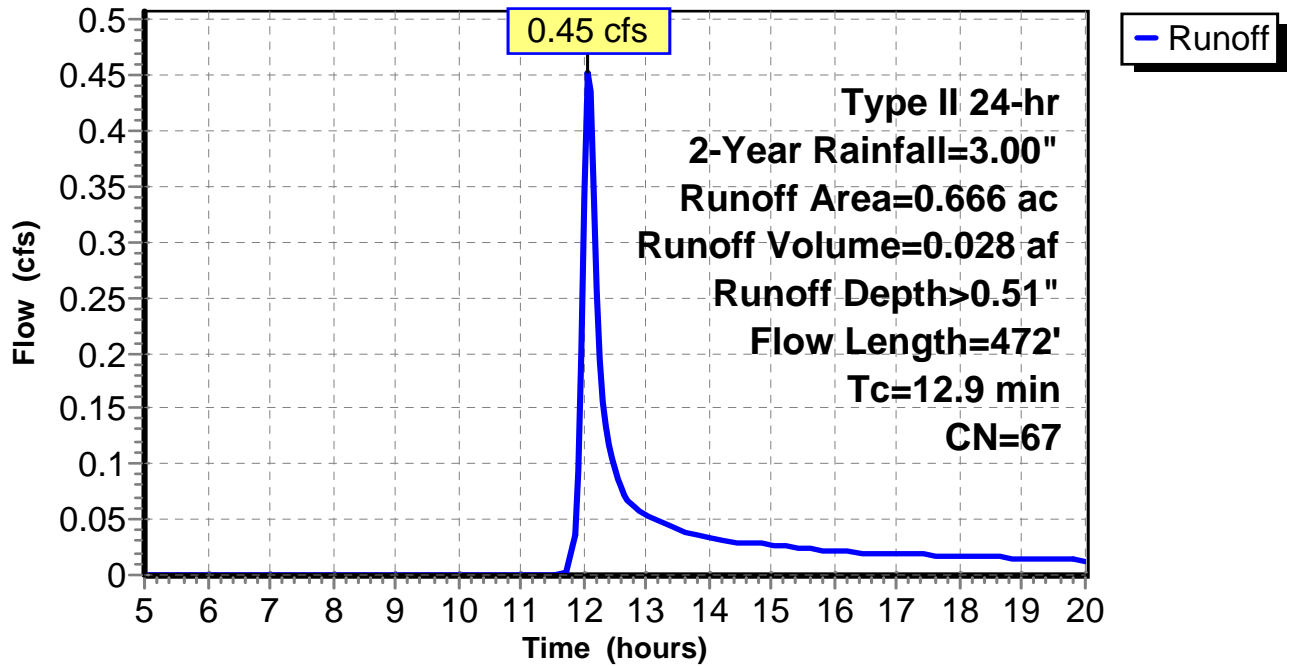
Subcatchment 32: C E135.004

Hydrograph



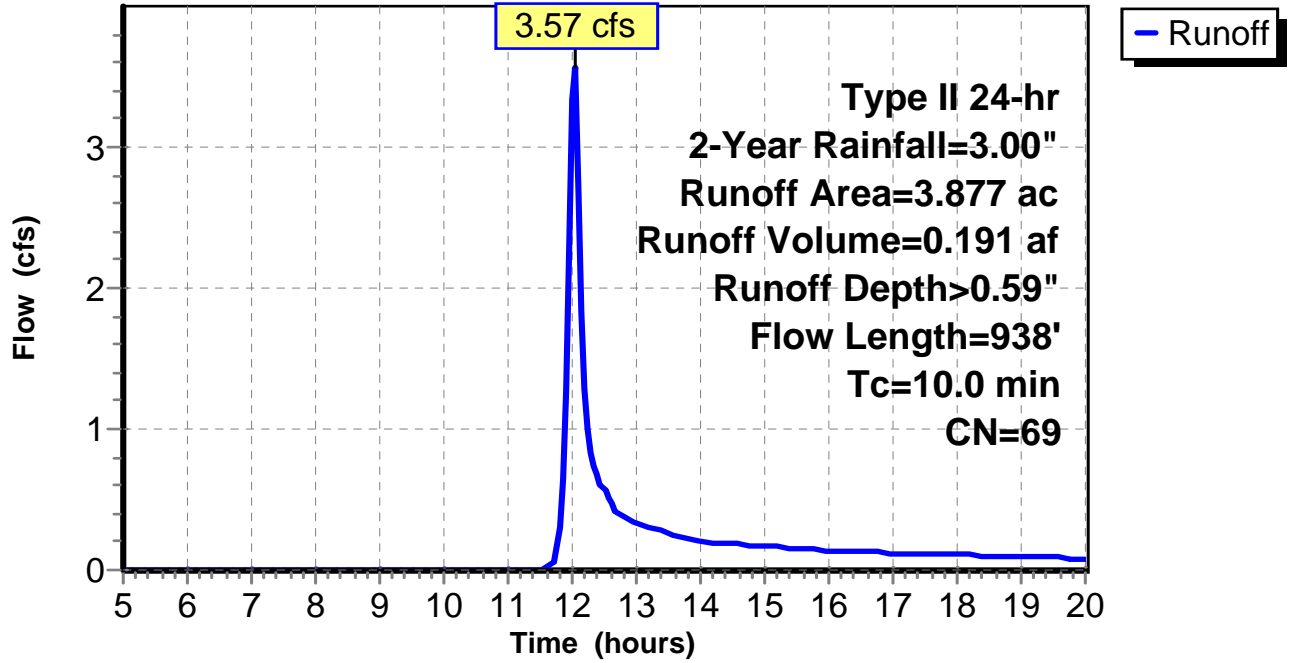
Subcatchment 1: C AR-306.001

Hydrograph



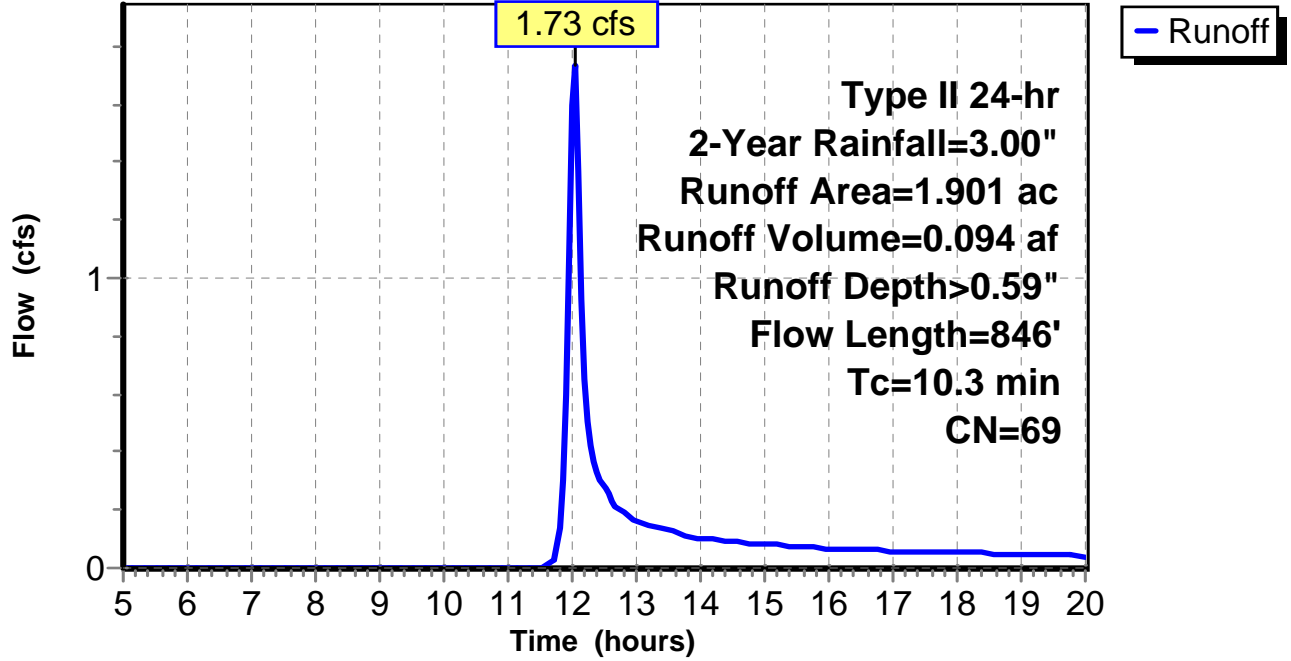
Subcatchment 2: C AR-306.002

Hydrograph



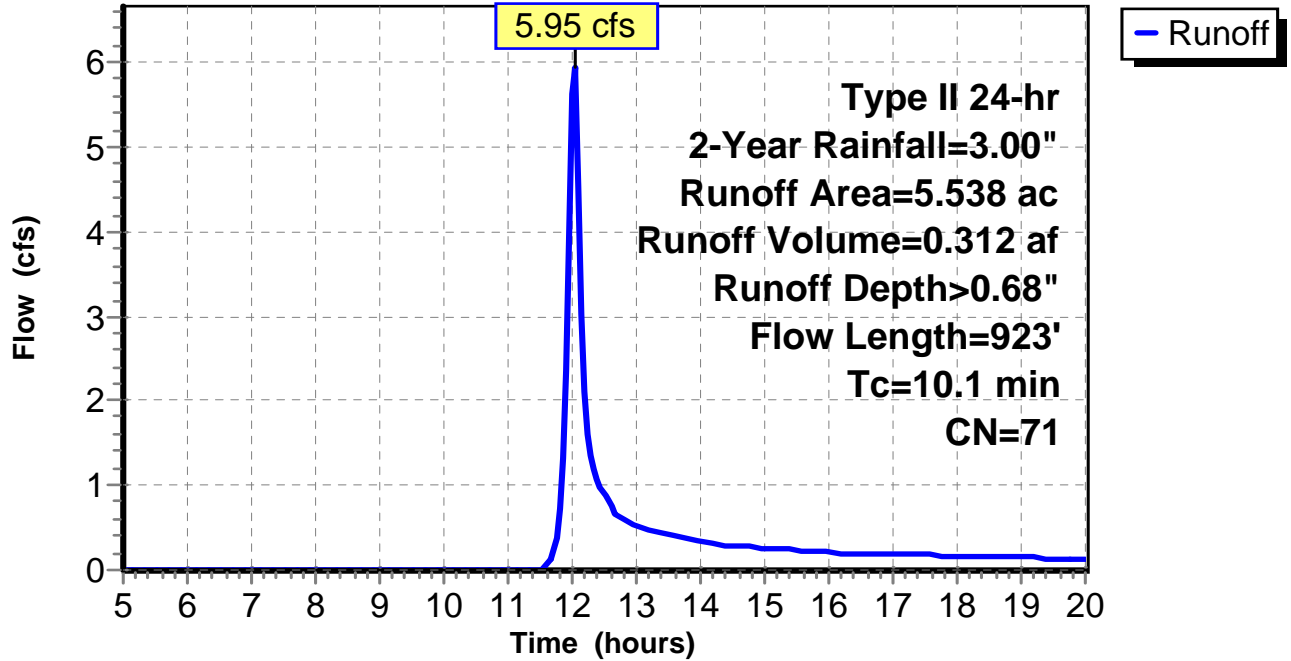
Subcatchment 3: C AR-306.003

Hydrograph



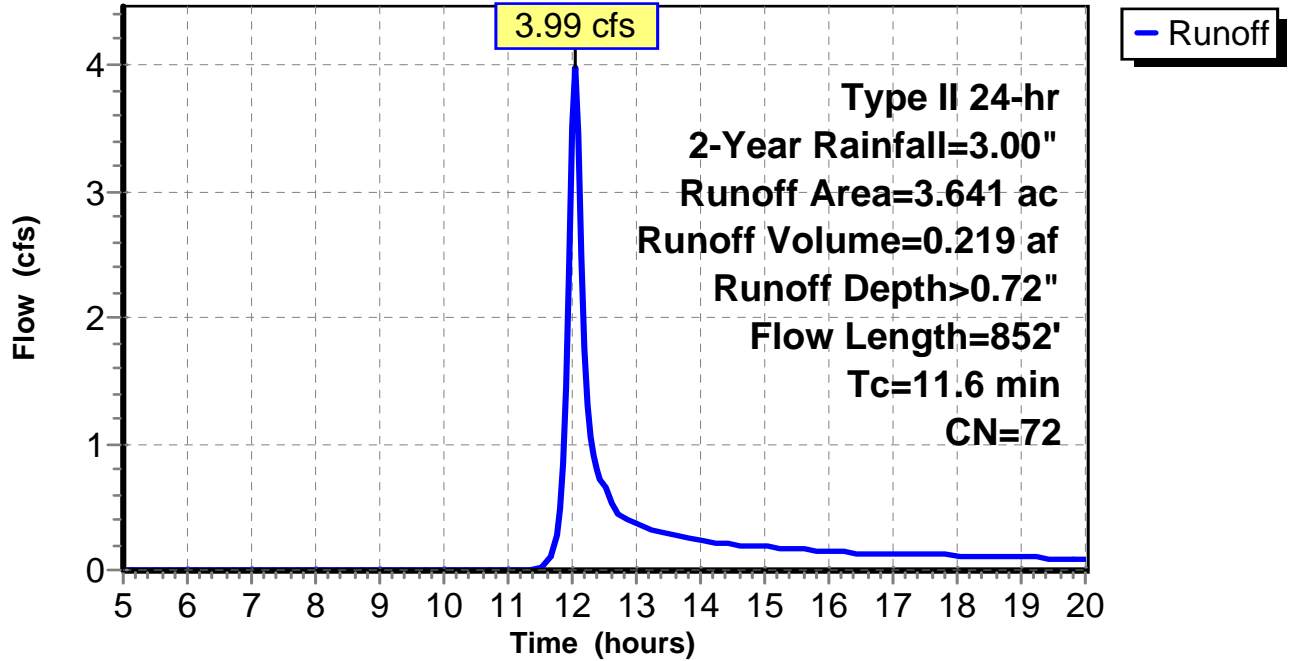
Subcatchment 4: C AR-306.004

Hydrograph



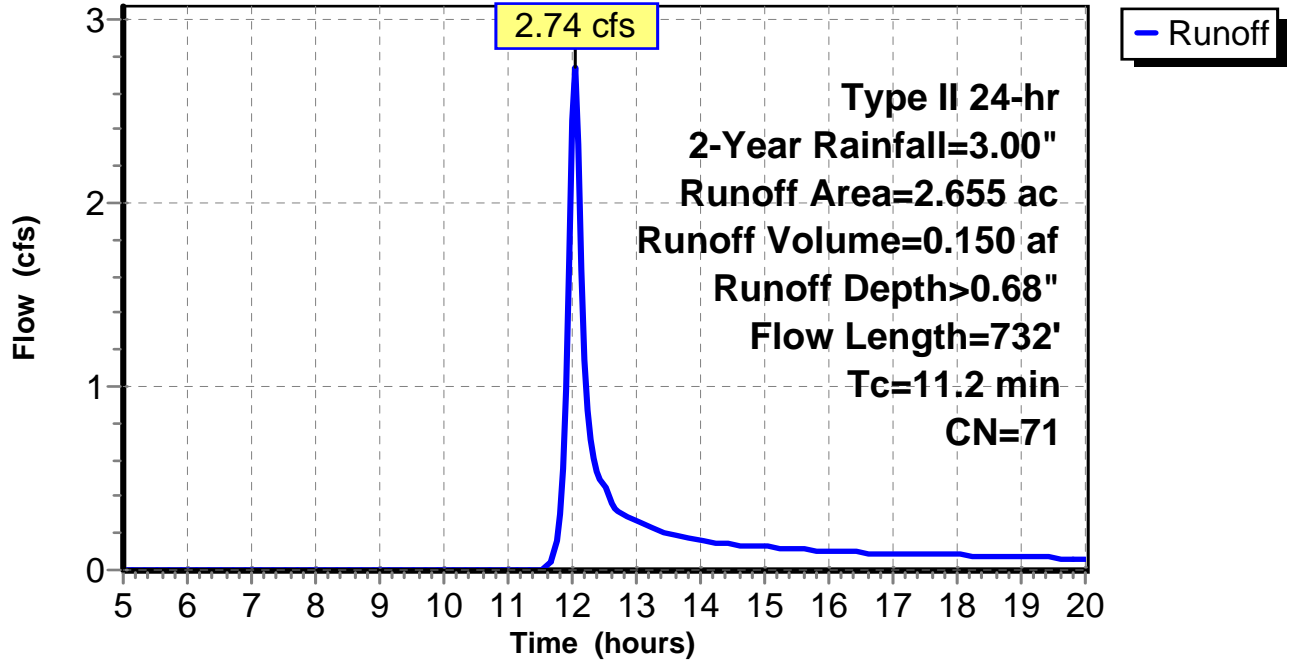
Subcatchment 5: C AR-306.005

Hydrograph



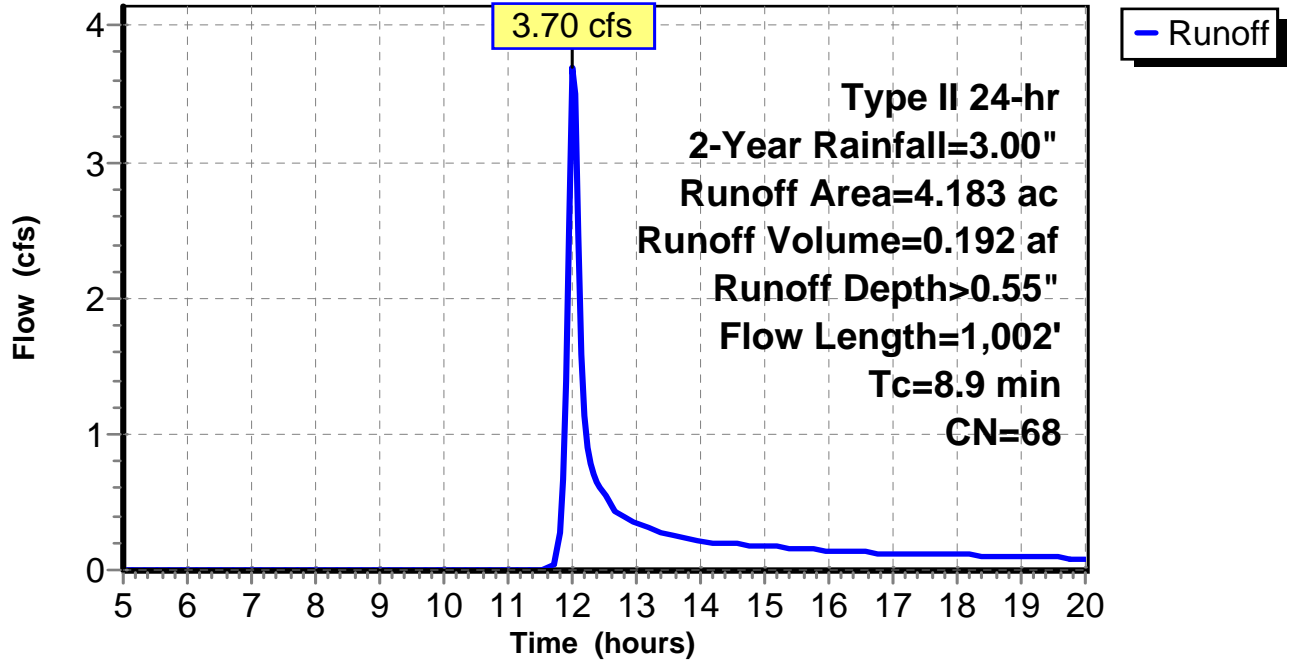
Subcatchment 6: C AR-306.006

Hydrograph



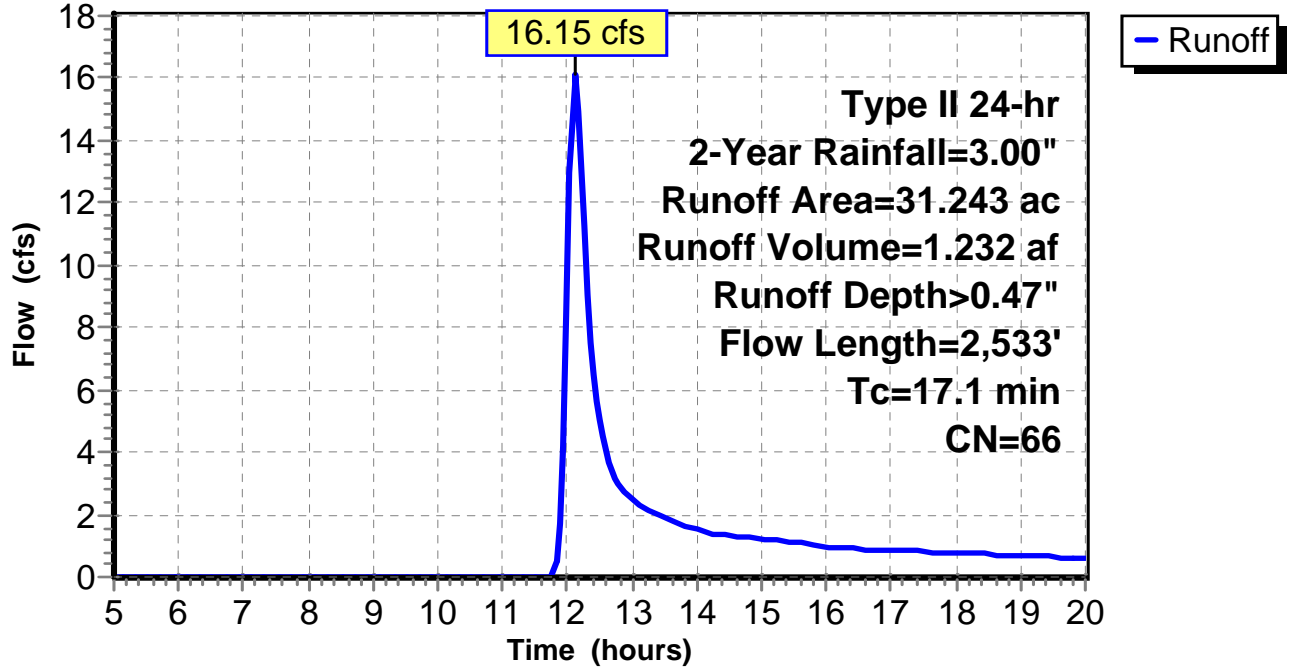
Subcatchment 7: C AR-306.007

Hydrograph



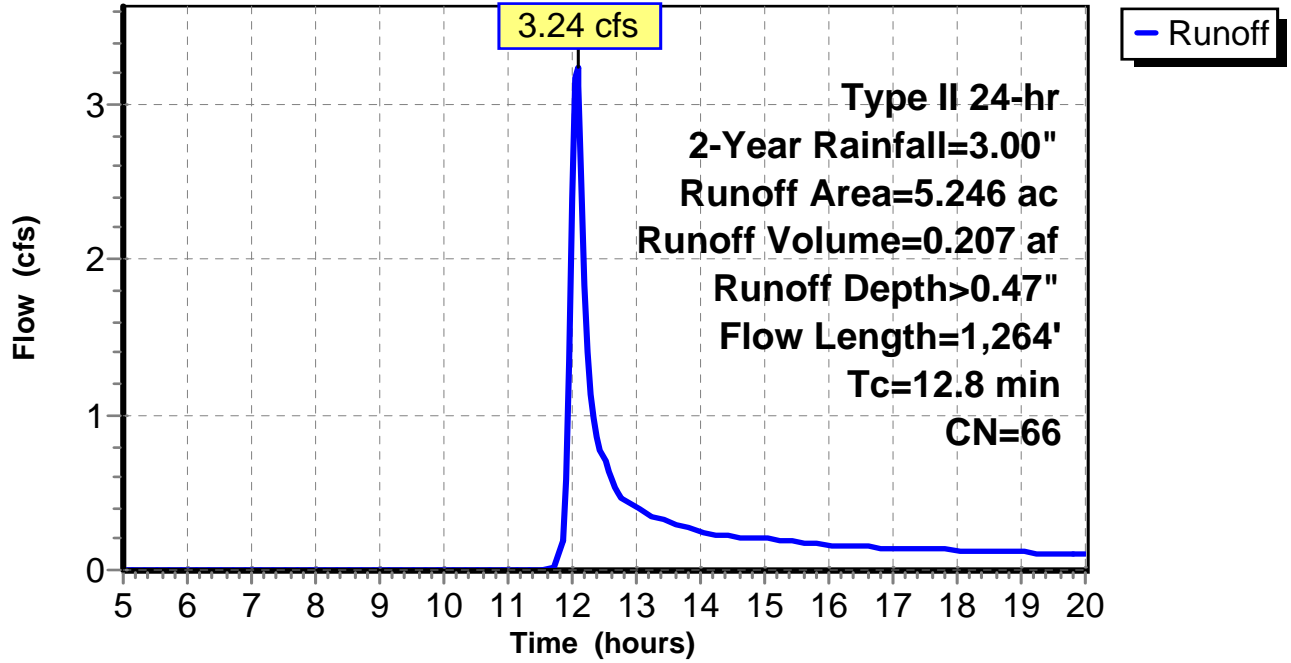
Subcatchment 8: C AR-306.008

Hydrograph



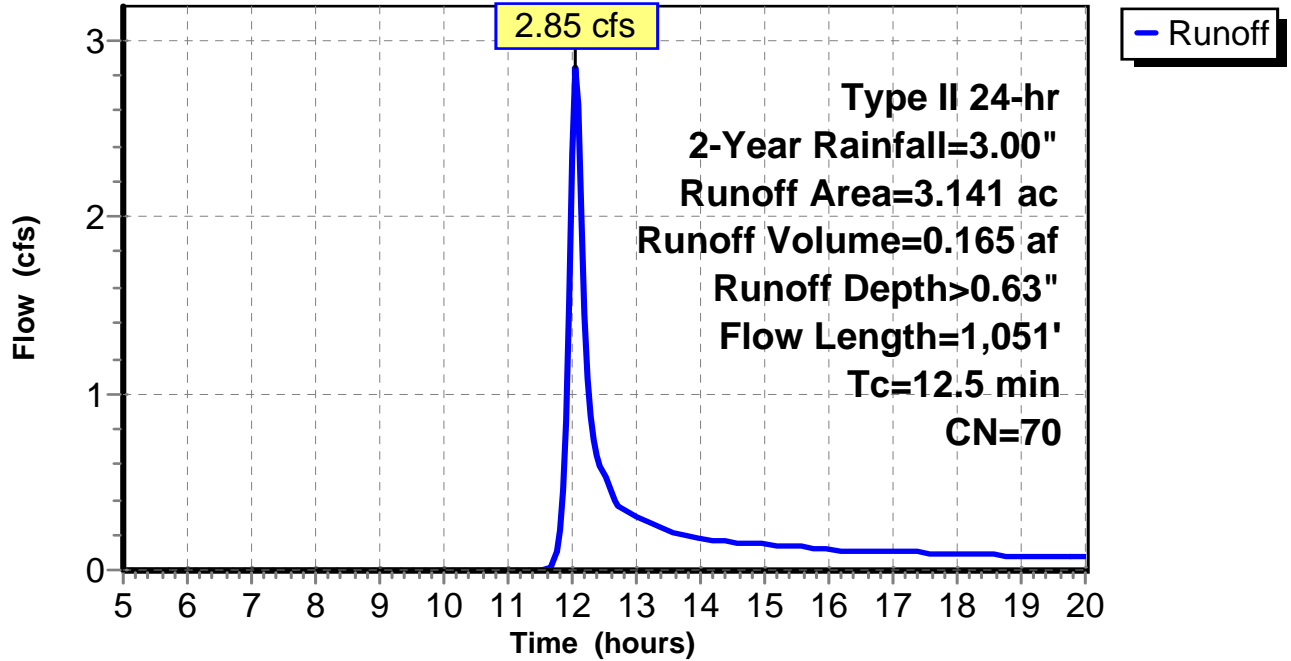
Subcatchment 9: C AR-306.009

Hydrograph



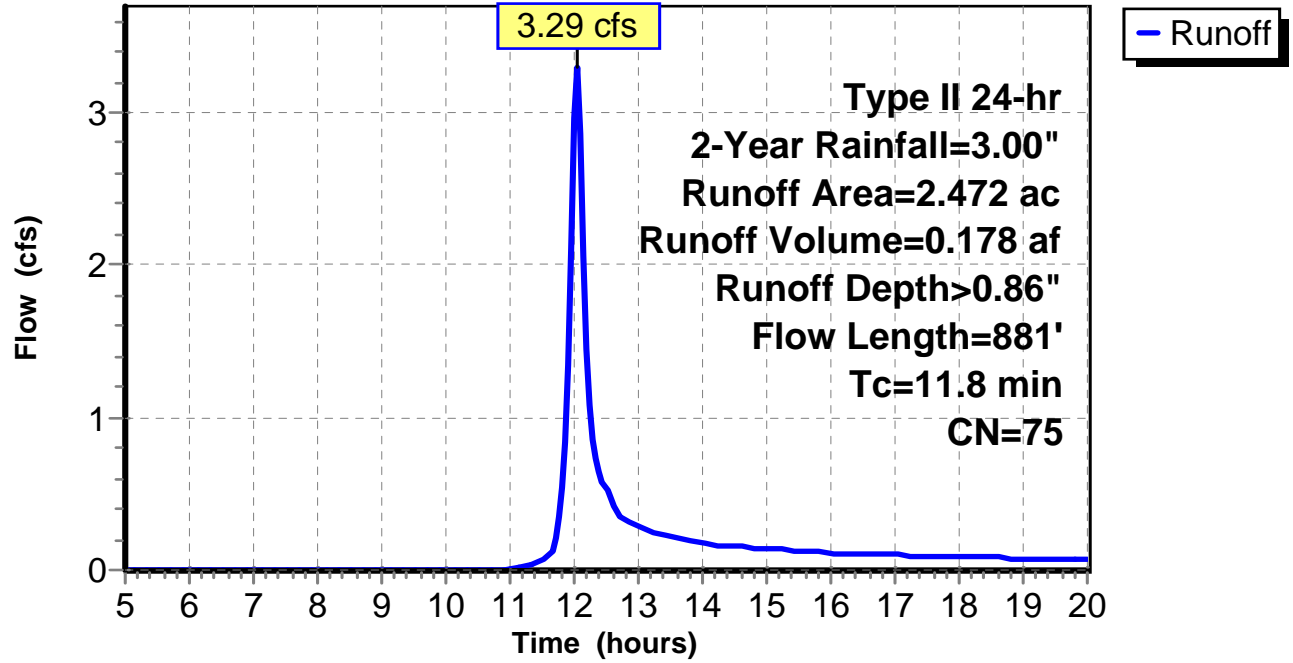
Subcatchment 10: C AR-306.010

Hydrograph



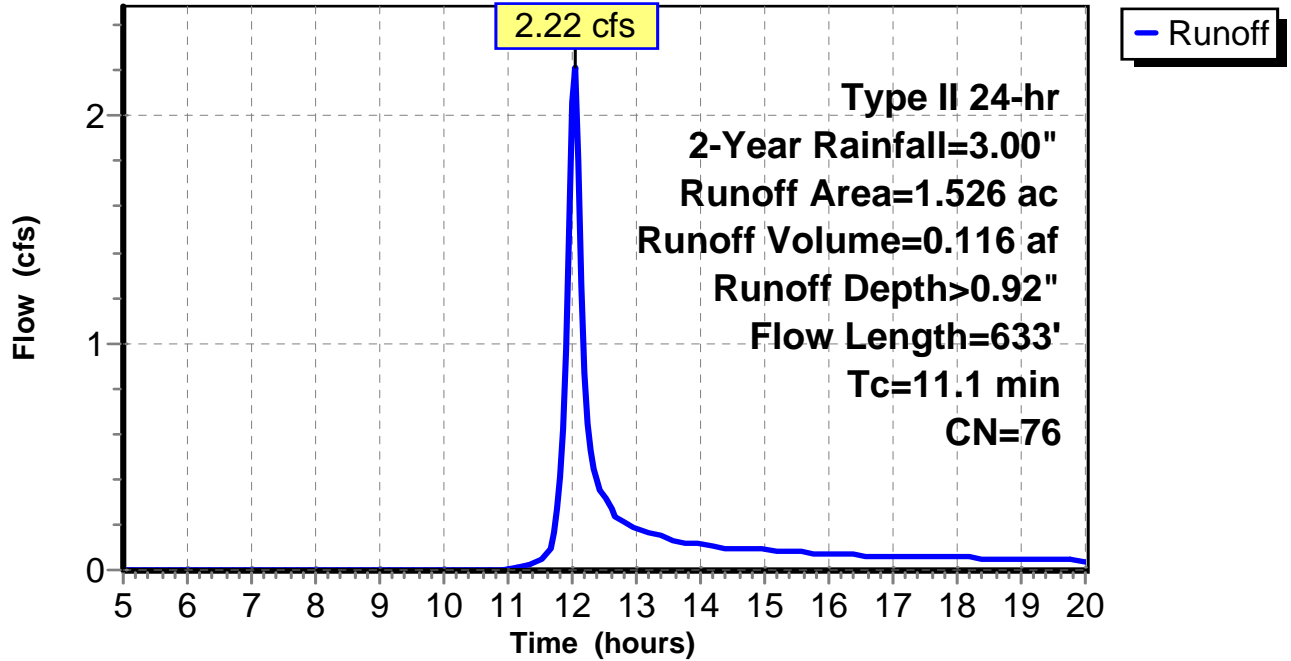
Subcatchment 11: C AR-306.011

Hydrograph



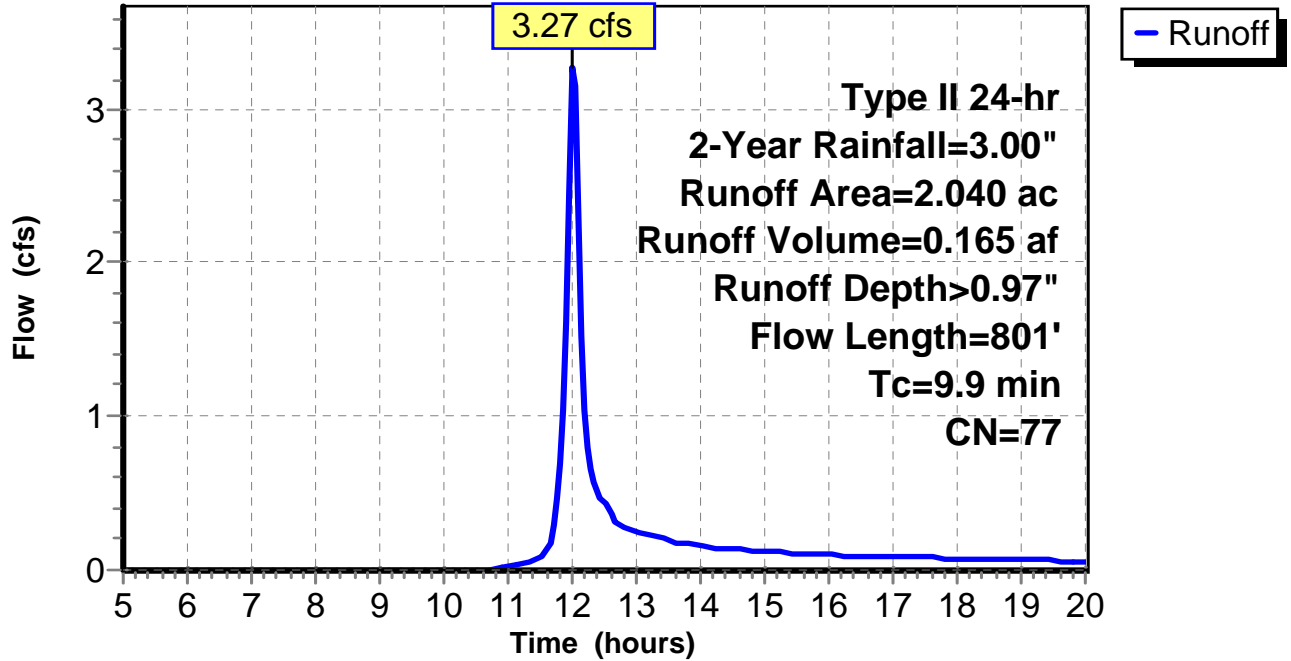
Subcatchment 12: C AR-306.012

Hydrograph



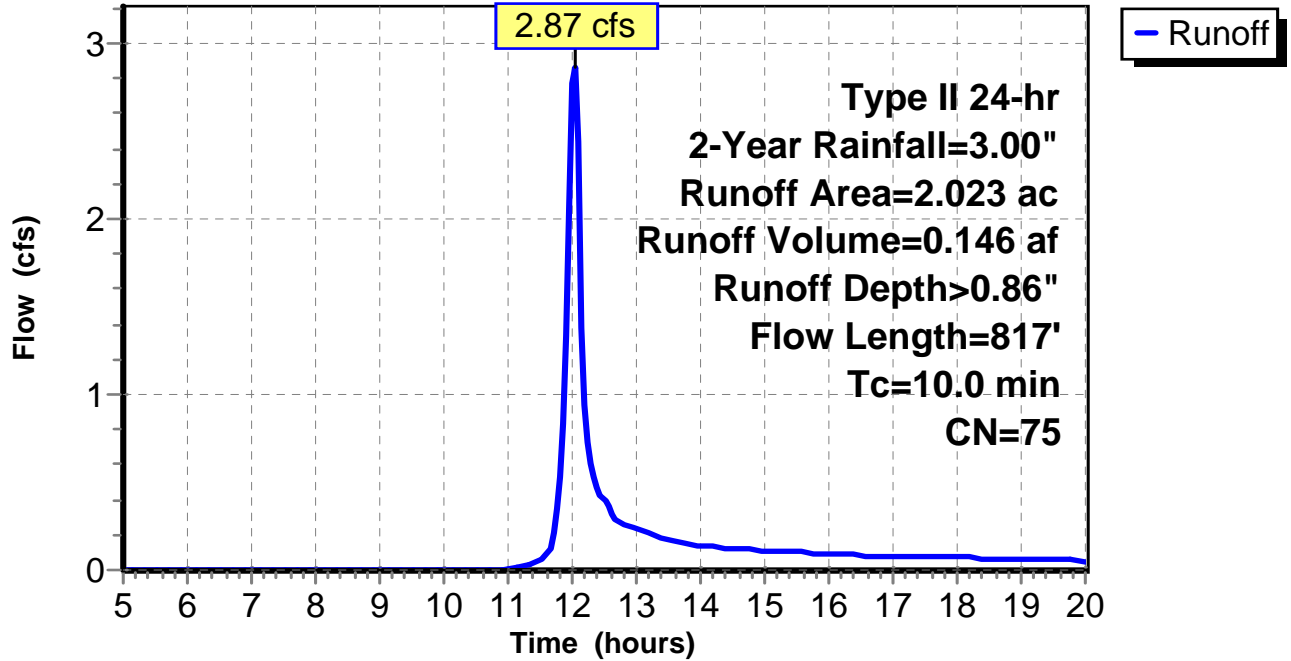
Subcatchment 13: C AR-306.013

Hydrograph



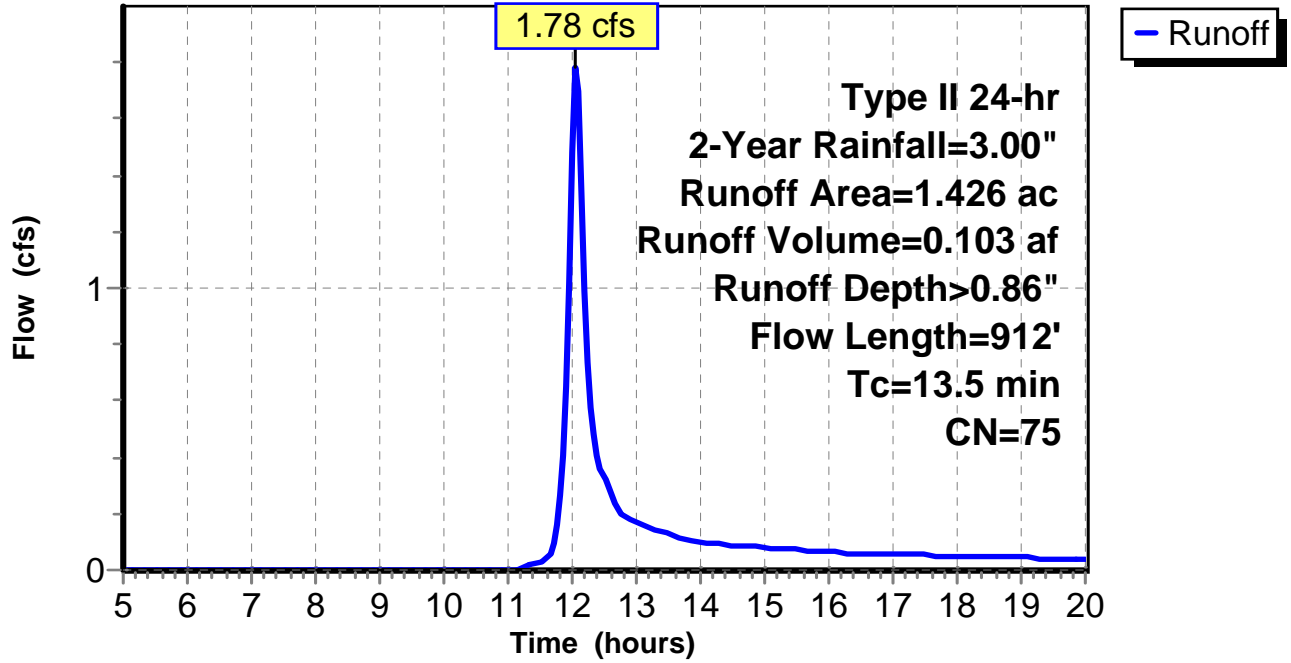
Subcatchment 14: C AR-306.014

Hydrograph



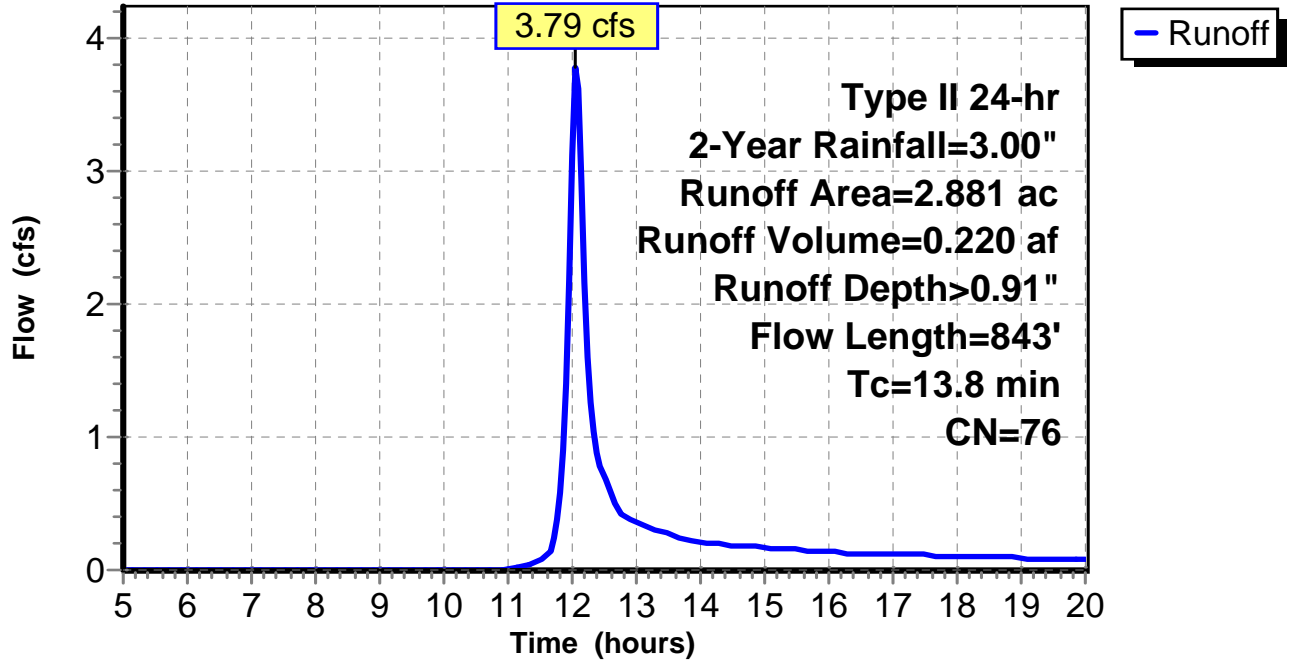
Subcatchment 15: C AR-306.015

Hydrograph



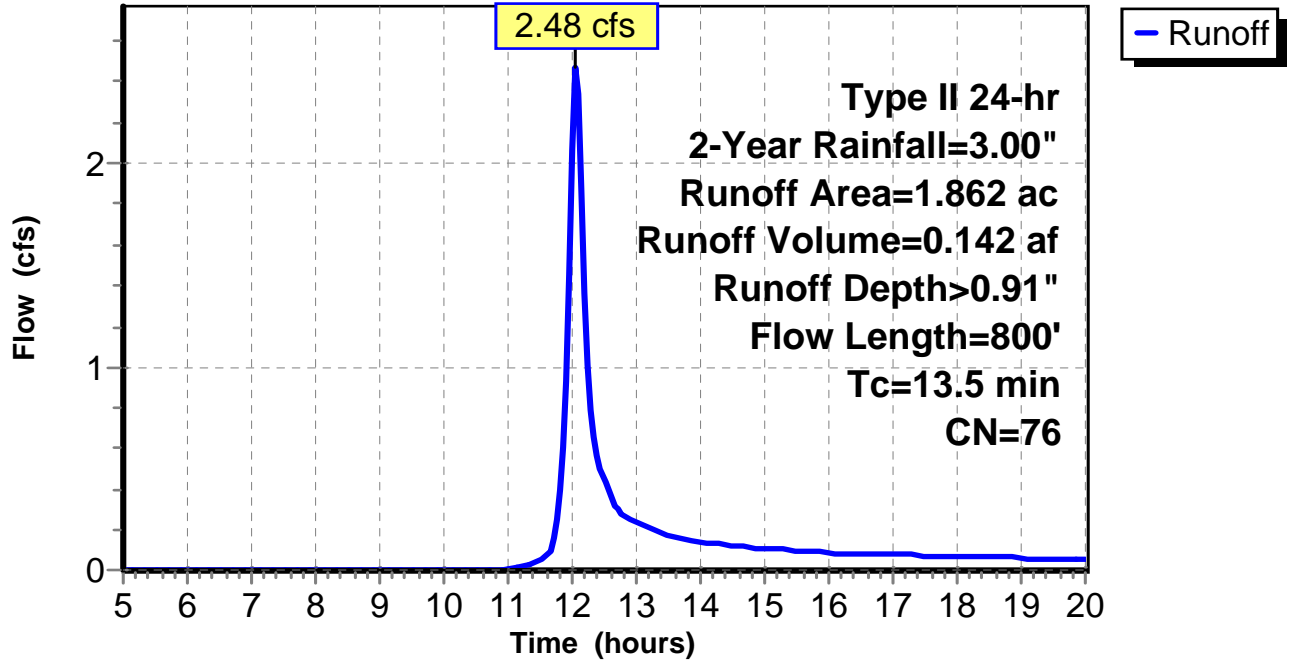
Subcatchment 16: C AR-306.016

Hydrograph



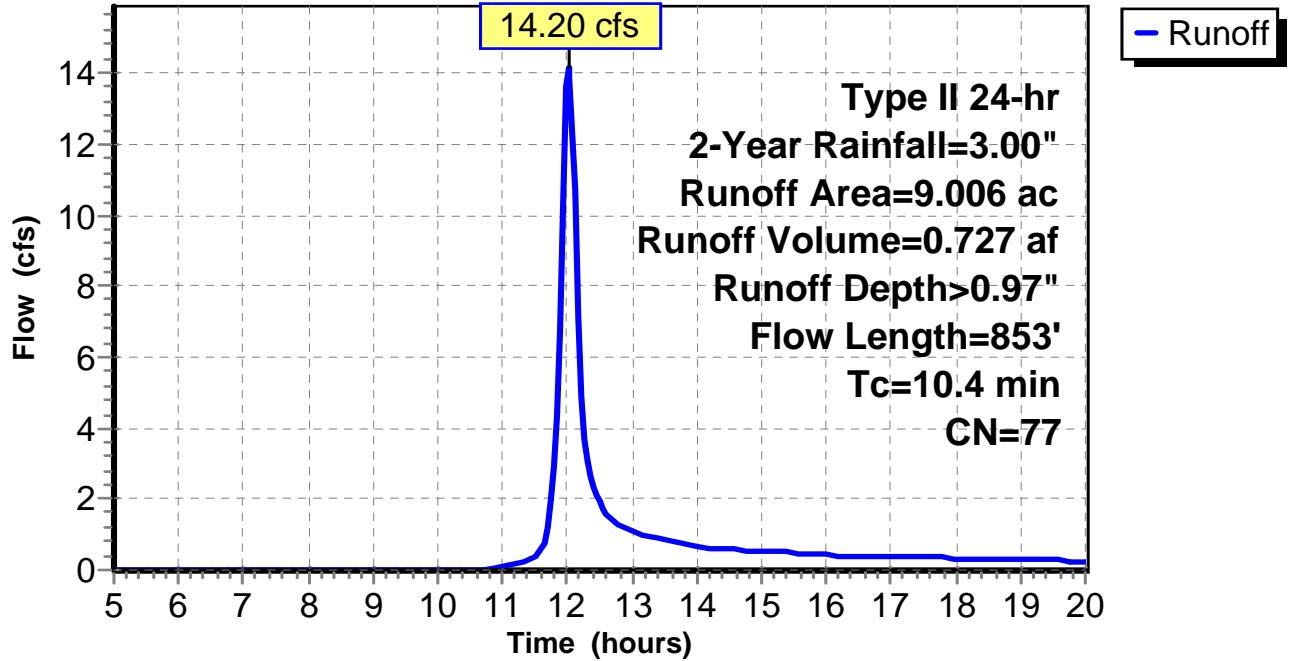
Subcatchment 17: C AR-306.017

Hydrograph



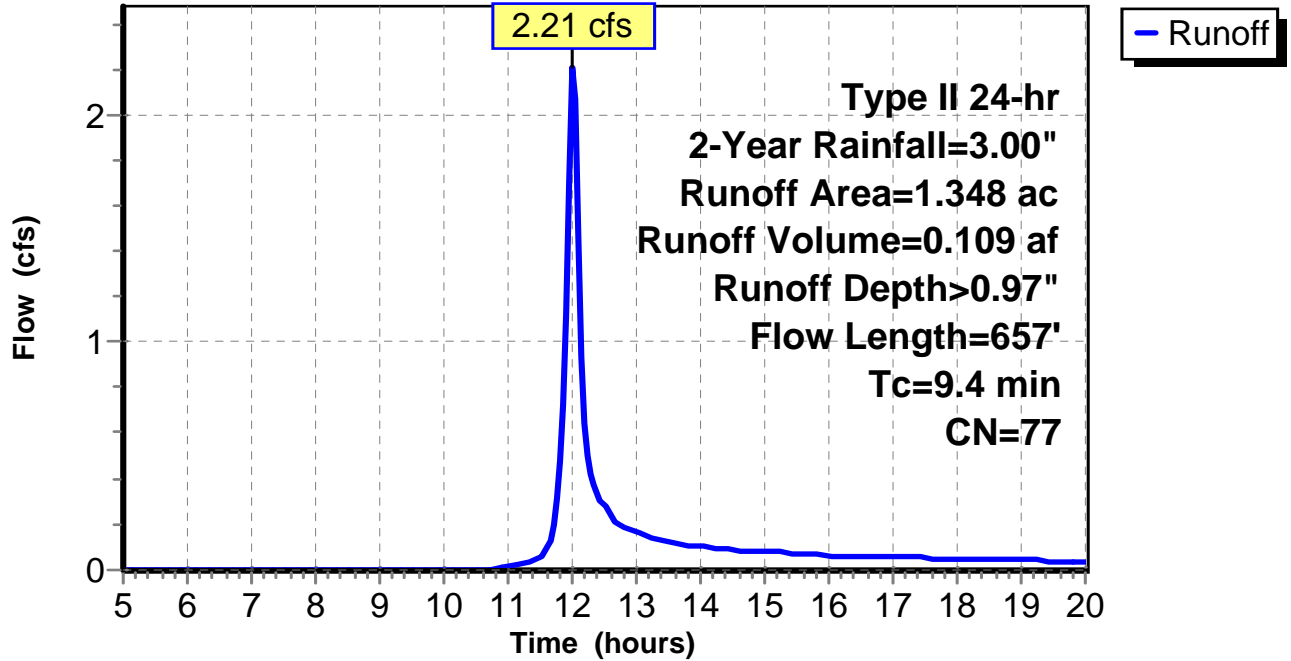
Subcatchment 18: C AR-306.018

Hydrograph



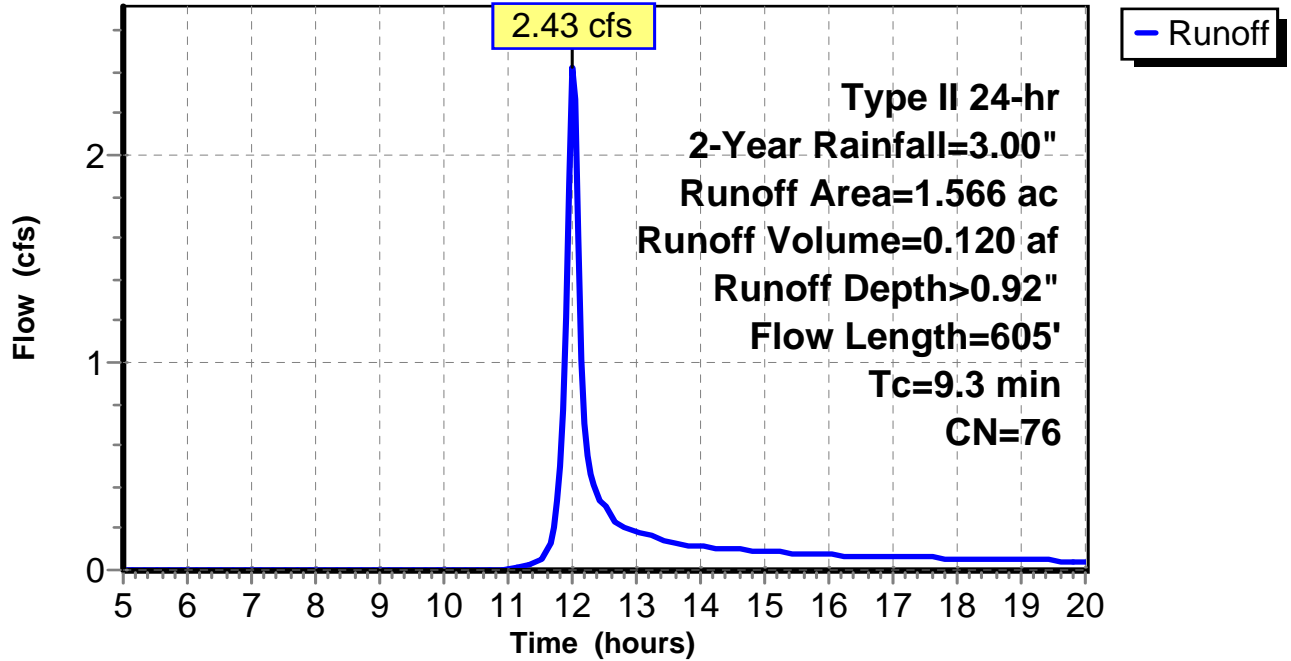
Subcatchment 19: C AR-306.019

Hydrograph



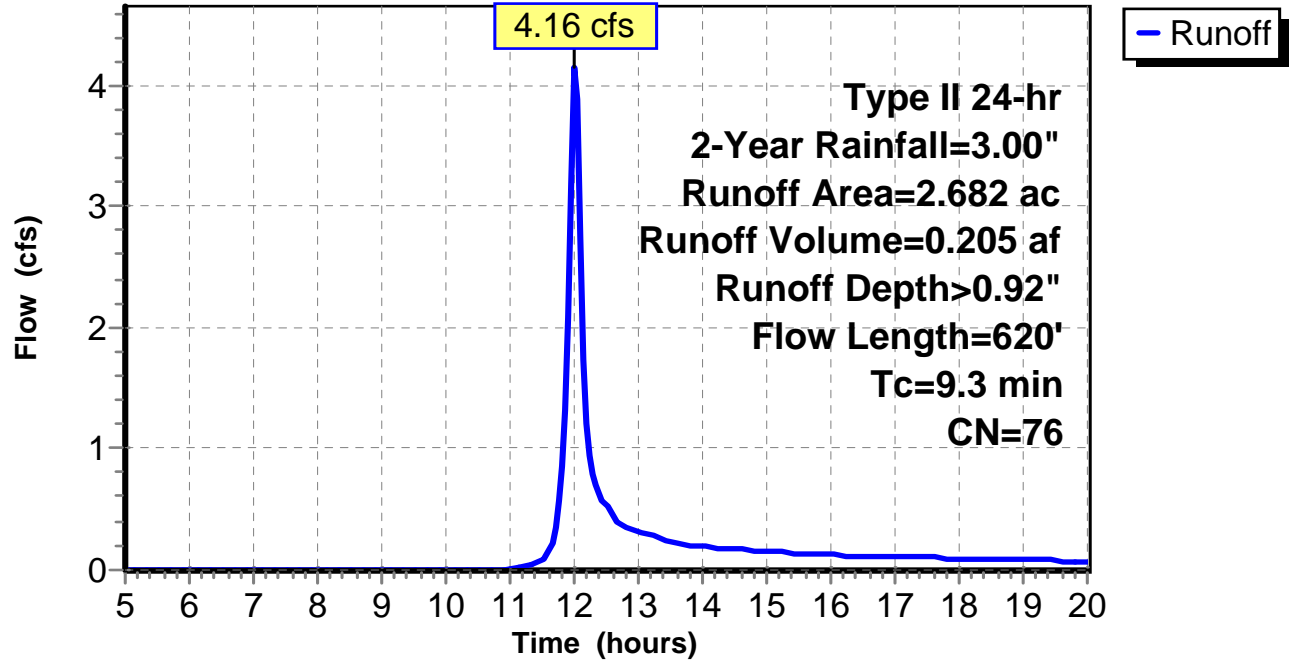
Subcatchment 20: C AR-306.020

Hydrograph



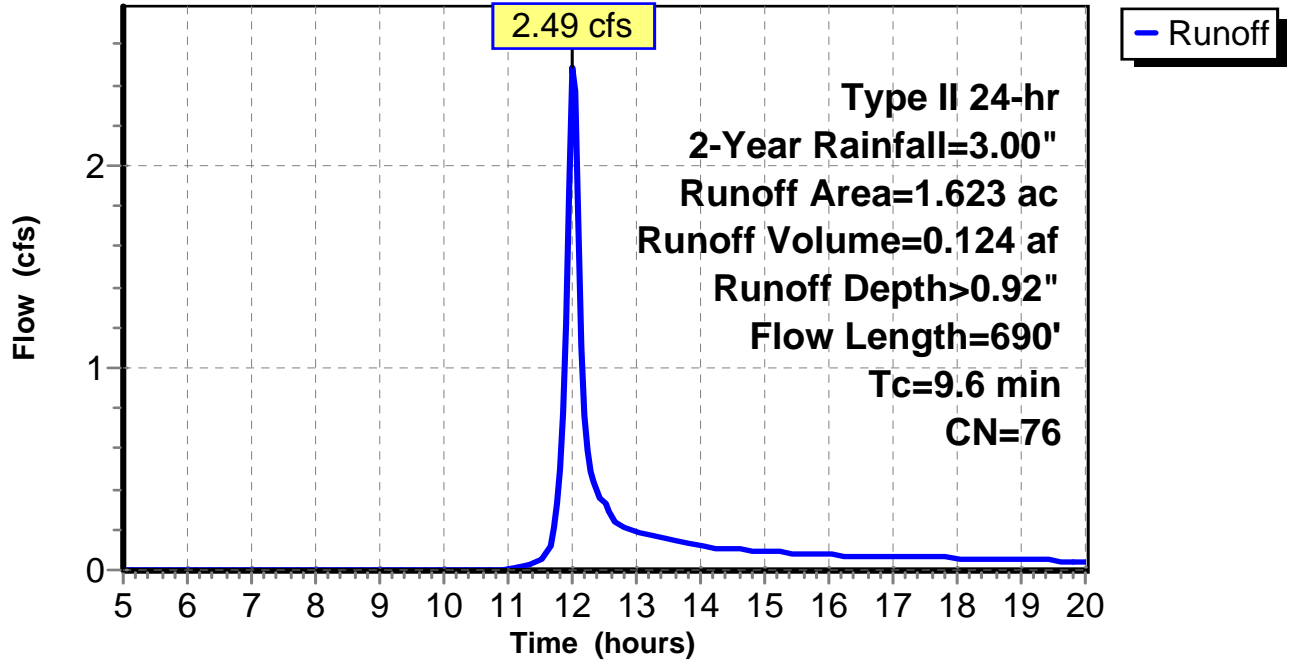
Subcatchment 21: C AR-306.021

Hydrograph



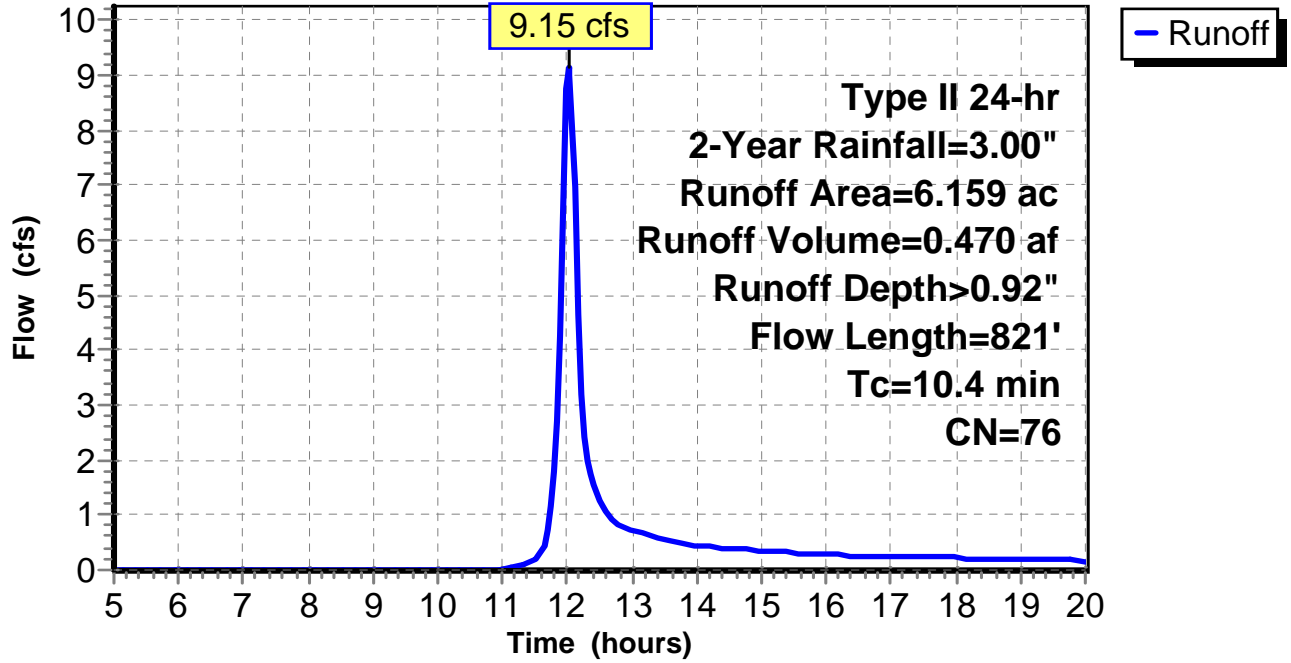
Subcatchment 22: C AR-306.022

Hydrograph



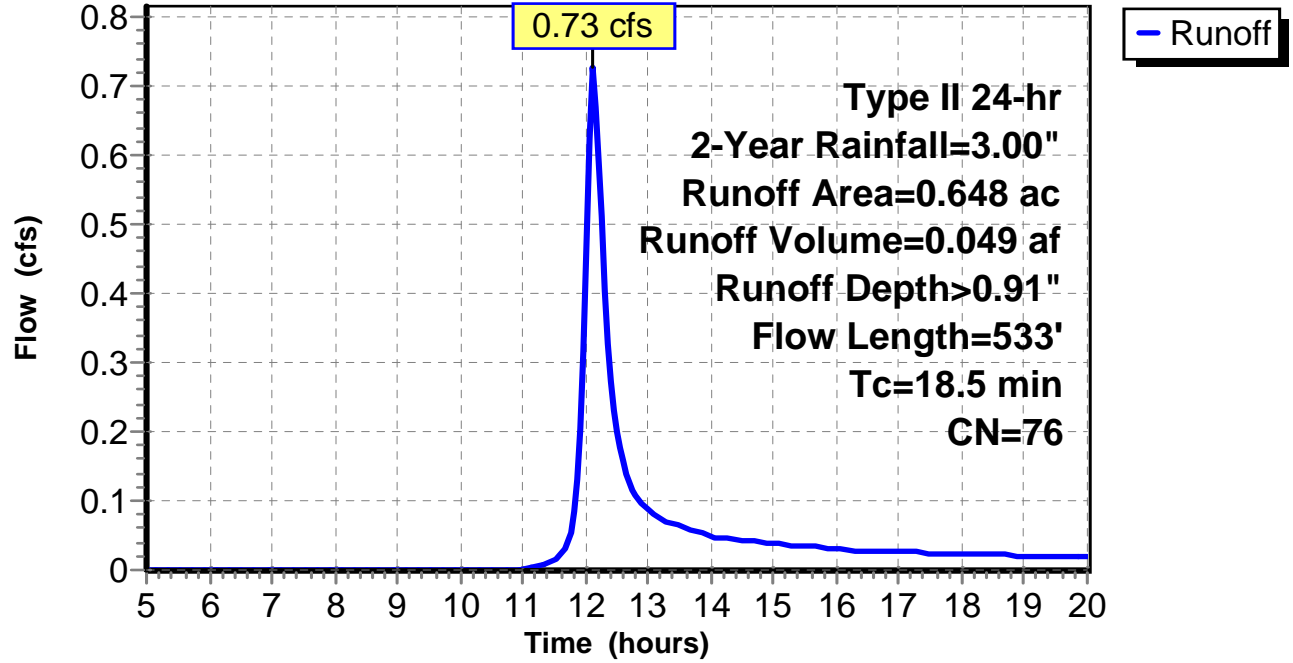
Subcatchment 23: C AR-306.023

Hydrograph



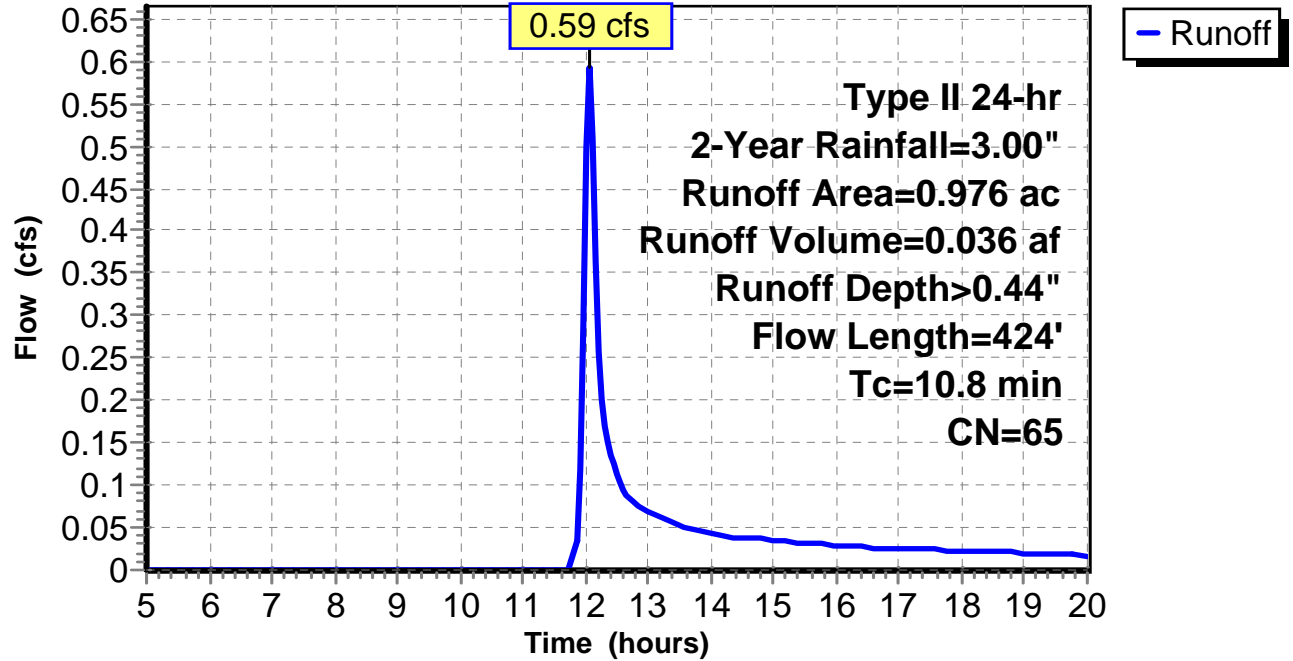
Subcatchment 24: C AR-306.024

Hydrograph



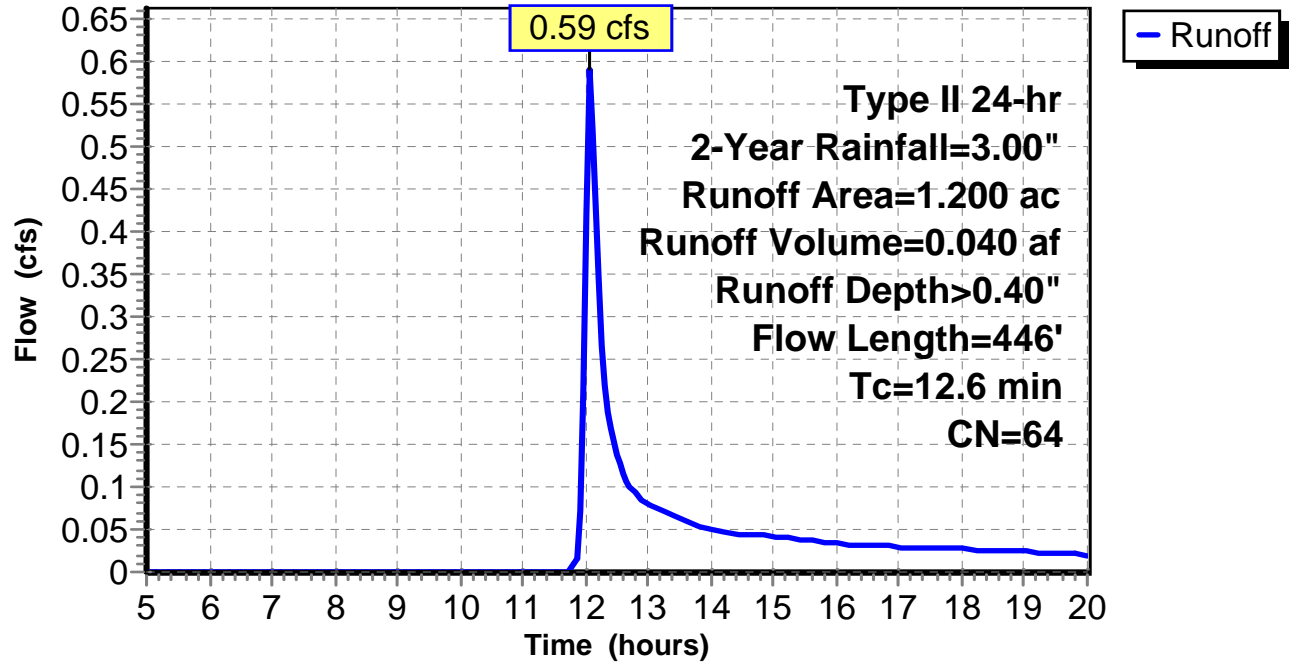
Subcatchment 25: C AR-306.025

Hydrograph



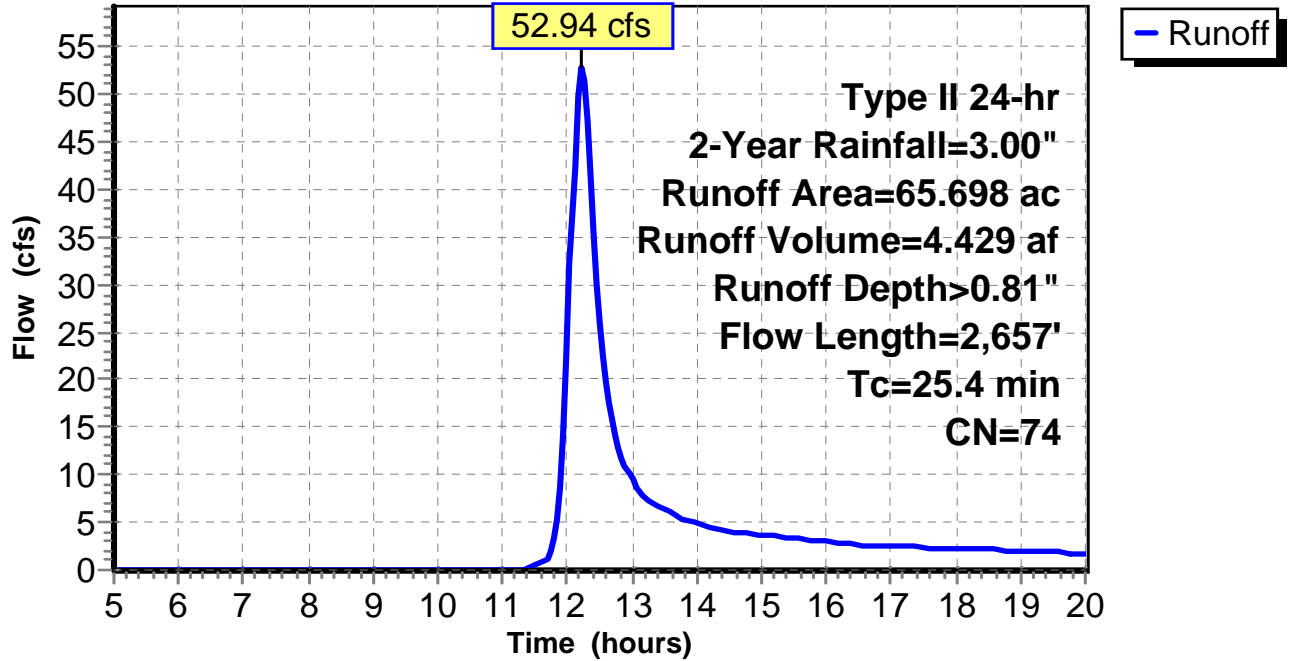
Subcatchment 26: C AR-306.026

Hydrograph



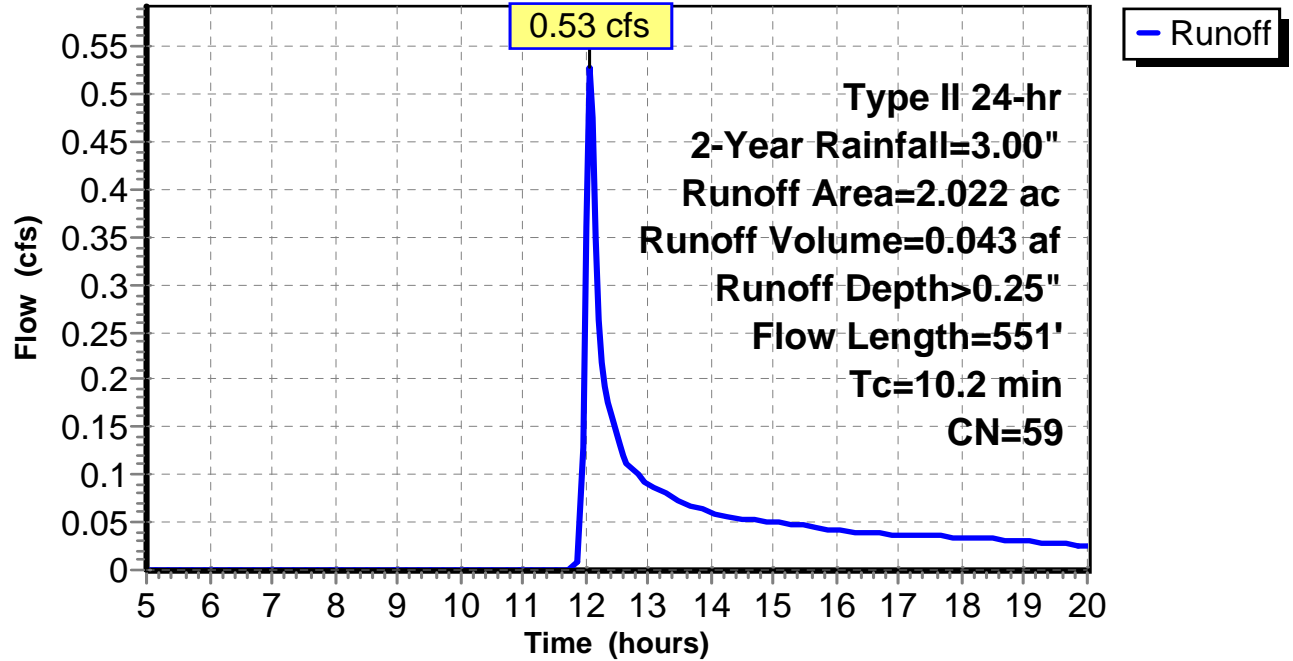
Subcatchment 27: C AR-306.027

Hydrograph



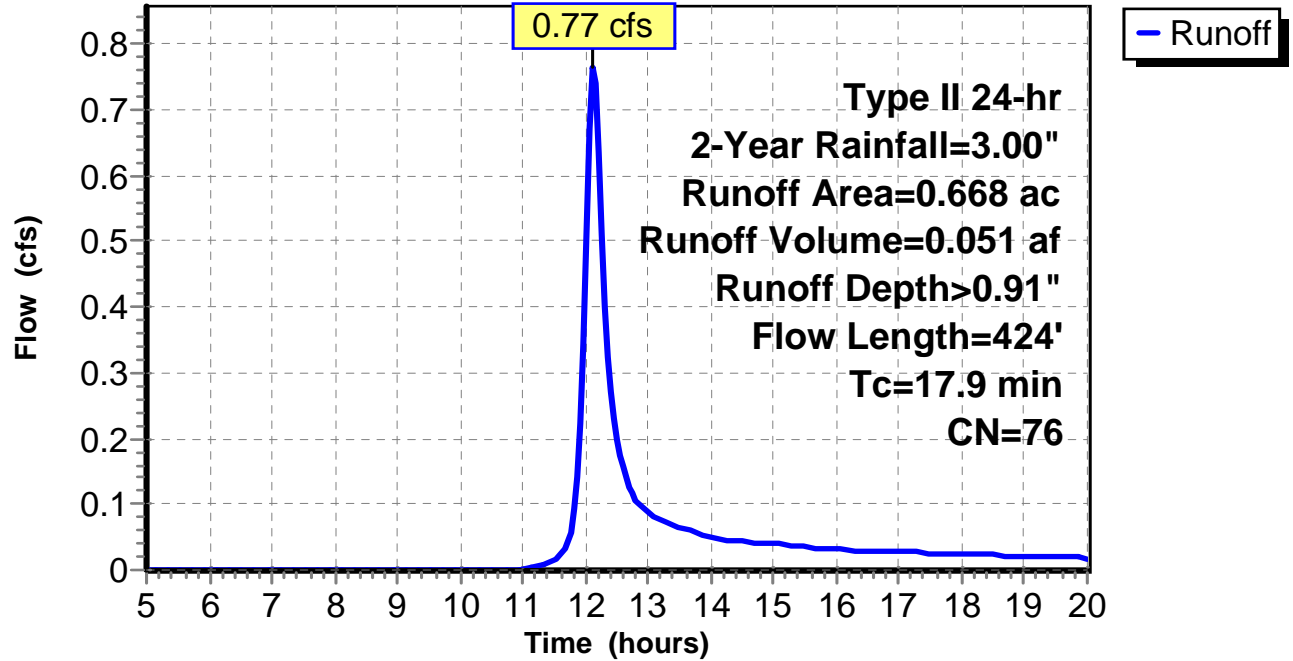
Subcatchment 28: C AR-306.028

Hydrograph



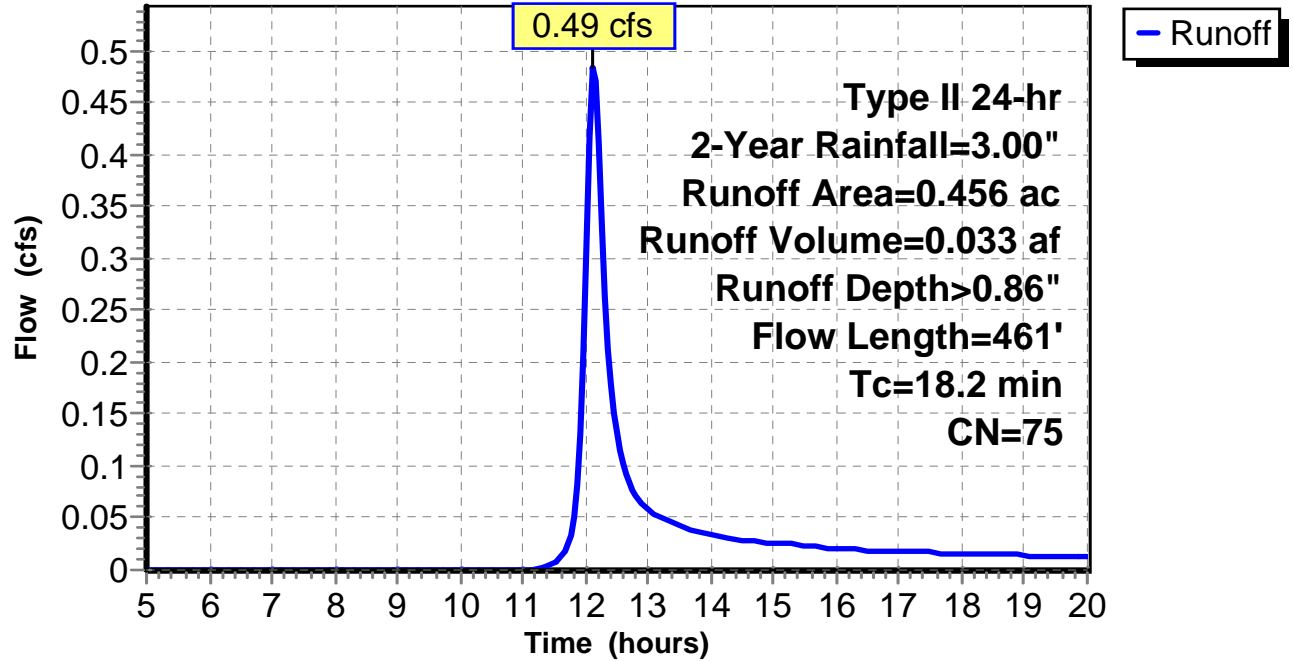
Subcatchment 29: C E135.001

Hydrograph



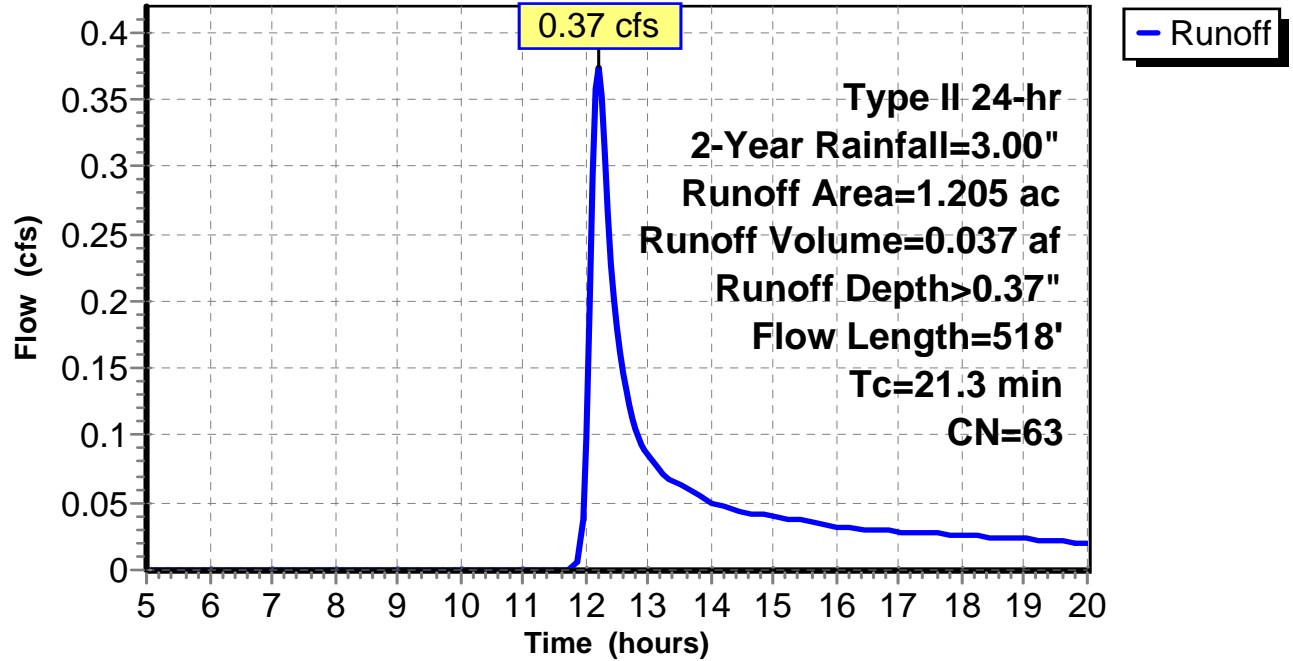
Subcatchment 30: C E135.002

Hydrograph



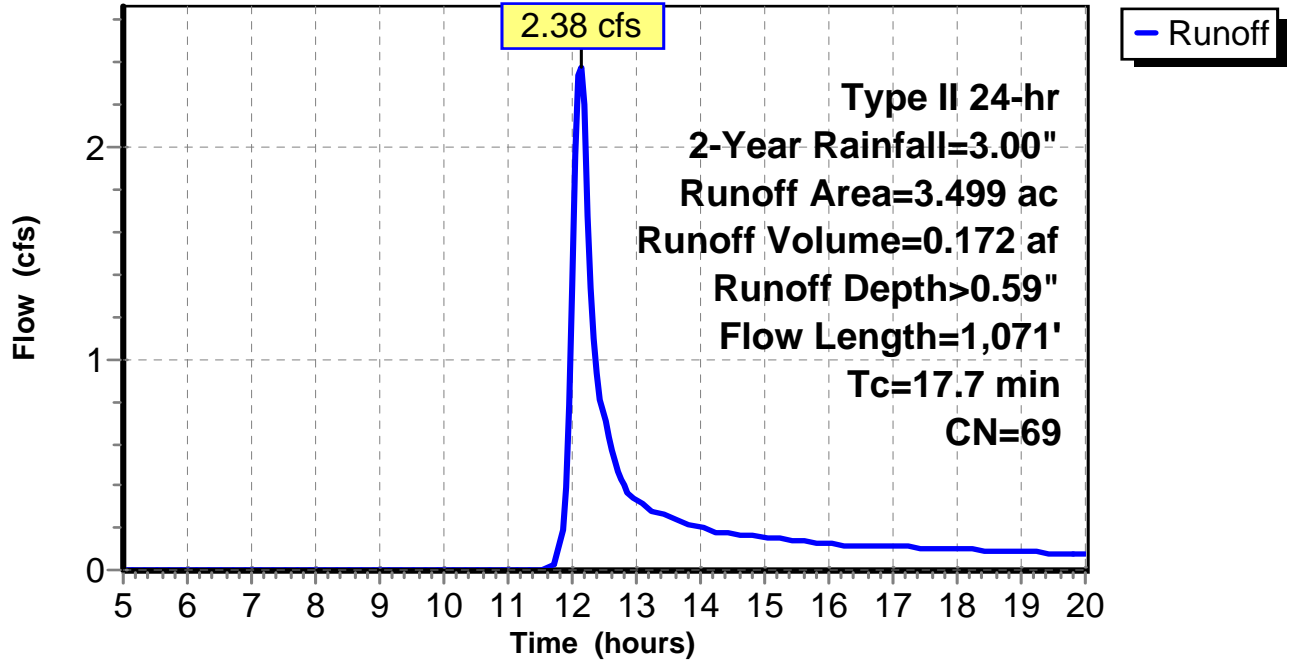
Subcatchment 31: C E135.003

Hydrograph



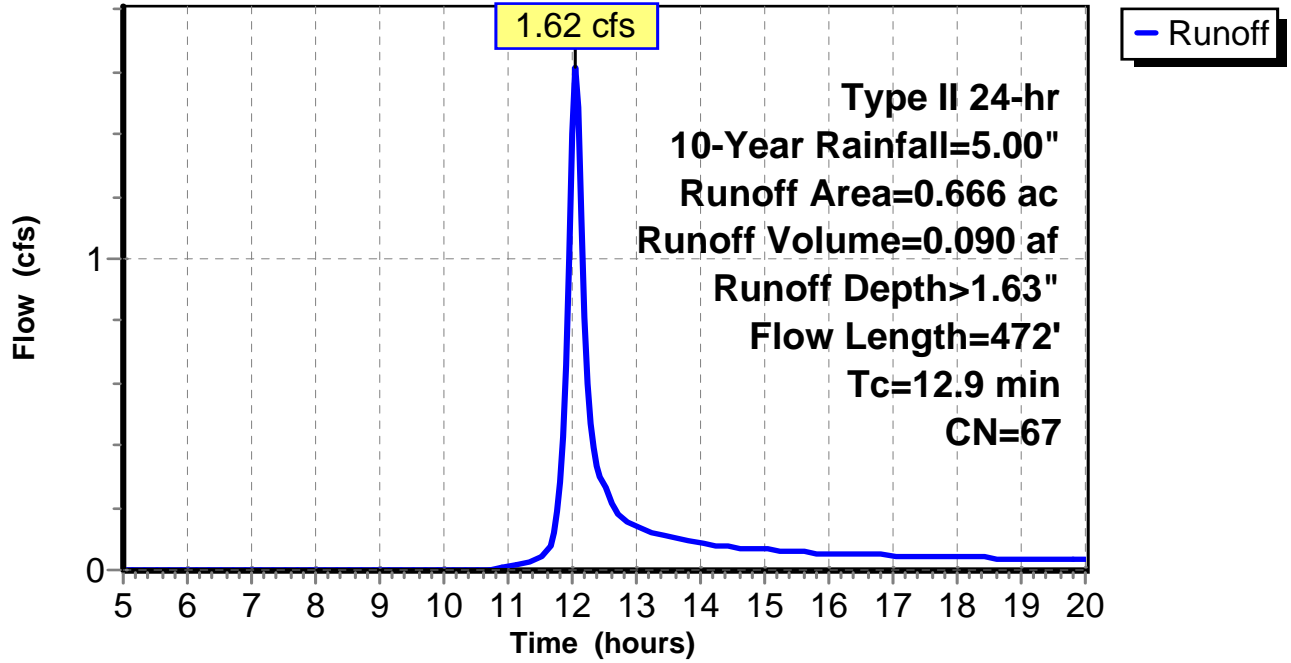
Subcatchment 32: C E135.004

Hydrograph



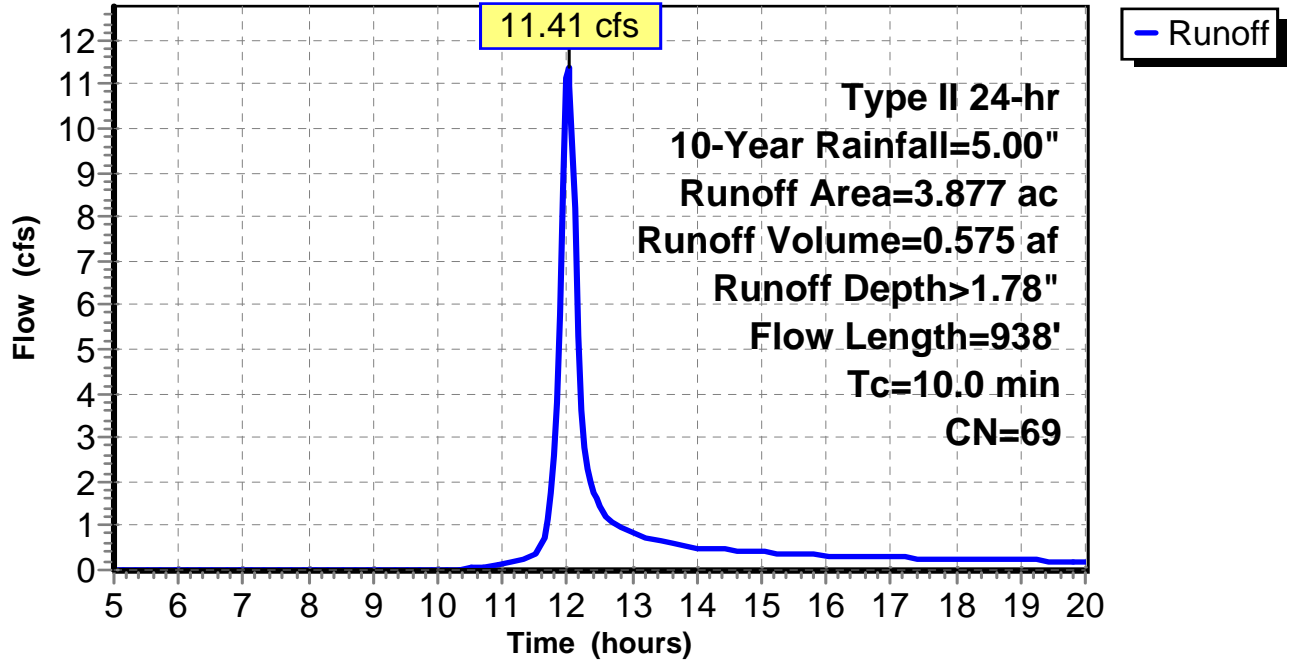
Subcatchment 1: C AR-306.001

Hydrograph



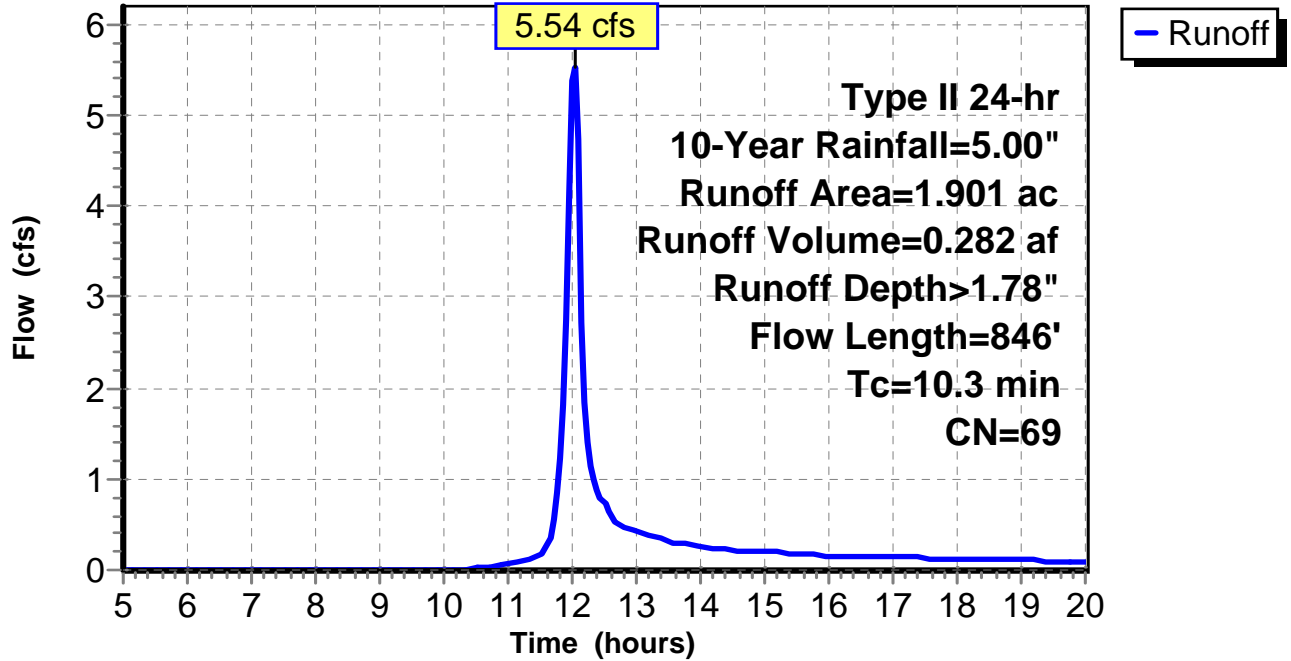
Subcatchment 2: C AR-306.002

Hydrograph



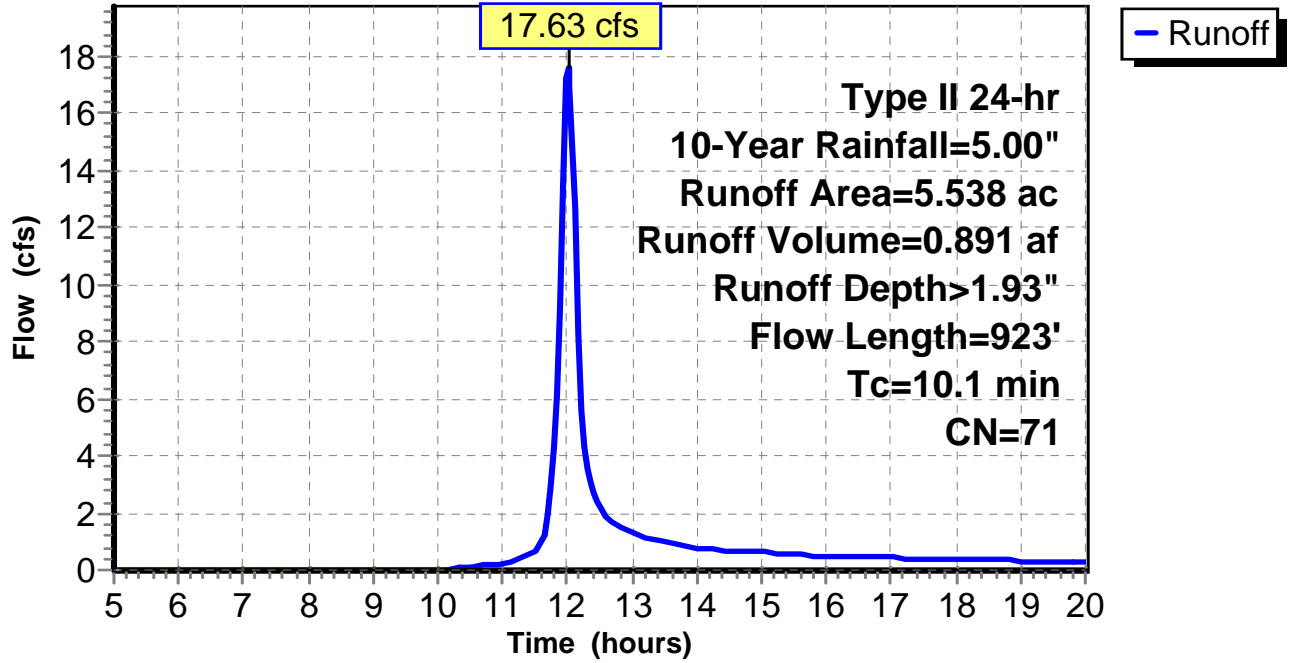
Subcatchment 3: C AR-306.003

Hydrograph



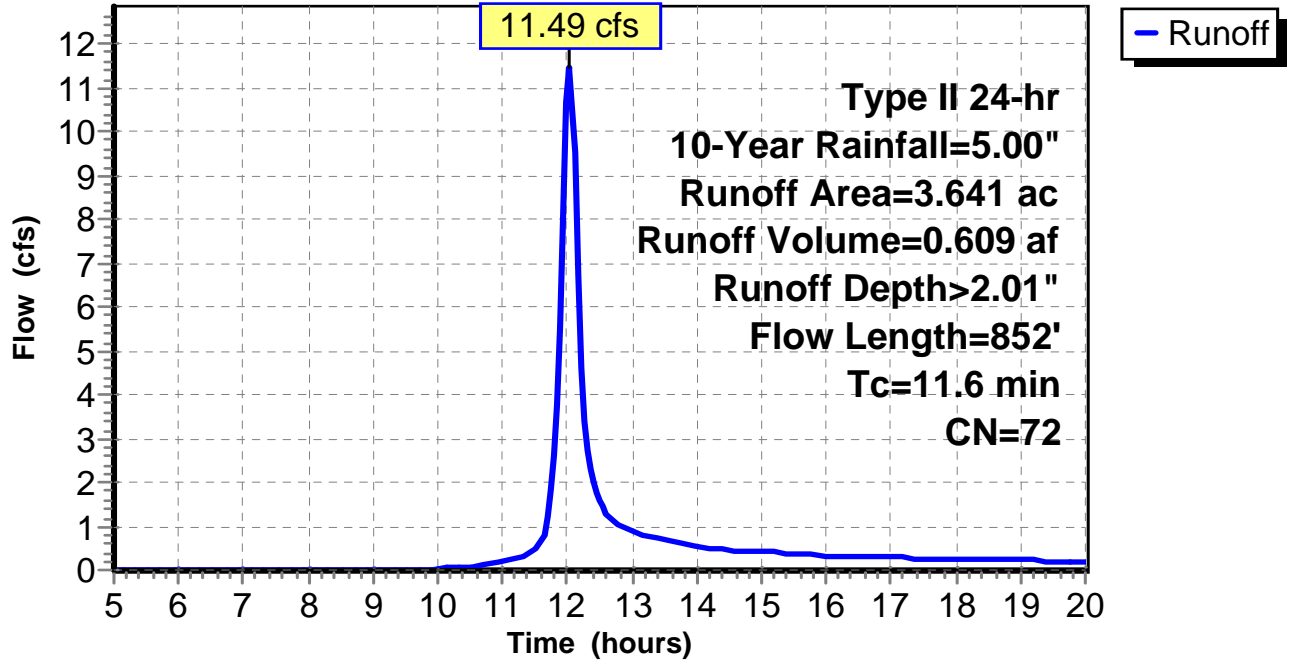
Subcatchment 4: C AR-306.004

Hydrograph



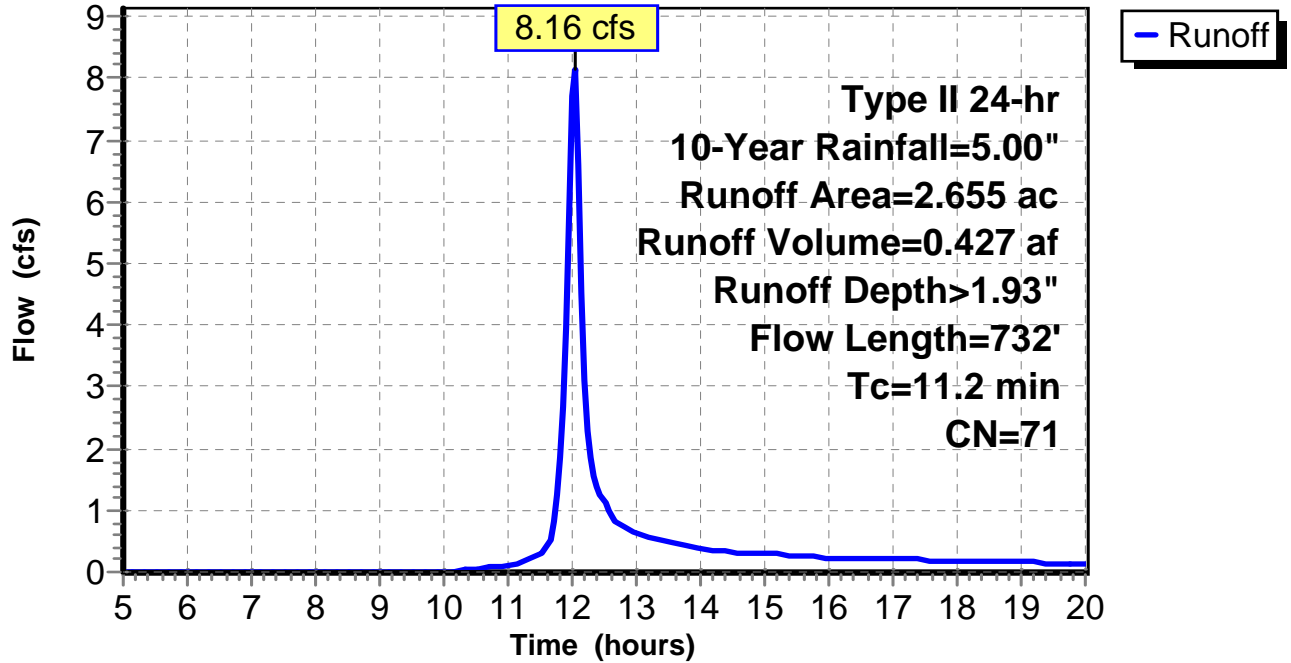
Subcatchment 5: C AR-306.005

Hydrograph



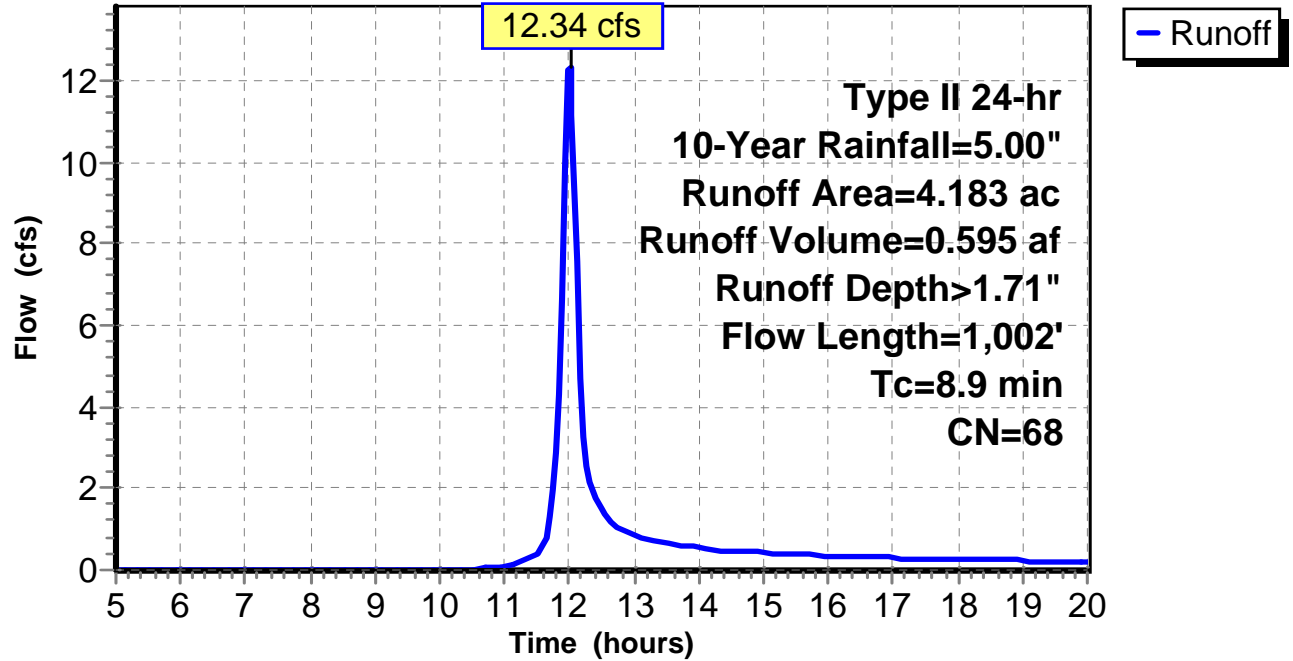
Subcatchment 6: C AR-306.006

Hydrograph



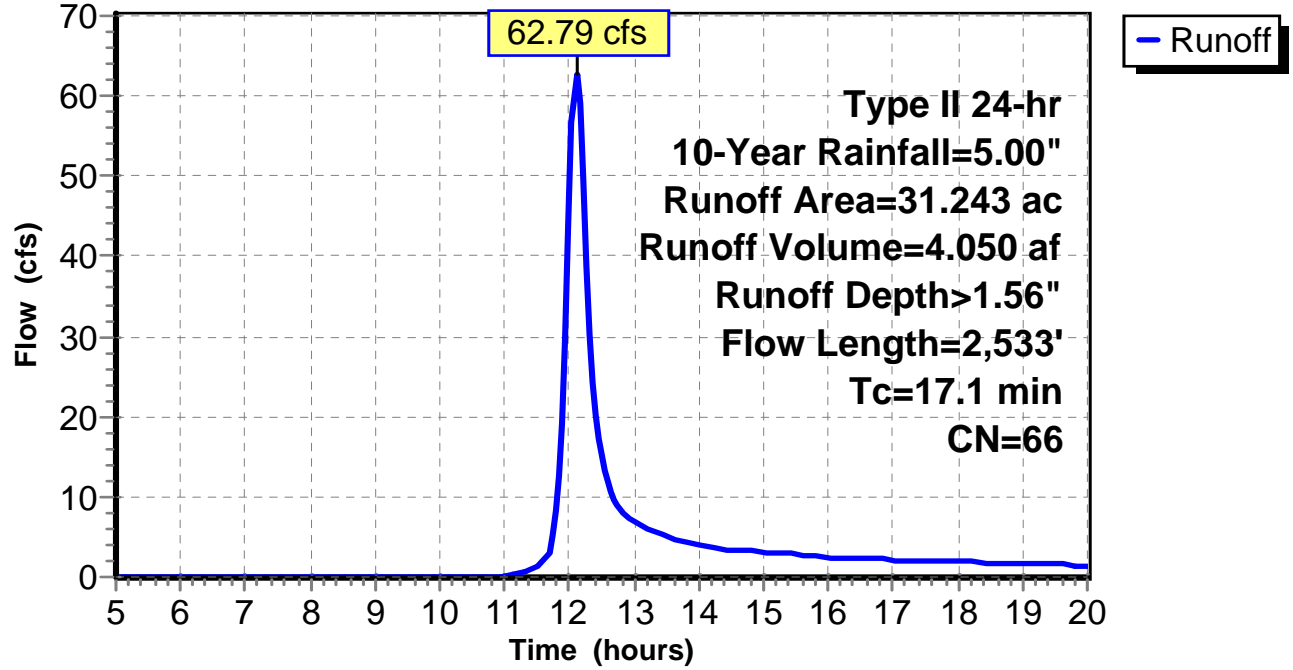
Subcatchment 7: C AR-306.007

Hydrograph



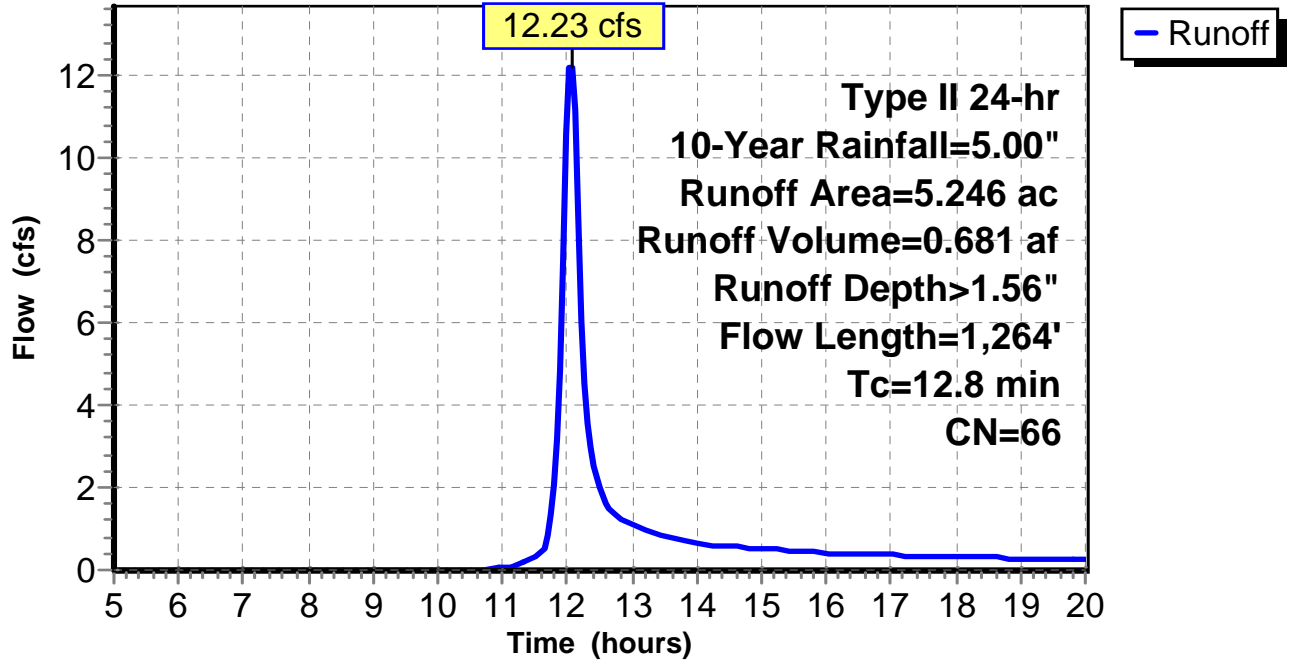
Subcatchment 8: C AR-306.008

Hydrograph



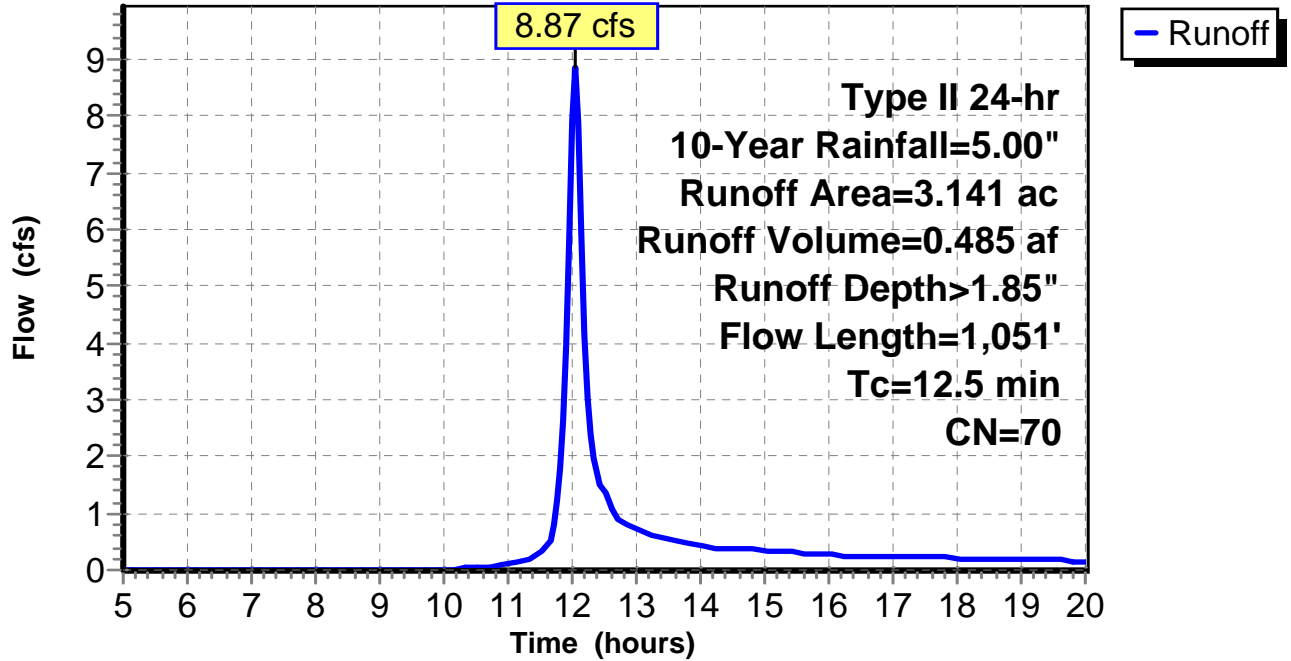
Subcatchment 9: C AR-306.009

Hydrograph



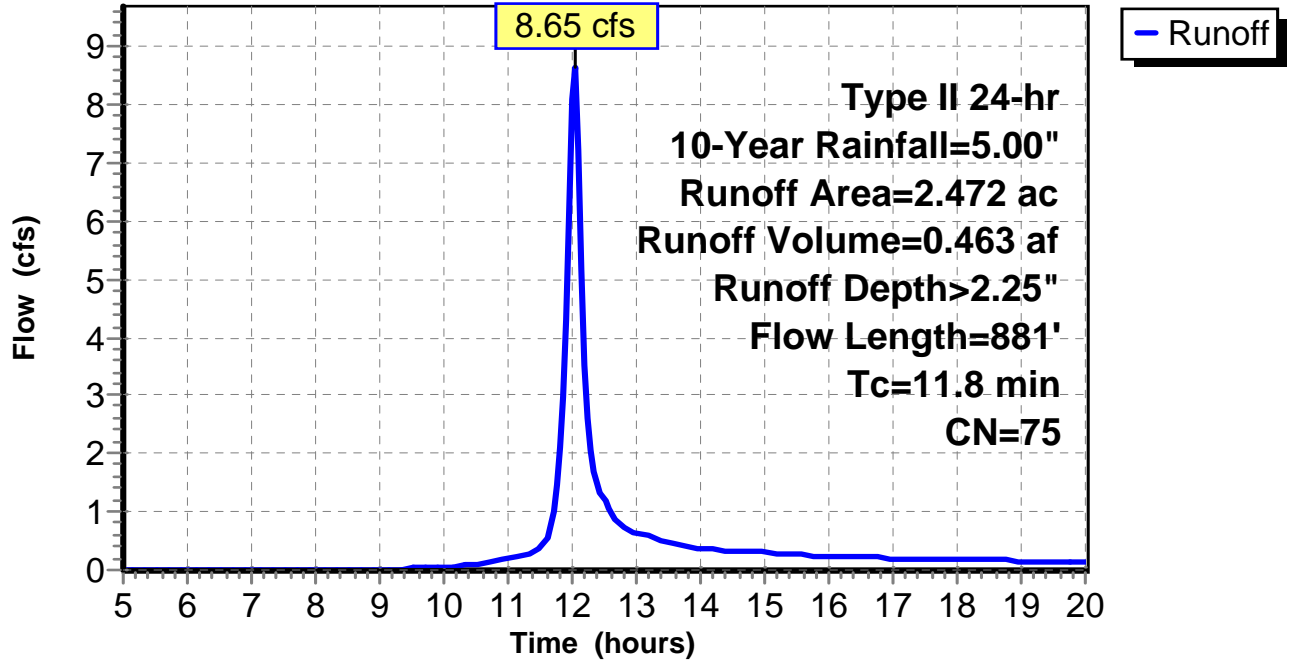
Subcatchment 10: C AR-306.010

Hydrograph



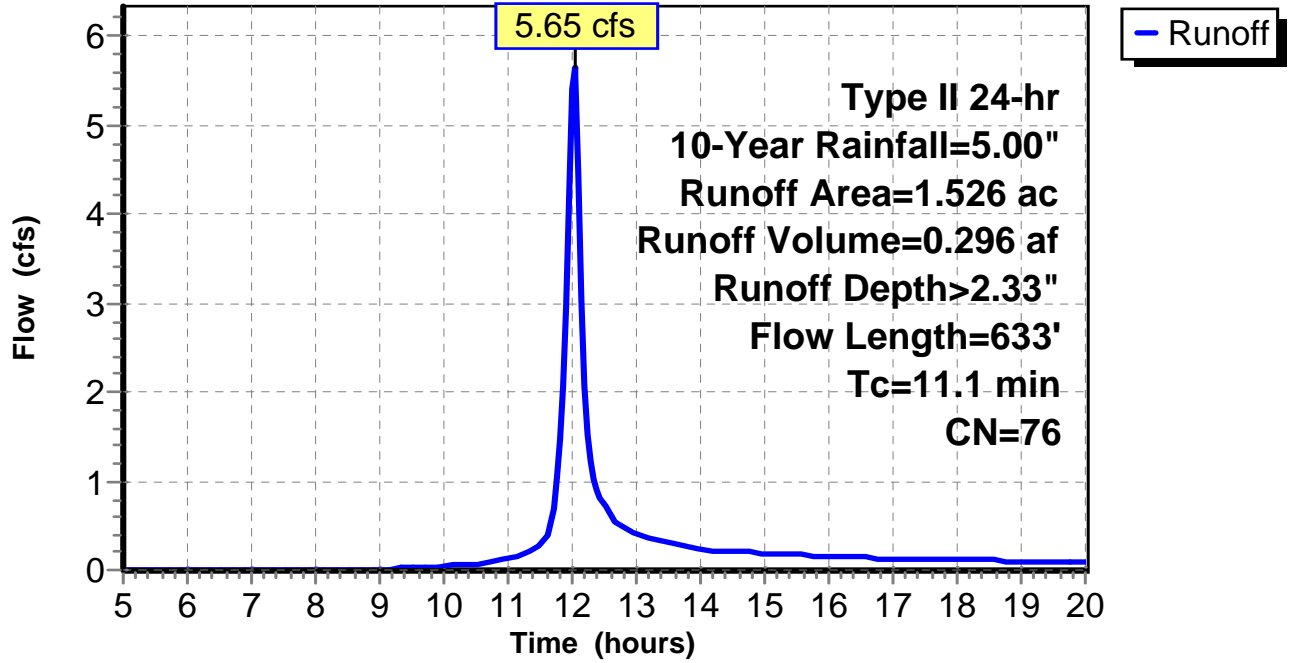
Subcatchment 11: C AR-306.011

Hydrograph



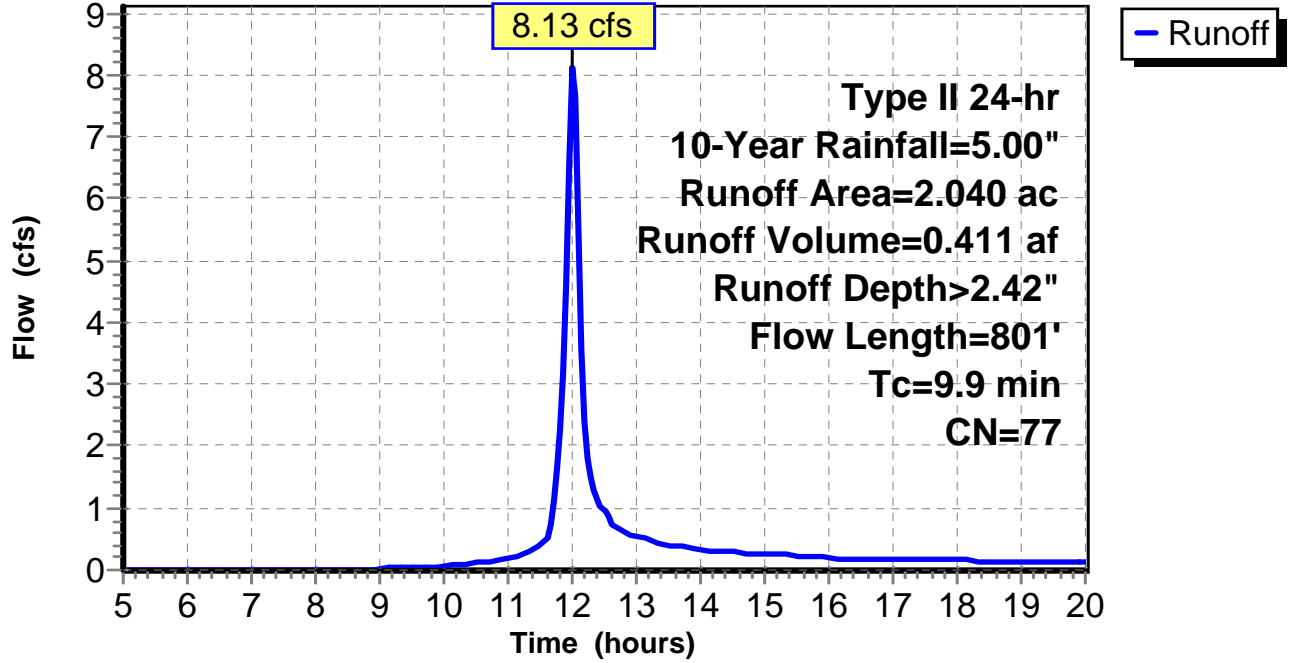
Subcatchment 12: C AR-306.012

Hydrograph



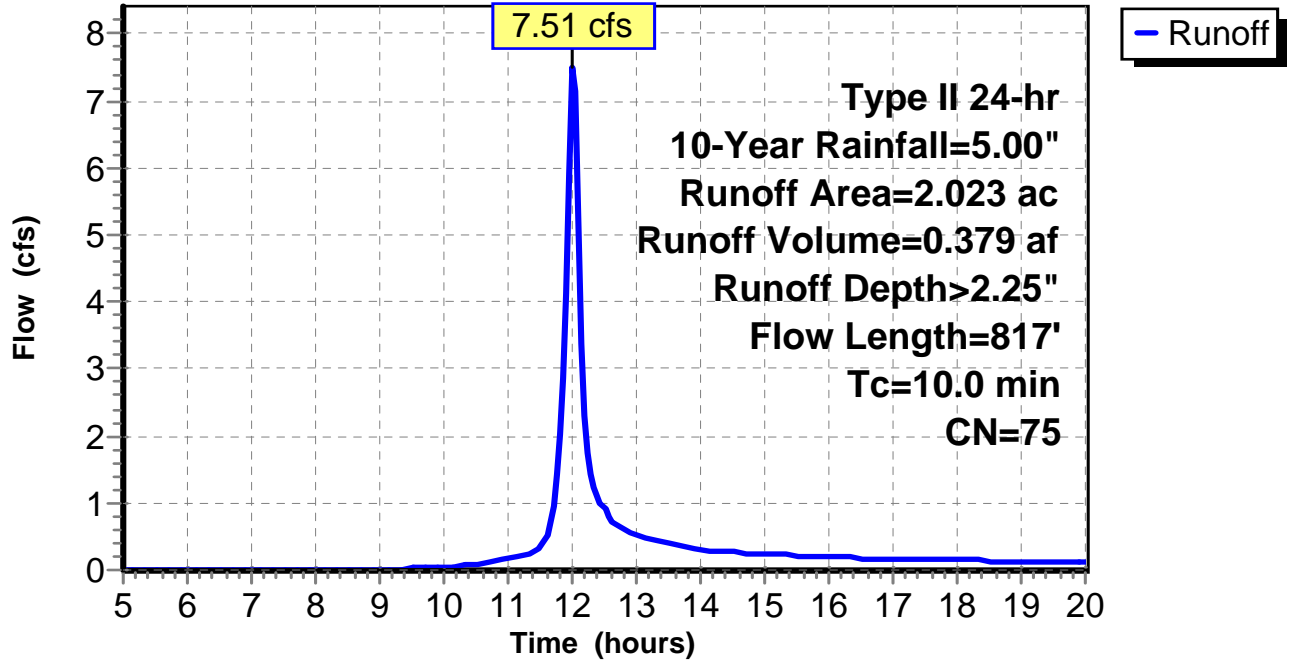
Subcatchment 13: C AR-306.013

Hydrograph



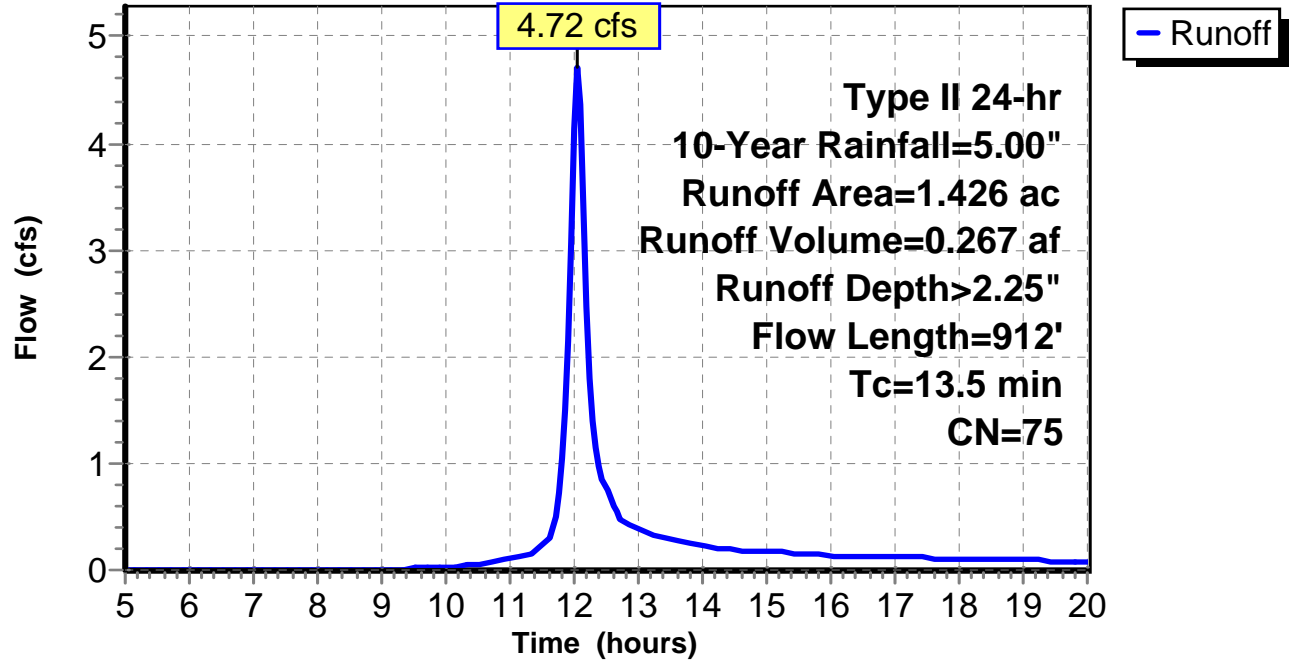
Subcatchment 14: C AR-306.014

Hydrograph



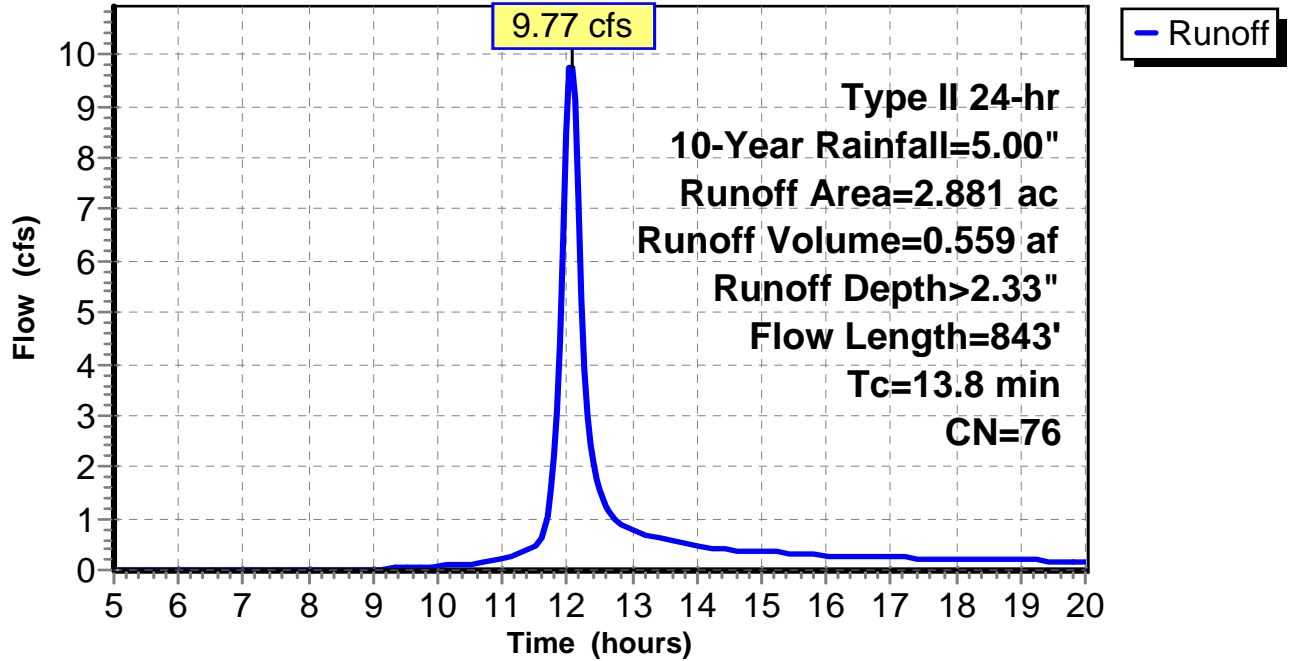
Subcatchment 15: C AR-306.015

Hydrograph



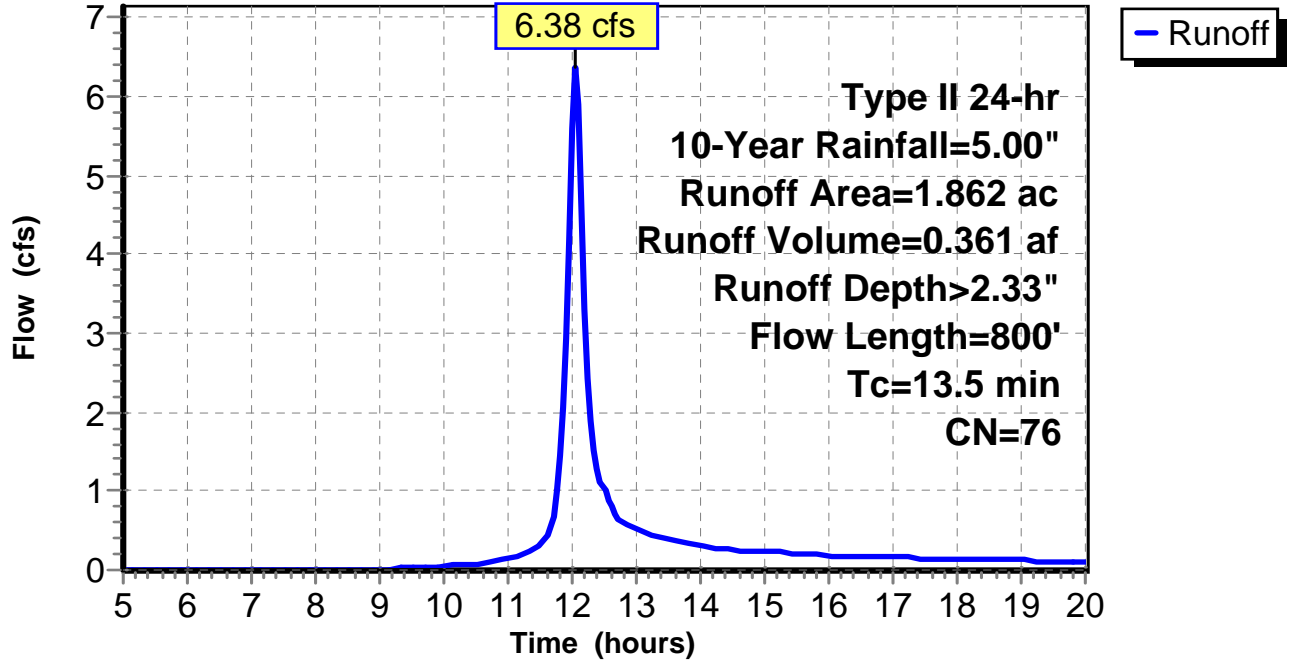
Subcatchment 16: C AR-306.016

Hydrograph



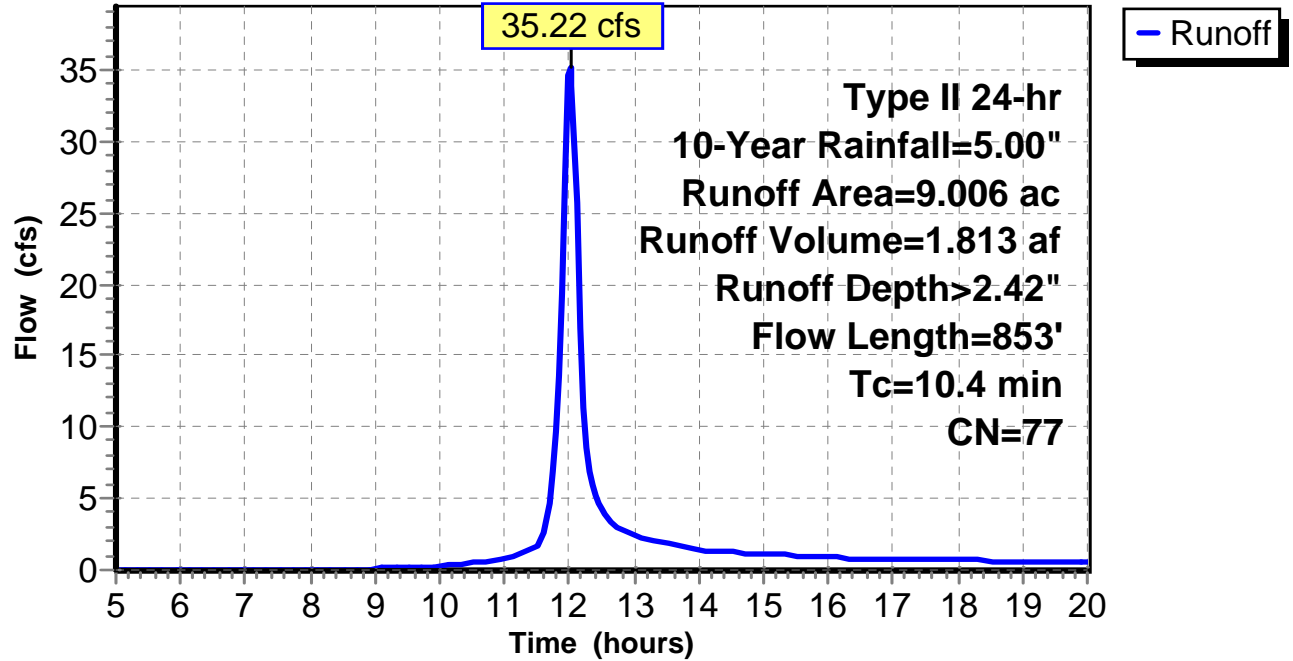
Subcatchment 17: C AR-306.017

Hydrograph



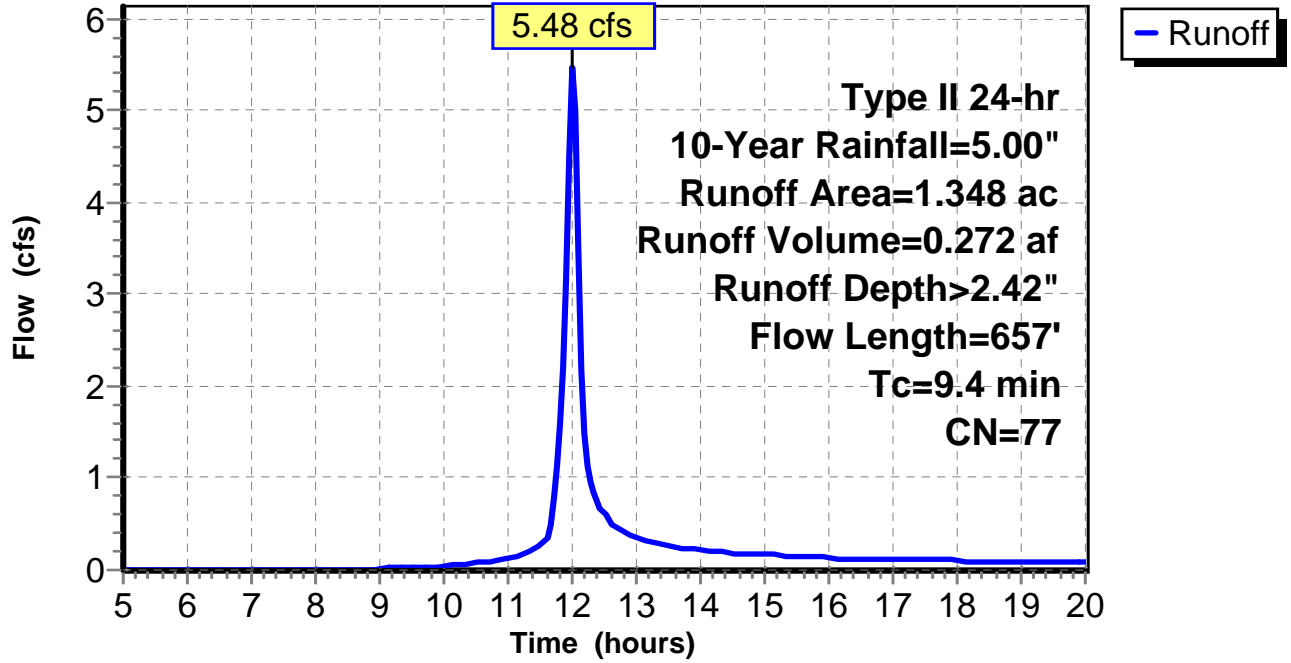
Subcatchment 18: C AR-306.018

Hydrograph



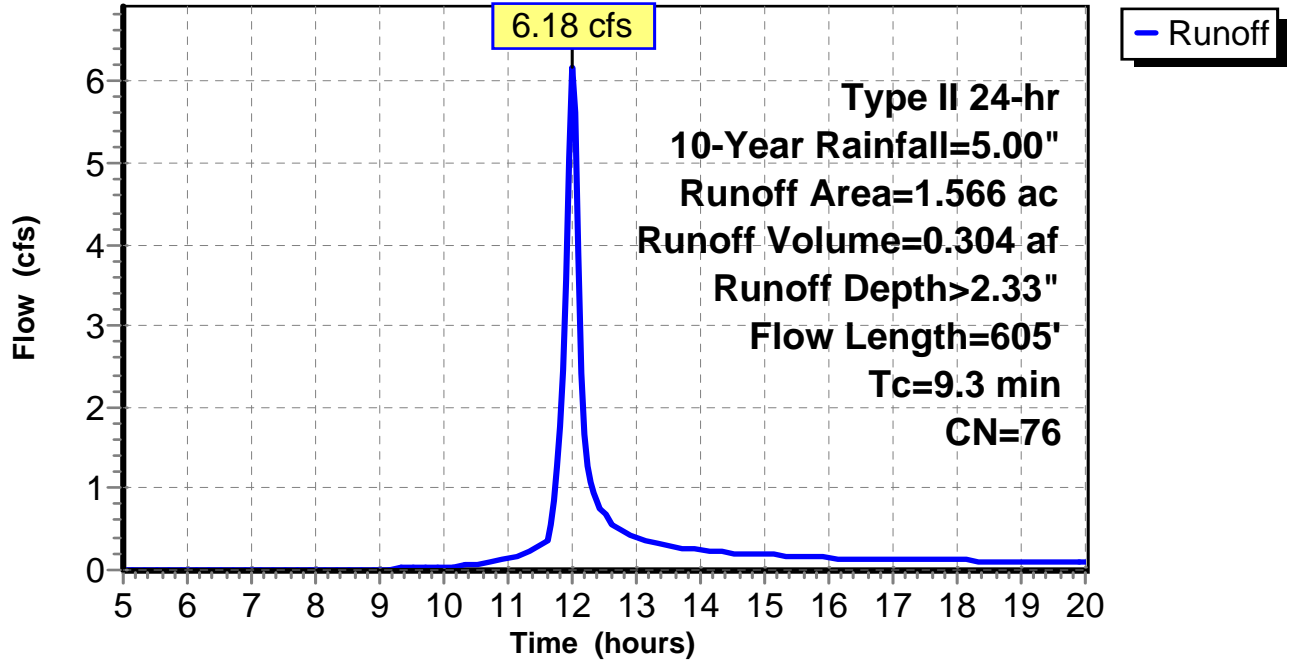
Subcatchment 19: C AR-306.019

Hydrograph



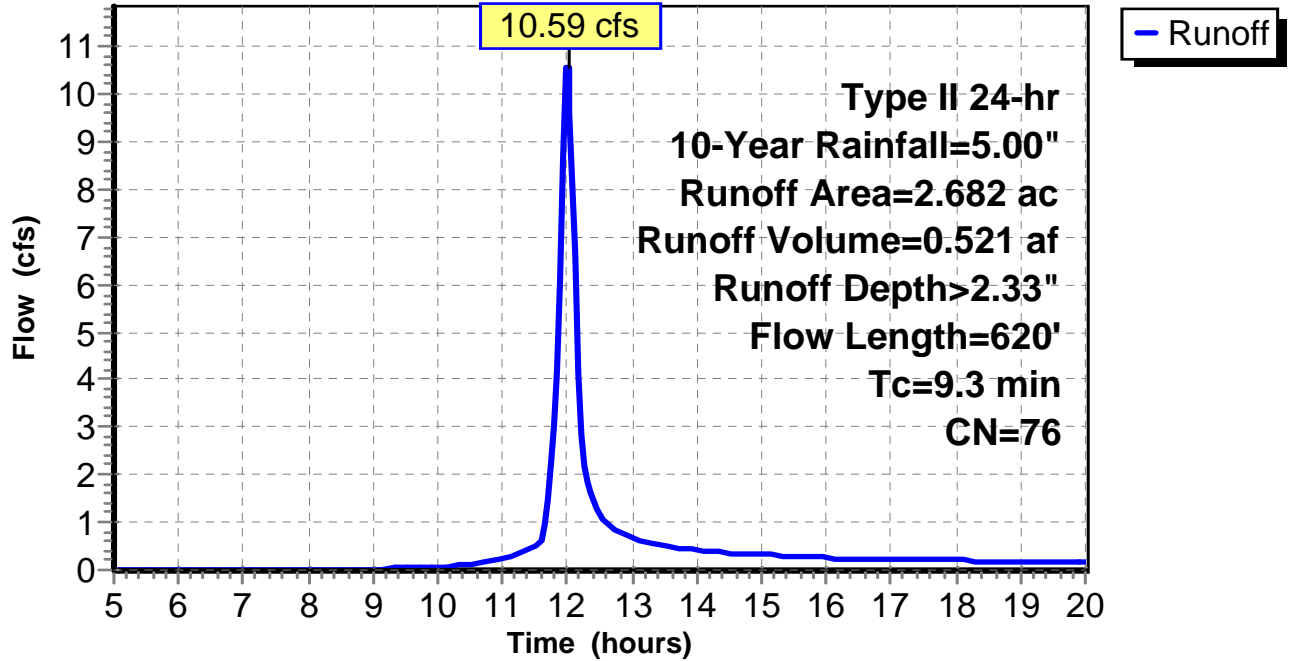
Subcatchment 20: C AR-306.020

Hydrograph



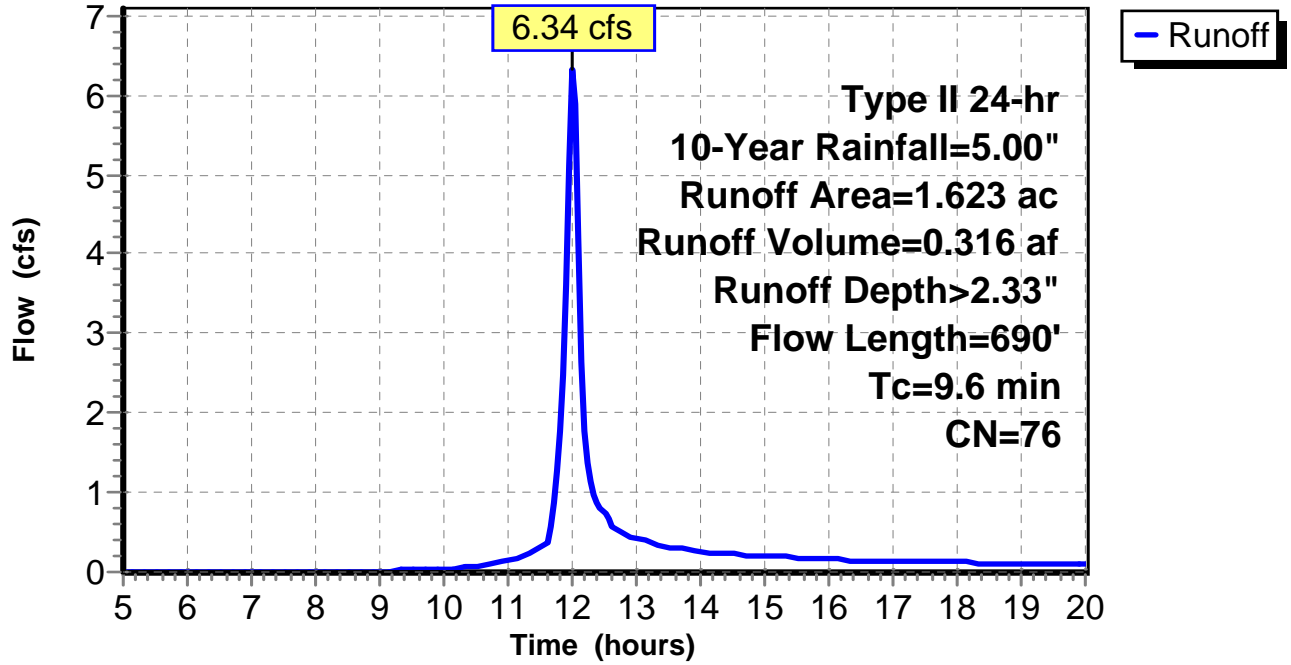
Subcatchment 21: C AR-306.021

Hydrograph



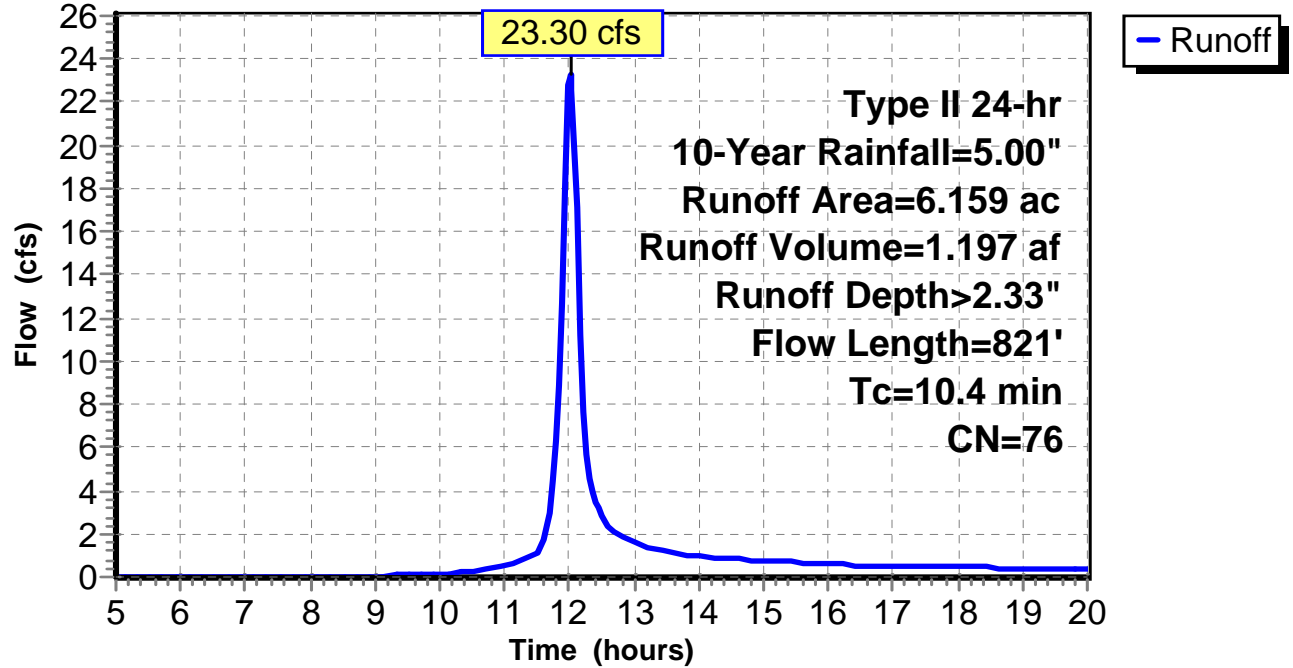
Subcatchment 22: C AR-306.022

Hydrograph



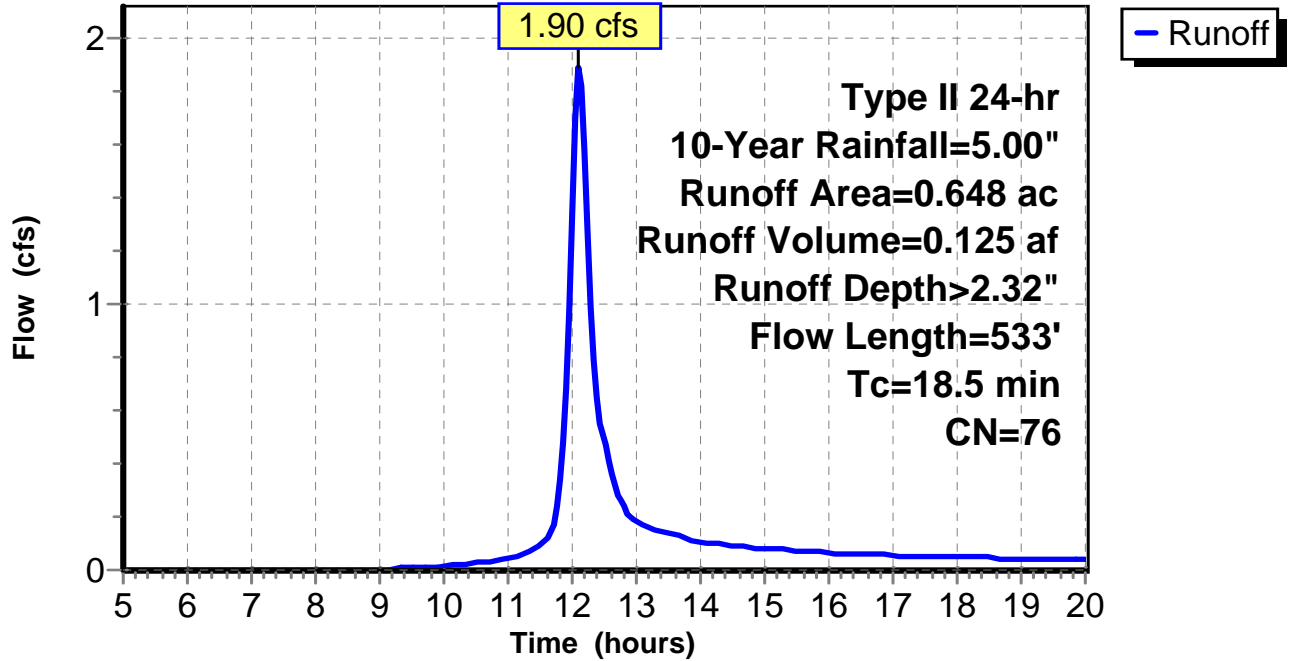
Subcatchment 23: C AR-306.023

Hydrograph



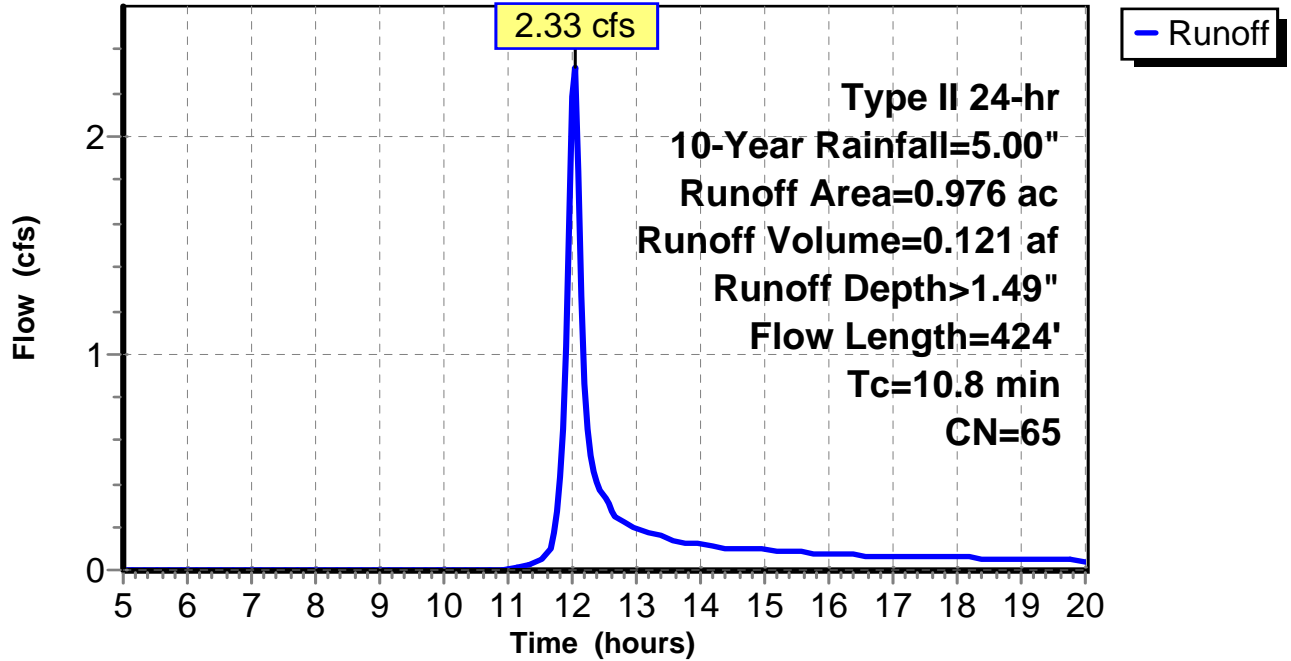
Subcatchment 24: C AR-306.024

Hydrograph



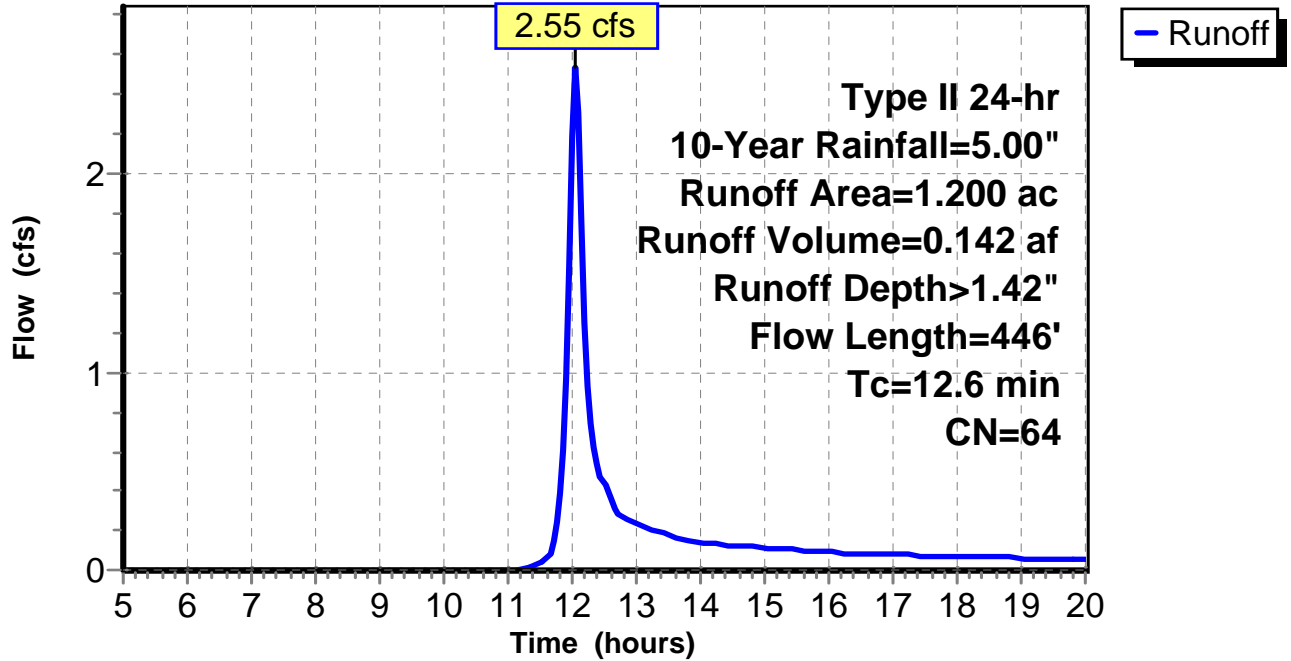
Subcatchment 25: C AR-306.025

Hydrograph



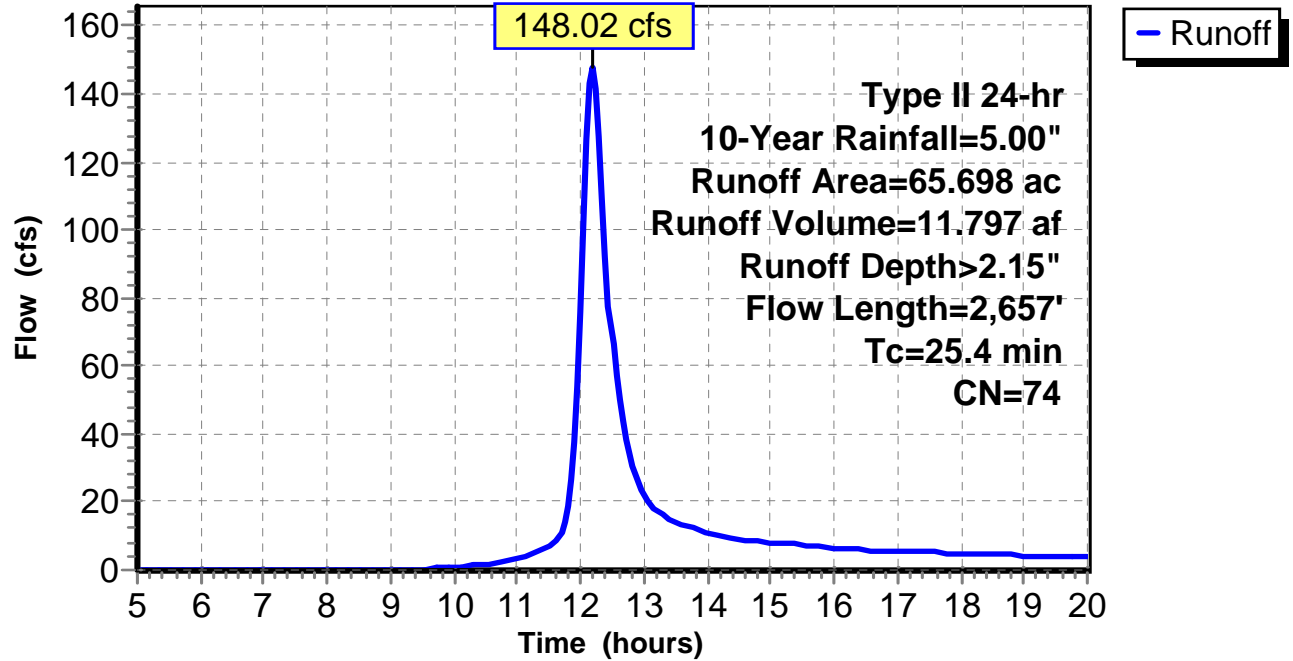
Subcatchment 26: C AR-306.026

Hydrograph



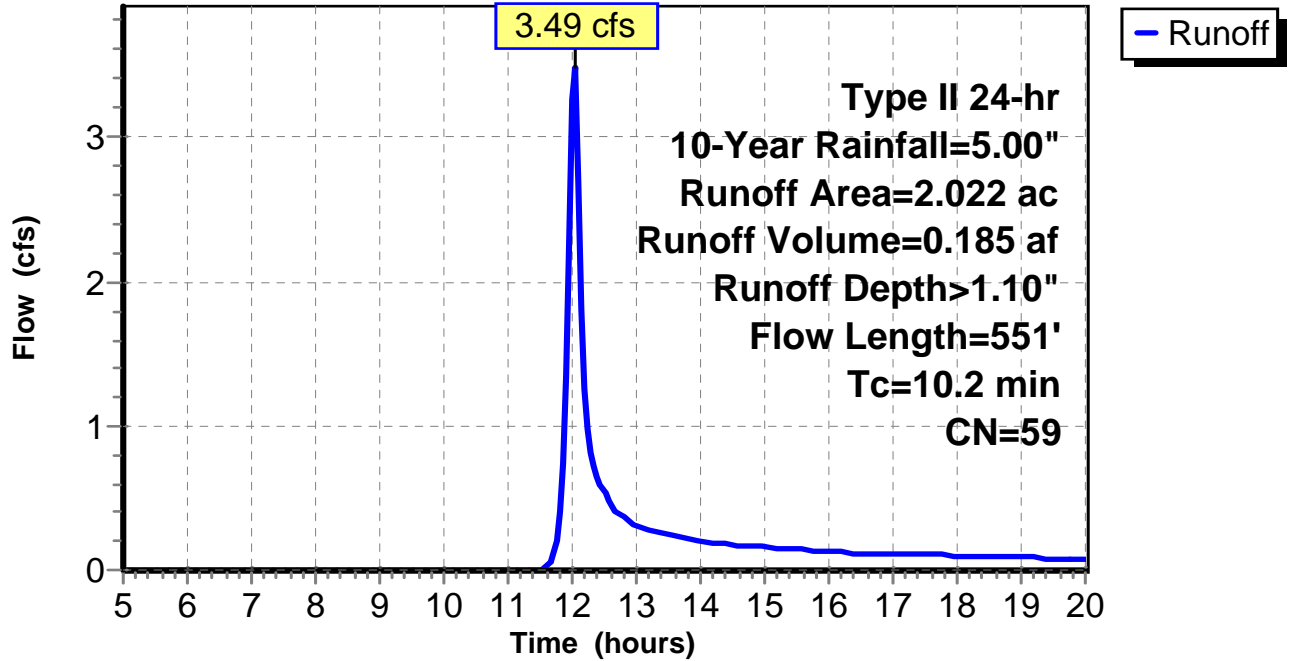
Subcatchment 27: C AR-306.027

Hydrograph



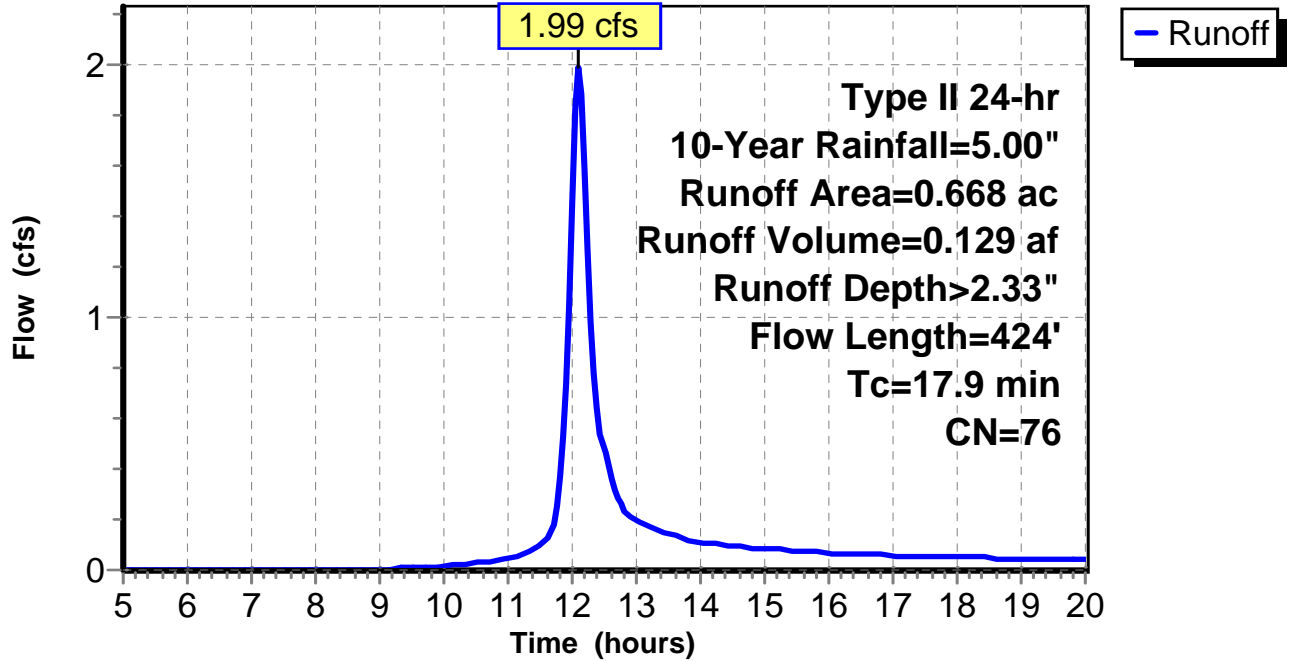
Subcatchment 28: C AR-306.028

Hydrograph



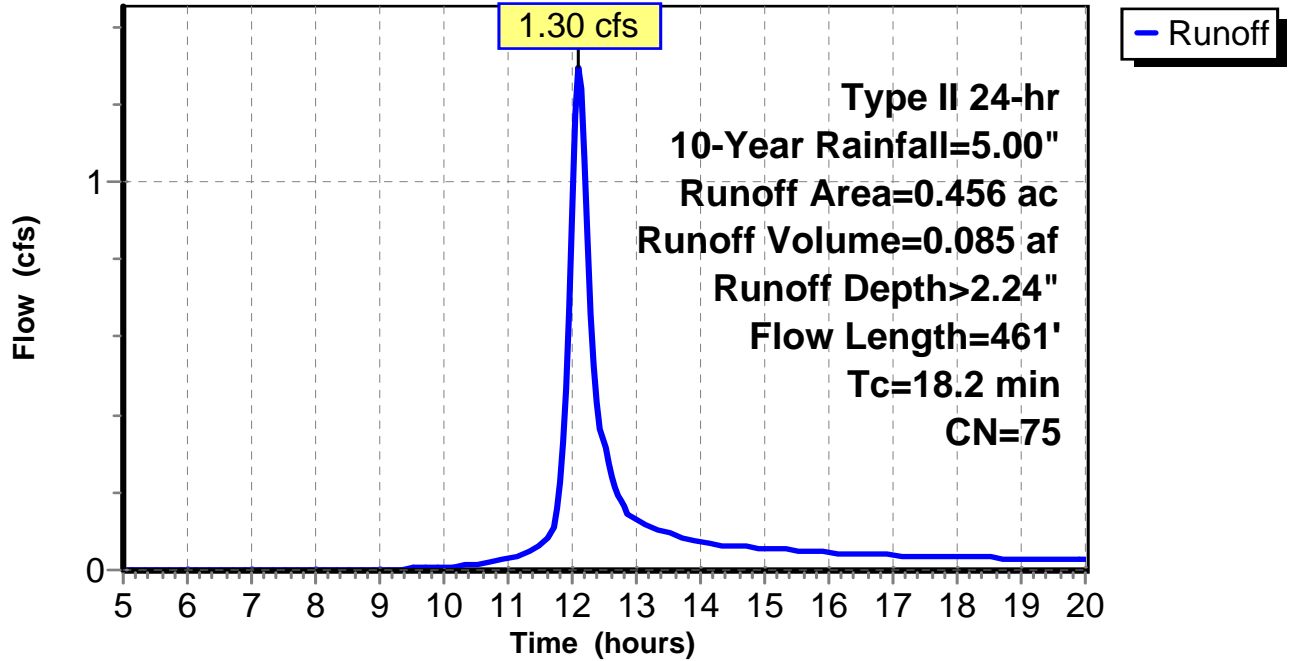
Subcatchment 29: C E135.001

Hydrograph



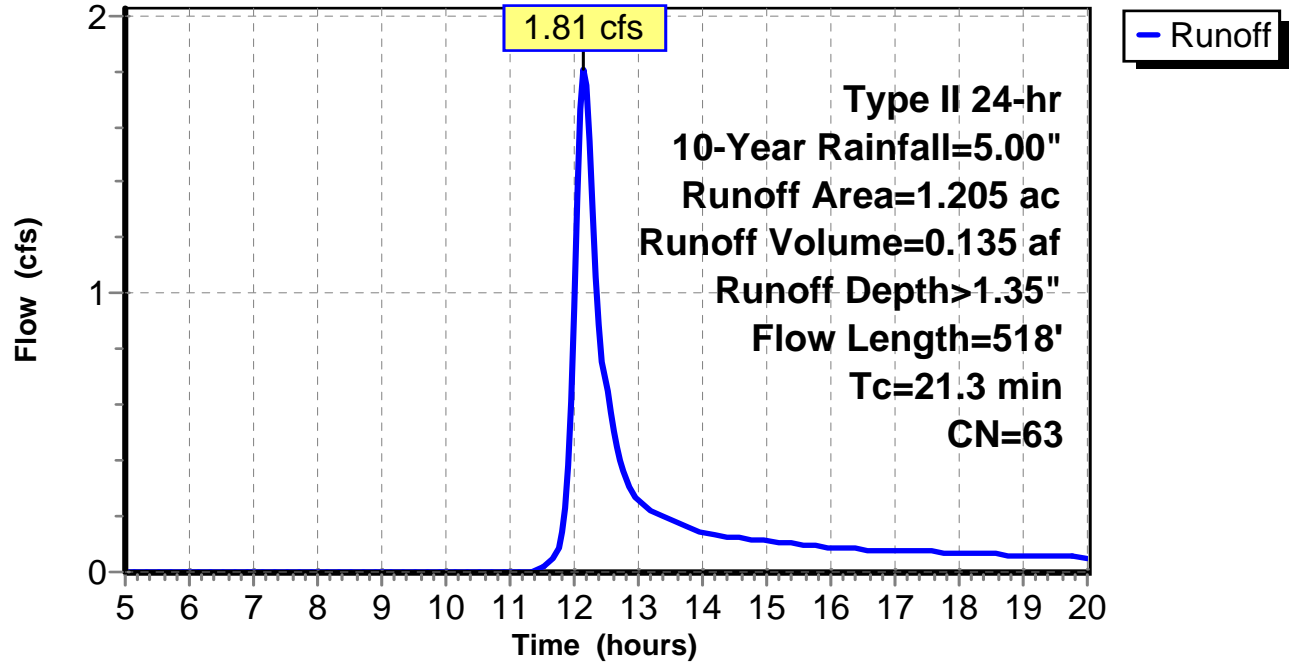
Subcatchment 30: C E135.002

Hydrograph



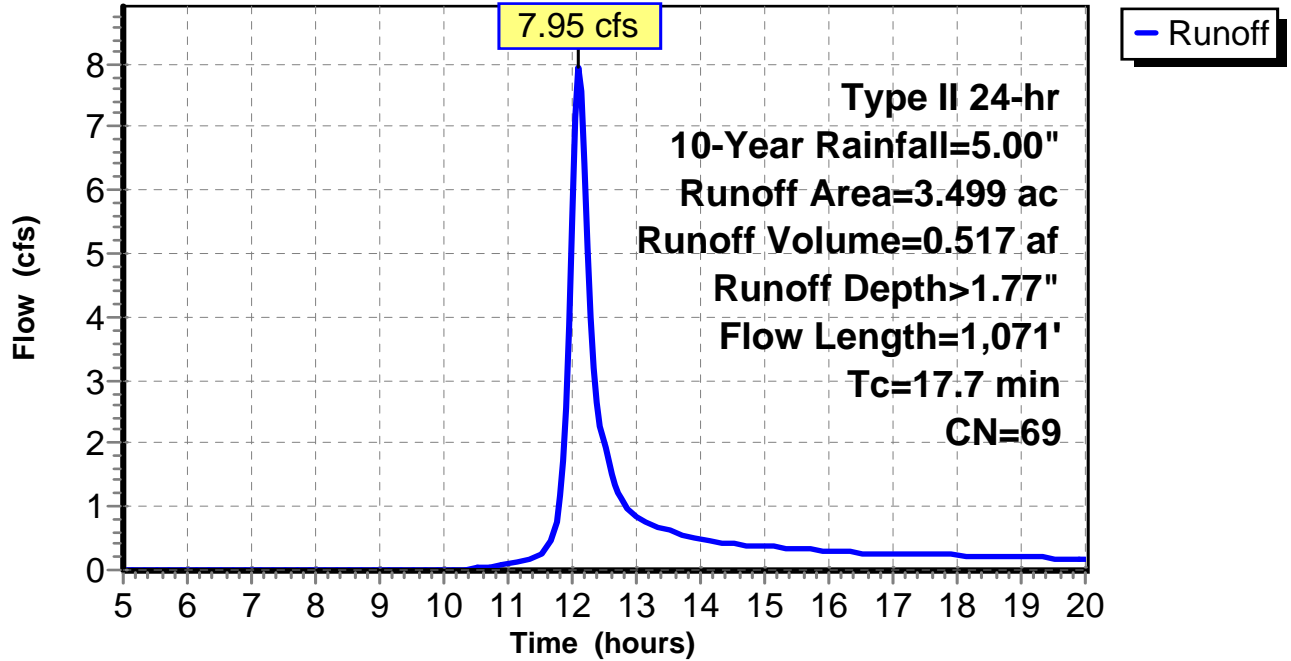
Subcatchment 31: C E135.003

Hydrograph



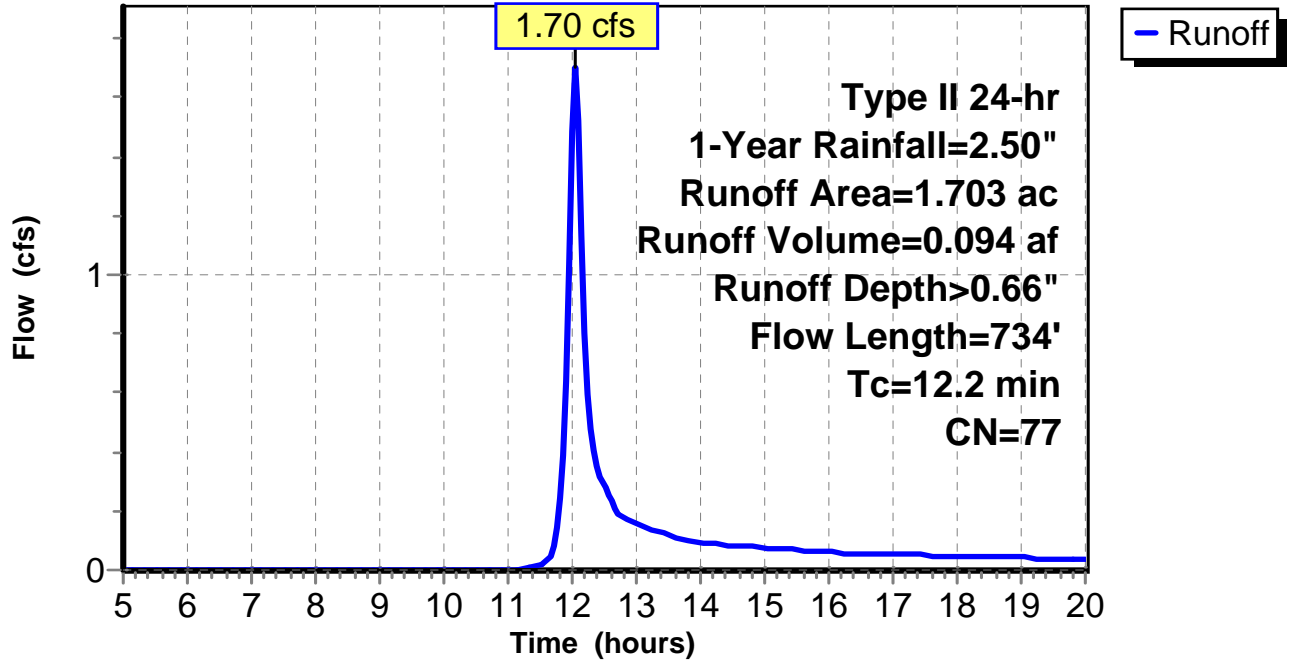
Subcatchment 32: C E135.004

Hydrograph



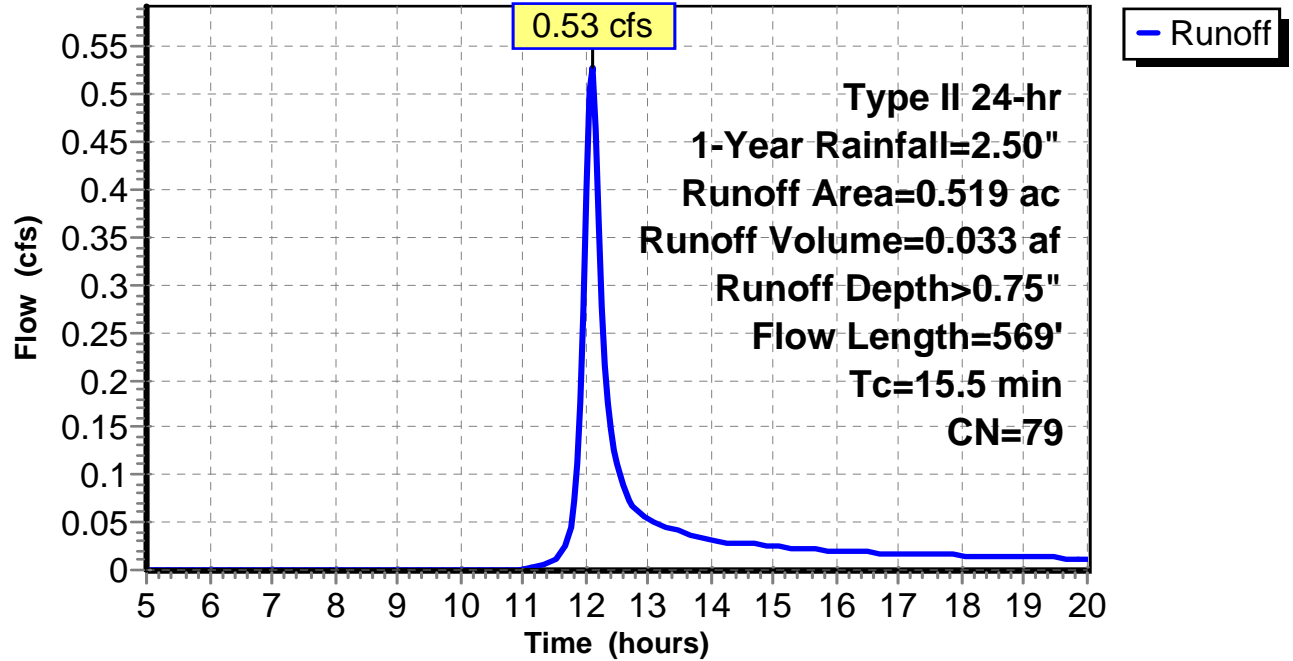
Subcatchment 1: C AR-307.001

Hydrograph



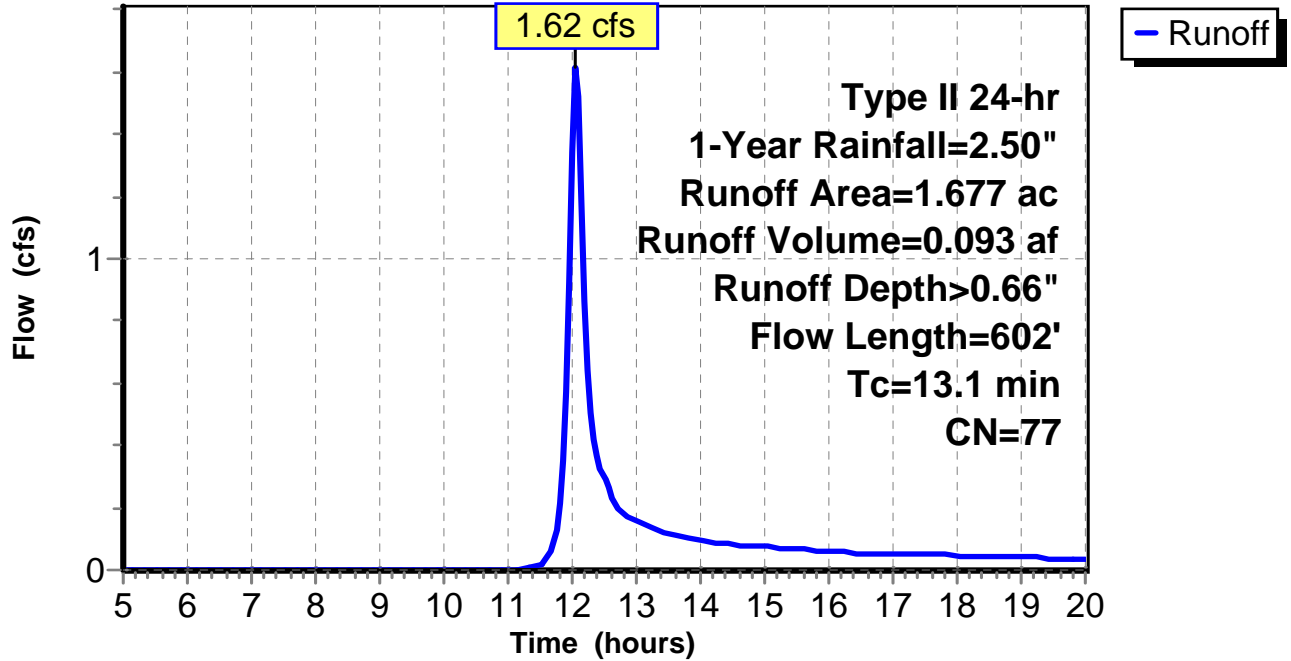
Subcatchment 2: C AR-307.002

Hydrograph



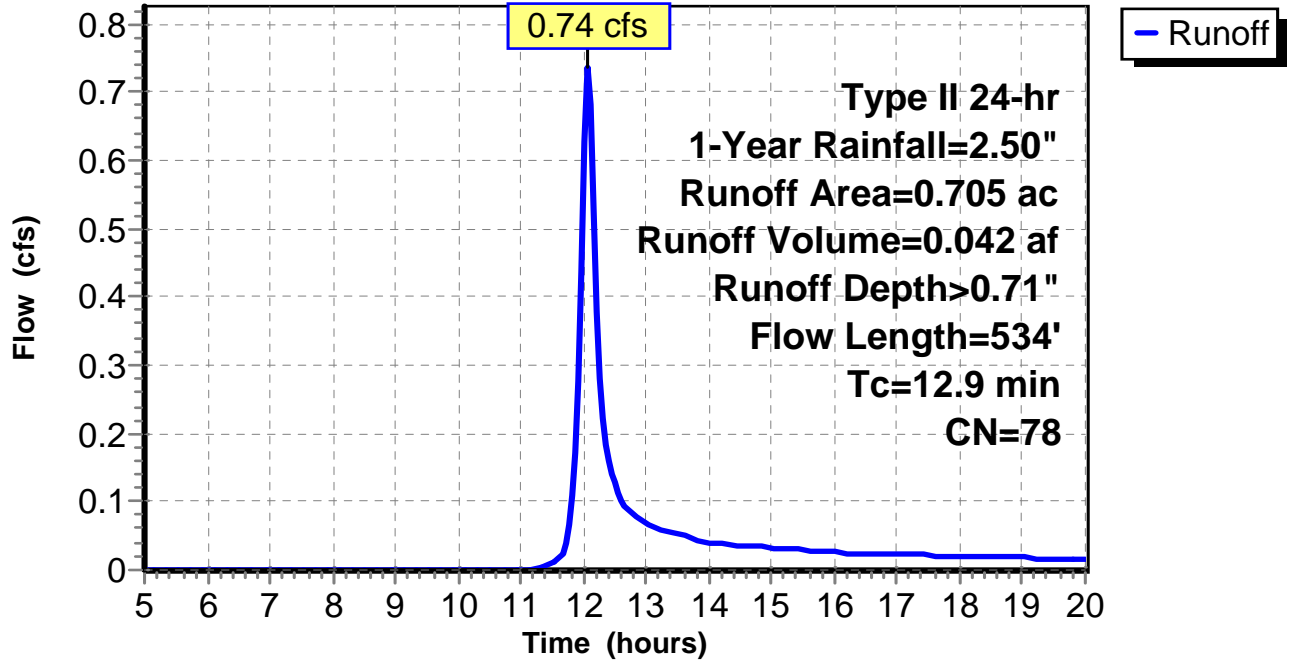
Subcatchment 3: C AR-307.003

Hydrograph



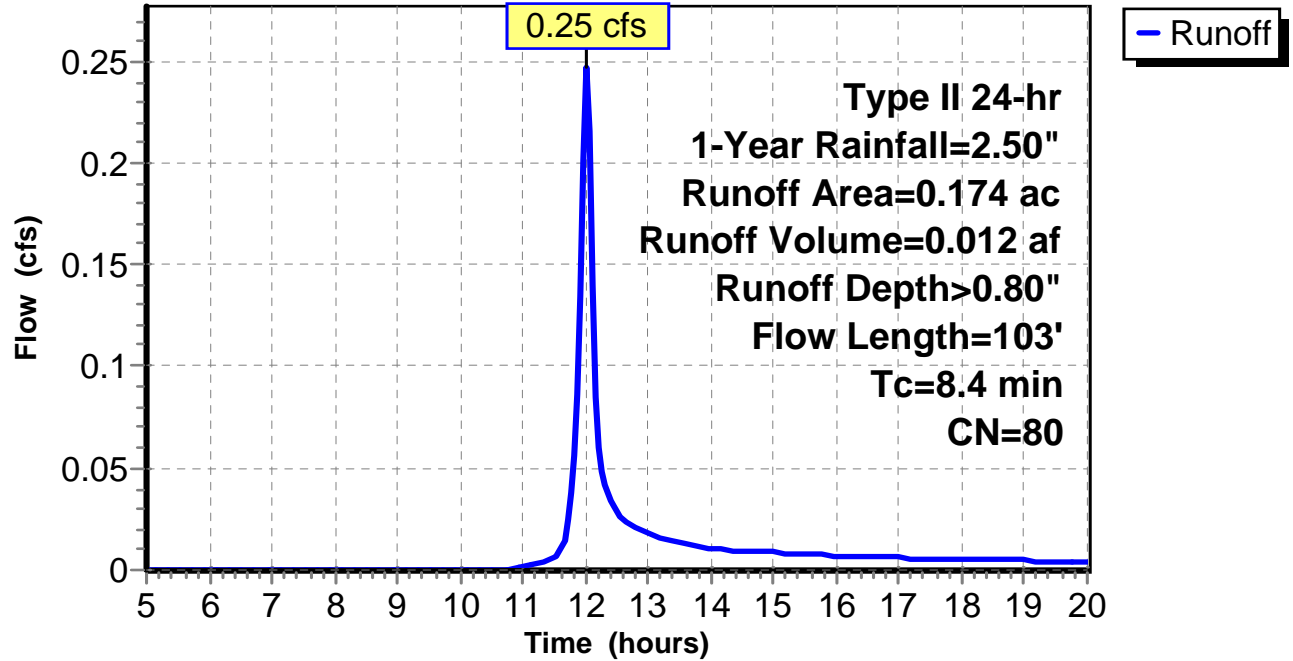
Subcatchment 4: C AR-307.004

Hydrograph



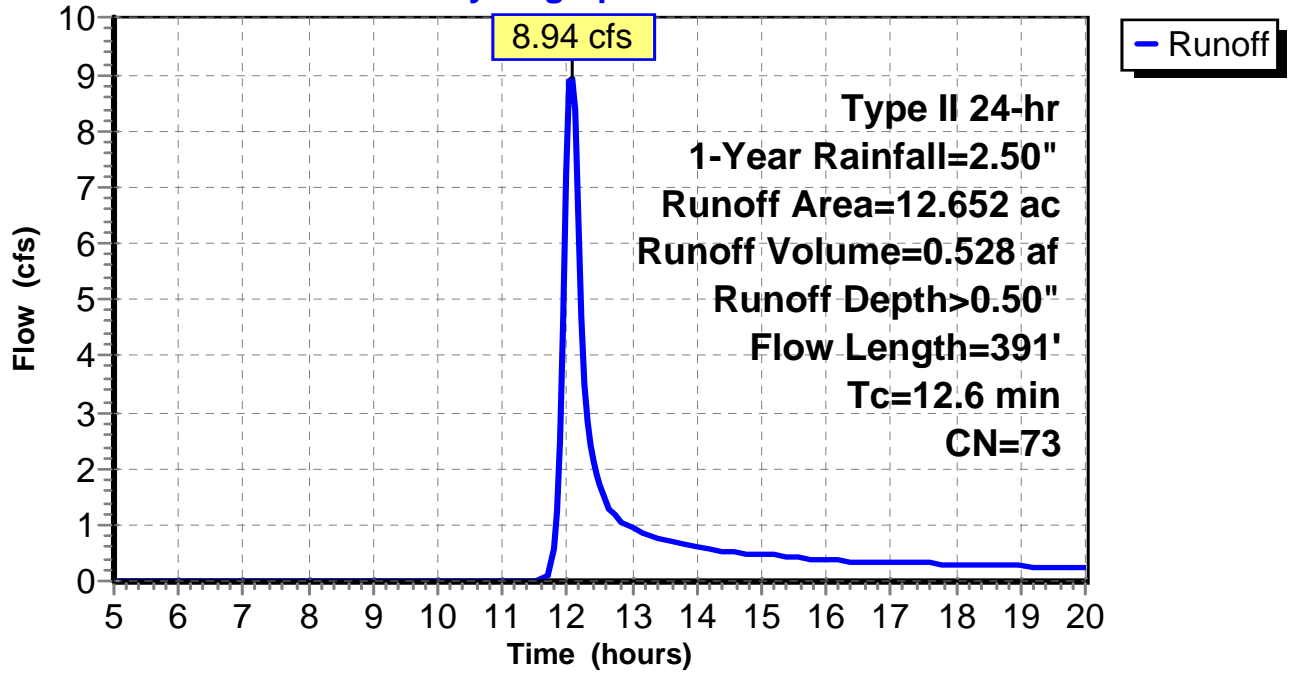
Subcatchment 5: C AR-307.005

Hydrograph



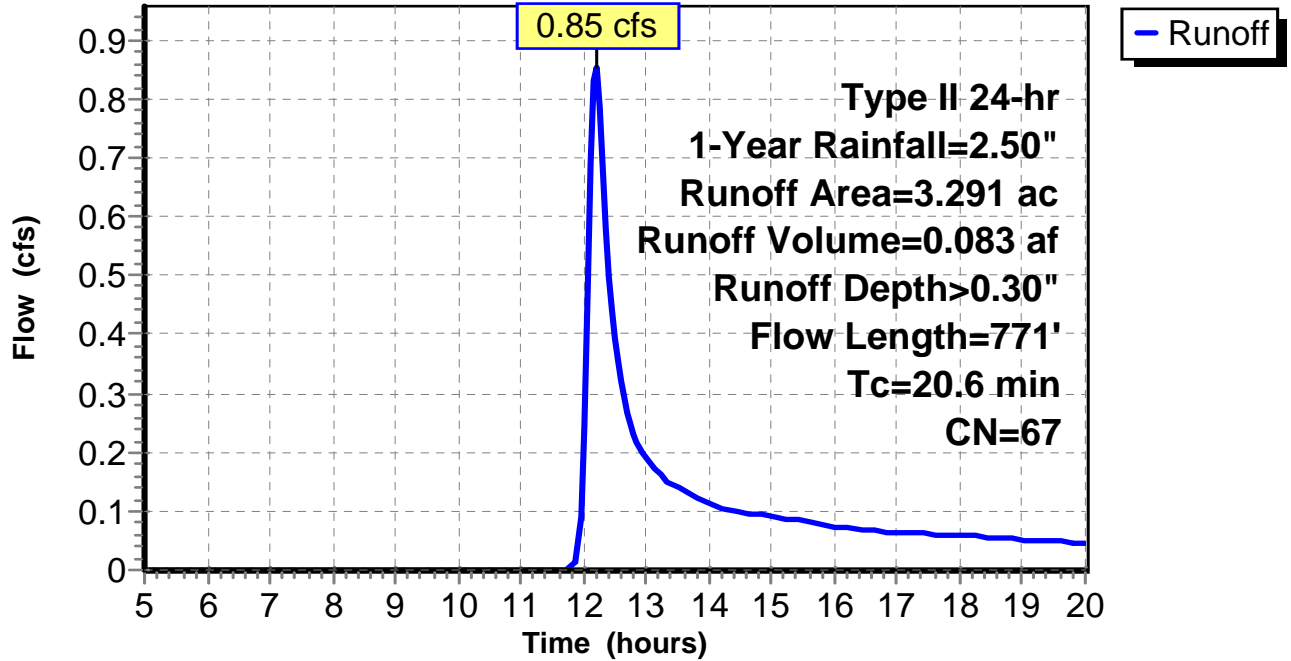
Subcatchment 6: C AR-307.006

Hydrograph



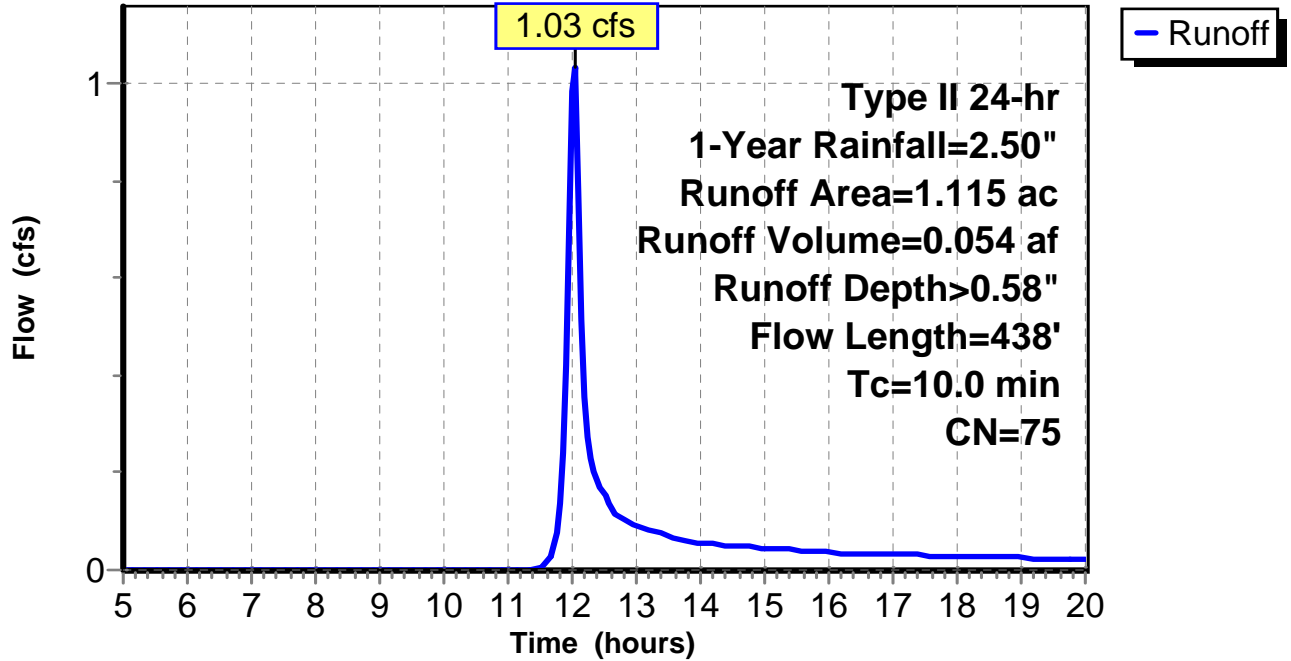
Subcatchment 7: C AR-307.007

Hydrograph



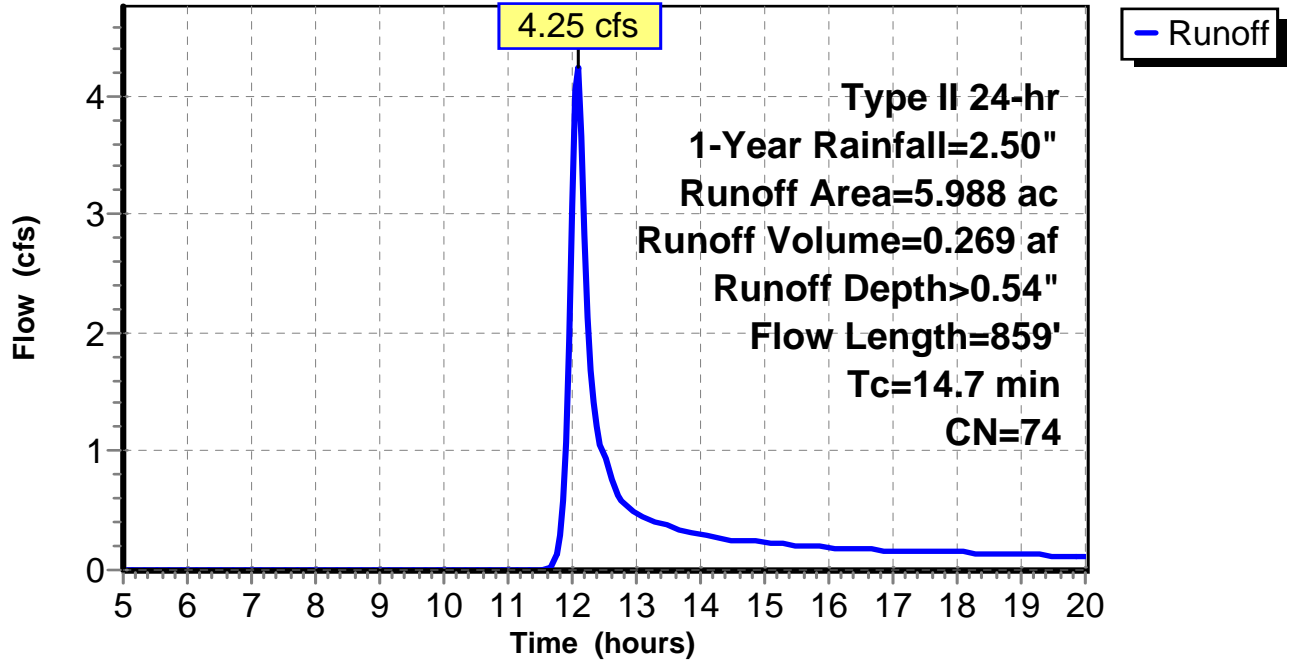
Subcatchment 8: C AR-307.008

Hydrograph



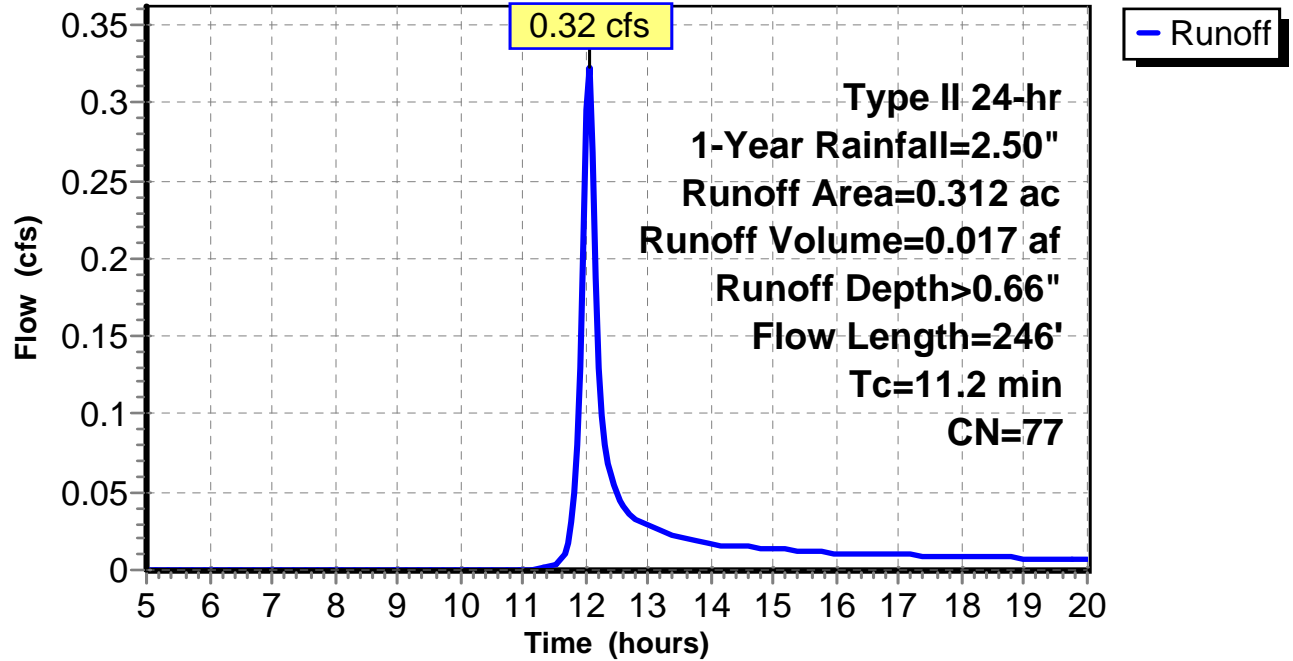
Subcatchment 9: C AR-307.009

Hydrograph



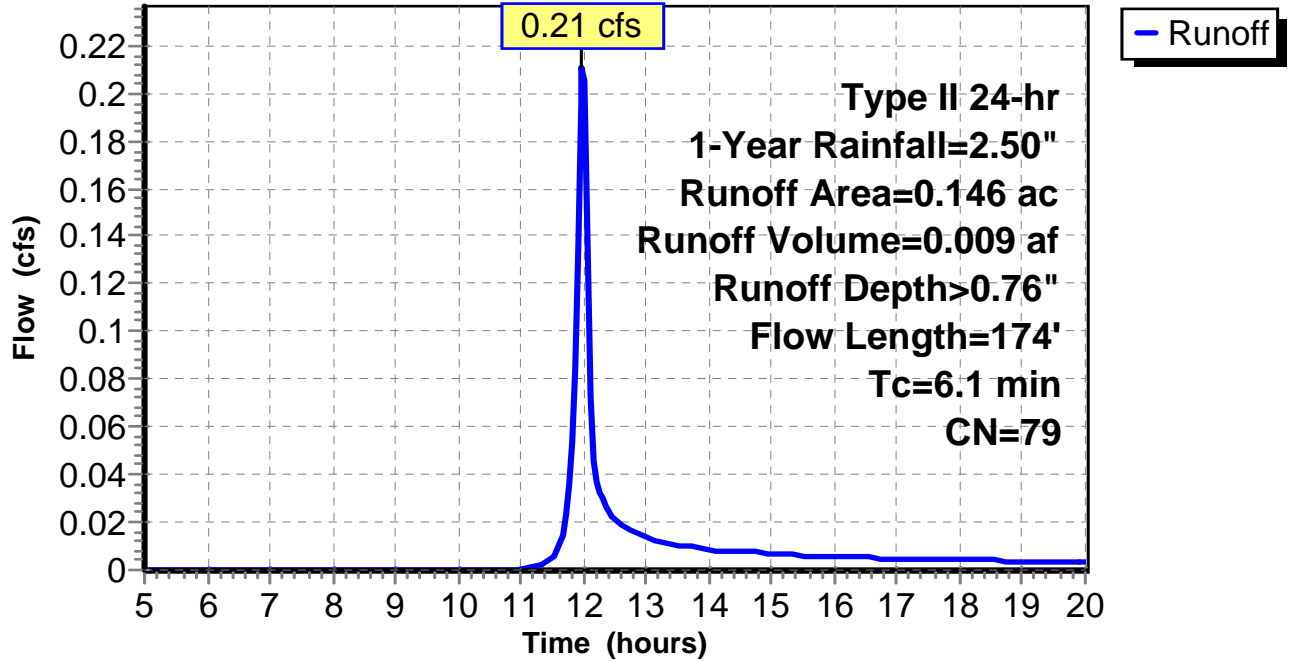
Subcatchment 10: C AR-307.010

Hydrograph



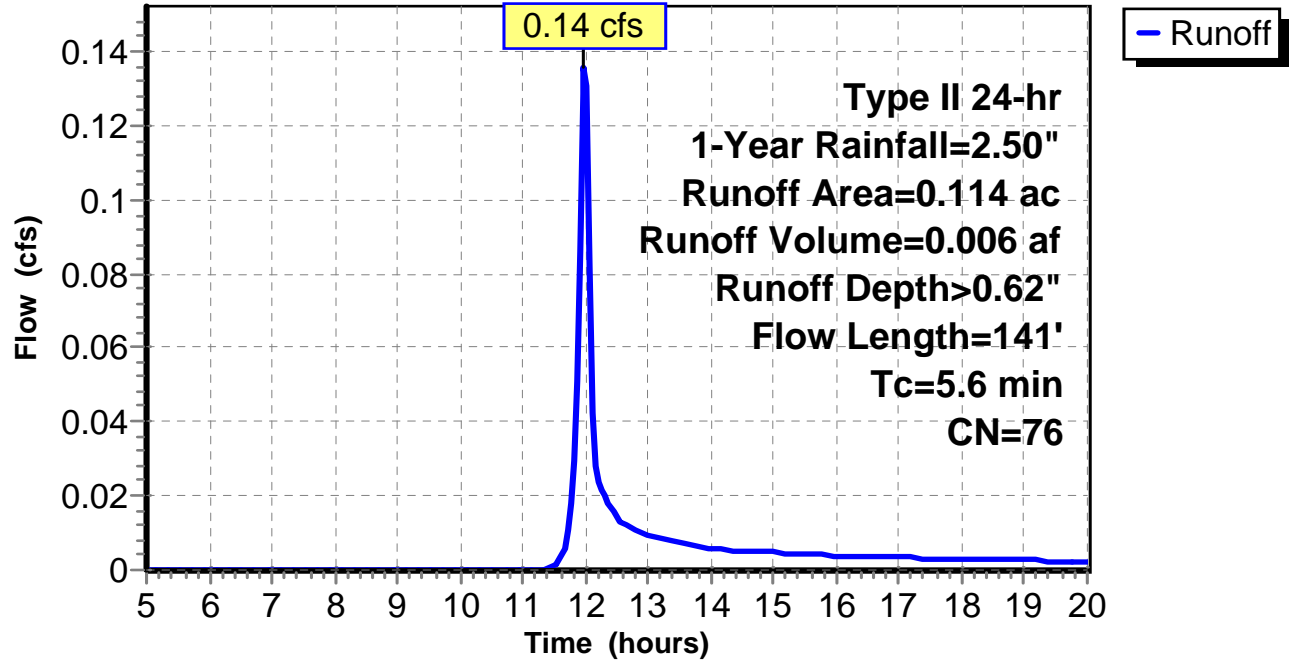
Subcatchment 11: C AR-307.011

Hydrograph



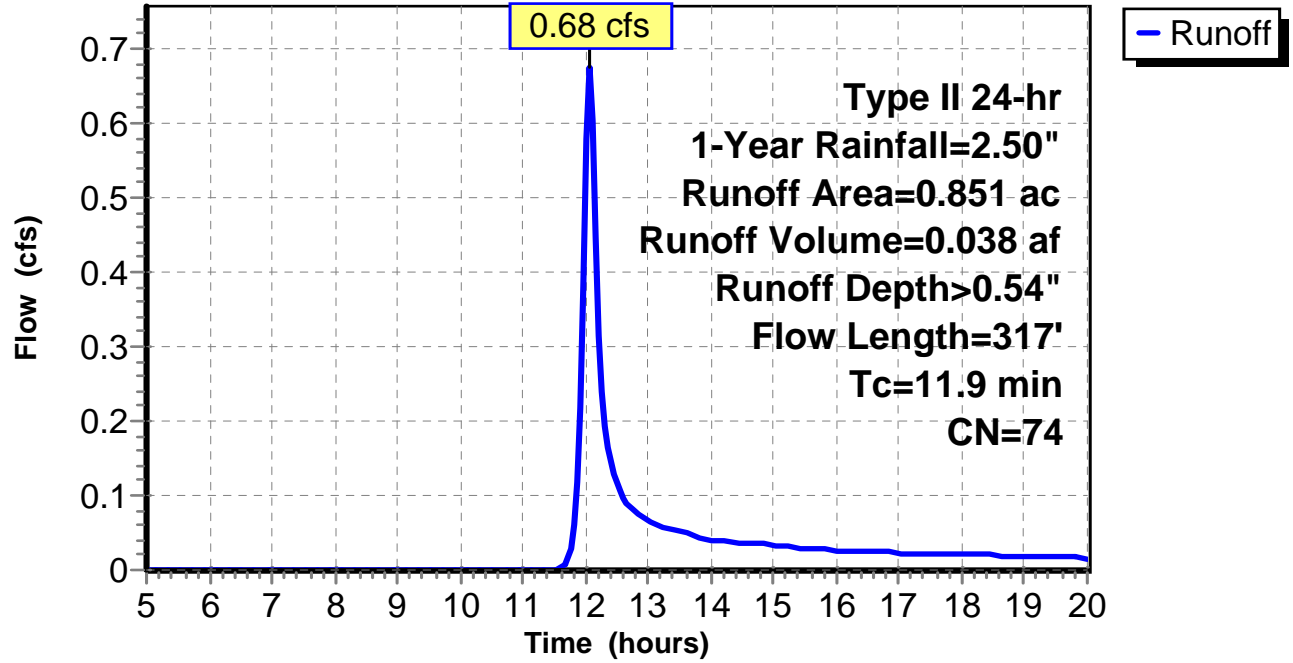
Subcatchment 12: C AR-307.012

Hydrograph



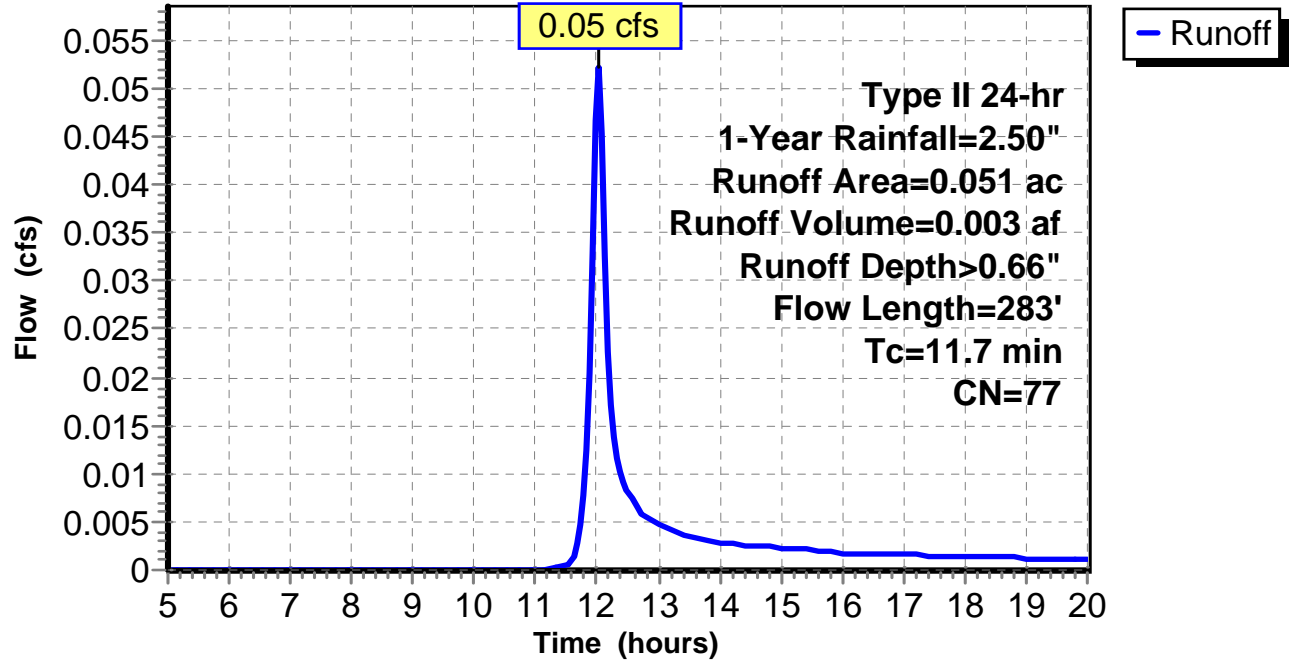
Subcatchment 13: C AR-307.013

Hydrograph



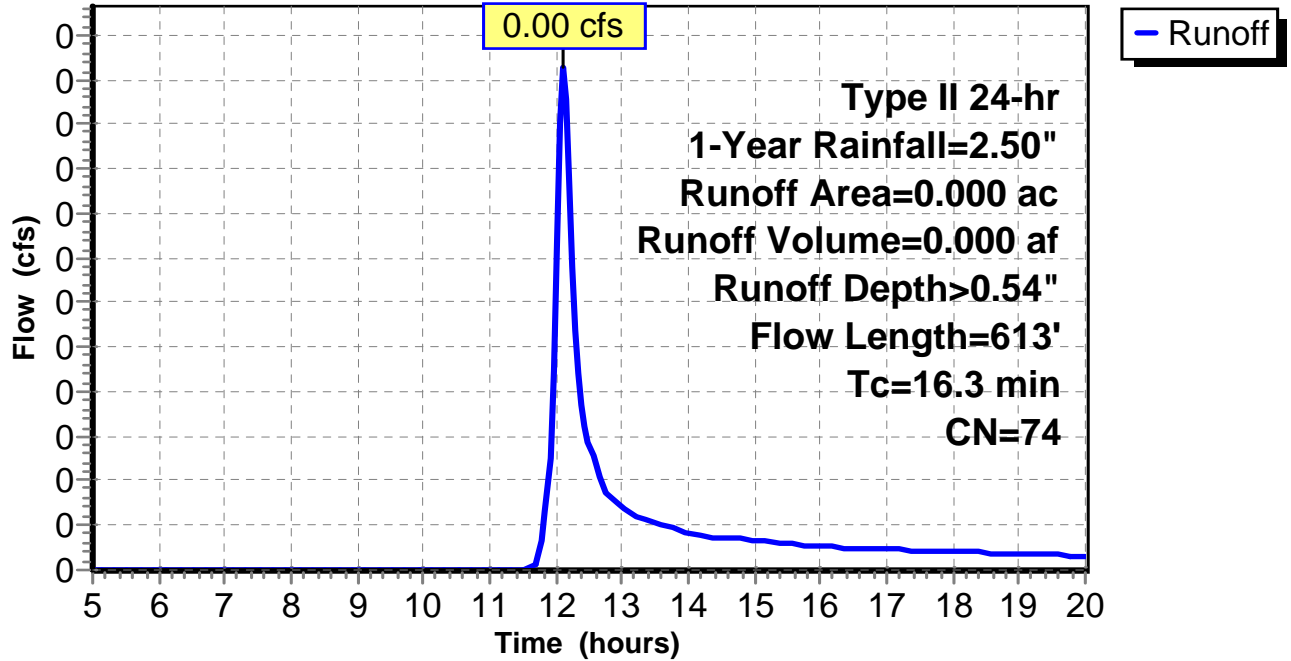
Subcatchment 14: C AR-307.014

Hydrograph



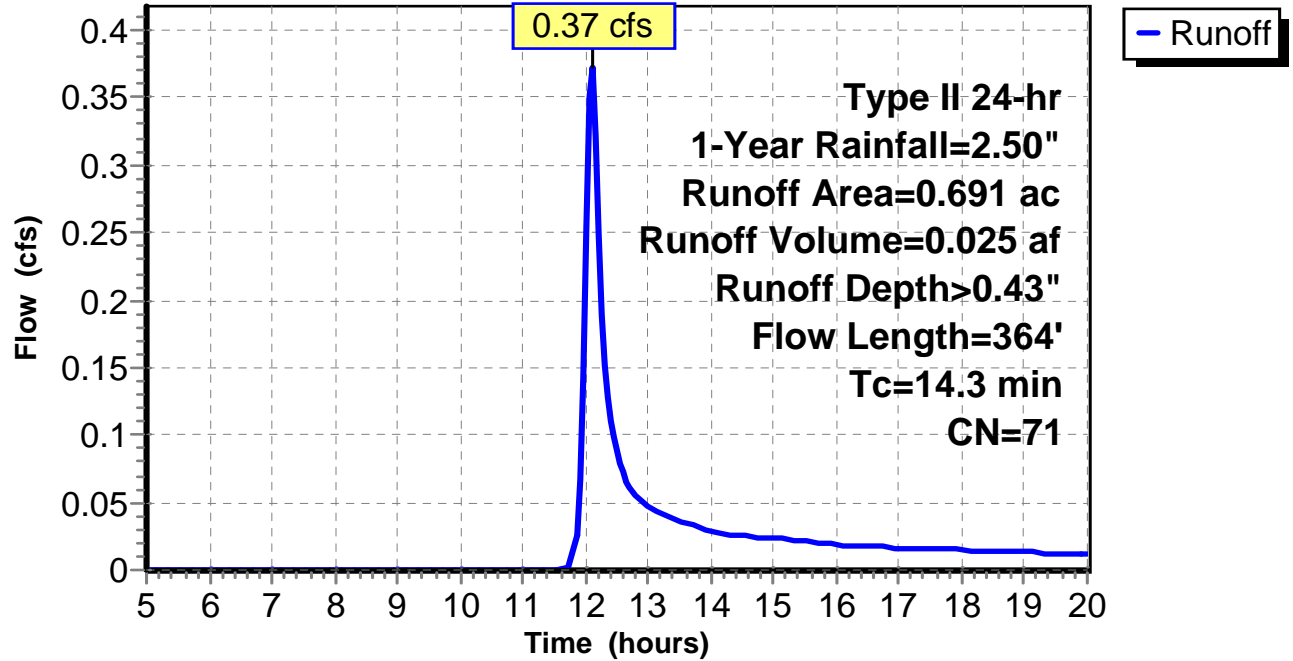
Subcatchment 15: C AR-307.015

Hydrograph



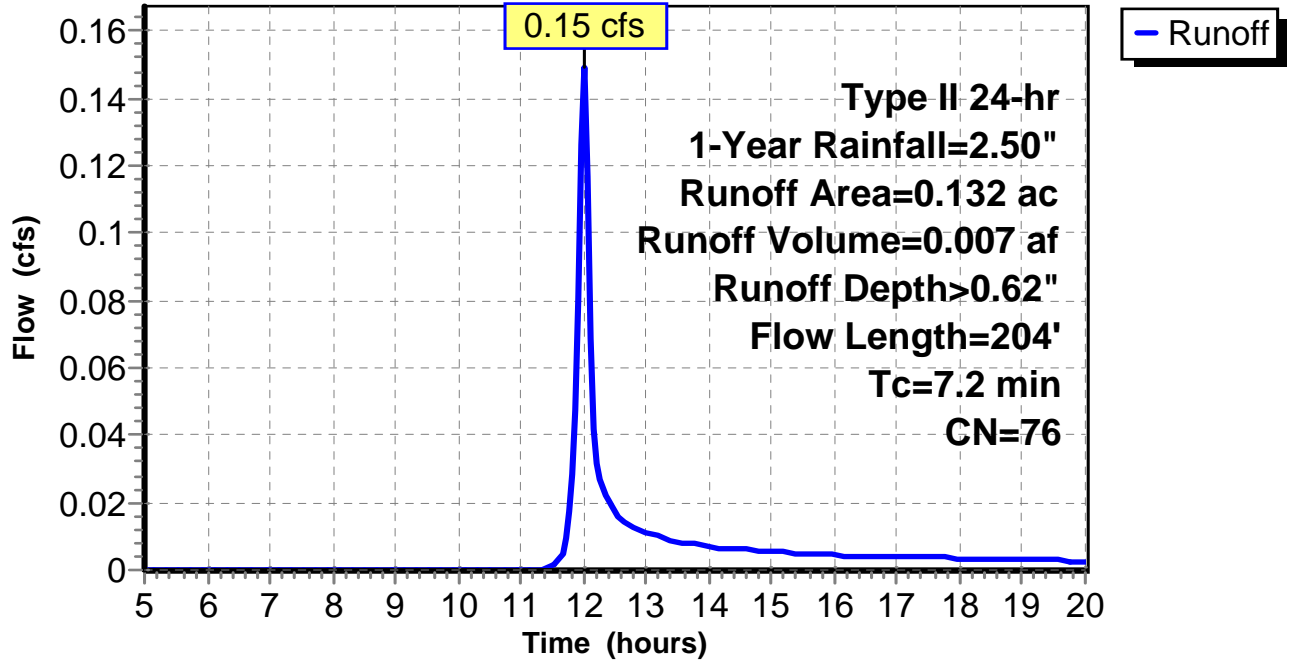
Subcatchment 16: C AR-307.016

Hydrograph



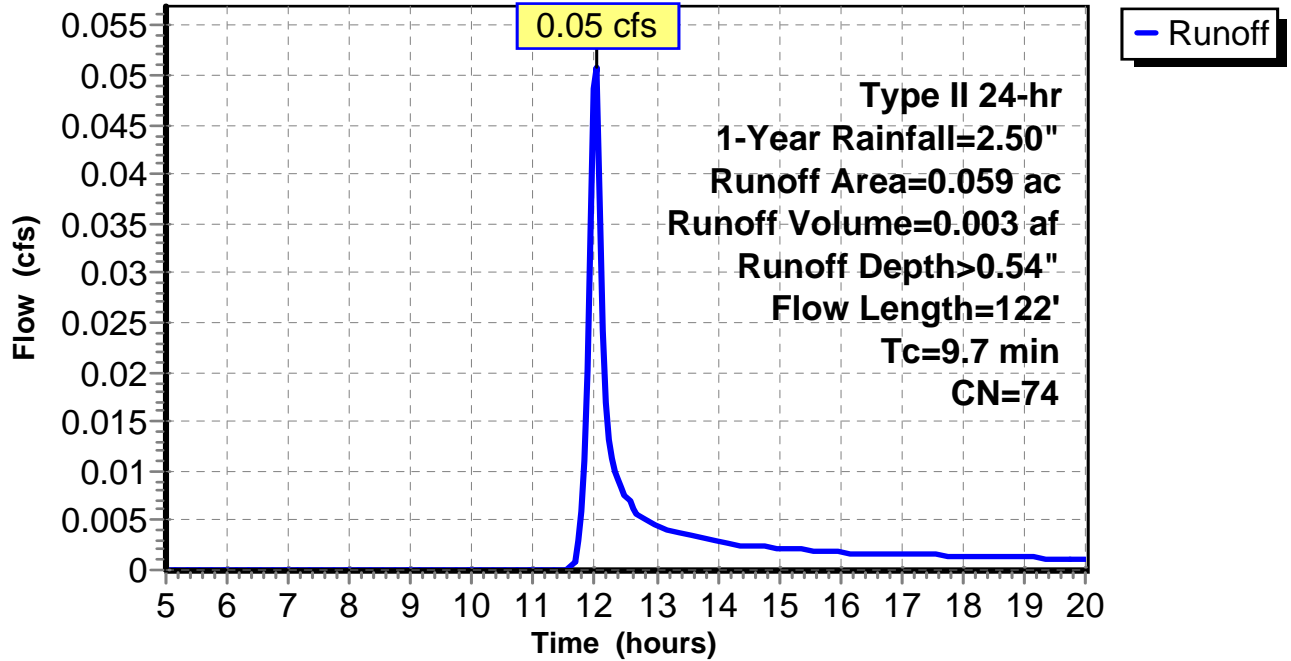
Subcatchment 17: C E136.001

Hydrograph



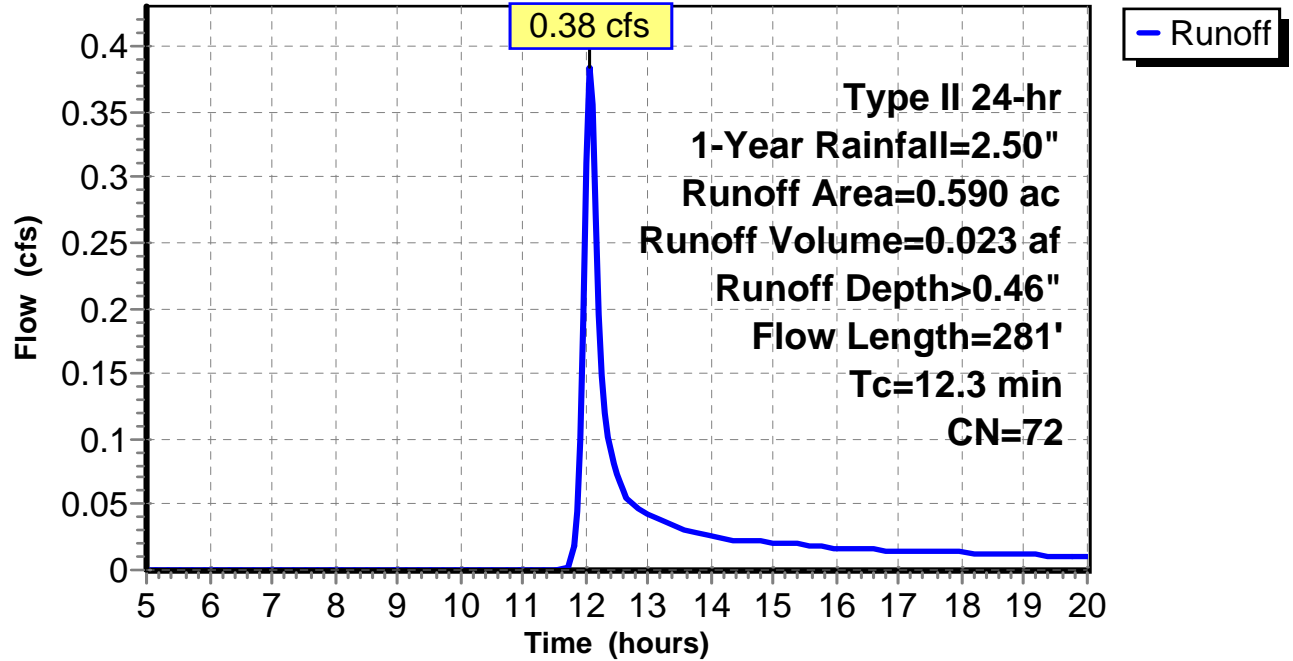
Subcatchment 18: C E136.002

Hydrograph



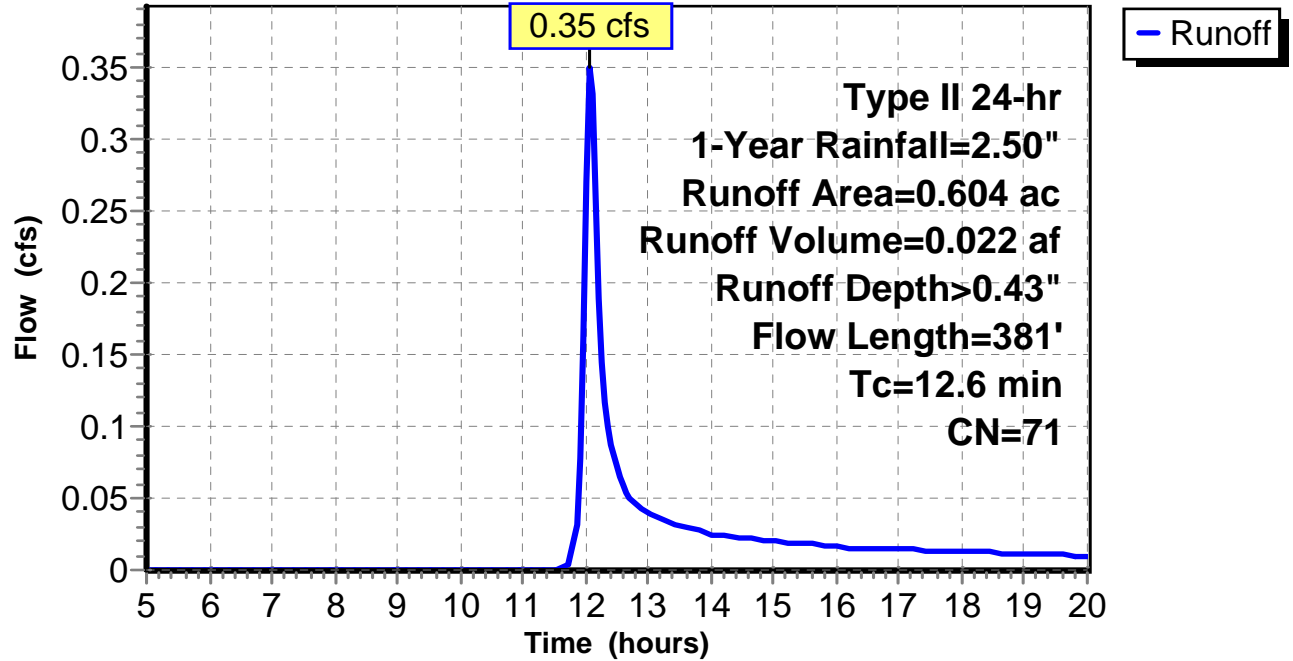
Subcatchment 19: C E136.003

Hydrograph



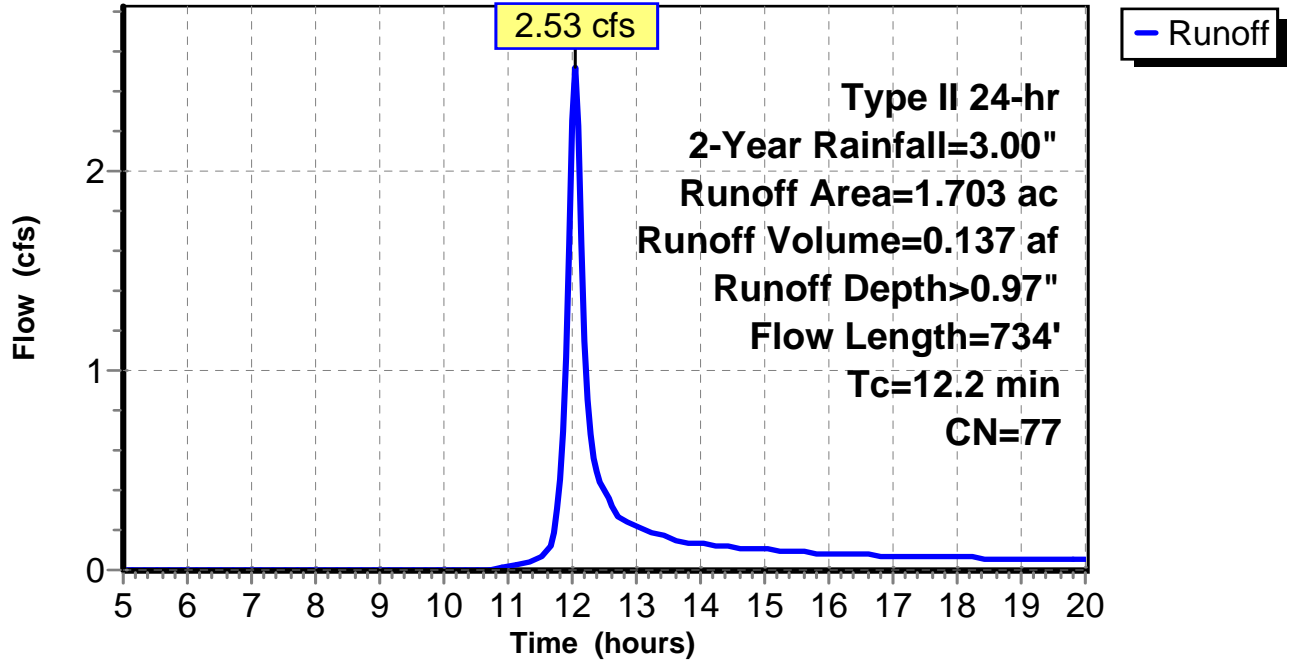
Subcatchment 20: C E136.004

Hydrograph



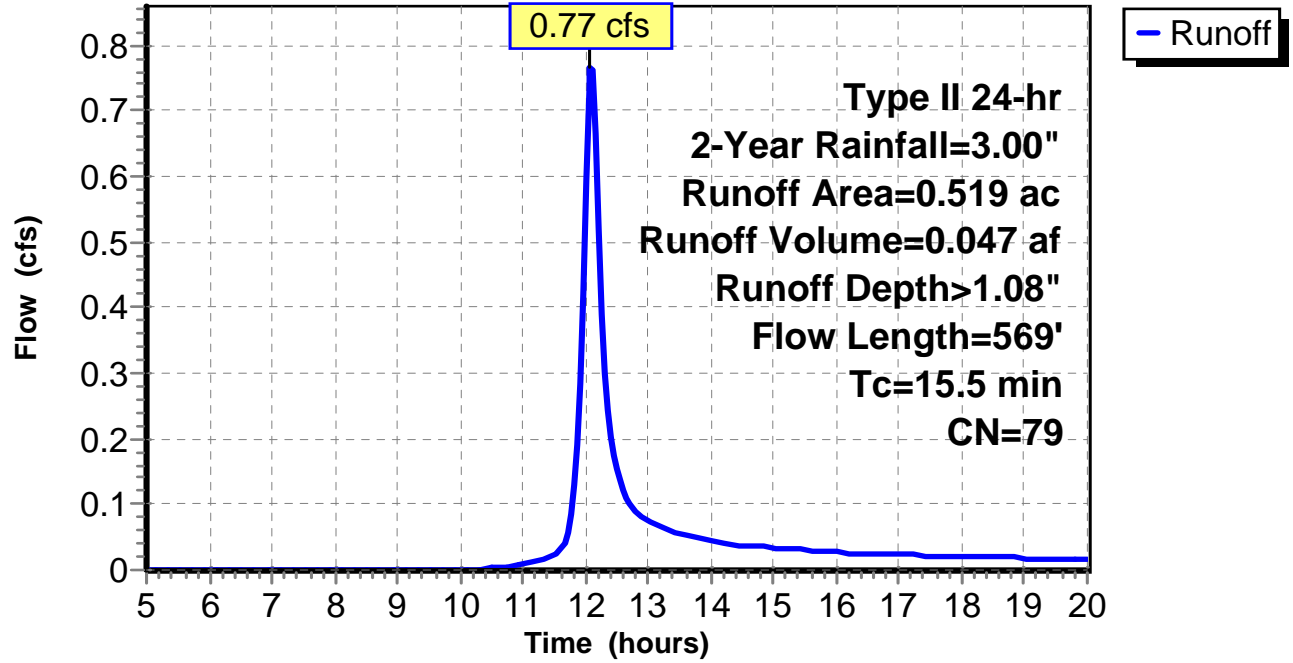
Subcatchment 1: C AR-307.001

Hydrograph



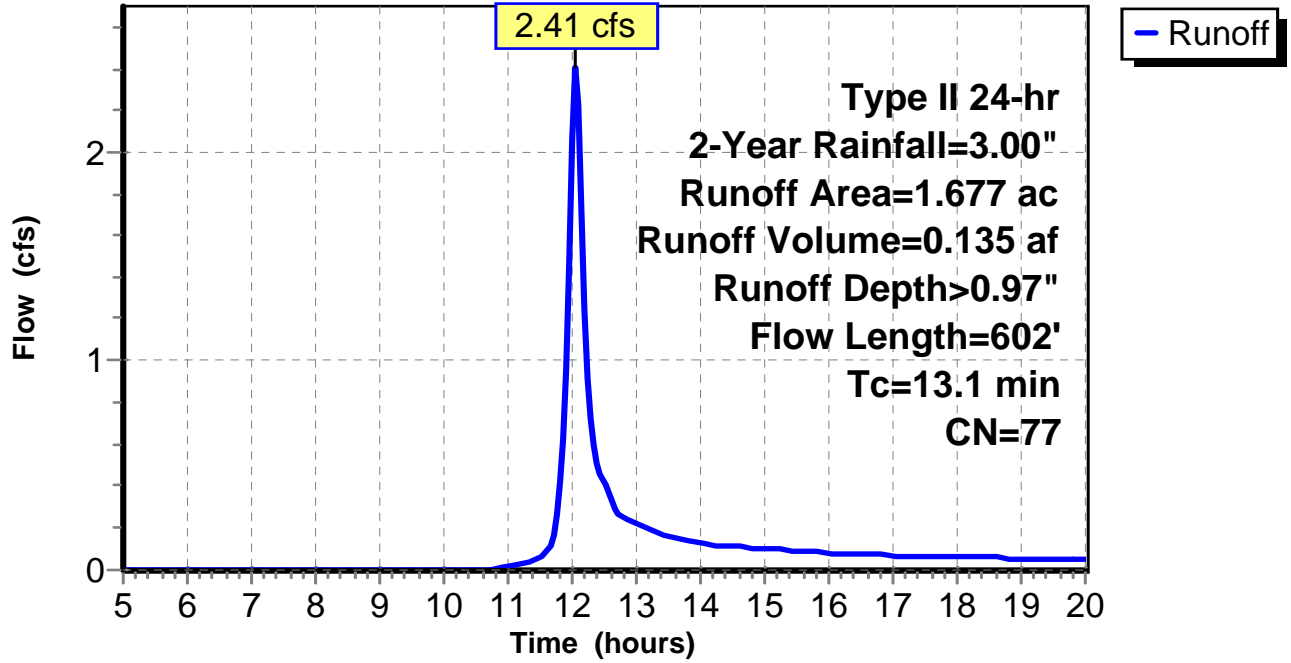
Subcatchment 2: C AR-307.002

Hydrograph



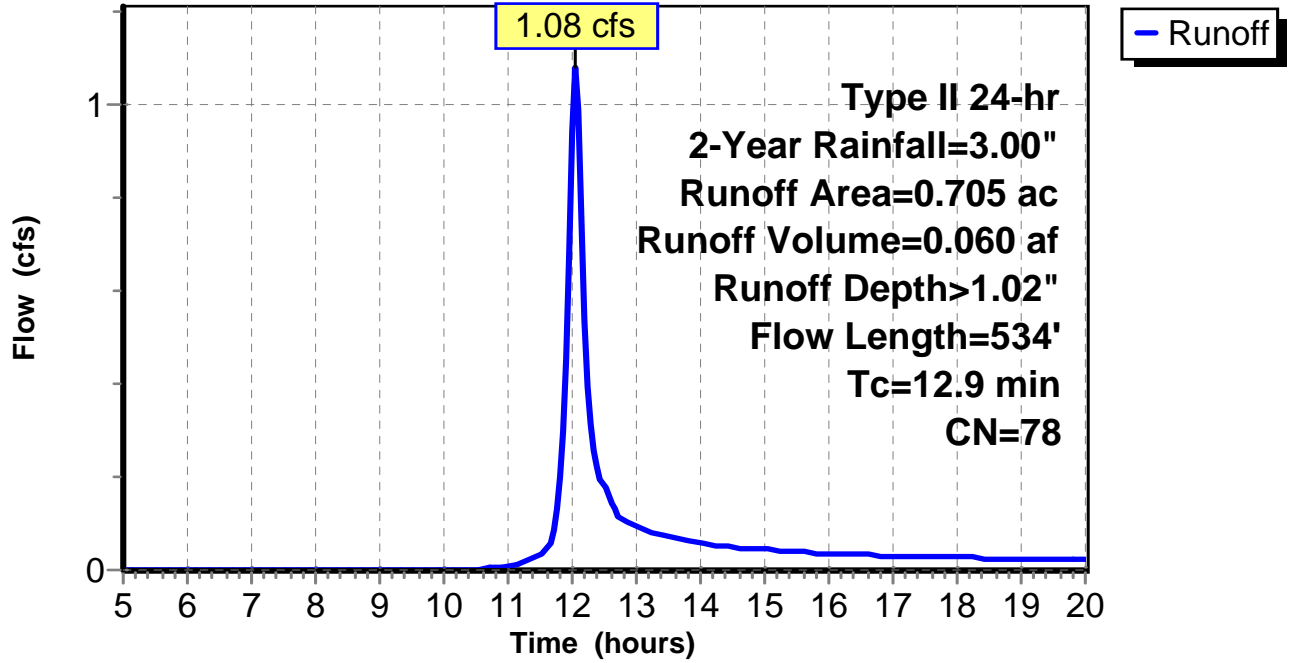
Subcatchment 3: C AR-307.003

Hydrograph



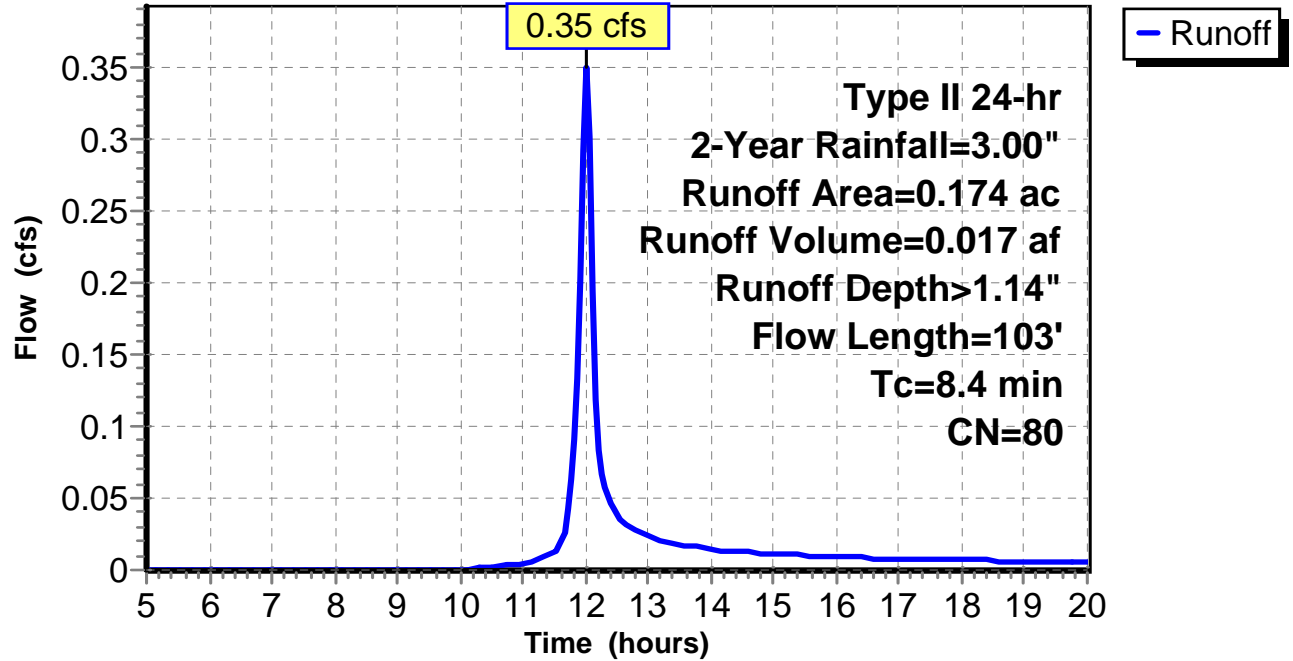
Subcatchment 4: C AR-307.004

Hydrograph



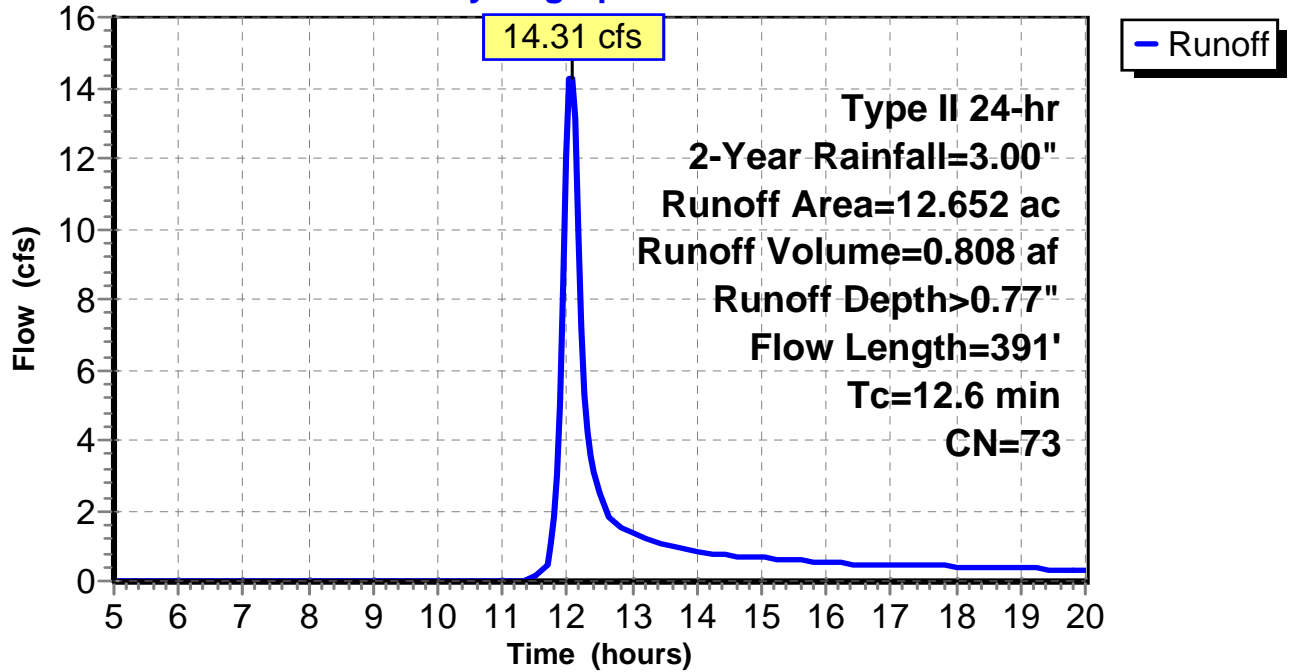
Subcatchment 5: C AR-307.005

Hydrograph



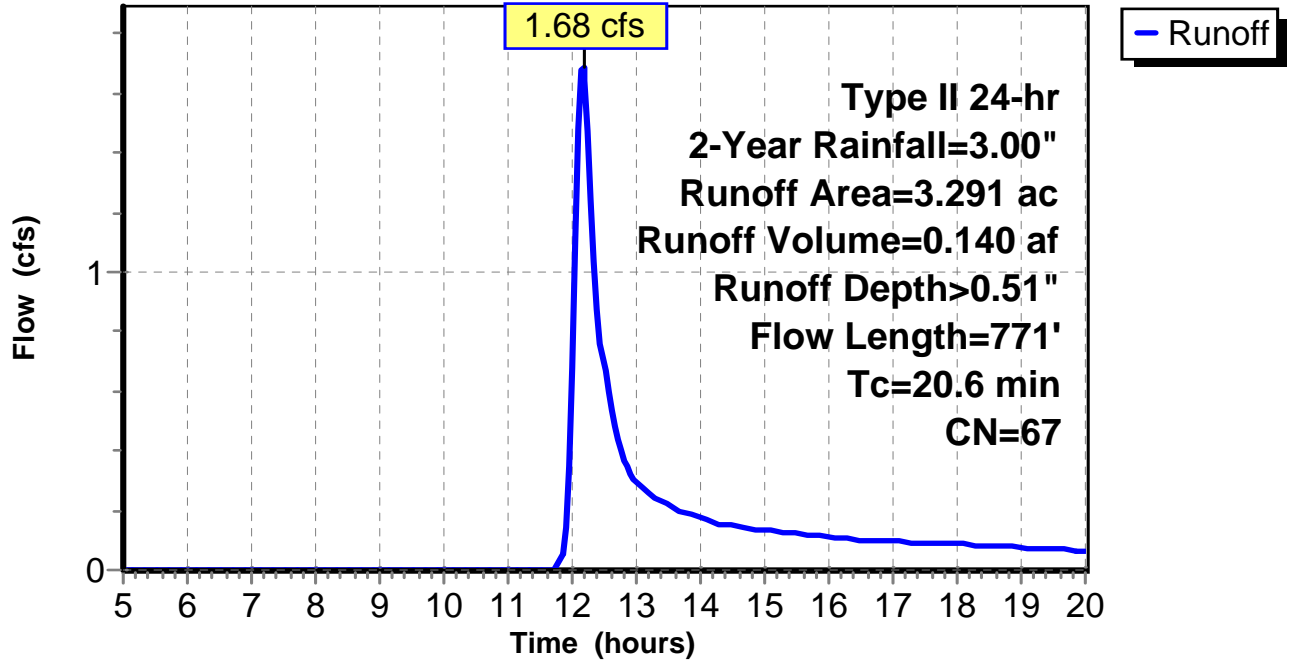
Subcatchment 6: C AR-307.006

Hydrograph



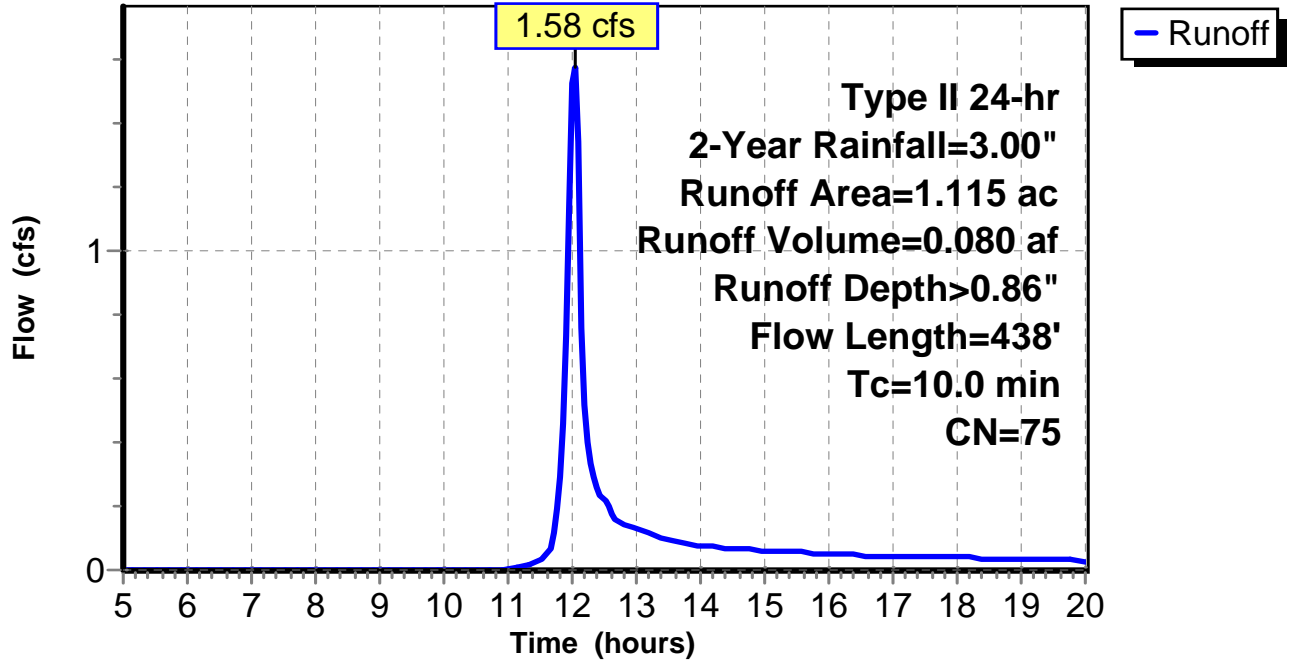
Subcatchment 7: C AR-307.007

Hydrograph



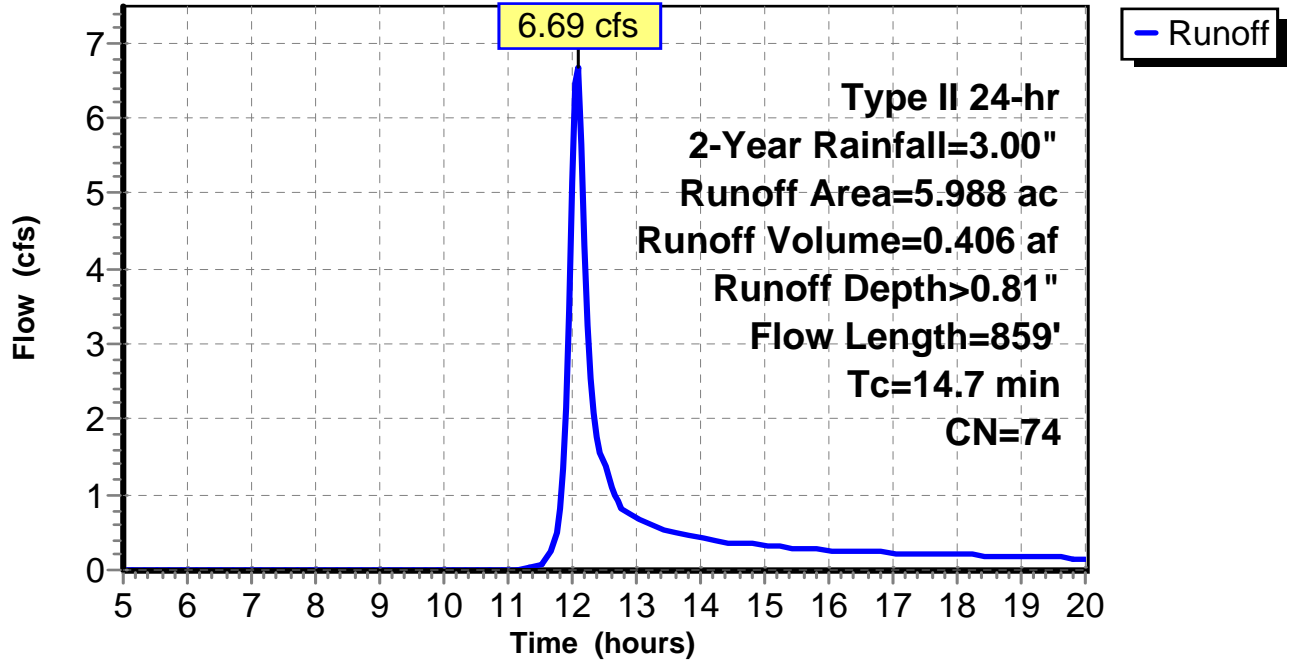
Subcatchment 8: C AR-307.008

Hydrograph



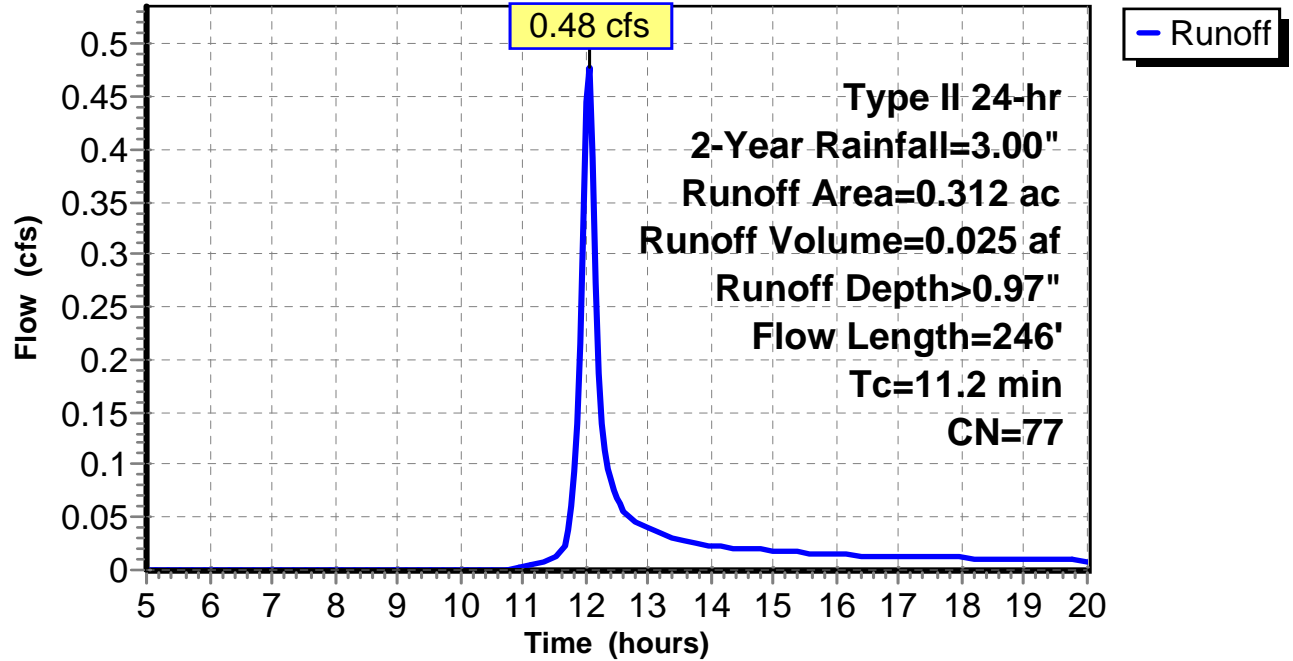
Subcatchment 9: C AR-307.009

Hydrograph



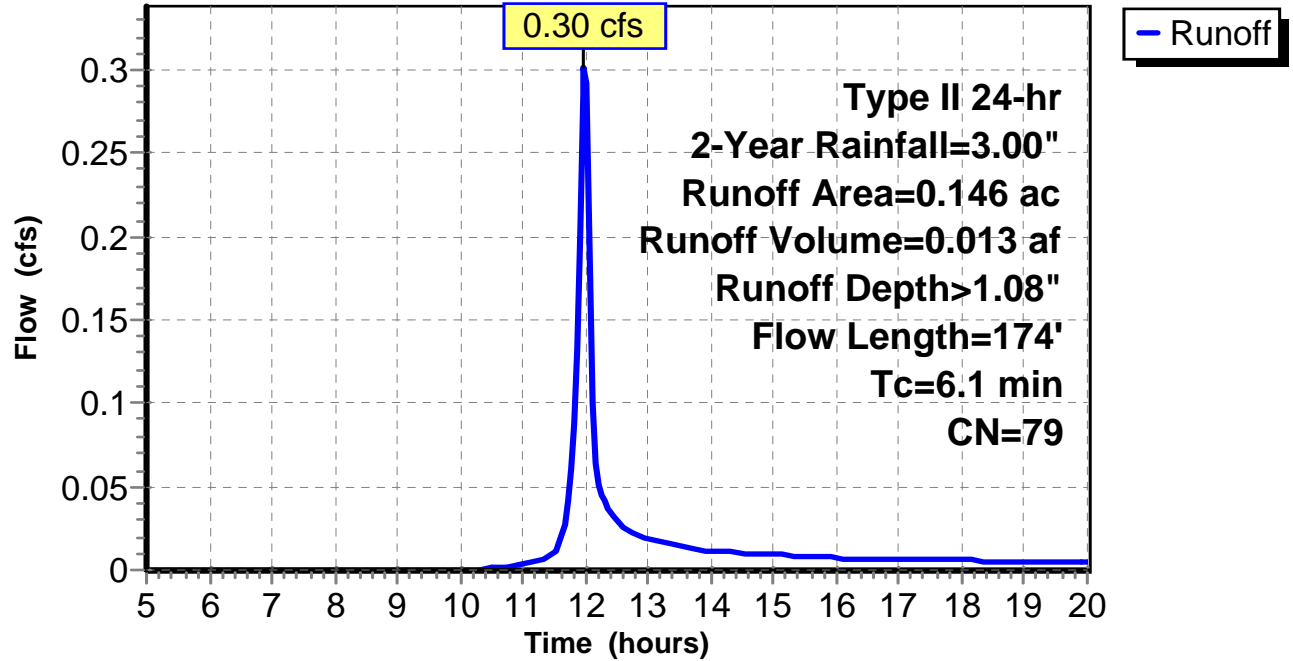
Subcatchment 10: C AR-307.010

Hydrograph



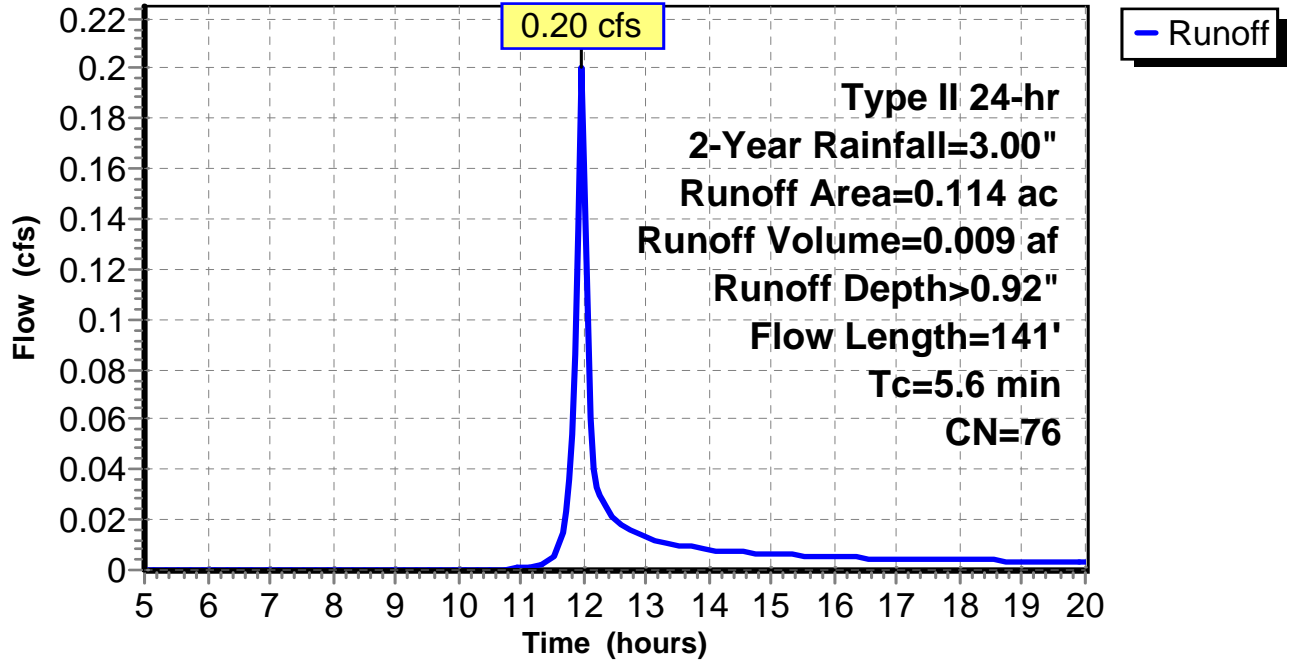
Subcatchment 11: C AR-307.011

Hydrograph



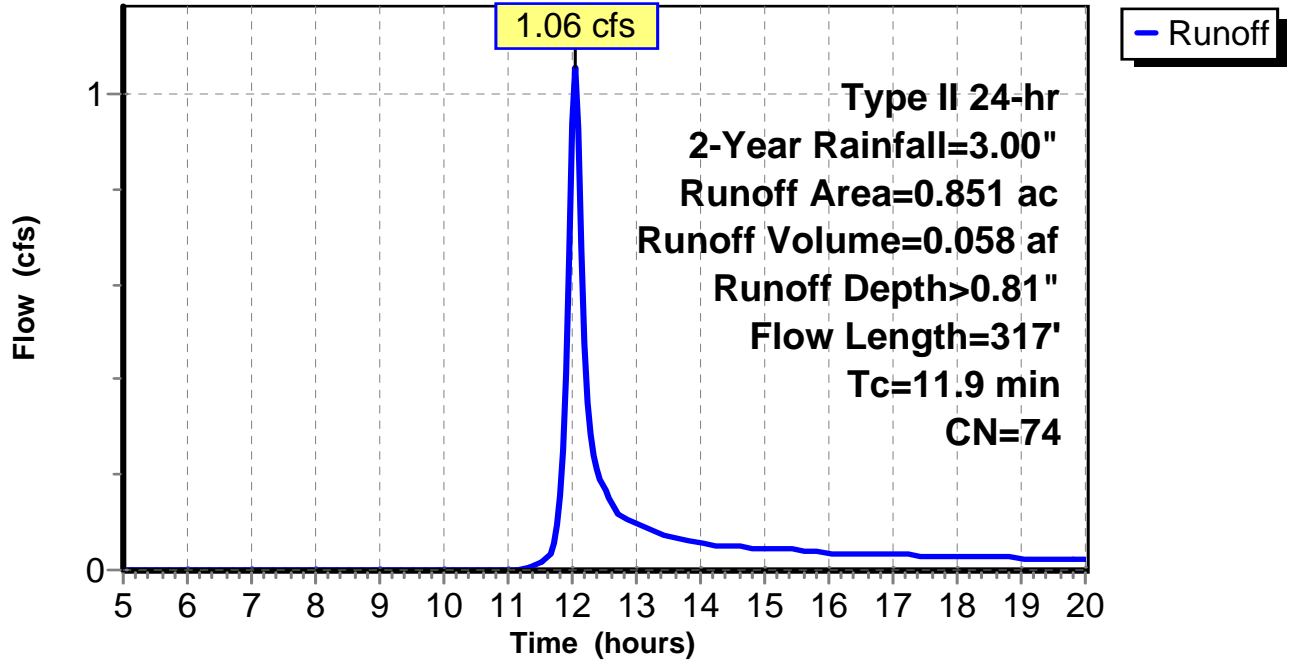
Subcatchment 12: C AR-307.012

Hydrograph



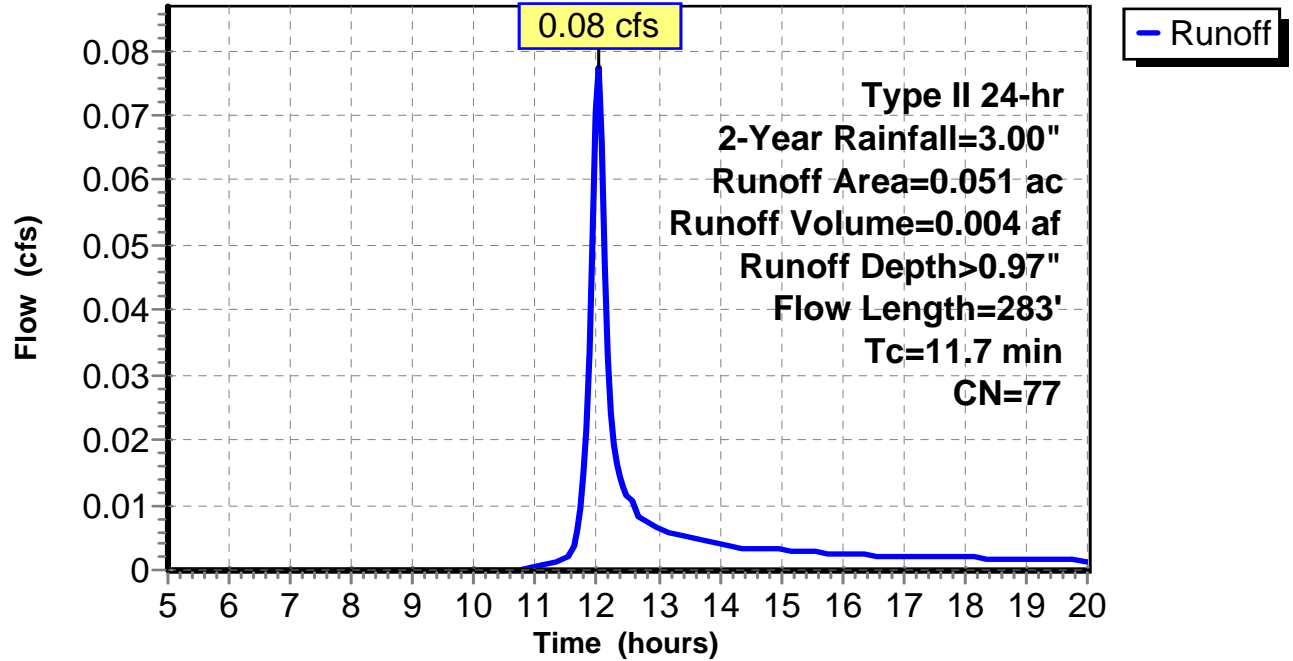
Subcatchment 13: C AR-307.013

Hydrograph



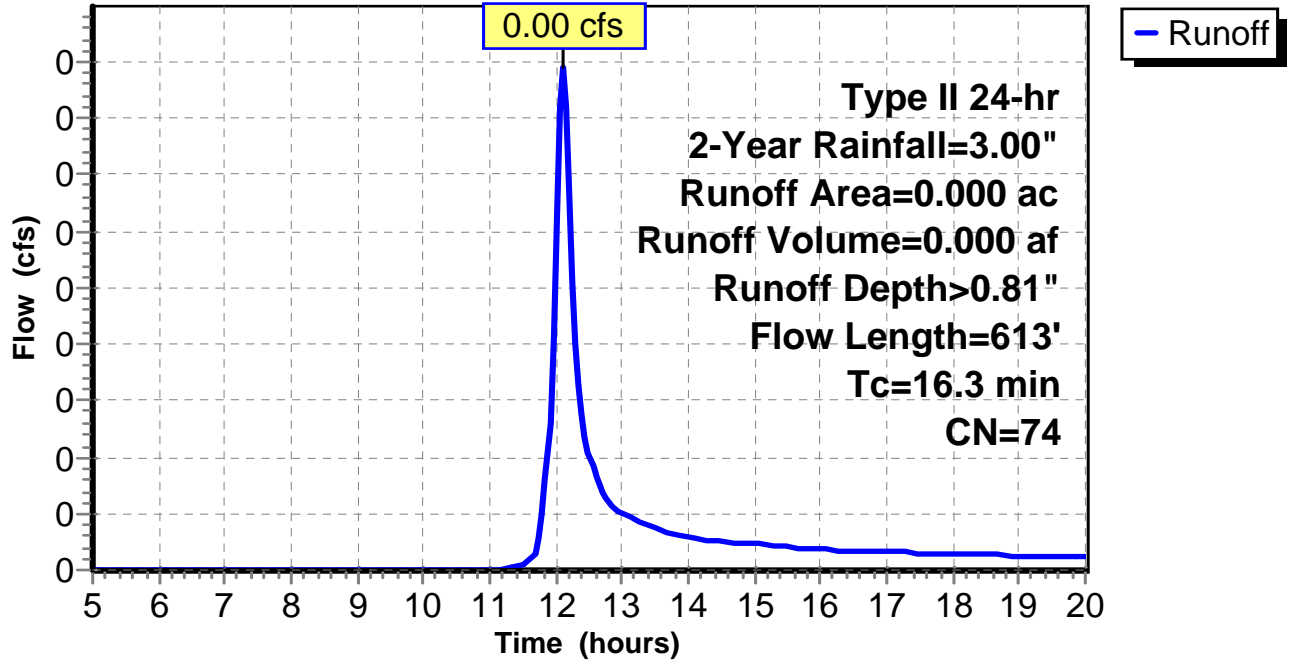
Subcatchment 14: C AR-307.014

Hydrograph



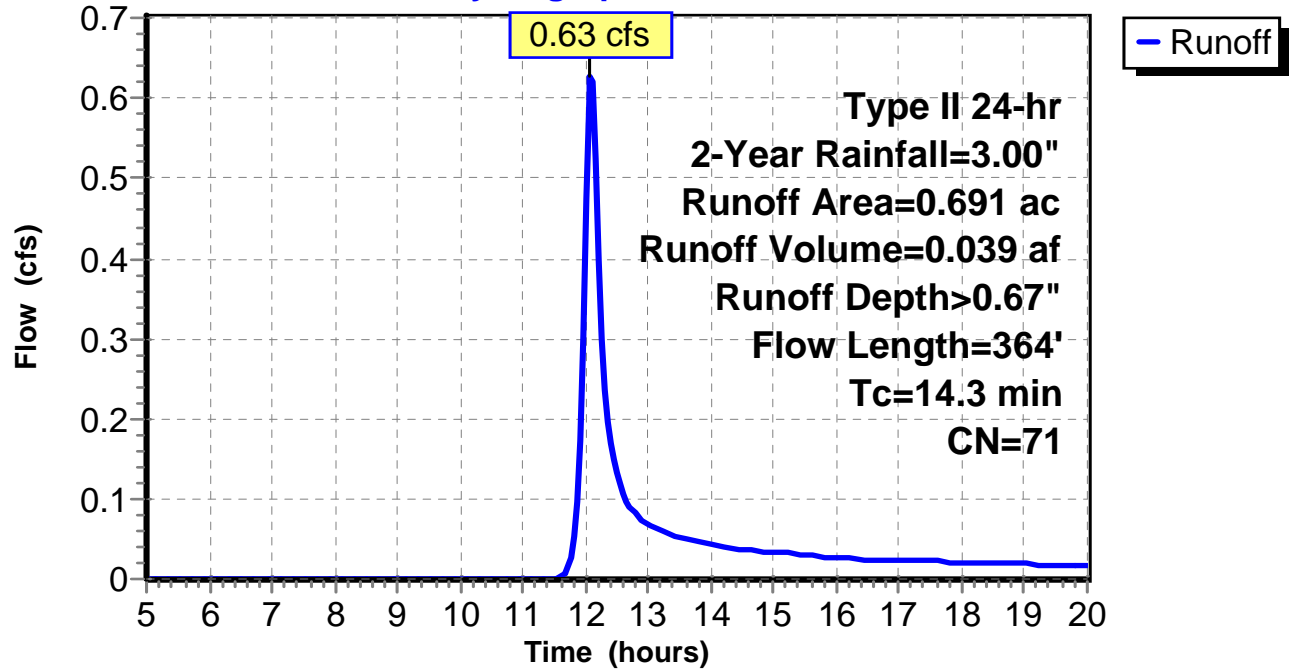
Subcatchment 15: C AR-307.015

Hydrograph



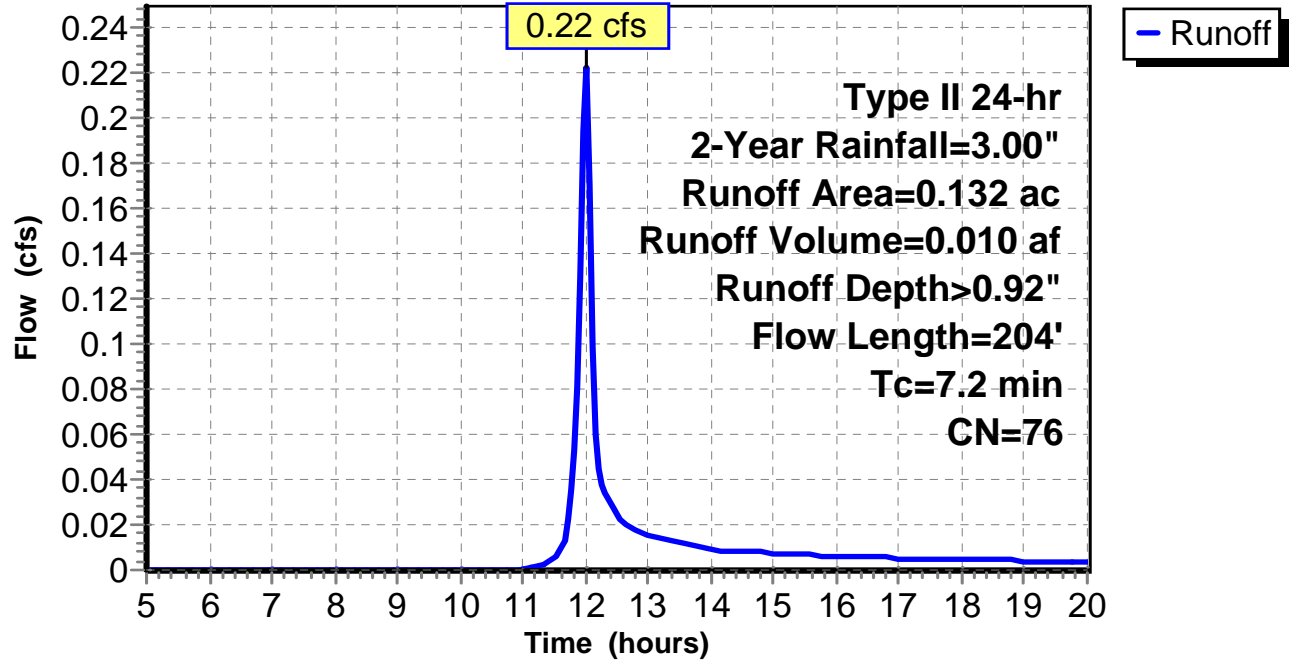
Subcatchment 16: C AR-307.016

Hydrograph



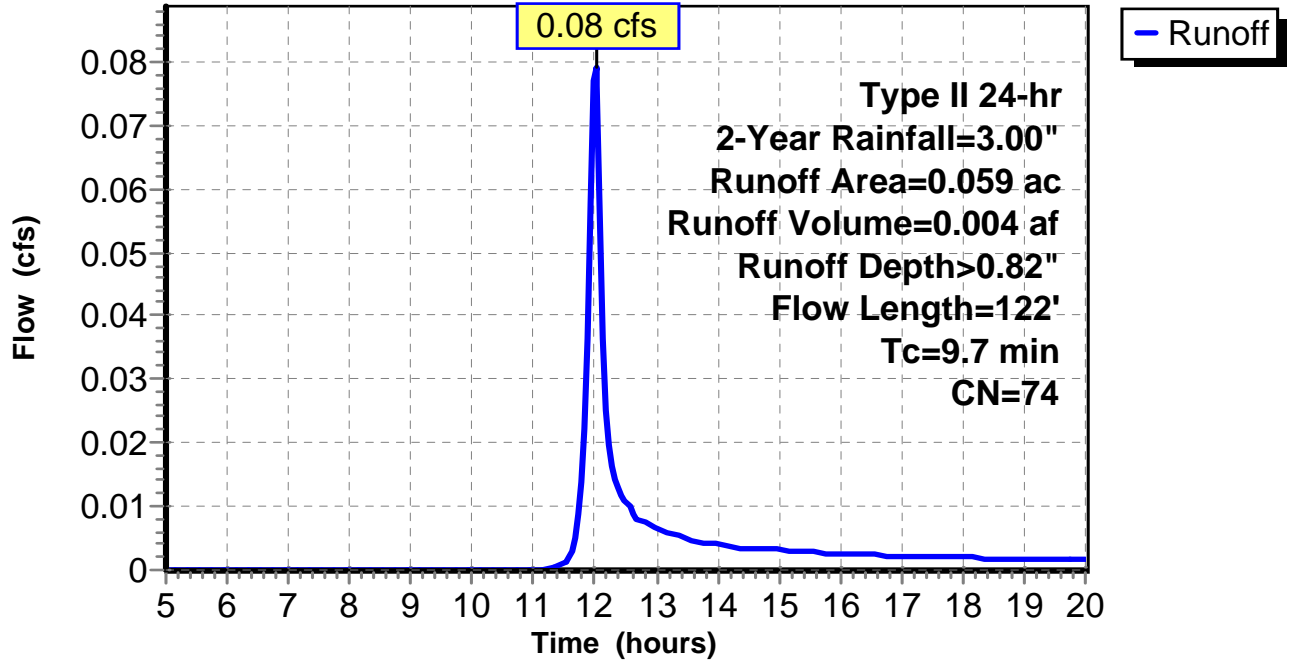
Subcatchment 17: C E136.001

Hydrograph



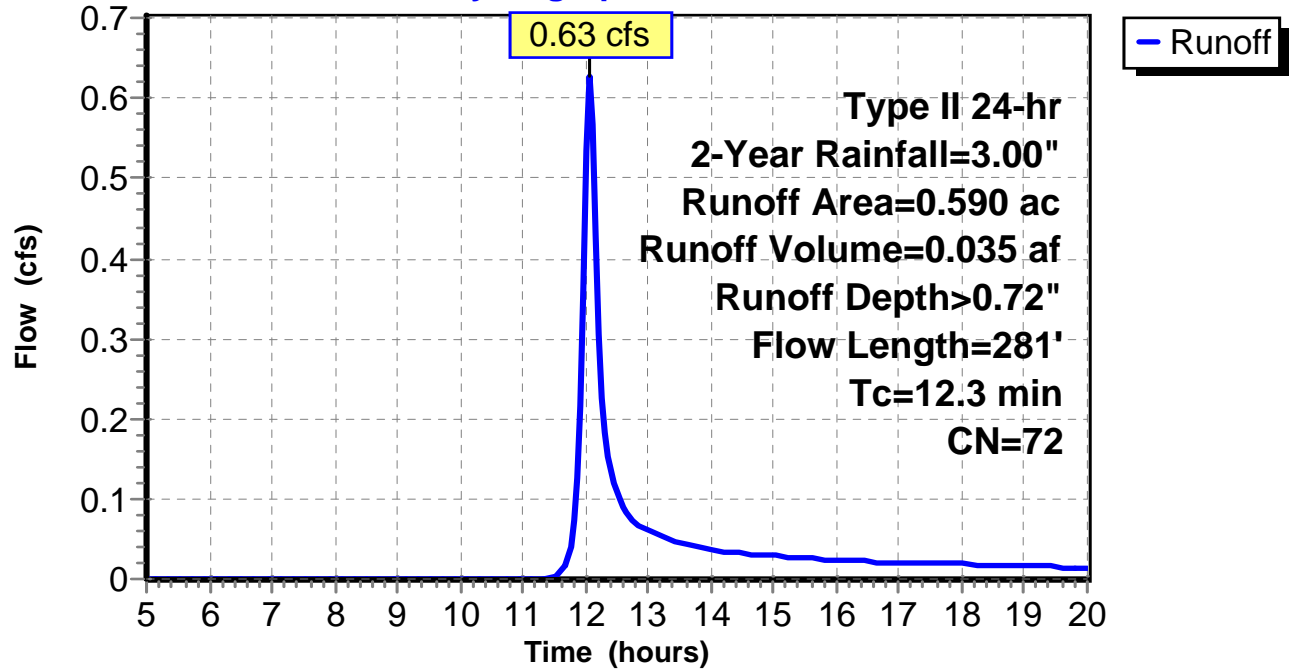
Subcatchment 18: C E136.002

Hydrograph



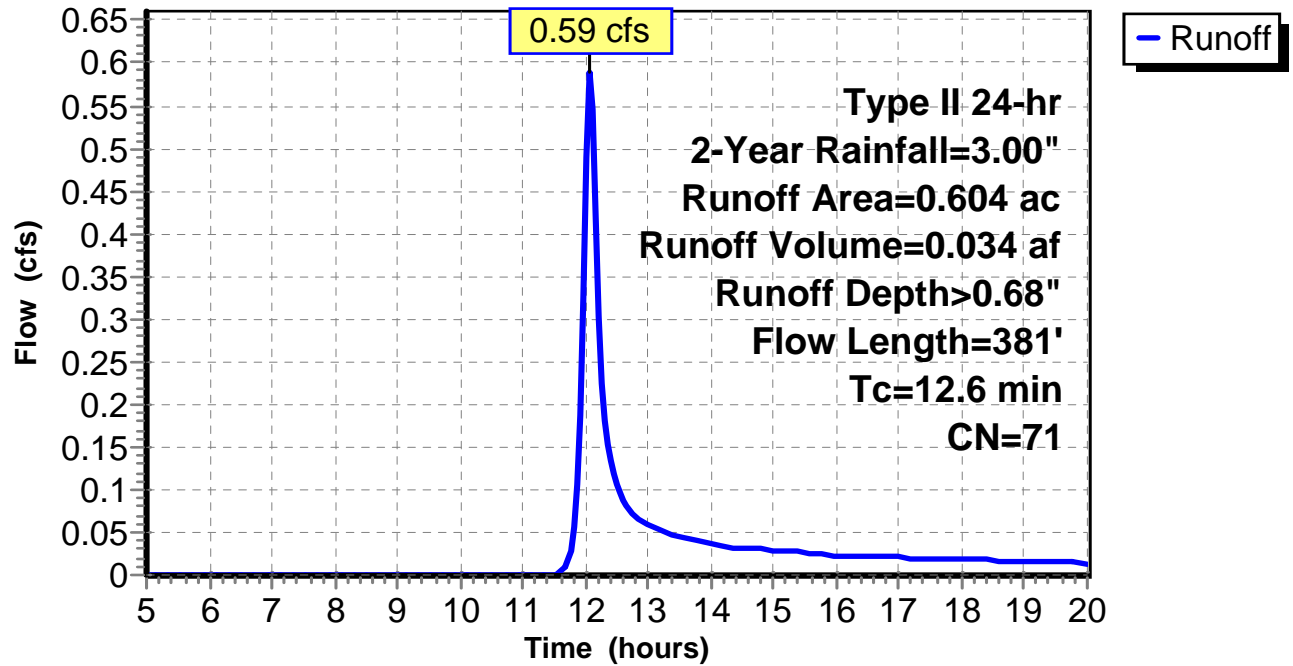
Subcatchment 19: C E136.003

Hydrograph



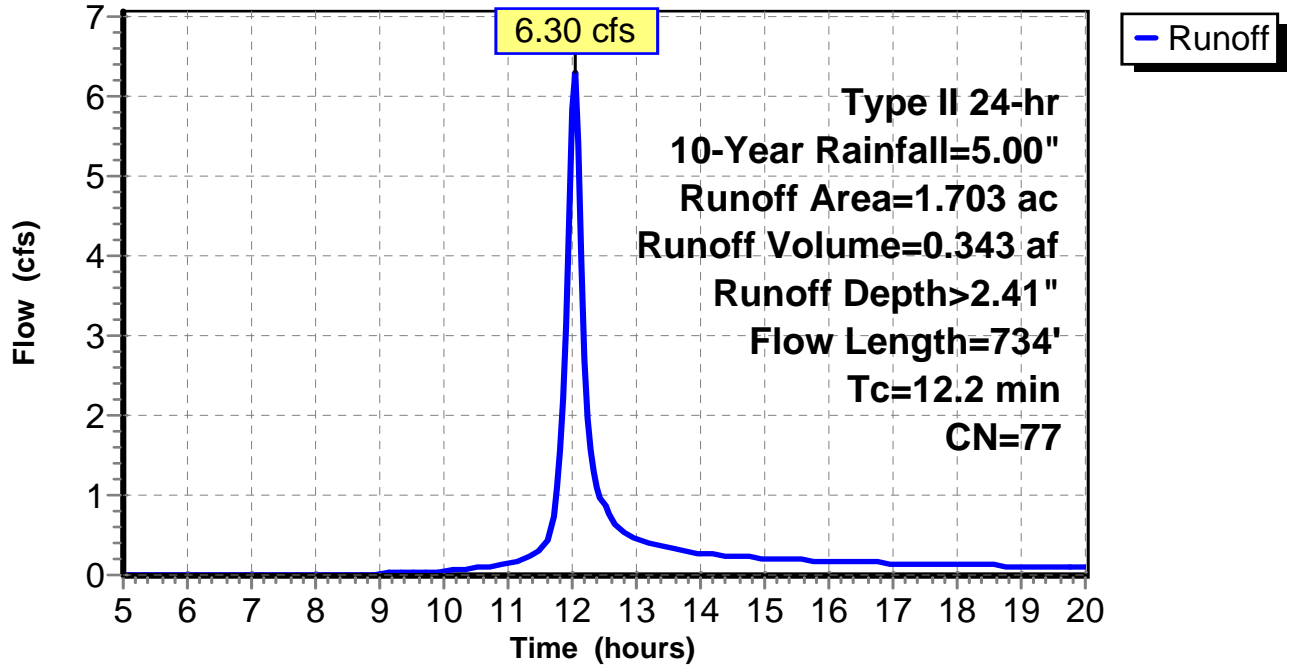
Subcatchment 20: C E136.004

Hydrograph



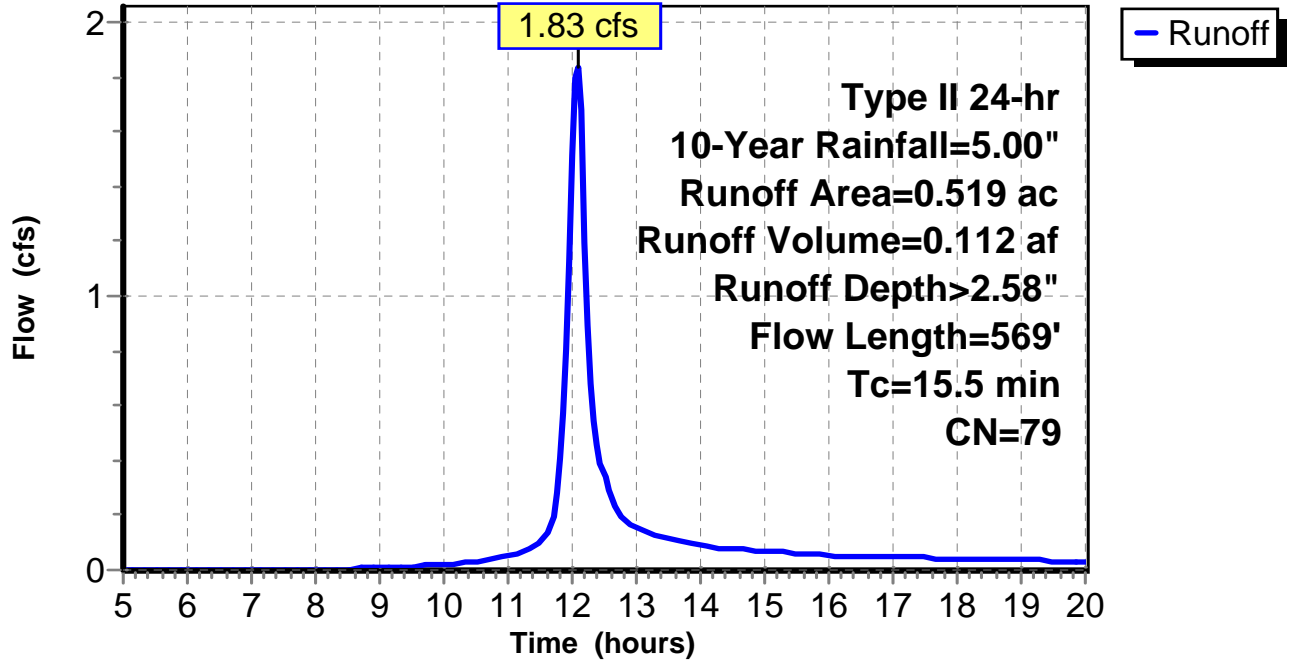
Subcatchment 1: C AR-307.001

Hydrograph



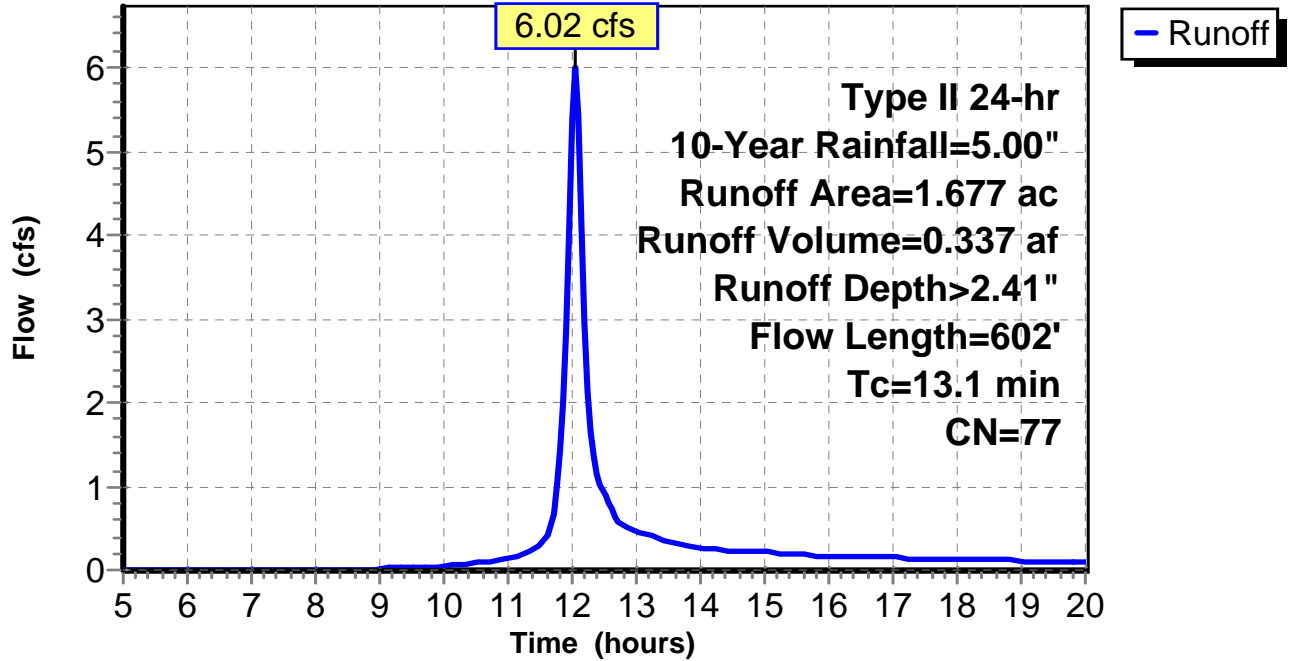
Subcatchment 2: C AR-307.002

Hydrograph



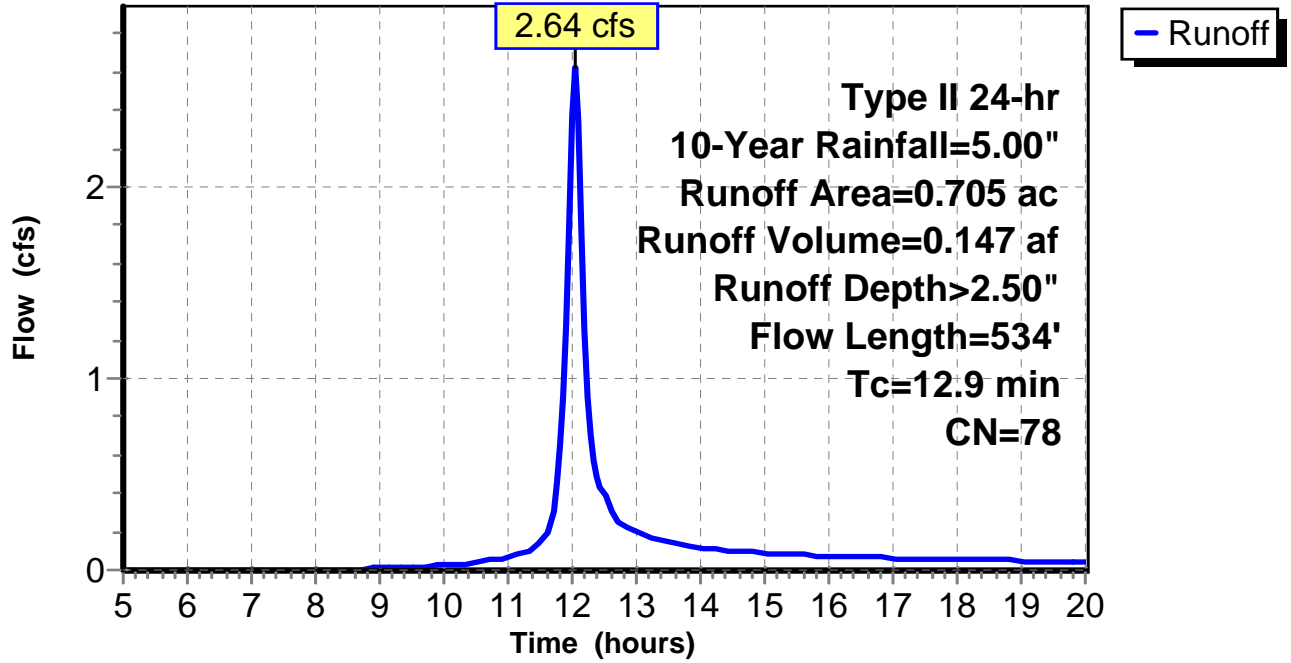
Subcatchment 3: C AR-307.003

Hydrograph



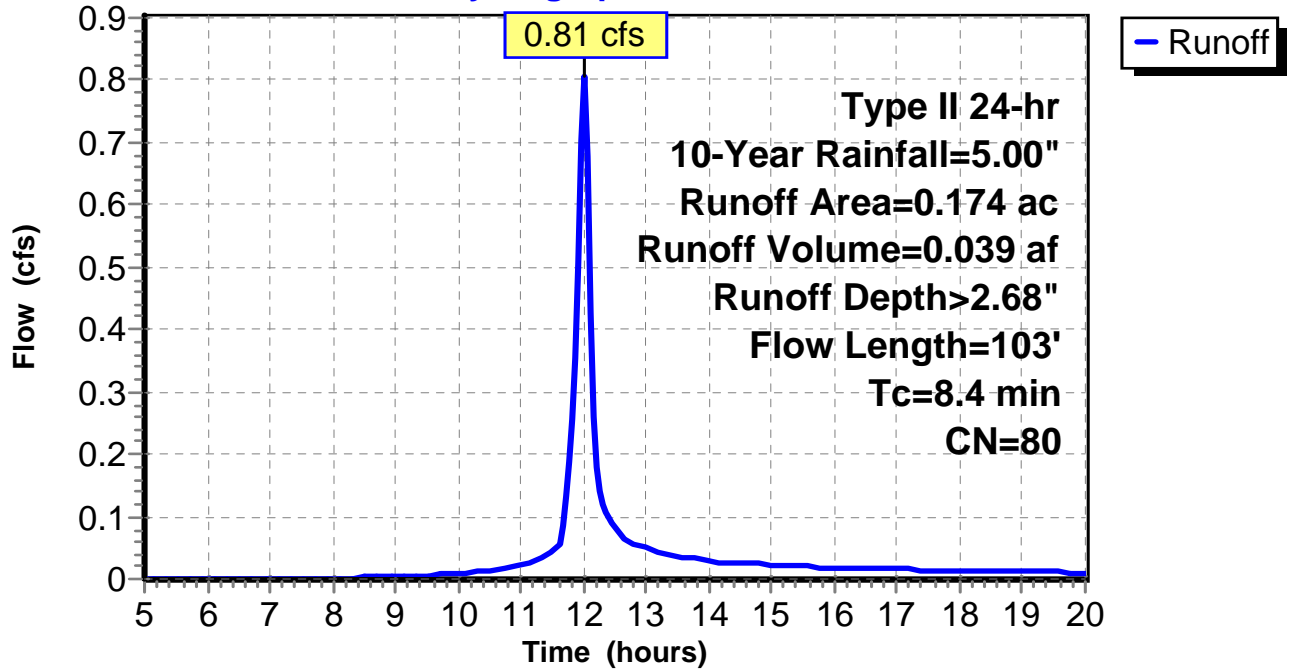
Subcatchment 4: C AR-307.004

Hydrograph



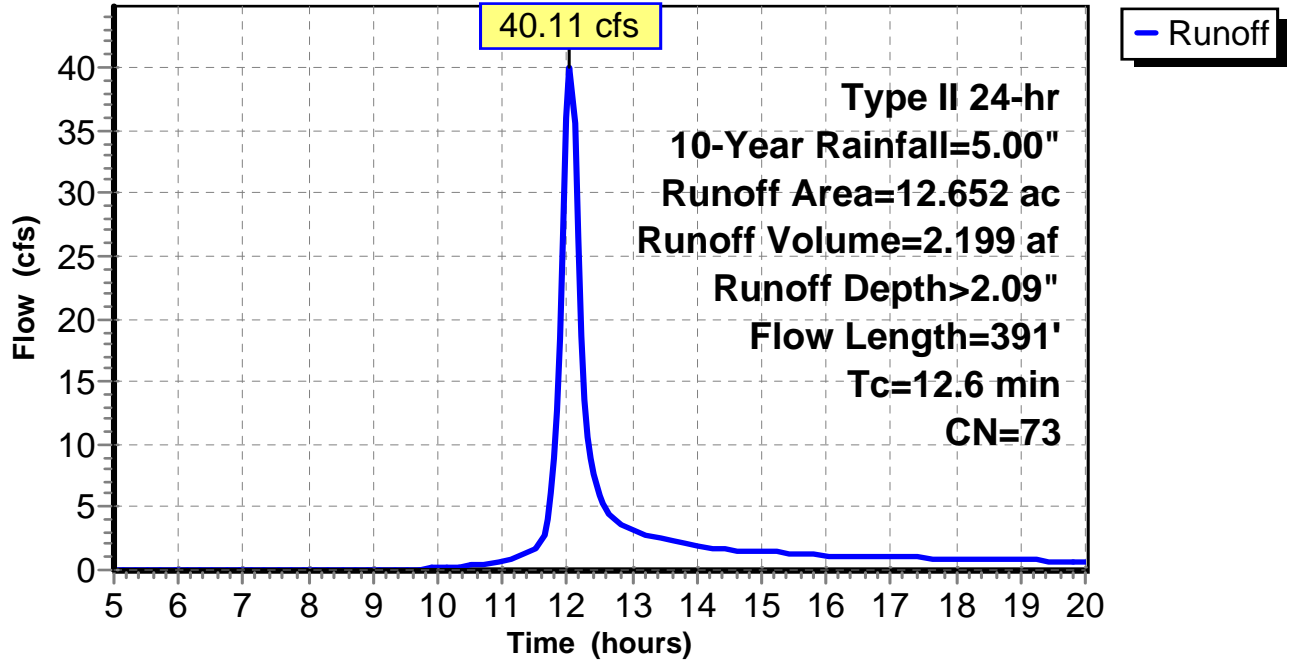
Subcatchment 5: C AR-307.005

Hydrograph



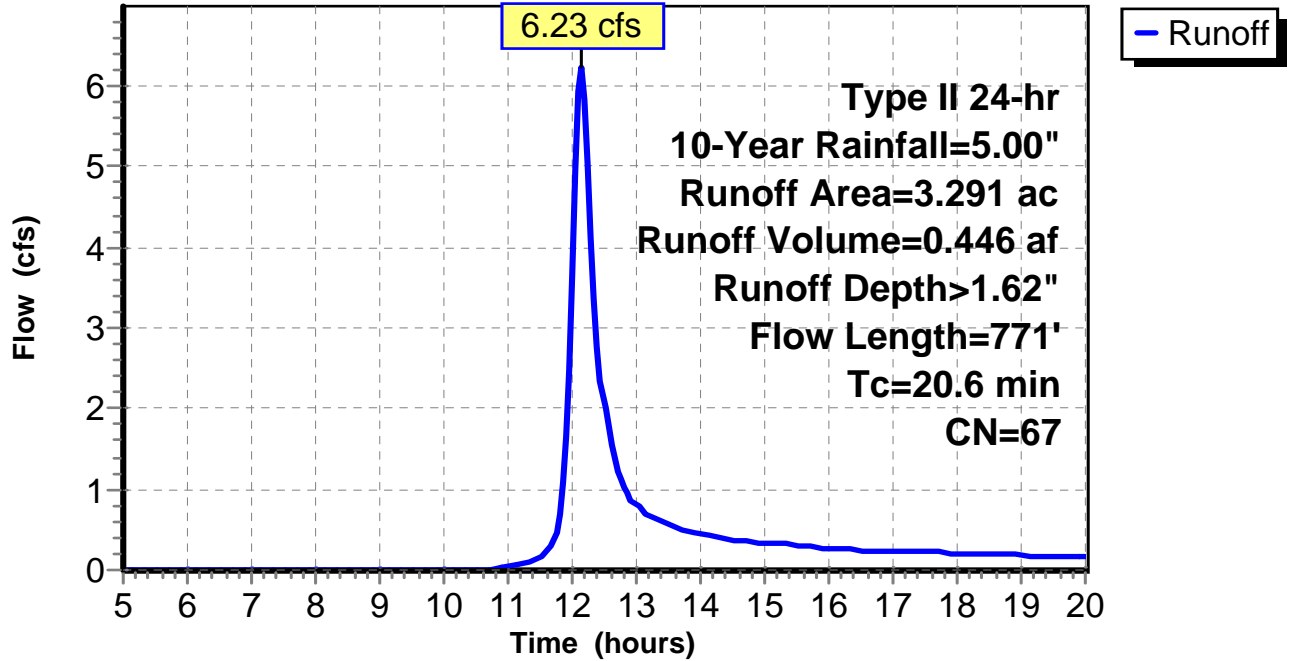
Subcatchment 6: C AR-307.006

Hydrograph



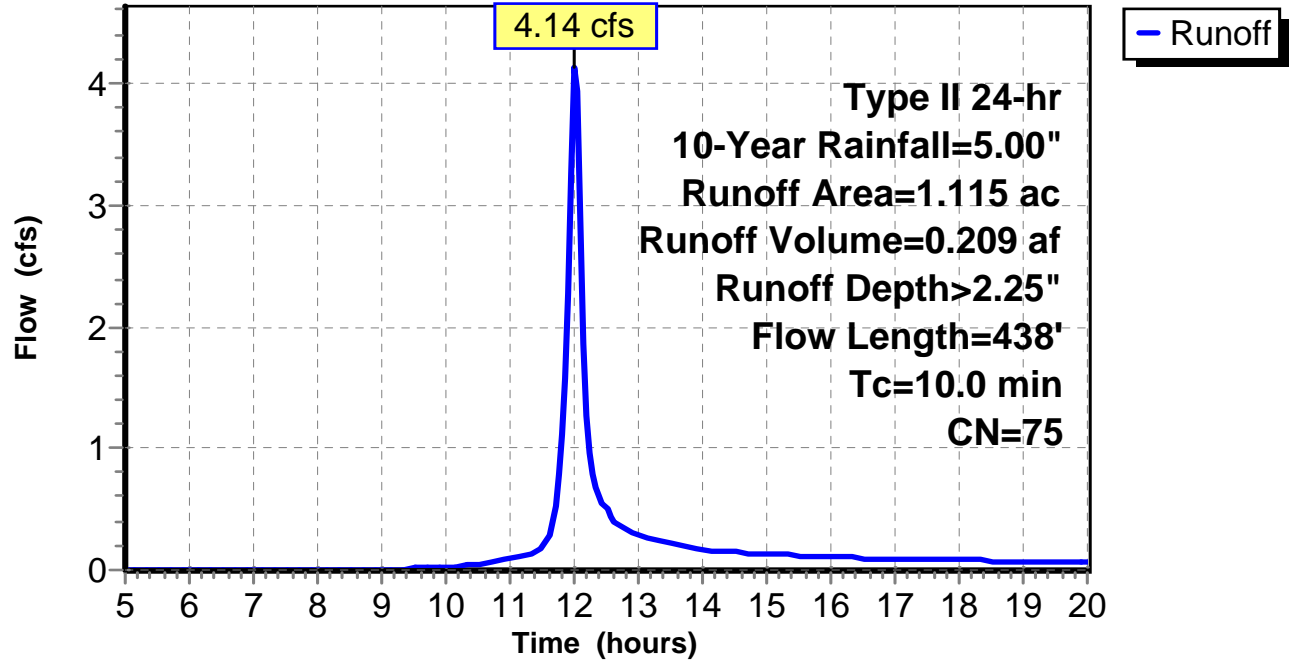
Subcatchment 7: C AR-307.007

Hydrograph



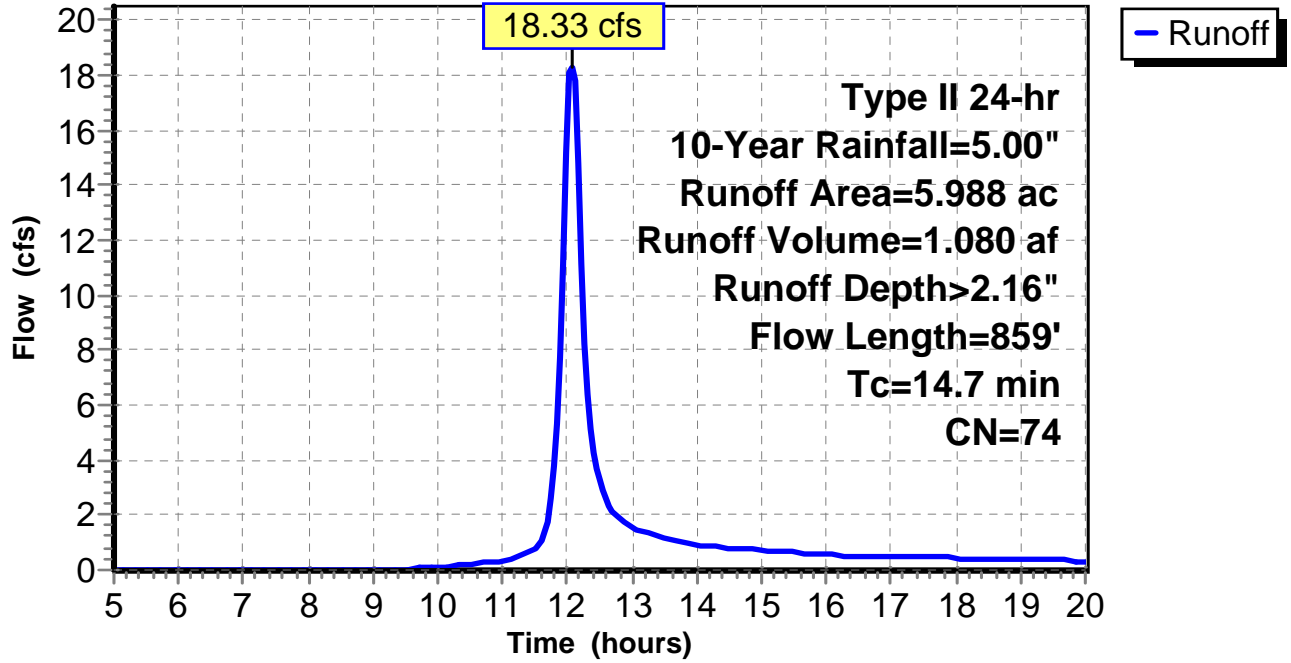
Subcatchment 8: C AR-307.008

Hydrograph



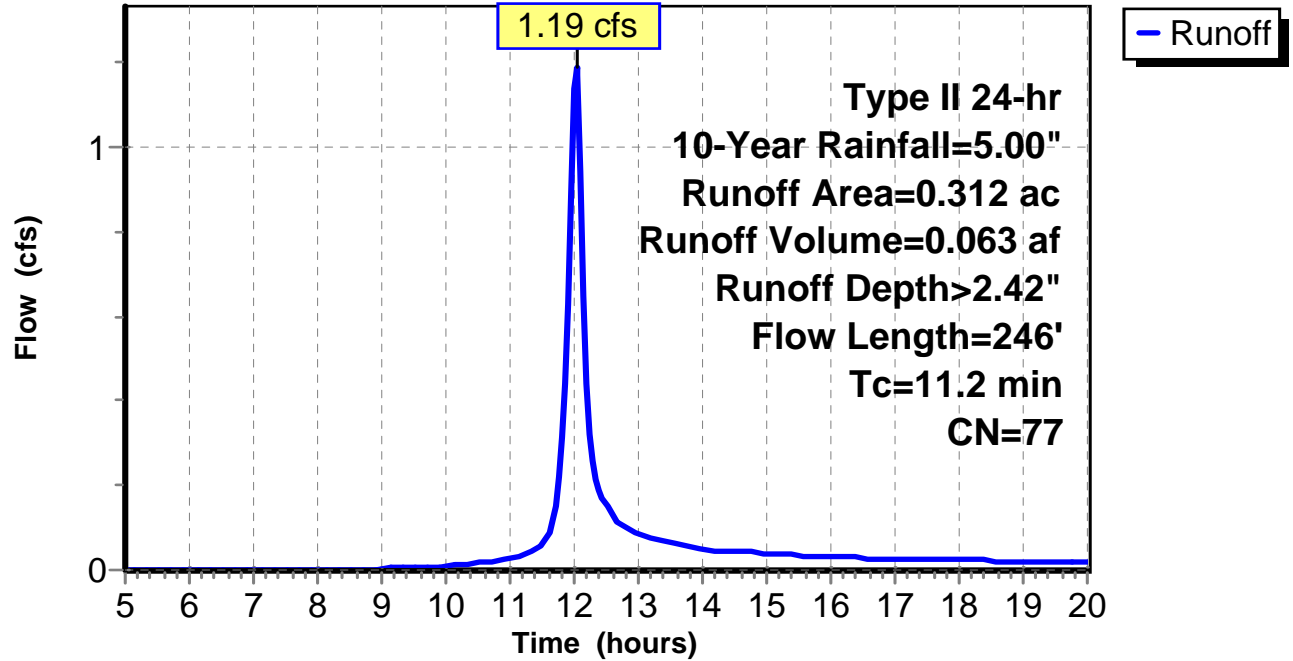
Subcatchment 9: C AR-307.009

Hydrograph



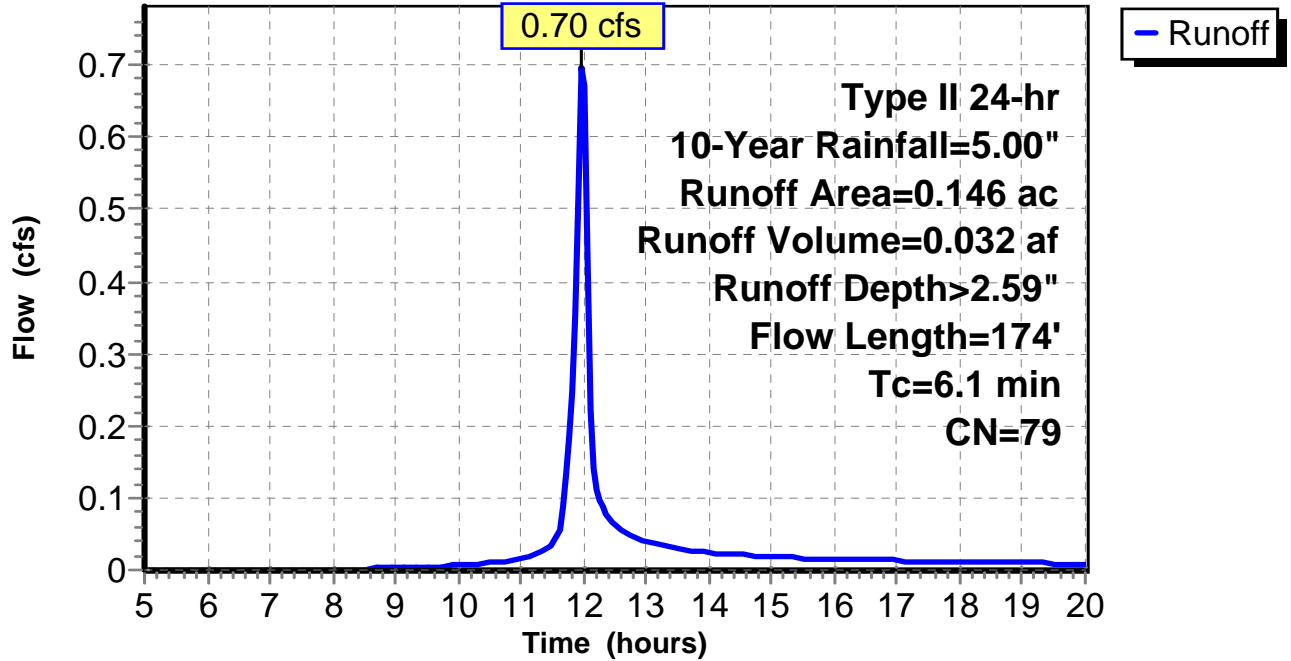
Subcatchment 10: C AR-307.010

Hydrograph



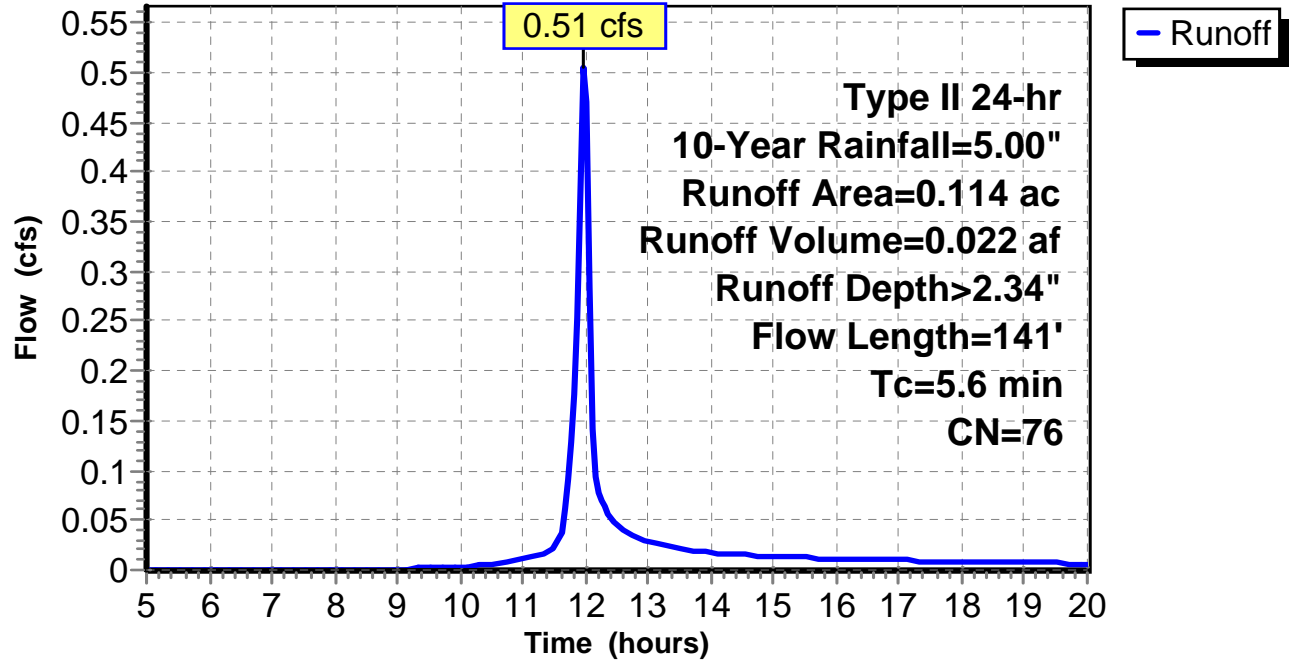
Subcatchment 11: C AR-307.011

Hydrograph



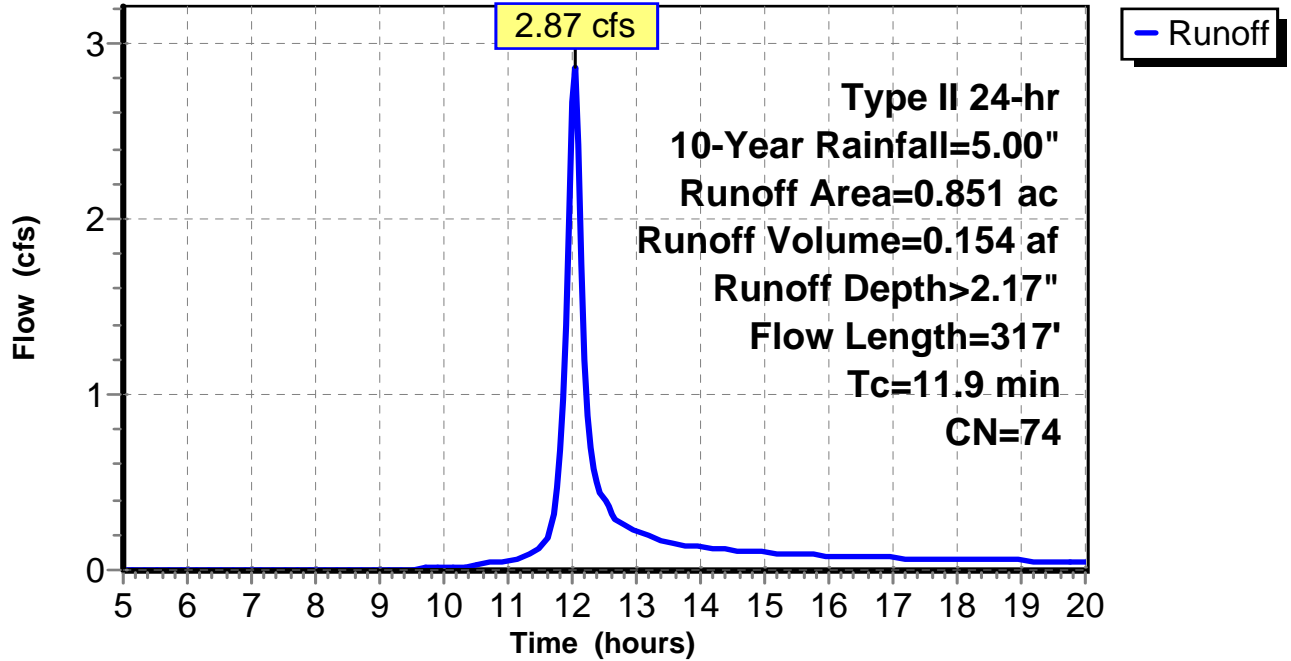
Subcatchment 12: C AR-307.012

Hydrograph



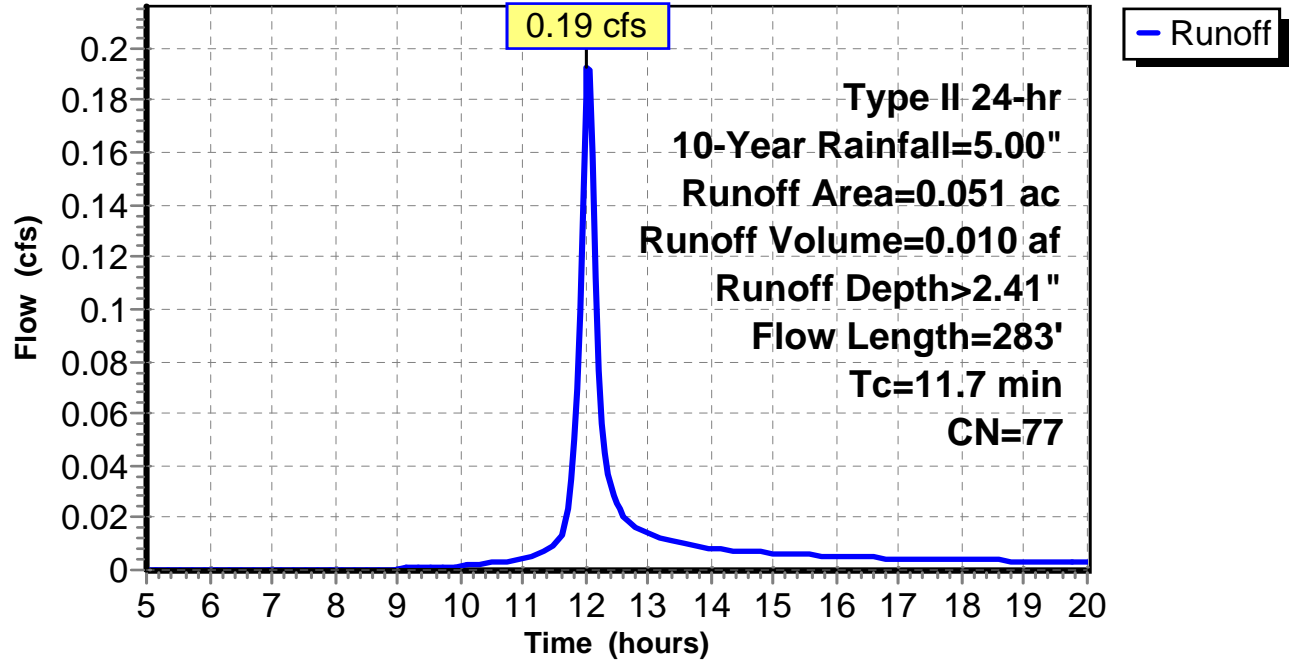
Subcatchment 13: C AR-307.013

Hydrograph



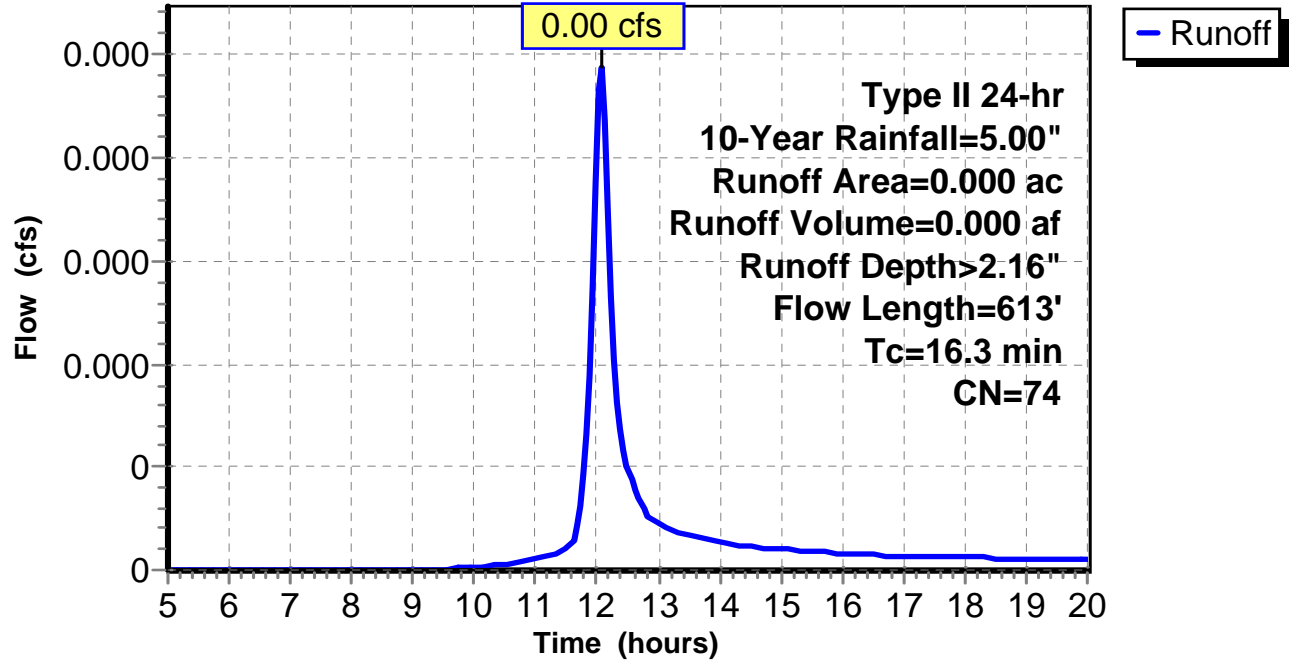
Subcatchment 14: C AR-307.014

Hydrograph



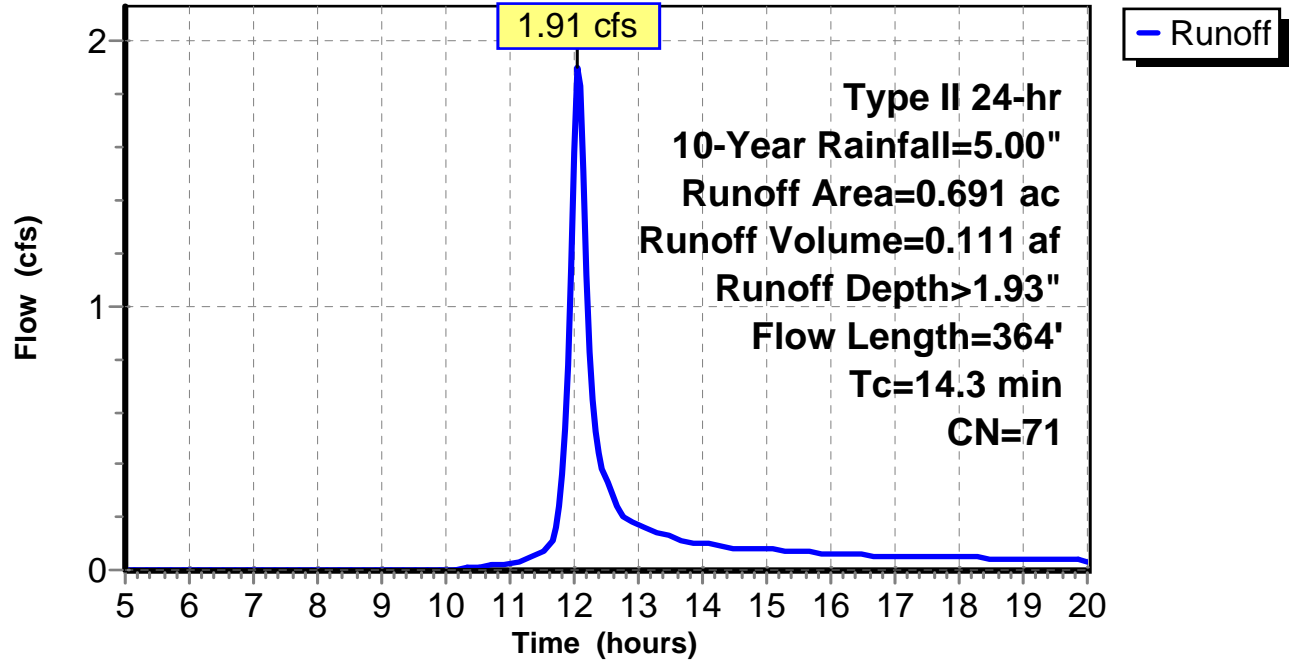
Subcatchment 15: C AR-307.015

Hydrograph



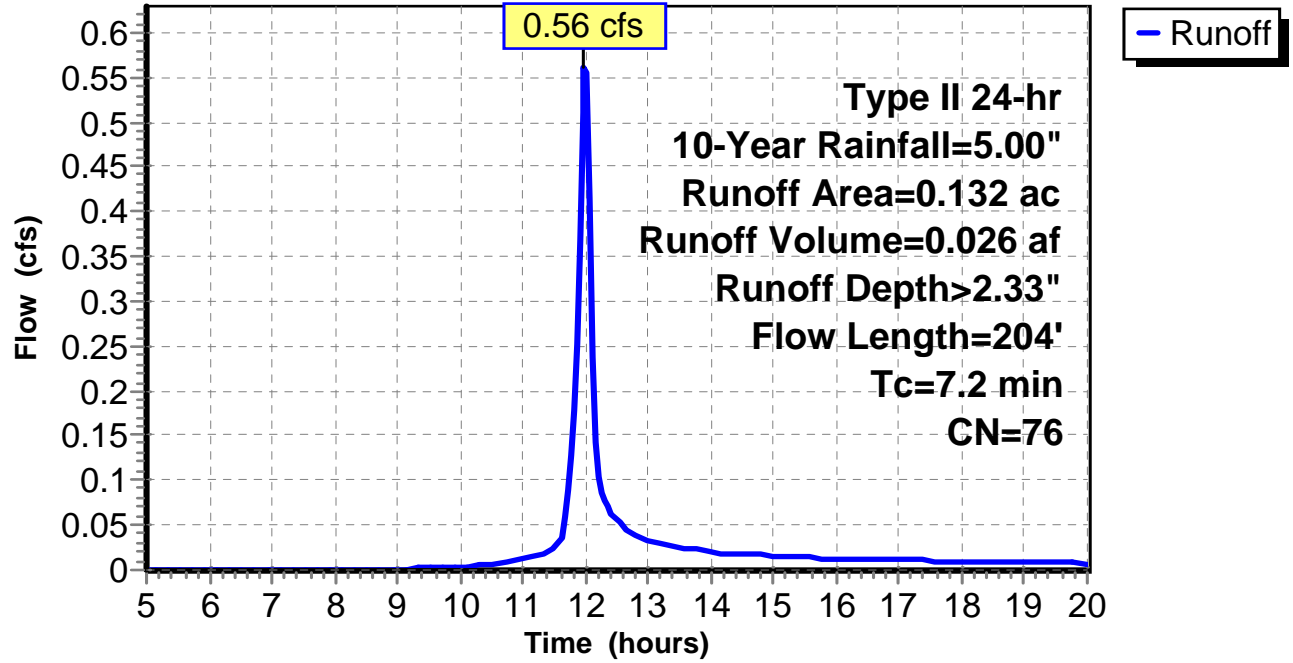
Subcatchment 16: C AR-307.016

Hydrograph



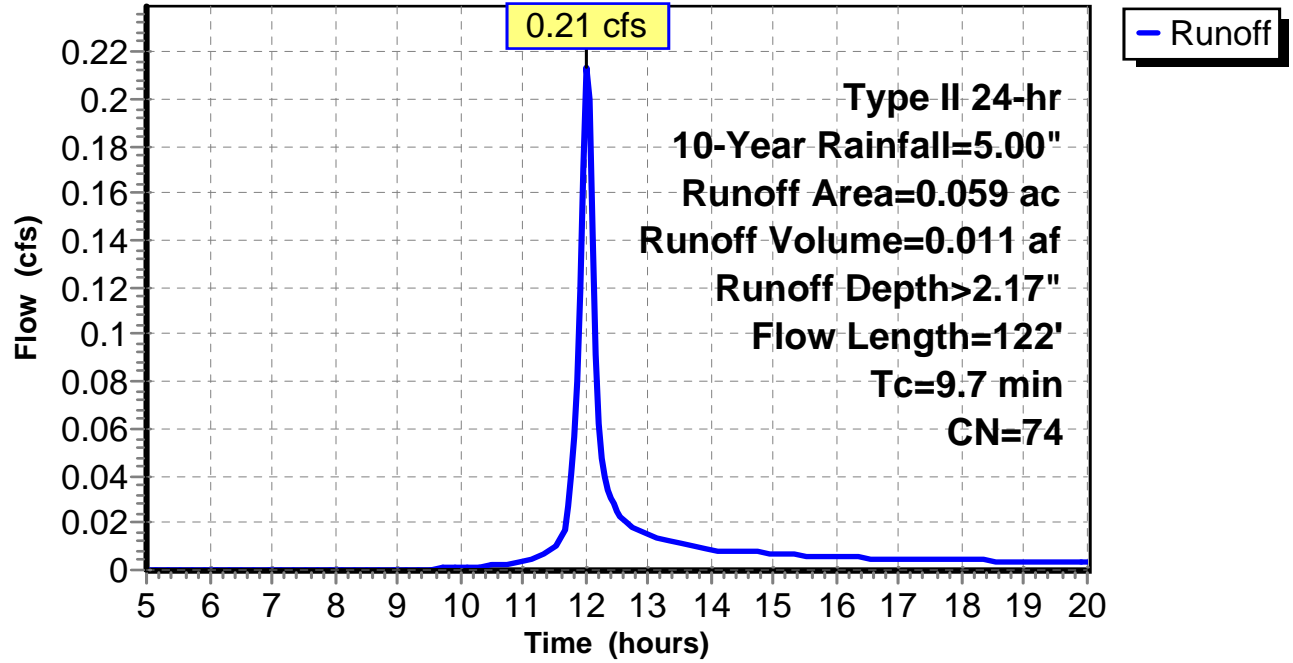
Subcatchment 17: C E136.001

Hydrograph



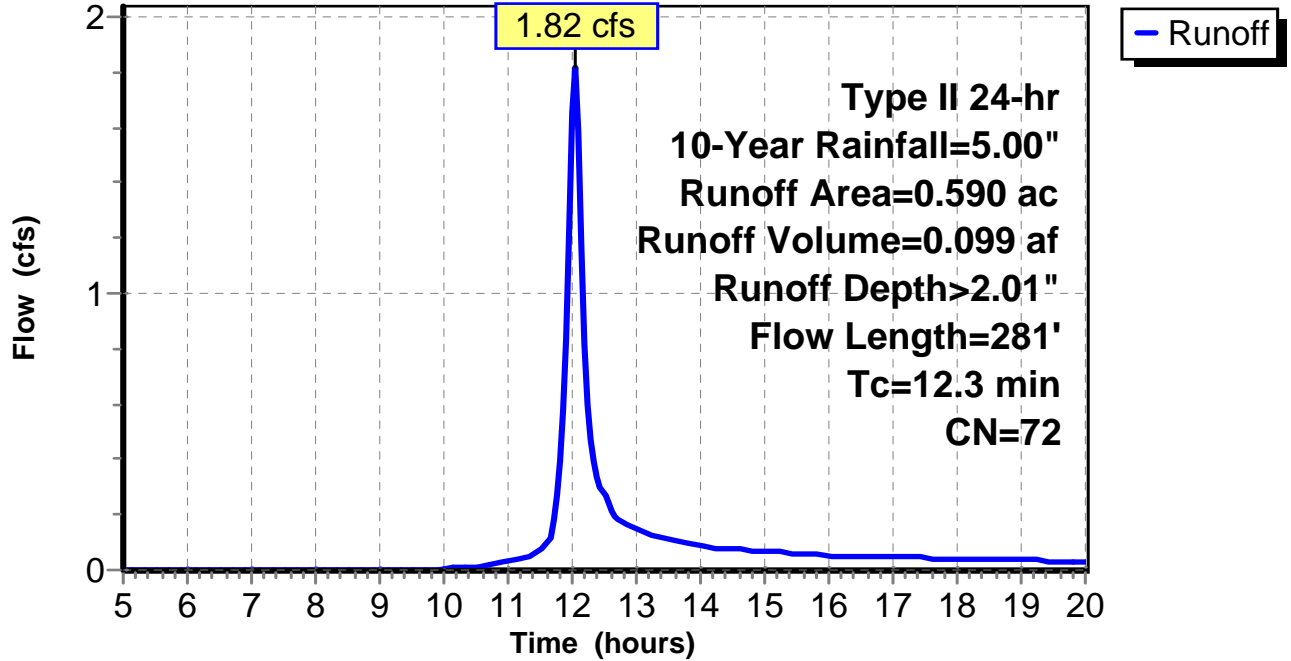
Subcatchment 18: C E136.002

Hydrograph



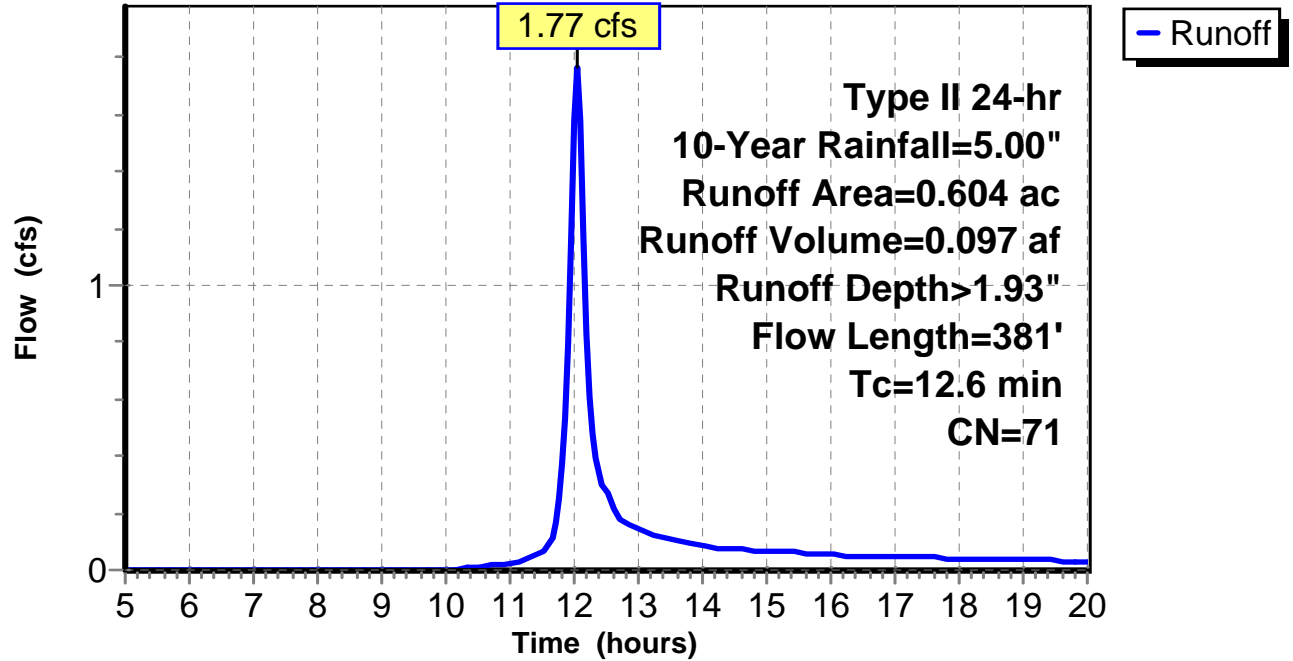
Subcatchment 19: C E136.003

Hydrograph



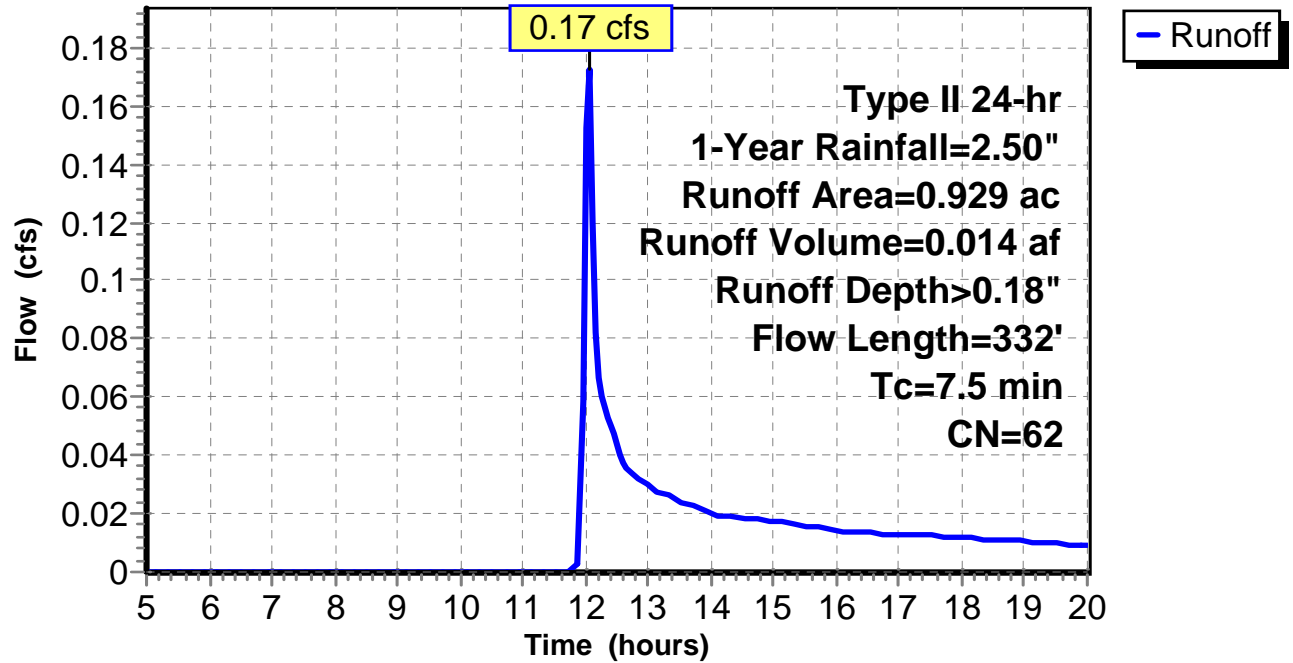
Subcatchment 20: C E136.004

Hydrograph



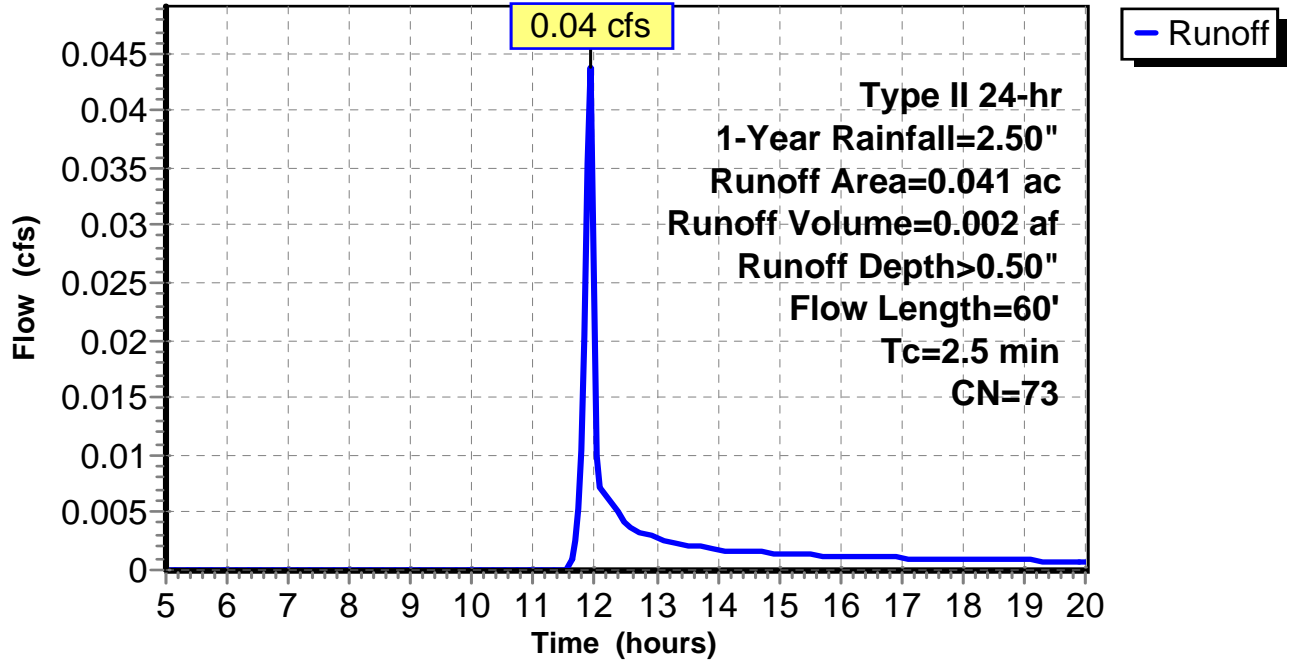
Subcatchment 1: C AR-307.017

Hydrograph



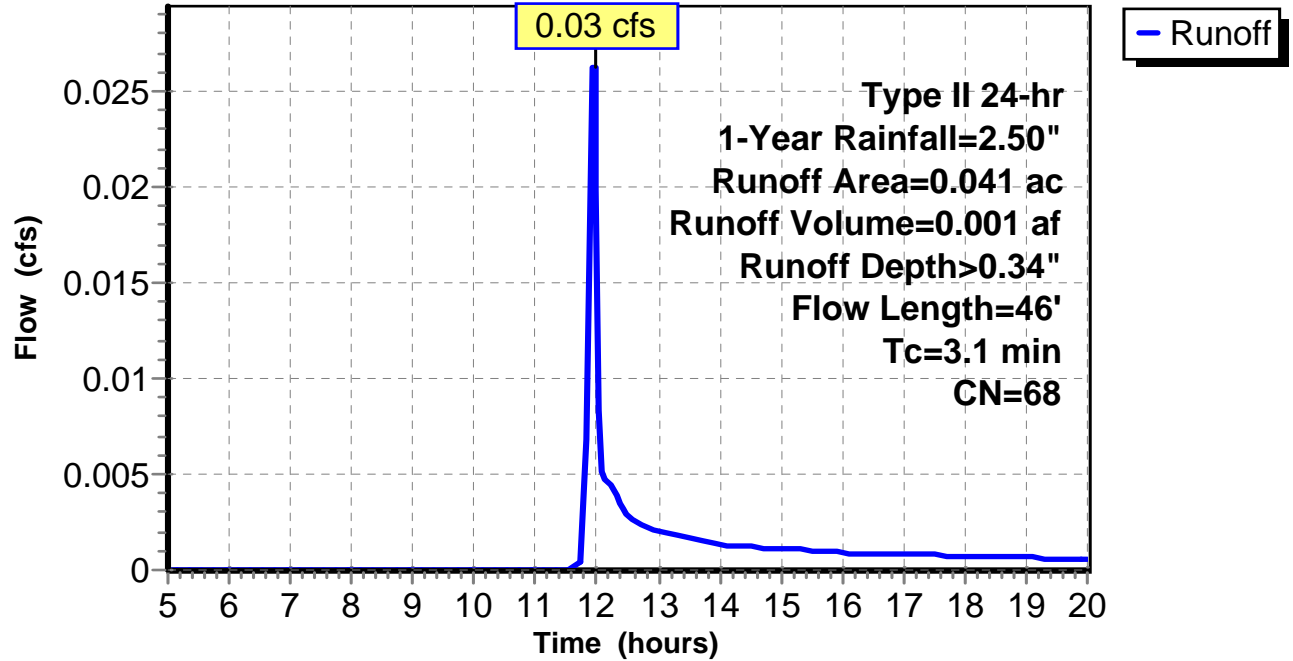
Subcatchment 2: C AR-307.018

Hydrograph



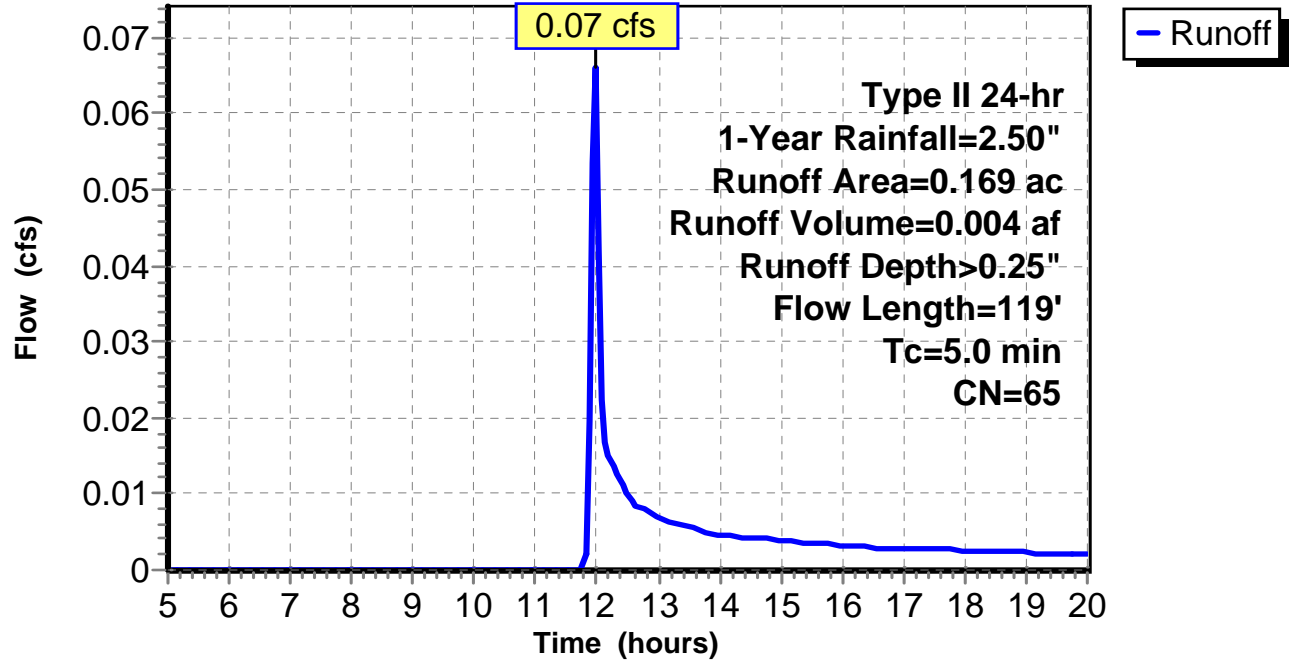
Subcatchment 3: C AR-307.019

Hydrograph



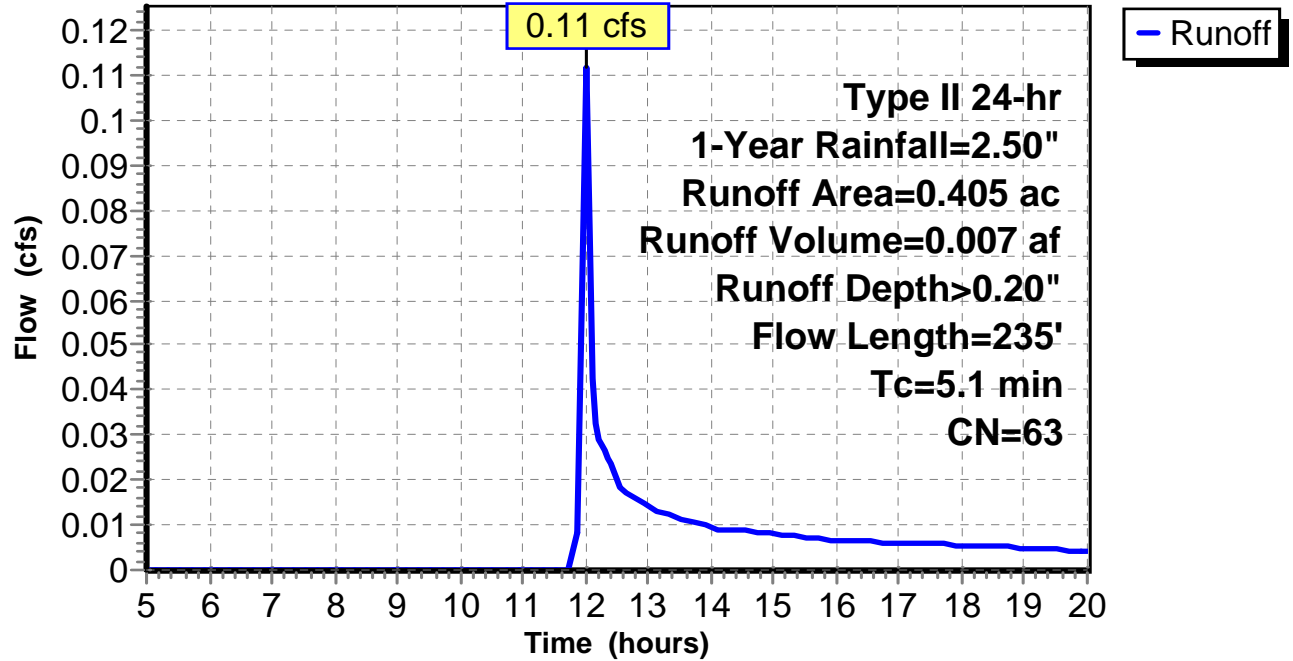
Subcatchment 4: C AR-307.020

Hydrograph



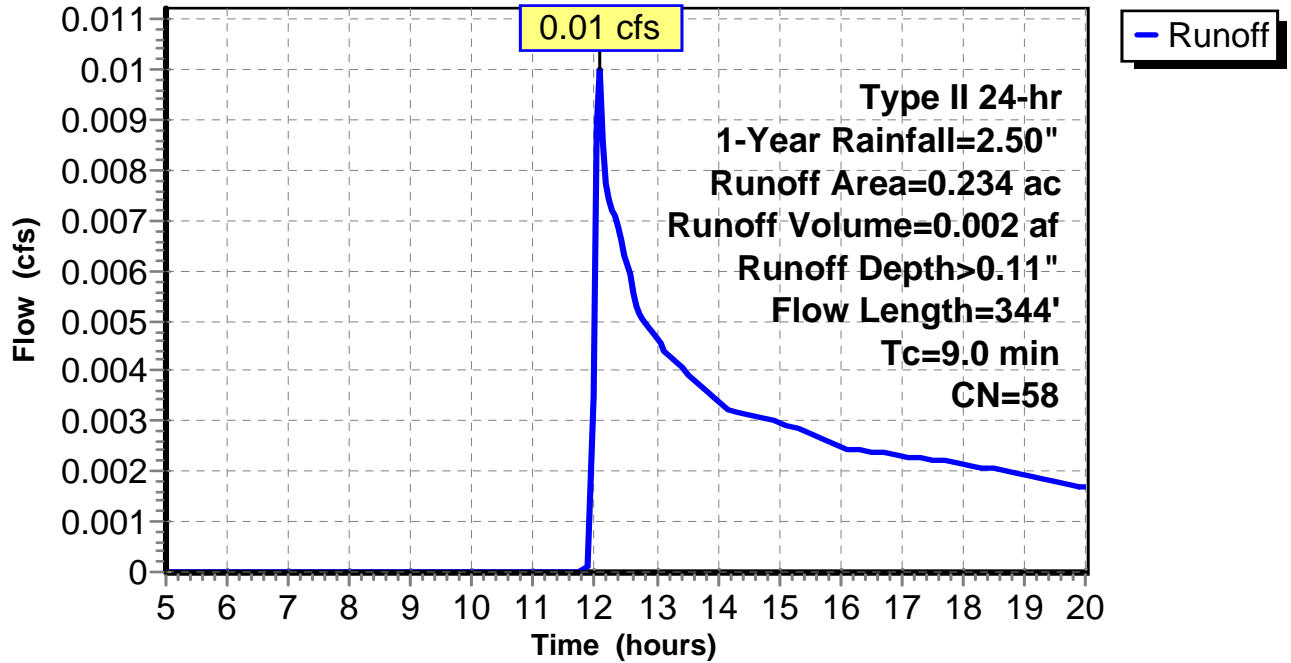
Subcatchment 5: C AR-307.021

Hydrograph



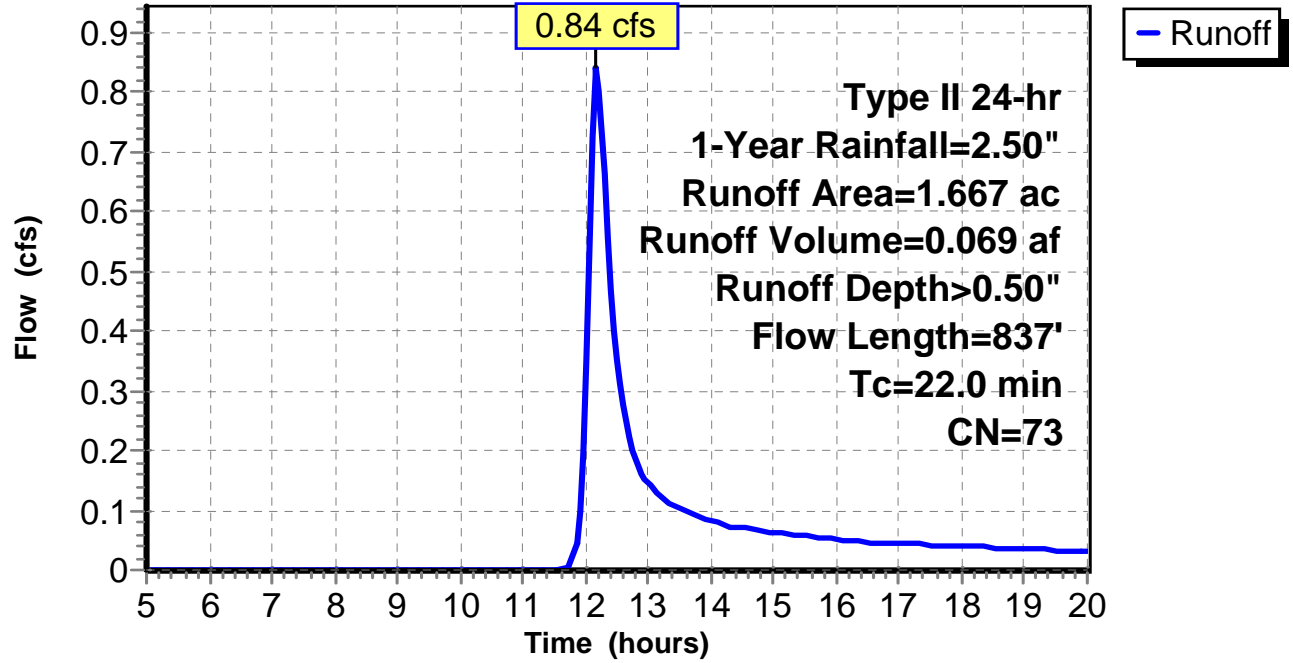
Subcatchment 6: C AR-307.022

Hydrograph



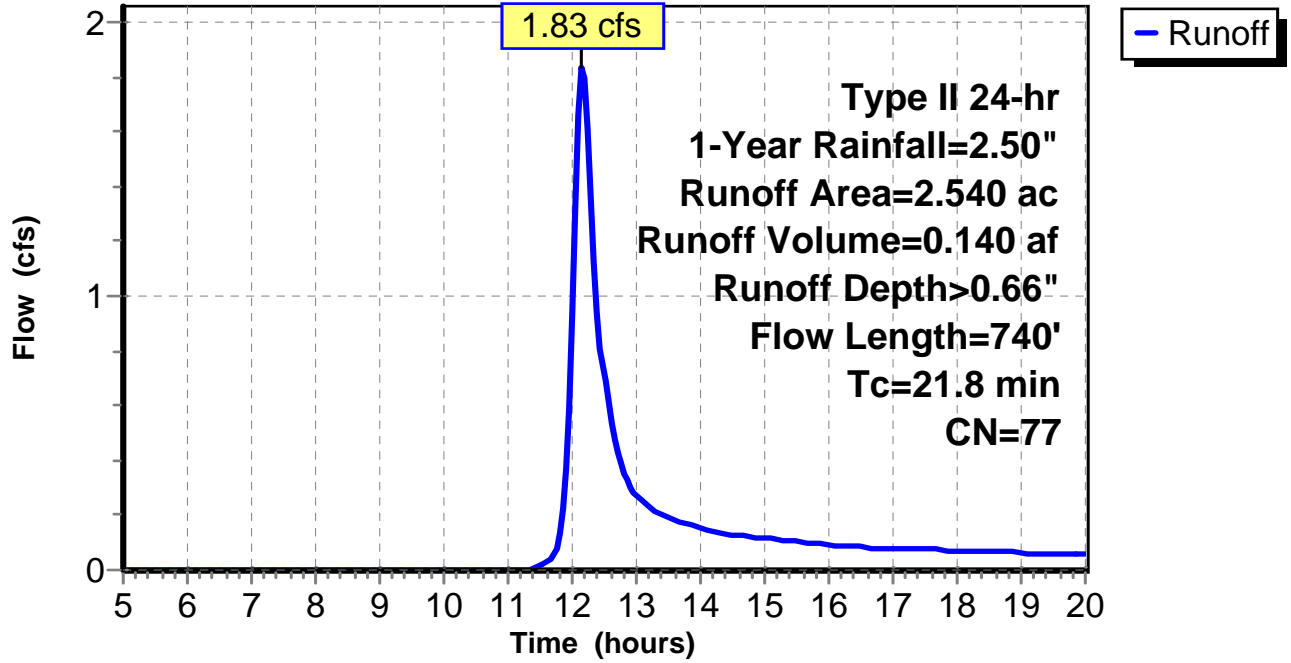
Subcatchment 7: C E137.001

Hydrograph



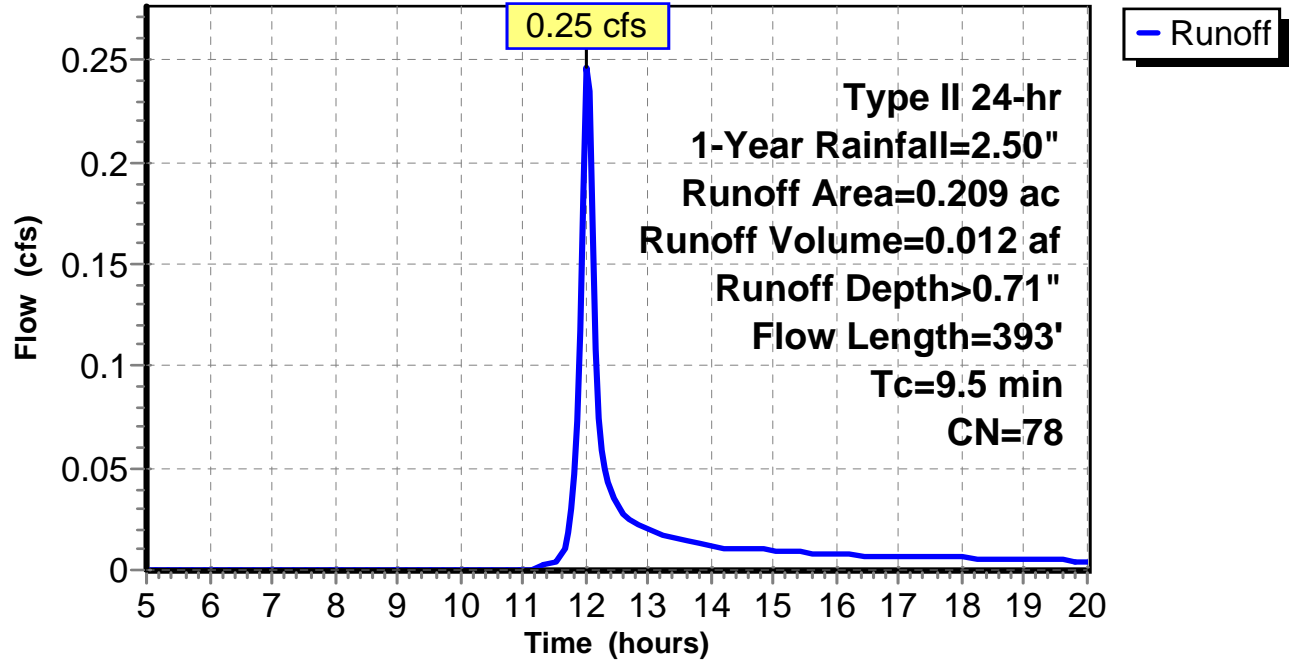
Subcatchment 8: C E137.002

Hydrograph



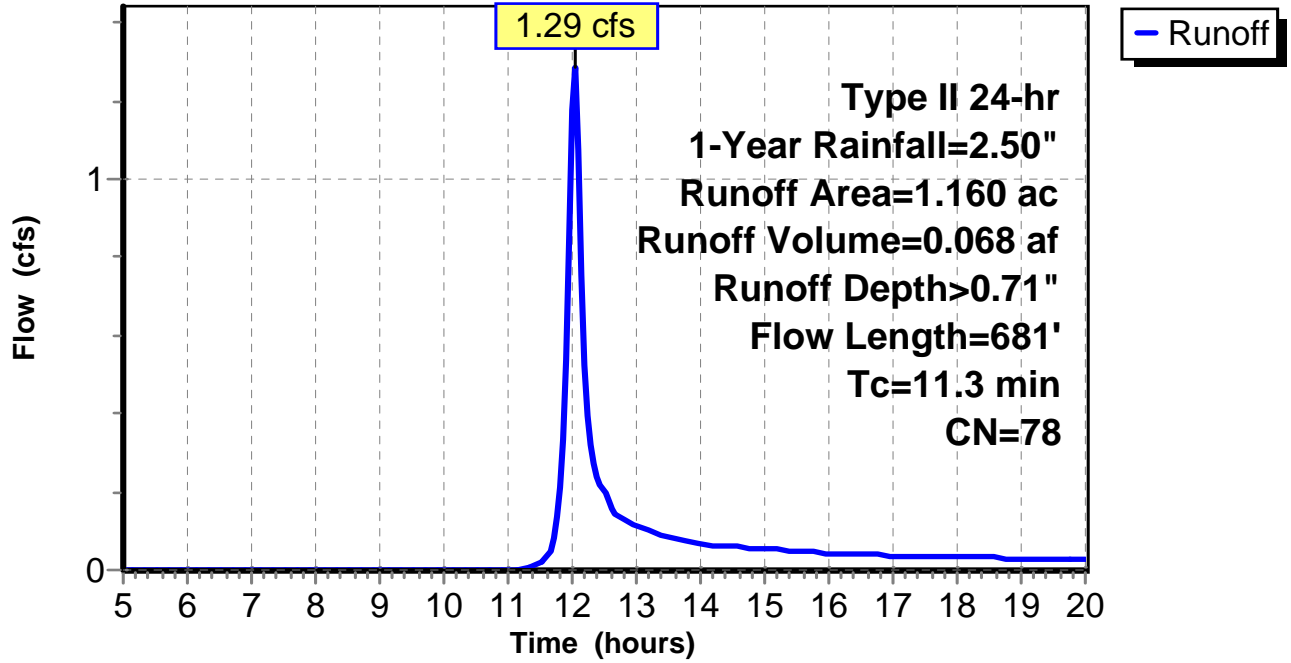
Subcatchment 9: C E137.003

Hydrograph



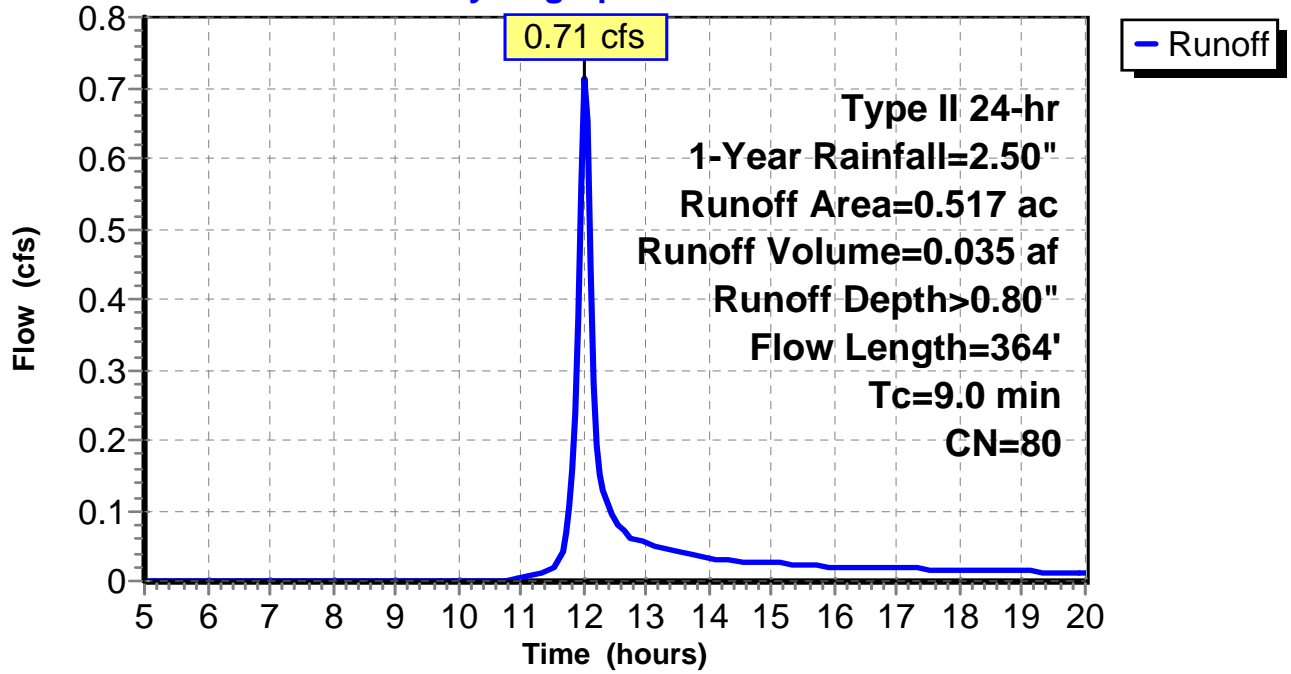
Subcatchment 10: C E137.004

Hydrograph



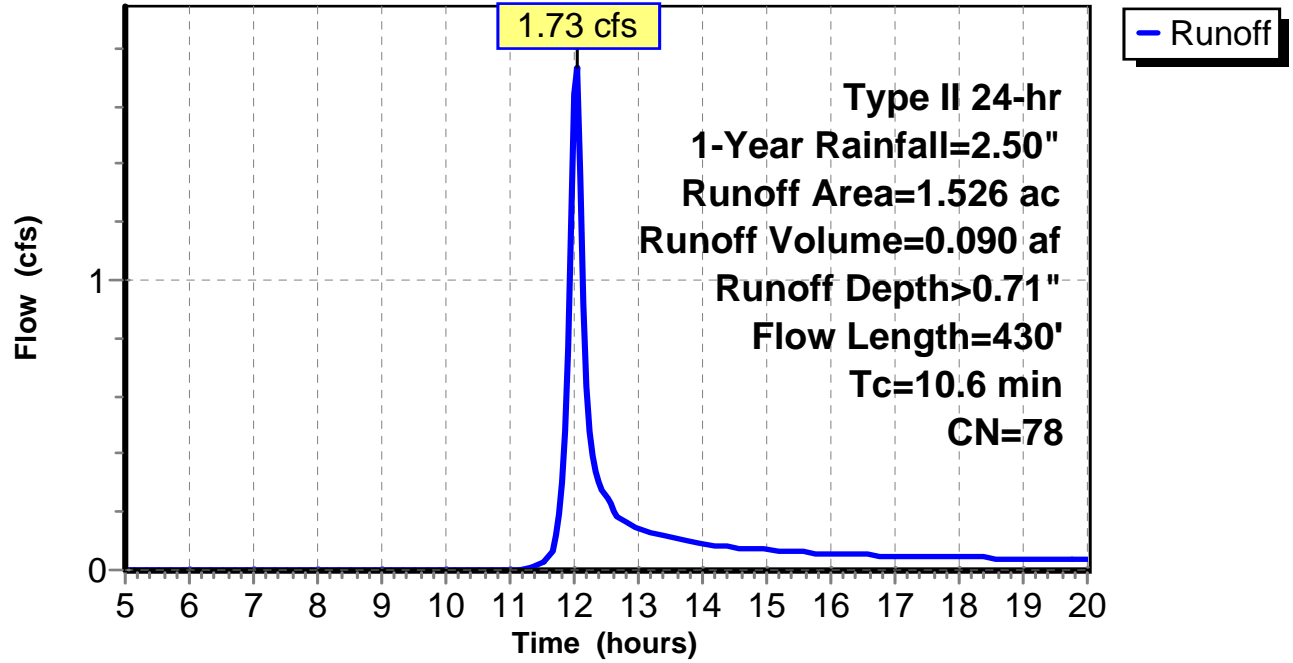
Subcatchment 11: C E137.005

Hydrograph



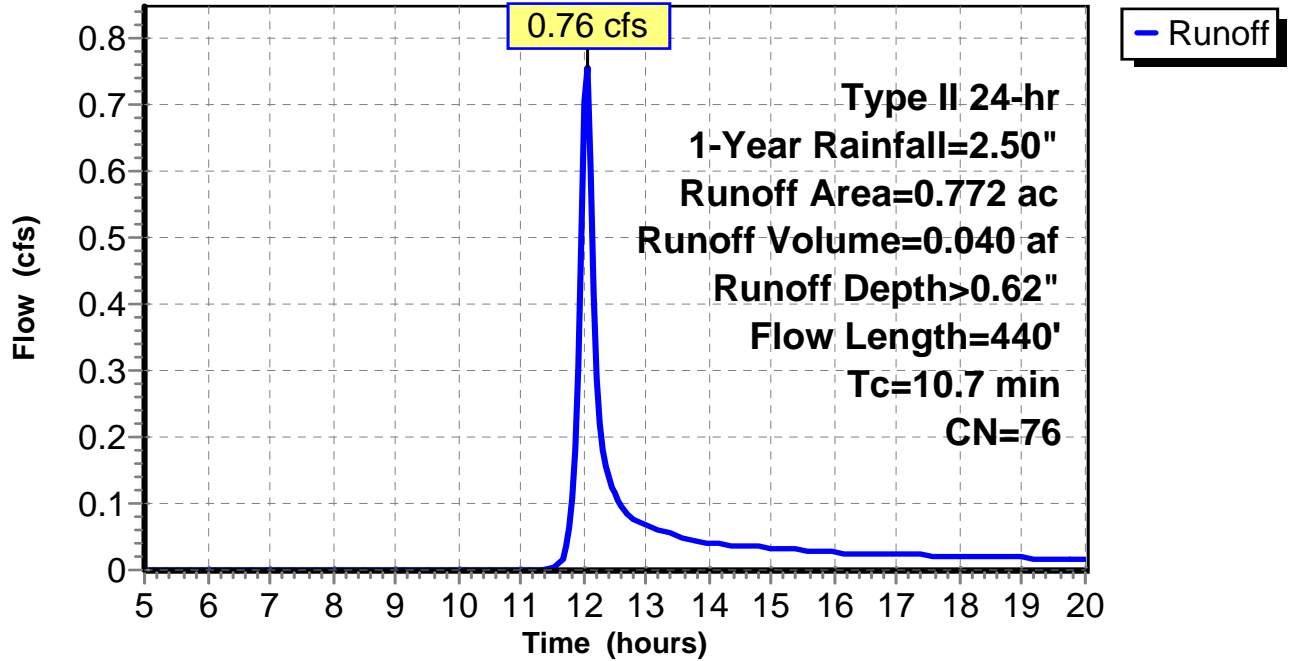
Subcatchment 12: C E137.006

Hydrograph



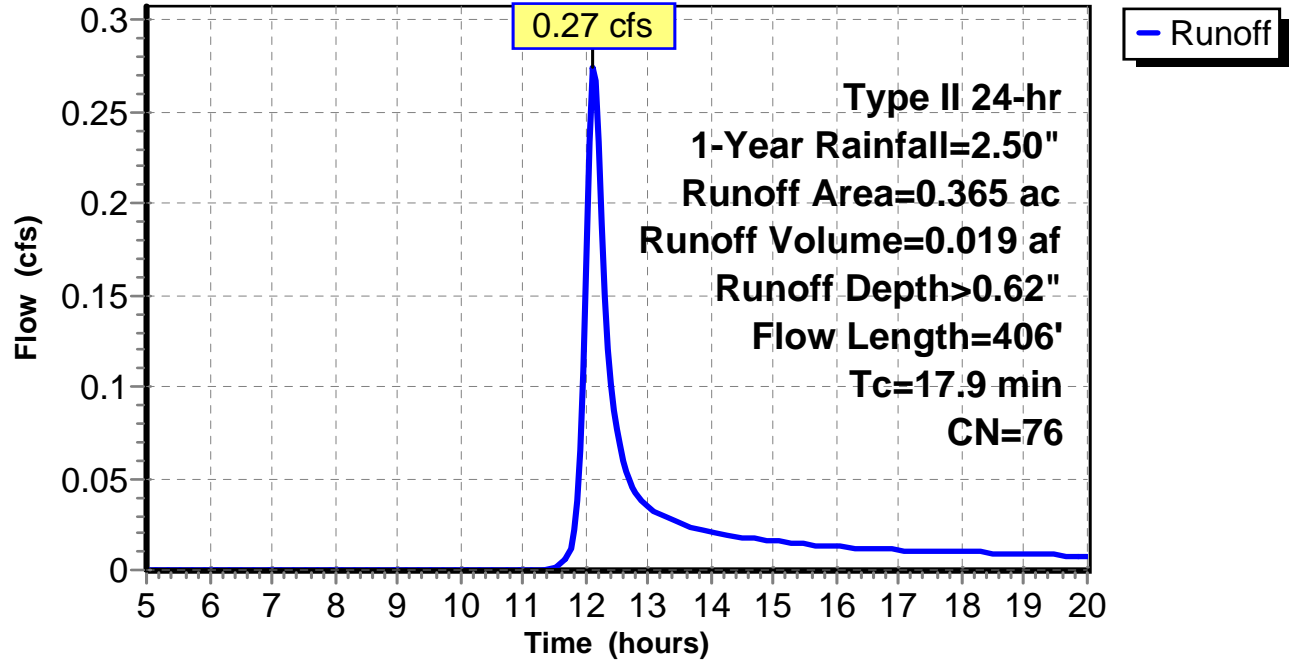
Subcatchment 13: C E137.007

Hydrograph



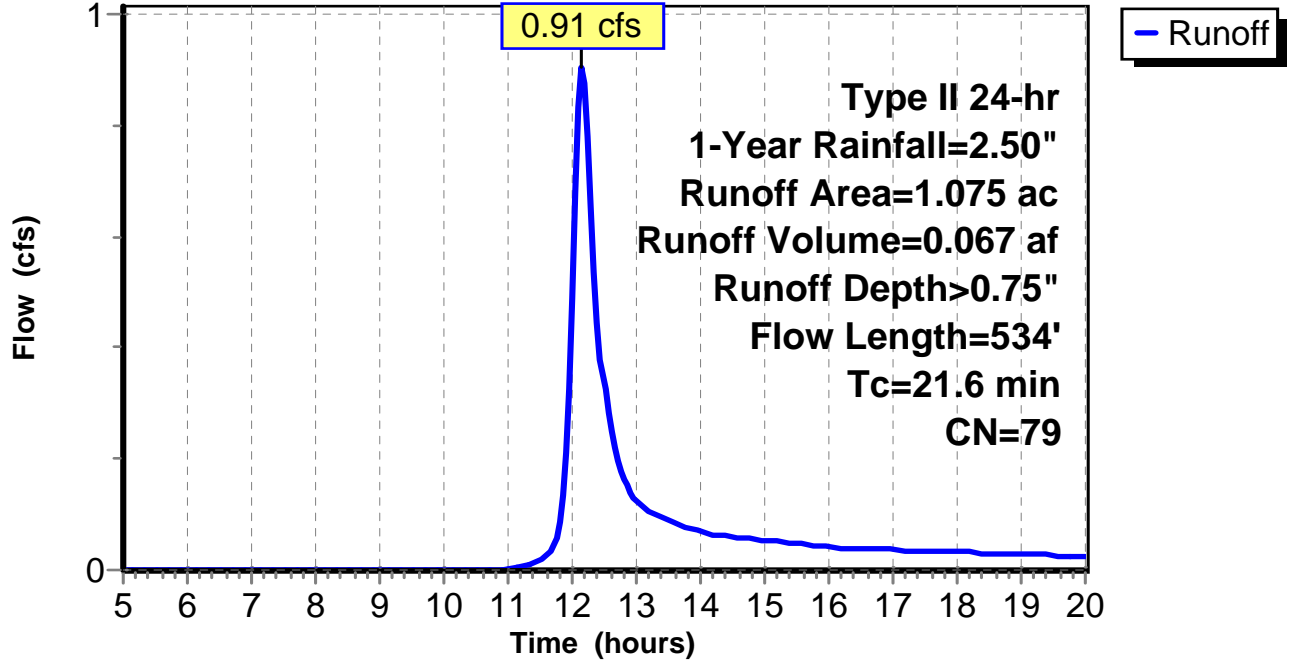
Subcatchment 14: C E137.008

Hydrograph



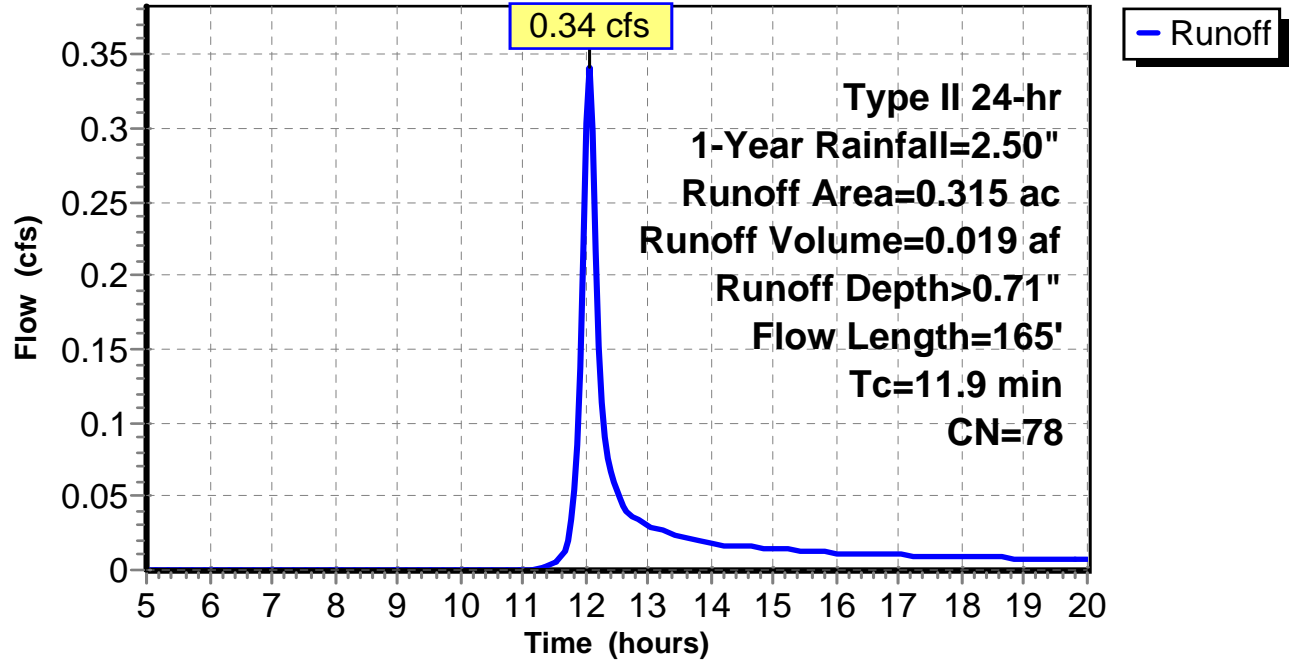
Subcatchment 15: C E137.009

Hydrograph



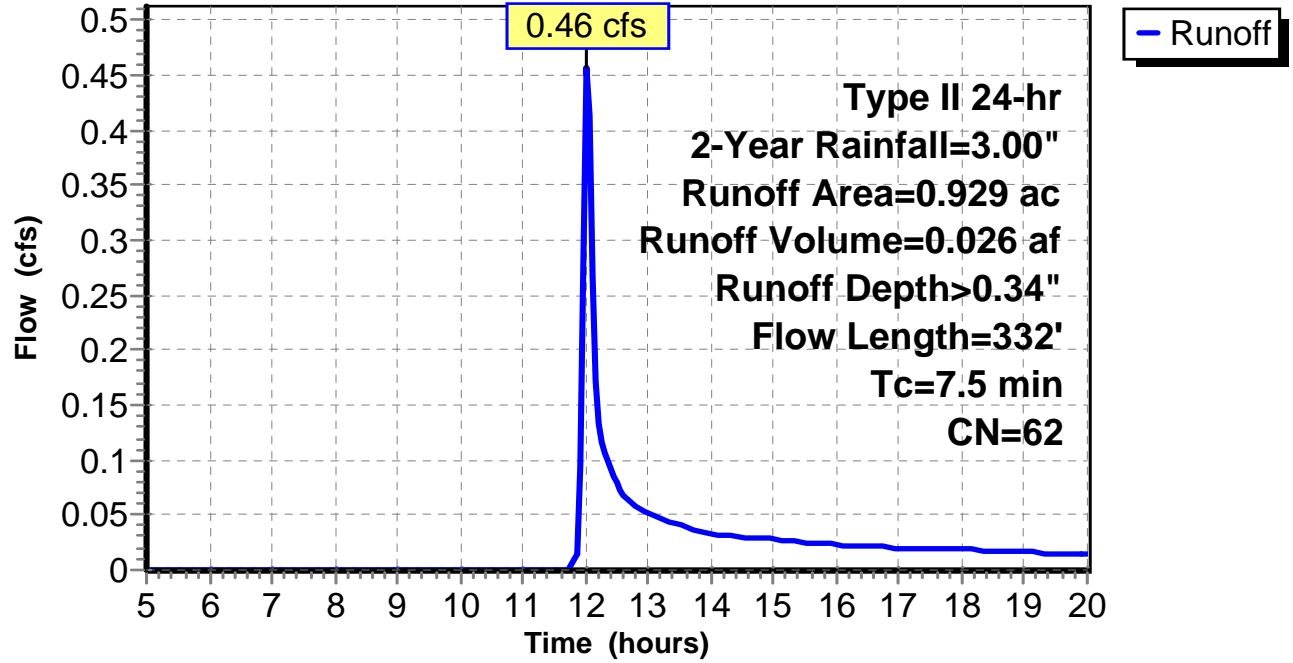
Subcatchment 16: C E137.010

Hydrograph



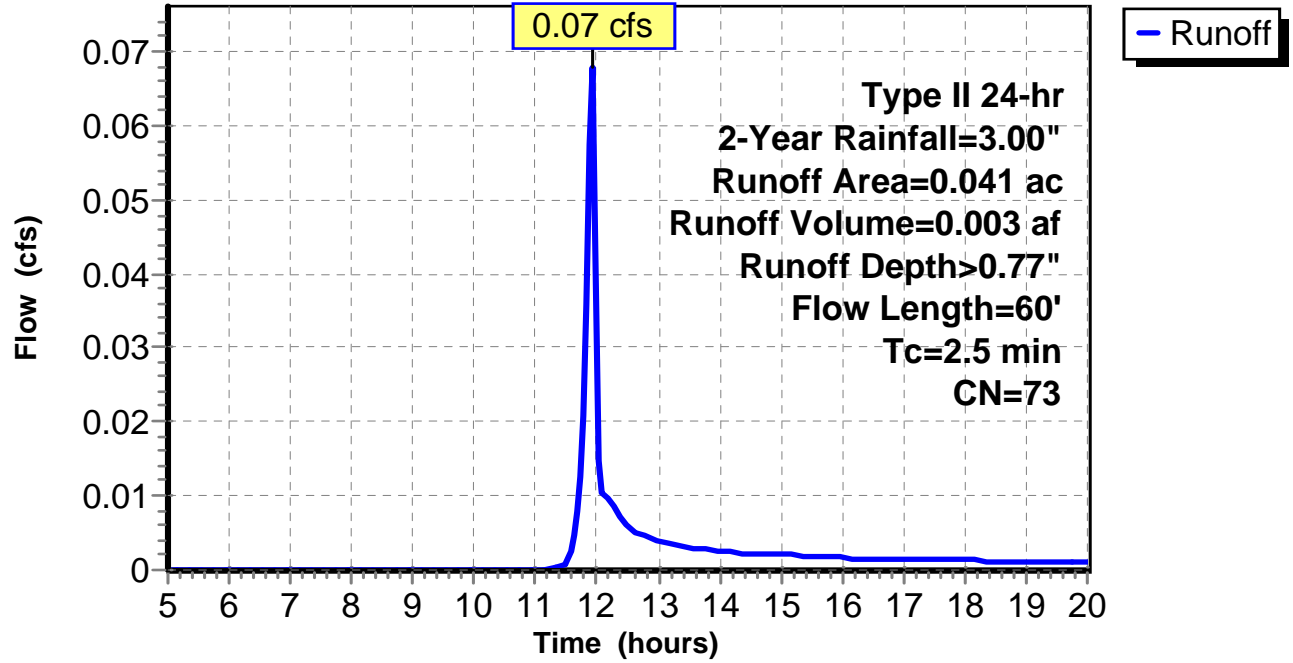
Subcatchment 1: C AR-307.017

Hydrograph



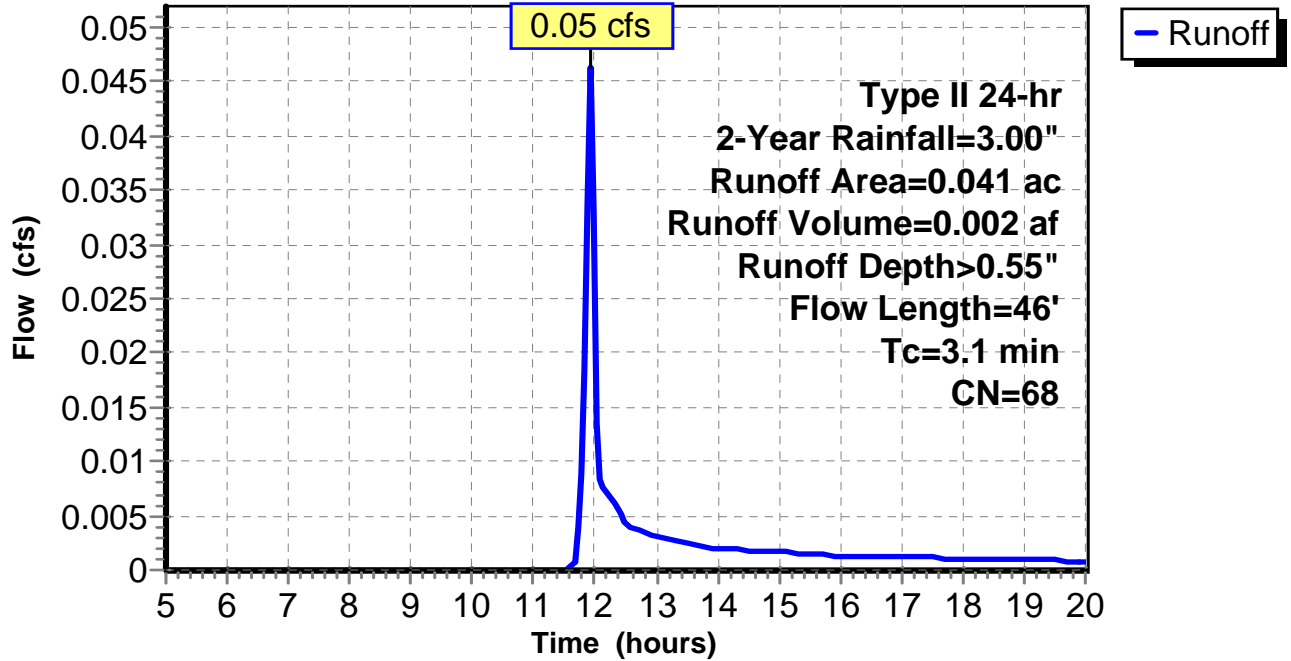
Subcatchment 2: C AR-307.018

Hydrograph



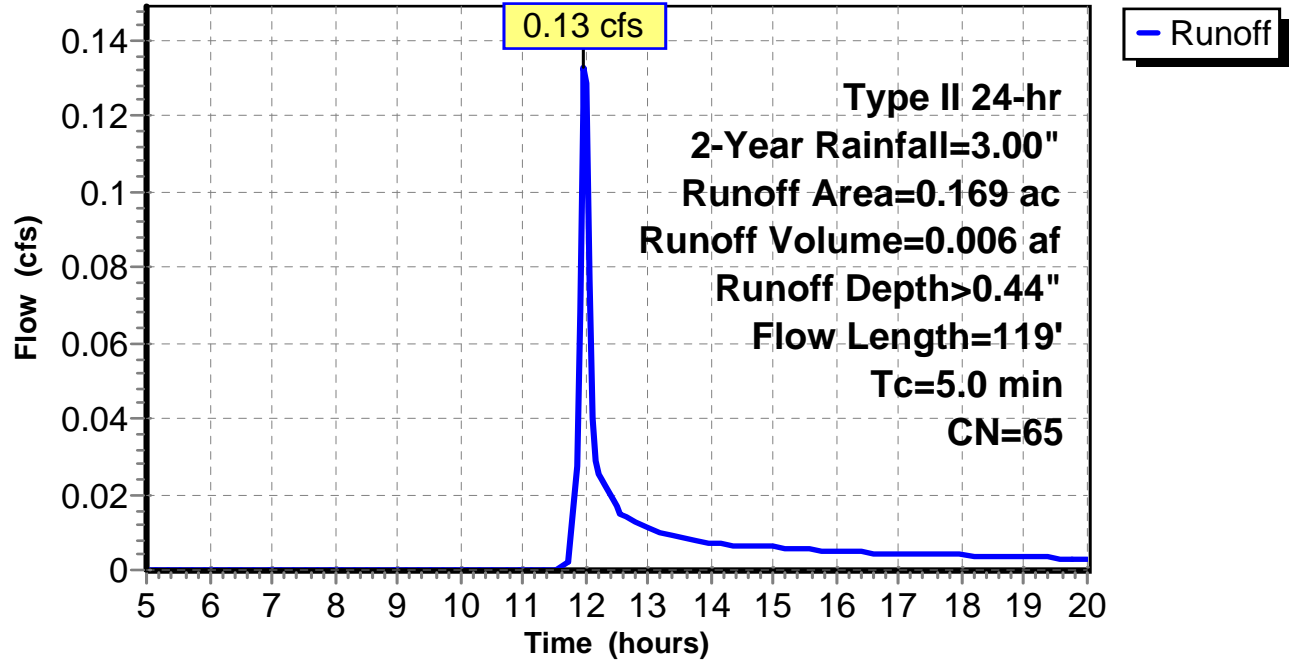
Subcatchment 3: C AR-307.019

Hydrograph



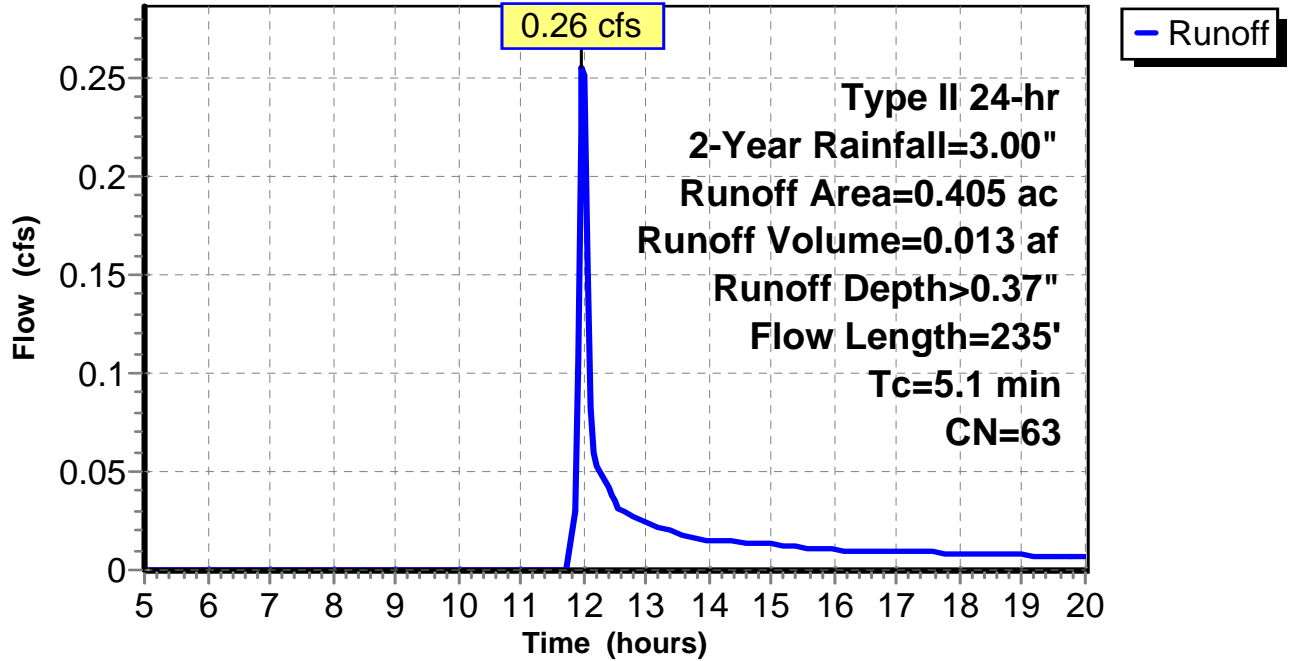
Subcatchment 4: C AR-307.020

Hydrograph



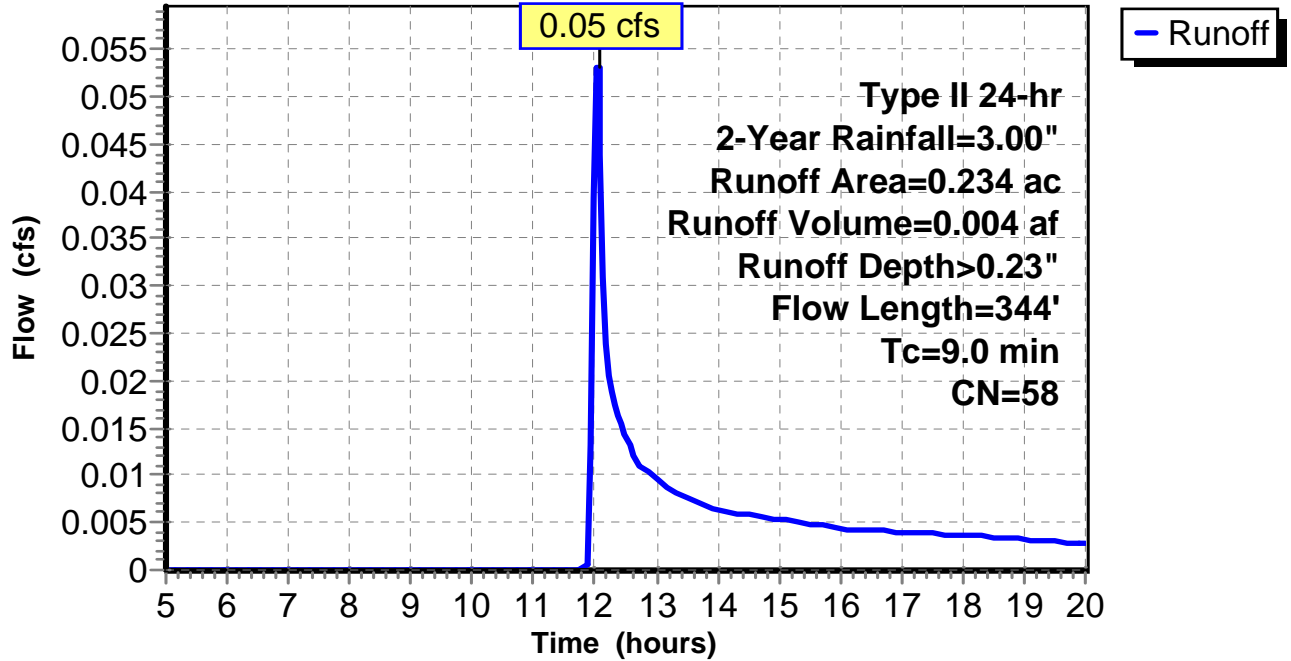
Subcatchment 5: C AR-307.021

Hydrograph



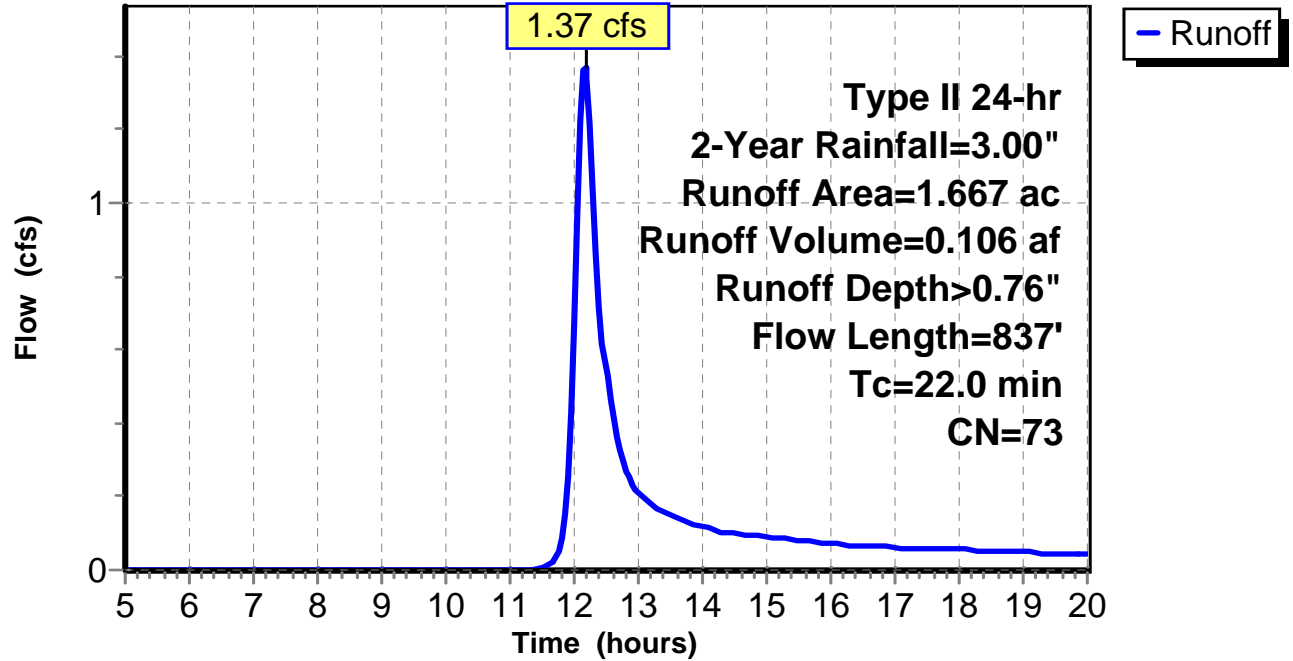
Subcatchment 6: C AR-307.022

Hydrograph



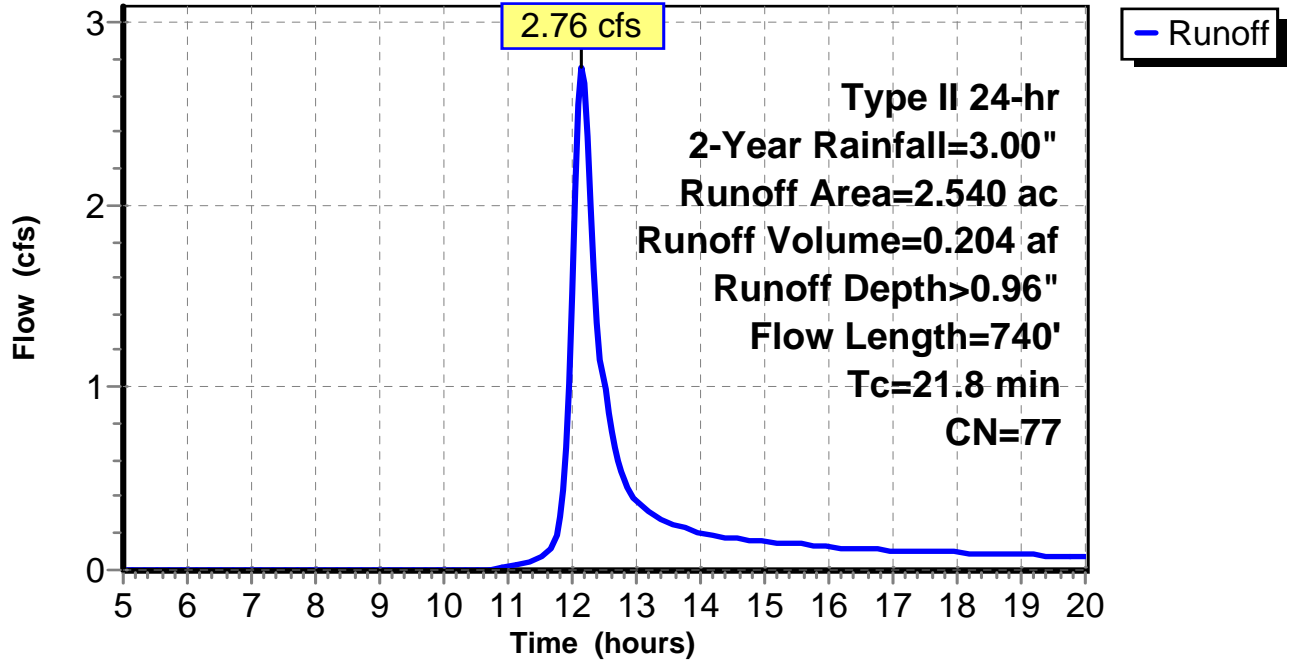
Subcatchment 7: C E137.001

Hydrograph



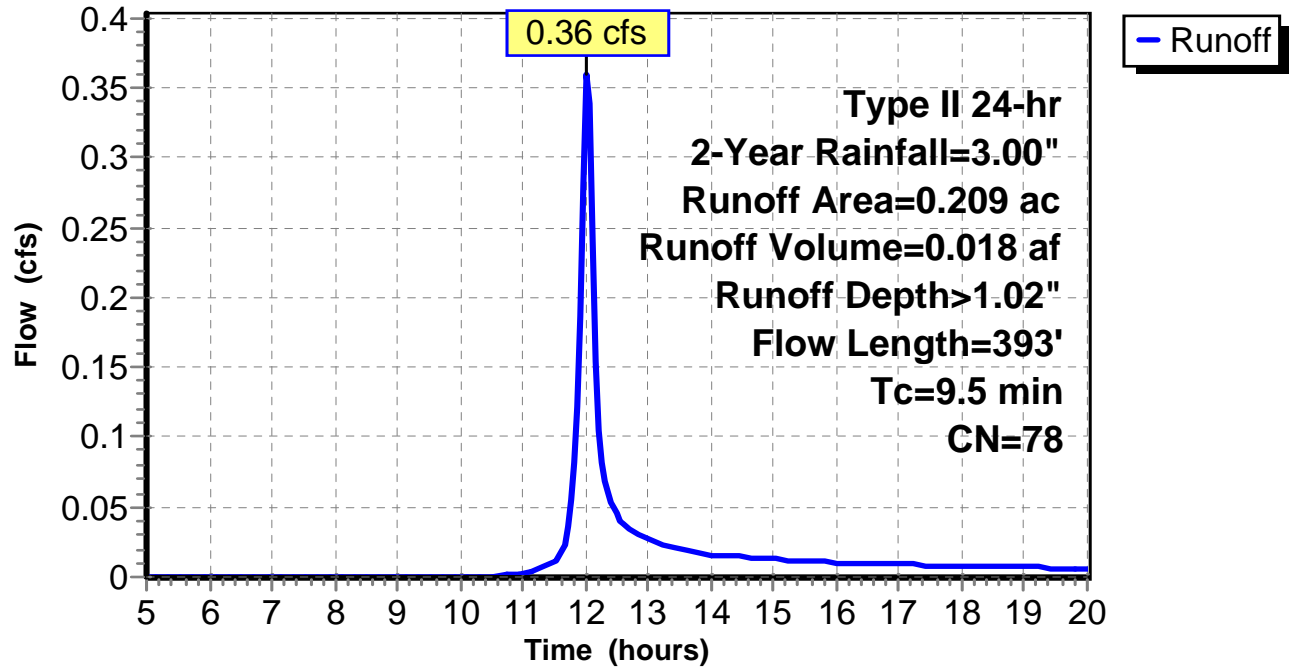
Subcatchment 8: C E137.002

Hydrograph



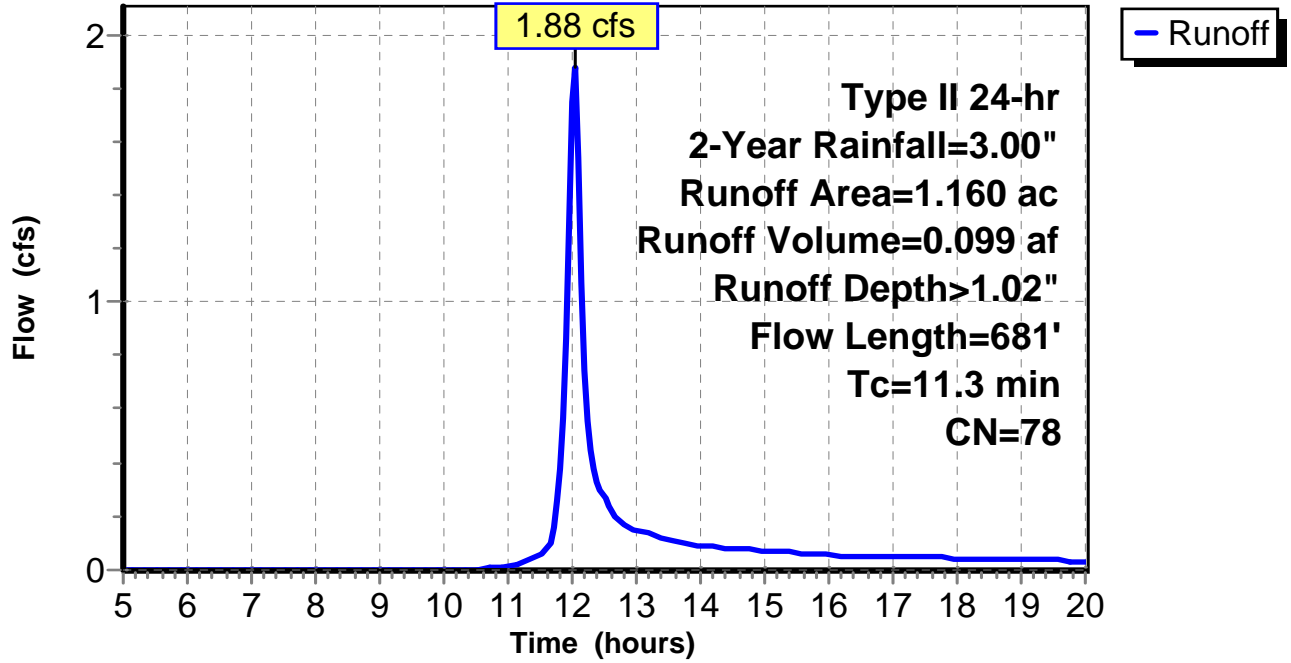
Subcatchment 9: C E137.003

Hydrograph



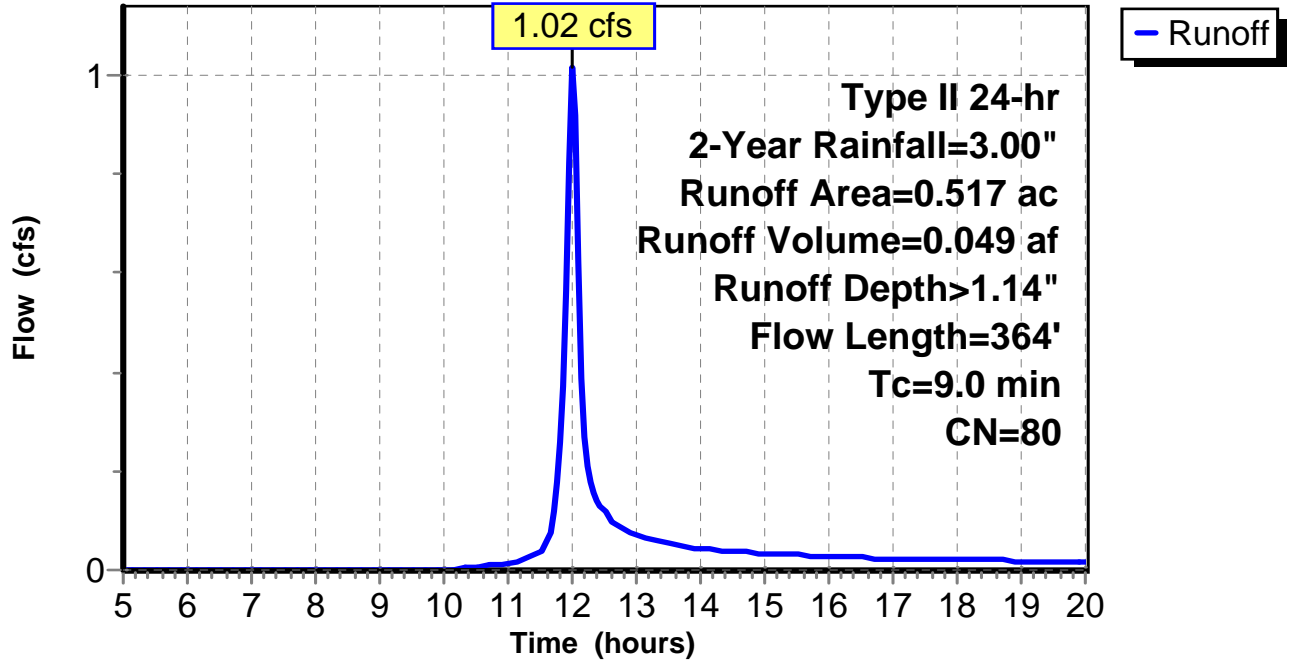
Subcatchment 10: C E137.004

Hydrograph



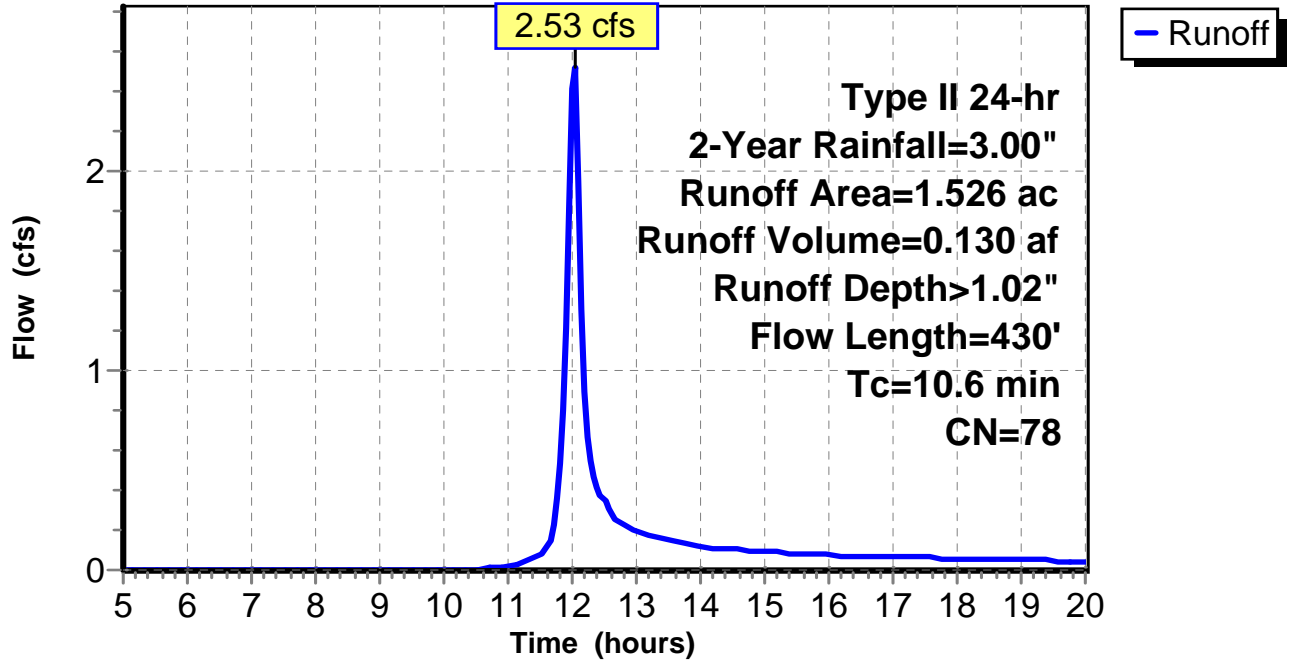
Subcatchment 11: C E137.005

Hydrograph



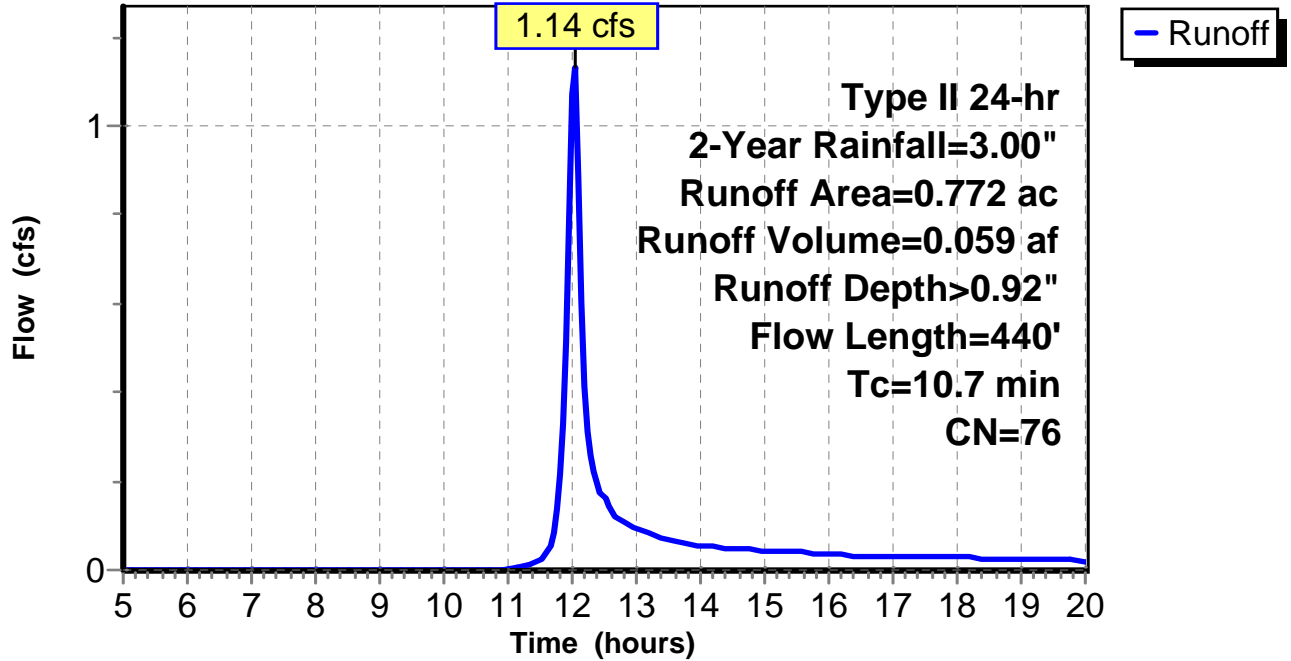
Subcatchment 12: C E137.006

Hydrograph



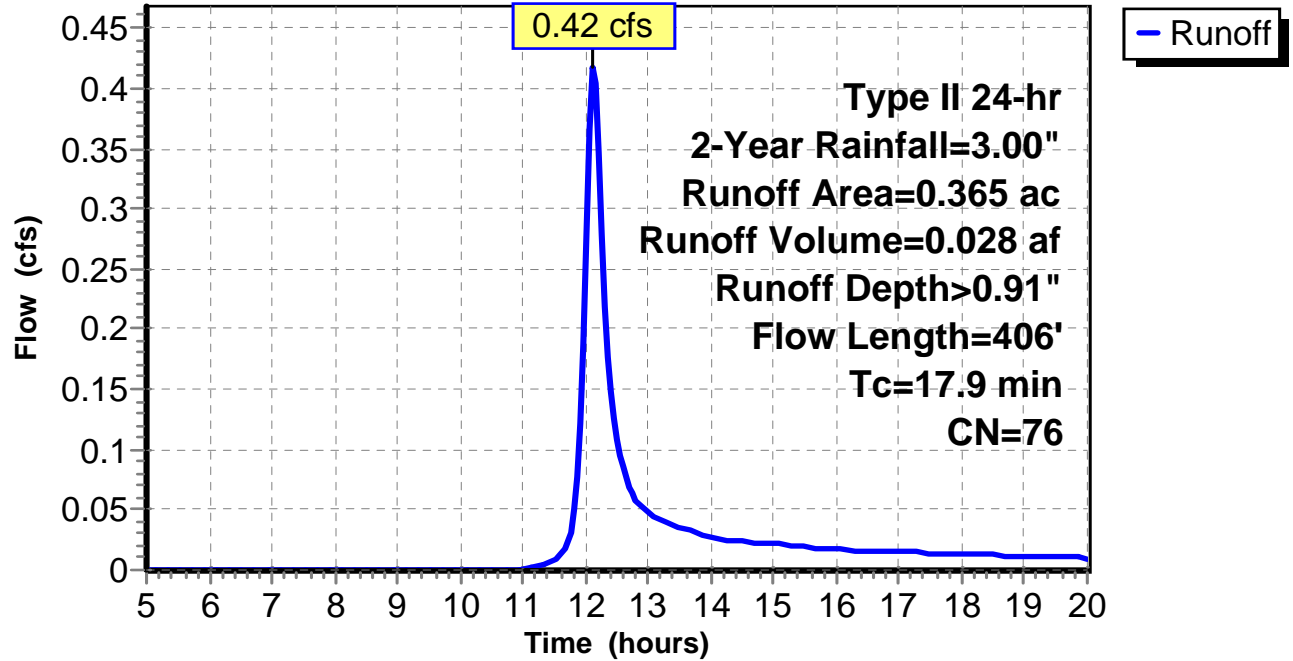
Subcatchment 13: C E137.007

Hydrograph



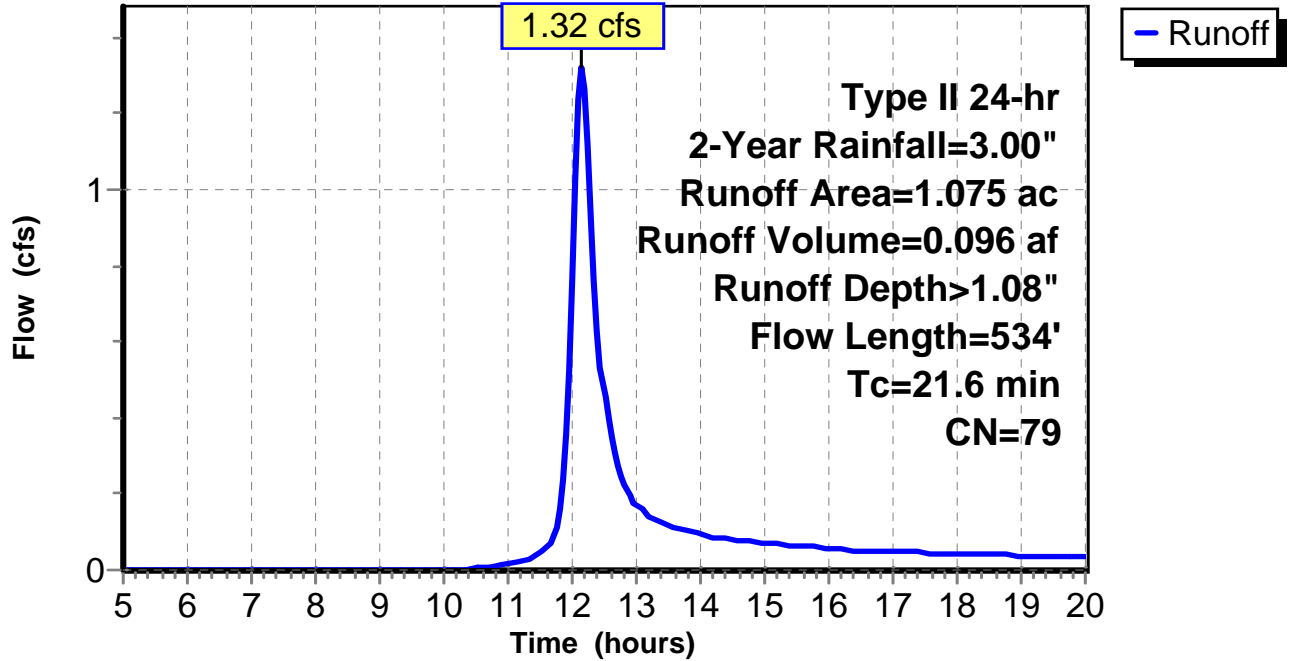
Subcatchment 14: C E137.008

Hydrograph



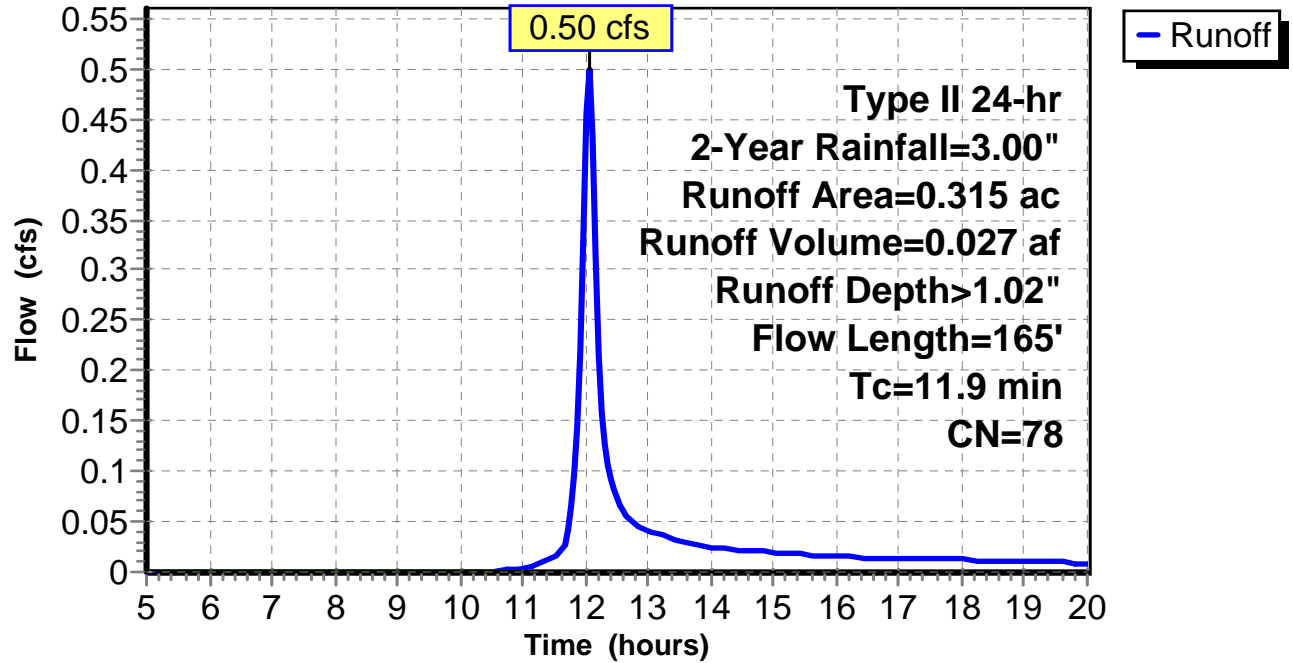
Subcatchment 15: C E137.009

Hydrograph



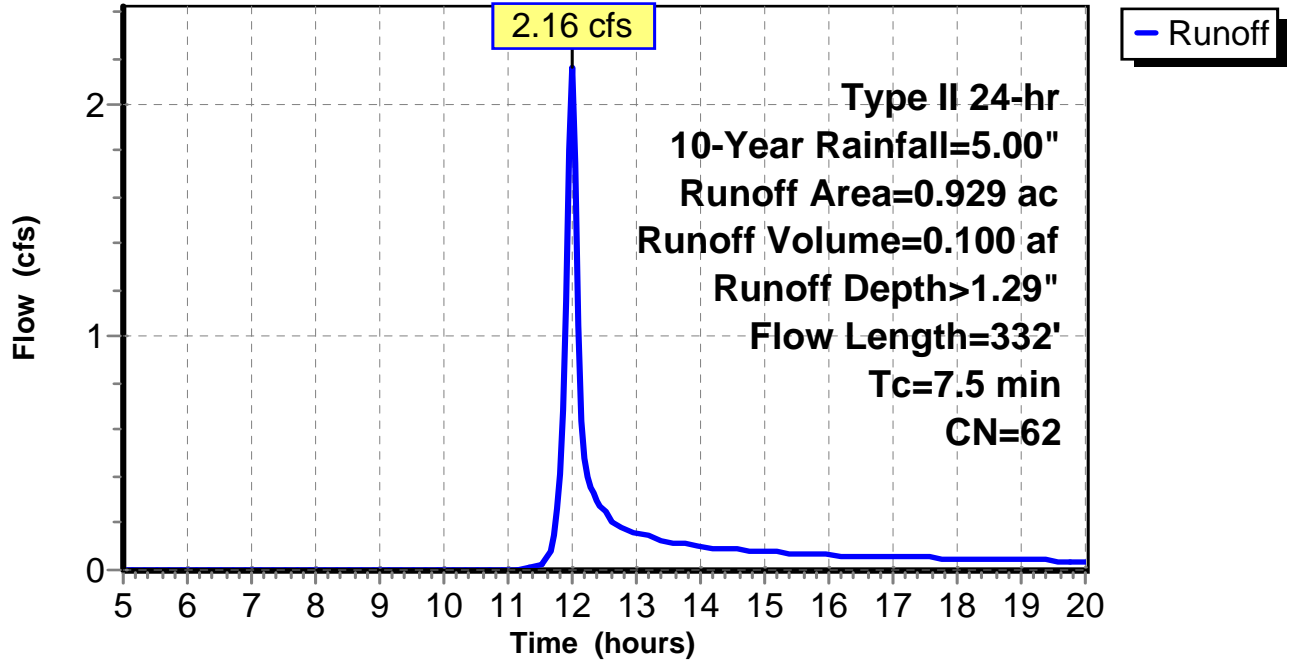
Subcatchment 16: C E137.010

Hydrograph



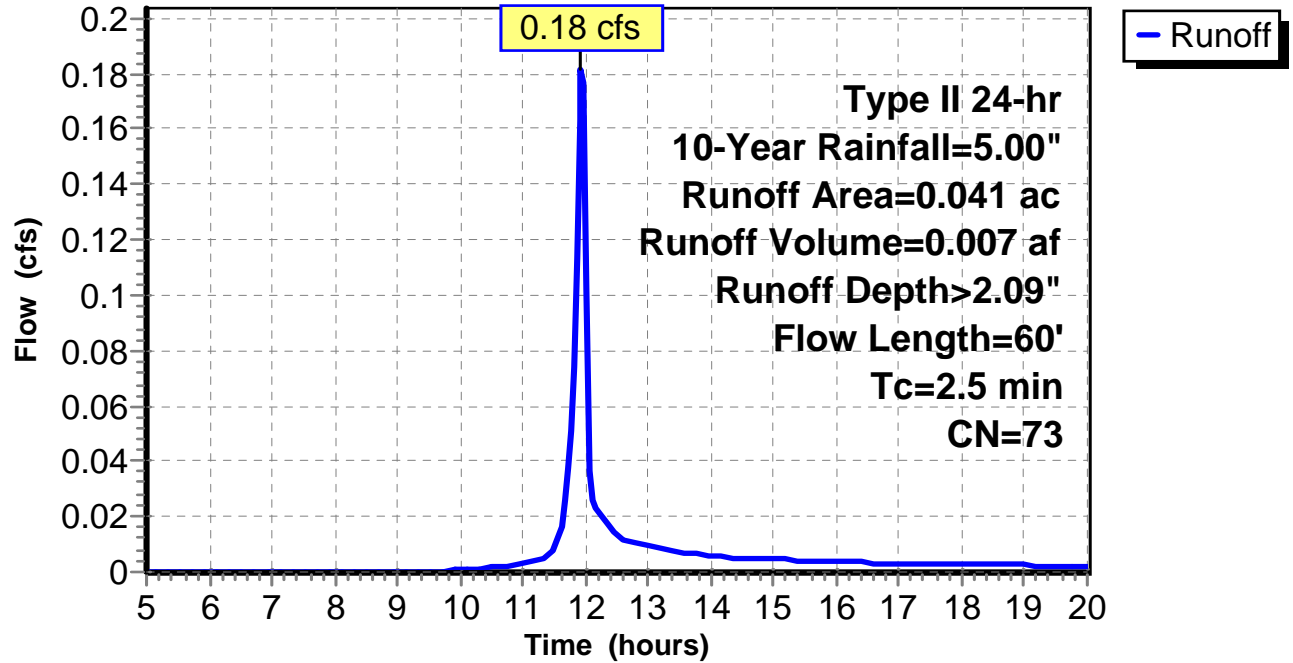
Subcatchment 1: C AR-307.017

Hydrograph



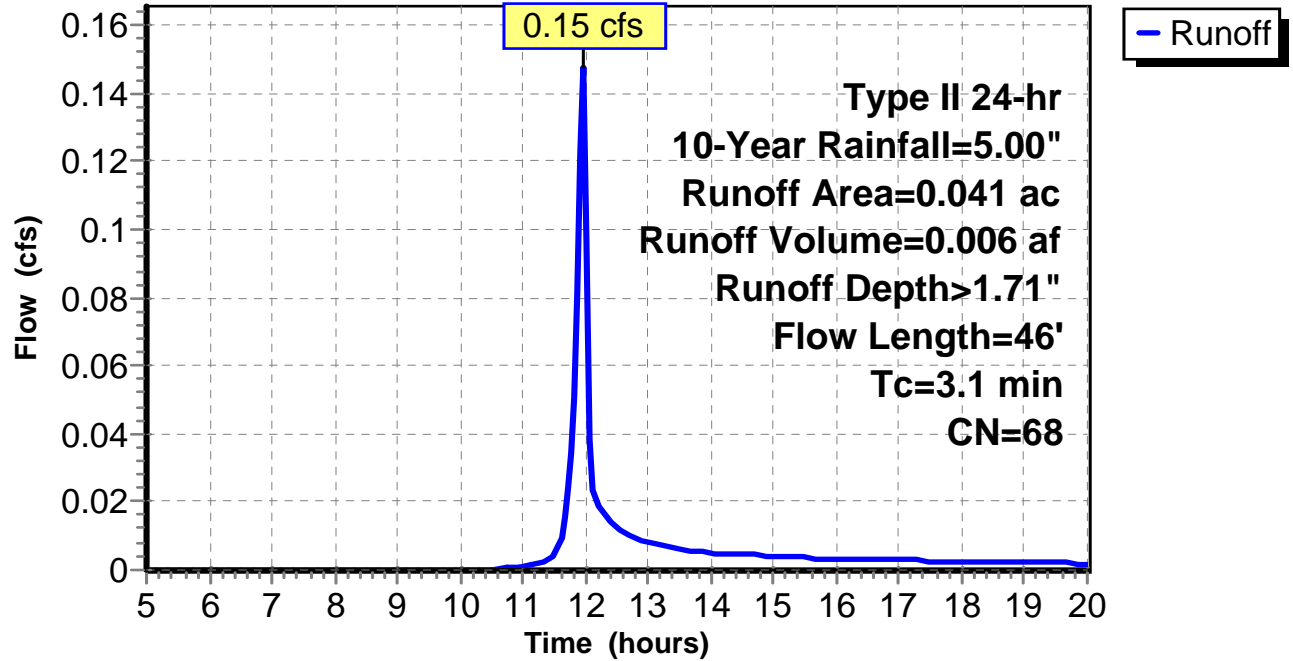
Subcatchment 2: C AR-307.018

Hydrograph



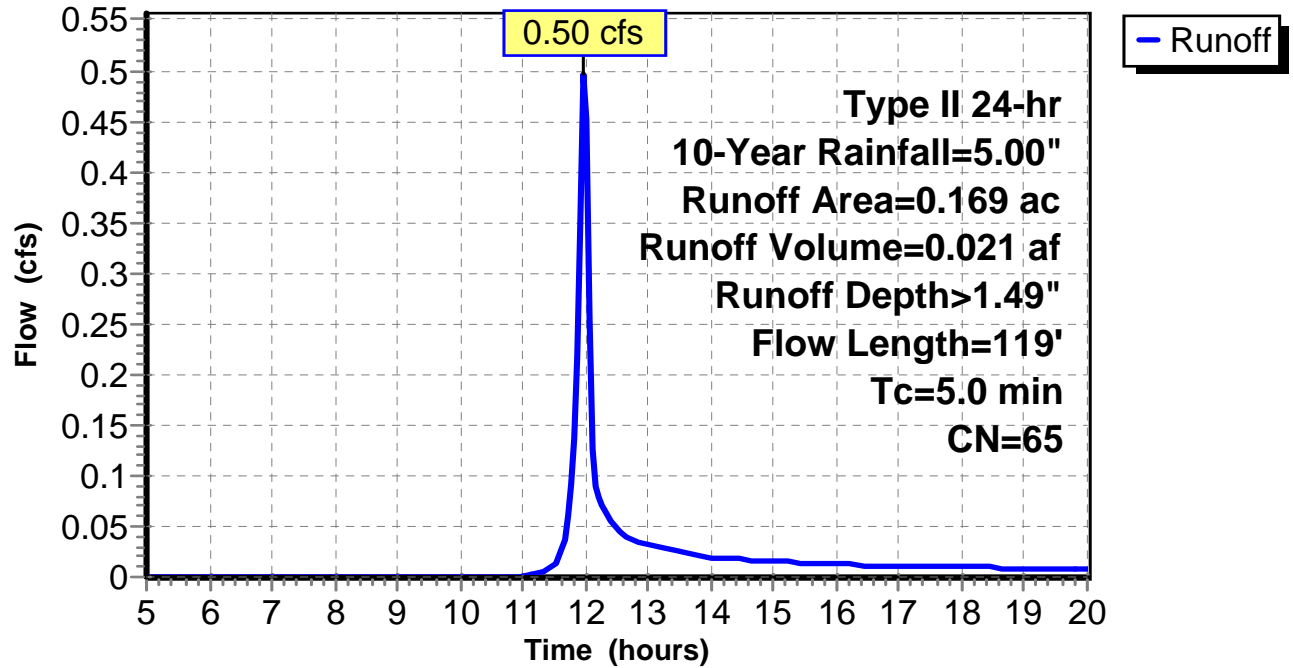
Subcatchment 3: C AR-307.019

Hydrograph



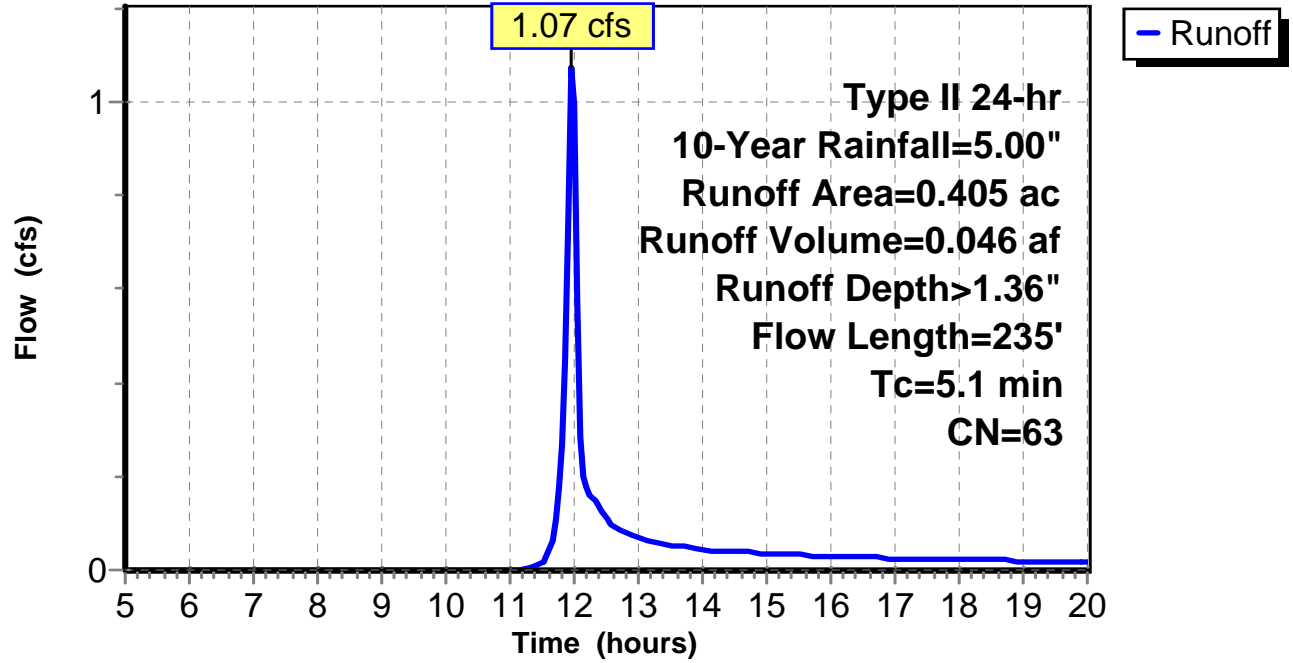
Subcatchment 4: C AR-307.020

Hydrograph



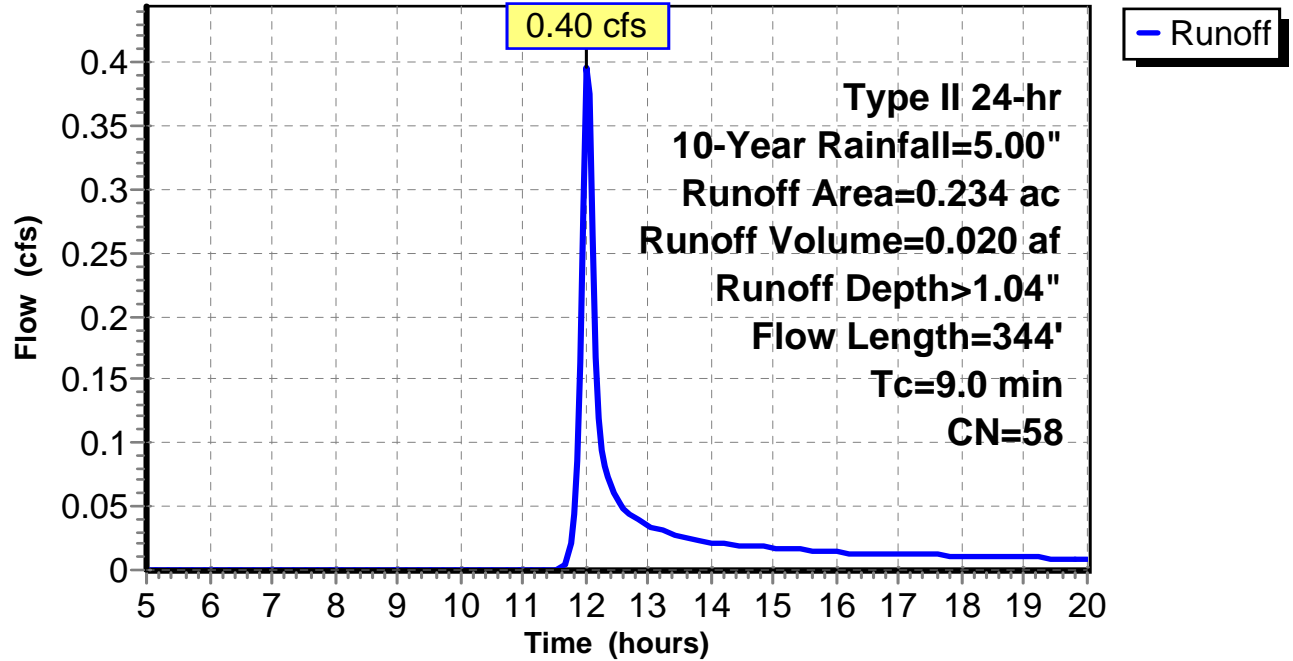
Subcatchment 5: C AR-307.021

Hydrograph



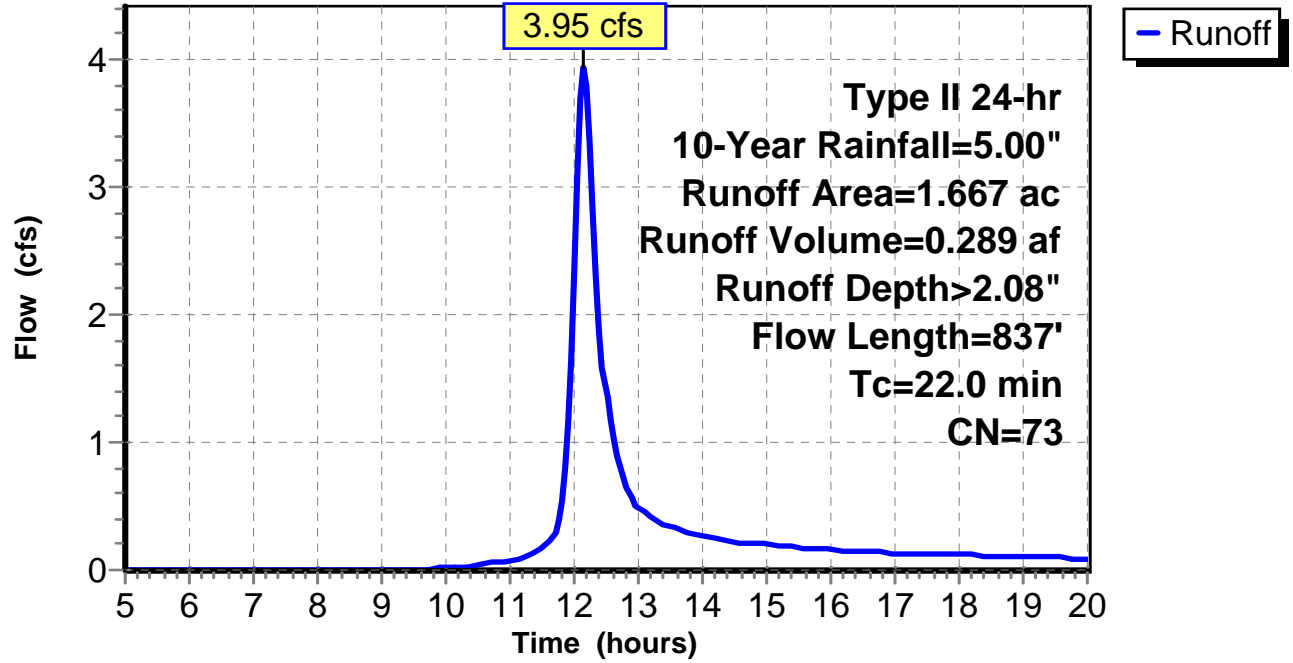
Subcatchment 6: C AR-307.022

Hydrograph



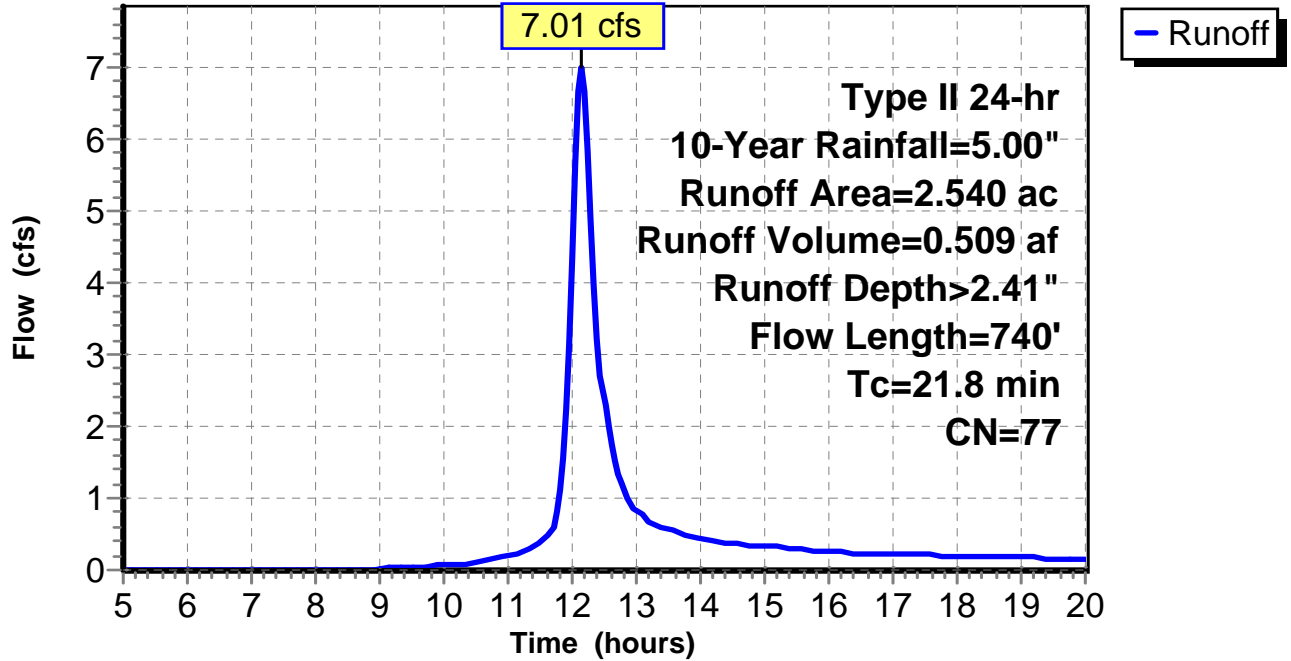
Subcatchment 7: C E137.001

Hydrograph



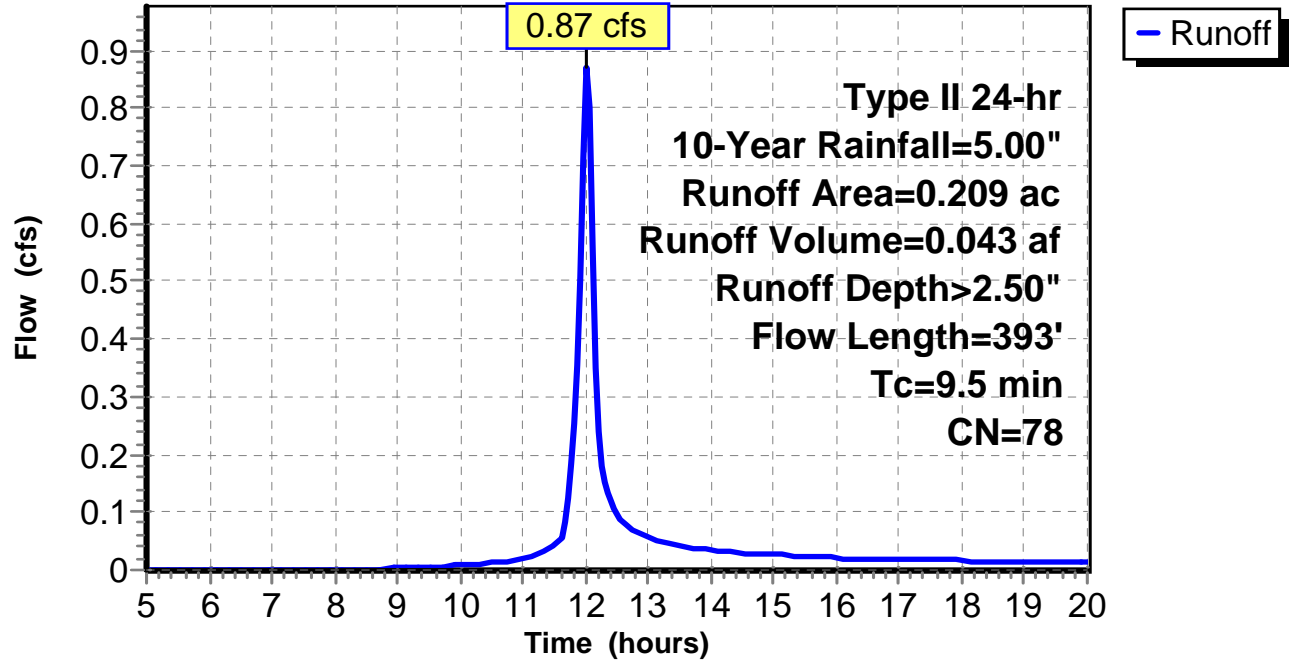
Subcatchment 8: C E137.002

Hydrograph



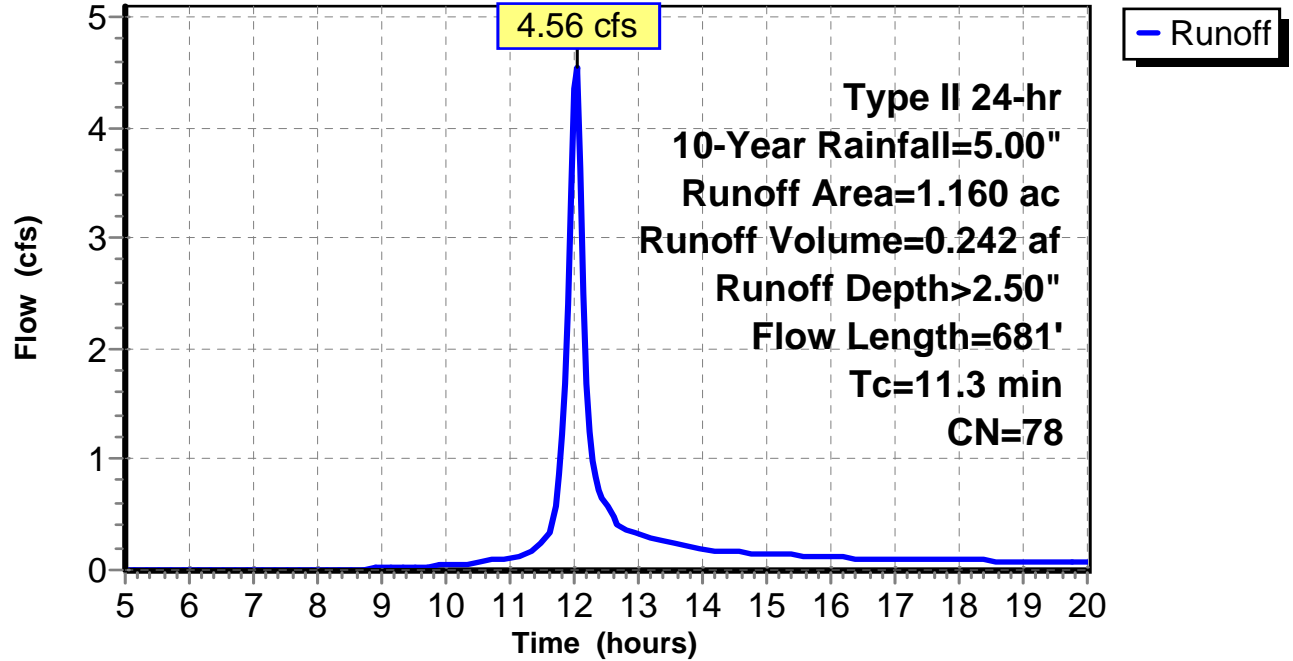
Subcatchment 9: C E137.003

Hydrograph



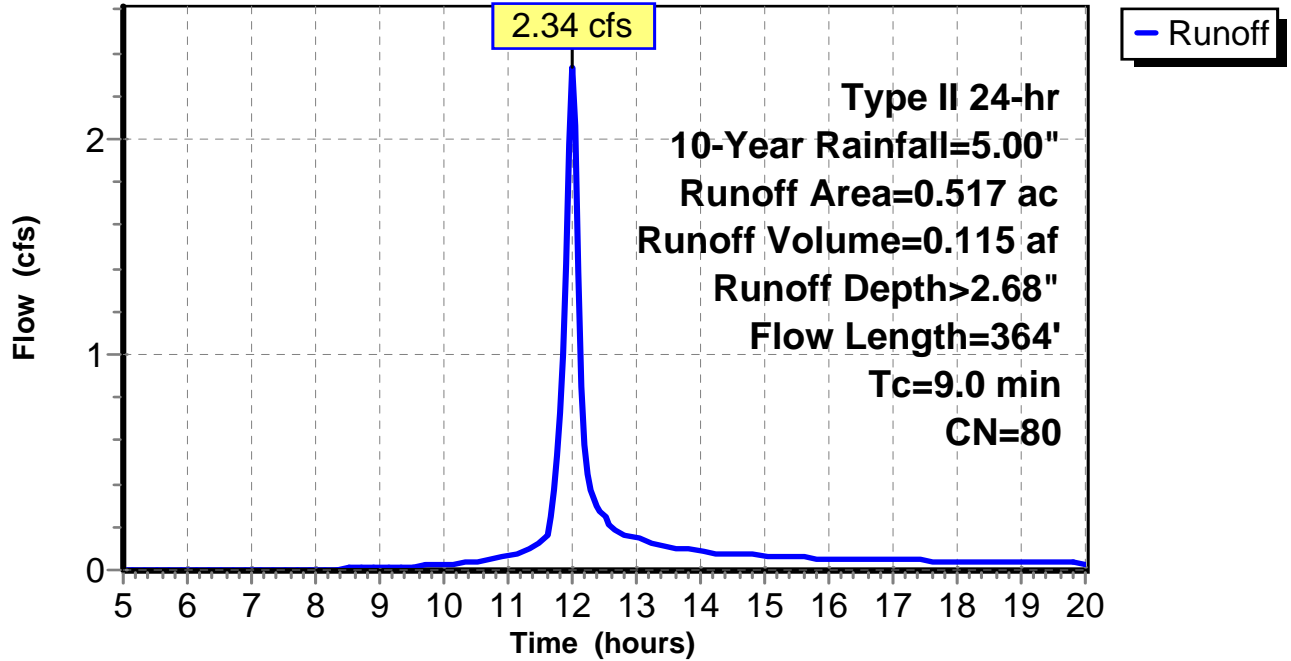
Subcatchment 10: C E137.004

Hydrograph



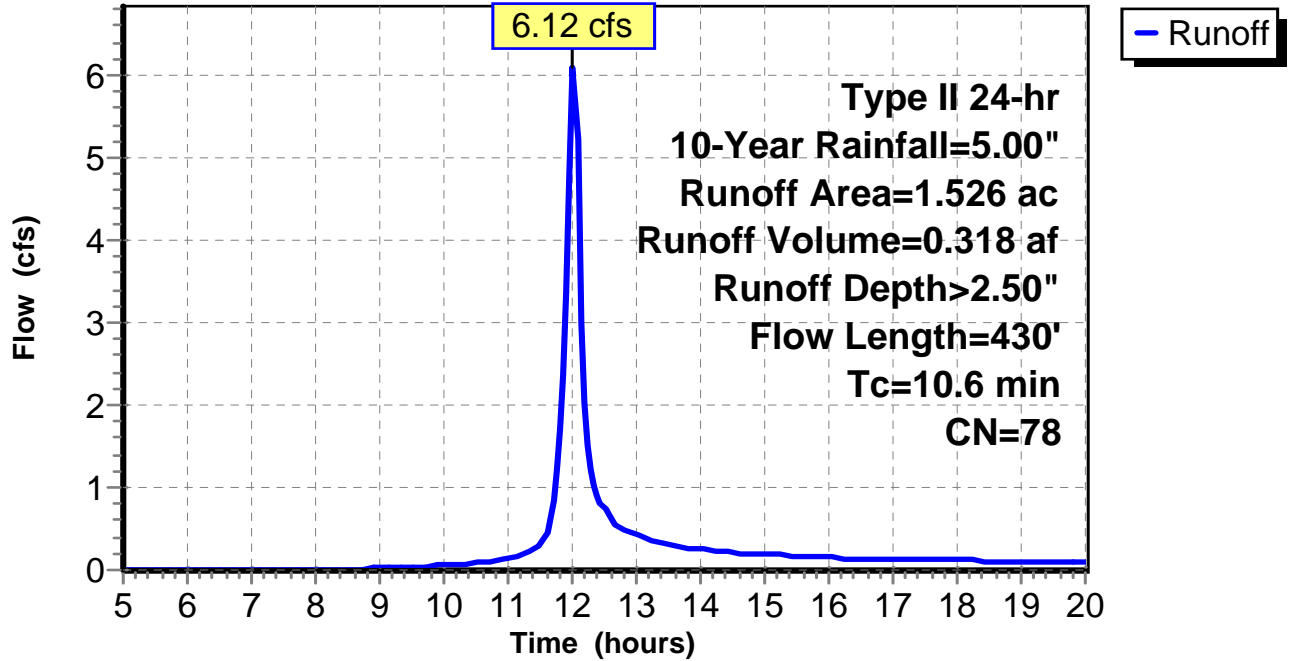
Subcatchment 11: C E137.005

Hydrograph



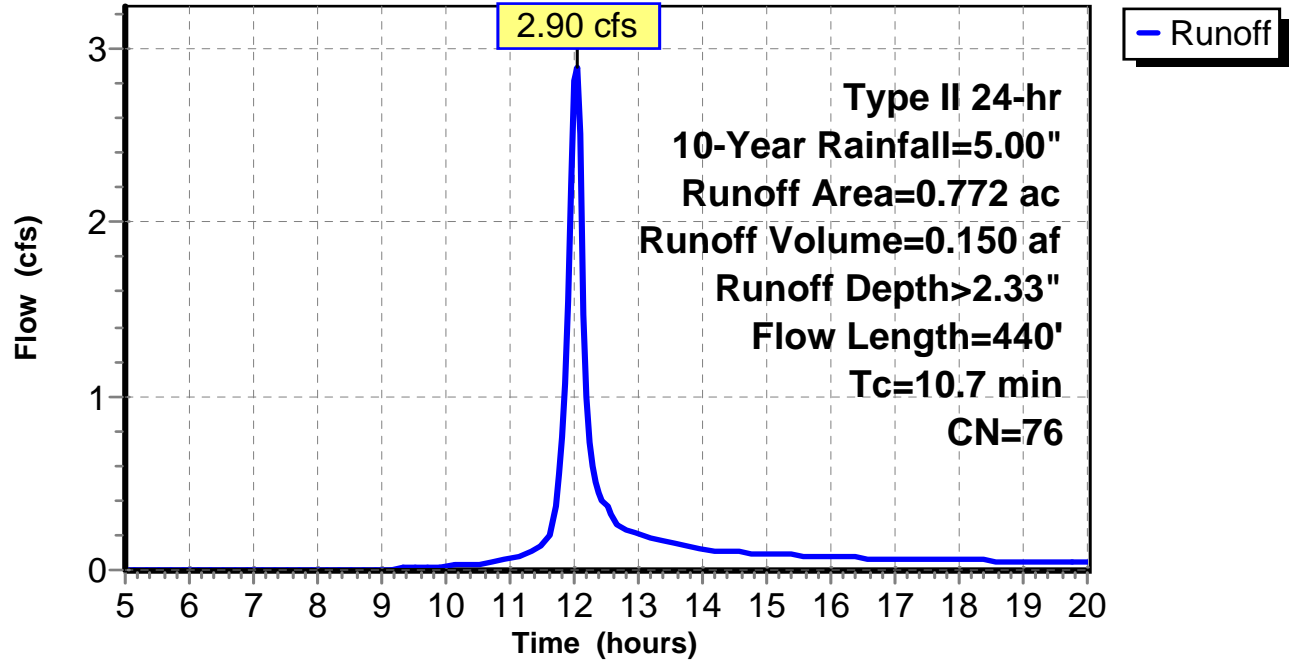
Subcatchment 12: C E137.006

Hydrograph



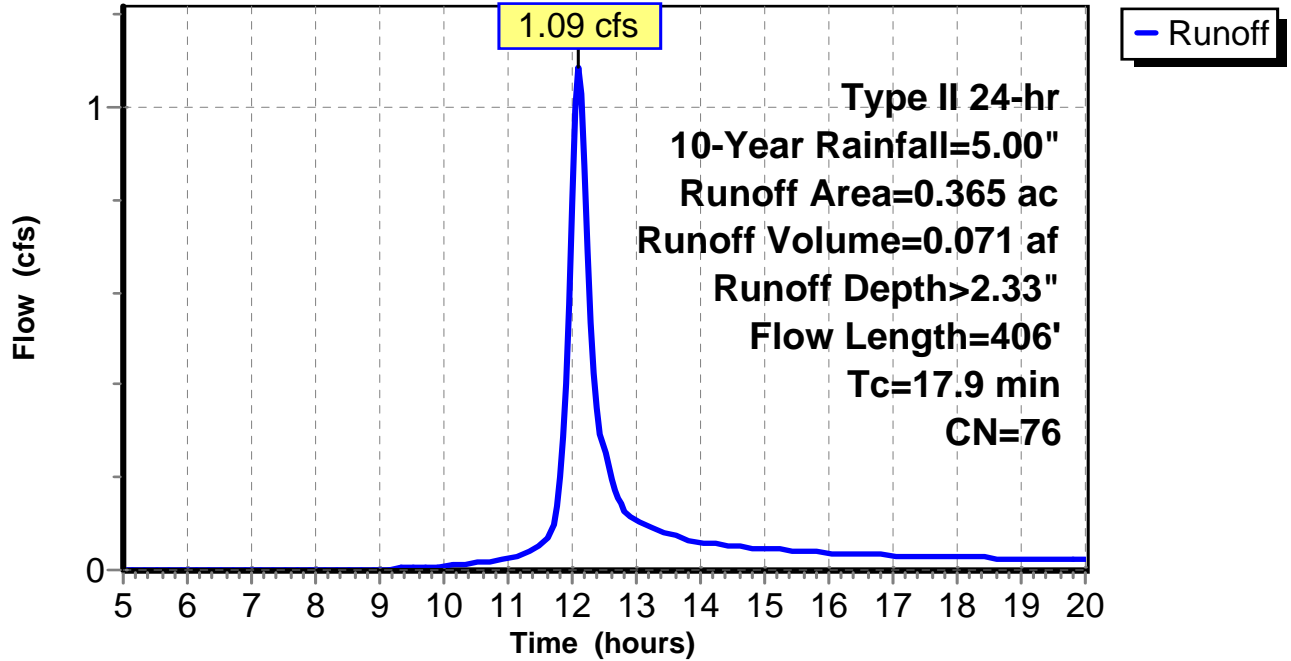
Subcatchment 13: C E137.007

Hydrograph



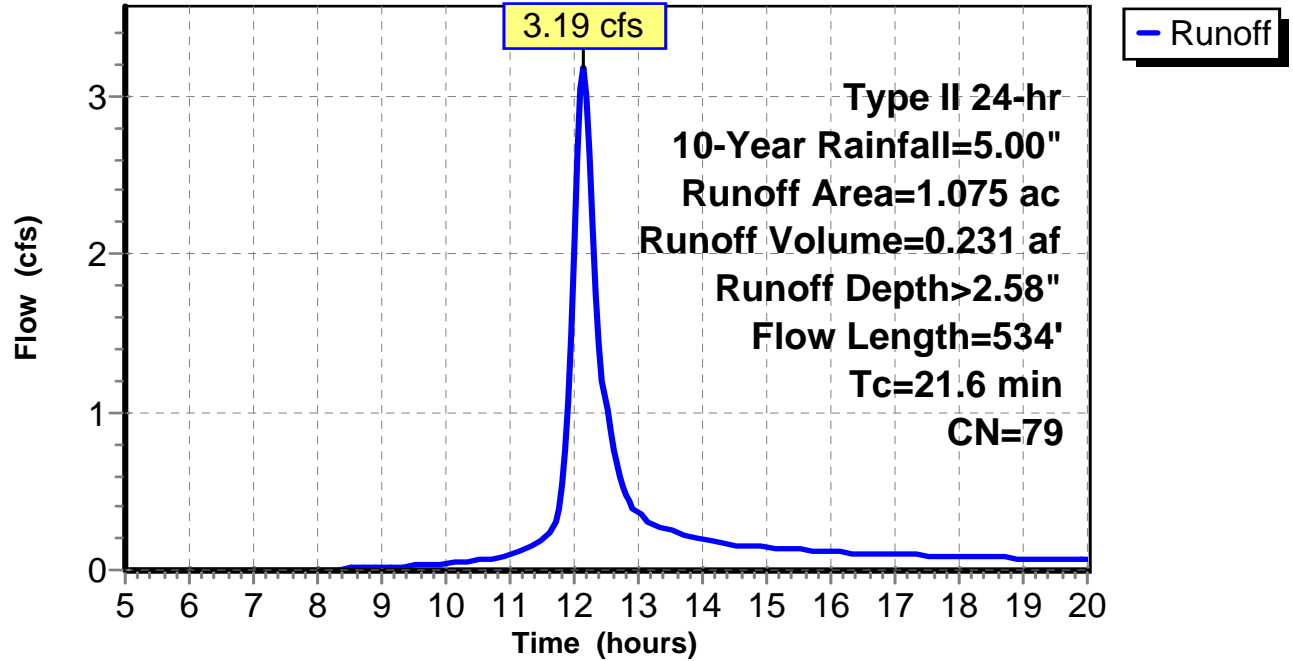
Subcatchment 14: C E137.008

Hydrograph



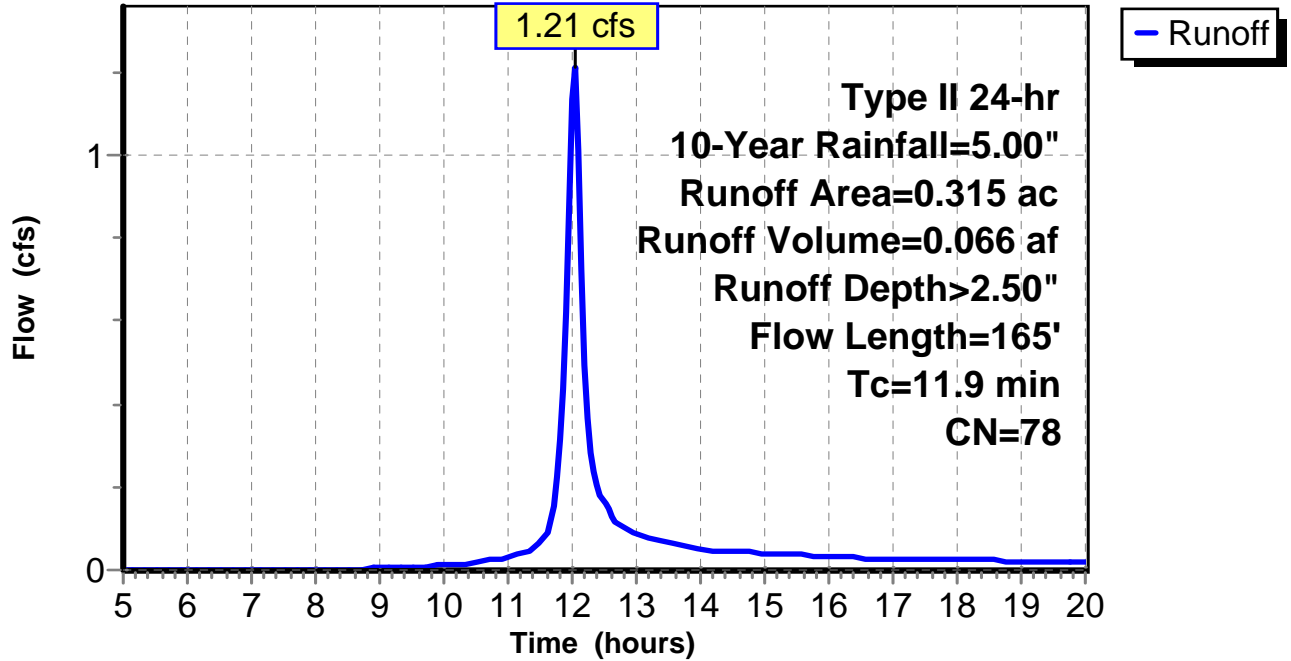
Subcatchment 15: C E137.009

Hydrograph



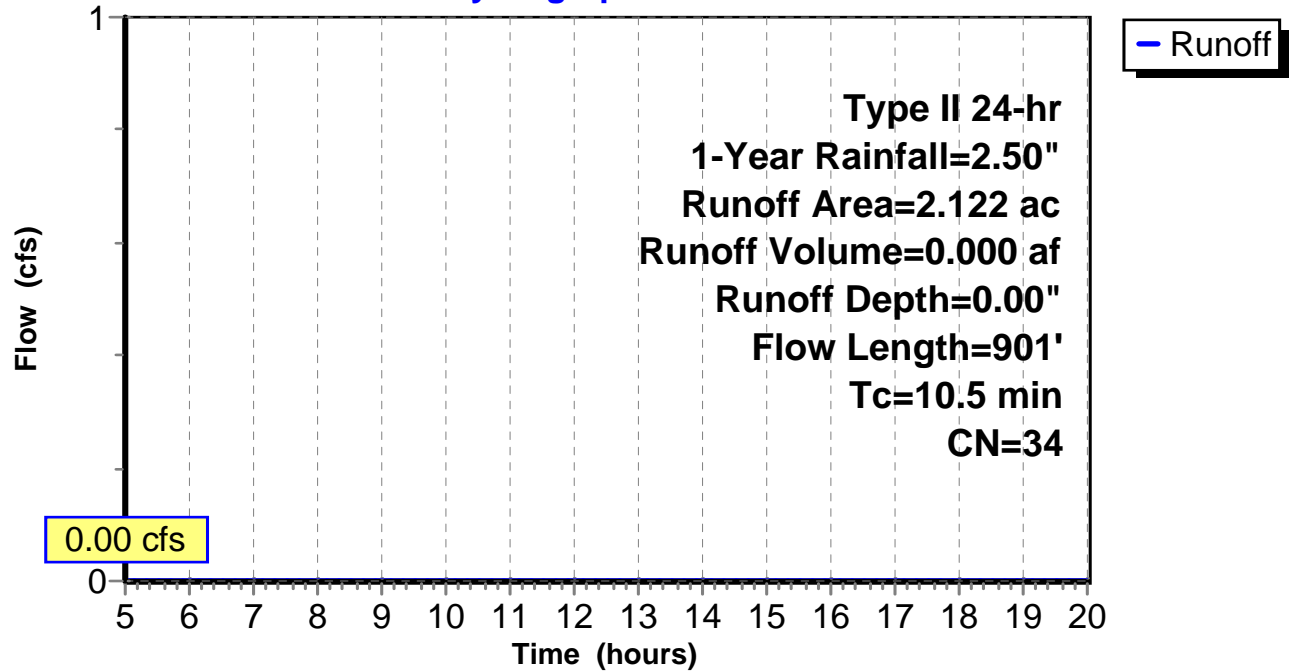
Subcatchment 16: C E137.010

Hydrograph



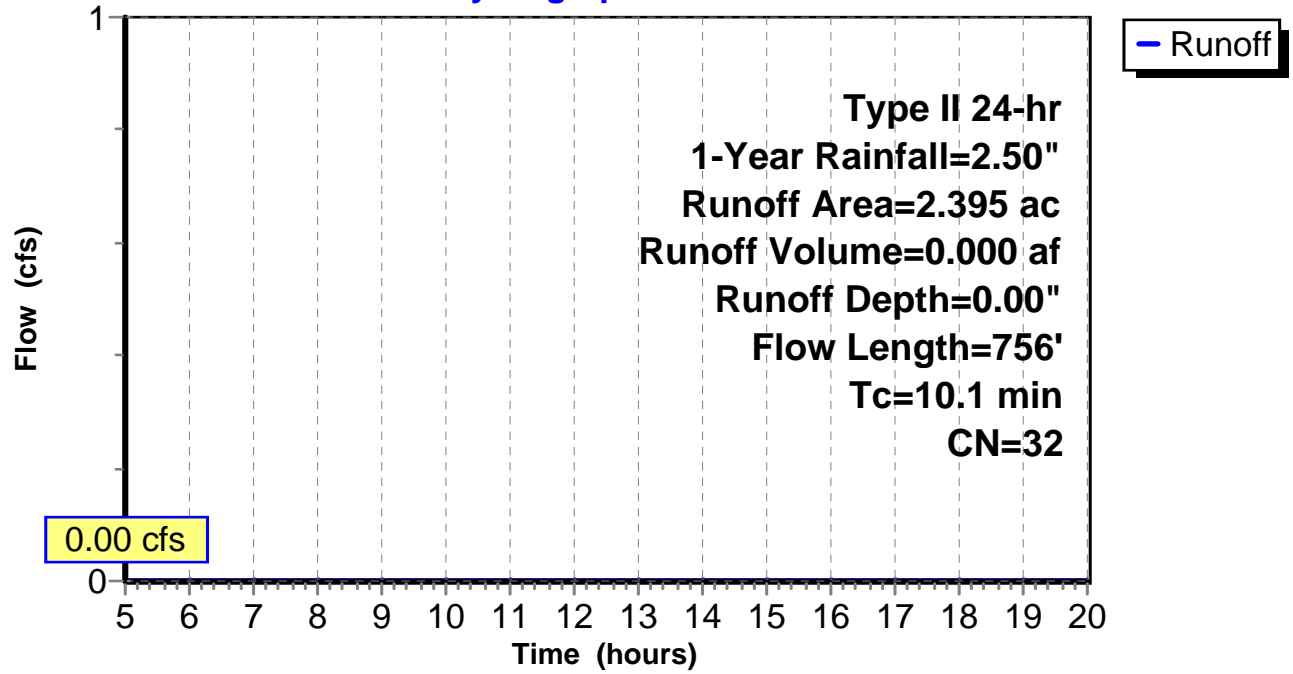
Subcatchment 1: C E145.001

Hydrograph



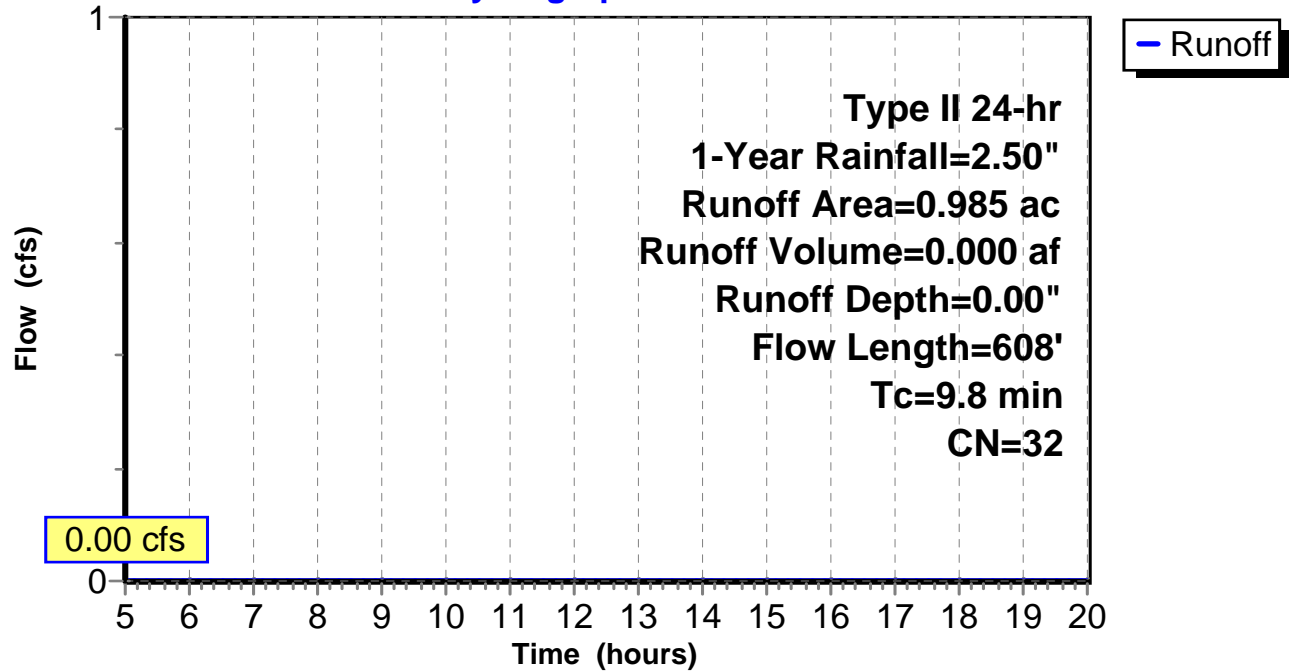
Subcatchment 2: C E145.002

Hydrograph



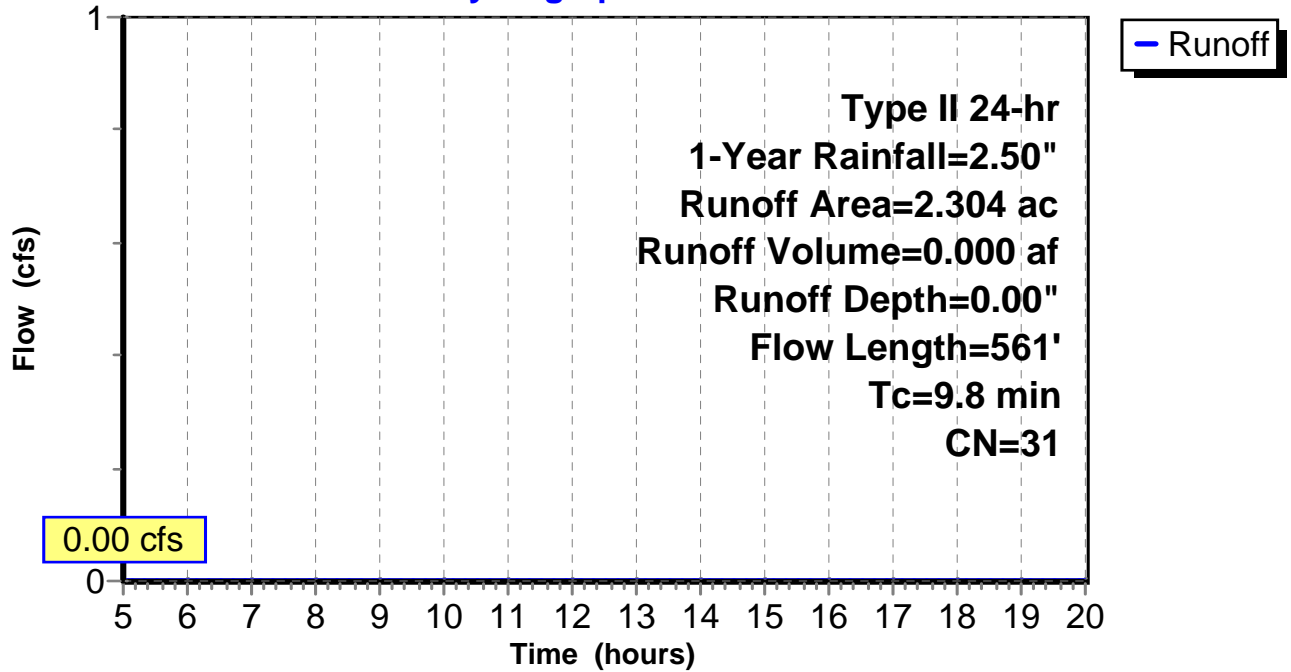
Subcatchment 3: C E145.003

Hydrograph



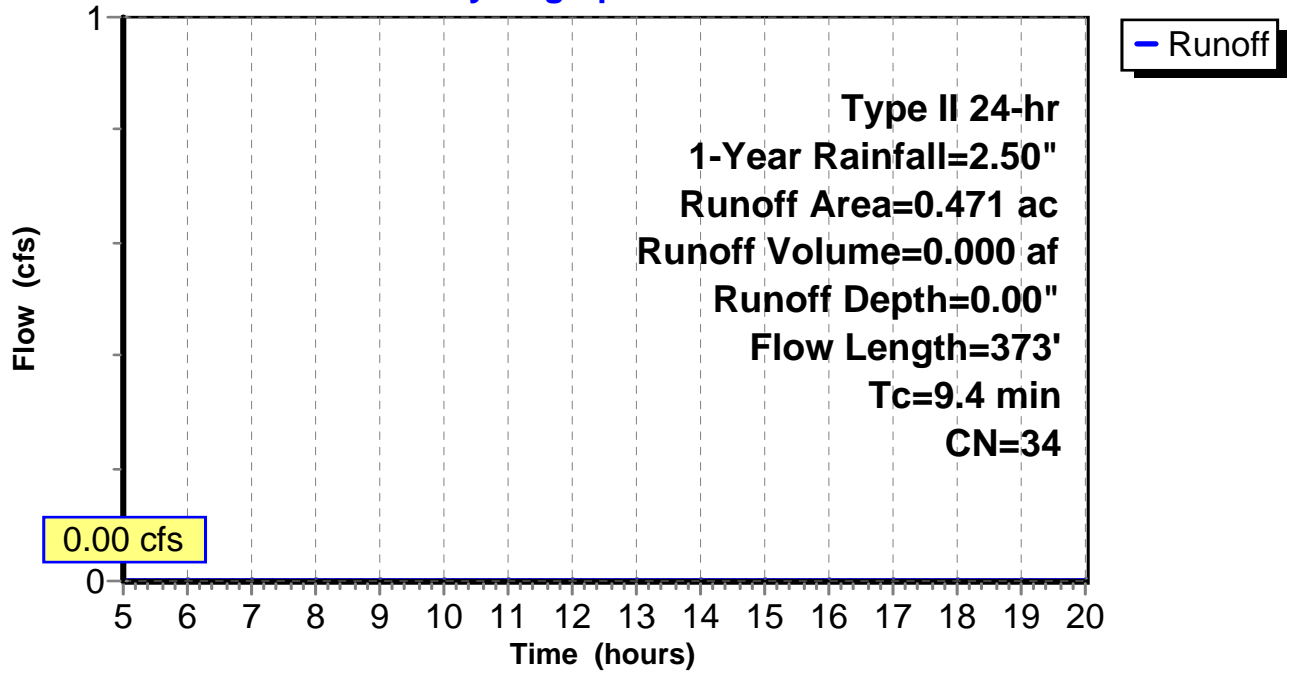
Subcatchment 4: C E145.004

Hydrograph



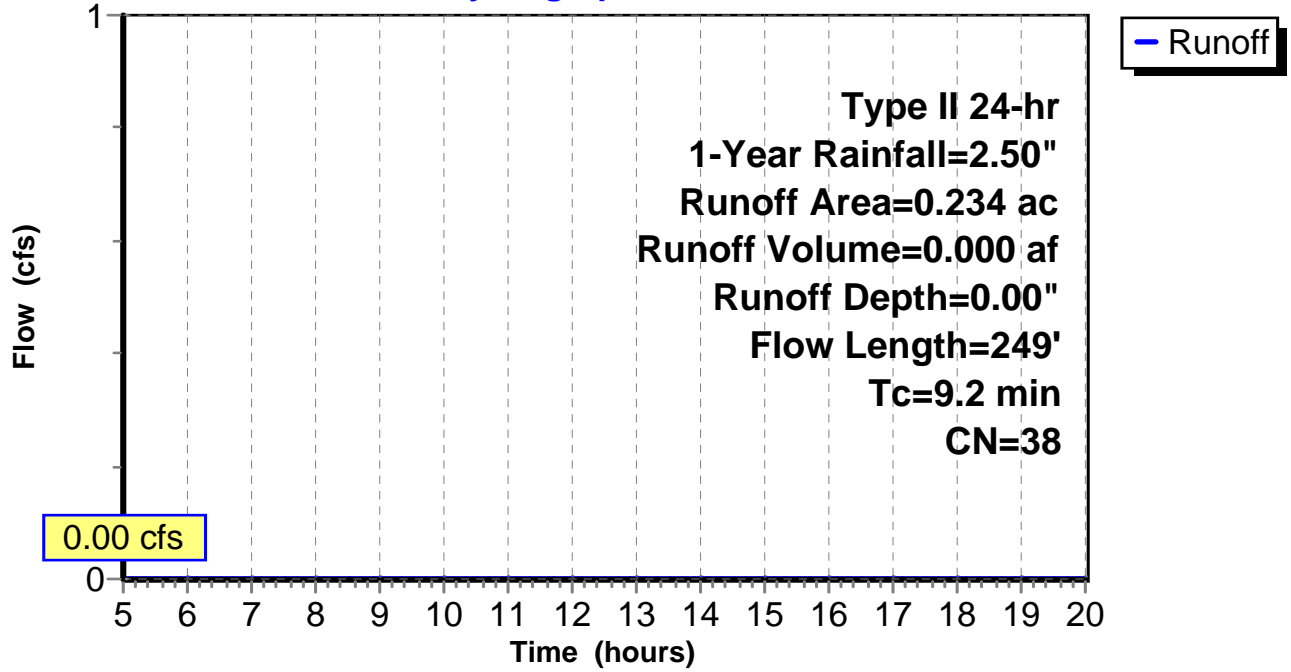
Subcatchment 5: C E145.005

Hydrograph



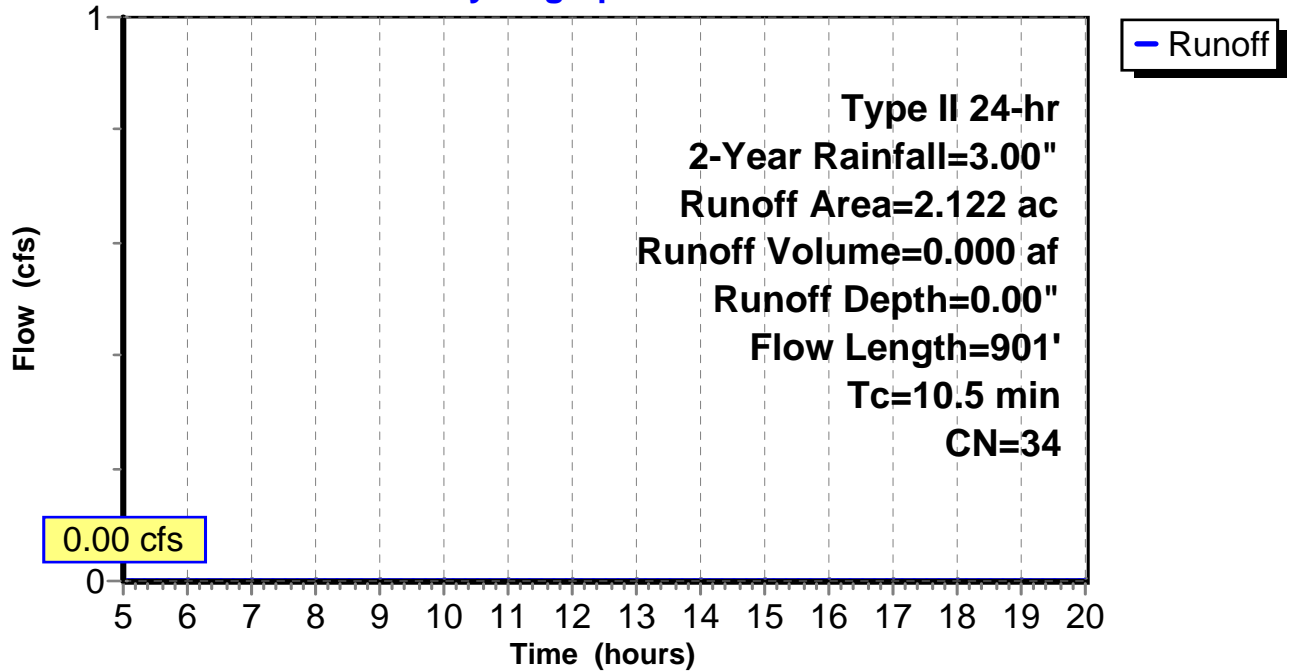
Subcatchment 6: C E145.006

Hydrograph



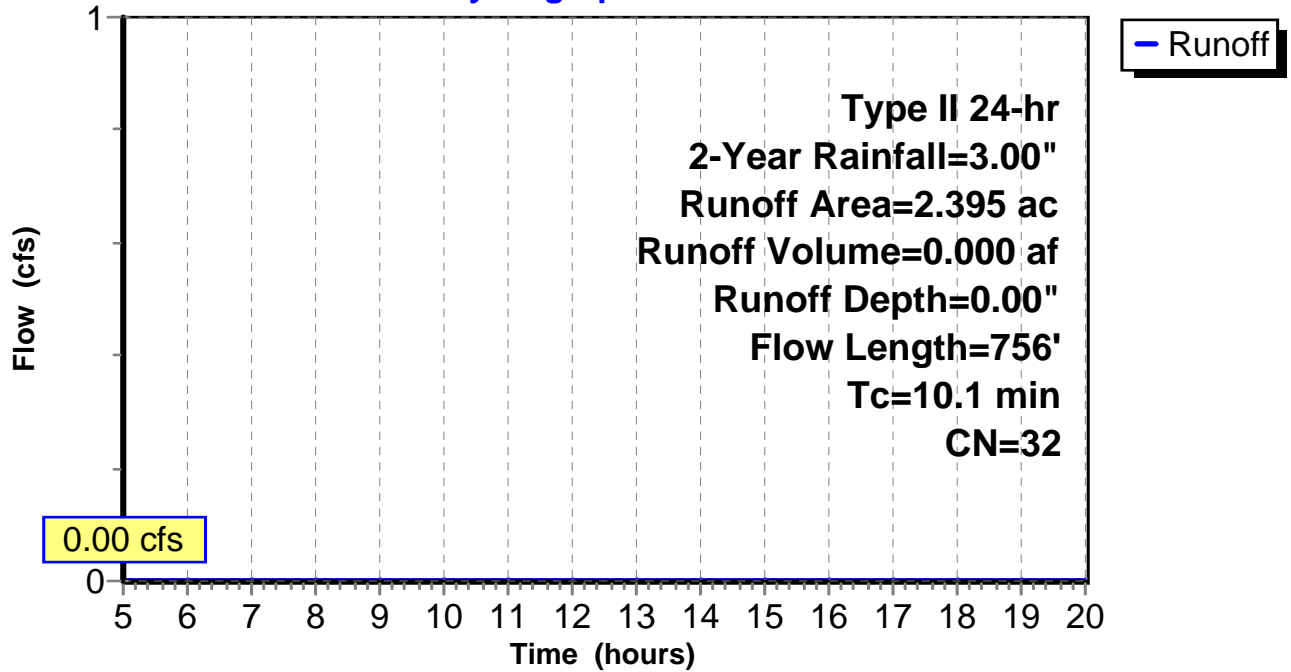
Subcatchment 1: C E145.001

Hydrograph



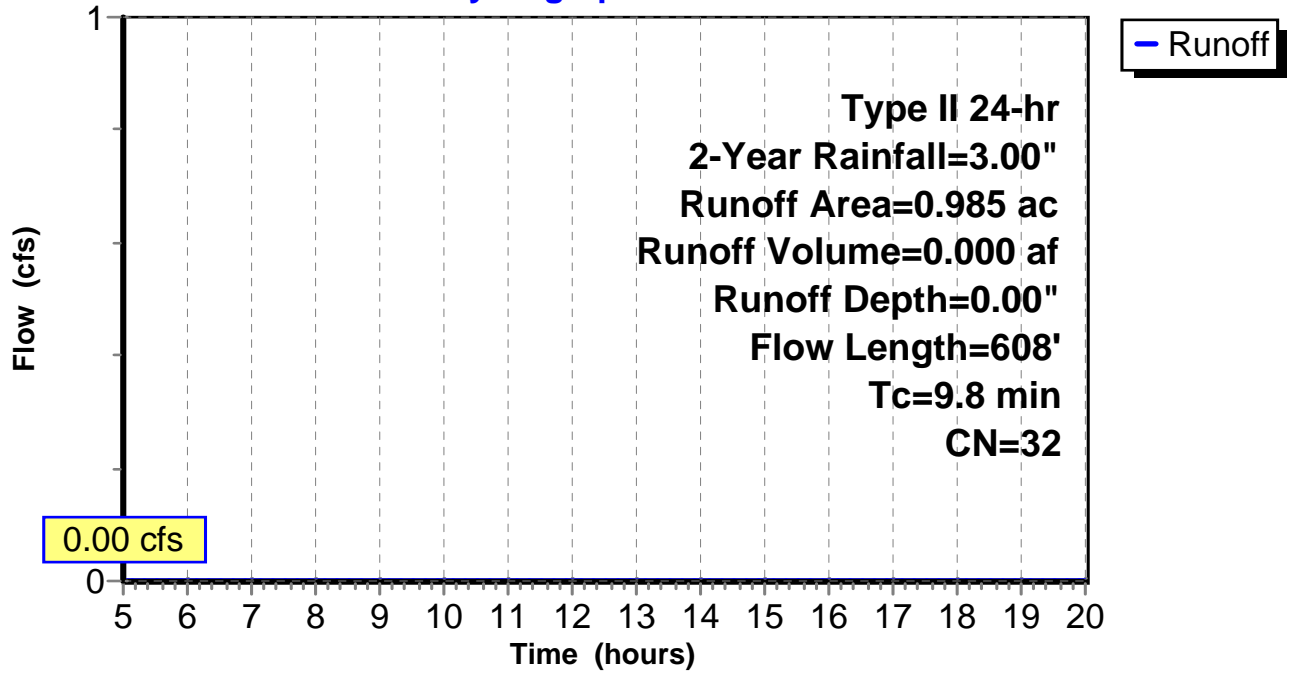
Subcatchment 2: C E145.002

Hydrograph



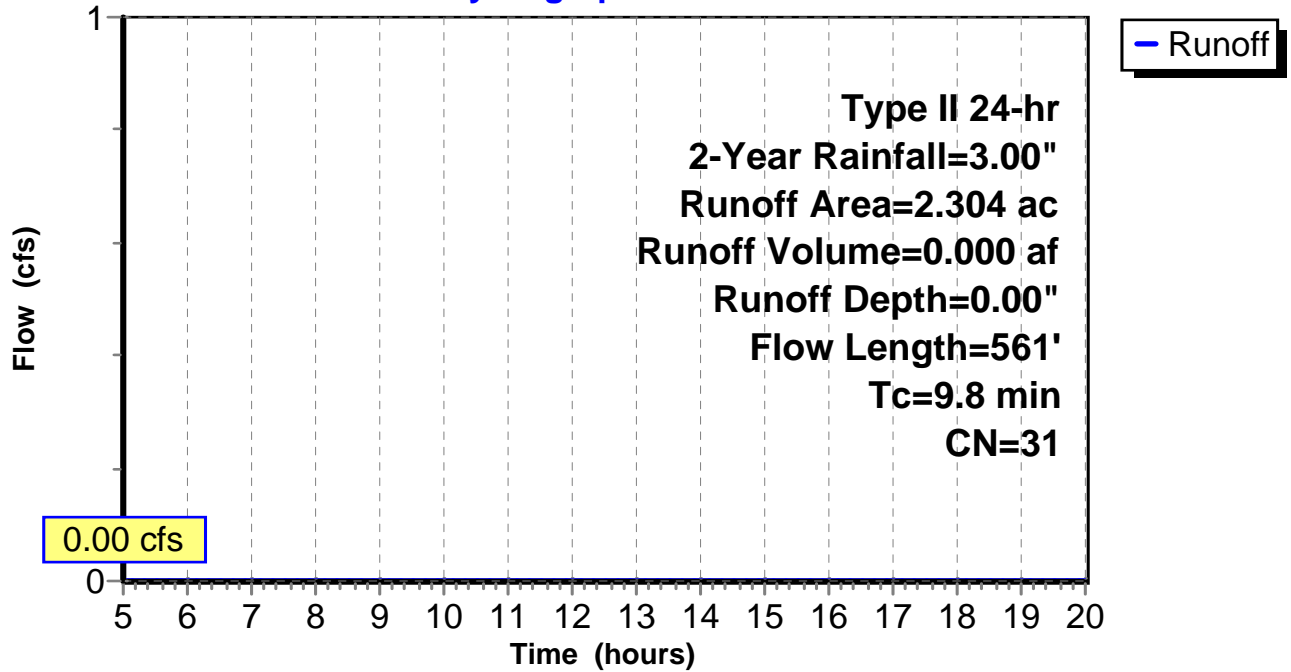
Subcatchment 3: C E145.003

Hydrograph



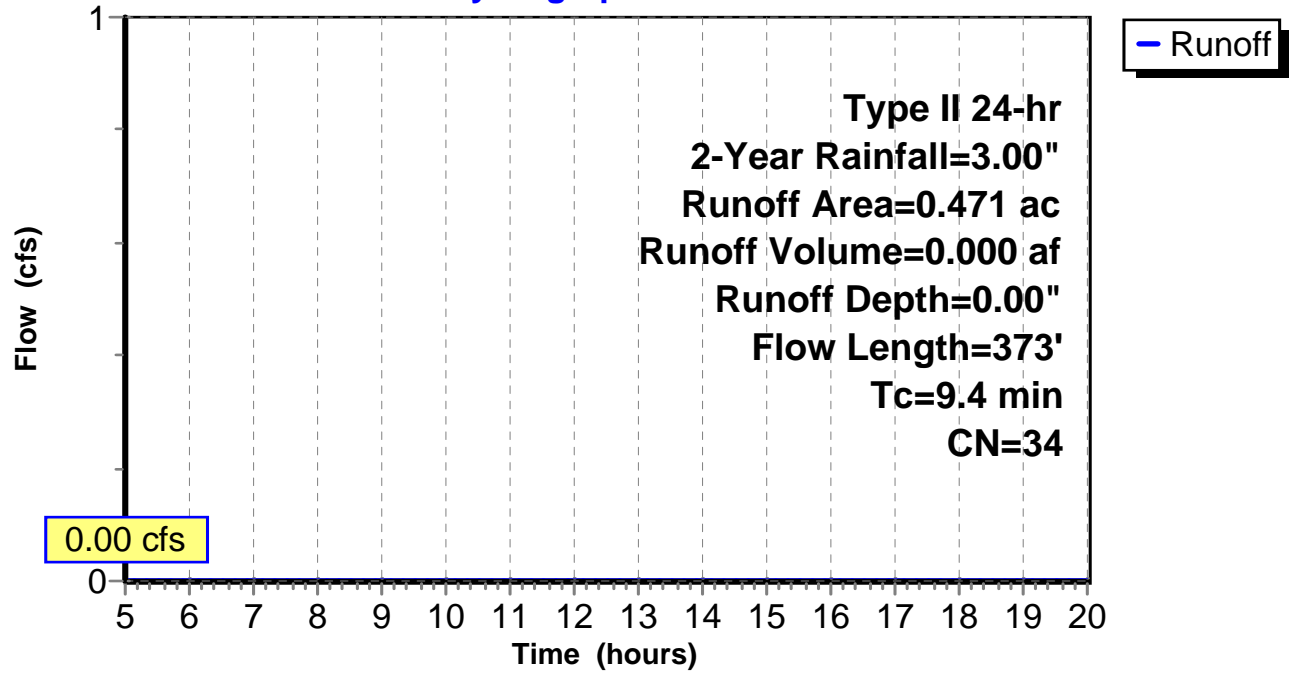
Subcatchment 4: C E145.004

Hydrograph



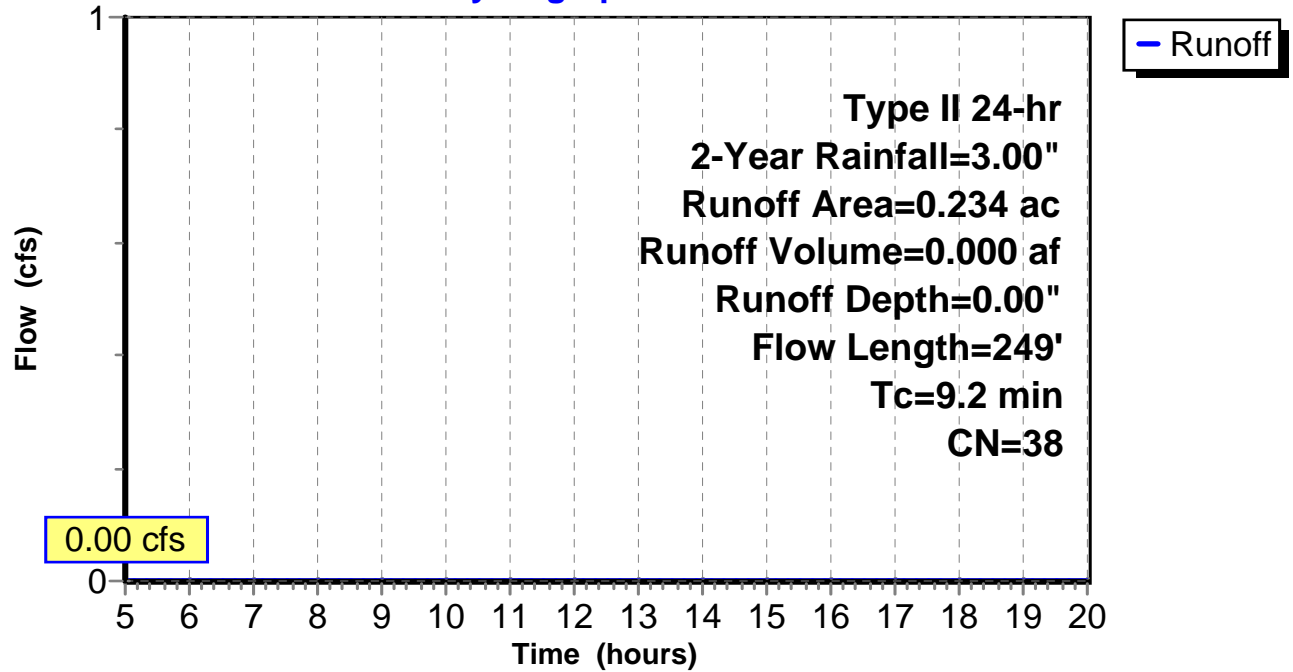
Subcatchment 5: C E145.005

Hydrograph



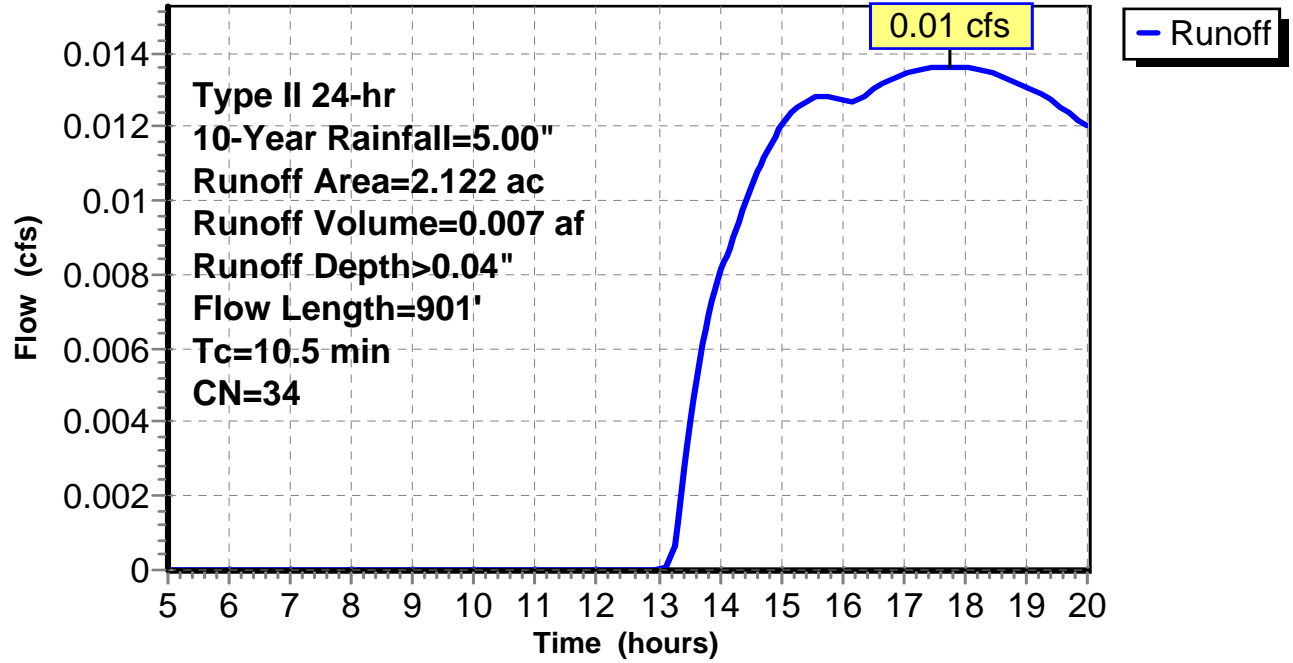
Subcatchment 6: C E145.006

Hydrograph



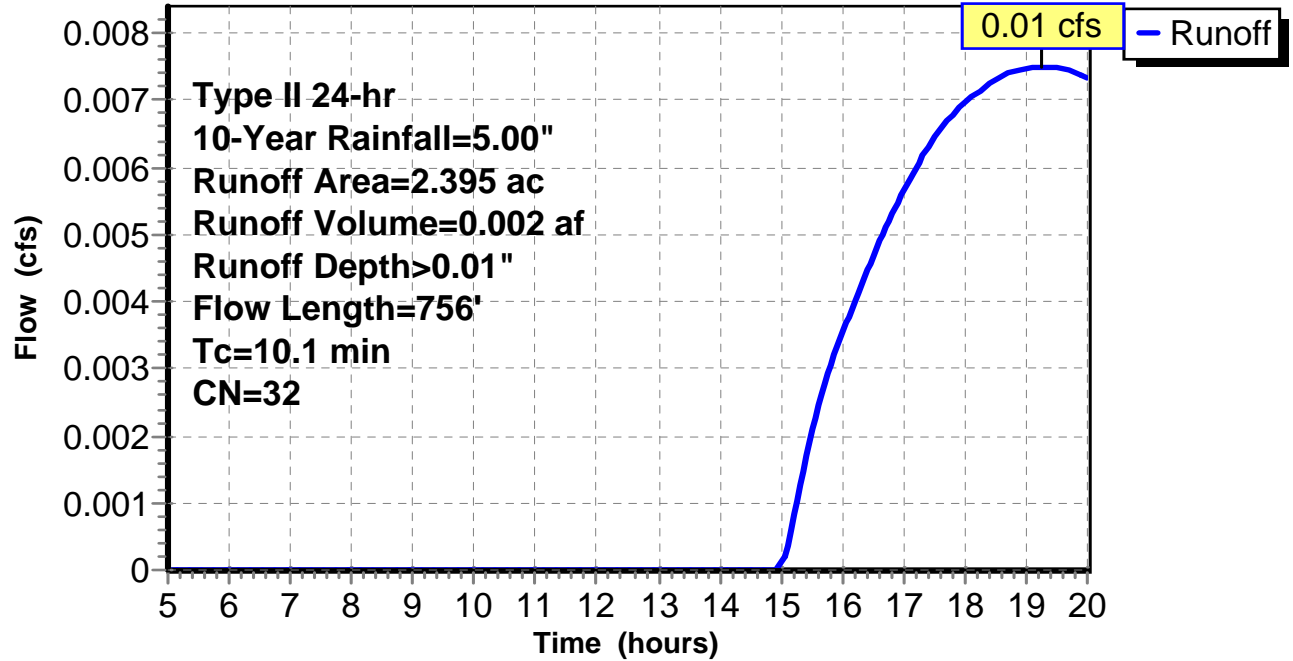
Subcatchment 1: C E145.001

Hydrograph



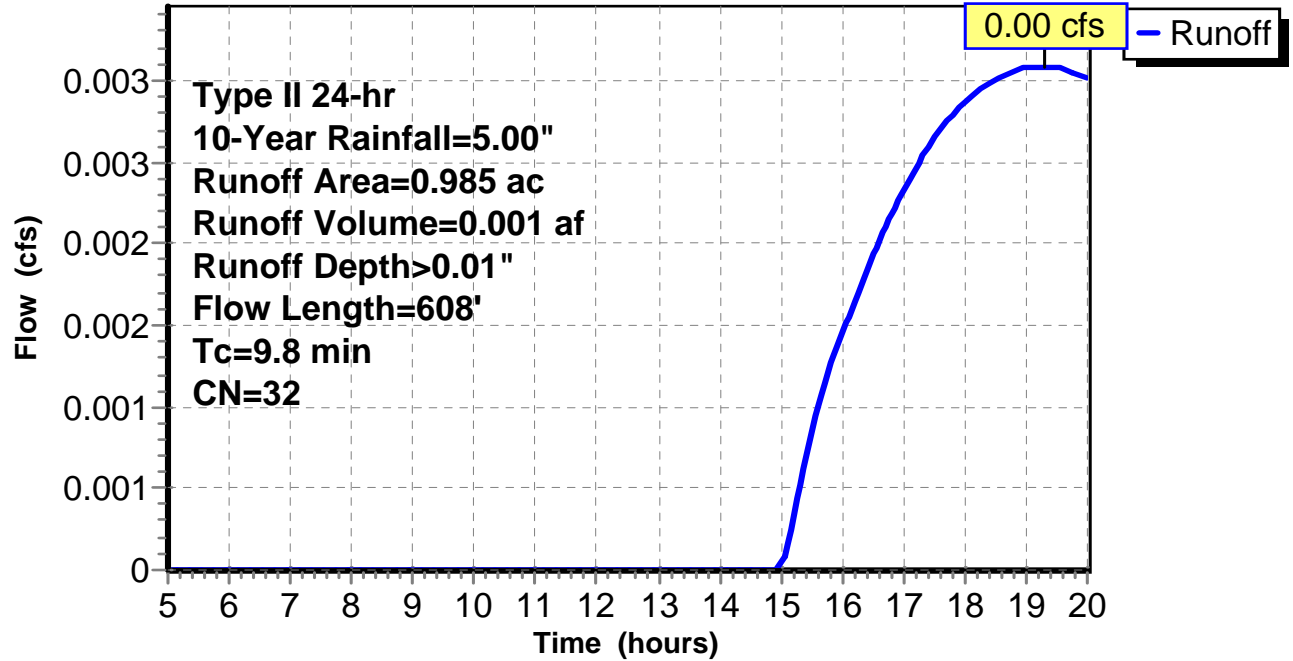
Subcatchment 2: C E145.002

Hydrograph



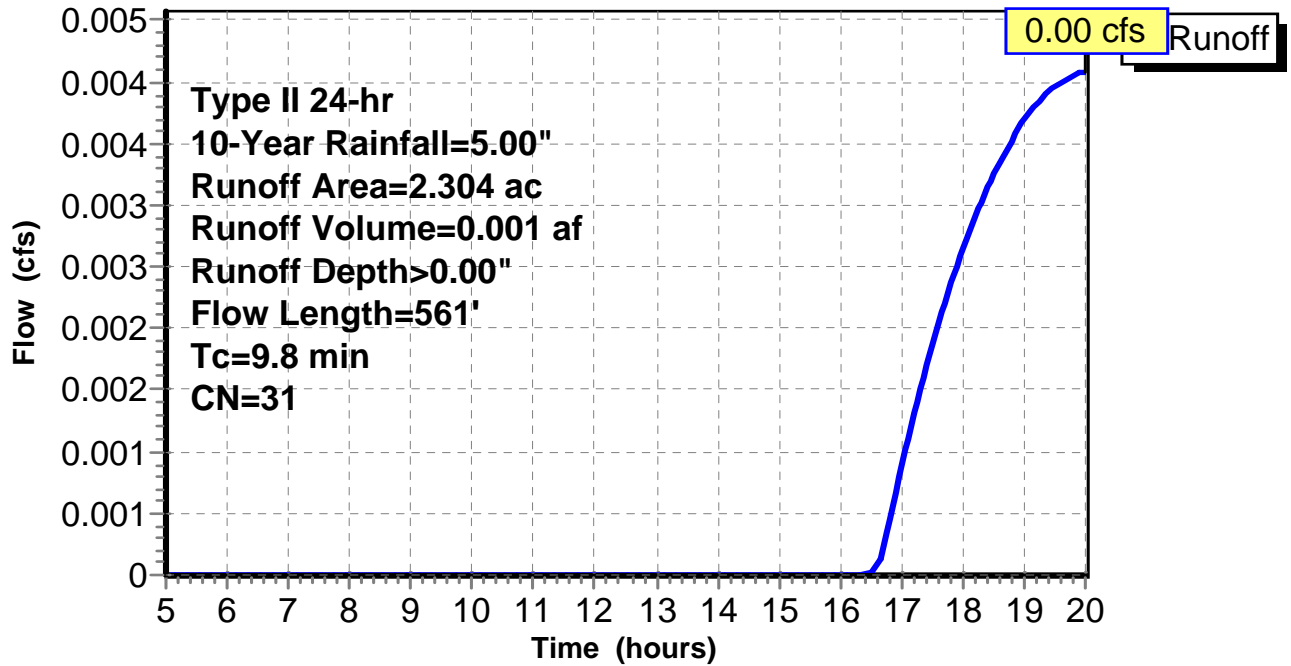
Subcatchment 3: C E145.003

Hydrograph



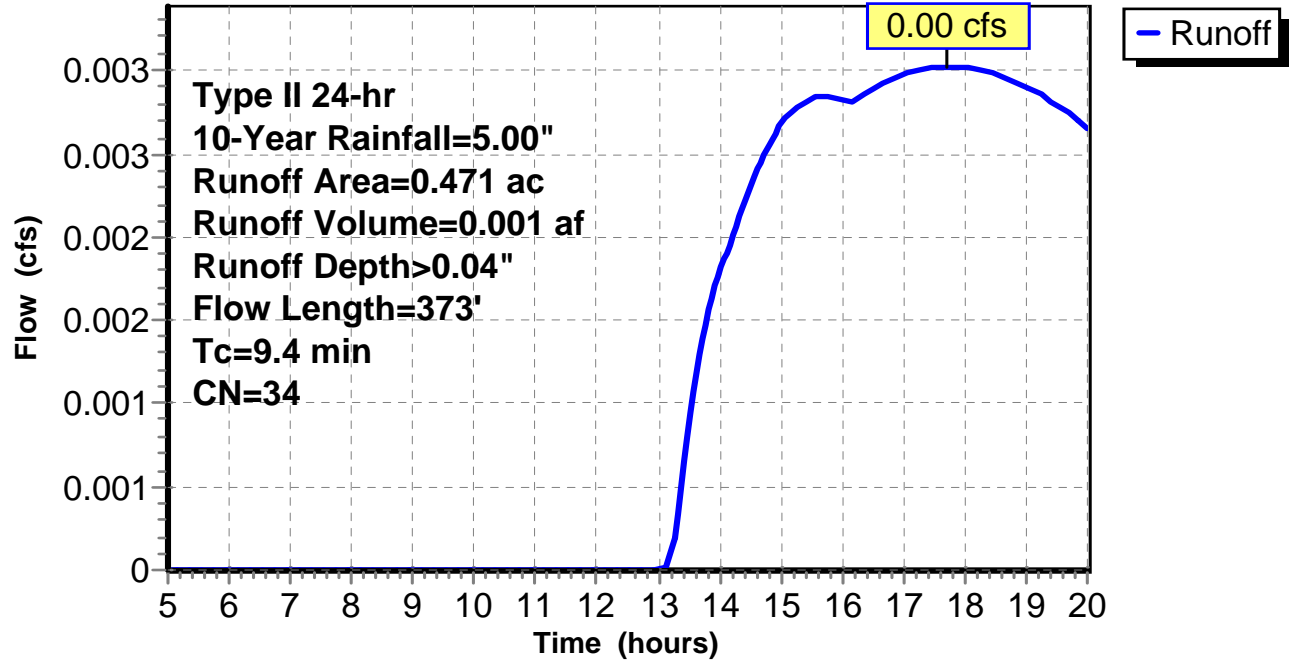
Subcatchment 4: C E145.004

Hydrograph



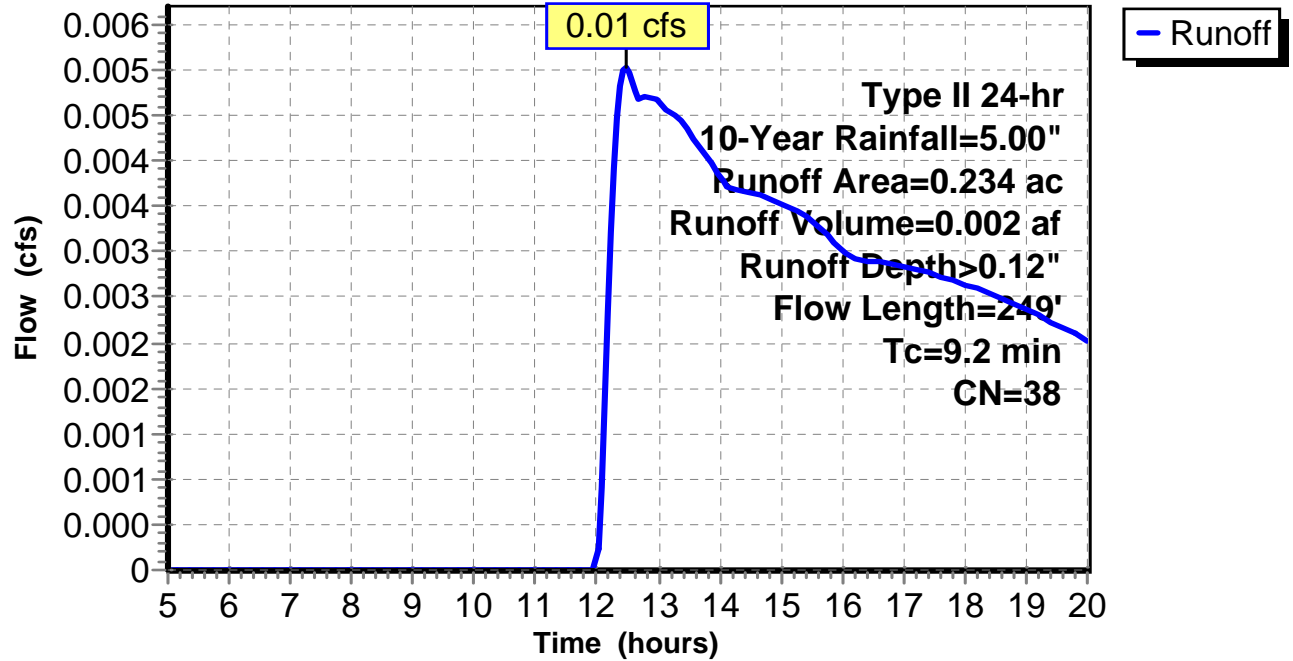
Subcatchment 5: C E145.005

Hydrograph



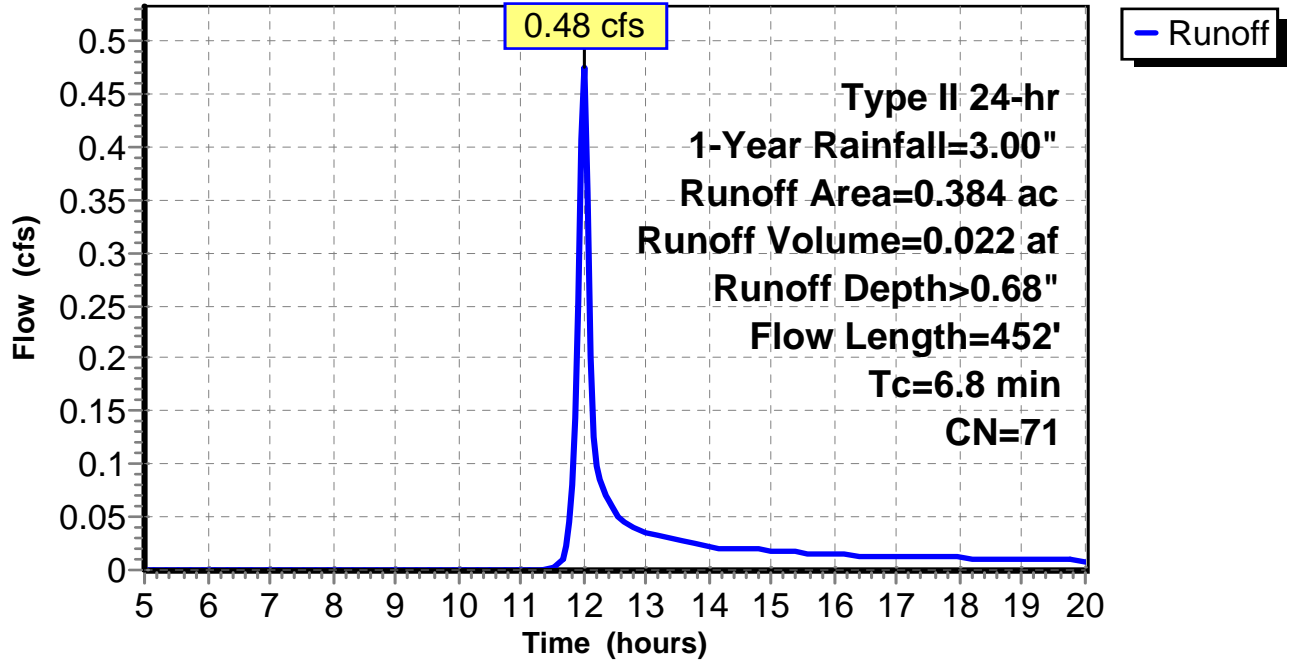
Subcatchment 6: C E145.006

Hydrograph



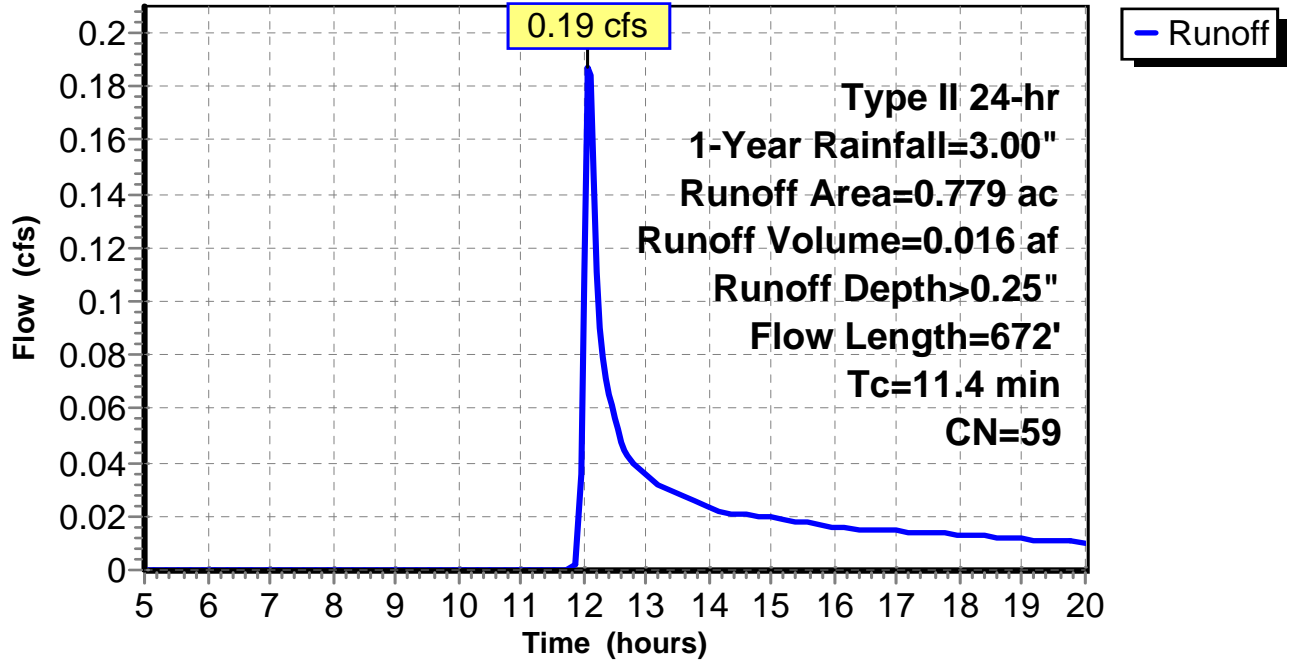
Subcatchment 1: C AR-308.001

Hydrograph



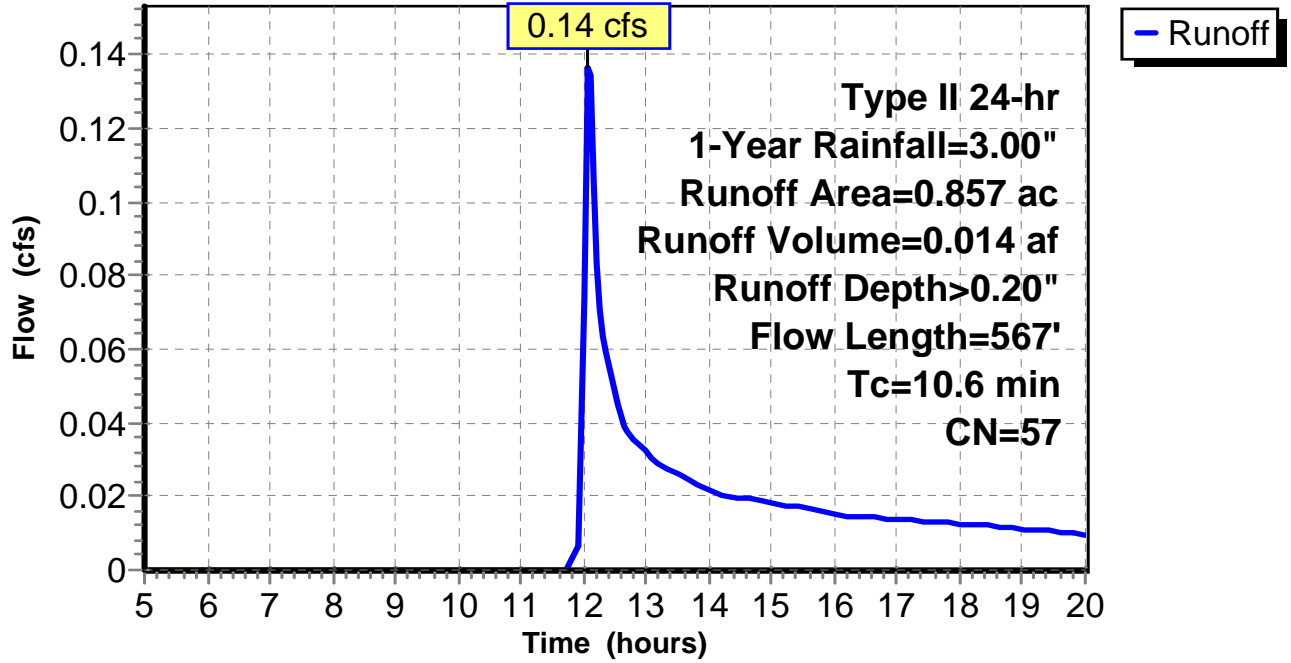
Subcatchment 2: C AR-308.002

Hydrograph



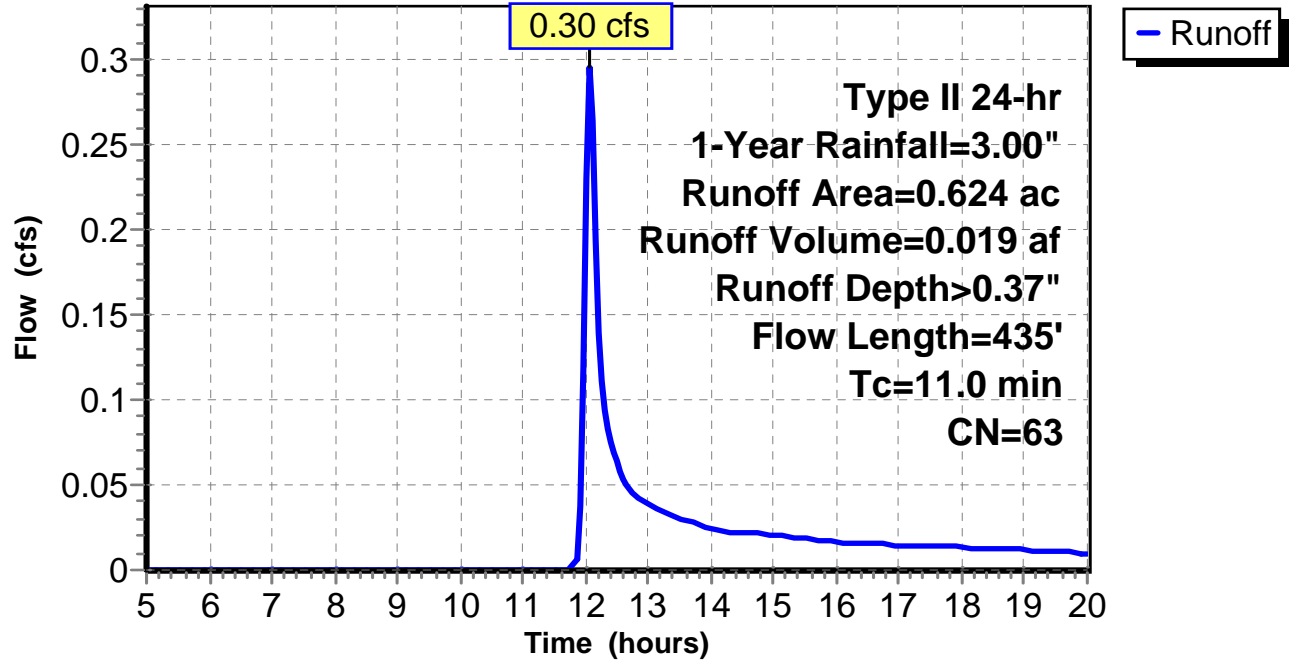
Subcatchment 3: C AR-308.003

Hydrograph



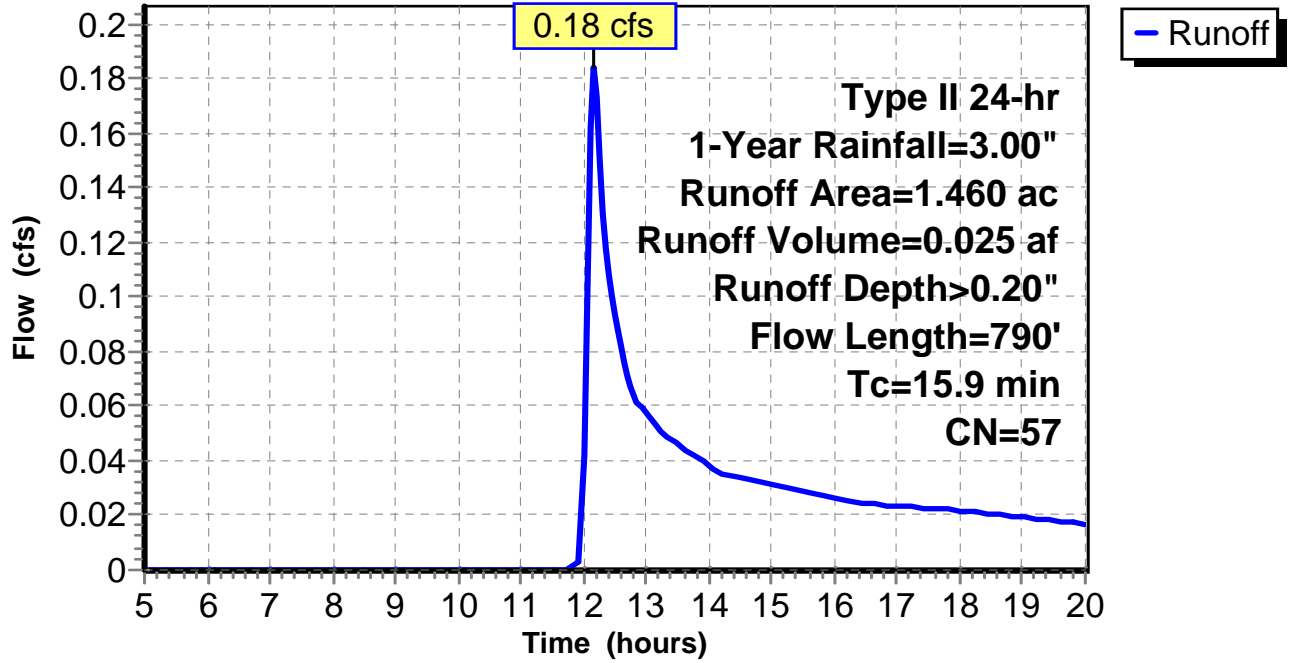
Subcatchment 4: C AR-308.004

Hydrograph



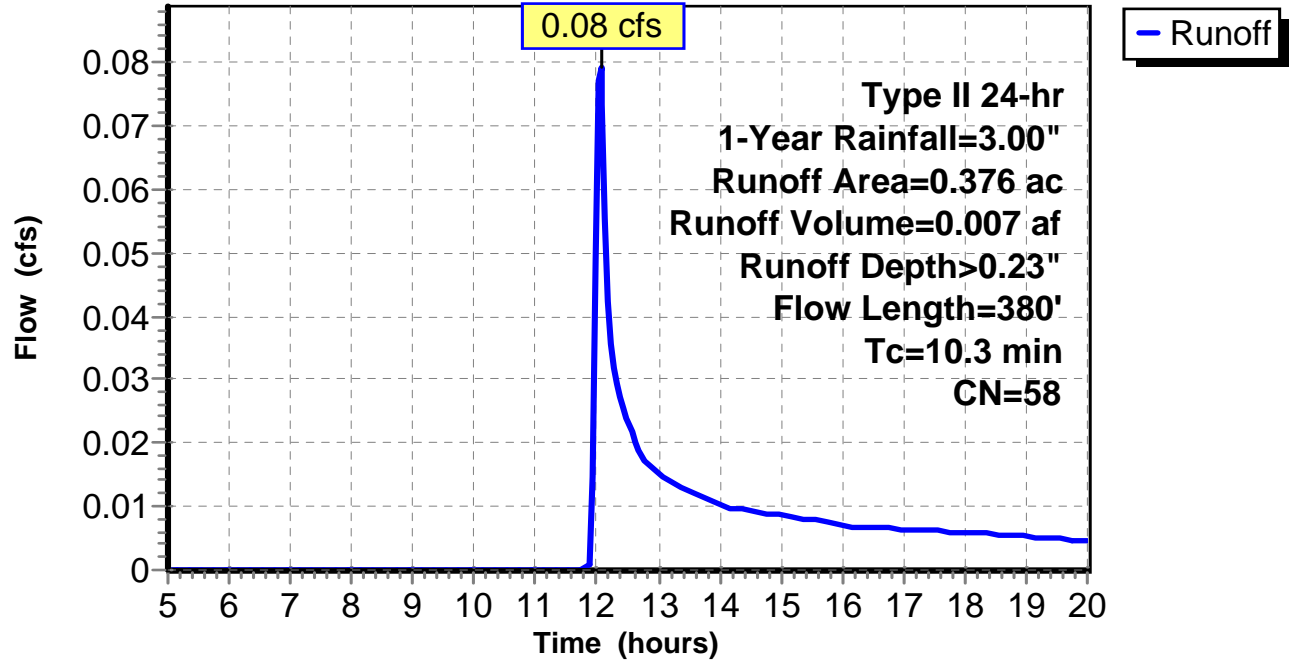
Subcatchment 5: C AR-308.005

Hydrograph



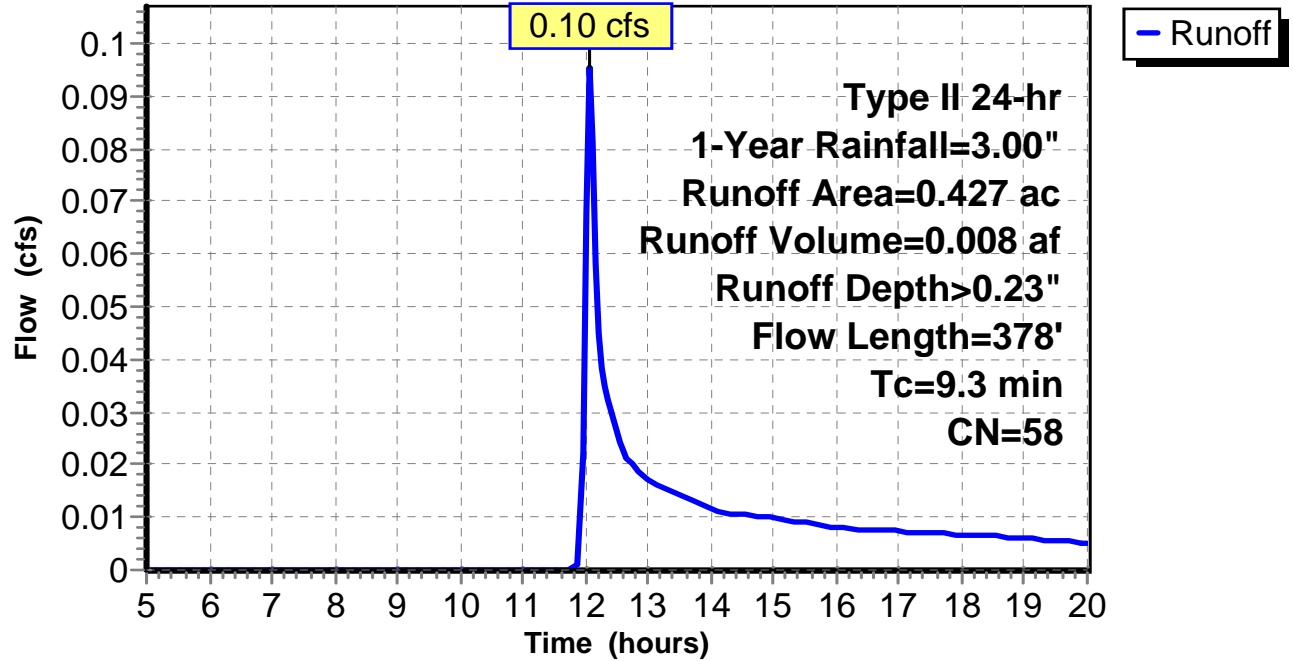
Subcatchment 6: C AR-308.006

Hydrograph



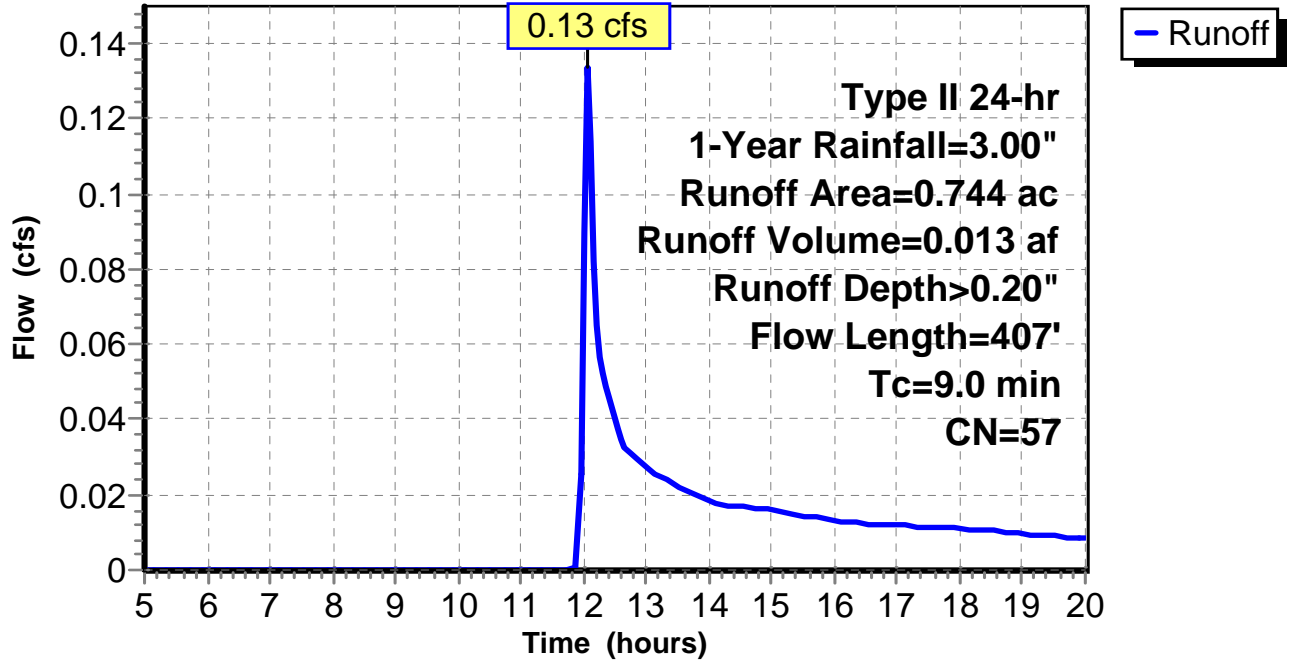
Subcatchment 7: C AR-308.007

Hydrograph



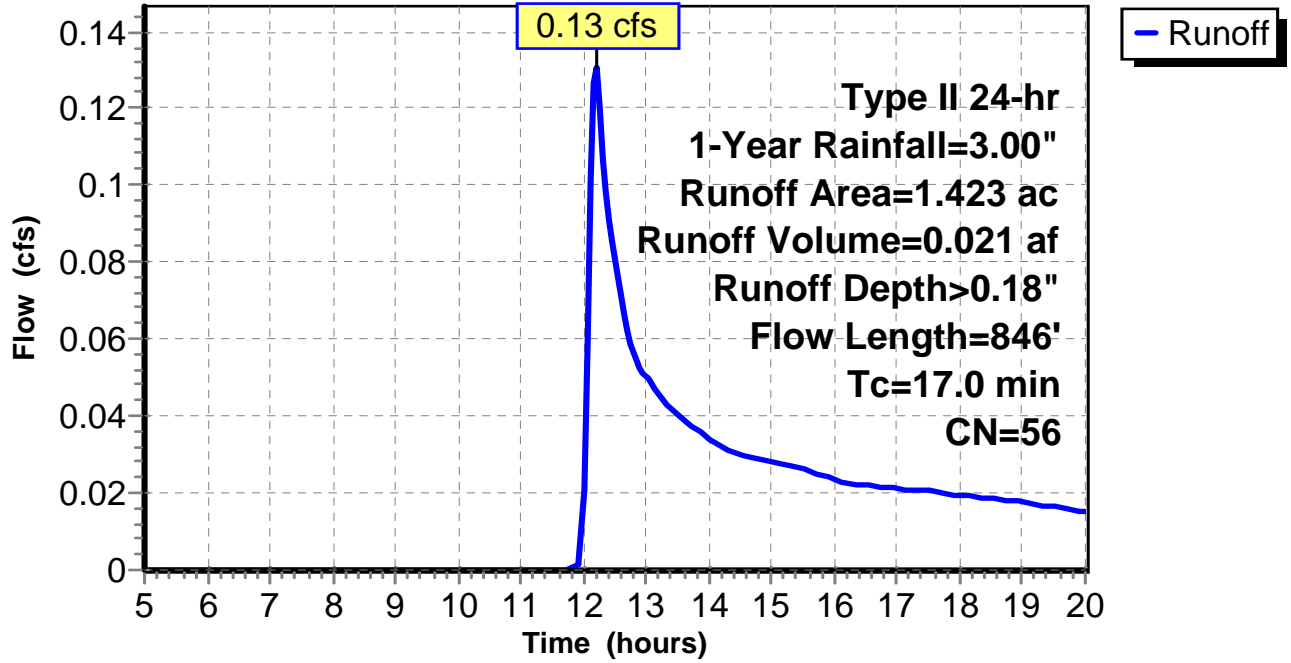
Subcatchment 8: C AR-308.008

Hydrograph



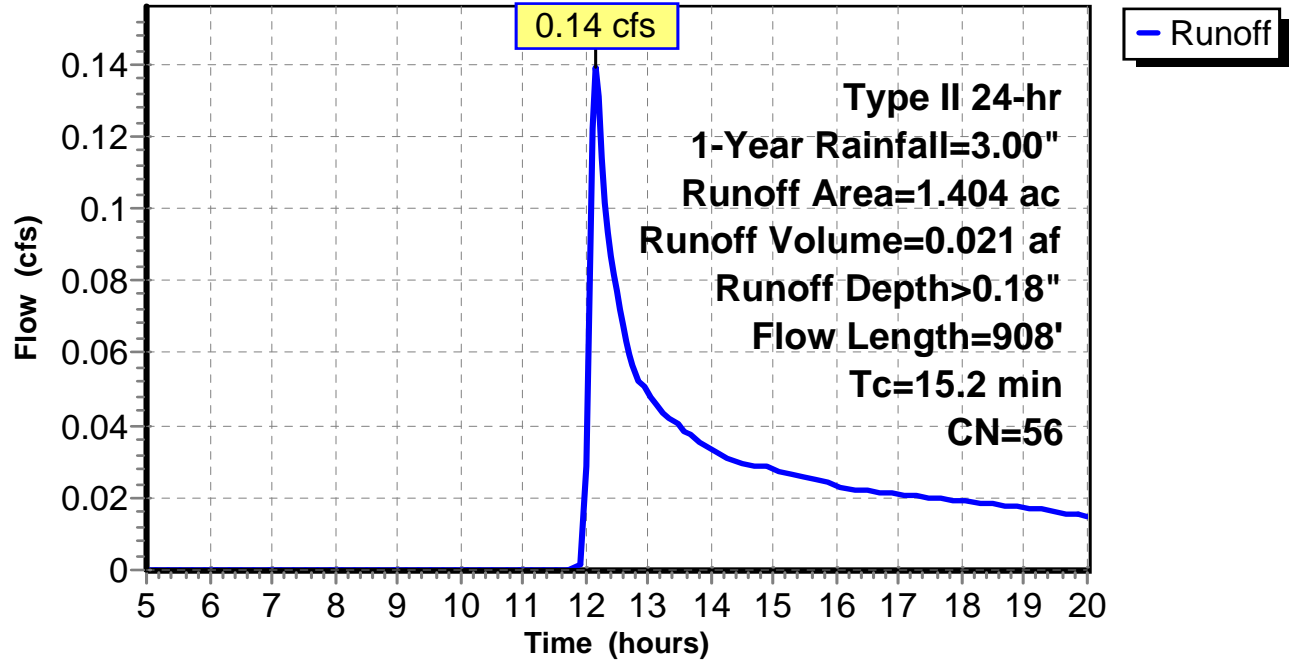
Subcatchment 9: C AR-308.009

Hydrograph



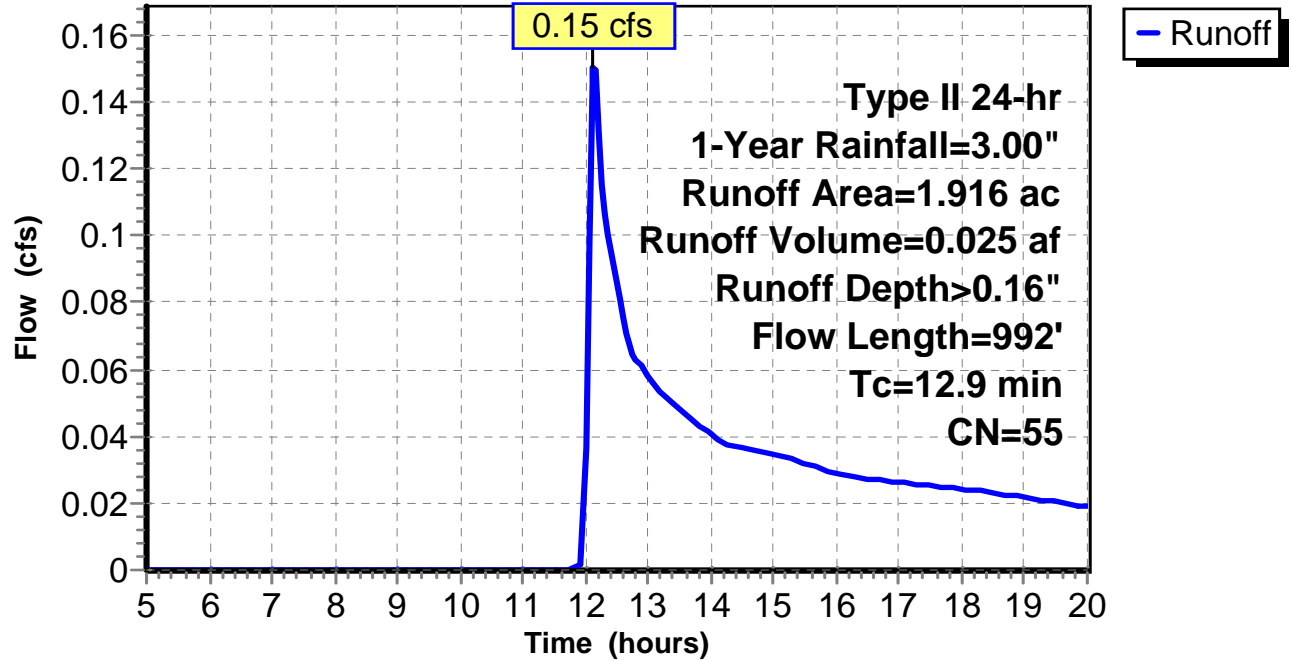
Subcatchment 10: C AR-308.010

Hydrograph



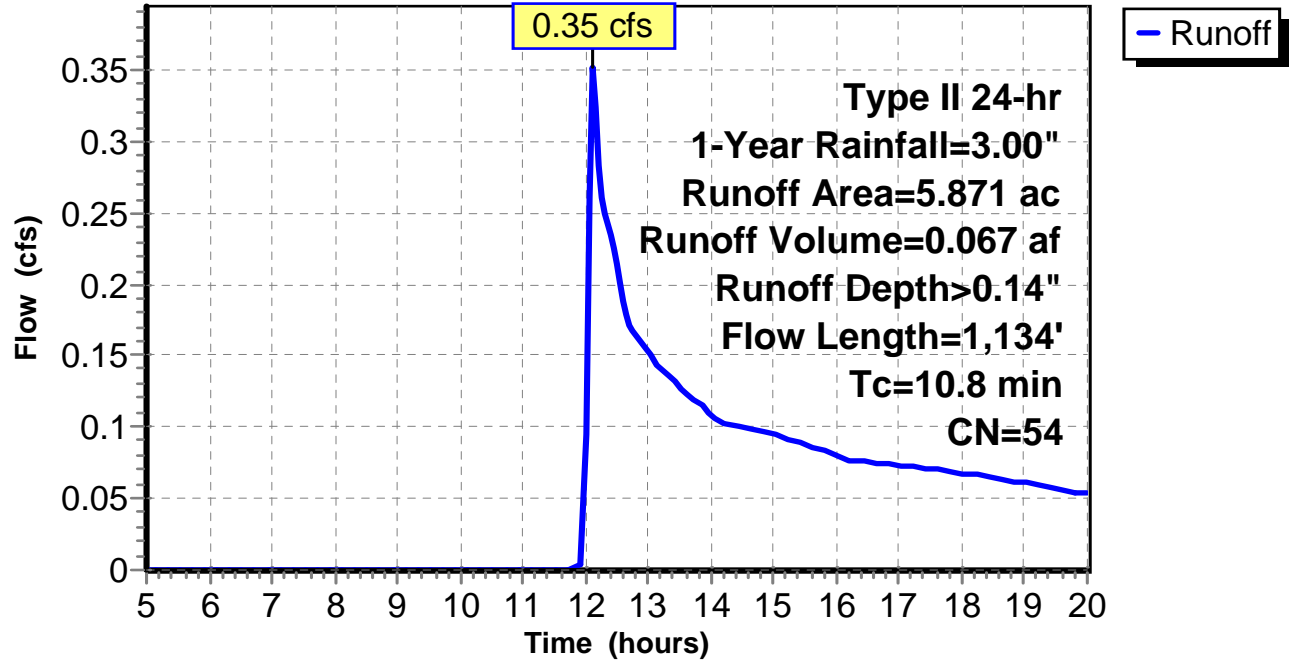
Subcatchment 11: C AR-308.011

Hydrograph



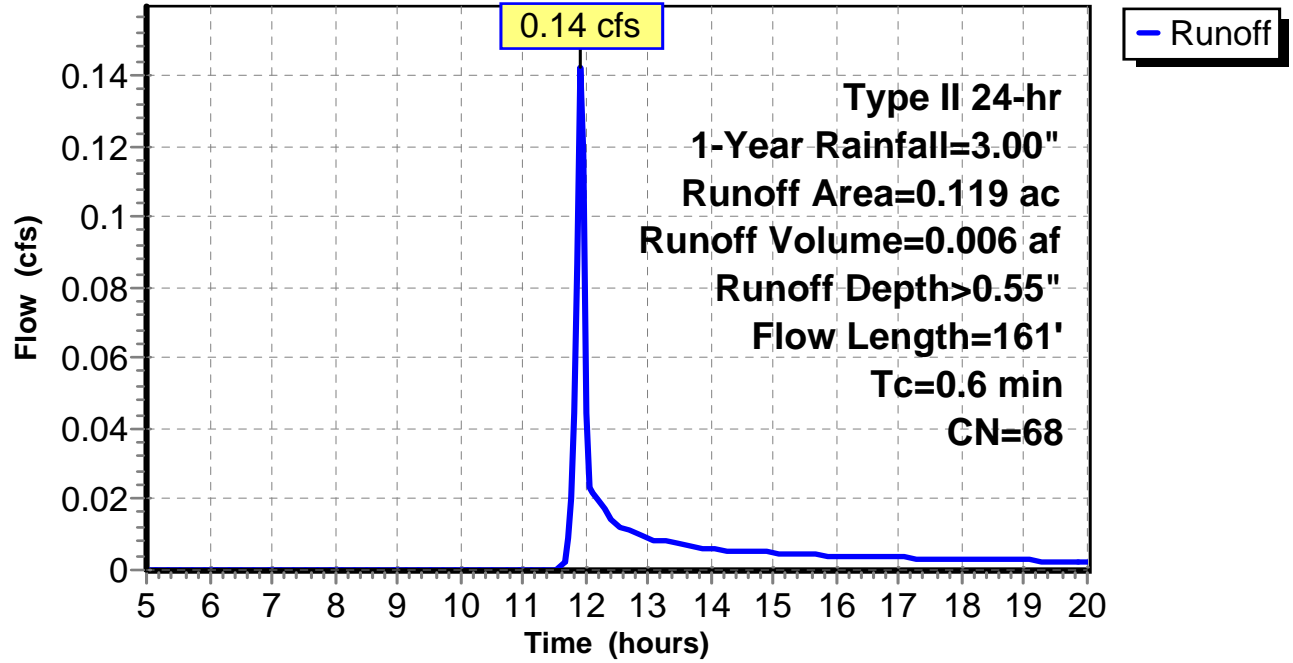
Subcatchment 12: C E146.009

Hydrograph



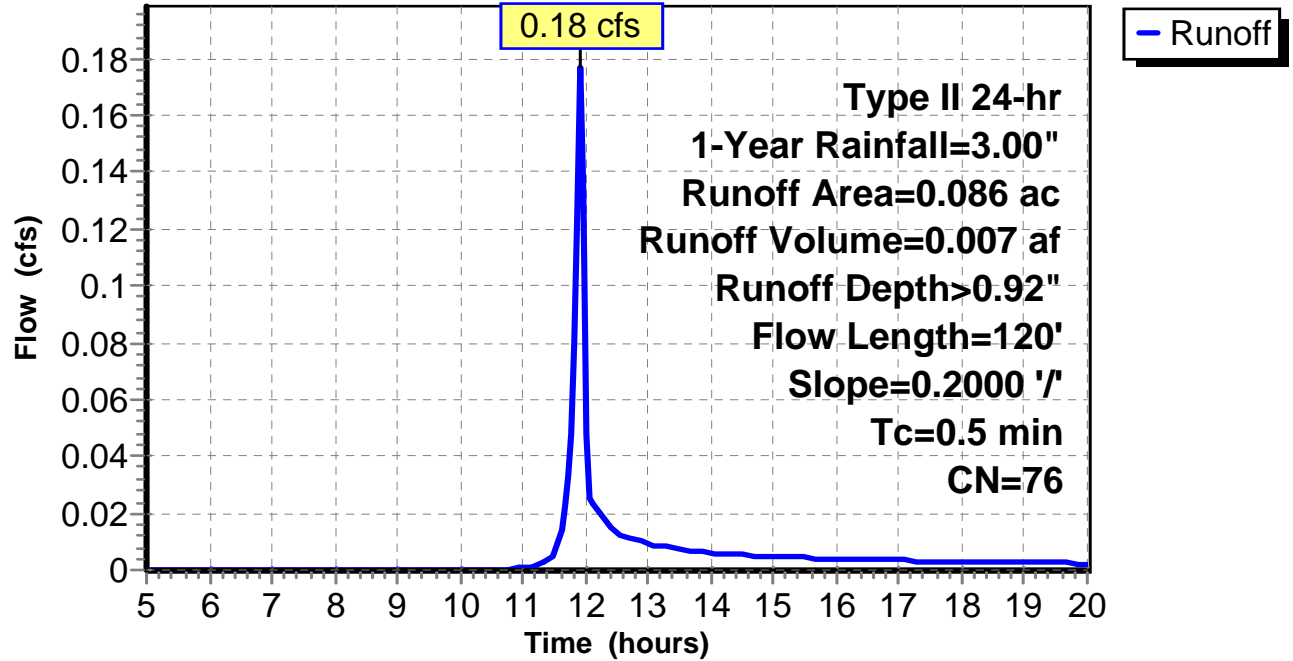
Subcatchment 13: C E146.010

Hydrograph



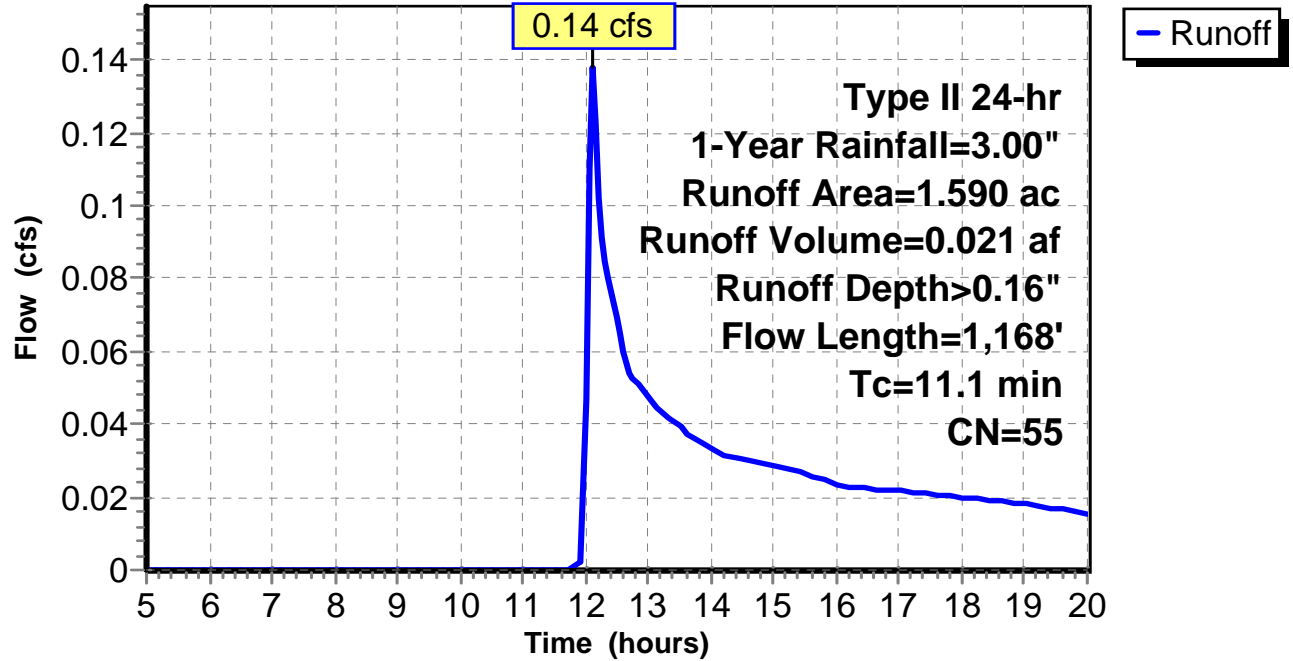
Subcatchment 14: C E146.011

Hydrograph



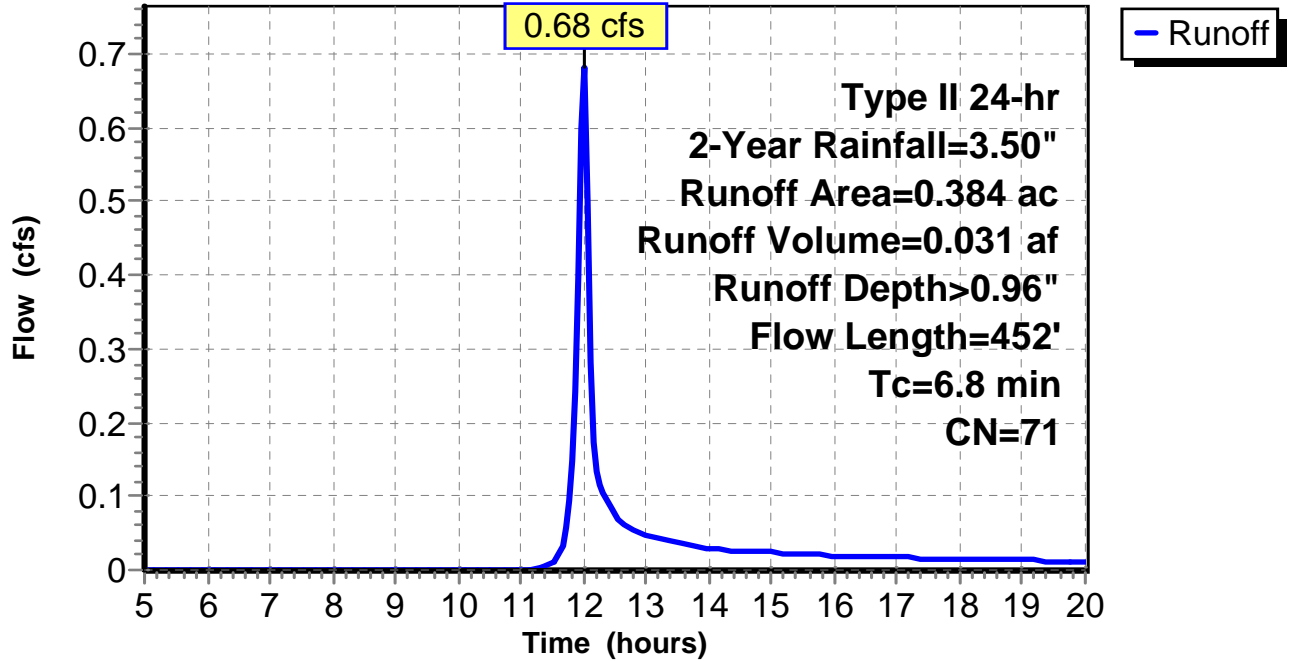
Subcatchment 15: C E146.012

Hydrograph



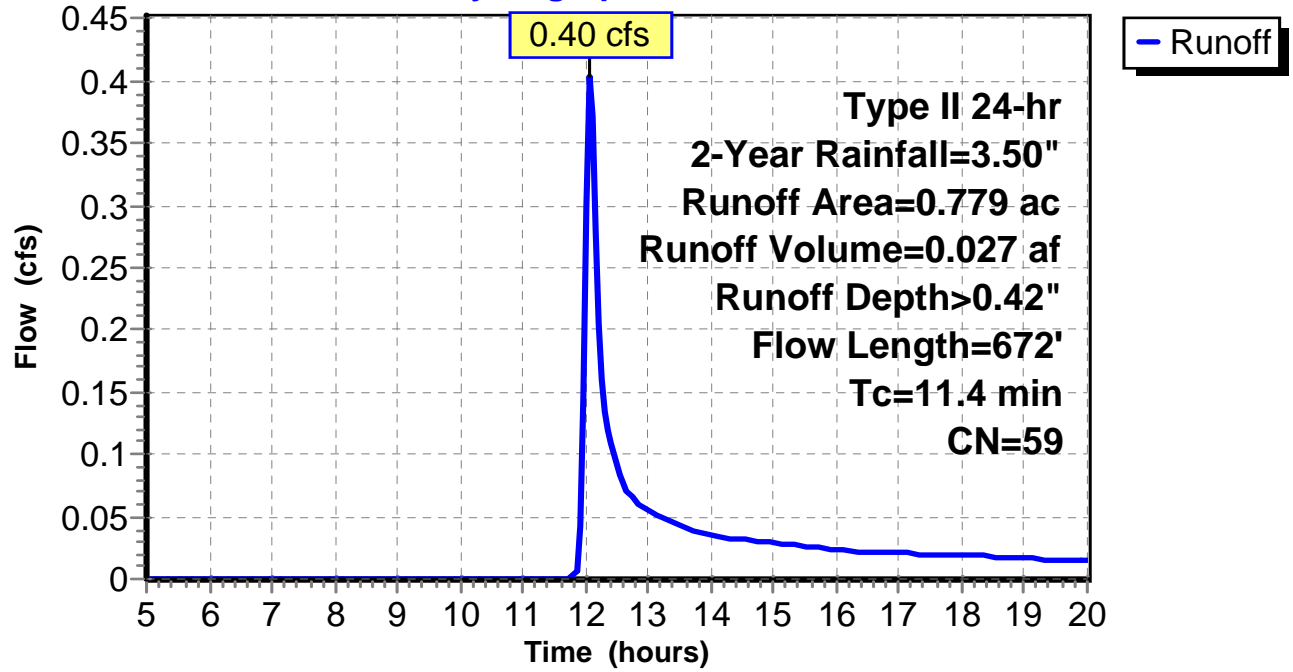
Subcatchment 1: C AR-308.001

Hydrograph



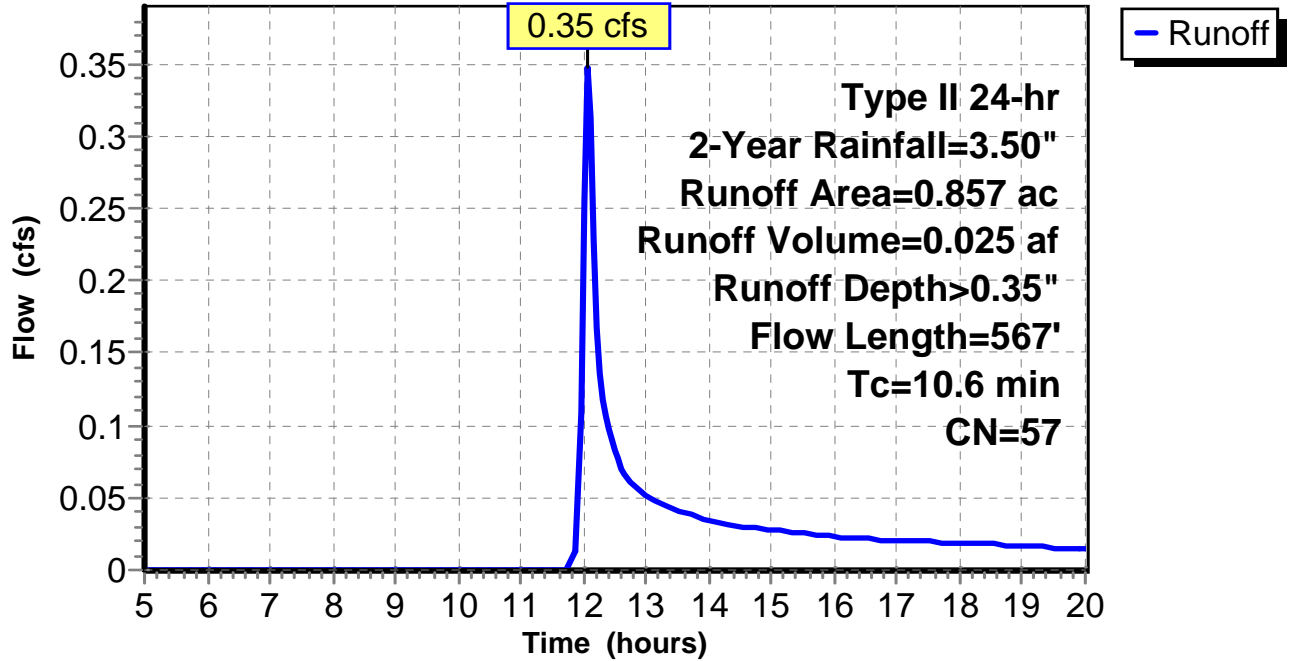
Subcatchment 2: C AR-308.002

Hydrograph



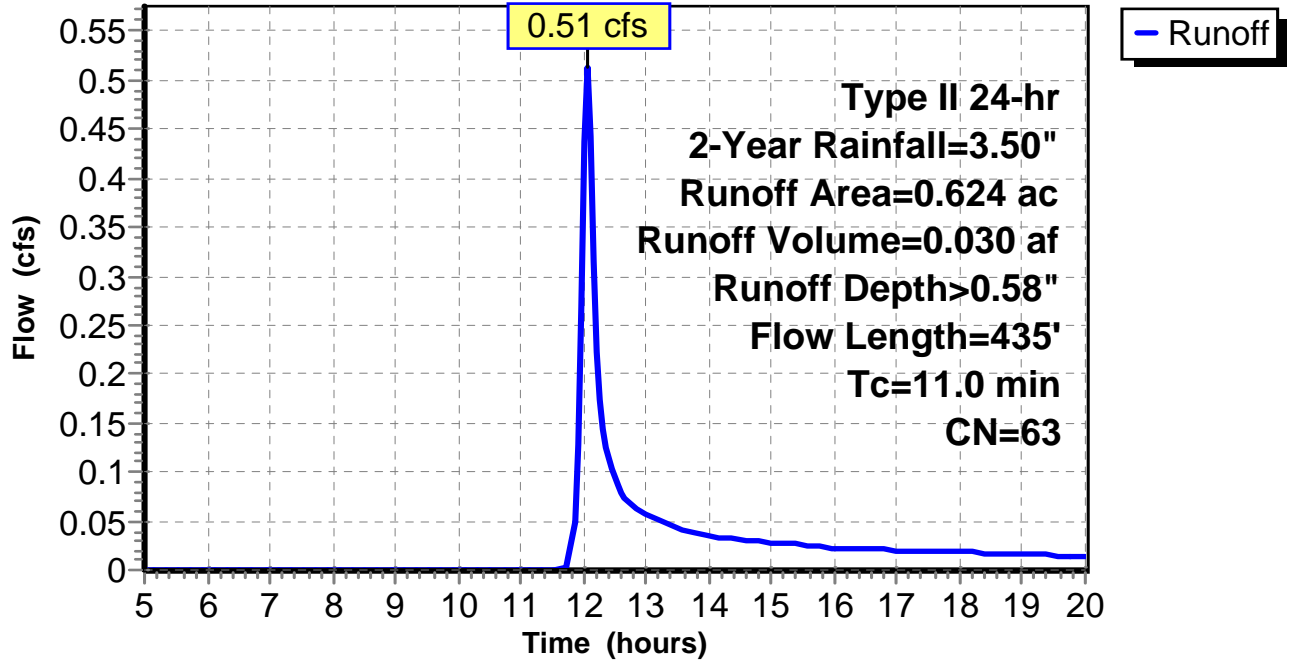
Subcatchment 3: C AR-308.003

Hydrograph



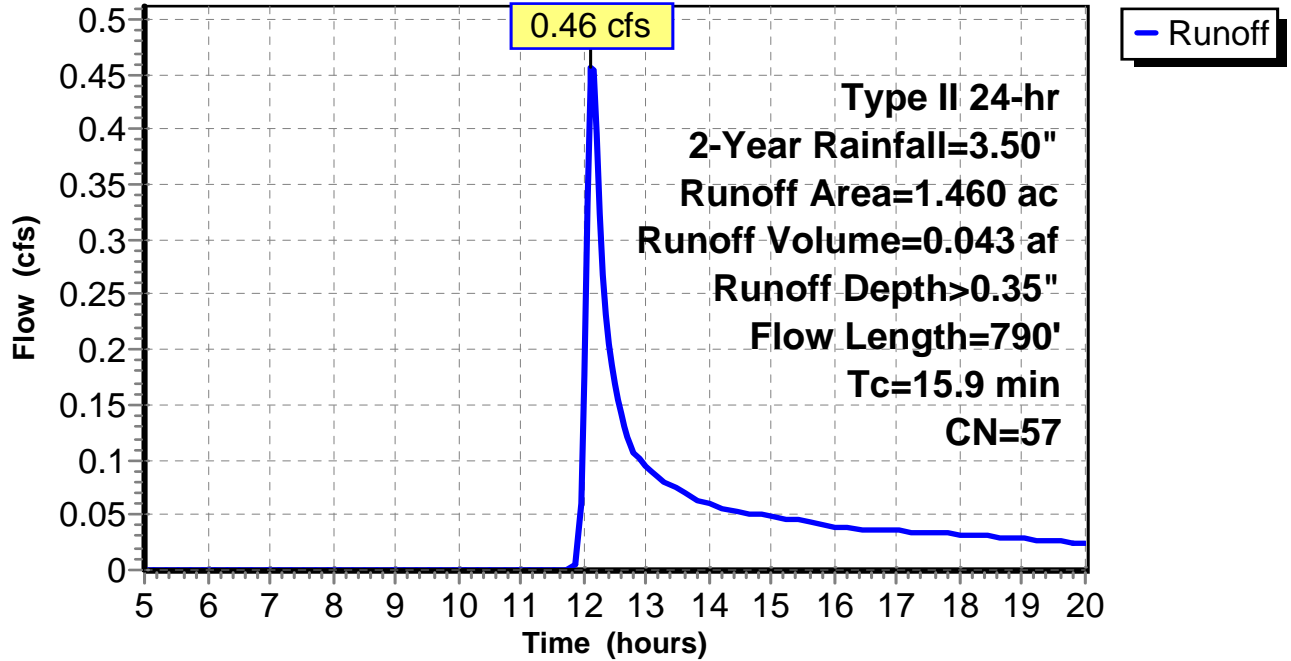
Subcatchment 4: C AR-308.004

Hydrograph



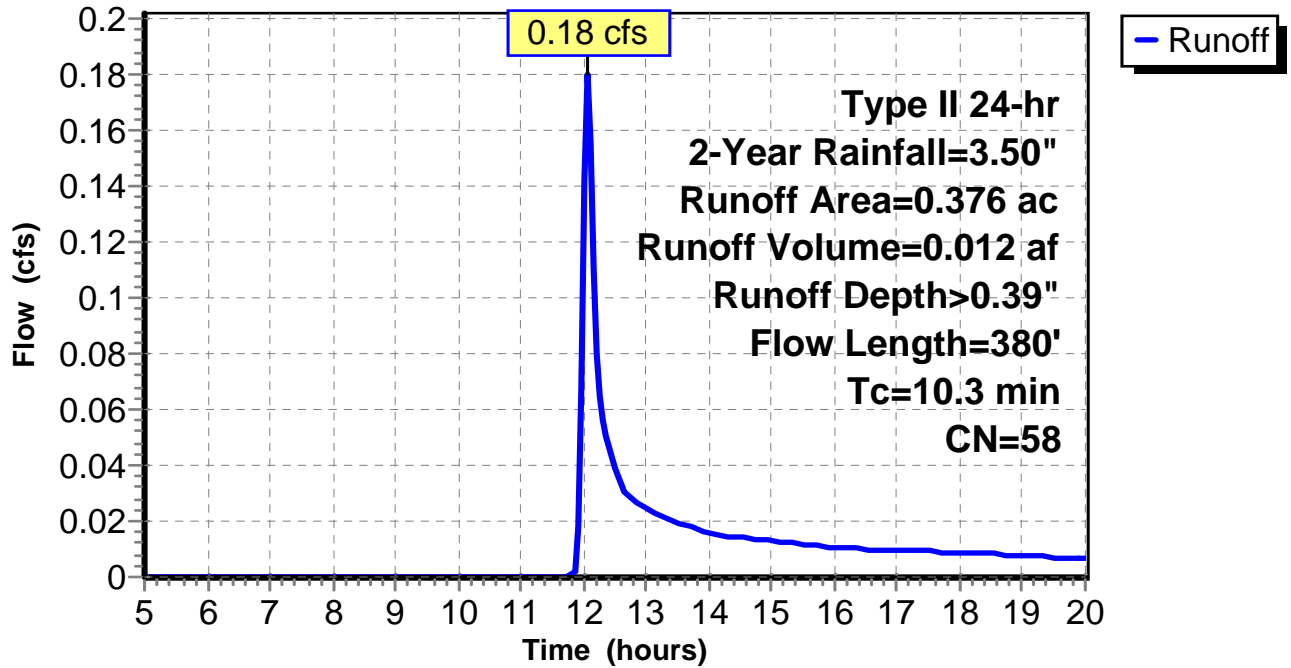
Subcatchment 5: C AR-308.005

Hydrograph



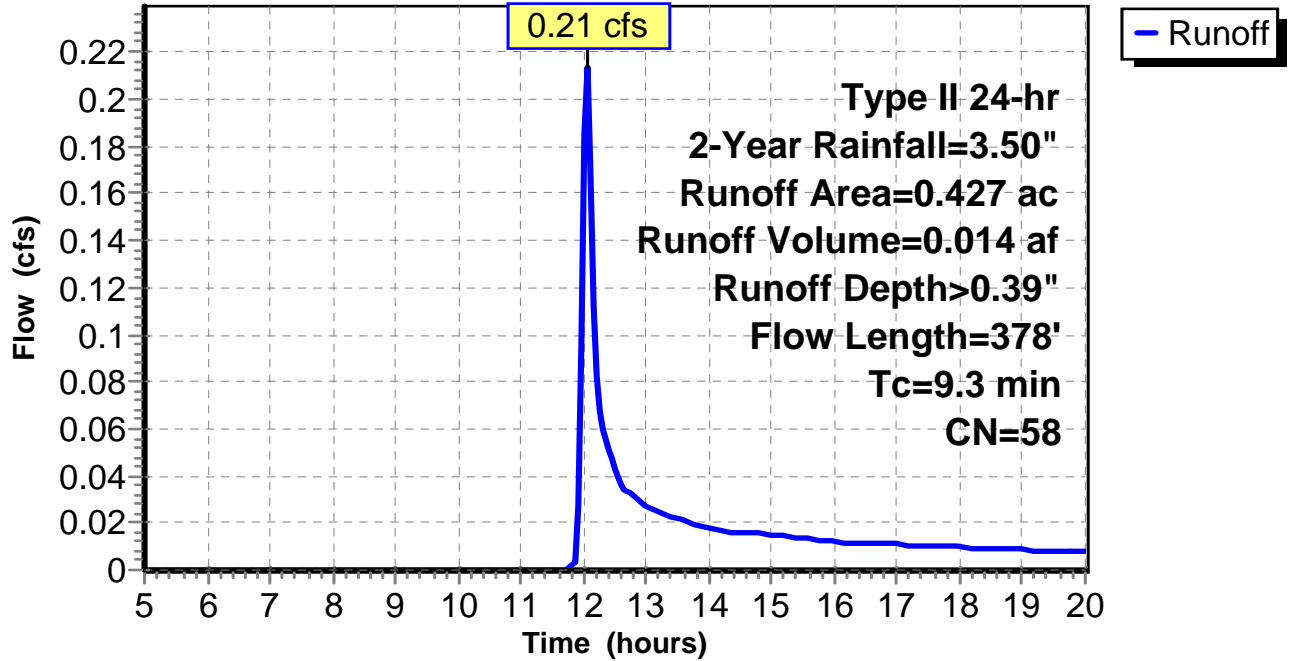
Subcatchment 6: C AR-308.006

Hydrograph



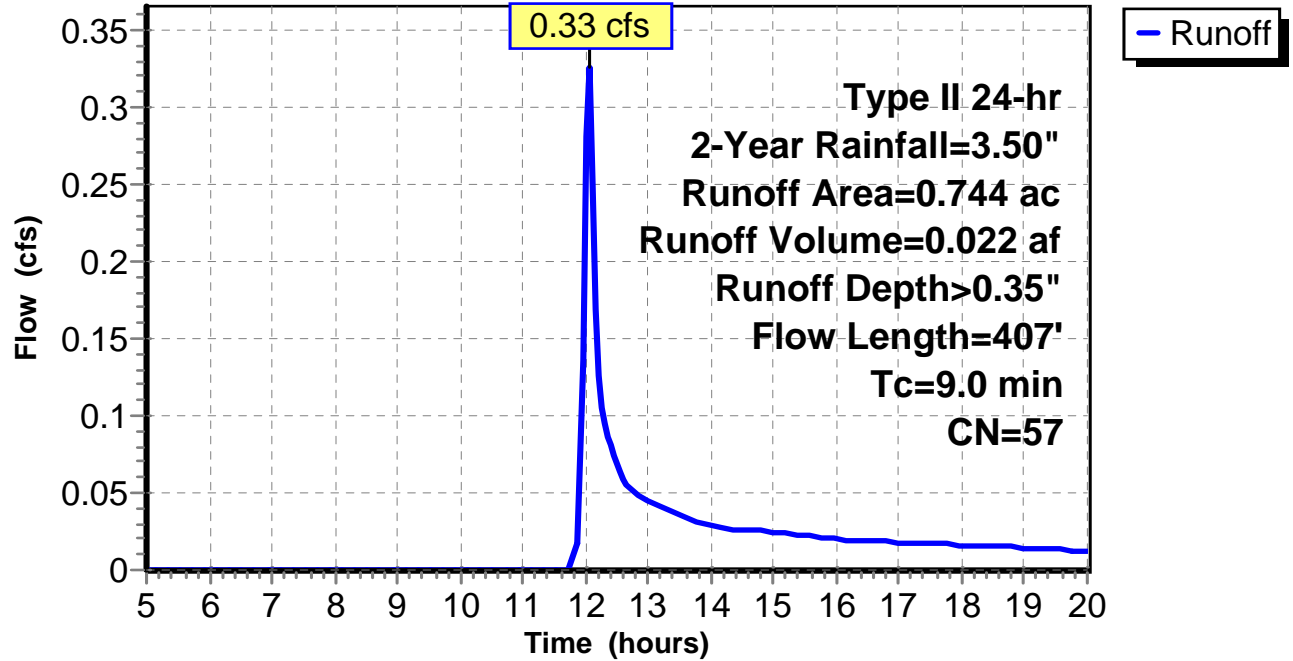
Subcatchment 7: C AR-308.007

Hydrograph



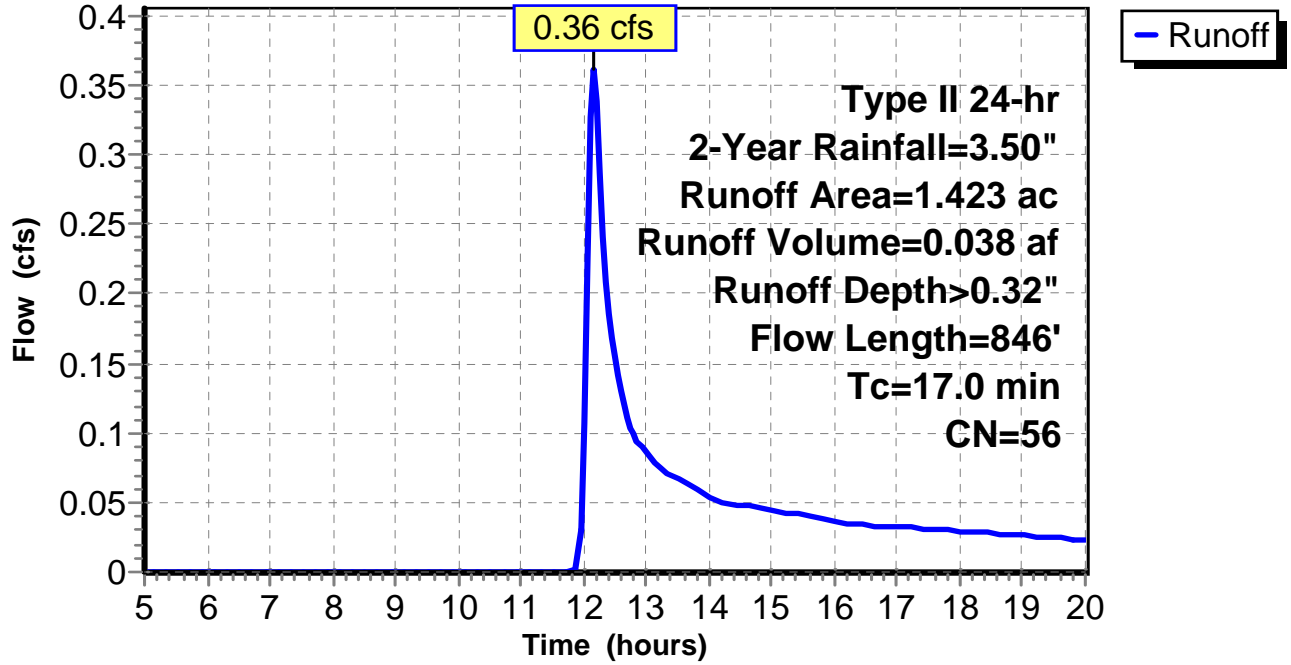
Subcatchment 8: C AR-308.008

Hydrograph



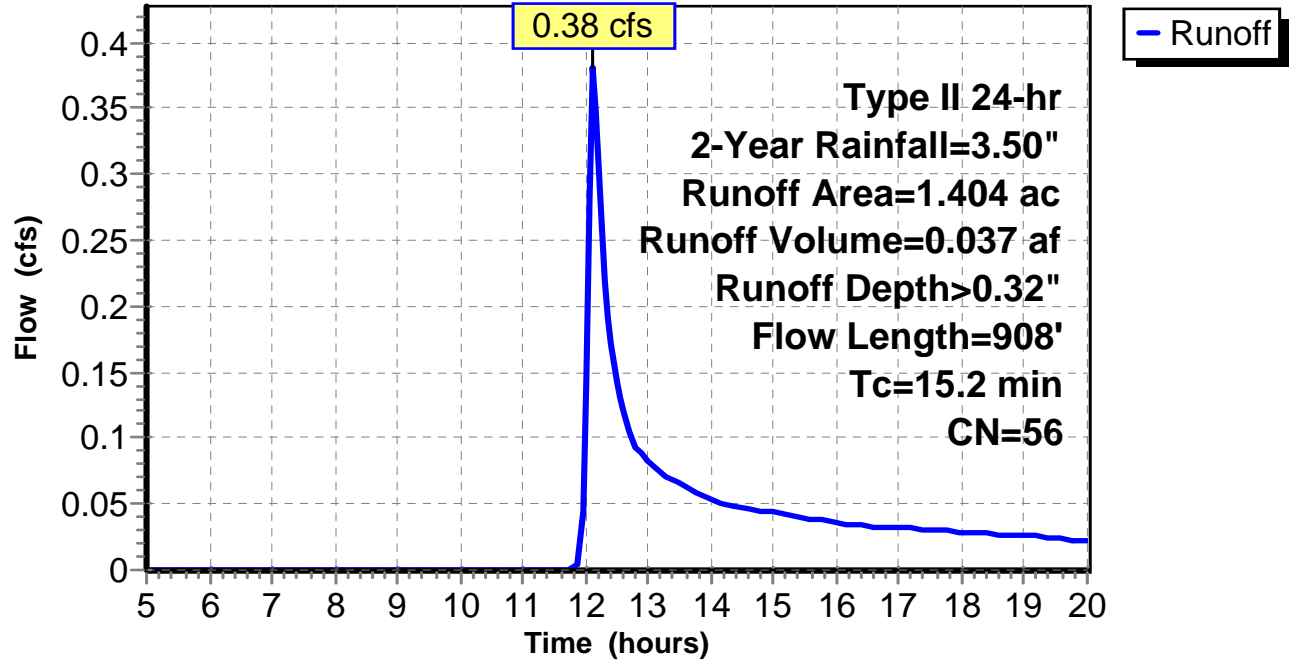
Subcatchment 9: C AR-308.009

Hydrograph



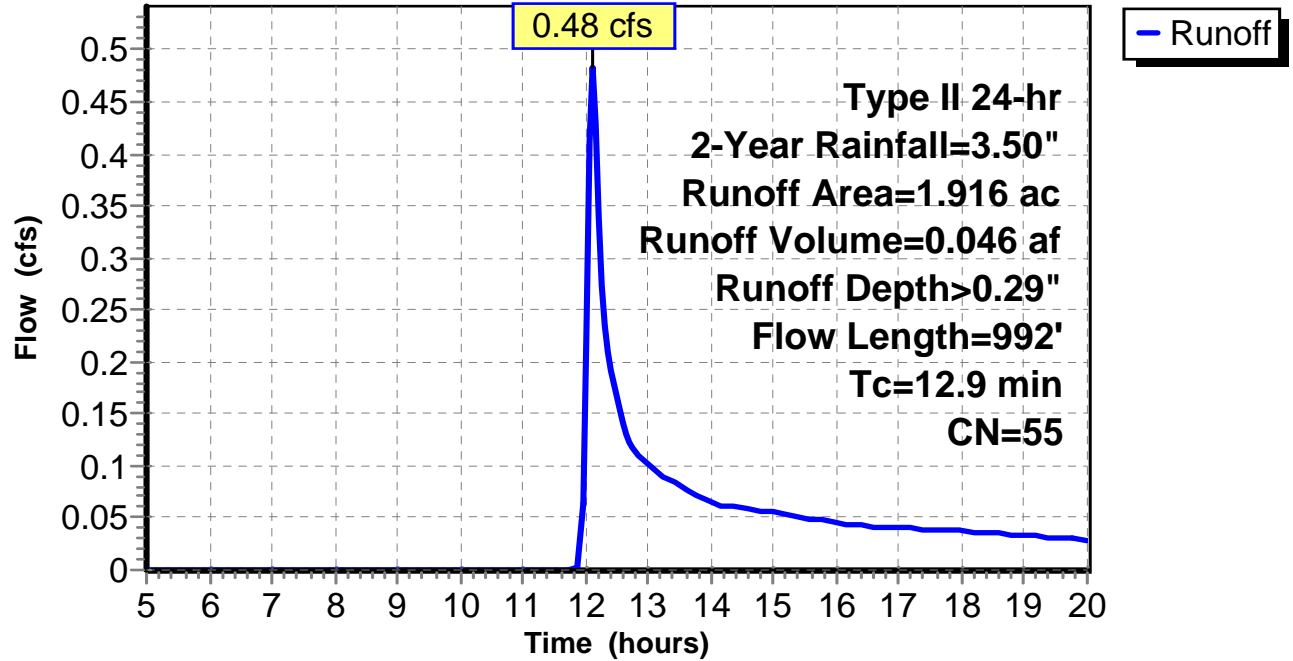
Subcatchment 10: C AR-308.010

Hydrograph



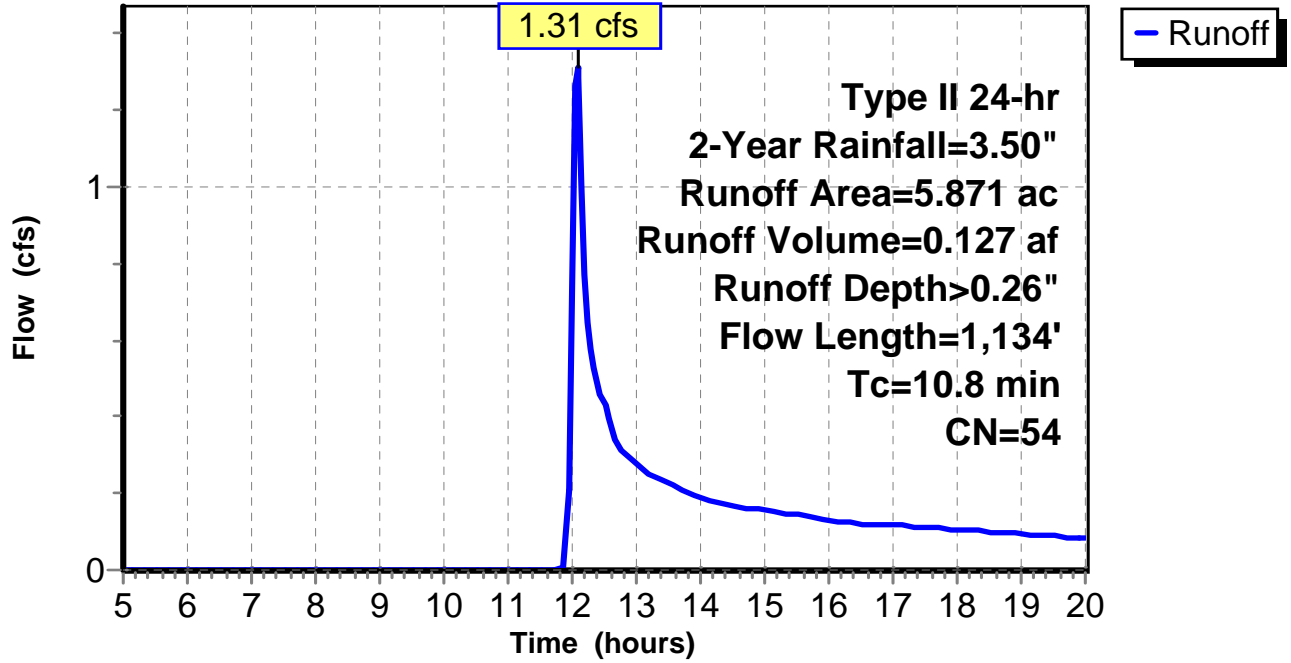
Subcatchment 11: C AR-308.011

Hydrograph



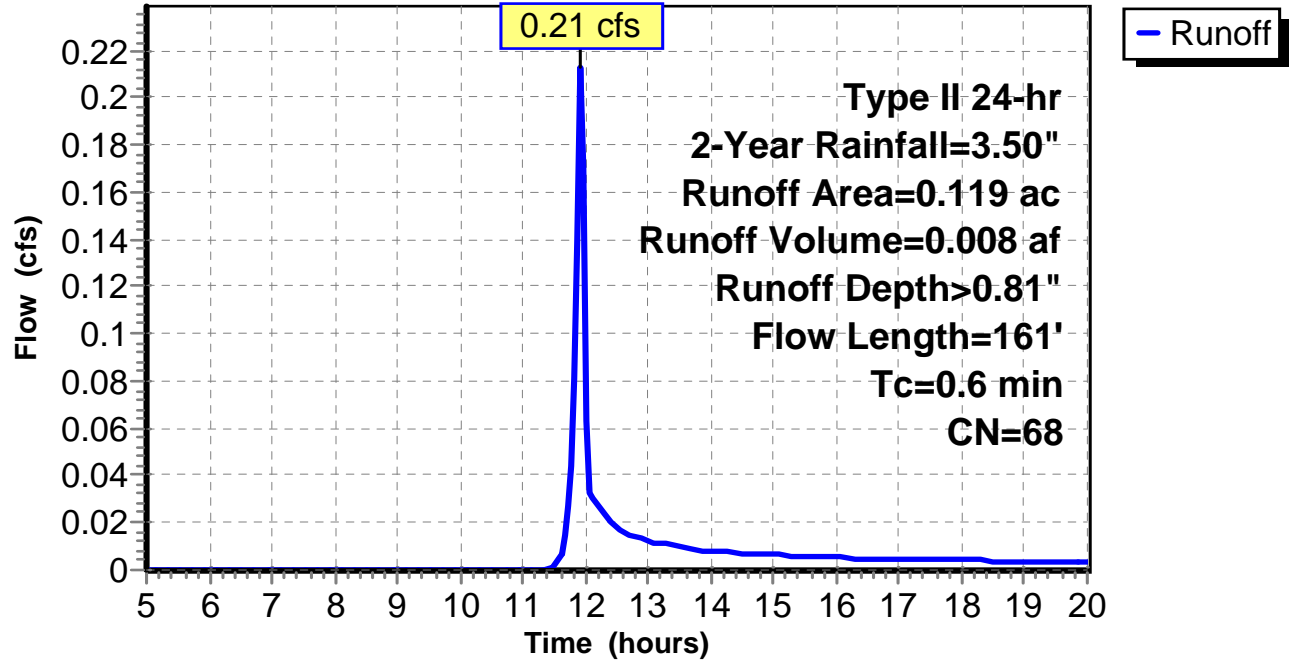
Subcatchment 12: C E146.009

Hydrograph



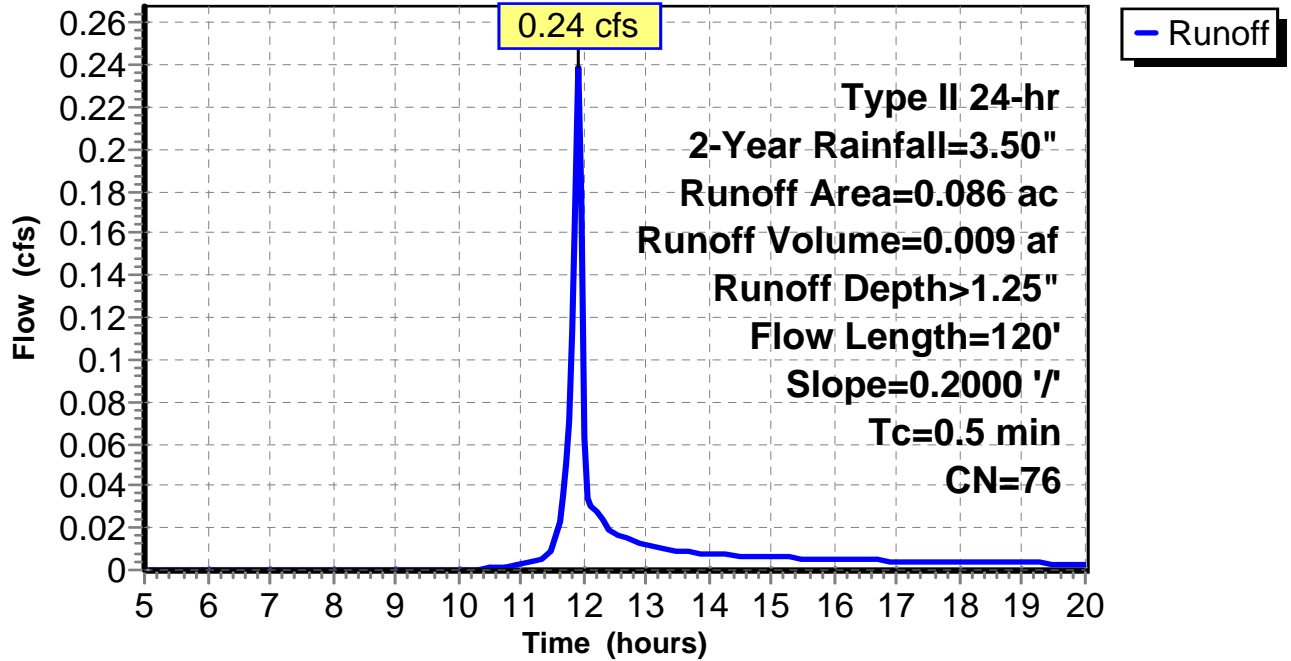
Subcatchment 13: C E146.010

Hydrograph



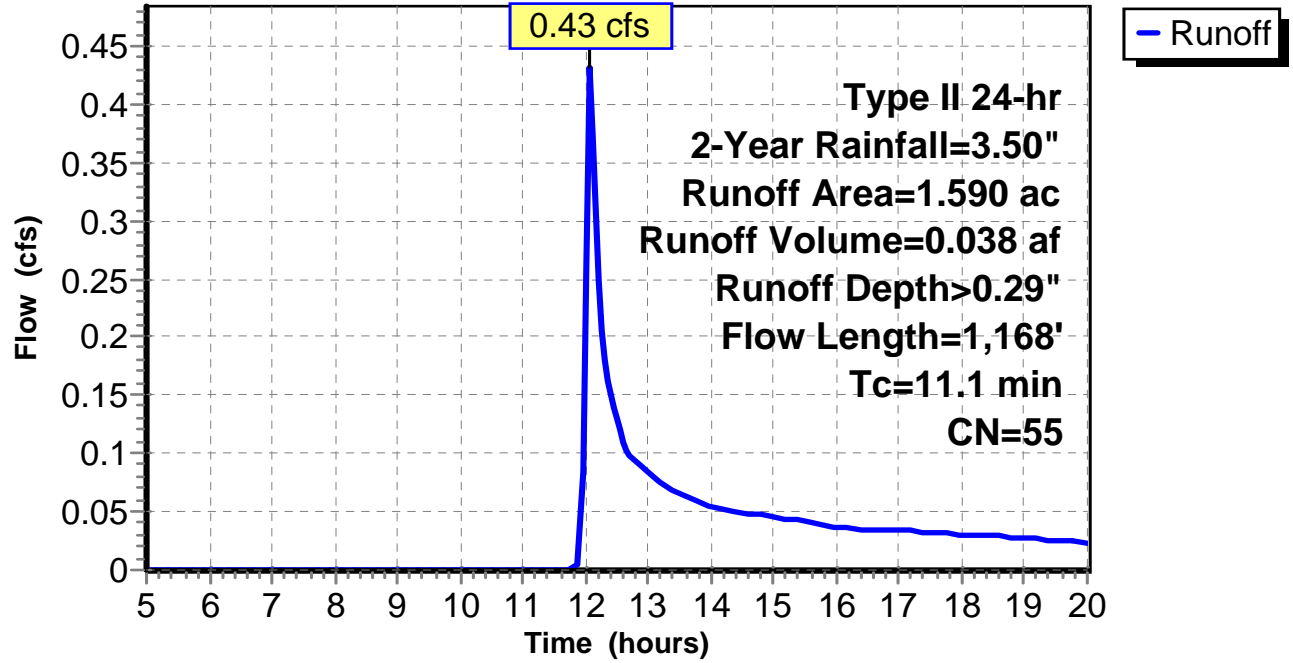
Subcatchment 14: C E146.011

Hydrograph



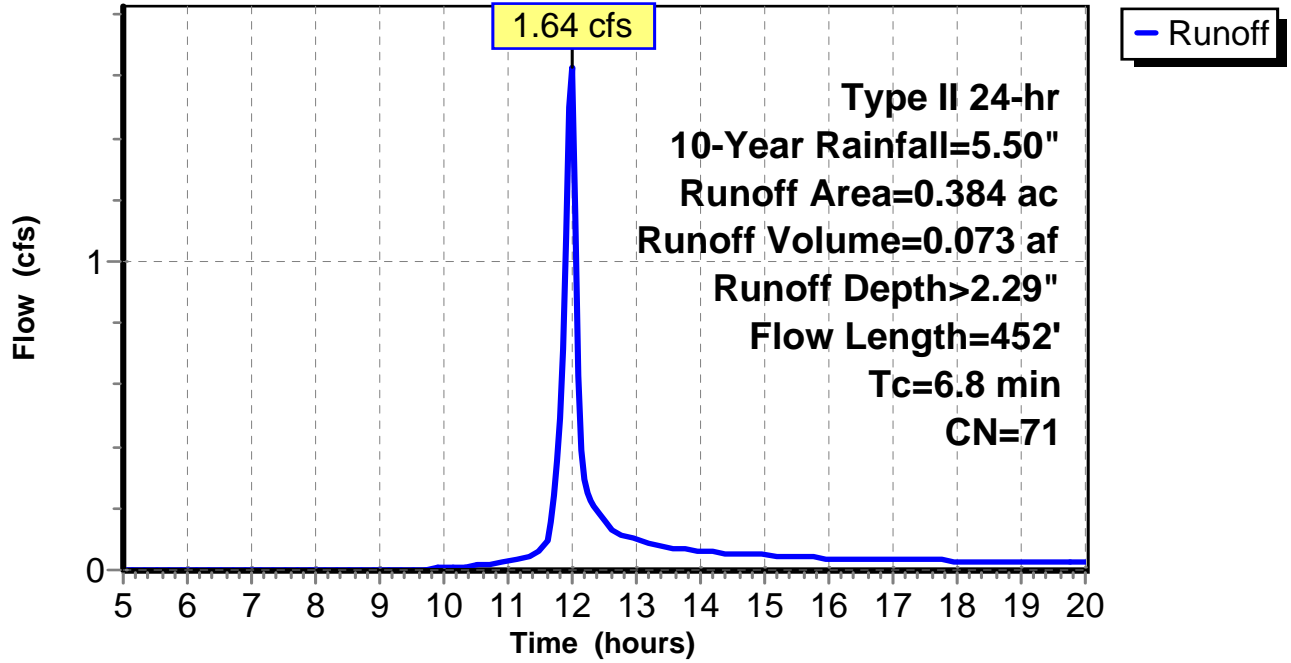
Subcatchment 15: C E146.012

Hydrograph



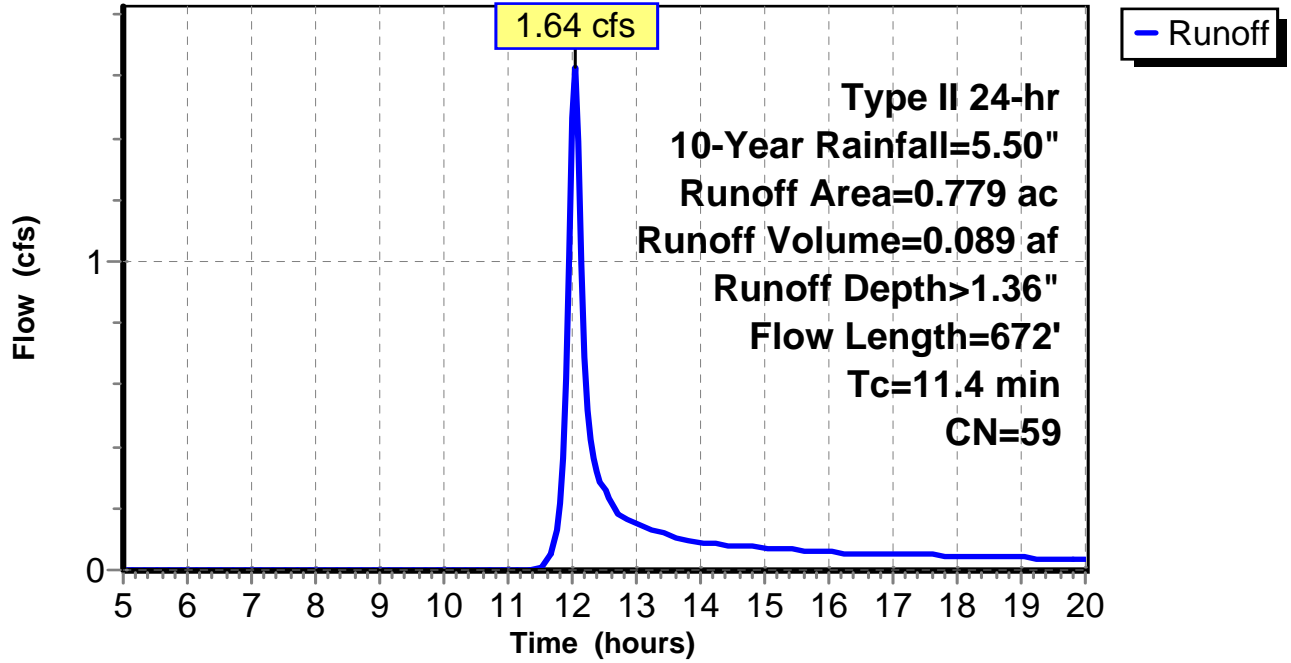
Subcatchment 1: C AR-308.001

Hydrograph



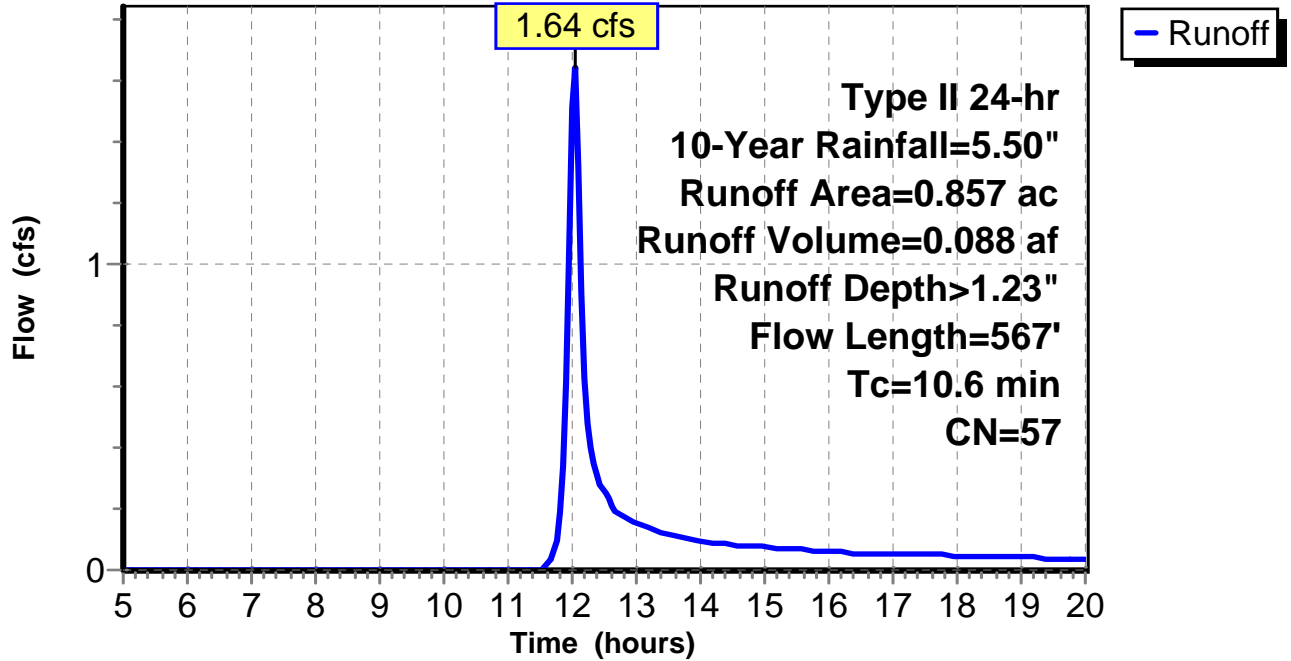
Subcatchment 2: C AR-308.002

Hydrograph



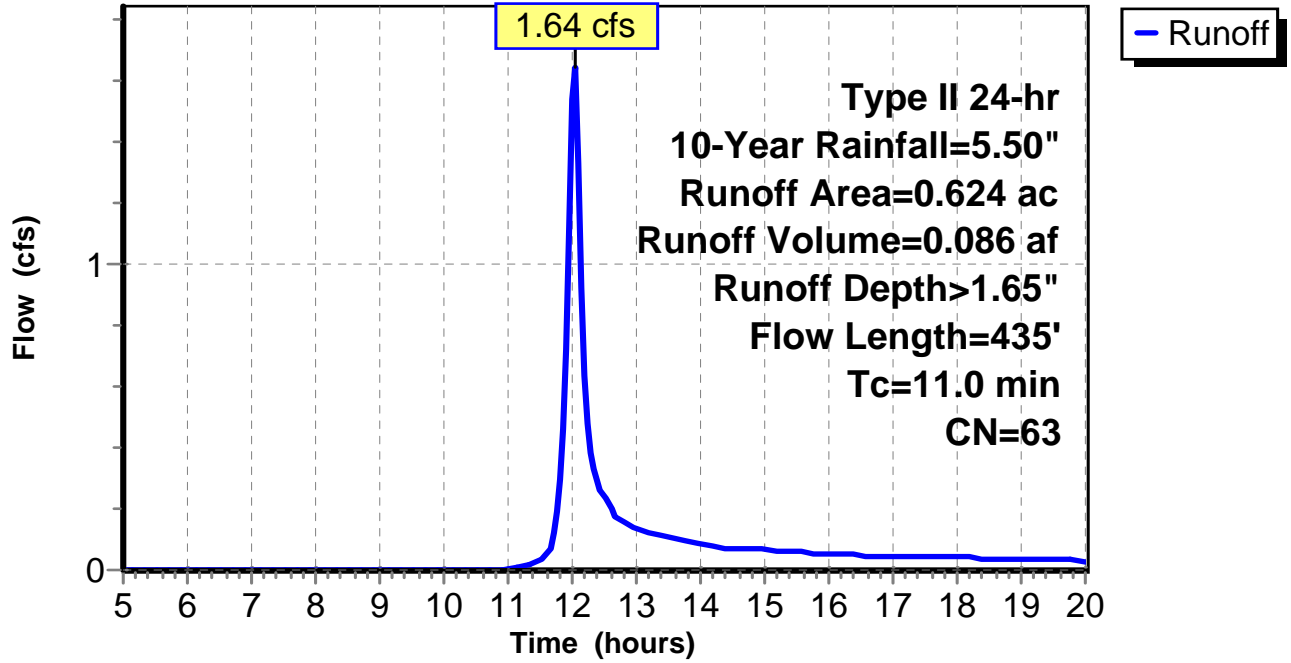
Subcatchment 3: C AR-308.003

Hydrograph



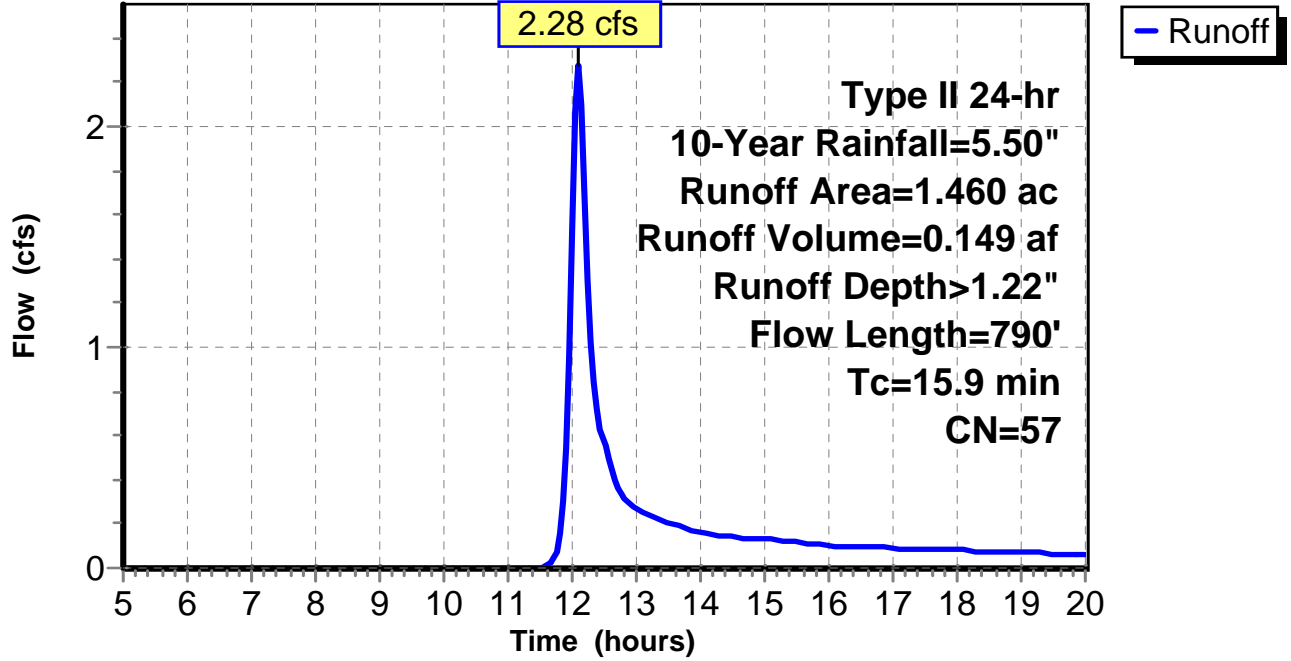
Subcatchment 4: C AR-308.004

Hydrograph



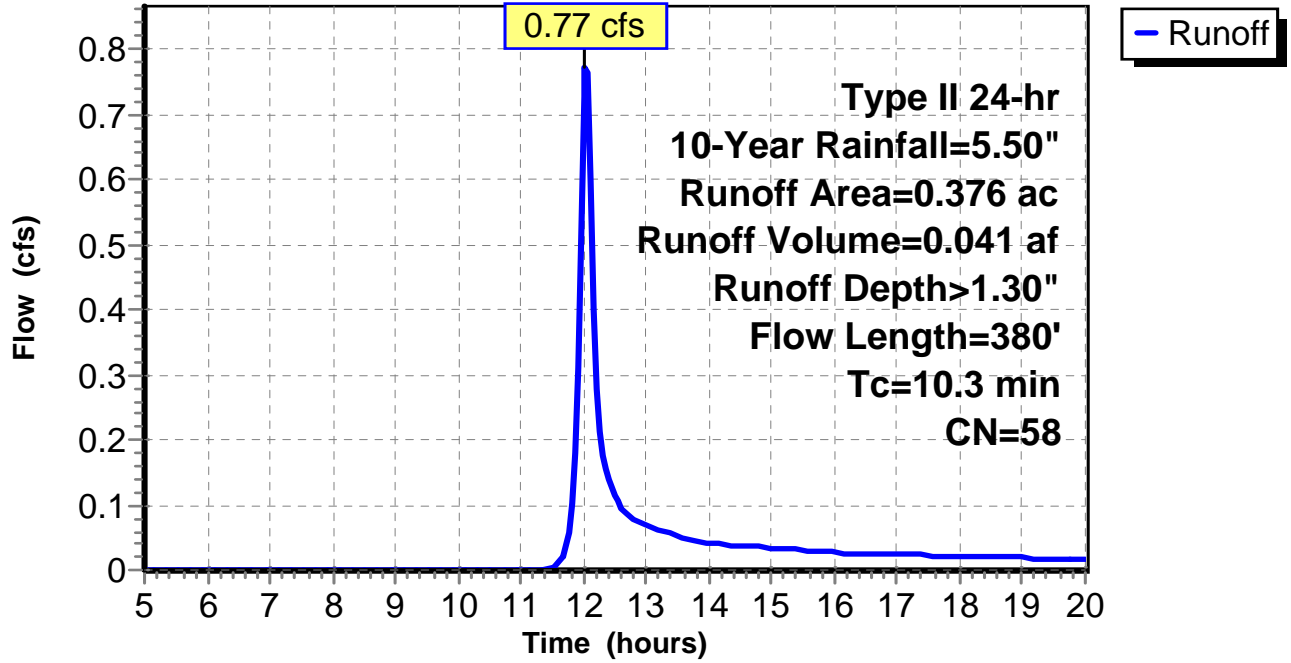
Subcatchment 5: C AR-308.005

Hydrograph



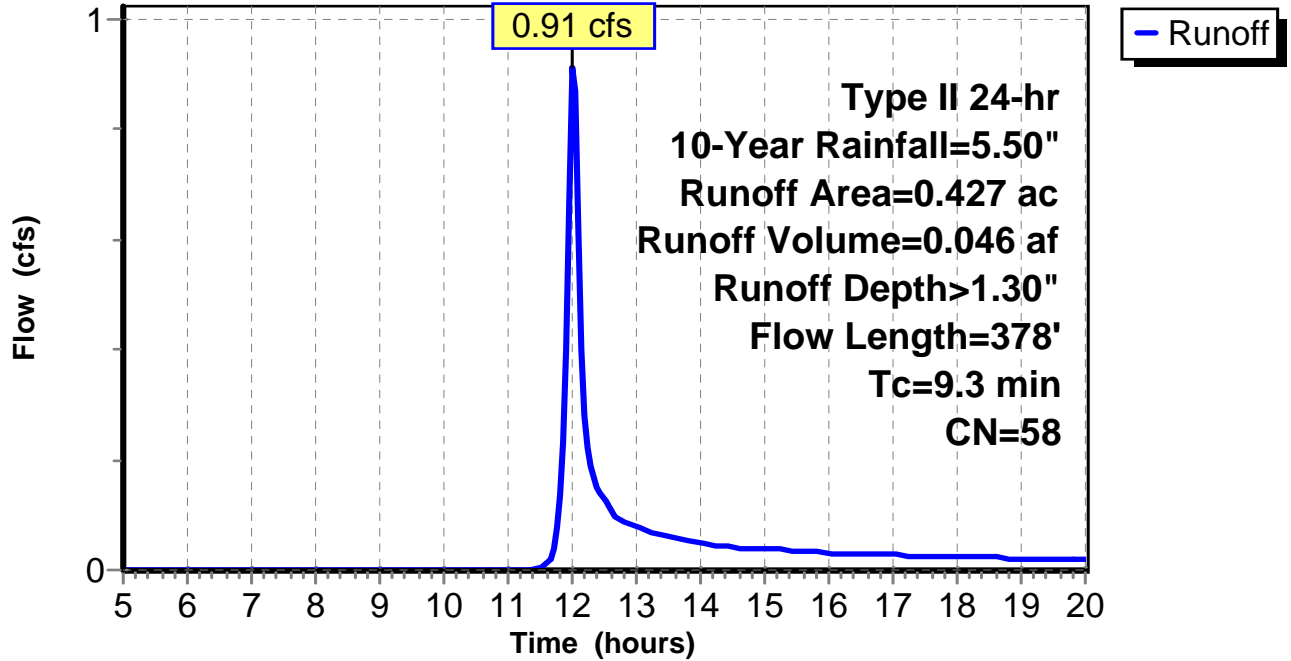
Subcatchment 6: C AR-308.006

Hydrograph



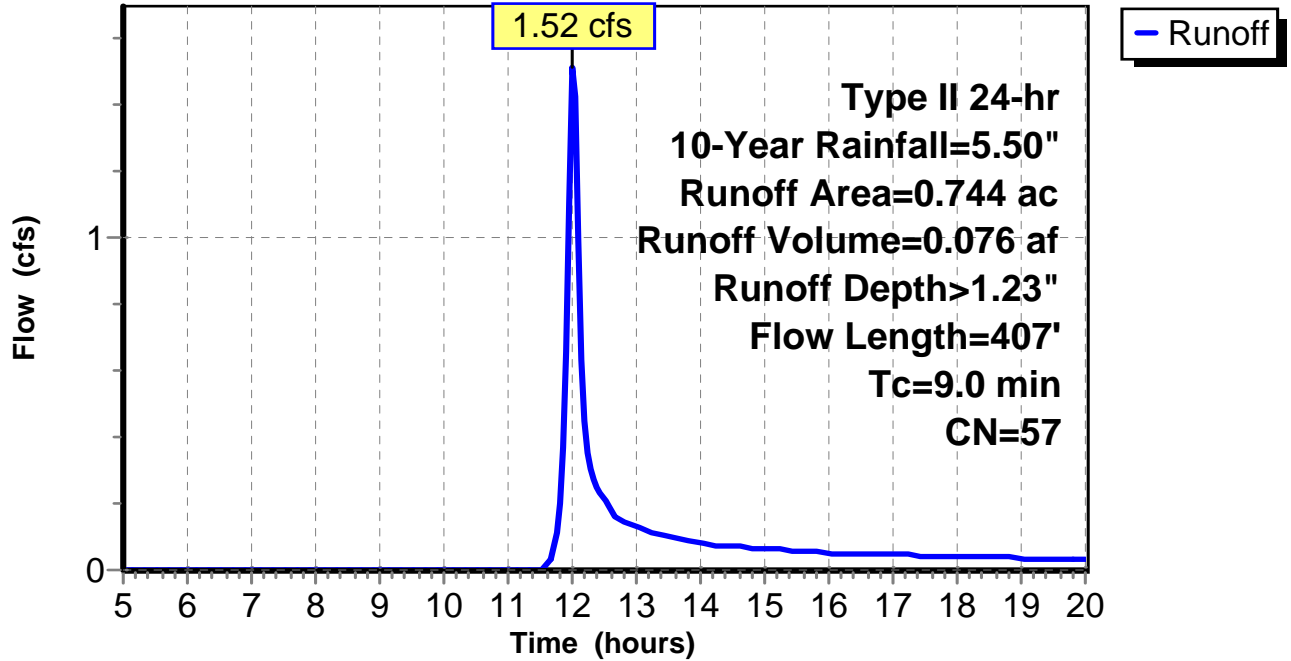
Subcatchment 7: C AR-308.007

Hydrograph



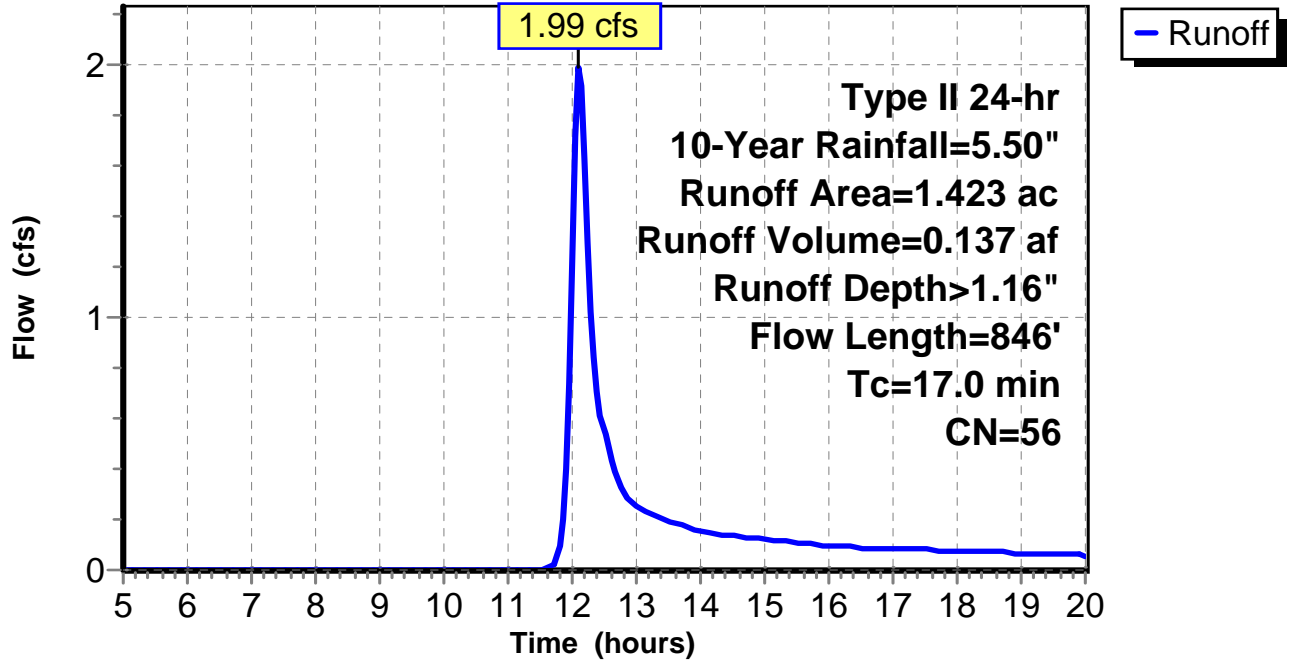
Subcatchment 8: C AR-308.008

Hydrograph



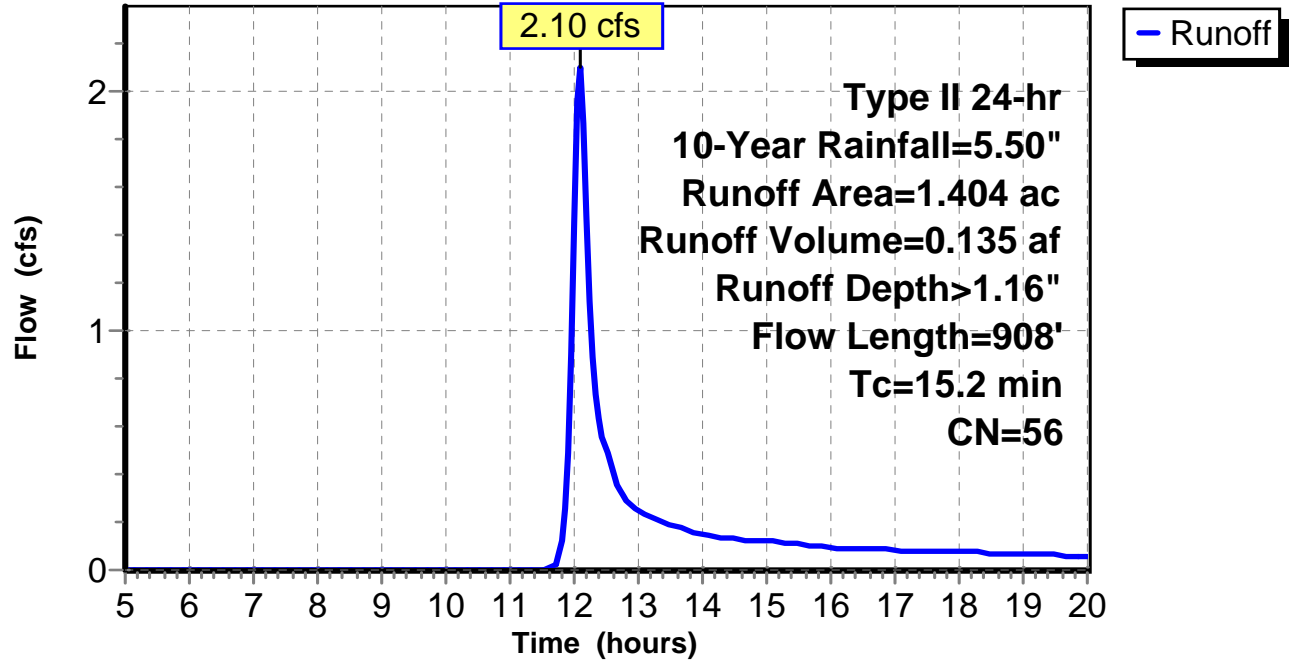
Subcatchment 9: C AR-308.009

Hydrograph



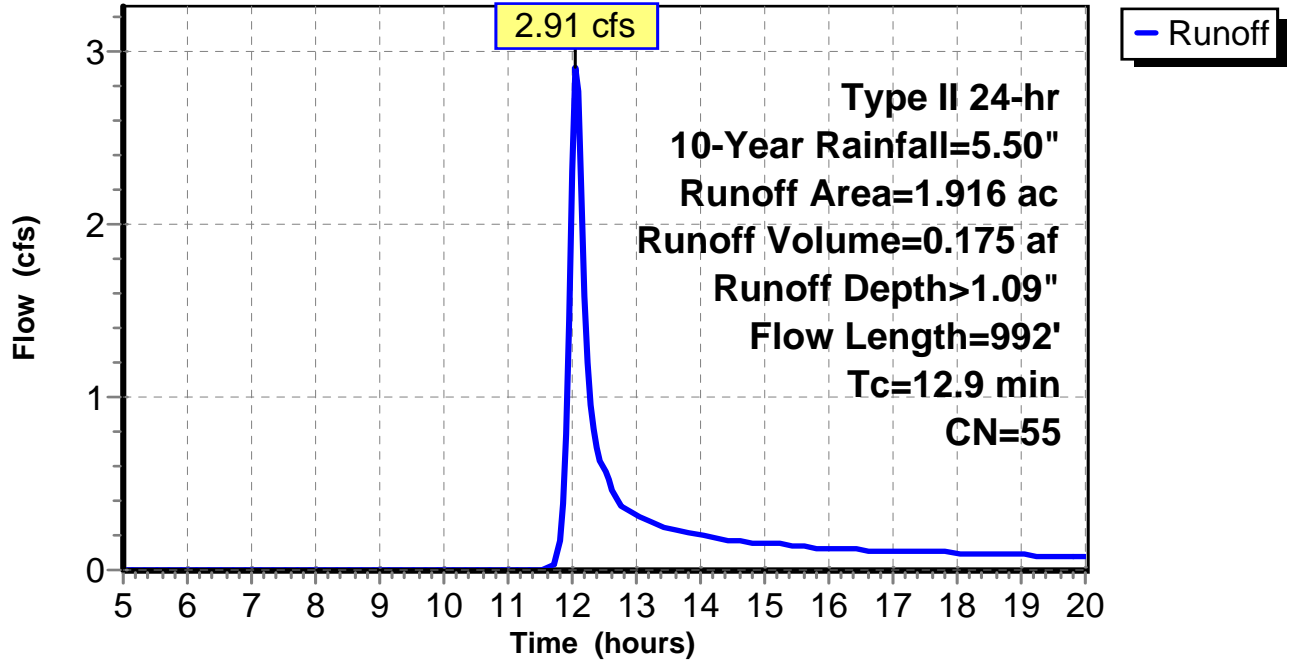
Subcatchment 10: C AR-308.010

Hydrograph



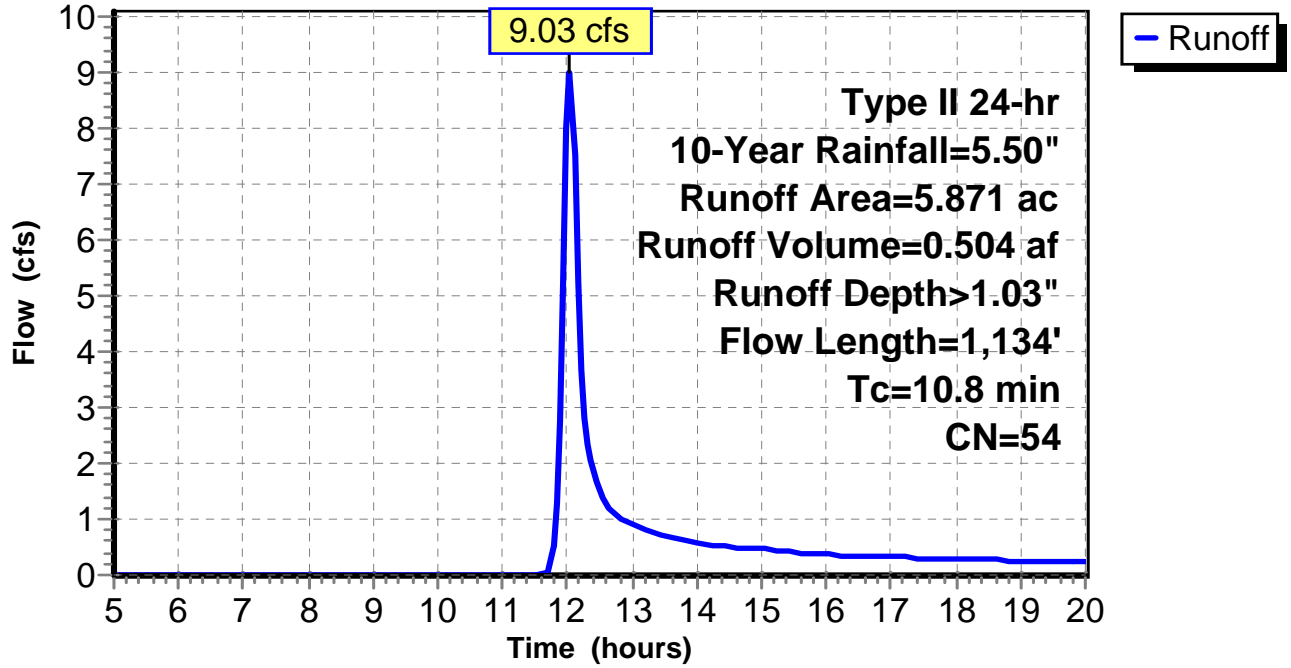
Subcatchment 11: C AR-308.011

Hydrograph



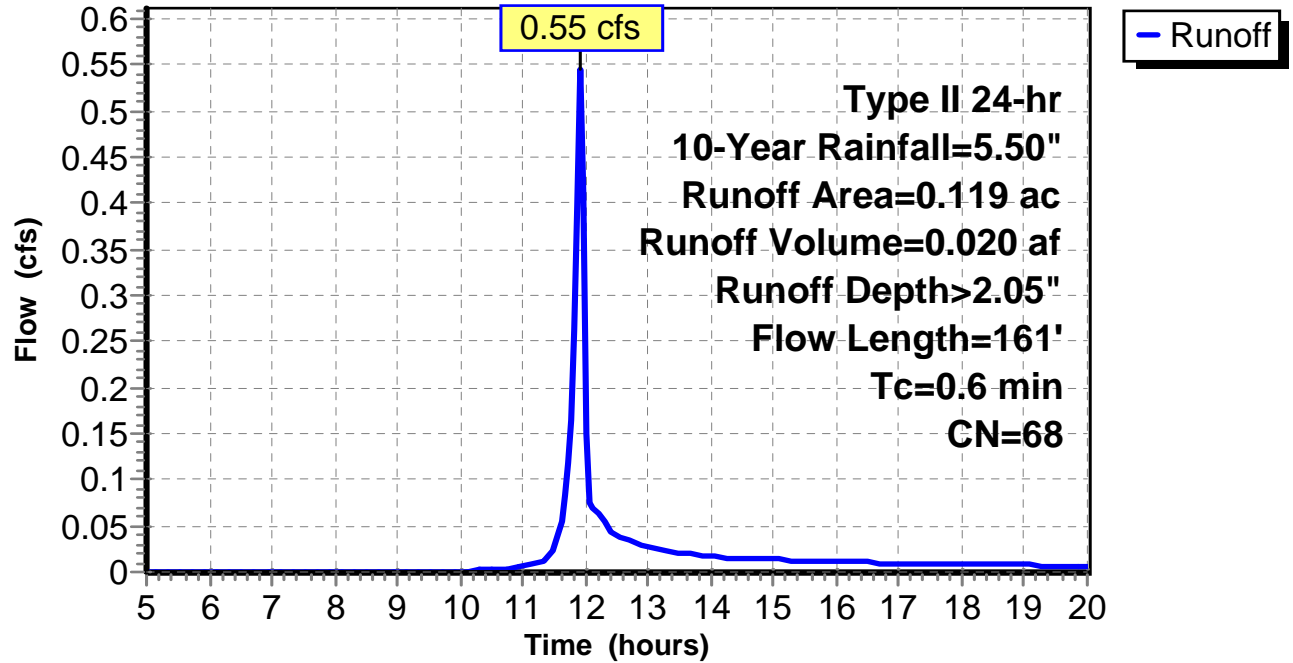
Subcatchment 12: C E146.009

Hydrograph



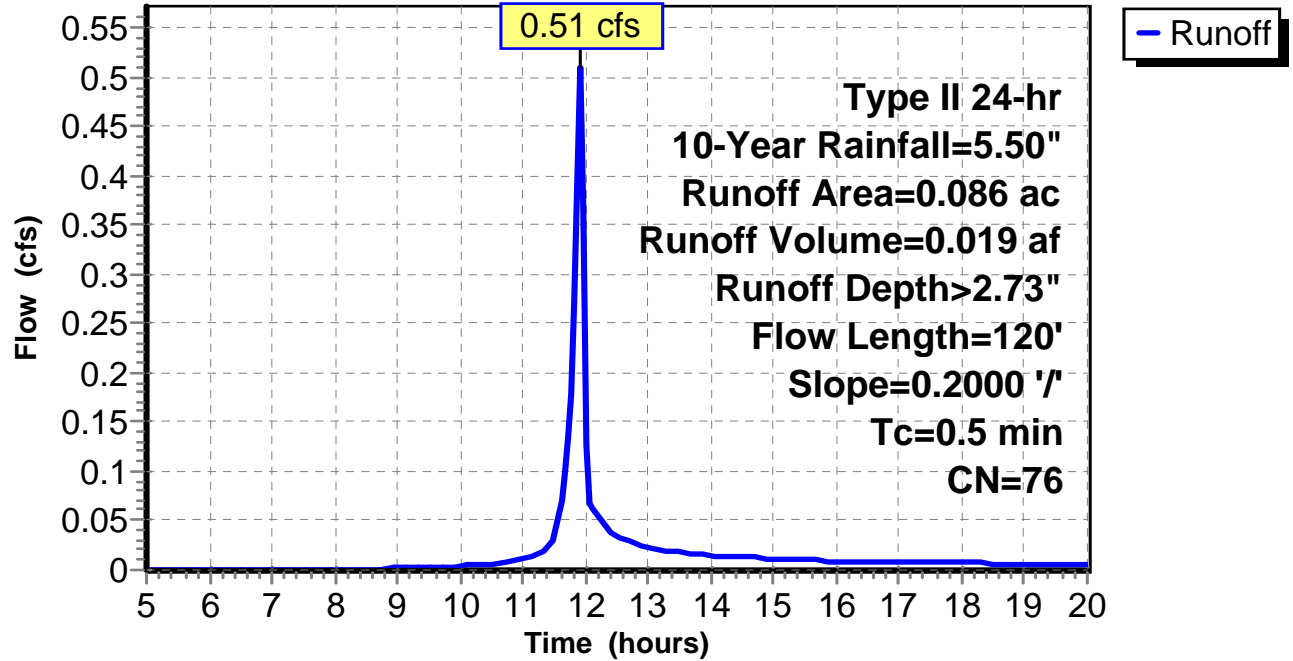
Subcatchment 13: C E146.010

Hydrograph



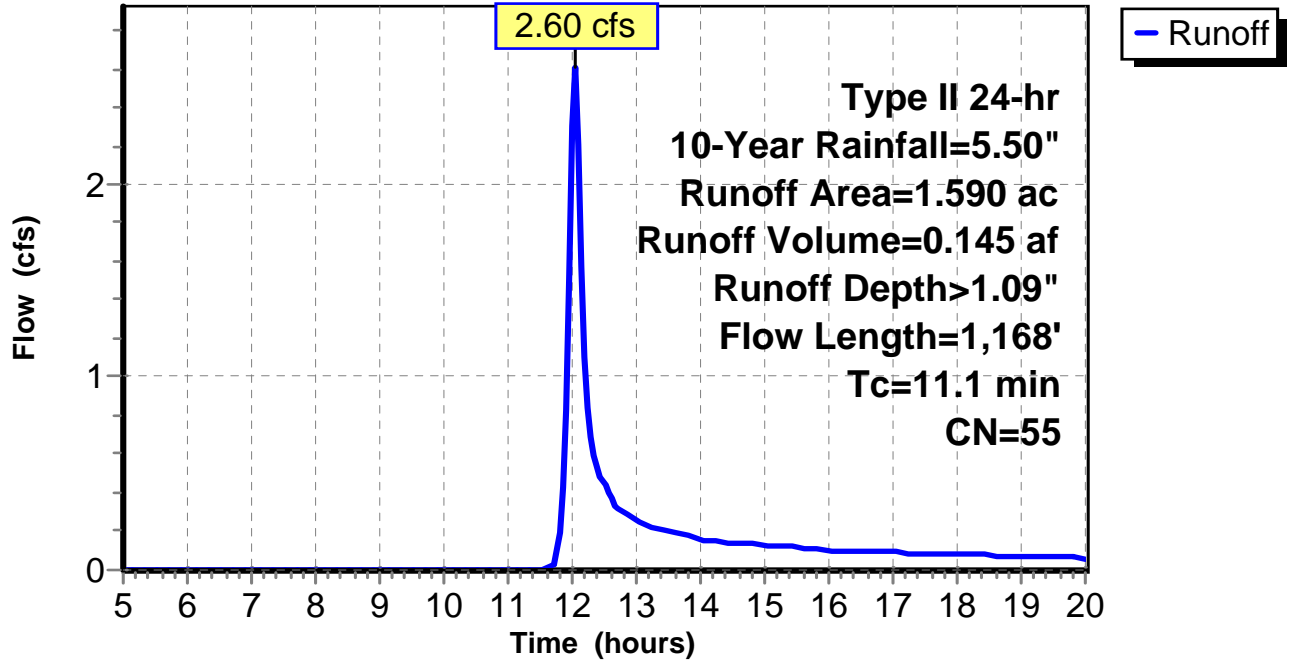
Subcatchment 14: C E146.011

Hydrograph



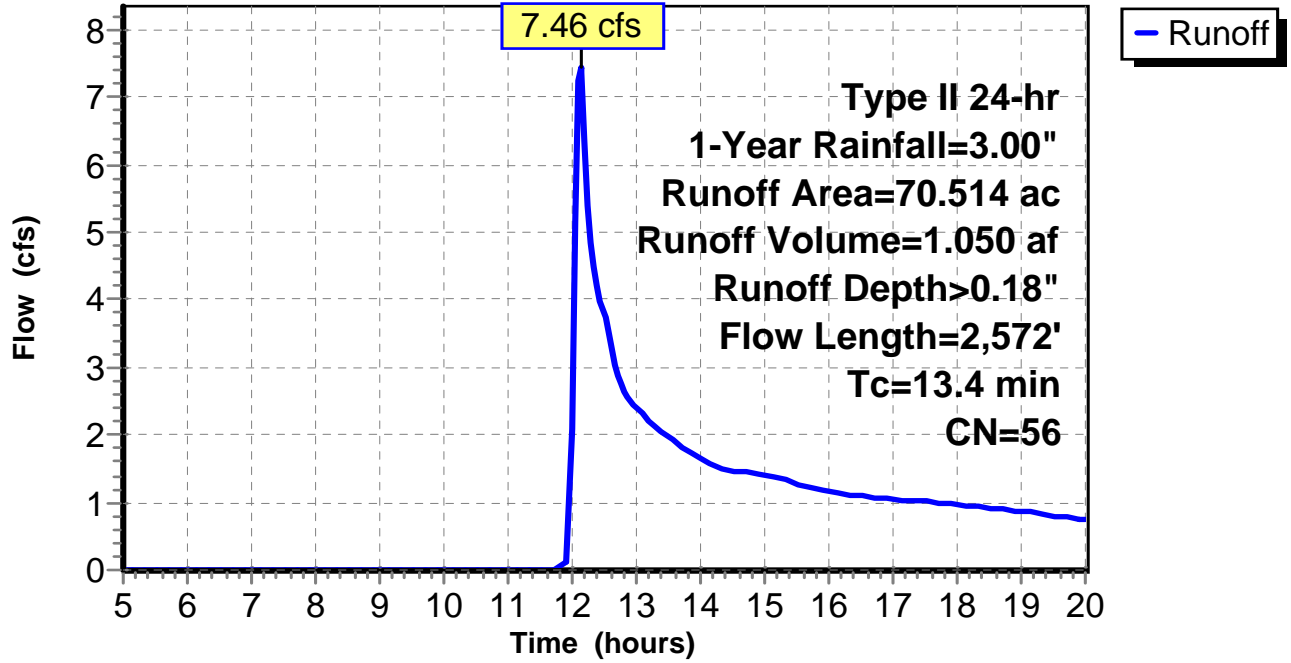
Subcatchment 15: C E146.012

Hydrograph



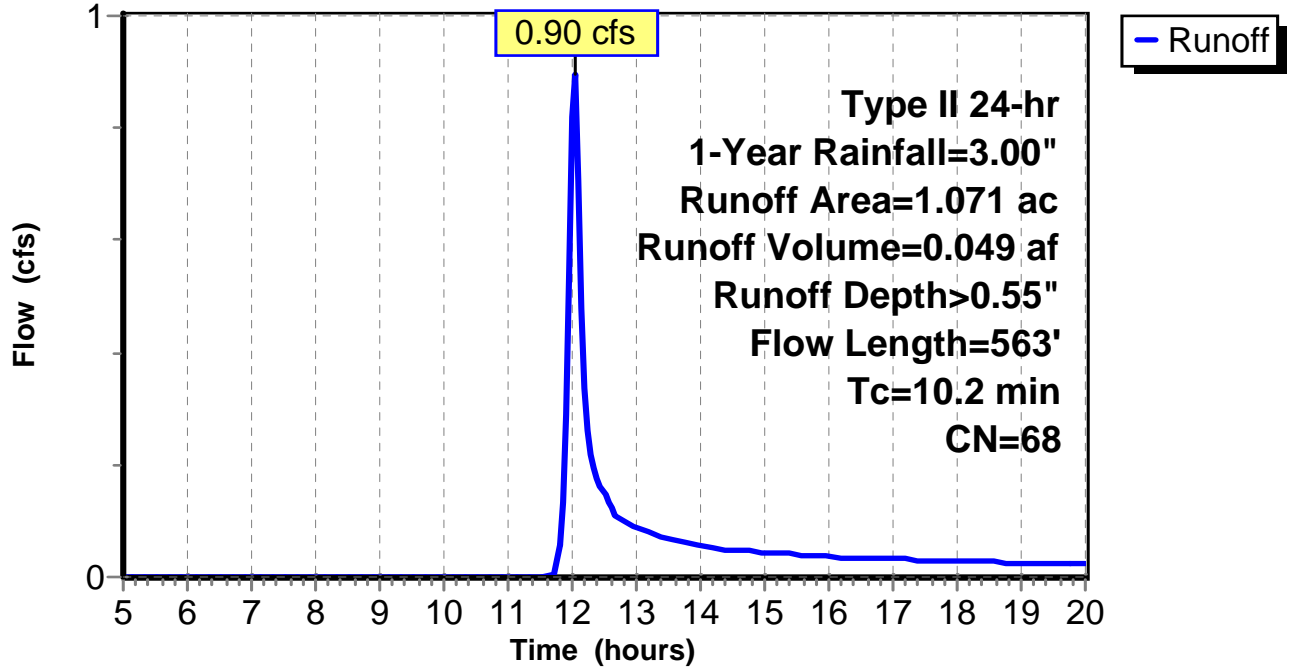
Subcatchment 1: C E146.001

Hydrograph



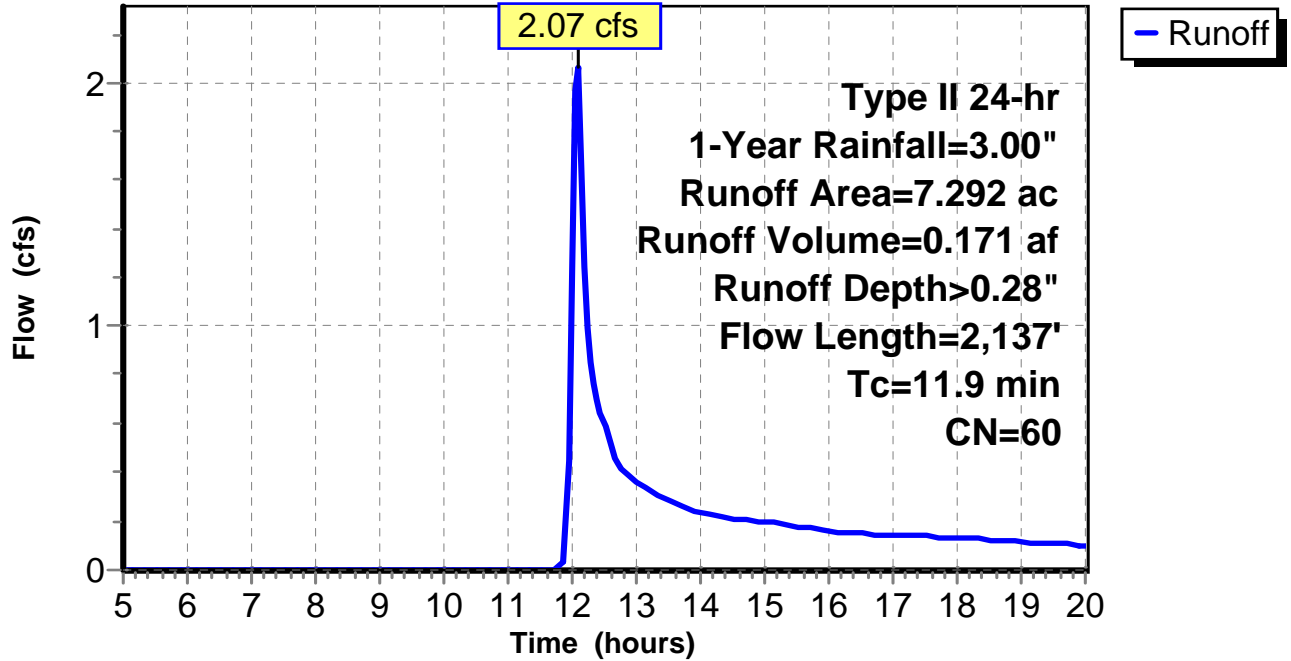
Subcatchment 2: C E146.002

Hydrograph



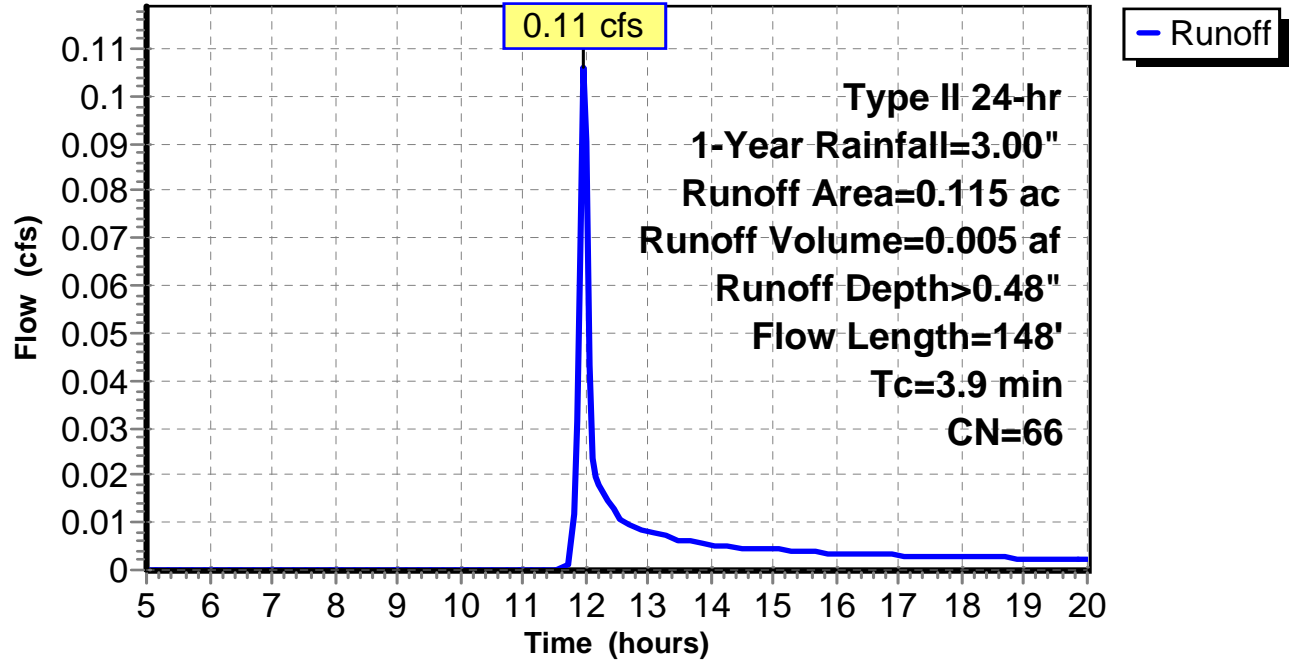
Subcatchment 3: C E146.003

Hydrograph



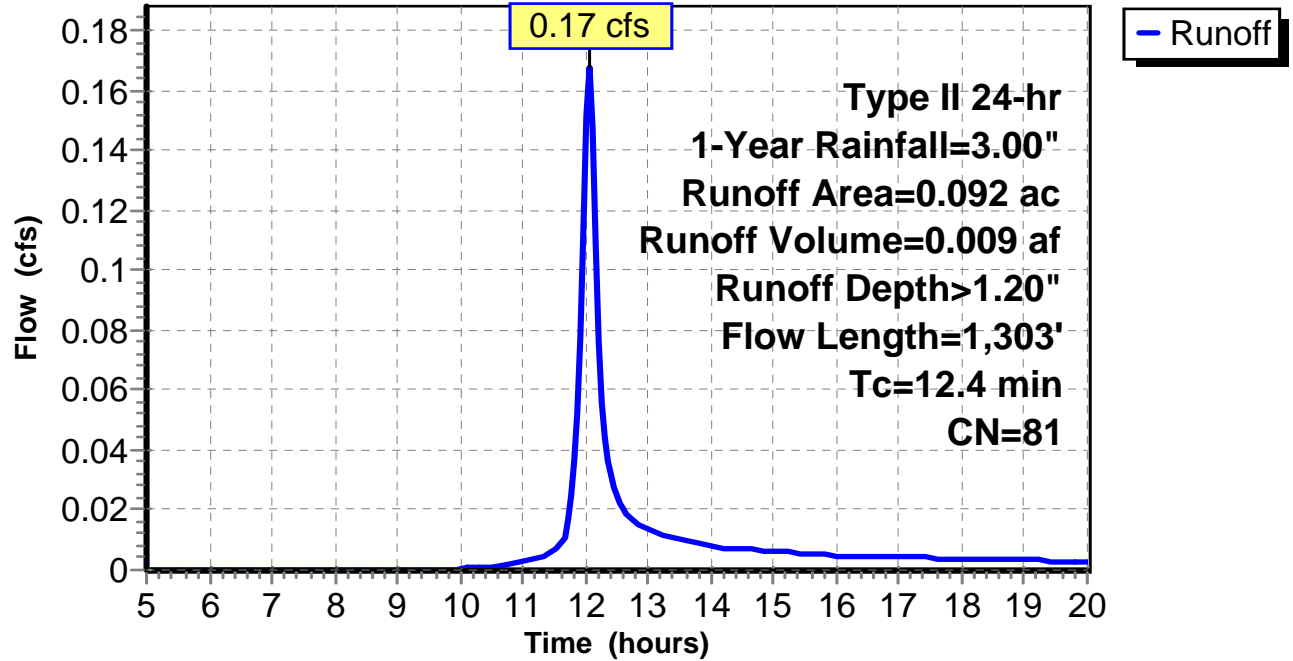
Subcatchment 4: C E146.004

Hydrograph



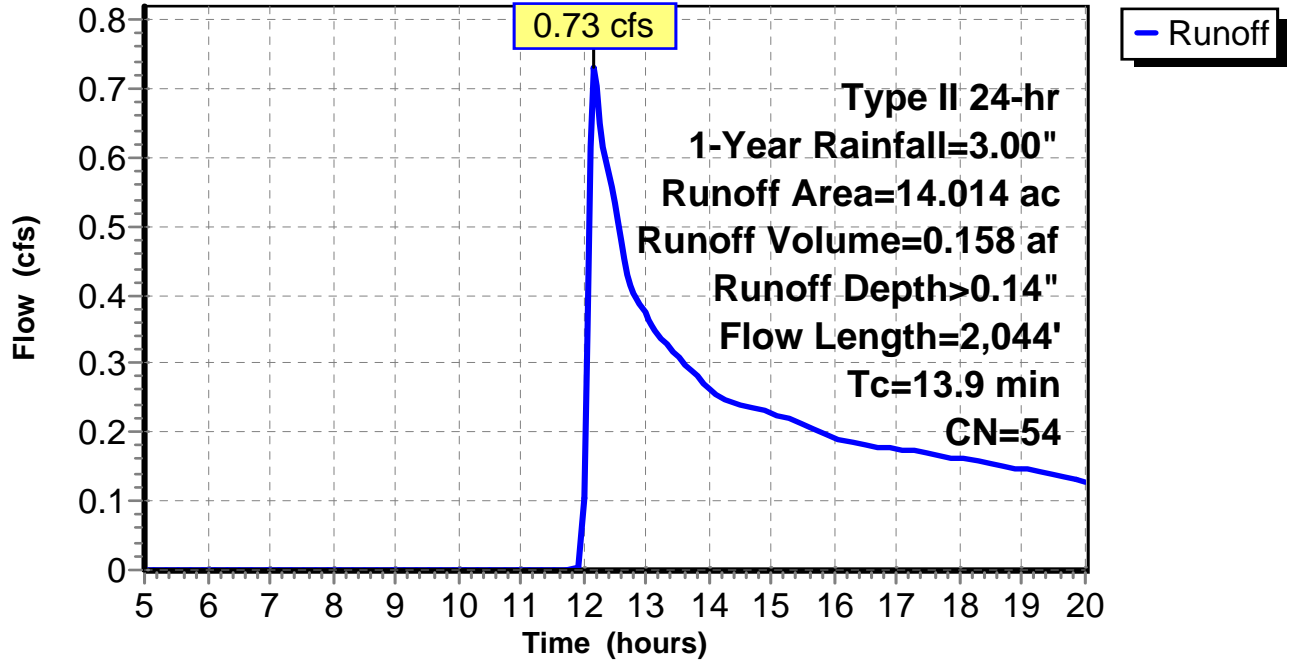
Subcatchment 5: C E146.005

Hydrograph



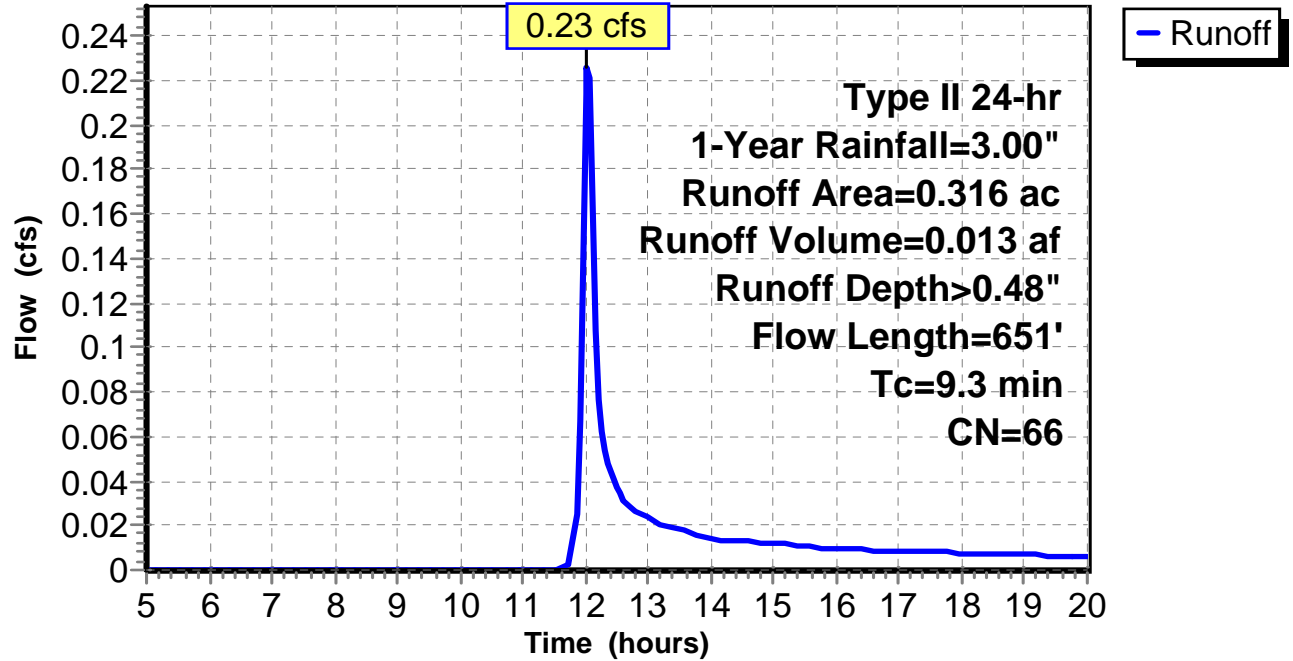
Subcatchment 6: C E146.006

Hydrograph



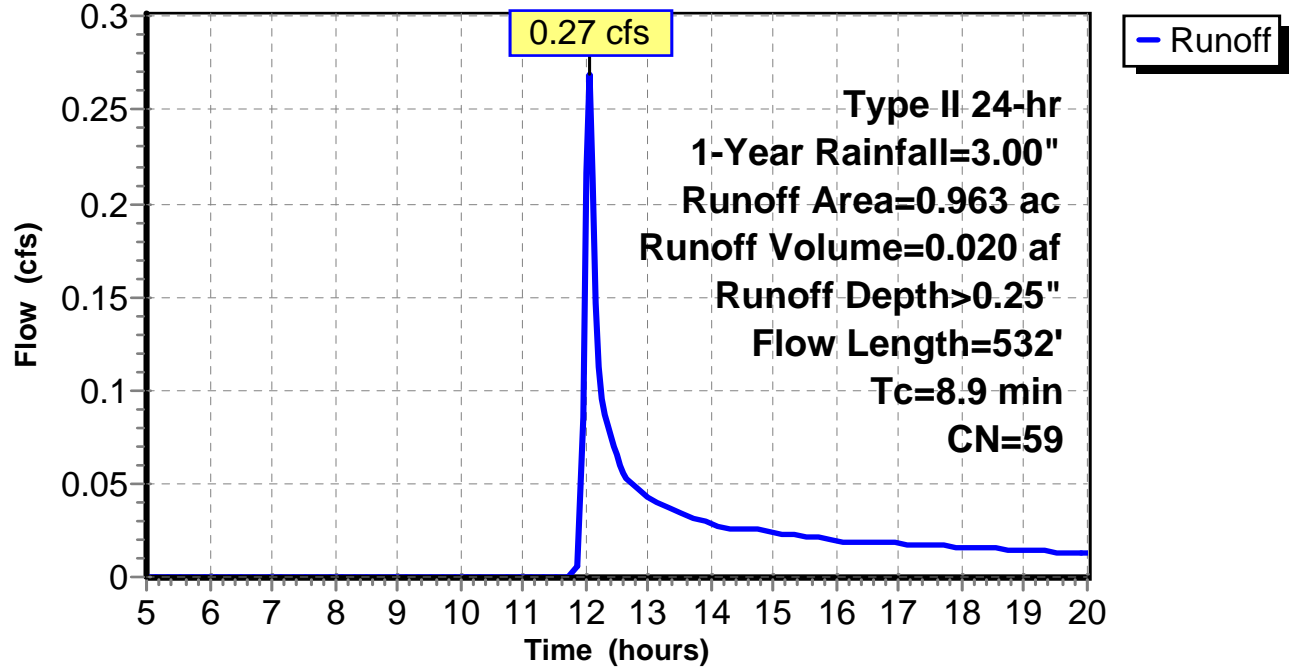
Subcatchment 7: C E146.007

Hydrograph



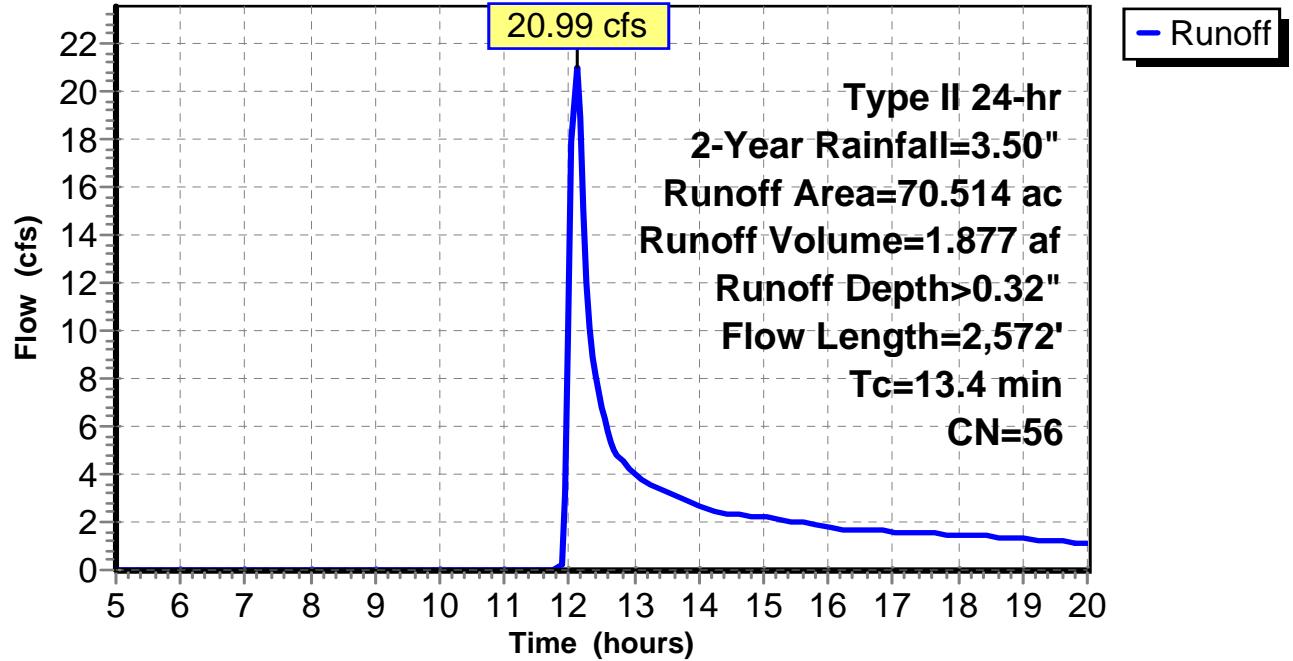
Subcatchment 8: C E146.008

Hydrograph



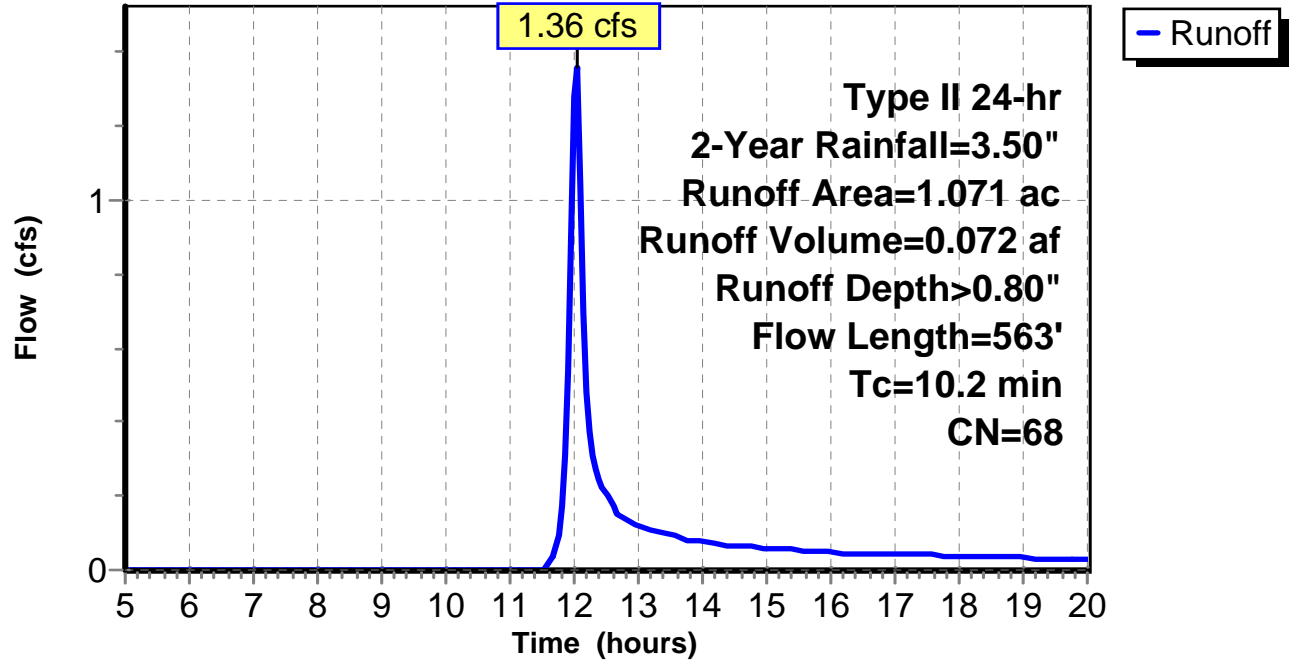
Subcatchment 1: C E146.001

Hydrograph



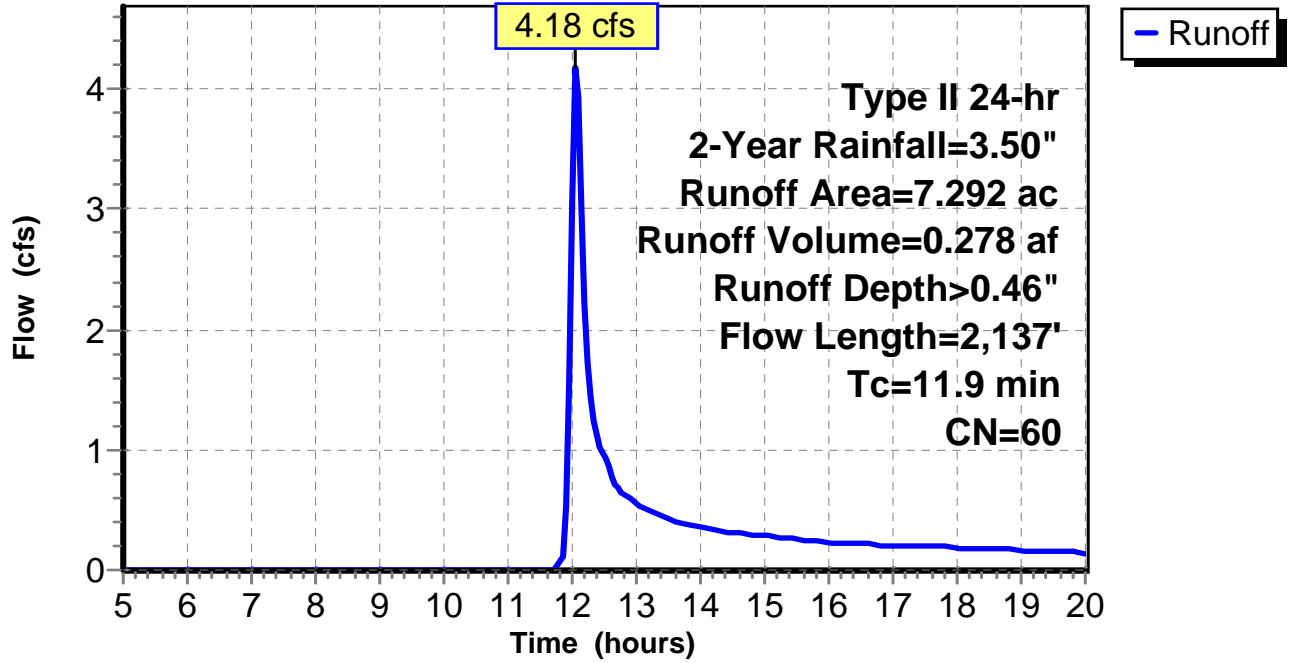
Subcatchment 2: C E146.002

Hydrograph



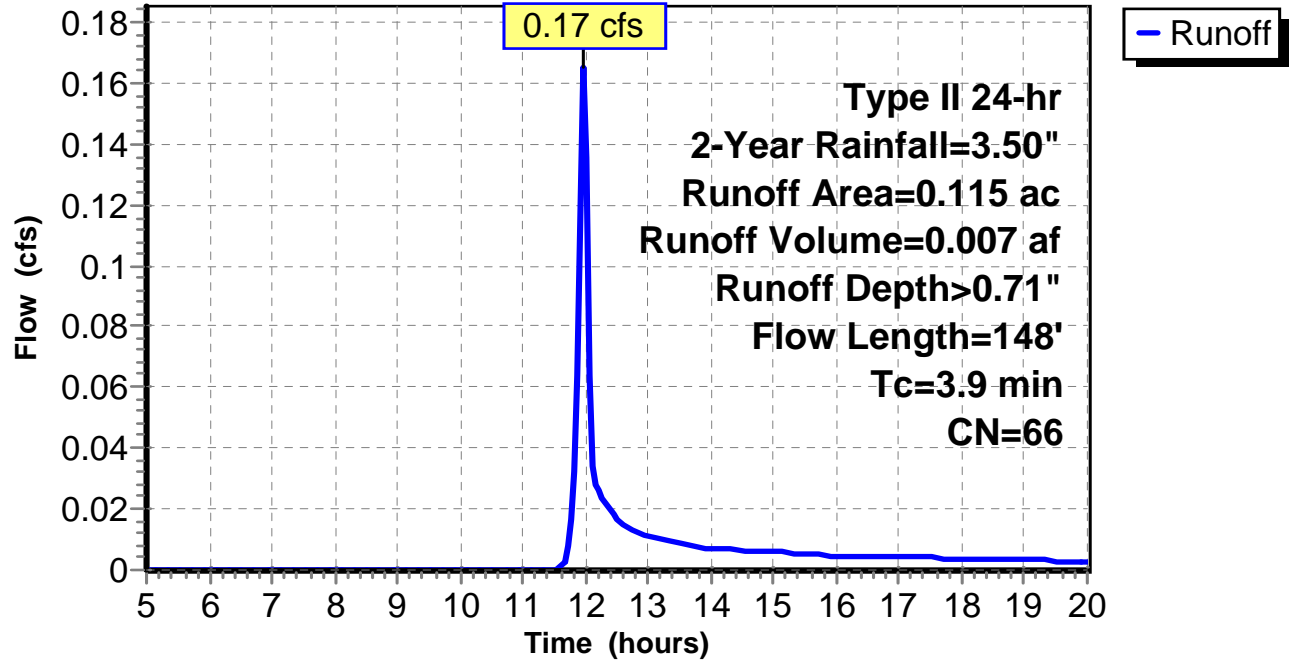
Subcatchment 3: C E146.003

Hydrograph



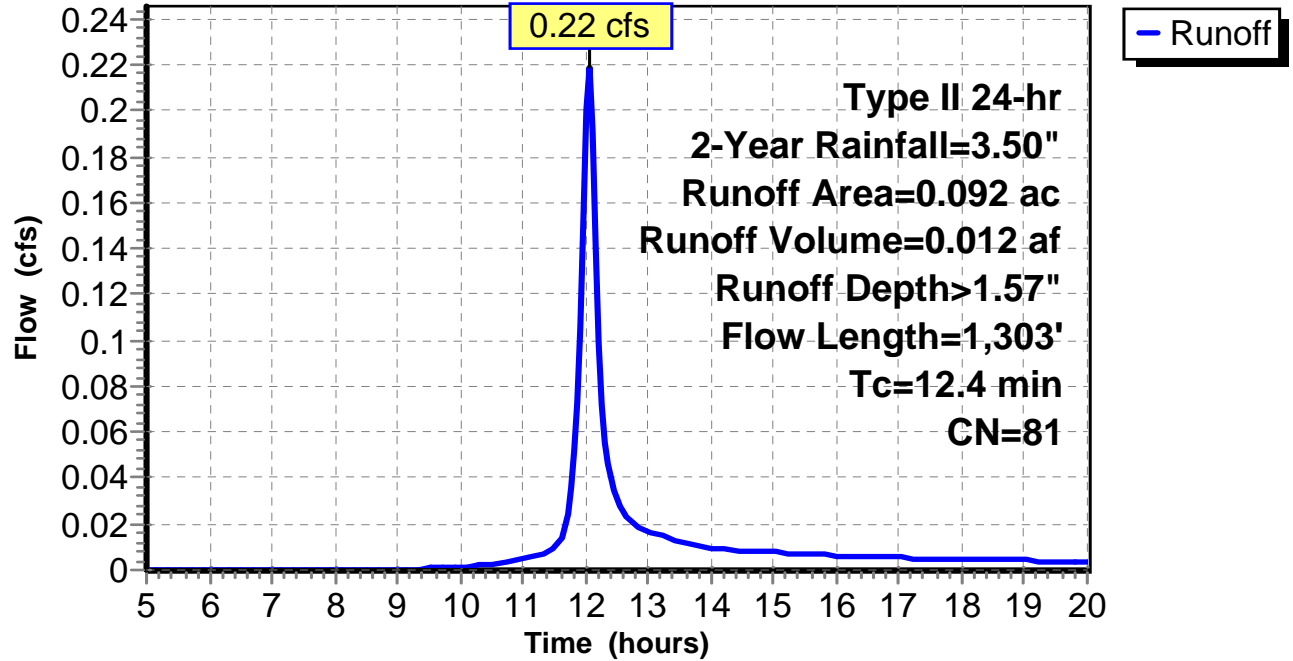
Subcatchment 4: C E146.004

Hydrograph



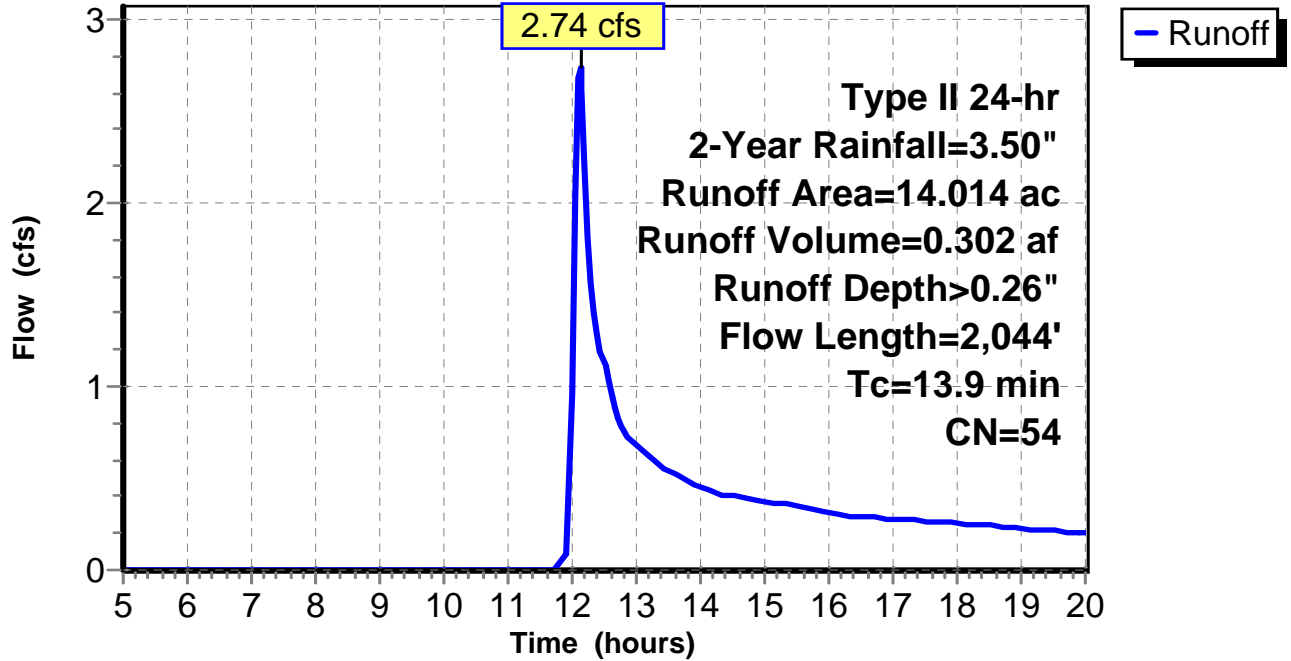
Subcatchment 5: C E146.005

Hydrograph



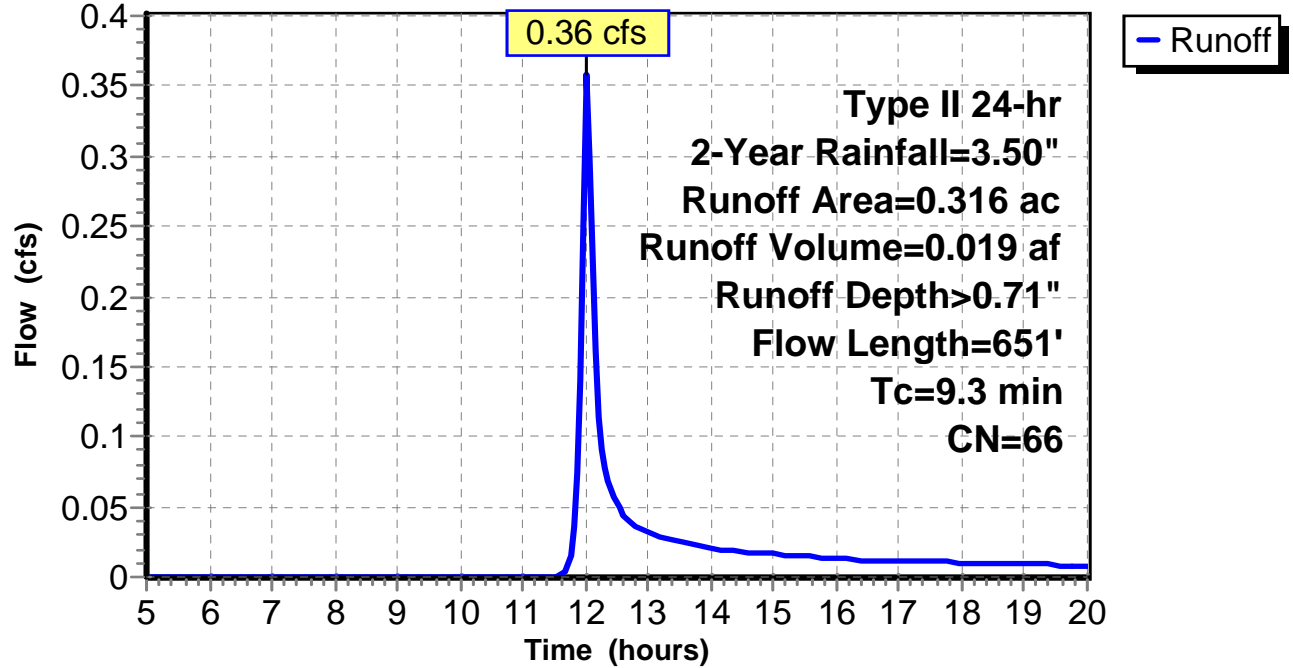
Subcatchment 6: C E146.006

Hydrograph



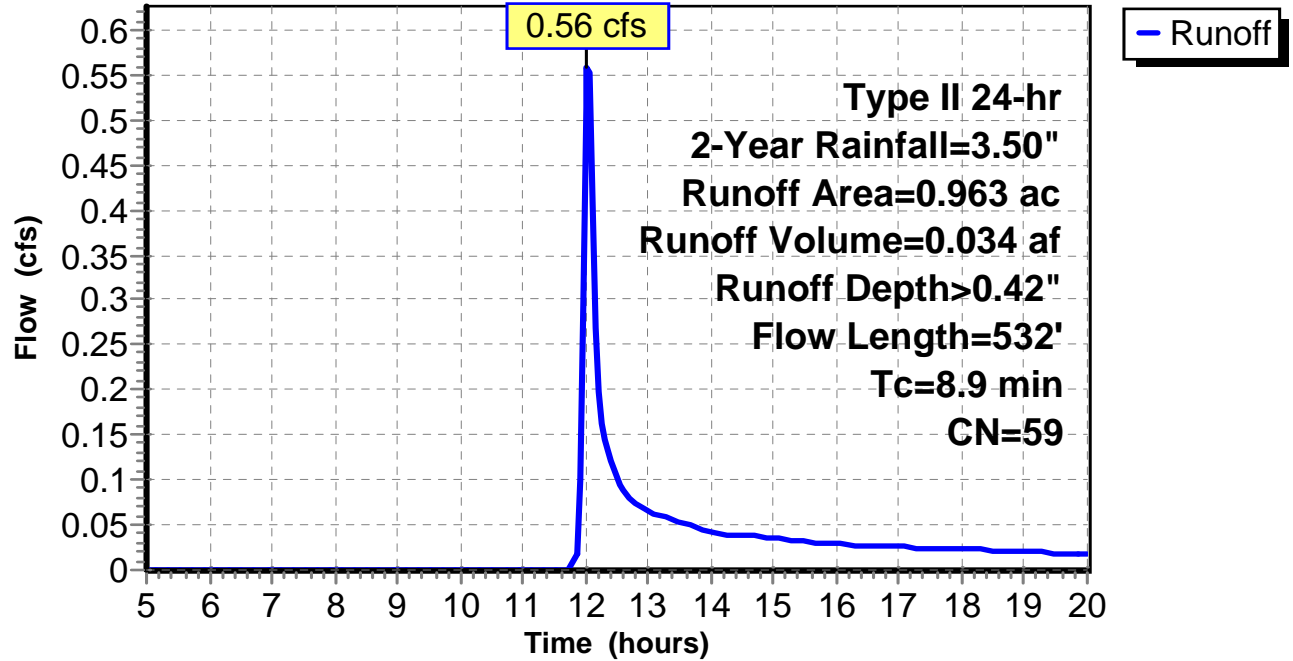
Subcatchment 7: C E146.007

Hydrograph



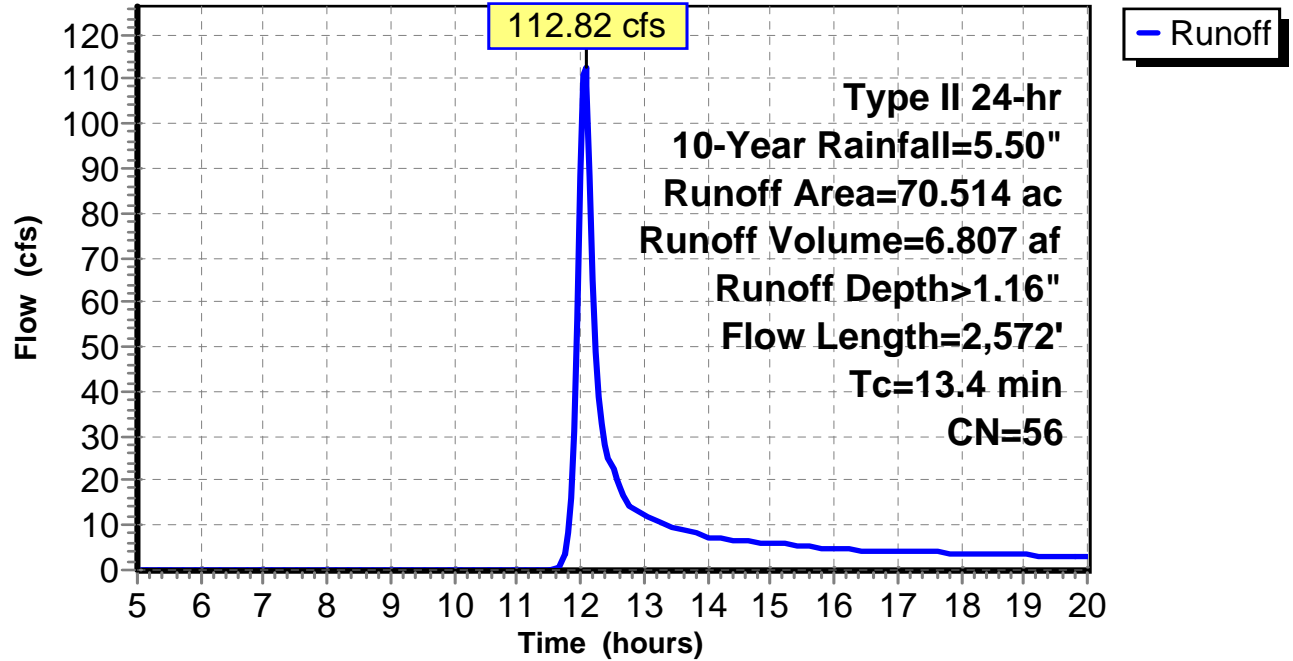
Subcatchment 8: C E146.008

Hydrograph



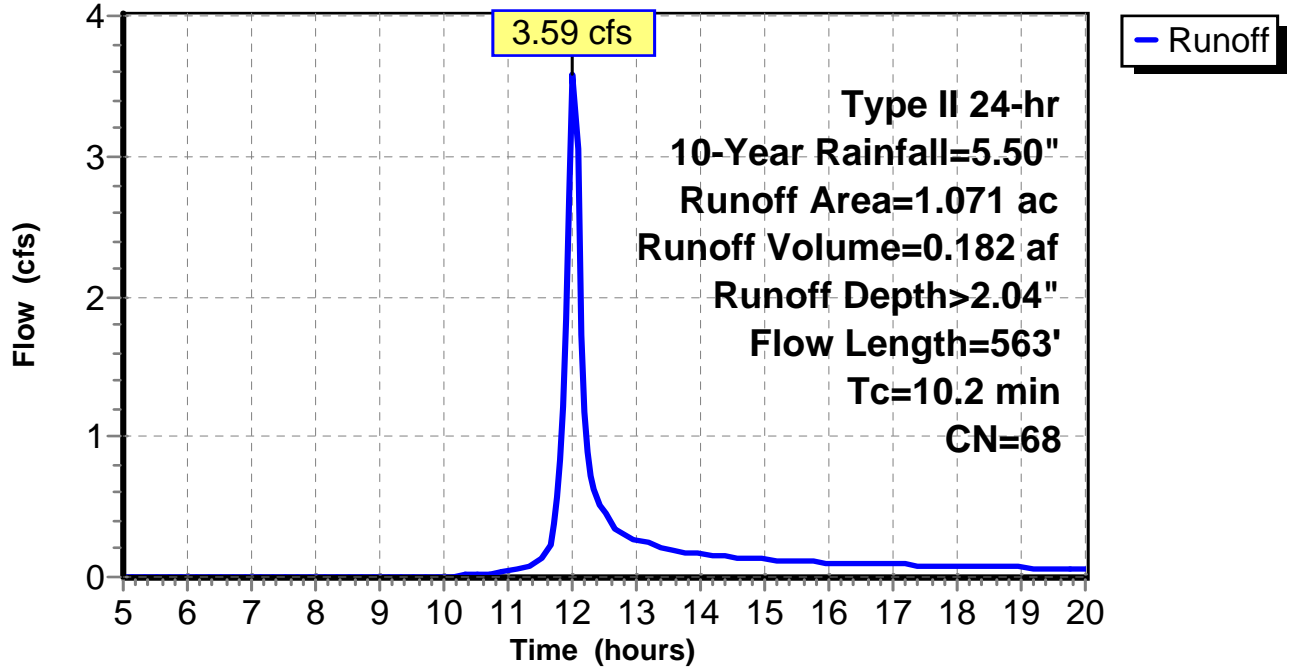
Subcatchment 1: C E146.001

Hydrograph



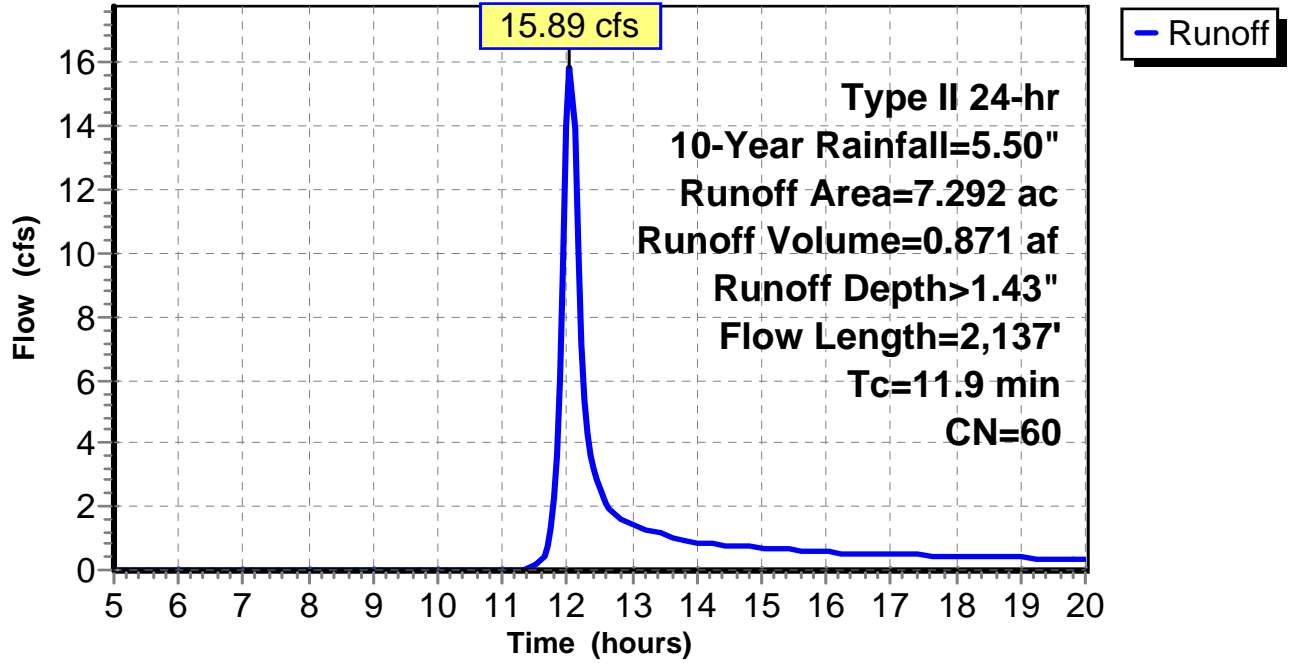
Subcatchment 2: C E146.002

Hydrograph



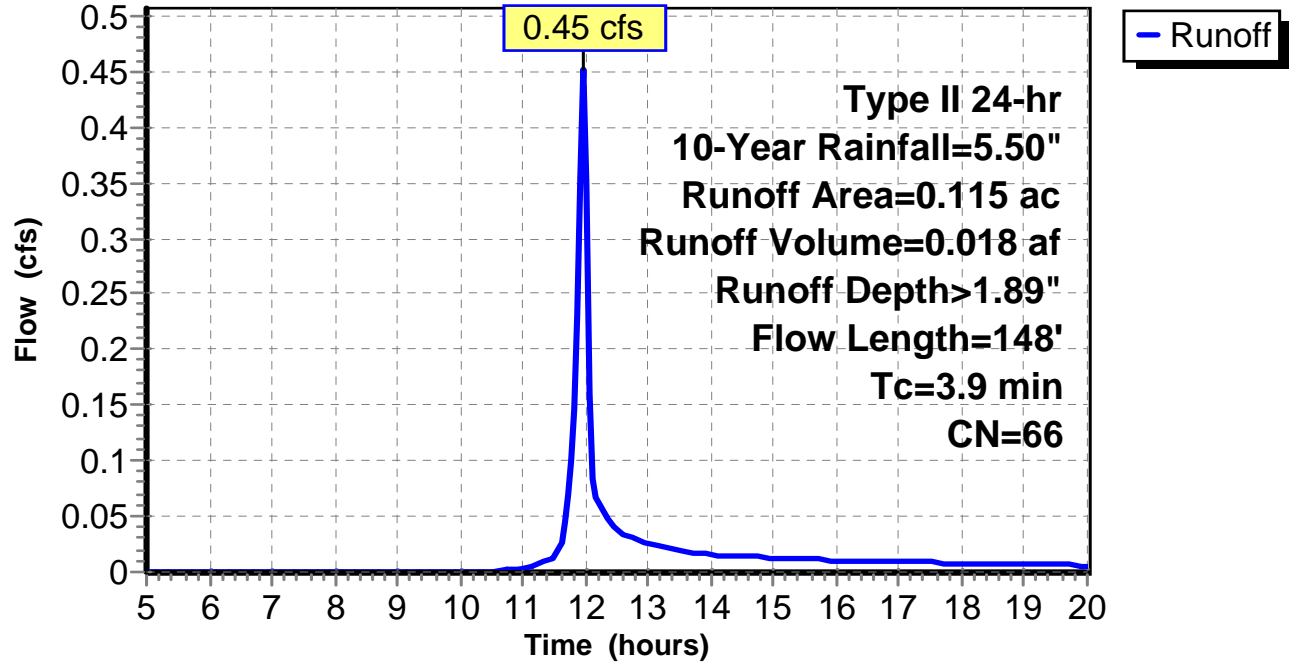
Subcatchment 3: C E146.003

Hydrograph



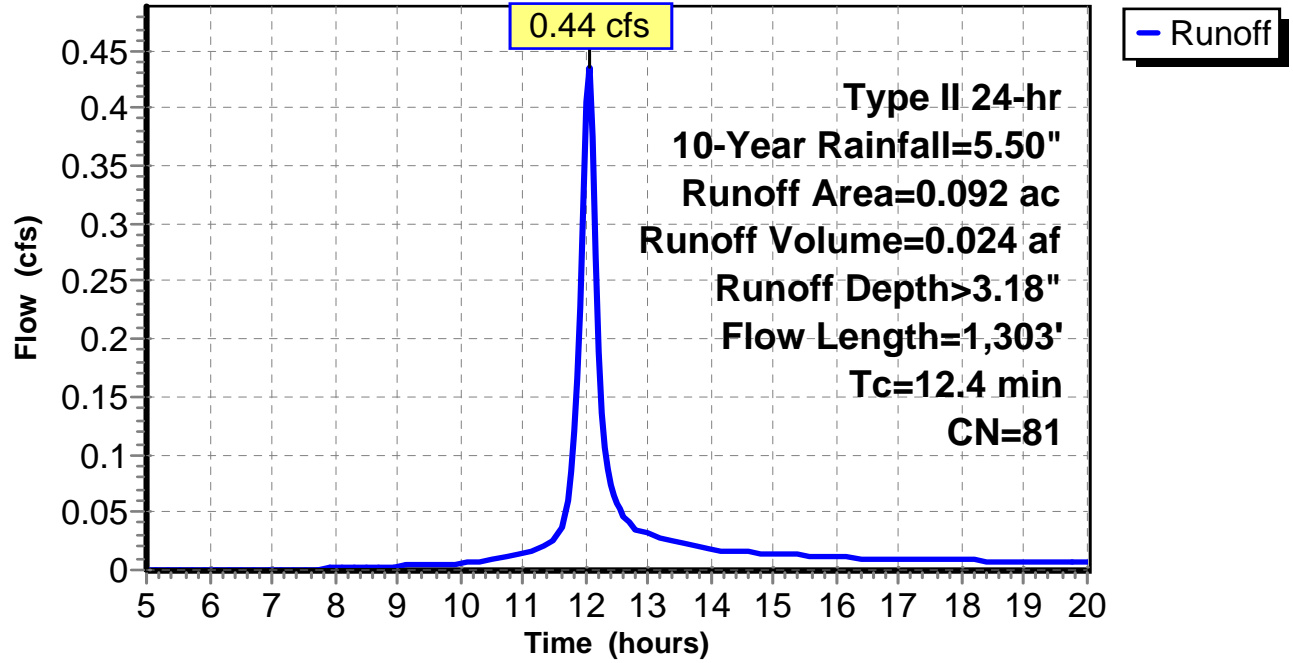
Subcatchment 4: C E146.004

Hydrograph



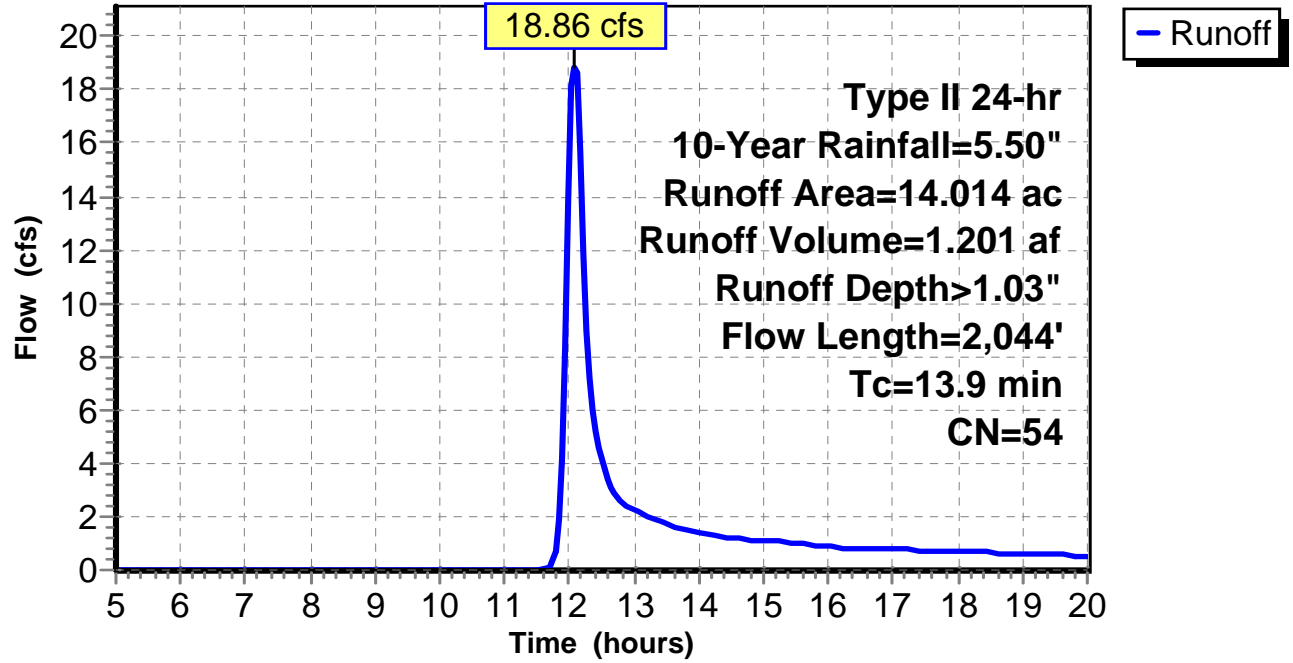
Subcatchment 5: C E146.005

Hydrograph



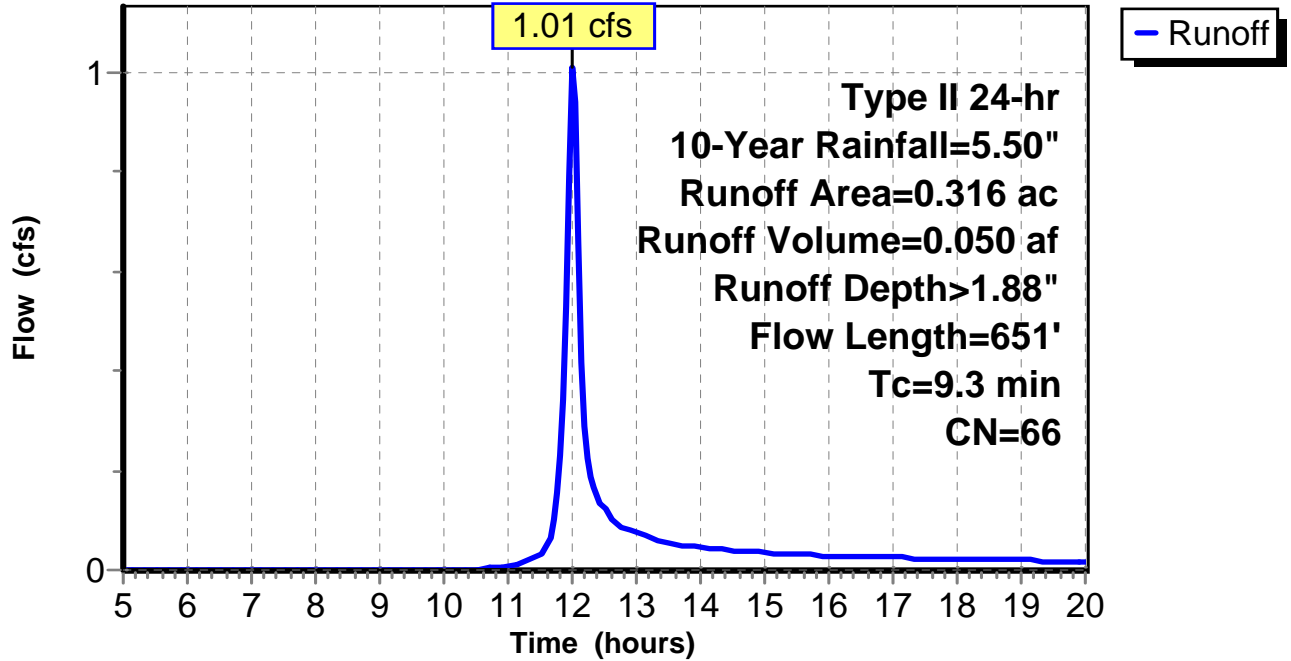
Subcatchment 6: C E146.006

Hydrograph



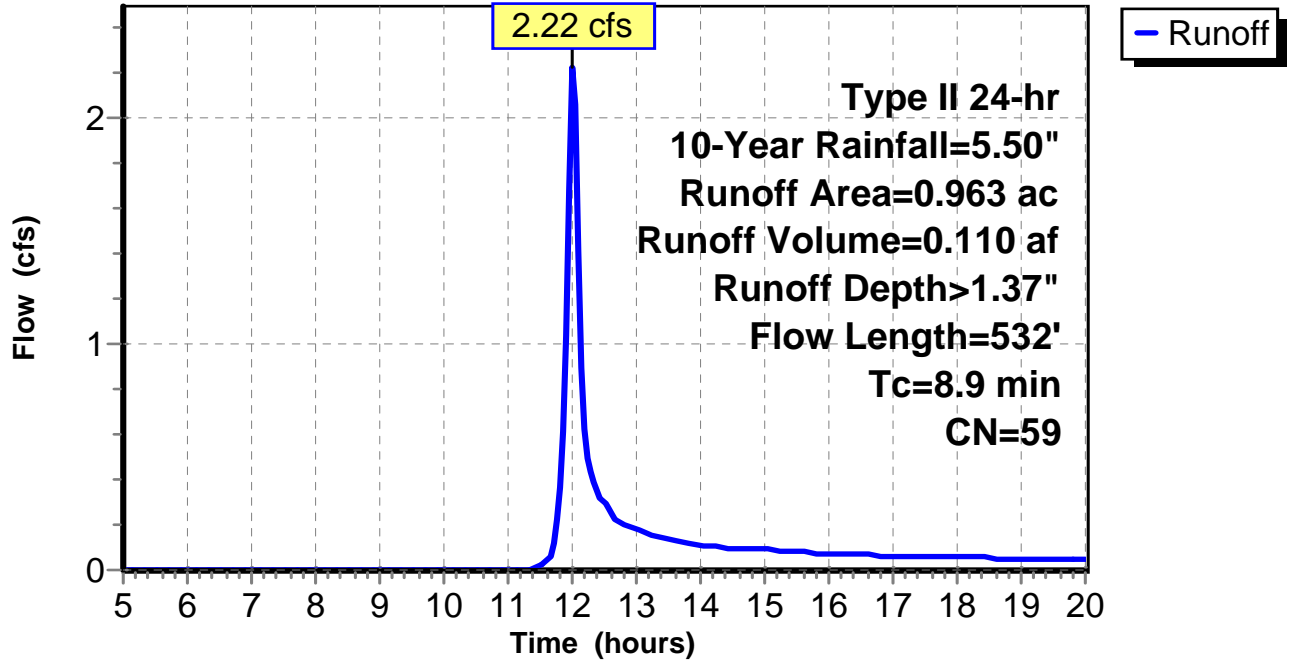
Subcatchment 7: C E146.007

Hydrograph



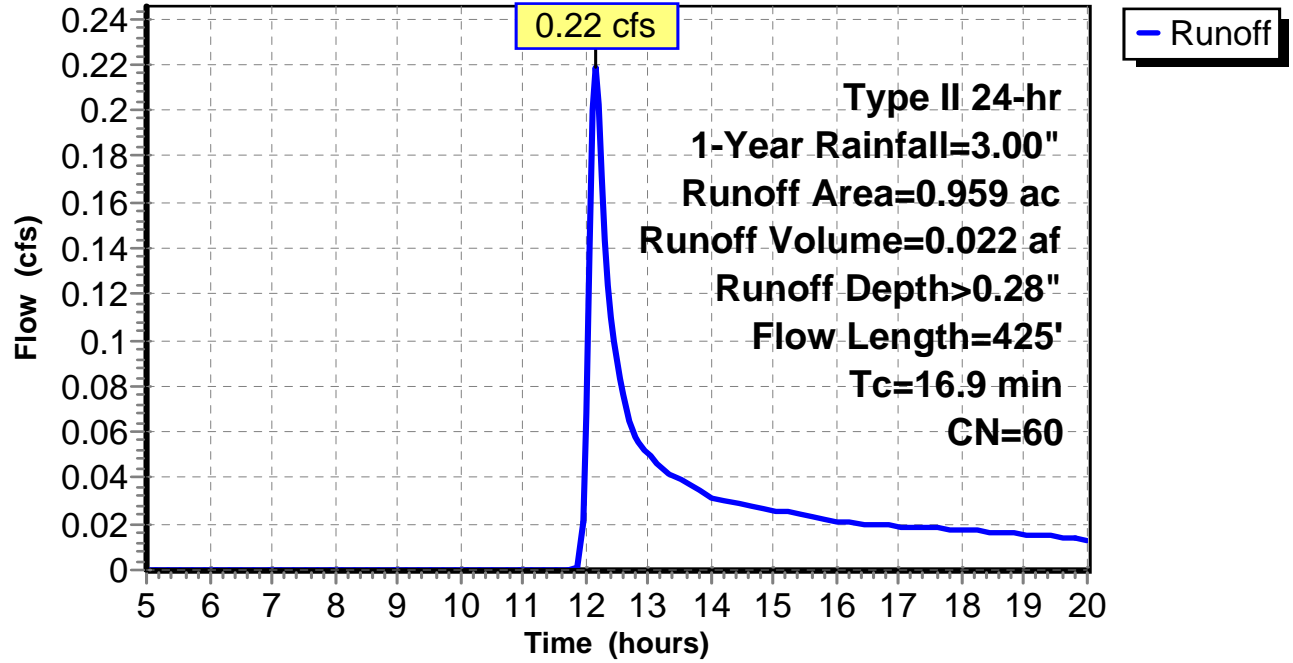
Subcatchment 8: C E146.008

Hydrograph



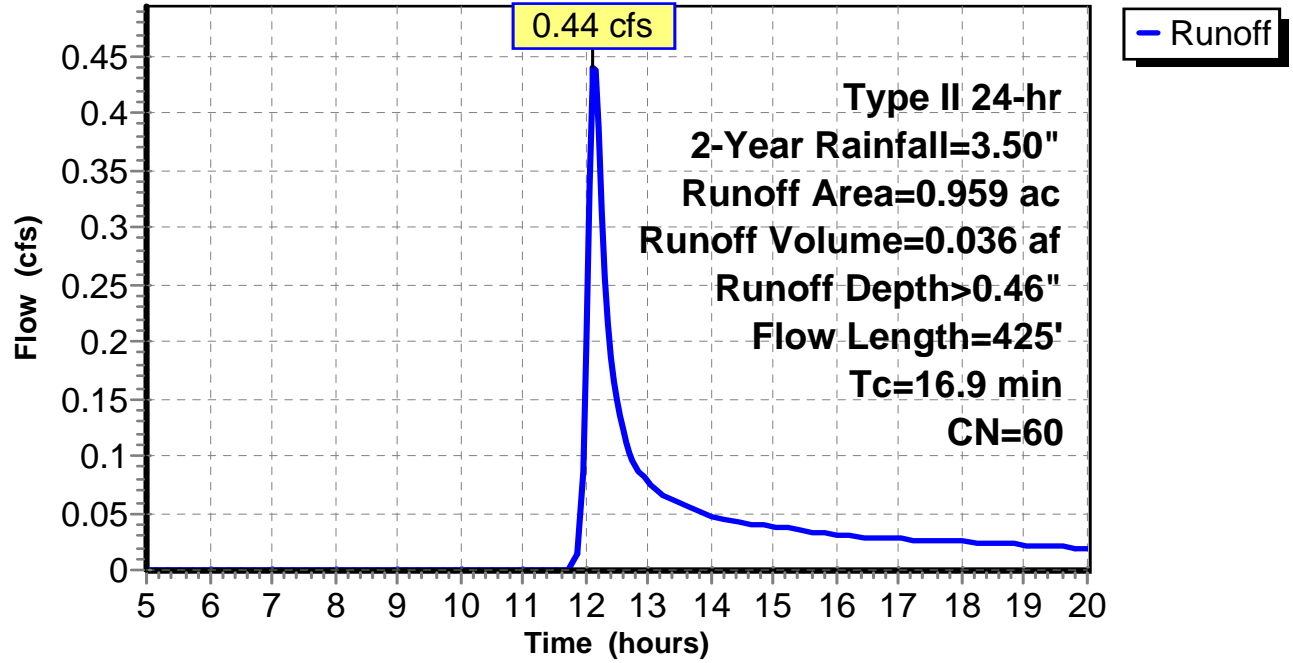
Subcatchment 1: C E147.001

Hydrograph



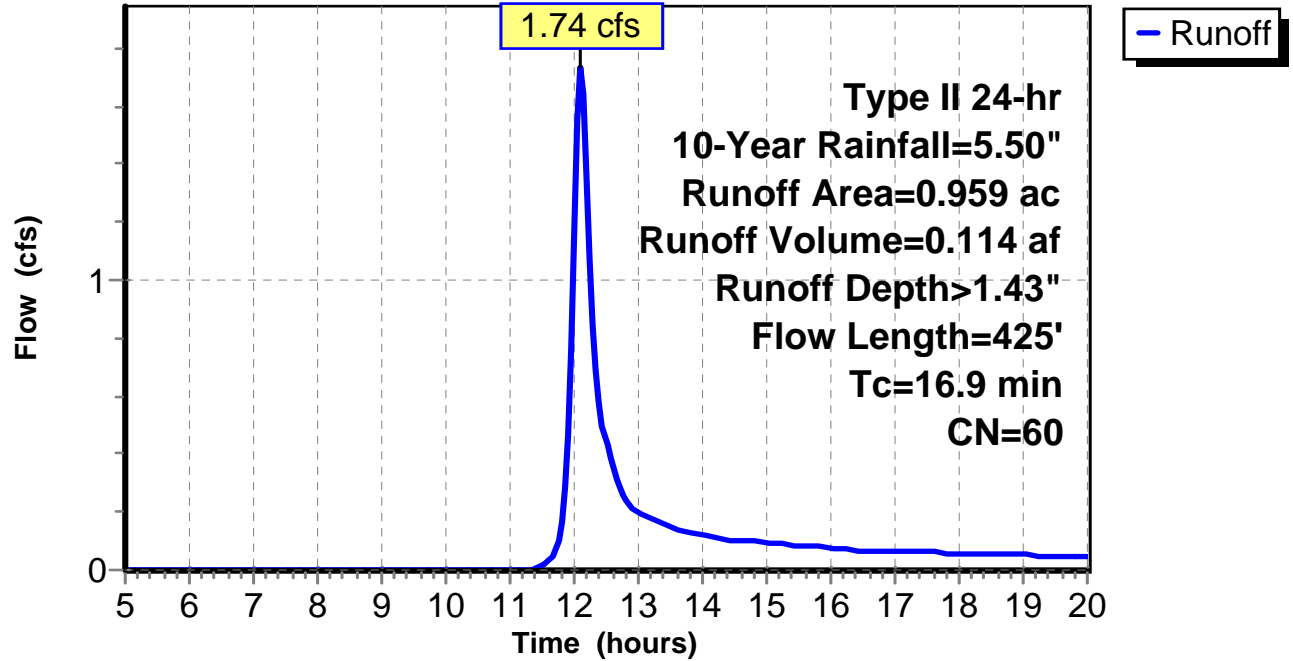
Subcatchment 1: C E147.001

Hydrograph



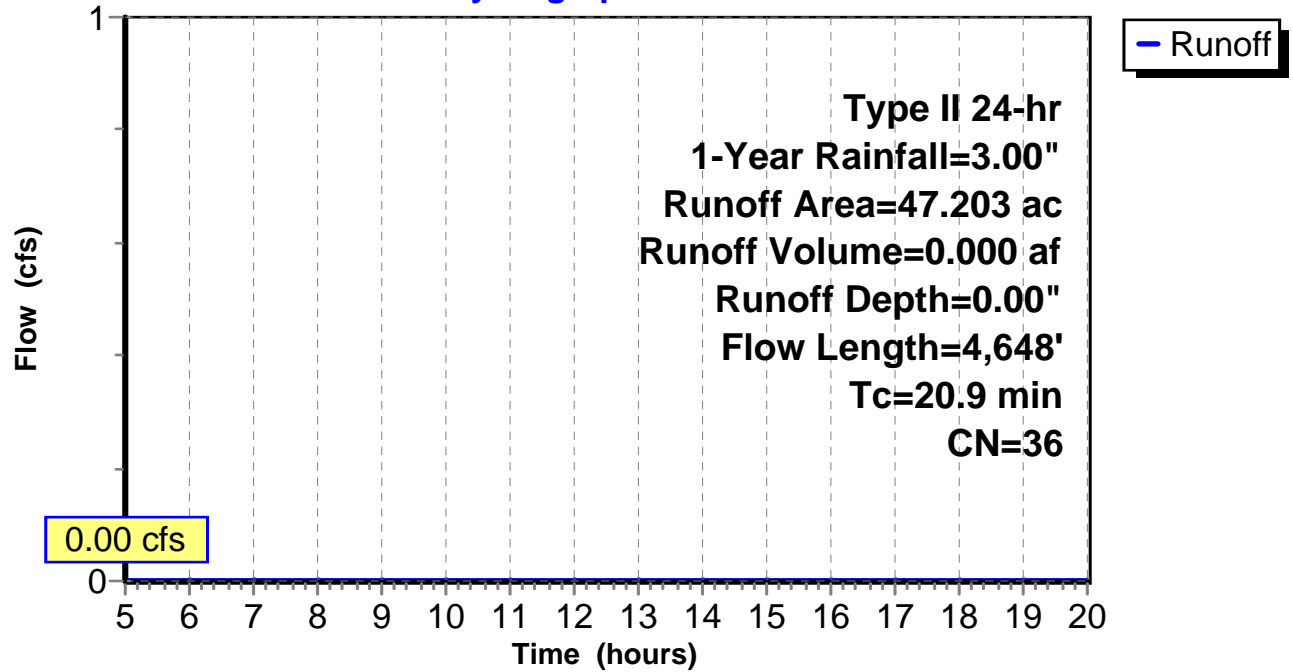
Subcatchment 1: C E147.001

Hydrograph



Subcatchment 1: C E147.002

Hydrograph



Subcatchment 2: C E147.003

Hydrograph

