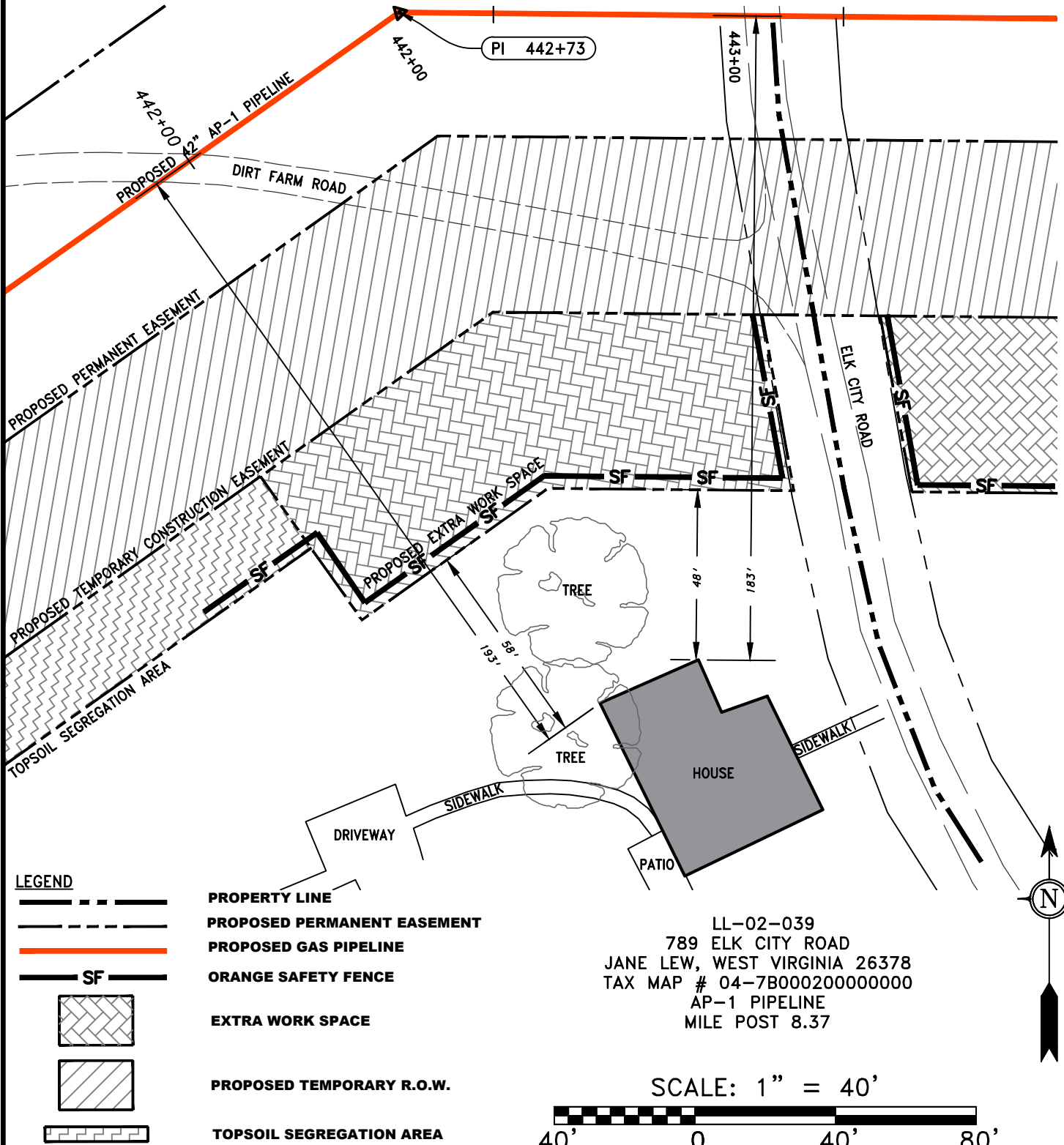


1. CONSTRUCTION TECHNIQUE WILL BE STOVE PIPE OR DRAG SECTION AND ROAD BORE.
2. ORANGE SAFETY FENCE WILL BE INSTALLED A MINIMUM OF FIFTEEN FEET FROM RESIDENCE ALONG CONSTRUCTION R/W, 100' TO EITHER SIDE OF STRUCTURE.

3. VEHICLE ACCESS TO RESIDENCE WILL BE MAINTAINED AT ALL TIMES DURING THE CONSTRUCTION PERIOD.



LEGEND

- PROPERTY LINE
- PROPOSED PERMANENT EASEMENT
- PROPOSED GAS PIPELINE
- ORANGE SAFETY FENCE
- EXTRA WORK SPACE
- PROPOSED TEMPORARY R.O.W.
- TOPSOIL SEGREGATION AREA

LL-02-039
 789 ELK CITY ROAD
 JANE LEW, WEST VIRGINIA 26378
 TAX MAP # 04-7B000200000000
 AP-1 PIPELINE
 MILE POST 8.37

SCALE: 1" = 40'

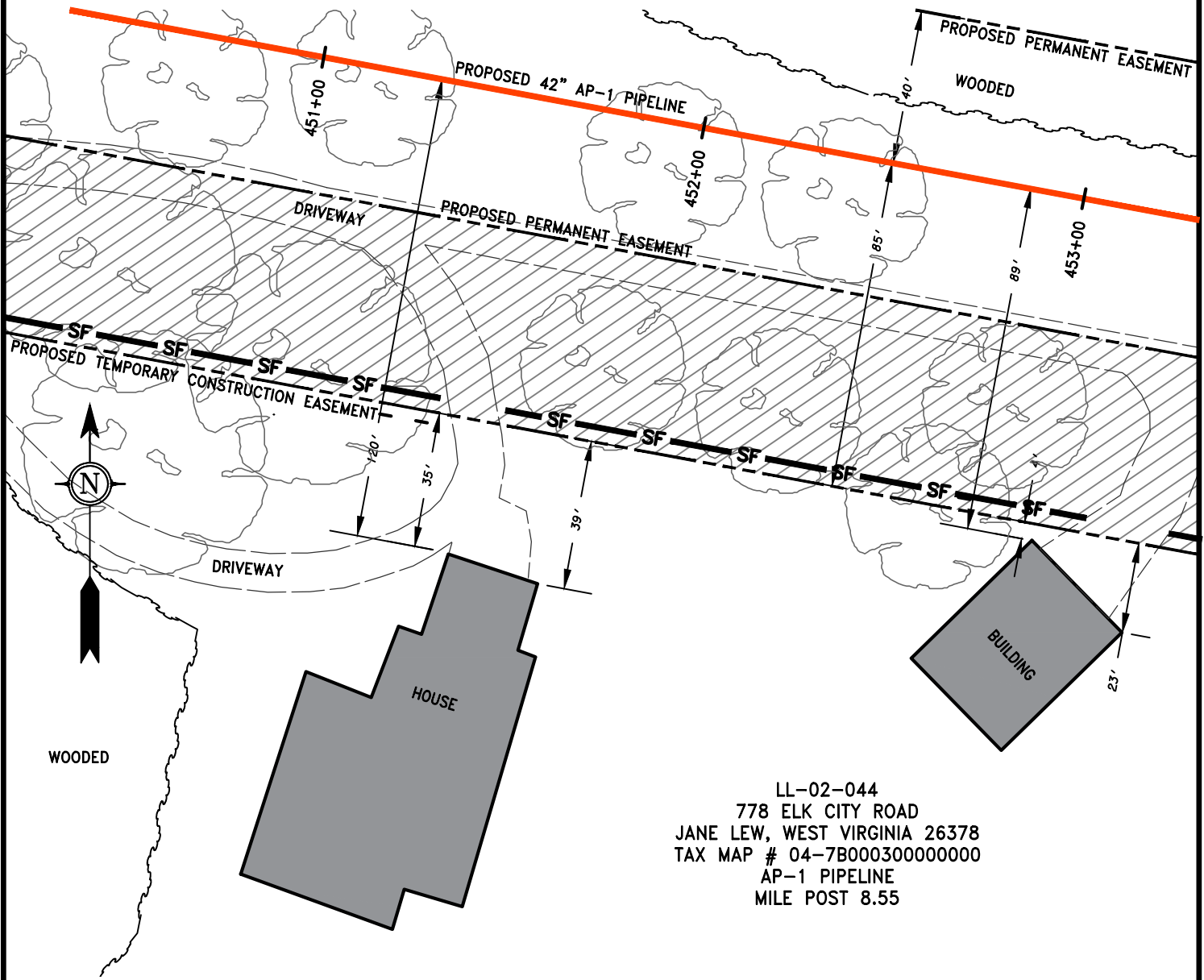


GAI CAD FILE: J:\2665 -GAI\WORK ORDER 02 - SOUTHEAST PIPELINE (SECTION 1)\BUILDING CONFLICT EXHIBITS\2665-01 SPREAD-1 - BUILDING CONFLICT EXHIBITS LL-02-039.DWG

 SOUTHPOINTE OFFICE 6000 TOWN CENTER BLVD. CANONSBURG, PA 15317 724-873-3545	 300 BUSINESS CENTER DRIVE PITTSBURGH, PA 15205 412-788-2433	CONSTRUCTION TECHNIQUES NEAR RESIDENTIAL STRUCTURES LEWIS COUNTY, WEST VIRGINIA		DWN. RDC	CHKD. DLH	APPD. NET	DATE 6/28/2016
		ATLANTIC COAST PIPELINE LLC C/O DOMINION TRANSMISSION, INC. 445 W. MAIN STREET CLARKSBURG, WEST VIRGINIA 26301		SCALE: AS SHOWN	TASK NO. 01		
				PROJECT NO./DASH NO. 140468		DRAWING NO. LL-02-039	

1. CONSTRUCTION TECHNIQUE WILL BE STOVE PIPE OR DRAG SECTION.
2. ORANGE SAFETY FENCE WILL BE INSTALLED A MINIMUM OF FIFTEEN FEET FROM RESIDENCE ALONG CONSTRUCTION R/W, 100' TO EITHER SIDE OF STRUCTURE.

3. VEHICLE ACCESS TO RESIDENCE WILL BE MAINTAINED AT ALL TIMES DURING THE CONSTRUCTION PERIOD.



LL-02-044
 778 ELK CITY ROAD
 JANE LEW, WEST VIRGINIA 26378
 TAX MAP # 04-7B000300000000
 AP-1 PIPELINE
 MILE POST 8.55

LEGEND

- PROPERTY LINE
- - - PROPOSED LIMITS OF CONSTRUCTION
- PROPOSED GAS PIPELINE
- SF — ORANGE SAFETY FENCE
- [Cross-hatched] EXTRA WORK SPACE
- [Hatched] PROPOSED TEMPORARY R.O.W.

SCALE: 1" = 40'

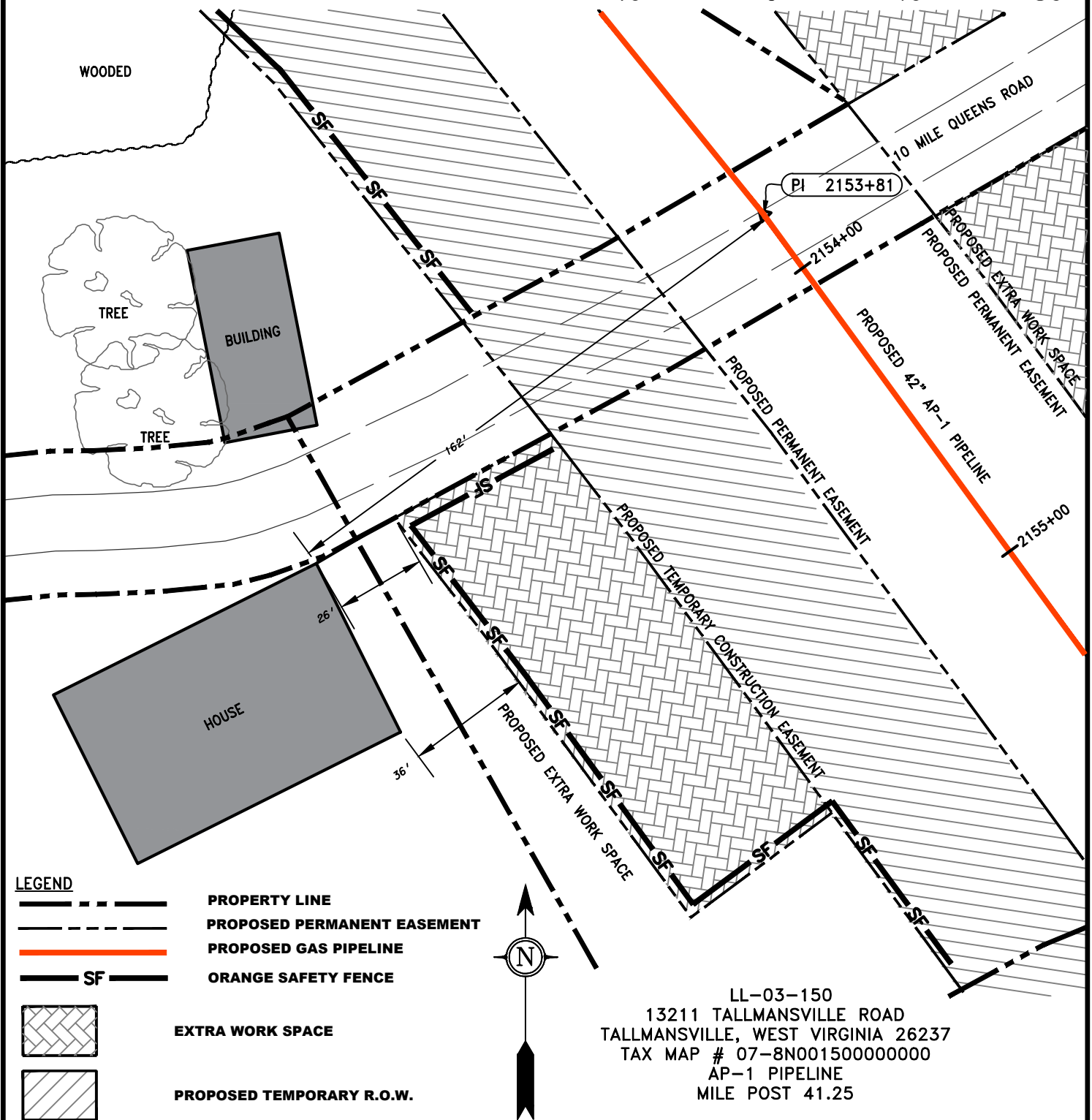
GAI CAD FILE: J:\2665 -GAI\WORK ORDER 02 - SOUTHEAST PIPELINE (SECTION 1)\BUILDING CONFLICT EXHIBITS\2665-01 SPREAD-1 - BUILDING CONFLICT EXHIBITS LL-02-044.DWG

 SOUTHPOINTE OFFICE 6000 TOWN CENTER BLVD. CANONSBURG, PA 15317 724-873-3545	 300 BUSINESS CENTER DRIVE PITTSBURGH, PA 15205 412-788-2433	CONSTRUCTION TECHNIQUES NEAR RESIDENTIAL STRUCTURES LEWIS COUNTY, WEST VIRGINIA		DWN. RDC	CHKD. DLH	APPD. NET	DATE 6/28/2016
		ATLANTIC COAST PIPELINE LLC C/O DOMINION TRANSMISSION, INC. 445 W. MAIN STREET CLARKSBURG, WEST VIRGINIA 26301		SCALE: AS SHOWN	TASK NO. 01		
PROJECT NO./DASH NO. 140468 DRAWING NO. LL-02-044				REV			

1. CONSTRUCTION TECHNIQUE WILL BE STOVE PIPE OR DRAG SECTION AND ROAD BORE.
2. ORANGE SAFETY FENCE WILL BE INSTALLED A MINIMUM OF FIFTEEN FEET FROM RESIDENCE ALONG CONSTRUCTION R/W, 100' TO EITHER SIDE OF STRUCTURE.

3. VEHICLE ACCESS TO RESIDENCE WILL BE MAINTAINED AT ALL TIMES DURING THE CONSTRUCTION PERIOD.

SCALE: 1" = 40'



LEGEND

- PROPERTY LINE
- PROPOSED PERMANENT EASEMENT
- PROPOSED GAS PIPELINE
- ORANGE SAFETY FENCE
- EXTRA WORK SPACE
- PROPOSED TEMPORARY R.O.W.

LL-03-150
 13211 TALLMANVILLE ROAD
 TALLMANVILLE, WEST VIRGINIA 26237
 TAX MAP # 07-8N001500000000
 AP-1 PIPELINE
 MILE POST 41.25

GAI CAD FILE: J:\2665 -GAI\WORK ORDER 02 - SOUTHEAST PIPELINE (SECTION 1)\BUILDING CONFLICT EXHIBITS\2665-01 SPREAD-1 - BUILDING CONFLICT EXHIBITS LL-03-150.DWG

SOUTHPOINTE OFFICE
 6000 TOWN CENTER BLVD.
 CANONSBURG, PA 15317
 724-873-3545

300 BUSINESS CENTER DRIVE
 PITTSBURGH, PA 15205
 412-788-2433

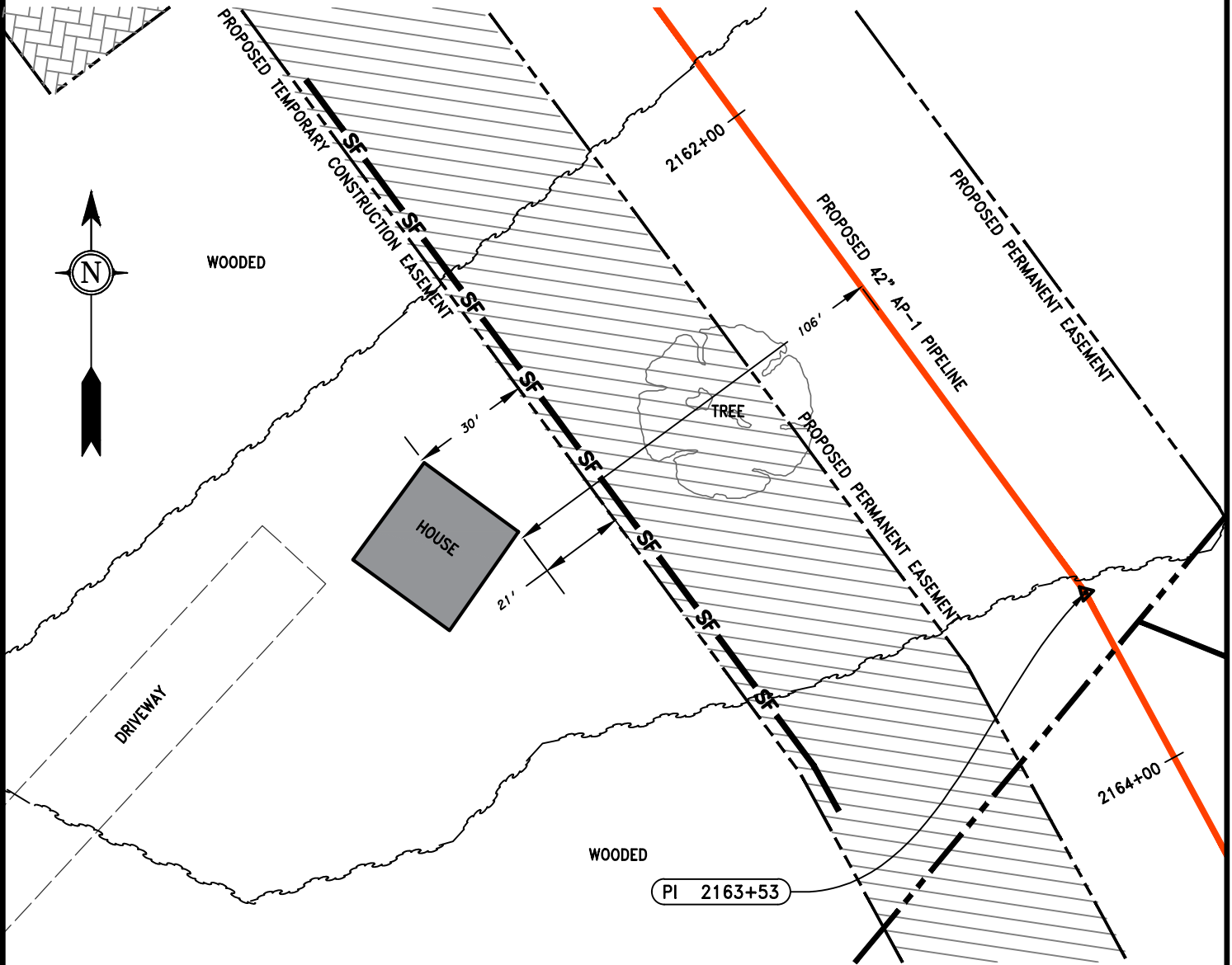
**CONSTRUCTION TECHNIQUES
 NEAR RESIDENTIAL STRUCTURES**
 UPSHUR COUNTY, WEST VIRGINIA

**ATLANTIC COAST PIPELINE LLC
 C/O DOMINION TRANSMISSION, INC.**
 445 W. MAIN STREET
 CLARKSBURG, WEST VIRGINIA 26301

DWN. RDC	CHKD. DLH	APPD. NET	DATE 6/28/2016
SCALE: AS SHOWN		TASK NO. 01	
PROJECT NO./DASH NO. 140468			REV
DRAWING NO. LL-03-150			

1. CONSTRUCTION TECHNIQUE WILL BE STOVE PIPE OR DRAG SECTION.
2. ORANGE SAFETY FENCE WILL BE INSTALLED A MINIMUM OF FIFTEEN FEET FROM RESIDENCE ALONG CONSTRUCTION R/W, 100' TO EITHER SIDE OF STRUCTURE.

3. VEHICLE ACCESS TO RESIDENCE WILL BE MAINTAINED AT ALL TIMES DURING THE CONSTRUCTION PERIOD.



- LEGEND**
- PROPERTY LINE
 - PROPOSED PERMANENT EASEMENT
 - PROPOSED GAS PIPELINE
 - ORANGE SAFETY FENCE

- EXTRA WORK SPACE
- PROPOSED TEMPORARY R.O.W.

LL-03-154
 1950 GUM ROAD
 ELKINS, WEST VIRGINIA 26241
 TAX MAP # 07-8N002800000000
 AP-1 PIPELINE
 MILE POST 41.41

SCALE: 1" = 40'



gai consultants
 SOUTHPOINTE OFFICE
 6000 TOWN CENTER BLVD.
 CANONSBURG, PA 15317
 724-873-3545


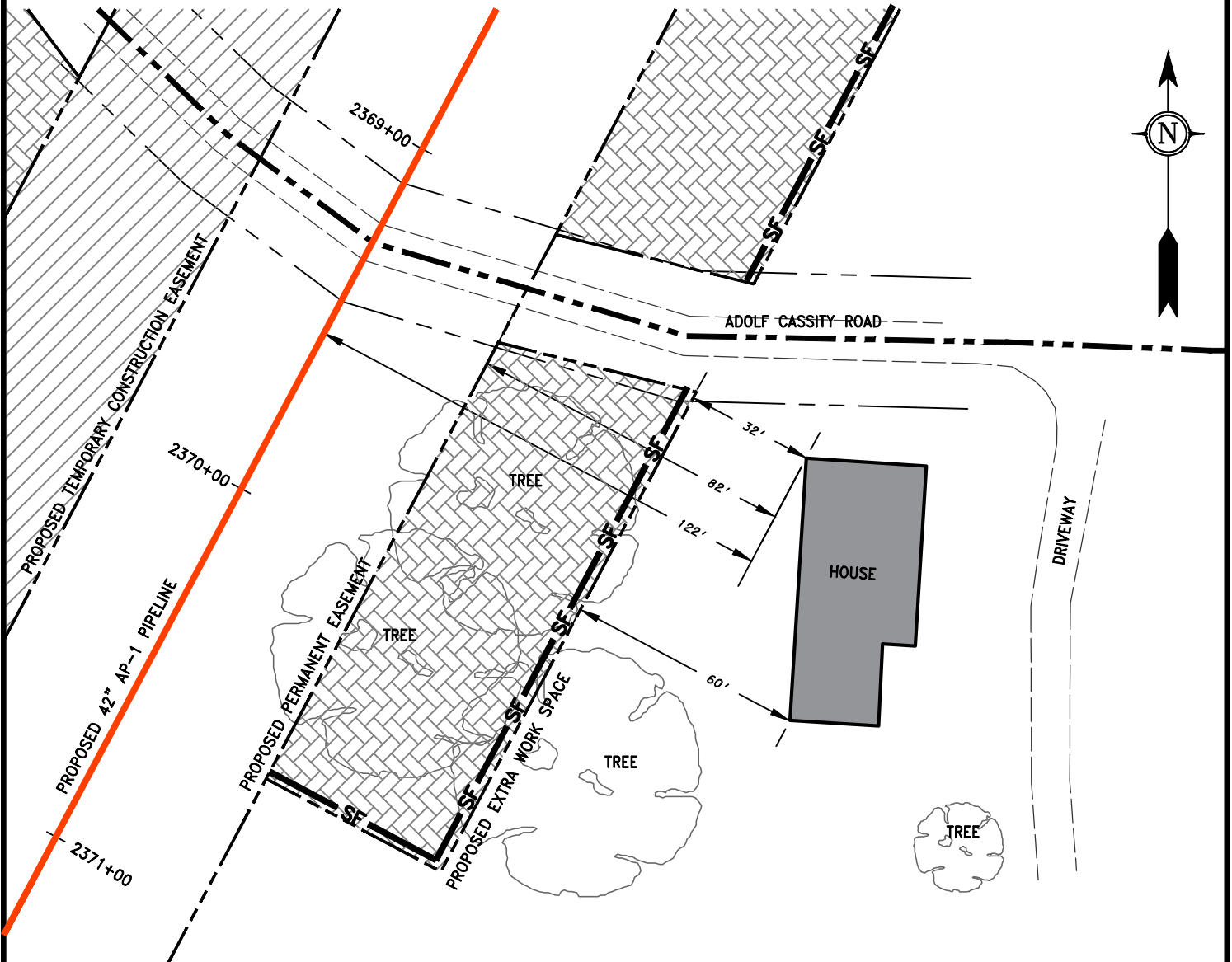
mbe
 monaloh basin
 engineers
 300 BUSINESS CENTER DRIVE
 PITTSBURGH, PA 15205
 412-788-2433

**CONSTRUCTION TECHNIQUES
 NEAR RESIDENTIAL STRUCTURES**
 UPSHUR COUNTY, WEST VIRGINIA
ATLANTIC COAST PIPELINE LLC
C/O DOMINION TRANSMISSION, INC.
 445 W. MAIN STREET
 CLARKSBURG, WEST VIRGINIA 26301

DWN. RDC	CHKD. DLH	APPD. NET	DATE 6/24/2016
SCALE: AS SHOWN		TASK NO. 01	
PROJECT NO./DASH NO. 140468			REV
DRAWING NO. LL-03-154			

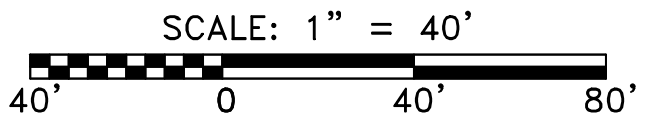
1. CONSTRUCTION TECHNIQUE WILL BE STOVE PIPE OR DRAG SECTION AND ROAD BORE.
2. ORANGE SAFETY FENCE WILL BE INSTALLED A MINIMUM OF FIFTEEN FEET FROM RESIDENCE ALONG CONSTRUCTION R/W, 100' TO EITHER SIDE OF STRUCTURE.

3. VEHICLE ACCESS TO RESIDENCE WILL BE MAINTAINED AT ALL TIMES DURING THE CONSTRUCTION PERIOD.



LEGEND	
	PROPERTY LINE
	PROPOSED PERMANENT EASEMENT
	PROPOSED GAS PIPELINE
	ORANGE SAFETY FENCE
	EXTRA WORK SPACE
	PROPOSED TEMPORARY R.O.W.

LL-04-002-A002
 2332 CASSITY ROAD
 MABIE, WEST VIRGINIA 26278
 TAX MAP # 11-111001000000000
 AP-1 PIPELINE
 MILE POST 45.35



gai consultants
 SOUTHPOINTE OFFICE
 6000 TOWN CENTER BLVD.
 CANONSBURG, PA 15317
 724-873-3545

mbe
 monaloh basin
 engineers
 300 BUSINESS CENTER DRIVE
 PITTSBURGH, PA 15205
 412-788-2433

**CONSTRUCTION TECHNIQUES
 NEAR RESIDENTIAL STRUCTURES**
 RANDOLPH COUNTY, WEST VIRGINIA
ATLANTIC COAST PIPELINE LLC
C/O DOMINION TRANSMISSION, INC.
 445 W. MAIN STREET
 CLARKSBURG, WEST VIRGINIA 26301

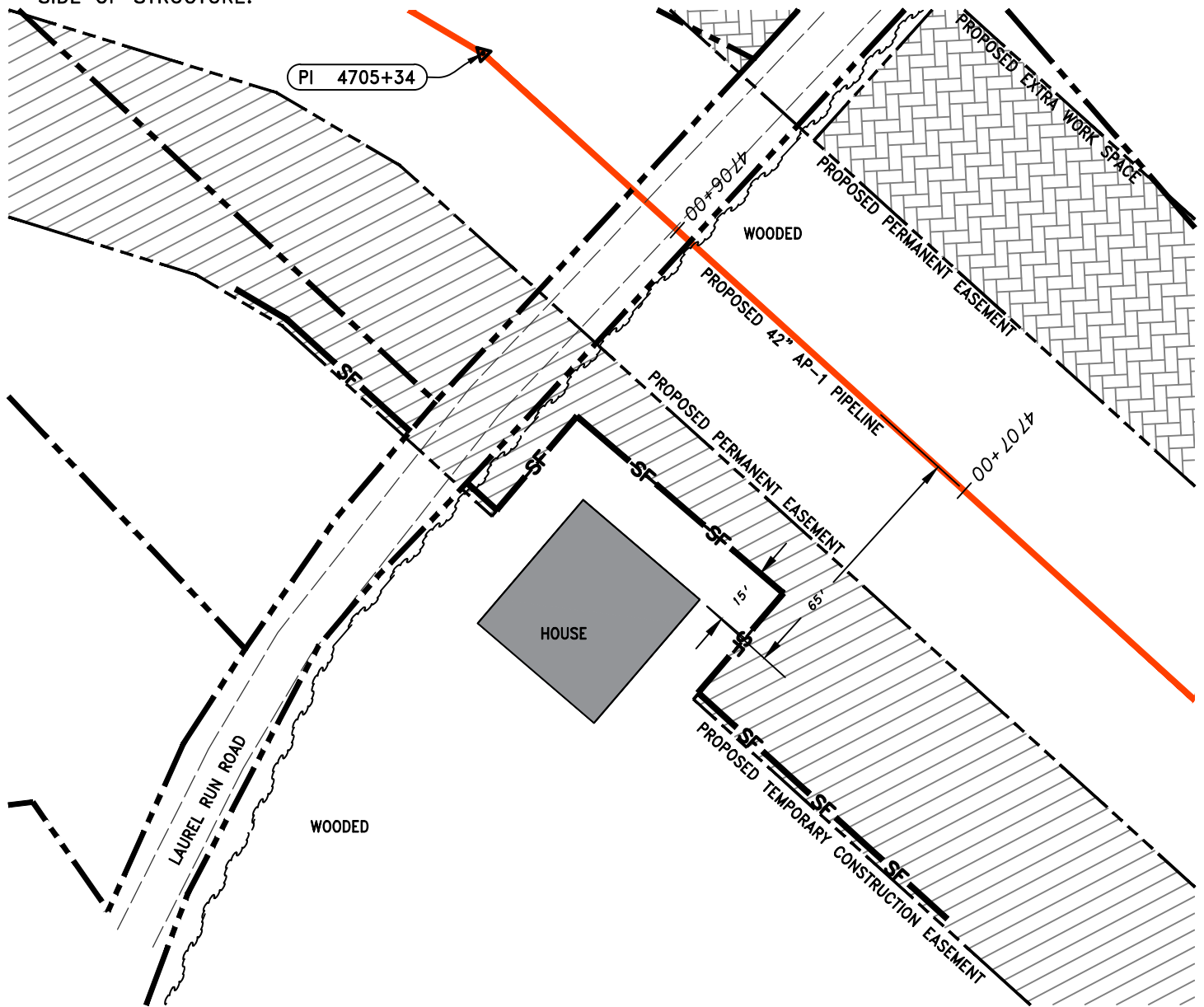
DWN. RDC	CHKD. DLH	APPD. NET	DATE 6/24/2016
SCALE: AS SHOWN		TASK NO. 01	
PROJECT NO./DASH NO. 140468			1 REV
DRAWING NO. LL-04-002-A002			

GAI CAD FILE: J:\2865 -GAI\WORK ORDER 02 - SOUTHEAST PIPELINE (SECTION 1)\BUILDING CONFLICT EXHIBITS\2865-01 SPREAD-1 - BUILDING CONFLICT EXHIBITS LL-04-002-A002.DWG

6/24/2016 2:41 PM

1. CONSTRUCTION TECHNIQUE WILL BE STOVE PIPE OR DRAG SECTION AND ROAD BORE.
2. ORANGE SAFETY FENCE WILL BE INSTALLED A MINIMUM OF FIFTEEN FEET FROM RESIDENCE ALONG CONSTRUCTION R/W, 100' TO EITHER SIDE OF STRUCTURE.

3. VEHICLE ACCESS TO RESIDENCE WILL BE MAINTAINED AT ALL TIMES DURING THE CONSTRUCTION PERIOD.

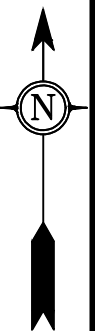
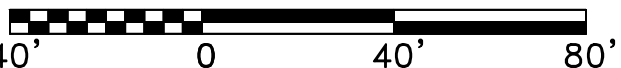


LEGEND

- PROPERTY LINE
- PROPOSED PERMANENT EASEMENT
- PROPOSED GAS PIPELINE
- ORANGE SAFETY FENCE
- EXTRA WORK SPACE
- PROPOSED TEMPORARY R.O.W.
- TOPSOIL SEGREGATION AREA

LL-05-001-E102
 P.O. BOX 4938
 EASTMAN, GEORGIA
 TAX MAP # 04 83A001300000000
 AP-1 PIPELINE
 MILE POST 76.5

SCALE: 1" = 40'



GAI CAD FILE: J:\2665 -GAI\WORK ORDER 02 - SOUTHEAST PIPELINE (SECTION 1)\1 - REROUTE 1A\BUILDING EXHIBITS\2665-01 SPREAD-1A - LL-05-001-E102.DWG

gai consultants
 SOUTHPOINTE OFFICE
 6000 TOWN CENTER BLVD.
 CANONSBURG, PA 15317
 724-873-3545

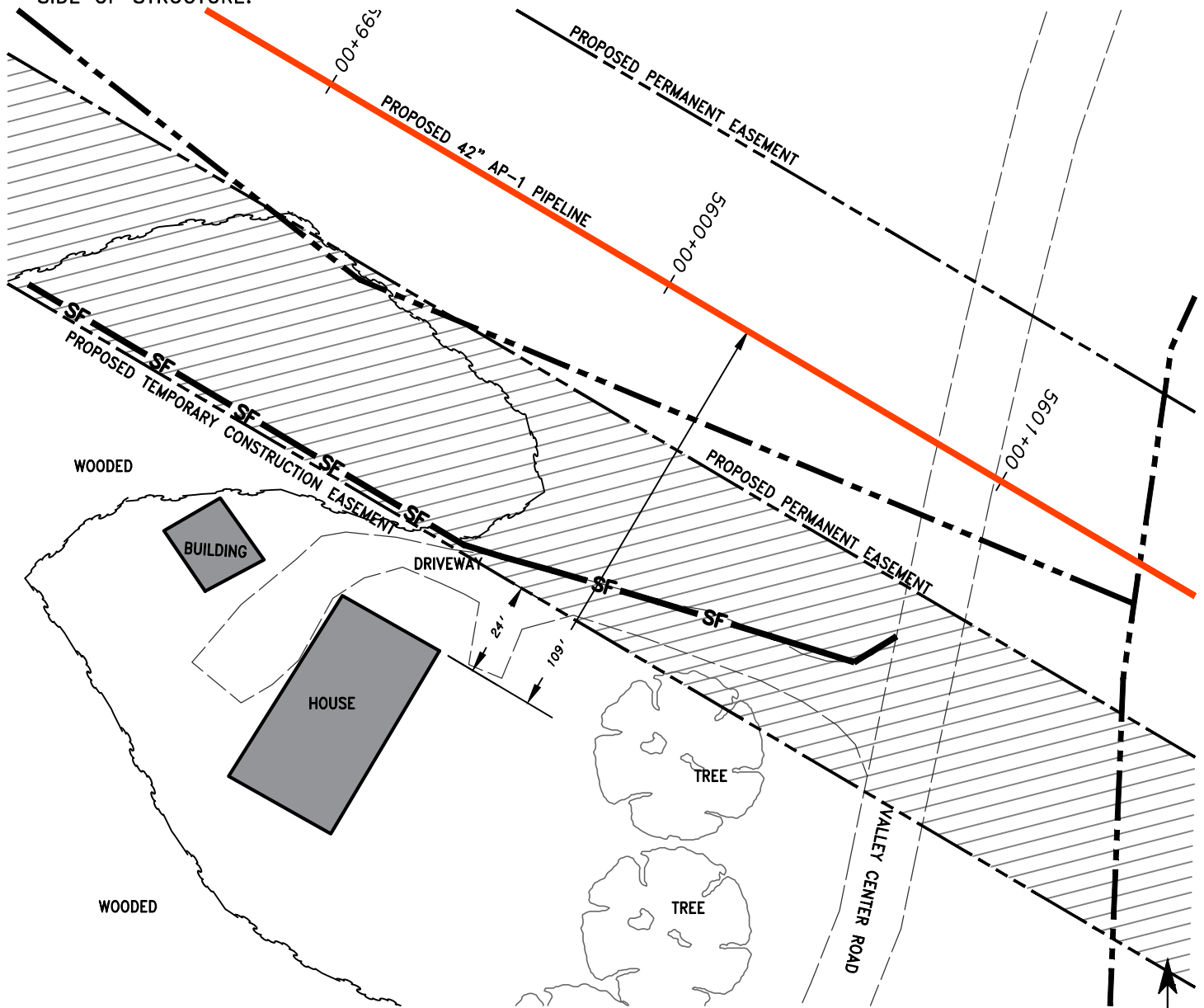
mbe
 monaloh basin
 engineers
 300 BUSINESS CENTER DRIVE
 PITTSBURGH, PA 15205
 412-788-2433

**CONSTRUCTION TECHNIQUES
 NEAR RESIDENTIAL STRUCTURES**
 POCAHONTAS, WEST VIRGINIA
**ATLANTIC COAST PIPELINE LLC
 C/O DOMINION TRANSMISSION, INC.**
 445 W. MAIN STREET
 CLARKSBURG, WEST VIRGINIA 26301








DWN. RDC	CHKD. DLH	APPD. NET	DATE 7/18/2016
SCALE: AS SHOWN		TASK NO. 01	
PROJECT NO./DASH NO. 140468			1 REV
DRAWING NO. LL-05-001-E102			

1. CONSTRUCTION TECHNIQUE WILL BE STOVE PIPE OR DRAG SECTION AND ROAD BORE.
2. ORANGE SAFETY FENCE WILL BE INSTALLED A MINIMUM OF FIFTEEN FEET FROM RESIDENCE ALONG CONSTRUCTION R/W, 100' TO EITHER SIDE OF STRUCTURE.

3. VEHICLE ACCESS TO RESIDENCE WILL BE MAINTAINED AT ALL TIMES DURING THE CONSTRUCTION PERIOD.



LEGEND

-  PROPERTY LINE
-  PROPOSED PERMANENT EASEMENT
-  PROPOSED GAS PIPELINE
-  ORANGE SAFETY FENCE
-  EXTRA WORK SPACE
-  PROPOSED TEMPORARY R.O.W.
-  TOPSOIL SEGREGATION AREA

LL-06-001-C008
 457 FORESTRY ROAD
 HOT SPRINGS, VIRGINIA 24445
 TAX MAP # 64-4-1
 AP-1 PIPELINE
 MILE POST 88.45

SCALE: 1" = 40'



gai consultants
 SOUTHPOINTE OFFICE
 6000 TOWN CENTER BLVD.
 CANONSBURG, PA 15317
 724-873-3545

mbe
 monaloh basin
 engineers
 300 BUSINESS CENTER DRIVE
 PITTSBURGH, PA 15205
 412-788-2433


**CONSTRUCTION TECHNIQUES
 NEAR RESIDENTIAL STRUCTURES**
 HIGHLAND COUNTY, VIRGINIA
ATLANTIC COAST PIPELINE LLC
C/O DOMINION TRANSMISSION, INC.
 445 W. MAIN STREET
 CLARKSBURG, WEST VIRGINIA 26301

DWN. RDC	CHKD. DLH	APPD. NET	DATE 6/24/2016
SCALE: AS SHOWN		TASK NO. 01	
PROJECT NO./DASH NO. 140468			1 REV
DRAWING NO. LL-06-001-C008			

GAI CAD FILE: J:\2665 -GAI\WORK ORDER 02 - SOUTHEAST PIPELINE (SECTION 1)\1 - REROUTE 1A\BUILDING EXHIBITS\2665-01 SPREAD-1A - LL-06-001-C008.DWG

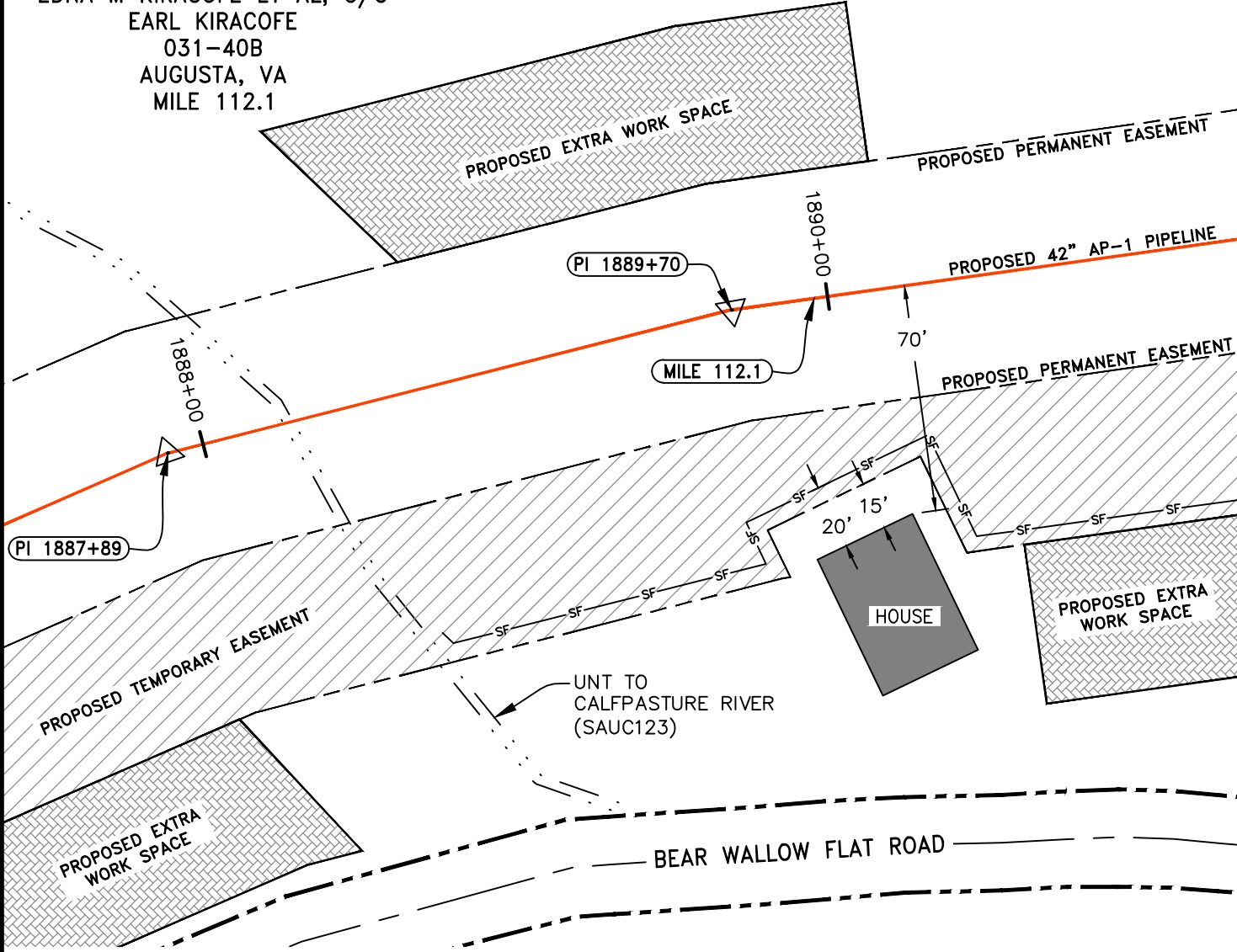
6/24/2016 12:55 PM

GAI CAD FILE: \\GAI\CONSULTANTS\LOCAL\BUPROJ\ENERGY\2014\C140468.00 - DOMINION - SOUTHEAST PIPE\GAD\WON FOREST REROUTE\DWG\HOUSE EXHIBITS\SITE SPECIFIC\LL-07-005-A015.DWG



LEGEND			
	PROPERTY LINE		EXTRA WORK SPACE
	PROPOSED PERMANENT EASEMENT		PROPOSED TEMPORARY R.O.W.
	PROPOSED GAS PIPELINE		TOPSOIL SEGREGATION AREA
	PROPOSED GAS PIPELINE NO GROUND SURVEY		
	EXISTING ROADS		
	ORANGE SAFETY FENCE		
	WATER WELL		

07-005-A015
 EDNA M KIRACOFÉ ET AL; C/O
 EARL KIRACOFÉ
 031-40B
 AUGUSTA, VA
 MILE 112.1



NOTES:

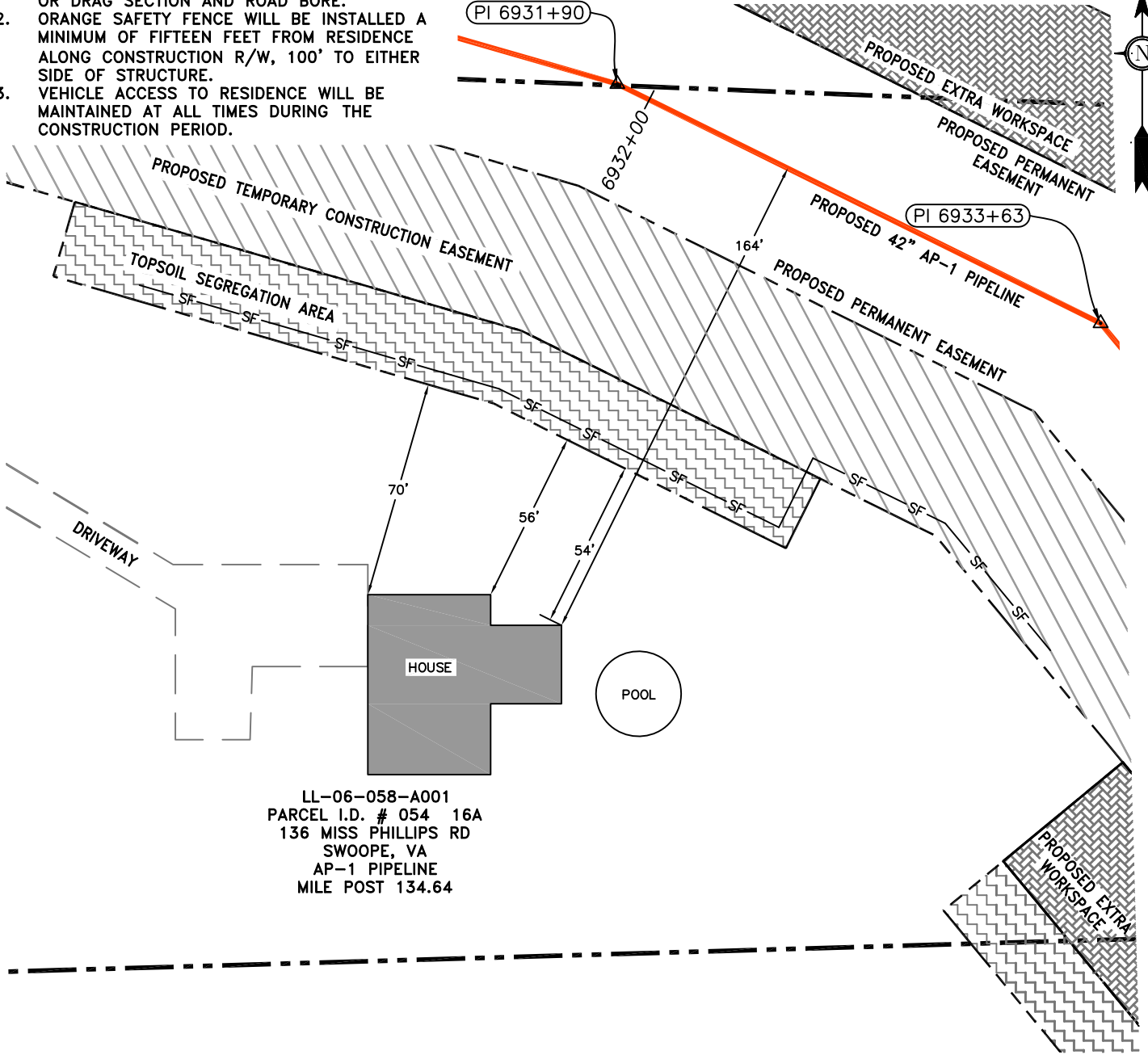
1. CONSTRUCTION TECHNIQUE WILL BE STOVE PIPE OR DRAG SECTION AND ROAD BORE.
2. ORANGE SAFETY FENCE WILL BE INSTALLED A MINIMUM OF FIFTEEN FEET FROM RESIDENCE. ALONG CONSTRUCTION R/W, 100' TO EITHER SIDE OF STRUCTURE.
3. VEHICLE ACCESS TO RESIDENCE WILL BE MAINTAINED AT ALL TIMES DURING THE CONSTRUCTION PERIOD.

SCALE: 1" = 50'



 SOUTHWEST OFFICE 6000 TOWN CENTER BLVD. SUITE 300 EAST CANONSBURG, PA 15317 724-673-3545	CONSTRUCTION TECHNIQUES NEAR RESIDENTIAL STRUCTURES AGUSTA COUNTY, VIRGINIA		DWN. ACE	CHKD. DLH	APPD. NET	DATE 7/18/16
	ATLANTIC COAST PIPELINE LLC C/O DOMINION TRANSMISSION, INC. 445 W. MAIN STREET CLARKSBURG, WEST VIRGINIA 26301		SCALE: AS SHOWN		TASK NO. 001	
			PROJECT NO./DASH NO. C140468		DRAWING NO. LL-07-005-A015	

1. CONSTRUCTION TECHNIQUE WILL BE STOVE PIPE OR DRAG SECTION AND ROAD BORE.
2. ORANGE SAFETY FENCE WILL BE INSTALLED A MINIMUM OF FIFTEEN FEET FROM RESIDENCE ALONG CONSTRUCTION R/W, 100' TO EITHER SIDE OF STRUCTURE.
3. VEHICLE ACCESS TO RESIDENCE WILL BE MAINTAINED AT ALL TIMES DURING THE CONSTRUCTION PERIOD.



LL-06-058-A001
 PARCEL I.D. # 054 16A
 136 MISS PHILLIPS RD
 SWOOPE, VA
 AP-1 PIPELINE
 MILE POST 134.64

LEGEND

- PROPERTY LINE
- PROPOSED PERMANENT EASEMENT
- PROPOSED GAS PIPELINE
- ORANGE SAFETY FENCE
- PROPOSED TEMPORARY R.O.W.
- EXTRA WORK SPACE
- TOPSOIL SEGREGATION AREA

SCALE: 1" = 50'



SOUTHPOINTE OFFICE
 6000 TOWN CENTER BLVD.
 CANONSBURG, PA 15317
 724-873-3545

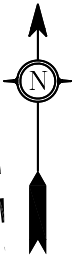
**CONSTRUCTION TECHNIQUES
 NEAR RESIDENTIAL STRUCTURES**
 AUGUSTA COUNTY, VIRGINIA

**ATLANTIC COAST PIPELINE LLC
 C/O DOMINION TRANSMISSION, INC.**
 445 W. MAIN STREET
 CLARKSBURG, WEST VIRGINIA 26301

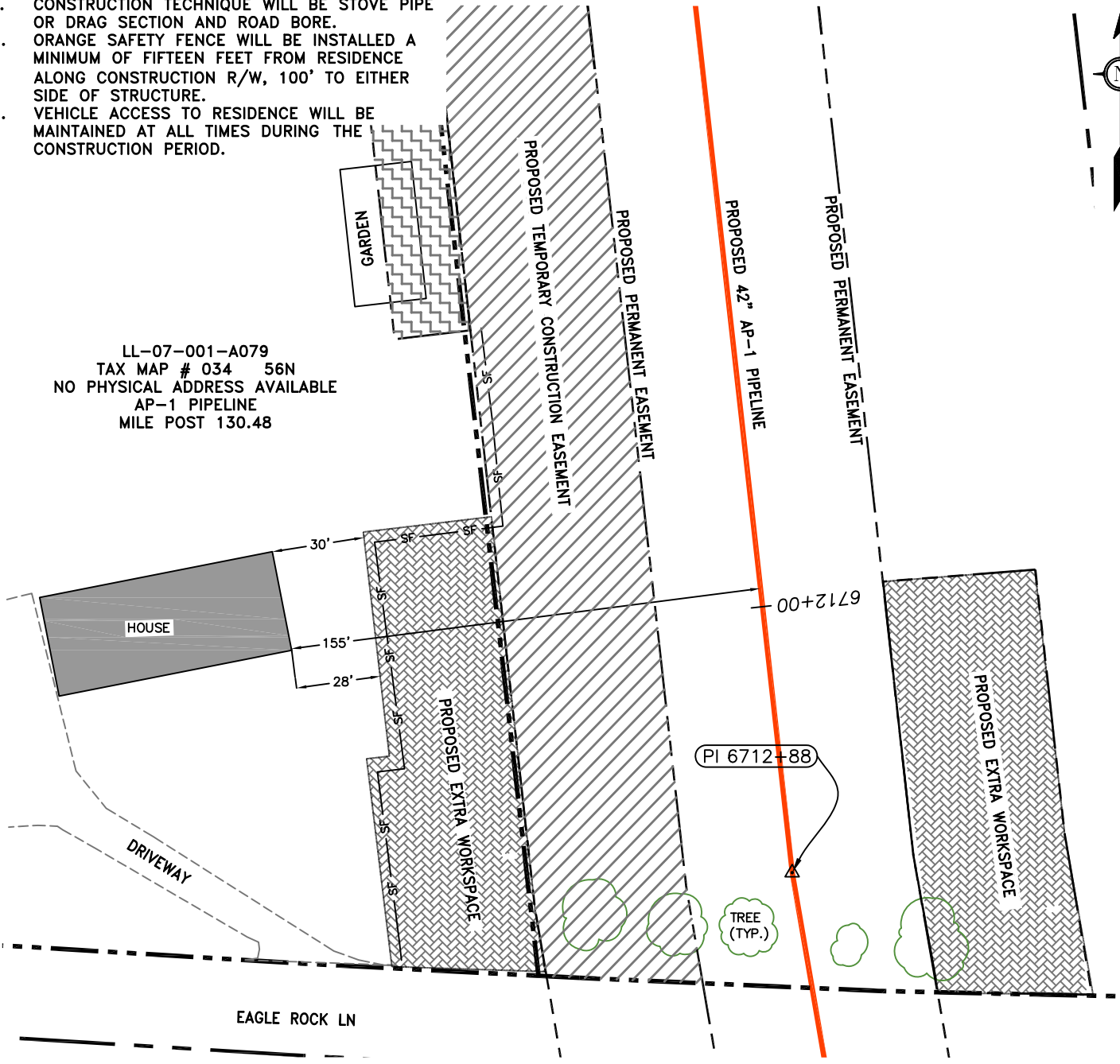
DWN. SIB	CHKD. DLH	APPD. NET	DATE 6/27/16
SCALE: AS SHOWN		TASK NO. 01	
PROJECT NO./DASH NO. 140468			2 REV
DRAWING NO. LL-06-058-A001			

GAI CAD FILE: R:\050-5159 - GAI, INC. - GAI - THRASHER - SERP - MAPPING\SURVEY\DRAWING\SEC 3\SECTION 3 HOUSE EXHIBITS - REROUTE.DWG

1. CONSTRUCTION TECHNIQUE WILL BE STOVE PIPE OR DRAG SECTION AND ROAD BORE.
2. ORANGE SAFETY FENCE WILL BE INSTALLED A MINIMUM OF FIFTEEN FEET FROM RESIDENCE ALONG CONSTRUCTION R/W, 100' TO EITHER SIDE OF STRUCTURE.
3. VEHICLE ACCESS TO RESIDENCE WILL BE MAINTAINED AT ALL TIMES DURING THE CONSTRUCTION PERIOD.



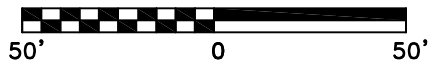
LL-07-001-A079
 TAX MAP # 034 56N
 NO PHYSICAL ADDRESS AVAILABLE
 AP-1 PIPELINE
 MILE POST 130.48



LEGEND

- PROPERTY LINE
- PROPOSED PERMANENT EASEMENT
- PROPOSED GAS PIPELINE
- ORANGE SAFETY FENCE
- PROPOSED TEMPORARY R.O.W.
- EXTRA WORK SPACE
- TOPSOIL SEGREGATION AREA

SCALE: 1" = 50'



gai consultants
 SOUTHPOINTE OFFICE
 6000 TOWN CENTER BLVD.
 CANONSBURG, PA 15317
 724-873-3545

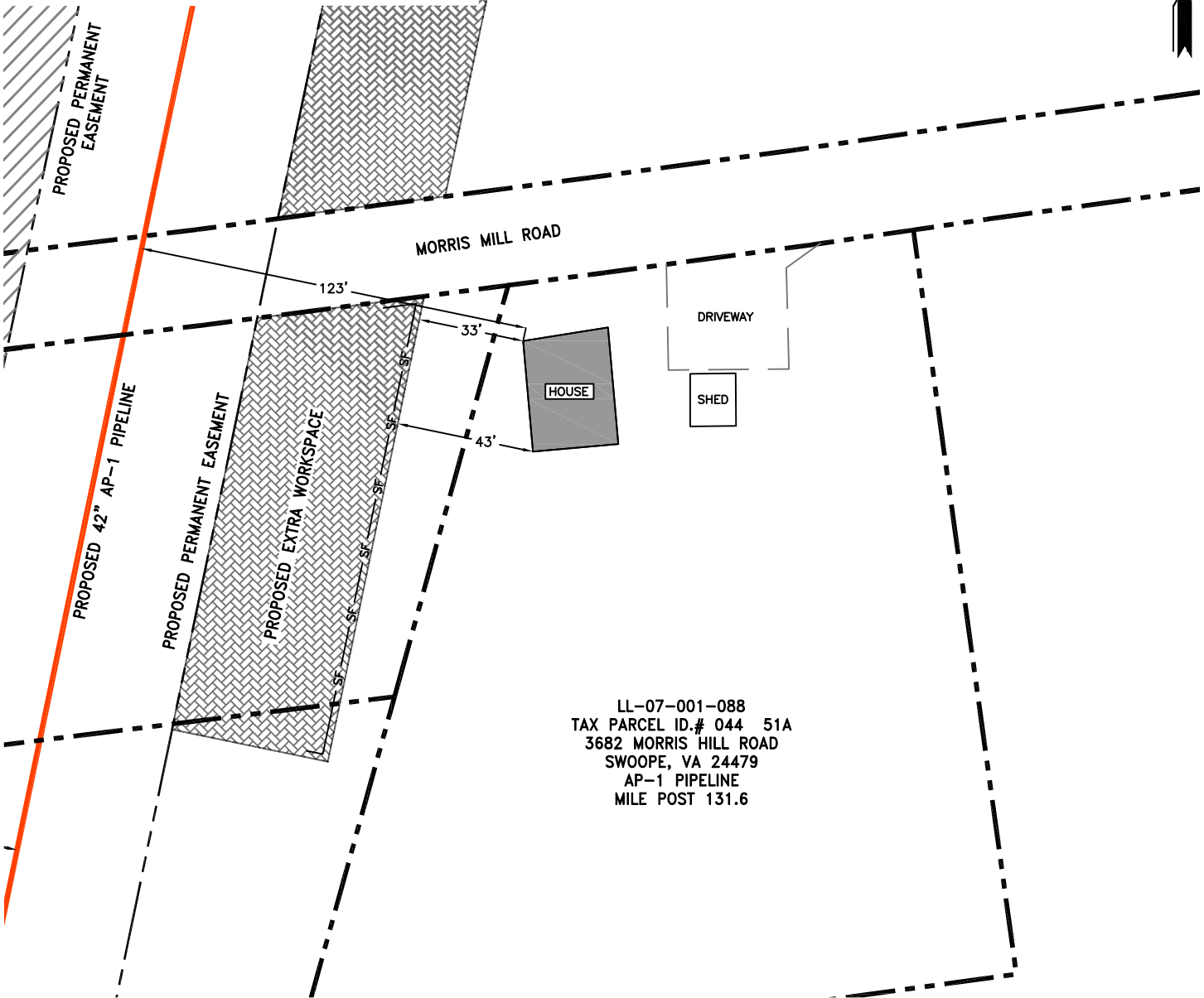
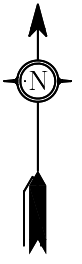
**CONSTRUCTION TECHNIQUES
 NEAR RESIDENTIAL STRUCTURES**
 AUGUSTA COUNTY, VIRGINIA

**ATLANTIC COAST PIPELINE LLC
 C/O DOMINION TRANSMISSION, INC.**
 445 W. MAIN STREET
 CLARKSBURG, WEST VIRGINIA 26301

DWN. SIB	CHKD. DLH	APPD. NET	DATE 6/30/16
SCALE: AS SHOWN		TASK NO. 01	
PROJECT NO./DASH NO. 140468			
DRAWING NO. LL-07-001-A079			

GAI CAD FILE: R:\050-5159 - GAI, INC. - GAI - THRASHER - SERP - MAPPING\SURVEY\DRAWING\SEC 3\SECTION 3 HOUSE EXHIBITS - REROUTE.DWG

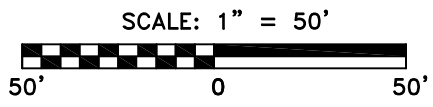
1. CONSTRUCTION TECHNIQUE WILL BE STOVE PIPE OR DRAG SECTION AND ROAD BORE.
2. ORANGE SAFETY FENCE WILL BE INSTALLED A MINIMUM OF FIFTEEN FEET FROM RESIDENCE. ALONG CONSTRUCTION R/W, 100' TO EITHER SIDE OF STRUCTURE.
3. VEHICLE ACCESS TO RESIDENCE WILL BE MAINTAINED AT ALL TIMES DURING THE CONSTRUCTION PERIOD.



LL-07-001-088
 TAX PARCEL ID.# 044 51A
 3682 MORRIS HILL ROAD
 SWOOPE, VA 24479
 AP-1 PIPELINE
 MILE POST 131.6

LEGEND

- PROPERTY LINE
- PROPOSED PERMANENT EASEMENT
- PROPOSED GAS PIPELINE
- ORANGE SAFETY FENCE
- PROPOSED TEMPORARY R.O.W.
- EXTRA WORK SPACE
- TOPSOIL SEGREGATION AREA



gai consultants
 SOUTHPOINTE OFFICE
 6000 TOWN CENTER BLVD.
 CANONSBURG, PA 15317
 724-873-3545

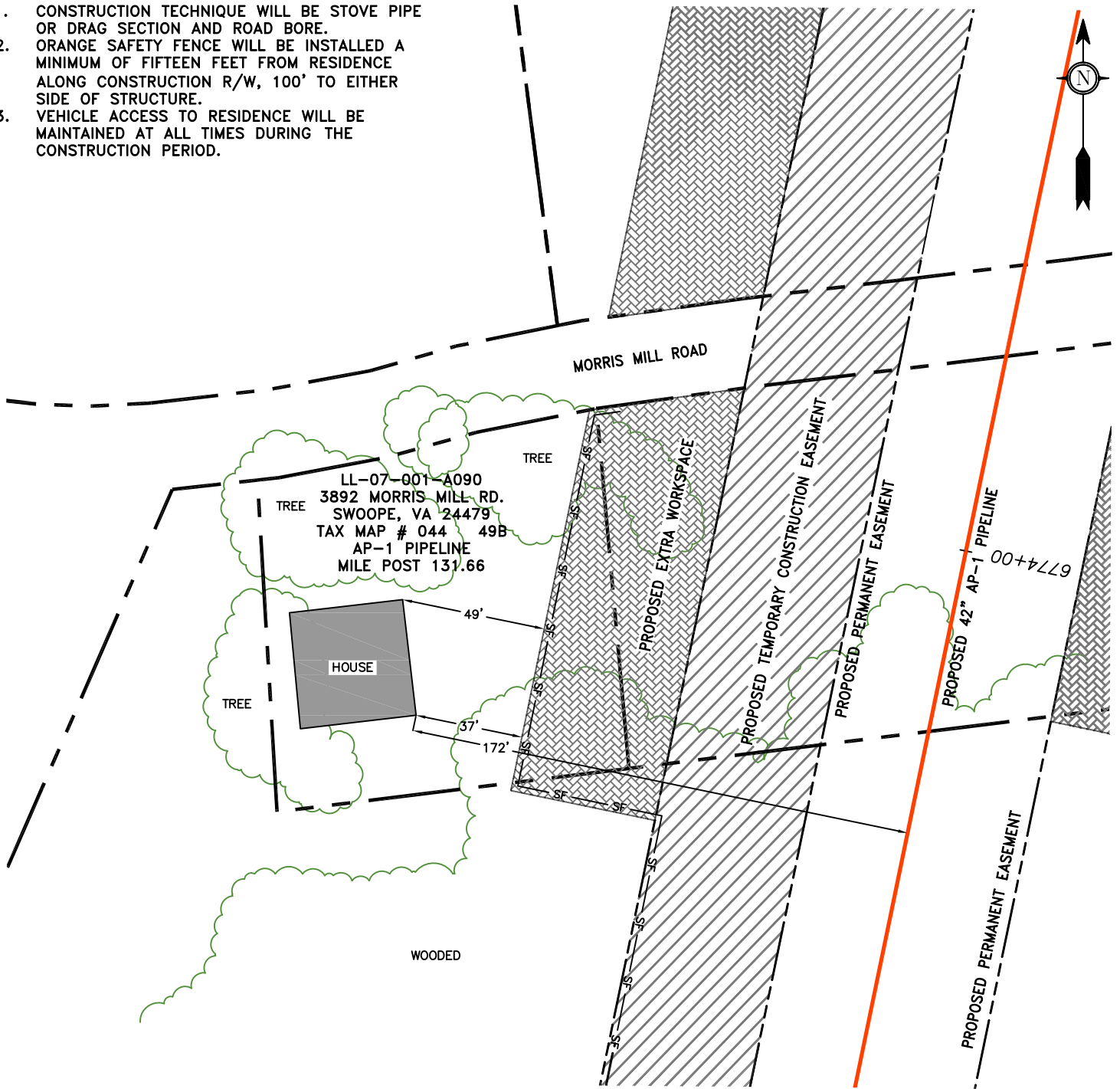
**CONSTRUCTION TECHNIQUES
 NEAR RESIDENTIAL STRUCTURES**
 AUGUSTA COUNTY, VIRGINIA

**ATLANTIC COAST PIPELINE LLC
 C/O DOMINION TRANSMISSION, INC.**
 445 W. MAIN STREET
 CLARKSBURG, WEST VIRGINIA 26301

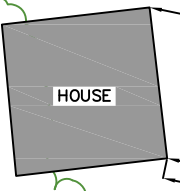
DWN. GPT	CHKD. DLH	APPD. NET	DATE 7/11/2016
SCALE: AS SHOWN		TASK NO. 01	
PROJECT NO./DASH NO. 140468			
DRAWING NO. LL-07-001-A088			

GAI CAD FILE: R:\050-5159 - GAI, INC. - GAI - THRASHER - SERP - MAPPING\SURVEY\DRAWING\SEC 3\SECTION 3 HOUSE EXHIBITS - REROUTE.DWG

1. CONSTRUCTION TECHNIQUE WILL BE STOVE PIPE OR DRAG SECTION AND ROAD BORE.
2. ORANGE SAFETY FENCE WILL BE INSTALLED A MINIMUM OF FIFTEEN FEET FROM RESIDENCE ALONG CONSTRUCTION R/W, 100' TO EITHER SIDE OF STRUCTURE.
3. VEHICLE ACCESS TO RESIDENCE WILL BE MAINTAINED AT ALL TIMES DURING THE CONSTRUCTION PERIOD.



LL-07-001-A090
 3892 MORRIS MILL RD.
 SWOOPE, VA 24479
 TAX MAP # 044 49B
 AP-1 PIPELINE
 MILE POST 131.66



LEGEND

- PROPERTY LINE**
- PROPOSED PERMANENT EASEMENT**
- PROPOSED GAS PIPELINE**
- ORANGE SAFETY FENCE**
- PROPOSED TEMPORARY R.O.W.**
- EXTRA WORK SPACE**

SCALE: 1" = 50'




gai consultants
 SOUTHPOINTE OFFICE
 6000 TOWN CENTER BLVD.
 CANONSBURG, PA 15317
 724-873-3545

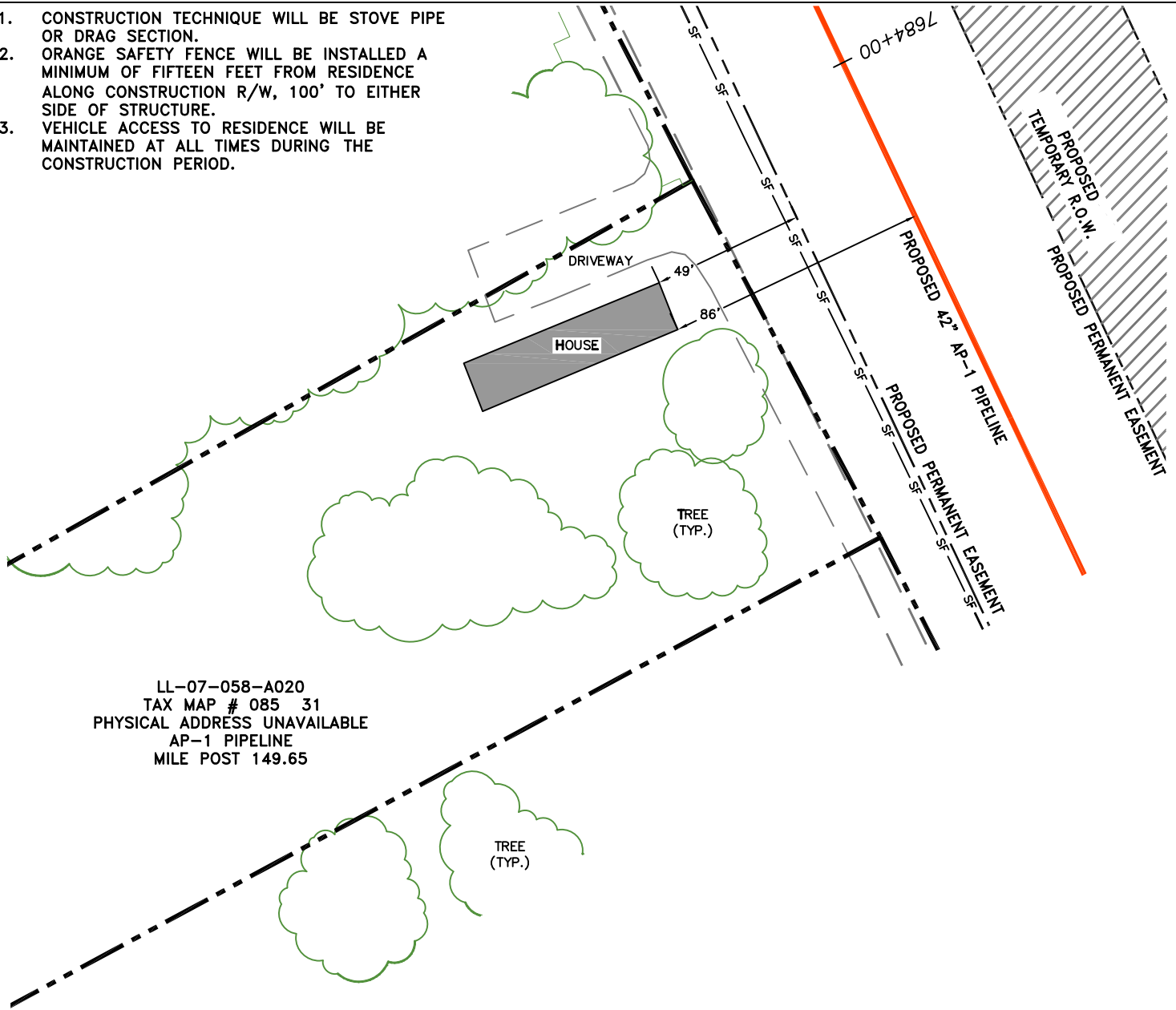
**CONSTRUCTION TECHNIQUES
 NEAR RESIDENTIAL STRUCTURES**
 AUGUSTA COUNTY, VIRGINIA

**ATLANTIC COAST PIPELINE LLC
 C/O DOMINION TRANSMISSION, INC.**
 445 W. MAIN STREET
 CLARKSBURG, WEST VIRGINIA 26301

DWN. GAH	CHKD. DLH	APPD. NET	DATE 7/11/16
SCALE: AS SHOWN		TASK NO. 01	
PROJECT NO./DASH NO. 140468			2 REV
DRAWING NO. LL-07-001-A090			

GAI CAD FILE: R:\050-5159 - GAI, INC. - GAI - THRASHER - SERP - MAPPING\SURVEY\DRAWING\SEC 3\SECTION 3 HOUSE EXHIBITS.DWG

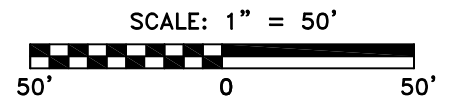
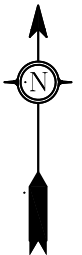
1. CONSTRUCTION TECHNIQUE WILL BE STOVE PIPE OR DRAG SECTION.
2. ORANGE SAFETY FENCE WILL BE INSTALLED A MINIMUM OF FIFTEEN FEET FROM RESIDENCE ALONG CONSTRUCTION R/W, 100' TO EITHER SIDE OF STRUCTURE.
3. VEHICLE ACCESS TO RESIDENCE WILL BE MAINTAINED AT ALL TIMES DURING THE CONSTRUCTION PERIOD.



LL-07-058-A020
 TAX MAP # 085 31
 PHYSICAL ADDRESS UNAVAILABLE
 AP-1 PIPELINE
 MILE POST 149.65

LEGEND

- PROPERTY LINE
- PROPOSED PERMANENT EASEMENT
- PROPOSED GAS PIPELINE
- ORANGE SAFETY FENCE
- PROPOSED TEMPORARY R.O.W.
- EXTRA WORK SPACE
- TOPSOIL SEGREGATION AREA



gai consultants
 SOUTHPOINTE OFFICE
 6000 TOWN CENTER BLVD.
 CANONSBURG, PA 15317
 724-873-3545

**CONSTRUCTION TECHNIQUES
 NEAR RESIDENTIAL STRUCTURES**
 AUGUSTA COUNTY, VIRGINIA

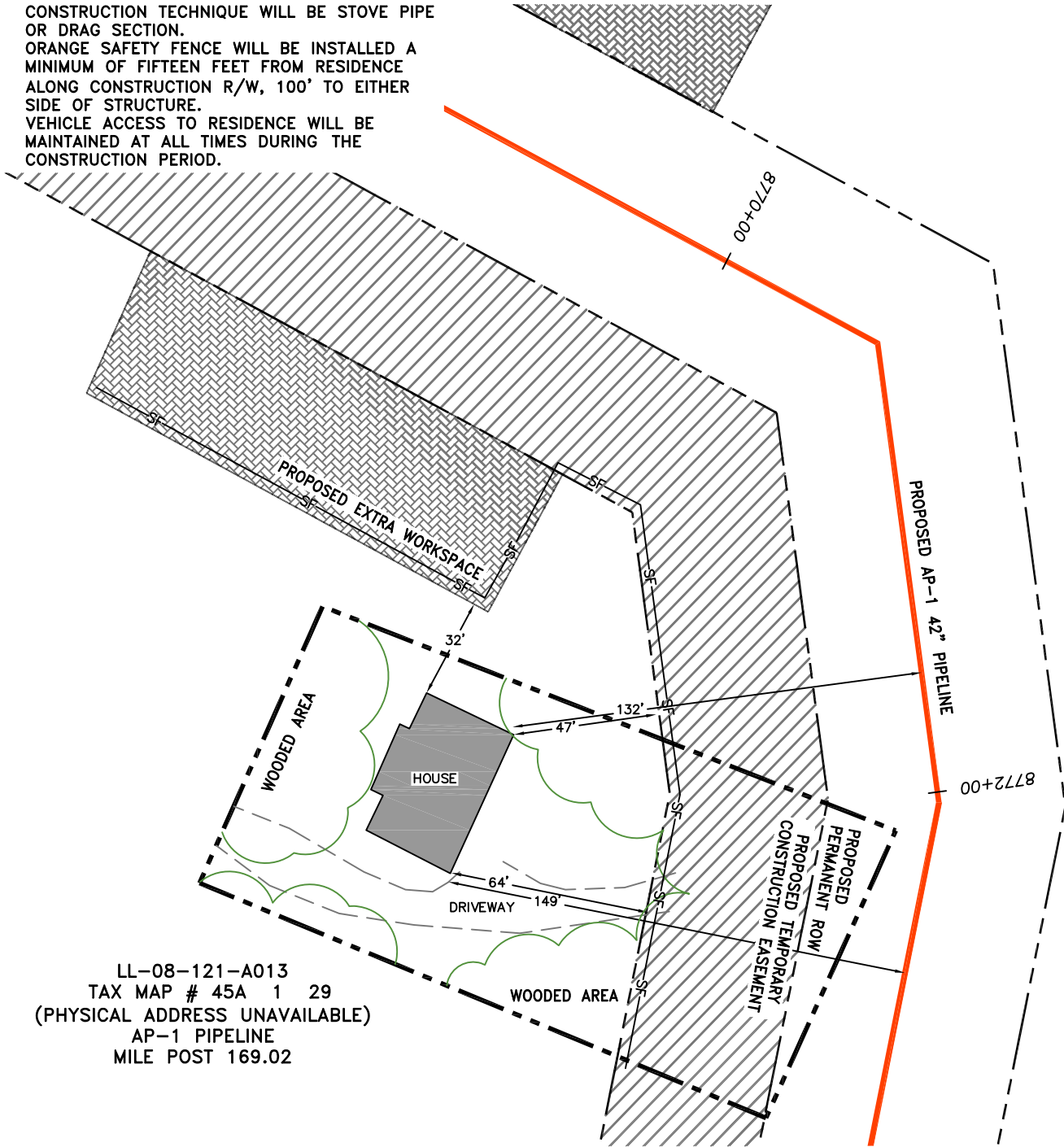
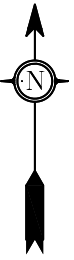
**ATLANTIC COAST PIPELINE LLC
 C/O DOMINION TRANSMISSION, INC.**
 445 W. MAIN STREET
 CLARKSBURG, WEST VIRGINIA 26301

DWN. GAH	CHKD. DLH	APPD. NET	DATE 7/11/16
SCALE: AS SHOWN		TASK NO. 01	
PROJECT NO./DASH NO. 140468			2 REV
DRAWING NO. LL-07-058-A020			

GAI CAD FILE: R:\050-5159 - GAI, INC. - GAI - THRASHER - SERP - MAPPING\SURVEY\DRAWING\SEC 3\SECTION 3 HOUSE EXHIBITS - REROUTE.DWG

GAI CAD FILE: R:\050-5159 - GAI, INC. - GAI - THRASHER - SERP - MAPPING\SURVEY\DRAWING\SEC 4\HOUSE EXHIBITS\SECTION 4 HOUSE EXHIBITS_RVSD 6-30-16.DWG

1. CONSTRUCTION TECHNIQUE WILL BE STOVE PIPE OR DRAG SECTION.
2. ORANGE SAFETY FENCE WILL BE INSTALLED A MINIMUM OF FIFTEEN FEET FROM RESIDENCE ALONG CONSTRUCTION R/W, 100' TO EITHER SIDE OF STRUCTURE.
3. VEHICLE ACCESS TO RESIDENCE WILL BE MAINTAINED AT ALL TIMES DURING THE CONSTRUCTION PERIOD.

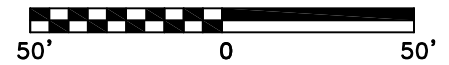


LL-08-121-A013
 TAX MAP # 45A 1 29
 (PHYSICAL ADDRESS UNAVAILABLE)
 AP-1 PIPELINE
 MILE POST 169.02

LEGEND

- PROPERTY LINE**
- PROPOSED PERMANENT EASEMENT**
- PROPOSED GAS PIPELINE**
- ORANGE SAFETY FENCE**
- PROPOSED TEMPORARY R.O.W.**
- EXTRA WORK SPACE**

SCALE: 1" = 50'

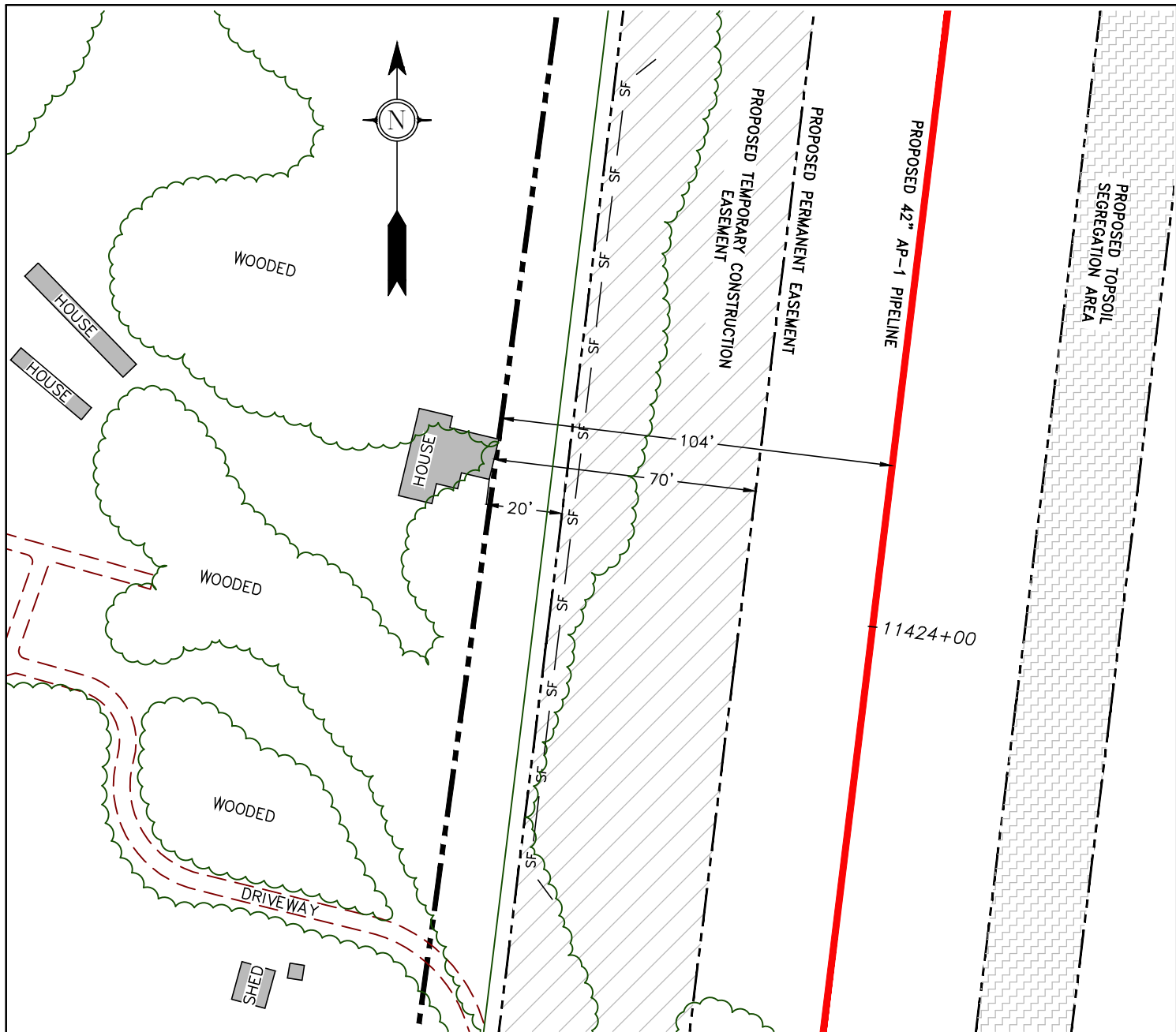


gai consultants
 SOUTHPOINTE OFFICE
 6000 TOWN CENTER BLVD.
 CANONSBURG, PA 15317
 724-873-3545

**CONSTRUCTION TECHNIQUES
 NEAR RESIDENTIAL STRUCTURES**
 NELSON COUNTY, VIRGINIA

**ATLANTIC COAST PIPELINE LLC
 C/O DOMINION TRANSMISSION, INC.**
 445 W. MAIN STREET
 CLARKSBURG, WEST VIRGINIA 26301

DWN. GAH	CHKD. DLH	APPD. NET	DATE 7/11/16
SCALE: AS SHOWN			TASK NO. 01
PROJECT NO./DASH NO. 140468			
DRAWING NO. LL-08-121-A013			



1. CONSTRUCTION TECHNIQUE WILL BE STOVE PIPE OR DRAG SECTION
2. ORANGE SAFETY FENCE WILL BE INSTALLED A MINIMUM OF FIFTEEN FEET FROM RESIDENCE ALONG CONSTRUCTION R/W, 100' TO EITHER SIDE OF STRUCTURE.
3. VEHICLE ACCESS TO RESIDENCE WILL BE MAINTAINED AT ALL TIMES DURING THE CONSTRUCTION PERIOD.

LL-10-011
 TAX MAP # 096-A-72B
 376 RAINES TAVERN ROAD
 FARMVILLE, VA 23901
 AP-1 MILE POST 213.26

LEGEND

- PROPERTY LINE**
- PERMANENT EASEMENT**
- EDGE OF PAVEMENT**
- ORANGE SAFETY FENCE**
- PROPOSED GAS PIPELINE**
- PROPOSED TEMPORARY WORKSPACE**
- PROPOSED ADDITIONAL TEMPORARY WORKSPACE**

SCALE: 1" = 40'



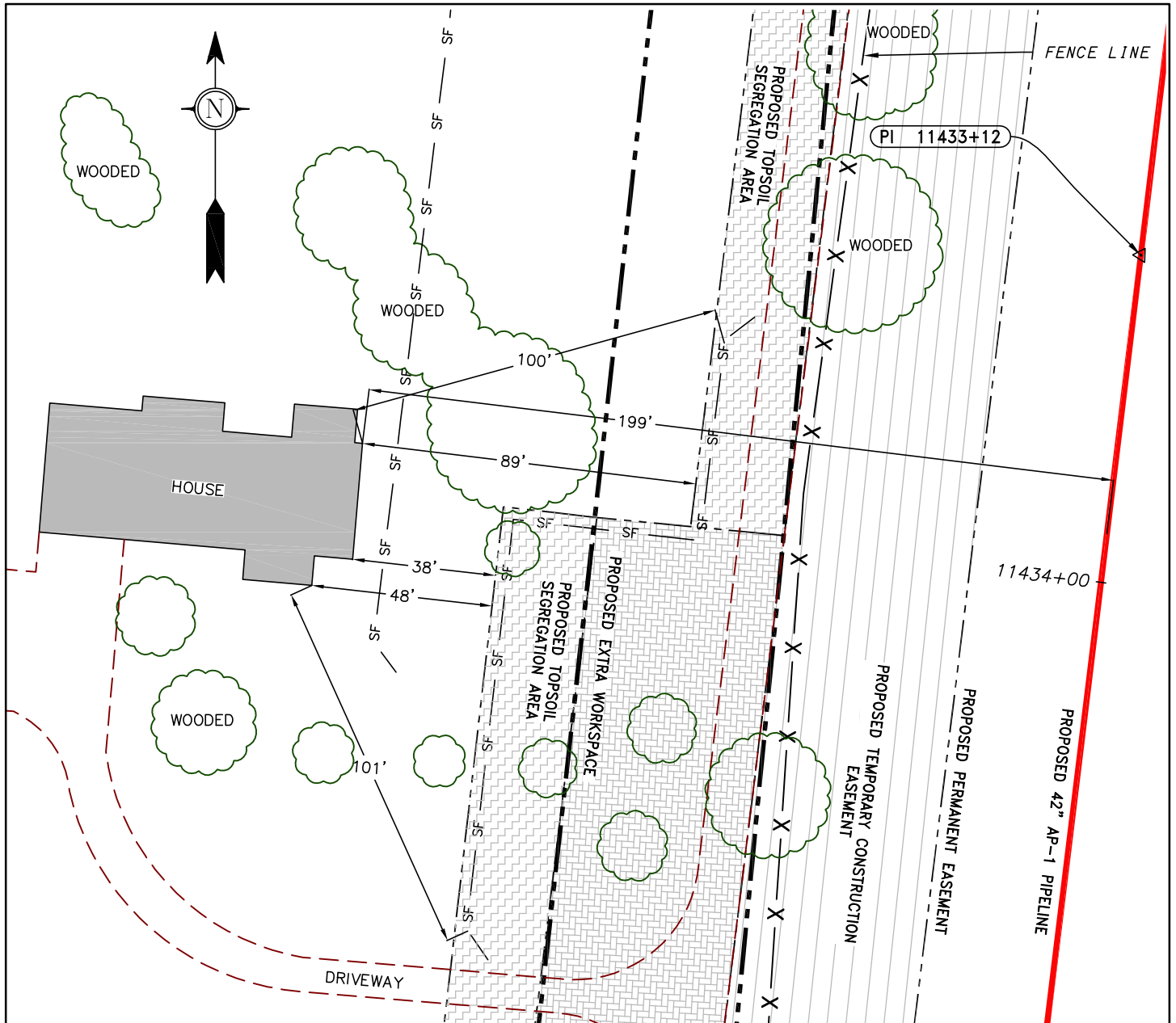
gai consultants
 6000 TOWN CENTER BLVD.
 CANONSBURG, PA 15317
 724-873-3545

**CONSTRUCTION TECHNIQUES
 NEAR RESIDENTIAL STRUCTURES**
 CUMBERLAND COUNTY, VIRGINIA

**ATLANTIC COAST PIPELINE LLC
 C/O DOMINION TRANSMISSION, INC.**
 445 W. MAIN STREET
 CLARKSBURG, WEST VIRGINIA 26301

DWN. JFS	CHKD. DLH	APPD. NET	DATE 7/14/16
SCALE: AS SHOWN		TASK NO. 01	
PROJECT NO./DASH NO. C140468			 5 REV
DRAWING NO. LL-10-011			

GAI CAD FILE: F:\DOMINION\CADD-GIS DATA\HOUSE DETAILS\LL-10-011.5 HOUSE DETAIL.DWG



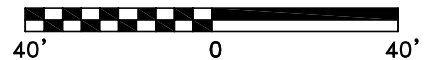
1. CONSTRUCTION TECHNIQUE WILL BE STOVE PIPE OR DRAG SECTION AND ROAD BORE.
2. ORANGE SAFETY FENCE WILL BE INSTALLED A MINIMUM OF FIFTEEN FEET FROM RESIDENCE ALONG CONSTRUCTION R/W, 100' TO EITHER SIDE OF STRUCTURE.
3. VEHICLE ACCESS TO RESIDENCE WILL BE MAINTAINED AT ALL TIMES DURING THE CONSTRUCTION PERIOD.

LL-10-011.5
 N/F
 RACHEL SHELTER
 TAX MAP # 096-A-72A
 378 RAINES TAVERN RD
 CUMBERLAND, VA 23901
 MILE POST 213.46

LEGEND

- TAX PARCEL LINE
- PERMANENT EASEMENT
- EDGE OF PAVEMENT
- ORANGE SAFETY FENCE
- PROPOSED GAS PIPELINE
- PROPOSED TEMPORARY WORKSPACE
- PROPOSED ADDITIONAL TEMPORARY WORKSPACE

SCALE: 1" = 40'

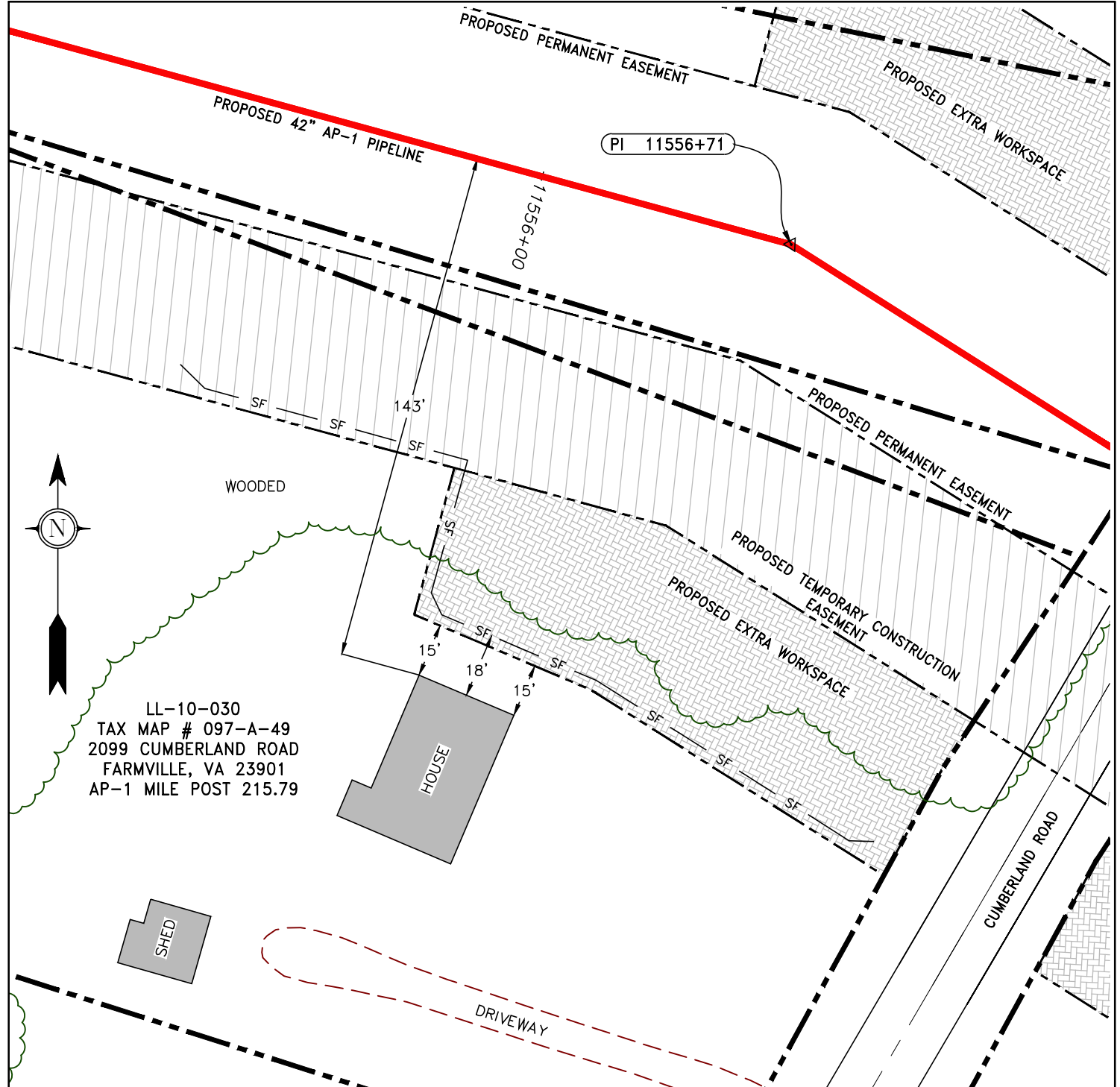


gai consultants
 6000 TOWN CENTER BLVD.
 CANONSBURG, PA 15317
 724-873-3545

**CONSTRUCTION TECHNIQUES
 NEAR RESIDENTIAL STRUCTURES**
 CUMBERLAND COUNTY, VIRGINIA
**ATLANTIC COAST PIPELINE LLC
 C/O DOMINION TRANSMISSION, INC.**
 445 W. MAIN STREET
 CLARKSBURG, WEST VIRGINIA 26301

DWN. DOO	CHKD. DLH	APPD. NET	DATE 1/19/16
SCALE: AS SHOWN			TASK NO. 01
PROJECT NO./DASH NO. C140468			1 REV
DRAWING NO. LL-10-011.5			

GAI CAD FILE: T:\DOMINION\CADD-GIS DATA\HOUSE DETAILS\LL-10-030 HOUSE DETAIL.DWG



LL-10-030
 TAX MAP # 097-A-49
 2099 CUMBERLAND ROAD
 FARMVILLE, VA 23901
 AP-1 MILE POST 215.79

LEGEND

- PROPERTY LINE
 - PERMANENT EASEMENT
 - EDGE OF PAVEMENT
 - ORANGE SAFETY FENCE
 - PROPOSED GAS PIPELINE
 - PROPOSED TEMPORARY WORKSPACE
 - PROPOSED ADDITIONAL TEMPORARY WORKSPACE
- SCALE: 1" = 40'

1. CONSTRUCTION TECHNIQUE WILL BE STOVE PIPE OR DRAG SECTION AND ROAD BORE.
2. ORANGE SAFETY FENCE WILL BE INSTALLED A MINIMUM OF FIFTEEN FEET FROM RESIDENCE ALONG CONSTRUCTION R/W, 100' TO EITHER SIDE OF STRUCTURE.
3. VEHICLE ACCESS TO RESIDENCE WILL BE MAINTAINED AT ALL TIMES DURING THE CONSTRUCTION PERIOD.

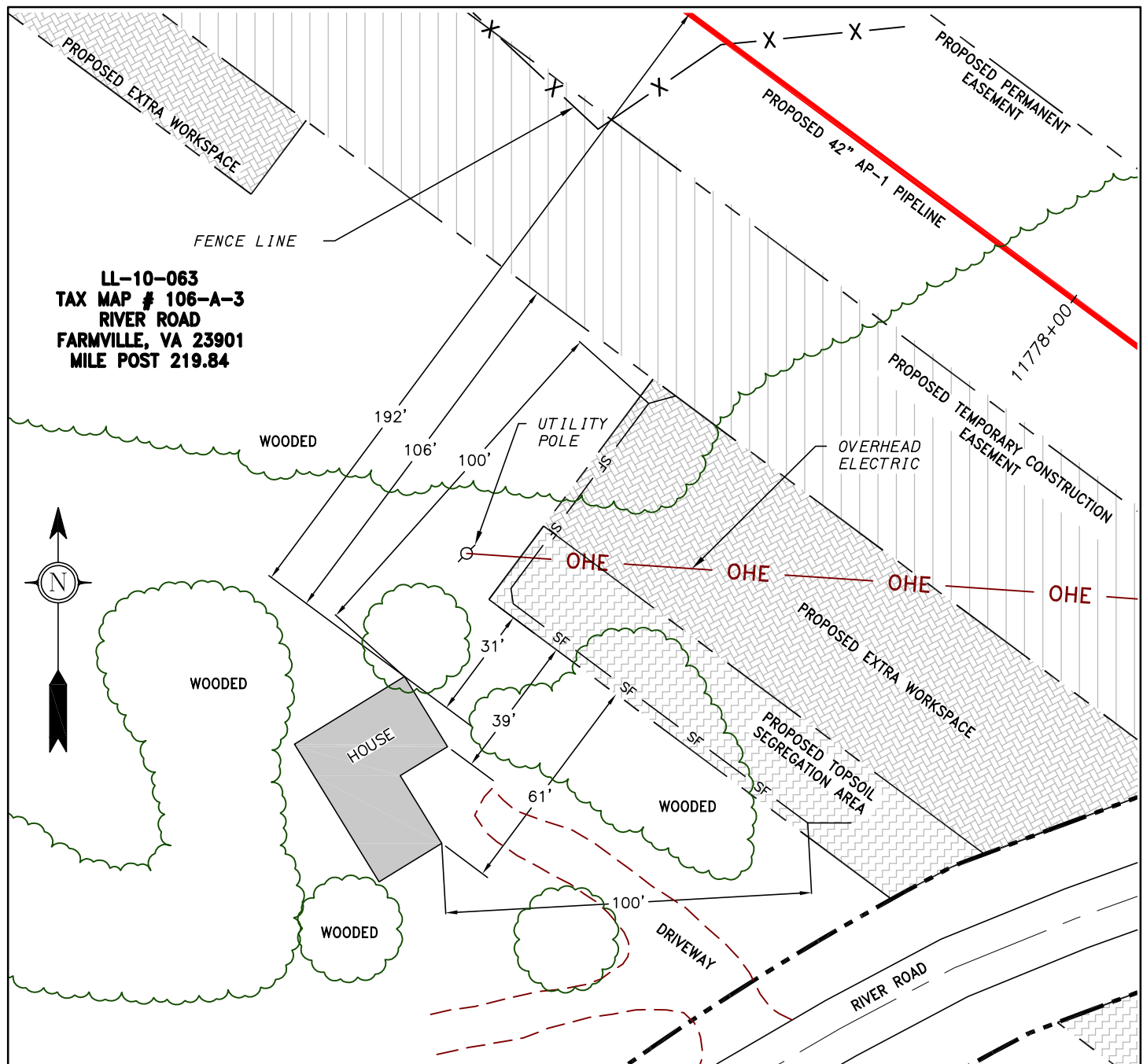
gai consultants
 6000 TOWN CENTER BLVD.
 CANONSBURG, PA 15317
 724-873-3545

**CONSTRUCTION TECHNIQUES
 NEAR RESIDENTIAL STRUCTURES**
 CUMBERLAND COUNTY, VIRGINIA

**ATLANTIC COAST PIPELINE LLC
 C/O DOMINION TRANSMISSION, INC.**
 445 W. MAIN STREET
 CLARKSBURG, WEST VIRGINIA 26301

DWN. <u>JFS</u>	CHKD. <u>DLH</u>	APPD. <u>NET</u>	DATE <u>7/13/16</u>
SCALE: <u>AS SHOWN</u>		TASK NO. <u>01</u>	
PROJECT NO./DASH NO. <u>C140468</u>			
DRAWING NO. <u>LL-10-030</u>			

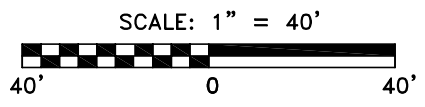
GAI CAD FILE: F:\DOMINION\CADD-GIS DATA\HOUSE DETAILS\LL-10-063 HOUSE DETAIL.DWG



LEGEND

- TAX PARCEL LINE**
- PERMANENT EASEMENT**
- EDGE OF PAVEMENT**
- ORANGE SAFETY FENCE**
- PROPOSED GAS PIPELINE**
- PROPOSED TEMPORARY WORKSPACE**
- PROPOSED ADDITIONAL TEMPORARY WORKSPACE**
- TOPSOIL SEGREGATION AREA**

1. CONSTRUCTION TECHNIQUE WILL BE STOVE PIPE OR DRAG SECTION AND ROAD BORE.
2. ORANGE SAFETY FENCE WILL BE INSTALLED A MINIMUM OF FIFTEEN FEET FROM RESIDENCE ALONG CONSTRUCTION R/W, 100' TO EITHER SIDE OF STRUCTURE.
3. VEHICLE ACCESS TO RESIDENCE WILL BE MAINTAINED AT ALL TIMES DURING THE CONSTRUCTION PERIOD.

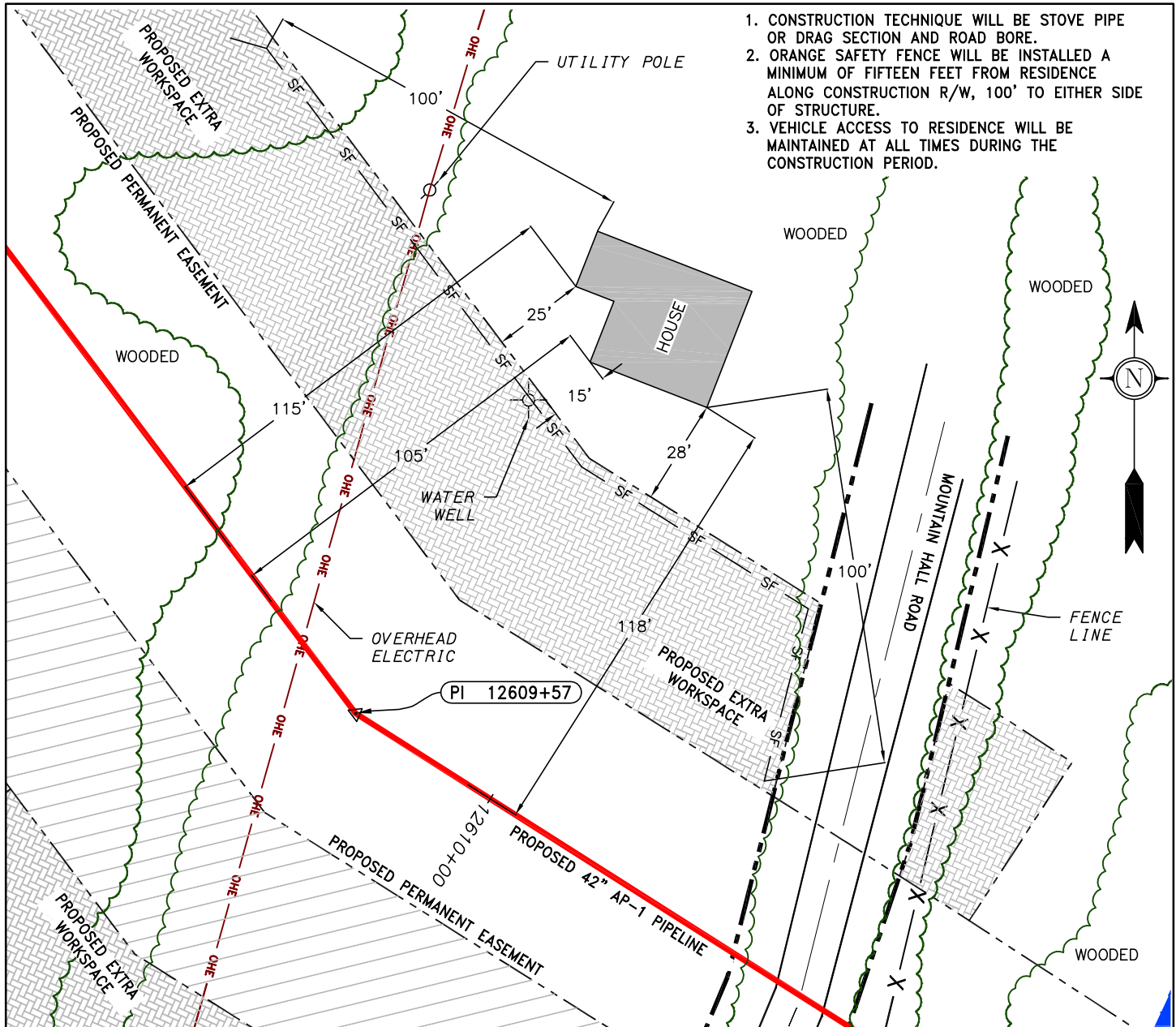


gai consultants
 6000 TOWN CENTER BLVD.
 CANONSBURG, PA 15317
 724-873-3545

CONSTRUCTION TECHNIQUES
NEAR RESIDENTIAL STRUCTURES
 CUMBERLAND COUNTY, VIRGINIA
ATLANTIC COAST PIPELINE LLC
C/O DOMINION TRANSMISSION, INC.
 445 W. MAIN STREET
 CLARKSBURG, WEST VIRGINIA 26301

DWN. EEA	CHKD. DLH	APPD. NET	DATE 1/13/16
SCALE: AS SHOWN			TASK NO. 01
PROJECT NO./DASH NO. C140468			
DRAWING NO. LL-10-063			 1 REV

1. CONSTRUCTION TECHNIQUE WILL BE STOVE PIPE OR DRAG SECTION AND ROAD BORE.
2. ORANGE SAFETY FENCE WILL BE INSTALLED A MINIMUM OF FIFTEEN FEET FROM RESIDENCE ALONG CONSTRUCTION R/W, 100' TO EITHER SIDE OF STRUCTURE.
3. VEHICLE ACCESS TO RESIDENCE WILL BE MAINTAINED AT ALL TIMES DURING THE CONSTRUCTION PERIOD.

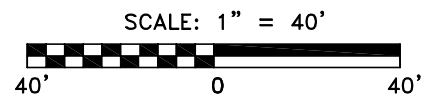


LEGEND

- TAX PARCEL LINE
- PERMANENT EASEMENT
- EDGE OF PAVEMENT
- ORANGE SAFETY FENCE
- PROPOSED GAS PIPELINE
- PROPOSED TEMPORARY WORKSPACE
- PROPOSED ADDITIONAL TEMPORARY WORKSPACE

LL-12-043
N/F
FRANK DYSON
TAX MAP # 6509-09-5118
MILE POST 235.62

(PHYSICAL ADDRESS UNAVAILABLE)



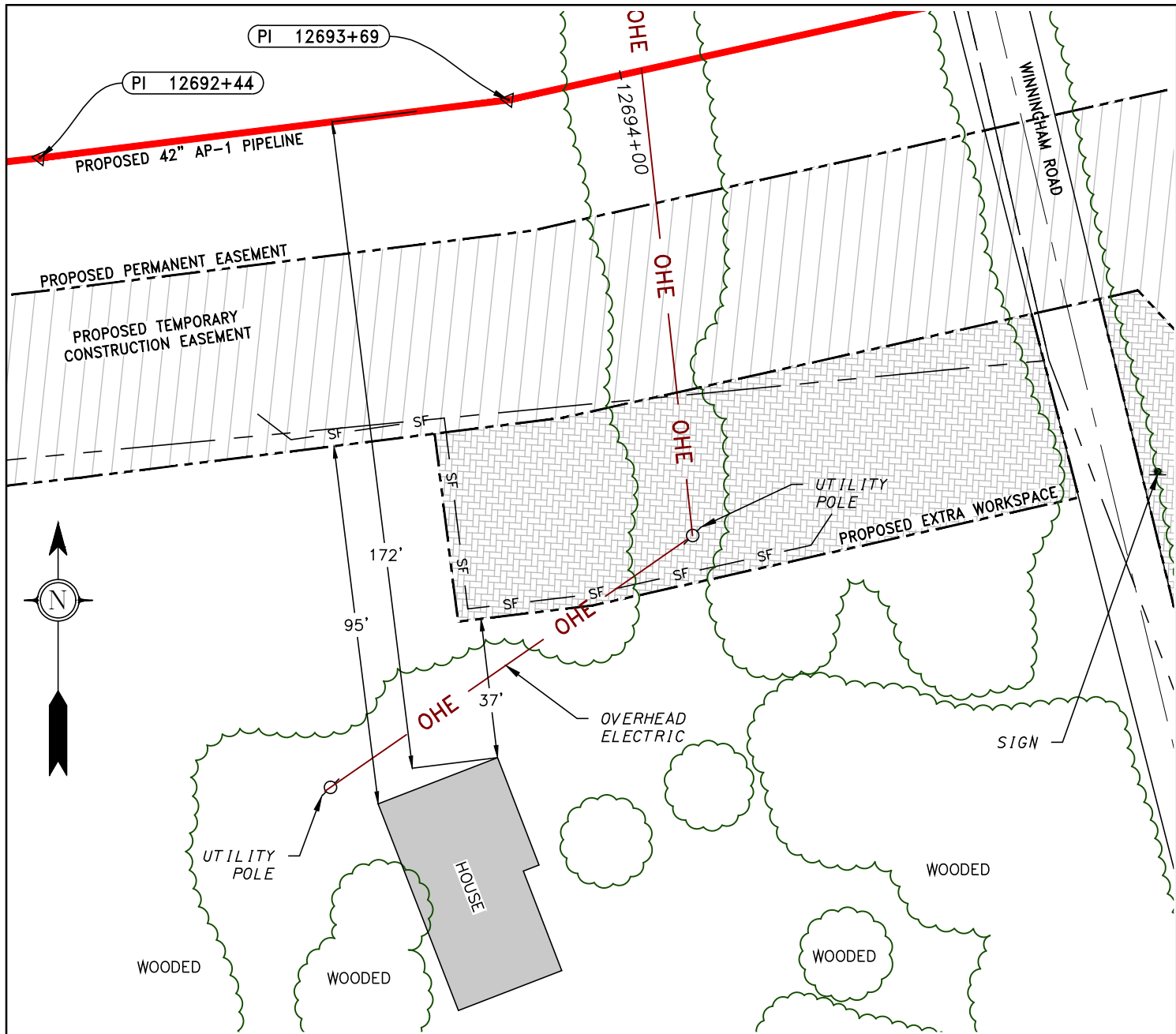
gai consultants
 6000 TOWN CENTER BLVD.
 CANONSBURG, PA 15317
 724-873-3545

CONSTRUCTION TECHNIQUES
NEAR RESIDENTIAL STRUCTURES
 NOTTOWAY COUNTY, VIRGINIA

ATLANTIC COAST PIPELINE LLC
C/O DOMINION TRANSMISSION, INC.
 445 W. MAIN STREET
 CLARKSBURG, WEST VIRGINIA 26301

DWN. <u>EEA</u>	CHKD. <u>DLH</u>	APPD. <u>NET</u>	DATE <u>1/18/16</u>
SCALE: <u>AS SHOWN</u>			TASK NO. <u>01</u>
PROJECT NO./DASH NO. <u>C140468</u>			 2 REV
DRAWING NO. <u>LL-12-043</u>			

GAI CAD FILE: T:\DOMINION\CADD-GIS DATA\HOUSE DETAILS\LL-12-049.5 HOUSE DETAIL.DWG

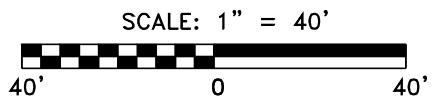


LEGEND

- PROPERTY LINE**
- PERMANENT EASEMENT**
- EDGE OF PAVEMENT**
- ORANGE SAFETY FENCE**
- PROPOSED GAS PIPELINE**
- PROPOSED GAS PIPELINE**
- PROPOSED TEMPORARY WORKSPACE**
- PROPOSED ADDITIONAL TEMPORARY WORKSPACE**

1. CONSTRUCTION TECHNIQUE WILL BE STOVE PIPE OR DRAG SECTION AND ROAD BORE.
2. ORANGE SAFETY FENCE WILL BE INSTALLED A MINIMUM OF FIFTEEN FEET FROM RESIDENCE ALONG CONSTRUCTION R/W, 100' TO EITHER SIDE OF STRUCTURE.
3. VEHICLE ACCESS TO RESIDENCE WILL BE MAINTAINED AT ALL TIMES DURING THE CONSTRUCTION PERIOD.

LL-12-049.5
 TAX MAP # 20-11
 AP-1 MILE POST 237.19
 (PHYSICAL ADDRESS UNAVAILABLE)




gai consultants
 6000 TOWN CENTER BLVD.
 CANONSBURG, PA 15317
 724-873-3545

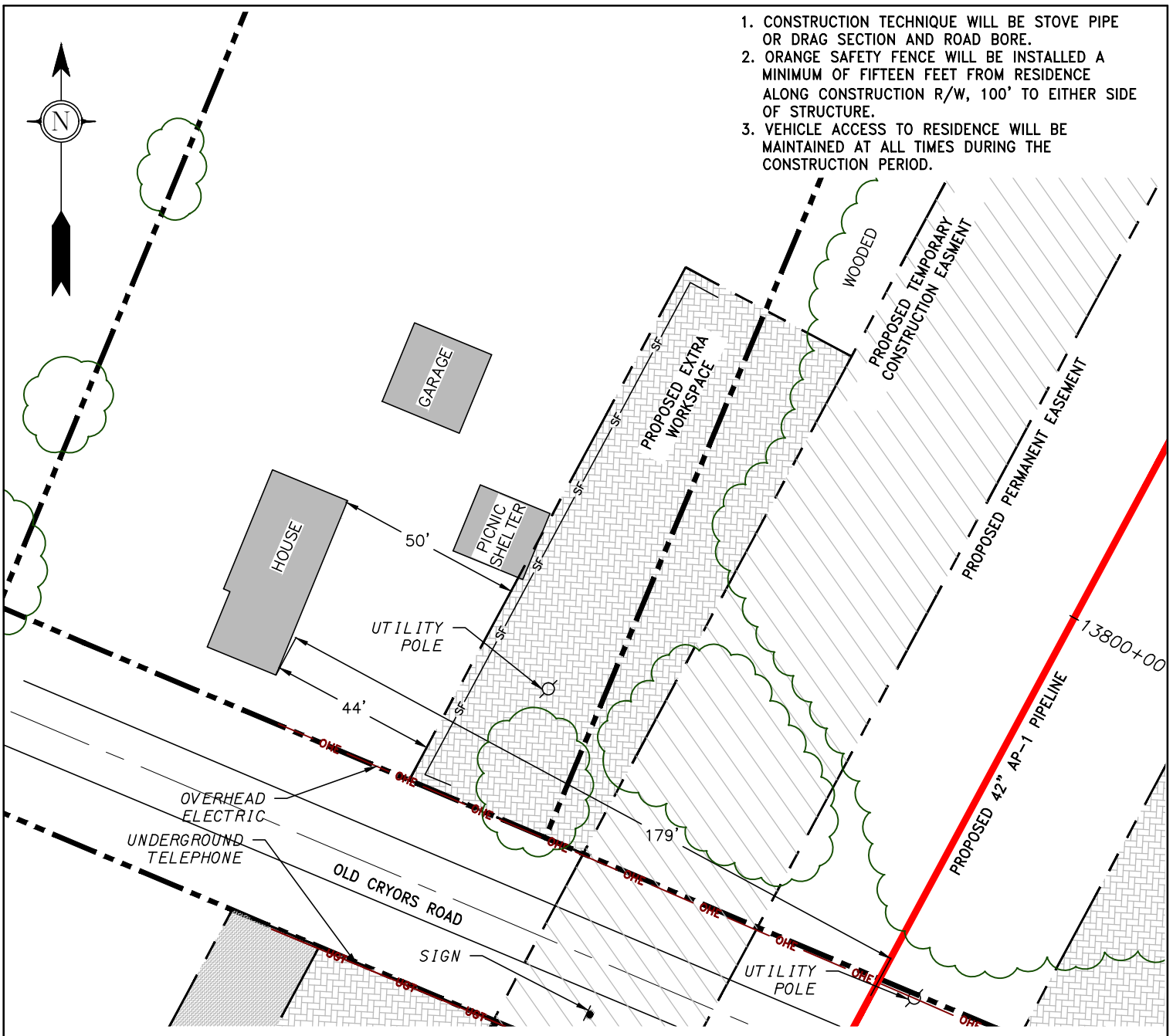
**CONSTRUCTION TECHNIQUES
 NEAR RESIDENTIAL STRUCTURES**
 NOTTOWAY COUNTY, VIRGINIA

**ATLANTIC COAST PIPELINE LLC
 C/O DOMINION TRANSMISSION, INC.**
 445 W. MAIN STREET
 CLARKSBURG, WEST VIRGINIA 26301

DWN. JFS	CHKD. DLH	APPD. NET	DATE 6/24/16
SCALE: AS SHOWN		TASK NO. 01	
PROJECT NO./DASH NO. C140468			 2 REV
DRAWING NO. LL-12-049.5			

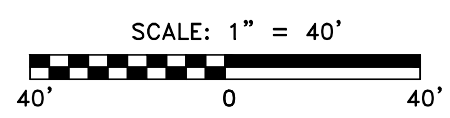


1. CONSTRUCTION TECHNIQUE WILL BE STOVE PIPE OR DRAG SECTION AND ROAD BORE.
2. ORANGE SAFETY FENCE WILL BE INSTALLED A MINIMUM OF FIFTEEN FEET FROM RESIDENCE ALONG CONSTRUCTION R/W, 100' TO EITHER SIDE OF STRUCTURE.
3. VEHICLE ACCESS TO RESIDENCE WILL BE MAINTAINED AT ALL TIMES DURING THE CONSTRUCTION PERIOD.



- LEGEND**
- PROPERTY LINE**
 - PERMANENT EASEMENT**
 - EDGE OF PA EMENT**
 - ORANGE SAFETY FENCE**
 - PROPOSED GAS PIPELINE**
 - PROPOSED TEMPORARY WORKSPACE**
 - PROPOSED ADDITIONAL TEMPORARY WORKSPACE**

LL-13-019-A006
 TAX MAP # 52-5A
 AP-1 MILE POST 255.86
 (PHYSICAL ADDRESS UNAVAILABLE)



gai consultants
 6000 TOWN CENTER BLVD.
 CANONSBURG, PA 15317
 724-873-3545

**CONSTRUCTION TECHNIQUES
 NEAR RESIDENTIAL STRUCTURES**
 DINWIDDIE COUNTY, VIRGINIA

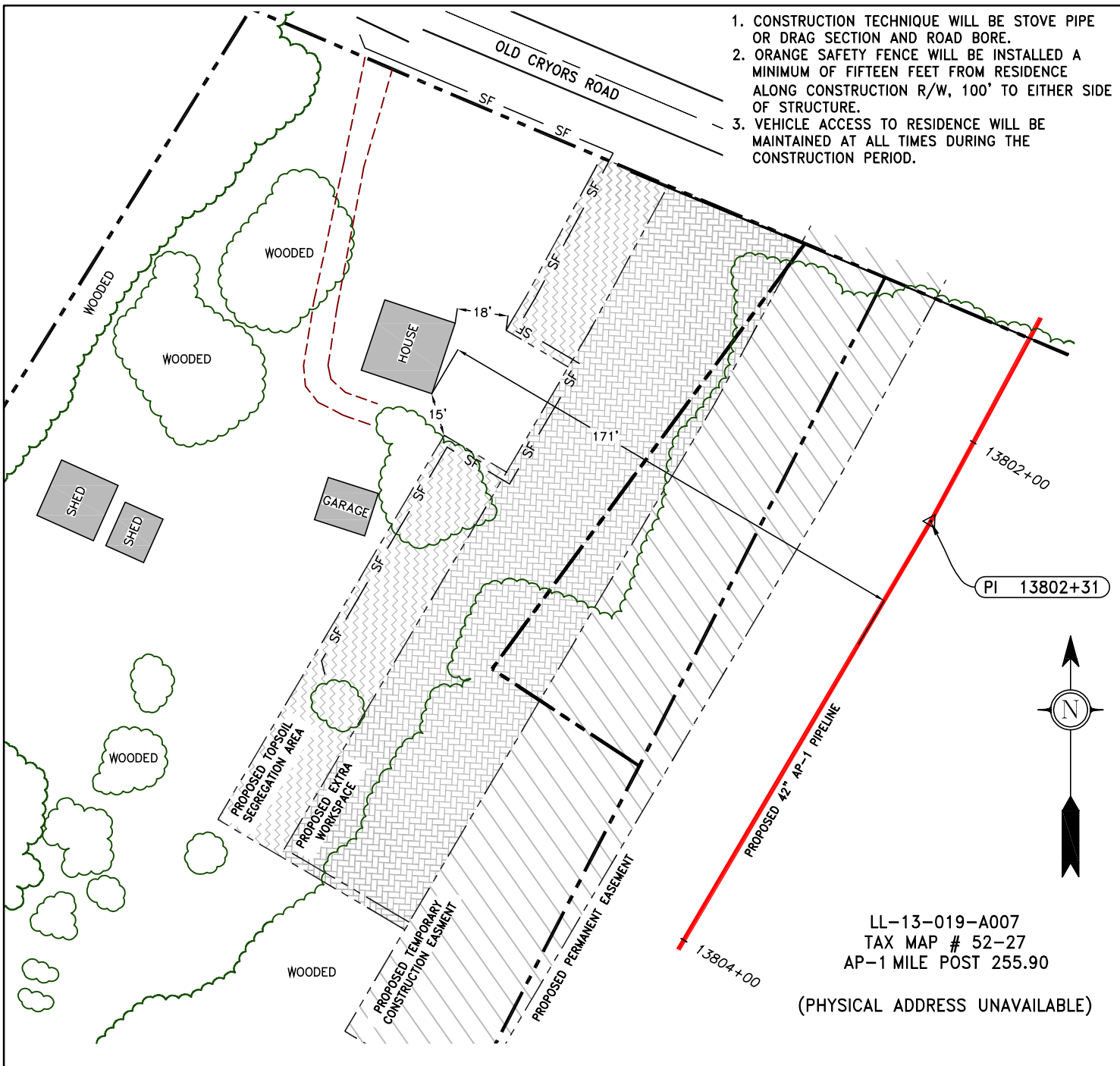
**ATLANTIC COAST PIPELINE LLC
 C/O DOMINION TRANSMISSION, INC.**
 445 W. MAIN STREET
 CLARKSBURG, WEST VIRGINIA 26301

DWN. JFS	CHKD. DLH	APPD. NET	DATE 5/5/16
SCALE: AS SHOWN			TASK NO. 01
PROJECT NO./DASH NO. C140468			1 REV
DRAWING NO. LL-13-019-A006			

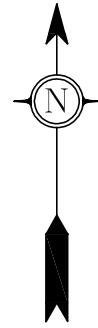
GAI CAD FILE: F:\DOMINION\CADD-GIS DATA\HOUSE DETAILS\LL-13-19-A006 HOUSE DETAIL.DWG

5/5/2016 1:21 P.M.

1. CONSTRUCTION TECHNIQUE WILL BE STOVE PIPE OR DRAG SECTION AND ROAD BORE.
2. ORANGE SAFETY FENCE WILL BE INSTALLED A MINIMUM OF FIFTEEN FEET FROM RESIDENCE ALONG CONSTRUCTION R/W, 100' TO EITHER SIDE OF STRUCTURE.
3. VEHICLE ACCESS TO RESIDENCE WILL BE MAINTAINED AT ALL TIMES DURING THE CONSTRUCTION PERIOD.



PI 13802+31



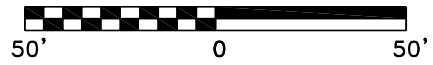
LL-13-019-A007
 TAX MAP # 52-27
 AP-1 MILE POST 255.90

(PHYSICAL ADDRESS UNAVAILABLE)

LEGEND

- PROPERTY LINE**
- PERMANENT EASEMENT**
- EDGE OF PAVEMENT**
- ORANGE SAFETY FENCE**
- PROPOSED GAS PIPELINE**
- PROPOSED TEMPORARY WORKSPACE**
- PROPOSED ADDITIONAL TEMPORARY WORKSPACE**

SCALE: 1" = 50'



gai consultants
 6000 TOWN CENTER BLVD.
 CANONSBURG, PA 15317
 724-873-3645

**CONSTRUCTION TECHNIQUES
 NEAR RESIDENTIAL STRUCTURES**
 DINWIDDIE COUNTY, VIRGINIA

**ATLANTIC COAST PIPELINE LLC
 C/O DOMINION TRANSMISSION, INC.**
 445 W. MAIN STREET
 CLARKSBURG, WEST VIRGINIA 26301

DWN. DGC	CHKD. DLH	APPD. NET	DATE 7/19/16
SCALE: AS SHOWN			TASK NO. 01
PROJECT NO./DASH NO. C140468			 REV
DRAWING NO. LL-13-019-A007			

FERC's Purpose is to provide information to the public regarding the proposed project and to ensure that the project is consistent with the National Energy Policy Act (NEPA) and the National Environmental Policy Act (NEPA).

- 1. **Order** of construction shall be as shown on the drawings and shall be completed in the order shown on the drawings.
- 2. **Work** shall be done in accordance with the drawings and shall be completed in the order shown on the drawings.
- 3. **Revisions** shall be made to the drawings as shown on the drawings and shall be completed in the order shown on the drawings.
- 4. **Drawings** shall be made to the drawings as shown on the drawings and shall be completed in the order shown on the drawings.

For the purpose of this drawing, the following definitions shall apply:

- 1. **Work** shall be the construction of the project as shown on the drawings.
- 2. **Load** shall be the load shown on the drawings.
- 3. **Number** shall be the number shown on the drawings.
- 4. **Section** shall be the section shown on the drawings.
- 5. **Order** shall be the order shown on the drawings.
- 6. **Construction** shall be the construction shown on the drawings.
- 7. **Approval** shall be the approval shown on the drawings.

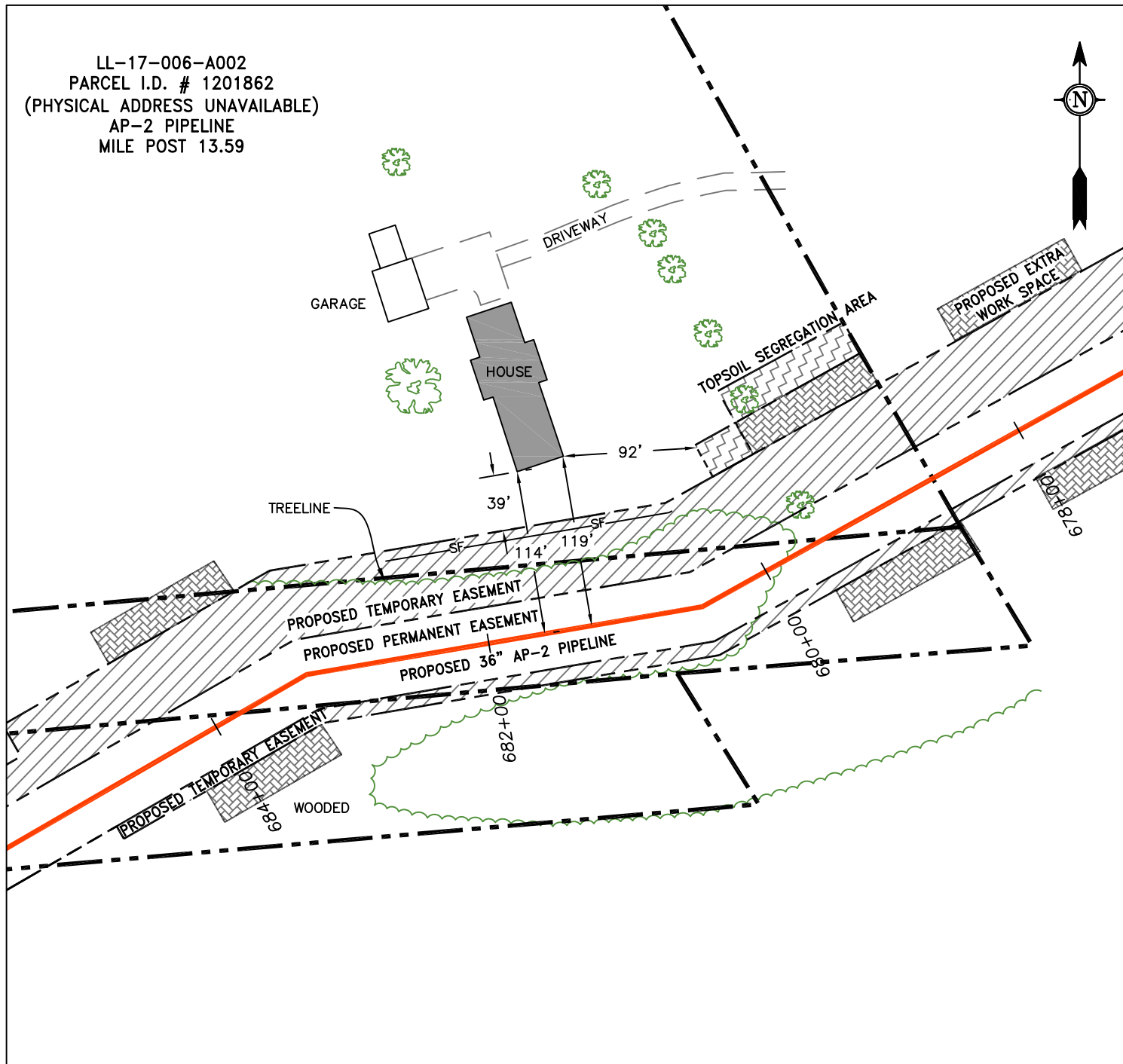


**CONSTRUCTION TECHNIQUES
NEAR RESIDENTIAL STRUCTURES**
GENERAL NOTES








**ATLANTIC COAST PIPELINE LLC
C/O DOMINION TRANSMISSION, INC.**
445 W. MAIN STREET
CLARKSBURG, WEST VIRGINIA 26301

DWN. JJP	CHKD. DLH	APPD. NET	DATE 07/28/2016
SCALE: NONE		TASK NO. 00	
PROJECT NO./DASH NO. C140468			 REV
DRAWING NO. A001			

LL-17-006-A002
 PARCEL I.D. # 1201862
 (PHYSICAL ADDRESS UNAVAILABLE)
 AP-2 PIPELINE
 MILE POST 13.59

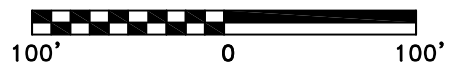


LEGEND

-  **PROPERTY LINE**
-  **PROPOSED PERMANENT EASEMENT**
-  **PROPOSED GAS PIPELINE**
-  **ORANGE SAFETY FENCE**
-  **PROPOSED TEMPORARY R.O.W.**
-  **EXTRA WORK SPACE**
-  **TOPSOIL SEGREGATION AREA**

1. CONSTRUCTION TECHNIQUE WILL BE STOVE PIPE OR DRAG SECTION.
2. ORANGE SAFETY FENCE WILL BE INSTALLED A MINIMUM OF FIFTEEN FEET FROM RESIDENCE ALONG CONSRUCTION R/W, 100' TO EITHER SIDE OF STRUCTURE.
3. VEHICLE ACCESS TO RESIDENCE WILL BE MAINTAINED AT ALL TIMES DURING THE CONSTRUCTION PERIOD.

SCALE: 1" = 100'




gai consultants
 6000 TOWN CENTER BLVD.
 CANONSBURG, PA 15317
 724-873-3545

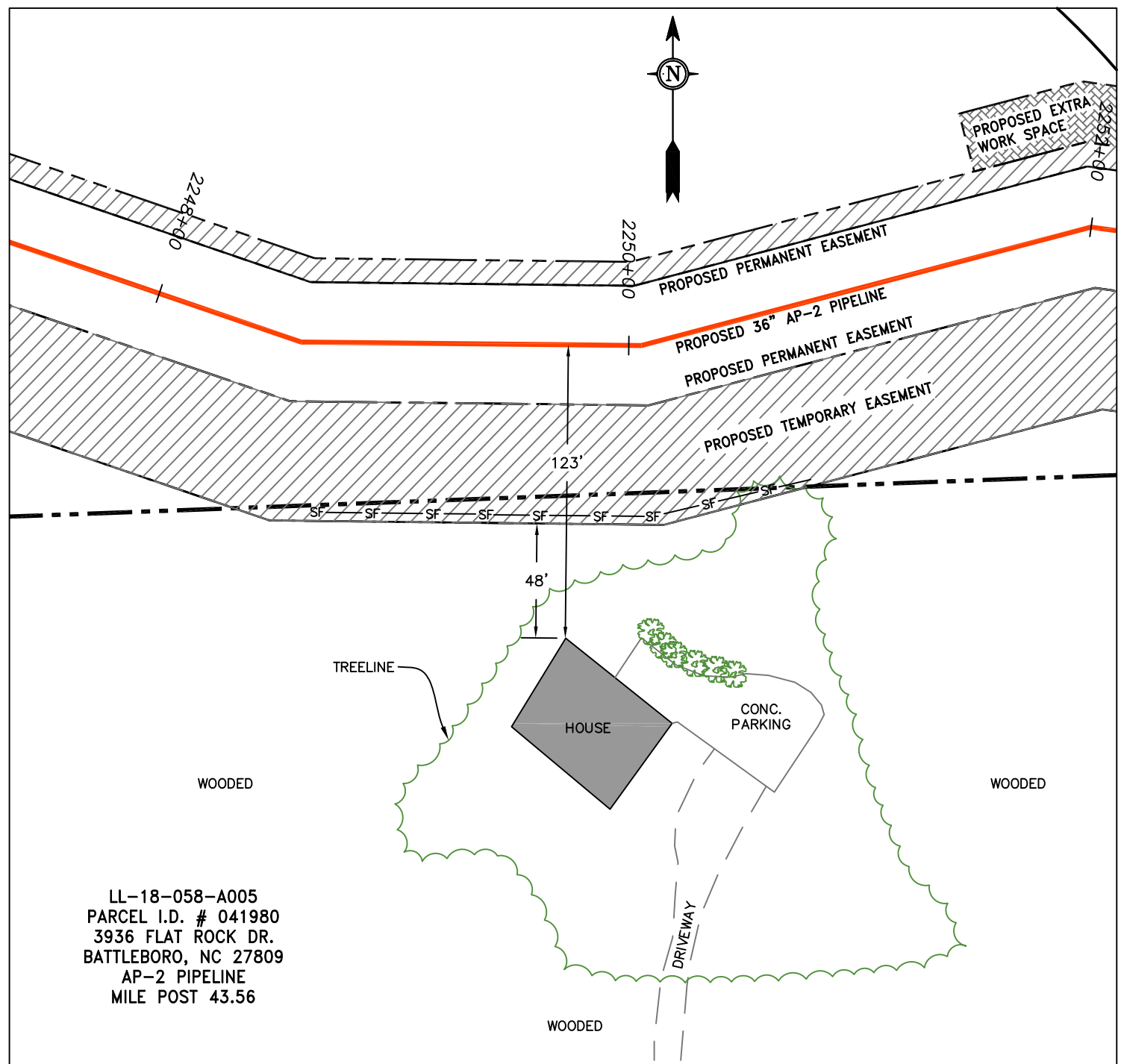
**CONSTRUCTION TECHNIQUES
 NEAR RESIDENTIAL STRUCTURES**
 HALIFAX COUNTY, NORTH CAROLINA

**ATLANTIC COAST PIPELINE LLC
 C/O DOMINION TRANSMISSION, INC.**
 445 W. MAIN STREET
 CLARKSBURG, WEST VIRGINIA 26301

DWN. BJS	CHKD. DLH	APPD. NET	DATE 7/8/2016
SCALE: AS SHOWN		TASK NO. 01	
PROJECT NO./DASH NO. 140468			REV
DRAWING NO. LL-17-006-A002			





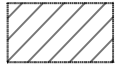

GAI CAD FILE: R:\050-5159 - GAI, INC. - GAI - THRASHER - SERP - MAPPING\SURVEY\DRAWING\SEC 9\SEC 9 HOUSE EXHIBITS.DWG

GAI CAD FILE: R:\050-5159 - GAI, INC. - GAI - THRASHER - SERP - MAPPING\SURVEY\DRAWING\SEC 9\SEC 9 HOUSE EXHIBITS.DWG

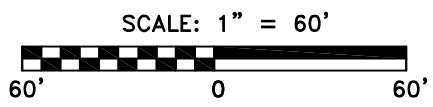


LL-18-058-A005
 PARCEL I.D. # 041980
 3936 FLAT ROCK DR.
 BATTLEBORO, NC 27809
 AP-2 PIPELINE
 MILE POST 43.56

LEGEND

-  **PROPERTY LINE**
-  **PROPOSED PERMANENT EASEMENT**
-  **PROPOSED GAS PIPELINE**
-  **ORANGE SAFETY FENCE**
-  **PROPOSED TEMPORARY R.O.W.**
-  **EXTRA WORK SPACE**

1. CONSTRUCTION TECHNIQUE WILL BE STOVE PIPE OR DRAG SECTION.
2. ORANGE SAFETY FENCE WILL BE INSTALLED A MINIMUM OF FIFTEEN FEET FROM RESIDENCE ALONG CONSTRCTION R/W, 100' TO EITHER SIDE OF STRUCTURE.
3. VEHICLE ACCESS TO RESIDENCE WILL BE MAINTAINED AT ALL TIMES DURING THE CONSTRUCTION PERIOD.



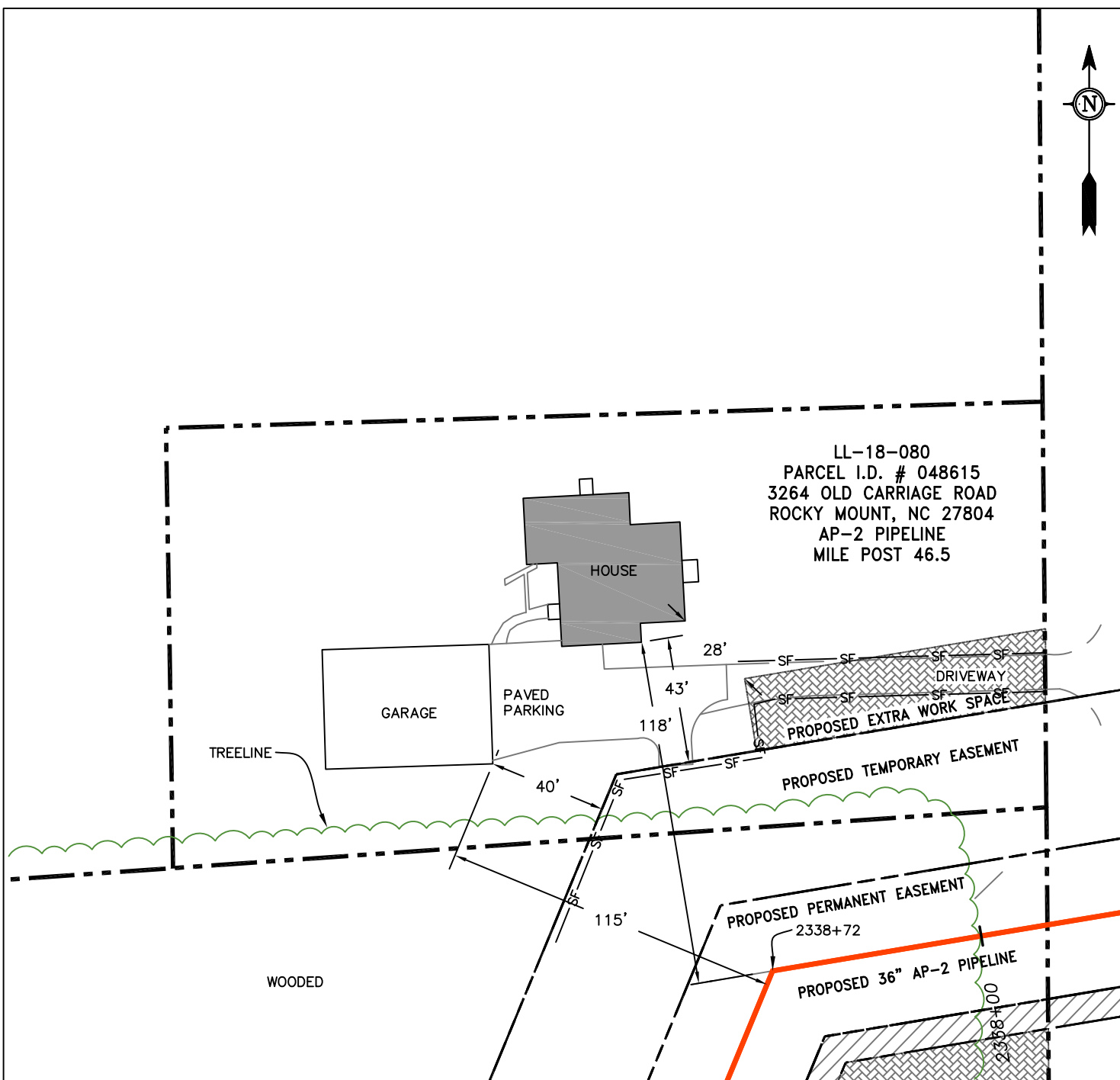


gai consultants
 6000 TOWN CENTER BLVD.
 CANONSBURG, PA 15317
 724-873-3545

**CONSTRUCTION TECHNIQUES
 NEAR RESIDENTIAL STRUCTURES**
 NASH COUNTY, NORTH CAROLINA

**ATLANTIC COAST PIPELINE LLC
 C/O DOMINION TRANSMISSION, INC.**
 445 W. MAIN STREET
 CLARKSBURG, WEST VIRGINIA 26301

DWN. BJS	CHKD. DLH	APPD. NET	DATE 7/8/2016
SCALE: AS SHOWN		TASK NO. 01	
PROJECT NO./DASH NO. 140468			1 REV
DRAWING NO. LL-18-058-A005			

GAI CAD FILE: R:\050-5159 - GAI - THRASHER - SERP - MAPPING\SURVEY\DRAWING\SEC 9\SEC 9 HOUSE EXHIBITS.DWG



LL-18-080
 PARCEL I.D. # 048615
 3264 OLD CARRIAGE ROAD
 ROCKY MOUNT, NC 27804
 AP-2 PIPELINE
 MILE POST 46.5

LEGEND

- PROPERTY LINE**
- PROPOSED PERMANENT EASEMENT**
- PROPOSED GAS PIPELINE**
- ORANGE SAFETY FENCE**
- PROPOSED TEMPORARY R.O.W.**
- EXTRA WORK SPACE**

1. CONSTRUCTION TECHNIQUE WILL BE STOVE PIPE OR DRAG SECTION AND ROAD BORE.
2. ORANGE SAFETY FENCE WILL BE INSTALLED A MINIMUM OF FIFTEEN FEET FROM RESIDENCE ALONG CONSRUCTION R/W, 100' TO EITHER SIDE OF STRUCTURE.
3. VEHICLE ACCESS TO RESIDENCE WILL BE MAINTAINED AT ALL TIMES DURING THE CONSTRUCTION PERIOD.

SCALE: 1" = 50'



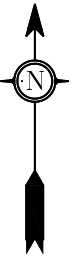
gai consultants
 6000 TOWN CENTER BLVD.
 CANONSBURG, PA 15317
 724-873-3545

**CONSTRUCTION TECHNIQUES
 NEAR RESIDENTIAL STRUCTURES**
 NASH COUNTY, NORTH CAROLINA

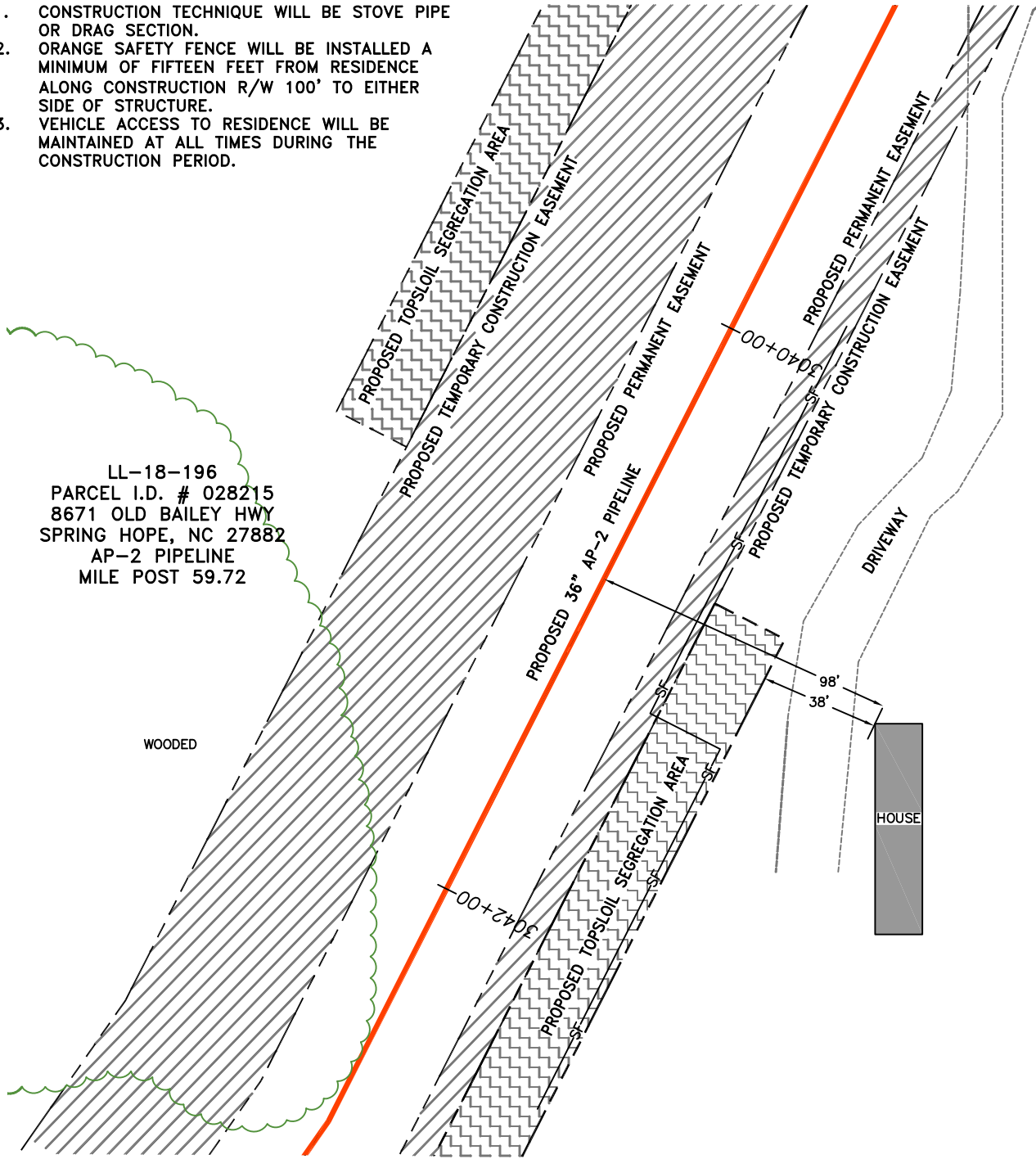
**ATLANTIC COAST PIPELINE LLC
 C/O DOMINION TRANSMISSION, INC.**
 445 W. MAIN STREET
 CLARKSBURG, WEST VIRGINIA 26301

DWN. BJS	CHKD. DLH	APPD. NET	DATE 7/8/2016
SCALE: AS SHOWN		TASK NO. 01	
PROJECT NO./DASH NO. 140468			 REV
DRAWING NO. LL-18-080			

1. CONSTRUCTION TECHNIQUE WILL BE STOVE PIPE OR DRAG SECTION.
2. ORANGE SAFETY FENCE WILL BE INSTALLED A MINIMUM OF FIFTEEN FEET FROM RESIDENCE ALONG CONSTRUCTION R/W 100' TO EITHER SIDE OF STRUCTURE.
3. VEHICLE ACCESS TO RESIDENCE WILL BE MAINTAINED AT ALL TIMES DURING THE CONSTRUCTION PERIOD.



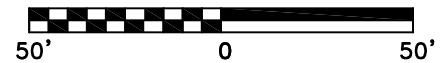
LL-18-196
 PARCEL I.D. # 028215
 8671 OLD BAILEY HWY
 SPRING HOPE, NC 27882
 AP-2 PIPELINE
 MILE POST 59.72



LEGEND

- PROPERTY LINE**
- PROPOSED PERMANENT EASEMENT**
- PROPOSED GAS PIPELINE**
- ORANGE SAFETY FENCE**
- PROPOSED TEMPORARY R.O.W.**
- TOPSOIL SEGREGATION AREA**

SCALE: 1" = 50'

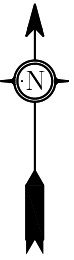


**CONSTRUCTION TECHNIQUES
 NEAR RESIDENTIAL STRUCTURES**
 NASH COUNTY, NORTH CAROLINA

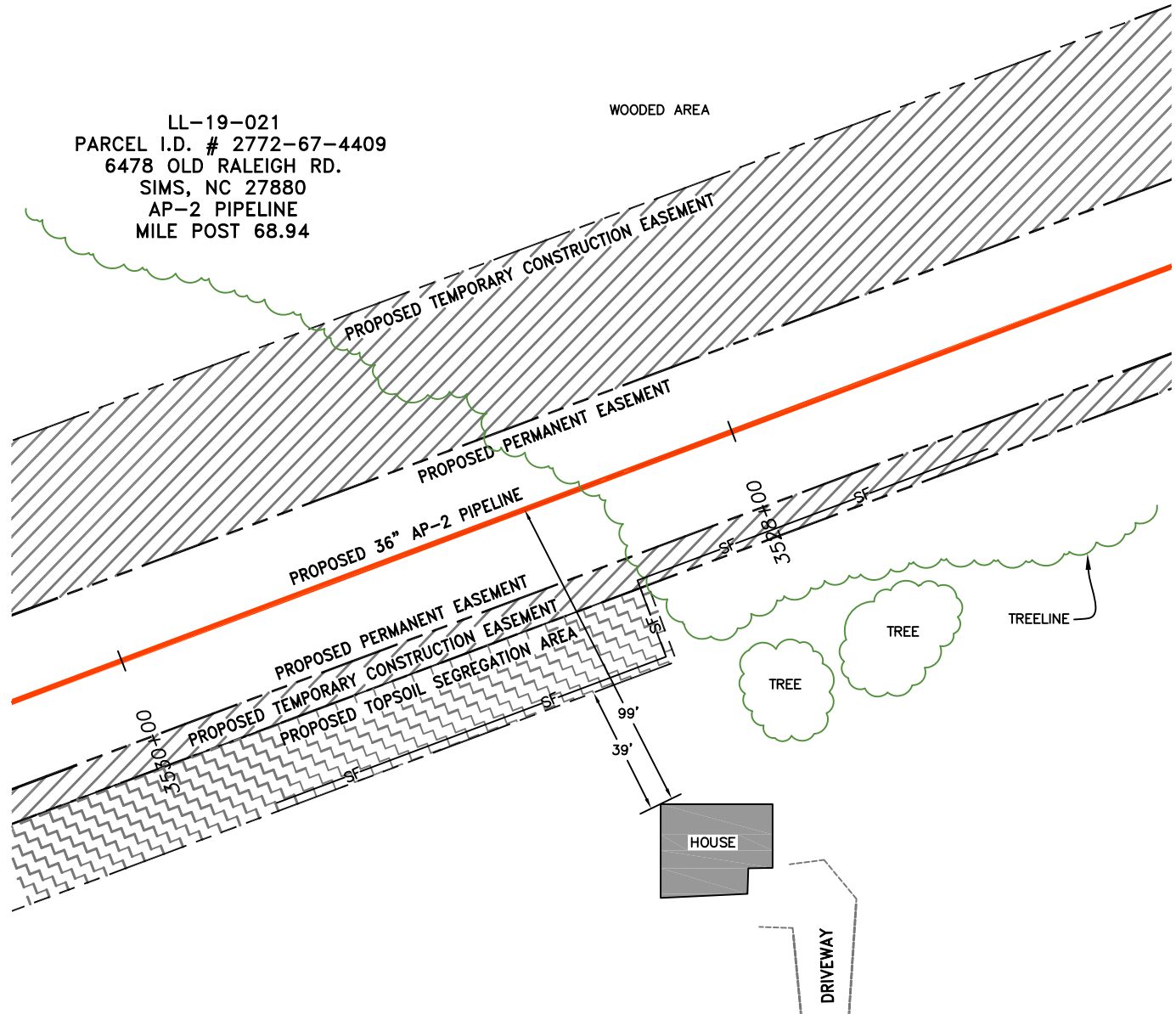
**ATLANTIC COAST PIPELINE LLC
 C/O DOMINION TRANSMISSION, INC.**
 445 W. MAIN STREET
 CLARKSBURG, WEST VIRGINIA 26301

DWN. GAH	CHKD. DLH	APPD. NET	DATE 7/11/16
SCALE: AS SHOWN			TASK NO. 01
PROJECT NO./DASH NO. 140468			 REV
DRAWING NO. LL-18-196			

1. CONSTRUCTION TECHNIQUE WILL BE STOVE PIPE OR DRAG SECTION.
2. ORANGE SAFETY FENCE WILL BE INSTALLED A MINIMUM OF FIFTEEN FEET FROM RESIDENCE ALONG CONSTRUCTION R/W, 100' TO EITHER SIDE OF STRUCTURE.
3. VEHICLE ACCESS TO RESIDENCE WILL BE MAINTAINED AT ALL TIMES DURING THE CONSTRUCTION PERIOD.



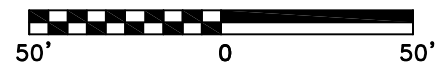
LL-19-021
 PARCEL I.D. # 2772-67-4409
 6478 OLD RALEIGH RD.
 SIMS, NC 27880
 AP-2 PIPELINE
 MILE POST 68.94



LEGEND

- PROPERTY LINE**
- PROPOSED PERMANENT EASEMENT**
- PROPOSED GAS PIPELINE**
- ORANGE SAFETY FENCE**
- PROPOSED TEMPORARY R.O.W.**
- TOPSOIL SEGREGATION AREA**

SCALE: 1" = 50'


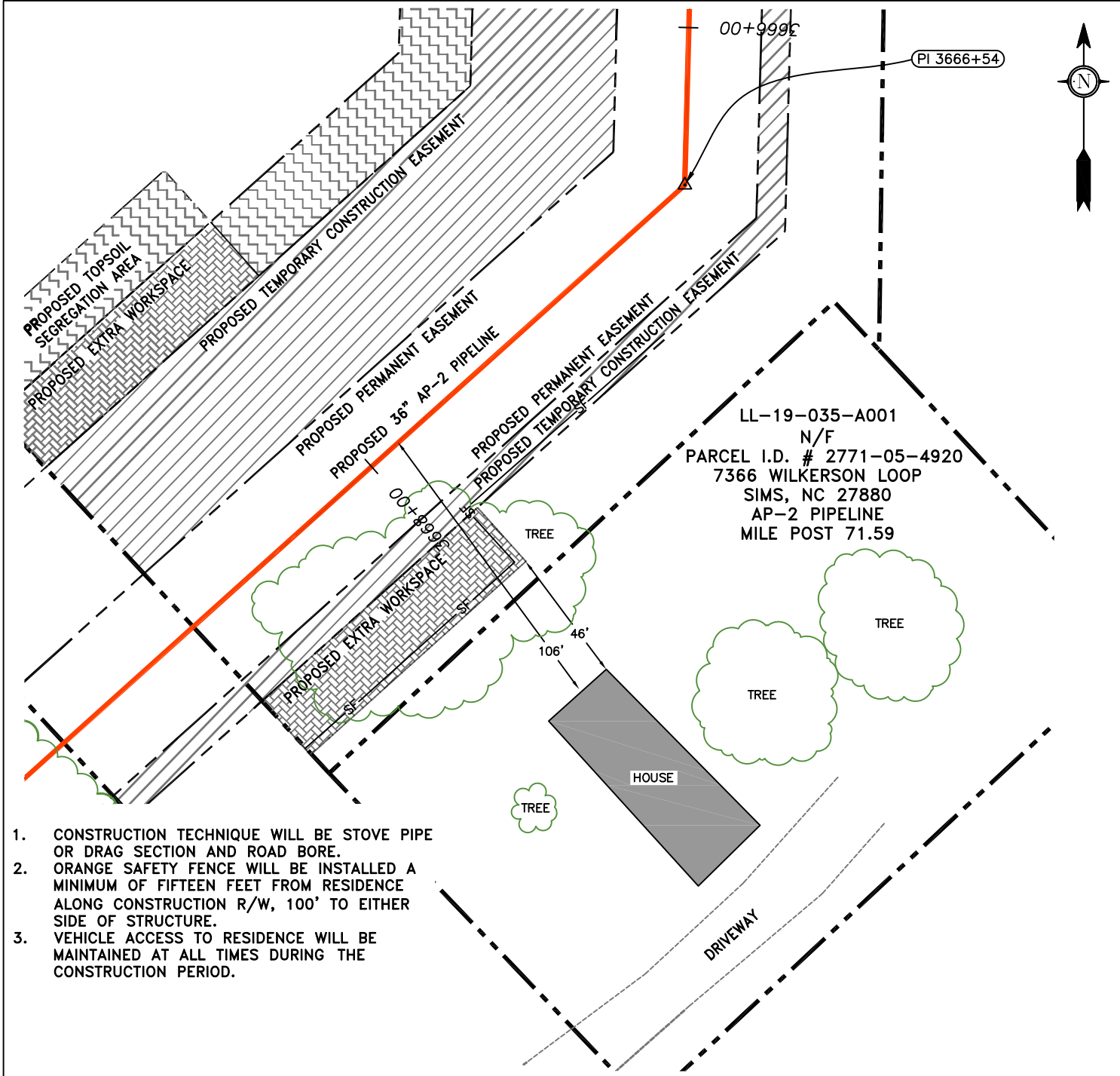


gai consultants
 SOUTHPOINTE OFFICE
 6000 TOWN CENTER BLVD.
 CANONSBURG, PA 15317
 724-873-3545

**CONSTRUCTION TECHNIQUES
 NEAR RESIDENTIAL STRUCTURES**
 WILSON COUNTY, NORTH CAROLINA

**ATLANTIC COAST PIPELINE LLC
 C/O DOMINION TRANSMISSION, INC.**
 445 W. MAIN STREET
 CLARKSBURG, WEST VIRGINIA 26301

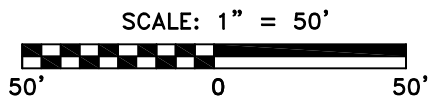
DWN. GAH	CHKD. DLH	APPD. NET	DATE 7/11/16
SCALE: AS SHOWN		TASK NO. 01	
PROJECT NO./DASH NO. 140468			
DRAWING NO. LL-19-021			



1. CONSTRUCTION TECHNIQUE WILL BE STOVE PIPE OR DRAG SECTION AND ROAD BORE.
2. ORANGE SAFETY FENCE WILL BE INSTALLED A MINIMUM OF FIFTEEN FEET FROM RESIDENCE ALONG CONSTRUCTION R/W, 100' TO EITHER SIDE OF STRUCTURE.
3. VEHICLE ACCESS TO RESIDENCE WILL BE MAINTAINED AT ALL TIMES DURING THE CONSTRUCTION PERIOD.

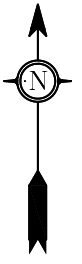
LEGEND

- PROPERTY LINE**
- PROPOSED PERMANENT EASEMENT**
- PROPOSED GAS PIPELINE**
- ORANGE SAFETY FENCE**
- PROPOSED TEMPORARY R.O.W.**
- EXTRA WORK SPACE**
- TOPSOIL SEGREGATION AREA**

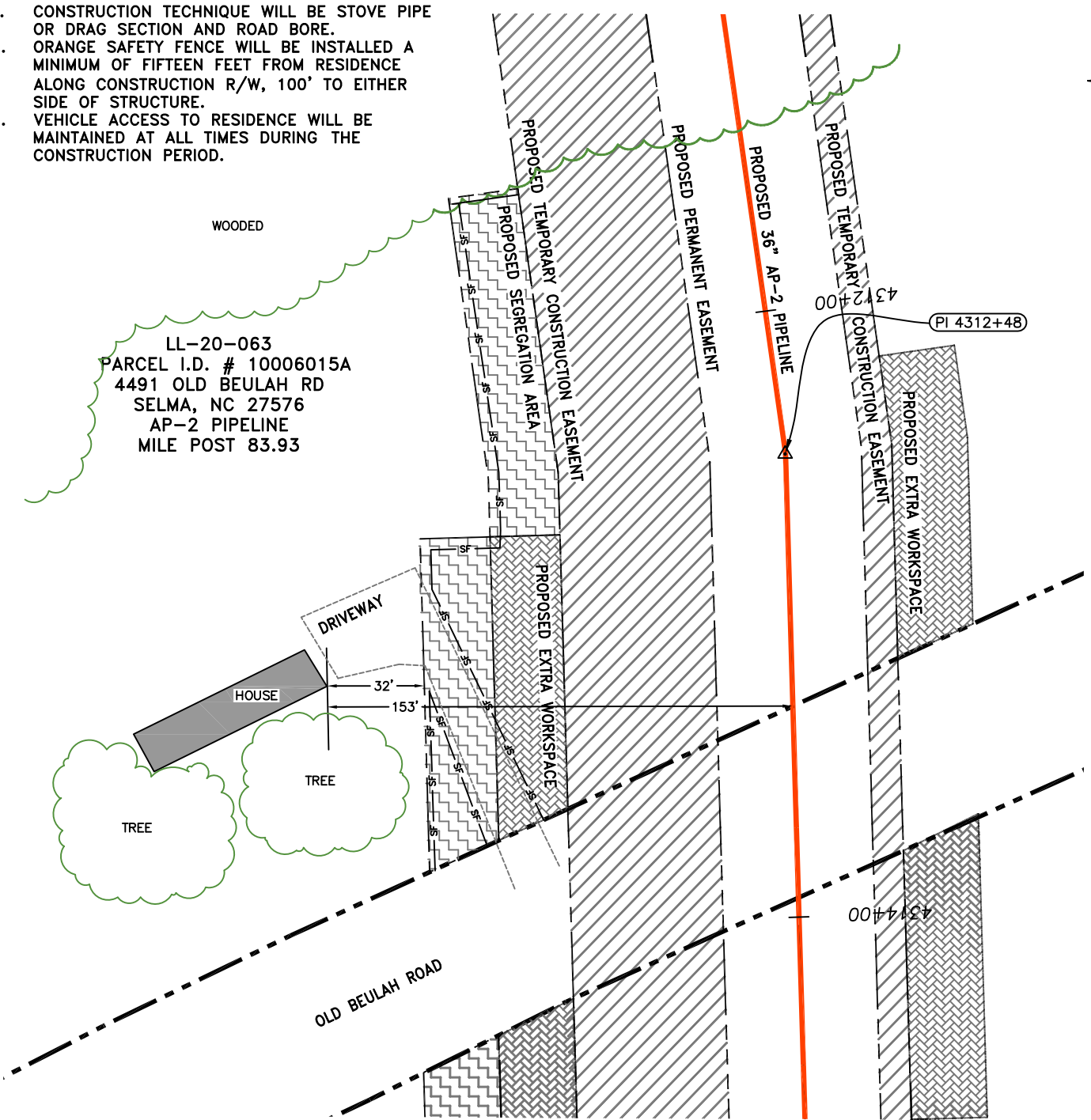


 gai consultants <small>6000 TOWN CENTER BLVD. CANONSBURG, PA 15317 724-873-3545</small>	CONSTRUCTION TECHNIQUES NEAR RESIDENTIAL STRUCTURES <small>WILSON COUNTY, NORTH CAROLINA</small>	DWN. CDM	CHKD. DLH	APPD. NET	DATE 7/11/16
	ATLANTIC COAST PIPELINE LLC C/O DOMINION TRANSMISSION, INC. <small>445 W. MAIN STREET CLARKSBURG, WEST VIRGINIA 26301</small>	SCALE: AS SHOWN	TASK NO. 01		
		PROJECT NO./DASH NO. 140468			
		DRAWING NO. LL-19-035-A001			
					1 REV

1. CONSTRUCTION TECHNIQUE WILL BE STOVE PIPE OR DRAG SECTION AND ROAD BORE.
2. ORANGE SAFETY FENCE WILL BE INSTALLED A MINIMUM OF FIFTEEN FEET FROM RESIDENCE ALONG CONSTRUCTION R/W, 100' TO EITHER SIDE OF STRUCTURE.
3. VEHICLE ACCESS TO RESIDENCE WILL BE MAINTAINED AT ALL TIMES DURING THE CONSTRUCTION PERIOD.

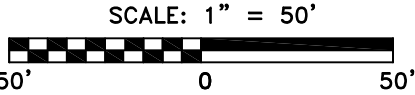


LL-20-063
 PARCEL I.D. # 10006015A
 4491 OLD BEULAH RD
 SELMA, NC 27576
 AP-2 PIPELINE
 MILE POST 83.93



LEGEND

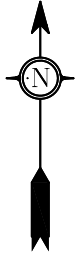
- PROPERTY LINE
- PROPOSED PERMANENT EASEMENT
- PROPOSED GAS PIPELINE
- ORANGE SAFETY FENCE
- PROPOSED TEMPORARY R.O.W.
- EXTRA WORK SPACE
- TOPSOIL SEGREGATION AREA



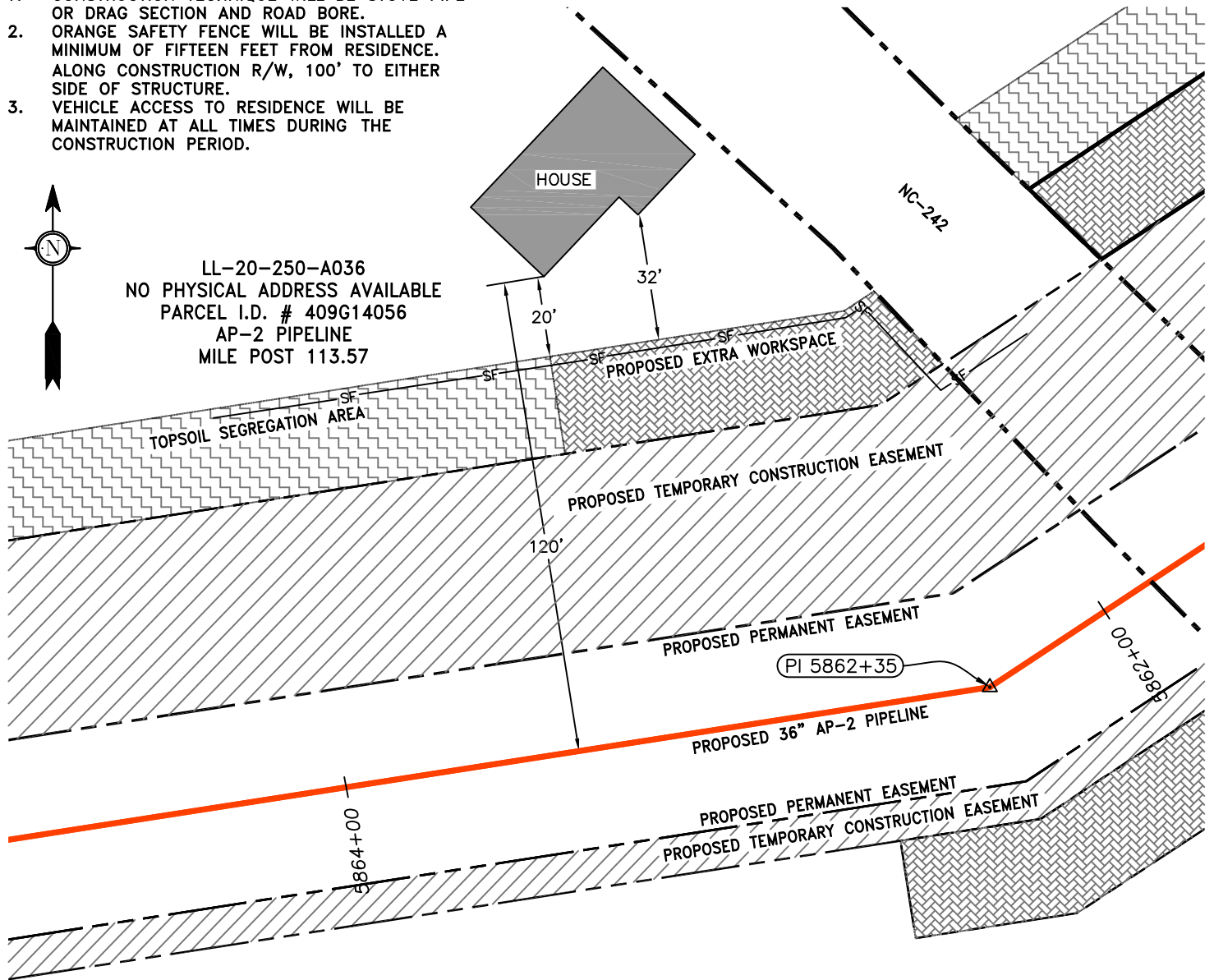
 SOUTHPOINTE OFFICE 6000 TOWN CENTER BLVD. CANONSBURG, PA 15317 724-873-3545	CONSTRUCTION TECHNIQUES NEAR RESIDENTIAL STRUCTURES JOHNSTON COUNTY, NORTH CAROLINA	DWN. GAH	CHKD. DLH	APPD. NET	DATE 7/08/16
	ATLANTIC COAST PIPELINE LLC C/O DOMINION TRANSMISSION, INC. 445 W. MAIN STREET CLARKSBURG, WEST VIRGINIA 26301	SCALE: AS SHOWN	TASK NO. 01		PROJECT NO./DASH NO. 140468



1. CONSTRUCTION TECHNIQUE WILL BE STOVE PIPE OR DRAG SECTION AND ROAD BORE.
2. ORANGE SAFETY FENCE WILL BE INSTALLED A MINIMUM OF FIFTEEN FEET FROM RESIDENCE. ALONG CONSTRUCTION R/W, 100' TO EITHER SIDE OF STRUCTURE.
3. VEHICLE ACCESS TO RESIDENCE WILL BE MAINTAINED AT ALL TIMES DURING THE CONSTRUCTION PERIOD.



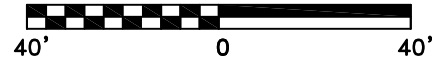
LL-20-250-A036
 NO PHYSICAL ADDRESS AVAILABLE
 PARCEL I.D. # 409G14056
 AP-2 PIPELINE
 MILE POST 113.57



LEGEND

- PROPERTY LINE**
- PROPOSED PERMANENT EASEMENT**
- PROPOSED GAS PIPELINE**
- ORANGE SAFETY FENCE**
- PROPOSED TEMPORARY R.O.W.**
- EXTRA WORK SPACE**
- TOPSOIL SEGREGATION AREA**


SCALE: 1" = 40'



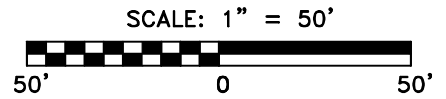
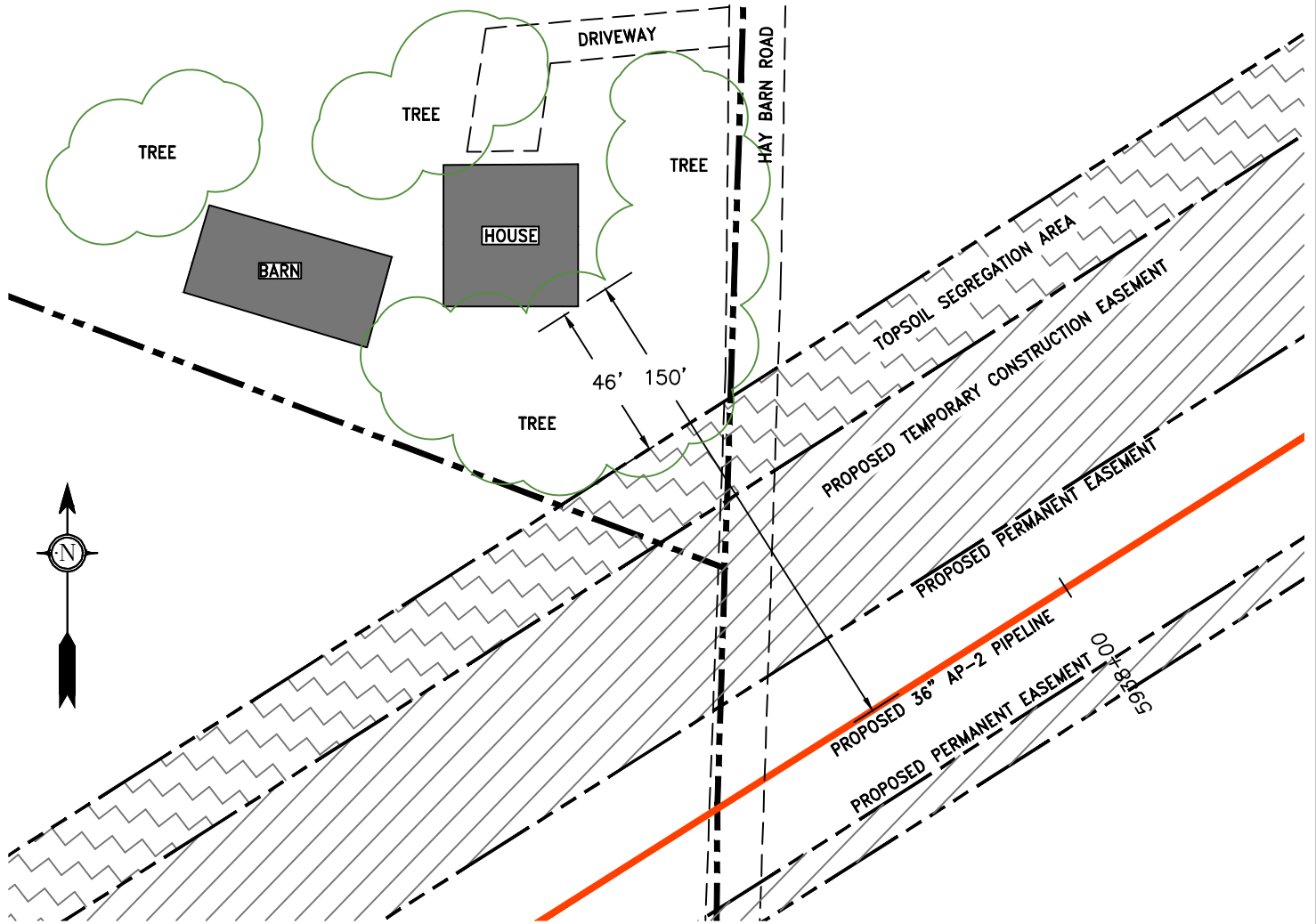

gai consultants
 SOUTHPOINTE OFFICE
 6000 TOWN CENTER BLVD.
 CANONSBURG, PA 15317
 724-873-3545

**CONSTRUCTION TECHNIQUES
 NEAR RESIDENTIAL STRUCTURES**
 JOHNSTON COUNTY, NORTH CAROLINA

**ATLANTIC COAST PIPELINE LLC
 C/O DOMINION TRANSMISSION, INC.**
 445 W. MAIN STREET
 CLARKSBURG, WEST VIRGINIA 26301

DWN. GPT	CHKD. DLH	APPD. NET	DATE 7/11/2016
SCALE: AS SHOWN		TASK NO. 01	
PROJECT NO./DASH NO. 140468			 REV
DRAWING NO. LL-20-250-A036			

LL-20-400-A001
 6178 GODWIN LAKE ROAD
 DUNN, NC 28334
 PARCEL I.D. #01F13062C
 AP-2 PIPELINE
 MILE POST 114.98



LEGEND

- PROPERTY LINE
- PROPOSED PERMANENT EASEMENT
- PROPOSED GAS PIPELINE
- ORANGE SAFETY FENCE
- PROPOSED TEMPORARY R.O.W.
- EXTRA WORK SPACE
- TOPSOIL SEGREGATION AREA

1. CONSTRUCTION TECHNIQUE WILL BE STOVE PIPE OR DRAG SECTION AND ROAD BORE.
2. ORANGE SAFETY FENCE WILL BE INSTALLED A MINIMUM OF FIFTEEN FEET FROM RESIDENCE. ALONG CONSTRUCTION R/W, 100' TO EITHER SIDE OF STRUCTURE.
3. VEHICLE ACCESS TO RESIDENCE WILL BE MAINTAINED AT ALL TIMES DURING THE CONSTRUCTION PERIOD.

gai consultants
 SOUTHPOINTE OFFICE
 8000 TOWN CENTER BLVD.
 CANONSBURG, PA 15317
 724-873-3545

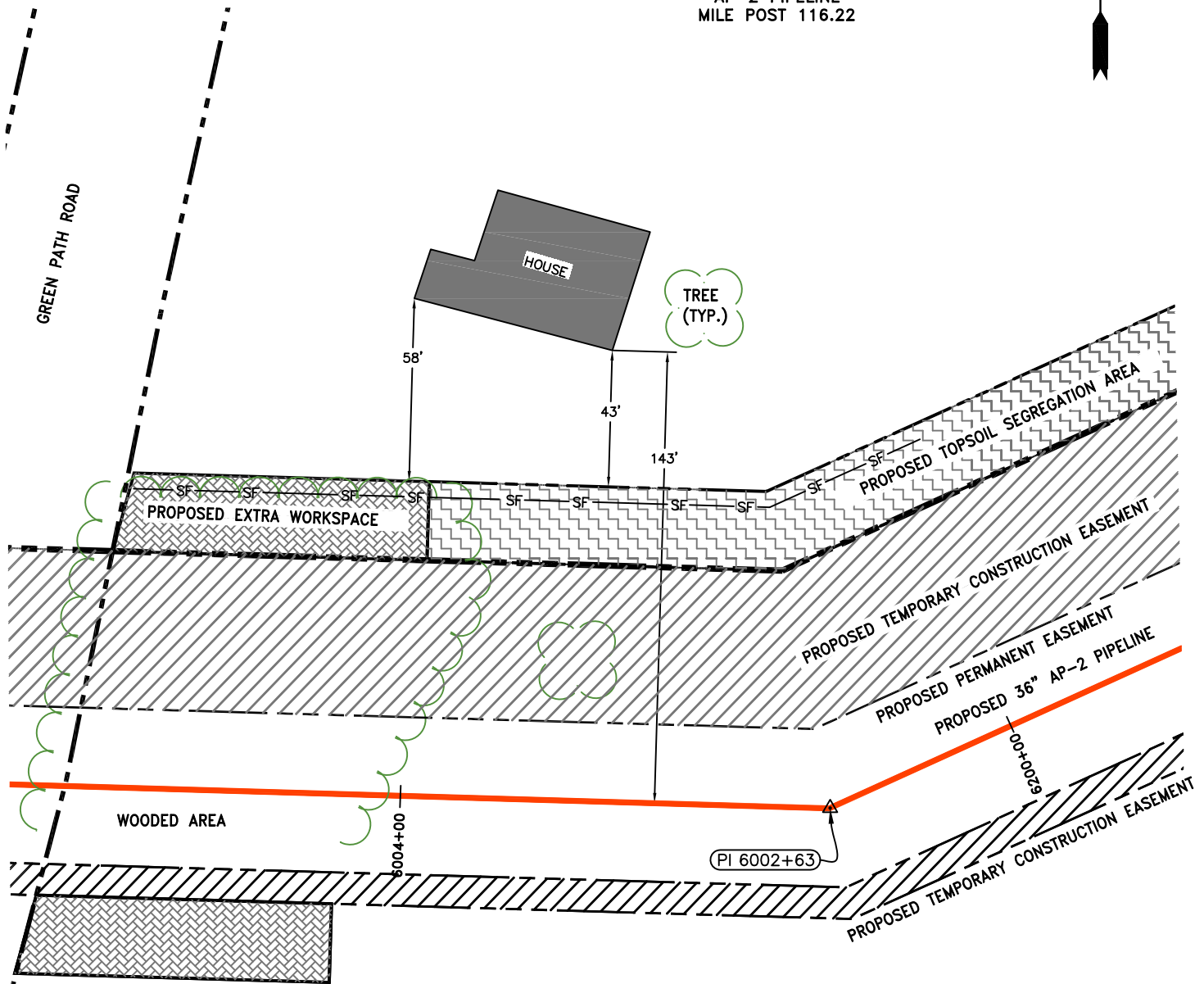
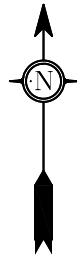
**CONSTRUCTION TECHNIQUES
 NEAR RESIDENTIAL STRUCTURES**
 JOHNSTON COUNTY, NORTH CAROLINA

**ATLANTIC COAST PIPELINE LLC
 C/O DOMINION TRANSMISSION, INC.**
 445 W. MAIN STREET
 CLARKSBURG, WEST VIRGINIA 26301

DWN. AKM	CHKD. DLH	APPD. NET	DATE 7/25/2016
SCALE: AS SHOWN		TASK NO. 01	
PROJECT NO./DASH NO. 140468			
DRAWING NO. LL-20-400-A001			 REV

1. CONSTRUCTION TECHNIQUE WILL BE STOVE PIPE OR DRAG SECTION.
2. ORANGE SAFETY FENCE WILL BE INSTALLED A MINIMUM OF FIFTEEN FEET FROM RESIDENCE ALONG CONSTRUCTION R/W, 100' TO EITHER SIDE OF STRUCTURE.
3. VEHICLE ACCESS TO RESIDENCE WILL BE MAINTAINED AT ALL TIMES DURING THE CONSTRUCTION PERIOD.

LL-21-015
 PARCEL I.D. # 14060428001
 (PHYSICAL ADDRESS UNAVAILABLE)
 AP-2 PIPELINE
 MILE POST 116.22



LEGEND

- PROPERTY LINE
- PROPOSED PERMANENT EASEMENT
- PROPOSED GAS PIPELINE
- ORANGE SAFETY FENCE
- PROPOSED TEMPORARY R.O.W.
- EXTRA WORK SPACE
- TOPSOIL SEGREGATION AREA

SCALE: 1" = 50'



gai consultants
 SOUTHPOINTE OFFICE
 6000 TOWN CENTER BLVD.
 CANONSBURG, PA 15317
 724-873-3545

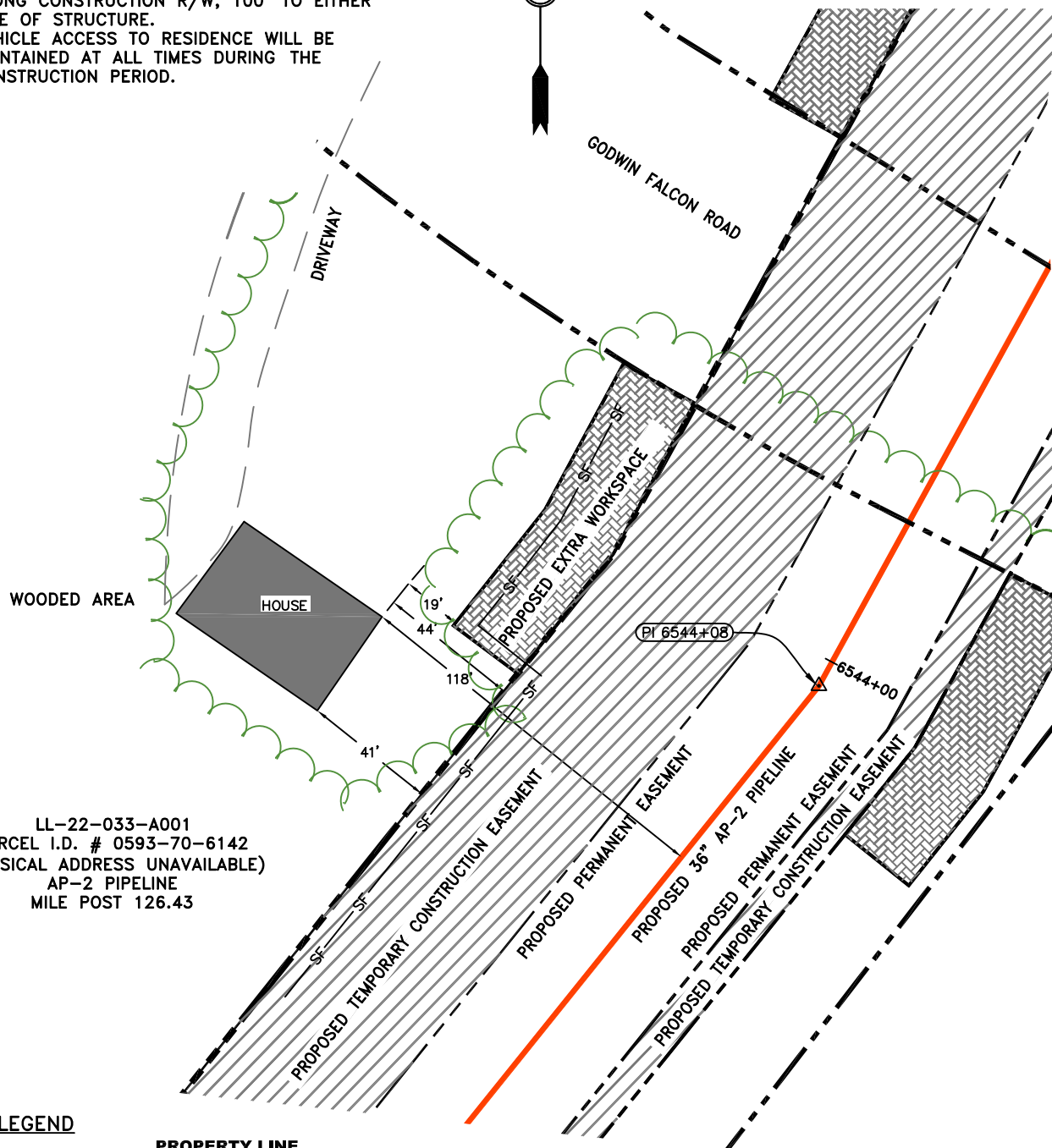

**CONSTRUCTION TECHNIQUES
 NEAR RESIDENTIAL STRUCTURES**
 SAMPSON COUNTY, NORTH CAROLINA

**ATLANTIC COAST PIPELINE LLC
 C/O DOMINION TRANSMISSION, INC.**
 445 W. MAIN STREET
 CLARKSBURG, WEST VIRGINIA 26301

DWN. GAH	CHKD. DLH	APPD. NET	DATE 4/29/16
SCALE: AS SHOWN		TASK NO. 01	
PROJECT NO./DASH NO. 140468			
DRAWING NO. LL-21-015			

GAI CAD FILE: R:\050-5159 - GAI, INC. - GAI - THRASHER - SERP - MAPPING\SURVEY\DRAWING\SEC 11\HOUSE EXHIBITS\SECT 11 REROUTE HOUSE EXHIBITS - NO NAMES.DWG

1. CONSTRUCTION TECHNIQUE WILL BE STOVE PIPE OR DRAG SECTION AND ROAD BORE.
2. ORANGE SAFETY FENCE WILL BE INSTALLED A MINIMUM OF FIFTEEN FEET FROM RESIDENCE ALONG CONSTRUCTION R/W, 100' TO EITHER SIDE OF STRUCTURE.
3. VEHICLE ACCESS TO RESIDENCE WILL BE MAINTAINED AT ALL TIMES DURING THE CONSTRUCTION PERIOD.

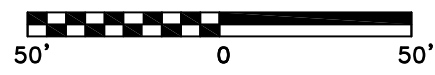


LL-22-033-A001
 PARCEL I.D. # 0593-70-6142
 (PHYSICAL ADDRESS UNAVAILABLE)
 AP-2 PIPELINE
 MILE POST 126.43

LEGEND

- PROPERTY LINE**
- PROPOSED PERMANENT EASEMENT**
- PROPOSED GAS PIPELINE**
- ORANGE SAFETY FENCE**
- PROPOSED TEMPORARY R.O.W.**
- EXTRA WORK SPACE**

SCALE: 1" = 50'



gai consultants
 SOUTHPOINTE OFFICE
 6000 TOWN CENTER BLVD.
 CANONSBURG, PA 15317
 724-873-3545

**CONSTRUCTION TECHNIQUES
 NEAR RESIDENTIAL STRUCTURES**
 CUMBERLAND COUNTY, NORTH CAROLINA

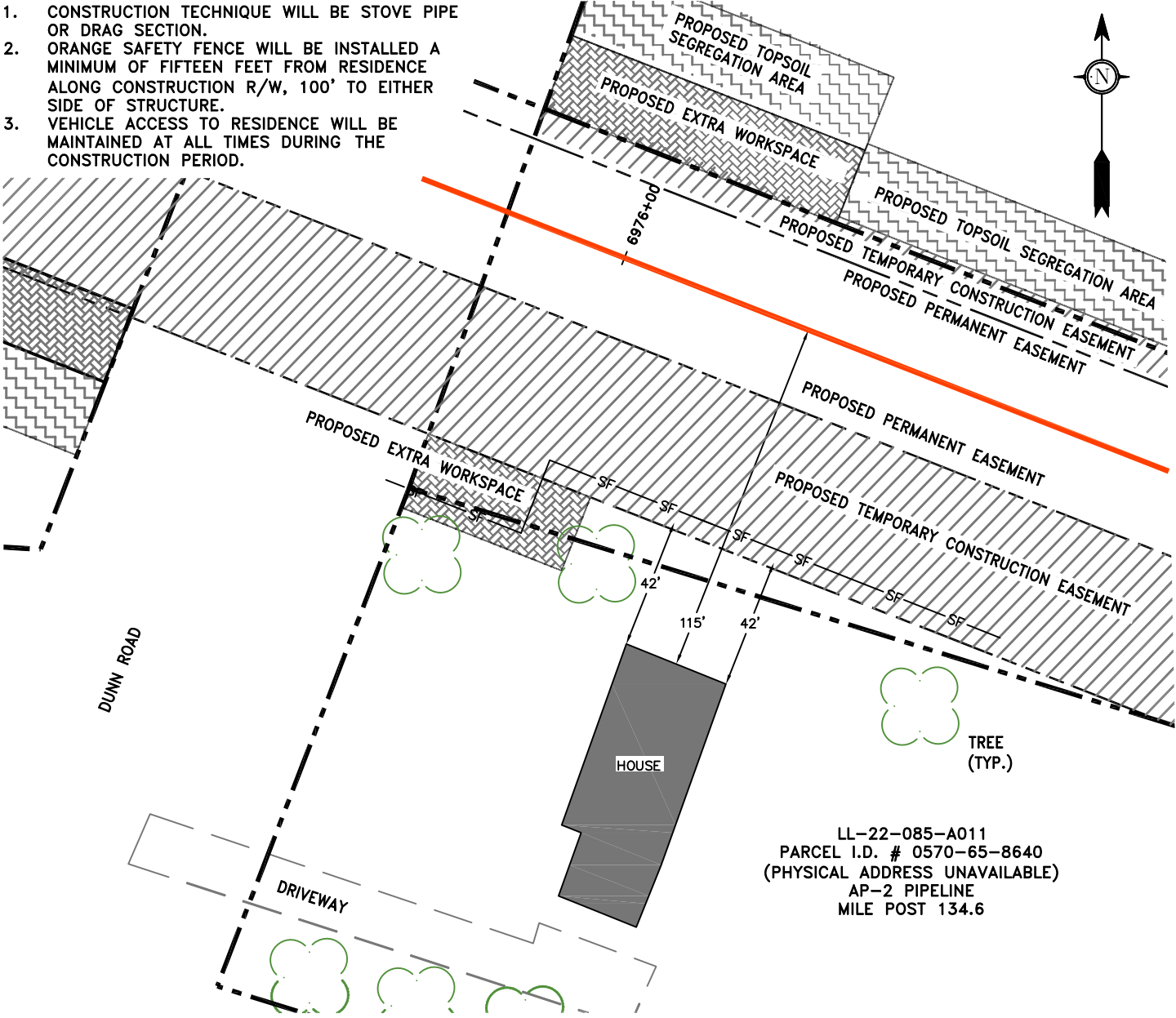
**ATLANTIC COAST PIPELINE LLC
 C/O DOMINION TRANSMISSION, INC.**
 445 W. MAIN STREET
 CLARKSBURG, WEST VIRGINIA 26301

DWN. GAH	CHKD. DLH	APPD. NET	DATE 4/29/16
SCALE: AS SHOWN		TASK NO. 01	
PROJECT NO./DASH NO. 140468			 REV
DRAWING NO. LL-22-033-A001			

GAI CAD FILE: R:\050-5159 - GAI, INC. - GAI - THRASHER - SERP - MAPPING\SURVEY\DRAWING\SEC 11\HOUSE EXHIBITS\SECT 11 REROUTE HOUSE EXHIBITS - NO NAMES.DWG

GAI CAD FILE: R:\050-5159 - GAI, INC. - GAI - THRASHER - SERP - MAPPING\SURVEY\DRAWING\SEC 11\HOUSE EXHIBITS\SECT 11 REROUTE HOUSE EXHIBITS - NO NAMES.DWG

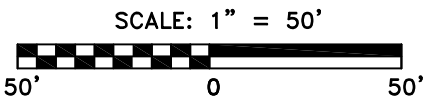
1. CONSTRUCTION TECHNIQUE WILL BE STOVE PIPE OR DRAG SECTION.
2. ORANGE SAFETY FENCE WILL BE INSTALLED A MINIMUM OF FIFTEEN FEET FROM RESIDENCE ALONG CONSTRUCTION R/W, 100' TO EITHER SIDE OF STRUCTURE.
3. VEHICLE ACCESS TO RESIDENCE WILL BE MAINTAINED AT ALL TIMES DURING THE CONSTRUCTION PERIOD.



LL-22-085-A011
 PARCEL I.D. # 0570-65-8640
 (PHYSICAL ADDRESS UNAVAILABLE)
 AP-2 PIPELINE
 MILE POST 134.6

LEGEND

- PROPERTY LINE
- PROPOSED PERMANENT EASEMENT
- PROPOSED GAS PIPELINE
- ORANGE SAFETY FENCE
- PROPOSED TEMPORARY R.O.W.
- EXTRA WORK SPACE
- TOPSOIL SEGREGATION AREA



gai consultants
 SOUTHPOINTE OFFICE
 6000 TOWN CENTER BLVD.
 CANONSBURG, PA 15317
 724-873-3545

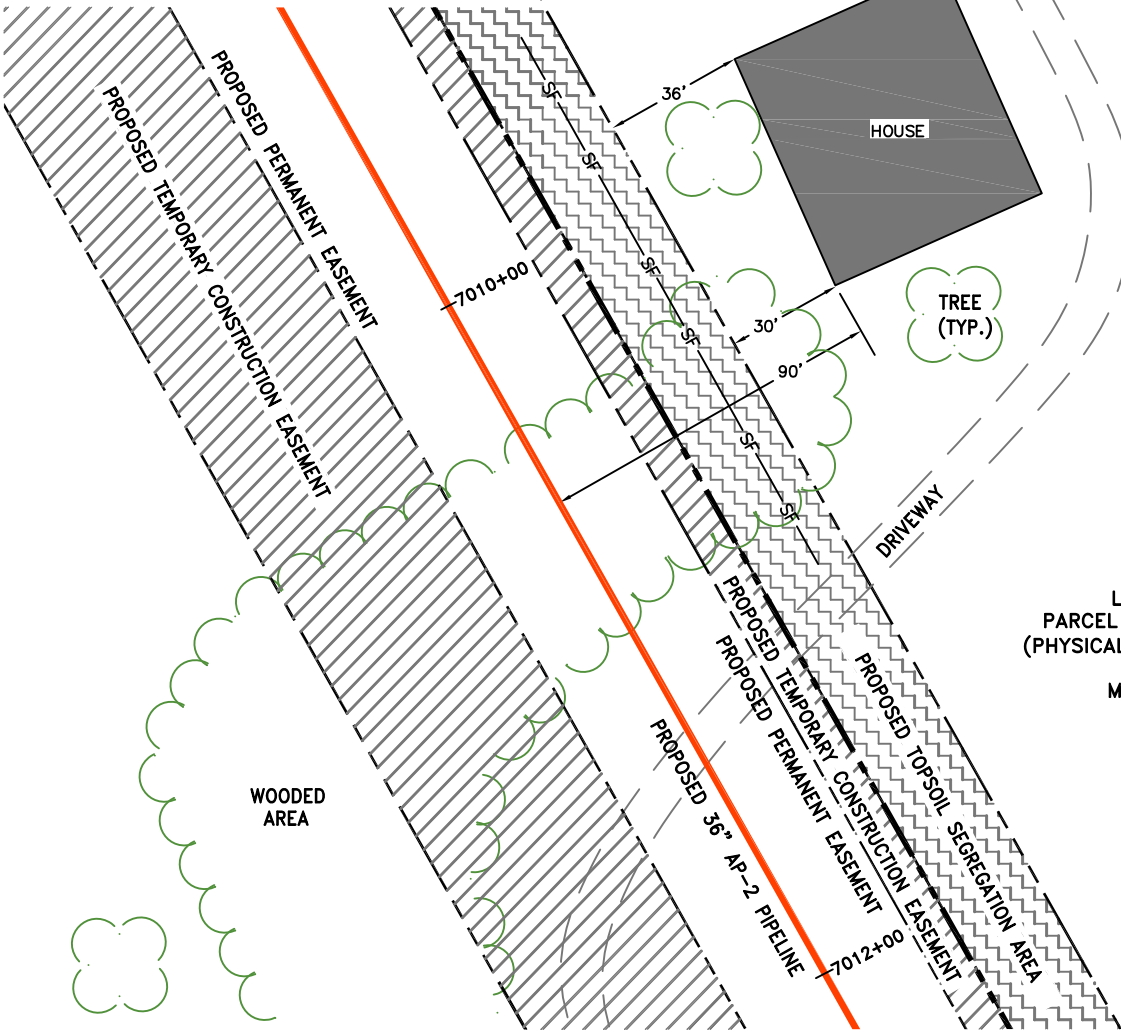
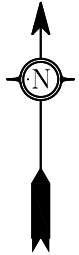
**CONSTRUCTION TECHNIQUES
 NEAR RESIDENTIAL STRUCTURES**
 CUMBERLAND COUNTY, NORTH CAROLINA

**ATLANTIC COAST PIPELINE LLC
 C/O DOMINION TRANSMISSION, INC.**
 445 W. MAIN STREET
 CLARKSBURG, WEST VIRGINIA 26301

DWN. GAH	CHKD. DLH	APPD. NET	DATE 4/29/16
SCALE: AS SHOWN		TASK NO. 01	
PROJECT NO./DASH NO. 140468			2 REV
DRAWING NO. LL-22-085-A011			

GAI CAD FILE: R:\050-5159 - GAI, INC. - GAI - THRASHER - SERP - MAPPING\SURVEY\DRAWING\SEC 11\HOUSE EXHIBITS\SECT 11 REROUTE HOUSE EXHIBITS - NO NAMES.DWG

1. CONSTRUCTION TECHNIQUE WILL BE STOVE PIPE OR DRAG SECTION.
2. ORANGE SAFETY FENCE WILL BE INSTALLED A MINIMUM OF FIFTEEN FEET FROM RESIDENCE ALONG CONSTRUCTION R/W, 100' TO EITHER SIDE OF STRUCTURE.
3. VEHICLE ACCESS TO RESIDENCE WILL BE MAINTAINED AT ALL TIMES DURING THE CONSTRUCTION PERIOD.



LL-22-085-A016
 PARCEL I.D. # 0570-93-6949
 (PHYSICAL ADDRESS UNAVAILABLE)
 AP-2 PIPELINE
 MILE POST 135.15

LEGEND

- PROPERTY LINE**
- PROPOSED PERMANENT EASEMENT**
- PROPOSED GAS PIPELINE**
- ORANGE SAFETY FENCE**
- PROPOSED TEMPORARY R.O.W.**
- TOPSOIL SEGREGATION AREA**

SCALE: 1" = 50'



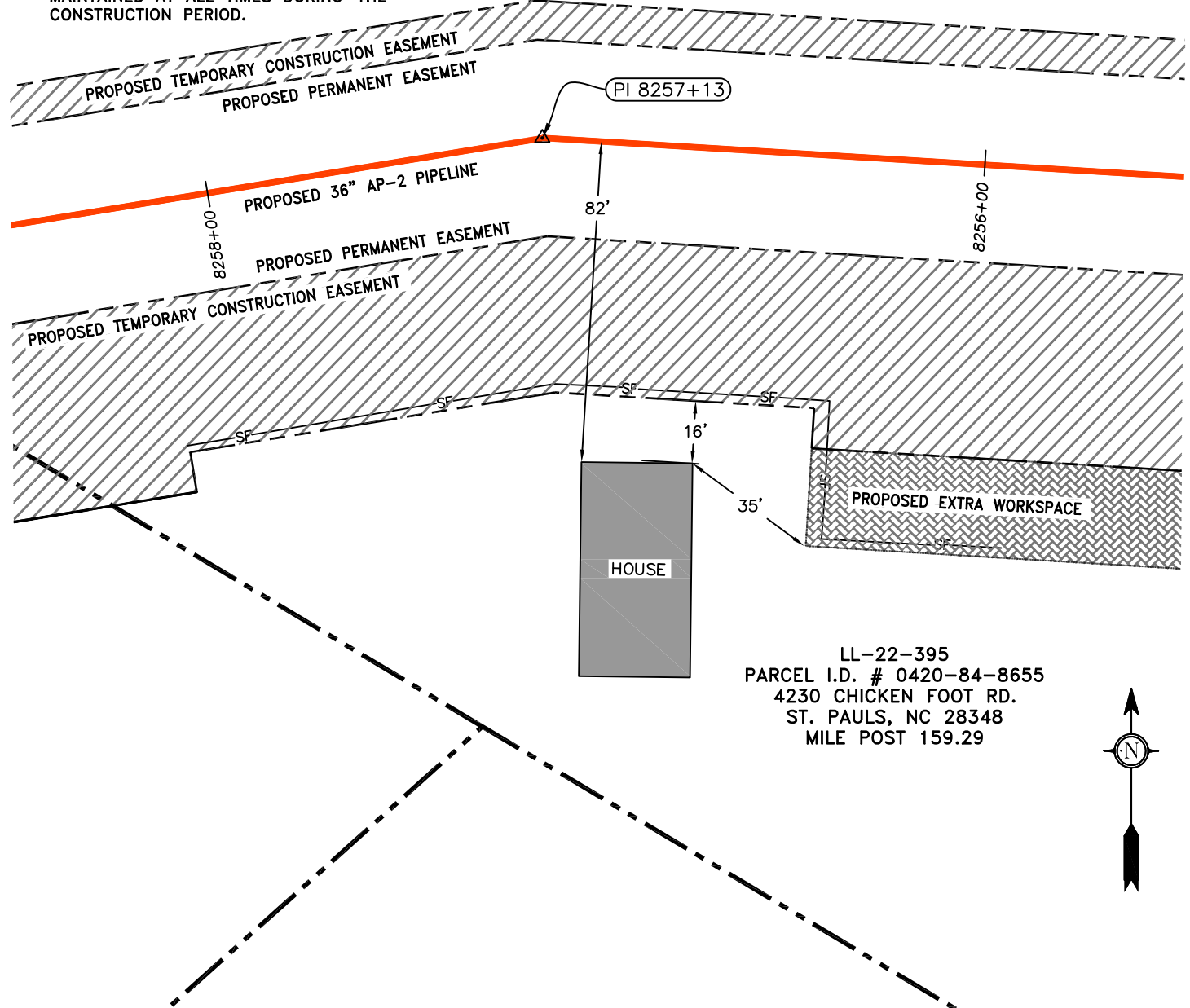
gai consultants
 SOUTHPOINTE OFFICE
 6000 TOWN CENTER BLVD.
 CANONSBURG, PA 15317
 724-873-3545

**CONSTRUCTION TECHNIQUES
 NEAR RESIDENTIAL STRUCTURES**
 CUMBERLAND COUNTY, NORTH CAROLINA


**ATLANTIC COAST PIPELINE LLC
 C/O DOMINION TRANSMISSION, INC.**
 445 W. MAIN STREET
 CLARKSBURG, WEST VIRGINIA 26301

DWN. GAH	CHKD. DLH	APPD. NET	DATE 4/29/16
SCALE: AS SHOWN		TASK NO. 01	
PROJECT NO./DASH NO. 140468			
DRAWING NO. LL-22-085-A016			

1. CONSTRUCTION TECHNIQUE WILL BE STOVE PIPE OR DRAG SECTION.
2. ORANGE SAFETY FENCE WILL BE INSTALLED A MINIMUM OF FIFTEEN FEET FROM RESIDENCE ALONG CONSTRUCTION R/W, 100' TO EITHER SIDE OF STRUCTURE.
3. VEHICLE ACCESS TO RESIDENCE WILL BE MAINTAINED AT ALL TIMES DURING THE CONSTRUCTION PERIOD.



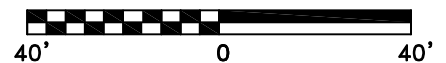
LL-22-395
 PARCEL I.D. # 0420-84-8655
 4230 CHICKEN FOOT RD.
 ST. PAULS, NC 28348
 MILE POST 159.29



LEGEND

- PROPERTY LINE**
- PROPOSED PERMANENT EASEMENT**
- PROPOSED GAS PIPELINE**
- ORANGE SAFETY FENCE**
- PROPOSED TEMPORARY R.O.W.**
- EXTRA WORK SPACE**


SCALE: 1" = 40'




gai consultants
 SOUTHPOINTE OFFICE
 6000 TOWN CENTER BLVD.
 CANONSBURG, PA 15317
 724-873-3545

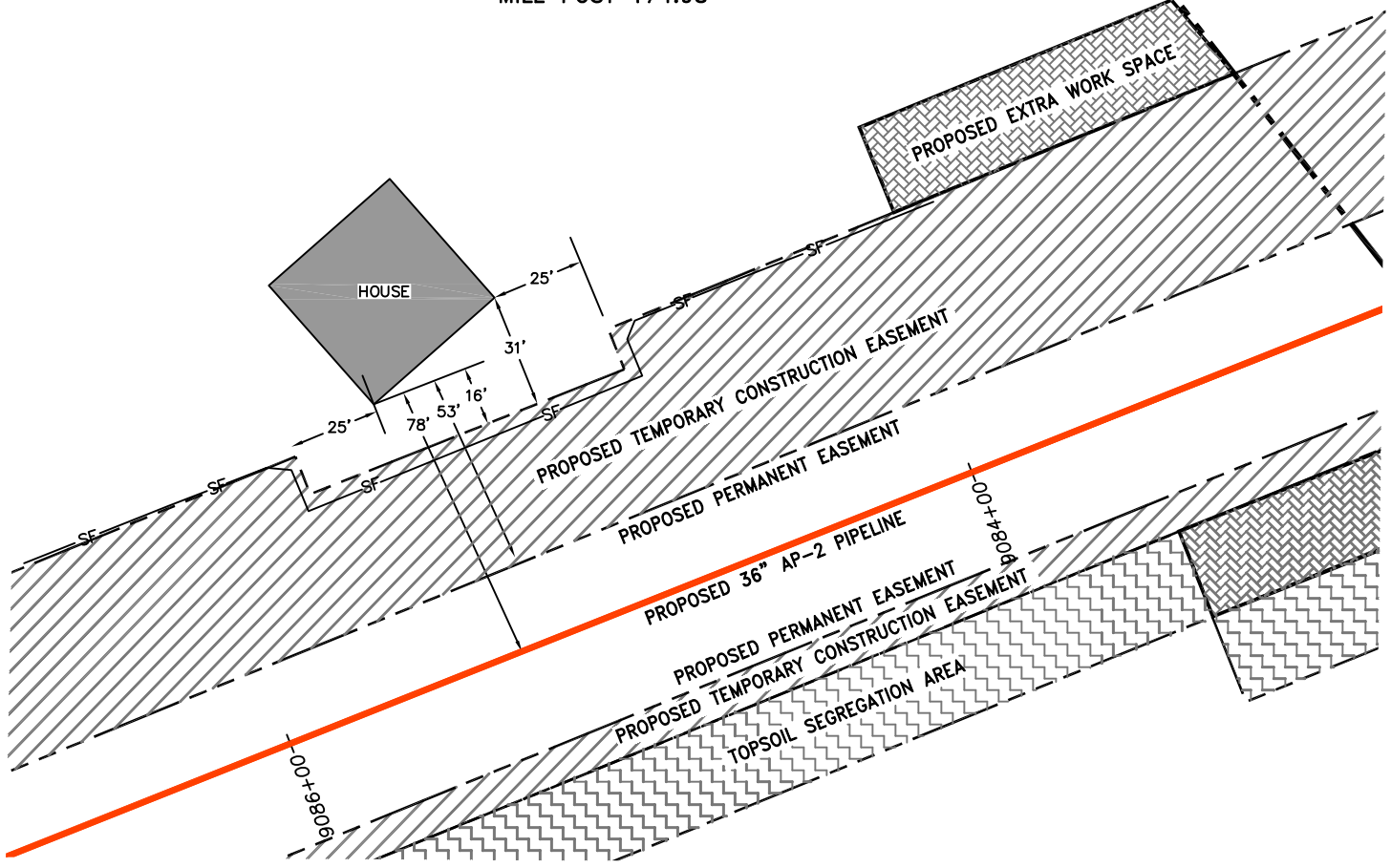

**CONSTRUCTION TECHNIQUES
 NEAR RESIDENTIAL STRUCTURES**
 CUMBERLAND COUNTY, NORTH CAROLINA

**ATLANTIC COAST PIPELINE LLC
 C/O DOMINION TRANSMISSION, INC.**
 445 W. MAIN STREET
 CLARKSBURG, WEST VIRGINIA 26301

DWN. GAH	CHKD. DLH	APPD. NET	DATE 6/25/16
SCALE: AS SHOWN			TASK NO. 01
PROJECT NO./DASH NO. 140468			 REV
DRAWING NO. LL-22-395			

1. CONSTRUCTION TECHNIQUE WILL BE STOVE PIPE OR DRAG SECTION.
2. ORANGE SAFETY FENCE WILL BE INSTALLED A MINIMUM OF FIFTEEN FEET FROM RESIDENCE. ALONG CONSTRUCTION R/W, 100' TO EITHER SIDE OF STRUCTURE.
3. VEHICLE ACCESS TO RESIDENCE WILL BE MAINTAINED AT ALL TIMES DURING THE CONSTRUCTION PERIOD.

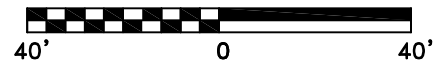
LL-24-054
 PARCEL I.D. # 937607169600
 2669 SNIPES RD.
 RED SPRINGS, NC 28377
 MILE POST 174.98



LEGEND

- PROPERTY LINE**
- PROPOSED PERMANENT EASEMENT**
- PROPOSED GAS PIPELINE**
- ORANGE SAFETY FENCE**
- PROPOSED TEMPORARY R.O.W.**
- EXTRA WORK SPACE**
- TOPSOIL SEGREGATION AREA**

SCALE: 1" = 40'



gai consultants
 SOUTHPOINTE OFFICE
 6000 TOWN CENTER BLVD.
 CANONSBURG, PA 15317
 724-873-3545

**CONSTRUCTION TECHNIQUES
 NEAR RESIDENTIAL STRUCTURES**
 CUMBERLAND COUNTY, NORTH CAROLINA

**ATLANTIC COAST PIPELINE LLC
 C/O DOMINION TRANSMISSION, INC.**
 445 W. MAIN STREET
 CLARKSBURG, WEST VIRGINIA 26301

DWN. GAH	CHKD. DLH	APPD. NET	DATE 7/12/16
SCALE: AS SHOWN			TASK NO. 01

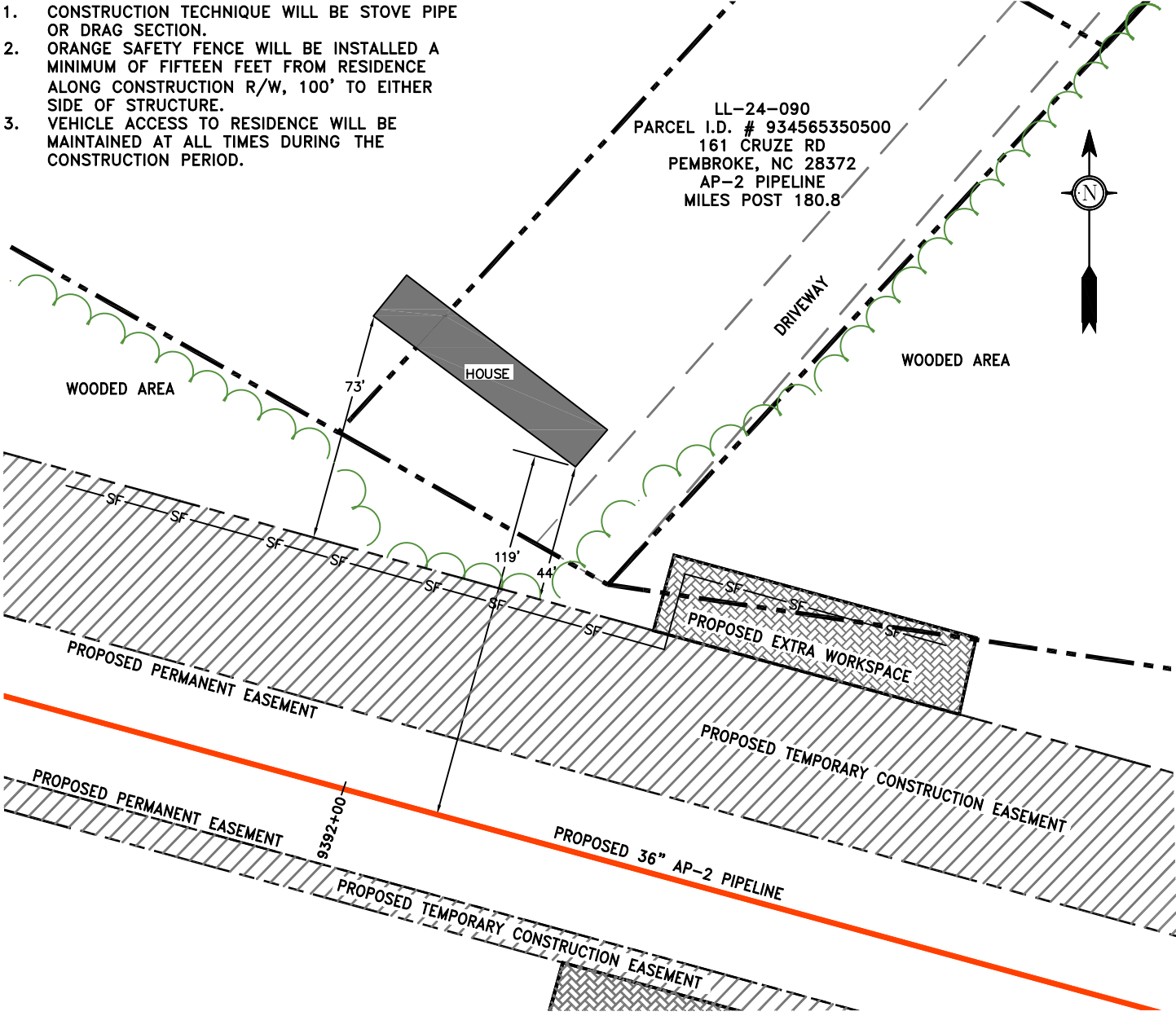

PROJECT NO./DASH NO. 140468
 DRAWING NO. LL-24-054



GAI CAD FILE: R:\050-5159 - GAI, INC. - GAI - THRASHER - SERP - MAPPING\SURVEY\DRAWING\SEC 11\HOUSE EXHIBITS\SECT 11 REROUTE HOUSE EXHIBITS - NO NAMES.DWG

1. CONSTRUCTION TECHNIQUE WILL BE STOVE PIPE OR DRAG SECTION.
2. ORANGE SAFETY FENCE WILL BE INSTALLED A MINIMUM OF FIFTEEN FEET FROM RESIDENCE ALONG CONSTRUCTION R/W, 100' TO EITHER SIDE OF STRUCTURE.
3. VEHICLE ACCESS TO RESIDENCE WILL BE MAINTAINED AT ALL TIMES DURING THE CONSTRUCTION PERIOD.

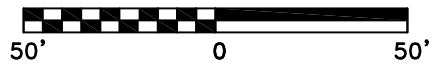
LL-24-090
 PARCEL I.D. # 934565350500
 161 CRUZE RD
 PEMBROKE, NC 28372
 AP-2 PIPELINE
 MILES POST 180.8



LEGEND

- PROPERTY LINE**
- PROPOSED PERMANENT EASEMENT**
- PROPOSED GAS PIPELINE**
- ORANGE SAFETY FENCE**
- PROPOSED TEMPORARY R.O.W.**
- EXTRA WORK SPACE**

SCALE: 1" = 50'



gai consultants
 SOUTHPOINTE OFFICE
 6000 TOWN CENTER BLVD.
 CANONSBURG, PA 15317
 724-873-3545

**CONSTRUCTION TECHNIQUES
 NEAR RESIDENTIAL STRUCTURES**
 ROBESON COUNTY, NORTH CAROLINA

**ATLANTIC COAST PIPELINE LLC
 C/O DOMINION TRANSMISSION, INC.**
 445 W. MAIN STREET
 CLARKSBURG, WEST VIRGINIA 26301

DWN. GAH	CHKD. DLH	APPD. NET	DATE 7/12/16
SCALE: AS SHOWN			TASK NO. 01
PROJECT NO./DASH NO. 140468			
DRAWING NO. LL-24-090			

GAI CAD FILE: R:\050-5159 - GAI, INC. - GAI - THRASHER - SERP - MAPPING\SURVEY\DRAWING\SEC 11\HOUSE EXHIBITS\SEC 11 HOUSE EXHIBITS - NO NAMES.DWG

FERC's Purpose is to provide information and to record Construction Requirements and Record

- 1. **Order** of construction shall be as shown on the drawings and shall be in accordance with the record drawings.
- 2. **Work** shall be done in accordance with the drawings and shall be in accordance with the record drawings.
- 3. **Record** drawings shall be in accordance with the drawings and shall be in accordance with the record drawings.
- 4. **Drawings** shall be in accordance with the drawings and shall be in accordance with the record drawings.

For the purpose of this drawing, the following information is provided:

- 1. **Work** shall be in accordance with the drawings and shall be in accordance with the record drawings.
- 2. **Load** shall be in accordance with the drawings and shall be in accordance with the record drawings.
- 3. **Notes** shall be in accordance with the drawings and shall be in accordance with the record drawings.
- 4. **Structures** shall be in accordance with the drawings and shall be in accordance with the record drawings.
- 5. **Other** shall be in accordance with the drawings and shall be in accordance with the record drawings.
- 6. **Construction** shall be in accordance with the drawings and shall be in accordance with the record drawings.
- 7. **Access** shall be in accordance with the drawings and shall be in accordance with the record drawings.



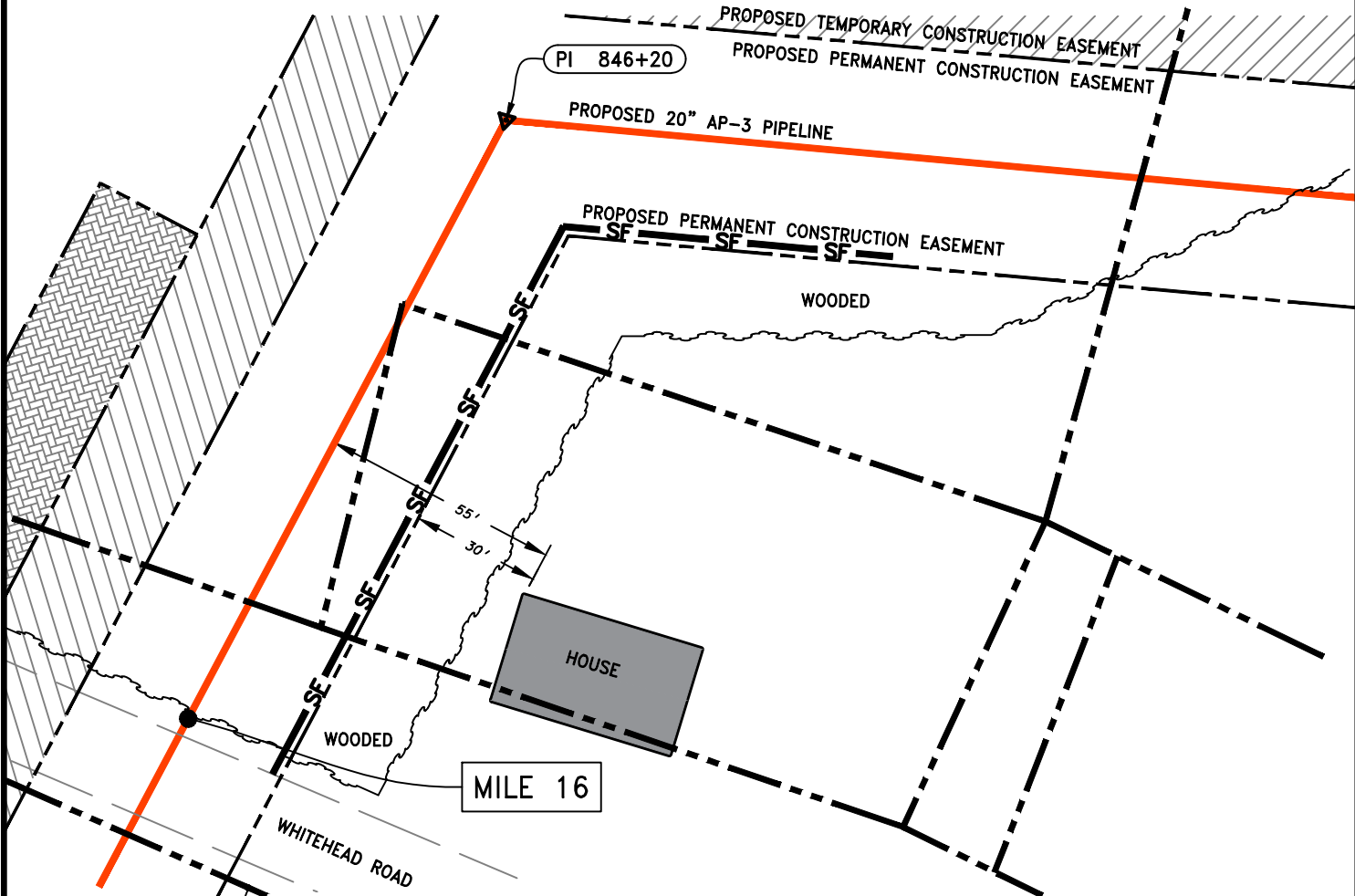
**CONSTRUCTION TECHNIQUES
NEAR RESIDENTIAL STRUCTURES**
GENERAL NOTES

**ATLANTIC COAST PIPELINE LLC
C/O DOMINION TRANSMISSION, INC.**
445 W. MAIN STREET
CLARKSBURG, WEST VIRGINIA 26301

DWN. JJP	CHKD. DLH	APPD. NET	DATE 07/28/2016
SCALE: NONE		TASK NO. 00	
PROJECT NO./DASH NO. C140468		DRAWING NO. A001	

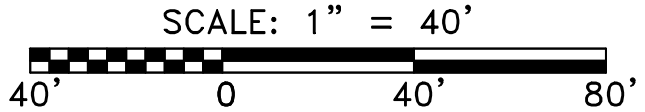
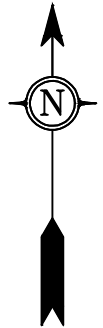
1. CONSTRUCTION TECHNIQUE WILL BE STOVE PIPE OR DRAG SECTION AND ROAD BORE.
2. ORANGE SAFETY FENCE WILL BE INSTALLED A MINIMUM OF FIFTEEN FEET FROM RESIDENCE ALONG CONSTRUCTION R/W, 100' TO EITHER SIDE OF STRUCTURE.
3. VEHICLE ACCESS TO RESIDENCE WILL BE MAINTAINED AT ALL TIMES DURING THE CONSTRUCTION PERIOD.

LL-25-001-B022
 PO BOX 122
 BRANCHVILLE, VIRGINIA 23828
 TAX MAP # 110-24
 MILE POST 16.02



LEGEND

- PROPERTY LINE
- PROPOSED PERMANENT EASEMENT
- PROPOSED GAS PIPELINE
- ORANGE SAFETY FENCE
- TOPSOIL SEGREGATION AREA
- EXTRA WORK SPACE
- PROPOSED TEMPORARY R.O.W.

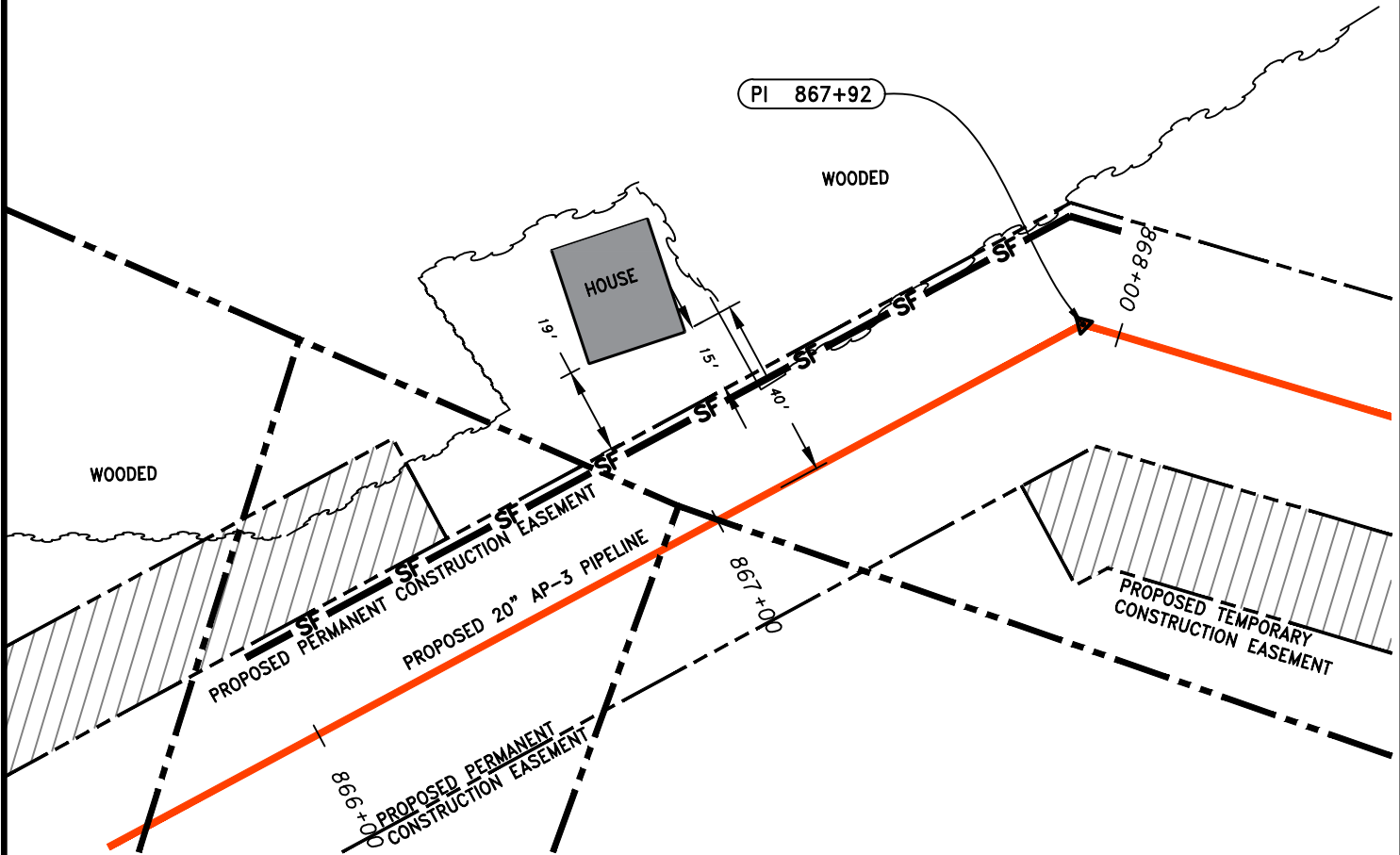


GAI CAD FILE: J:\2665 -GAI\WORK ORDER 08 - SOUTHEAST PIPELINE (SECTION 7)\3 - CAD DRAWINGS\BUILDING CONFLICTS EXHIBITS\2665-07 SPREAD-7 - BUILDING CONFLICT EXHIBITS.DWG

 SOUTHPOINTE OFFICE 6000 TOWN CENTER BLVD. CANONSBURG, PA 15317 724-873-3545	 300 BUSINESS CENTER DRIVE PITTSBURGH, PA 15205 412-788-2433	CONSTRUCTION TECHNIQUES NEAR RESIDENTIAL STRUCTURES SOUTHAMPTON COUNTY, VIRGINIA		DWN. RDC	CHKD. DLH	APPD. NET	DATE 6/24/16
		ATLANTIC COAST PIPELINE LLC C/O DOMINION TRANSMISSION, INC. 445 W. MAIN STREET CLARKSBURG, WEST VIRGINIA 26301		SCALE: AS SHOWN	TASK NO. 01		
PROJECT NO./DASH NO. 140468 DRAWING NO. LL-25-001-B022							

1. CONSTRUCTION TECHNIQUE WILL BE STOVE PIPE OR DRAG SECTION.
2. ORANGE SAFETY FENCE WILL BE INSTALLED A MINIMUM OF FIFTEEN FEET FROM RESIDENCE ALONG CONSTRUCTION R/W, 100' TO EITHER SIDE OF STRUCTURE.
3. VEHICLE ACCESS TO RESIDENCE WILL BE MAINTAINED AT ALL TIMES DURING THE CONSTRUCTION PERIOD.

LL-25-001-B029
 820 GLORIA PL
 VIRGINIA BEACH, VIRGINIA 23454
 TAX MAP # 111-1
 MILE POST 16.37



PI 867+92

WOODED


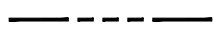





WOODED

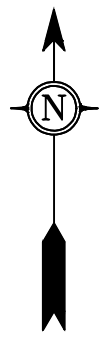
PROPOSED TEMPORARY CONSTRUCTION EASEMENT

PROPOSED 20" AP-3 PIPELINE

PROPOSED PERMANENT CONSTRUCTION EASEMENT

LEGEND

-  PROPERTY LINE
-  PROPOSED PERMANENT EASEMENT
-  PROPOSED GAS PIPELINE
-  ORANGE SAFETY FENCE
-  TOPSOIL SEGREGATION AREA
-  EXTRA WORK SPACE
-  PROPOSED TEMPORARY R.O.W.



SCALE: 1" = 40'



gai consultants
 SOUTHPOINTE OFFICE
 6000 TOWN CENTER BLVD.
 CANONSBURG, PA 15317
 724-873-3545

mbe
 monaloh basin
 engineers
 300 BUSINESS CENTER DRIVE
 PITTSBURGH, PA 15205
 412-788-2433

**CONSTRUCTION TECHNIQUES
 NEAR RESIDENTIAL STRUCTURES**
 SOUTHAMPTON COUNTY, VIRGINIA
**ATLANTIC COAST PIPELINE LLC
 C/O DOMINION TRANSMISSION, INC.**
 445 W. MAIN STREET
 CLARKSBURG, WEST VIRGINIA 26301

DWN. RDC	CHKD. DLH	APPD. NET	DATE 6/24/2016
SCALE: AS SHOWN			TASK NO. 01
PROJECT NO./DASH NO. 140468			
DRAWING NO. LL-25-001-B029			
			1 REV

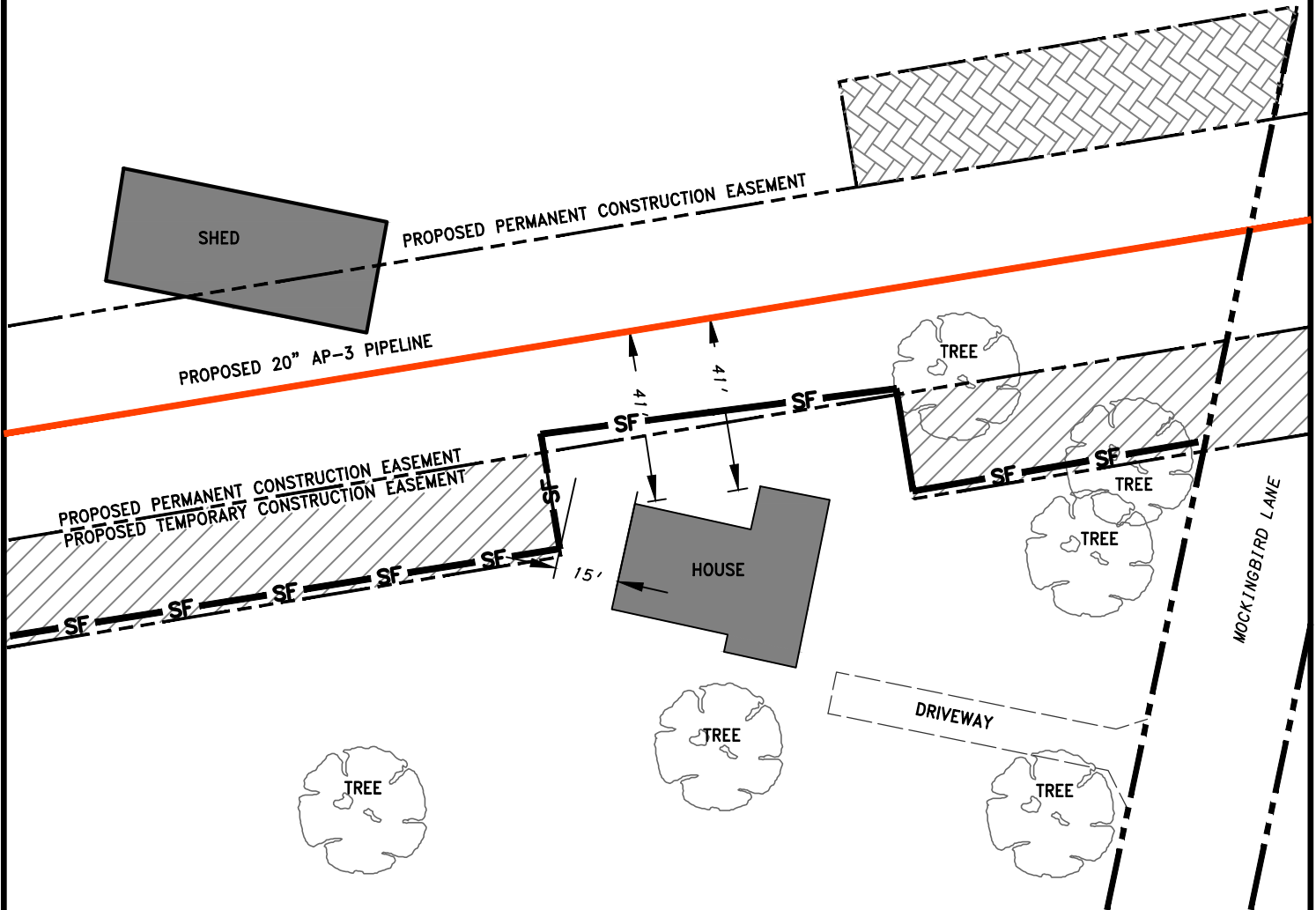
GAI CAD FILE: J:\2685 -GAI\WORK ORDER 08 - SOUTHEAST PIPELINE (SECTION 7)\3 - CAD DRAWINGS\BUILDING CONFLICTS EXHIBITS\2685-07 SPREAD-7 - BUILDING CONFLICT EXHIBITS.DWG

7/1/2016 2:48 PM

GAI CAD FILE: J:\2665 -GAI\WORK ORDER 07 - SOUTHEAST PIPELINE (SECTION 8)\3 - CAD DRAWINGS\BUILDING CONFLICTS\2665-07 SPREAD-8 - LL-26-060-A068.DWG

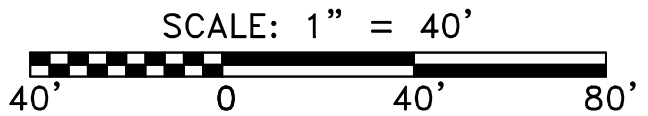

1. CONSTRUCTION TECHNIQUE WILL BE STOVE PIPE OR DRAG SECTION AND ROAD BORE.
2. ORANGE SAFETY FENCE WILL BE INSTALLED A MINIMUM OF FIFTEEN FEET FROM RESIDENCE ALONG CONSTRUCTION R/W, 100' TO EITHER SIDE OF STRUCTURE.
3. VEHICLE ACCESS TO RESIDENCE WILL BE MAINTAINED AT ALL TIMES DURING THE CONSTRUCTION PERIOD.

LL-26-060-A068
 4124 MOCKINGBIRD LANE
 SUFFOLK, VIRGINIA 23434
 TAX MAP # 252953000
 AP-3 PIPELINE
 MILE POST 61.88



LEGEND

- PROPERTY LINE**
- PROPOSED PERMANENT EASEMENT**
- PROPOSED GAS PIPELINE**
- ORANGE SAFETY FENCE**
- TOPSOIL SEGREGATION AREA**
- EXTRA WORK SPACE**
- PROPOSED TEMPORARY R.O.W.**



gai consultants
 SOUTHPOINTE OFFICE
 6000 TOWN CENTER BLVD.
 CANONSBURG, PA 15317
 724-873-3545

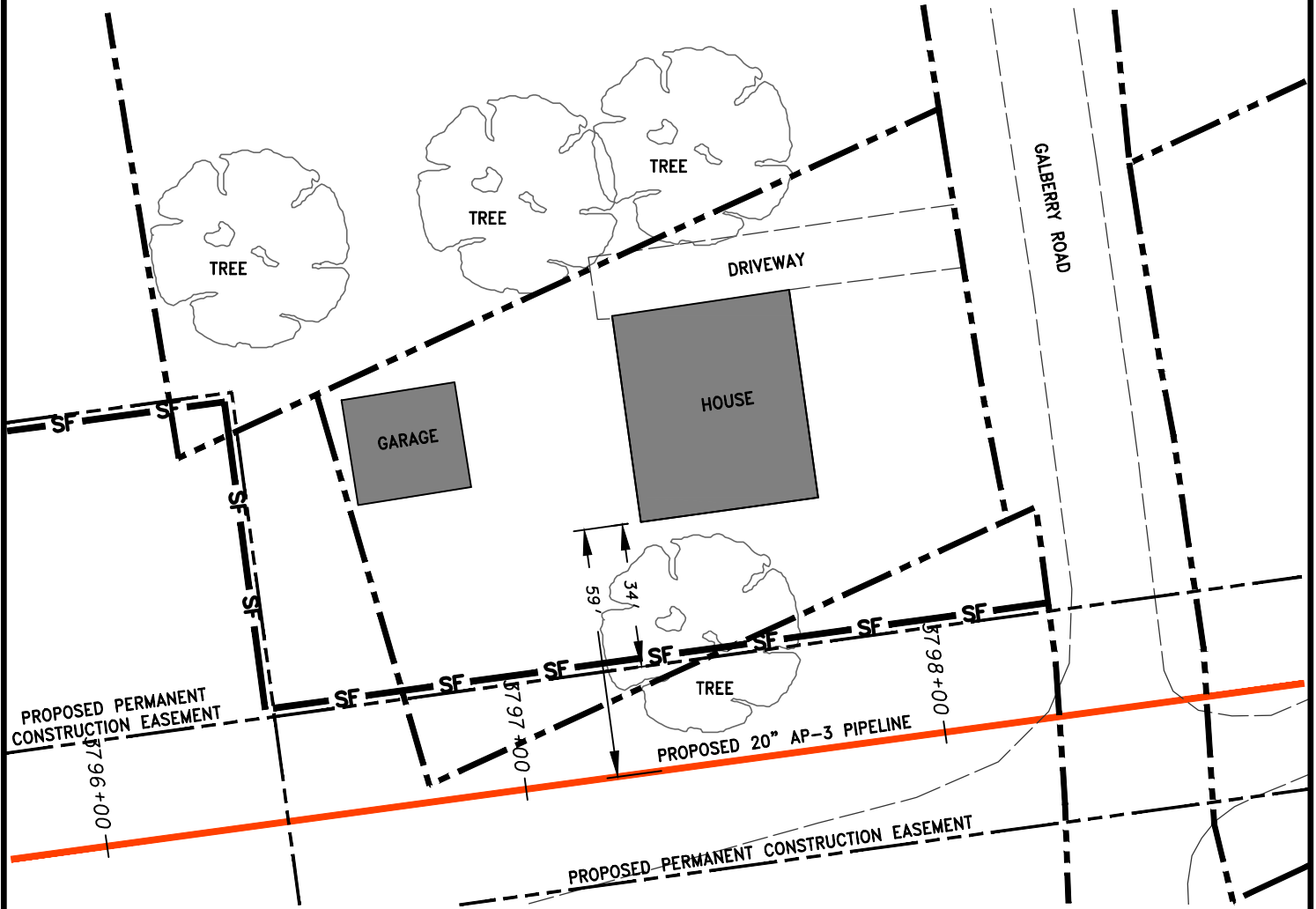
mbe
 monaloh basin
 engineers
 300 BUSINESS CENTER DRIVE
 PITTSBURGH, PA 15205
 412-788-2433

**CONSTRUCTION TECHNIQUES
 NEAR RESIDENTIAL STRUCTURES**
 CITY OF CHESAPEAKE, VIRGINIA
ATLANTIC COAST PIPELINE LLC
C/O DOMINION TRANSMISSION, INC.
 445 W. MAIN STREET
 CLARKSBURG, WEST VIRGINIA 26301








DWN. RDC	CHKD. DLH	APPD. NET	DATE 7/18/2016
SCALE: AS SHOWN		TASK NO. 01	
PROJECT NO./DASH NO. 140468			 REV
DRAWING NO. LL-26-060-A068			

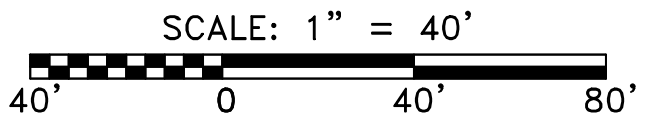
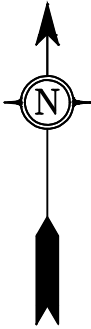
1. CONSTRUCTION TECHNIQUE WILL BE STOVE PIPE OR DRAG SECTION AND ROAD BORE.
2. ORANGE SAFETY FENCE WILL BE INSTALLED A MINIMUM OF FIFTEEN FEET FROM RESIDENCE ALONG CONSTRUCTION R/W, 100' TO EITHER SIDE OF STRUCTURE.
3. VEHICLE ACCESS TO RESIDENCE WILL BE MAINTAINED AT ALL TIMES DURING THE CONSTRUCTION PERIOD.

LL-27-026-A009
 3321 GALBERRY ROAD
 CHESAPEAKE, VIRGINIA 23323-1401
 TAX MAP # 0330000001712
 AP-3 PIPELINE
 MILE POST 77.6



LEGEND

-  **PROPERTY LINE**
-  **PROPOSED PERMANENT EASEMENT**
-  **PROPOSED GAS PIPELINE**
-  **ORANGE SAFETY FENCE**
-  **TOPSOIL SEGREGATION AREA**
-  **EXTRA WORK SPACE**
-  **PROPOSED TEMPORARY R.O.W.**




gai consultants
 SOUTHPOINTE OFFICE
 6000 TOWN CENTER BLVD.
 CANONSBURG, PA 15317
 724-873-3545



mbe
 monaloh basin
 engineers
 300 BUSINESS CENTER DRIVE
 PITTSBURGH, PA 15205
 412-788-2433

**CONSTRUCTION TECHNIQUES
 NEAR RESIDENTIAL STRUCTURES**
 CITY OF CHESAPEAKE, VIRGINIA

**ATLANTIC COAST PIPELINE LLC
 C/O DOMINION TRANSMISSION, INC.**
 445 W. MAIN STREET
 CLARKSBURG, WEST VIRGINIA 26301

DWN. RDC	CHKD. DLH	APPD. NET	DATE 7/19/16
SCALE: AS SHOWN		TASK NO. 01	
PROJECT NO./DASH NO. 140468			REV
DRAWING NO. LL-27-026-A009			

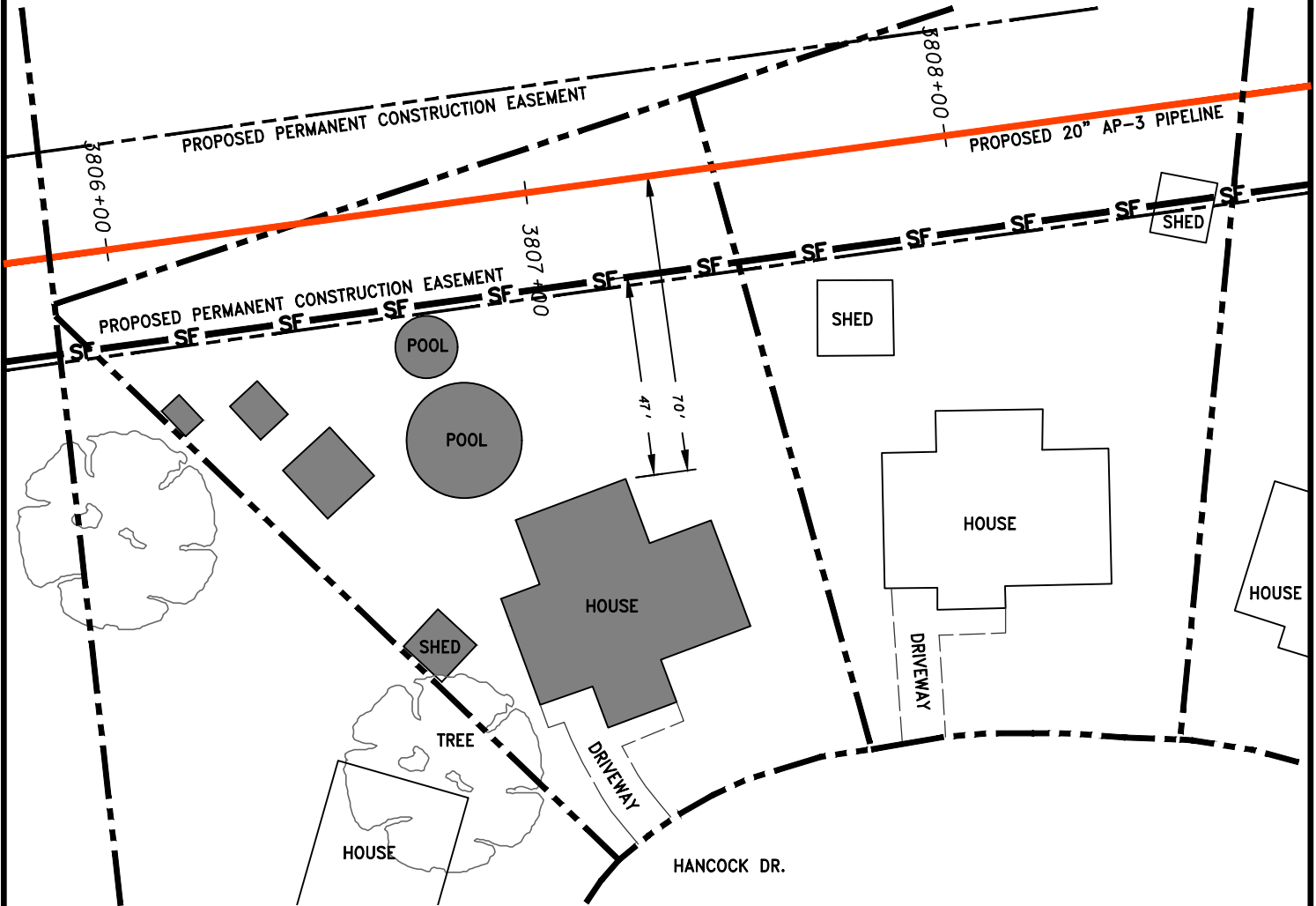
GAI CAD FILE: J:\2665 -GAI\WORK ORDER 07 - SOUTHEAST PIPELINE (SECTION 8)\3 - CAD DRAWINGS\BUILDING CONFLICTS\2665-07 SPREAD-8 - LL-27-026-A009.DWG

7/19/2016 12:28 PM

D
GAI CAD FILE: J:\2665 -GAI\WORK ORDER 07 - SOUTHEAST PIPELINE (SECTION 8)\3 - CAD DRAWINGS\BUILDING CONFLICTS\2665-07 SPREAD-8 - LL-27-026-A026.DWG

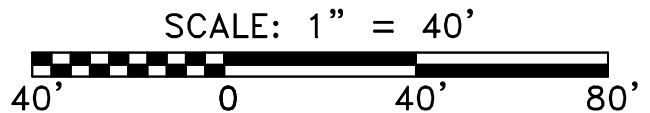

1. CONSTRUCTION TECHNIQUE WILL BE STOVE PIPE OR DRAG SECTION AND ROAD BORE.
2. ORANGE SAFETY FENCE WILL BE INSTALLED A MINIMUM OF FIFTEEN FEET FROM RESIDENCE ALONG CONSTRUCTION R/W, 100' TO EITHER SIDE OF STRUCTURE.
3. VEHICLE ACCESS TO RESIDENCE WILL BE MAINTAINED AT ALL TIMES DURING THE CONSTRUCTION PERIOD.

LL-27-026-A026
 3261 HANCOCK DRIVE
 CHESAPEAKE, VIRGINIA 23323-1937
 TAX MAP # 0331007000270
 AP-3 PIPELINE
 MILE POST 77.8



LEGEND

- PROPERTY LINE
- PROPOSED PERMANENT EASEMENT
- PROPOSED GAS PIPELINE
- ORANGE SAFETY FENCE
- TOPSOIL SEGREGATION AREA
- EXTRA WORK SPACE
- PROPOSED TEMPORARY R.O.W.



gai consultants
 SOUTHPOINTE OFFICE
 6000 TOWN CENTER BLVD.
 CANONSBURG, PA 15317
 724-873-3545

mbe
 monaloh basin
 engineers
 300 BUSINESS CENTER DRIVE
 PITTSBURGH, PA 15205
 412-788-2433

**CONSTRUCTION TECHNIQUES
 NEAR RESIDENTIAL STRUCTURES**
 CITY OF CHESAPEAKE, VIRGINIA

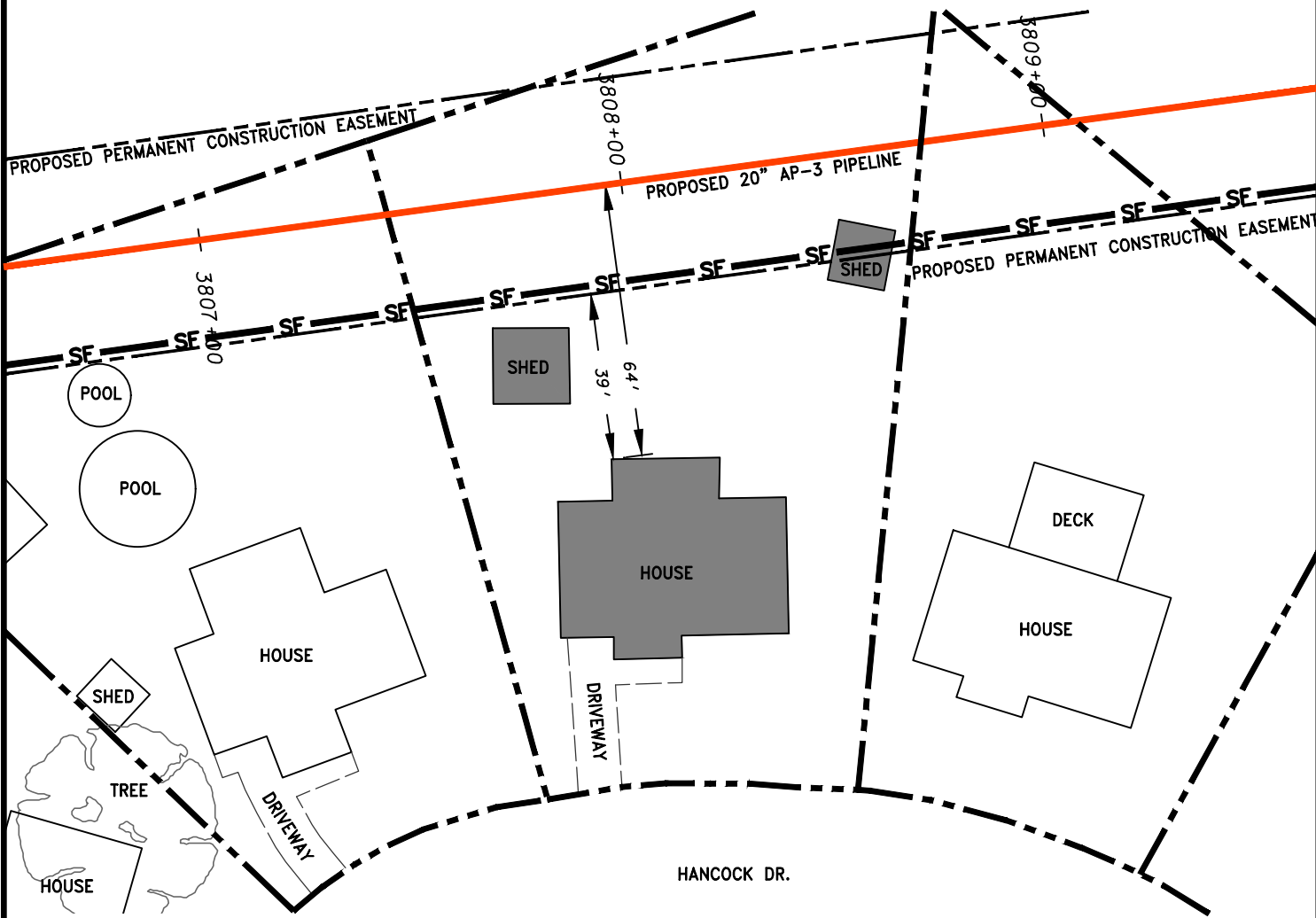
**ATLANTIC COAST PIPELINE LLC
 C/O DOMINION TRANSMISSION, INC.**
 445 W. MAIN STREET
 CLARKSBURG, WEST VIRGINIA 26301

DWN. RDC	CHKD. DLH	APPD. NET	DATE 7/19/16
SCALE: AS SHOWN		TASK NO. 01	
PROJECT NO./DASH NO. 140468			REV
DRAWING NO. LL-27-026-A026			

GAI CAD FILE: J:\2665 -GAI\WORK ORDER 07 - SOUTHEAST PIPELINE (SECTION 8)\3 - CAD DRAWINGS\BUILDING CONFLICTS\2665-07 SPREAD-8 - LL-27-026-A027.DWG

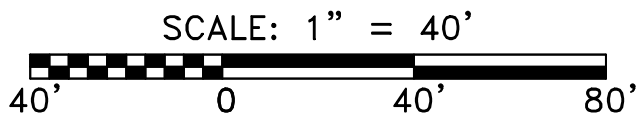
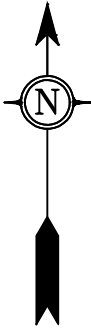
1. CONSTRUCTION TECHNIQUE WILL BE STOVE PIPE OR DRAG SECTION AND ROAD BORE.
2. ORANGE SAFETY FENCE WILL BE INSTALLED A MINIMUM OF FIFTEEN FEET FROM RESIDENCE ALONG CONSTRUCTION R/W, 100' TO EITHER SIDE OF STRUCTURE.
3. VEHICLE ACCESS TO RESIDENCE WILL BE MAINTAINED AT ALL TIMES DURING THE CONSTRUCTION PERIOD.

LL-27-026-A027
 3257 HANCOCK DRIVE
 CHESAPEAKE, VIRGINIA 23323-1937
 TAX MAP # 0331007000260
 AP-3 PIPELINE
 MILE POST 77.8



LEGEND

- PROPERTY LINE
- PROPOSED PERMANENT EASEMENT
- PROPOSED GAS PIPELINE
- ORANGE SAFETY FENCE
- TOPSOIL SEGREGATION AREA
- EXTRA WORK SPACE
- PROPOSED TEMPORARY R.O.W.

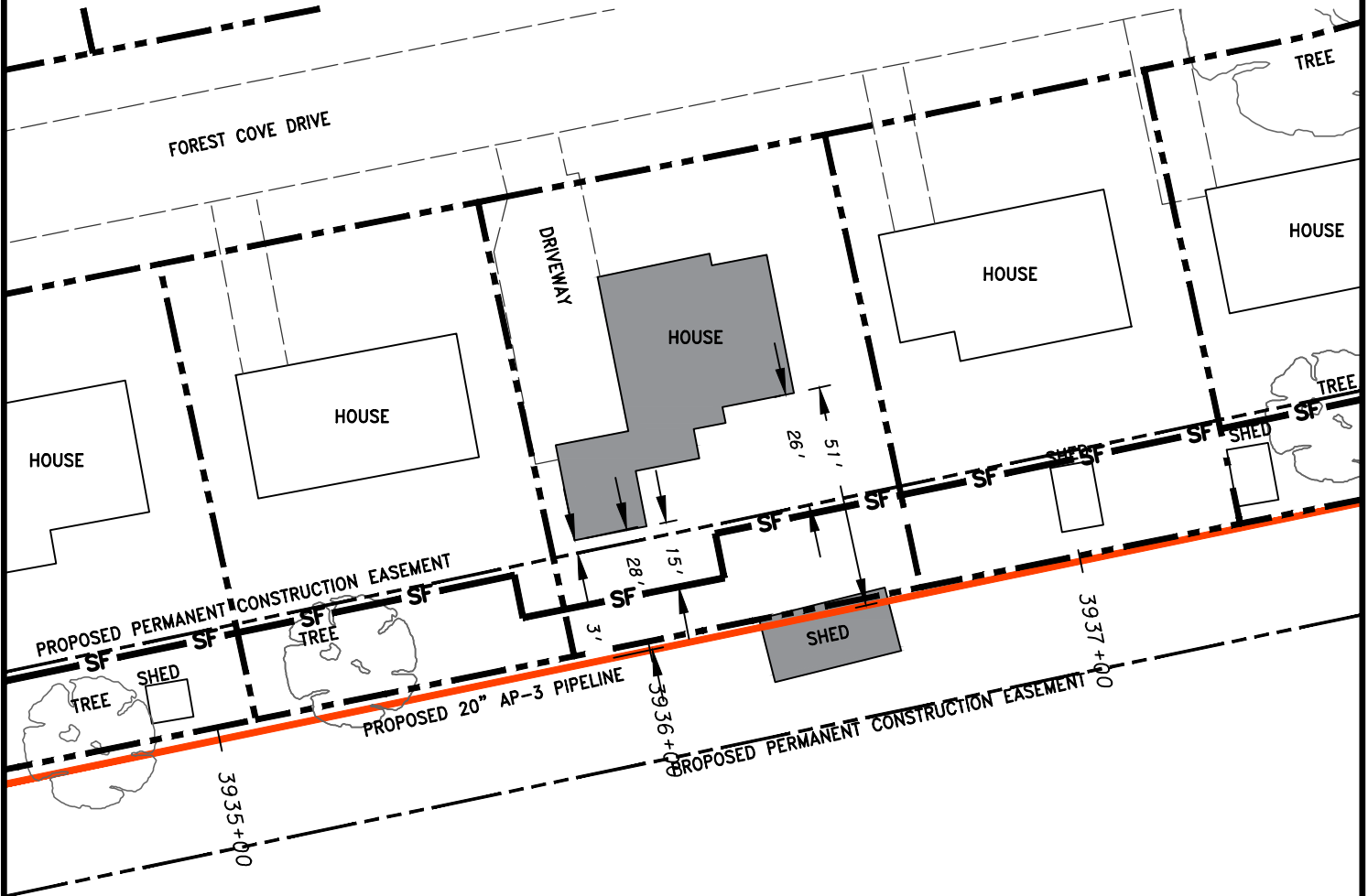


 SOUTHPOINTE OFFICE 6000 TOWN CENTER BLVD. CANONSBURG, PA 15317 724-873-3545	 300 BUSINESS CENTER DRIVE PITTSBURGH, PA 15205 412-788-2433	CONSTRUCTION TECHNIQUES NEAR RESIDENTIAL STRUCTURES CITY OF CHESAPEAKE, VIRGINIA	DWN. RDC	CHKD. DLH	APPD. NET	DATE 7/19/16
		ATLANTIC COAST PIPELINE LLC C/O DOMINION TRANSMISSION, INC. 445 W. MAIN STREET CLARKSBURG, WEST VIRGINIA 26301	SCALE: AS SHOWN	TASK NO. 01		
			PROJECT NO./DASH NO. 140468			
			DRAWING NO. LL-27-026-A027			

GAI CAD FILE: J:\2665 -GAI\WORK ORDER 07 - SOUTHEAST PIPELINE (SECTION 8)\3 - CAD DRAWINGS\BUILDING CONFLICTS\2665-07 SPREAD-8 - LL-27-142-A026.DWG

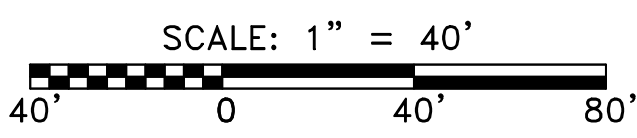
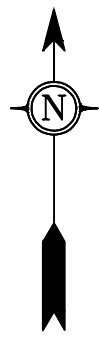
1. CONSTRUCTION TECHNIQUE WILL BE STOVE PIPE OR DRAG SECTION.
2. ORANGE SAFETY FENCE WILL BE INSTALLED A MINIMUM OF FIFTEEN FEET FROM RESIDENCE ALONG CONSTRUCTION R/W, 100' TO EITHER SIDE OF STRUCTURE.
3. VEHICLE ACCESS TO RESIDENCE WILL BE MAINTAINED AT ALL TIMES DURING THE CONSTRUCTION PERIOD.
4. PIPELINE LOD IS WITHIN POWERLINE R/W.

LL-27-142-A026
 1515 FOREST COVE DRIVE
 CHESAPEAKE, VIRGINIA 23323
 TAX MAP # 0343017000060
 AP-3 PIPELINE
 MILE POST 80.27



LEGEND

- PROPERTY LINE
- PROPOSED PERMANENT EASEMENT
- PROPOSED GAS PIPELINE
- ORANGE SAFETY FENCE
- TOPSOIL SEGREGATION AREA
- EXTRA WORK SPACE
- PROPOSED TEMPORARY R.O.W.



gai consultants
 SOUTHPOINTE OFFICE
 6000 TOWN CENTER BLVD.
 CANONSBURG, PA 15317
 724-873-3545

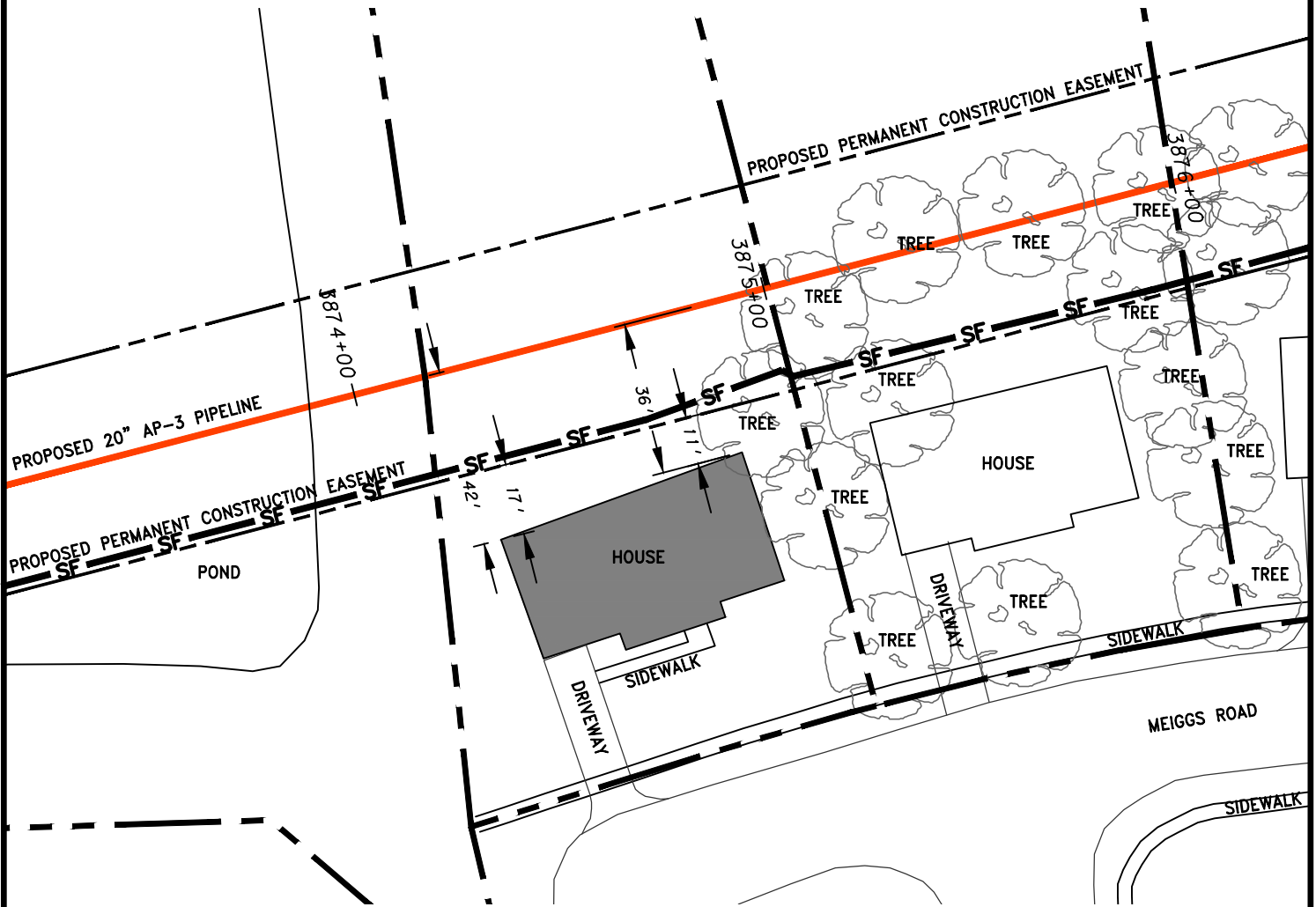
mbe
 monaloh basin
 engineers
 300 BUSINESS CENTER DRIVE
 PITTSBURGH, PA 15205
 412-788-2433

**CONSTRUCTION TECHNIQUES
 NEAR RESIDENTIAL STRUCTURES**
 CITY OF CHESAPEAKE, VIRGINIA
**ATLANTIC COAST PIPELINE LLC
 C/O DOMINION TRANSMISSION, INC.**
 445 W. MAIN STREET
 CLARKSBURG, WEST VIRGINIA 26301

DWN. RDC	CHKD. DLH	APPD. NET	DATE 7/18/16
SCALE: AS SHOWN		TASK NO. 01	
PROJECT NO./DASH NO. 140468			 1 REV
DRAWING NO. LL-27-142-A026			

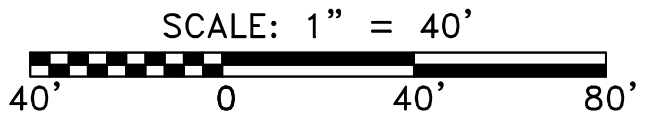

1. CONSTRUCTION TECHNIQUE WILL BE HORIZONTAL DIRECTIONAL DRILL.
2. ORANGE SAFETY FENCE WILL BE INSTALLED A MINIMUM OF FIFTEEN FEET FROM RESIDENCE ALONG CONSTRUCTION R/W, 100' TO EITHER SIDE OF STRUCTURE.
3. VEHICLE ACCESS TO RESIDENCE WILL BE MAINTAINED AT ALL TIMES DURING THE CONSTRUCTION PERIOD.

LL-27-058
 5611 BRIAR OAKS LANE, APT 311
 RALEIGH, NC 27612
 TAX MAP # 0343011000010
 AP-3 PIPELINE
 MILE POST 79.10



LEGEND

- PROPERTY LINE
- PROPOSED PERMANENT EASEMENT
- PROPOSED GAS PIPELINE
- ORANGE SAFETY FENCE
- TOPSOIL SEGREGATION AREA
- EXTRA WORK SPACE
- PROPOSED TEMPORARY R.O.W.



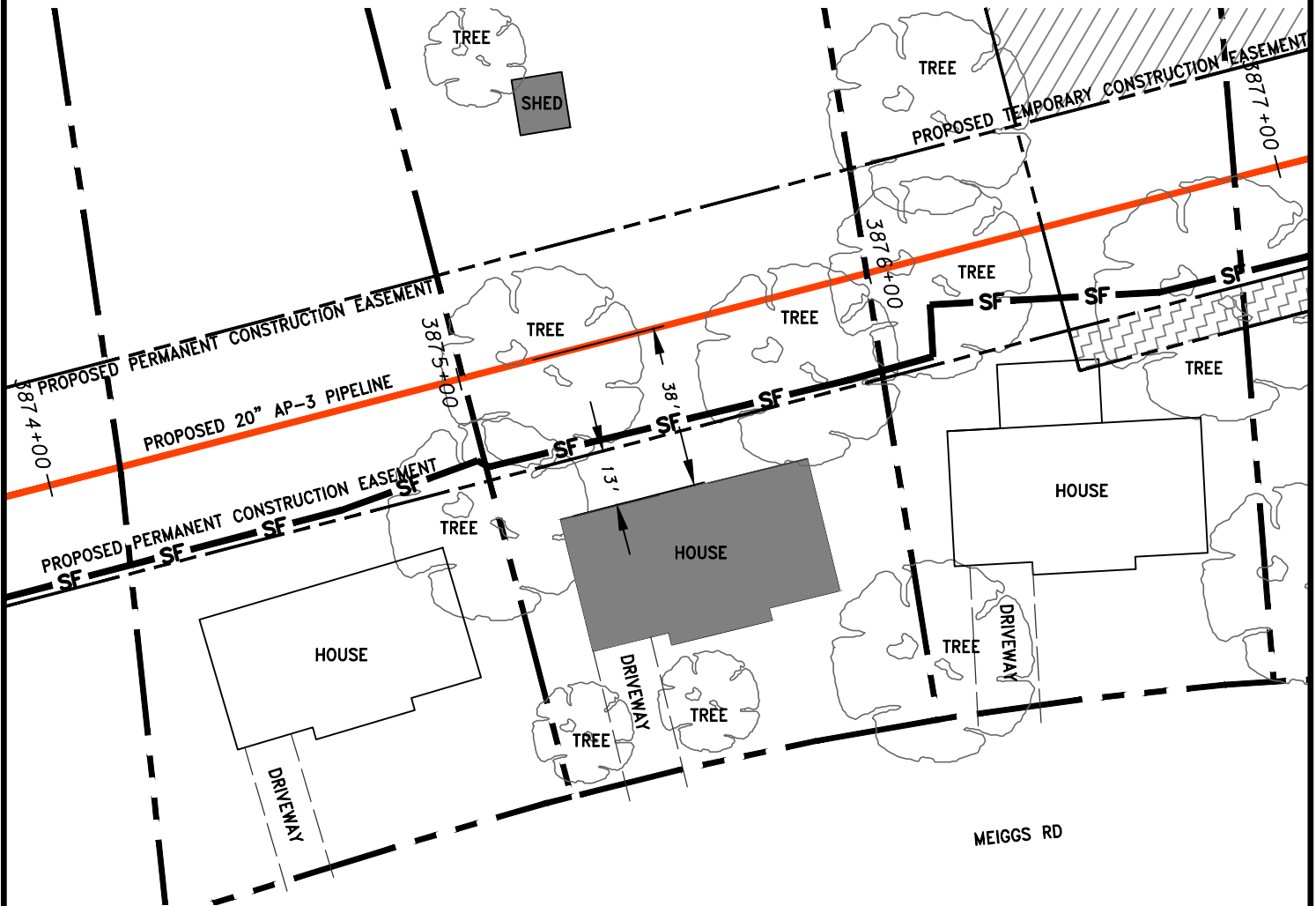
 SOUTHPOINTE OFFICE 6000 TOWN CENTER BLVD. CANONSBURG, PA 15317 724-873-3545	 300 BUSINESS CENTER DRIVE PITTSBURGH, PA 15205 412-788-2433	CONSTRUCTION TECHNIQUES NEAR RESIDENTIAL STRUCTURES CITY OF CHESAPEAKE, VIRGINIA				DWN. RDC	CHKD. DLH	APPD. NET	DATE 7/18/2016
		ATLANTIC COAST PIPELINE LLC C/O DOMINION TRANSMISSION, INC. 445 W. MAIN STREET CLARKSBURG, WEST VIRGINIA 26301				SCALE: AS SHOWN	TASK NO. 01		
				PROJECT NO./DASH NO. 140468		DRAWING NO. LL-27-058		 REV	

GAI CAD FILE: J:\2665 -GAI\WORK ORDER 07 - SOUTHEAST PIPELINE (SECTION 8)\3 - CAD DRAWINGS\BUILDING CONFLICTS\2665-07 SPREAD-8 - LL-27-058.DWG

7/18/2016 12:38 PM

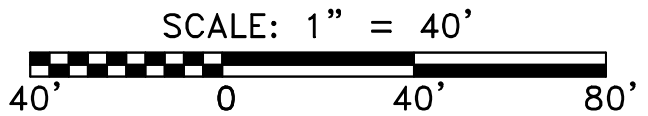

1. CONSTRUCTION TECHNIQUE WILL BE HORIZONTAL DIRECTIONAL DRILL.
2. ORANGE SAFETY FENCE WILL BE INSTALLED A MINIMUM OF FIFTEEN FEET FROM RESIDENCE ALONG CONSTRUCTION R/W, 100' TO EITHER SIDE OF STRUCTURE.
3. VEHICLE ACCESS TO RESIDENCE WILL BE MAINTAINED AT ALL TIMES DURING THE CONSTRUCTION PERIOD.

LL-27-060
 2536 MEIGGS RD
 CHESAPEAKE, VIRGINIA 23323
 TAX MAP # 0343011000020
 AP-3 PIPELINE
 MILE POST 79.11



LEGEND

- PROPERTY LINE
- PROPOSED PERMANENT EASEMENT
- PROPOSED GAS PIPELINE
- ORANGE SAFETY FENCE
- TOPSOIL SEGREGATION AREA
- EXTRA WORK SPACE
- PROPOSED TEMPORARY R.O.W.



gai consultants
 SOUTHPOINTE OFFICE
 6000 TOWN CENTER BLVD.
 CANONSBURG, PA 15317
 724-873-3545

mbe
 monaloh basin
 engineers
 300 BUSINESS CENTER DRIVE
 PITTSBURGH, PA 15205
 412-788-2433

**CONSTRUCTION TECHNIQUES
 NEAR RESIDENTIAL STRUCTURES**
 CITY OF CHESAPEAKE, VIRGINIA

**ATLANTIC COAST PIPELINE LLC
 C/O DOMINION TRANSMISSION, INC.**
 445 W. MAIN STREET
 CLARKSBURG, WEST VIRGINIA 26301

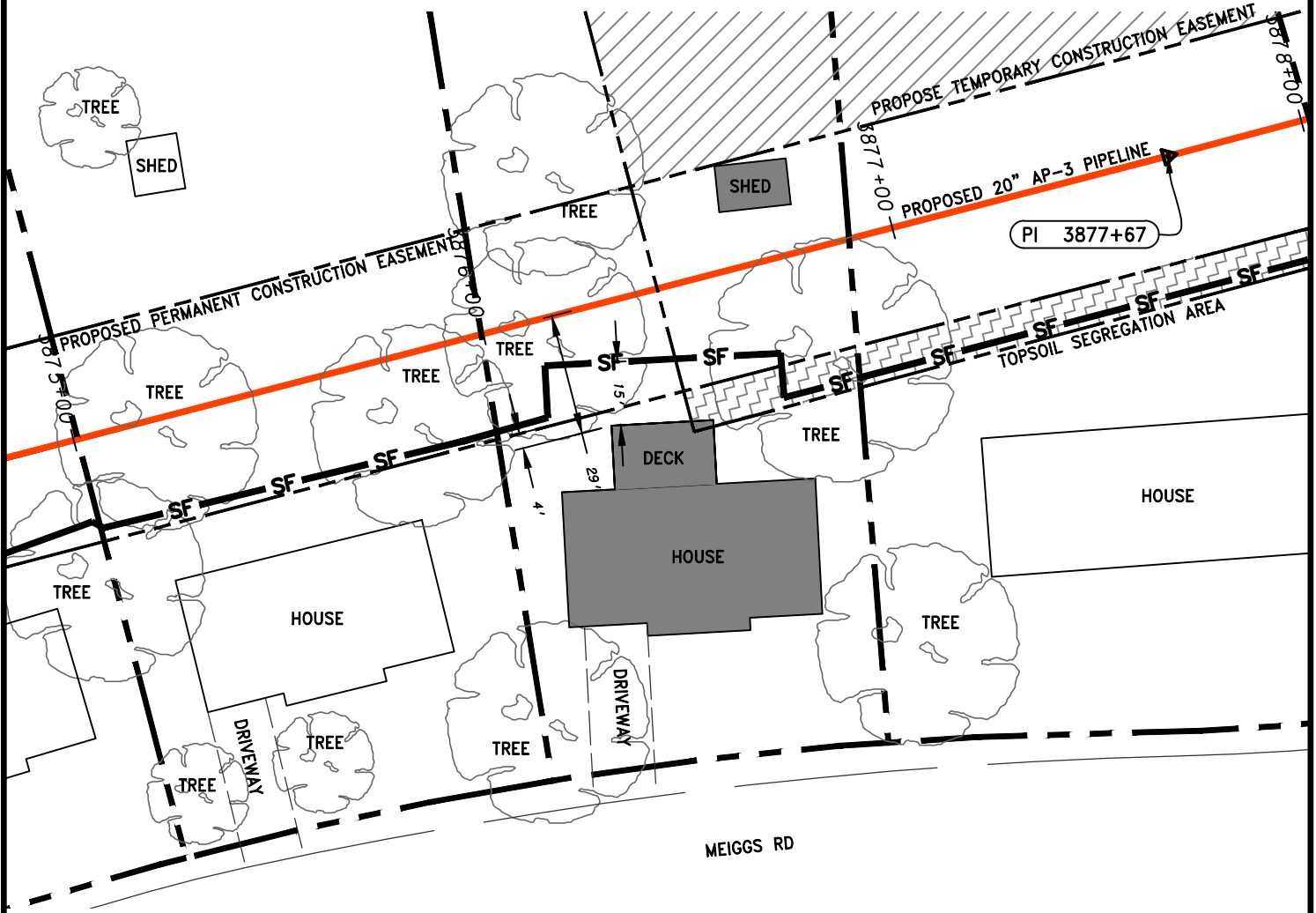
DWN. RDC	CHKD. DLH	APPD. NET	DATE 7/18/16
SCALE: AS SHOWN		TASK NO. 01	
PROJECT NO./DASH NO. 140468			REV
DRAWING NO. LL-27-060			

GAI CAD FILE: J:\2665 -GAI\WORK ORDER 07 - SOUTHEAST PIPELINE (SECTION 8)\3 - CAD DRAWINGS\BUILDING CONFLICTS\2665-07 SPREAD-8 - LL-27-060.DWG

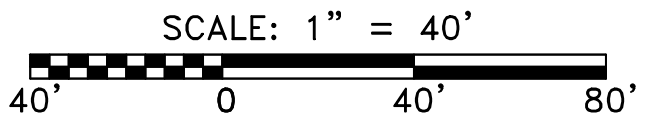
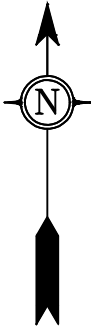
7/18/2016 12:35 PM

1. CONSTRUCTION TECHNIQUE WILL BE HORIZONTAL DIRECTIONAL DRILL.
2. ORANGE SAFETY FENCE WILL BE INSTALLED A MINIMUM OF FIFTEEN FEET FROM RESIDENCE ALONG CONSTRUCTION R/W, 100' TO EITHER SIDE OF STRUCTURE.
3. VEHICLE ACCESS TO RESIDENCE WILL BE MAINTAINED AT ALL TIMES DURING THE CONSTRUCTION PERIOD.

LL-27-062
 2532 MEIGGS RD
 CHESAPEAKE, VIRGINIA 23323
 TAX MAP # 0343011000030
 AP-3 PIPELINE
 MILE POST 79.13



LEGEND	
	PROPERTY LINE
	PROPOSED PERMANENT EASEMENT
	PROPOSED GAS PIPELINE
	ORANGE SAFETY FENCE
	TOPSOIL SEGREGATION AREA
	EXTRA WORK SPACE
	PROPOSED TEMPORARY R.O.W.

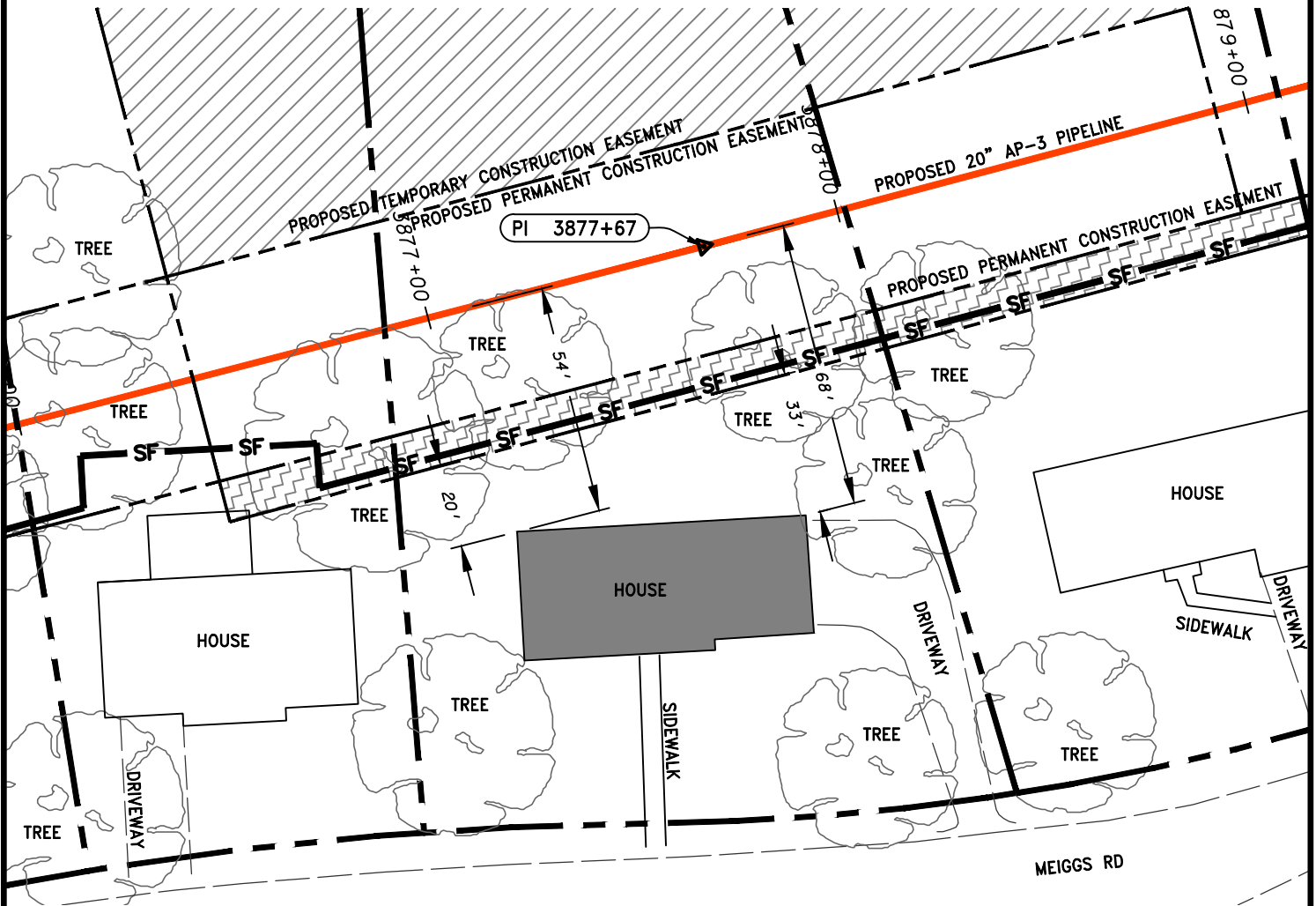


GAI CAD FILE: J:\2665 -GAI\WORK ORDER 07 - SOUTHEAST PIPELINE (SECTION 8)\3 - CAD DRAWINGS\BUILDING CONFLICTS\2665-07 SPREAD-8 - LL-27-062.DWG

 SOUTHPOINTE OFFICE 6000 TOWN CENTER BLVD. CANONSBURG, PA 15317 724-873-3545	 300 BUSINESS CENTER DRIVE PITTSBURGH, PA 15205 412-788-2433	CONSTRUCTION TECHNIQUES NEAR RESIDENTIAL STRUCTURES CITY OF CHESAPEAKE, VIRGINIA				DWN. RDC	CHKD. DLH	APPD. NET	DATE 7/18/16
		ATLANTIC COAST PIPELINE LLC C/O DOMINION TRANSMISSION, INC. 445 W. MAIN STREET CLARKSBURG, WEST VIRGINIA 26301				SCALE: AS SHOWN	TASK NO. 01		
				PROJECT NO./DASH NO. 140468		DRAWING NO. LL-27-062		 REV	

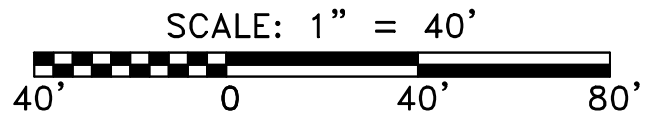

1. CONSTRUCTION TECHNIQUE WILL BE HORIZONTAL DIRECTIONAL DRILL.
2. ORANGE SAFETY FENCE WILL BE INSTALLED A MINIMUM OF FIFTEEN FEET FROM RESIDENCE ALONG CONSTRUCTION R/W, 100' TO EITHER SIDE OF STRUCTURE.
3. VEHICLE ACCESS TO RESIDENCE WILL BE MAINTAINED AT ALL TIMES DURING THE CONSTRUCTION PERIOD.

LL-27-064
 121 CREEFS RIDGE ROAD
 MANTEO, NORTH CAROLINA 27954
 TAX MAP # 0343005000200
 AP-3 PIPELINE
 MILE POST 79.14



LEGEND

- PROPERTY LINE
- PROPOSED PERMANENT EASEMENT
- PROPOSED GAS PIPELINE
- ORANGE SAFETY FENCE
- TOPSOIL SEGREGATION AREA
- EXTRA WORK SPACE
- PROPOSED TEMPORARY R.O.W.



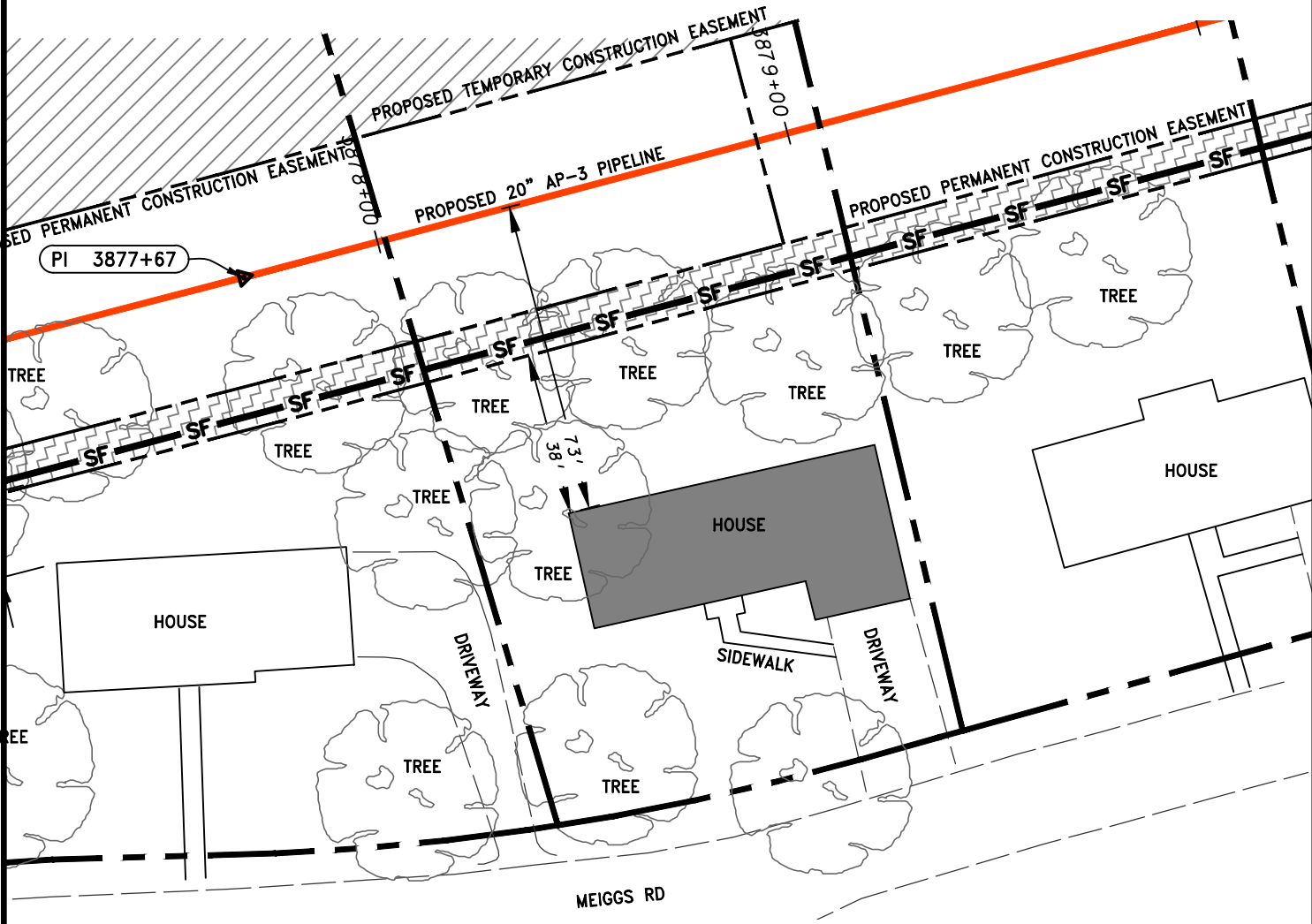
GAI CAD FILE: J:\2665 -GAI\WORK ORDER 07 - SOUTHEAST PIPELINE (SECTION 8)\3 - CAD DRAWINGS\BUILDING CONFLICTS\2665-07 SPREAD-8 - LL-27-064.DWG

 SOUTHPOINTE OFFICE 6000 TOWN CENTER BLVD. CANONSBURG, PA 15317 724-873-3545	 300 BUSINESS CENTER DRIVE PITTSBURGH, PA 15205 412-788-2433	CONSTRUCTION TECHNIQUES NEAR RESIDENTIAL STRUCTURES CITY OF CHESAPEAKE, VIRGINIA		DWN. RDC	CHKD. DLH	APPD. NET	DATE 7/18/16
		ATLANTIC COAST PIPELINE LLC C/O DOMINION TRANSMISSION, INC. 445 W. MAIN STREET CLARKSBURG, WEST VIRGINIA 26301		SCALE: AS SHOWN		TASK NO. 01	
PROJECT NO./DASH NO. 140468 DRAWING NO. LL-27-064				REV			

1. CONSTRUCTION TECHNIQUE WILL BE HORIZONTAL DIRECTIONAL DRILL.
2. ORANGE SAFETY FENCE WILL BE INSTALLED A MINIMUM OF FIFTEEN FEET FROM RESIDENCE ALONG CONSTRUCTION R/W, 100' TO EITHER SIDE OF STRUCTURE.
3. VEHICLE ACCESS TO RESIDENCE WILL BE MAINTAINED AT ALL TIMES DURING THE CONSTRUCTION PERIOD.

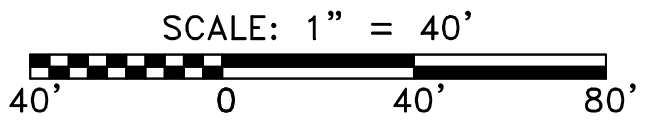
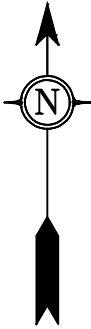
LL-27-066
 2524 MEIGGS ROAD
 CHESAPEAKE, VIRGINIA 23323
 TAX MAP # 0343005000210
 AP-3 PIPELINE
 MILE POST 79.14

GAI CAD FILE: J:\2665 -GAI\WORK ORDER 07 - SOUTHEAST PIPELINE (SECTION 8)\3 - CAD DRAWINGS\BUILDING CONFLICTS\2665-07 SPREAD-8 - BUILDING CONFLICT EXHIBITS INDIVIDUAL\2665-07 SPREAD-8 - LL-27-066.DWG



LEGEND

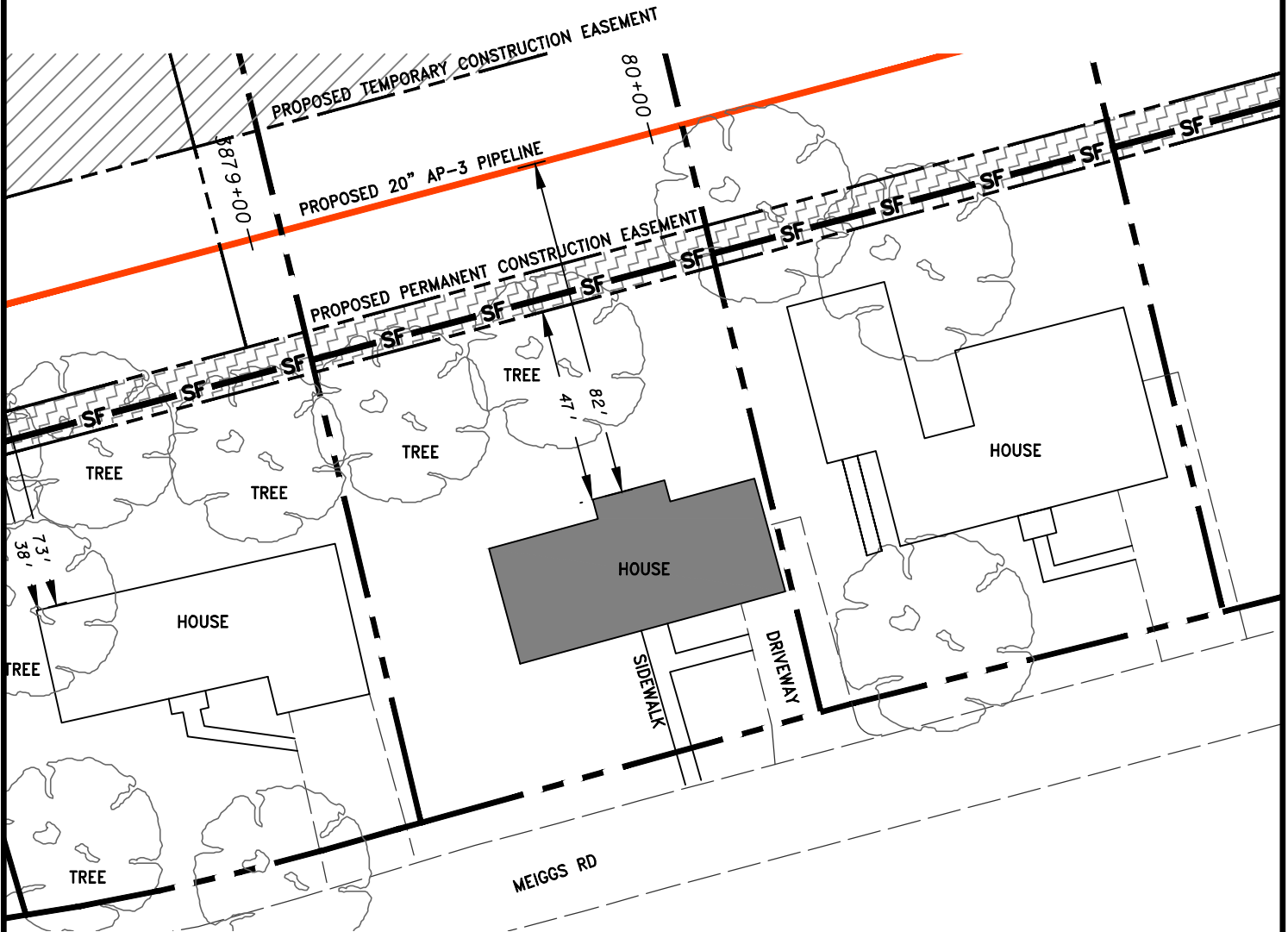
- PROPERTY LINE
- PROPOSED PERMANENT EASEMENT
- PROPOSED GAS PIPELINE
- ORANGE SAFETY FENCE
- TOPSOIL SEGREGATION AREA
- EXTRA WORK SPACE
- PROPOSED TEMPORARY R.O.W.



 SOUTHPOINTE OFFICE 6000 TOWN CENTER BLVD. CANONSBURG, PA 15317 724-873-3545	 300 BUSINESS CENTER DRIVE PITTSBURGH, PA 15205 412-788-2433	CONSTRUCTION TECHNIQUES NEAR RESIDENTIAL STRUCTURES CITY OF CHESAPEAKE, VIRGINIA				DWN. RDC	CHKD. DLH	APPD. NET	DATE 7/22/16
		ATLANTIC COAST PIPELINE LLC C/O DOMINION TRANSMISSION, INC. 445 W. MAIN STREET CLARKSBURG, WEST VIRGINIA 26301				SCALE: AS SHOWN		TASK NO. 01	
				PROJECT NO./DASH NO. 140468				DRAWING NO. LL-27-066	

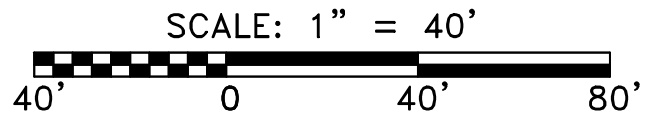

1. CONSTRUCTION TECHNIQUE WILL BE HORIZONTAL DIRECTIONAL DRILL.
2. ORANGE SAFETY FENCE WILL BE INSTALLED A MINIMUM OF FIFTEEN FEET FROM RESIDENCE ALONG CONSTRUCTION R/W, 100' TO EITHER SIDE OF STRUCTURE.
3. VEHICLE ACCESS TO RESIDENCE WILL BE MAINTAINED AT ALL TIMES DURING THE CONSTRUCTION PERIOD.

LL-27-068
 2520 MEIGGS ROAD
 CHESAPEAKE, VIRGINIA 23323
 TAX MAP # 0343005000220
 AP-3 PIPELINE
 MILE POST 79.15



LEGEND

- PROPERTY LINE
- PROPOSED PERMANENT EASEMENT
- PROPOSED GAS PIPELINE
- ORANGE SAFETY FENCE
- TOPSOIL SEGREGATION AREA
- EXTRA WORK SPACE
- PROPOSED TEMPORARY R.O.W.



gai consultants
 SOUTHPOINTE OFFICE
 6000 TOWN CENTER BLVD.
 CANONSBURG, PA 15317
 724-873-3545

mbe
 monaloh basin
 engineers
 300 BUSINESS CENTER DRIVE
 PITTSBURGH, PA 15205
 412-788-2433

**CONSTRUCTION TECHNIQUES
 NEAR RESIDENTIAL STRUCTURES**
 CITY OF CHESAPEAKE, VIRGINIA
**ATLANTIC COAST PIPELINE LLC
 C/O DOMINION TRANSMISSION, INC.**
 445 W. MAIN STREET
 CLARKSBURG, WEST VIRGINIA 26301

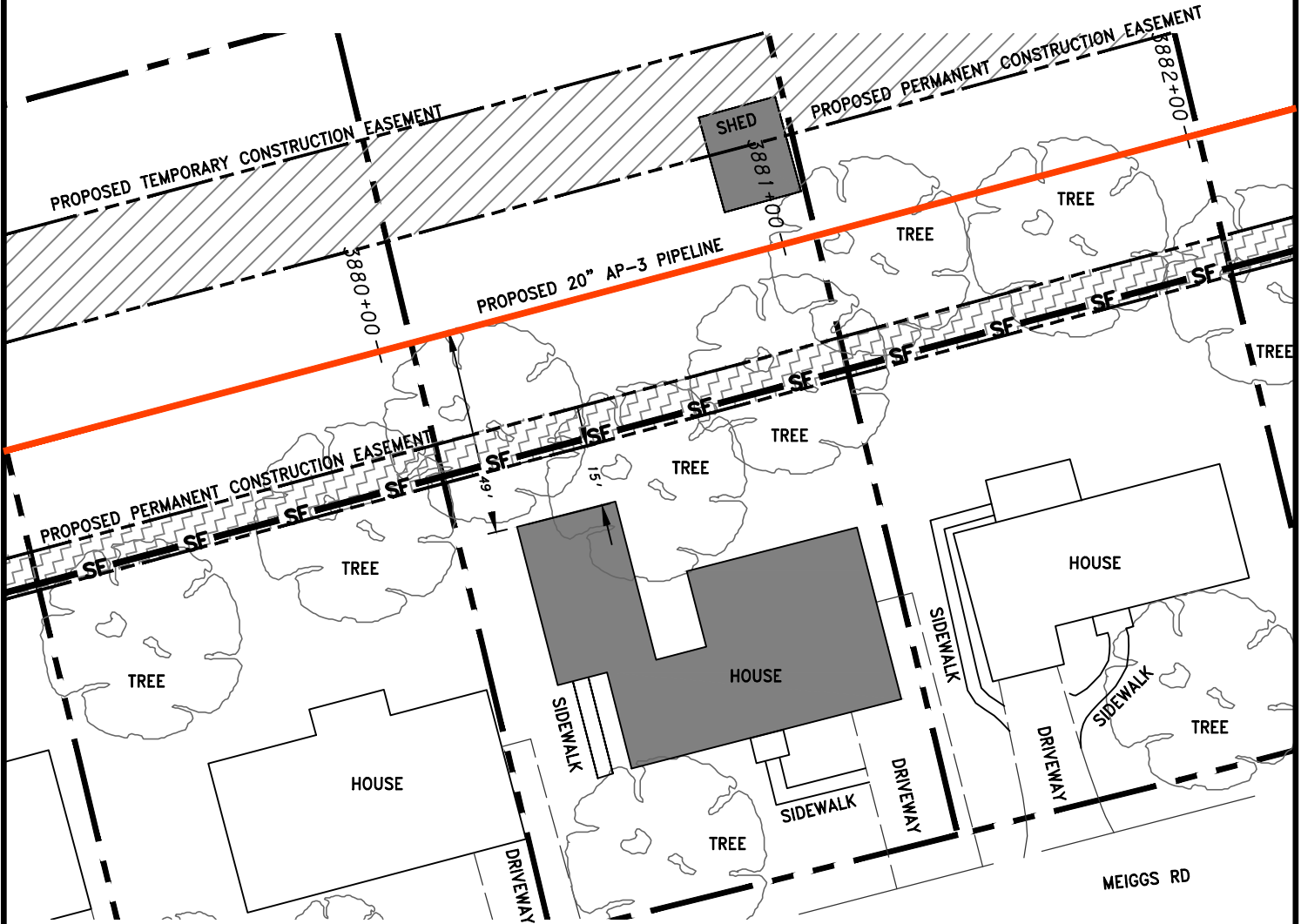
DWN. RDC	CHKD. DLH	APPD. NET	DATE 7/22/16
SCALE: AS SHOWN			TASK NO. 01
PROJECT NO./DASH NO. 140468			REV
DRAWING NO. LL-27-068			

GAI CAD FILE: J:\2665 -GAI\WORK ORDER 07 - SOUTHEAST PIPELINE (SECTION 8)\3 - CAD DRAWINGS\BUILDING CONFLICTS\2665-07 SPREAD-8 - LL-27-068.DWG








7/22/2016 2:25 PM

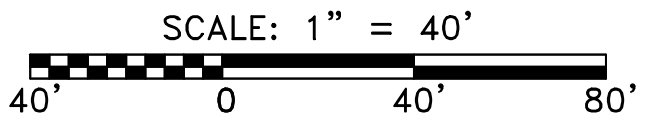
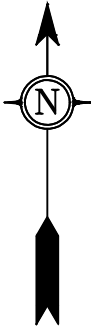
1. CONSTRUCTION TECHNIQUE WILL BE STOVE PIPE OR DRAG SECTION AND ROAD BORE.
2. ORANGE SAFETY FENCE WILL BE INSTALLED A MINIMUM OF FIFTEEN FEET FROM RESIDENCE ALONG CONSTRUCTION R/W, 100' TO EITHER SIDE OF STRUCTURE.
3. VEHICLE ACCESS TO RESIDENCE WILL BE MAINTAINED AT ALL TIMES DURING THE CONSTRUCTION PERIOD.

LL-27-070
 2516 MEIGGS RD
 CHESAPEAKE, VIRGINIA 23323
 TAX MAP # 0343005000230
 AP-3 PIPELINE
 MILE POST 79.20



LEGEND

-  PROPERTY LINE
-  PROPOSED PERMANENT EASEMENT
-  PROPOSED GAS PIPELINE
-  ORANGE SAFETY FENCE
-  TOPSOIL SEGREGATION AREA
-  EXTRA WORK SPACE
-  PROPOSED TEMPORARY R.O.W.




gai consultants
 SOUTHPOINTE OFFICE
 6000 TOWN CENTER BLVD.
 CANONSBURG, PA 15317
 724-873-3545

mbe
 monaloh basin
 engineers
 300 BUSINESS CENTER DRIVE
 PITTSBURGH, PA 15205
 412-788-2433

**CONSTRUCTION TECHNIQUES
 NEAR RESIDENTIAL STRUCTURES**
 CITY OF CHESAPEAKE, VIRGINIA
ATLANTIC COAST PIPELINE LLC
C/O DOMINION TRANSMISSION, INC.
 445 W. MAIN STREET
 CLARKSBURG, WEST VIRGINIA 26301

DWN. RDC	CHKD. DLH	APPD. NET	DATE 7/18/16
SCALE: AS SHOWN			TASK NO. 01
PROJECT NO./DASH NO. 140468			
DRAWING NO. LL-27-070			

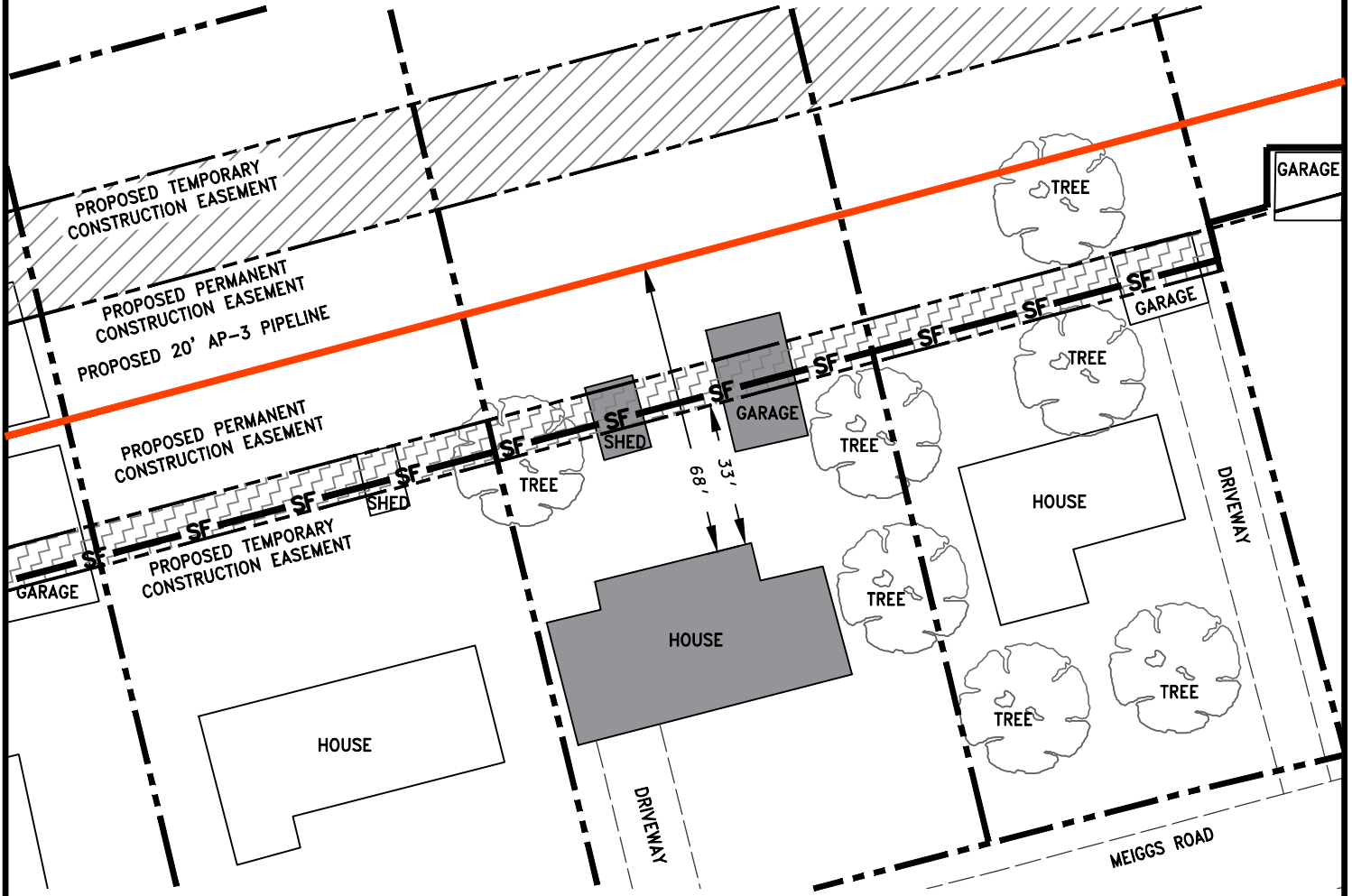
REV 

GAI CAD FILE: J:\2665 -GAI\WORK ORDER 07 - SOUTHEAST PIPELINE (SECTION 8)\3 - CAD DRAWINGS\BUILDING CONFLICTS\2665-07 SPREAD-8 - LL-27-070.DWG

7/18/2016 12:53 PM

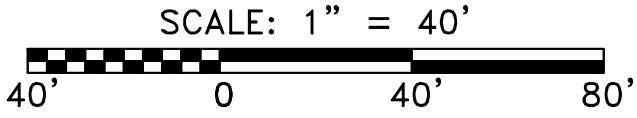
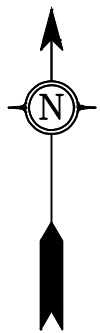
1. CONSTRUCTION TECHNIQUE WILL BE STOVE PIPE OR DRAG SECTION.
2. ORANGE SAFETY FENCE WILL BE INSTALLED A MINIMUM OF FIFTEEN FEET FROM RESIDENCE ALONG CONSTRUCTION R/W, 100' TO EITHER SIDE OF STRUCTURE.
3. VEHICLE ACCESS TO RESIDENCE WILL BE MAINTAINED AT ALL TIMES DURING THE CONSTRUCTION PERIOD.
4. PIPELINE LOD IS WITHIN POWERLINE R/W.

LL-27-075
 2508 MEIGGS ROAD
 CHESAPEAKE, VIRGINIA 23323
 TAX MAP # 0343004000250
 AP-3 PIPELINE
 MILE POST 79.24



LEGEND

- PROPERTY LINE
- PROPOSED PERMANENT EASEMENT
- PROPOSED GAS PIPELINE
- ORANGE SAFETY FENCE
- TOPSOIL SEGREGATION AREA
- EXTRA WORK SPACE
- PROPOSED TEMPORARY R.O.W.



SOUTHPOINTE OFFICE
 6000 TOWN CENTER BLVD.
 CANONSBURG, PA 15317
 724-873-3545

300 BUSINESS CENTER DRIVE
 PITTSBURGH, PA 15205
 412-788-2433

**CONSTRUCTION TECHNIQUES
 NEAR RESIDENTIAL STRUCTURES**
 CITY OF CHESAPEAKE, VIRGINIA

**ATLANTIC COAST PIPELINE LLC
 C/O DOMINION TRANSMISSION, INC.**
 445 W. MAIN STREET
 CLARKSBURG, WEST VIRGINIA 26301

DWN.	RDC	CHKD.	DLH	APPD.	NET	DATE	7/18/16
SCALE: AS SHOWN						TASK NO. 01	
PROJECT NO./DASH NO. 140468							
DRAWING NO. LL-27-075							

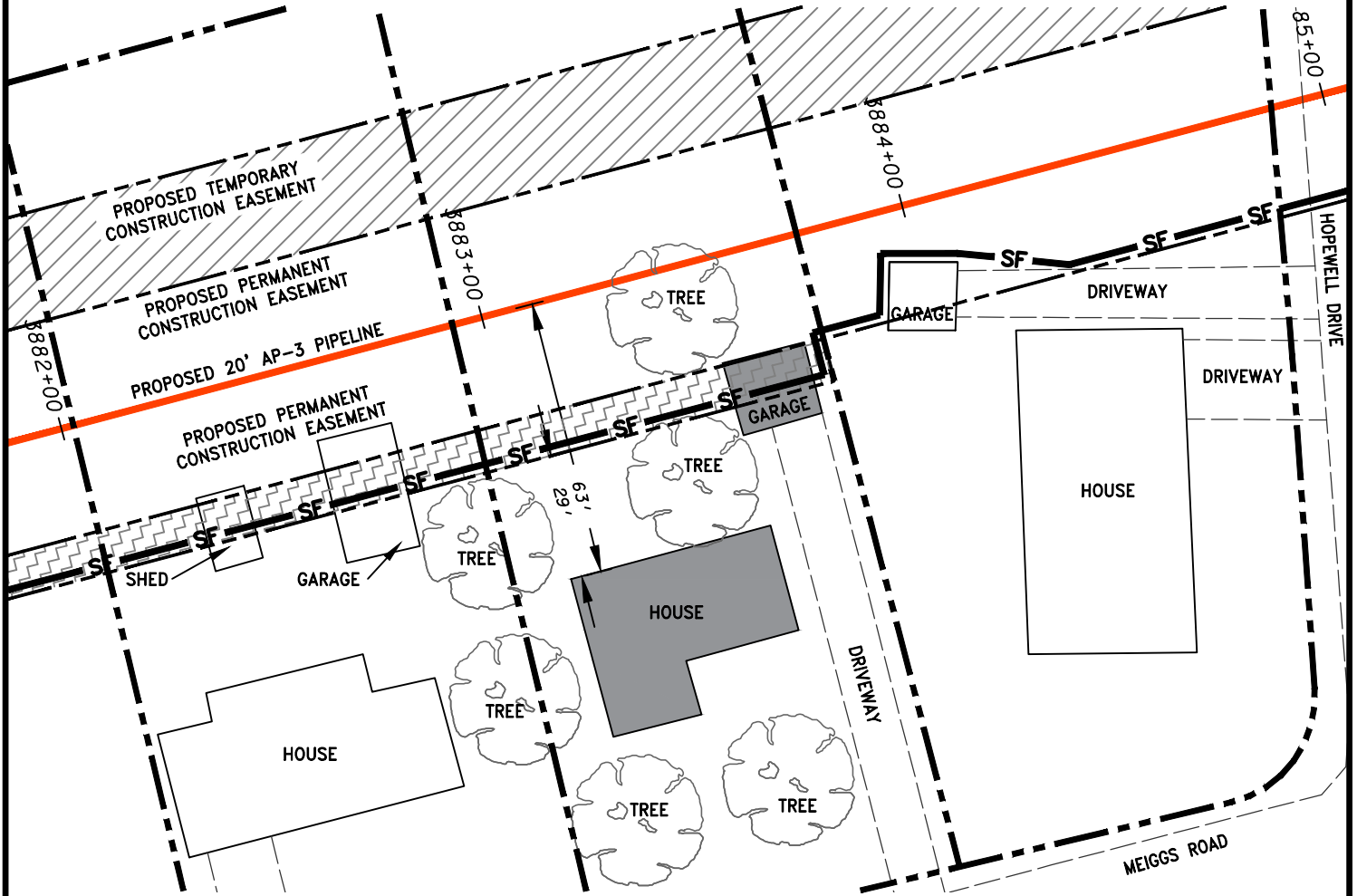


GAI CAD FILE: J:\2665 -GAI\WORK ORDER 07 - SOUTHEAST PIPELINE (SECTION 8)\3 - CAD DRAWINGS\BUILDING CONFLICTS\2665-07 SPREAD-8 - LL-27-075.DWG

7/18/2016 4:33 PM

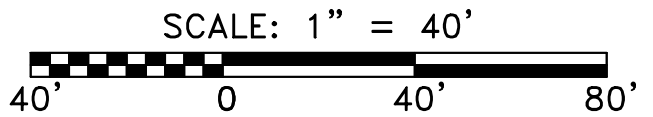
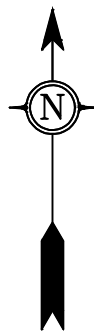
1. CONSTRUCTION TECHNIQUE WILL BE STOVE PIPE OR DRAG SECTION.
2. ORANGE SAFETY FENCE WILL BE INSTALLED A MINIMUM OF FIFTEEN FEET FROM RESIDENCE ALONG CONSTRUCTION R/W, 100' TO EITHER SIDE OF STRUCTURE.
3. VEHICLE ACCESS TO RESIDENCE WILL BE MAINTAINED AT ALL TIMES DURING THE CONSTRUCTION PERIOD.
4. PIPELINE LOD IS WITHIN POWERLINE R/W.

LL-27-076
 2504 MEIGGS ROAD
 CHESAPEAKE, VIRGINIA 23323
 TAX MAP # 0343004000260
 AP-3 PIPELINE
 MILE POST 79.26



LEGEND

- PROPERTY LINE
- PROPOSED PERMANENT EASEMENT
- PROPOSED GAS PIPELINE
- ORANGE SAFETY FENCE
- TOPSOIL SEGREGATION AREA
- EXTRA WORK SPACE
- PROPOSED TEMPORARY R.O.W.



gai consultants
 SOUTHPOINTE OFFICE
 6000 TOWN CENTER BLVD.
 CANONSBURG, PA 15317
 724-873-3545

mbe
 monaloh basin
 engineers
 300 BUSINESS CENTER DRIVE
 PITTSBURGH, PA 15205
 412-788-2433

**CONSTRUCTION TECHNIQUES
 NEAR RESIDENTIAL STRUCTURES**
 CITY OF CHESAPEAKE, VIRGINIA

**ATLANTIC COAST PIPELINE LLC
 C/O DOMINION TRANSMISSION, INC.**
 445 W. MAIN STREET
 CLARKSBURG, WEST VIRGINIA 26301

DWN. RDC	CHKD. DLH	APPD. NET	DATE 7/18/16
SCALE: AS SHOWN			TASK NO. 01

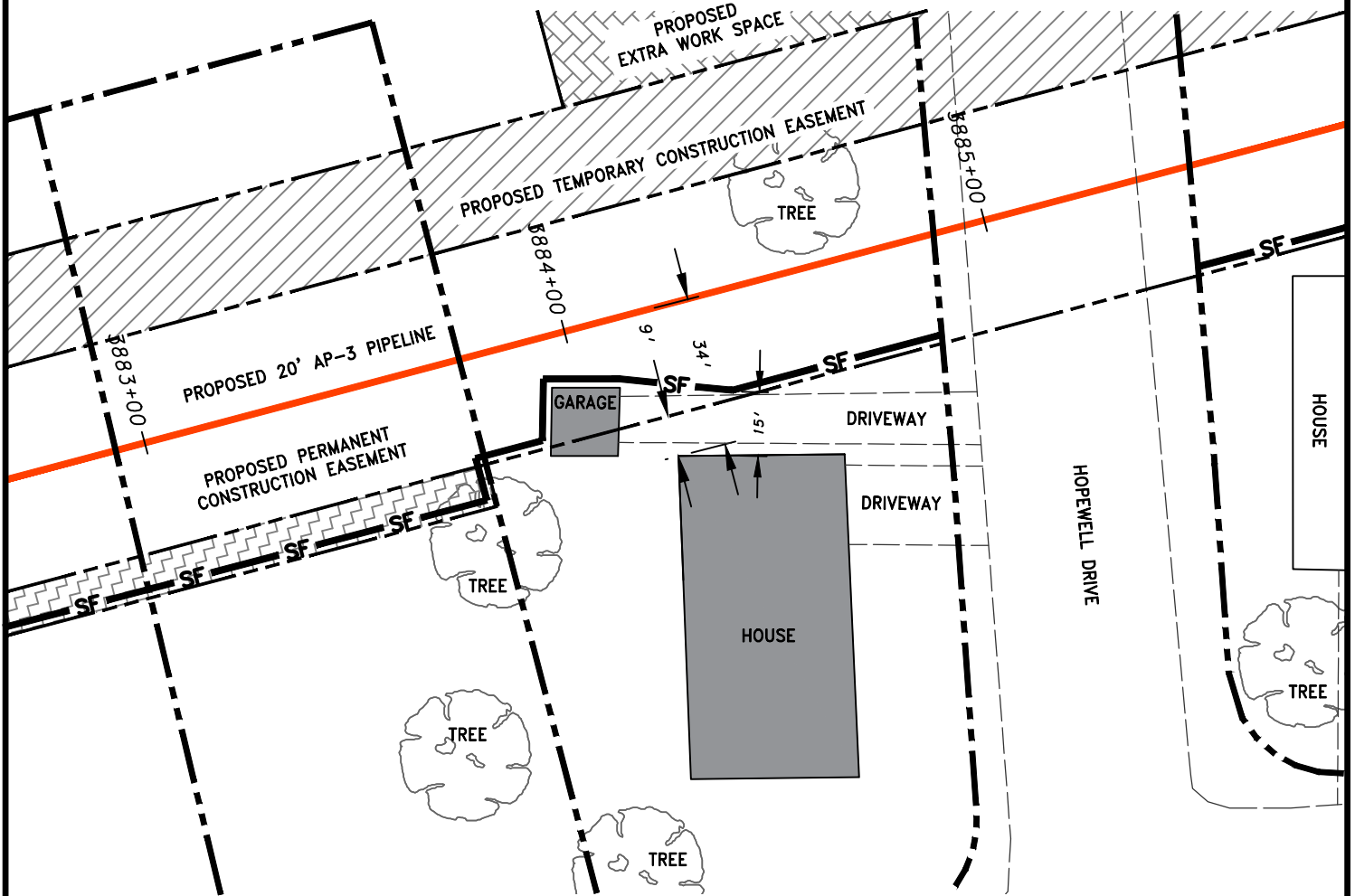
PROJECT NO./DASH NO. 140468

DRAWING NO. LL-27-076



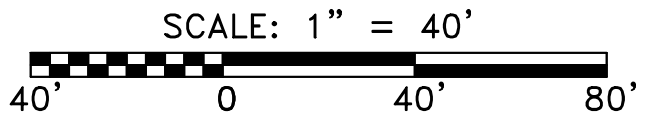
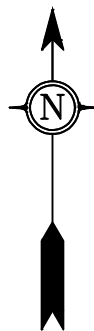
1. CONSTRUCTION TECHNIQUE WILL BE STOVE PIPE OR DRAG SECTION AND ROAD BORE.
2. ORANGE SAFETY FENCE WILL BE INSTALLED A MINIMUM OF FIFTEEN FEET FROM RESIDENCE ALONG CONSTRUCTION R/W, 100' TO EITHER SIDE OF STRUCTURE.
3. VEHICLE ACCESS TO RESIDENCE WILL BE MAINTAINED AT ALL TIMES DURING THE CONSTRUCTION PERIOD.
4. PIPELINE LOD IS WITHIN POWERLINE R/W.

LL-27-078
 700 HOPEWELL DRIVE
 CHESAPEAKE, VIRGINIA 23323
 TAX MAP # 343004000270
 AP-3 PIPELINE
 MILE POST 79.27



LEGEND

- PROPERTY LINE
- PROPOSED PERMANENT EASEMENT
- PROPOSED GAS PIPELINE
- ORANGE SAFETY FENCE
- TOPSOIL SEGREGATION AREA
- EXTRA WORK SPACE
- PROPOSED TEMPORARY R.O.W.



gai consultants
 SOUTHPOINTE OFFICE
 6000 TOWN CENTER BLVD.
 CANONSBURG, PA 15317
 724-873-3545

mbe
 monaloh basin
 engineers
 300 BUSINESS CENTER DRIVE
 PITTSBURGH, PA 15205
 412-788-2433

**CONSTRUCTION TECHNIQUES
 NEAR RESIDENTIAL STRUCTURES**
 CITY OF CHESAPEAKE, VIRGINIA

**ATLANTIC COAST PIPELINE LLC
 C/O DOMINION TRANSMISSION, INC.**
 445 W. MAIN STREET
 CLARKSBURG, WEST VIRGINIA 26301

DWN. RDC	CHKD. DLH	APPD. NET	DATE 7/18/16
SCALE: AS SHOWN			TASK NO. 01

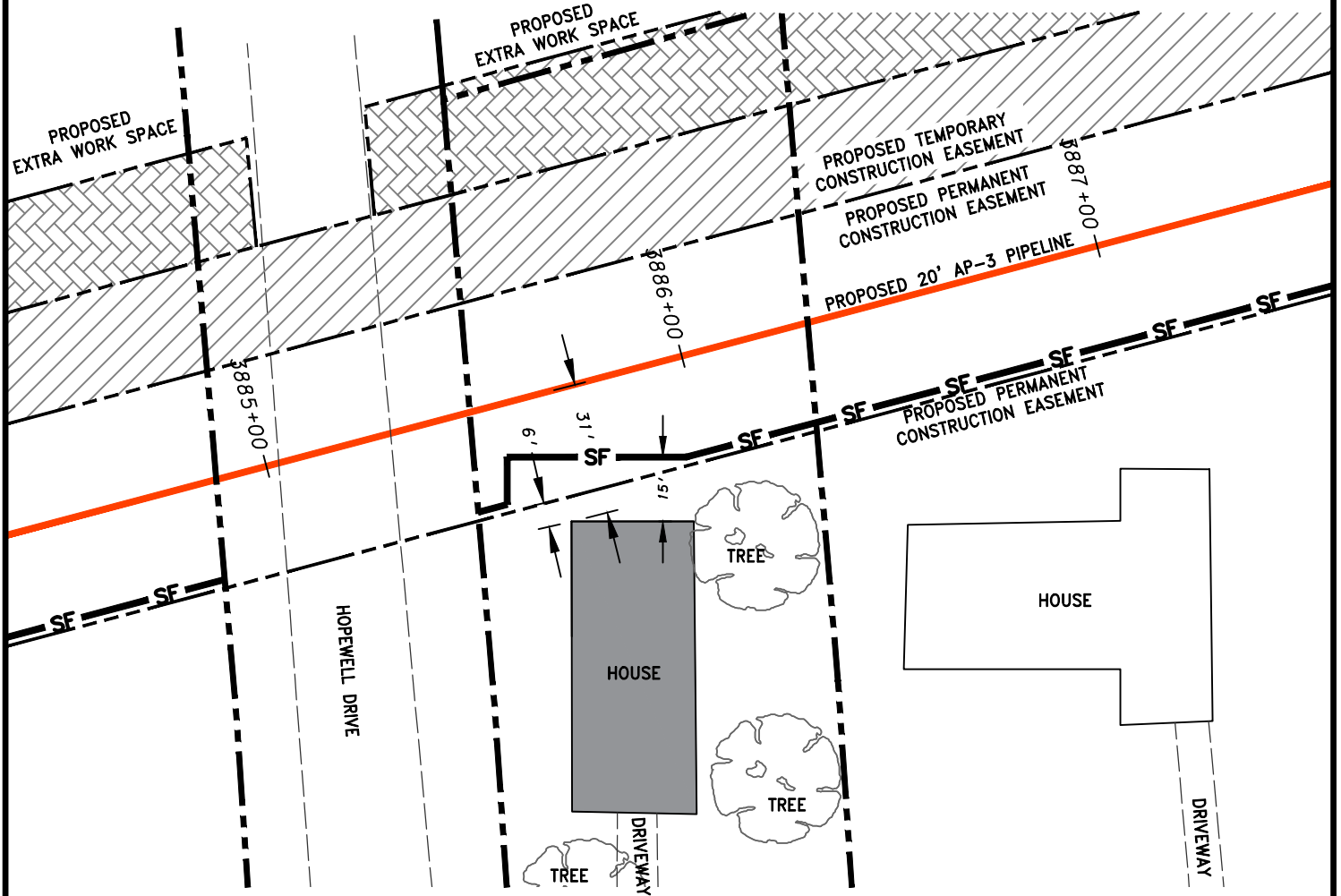
PROJECT NO./DASH NO. 140468

DRAWING NO. LL-27-078



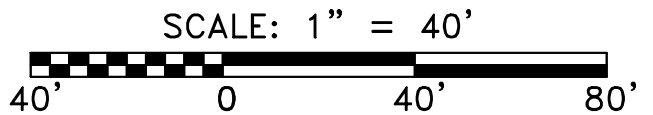
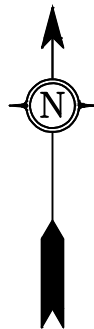
1. CONSTRUCTION TECHNIQUE WILL BE STOVE PIPE OR DRAG SECTION AND ROAD BORE.
2. ORANGE SAFETY FENCE WILL BE INSTALLED A MINIMUM OF FIFTEEN FEET FROM RESIDENCE ALONG CONSTRUCTION R/W, 100' TO EITHER SIDE OF STRUCTURE.
3. VEHICLE ACCESS TO RESIDENCE WILL BE MAINTAINED AT ALL TIMES DURING THE CONSTRUCTION PERIOD.
4. PIPELINE LOD IS WITHIN POWERLINE R/W.

LL-27-080
 701 HOPEWELL DRIVE
 CHESAPEAKE, VIRGINIA 23323
 TAX MAP # 0343004000290
 AP-3 PIPELINE
 MILE POST 79.31



LEGEND

- PROPERTY LINE
- PROPOSED PERMANENT EASEMENT
- PROPOSED GAS PIPELINE
- ORANGE SAFETY FENCE
- TOPSOIL SEGREGATION AREA
- EXTRA WORK SPACE
- PROPOSED TEMPORARY R.O.W.



gai consultants
 SOUTHPOINTE OFFICE
 6000 TOWN CENTER BLVD.
 CANONSBURG, PA 15317
 724-873-3545

mbe
 monaloh basin
 engineers
 300 BUSINESS CENTER DRIVE
 PITTSBURGH, PA 15205
 412-788-2433

**CONSTRUCTION TECHNIQUES
 NEAR RESIDENTIAL STRUCTURES**
 CITY OF CHESAPEAKE, VIRGINIA

**ATLANTIC COAST PIPELINE LLC
 C/O DOMINION TRANSMISSION, INC.**
 445 W. MAIN STREET
 CLARKSBURG, WEST VIRGINIA 26301

DWN. RDC	CHKD. DLH	APPD. NET	DATE 7/18/16
SCALE: AS SHOWN			TASK NO. 01

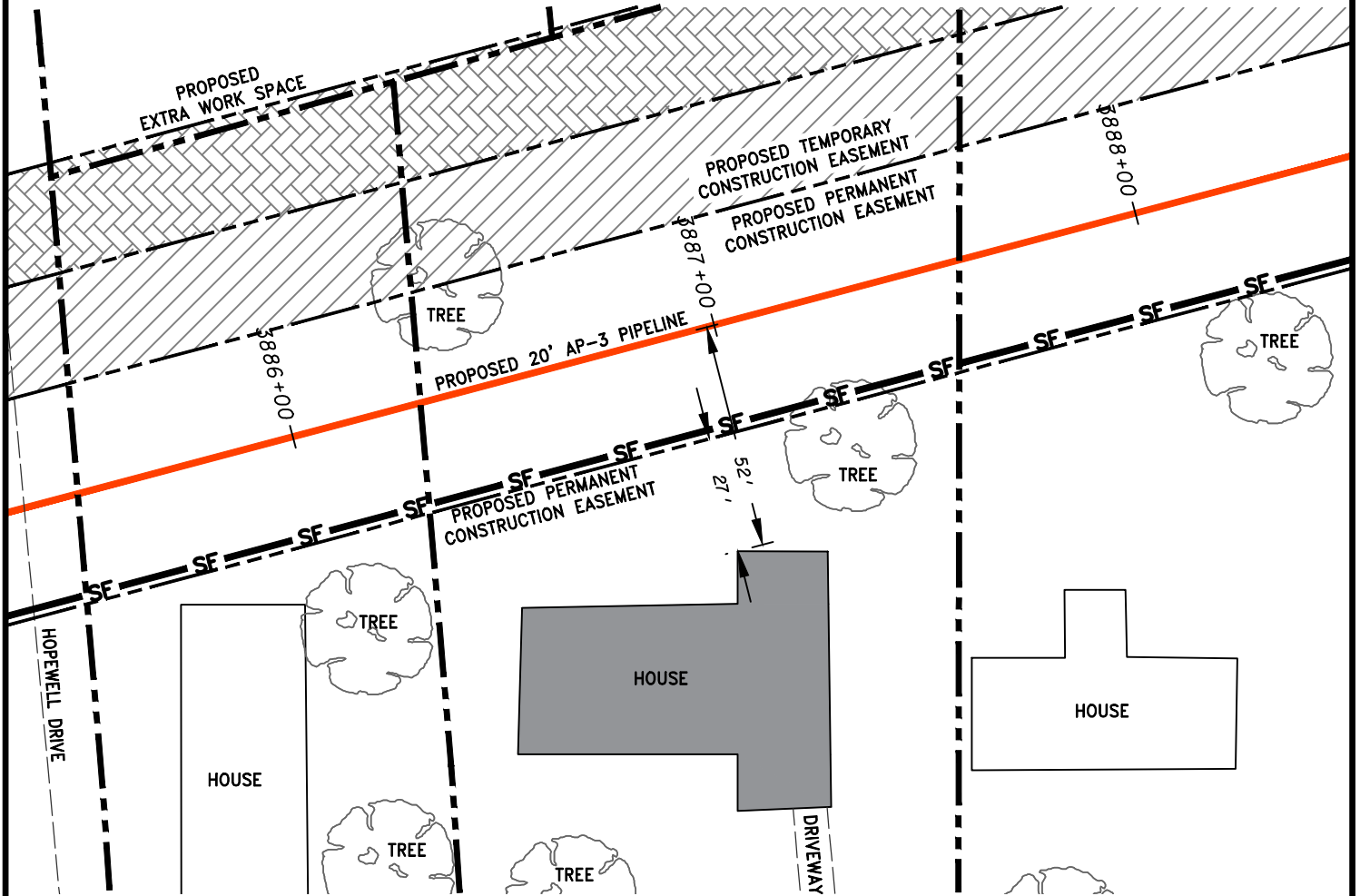
PROJECT NO./DASH NO. 140468

DRAWING NO. LL-27-080



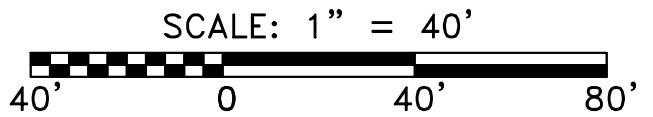
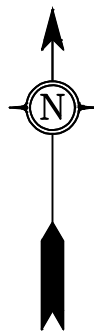
1. CONSTRUCTION TECHNIQUE WILL BE STOVE PIPE OR DRAG SECTION.
2. ORANGE SAFETY FENCE WILL BE INSTALLED A MINIMUM OF FIFTEEN FEET FROM RESIDENCE ALONG CONSTRUCTION R/W, 100' TO EITHER SIDE OF STRUCTURE.
3. VEHICLE ACCESS TO RESIDENCE WILL BE MAINTAINED AT ALL TIMES DURING THE CONSTRUCTION PERIOD.
4. PIPELINE LOD IS WITHIN POWERLINE R/W.

LL-27-082
 2412 MEIGGS ROAD
 CHESAPEAKE, VIRGINIA 23323
 TAX MAP # 0343005000300
 AP-3 PIPELINE
 MILE POST 79.33



LEGEND

- PROPERTY LINE
- PROPOSED PERMANENT EASEMENT
- PROPOSED GAS PIPELINE
- ORANGE SAFETY FENCE
- TOPSOIL SEGREGATION AREA
- EXTRA WORK SPACE
- PROPOSED TEMPORARY R.O.W.



gai consultants
 SOUTHPOINTE OFFICE
 6000 TOWN CENTER BLVD.
 CANONSBURG, PA 15317
 724-873-3545

mbe
 monaloh basin
 engineers
 300 BUSINESS CENTER DRIVE
 PITTSBURGH, PA 15205
 412-788-2433

**CONSTRUCTION TECHNIQUES
 NEAR RESIDENTIAL STRUCTURES**
 CITY OF CHESAPEAKE, VIRGINIA

**ATLANTIC COAST PIPELINE LLC
 C/O DOMINION TRANSMISSION, INC.**
 445 W. MAIN STREET
 CLARKSBURG, WEST VIRGINIA 26301

DWN. RDC	CHKD. DLH	APPD. NET	DATE 7/18/16
SCALE: AS SHOWN			TASK NO. 01

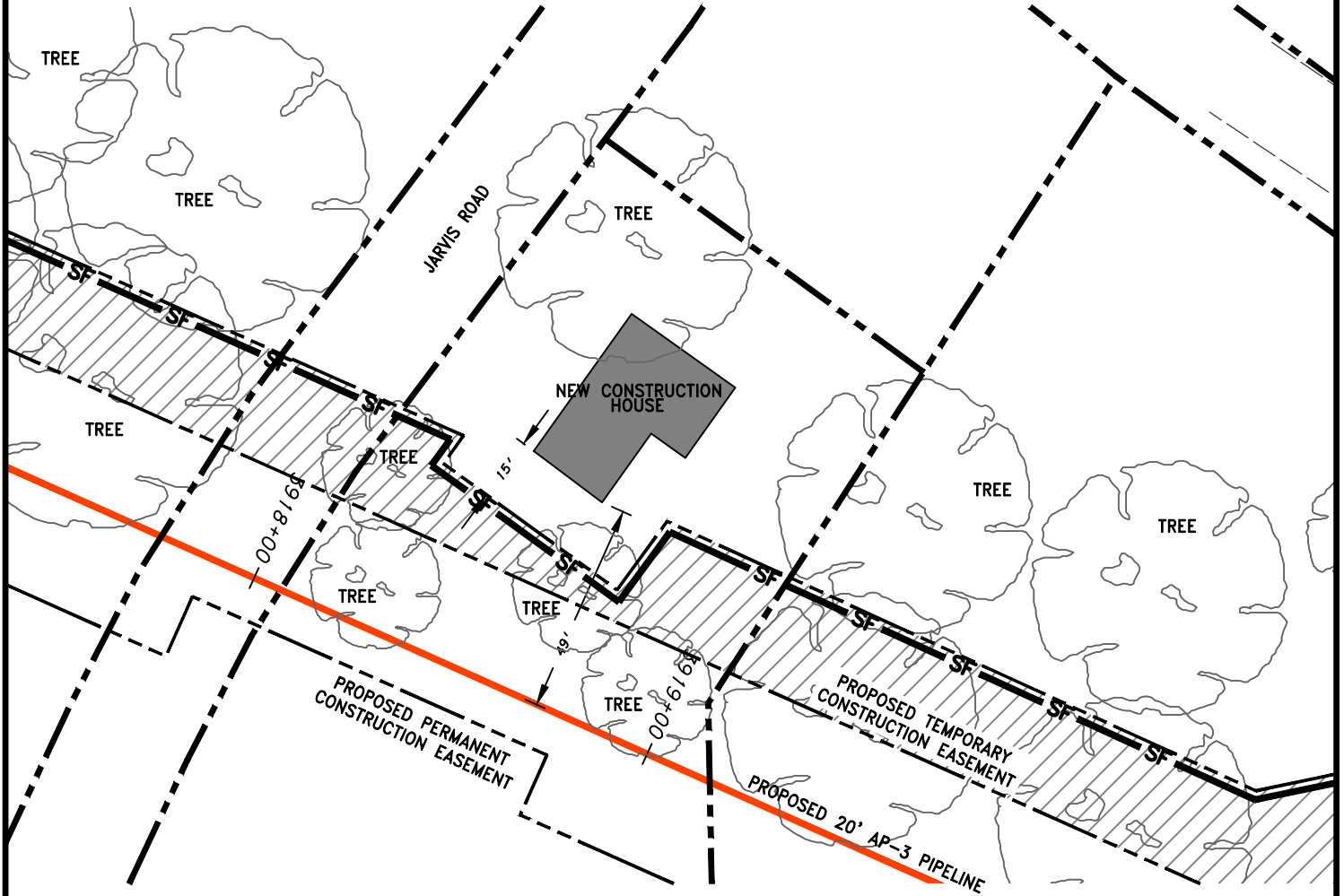
PROJECT NO./DASH NO. 140468

DRAWING NO. LL-27-082



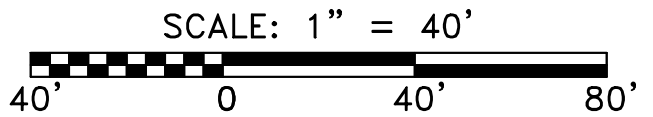

1. CONSTRUCTION TECHNIQUE WILL BE STOVE PIPE OR DRAG SECTION.
2. ORANGE SAFETY FENCE WILL BE INSTALLED A MINIMUM OF FIFTEEN FEET FROM RESIDENCE ALONG CONSTRUCTION R/W, 100' TO EITHER SIDE OF STRUCTURE.
3. VEHICLE ACCESS TO RESIDENCE WILL BE MAINTAINED AT ALL TIMES DURING THE CONSTRUCTION PERIOD.
4. PIPELINE LOD IS WITHIN POWERLINE R/W.

LL-27-134.1
 2525 OCONEE AVE #101
 VIRGINIA BEACH, VA 23454-3997
 TAX MAP # 034000001831
 AP-3 PIPELINE
 MILE POST 79.94



LEGEND

- PROPERTY LINE
- PROPOSED PERMANENT EASEMENT
- PROPOSED GAS PIPELINE
- ORANGE SAFETY FENCE
- TOPSOIL SEGREGATION AREA
- EXTRA WORK SPACE
- PROPOSED TEMPORARY R.O.W.



SOUTHPOINTE OFFICE
 6000 TOWN CENTER BLVD.
 CANONSBURG, PA 15317
 724-873-3545

300 BUSINESS CENTER DRIVE
 PITTSBURGH, PA 15205
 412-788-2433

**CONSTRUCTION TECHNIQUES
 NEAR RESIDENTIAL STRUCTURES**
 CITY OF CHESAPEAKE, VIRGINIA

**ATLANTIC COAST PIPELINE LLC
 C/O DOMINION TRANSMISSION, INC.**
 445 W. MAIN STREET
 CLARKSBURG, WEST VIRGINIA 26301

DWN. RDC	CHKD. DLH	APPD. NET	DATE 7/18/16
SCALE: AS SHOWN			TASK NO. 01

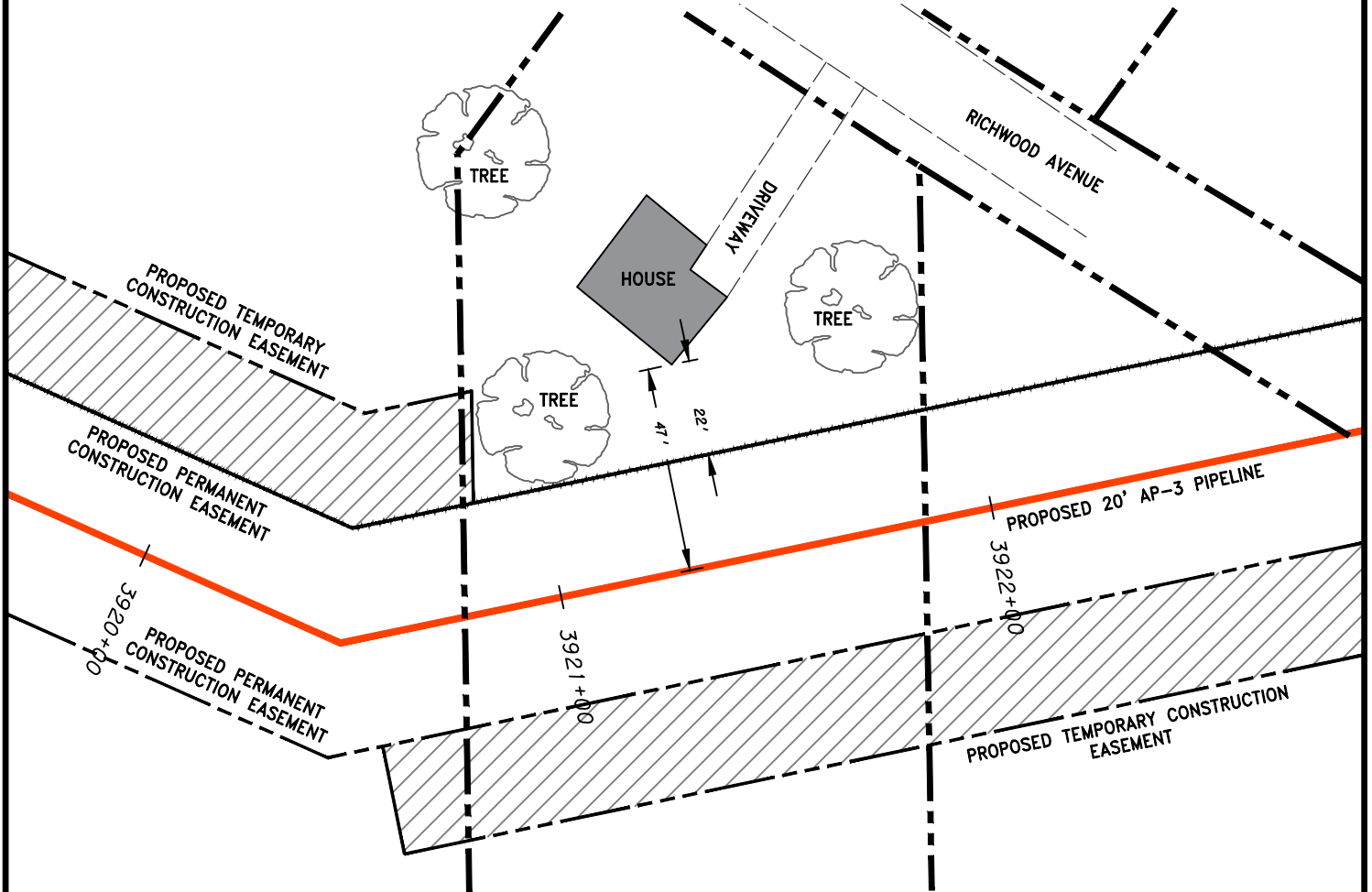
PROJECT NO./DASH NO. 140468

DRAWING NO. LL-27-134.1



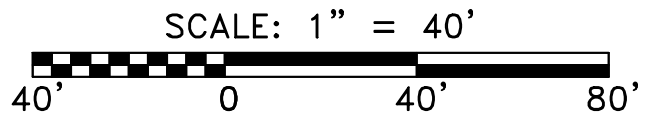
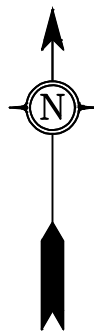
1. CONSTRUCTION TECHNIQUE WILL BE STOVE PIPE OR DRAG SECTION.
2. ORANGE SAFETY FENCE WILL BE INSTALLED A MINIMUM OF FIFTEEN FEET FROM RESIDENCE ALONG CONSTRUCTION R/W, 100' TO EITHER SIDE OF STRUCTURE.
3. VEHICLE ACCESS TO RESIDENCE WILL BE MAINTAINED AT ALL TIMES DURING THE CONSTRUCTION PERIOD.
4. PIPELINE LOD IS WITHIN POWERLINE R/W.

LL-27-138
 508 BAYLOR ST. STE. #B3
 CHESAPEAKE, VIRGINIA 23320
 TAX MAP # 0340000001820
 AP-3 PIPELINE
 MILE POST 79.99



LEGEND

- PROPERTY LINE
- PROPOSED PERMANENT EASEMENT
- PROPOSED GAS PIPELINE
- ORANGE SAFETY FENCE
- TOPSOIL SEGREGATION AREA
- EXTRA WORK SPACE
- PROPOSED TEMPORARY R.O.W.



gai consultants
 SOUTHPOINTE OFFICE
 6000 TOWN CENTER BLVD.
 CANONSBURG, PA 15317
 724-873-3545

mbe
 monaloh basin
 engineers
 300 BUSINESS CENTER DRIVE
 PITTSBURGH, PA 15205
 412-788-2433

**CONSTRUCTION TECHNIQUES
 NEAR RESIDENTIAL STRUCTURES**
 CITY OF CHESAPEAKE, VIRGINIA

**ATLANTIC COAST PIPELINE LLC
 C/O DOMINION TRANSMISSION, INC.**
 445 W. MAIN STREET
 CLARKSBURG, WEST VIRGINIA 26301

DWN. RDC	CHKD. DLH	APPD. NET	DATE 7/18/16
SCALE: AS SHOWN			TASK NO. 01

PROJECT NO./DASH NO. 140468

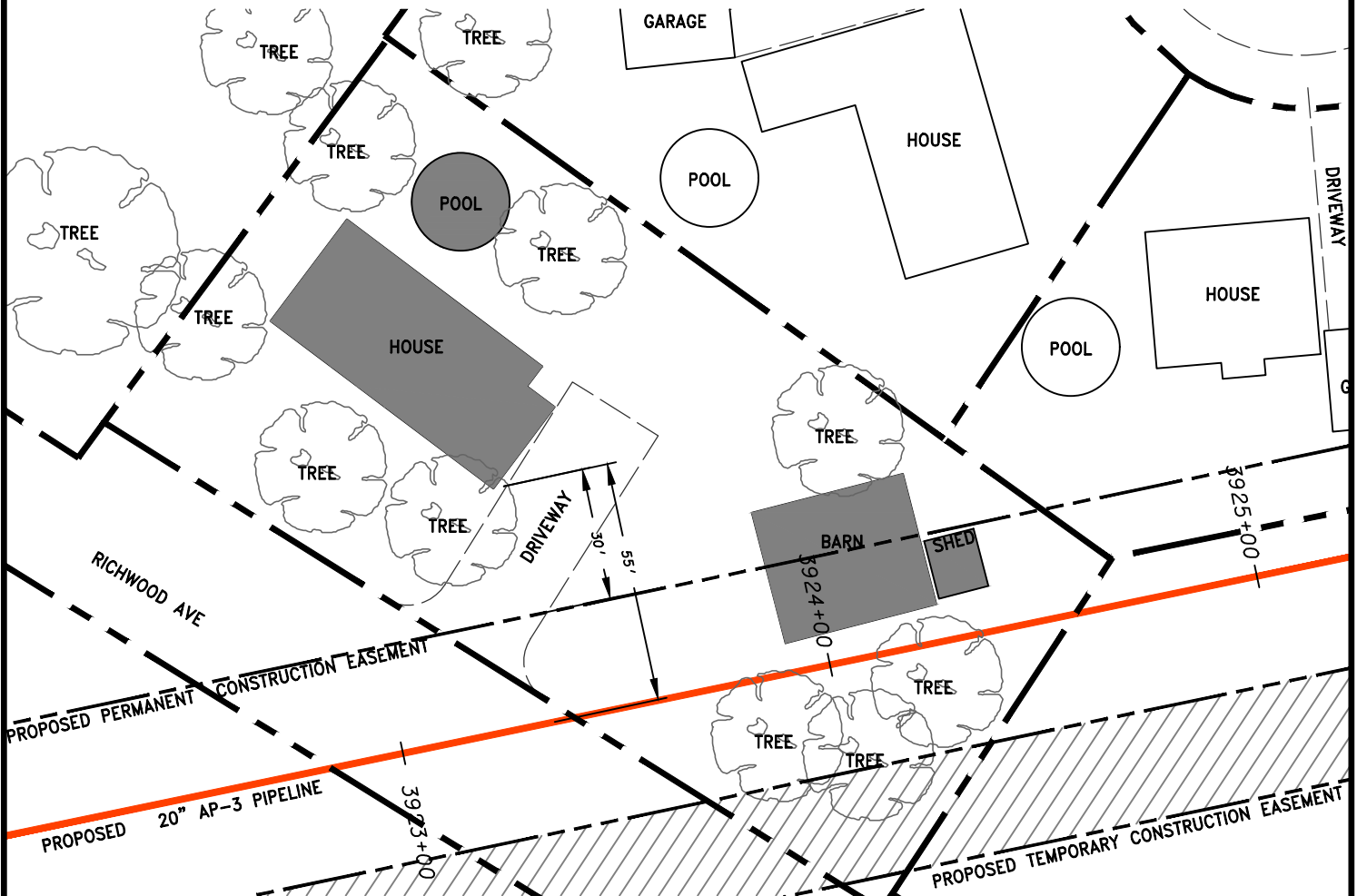
DRAWING NO. LL-27-138



GAI CAD FILE: J:\2665 -GAI\WORK ORDER 07 - SOUTHEAST PIPELINE (SECTION 8)\3 - CAD DRAWINGS\BUILDING CONFLICTS\2665-07 SPREAD-8 - LL-27-137-A002.DWG

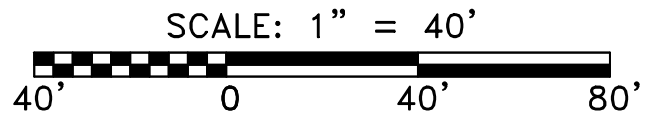
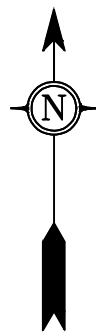
1. CONSTRUCTION TECHNIQUE WILL BE STOVE PIPE OR DRAG SECTION.
2. ORANGE SAFETY FENCE WILL BE INSTALLED A MINIMUM OF FIFTEEN FEET FROM RESIDENCE ALONG CONSTRUCTION R/W, 100' TO EITHER SIDE OF STRUCTURE.
3. VEHICLE ACCESS TO RESIDENCE WILL BE MAINTAINED AT ALL TIMES DURING THE CONSTRUCTION PERIOD.
4. PIPELINE LOD IS WITHIN POWERLINE R/W.

LL-27-137-A002
PSC 814 #524
FPO, AE 09865-9998
TAX MAP # 0343013000001
AP-3 PIPELINE
MILE POST 80.04



LEGEND

- PROPERTY LINE
- PROPOSED PERMANENT EASEMENT
- PROPOSED GAS PIPELINE
- ORANGE SAFETY FENCE
- TOPSOIL SEGREGATION AREA
- EXTRA WORK SPACE
- PROPOSED TEMPORARY R.O.W.

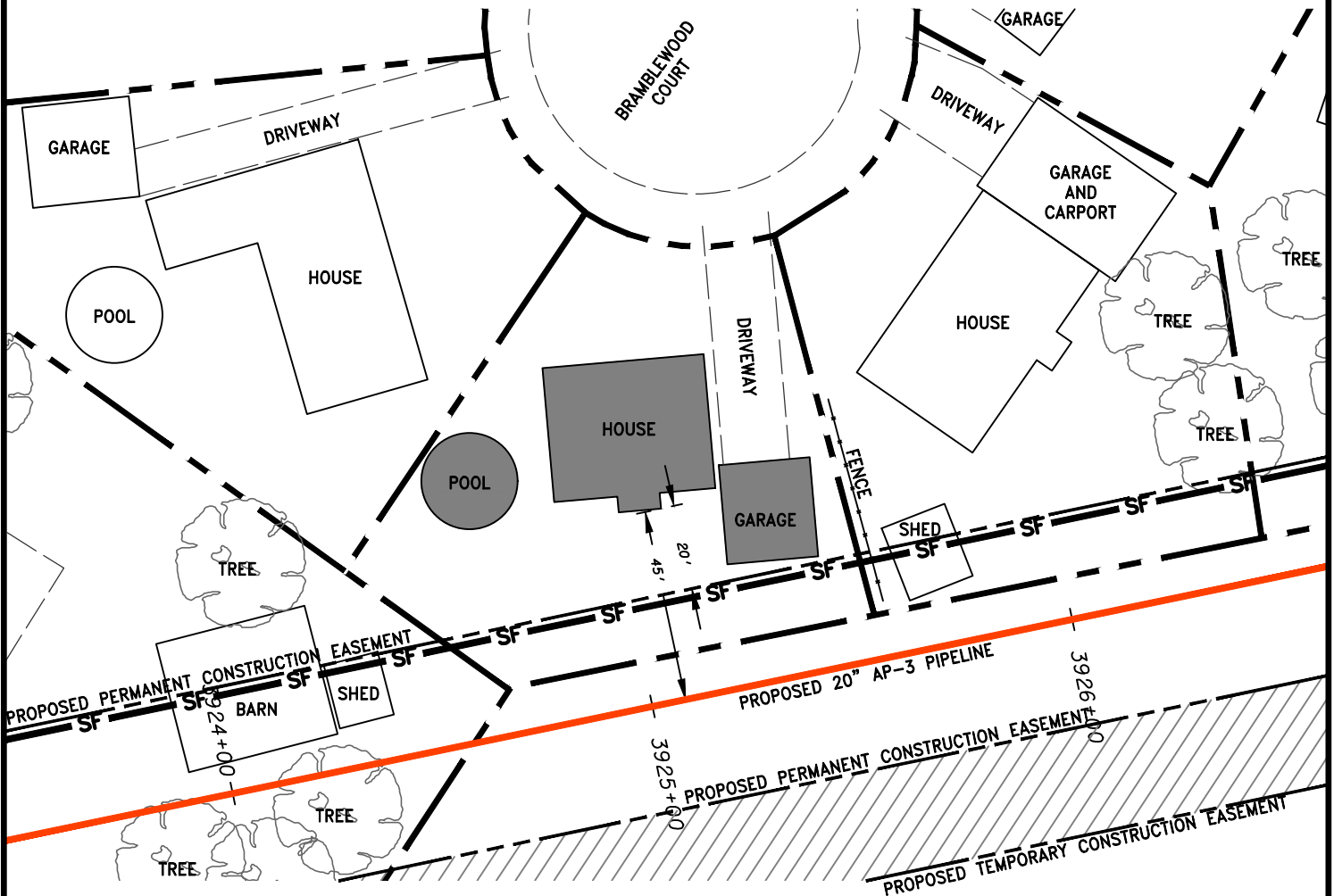


 SOUTHPOINTE OFFICE 6000 TOWN CENTER BLVD. CANONSBURG, PA 15317 724-873-3545	 300 BUSINESS CENTER DRIVE PITTSBURGH, PA 15205 412-788-2433	CONSTRUCTION TECHNIQUES NEAR RESIDENTIAL STRUCTURES CITY OF CHESAPEAKE, VIRGINIA		DWN. RDC	CHKD. DLH	APPD. NET	DATE 7/18/16
		ATLANTIC COAST PIPELINE LLC C/O DOMINION TRANSMISSION, INC. 445 W. MAIN STREET CLARKSBURG, WEST VIRGINIA 26301		SCALE: AS SHOWN		TASK NO. 01	
PROJECT NO./DASH NO. 140468 DRAWING NO. LL-27-137-A002							

GAI CAD FILE: J:\2665 -GAI\WORK ORDER 07 - SOUTHEAST PIPELINE (SECTION 8)\3 - CAD DRAWINGS\BUILDING CONFLICTS\2665-07 SPREAD-8 - BUILDING CONFLICT EXHIBITS INDIVIDUAL\2665-07 SPREAD-8 - LL-27-142-A001.DWG

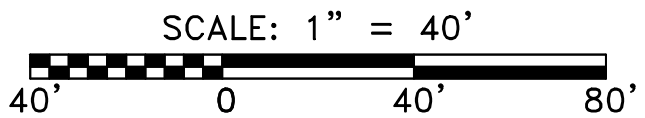
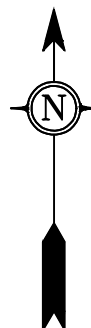
1. CONSTRUCTION TECHNIQUE WILL BE STOVE PIPE OR DRAG SECTION.
2. ORANGE SAFETY FENCE WILL BE INSTALLED A MINIMUM OF FIFTEEN FEET FROM RESIDENCE ALONG CONSTRUCTION R/W, 100' TO EITHER SIDE OF STRUCTURE.
3. VEHICLE ACCESS TO RESIDENCE WILL BE MAINTAINED AT ALL TIMES DURING THE CONSTRUCTION PERIOD.
4. PIPELINE LOD IS WITHIN POWERLINE R/W.

LL-27-142-A001
 1201 BRAMBLEWOOD CT
 CHESAPEAKE, VIRGINIA 23323
 TAX MAP # 0343013000090
 AP-3 PIPELINE
 MILE POST 80.06



LEGEND

- PROPERTY LINE
- PROPOSED PERMANENT EASEMENT
- PROPOSED GAS PIPELINE
- ORANGE SAFETY FENCE
- TOPSOIL SEGREGATION AREA
- EXTRA WORK SPACE
- PROPOSED TEMPORARY R.O.W.



gai consultants
 SOUTHPOINTE OFFICE
 6000 TOWN CENTER BLVD.
 CANONSBURG, PA 15317
 724-873-3545

mbe
 monaloh basin
 engineers
 300 BUSINESS CENTER DRIVE
 PITTSBURGH, PA 15205
 412-788-2433

**CONSTRUCTION TECHNIQUES
 NEAR RESIDENTIAL STRUCTURES**
 CITY OF CHESAPEAKE, VIRGINIA
ATLANTIC COAST PIPELINE LLC
C/O DOMINION TRANSMISSION, INC.
 445 W. MAIN STREET
 CLARKSBURG, WEST VIRGINIA 26301

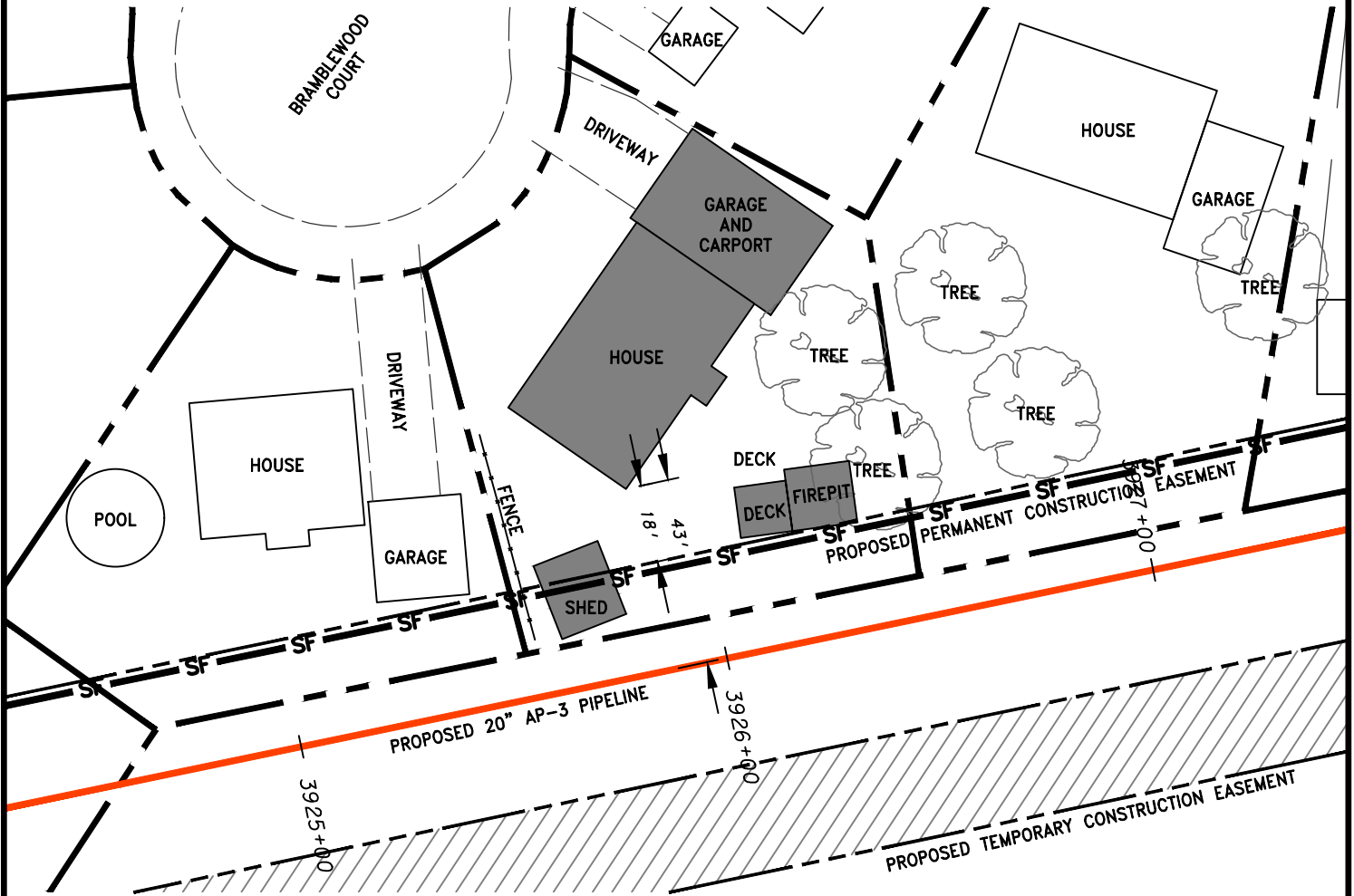
DWN. RDC	CHKD. DLH	APPD. NET	DATE 7/18/16
SCALE: AS SHOWN			TASK NO. 01
PROJECT NO./DASH NO. 140468			
DRAWING NO. LL-27-142-A001			

REV

GAI CAD FILE: J:\2665 - GAI\WORK ORDER 07 - SOUTHEAST PIPELINE (SECTION 8)\3 - CAD DRAWINGS\BUILDING CONFLICTS\2665-07 SPREAD-8 - LL-27-142-A002.DWG

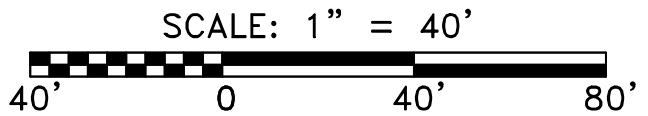
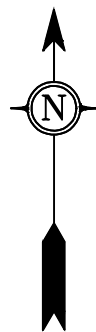
1. CONSTRUCTION TECHNIQUE WILL BE STOVE PIPE OR DRAG SECTION.
2. ORANGE SAFETY FENCE WILL BE INSTALLED A MINIMUM OF FIFTEEN FEET FROM RESIDENCE ALONG CONSTRUCTION R/W, 100' TO EITHER SIDE OF STRUCTURE.
3. VEHICLE ACCESS TO RESIDENCE WILL BE MAINTAINED AT ALL TIMES DURING THE CONSTRUCTION PERIOD.
4. PIPELINE LOD IS WITHIN POWERLINE R/W.

LL-27-142-A002
 1205 BRAMBLEWOOD CT
 CHESAPEAKE, VIRGINIA 23323
 TAX MAP # 0343013000100
 AP-3 PIPELINE
 MILE POST 80.07



LEGEND

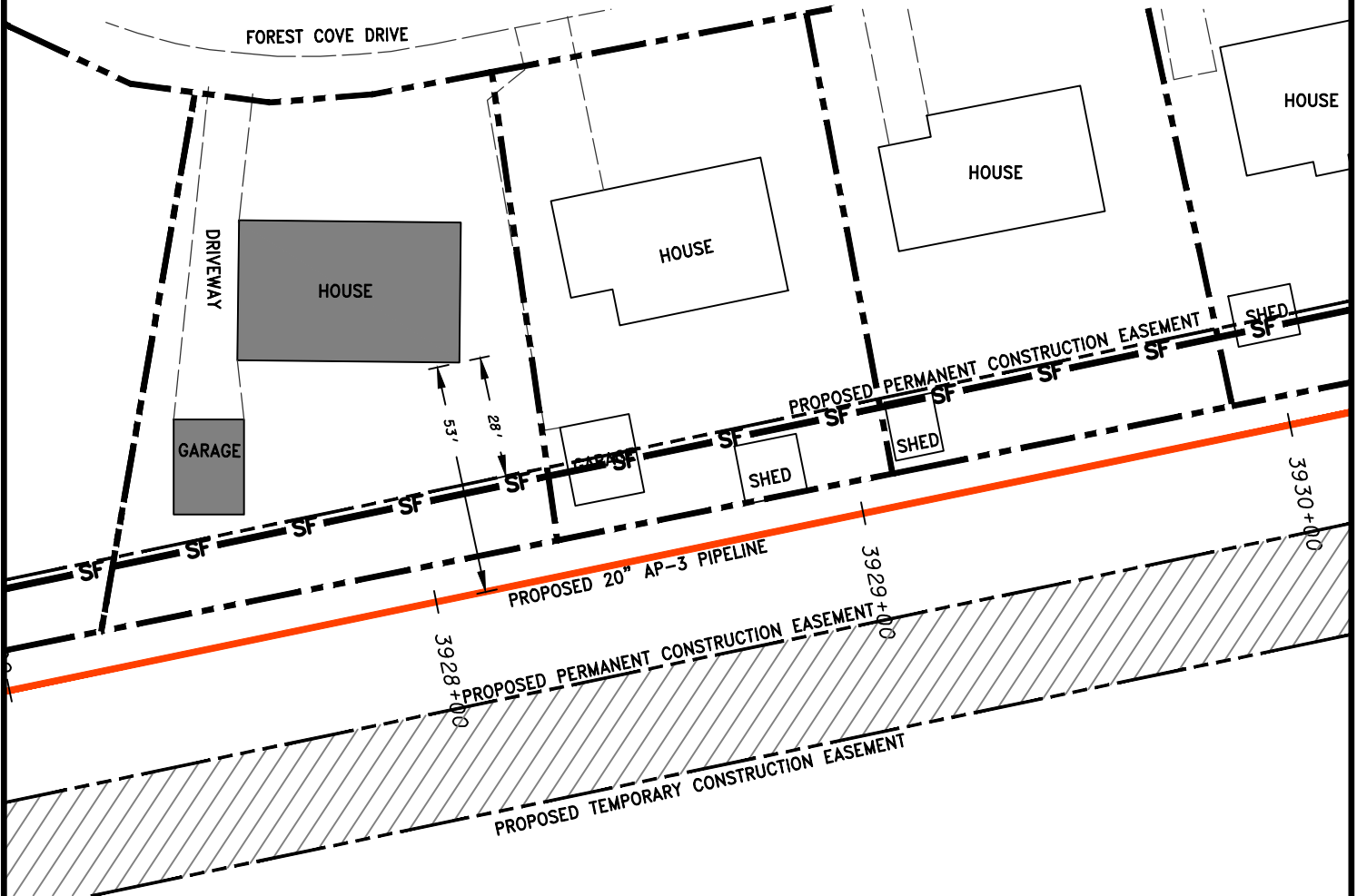
- PROPERTY LINE
- PROPOSED PERMANENT EASEMENT
- PROPOSED GAS PIPELINE
- ORANGE SAFETY FENCE
- TOPSOIL SEGREGATION AREA
- EXTRA WORK SPACE
- PROPOSED TEMPORARY R.O.W.



 SOUTHPOINTE OFFICE 6000 TOWN CENTER BLVD. CANONSBURG, PA 15317 724-873-3545	 300 BUSINESS CENTER DRIVE PITTSBURGH, PA 15205 412-788-2433	CONSTRUCTION TECHNIQUES NEAR RESIDENTIAL STRUCTURES CITY OF CHESAPEAKE, VIRGINIA		DWN. RDC	CHKD. DLH	APPD. NET	DATE 7/18/16
		ATLANTIC COAST PIPELINE LLC C/O DOMINION TRANSMISSION, INC. 445 W. MAIN STREET CLARKSBURG, WEST VIRGINIA 26301		SCALE: AS SHOWN	TASK NO. 01		
				PROJECT NO./DASH NO. 140468		DRAWING NO. LL-27-142-A002	

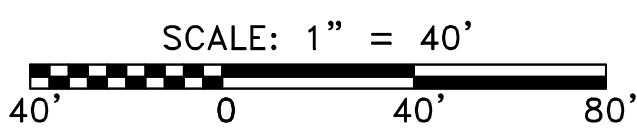
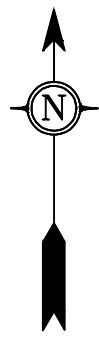
1. CONSTRUCTION TECHNIQUE WILL BE STOVE PIPE OR DRAG SECTION.
2. ORANGE SAFETY FENCE WILL BE INSTALLED A MINIMUM OF FIFTEEN FEET FROM RESIDENCE ALONG CONSTRUCTION R/W, 100' TO EITHER SIDE OF STRUCTURE.
3. VEHICLE ACCESS TO RESIDENCE WILL BE MAINTAINED AT ALL TIMES DURING THE CONSTRUCTION PERIOD.
4. PIPELINE LOD IS WITHIN POWERLINE R/W.

LL-27-142-A005
 1537 FOREST COVE DRIVE
 CHESAPEAKE, VIRGINIA 23323
 TAX MAP # 0343013000130
 AP-3 PIPELINE
 MILE POST 80.11



LEGEND

- PROPERTY LINE
- PROPOSED PERMANENT EASEMENT
- PROPOSED GAS PIPELINE
- ORANGE SAFETY FENCE
- TOPSOIL SEGREGATION AREA
- EXTRA WORK SPACE
- PROPOSED TEMPORARY R.O.W.



gai consultants
 SOUTHPOINTE OFFICE
 6000 TOWN CENTER BLVD.
 CANONSBURG, PA 15317
 724-873-3545

mbe
 monaloh basin
 engineers
 300 BUSINESS CENTER DRIVE
 PITTSBURGH, PA 15205
 412-788-2433

**CONSTRUCTION TECHNIQUES
 NEAR RESIDENTIAL STRUCTURES**
 CITY OF CHESAPEAKE, VIRGINIA

**ATLANTIC COAST PIPELINE LLC
 C/O DOMINION TRANSMISSION, INC.**
 445 W. MAIN STREET
 CLARKSBURG, WEST VIRGINIA 26301

DWN. RDC	CHKD. DLH	APPD. NET	DATE 7/18/16
SCALE: AS SHOWN		TASK NO. 01	
PROJECT NO./DASH NO. 140468			1 REV
DRAWING NO. LL-27-142-A005			

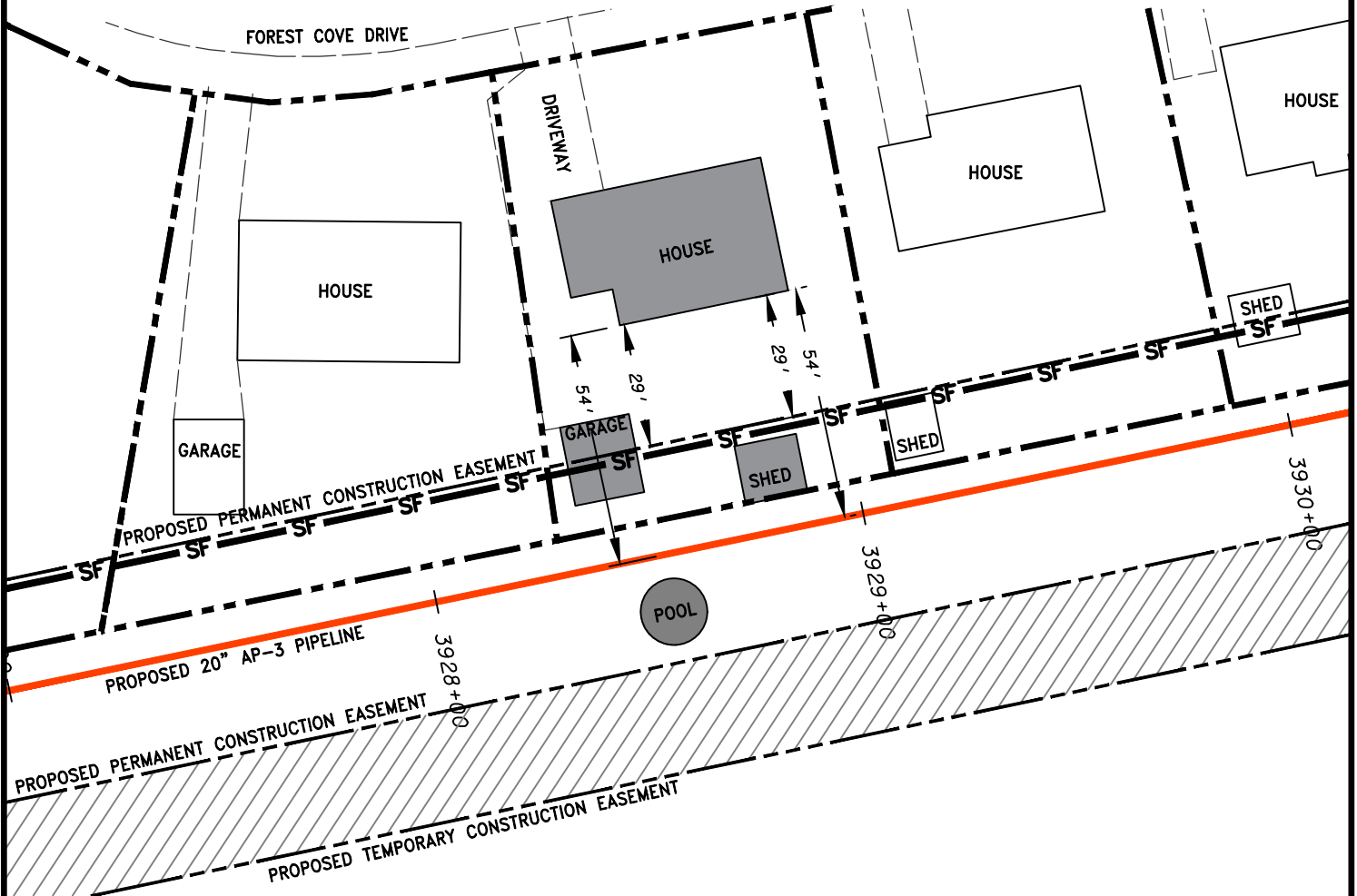
GAI CAD FILE: J:\2665 -GAI\WORK ORDER 07 - SOUTHEAST PIPELINE (SECTION 8)\3 - CAD DRAWINGS\BUILDING CONFLICTS\2665-07 SPREAD-8 - LL-27-142-A005.DWG

7/18/2016 1:48 PM

GAI CAD FILE: J:\2665 -GAI\WORK ORDER 07 - SOUTHEAST PIPELINE (SECTION 8)\3 - CAD DRAWINGS\BUILDING CONFLICTS\2665-07 SPREAD-8 - LL-27-142-A007.DWG

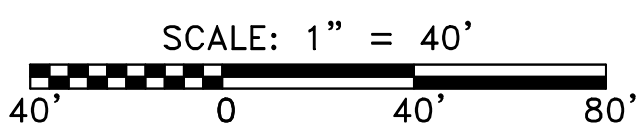
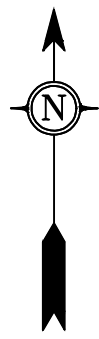
1. CONSTRUCTION TECHNIQUE WILL BE STOVE PIPE OR DRAG SECTION.
2. ORANGE SAFETY FENCE WILL BE INSTALLED A MINIMUM OF FIFTEEN FEET FROM RESIDENCE ALONG CONSTRUCTION R/W, 100' TO EITHER SIDE OF STRUCTURE.
3. VEHICLE ACCESS TO RESIDENCE WILL BE MAINTAINED AT ALL TIMES DURING THE CONSTRUCTION PERIOD.
4. PIPELINE LOD IS WITHIN POWERLINE R/W.

LL-27-142-A007
 322 EVANSVILLE RD
 BERWICK, PA 18603
 TAX MAP # 0343013000140
 AP-3 PIPELINE
 MILE POST 80.13



LEGEND

- PROPERTY LINE
- PROPOSED PERMANENT EASEMENT
- PROPOSED GAS PIPELINE
- ORANGE SAFETY FENCE
- TOPSOIL SEGREGATION AREA
- EXTRA WORK SPACE
- PROPOSED TEMPORARY R.O.W.



gai consultants
 SOUTHPOINTE OFFICE
 6000 TOWN CENTER BLVD.
 CANONSBURG, PA 15317
 724-873-3545

mbe
 monaloh basin
 engineers
 300 BUSINESS CENTER DRIVE
 PITTSBURGH, PA 15205
 412-788-2433

**CONSTRUCTION TECHNIQUES
 NEAR RESIDENTIAL STRUCTURES**
 CITY OF CHESAPEAKE, VIRGINIA

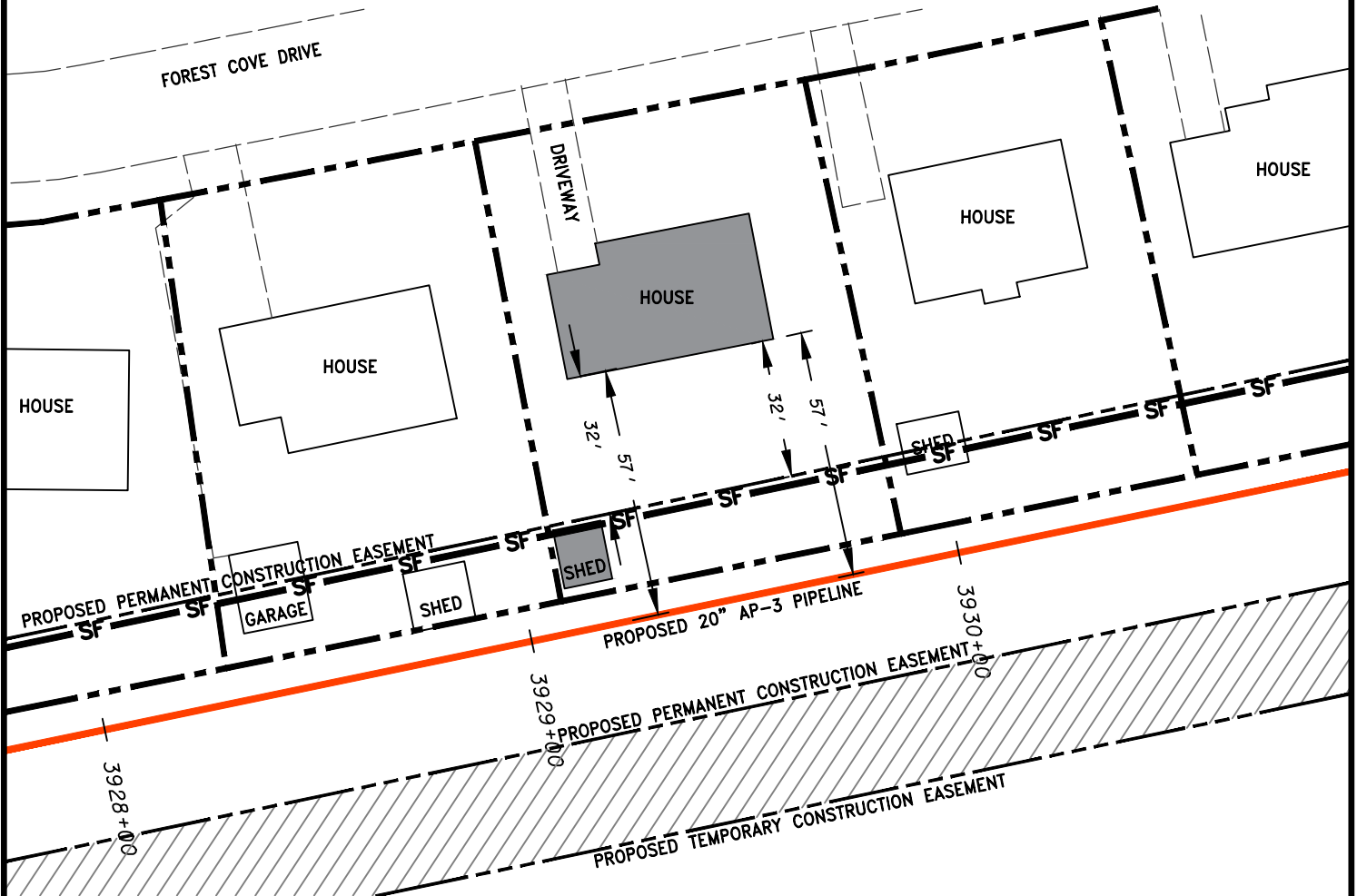
**ATLANTIC COAST PIPELINE LLC
 C/O DOMINION TRANSMISSION, INC.**
 445 W. MAIN STREET
 CLARKSBURG, WEST VIRGINIA 26301

DWN. RDC	CHKD. DLH	APPD. NET	DATE 7/18/16
SCALE: AS SHOWN		TASK NO. 01	
PROJECT NO./DASH NO. 140468			
DRAWING NO. LL-27-142-A007			

GAI CAD FILE: J:\2665 -GAI\WORK ORDER 07 - SOUTHEAST PIPELINE (SECTION 8)\3 - CAD DRAWINGS\BUILDING CONFLICTS\2665-07 SPREAD-8 - BUILDING CONFLICT EXHIBITS INDIVIDUAL\2665-07 SPREAD-8 - LL-27-142-A009.DWG

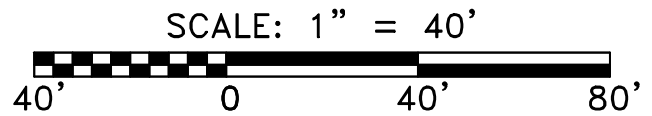
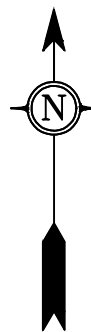
1. CONSTRUCTION TECHNIQUE WILL BE STOVE PIPE OR DRAG SECTION.
2. ORANGE SAFETY FENCE WILL BE INSTALLED A MINIMUM OF FIFTEEN FEET FROM RESIDENCE ALONG CONSTRUCTION R/W, 100' TO EITHER SIDE OF STRUCTURE.
3. VEHICLE ACCESS TO RESIDENCE WILL BE MAINTAINED AT ALL TIMES DURING THE CONSTRUCTION PERIOD.
4. PIPELINE LOD IS WITHIN POWERLINE R/W.

LL-27-142-A009
 1533 FOREST COVE DRIVE
 CHESAPEAKE, VIRGINIA 23323
 TAX MAP # 0343013000150
 AP-3 PIPELINE
 MILE POST 80.14



LEGEND

- PROPERTY LINE**
- PROPOSED PERMANENT EASEMENT**
- PROPOSED GAS PIPELINE**
- ORANGE SAFETY FENCE**
- TOPSOIL SEGREGATION AREA**
- EXTRA WORK SPACE**
- PROPOSED TEMPORARY R.O.W.**



gai consultants
 SOUTHPOINTE OFFICE
 6000 TOWN CENTER BLVD.
 CANONSBURG, PA 15317
 724-873-3545

mbe
 monaloh basin
 engineers
 300 BUSINESS CENTER DRIVE
 PITTSBURGH, PA 15205
 412-788-2433

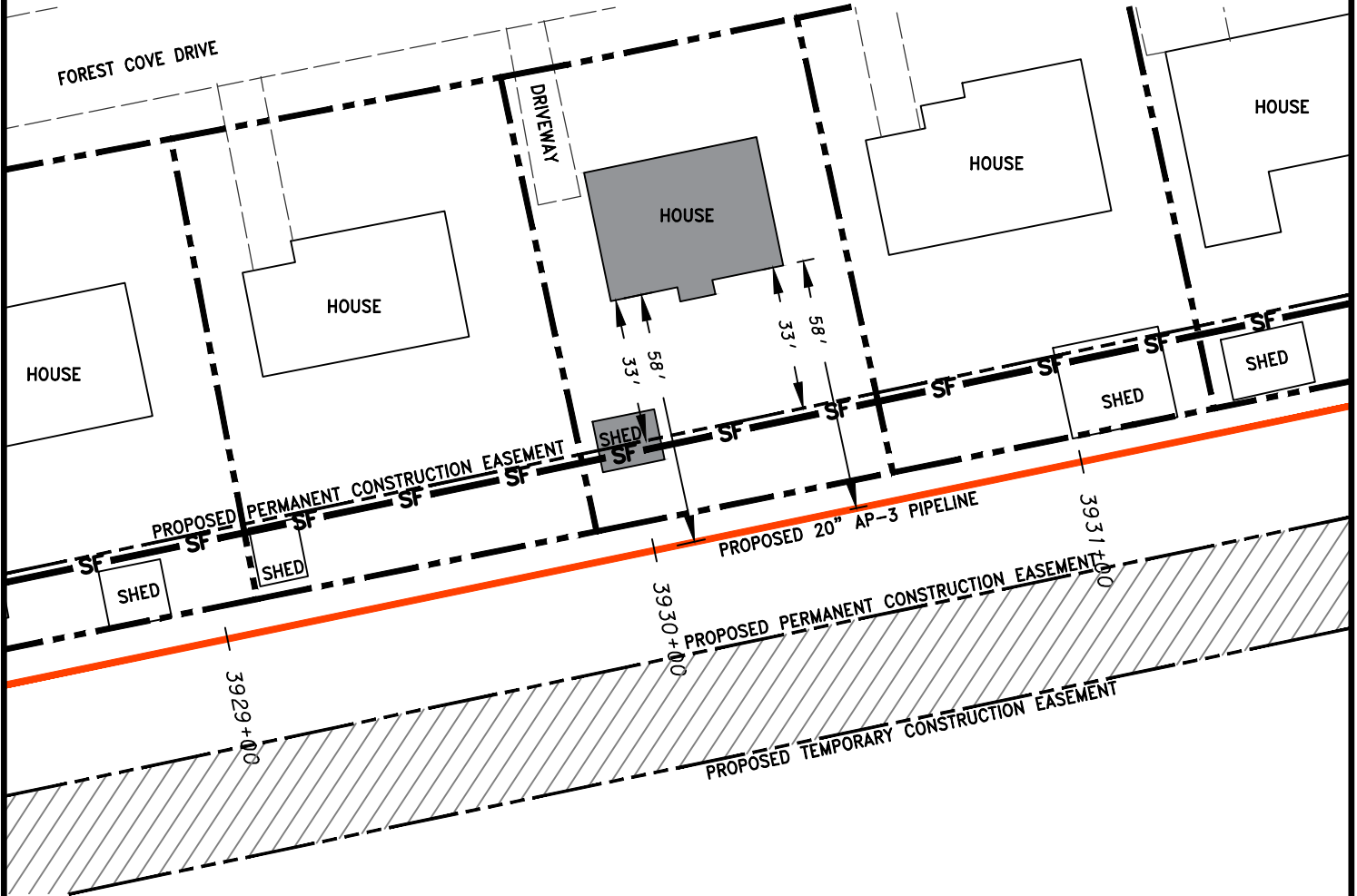
**CONSTRUCTION TECHNIQUES
 NEAR RESIDENTIAL STRUCTURES**
 CITY OF CHESAPEAKE, VIRGINIA

**ATLANTIC COAST PIPELINE LLC
 C/O DOMINION TRANSMISSION, INC.**
 445 W. MAIN STREET
 CLARKSBURG, WEST VIRGINIA 26301

DWN. RDC	CHKD. DLH	APPD. NET	DATE 7/18/16
SCALE: AS SHOWN		TASK NO. 01	
PROJECT NO./DASH NO. 140468			
DRAWING NO. LL-27-142-A009			

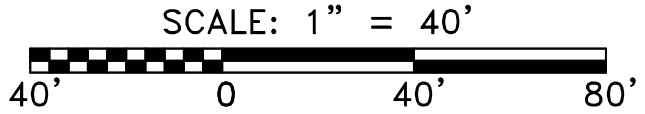
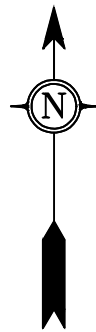
1. CONSTRUCTION TECHNIQUE WILL BE STOVE PIPE OR DRAG SECTION.
2. ORANGE SAFETY FENCE WILL BE INSTALLED A MINIMUM OF FIFTEEN FEET FROM RESIDENCE ALONG CONSTRUCTION R/W, 100' TO EITHER SIDE OF STRUCTURE.
3. VEHICLE ACCESS TO RESIDENCE WILL BE MAINTAINED AT ALL TIMES DURING THE CONSTRUCTION PERIOD.
4. PIPELINE LOD IS WITHIN POWERLINE R/W.

LL-27-142-A011
 1531 FOREST COVE DRIVE
 CHESAPEAKE, VIRGINIA 23323
 TAX MAP # 0343013000160
 AP-3 PIPELINE
 MILE POST 80.16



LEGEND

- PROPERTY LINE
- PROPOSED PERMANENT EASEMENT
- PROPOSED GAS PIPELINE
- ORANGE SAFETY FENCE
- TOPSOIL SEGREGATION AREA
- EXTRA WORK SPACE
- PROPOSED TEMPORARY R.O.W.



gai consultants
 SOUTHPOINTE OFFICE
 6000 TOWN CENTER BLVD.
 CANONSBURG, PA 15317
 724-873-3545

mbe
 monaloh basin
 engineers
 300 BUSINESS CENTER DRIVE
 PITTSBURGH, PA 15205
 412-788-2433

**CONSTRUCTION TECHNIQUES
 NEAR RESIDENTIAL STRUCTURES**
 CITY OF CHESAPEAKE, VIRGINIA
**ATLANTIC COAST PIPELINE LLC
 C/O DOMINION TRANSMISSION, INC.**
 445 W. MAIN STREET
 CLARKSBURG, WEST VIRGINIA 26301

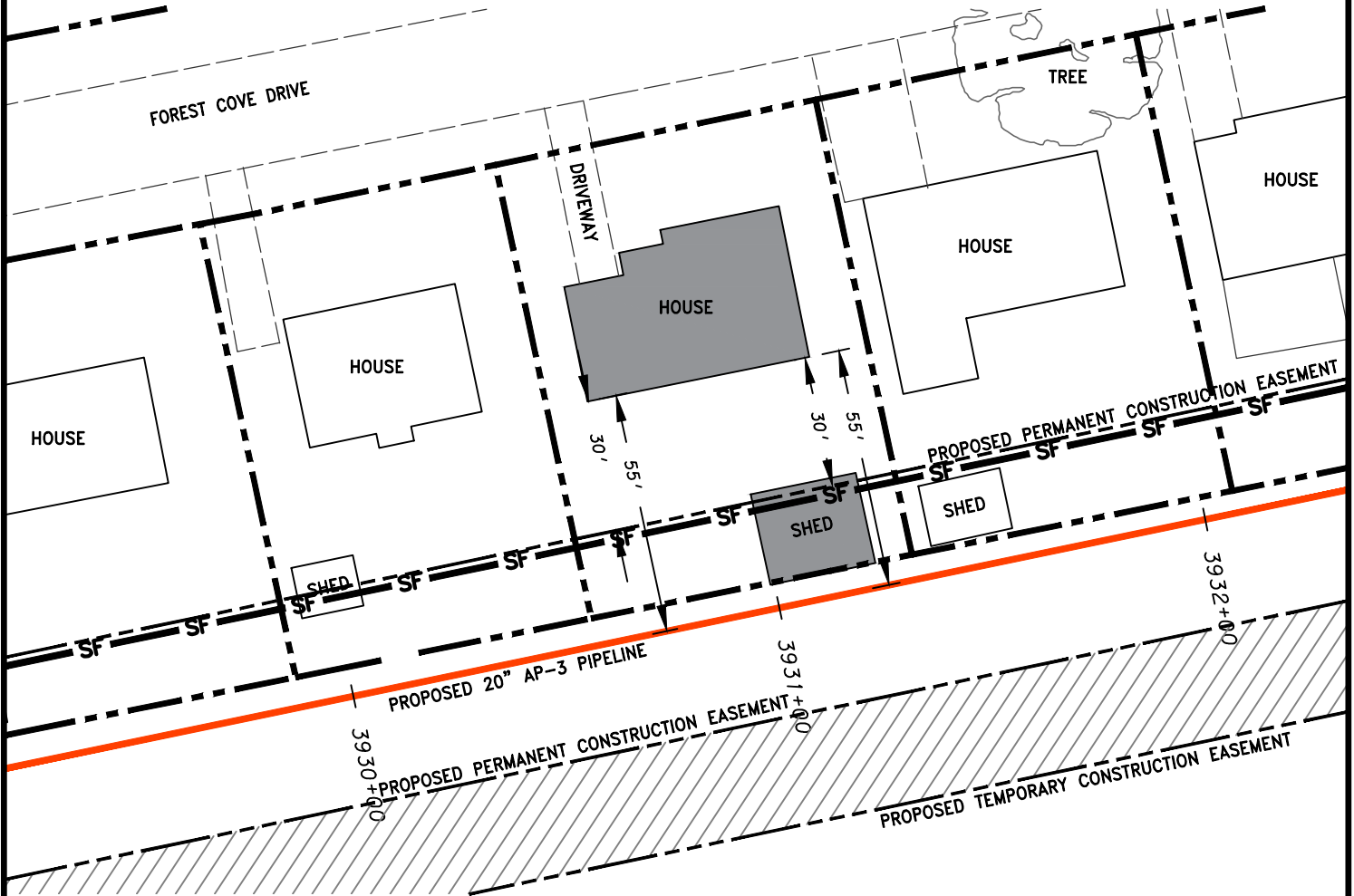
DWN. RDC	CHKD. DLH	APPD. NET	DATE 7/18/16
SCALE: AS SHOWN		TASK NO. 01	
PROJECT NO./DASH NO. 140468			1 REV
DRAWING NO. LL-27-142-A011			

GAI CAD FILE: J:\2665 -GAI\WORK ORDER 07 - SOUTHEAST PIPELINE (SECTION 8)\3 - CAD DRAWINGS\BUILDING CONFLICTS\2665-07 SPREAD-8 - LL-27-142-A011.DWG

7/18/2016 2:01 PM

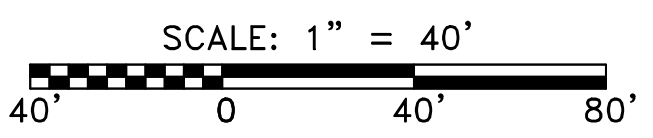
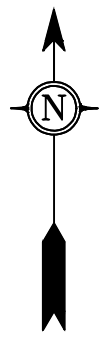
1. CONSTRUCTION TECHNIQUE WILL BE STOVE PIPE OR DRAG SECTION.
2. ORANGE SAFETY FENCE WILL BE INSTALLED A MINIMUM OF FIFTEEN FEET FROM RESIDENCE ALONG CONSTRUCTION R/W, 100' TO EITHER SIDE OF STRUCTURE.
3. VEHICLE ACCESS TO RESIDENCE WILL BE MAINTAINED AT ALL TIMES DURING THE CONSTRUCTION PERIOD.
4. PIPELINE LOD IS WITHIN POWERLINE R/W.

LL-27-142-A013
 1529 FOREST COVE DRIVE
 CHESAPEAKE, VIRGINIA 23323
 TAX MAP # 0343013000170
 AP-3 PIPELINE
 MILE POST 80.17



LEGEND

- PROPERTY LINE
- PROPOSED PERMANENT EASEMENT
- PROPOSED GAS PIPELINE
- ORANGE SAFETY FENCE
- TOPSOIL SEGREGATION AREA
- EXTRA WORK SPACE
- PROPOSED TEMPORARY R.O.W.



GAI CAD FILE: J:\2865 -GAI\WORK ORDER 07 - SOUTHEAST PIPELINE (SECTION 8)\3 - CAD DRAWINGS\BUILDING CONFLICTS\2865-07 SPREAD-8 - BUILDING CONFLICT EXHIBITS INDIVIDUAL\2865-07 SPREAD-8 - LL-27-142-A013.DWG

gai consultants
 SOUTHPOINTE OFFICE
 6000 TOWN CENTER BLVD.
 CANONSBURG, PA 15317
 724-873-3545

mbe
 monaloh basin
 engineers
 300 BUSINESS CENTER DRIVE
 PITTSBURGH, PA 15205
 412-788-2433

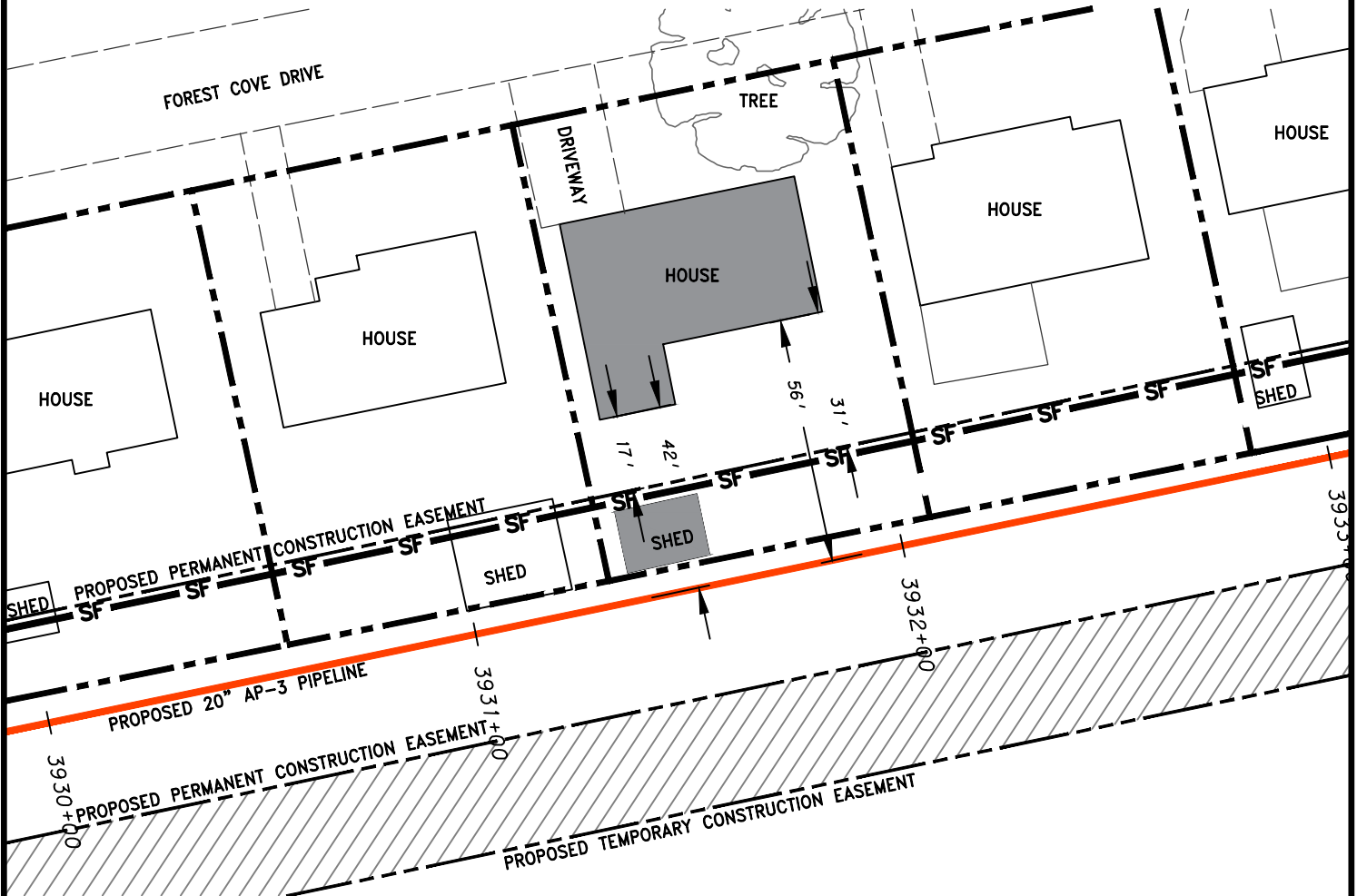
**CONSTRUCTION TECHNIQUES
 NEAR RESIDENTIAL STRUCTURES**
 CITY OF CHESAPEAKE, VIRGINIA
**ATLANTIC COAST PIPELINE LLC
 C/O DOMINION TRANSMISSION, INC.**
 445 W. MAIN STREET
 CLARKSBURG, WEST VIRGINIA 26301

DWN. RDC	CHKD. DLH	APPD. NET	DATE 7/18/16
SCALE: AS SHOWN		TASK NO. 01	
PROJECT NO./DASH NO. 140468			1 REV
DRAWING NO. LL-27-142-A013			

GAI CAD FILE: J:\2665 -GAI\WORK ORDER 07 - SOUTHEAST PIPELINE (SECTION 8)\3 - CAD DRAWINGS\BUILDING CONFLICTS\2665-07 SPREAD-8 - LL-27-142-A015.DWG

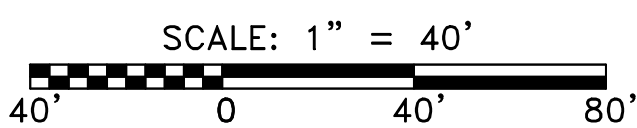
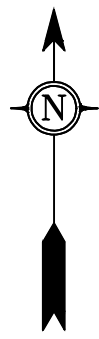
1. CONSTRUCTION TECHNIQUE WILL BE STOVE PIPE OR DRAG SECTION.
2. ORANGE SAFETY FENCE WILL BE INSTALLED A MINIMUM OF FIFTEEN FEET FROM RESIDENCE ALONG CONSTRUCTION R/W, 100' TO EITHER SIDE OF STRUCTURE.
3. VEHICLE ACCESS TO RESIDENCE WILL BE MAINTAINED AT ALL TIMES DURING THE CONSTRUCTION PERIOD.
4. PIPELINE LOD IS WITHIN POWERLINE R/W.

LL-27-142-A015
 1527 FOREST COVE DRIVE
 CHESAPEAKE, VIRGINIA 23323
 TAX MAP # 0343013000180
 AP-3 PIPELINE
 MILE POST 80.19



LEGEND

- PROPERTY LINE
- PROPOSED PERMANENT EASEMENT
- PROPOSED GAS PIPELINE
- ORANGE SAFETY FENCE
- TOPSOIL SEGREGATION AREA
- EXTRA WORK SPACE
- PROPOSED TEMPORARY R.O.W.



gai consultants
 SOUTHPOINTE OFFICE
 6000 TOWN CENTER BLVD.
 CANONSBURG, PA 15317
 724-873-3545

mbe
 monaloh basin engineers
 300 BUSINESS CENTER DRIVE
 PITTSBURGH, PA 15205
 412-788-2433

**CONSTRUCTION TECHNIQUES
 NEAR RESIDENTIAL STRUCTURES**
 CITY OF CHESAPEAKE, VIRGINIA

**ATLANTIC COAST PIPELINE LLC
 C/O DOMINION TRANSMISSION, INC.**
 445 W. MAIN STREET
 CLARKSBURG, WEST VIRGINIA 26301

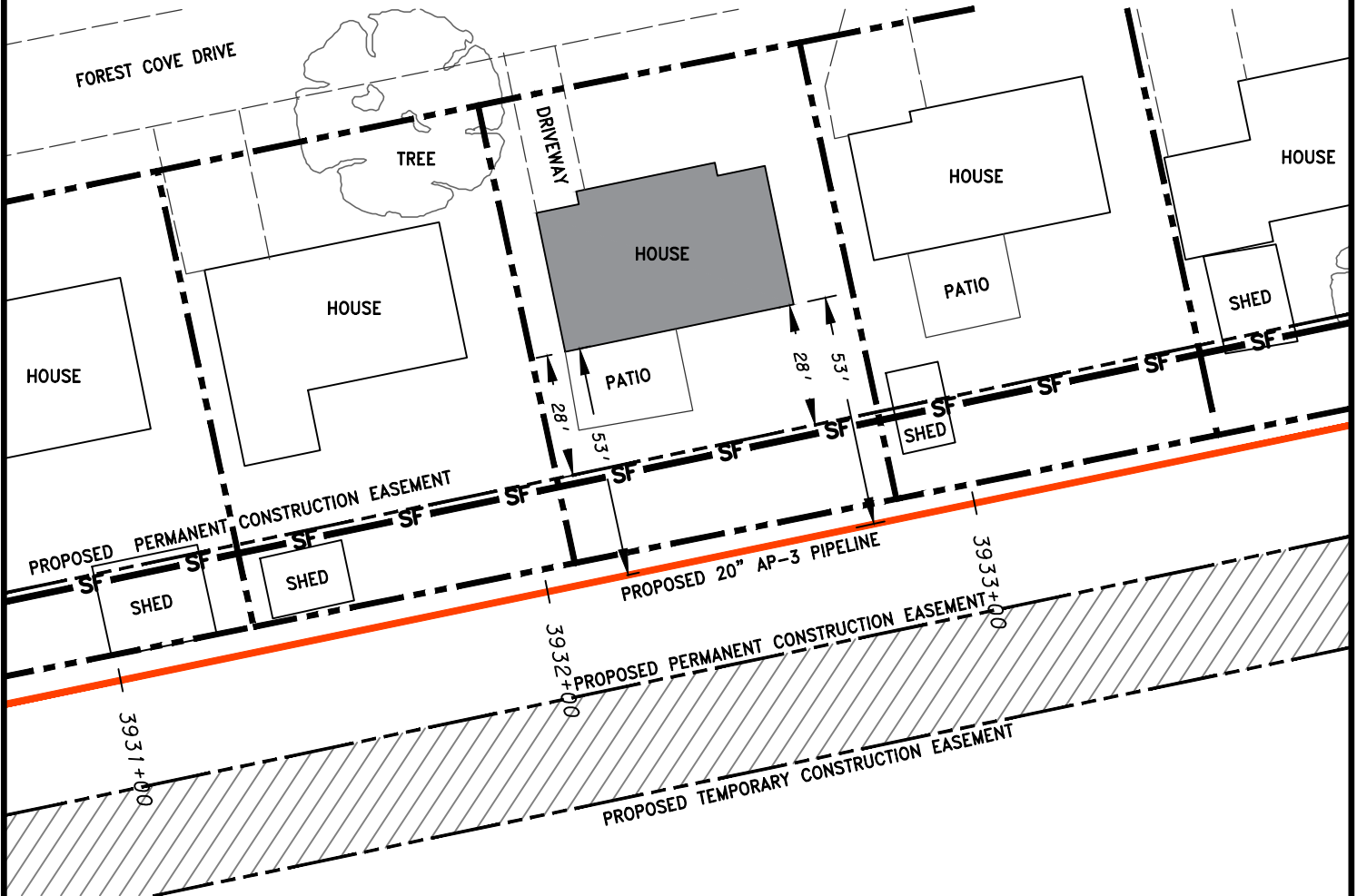
DWN. RDC	CHKD. DLH	APPD. NET	DATE 6/23/2016
SCALE: AS SHOWN		TASK NO. 01	
PROJECT NO./DASH NO. 140468			1 REV
DRAWING NO. LL-27-142-A015			

6/28/2016 9:06 PM

GAI CAD FILE: J:\2665 -GAI\WORK ORDER 07 - SOUTHEAST PIPELINE (SECTION 8)\3 - CAD DRAWINGS\BUILDING CONFLICTS\2665-07 SPREAD-8 - LL-27-142-A016.DWG

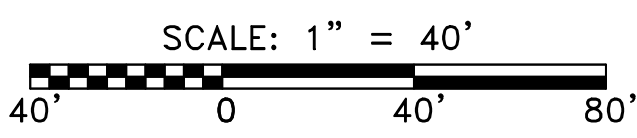
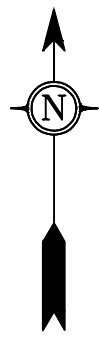
1. CONSTRUCTION TECHNIQUE WILL BE STOVE PIPE OR DRAG SECTION.
2. ORANGE SAFETY FENCE WILL BE INSTALLED A MINIMUM OF FIFTEEN FEET FROM RESIDENCE ALONG CONSTRUCTION R/W, 100' TO EITHER SIDE OF STRUCTURE.
3. VEHICLE ACCESS TO RESIDENCE WILL BE MAINTAINED AT ALL TIMES DURING THE CONSTRUCTION PERIOD.
4. PIPELINE LOD IS WITHIN POWERLINE R/W.

LL-27-142-A016
 1525 FOREST COVE DRIVE
 CHESAPEAKE, VIRGINIA 23323
 TAX MAP # 0343017000010
 AP-3 PIPELINE
 MILE POST 80.20



LEGEND

- PROPERTY LINE
- PROPOSED PERMANENT EASEMENT
- PROPOSED GAS PIPELINE
- ORANGE SAFETY FENCE
- TOPSOIL SEGREGATION AREA
- EXTRA WORK SPACE
- PROPOSED TEMPORARY R.O.W.



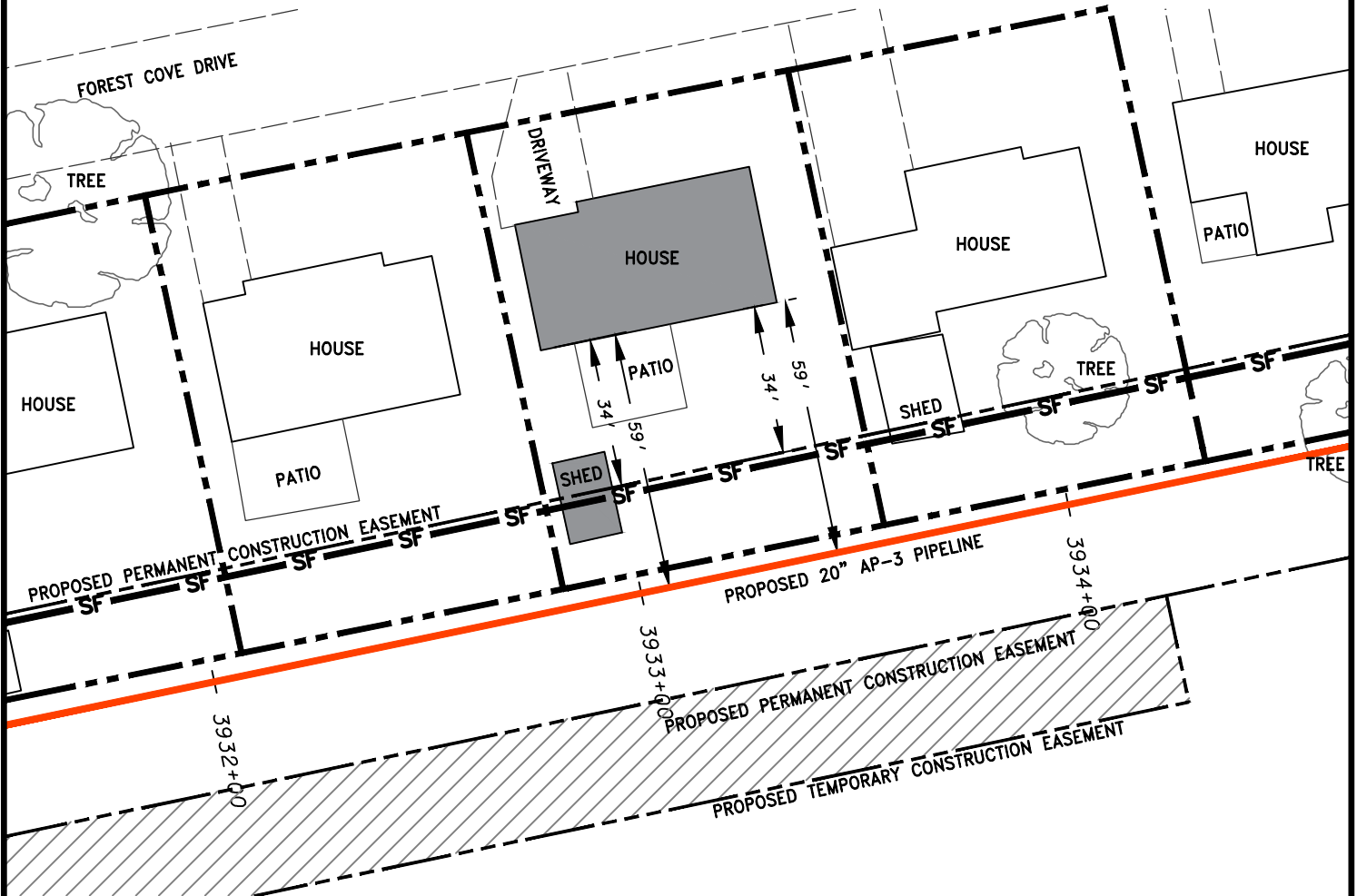
 SOUTHPOINTE OFFICE 6000 TOWN CENTER BLVD. CANONSBURG, PA 15317 724-873-3545	 300 BUSINESS CENTER DRIVE PITTSBURGH, PA 15205 412-788-2433	CONSTRUCTION TECHNIQUES NEAR RESIDENTIAL STRUCTURES CITY OF CHESAPEAKE, VIRGINIA	DWN. RDC	CHKD. DLH	APPD. NET	DATE 6/23/2016
		ATLANTIC COAST PIPELINE LLC C/O DOMINION TRANSMISSION, INC. 445 W. MAIN STREET CLARKSBURG, WEST VIRGINIA 26301	SCALE: AS SHOWN		TASK NO. 01	
			PROJECT NO./DASH NO. 140468		DRAWING NO. LL-27-142-A016	
			1 REV		©2016 GAI Consultants, Inc.	

6/28/2016 1:04 PM

GAI CAD FILE: J:\2665 -GAI\WORK ORDER 07 - SOUTHEAST PIPELINE (SECTION 8)\3 - CAD DRAWINGS\BUILDING CONFLICTS\2665-07 SPREAD-8 - LL-27-142-A018.DWG

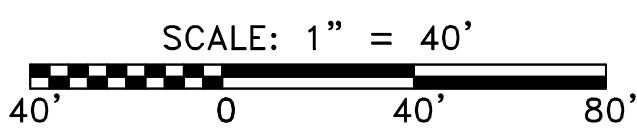
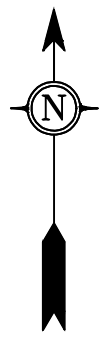
1. CONSTRUCTION TECHNIQUE WILL BE STOVE PIPE OR DRAG SECTION.
2. ORANGE SAFETY FENCE WILL BE INSTALLED A MINIMUM OF FIFTEEN FEET FROM RESIDENCE ALONG CONSTRUCTION R/W, 100' TO EITHER SIDE OF STRUCTURE.
3. VEHICLE ACCESS TO RESIDENCE WILL BE MAINTAINED AT ALL TIMES DURING THE CONSTRUCTION PERIOD.
4. PIPELINE LOD IS WITHIN POWELINE R/W.

LL-27-142-A018
 1523 FOREST COVE DRIVE
 CHESAPEAKE, VIRGINIA 23323
 TAX MAP # 0343017000020
 AP-3 PIPELINE
 MILE POST 80.21



LEGEND

- PROPERTY LINE
- PROPOSED PERMANENT EASEMENT
- PROPOSED GAS PIPELINE
- ORANGE SAFETY FENCE
- TOPSOIL SEGREGATION AREA
- EXTRA WORK SPACE
- PROPOSED TEMPORARY R.O.W.



gai consultants
 SOUTHPOINTE OFFICE
 6000 TOWN CENTER BLVD.
 CANONSBURG, PA 15317
 724-873-3545

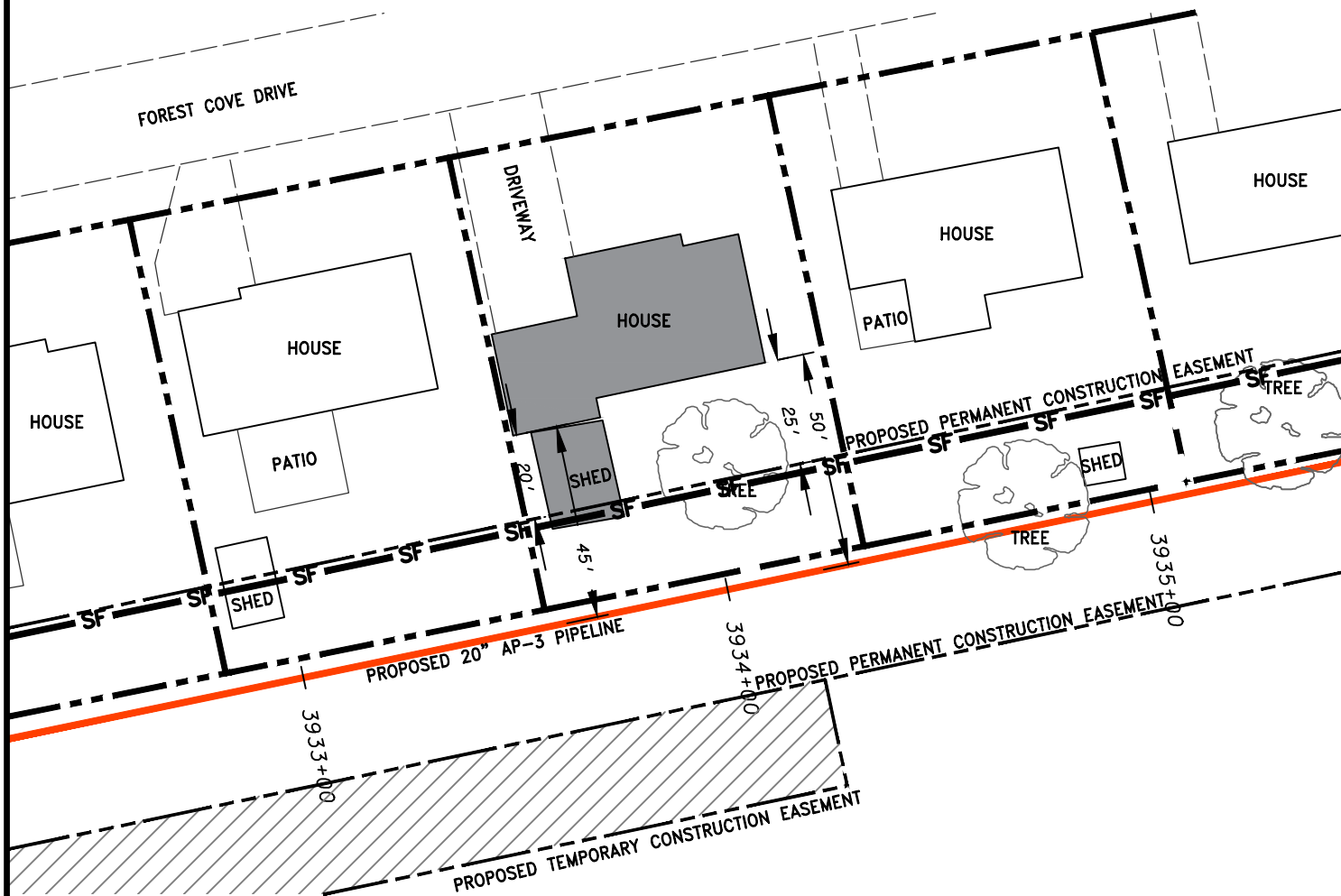
mbe
 monaloh basin engineers
 300 BUSINESS CENTER DRIVE
 PITTSBURGH, PA 15205
 412-788-2433

**CONSTRUCTION TECHNIQUES
 NEAR RESIDENTIAL STRUCTURES**
 CITY OF CHESAPEAKE, VIRGINIA
ATLANTIC COAST PIPELINE LLC
 C/O DOMINION TRANSMISSION, INC.
 445 W. MAIN STREET
 CLARKSBURG, WEST VIRGINIA 26301

DWN. RDC	CHKD. DLH	APPD. NET	DATE 7/18/16
SCALE: AS SHOWN		TASK NO. 01	
PROJECT NO./DASH NO. 140468			1 REV
DRAWING NO. LL-27-142-A018			

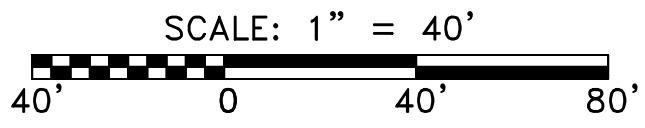
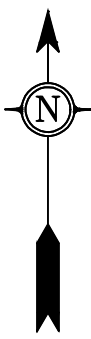
1. CONSTRUCTION TECHNIQUE WILL BE STOVE PIPE OR DRAG SECTION.
2. ORANGE SAFETY FENCE WILL BE INSTALLED A MINIMUM OF FIFTEEN FEET FROM RESIDENCE ALONG CONSTRUCTION R/W, 100' TO EITHER SIDE OF STRUCTURE.
3. VEHICLE ACCESS TO RESIDENCE WILL BE MAINTAINED AT ALL TIMES DURING THE CONSTRUCTION PERIOD.
4. PIPELINE LOD IS WITHIN POWERLINE R/W.

LL-27-142-A020
 1521 FOREST COVE DRIVE
 CHESAPEAKE, VIRGINIA 23323
 TAX MAP # 0343017000030
 AP-3 PIPELINE
 MILE POST 80.23



LEGEND

- PROPERTY LINE
- PROPOSED PERMANENT EASEMENT
- PROPOSED GAS PIPELINE
- ORANGE SAFETY FENCE
- TOPSOIL SEGREGATION AREA
- EXTRA WORK SPACE
- PROPOSED TEMPORARY R.O.W.



 SOUTHPOINTE OFFICE 8000 TOWN CENTER BLVD. CANONSBURG, PA 15317 724-873-3545	 300 BUSINESS CENTER DRIVE PITTSBURGH, PA 15205 412-788-2433	CONSTRUCTION TECHNIQUES NEAR RESIDENTIAL STRUCTURES CITY OF CHESAPEAKE, VIRGINIA				DWN. <u>RDC</u> CHKD. <u>DLH</u> APPD. <u>NET</u> DATE <u>6/23/2016</u>
		ATLANTIC COAST PIPELINE LLC C/O DOMINION TRANSMISSION, INC. 445 W. MAIN STREET CLARKSBURG, WEST VIRGINIA 26301		SCALE: <u>AS SHOWN</u>	TASK NO. <u>01</u>	
		PROJECT NO./DASH NO. <u>140468</u>		DRAWING NO. <u>LL-27-142-A020</u>		

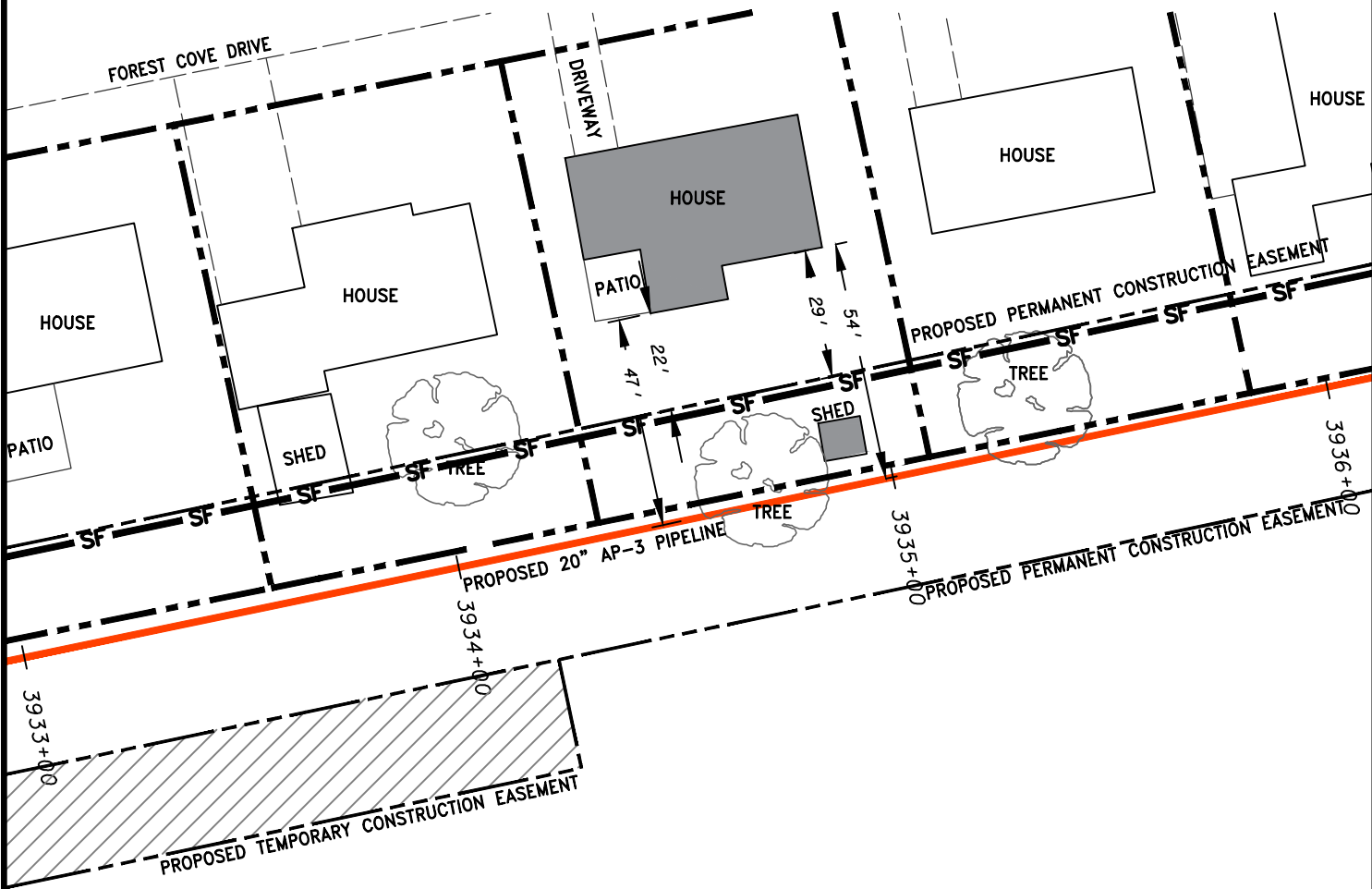
GAI CAD FILE: J:\2665 -GAI\WORK ORDER 07 - SOUTHEAST PIPELINE (SECTION 8)\3 - CAD DRAWINGS\BUILDING CONFLICTS\2665-07 SPREAD-8 - LL-27-142-A020.DWG

6/28/2016 1:02 PM

GAI CAD FILE: J:\2665 -GAI\WORK ORDER 07 - SOUTHEAST PIPELINE (SECTION 8)\3 - CAD DRAWINGS\BUILDING CONFLICTS\2665-07 SPREAD-8 - LL-27-142-A022.DWG

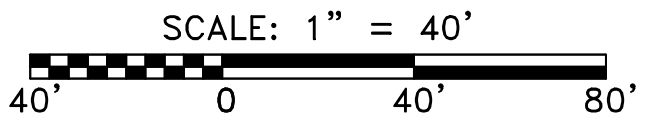
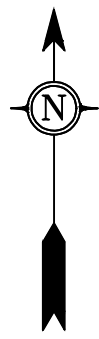
1. CONSTRUCTION TECHNIQUE WILL BE STOVE PIPE OR DRAG SECTION.
2. ORANGE SAFETY FENCE WILL BE INSTALLED A MINIMUM OF FIFTEEN FEET FROM RESIDENCE ALONG CONSTRUCTION R/W, 100' TO EITHER SIDE OF STRUCTURE.
3. VEHICLE ACCESS TO RESIDENCE WILL BE MAINTAINED AT ALL TIMES DURING THE CONSTRUCTION PERIOD.
4. PIPELINE LOD IS WITHIN POWERLINE R/W.

LL-27-142-A022
 1519 FOREST COVE DRIVE
 CHESAPEAKE, VIRGINIA 23323
 TAX MAP # 0343017000040
 AP-3 PIPELINE
 MILE POST 80.24



LEGEND

- PROPERTY LINE**
- PROPOSED PERMANENT EASEMENT**
- PROPOSED GAS PIPELINE**
- ORANGE SAFETY FENCE**
- TOPSOIL SEGREGATION AREA**
- EXTRA WORK SPACE**
- PROPOSED TEMPORARY R.O.W.**



gai consultants
 SOUTHPOINTE OFFICE
 6000 TOWN CENTER BLVD.
 CANONSBURG, PA 15317
 724-873-3545

mbe
 monaloh basin
 engineers
 300 BUSINESS CENTER DRIVE
 PITTSBURGH, PA 15205
 412-788-2433

**CONSTRUCTION TECHNIQUES
 NEAR RESIDENTIAL STRUCTURES**
 CITY OF CHESAPEAKE, VIRGINIA

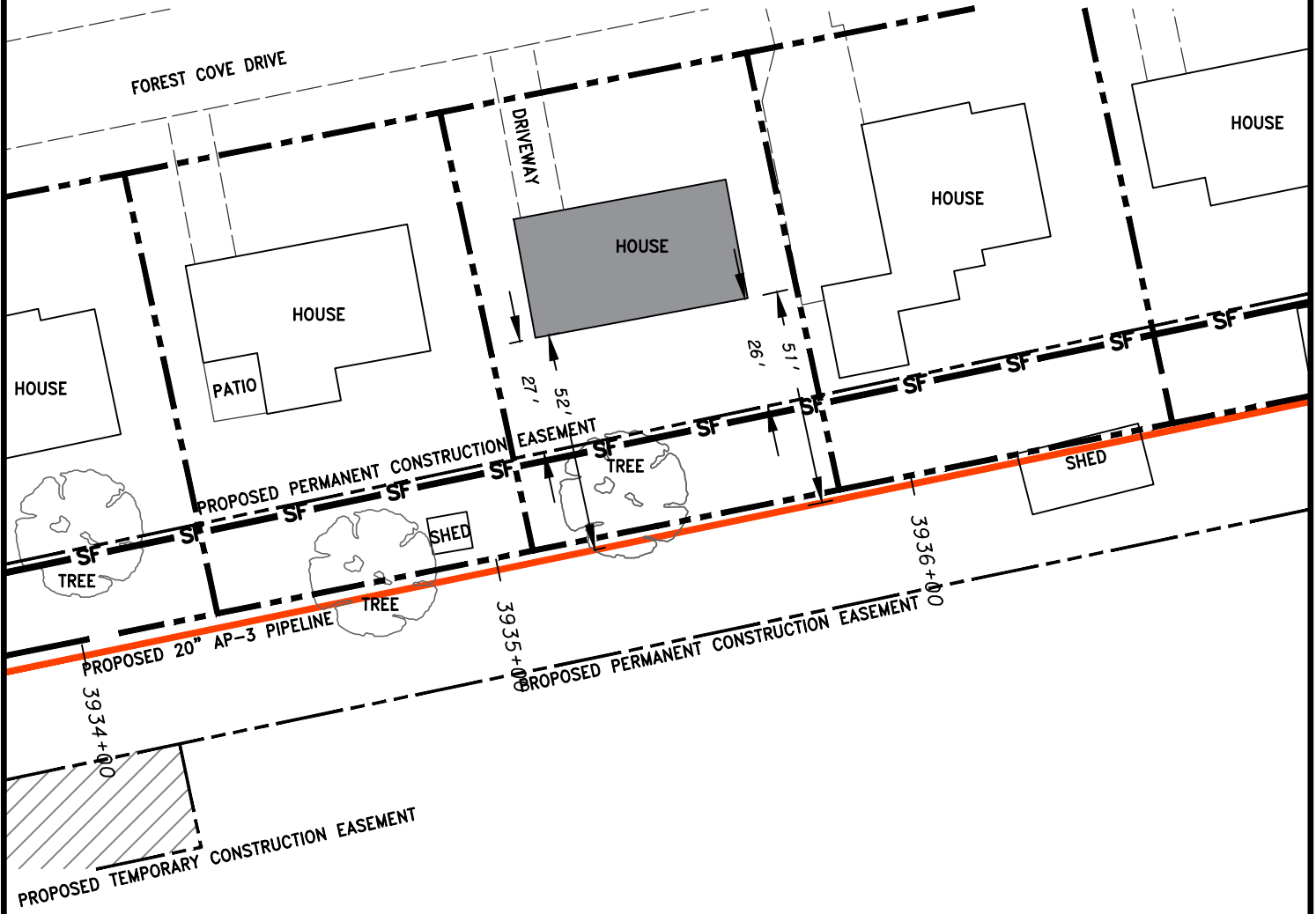
**ATLANTIC COAST PIPELINE LLC
 C/O DOMINION TRANSMISSION, INC.**
 445 W. MAIN STREET
 CLARKSBURG, WEST VIRGINIA 26301

DWN. RDC	CHKD. DLH	APPD. NET	DATE 7/18/16
SCALE: AS SHOWN		TASK NO. 01	
PROJECT NO./DASH NO. 140468			
DRAWING NO. LL-27-142-A022			1 REV

GAI CAD FILE: J:\2665 -GAI\WORK ORDER 07 - SOUTHEAST PIPELINE (SECTION 8)\3 - CAD DRAWINGS\BUILDING CONFLICTS\2665-07 SPREAD-8 - LL-27-142-A024.DWG

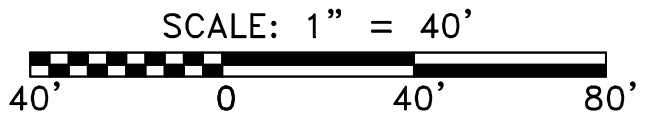
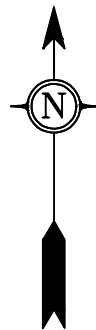
1. CONSTRUCTION TECHNIQUE WILL BE STOVE PIPE OR DRAG SECTION.
2. ORANGE SAFETY FENCE WILL BE INSTALLED A MINIMUM OF FIFTEEN FEET FROM RESIDENCE ALONG CONSTRUCTION R/W, 100' TO EITHER SIDE OF STRUCTURE.
3. VEHICLE ACCESS TO RESIDENCE WILL BE MAINTAINED AT ALL TIMES DURING THE CONSTRUCTION PERIOD.
4. PIPELINE LOD IS WITHIN POWERLINE R/W.

LL-27-142-A024
 1517 FOREST COVE DRIVE
 CHESAPEAKE, VIRGINIA 23323
 TAX MAP # 0343017000050
 AP-3 PIPELINE
 MILE POST 80.26



LEGEND

- PROPERTY LINE
- PROPOSED PERMANENT EASEMENT
- PROPOSED GAS PIPELINE
- ORANGE SAFETY FENCE
- TOPSOIL SEGREGATION AREA
- EXTRA WORK SPACE
- PROPOSED TEMPORARY R.O.W.



gai consultants
 SOUTHPOINTE OFFICE
 6000 TOWN CENTER BLVD.
 CANONSBURG, PA 15317
 724-873-3545

mbe
 monaloh basin
 engineers
 300 BUSINESS CENTER DRIVE
 PITTSBURGH, PA 15205
 412-788-2433

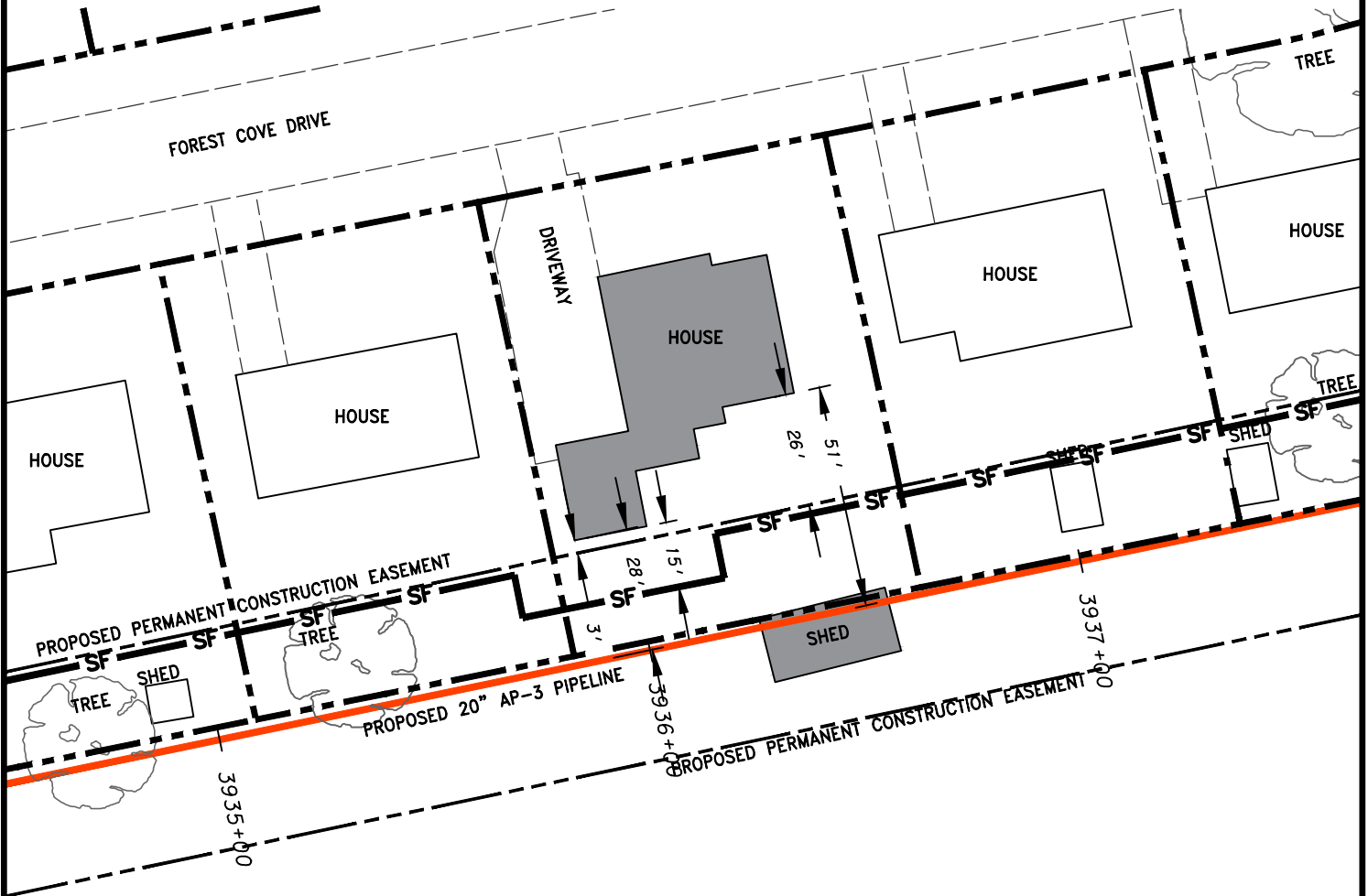
**CONSTRUCTION TECHNIQUES
 NEAR RESIDENTIAL STRUCTURES**
 CITY OF CHESAPEAKE, VIRGINIA
ATLANTIC COAST PIPELINE LLC
C/O DOMINION TRANSMISSION, INC.
 445 W. MAIN STREET
 CLARKSBURG, WEST VIRGINIA 26301

DWN. RDC	CHKD. DLH	APPD. NET	DATE 6/23/2016
SCALE: AS SHOWN		TASK NO. 01	
PROJECT NO./DASH NO. 140468			1 REV
DRAWING NO. LL-27-142-A024			

GAI CAD FILE: J:\2665 -GAI\WORK ORDER 07 - SOUTHEAST PIPELINE (SECTION 8)\3 - CAD DRAWINGS\BUILDING CONFLICTS\2665-07 SPREAD-8 - LL-27-142-A026.DWG

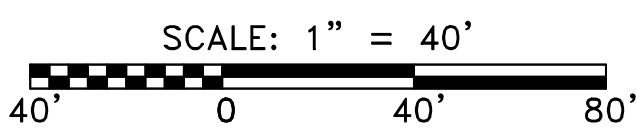
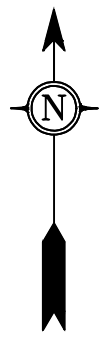
1. CONSTRUCTION TECHNIQUE WILL BE STOVE PIPE OR DRAG SECTION.
2. ORANGE SAFETY FENCE WILL BE INSTALLED A MINIMUM OF FIFTEEN FEET FROM RESIDENCE ALONG CONSTRUCTION R/W, 100' TO EITHER SIDE OF STRUCTURE.
3. VEHICLE ACCESS TO RESIDENCE WILL BE MAINTAINED AT ALL TIMES DURING THE CONSTRUCTION PERIOD.
4. PIPELINE LOD IS WITHIN POWERLINE R/W.

LL-27-142-A026
 1515 FOREST COVE DRIVE
 CHESAPEAKE, VIRGINIA 23323
 TAX MAP # 0343017000060
 AP-3 PIPELINE
 MILE POST 80.27



LEGEND

- PROPERTY LINE
- PROPOSED PERMANENT EASEMENT
- PROPOSED GAS PIPELINE
- ORANGE SAFETY FENCE
- TOPSOIL SEGREGATION AREA
- EXTRA WORK SPACE
- PROPOSED TEMPORARY R.O.W.



gai consultants
 SOUTHPOINTE OFFICE
 6000 TOWN CENTER BLVD.
 PITTSBURGH, PA 15317
 724-873-3545

mbe
 monaloh basin engineers
 300 BUSINESS CENTER DRIVE
 PITTSBURGH, PA 15205
 412-788-2433

**CONSTRUCTION TECHNIQUES
 NEAR RESIDENTIAL STRUCTURES**
 CITY OF CHESAPEAKE, VIRGINIA

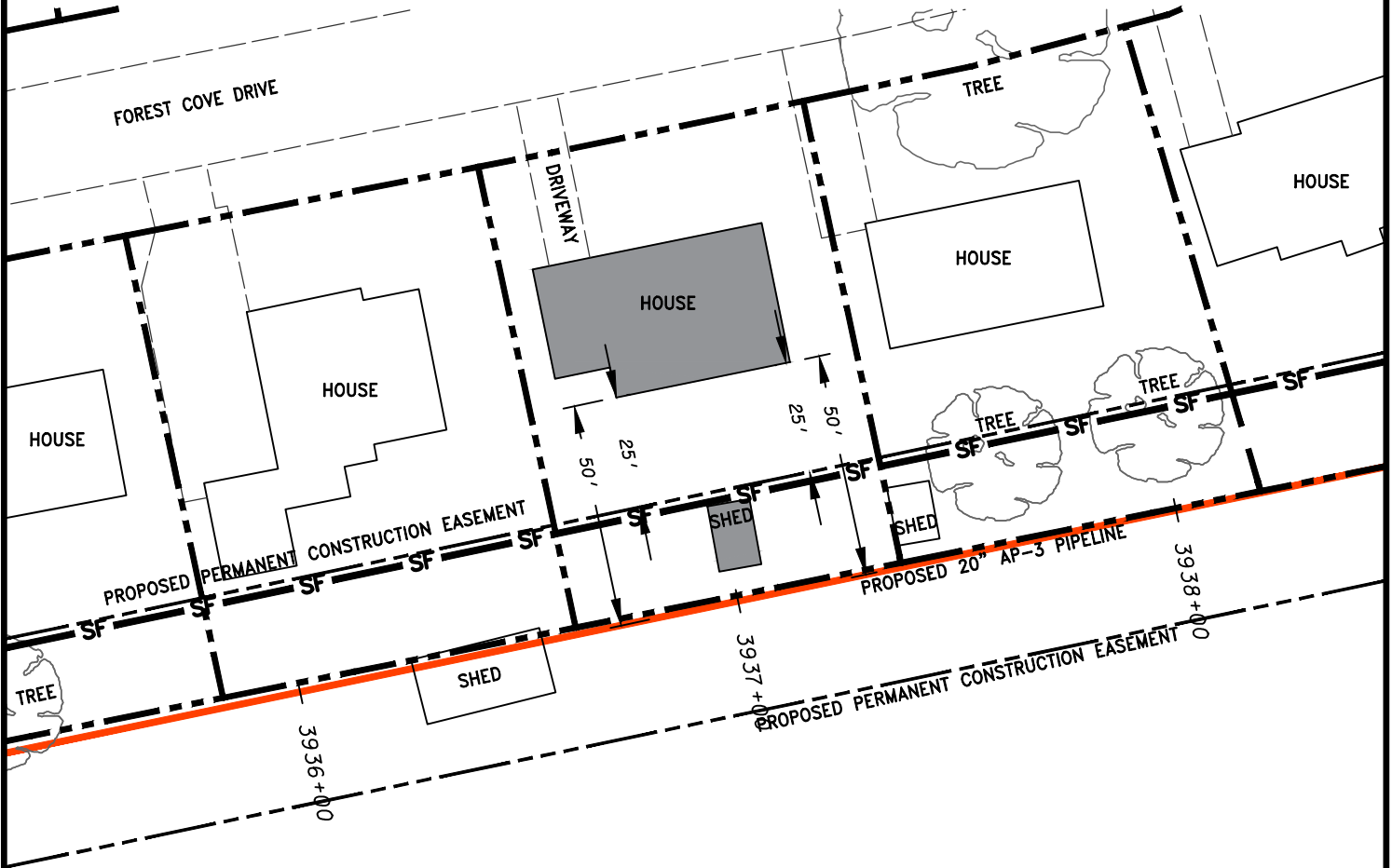
**ATLANTIC COAST PIPELINE LLC
 C/O DOMINION TRANSMISSION, INC.**
 445 W. MAIN STREET
 CLARKSBURG, WEST VIRGINIA 26301

DWN. RDC	CHKD. DLH	APPD. NET	DATE 7/18/16
SCALE: AS SHOWN		TASK NO. 01	
PROJECT NO./DASH NO. 140468			 1 REV
DRAWING NO. LL-27-142-A026			

GAI CAD FILE: J:\2665 -GAI\WORK ORDER 07 - SOUTHEAST PIPELINE (SECTION 8)\3 - CAD DRAWINGS\BUILDING CONFLICTS\2665-07 SPREAD-8 - LL-27-142-A028.DWG

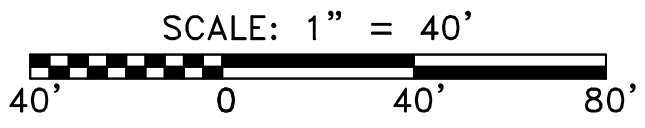
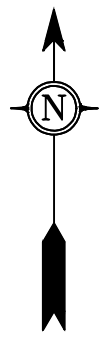
1. CONSTRUCTION TECHNIQUE WILL BE STOVE PIPE OR DRAG SECTION.
2. ORANGE SAFETY FENCE WILL BE INSTALLED A MINIMUM OF FIFTEEN FEET FROM RESIDENCE ALONG CONSTRUCTION R/W, 100' TO EITHER SIDE OF STRUCTURE.
3. VEHICLE ACCESS TO RESIDENCE WILL BE MAINTAINED AT ALL TIMES DURING THE CONSTRUCTION PERIOD.
4. PIPELINE LOD IS WITHIN POWERLINE R/W.

LL-27-142-A028
 4576 SCHOONER BLVD
 SUFFOLK, VIRGINIA 23435
 TAX MAP # 0343017000070
 AP-3 PIPELINE
 MILE POST 80.29



LEGEND

- PROPERTY LINE
- PROPOSED PERMANENT EASEMENT
- PROPOSED GAS PIPELINE
- ORANGE SAFETY FENCE
- TOPSOIL SEGREGATION AREA
- EXTRA WORK SPACE
- PROPOSED TEMPORARY R.O.W.



gai consultants
 SOUTHPOINTE OFFICE
 6000 TOWN CENTER BLVD.
 CANONSBURG, PA 15317
 724-873-3545

mbe
 monaloh basin
 engineers
 300 BUSINESS CENTER DRIVE
 PITTSBURGH, PA 15205
 412-788-2433

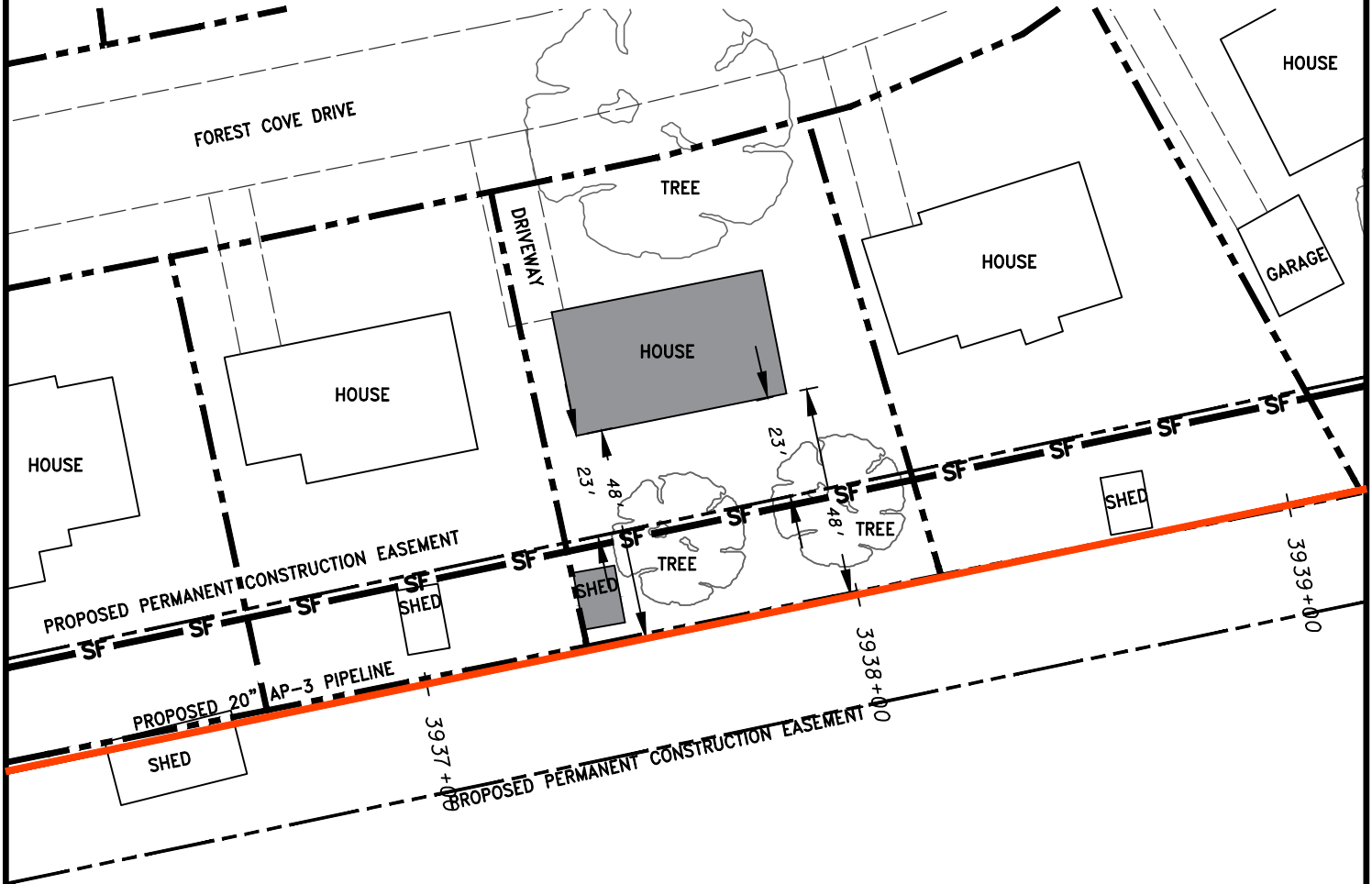
**CONSTRUCTION TECHNIQUES
 NEAR RESIDENTIAL STRUCTURES**
 CITY OF CHESAPEAKE, VIRGINIA
ATLANTIC COAST PIPELINE LLC
C/O DOMINION TRANSMISSION, INC.
 445 W. MAIN STREET
 CLARKSBURG, WEST VIRGINIA 26301

DWN. RDC	CHKD. DLH	APPD. NET	DATE 6/23/2016
SCALE: AS SHOWN		TASK NO. 01	
PROJECT NO./DASH NO. 140468			1 REV
DRAWING NO. LL-27-142-A028			

GAI CAD FILE: J:\2665 -GAI\WORK ORDER 07 - SOUTHEAST PIPELINE (SECTION 8)\3 - CAD DRAWINGS\BUILDING CONFLICTS\2665-07 SPREAD-8 - LL-27-142-A029.DWG

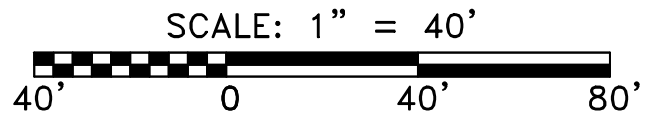
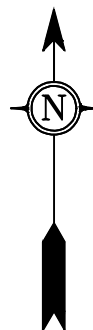
1. CONSTRUCTION TECHNIQUE WILL BE STOVE PIPE OR DRAG SECTION.
2. ORANGE SAFETY FENCE WILL BE INSTALLED A MINIMUM OF FIFTEEN FEET FROM RESIDENCE ALONG CONSTRUCTION R/W, 100' TO EITHER SIDE OF STRUCTURE.
3. VEHICLE ACCESS TO RESIDENCE WILL BE MAINTAINED AT ALL TIMES DURING THE CONSTRUCTION PERIOD.
4. PIPELINE LOD IS WITHIN POWERLINE R/W.

LL-27-142-A029
 1511 FOREST COVE DRIVE
 CHESAPEAKE, VIRGINIA 23323
 TAX MAP # 0343017000080
 AP-3 PIPELINE
 MILE POST 80.30



LEGEND

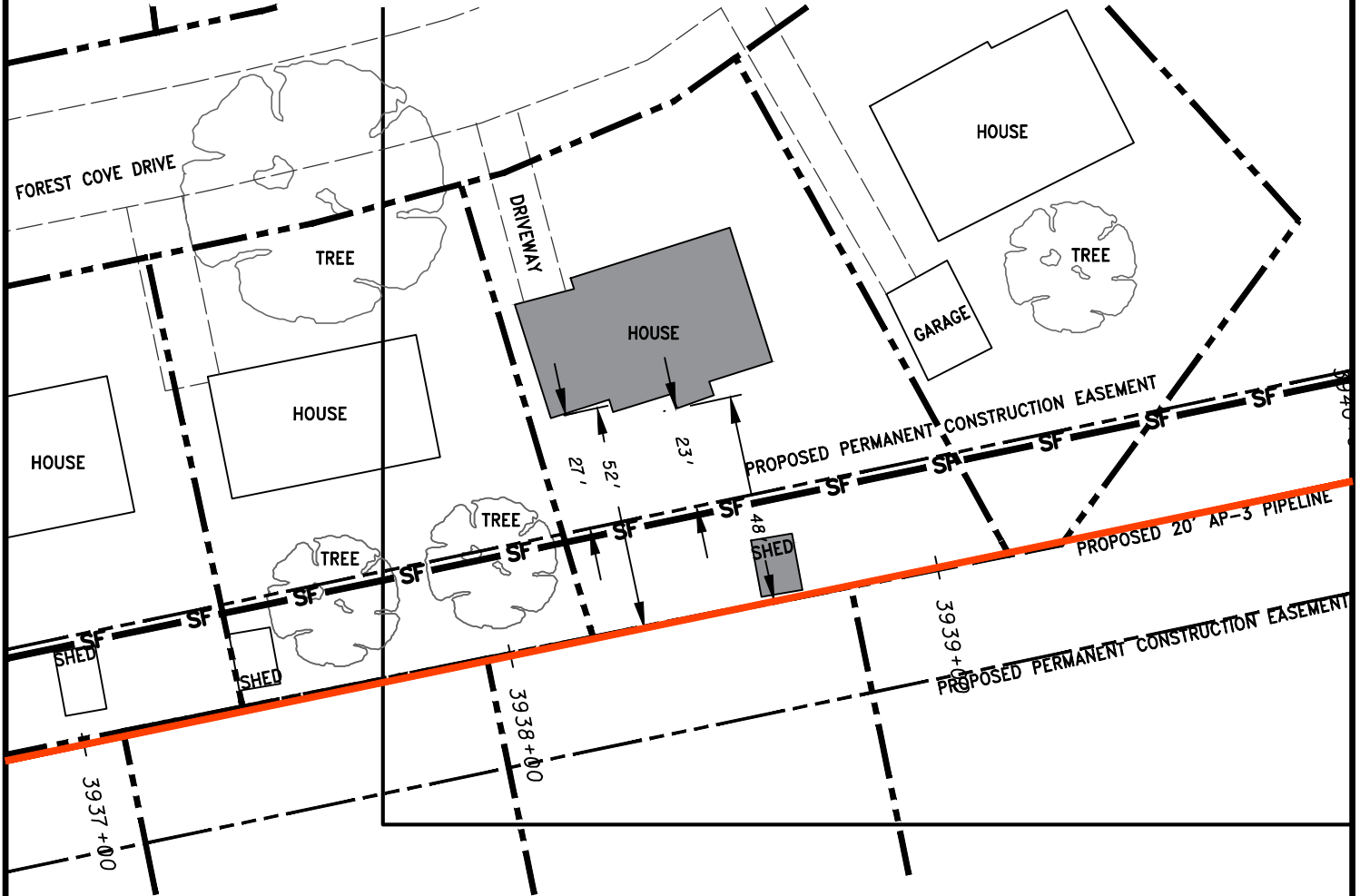
- PROPERTY LINE
- PROPOSED PERMANENT EASEMENT
- PROPOSED GAS PIPELINE
- ORANGE SAFETY FENCE
- TOPSOIL SEGREGATION AREA
- EXTRA WORK SPACE
- PROPOSED TEMPORARY R.O.W.



 SOUTHPOINTE OFFICE 6000 TOWN CENTER BLVD. CANONSBURG, PA 15317 724-873-3545	 300 BUSINESS CENTER DRIVE PITTSBURGH, PA 15205 412-788-2433	CONSTRUCTION TECHNIQUES NEAR RESIDENTIAL STRUCTURES CITY OF CHESAPEAKE, VIRGINIA				DWN. RDC	CHKD. DLH	APPD. NET	DATE 6/23/2016
		ATLANTIC COAST PIPELINE LLC C/O DOMINION TRANSMISSION, INC. 445 W. MAIN STREET CLARKSBURG, WEST VIRGINIA 26301				SCALE: AS SHOWN		TASK NO. 01	
				PROJECT NO./DASH NO. 140468		DRAWING NO. LL-27-142-A029		 1 REV	

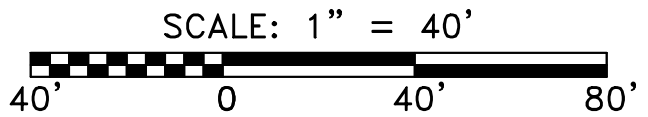

1. CONSTRUCTION TECHNIQUE WILL BE STOVE PIPE OR DRAG SECTION.
2. ORANGE SAFETY FENCE WILL BE INSTALLED A MINIMUM OF FIFTEEN FEET FROM RESIDENCE ALONG CONSTRUCTION R/W, 100' TO EITHER SIDE OF STRUCTURE.
3. VEHICLE ACCESS TO RESIDENCE WILL BE MAINTAINED AT ALL TIMES DURING THE CONSTRUCTION PERIOD.
4. PIPELINE LOD IS WITHIN POWERLINE R/W.

LL-27-142-A031
 1509 FOREST COVE DRIVE
 CHESAPEAKE, VIRGINIA 23323
 TAX MAP # 0343017000090
 AP-3 PIPELINE
 MILE POST 80.32



LEGEND

- PROPERTY LINE
- PROPOSED PERMANENT EASEMENT
- PROPOSED GAS PIPELINE
- ORANGE SAFETY FENCE
- TOPSOIL SEGREGATION AREA
- EXTRA WORK SPACE
- PROPOSED TEMPORARY R.O.W.



gai consultants
 SOUTHPOINTE OFFICE
 6000 TOWN CENTER BLVD.
 CANONSBURG, PA 15317
 724-873-3545

mbe
 monaloh basin
 engineers
 300 BUSINESS CENTER DRIVE
 PITTSBURGH, PA 15205
 412-788-2433

**CONSTRUCTION TECHNIQUES
 NEAR RESIDENTIAL STRUCTURES**
 CITY OF CHESAPEAKE, VIRGINIA

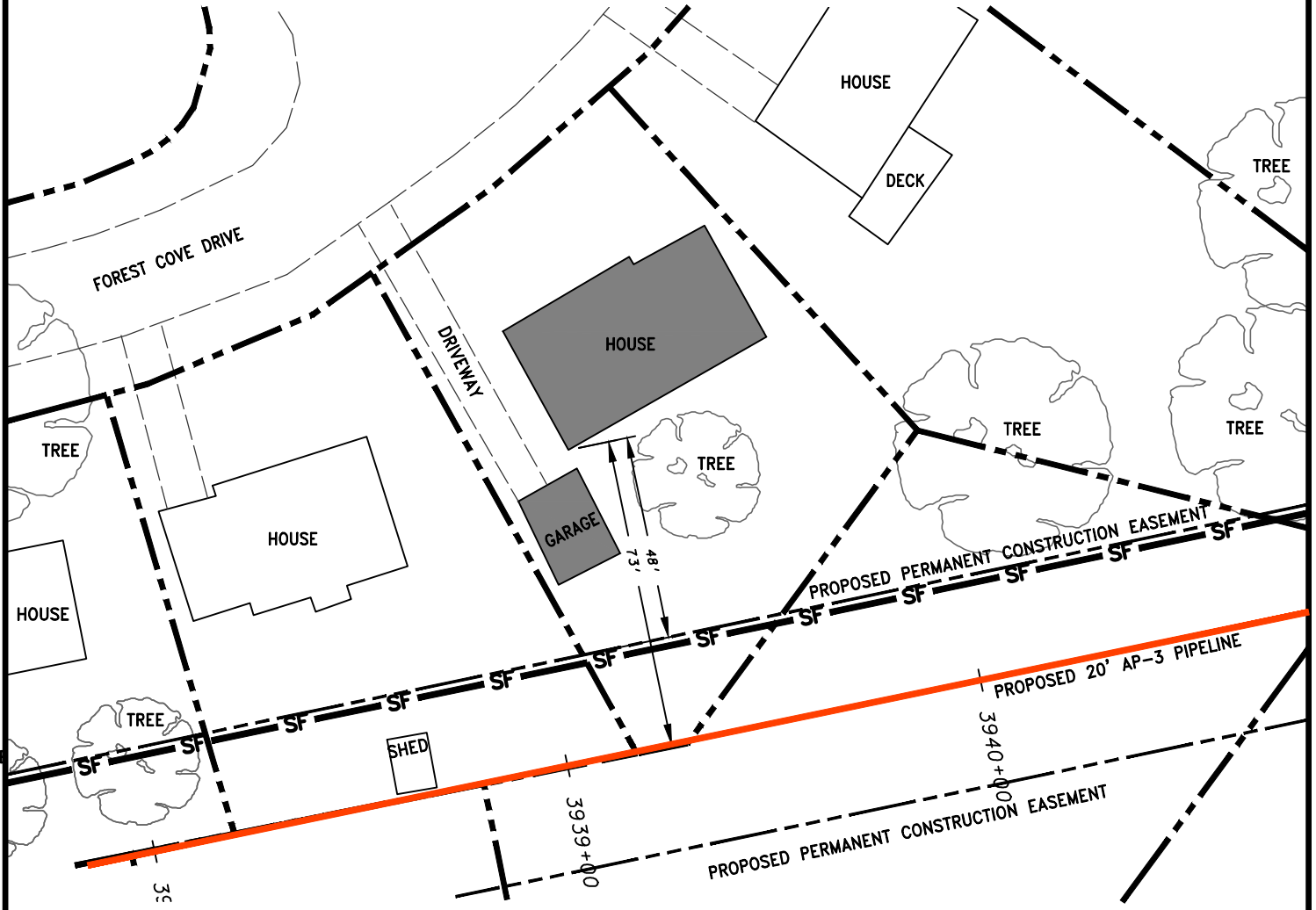
**ATLANTIC COAST PIPELINE LLC
 C/O DOMINION TRANSMISSION, INC.**
 445 W. MAIN STREET
 CLARKSBURG, WEST VIRGINIA 26301

DWN. RDC	CHKD. DLH	APPD. NET	DATE 6/28/2016
SCALE: AS SHOWN			TASK NO. 01

PROJECT NO./DASH NO. 140468
 DRAWING NO. LL-27-142-A031

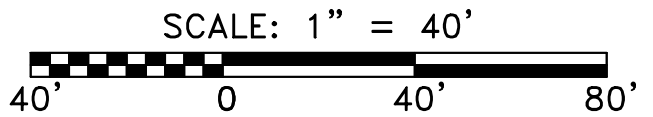

1. CONSTRUCTION TECHNIQUE WILL BE STOVE PIPE OR DRAG SECTION.
2. ORANGE SAFETY FENCE WILL BE INSTALLED A MINIMUM OF FIFTEEN FEET FROM RESIDENCE ALONG CONSTRUCTION R/W, 100' TO EITHER SIDE OF STRUCTURE.
3. VEHICLE ACCESS TO RESIDENCE WILL BE MAINTAINED AT ALL TIMES DURING THE CONSTRUCTION PERIOD.
4. PIPELINE LOD IS WITHIN POWERLINE R/W.

LL-27-142-A032
 1507 FOREST COVE DRIVE
 CHESAPEAKE, VIRGINIA 23323
 TAX MAP # 0343017000090
 AP-3 PIPELINE
 MILE POST 80.32



LEGEND

- PROPERTY LINE
- PROPOSED PERMANENT EASEMENT
- PROPOSED GAS PIPELINE
- ORANGE SAFETY FENCE
- TOPSOIL SEGREGATION AREA
- EXTRA WORK SPACE
- PROPOSED TEMPORARY R.O.W.



GAI CAD FILE: J:\2665 -GAI\WORK ORDER 07 - SOUTHEAST PIPELINE (SECTION 8)\3 - CAD DRAWINGS\BUILDING CONFLICTS\2665-07 SPREAD-8 - LL-27-142-A032.DWG

SOUTHPOINTE OFFICE
 6000 TOWN CENTER BLVD.
 CANONSBURG, PA 15317
 724-873-3545

300 BUSINESS CENTER DRIVE
 PITTSBURGH, PA 15205
 412-788-2433

**CONSTRUCTION TECHNIQUES
 NEAR RESIDENTIAL STRUCTURES**
 CITY OF CHESAPEAKE, VIRGINIA

**ATLANTIC COAST PIPELINE LLC
 C/O DOMINION TRANSMISSION, INC.**
 445 W. MAIN STREET
 CLARKSBURG, WEST VIRGINIA 26301

DWN.	RDC	CHKD.	DLH	APPD.	NET	DATE	6/22/2016
SCALE: AS SHOWN						TASK NO.	01

PROJECT NO./DASH NO.	140468
DRAWING NO.	LL-27-142-A032

