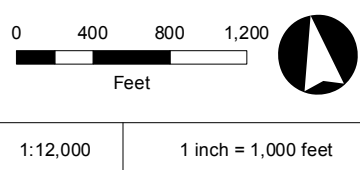


This information is for environmental review purposes only.



- | | |
|--|---|
| <ul style="list-style-type: none"> — Preliminary Centerline ○ Milepost ● Tenth Milepost Access Road Aerial Map Extent | <p>Hydric Classification</p> <ul style="list-style-type: none"> 100% Hydric 81-99% Hydric 61-80% Hydric 41-60% Hydric |
|--|---|

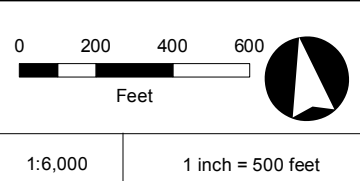


Atlantic Coast Pipeline
Appendix E - Environmental Sheet Maps
George Washington National Forest
 Highland County, Virginia
 Page 1 of 35





This information is for environmental review purposes only.



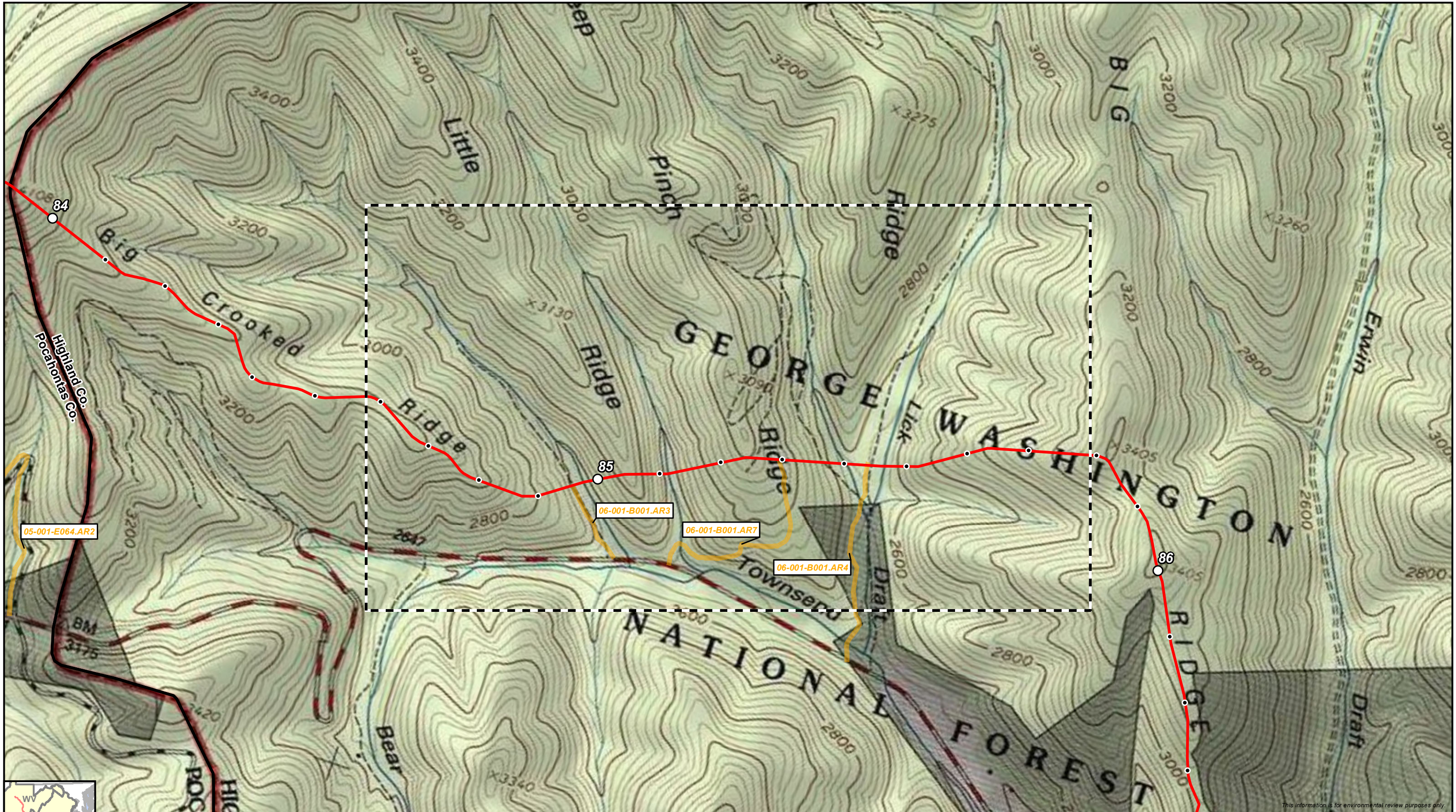
- | | | | |
|------------------------|-----------------------------|-----------------------------------|----------------|
| Preliminary Centerline | Stream/River - Perennial | Surveyed Waterbody | Seep Point |
| 300' Survey Corridor | Stream/River - Intermittent | Surveyed Wetland | No Water Point |
| Access Road | NWI Wetland | Wetland Data Point | |
| Milepost | | Upland Data Point | |
| Tenth Milepost | | George Washington National Forest | |
| Parcel Boundary | | Bio Survey Complete* | |
- * Preliminary, subject to revision.



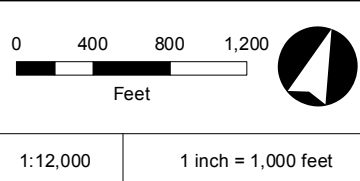
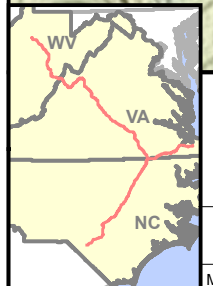
Atlantic Coast Pipeline
Appendix E - Environmental Sheet Maps
George Washington National Forest
 Highland County, Virginia
 Centerline: Rev 12 - 20170110
 Page 1 of 35



DRAWN BY: RSM



This information is for environmental review purposes only.



- | | |
|------------------------|------------------------------|
| Preliminary Centerline | Hydric Classification |
| Milepost | 100% Hydric |
| Tenth Milepost | 81-99% Hydric |
| Access Road | 61-80% Hydric |
| Aerial Map Extent | 41-60% Hydric |

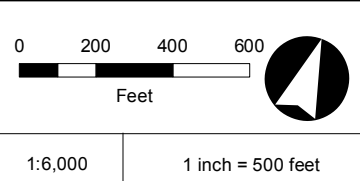


Atlantic Coast Pipeline
Appendix E - Environmental Sheet Maps
George Washington National Forest
 Highland County, Virginia
 Page 2 of 35





This information is for environmental review purposes only.



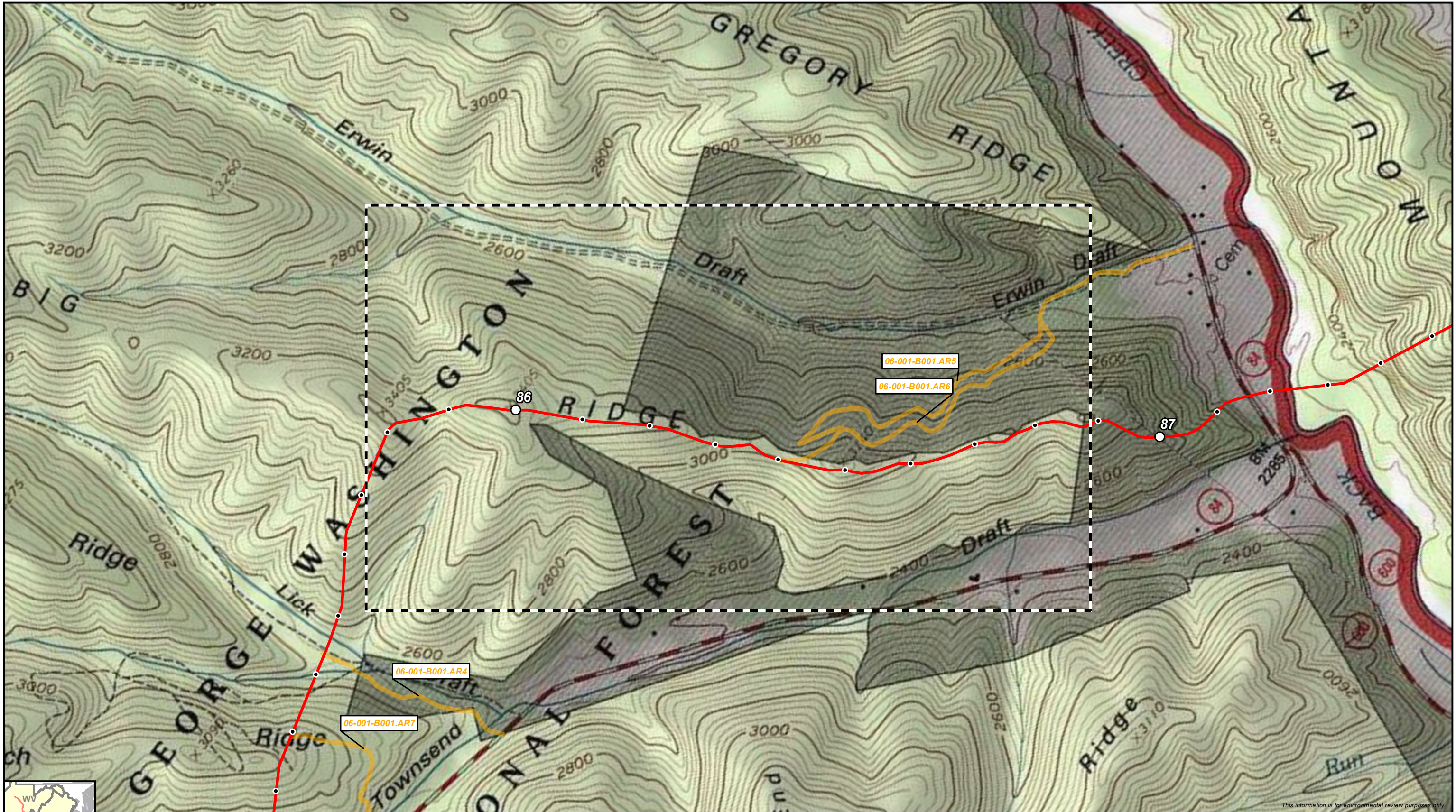
Preliminary Centerline	Stream/River - Perennial	Surveyed Waterbody	Seep Point
300' Survey Corridor	Stream/River - Intermittent	Surveyed Wetland	No Water Point
Access Road	NWI Wetland	Wetland Data Point	
Milepost		Upland Data Point	
Tenth Milepost		George Washington National Forest	
Parcel Boundary		Bio Survey Complete*	



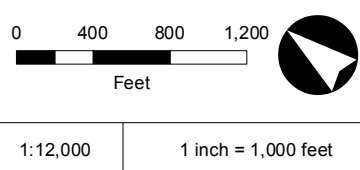
Atlantic Coast Pipeline
Appendix E - Environmental Sheet Maps
George Washington National Forest
 Highland County, Virginia
 Centerline: Rev 12 - 20170110
 Page 2 of 35



* Preliminary, subject to revision.



This information is for environmental review purposes only.

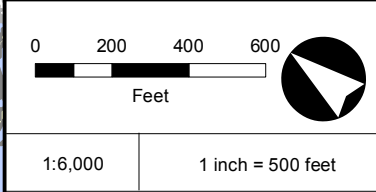
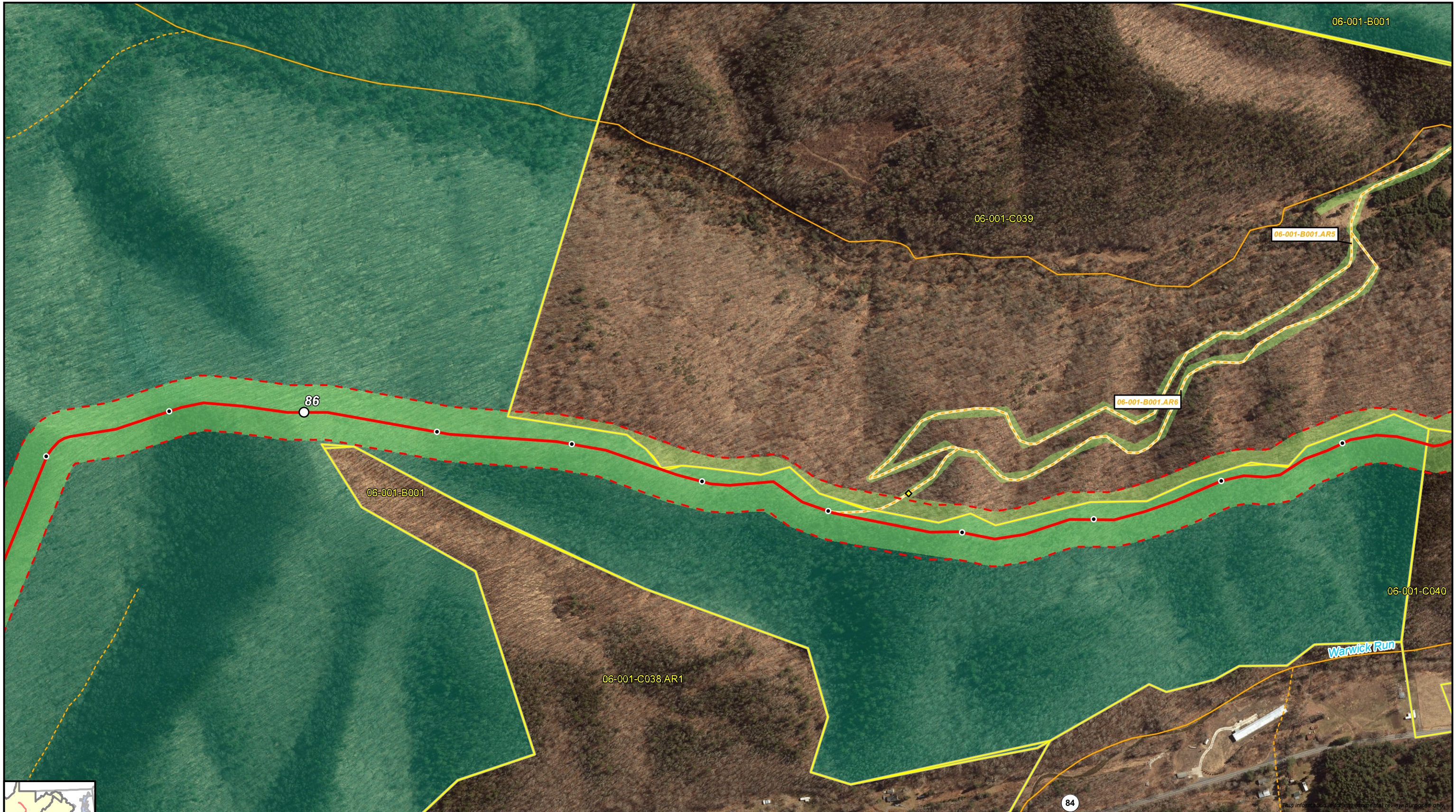


Preliminary Centerline	100% Hydric
Milepost	81-99% Hydric
Tenth Milepost	61-80% Hydric
Access Road	41-60% Hydric
Aerial Map Extent	



Atlantic Coast Pipeline
Appendix E - Environmental Sheet Maps
George Washington National Forest
 Highland County, Virginia
 Page 3 of 35





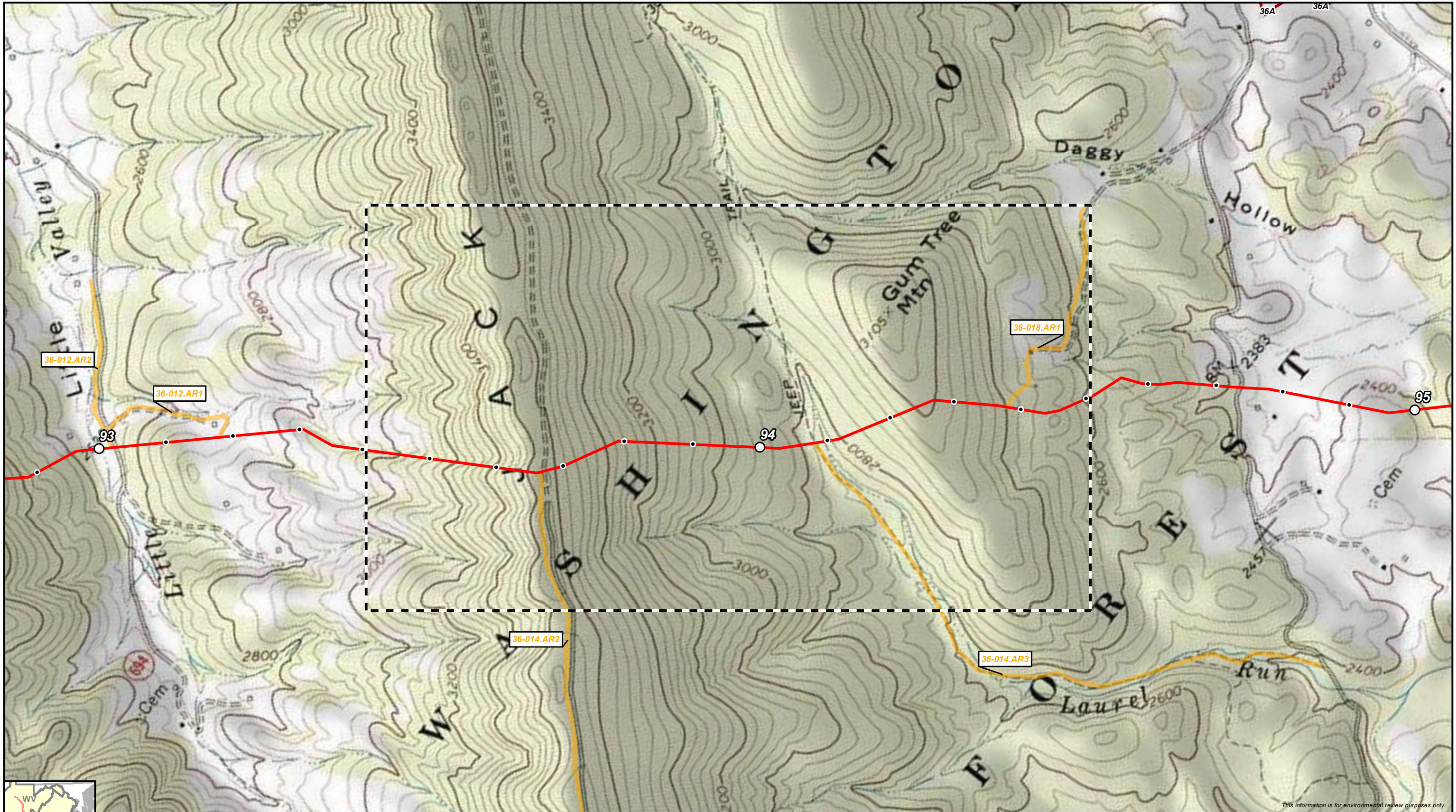
Preliminary Centerline	Stream/River - Perennial	Surveyed Waterbody	Seep Point
300' Survey Corridor	Stream/River - Intermittent	Surveyed Wetland	No Water Point
Access Road	NWI Wetland	Wetland Data Point	
Milepost		Upland Data Point	
Tenth Milepost		George Washington National Forest	
Parcel Boundary		Bio Survey Complete*	

* Preliminary, subject to revision.

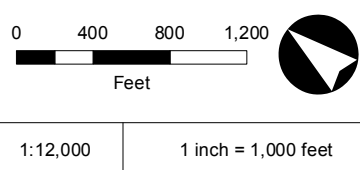
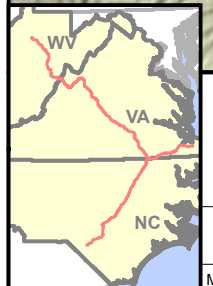


Atlantic Coast Pipeline
Appendix E - Environmental Sheet Maps
George Washington National Forest
 Highland County, Virginia
 Centerline: Rev 12 - 20170110
 Page 3 of 35





This information is for environmental review purposes only.

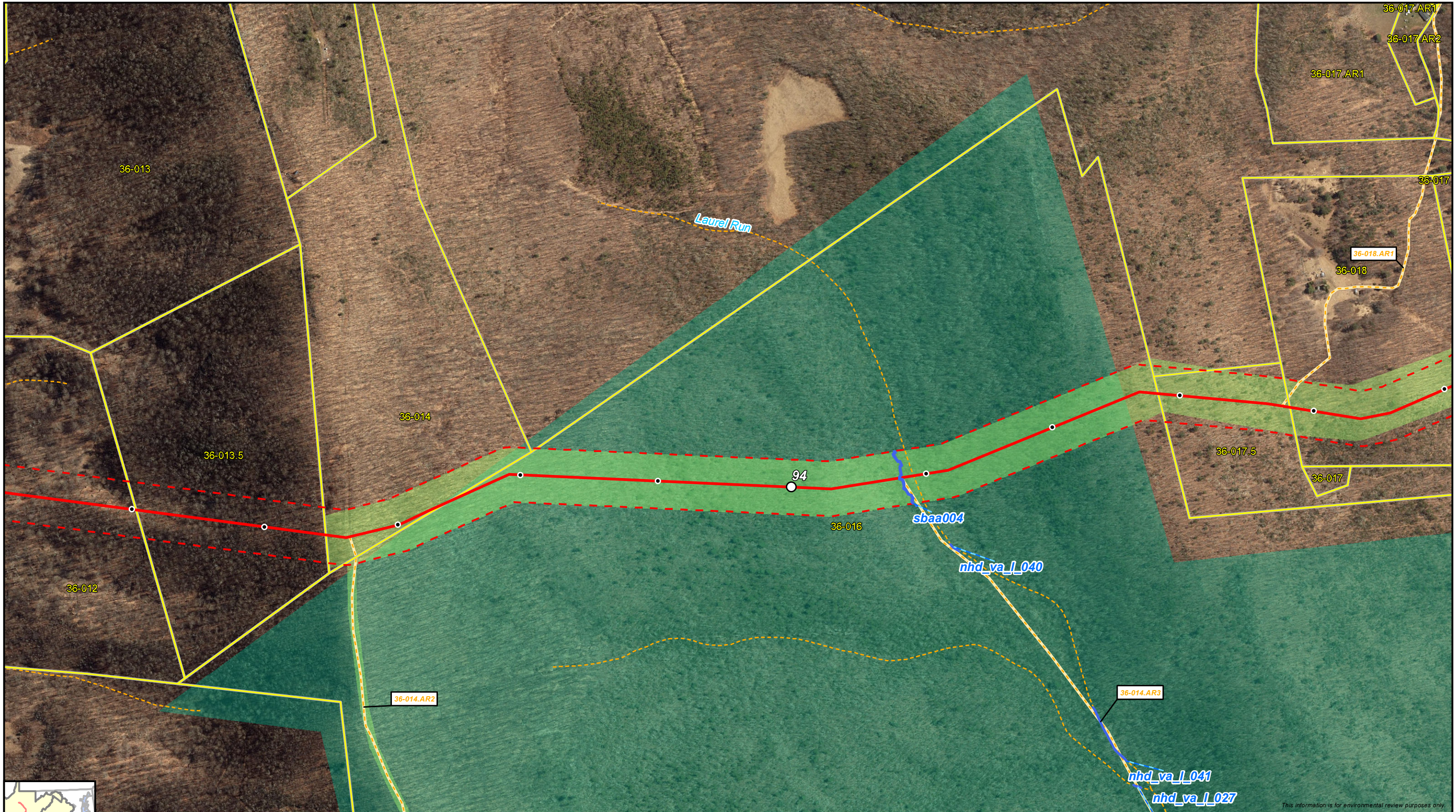


- | | |
|------------------------|------------------------------|
| Preliminary Centerline | Hydric Classification |
| Milepost | 100% Hydric |
| Tenth Milepost | 81-99% Hydric |
| Access Road | 61-80% Hydric |
| Aerial Map Extent | 41-60% Hydric |

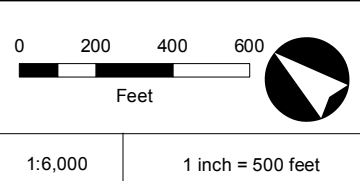


Atlantic Coast Pipeline
Appendix E - Environmental Sheet Maps
George Washington National Forest
 Bath County, Virginia
 Page 4 of 35





This information is for environmental review purposes only.



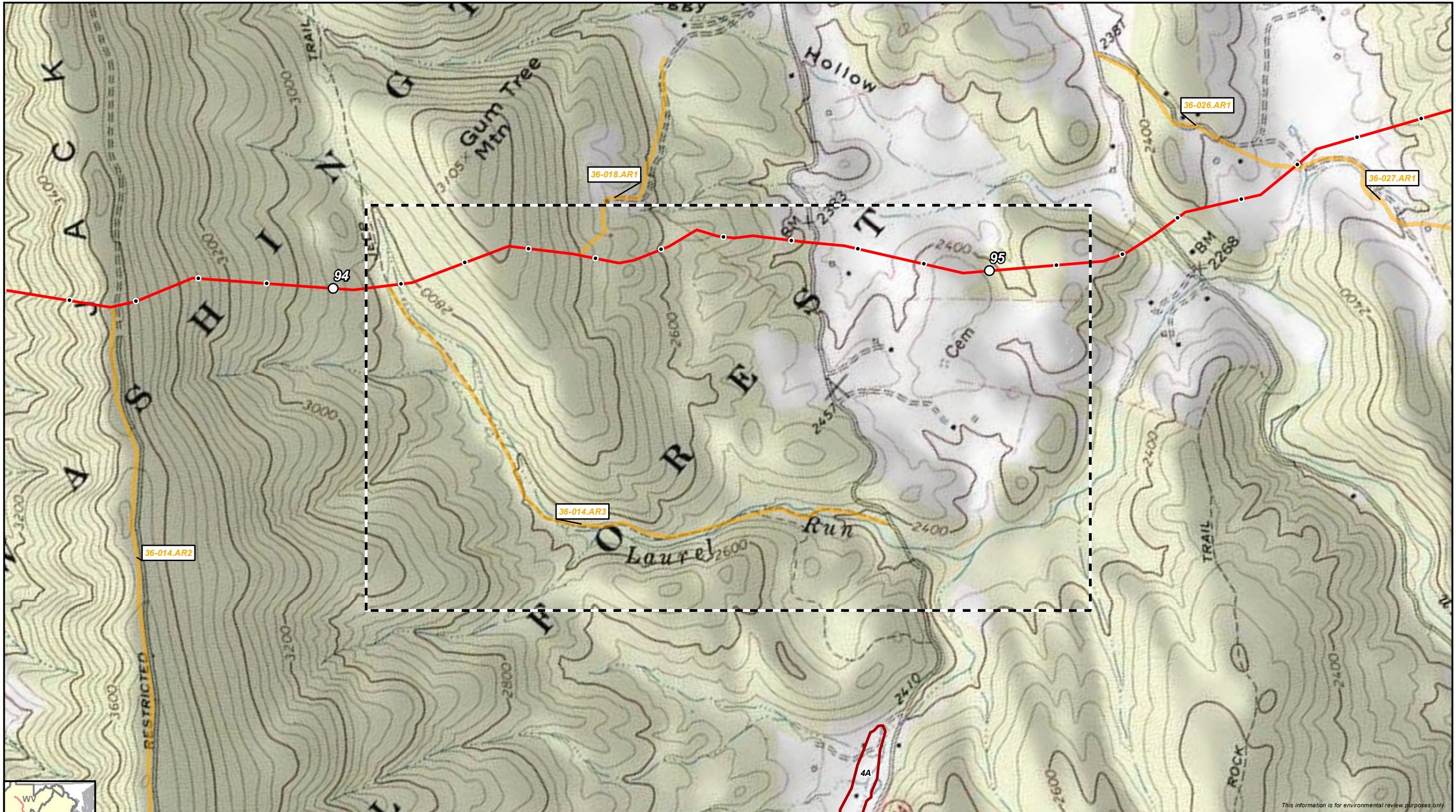
Preliminary Centerline	Stream/River - Perennial	Surveyed Waterbody	Seep Point
300' Survey Corridor	Stream/River - Intermittent	Surveyed Wetland	No Water Point
Access Road	NWI Wetland	Wetland Data Point	
Milepost		Upland Data Point	
Tenth Milepost		George Washington National Forest	
Parcel Boundary		Bio Survey Complete*	



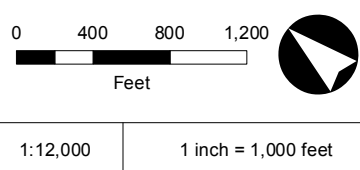
Atlantic Coast Pipeline
Appendix E - Environmental Sheet Maps
George Washington National Forest
 Bath County, Virginia
 Centerline: Rev 12 - 20170110
 Page 4 of 35



* Preliminary, subject to revision.



This information is for environmental review purposes only.

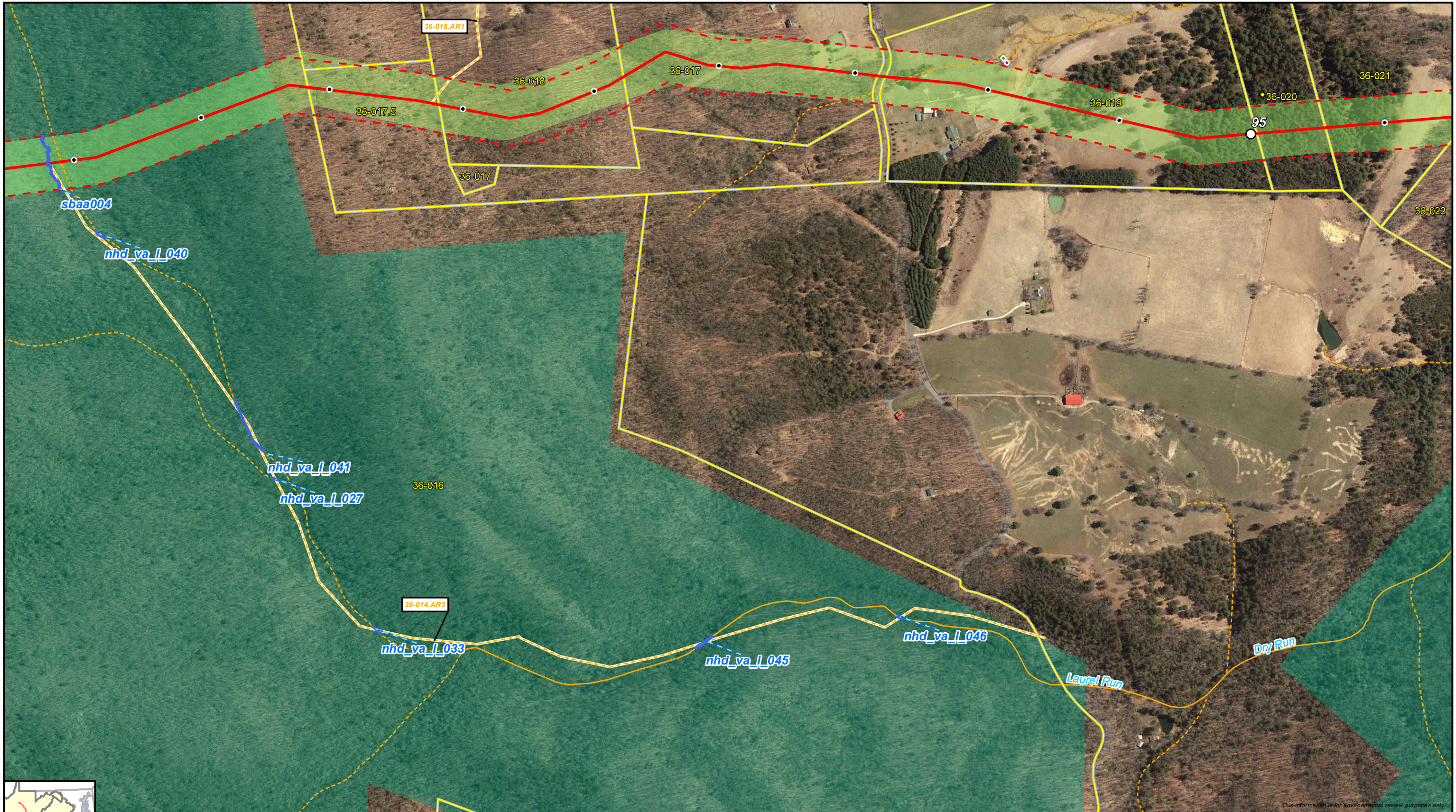


- | | |
|------------------------|---------------|
| Preliminary Centerline | 100% Hydric |
| Milepost | 81-99% Hydric |
| Tenth Milepost | 61-80% Hydric |
| Access Road | 41-60% Hydric |
| Aerial Map Extent | |

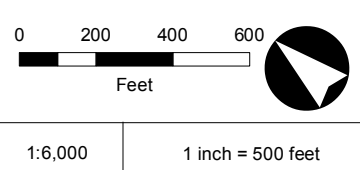


Atlantic Coast Pipeline
Appendix E - Environmental Sheet Maps
George Washington National Forest
 Bath County, Virginia
 Page 5 of 35





This information is for environmental review purposes only.



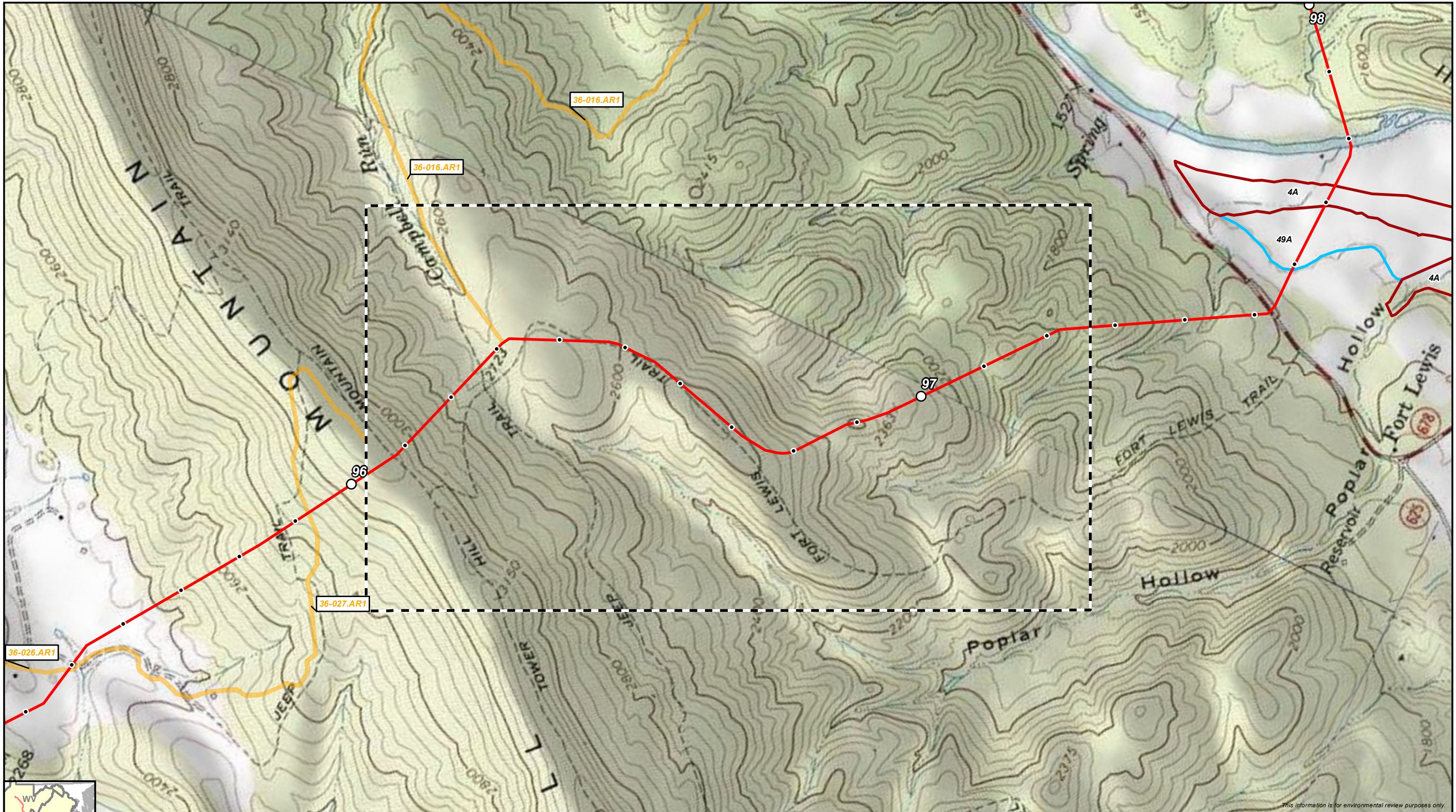
Preliminary Centerline	Stream/River - Perennial	Surveyed Waterbody	Seep Point
300' Survey Corridor	Stream/River - Intermittent	Surveyed Wetland	No Water Point
Access Road	NWI Wetland	Wetland Data Point	
Milepost		Upland Data Point	
Tenth Milepost		George Washington National Forest	
Parcel Boundary		Bio Survey Complete*	



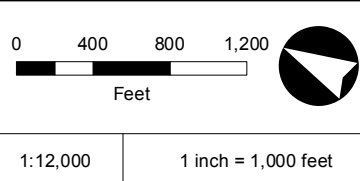
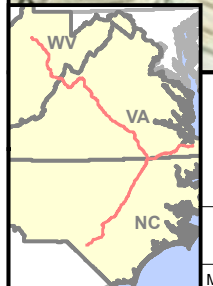
Atlantic Coast Pipeline
Appendix E - Environmental Sheet Maps
George Washington National Forest
 Bath County, Virginia
 Centerline: Rev 12 - 20170110
 Page 5 of 35



* Preliminary, subject to revision.



This information is for environmental review purposes only.

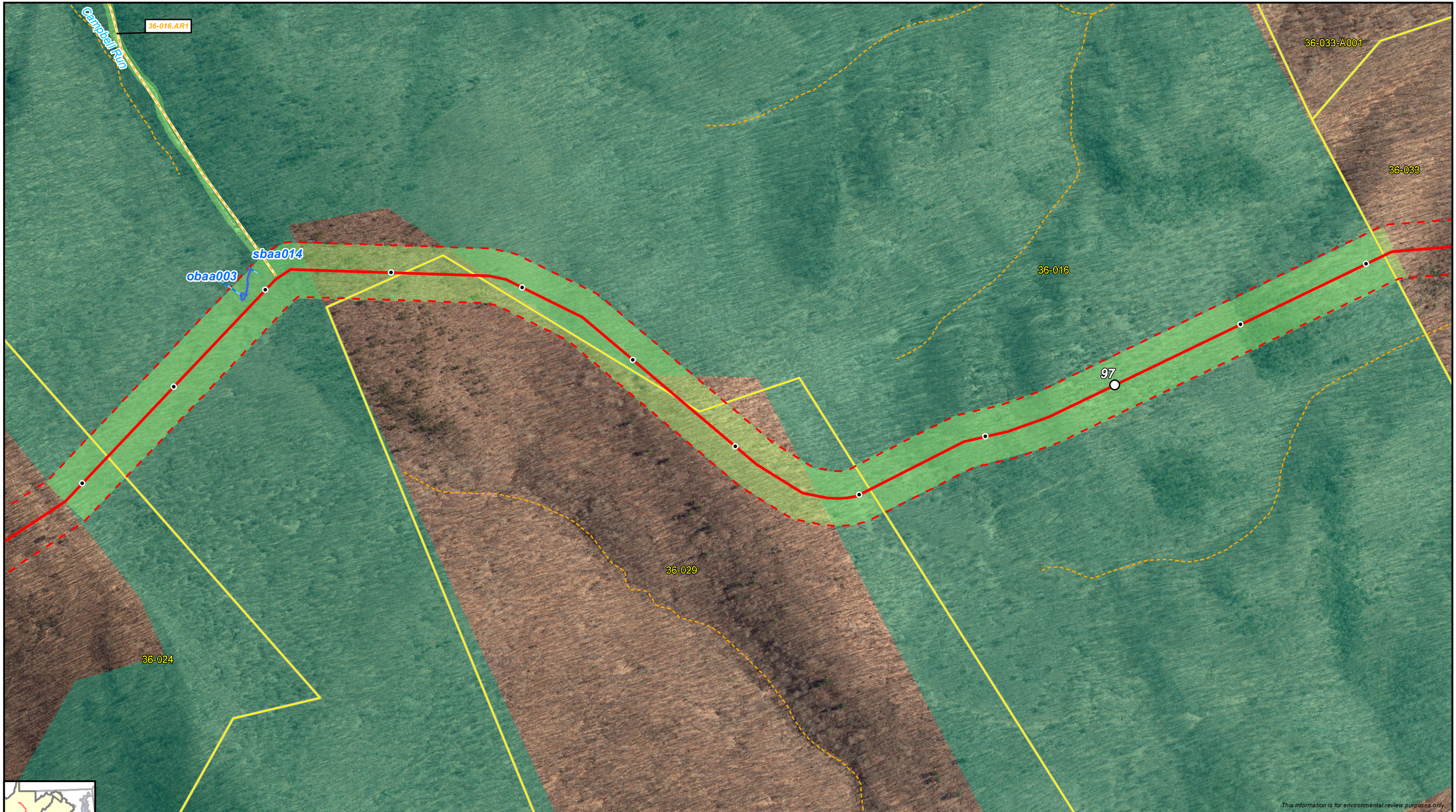


- | | |
|--|--|
| <ul style="list-style-type: none"> — Preliminary Centerline ○ Milepost ● Tenth Milepost Access Road Aerial Map Extent | <p>Hydric Classification</p> <ul style="list-style-type: none"> 100% Hydric 81-99% Hydric 61-80% Hydric 41-60% Hydric |
|--|--|

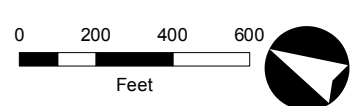


Atlantic Coast Pipeline
Appendix E - Environmental Sheet Maps
George Washington National Forest
 Bath County, Virginia
 Page 6 of 35





This information is for environmental review purposes only.



1:6,000 1 inch = 500 feet

Preliminary Centerline	Stream/River - Perennial	Surveyed Waterbody	Seep Point
300' Survey Corridor	Stream/River - Intermittent	Surveyed Wetland	No Water Point
Access Road	NWI Wetland	Wetland Data Point	
Milepost		Upland Data Point	
Tenth Milepost		George Washington National Forest	
Parcel Boundary		Bio Survey Complete*	

* Preliminary, subject to revision.



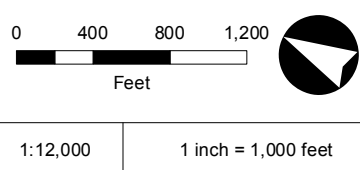
Atlantic Coast Pipeline
Appendix E - Environmental Sheet Maps
George Washington National Forest
 Bath County, Virginia
 Centerline: Rev 12 - 20170110
 Page 6 of 35



DRAWN BY: RSM



This information is for environmental review purposes only.

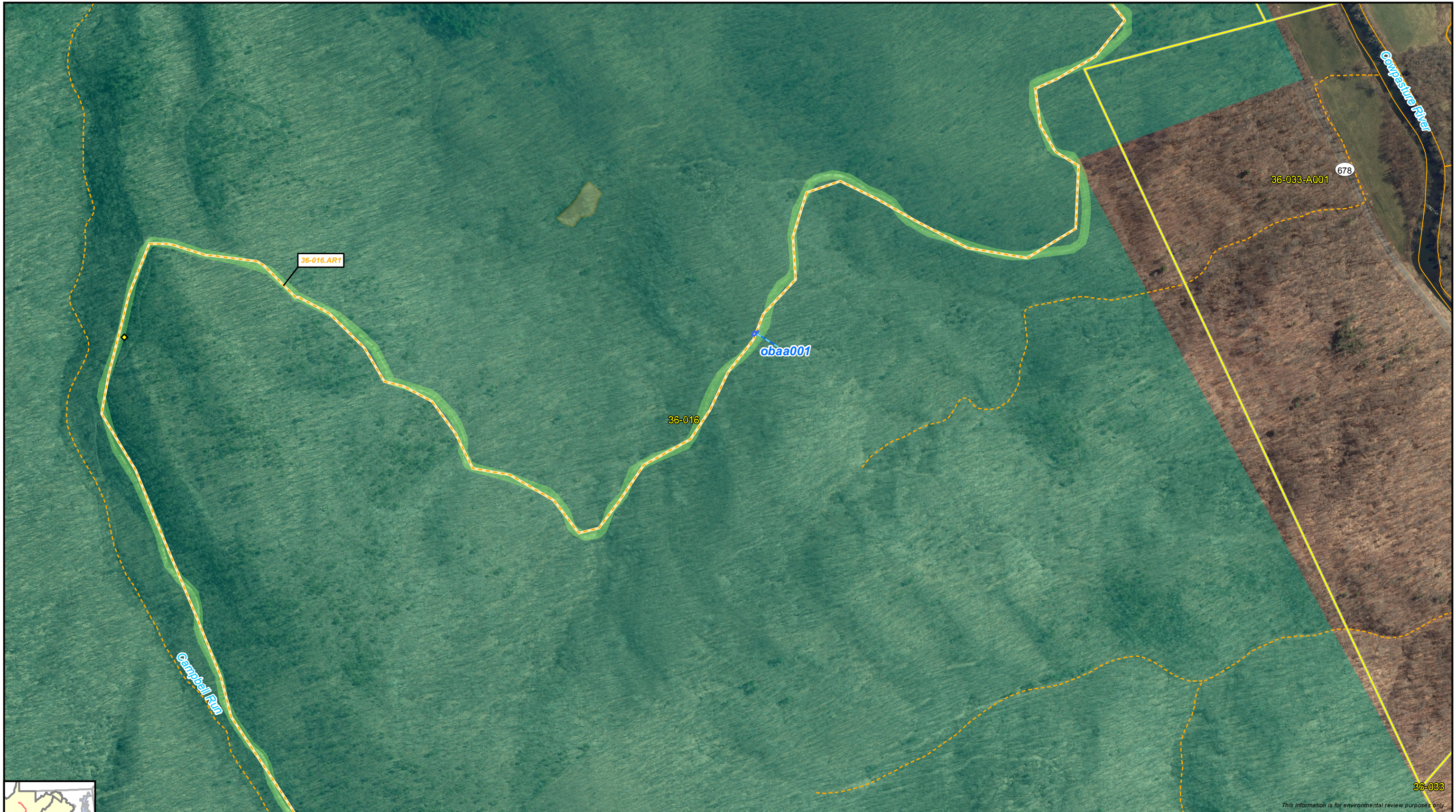


- | | |
|---|---|
| <ul style="list-style-type: none"> — Preliminary Centerline ○ Milepost • Tenth Milepost Access Road Aerial Map Extent | <p>Hydric Classification</p> <ul style="list-style-type: none"> 100% Hydric 81-99% Hydric 61-80% Hydric 41-60% Hydric |
|---|---|

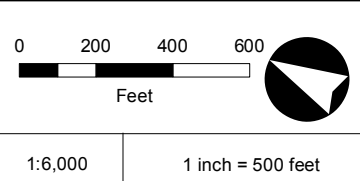


Atlantic Coast Pipeline
Appendix E - Environmental Sheet Maps
George Washington National Forest
 Bath County, Virginia
 Page 7 of 35





This information is for environmental review purposes only.



Preliminary Centerline	Stream/River - Perennial	Surveyed Waterbody	Seep Point
300' Survey Corridor	Stream/River - Intermittent	Surveyed Wetland	No Water Point
Access Road	NWI Wetland	Wetland Data Point	
Milepost		Upland Data Point	
Tenth Milepost		George Washington National Forest	
Parcel Boundary		Bio Survey Complete*	



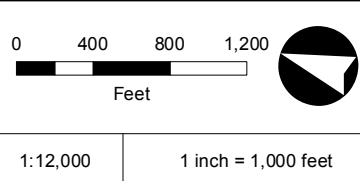
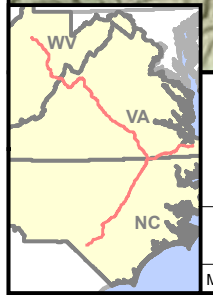
Atlantic Coast Pipeline
Appendix E - Environmental Sheet Maps
George Washington National Forest
 Bath County, Virginia
 Centerline: Rev 12 - 20170110
 Page 7 of 35



* Preliminary, subject to revision.



This information is for environmental review purposes only.



- Preliminary Centerline
 - Milepost
 - Tenth Milepost
 - Access Road
 - Aerial Map Extent
- | Hydric Classification | |
|-----------------------|---------------|
| | 100% Hydric |
| | 81-99% Hydric |
| | 61-80% Hydric |
| | 41-60% Hydric |

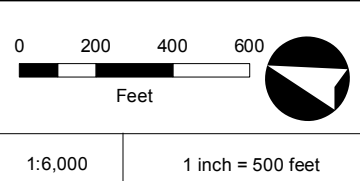


Atlantic Coast Pipeline
Appendix E - Environmental Sheet Maps
George Washington National Forest
 Bath County, Virginia
 Page 8 of 35





This information is for environmental review purposes only.



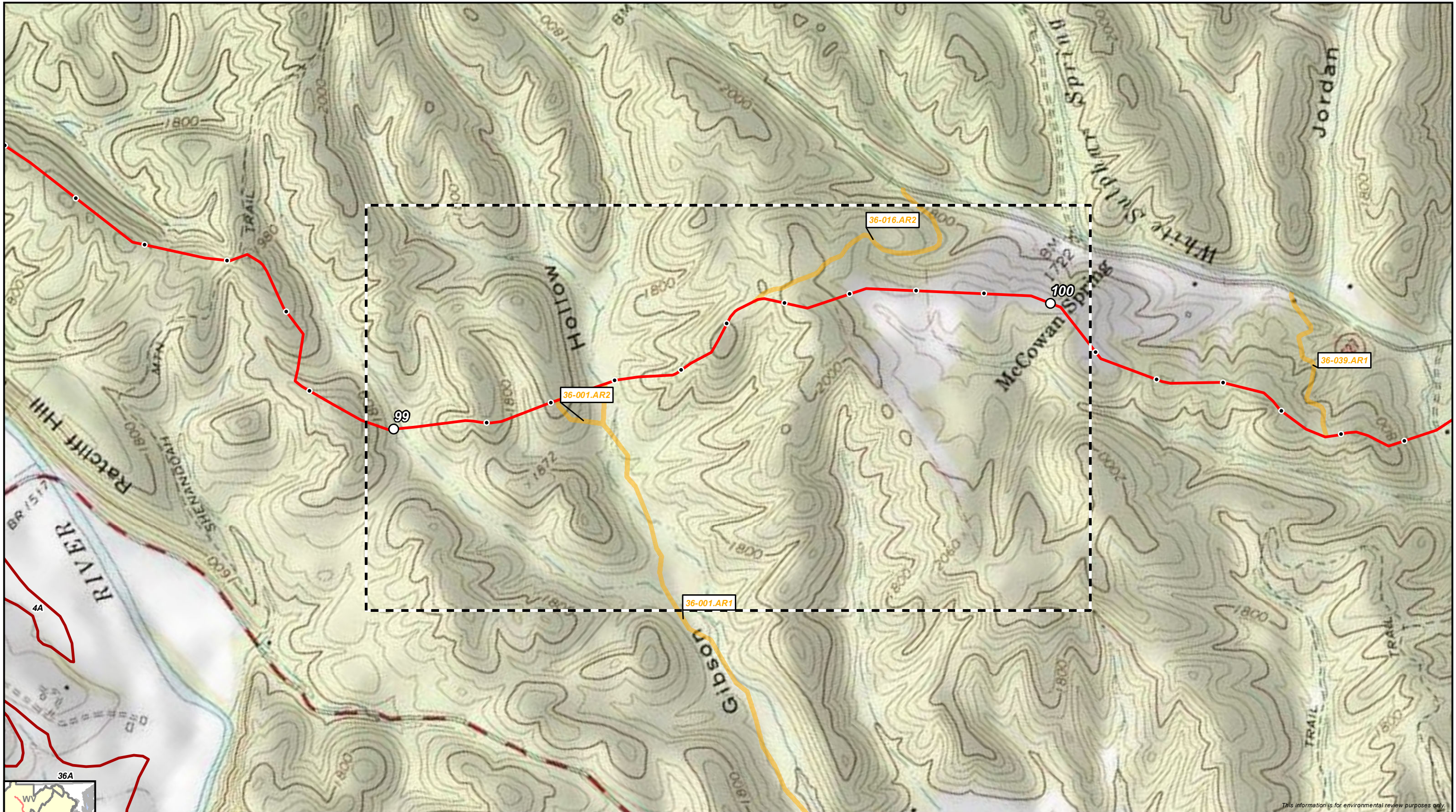
- | | | | |
|------------------------|-----------------------------|-----------------------------------|----------------|
| Preliminary Centerline | Stream/River - Perennial | Surveyed Waterbody | Seep Point |
| 300' Survey Corridor | Stream/River - Intermittent | Surveyed Wetland | No Water Point |
| Access Road | NW1 Wetland | Wetland Data Point | |
| Milepost | | Upland Data Point | |
| Tenth Milepost | | George Washington National Forest | |
| Parcel Boundary | | Bio Survey Complete* | |
- * Preliminary, subject to revision.



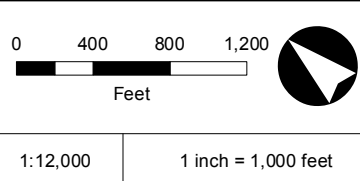
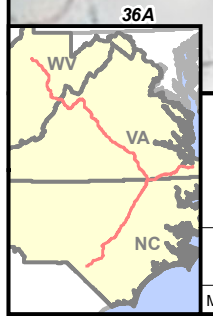
Atlantic Coast Pipeline
Appendix E - Environmental Sheet Maps
George Washington National Forest
 Bath County, Virginia
 Centerline: Rev 12 - 20170110
 Page 8 of 35



DRAWN BY: RSM



This information is for environmental review purposes only.

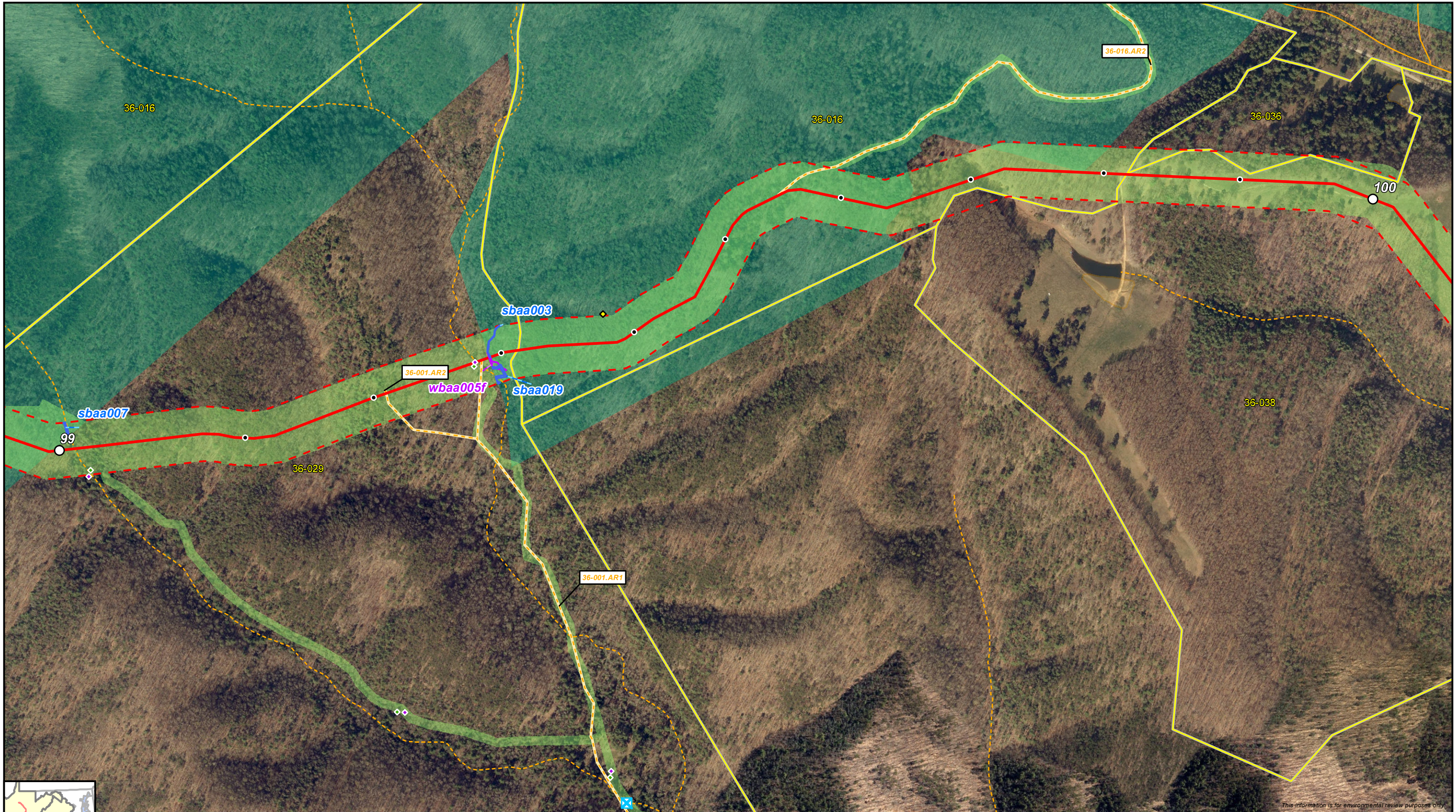


Hydric Classification	
	Preliminary Centerline
	Milepost
	Tenth Milepost
	Access Road
	Aerial Map Extent
	100% Hydric
	81-99% Hydric
	61-80% Hydric
	41-60% Hydric

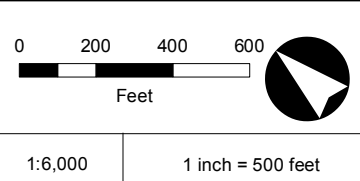
Atlantic Coast Pipeline

Atlantic Coast Pipeline
Appendix E - Environmental Sheet Maps
George Washington National Forest
 Bath County, Virginia
 Page 9 of 35





This information is for environmental review purposes only.



1:6,000

1 inch = 500 feet

- | | | | |
|------------------------|-----------------------------|-----------------------------------|----------------|
| Preliminary Centerline | Stream/River - Perennial | Surveyed Waterbody | Seep Point |
| 300' Survey Corridor | Stream/River - Intermittent | Surveyed Wetland | No Water Point |
| Access Road | NWI Wetland | Wetland Data Point | |
| Milepost | | Upland Data Point | |
| Tenth Milepost | | George Washington National Forest | |
| Parcel Boundary | | Bio Survey Complete* | |

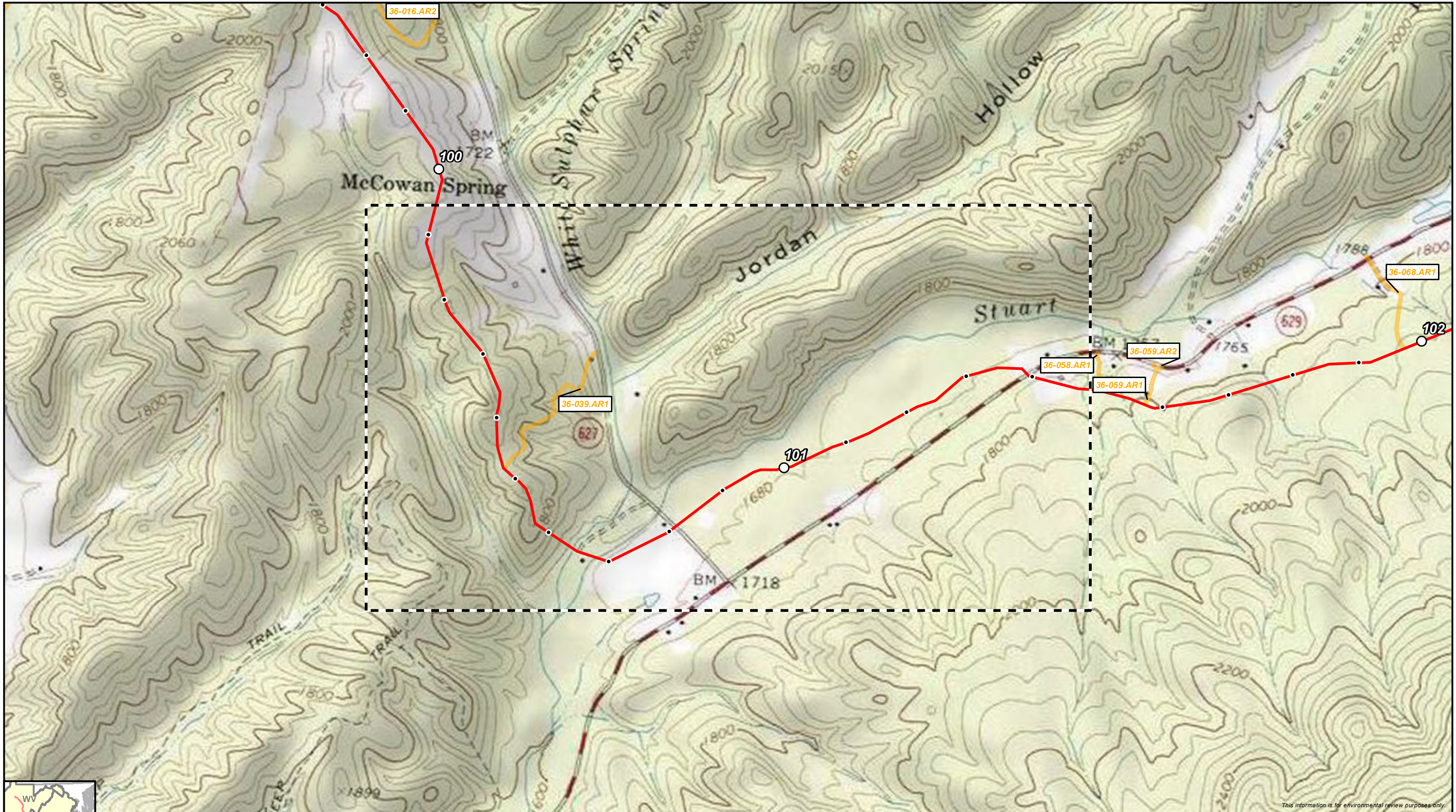
* Preliminary, subject to revision.



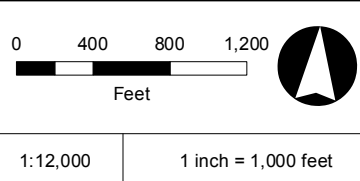
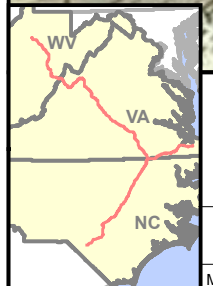
Atlantic Coast Pipeline
Appendix E - Environmental Sheet Maps
George Washington National Forest
 Bath County, Virginia
 Centerline: Rev 12 - 20170110
 Page 9 of 35



DRAWN BY: RSM



This information is for environmental review purposes only.



- | | |
|--|---|
| <ul style="list-style-type: none"> — Preliminary Centerline ○ Milepost • Tenth Milepost Access Road Aerial Map Extent | <p>Hydric Classification</p> <ul style="list-style-type: none"> 100% Hydric 81-99% Hydric 61-80% Hydric 41-60% Hydric |
|--|---|

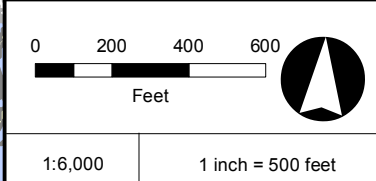


Atlantic Coast Pipeline
Appendix E - Environmental Sheet Maps
George Washington National Forest
 Bath County, Virginia
 Page 10 of 35





This information is for environmental review purposes only.



Preliminary Centerline	Stream/River - Perennial	Surveyed Waterbody	Seep Point
300' Survey Corridor	Stream/River - Intermittent	Surveyed Wetland	No Water Point
Access Road	NWI Wetland	Wetland Data Point	
Milepost		Upland Data Point	
Tenth Milepost		George Washington National Forest	
Parcel Boundary		Bio Survey Complete*	



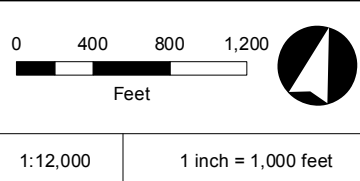
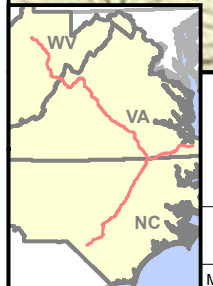
Atlantic Coast Pipeline
Appendix E - Environmental Sheet Maps
George Washington National Forest
 Bath County, Virginia
 Centerline: Rev 12 - 20170110
 Page 10 of 35



* Preliminary, subject to revision.



This information is for environmental review purposes only.

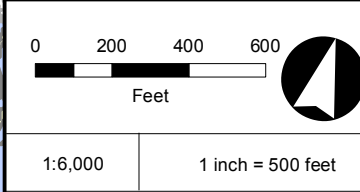
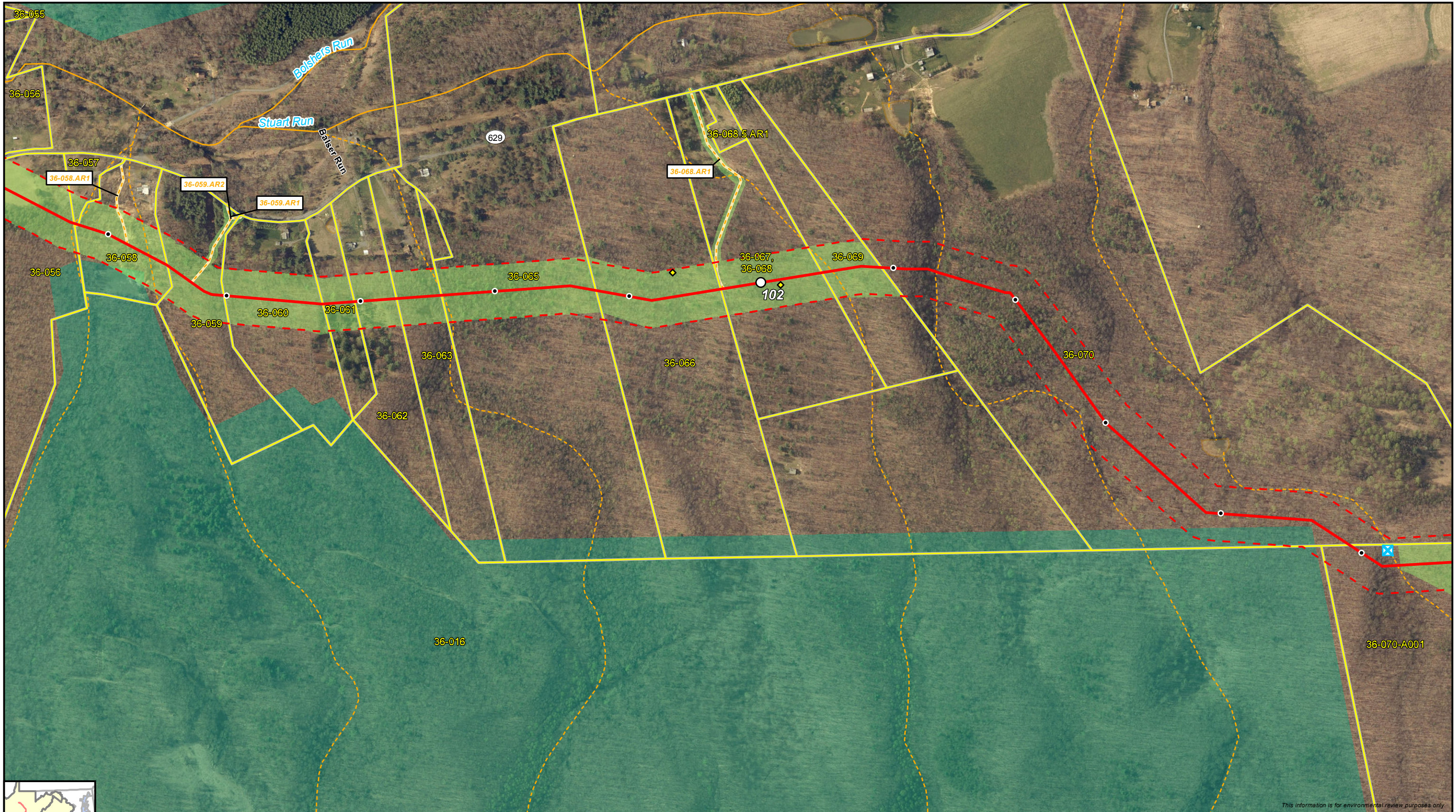


- | | |
|---|---|
| <ul style="list-style-type: none"> Preliminary Centerline Milepost Tenth Milepost Access Road Aerial Map Extent | <p>Hydroic Classification</p> <ul style="list-style-type: none"> 100% Hydroic 81-99% Hydroic 61-80% Hydroic 41-60% Hydroic |
|---|---|



Atlantic Coast Pipeline
Appendix E - Environmental Sheet Maps
George Washington National Forest
 Bath County, Virginia
 Page 11 of 35





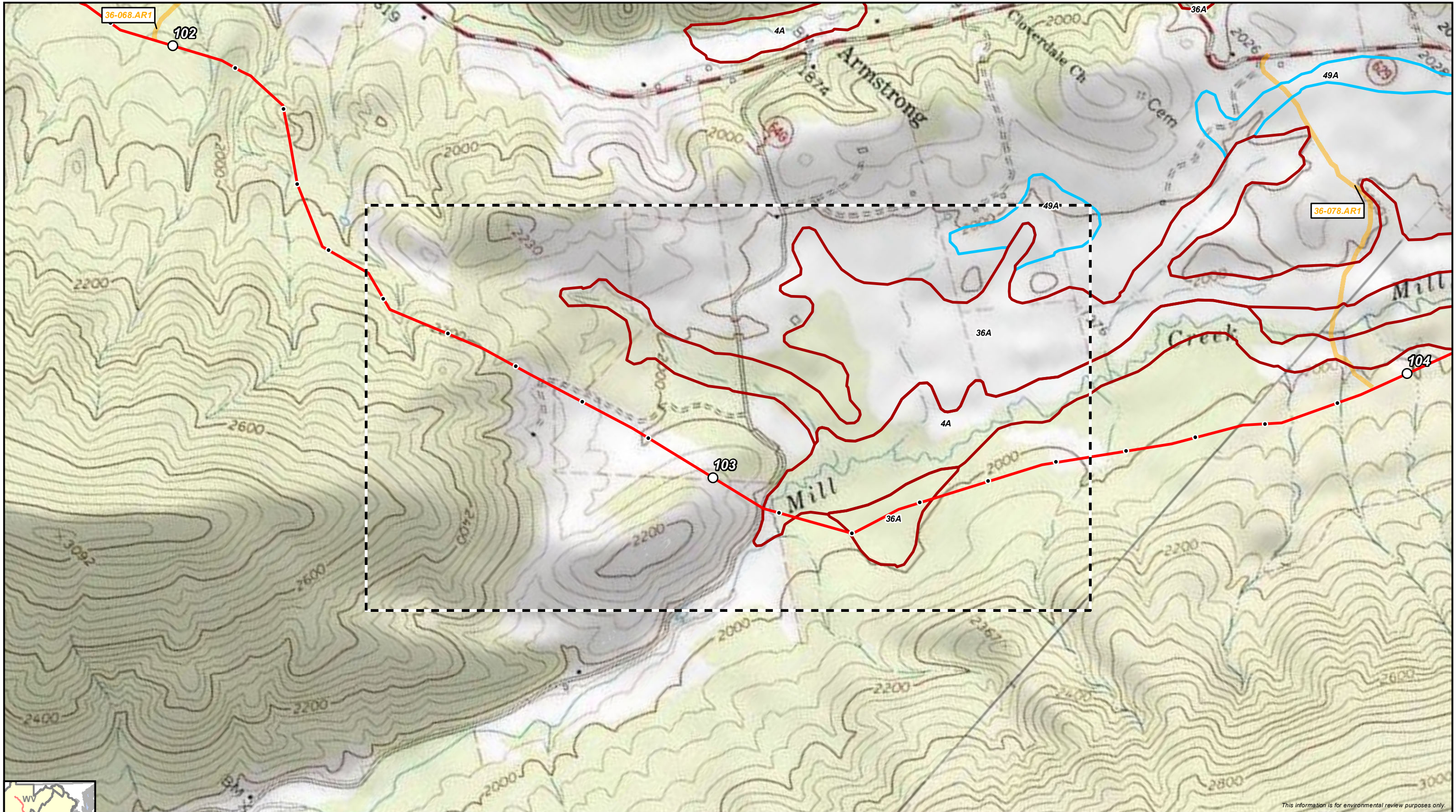
Preliminary Centerline	Stream/River - Perennial	Surveyed Waterbody	Seep Point
300' Survey Corridor	Stream/River - Intermittent	Surveyed Wetland	No Water Point
Access Road	NWI Wetland	Wetland Data Point	
Milepost		Upland Data Point	
Tenth Milepost		George Washington National Forest	
Parcel Boundary		Bio Survey Complete*	



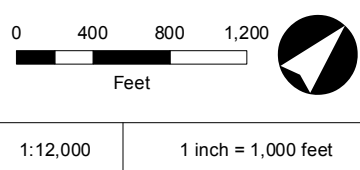
Atlantic Coast Pipeline
Appendix E - Environmental Sheet Maps
George Washington National Forest
 Bath County, Virginia
 Centerline: Rev 12 - 20170110
 Page 11 of 35



* Preliminary, subject to revision.



This information is for environmental review purposes only.

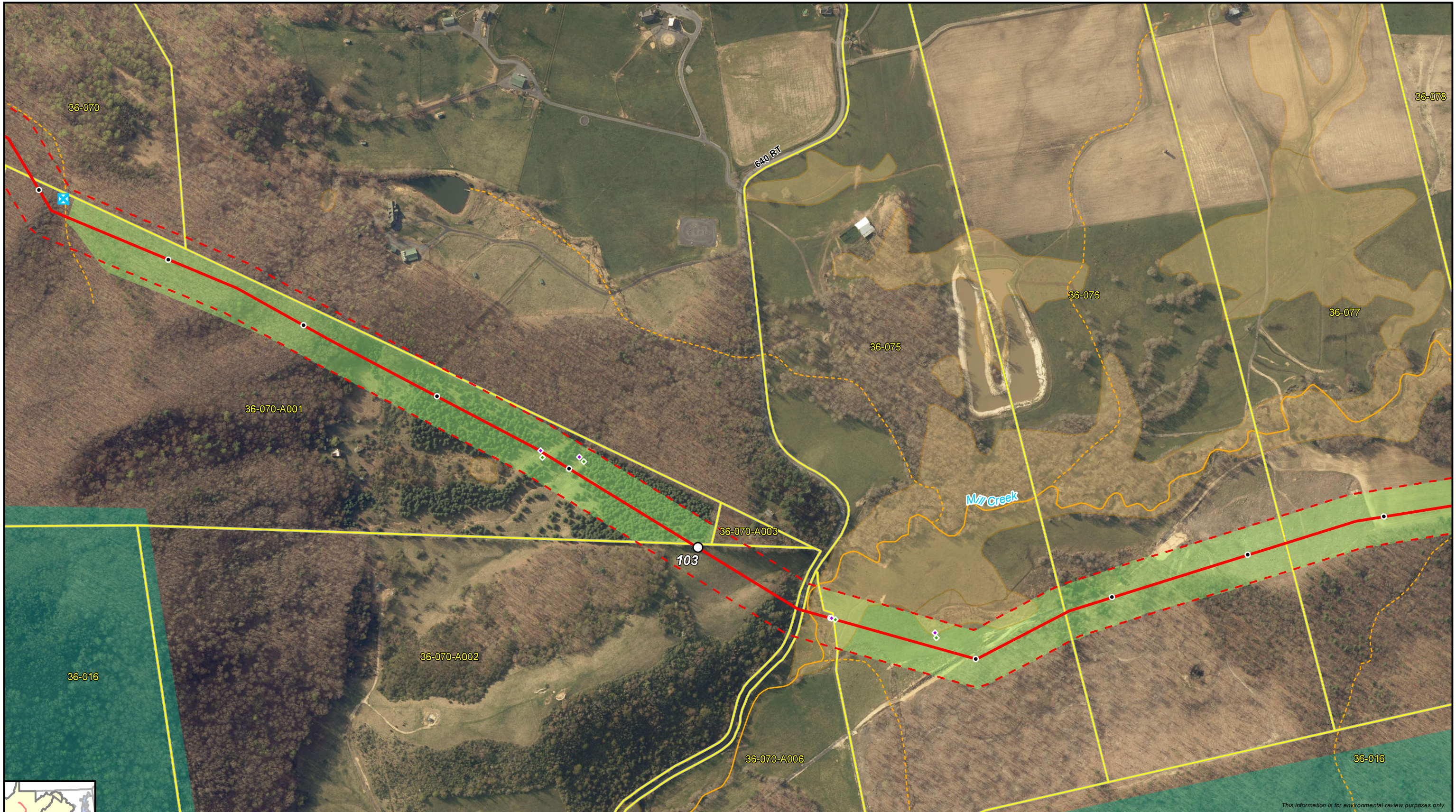


- | | |
|---|--|
| <ul style="list-style-type: none"> Preliminary Centerline Milepost Tenth Milepost Access Road Aerial Map Extent | <p>Hydric Classification</p> <ul style="list-style-type: none"> 100% Hydric 81-99% Hydric 61-80% Hydric 41-60% Hydric |
|---|--|

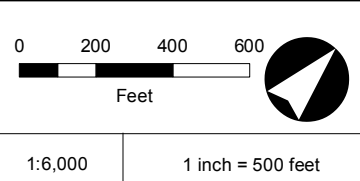


Atlantic Coast Pipeline
Appendix E - Environmental Sheet Maps
George Washington National Forest
 Bath County, Virginia
 Page 12 of 35





This information is for environmental review purposes only.



Preliminary Centerline	Stream/River - Perennial	Surveyed Waterbody	Seep Point
300' Survey Corridor	Stream/River - Intermittent	Surveyed Wetland	No Water Point
Access Road	NWI Wetland	Wetland Data Point	
Milepost		Upland Data Point	
Tenth Milepost		George Washington National Forest	
Parcel Boundary		Bio Survey Complete*	

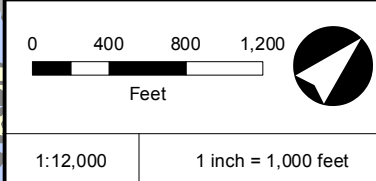
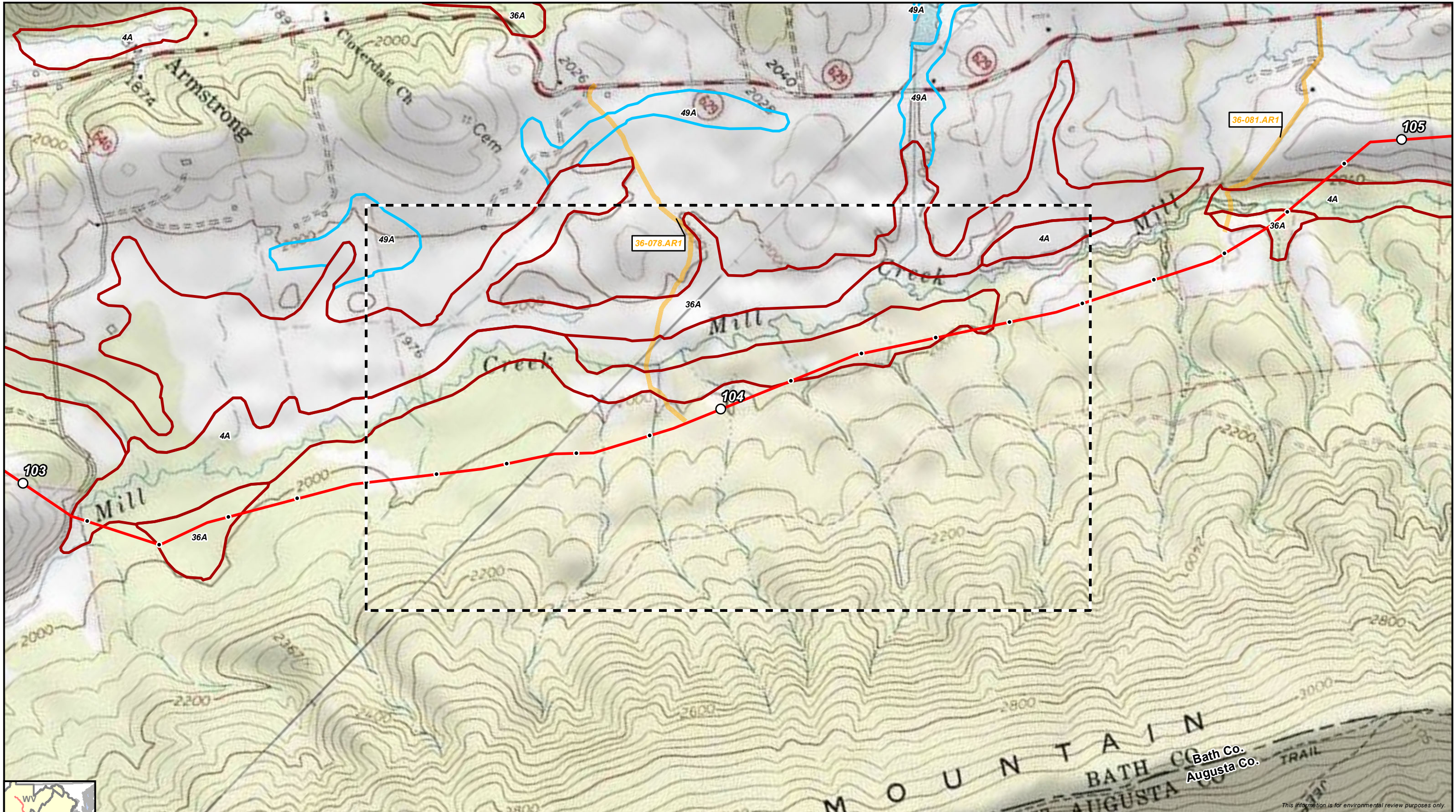
* Preliminary, subject to revision.



Atlantic Coast Pipeline
Appendix E - Environmental Sheet Maps
George Washington National Forest
 Bath County, Virginia
 Centerline: Rev 12 - 20170110
 Page 12 of 35



DRAWN BY: RSM



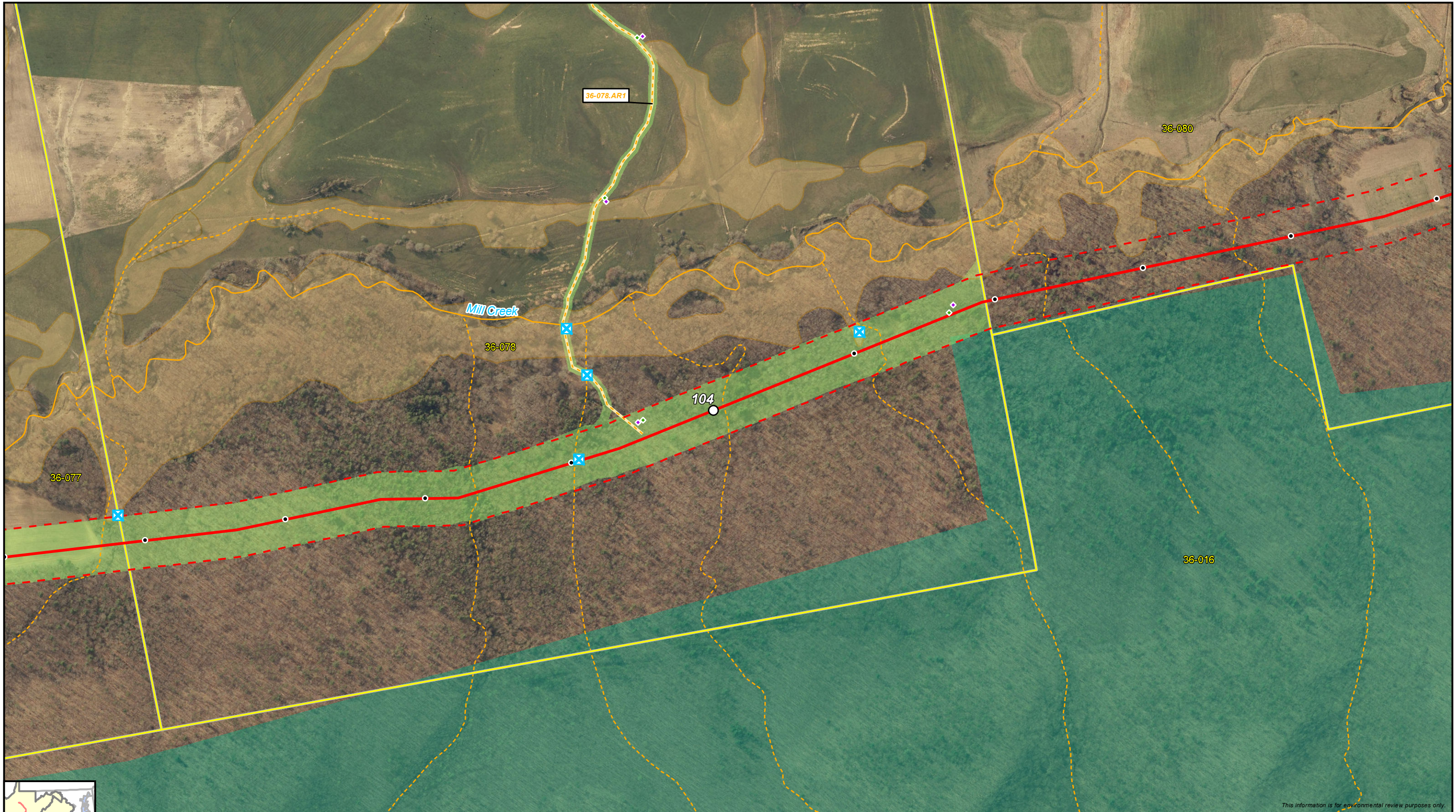
Preliminary Centerline	Hydric Classification
Milepost	100% Hydric
Tenth Milepost	81-99% Hydric
Access Road	61-80% Hydric
Aerial Map Extent	41-60% Hydric



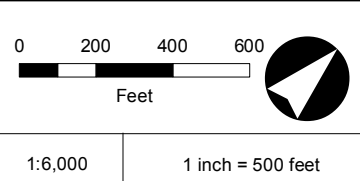
Atlantic Coast Pipeline
Appendix E - Environmental Sheet Maps
George Washington National Forest
 Bath County, Virginia
 Page 13 of 35

This information is for environmental review purposes only.





This information is for environmental review purposes only.



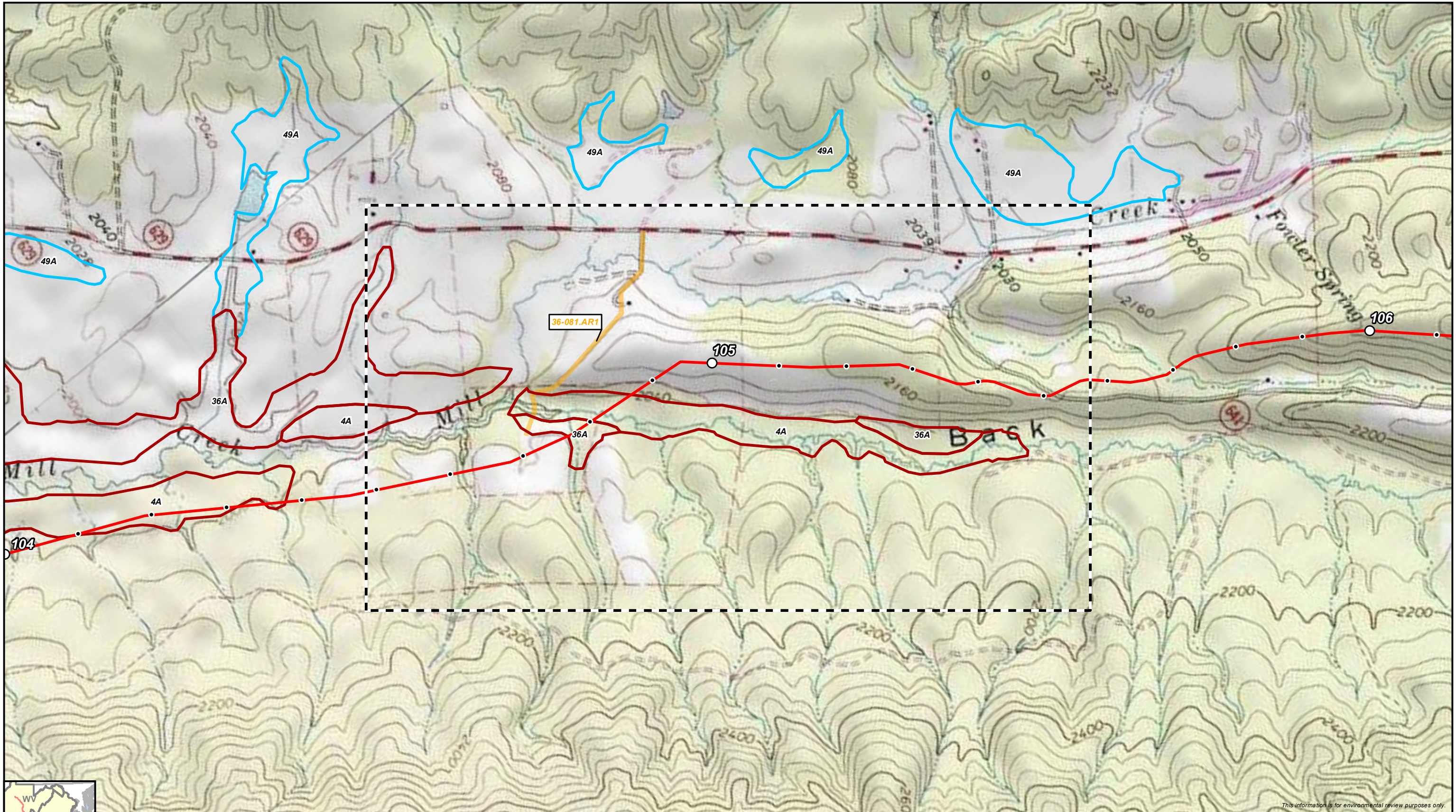
- | | | | |
|------------------------|-----------------------------|-----------------------------------|----------------|
| Preliminary Centerline | Stream/River - Perennial | Surveyed Waterbody | Seep Point |
| 300' Survey Corridor | Stream/River - Intermittent | Surveyed Wetland | No Water Point |
| Access Road | NWI Wetland | Wetland Data Point | |
| Milepost | | Upland Data Point | |
| Tenth Milepost | | George Washington National Forest | |
| Parcel Boundary | | Bio Survey Complete* | |
- * Preliminary, subject to revision.



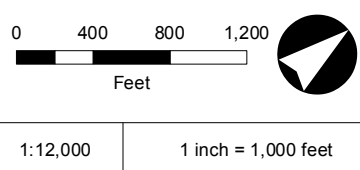
Atlantic Coast Pipeline
Appendix E - Environmental Sheet Maps
George Washington National Forest
 Bath County, Virginia
 Centerline: Rev 12 - 20170110
 Page 13 of 35



DRAWN BY: RSM



This information is for environmental review purposes only.



- | | |
|--|--|
| <ul style="list-style-type: none"> — Preliminary Centerline ○ Milepost • Tenth Milepost Access Road Aerial Map Extent | Hydric Classification
<ul style="list-style-type: none"> 100% Hydric 81-99% Hydric 61-80% Hydric 41-60% Hydric |
|--|--|

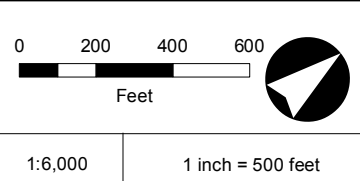
Atlantic Coast Pipeline

Atlantic Coast Pipeline
Appendix E - Environmental Sheet Maps
George Washington National Forest
 Bath County, Virginia
 Page 14 of 35





This information is for environmental review purposes only.



Preliminary Centerline	Stream/River - Perennial	Surveyed Waterbody	Seep Point
300' Survey Corridor	Stream/River - Intermittent	Surveyed Wetland	No Water Point
Access Road	NWI Wetland	Wetland Data Point	
Milepost		Upland Data Point	
Tenth Milepost		George Washington National Forest	
Parcel Boundary		Bio Survey Complete*	

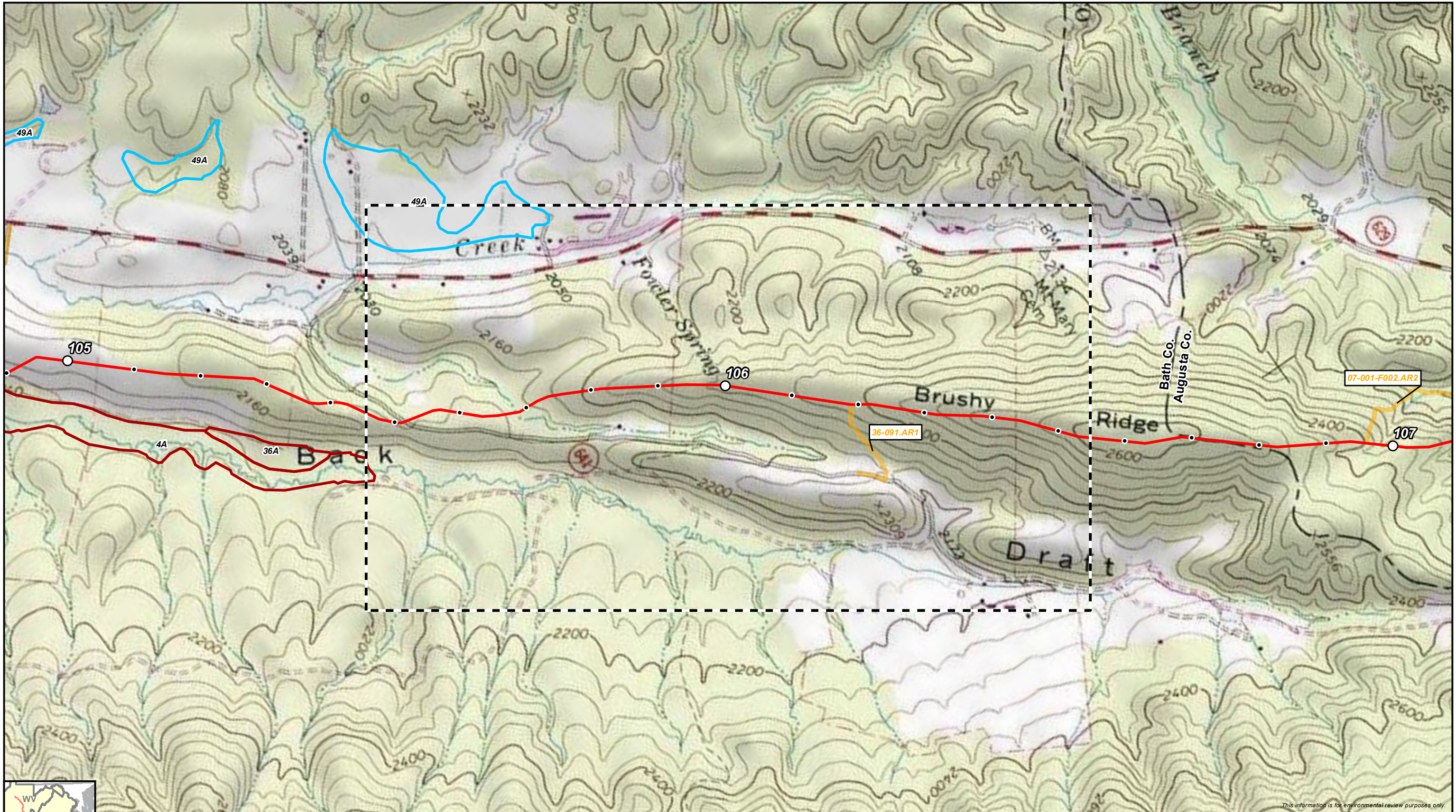
* Preliminary, subject to revision.



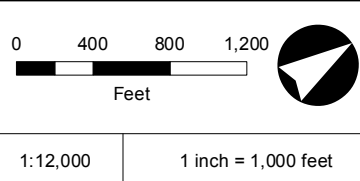
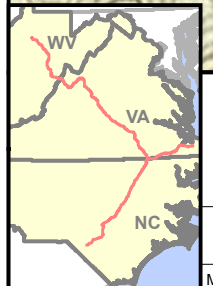
Atlantic Coast Pipeline
Appendix E - Environmental Sheet Maps
George Washington National Forest
 Bath County, Virginia
 Centerline: Rev 12 - 20170110
 Page 14 of 35



DRAWN BY: RSM



This information is for environmental review purposes only.

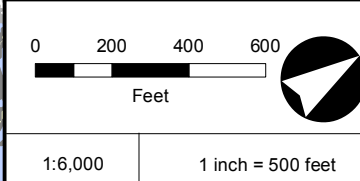
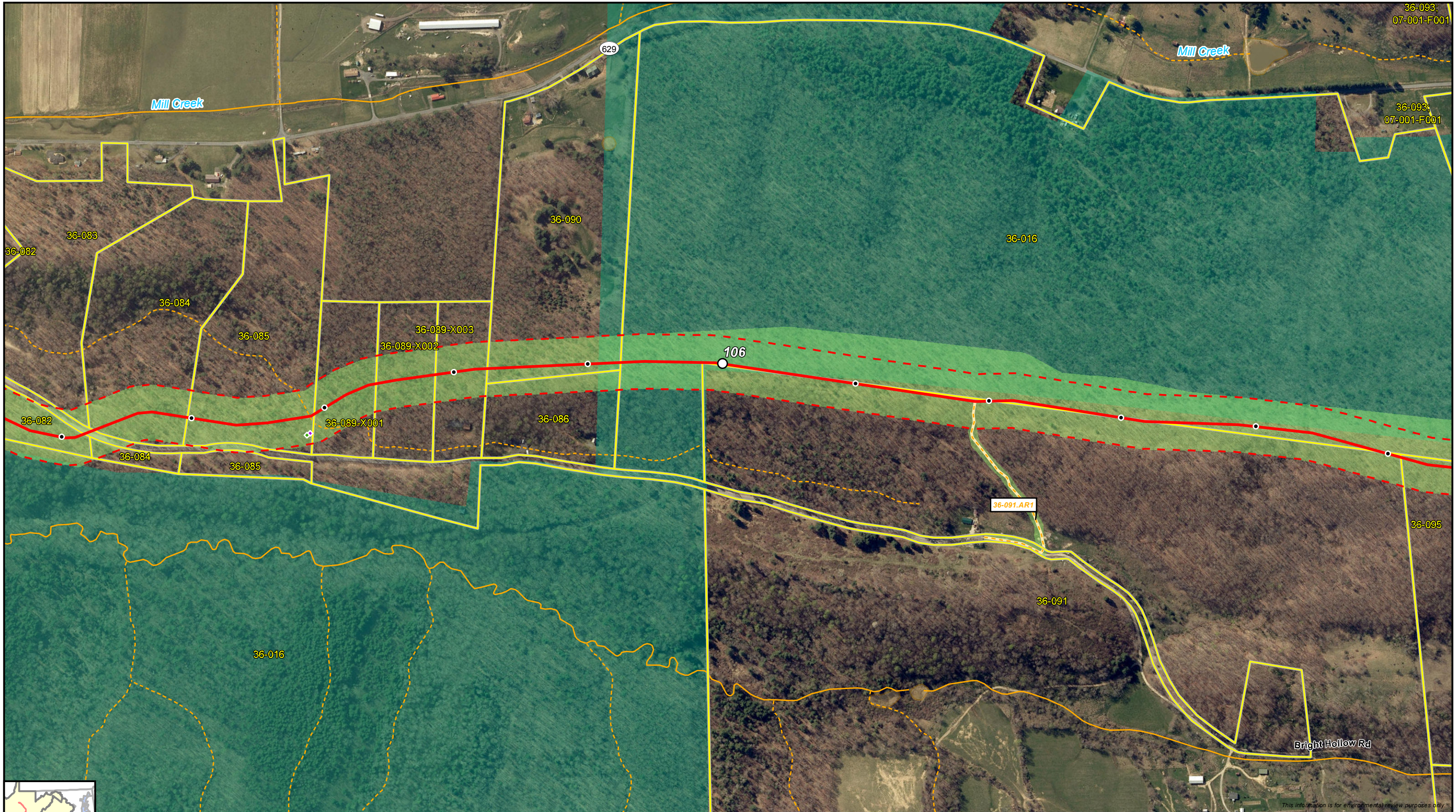


- | | |
|--|---|
| <ul style="list-style-type: none"> — Preliminary Centerline ○ Milepost ● Tenth Milepost Access Road Aerial Map Extent | Hydroic Classification
<ul style="list-style-type: none"> 100% Hydric 81-99% Hydric 61-80% Hydric 41-60% Hydric |
|--|---|



Atlantic Coast Pipeline
Appendix E - Environmental Sheet Maps
George Washington National Forest
 Bath County, Virginia
 Page 15 of 35



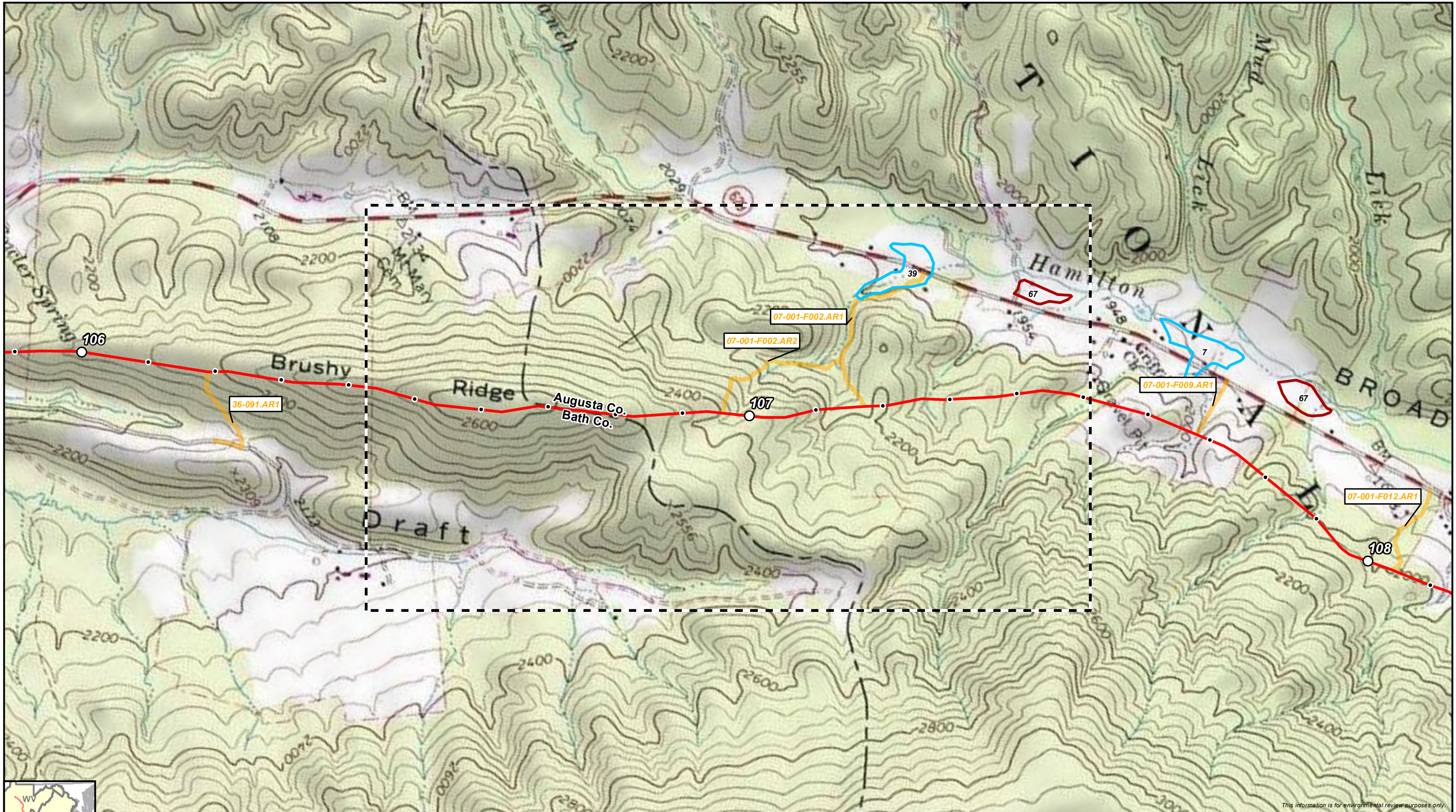


- | | | | |
|------------------------|-----------------------------|-----------------------------------|----------------|
| Preliminary Centerline | Stream/River - Perennial | Surveyed Waterbody | Seep Point |
| 300' Survey Corridor | Stream/River - Intermittent | Surveyed Wetland | No Water Point |
| Access Road | NWI Wetland | Wetland Data Point | |
| Milepost | | Upland Data Point | |
| Tenth Milepost | | George Washington National Forest | |
| Parcel Boundary | | Bio Survey Complete* | |
- * Preliminary, subject to revision.

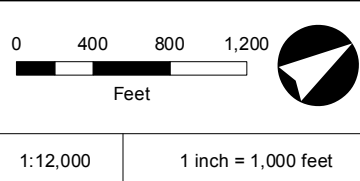
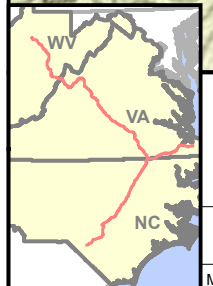


Atlantic Coast Pipeline
Appendix E - Environmental Sheet Maps
George Washington National Forest
 Bath County, Virginia
 Centerline: Rev 12 - 20170110
 Page 15 of 35





This information is for environmental review purposes only.

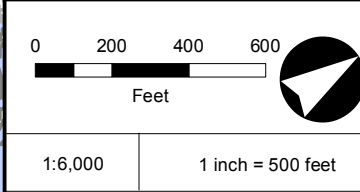
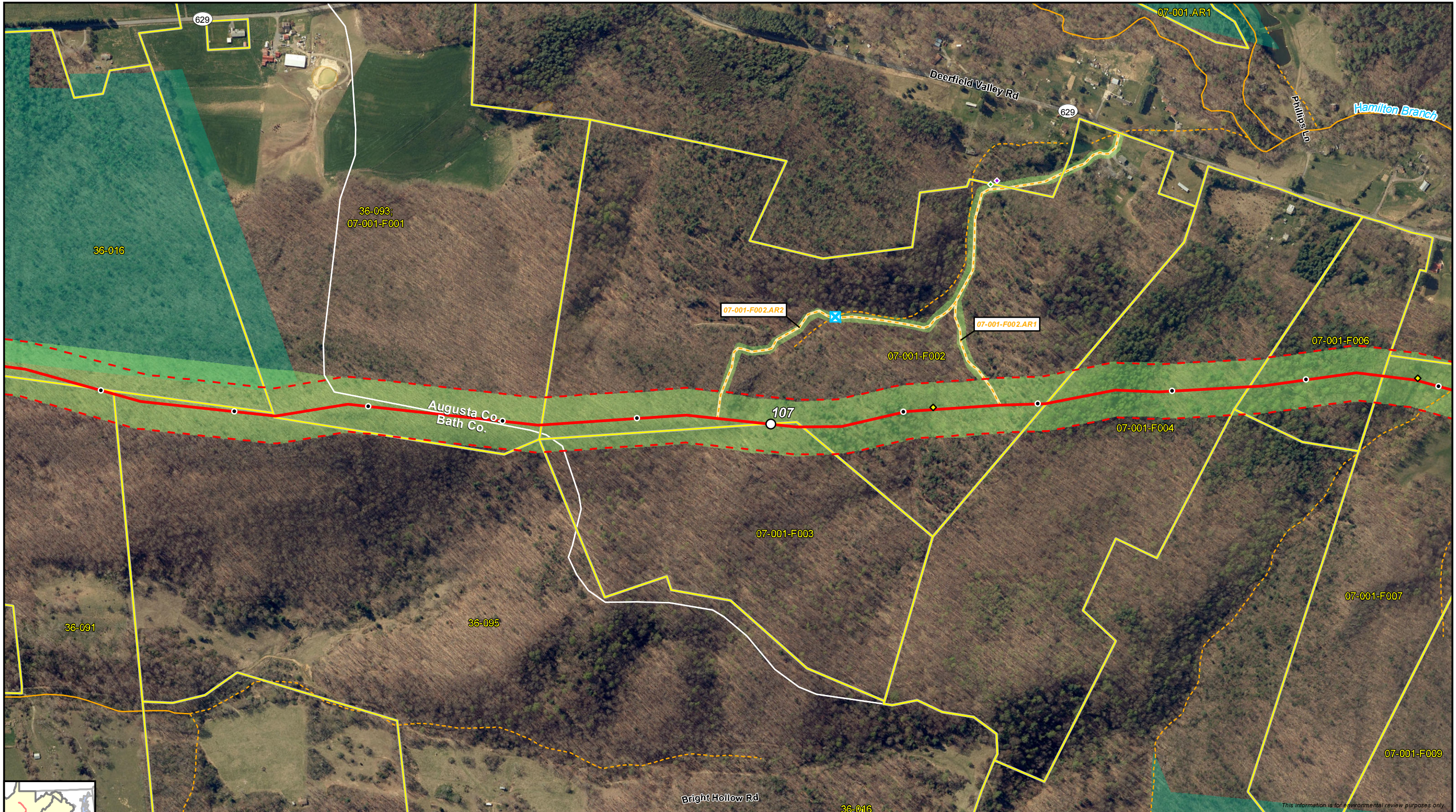


- | | |
|------------------------|------------------------------|
| Preliminary Centerline | Hydric Classification |
| Milepost | 100% Hydric |
| Tenth Milepost | 81-99% Hydric |
| Access Road | 61-80% Hydric |
| Aerial Map Extent | 41-60% Hydric |



Atlantic Coast Pipeline
Appendix E - Environmental Sheet Maps
George Washington National Forest
 Augusta County, Virginia
 Page 16 of 35



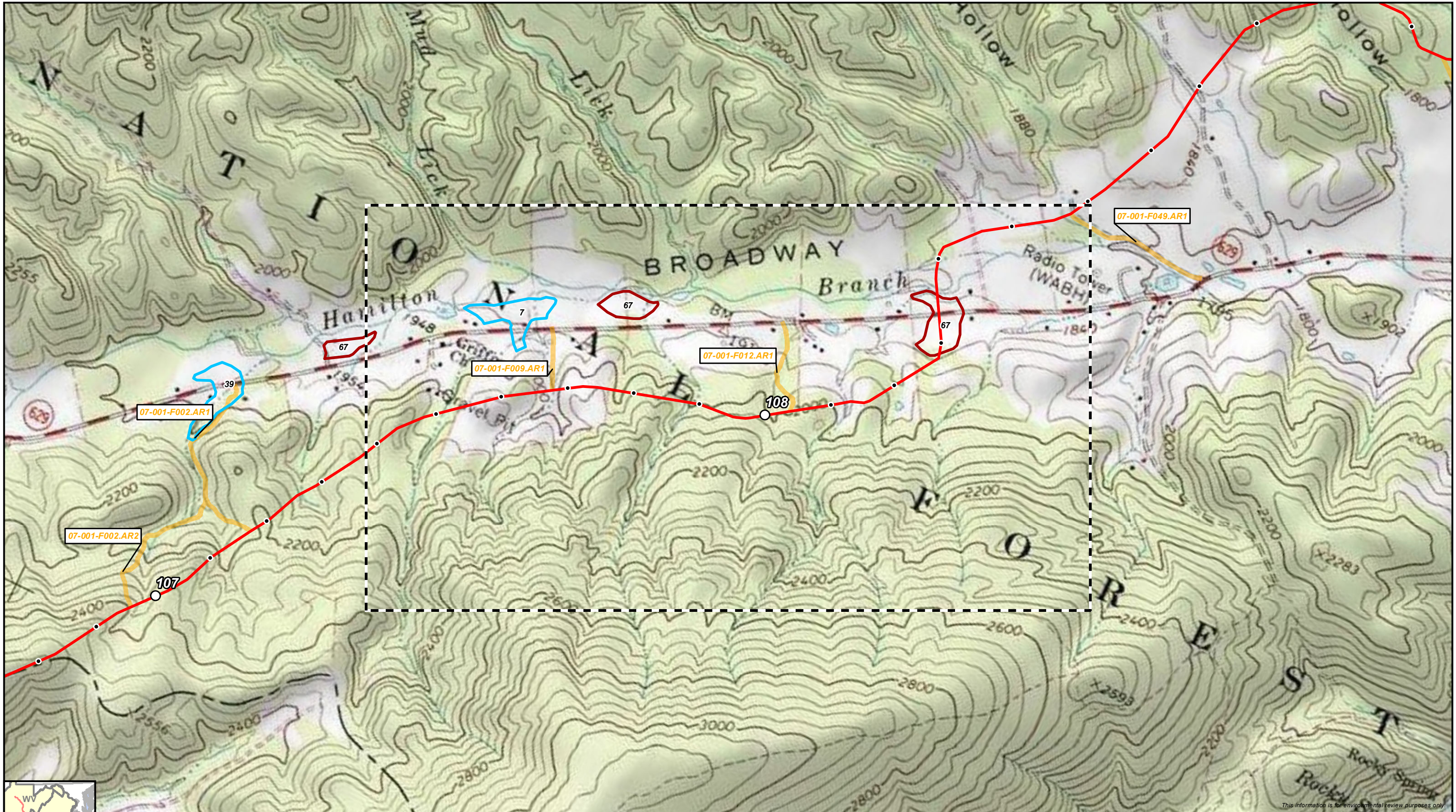


- | | | | |
|------------------------|-----------------------------|-----------------------------------|----------------|
| Preliminary Centerline | Stream/River - Perennial | Surveyed Waterbody | Seep Point |
| 300' Survey Corridor | Stream/River - Intermittent | Surveyed Wetland | No Water Point |
| Access Road | NWI Wetland | Wetland Data Point | |
| Milepost | | Upland Data Point | |
| Tenth Milepost | | George Washington National Forest | |
| Parcel Boundary | | Bio Survey Complete* | |
- * Preliminary, subject to revision.

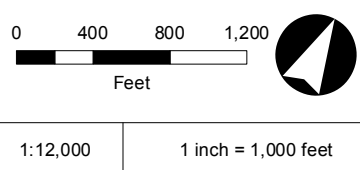


Atlantic Coast Pipeline
Appendix E - Environmental Sheet Maps
George Washington National Forest
 Augusta County, Virginia
 Centerline: Rev 12 - 20170110
 Page 16 of 35





This information is for environmental review purposes only.

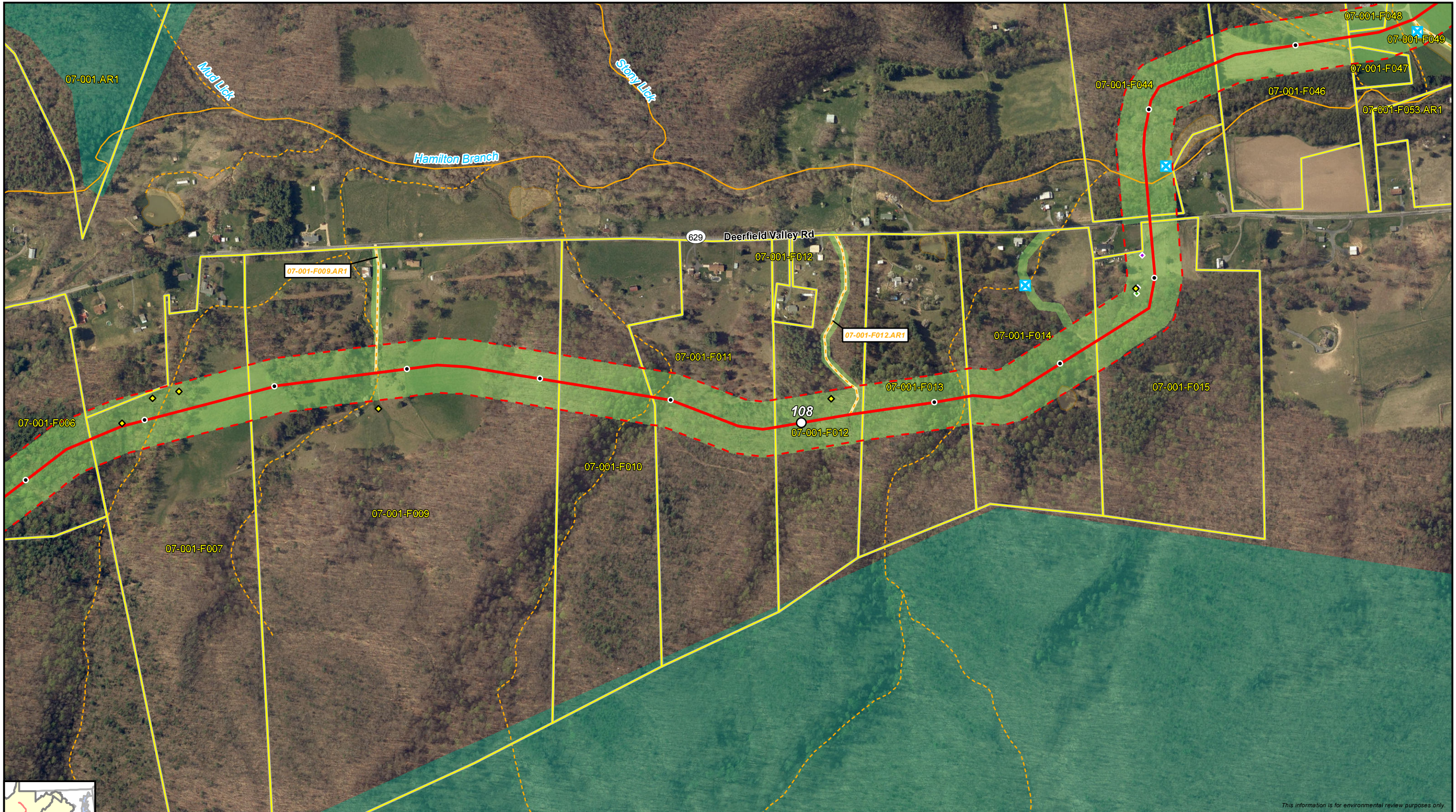


- | | |
|--|---|
| <ul style="list-style-type: none"> — Preliminary Centerline ○ Milepost ● Tenth Milepost Access Road Aerial Map Extent | <p>Hydric Classification</p> <ul style="list-style-type: none"> 100% Hydric 81-99% Hydric 61-80% Hydric 41-60% Hydric |
|--|---|

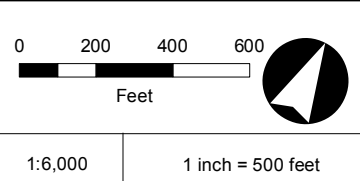


Atlantic Coast Pipeline
Appendix E - Environmental Sheet Maps
George Washington National Forest
 Augusta County, Virginia
 Page 17 of 35





This information is for environmental review purposes only.



- | | | | |
|------------------------|-----------------------------|-----------------------------------|----------------|
| Preliminary Centerline | Stream/River - Perennial | Surveyed Waterbody | Seep Point |
| 300' Survey Corridor | Stream/River - Intermittent | Surveyed Wetland | No Water Point |
| Access Road | NWI Wetland | Wetland Data Point | |
| Milepost | | Upland Data Point | |
| Tenth Milepost | | George Washington National Forest | |
| Parcel Boundary | | Bio Survey Complete* | |
- * Preliminary, subject to revision.



Atlantic Coast Pipeline
Appendix E - Environmental Sheet Maps
George Washington National Forest
 Augusta County, Virginia
 Centerline: Rev 12 - 20170110
 Page 17 of 35



DRAWN BY: RSM