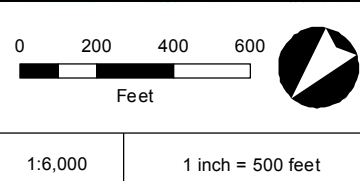


This information is for environmental review purposes only.



Preliminary Line Corridor	Tenth Milepost	NHD Waterbody	Wetland Data Point
Access Road	Parcel Boundary	NWI Wetland	Upland Data Point
Preliminary Main Line	District Boundary	Desktop Wetland	Bio Survey Complete*
Preliminary Lateral	Stream/River - Perennial	Surveyed Wetland	Seep Point
Milepost	Stream/River - Intermittent	Desktop Waterbody	No Water Point
	Other	Surveyed Waterbody	

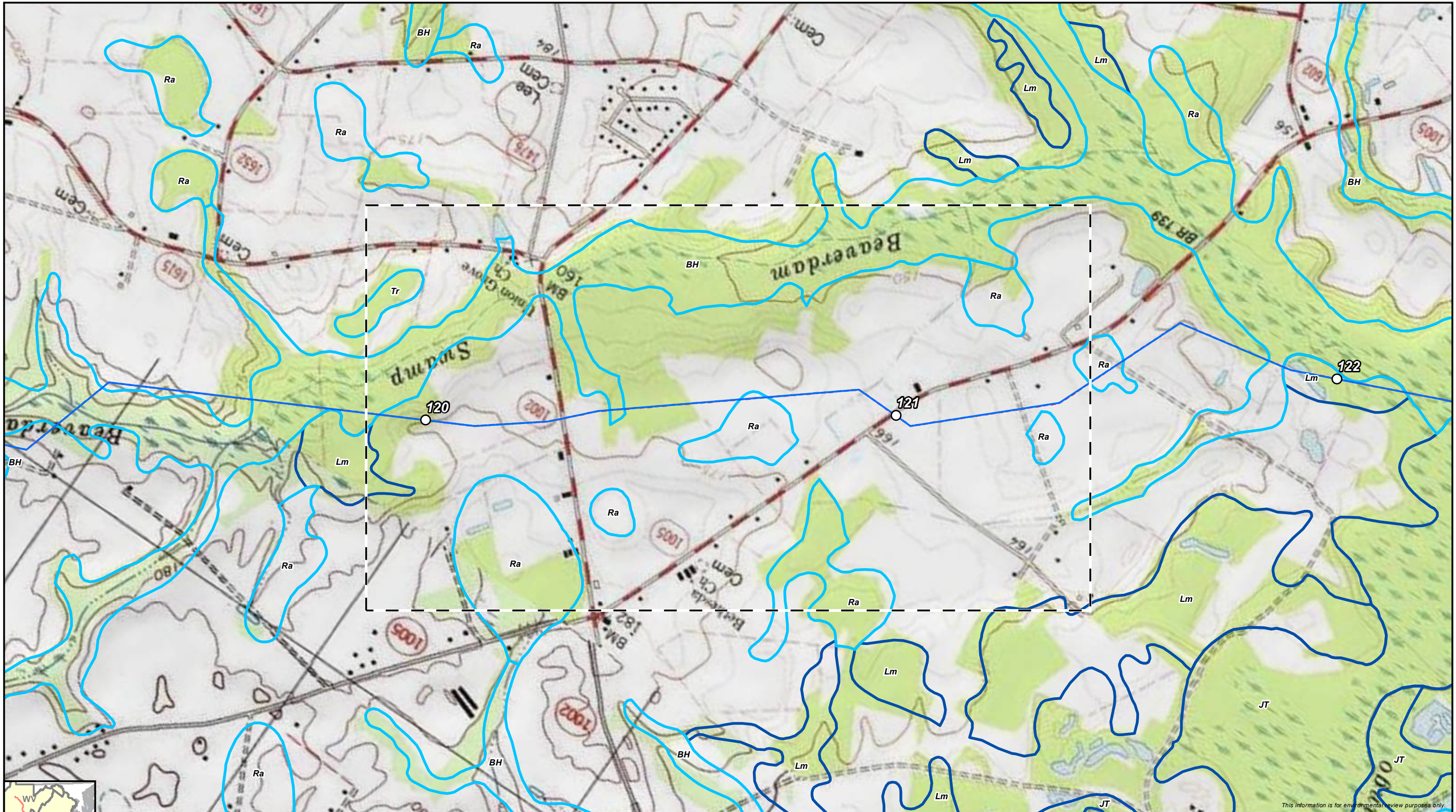
\* Preliminary, subject to revision.



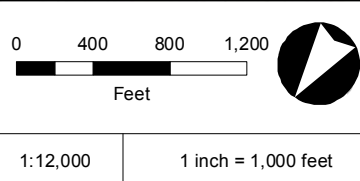
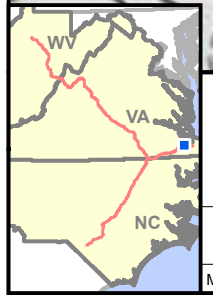
**Atlantic Coast Pipeline**  
**Wilmington District**  
**Environmental Sheet Maps**  
 Sampson County, North Carolina







This information is for environmental review purposes only.



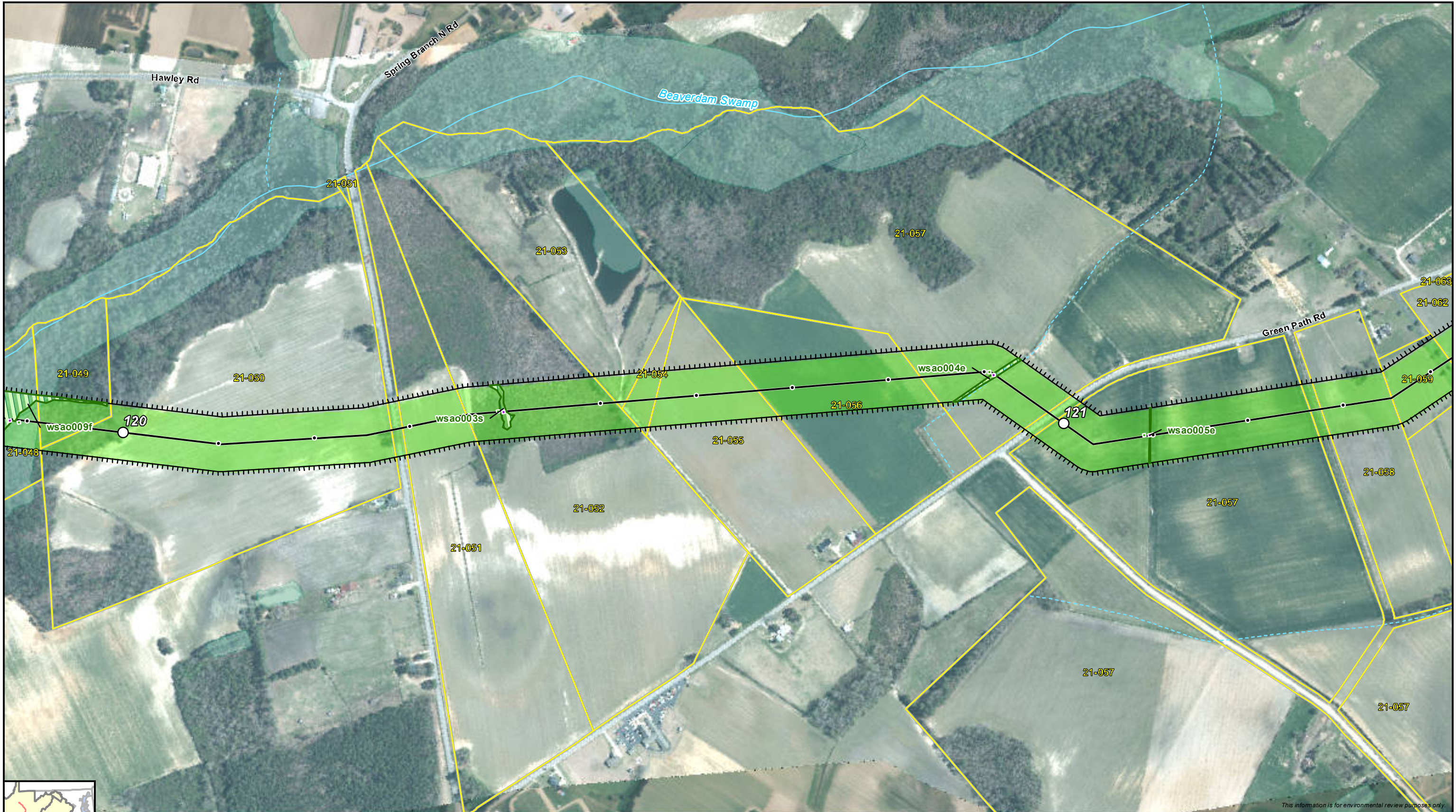
- |  |  |
|--|--|
| <ul style="list-style-type: none"> <li> Preliminary Centerline</li> <li> Milepost</li> <li> Tenth Milepost</li> <li> Line Routing</li> <li> Access Road</li> <li> Aerial Map Extent</li> </ul> | <p><b>Hydric Classification</b></p> <ul style="list-style-type: none"> <li> 100% Hydric</li> <li> 81-99% Hydric</li> <li> 61-80% Hydric</li> <li> 41-60% Hydric</li> </ul> |
|--|--|



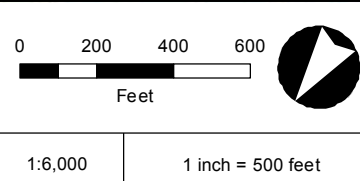
**Atlantic Coast Pipeline**  
**Wilmington District**  
**Environmental Sheet Maps**  
**Sampson County, North Carolina**







This information is for environmental review purposes only.



Preliminary Line Corridor	Tenth Milepost	NHD Waterbody	Wetland Data Point
Access Road	Parcel Boundary	NWI Wetland	Upland Data Point
Preliminary Main Line	District Boundary	Desktop Wetland	Bio Survey Complete*
Preliminary Lateral	Stream/River - Perennial	Surveyed Wetland	Seep Point
Milepost	Stream/River - Intermittent	Desktop Waterbody	No Water Point
	Other	Surveyed Waterbody	

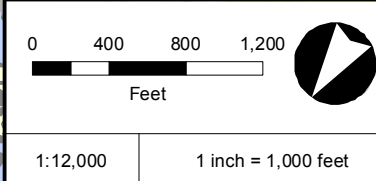
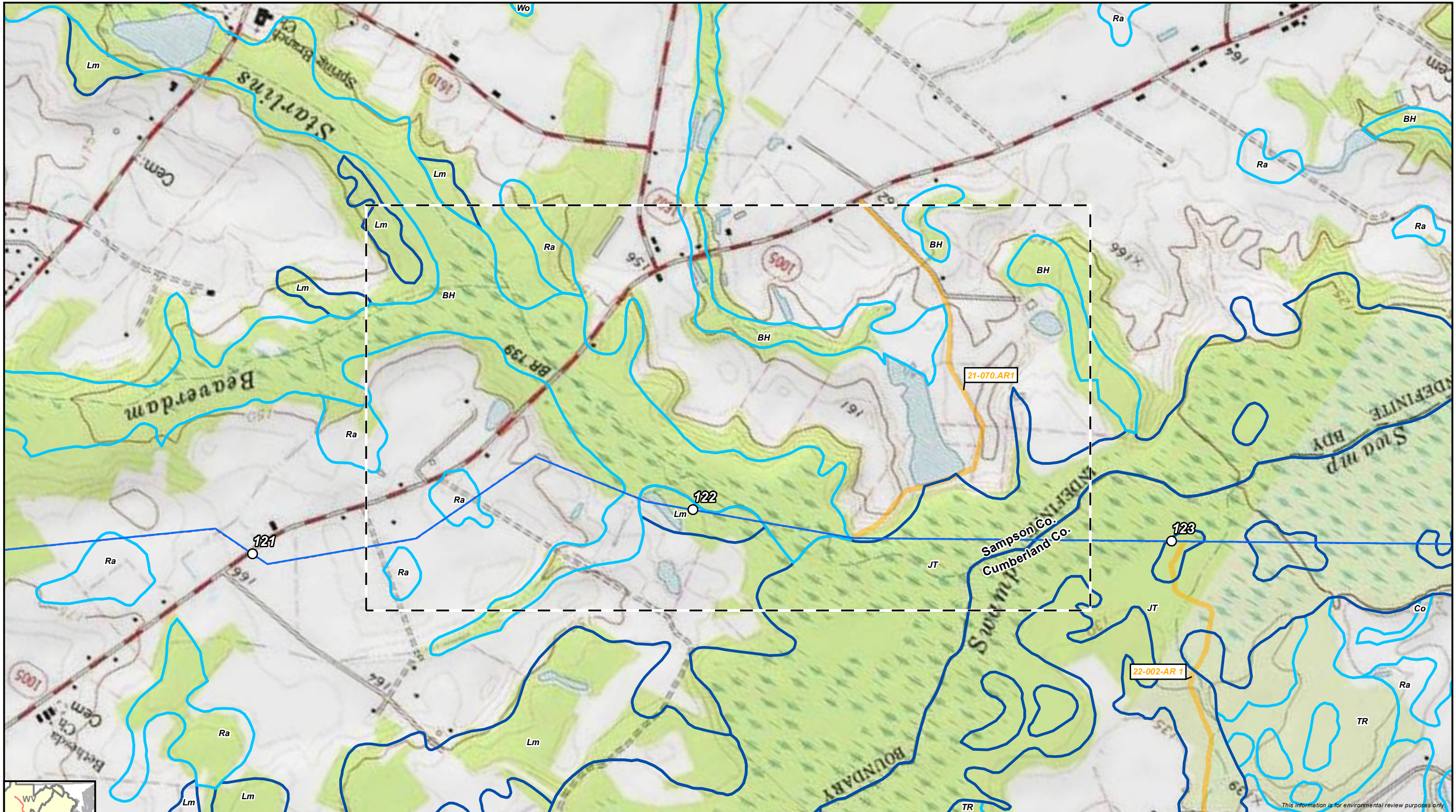
\* Preliminary, subject to revision.



**Atlantic Coast Pipeline**  
**Wilmington District**  
**Environmental Sheet Maps**  
**Sampson County, North Carolina**







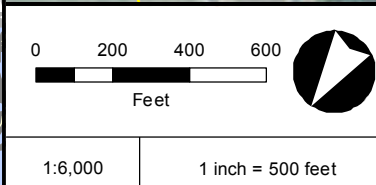
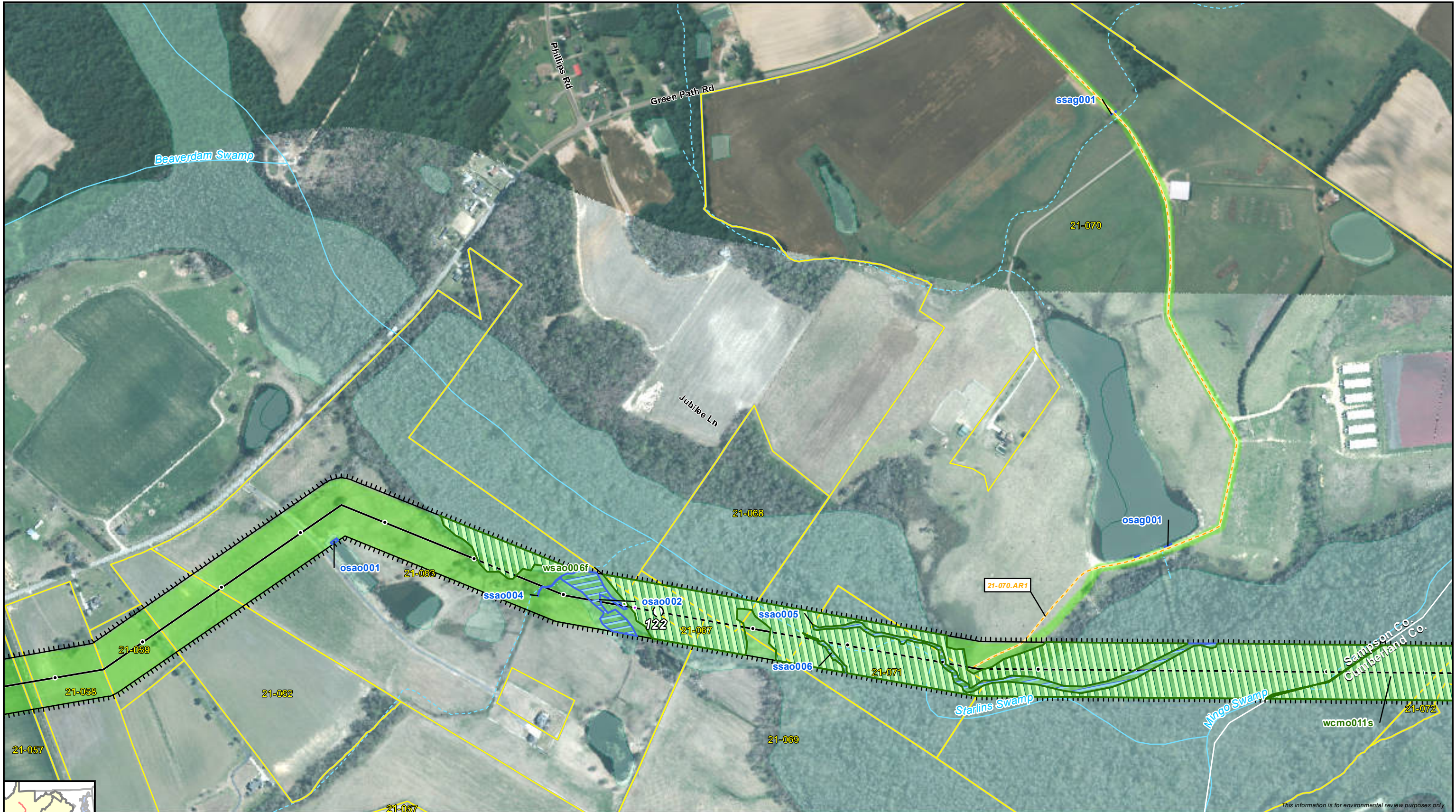
- |   |  |
|---|--|
| <ul style="list-style-type: none"> <li><span style="color: red;">---</span> Preliminary Centerline</li> <li><span style="border: 1px solid black; border-radius: 50%; padding: 2px;">○</span> Milepost</li> <li><span style="border: 1px solid black; border-radius: 50%; padding: 2px;">●</span> Tenth Milepost</li> <li><span style="color: blue;">—</span> Line Routing</li> <li><span style="color: orange;">—</span> Access Road</li> <li><span style="border: 1px dashed black; width: 20px; height: 10px; display: inline-block;"></span> Aerial Map Extent</li> </ul> | <p><b>Hydric Classification</b></p> <ul style="list-style-type: none"> <li><span style="border: 2px solid blue; width: 20px; height: 10px; display: inline-block;"></span> 100% Hydric</li> <li><span style="border: 2px solid cyan; width: 20px; height: 10px; display: inline-block;"></span> 81-99% Hydric</li> <li><span style="border: 2px solid red; width: 20px; height: 10px; display: inline-block;"></span> 61-80% Hydric</li> <li><span style="border: 2px solid green; width: 20px; height: 10px; display: inline-block;"></span> 41-60% Hydric</li> </ul> |
|---|--|



**Atlantic Coast Pipeline**  
**Wilmington District**  
**Environmental Sheet Maps**  
 Sampson County, North Carolina







Preliminary Line Corridor	Tenth Milepost	NHD Waterbody	Wetland Data Point
Access Road	Parcel Boundary	NWI Wetland	Upland Data Point
Preliminary Main Line	District Boundary	Desktop Wetland	Bio Survey Complete*
Preliminary Lateral	Stream/River - Perennial	Surveyed Wetland	Seep Point
Milepost	Stream/River - Intermittent	Desktop Waterbody	No Water Point
	Other	Surveyed Waterbody	

\* Preliminary, subject to revision.

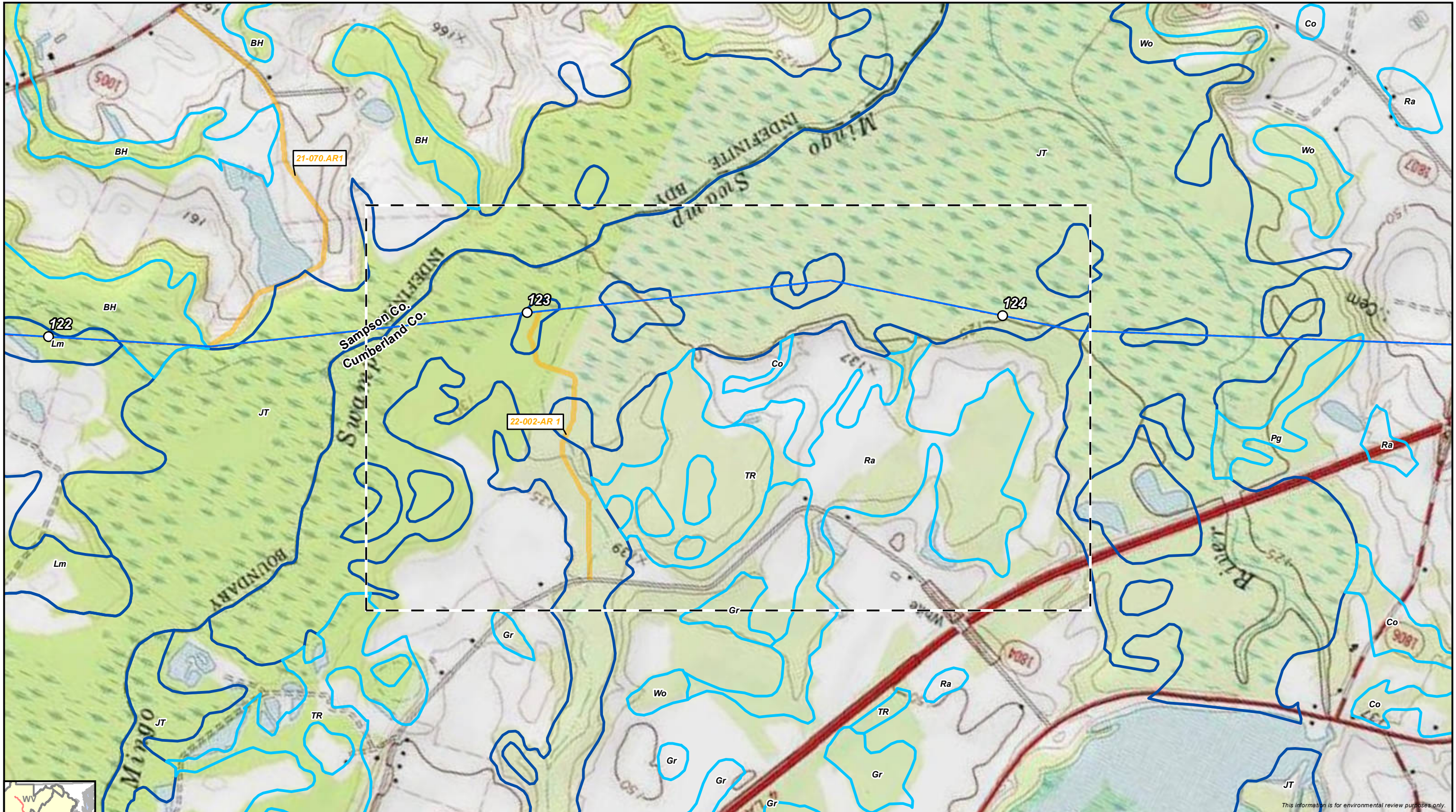


**Atlantic Coast Pipeline**  
**Wilmington District**  
**Environmental Sheet Maps**  
 Sampson County, North Carolina

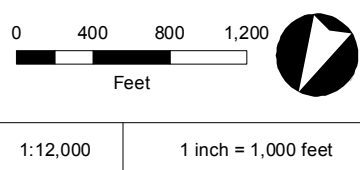


This information is for environmental review purposes only.





This information is for environmental review purposes only.



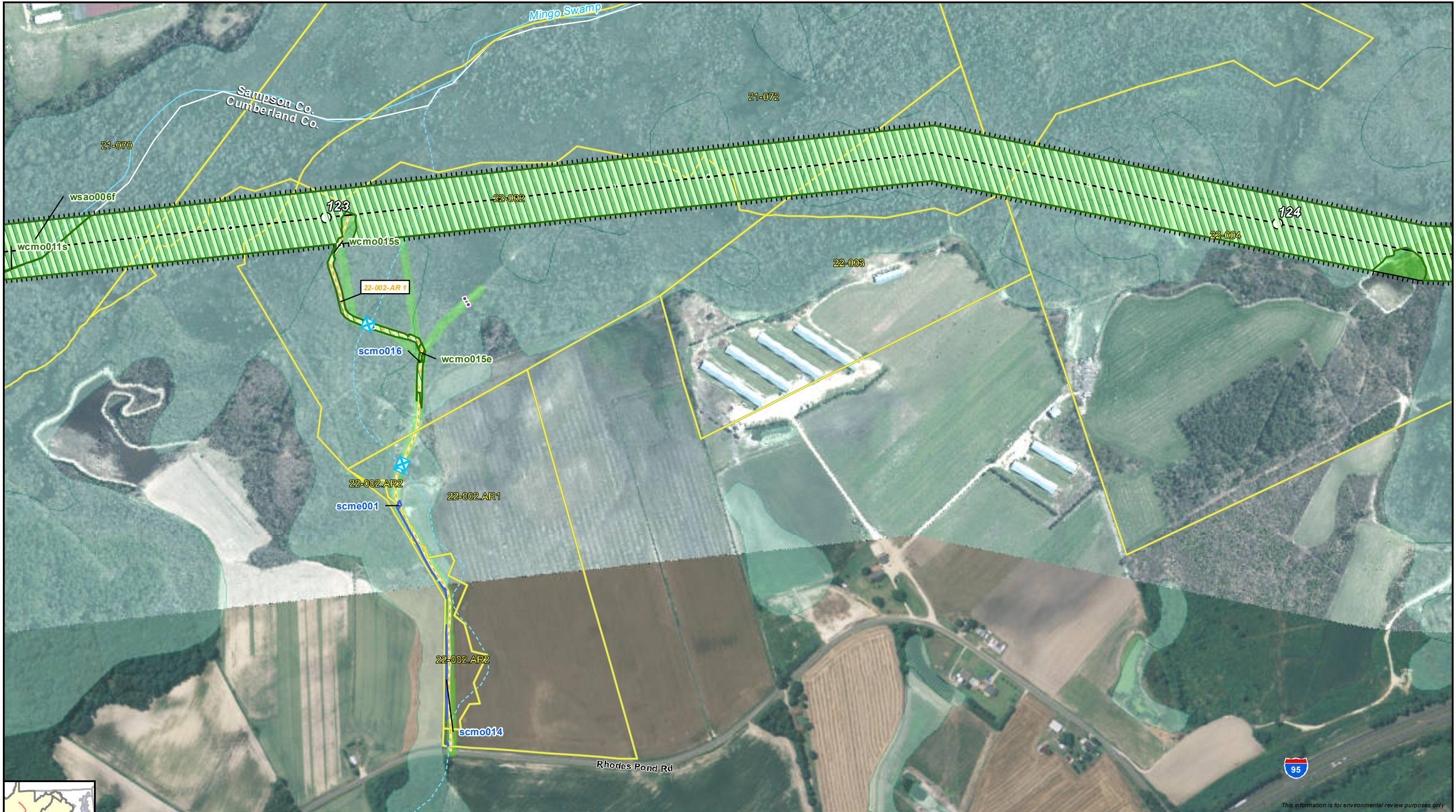
- |   |  |
|---|--|
| <ul style="list-style-type: none"> <li><span style="color: red;">---</span> Preliminary Centerline</li> <li><span style="border: 1px solid black; border-radius: 50%; padding: 2px;">○</span> Milepost</li> <li>• Tenth Milepost</li> <li><span style="color: blue;">—</span> Line Routing</li> <li><span style="color: orange;">—</span> Access Road</li> <li><span style="border: 1px dashed black; width: 20px; height: 10px; display: inline-block;"></span> Aerial Map Extent</li> </ul> | <p><b>Hydric Classification</b></p> <ul style="list-style-type: none"> <li><span style="border: 2px solid blue; width: 15px; height: 10px; display: inline-block;"></span> 100% Hydric</li> <li><span style="border: 2px solid cyan; width: 15px; height: 10px; display: inline-block;"></span> 81-99% Hydric</li> <li><span style="border: 2px solid red; width: 15px; height: 10px; display: inline-block;"></span> 61-80% Hydric</li> <li><span style="border: 2px solid green; width: 15px; height: 10px; display: inline-block;"></span> 41-60% Hydric</li> </ul> |
|---|--|



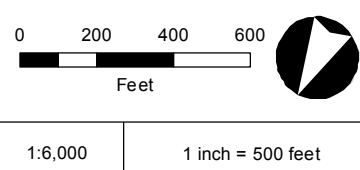
**Atlantic Coast Pipeline**  
**Wilmington District**  
**Environmental Sheet Maps**  
 Cumberland County, North Carolina







This information is for environmental review purposes only.



Preliminary Line Corridor	Tenth Milepost	NHD Waterbody	Wetland Data Point
Access Road	Parcel Boundary	NWI Wetland	Upland Data Point
Preliminary Main Line	District Boundary	Desktop Wetland	Bio Survey Complete*
Preliminary Lateral	Stream/River - Perennial	Surveyed Wetland	Seep Point
Milepost	Stream/River - Intermittent	Desktop Waterbody	No Water Point
	Other	Surveyed Waterbody	

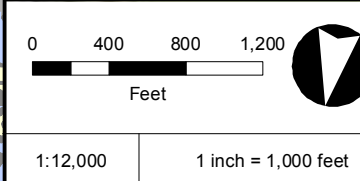
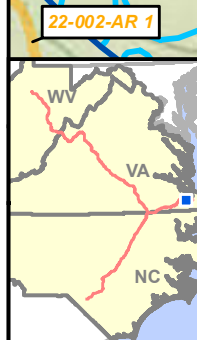
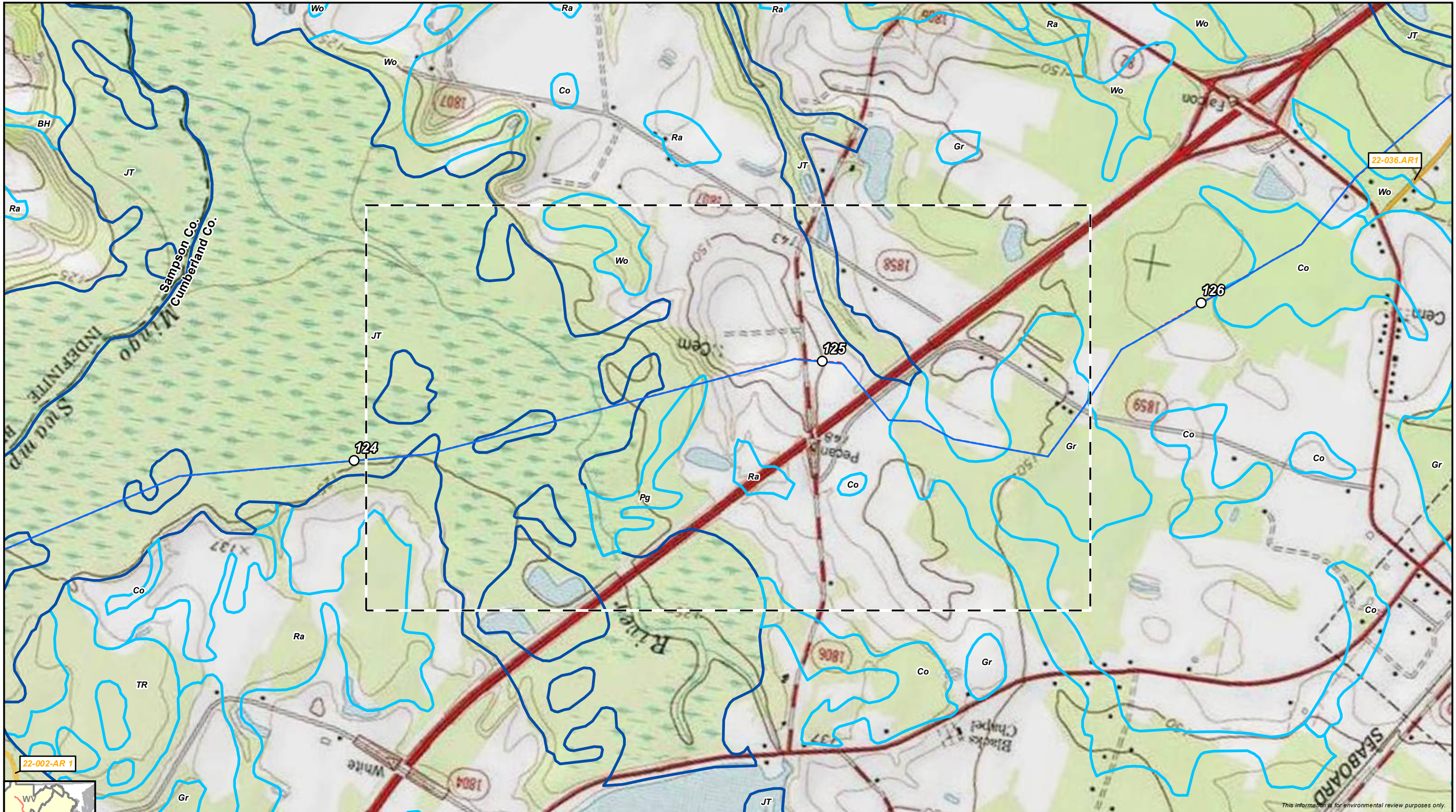
\* Preliminary, subject to revision.



**Atlantic Coast Pipeline**  
**Wilmington District**  
**Environmental Sheet Maps**  
 Cumberland County, North Carolina







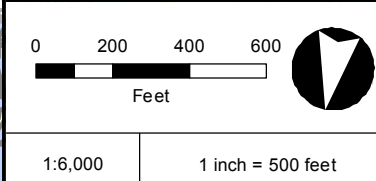
- |  |  |
|--|--|
| <ul style="list-style-type: none"> <li> Preliminary Centerline</li> <li> Milepost</li> <li> Tenth Milepost</li> <li> Line Routing</li> <li> Access Road</li> <li> Aerial Map Extent</li> </ul> | <p><b>Hydric Classification</b></p> <ul style="list-style-type: none"> <li> 100% Hydric</li> <li> 81-99% Hydric</li> <li> 61-80% Hydric</li> <li> 41-60% Hydric</li> </ul> |
|--|--|



**Atlantic Coast Pipeline**  
**Wilmington District**  
**Environmental Sheet Maps**  
 Cumberland County, North Carolina







Preliminary Line Corridor	Tenth Milepost	NHD Waterbody	Wetland Data Point
Access Road	Parcel Boundary	NWI Wetland	Upland Data Point
Preliminary Main Line	District Boundary	Desktop Wetland	Bio Survey Complete*
Preliminary Lateral	Stream/River - Perennial	Surveyed Wetland	Seep Point
Milepost	Stream/River - Intermittent	Desktop Waterbody	No Water Point
	Other	Surveyed Waterbody	

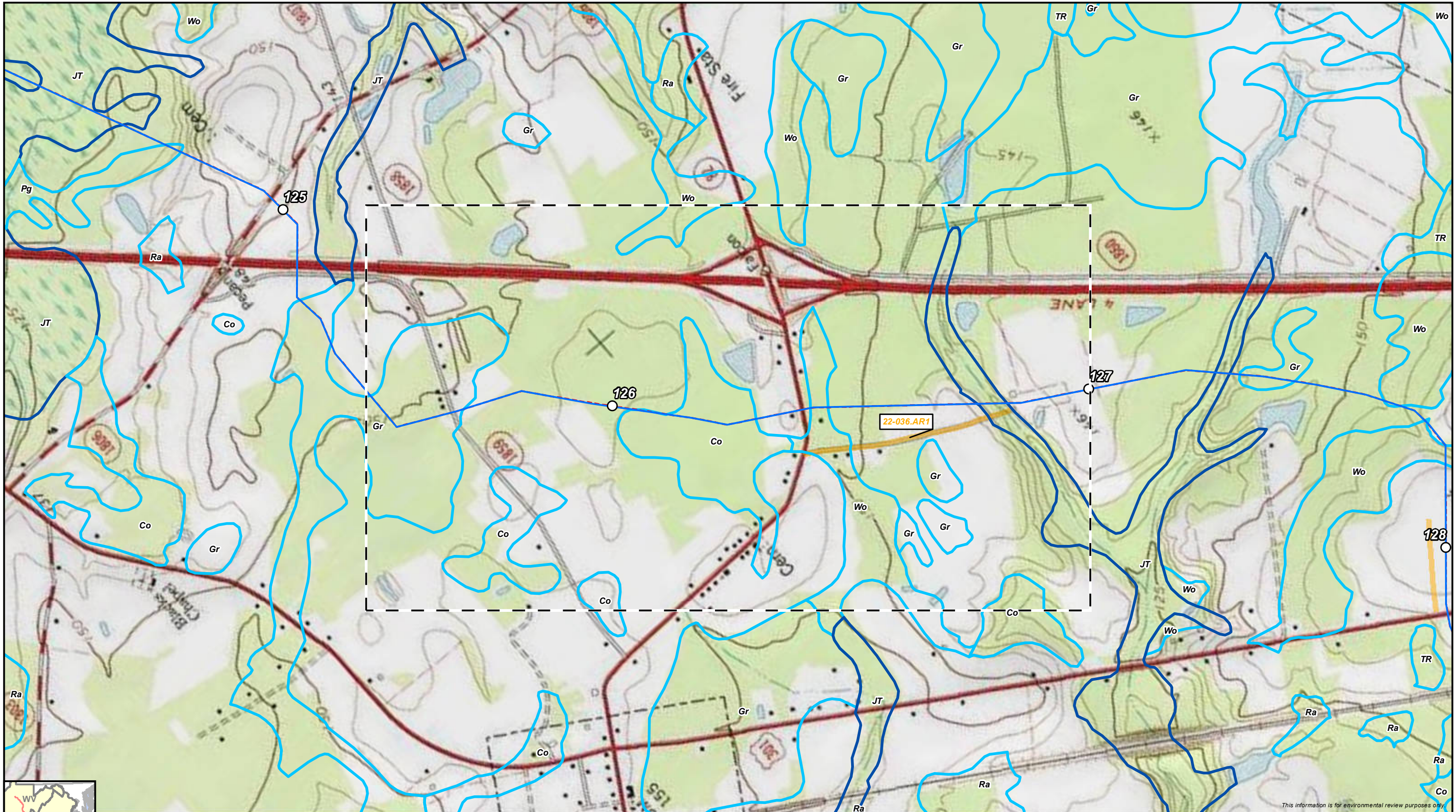
\* Preliminary, subject to revision.

**Atlantic Coast Pipeline**  
**Wilmington District**  
**Environmental Sheet Maps**  
 Cumberland County, North Carolina

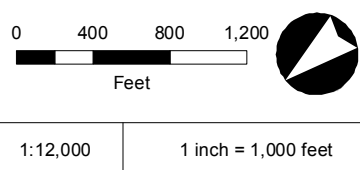
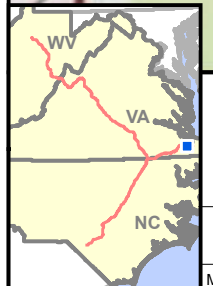
Page 99 of 143

*This information is for environmental review purposes only.*





This information is for environmental review purposes only.



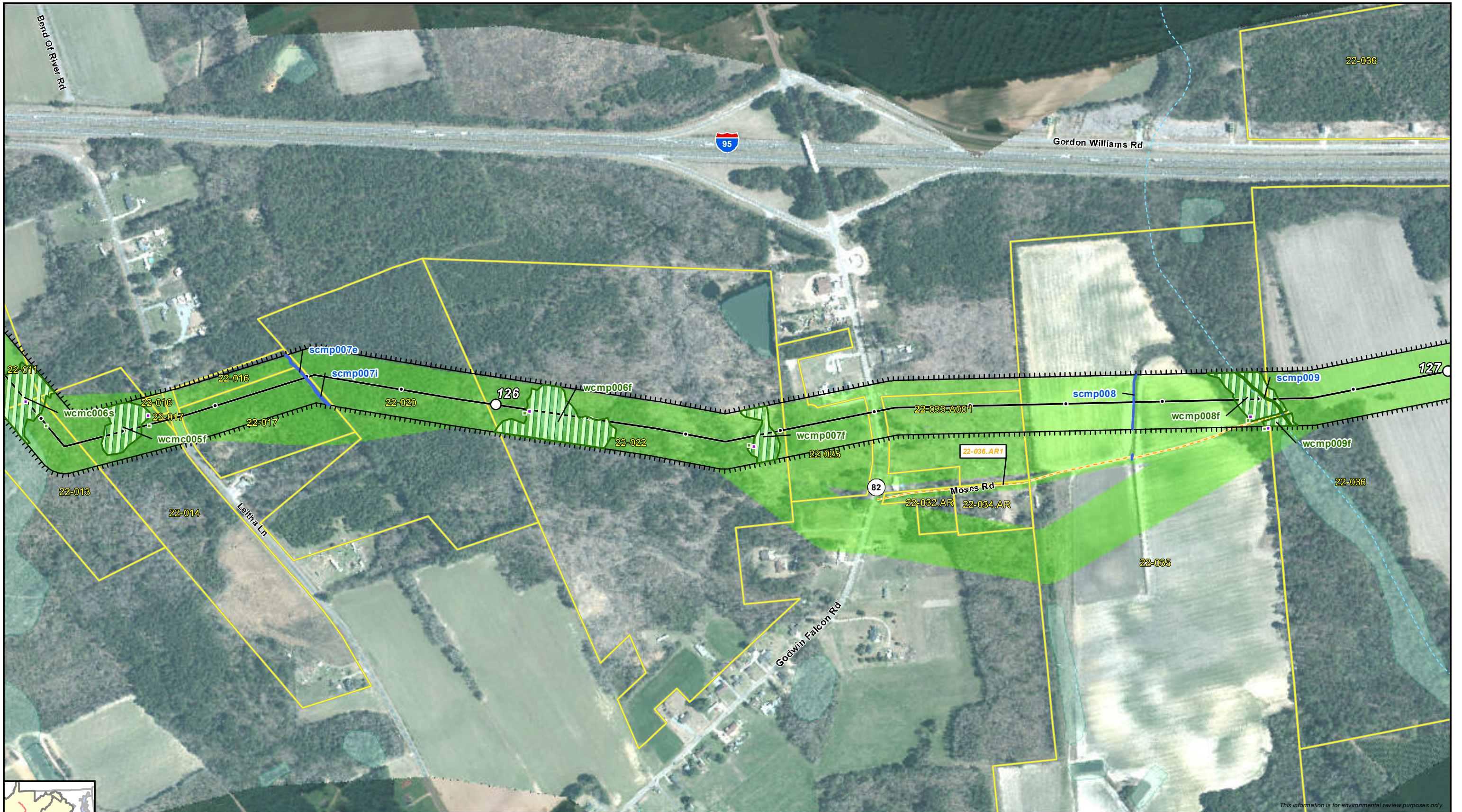
- |   |  |
|---|--|
| <ul style="list-style-type: none"> <li><span style="color: red;">---</span> Preliminary Centerline</li> <li><span style="border: 1px solid black; border-radius: 50%; padding: 2px;">○</span> Milepost</li> <li>• Tenth Milepost</li> <li><span style="color: blue;">—</span> Line Routing</li> <li><span style="color: orange;">—</span> Access Road</li> <li><span style="border: 1px dashed black; width: 10px; height: 10px; display: inline-block;"></span> Aerial Map Extent</li> </ul> | <p><b>Hydric Classification</b></p> <ul style="list-style-type: none"> <li><span style="border: 2px solid blue; width: 15px; height: 10px; display: inline-block;"></span> 100% Hydric</li> <li><span style="border: 2px solid cyan; width: 15px; height: 10px; display: inline-block;"></span> 81-99% Hydric</li> <li><span style="border: 2px solid red; width: 15px; height: 10px; display: inline-block;"></span> 61-80% Hydric</li> <li><span style="border: 2px solid green; width: 15px; height: 10px; display: inline-block;"></span> 41-60% Hydric</li> </ul> |
|---|--|



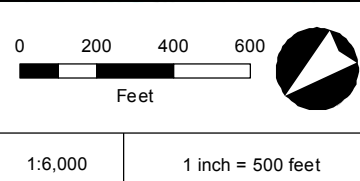
**Atlantic Coast Pipeline**  
**Wilmington District**  
**Environmental Sheet Maps**  
 Cumberland County, North Carolina







This information is for environmental review purposes only.



Preliminary Line Corridor	Tenth Milepost	NHD Waterbody	Wetland Data Point
Access Road	Parcel Boundary	NWI Wetland	Upland Data Point
Preliminary Main Line	District Boundary	Desktop Wetland	Bio Survey Complete*
Preliminary Lateral	Stream/River - Perennial	Surveyed Wetland	Seep Point
Milepost	Stream/River - Intermittent	Desktop Waterbody	No Water Point
	Other	Surveyed Waterbody	

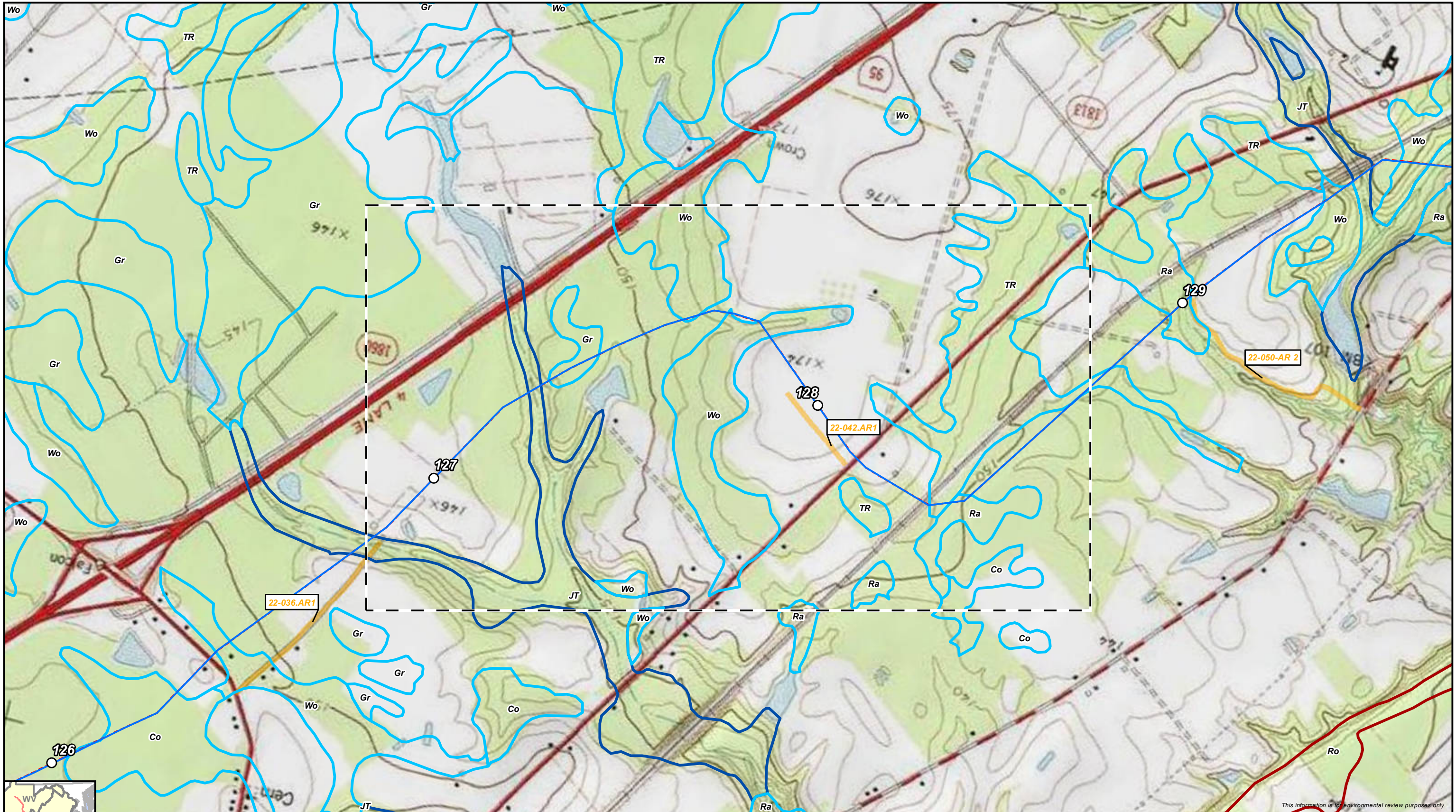
\* Preliminary, subject to revision.



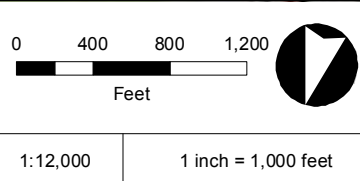
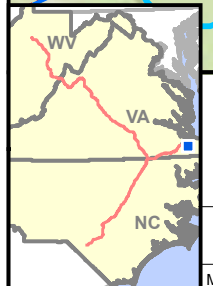
**Atlantic Coast Pipeline**  
**Wilmington District**  
**Environmental Sheet Maps**  
 Cumberland County, North Carolina







This information is for environmental review purposes only.



- |  |  |
|--|--|
| <ul style="list-style-type: none"> <li> Preliminary Centerline</li> <li> Milepost</li> <li> Tenth Milepost</li> <li> Line Routing</li> <li> Access Road</li> <li> Aerial Map Extent</li> </ul> | <p><b>Hydric Classification</b></p> <ul style="list-style-type: none"> <li> 100% Hydric</li> <li> 81-99% Hydric</li> <li> 61-80% Hydric</li> <li> 41-60% Hydric</li> </ul> |
|--|--|



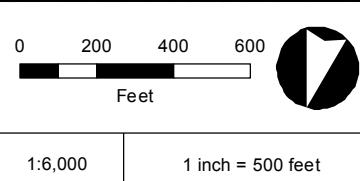
**Atlantic Coast Pipeline**  
**Wilmington District**  
**Environmental Sheet Maps**  
 Cumberland County, North Carolina







This information is for environmental review purposes only.



Preliminary Line Corridor	Tenth Milepost	NHD Waterbody	Wetland Data Point
Access Road	Parcel Boundary	NWI Wetland	Upland Data Point
Preliminary Main Line	District Boundary	Desktop Wetland	Bio Survey Complete*
Preliminary Lateral	Stream/River - Perennial	Surveyed Wetland	Seep Point
Milepost	Stream/River - Intermittent	Desktop Waterbody	No Water Point
	Other	Surveyed Waterbody	

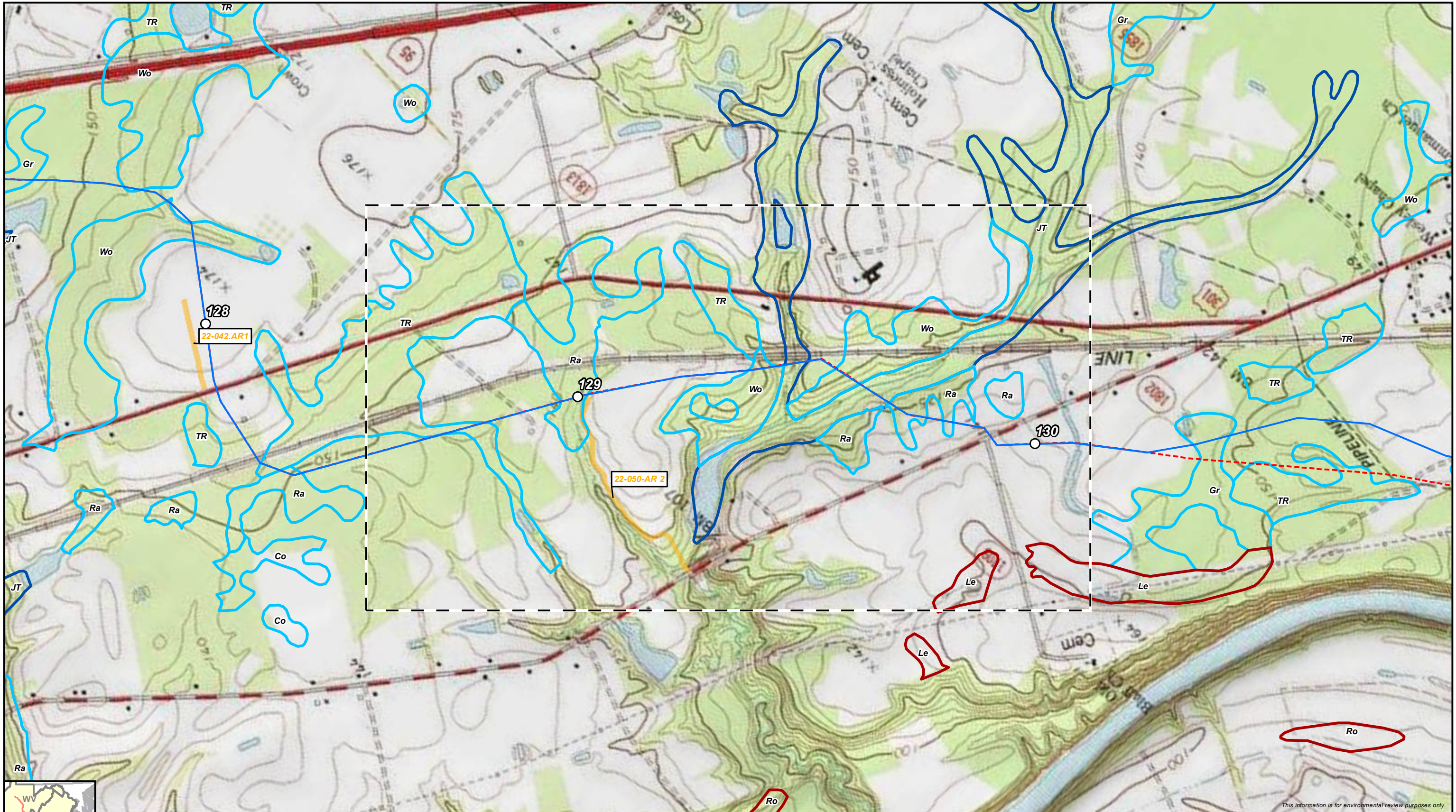
\* Preliminary, subject to revision.



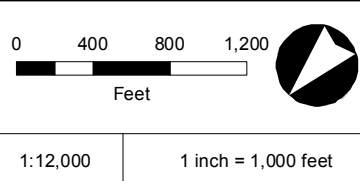
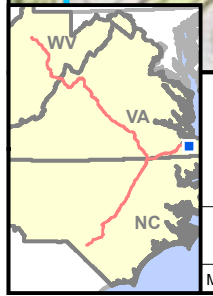
**Atlantic Coast Pipeline**  
**Wilmington District**  
**Environmental Sheet Maps**  
 Cumberland County, North Carolina







This information is for environmental review purposes only.



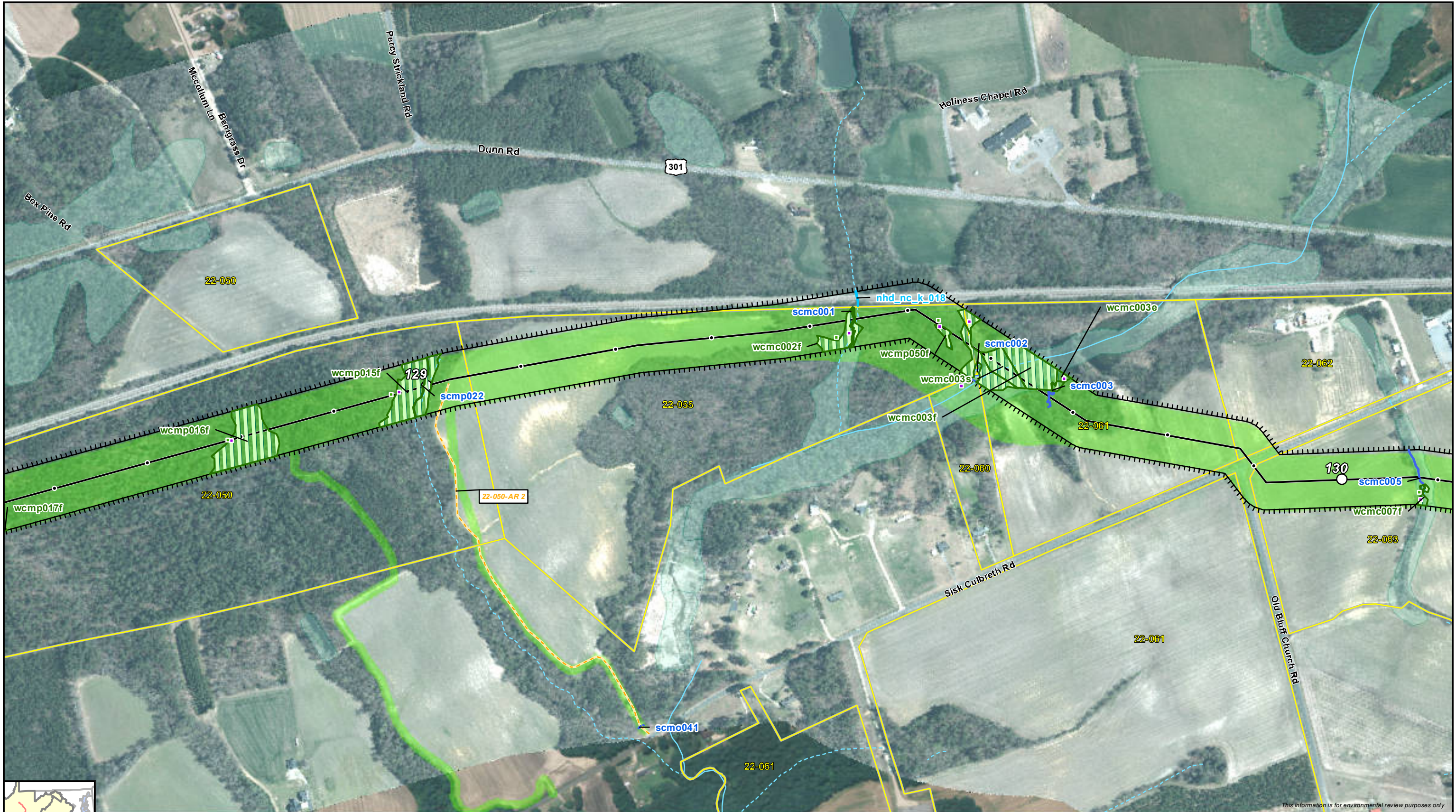
- |  |  |
|--|--|
| <ul style="list-style-type: none"> <li> Preliminary Centerline</li> <li> Milepost</li> <li> Tenth Milepost</li> <li> Line Routing</li> <li> Access Road</li> <li> Aerial Map Extent</li> </ul> | <p><b>Hydric Classification</b></p> <ul style="list-style-type: none"> <li> 100% Hydric</li> <li> 81-99% Hydric</li> <li> 61-80% Hydric</li> <li> 41-60% Hydric</li> </ul> |
|--|--|



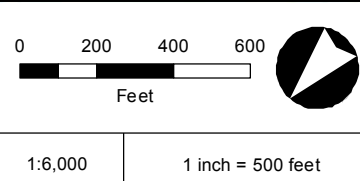
**Atlantic Coast Pipeline**  
**Wilmington District**  
**Environmental Sheet Maps**  
 Cumberland County, North Carolina







This information is for environmental review purposes only.



Preliminary Line Corridor	Tenth Milepost	NHD Waterbody	Wetland Data Point
Access Road	Parcel Boundary	NWI Wetland	Upland Data Point
Preliminary Main Line	District Boundary	Desktop Wetland	Bio Survey Complete*
Preliminary Lateral	Stream/River - Perennial	Surveyed Wetland	Seep Point
Milepost	Stream/River - Intermittent	Desktop Waterbody	No Water Point
	Other	Surveyed Waterbody	

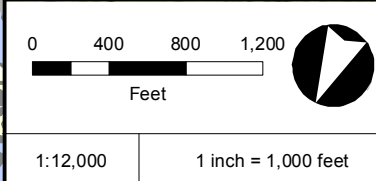
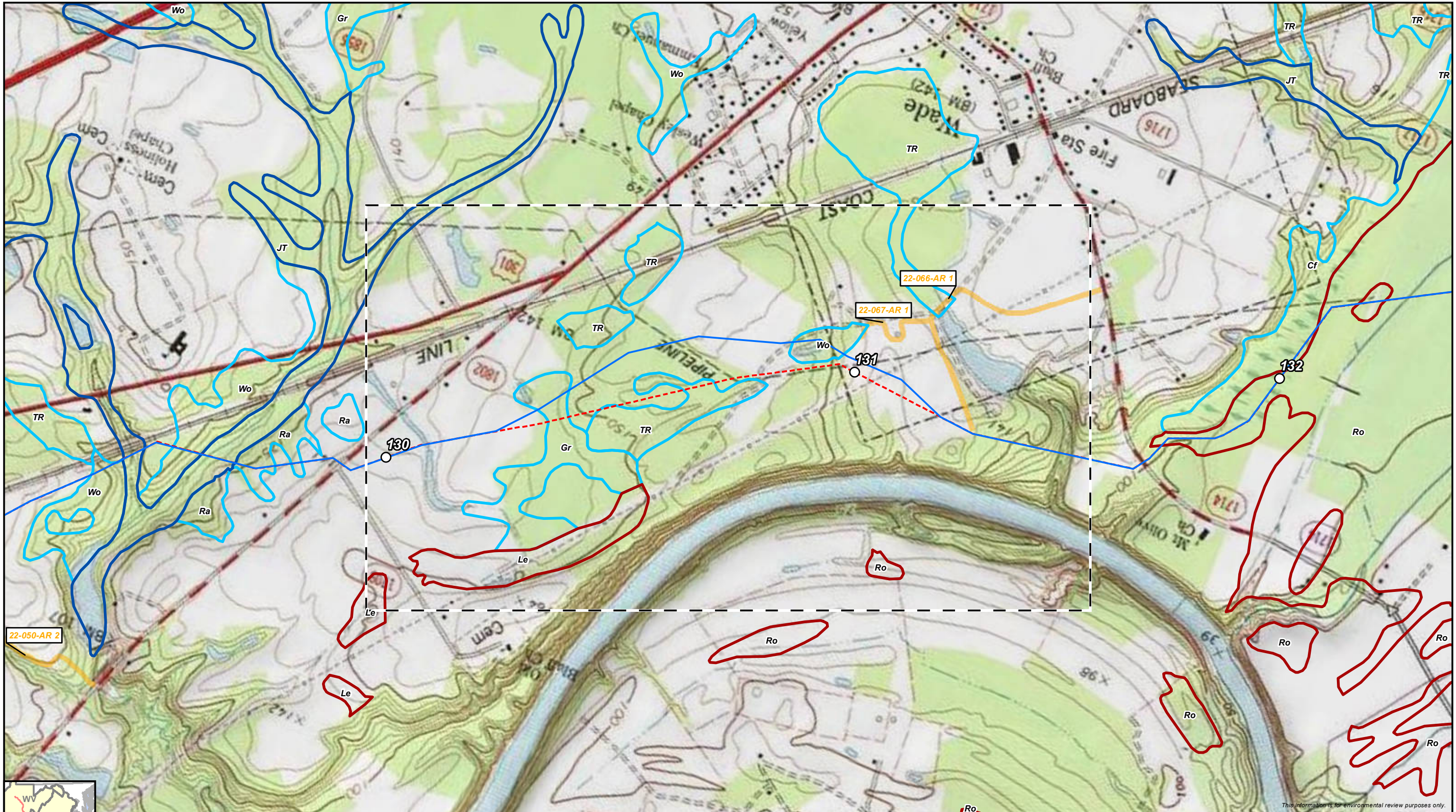
\* Preliminary, subject to revision.



**Atlantic Coast Pipeline**  
**Wilmington District**  
**Environmental Sheet Maps**  
 Cumberland County, North Carolina







Preliminary Centerline	<b>Hydric Classification</b>	100% Hydric
Milepost		81-99% Hydric
Tenth Milepost		61-80% Hydric
Line Routing		41-60% Hydric
Access Road		
Aerial Map Extent		

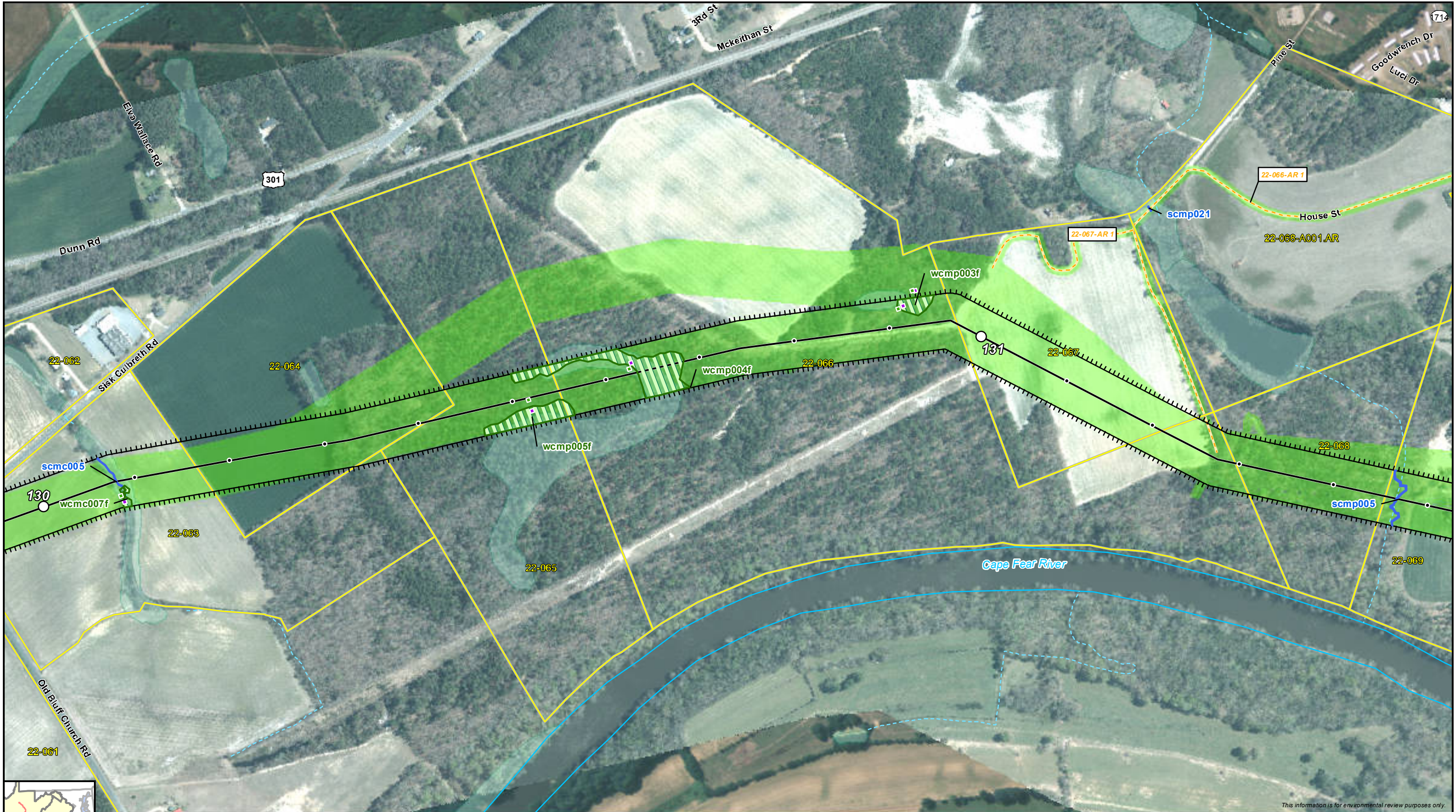


**Atlantic Coast Pipeline**  
**Wilmington District**  
**Environmental Sheet Maps**  
 Cumberland County, North Carolina

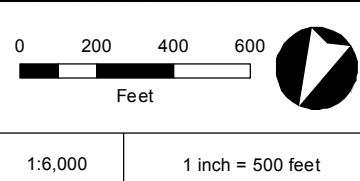


This information is for environmental review purposes only.





This information is for environmental review purposes only.



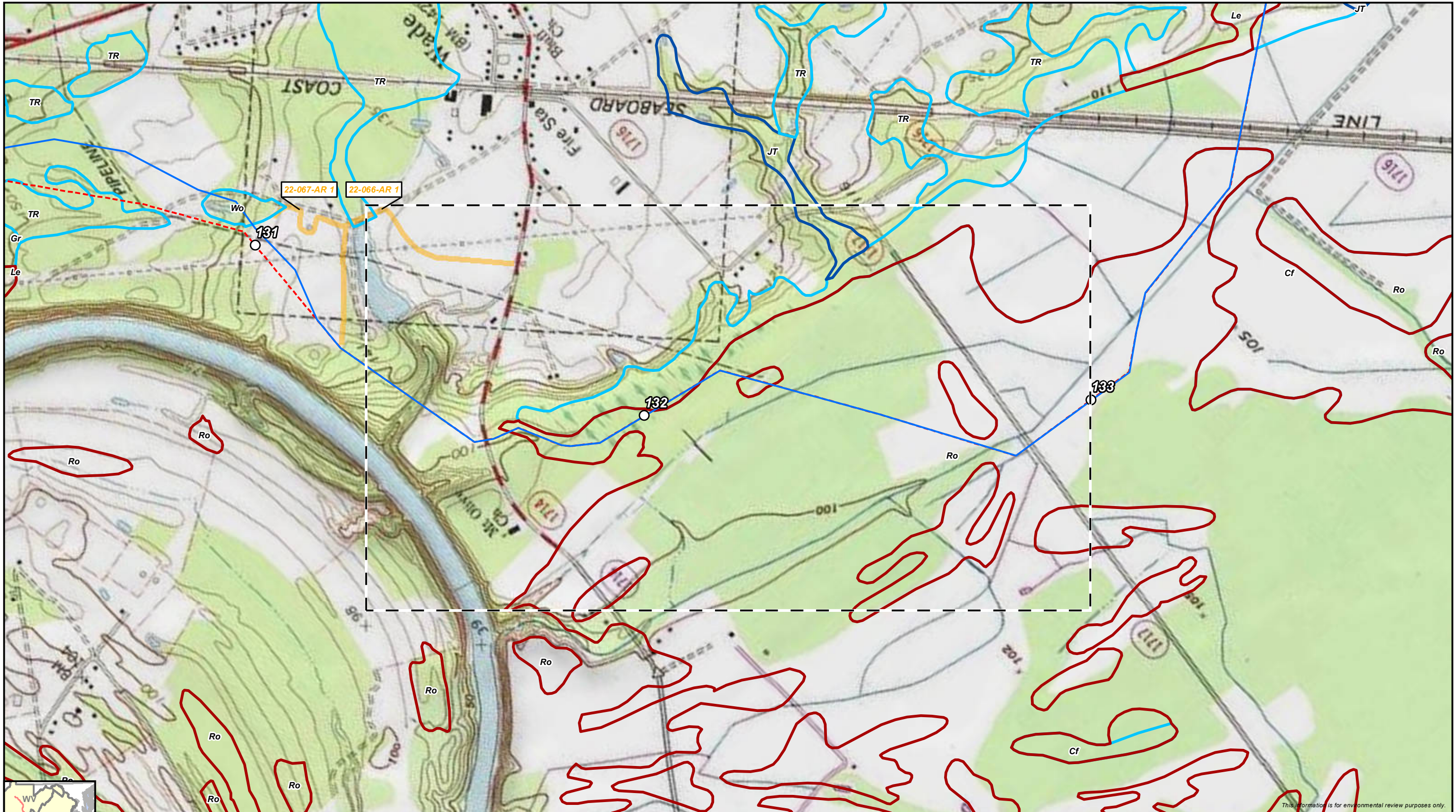
- |                           |                             |                    |                      |
|---------------------------|-----------------------------|--------------------|----------------------|
| Preliminary Line Corridor | Tenth Milepost              | NHD Waterbody      | Wetland Data Point   |
| Access Road               | Parcel Boundary             | NWI Wetland        | Upland Data Point    |
| Preliminary Main Line     | District Boundary           | Desktop Wetland    | Bio Survey Complete* |
| Preliminary Lateral       | Stream/River - Perennial    | Surveyed Wetland   | Seep Point           |
| Milepost                  | Stream/River - Intermittent | Desktop Waterbody  | No Water Point       |
|                           | Other                       | Surveyed Waterbody |                      |
- \* Preliminary, subject to revision.



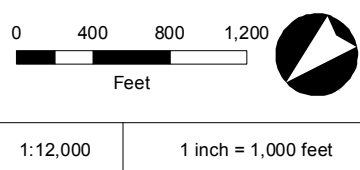
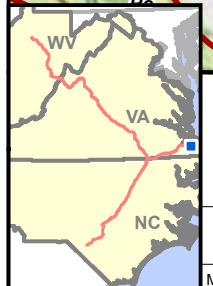
**Atlantic Coast Pipeline**  
**Wilmington District**  
**Environmental Sheet Maps**  
 Cumberland County, North Carolina







This information is for environmental review purposes only.



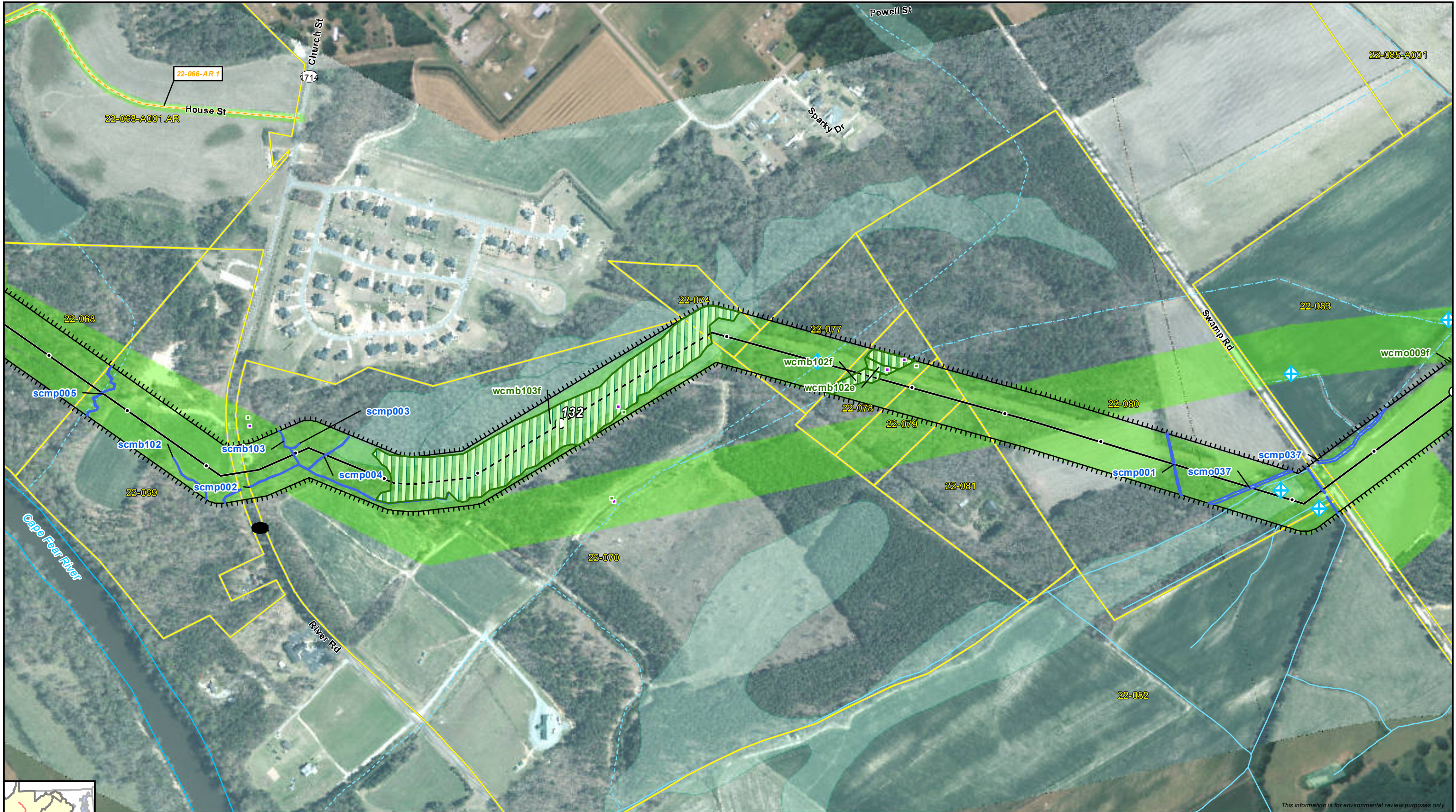
- |  |   |
|--|---|
| <ul style="list-style-type: none"> <li><span style="color: red;">---</span> Preliminary Centerline</li> <li><span style="border: 1px solid black; border-radius: 50%; padding: 2px;">○</span> Milepost</li> <li><span style="font-size: 8px;">•</span> Tenth Milepost</li> <li><span style="color: blue;">—</span> Line Routing</li> <li><span style="color: orange;">—</span> Access Road</li> <li><span style="border: 1px dashed black; width: 10px; height: 10px; display: inline-block;"></span> Aerial Map Extent</li> </ul> | <p><b>Hydric Classification</b></p> <ul style="list-style-type: none"> <li><span style="border: 2px solid blue; width: 15px; height: 10px; display: inline-block;"></span> 100% Hydric</li> <li><span style="border: 2px solid lightblue; width: 15px; height: 10px; display: inline-block;"></span> 81-99% Hydric</li> <li><span style="border: 2px solid red; width: 15px; height: 10px; display: inline-block;"></span> 61-80% Hydric</li> <li><span style="border: 2px solid green; width: 15px; height: 10px; display: inline-block;"></span> 41-60% Hydric</li> </ul> |
|--|---|



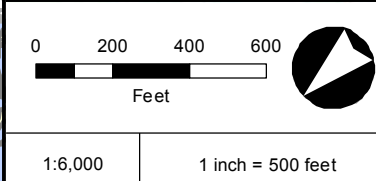
**Atlantic Coast Pipeline**  
**Wilmington District**  
**Environmental Sheet Maps**  
 Cumberland County, North Carolina







This information is for environmental review purposes only.



Preliminary Line Corridor	Tenth Milepost	NHD Waterbody	Wetland Data Point
Access Road	Parcel Boundary	NWI Wetland	Upland Data Point
Preliminary Main Line	District Boundary	Desktop Wetland	Bio Survey Complete*
Preliminary Lateral	Stream/River - Perennial	Surveyed Wetland	Seep Point
Milepost	Stream/River - Intermittent	Desktop Waterbody	No Water Point
	Other	Surveyed Waterbody	

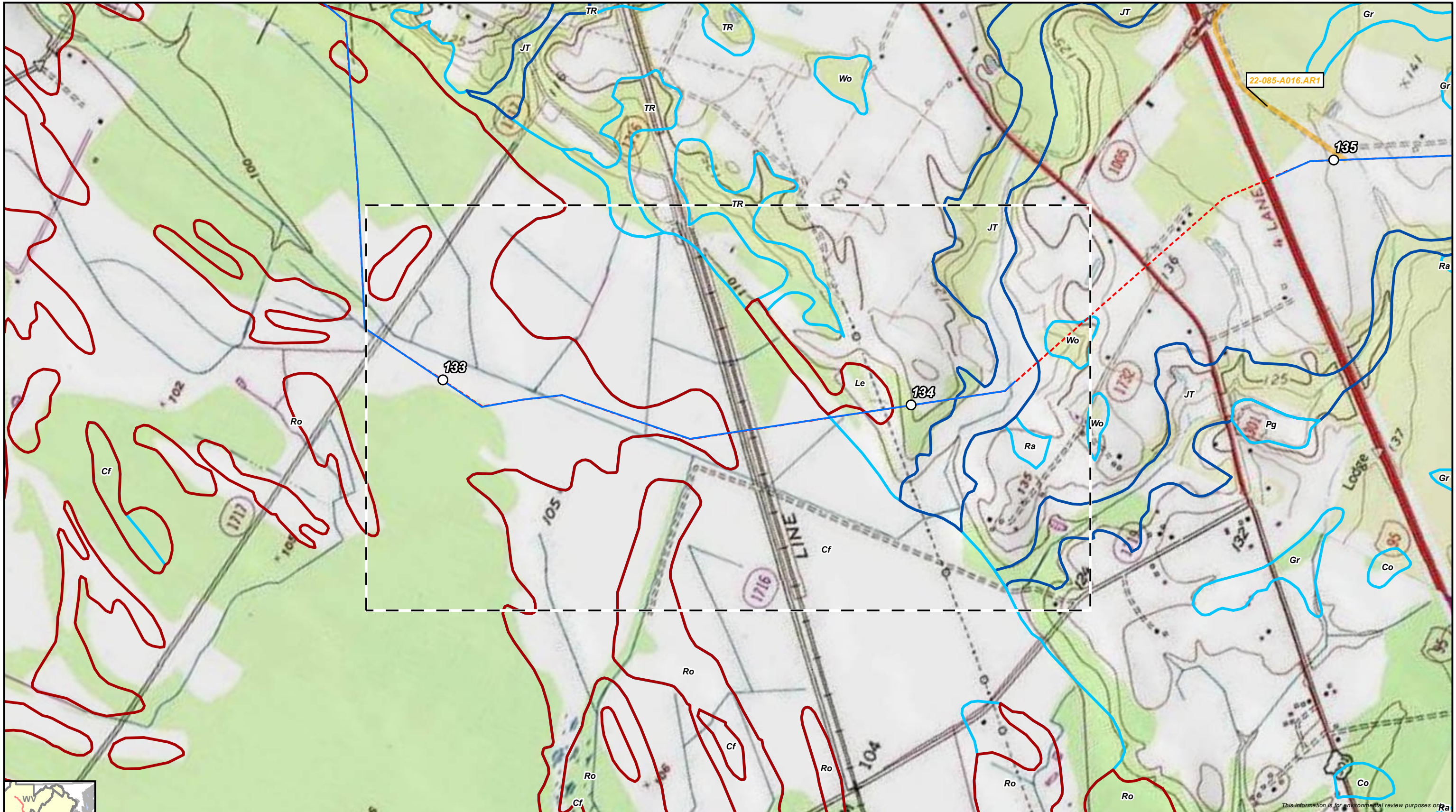
\* Preliminary, subject to revision.



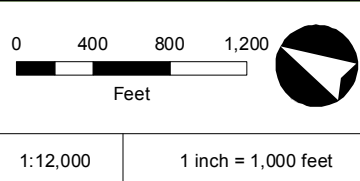
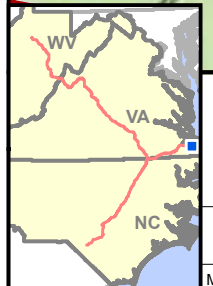
**Atlantic Coast Pipeline**  
**Wilmington District**  
**Environmental Sheet Maps**  
 Cumberland County, North Carolina







This information is for environmental review purposes only.



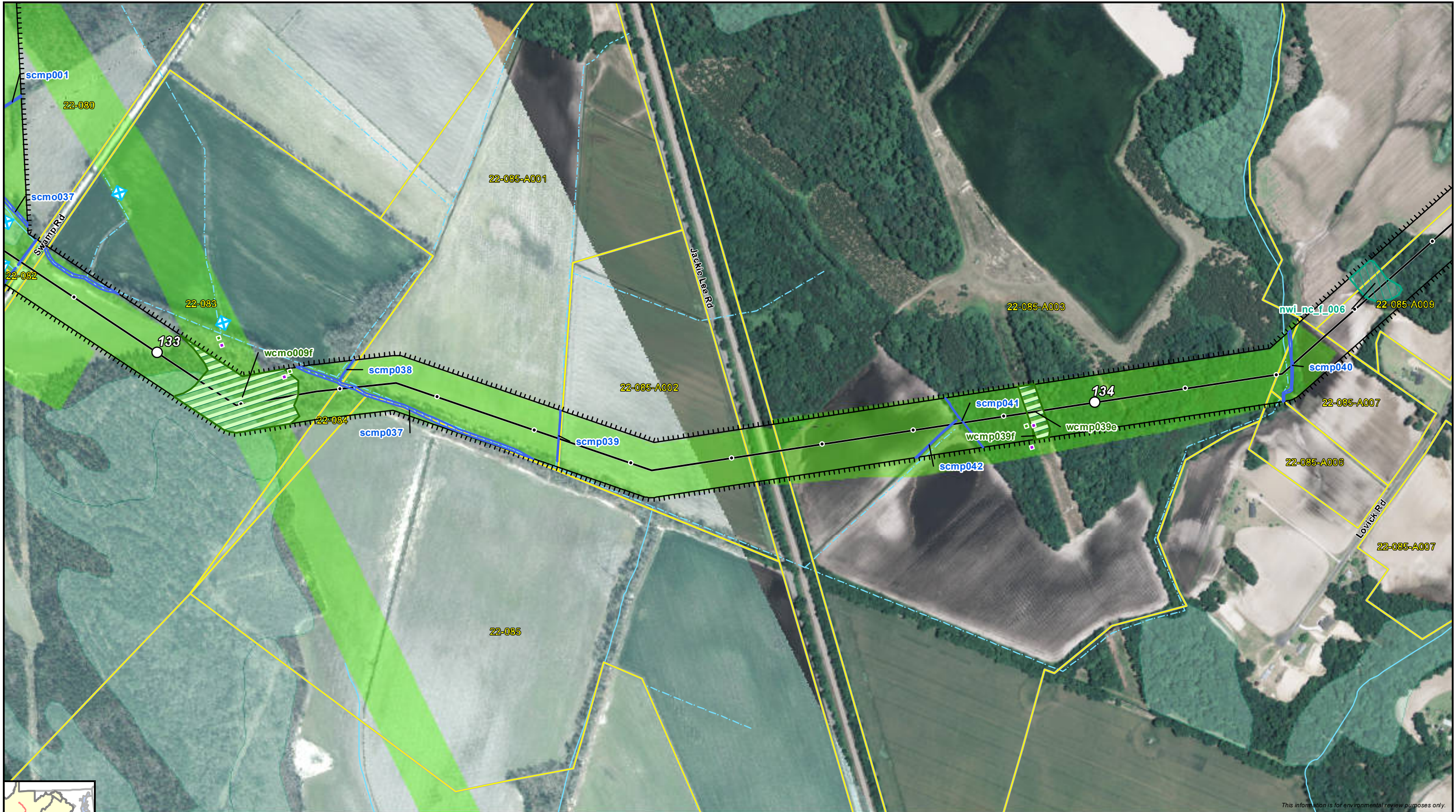
- |   |  |
|---|--|
| <ul style="list-style-type: none"> <li><span style="color: red;">---</span> Preliminary Centerline</li> <li><span style="border: 1px solid black; border-radius: 50%; padding: 2px;">○</span> Milepost</li> <li><span style="font-size: 2px;">●</span> Tenth Milepost</li> <li><span style="color: blue;">—</span> Line Routing</li> <li><span style="background-color: yellow; border: 1px solid black; width: 10px; height: 10px; display: inline-block;"></span> Access Road</li> <li><span style="border: 1px dashed black; width: 10px; height: 10px; display: inline-block;"></span> Aerial Map Extent</li> </ul> | <p><b>Hydric Classification</b></p> <ul style="list-style-type: none"> <li><span style="border: 2px solid blue; width: 15px; height: 10px; display: inline-block;"></span> 100% Hydric</li> <li><span style="border: 2px solid cyan; width: 15px; height: 10px; display: inline-block;"></span> 81-99% Hydric</li> <li><span style="border: 2px solid red; width: 15px; height: 10px; display: inline-block;"></span> 61-80% Hydric</li> <li><span style="border: 2px solid green; width: 15px; height: 10px; display: inline-block;"></span> 41-60% Hydric</li> </ul> |
|---|--|



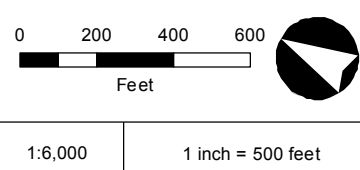
**Atlantic Coast Pipeline**  
**Wilmington District**  
**Environmental Sheet Maps**  
 Cumberland County, North Carolina







This information is for environmental review purposes only.



Preliminary Line Corridor	Tenth Milepost	NHD Waterbody	Wetland Data Point
Access Road	Parcel Boundary	NWI Wetland	Upland Data Point
Preliminary Main Line	District Boundary	Desktop Wetland	Bio Survey Complete*
Preliminary Lateral	Stream/River - Perennial	Surveyed Wetland	Seep Point
Milepost	Stream/River - Intermittent	Desktop Waterbody	No Water Point
	Other	Surveyed Waterbody	

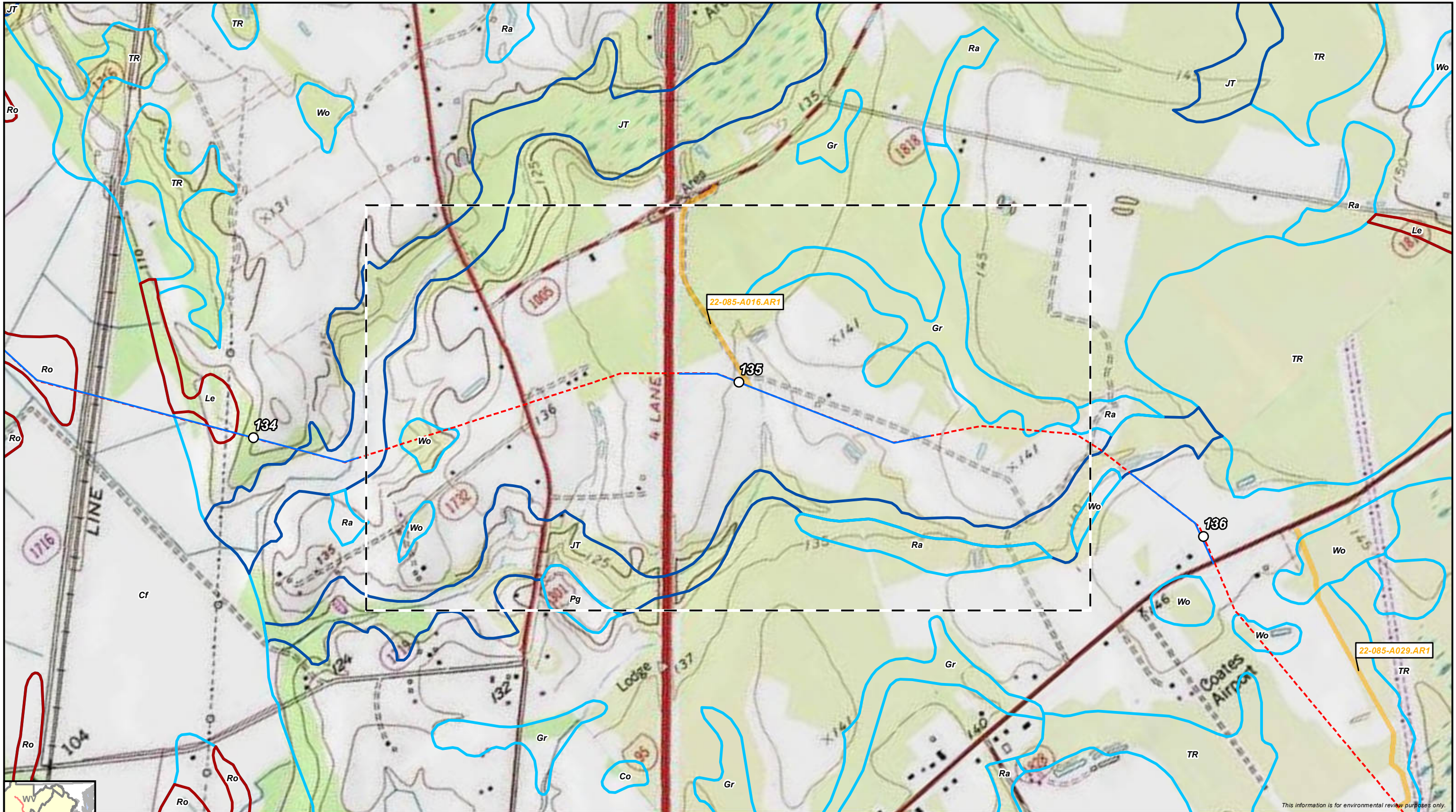
\* Preliminary, subject to revision.



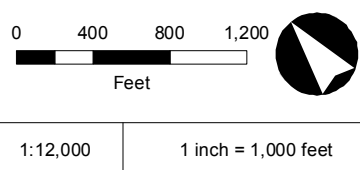
**Atlantic Coast Pipeline**  
**Wilmington District**  
**Environmental Sheet Maps**  
 Cumberland County, North Carolina







This information is for environmental review purposes only.



- |   |  |
|---|--|
| <ul style="list-style-type: none"> <li><span style="color: red;">---</span> Preliminary Centerline</li> <li><span style="border: 1px solid black; border-radius: 50%; padding: 2px;">○</span> Milepost</li> <li>• Tenth Milepost</li> <li><span style="color: blue;">—</span> Line Routing</li> <li><span style="color: orange;">—</span> Access Road</li> <li><span style="border: 1px dashed black; width: 10px; height: 10px; display: inline-block;"></span> Aerial Map Extent</li> </ul> | <p><b>Hydric Classification</b></p> <ul style="list-style-type: none"> <li><span style="border: 2px solid blue; width: 15px; height: 10px; display: inline-block;"></span> 100% Hydric</li> <li><span style="border: 2px solid cyan; width: 15px; height: 10px; display: inline-block;"></span> 81-99% Hydric</li> <li><span style="border: 2px solid red; width: 15px; height: 10px; display: inline-block;"></span> 61-80% Hydric</li> <li><span style="border: 2px solid green; width: 15px; height: 10px; display: inline-block;"></span> 41-60% Hydric</li> </ul> |
|---|--|



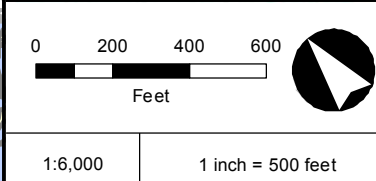
**Atlantic Coast Pipeline**  
**Wilmington District**  
**Environmental Sheet Maps**  
 Cumberland County, North Carolina







This information is for environmental review purposes only.



Preliminary Line Corridor	Tenth Milepost	NHD Waterbody	Wetland Data Point
Access Road	Parcel Boundary	NWI Wetland	Upland Data Point
Preliminary Main Line	District Boundary	Desktop Wetland	Bio Survey Complete*
Preliminary Lateral	Stream/River - Perennial	Surveyed Wetland	Seep Point
Milepost	Stream/River - Intermittent	Desktop Waterbody	No Water Point
	Other	Surveyed Waterbody	

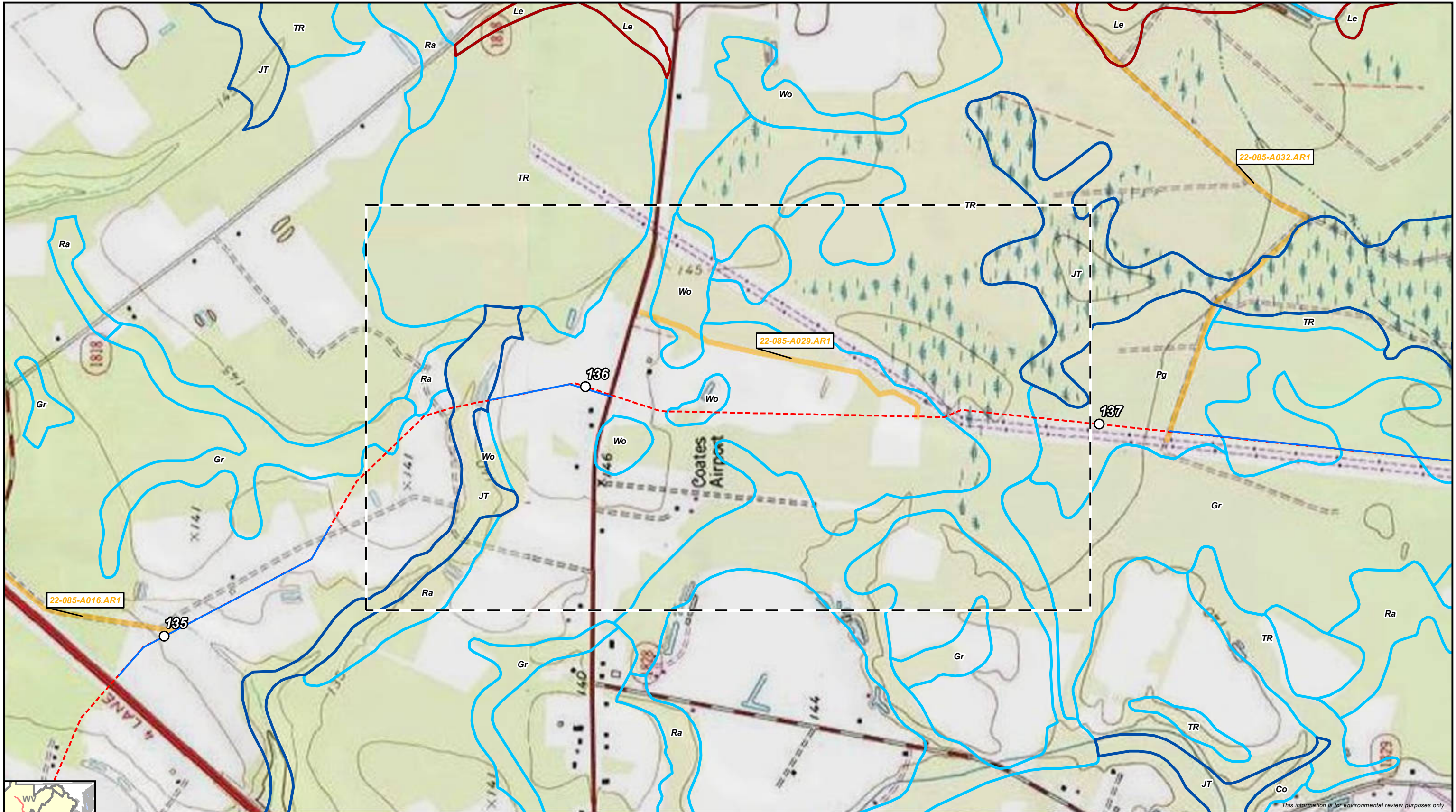
\* Preliminary, subject to revision.



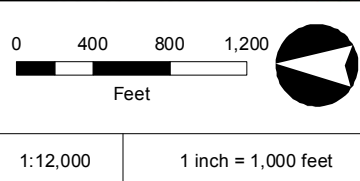
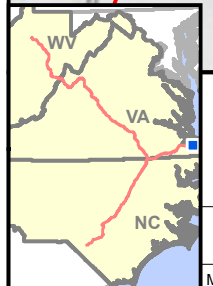
**Atlantic Coast Pipeline**  
**Wilmington District**  
**Environmental Sheet Maps**  
 Cumberland County, North Carolina







This information is for environmental review purposes only.



- |   |  |
|---|--|
| <ul style="list-style-type: none"> <li><span style="color: red;">---</span> Preliminary Centerline</li> <li><span style="border: 1px solid black; border-radius: 50%; padding: 2px;">○</span> Milepost</li> <li>• Tenth Milepost</li> <li><span style="color: blue;">---</span> Line Routing</li> <li><span style="color: orange;">---</span> Access Road</li> <li><span style="border: 1px dashed black; width: 10px; height: 10px; display: inline-block;"></span> Aerial Map Extent</li> </ul> | <p><b>Hydric Classification</b></p> <ul style="list-style-type: none"> <li><span style="border: 2px solid blue; width: 15px; height: 10px; display: inline-block;"></span> 100% Hydric</li> <li><span style="border: 2px solid cyan; width: 15px; height: 10px; display: inline-block;"></span> 81-99% Hydric</li> <li><span style="border: 2px solid red; width: 15px; height: 10px; display: inline-block;"></span> 61-80% Hydric</li> <li><span style="border: 2px solid green; width: 15px; height: 10px; display: inline-block;"></span> 41-60% Hydric</li> </ul> |
|---|--|



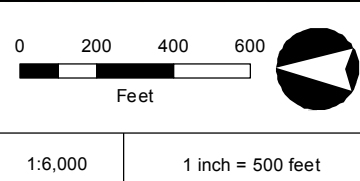
**Atlantic Coast Pipeline**  
**Wilmington District**  
**Environmental Sheet Maps**  
 Cumberland County, North Carolina







This information is for environmental review purposes only.



Preliminary Line Corridor	Tenth Milepost	NHD Waterbody	Wetland Data Point
Access Road	Parcel Boundary	NWI Wetland	Upland Data Point
Preliminary Main Line	District Boundary	Desktop Wetland	Bio Survey Complete*
Preliminary Lateral	Stream/River - Perennial	Surveyed Wetland	Seep Point
Milepost	Stream/River - Intermittent	Desktop Waterbody	No Water Point
	Other	Surveyed Waterbody	

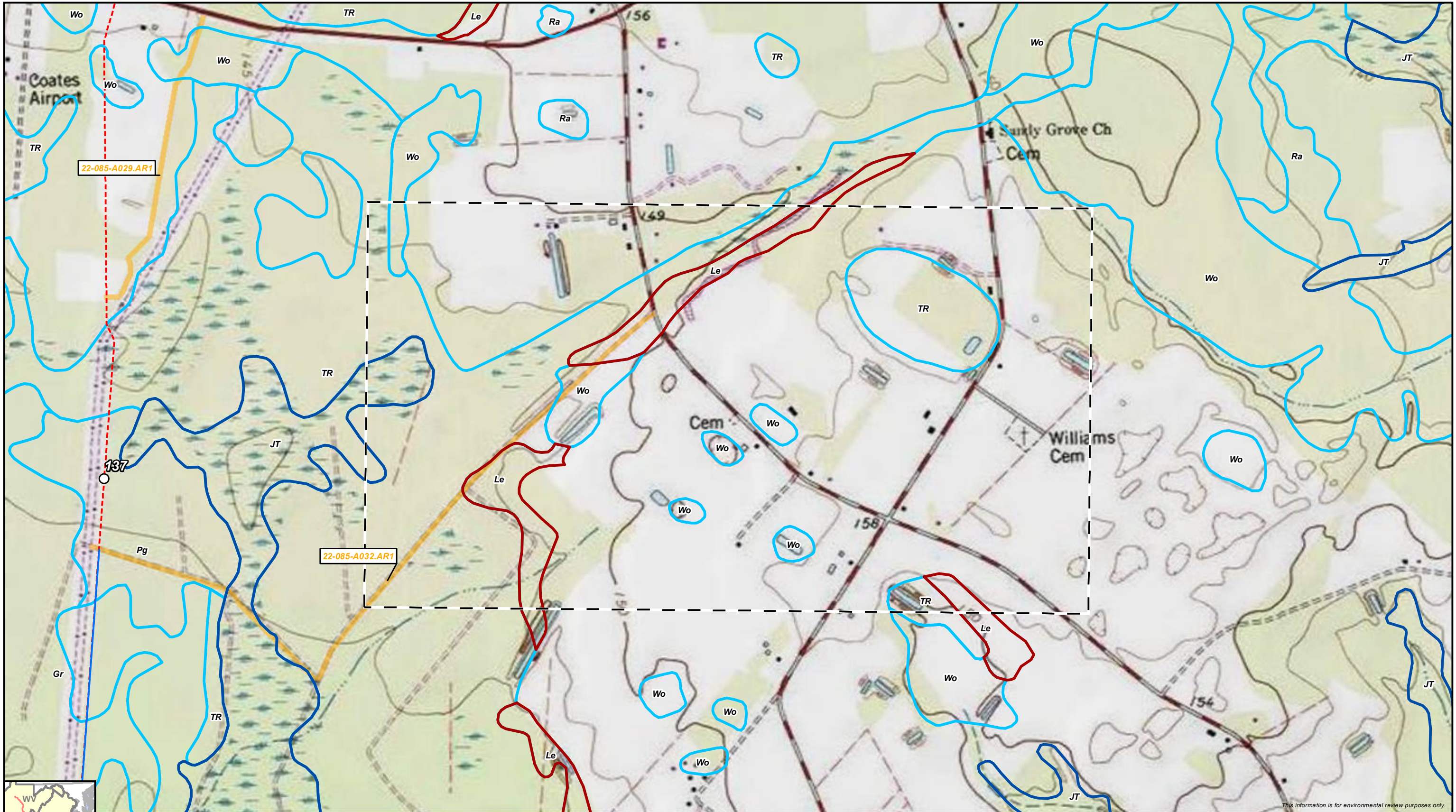
\* Preliminary, subject to revision.



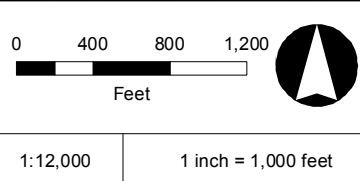
**Atlantic Coast Pipeline**  
**Wilmington District**  
**Environmental Sheet Maps**  
 Cumberland County, North Carolina







This information is for environmental review purposes only.



- |  |  |
|--|--|
| <ul style="list-style-type: none"> <li>--- Preliminary Centerline</li> <li>○ Milepost</li> <li>● Tenth Milepost</li> <li>— Line Routing</li> <li>— Access Road</li> <li>▭ Aerial Map Extent</li> </ul> | <p><b>Hydric Classification</b></p> <ul style="list-style-type: none"> <li>100% Hydric</li> <li>81-99% Hydric</li> <li>61-80% Hydric</li> <li>41-60% Hydric</li> </ul> |
|--|--|



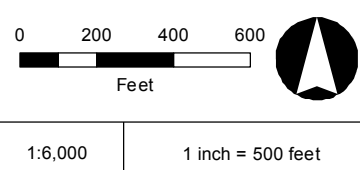
**Atlantic Coast Pipeline**  
**Wilmington District**  
**Environmental Sheet Maps**  
 Cumberland County, North Carolina







This information is for environmental review purposes only.



- |                           |                             |                    |                      |
|---------------------------|-----------------------------|--------------------|----------------------|
| Preliminary Line Corridor | Tenth Milepost              | NHD Waterbody      | Wetland Data Point   |
| Access Road               | Parcel Boundary             | NWI Wetland        | Upland Data Point    |
| Preliminary Main Line     | District Boundary           | Desktop Wetland    | Bio Survey Complete* |
| Preliminary Lateral       | Stream/River - Perennial    | Surveyed Wetland   | Seep Point           |
| Milepost                  | Stream/River - Intermittent | Desktop Waterbody  | No Water Point       |
|                           | Other                       | Surveyed Waterbody |                      |

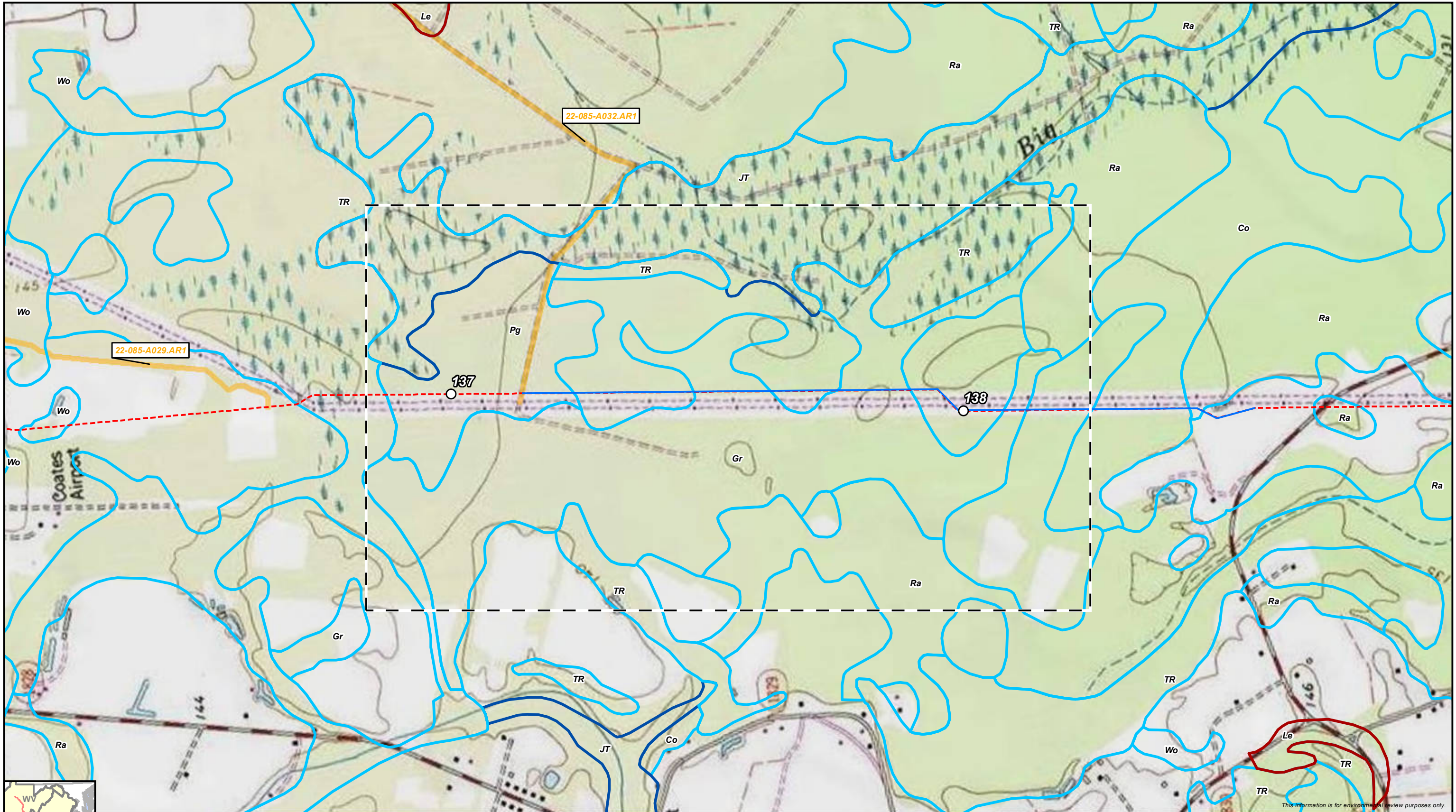
\* Preliminary, subject to revision.



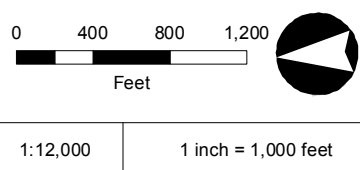
**Atlantic Coast Pipeline**  
**Wilmington District**  
**Environmental Sheet Maps**  
 Cumberland County, North Carolina







This information is for environmental review purposes only.



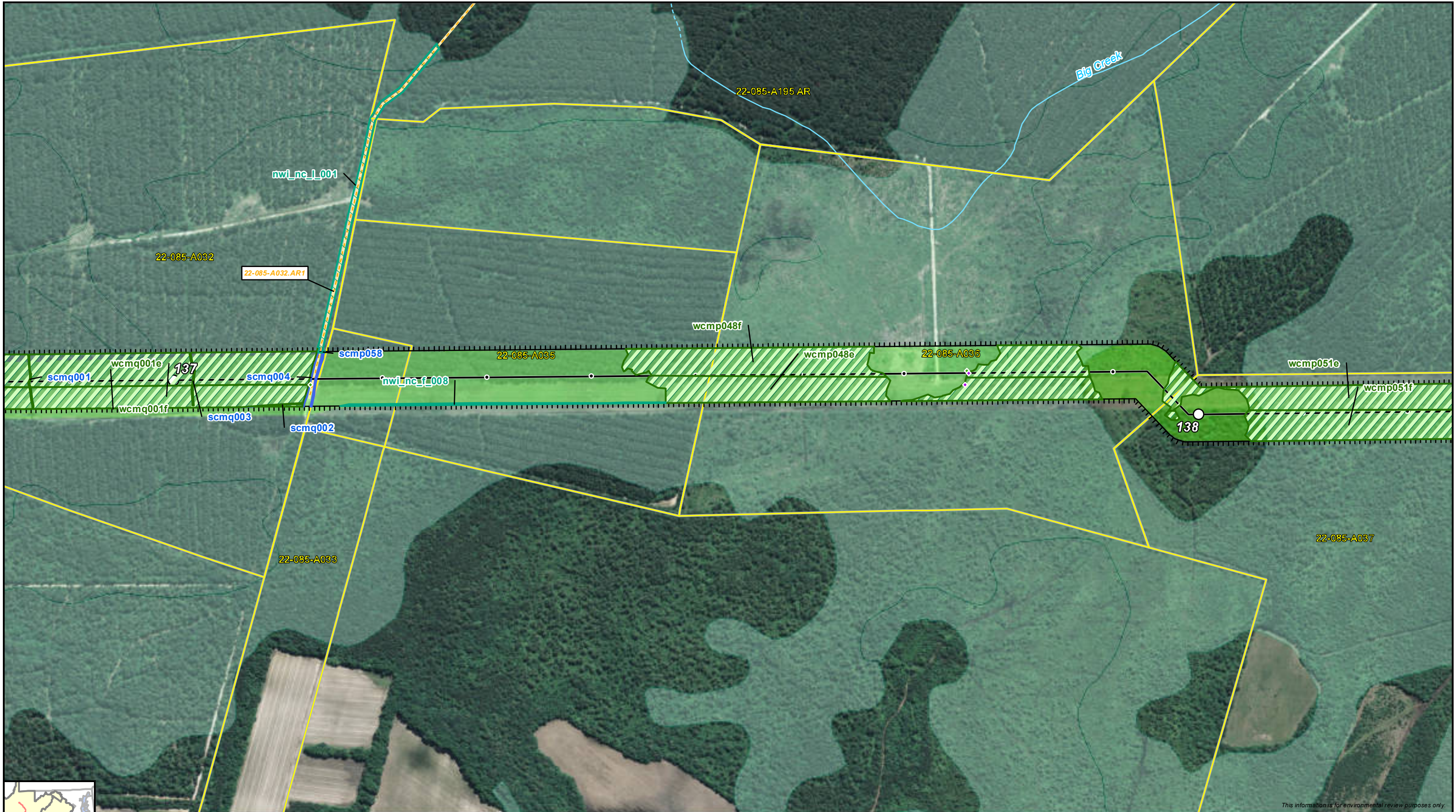
- |  |  |
|--|--|
| <ul style="list-style-type: none"> <li> Preliminary Centerline</li> <li> Milepost</li> <li> Tenth Milepost</li> <li> Line Routing</li> <li> Access Road</li> <li> Aerial Map Extent</li> </ul> | <p><b>Hydric Classification</b></p> <ul style="list-style-type: none"> <li> 100% Hydric</li> <li> 81-99% Hydric</li> <li> 61-80% Hydric</li> <li> 41-60% Hydric</li> </ul> |
|--|--|



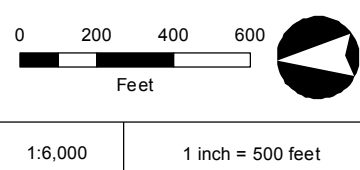
**Atlantic Coast Pipeline**  
**Wilmington District**  
**Environmental Sheet Maps**  
 Cumberland County, North Carolina







This information is for environmental review purposes only.



Preliminary Line Corridor	Tenth Milepost	NHD Waterbody	Wetland Data Point
Access Road	Parcel Boundary	NWI Wetland	Upland Data Point
Preliminary Main Line	District Boundary	Desktop Wetland	Bio Survey Complete*
Preliminary Lateral	Stream/River - Perennial	Surveyed Wetland	Seep Point
Milepost	Stream/River - Intermittent	Desktop Waterbody	No Water Point
	Other	Surveyed Waterbody	

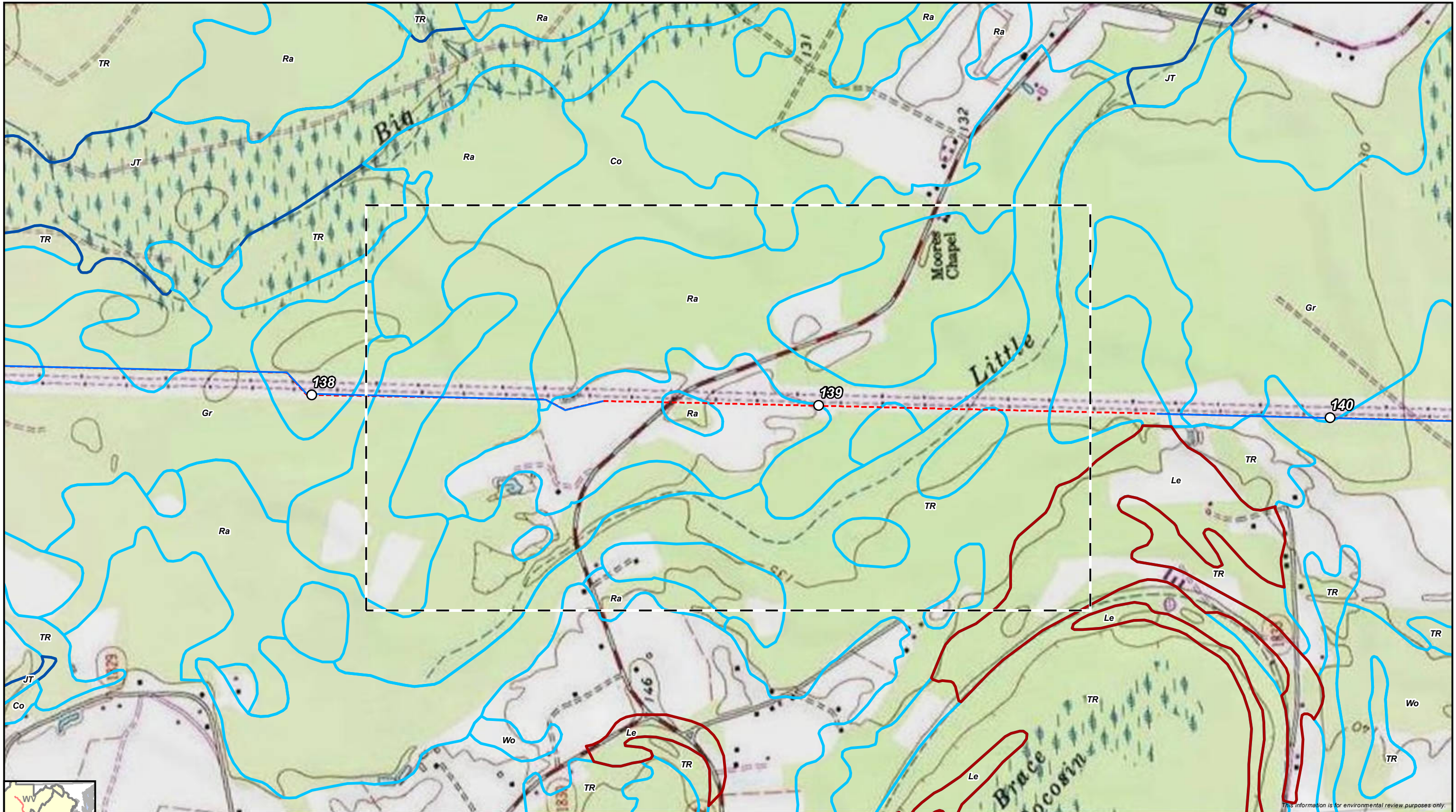
\* Preliminary, subject to revision.



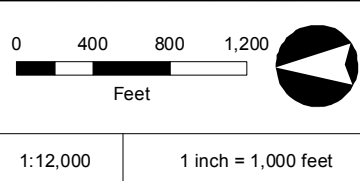
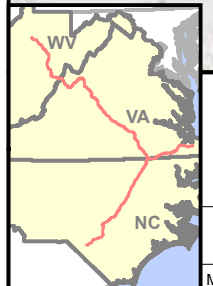
**Atlantic Coast Pipeline**  
**Wilmington District**  
**Environmental Sheet Maps**  
 Cumberland County, North Carolina







This information is for environmental review purposes only.



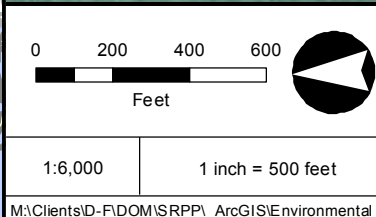
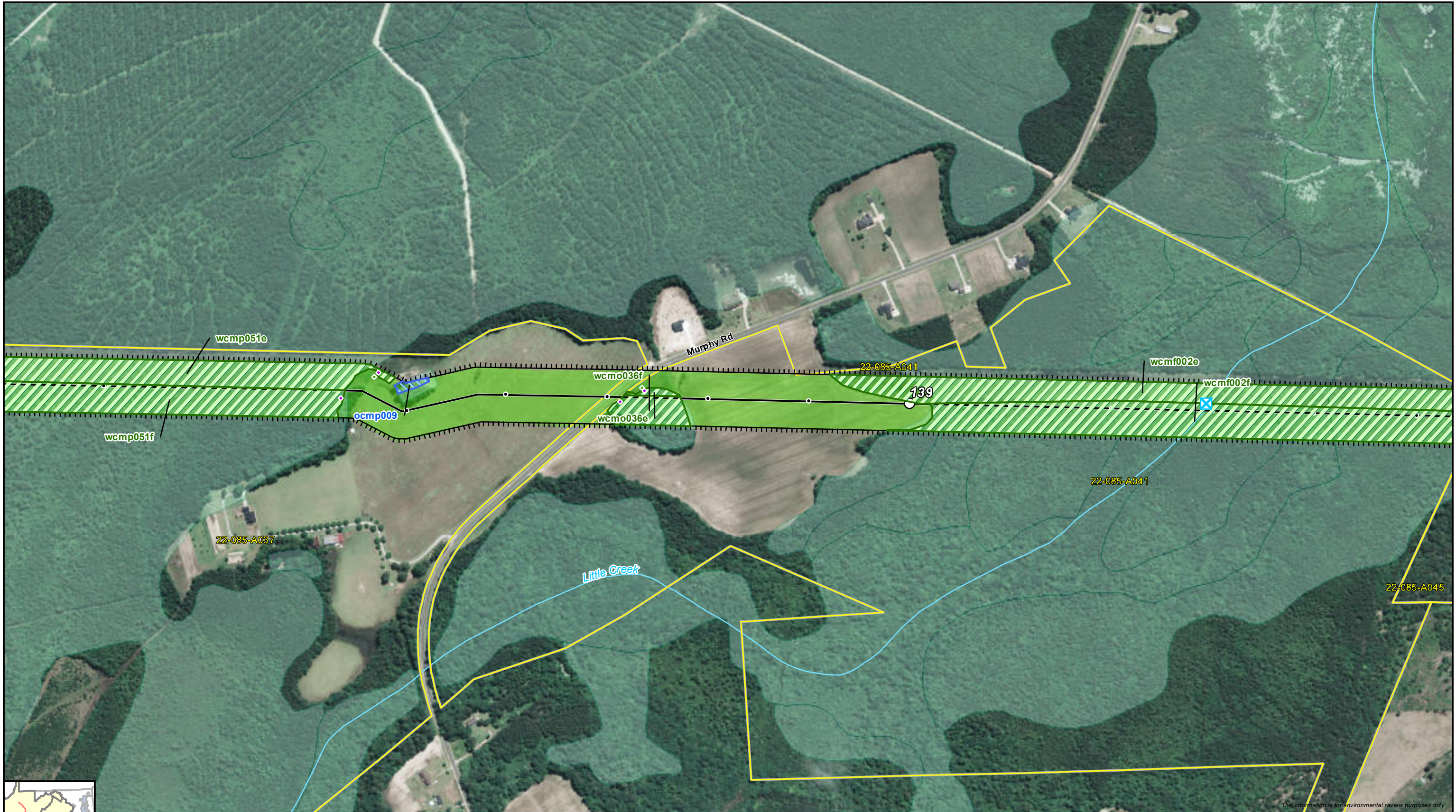
- Preliminary Centerline
  - Milepost
  - Tenth Milepost
  - Line Routing
  - Access Road
  - Aerial Map Extent
- | Hydric Classification |               |
|-----------------------|---------------|
|                       | 100% Hydric   |
|                       | 81-99% Hydric |
|                       | 61-80% Hydric |
|                       | 41-60% Hydric |



**Atlantic Coast Pipeline**  
**Wilmington District**  
**Environmental Sheet Maps**  
 Cumberland County, North Carolina







Preliminary Line Corridor	Tenth Milepost	NHD Waterbody	Wetland Data Point
Access Road	Parcel Boundary	NWI Wetland	Upland Data Point
Preliminary Main Line	District Boundary	Desktop Wetland	Bio Survey Complete*
Preliminary Lateral	Stream/River - Perennial	Surveyed Wetland	Seep Point
Milepost	Stream/River - Intermittent	Desktop Waterbody	No Water Point
	Other	Surveyed Waterbody	

\* Preliminary, subject to revision.

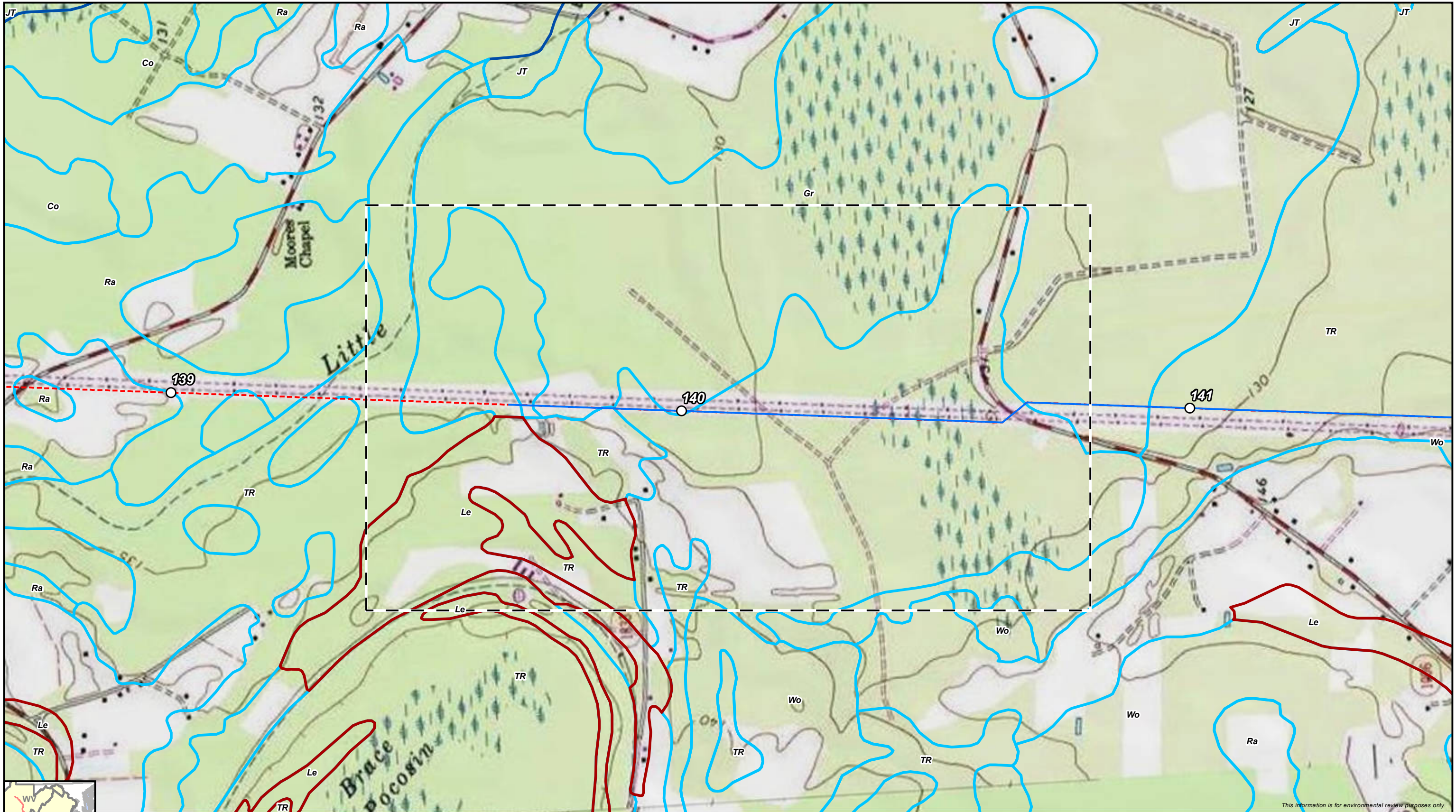


**Atlantic Coast Pipeline**  
**Wilmington District**  
**Environmental Sheet Maps**  
 Cumberland County, North Carolina

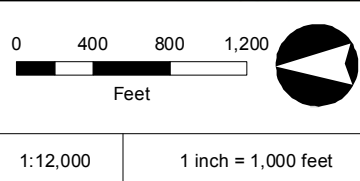
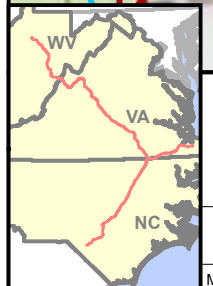


This information is for environmental review purposes only.





This information is for environmental review purposes only.



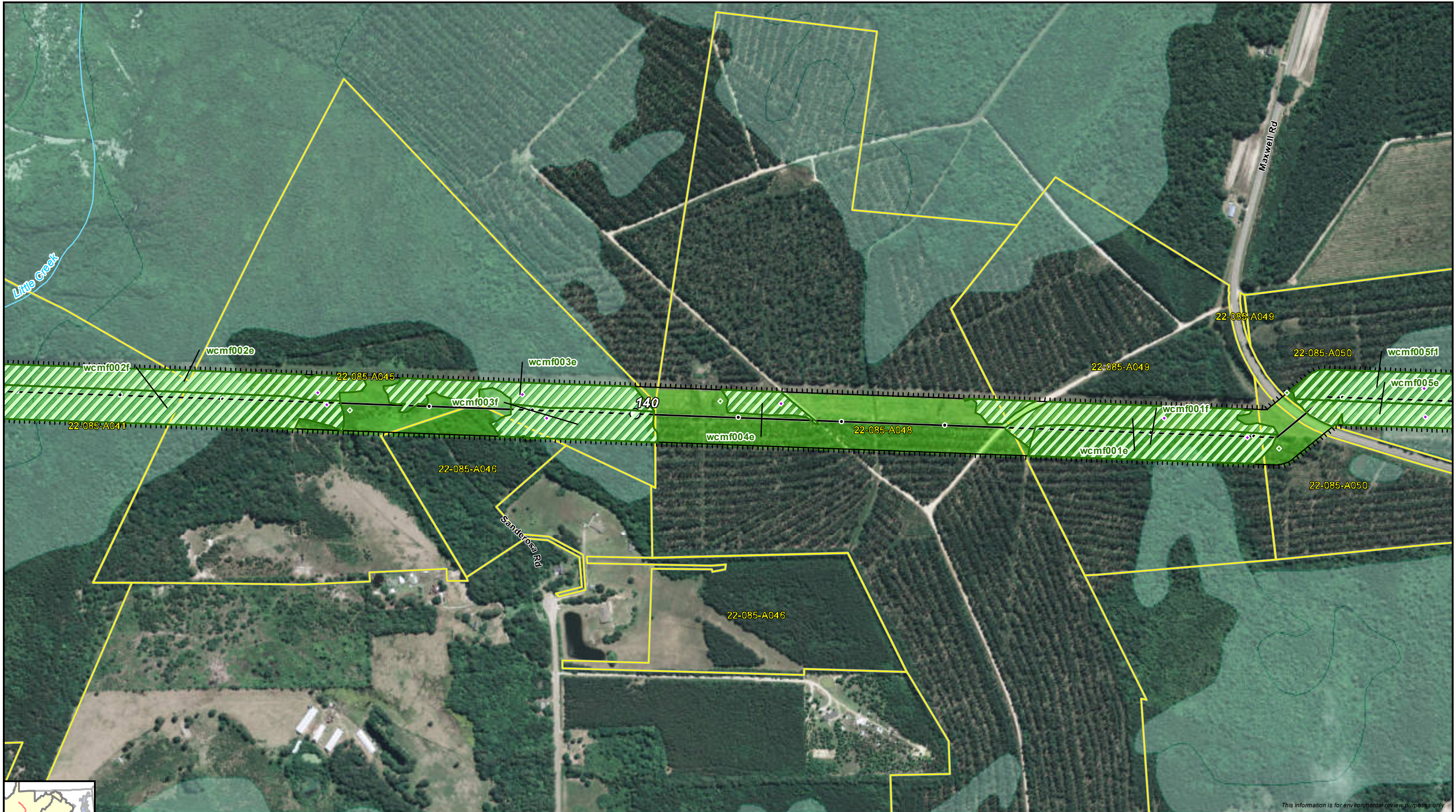
- |  |  |
|--|--|
| <ul style="list-style-type: none"> <li>--- Preliminary Centerline</li> <li>○ Milepost</li> <li>• Tenth Milepost</li> <li>— Line Routing</li> <li>— Access Road</li> <li>□ Aerial Map Extent</li> </ul> | <p><b>Hydric Classification</b></p> <ul style="list-style-type: none"> <li>100% Hydric</li> <li>81-99% Hydric</li> <li>61-80% Hydric</li> <li>41-60% Hydric</li> </ul> |
|--|--|



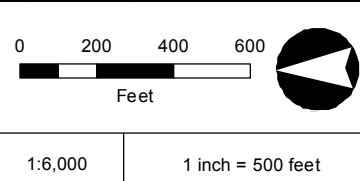
**Atlantic Coast Pipeline**  
**Wilmington District**  
**Environmental Sheet Maps**  
 Cumberland County, North Carolina







This information is for environmental review purposes only.



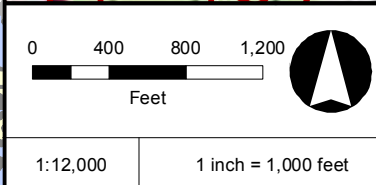
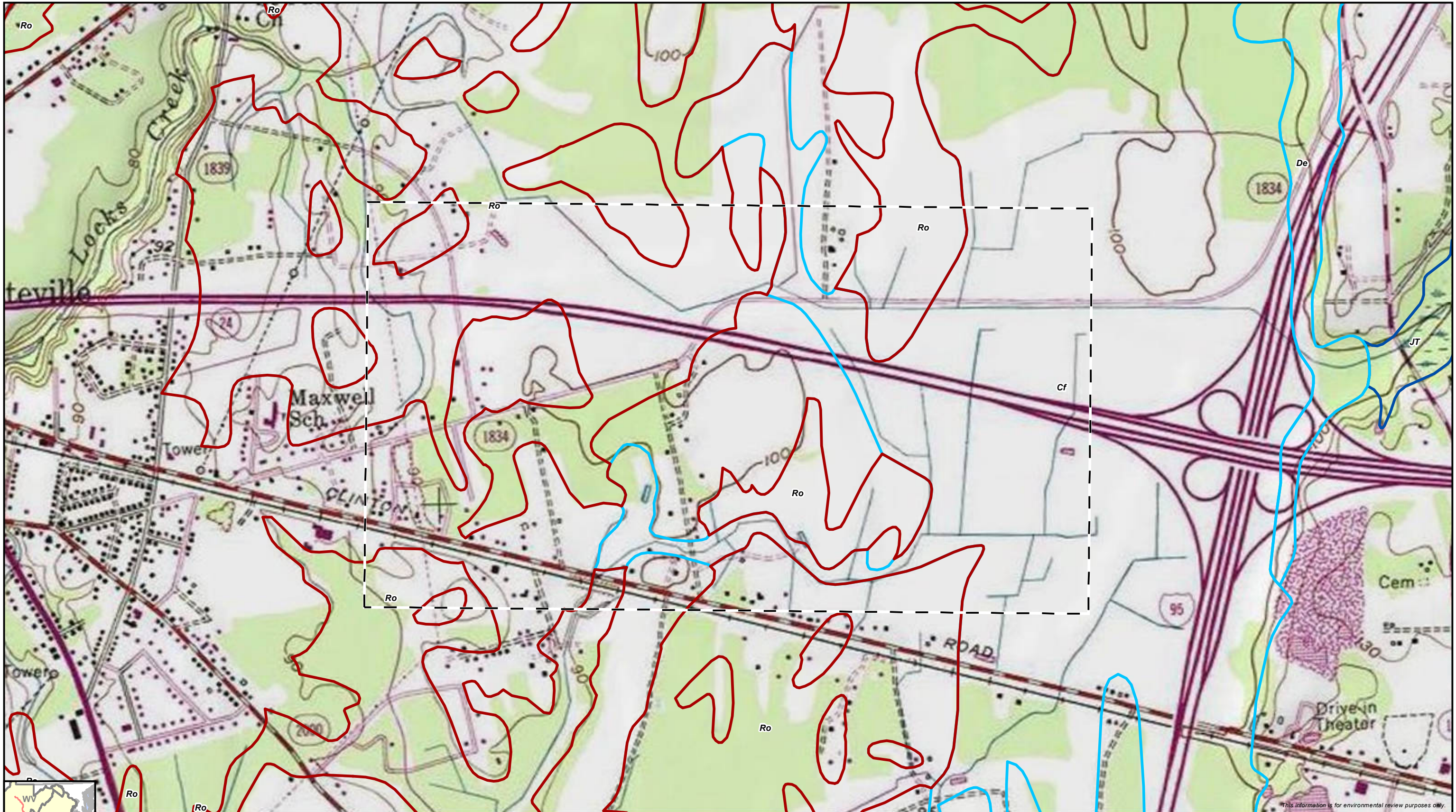
- |                           |                             |                    |                      |
|---------------------------|-----------------------------|--------------------|----------------------|
| Preliminary Line Corridor | Tenth Milepost              | NHD Waterbody      | Wetland Data Point   |
| Access Road               | Parcel Boundary             | NWI Wetland        | Upland Data Point    |
| Preliminary Main Line     | District Boundary           | Desktop Wetland    | Bio Survey Complete* |
| Preliminary Lateral       | Stream/River - Perennial    | Surveyed Wetland   | Seep Point           |
| Milepost                  | Stream/River - Intermittent | Desktop Waterbody  | No Water Point       |
|                           | Other                       | Surveyed Waterbody |                      |
- \* Preliminary, subject to revision.



**Atlantic Coast Pipeline**  
**Wilmington District**  
**Environmental Sheet Maps**  
 Cumberland County, North Carolina







- |  |  |
|--|--|
| <ul style="list-style-type: none"> <li><span style="color: red;">---</span> Preliminary Centerline</li> <li><span style="border: 1px solid black; border-radius: 50%; padding: 2px;"> </span> Milepost</li> <li>• Tenth Milepost</li> <li><span style="color: blue;">---</span> Line Routing</li> <li><span style="border-bottom: 1px solid orange; width: 20px; display: inline-block;"></span> Access Road</li> <li><span style="border: 1px dashed black; width: 20px; height: 10px; display: inline-block;"></span> Aerial Map Extent</li> </ul> | <p><b>Hydrolic Classification</b></p> <ul style="list-style-type: none"> <li><span style="border: 2px solid blue; width: 15px; height: 10px; display: inline-block;"></span> 100% Hydric</li> <li><span style="border: 2px solid cyan; width: 15px; height: 10px; display: inline-block;"></span> 81-99% Hydric</li> <li><span style="border: 2px solid red; width: 15px; height: 10px; display: inline-block;"></span> 61-80% Hydric</li> <li><span style="border: 2px solid green; width: 15px; height: 10px; display: inline-block;"></span> 41-60% Hydric</li> </ul> |
|--|--|



**Atlantic Coast Pipeline**  
**Wilmington District**  
**Environmental Sheet Maps**  
 Cumberland County, North Carolina

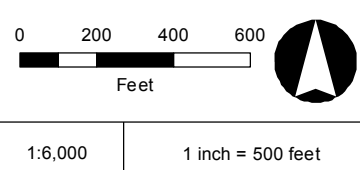


This information is for environmental review purposes only.





This information is for environmental review purposes only.



Preliminary Line Corridor	Tenth Milepost	NHD Waterbody	Wetland Data Point
Access Road	Parcel Boundary	NWI Wetland	Upland Data Point
Preliminary Main Line	District Boundary	Desktop Wetland	Bio Survey Complete*
Preliminary Lateral	Stream/River - Perennial	Surveyed Wetland	Seep Point
Milepost	Stream/River - Intermittent	Desktop Waterbody	No Water Point
	Other	Surveyed Waterbody	

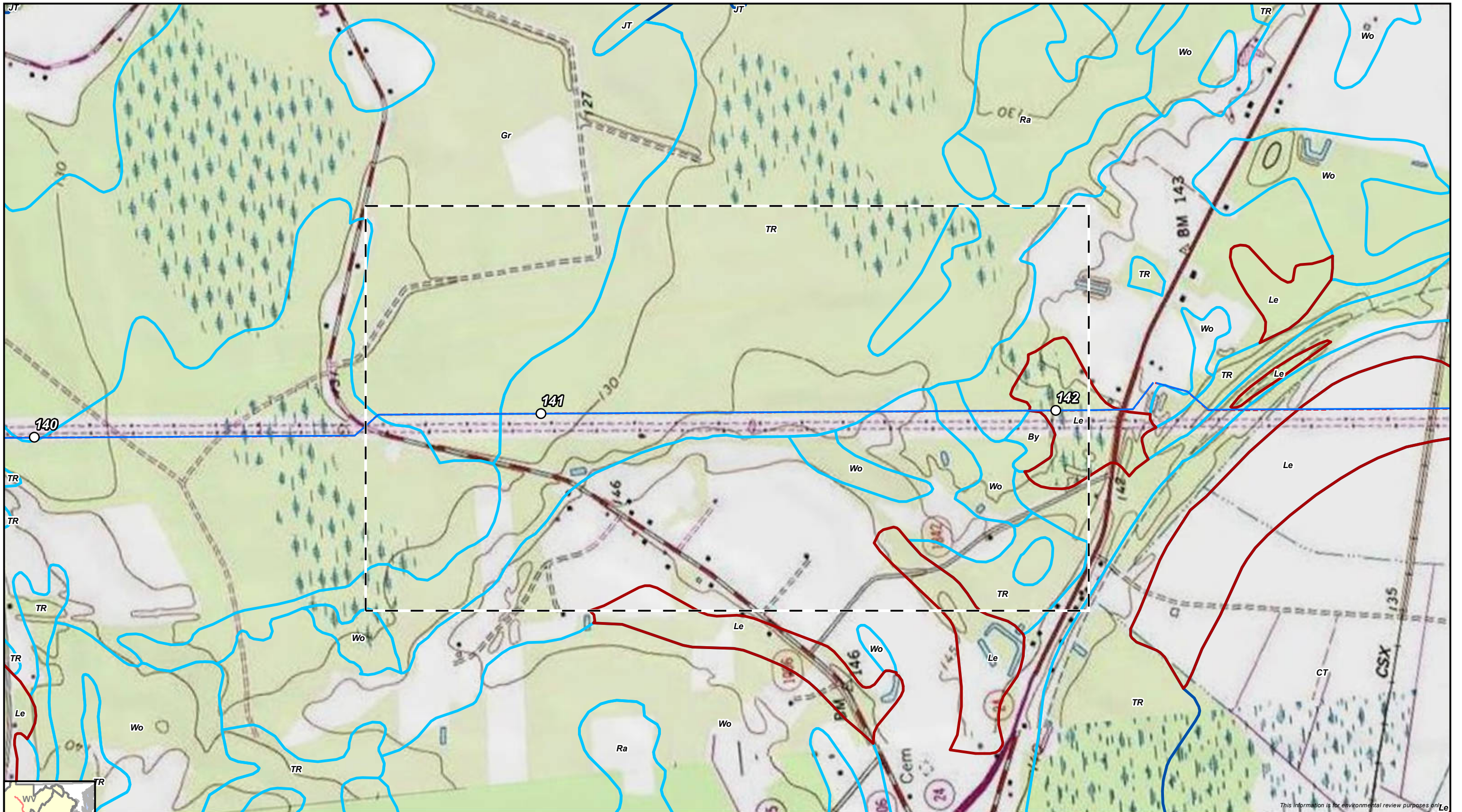
\* Preliminary, subject to revision.



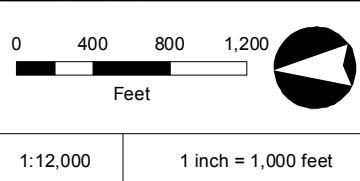
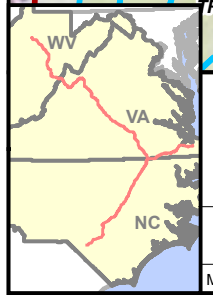
**Atlantic Coast Pipeline**  
**Wilmington District**  
**Environmental Sheet Maps**  
 Cumberland County, North Carolina







This information is for environmental review purposes only.



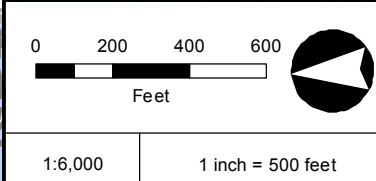
- |  |  |
|--|--|
| <ul style="list-style-type: none"> <li> Preliminary Centerline</li> <li> Milepost</li> <li> Tenth Milepost</li> <li> Line Routing</li> <li> Access Road</li> <li> Aerial Map Extent</li> </ul> | <p><b>Hydric Classification</b></p> <ul style="list-style-type: none"> <li> 100% Hydric</li> <li> 81-99% Hydric</li> <li> 61-80% Hydric</li> <li> 41-60% Hydric</li> </ul> |
|--|--|



**Atlantic Coast Pipeline**  
**Wilmington District**  
**Environmental Sheet Maps**  
 Cumberland County, North Carolina







Preliminary Line Corridor	Tenth Milepost	NHD Waterbody	Wetland Data Point
Access Road	Parcel Boundary	NWI Wetland	Upland Data Point
Preliminary Main Line	District Boundary	Desktop Wetland	Bio Survey Complete*
Preliminary Lateral	Stream/River - Perennial	Surveyed Wetland	Seep Point
Milepost	Stream/River - Intermittent	Desktop Waterbody	No Water Point
	Other	Surveyed Waterbody	

\* Preliminary, subject to revision.

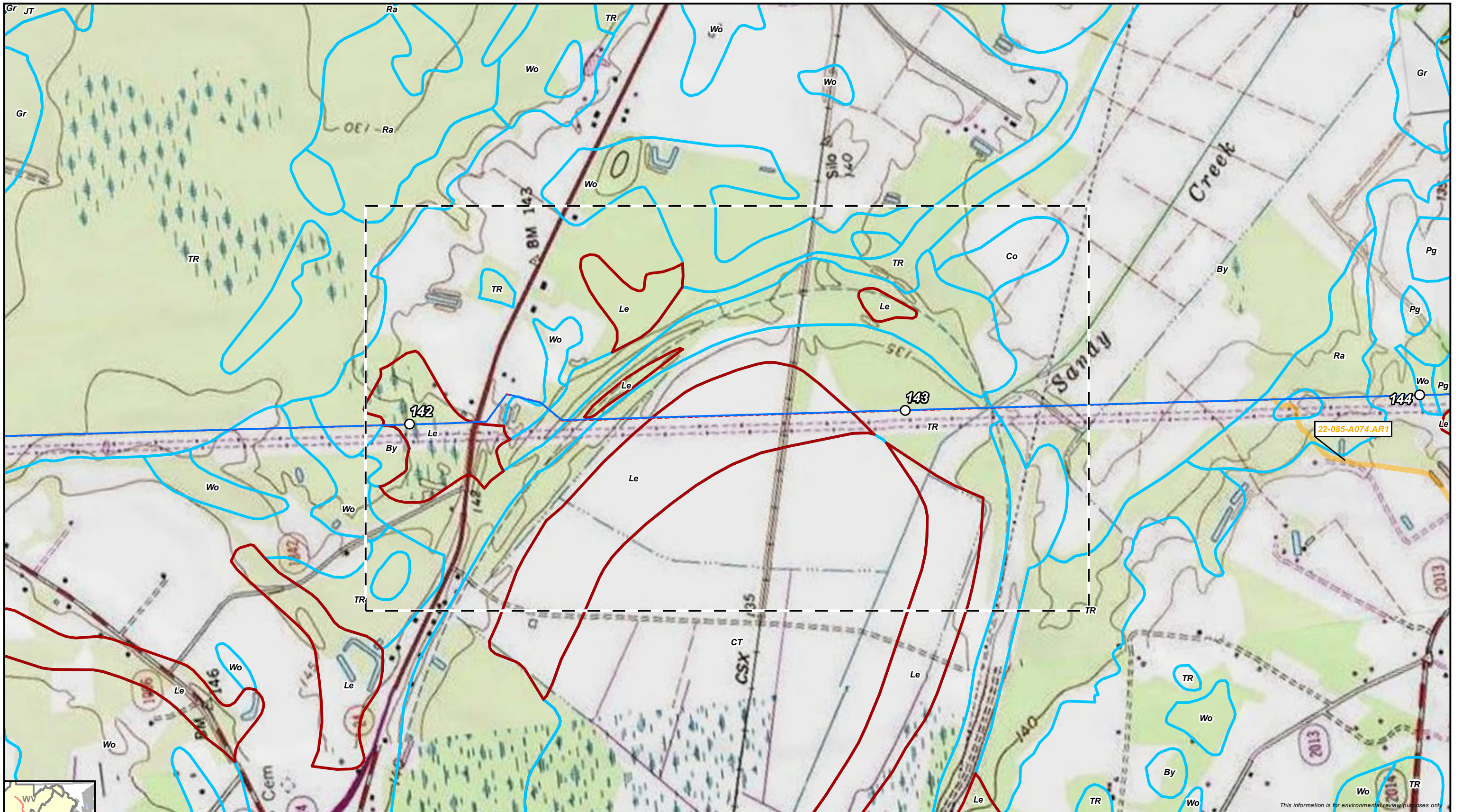


**Atlantic Coast Pipeline**  
**Wilmington District**  
**Environmental Sheet Maps**  
 Cumberland County, North Carolina

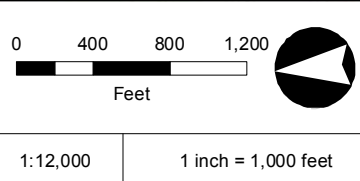
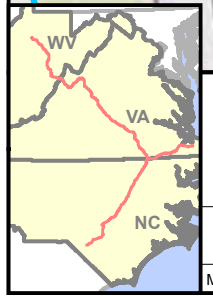


This information is for environmental review purposes only.





This information is for environmental review purposes only.



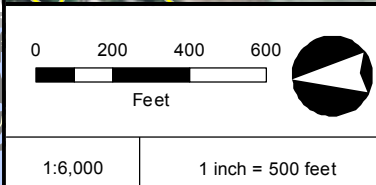
- |  |   |
|--|---|
| <ul style="list-style-type: none"> <li><span style="color: red;">---</span> Preliminary Centerline</li> <li><span style="border: 1px solid black; border-radius: 50%; padding: 2px;">○</span> Milepost</li> <li><span style="font-size: 8px;">•</span> Tenth Milepost</li> <li><span style="color: blue;">—</span> Line Routing</li> <li><span style="color: orange;">—</span> Access Road</li> <li><span style="border: 1px dashed black; width: 10px; height: 10px; display: inline-block;"></span> Aerial Map Extent</li> </ul> | <p><b>Hydric Classification</b></p> <ul style="list-style-type: none"> <li><span style="border: 2px solid blue; width: 15px; height: 10px; display: inline-block;"></span> 100% Hydric</li> <li><span style="border: 2px solid lightblue; width: 15px; height: 10px; display: inline-block;"></span> 81-99% Hydric</li> <li><span style="border: 2px solid red; width: 15px; height: 10px; display: inline-block;"></span> 61-80% Hydric</li> <li><span style="border: 2px solid green; width: 15px; height: 10px; display: inline-block;"></span> 41-60% Hydric</li> </ul> |
|--|---|



**Atlantic Coast Pipeline**  
**Wilmington District**  
**Environmental Sheet Maps**  
 Cumberland County, North Carolina







Preliminary Line Corridor	Tenth Milepost	NHD Waterbody	Wetland Data Point
Access Road	Parcel Boundary	NWI Wetland	Upland Data Point
Preliminary Main Line	District Boundary	Desktop Wetland	Bio Survey Complete*
Preliminary Lateral	Stream/River - Perennial	Surveyed Wetland	Seep Point
Milepost	Stream/River - Intermittent	Desktop Waterbody	No Water Point
	Other	Surveyed Waterbody	

\* Preliminary, subject to revision.

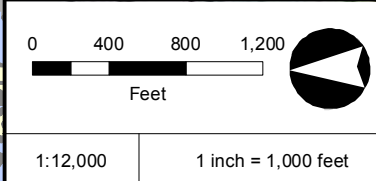
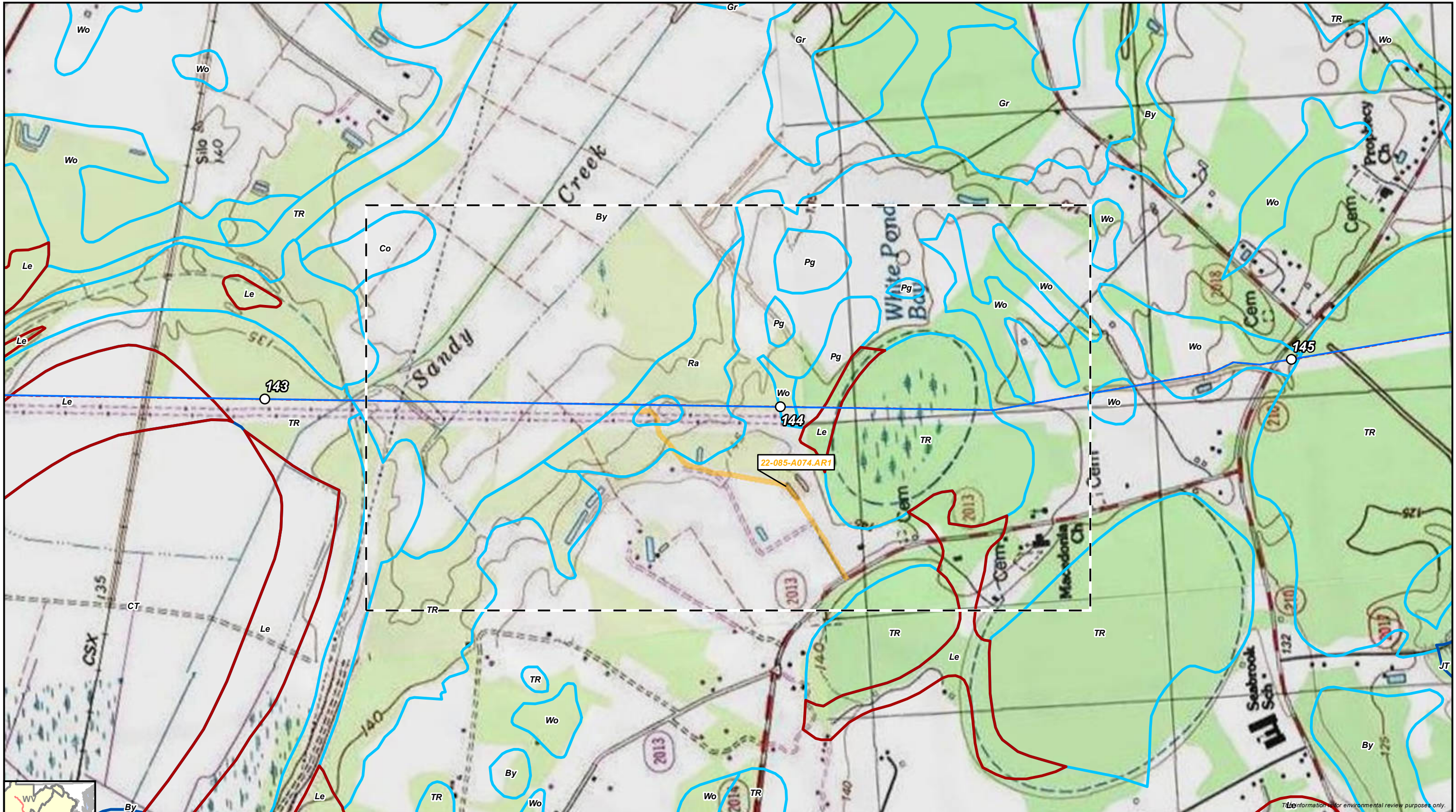


**Atlantic Coast Pipeline**  
**Wilmington District**  
**Environmental Sheet Maps**  
 Cumberland County, North Carolina



This information is for environmental review purposes only.





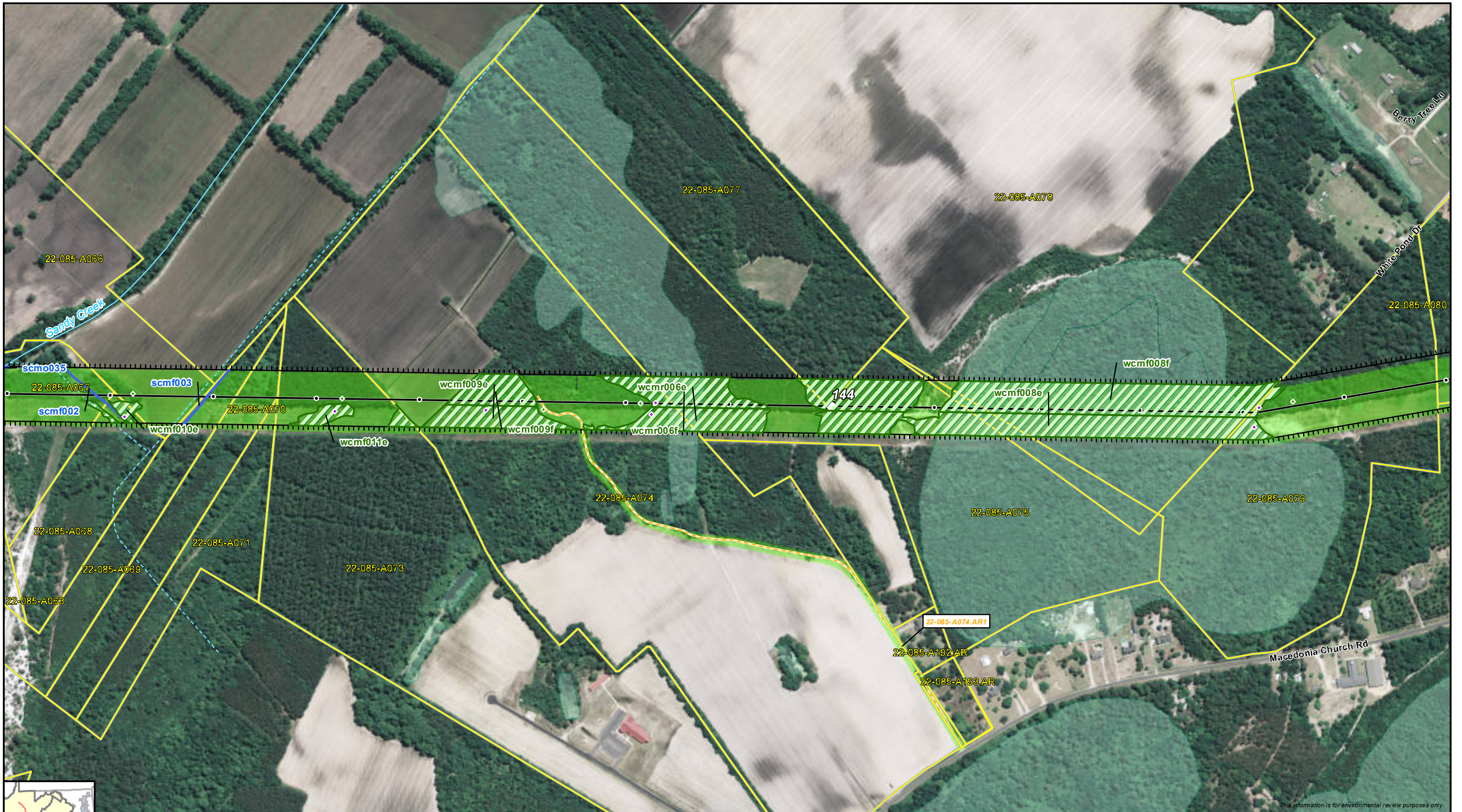
- |  |  |
|--|--|
| <ul style="list-style-type: none"> <li> Preliminary Centerline</li> <li> Milepost</li> <li> Tenth Milepost</li> <li> Line Routing</li> <li> Access Road</li> <li> Aerial Map Extent</li> </ul> | <p><b>Hydric Classification</b></p> <ul style="list-style-type: none"> <li> 100% Hydric</li> <li> 81-99% Hydric</li> <li> 61-80% Hydric</li> <li> 41-60% Hydric</li> </ul> |
|--|--|



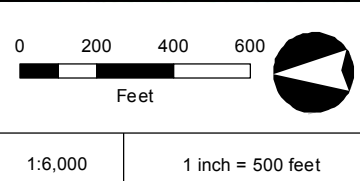
**Atlantic Coast Pipeline**  
**Wilmington District**  
**Environmental Sheet Maps**  
 Cumberland County, North Carolina







This information is for environmental review purposes only.



Preliminary Line Corridor	Tenth Milepost	NHD Waterbody	Wetland Data Point
Access Road	Parcel Boundary	NWI Wetland	Upland Data Point
Preliminary Main Line	District Boundary	Desktop Wetland	Bio Survey Complete*
Preliminary Lateral	Stream/River - Perennial	Surveyed Wetland	Seep Point
Milepost	Stream/River - Intermittent	Desktop Waterbody	No Water Point
	Other	Surveyed Waterbody	

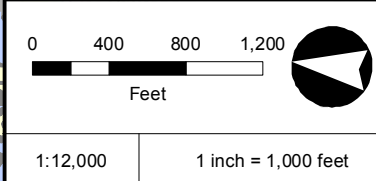
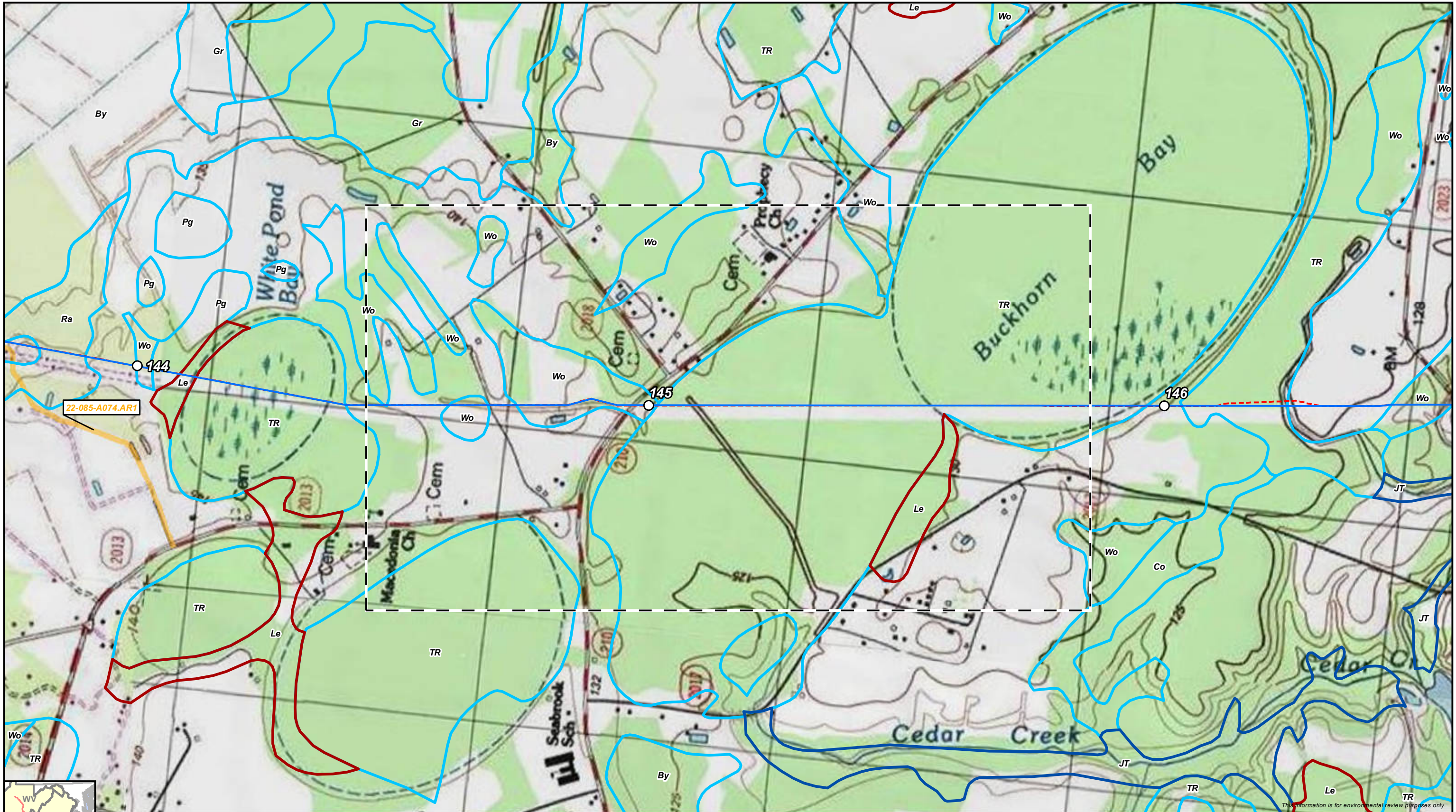
\* Preliminary, subject to revision.



**Atlantic Coast Pipeline**  
**Wilmington District**  
**Environmental Sheet Maps**  
 Cumberland County, North Carolina







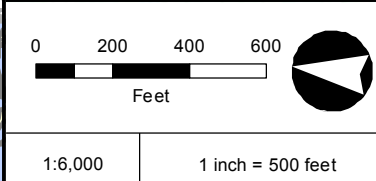
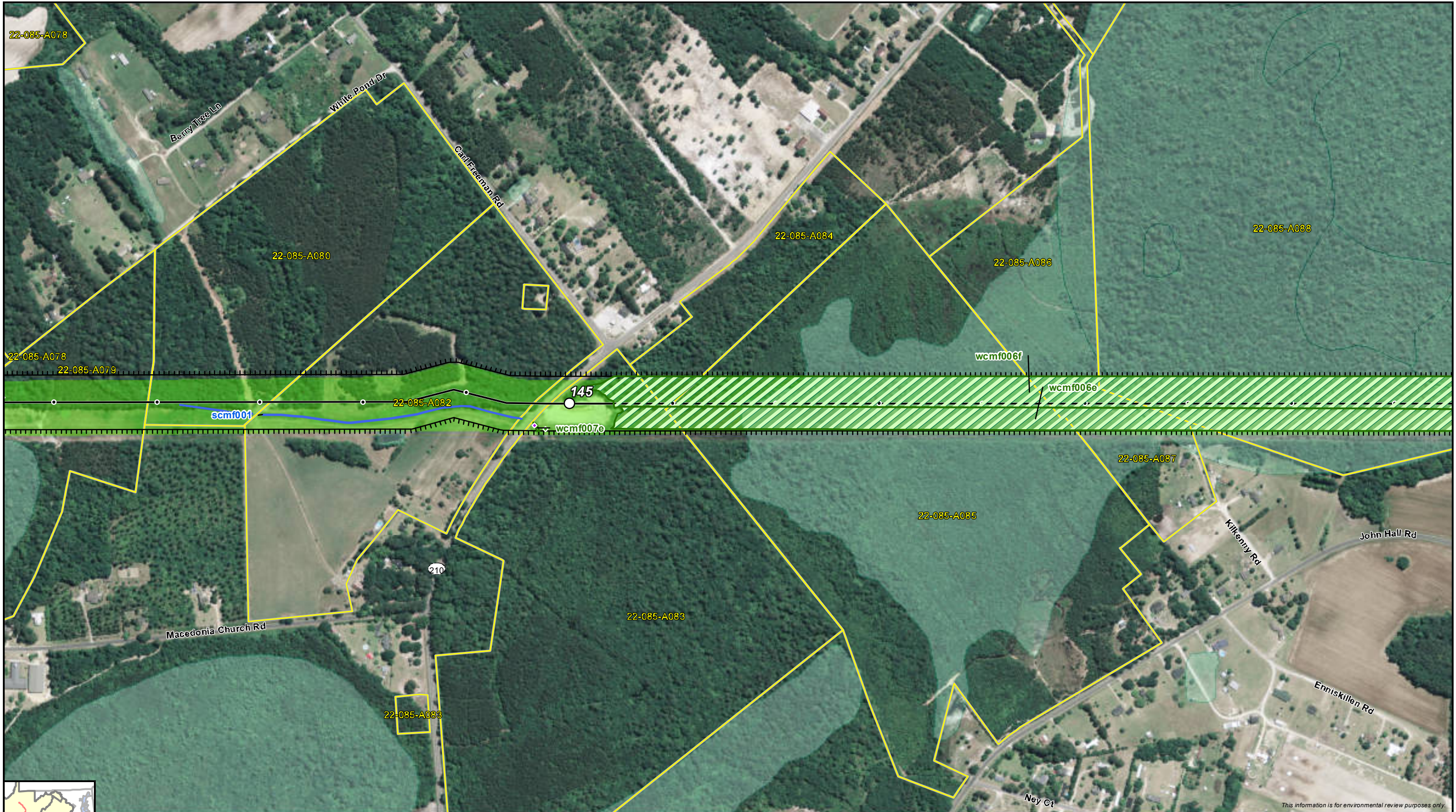
- |   |   |
|---|---|
| <ul style="list-style-type: none"> <li><span style="color: red;">---</span> Preliminary Centerline</li> <li><span style="border: 1px solid black; border-radius: 50%; padding: 2px;">○</span> Milepost</li> <li>• Tenth Milepost</li> <li><span style="color: blue;">---</span> Line Routing</li> <li><span style="color: orange;">---</span> Access Road</li> <li><span style="border: 1px dashed black; width: 20px; height: 10px; display: inline-block;"></span> Aerial Map Extent</li> </ul> | <p><b>Hydric Classification</b></p> <ul style="list-style-type: none"> <li><span style="border: 2px solid blue; width: 20px; height: 10px; display: inline-block;"></span> 100% Hydric</li> <li><span style="border: 2px solid lightblue; width: 20px; height: 10px; display: inline-block;"></span> 81-99% Hydric</li> <li><span style="border: 2px solid red; width: 20px; height: 10px; display: inline-block;"></span> 61-80% Hydric</li> <li><span style="border: 2px solid green; width: 20px; height: 10px; display: inline-block;"></span> 41-60% Hydric</li> </ul> |
|---|---|



**Atlantic Coast Pipeline**  
**Wilmington District**  
**Environmental Sheet Maps**  
 Cumberland County, North Carolina







Preliminary Line Corridor	Tenth Milepost	NHD Waterbody	Wetland Data Point
Access Road	Parcel Boundary	NWI Wetland	Upland Data Point
Preliminary Main Line	District Boundary	Desktop Wetland	Bio Survey Complete*
Preliminary Lateral	Stream/River - Perennial	Surveyed Wetland	Seep Point
Milepost	Stream/River - Intermittent	Desktop Waterbody	No Water Point
	Other	Surveyed Waterbody	

\* Preliminary, subject to revision.

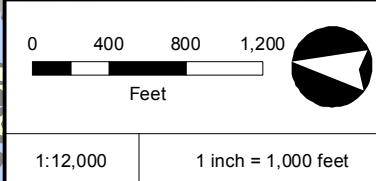
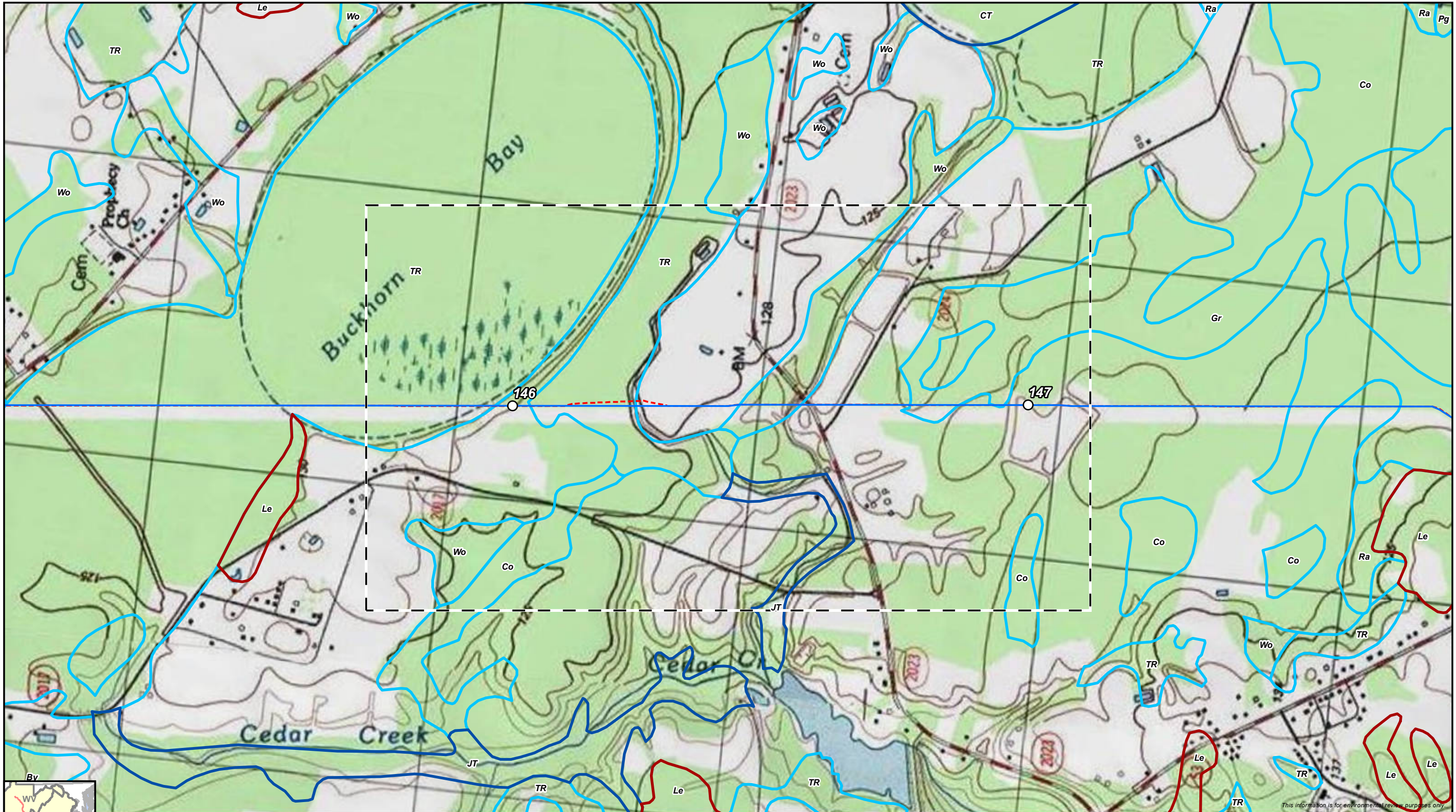


**Atlantic Coast Pipeline**  
**Wilmington District**  
**Environmental Sheet Maps**  
 Cumberland County, North Carolina



This information is for environmental review purposes only.





- |   |   |
|---|---|
| <ul style="list-style-type: none"> <li><span style="color: red;">---</span> Preliminary Centerline</li> <li><span style="border: 1px solid black; border-radius: 50%; padding: 2px;">○</span> Milepost</li> <li><span style="font-size: 8px;">•</span> Tenth Milepost</li> <li><span style="color: blue;">—</span> Line Routing</li> <li><span style="background-color: yellow; border: 1px solid black; width: 20px; height: 10px; display: inline-block;"></span> Access Road</li> <li><span style="border: 1px dashed black; width: 20px; height: 10px; display: inline-block;"></span> Aerial Map Extent</li> </ul> | <p><b>Hydric Classification</b></p> <ul style="list-style-type: none"> <li><span style="border: 2px solid blue; width: 15px; height: 10px; display: inline-block;"></span> 100% Hydric</li> <li><span style="border: 2px solid lightblue; width: 15px; height: 10px; display: inline-block;"></span> 81-99% Hydric</li> <li><span style="border: 2px solid red; width: 15px; height: 10px; display: inline-block;"></span> 61-80% Hydric</li> <li><span style="border: 2px solid green; width: 15px; height: 10px; display: inline-block;"></span> 41-60% Hydric</li> </ul> |
|---|---|

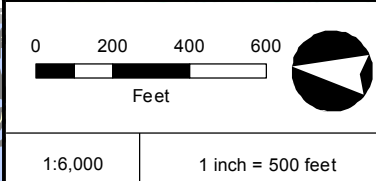


**Atlantic Coast Pipeline**  
**Wilmington District**  
**Environmental Sheet Maps**  
 Cumberland County, North Carolina



This information is for environmental review purposes only.





Preliminary Line Corridor	Tenth Milepost	NHD Waterbody	Wetland Data Point
Access Road	Parcel Boundary	NWI Wetland	Upland Data Point
Preliminary Main Line	District Boundary	Desktop Wetland	Bio Survey Complete*
Preliminary Lateral	Stream/River - Perennial	Surveyed Wetland	Seep Point
Milepost	Stream/River - Intermittent	Desktop Waterbody	No Water Point
	Other	Surveyed Waterbody	

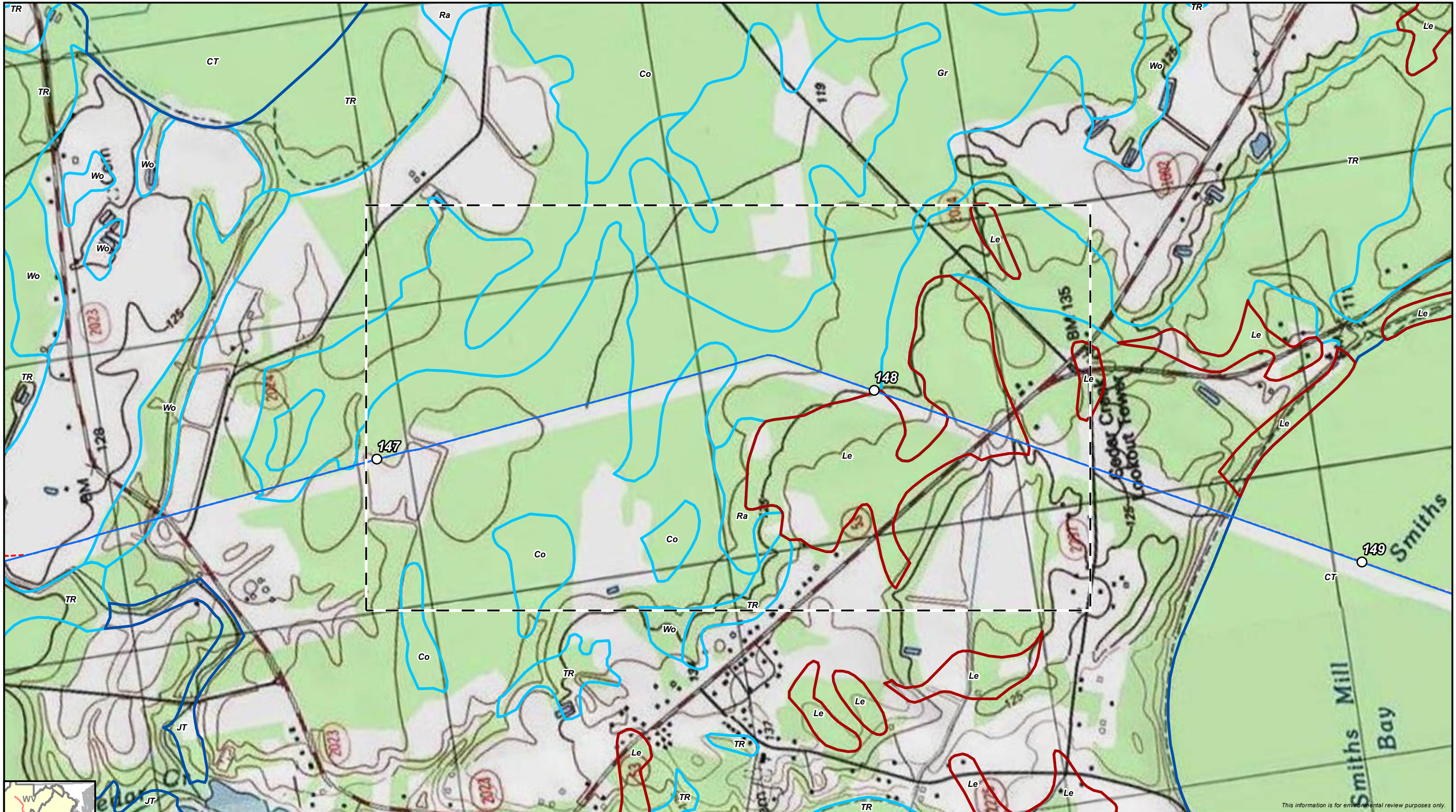
\* Preliminary, subject to revision.



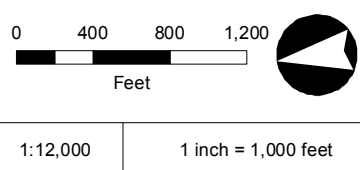
**Atlantic Coast Pipeline**  
**Wilmington District**  
**Environmental Sheet Maps**  
 Cumberland County, North Carolina







This information is for environmental review purposes only.



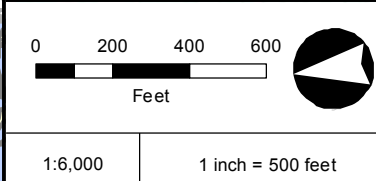
- |  |  |
|--|--|
| <ul style="list-style-type: none"> <li> Preliminary Centerline</li> <li> Milepost</li> <li> Tenth Milepost</li> <li> Line Routing</li> <li> Access Road</li> <li> Aerial Map Extent</li> </ul> | <p><b>Hydric Classification</b></p> <ul style="list-style-type: none"> <li> 100% Hydric</li> <li> 81-99% Hydric</li> <li> 61-80% Hydric</li> <li> 41-60% Hydric</li> </ul> |
|--|--|



**Atlantic Coast Pipeline**  
**Wilmington District**  
**Environmental Sheet Maps**  
 Cumberland County, North Carolina







Preliminary Line Corridor	Tenth Milepost	NHD Waterbody	Wetland Data Point
Access Road	Parcel Boundary	NWI Wetland	Upland Data Point
Preliminary Main Line	District Boundary	Desktop Wetland	Bio Survey Complete*
Preliminary Lateral	Stream/River - Perennial	Surveyed Wetland	Seep Point
Milepost	Stream/River - Intermittent	Desktop Waterbody	No Water Point
	Other	Surveyed Waterbody	

\* Preliminary, subject to revision.

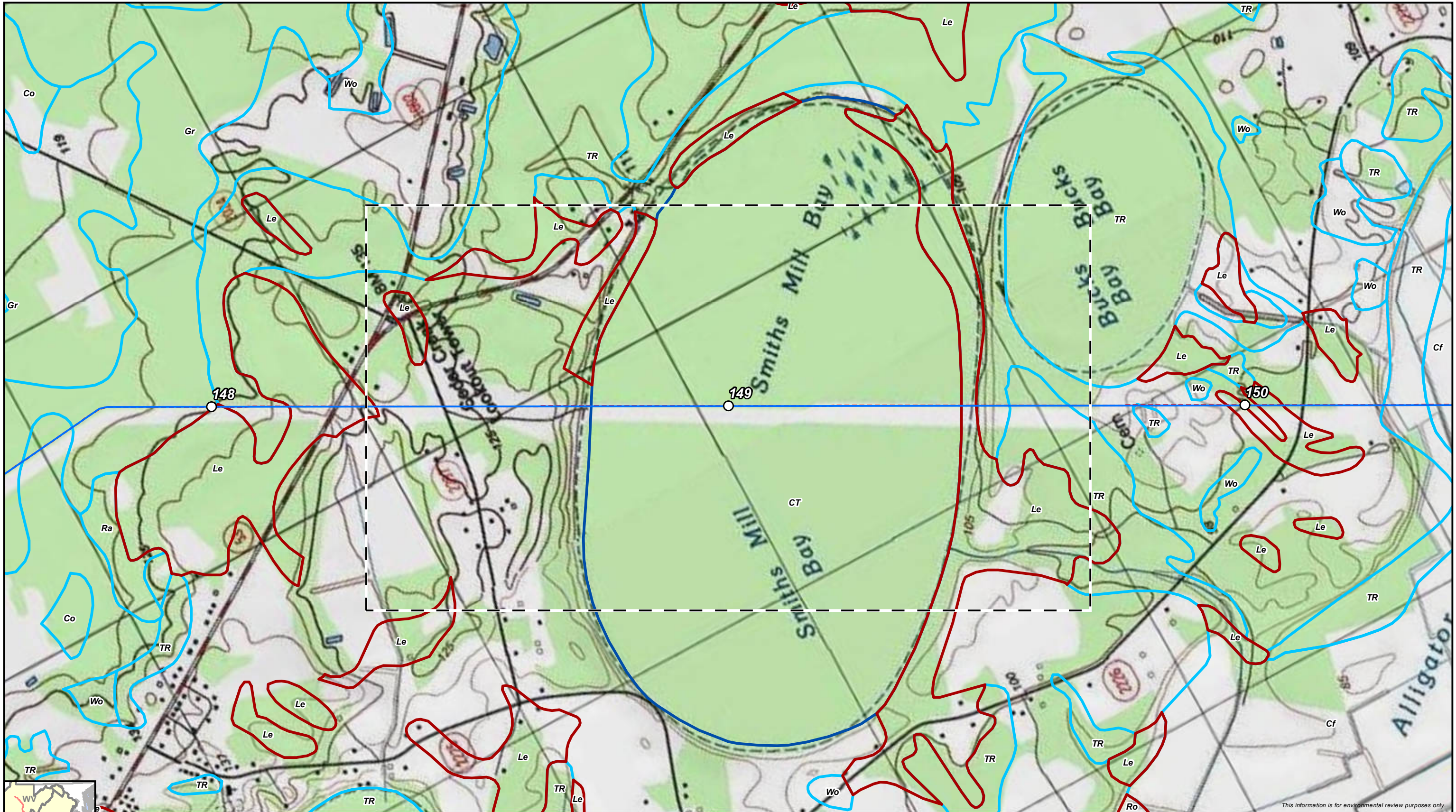


**Atlantic Coast Pipeline**  
**Wilmington District**  
**Environmental Sheet Maps**  
 Cumberland County, North Carolina

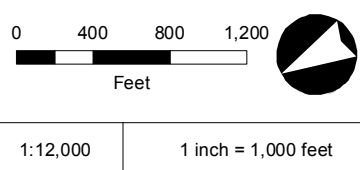


This information is for environmental review purposes only.





This information is for environmental review purposes only.



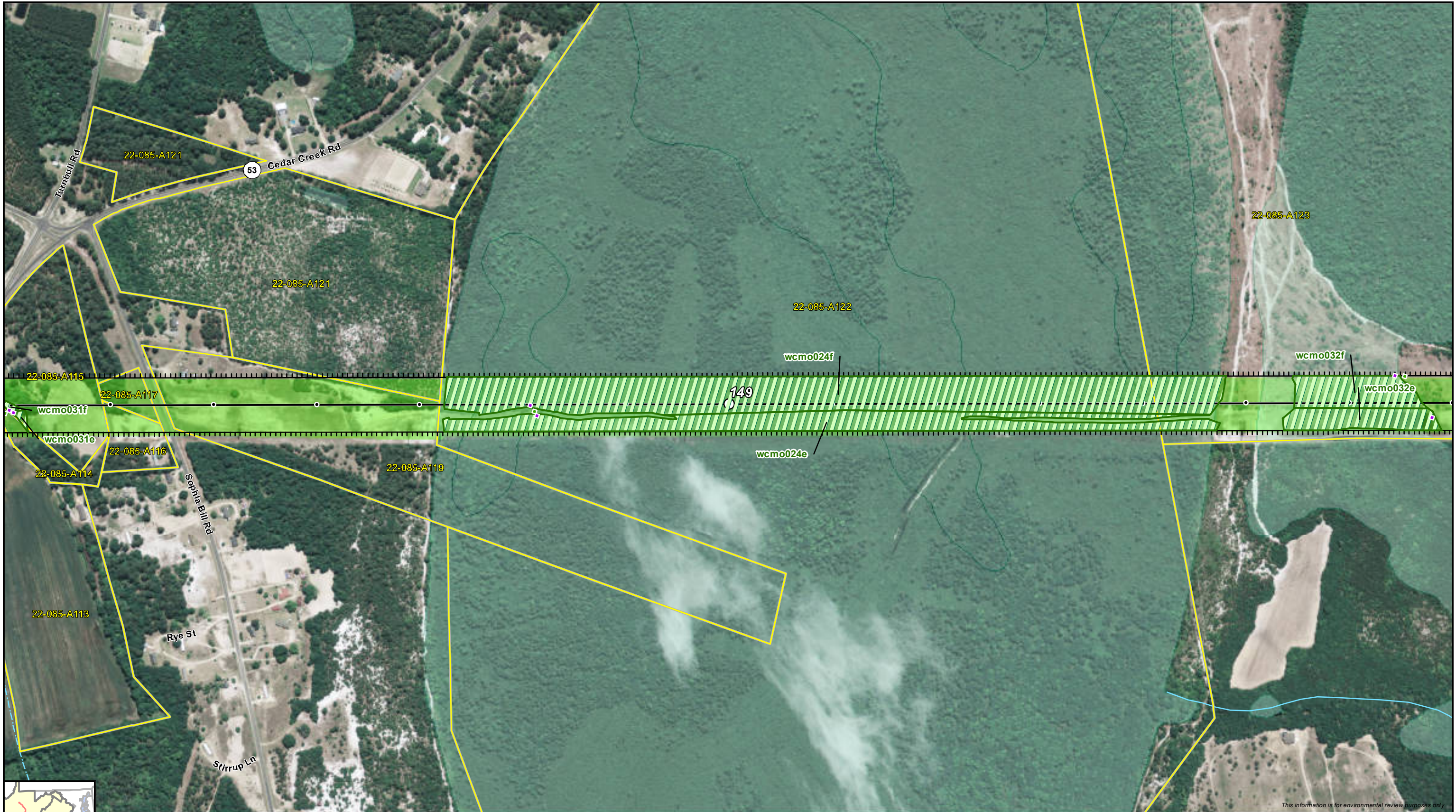
- |   |   |
|---|---|
| <ul style="list-style-type: none"> <li><span style="color: red;">---</span> Preliminary Centerline</li> <li><span style="border: 1px solid black; border-radius: 50%; padding: 2px;">○</span> Milepost</li> <li>• Tenth Milepost</li> <li><span style="color: blue;">—</span> Line Routing</li> <li><span style="color: orange;">—</span> Access Road</li> <li><span style="border: 1px dashed black; width: 10px; height: 10px; display: inline-block;"></span> Aerial Map Extent</li> </ul> | <p><b>Hydric Classification</b></p> <ul style="list-style-type: none"> <li><span style="border: 2px solid blue; width: 15px; height: 10px; display: inline-block;"></span> 100% Hydric</li> <li><span style="border: 2px solid lightblue; width: 15px; height: 10px; display: inline-block;"></span> 81-99% Hydric</li> <li><span style="border: 2px solid red; width: 15px; height: 10px; display: inline-block;"></span> 61-80% Hydric</li> <li><span style="border: 2px solid green; width: 15px; height: 10px; display: inline-block;"></span> 41-60% Hydric</li> </ul> |
|---|---|



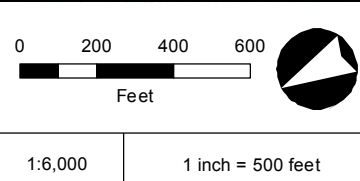
**Atlantic Coast Pipeline**  
**Wilmington District**  
**Environmental Sheet Maps**  
 Cumberland County, North Carolina







This information is for environmental review purposes only.



Preliminary Line Corridor	Tenth Milepost	NHD Waterbody	Wetland Data Point
Access Road	Parcel Boundary	NWI Wetland	Upland Data Point
Preliminary Main Line	District Boundary	Desktop Wetland	Bio Survey Complete*
Preliminary Lateral	Stream/River - Perennial	Surveyed Wetland	Seep Point
Milepost	Stream/River - Intermittent	Desktop Waterbody	No Water Point
	Other	Surveyed Waterbody	

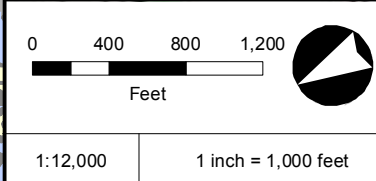
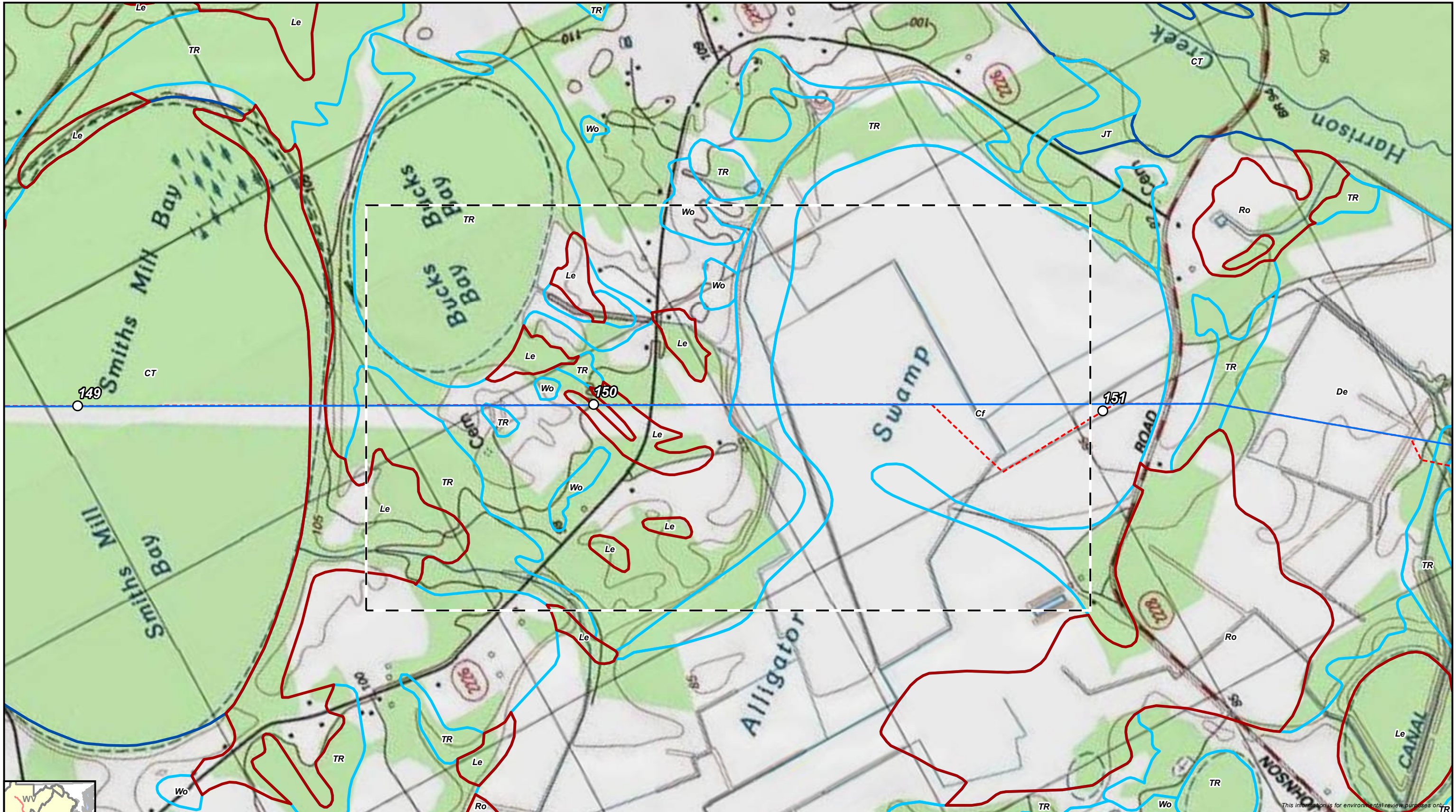
\* Preliminary, subject to revision.



**Atlantic Coast Pipeline**  
**Wilmington District**  
**Environmental Sheet Maps**  
 Cumberland County, North Carolina







- |  |  |
|--|--|
| <ul style="list-style-type: none"> <li> Preliminary Centerline</li> <li> Milepost</li> <li> Tenth Milepost</li> <li> Line Routing</li> <li> Access Road</li> <li> Aerial Map Extent</li> </ul> | <p><b>Hydric Classification</b></p> <ul style="list-style-type: none"> <li> 100% Hydric</li> <li> 81-99% Hydric</li> <li> 61-80% Hydric</li> <li> 41-60% Hydric</li> </ul> |
|--|--|



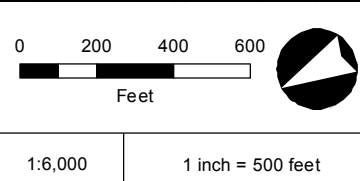
**Atlantic Coast Pipeline**  
**Wilmington District**  
**Environmental Sheet Maps**  
 Cumberland County, North Carolina







This information is for environmental review purposes only.



Preliminary Line Corridor	Tenth Milepost	NHD Waterbody	Wetland Data Point
Access Road	Parcel Boundary	NWI Wetland	Upland Data Point
Preliminary Main Line	District Boundary	Desktop Wetland	Bio Survey Complete*
Preliminary Lateral	Stream/River - Perennial	Surveyed Wetland	Seep Point
Milepost	Stream/River - Intermittent	Desktop Waterbody	No Water Point
	Other	Surveyed Waterbody	

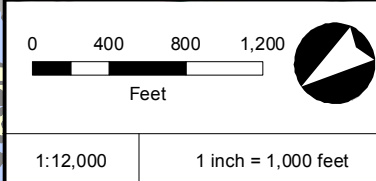
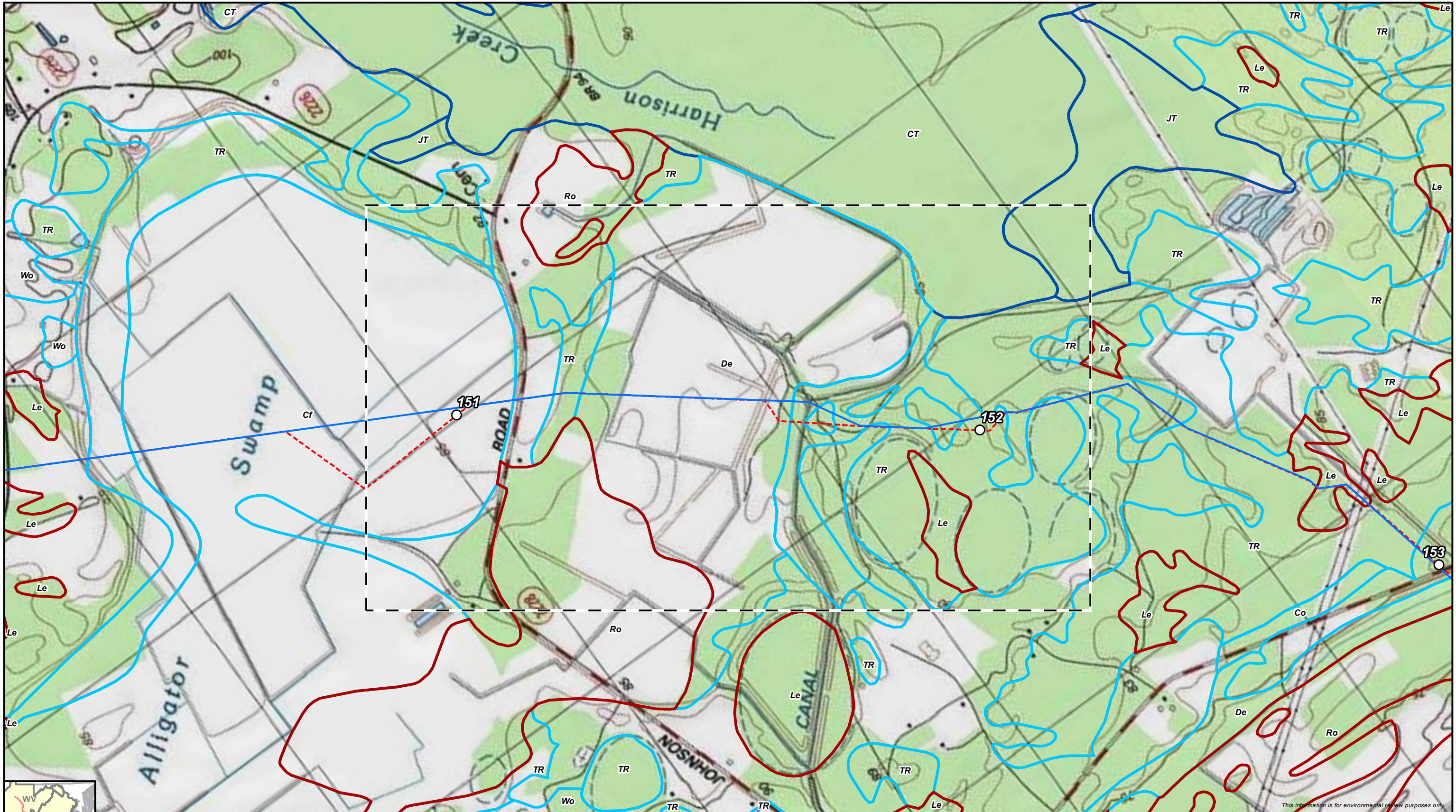
\* Preliminary, subject to revision.



**Atlantic Coast Pipeline**  
**Wilmington District**  
**Environmental Sheet Maps**  
 Cumberland County, North Carolina







- |  |  |
|--|--|
| <ul style="list-style-type: none"> <li> Preliminary Centerline</li> <li> Milepost</li> <li> Tenth Milepost</li> <li> Line Routing</li> <li> Access Road</li> <li> Aerial Map Extent</li> </ul> | <p><b>Hydric Classification</b></p> <ul style="list-style-type: none"> <li> 100% Hydric</li> <li> 81-99% Hydric</li> <li> 61-80% Hydric</li> <li> 41-60% Hydric</li> </ul> |
|--|--|



**Atlantic Coast Pipeline**  
**Wilmington District**  
**Environmental Sheet Maps**  
 Cumberland County, North Carolina

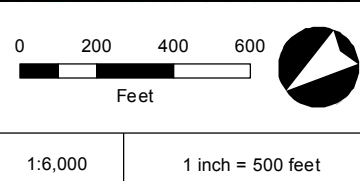


This information is for environmental review purposes only.





This information is for environmental review purposes only.



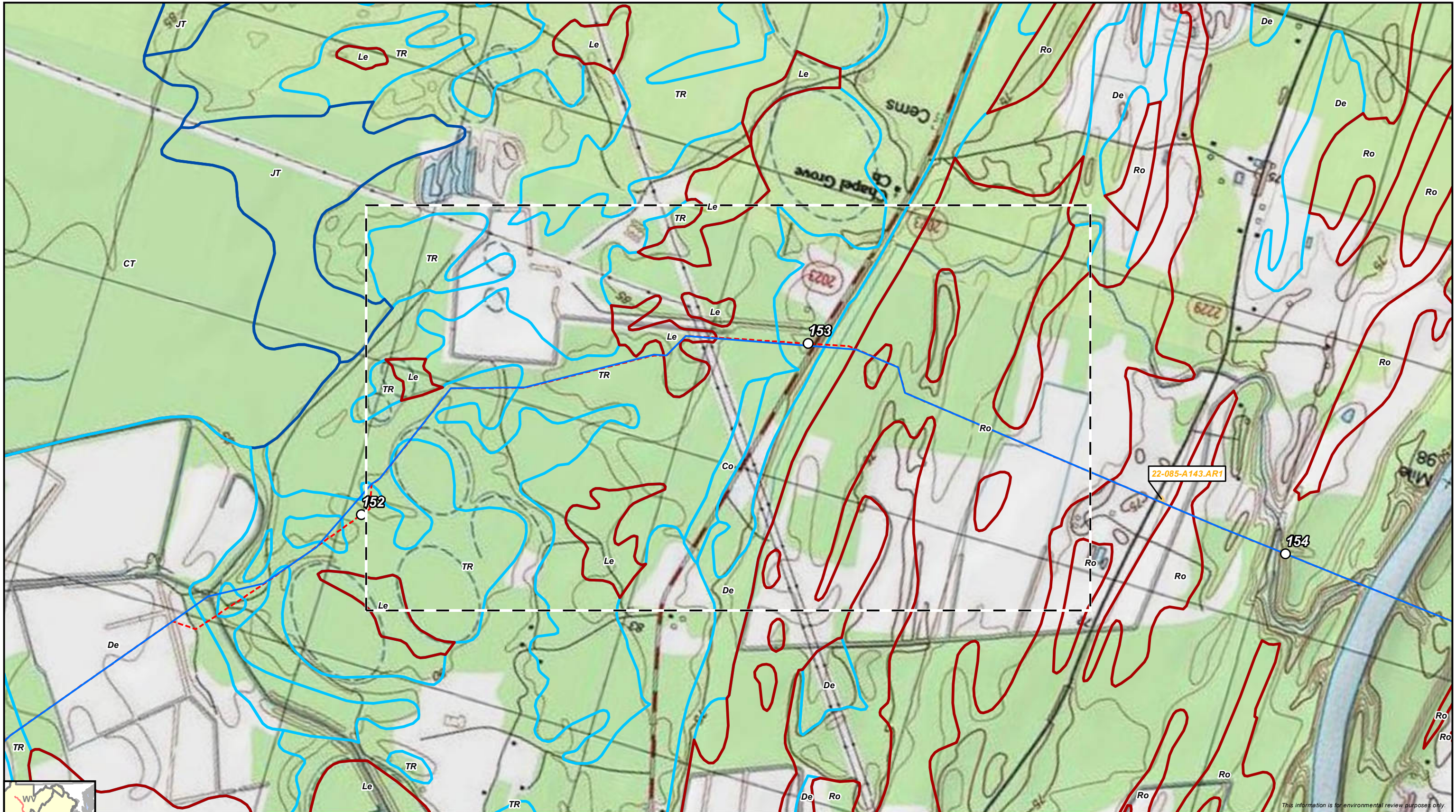
- |                           |                             |                    |                      |
|---------------------------|-----------------------------|--------------------|----------------------|
| Preliminary Line Corridor | Tenth Milepost              | NHD Waterbody      | Wetland Data Point   |
| Access Road               | Parcel Boundary             | NWI Wetland        | Upland Data Point    |
| Preliminary Main Line     | District Boundary           | Desktop Wetland    | Bio Survey Complete* |
| Preliminary Lateral       | Stream/River - Perennial    | Surveyed Wetland   | Seep Point           |
| Milepost                  | Stream/River - Intermittent | Desktop Waterbody  | No Water Point       |
|                           | Other                       | Surveyed Waterbody |                      |
- \* Preliminary, subject to revision.



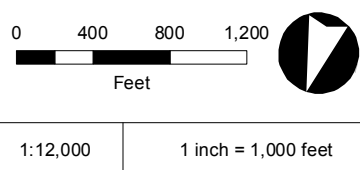
**Atlantic Coast Pipeline**  
**Wilmington District**  
**Environmental Sheet Maps**  
 Cumberland County, North Carolina







This information is for environmental review purposes only.



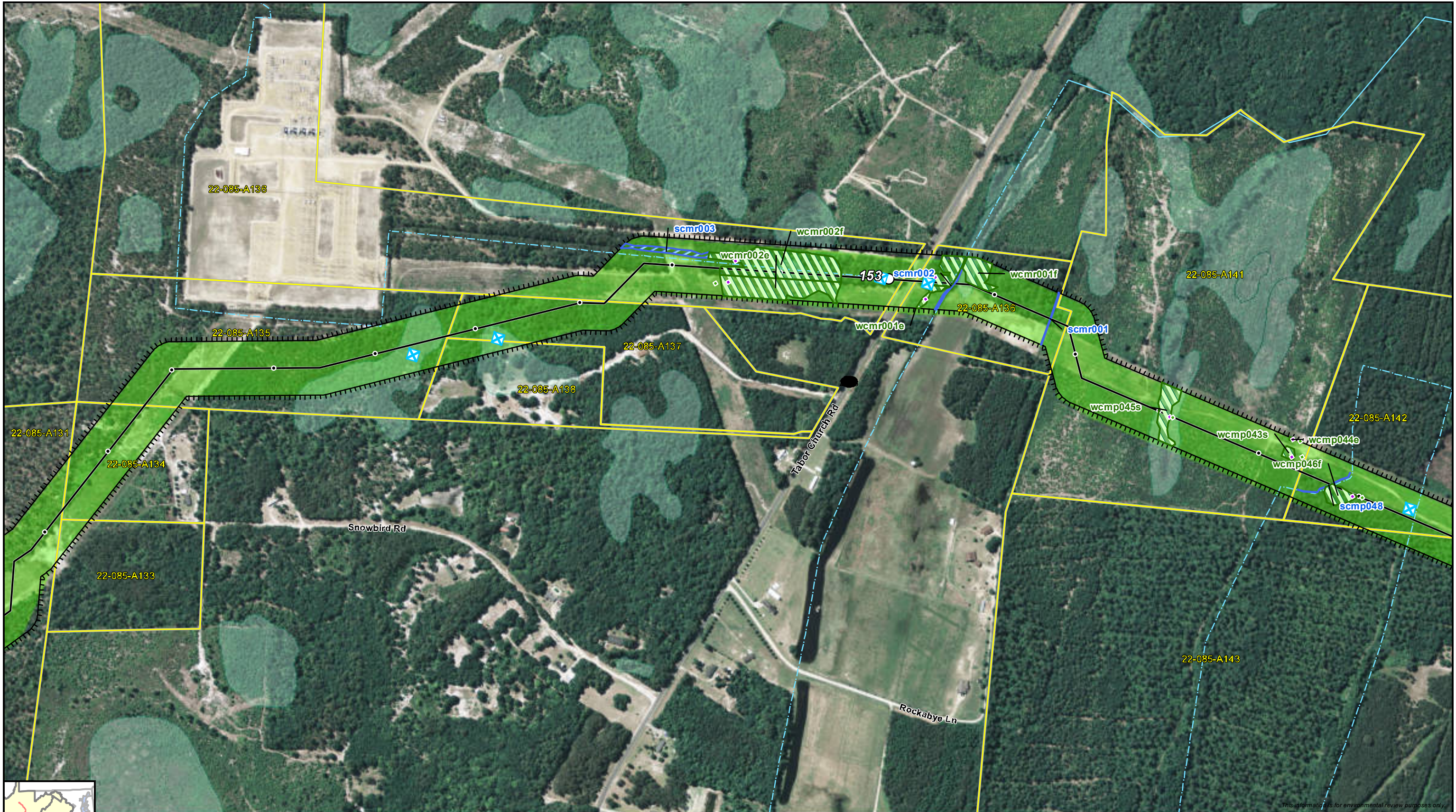
- |  |  |
|--|--|
| <ul style="list-style-type: none"> <li> Preliminary Centerline</li> <li> Milepost</li> <li> Tenth Milepost</li> <li> Line Routing</li> <li> Access Road</li> <li> Aerial Map Extent</li> </ul> | <p><b>Hydric Classification</b></p> <ul style="list-style-type: none"> <li> 100% Hydric</li> <li> 81-99% Hydric</li> <li> 61-80% Hydric</li> <li> 41-60% Hydric</li> </ul> |
|--|--|



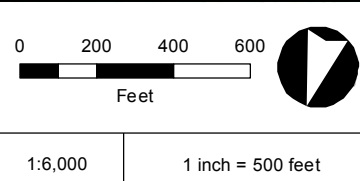
**Atlantic Coast Pipeline**  
**Wilmington District**  
**Environmental Sheet Maps**  
 Cumberland County, North Carolina







This information is for environmental review purposes only.



Preliminary Line Corridor	Tenth Milepost	NHD Waterbody	Wetland Data Point
Access Road	Parcel Boundary	NWI Wetland	Upland Data Point
Preliminary Main Line	District Boundary	Desktop Wetland	Bio Survey Complete*
Preliminary Lateral	Stream/River - Perennial	Surveyed Wetland	Seep Point
Milepost	Stream/River - Intermittent	Desktop Waterbody	No Water Point
	Other	Surveyed Waterbody	

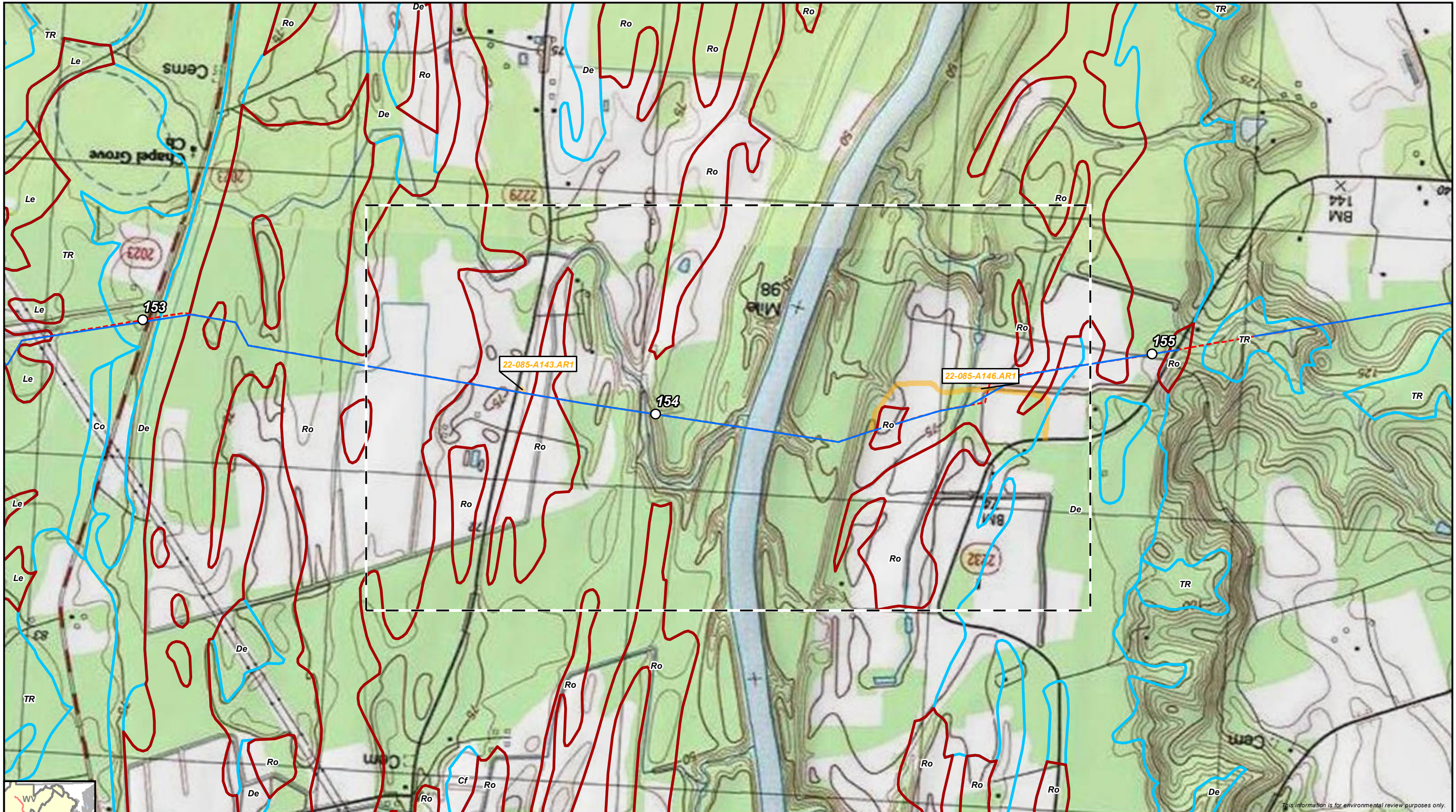
\* Preliminary, subject to revision.



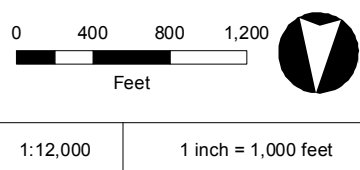
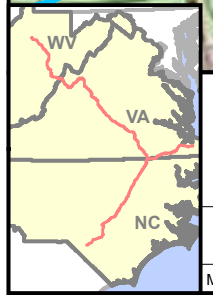
**Atlantic Coast Pipeline**  
**Wilmington District**  
**Environmental Sheet Maps**  
 Cumberland County, North Carolina







This information is for environmental review purposes only.



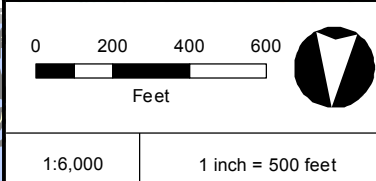
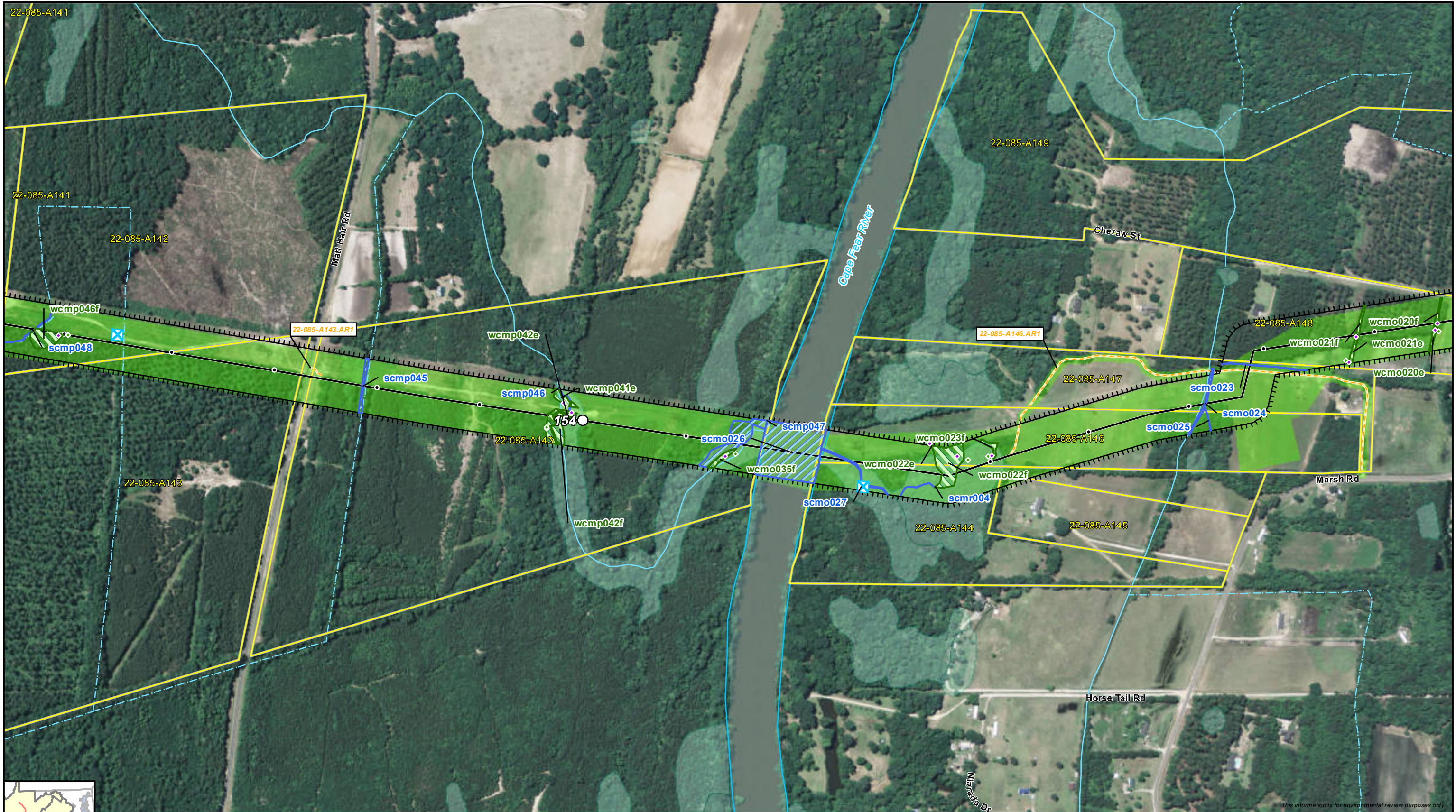
- |   |   |
|---|---|
| <ul style="list-style-type: none"> <li><span style="color: red;">---</span> Preliminary Centerline</li> <li><span style="font-size: 2em;">○</span> Milepost</li> <li><span style="font-size: 0.5em;">●</span> Tenth Milepost</li> <li><span style="color: blue;">—</span> Line Routing</li> <li><span style="color: orange;">—</span> Access Road</li> <li><span style="border: 1px dashed black; width: 1em; height: 1em; display: inline-block;"></span> Aerial Map Extent</li> </ul> | <p><b>Hydrolic Classification</b></p> <ul style="list-style-type: none"> <li><span style="border: 2px solid blue; width: 1em; height: 1em; display: inline-block;"></span> 100% Hydric</li> <li><span style="border: 2px solid lightblue; width: 1em; height: 1em; display: inline-block;"></span> 81-99% Hydric</li> <li><span style="border: 2px solid red; width: 1em; height: 1em; display: inline-block;"></span> 61-80% Hydric</li> <li><span style="border: 2px solid green; width: 1em; height: 1em; display: inline-block;"></span> 41-60% Hydric</li> </ul> |
|---|---|



**Atlantic Coast Pipeline**  
**Wilmington District**  
**Environmental Sheet Maps**  
 Cumberland County, North Carolina







Preliminary Line Corridor	Tenth Milepost	NHD Waterbody	Wetland Data Point
Access Road	Parcel Boundary	NWI Wetland	Upland Data Point
Preliminary Main Line	District Boundary	Desktop Wetland	Bio Survey Complete*
Preliminary Lateral	Stream/River - Perennial	Surveyed Wetland	Seep Point
Milepost	Stream/River - Intermittent	Desktop Waterbody	No Water Point
	Other	Surveyed Waterbody	

\* Preliminary, subject to revision.

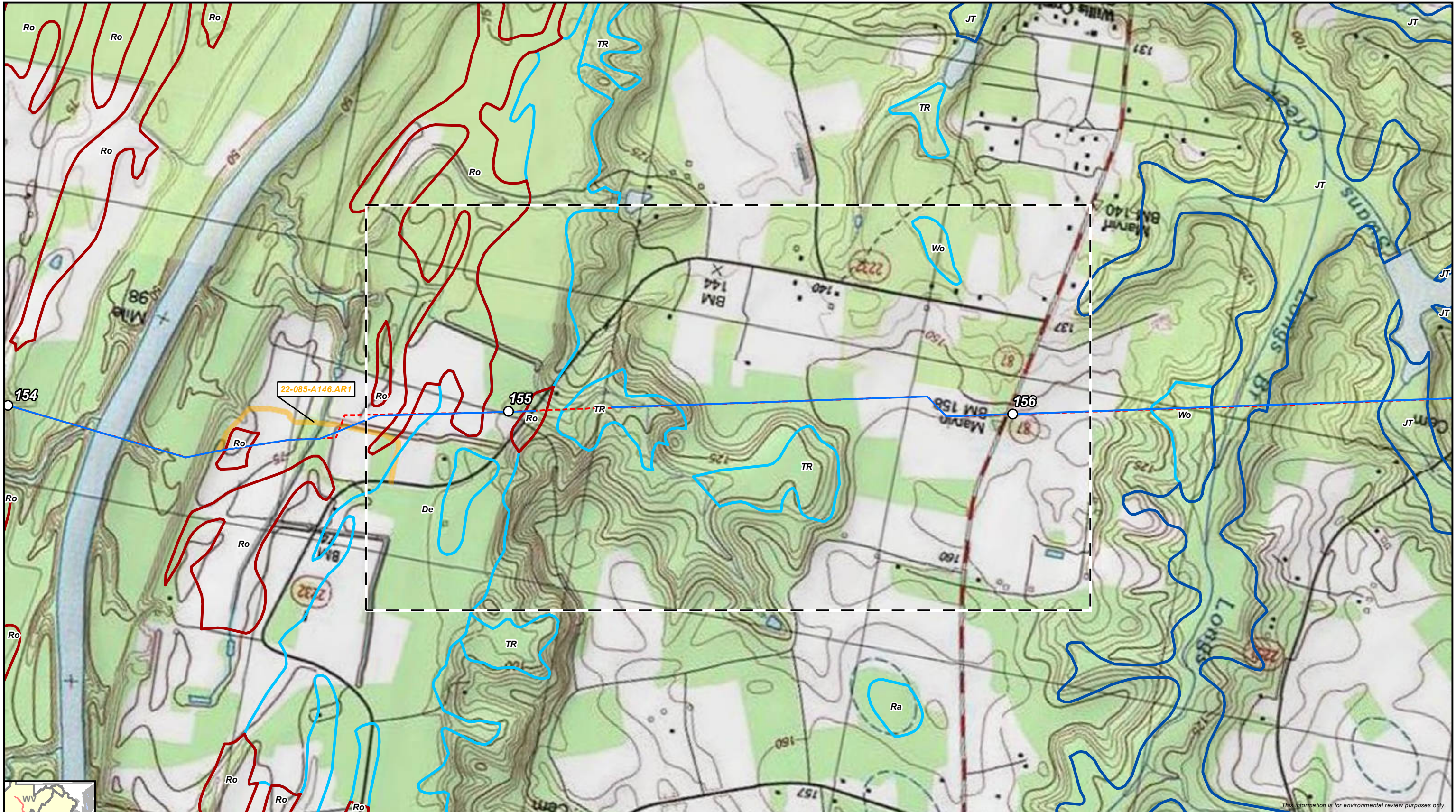


**Atlantic Coast Pipeline**  
**Wilmington District**  
**Environmental Sheet Maps**  
 Cumberland County, North Carolina

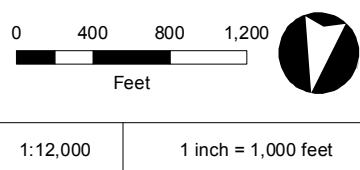


This information is for environmental review purposes only.





This information is for environmental review purposes only.



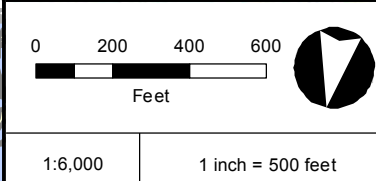
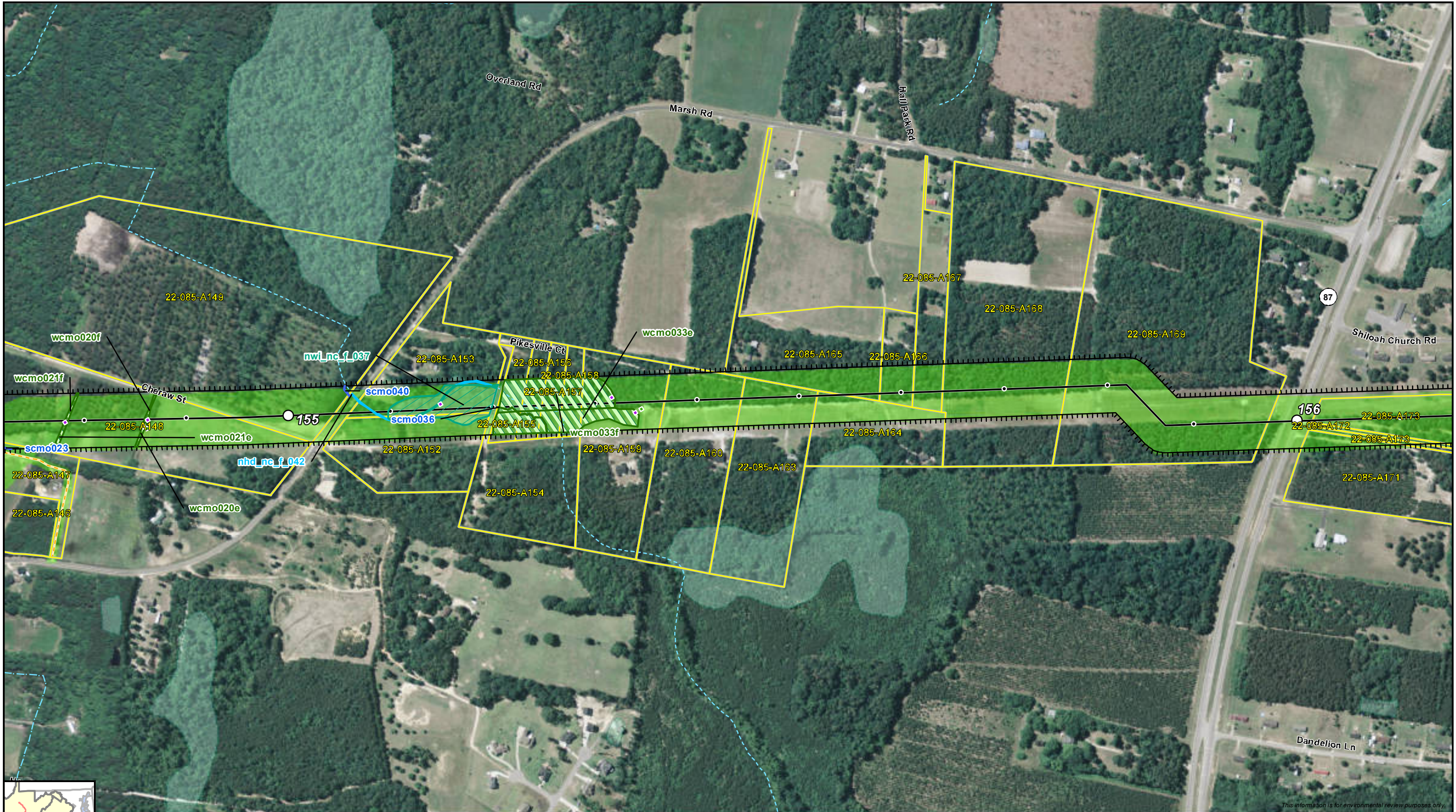
- |   |  |
|---|--|
| <ul style="list-style-type: none"> <li><span style="color: red;">---</span> Preliminary Centerline</li> <li><span style="border: 1px solid black; border-radius: 50%; padding: 2px;">○</span> Milepost</li> <li><span style="border: 1px solid black; border-radius: 50%; padding: 2px;">●</span> Tenth Milepost</li> <li><span style="color: blue;">—</span> Line Routing</li> <li><span style="color: orange;">—</span> Access Road</li> <li><span style="border: 1px dashed black; width: 10px; height: 10px; display: inline-block;"></span> Aerial Map Extent</li> </ul> | <p><b>Hydric Classification</b></p> <ul style="list-style-type: none"> <li><span style="border: 2px solid blue; width: 15px; height: 10px; display: inline-block;"></span> 100% Hydric</li> <li><span style="border: 2px solid cyan; width: 15px; height: 10px; display: inline-block;"></span> 81-99% Hydric</li> <li><span style="border: 2px solid red; width: 15px; height: 10px; display: inline-block;"></span> 61-80% Hydric</li> <li><span style="border: 2px solid green; width: 15px; height: 10px; display: inline-block;"></span> 41-60% Hydric</li> </ul> |
|---|--|



**Atlantic Coast Pipeline**  
**Wilmington District**  
**Environmental Sheet Maps**  
 Cumberland County, North Carolina







Preliminary Line Corridor	Tenth Milepost	NHD Waterbody	Wetland Data Point
Access Road	Parcel Boundary	NWI Wetland	Upland Data Point
Preliminary Main Line	District Boundary	Desktop Wetland	Bio Survey Complete*
Preliminary Lateral	Stream/River - Perennial	Surveyed Wetland	Seep Point
Milepost	Stream/River - Intermittent	Desktop Waterbody	No Water Point
	Other	Surveyed Waterbody	

\* Preliminary, subject to revision.



**Atlantic Coast Pipeline**  
**Wilmington District**  
**Environmental Sheet Maps**  
 Cumberland County, North Carolina

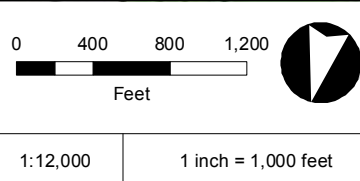
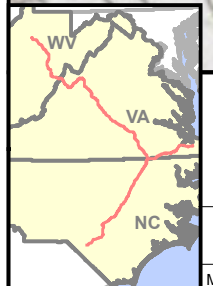


This information is for environmental review purposes only.





This information is for environmental review purposes only.



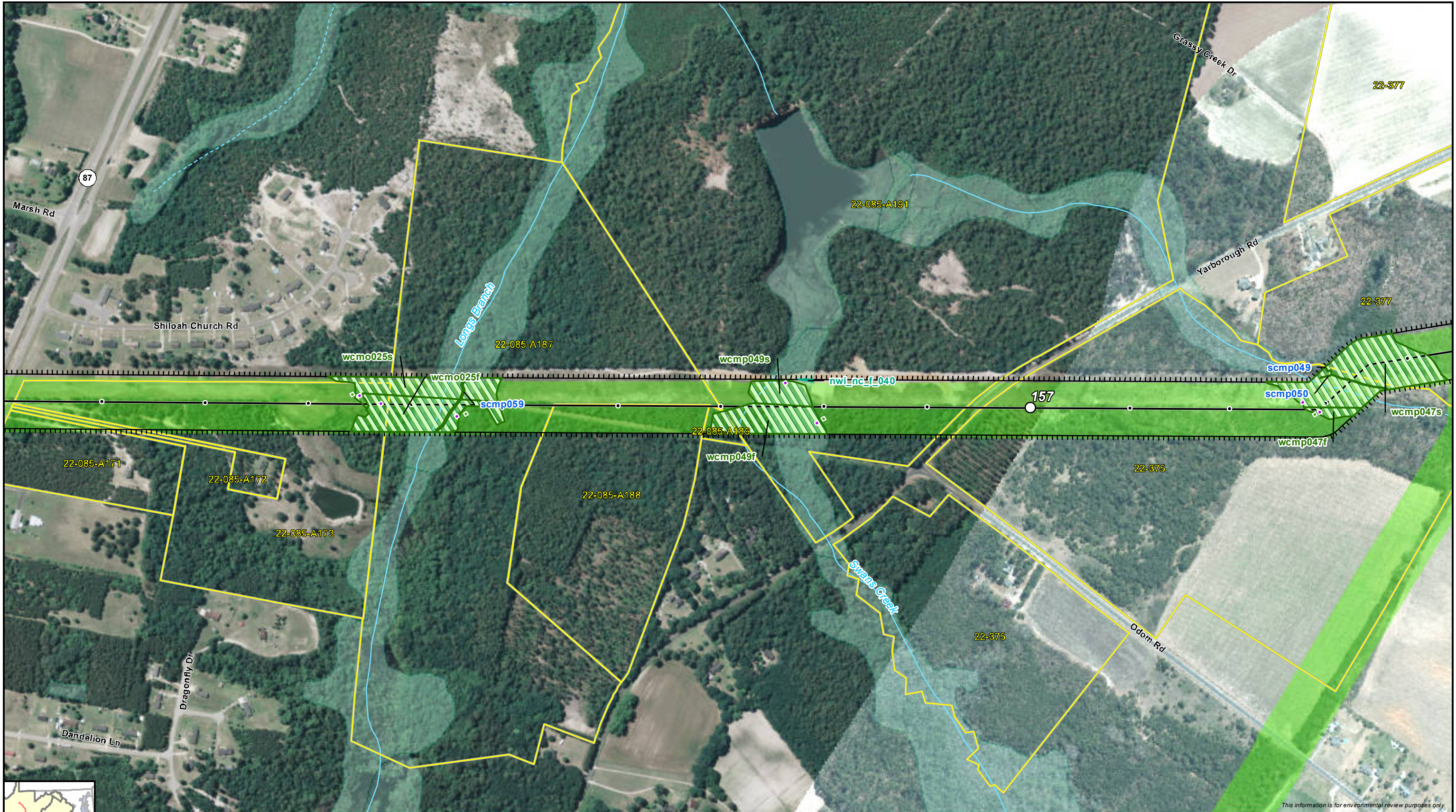
- |  |  |
|--|--|
| <ul style="list-style-type: none"> <li> Preliminary Centerline</li> <li> Milepost</li> <li> Tenth Milepost</li> <li> Line Routing</li> <li> Access Road</li> <li> Aerial Map Extent</li> </ul> | <p><b>Hydric Classification</b></p> <ul style="list-style-type: none"> <li> 100% Hydric</li> <li> 81-99% Hydric</li> <li> 61-80% Hydric</li> <li> 41-60% Hydric</li> </ul> |
|--|--|



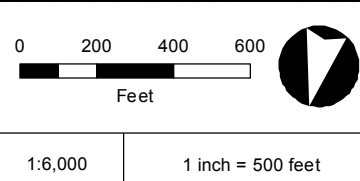
**Atlantic Coast Pipeline**  
**Wilmington District**  
**Environmental Sheet Maps**  
 Cumberland County, North Carolina







This information is for environmental review purposes only.



Preliminary Line Corridor	Tenth Milepost	NHD Waterbody	Wetland Data Point
Access Road	Parcel Boundary	NWI Wetland	Upland Data Point
Preliminary Main Line	District Boundary	Desktop Wetland	Bio Survey Complete*
Preliminary Lateral	Stream/River - Perennial	Surveyed Wetland	Seep Point
Milepost	Stream/River - Intermittent	Desktop Waterbody	No Water Point
	Other	Surveyed Waterbody	

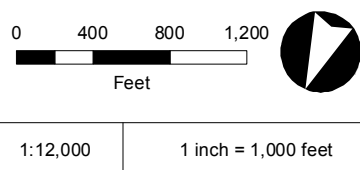
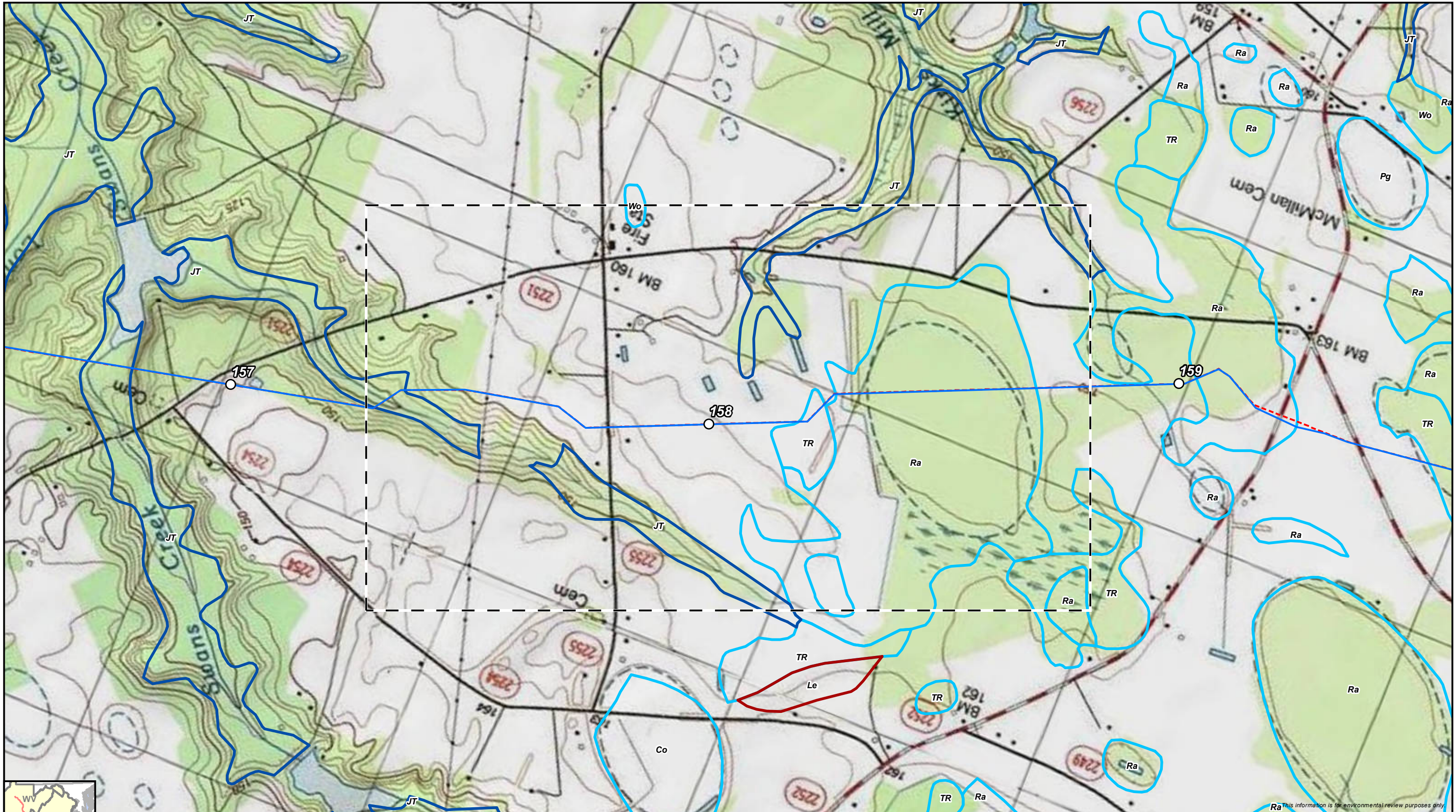
\* Preliminary, subject to revision.



**Atlantic Coast Pipeline**  
**Wilmington District**  
**Environmental Sheet Maps**  
 Cumberland County, North Carolina







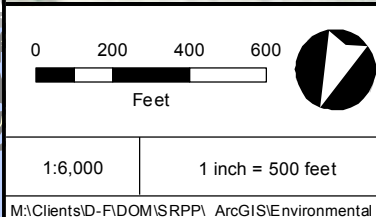
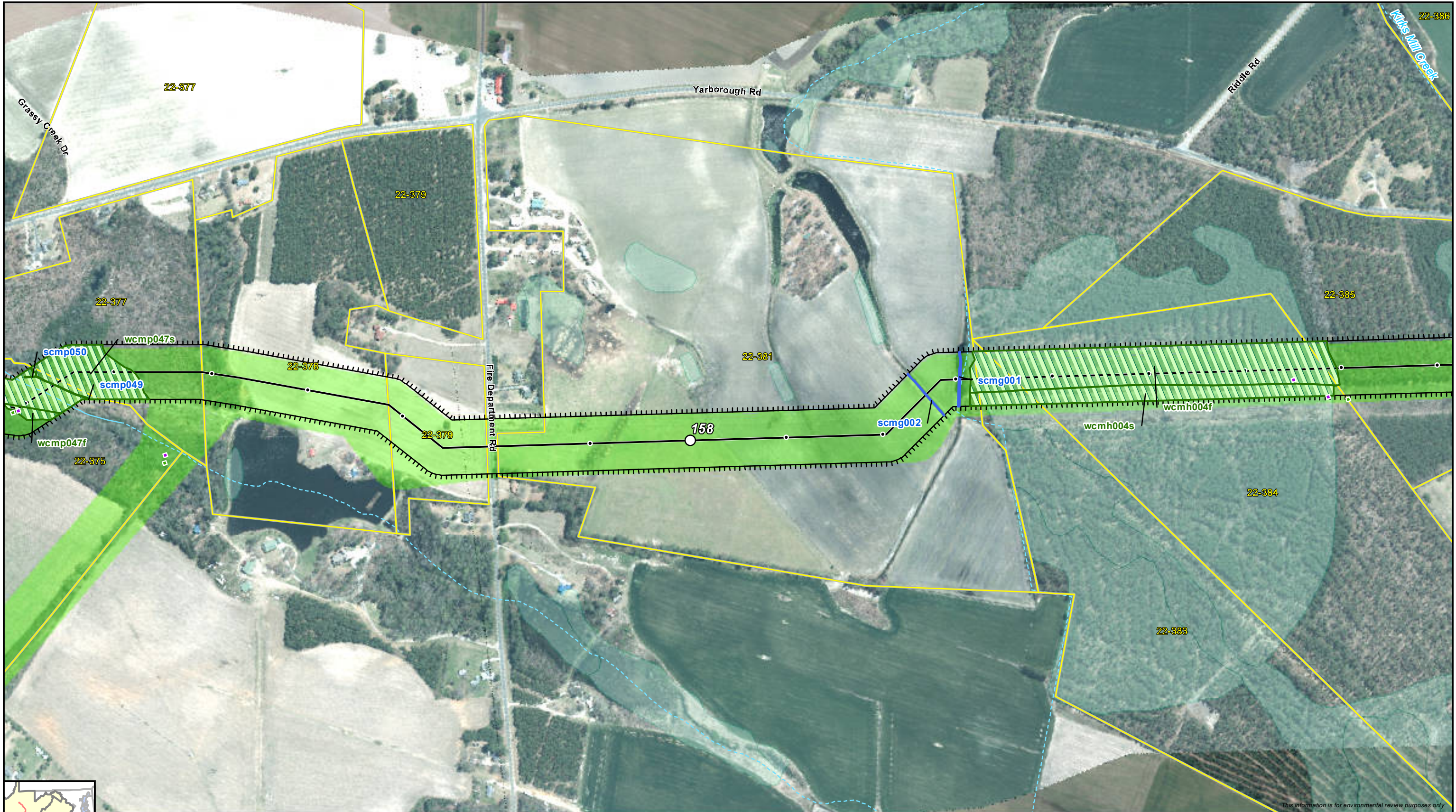
- |  |  |
|--|--|
| <ul style="list-style-type: none"> <li> Preliminary Centerline</li> <li> Milepost</li> <li> Tenth Milepost</li> <li> Line Routing</li> <li> Access Road</li> <li> Aerial Map Extent</li> </ul> | <p><b>Hydric Classification</b></p> <ul style="list-style-type: none"> <li> 100% Hydric</li> <li> 81-99% Hydric</li> <li> 61-80% Hydric</li> <li> 41-60% Hydric</li> </ul> |
|--|--|



**Atlantic Coast Pipeline**  
**Wilmington District**  
**Environmental Sheet Maps**  
 Cumberland County, North Carolina







Preliminary Line Corridor	Tenth Milepost	NHD Waterbody	Wetland Data Point
Access Road	Parcel Boundary	NWI Wetland	Upland Data Point
Preliminary Main Line	District Boundary	Desktop Wetland	Bio Survey Complete*
Preliminary Lateral	Stream/River - Perennial	Surveyed Wetland	Seep Point
Milepost	Stream/River - Intermittent	Desktop Waterbody	No Water Point
	Other	Surveyed Waterbody	

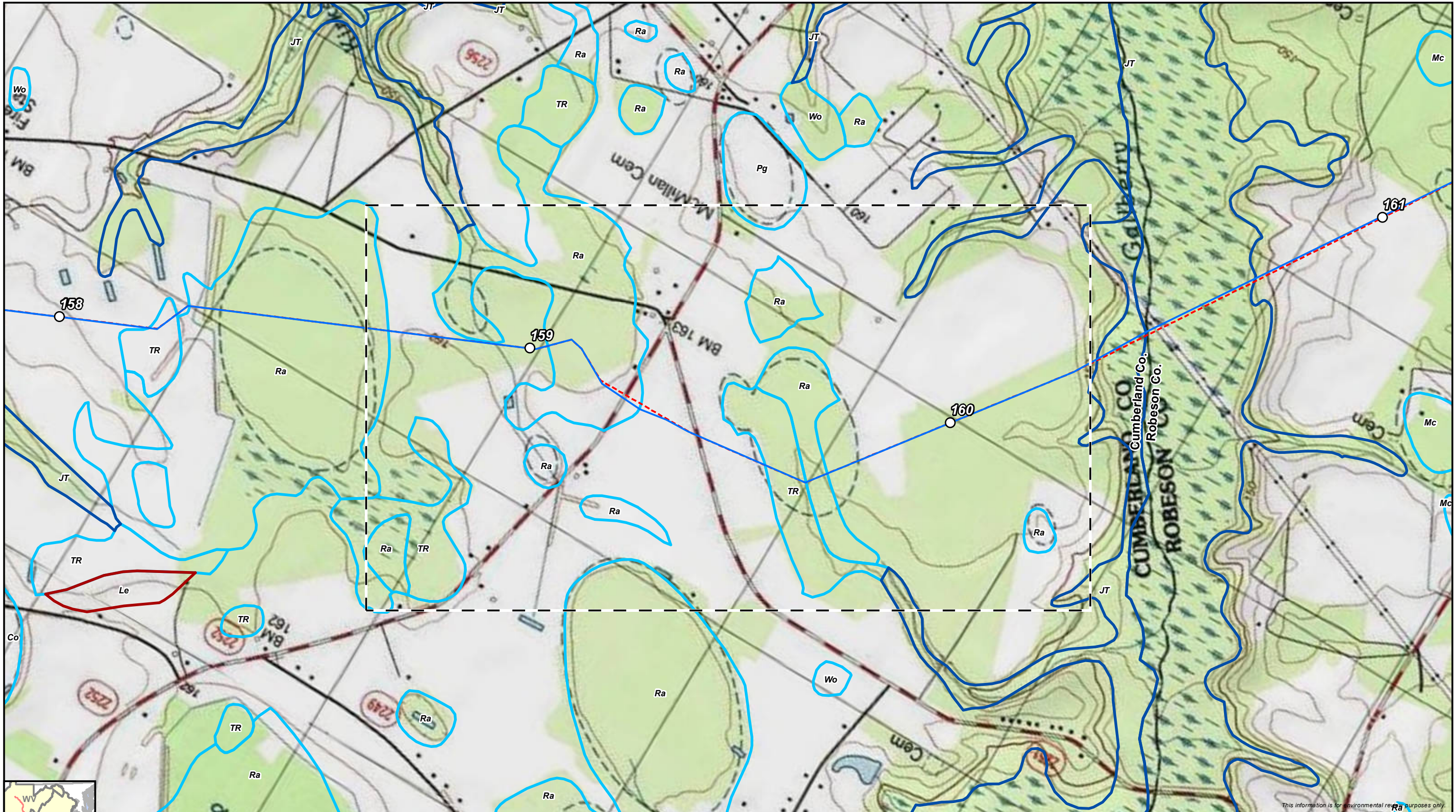
\* Preliminary, subject to revision.



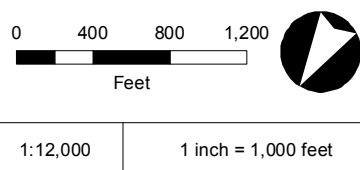
**Atlantic Coast Pipeline**  
**Wilmington District**  
**Environmental Sheet Maps**  
 Cumberland County, North Carolina







This information is for environmental review purposes only.



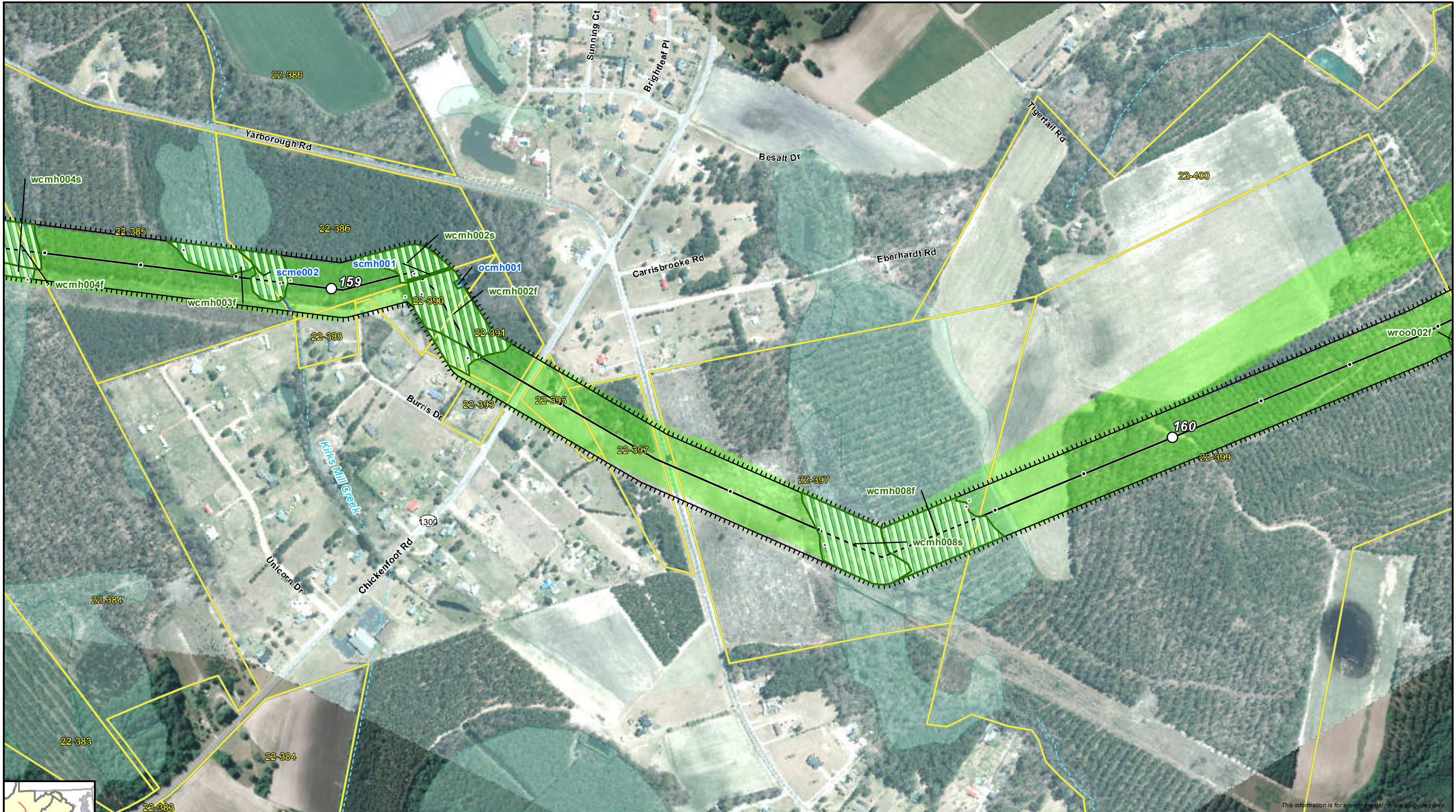
- |  |  |
|--|--|
| <ul style="list-style-type: none"> <li> Preliminary Centerline</li> <li> Milepost</li> <li> Tenth Milepost</li> <li> Line Routing</li> <li> Access Road</li> <li> Aerial Map Extent</li> </ul> | <p><b>Hydric Classification</b></p> <ul style="list-style-type: none"> <li> 100% Hydric</li> <li> 81-99% Hydric</li> <li> 61-80% Hydric</li> <li> 41-60% Hydric</li> </ul> |
|--|--|



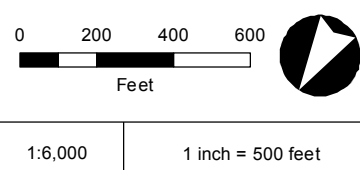
**Atlantic Coast Pipeline**  
**Wilmington District**  
**Environmental Sheet Maps**  
 Cumberland County, North Carolina







This information is for environmental review purposes only.



- |   |  |  |  |
|---|--|--|--|
| <ul style="list-style-type: none"> <li> Preliminary Line Corridor</li> <li> Access Road</li> <li> Preliminary Main Line</li> <li> Preliminary Lateral</li> <li> Milepost</li> </ul> | <ul style="list-style-type: none"> <li> Tenth Milepost</li> <li> Parcel Boundary</li> <li> District Boundary</li> <li> Stream/River - Perennial</li> <li> Stream/River - Intermittent</li> <li> Other</li> </ul> | <ul style="list-style-type: none"> <li> NHD Waterbody</li> <li> NWI Wetland</li> <li> Desktop Wetland</li> <li> Surveyed Wetland</li> <li> Desktop Waterbody</li> <li> Surveyed Waterbody</li> </ul> | <ul style="list-style-type: none"> <li> Wetland Data Point</li> <li> Upland Data Point</li> <li> Bio Survey Complete*</li> <li> Seep Point</li> <li> No Water Point</li> </ul> |
|---|--|--|--|

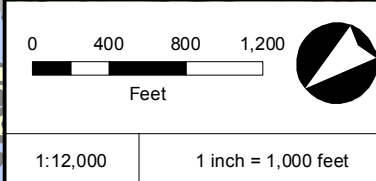
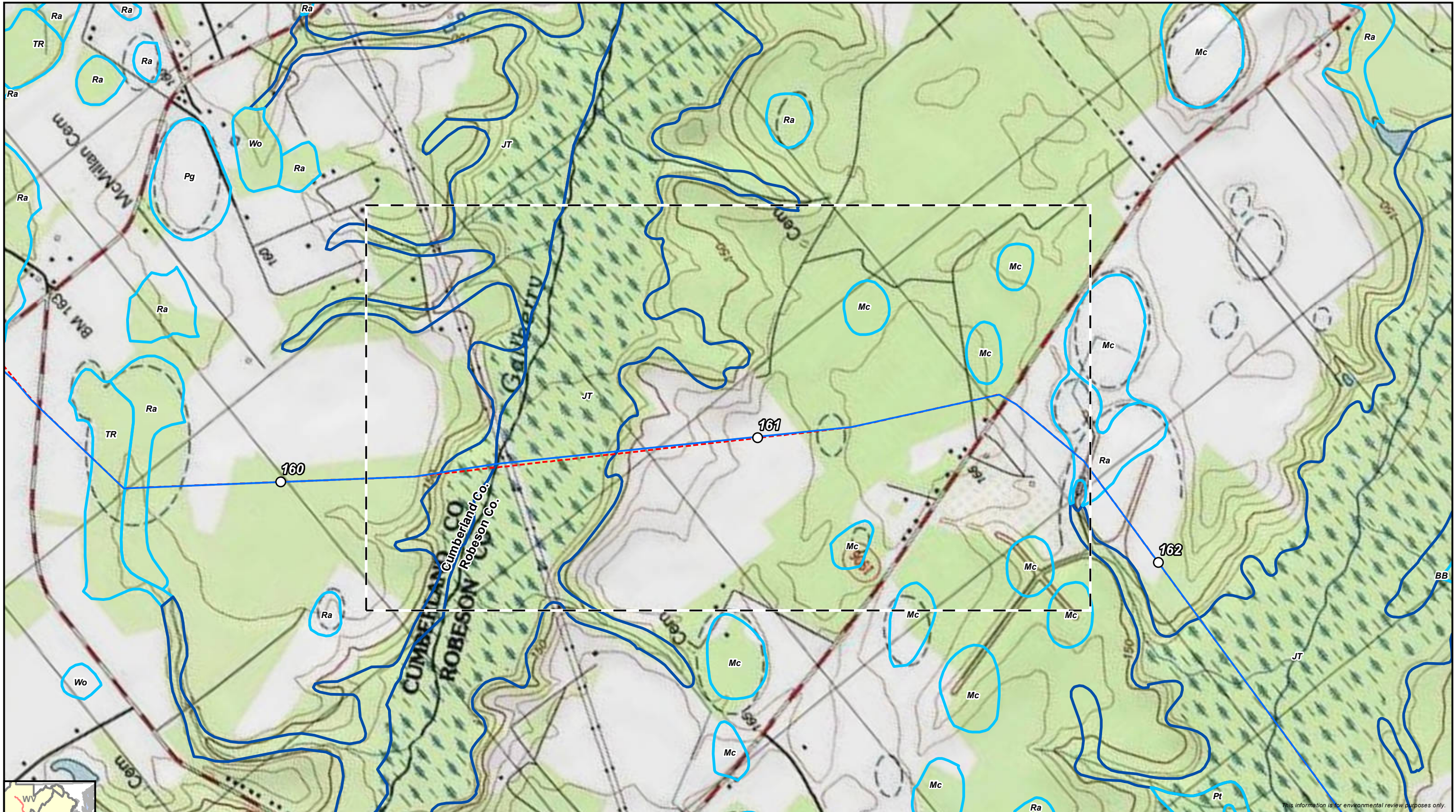
\* Preliminary, subject to revision.



**Atlantic Coast Pipeline**  
**Wilmington District**  
**Environmental Sheet Maps**  
 Cumberland County, North Carolina







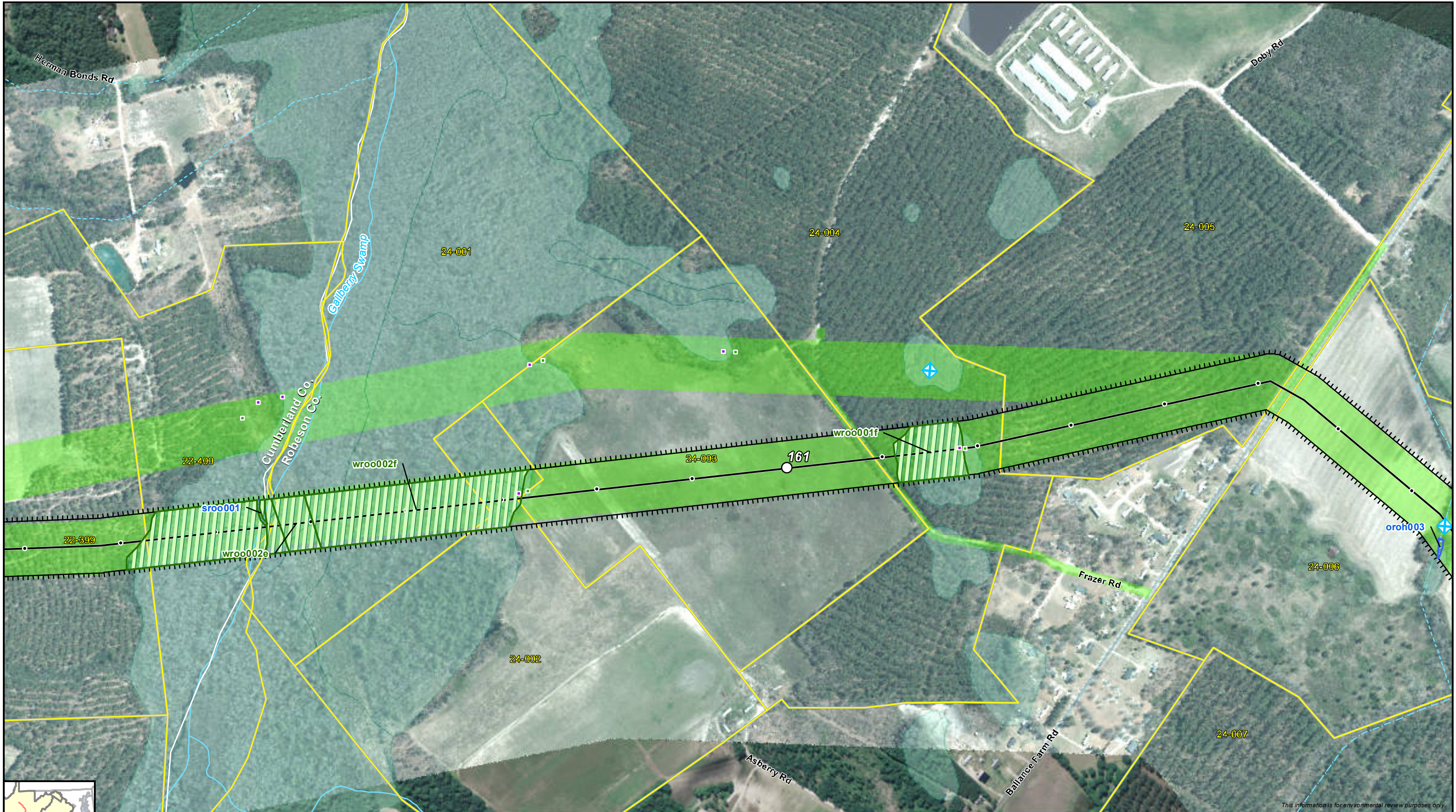
Hydric Classification	
	100% Hydric
	81-99% Hydric
	61-80% Hydric
	41-60% Hydric



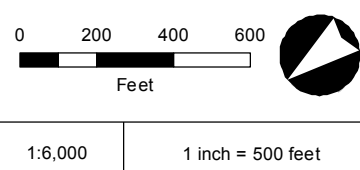
**Atlantic Coast Pipeline**  
**Wilmington District**  
**Environmental Sheet Maps**  
 Robeson County, North Carolina







This information is for environmental review purposes only.



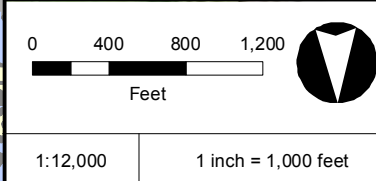
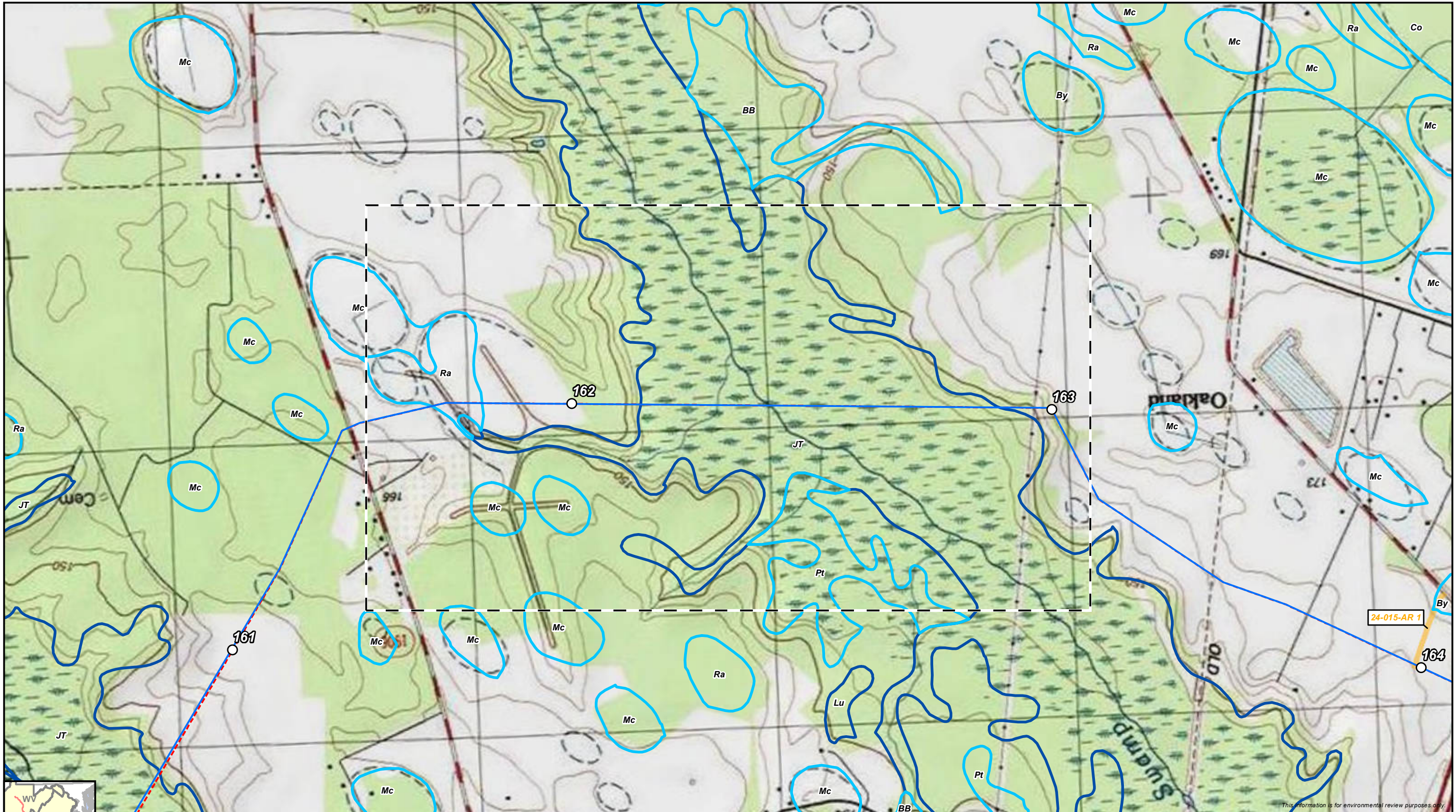
- |                           |                             |                    |                      |
|---------------------------|-----------------------------|--------------------|----------------------|
| Preliminary Line Corridor | Tenth Milepost              | NHD Waterbody      | Wetland Data Point   |
| Access Road               | Parcel Boundary             | NWI Wetland        | Upland Data Point    |
| Preliminary Main Line     | District Boundary           | Desktop Wetland    | Bio Survey Complete* |
| Preliminary Lateral       | Stream/River - Perennial    | Surveyed Wetland   | Seep Point           |
| Milepost                  | Stream/River - Intermittent | Desktop Waterbody  | No Water Point       |
|                           | Other                       | Surveyed Waterbody |                      |
- \* Preliminary, subject to revision.



**Atlantic Coast Pipeline**  
**Wilmington District**  
**Environmental Sheet Maps**  
 Robeson County, North Carolina







- |  |  |
|--|--|
| <ul style="list-style-type: none"> <li> Preliminary Centerline</li> <li> Milepost</li> <li> Tenth Milepost</li> <li> Line Routing</li> <li> Access Road</li> <li> Aerial Map Extent</li> </ul> | <p><b>Hydric Classification</b></p> <ul style="list-style-type: none"> <li> 100% Hydric</li> <li> 81-99% Hydric</li> <li> 61-80% Hydric</li> <li> 41-60% Hydric</li> </ul> |
|--|--|

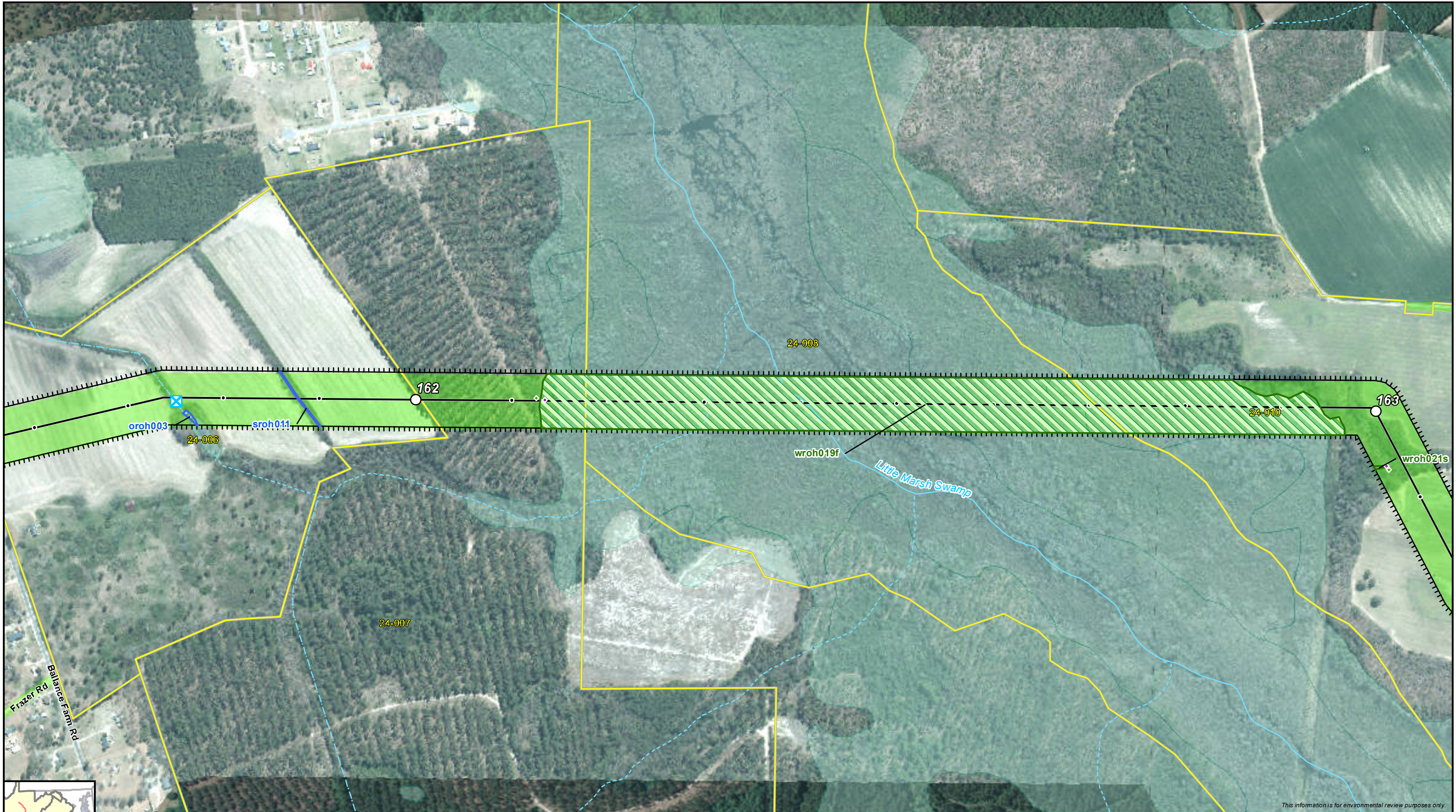


**Atlantic Coast Pipeline**  
**Wilmington District**  
**Environmental Sheet Maps**  
 Robeson County, North Carolina

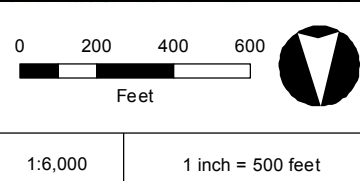


This information is for environmental review purposes only.





This information is for environmental review purposes only.



Preliminary Line Corridor	Tenth Milepost	NHD Waterbody	Wetland Data Point
Access Road	Parcel Boundary	NWI Wetland	Upland Data Point
Preliminary Main Line	District Boundary	Desktop Wetland	Bio Survey Complete*
Preliminary Lateral	Stream/River - Perennial	Surveyed Wetland	Seep Point
Milepost	Stream/River - Intermittent	Desktop Waterbody	No Water Point
	Other	Surveyed Waterbody	

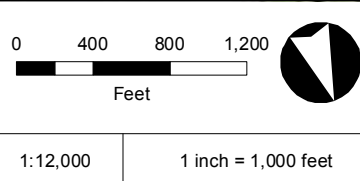
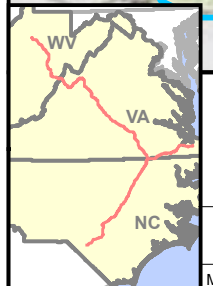
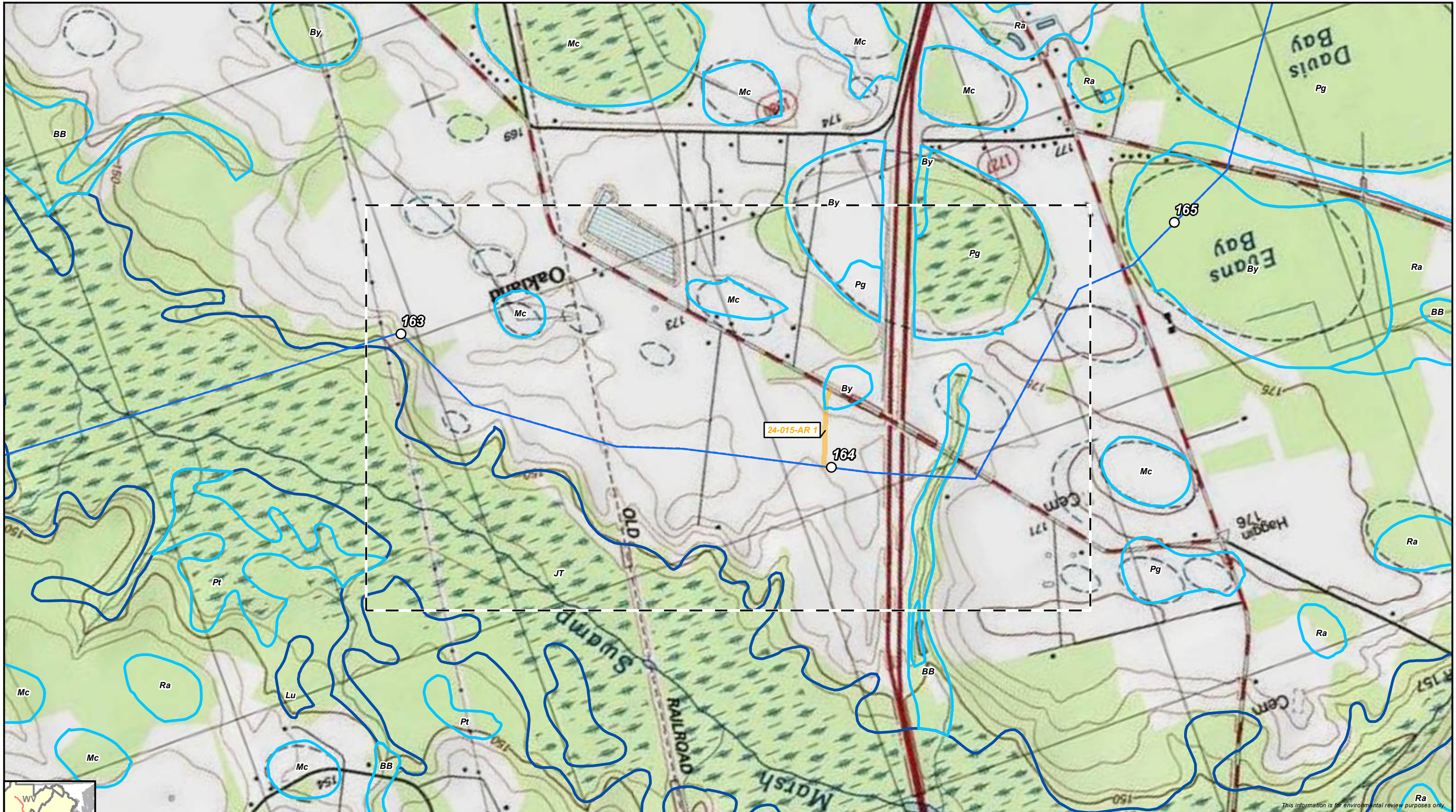
\* Preliminary, subject to revision.



**Atlantic Coast Pipeline**  
**Wilmington District**  
**Environmental Sheet Maps**  
 Robeson County, North Carolina







- |   |  |
|---|--|
| <ul style="list-style-type: none"> <li><span style="color: red;">---</span> Preliminary Centerline</li> <li><span style="border: 1px solid black; border-radius: 50%; padding: 2px;">○</span> Milepost</li> <li>• Tenth Milepost</li> <li><span style="color: blue;">—</span> Line Routing</li> <li><span style="border: 1px solid yellow; padding: 2px;">—</span> Access Road</li> <li><span style="border: 1px dashed black; padding: 2px;">□</span> Aerial Map Extent</li> </ul> | <p><b>Hydric Classification</b></p> <ul style="list-style-type: none"> <li><span style="border: 2px solid blue; padding: 2px;">□</span> 100% Hydric</li> <li><span style="border: 2px solid cyan; padding: 2px;">□</span> 81-99% Hydric</li> <li><span style="border: 2px solid red; padding: 2px;">□</span> 61-80% Hydric</li> <li><span style="border: 2px solid green; padding: 2px;">□</span> 41-60% Hydric</li> </ul> |
|---|--|



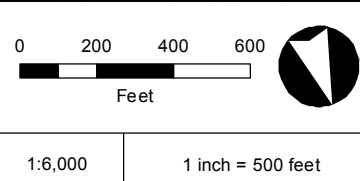
**Atlantic Coast Pipeline**  
**Wilmington District**  
**Environmental Sheet Maps**  
 Robeson County, North Carolina







This information is for environmental review purposes only.



- |                           |                             |                    |                      |
|---------------------------|-----------------------------|--------------------|----------------------|
| Preliminary Line Corridor | Tenth Milepost              | NHD Waterbody      | Wetland Data Point   |
| Access Road               | Parcel Boundary             | NWI Wetland        | Upland Data Point    |
| Preliminary Main Line     | District Boundary           | Desktop Wetland    | Bio Survey Complete* |
| Preliminary Lateral       | Stream/River - Perennial    | Surveyed Wetland   | Seep Point           |
| Milepost                  | Stream/River - Intermittent | Desktop Waterbody  | No Water Point       |
|                           | Other                       | Surveyed Waterbody |                      |

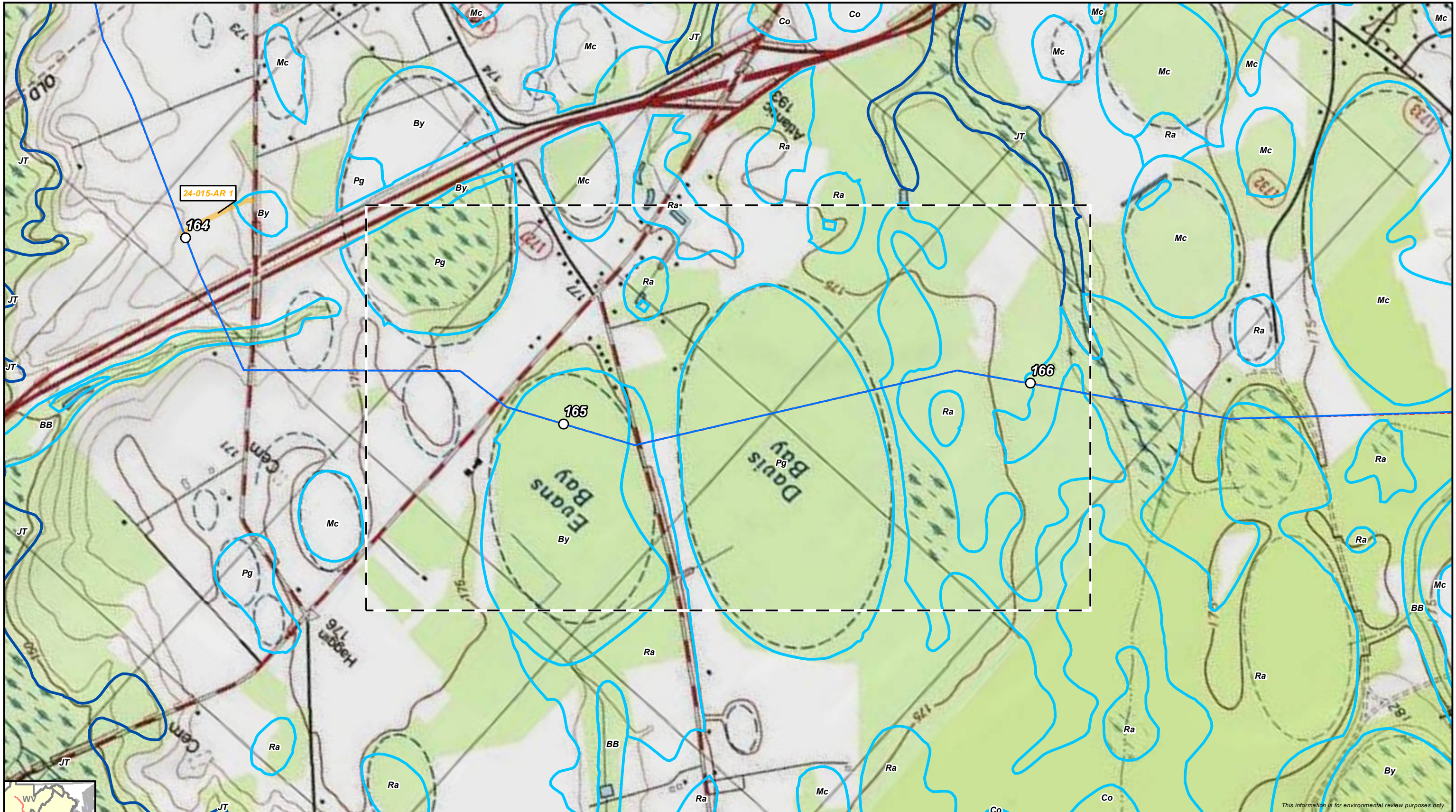
\* Preliminary, subject to revision.



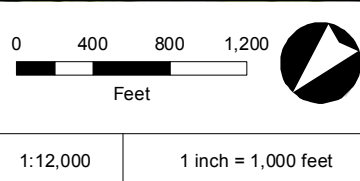
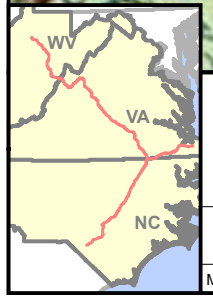
**Atlantic Coast Pipeline**  
**Wilmington District**  
**Environmental Sheet Maps**  
 Robeson County, North Carolina







This information is for environmental review purposes only.



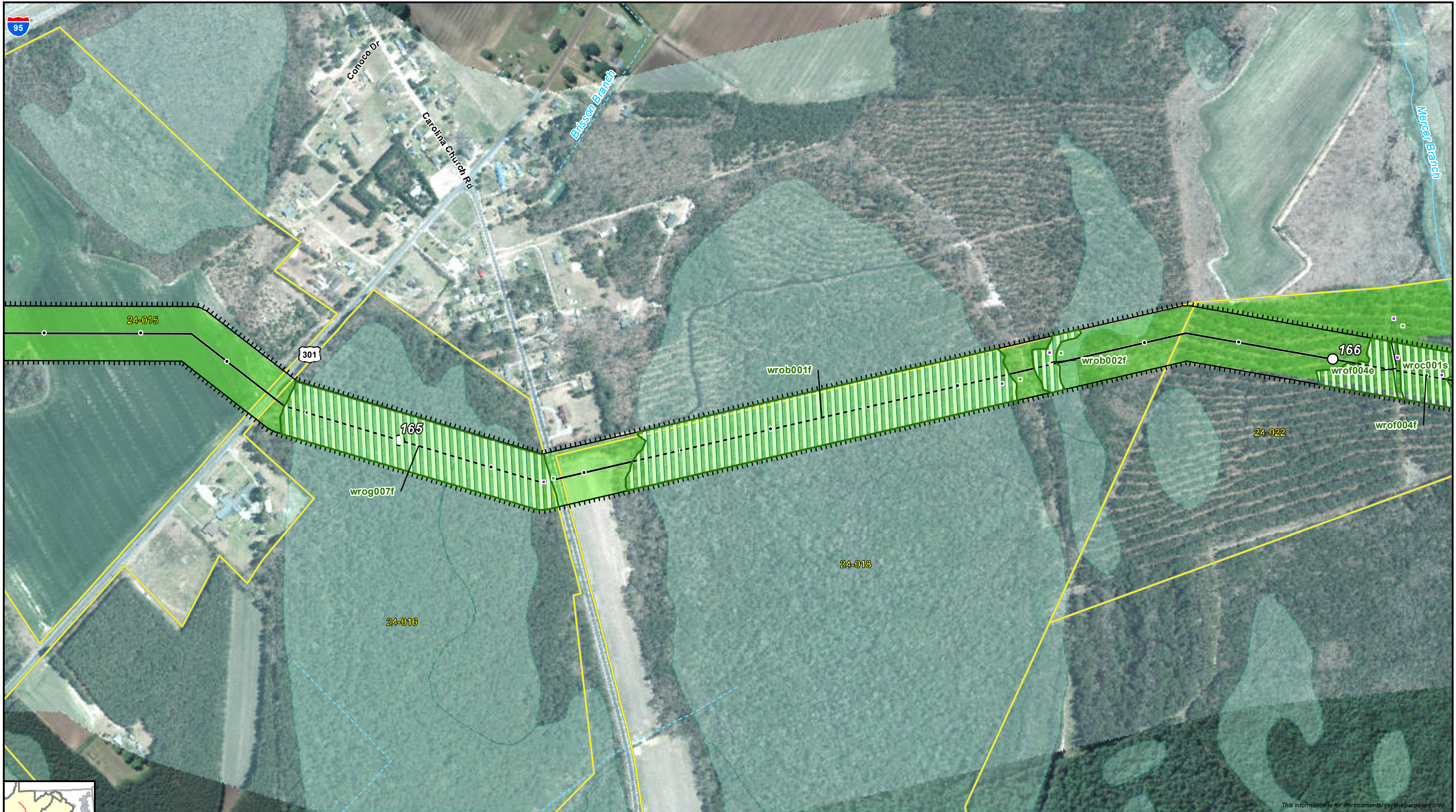
- |  |  |
|--|--|
| <ul style="list-style-type: none"> <li> Preliminary Centerline</li> <li> Milepost</li> <li> Tenth Milepost</li> <li> Line Routing</li> <li> Access Road</li> <li> Aerial Map Extent</li> </ul> | <p><b>Hydric Classification</b></p> <ul style="list-style-type: none"> <li> 100% Hydric</li> <li> 81-99% Hydric</li> <li> 61-80% Hydric</li> <li> 41-60% Hydric</li> </ul> |
|--|--|



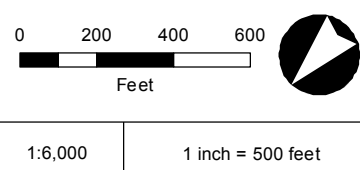
**Atlantic Coast Pipeline**  
**Wilmington District**  
**Environmental Sheet Maps**  
 Robeson County, North Carolina







This information is for environmental review purposes only.



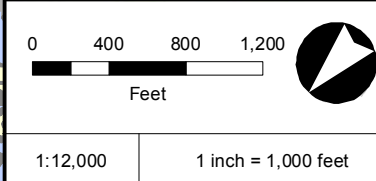
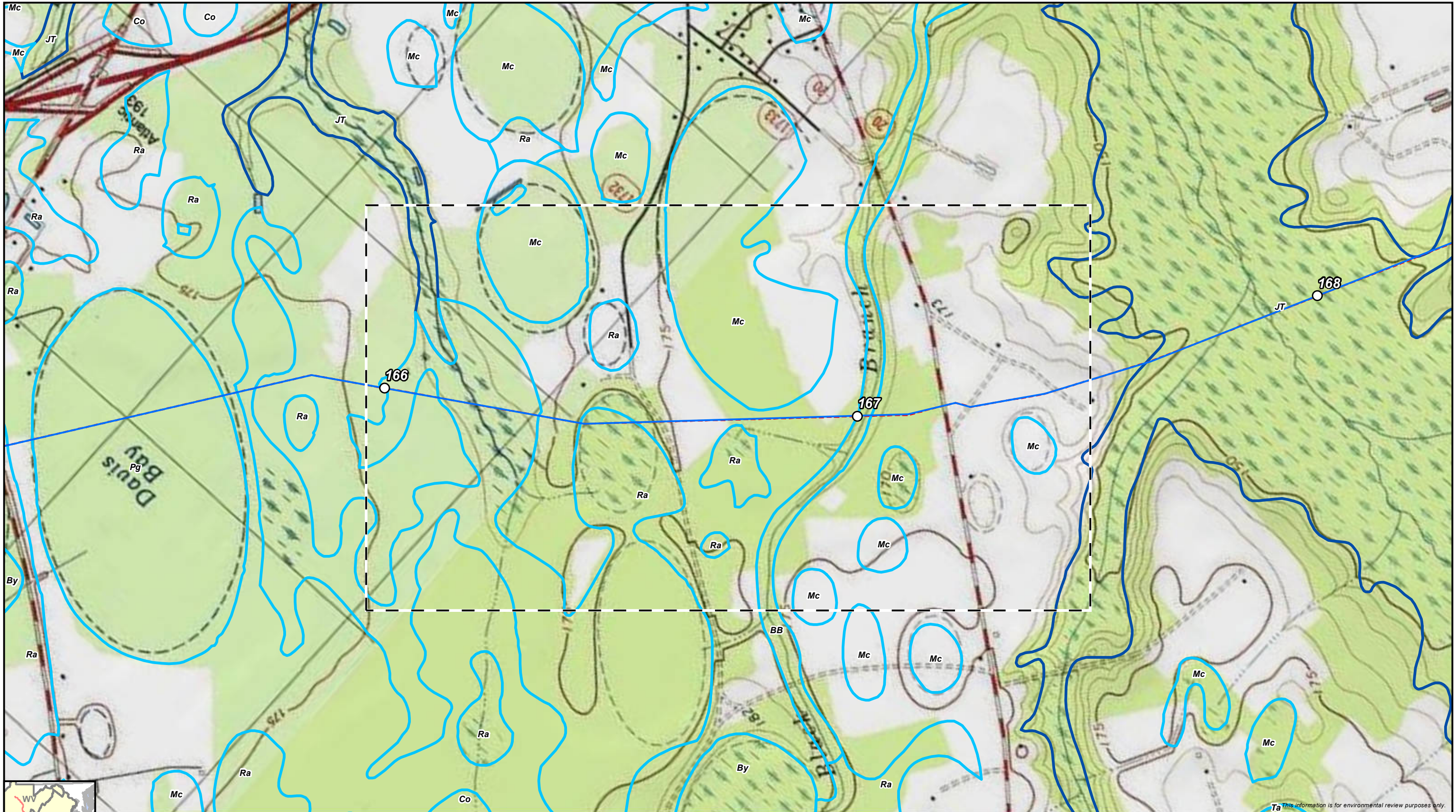
- |                           |                             |                    |                      |
|---------------------------|-----------------------------|--------------------|----------------------|
| Preliminary Line Corridor | Tenth Milepost              | NHD Waterbody      | Wetland Data Point   |
| Access Road               | Parcel Boundary             | NWI Wetland        | Upland Data Point    |
| Preliminary Main Line     | District Boundary           | Desktop Wetland    | Bio Survey Complete* |
| Preliminary Lateral       | Stream/River - Perennial    | Surveyed Wetland   | Seep Point           |
| Milepost                  | Stream/River - Intermittent | Desktop Waterbody  | No Water Point       |
|                           | Other                       | Surveyed Waterbody |                      |
- \* Preliminary, subject to revision.



**Atlantic Coast Pipeline**  
**Wilmington District**  
**Environmental Sheet Maps**  
 Robeson County, North Carolina







- |  |  |
|--|--|
| <ul style="list-style-type: none"> <li> Preliminary Centerline</li> <li> Milepost</li> <li> Tenth Milepost</li> <li> Line Routing</li> <li> Access Road</li> <li> Aerial Map Extent</li> </ul> | <p><b>Hydric Classification</b></p> <ul style="list-style-type: none"> <li> 100% Hydric</li> <li> 81-99% Hydric</li> <li> 61-80% Hydric</li> <li> 41-60% Hydric</li> </ul> |
|--|--|



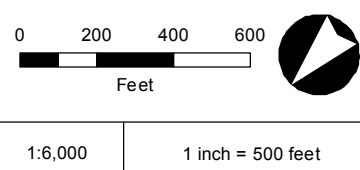
**Atlantic Coast Pipeline**  
 Wilmington District  
 Environmental Sheet Maps  
 Robeson County, North Carolina







This information is for environmental review purposes only.



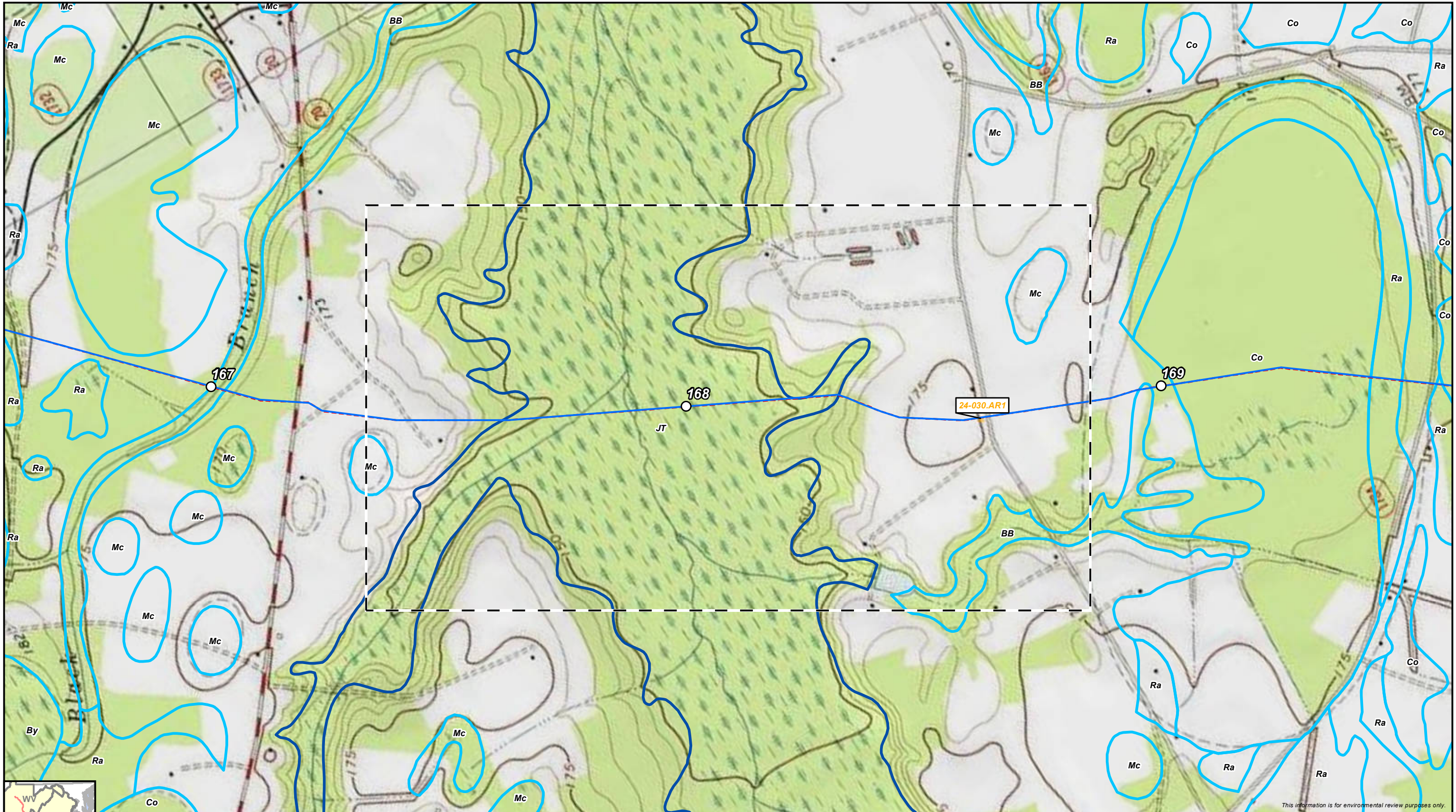
- |                           |                             |                    |                      |
|---------------------------|-----------------------------|--------------------|----------------------|
| Preliminary Line Corridor | Tenth Milepost              | NHD Waterbody      | Wetland Data Point   |
| Access Road               | Parcel Boundary             | NWI Wetland        | Upland Data Point    |
| Preliminary Main Line     | District Boundary           | Desktop Wetland    | Bio Survey Complete* |
| Preliminary Lateral       | Stream/River - Perennial    | Surveyed Wetland   | Seep Point           |
| Milepost                  | Stream/River - Intermittent | Desktop Waterbody  | No Water Point       |
|                           | Other                       | Surveyed Waterbody |                      |
- \* Preliminary, subject to revision.



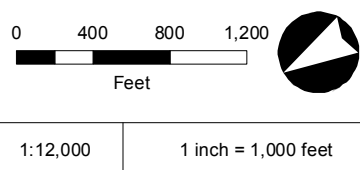
**Atlantic Coast Pipeline**  
**Wilmington District**  
**Environmental Sheet Maps**  
 Robeson County, North Carolina







This information is for environmental review purposes only.



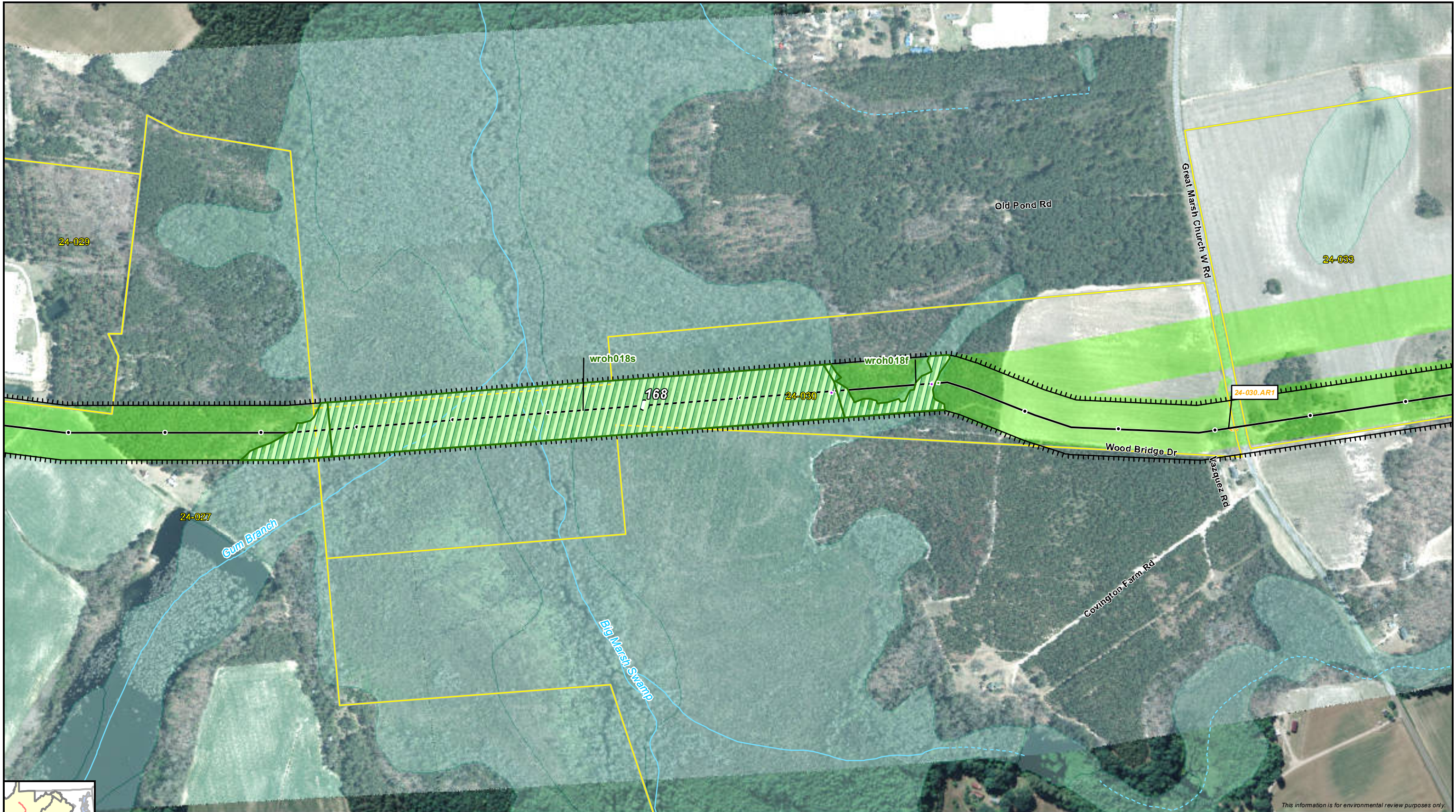
- |  |   |
|--|---|
| <ul style="list-style-type: none"> <li><span style="color: red;">---</span> Preliminary Centerline</li> <li><span style="border: 1px solid black; border-radius: 50%; padding: 2px;">○</span> Milepost</li> <li><span style="font-size: 8px;">•</span> Tenth Milepost</li> <li><span style="color: blue;">—</span> Line Routing</li> <li><span style="color: orange;">—</span> Access Road</li> <li><span style="border: 1px dashed black; width: 20px; height: 10px; display: inline-block;"></span> Aerial Map Extent</li> </ul> | <p><b>Hydric Classification</b></p> <ul style="list-style-type: none"> <li><span style="border: 2px solid blue; width: 15px; height: 10px; display: inline-block;"></span> 100% Hydric</li> <li><span style="border: 2px solid lightblue; width: 15px; height: 10px; display: inline-block;"></span> 81-99% Hydric</li> <li><span style="border: 2px solid red; width: 15px; height: 10px; display: inline-block;"></span> 61-80% Hydric</li> <li><span style="border: 2px solid green; width: 15px; height: 10px; display: inline-block;"></span> 41-60% Hydric</li> </ul> |
|--|---|



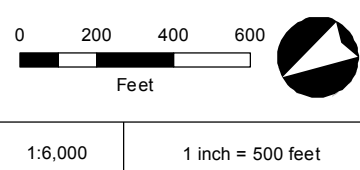
**Atlantic Coast Pipeline**  
**Wilmington District**  
**Environmental Sheet Maps**  
 Robeson County, North Carolina







This information is for environmental review purposes only.



Preliminary Line Corridor	Tenth Milepost	NHD Waterbody	Wetland Data Point
Access Road	Parcel Boundary	NWI Wetland	Upland Data Point
Preliminary Main Line	District Boundary	Desktop Wetland	Bio Survey Complete*
Preliminary Lateral	Stream/River - Perennial	Surveyed Wetland	Seep Point
Milepost	Stream/River - Intermittent	Desktop Waterbody	No Water Point
	Other	Surveyed Waterbody	

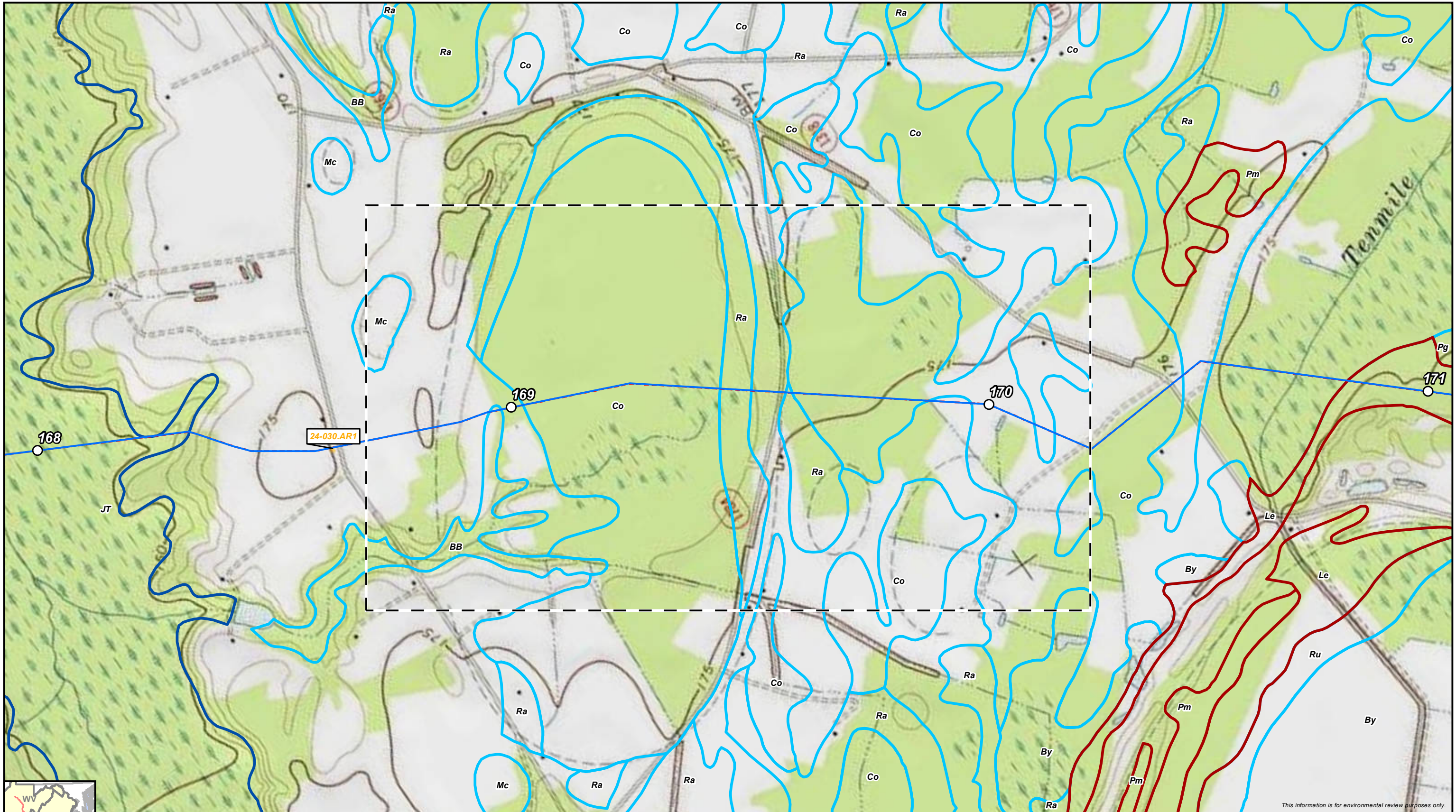
\* Preliminary, subject to revision.



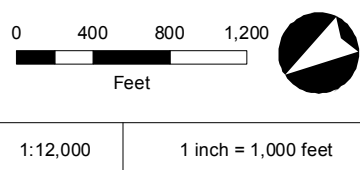
**Atlantic Coast Pipeline**  
**Wilmington District**  
**Environmental Sheet Maps**  
 Robeson County, North Carolina







This information is for environmental review purposes only.



- Preliminary Centerline
  - Milepost
  - Tenth Milepost
  - Line Routing
  - Access Road
  - Aerial Map Extent
- | Hydric Classification |               |
|-----------------------|---------------|
|                       | 100% Hydric   |
|                       | 81-99% Hydric |
|                       | 61-80% Hydric |
|                       | 41-60% Hydric |



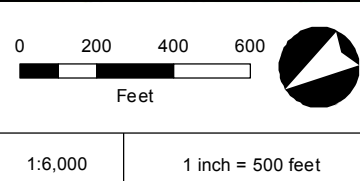
**Atlantic Coast Pipeline**  
**Wilmington District**  
**Environmental Sheet Maps**  
 Robeson County, North Carolina







This information is for environmental review purposes only.



Preliminary Line Corridor	Tenth Milepost	NHD Waterbody	Wetland Data Point
Access Road	Parcel Boundary	NWI Wetland	Upland Data Point
Preliminary Main Line	District Boundary	Desktop Wetland	Bio Survey Complete*
Preliminary Lateral	Stream/River - Perennial	Surveyed Wetland	Seep Point
Milepost	Stream/River - Intermittent	Desktop Waterbody	No Water Point
	Other	Surveyed Waterbody	

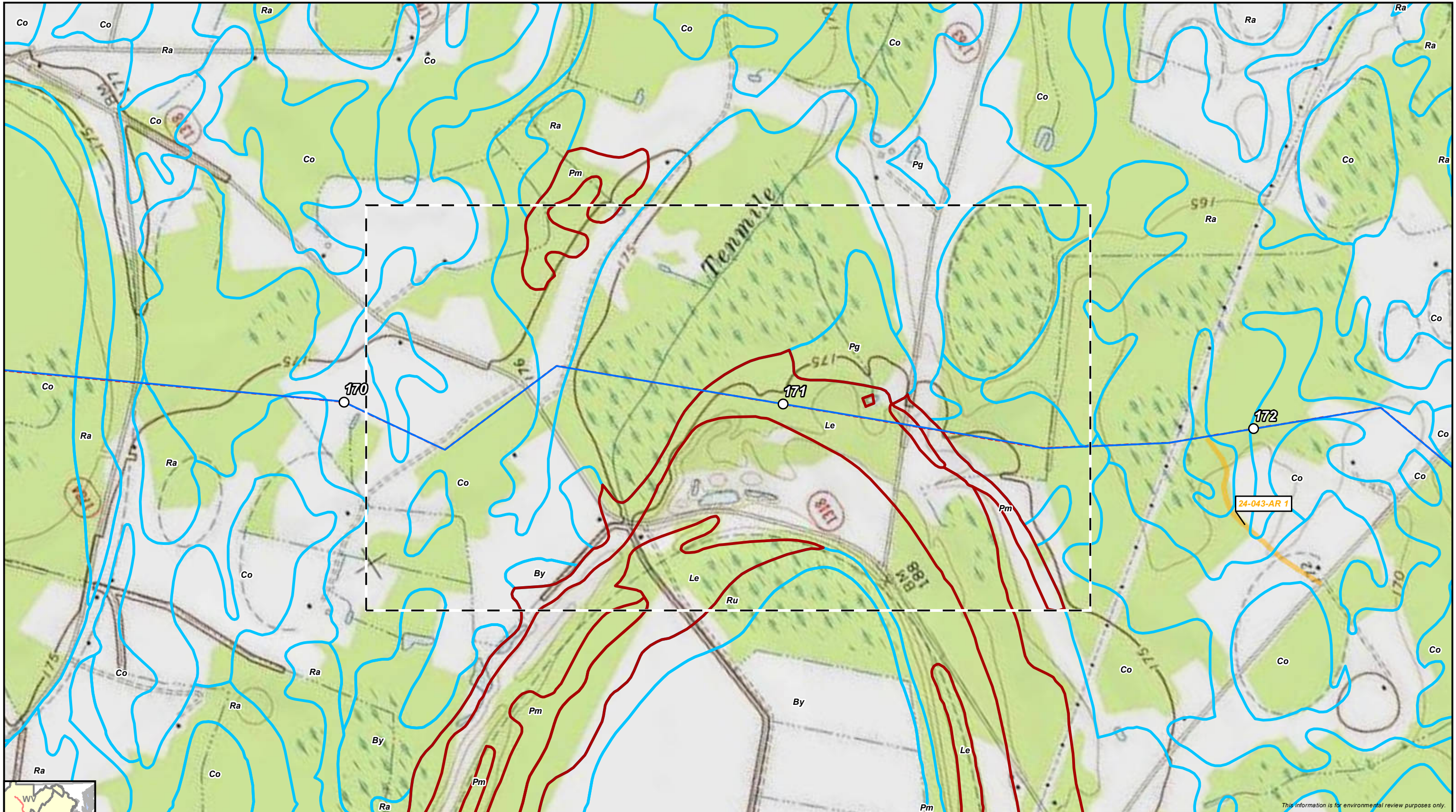
\* Preliminary, subject to revision.



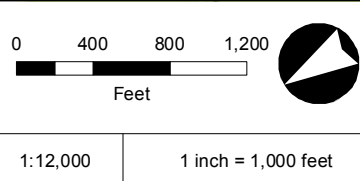
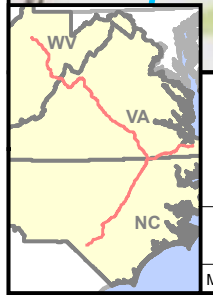
**Atlantic Coast Pipeline**  
**Wilmington District**  
**Environmental Sheet Maps**  
 Robeson County, North Carolina







This information is for environmental review purposes only.



- |  |   |
|--|---|
| <ul style="list-style-type: none"> <li><span style="color: red;">---</span> Preliminary Centerline</li> <li><span style="border: 1px solid black; border-radius: 50%; padding: 2px;">○</span> Milepost</li> <li>• Tenth Milepost</li> <li><span style="color: blue;">---</span> Line Routing</li> <li><span style="background-color: yellow; border: 1px solid black; padding: 2px;"> </span> Access Road</li> <li><span style="border: 1px dashed black; padding: 2px;"> </span> Aerial Map Extent</li> </ul> | <p><b>Hydric Classification</b></p> <ul style="list-style-type: none"> <li><span style="border: 2px solid lightblue; padding: 2px;"> </span> 100% Hydric</li> <li><span style="border: 2px solid blue; padding: 2px;"> </span> 81-99% Hydric</li> <li><span style="border: 2px solid red; padding: 2px;"> </span> 61-80% Hydric</li> <li><span style="border: 2px solid green; padding: 2px;"> </span> 41-60% Hydric</li> </ul> |
|--|---|



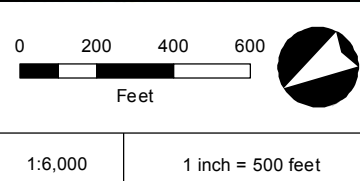
**Atlantic Coast Pipeline**  
**Wilmington District**  
**Environmental Sheet Maps**  
 Robeson County, North Carolina







This information is for environmental review purposes only.



Preliminary Line Corridor	Tenth Milepost	NHD Waterbody	Wetland Data Point
Access Road	Parcel Boundary	NWI Wetland	Upland Data Point
Preliminary Main Line	District Boundary	Desktop Wetland	Bio Survey Complete*
Preliminary Lateral	Stream/River - Perennial	Surveyed Wetland	Seep Point
Milepost	Stream/River - Intermittent	Desktop Waterbody	No Water Point
	Other	Surveyed Waterbody	

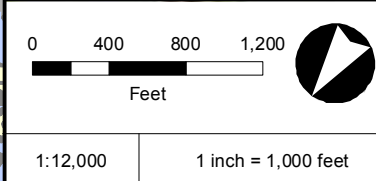
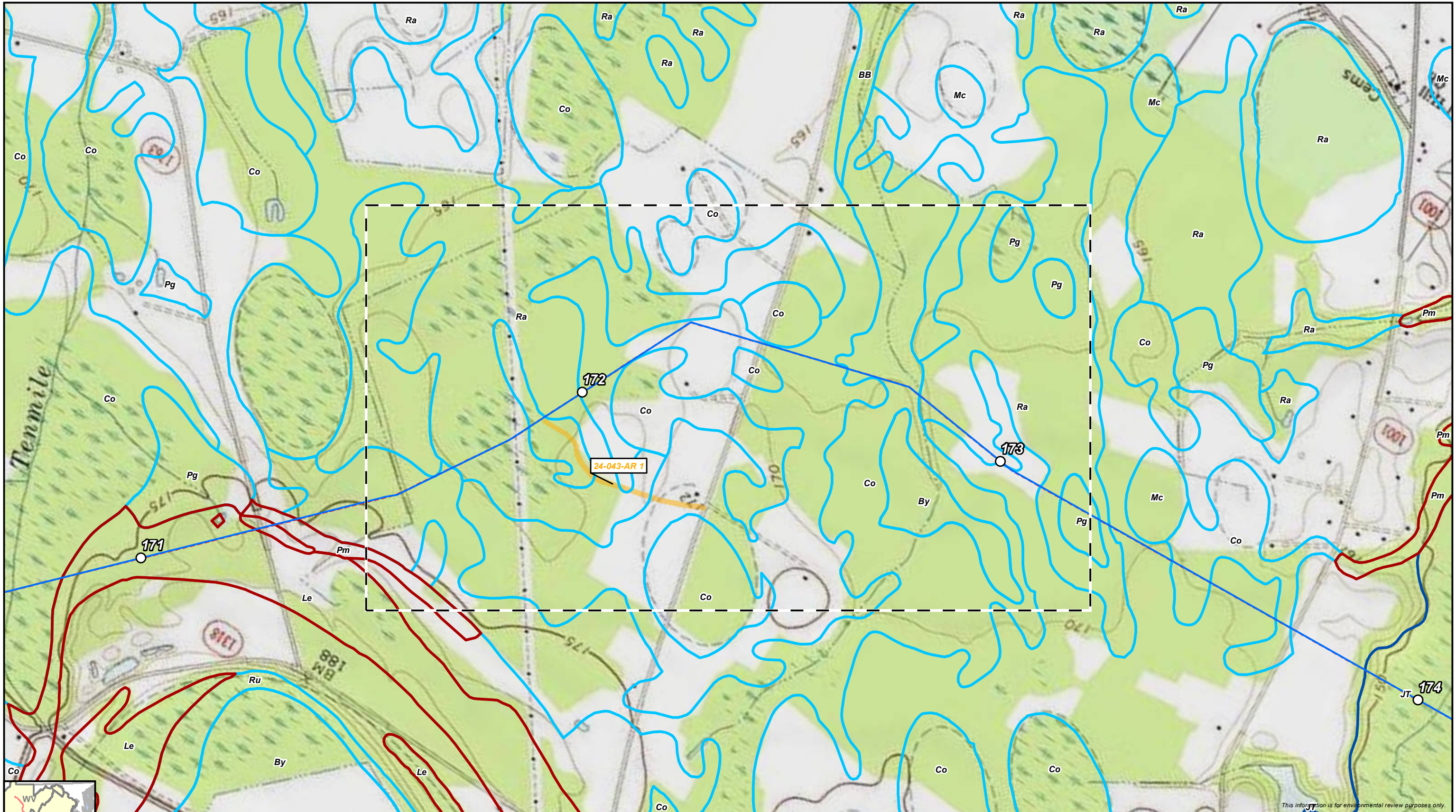
\* Preliminary, subject to revision.



**Atlantic Coast Pipeline**  
**Wilmington District**  
**Environmental Sheet Maps**  
 Robeson County, North Carolina







- |  |  |
|--|--|
| <ul style="list-style-type: none"> <li><span style="color: red;">- - -</span> Preliminary Centerline</li> <li><span style="border: 1px solid black; border-radius: 50%; padding: 2px;">○</span> Milepost</li> <li>• Tenth Milepost</li> <li><span style="color: blue;">—</span> Line Routing</li> <li><span style="background-color: orange; border: 1px solid black; display: inline-block; width: 20px; height: 10px;"></span> Access Road</li> <li><span style="border: 1px dashed black; display: inline-block; width: 20px; height: 10px;"></span> Aerial Map Extent</li> </ul> | <p><b>Hydric Classification</b></p> <ul style="list-style-type: none"> <li><span style="border: 2px solid blue; display: inline-block; width: 15px; height: 10px;"></span> 100% Hydric</li> <li><span style="border: 2px solid cyan; display: inline-block; width: 15px; height: 10px;"></span> 81-99% Hydric</li> <li><span style="border: 2px solid red; display: inline-block; width: 15px; height: 10px;"></span> 61-80% Hydric</li> <li><span style="border: 2px solid green; display: inline-block; width: 15px; height: 10px;"></span> 41-60% Hydric</li> </ul> |
|--|--|

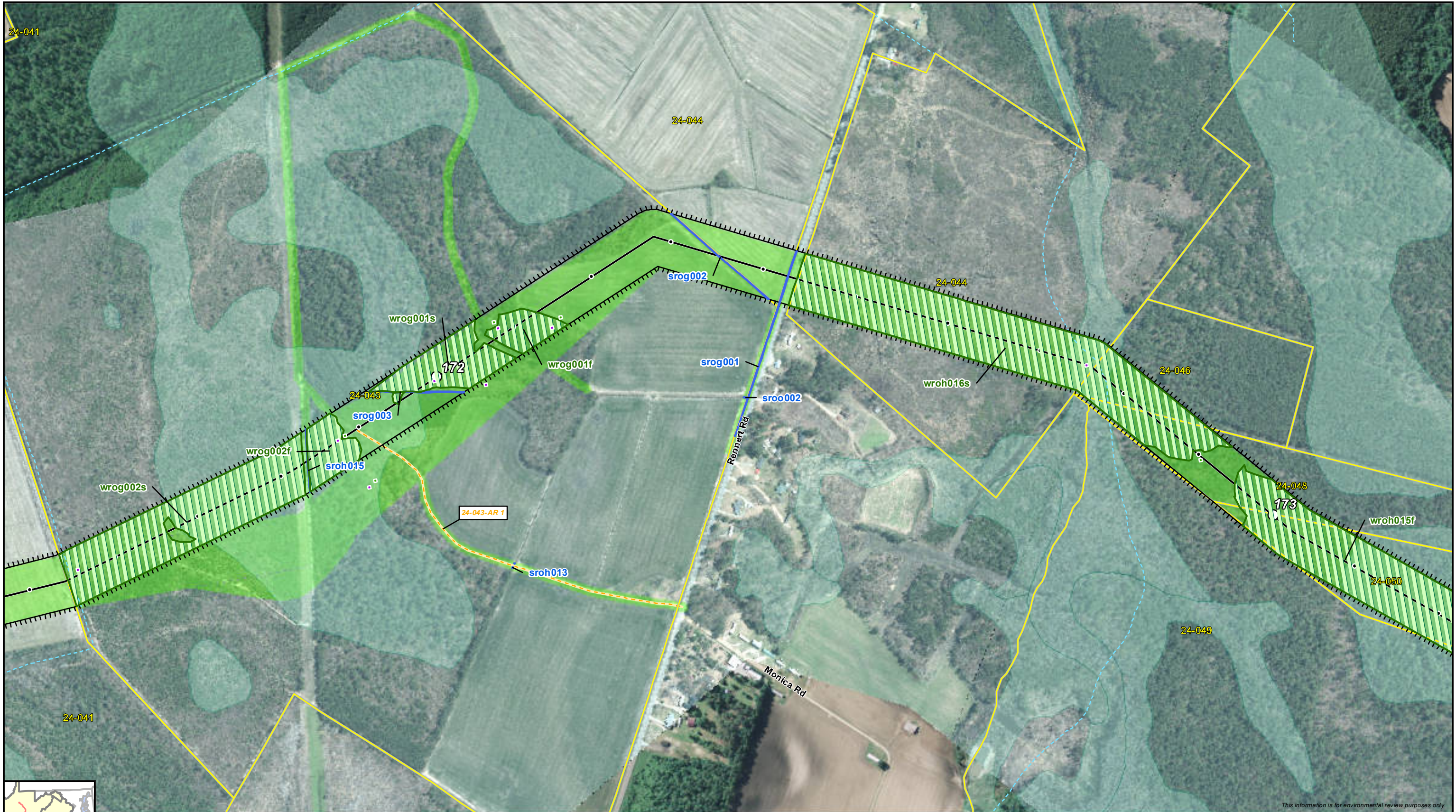


**Atlantic Coast Pipeline**  
**Wilmington District**  
**Environmental Sheet Maps**  
 Robeson County, North Carolina

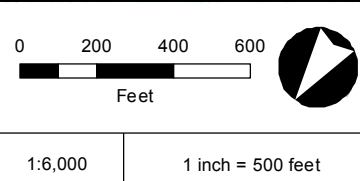


This information is for environmental review purposes only.





This information is for environmental review purposes only.



Preliminary Line Corridor	Tenth Milepost	NHD Waterbody	Wetland Data Point
Access Road	Parcel Boundary	NWI Wetland	Upland Data Point
Preliminary Main Line	District Boundary	Desktop Wetland	Bio Survey Complete*
Preliminary Lateral	Stream/River - Perennial	Surveyed Wetland	Seep Point
Milepost	Stream/River - Intermittent	Desktop Waterbody	No Water Point
	Other	Surveyed Waterbody	

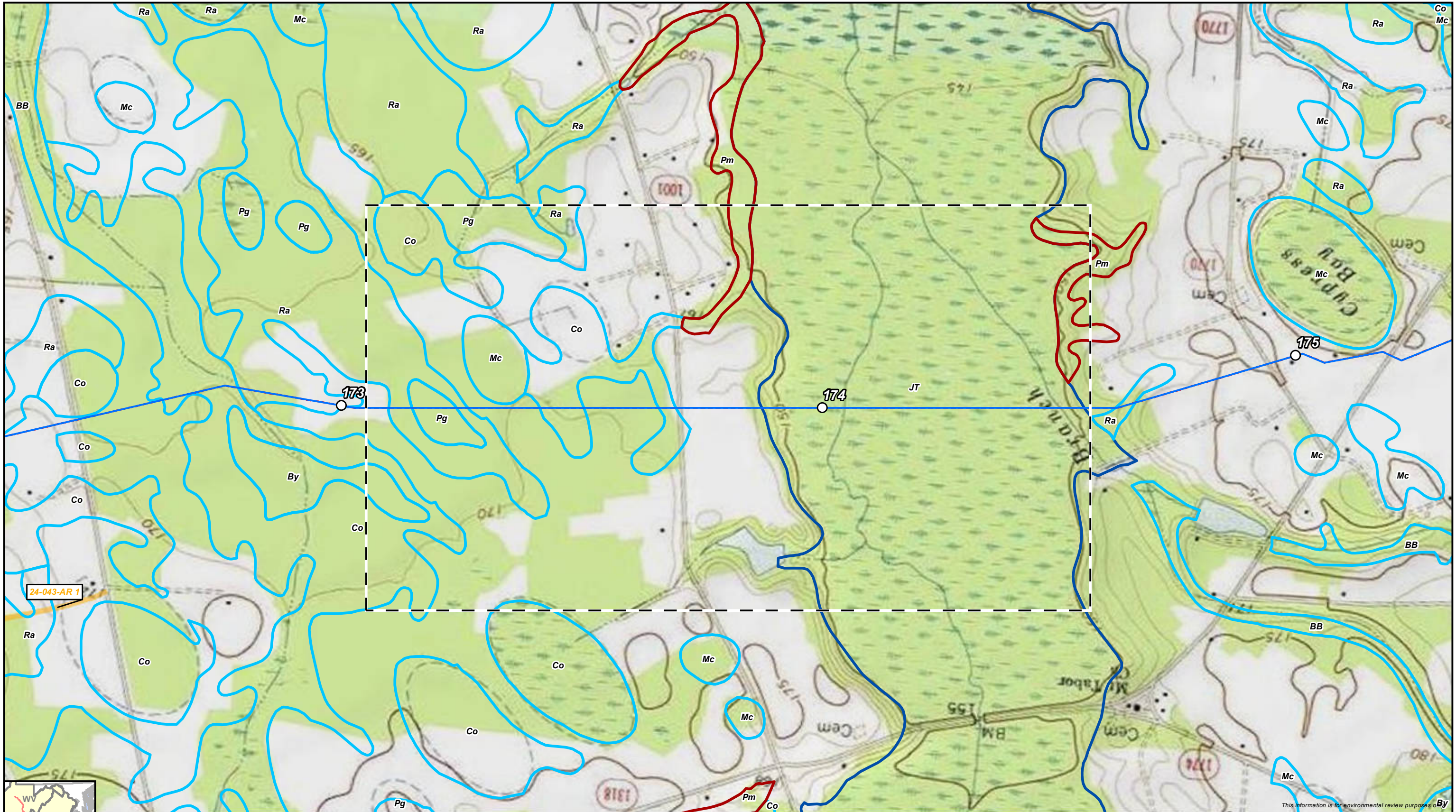
\* Preliminary, subject to revision.



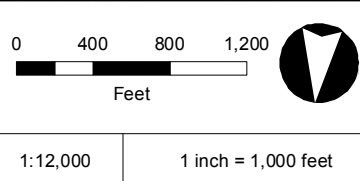
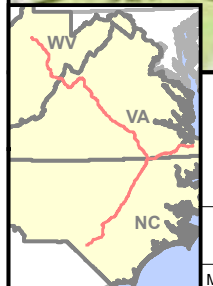
**Atlantic Coast Pipeline**  
**Wilmington District**  
**Environmental Sheet Maps**  
 Robeson County, North Carolina







This information is for environmental review purposes only.



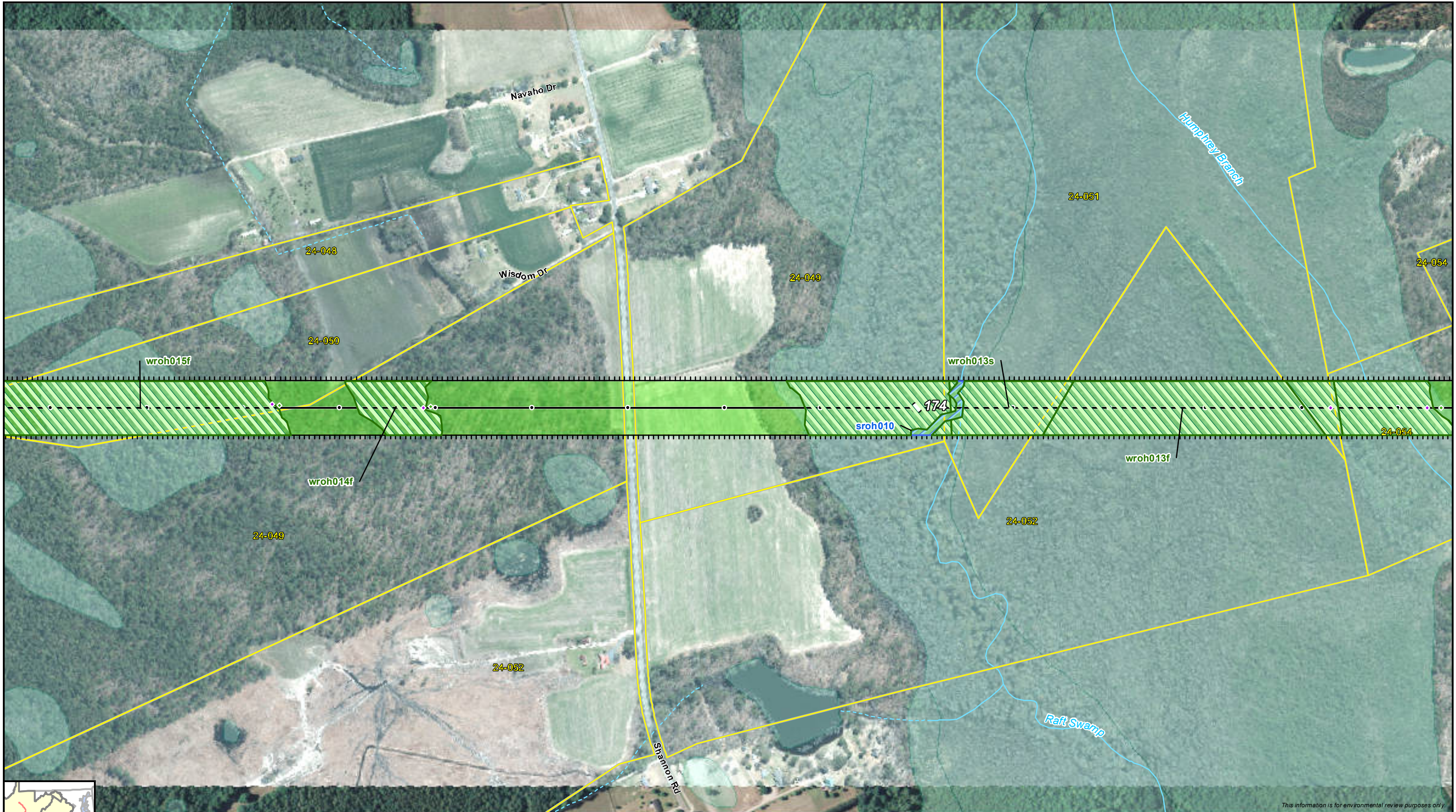
- |  |  |
|--|--|
| <ul style="list-style-type: none"> <li> Preliminary Centerline</li> <li> Milepost</li> <li> Tenth Milepost</li> <li> Line Routing</li> <li> Access Road</li> <li> Aerial Map Extent</li> </ul> | <p><b>Hydric Classification</b></p> <ul style="list-style-type: none"> <li> 100% Hydric</li> <li> 81-99% Hydric</li> <li> 61-80% Hydric</li> <li> 41-60% Hydric</li> </ul> |
|--|--|



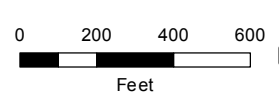
**Atlantic Coast Pipeline**  
**Wilmington District**  
**Environmental Sheet Maps**  
 Robeson County, North Carolina







This information is for environmental review purposes only.



1:6,000  
1 inch = 500 feet

Preliminary Line Corridor	Tenth Milepost	NHD Waterbody	Wetland Data Point
Access Road	Parcel Boundary	NWI Wetland	Upland Data Point
Preliminary Main Line	District Boundary	Desktop Wetland	Bio Survey Complete*
Preliminary Lateral	Stream/River - Perennial	Surveyed Wetland	Seep Point
Milepost	Stream/River - Intermittent	Desktop Waterbody	No Water Point
	Other	Surveyed Waterbody	

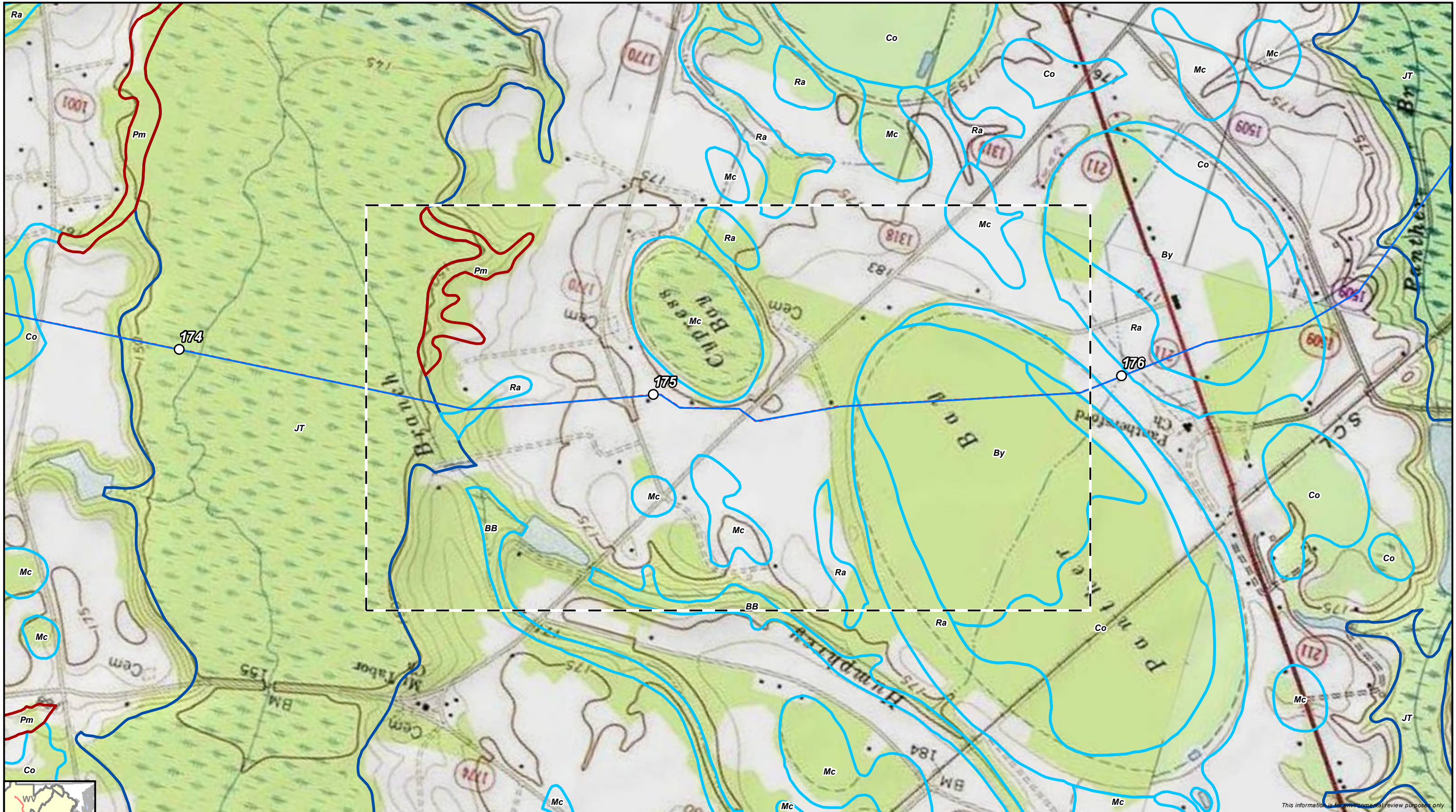
\* Preliminary, subject to revision.



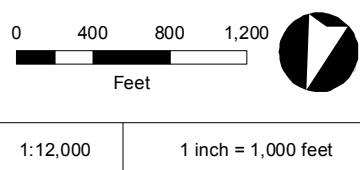
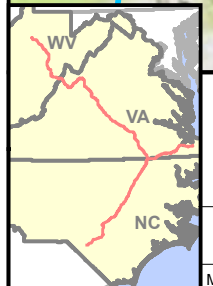
**Atlantic Coast Pipeline**  
Wilmington District  
Environmental Sheet Maps  
Robeson County, North Carolina







This information is for environmental review purposes only.



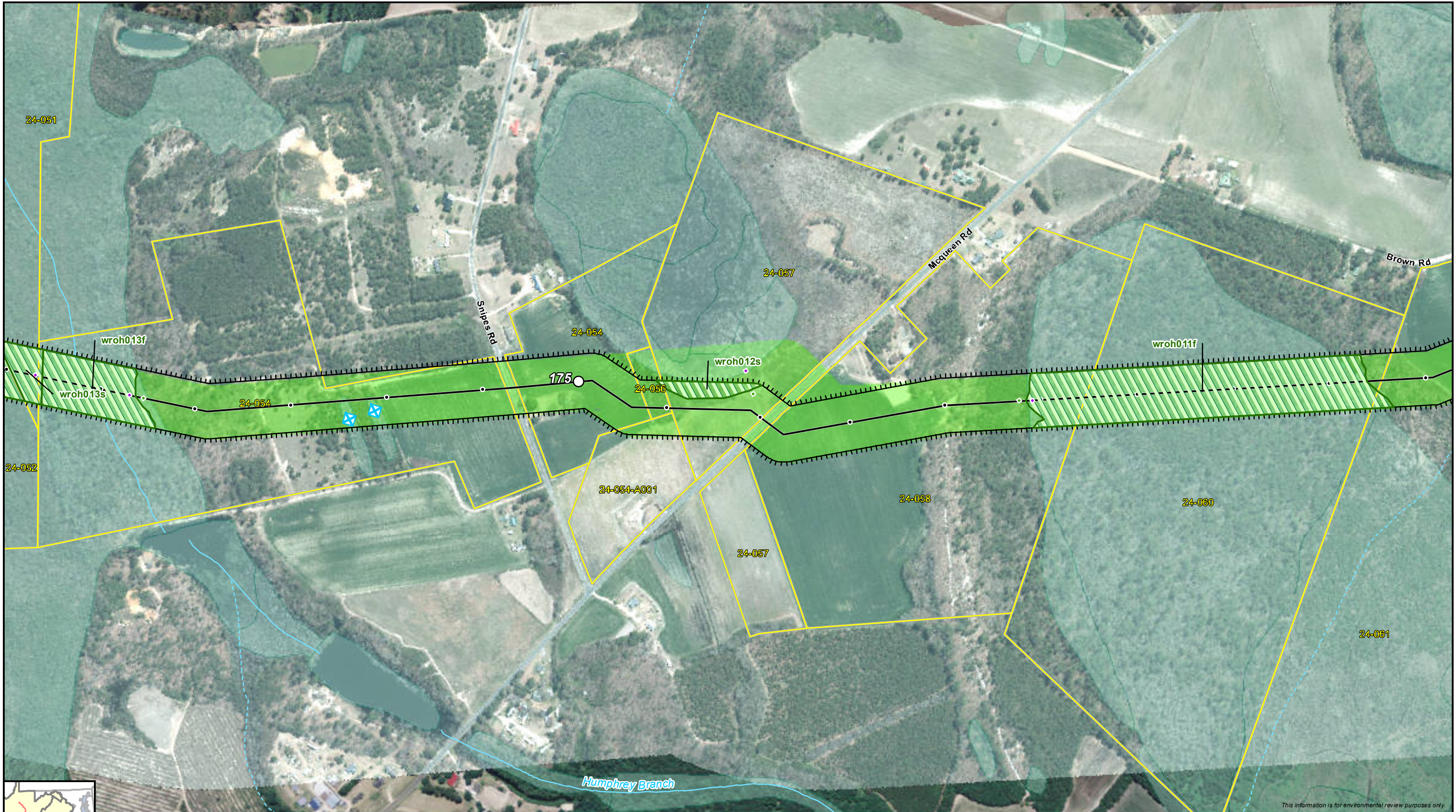
- |   |  |
|---|--|
| <ul style="list-style-type: none"> <li><span style="color: red;">---</span> Preliminary Centerline</li> <li><span style="border: 1px solid black; border-radius: 50%; padding: 2px;">○</span> Milepost</li> <li>• Tenth Milepost</li> <li><span style="color: blue;">—</span> Line Routing</li> <li><span style="color: orange;">—</span> Access Road</li> <li><span style="border: 1px dashed black; width: 10px; height: 10px; display: inline-block;"></span> Aerial Map Extent</li> </ul> | <p><b>Hydric Classification</b></p> <ul style="list-style-type: none"> <li><span style="border: 2px solid blue; width: 15px; height: 10px; display: inline-block;"></span> 100% Hydric</li> <li><span style="border: 2px solid cyan; width: 15px; height: 10px; display: inline-block;"></span> 81-99% Hydric</li> <li><span style="border: 2px solid red; width: 15px; height: 10px; display: inline-block;"></span> 61-80% Hydric</li> <li><span style="border: 2px solid green; width: 15px; height: 10px; display: inline-block;"></span> 41-60% Hydric</li> </ul> |
|---|--|



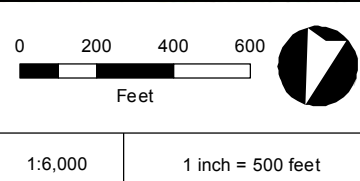
**Atlantic Coast Pipeline**  
**Wilmington District**  
**Environmental Sheet Maps**  
 Robeson County, North Carolina







This information is for environmental review purposes only.



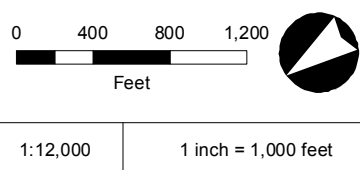
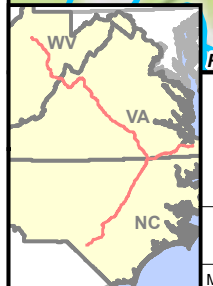
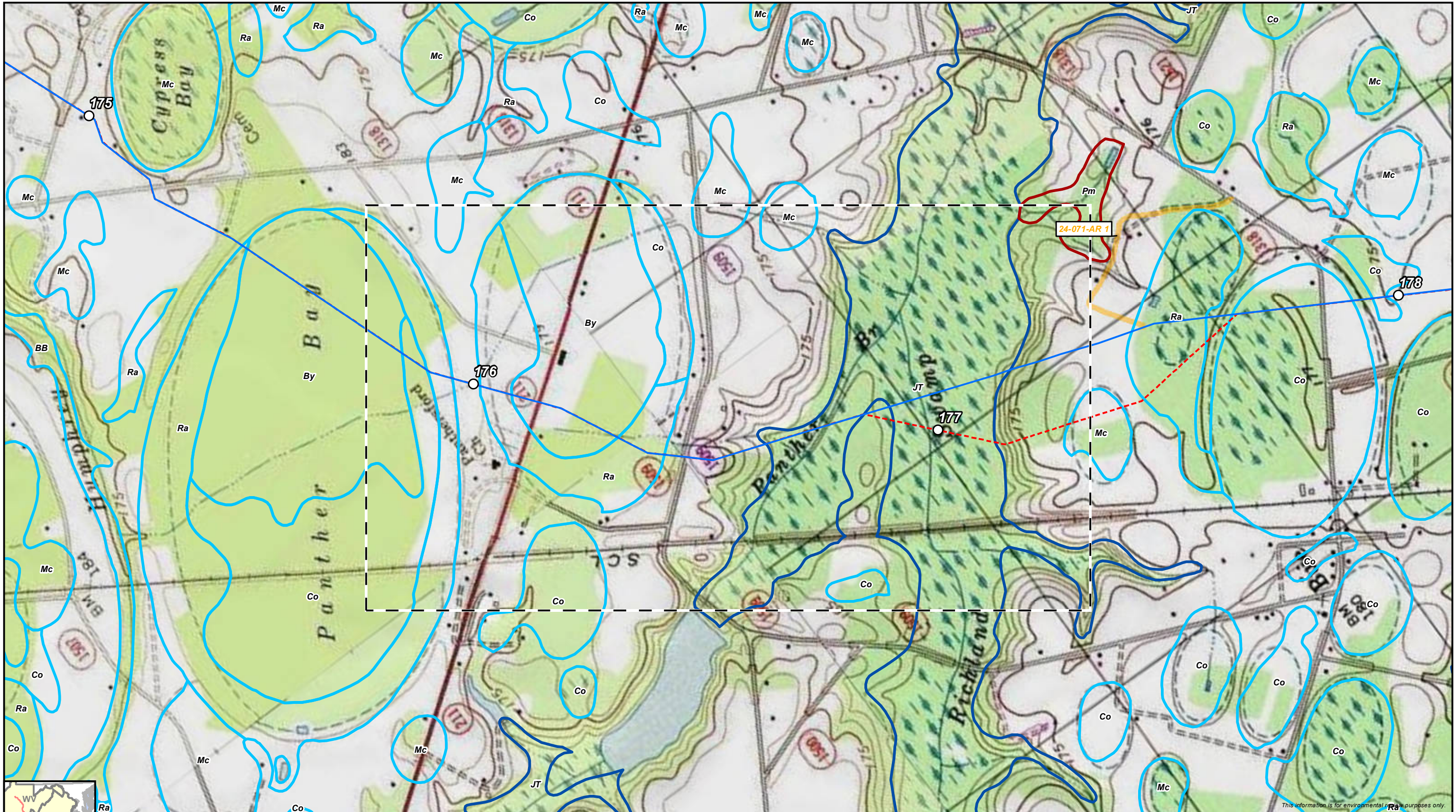
- |                           |                             |                    |                      |
|---------------------------|-----------------------------|--------------------|----------------------|
| Preliminary Line Corridor | Tenth Milepost              | NHD Waterbody      | Wetland Data Point   |
| Access Road               | Parcel Boundary             | NWI Wetland        | Upland Data Point    |
| Preliminary Main Line     | District Boundary           | Desktop Wetland    | Bio Survey Complete* |
| Preliminary Lateral       | Stream/River - Perennial    | Surveyed Wetland   | Seep Point           |
| Milepost                  | Stream/River - Intermittent | Desktop Waterbody  | No Water Point       |
|                           | Other                       | Surveyed Waterbody |                      |
- \* Preliminary, subject to revision.



**Atlantic Coast Pipeline**  
**Wilmington District**  
**Environmental Sheet Maps**  
 Robeson County, North Carolina







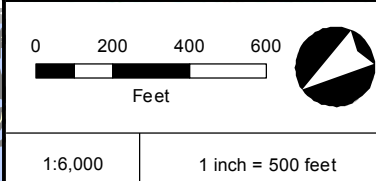
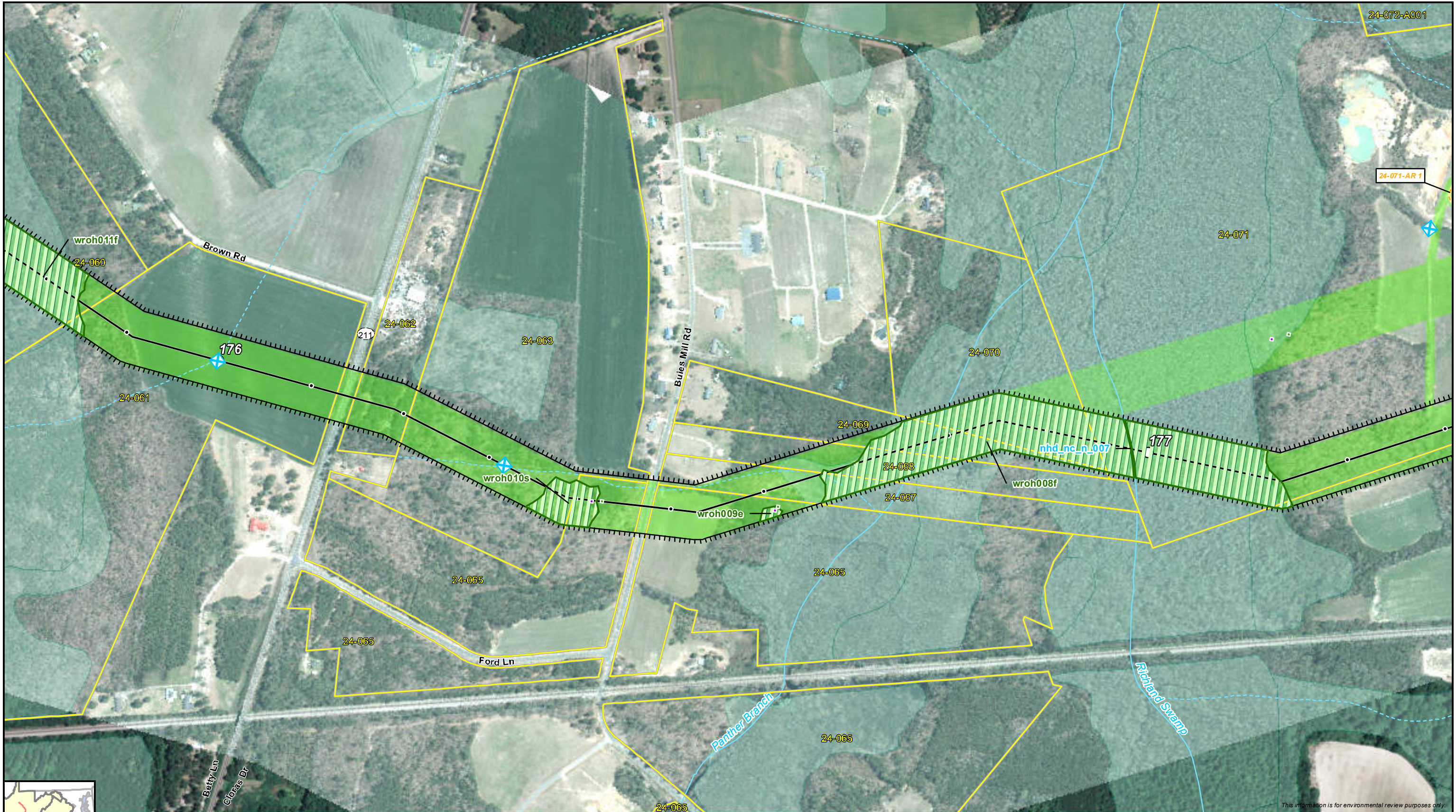
- |  |  |
|--|--|
| <ul style="list-style-type: none"> <li> Preliminary Centerline</li> <li> Milepost</li> <li> Tenth Milepost</li> <li> Line Routing</li> <li> Access Road</li> <li> Aerial Map Extent</li> </ul> | <p><b>Hydric Classification</b></p> <ul style="list-style-type: none"> <li> 100% Hydric</li> <li> 81-99% Hydric</li> <li> 61-80% Hydric</li> <li> 41-60% Hydric</li> </ul> |
|--|--|



**Atlantic Coast Pipeline**  
**Wilmington District**  
**Environmental Sheet Maps**  
 Robeson County, North Carolina







Preliminary Line Corridor	Tenth Milepost	NHD Waterbody	Wetland Data Point
Access Road	Parcel Boundary	NWI Wetland	Upland Data Point
Preliminary Main Line	District Boundary	Desktop Wetland	Bio Survey Complete*
Preliminary Lateral	Stream/River - Perennial	Surveyed Wetland	Seep Point
Milepost	Stream/River - Intermittent	Desktop Waterbody	No Water Point
	Other	Surveyed Waterbody	

\* Preliminary, subject to revision.

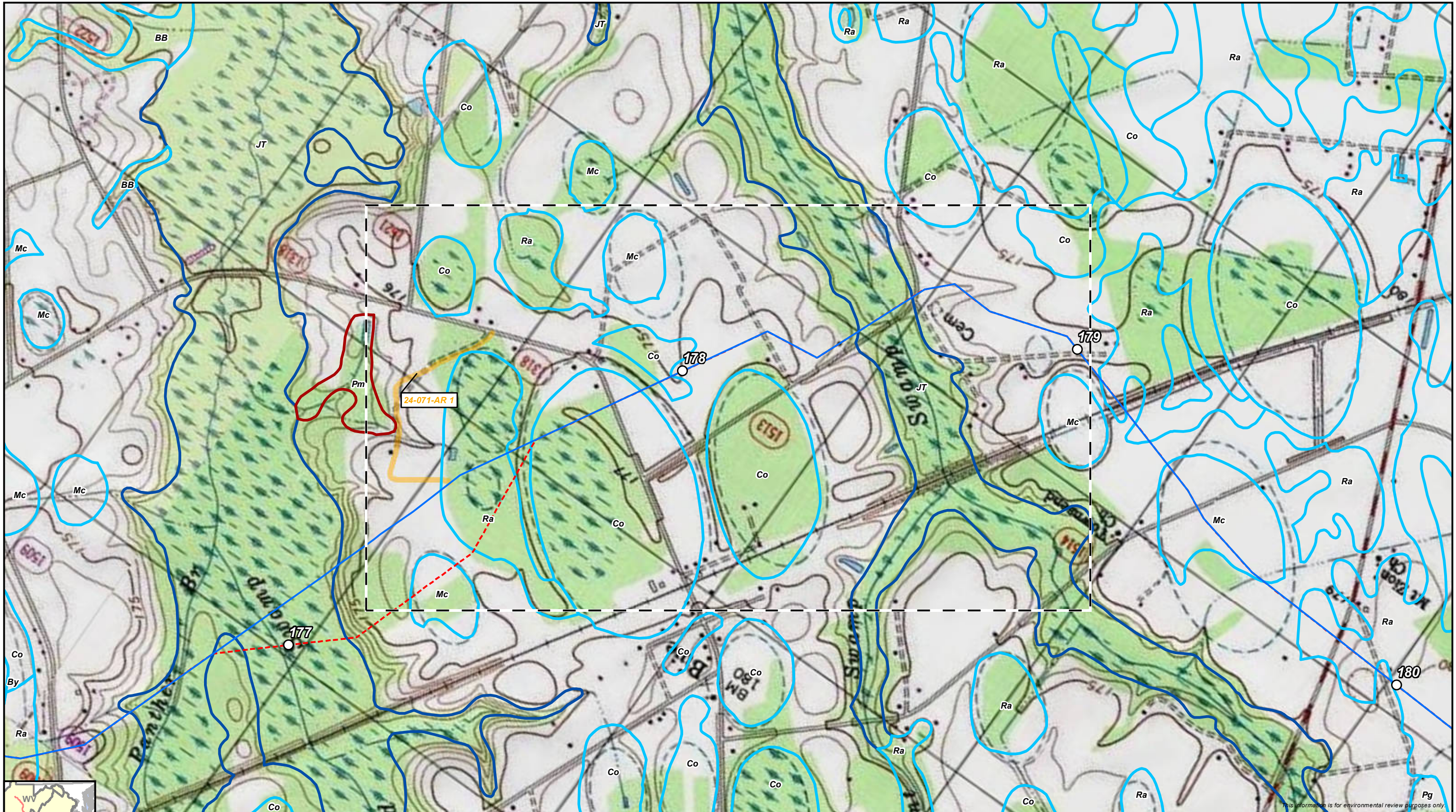


**Atlantic Coast Pipeline**  
**Wilmington District**  
**Environmental Sheet Maps**  
 Robeson County, North Carolina

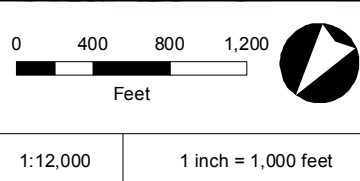
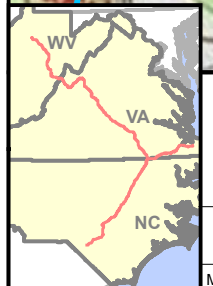


This information is for environmental review purposes only.





This information is for environmental review purposes only.



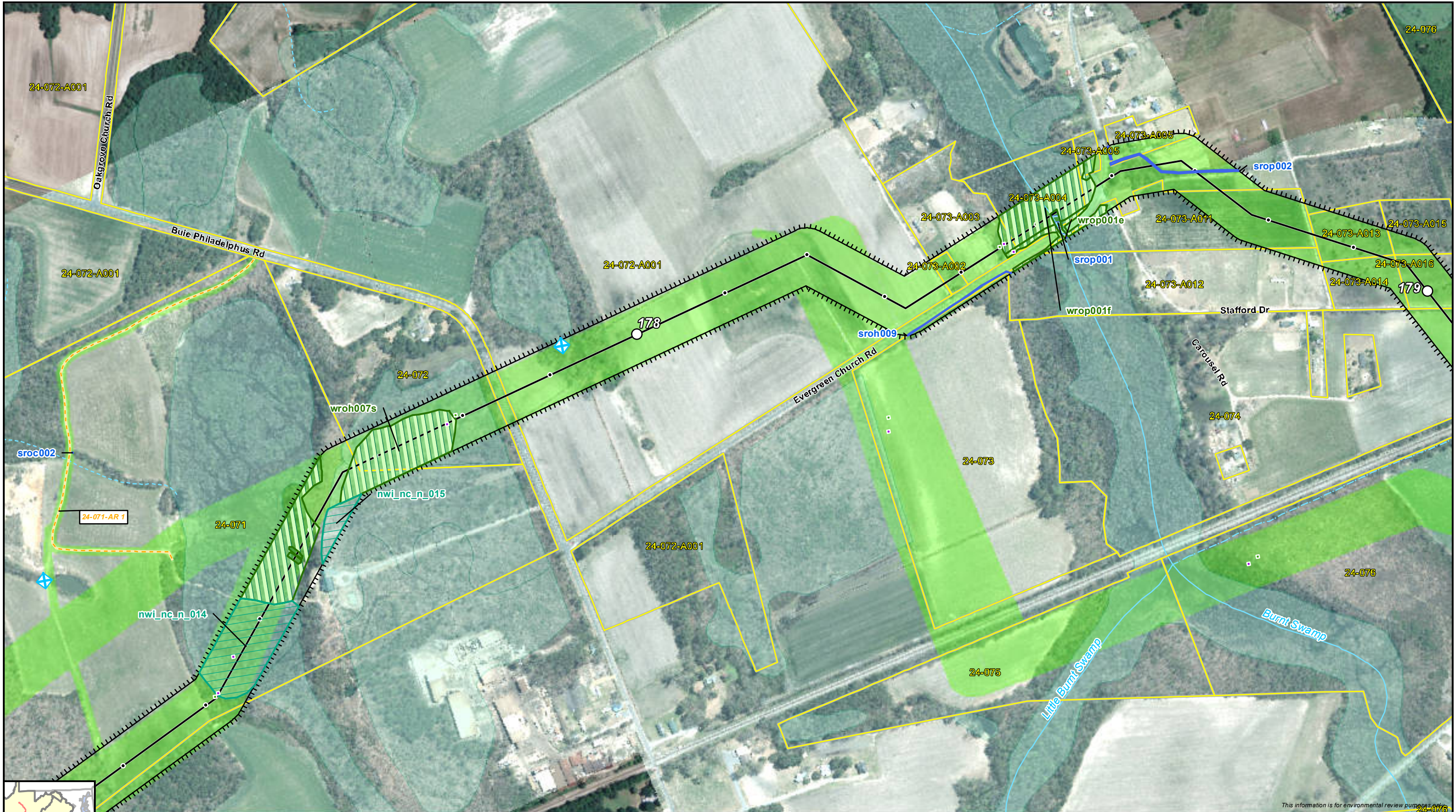
- |  |  |
|--|--|
| <ul style="list-style-type: none"> <li> Preliminary Centerline</li> <li> Milepost</li> <li> Tenth Milepost</li> <li> Line Routing</li> <li> Access Road</li> <li> Aerial Map Extent</li> </ul> | <p><b>Hydric Classification</b></p> <ul style="list-style-type: none"> <li> 100% Hydric</li> <li> 81-99% Hydric</li> <li> 61-80% Hydric</li> <li> 41-60% Hydric</li> </ul> |
|--|--|



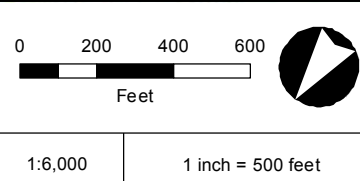
**Atlantic Coast Pipeline**  
**Wilmington District**  
**Environmental Sheet Maps**  
 Robeson County, North Carolina







This information is for environmental review purposes only.



Preliminary Line Corridor	Tenth Milepost	NHD Waterbody	Wetland Data Point
Access Road	Parcel Boundary	NWI Wetland	Upland Data Point
Preliminary Main Line	District Boundary	Desktop Wetland	Bio Survey Complete*
Preliminary Lateral	Stream/River - Perennial	Surveyed Wetland	Seep Point
Milepost	Stream/River - Intermittent	Desktop Waterbody	No Water Point
	Other	Surveyed Waterbody	

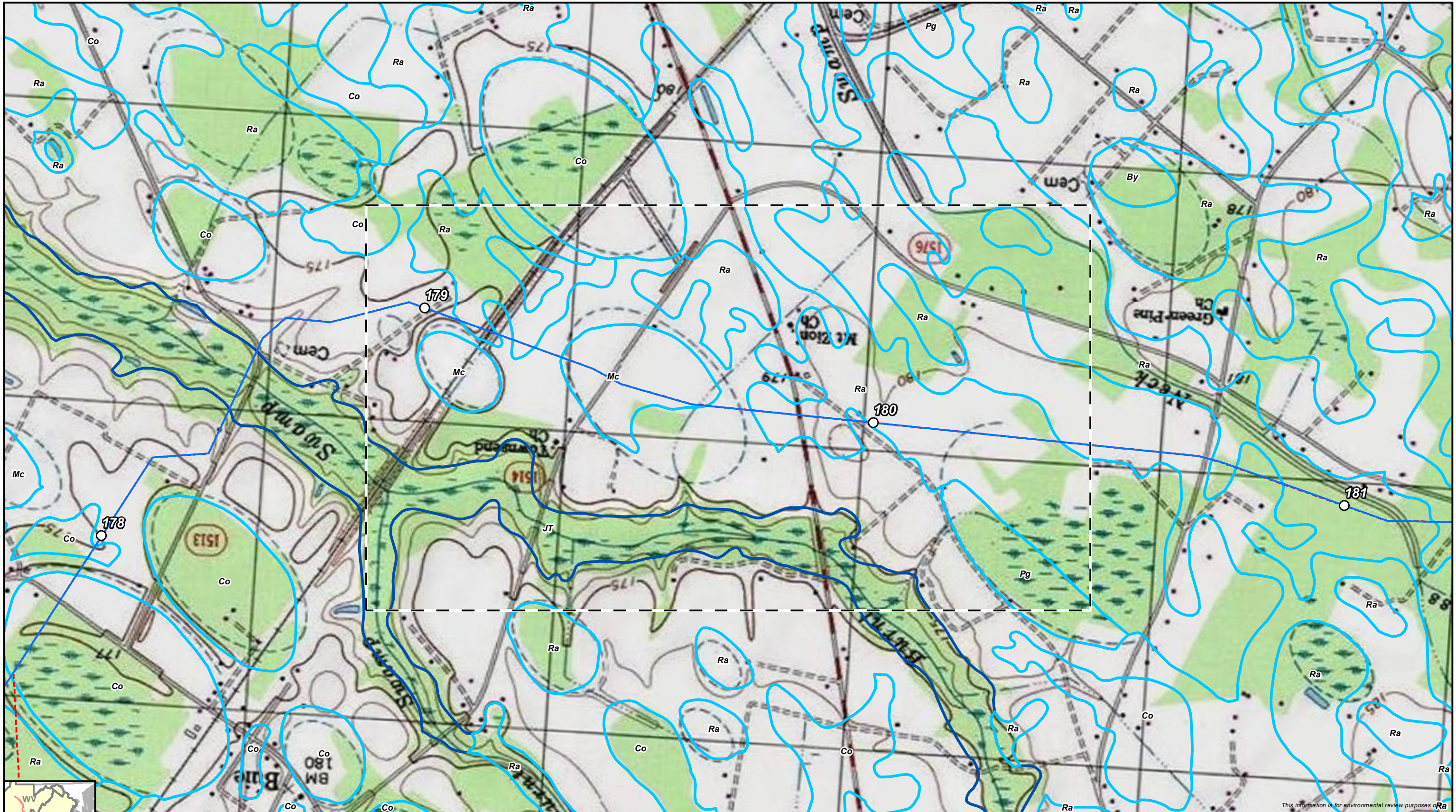
\* Preliminary, subject to revision.



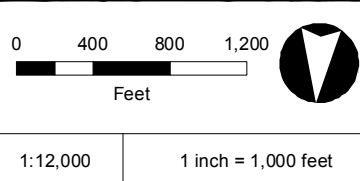
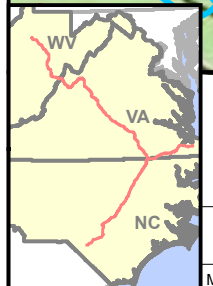
**Atlantic Coast Pipeline**  
**Wilmington District**  
**Environmental Sheet Maps**  
 Robeson County, North Carolina







This information is for environmental review purposes only.



- |  |  |
|--|--|
| <ul style="list-style-type: none"> <li> Preliminary Centerline</li> <li> Milepost</li> <li> Tenth Milepost</li> <li> Line Routing</li> <li> Access Road</li> <li> Aerial Map Extent</li> </ul> | <p><b>Hydric Classification</b></p> <ul style="list-style-type: none"> <li> 100% Hydric</li> <li> 81-99% Hydric</li> <li> 61-80% Hydric</li> <li> 41-60% Hydric</li> </ul> |
|--|--|



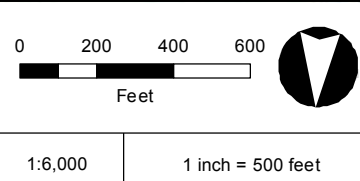
**Atlantic Coast Pipeline**  
**Wilmington District**  
**Environmental Sheet Maps**  
 Robeson County, North Carolina







This information is for environmental review purposes only.



Preliminary Line Corridor	Tenth Milepost	NHD Waterbody	Wetland Data Point
Access Road	Parcel Boundary	NWI Wetland	Upland Data Point
Preliminary Main Line	District Boundary	Desktop Wetland	Bio Survey Complete*
Preliminary Lateral	Stream/River - Perennial	Surveyed Wetland	Seep Point
Milepost	Stream/River - Intermittent	Desktop Waterbody	No Water Point
	Other	Surveyed Waterbody	

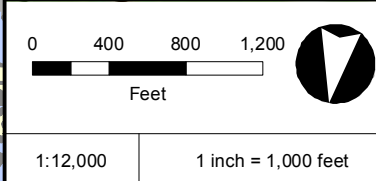
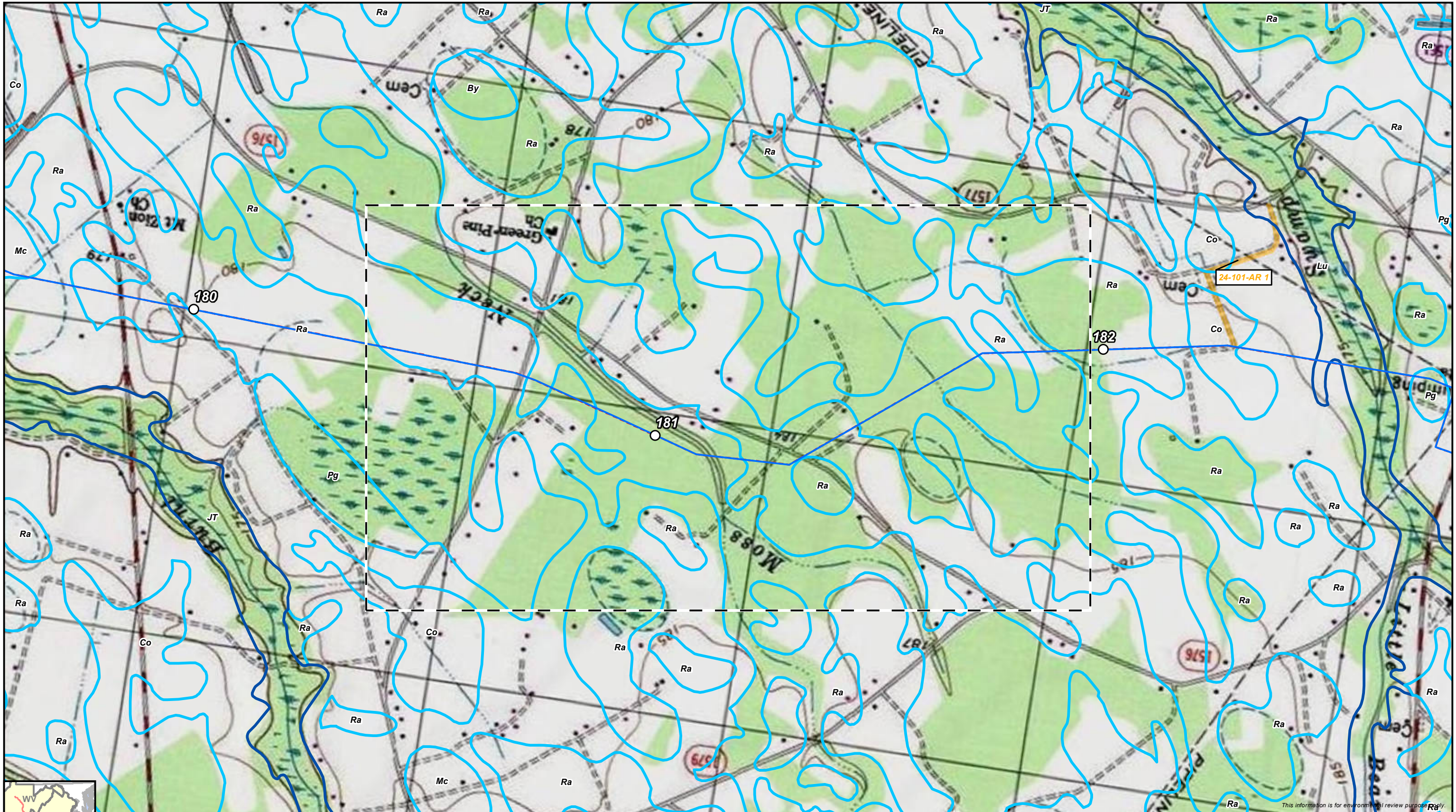
\* Preliminary, subject to revision.



**Atlantic Coast Pipeline**  
**Wilmington District**  
**Environmental Sheet Maps**  
 Robeson County, North Carolina







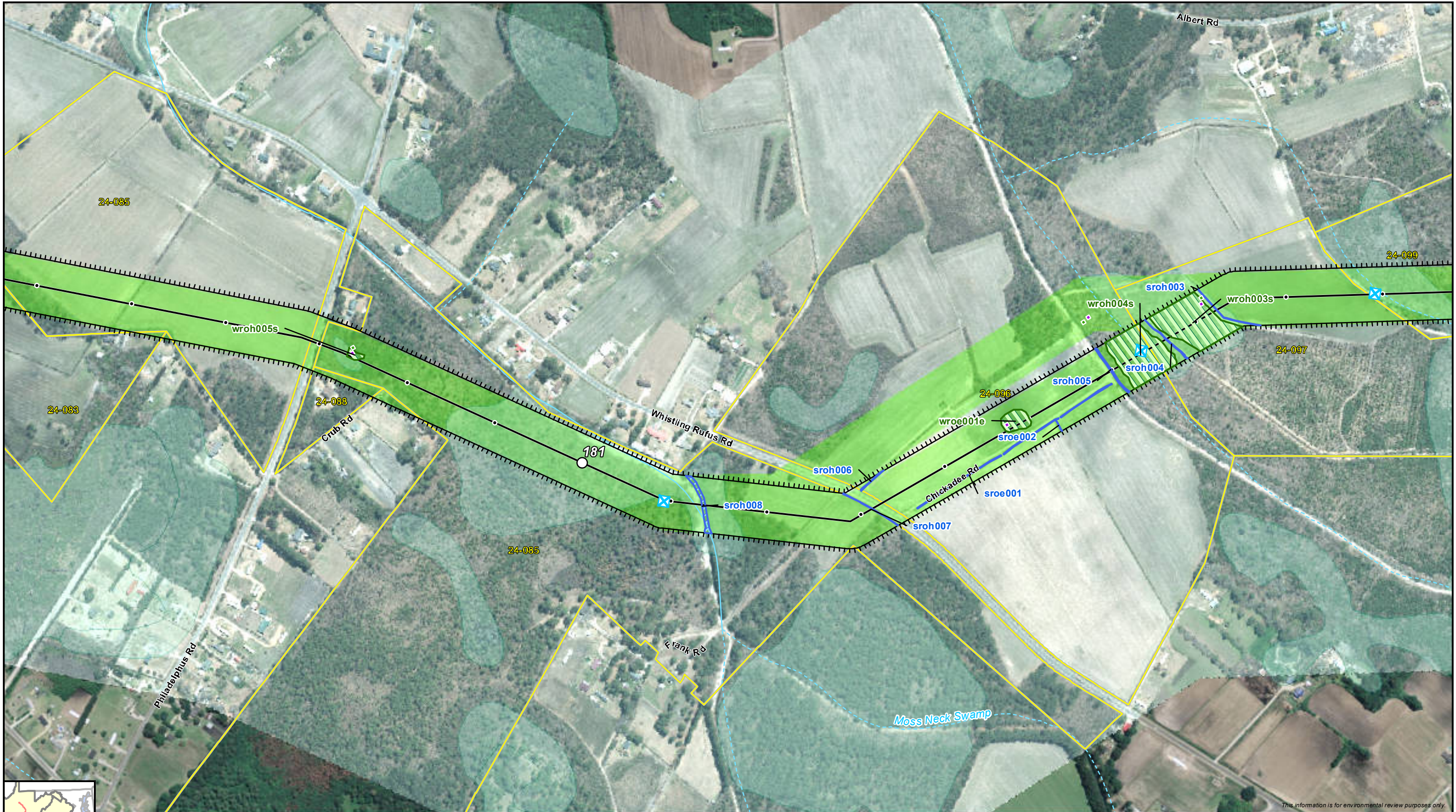
- Preliminary Centerline
  - Milepost
  - Tenth Milepost
  - Line Routing
  - Access Road
  - Aerial Map Extent
- | Hydric Classification |               |
|-----------------------|---------------|
|                       | 100% Hydric   |
|                       | 81-99% Hydric |
|                       | 61-80% Hydric |
|                       | 41-60% Hydric |



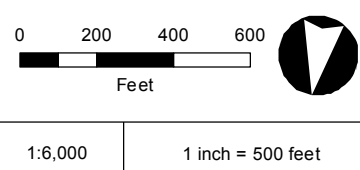
**Atlantic Coast Pipeline**  
**Wilmington District**  
**Environmental Sheet Maps**  
 Robeson County, North Carolina







This information is for environmental review purposes only.



Preliminary Line Corridor	Tenth Milepost	NHD Waterbody	Wetland Data Point
Access Road	Parcel Boundary	NWI Wetland	Upland Data Point
Preliminary Main Line	District Boundary	Desktop Wetland	Bio Survey Complete*
Preliminary Lateral	Stream/River - Perennial	Surveyed Wetland	Seep Point
Milepost	Stream/River - Intermittent	Desktop Waterbody	No Water Point
	Other	Surveyed Waterbody	

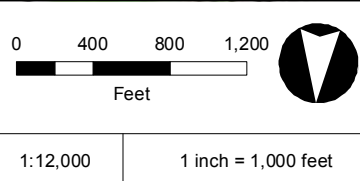
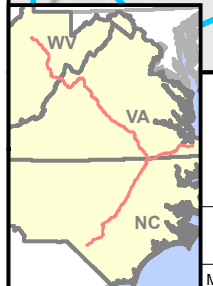
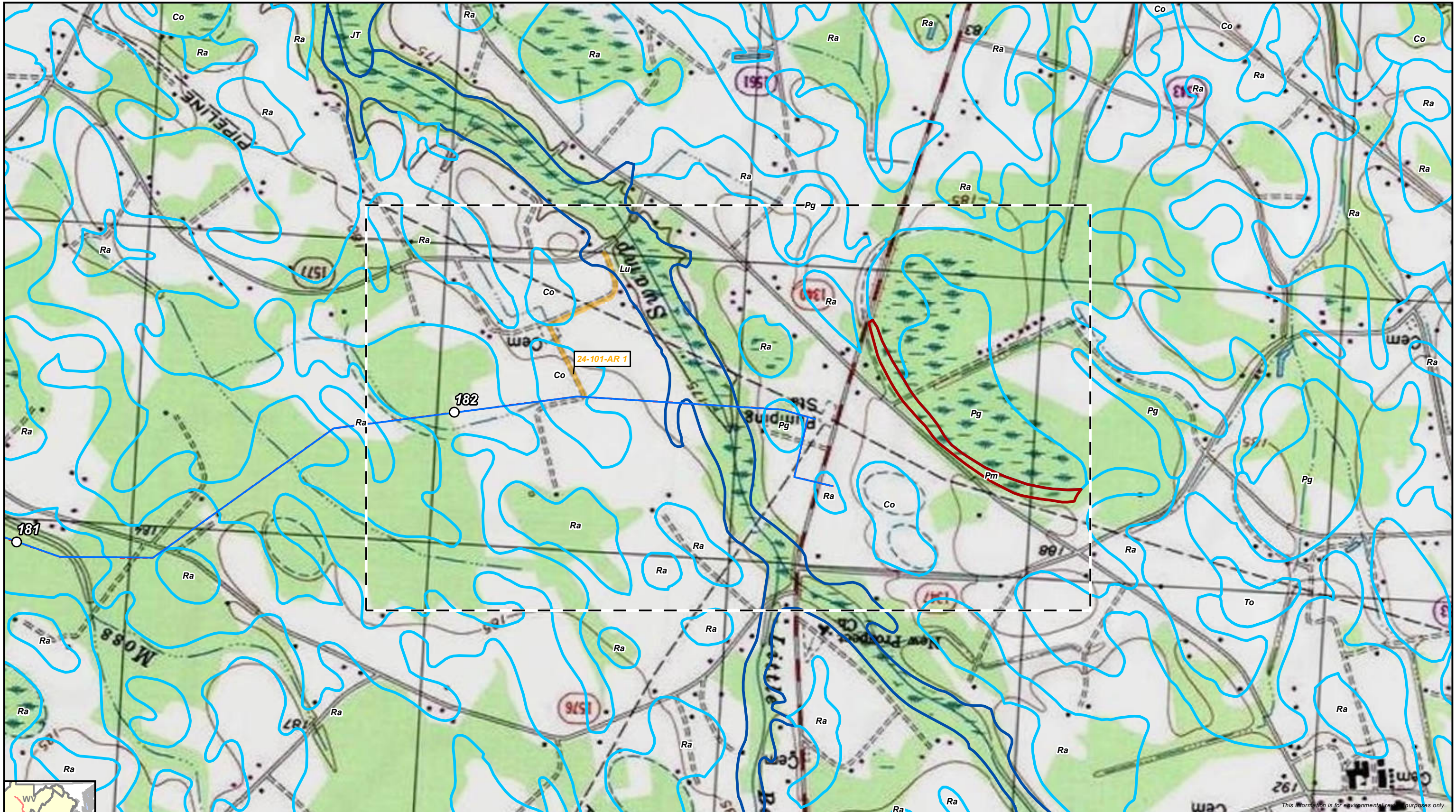
\* Preliminary, subject to revision.



**Atlantic Coast Pipeline**  
**Wilmington District**  
**Environmental Sheet Maps**  
 Robeson County, North Carolina







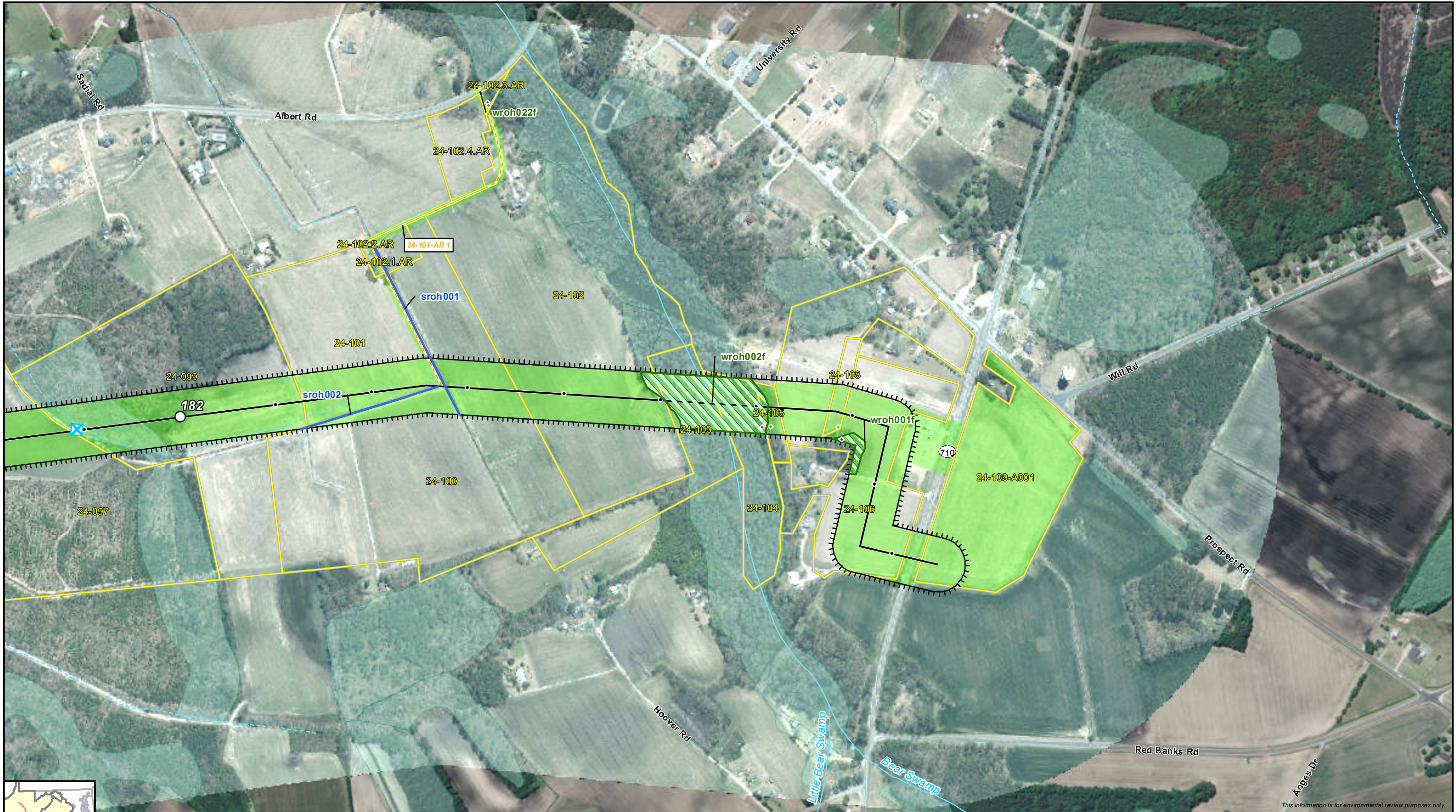
- |  |  |
|--|--|
| <ul style="list-style-type: none"> <li> Preliminary Centerline</li> <li> Milepost</li> <li> Tenth Milepost</li> <li> Line Routing</li> <li> Access Road</li> <li> Aerial Map Extent</li> </ul> | <p><b>Hydric Classification</b></p> <ul style="list-style-type: none"> <li> 100% Hydric</li> <li> 81-99% Hydric</li> <li> 61-80% Hydric</li> <li> 41-60% Hydric</li> </ul> |
|--|--|



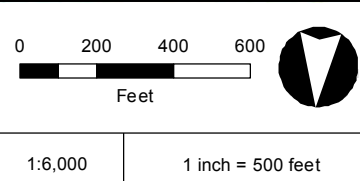
**Atlantic Coast Pipeline**  
**Wilmington District**  
**Environmental Sheet Maps**  
 Robeson County, North Carolina







This information is for environmental review purposes only.



Preliminary Line Corridor	Tenth Milepost	NHD Waterbody	Wetland Data Point
Access Road	Parcel Boundary	NWI Wetland	Upland Data Point
Preliminary Main Line	District Boundary	Desktop Wetland	Bio Survey Complete*
Preliminary Lateral	Stream/River - Perennial	Surveyed Wetland	Seep Point
Milepost	Stream/River - Intermittent	Desktop Waterbody	No Water Point
	Other	Surveyed Waterbody	

\* Preliminary, subject to revision.



**Atlantic Coast Pipeline**  
**Wilmington District**  
**Environmental Sheet Maps**  
 Robeson County, North Carolina

