

- | | |
|--|--|
| <ul style="list-style-type: none"> Preliminary Centerline Milepost Tenth Milepost Line Routing Access Road Aerial Map Extent | <p>Hydric Classification</p> <ul style="list-style-type: none"> 100% Hydric 81-99% Hydric 61-80% Hydric 41-60% Hydric |
|--|--|

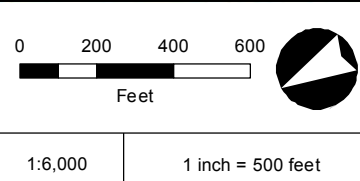


Atlantic Coast Pipeline
Wilmington District
Environmental Sheet Maps
 Nash County, North Carolina





This information is for environmental review purposes only.



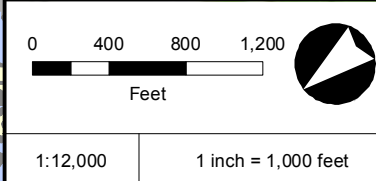
Preliminary Line Corridor	Tenth Milepost	NHD Waterbody	Wetland Data Point
Access Road	Parcel Boundary	NWI Wetland	Upland Data Point
Preliminary Main Line	District Boundary	Desktop Wetland	Bio Survey Complete*
Preliminary Lateral	Stream/River - Perennial	Surveyed Wetland	Seep Point
Milepost	Stream/River - Intermittent	Desktop Waterbody	No Water Point
	Other	Surveyed Waterbody	

* Preliminary, subject to revision.



Atlantic Coast Pipeline
Wilmington District
Environmental Sheet Maps
Nash County, North Carolina



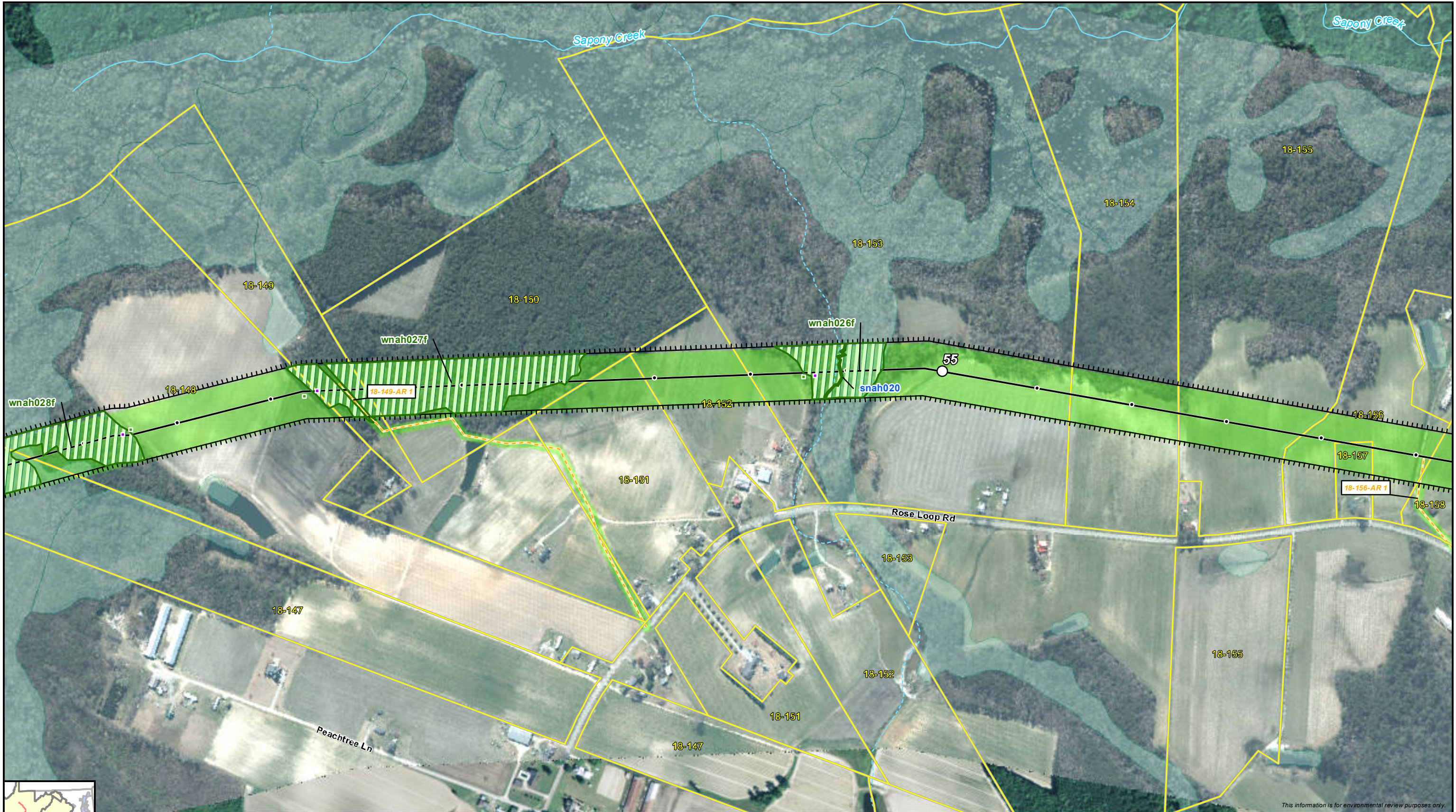


- | | |
|--|--|
| <ul style="list-style-type: none"> Preliminary Centerline Milepost Tenth Milepost Line Routing Access Road Aerial Map Extent | <p>Hydric Classification</p> <ul style="list-style-type: none"> 100% Hydric 81-99% Hydric 61-80% Hydric 41-60% Hydric |
|--|--|

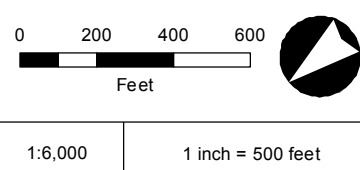


Atlantic Coast Pipeline
Wilmington District
Environmental Sheet Maps
Nash County, North Carolina





This information is for environmental review purposes only.



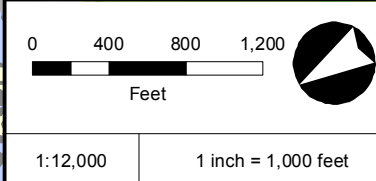
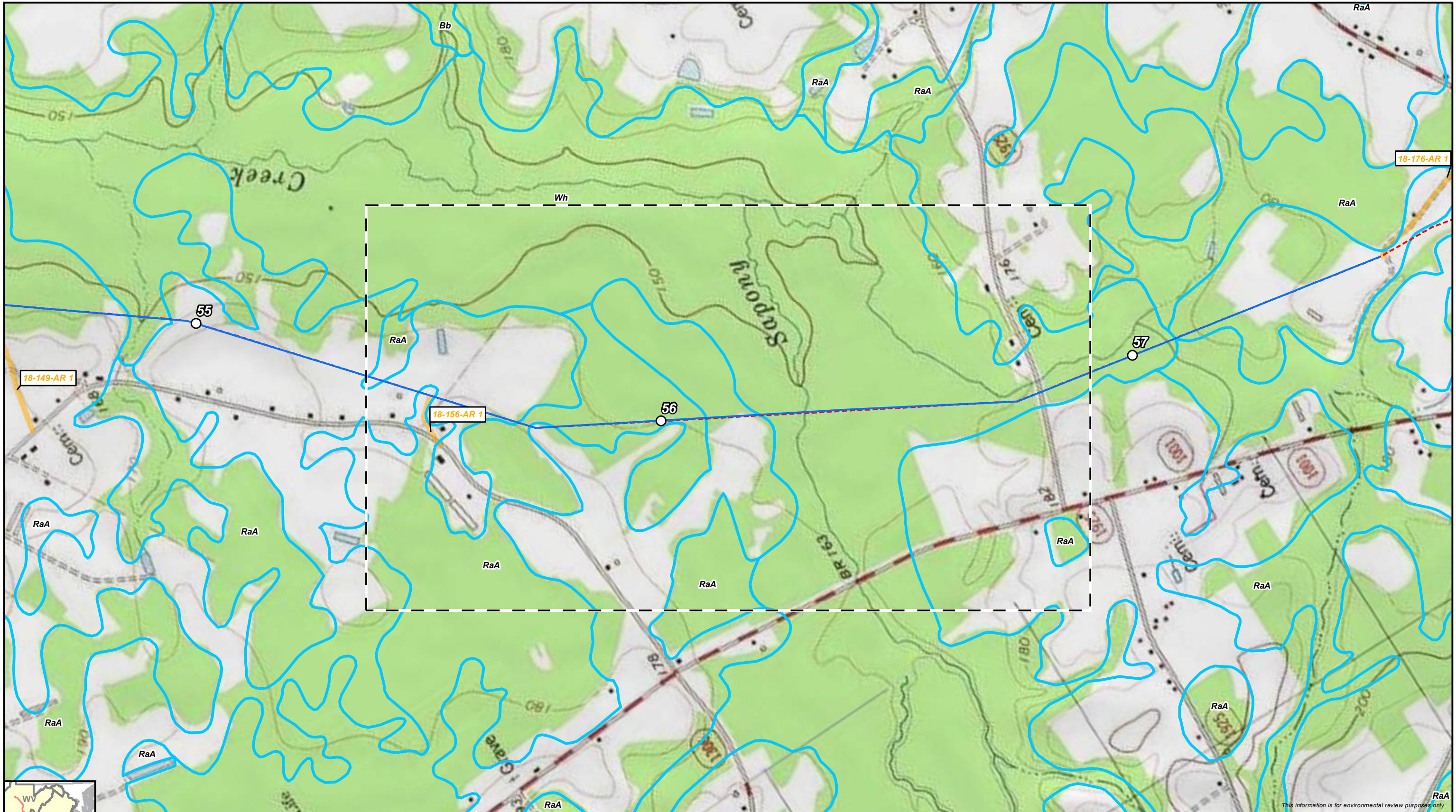
Preliminary Line Corridor	Tenth Milepost	NHD Waterbody	Wetland Data Point
Access Road	Parcel Boundary	NWI Wetland	Upland Data Point
Preliminary Main Line	District Boundary	Desktop Wetland	Bio Survey Complete*
Preliminary Lateral	Stream/River - Perennial	Surveyed Wetland	Seep Point
Milepost	Stream/River - Intermittent	Desktop Waterbody	No Water Point
	Other	Surveyed Waterbody	

* Preliminary, subject to revision.



Atlantic Coast Pipeline
Wilmington District
Environmental Sheet Maps
Nash County, North Carolina





- | | |
|---|---|
| <ul style="list-style-type: none"> --- Preliminary Centerline ○ Milepost • Tenth Milepost — Line Routing — Access Road Aerial Map Extent | <p>Hydric Classification</p> <ul style="list-style-type: none"> 100% Hydric 81-99% Hydric 61-80% Hydric 41-60% Hydric |
|---|---|

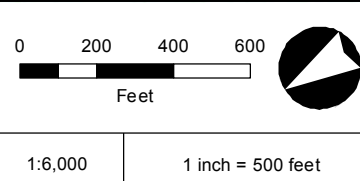


Atlantic Coast Pipeline
Wilmington District
Environmental Sheet Maps
 Nash County, North Carolina





This information is for environmental review purposes only.



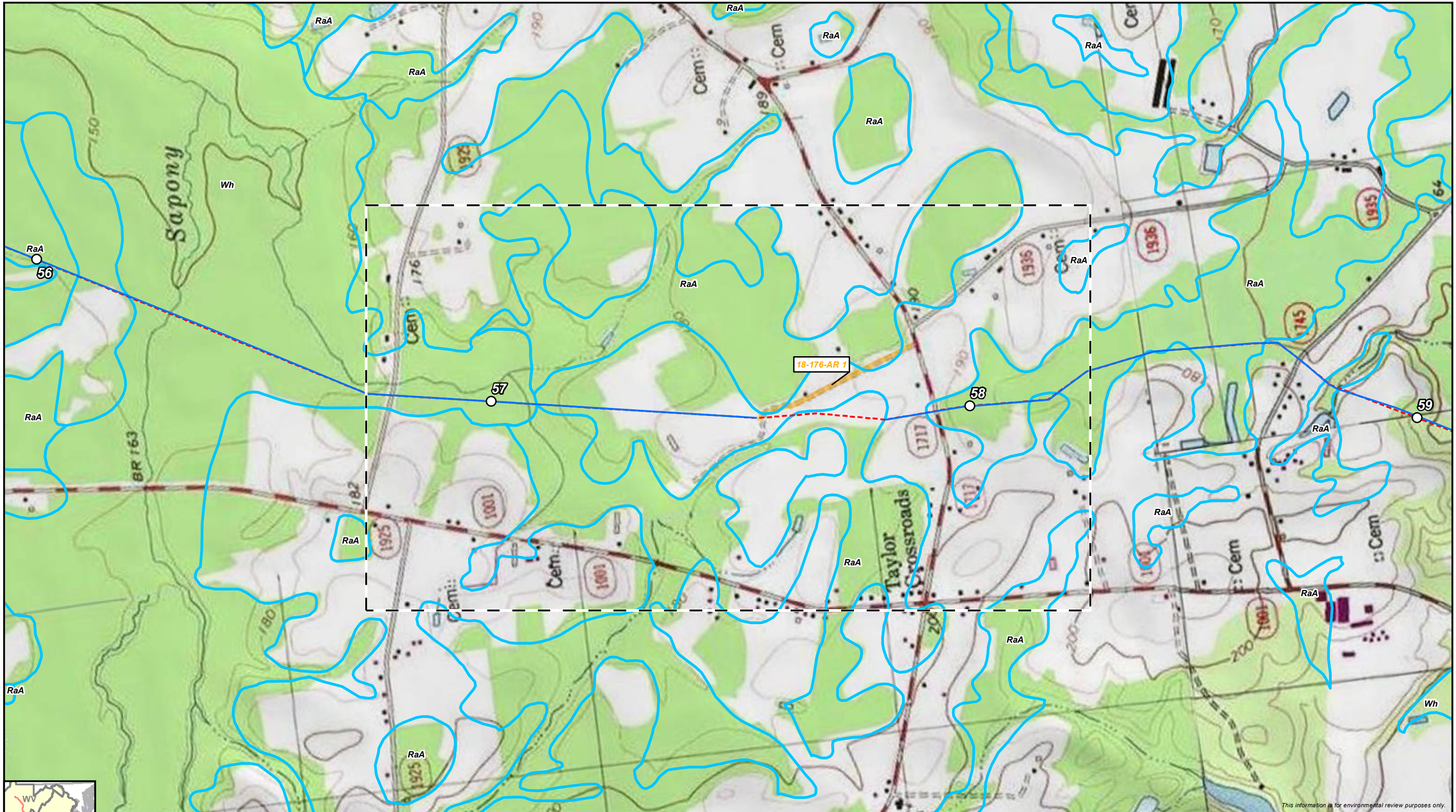
Preliminary Line Corridor	Tenth Milepost	NHD Waterbody	Wetland Data Point
Access Road	Parcel Boundary	NWI Wetland	Upland Data Point
Preliminary Main Line	District Boundary	Desktop Wetland	Bio Survey Complete*
Preliminary Lateral	Stream/River - Perennial	Surveyed Wetland	Seep Point
Milepost	Stream/River - Intermittent	Desktop Waterbody	No Water Point
	Other	Surveyed Waterbody	

* Preliminary, subject to revision.

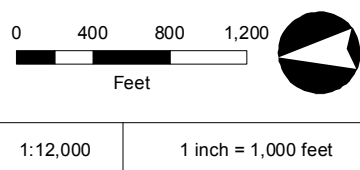


Atlantic Coast Pipeline
Wilmington District
Environmental Sheet Maps
Nash County, North Carolina





This information is for environmental review purposes only.

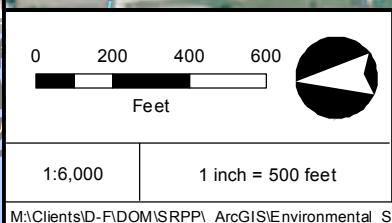
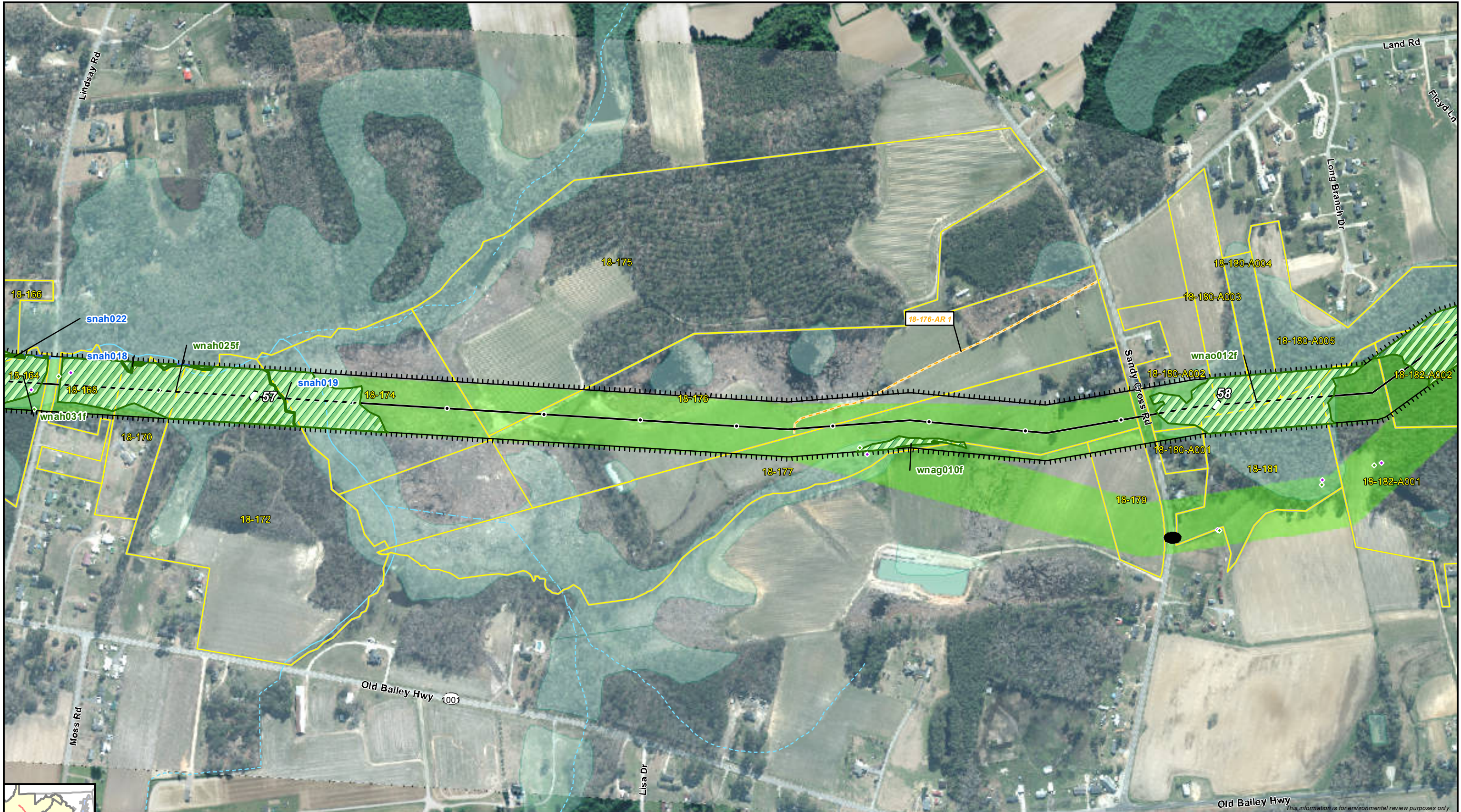


- | | |
|--|---|
| <ul style="list-style-type: none"> Preliminary Centerline Milepost Tenth Milepost Line Routing Access Road Aerial Map Extent | <p>Hydroic Classification</p> <ul style="list-style-type: none"> 100% Hydric 81-99% Hydric 61-80% Hydric 41-60% Hydric |
|--|---|



Atlantic Coast Pipeline
Wilmington District
Environmental Sheet Maps
 Nash County, North Carolina





Preliminary Line Corridor	Tenth Milepost	NHD Waterbody	Wetland Data Point
Access Road	Parcel Boundary	NWI Wetland	Upland Data Point
Preliminary Main Line	District Boundary	Desktop Wetland	Bio Survey Complete*
Preliminary Lateral	Stream/River - Perennial	Surveyed Wetland	Seep Point
Milepost	Stream/River - Intermittent	Desktop Waterbody	No Water Point
	Other	Surveyed Waterbody	

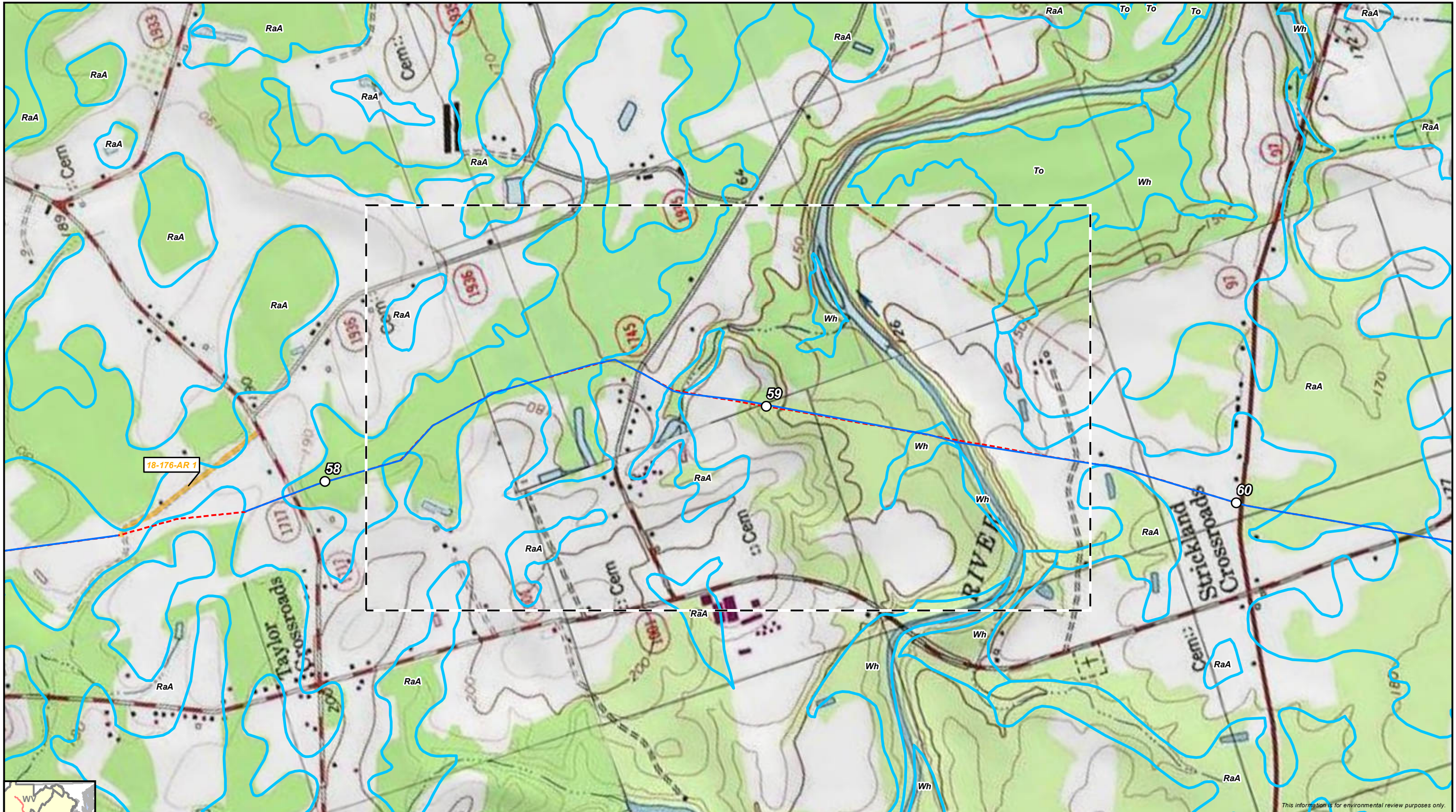
* Preliminary, subject to revision.



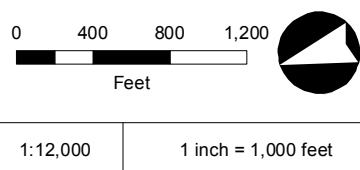
Atlantic Coast Pipeline
Wilmington District
Environmental Sheet Maps
Nash County, North Carolina



This information is for environmental review purposes only.



This information is for environmental review purposes only.

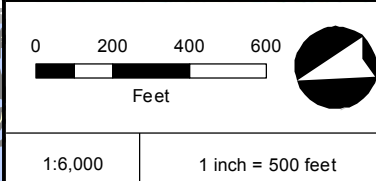
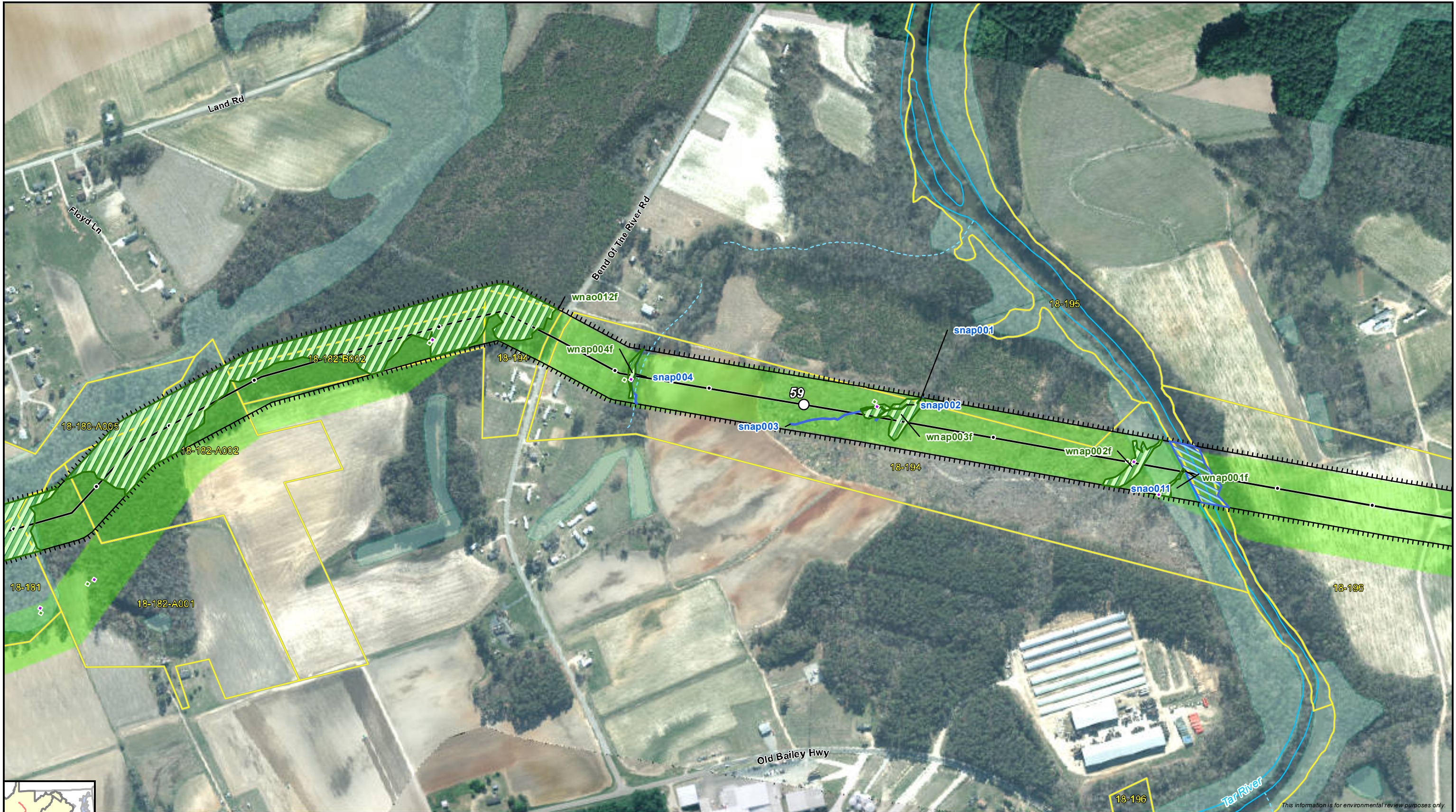


- | | |
|--|--|
| <ul style="list-style-type: none"> Preliminary Centerline Milepost Tenth Milepost Line Routing Access Road Aerial Map Extent | <p>Hydric Classification</p> <ul style="list-style-type: none"> 100% Hydric 81-99% Hydric 61-80% Hydric 41-60% Hydric |
|--|--|



Atlantic Coast Pipeline
Wilmington District
Environmental Sheet Maps
Nash County, North Carolina





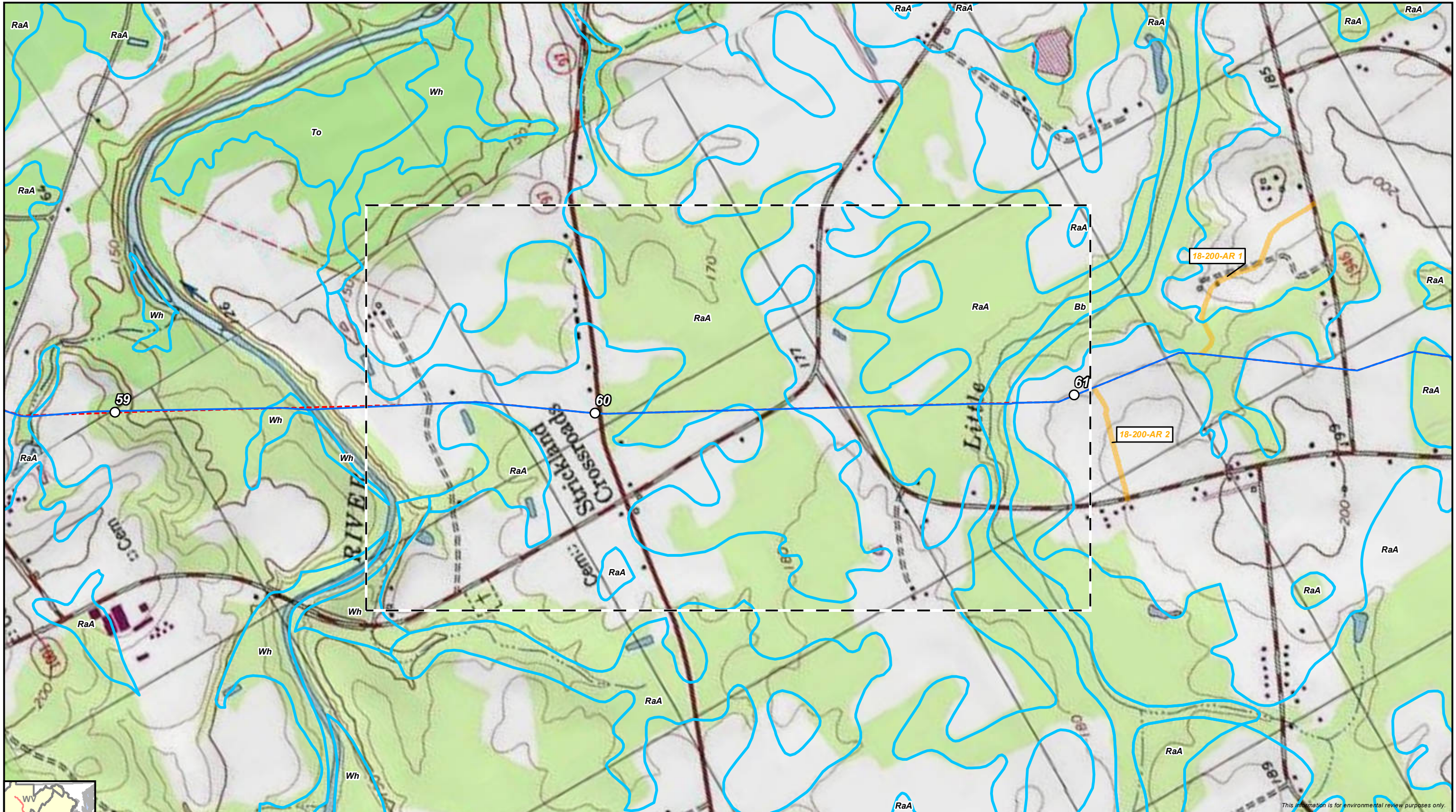
- | | | | |
|---------------------------|-----------------------------|--------------------|----------------------|
| Preliminary Line Corridor | Tenth Milepost | NHD Waterbody | Wetland Data Point |
| Access Road | Parcel Boundary | NWI Wetland | Upland Data Point |
| Preliminary Main Line | District Boundary | Desktop Wetland | Bio Survey Complete* |
| Preliminary Lateral | Stream/River - Perennial | Surveyed Wetland | Seep Point |
| Milepost | Stream/River - Intermittent | Desktop Waterbody | No Water Point |
| | Other | Surveyed Waterbody | |
- * Preliminary, subject to revision.



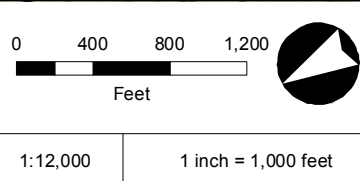
Atlantic Coast Pipeline
Wilmington District
Environmental Sheet Maps
Nash County, North Carolina



This information is for environmental review purposes only.



This information is for environmental review purposes only.



- | | |
|---|--|
| <ul style="list-style-type: none"> --- Preliminary Centerline ○ Milepost • Tenth Milepost — Line Routing — Access Road Aerial Map Extent | <p>Hydric Classification</p> <ul style="list-style-type: none"> 100% Hydric 81-99% Hydric 61-80% Hydric 41-60% Hydric |
|---|--|

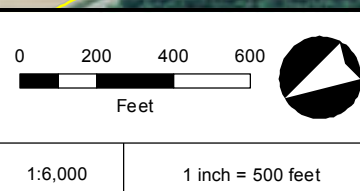


Atlantic Coast Pipeline
Wilmington District
Environmental Sheet Maps
 Nash County, North Carolina





This information is for environmental review purposes only.



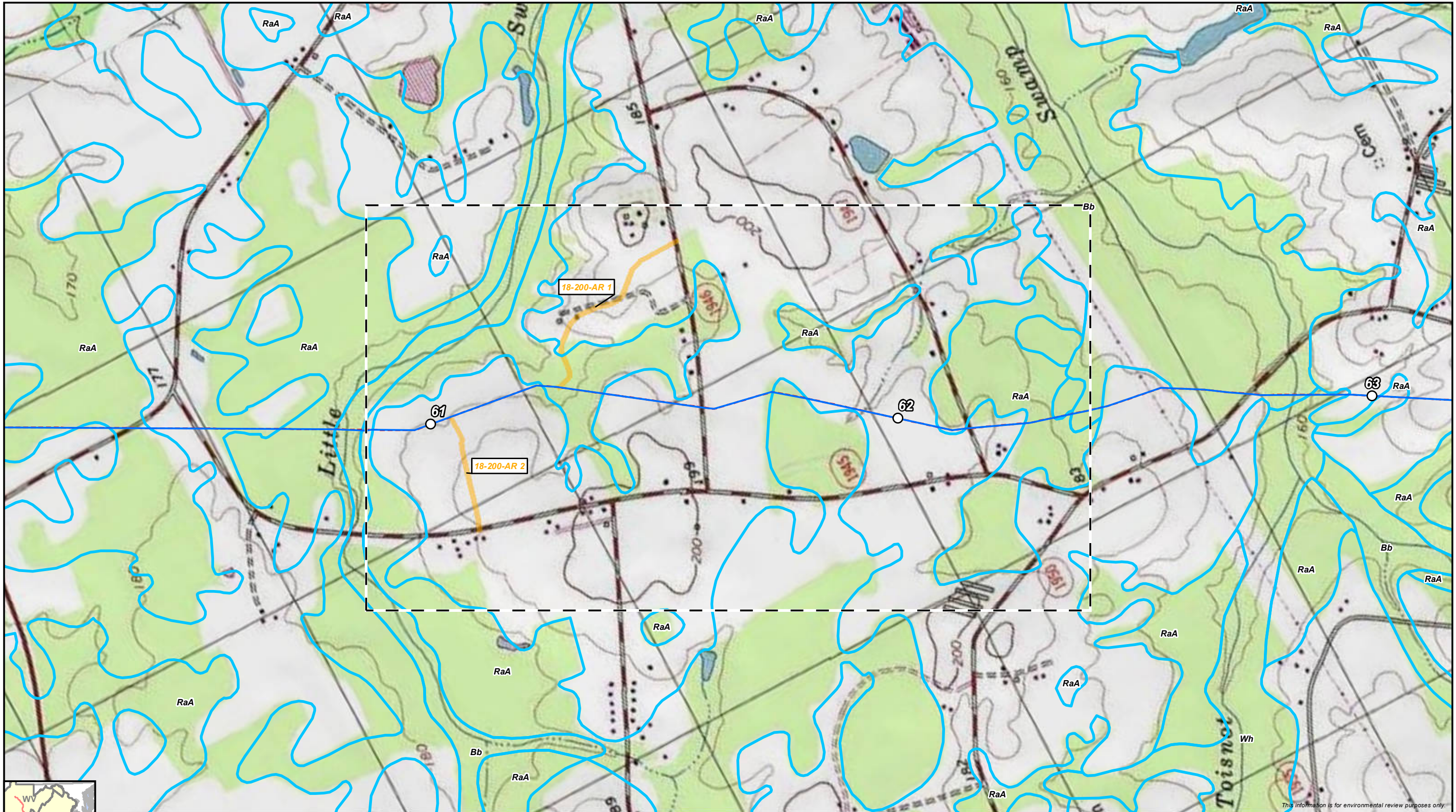
Preliminary Line Corridor	Tenth Milepost	NHD Waterbody	Wetland Data Point
Access Road	Parcel Boundary	NWI Wetland	Upland Data Point
Preliminary Main Line	District Boundary	Desktop Wetland	Bio Survey Complete*
Preliminary Lateral	Stream/River - Perennial	Surveyed Wetland	Seep Point
Milepost	Stream/River - Intermittent	Desktop Waterbody	No Water Point
	Other	Surveyed Waterbody	

* Preliminary, subject to revision.

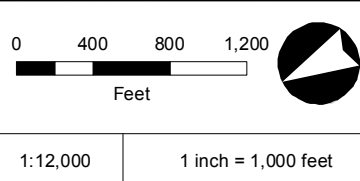
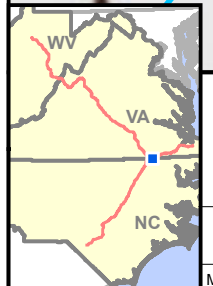


Atlantic Coast Pipeline
Wilmington District
Environmental Sheet Maps
Nash County, North Carolina





This information is for environmental review purposes only.

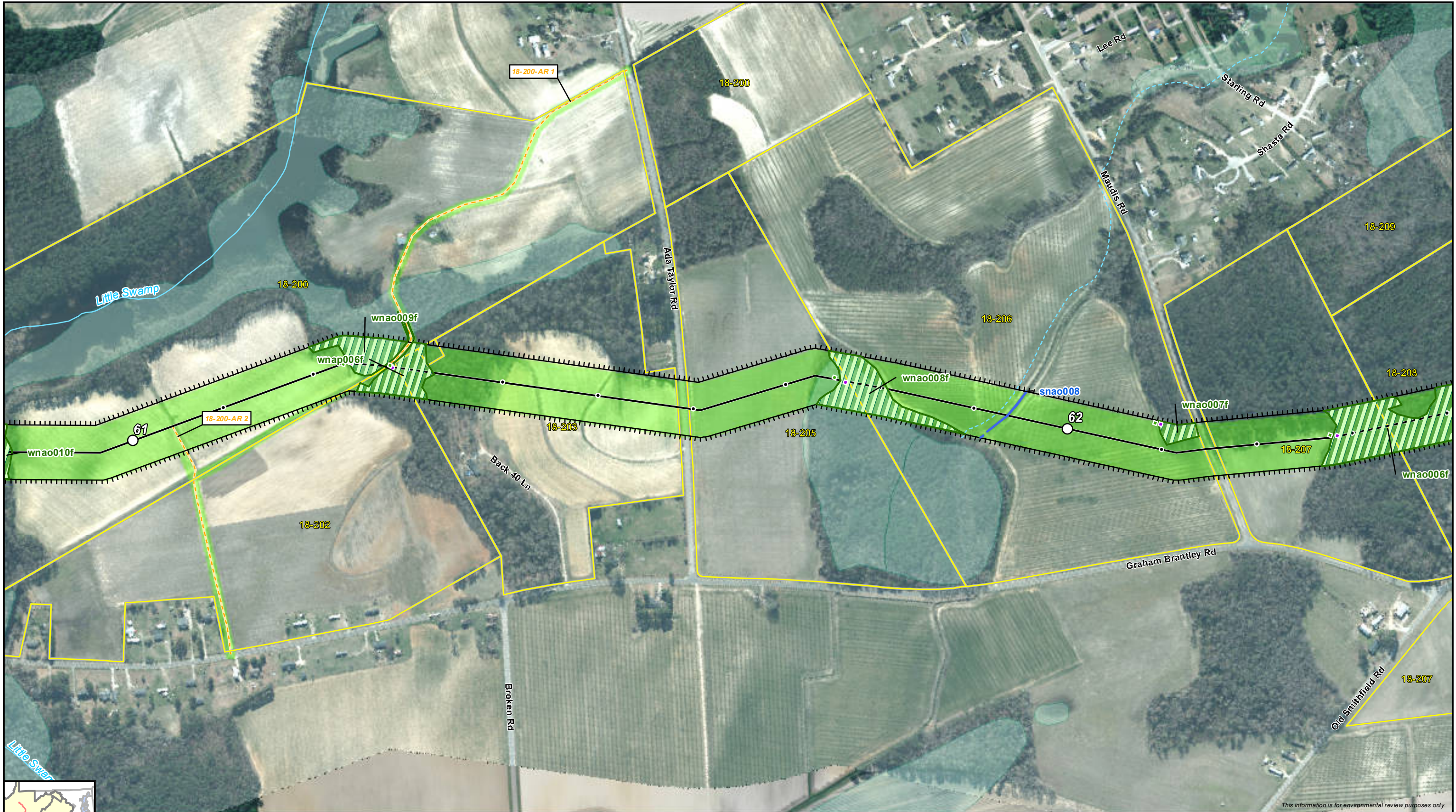


- | | |
|--|--|
| <ul style="list-style-type: none"> Preliminary Centerline Milepost Tenth Milepost Line Routing Access Road Aerial Map Extent | <p>Hydric Classification</p> <ul style="list-style-type: none"> 100% Hydric 81-99% Hydric 61-80% Hydric 41-60% Hydric |
|--|--|

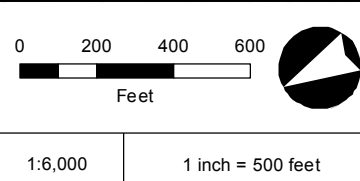


Atlantic Coast Pipeline
Wilmington District
Environmental Sheet Maps
 Nash County, North Carolina





This information is for environmental review purposes only.



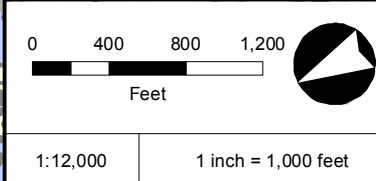
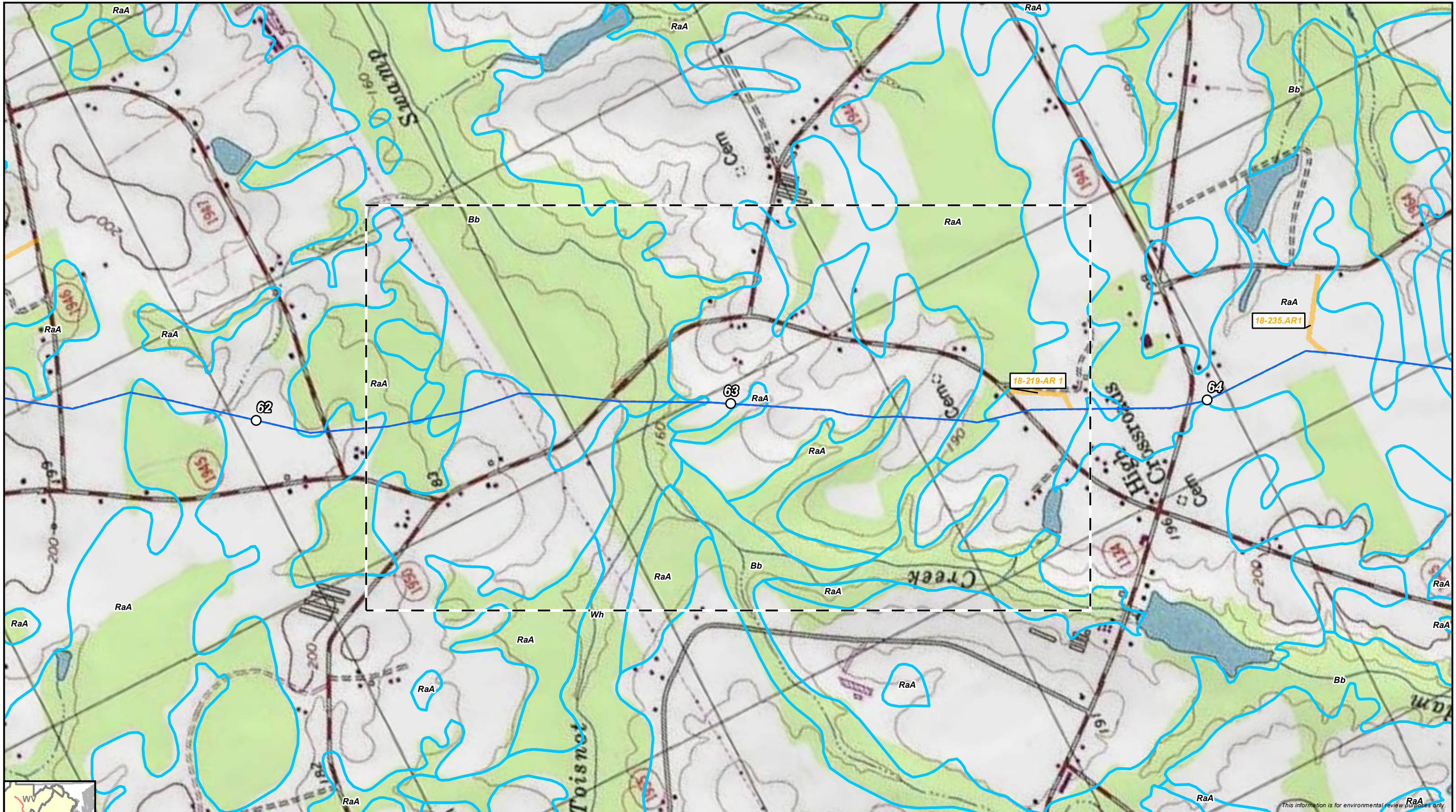
Preliminary Line Corridor	Tenth Milepost	NHD Waterbody	Wetland Data Point
Access Road	Parcel Boundary	NWI Wetland	Upland Data Point
Preliminary Main Line	District Boundary	Desktop Wetland	Bio Survey Complete*
Preliminary Lateral	Stream/River - Perennial	Surveyed Wetland	Seep Point
Milepost	Stream/River - Intermittent	Desktop Waterbody	No Water Point
	Other	Surveyed Waterbody	

* Preliminary, subject to revision.



Atlantic Coast Pipeline
Wilmington District
Environmental Sheet Maps
Nash County, North Carolina





- Preliminary Centerline
 - Milepost
 - Tenth Milepost
 - Line Routing
 - Access Road
 - Aerial Map Extent
- | Hydric Classification | |
|-----------------------|---------------|
| | 100% Hydric |
| | 81-99% Hydric |
| | 61-80% Hydric |
| | 41-60% Hydric |

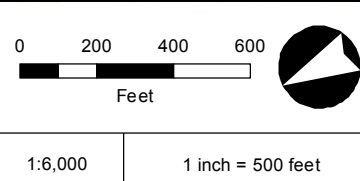


Atlantic Coast Pipeline
Wilmington District
Environmental Sheet Maps
 Nash County, North Carolina





This information is for environmental review purposes only.



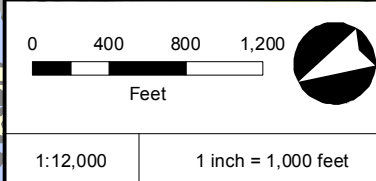
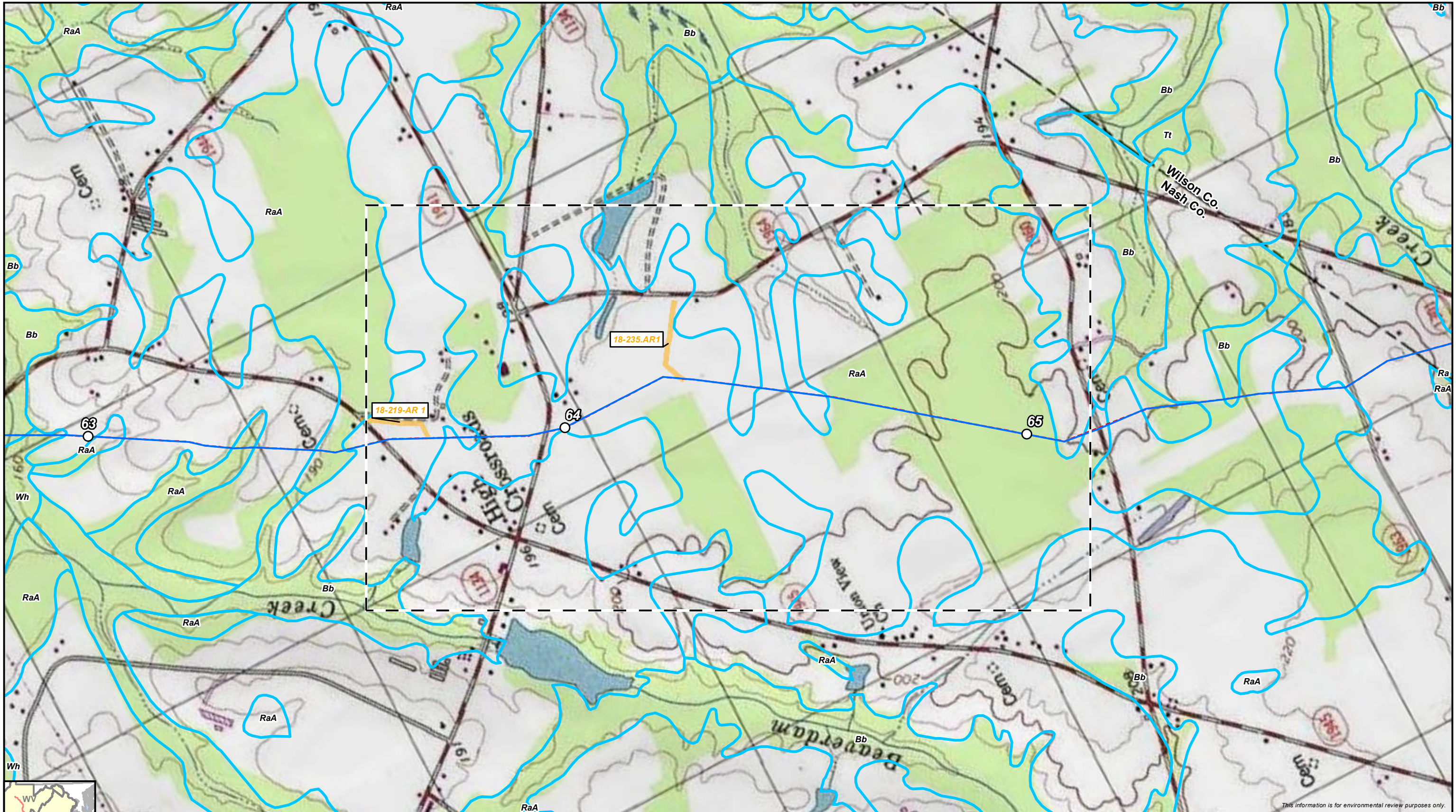
- | | | | |
|---------------------------|-----------------------------|--------------------|----------------------|
| Preliminary Line Corridor | Tenth Milepost | NHD Waterbody | Wetland Data Point |
| Access Road | Parcel Boundary | NWI Wetland | Upland Data Point |
| Preliminary Main Line | District Boundary | Desktop Wetland | Bio Survey Complete* |
| Preliminary Lateral | Stream/River - Perennial | Surveyed Wetland | Seep Point |
| Milepost | Stream/River - Intermittent | Desktop Waterbody | No Water Point |
| | Other | Surveyed Waterbody | |

* Preliminary, subject to revision.



Atlantic Coast Pipeline
Wilmington District
Environmental Sheet Maps
Nash County, North Carolina



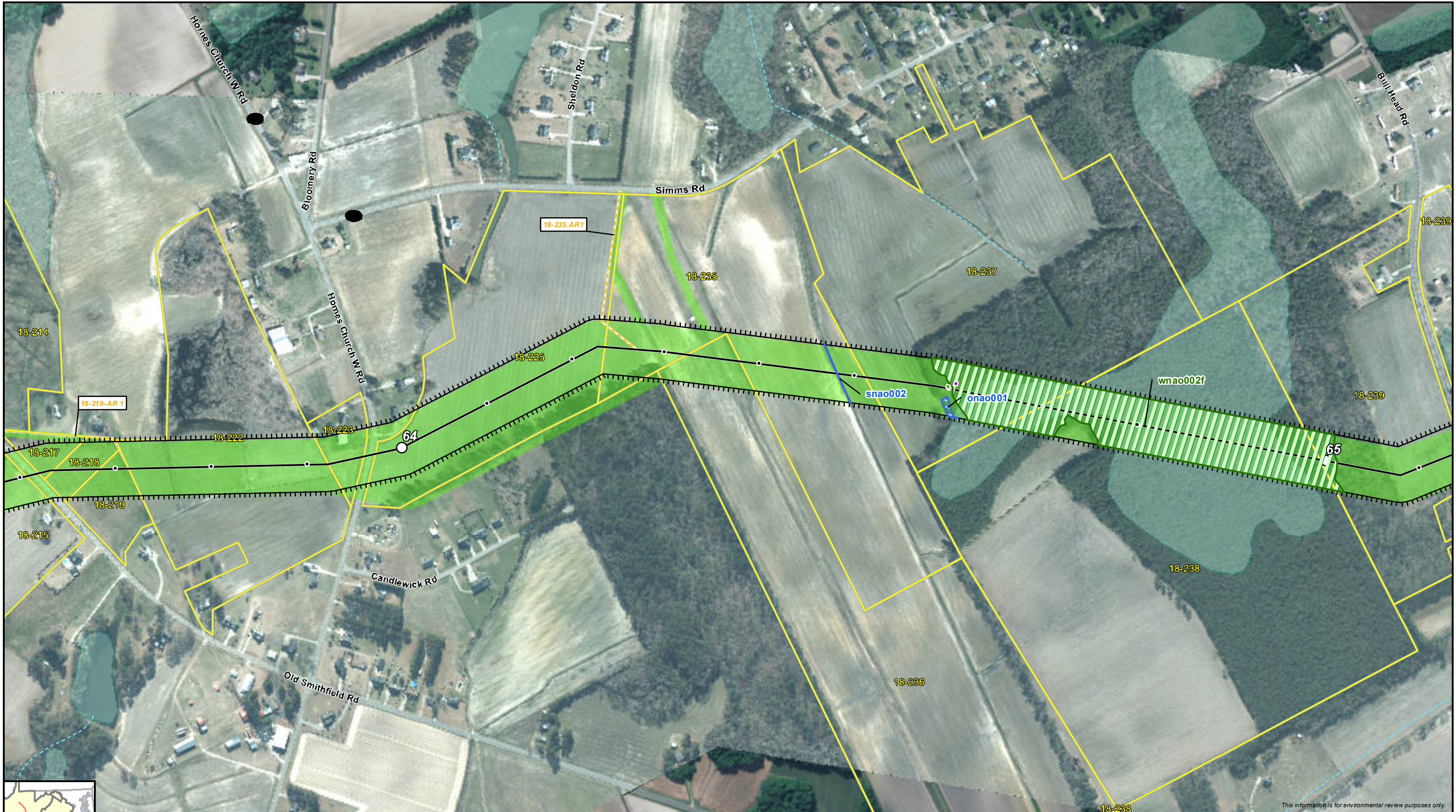


- | | |
|--|---|
| <ul style="list-style-type: none"> --- Preliminary Centerline ○ Milepost • Tenth Milepost — Line Routing — Access Road ▭ Aerial Map Extent | Hydric Classification <ul style="list-style-type: none"> 100% Hydric 81-99% Hydric 61-80% Hydric 41-60% Hydric |
|--|---|

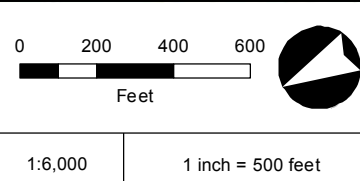


Atlantic Coast Pipeline
 Wilmington District
 Environmental Sheet Maps
 Nash County, North Carolina





This information is for environmental review purposes only.



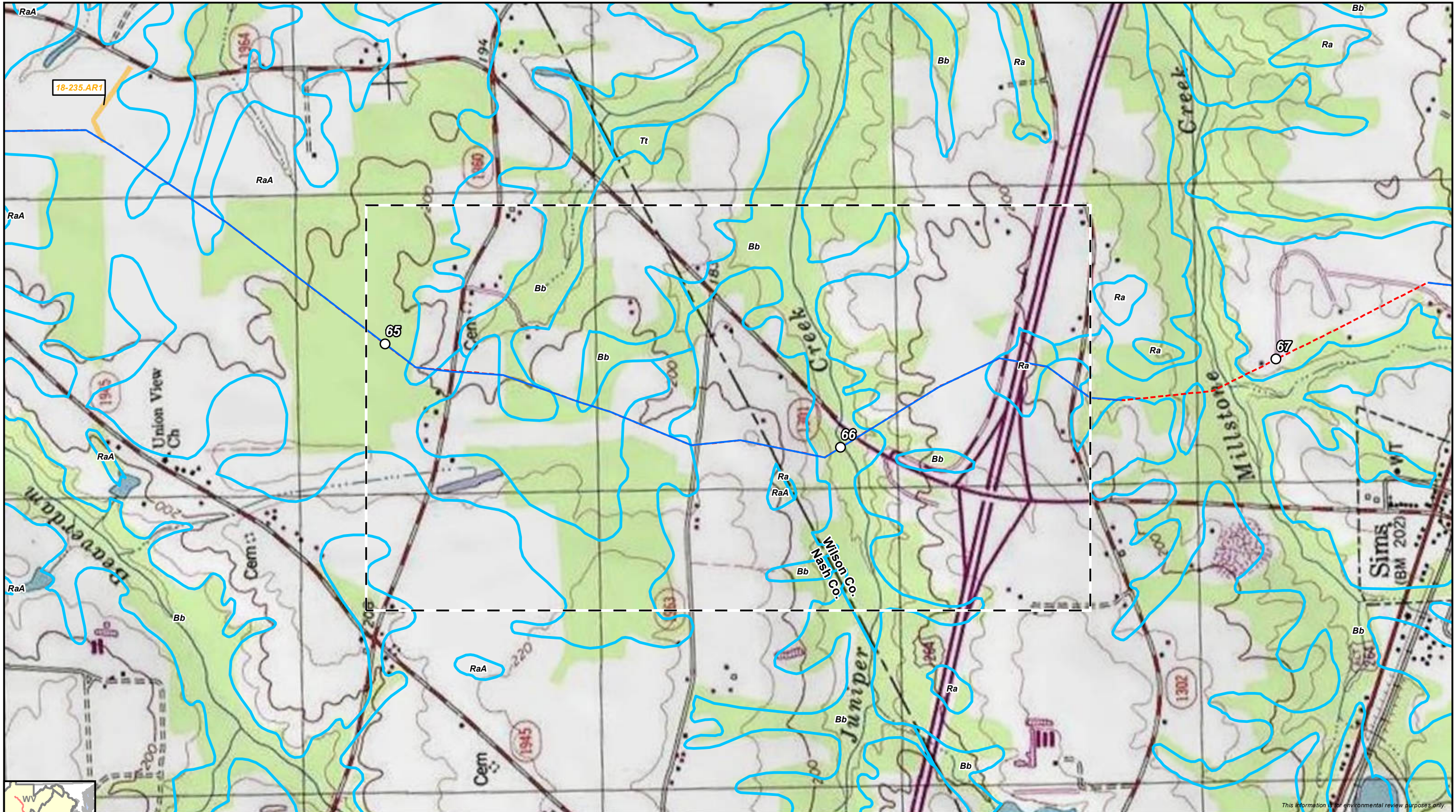
	Preliminary Line Corridor		Tenth Milepost		NHD Waterbody		Wetland Data Point
	Access Road		Parcel Boundary		NWI Wetland		Upland Data Point
	Preliminary Main Line		District Boundary		Desktop Wetland		Bio Survey Complete*
	Preliminary Lateral		Stream/River - Perennial		Surveyed Wetland		Seep Point
	Milepost		Stream/River - Intermittent		Desktop Waterbody		No Water Point
			Other		Surveyed Waterbody		

* Preliminary, subject to revision.

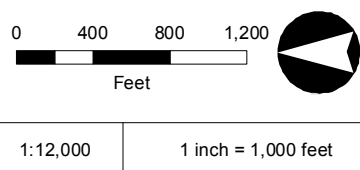


Atlantic Coast Pipeline
Wilmington District
Environmental Sheet Maps
Nash County, North Carolina





This information is for environmental review purposes only.

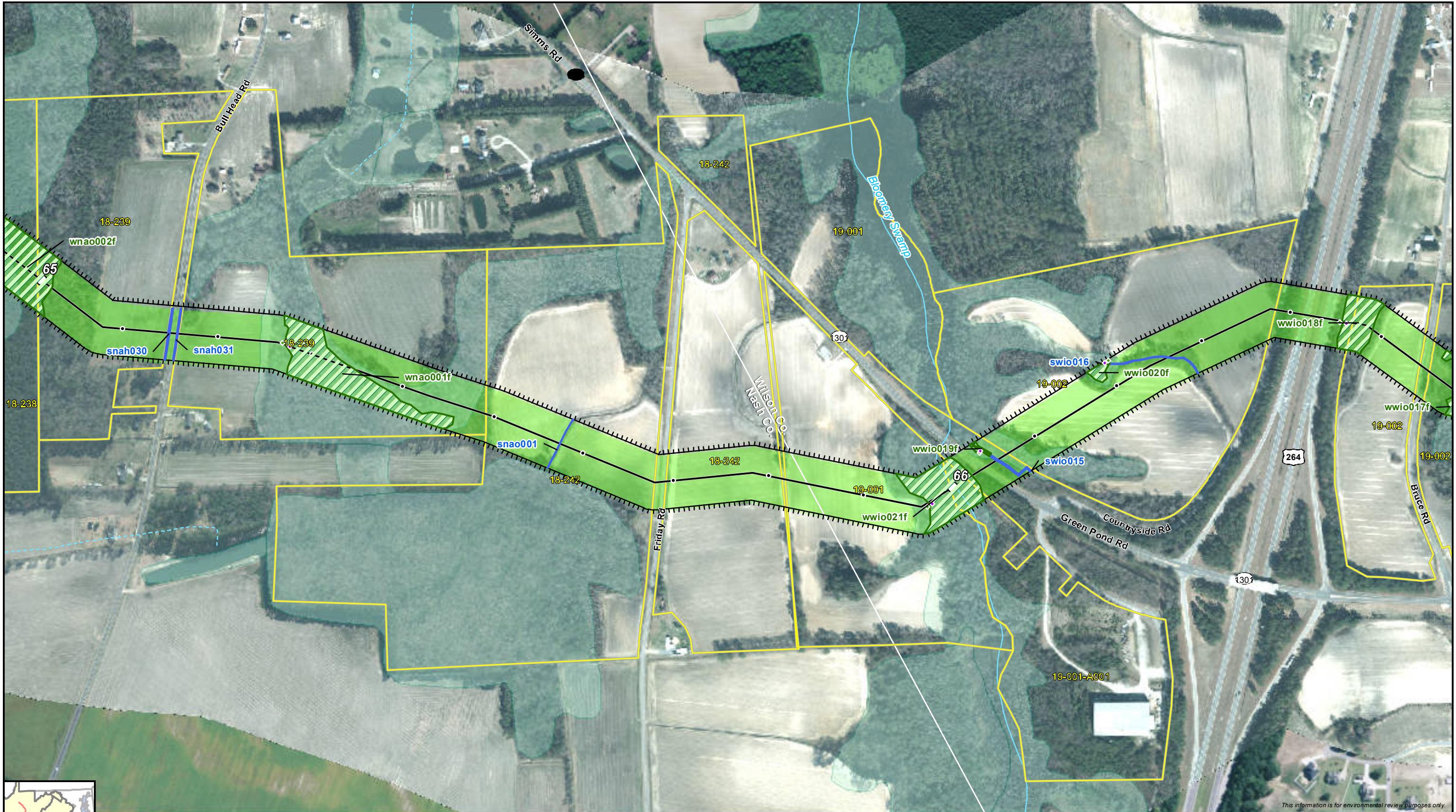


- | | |
|--|--|
| <ul style="list-style-type: none"> Preliminary Centerline Milepost Tenth Milepost Line Routing Access Road Aerial Map Extent | <p>Hydric Classification</p> <ul style="list-style-type: none"> 100% Hydric 81-99% Hydric 61-80% Hydric 41-60% Hydric |
|--|--|

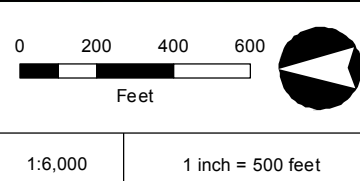


Atlantic Coast Pipeline
Wilmington District
Environmental Sheet Maps
 Nash County, North Carolina





This information is for environmental review purposes only.



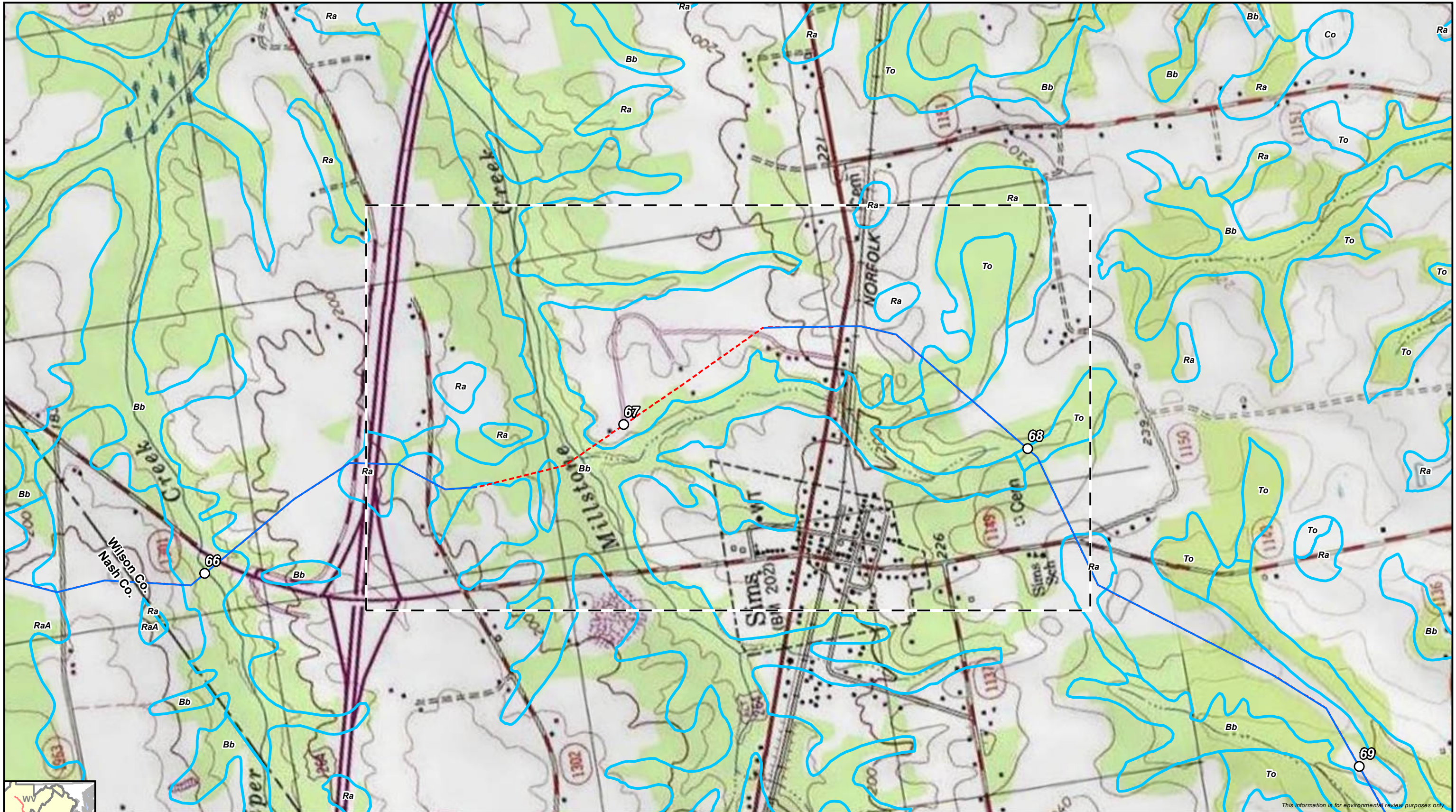
Preliminary Line Corridor	Tenth Milepost	NHD Waterbody	Wetland Data Point
Access Road	Parcel Boundary	NWI Wetland	Upland Data Point
Preliminary Main Line	District Boundary	Desktop Wetland	Bio Survey Complete*
Preliminary Lateral	Stream/River - Perennial	Surveyed Wetland	Seep Point
Milepost	Stream/River - Intermittent	Desktop Waterbody	No Water Point
	Other	Surveyed Waterbody	

* Preliminary, subject to revision.

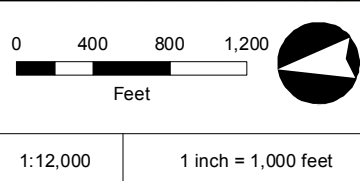
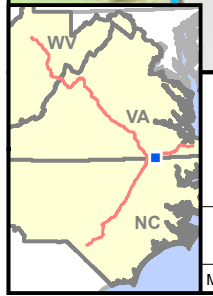


Atlantic Coast Pipeline
Wilmington District
Environmental Sheet Maps
Nash County, North Carolina





This information is for environmental review purposes only.

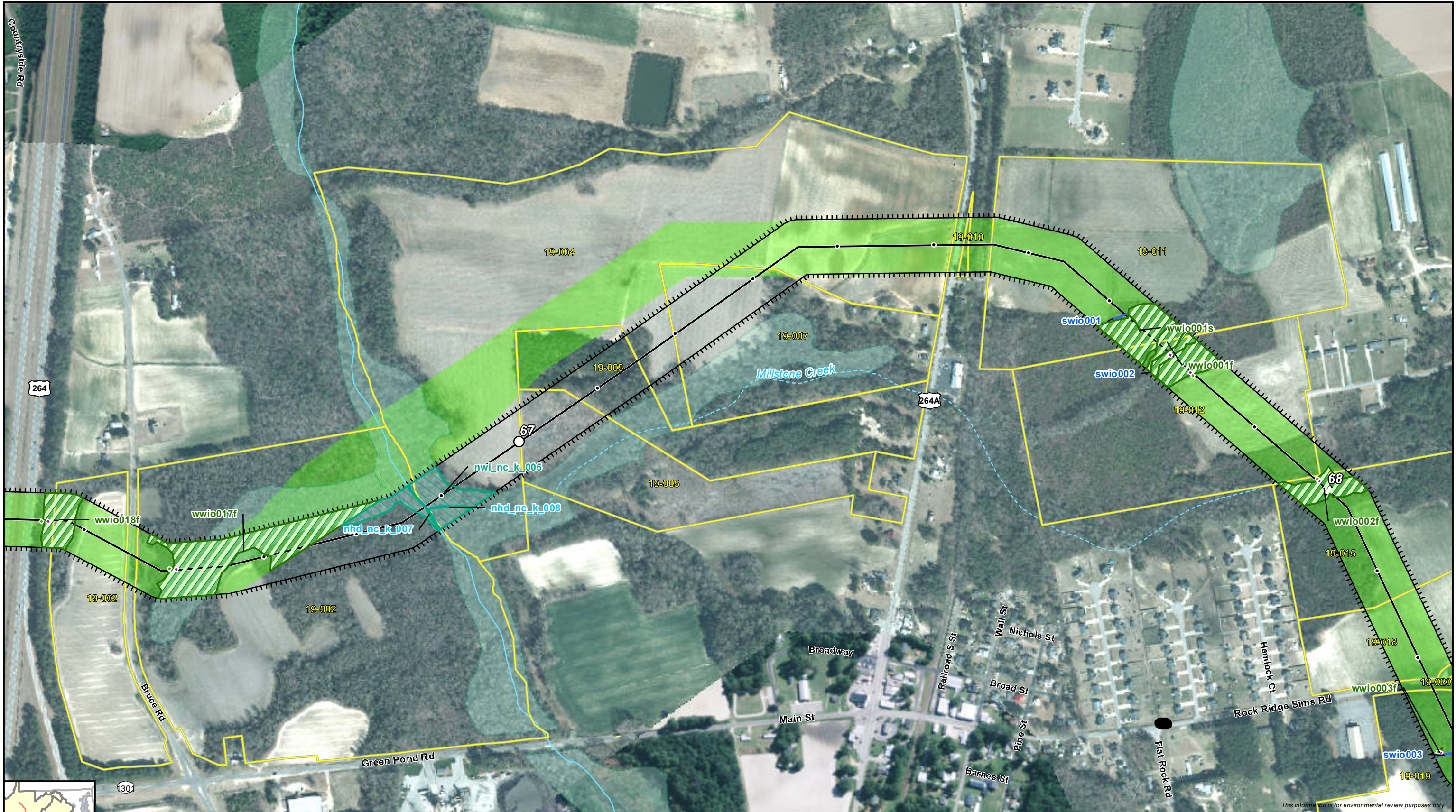


- | | |
|--|--|
| <ul style="list-style-type: none"> Preliminary Centerline Milepost Tenth Milepost Line Routing Access Road Aerial Map Extent | <p>Hydric Classification</p> <ul style="list-style-type: none"> 100% Hydric 81-99% Hydric 61-80% Hydric 41-60% Hydric |
|--|--|

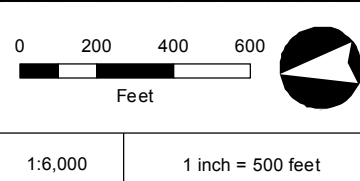


Atlantic Coast Pipeline
Wilmington District
Environmental Sheet Maps
 Wilson County, North Carolina





This information is for environmental review purposes only.



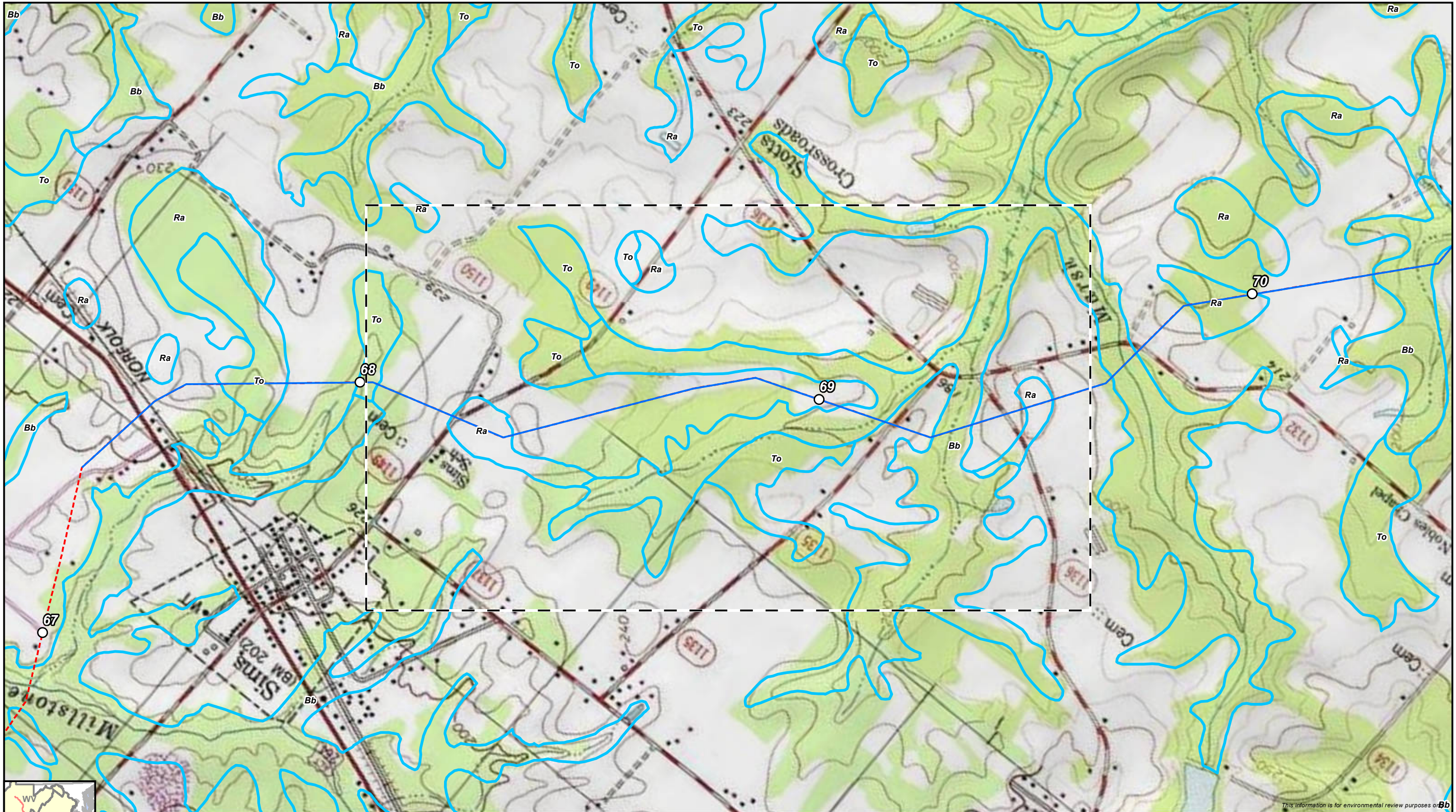
- | | | | |
|---------------------------|-----------------------------|--------------------|----------------------|
| Preliminary Line Corridor | Tenth Milepost | NHD Waterbody | Wetland Data Point |
| Access Road | Parcel Boundary | NWI Wetland | Upland Data Point |
| Preliminary Main Line | District Boundary | Desktop Wetland | Bio Survey Complete* |
| Preliminary Lateral | Stream/River - Perennial | Surveyed Wetland | Seep Point |
| Milepost | Stream/River - Intermittent | Desktop Waterbody | No Water Point |
| | Other | Surveyed Waterbody | |

* Preliminary, subject to revision.

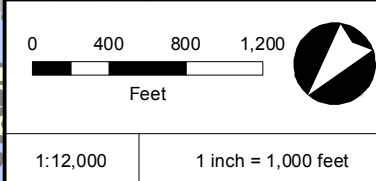


Atlantic Coast Pipeline
Wilmington District
Environmental Sheet Maps
 Wilson County, North Carolina





This information is for environmental review purposes only.

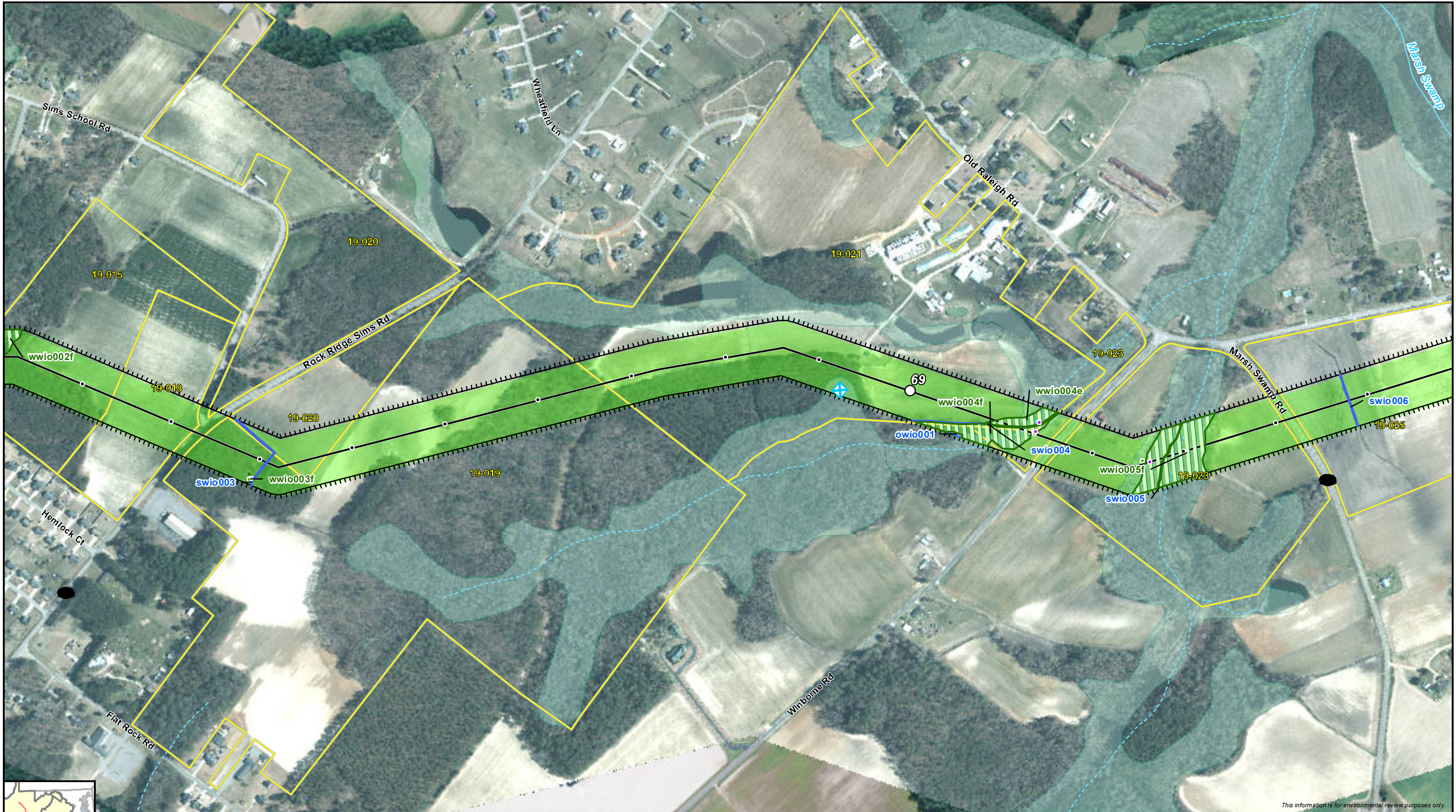


- | | |
|--|--|
| <ul style="list-style-type: none"> Preliminary Centerline Milepost Tenth Milepost Line Routing Access Road Aerial Map Extent | <p>Hydric Classification</p> <ul style="list-style-type: none"> 100% Hydric 81-99% Hydric 61-80% Hydric 41-60% Hydric |
|--|--|

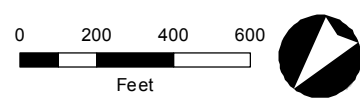


Atlantic Coast Pipeline
Wilmington District
Environmental Sheet Maps
 Wilson County, North Carolina





This information is for environmental review purposes only.

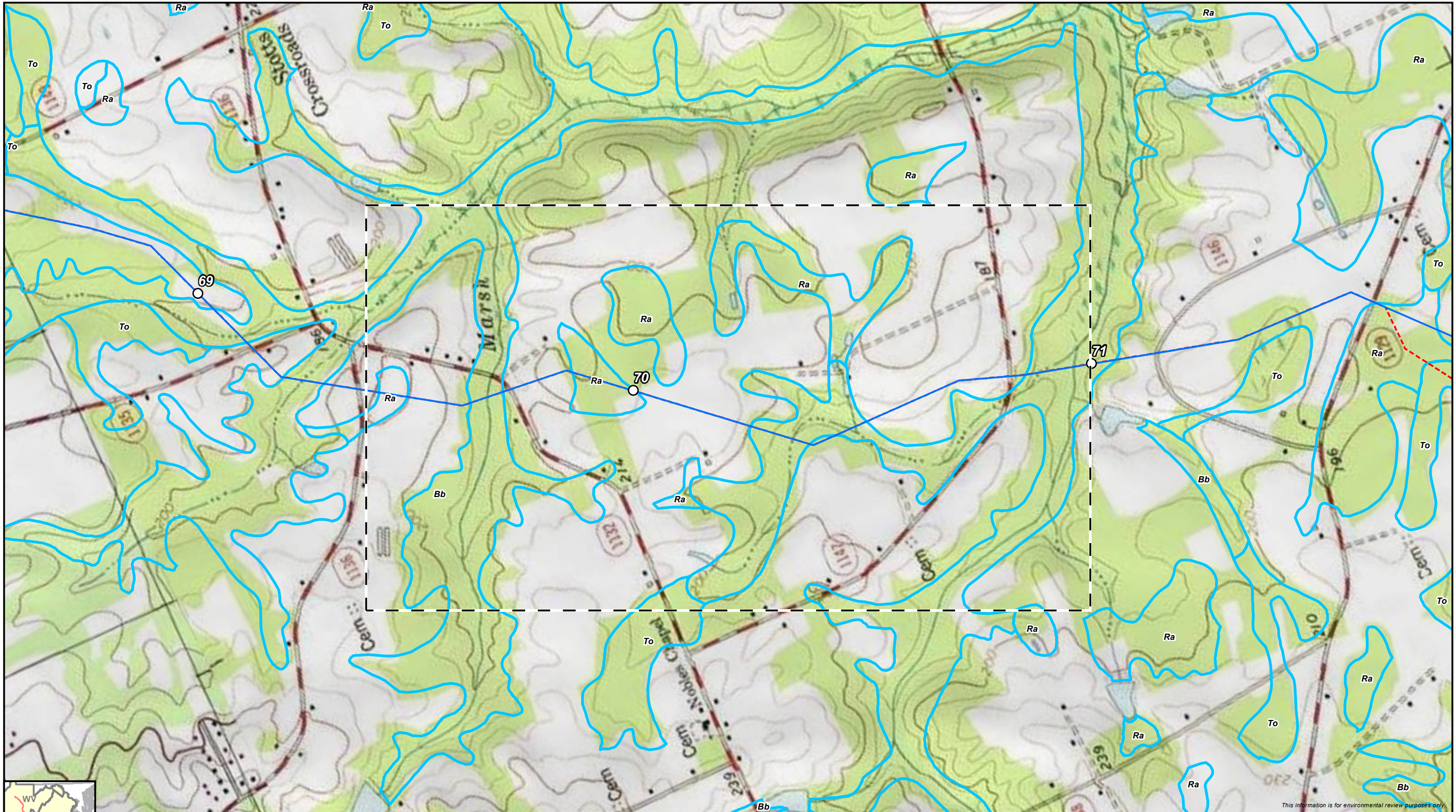


- | | | | |
|---------------------------|-----------------------------|--------------------|----------------------|
| Preliminary Line Corridor | Tenth Milepost | NHD Waterbody | Wetland Data Point |
| Access Road | Parcel Boundary | NWI Wetland | Upland Data Point |
| Preliminary Main Line | District Boundary | Desktop Wetland | Bio Survey Complete* |
| Preliminary Lateral | Stream/River - Perennial | Surveyed Wetland | Seep Point |
| Milepost | Stream/River - Intermittent | Desktop Waterbody | No Water Point |
| | Other | Surveyed Waterbody | |
- * Preliminary, subject to revision.

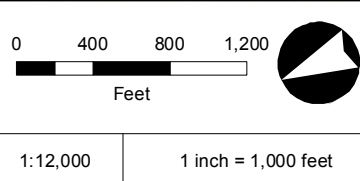
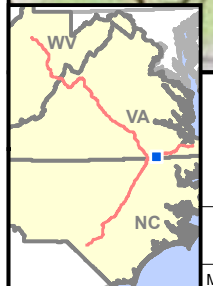


Atlantic Coast Pipeline
Wilmington District
Environmental Sheet Maps
 Wilson County, North Carolina





This information is for environmental review purposes only.

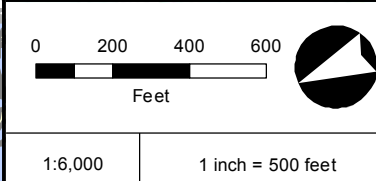
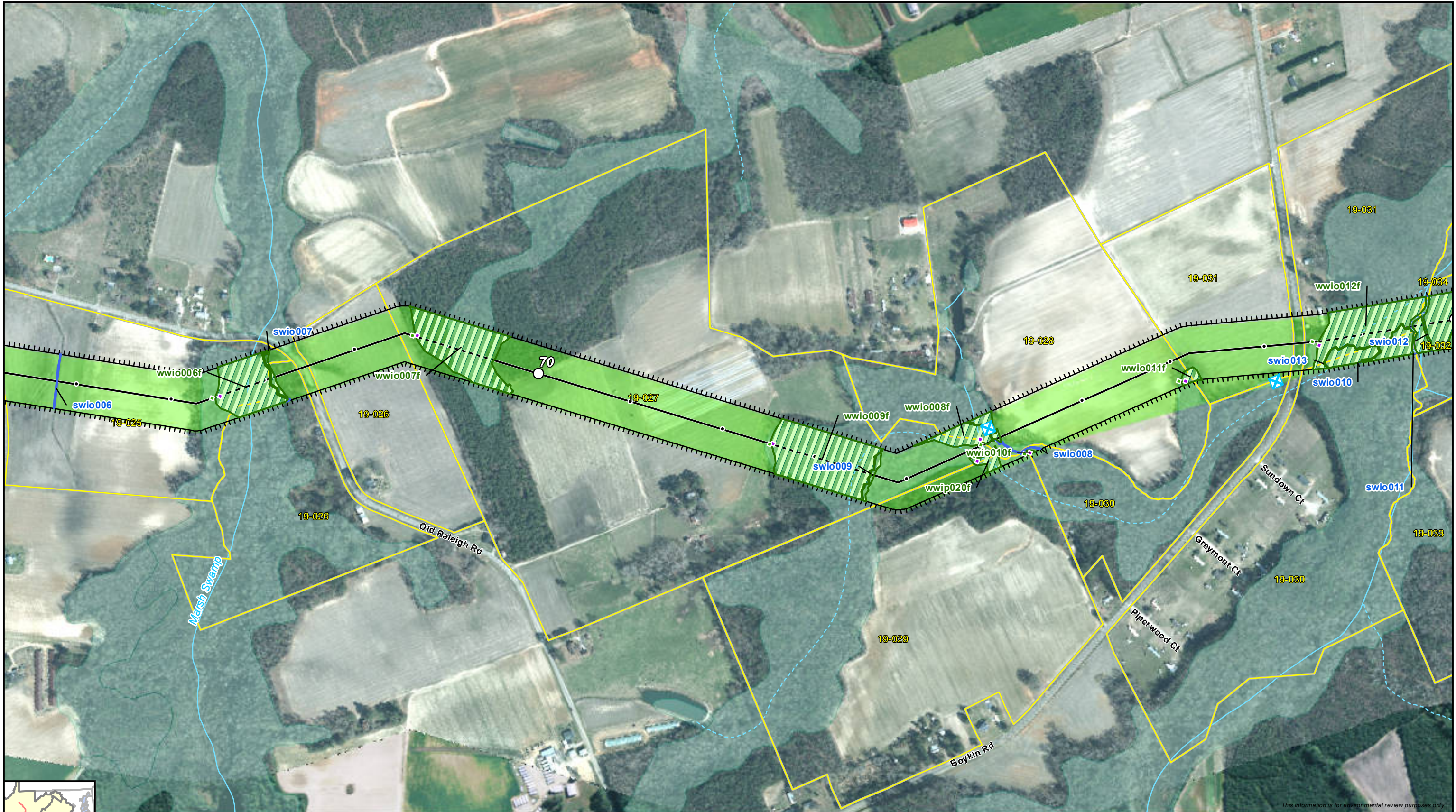


- | | |
|--|--|
| <ul style="list-style-type: none"> Preliminary Centerline Milepost Tenth Milepost Line Routing Access Road Aerial Map Extent | <p>Hydric Classification</p> <ul style="list-style-type: none"> 100% Hydric 81-99% Hydric 61-80% Hydric 41-60% Hydric |
|--|--|



Atlantic Coast Pipeline
Wilmington District
Environmental Sheet Maps
 Wilson County, North Carolina





Preliminary Line Corridor	Tenth Milepost	NHD Waterbody	Wetland Data Point
Access Road	Parcel Boundary	NWI Wetland	Upland Data Point
Preliminary Main Line	District Boundary	Desktop Wetland	Bio Survey Complete*
Preliminary Lateral	Stream/River - Perennial	Surveyed Wetland	Seep Point
Milepost	Stream/River - Intermittent	Desktop Waterbody	No Water Point
	Other	Surveyed Waterbody	

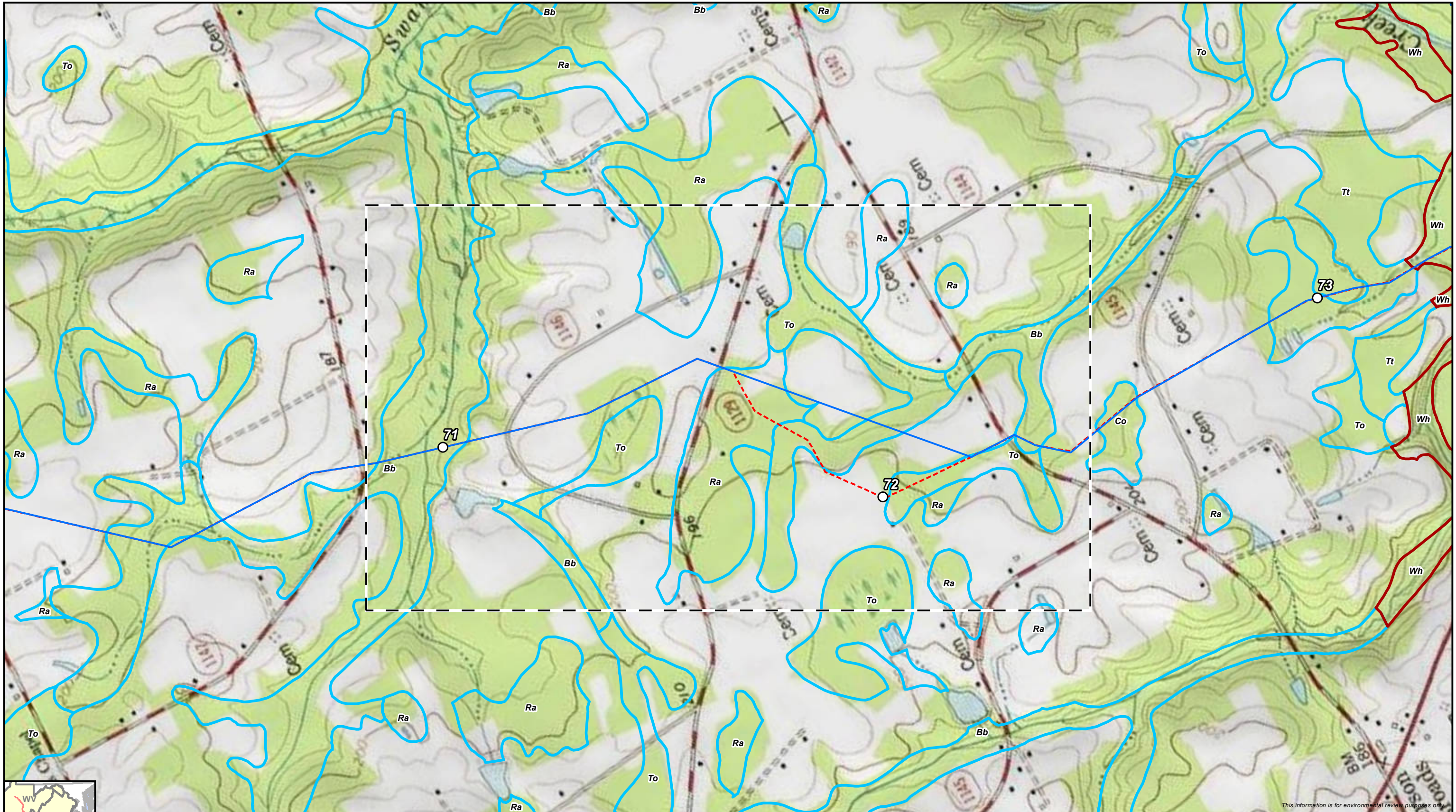
* Preliminary, subject to revision.



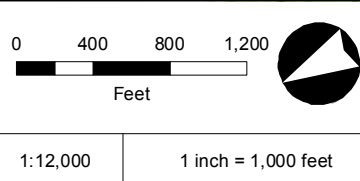
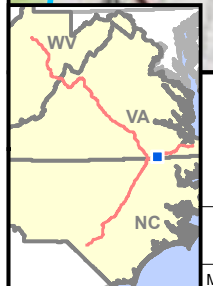
Atlantic Coast Pipeline
Wilmington District
Environmental Sheet Maps
 Wilson County, North Carolina



This information is for environmental review purposes only.



This information is for environmental review purposes only.



- Preliminary Centerline
 - Milepost
 - Tenth Milepost
 - Line Routing
 - Access Road
 - Aerial Map Extent
- | Hydric Classification | |
|-----------------------|---------------|
| | 100% Hydric |
| | 81-99% Hydric |
| | 61-80% Hydric |
| | 41-60% Hydric |

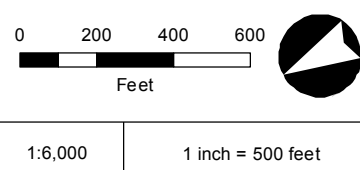


Atlantic Coast Pipeline
Wilmington District
Environmental Sheet Maps
 Wilson County, North Carolina





This information is for environmental review purposes only.



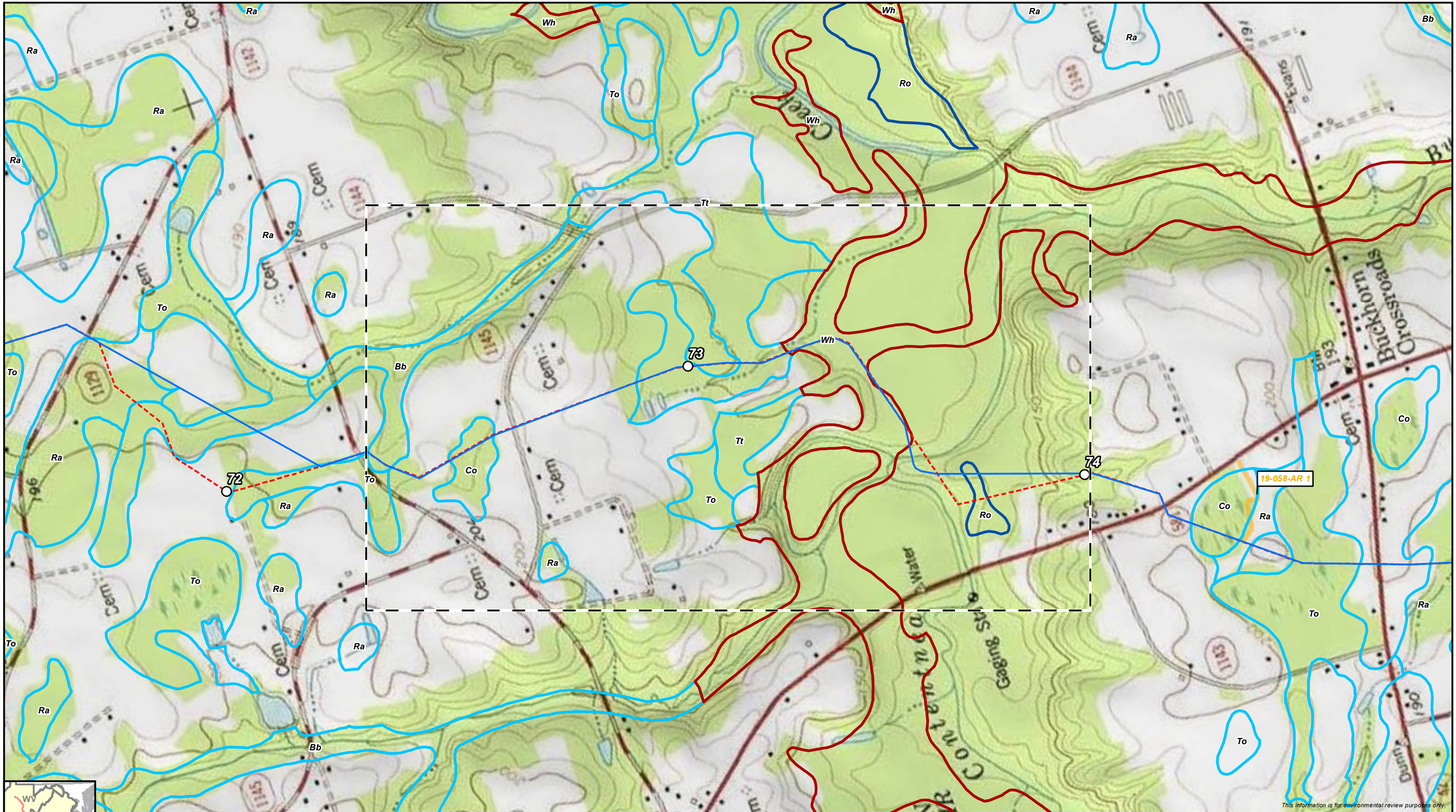
Preliminary Line Corridor	Tenth Milepost	NHD Waterbody	Wetland Data Point
Access Road	Parcel Boundary	NWI Wetland	Upland Data Point
Preliminary Main Line	District Boundary	Desktop Wetland	Bio Survey Complete*
Preliminary Lateral	Stream/River - Perennial	Surveyed Wetland	Seep Point
Milepost	Stream/River - Intermittent	Desktop Waterbody	No Water Point
	Other	Surveyed Waterbody	

* Preliminary, subject to revision.

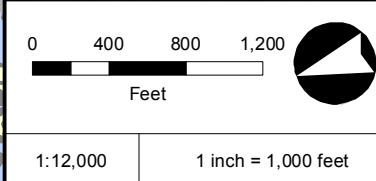


Atlantic Coast Pipeline
Wilmington District
Environmental Sheet Maps
 Wilson County, North Carolina





This information is for environmental review purposes only.

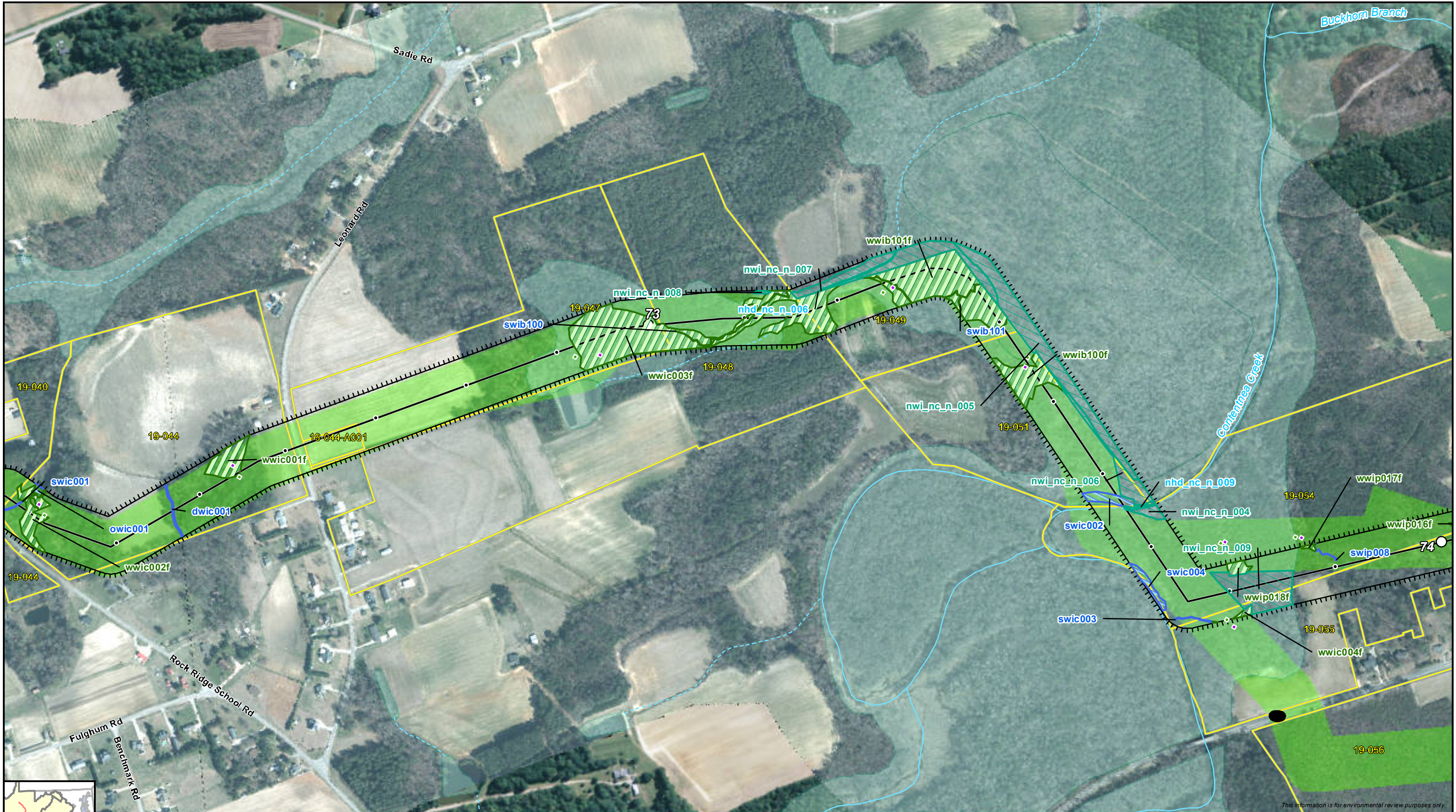


- Preliminary Centerline
 - Milepost
 - Tenth Milepost
 - Line Routing
 - Access Road
 - Aerial Map Extent
- | Hydric Classification | |
|-----------------------|---------------|
| | 100% Hydric |
| | 81-99% Hydric |
| | 61-80% Hydric |
| | 41-60% Hydric |

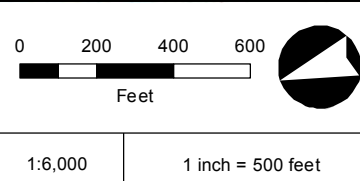


Atlantic Coast Pipeline
Wilmington District
Environmental Sheet Maps
 Wilson County, North Carolina





This information is for environmental review purposes only.



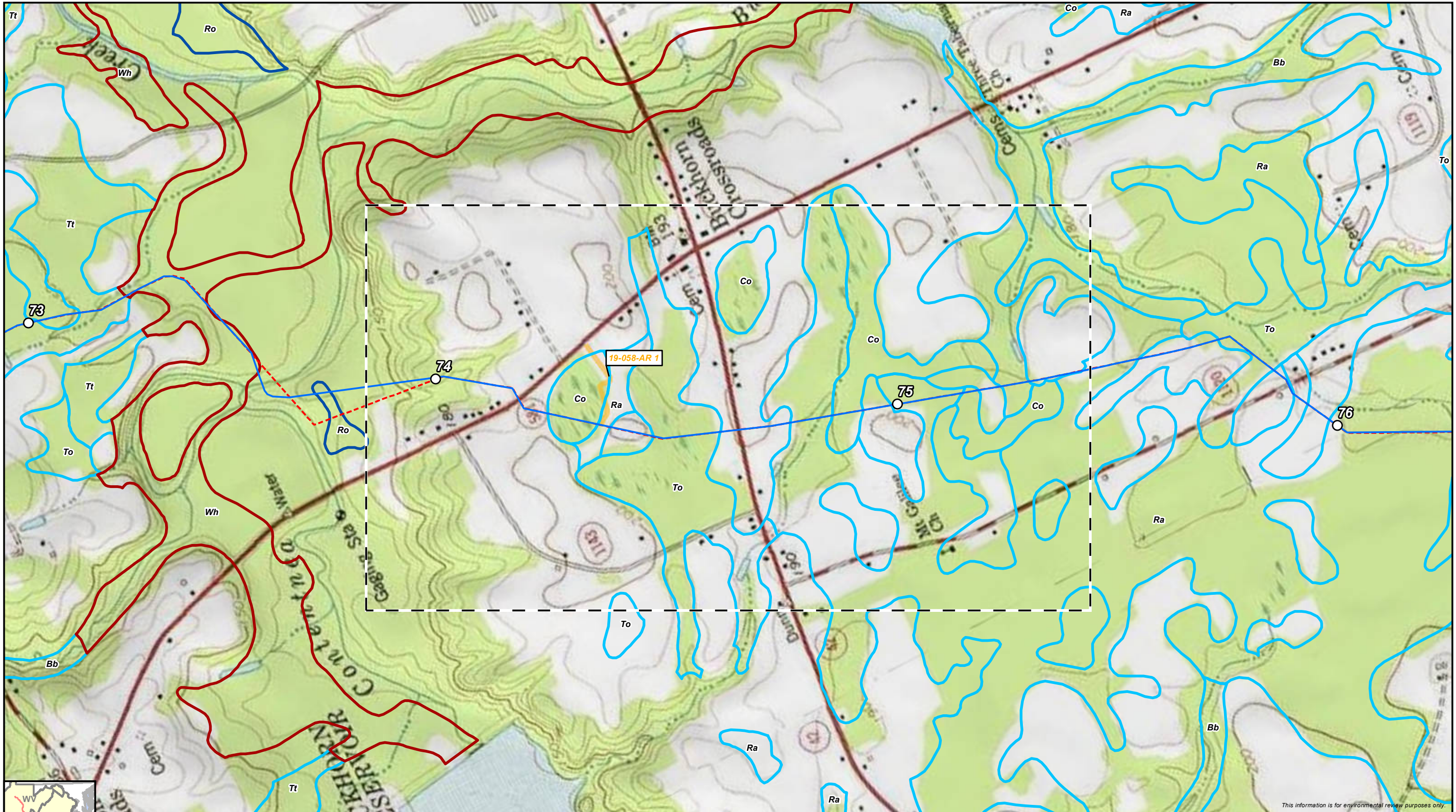
Preliminary Line Corridor	Tenth Milepost	NHD Waterbody	Wetland Data Point
Access Road	Parcel Boundary	NWI Wetland	Upland Data Point
Preliminary Main Line	District Boundary	Desktop Wetland	Bio Survey Complete*
Preliminary Lateral	Stream/River - Perennial	Surveyed Wetland	Seep Point
Milepost	Stream/River - Intermittent	Desktop Waterbody	No Water Point
	Other	Surveyed Waterbody	

* Preliminary, subject to revision.

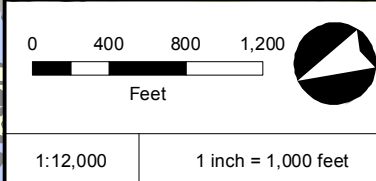


Atlantic Coast Pipeline
Wilmington District
Environmental Sheet Maps
 Wilson County, North Carolina





This information is for environmental review purposes only.

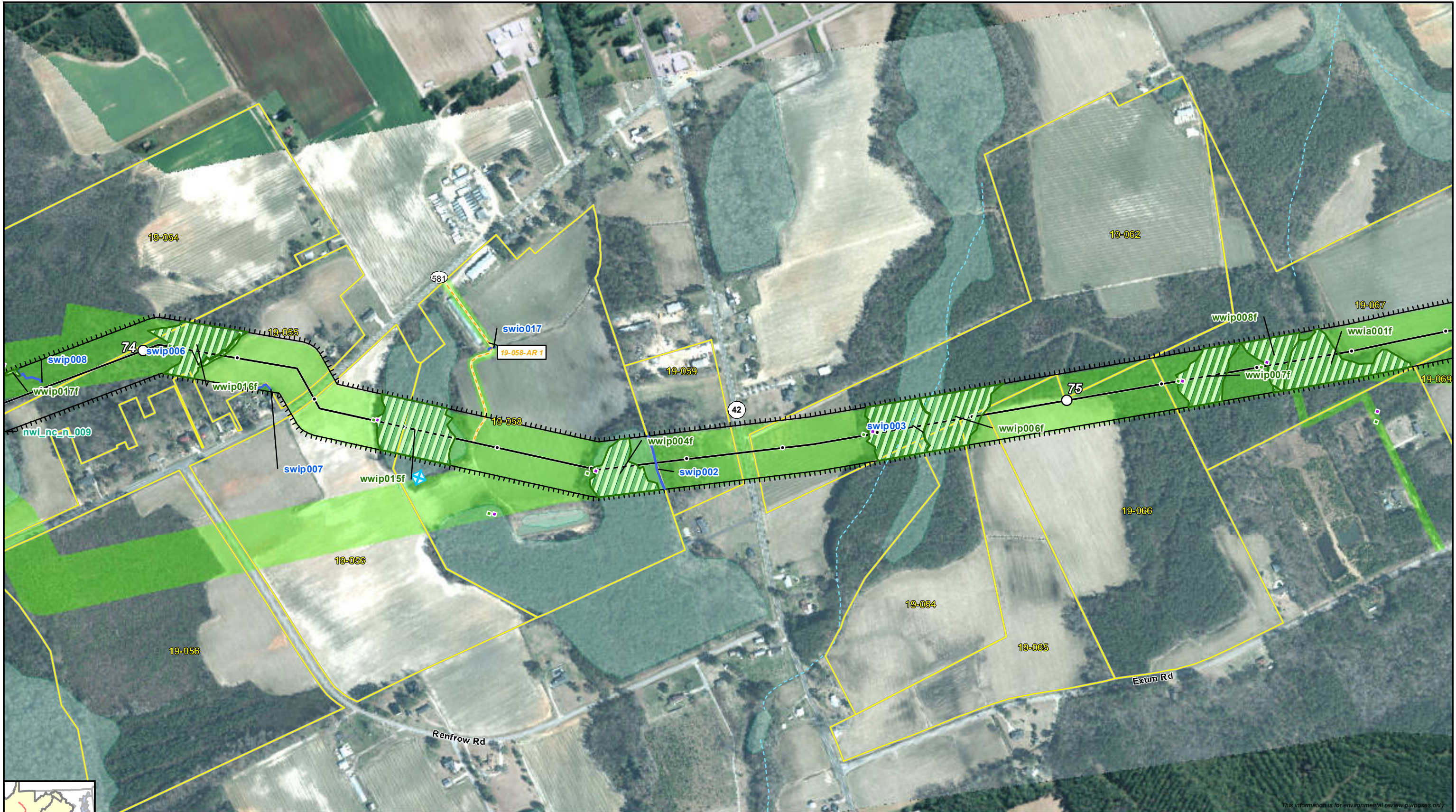


- | | |
|---|--|
| <ul style="list-style-type: none"> --- Preliminary Centerline ○ Milepost • Tenth Milepost — Line Routing — Access Road Aerial Map Extent | <p>Hydric Classification</p> <ul style="list-style-type: none"> 100% Hydric 81-99% Hydric 61-80% Hydric 41-60% Hydric |
|---|--|

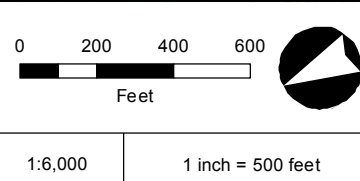


Atlantic Coast Pipeline
Wilmington District
Environmental Sheet Maps
 Wilson County, North Carolina





This information is for environmental review purposes only.



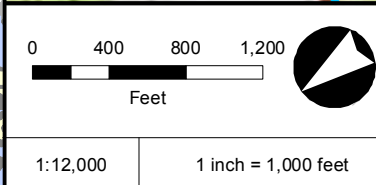
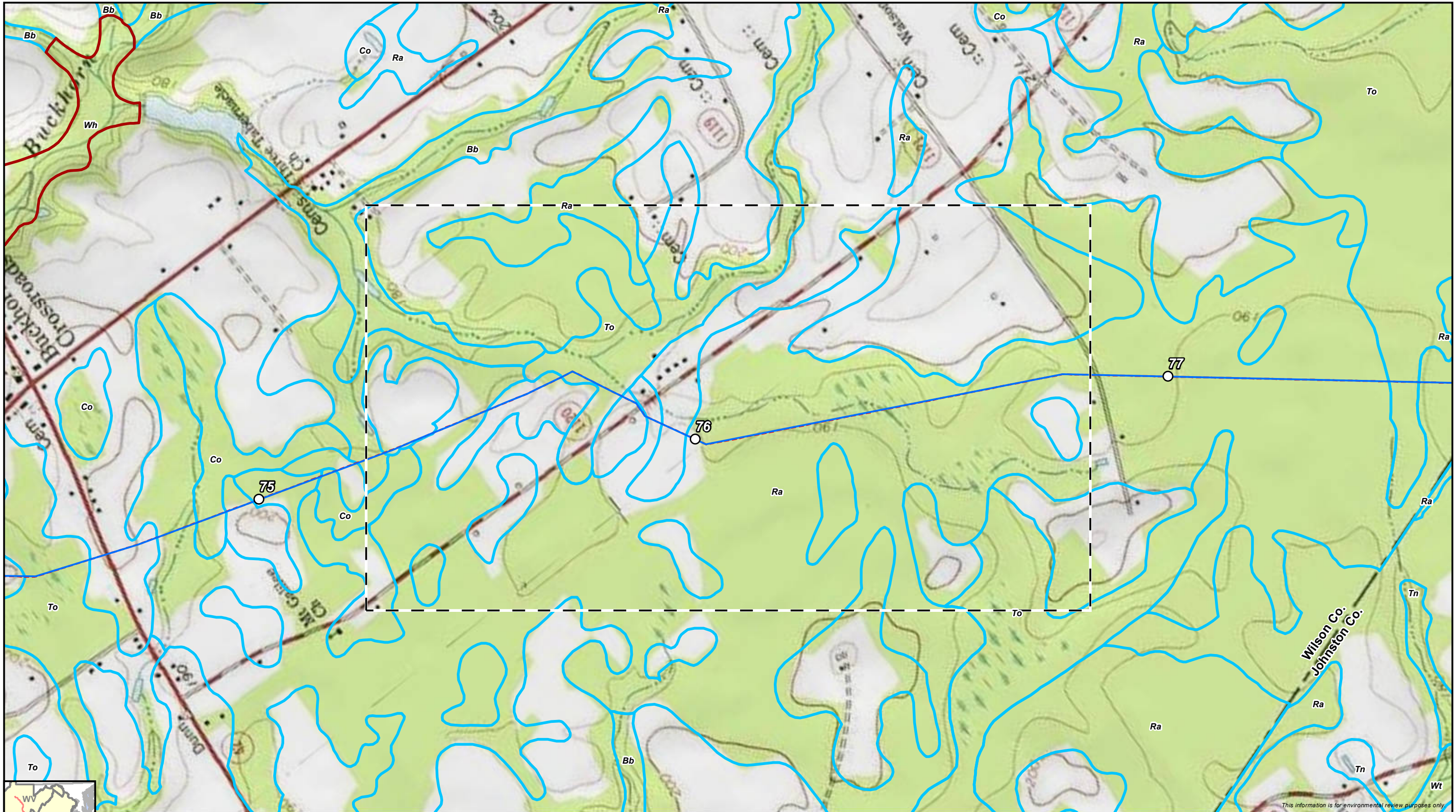
Preliminary Line Corridor	Tenth Milepost	NHD Waterbody	Wetland Data Point
Access Road	Parcel Boundary	NWI Wetland	Upland Data Point
Preliminary Main Line	District Boundary	Desktop Wetland	Bio Survey Complete*
Preliminary Lateral	Stream/River - Perennial	Surveyed Wetland	Seep Point
Milepost	Stream/River - Intermittent	Desktop Waterbody	No Water Point
	Other	Surveyed Waterbody	

* Preliminary, subject to revision.



Atlantic Coast Pipeline
Wilmington District
Environmental Sheet Maps
 Wilson County, North Carolina





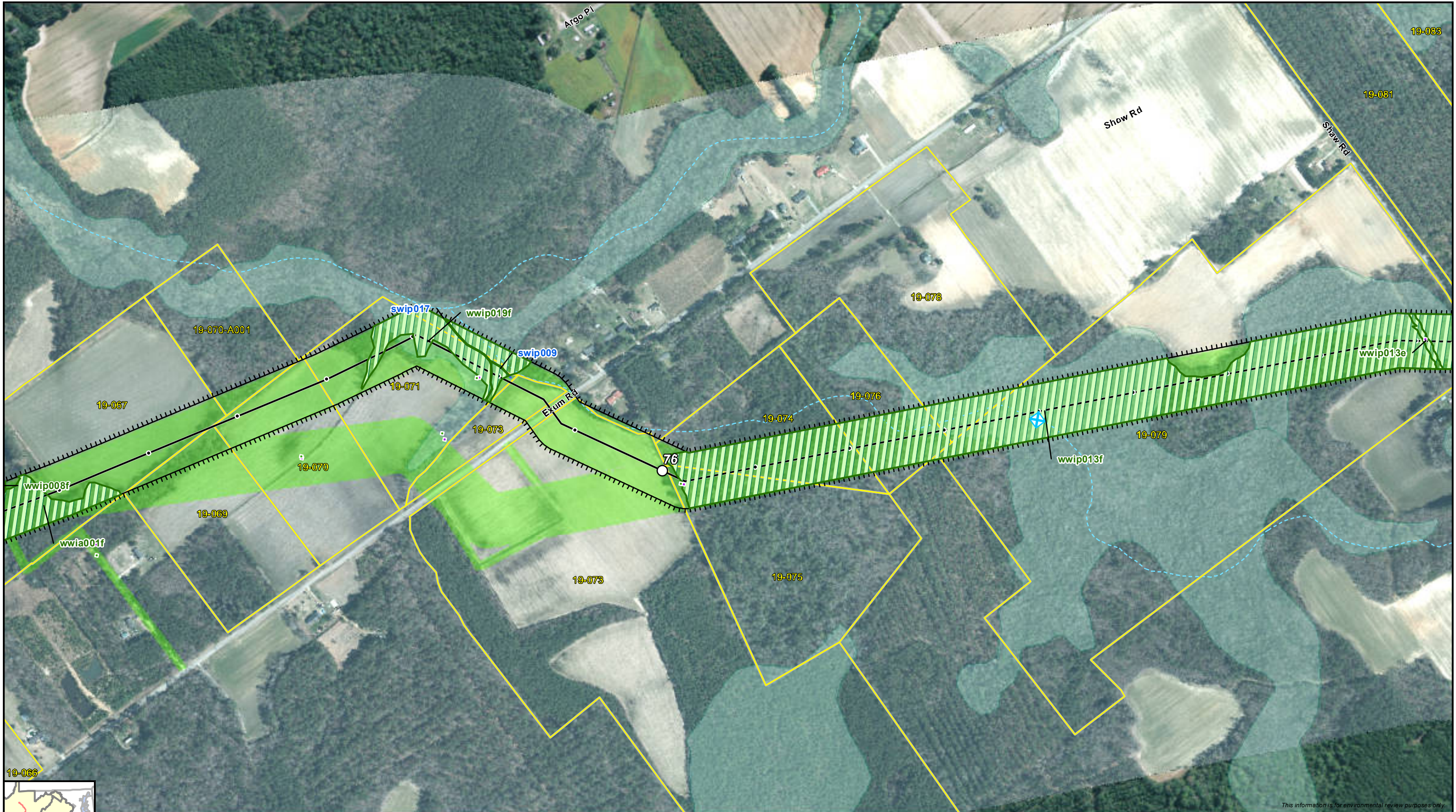
- | | |
|--|--|
| <ul style="list-style-type: none"> Preliminary Centerline Milepost Tenth Milepost Line Routing Access Road Aerial Map Extent | <p>Hydric Classification</p> <ul style="list-style-type: none"> 100% Hydric 81-99% Hydric 61-80% Hydric 41-60% Hydric |
|--|--|



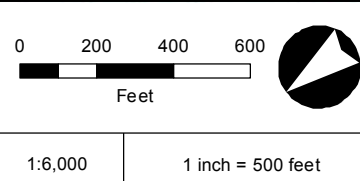
Atlantic Coast Pipeline
Wilmington District
Environmental Sheet Maps
Wilson County, North Carolina



This information is for environmental review purposes only.



This information is for environmental review purposes only.



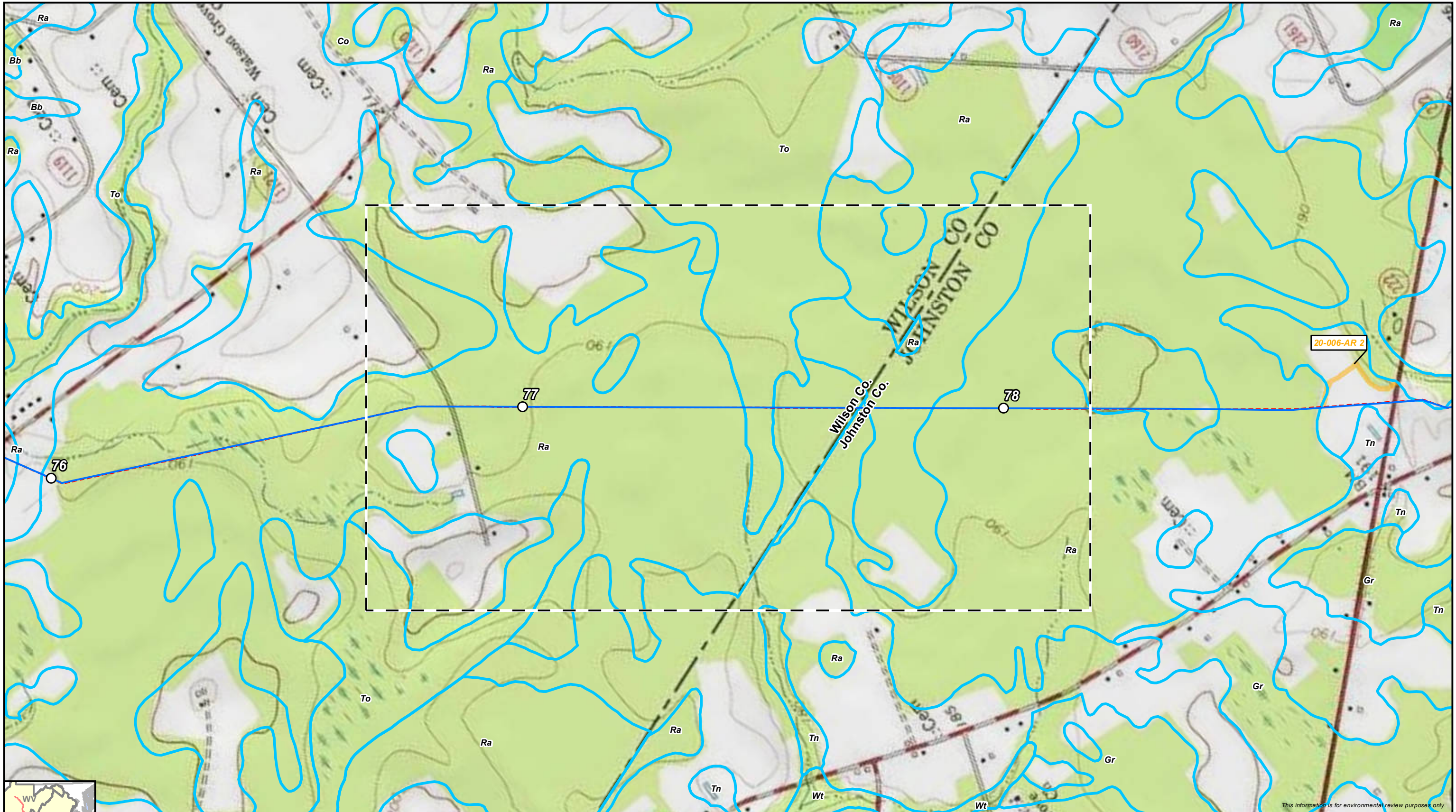
Preliminary Line Corridor	Tenth Milepost	NHD Waterbody	Wetland Data Point
Access Road	Parcel Boundary	NWI Wetland	Upland Data Point
Preliminary Main Line	District Boundary	Desktop Wetland	Bio Survey Complete*
Preliminary Lateral	Stream/River - Perennial	Surveyed Wetland	Seep Point
Milepost	Stream/River - Intermittent	Desktop Waterbody	No Water Point
	Other	Surveyed Waterbody	

* Preliminary, subject to revision.

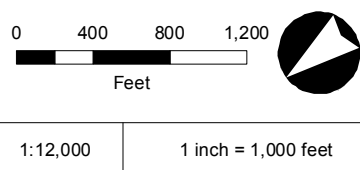


Atlantic Coast Pipeline
Wilmington District
Environmental Sheet Maps
 Wilson County, North Carolina





This information is for environmental review purposes only.

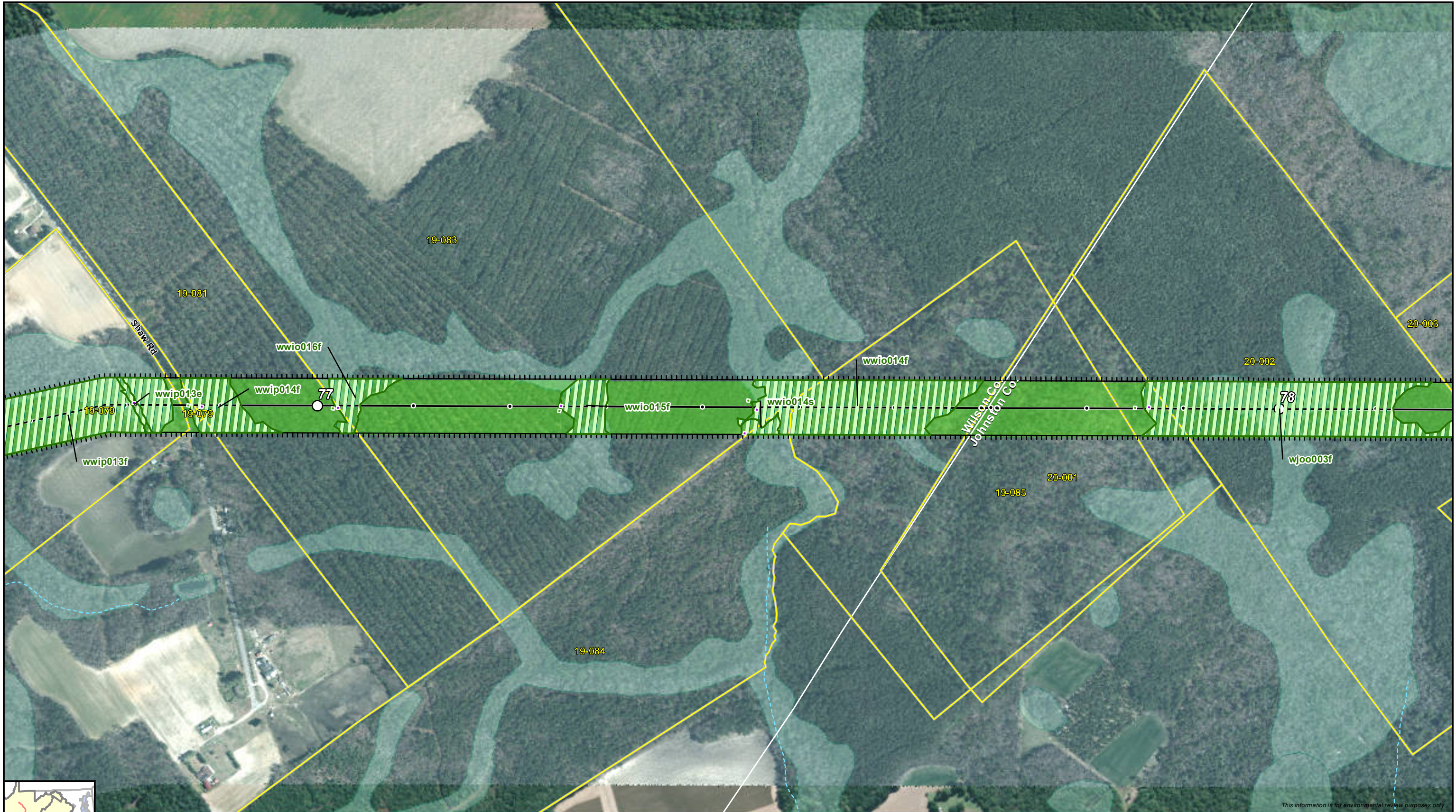


- | | |
|--|--|
| <ul style="list-style-type: none"> Preliminary Centerline Milepost Tenth Milepost Line Routing Access Road Aerial Map Extent | <p>Hydric Classification</p> <ul style="list-style-type: none"> 100% Hydric 81-99% Hydric 61-80% Hydric 41-60% Hydric |
|--|--|

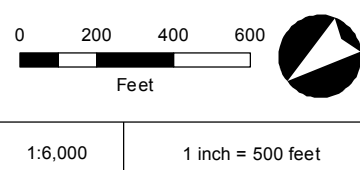


Atlantic Coast Pipeline
Wilmington District
Environmental Sheet Maps
Wilson County, North Carolina





This information is for environmental review purposes only.

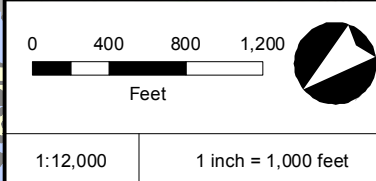
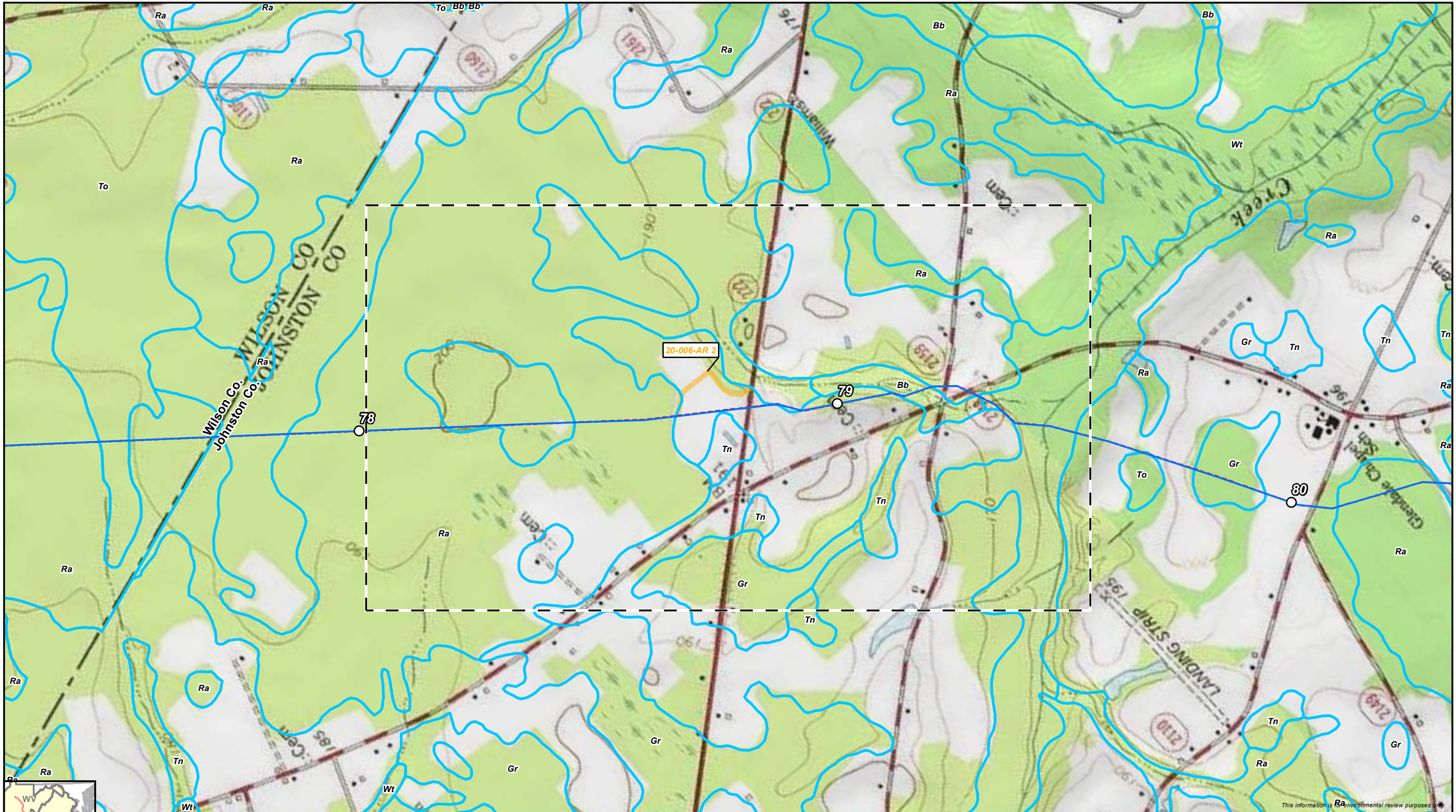


- | | | | |
|---------------------------|-----------------------------|--------------------|----------------------|
| Preliminary Line Corridor | Tenth Milepost | NHD Waterbody | Wetland Data Point |
| Access Road | Parcel Boundary | NWI Wetland | Upland Data Point |
| Preliminary Main Line | District Boundary | Desktop Wetland | Bio Survey Complete* |
| Preliminary Lateral | Stream/River - Perennial | Surveyed Wetland | Seep Point |
| Milepost | Stream/River - Intermittent | Desktop Waterbody | No Water Point |
| | Other | Surveyed Waterbody | |
- * Preliminary, subject to revision.



Atlantic Coast Pipeline
Wilmington District
Environmental Sheet Maps
Wilson County, North Carolina



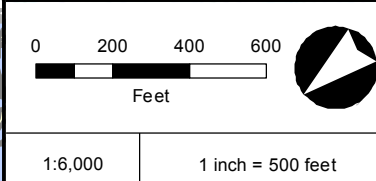
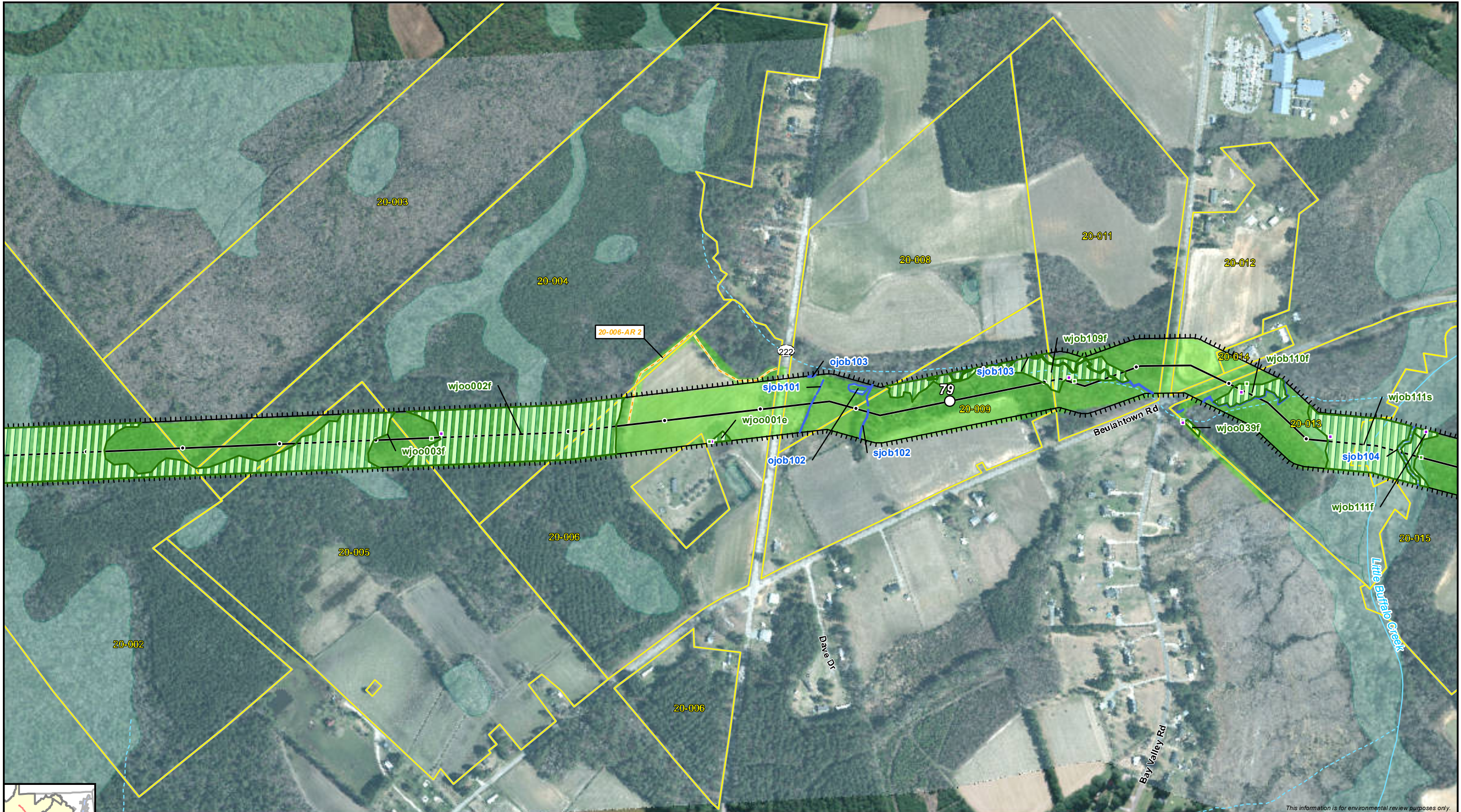


- | | |
|--|--|
| <ul style="list-style-type: none"> Preliminary Centerline Milepost Tenth Milepost Line Routing Access Road Aerial Map Extent | <p>Hydric Classification</p> <ul style="list-style-type: none"> 100% Hydric 81-99% Hydric 61-80% Hydric 41-60% Hydric |
|--|--|



Atlantic Coast Pipeline
Wilmington District
Environmental Sheet Maps
 Johnston County, North Carolina





Preliminary Line Corridor	Tenth Milepost	NHD Waterbody	Wetland Data Point
Access Road	Parcel Boundary	NWI Wetland	Upland Data Point
Preliminary Main Line	District Boundary	Desktop Wetland	Bio Survey Complete*
Preliminary Lateral	Stream/River - Perennial	Surveyed Wetland	Seep Point
Milepost	Stream/River - Intermittent	Desktop Waterbody	No Water Point
	Other	Surveyed Waterbody	

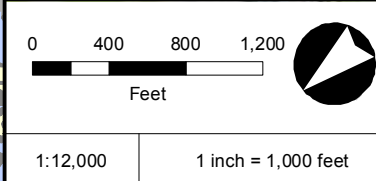
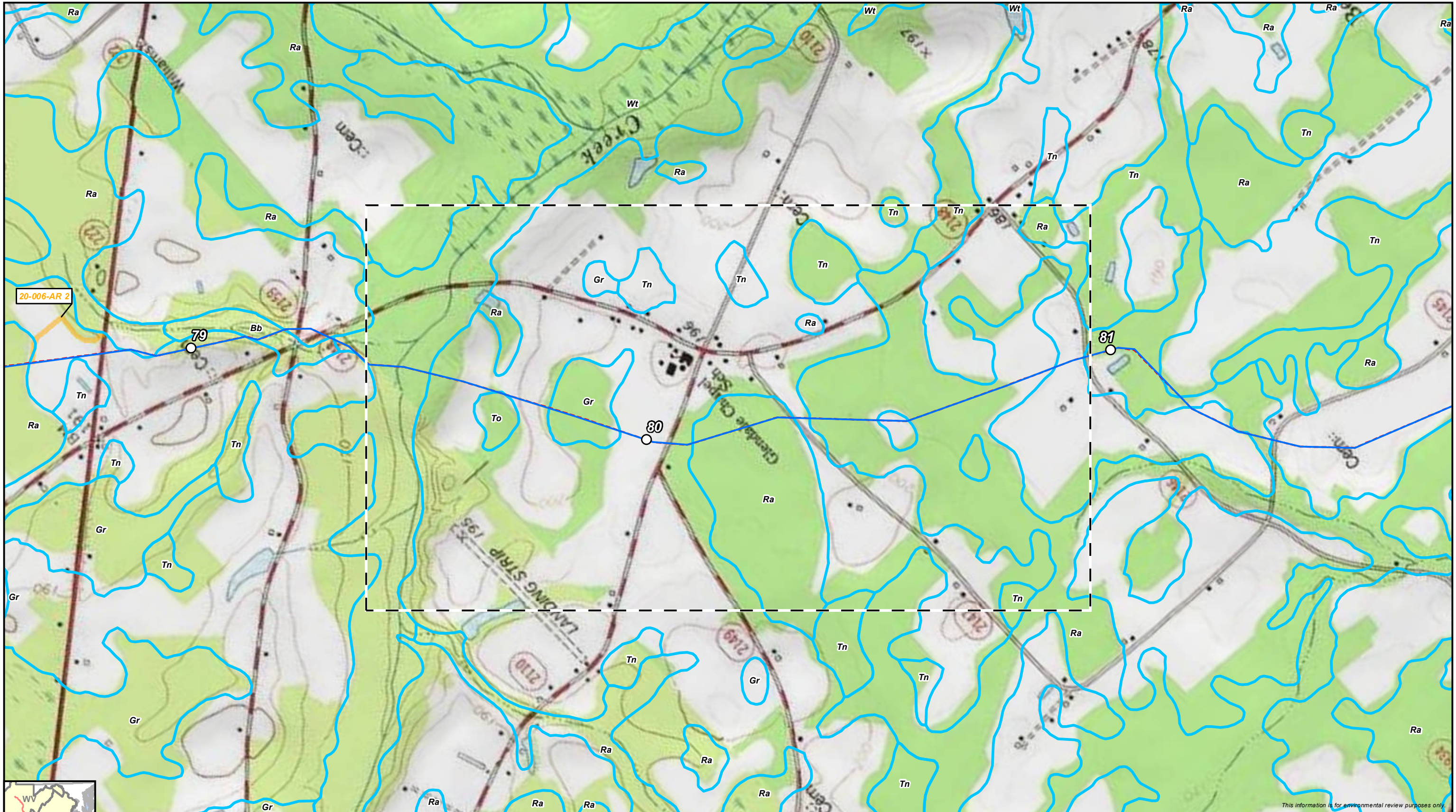
* Preliminary, subject to revision.



Atlantic Coast Pipeline
Wilmington District
Environmental Sheet Maps
 Johnston County, North Carolina



This information is for environmental review purposes only.

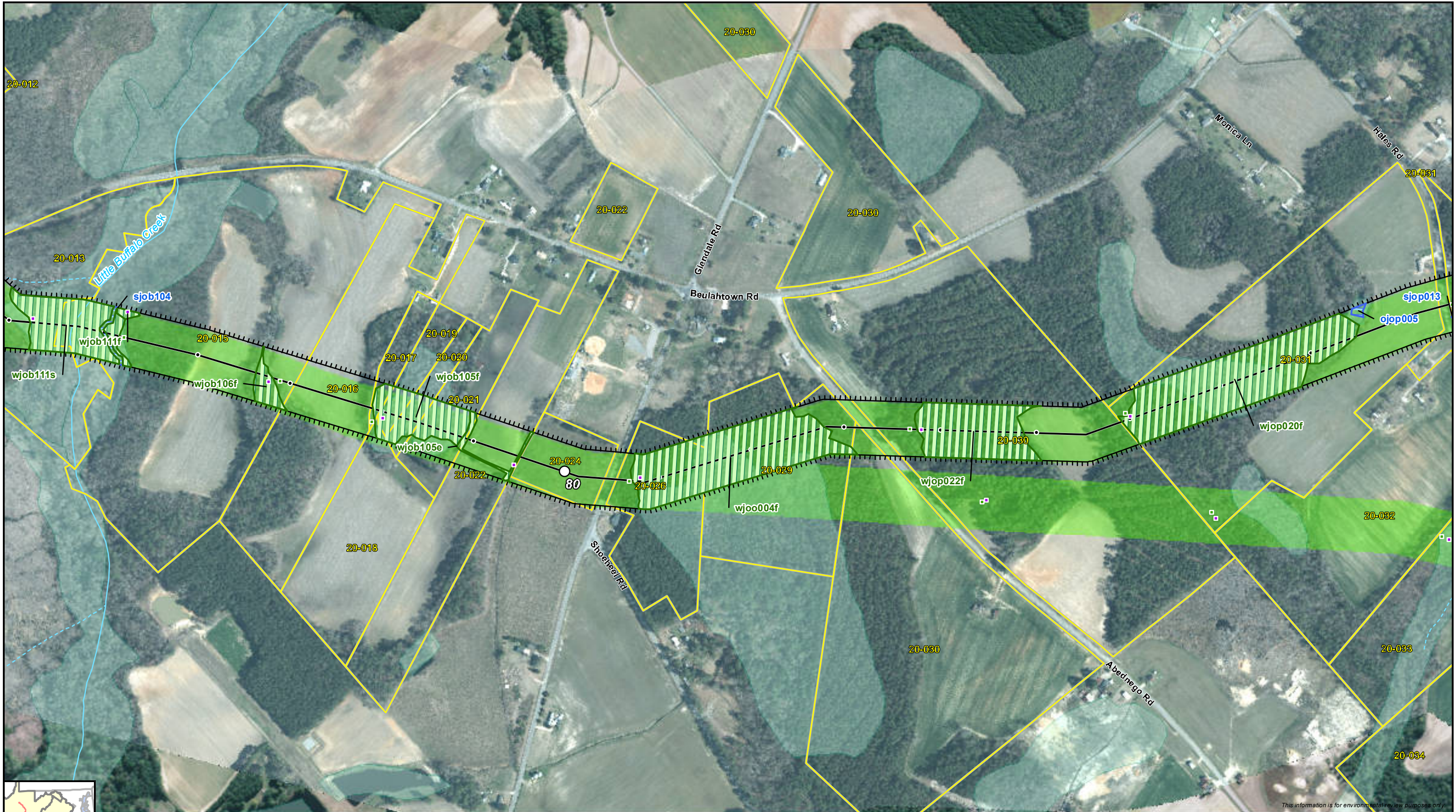


- Preliminary Centerline
 - Milepost
 - Tenth Milepost
 - Line Routing
 - Access Road
 - Aerial Map Extent
- | Hydric Classification | |
|-----------------------|---------------|
| | 100% Hydric |
| | 81-99% Hydric |
| | 61-80% Hydric |
| | 41-60% Hydric |

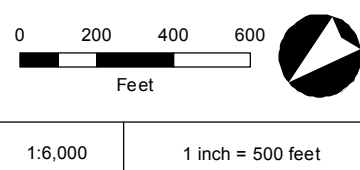


Atlantic Coast Pipeline
Wilmington District
Environmental Sheet Maps
 Johnston County, North Carolina





This information is for environmental review purposes only.

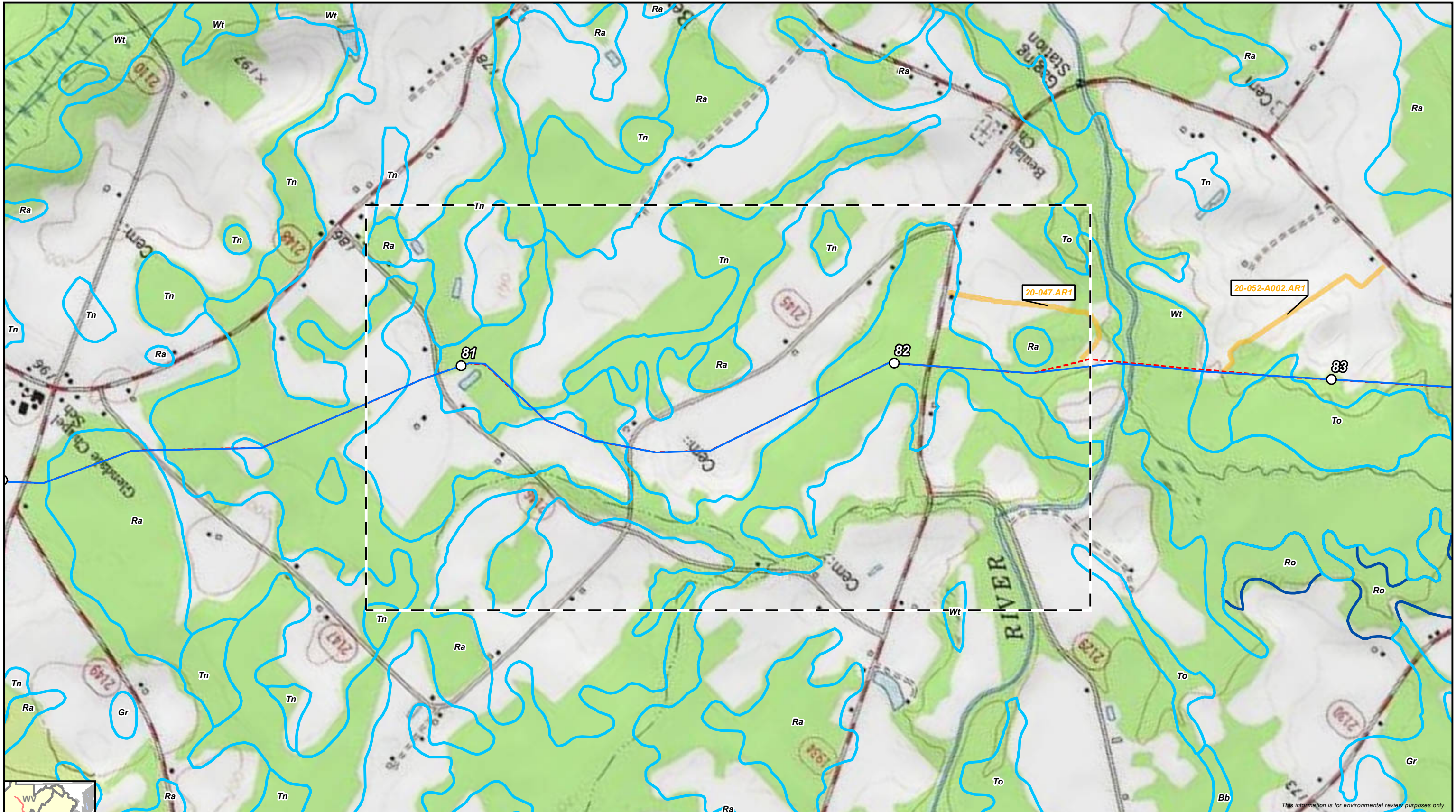


- | | | | |
|---------------------------|-----------------------------|--------------------|----------------------|
| Preliminary Line Corridor | Tenth Milepost | NHD Waterbody | Wetland Data Point |
| Access Road | Parcel Boundary | NWI Wetland | Upland Data Point |
| Preliminary Main Line | District Boundary | Desktop Wetland | Bio Survey Complete* |
| Preliminary Lateral | Stream/River - Perennial | Surveyed Wetland | Seep Point |
| Milepost | Stream/River - Intermittent | Desktop Waterbody | No Water Point |
| | Other | Surveyed Waterbody | |
- * Preliminary, subject to revision.

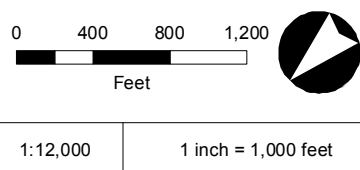
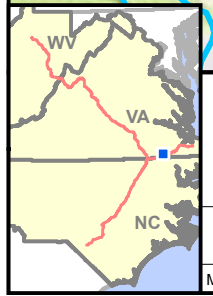


Atlantic Coast Pipeline
Wilmington District
Environmental Sheet Maps
 Johnston County, North Carolina





This information is for environmental review purposes only.

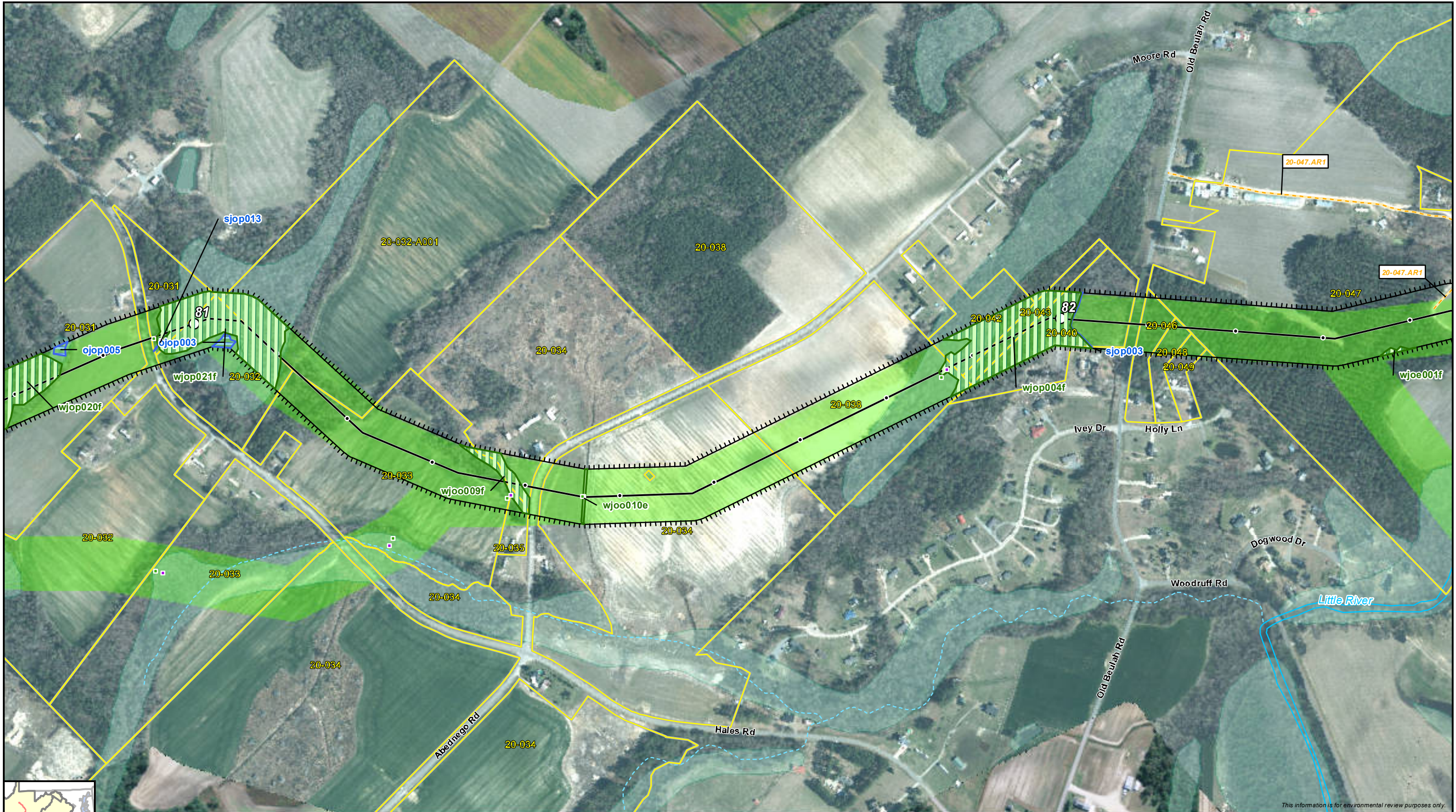


- Preliminary Centerline
 - Milepost
 - Tenth Milepost
 - Line Routing
 - Access Road
 - Aerial Map Extent
- | Hydric Classification | |
|-----------------------|---------------|
| | 100% Hydric |
| | 81-99% Hydric |
| | 61-80% Hydric |
| | 41-60% Hydric |

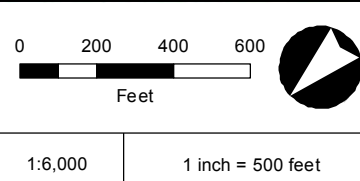


Atlantic Coast Pipeline
Wilmington District
Environmental Sheet Maps
 Johnston County, North Carolina





This information is for environmental review purposes only.



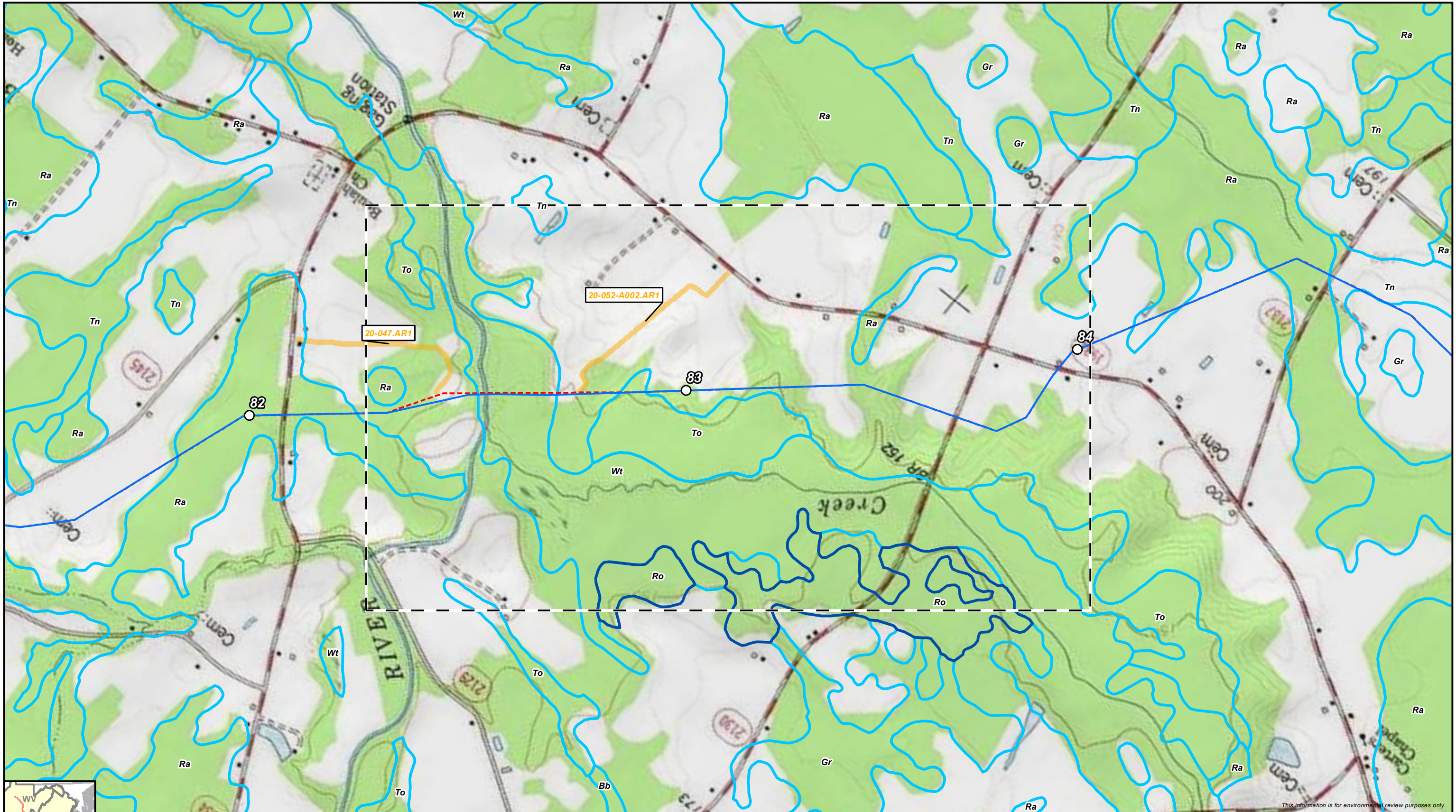
Preliminary Line Corridor	Tenth Milepost	NHD Waterbody	Wetland Data Point
Access Road	Parcel Boundary	NWI Wetland	Upland Data Point
Preliminary Main Line	District Boundary	Desktop Wetland	Bio Survey Complete*
Preliminary Lateral	Stream/River - Perennial	Surveyed Wetland	Seep Point
Milepost	Stream/River - Intermittent	Desktop Waterbody	No Water Point
	Other	Surveyed Waterbody	

* Preliminary, subject to revision.

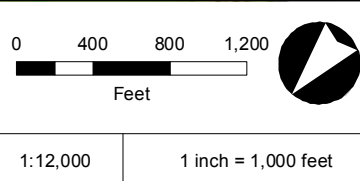
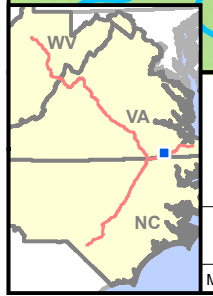


Atlantic Coast Pipeline
Wilmington District
Environmental Sheet Maps
 Johnston County, North Carolina





This information is for environmental review purposes only.

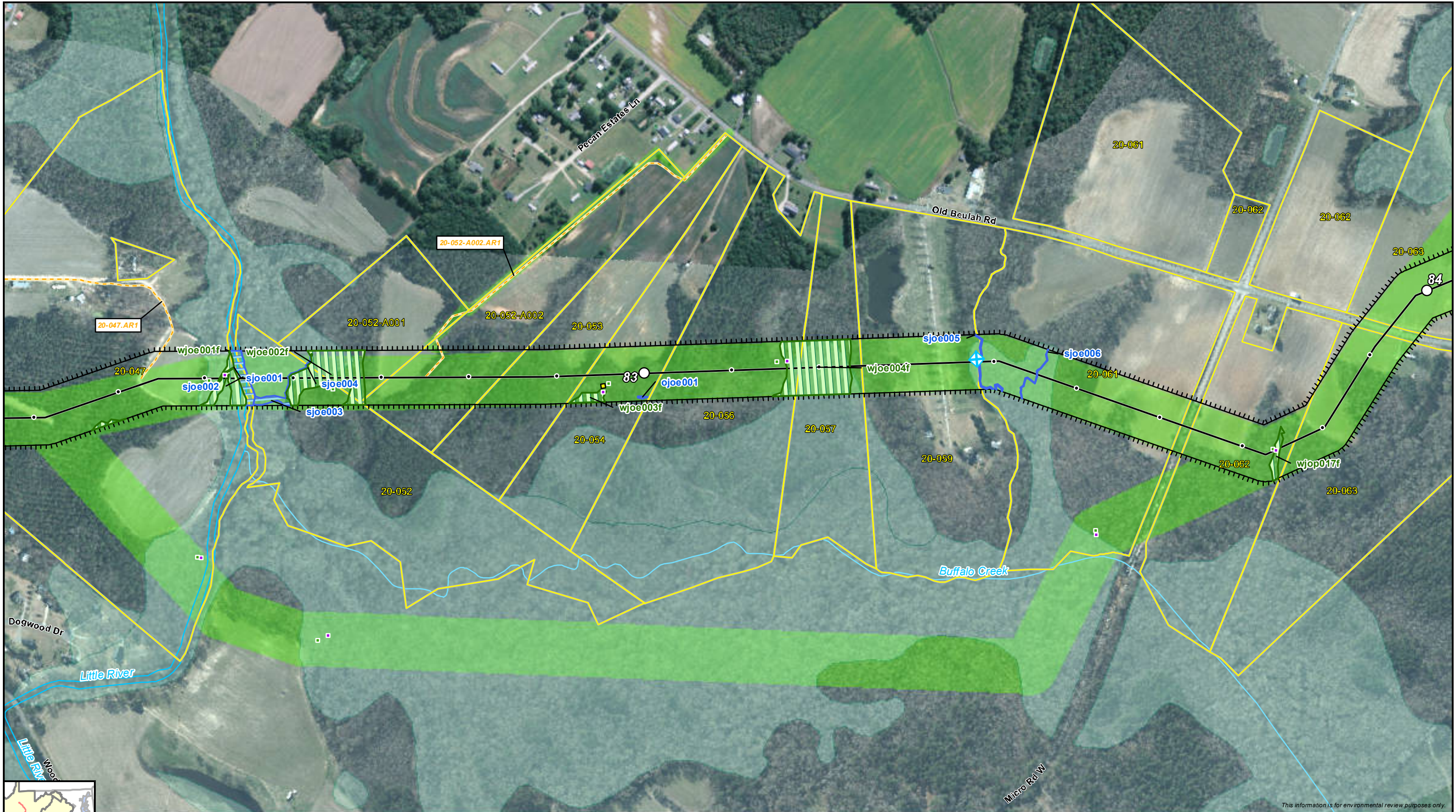


- | | |
|--|--|
| <ul style="list-style-type: none"> Preliminary Centerline Milepost Tenth Milepost Line Routing Access Road Aerial Map Extent | <p>Hydric Classification</p> <ul style="list-style-type: none"> 100% Hydric 81-99% Hydric 61-80% Hydric 41-60% Hydric |
|--|--|

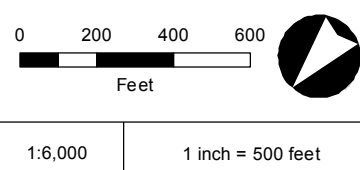


Atlantic Coast Pipeline
Wilmington District
Environmental Sheet Maps
 Johnston County, North Carolina





This information is for environmental review purposes only.



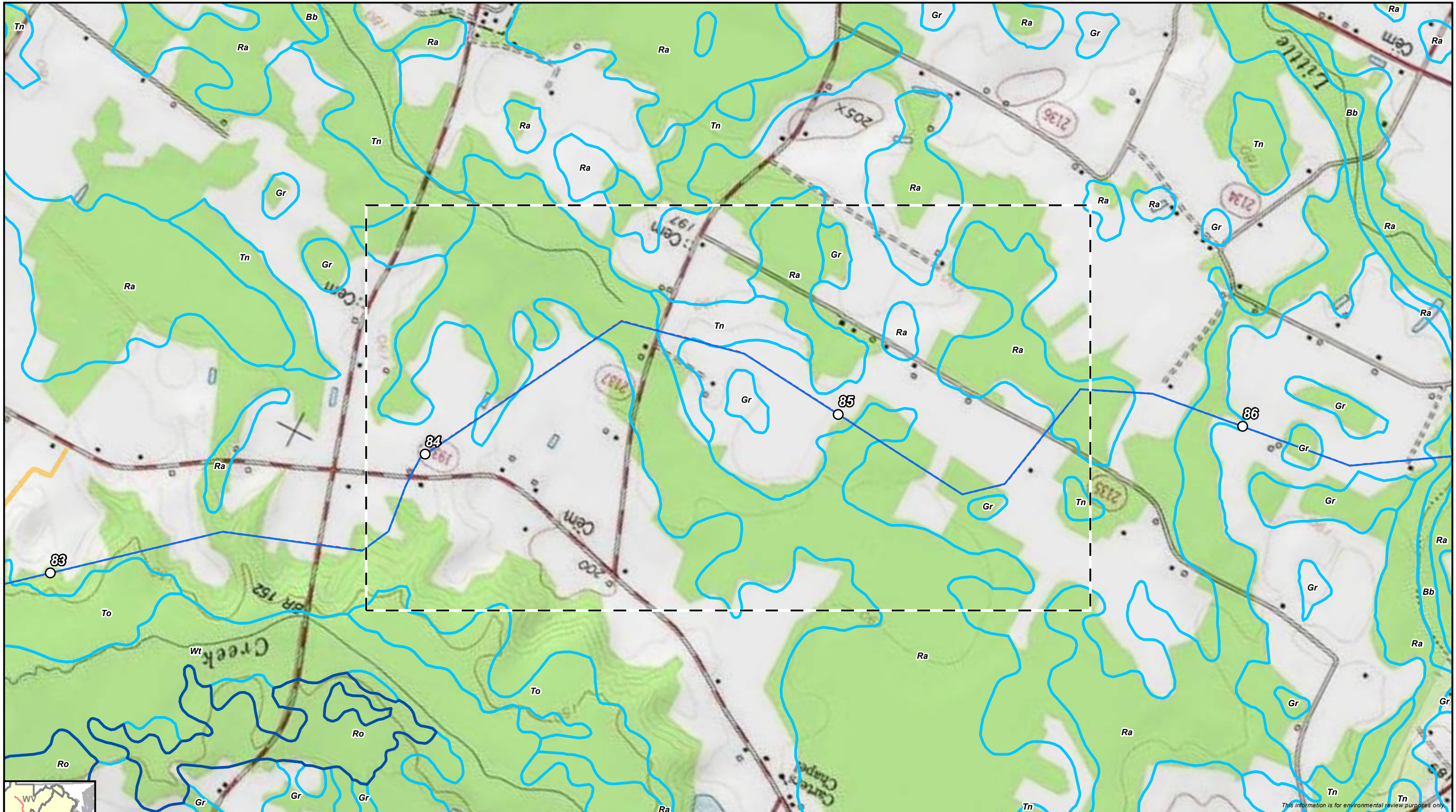
- | | | | |
|---------------------------|-----------------------------|--------------------|----------------------|
| Preliminary Line Corridor | Tenth Milepost | NHD Waterbody | Wetland Data Point |
| Access Road | Parcel Boundary | NWI Wetland | Upland Data Point |
| Preliminary Main Line | District Boundary | Desktop Wetland | Bio Survey Complete* |
| Preliminary Lateral | Stream/River - Perennial | Surveyed Wetland | Seep Point |
| Milepost | Stream/River - Intermittent | Desktop Waterbody | No Water Point |
| | Other | Surveyed Waterbody | |

* Preliminary, subject to revision.

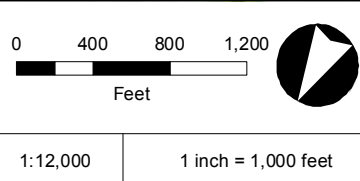
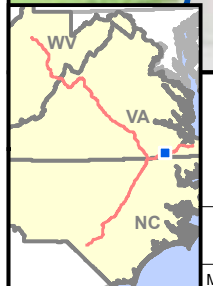


Atlantic Coast Pipeline
Wilmington District
Environmental Sheet Maps
 Johnston County, North Carolina





This information is for environmental review purposes only.



- | | |
|--|---|
| <ul style="list-style-type: none"> Preliminary Centerline Milepost Tenth Milepost Line Routing Access Road Aerial Map Extent | <p>Hydroic Classification</p> <ul style="list-style-type: none"> 100% Hydric 81-99% Hydric 61-80% Hydric 41-60% Hydric |
|--|---|

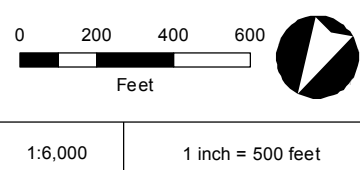


Atlantic Coast Pipeline
Wilmington District
Environmental Sheet Maps
 Johnston County, North Carolina





This information is for environmental review purposes only.



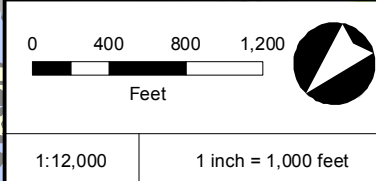
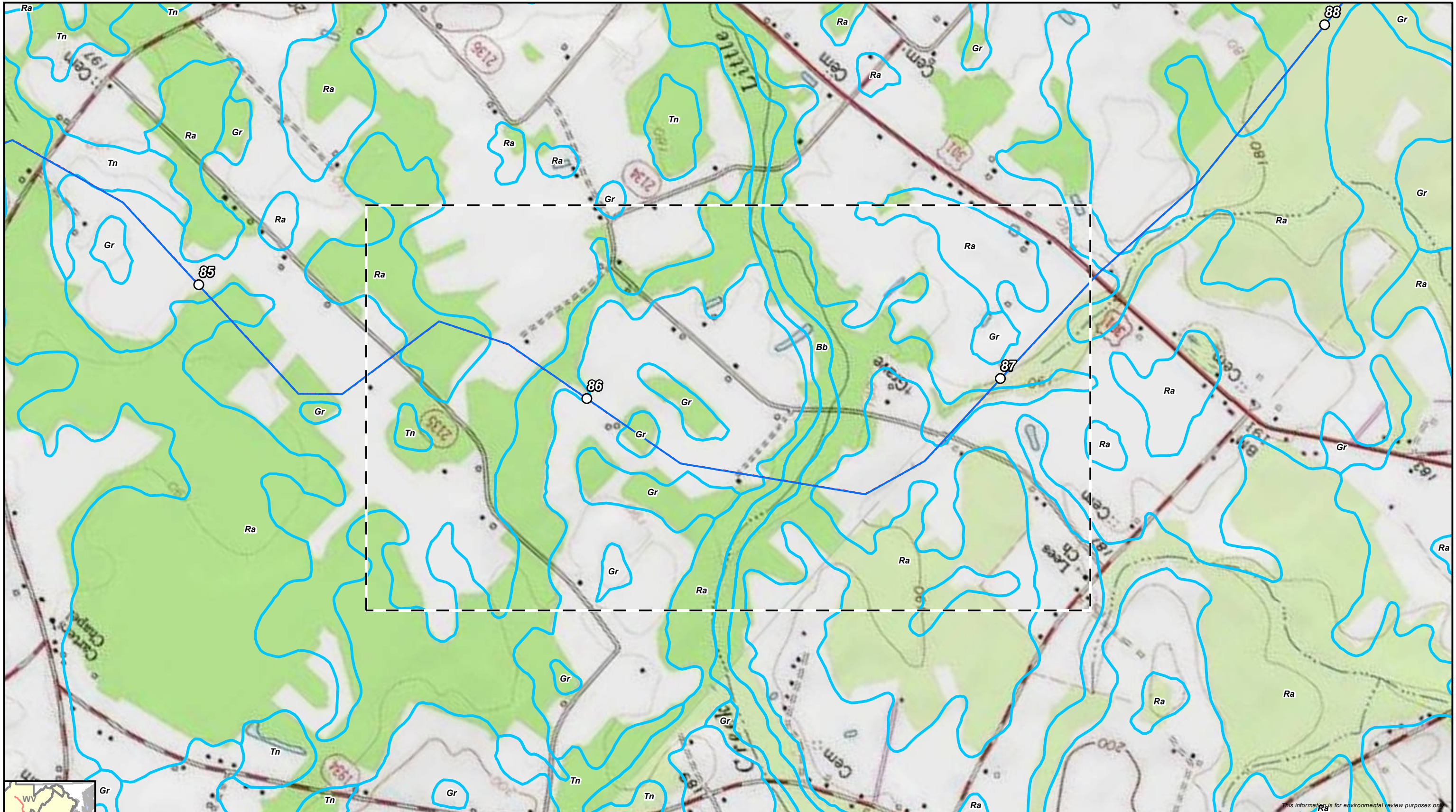
Preliminary Line Corridor	Tenth Milepost	NHD Waterbody	Wetland Data Point
Access Road	Parcel Boundary	NWI Wetland	Upland Data Point
Preliminary Main Line	District Boundary	Desktop Wetland	Bio Survey Complete*
Preliminary Lateral	Stream/River - Perennial	Surveyed Wetland	Seep Point
Milepost	Stream/River - Intermittent	Desktop Waterbody	No Water Point
	Other	Surveyed Waterbody	

* Preliminary, subject to revision.



Atlantic Coast Pipeline
Wilmington District
Environmental Sheet Maps
 Johnston County, North Carolina



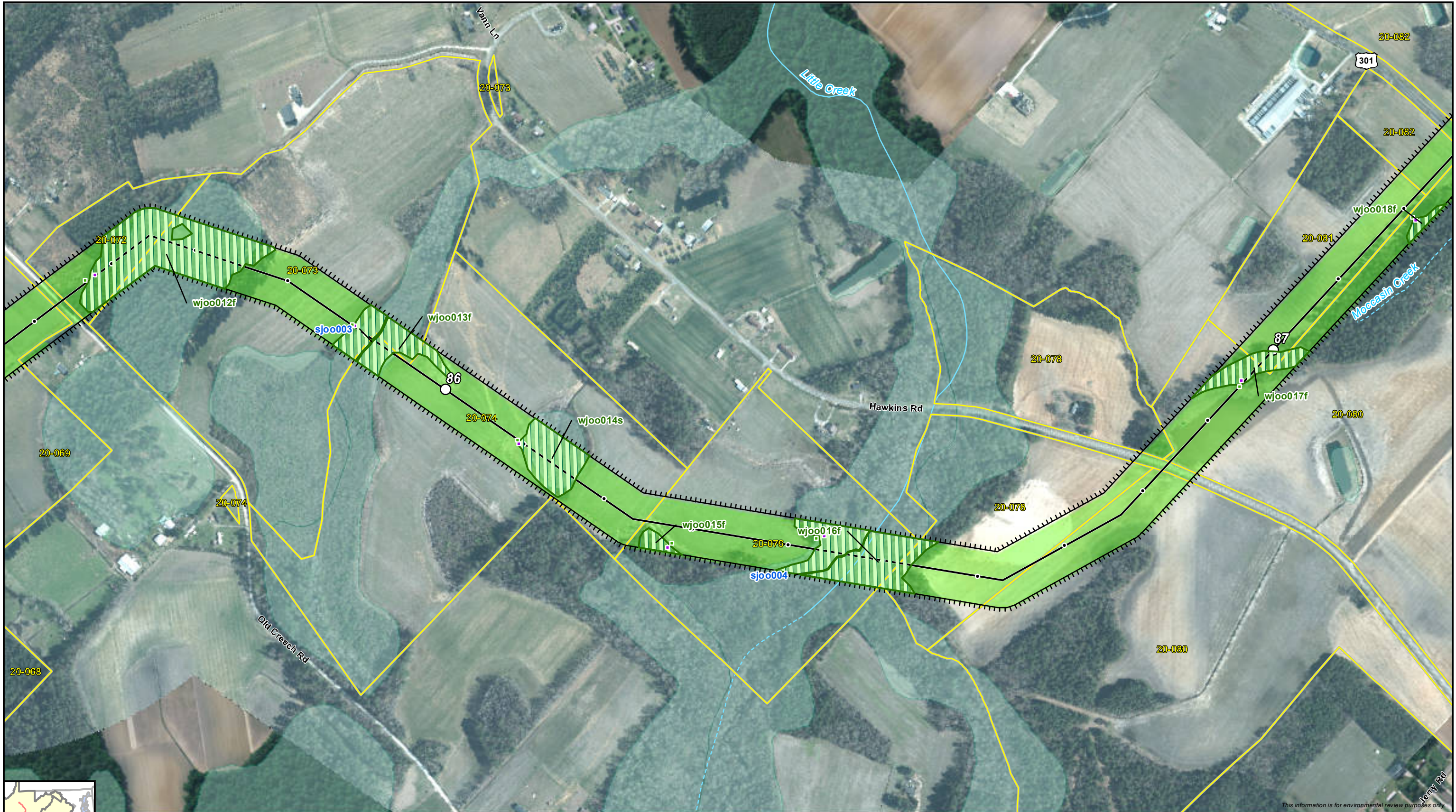


- | | |
|--|--|
| <ul style="list-style-type: none"> Preliminary Centerline Milepost Tenth Milepost Line Routing Access Road Aerial Map Extent | <p>Hydric Classification</p> <ul style="list-style-type: none"> 100% Hydric 81-99% Hydric 61-80% Hydric 41-60% Hydric |
|--|--|

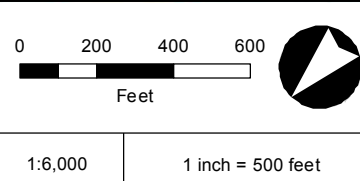


Atlantic Coast Pipeline
Wilmington District
Environmental Sheet Maps
 Johnston County, North Carolina





This information is for environmental review purposes only.



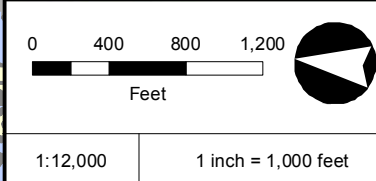
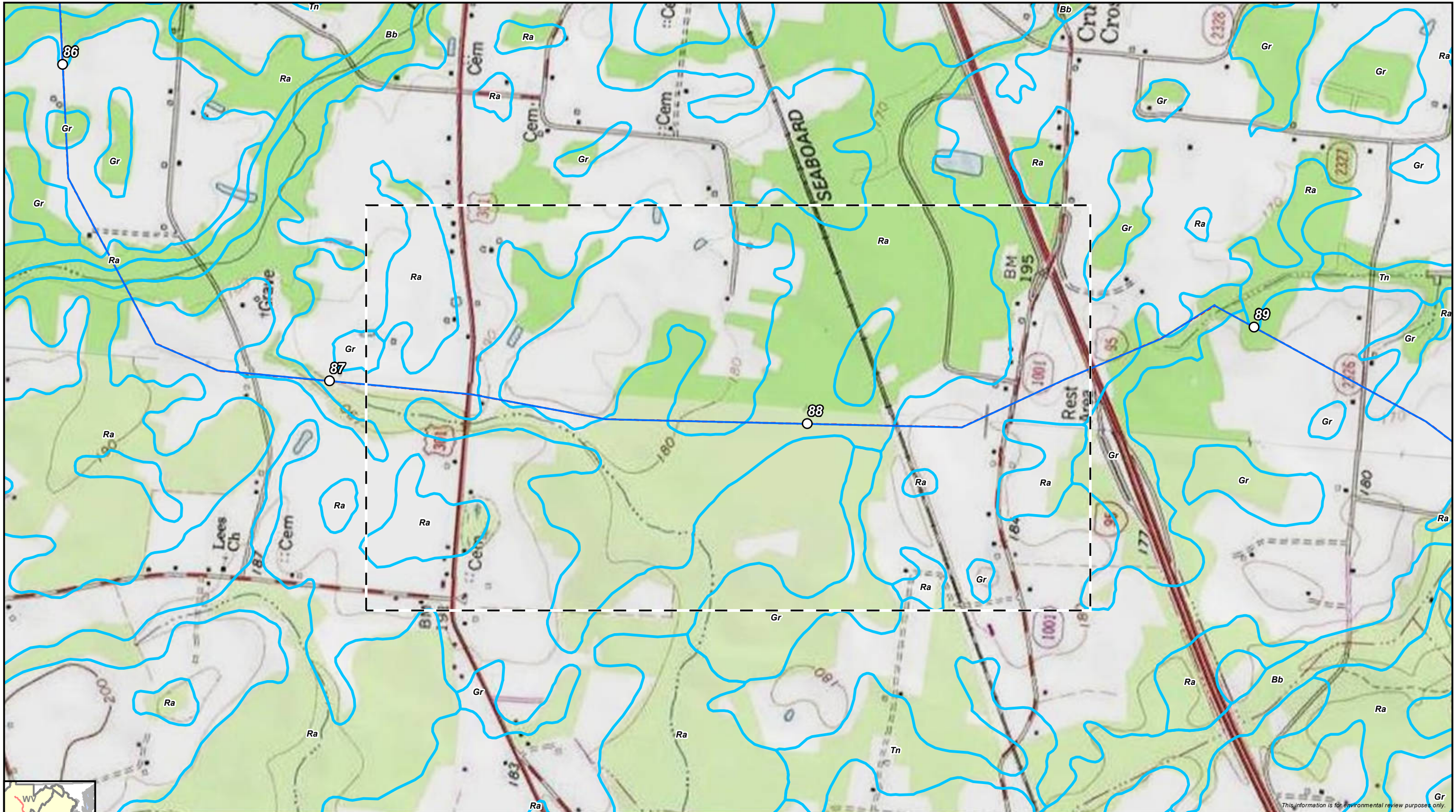
Preliminary Line Corridor	Tenth Milepost	NHD Waterbody	Wetland Data Point
Access Road	Parcel Boundary	NWI Wetland	Upland Data Point
Preliminary Main Line	District Boundary	Desktop Wetland	Bio Survey Complete*
Preliminary Lateral	Stream/River - Perennial	Surveyed Wetland	Seep Point
Milepost	Stream/River - Intermittent	Desktop Waterbody	No Water Point
	Other	Surveyed Waterbody	

* Preliminary, subject to revision.



Atlantic Coast Pipeline
Wilmington District
Environmental Sheet Maps
 Johnston County, North Carolina



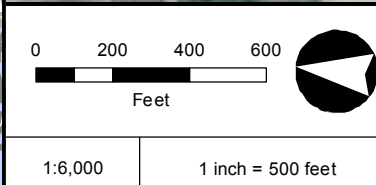


- | | |
|--|--|
| <ul style="list-style-type: none"> Preliminary Centerline Milepost Tenth Milepost Line Routing Access Road Aerial Map Extent | <p>Hydric Classification</p> <ul style="list-style-type: none"> 100% Hydric 81-99% Hydric 61-80% Hydric 41-60% Hydric |
|--|--|



Atlantic Coast Pipeline
Wilmington District
Environmental Sheet Maps
 Johnston County, North Carolina





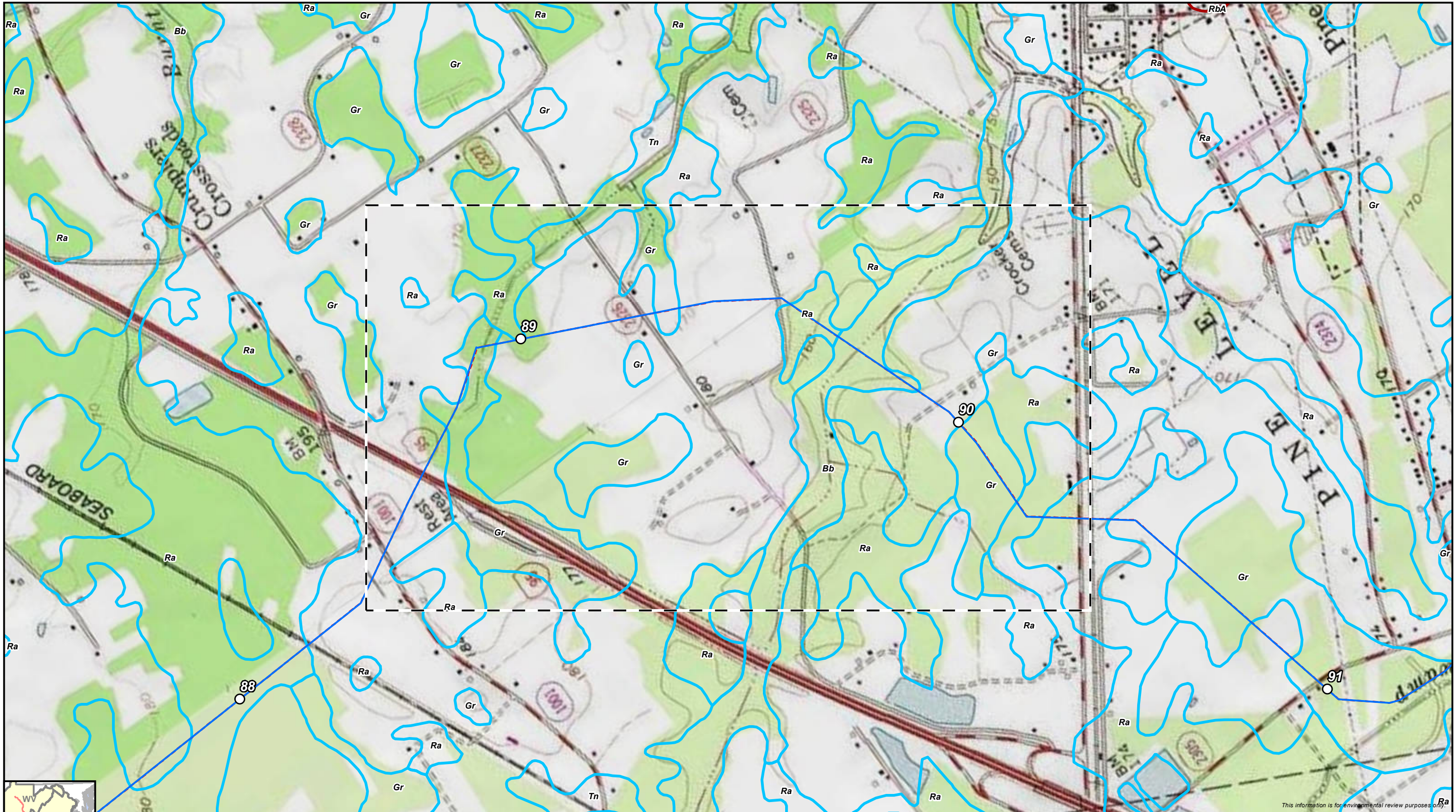
Preliminary Line Corridor	Tenth Milepost	NHD Waterbody	Wetland Data Point
Access Road	Parcel Boundary	NWI Wetland	Upland Data Point
Preliminary Main Line	District Boundary	Desktop Wetland	Bio Survey Complete*
Preliminary Lateral	Stream/River - Perennial	Surveyed Wetland	Seep Point
Milepost	Stream/River - Intermittent	Desktop Waterbody	No Water Point
	Other	Surveyed Waterbody	

* Preliminary, subject to revision.

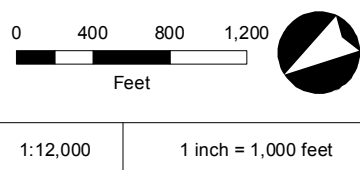
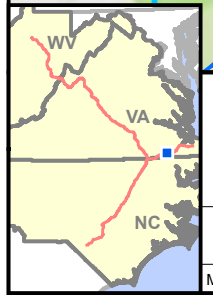


Atlantic Coast Pipeline
Wilmington District
Environmental Sheet Maps
 Johnston County, North Carolina





This information is for environmental review purposes only.



- | | |
|--|--|
| <ul style="list-style-type: none"> Preliminary Centerline Milepost Tenth Milepost Line Routing Access Road Aerial Map Extent | <p>Hydric Classification</p> <ul style="list-style-type: none"> 100% Hydric 81-99% Hydric 61-80% Hydric 41-60% Hydric |
|--|--|

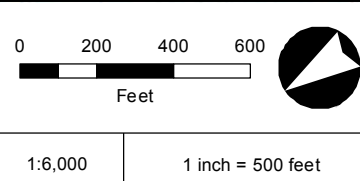


Atlantic Coast Pipeline
Wilmington District
Environmental Sheet Maps
 Johnston County, North Carolina





This information is for environmental review purposes only.



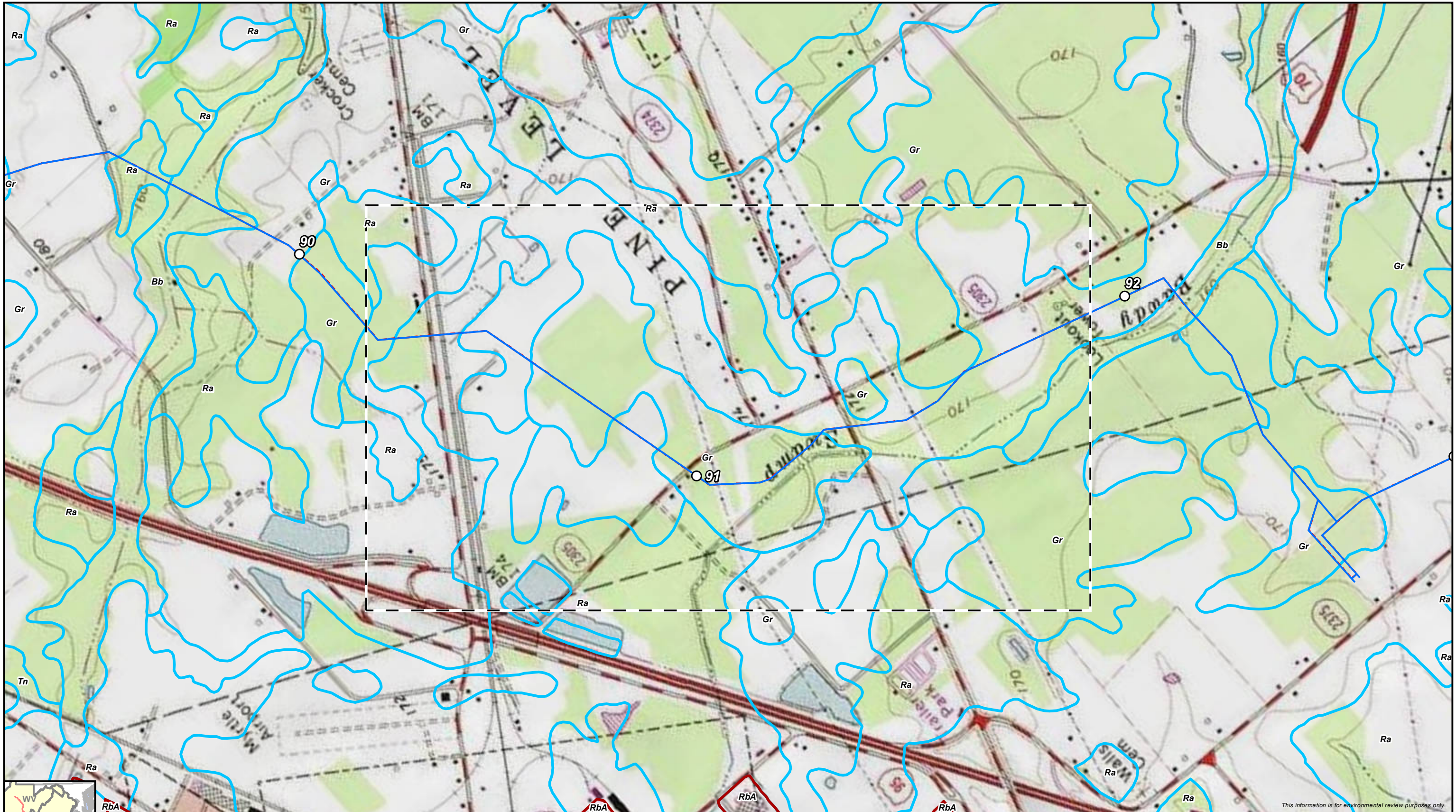
Preliminary Line Corridor	Tenth Milepost	NHD Waterbody	Wetland Data Point
Access Road	Parcel Boundary	NWI Wetland	Upland Data Point
Preliminary Main Line	District Boundary	Desktop Wetland	Bio Survey Complete*
Preliminary Lateral	Stream/River - Perennial	Surveyed Wetland	Seep Point
Milepost	Stream/River - Intermittent	Desktop Waterbody	No Water Point
	Other	Surveyed Waterbody	

* Preliminary, subject to revision.

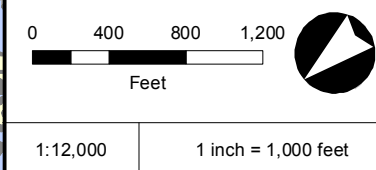


Atlantic Coast Pipeline
Wilmington District
Environmental Sheet Maps
 Johnston County, North Carolina





This information is for environmental review purposes only.

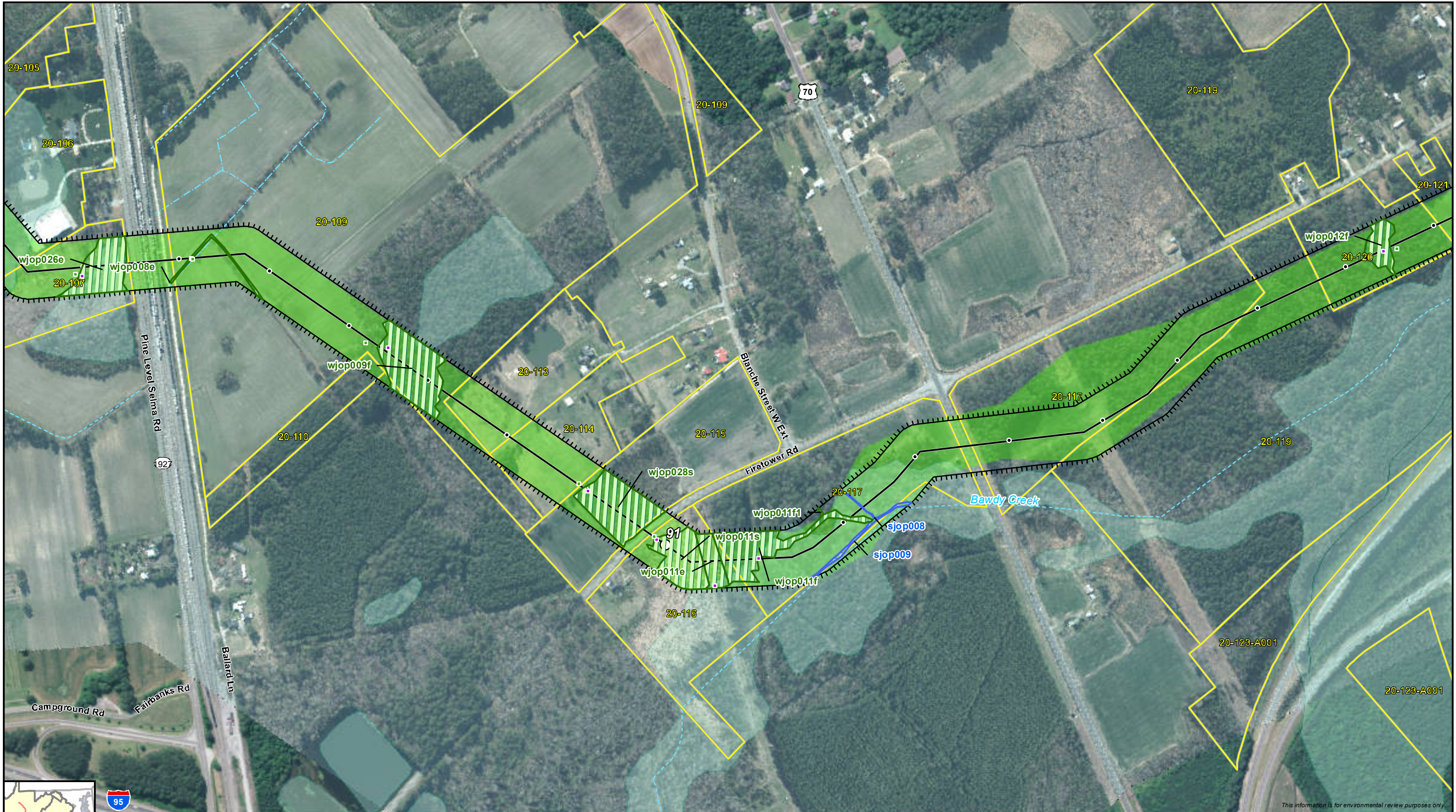


- | | |
|--|--|
| <ul style="list-style-type: none"> Preliminary Centerline Milepost Tenth Milepost Line Routing Access Road Aerial Map Extent | <p>Hydric Classification</p> <ul style="list-style-type: none"> 100% Hydric 81-99% Hydric 61-80% Hydric 41-60% Hydric |
|--|--|

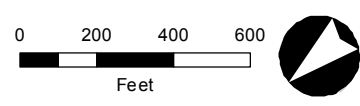


Atlantic Coast Pipeline
Wilmington District
Environmental Sheet Maps
 Johnston County, North Carolina





This information is for environmental review purposes only.



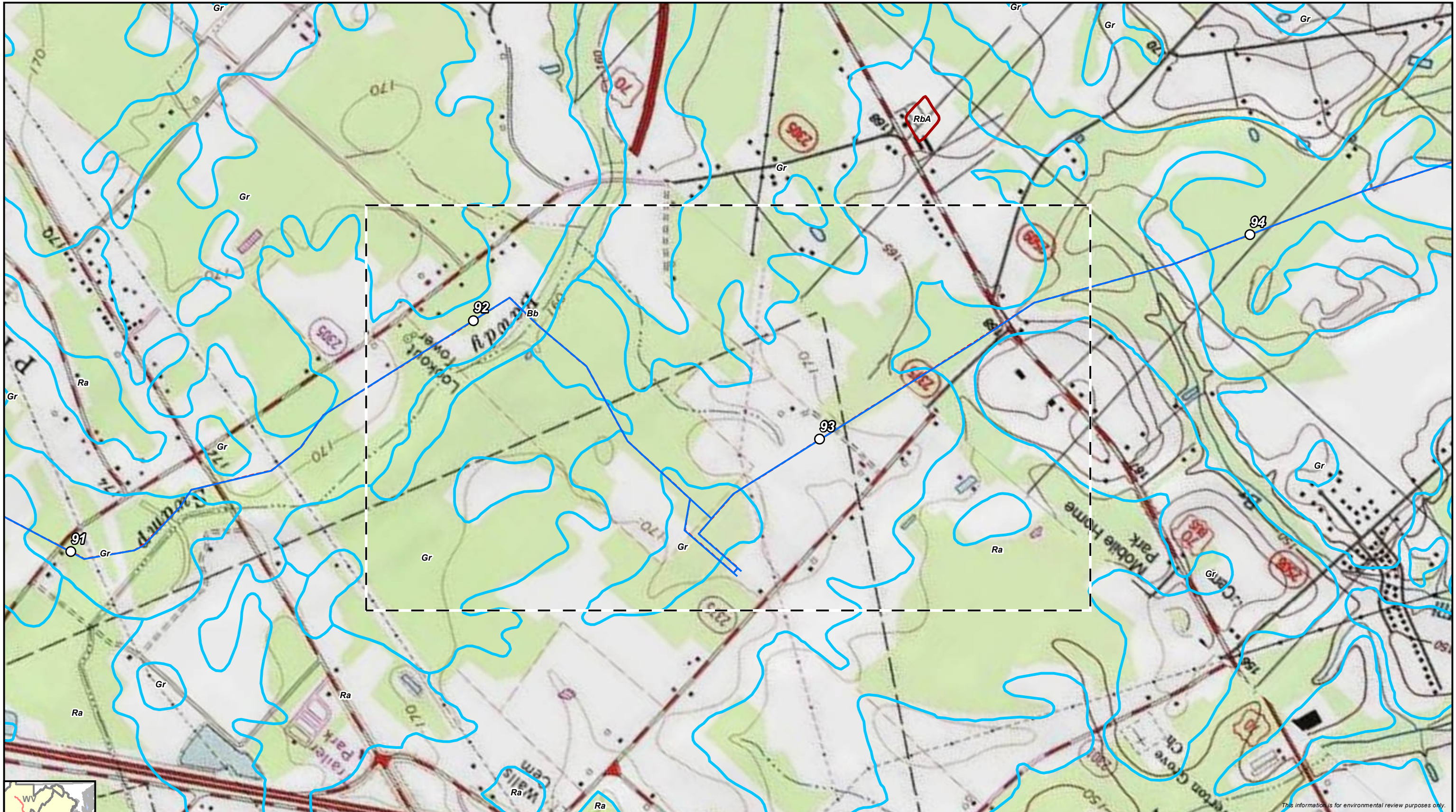
Preliminary Line Corridor	Tenth Milepost	NHD Waterbody	Wetland Data Point
Access Road	Parcel Boundary	NWI Wetland	Upland Data Point
Preliminary Main Line	District Boundary	Desktop Wetland	Bio Survey Complete*
Preliminary Lateral	Stream/River - Perennial	Surveyed Wetland	Seep Point
Milepost	Stream/River - Intermittent	Desktop Waterbody	No Water Point
	Other	Surveyed Waterbody	

* Preliminary, subject to revision.

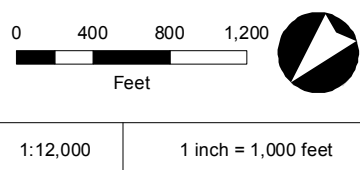
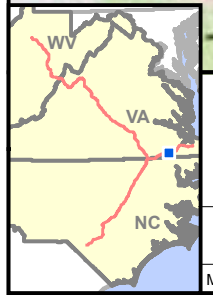


Atlantic Coast Pipeline
Wilmington District
Environmental Sheet Maps
 Johnston County, North Carolina





This information is for environmental review purposes only.

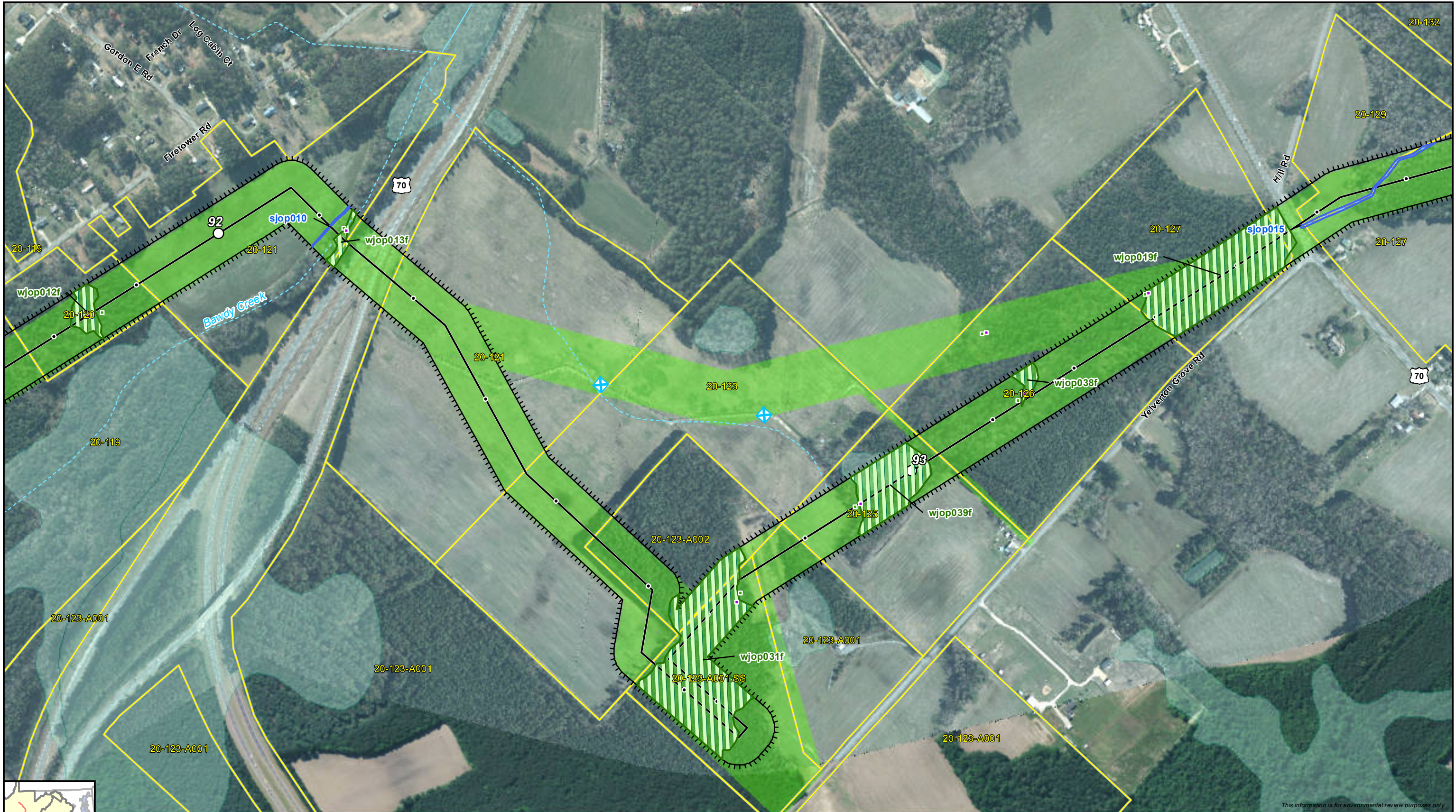


- | | |
|--|--|
| <ul style="list-style-type: none"> Preliminary Centerline Milepost Tenth Milepost Line Routing Access Road Aerial Map Extent | <p>Hydric Classification</p> <ul style="list-style-type: none"> 100% Hydric 81-99% Hydric 61-80% Hydric 41-60% Hydric |
|--|--|

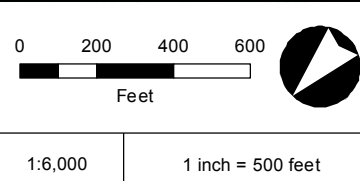


Atlantic Coast Pipeline
Wilmington District
Environmental Sheet Maps
 Johnston County, North Carolina





This information is for environmental review purposes only.



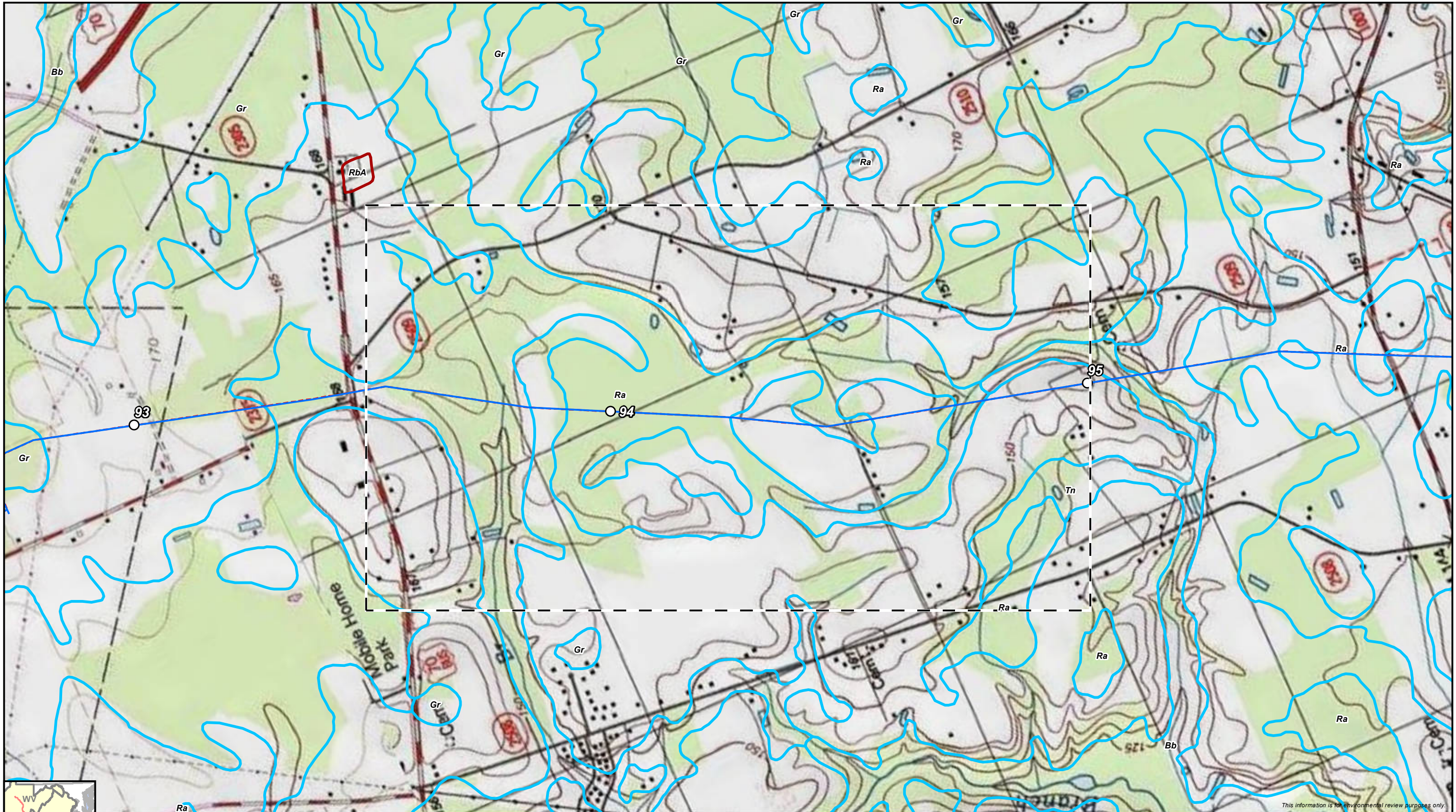
Preliminary Line Corridor	Tenth Milepost	NHD Waterbody	Wetland Data Point
Access Road	Parcel Boundary	NWI Wetland	Upland Data Point
Preliminary Main Line	District Boundary	Desktop Wetland	Bio Survey Complete*
Preliminary Lateral	Stream/River - Perennial	Surveyed Wetland	Seep Point
Milepost	Stream/River - Intermittent	Desktop Waterbody	No Water Point
	Other	Surveyed Waterbody	

* Preliminary, subject to revision.

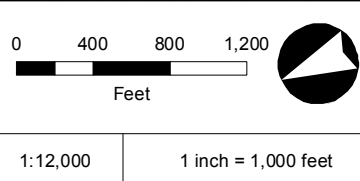
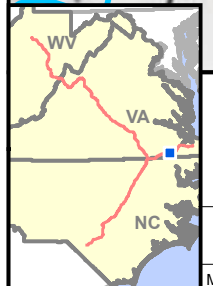


Atlantic Coast Pipeline
Wilmington District
Environmental Sheet Maps
 Johnston County, North Carolina





This information is for environmental review purposes only.



- | | |
|--|--|
| <ul style="list-style-type: none"> --- Preliminary Centerline ○ Milepost • Tenth Milepost — Line Routing — Access Road □ Aerial Map Extent | <p>Hydric Classification</p> <ul style="list-style-type: none"> 100% Hydric 81-99% Hydric 61-80% Hydric 41-60% Hydric |
|--|--|

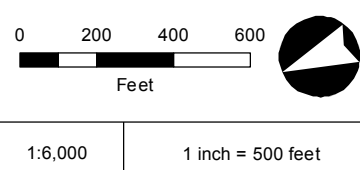


Atlantic Coast Pipeline
Wilmington District
Environmental Sheet Maps
 Johnston County, North Carolina





This information is for environmental review purposes only.



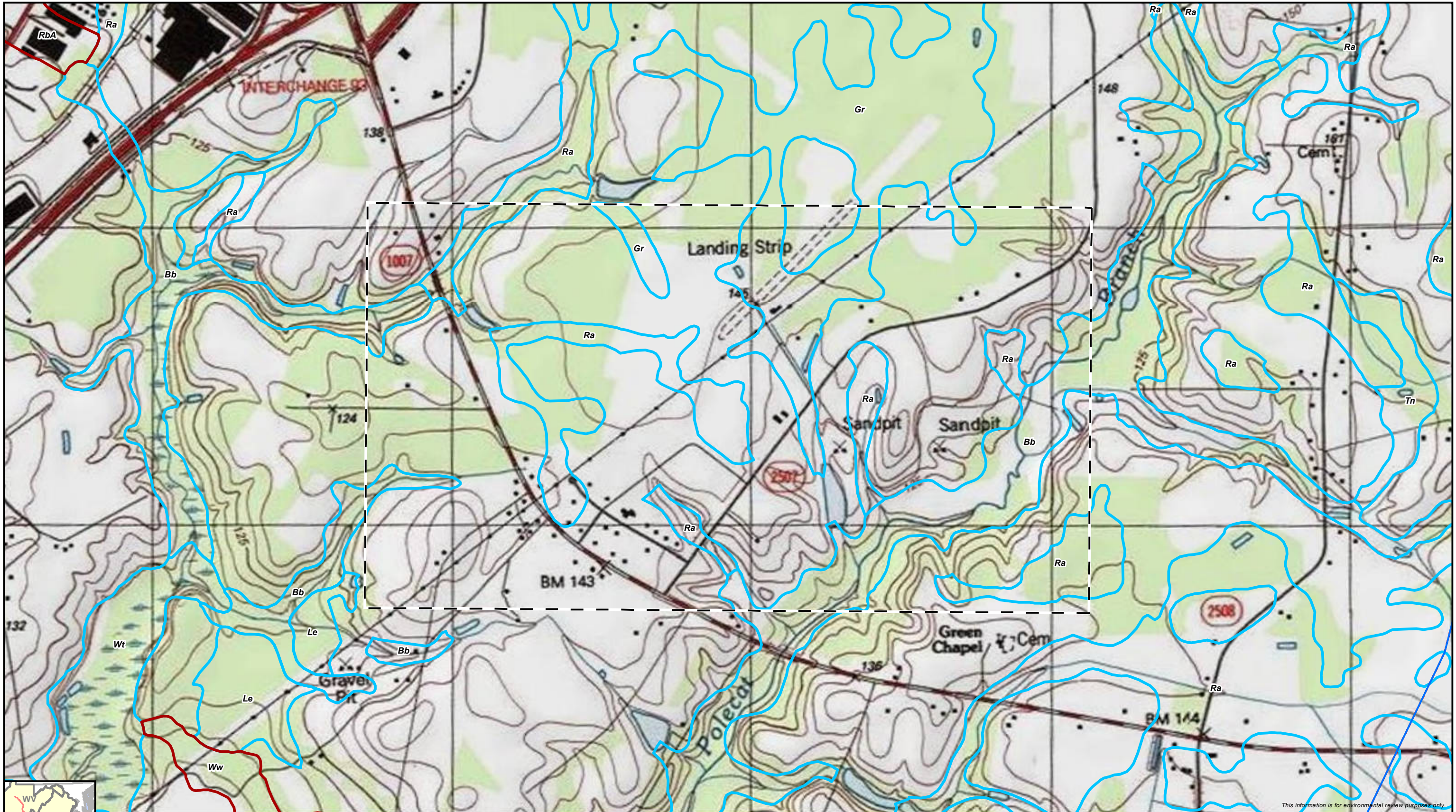
- | | | | |
|---------------------------|-----------------------------|--------------------|----------------------|
| Preliminary Line Corridor | Tenth Milepost | NHD Waterbody | Wetland Data Point |
| Access Road | Parcel Boundary | NWI Wetland | Upland Data Point |
| Preliminary Main Line | District Boundary | Desktop Wetland | Bio Survey Complete* |
| Preliminary Lateral | Stream/River - Perennial | Surveyed Wetland | Seep Point |
| Milepost | Stream/River - Intermittent | Desktop Waterbody | No Water Point |
| | Other | Surveyed Waterbody | |

* Preliminary, subject to revision.

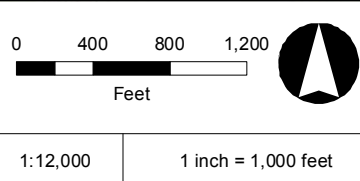
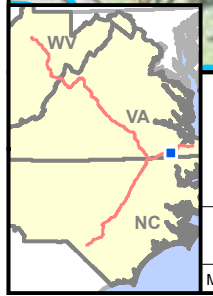


Atlantic Coast Pipeline
Wilmington District
Environmental Sheet Maps
 Johnston County, North Carolina





This information is for environmental review purposes only.

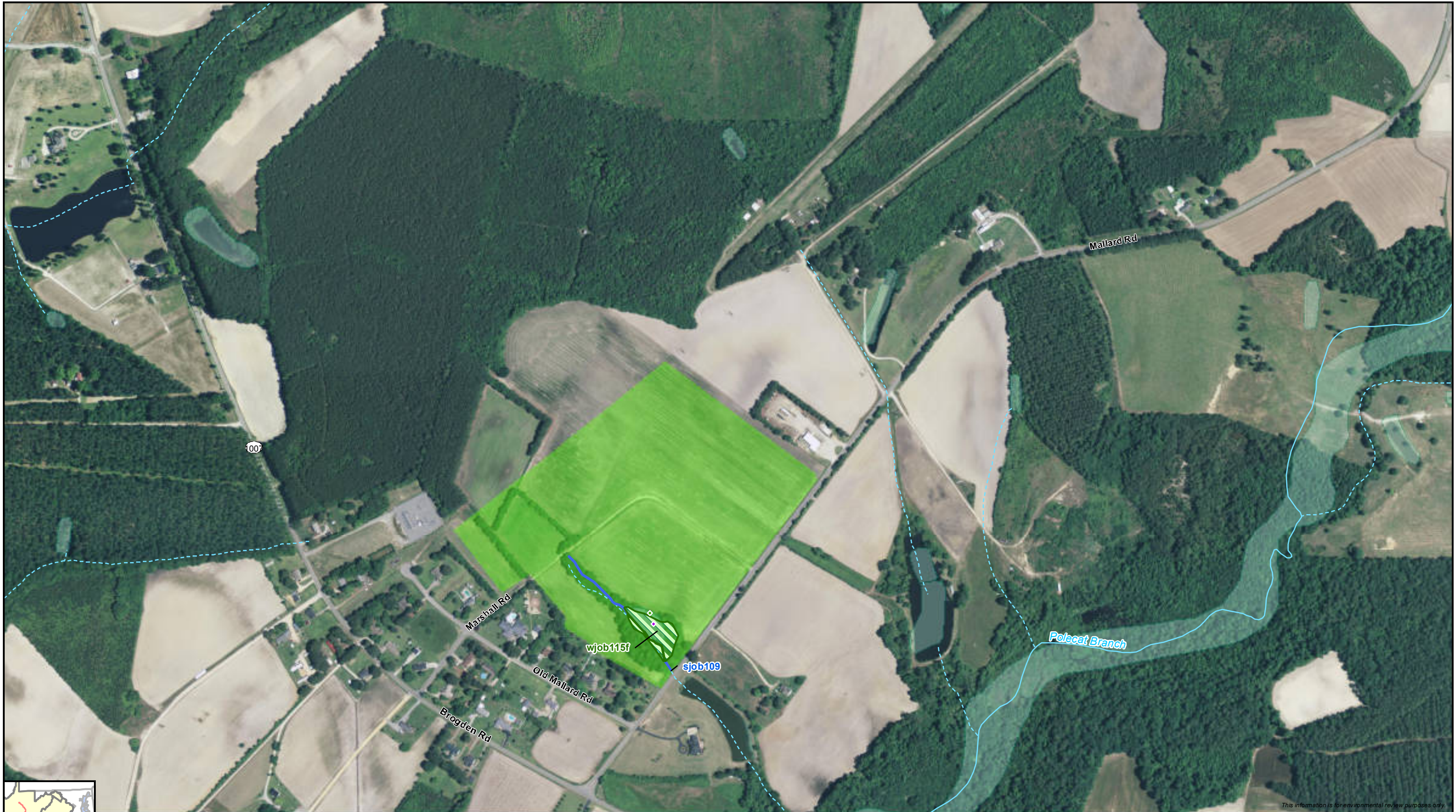


- | | |
|---|---|
| <ul style="list-style-type: none"> --- Preliminary Centerline Milepost • Tenth Milepost --- Line Routing --- Access Road Aerial Map Extent | <p>Hydric Classification</p> <ul style="list-style-type: none"> 100% Hydric 81-99% Hydric 61-80% Hydric 41-60% Hydric |
|---|---|

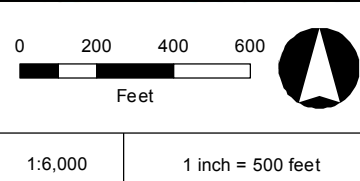


Atlantic Coast Pipeline
 Wilmington District
 Environmental Sheet Maps
 Johnston County, North Carolina





This information is for environmental review purposes only.



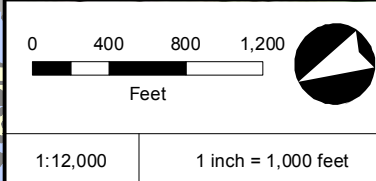
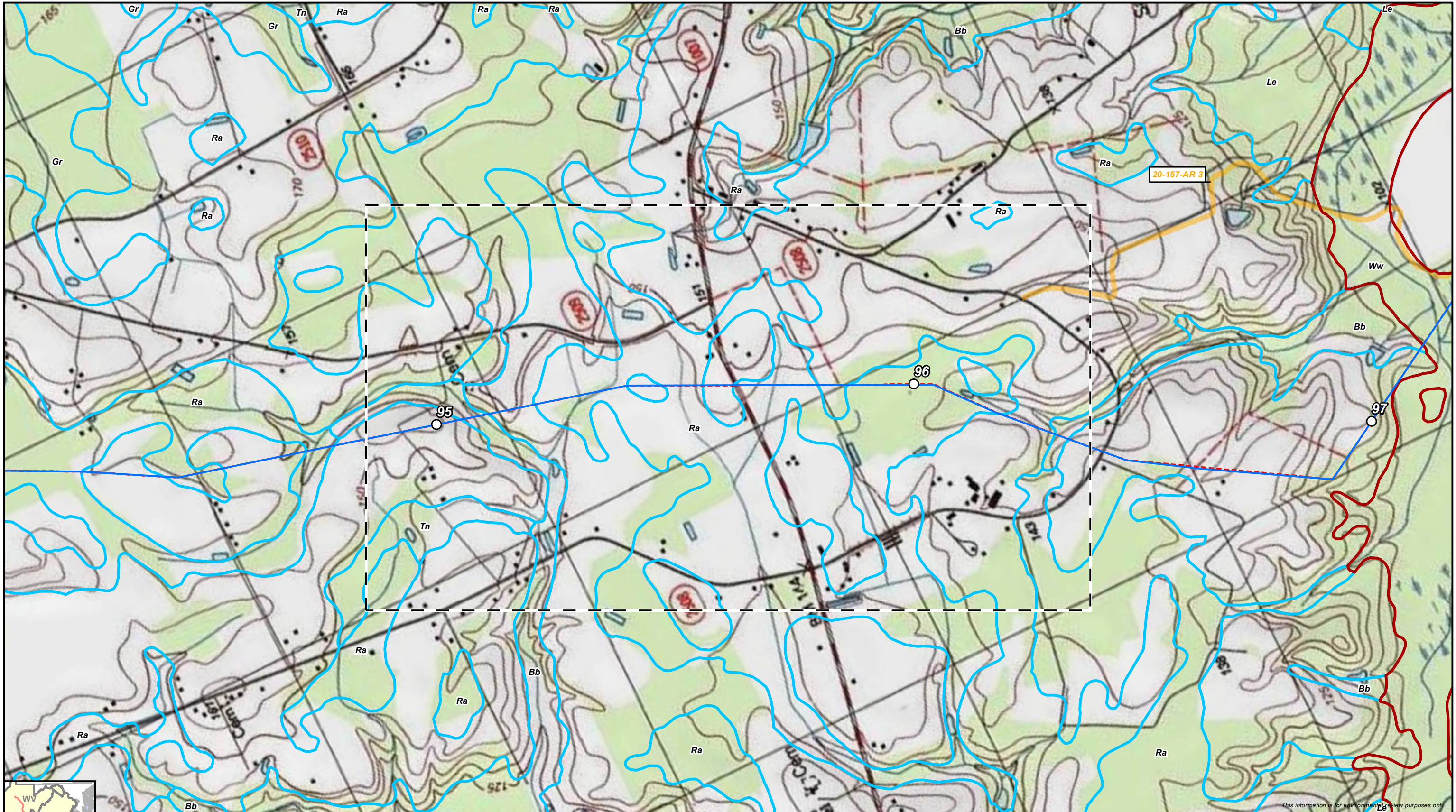
- | | | | |
|---------------------------|-----------------------------|--------------------|----------------------|
| Preliminary Line Corridor | Tenth Milepost | NHD Waterbody | Wetland Data Point |
| Access Road | Parcel Boundary | NWI Wetland | Upland Data Point |
| Preliminary Main Line | District Boundary | Desktop Wetland | Bio Survey Complete* |
| Preliminary Lateral | Stream/River - Perennial | Surveyed Wetland | Seep Point |
| Milepost | Stream/River - Intermittent | Desktop Waterbody | No Water Point |
| | Other | Surveyed Waterbody | |

* Preliminary, subject to revision.



Atlantic Coast Pipeline
Wilmington District
Environmental Sheet Maps
 Johnston County, North Carolina





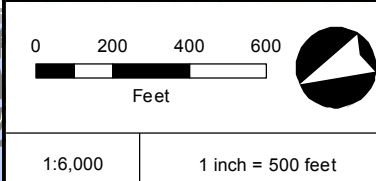
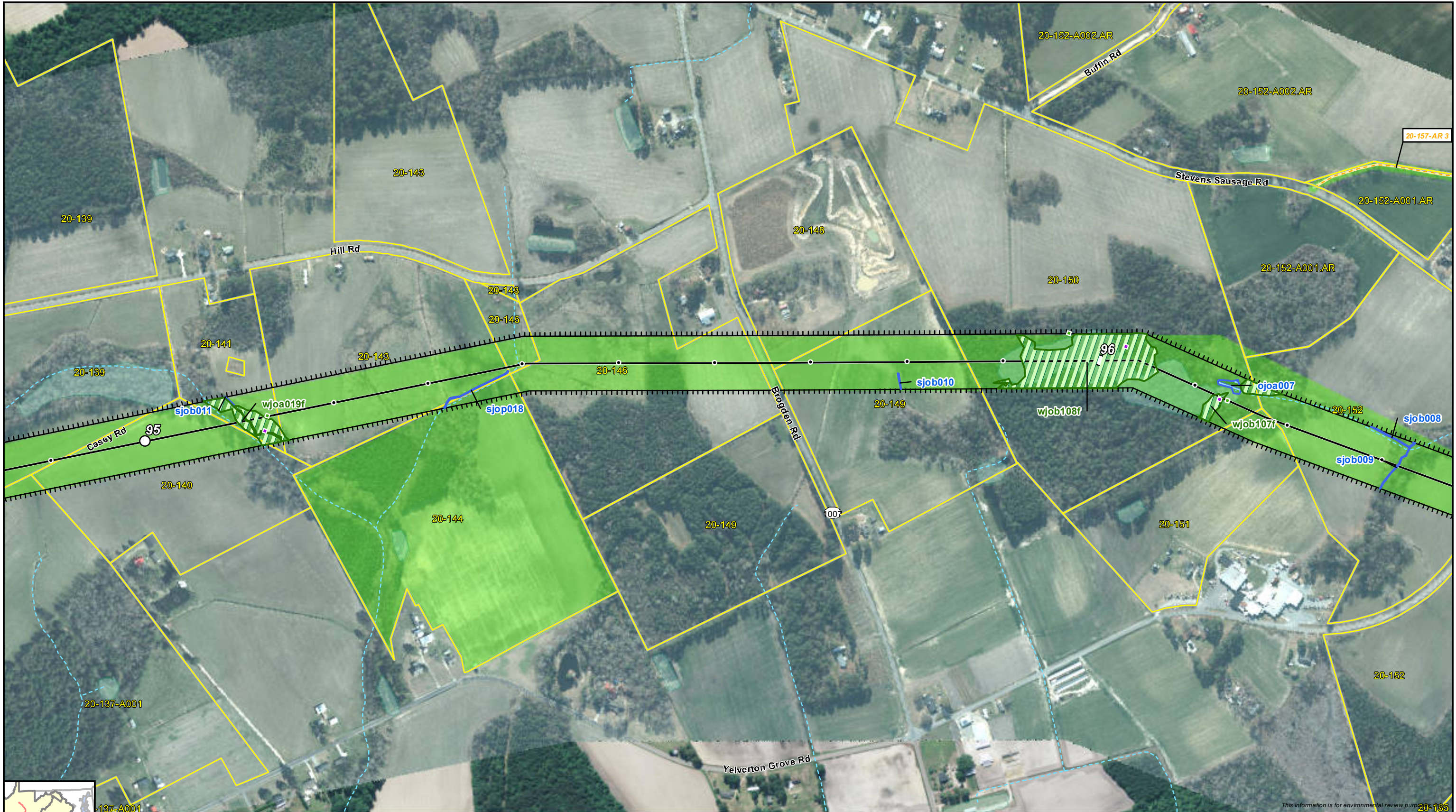
- | | |
|---|---|
| <ul style="list-style-type: none"> --- Preliminary Centerline ○ Milepost • Tenth Milepost — Line Routing — Access Road Aerial Map Extent | <p>Hydric Classification</p> <ul style="list-style-type: none"> 100% Hydric 81-99% Hydric 61-80% Hydric 41-60% Hydric |
|---|---|



Atlantic Coast Pipeline
Wilmington District
Environmental Sheet Maps
 Johnston County, North Carolina



This information is for environmental review purposes only.



Preliminary Line Corridor	Tenth Milepost	NHD Waterbody	Wetland Data Point
Access Road	Parcel Boundary	NWI Wetland	Upland Data Point
Preliminary Main Line	District Boundary	Desktop Wetland	Bio Survey Complete*
Preliminary Lateral	Stream/River - Perennial	Surveyed Wetland	Seep Point
Milepost	Stream/River - Intermittent	Desktop Waterbody	No Water Point
	Other	Surveyed Waterbody	

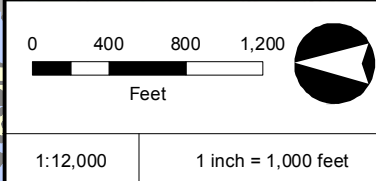
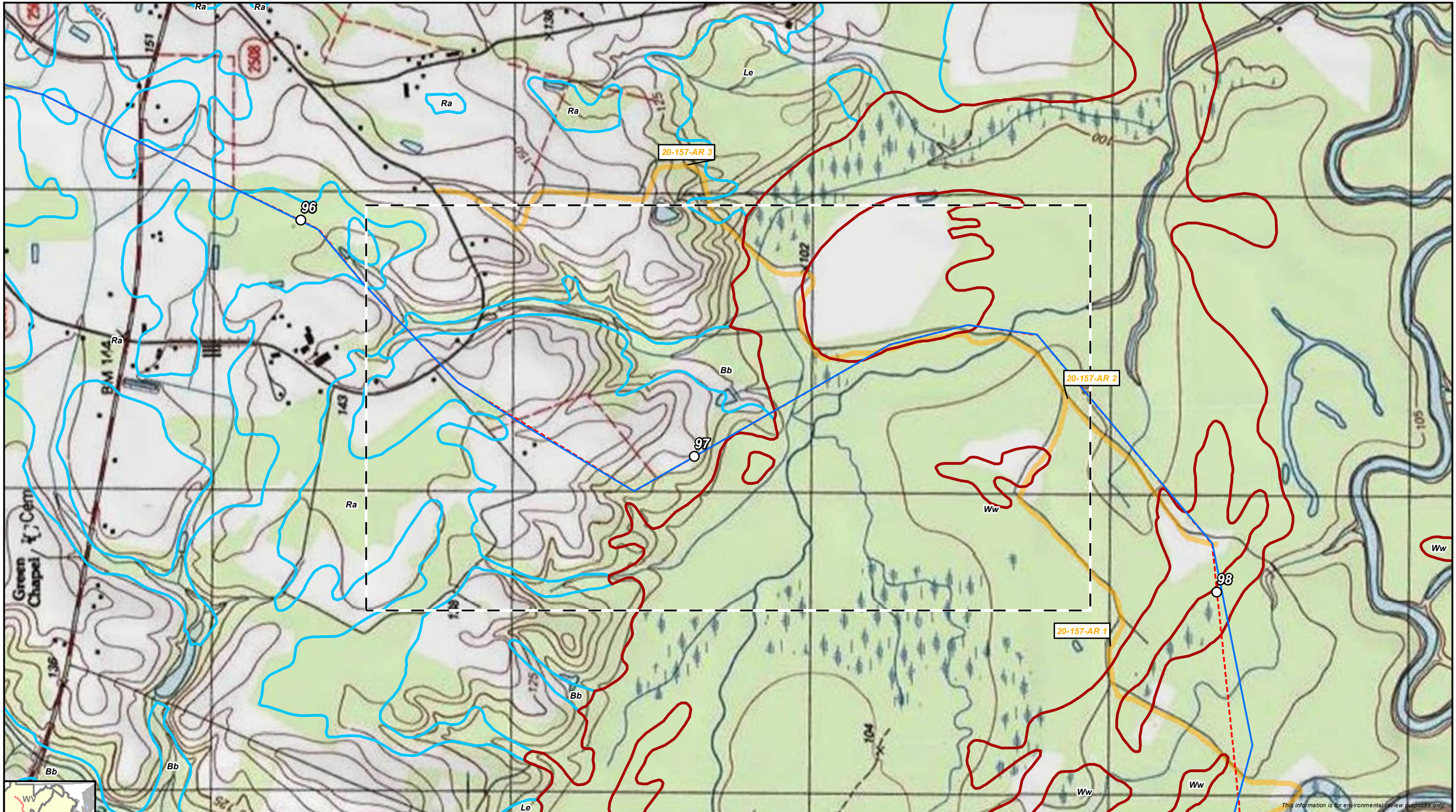
* Preliminary, subject to revision.



Atlantic Coast Pipeline
Wilmington District
Environmental Sheet Maps
 Johnston County, North Carolina



This information is for environmental review purposes only.



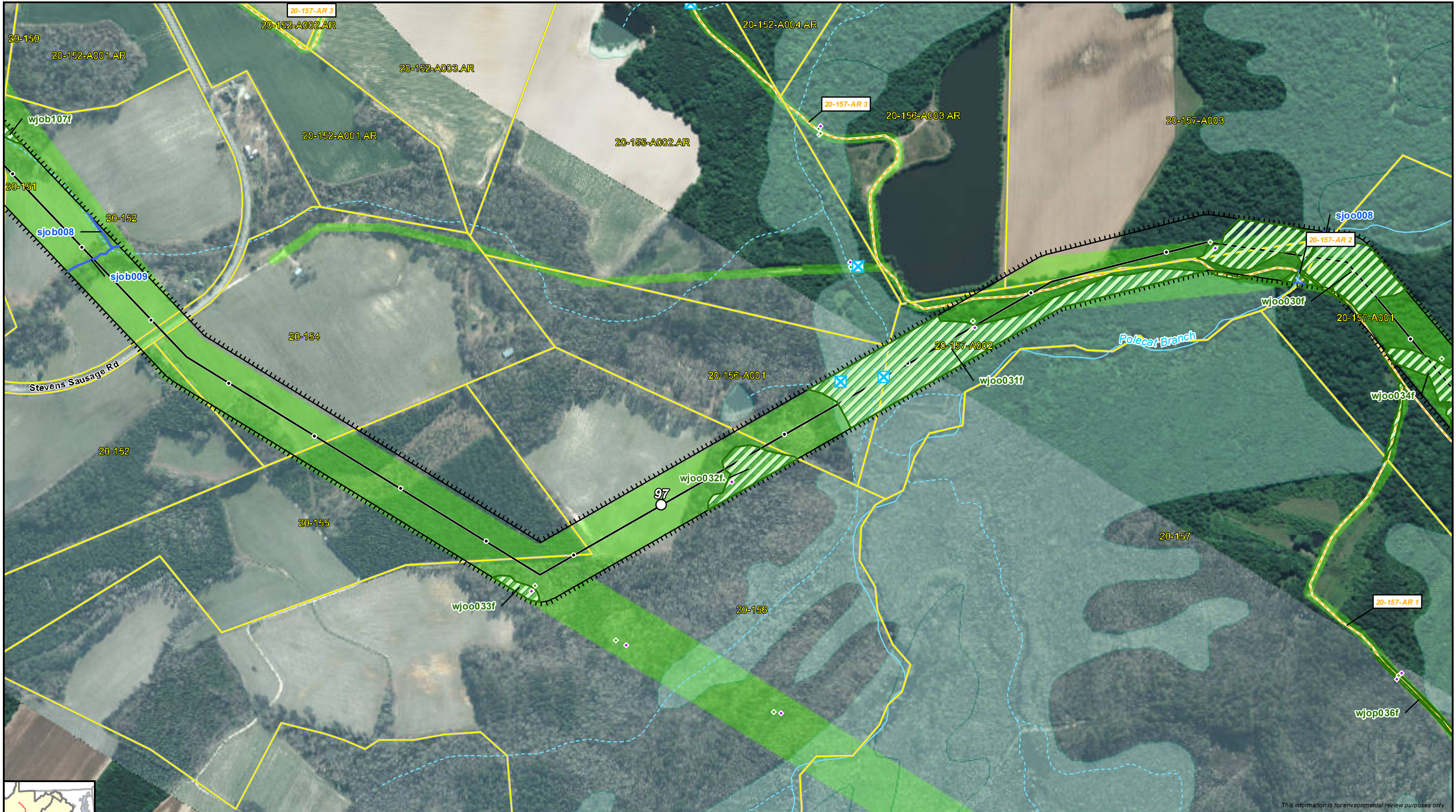
- Preliminary Centerline
 - Milepost
 - Tenth Milepost
 - Line Routing
 - Access Road
 - Aerial Map Extent
- | Hydric Classification | |
|-----------------------|---------------|
| | 100% Hydric |
| | 81-99% Hydric |
| | 61-80% Hydric |
| | 41-60% Hydric |



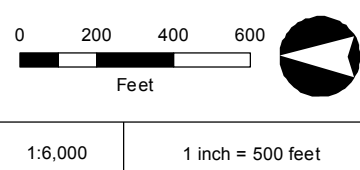
Atlantic Coast Pipeline
Wilmington District
Environmental Sheet Maps
 Johnston County, North Carolina



This information is for environmental review purposes only.



This information is for environmental review purposes only.



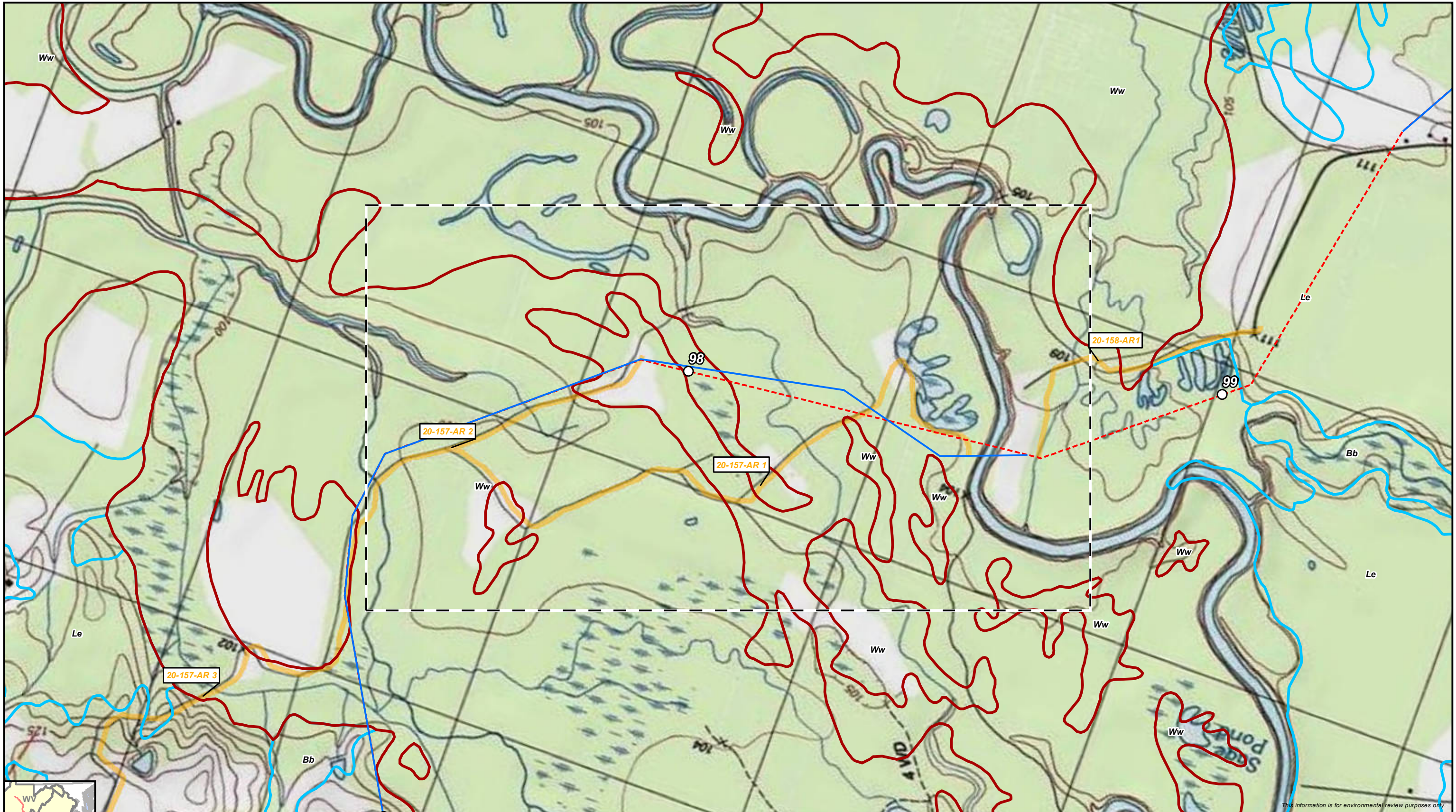
Preliminary Line Corridor	Tenth Milepost	NHD Waterbody	Wetland Data Point
Access Road	Parcel Boundary	NWI Wetland	Upland Data Point
Preliminary Main Line	District Boundary	Desktop Wetland	Bio Survey Complete*
Preliminary Lateral	Stream/River - Perennial	Surveyed Wetland	Seep Point
Milepost	Stream/River - Intermittent	Desktop Waterbody	No Water Point
	Other	Surveyed Waterbody	

* Preliminary, subject to revision.

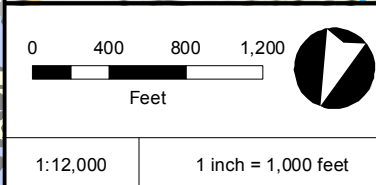


Atlantic Coast Pipeline
Wilmington District
Environmental Sheet Maps
 Johnston County, North Carolina





This information is for environmental review purposes only.

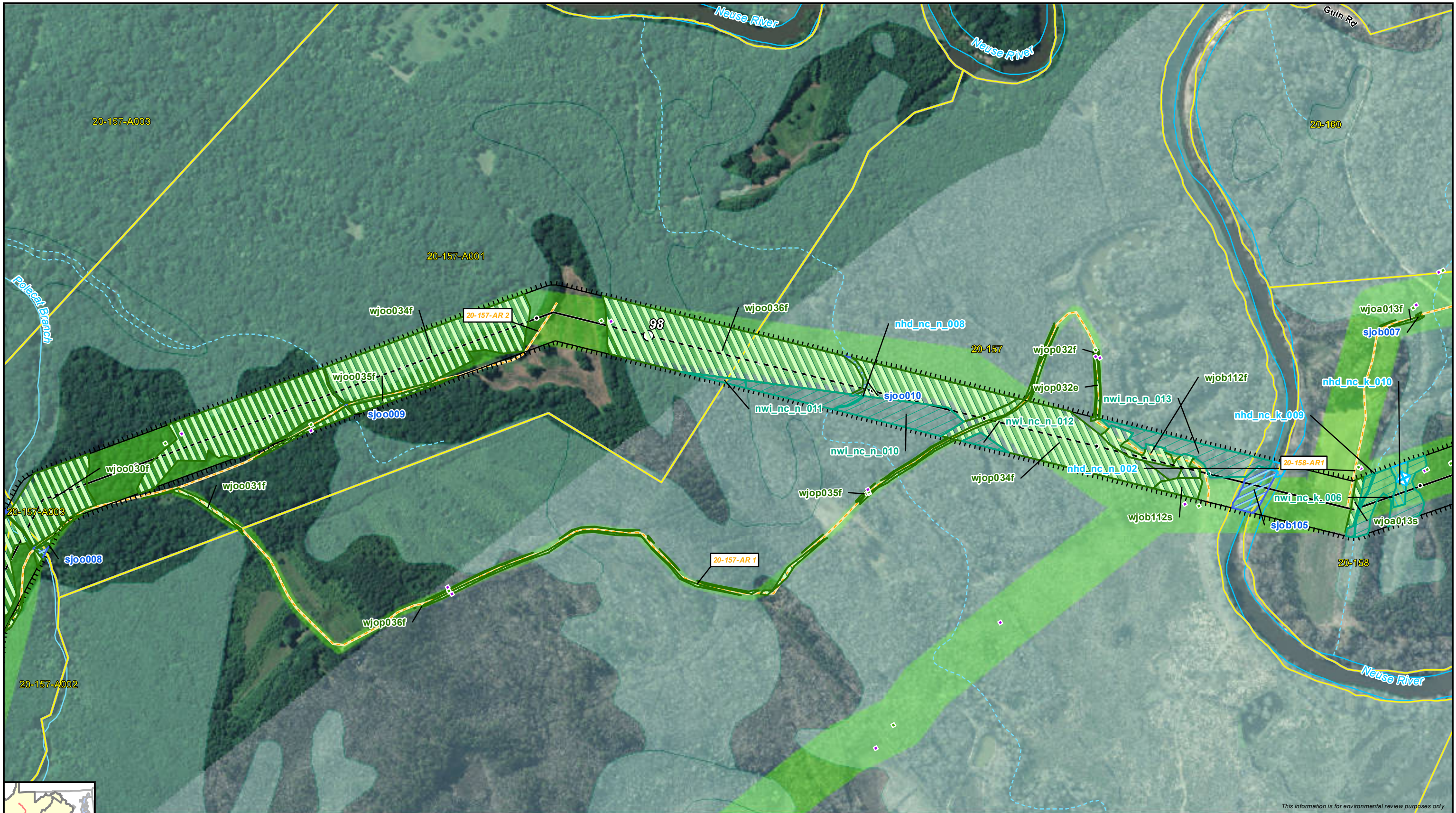


- | | |
|---|---|
| <ul style="list-style-type: none"> --- Preliminary Centerline ○ Milepost ● Tenth Milepost — Line Routing — Access Road Aerial Map Extent | <p>Hydric Classification</p> <ul style="list-style-type: none"> 100% Hydric 81-99% Hydric 61-80% Hydric 41-60% Hydric |
|---|---|

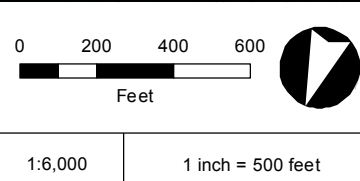


Atlantic Coast Pipeline
Wilmington District
Environmental Sheet Maps
 Johnston County, North Carolina





This information is for environmental review purposes only.



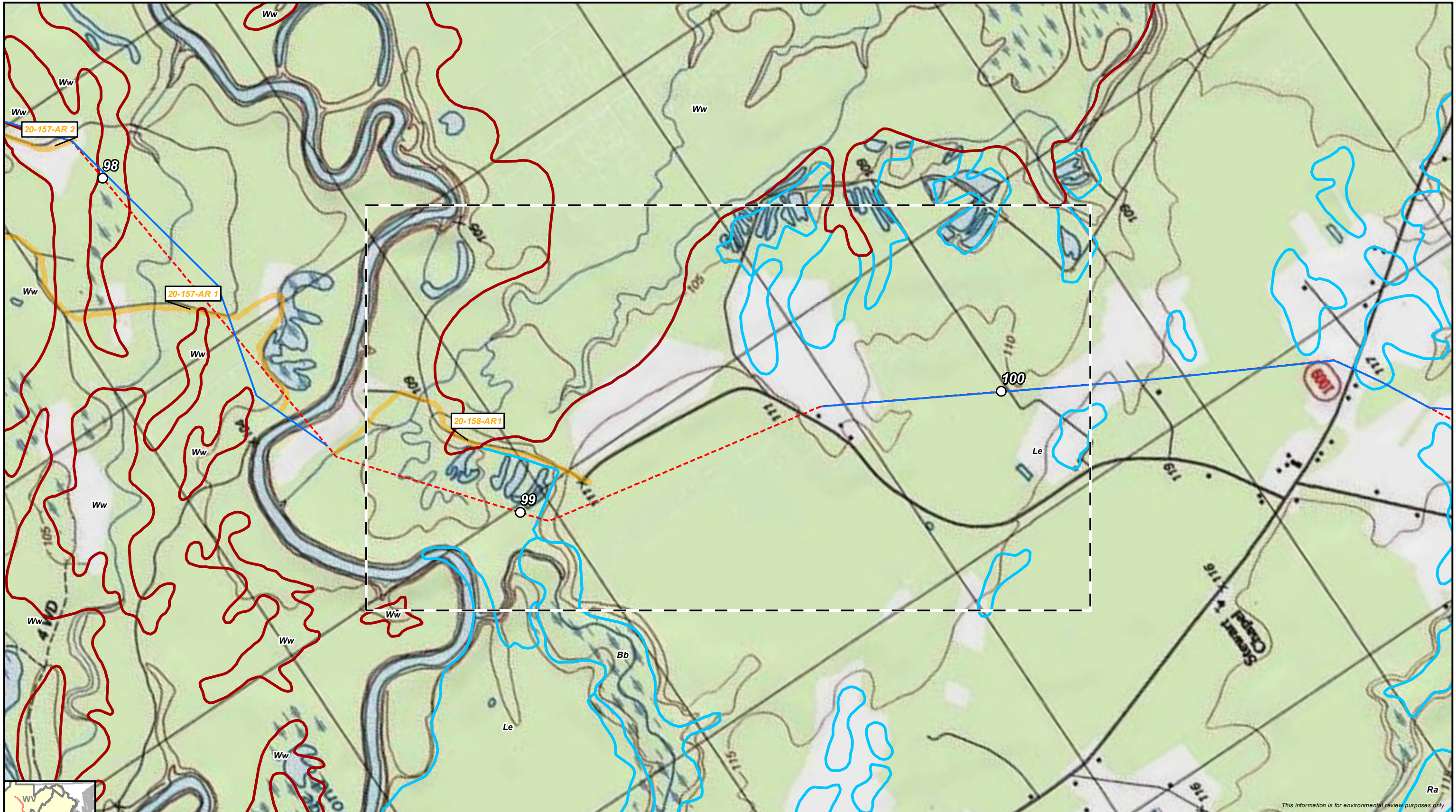
Preliminary Line Corridor	Tenth Milepost	NHD Waterbody	Wetland Data Point
Access Road	Parcel Boundary	NWI Wetland	Upland Data Point
Preliminary Main Line	District Boundary	Desktop Wetland	Bio Survey Complete*
Preliminary Lateral	Stream/River - Perennial	Surveyed Wetland	Seep Point
Milepost	Stream/River - Intermittent	Desktop Waterbody	No Water Point
	Other	Surveyed Waterbody	

* Preliminary, subject to revision.

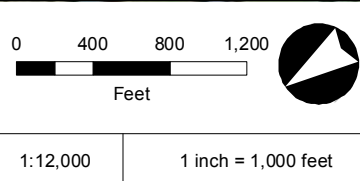
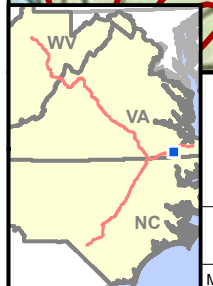


Atlantic Coast Pipeline
Wilmington District
Environmental Sheet Maps
 Johnston County, North Carolina





This information is for environmental review purposes only.

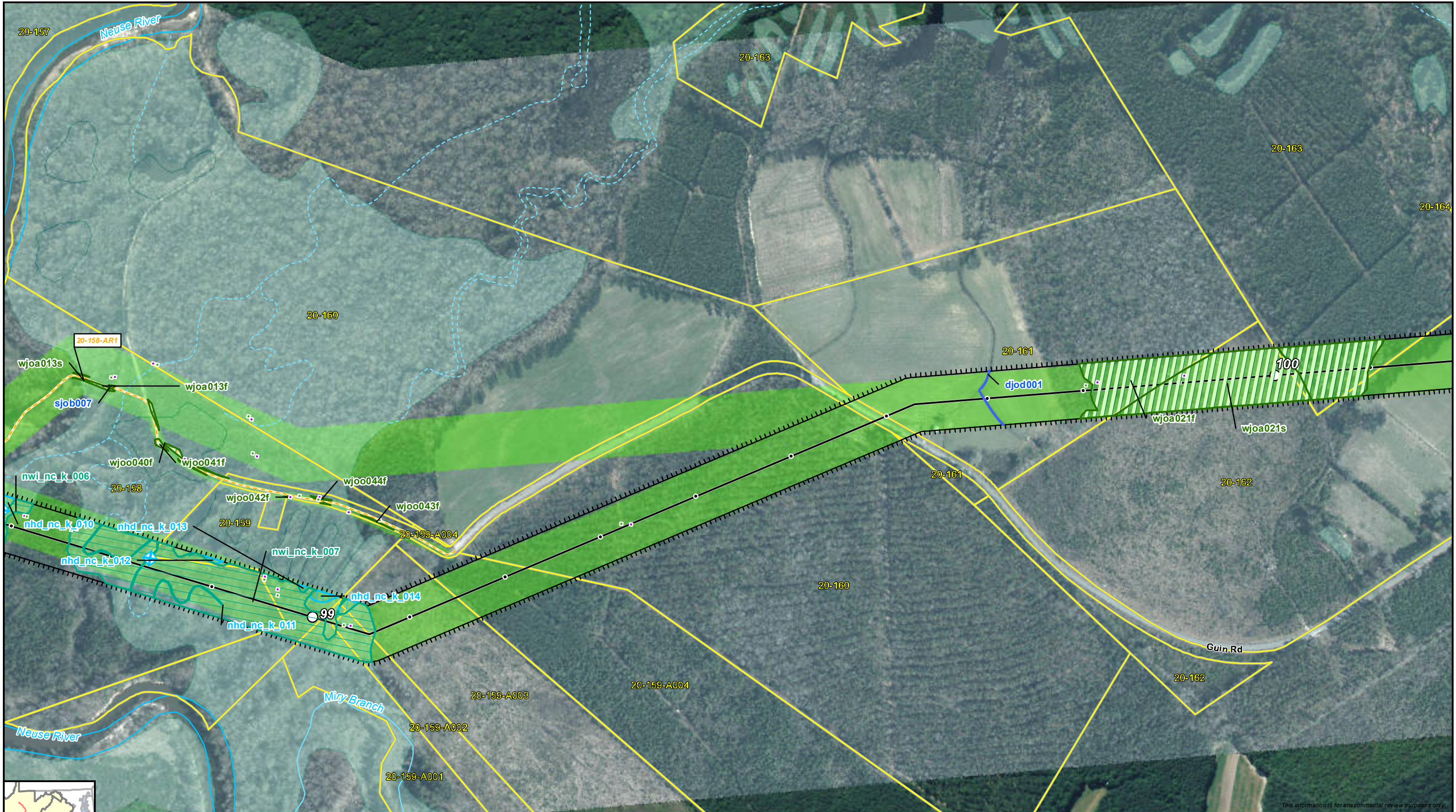


- | | |
|---|--|
| <ul style="list-style-type: none"> --- Preliminary Centerline ○ Milepost ● Tenth Milepost — Line Routing — Access Road Aerial Map Extent | <p>Hydrolic Classification</p> <ul style="list-style-type: none"> 100% Hydric 81-99% Hydric 61-80% Hydric 41-60% Hydric |
|---|--|

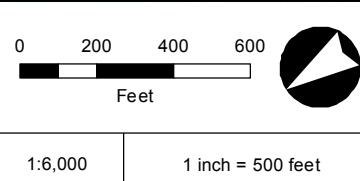


Atlantic Coast Pipeline
Wilmington District
Environmental Sheet Maps
 Johnston County, North Carolina





This information is for environmental review purposes only.



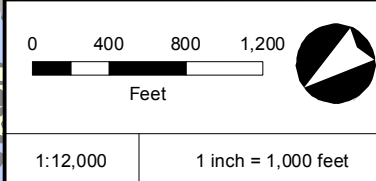
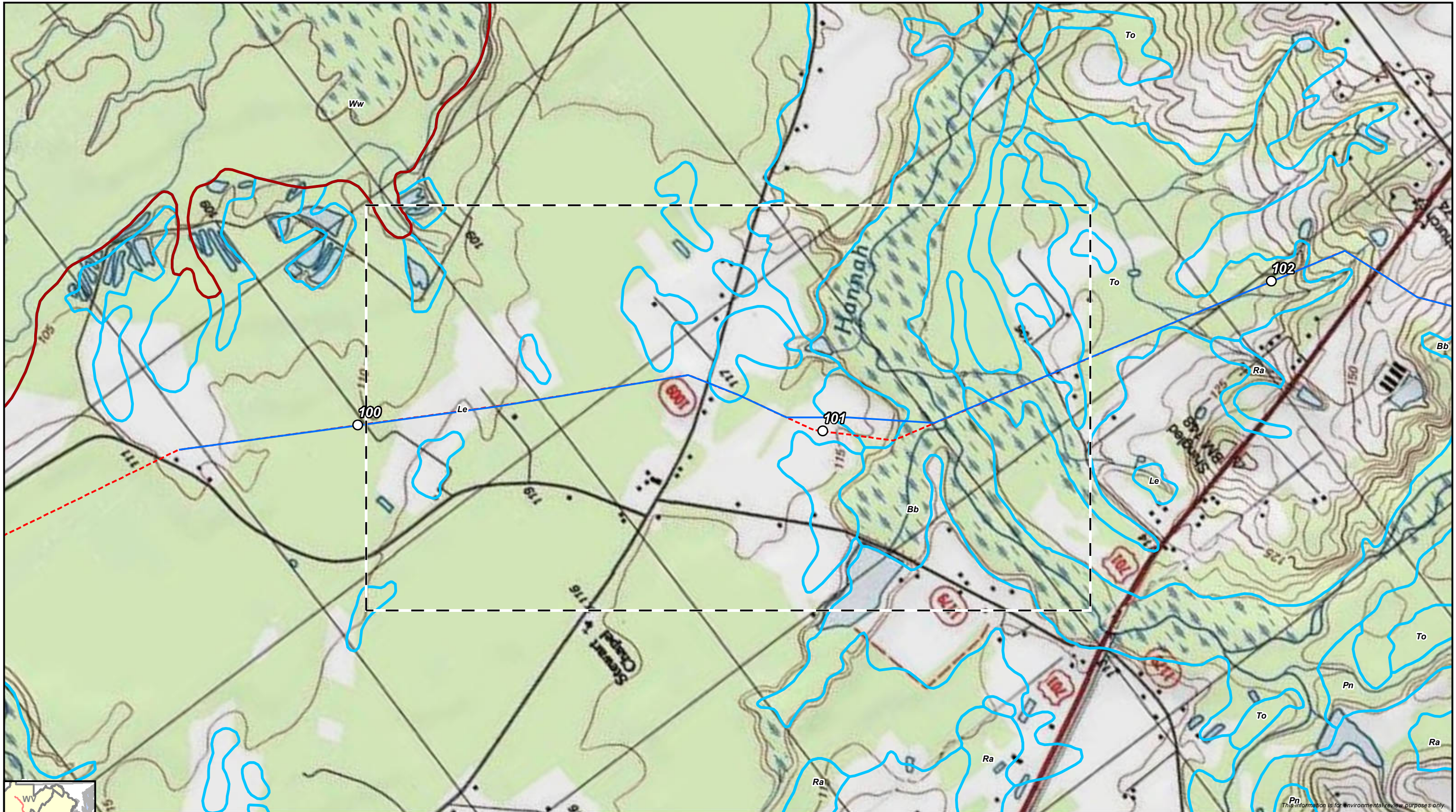
Preliminary Line Corridor	Tenth Milepost	NHD Waterbody	Wetland Data Point
Access Road	Parcel Boundary	NWI Wetland	Upland Data Point
Preliminary Main Line	District Boundary	Desktop Wetland	Bio Survey Complete*
Preliminary Lateral	Stream/River - Perennial	Surveyed Wetland	Seep Point
Milepost	Stream/River - Intermittent	Desktop Waterbody	No Water Point
	Other	Surveyed Waterbody	

* Preliminary, subject to revision.



Atlantic Coast Pipeline
Wilmington District
Environmental Sheet Maps
 Johnston County, North Carolina



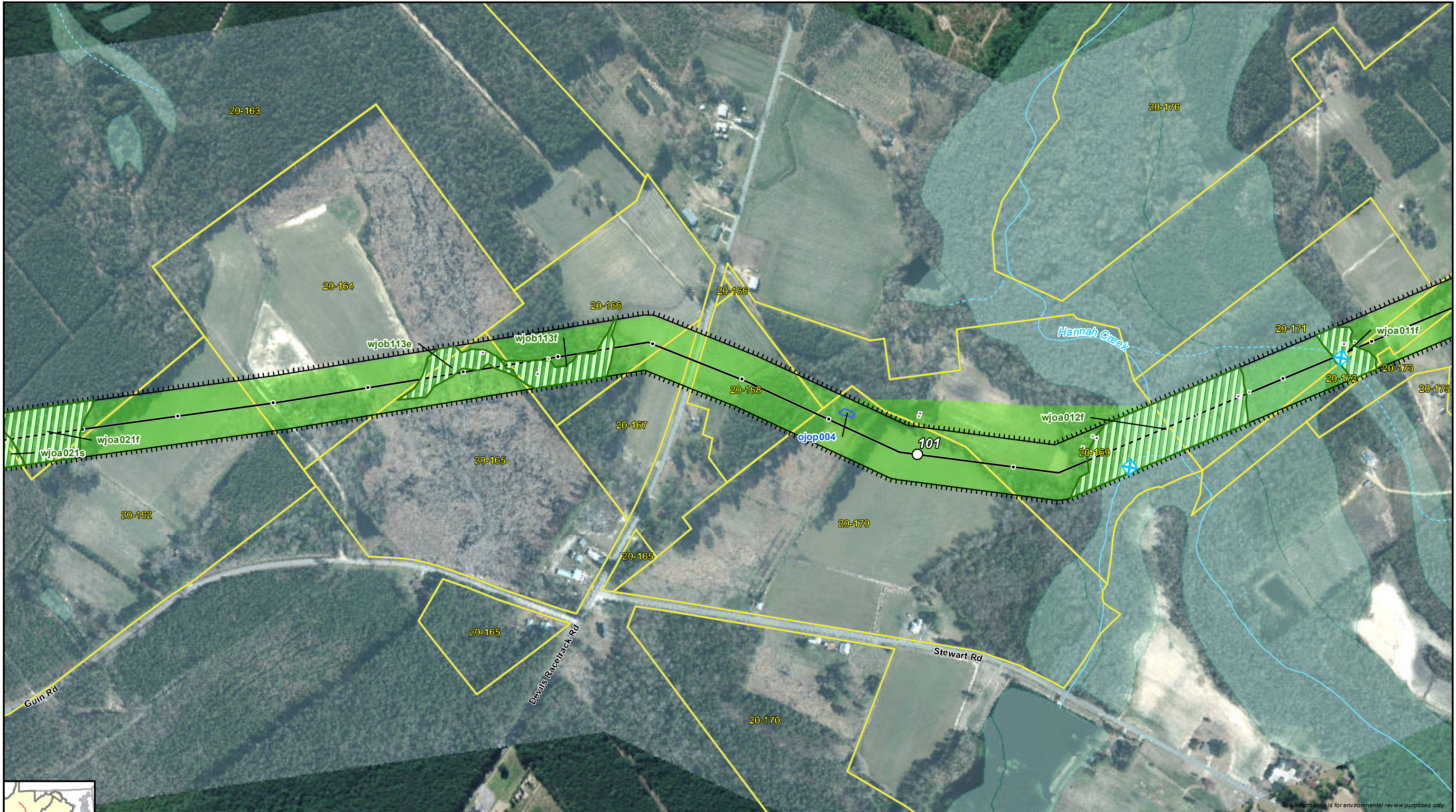


- | | |
|--|--|
| <ul style="list-style-type: none"> Preliminary Centerline Milepost Tenth Milepost Line Routing Access Road Aerial Map Extent | <p>Hydric Classification</p> <ul style="list-style-type: none"> 100% Hydric 81-99% Hydric 61-80% Hydric 41-60% Hydric |
|--|--|

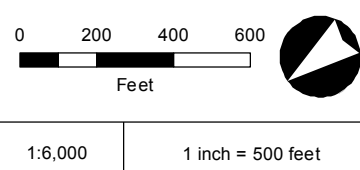


Atlantic Coast Pipeline
Wilmington District
Environmental Sheet Maps
 Johnston County, North Carolina





This information is for environmental review purposes only.



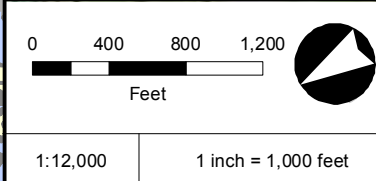
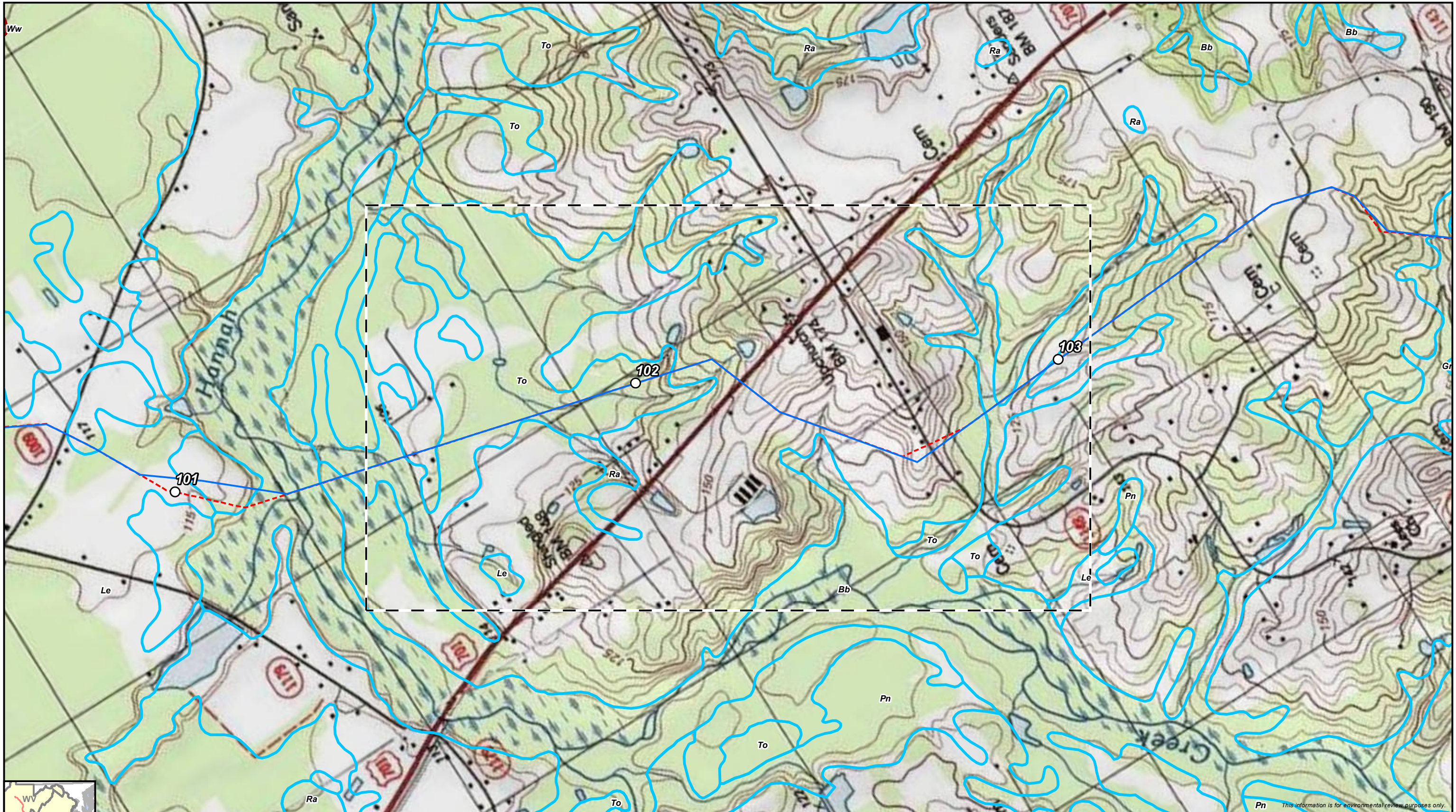
Preliminary Line Corridor	Tenth Milepost	NHD Waterbody	Wetland Data Point
Access Road	Parcel Boundary	NWI Wetland	Upland Data Point
Preliminary Main Line	District Boundary	Desktop Wetland	Bio Survey Complete*
Preliminary Lateral	Stream/River - Perennial	Surveyed Wetland	Seep Point
Milepost	Stream/River - Intermittent	Desktop Waterbody	No Water Point
	Other	Surveyed Waterbody	

* Preliminary, subject to revision.



Atlantic Coast Pipeline
Wilmington District
Environmental Sheet Maps
 Johnston County, North Carolina



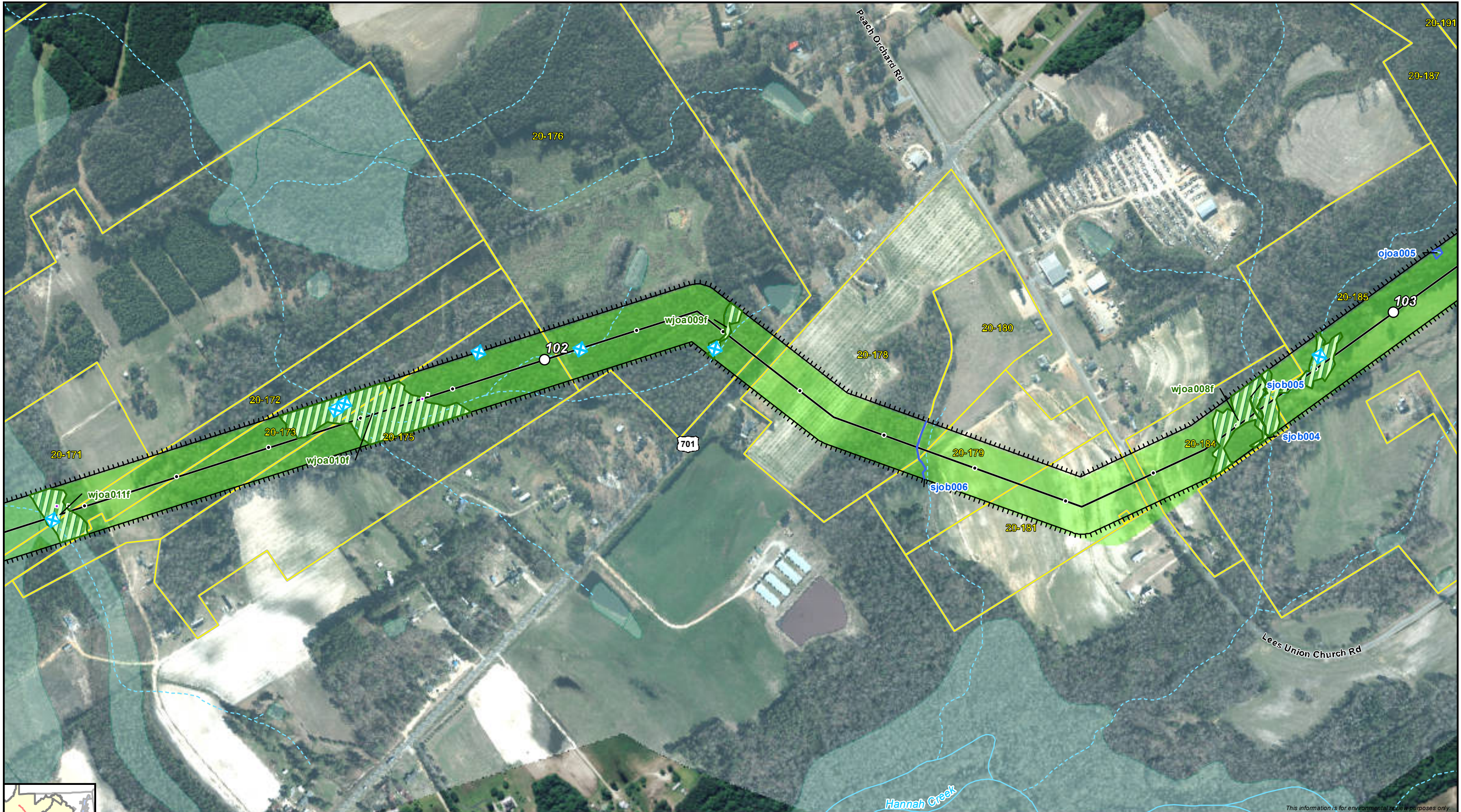


- | | |
|---|--|
| <ul style="list-style-type: none"> --- Preliminary Centerline ○ Milepost • Tenth Milepost — Line Routing — Access Road Aerial Map Extent | <p>Hydric Classification</p> <ul style="list-style-type: none"> 100% Hydric 81-99% Hydric 61-80% Hydric 41-60% Hydric |
|---|--|

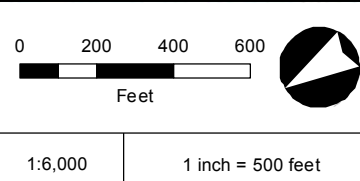


Atlantic Coast Pipeline
Wilmington District
Environmental Sheet Maps
 Johnston County, North Carolina





This information is for environmental review purposes only.



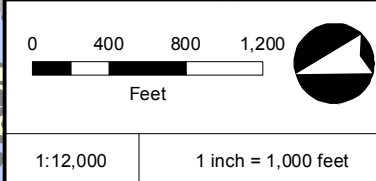
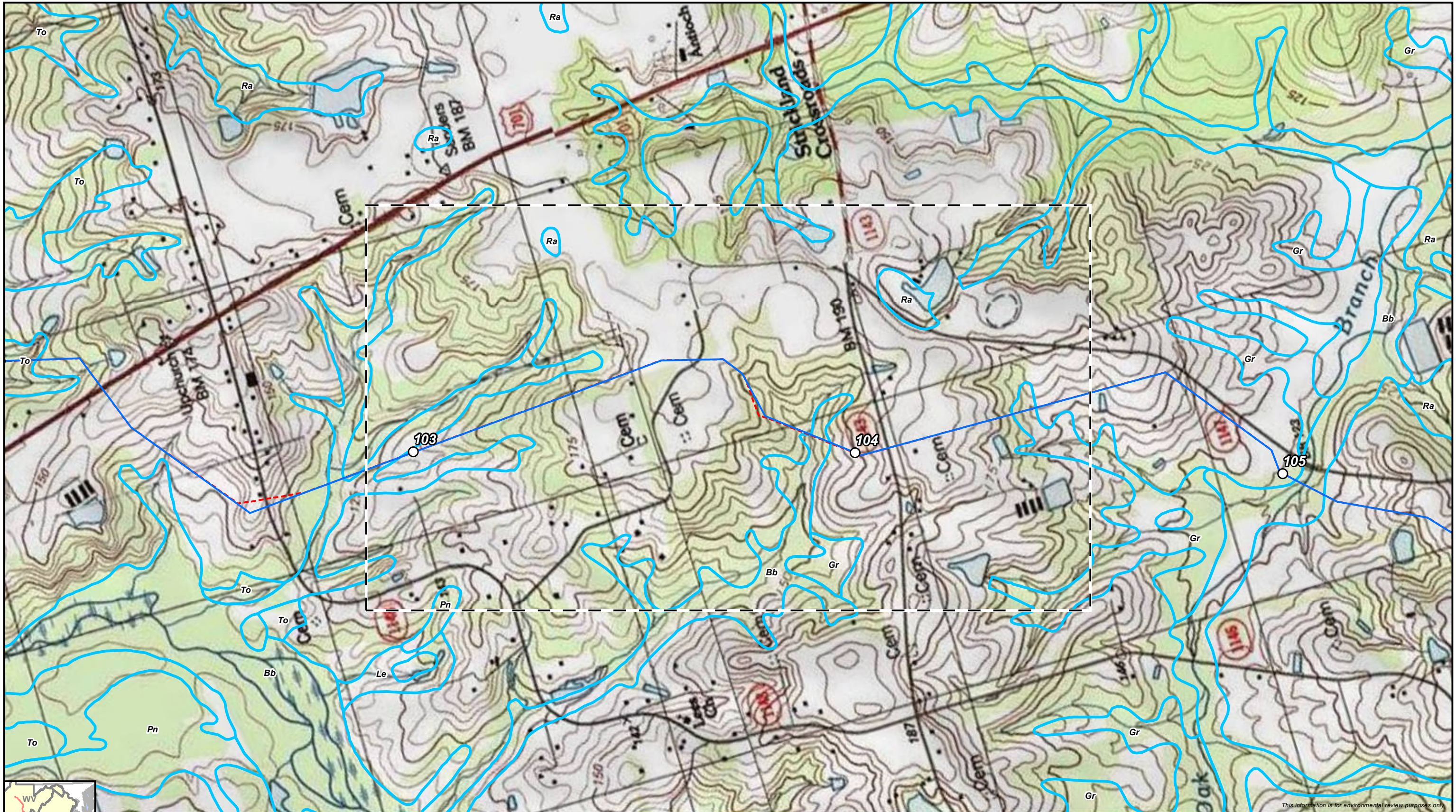
Preliminary Line Corridor	Tenth Milepost	NHD Waterbody	Wetland Data Point
Access Road	Parcel Boundary	NWI Wetland	Upland Data Point
Preliminary Main Line	District Boundary	Desktop Wetland	Bio Survey Complete*
Preliminary Lateral	Stream/River - Perennial	Surveyed Wetland	Seep Point
Milepost	Stream/River - Intermittent	Desktop Waterbody	No Water Point
	Other	Surveyed Waterbody	

* Preliminary, subject to revision.



Atlantic Coast Pipeline
Wilmington District
Environmental Sheet Maps
 Johnston County, North Carolina





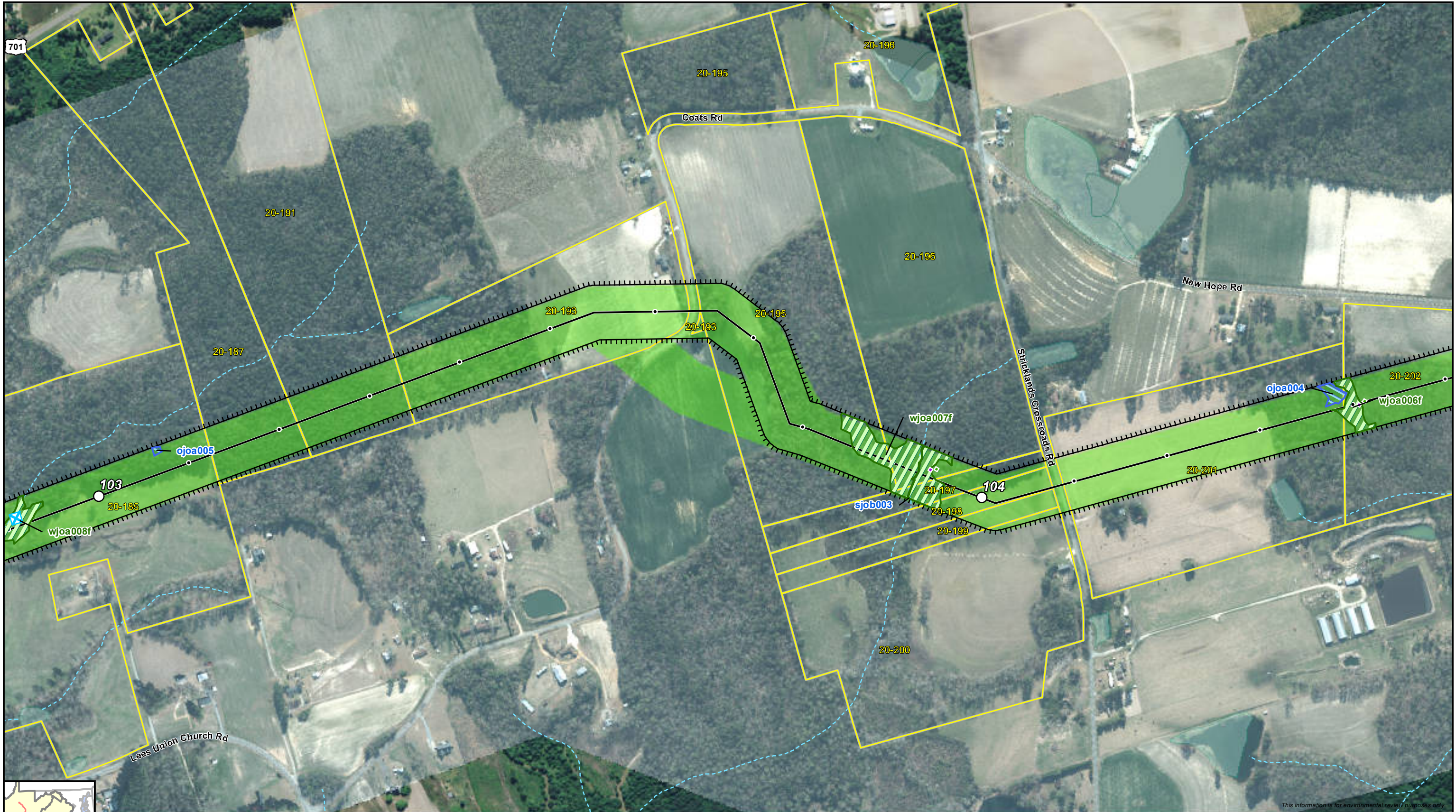
- | | |
|---|---|
| <ul style="list-style-type: none"> --- Preliminary Centerline ○ Milepost • Tenth Milepost — Line Routing — Access Road Aerial Map Extent | <p>Hydric Classification</p> <ul style="list-style-type: none"> 100% Hydric 81-99% Hydric 61-80% Hydric 41-60% Hydric |
|---|---|



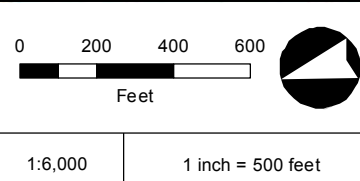
Atlantic Coast Pipeline
Wilmington District
Environmental Sheet Maps
 Johnston County, North Carolina



This information is for environmental review purposes only.



This information is for environmental review purposes only.



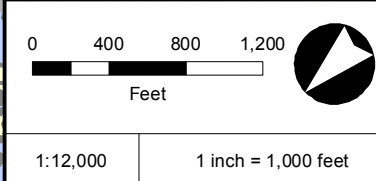
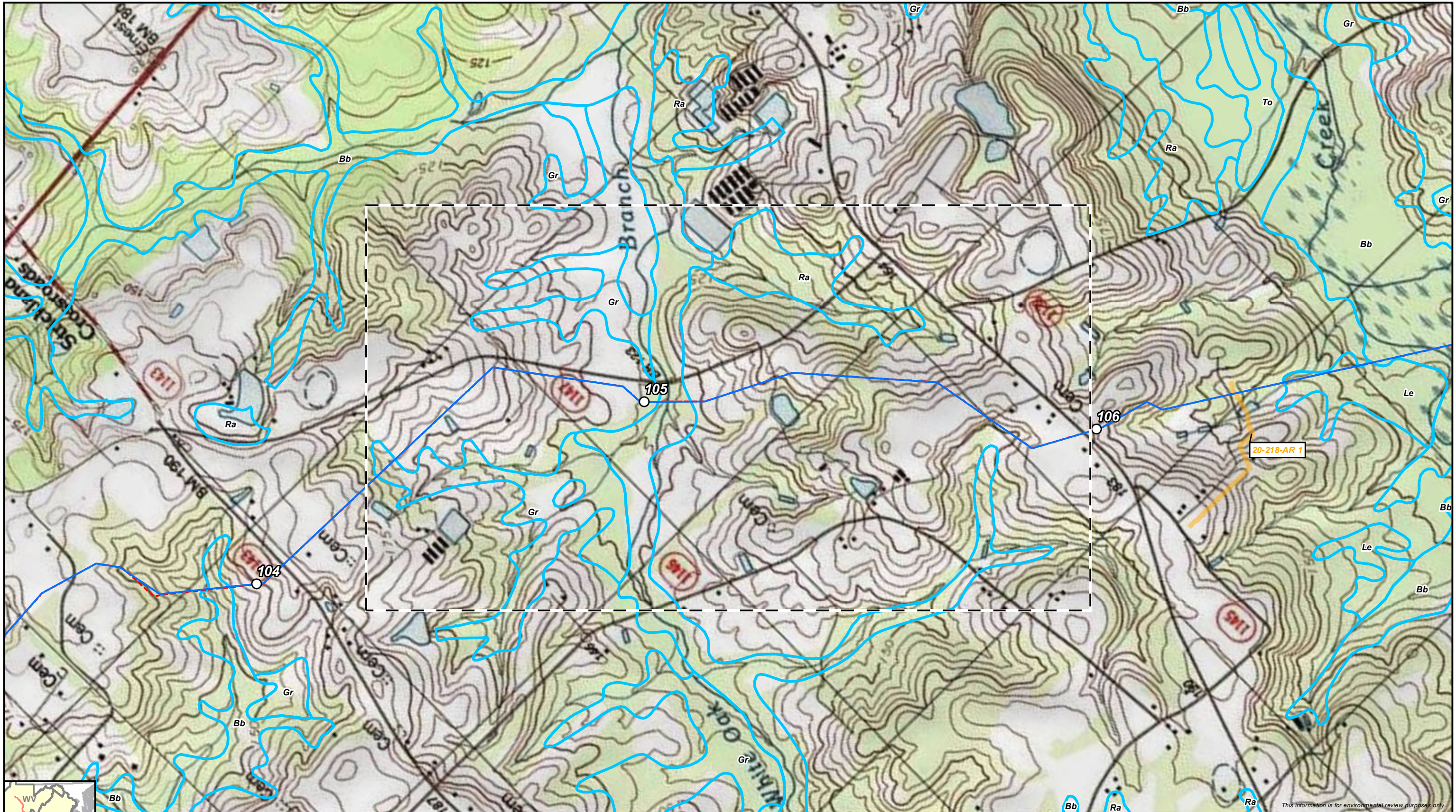
Preliminary Line Corridor	Tenth Milepost	NHD Waterbody	Wetland Data Point
Access Road	Parcel Boundary	NWI Wetland	Upland Data Point
Preliminary Main Line	District Boundary	Desktop Wetland	Bio Survey Complete*
Preliminary Lateral	Stream/River - Perennial	Surveyed Wetland	Seep Point
Milepost	Stream/River - Intermittent	Desktop Waterbody	No Water Point
	Other	Surveyed Waterbody	

* Preliminary, subject to revision.



Atlantic Coast Pipeline
Wilmington District
Environmental Sheet Maps
 Johnston County, North Carolina



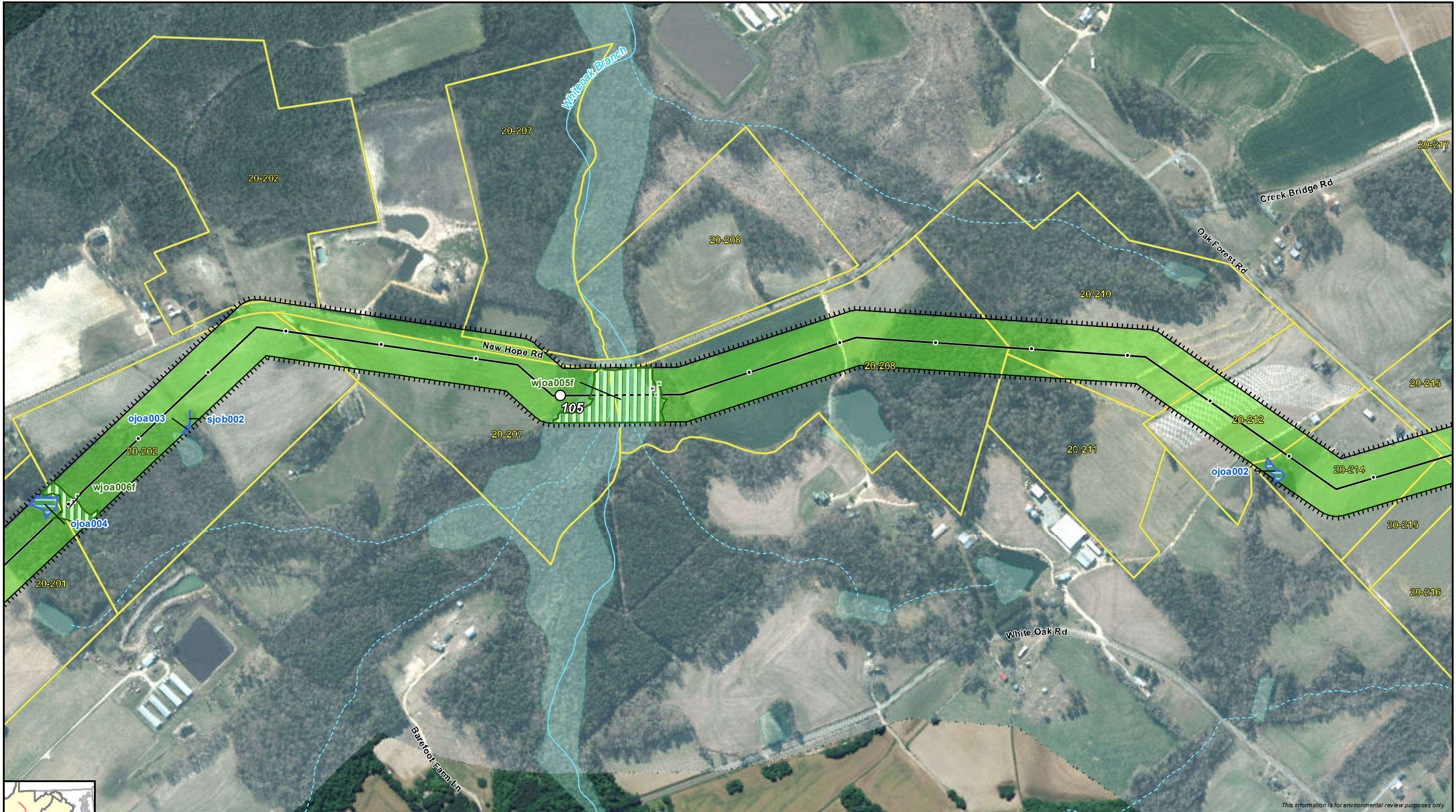


- | | |
|---|--|
| <ul style="list-style-type: none"> --- Preliminary Centerline ○ Milepost • Tenth Milepost — Line Routing — Access Road Aerial Map Extent | <p>Hydric Classification</p> <ul style="list-style-type: none"> 100% Hydric 81-99% Hydric 61-80% Hydric 41-60% Hydric |
|---|--|

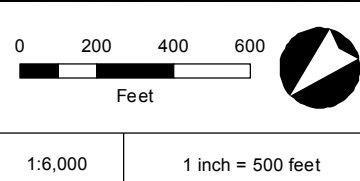


Atlantic Coast Pipeline
Wilmington District
Environmental Sheet Maps
 Johnston County, North Carolina





This information is for environmental review purposes only.



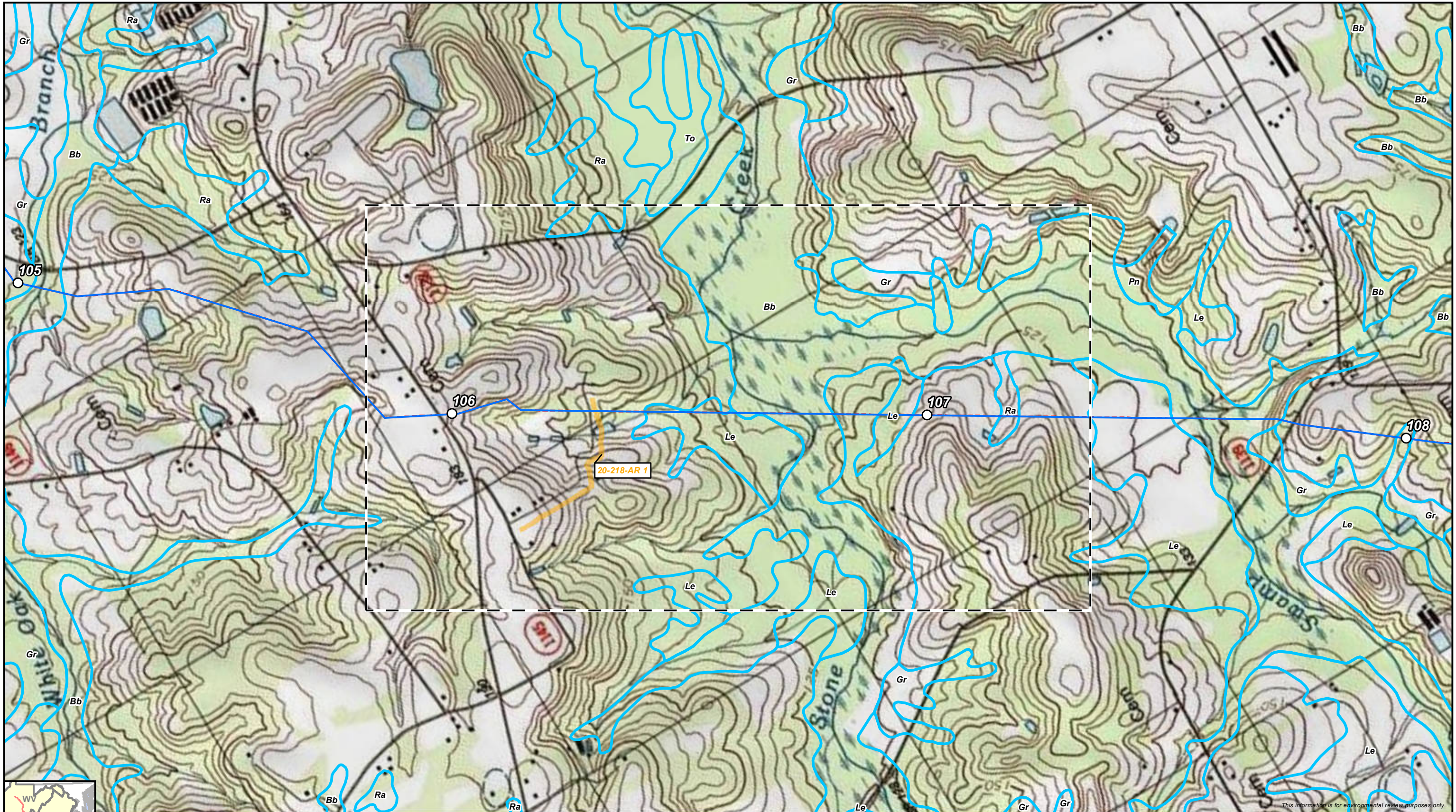
Preliminary Line Corridor	Tenth Milepost	NHD Waterbody	Wetland Data Point
Access Road	Parcel Boundary	NWI Wetland	Upland Data Point
Preliminary Main Line	District Boundary	Desktop Wetland	Bio Survey Complete*
Preliminary Lateral	Stream/River - Perennial	Surveyed Wetland	Seep Point
Milepost	Stream/River - Intermittent	Desktop Waterbody	No Water Point
	Other	Surveyed Waterbody	

* Preliminary, subject to revision.

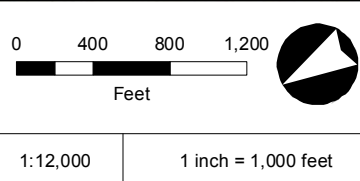
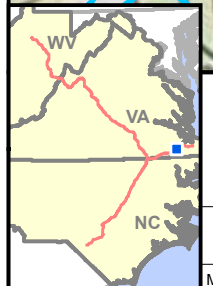


Atlantic Coast Pipeline
Wilmington District
Environmental Sheet Maps
 Johnston County, North Carolina





This information is for environmental review purposes only.

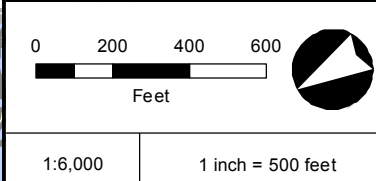
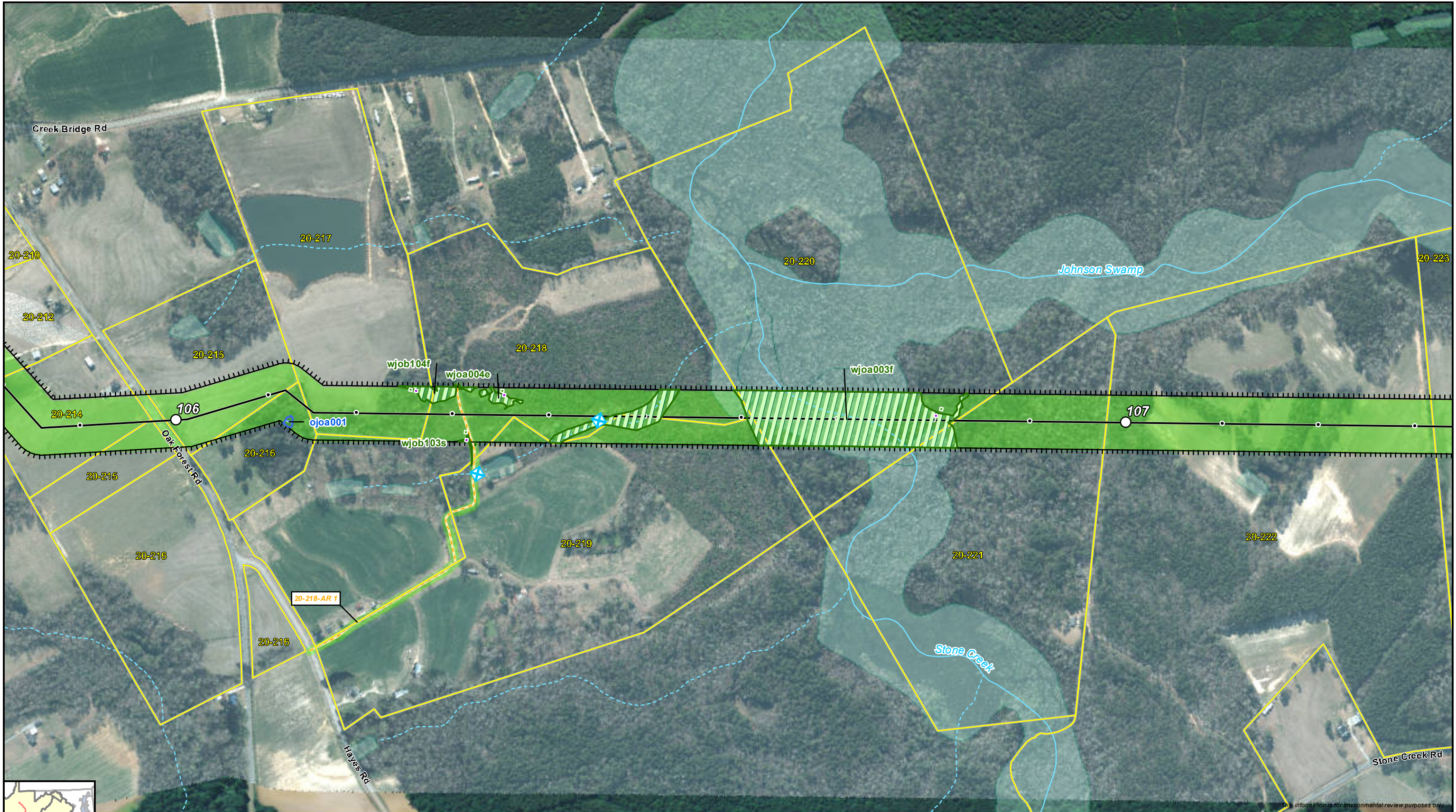


- | | |
|---|--|
| <ul style="list-style-type: none"> --- Preliminary Centerline ○ Milepost • Tenth Milepost — Line Routing — Access Road Aerial Map Extent | <p>Hydric Classification</p> <ul style="list-style-type: none"> 100% Hydric 81-99% Hydric 61-80% Hydric 41-60% Hydric |
|---|--|



Atlantic Coast Pipeline
Wilmington District
Environmental Sheet Maps
 Johnston County, North Carolina





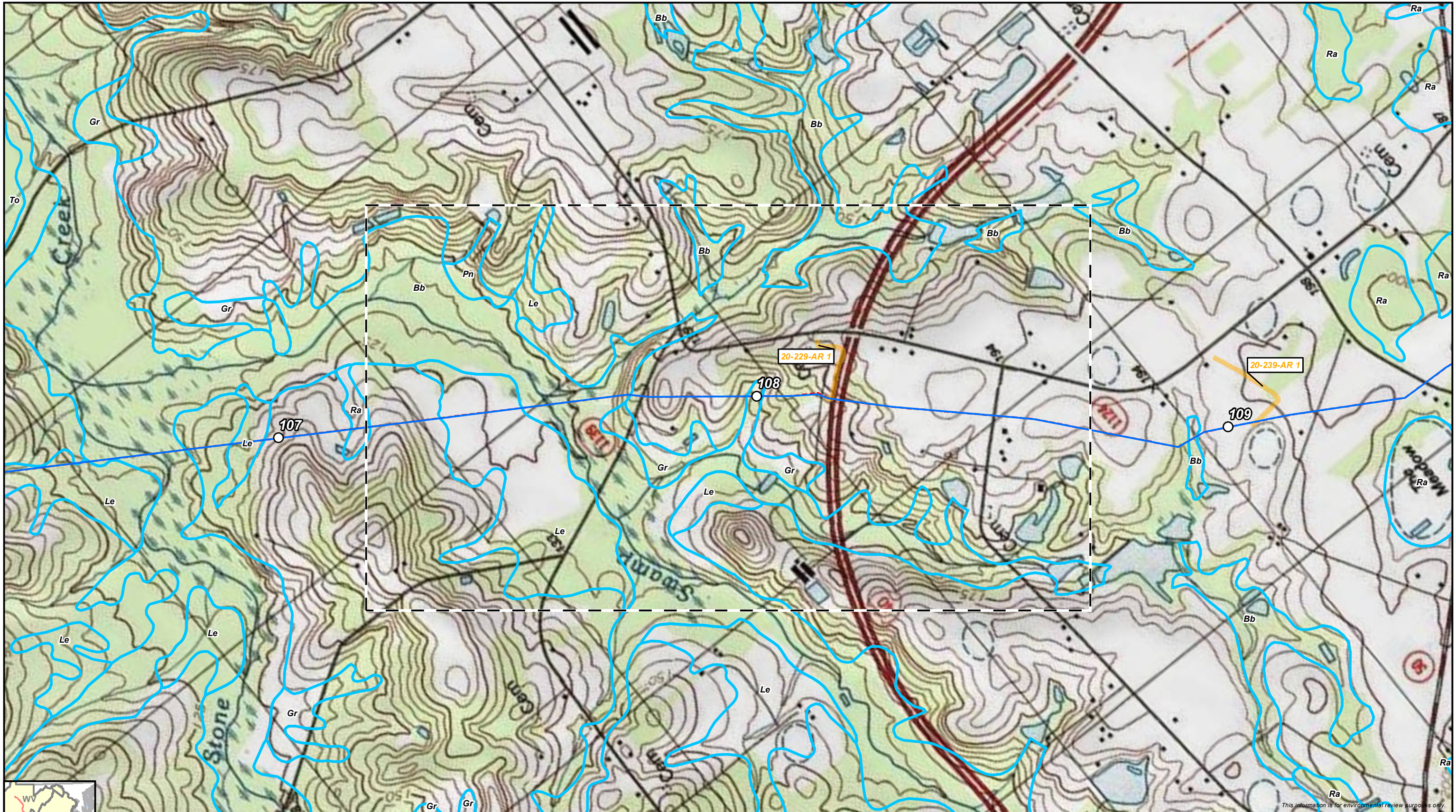
Preliminary Line Corridor	Tenth Milepost	NHD Waterbody	Wetland Data Point
Access Road	Parcel Boundary	NWI Wetland	Upland Data Point
Preliminary Main Line	District Boundary	Desktop Wetland	Bio Survey Complete*
Preliminary Lateral	Stream/River - Perennial	Surveyed Wetland	Seep Point
Milepost	Stream/River - Intermittent	Desktop Waterbody	No Water Point
	Other	Surveyed Waterbody	

* Preliminary, subject to revision.

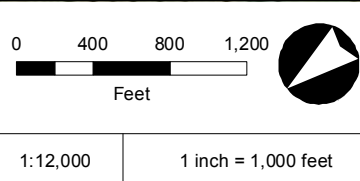
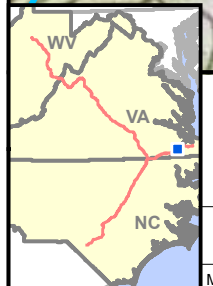


Atlantic Coast Pipeline
Wilmington District
Environmental Sheet Maps
 Johnston County, North Carolina





This information is for environmental review purposes only.

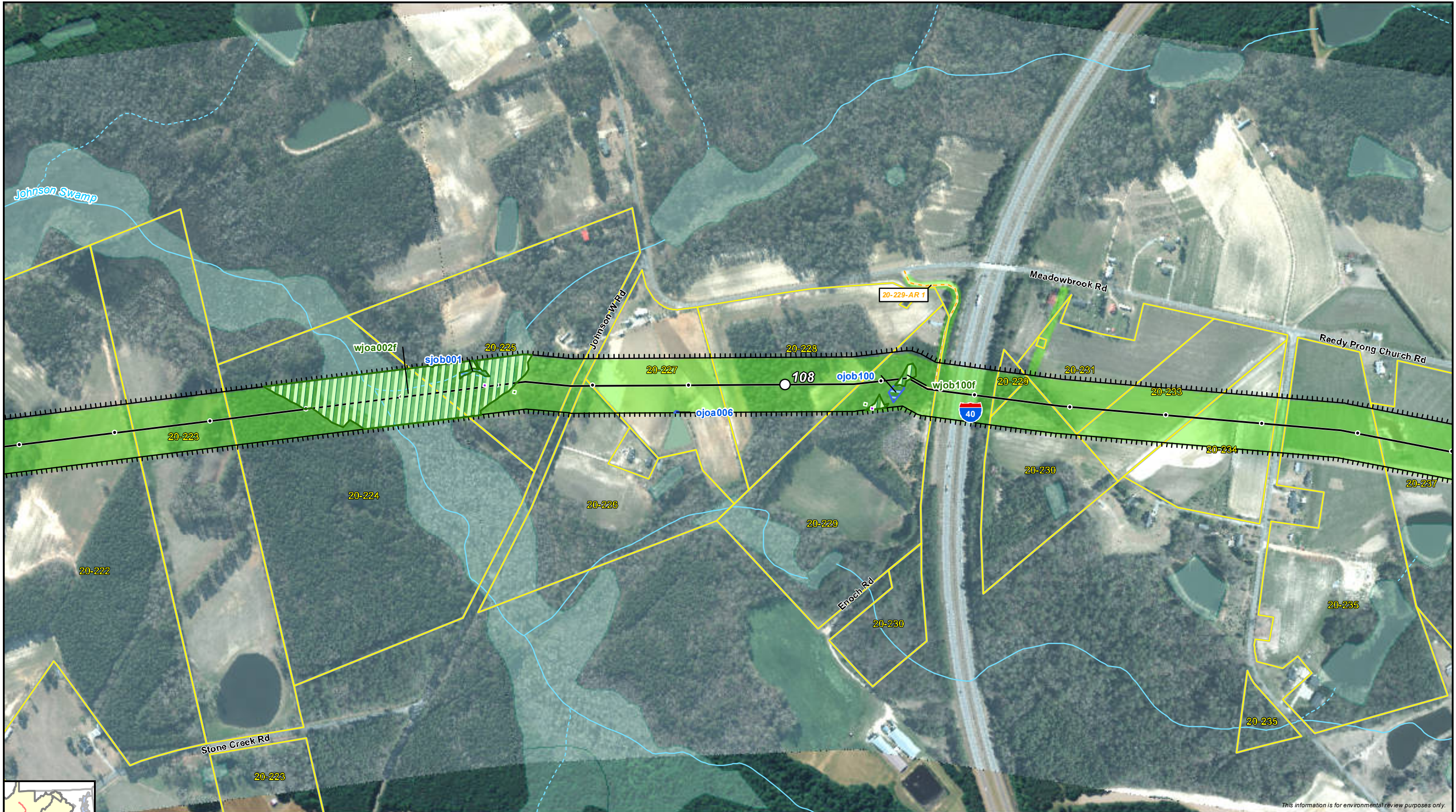


- | | |
|--|--|
| <ul style="list-style-type: none"> --- Preliminary Centerline ○ Milepost ● Tenth Milepost — Line Routing — Access Road ▭ Aerial Map Extent | <p>Hydric Classification</p> <ul style="list-style-type: none"> 100% Hydric 81-99% Hydric 61-80% Hydric 41-60% Hydric |
|--|--|

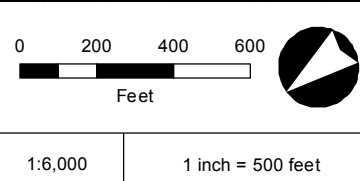


Atlantic Coast Pipeline
Wilmington District
Environmental Sheet Maps
 Johnston County, North Carolina





This information is for environmental review purposes only.



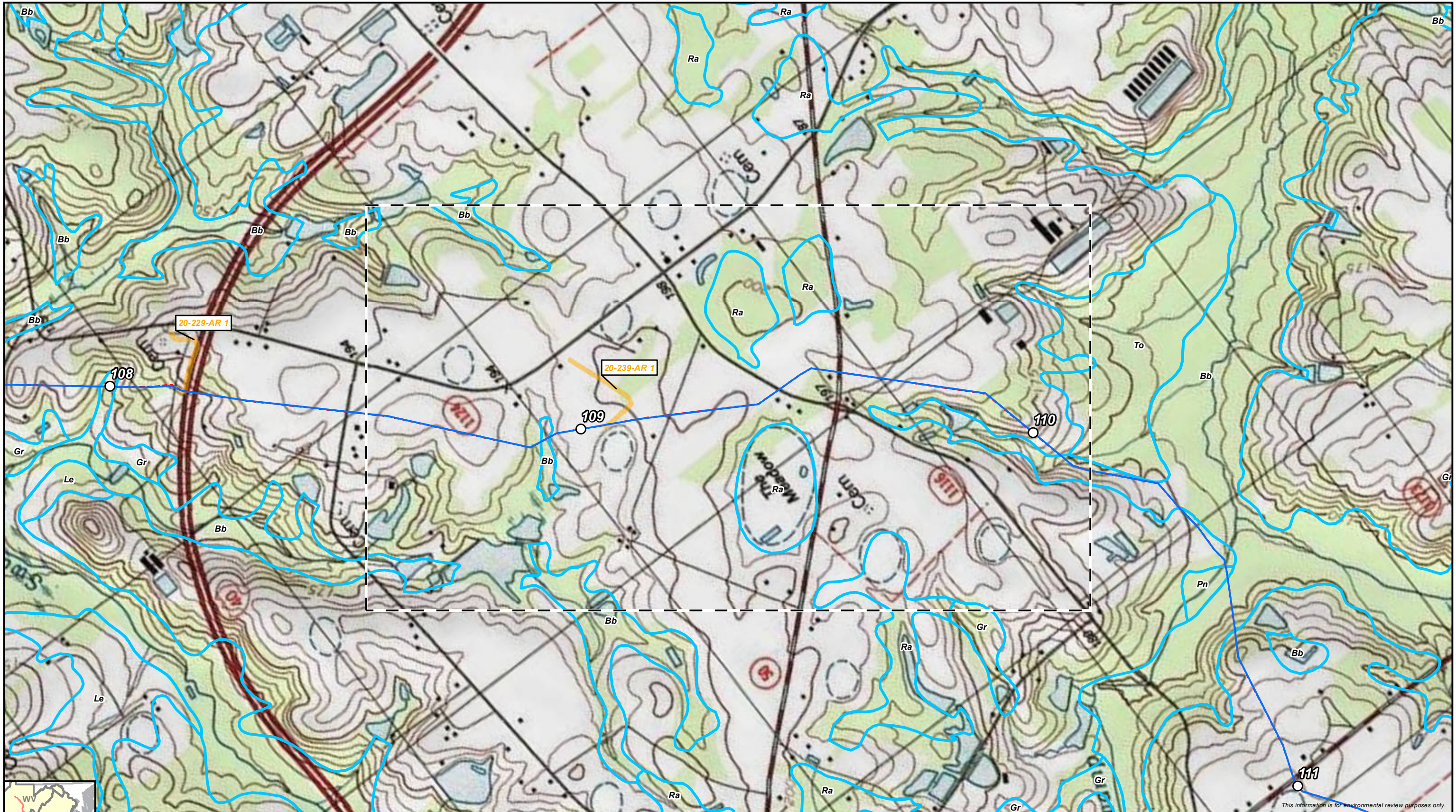
Preliminary Line Corridor	Tenth Milepost	NHD Waterbody	Wetland Data Point
Access Road	Parcel Boundary	NWI Wetland	Upland Data Point
Preliminary Main Line	District Boundary	Desktop Wetland	Bio Survey Complete*
Preliminary Lateral	Stream/River - Perennial	Surveyed Wetland	Seep Point
Milepost	Stream/River - Intermittent	Desktop Waterbody	No Water Point
	Other	Surveyed Waterbody	

* Preliminary, subject to revision.

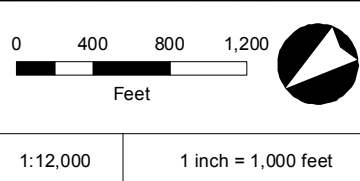
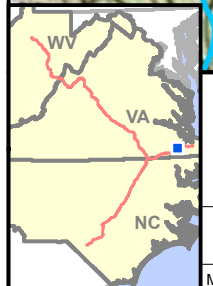


Atlantic Coast Pipeline
Wilmington District
Environmental Sheet Maps
 Johnston County, North Carolina





This information is for environmental review purposes only.

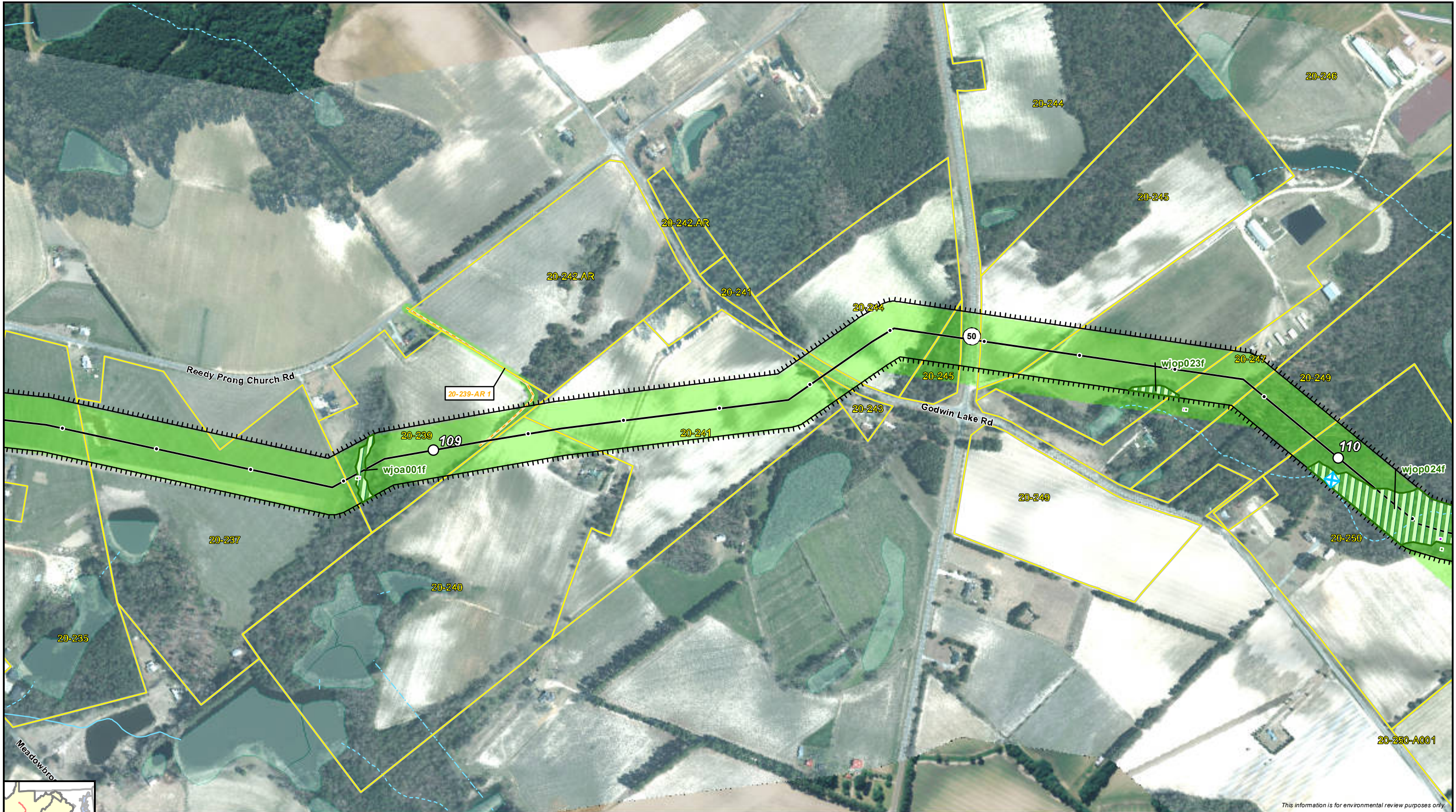


- | | |
|---|---|
| <ul style="list-style-type: none"> --- Preliminary Centerline ○ Milepost • Tenth Milepost — Line Routing — Access Road Aerial Map Extent | <p>Hydric Classification</p> <ul style="list-style-type: none"> 100% Hydric 81-99% Hydric 61-80% Hydric 41-60% Hydric |
|---|---|

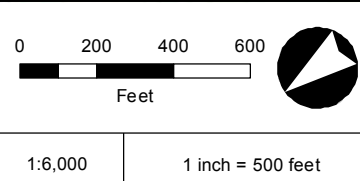


Atlantic Coast Pipeline
Wilmington District
Environmental Sheet Maps
 Johnston County, North Carolina





This information is for environmental review purposes only.



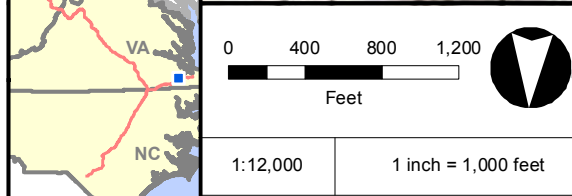
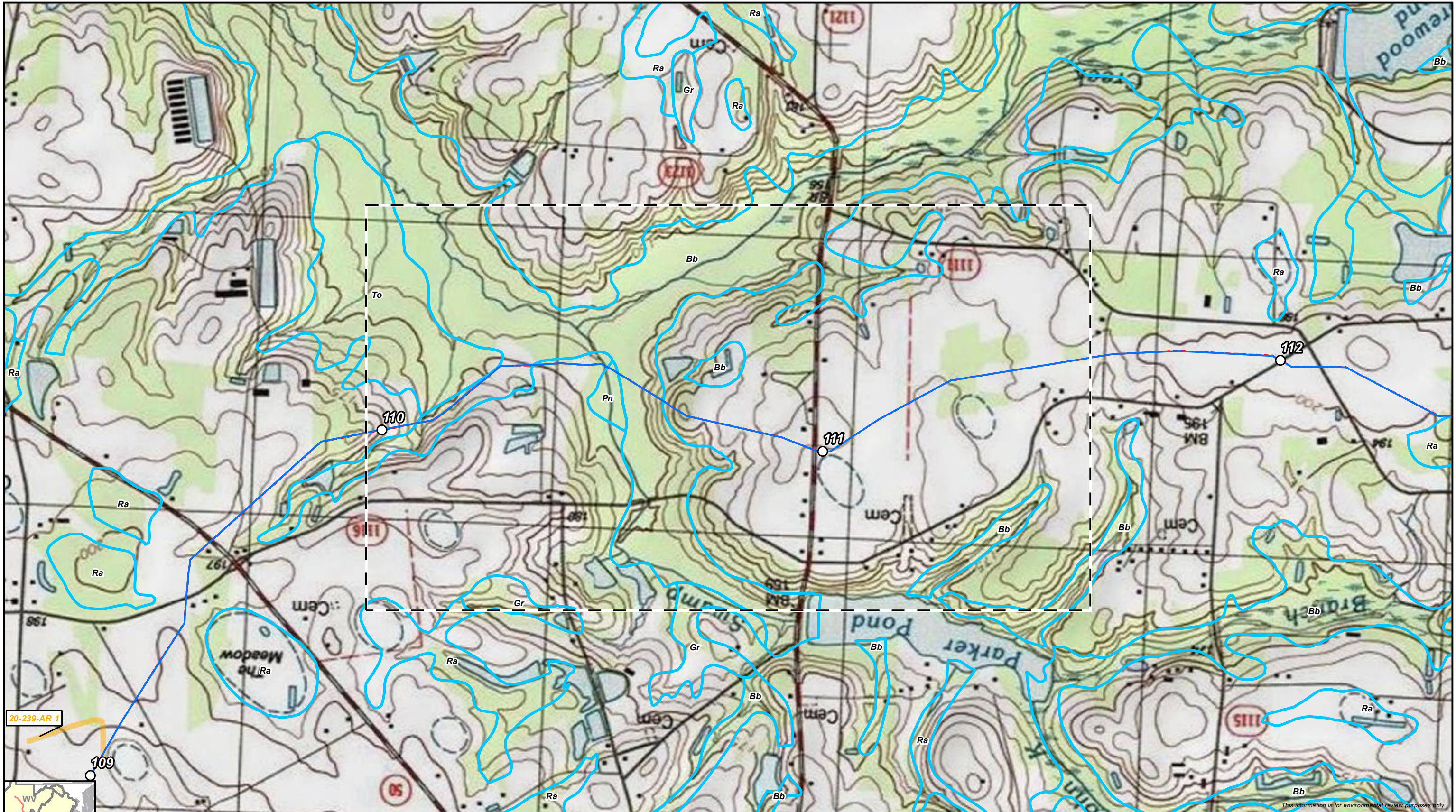
Preliminary Line Corridor	Tenth Milepost	NHD Waterbody	Wetland Data Point
Access Road	Parcel Boundary	NWI Wetland	Upland Data Point
Preliminary Main Line	District Boundary	Desktop Wetland	Bio Survey Complete*
Preliminary Lateral	Stream/River - Perennial	Surveyed Wetland	Seep Point
Milepost	Stream/River - Intermittent	Desktop Waterbody	No Water Point
	Other	Surveyed Waterbody	

* Preliminary, subject to revision.



Atlantic Coast Pipeline
Wilmington District
Environmental Sheet Maps
 Johnston County, North Carolina





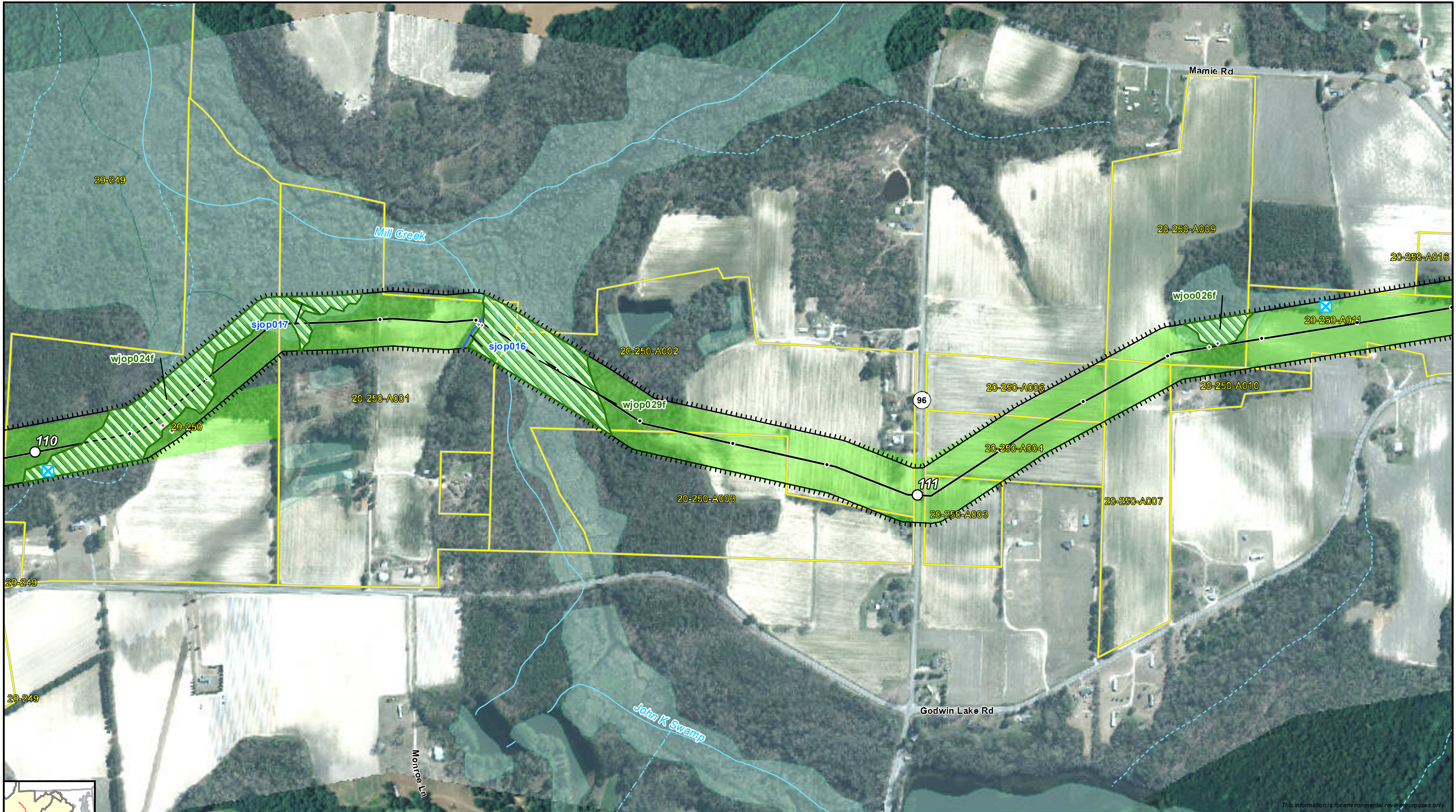
Hydric Classification	
	100% Hydric
	81-99% Hydric
	61-80% Hydric
	41-60% Hydric

- Preliminary Centerline
- Milepost
- Tenth Milepost
- Line Routing
- Access Road
- Aerial Map Extent

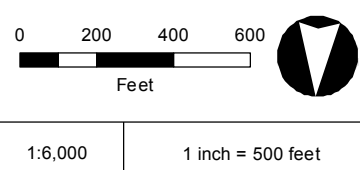


Atlantic Coast Pipeline
Wilmington District
Environmental Sheet Maps
 Johnston County, North Carolina





This information is for environmental review purposes only.

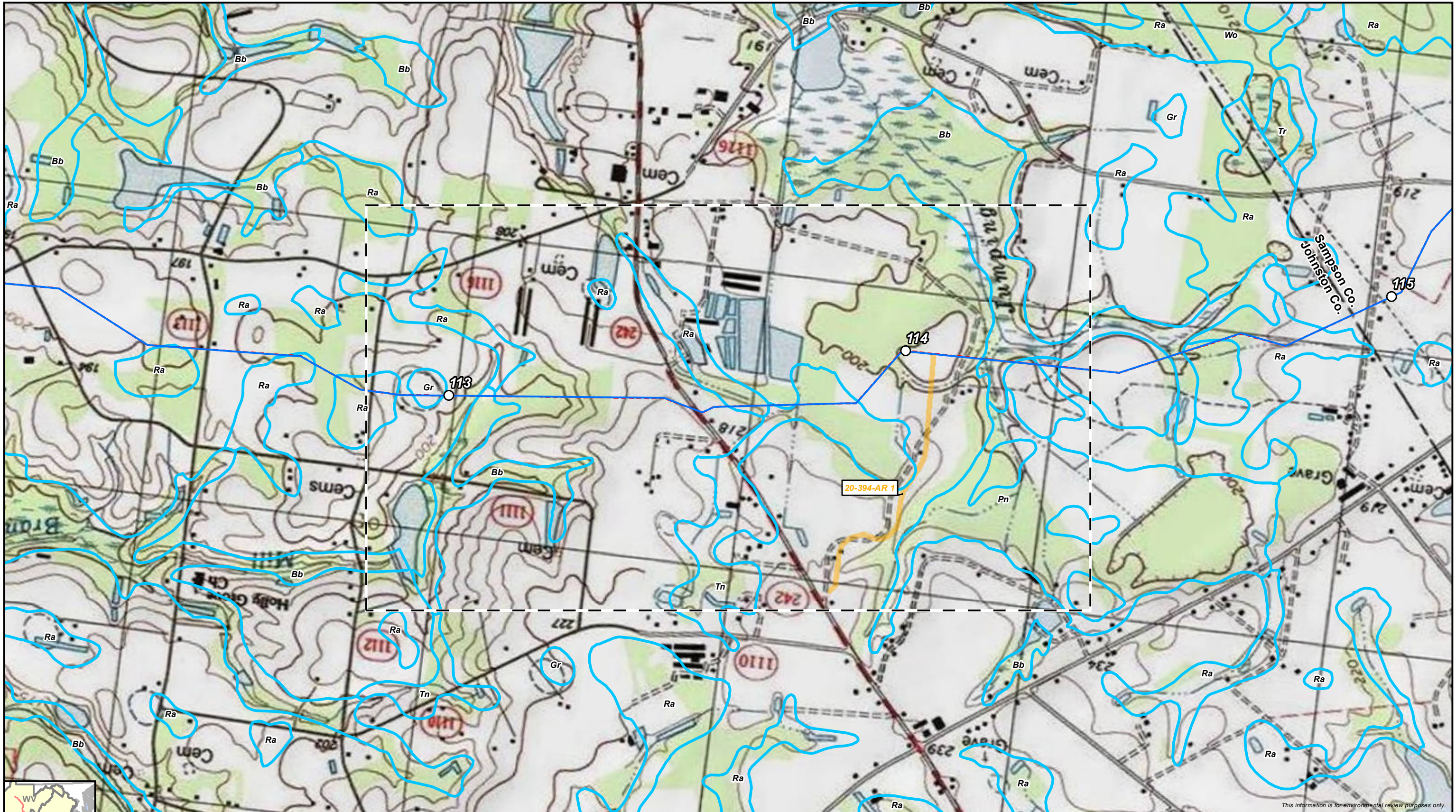


- | | | | |
|---------------------------|-----------------------------|--------------------|----------------------|
| Preliminary Line Corridor | Tenth Milepost | NHD Waterbody | Wetland Data Point |
| Access Road | Parcel Boundary | NWI Wetland | Upland Data Point |
| Preliminary Main Line | District Boundary | Desktop Wetland | Bio Survey Complete* |
| Preliminary Lateral | Stream/River - Perennial | Surveyed Wetland | Seep Point |
| Milepost | Stream/River - Intermittent | Desktop Waterbody | No Water Point |
| | Other | Surveyed Waterbody | |
- * Preliminary, subject to revision.

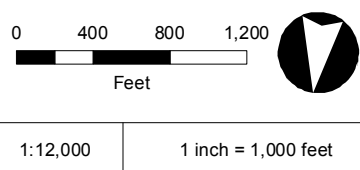


Atlantic Coast Pipeline
Wilmington District
Environmental Sheet Maps
 Johnston County, North Carolina





This information is for environmental review purposes only.



- | | |
|--|--|
| <ul style="list-style-type: none"> Preliminary Centerline Milepost Tenth Milepost Line Routing Access Road Aerial Map Extent | <p>Hydric Classification</p> <ul style="list-style-type: none"> 100% Hydric 81-99% Hydric 61-80% Hydric 41-60% Hydric |
|--|--|

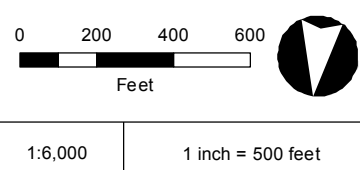


**Atlantic Coast Pipeline
Wilmington District
Environmental Sheet Maps
Johnston County, North Carolina**





This information is for environmental review purposes only.



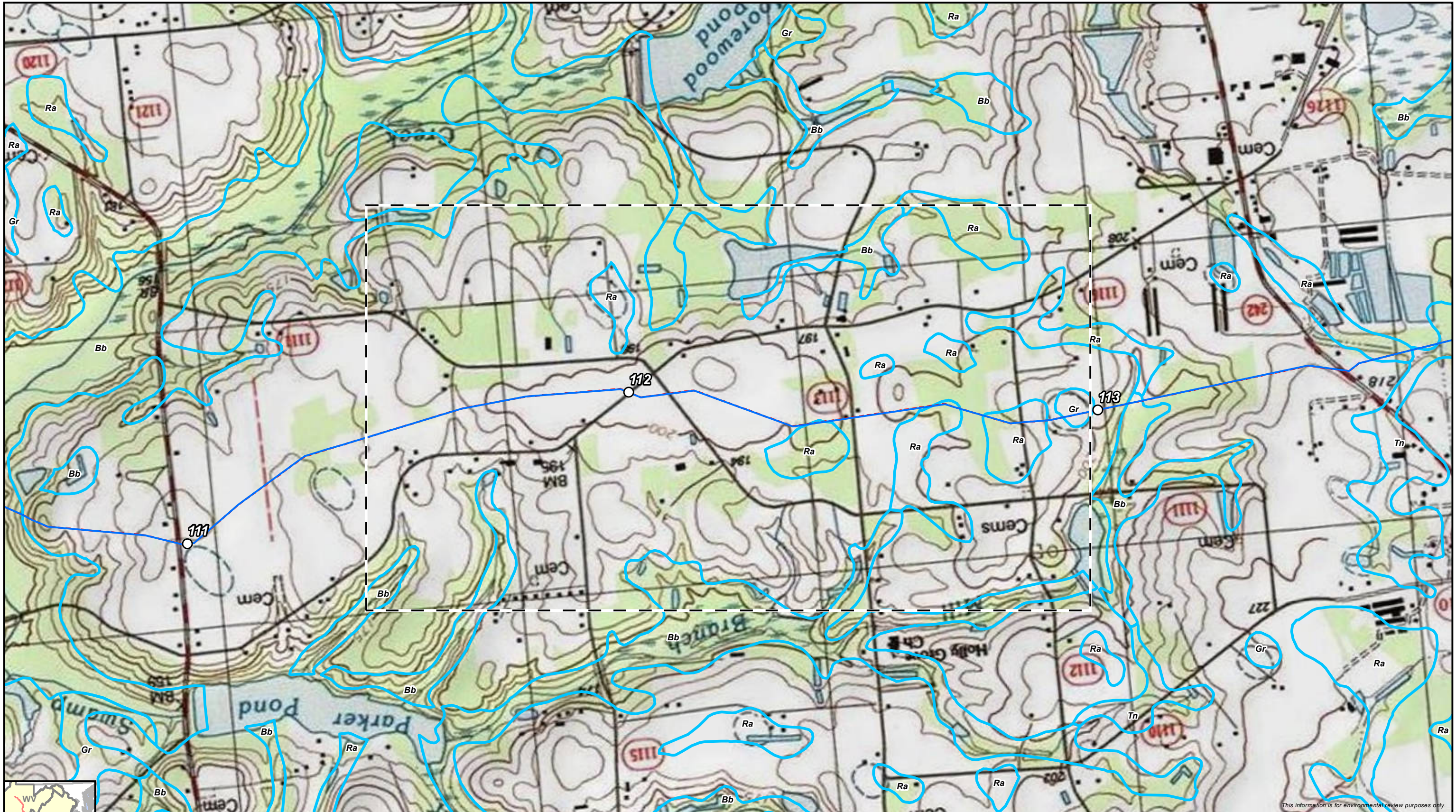
Preliminary Line Corridor	Tenth Milepost	NHD Waterbody	Wetland Data Point
Access Road	Parcel Boundary	NWI Wetland	Upland Data Point
Preliminary Main Line	District Boundary	Desktop Wetland	Bio Survey Complete*
Preliminary Lateral	Stream/River - Perennial	Surveyed Wetland	Seep Point
Milepost	Stream/River - Intermittent	Desktop Waterbody	No Water Point
	Other	Surveyed Waterbody	

* Preliminary, subject to revision.

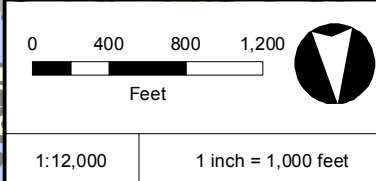


Atlantic Coast Pipeline
Wilmington District
Environmental Sheet Maps
 Johnston County, North Carolina





This information is for environmental review purposes only.



- | | |
|--|--|
| <ul style="list-style-type: none"> Preliminary Centerline Milepost Tenth Milepost Line Routing Access Road Aerial Map Extent | <p>Hydric Classification</p> <ul style="list-style-type: none"> 100% Hydric 81-99% Hydric 61-80% Hydric 41-60% Hydric |
|--|--|

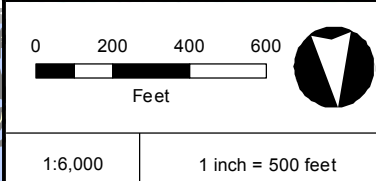


Atlantic Coast Pipeline
Wilmington District
Environmental Sheet Maps
 Johnston County, North Carolina





This information is for environmental review purposes only.



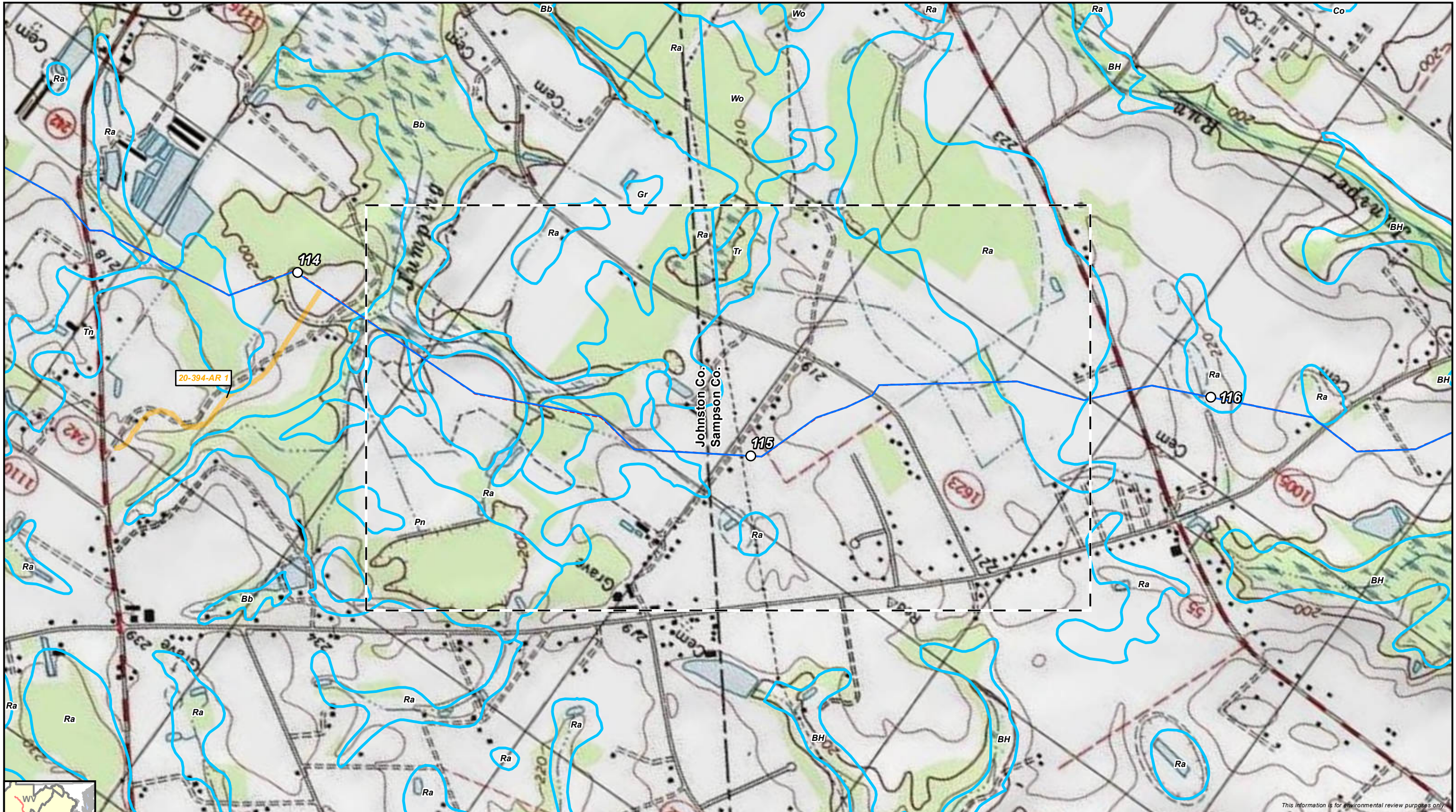
Preliminary Line Corridor	Tenth Milepost	NHD Waterbody	Wetland Data Point
Access Road	Parcel Boundary	NWI Wetland	Upland Data Point
Preliminary Main Line	District Boundary	Desktop Wetland	Bio Survey Complete*
Preliminary Lateral	Stream/River - Perennial	Surveyed Wetland	Seep Point
Milepost	Stream/River - Intermittent	Desktop Waterbody	No Water Point
	Other	Surveyed Waterbody	

* Preliminary, subject to revision.

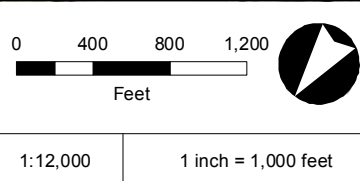


Atlantic Coast Pipeline
Wilmington District
Environmental Sheet Maps
 Johnston County, North Carolina





This information is for environmental review purposes only.

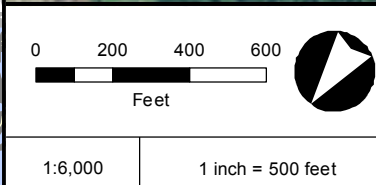


- | | |
|---|---|
| <ul style="list-style-type: none"> --- Preliminary Centerline ○ Milepost • Tenth Milepost — Line Routing — Access Road Aerial Map Extent | <p>Hydric Classification</p> <ul style="list-style-type: none"> 100% Hydric 81-99% Hydric 61-80% Hydric 41-60% Hydric |
|---|---|



Atlantic Coast Pipeline
Wilmington District
Environmental Sheet Maps
Sampson County, North Carolina





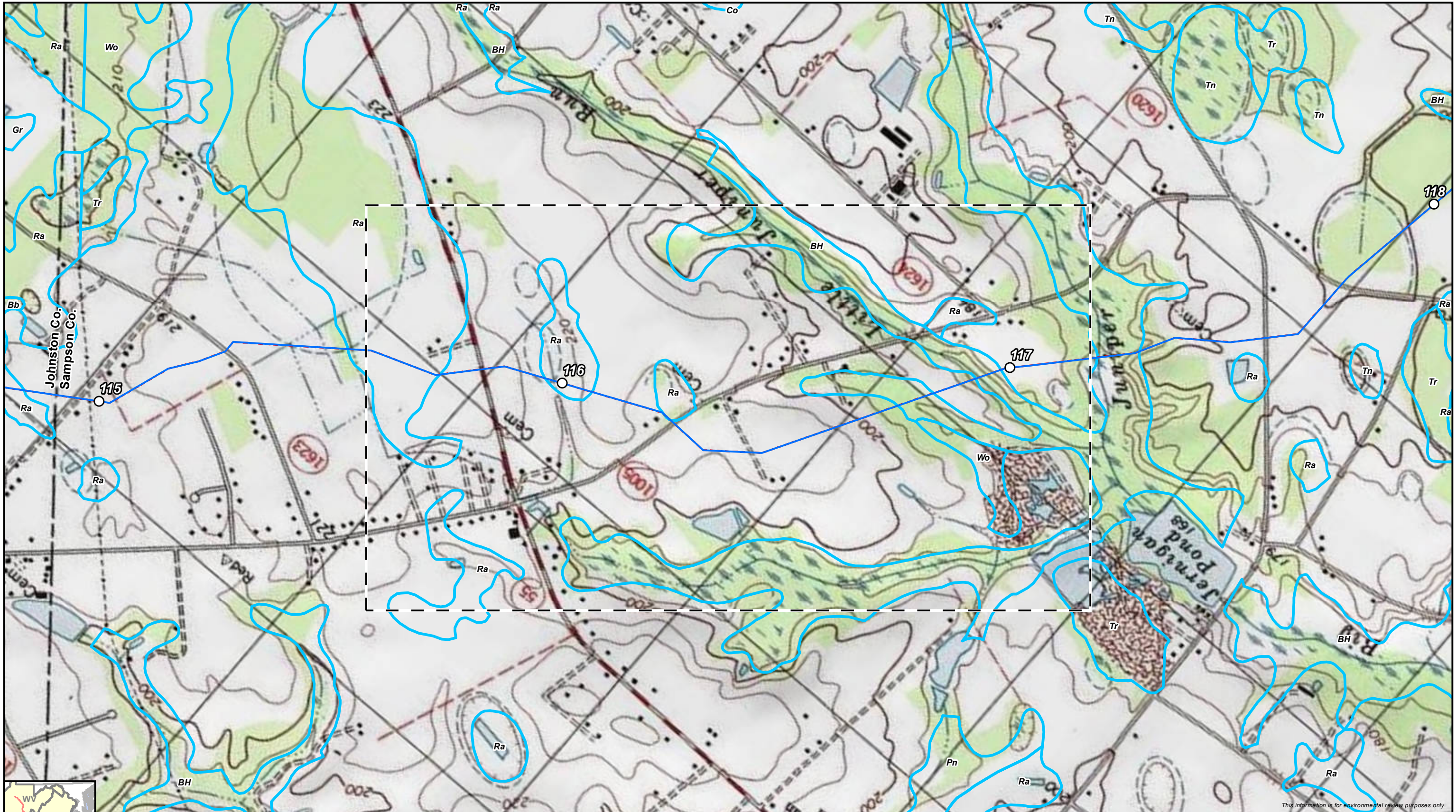
- | | | | |
|---|--|--|--|
| <ul style="list-style-type: none"> Preliminary Line Corridor Access Road Preliminary Main Line Preliminary Lateral Milepost | <ul style="list-style-type: none"> Tenth Milepost Parcel Boundary District Boundary Stream/River - Perennial Stream/River - Intermittent Other | <ul style="list-style-type: none"> NHD Waterbody NWI Wetland Desktop Wetland Surveyed Wetland Desktop Waterbody Surveyed Waterbody | <ul style="list-style-type: none"> Wetland Data Point Upland Data Point Bio Survey Complete* Seep Point No Water Point |
|---|--|--|--|
- * Preliminary, subject to revision.



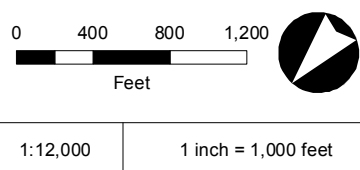
**Atlantic Coast Pipeline
Wilmington District
Environmental Sheet Maps
Sampson County, North Carolina**



This information is for environmental review purposes only.



This information is for environmental review purposes only.

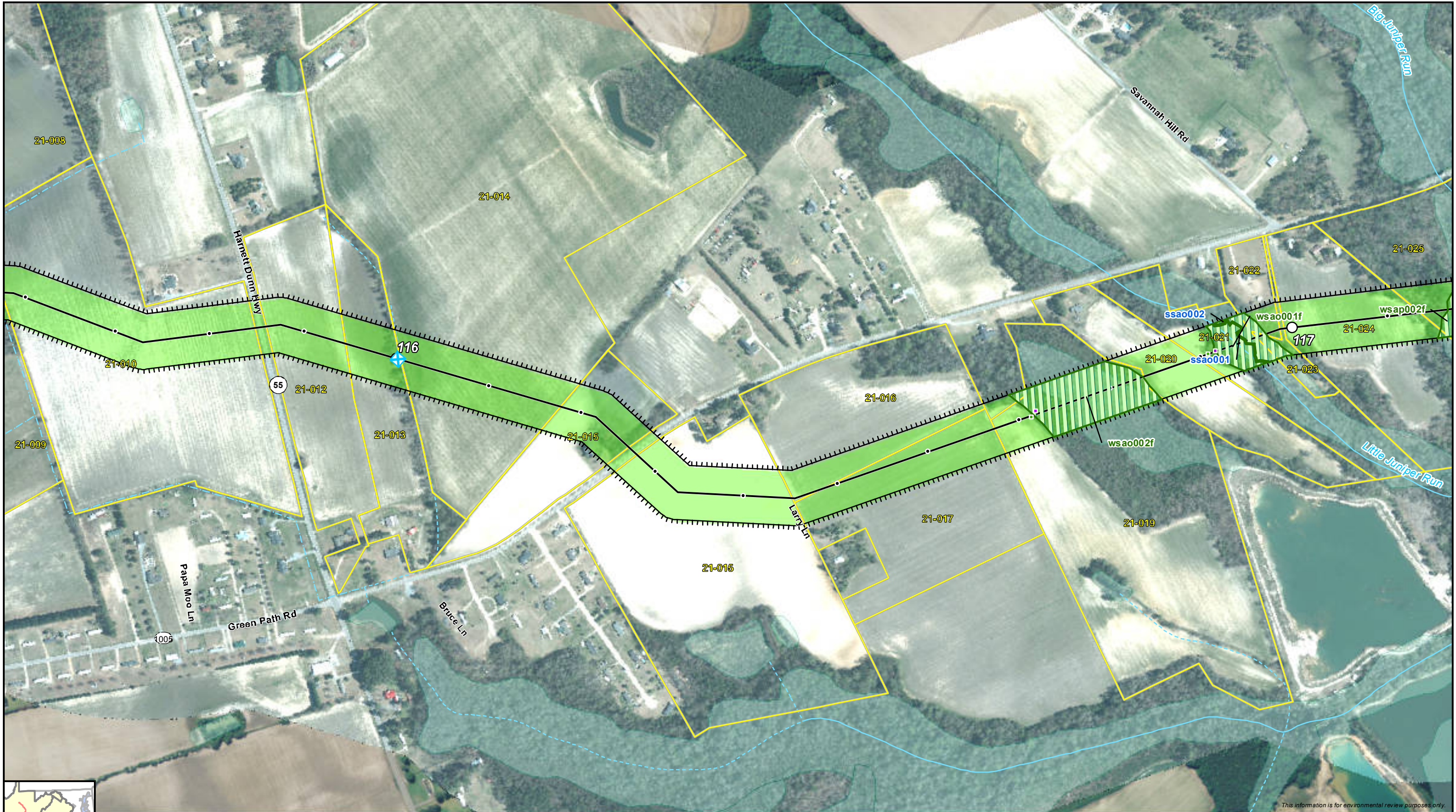


- | | |
|---|--|
| <ul style="list-style-type: none"> --- Preliminary Centerline ○ Milepost • Tenth Milepost — Line Routing — Access Road Aerial Map Extent | <p>Hydric Classification</p> <ul style="list-style-type: none"> 100% Hydric 81-99% Hydric 61-80% Hydric 41-60% Hydric |
|---|--|

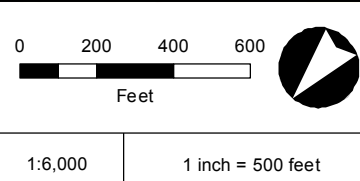


Atlantic Coast Pipeline
Wilmington District
Environmental Sheet Maps
 Sampson County, North Carolina





This information is for environmental review purposes only.



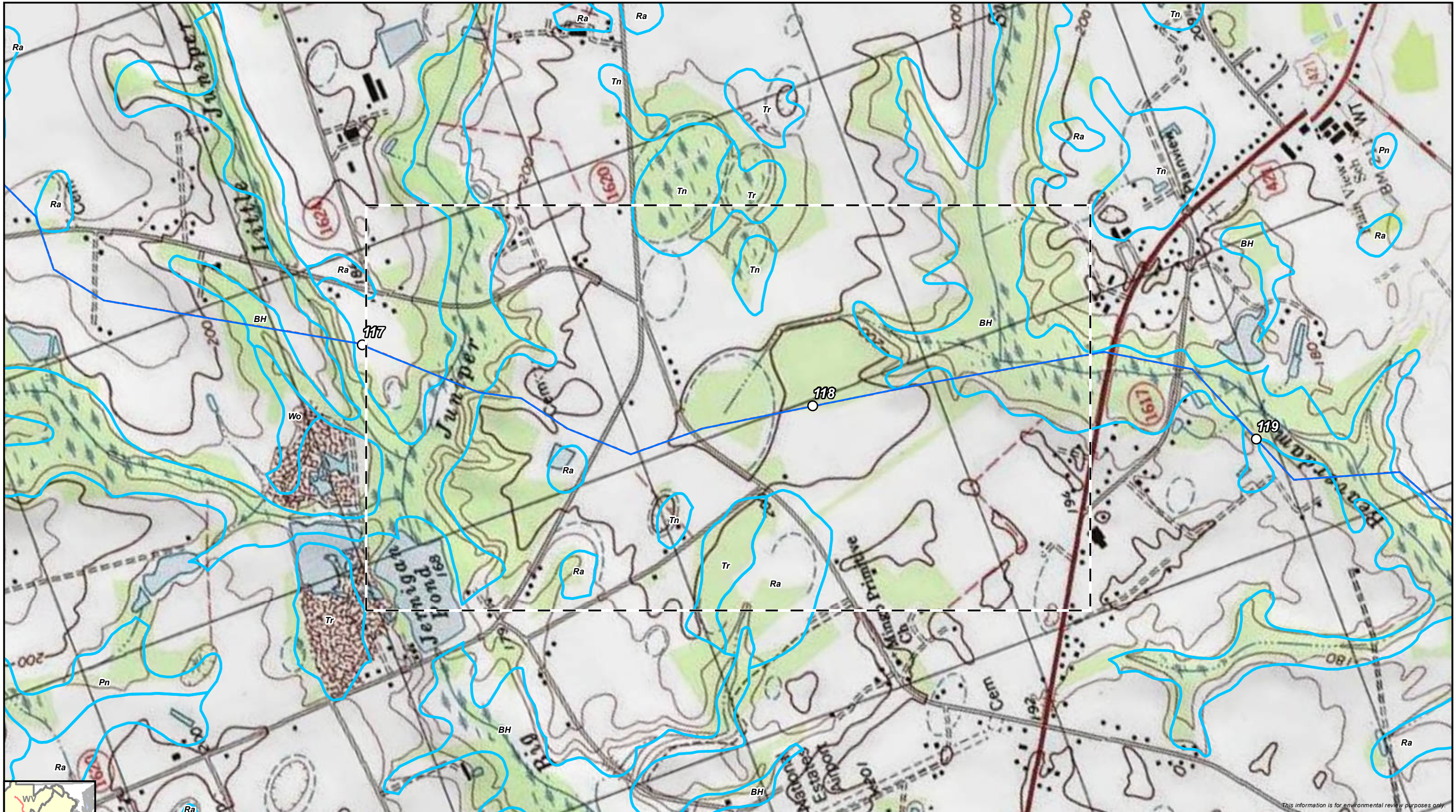
Preliminary Line Corridor	Tenth Milepost	NHD Waterbody	Wetland Data Point
Access Road	Parcel Boundary	NWI Wetland	Upland Data Point
Preliminary Main Line	District Boundary	Desktop Wetland	Bio Survey Complete*
Preliminary Lateral	Stream/River - Perennial	Surveyed Wetland	Seep Point
Milepost	Stream/River - Intermittent	Desktop Waterbody	No Water Point
	Other	Surveyed Waterbody	

* Preliminary, subject to revision.

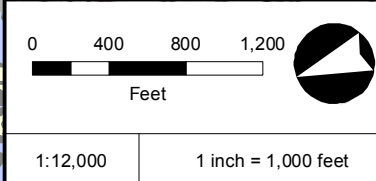


Atlantic Coast Pipeline
Wilmington District
Environmental Sheet Maps
 Sampson County, North Carolina





This information is for environmental review purposes only.



- | | |
|--|--|
| <ul style="list-style-type: none"> Preliminary Centerline Milepost Tenth Milepost Line Routing Access Road Aerial Map Extent | <p>Hydric Classification</p> <ul style="list-style-type: none"> 100% Hydric 81-99% Hydric 61-80% Hydric 41-60% Hydric |
|--|--|

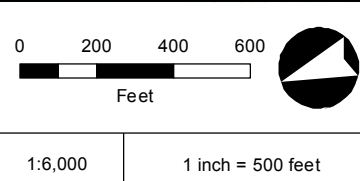


Atlantic Coast Pipeline
Wilmington District
Environmental Sheet Maps
Sampson County, North Carolina





This information is for environmental review purposes only.



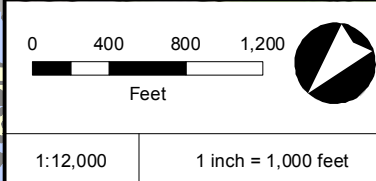
Preliminary Line Corridor	Tenth Milepost	NHD Waterbody	Wetland Data Point
Access Road	Parcel Boundary	NWI Wetland	Upland Data Point
Preliminary Main Line	District Boundary	Desktop Wetland	Bio Survey Complete*
Preliminary Lateral	Stream/River - Perennial	Surveyed Wetland	Seep Point
Milepost	Stream/River - Intermittent	Desktop Waterbody	No Water Point
	Other	Surveyed Waterbody	

* Preliminary, subject to revision.



Atlantic Coast Pipeline
Wilmington District
Environmental Sheet Maps
 Sampson County, North Carolina





- | | |
|--|--|
| <ul style="list-style-type: none"> Preliminary Centerline Milepost Tenth Milepost Line Routing Access Road Aerial Map Extent | <p>Hydric Classification</p> <ul style="list-style-type: none"> 100% Hydric 81-99% Hydric 61-80% Hydric 41-60% Hydric |
|--|--|



Atlantic Coast Pipeline
Wilmington District
Environmental Sheet Maps
Sampson County, North Carolina

