

- |   |   |
|---|---|
| <ul style="list-style-type: none"> <li><span style="color: red;">---</span> Preliminary Centerline</li> <li><span style="border: 1px solid black; border-radius: 50%; padding: 2px;">○</span> Milepost</li> <li>• Tenth Milepost</li> <li><span style="color: blue;">---</span> Line Routing</li> <li><span style="color: orange;">---</span> Access Road</li> <li><span style="border: 1px dashed black; width: 10px; height: 10px; display: inline-block;"></span> Aerial Map Extent</li> </ul> | <p><b>Hydric Classification</b></p> <ul style="list-style-type: none"> <li><span style="border: 2px solid blue; width: 10px; height: 10px; display: inline-block;"></span> 100% Hydric</li> <li><span style="border: 2px solid lightblue; width: 10px; height: 10px; display: inline-block;"></span> 81-99% Hydric</li> <li><span style="border: 2px solid red; width: 10px; height: 10px; display: inline-block;"></span> 61-80% Hydric</li> <li><span style="border: 2px solid green; width: 10px; height: 10px; display: inline-block;"></span> 41-60% Hydric</li> </ul> |
|---|---|



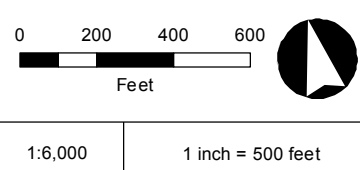
**Atlantic Coast Pipeline**  
**Wilmington District**  
**Environmental Sheet Maps**  
 Northampton County, North Carolina

This information is for environmental review purposes only.





This information is for environmental review purposes only.

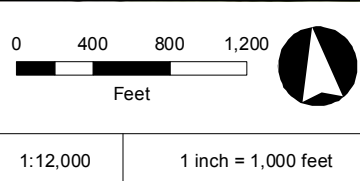
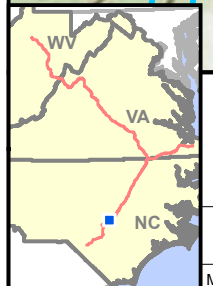
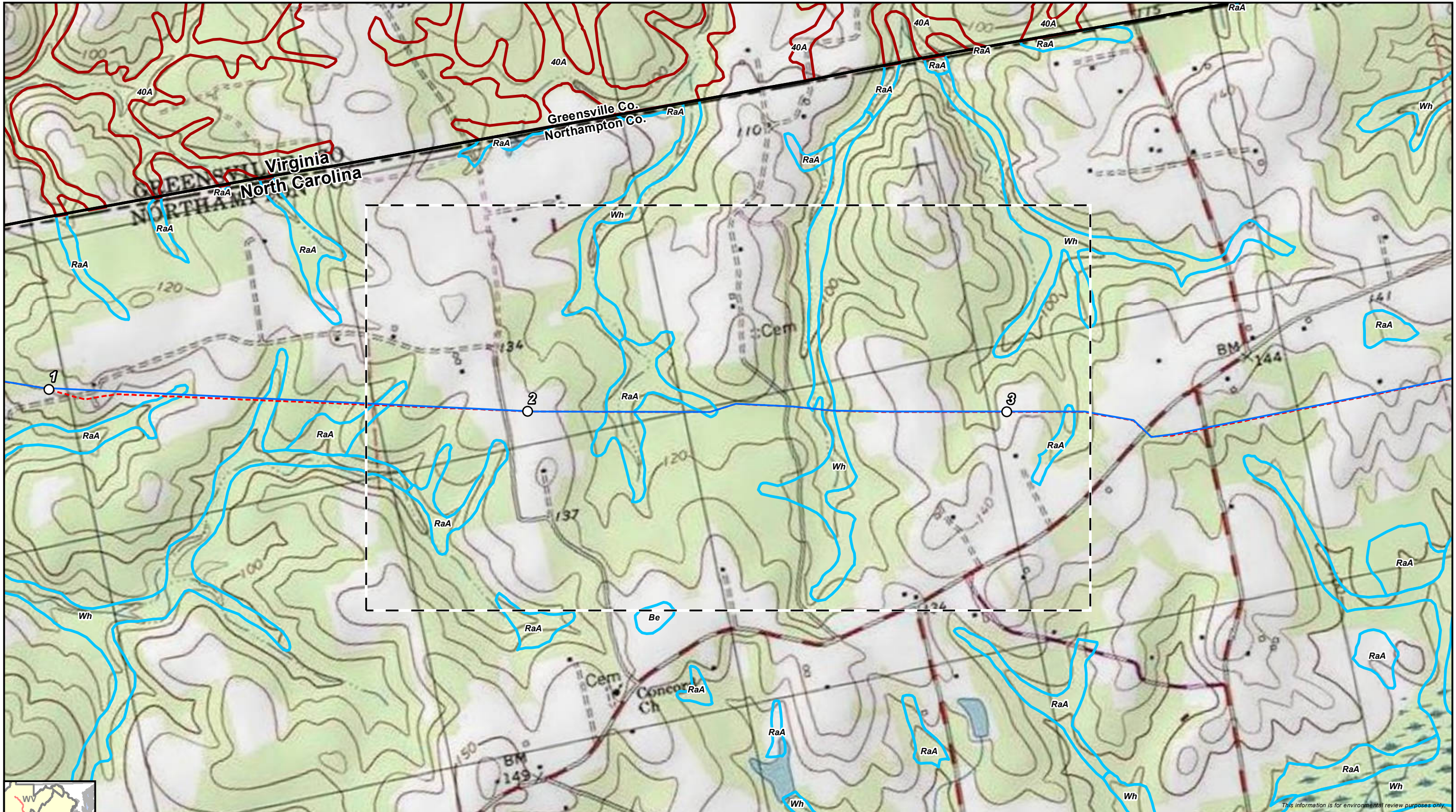


- |                           |                             |                    |                      |
|---------------------------|-----------------------------|--------------------|----------------------|
| Preliminary Line Corridor | Tenth Milepost              | NHD Waterbody      | Wetland Data Point   |
| Access Road               | Parcel Boundary             | NWI Wetland        | Upland Data Point    |
| Preliminary Main Line     | District Boundary           | Desktop Wetland    | Bio Survey Complete* |
| Preliminary Lateral       | Stream/River - Perennial    | Surveyed Wetland   | Seep Point           |
| Milepost                  | Stream/River - Intermittent | Desktop Waterbody  | No Water Point       |
|                           | Other                       | Surveyed Waterbody |                      |
- \* Preliminary, subject to revision.



**Atlantic Coast Pipeline  
Wilmington District  
Environmental Sheet Maps  
Northampton County, North Carolina**





- |  |  |
|--|--|
| <ul style="list-style-type: none"> <li> Preliminary Centerline</li> <li> Milepost</li> <li> Tenth Milepost</li> <li> Line Routing</li> <li> Access Road</li> <li> Aerial Map Extent</li> </ul> | <p><b>Hydric Classification</b></p> <ul style="list-style-type: none"> <li> 100% Hydric</li> <li> 81-99% Hydric</li> <li> 61-80% Hydric</li> <li> 41-60% Hydric</li> </ul> |
|--|--|

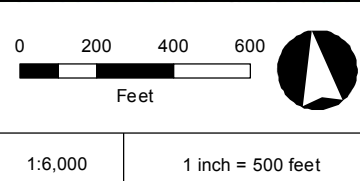


**Atlantic Coast Pipeline**  
**Wilmington District**  
**Environmental Sheet Maps**  
 Northampton County, North Carolina





This information is for environmental review purposes only.



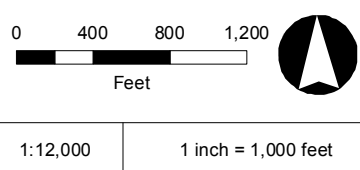
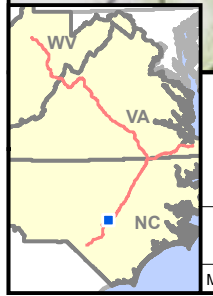
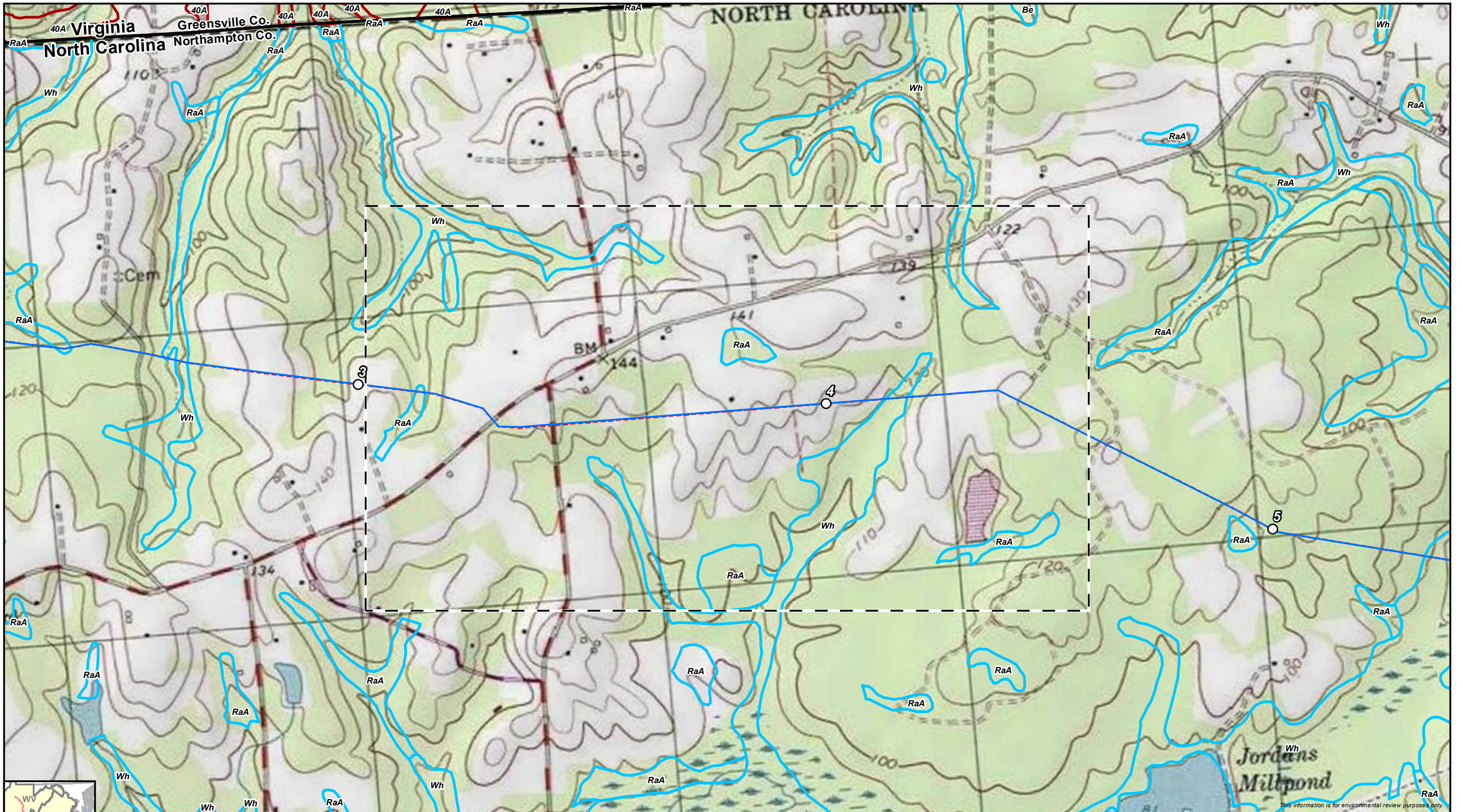
- |                           |                             |                    |                      |
|---------------------------|-----------------------------|--------------------|----------------------|
| Preliminary Line Corridor | Tenth Milepost              | NHD Waterbody      | Wetland Data Point   |
| Access Road               | Parcel Boundary             | NWI Wetland        | Upland Data Point    |
| Preliminary Main Line     | District Boundary           | Desktop Wetland    | Bio Survey Complete* |
| Preliminary Lateral       | Stream/River - Perennial    | Surveyed Wetland   | Seep Point           |
| Milepost                  | Stream/River - Intermittent | Desktop Waterbody  | No Water Point       |
|                           | Other                       | Surveyed Waterbody |                      |

\* Preliminary, subject to revision.



**Atlantic Coast Pipeline  
Wilmington District  
Environmental Sheet Maps  
Northampton County, North Carolina**





- |  |  |
|--|--|
| <ul style="list-style-type: none"> <li> Preliminary Centerline</li> <li> Milepost</li> <li> Tenth Milepost</li> <li> Line Routing</li> <li> Access Road</li> <li> Aerial Map Extent</li> </ul> | <p><b>Hydric Classification</b></p> <ul style="list-style-type: none"> <li> 100% Hydric</li> <li> 81-99% Hydric</li> <li> 61-80% Hydric</li> <li> 41-60% Hydric</li> </ul> |
|--|--|

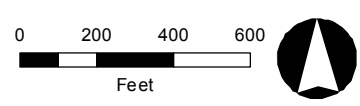


**Atlantic Coast Pipeline**  
**Wilmington District**  
**Environmental Sheet Maps**  
 Northampton County, North Carolina





This information is for environmental review purposes only.

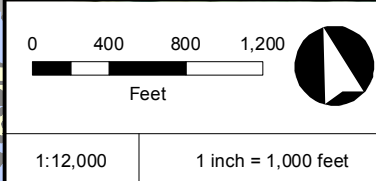
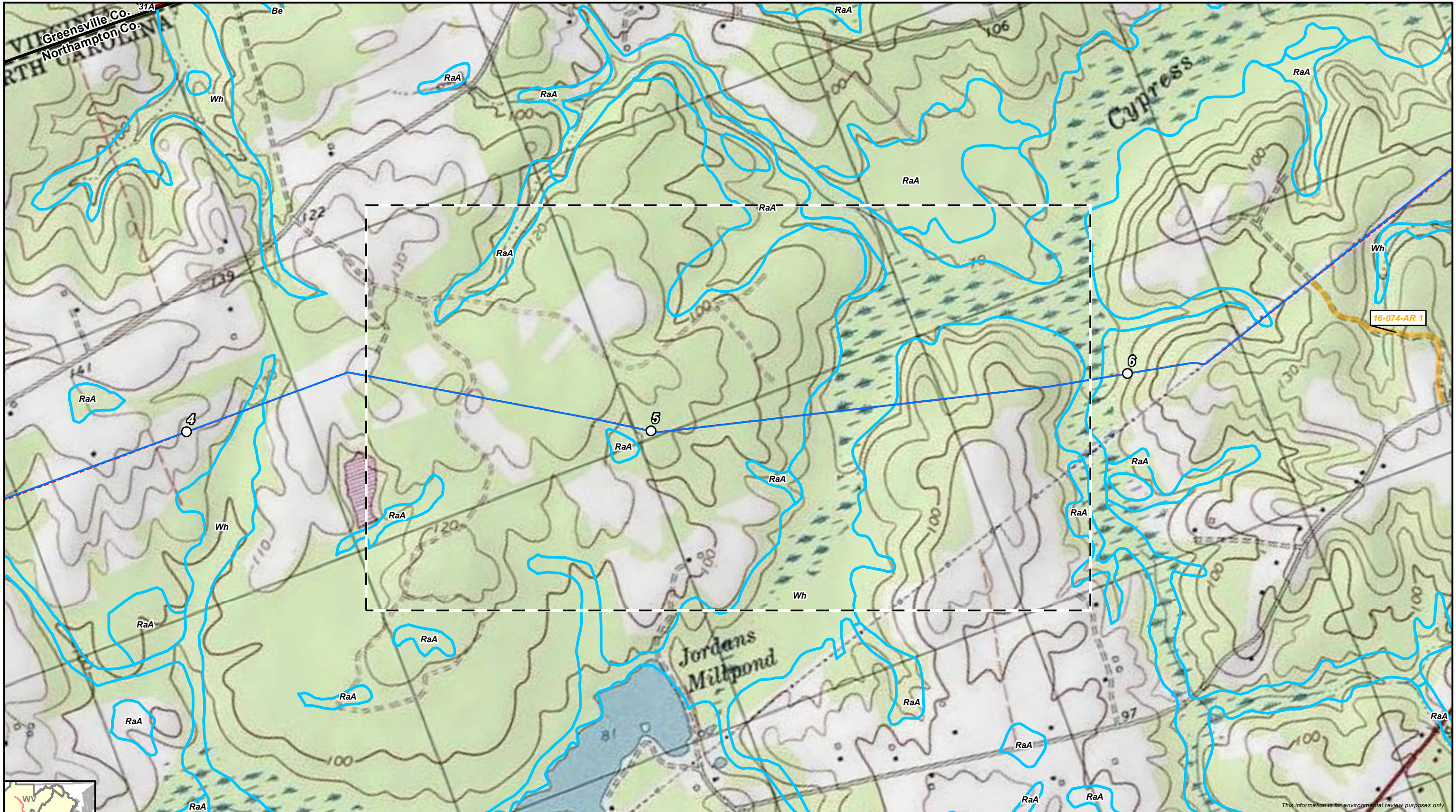


- |                           |                             |                    |                      |
|---------------------------|-----------------------------|--------------------|----------------------|
| Preliminary Line Corridor | Tenth Milepost              | NHD Waterbody      | Wetland Data Point   |
| Access Road               | Parcel Boundary             | NWI Wetland        | Upland Data Point    |
| Preliminary Main Line     | District Boundary           | Desktop Wetland    | Bio Survey Complete* |
| Preliminary Lateral       | Stream/River - Perennial    | Surveyed Wetland   | Seep Point           |
| Milepost                  | Stream/River - Intermittent | Desktop Waterbody  | No Water Point       |
|                           | Other                       | Surveyed Waterbody |                      |
- \* Preliminary, subject to revision.



**Atlantic Coast Pipeline  
Wilmington District  
Environmental Sheet Maps**  
Northampton County, North Carolina





- |  |  |
|--|--|
| <ul style="list-style-type: none"> <li> Preliminary Centerline</li> <li> Milepost</li> <li> Tenth Milepost</li> <li> Line Routing</li> <li> Access Road</li> <li> Aerial Map Extent</li> </ul> | <p><b>Hydrologic Classification</b></p> <ul style="list-style-type: none"> <li> 100% Hydric</li> <li> 81-99% Hydric</li> <li> 61-80% Hydric</li> <li> 41-60% Hydric</li> </ul> |
|--|--|

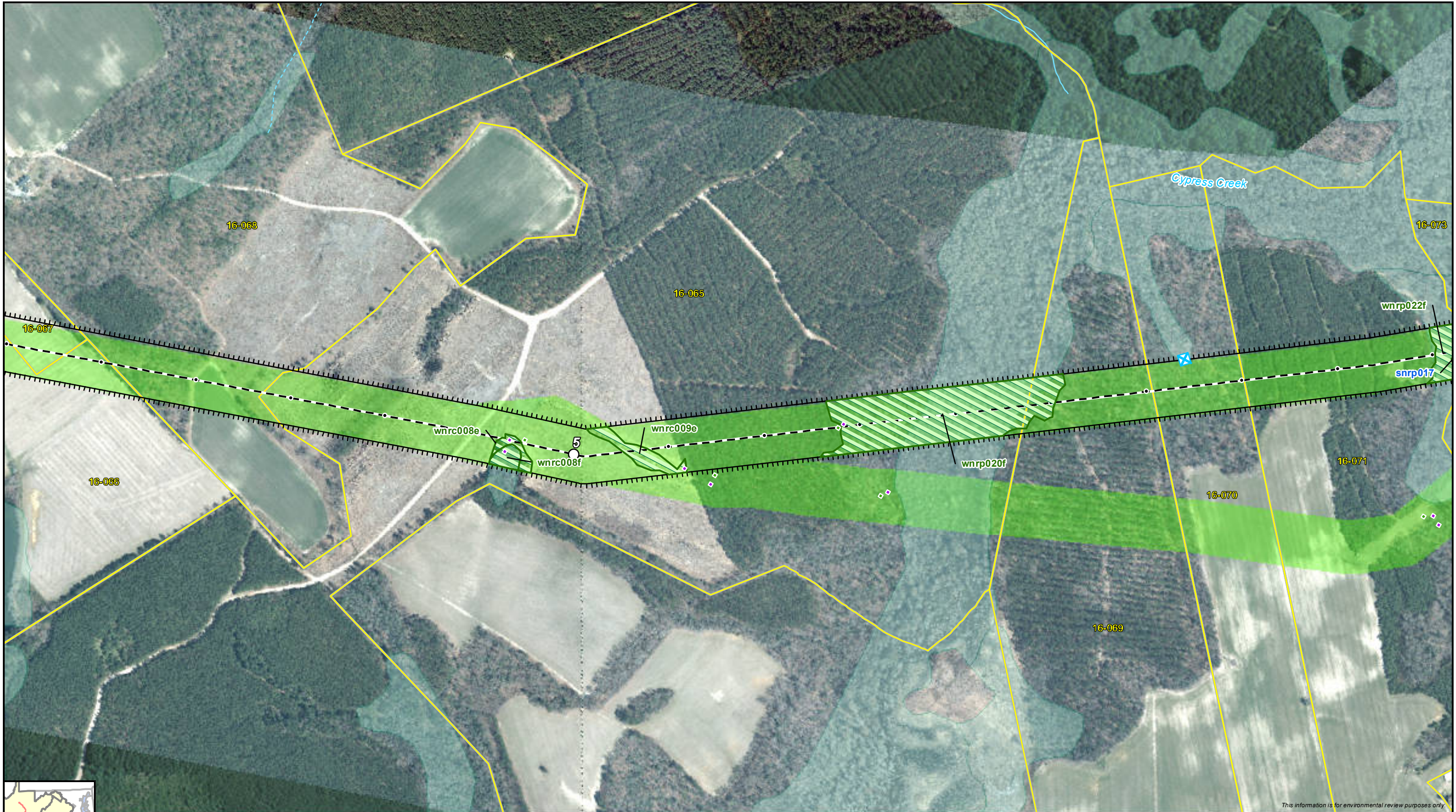


**Atlantic Coast Pipeline**  
**Wilmington District**  
**Environmental Sheet Maps**  
 Northampton County, North Carolina

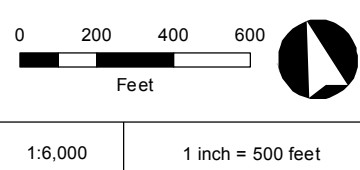


This information is for environmental review purposes only.





This information is for environmental review purposes only.

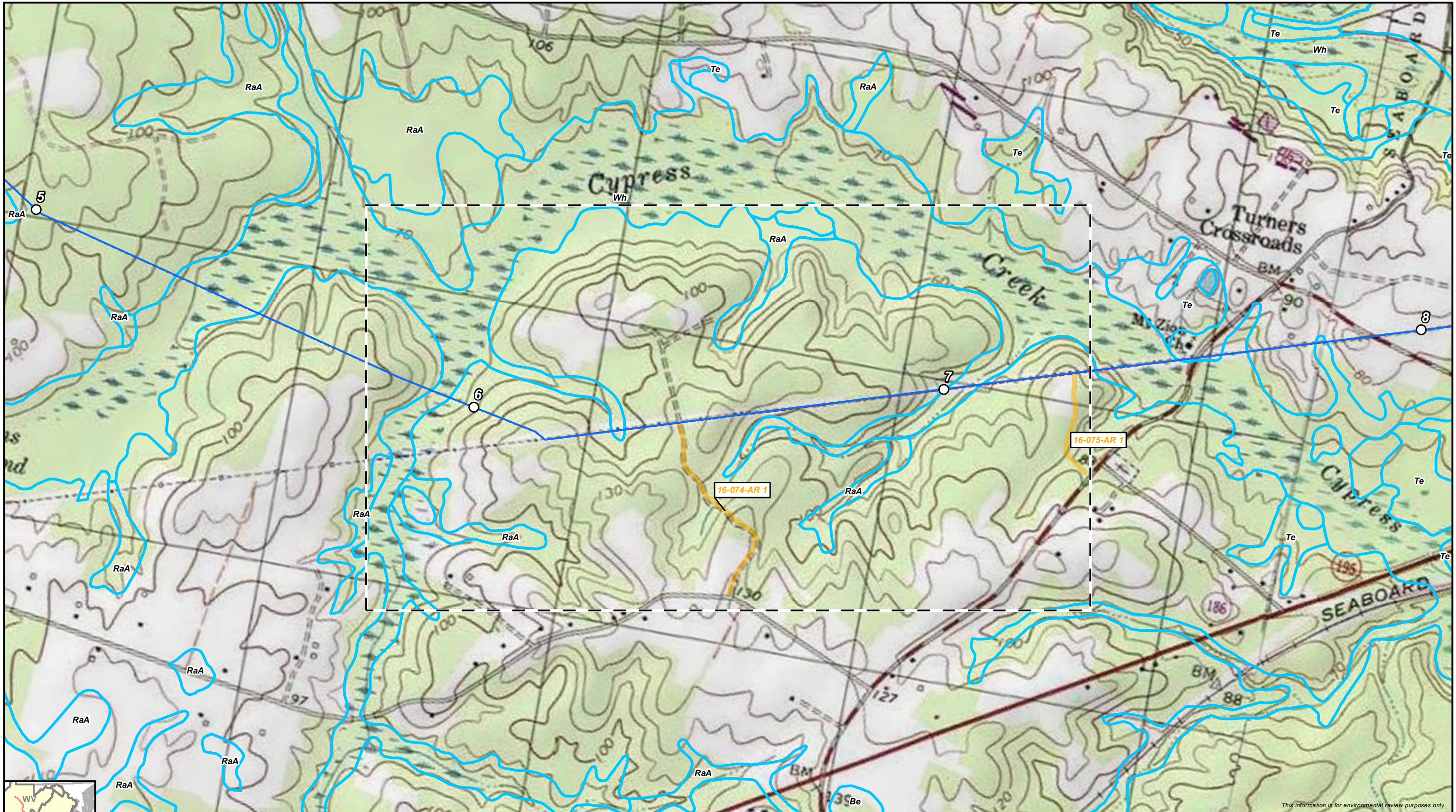


- |                           |                             |                    |                      |
|---------------------------|-----------------------------|--------------------|----------------------|
| Preliminary Line Corridor | Tenth Milepost              | NHD Waterbody      | Wetland Data Point   |
| Access Road               | Parcel Boundary             | NWI Wetland        | Upland Data Point    |
| Preliminary Main Line     | District Boundary           | Desktop Wetland    | Bio Survey Complete* |
| Preliminary Lateral       | Stream/River - Perennial    | Surveyed Wetland   | Seep Point           |
| Milepost                  | Stream/River - Intermittent | Desktop Waterbody  | No Water Point       |
|                           | Other                       | Surveyed Waterbody |                      |
- \* Preliminary, subject to revision.

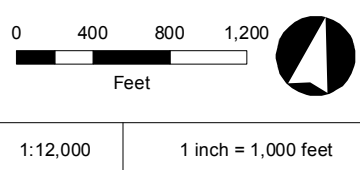
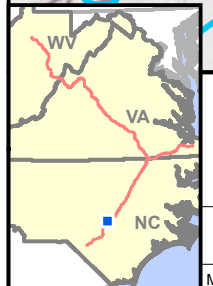


**Atlantic Coast Pipeline  
Wilmington District  
Environmental Sheet Maps  
Northampton County, North Carolina**





This information is for environmental review purposes only.

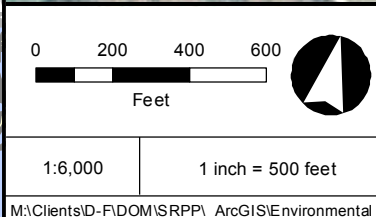


- |   |   |
|---|---|
| <ul style="list-style-type: none"> <li><span style="color: red;">---</span> Preliminary Centerline</li> <li><span style="border: 1px solid black; border-radius: 50%; padding: 2px;">5</span> Milepost</li> <li>• Tenth Milepost</li> <li><span style="color: blue;">—</span> Line Routing</li> <li><span style="color: orange;">—</span> Access Road</li> <li><span style="border: 1px dashed black; width: 20px; height: 10px; display: inline-block;"></span> Aerial Map Extent</li> </ul> | <p><b>Hydric Classification</b></p> <ul style="list-style-type: none"> <li><span style="border: 2px solid blue; width: 15px; height: 10px; display: inline-block;"></span> 100% Hydric</li> <li><span style="border: 2px solid lightblue; width: 15px; height: 10px; display: inline-block;"></span> 81-99% Hydric</li> <li><span style="border: 2px solid red; width: 15px; height: 10px; display: inline-block;"></span> 61-80% Hydric</li> <li><span style="border: 2px solid green; width: 15px; height: 10px; display: inline-block;"></span> 41-60% Hydric</li> </ul> |
|---|---|



**Atlantic Coast Pipeline**  
**Wilmington District**  
**Environmental Sheet Maps**  
 Northampton County, North Carolina





Preliminary Line Corridor	Tenth Milepost	NHD Waterbody	Wetland Data Point
Access Road	Parcel Boundary	NWI Wetland	Upland Data Point
Preliminary Main Line	District Boundary	Desktop Wetland	Bio Survey Complete*
Preliminary Lateral	Stream/River - Perennial	Surveyed Wetland	Seep Point
Milepost	Stream/River - Intermittent	Desktop Waterbody	No Water Point
	Other	Surveyed Waterbody	

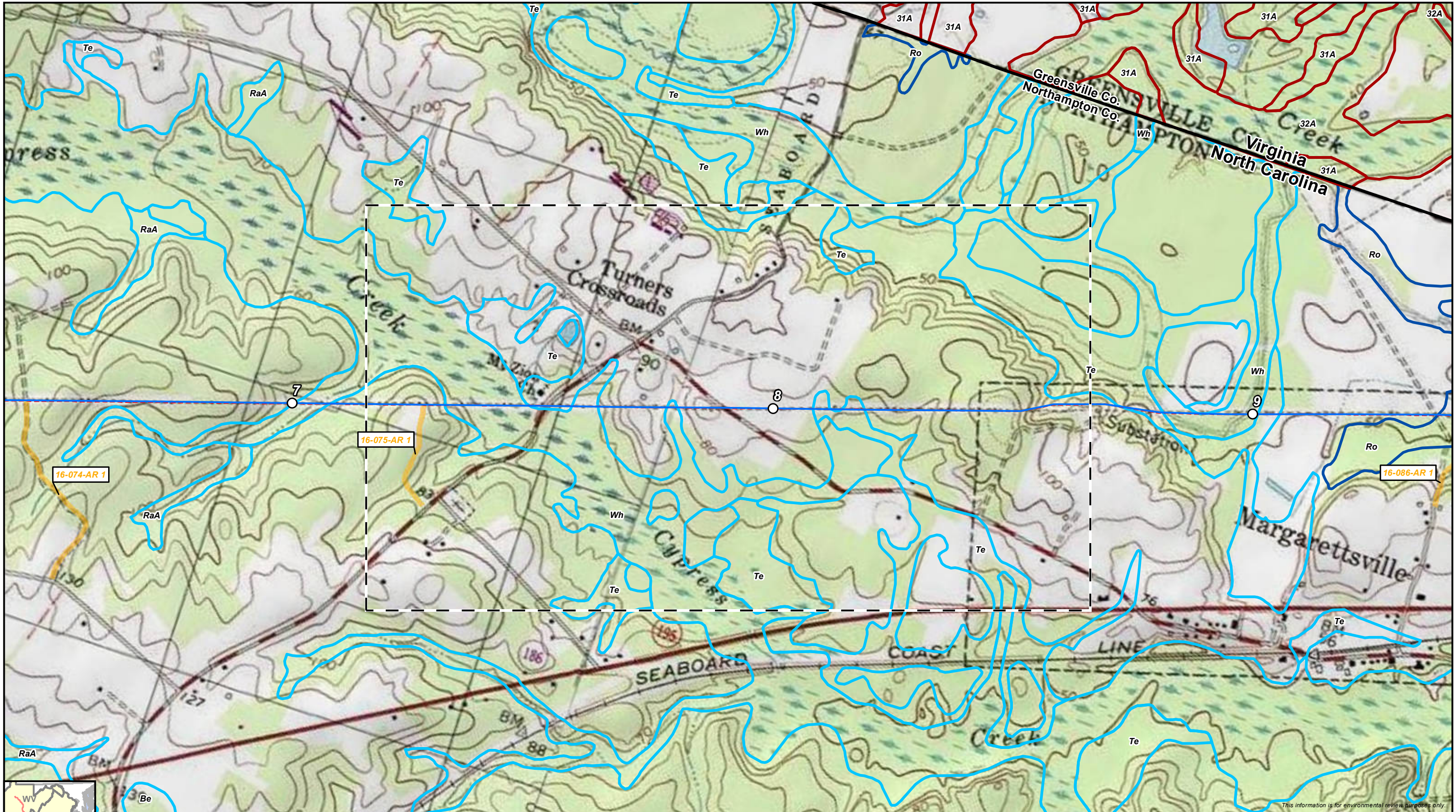
\* Preliminary, subject to revision.



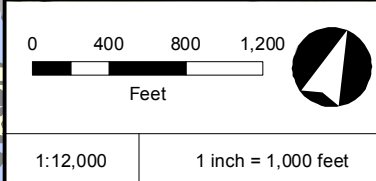
**Atlantic Coast Pipeline**  
**Wilmington District**  
**Environmental Sheet Maps**  
 Northampton County, North Carolina



This information is for environmental review purposes only.



This information is for environmental review purposes only.



- |  |  |
|--|--|
| <ul style="list-style-type: none"> <li>--- Preliminary Centerline</li> <li>○ Milepost</li> <li>● Tenth Milepost</li> <li>— Line Routing</li> <li>— Access Road</li> <li>□ Aerial Map Extent</li> </ul> | <p><b>Hydric Classification</b></p> <ul style="list-style-type: none"> <li>100% Hydric</li> <li>81-99% Hydric</li> <li>61-80% Hydric</li> <li>41-60% Hydric</li> </ul> |
|--|--|

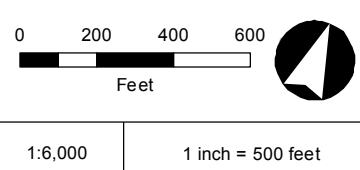


**Atlantic Coast Pipeline**  
**Wilmington District**  
**Environmental Sheet Maps**  
 Northampton County, North Carolina





This information is for environmental review purposes only.



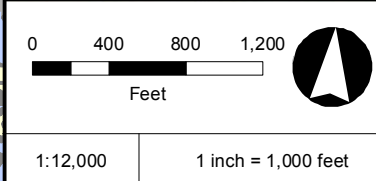
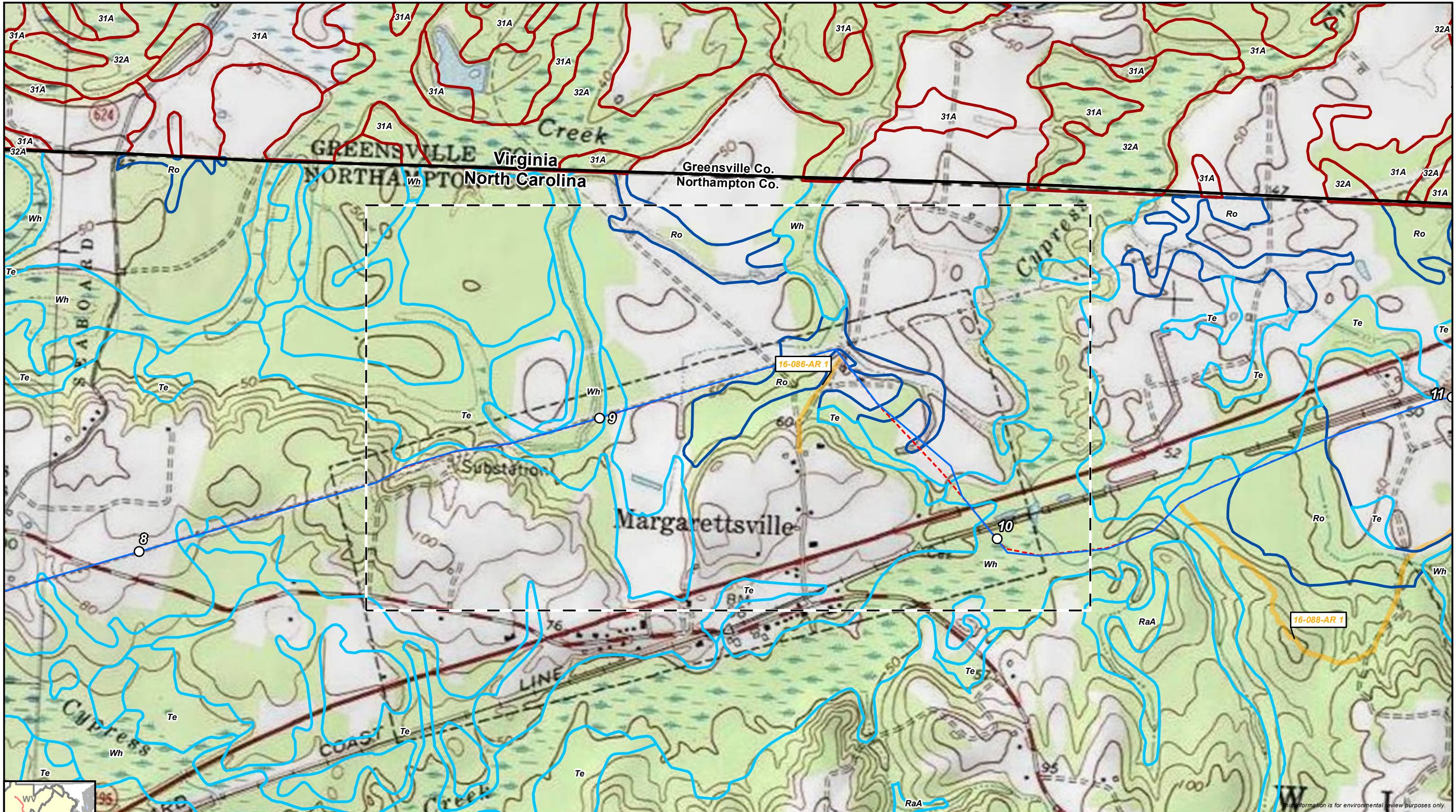
Preliminary Line Corridor	Tenth Milepost	NHD Waterbody	Wetland Data Point
Access Road	Parcel Boundary	NWI Wetland	Upland Data Point
Preliminary Main Line	District Boundary	Desktop Wetland	Bio Survey Complete*
Preliminary Lateral	Stream/River - Perennial	Surveyed Wetland	Seep Point
Milepost	Stream/River - Intermittent	Desktop Waterbody	No Water Point
	Other	Surveyed Waterbody	

\* Preliminary, subject to revision.



**Atlantic Coast Pipeline**  
**Wilmington District**  
**Environmental Sheet Maps**  
 Northampton County, North Carolina





- |   |   |
|---|---|
| <ul style="list-style-type: none"> <li><span style="color: red;">---</span> Preliminary Centerline</li> <li><span style="border: 1px solid black; border-radius: 50%; padding: 2px;">8</span> Milepost</li> <li><span style="border: 1px solid black; border-radius: 50%; padding: 2px;">•</span> Tenth Milepost</li> <li><span style="color: blue;">---</span> Line Routing</li> <li><span style="color: orange;">---</span> Access Road</li> <li><span style="border: 1px dashed black; width: 20px; height: 10px; display: inline-block;"></span> Aerial Map Extent</li> </ul> | <p><b>Hydric Classification</b></p> <ul style="list-style-type: none"> <li><span style="border: 2px solid blue; width: 15px; height: 10px; display: inline-block;"></span> 100% Hydric</li> <li><span style="border: 2px solid lightblue; width: 15px; height: 10px; display: inline-block;"></span> 81-99% Hydric</li> <li><span style="border: 2px solid red; width: 15px; height: 10px; display: inline-block;"></span> 61-80% Hydric</li> <li><span style="border: 2px solid green; width: 15px; height: 10px; display: inline-block;"></span> 41-60% Hydric</li> </ul> |
|---|---|

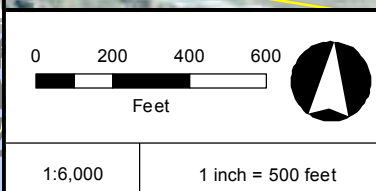


**Atlantic Coast Pipeline**  
**Wilmington District**  
**Environmental Sheet Maps**  
 Northampton County, North Carolina





This information is for environmental review purposes only.



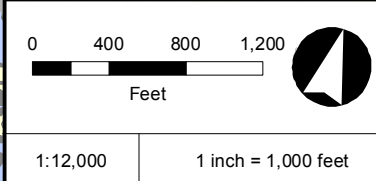
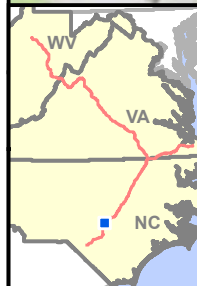
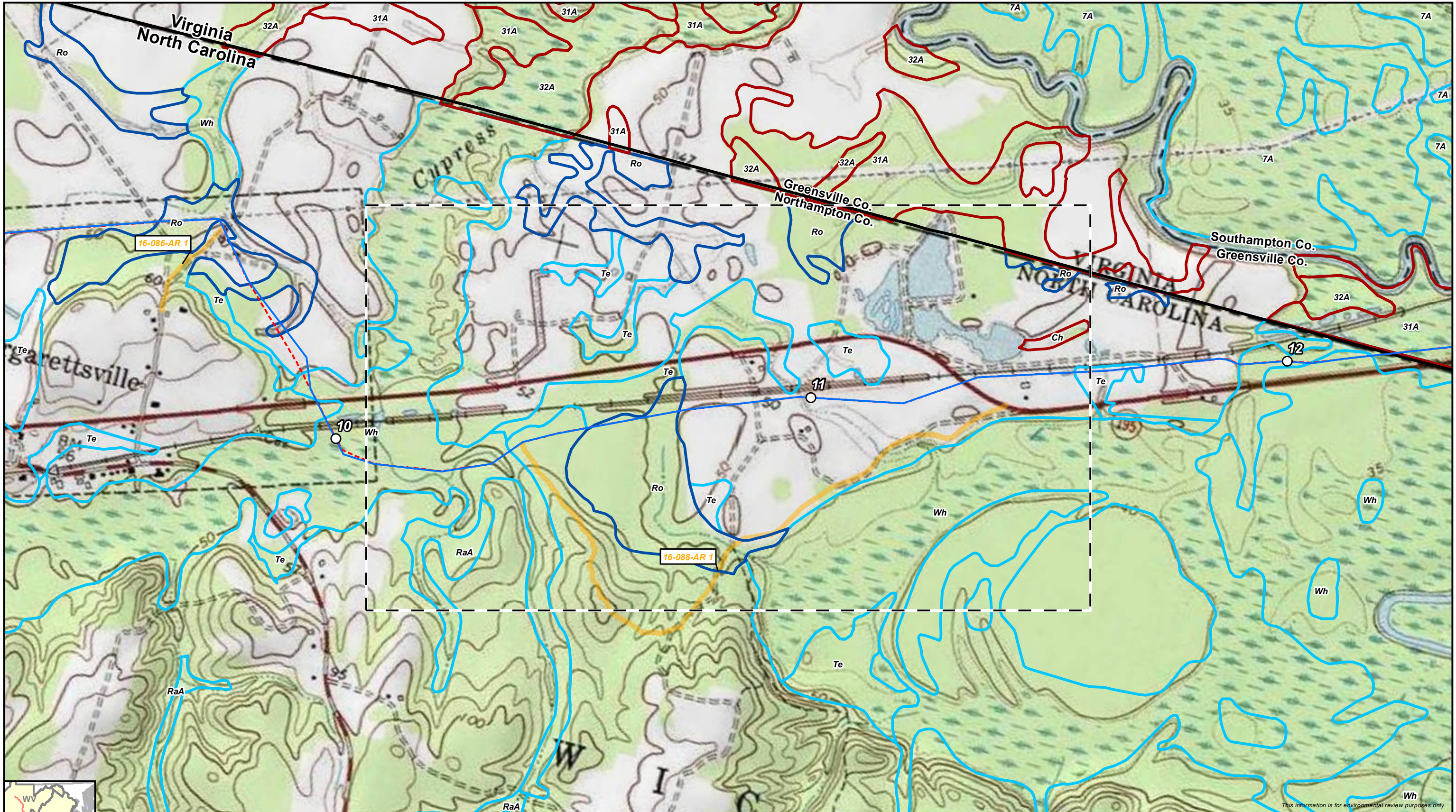
Preliminary Line Corridor	Tenth Milepost	NHD Waterbody	Wetland Data Point
Access Road	Parcel Boundary	NWI Wetland	Upland Data Point
Preliminary Main Line	District Boundary	Desktop Wetland	Bio Survey Complete*
Preliminary Lateral	Stream/River - Perennial	Surveyed Wetland	Seep Point
Milepost	Stream/River - Intermittent	Desktop Waterbody	No Water Point
	Other	Surveyed Waterbody	

\* Preliminary, subject to revision.



**Atlantic Coast Pipeline  
Wilmington District  
Environmental Sheet Maps  
Northampton County, North Carolina**





- |   |   |
|---|---|
| <ul style="list-style-type: none"> <li><span style="color: red;">---</span> Preliminary Centerline</li> <li><span style="border: 1px solid black; border-radius: 50%; padding: 2px;">○</span> Milepost</li> <li>• Tenth Milepost</li> <li><span style="color: blue;">---</span> Line Routing</li> <li><span style="color: yellow;">---</span> Access Road</li> <li><span style="border: 1px dashed black; width: 10px; height: 10px; display: inline-block;"></span> Aerial Map Extent</li> </ul> | <p><b>Hydric Classification</b></p> <ul style="list-style-type: none"> <li><span style="border: 2px solid blue; width: 10px; height: 10px; display: inline-block;"></span> 100% Hydric</li> <li><span style="border: 2px solid lightblue; width: 10px; height: 10px; display: inline-block;"></span> 81-99% Hydric</li> <li><span style="border: 2px solid red; width: 10px; height: 10px; display: inline-block;"></span> 61-80% Hydric</li> <li><span style="border: 2px solid green; width: 10px; height: 10px; display: inline-block;"></span> 41-60% Hydric</li> </ul> |
|---|---|

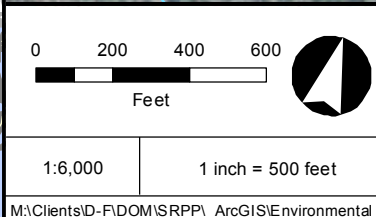
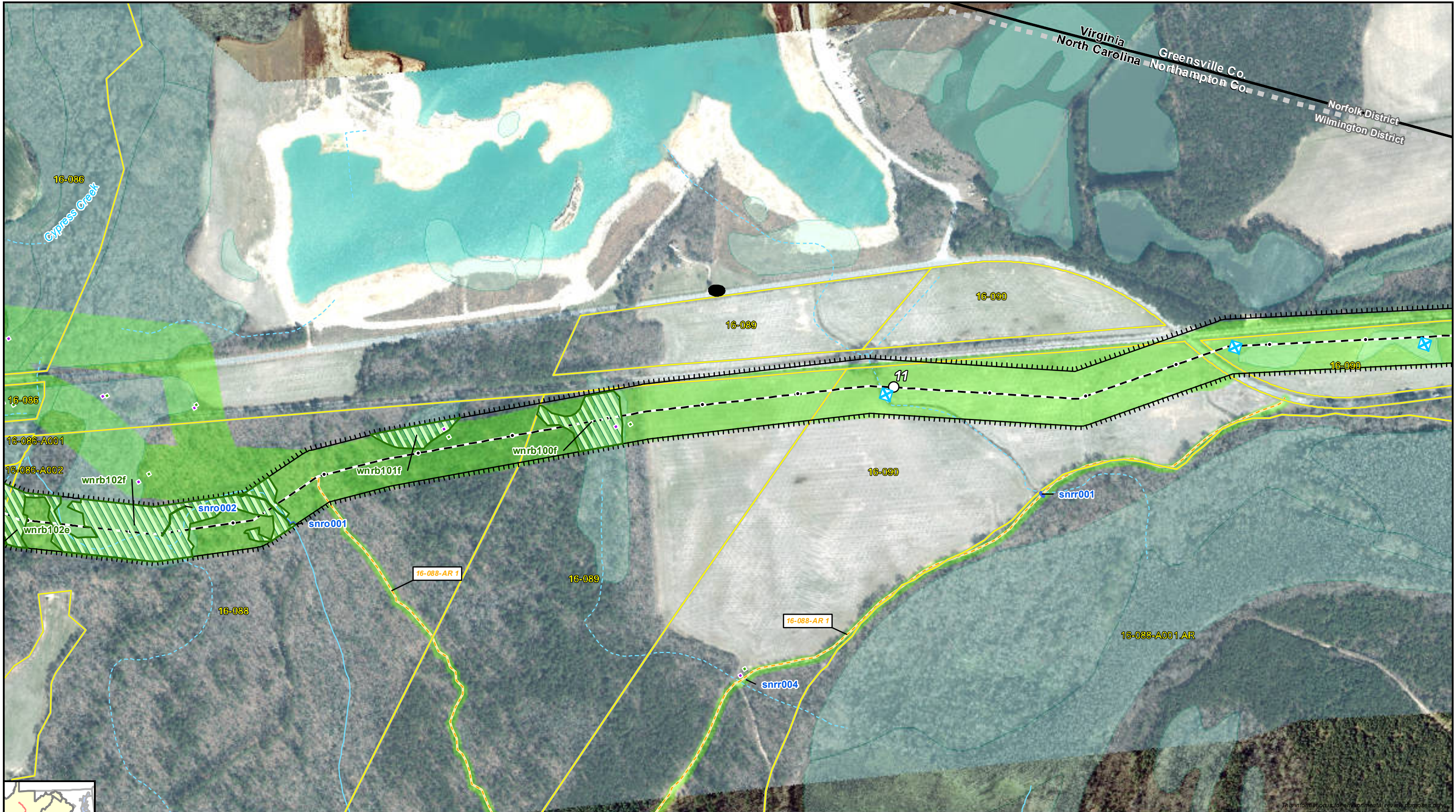


**Atlantic Coast Pipeline**  
**Wilmington District**  
**Environmental Sheet Maps**  
 Northampton County, North Carolina



This information is for environmental review purposes only.





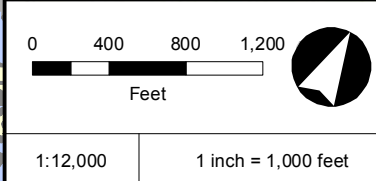
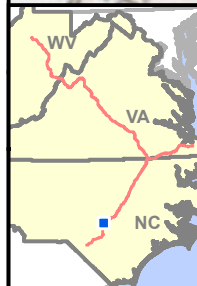
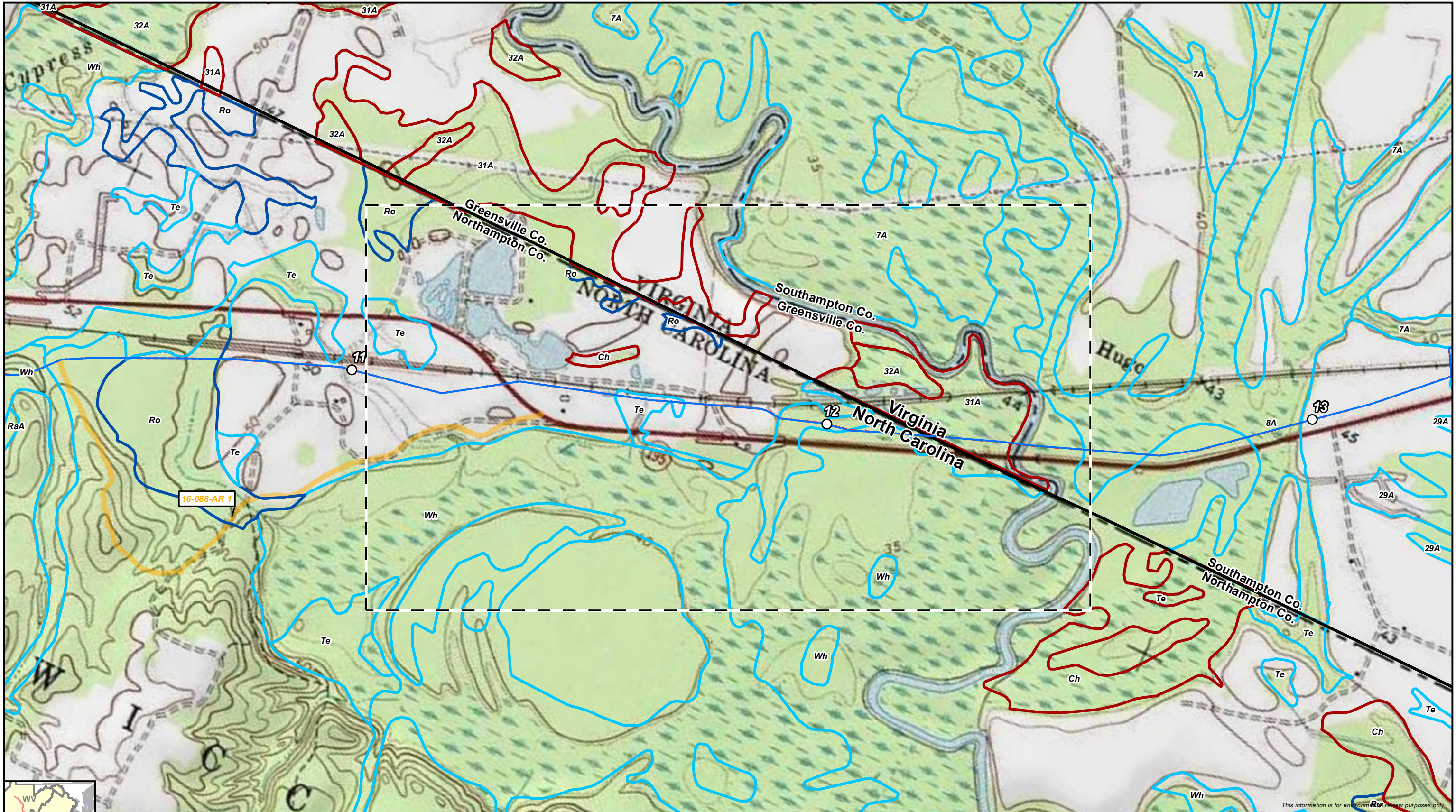
Preliminary Line Corridor	Tenth Milepost	NHD Waterbody	Wetland Data Point
Access Road	Parcel Boundary	NWI Wetland	Upland Data Point
Preliminary Main Line	District Boundary	Desktop Wetland	Bio Survey Complete*
Preliminary Lateral	Stream/River - Perennial	Surveyed Wetland	Seep Point
Milepost	Stream/River - Intermittent	Desktop Waterbody	No Water Point
	Other	Surveyed Waterbody	

\* Preliminary, subject to revision.

**Atlantic Coast Pipeline**  
**Wilmington District**  
**Environmental Sheet Maps**  
 Northampton County, North Carolina

Page 8 of 143

DRAWN BY: RSM



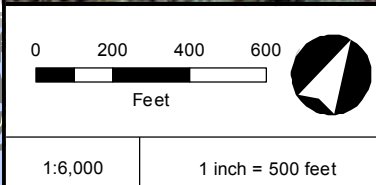
- |  |  |
|--|--|
| <ul style="list-style-type: none"> <li>--- Preliminary Centerline</li> <li>○ Milepost</li> <li>• Tenth Milepost</li> <li>— Line Routing</li> <li>— Access Road</li> <li>□ Aerial Map Extent</li> </ul> | <p><b>Hydric Classification</b></p> <ul style="list-style-type: none"> <li>100% Hydric</li> <li>81-99% Hydric</li> <li>61-80% Hydric</li> <li>41-60% Hydric</li> </ul> |
|--|--|



**Atlantic Coast Pipeline**  
**Wilmington District**  
**Environmental Sheet Maps**  
 Northampton County, North Carolina



This information is for environmental review purposes only.



Preliminary Line Corridor	Tenth Milepost	NHD Waterbody	Wetland Data Point
Access Road	Parcel Boundary	NWI Wetland	Upland Data Point
Preliminary Main Line	District Boundary	Desktop Wetland	Bio Survey Complete*
Preliminary Lateral	Stream/River - Perennial	Surveyed Wetland	Seep Point
Milepost	Stream/River - Intermittent	Desktop Waterbody	No Water Point
	Other	Surveyed Waterbody	

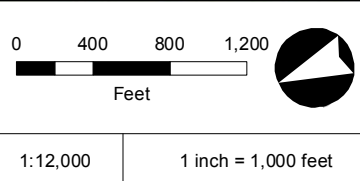
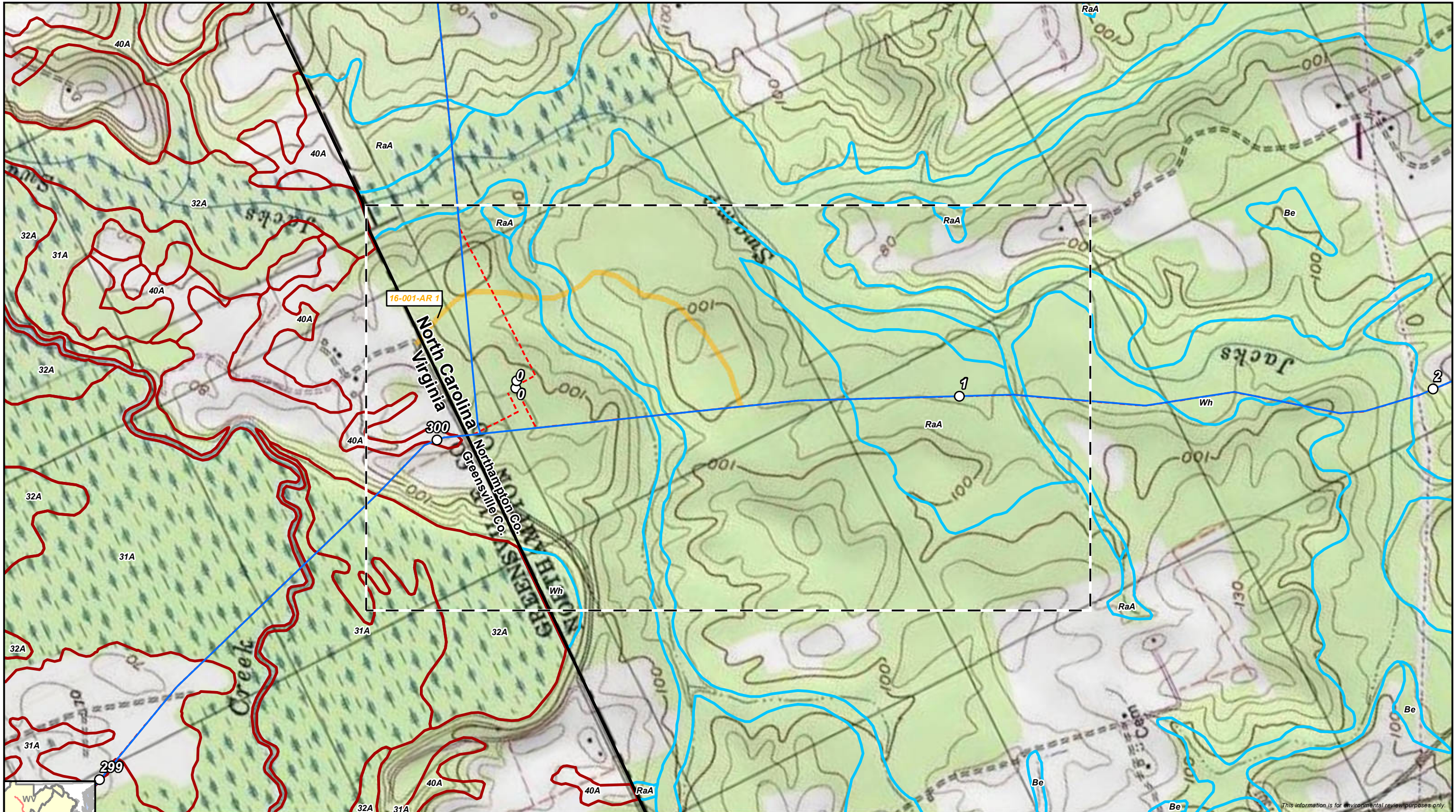
\* Preliminary, subject to revision.



**Atlantic Coast Pipeline**  
**Wilmington District**  
**Environmental Sheet Maps**  
 Northampton County, North Carolina



This information is for environmental review purposes only.



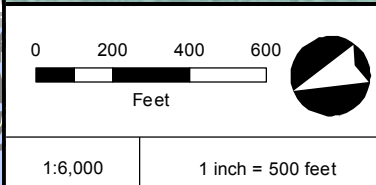
- |   |   |
|---|---|
| <ul style="list-style-type: none"> <li><span style="color: red;">---</span> Preliminary Centerline</li> <li><span style="border: 1px solid black; border-radius: 50%; padding: 2px;">○</span> Milepost</li> <li><span style="border: 1px solid black; border-radius: 50%; padding: 2px;">●</span> Tenth Milepost</li> <li><span style="color: blue;">—</span> Line Routing</li> <li><span style="color: orange;">—</span> Access Road</li> <li><span style="border: 1px dashed black; width: 10px; height: 10px; display: inline-block;"></span> Aerial Map Extent</li> </ul> | <p><b>Hydric Classification</b></p> <ul style="list-style-type: none"> <li><span style="border: 2px solid blue; width: 15px; height: 10px; display: inline-block;"></span> 100% Hydric</li> <li><span style="border: 2px solid lightblue; width: 15px; height: 10px; display: inline-block;"></span> 81-99% Hydric</li> <li><span style="border: 2px solid red; width: 15px; height: 10px; display: inline-block;"></span> 61-80% Hydric</li> <li><span style="border: 2px solid green; width: 15px; height: 10px; display: inline-block;"></span> 41-60% Hydric</li> </ul> |
|---|---|



**Atlantic Coast Pipeline**  
**Wilmington District**  
**Environmental Sheet Maps**  
 Northampton County, North Carolina



This information is for environmental review purposes only.



Preliminary Line Corridor	Tenth Milepost	NHD Waterbody	Wetland Data Point
Access Road	Parcel Boundary	NWI Wetland	Upland Data Point
Preliminary Main Line	District Boundary	Desktop Wetland	Bio Survey Complete*
Preliminary Lateral	Stream/River - Perennial	Surveyed Wetland	Seep Point
Milepost	Stream/River - Intermittent	Desktop Waterbody	No Water Point
	Other	Surveyed Waterbody	

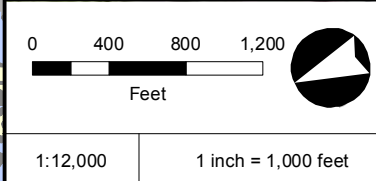
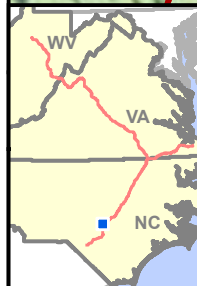
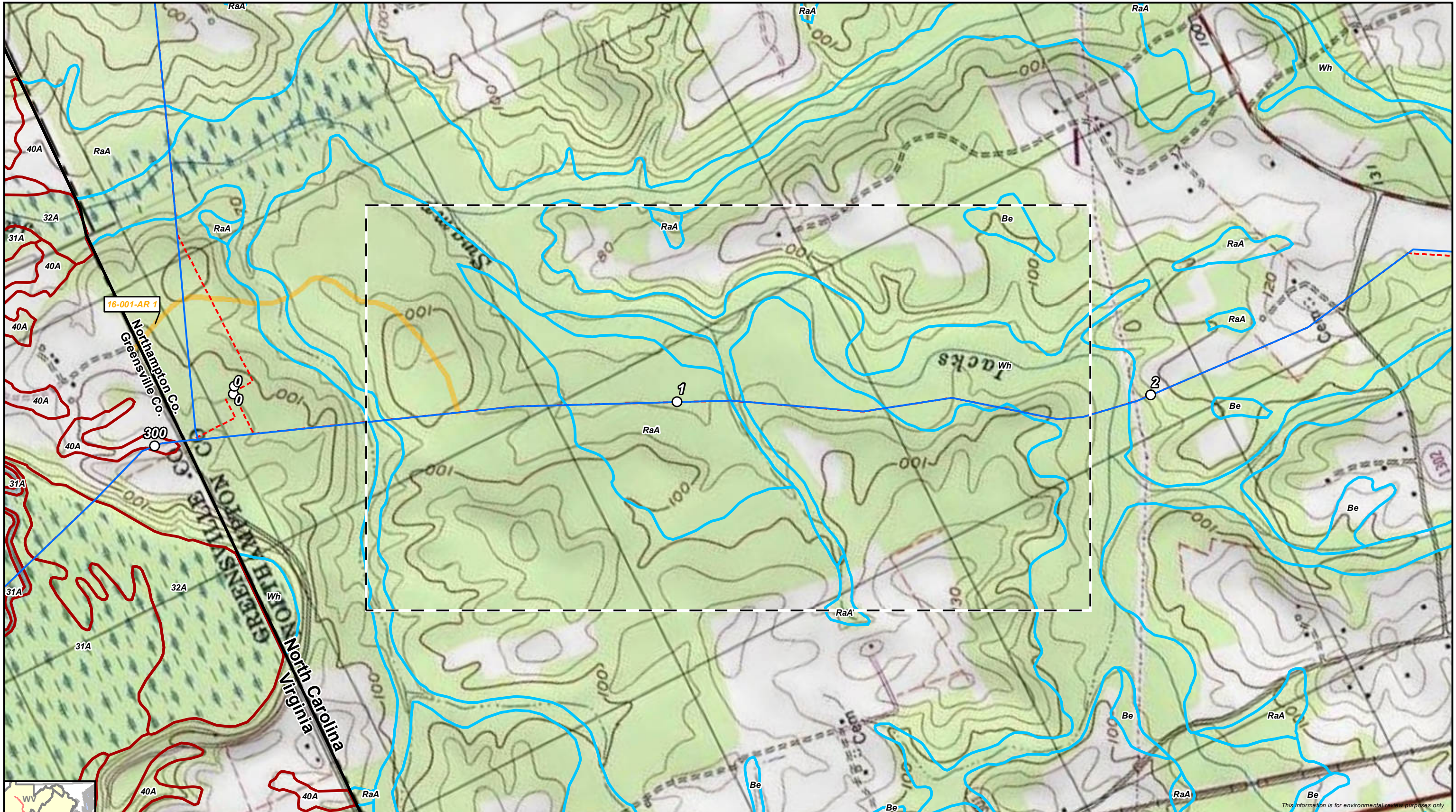
\* Preliminary, subject to revision.



**Atlantic Coast Pipeline  
Wilmington District  
Environmental Sheet Maps  
Northampton County, North Carolina**



This information is for environmental review purposes only.



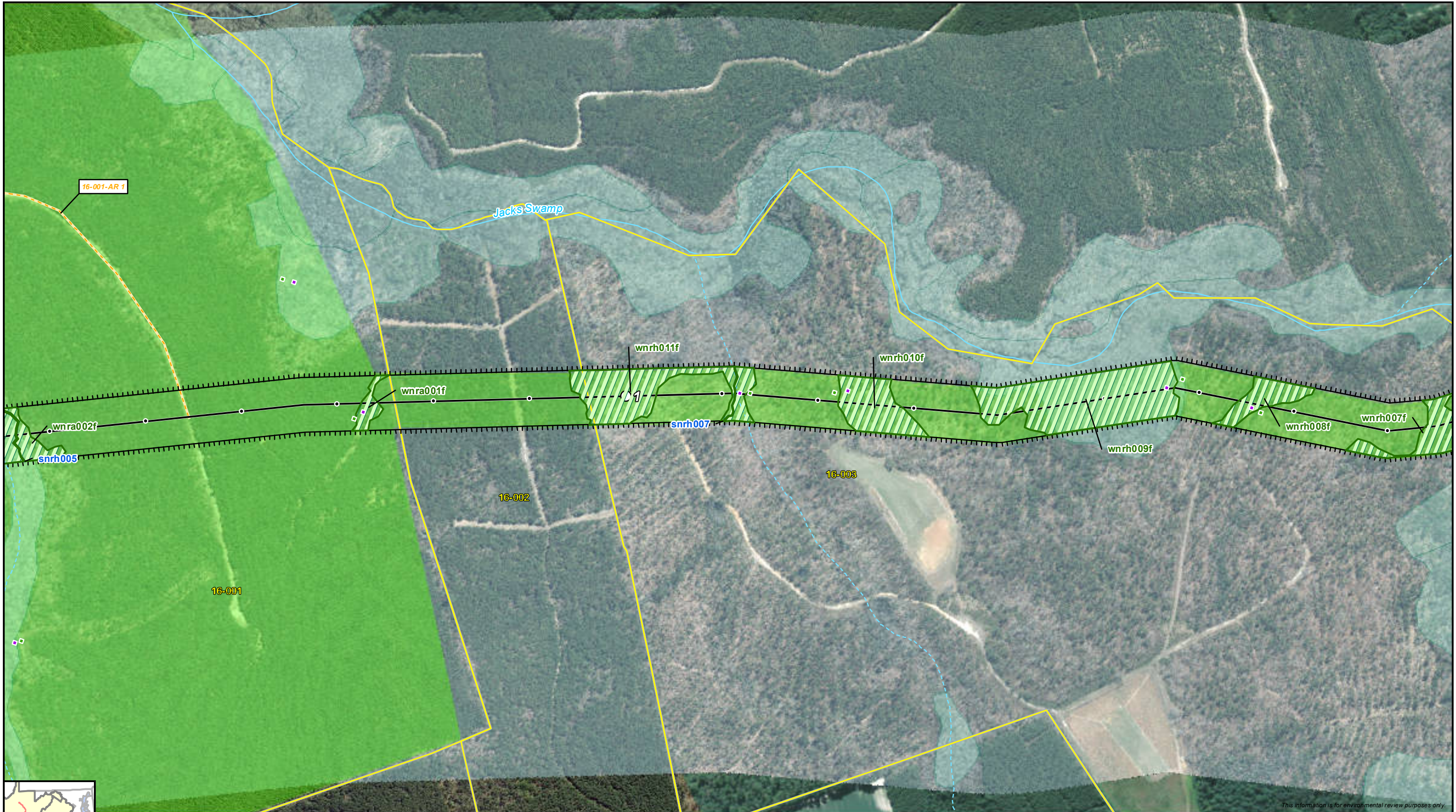
- |  |   |
|--|---|
| <ul style="list-style-type: none"> <li><span style="color: red;">---</span> Preliminary Centerline</li> <li><span style="border: 1px solid black; border-radius: 50%; padding: 2px;">○</span> Milepost</li> <li><span style="font-size: 8px;">•</span> Tenth Milepost</li> <li><span style="color: blue;">—</span> Line Routing</li> <li><span style="color: orange;">—</span> Access Road</li> <li><span style="border: 1px dashed black; width: 10px; height: 10px; display: inline-block;"></span> Aerial Map Extent</li> </ul> | <p><b>Hydric Classification</b></p> <ul style="list-style-type: none"> <li><span style="border: 2px solid blue; width: 15px; height: 10px; display: inline-block;"></span> 100% Hydric</li> <li><span style="border: 2px solid lightblue; width: 15px; height: 10px; display: inline-block;"></span> 81-99% Hydric</li> <li><span style="border: 2px solid red; width: 15px; height: 10px; display: inline-block;"></span> 61-80% Hydric</li> <li><span style="border: 2px solid green; width: 15px; height: 10px; display: inline-block;"></span> 41-60% Hydric</li> </ul> |
|--|---|



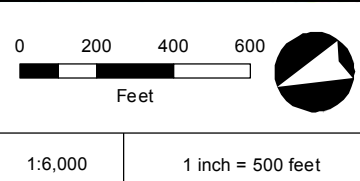
**Atlantic Coast Pipeline**  
**Wilmington District**  
**Environmental Sheet Maps**  
 Northampton County, North Carolina



This information is for environmental review purposes only.



This information is for environmental review purposes only.

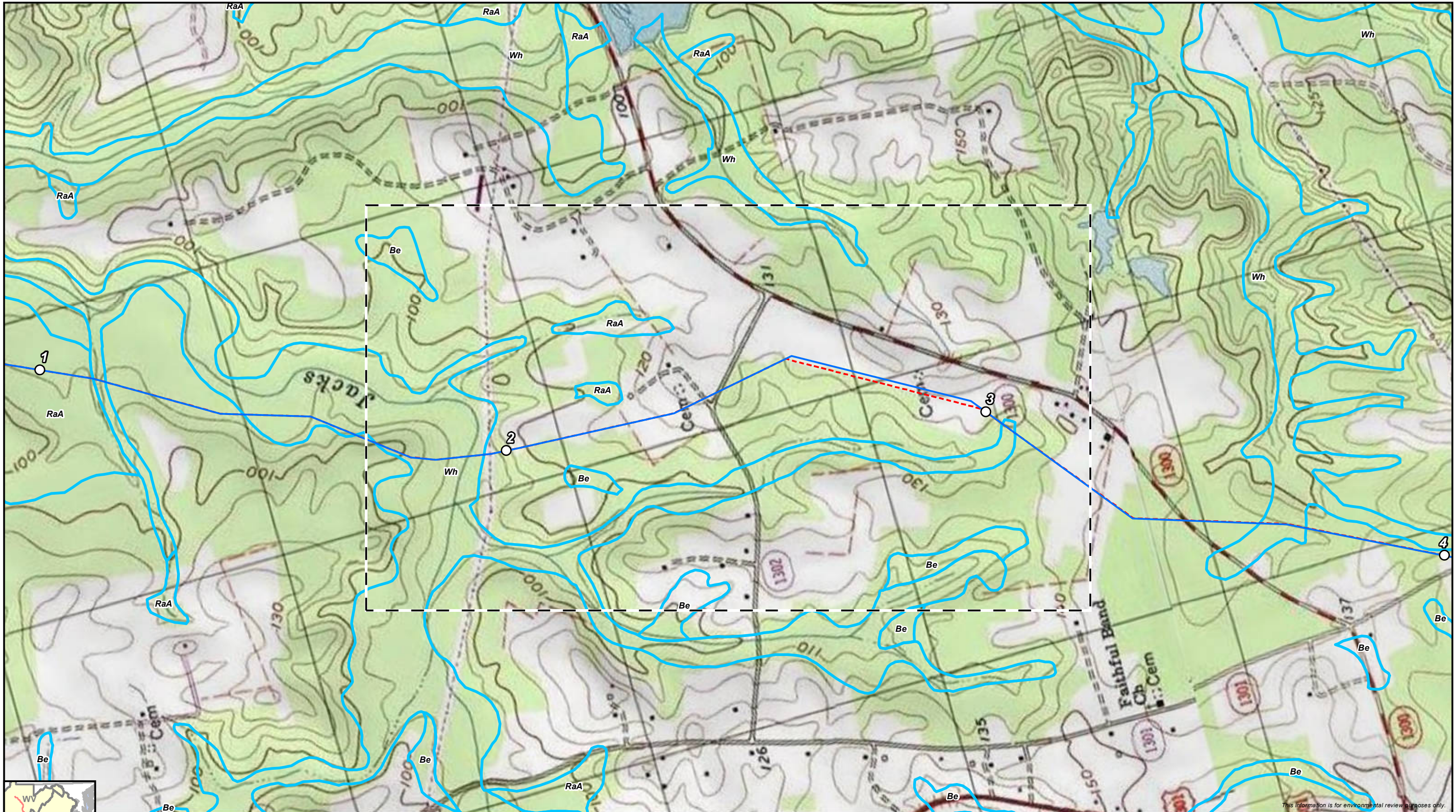


Preliminary Line Corridor	Tenth Milepost	NHD Waterbody	Wetland Data Point
Access Road	Parcel Boundary	NWI Wetland	Upland Data Point
Preliminary Main Line	District Boundary	Desktop Wetland	Bio Survey Complete*
Preliminary Lateral	Stream/River - Perennial	Surveyed Wetland	Seep Point
Milepost	Stream/River - Intermittent	Desktop Waterbody	No Water Point
	Other	Surveyed Waterbody	Preliminary, subject to revision.

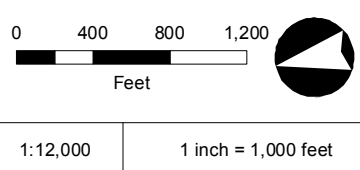
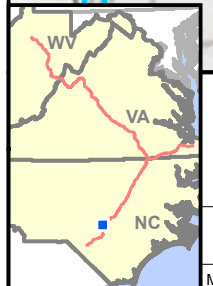


**Atlantic Coast Pipeline**  
**Wilmington District**  
**Environmental Sheet Maps**  
 Northampton County, North Carolina





This information is for environmental review purposes only.



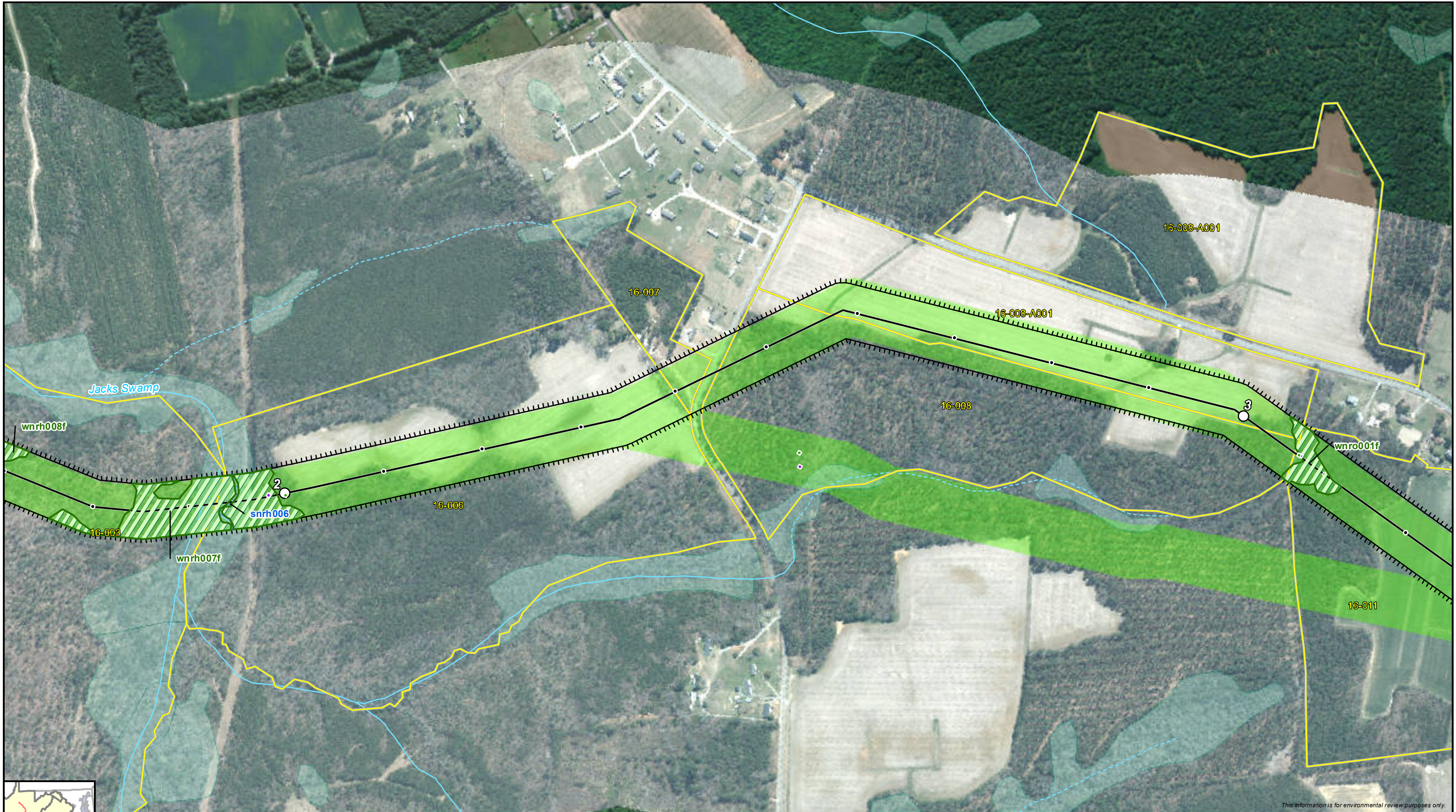
- |  |  |
|--|--|
| <ul style="list-style-type: none"> <li> Preliminary Centerline</li> <li> Milepost</li> <li> Tenth Milepost</li> <li> Line Routing</li> <li> Access Road</li> <li> Aerial Map Extent</li> </ul> | <p><b>Hydric Classification</b></p> <ul style="list-style-type: none"> <li> 100% Hydric</li> <li> 81-99% Hydric</li> <li> 61-80% Hydric</li> <li> 41-60% Hydric</li> </ul> |
|--|--|



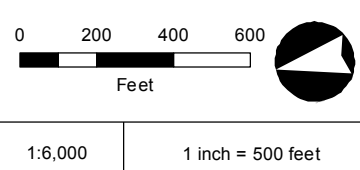
**Atlantic Coast Pipeline**  
**Wilmington District**  
**Environmental Sheet Maps**  
 Northampton County, North Carolina







This information is for environmental review purposes only.

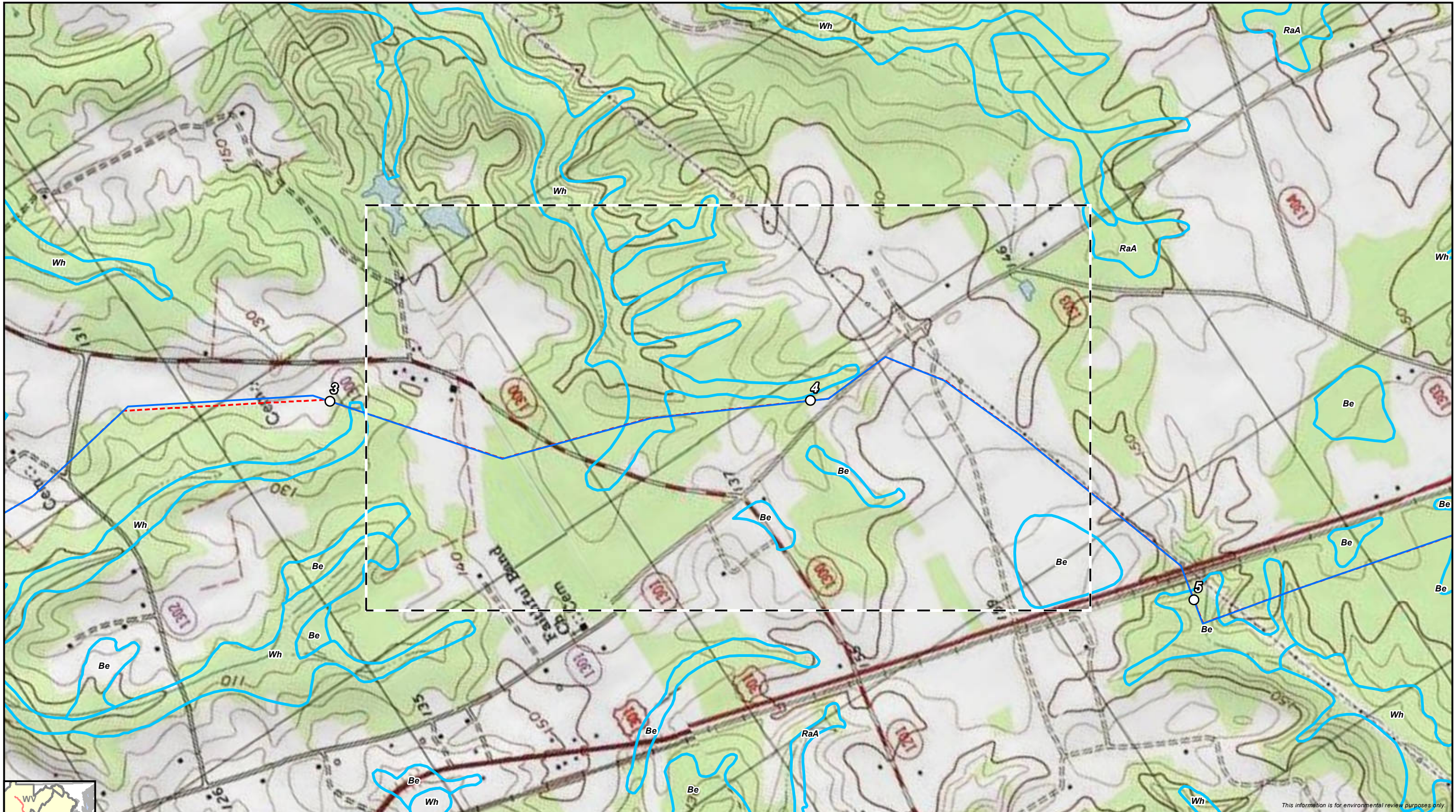


- |                           |                             |                    |                      |
|---------------------------|-----------------------------|--------------------|----------------------|
| Preliminary Line Corridor | Tenth Milepost              | NHD Waterbody      | Wetland Data Point   |
| Access Road               | Parcel Boundary             | NWI Wetland        | Upland Data Point    |
| Preliminary Main Line     | District Boundary           | Desktop Wetland    | Bio Survey Complete* |
| Preliminary Lateral       | Stream/River - Perennial    | Surveyed Wetland   | Seep Point           |
| Milepost                  | Stream/River - Intermittent | Desktop Waterbody  | No Water Point       |
|                           | Other                       | Surveyed Waterbody |                      |
- \* Preliminary, subject to revision.

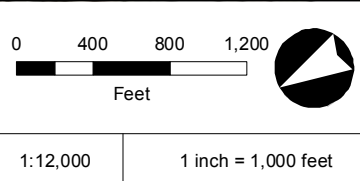
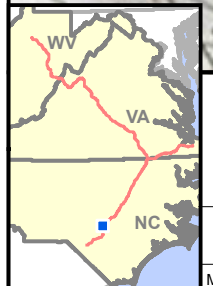


**Atlantic Coast Pipeline**  
**Wilmington District**  
**Environmental Sheet Maps**  
 Northampton County, North Carolina





This information is for environmental review purposes only.

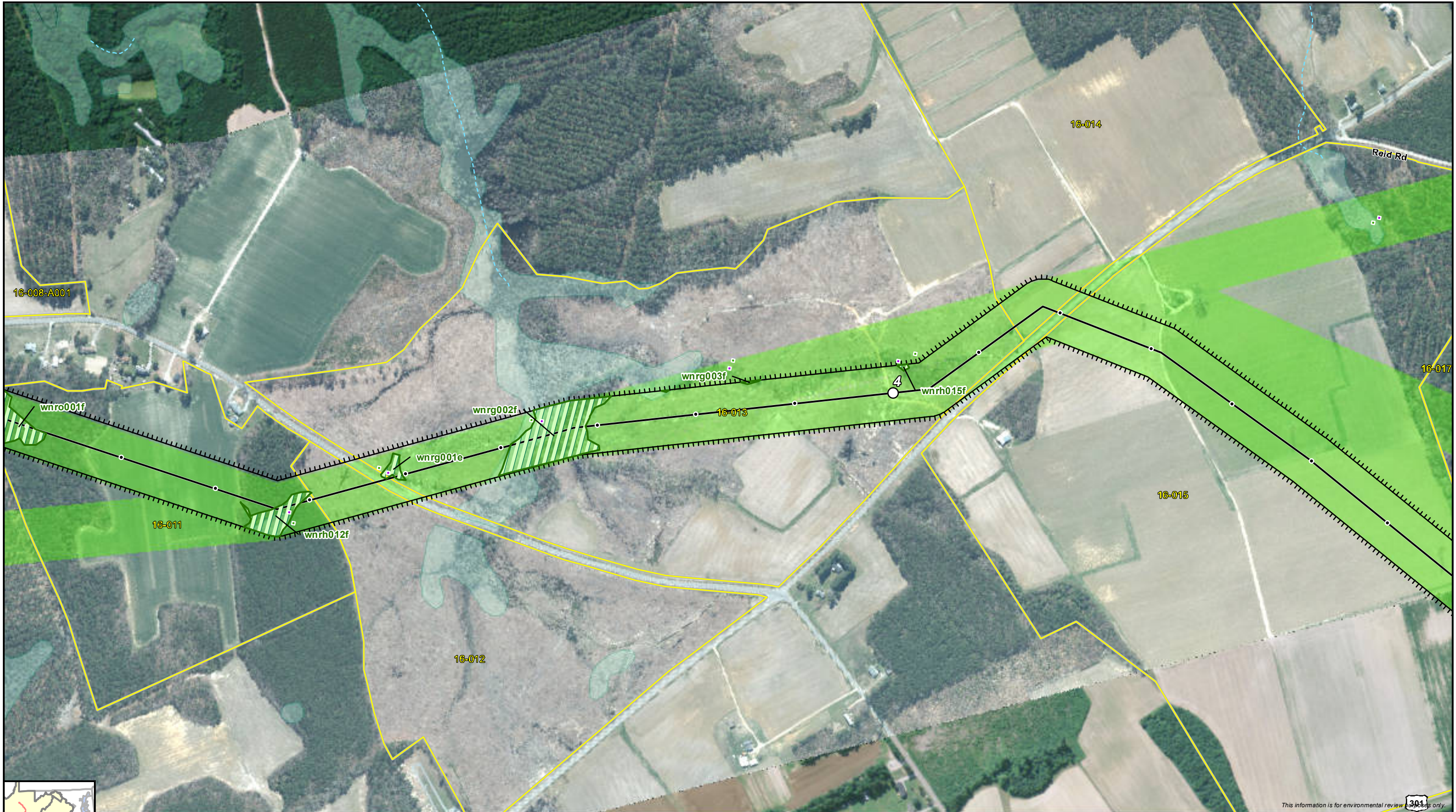


- |  |   |
|--|---|
| <ul style="list-style-type: none"> <li>--- Preliminary Centerline</li> <li>○ Milepost</li> <li>• Tenth Milepost</li> <li>— Line Routing</li> <li>— Access Road</li> <li>▭ Aerial Map Extent</li> </ul> | <p><b>Hydroic Classification</b></p> <ul style="list-style-type: none"> <li><span style="border: 1px solid blue; display: inline-block; width: 10px; height: 10px;"></span> 100% Hydric</li> <li><span style="border: 1px solid cyan; display: inline-block; width: 10px; height: 10px;"></span> 81-99% Hydric</li> <li><span style="border: 1px solid red; display: inline-block; width: 10px; height: 10px;"></span> 61-80% Hydric</li> <li><span style="border: 1px solid green; display: inline-block; width: 10px; height: 10px;"></span> 41-60% Hydric</li> </ul> |
|--|---|

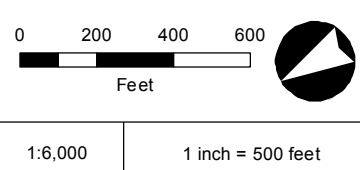


**Atlantic Coast Pipeline**  
**Wilmington District**  
**Environmental Sheet Maps**  
 Northampton County, North Carolina





This information is for environmental review purposes only.



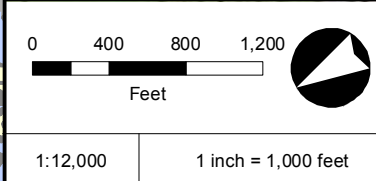
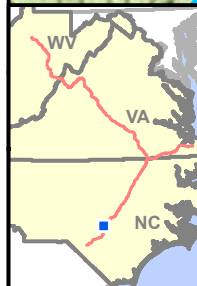
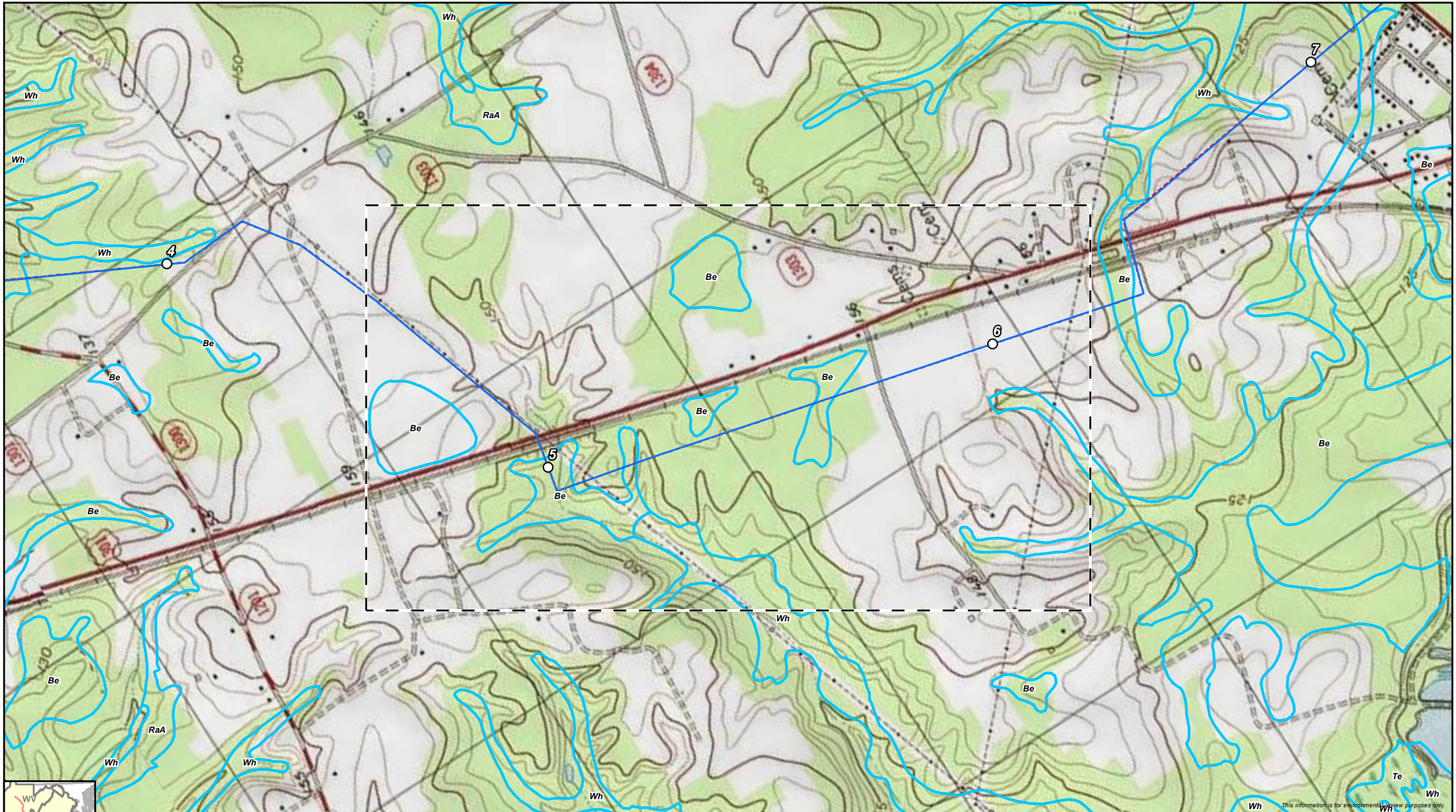
Preliminary Line Corridor	Tenth Milepost	NHD Waterbody	Wetland Data Point
Access Road	Parcel Boundary	NWI Wetland	Upland Data Point
Preliminary Main Line	District Boundary	Desktop Wetland	Bio Survey Complete*
Preliminary Lateral	Stream/River - Perennial	Surveyed Wetland	Seep Point
Milepost	Stream/River - Intermittent	Desktop Waterbody	No Water Point
	Other	Surveyed Waterbody	

\* Preliminary, subject to revision.



**Atlantic Coast Pipeline**  
**Wilmington District**  
**Environmental Sheet Maps**  
 Northampton County, North Carolina





- |  |  |
|--|--|
| <ul style="list-style-type: none"> <li> Preliminary Centerline</li> <li> Milepost</li> <li> Tenth Milepost</li> <li> Line Routing</li> <li> Access Road</li> <li> Aerial Map Extent</li> </ul> | <p><b>Hydric Classification</b></p> <ul style="list-style-type: none"> <li> 100% Hydric</li> <li> 81-99% Hydric</li> <li> 61-80% Hydric</li> <li> 41-60% Hydric</li> </ul> |
|--|--|

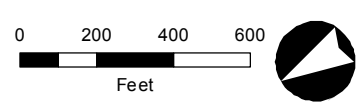


**Atlantic Coast Pipeline**  
**Wilmington District**  
**Environmental Sheet Maps**  
 Northampton County, North Carolina





This information is for environmental review purposes only.



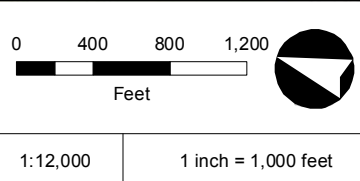
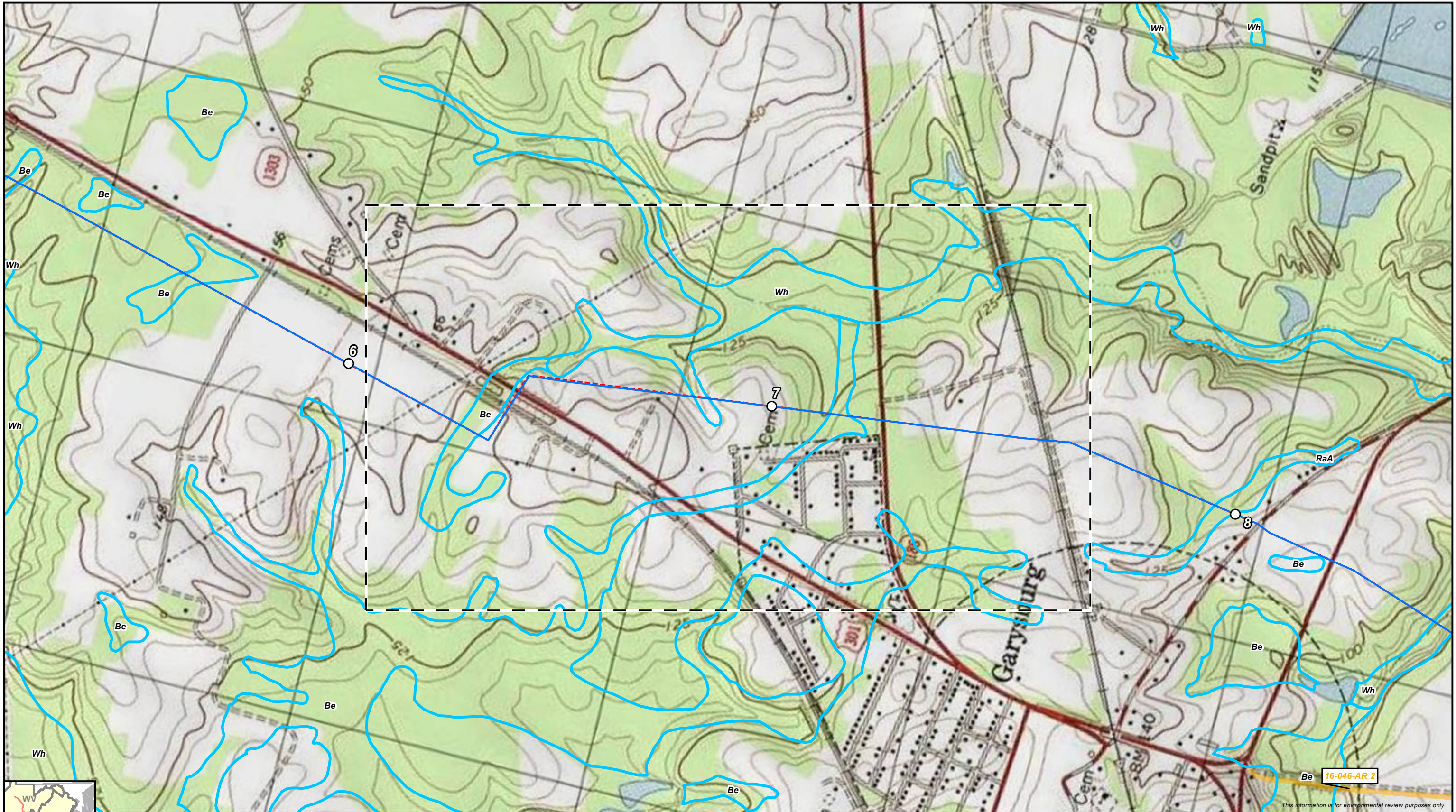
Preliminary Line Corridor	Tenth Milepost	NHD Waterbody	Wetland Data Point
Access Road	Parcel Boundary	NWI Wetland	Upland Data Point
Preliminary Main Line	District Boundary	Desktop Wetland	Bio Survey Complete*
Preliminary Lateral	Stream/River - Perennial	Surveyed Wetland	Seep Point
Milepost	Stream/River - Intermittent	Desktop Waterbody	No Water Point
	Other	Surveyed Waterbody	

\* Preliminary, subject to revision.



**Atlantic Coast Pipeline  
Wilmington District  
Environmental Sheet Maps  
Northampton County, North Carolina**





- |  |  |
|--|--|
| <ul style="list-style-type: none"> <li> Preliminary Centerline</li> <li> Milepost</li> <li> Tenth Milepost</li> <li> Line Routing</li> <li> Access Road</li> <li> Aerial Map Extent</li> </ul> | <p><b>Hydrolic Classification</b></p> <ul style="list-style-type: none"> <li> 100% Hydric</li> <li> 81-99% Hydric</li> <li> 61-80% Hydric</li> <li> 41-60% Hydric</li> </ul> |
|--|--|

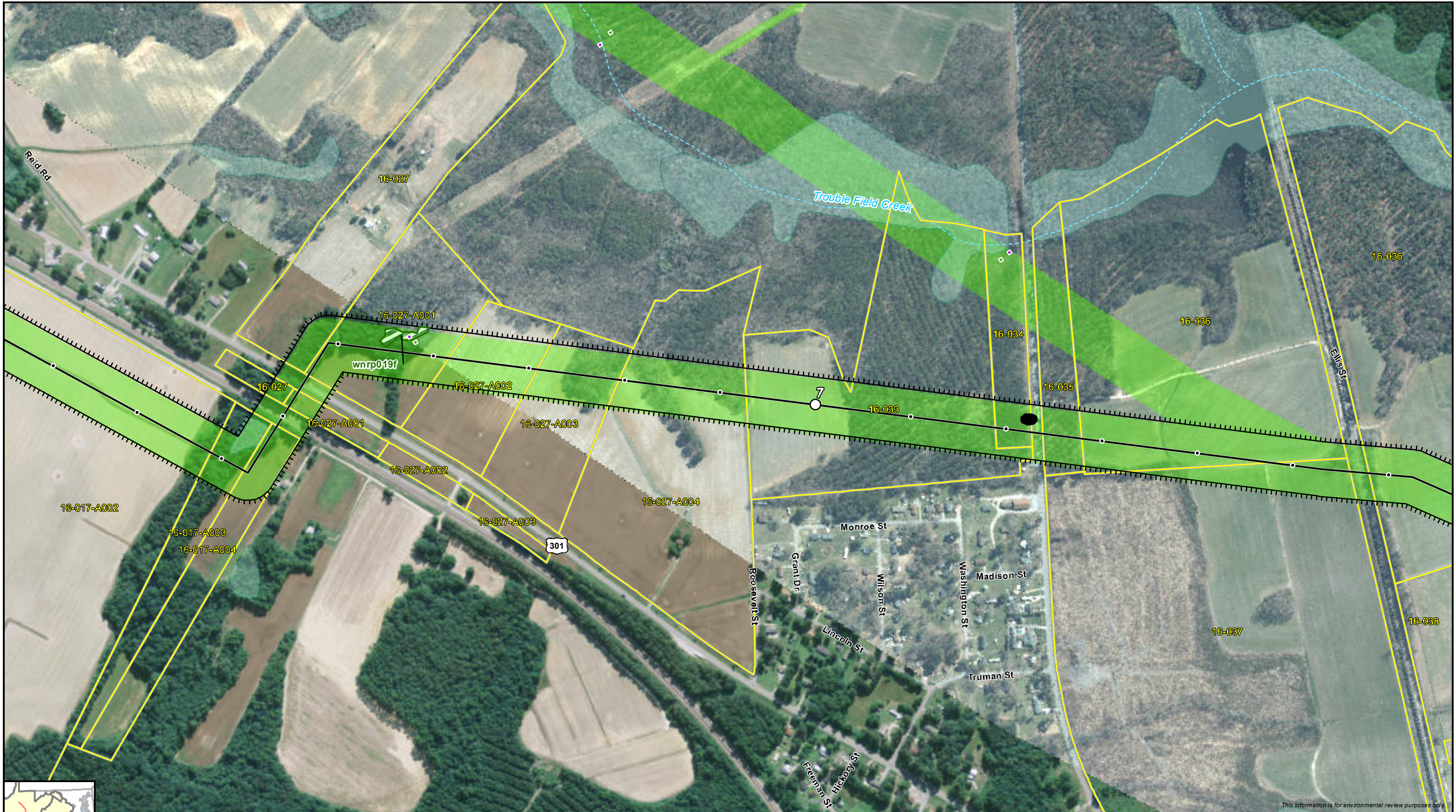


**Atlantic Coast Pipeline**  
**Wilmington District**  
**Environmental Sheet Maps**  
 Northampton County, North Carolina

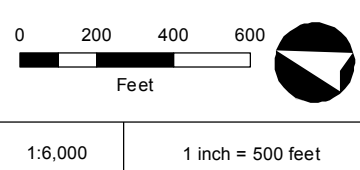


This information is for environmental review purposes only.

**16-046-AR 2**



This information is for environmental review purposes only.



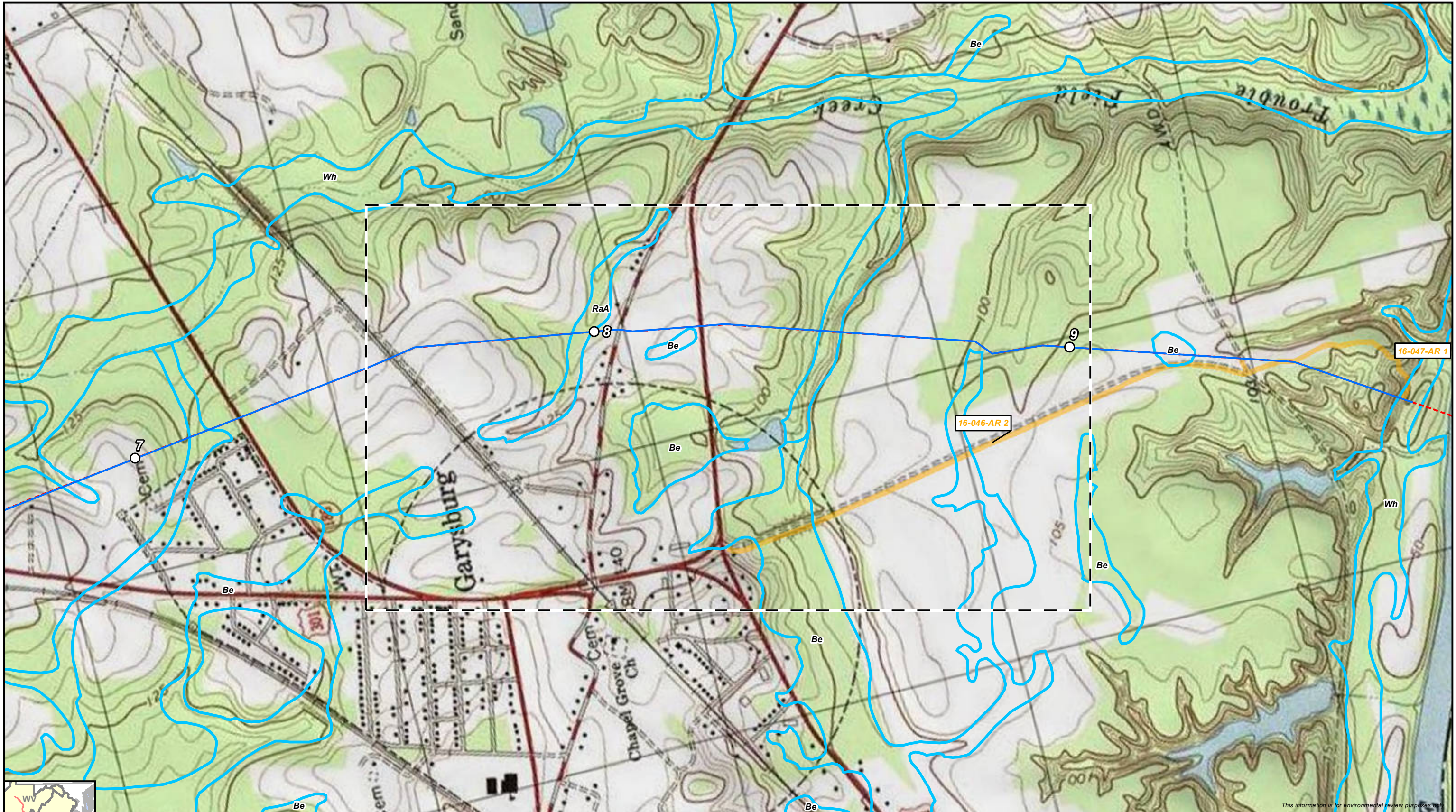
Preliminary Line Corridor	Tenth Milepost	NHD Waterbody	Wetland Data Point
Access Road	Parcel Boundary	NWI Wetland	Upland Data Point
Preliminary Main Line	District Boundary	Desktop Wetland	Bio Survey Complete*
Preliminary Lateral	Stream/River - Perennial	Surveyed Wetland	Seep Point
Milepost	Stream/River - Intermittent	Desktop Waterbody	No Water Point
	Other	Surveyed Waterbody	

\* Preliminary, subject to revision.

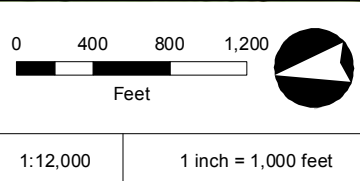
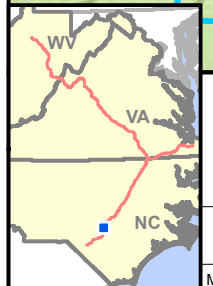


**Atlantic Coast Pipeline**  
**Wilmington District**  
**Environmental Sheet Maps**  
 Northampton County, North Carolina





This information is for environmental review purposes only.



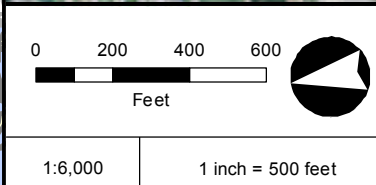
- |   |   |
|---|---|
| <ul style="list-style-type: none"> <li><span style="color: red;">---</span> Preliminary Centerline</li> <li><span style="border: 1px solid black; border-radius: 50%; padding: 2px;">○</span> Milepost</li> <li>• Tenth Milepost</li> <li><span style="color: blue;">—</span> Line Routing</li> <li><span style="color: orange;">—</span> Access Road</li> <li><span style="border: 1px dashed black; width: 20px; height: 10px; display: inline-block;"></span> Aerial Map Extent</li> </ul> | <p><b>Hydric Classification</b></p> <ul style="list-style-type: none"> <li><span style="border: 2px solid blue; width: 20px; height: 10px; display: inline-block;"></span> 100% Hydric</li> <li><span style="border: 2px solid lightblue; width: 20px; height: 10px; display: inline-block;"></span> 81-99% Hydric</li> <li><span style="border: 2px solid red; width: 20px; height: 10px; display: inline-block;"></span> 61-80% Hydric</li> <li><span style="border: 2px solid green; width: 20px; height: 10px; display: inline-block;"></span> 41-60% Hydric</li> </ul> |
|---|---|



**Atlantic Coast Pipeline**  
**Wilmington District**  
**Environmental Sheet Maps**  
 Northampton County, North Carolina







Preliminary Line Corridor	Tenth Milepost	NHD Waterbody	Wetland Data Point
Access Road	Parcel Boundary	NWI Wetland	Upland Data Point
Preliminary Main Line	District Boundary	Desktop Wetland	Bio Survey Complete*
Preliminary Lateral	Stream/River - Perennial	Surveyed Wetland	Seep Point
Milepost	Stream/River - Intermittent	Desktop Waterbody	No Water Point
	Other	Surveyed Waterbody	

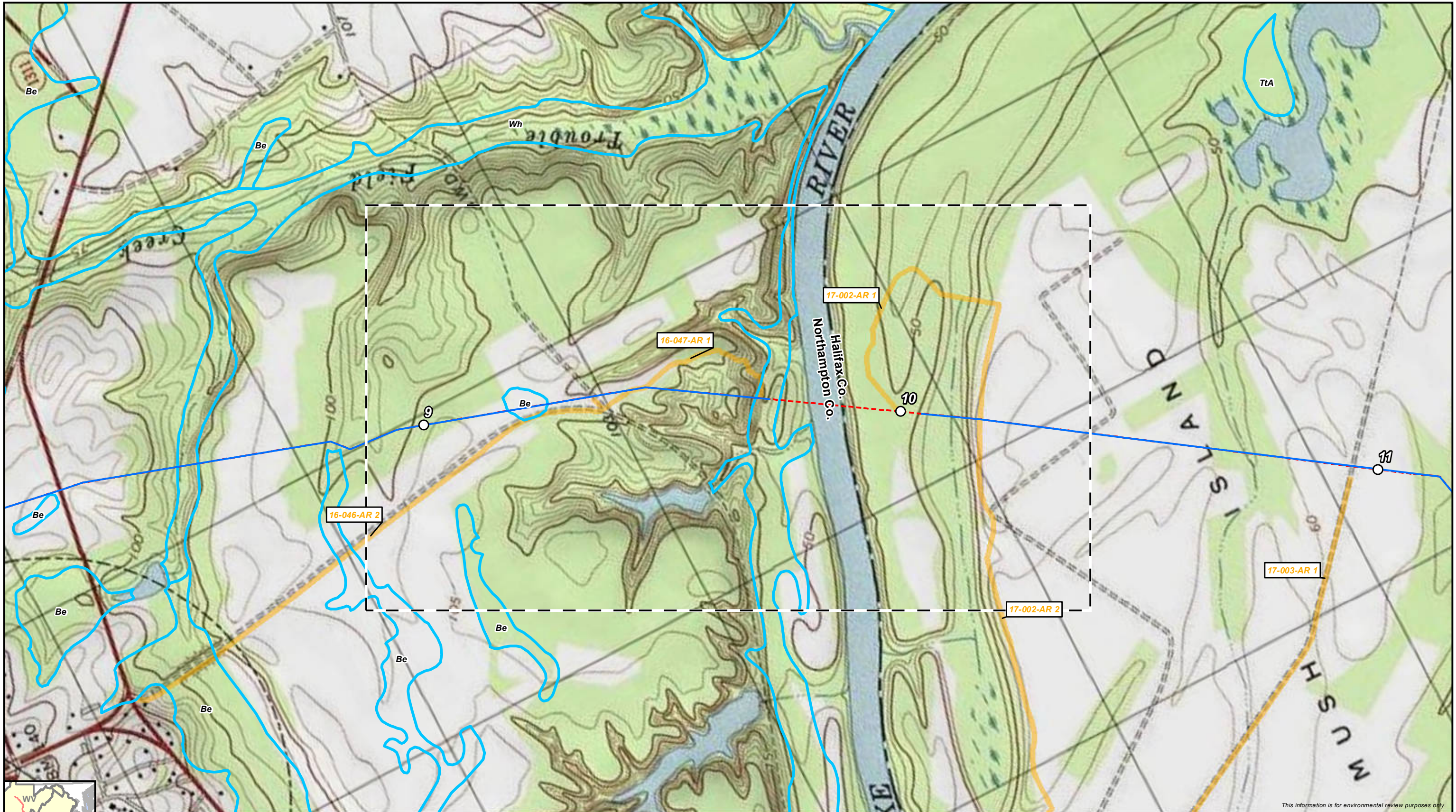
\* Preliminary, subject to revision.



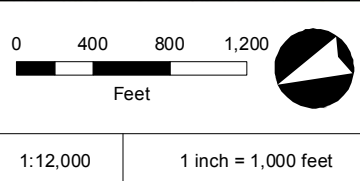
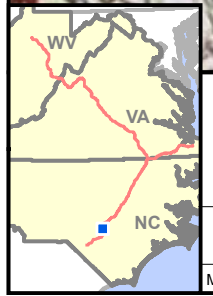
**Atlantic Coast Pipeline**  
**Wilmington District**  
**Environmental Sheet Maps**  
 Northampton County, North Carolina



This information is for environmental review purposes only.



This information is for environmental review purposes only.

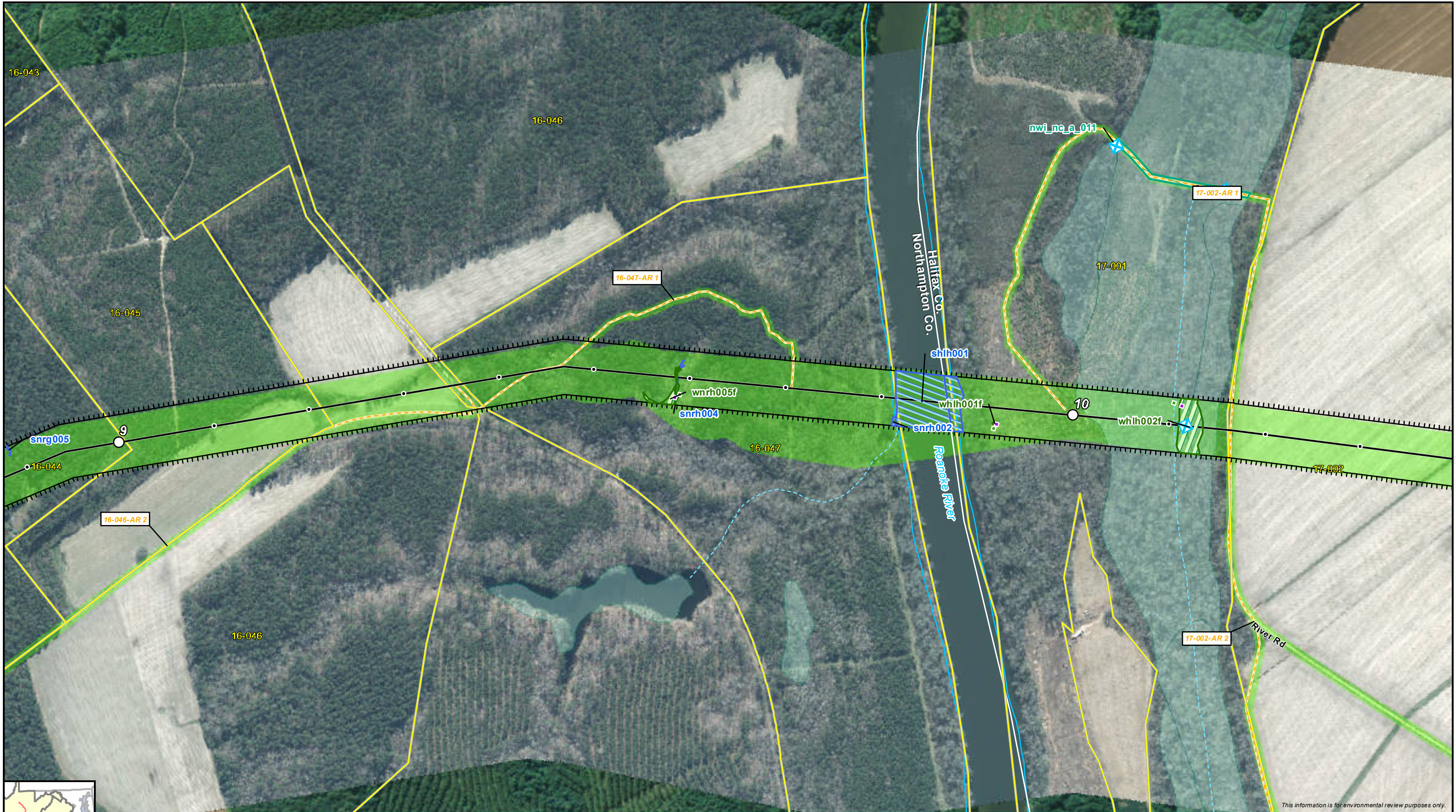


- |   |  |
|---|--|
| <ul style="list-style-type: none"> <li><span style="color: red;">---</span> Preliminary Centerline</li> <li><span style="border: 1px solid black; border-radius: 50%; padding: 2px;">○</span> Milepost</li> <li><span style="border: 1px solid black; border-radius: 50%; padding: 2px;">●</span> Tenth Milepost</li> <li><span style="color: blue;">—</span> Line Routing</li> <li><span style="color: orange;">—</span> Access Road</li> <li><span style="border: 1px dashed black; width: 20px; height: 10px; display: inline-block;"></span> Aerial Map Extent</li> </ul> | <p><b>Hydric Classification</b></p> <ul style="list-style-type: none"> <li><span style="border: 2px solid blue; width: 15px; height: 10px; display: inline-block;"></span> 100% Hydric</li> <li><span style="border: 2px solid cyan; width: 15px; height: 10px; display: inline-block;"></span> 81-99% Hydric</li> <li><span style="border: 2px solid red; width: 15px; height: 10px; display: inline-block;"></span> 61-80% Hydric</li> <li><span style="border: 2px solid green; width: 15px; height: 10px; display: inline-block;"></span> 41-60% Hydric</li> </ul> |
|---|--|

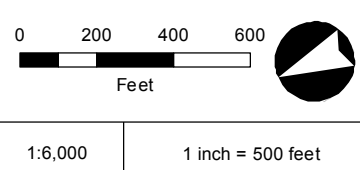


**Atlantic Coast Pipeline**  
**Wilmington District**  
**Environmental Sheet Maps**  
 Northampton County, North Carolina





This information is for environmental review purposes only.



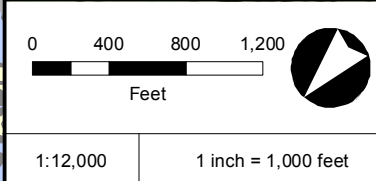
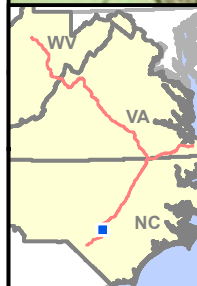
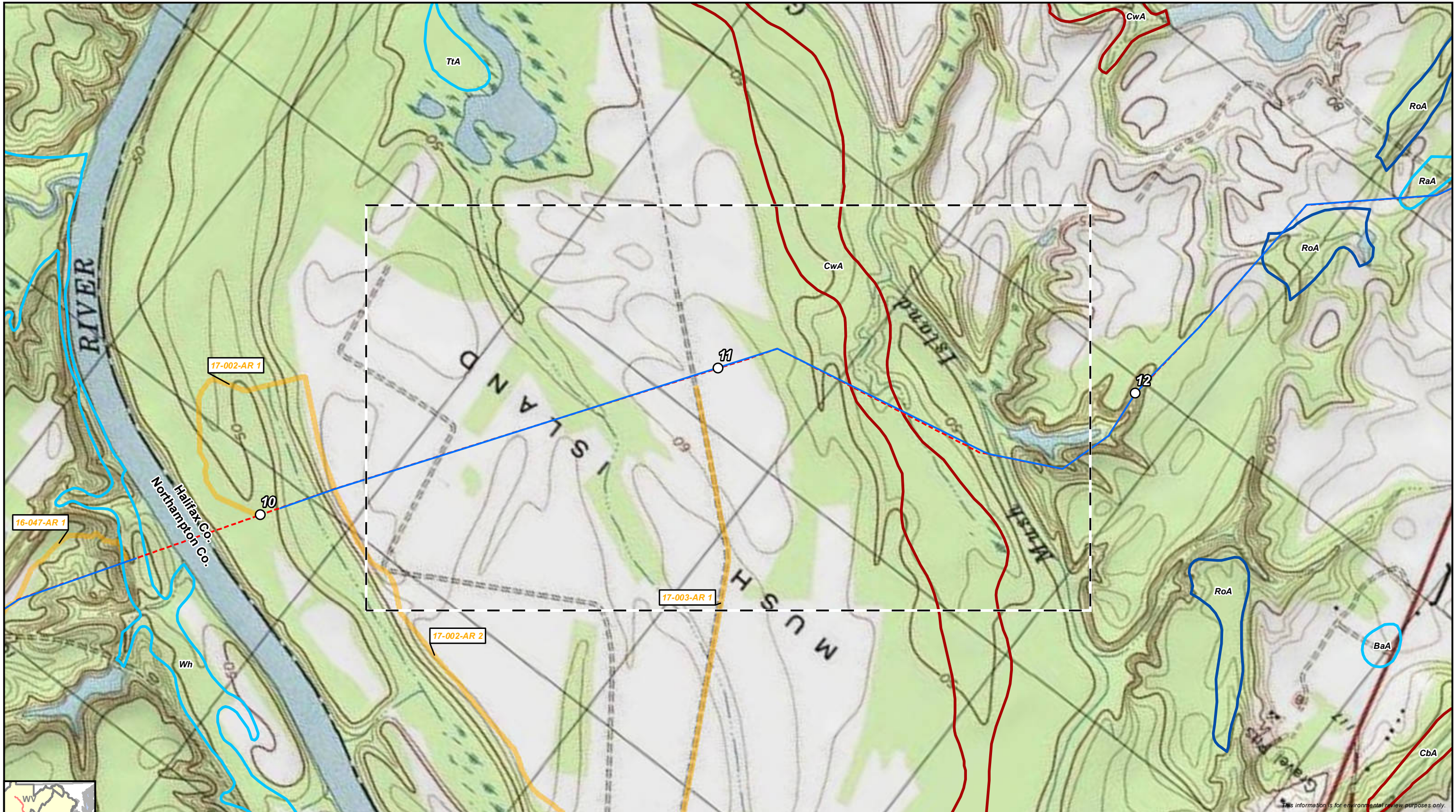
Preliminary Line Corridor	Tenth Milepost	NHD Waterbody	Wetland Data Point
Access Road	Parcel Boundary	NWI Wetland	Upland Data Point
Preliminary Main Line	District Boundary	Desktop Wetland	Bio Survey Complete*
Preliminary Lateral	Stream/River - Perennial	Surveyed Wetland	Seep Point
Milepost	Stream/River - Intermittent	Desktop Waterbody	No Water Point
	Other	Surveyed Waterbody	

\* Preliminary, subject to revision.



**Atlantic Coast Pipeline**  
**Wilmington District**  
**Environmental Sheet Maps**  
 Northampton County, North Carolina



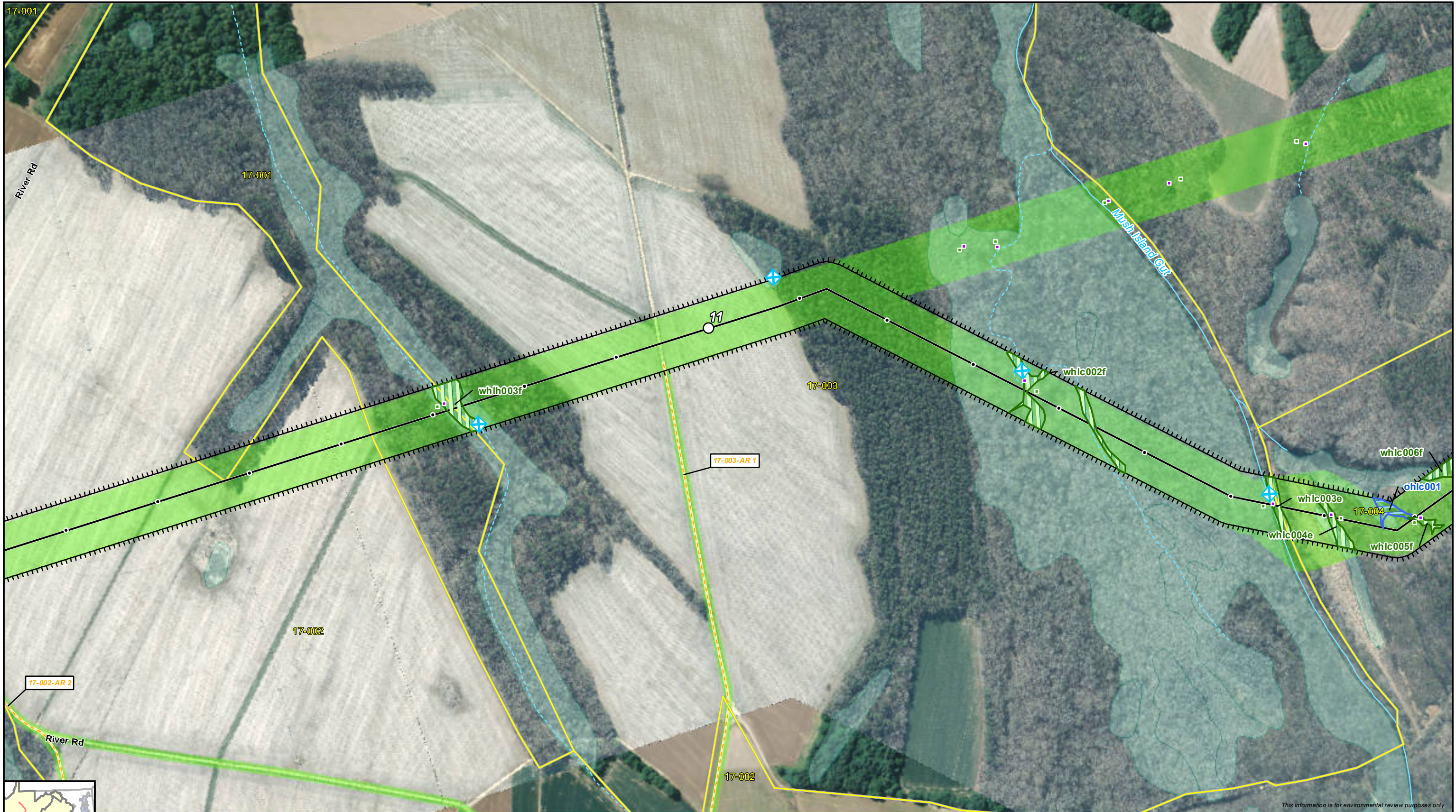


- |   |  |
|---|--|
| <ul style="list-style-type: none"> <li><span style="color: red;">---</span> Preliminary Centerline</li> <li><span style="border: 1px solid black; border-radius: 50%; padding: 2px;">○</span> Milepost</li> <li>• Tenth Milepost</li> <li><span style="color: blue;">—</span> Line Routing</li> <li><span style="color: orange;">—</span> Access Road</li> <li><span style="border: 1px dashed black; width: 20px; height: 10px; display: inline-block;"></span> Aerial Map Extent</li> </ul> | <p><b>Hydric Classification</b></p> <ul style="list-style-type: none"> <li><span style="border: 2px solid blue; width: 20px; height: 10px; display: inline-block;"></span> 100% Hydric</li> <li><span style="border: 2px solid cyan; width: 20px; height: 10px; display: inline-block;"></span> 81-99% Hydric</li> <li><span style="border: 2px solid red; width: 20px; height: 10px; display: inline-block;"></span> 61-80% Hydric</li> <li><span style="border: 2px solid green; width: 20px; height: 10px; display: inline-block;"></span> 41-60% Hydric</li> </ul> |
|---|--|

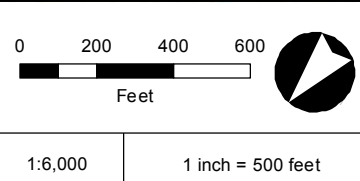


**Atlantic Coast Pipeline**  
**Wilmington District**  
**Environmental Sheet Maps**  
 Halifax County, North Carolina





This information is for environmental review purposes only.



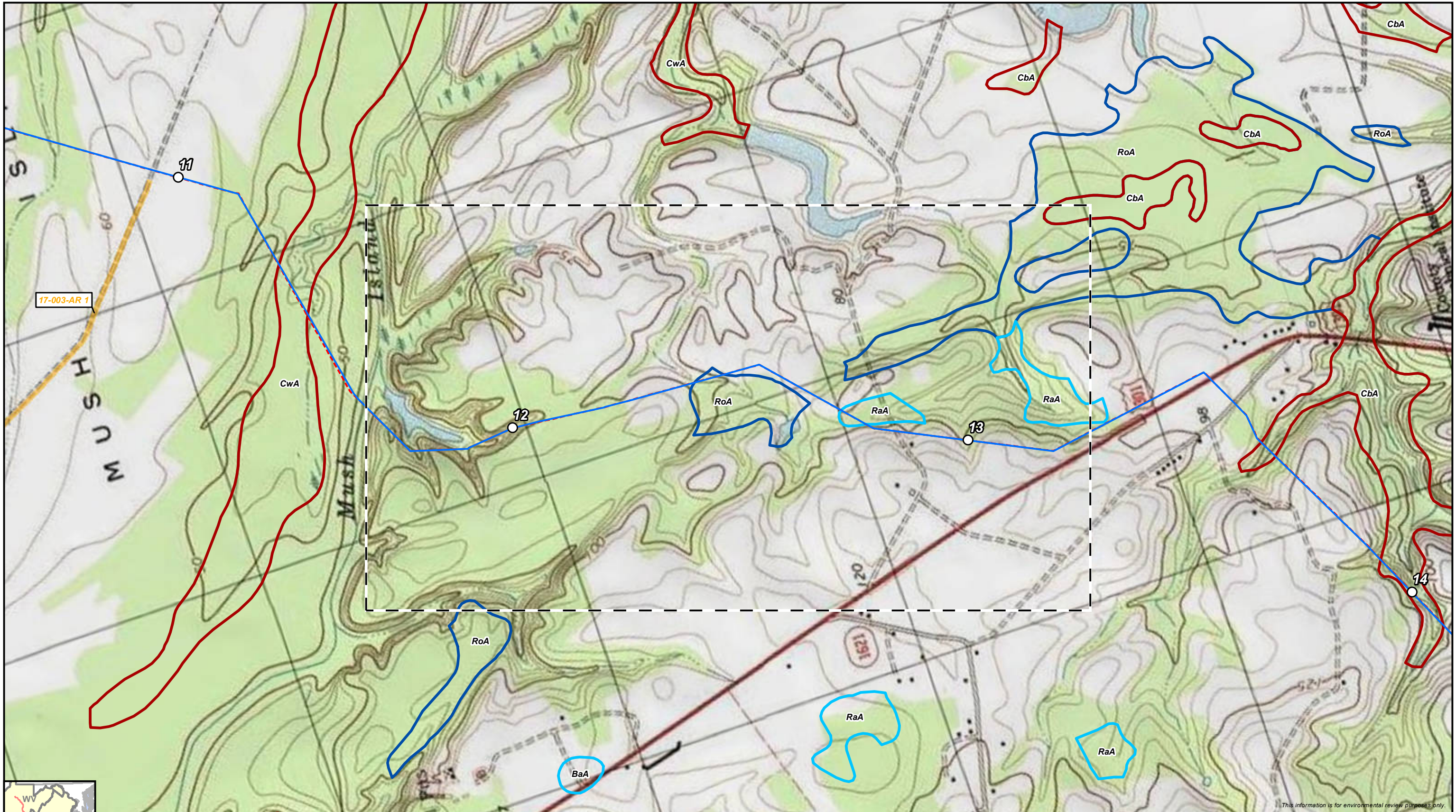
Preliminary Line Corridor	Tenth Milepost	NHD Waterbody	Wetland Data Point
Access Road	Parcel Boundary	NWI Wetland	Upland Data Point
Preliminary Main Line	District Boundary	Desktop Wetland	Bio Survey Complete*
Preliminary Lateral	Stream/River - Perennial	Surveyed Wetland	Seep Point
Milepost	Stream/River - Intermittent	Desktop Waterbody	No Water Point
	Other	Surveyed Waterbody	

\* Preliminary, subject to revision.

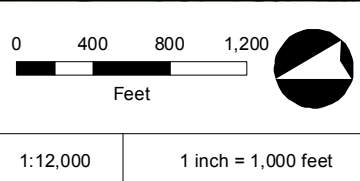
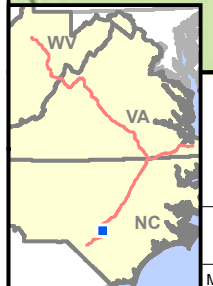


**Atlantic Coast Pipeline**  
**Wilmington District**  
**Environmental Sheet Maps**  
 Halifax County, North Carolina





This information is for environmental review purposes only.

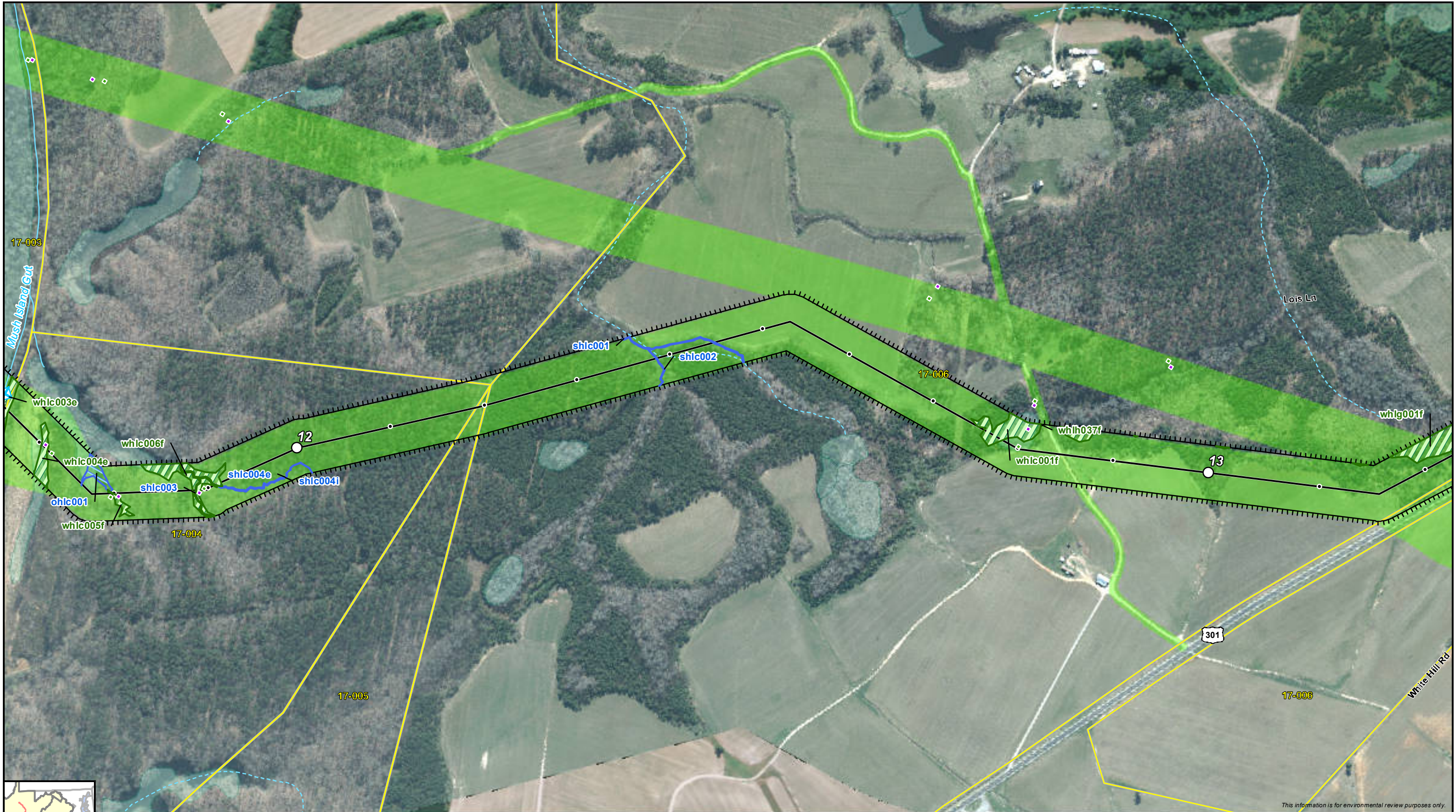


- |  |   |
|--|---|
| <ul style="list-style-type: none"> <li><span style="color: red;">---</span> Preliminary Centerline</li> <li><span style="border: 1px solid black; border-radius: 50%; padding: 2px;">○</span> Milepost</li> <li><span style="font-size: 8px;">•</span> Tenth Milepost</li> <li><span style="color: blue;">—</span> Line Routing</li> <li><span style="color: orange;">—</span> Access Road</li> <li><span style="border: 1px dashed black; width: 10px; height: 10px; display: inline-block;"></span> Aerial Map Extent</li> </ul> | <p><b>Hydric Classification</b></p> <ul style="list-style-type: none"> <li><span style="border: 2px solid darkblue; width: 15px; height: 10px; display: inline-block;"></span> 100% Hydric</li> <li><span style="border: 2px solid lightblue; width: 15px; height: 10px; display: inline-block;"></span> 81-99% Hydric</li> <li><span style="border: 2px solid red; width: 15px; height: 10px; display: inline-block;"></span> 61-80% Hydric</li> <li><span style="border: 2px solid green; width: 15px; height: 10px; display: inline-block;"></span> 41-60% Hydric</li> </ul> |
|--|---|

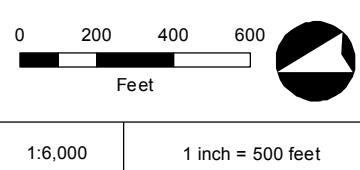


**Atlantic Coast Pipeline**  
**Wilmington District**  
**Environmental Sheet Maps**  
 Halifax County, North Carolina





This information is for environmental review purposes only.



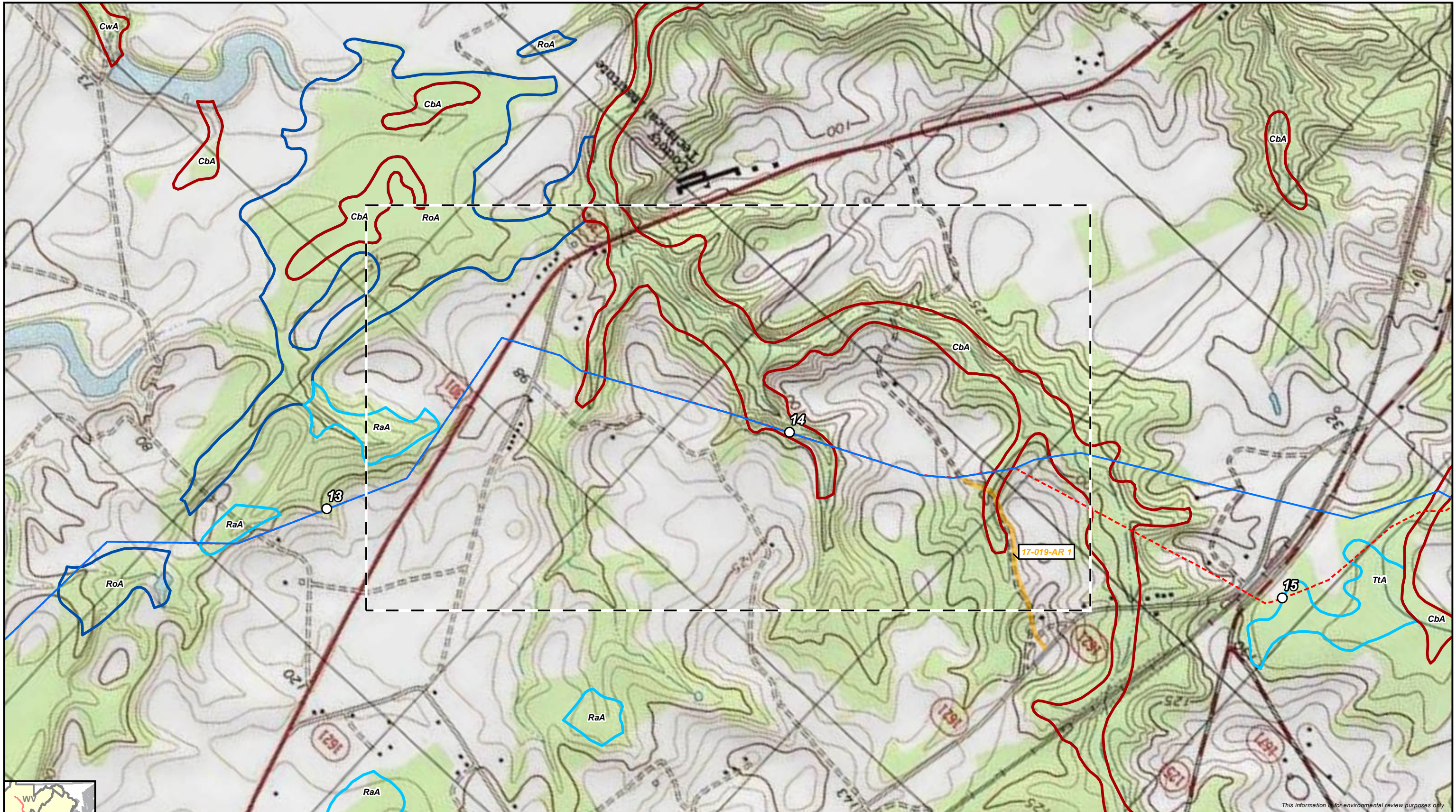
Preliminary Line Corridor	Tenth Milepost	NHD Waterbody	Wetland Data Point
Access Road	Parcel Boundary	NWI Wetland	Upland Data Point
Preliminary Main Line	District Boundary	Desktop Wetland	Bio Survey Complete*
Preliminary Lateral	Stream/River - Perennial	Surveyed Wetland	Seep Point
Milepost	Stream/River - Intermittent	Desktop Waterbody	No Water Point
	Other	Surveyed Waterbody	

\* Preliminary, subject to revision.

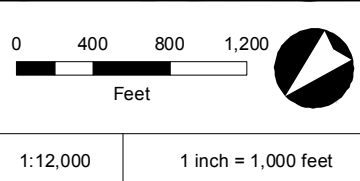
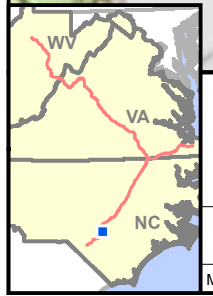


**Atlantic Coast Pipeline**  
**Wilmington District**  
**Environmental Sheet Maps**  
 Halifax County, North Carolina





This information is for environmental review purposes only.



- |   |   |
|---|---|
| <ul style="list-style-type: none"> <li><span style="color: red;">---</span> Preliminary Centerline</li> <li><span style="border: 1px solid black; border-radius: 50%; padding: 2px;">○</span> Milepost</li> <li><span style="border: 1px solid black; border-radius: 50%; padding: 2px;">●</span> Tenth Milepost</li> <li><span style="color: blue;">—</span> Line Routing</li> <li><span style="color: yellow;">—</span> Access Road</li> <li><span style="border: 1px dashed black; width: 10px; height: 10px; display: inline-block;"></span> Aerial Map Extent</li> </ul> | <p><b>Hydric Classification</b></p> <ul style="list-style-type: none"> <li><span style="border: 2px solid darkblue; width: 15px; height: 10px; display: inline-block;"></span> 100% Hydric</li> <li><span style="border: 2px solid lightblue; width: 15px; height: 10px; display: inline-block;"></span> 81-99% Hydric</li> <li><span style="border: 2px solid red; width: 15px; height: 10px; display: inline-block;"></span> 61-80% Hydric</li> <li><span style="border: 2px solid green; width: 15px; height: 10px; display: inline-block;"></span> 41-60% Hydric</li> </ul> |
|---|---|

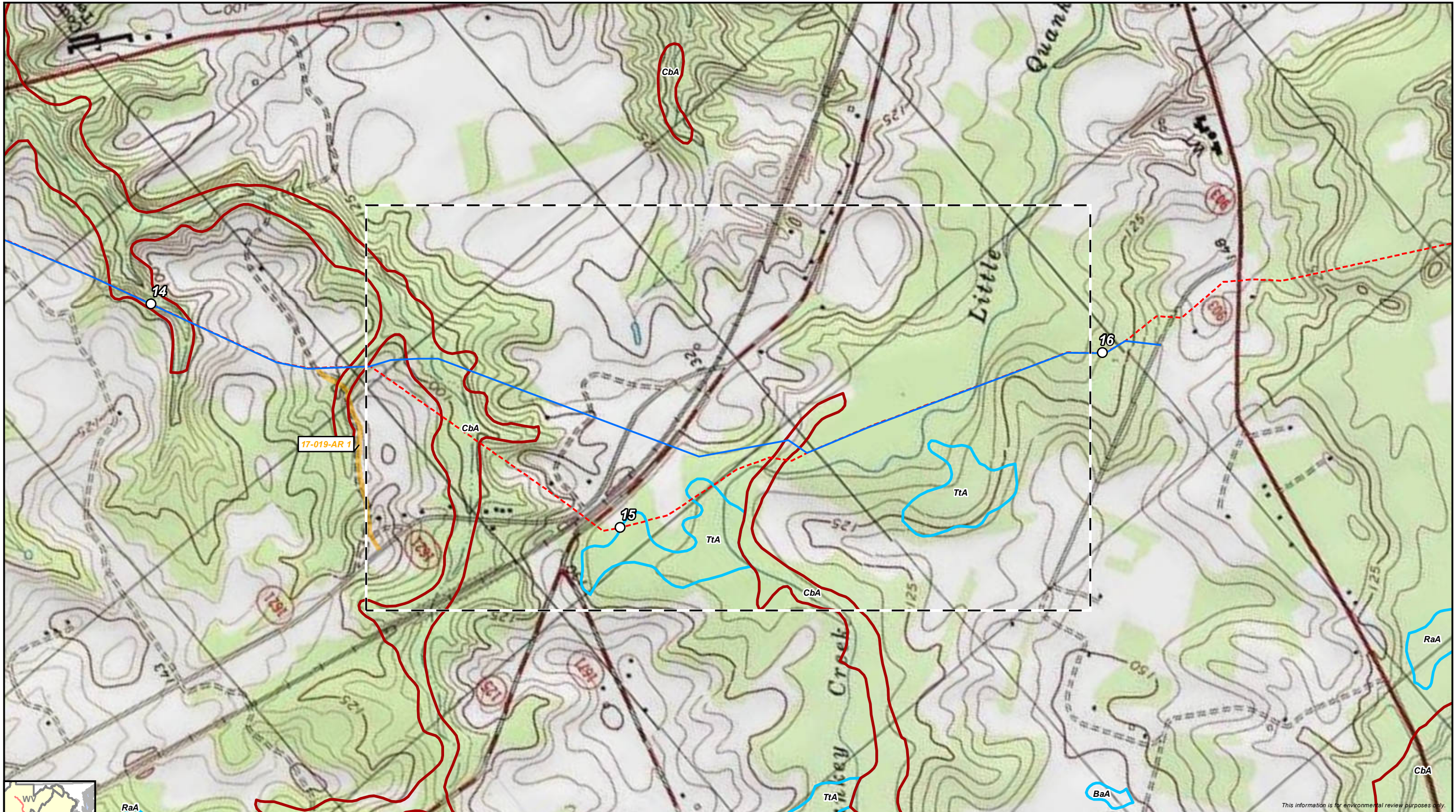


**Atlantic Coast Pipeline**  
**Wilmington District**  
**Environmental Sheet Maps**  
 Halifax County, North Carolina

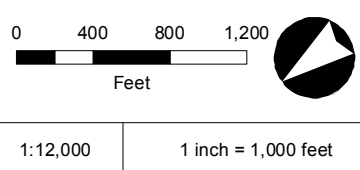








This information is for environmental review purposes only.

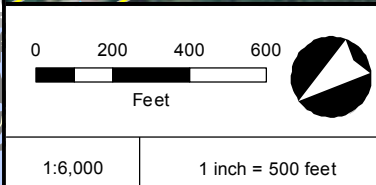
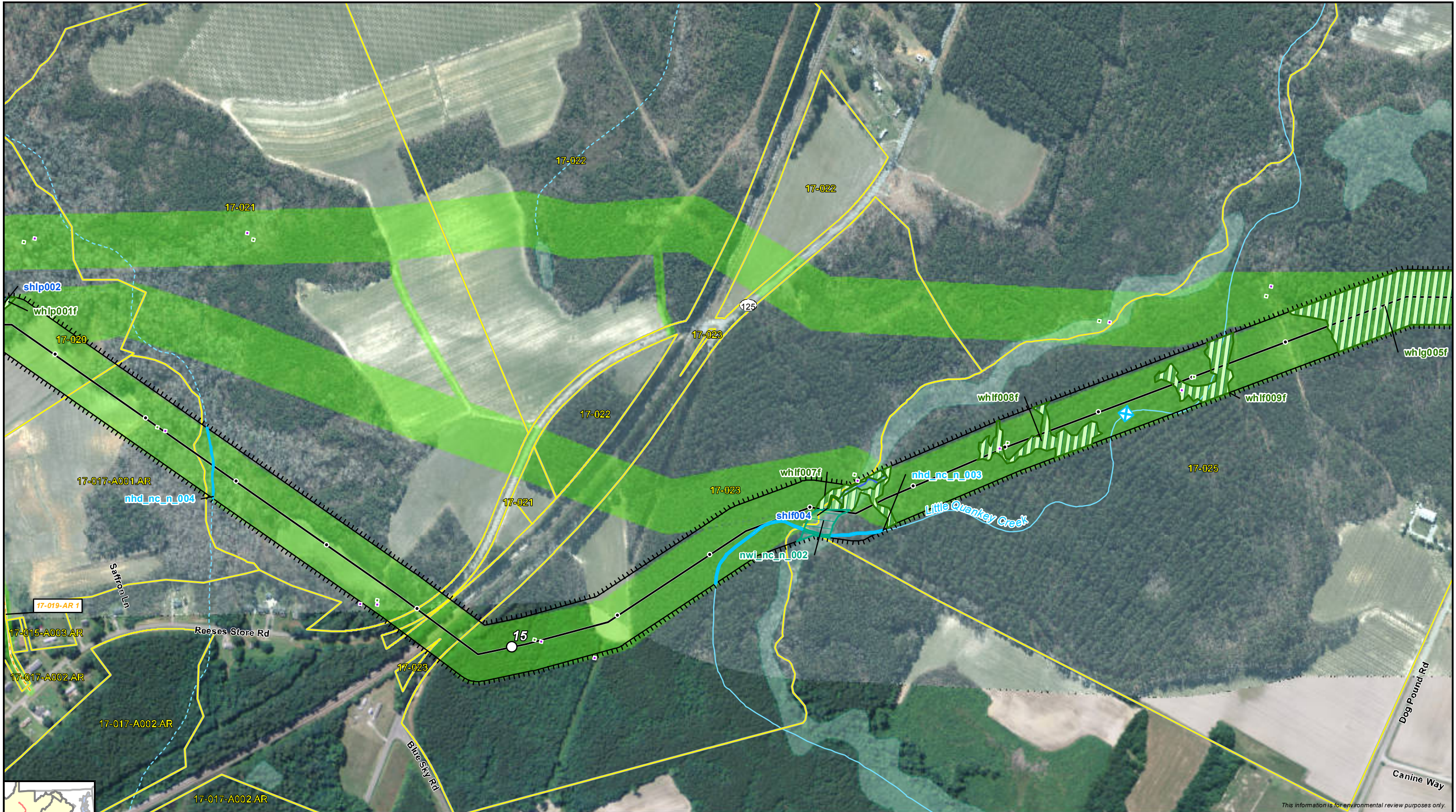


- |   |  |
|---|--|
| <ul style="list-style-type: none"> <li><span style="color: red;">---</span> Preliminary Centerline</li> <li><span style="border: 1px solid black; border-radius: 50%; padding: 2px;">○</span> Milepost</li> <li>• Tenth Milepost</li> <li><span style="color: blue;">—</span> Line Routing</li> <li><span style="color: orange;">—</span> Access Road</li> <li><span style="border: 1px dashed black; width: 10px; height: 10px; display: inline-block;"></span> Aerial Map Extent</li> </ul> | <p><b>Hydric Classification</b></p> <ul style="list-style-type: none"> <li><span style="border: 2px solid blue; width: 15px; height: 10px; display: inline-block;"></span> 100% Hydric</li> <li><span style="border: 2px solid cyan; width: 15px; height: 10px; display: inline-block;"></span> 81-99% Hydric</li> <li><span style="border: 2px solid red; width: 15px; height: 10px; display: inline-block;"></span> 61-80% Hydric</li> <li><span style="border: 2px solid green; width: 15px; height: 10px; display: inline-block;"></span> 41-60% Hydric</li> </ul> |
|---|--|



**Atlantic Coast Pipeline**  
**Wilmington District**  
**Environmental Sheet Maps**  
 Halifax County, North Carolina





Preliminary Line Corridor	Tenth Milepost	NHD Waterbody	Wetland Data Point
Access Road	Parcel Boundary	NWI Wetland	Upland Data Point
Preliminary Main Line	District Boundary	Desktop Wetland	Bio Survey Complete*
Preliminary Lateral	Stream/River - Perennial	Surveyed Wetland	Seep Point
Milepost	Stream/River - Intermittent	Desktop Waterbody	No Water Point
	Other	Surveyed Waterbody	

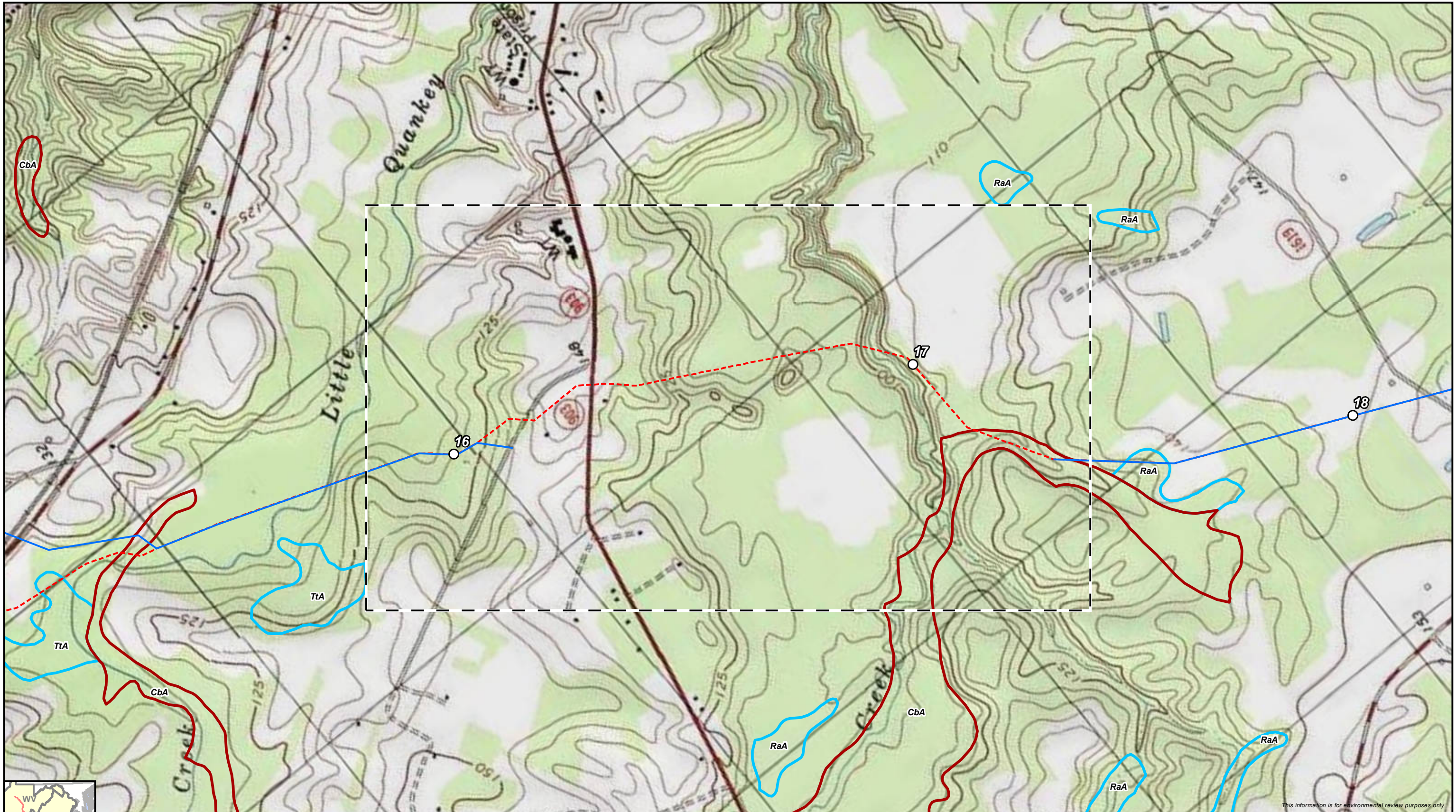
\* Preliminary, subject to revision.



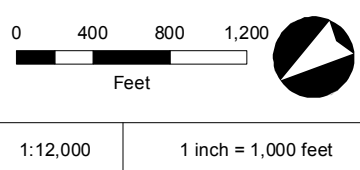
**Atlantic Coast Pipeline**  
**Wilmington District**  
**Environmental Sheet Maps**  
 Halifax County, North Carolina



This information is for environmental review purposes only.



This information is for environmental review purposes only.



- |  |   |
|--|---|
| <ul style="list-style-type: none"> <li><span style="color: red;">---</span> Preliminary Centerline</li> <li><span style="border: 1px solid black; border-radius: 50%; padding: 2px;">○</span> Milepost</li> <li><span style="font-size: 8px;">•</span> Tenth Milepost</li> <li><span style="color: blue;">—</span> Line Routing</li> <li><span style="color: orange;">—</span> Access Road</li> <li><span style="border: 1px dashed black; width: 10px; height: 10px; display: inline-block;"></span> Aerial Map Extent</li> </ul> | <p><b>Hydric Classification</b></p> <ul style="list-style-type: none"> <li><span style="border: 2px solid blue; width: 15px; height: 10px; display: inline-block;"></span> 100% Hydric</li> <li><span style="border: 2px solid lightblue; width: 15px; height: 10px; display: inline-block;"></span> 81-99% Hydric</li> <li><span style="border: 2px solid red; width: 15px; height: 10px; display: inline-block;"></span> 61-80% Hydric</li> <li><span style="border: 2px solid green; width: 15px; height: 10px; display: inline-block;"></span> 41-60% Hydric</li> </ul> |
|--|---|

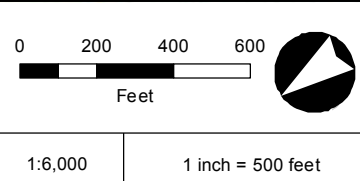
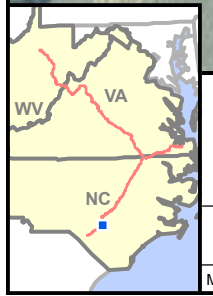


**Atlantic Coast Pipeline**  
**Wilmington District**  
**Environmental Sheet Maps**  
 Halifax County, North Carolina





This information is for environmental review purposes only.



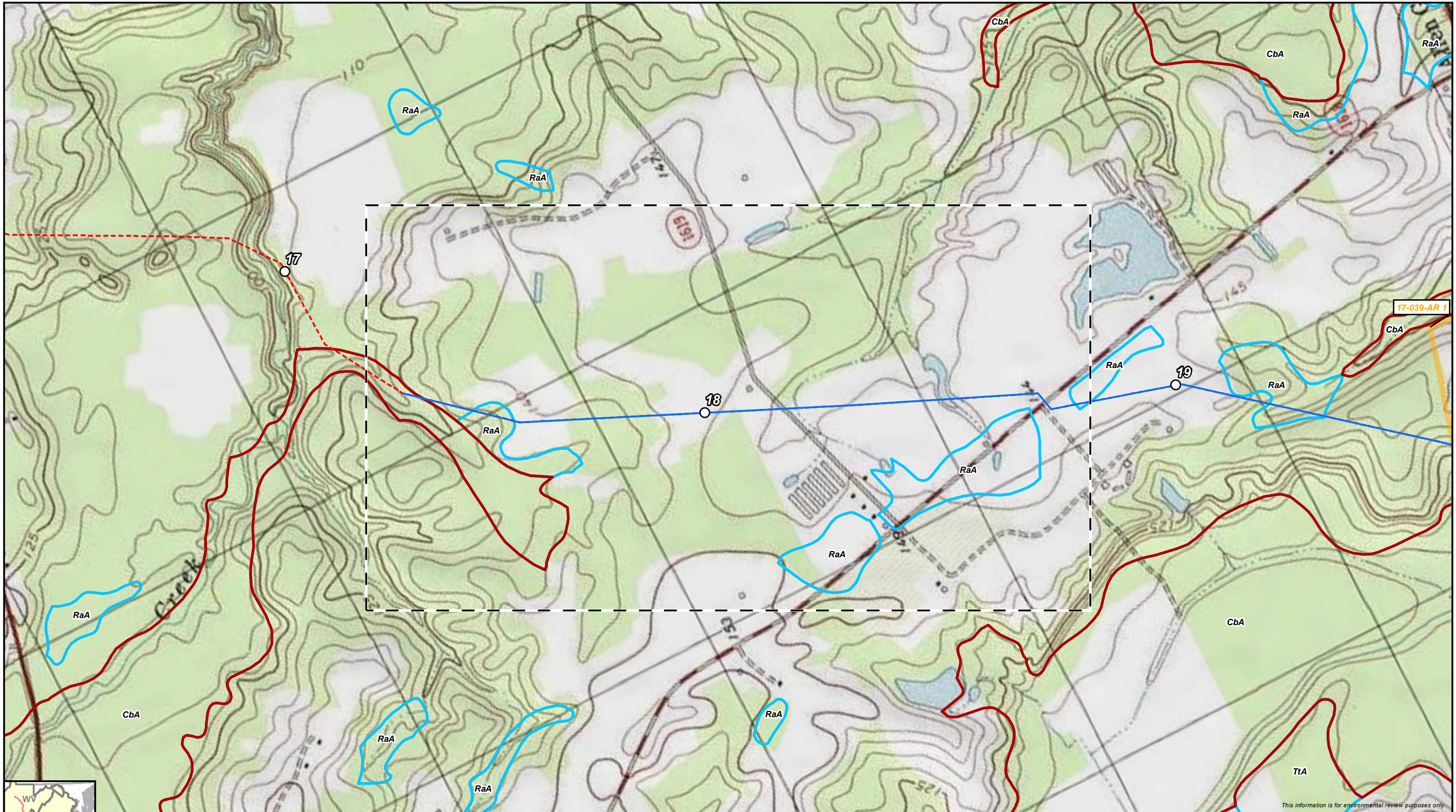
Preliminary Line Corridor	Tenth Milepost	NHD Waterbody	Wetland Data Point
Access Road	Parcel Boundary	NWI Wetland	Upland Data Point
Preliminary Main Line	District Boundary	Desktop Wetland	Bio Survey Complete*
Preliminary Lateral	Stream/River - Perennial	Surveyed Wetland	Seep Point
Milepost	Stream/River - Intermittent	Desktop Waterbody	No Water Point
	Other	Surveyed Waterbody	

\* Preliminary, subject to revision.

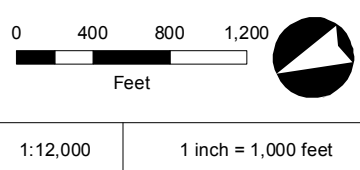


**Atlantic Coast Pipeline**  
**Wilmington District**  
**Environmental Sheet Maps**  
 Halifax County, North Carolina





This information is for environmental review purposes only.



- |   |  |
|---|--|
| <ul style="list-style-type: none"> <li><span style="color: red;">---</span> Preliminary Centerline</li> <li><span style="border: 1px solid black; border-radius: 50%; padding: 2px;">○</span> Milepost</li> <li><span style="border: 1px solid black; border-radius: 50%; padding: 2px;">●</span> Tenth Milepost</li> <li><span style="color: blue;">—</span> Line Routing</li> <li><span style="color: orange;">—</span> Access Road</li> <li><span style="border: 1px dashed black; width: 20px; height: 10px; display: inline-block;"></span> Aerial Map Extent</li> </ul> | <p><b>Hydric Classification</b></p> <ul style="list-style-type: none"> <li><span style="border: 2px solid blue; width: 20px; height: 10px; display: inline-block;"></span> 100% Hydric</li> <li><span style="border: 2px solid cyan; width: 20px; height: 10px; display: inline-block;"></span> 81-99% Hydric</li> <li><span style="border: 2px solid red; width: 20px; height: 10px; display: inline-block;"></span> 61-80% Hydric</li> <li><span style="border: 2px solid green; width: 20px; height: 10px; display: inline-block;"></span> 41-60% Hydric</li> </ul> |
|---|--|

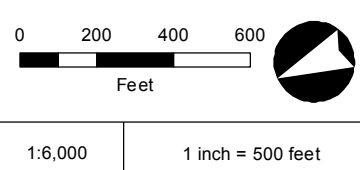


**Atlantic Coast Pipeline**  
**Wilmington District**  
**Environmental Sheet Maps**  
 Halifax County, North Carolina





This information is for environmental review purposes only.



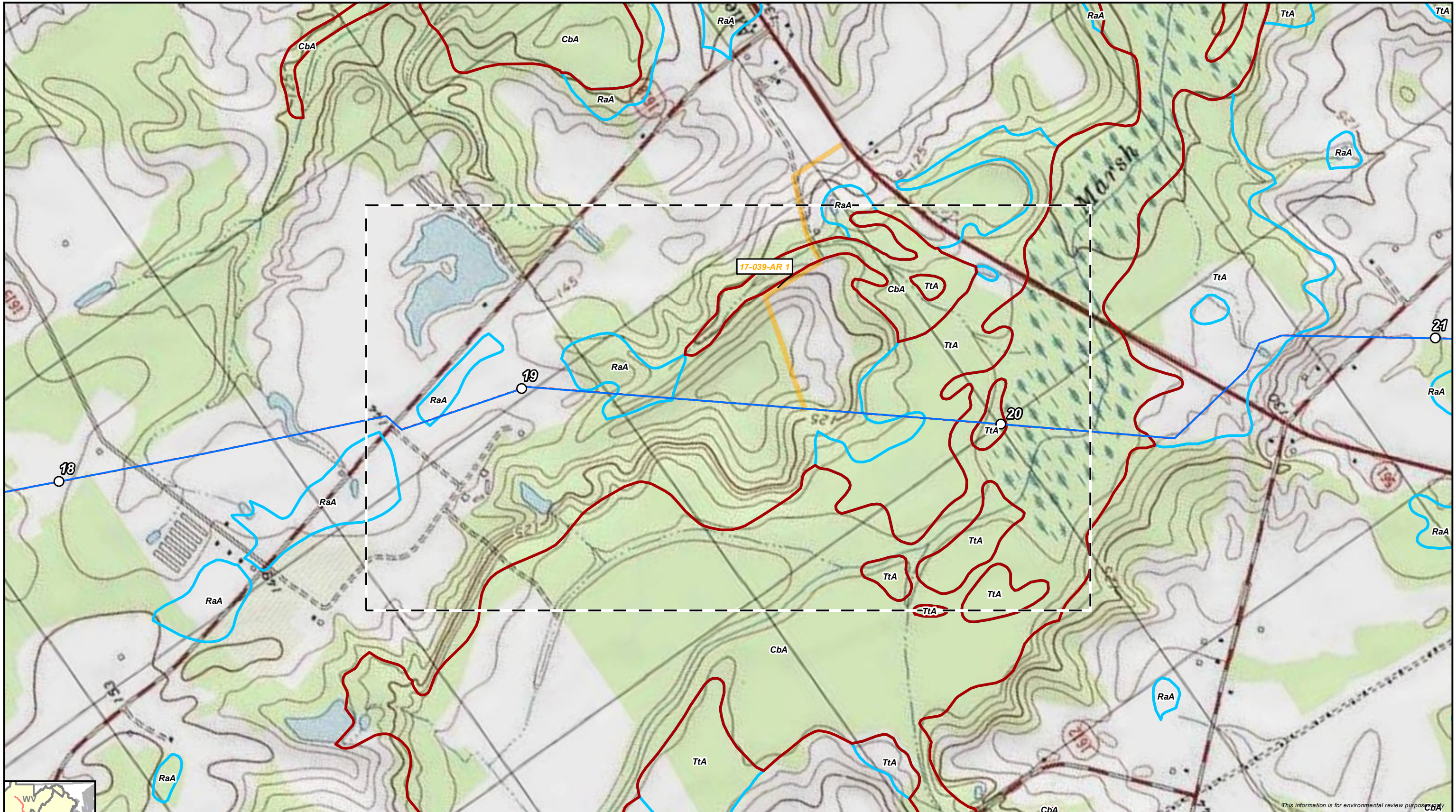
Preliminary Line Corridor	Tenth Milepost	NHD Waterbody	Wetland Data Point
Access Road	Parcel Boundary	NWI Wetland	Upland Data Point
Preliminary Main Line	District Boundary	Desktop Wetland	Bio Survey Complete*
Preliminary Lateral	Stream/River - Perennial	Surveyed Wetland	Seep Point
Milepost	Stream/River - Intermittent	Desktop Waterbody	No Water Point
	Other	Surveyed Waterbody	

\* Preliminary, subject to revision.

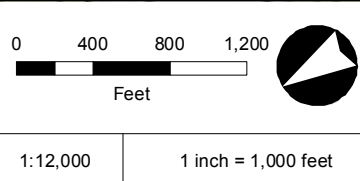
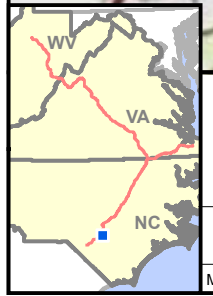


**Atlantic Coast Pipeline**  
**Wilmington District**  
**Environmental Sheet Maps**  
 Halifax County, North Carolina





This information is for environmental review purposes only. CbA



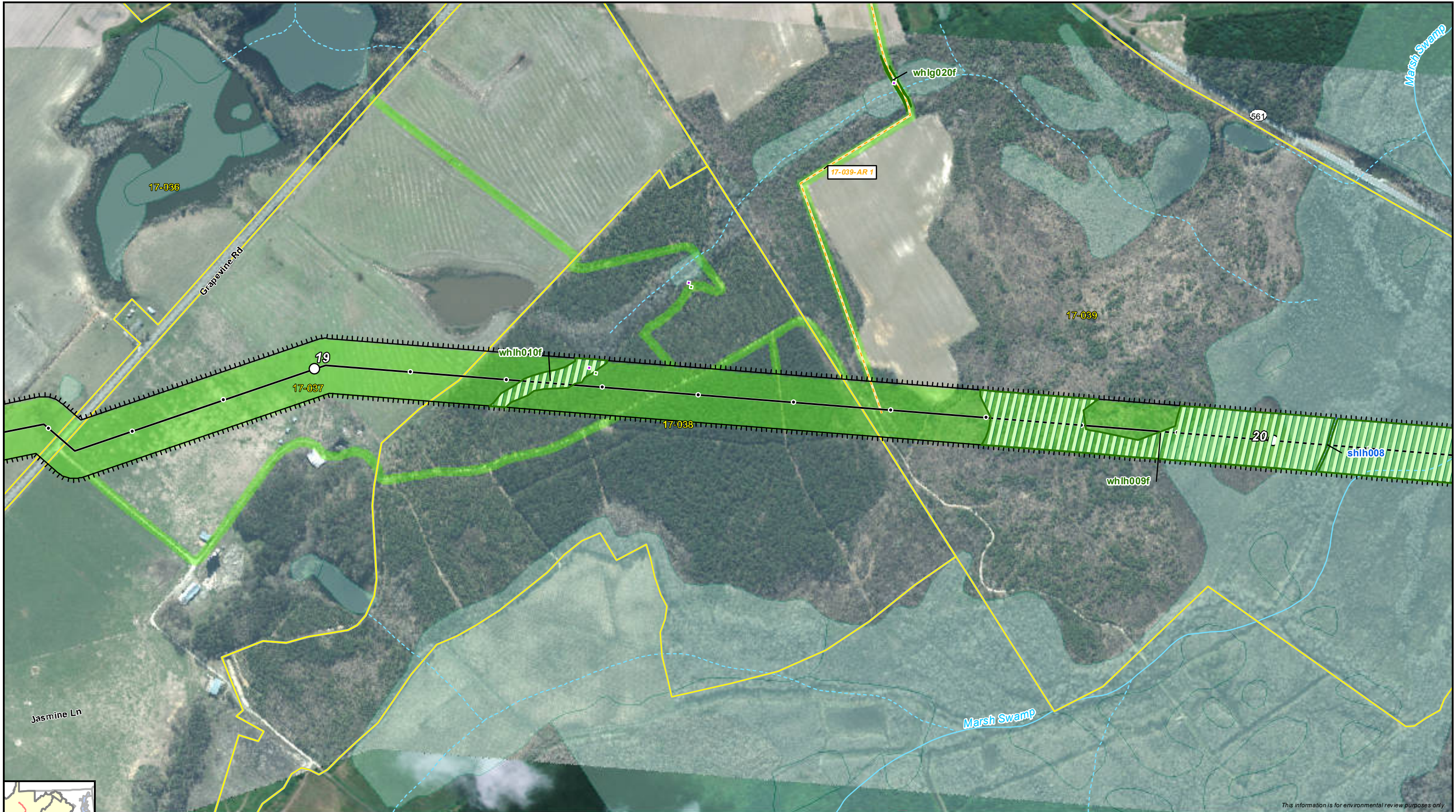
- |   |   |
|---|---|
| <ul style="list-style-type: none"> <li><span style="color: red;">---</span> Preliminary Centerline</li> <li><span style="border: 1px solid black; border-radius: 50%; padding: 2px;">○</span> Milepost</li> <li>• Tenth Milepost</li> <li><span style="color: blue;">—</span> Line Routing</li> <li><span style="color: yellow;">—</span> Access Road</li> <li><span style="border: 1px dashed black; width: 10px; height: 10px; display: inline-block;"></span> Aerial Map Extent</li> </ul> | <p><b>Hydric Classification</b></p> <ul style="list-style-type: none"> <li><span style="border: 2px solid blue; width: 15px; height: 10px; display: inline-block;"></span> 100% Hydric</li> <li><span style="border: 2px solid lightblue; width: 15px; height: 10px; display: inline-block;"></span> 81-99% Hydric</li> <li><span style="border: 2px solid red; width: 15px; height: 10px; display: inline-block;"></span> 61-80% Hydric</li> <li><span style="border: 2px solid green; width: 15px; height: 10px; display: inline-block;"></span> 41-60% Hydric</li> </ul> |
|---|---|



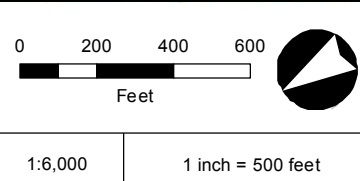
**Atlantic Coast Pipeline**  
**Wilmington District**  
**Environmental Sheet Maps**  
 Halifax County, North Carolina







This information is for environmental review purposes only.



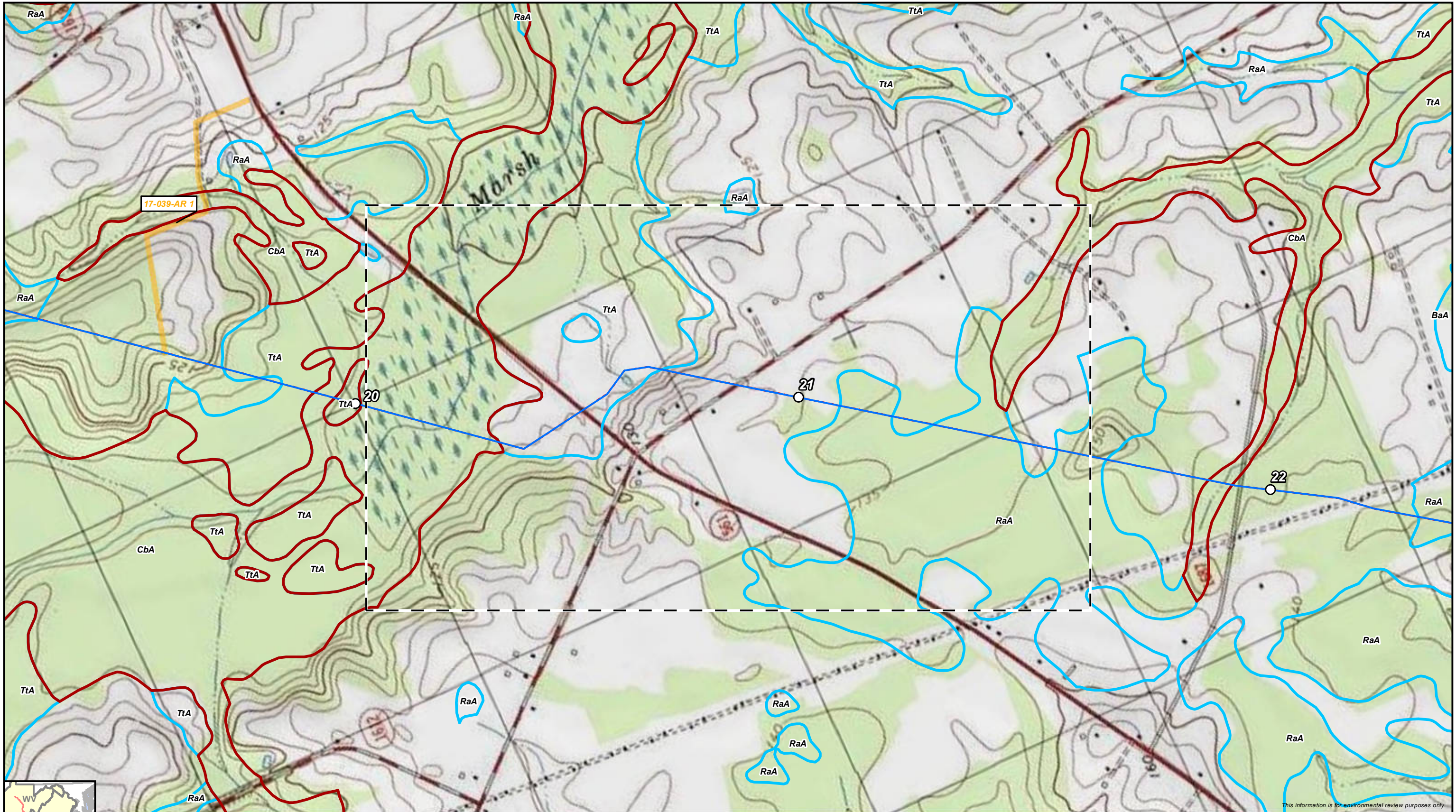
Preliminary Line Corridor	Tenth Milepost	NHD Waterbody	Wetland Data Point
Access Road	Parcel Boundary	NWI Wetland	Upland Data Point
Preliminary Main Line	District Boundary	Desktop Wetland	Bio Survey Complete*
Preliminary Lateral	Stream/River - Perennial	Surveyed Wetland	Seep Point
Milepost	Stream/River - Intermittent	Desktop Waterbody	No Water Point
	Other	Surveyed Waterbody	

\* Preliminary, subject to revision.

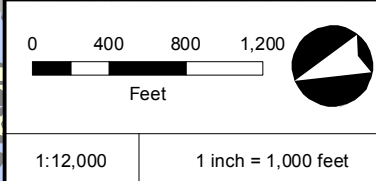


**Atlantic Coast Pipeline**  
**Wilmington District**  
**Environmental Sheet Maps**  
 Halifax County, North Carolina





This information is for environmental review purposes only.

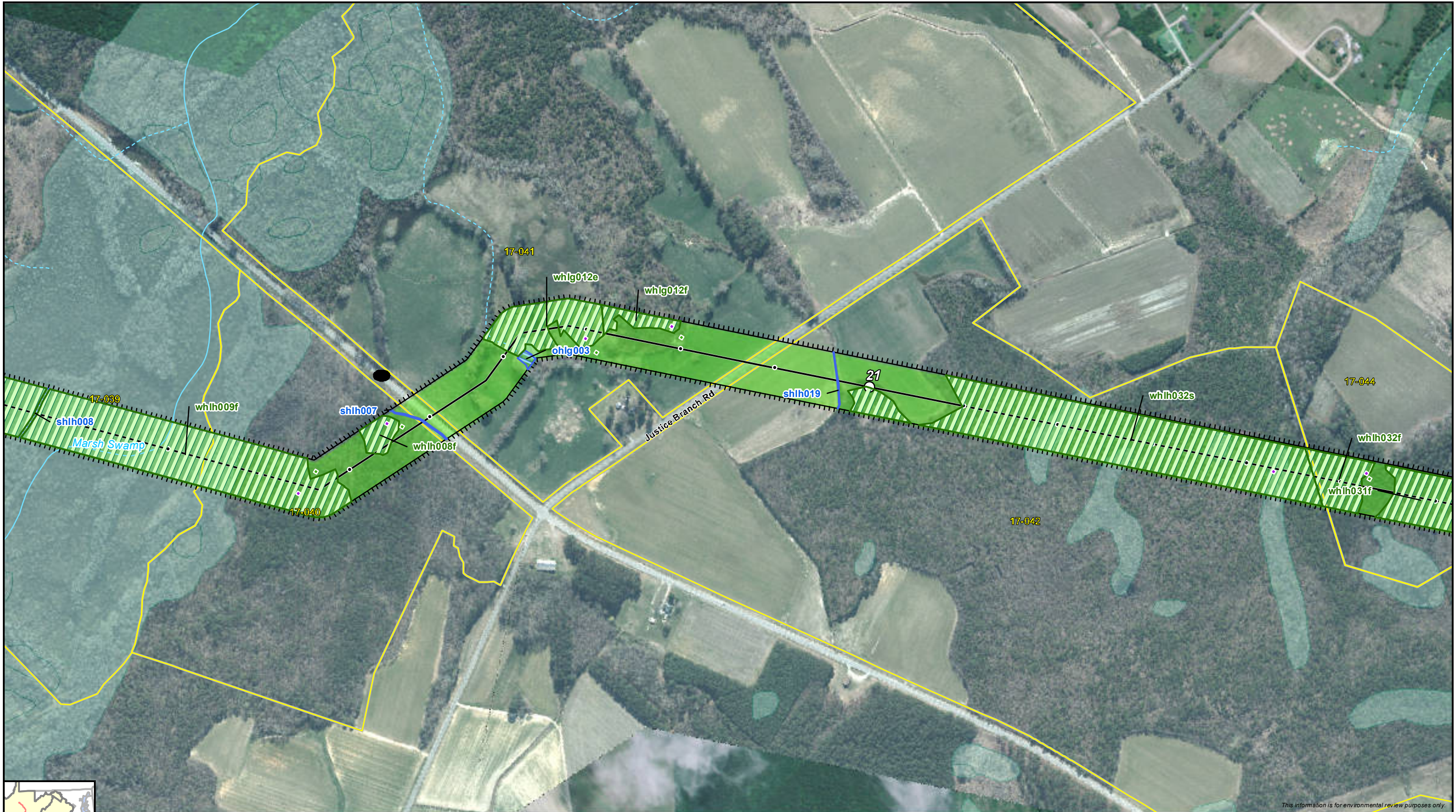


- |   |   |
|---|---|
| <ul style="list-style-type: none"> <li><span style="color: red;">---</span> Preliminary Centerline</li> <li><span style="border: 1px solid black; border-radius: 50%; padding: 2px;">○</span> Milepost</li> <li>• Tenth Milepost</li> <li><span style="color: blue;">—</span> Line Routing</li> <li><span style="color: yellow;">—</span> Access Road</li> <li><span style="border: 1px dashed black; width: 10px; height: 10px; display: inline-block;"></span> Aerial Map Extent</li> </ul> | <p><b>Hydric Classification</b></p> <ul style="list-style-type: none"> <li><span style="border: 2px solid blue; width: 15px; height: 10px; display: inline-block;"></span> 100% Hydric</li> <li><span style="border: 2px solid lightblue; width: 15px; height: 10px; display: inline-block;"></span> 81-99% Hydric</li> <li><span style="border: 2px solid red; width: 15px; height: 10px; display: inline-block;"></span> 61-80% Hydric</li> <li><span style="border: 2px solid green; width: 15px; height: 10px; display: inline-block;"></span> 41-60% Hydric</li> </ul> |
|---|---|

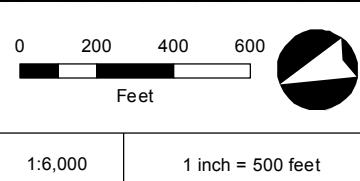


**Atlantic Coast Pipeline**  
**Wilmington District**  
**Environmental Sheet Maps**  
 Halifax County, North Carolina





This information is for environmental review purposes only.



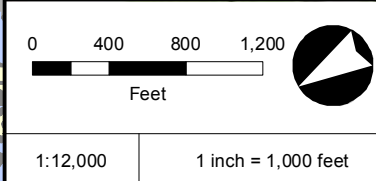
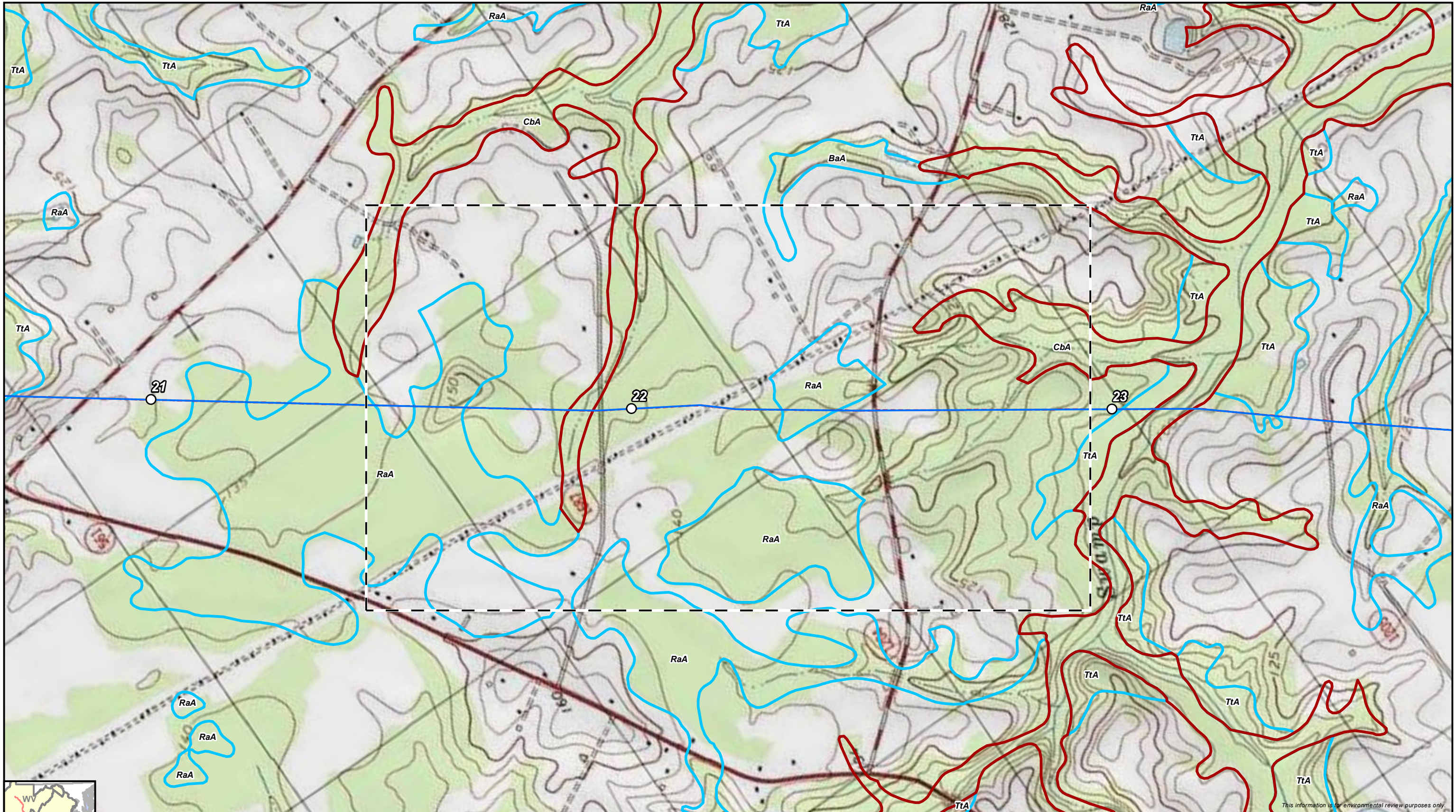
Preliminary Line Corridor	Tenth Milepost	NHD Waterbody	Wetland Data Point
Access Road	Parcel Boundary	NWI Wetland	Upland Data Point
Preliminary Main Line	District Boundary	Desktop Wetland	Bio Survey Complete*
Preliminary Lateral	Stream/River - Perennial	Surveyed Wetland	Seep Point
Milepost	Stream/River - Intermittent	Desktop Waterbody	No Water Point
	Other	Surveyed Waterbody	

\* Preliminary, subject to revision.



**Atlantic Coast Pipeline**  
**Wilmington District**  
**Environmental Sheet Maps**  
 Halifax County, North Carolina





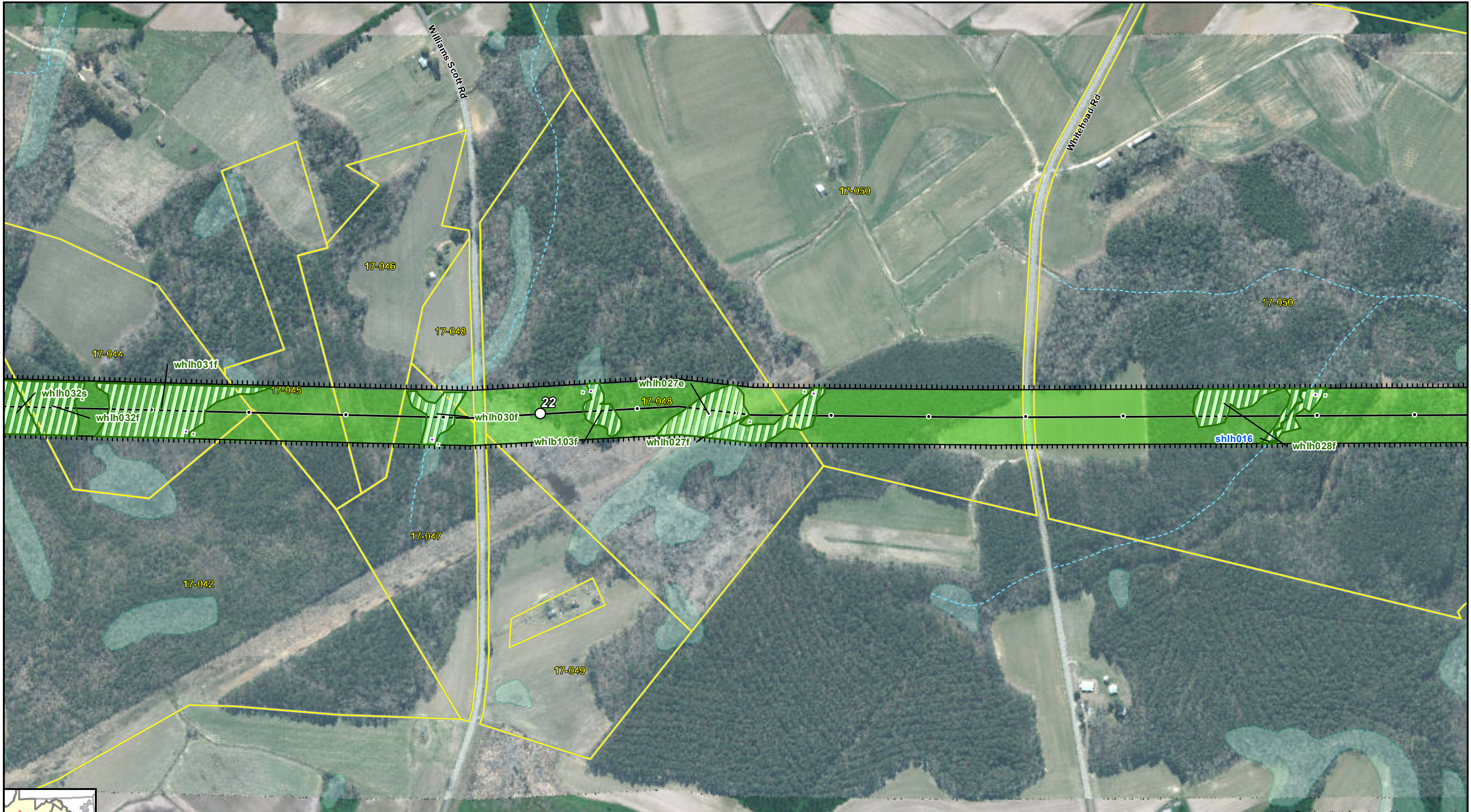
- |  |  |
|--|--|
| <ul style="list-style-type: none"> <li> Preliminary Centerline</li> <li> Milepost</li> <li> Tenth Milepost</li> <li> Line Routing</li> <li> Access Road</li> <li> Aerial Map Extent</li> </ul> | <p><b>Hydric Classification</b></p> <ul style="list-style-type: none"> <li> 100% Hydric</li> <li> 81-99% Hydric</li> <li> 61-80% Hydric</li> <li> 41-60% Hydric</li> </ul> |
|--|--|



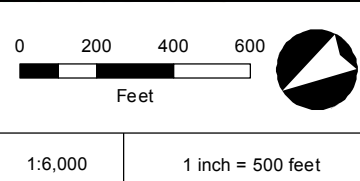
**Atlantic Coast Pipeline  
Wilmington District  
Environmental Sheet Maps  
Halifax County, North Carolina**



This information is for environmental review purposes only.



This information is for environmental review purposes only.



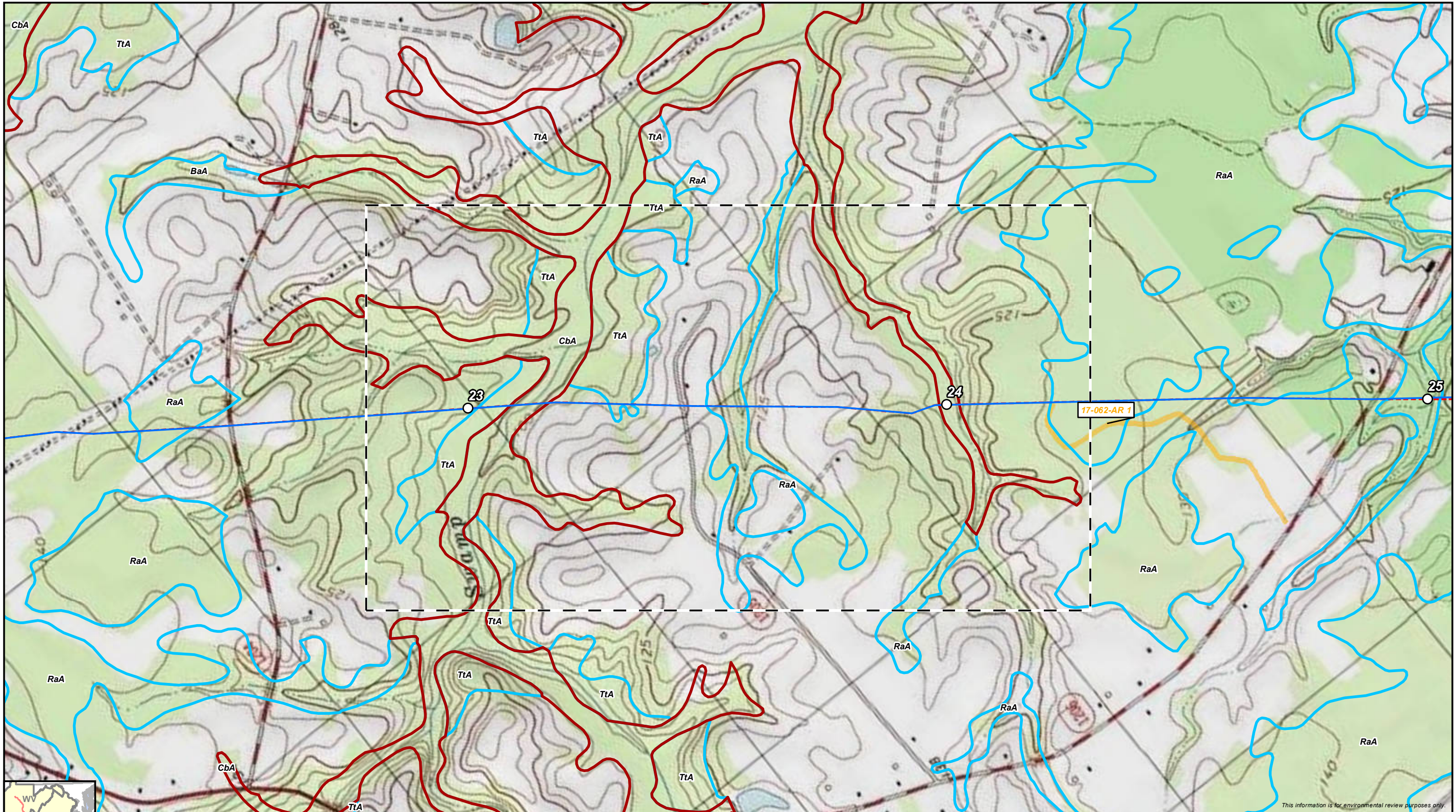
Preliminary Line Corridor	Tenth Milepost	NHD Waterbody	Wetland Data Point
Access Road	Parcel Boundary	NWI Wetland	Upland Data Point
Preliminary Main Line	District Boundary	Desktop Wetland	Bio Survey Complete*
Preliminary Lateral	Stream/River - Perennial	Surveyed Wetland	Seep Point
Milepost	Stream/River - Intermittent	Desktop Waterbody	No Water Point
	Other	Surveyed Waterbody	

\* Preliminary, subject to revision.

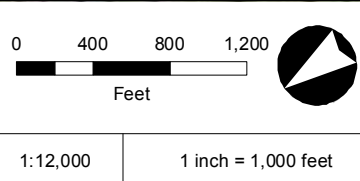


**Atlantic Coast Pipeline**  
**Wilmington District**  
**Environmental Sheet Maps**  
 Halifax County, North Carolina





This information is for environmental review purposes only.

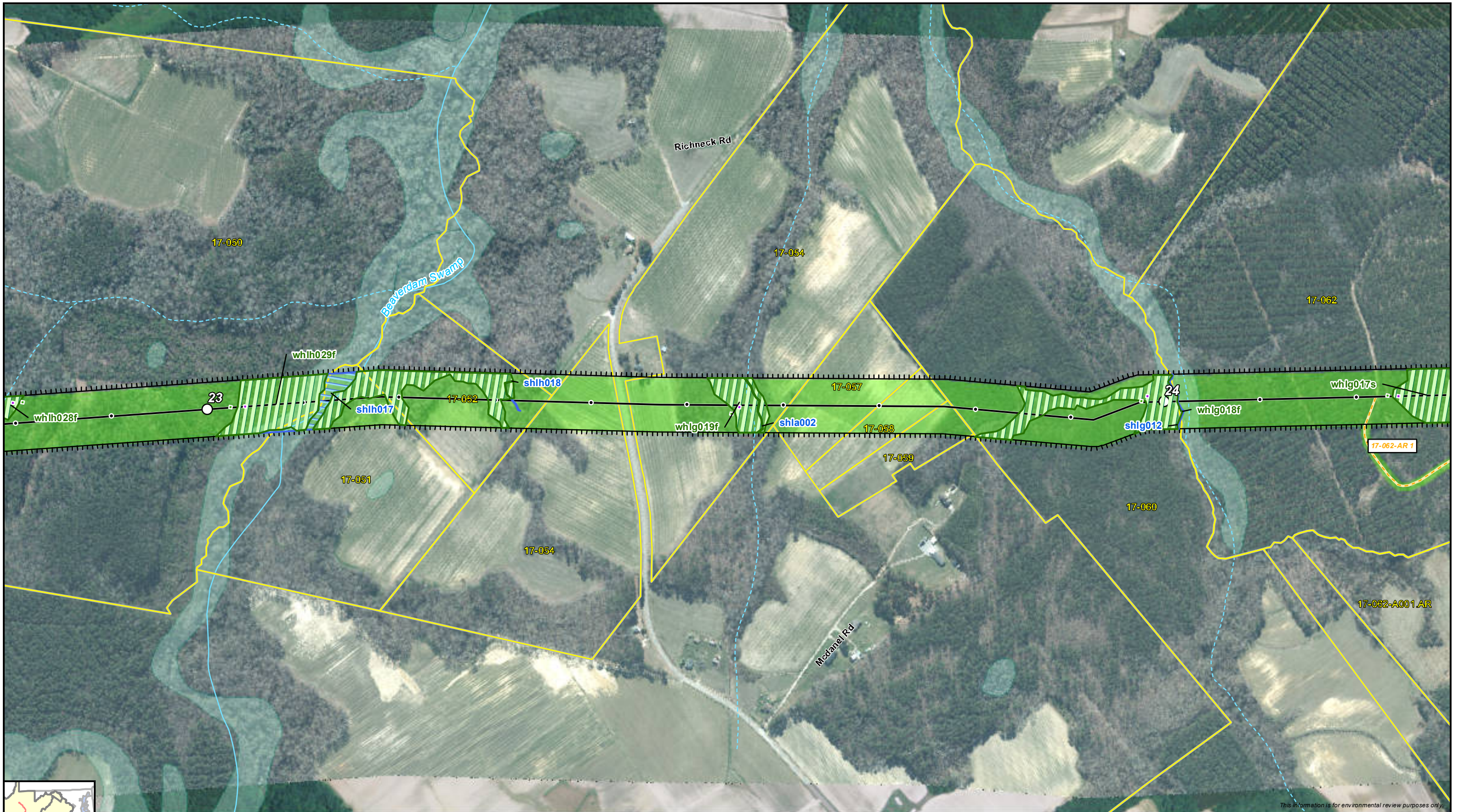


- |   |   |
|---|---|
| <ul style="list-style-type: none"> <li><span style="color: red;">---</span> Preliminary Centerline</li> <li><span style="border: 1px solid black; border-radius: 50%; padding: 2px;">○</span> Milepost</li> <li><span style="border: 1px solid black; border-radius: 50%; padding: 2px;">●</span> Tenth Milepost</li> <li><span style="color: blue;">—</span> Line Routing</li> <li><span style="color: yellow;">—</span> Access Road</li> <li><span style="border: 1px dashed black; width: 10px; height: 10px; display: inline-block;"></span> Aerial Map Extent</li> </ul> | <p><b>Hydric Classification</b></p> <ul style="list-style-type: none"> <li><span style="border: 2px solid blue; width: 15px; height: 10px; display: inline-block;"></span> 100% Hydric</li> <li><span style="border: 2px solid lightblue; width: 15px; height: 10px; display: inline-block;"></span> 81-99% Hydric</li> <li><span style="border: 2px solid red; width: 15px; height: 10px; display: inline-block;"></span> 61-80% Hydric</li> <li><span style="border: 2px solid green; width: 15px; height: 10px; display: inline-block;"></span> 41-60% Hydric</li> </ul> |
|---|---|

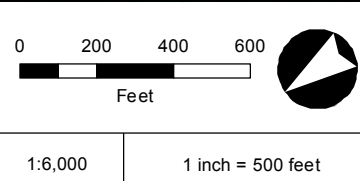
**Atlantic Coast Pipeline**

**Atlantic Coast Pipeline  
Wilmington District  
Environmental Sheet Maps  
Halifax County, North Carolina**





This information is for environmental review purposes only.

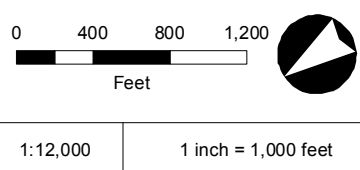
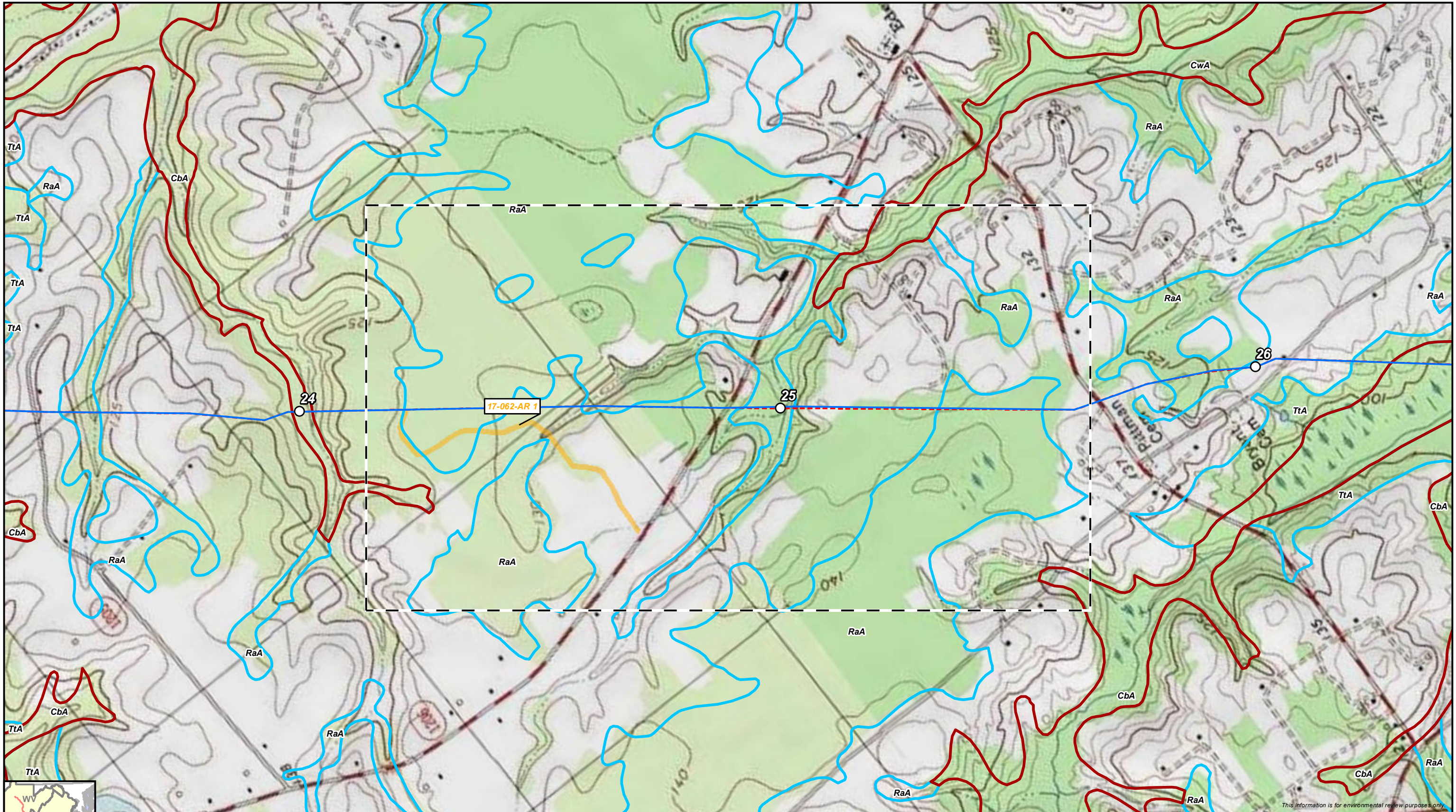


- |                           |                             |                    |                      |
|---------------------------|-----------------------------|--------------------|----------------------|
| Preliminary Line Corridor | Tenth Milepost              | NHD Waterbody      | Wetland Data Point   |
| Access Road               | Parcel Boundary             | NWI Wetland        | Upland Data Point    |
| Preliminary Main Line     | District Boundary           | Desktop Wetland    | Bio Survey Complete* |
| Preliminary Lateral       | Stream/River - Perennial    | Surveyed Wetland   | Seep Point           |
| Milepost                  | Stream/River - Intermittent | Desktop Waterbody  | No Water Point       |
|                           | Other                       | Surveyed Waterbody |                      |
- \* Preliminary, subject to revision.



**Atlantic Coast Pipeline**  
**Wilmington District**  
**Environmental Sheet Maps**  
 Halifax County, North Carolina





- |   |  |
|---|--|
| <ul style="list-style-type: none"> <li><span style="color: red;">---</span> Preliminary Centerline</li> <li><span style="border: 1px solid black; border-radius: 50%; padding: 2px;">○</span> Milepost</li> <li>• Tenth Milepost</li> <li><span style="color: blue;">—</span> Line Routing</li> <li><span style="color: yellow;">—</span> Access Road</li> <li><span style="border: 1px dashed black; width: 20px; height: 10px; display: inline-block;"></span> Aerial Map Extent</li> </ul> | <p><b>Hydric Classification</b></p> <ul style="list-style-type: none"> <li><span style="border: 2px solid blue; width: 20px; height: 10px; display: inline-block;"></span> 100% Hydric</li> <li><span style="border: 2px solid cyan; width: 20px; height: 10px; display: inline-block;"></span> 81-99% Hydric</li> <li><span style="border: 2px solid red; width: 20px; height: 10px; display: inline-block;"></span> 61-80% Hydric</li> <li><span style="border: 2px solid green; width: 20px; height: 10px; display: inline-block;"></span> 41-60% Hydric</li> </ul> |
|---|--|

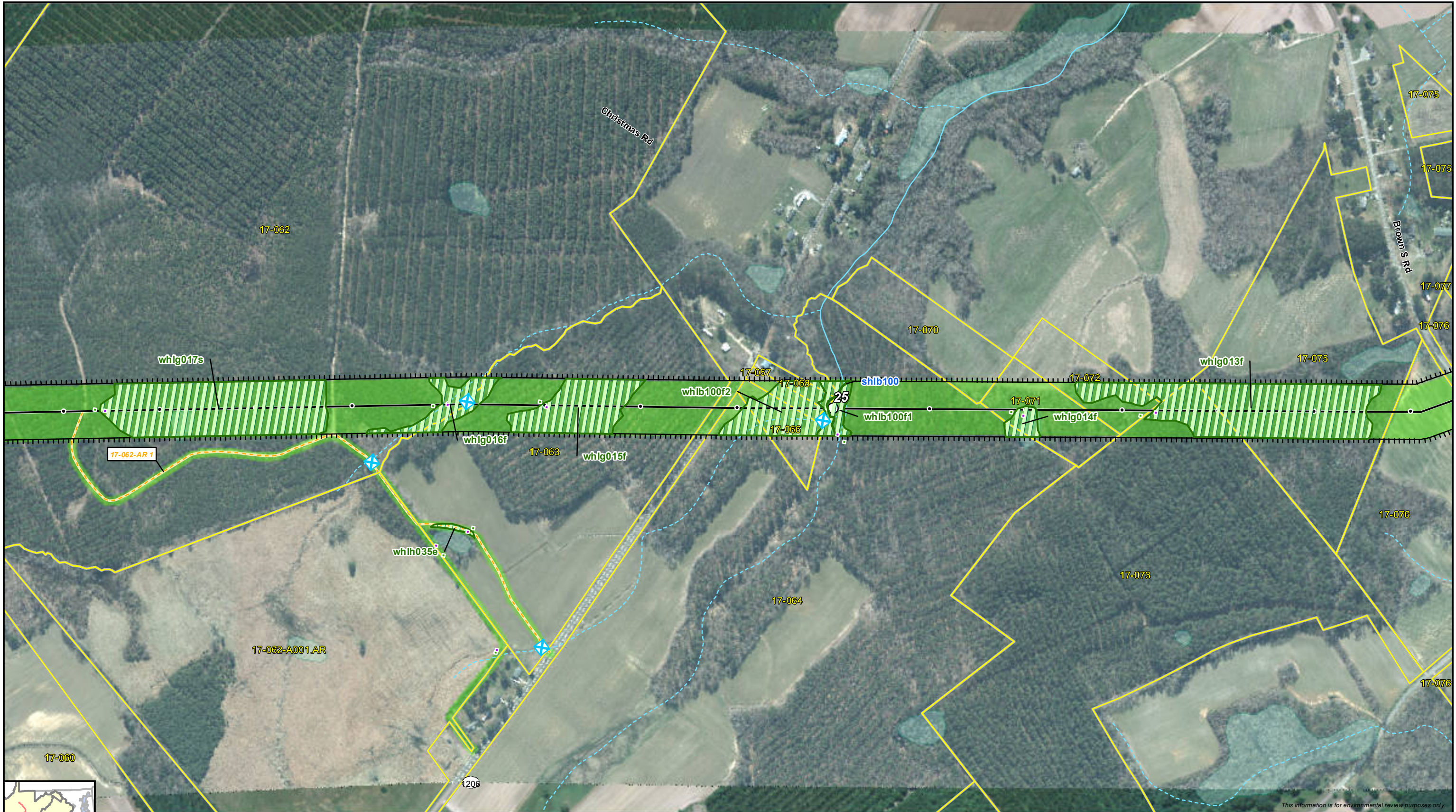


**Atlantic Coast Pipeline**  
**Wilmington District**  
**Environmental Sheet Maps**  
 Halifax County, North Carolina

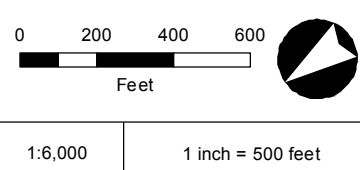


This information is for environmental review purposes only.





This information is for environmental review purposes only.



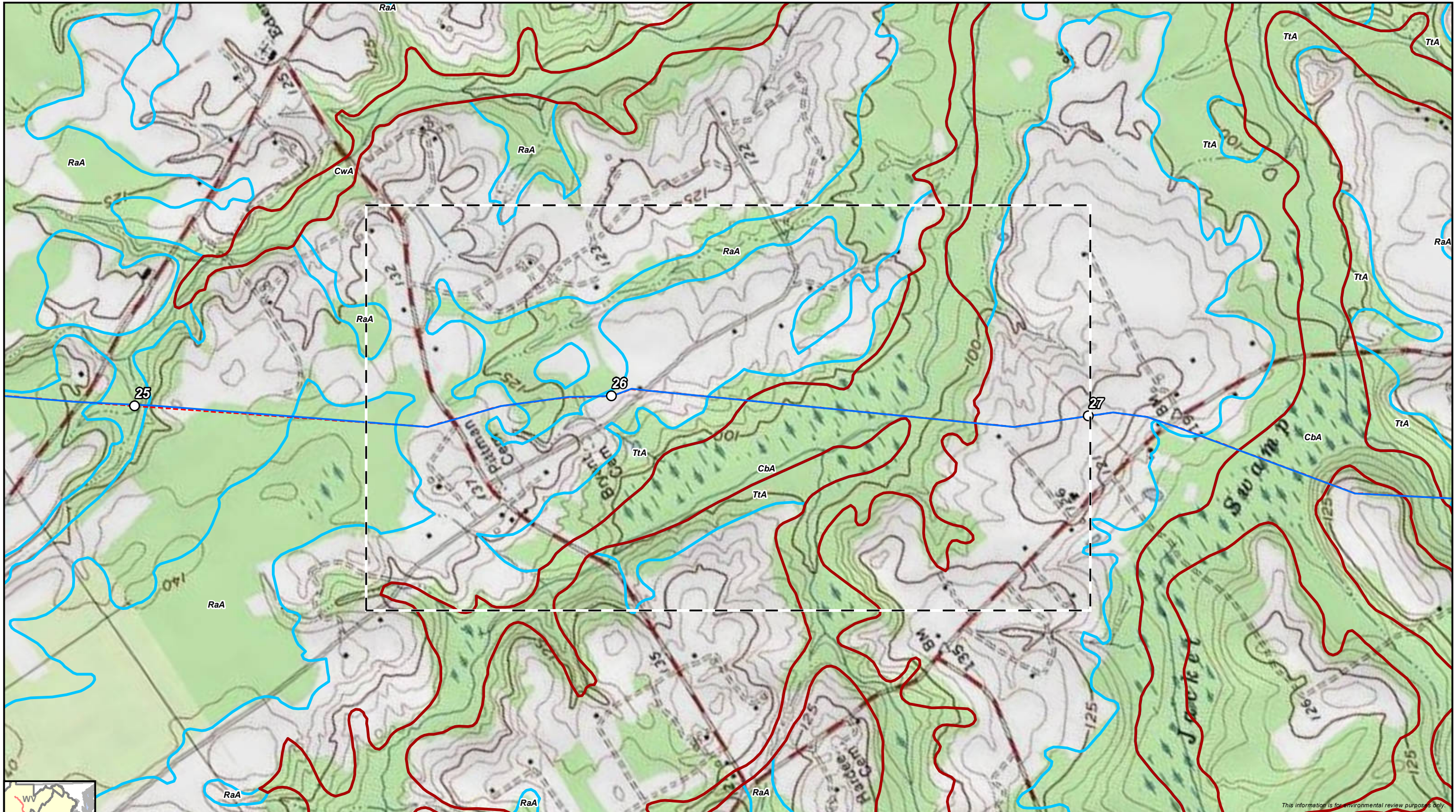
- |                           |                             |                    |                      |
|---------------------------|-----------------------------|--------------------|----------------------|
| Preliminary Line Corridor | Tenth Milepost              | NHD Waterbody      | Wetland Data Point   |
| Access Road               | Parcel Boundary             | NWI Wetland        | Upland Data Point    |
| Preliminary Main Line     | District Boundary           | Desktop Wetland    | Bio Survey Complete* |
| Preliminary Lateral       | Stream/River - Perennial    | Surveyed Wetland   | Seep Point           |
| Milepost                  | Stream/River - Intermittent | Desktop Waterbody  | No Water Point       |
|                           | Other                       | Surveyed Waterbody |                      |

\* Preliminary, subject to revision.

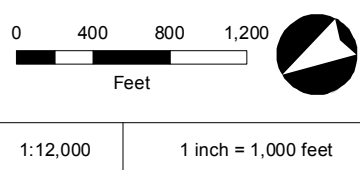


**Atlantic Coast Pipeline**  
**Wilmington District**  
**Environmental Sheet Maps**  
 Halifax County, North Carolina





This information is for environmental review purposes only.

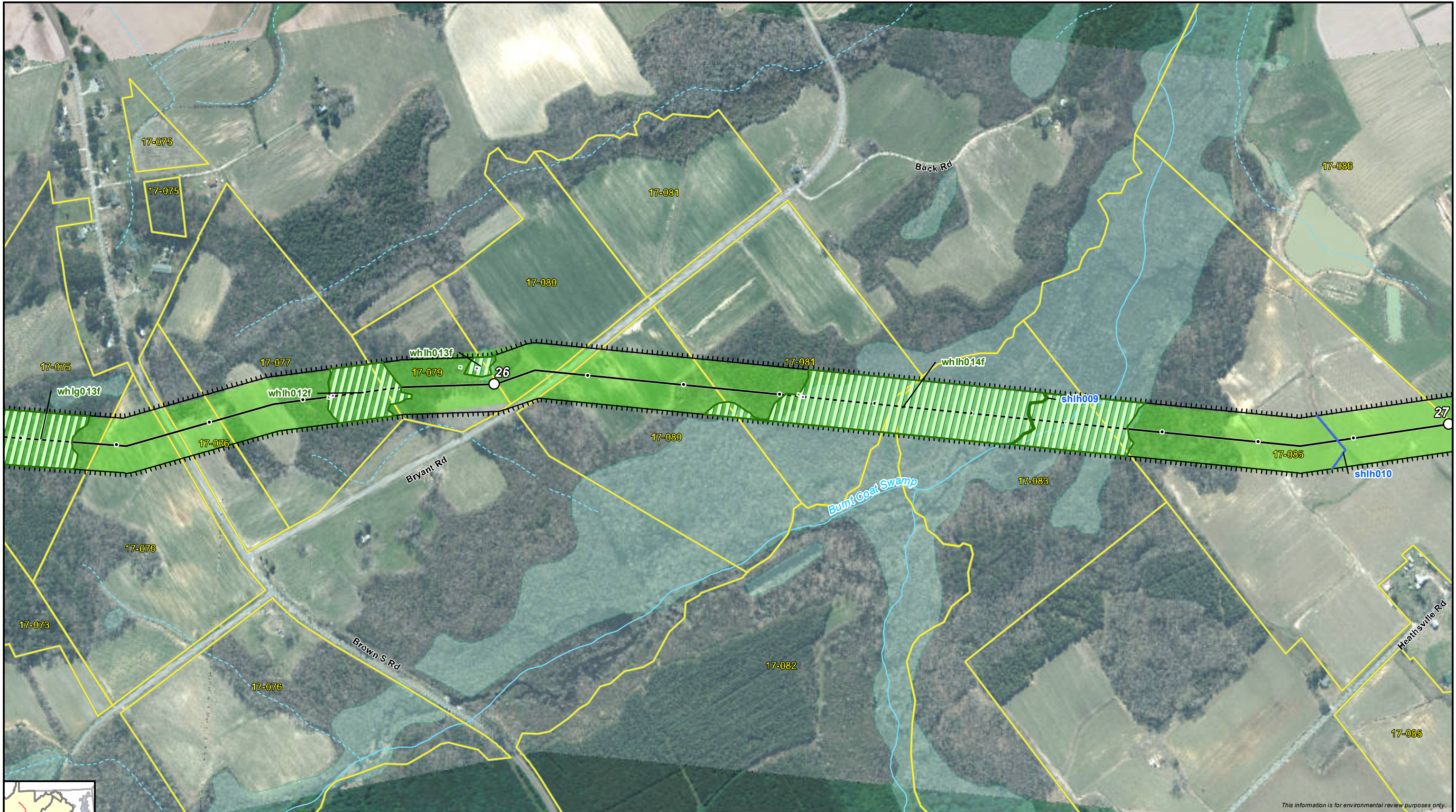


- |  |  |
|--|--|
| <ul style="list-style-type: none"> <li> Preliminary Centerline</li> <li> Milepost</li> <li> Tenth Milepost</li> <li> Line Routing</li> <li> Access Road</li> <li> Aerial Map Extent</li> </ul> | <p><b>Hydric Classification</b></p> <ul style="list-style-type: none"> <li> 100% Hydric</li> <li> 81-99% Hydric</li> <li> 61-80% Hydric</li> <li> 41-60% Hydric</li> </ul> |
|--|--|

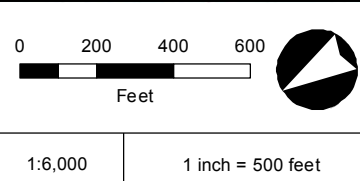


**Atlantic Coast Pipeline**  
 Wilmington District  
 Environmental Sheet Maps  
 Halifax County, North Carolina





This information is for environmental review purposes only.



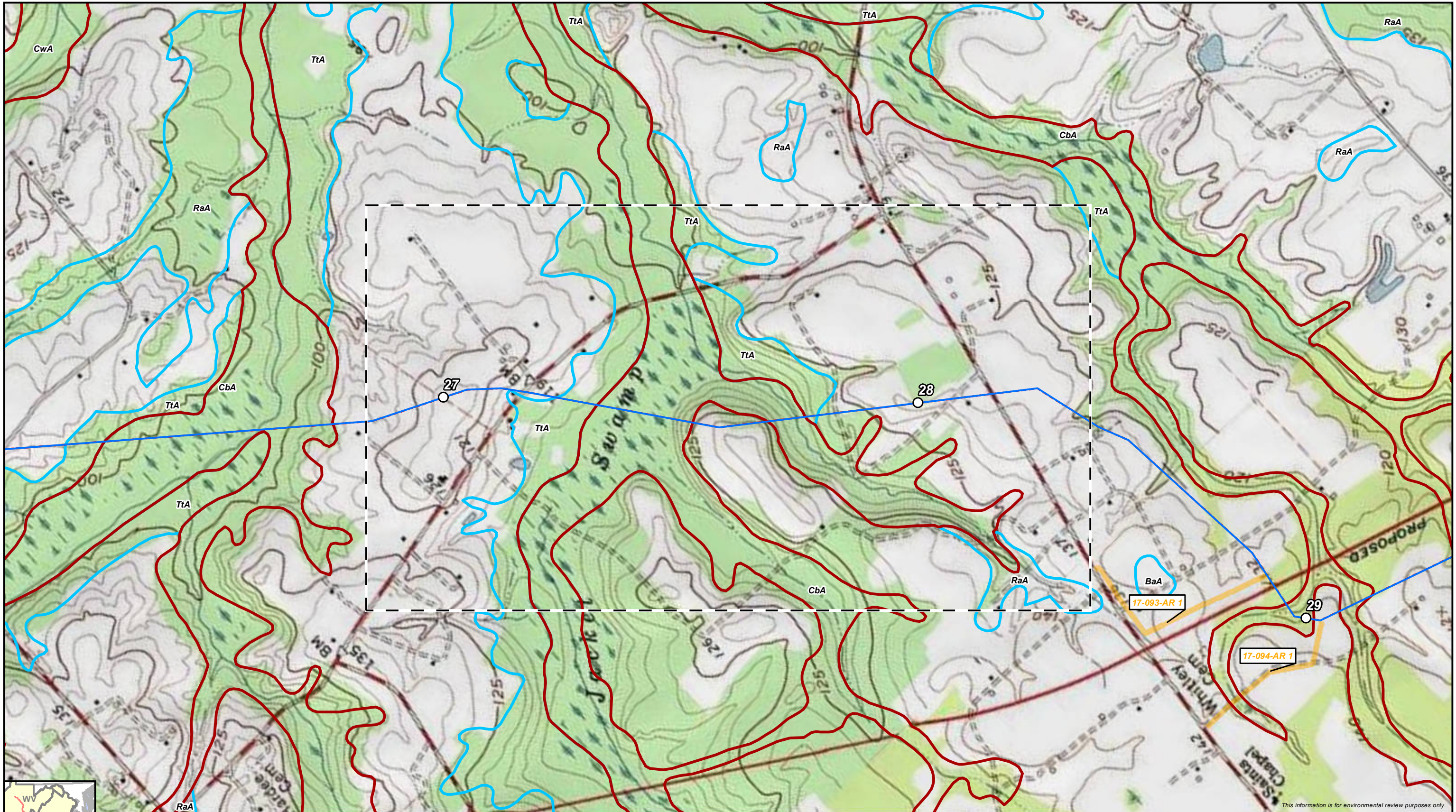
Preliminary Line Corridor	Tenth Milepost	NHD Waterbody	Wetland Data Point
Access Road	Parcel Boundary	NWI Wetland	Upland Data Point
Preliminary Main Line	District Boundary	Desktop Wetland	Bio Survey Complete*
Preliminary Lateral	Stream/River - Perennial	Surveyed Wetland	Seep Point
Milepost	Stream/River - Intermittent	Desktop Waterbody	No Water Point
	Other	Surveyed Waterbody	

\* Preliminary, subject to revision.

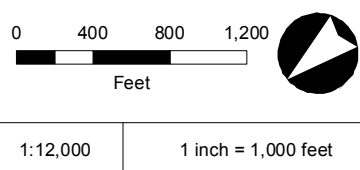


**Atlantic Coast Pipeline**  
**Wilmington District**  
**Environmental Sheet Maps**  
 Halifax County, North Carolina





This information is for environmental review purposes only.

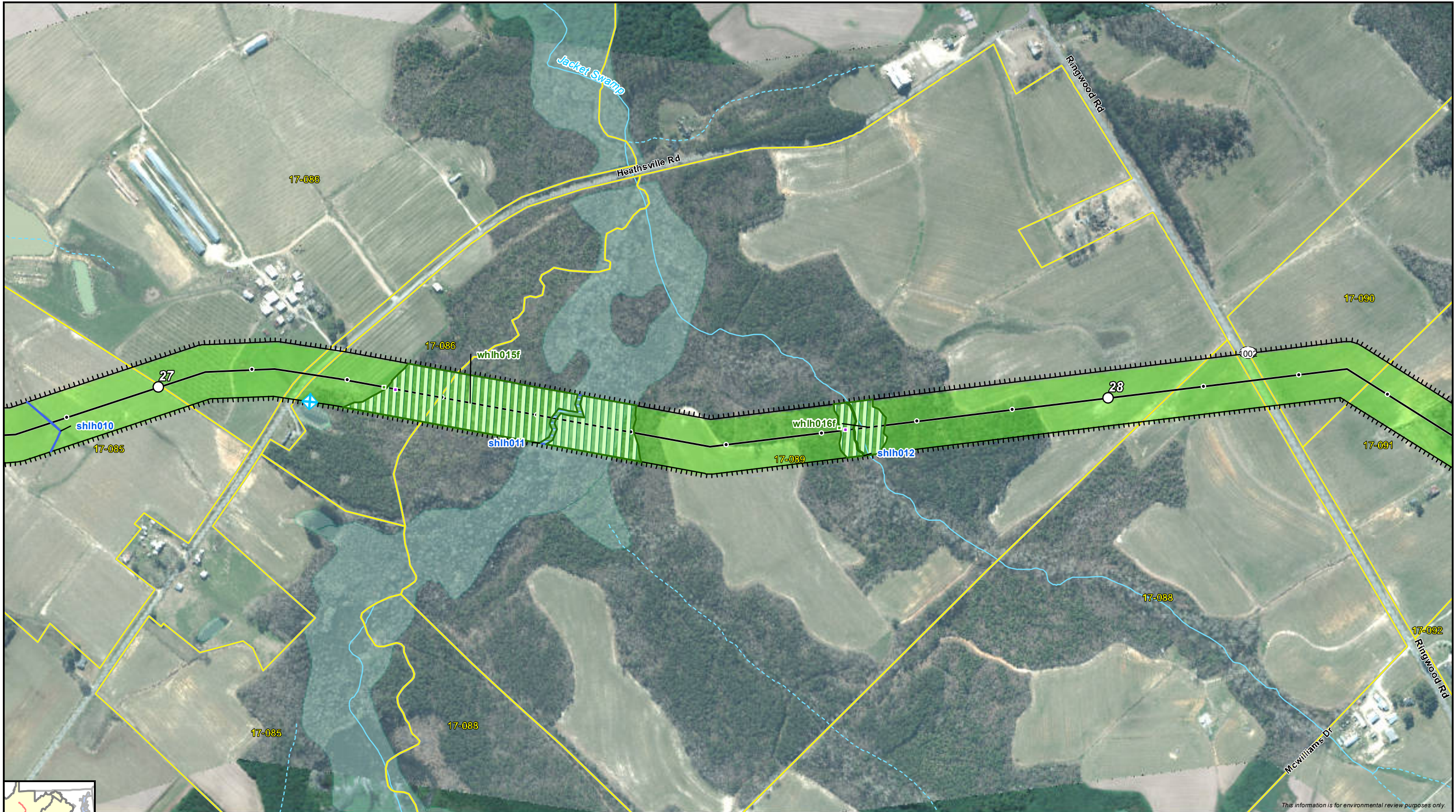


- |  |  |
|--|--|
| <ul style="list-style-type: none"> <li> Preliminary Centerline</li> <li> Milepost</li> <li> Tenth Milepost</li> <li> Line Routing</li> <li> Access Road</li> <li> Aerial Map Extent</li> </ul> | <p><b>Hydric Classification</b></p> <ul style="list-style-type: none"> <li> 100% Hydric</li> <li> 81-99% Hydric</li> <li> 61-80% Hydric</li> <li> 41-60% Hydric</li> </ul> |
|--|--|

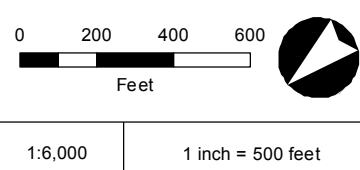


**Atlantic Coast Pipeline**  
**Wilmington District**  
**Environmental Sheet Maps**  
 Halifax County, North Carolina





This information is for environmental review purposes only.

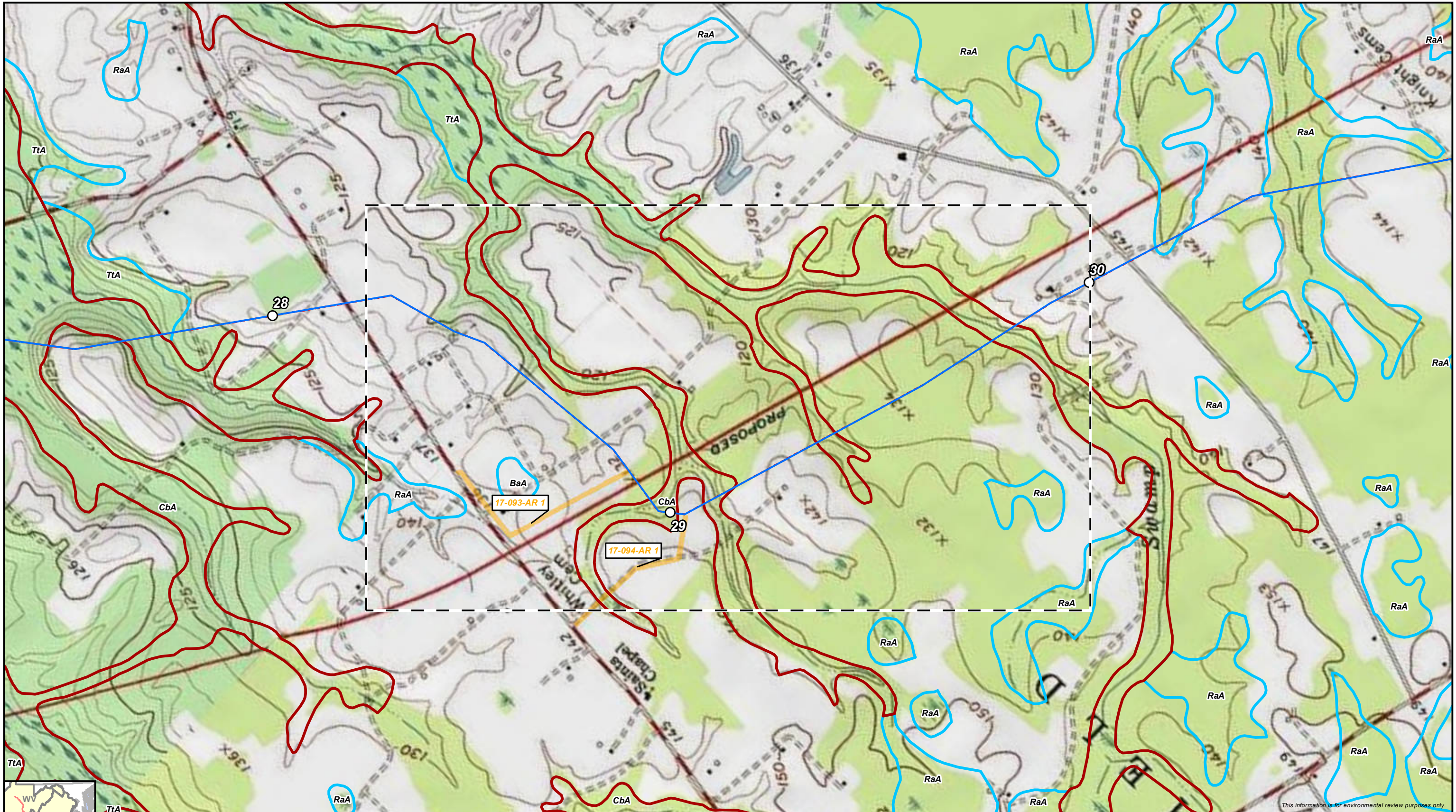


Preliminary Line Corridor	Tenth Milepost	NHD Waterbody	Wetland Data Point
Access Road	Parcel Boundary	NWI Wetland	Upland Data Point
Preliminary Main Line	District Boundary	Desktop Wetland	Bio Survey Complete*
Preliminary Lateral	Stream/River - Perennial	Surveyed Wetland	Seep Point
Milepost	Stream/River - Intermittent	Desktop Waterbody	No Water Point
	Other	Surveyed Waterbody	* Preliminary, subject to revision.

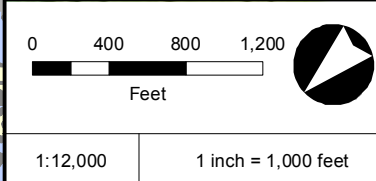


**Atlantic Coast Pipeline**  
**Wilmington District**  
**Environmental Sheet Maps**  
 Halifax County, North Carolina





This information is for environmental review purposes only.

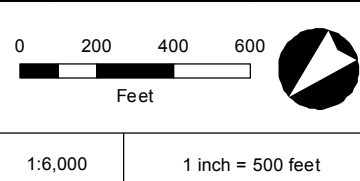
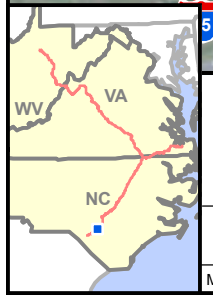
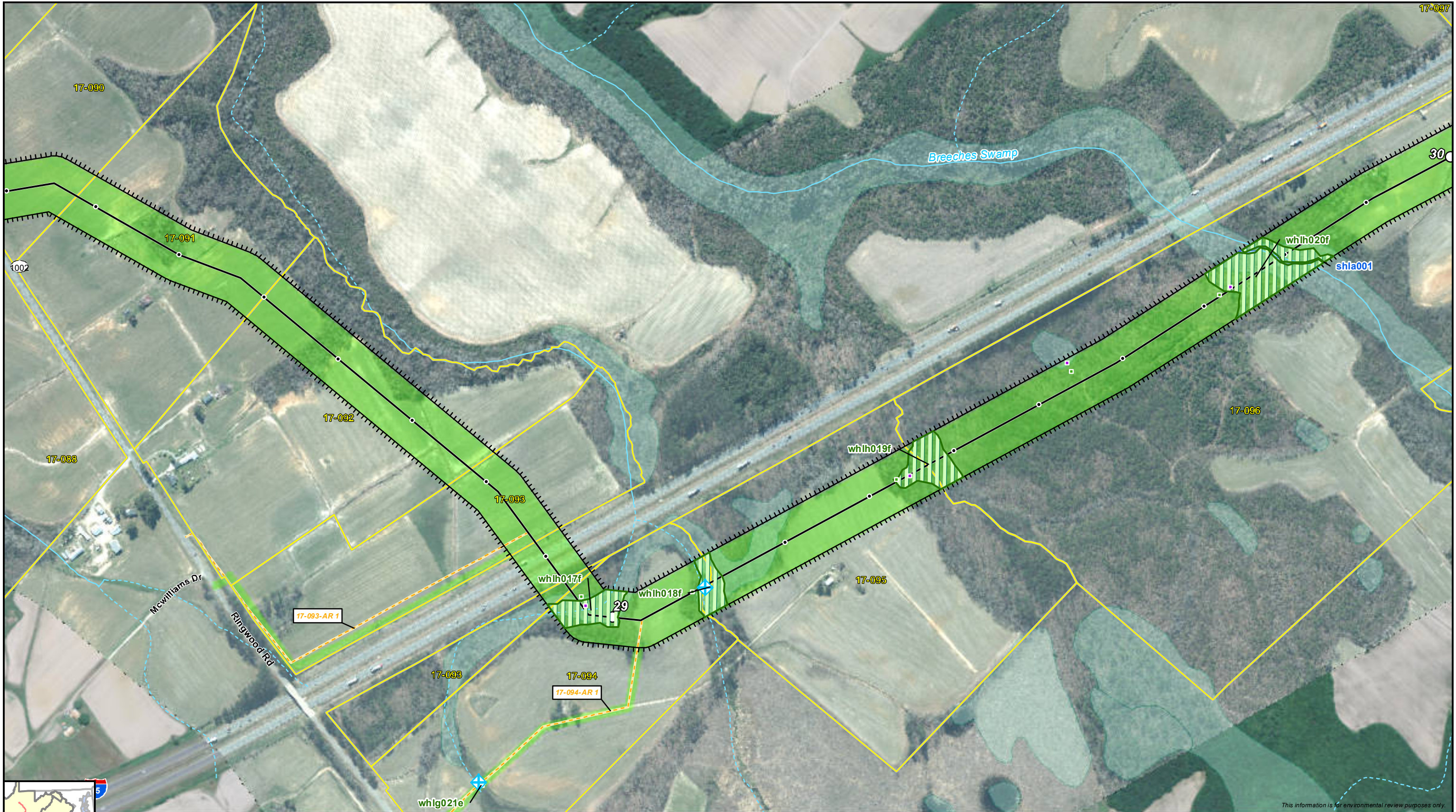


- |  |  |
|--|--|
| <ul style="list-style-type: none"> <li><span style="color: red;">---</span> Preliminary Centerline</li> <li><span style="border: 1px solid black; border-radius: 50%; padding: 2px;">○</span> Milepost</li> <li><span style="font-size: 8px;">•</span> Tenth Milepost</li> <li><span style="color: blue;">—</span> Line Routing</li> <li><span style="color: orange;">—</span> Access Road</li> <li><span style="border: 1px dashed black; width: 10px; height: 10px; display: inline-block;"></span> Aerial Map Extent</li> </ul> | <p><b>Hydric Classification</b></p> <ul style="list-style-type: none"> <li><span style="border: 2px solid blue; width: 15px; height: 10px; display: inline-block;"></span> 100% Hydric</li> <li><span style="border: 2px solid cyan; width: 15px; height: 10px; display: inline-block;"></span> 81-99% Hydric</li> <li><span style="border: 2px solid red; width: 15px; height: 10px; display: inline-block;"></span> 61-80% Hydric</li> <li><span style="border: 2px solid green; width: 15px; height: 10px; display: inline-block;"></span> 41-60% Hydric</li> </ul> |
|--|--|



**Atlantic Coast Pipeline**  
**Wilmington District**  
**Environmental Sheet Maps**  
 Halifax County, North Carolina





Preliminary Line Corridor	Tenth Milepost	NHD Waterbody	Wetland Data Point
Access Road	Parcel Boundary	NWI Wetland	Upland Data Point
Preliminary Main Line	District Boundary	Desktop Wetland	Bio Survey Complete*
Preliminary Lateral	Stream/River - Perennial	Surveyed Wetland	Seep Point
Milepost	Stream/River - Intermittent	Desktop Waterbody	No Water Point
	Other	Surveyed Waterbody	

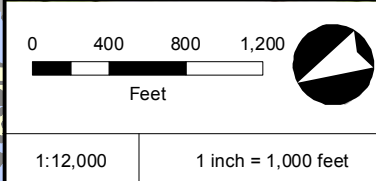
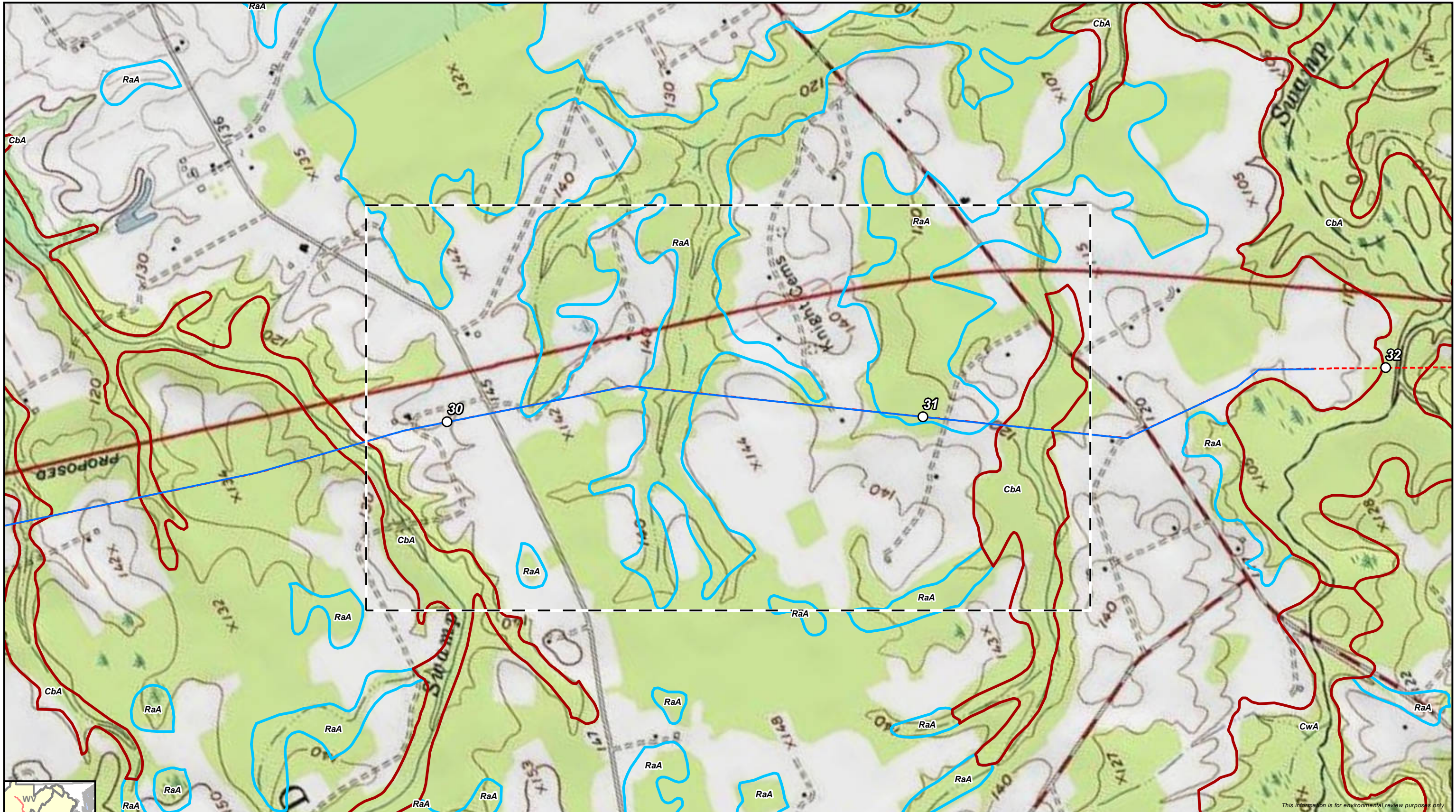
\* Preliminary, subject to revision.



**Atlantic Coast Pipeline**  
**Wilmington District**  
**Environmental Sheet Maps**  
 Halifax County, North Carolina



This information is for environmental review purposes only.



- |  |  |
|--|--|
| <ul style="list-style-type: none"> <li> Preliminary Centerline</li> <li> Milepost</li> <li> Tenth Milepost</li> <li> Line Routing</li> <li> Access Road</li> <li> Aerial Map Extent</li> </ul> | <p><b>Hydric Classification</b></p> <ul style="list-style-type: none"> <li> 100% Hydric</li> <li> 81-99% Hydric</li> <li> 61-80% Hydric</li> <li> 41-60% Hydric</li> </ul> |
|--|--|



**Atlantic Coast Pipeline  
Wilmington District  
Environmental Sheet Maps  
Halifax County, North Carolina**

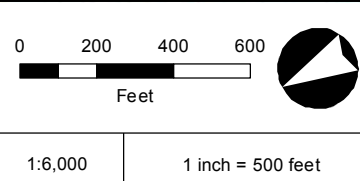


This information is for environmental review purposes only.





This information is for environmental review purposes only.



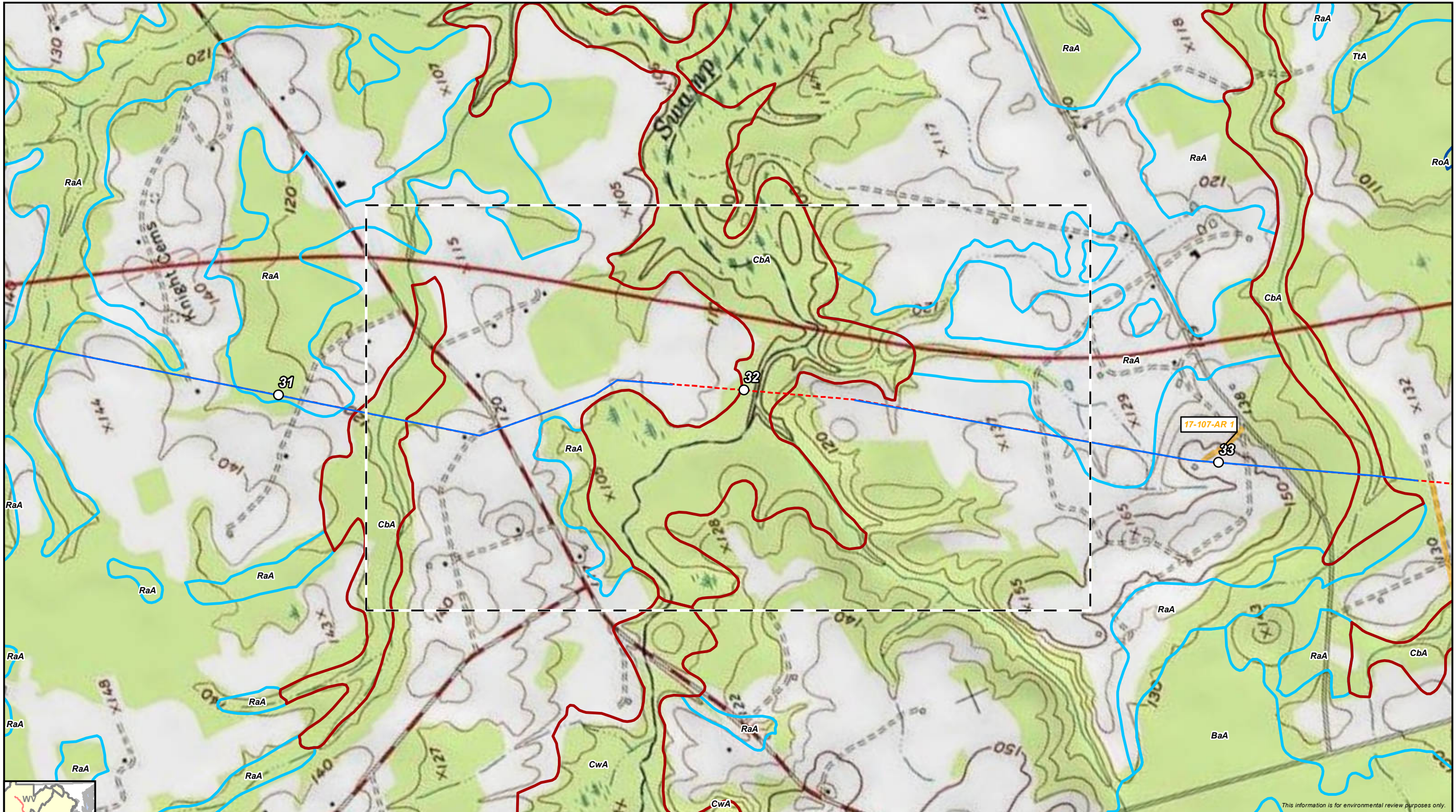
Preliminary Line Corridor	Tenth Milepost	NHD Waterbody	Wetland Data Point
Access Road	Parcel Boundary	NWI Wetland	Upland Data Point
Preliminary Main Line	District Boundary	Desktop Wetland	Bio Survey Complete*
Preliminary Lateral	Stream/River - Perennial	Surveyed Wetland	Seep Point
Milepost	Stream/River - Intermittent	Desktop Waterbody	No Water Point
	Other	Surveyed Waterbody	

\* Preliminary, subject to revision.

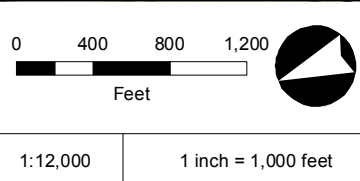
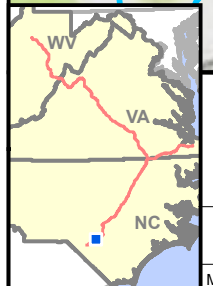


**Atlantic Coast Pipeline**  
**Wilmington District**  
**Environmental Sheet Maps**  
 Halifax County, North Carolina





This information is for environmental review purposes only.



- |   |   |
|---|---|
| <ul style="list-style-type: none"> <li><span style="color: red;">---</span> Preliminary Centerline</li> <li><span style="border: 1px solid black; border-radius: 50%; padding: 2px;">○</span> Milepost</li> <li>• Tenth Milepost</li> <li><span style="color: blue;">—</span> Line Routing</li> <li><span style="color: orange;">—</span> Access Road</li> <li><span style="border: 1px dashed black; width: 10px; height: 10px; display: inline-block;"></span> Aerial Map Extent</li> </ul> | <p><b>Hydric Classification</b></p> <ul style="list-style-type: none"> <li><span style="border: 2px solid blue; width: 15px; height: 10px; display: inline-block;"></span> 100% Hydric</li> <li><span style="border: 2px solid lightblue; width: 15px; height: 10px; display: inline-block;"></span> 81-99% Hydric</li> <li><span style="border: 2px solid red; width: 15px; height: 10px; display: inline-block;"></span> 61-80% Hydric</li> <li><span style="border: 2px solid green; width: 15px; height: 10px; display: inline-block;"></span> 41-60% Hydric</li> </ul> |
|---|---|

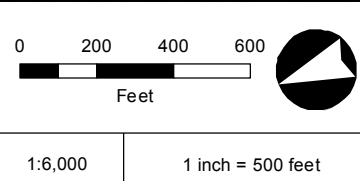


**Atlantic Coast Pipeline**  
**Wilmington District**  
**Environmental Sheet Maps**  
 Halifax County, North Carolina





This information is for environmental review purposes only.

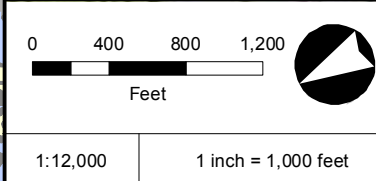
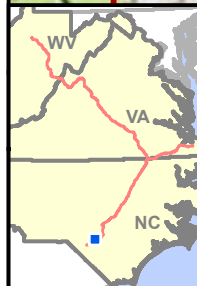
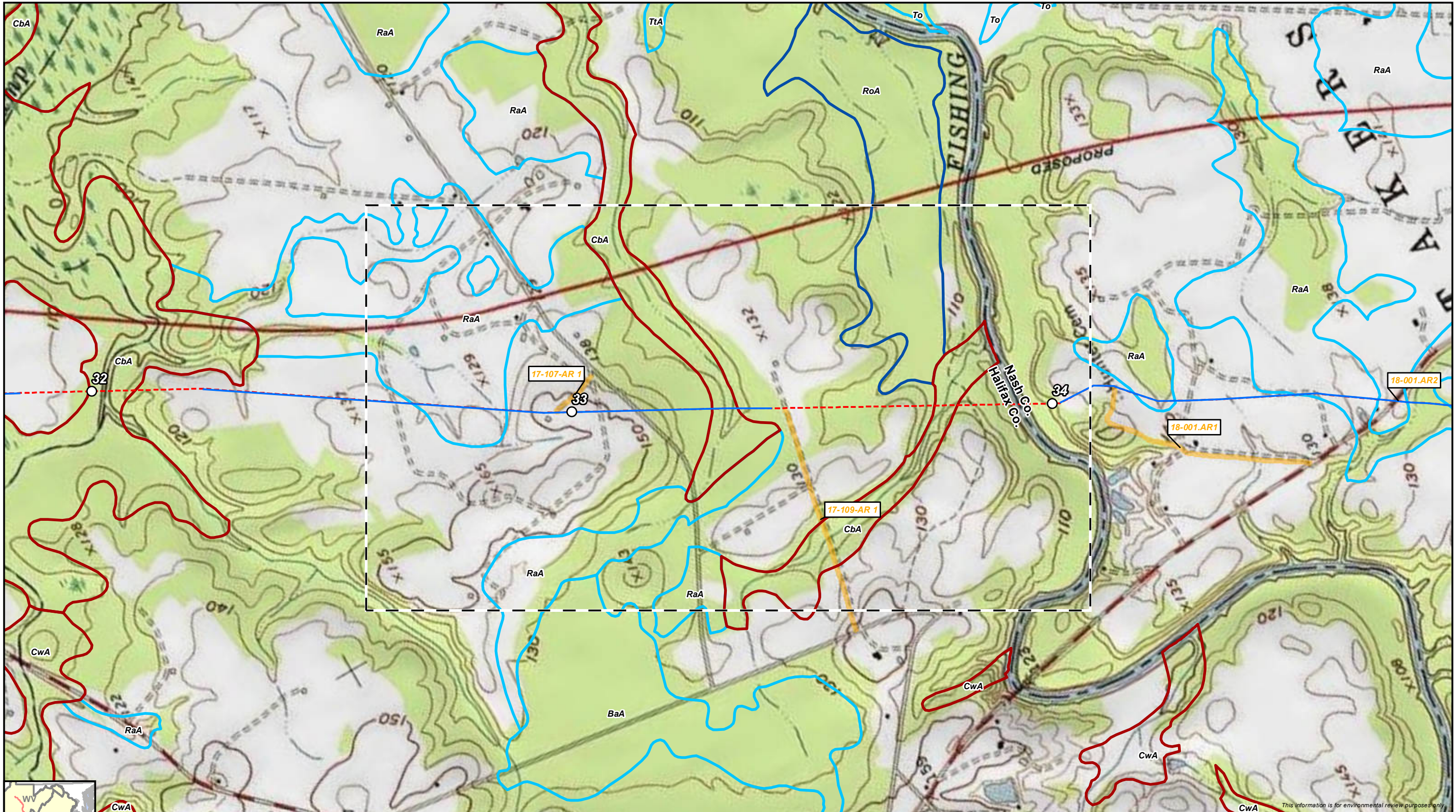


- |                           |                             |                    |                      |
|---------------------------|-----------------------------|--------------------|----------------------|
| Preliminary Line Corridor | Tenth Milepost              | NHD Waterbody      | Wetland Data Point   |
| Access Road               | Parcel Boundary             | NWI Wetland        | Upland Data Point    |
| Preliminary Main Line     | District Boundary           | Desktop Wetland    | Bio Survey Complete* |
| Preliminary Lateral       | Stream/River - Perennial    | Surveyed Wetland   | Seep Point           |
| Milepost                  | Stream/River - Intermittent | Desktop Waterbody  | No Water Point       |
|                           | Other                       | Surveyed Waterbody |                      |
- \* Preliminary, subject to revision.



**Atlantic Coast Pipeline**  
**Wilmington District**  
**Environmental Sheet Maps**  
 Halifax County, North Carolina





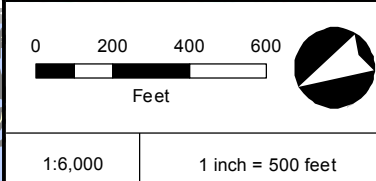
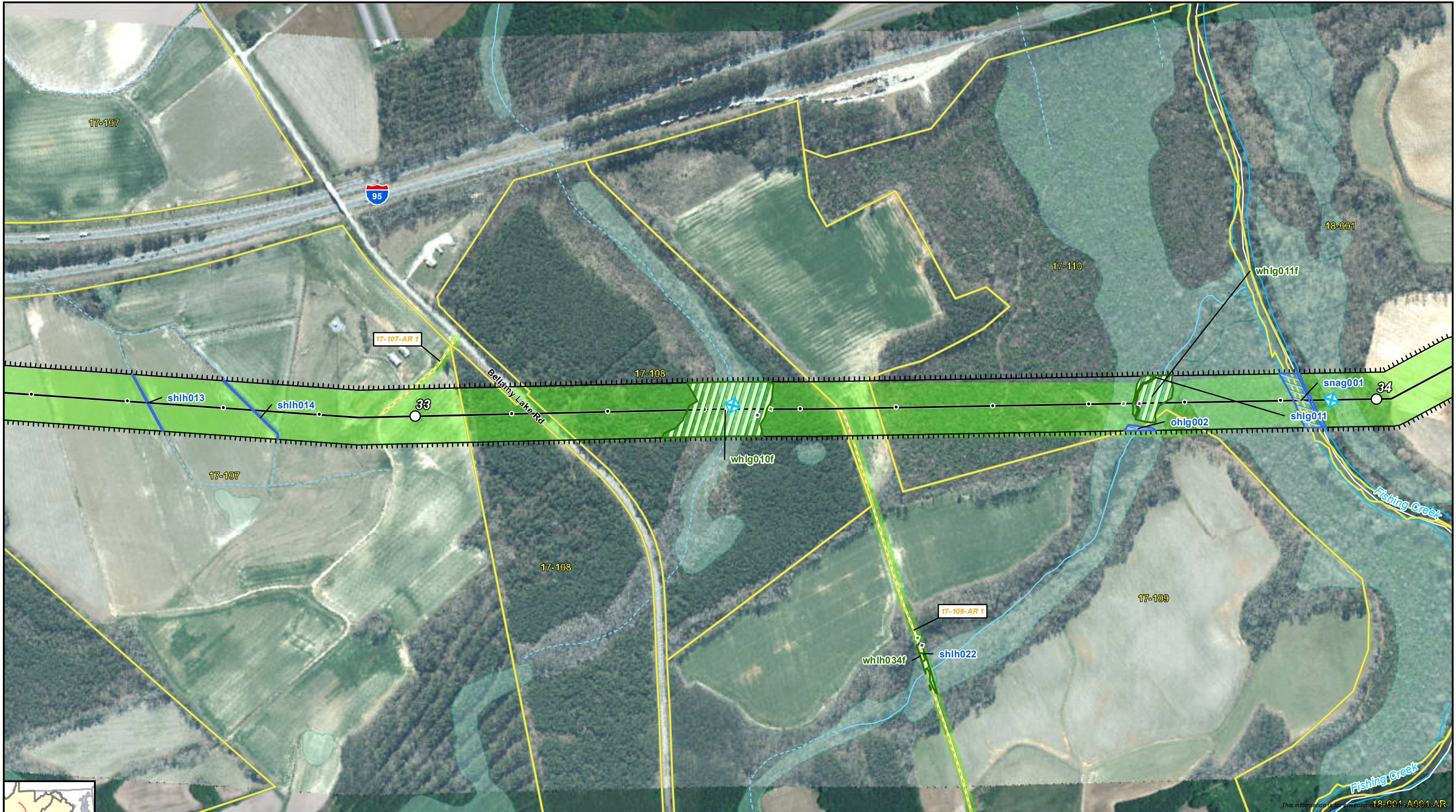
- |   |   |
|---|---|
| <ul style="list-style-type: none"> <li><span style="color: red;">---</span> Preliminary Centerline</li> <li><span style="border: 1px solid black; border-radius: 50%; padding: 2px;">○</span> Milepost</li> <li><span style="border: 1px solid black; border-radius: 50%; padding: 2px;">●</span> Tenth Milepost</li> <li><span style="color: blue;">—</span> Line Routing</li> <li><span style="color: orange;">—</span> Access Road</li> <li><span style="border: 1px dashed black; width: 20px; height: 10px; display: inline-block;"></span> Aerial Map Extent</li> </ul> | <p><b>Hydric Classification</b></p> <ul style="list-style-type: none"> <li><span style="border: 2px solid blue; width: 15px; height: 10px; display: inline-block;"></span> 100% Hydric</li> <li><span style="border: 2px solid lightblue; width: 15px; height: 10px; display: inline-block;"></span> 81-99% Hydric</li> <li><span style="border: 2px solid darkred; width: 15px; height: 10px; display: inline-block;"></span> 61-80% Hydric</li> <li><span style="border: 2px solid green; width: 15px; height: 10px; display: inline-block;"></span> 41-60% Hydric</li> </ul> |
|---|---|



**Atlantic Coast Pipeline**  
**Wilmington District**  
**Environmental Sheet Maps**  
 Halifax County, North Carolina



This information is for environmental review purposes only.



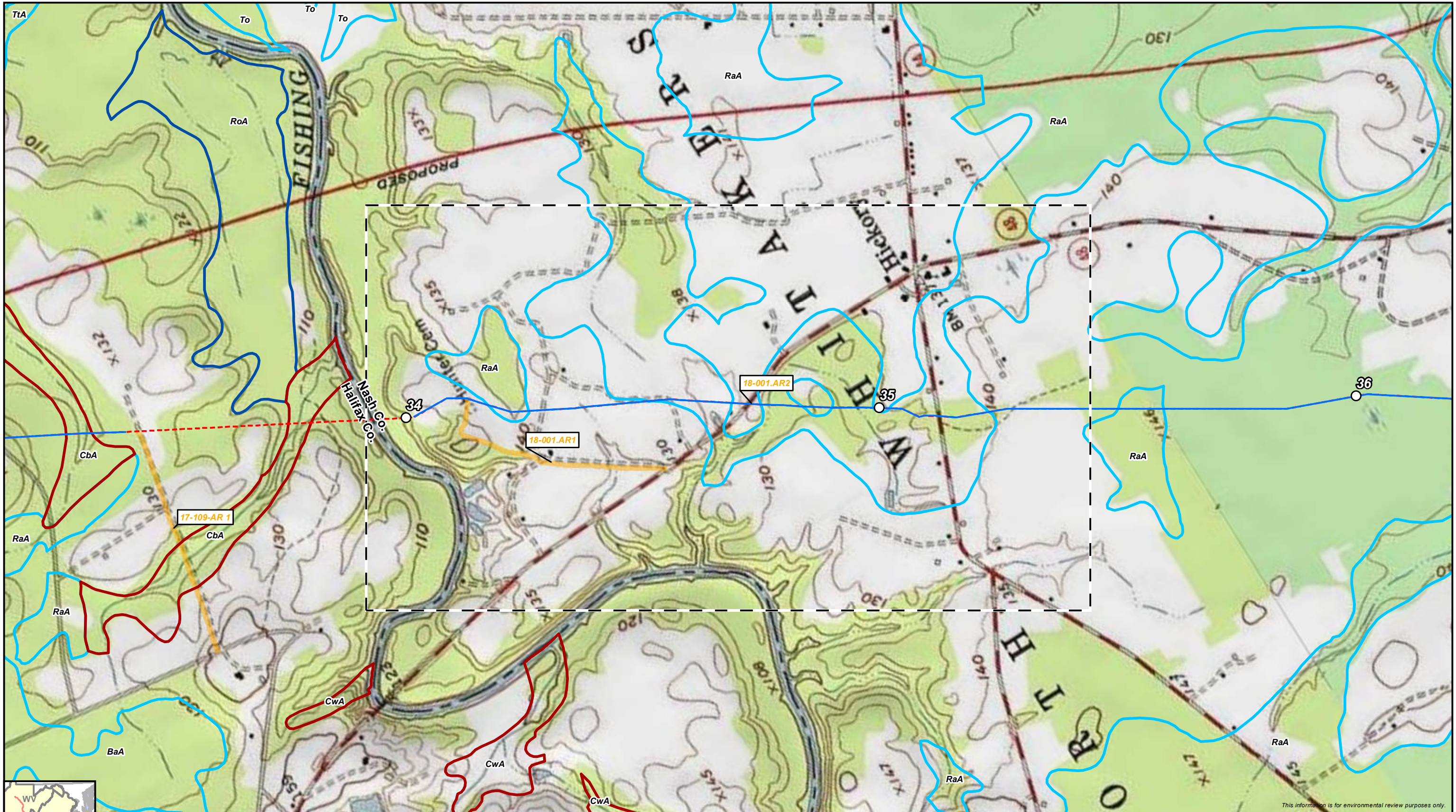
Preliminary Line Corridor	Tenth Milepost	NHD Waterbody	Wetland Data Point
Access Road	Parcel Boundary	NWI Wetland	Upland Data Point
Preliminary Main Line	District Boundary	Desktop Wetland	Bio Survey Complete*
Preliminary Lateral	Stream/River - Perennial	Surveyed Wetland	Seep Point
Milepost	Stream/River - Intermittent	Desktop Waterbody	No Water Point
	Other	Surveyed Waterbody	

\* Preliminary, subject to revision.

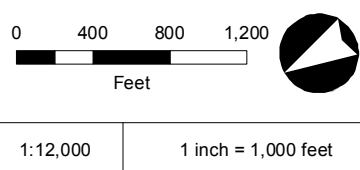


**Atlantic Coast Pipeline**  
**Wilmington District**  
**Environmental Sheet Maps**  
 Halifax County, North Carolina





This information is for environmental review purposes only.

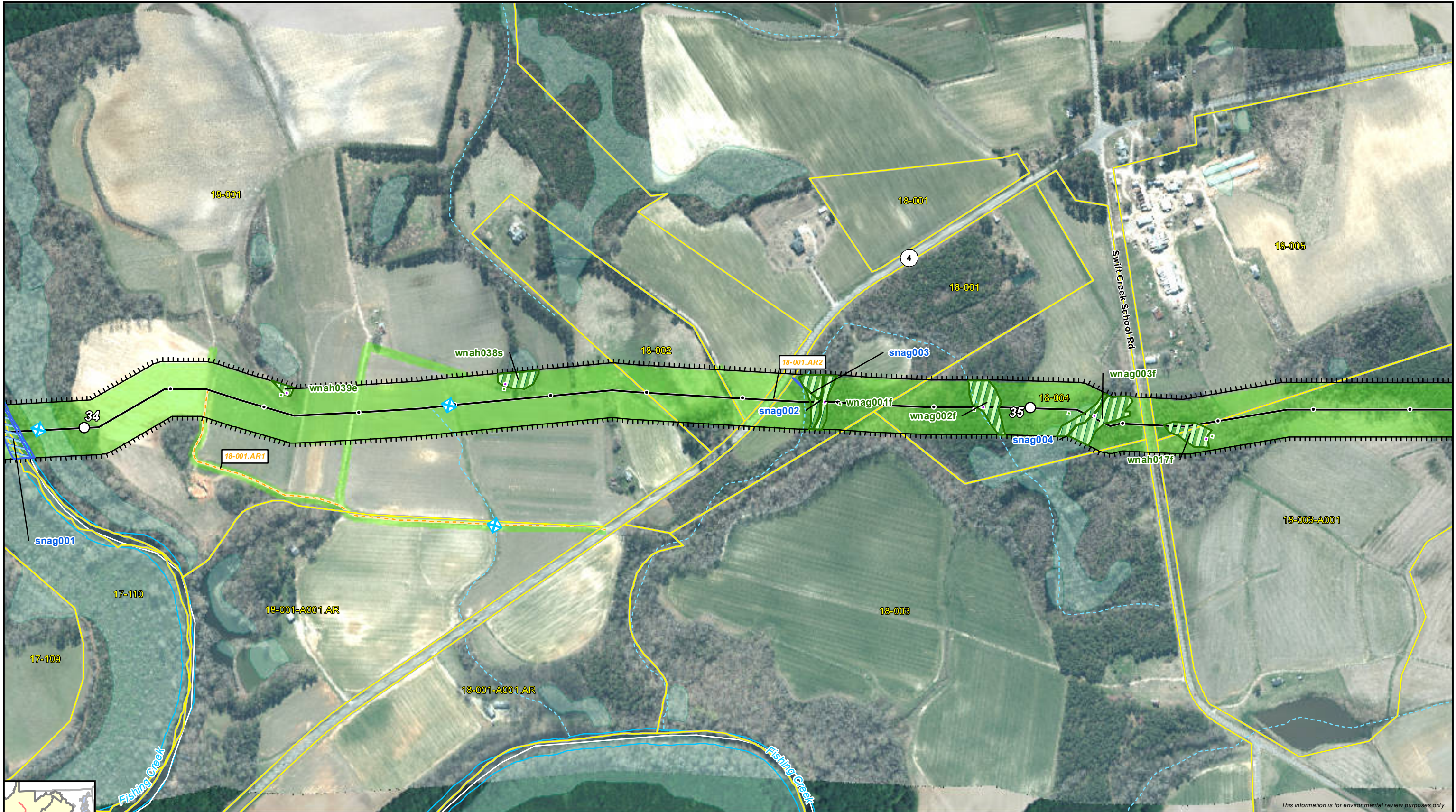


- |  |  |
|--|--|
| <ul style="list-style-type: none"> <li>--- Preliminary Centerline</li> <li>○ Milepost</li> <li>• Tenth Milepost</li> <li>— Line Routing</li> <li>— Access Road</li> <li>— Aerial Map Extent</li> </ul> | <p><b>Hydric Classification</b></p> <ul style="list-style-type: none"> <li>100% Hydric</li> <li>81-99% Hydric</li> <li>61-80% Hydric</li> <li>41-60% Hydric</li> </ul> |
|--|--|

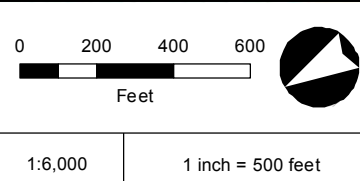


**Atlantic Coast Pipeline**  
**Wilmington District**  
**Environmental Sheet Maps**  
 Nash County, North Carolina





This information is for environmental review purposes only.



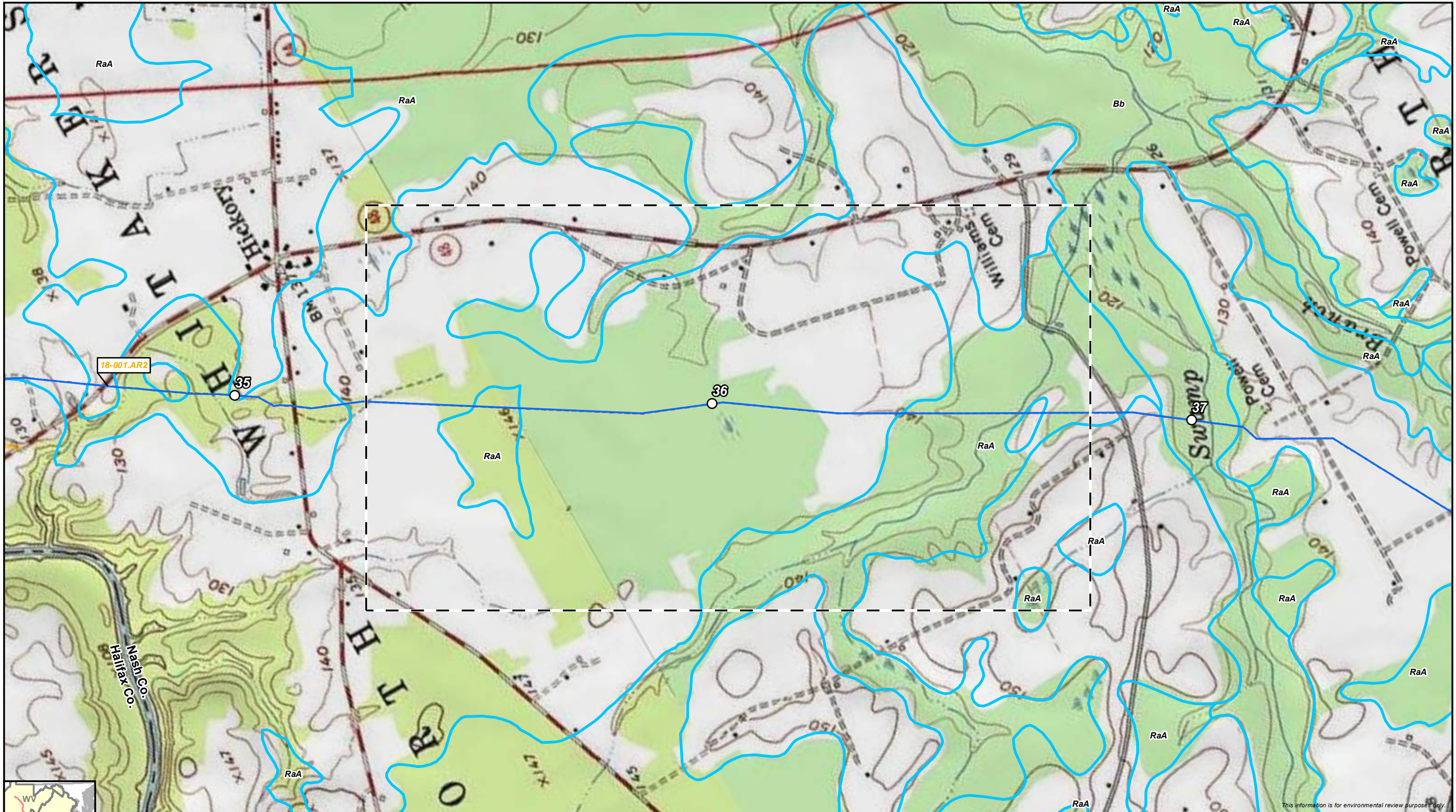
Preliminary Line Corridor	Tenth Milepost	NHD Waterbody	Wetland Data Point
Access Road	Parcel Boundary	NWI Wetland	Upland Data Point
Preliminary Main Line	District Boundary	Desktop Wetland	Bio Survey Complete*
Preliminary Lateral	Stream/River - Perennial	Surveyed Wetland	Seep Point
Milepost	Stream/River - Intermittent	Desktop Waterbody	No Water Point
	Other	Surveyed Waterbody	

\* Preliminary, subject to revision.

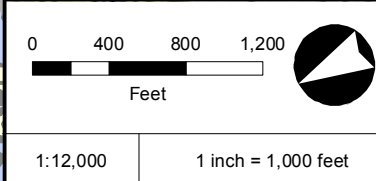


**Atlantic Coast Pipeline**  
**Wilmington District**  
**Environmental Sheet Maps**  
**Nash County, North Carolina**





This information is for environmental review purposes only.



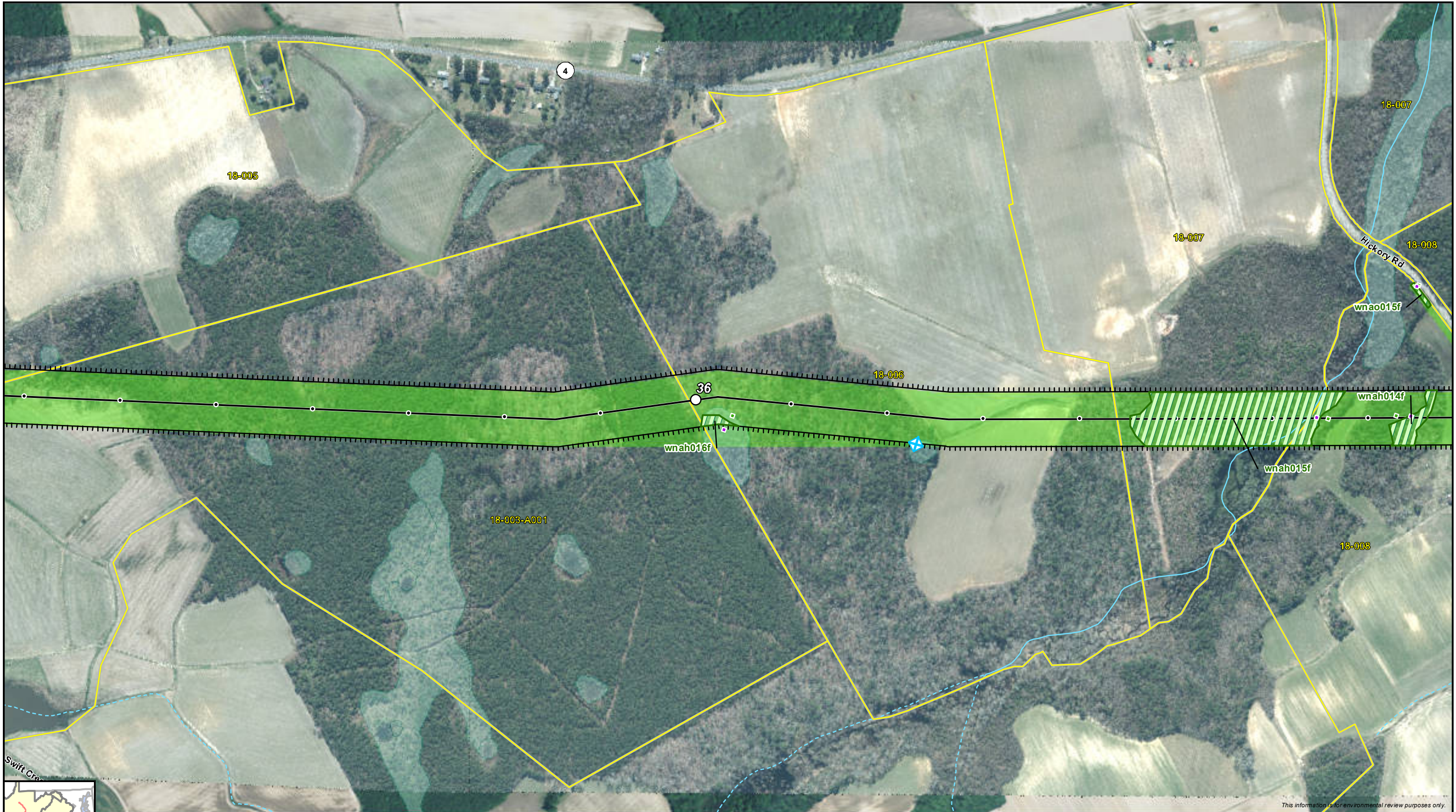
- |  |  |
|--|--|
| <ul style="list-style-type: none"> <li> Preliminary Centerline</li> <li> Milepost</li> <li> Tenth Milepost</li> <li> Line Routing</li> <li> Access Road</li> <li> Aerial Map Extent</li> </ul> | <p><b>Hydric Classification</b></p> <ul style="list-style-type: none"> <li> 100% Hydric</li> <li> 81-99% Hydric</li> <li> 61-80% Hydric</li> <li> 41-60% Hydric</li> </ul> |
|--|--|



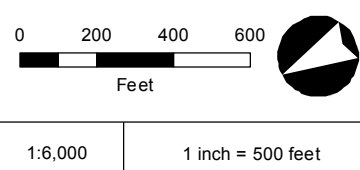
**Atlantic Coast Pipeline**  
**Wilmington District**  
**Environmental Sheet Maps**  
 Nash County, North Carolina







This information is for environmental review purposes only.



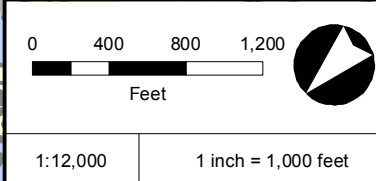
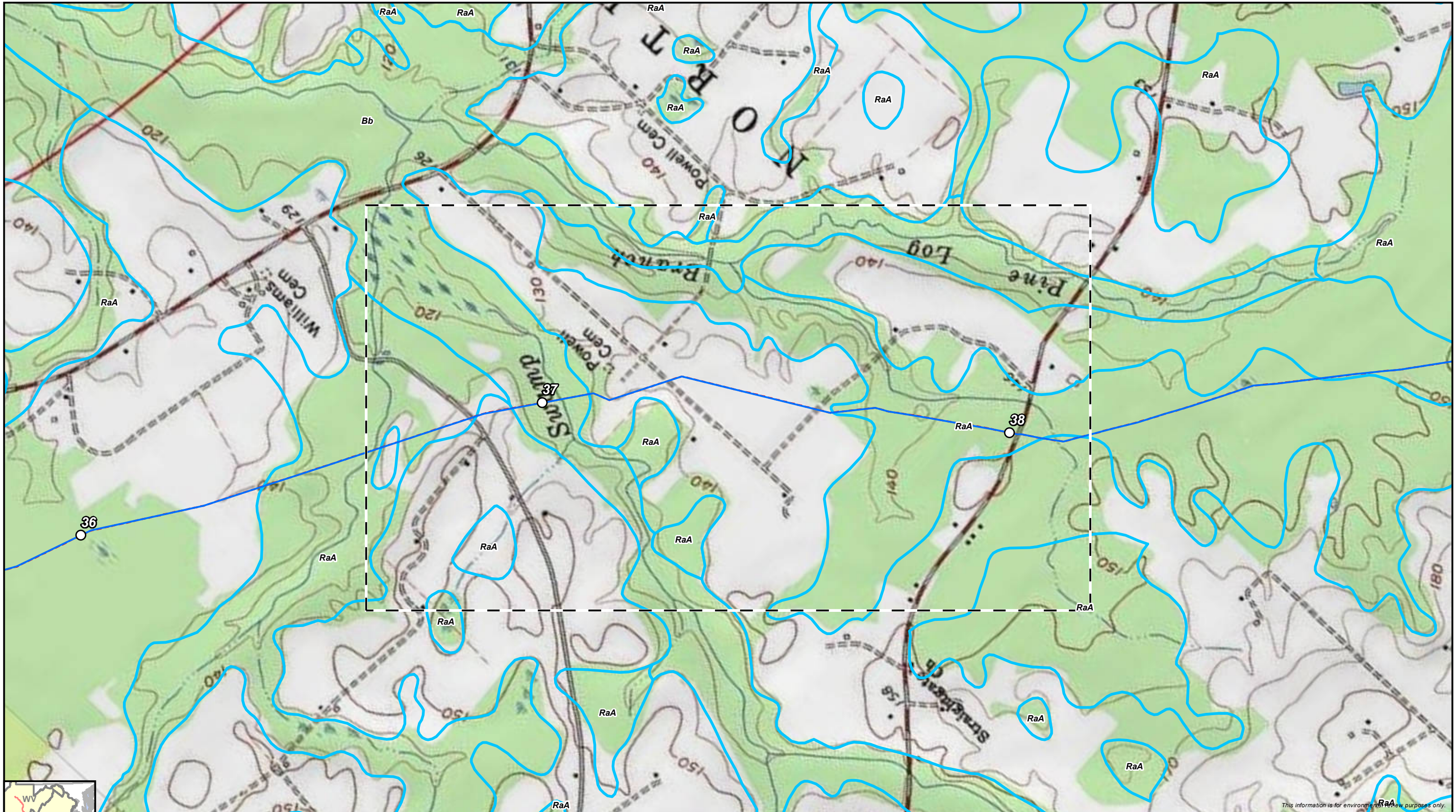
Preliminary Line Corridor	Tenth Milepost	NHD Waterbody	Wetland Data Point
Access Road	Parcel Boundary	NWI Wetland	Upland Data Point
Preliminary Main Line	District Boundary	Desktop Wetland	Bio Survey Complete*
Preliminary Lateral	Stream/River - Perennial	Surveyed Wetland	Seep Point
Milepost	Stream/River - Intermittent	Desktop Waterbody	No Water Point
	Other	Surveyed Waterbody	

\* Preliminary, subject to revision.



**Atlantic Coast Pipeline**  
**Wilmington District**  
**Environmental Sheet Maps**  
**Nash County, North Carolina**





- |  |  |
|--|--|
| <ul style="list-style-type: none"> <li> Preliminary Centerline</li> <li> Milepost</li> <li> Tenth Milepost</li> <li> Line Routing</li> <li> Access Road</li> <li> Aerial Map Extent</li> </ul> | <p><b>Hydric Classification</b></p> <ul style="list-style-type: none"> <li> 100% Hydric</li> <li> 81-99% Hydric</li> <li> 61-80% Hydric</li> <li> 41-60% Hydric</li> </ul> |
|--|--|

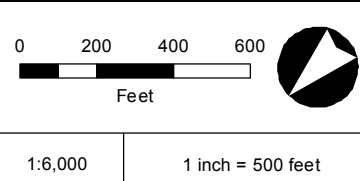


**Atlantic Coast Pipeline**  
**Wilmington District**  
**Environmental Sheet Maps**  
**Nash County, North Carolina**





This information is for environmental review purposes only.



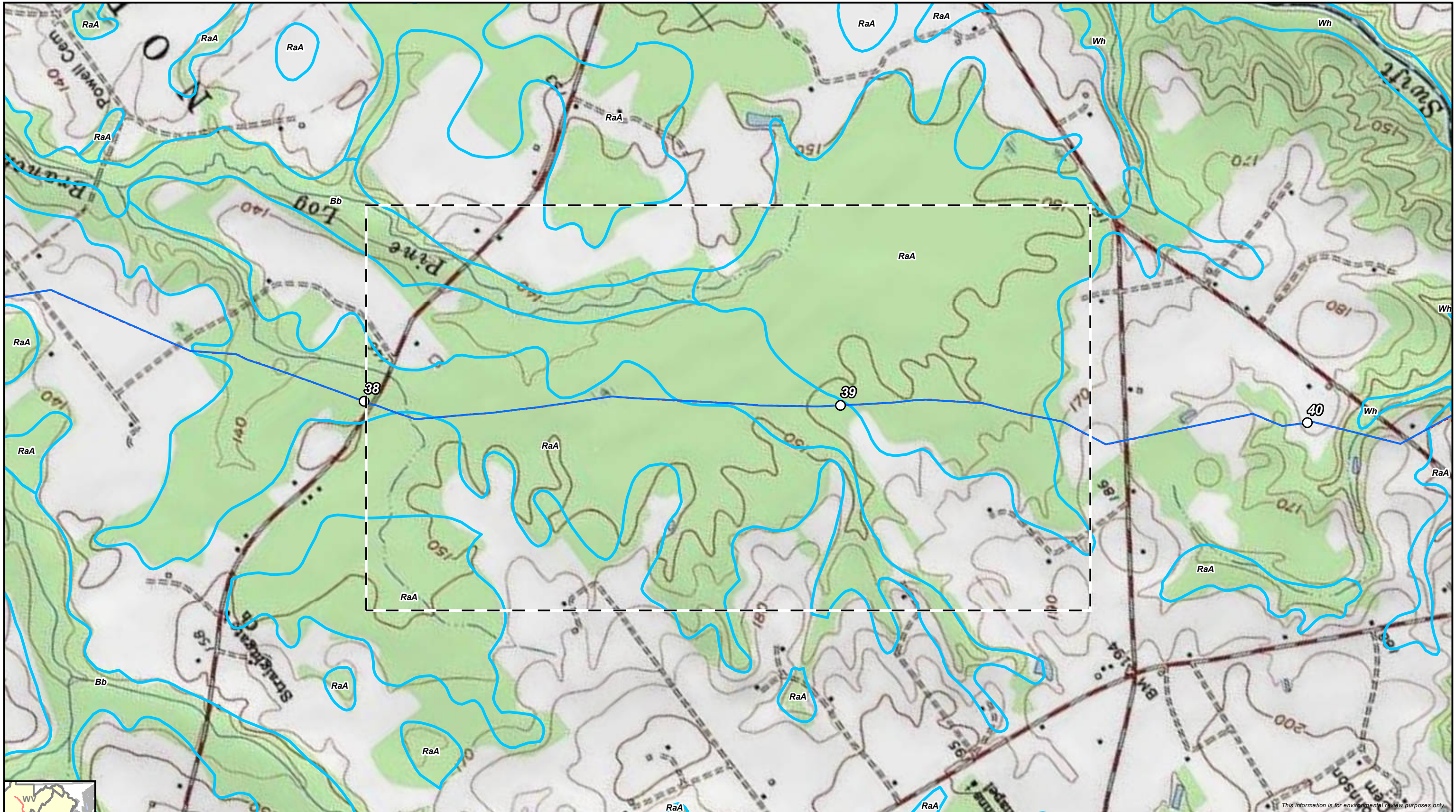
Preliminary Line Corridor	Tenth Milepost	NHD Waterbody	Wetland Data Point
Access Road	Parcel Boundary	NWI Wetland	Upland Data Point
Preliminary Main Line	District Boundary	Desktop Wetland	Bio Survey Complete*
Preliminary Lateral	Stream/River - Perennial	Surveyed Wetland	Seep Point
Milepost	Stream/River - Intermittent	Desktop Waterbody	No Water Point
	Other	Surveyed Waterbody	

\* Preliminary, subject to revision.

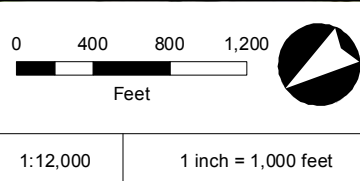
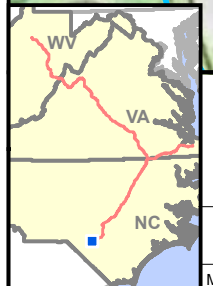


**Atlantic Coast Pipeline**  
**Wilmington District**  
**Environmental Sheet Maps**  
**Nash County, North Carolina**





This information is for environmental review purposes only.

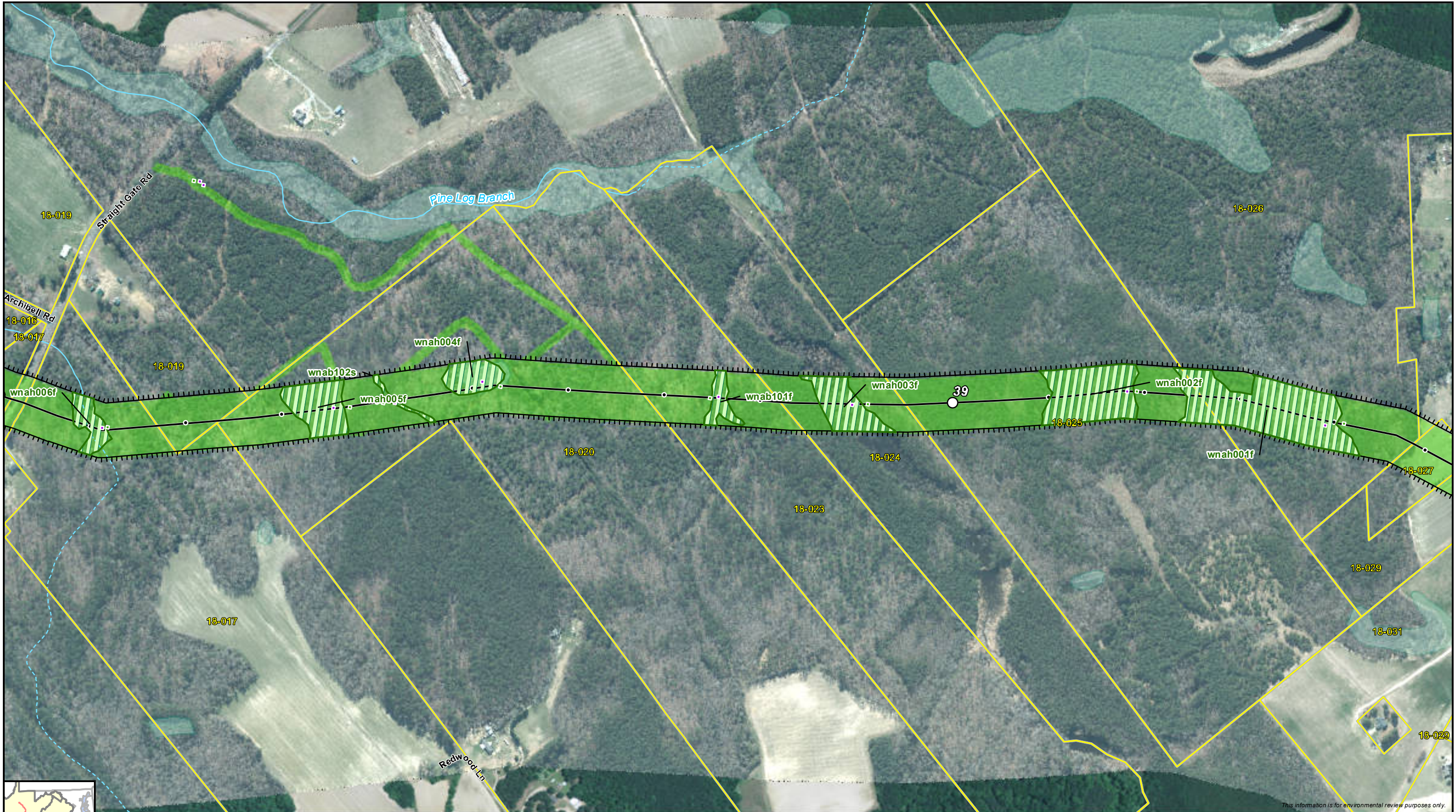


- |   |  |
|---|--|
| <ul style="list-style-type: none"> <li><span style="color: red;">---</span> Preliminary Centerline</li> <li><span style="border: 1px solid black; border-radius: 50%; padding: 2px;">○</span> Milepost</li> <li>• Tenth Milepost</li> <li><span style="color: blue;">—</span> Line Routing</li> <li><span style="color: orange;">—</span> Access Road</li> <li><span style="border: 1px dashed black; width: 10px; height: 10px; display: inline-block;"></span> Aerial Map Extent</li> </ul> | <p><b>Hydroic Classification</b></p> <ul style="list-style-type: none"> <li><span style="border: 2px solid blue; width: 15px; height: 10px; display: inline-block;"></span> 100% Hydric</li> <li><span style="border: 2px solid lightblue; width: 15px; height: 10px; display: inline-block;"></span> 81-99% Hydric</li> <li><span style="border: 2px solid red; width: 15px; height: 10px; display: inline-block;"></span> 61-80% Hydric</li> <li><span style="border: 2px solid green; width: 15px; height: 10px; display: inline-block;"></span> 41-60% Hydric</li> </ul> |
|---|--|

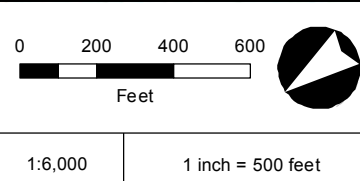


**Atlantic Coast Pipeline**  
**Wilmington District**  
**Environmental Sheet Maps**  
 Nash County, North Carolina





This information is for environmental review purposes only.



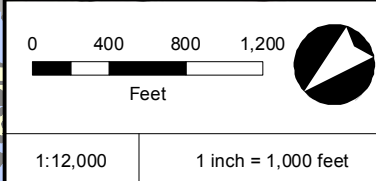
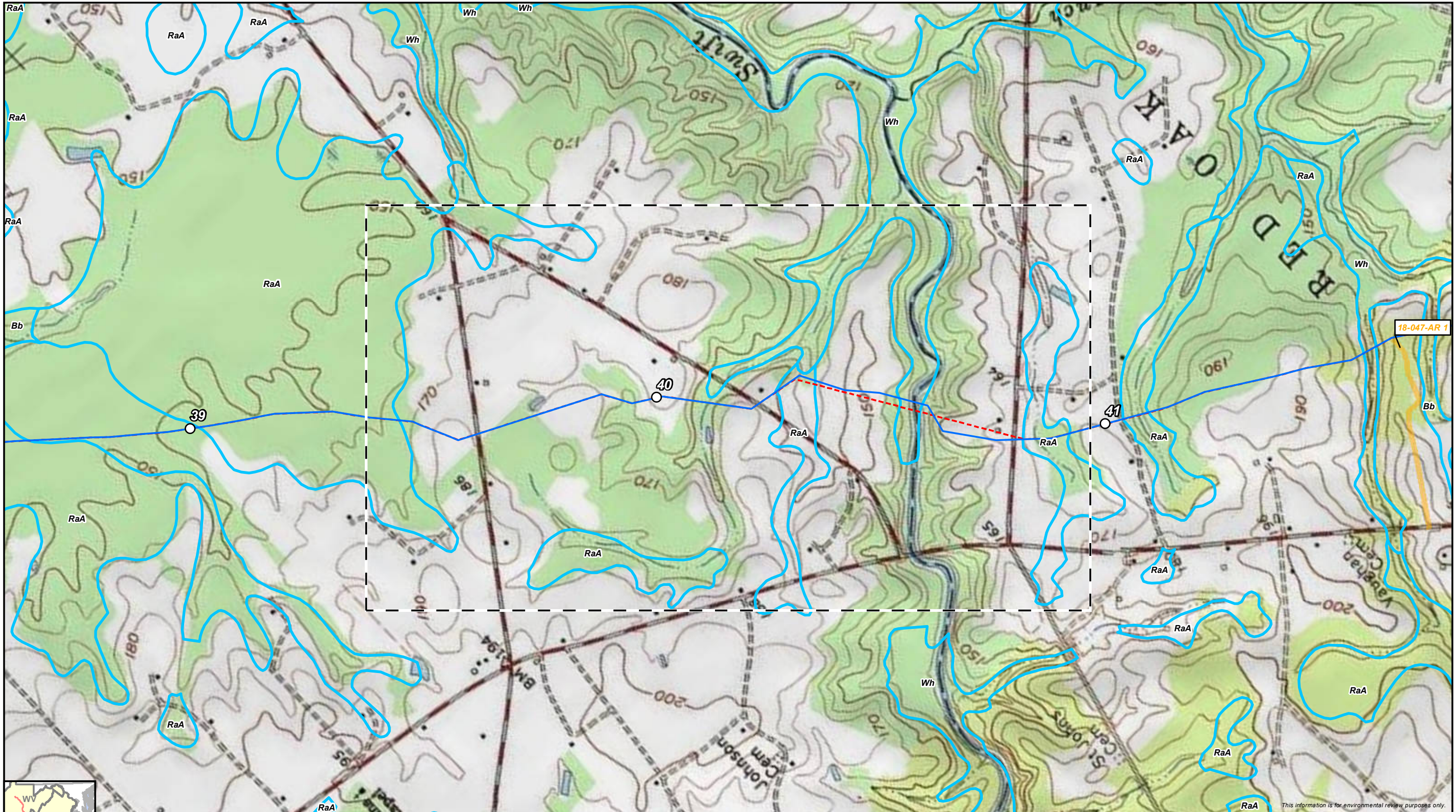
Preliminary Line Corridor	Tenth Milepost	NHD Waterbody	Wetland Data Point
Access Road	Parcel Boundary	NWI Wetland	Upland Data Point
Preliminary Main Line	District Boundary	Desktop Wetland	Bio Survey Complete*
Preliminary Lateral	Stream/River - Perennial	Surveyed Wetland	Seep Point
Milepost	Stream/River - Intermittent	Desktop Waterbody	No Water Point
	Other	Surveyed Waterbody	

\* Preliminary, subject to revision.



**Atlantic Coast Pipeline**  
**Wilmington District**  
**Environmental Sheet Maps**  
 Nash County, North Carolina





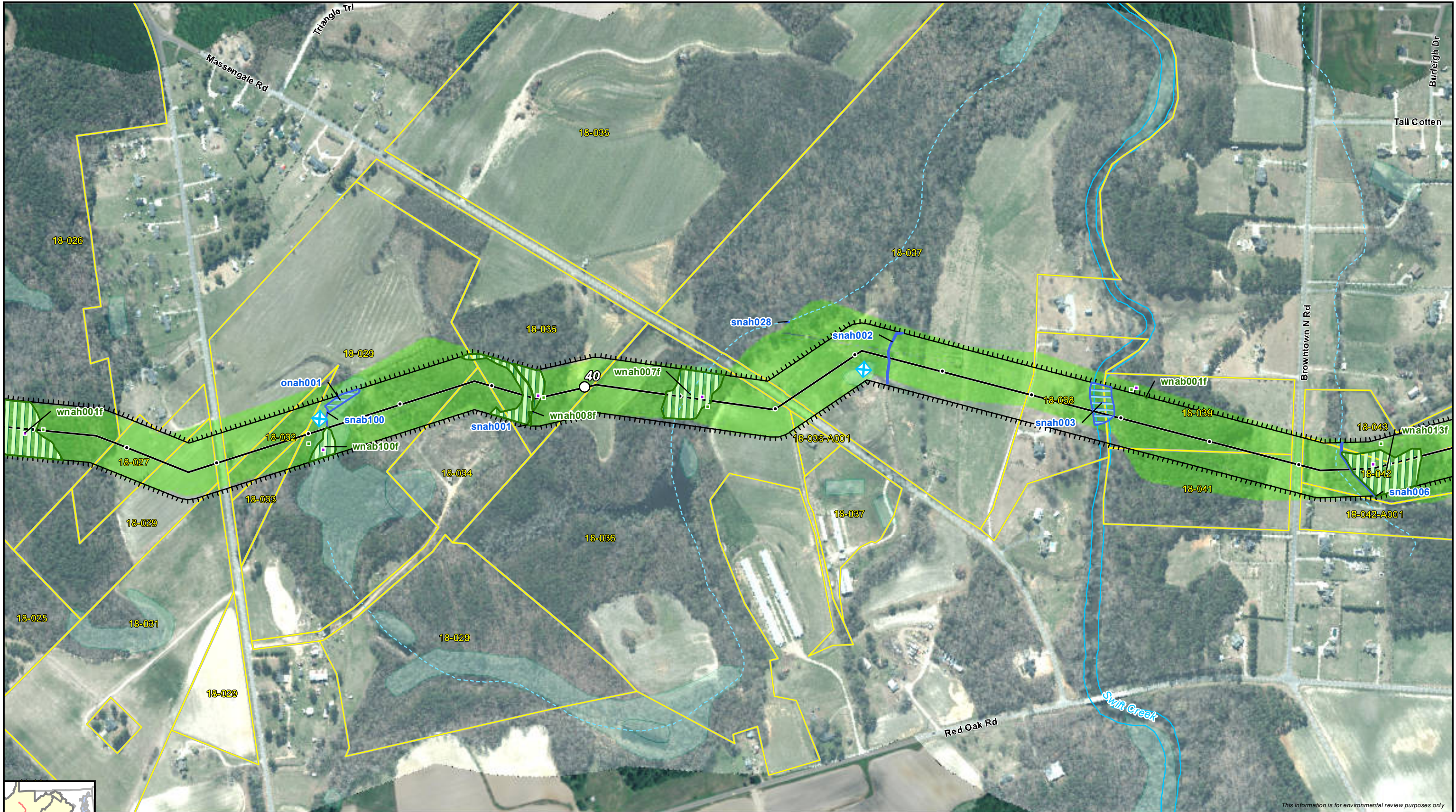
- |  |  |
|--|--|
| <ul style="list-style-type: none"> <li> Preliminary Centerline</li> <li> Milepost</li> <li> Tenth Milepost</li> <li> Line Routing</li> <li> Access Road</li> <li> Aerial Map Extent</li> </ul> | <p><b>Hydric Classification</b></p> <ul style="list-style-type: none"> <li> 100% Hydric</li> <li> 81-99% Hydric</li> <li> 61-80% Hydric</li> <li> 41-60% Hydric</li> </ul> |
|--|--|



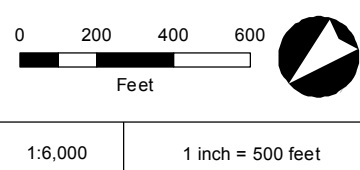
**Atlantic Coast Pipeline**  
**Wilmington District**  
**Environmental Sheet Maps**  
 Nash County, North Carolina



This information is for environmental review purposes only.



This information is for environmental review purposes only.



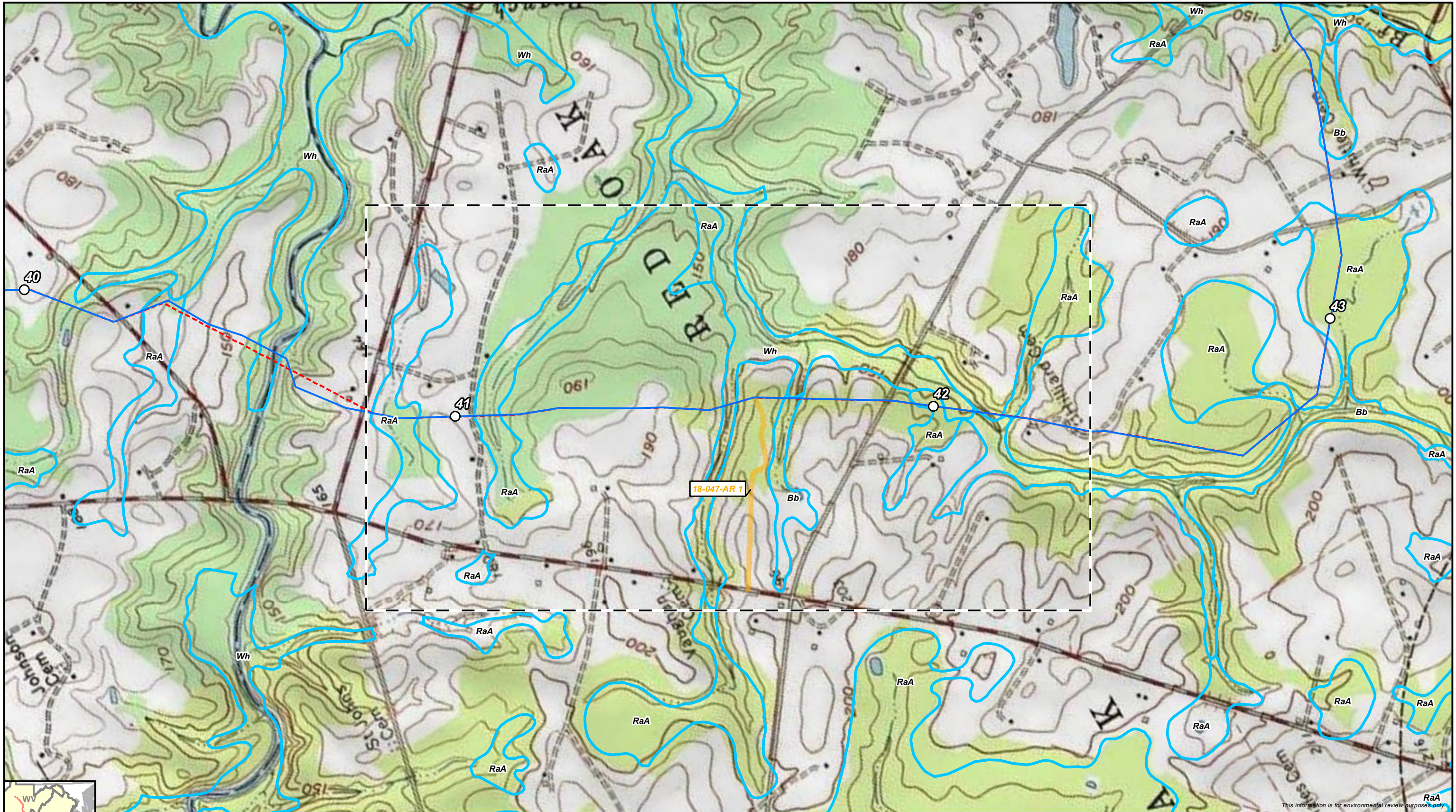
- |                           |                             |                    |                      |
|---------------------------|-----------------------------|--------------------|----------------------|
| Preliminary Line Corridor | Tenth Milepost              | NHD Waterbody      | Wetland Data Point   |
| Access Road               | Parcel Boundary             | NWI Wetland        | Upland Data Point    |
| Preliminary Main Line     | District Boundary           | Desktop Wetland    | Bio Survey Complete* |
| Preliminary Lateral       | Stream/River - Perennial    | Surveyed Wetland   | Seep Point           |
| Milepost                  | Stream/River - Intermittent | Desktop Waterbody  | No Water Point       |
|                           | Other                       | Surveyed Waterbody |                      |

\* Preliminary, subject to revision.

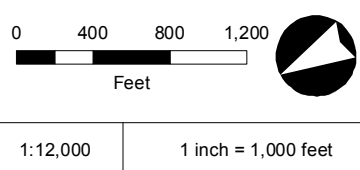
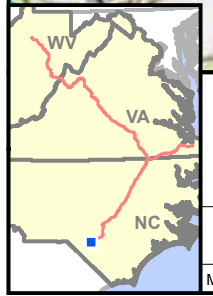


**Atlantic Coast Pipeline**  
**Wilmington District**  
**Environmental Sheet Maps**  
**Nash County, North Carolina**





This information is for environmental review purposes only.



- |  |  |
|--|--|
| <ul style="list-style-type: none"> <li> Preliminary Centerline</li> <li> Milepost</li> <li> Tenth Milepost</li> <li> Line Routing</li> <li> Access Road</li> <li> Aerial Map Extent</li> </ul> | <p><b>Hydric Classification</b></p> <ul style="list-style-type: none"> <li> 100% Hydric</li> <li> 81-99% Hydric</li> <li> 61-80% Hydric</li> <li> 41-60% Hydric</li> </ul> |
|--|--|



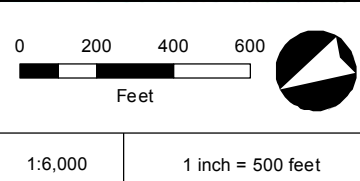
**Atlantic Coast Pipeline**  
**Wilmington District**  
**Environmental Sheet Maps**  
**Nash County, North Carolina**







*This information is for environmental review purposes only.*



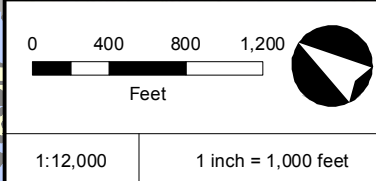
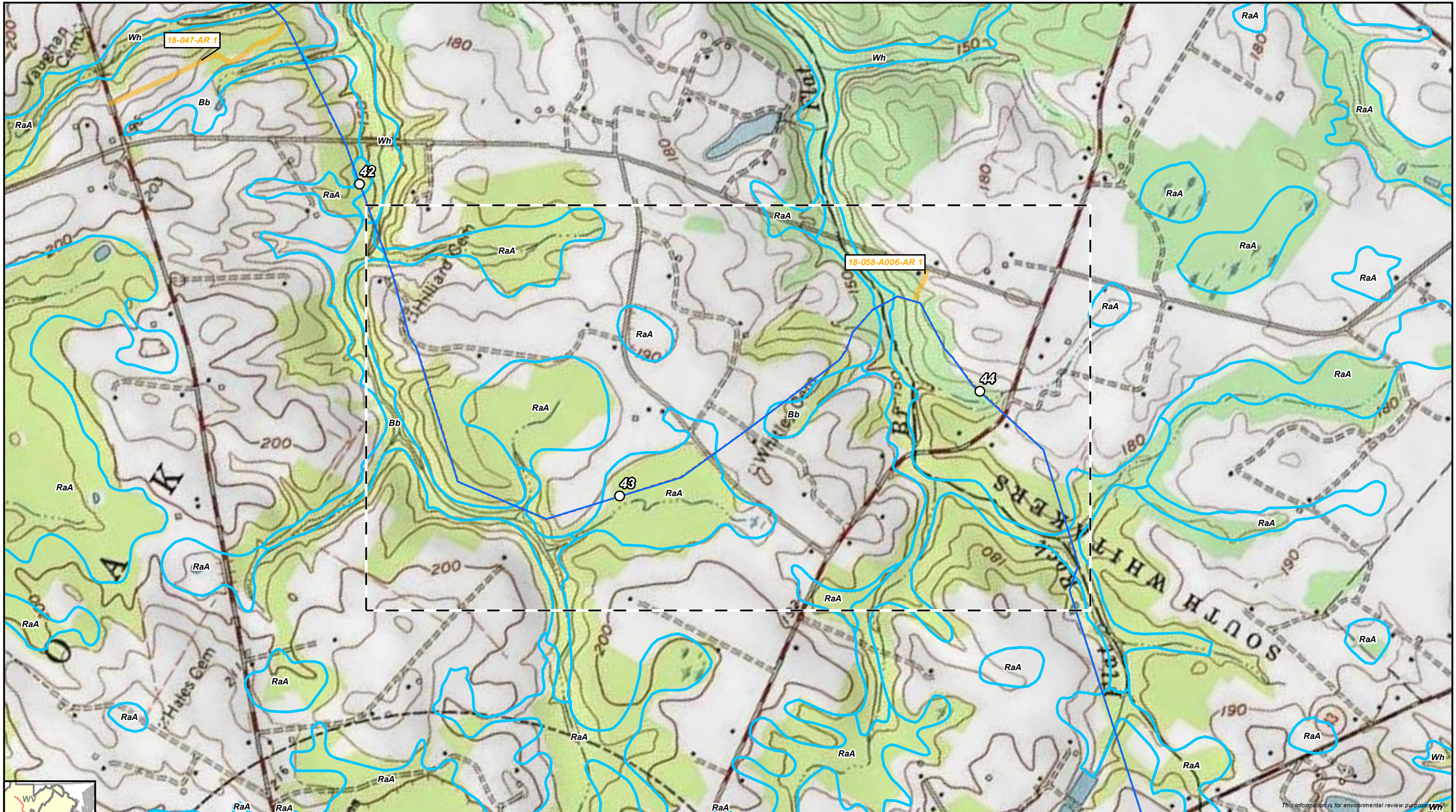
Preliminary Line Corridor	Tenth Milepost	NHD Waterbody	Wetland Data Point
Access Road	Parcel Boundary	NWI Wetland	Upland Data Point
Preliminary Main Line	District Boundary	Desktop Wetland	Bio Survey Complete*
Preliminary Lateral	Stream/River - Perennial	Surveyed Wetland	Seep Point
Milepost	Stream/River - Intermittent	Desktop Waterbody	No Water Point
	Other	Surveyed Waterbody	

\* Preliminary, subject to revision.



**Atlantic Coast Pipeline**  
**Wilmington District**  
**Environmental Sheet Maps**  
**Nash County, North Carolina**



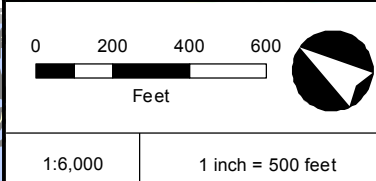
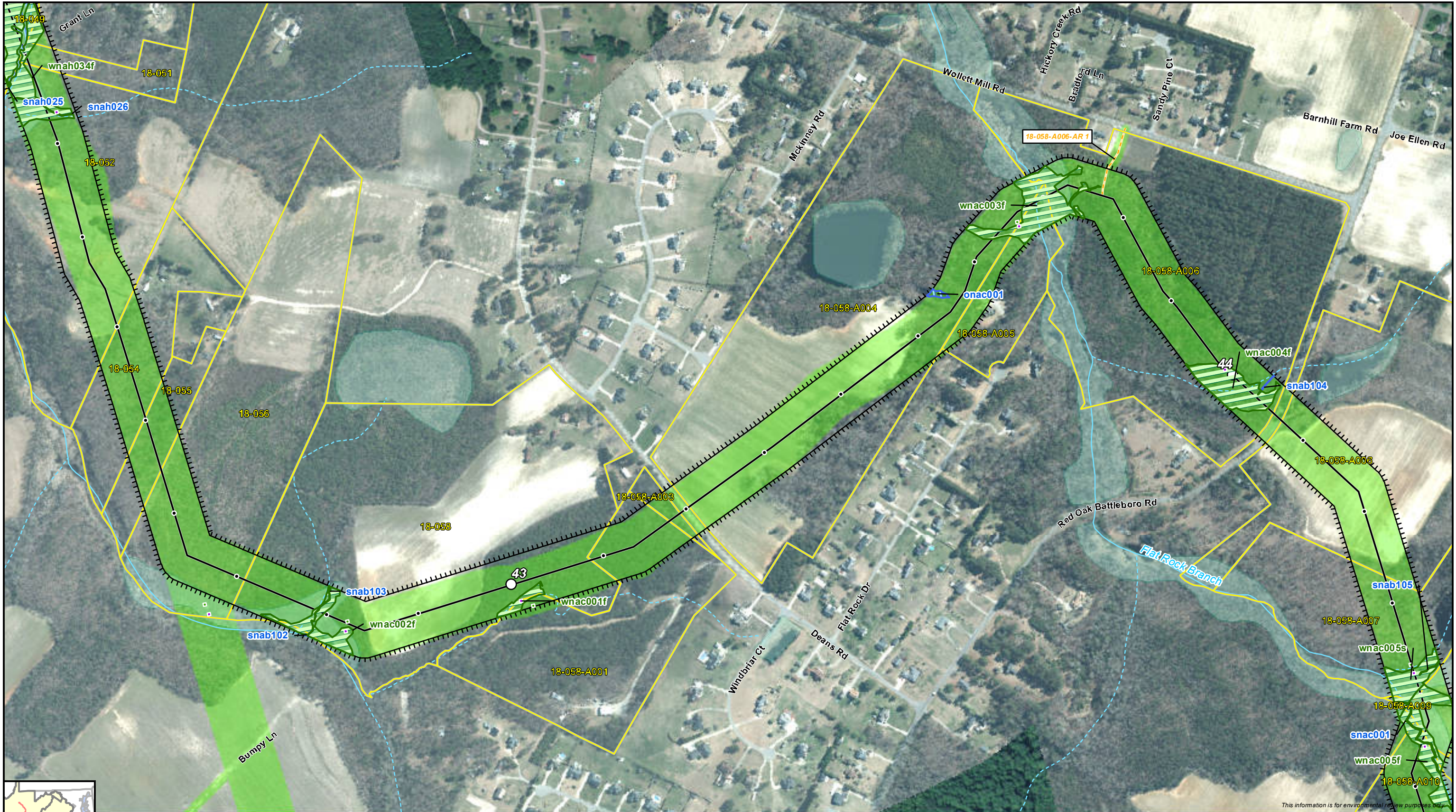


- |  |  |
|--|--|
| <ul style="list-style-type: none"> <li>--- Preliminary Centerline</li> <li>○ Milepost</li> <li>• Tenth Milepost</li> <li>— Line Routing</li> <li>— Access Road</li> <li>□ Aerial Map Extent</li> </ul> | <p><b>Hydric Classification</b></p> <ul style="list-style-type: none"> <li>100% Hydric</li> <li>81-99% Hydric</li> <li>61-80% Hydric</li> <li>41-60% Hydric</li> </ul> |
|--|--|



**Atlantic Coast Pipeline**  
**Wilmington District**  
**Environmental Sheet Maps**  
**Nash County, North Carolina**





Preliminary Line Corridor	Tenth Milepost	NHD Waterbody	Wetland Data Point
Access Road	Parcel Boundary	NWI Wetland	Upland Data Point
Preliminary Main Line	District Boundary	Desktop Wetland	Bio Survey Complete*
Preliminary Lateral	Stream/River - Perennial	Surveyed Wetland	Seep Point
Milepost	Stream/River - Intermittent	Desktop Waterbody	No Water Point
	Other	Surveyed Waterbody	

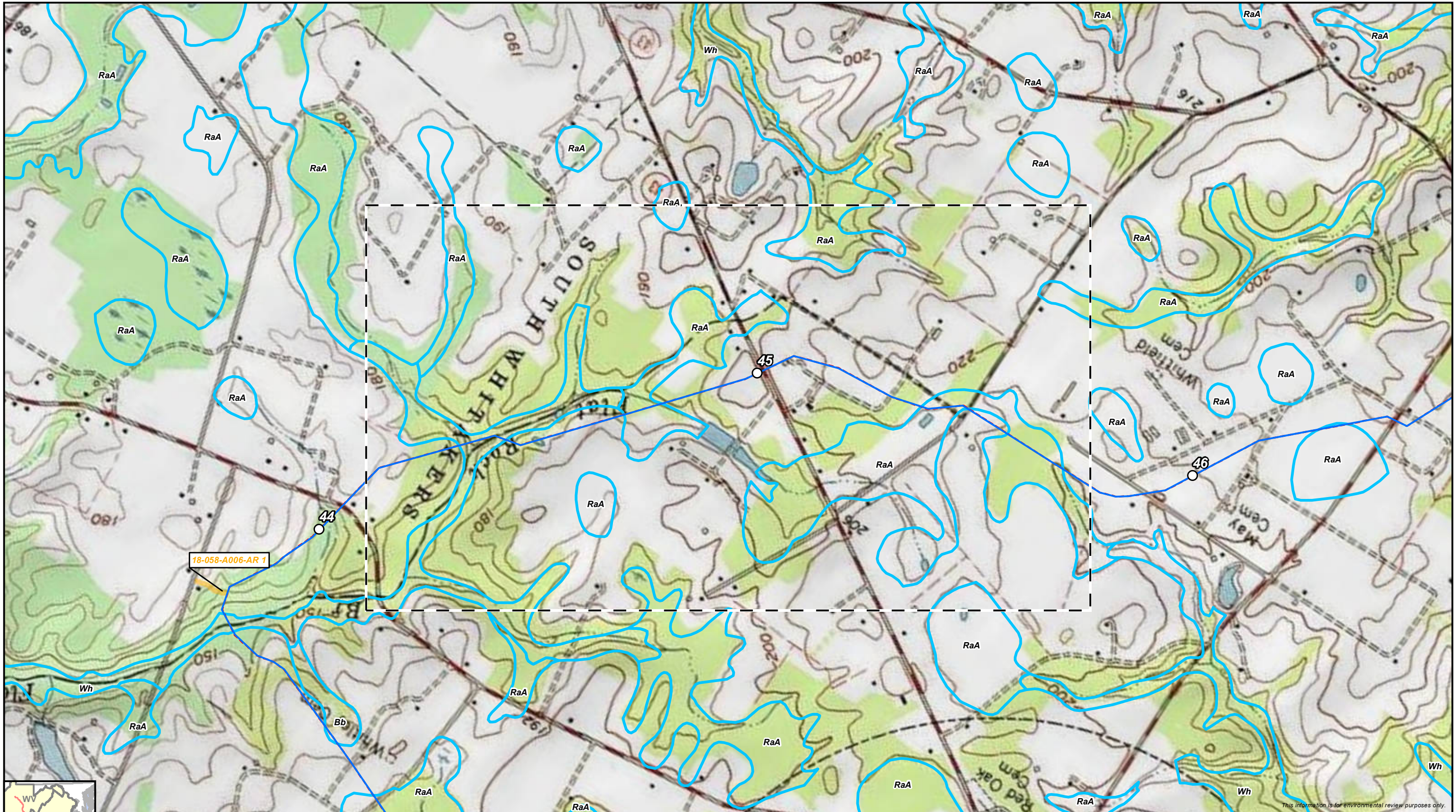
\* Preliminary, subject to revision.



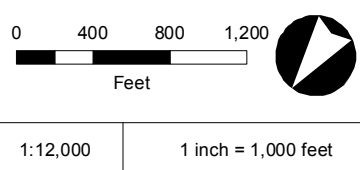
**Atlantic Coast Pipeline**  
**Wilmington District**  
**Environmental Sheet Maps**  
**Nash County, North Carolina**



This information is for environmental review purposes only.



18-058-A006-AR 1



Hydric Classification	
	100% Hydric
	81-99% Hydric
	61-80% Hydric
	41-60% Hydric

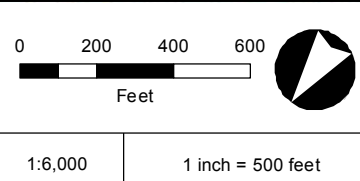


**Atlantic Coast Pipeline**  
**Wilmington District**  
**Environmental Sheet Maps**  
**Nash County, North Carolina**





This information is for environmental review purposes only.



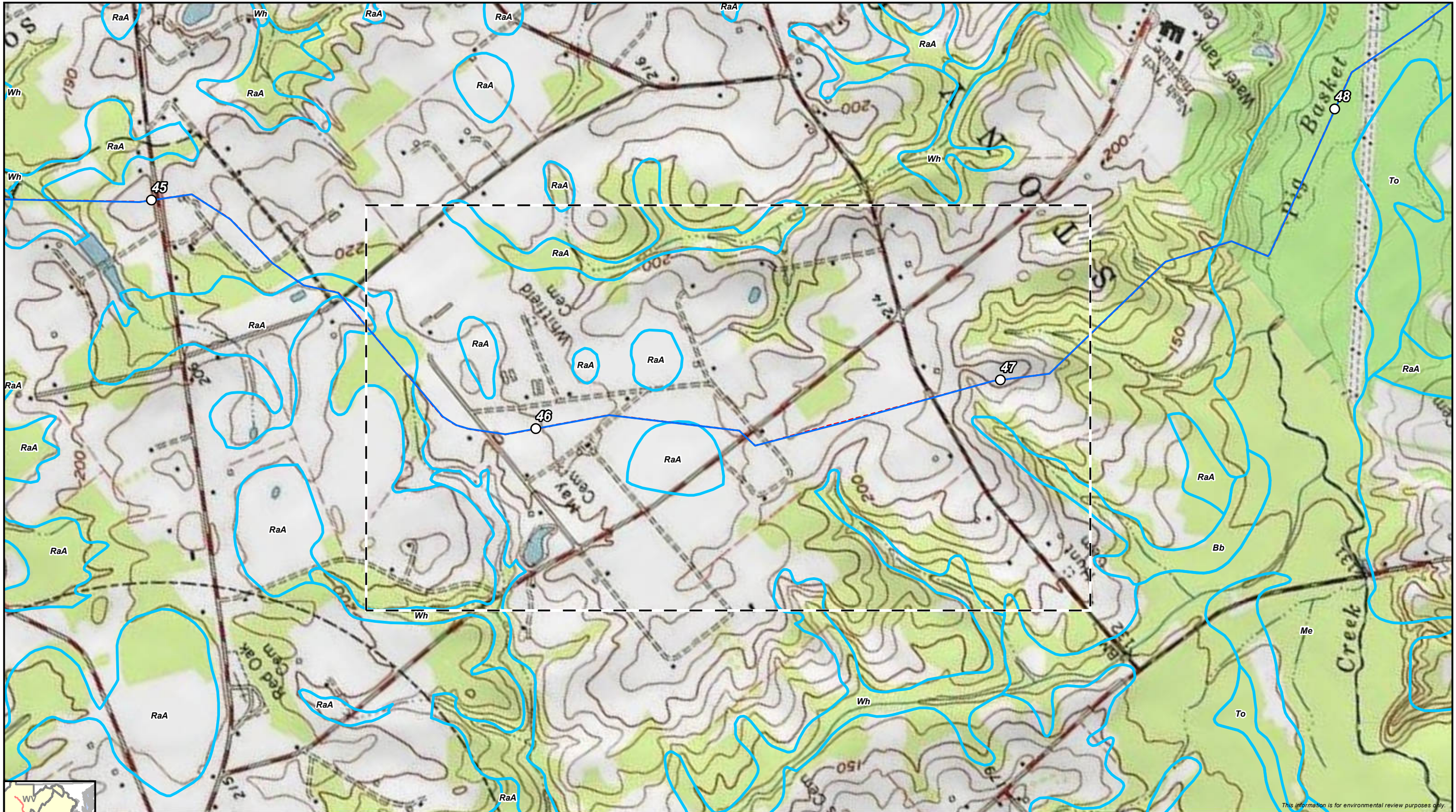
Preliminary Line Corridor	Tenth Milepost	NHD Waterbody	Wetland Data Point
Access Road	Parcel Boundary	NWI Wetland	Upland Data Point
Preliminary Main Line	District Boundary	Desktop Wetland	Bio Survey Complete*
Preliminary Lateral	Stream/River - Perennial	Surveyed Wetland	Seep Point
Milepost	Stream/River - Intermittent	Desktop Waterbody	No Water Point
	Other	Surveyed Waterbody	

\* Preliminary, subject to revision.

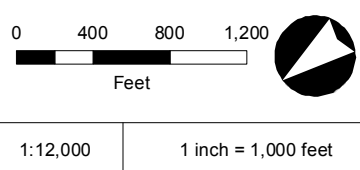
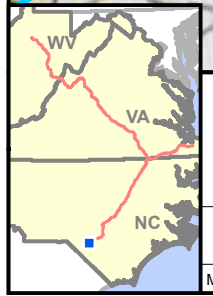


**Atlantic Coast Pipeline**  
**Wilmington District**  
**Environmental Sheet Maps**  
**Nash County, North Carolina**





This information is for environmental review purposes only.



- |  |  |
|--|--|
| <ul style="list-style-type: none"> <li> Preliminary Centerline</li> <li> Milepost</li> <li> Tenth Milepost</li> <li> Line Routing</li> <li> Access Road</li> <li> Aerial Map Extent</li> </ul> | <p><b>Hydric Classification</b></p> <ul style="list-style-type: none"> <li> 100% Hydric</li> <li> 81-99% Hydric</li> <li> 61-80% Hydric</li> <li> 41-60% Hydric</li> </ul> |
|--|--|

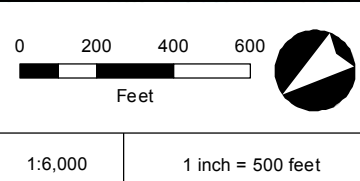


**Atlantic Coast Pipeline**  
**Wilmington District**  
**Environmental Sheet Maps**  
 Nash County, North Carolina





This information is for environmental review purposes only.



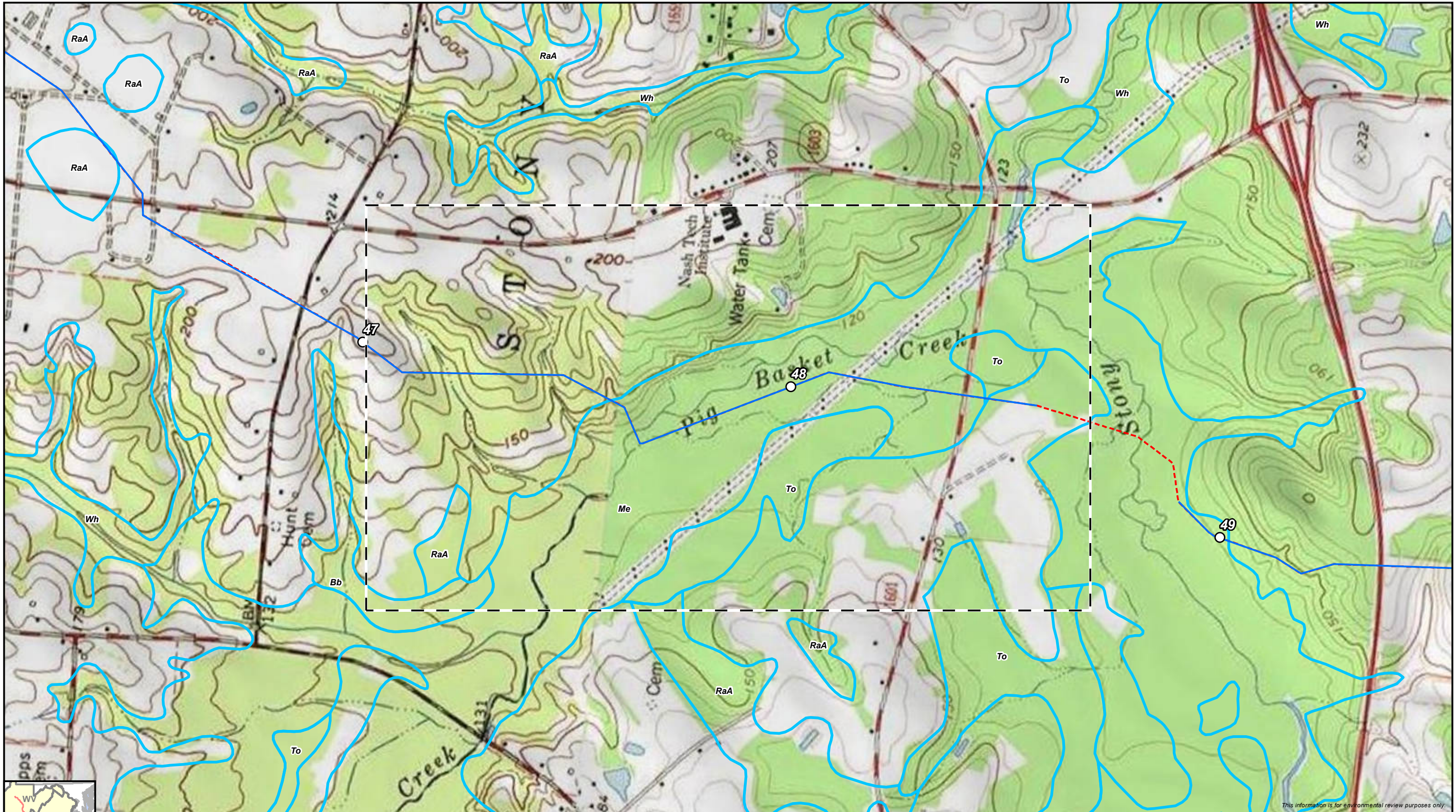
- |                           |                             |                    |                      |
|---------------------------|-----------------------------|--------------------|----------------------|
| Preliminary Line Corridor | Tenth Milepost              | NHD Waterbody      | Wetland Data Point   |
| Access Road               | Parcel Boundary             | NWI Wetland        | Upland Data Point    |
| Preliminary Main Line     | District Boundary           | Desktop Wetland    | Bio Survey Complete* |
| Preliminary Lateral       | Stream/River - Perennial    | Surveyed Wetland   | Seep Point           |
| Milepost                  | Stream/River - Intermittent | Desktop Waterbody  | No Water Point       |
|                           | Other                       | Surveyed Waterbody |                      |

\* Preliminary, subject to revision.

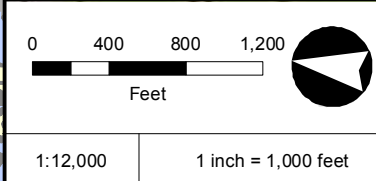


**Atlantic Coast Pipeline**  
**Wilmington District**  
**Environmental Sheet Maps**  
**Nash County, North Carolina**





This information is for environmental review purposes only.



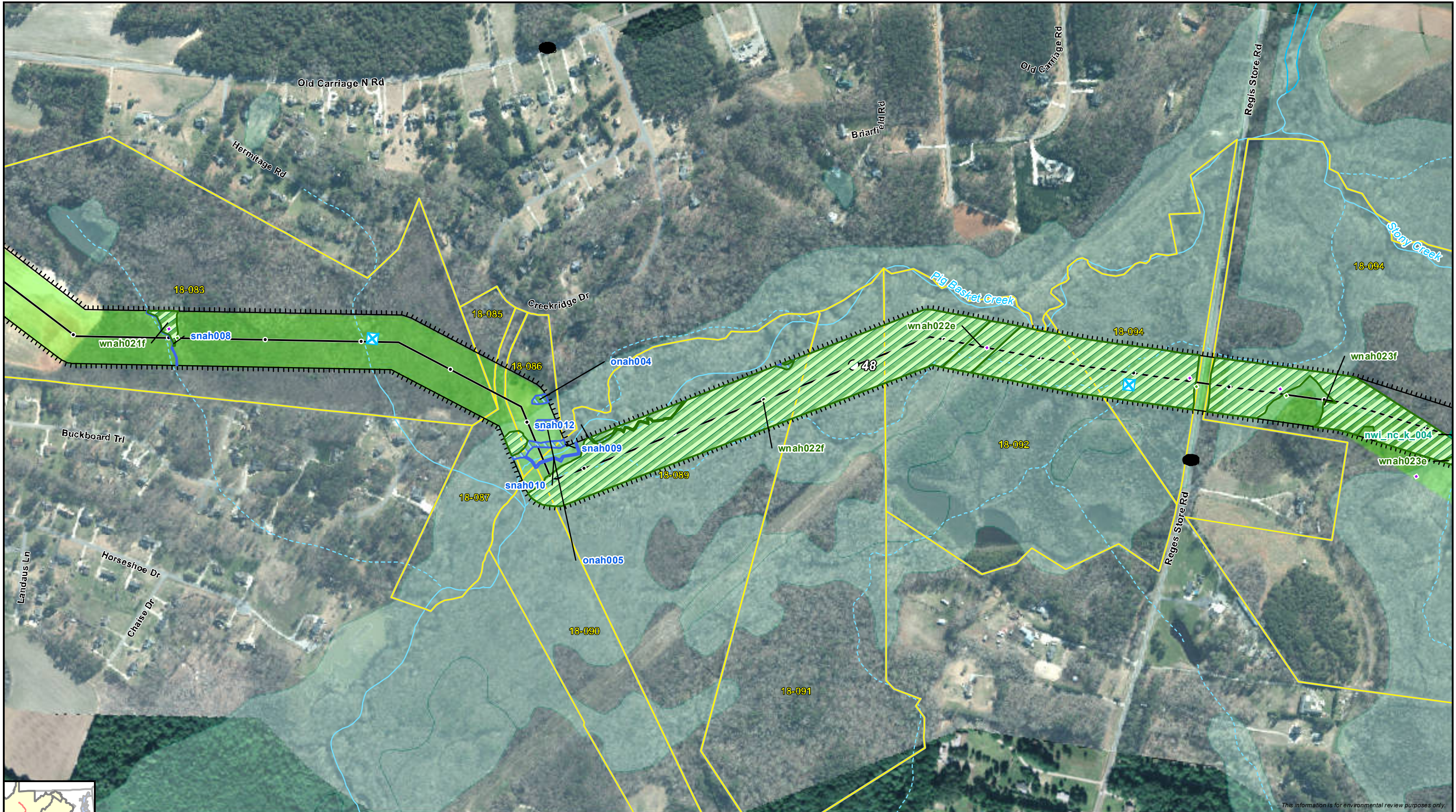
Hydric Classification	
	100% Hydric
	81-99% Hydric
	61-80% Hydric
	41-60% Hydric

**Atlantic Coast Pipeline**

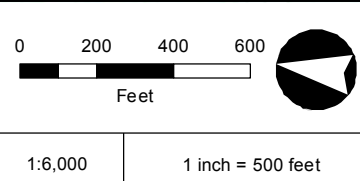
**Atlantic Coast Pipeline  
Wilmington District  
Environmental Sheet Maps  
Nash County, North Carolina**







This information is for environmental review purposes only.



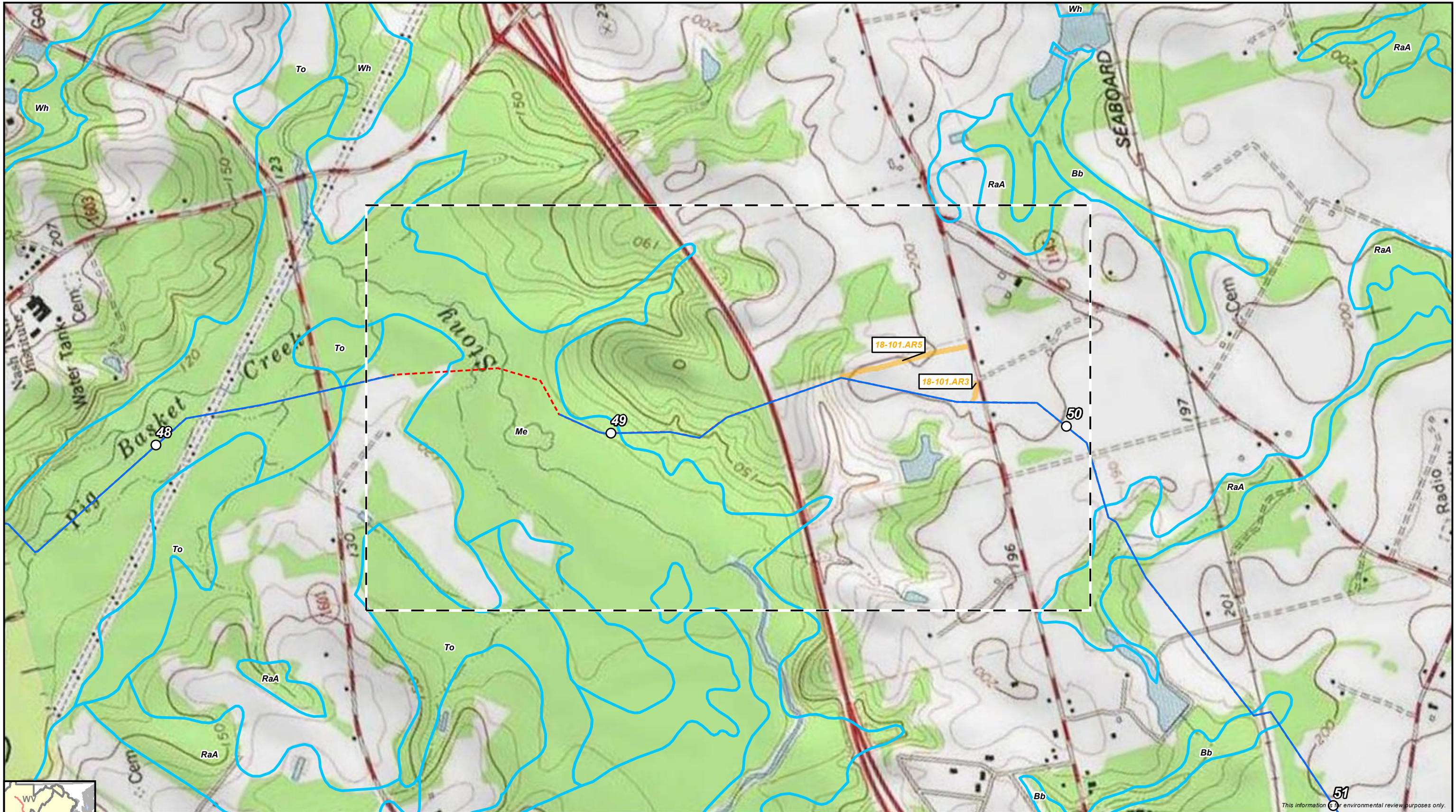
Preliminary Line Corridor	Tenth Milepost	NHD Waterbody	Wetland Data Point
Access Road	Parcel Boundary	NW1 Wetland	Upland Data Point
Preliminary Main Line	District Boundary	Desktop Wetland	Bio Survey Complete*
Preliminary Lateral	Stream/River - Perennial	Surveyed Wetland	Seep Point
Milepost	Stream/River - Intermittent	Desktop Waterbody	No Water Point
	Other	Surveyed Waterbody	

\* Preliminary, subject to revision.

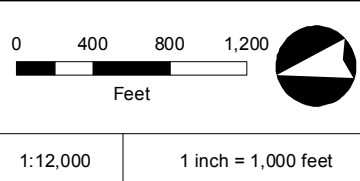
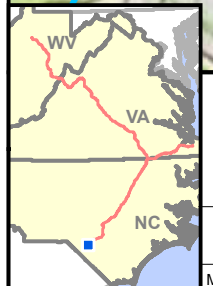


**Atlantic Coast Pipeline**  
**Wilmington District**  
**Environmental Sheet Maps**  
**Nash County, North Carolina**





This information is for environmental review purposes only.

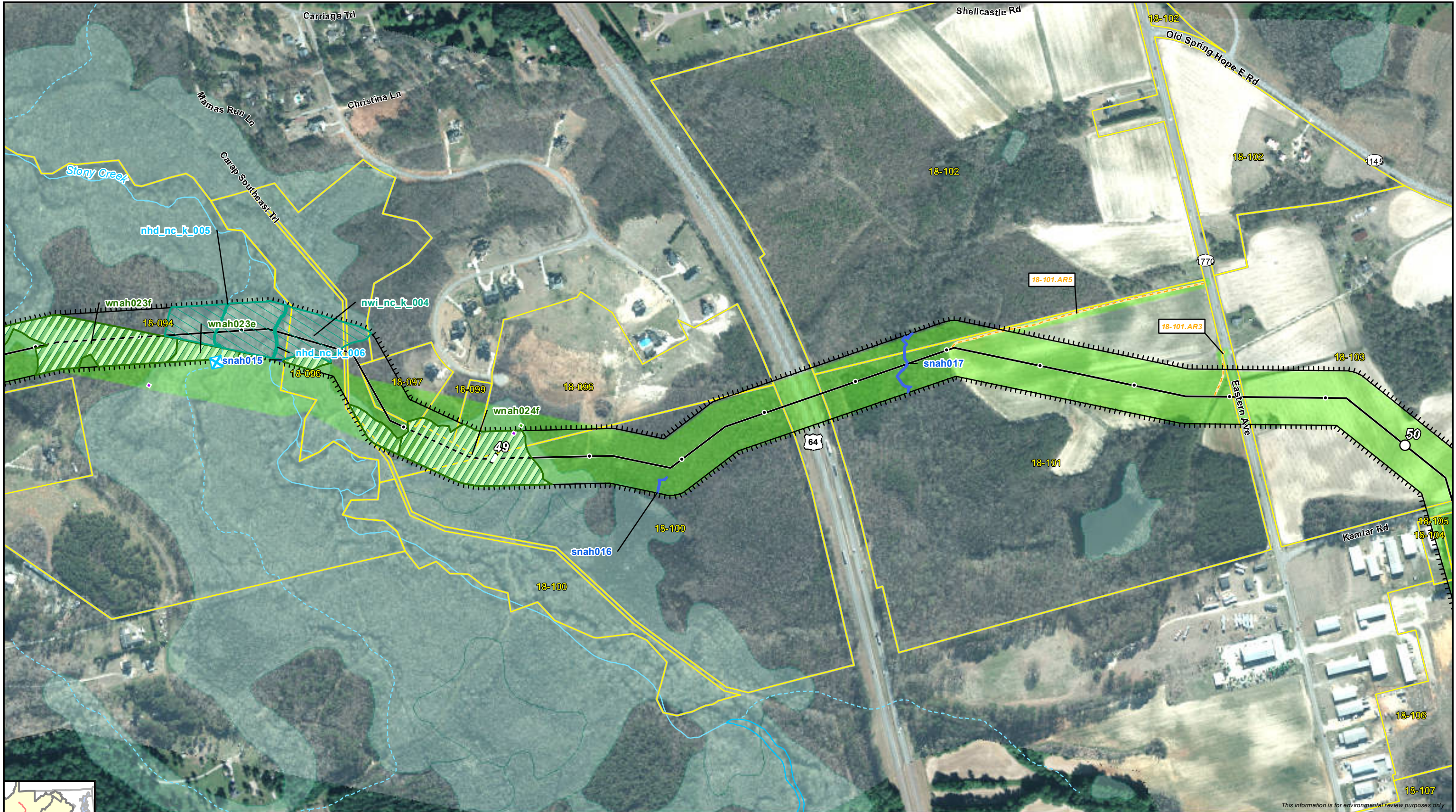


- |  |  |
|--|--|
| <ul style="list-style-type: none"> <li> Preliminary Centerline</li> <li> Milepost</li> <li> Tenth Milepost</li> <li> Line Routing</li> <li> Access Road</li> <li> Aerial Map Extent</li> </ul> | <p><b>Hydric Classification</b></p> <ul style="list-style-type: none"> <li> 100% Hydric</li> <li> 81-99% Hydric</li> <li> 61-80% Hydric</li> <li> 41-60% Hydric</li> </ul> |
|--|--|

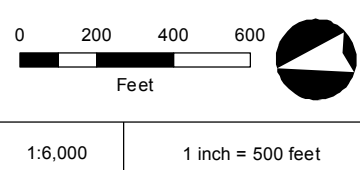


**Atlantic Coast Pipeline**  
**Wilmington District**  
**Environmental Sheet Maps**  
**Nash County, North Carolina**





This information is for environmental review purposes only.

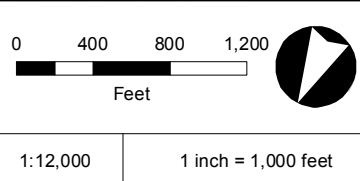
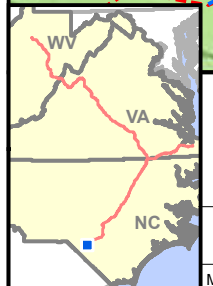
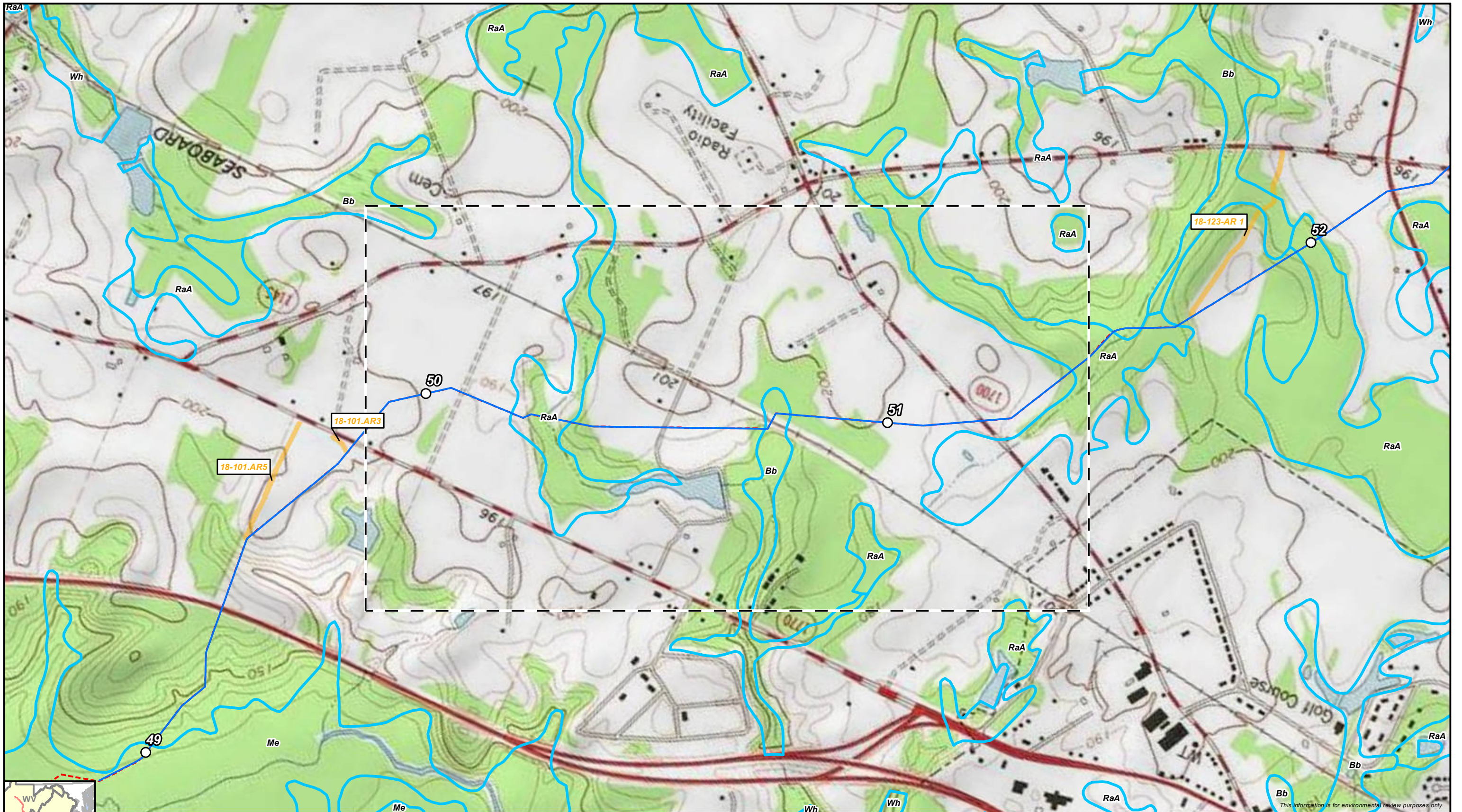


- |   |  |  |  |
|---|--|--|--|
| <ul style="list-style-type: none"> <li> Preliminary Line Corridor</li> <li> Access Road</li> <li> Preliminary Main Line</li> <li> Preliminary Lateral</li> <li> Milepost</li> </ul> | <ul style="list-style-type: none"> <li> Tenth Milepost</li> <li> Parcel Boundary</li> <li> District Boundary</li> <li> Stream/River - Perennial</li> <li> Stream/River - Intermittent</li> <li> Other</li> </ul> | <ul style="list-style-type: none"> <li> NHD Waterbody</li> <li> NWI Wetland</li> <li> Desktop Wetland</li> <li> Surveyed Wetland</li> <li> Desktop Waterbody</li> <li> Surveyed Waterbody</li> </ul> | <ul style="list-style-type: none"> <li> Wetland Data Point</li> <li> Upland Data Point</li> <li> Bio Survey Complete*</li> <li> Seep Point</li> <li> No Water Point</li> </ul> |
|---|--|--|--|
- \* Preliminary, subject to revision.



**Atlantic Coast Pipeline**  
**Wilmington District**  
**Environmental Sheet Maps**  
**Nash County, North Carolina**



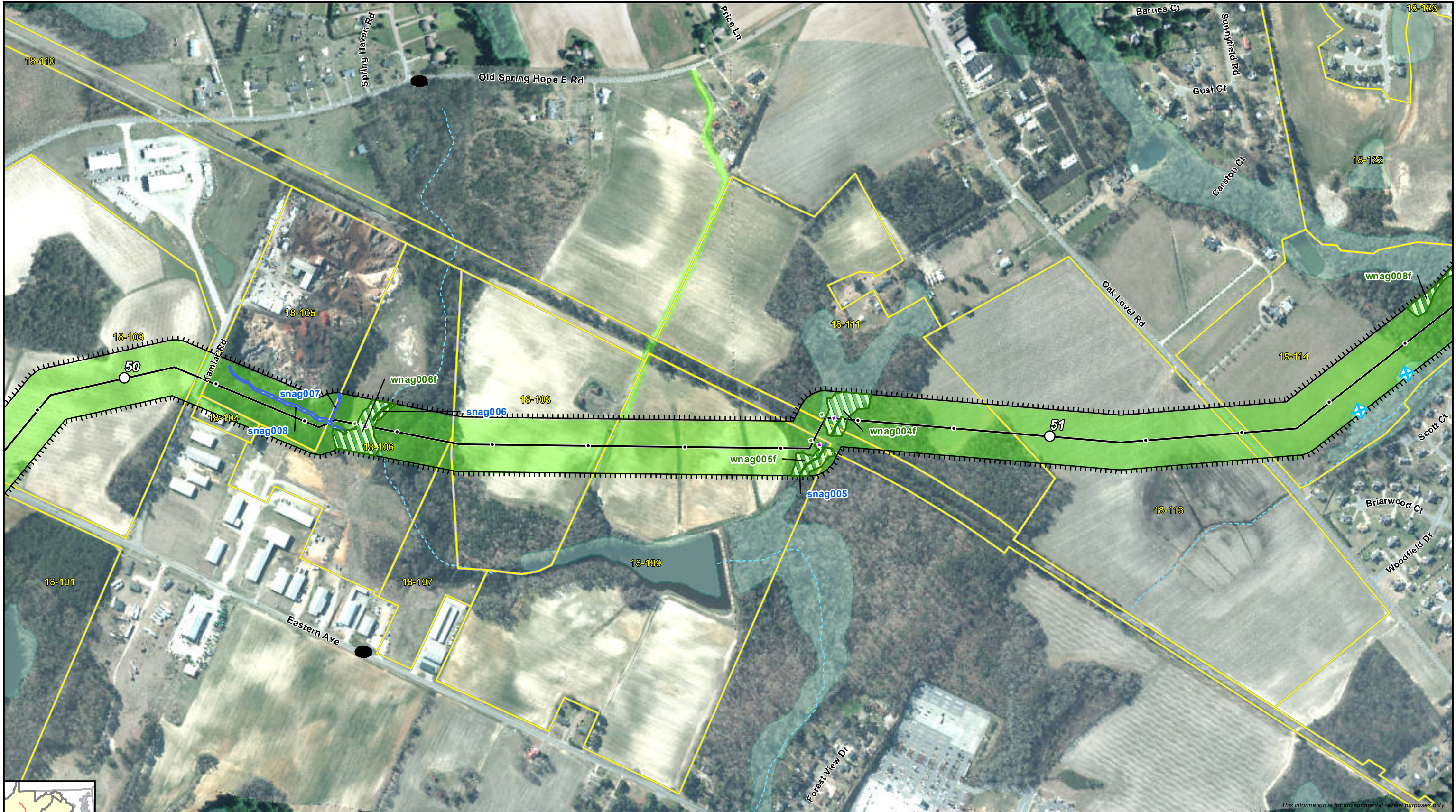


- |  |  |
|--|--|
| <ul style="list-style-type: none"> <li> Preliminary Centerline</li> <li> Milepost</li> <li> Tenth Milepost</li> <li> Line Routing</li> <li> Access Road</li> <li> Aerial Map Extent</li> </ul> | <p><b>Hydric Classification</b></p> <ul style="list-style-type: none"> <li> 100% Hydric</li> <li> 81-99% Hydric</li> <li> 61-80% Hydric</li> <li> 41-60% Hydric</li> </ul> |
|--|--|

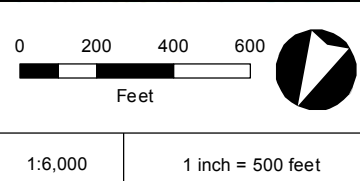


**Atlantic Coast Pipeline**  
**Wilmington District**  
**Environmental Sheet Maps**  
**Nash County, North Carolina**





This information is for environmental review purposes only.



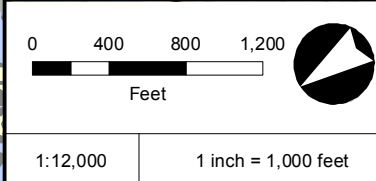
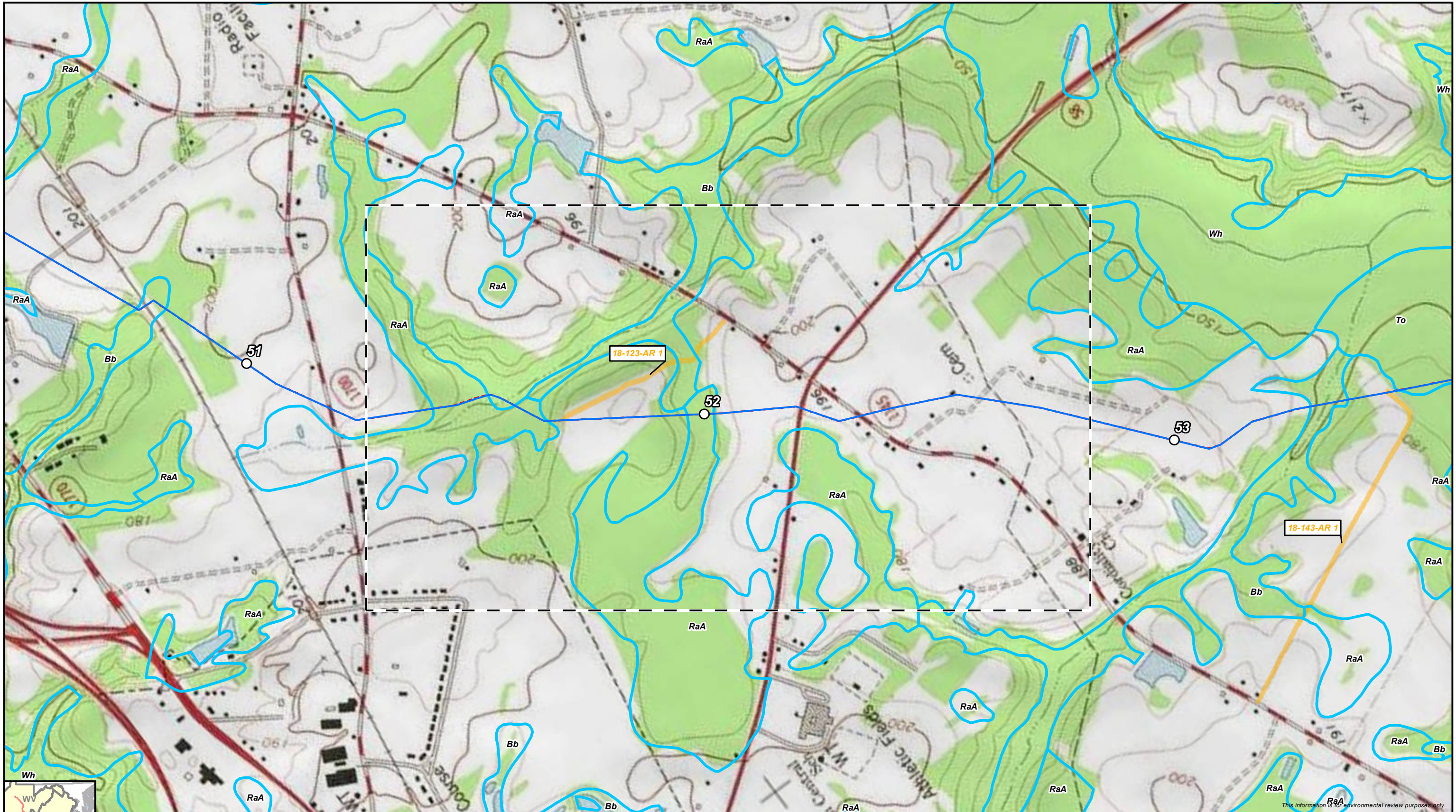
Preliminary Line Corridor	Tenth Milepost	NHD Waterbody	Wetland Data Point
Access Road	Parcel Boundary	NWI Wetland	Upland Data Point
Preliminary Main Line	District Boundary	Desktop Wetland	Bio Survey Complete*
Preliminary Lateral	Stream/River - Perennial	Surveyed Wetland	Seep Point
Milepost	Stream/River - Intermittent	Desktop Waterbody	No Water Point
	Other	Surveyed Waterbody	

\* Preliminary, subject to revision.



**Atlantic Coast Pipeline**  
**Wilmington District**  
**Environmental Sheet Maps**  
**Nash County, North Carolina**



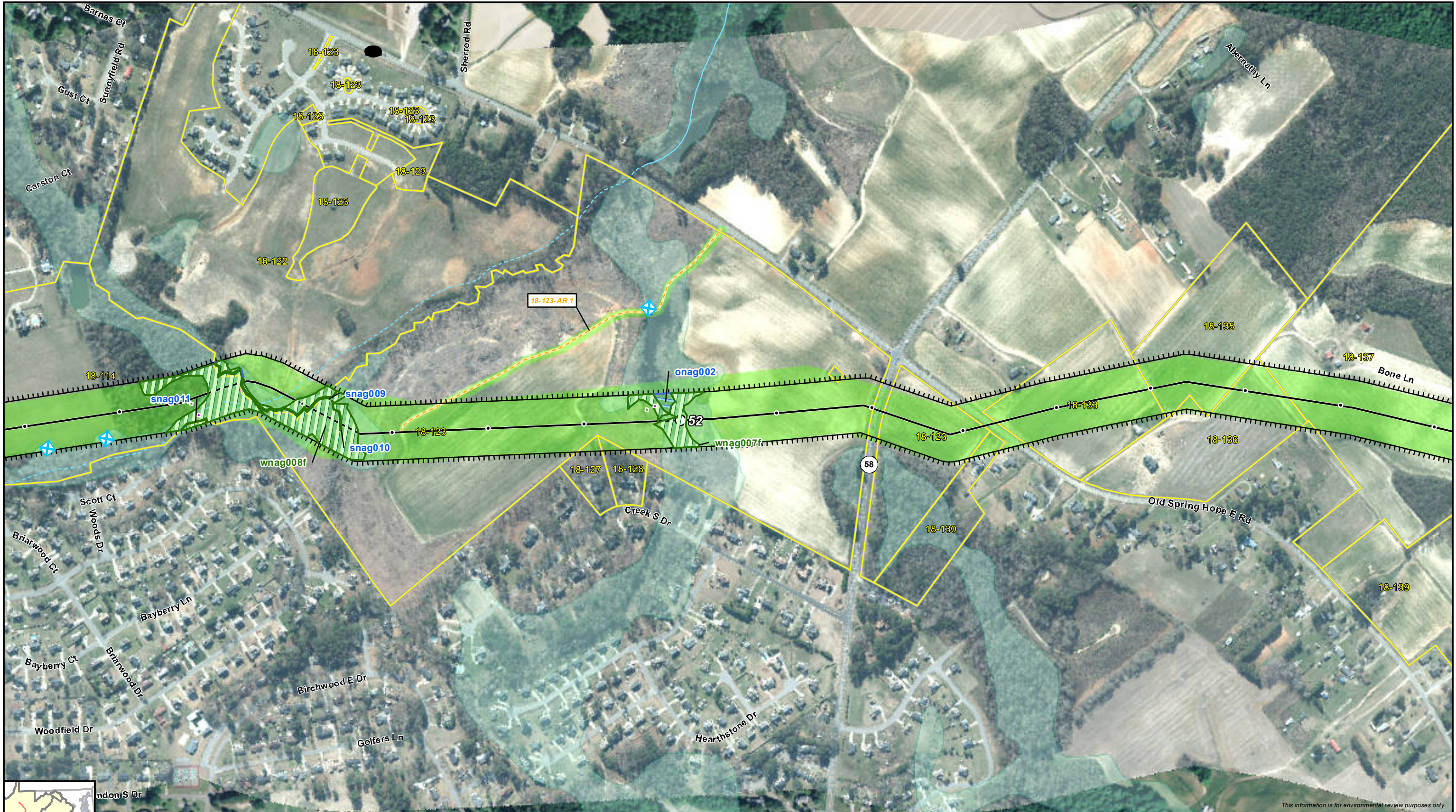


- |  |  |
|--|--|
| <ul style="list-style-type: none"> <li> Preliminary Centerline</li> <li> Milepost</li> <li> Tenth Milepost</li> <li> Line Routing</li> <li> Access Road</li> <li> Aerial Map Extent</li> </ul> | <p><b>Hydric Classification</b></p> <ul style="list-style-type: none"> <li> 100% Hydric</li> <li> 81-99% Hydric</li> <li> 61-80% Hydric</li> <li> 41-60% Hydric</li> </ul> |
|--|--|

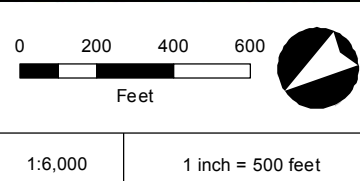


**Atlantic Coast Pipeline**  
**Wilmington District**  
**Environmental Sheet Maps**  
 Nash County, North Carolina





This information is for environmental review purposes only.



	Preliminary Line Corridor		Tenth Milepost		NHD Waterbody		Wetland Data Point
	Access Road		Parcel Boundary		NWI Wetland		Upland Data Point
	Preliminary Main Line		District Boundary		Desktop Wetland		Bio Survey Complete*
	Preliminary Lateral		Stream/River - Perennial		Surveyed Wetland		Seep Point
	Milepost		Stream/River - Intermittent		Desktop Waterbody		No Water Point
			Other		Surveyed Waterbody		

\* Preliminary, subject to revision.



**Atlantic Coast Pipeline**  
**Wilmington District**  
**Environmental Sheet Maps**  
**Nash County, North Carolina**

