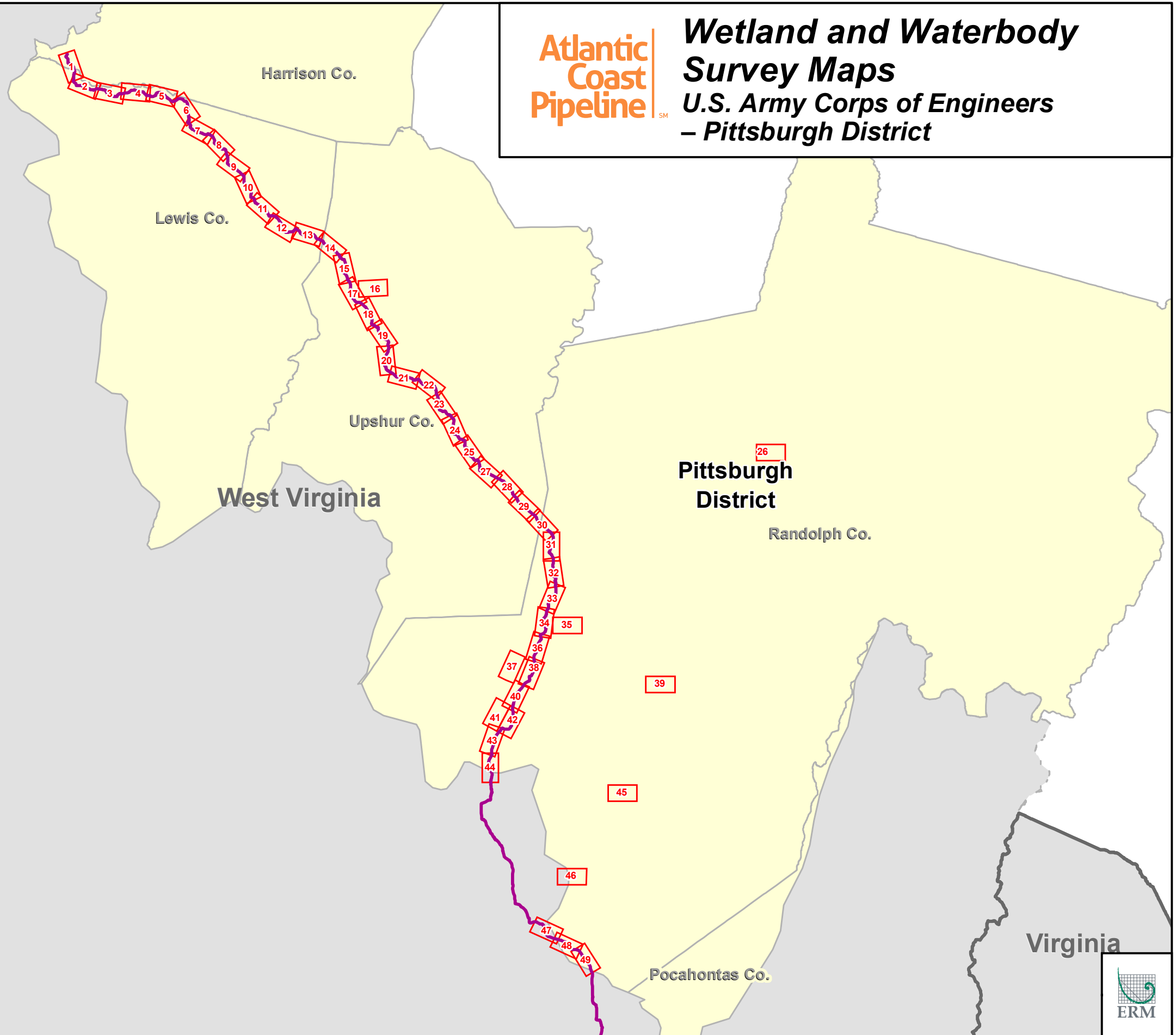
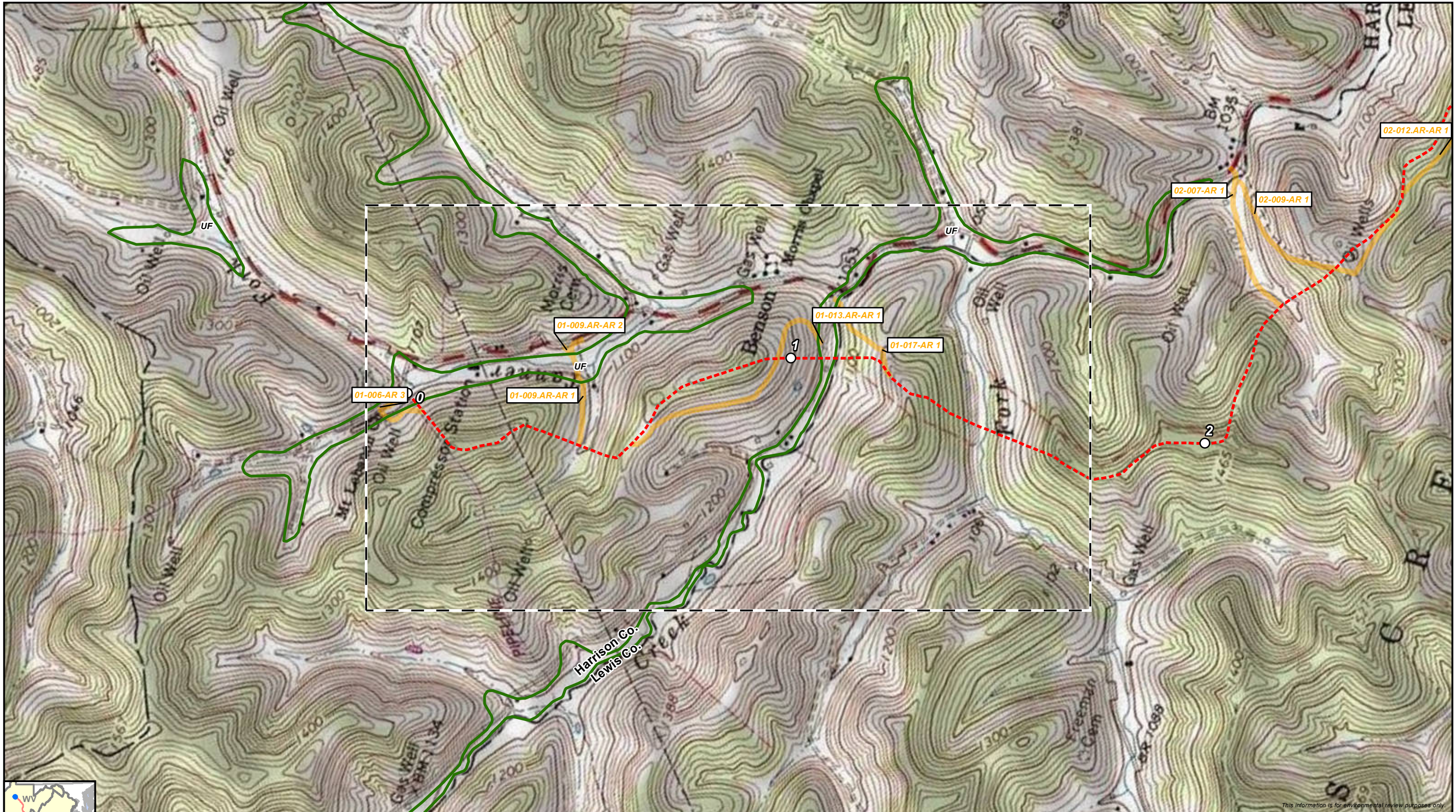


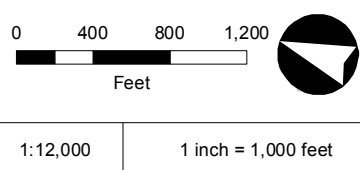
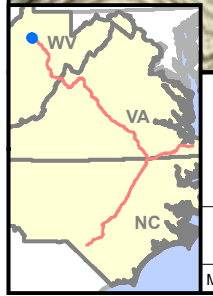


**Wetland and Waterbody
Survey Maps**
U.S. Army Corps of Engineers
– Pittsburgh District





This information is for environmental review purposes only.



- | | |
|--|--|
| <ul style="list-style-type: none"> ○ Milepost ● Tenth Milepost — Access Road □ Aerial Map Extent | Hydric Classification <ul style="list-style-type: none"> 100% Hydric 81-99% Hydric 61-80% Hydric 41-60% Hydric |
|--|--|

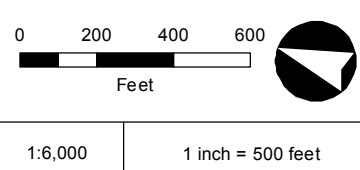


Atlantic Coast Pipeline
Pittsburgh District
Environmental Sheet Maps
 Harrison County, West Virginia





This information is for environmental review purposes only.



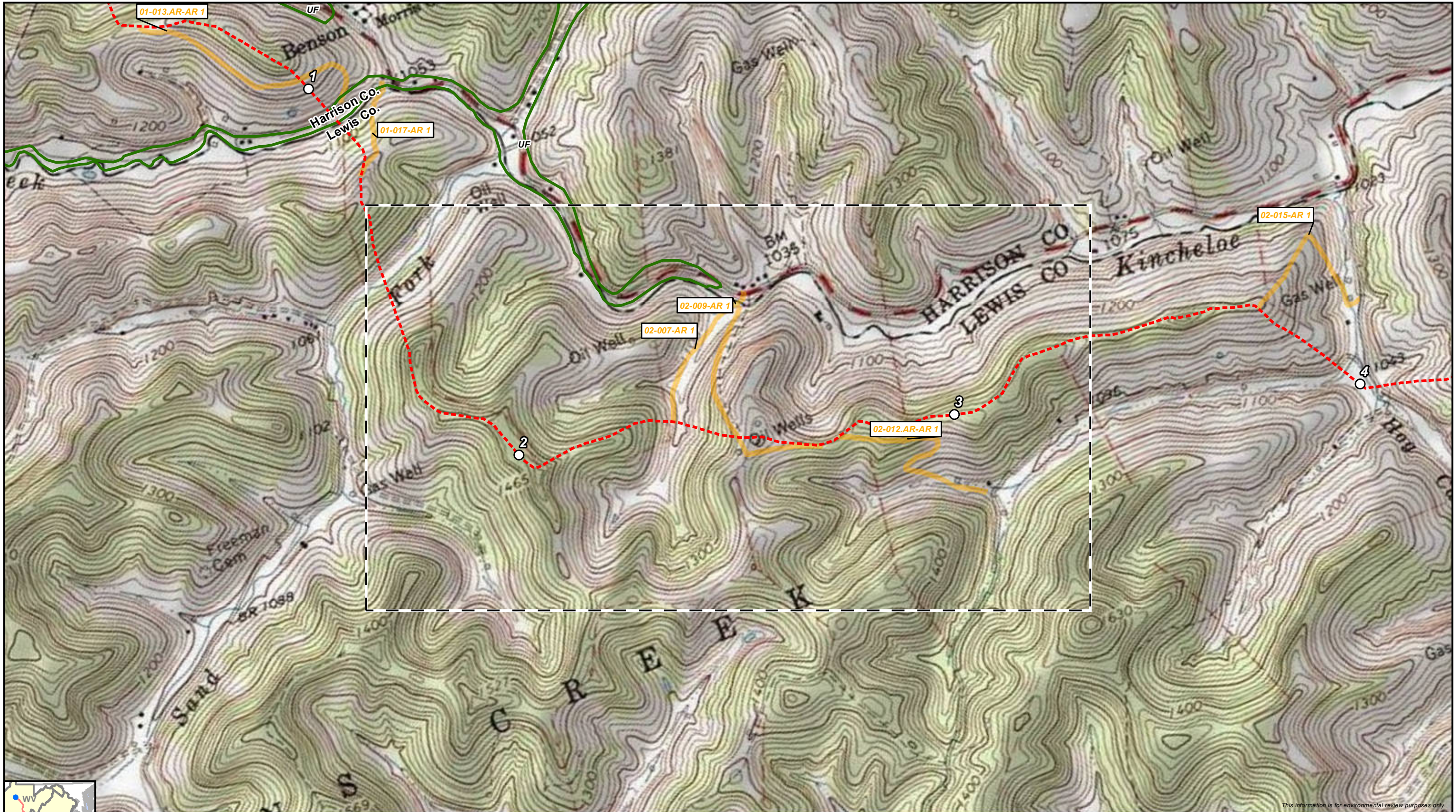
Preliminary Line Corridor	Tenth Milepost	NHD Waterbody	Wetland Data Point
Access Road	Parcel Boundary	NWI Wetland	Upland Data Point
Preliminary Main Line	District Boundary	Desktop Wetland	Bio Survey Complete*
Preliminary Lateral	Stream/River - Perennial	Surveyed Wetland	Seep Point
Milepost	Stream/River - Intermittent	Desktop Waterbody	No Water Point
	Other	Surveyed Waterbody	

* Preliminary, subject to revision.

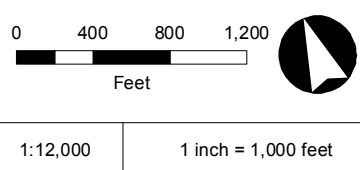


Atlantic Coast Pipeline
Pittsburgh District
Environmental Sheet Maps
Harrison County, West Virginia





This information is for environmental review purposes only.

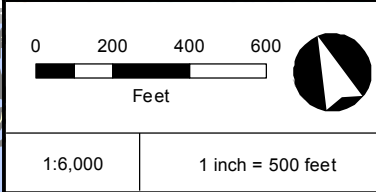
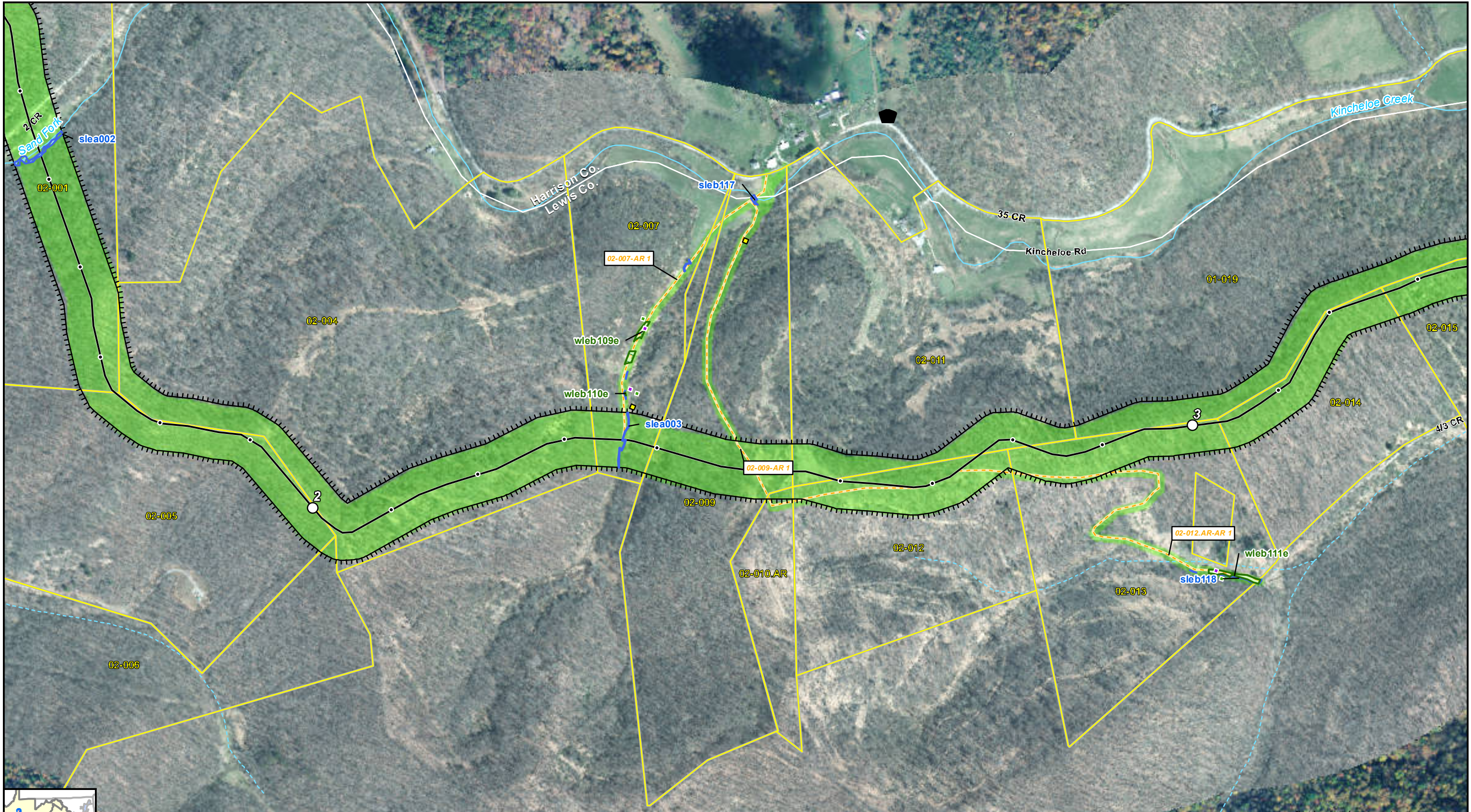


- Preliminary Centerline
 - Milepost
 - Tenth Milepost
 - Access Road
 - Aerial Map Extent
- | Hydric Classification | |
|-----------------------|---------------|
| | 100% Hydric |
| | 81-99% Hydric |
| | 61-80% Hydric |
| | 41-60% Hydric |



Atlantic Coast Pipeline
Pittsburgh District
Environmental Sheet Maps
Lewis County, West Virginia





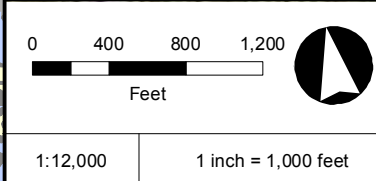
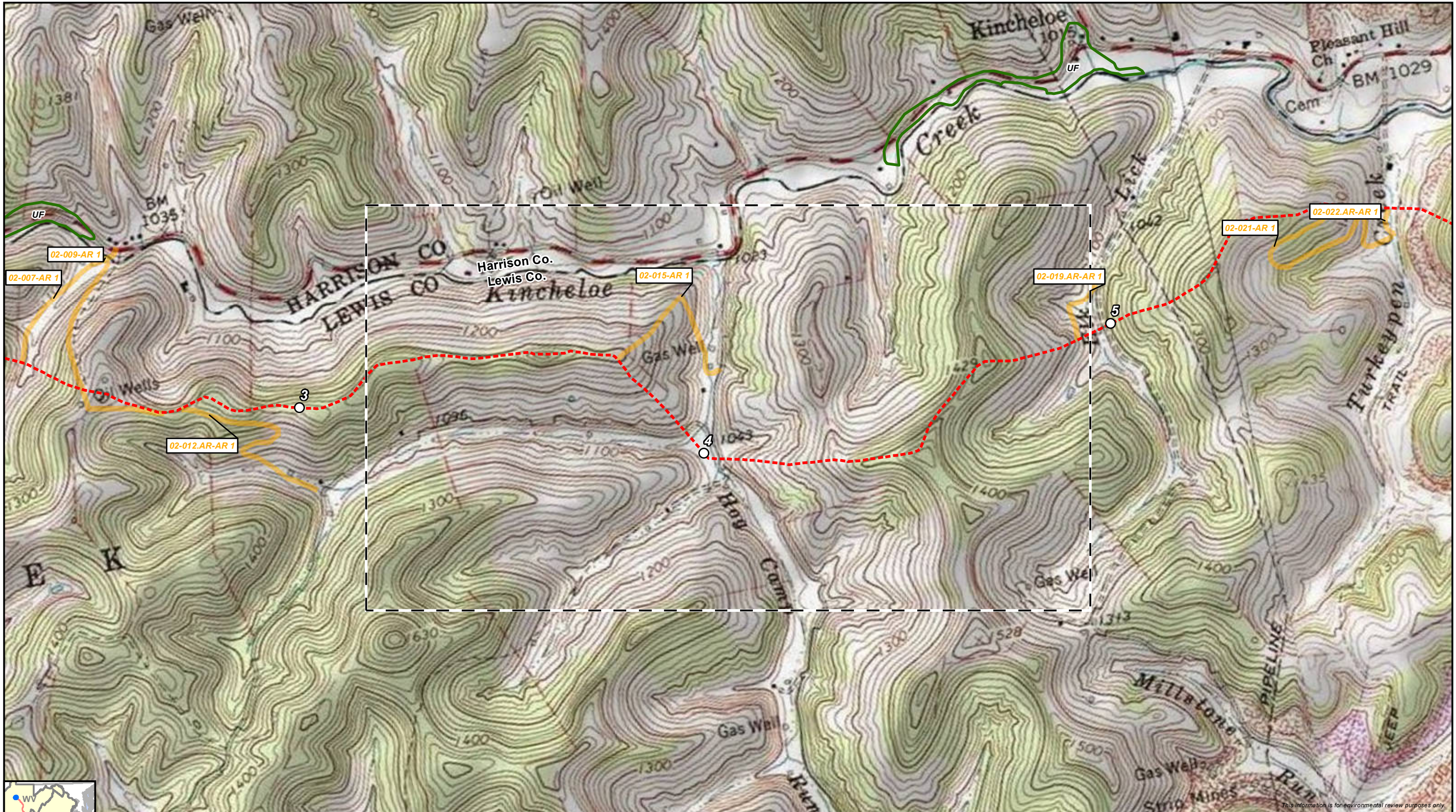
- | | | | |
|---------------------------|-----------------------------|--------------------|----------------------|
| Preliminary Line Corridor | Tenth Milepost | NHD Waterbody | Wetland Data Point |
| Access Road | Parcel Boundary | NWI Wetland | Upland Data Point |
| Preliminary Main Line | District Boundary | Desktop Wetland | Bio Survey Complete* |
| Preliminary Lateral | Stream/River - Perennial | Surveyed Wetland | Seep Point |
| Milepost | Stream/River - Intermittent | Desktop Waterbody | No Water Point |
| | Other | Surveyed Waterbody | |
- * Preliminary, subject to revision.



Atlantic Coast Pipeline
Pittsburgh District
Environmental Sheet Maps
Lewis County, West Virginia



This information is for environmental review purposes only.



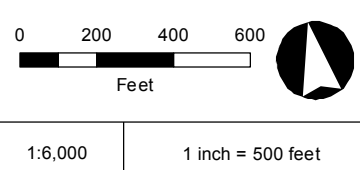
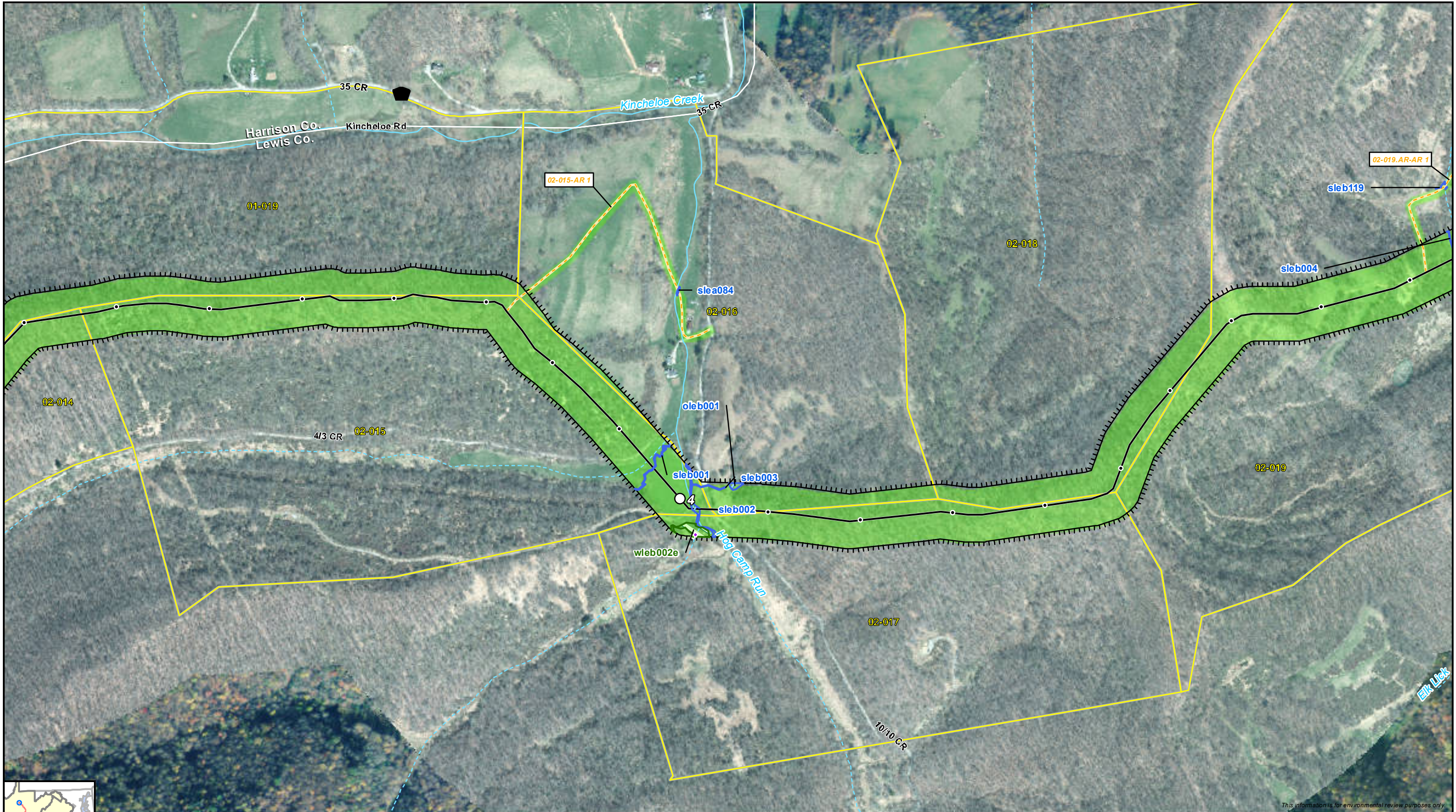
<ul style="list-style-type: none"> - - - Preliminary Centerline ○ Milepost ● Tenth Milepost — Access Road □ Aerial Map Extent 	Hydric Classification <ul style="list-style-type: none"> □ 100% Hydric □ 81-99% Hydric □ 61-80% Hydric □ 41-60% Hydric
---	---



Atlantic Coast Pipeline
Pittsburgh District
Environmental Sheet Maps
Lewis County, West Virginia



This information is for environmental review purposes only.



Preliminary Line Corridor	Tenth Milepost	NHD Waterbody	Wetland Data Point
Access Road	Parcel Boundary	NWI Wetland	Upland Data Point
Preliminary Main Line	District Boundary	Desktop Wetland	Bio Survey Complete*
Preliminary Lateral	Stream/River - Perennial	Surveyed Wetland	Seep Point
Milepost	Stream/River - Intermittent	Desktop Waterbody	No Water Point
	Other	Surveyed Waterbody	

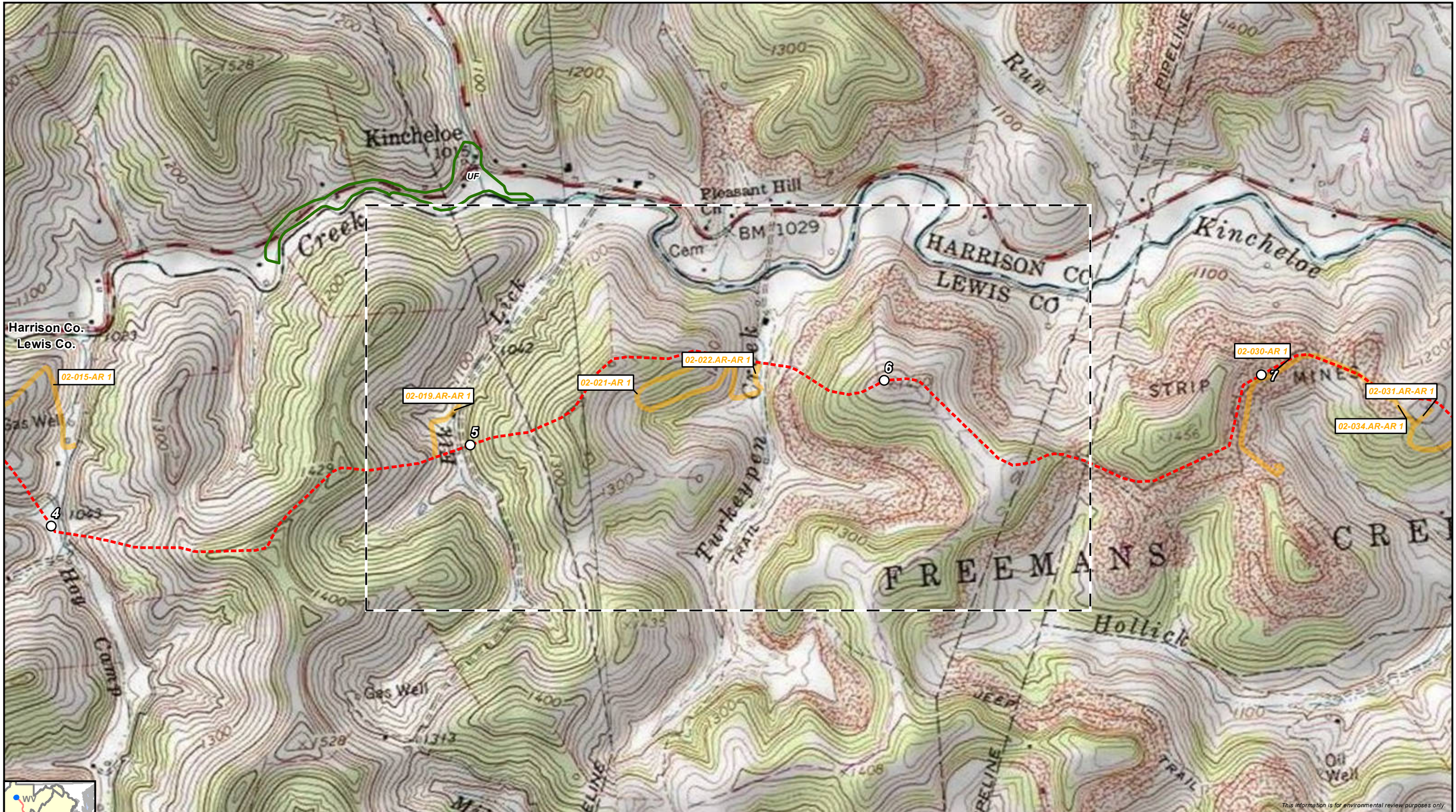
* Preliminary, subject to revision.



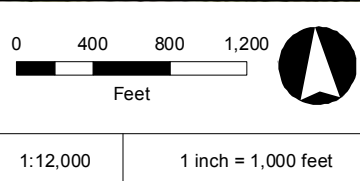
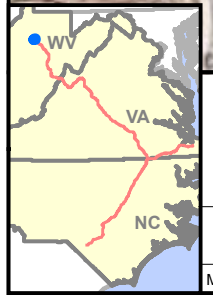
Atlantic Coast Pipeline
Pittsburgh District
Environmental Sheet Maps
Lewis County, West Virginia



This information is for environmental review purposes only.



This information is for environmental review purposes only.

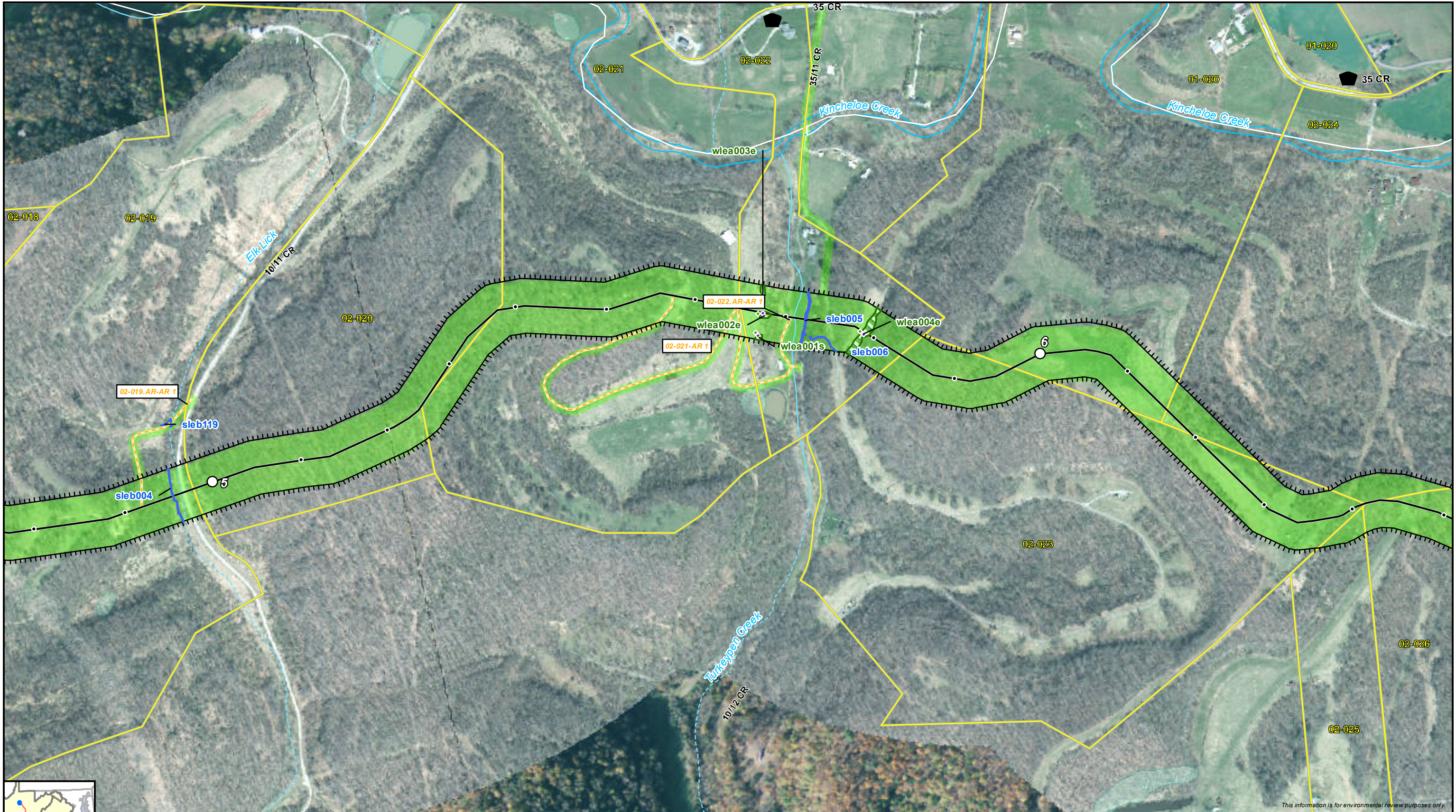


Preliminary Centerline	100% Hydric
Milepost	81-99% Hydric
Tenth Milepost	61-80% Hydric
Access Road	41-60% Hydric
Aerial Map Extent	

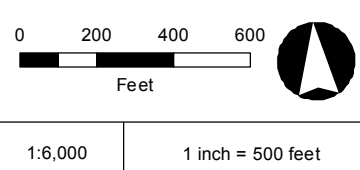


Atlantic Coast Pipeline
Pittsburgh District
Environmental Sheet Maps
Lewis County, West Virginia





This information is for environmental review purposes only.



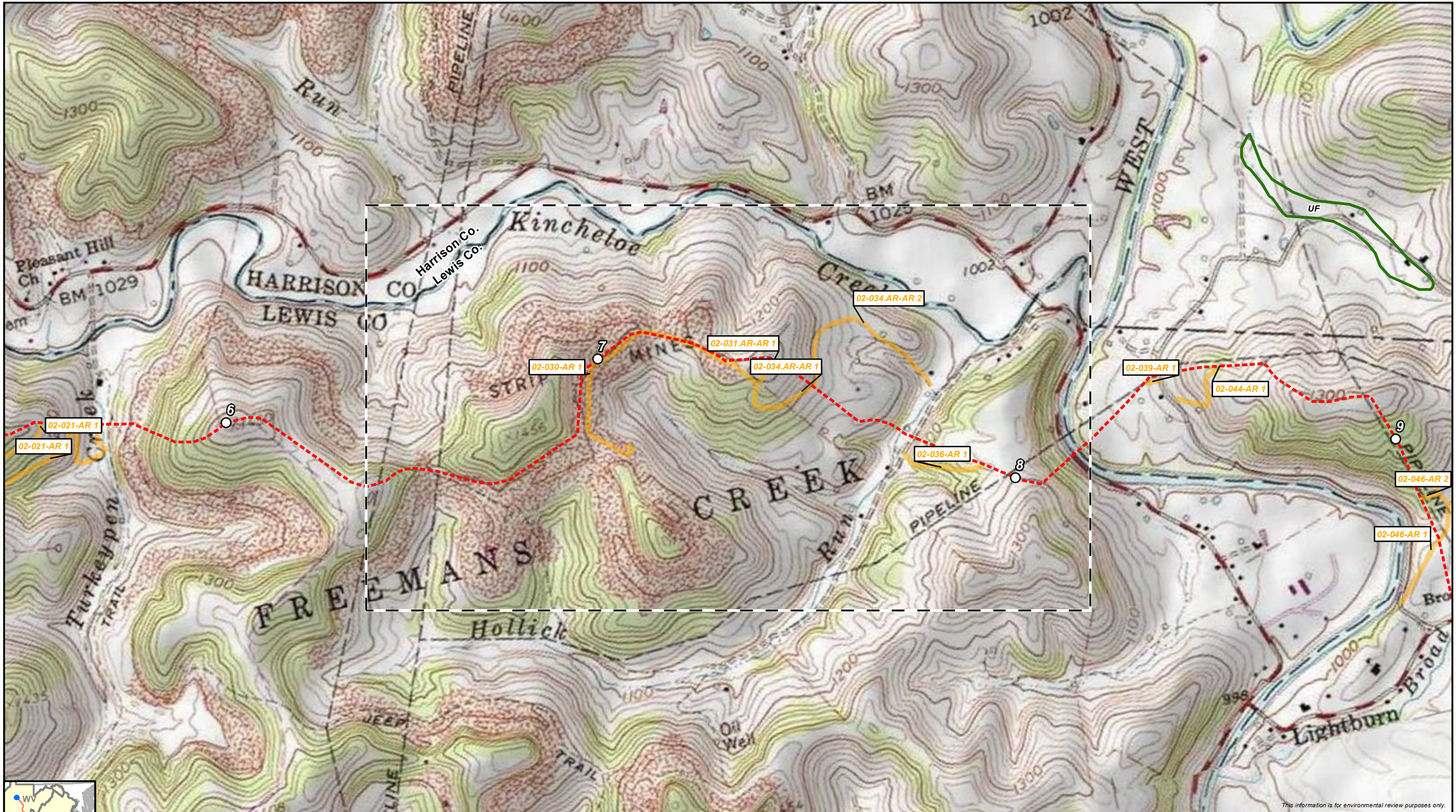
Preliminary Line Corridor	Tenth Milepost	NHD Waterbody	Wetland Data Point
Access Road	Parcel Boundary	NWI Wetland	Upland Data Point
Preliminary Main Line	District Boundary	Desktop Wetland	Bio Survey Complete*
Preliminary Lateral	Stream/River - Perennial	Surveyed Wetland	Seep Point
Milepost	Stream/River - Intermittent	Desktop Waterbody	No Water Point
	Other	Surveyed Waterbody	

* Preliminary, subject to revision.

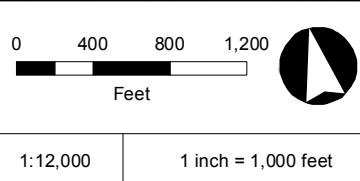
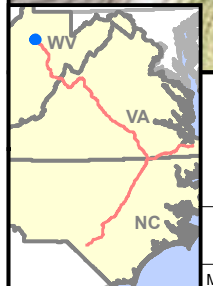


Atlantic Coast Pipeline
Pittsburgh District
Environmental Sheet Maps
Lewis County, West Virginia





This information is for environmental review purposes only.

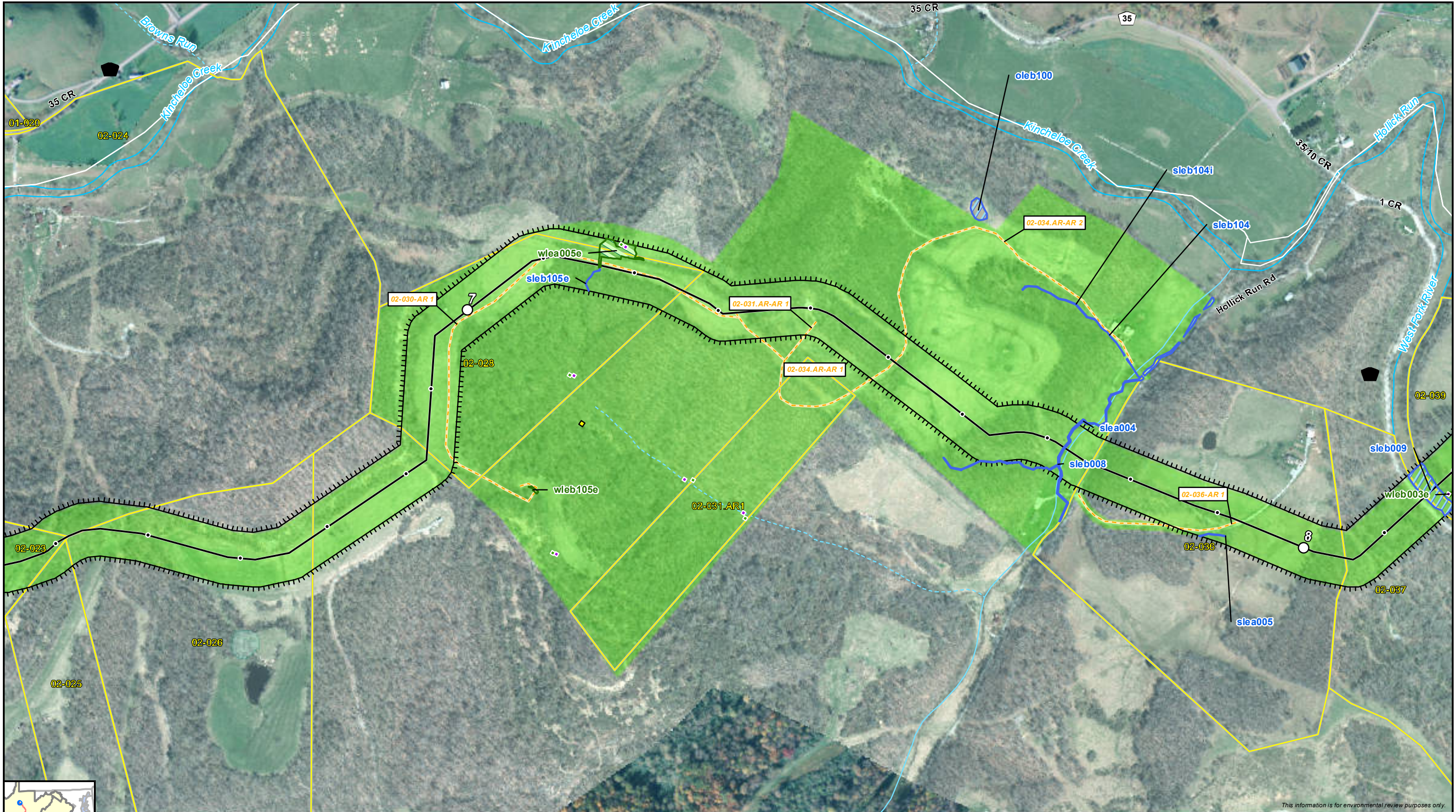


- | | |
|--|--|
| <ul style="list-style-type: none"> --- Preliminary Centerline ○ Milepost ● Tenth Milepost — Access Road ▭ Aerial Map Extent | Hydric Classification
<ul style="list-style-type: none"> 100% Hydric 81-99% Hydric 61-80% Hydric 41-60% Hydric |
|--|--|

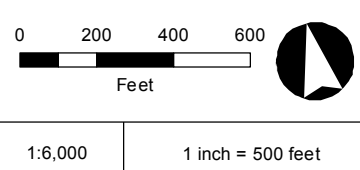


Atlantic Coast Pipeline
Pittsburgh District
Environmental Sheet Maps
Lewis County, West Virginia





This information is for environmental review purposes only.



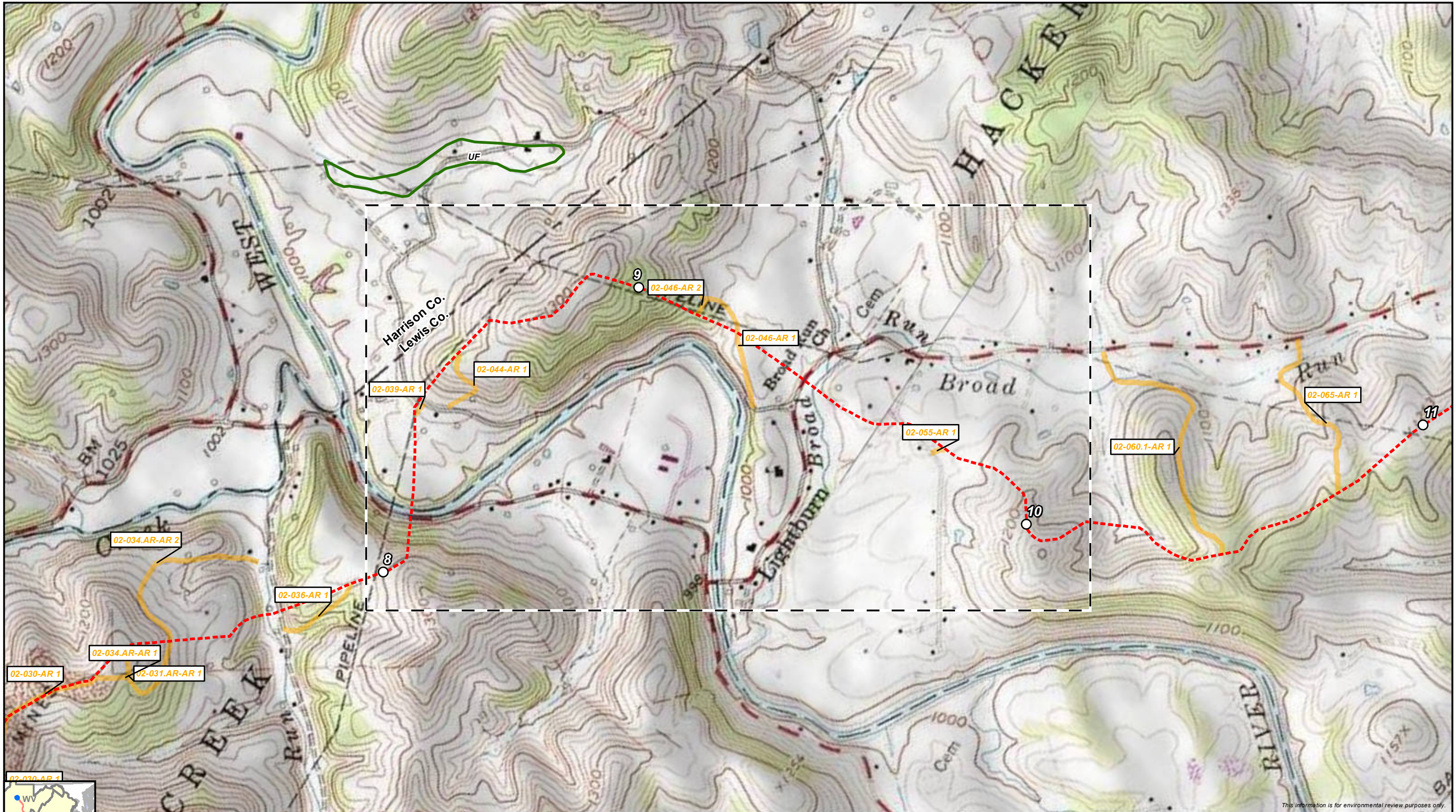
Preliminary Line Corridor	Tenth Milepost	NHD Waterbody	Wetland Data Point
Access Road	Parcel Boundary	NWI Wetland	Upland Data Point
Preliminary Main Line	District Boundary	Desktop Wetland	Bio Survey Complete*
Preliminary Lateral	Stream/River - Perennial	Surveyed Wetland	Seep Point
Milepost	Stream/River - Intermittent	Desktop Waterbody	No Water Point
	Other	Surveyed Waterbody	

* Preliminary, subject to revision.

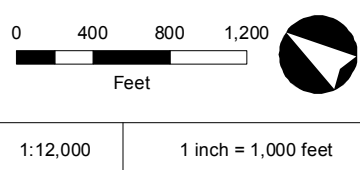


Atlantic Coast Pipeline
Pittsburgh District
Environmental Sheet Maps
Lewis County, West Virginia





This information is for environmental review purposes only.

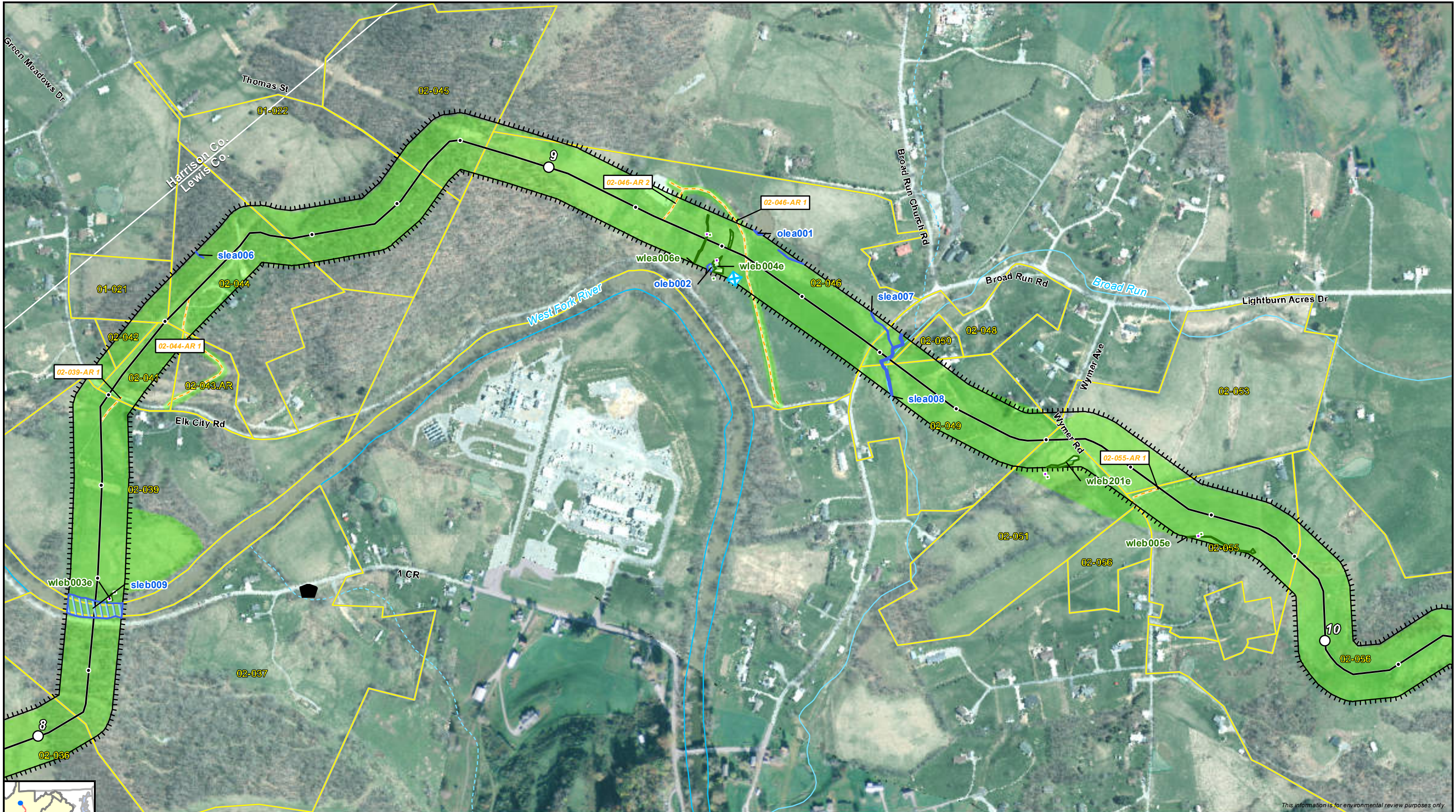


Preliminary Centerline		Hydric Classification	
○	Milepost		100% Hydric
●	Tenth Milepost		81-99% Hydric
	Access Road		61-80% Hydric
	Aerial Map Extent		41-60% Hydric

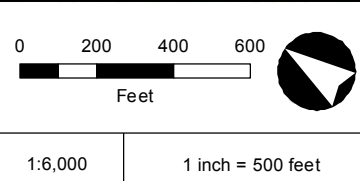


Atlantic Coast Pipeline
Pittsburgh District
Environmental Sheet Maps
Lewis County, West Virginia





This information is for environmental review purposes only.



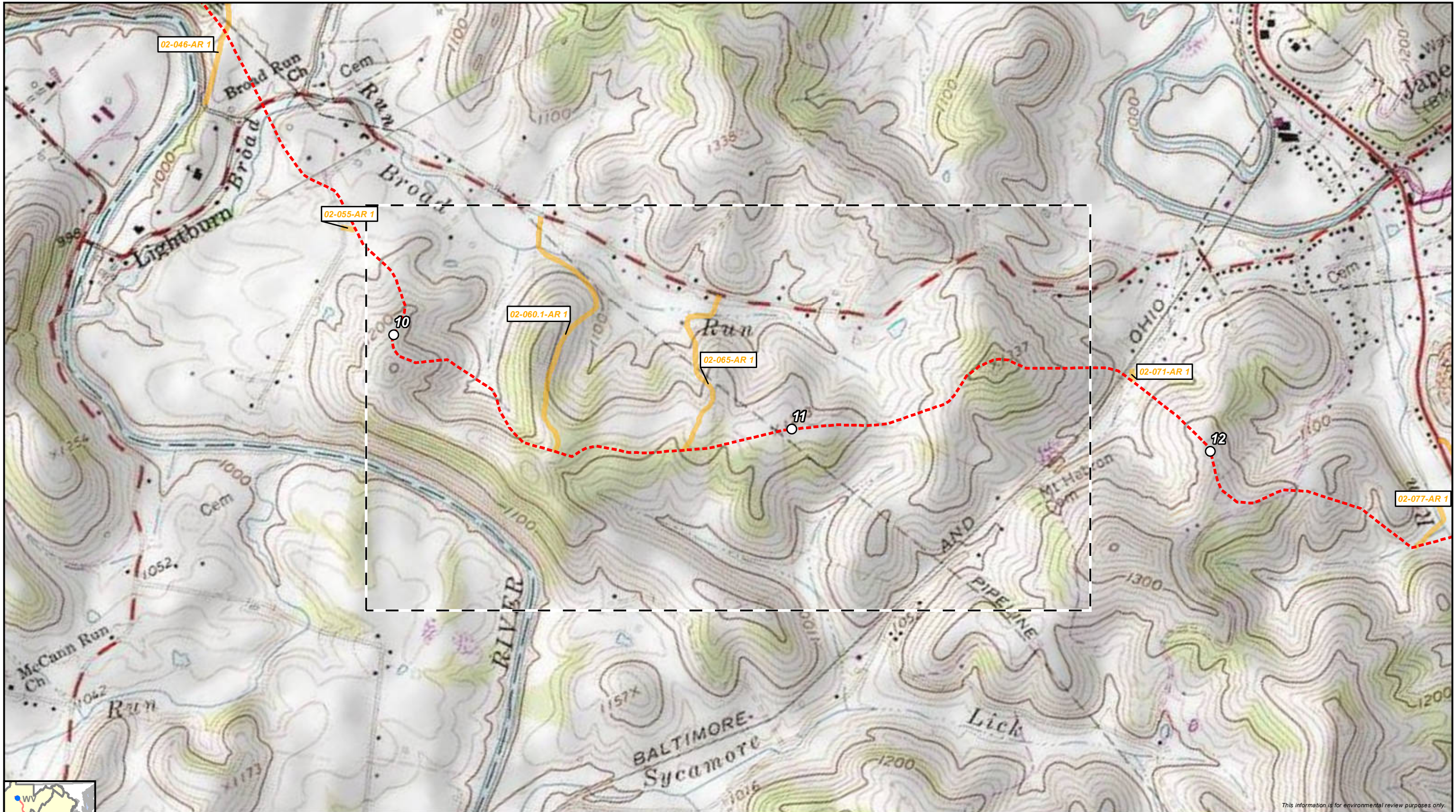
Preliminary Line Corridor	Tenth Milepost	NHD Waterbody	Wetland Data Point
Access Road	Parcel Boundary	NWI Wetland	Upland Data Point
Preliminary Main Line	District Boundary	Desktop Wetland	Bio Survey Complete*
Preliminary Lateral	Stream/River - Perennial	Surveyed Wetland	Seep Point
Milepost	Stream/River - Intermittent	Desktop Waterbody	No Water Point
	Other	Surveyed Waterbody	

* Preliminary, subject to revision.

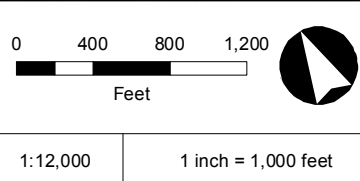
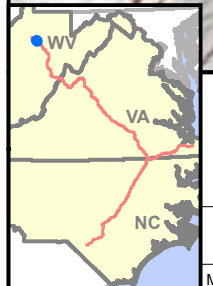


Atlantic Coast Pipeline
Pittsburgh District
Environmental Sheet Maps
 Lewis County, West Virginia





This information is for environmental review purposes only.

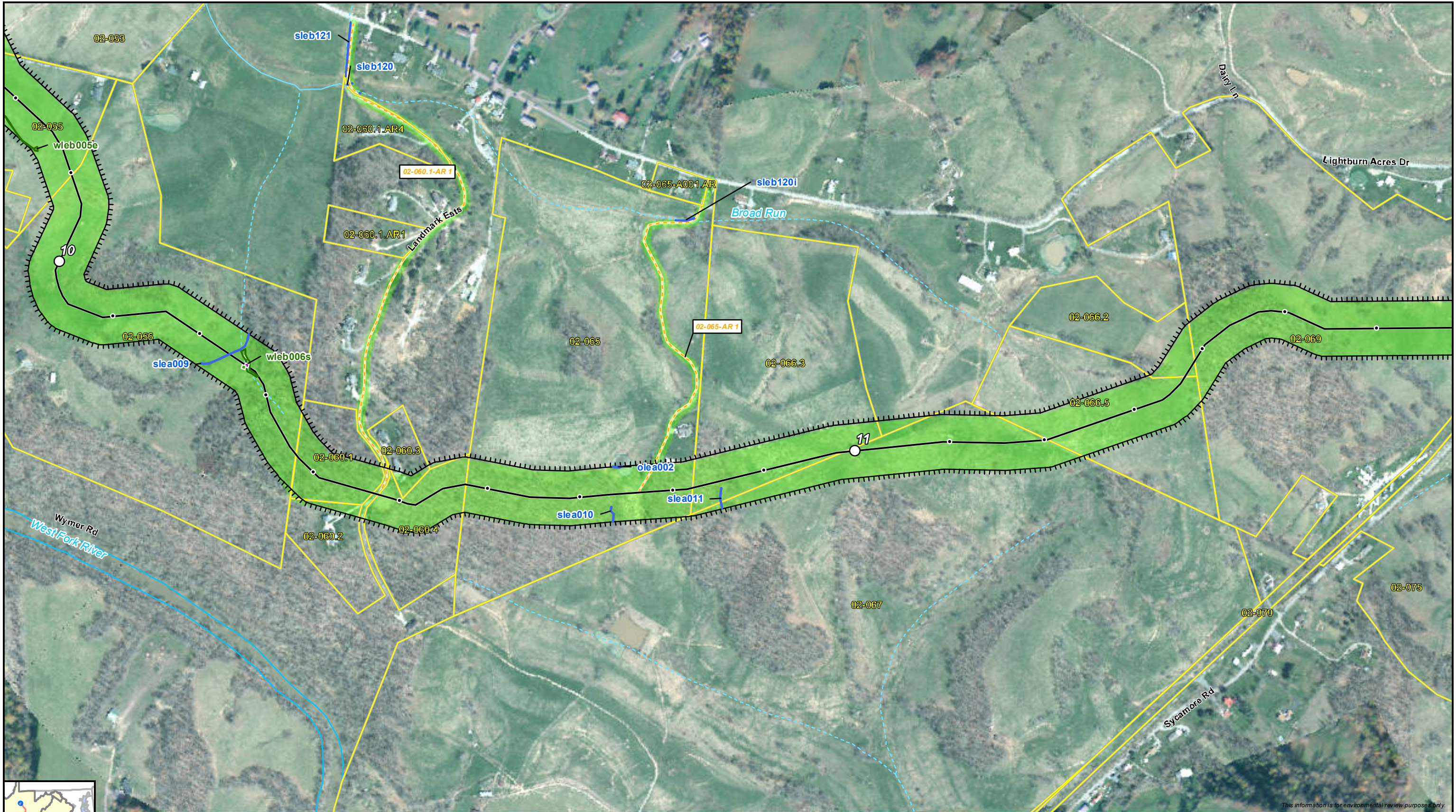


Preliminary Centerline		Hydric Classification	
○	Milepost		100% Hydric
●	Tenth Milepost		81-99% Hydric
	Access Road		61-80% Hydric
	Aerial Map Extent		41-60% Hydric

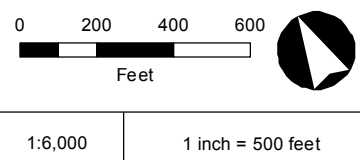


Atlantic Coast Pipeline
Pittsburgh District
Environmental Sheet Maps
Lewis County, West Virginia





This information is for environmental review purposes only.

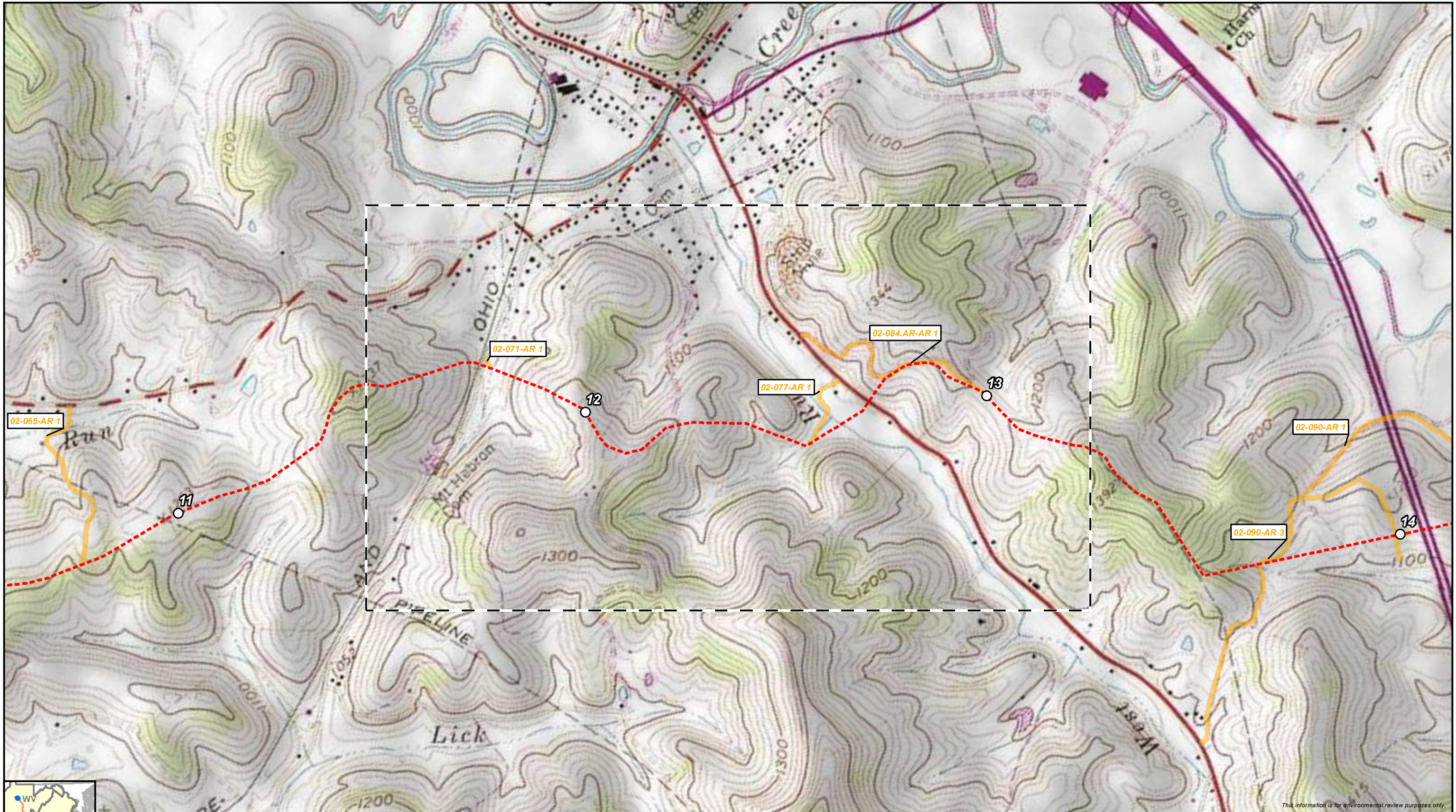


Preliminary Line Corridor	Tenth Milepost	NHD Waterbody	Wetland Data Point
Access Road	Parcel Boundary	NWI Wetland	Upland Data Point
Preliminary Main Line	District Boundary	Desktop Wetland	Bio Survey Complete*
Preliminary Lateral	Stream/River - Perennial	Surveyed Wetland	Seep Point
Milepost	Stream/River - Intermittent	Desktop Waterbody	No Water Point
	Other	Surveyed Waterbody	Preliminary, subject to revision.

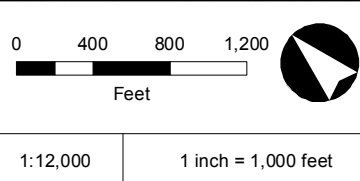
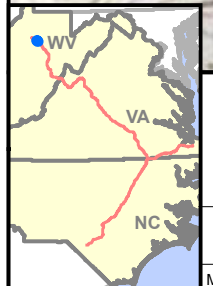


Atlantic Coast Pipeline
Pittsburgh District
Environmental Sheet Maps
 Lewis County, West Virginia





This information is for environmental review purposes only.

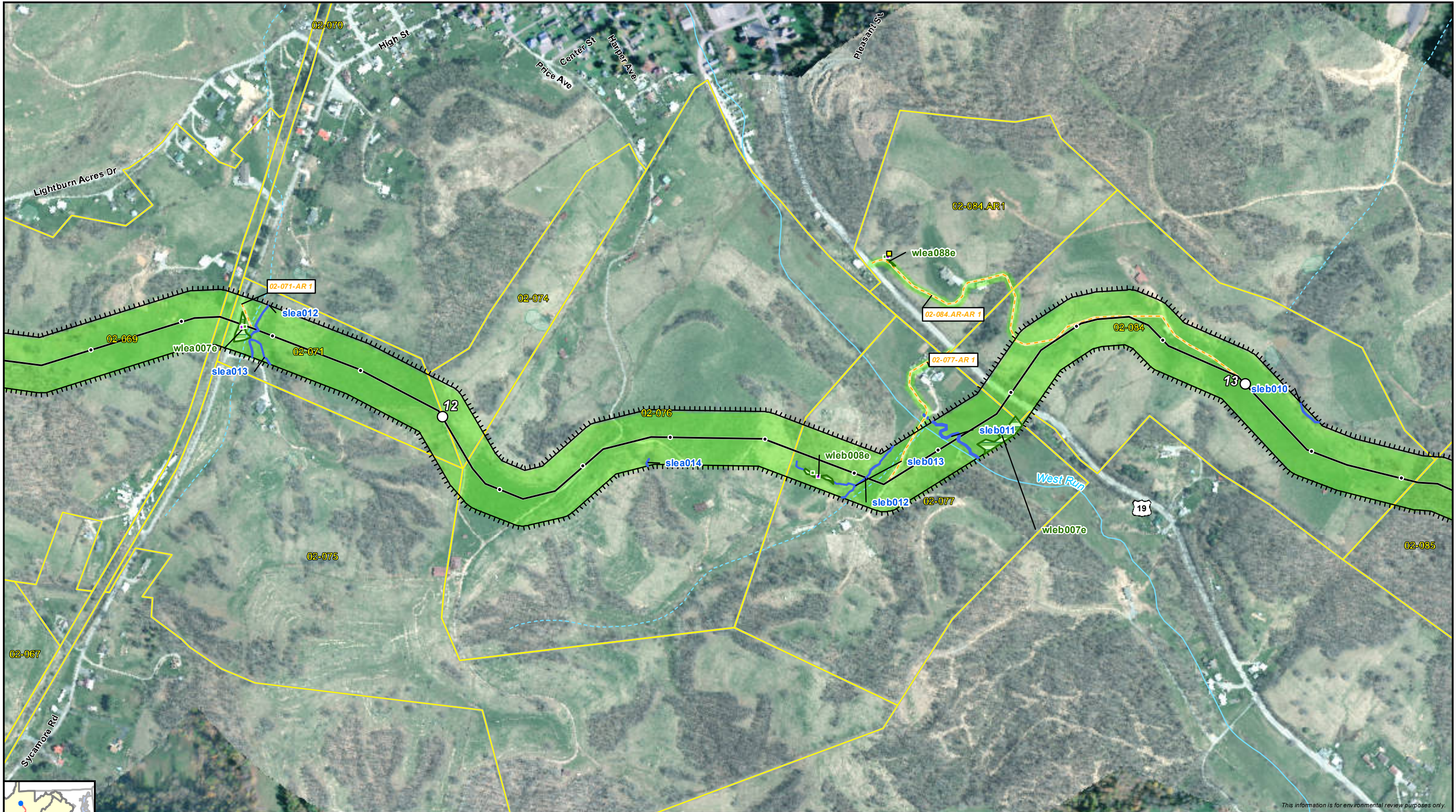


- | | |
|--|--|
| <ul style="list-style-type: none"> --- Preliminary Centerline ○ Milepost • Tenth Milepost — Access Road ▭ Aerial Map Extent | Hydric Classification
<ul style="list-style-type: none"> 100% Hydric 81-99% Hydric 61-80% Hydric 41-60% Hydric |
|--|--|

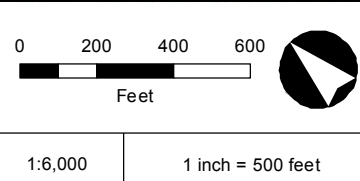


Atlantic Coast Pipeline
Pittsburgh District
Environmental Sheet Maps
Lewis County, West Virginia





This information is for environmental review purposes only.



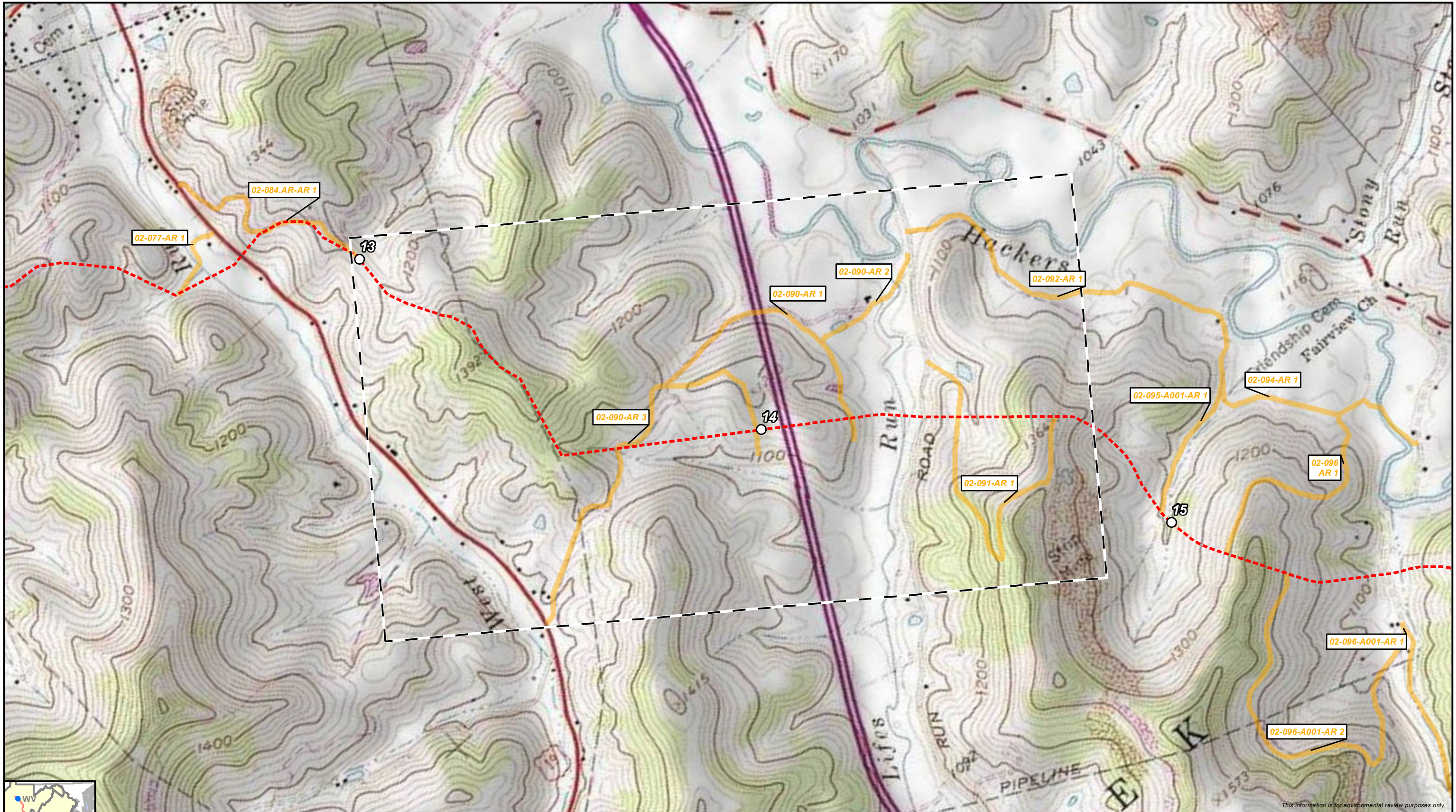
Preliminary Line Corridor	Tenth Milepost	NHD Waterbody	Wetland Data Point
Access Road	Parcel Boundary	NWI Wetland	Upland Data Point
Preliminary Main Line	District Boundary	Desktop Wetland	Bio Survey Complete*
Preliminary Lateral	Stream/River - Perennial	Surveyed Wetland	Seep Point
Milepost	Stream/River - Intermittent	Desktop Waterbody	No Water Point
	Other	Surveyed Waterbody	

* Preliminary, subject to revision.

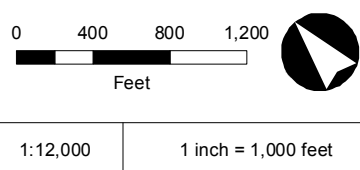
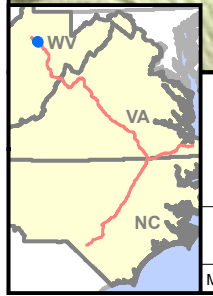


Atlantic Coast Pipeline
Pittsburgh District
Environmental Sheet Maps
Lewis County, West Virginia





This information is for environmental review purposes only.

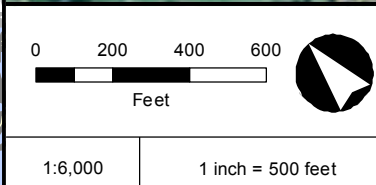
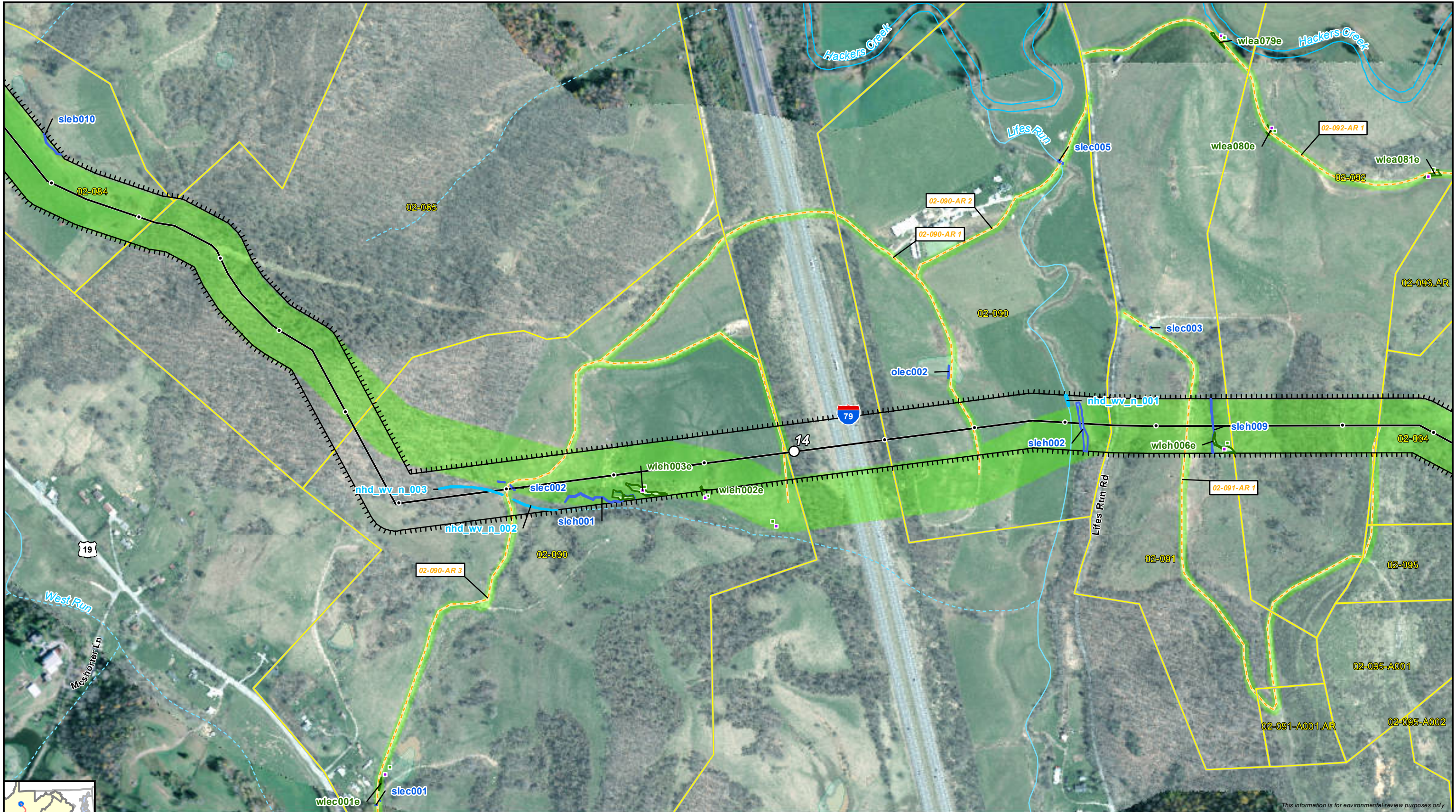


- - - Preliminary Centerline
 - Milepost
 - Tenth Milepost
 - Access Road
 - Aerial Map Extent
- | Hydric Classification | |
|-----------------------|---------------|
| | 100% Hydric |
| | 81-99% Hydric |
| | 61-80% Hydric |
| | 41-60% Hydric |



Atlantic Coast Pipeline
Pittsburgh District
Environmental Sheet Maps
Lewis County, West Virginia





Preliminary Line Corridor	Tenth Milepost	NHD Waterbody	Wetland Data Point
Access Road	Parcel Boundary	NWI Wetland	Upland Data Point
Preliminary Main Line	District Boundary	Desktop Wetland	Bio Survey Complete*
Preliminary Lateral	Stream/River - Perennial	Surveyed Wetland	Seep Point
Milepost	Stream/River - Intermittent	Desktop Waterbody	No Water Point
	Other	Surveyed Waterbody	

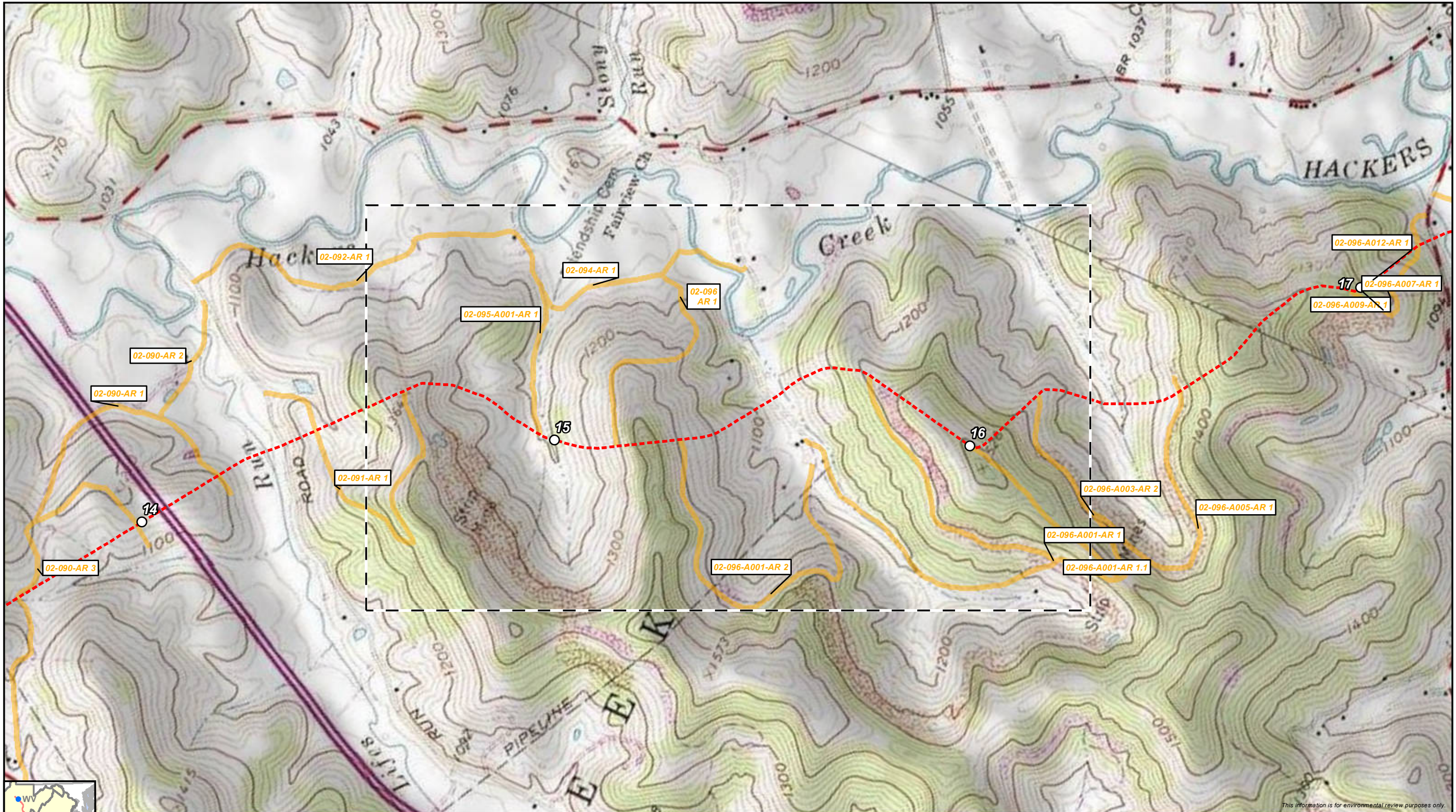
* Preliminary, subject to revision.



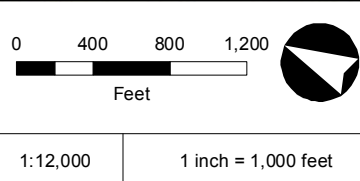
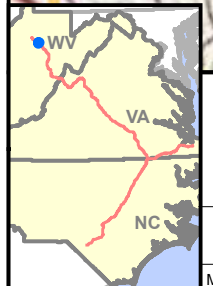
Atlantic Coast Pipeline
Pittsburgh District
Environmental Sheet Maps
Lewis County, West Virginia



This information is for environmental review purposes only.



This information is for environmental review purposes only.

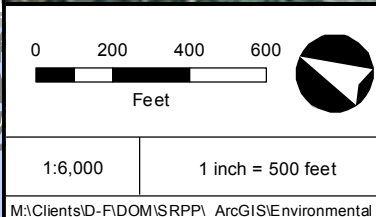
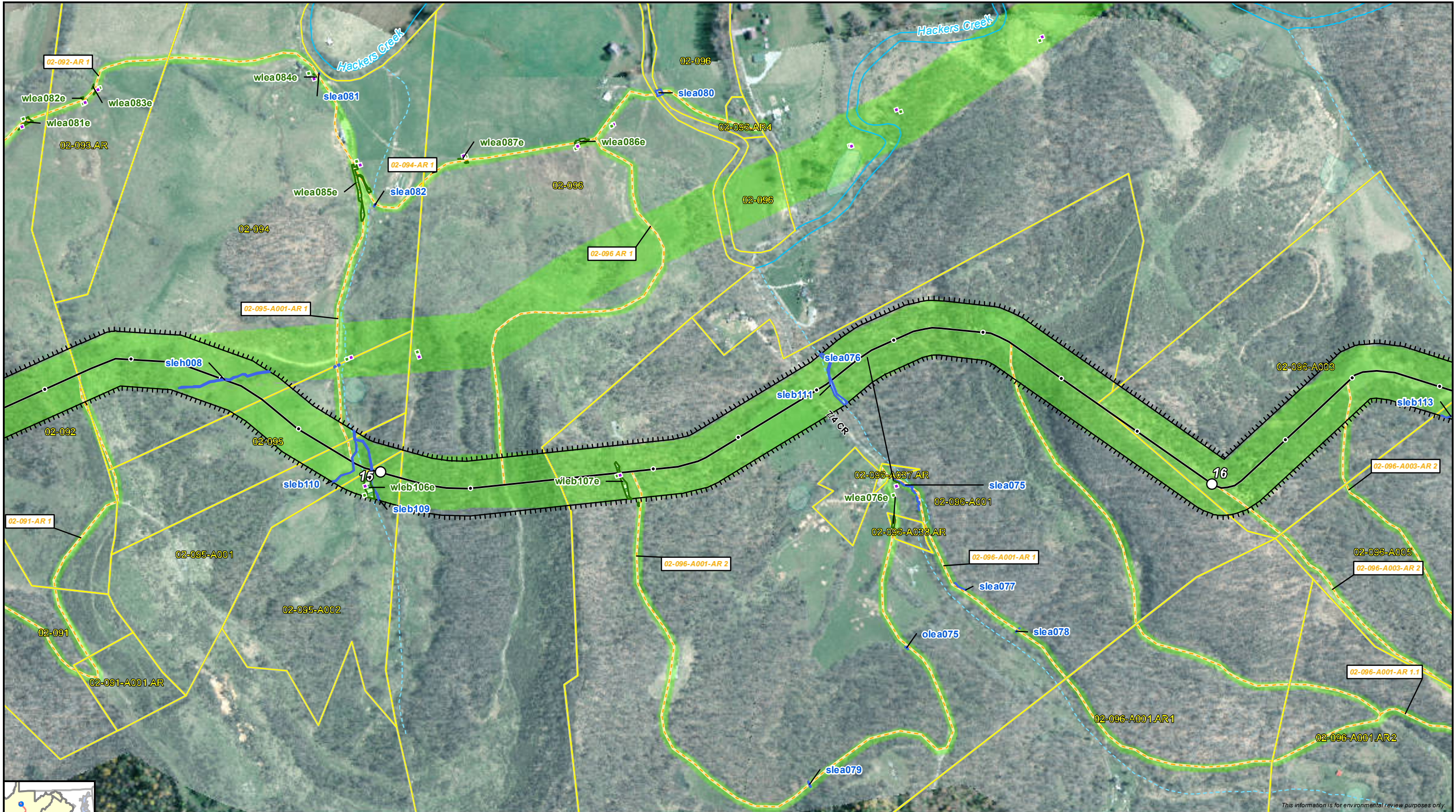


Hydric Classification	
	100% Hydric
	81-99% Hydric
	61-80% Hydric
	41-60% Hydric



Atlantic Coast Pipeline
Pittsburgh District
Environmental Sheet Maps
 Lewis County, West Virginia





Preliminary Line Corridor	Tenth Milepost	NHD Waterbody	Wetland Data Point
Access Road	Parcel Boundary	NWI Wetland	Upland Data Point
Preliminary Main Line	District Boundary	Desktop Wetland	Bio Survey Complete*
Preliminary Lateral	Stream/River - Perennial	Surveyed Wetland	Seep Point
Milepost	Stream/River - Intermittent	Desktop Waterbody	No Water Point
	Other	Surveyed Waterbody	

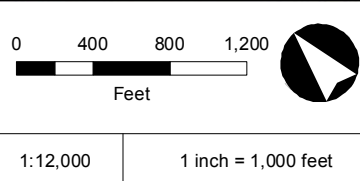
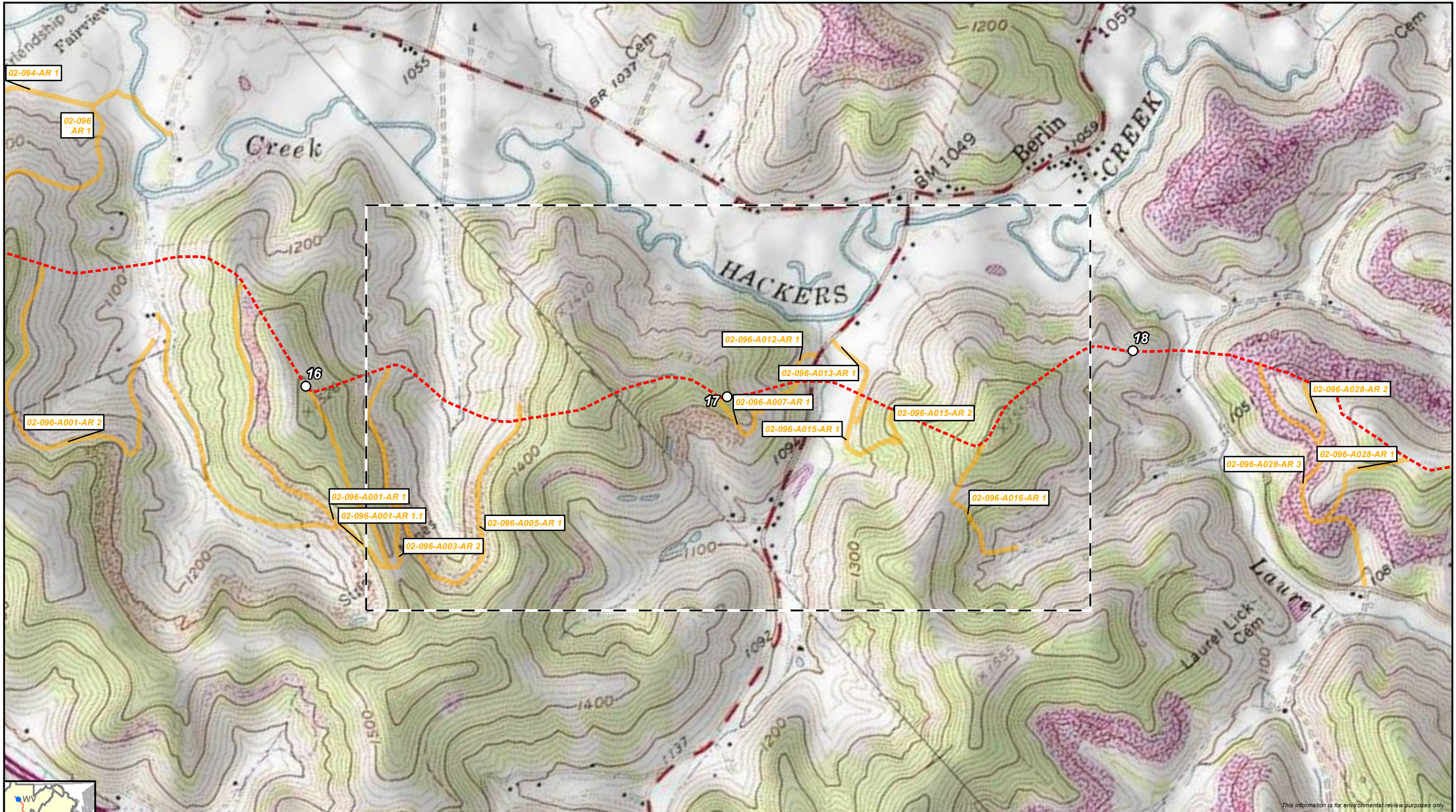
* Preliminary, subject to revision.

Atlantic Coast Pipeline
Pittsburgh District
Environmental Sheet Maps
 Lewis County, West Virginia

Page 10 of 49

DRAWN BY: RSM

This information is for environmental review purposes only.



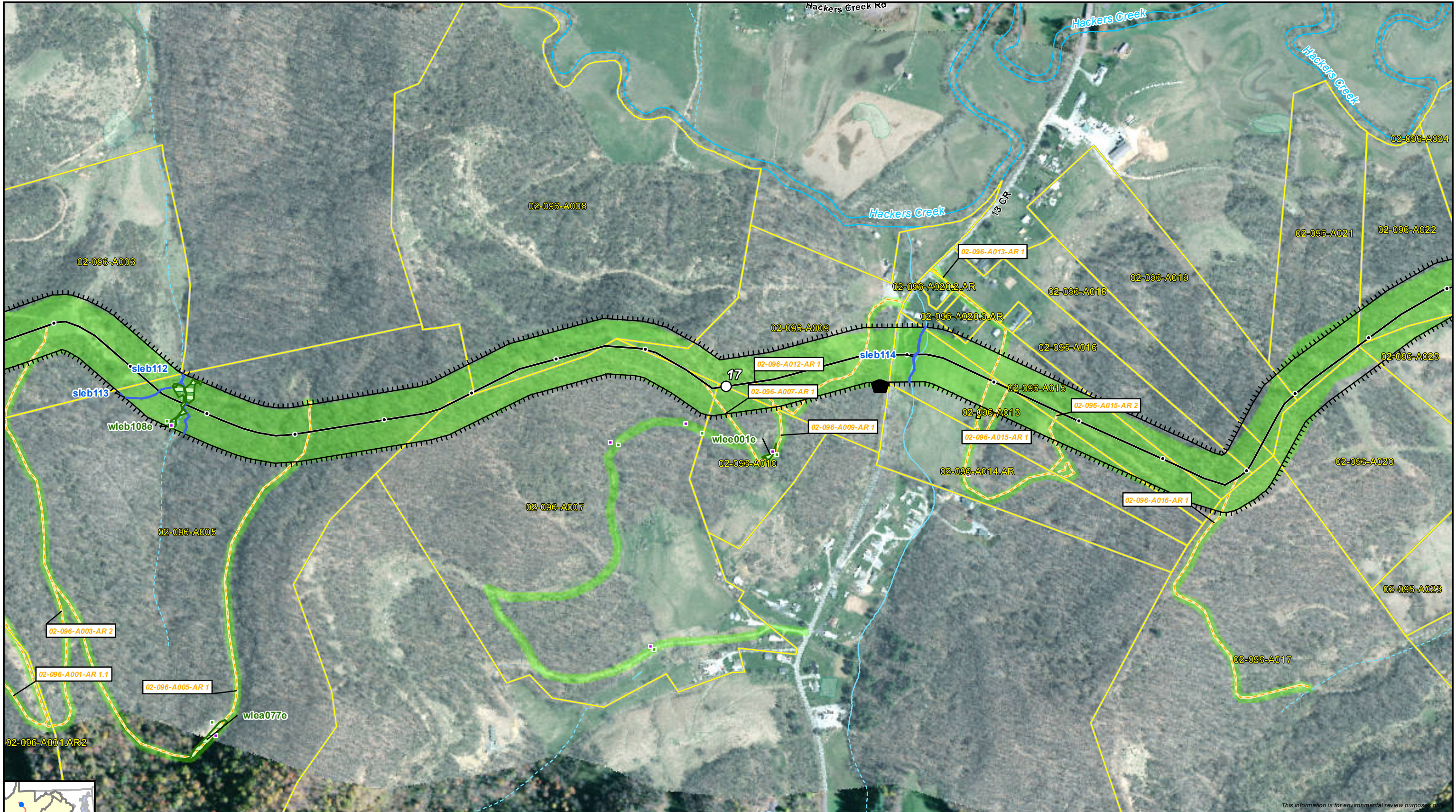
Preliminary Centerline	100% Hydric
Milepost	81-99% Hydric
Tenth Milepost	61-80% Hydric
Access Road	41-60% Hydric
Aerial Map Extent	



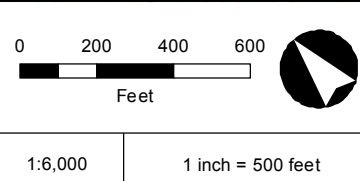
Atlantic Coast Pipeline
Pittsburgh District
Environmental Sheet Maps
Lewis County, West Virginia

This information is for environmental review purposes only.





This information is for environmental review purposes only.



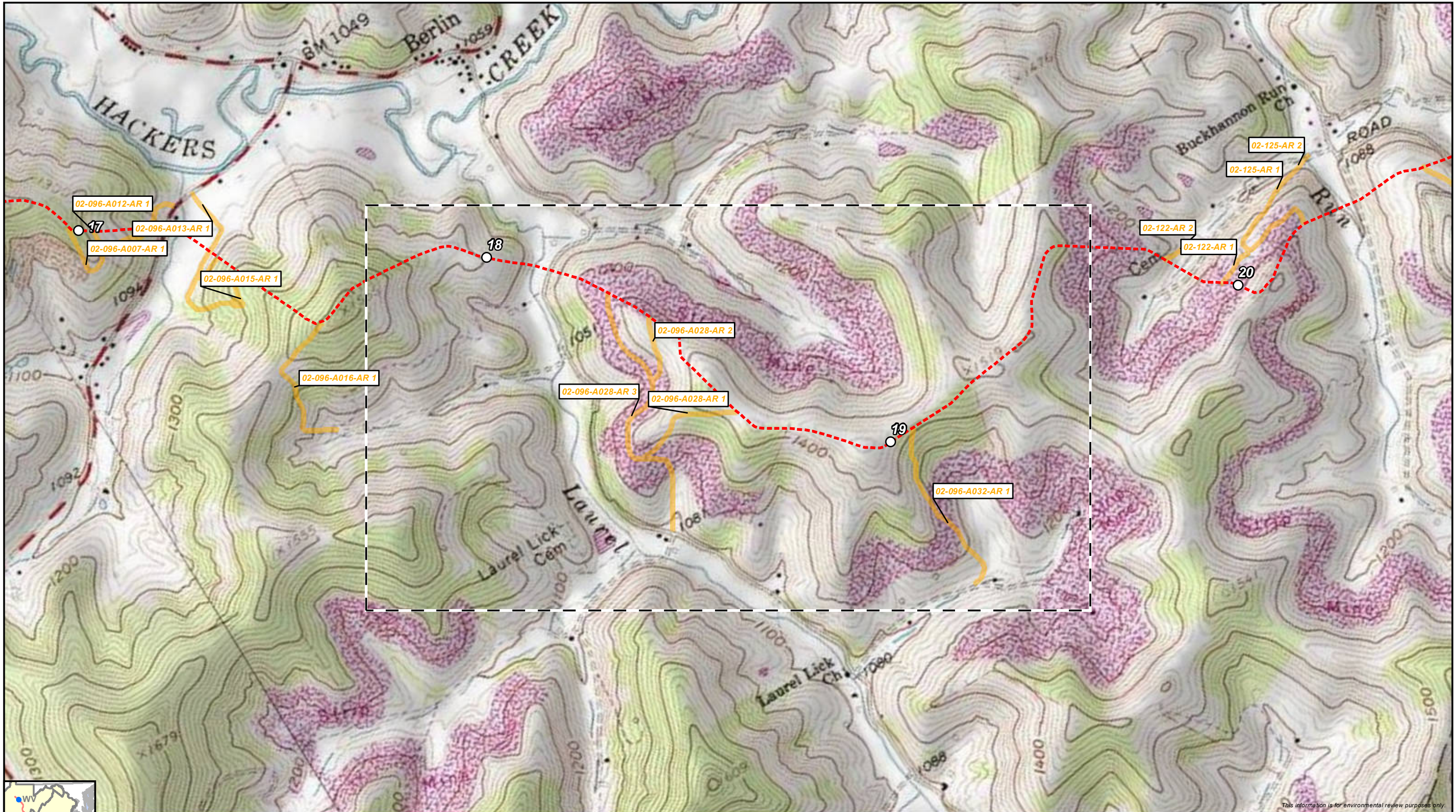
Preliminary Line Corridor	Tenth Milepost	NHD Waterbody	Wetland Data Point
Access Road	Parcel Boundary	NWI Wetland	Upland Data Point
Preliminary Main Line	District Boundary	Desktop Wetland	Bio Survey Complete*
Preliminary Lateral	Stream/River - Perennial	Surveyed Wetland	Seep Point
Milepost	Stream/River - Intermittent	Desktop Waterbody	No Water Point
	Other	Surveyed Waterbody	

* Preliminary, subject to revision.

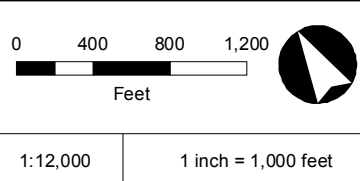
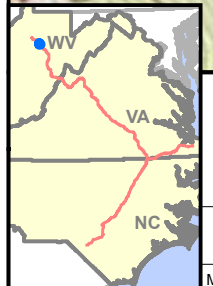


Atlantic Coast Pipeline
Pittsburgh District
Environmental Sheet Maps
Lewis County, West Virginia





This information is for environmental review purposes only.



Hydric Classification	
	100% Hydric
	81-99% Hydric
	61-80% Hydric
	41-60% Hydric

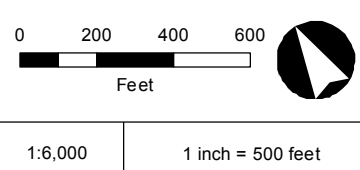


Atlantic Coast Pipeline
Pittsburgh District
Environmental Sheet Maps
Lewis County, West Virginia





This information is for environmental review purposes only.



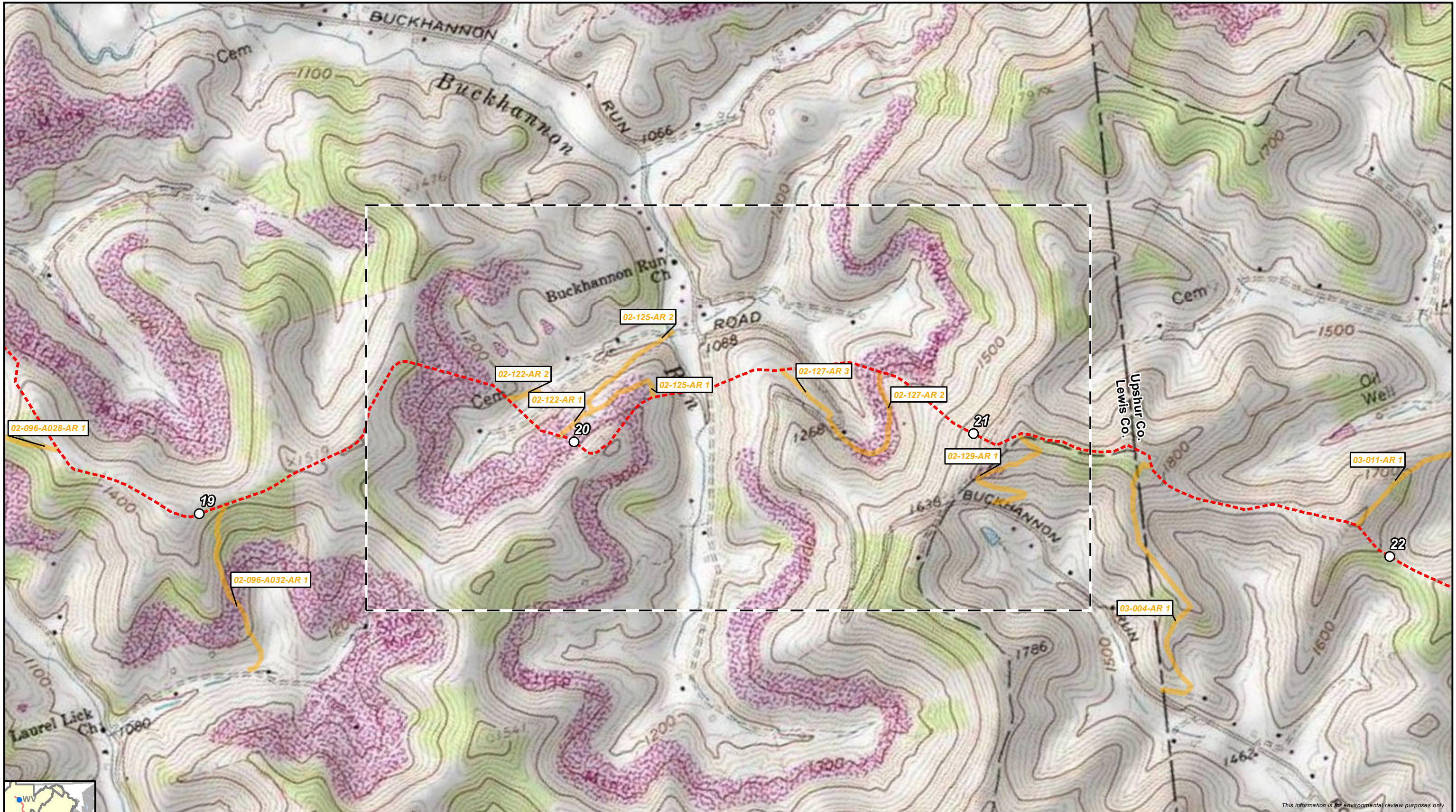
Preliminary Line Corridor	Tenth Milepost	NHD Waterbody	Wetland Data Point
Access Road	Parcel Boundary	NWI Wetland	Upland Data Point
Preliminary Main Line	District Boundary	Desktop Wetland	Bio Survey Complete*
Preliminary Lateral	Stream/River - Perennial	Surveyed Wetland	Seep Point
Milepost	Stream/River - Intermittent	Desktop Waterbody	No Water Point
	Other	Surveyed Waterbody	

* Preliminary, subject to revision.

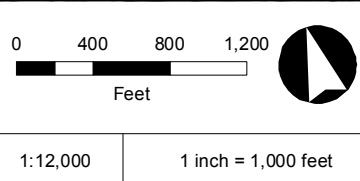
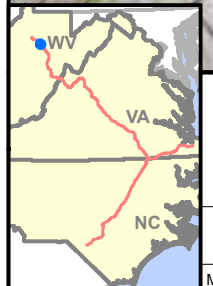


Atlantic Coast Pipeline
Pittsburgh District
Environmental Sheet Maps
Lewis County, West Virginia





This information is for environmental review purposes only.

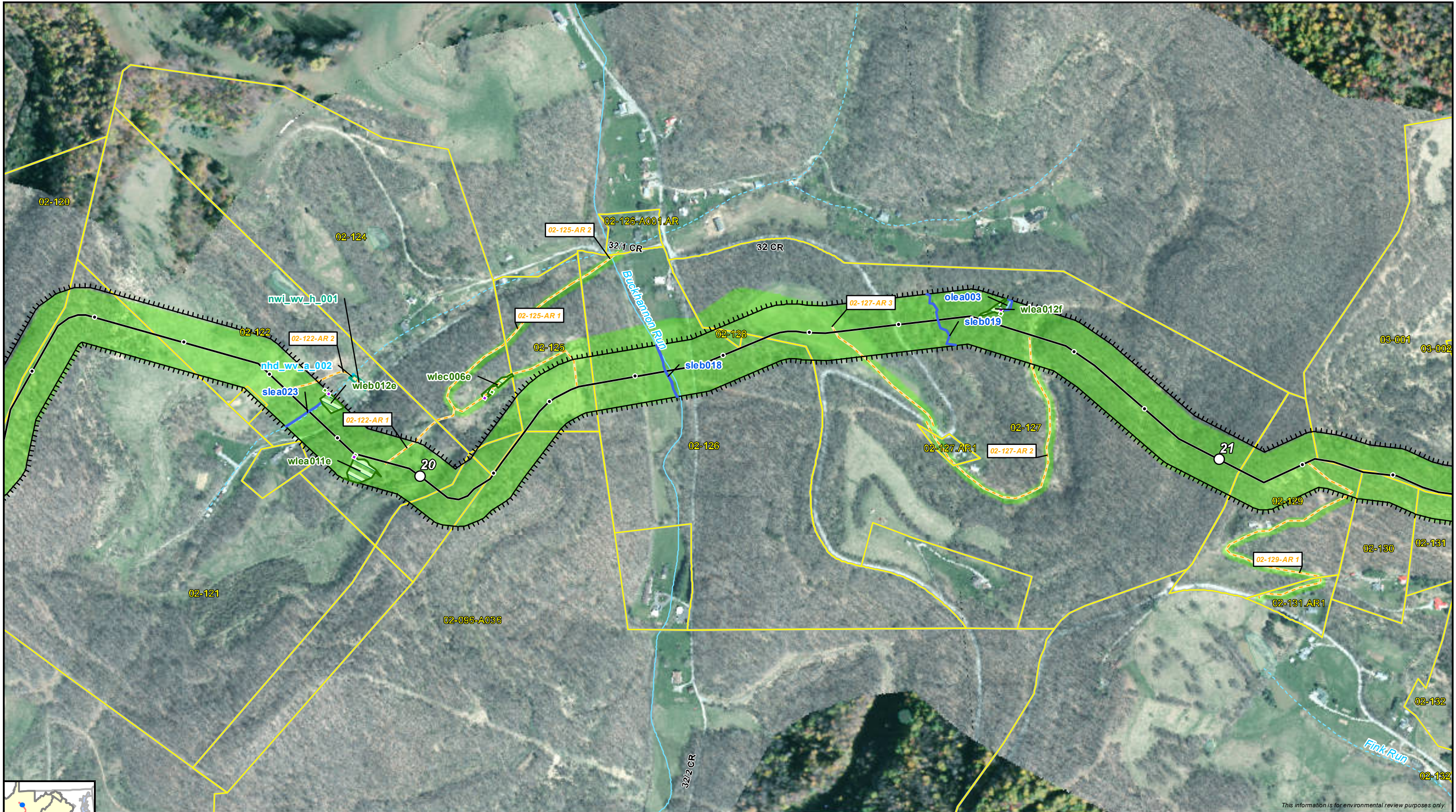


Legend	
	Preliminary Centerline
	Milepost
	Tenth Milepost
	Access Road
	Aerial Map Extent
Hydrologic Classification	
	100% Hydric
	81-99% Hydric
	61-80% Hydric
	41-60% Hydric

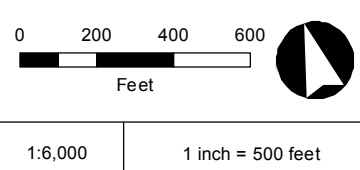


Atlantic Coast Pipeline
Pittsburgh District
Environmental Sheet Maps
Lewis County, West Virginia





This information is for environmental review purposes only.



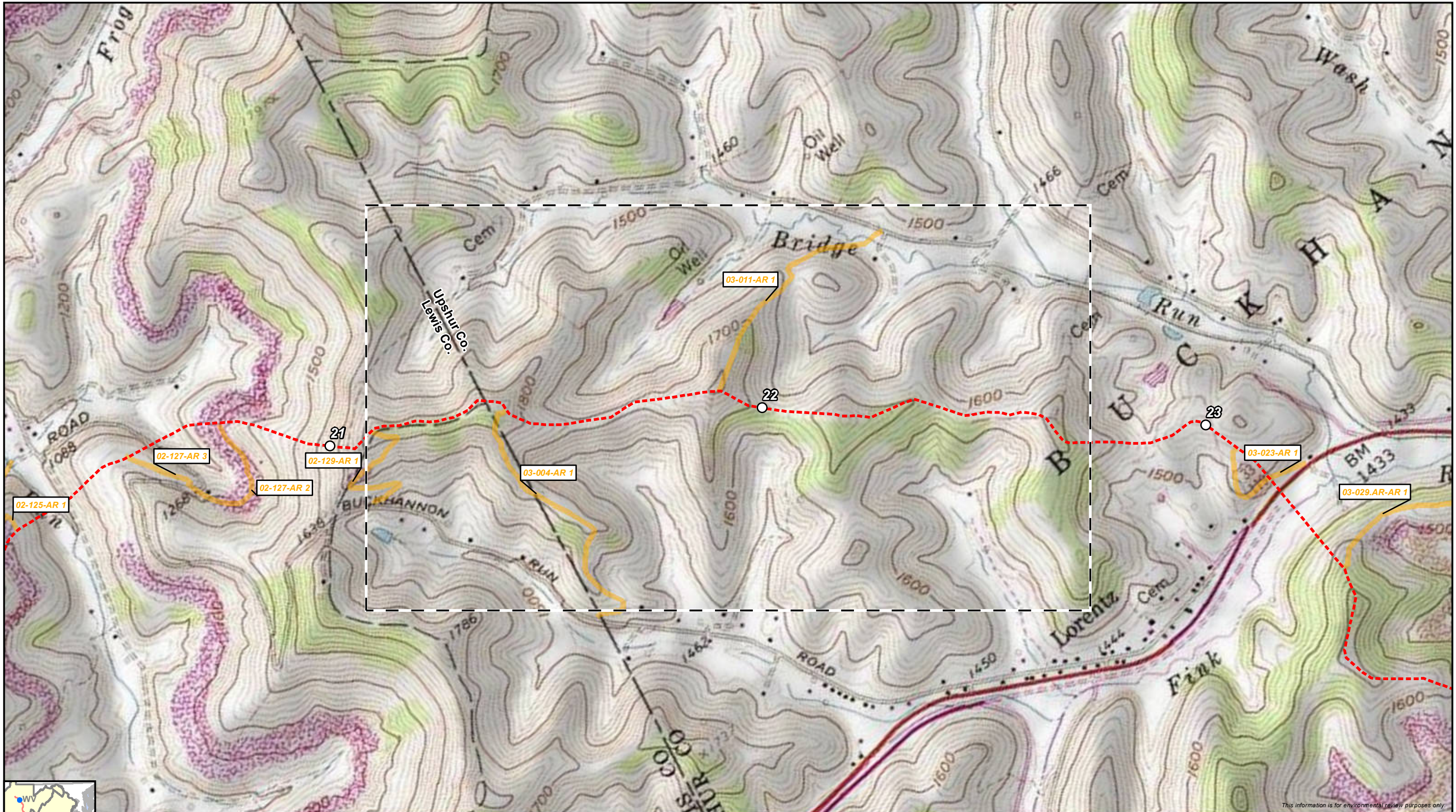
Preliminary Line Corridor	Tenth Milepost	NHD Waterbody	Wetland Data Point
Access Road	Parcel Boundary	NWI Wetland	Upland Data Point
Preliminary Main Line	District Boundary	Desktop Wetland	Bio Survey Complete*
Preliminary Lateral	Stream/River - Perennial	Surveyed Wetland	Seep Point
Milepost	Stream/River - Intermittent	Desktop Waterbody	No Water Point
	Other	Surveyed Waterbody	

* Preliminary, subject to revision.

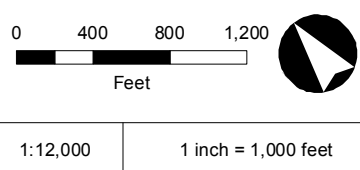


Atlantic Coast Pipeline
Pittsburgh District
Environmental Sheet Maps
Lewis County, West Virginia





This information is for environmental review purposes only.



Hydric Classification	
	100% Hydric
	81-99% Hydric
	61-80% Hydric
	41-60% Hydric

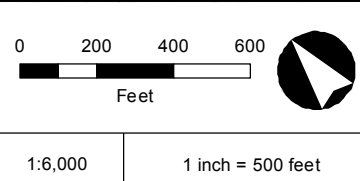


Atlantic Coast Pipeline
Pittsburgh District
Environmental Sheet Maps
Upshur County, West Virginia





This information is for environmental review purposes only.



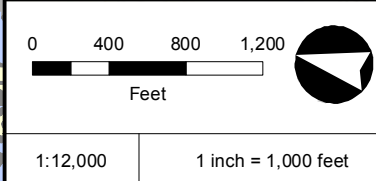
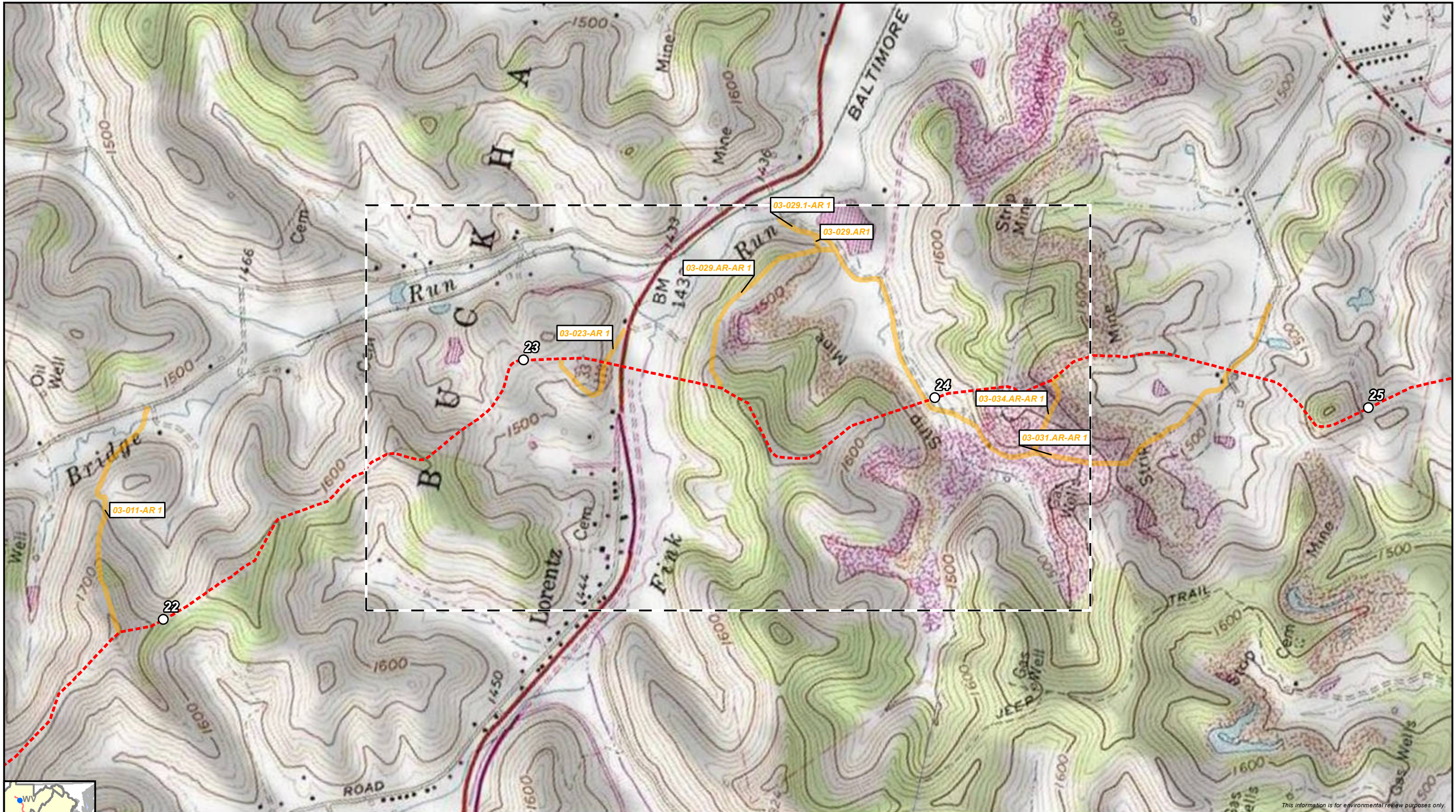
Preliminary Line Corridor	Tenth Milepost	NHD Waterbody	Wetland Data Point
Access Road	Parcel Boundary	NWI Wetland	Upland Data Point
Preliminary Main Line	District Boundary	Desktop Wetland	Bio Survey Complete*
Preliminary Lateral	Stream/River - Perennial	Surveyed Wetland	Seep Point
Milepost	Stream/River - Intermittent	Desktop Waterbody	No Water Point
	Other	Surveyed Waterbody	

* Preliminary, subject to revision.



**Atlantic Coast Pipeline
Pittsburgh District
Environmental Sheet Maps
Upshur County, West Virginia**





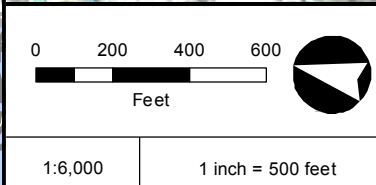
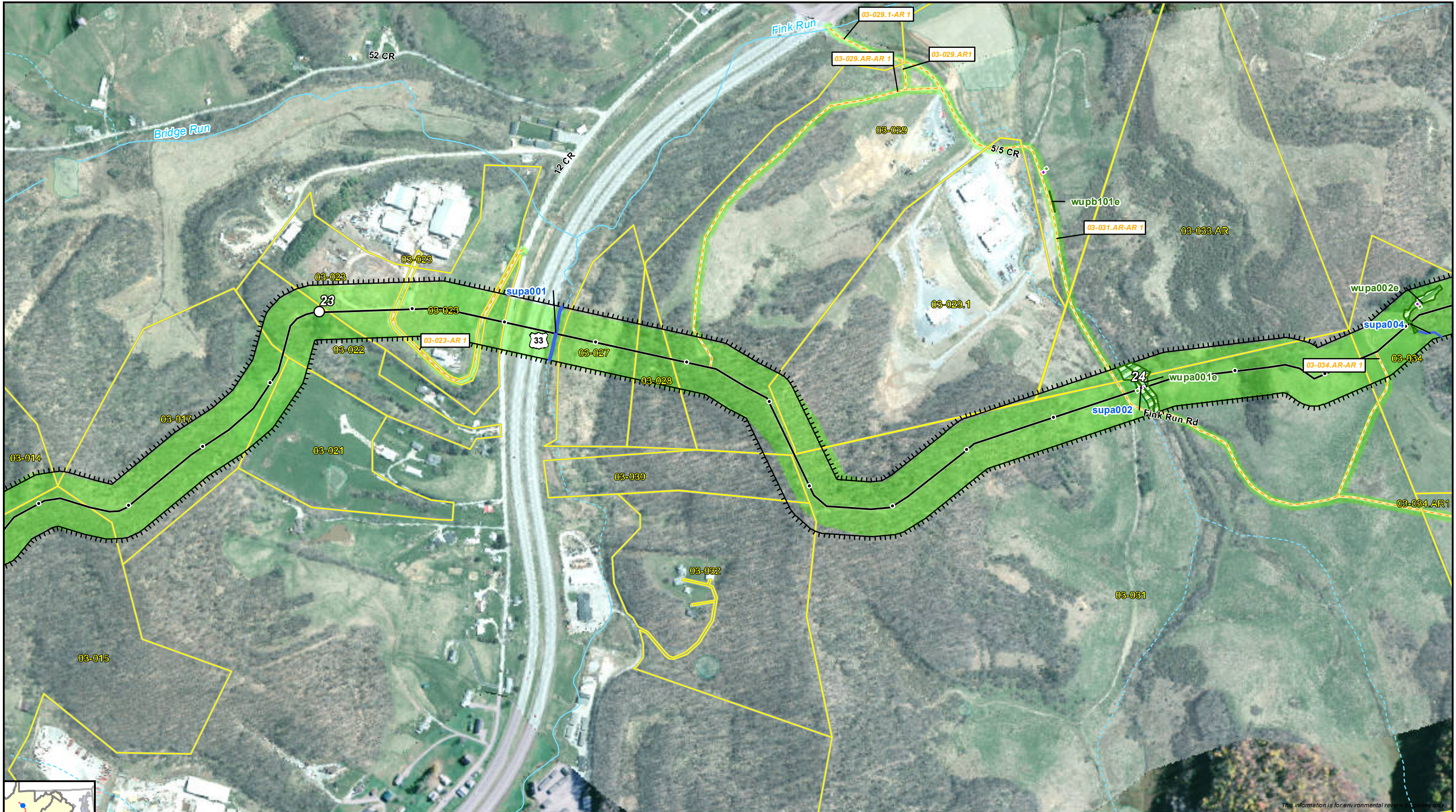
<ul style="list-style-type: none"> --- Preliminary Centerline ○ Milepost • Tenth Milepost Access Road Aerial Map Extent 	Hydric Classification <ul style="list-style-type: none"> 100% Hydric 81-99% Hydric 61-80% Hydric 41-60% Hydric
--	---



Atlantic Coast Pipeline
Pittsburgh District
Environmental Sheet Maps
Upshur County, West Virginia

This information is for environmental review purposes only.





Preliminary Line Corridor	Tenth Milepost	NHD Waterbody	Wetland Data Point
Access Road	Parcel Boundary	NWI Wetland	Upland Data Point
Preliminary Main Line	District Boundary	Desktop Wetland	Bio Survey Complete*
Preliminary Lateral	Stream/River - Perennial	Surveyed Wetland	Seep Point
Milepost	Stream/River - Intermittent	Desktop Waterbody	No Water Point
	Other	Surveyed Waterbody	

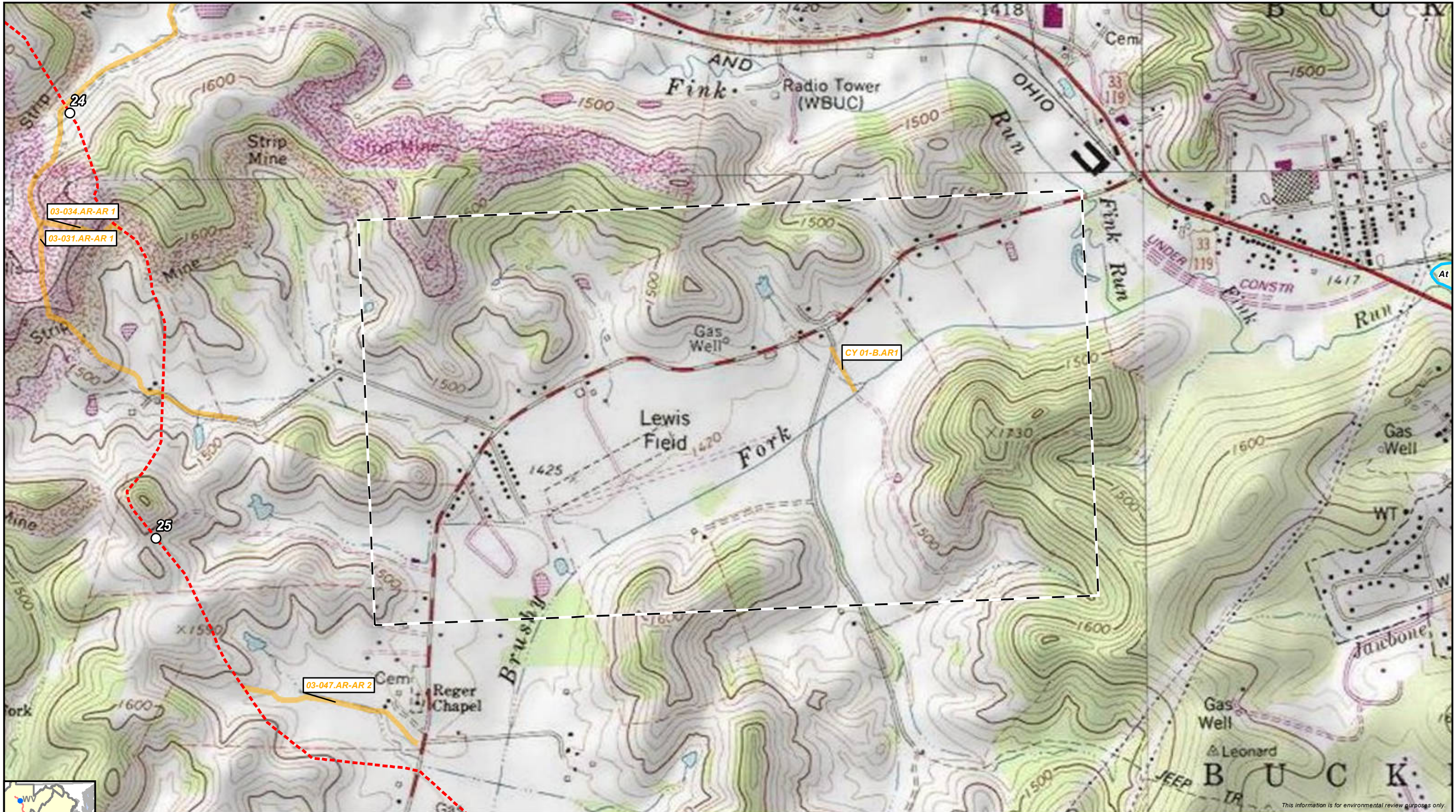
* Preliminary, subject to revision.



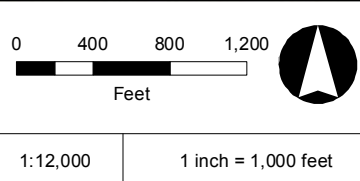
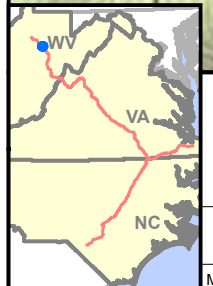
Atlantic Coast Pipeline
Pittsburgh District
Environmental Sheet Maps
 Upshur County, West Virginia



This information is for environmental review purposes only.



This information is for environmental review purposes only.




Preliminary Centerline	100% Hydric
Milepost	81-99% Hydric
Tenth Milepost	61-80% Hydric
Access Road	41-60% Hydric
Aerial Map Extent	

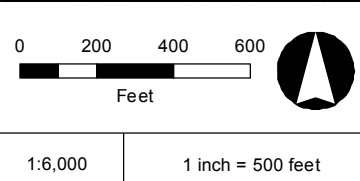


Atlantic Coast Pipeline
Pittsburgh District
Environmental Sheet Maps
Upshur County, West Virginia





This information is for environmental review purposes only.



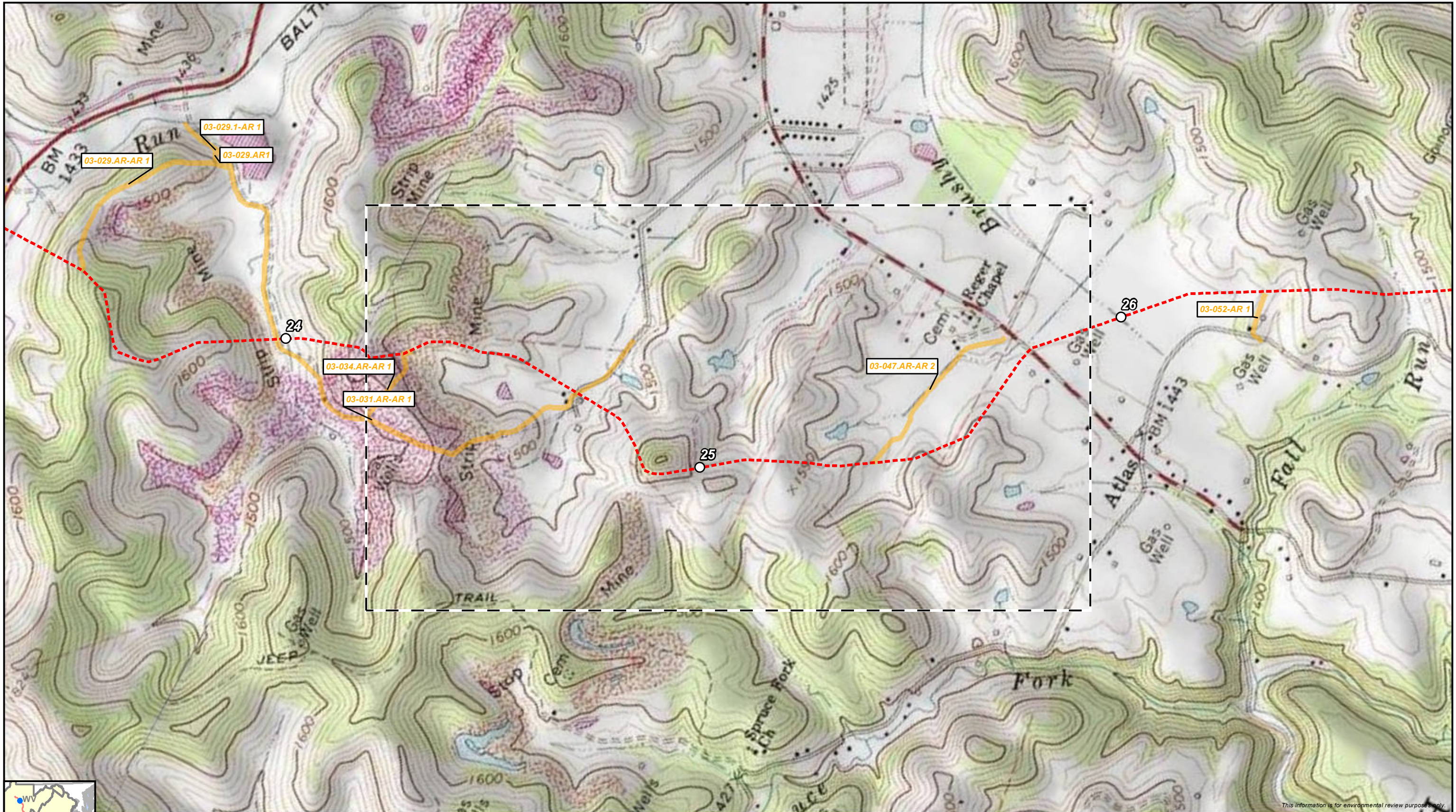
Preliminary Line Corridor	Tenth Milepost	NHD Waterbody	Wetland Data Point
Access Road	Parcel Boundary	NWI Wetland	Upland Data Point
Preliminary Main Line	District Boundary	Desktop Wetland	Bio Survey Complete*
Preliminary Lateral	Stream/River - Perennial	Surveyed Wetland	Seep Point
Milepost	Stream/River - Intermittent	Desktop Waterbody	No Water Point
	Other	Surveyed Waterbody	

* Preliminary, subject to revision.

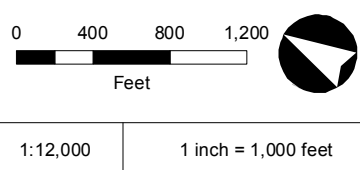


Atlantic Coast Pipeline
Pittsburgh District
Environmental Sheet Maps
 Upshur County, West Virginia





This information is for environmental review purposes only.

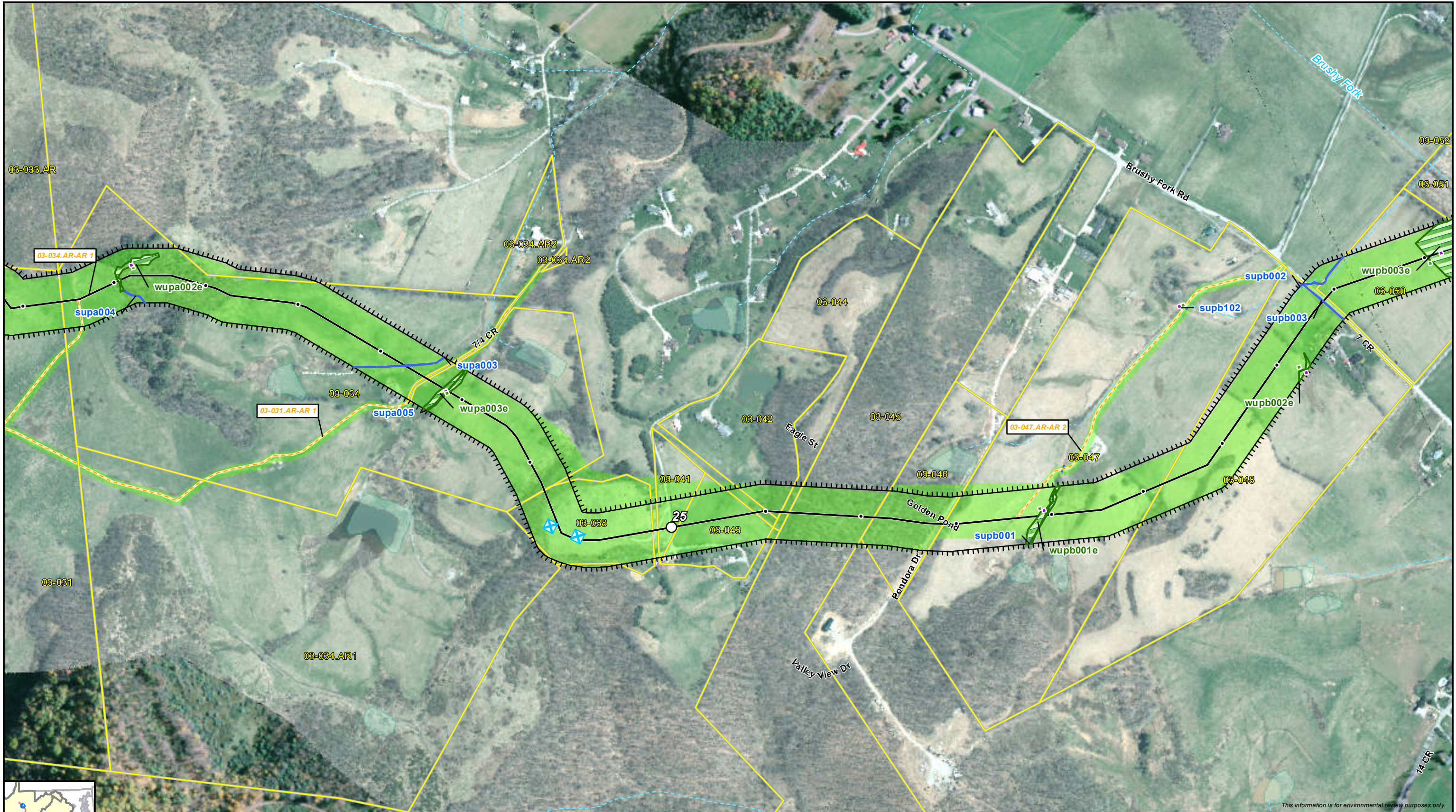


<ul style="list-style-type: none"> --- Preliminary Centerline ○ Milepost ● Tenth Milepost Access Road Aerial Map Extent 	Hydric Classification <ul style="list-style-type: none"> 100% Hydric 81-99% Hydric 61-80% Hydric 41-60% Hydric
--	---

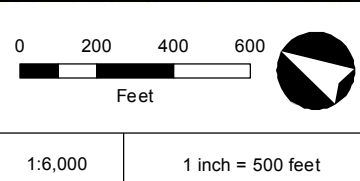


Atlantic Coast Pipeline
Pittsburgh District
Environmental Sheet Maps
Upshur County, West Virginia





This information is for environmental review purposes only.



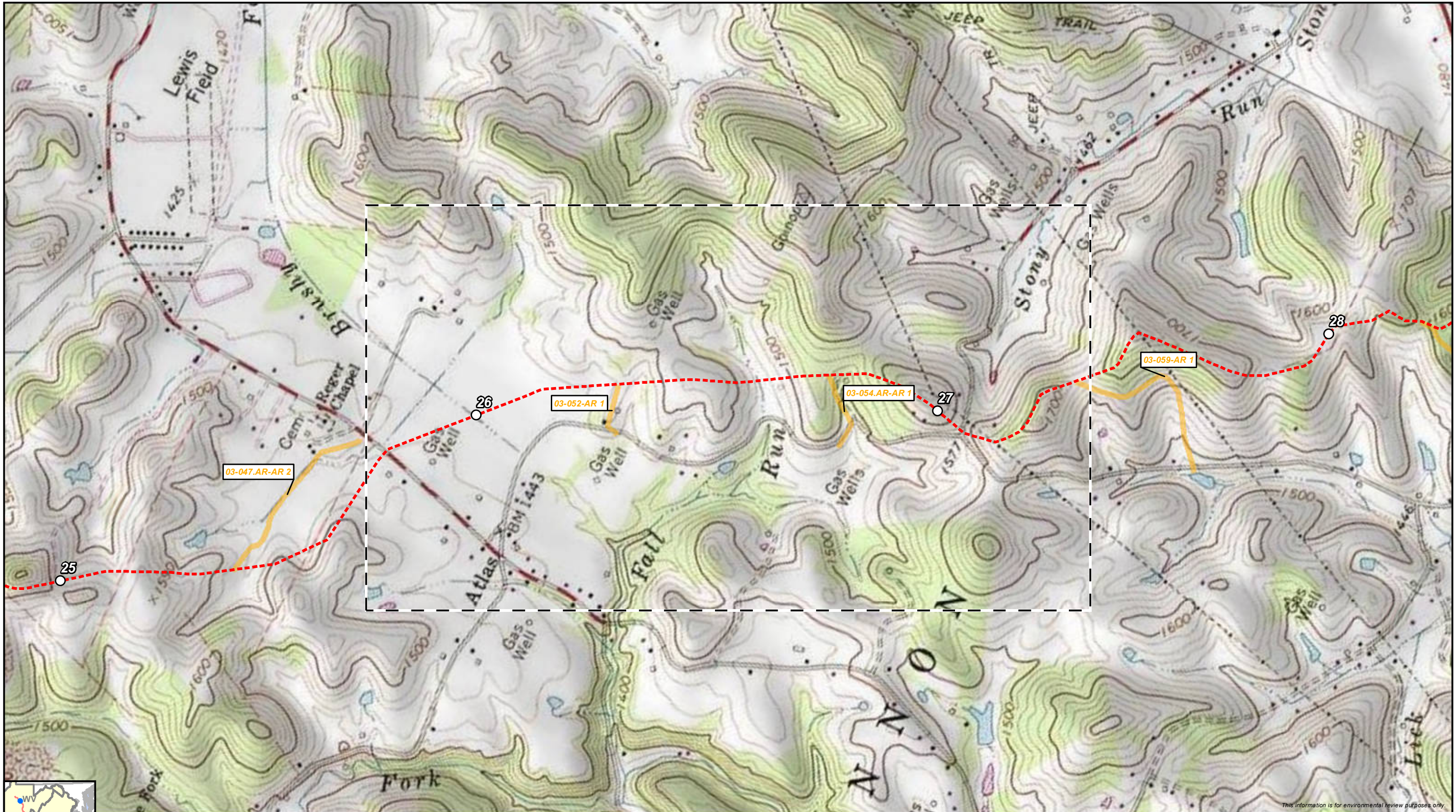
Preliminary Line Corridor	Tenth Milepost	NHD Waterbody	Wetland Data Point
Access Road	Parcel Boundary	NWI Wetland	Upland Data Point
Preliminary Main Line	District Boundary	Desktop Wetland	Bio Survey Complete*
Preliminary Lateral	Stream/River - Perennial	Surveyed Wetland	Seep Point
Milepost	Stream/River - Intermittent	Desktop Waterbody	No Water Point
	Other	Surveyed Waterbody	

* Preliminary, subject to revision.

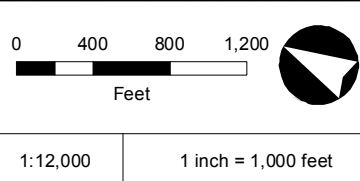
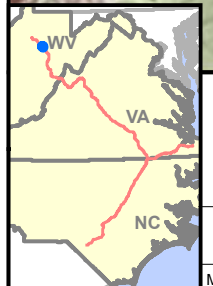


Atlantic Coast Pipeline
Pittsburgh District
Environmental Sheet Maps
 Upshur County, West Virginia





This information is for environmental review purposes only.

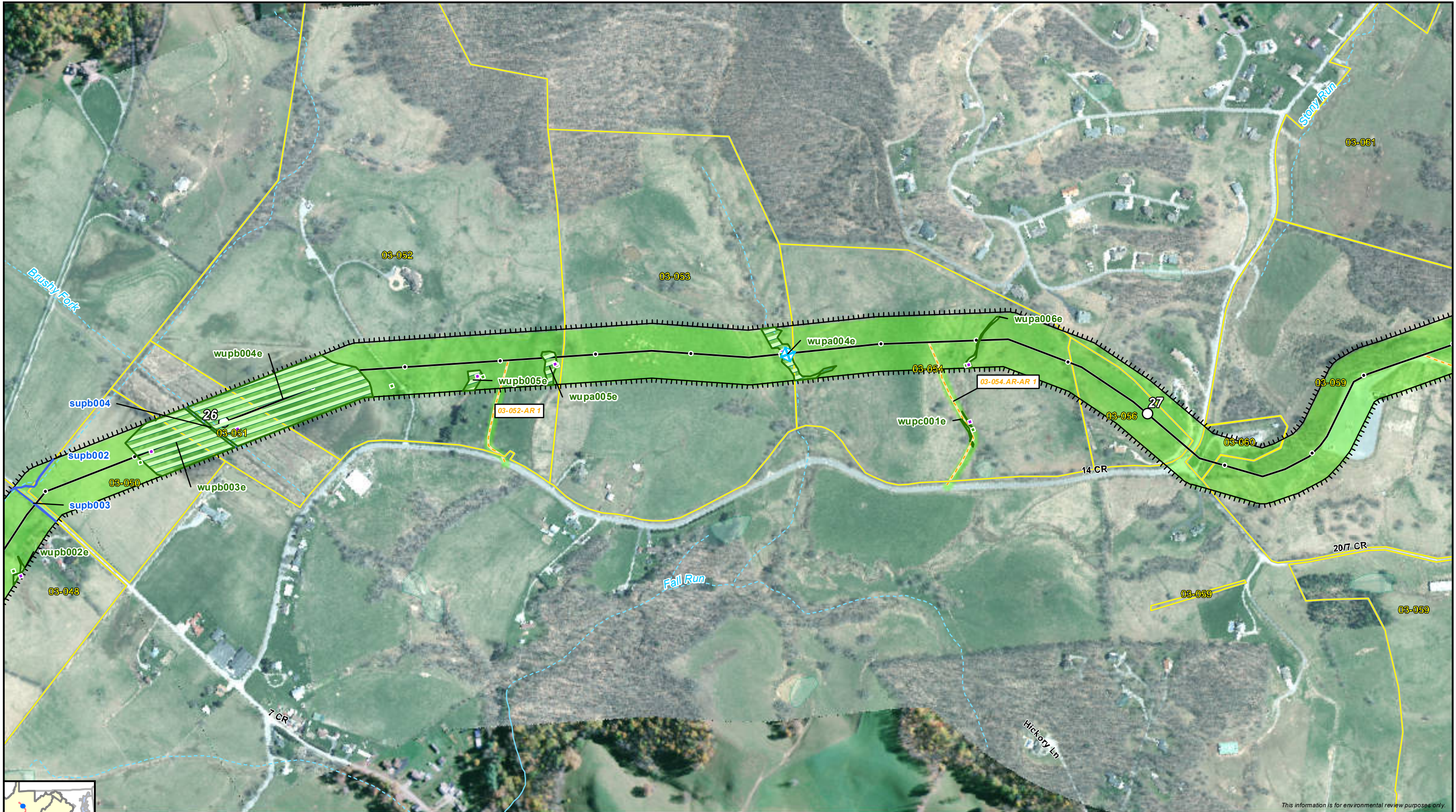


<ul style="list-style-type: none"> --- Preliminary Centerline ○ Milepost • Tenth Milepost Access Road Aerial Map Extent 	Hydric Classification <ul style="list-style-type: none"> 100% Hydric 81-99% Hydric 61-80% Hydric 41-60% Hydric
---	--

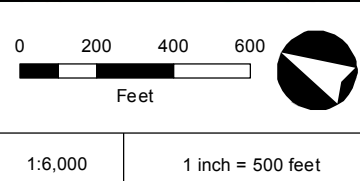


Atlantic Coast Pipeline
Pittsburgh District
Environmental Sheet Maps
Upshur County, West Virginia





This information is for environmental review purposes only.



Preliminary Line Corridor	Tenth Milepost	NHD Waterbody	Wetland Data Point
Access Road	Parcel Boundary	NWI Wetland	Upland Data Point
Preliminary Main Line	District Boundary	Desktop Wetland	Bio Survey Complete*
Preliminary Lateral	Stream/River - Perennial	Surveyed Wetland	Seep Point
Milepost	Stream/River - Intermittent	Desktop Waterbody	No Water Point
	Other	Surveyed Waterbody	

* Preliminary, subject to revision.

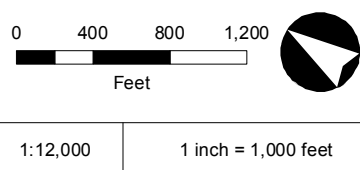
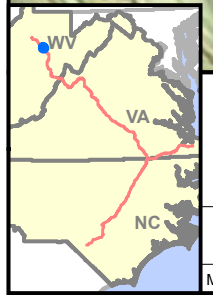


Atlantic Coast Pipeline
Pittsburgh District
Environmental Sheet Maps
 Upshur County, West Virginia





This information is for environmental review purposes only.

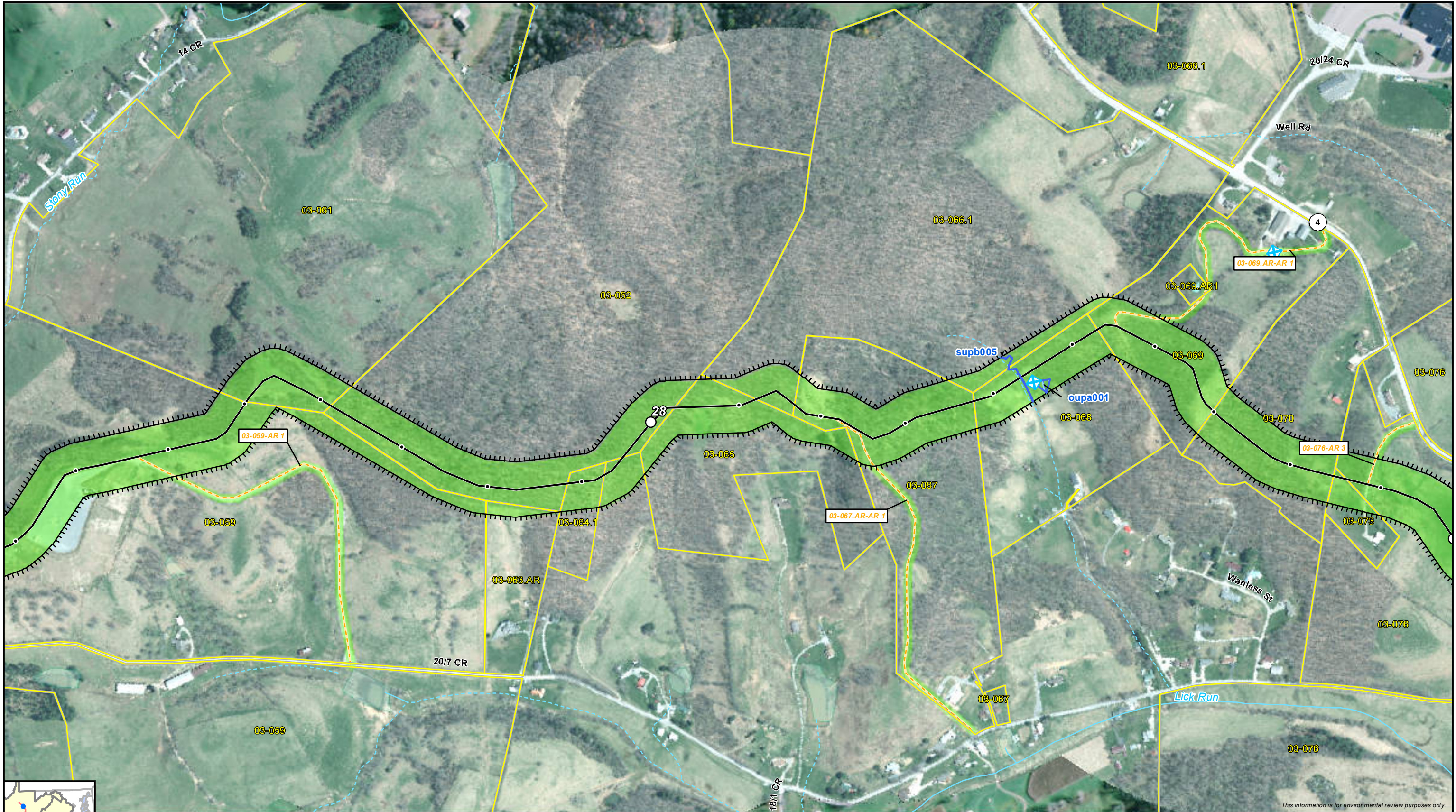


Preliminary Centerline		Hydric Classification	
○	Milepost		100% Hydric
●	Tenth Milepost		81-99% Hydric
	Access Road		61-80% Hydric
	Aerial Map Extent		41-60% Hydric

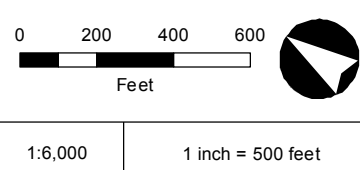


Atlantic Coast Pipeline
Pittsburgh District
Environmental Sheet Maps
Upshur County, West Virginia





This information is for environmental review purposes only.



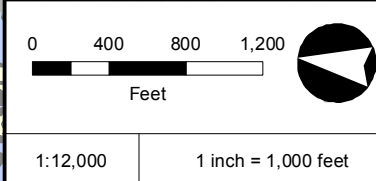
Preliminary Line Corridor	Tenth Milepost	NHD Waterbody	Wetland Data Point
Access Road	Parcel Boundary	NWI Wetland	Upland Data Point
Preliminary Main Line	District Boundary	Desktop Wetland	Bio Survey Complete*
Preliminary Lateral	Stream/River - Perennial	Surveyed Wetland	Seep Point
Milepost	Stream/River - Intermittent	Desktop Waterbody	No Water Point
	Other	Surveyed Waterbody	

* Preliminary, subject to revision.



Atlantic Coast Pipeline
Pittsburgh District
Environmental Sheet Maps
 Upshur County, West Virginia





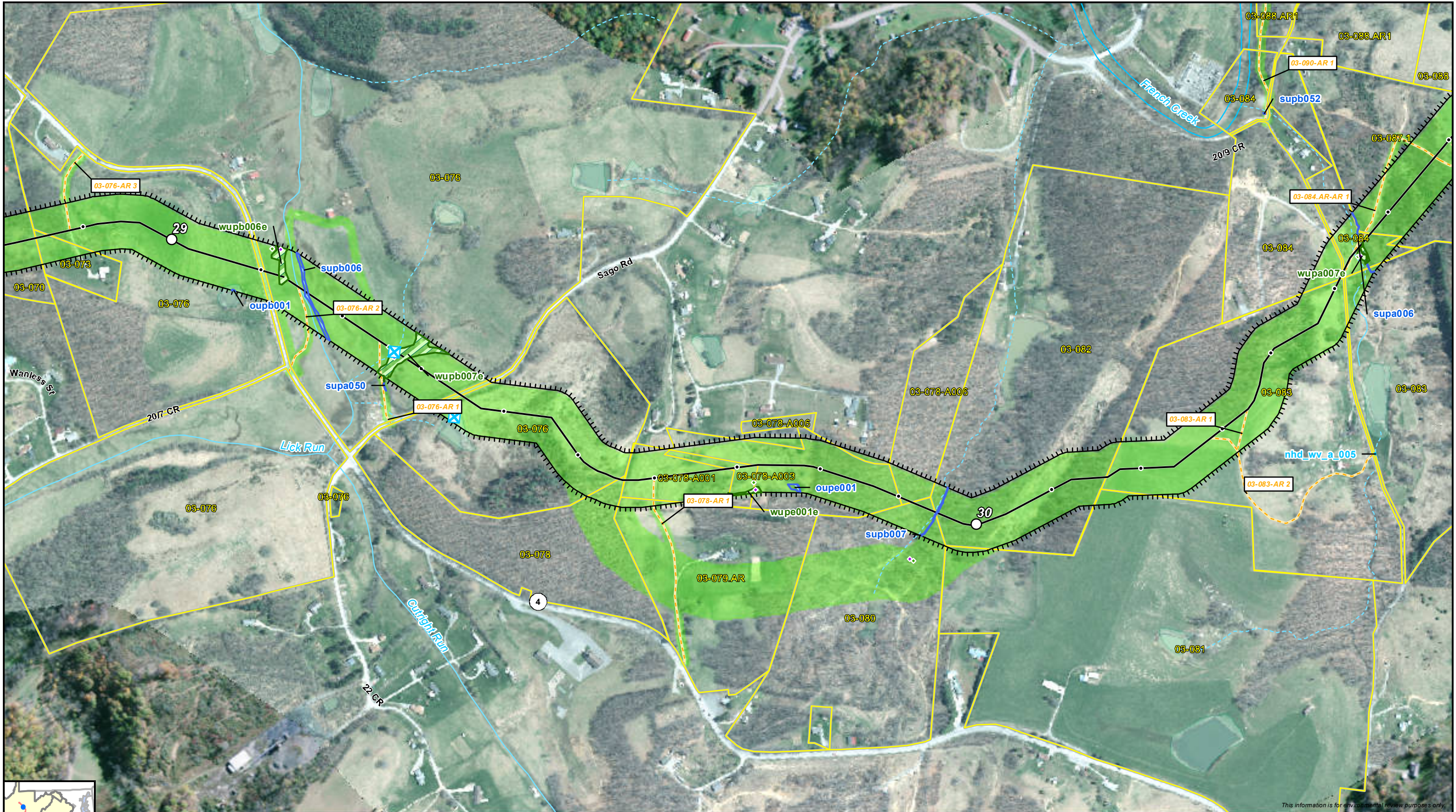
Preliminary Centerline	100% Hydric
Milepost	81-99% Hydric
Tenth Milepost	61-80% Hydric
Access Road	41-60% Hydric
Aerial Map Extent	

Atlantic Coast Pipeline

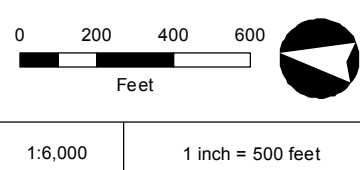
**Atlantic Coast Pipeline
Pittsburgh District
Environmental Sheet Maps
Upshur County, West Virginia**



This information is for environmental review purposes only.



This information is for environmental review purposes only.



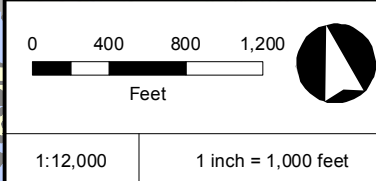
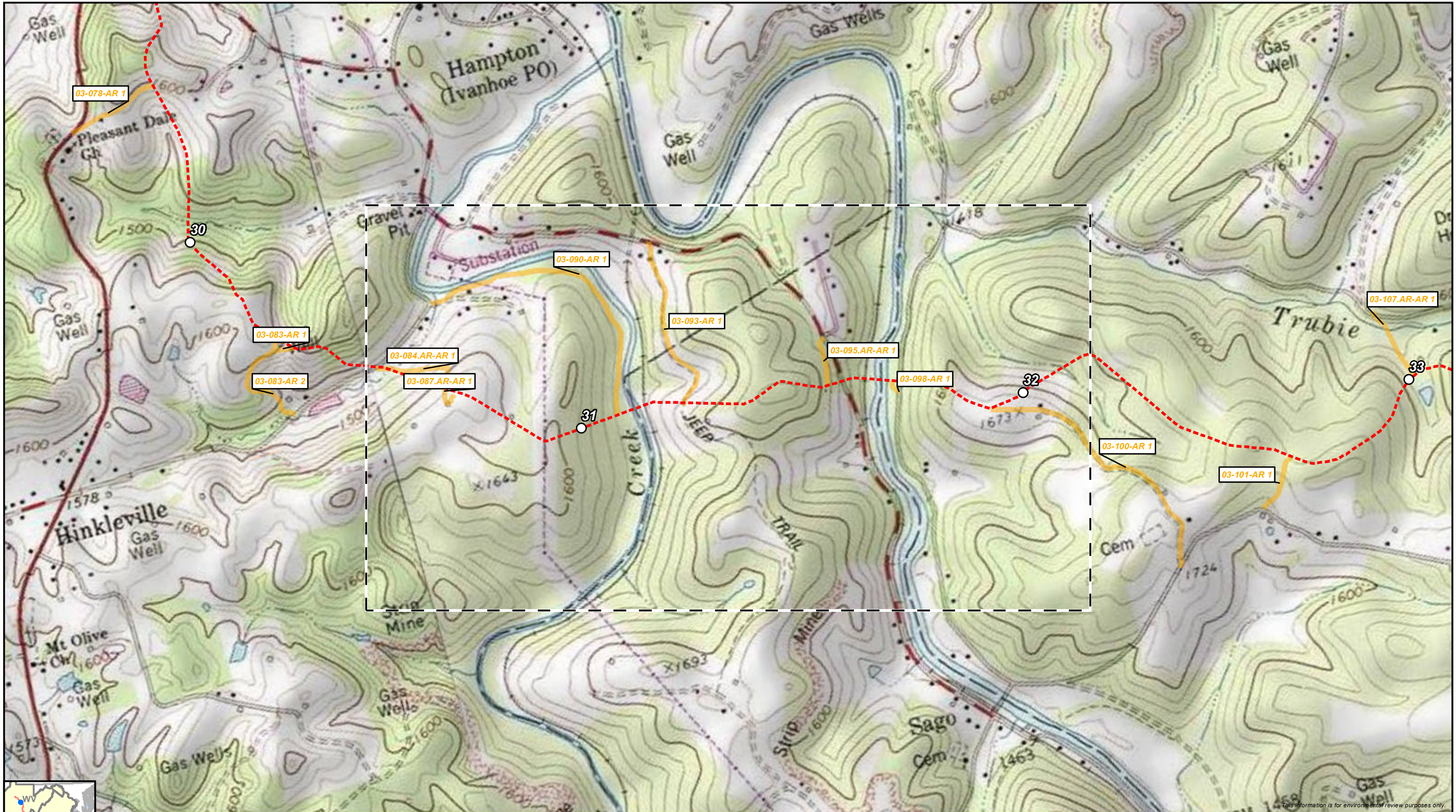
Preliminary Line Corridor	Tenth Milepost	NHD Waterbody	Wetland Data Point
Access Road	Parcel Boundary	NWI Wetland	Upland Data Point
Preliminary Main Line	District Boundary	Desktop Wetland	Bio Survey Complete*
Preliminary Lateral	Stream/River - Perennial	Surveyed Wetland	Seep Point
Milepost	Stream/River - Intermittent	Desktop Waterbody	No Water Point
	Other	Surveyed Waterbody	

* Preliminary, subject to revision.



Atlantic Coast Pipeline
Pittsburgh District
Environmental Sheet Maps
 Upshur County, West Virginia



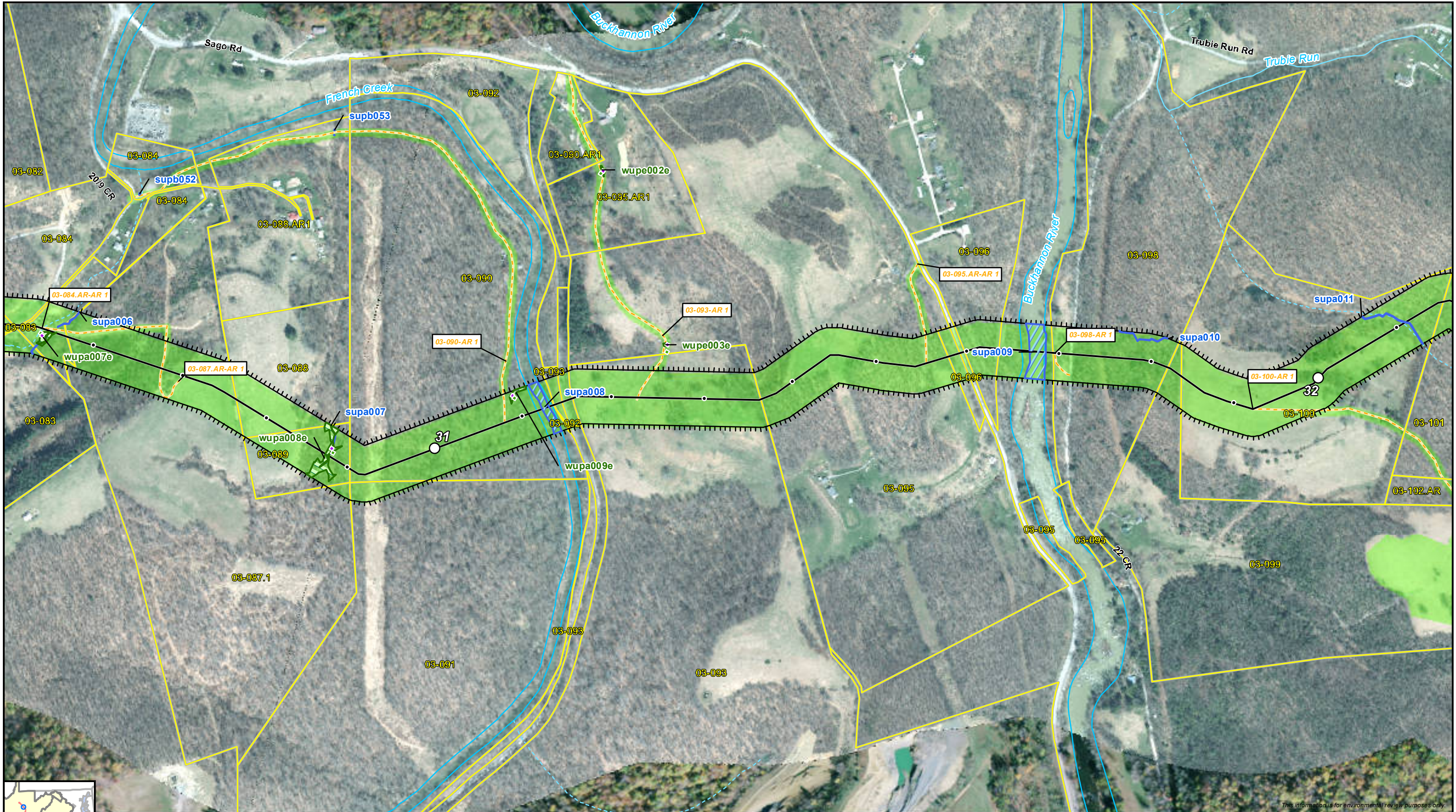


Preliminary Centerline	100% Hydric
Milepost	81-99% Hydric
Tenth Milepost	61-80% Hydric
Access Road	41-60% Hydric
Aerial Map Extent	

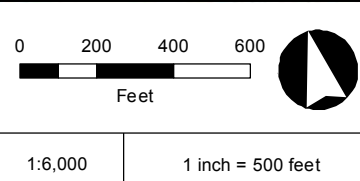


Atlantic Coast Pipeline
Pittsburgh District
Environmental Sheet Maps
 Upshur County, West Virginia





This information is for environmental review purposes only.



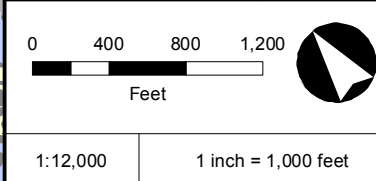
Preliminary Line Corridor	Tenth Milepost	NHD Waterbody	Wetland Data Point
Access Road	Parcel Boundary	NWI Wetland	Upland Data Point
Preliminary Main Line	District Boundary	Desktop Wetland	Bio Survey Complete*
Preliminary Lateral	Stream/River - Perennial	Surveyed Wetland	Seep Point
Milepost	Stream/River - Intermittent	Desktop Waterbody	No Water Point
	Other	Surveyed Waterbody	

* Preliminary, subject to revision.



Atlantic Coast Pipeline
Pittsburgh District
Environmental Sheet Maps
 Upshur County, West Virginia





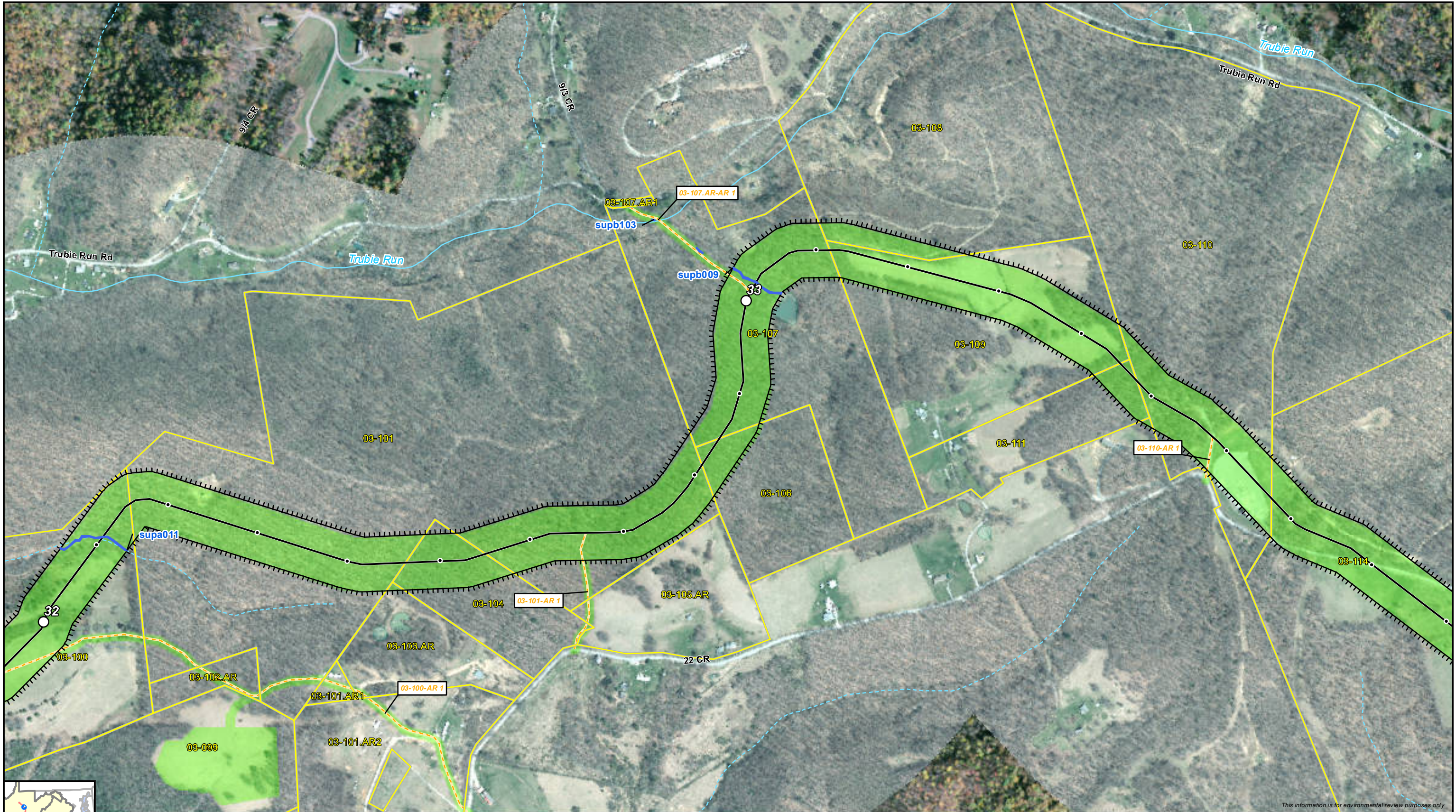
- | | |
|---|---|
| <ul style="list-style-type: none"> Preliminary Centerline Milepost Tenth Milepost Access Road Aerial Map Extent | Hydric Classification <ul style="list-style-type: none"> 100% Hydric 81-99% Hydric 61-80% Hydric 41-60% Hydric |
|---|---|



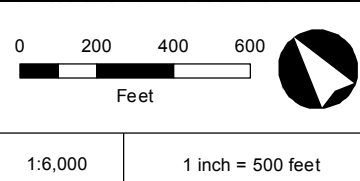
Atlantic Coast Pipeline
Pittsburgh District
Environmental Sheet Maps
Upshur County, West Virginia



This information is for environmental review purposes only.



This information is for environmental review purposes only.



Preliminary Line Corridor	Tenth Milepost	NHD Waterbody	Wetland Data Point
Access Road	Parcel Boundary	NWI Wetland	Upland Data Point
Preliminary Main Line	District Boundary	Desktop Wetland	Bio Survey Complete*
Preliminary Lateral	Stream/River - Perennial	Surveyed Wetland	Seep Point
Milepost	Stream/River - Intermittent	Desktop Waterbody	No Water Point
	Other	Surveyed Waterbody	Preliminary, subject to revision.

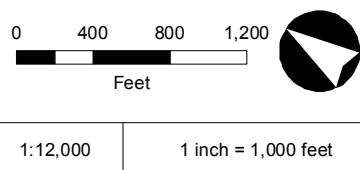
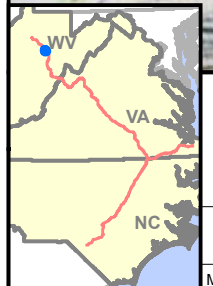


Atlantic Coast Pipeline
Pittsburgh District
Environmental Sheet Maps
 Upshur County, West Virginia





This information is for environmental review purposes only.



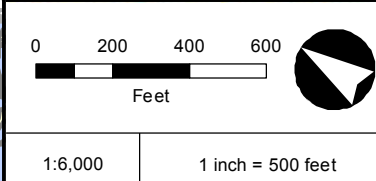
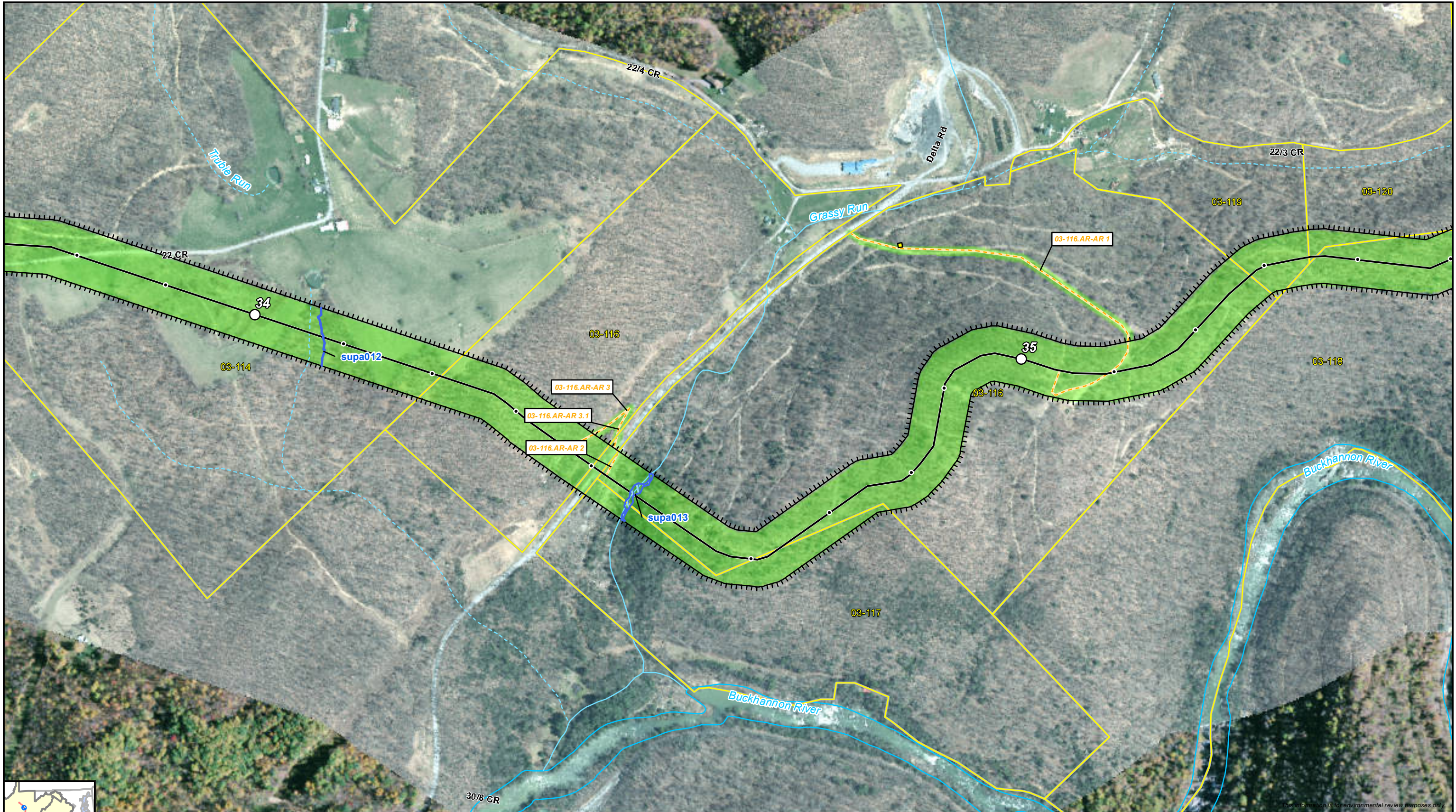
Hydric Classification	
	100% Hydric
	81-99% Hydric
	61-80% Hydric
	41-60% Hydric

- Preliminary Centerline
- Milepost
- Tenth Milepost
- Access Road
- Aerial Map Extent



Atlantic Coast Pipeline
Pittsburgh District
Environmental Sheet Maps
 Upshur County, West Virginia





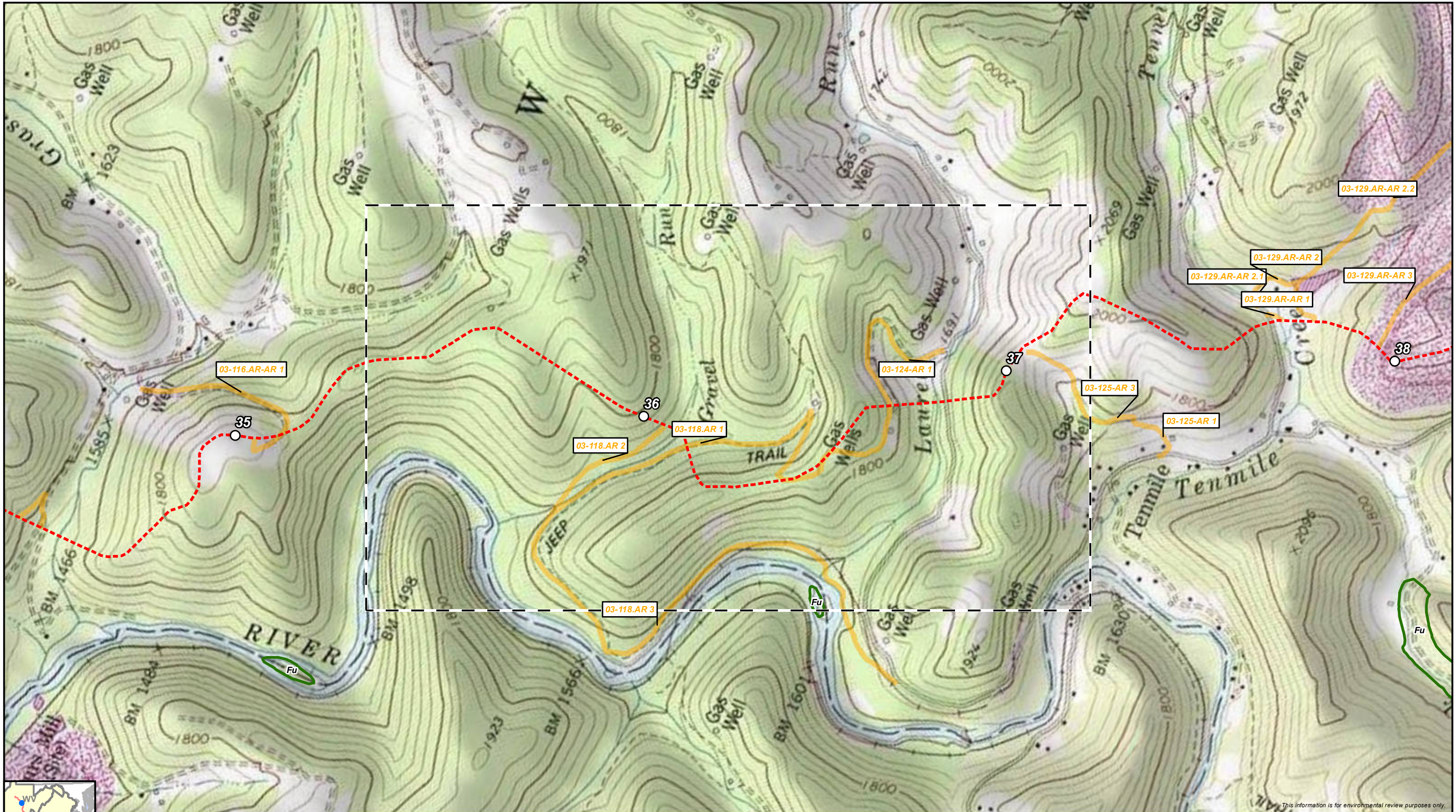
Preliminary Line Corridor	Tenth Milepost	NHD Waterbody	Wetland Data Point
Access Road	Parcel Boundary	NWI Wetland	Upland Data Point
Preliminary Main Line	District Boundary	Desktop Wetland	Bio Survey Complete*
Preliminary Lateral	Stream/River - Perennial	Surveyed Wetland	Seep Point
Milepost	Stream/River - Intermittent	Desktop Waterbody	No Water Point
	Other	Surveyed Waterbody	

* Preliminary, subject to revision.

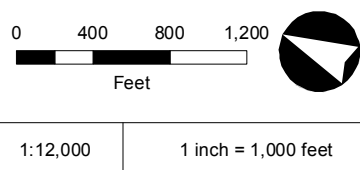
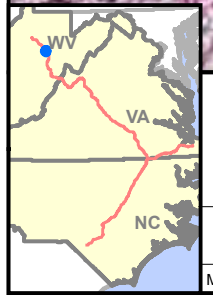


Atlantic Coast Pipeline
Pittsburgh District
Environmental Sheet Maps
 Upshur County, West Virginia





This information is for environmental review purposes only.

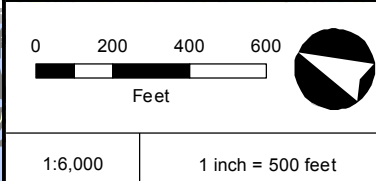
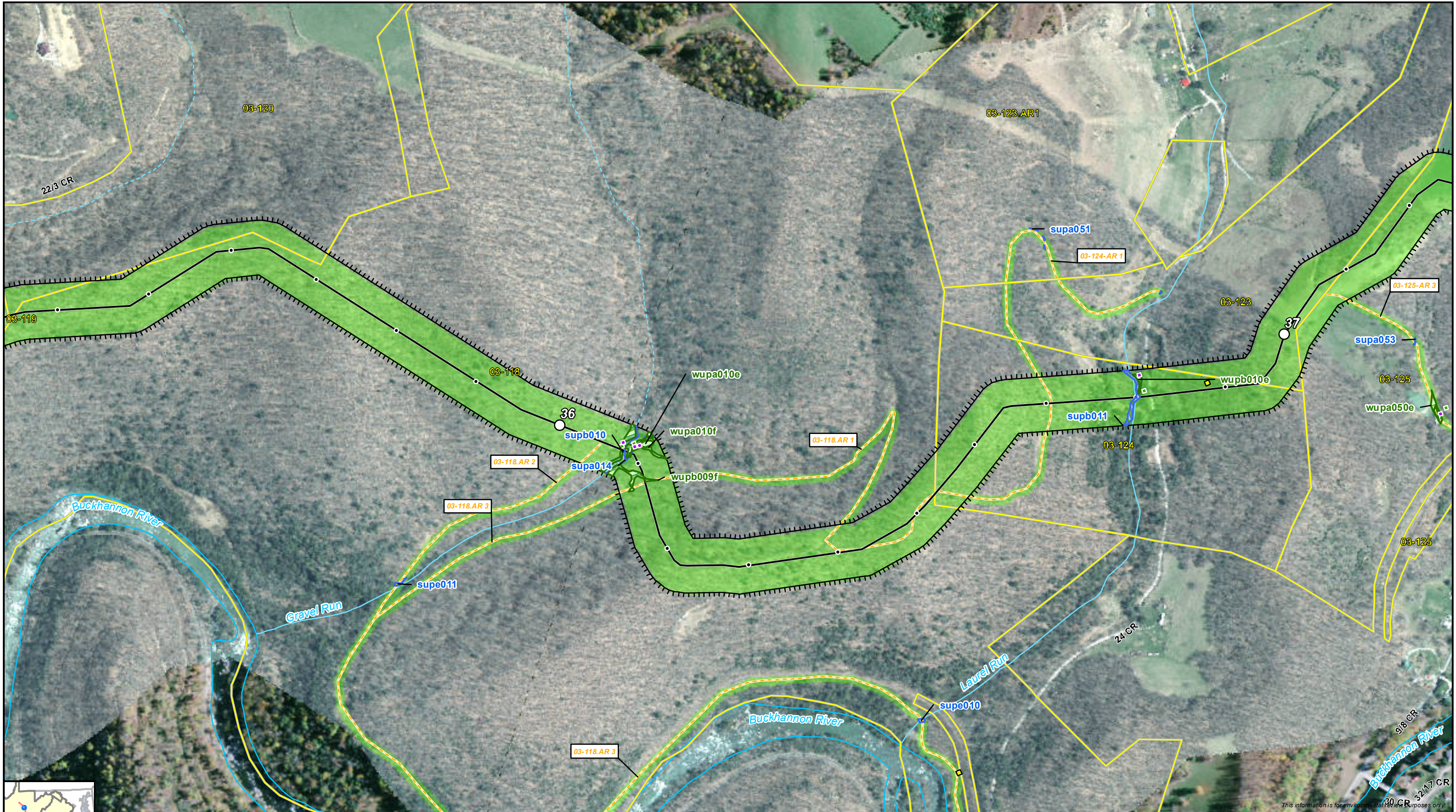


- | | |
|--|--|
| <ul style="list-style-type: none"> —○— Preliminary Centerline ○ Milepost • Tenth Milepost — Access Road — Aerial Map Extent | Hydric Classification
<ul style="list-style-type: none"> 100% Hydric 81-99% Hydric 61-80% Hydric 41-60% Hydric |
|--|--|



Atlantic Coast Pipeline
Pittsburgh District
Environmental Sheet Maps
 Upshur County, West Virginia





Preliminary Line Corridor	Tenth Milepost	NHD Waterbody	Wetland Data Point
Access Road	Parcel Boundary	NWI Wetland	Upland Data Point
Preliminary Main Line	District Boundary	Desktop Wetland	Bio Survey Complete*
Preliminary Lateral	Stream/River - Perennial	Surveyed Wetland	Seep Point
Milepost	Stream/River - Intermittent	Desktop Waterbody	No Water Point
	Other	Surveyed Waterbody	

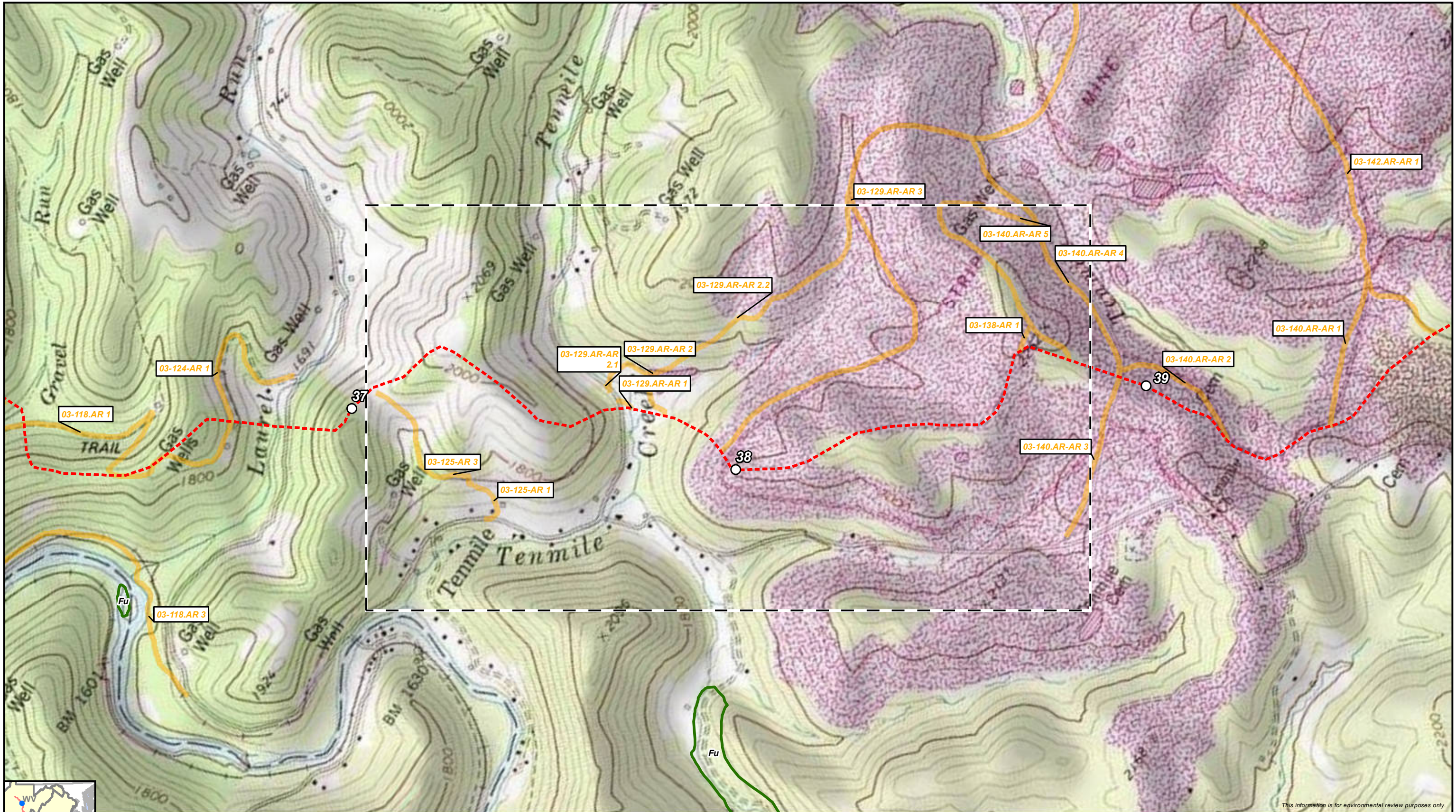
* Preliminary, subject to revision.



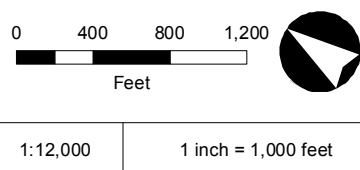
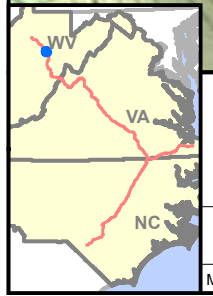
**Atlantic Coast Pipeline
Pittsburgh District
Environmental Sheet Maps
Upshur County, West Virginia**



This information is for environmental review purposes only.



This information is for environmental review purposes only.

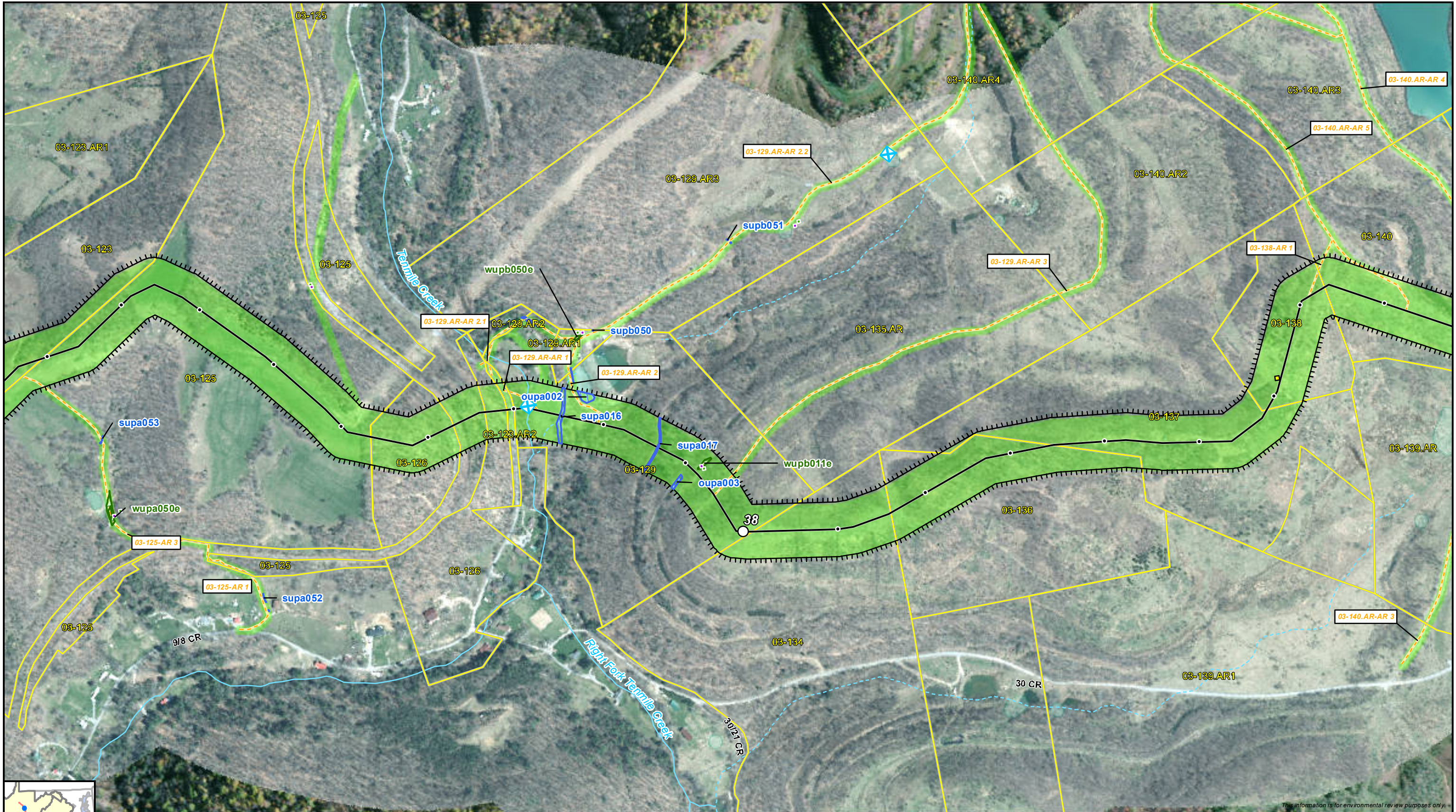


- | | |
|--|---|
| <ul style="list-style-type: none"> --- Preliminary Centerline ○ Milepost • Tenth Milepost — Access Road □ Aerial Map Extent | Hydroic Classification
<ul style="list-style-type: none"> 100% Hydroic 81-99% Hydroic 61-80% Hydroic 41-60% Hydroic |
|--|---|

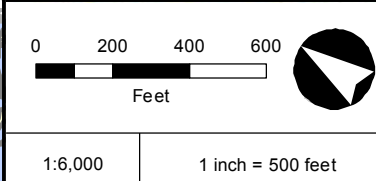


Atlantic Coast Pipeline
Pittsburgh District
Environmental Sheet Maps
Upshur County, West Virginia





This information is for environmental review purposes only.



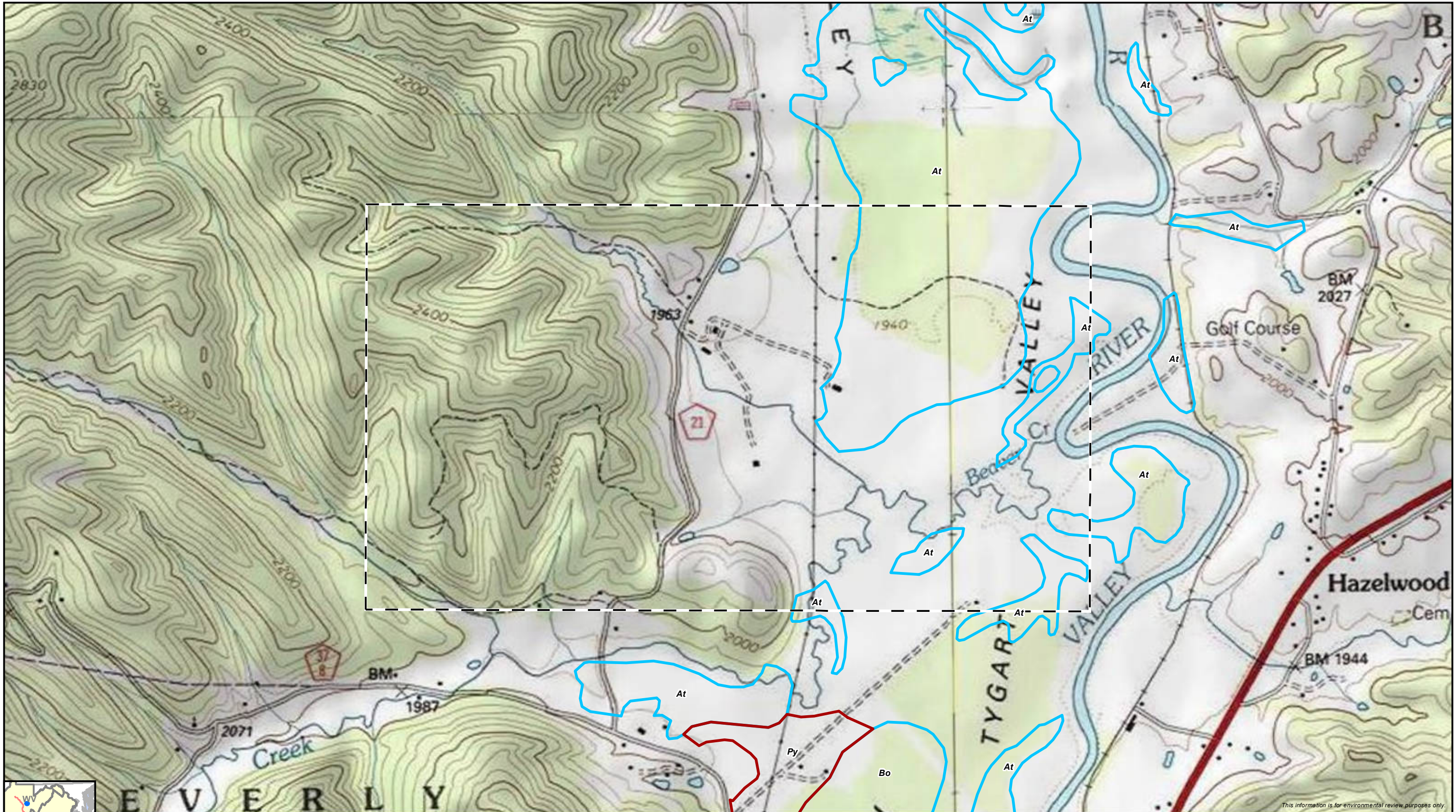
Preliminary Line Corridor	Tenth Milepost	NHD Waterbody	Wetland Data Point
Access Road	Parcel Boundary	NWI Wetland	Upland Data Point
Preliminary Main Line	District Boundary	Desktop Wetland	Bio Survey Complete*
Preliminary Lateral	Stream/River - Perennial	Surveyed Wetland	Seep Point
Milepost	Stream/River - Intermittent	Desktop Waterbody	No Water Point
	Other	Surveyed Waterbody	

* Preliminary, subject to revision.

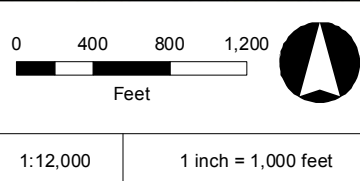


Atlantic Coast Pipeline
Pittsburgh District
Environmental Sheet Maps
 Upshur County, West Virginia





This information is for environmental review purposes only.

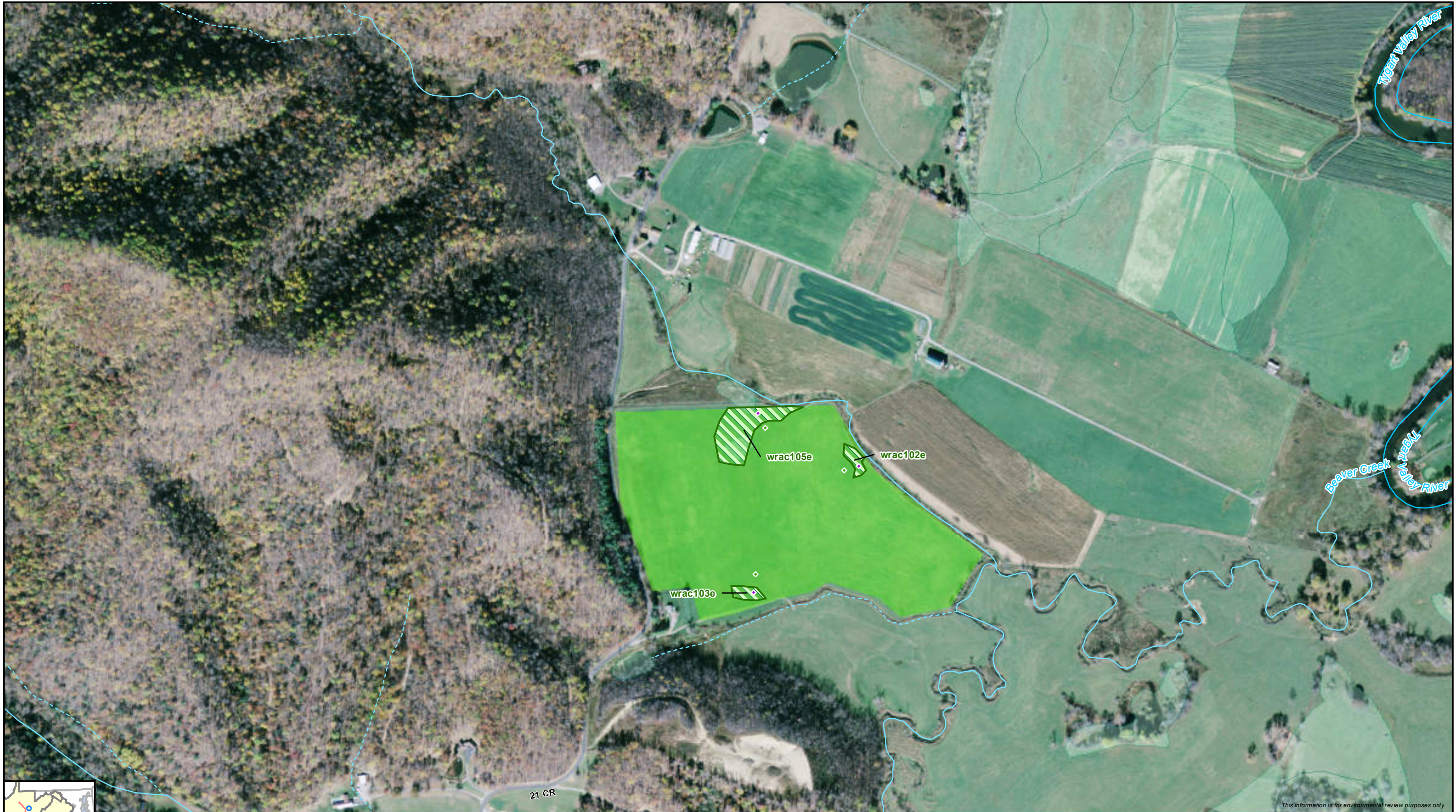


Hydric Classification	
	100% Hydric
	81-99% Hydric
	61-80% Hydric
	41-60% Hydric

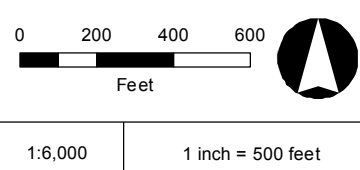


**Atlantic Coast Pipeline
Pittsburgh District
Environmental Sheet Maps
Randolph County, West Virginia**





This information is for environmental review purposes only.



Preliminary Line Corridor	Tenth Milepost	NHD Waterbody	Wetland Data Point
Access Road	Parcel Boundary	NWI Wetland	Upland Data Point
Preliminary Main Line	District Boundary	Desktop Wetland	Bio Survey Complete*
Preliminary Lateral	Stream/River - Perennial	Surveyed Wetland	Seep Point
Milepost	Stream/River - Intermittent	Desktop Waterbody	No Water Point
	Other	Surveyed Waterbody	

* Preliminary, subject to revision.

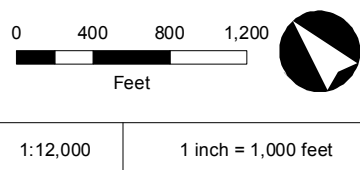
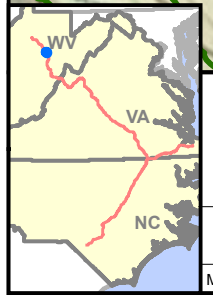


Atlantic Coast Pipeline
Pittsburgh District
Environmental Sheet Maps
 Randolph County, West Virginia





This information is for environmental review purposes only.

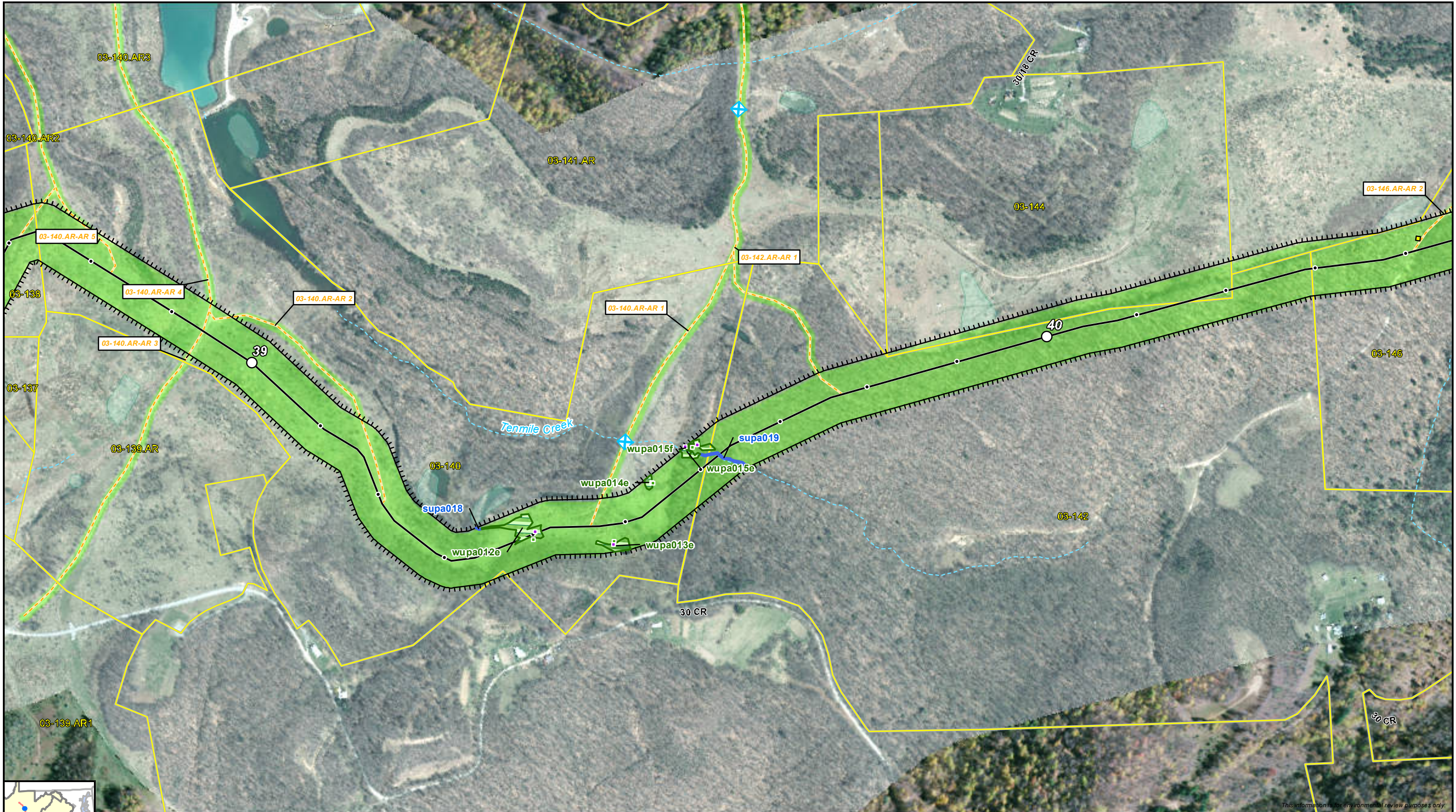


Hydric Classification	
	100% Hydric
	81-99% Hydric
	61-80% Hydric
	41-60% Hydric

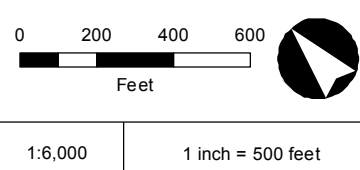


Atlantic Coast Pipeline
Pittsburgh District
Environmental Sheet Maps
 Upshur County, West Virginia





This information is for environmental review purposes only.



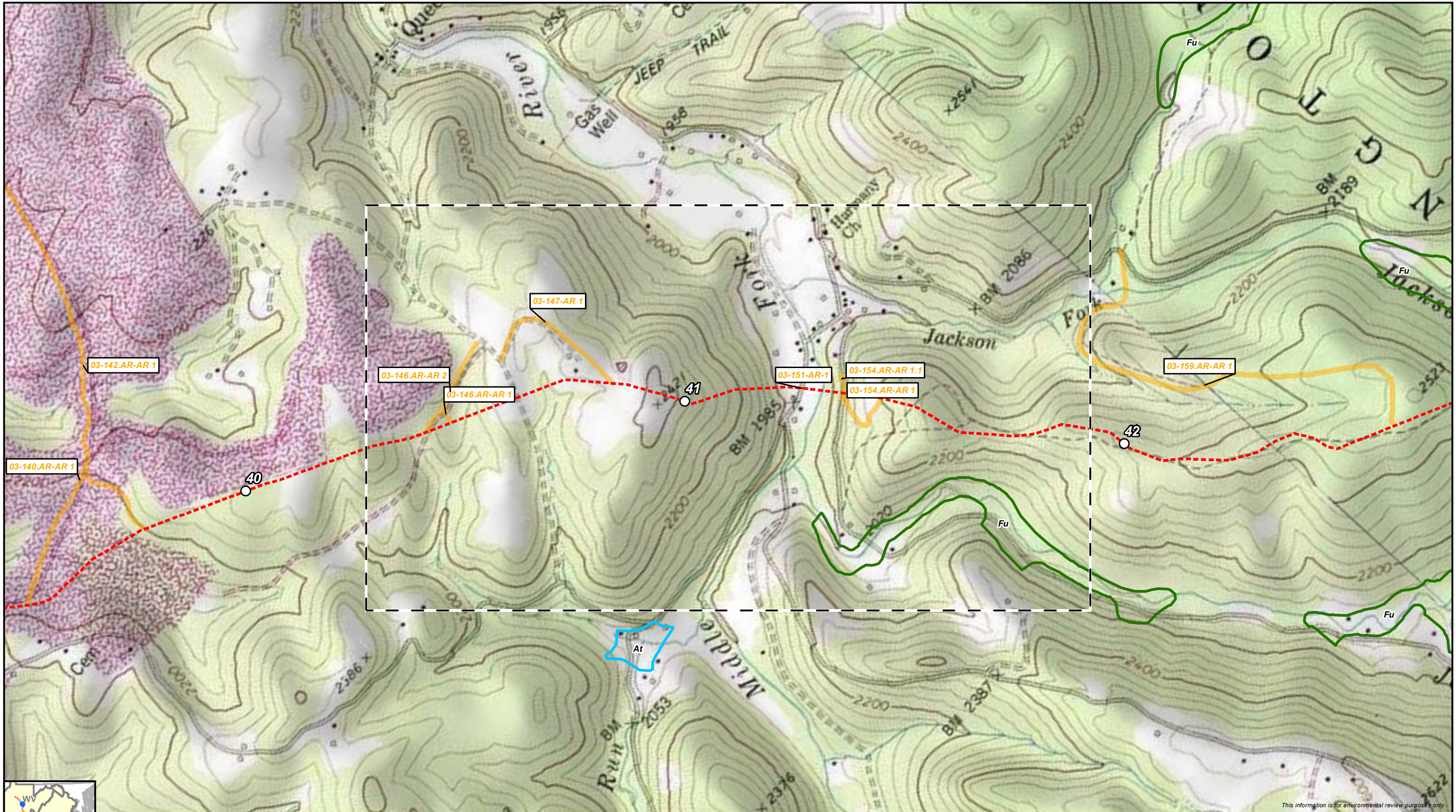
Preliminary Line Corridor	Tenth Milepost	NHD Waterbody	Wetland Data Point
Access Road	Parcel Boundary	NWI Wetland	Upland Data Point
Preliminary Main Line	District Boundary	Desktop Wetland	Bio Survey Complete*
Preliminary Lateral	Stream/River - Perennial	Surveyed Wetland	Seep Point
Milepost	Stream/River - Intermittent	Desktop Waterbody	No Water Point
	Other	Surveyed Waterbody	

* Preliminary, subject to revision.

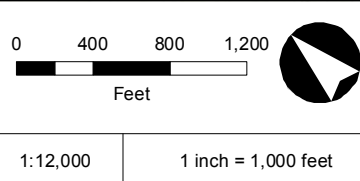
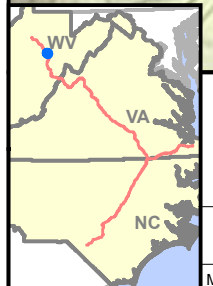


Atlantic Coast Pipeline
Pittsburgh District
Environmental Sheet Maps
 Upshur County, West Virginia





This information is for environmental review purposes only.



Preliminary Centerline	100% Hydric
Milepost	81-99% Hydric
Tenth Milepost	61-80% Hydric
Access Road	41-60% Hydric
Aerial Map Extent	

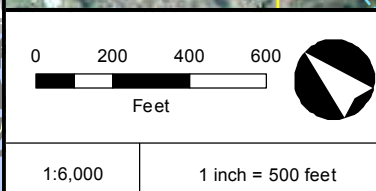


Atlantic Coast Pipeline
Pittsburgh District
Environmental Sheet Maps
Upshur County, West Virginia





This information is for environmental review purposes only.



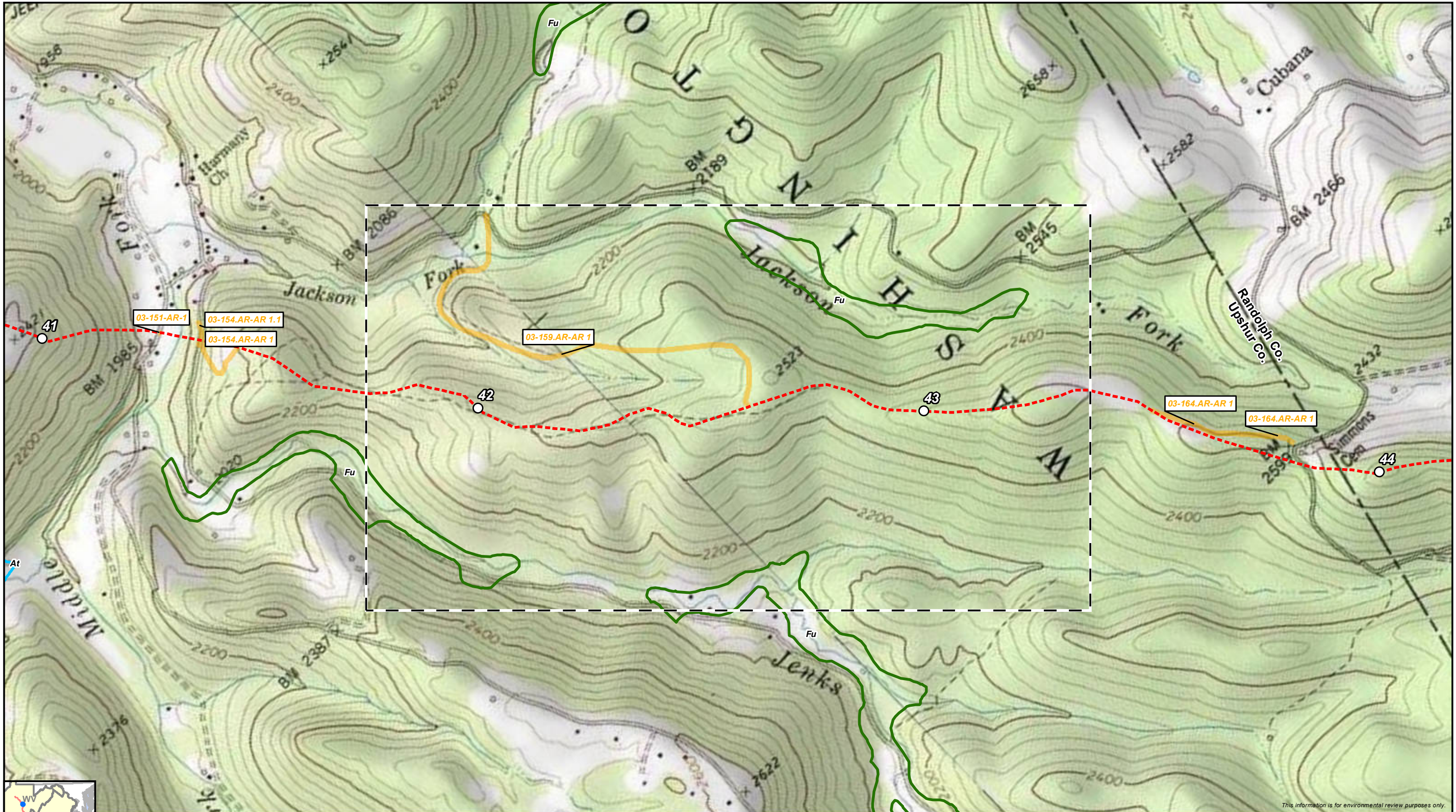
Preliminary Line Corridor	Tenth Milepost	NHD Waterbody	Wetland Data Point
Access Road	Parcel Boundary	NWI Wetland	Upland Data Point
Preliminary Main Line	District Boundary	Desktop Wetland	Bio Survey Complete*
Preliminary Lateral	Stream/River - Perennial	Surveyed Wetland	Seep Point
Milepost	Stream/River - Intermittent	Desktop Waterbody	No Water Point
	Other	Surveyed Waterbody	

* Preliminary, subject to revision.

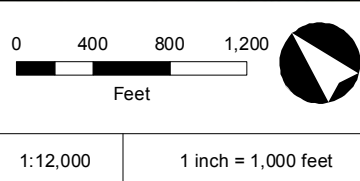
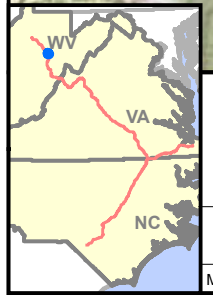


Atlantic Coast Pipeline
Pittsburgh District
Environmental Sheet Maps
 Upshur County, West Virginia





This information is for environmental review purposes only.



<ul style="list-style-type: none"> - - - Preliminary Centerline ○ Milepost ● Tenth Milepost Access Road Aerial Map Extent 	Hydric Classification <ul style="list-style-type: none"> 100% Hydric 81-99% Hydric 61-80% Hydric 41-60% Hydric
--	---

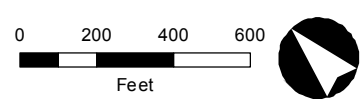


Atlantic Coast Pipeline
Pittsburgh District
Environmental Sheet Maps
 Upshur County, West Virginia





This information is for environmental review purposes only.

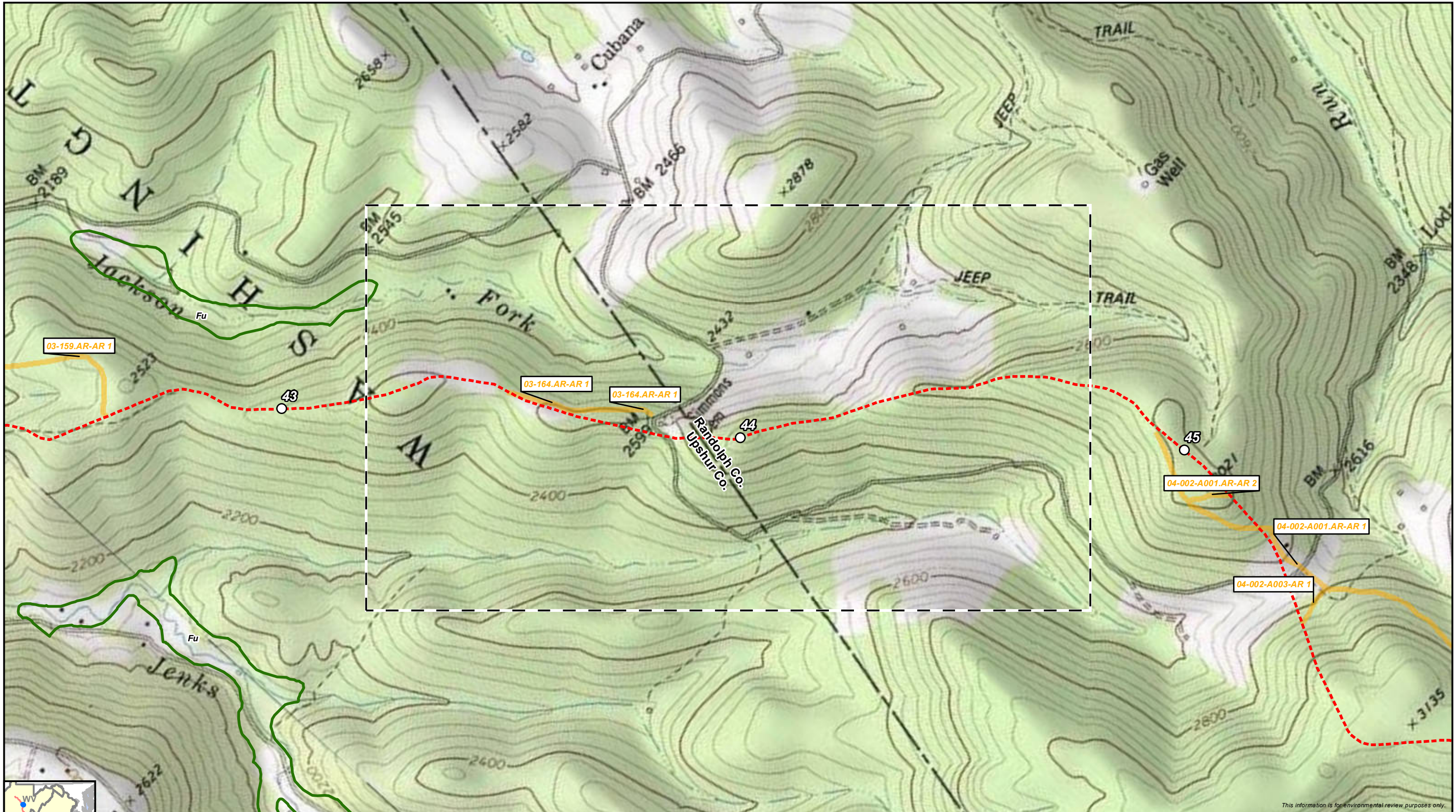


Preliminary Line Corridor	Tenth Milepost	NHD Waterbody	Wetland Data Point
Access Road	Parcel Boundary	NWI Wetland	Upland Data Point
Preliminary Main Line	District Boundary	Desktop Wetland	Bio Survey Complete*
Preliminary Lateral	Stream/River - Perennial	Surveyed Wetland	Seep Point
Milepost	Stream/River - Intermittent	Desktop Waterbody	No Water Point
	Other	Surveyed Waterbody	<i>* Preliminary, subject to revision.</i>

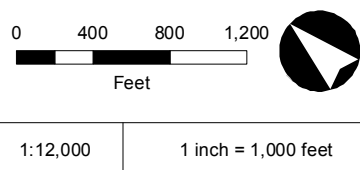
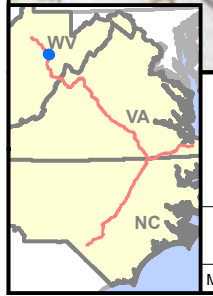


Atlantic Coast Pipeline
Pittsburgh District
Environmental Sheet Maps
 Upshur County, West Virginia





This information is for environmental review purposes only.

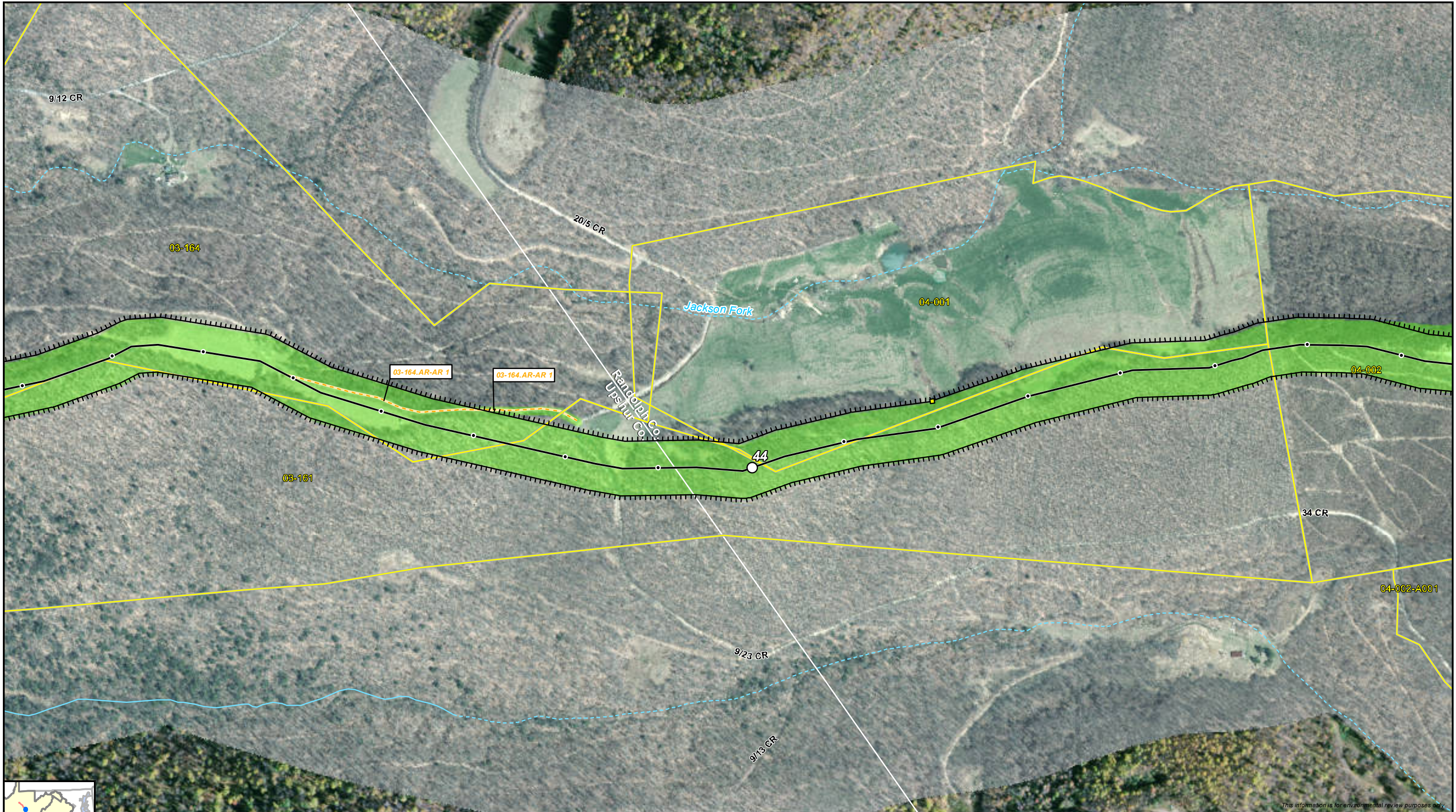


Preliminary Centerline	100% Hydric
Milepost	81-99% Hydric
Tenth Milepost	61-80% Hydric
Access Road	41-60% Hydric
Aerial Map Extent	

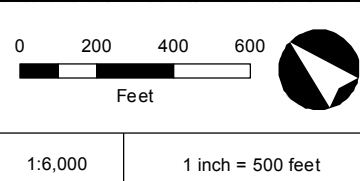


Atlantic Coast Pipeline
Pittsburgh District
Environmental Sheet Maps
Randolph County, West Virginia





This information is for environmental review purposes only.



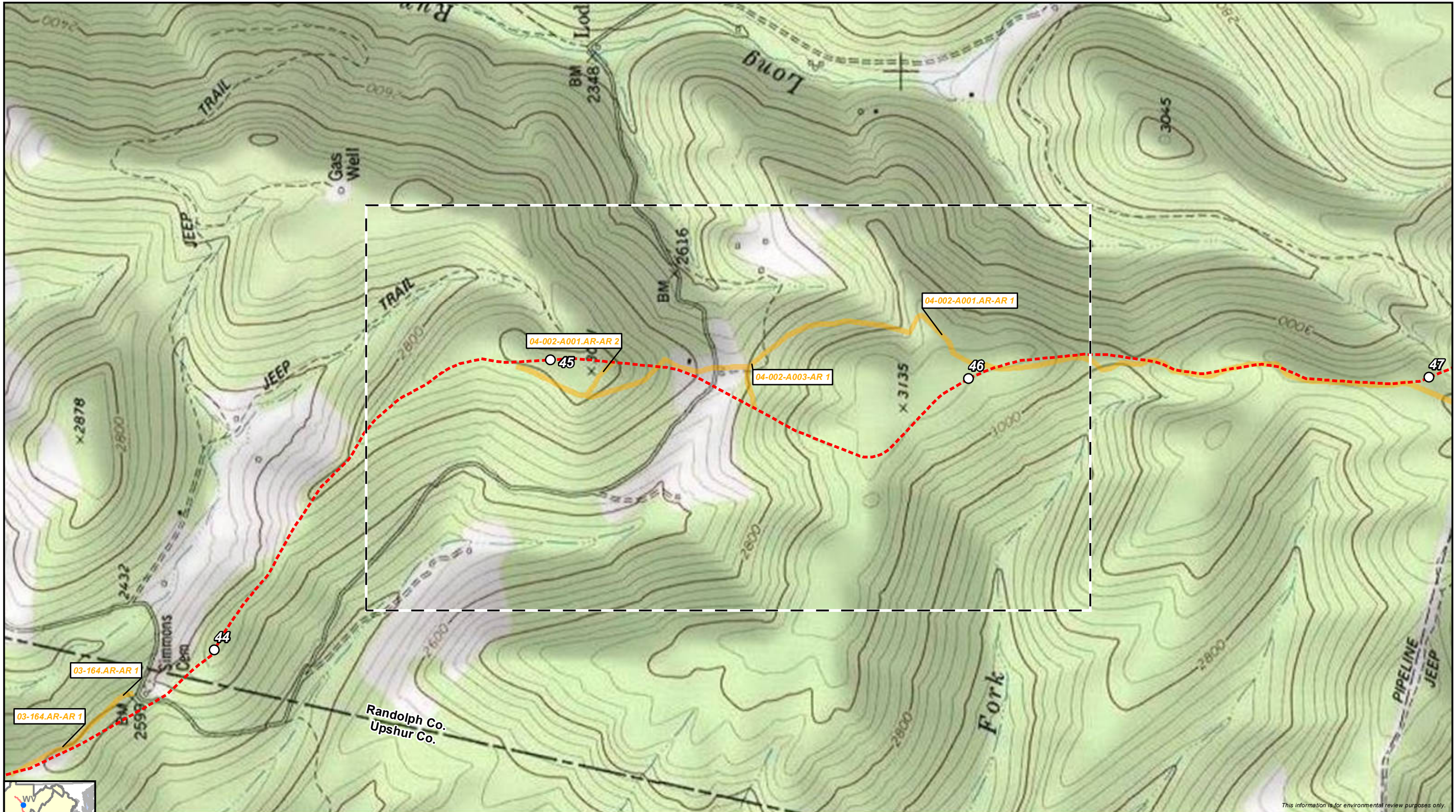
Preliminary Line Corridor	Tenth Milepost	NHD Waterbody	Wetland Data Point
Access Road	Parcel Boundary	NWI Wetland	Upland Data Point
Preliminary Main Line	District Boundary	Desktop Wetland	Bio Survey Complete*
Preliminary Lateral	Stream/River - Perennial	Surveyed Wetland	Seep Point
Milepost	Stream/River - Intermittent	Desktop Waterbody	No Water Point
	Other	Surveyed Waterbody	

* Preliminary, subject to revision.

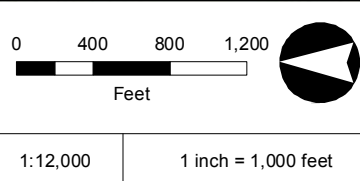
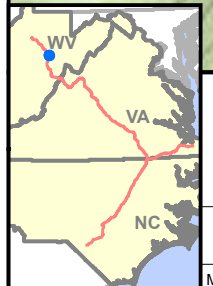


Atlantic Coast Pipeline
Pittsburgh District
Environmental Sheet Maps
 Randolph County, West Virginia





This information is for environmental review purposes only.

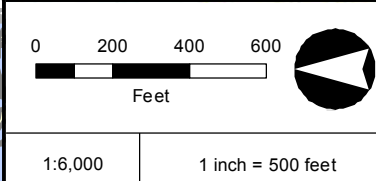
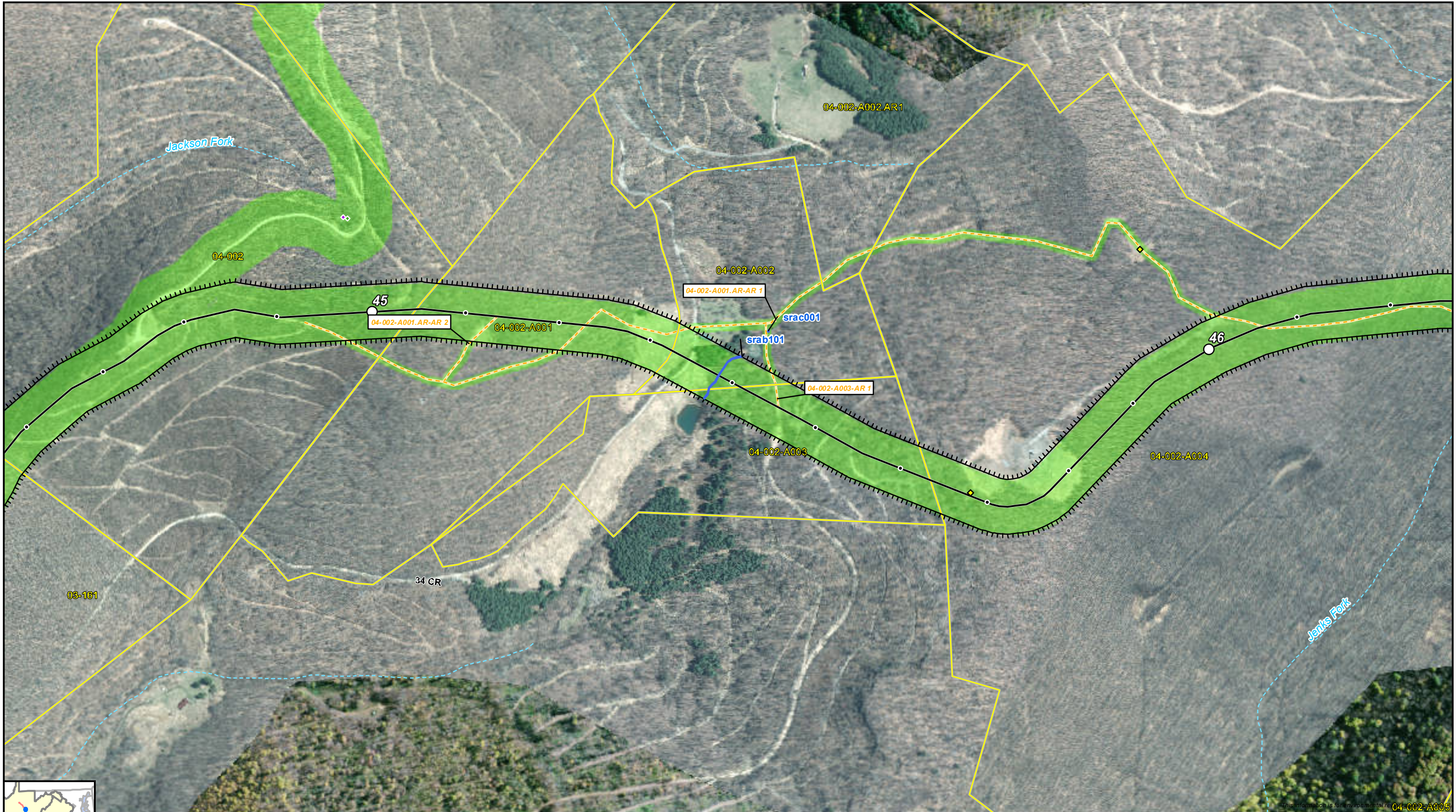


<ul style="list-style-type: none"> - - - Preliminary Centerline ○ Milepost ● Tenth Milepost Access Road Aerial Map Extent 	Hydric Classification <ul style="list-style-type: none"> 100% Hydric 81-99% Hydric 61-80% Hydric 41-60% Hydric
--	---



Atlantic Coast Pipeline
Pittsburgh District
Environmental Sheet Maps
 Randolph County, West Virginia





Preliminary Line Corridor	Tenth Milepost	NHD Waterbody	Wetland Data Point
Access Road	Parcel Boundary	NWI Wetland	Upland Data Point
Preliminary Main Line	District Boundary	Desktop Wetland	Bio Survey Complete*
Preliminary Lateral	Stream/River - Perennial	Surveyed Wetland	Seep Point
Milepost	Stream/River - Intermittent	Desktop Waterbody	No Water Point
	Other	Surveyed Waterbody	

* Preliminary, subject to revision.



Atlantic Coast Pipeline
Pittsburgh District
Environmental Sheet Maps
 Randolph County, West Virginia





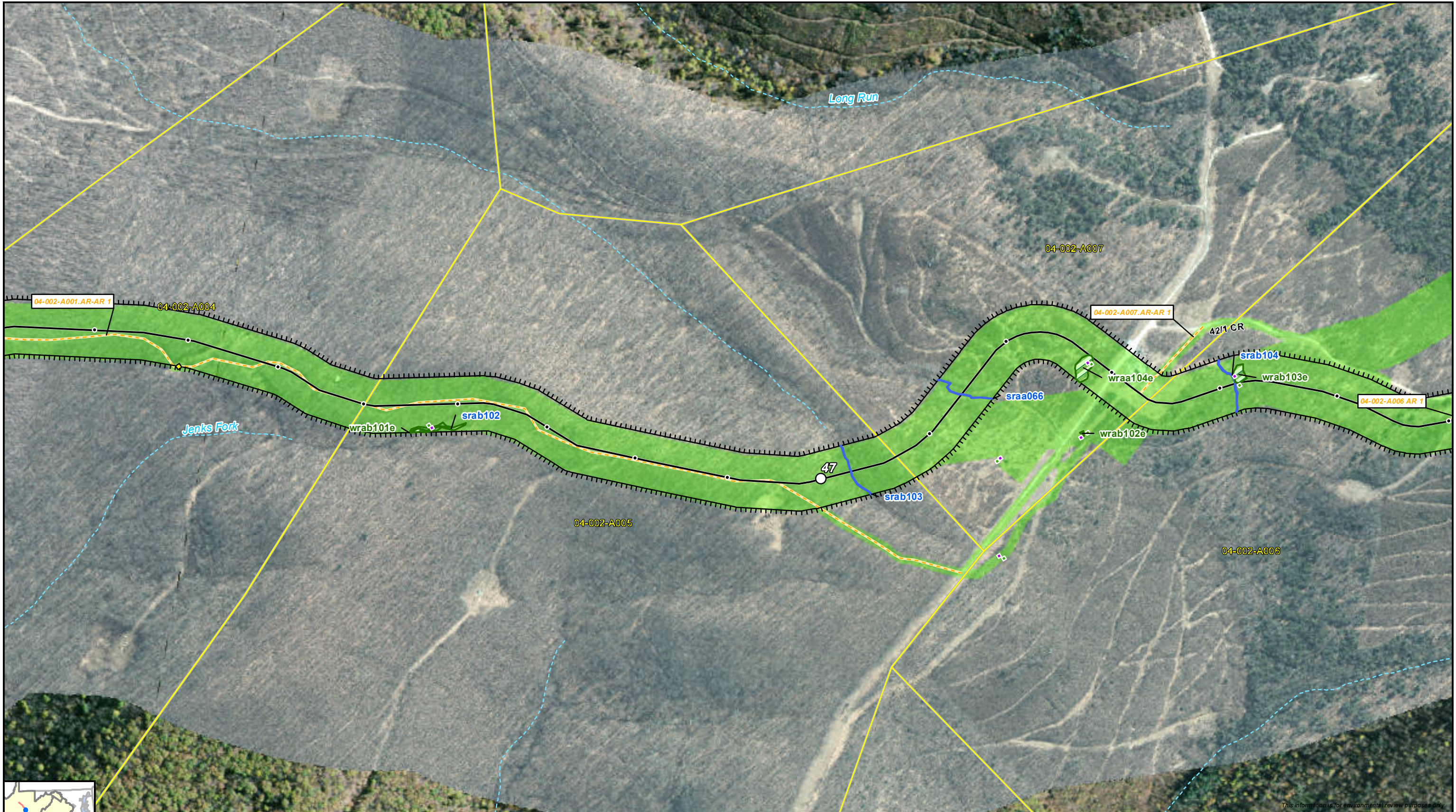
Hydric Classification	
	100% Hydric
	81-99% Hydric
	61-80% Hydric
	41-60% Hydric

Atlantic Coast Pipeline

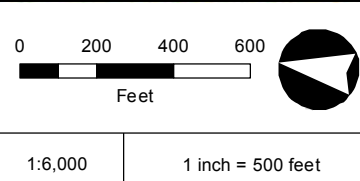
**Atlantic Coast Pipeline
Pittsburgh District
Environmental Sheet Maps
Randolph County, West Virginia**



This information is for environmental review purposes only.



This information is for environmental review purposes only.



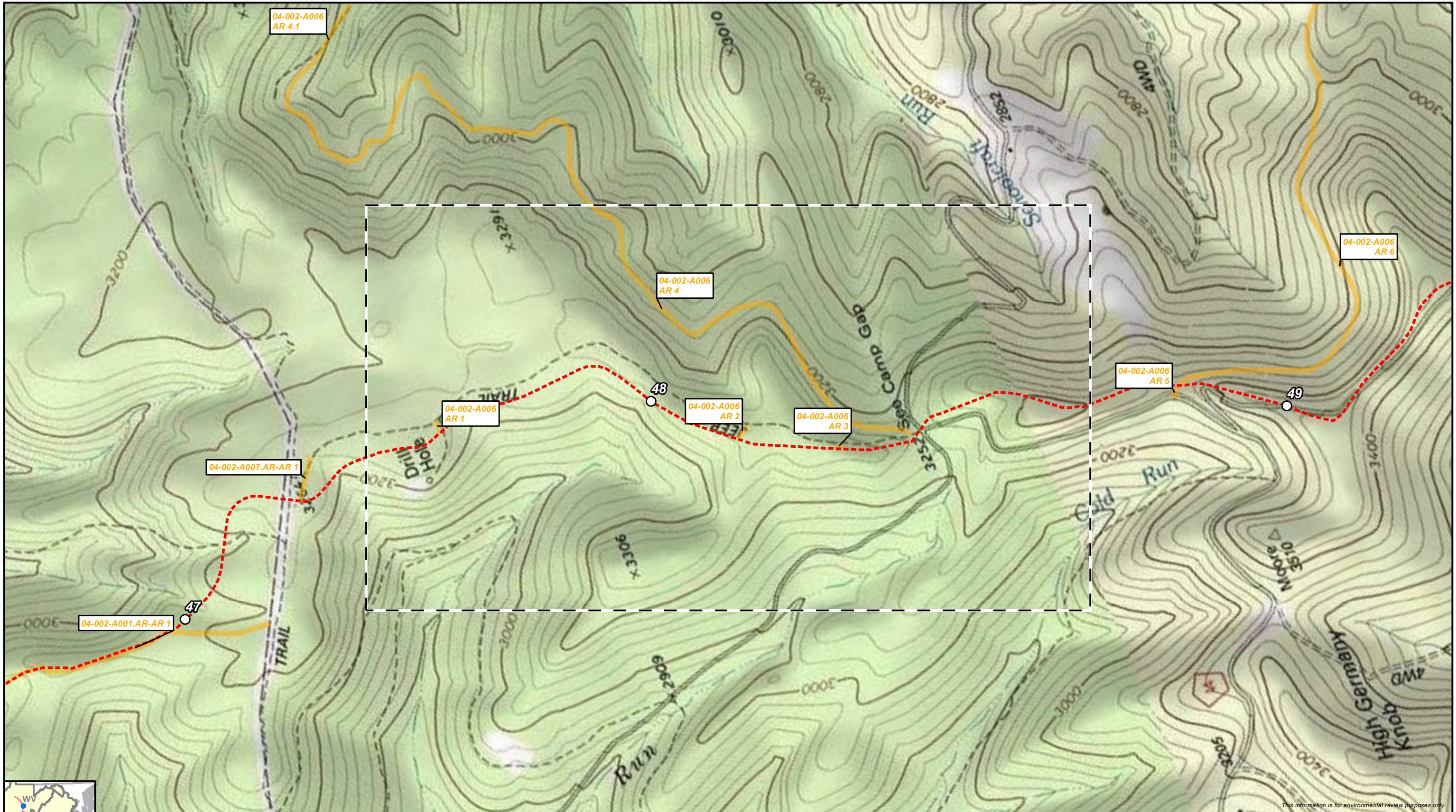
Preliminary Line Corridor	Tenth Milepost	NHD Waterbody	Wetland Data Point
Access Road	Parcel Boundary	NWI Wetland	Upland Data Point
Preliminary Main Line	District Boundary	Desktop Wetland	Bio Survey Complete*
Preliminary Lateral	Stream/River - Perennial	Surveyed Wetland	Seep Point
Milepost	Stream/River - Intermittent	Desktop Waterbody	No Water Point
	Other	Surveyed Waterbody	

* Preliminary, subject to revision.

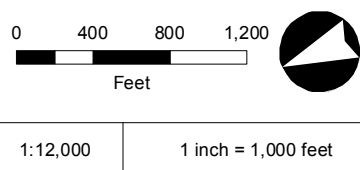
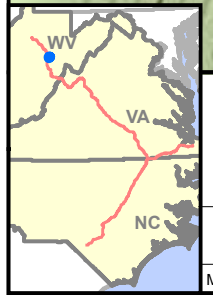


Atlantic Coast Pipeline
Pittsburgh District
Environmental Sheet Maps
 Randolph County, West Virginia





This information is for environmental review purposes only.

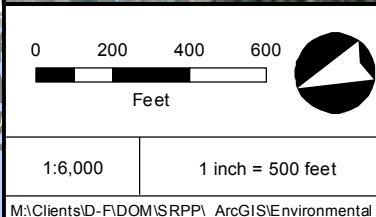


- | | |
|---|--|
| <ul style="list-style-type: none"> Preliminary Centerline Milepost Tenth Milepost Access Road Aerial Map Extent | <p>Hydric Classification</p> <ul style="list-style-type: none"> 100% Hydric 81-99% Hydric 61-80% Hydric 41-60% Hydric |
|---|--|



Atlantic Coast Pipeline
Pittsburgh District
Environmental Sheet Maps
 Randolph County, West Virginia





Preliminary Line Corridor	Tenth Milepost	NHD Waterbody	Wetland Data Point
Access Road	Parcel Boundary	NWI Wetland	Upland Data Point
Preliminary Main Line	District Boundary	Desktop Wetland	Bio Survey Complete*
Preliminary Lateral	Stream/River - Perennial	Surveyed Wetland	Seep Point
Milepost	Stream/River - Intermittent	Desktop Waterbody	No Water Point
	Other	Surveyed Waterbody	

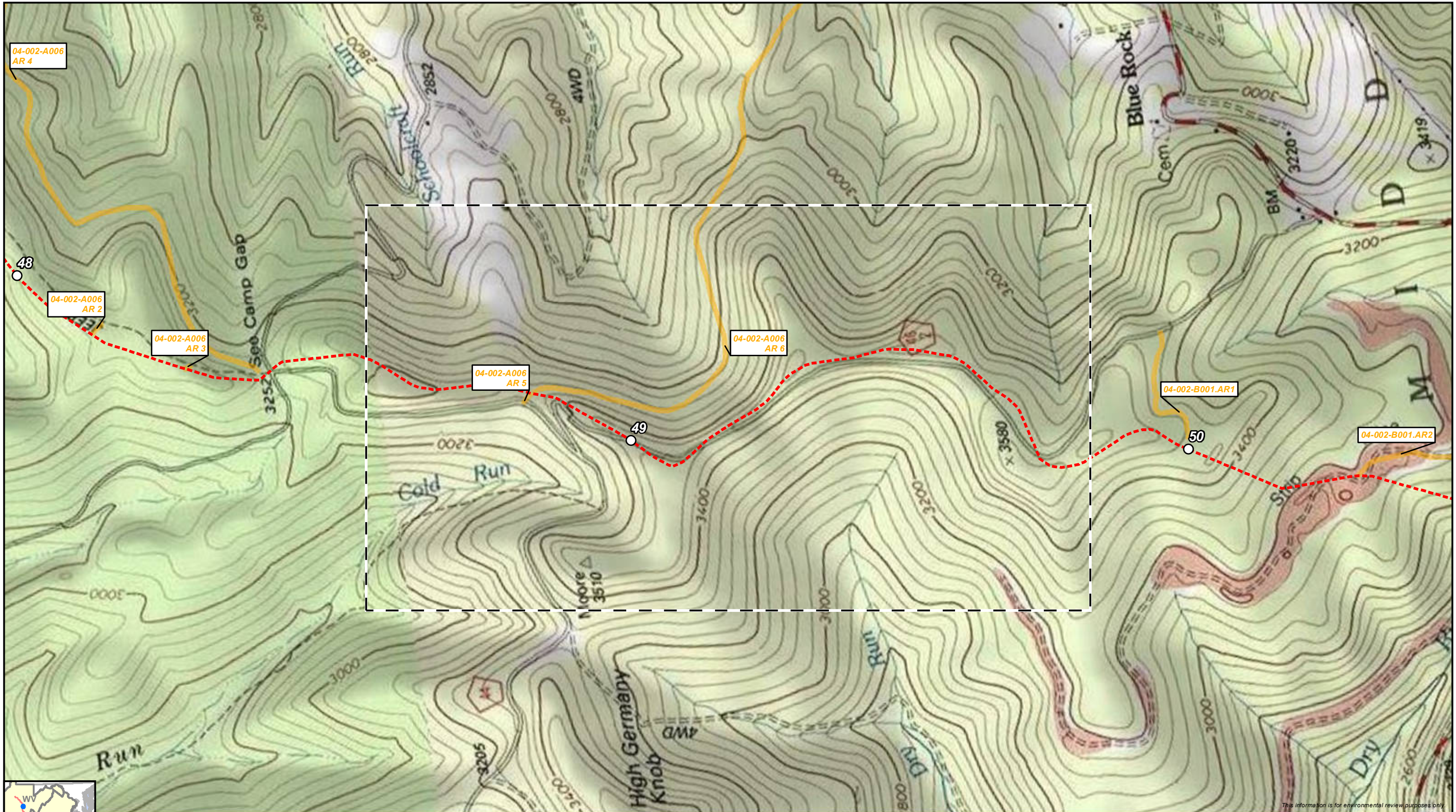
* Preliminary, subject to revision.

Atlantic Coast Pipeline
Pittsburgh District
Environmental Sheet Maps
 Randolph County, West Virginia

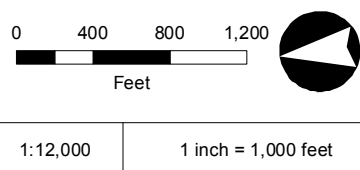
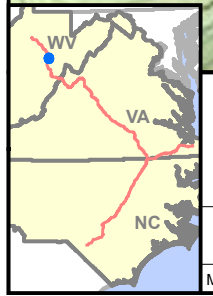
Page 33 of 49

DRAWN BY: RSM

This information is for environmental review purposes only.



This information is for environmental review purposes only.



Hydric Classification	
	100% Hydric
	81-99% Hydric
	61-80% Hydric
	41-60% Hydric

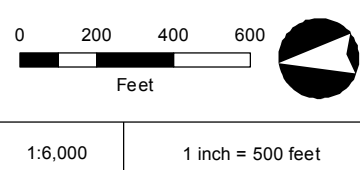


Atlantic Coast Pipeline
Pittsburgh District
Environmental Sheet Maps
 Randolph County, West Virginia





This information is for environmental review purposes only.



Preliminary Line Corridor	Tenth Milepost	NHD Waterbody	Wetland Data Point
Access Road	Parcel Boundary	NWI Wetland	Upland Data Point
Preliminary Main Line	District Boundary	Desktop Wetland	Bio Survey Complete*
Preliminary Lateral	Stream/River - Perennial	Surveyed Wetland	Seep Point
Milepost	Stream/River - Intermittent	Desktop Waterbody	No Water Point
	Other	Surveyed Waterbody	

* Preliminary, subject to revision.

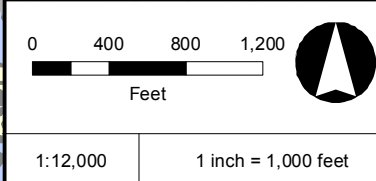


Atlantic Coast Pipeline
Pittsburgh District
Environmental Sheet Maps
 Randolph County, West Virginia





This information is for environmental review purposes only.



- - - Preliminary Centerline
 - Milepost
 - Tenth Milepost
 - Access Road
 - Aerial Map Extent
- | Hydric Classification | |
|-----------------------|---------------|
| | 100% Hydric |
| | 81-99% Hydric |
| | 61-80% Hydric |
| | 41-60% Hydric |

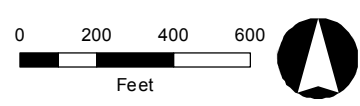


Atlantic Coast Pipeline
Pittsburgh District
Environmental Sheet Maps
 Randolph County, West Virginia





This information is for environmental review purposes only.



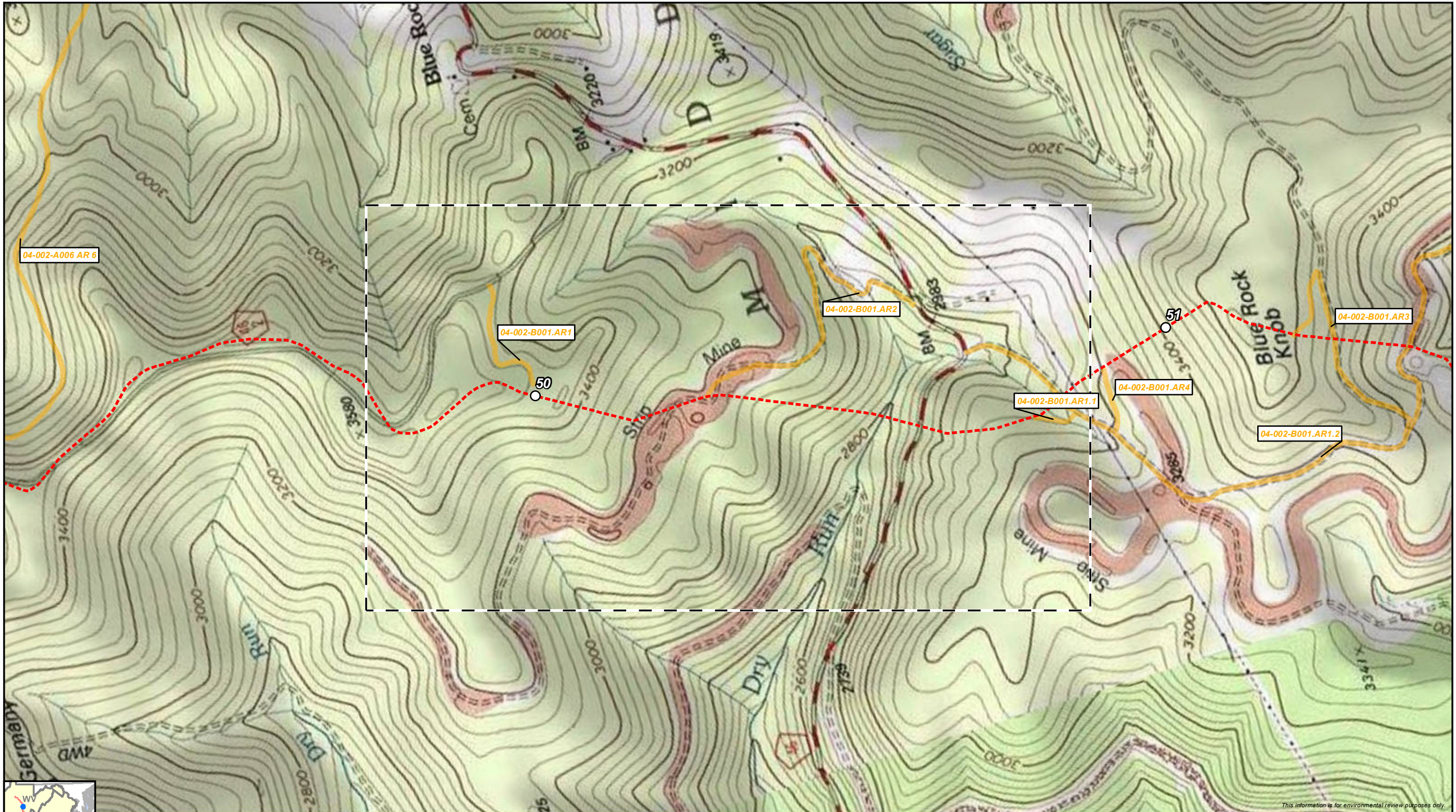
Preliminary Line Corridor	Tenth Milepost	NHD Waterbody	Wetland Data Point
Access Road	Parcel Boundary	NW1 Wetland	Upland Data Point
Preliminary Main Line	District Boundary	Desktop Wetland	Bio Survey Complete*
Preliminary Lateral	Stream/River - Perennial	Surveyed Wetland	Seep Point
Milepost	Stream/River - Intermittent	Desktop Waterbody	No Water Point
	Other	Surveyed Waterbody	

* Preliminary, subject to revision.

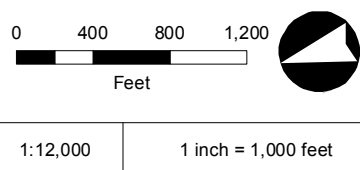


Atlantic Coast Pipeline
Pittsburgh District
Environmental Sheet Maps
 Randolph County, West Virginia





This information is for environmental review purposes only.



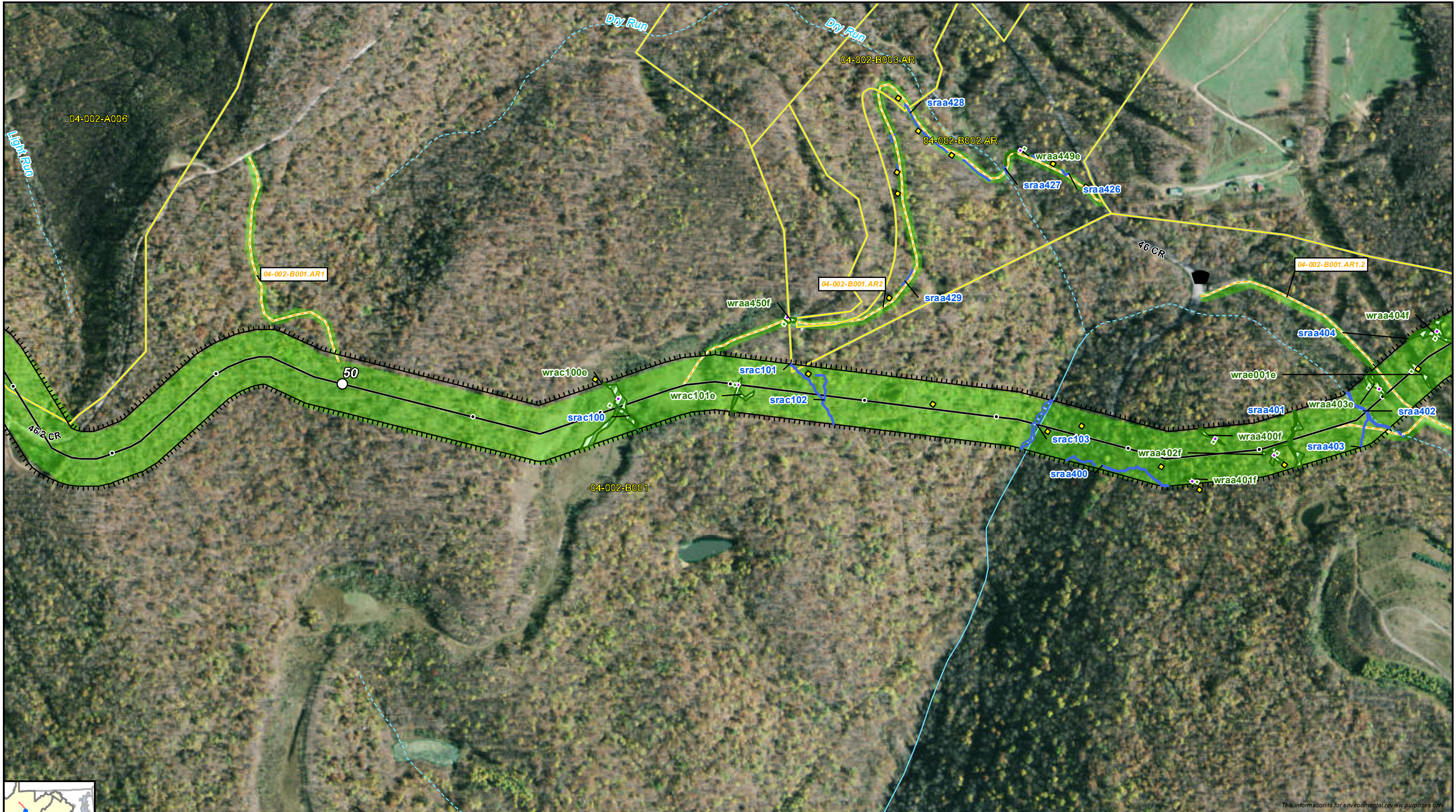
Hydric Classification	
	100% Hydric
	81-99% Hydric
	61-80% Hydric
	41-60% Hydric

- Preliminary Centerline
- Milepost
- Tenth Milepost
- Access Road
- Aerial Map Extent

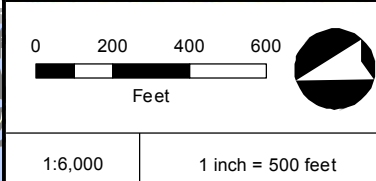


Atlantic Coast Pipeline
Pittsburgh District
Environmental Sheet Maps
 Randolph County, West Virginia





This information is for environmental review purposes only.



Preliminary Line Corridor	Tenth Milepost	NHD Waterbody	Wetland Data Point
Access Road	Parcel Boundary	NWI Wetland	Upland Data Point
Preliminary Main Line	District Boundary	Desktop Wetland	Bio Survey Complete*
Preliminary Lateral	Stream/River - Perennial	Surveyed Wetland	Seep Point
Milepost	Stream/River - Intermittent	Desktop Waterbody	No Water Point
	Other	Surveyed Waterbody	

* Preliminary, subject to revision.

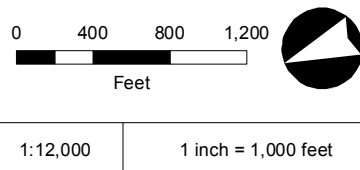


Atlantic Coast Pipeline
Pittsburgh District
Environmental Sheet Maps
 Randolph County, West Virginia





This information is for environmental review purposes only.

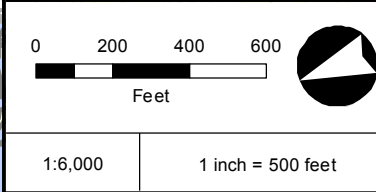


Hydric Classification	
	Preliminary Centerline
	Milepost
	Tenth Milepost
	Access Road
	Aerial Map Extent
	100% Hydric
	81-99% Hydric
	61-80% Hydric
	41-60% Hydric



Atlantic Coast Pipeline
Pittsburgh District
Environmental Sheet Maps
 Randolph County, West Virginia





Preliminary Line Corridor	Tenth Milepost	NHD Waterbody	Wetland Data Point
Access Road	Parcel Boundary	NWI Wetland	Upland Data Point
Preliminary Main Line	District Boundary	Desktop Wetland	Bio Survey Complete*
Preliminary Lateral	Stream/River - Perennial	Surveyed Wetland	Seep Point
Milepost	Stream/River - Intermittent	Desktop Waterbody	No Water Point
	Other	Surveyed Waterbody	

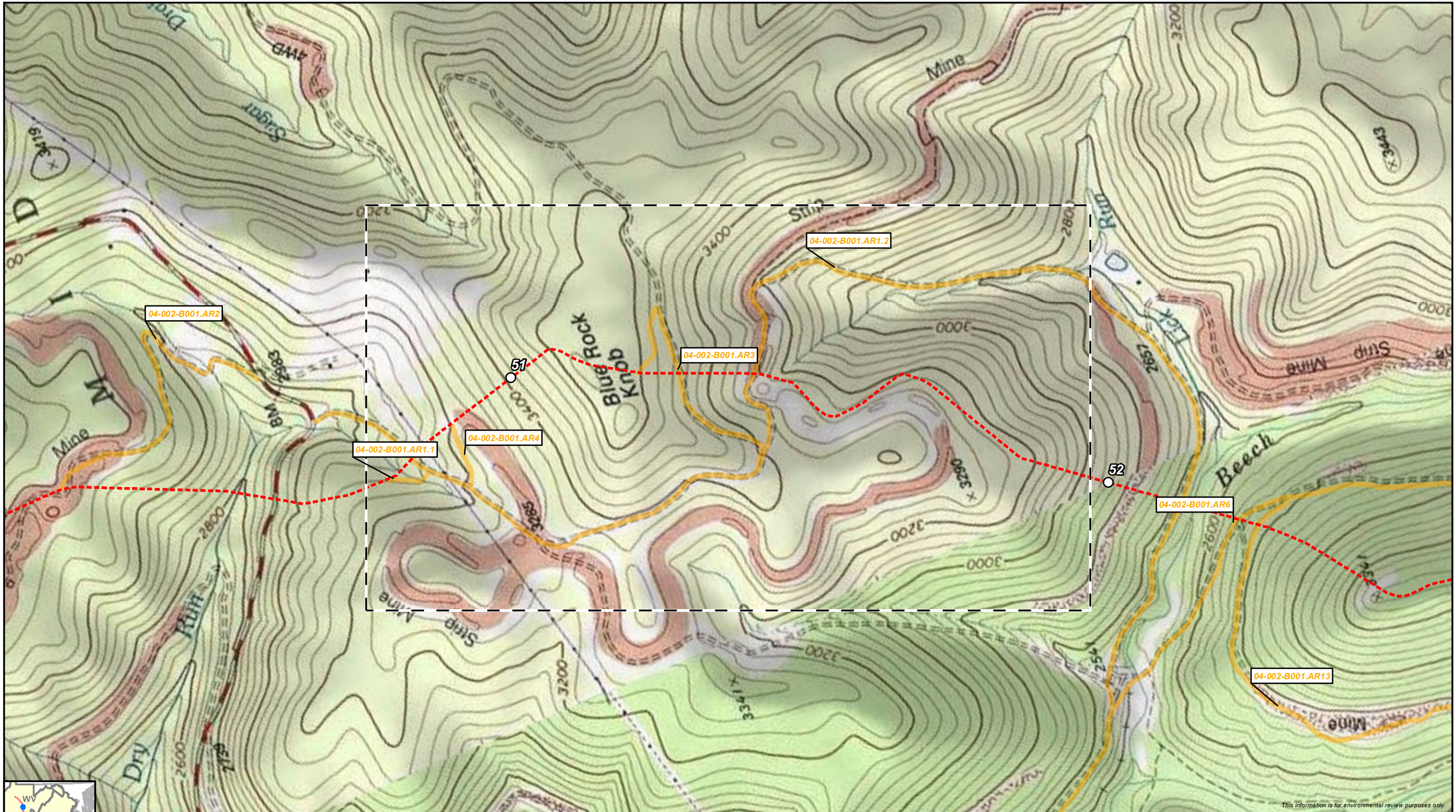
* Preliminary, subject to revision.



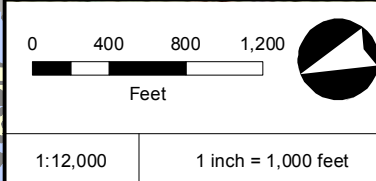
Atlantic Coast Pipeline
Pittsburgh District
Environmental Sheet Maps
 Randolph County, West Virginia



This information is for environmental review purposes only.



This information is for environmental review purposes only.

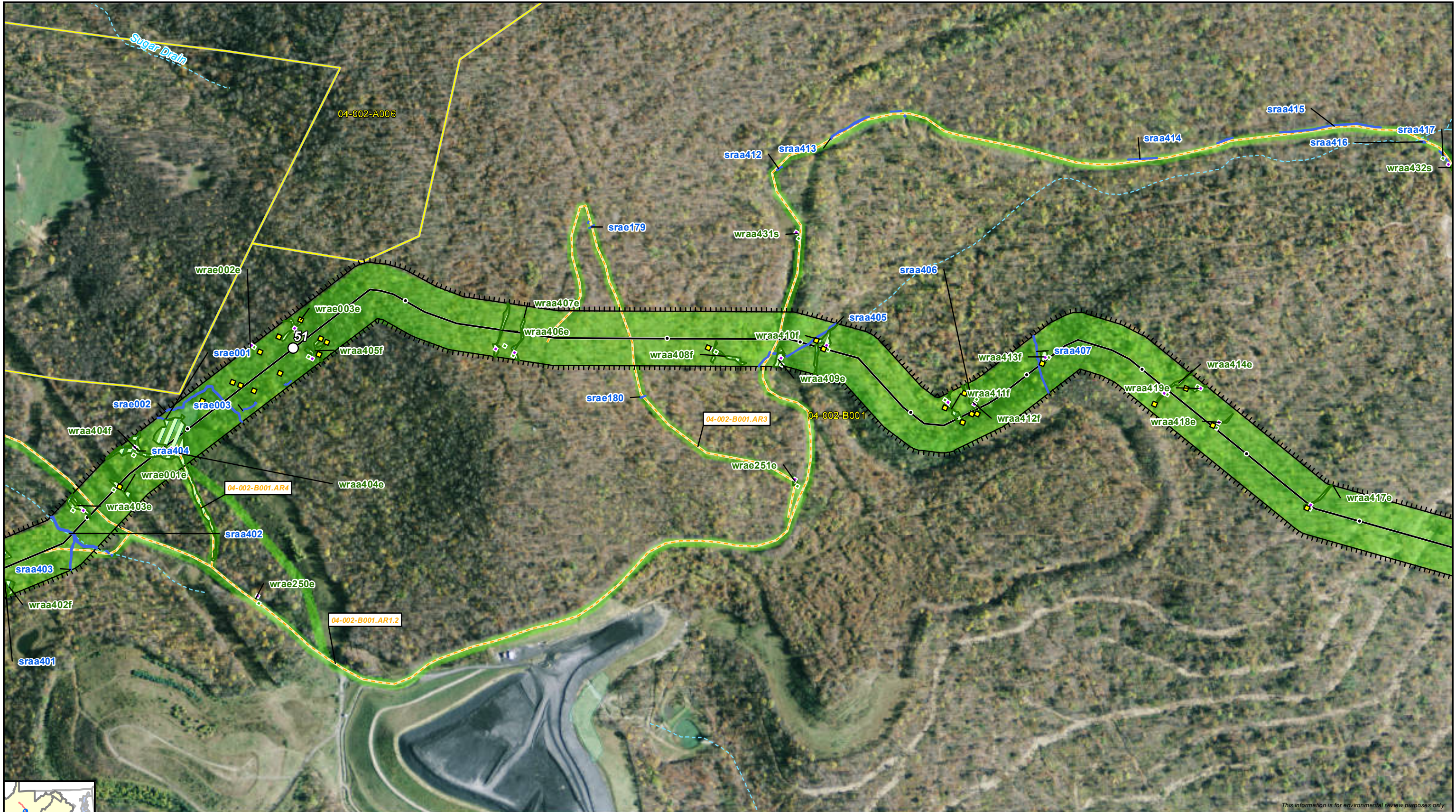


- | | |
|--|--|
| <ul style="list-style-type: none"> ○ Milepost ● Tenth Milepost — Access Road □ Aerial Map Extent | Hydric Classification
<ul style="list-style-type: none"> 100% Hydric 81-99% Hydric 61-80% Hydric 41-60% Hydric |
|--|--|

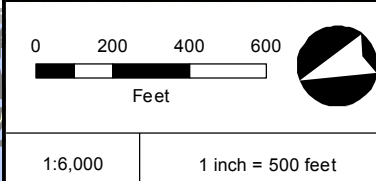


Atlantic Coast Pipeline
Pittsburgh District
Environmental Sheet Maps
Randolph County, West Virginia





This information is for environmental review purposes only.



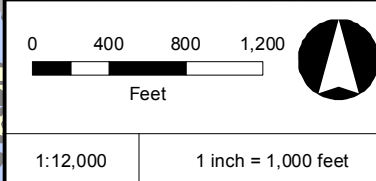
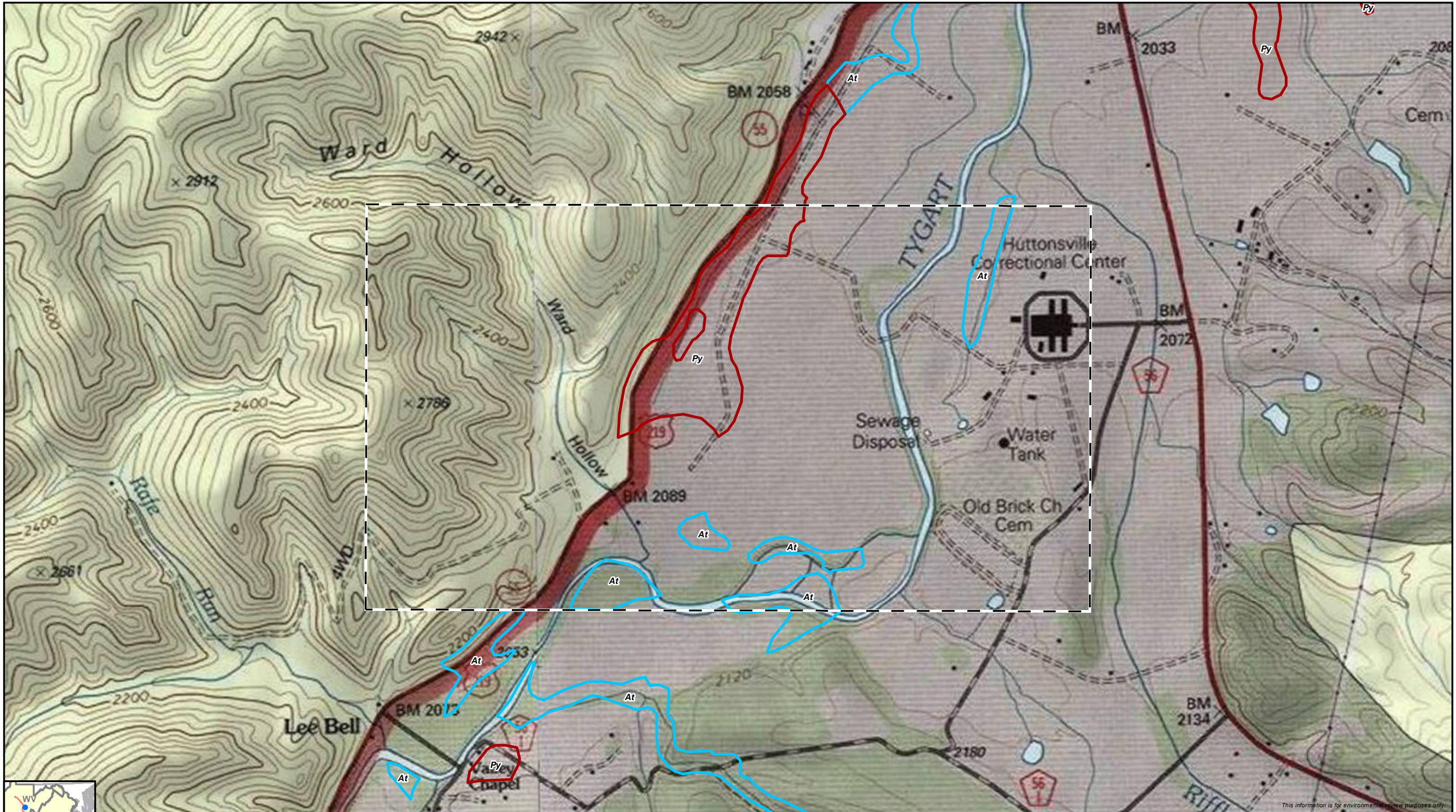
Preliminary Line Corridor	Tenth Milepost	NHD Waterbody	Wetland Data Point
Access Road	Parcel Boundary	NWI Wetland	Upland Data Point
Preliminary Main Line	District Boundary	Desktop Wetland	Bio Survey Complete*
Preliminary Lateral	Stream/River - Perennial	Surveyed Wetland	Seep Point
Milepost	Stream/River - Intermittent	Desktop Waterbody	No Water Point
	Other	Surveyed Waterbody	

* Preliminary, subject to revision.



Atlantic Coast Pipeline
Pittsburgh District
Environmental Sheet Maps
 Randolph County, West Virginia



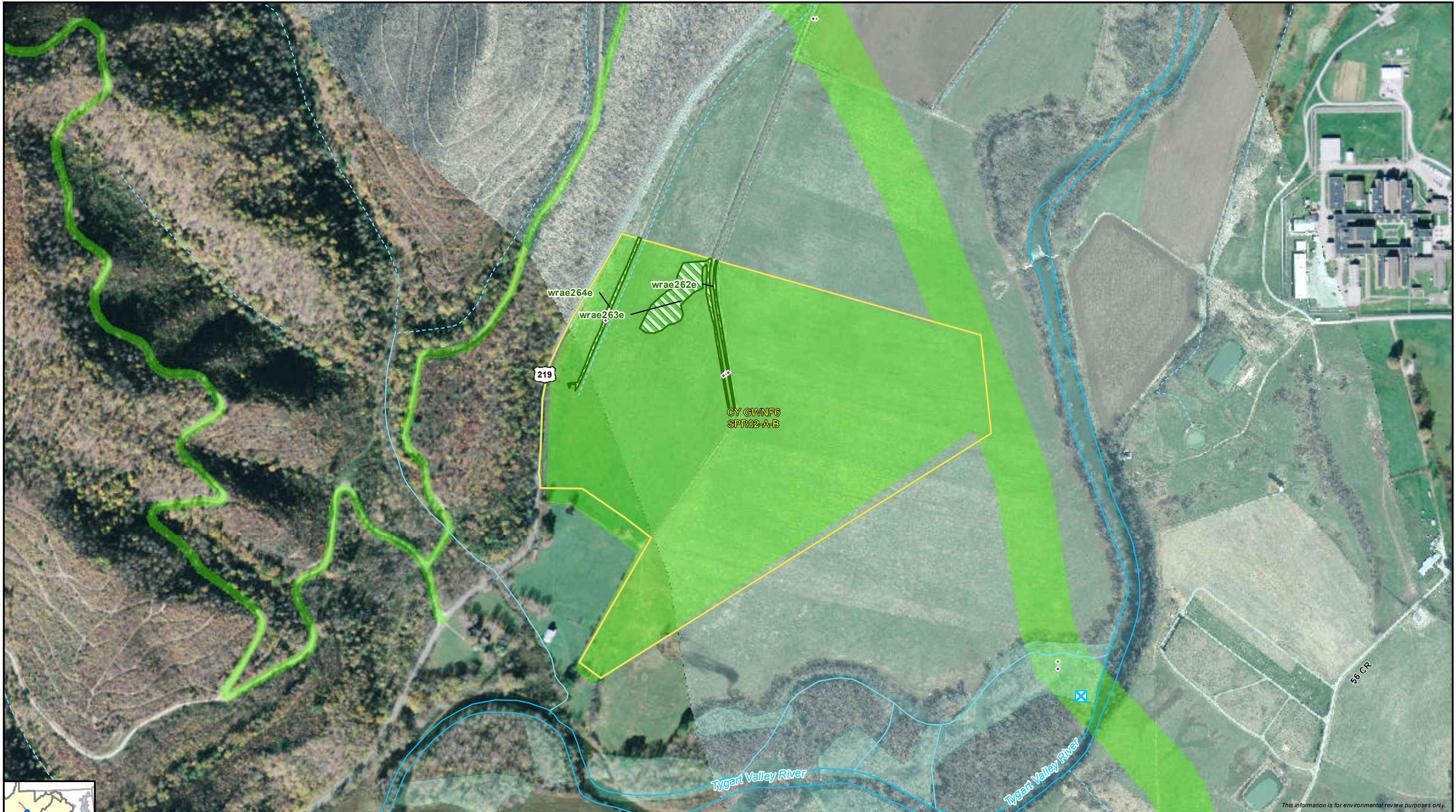


- Preliminary Centerline
 - Milepost
 - Tenth Milepost
 - Access Road
 - Aerial Map Extent
- | Hydric Classification | |
|-----------------------|---------------|
| | 100% Hydric |
| | 81-99% Hydric |
| | 61-80% Hydric |
| | 41-60% Hydric |

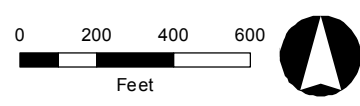


Atlantic Coast Pipeline
Pittsburgh District
Environmental Sheet Maps
 Randolph County, West Virginia





This information is for environmental review purposes only.



Preliminary Line Corridor	Tenth Milepost	NHD Waterbody	Wetland Data Point
Access Road	Parcel Boundary	NWI Wetland	Upland Data Point
Preliminary Main Line	District Boundary	Desktop Wetland	Bio Survey Complete*
Preliminary Lateral	Stream/River - Perennial	Surveyed Wetland	Seep Point
Milepost	Stream/River - Intermittent	Desktop Waterbody	No Water Point
	Other	Surveyed Waterbody	

* Preliminary, subject to revision.

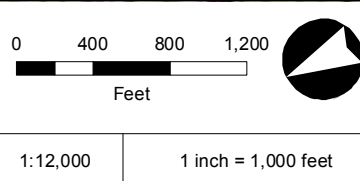


Atlantic Coast Pipeline
Pittsburgh District
Environmental Sheet Maps
 Randolph County, West Virginia





This information is for environmental review purposes only.

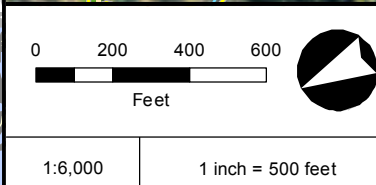


Preliminary Centerline	100% Hydric
Milepost	81-99% Hydric
Tenth Milepost	61-80% Hydric
Access Road	41-60% Hydric
Aerial Map Extent	



Atlantic Coast Pipeline
Pittsburgh District
Environmental Sheet Maps
 Randolph County, West Virginia





Preliminary Line Corridor	Tenth Milepost	NHD Waterbody	Wetland Data Point
Access Road	Parcel Boundary	NWI Wetland	Upland Data Point
Preliminary Main Line	District Boundary	Desktop Wetland	Bio Survey Complete*
Preliminary Lateral	Stream/River - Perennial	Surveyed Wetland	Seep Point
Milepost	Stream/River - Intermittent	Desktop Waterbody	No Water Point
	Other	Surveyed Waterbody	

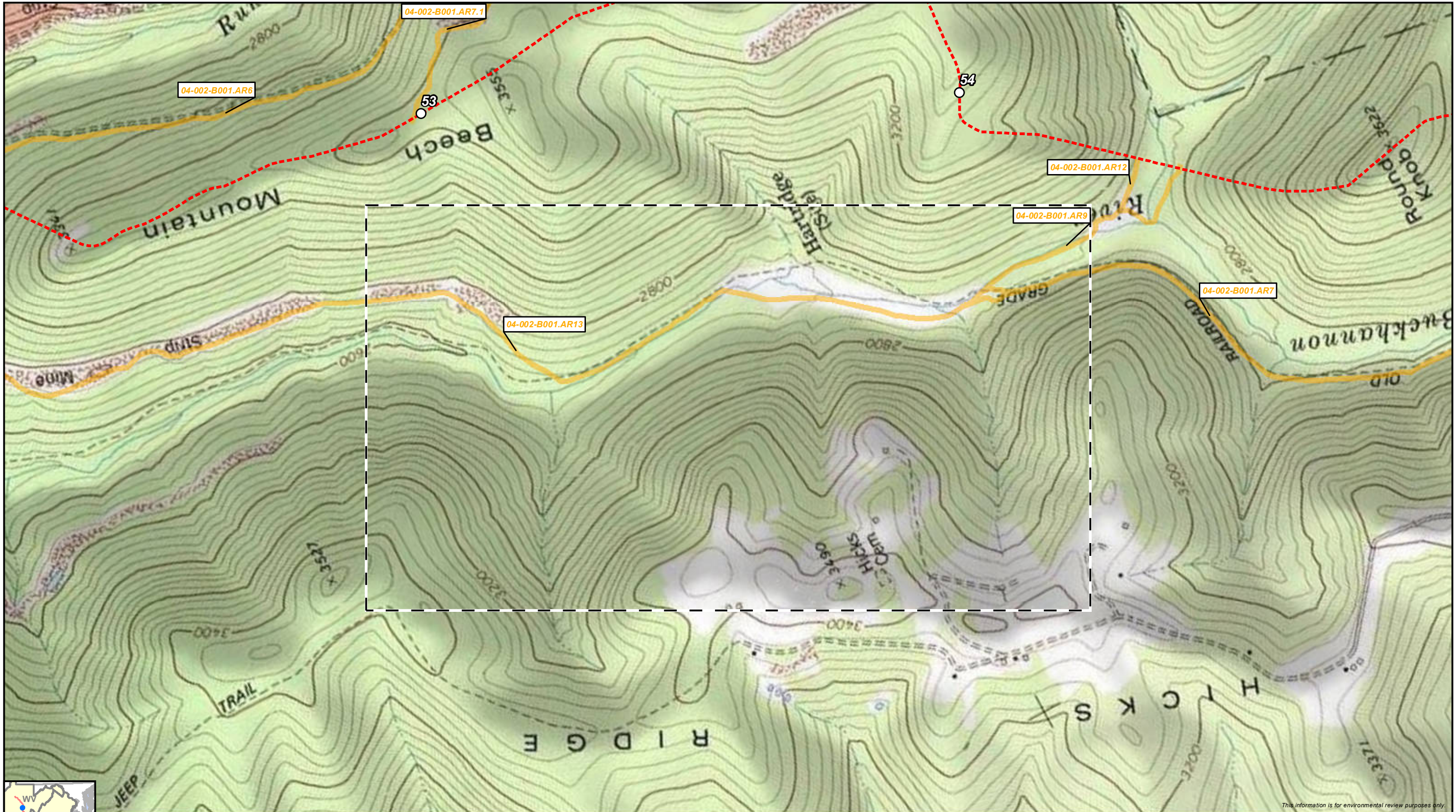
* Preliminary, subject to revision.

Atlantic Coast Pipeline
Pittsburgh District
Environmental Sheet Maps
 Randolph County, West Virginia

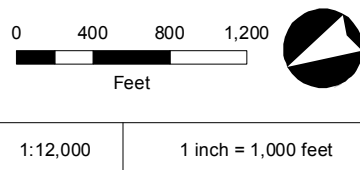
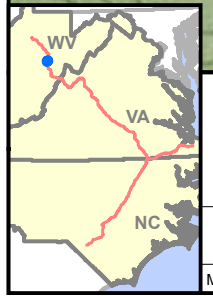
Page 40 of 49

DRAWN BY: RSM

This information is for environmental review purposes only.



This information is for environmental review purposes only.



Hydric Classification	
	100% Hydric
	81-99% Hydric
	61-80% Hydric
	41-60% Hydric

- Preliminary Centerline
- Milepost
- Tenth Milepost
- Access Road
- Aerial Map Extent

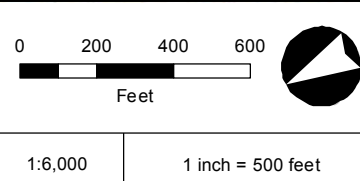


Atlantic Coast Pipeline
Pittsburgh District
Environmental Sheet Maps
 Randolph County, West Virginia





This information is for environmental review purposes only.



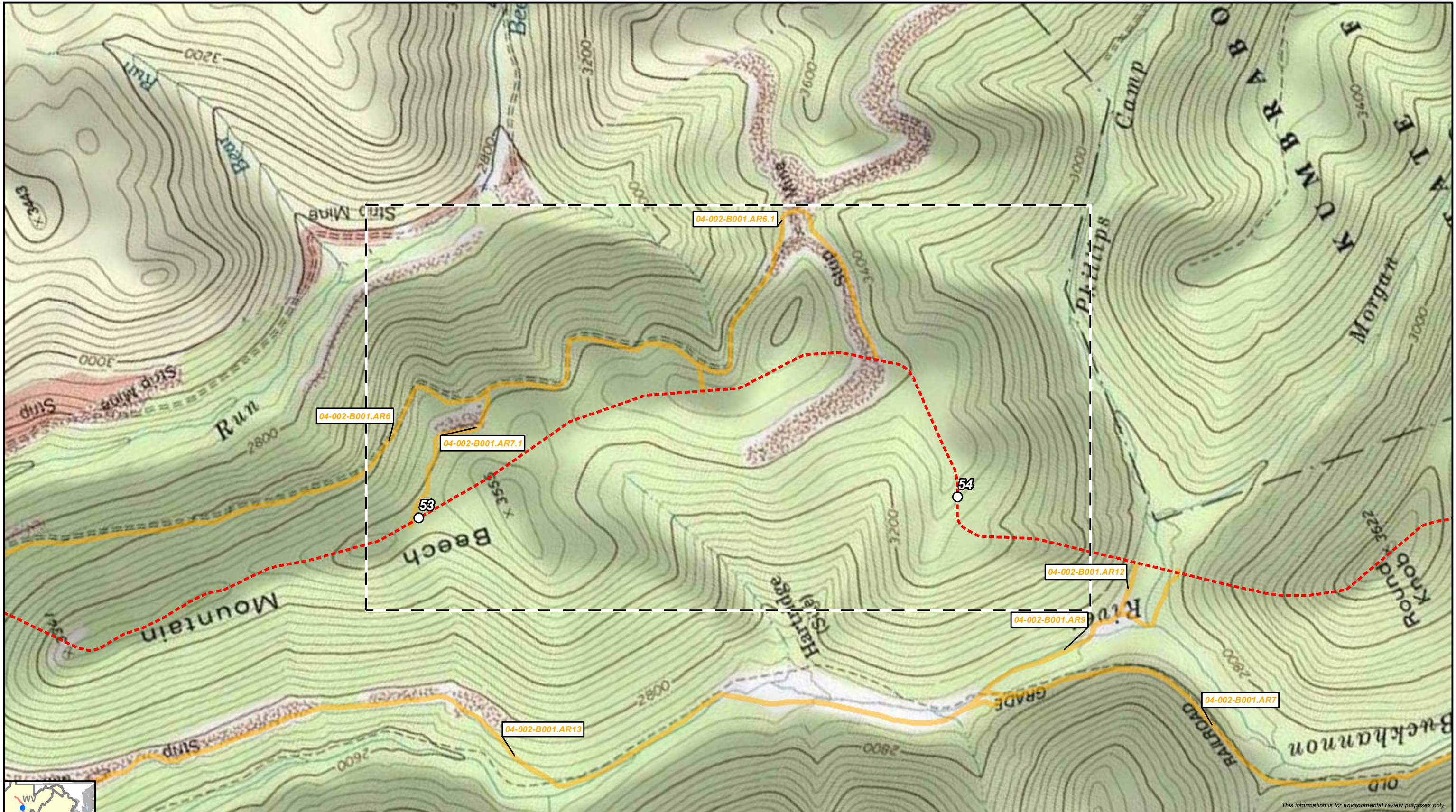
Preliminary Line Corridor	Tenth Milepost	NHD Waterbody	Wetland Data Point
Access Road	Parcel Boundary	NWI Wetland	Upland Data Point
Preliminary Main Line	District Boundary	Desktop Wetland	Bio Survey Complete*
Preliminary Lateral	Stream/River - Perennial	Surveyed Wetland	Seep Point
Milepost	Stream/River - Intermittent	Desktop Waterbody	No Water Point
	Other	Surveyed Waterbody	

* Preliminary, subject to revision.

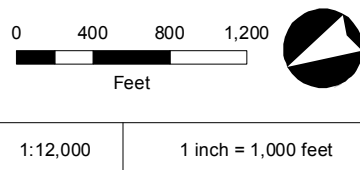
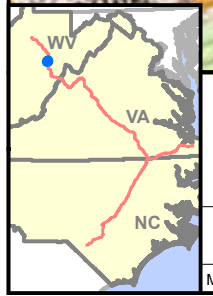


Atlantic Coast Pipeline
Pittsburgh District
Environmental Sheet Maps
 Randolph County, West Virginia





This information is for environmental review purposes only.

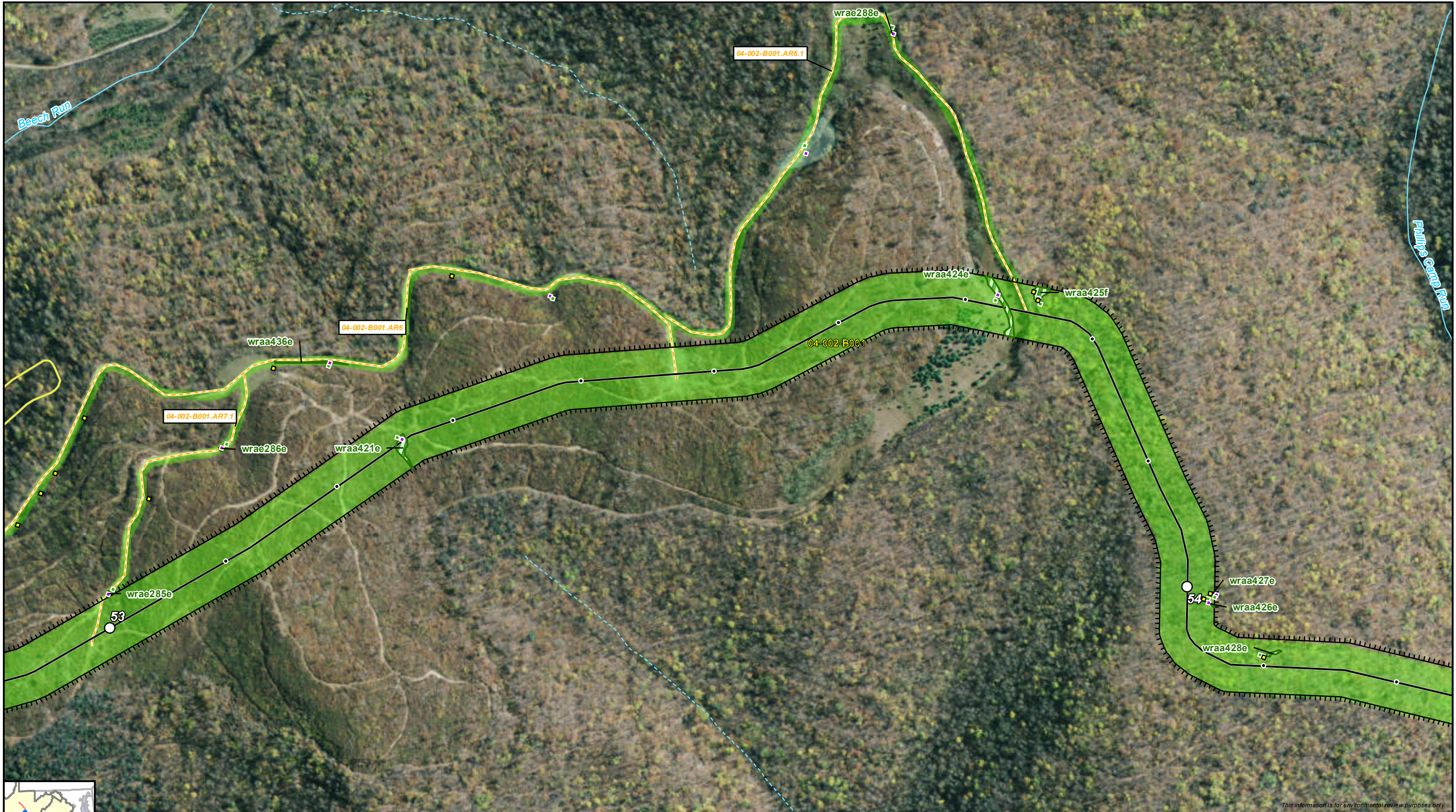


<ul style="list-style-type: none"> - - - Preliminary Centerline ○ Milepost ● Tenth Milepost Access Road Aerial Map Extent 	Hydric Classification <div style="display: flex; flex-direction: column; gap: 5px;"> <div style="display: flex; align-items: center;"> 100% Hydric</div> <div style="display: flex; align-items: center;"> 81-99% Hydric</div> <div style="display: flex; align-items: center;"> 61-80% Hydric</div> <div style="display: flex; align-items: center;"> 41-60% Hydric</div> </div>
--	--

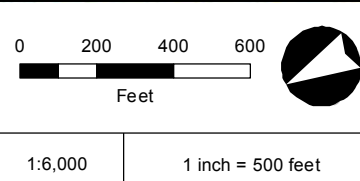


Atlantic Coast Pipeline
Pittsburgh District
Environmental Sheet Maps
 Randolph County, West Virginia





This information is for environmental review purposes only.



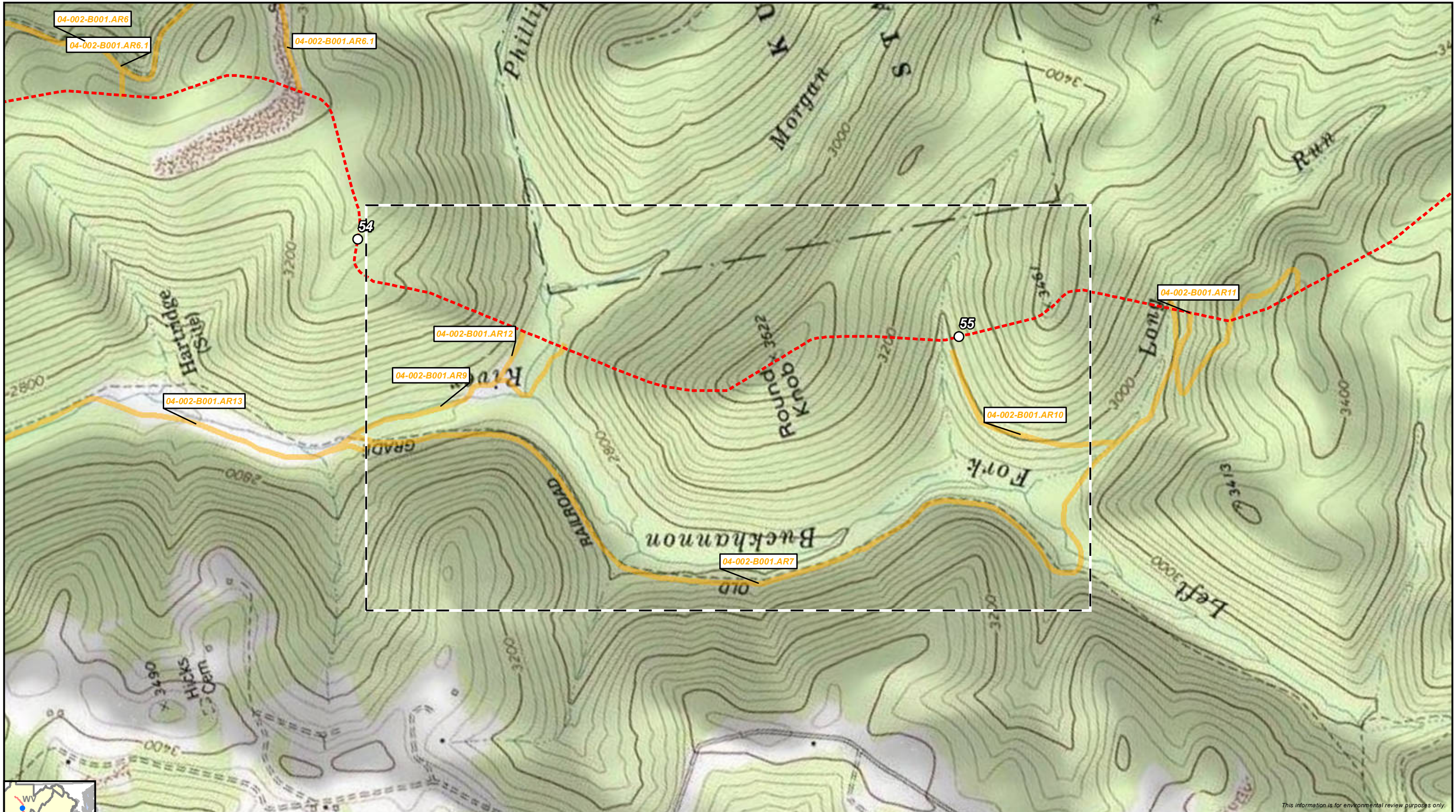
Preliminary Line Corridor	Tenth Milepost	NHD Waterbody	Wetland Data Point
Access Road	Parcel Boundary	NWI Wetland	Upland Data Point
Preliminary Main Line	District Boundary	Desktop Wetland	Bio Survey Complete*
Preliminary Lateral	Stream/River - Perennial	Surveyed Wetland	Seep Point
Milepost	Stream/River - Intermittent	Desktop Waterbody	No Water Point
	Other	Surveyed Waterbody	

* Preliminary, subject to revision.

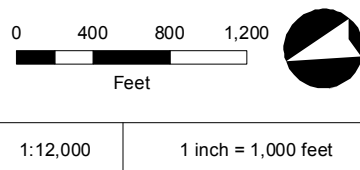


Atlantic Coast Pipeline
Pittsburgh District
Environmental Sheet Maps
 Randolph County, West Virginia





This information is for environmental review purposes only.

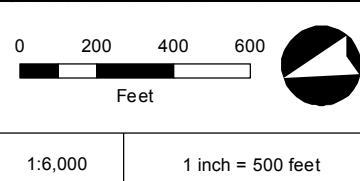
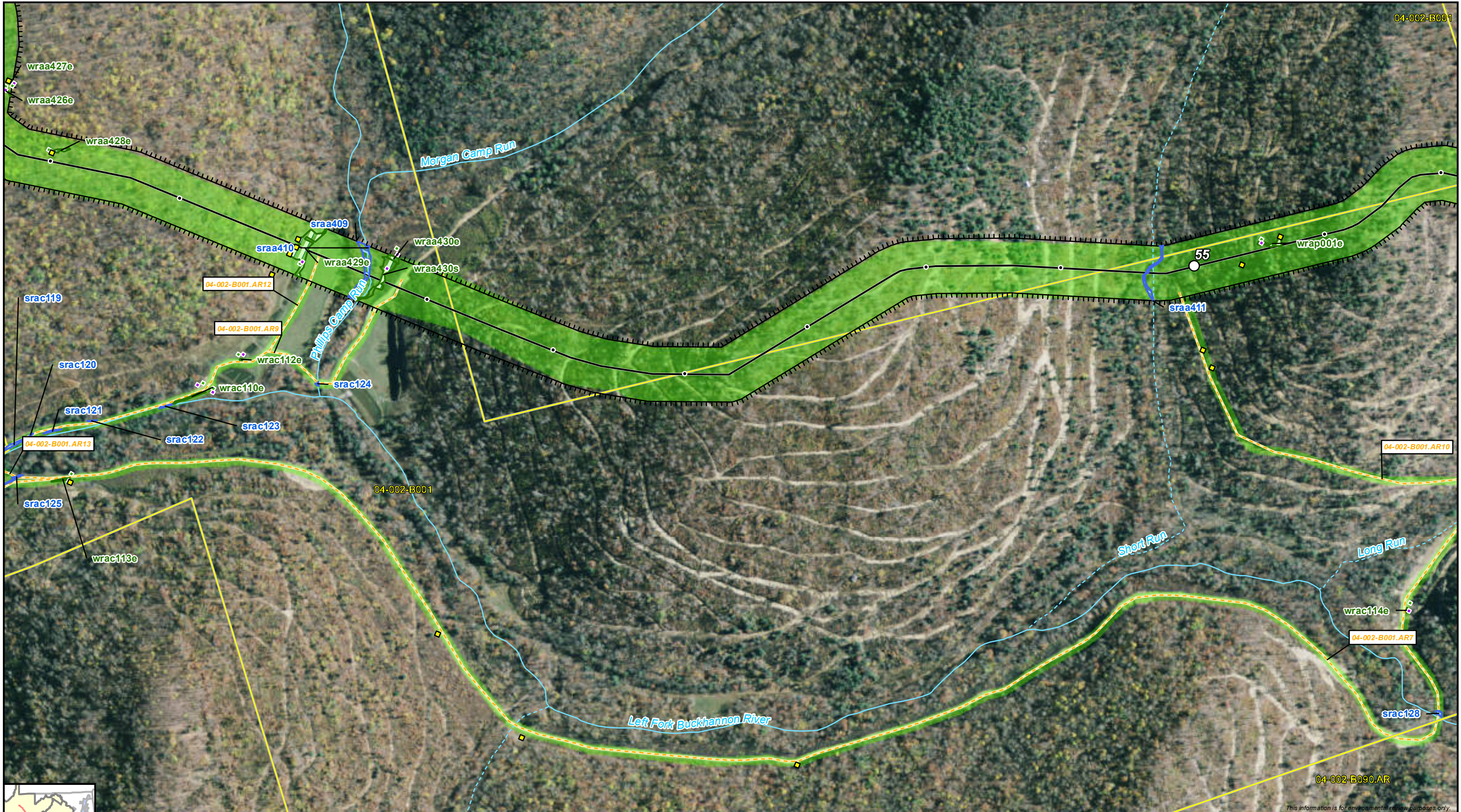


Preliminary Centerline	100% Hydric
Milepost	81-99% Hydric
Tenth Milepost	61-80% Hydric
Access Road	41-60% Hydric
Aerial Map Extent	



Atlantic Coast Pipeline
Pittsburgh District
Environmental Sheet Maps
 Randolph County, West Virginia





Preliminary Line Corridor	Tenth Milepost	NHD Waterbody	Wetland Data Point
Access Road	Parcel Boundary	NWI Wetland	Upland Data Point
Preliminary Main Line	District Boundary	Desktop Wetland	Bio Survey Complete*
Preliminary Lateral	Stream/River - Perennial	Surveyed Wetland	Seep Point
Milepost	Stream/River - Intermittent	Desktop Waterbody	No Water Point
	Other	Surveyed Waterbody	

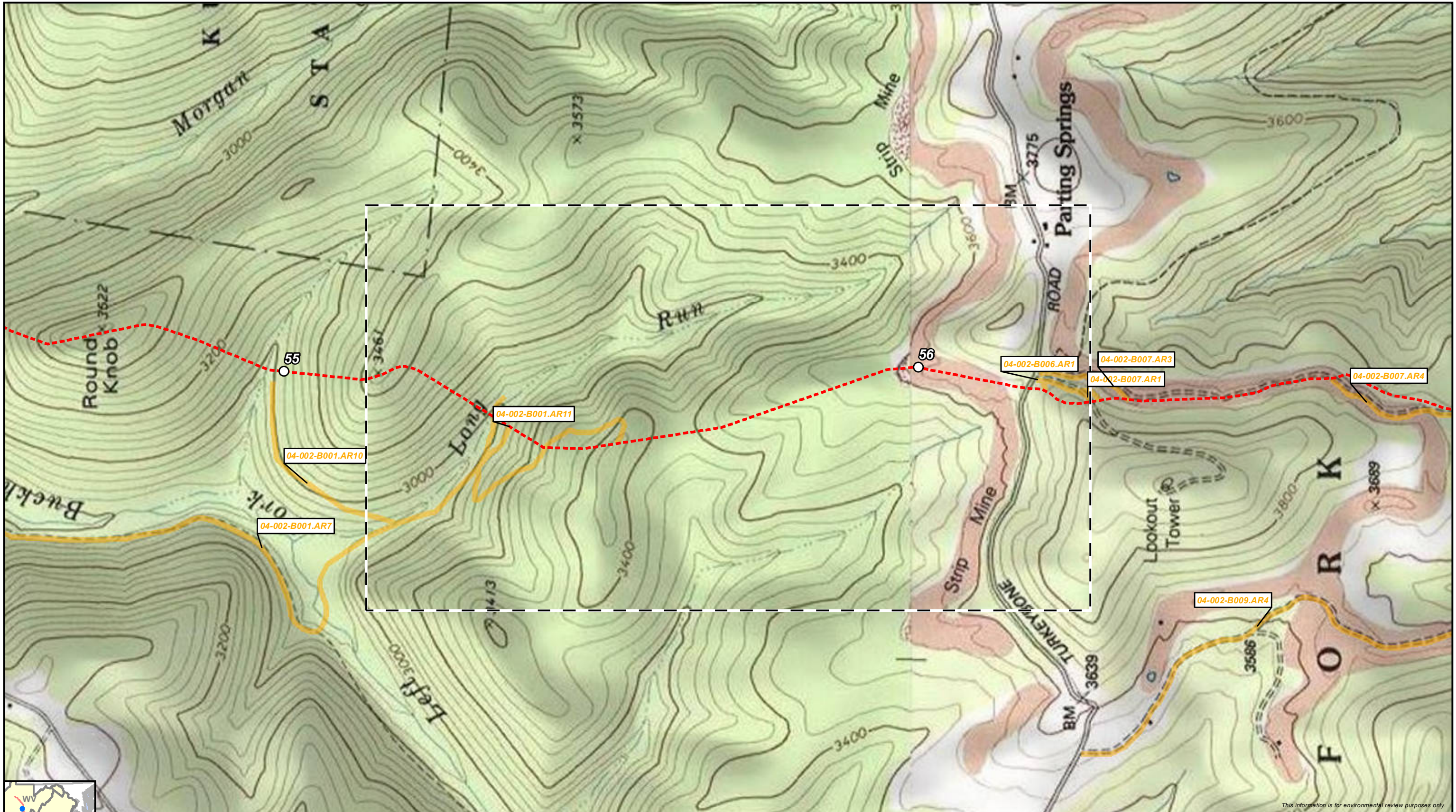
* Preliminary, subject to revision.



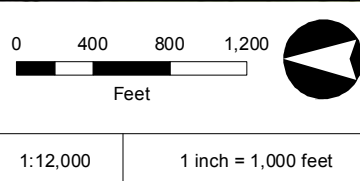
Atlantic Coast Pipeline
Pittsburgh District
Environmental Sheet Maps
 Randolph County, West Virginia



This information is for environmental review purposes only.



This information is for environmental review purposes only.

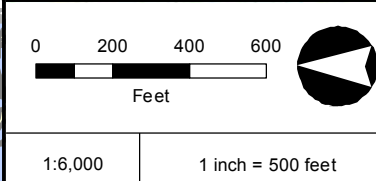
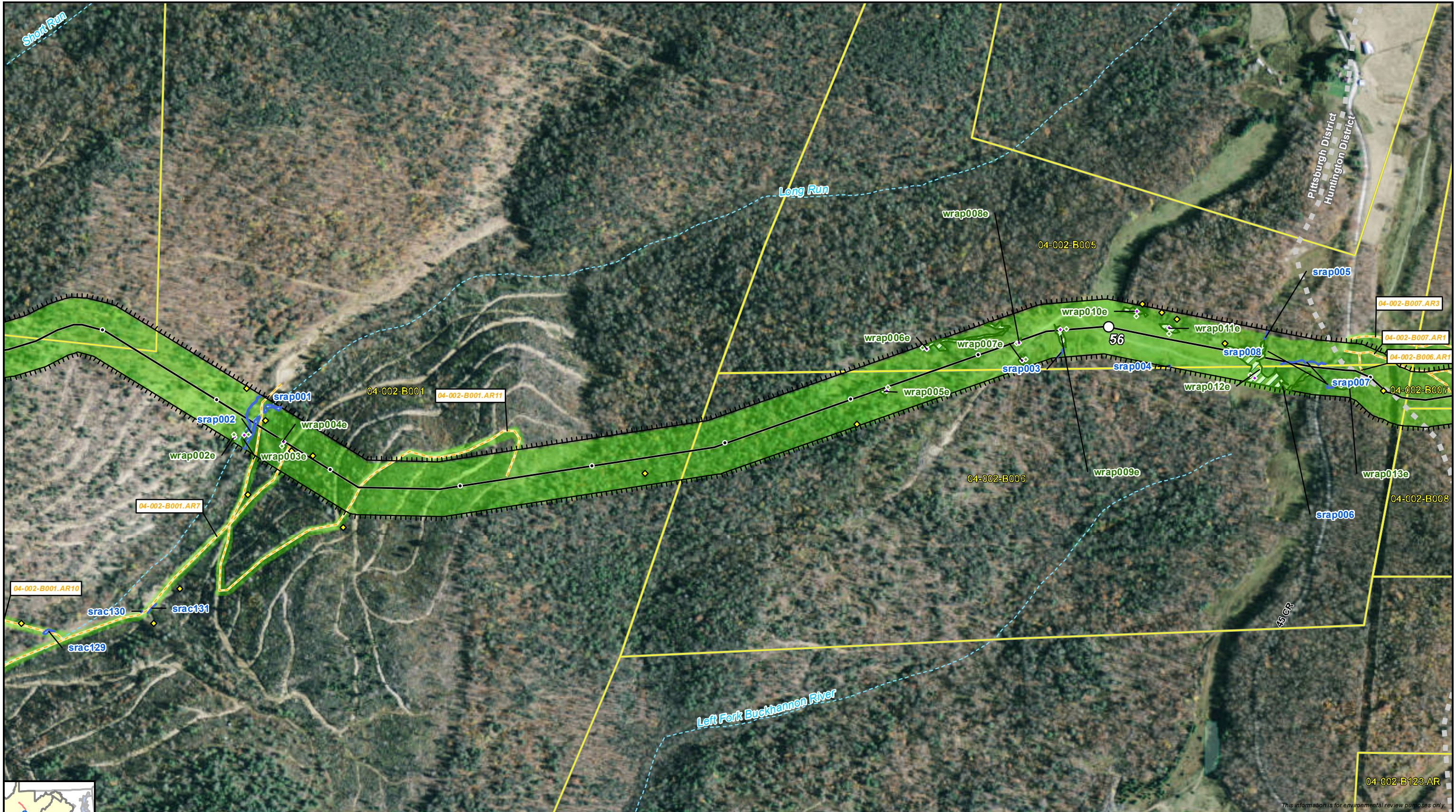


- | | |
|--|--|
| <ul style="list-style-type: none"> --- Preliminary Centerline ○ Milepost ● Tenth Milepost — Access Road □ Aerial Map Extent | Hydric Classification
<ul style="list-style-type: none"> 100% Hydric 81-99% Hydric 61-80% Hydric 41-60% Hydric |
|--|--|



Atlantic Coast Pipeline
Pittsburgh District
Environmental Sheet Maps
 Randolph County, West Virginia





Preliminary Line Corridor	Tenth Milepost	NHD Waterbody	Wetland Data Point
Access Road	Parcel Boundary	NWI Wetland	Upland Data Point
Preliminary Main Line	District Boundary	Desktop Wetland	Bio Survey Complete*
Preliminary Lateral	Stream/River - Perennial	Surveyed Wetland	Seep Point
Milepost	Stream/River - Intermittent	Desktop Waterbody	No Water Point
	Other	Surveyed Waterbody	

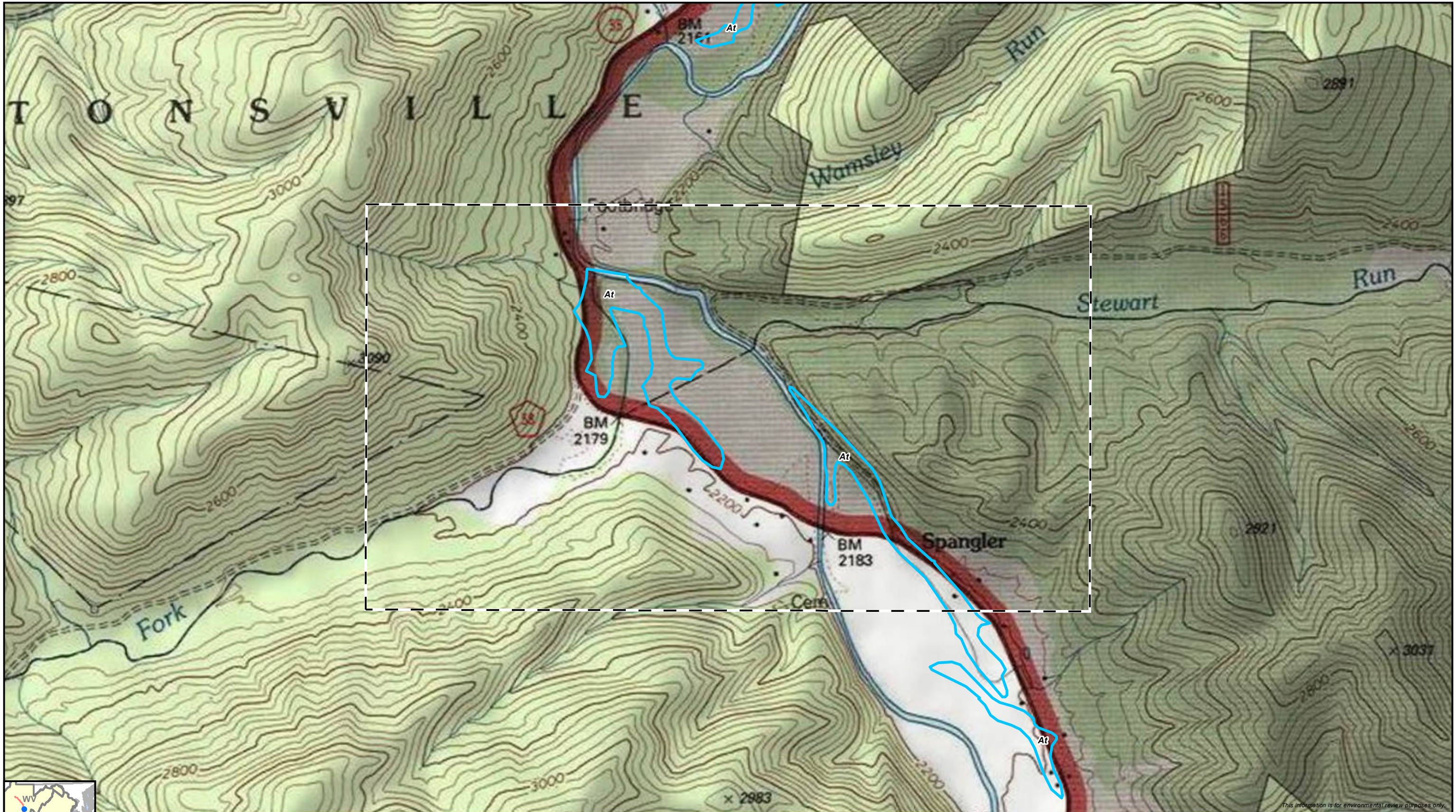
* Preliminary, subject to revision.



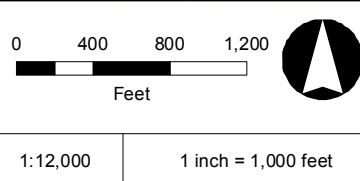
Atlantic Coast Pipeline
Pittsburgh District
Environmental Sheet Maps
 Randolph County, West Virginia



This information is for environmental review purposes only.



This information is for environmental review purposes only.



- | | |
|--|--|
| <ul style="list-style-type: none"> --- Preliminary Centerline ○ Milepost • Tenth Milepost — Access Road ▭ Aerial Map Extent | <p>Hydric Classification</p> <ul style="list-style-type: none"> 100% Hydric 81-99% Hydric 61-80% Hydric 41-60% Hydric |
|--|--|

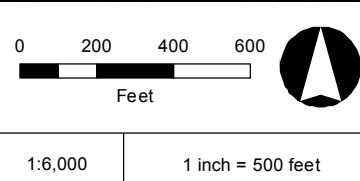


Atlantic Coast Pipeline
Pittsburgh District
Environmental Sheet Maps
 Randolph County, West Virginia





This information is for environmental review purposes only.



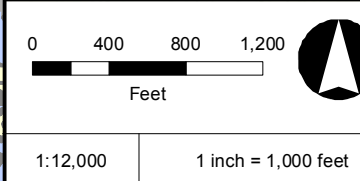
Preliminary Line Corridor	Tenth Milepost	NHD Waterbody	Wetland Data Point
Access Road	Parcel Boundary	NWI Wetland	Upland Data Point
Preliminary Main Line	District Boundary	Desktop Wetland	Bio Survey Complete*
Preliminary Lateral	Stream/River - Perennial	Surveyed Wetland	Seep Point
Milepost	Stream/River - Intermittent	Desktop Waterbody	No Water Point
	Other	Surveyed Waterbody	

* Preliminary, subject to revision.



Atlantic Coast Pipeline
Pittsburgh District
Environmental Sheet Maps
 Randolph County, West Virginia





Hydric Classification	
	100% Hydric
	81-99% Hydric
	61-80% Hydric
	41-60% Hydric

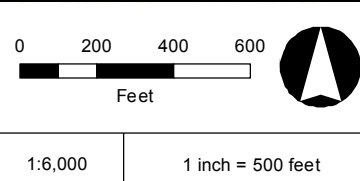


Atlantic Coast Pipeline
Pittsburgh District
Environmental Sheet Maps
Randolph County, West Virginia





This information is for environmental review purposes only.



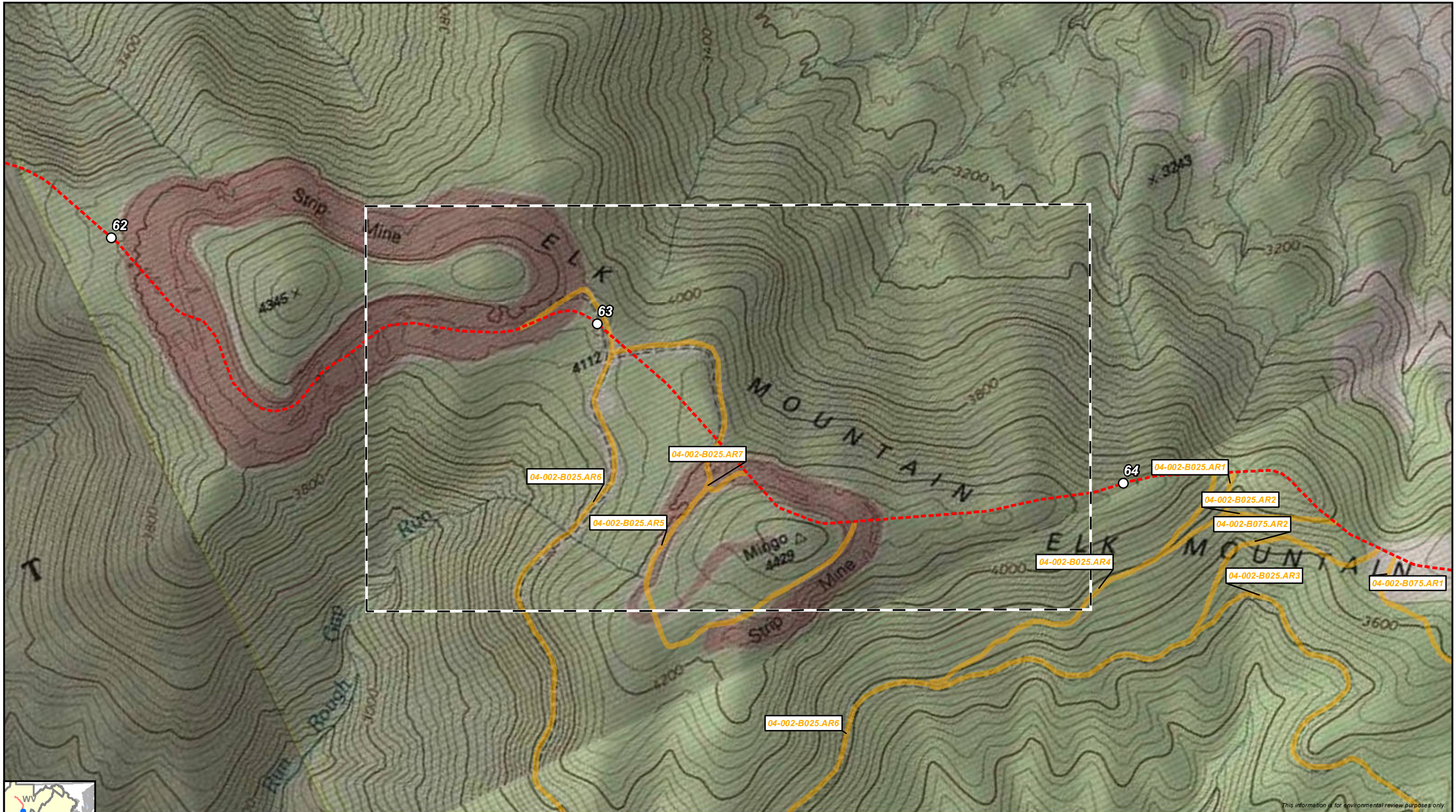
Preliminary Line Corridor	Tenth Milepost	NHD Waterbody	Wetland Data Point
Access Road	Parcel Boundary	NWI Wetland	Upland Data Point
Preliminary Main Line	District Boundary	Desktop Wetland	Bio Survey Complete*
Preliminary Lateral	Stream/River - Perennial	Surveyed Wetland	Seep Point
Milepost	Stream/River - Intermittent	Desktop Waterbody	No Water Point
	Other	Surveyed Waterbody	

* Preliminary, subject to revision.

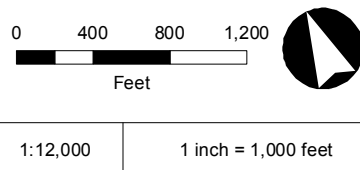


Atlantic Coast Pipeline
Pittsburgh District
Environmental Sheet Maps
 Randolph County, West Virginia





This information is for environmental review purposes only.

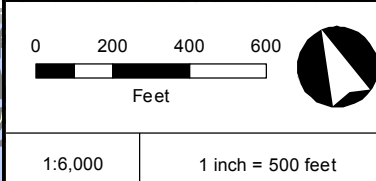


- | | |
|--|---|
| <ul style="list-style-type: none"> - - - Preliminary Centerline ○ Milepost ● Tenth Milepost Access Road Aerial Map Extent | <p>Hydric Classification</p> <ul style="list-style-type: none"> 100% Hydric 81-99% Hydric 61-80% Hydric 41-60% Hydric |
|--|---|



Atlantic Coast Pipeline
Pittsburgh District
Environmental Sheet Maps
 Randolph County, West Virginia





Preliminary Line Corridor	Tenth Milepost	NHD Waterbody	Wetland Data Point
Access Road	Parcel Boundary	NWI Wetland	Upland Data Point
Preliminary Main Line	District Boundary	Desktop Wetland	Bio Survey Complete*
Preliminary Lateral	Stream/River - Perennial	Surveyed Wetland	Seep Point
Milepost	Stream/River - Intermittent	Desktop Waterbody	No Water Point
	Other	Surveyed Waterbody	

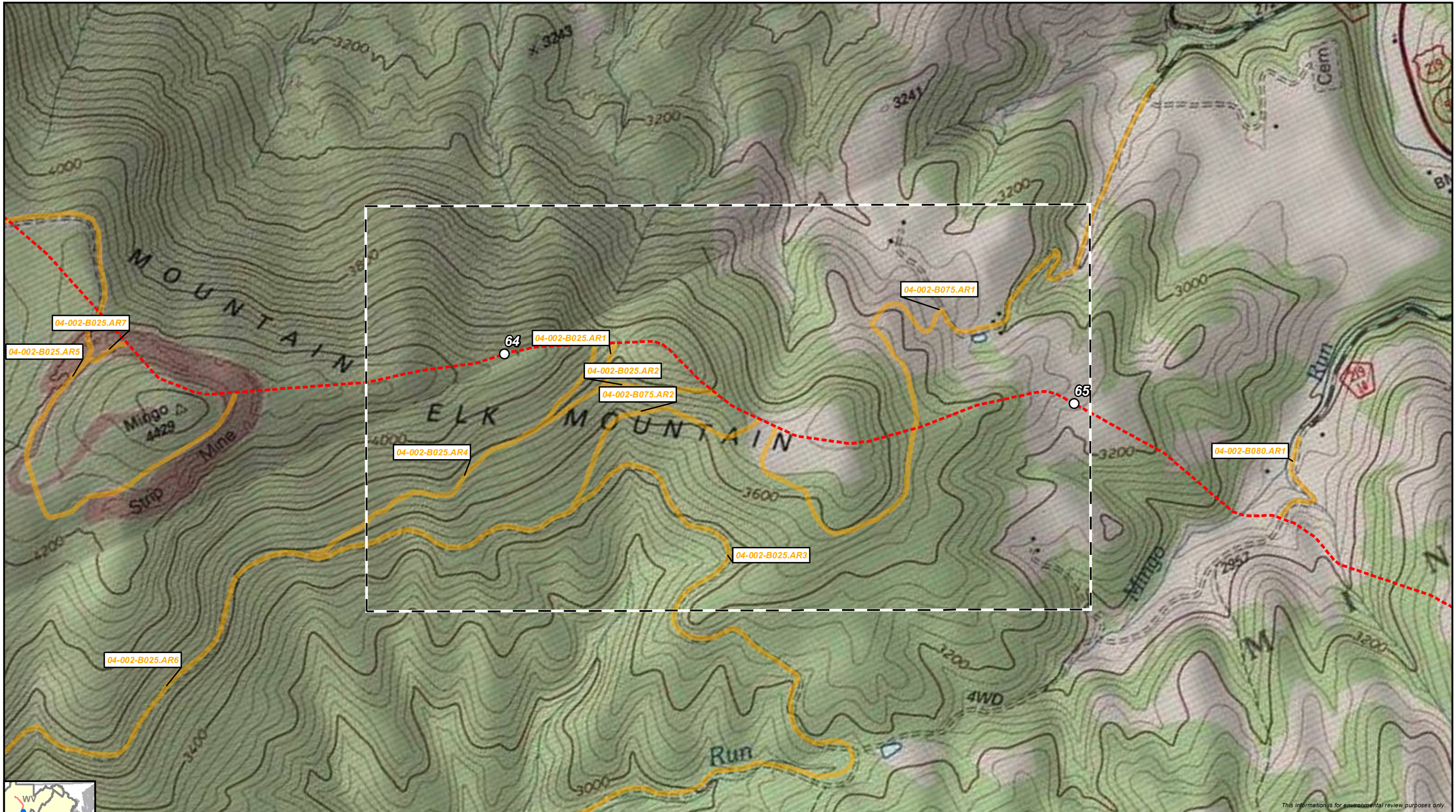
* Preliminary, subject to revision.



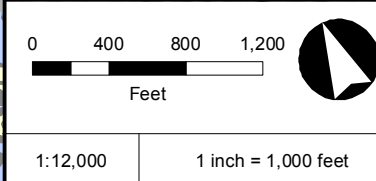
Atlantic Coast Pipeline
Pittsburgh District
Environmental Sheet Maps
 Randolph County, West Virginia



This information is for environmental review purposes only.



This information is for environmental review purposes only.



<ul style="list-style-type: none"> - - - Preliminary Centerline ○ Milepost ● Tenth Milepost Access Road Aerial Map Extent 	Hydroic Classification <ul style="list-style-type: none"> 100% Hydric 81-99% Hydric 61-80% Hydric 41-60% Hydric
--	--

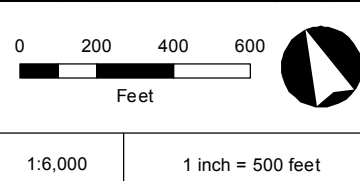


Atlantic Coast Pipeline
Pittsburgh District
Environmental Sheet Maps
 Randolph County, West Virginia





This information is for environmental review purposes only.



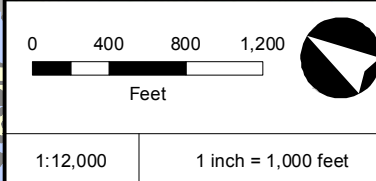
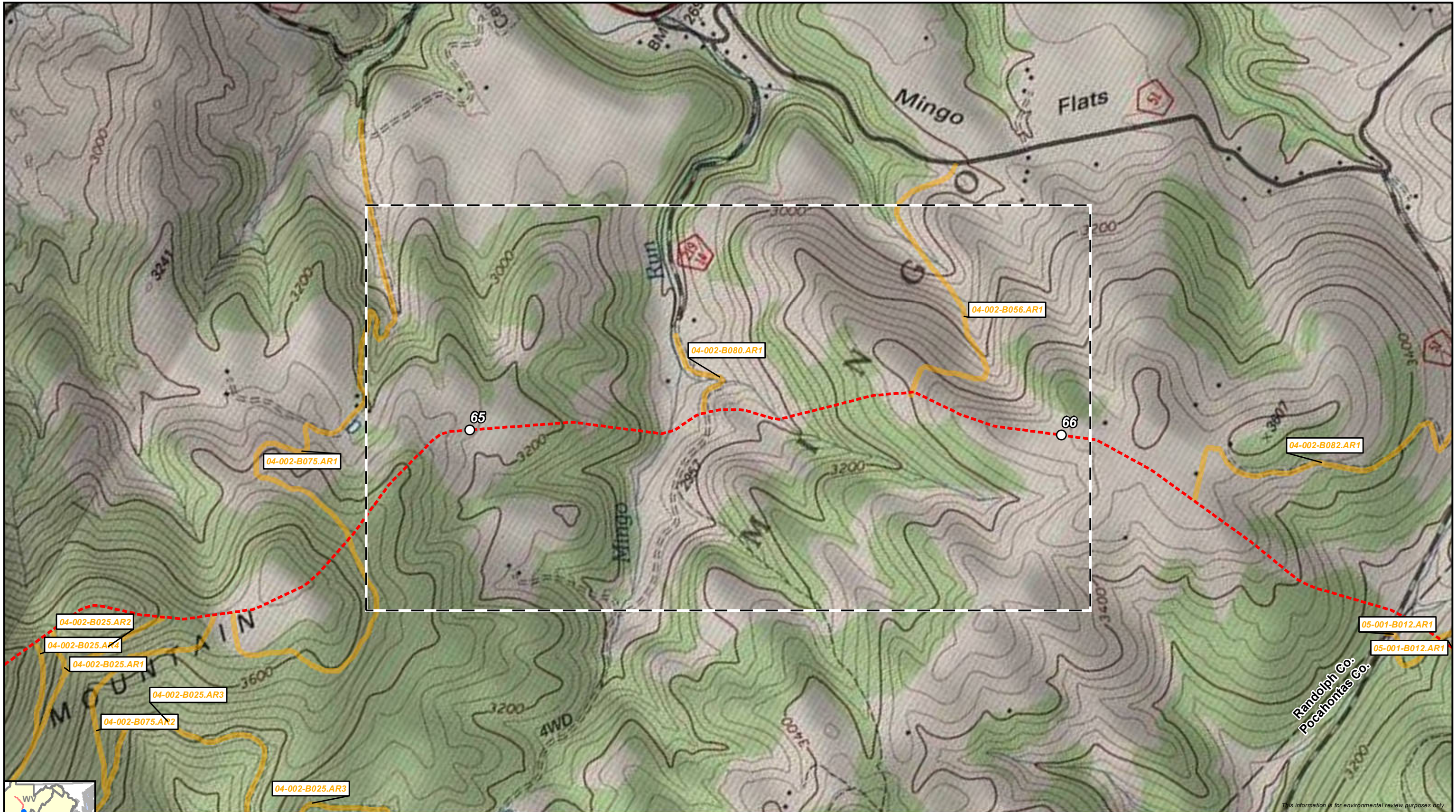
Preliminary Line Corridor	Tenth Milepost	NHD Waterbody	Wetland Data Point
Access Road	Parcel Boundary	NWI Wetland	Upland Data Point
Preliminary Main Line	District Boundary	Desktop Wetland	Bio Survey Complete*
Preliminary Lateral	Stream/River - Perennial	Surveyed Wetland	Seep Point
Milepost	Stream/River - Intermittent	Desktop Waterbody	No Water Point
	Other	Surveyed Waterbody	

* Preliminary, subject to revision.



Atlantic Coast Pipeline
Pittsburgh District
Environmental Sheet Maps
 Randolph County, West Virginia





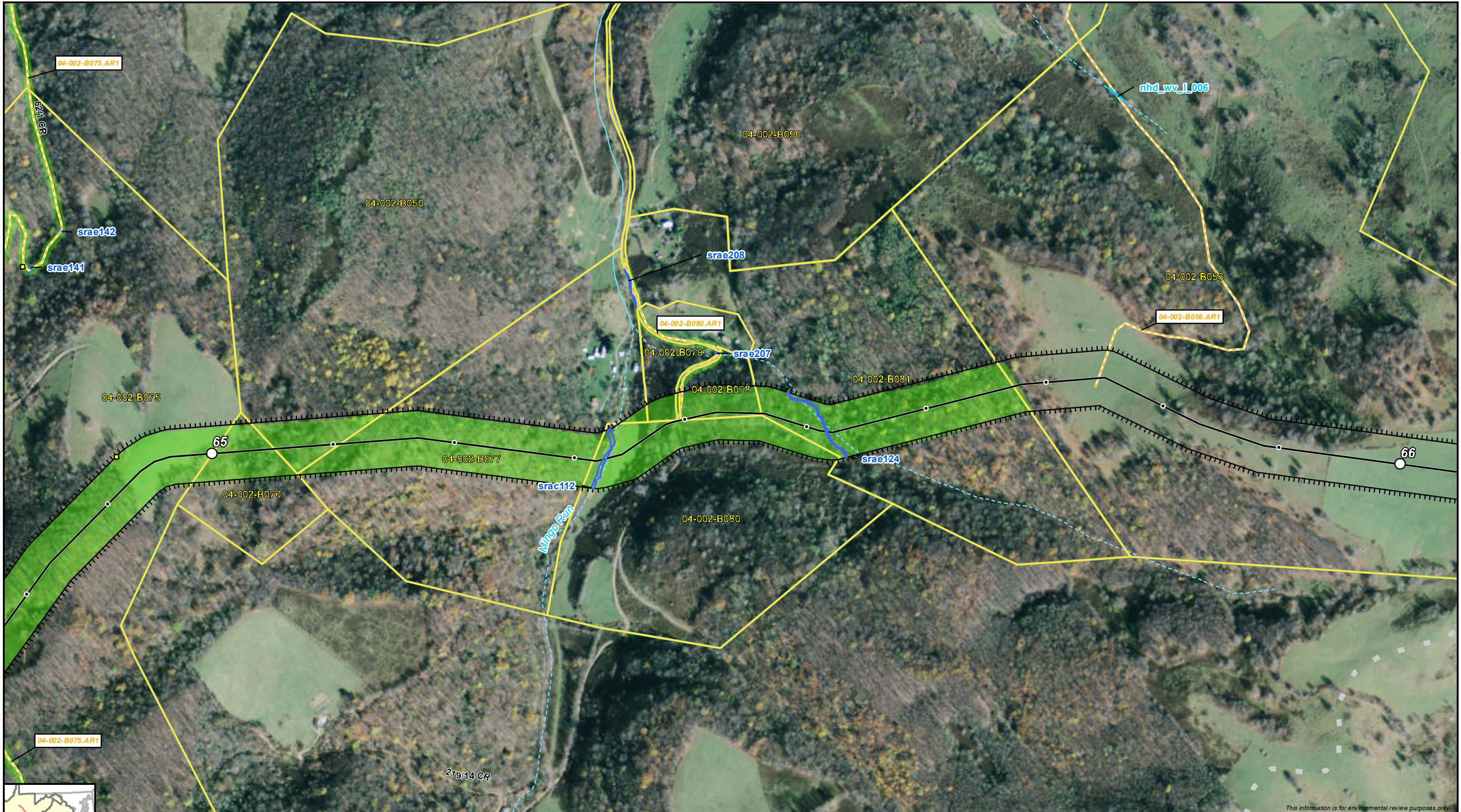
Symbol	Description	Hydric Classification
Red dashed line	Preliminary Centerline	
White circle	Milepost	
Black dot	Tenth Milepost	
Yellow line	Access Road	
Black dashed box	Aerial Map Extent	
Blue box		100% Hydric
Light blue box		81-99% Hydric
Red box		61-80% Hydric
Green box		41-60% Hydric



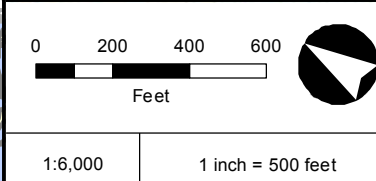
Atlantic Coast Pipeline
Pittsburgh District
Environmental Sheet Maps
 Randolph County, West Virginia



This information is for environmental review purposes only.



This information is for environmental review purposes only.



Preliminary Line Corridor	Tenth Milepost	NHD Waterbody	Wetland Data Point
Access Road	Parcel Boundary	NWI Wetland	Upland Data Point
Preliminary Main Line	District Boundary	Desktop Wetland	Bio Survey Complete*
Preliminary Lateral	Stream/River - Perennial	Surveyed Wetland	Seep Point
Milepost	Stream/River - Intermittent	Desktop Waterbody	No Water Point
	Other	Surveyed Waterbody	

* Preliminary, subject to revision.



Atlantic Coast Pipeline
Pittsburgh District
Environmental Sheet Maps
 Randolph County, West Virginia

