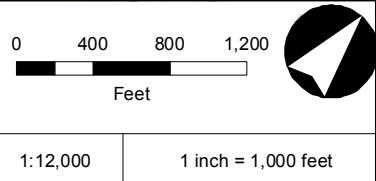


This information is for environmental review purposes only.

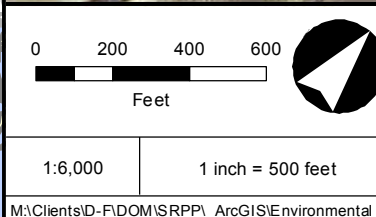


- | | |
|--------------------------------------------------------------------------------------------------------------------------------------------------------------------------------|------------------------------------------------------------------------------------------------------------------------------------------------------------------------|
| <ul style="list-style-type: none"> --- Preliminary Centerline ○ Milepost • Tenth Milepost — Access Road ▭ Aerial Map Extent | <p>Hydric Classification</p> <ul style="list-style-type: none"> 100% Hydric 81-99% Hydric 61-80% Hydric 41-60% Hydric |
|--------------------------------------------------------------------------------------------------------------------------------------------------------------------------------|------------------------------------------------------------------------------------------------------------------------------------------------------------------------|



Atlantic Coast Pipeline
Norfolk District
Environmental Sheet Maps
Southampton County, Virginia





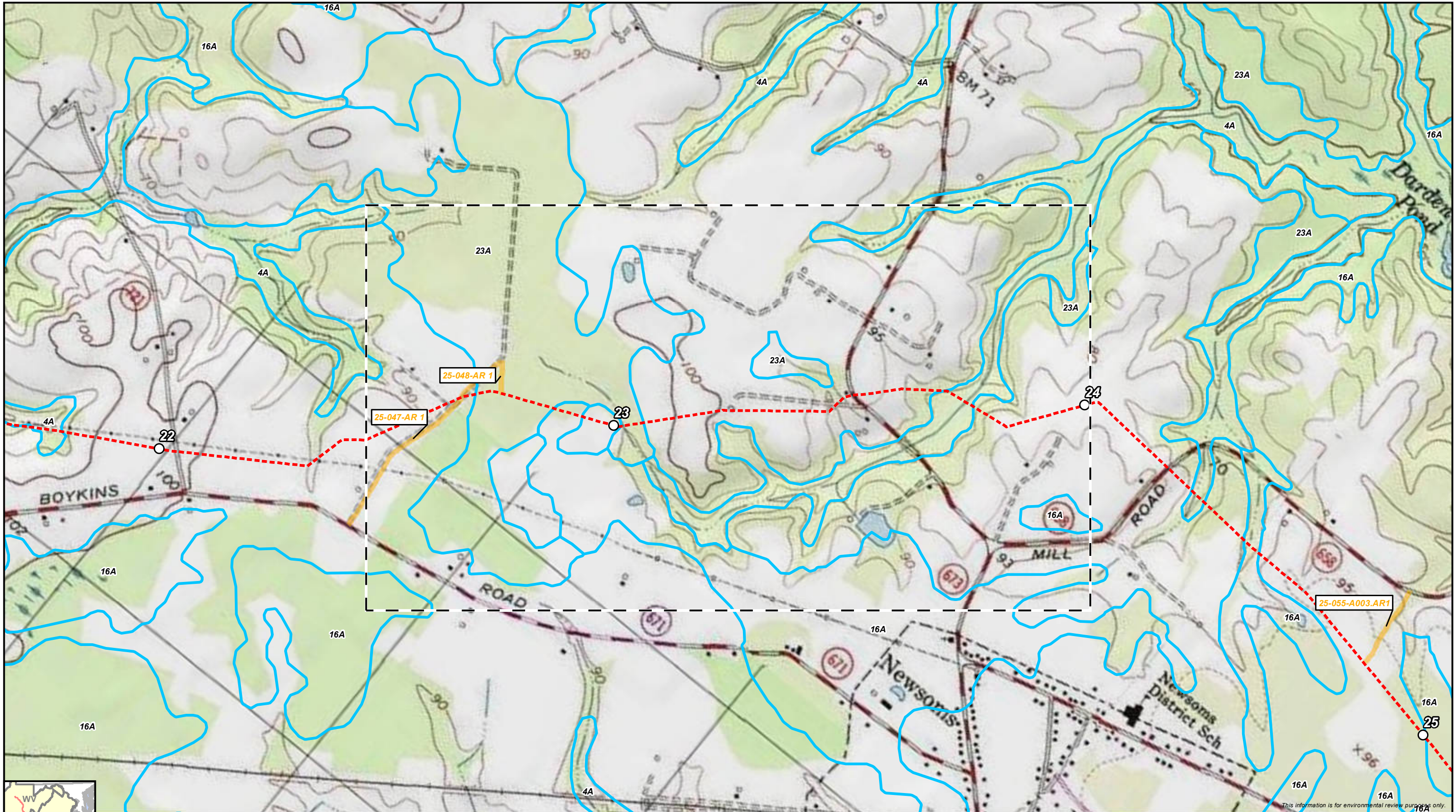
Preliminary Line Corridor	Tenth Milepost	NHD Waterbody	Wetland Data Point
Access Road	Parcel Boundary	NWI Wetland	Upland Data Point
Preliminary Main Line	District Boundary	Desktop Wetland	Bio Survey Complete*
Preliminary Lateral	Stream/River - Perennial	Surveyed Wetland	Seep Point
Milepost	Stream/River - Intermittent	Desktop Waterbody	No Water Point
	Other	Surveyed Waterbody	

* Preliminary, subject to revision.

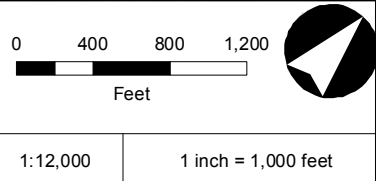
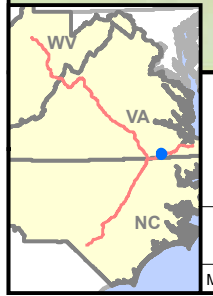


Atlantic Coast Pipeline
Norfolk District
Environmental Sheet Maps
 Southampton County, Virginia





This information is for environmental review purposes only.

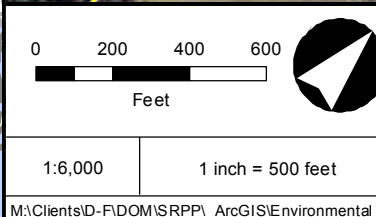


- | | |
|--------------------------------------------------------------------------------------------------------------------------------------------------------------------------------|--------------------------------------------------------------------------------------------------------------------------------------------------------------------|
| <ul style="list-style-type: none"> —○— Preliminary Centerline ○ Milepost • Tenth Milepost — Access Road — Aerial Map Extent | Hydric Classification
<ul style="list-style-type: none"> 100% Hydric 81-99% Hydric 61-80% Hydric 41-60% Hydric |
|--------------------------------------------------------------------------------------------------------------------------------------------------------------------------------|--------------------------------------------------------------------------------------------------------------------------------------------------------------------|



Atlantic Coast Pipeline
Norfolk District
Environmental Sheet Maps
Southampton County, Virginia





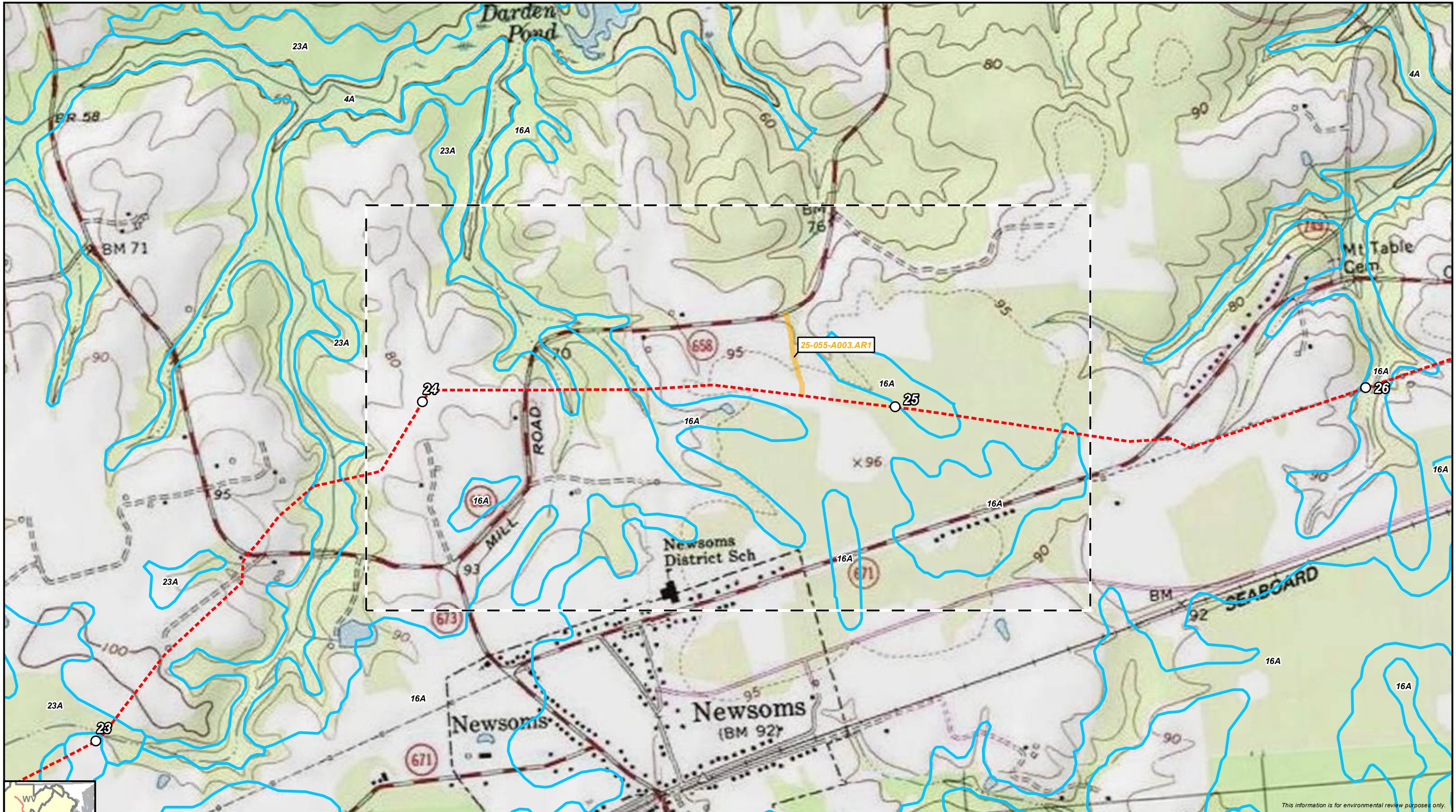
Preliminary Line Corridor	Tenth Milepost	NHD Waterbody	Wetland Data Point
Access Road	Parcel Boundary	NWI Wetland	Upland Data Point
Preliminary Main Line	District Boundary	Desktop Wetland	Bio Survey Complete*
Preliminary Lateral	Stream/River - Perennial	Surveyed Wetland	Seep Point
Milepost	Stream/River - Intermittent	Desktop Waterbody	No Water Point
	Other	Surveyed Waterbody	

* Preliminary, subject to revision.

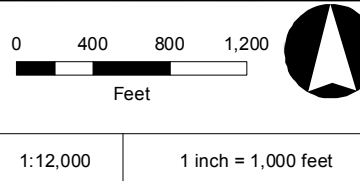
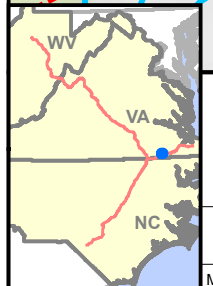


Atlantic Coast Pipeline
Norfolk District
Environmental Sheet Maps
Southampton County, Virginia





This information is for environmental review purposes only.

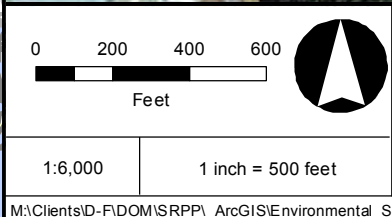


- Preliminary Centerline
 - Milepost
 - Tenth Milepost
 - Access Road
 - ▭ Aerial Map Extent
- | Hydric Classification | |
|-----------------------|---------------|
| | 100% Hydric |
| | 81-99% Hydric |
| | 61-80% Hydric |
| | 41-60% Hydric |



Atlantic Coast Pipeline
Norfolk District
Environmental Sheet Maps
Southampton County, Virginia





Preliminary Line Corridor	Tenth Milepost	NHD Waterbody	Wetland Data Point
Access Road	Parcel Boundary	NWI Wetland	Upland Data Point
Preliminary Main Line	District Boundary	Desktop Wetland	Bio Survey Complete*
Preliminary Lateral	Stream/River - Perennial	Surveyed Wetland	Seep Point
Milepost	Stream/River - Intermittent	Desktop Waterbody	No Water Point
	Other	Surveyed Waterbody	

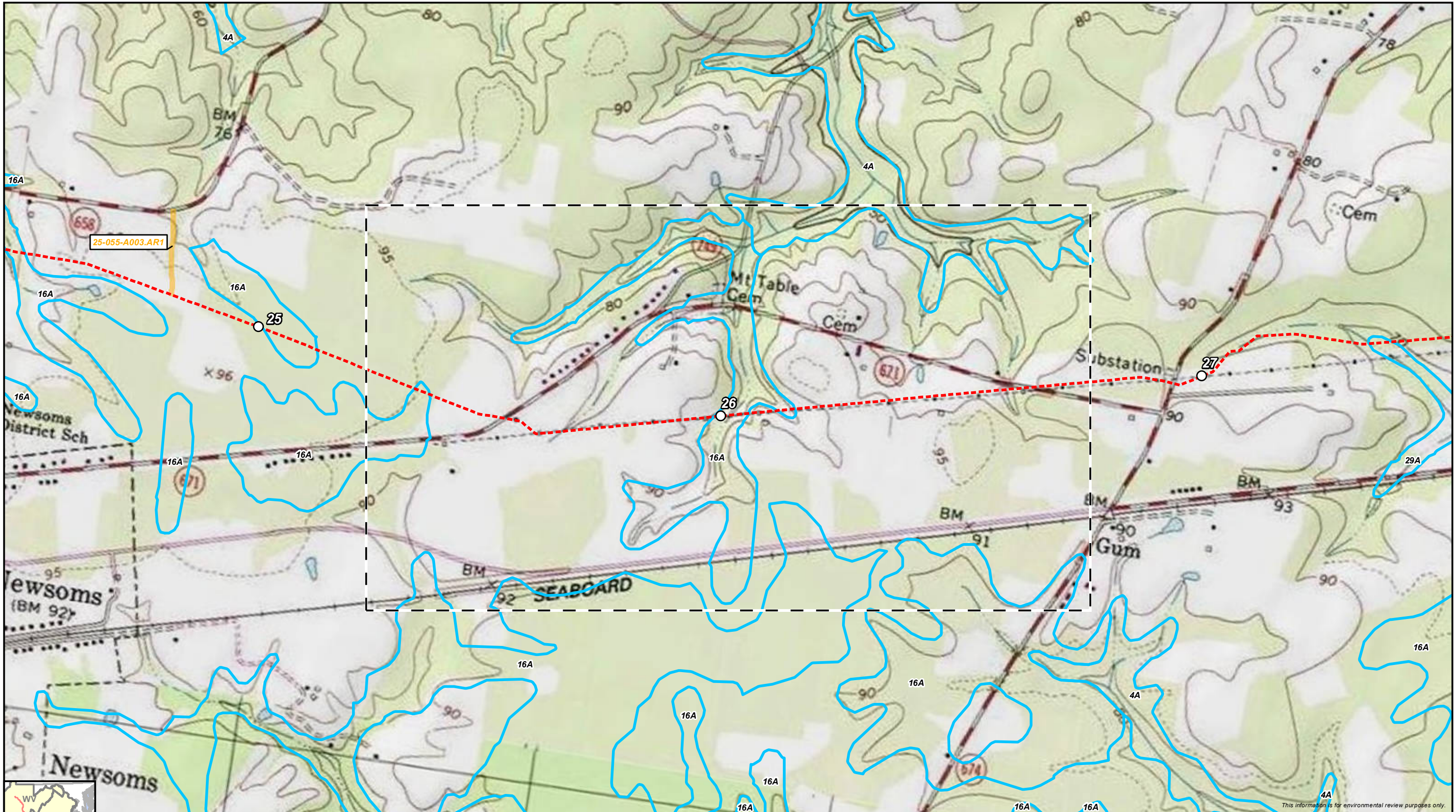
* Preliminary, subject to revision.



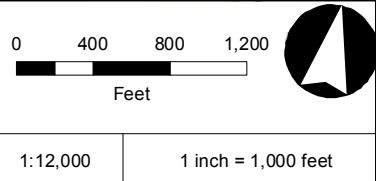
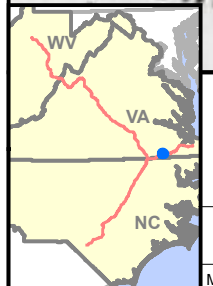
Atlantic Coast Pipeline
Norfolk District
Environmental Sheet Maps
 Southamptom County, Virginia



This information is for environmental review purposes only.



This information is for environmental review purposes only.



- Preliminary Centerline
 - Milepost
 - Tenth Milepost
 - Access Road
 - Aerial Map Extent
- | Hydric Classification | |
|-----------------------|---------------|
| | 100% Hydric |
| | 81-99% Hydric |
| | 61-80% Hydric |
| | 41-60% Hydric |

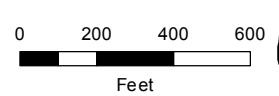


Atlantic Coast Pipeline
Norfolk District
Environmental Sheet Maps
Southampton County, Virginia





This information is for environmental review purposes only.



1:6,000 1 inch = 500 feet

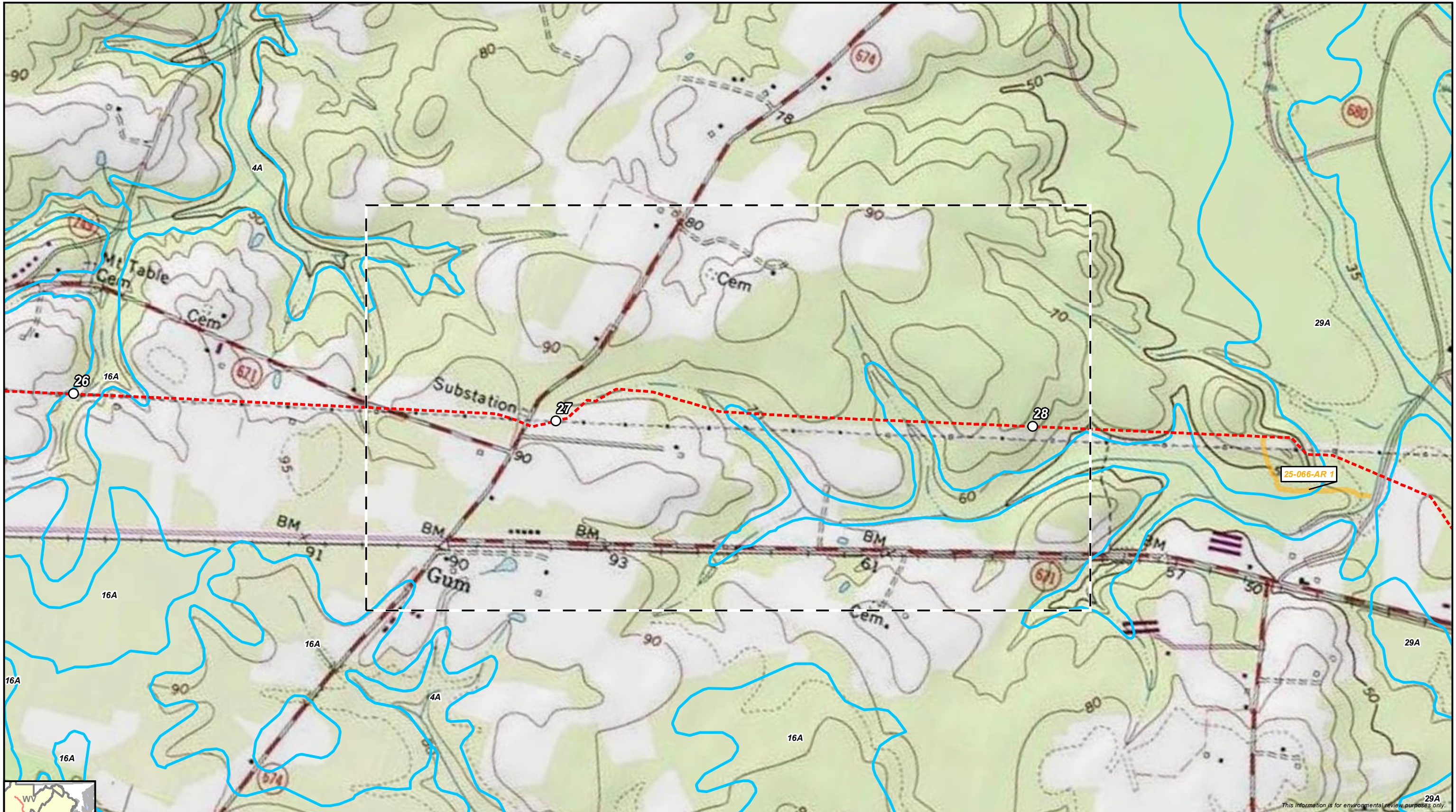
- | | | | |
|---------------------------|-----------------------------|--------------------|----------------------|
| Preliminary Line Corridor | Tenth Milepost | NHD Waterbody | Wetland Data Point |
| Access Road | Parcel Boundary | NWI Wetland | Upland Data Point |
| Preliminary Main Line | District Boundary | Desktop Wetland | Bio Survey Complete* |
| Preliminary Lateral | Stream/River - Perennial | Surveyed Wetland | Seep Point |
| Milepost | Stream/River - Intermittent | Desktop Waterbody | No Water Point |
| | Other | Surveyed Waterbody | |

* Preliminary, subject to revision.

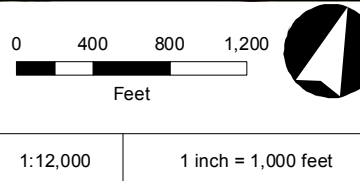


Atlantic Coast Pipeline
Norfolk District
Environmental Sheet Maps
 Southampton County, Virginia





This information is for environmental review purposes only.



Hydric Classification	
	100% Hydric
	81-99% Hydric
	61-80% Hydric
	41-60% Hydric

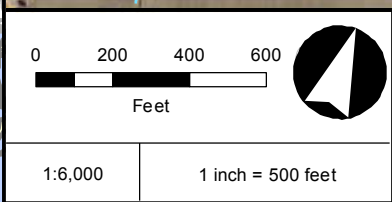


Atlantic Coast Pipeline
Norfolk District
Environmental Sheet Maps
Southampton County, Virginia





This information is for environmental review purposes only.



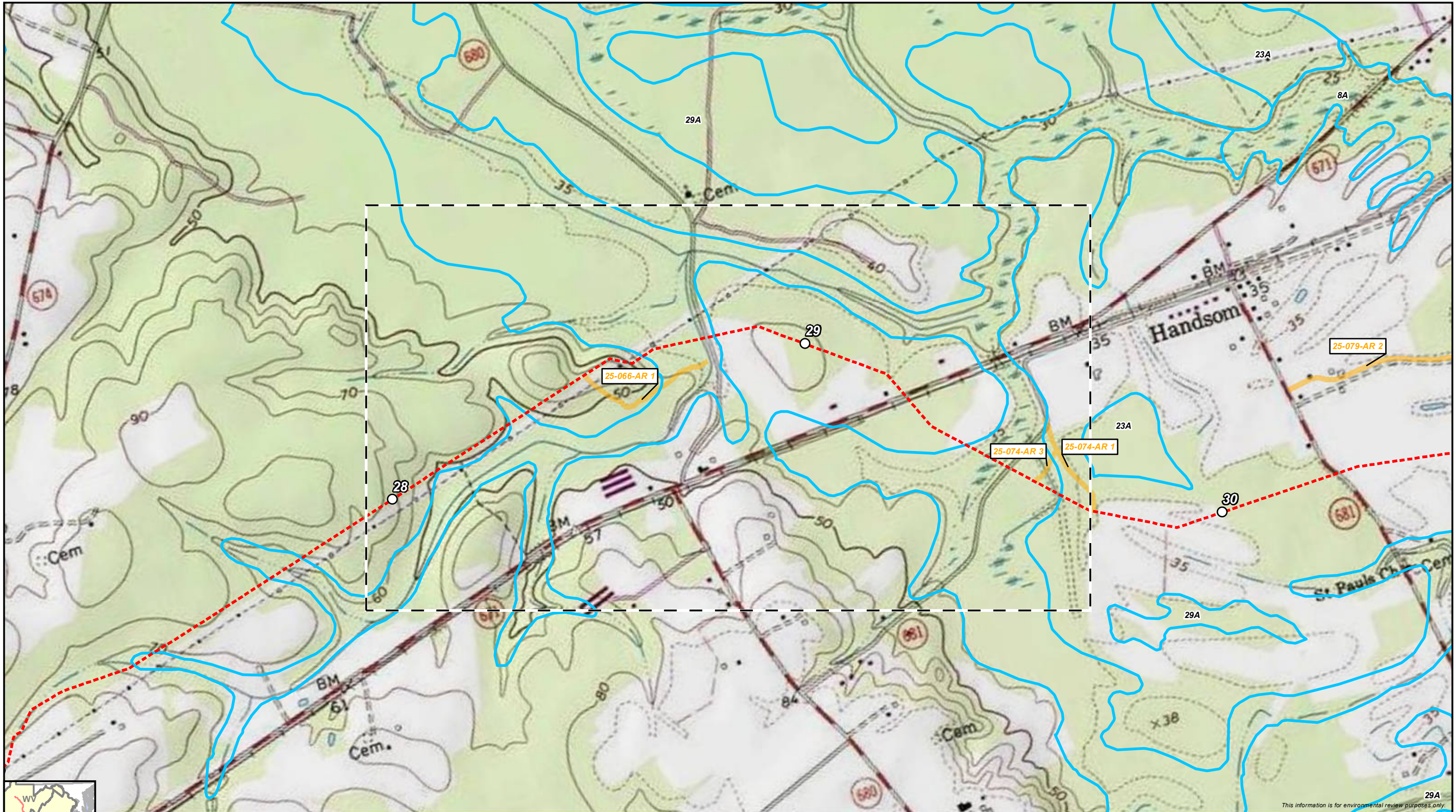
Preliminary Line Corridor	Tenth Milepost	NHD Waterbody	Wetland Data Point
Access Road	Parcel Boundary	NWI Wetland	Upland Data Point
Preliminary Main Line	District Boundary	Desktop Wetland	Bio Survey Complete*
Preliminary Lateral	Stream/River - Perennial	Surveyed Wetland	Seep Point
Milepost	Stream/River - Intermittent	Desktop Waterbody	No Water Point
	Other	Surveyed Waterbody	

* Preliminary, subject to revision.

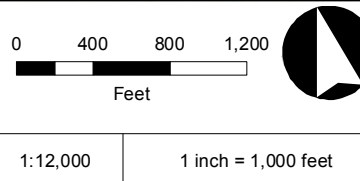
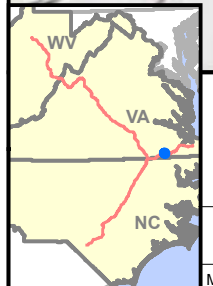


**Atlantic Coast Pipeline
Norfolk District
Environmental Sheet Maps
Southampton County, Virginia**





This information is for environmental review purposes only.



- | | |
|--------------------------------------------------------------------------------------------------------------------------------------------|--------------------------------------------------------------------------------------------------------------------------------------------------------------------------------------------------------------------------------------------------------------------------------------------------------------------------------------------------------------------------------------------------------------------------------------------------------------------------------------------------------------------------------------------------------------------------------------------------------------------------------------------------------------------------------------------------------------------------------------------------------------------------|
| <ul style="list-style-type: none"> ○ Milepost ● Tenth Milepost — Access Road ⌈ Aerial Map Extent | <p>Hydric Classification</p> <ul style="list-style-type: none"> 100% Hydric 81-99% Hydric 61-80% Hydric 41-60% Hydric |
|--------------------------------------------------------------------------------------------------------------------------------------------|--------------------------------------------------------------------------------------------------------------------------------------------------------------------------------------------------------------------------------------------------------------------------------------------------------------------------------------------------------------------------------------------------------------------------------------------------------------------------------------------------------------------------------------------------------------------------------------------------------------------------------------------------------------------------------------------------------------------------------------------------------------------------|

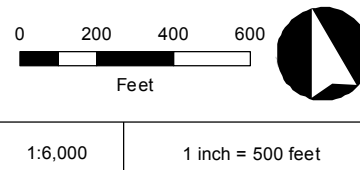


Atlantic Coast Pipeline
 Norfolk District
 Environmental Sheet Maps
 Southampton County, Virginia





This information is for environmental review purposes only.



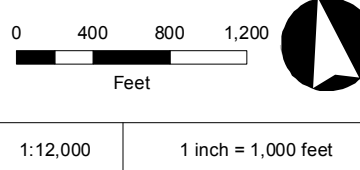
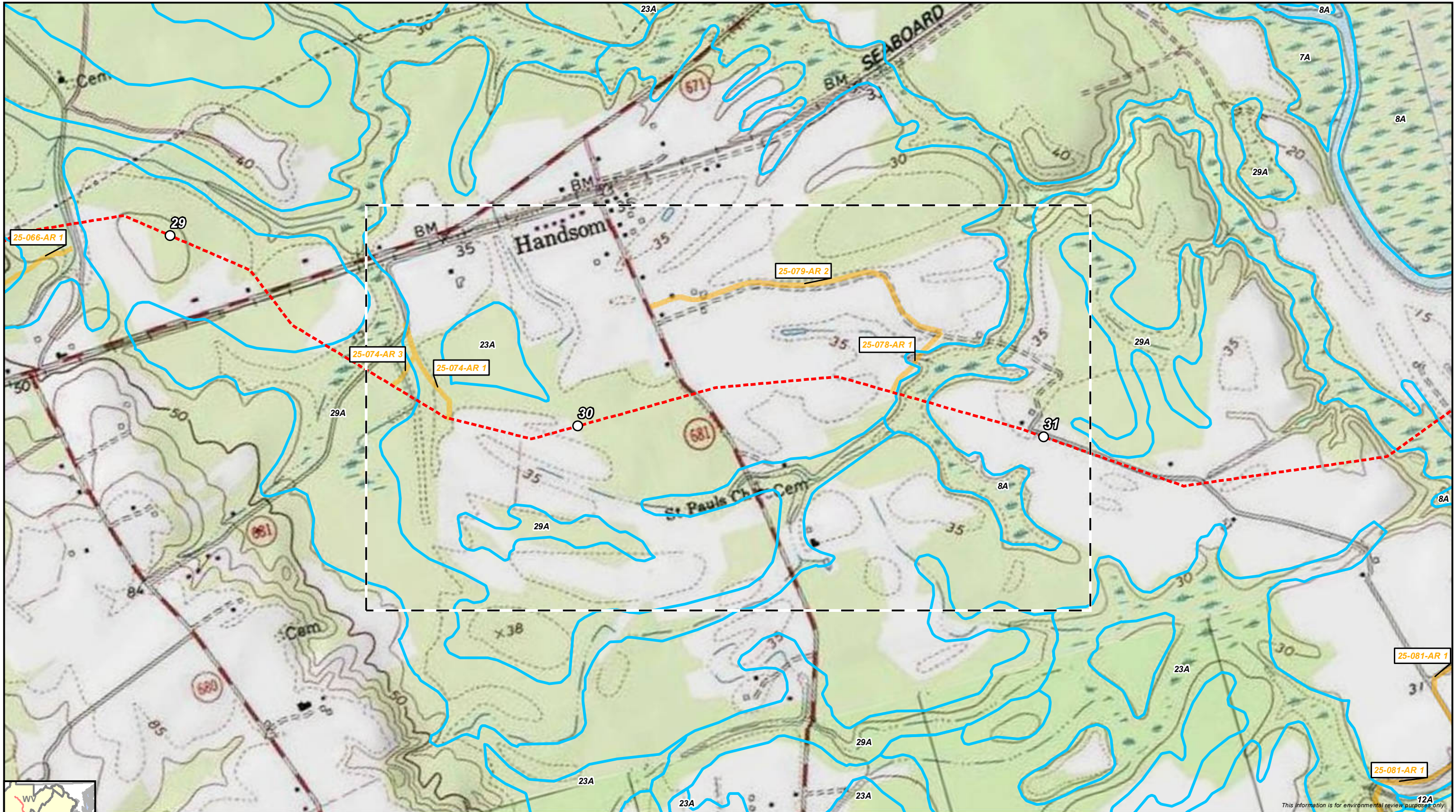
Preliminary Line Corridor	Tenth Milepost	NHD Waterbody	Wetland Data Point
Access Road	Parcel Boundary	NWI Wetland	Upland Data Point
Preliminary Main Line	District Boundary	Desktop Wetland	Bio Survey Complete*
Preliminary Lateral	Stream/River - Perennial	Surveyed Wetland	Seep Point
Milepost	Stream/River - Intermittent	Desktop Waterbody	No Water Point
	Other	Surveyed Waterbody	

* Preliminary, subject to revision.



Atlantic Coast Pipeline
Norfolk District
Environmental Sheet Maps
 Southampton County, Virginia





- - - Preliminary Centerline
 - Milepost
 - Tenth Milepost
 - Access Road
 - Aerial Map Extent
- | Hydric Classification | |
|-----------------------|---------------|
| | 100% Hydric |
| | 81-99% Hydric |
| | 61-80% Hydric |
| | 41-60% Hydric |

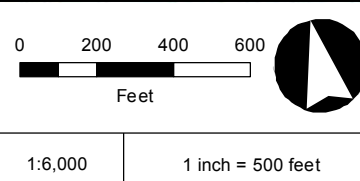


Atlantic Coast Pipeline
Norfolk District
Environmental Sheet Maps
Southampton County, Virginia





This information is for environmental review purposes only.



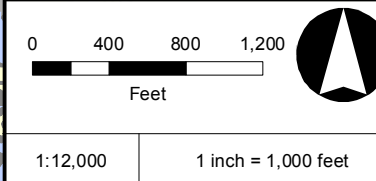
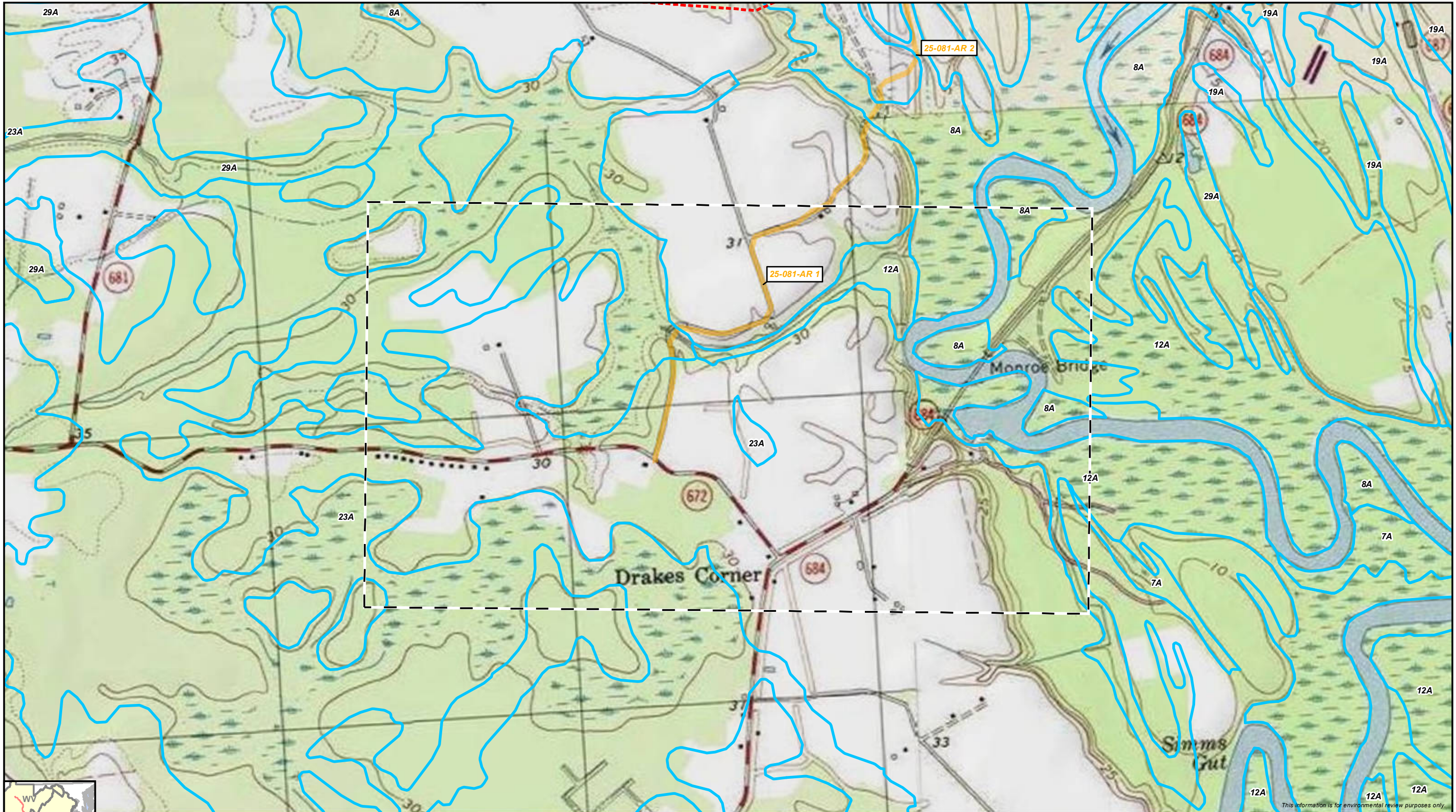
Preliminary Line Corridor	Tenth Milepost	NHD Waterbody	Wetland Data Point
Access Road	Parcel Boundary	NWI Wetland	Upland Data Point
Preliminary Main Line	District Boundary	Desktop Wetland	Bio Survey Complete*
Preliminary Lateral	Stream/River - Perennial	Surveyed Wetland	Seep Point
Milepost	Stream/River - Intermittent	Desktop Waterbody	No Water Point
	Other	Surveyed Waterbody	

* Preliminary, subject to revision.



Atlantic Coast Pipeline
Norfolk District
Environmental Sheet Maps
 Southampton County, Virginia





- | | |
|-------------------------------------------------------------------------------------------------------------------------------------------------------------------------|----------------------------------------------------------------------------------------------------------------------------------------------------------------------------|
| <ul style="list-style-type: none"> Preliminary Centerline Milepost Tenth Milepost Access Road Aerial Map Extent | <p>Hydric Classification</p> <ul style="list-style-type: none"> 100% Hydric 81-99% Hydric 61-80% Hydric 41-60% Hydric |
|-------------------------------------------------------------------------------------------------------------------------------------------------------------------------|----------------------------------------------------------------------------------------------------------------------------------------------------------------------------|

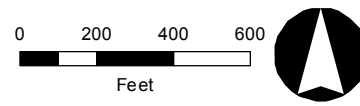


Atlantic Coast Pipeline
Norfolk District
Environmental Sheet Maps
Southampton County, Virginia





This information is for environmental review purposes only.



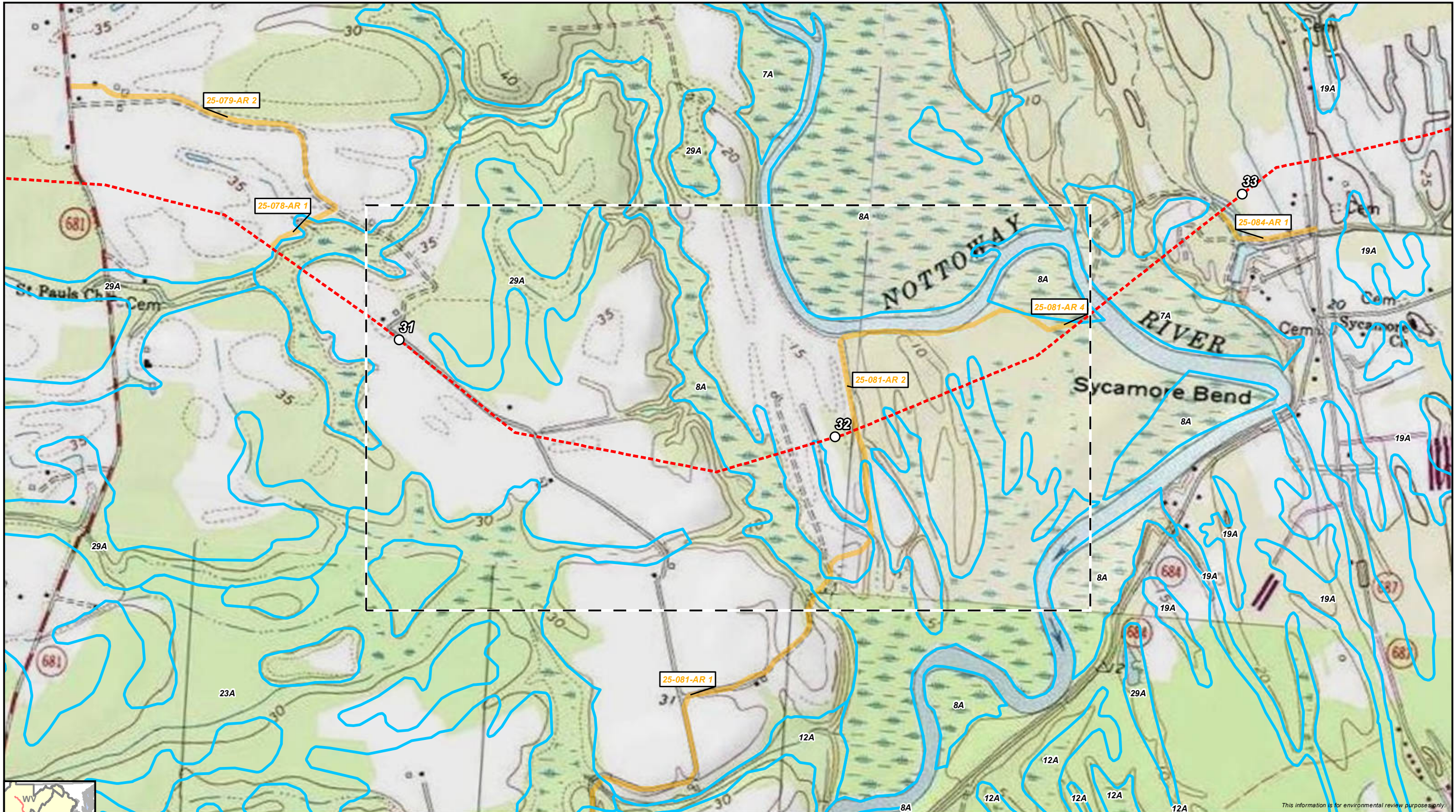
Preliminary Line Corridor	Tenth Milepost	NHD Waterbody	Wetland Data Point
Access Road	Parcel Boundary	NWI Wetland	Upland Data Point
Preliminary Main Line	District Boundary	Desktop Wetland	Bio Survey Complete*
Preliminary Lateral	Stream/River - Perennial	Surveyed Wetland	Seep Point
Milepost	Stream/River - Intermittent	Desktop Waterbody	No Water Point
	Other	Surveyed Waterbody	

* Preliminary, subject to revision.

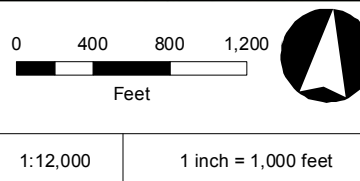
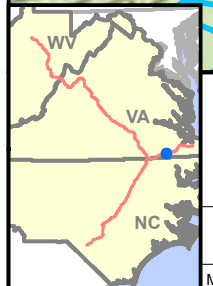


Atlantic Coast Pipeline
Norfolk District
Environmental Sheet Maps
 Southampton County, Virginia





This information is for environmental review purposes only.

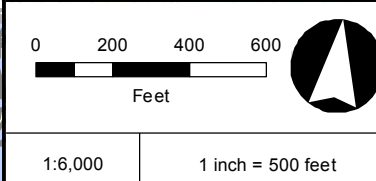
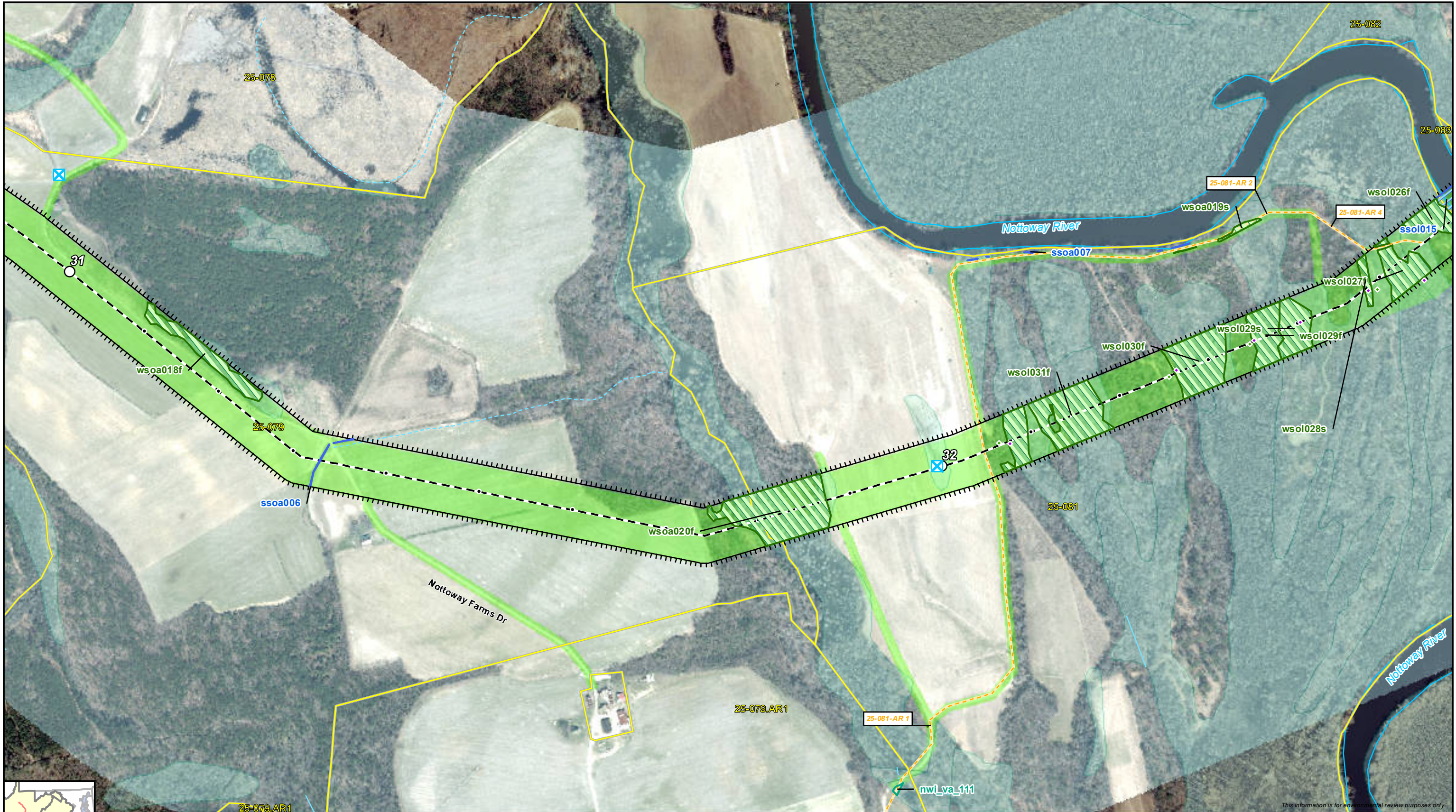


Hydric Classification	
	100% Hydric
	81-99% Hydric
	61-80% Hydric
	41-60% Hydric



Atlantic Coast Pipeline
Norfolk District
Environmental Sheet Maps
Southampton County, Virginia





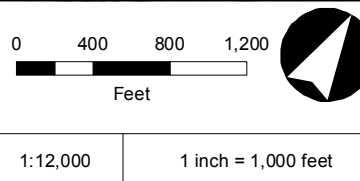
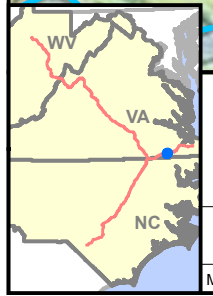
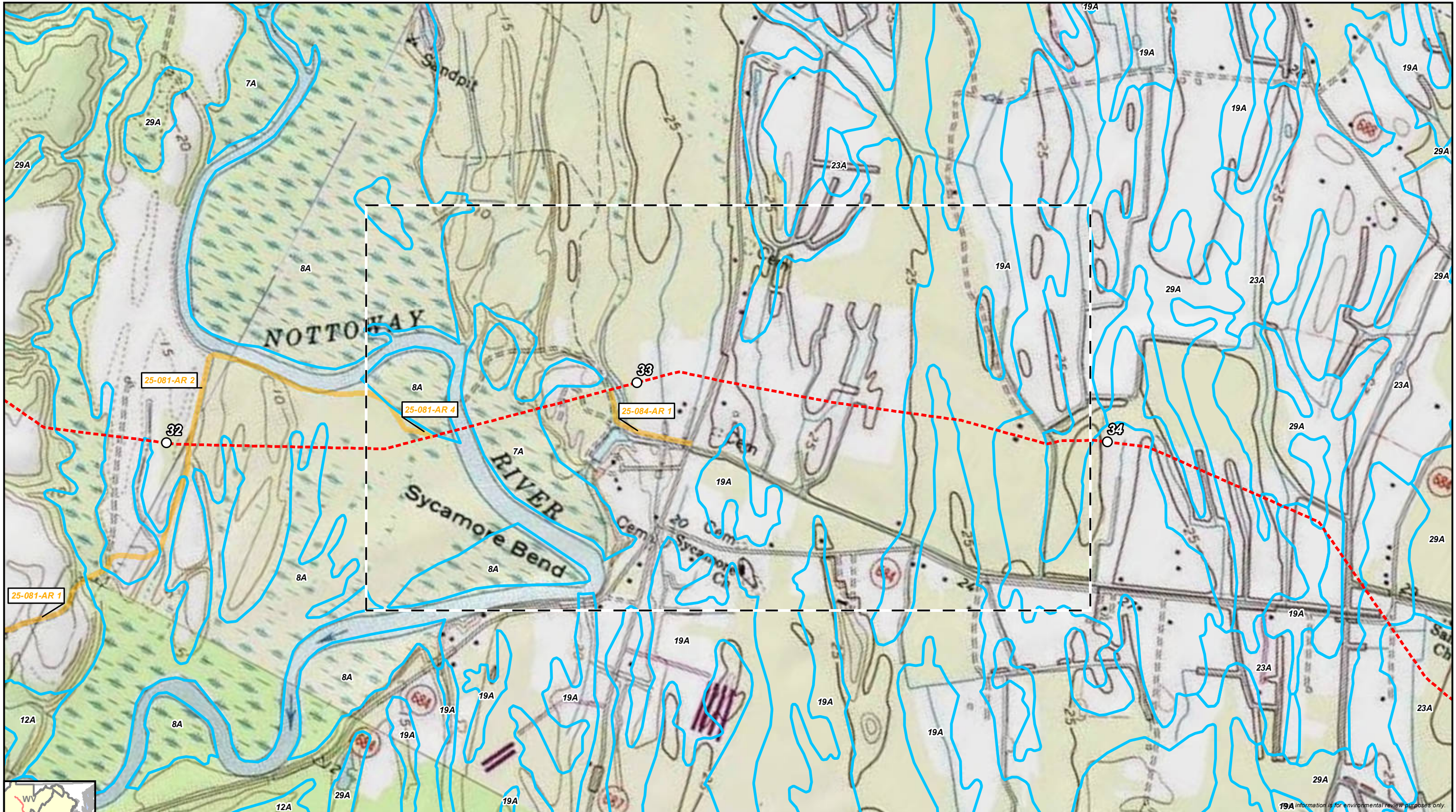
Preliminary Line Corridor	Tenth Milepost	NHD Waterbody	Wetland Data Point
Access Road	Parcel Boundary	NWI Wetland	Upland Data Point
Preliminary Main Line	District Boundary	Desktop Wetland	Bio Survey Complete*
Preliminary Lateral	Stream/River - Perennial	Surveyed Wetland	Seep Point
Milepost	Stream/River - Intermittent	Desktop Waterbody	No Water Point
	Other	Surveyed Waterbody	

* Preliminary, subject to revision.



Atlantic Coast Pipeline
Norfolk District
Environmental Sheet Maps
 Southampton County, Virginia





Hydric Classification	
	100% Hydric
	81-99% Hydric
	61-80% Hydric
	41-60% Hydric

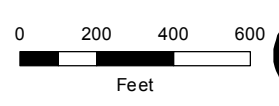


Atlantic Coast Pipeline
Norfolk District
Environmental Sheet Maps
Southampton County, Virginia





This information is for environmental review purposes only.



1:6,000 | 1 inch = 500 feet

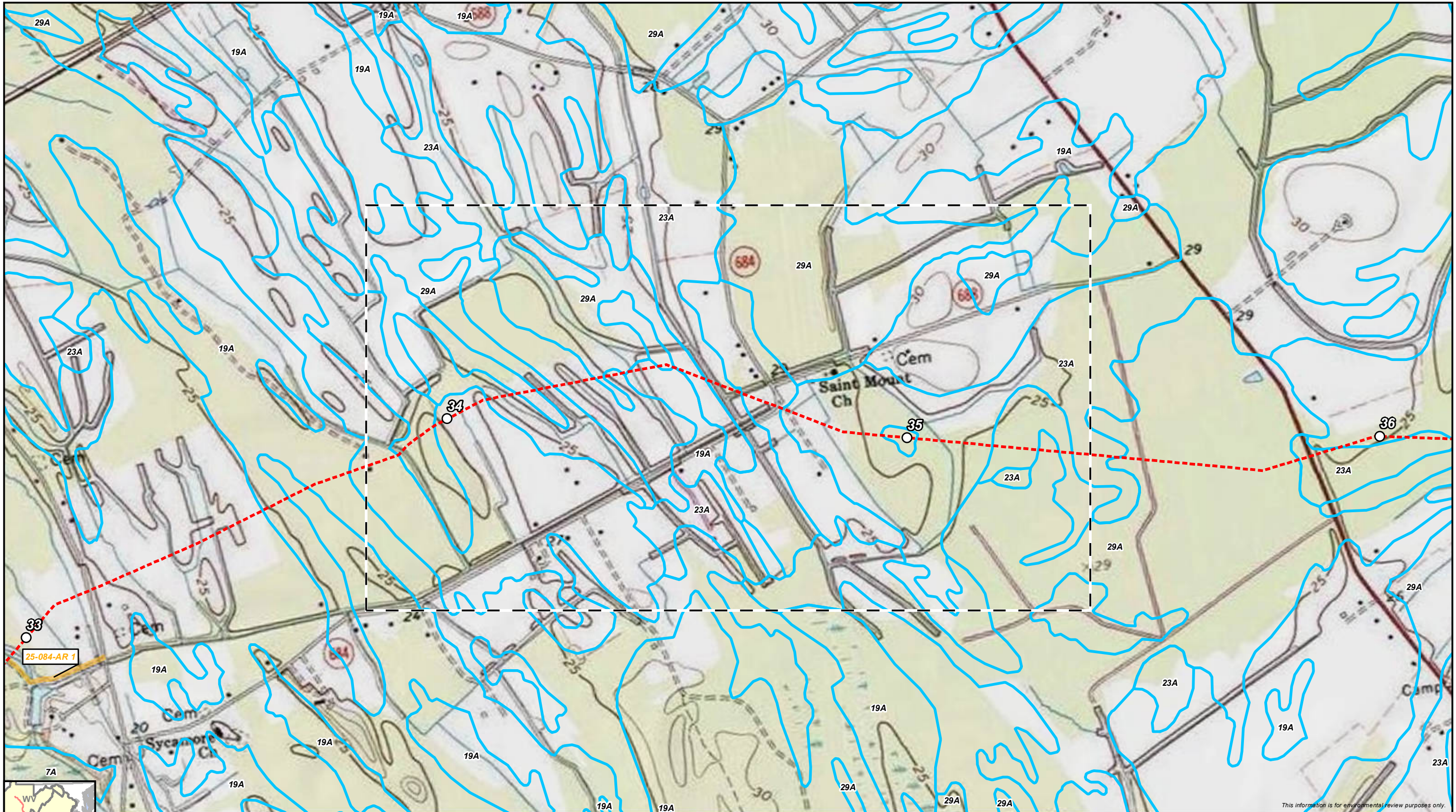
- | | | | |
|---------------------------|-----------------------------|--------------------|----------------------|
| Preliminary Line Corridor | Tenth Milepost | NHD Waterbody | Wetland Data Point |
| Access Road | Parcel Boundary | NWI Wetland | Upland Data Point |
| Preliminary Main Line | District Boundary | Desktop Wetland | Bio Survey Complete* |
| Preliminary Lateral | Stream/River - Perennial | Surveyed Wetland | Seep Point |
| Milepost | Stream/River - Intermittent | Desktop Waterbody | No Water Point |
| | Other | Surveyed Waterbody | |

* Preliminary, subject to revision.

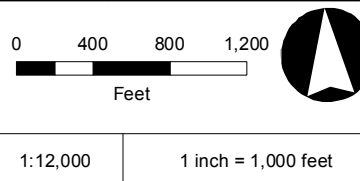


Atlantic Coast Pipeline
Norfolk District
Environmental Sheet Maps
 Southampton County, Virginia





This information is for environmental review purposes only.



- Preliminary Centerline
 - Milepost
 - Tenth Milepost
 - Access Road
 - Aerial Map Extent
- | Hydric Classification | |
|-----------------------|---------------|
| | 100% Hydric |
| | 81-99% Hydric |
| | 61-80% Hydric |
| | 41-60% Hydric |

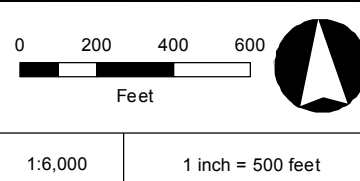


Atlantic Coast Pipeline
Norfolk District
Environmental Sheet Maps
 Southampton County, Virginia





This information is for environmental review purposes only.

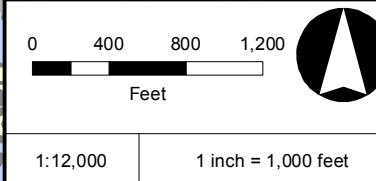
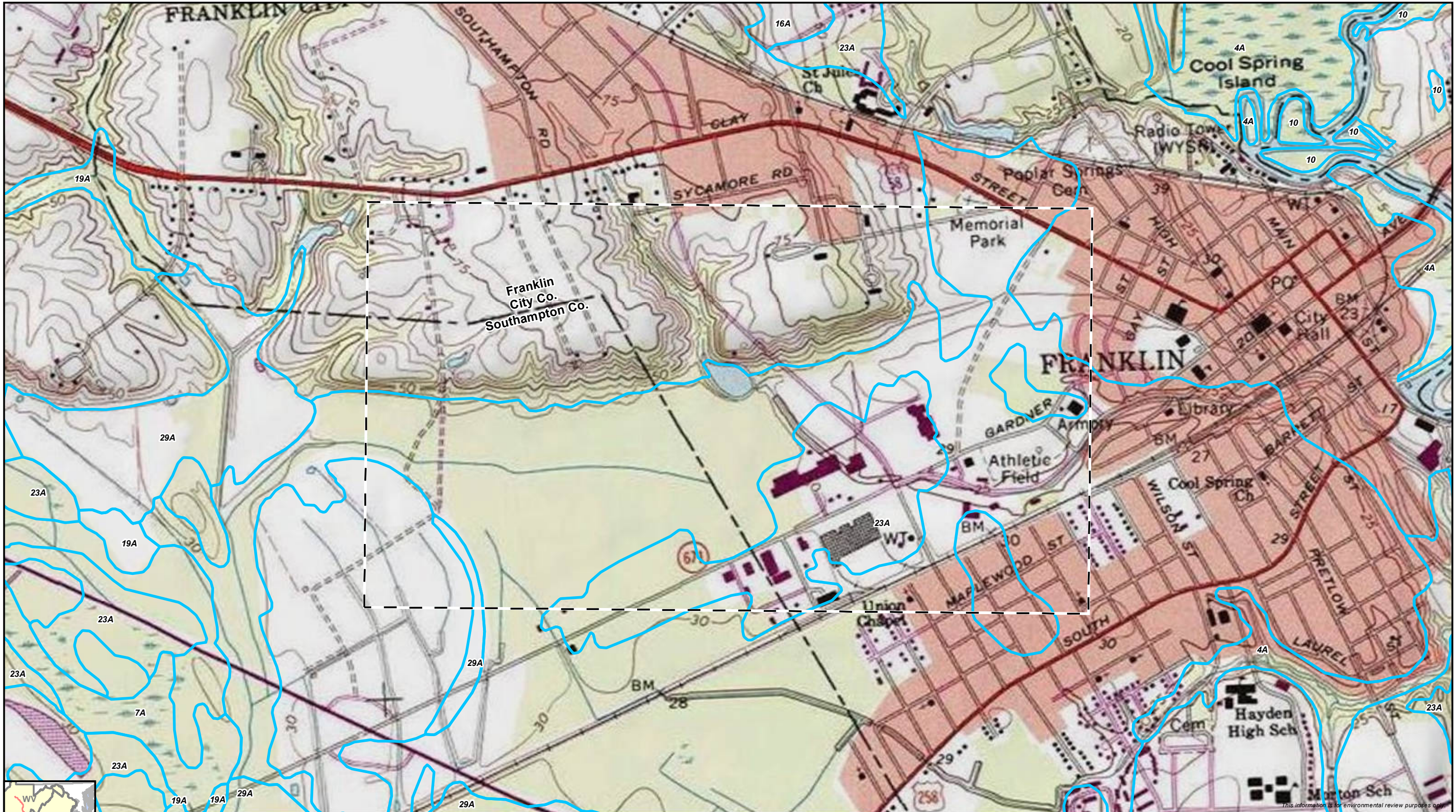


- | | | | |
|---------------------------|-----------------------------|--------------------|----------------------|
| Preliminary Line Corridor | Tenth Milepost | NHD Waterbody | Wetland Data Point |
| Access Road | Parcel Boundary | NWI Wetland | Upland Data Point |
| Preliminary Main Line | District Boundary | Desktop Wetland | Bio Survey Complete* |
| Preliminary Lateral | Stream/River - Perennial | Surveyed Wetland | Seep Point |
| Milepost | Stream/River - Intermittent | Desktop Waterbody | No Water Point |
| | Other | Surveyed Waterbody | |
- * Preliminary, subject to revision.



Atlantic Coast Pipeline
Norfolk District
Environmental Sheet Maps
 Southampton County, Virginia



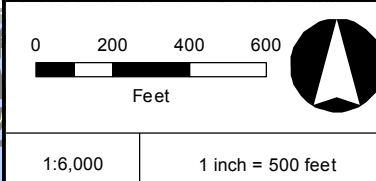
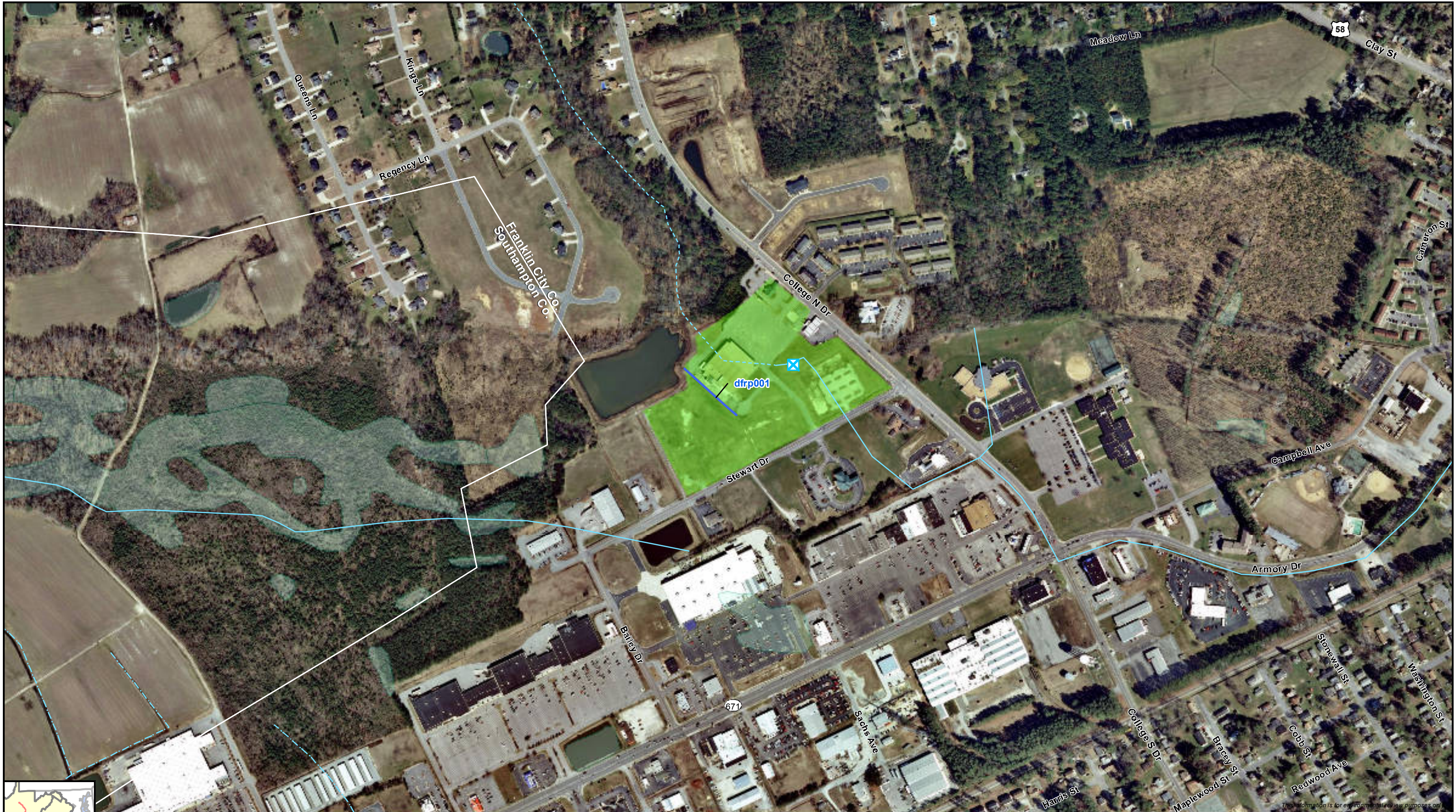


Hydric Classification	
	100% Hydric
	81-99% Hydric
	61-80% Hydric
	41-60% Hydric



Atlantic Coast Pipeline
Norfolk District
Environmental Sheet Maps
Southampton County, Virginia





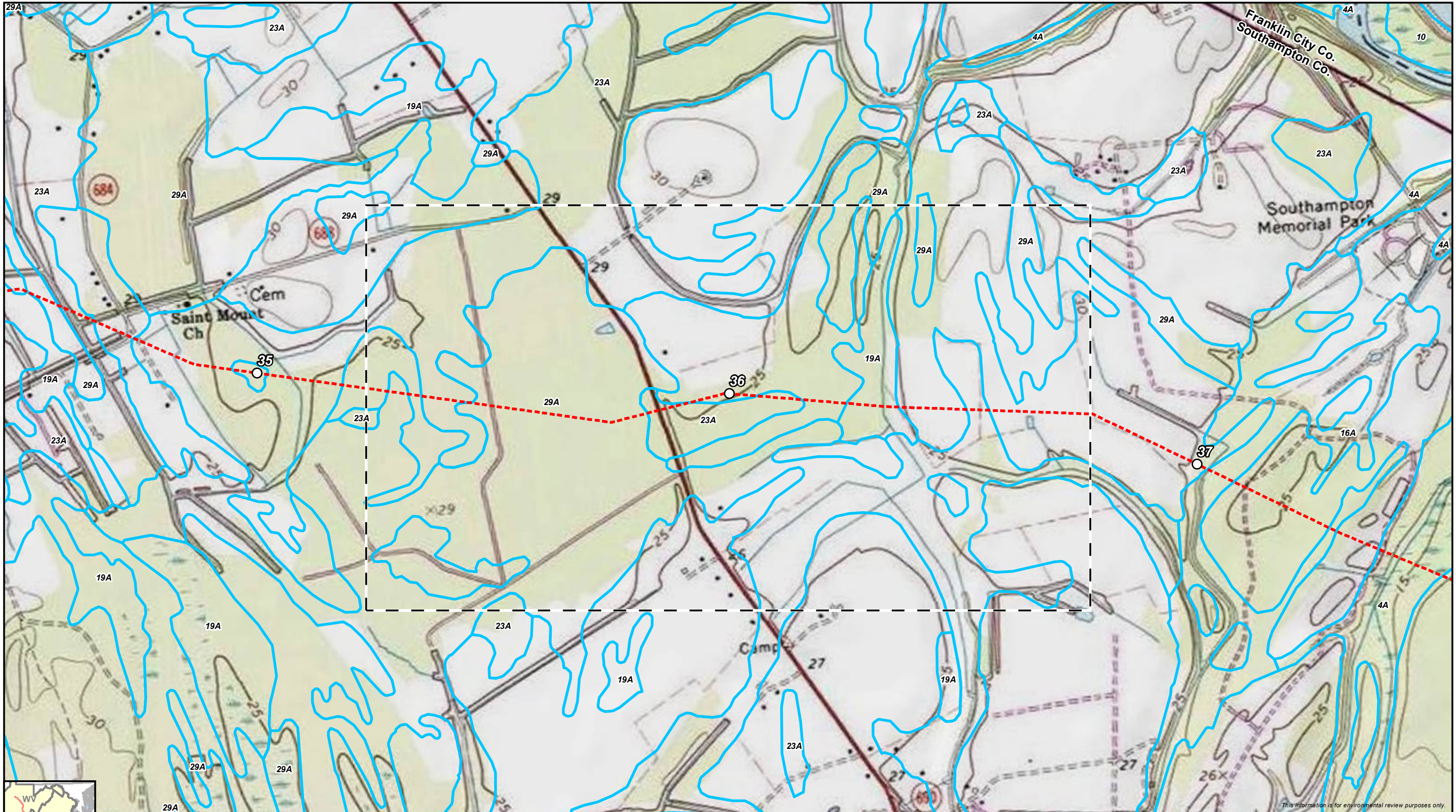
Preliminary Line Corridor	Tenth Milepost	NHD Waterbody	Wetland Data Point
Access Road	Parcel Boundary	NWI Wetland	Upland Data Point
Preliminary Main Line	District Boundary	Desktop Wetland	Bio Survey Complete*
Preliminary Lateral	Stream/River - Perennial	Surveyed Wetland	Seep Point
Milepost	Stream/River - Intermittent	Desktop Waterbody	No Water Point
	Other	Surveyed Waterbody	

* Preliminary, subject to revision.

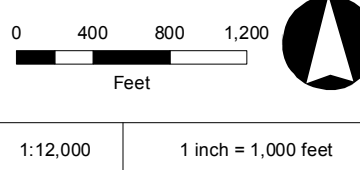
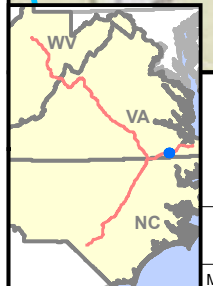


Atlantic Coast Pipeline
Norfolk District
Environmental Sheet Maps
Southampton County, Virginia





This information is for environmental review purposes only.

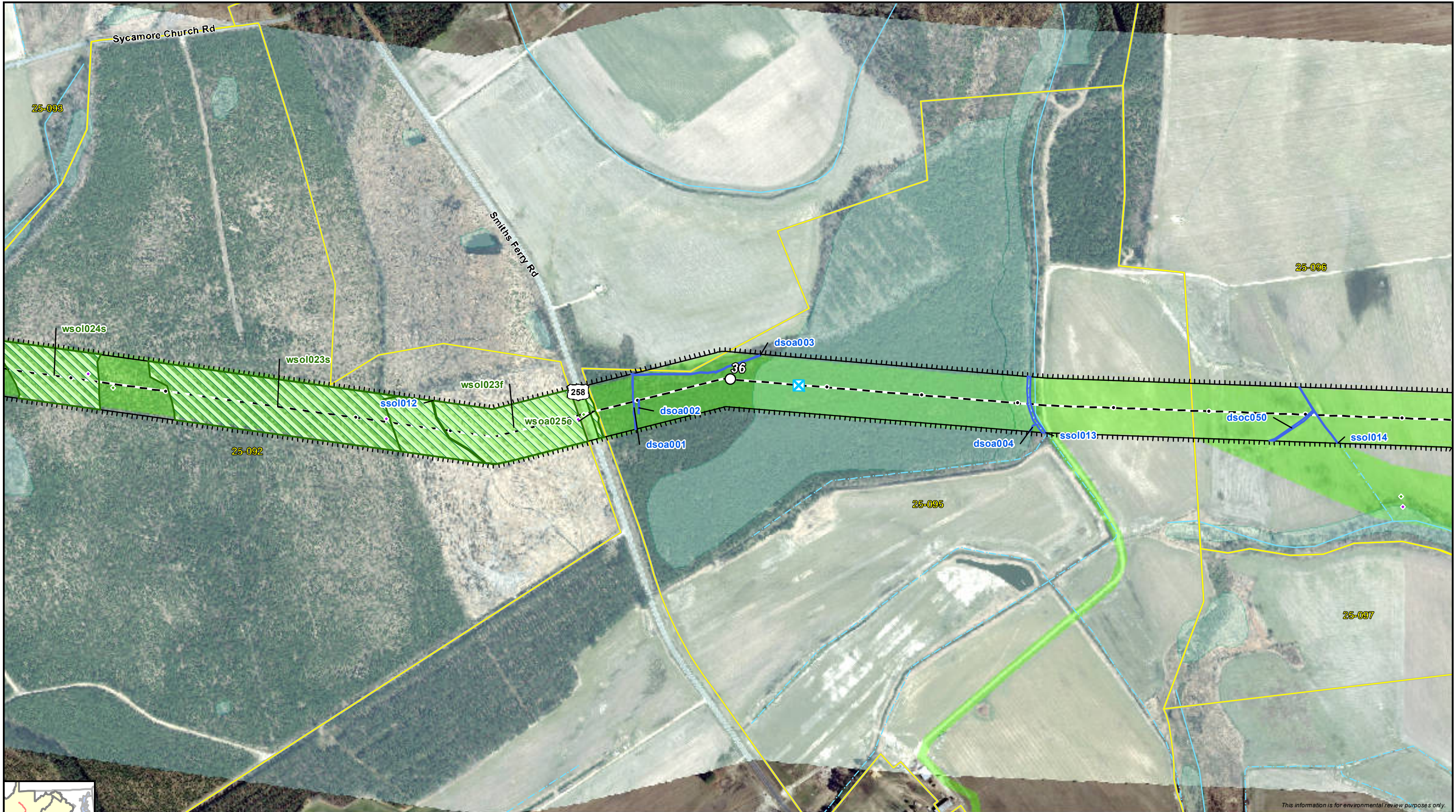


- - - Preliminary Centerline
 - Milepost
 - Tenth Milepost
 - Access Road
 - Aerial Map Extent
- | Hydric Classification | |
|-----------------------|---------------|
| | 100% Hydric |
| | 81-99% Hydric |
| | 61-80% Hydric |
| | 41-60% Hydric |

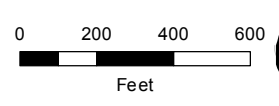


Atlantic Coast Pipeline
Norfolk District
Environmental Sheet Maps
 Southampton County, Virginia





This information is for environmental review purposes only.



1:6,000 1 inch = 500 feet

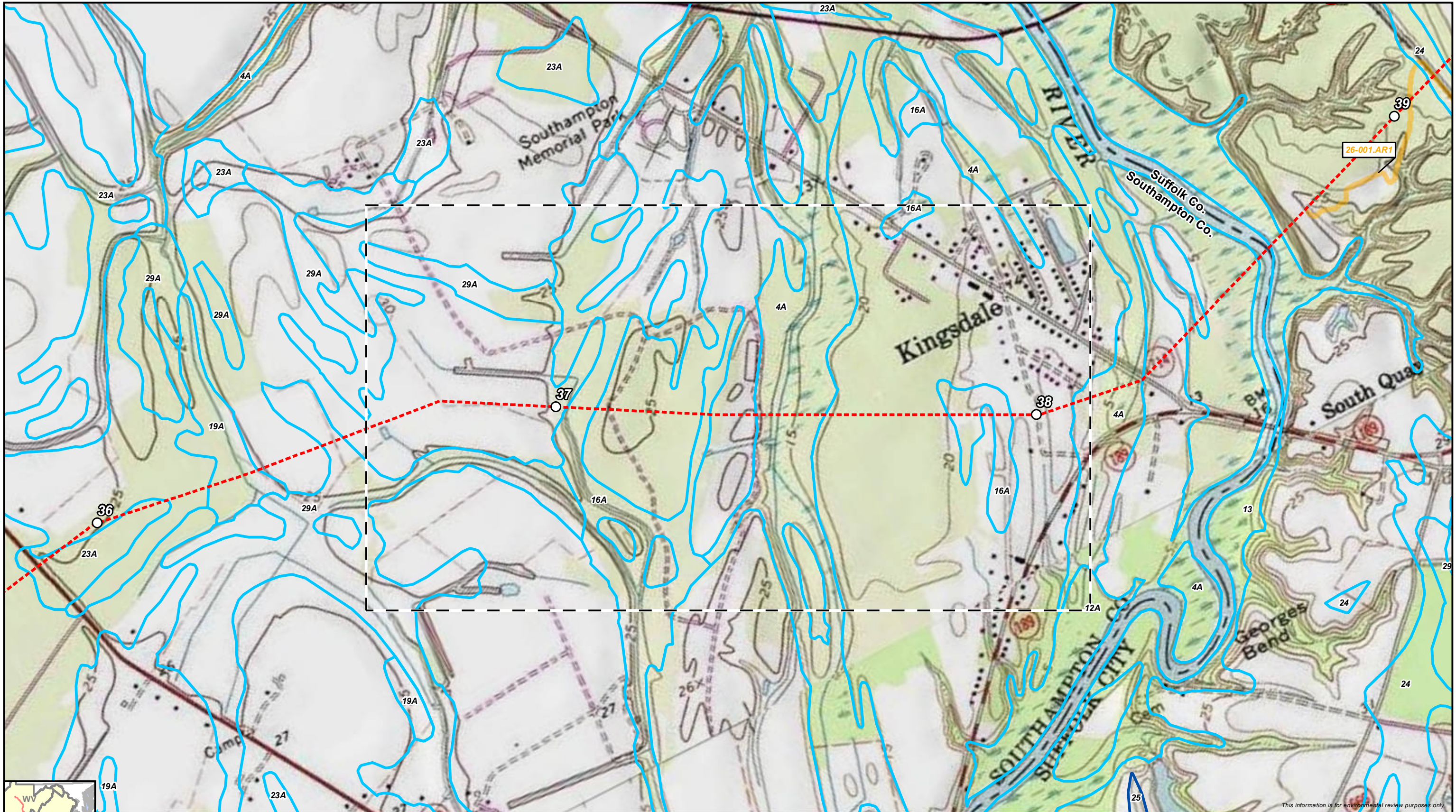
Preliminary Line Corridor	Tenth Milepost	NHD Waterbody	Wetland Data Point
Access Road	Parcel Boundary	NWI Wetland	Upland Data Point
Preliminary Main Line	District Boundary	Desktop Wetland	Bio Survey Complete*
Preliminary Lateral	Stream/River - Perennial	Surveyed Wetland	Seep Point
Milepost	Stream/River - Intermittent	Desktop Waterbody	No Water Point
	Other	Surveyed Waterbody	

* Preliminary, subject to revision.

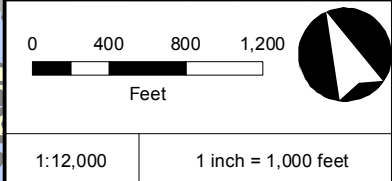


Atlantic Coast Pipeline
Norfolk District
Environmental Sheet Maps
 Southampton County, Virginia





This information is for environmental review purposes only.



Preliminary Centerline		Hydric Classification	
○	Milepost		100% Hydric
●	Tenth Milepost		81-99% Hydric
	Access Road		61-80% Hydric
	Aerial Map Extent		41-60% Hydric

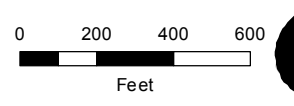


Atlantic Coast Pipeline
Norfolk District
Environmental Sheet Maps
Southampton County, Virginia





This information is for environmental review purposes only.



1:6,000 | 1 inch = 500 feet

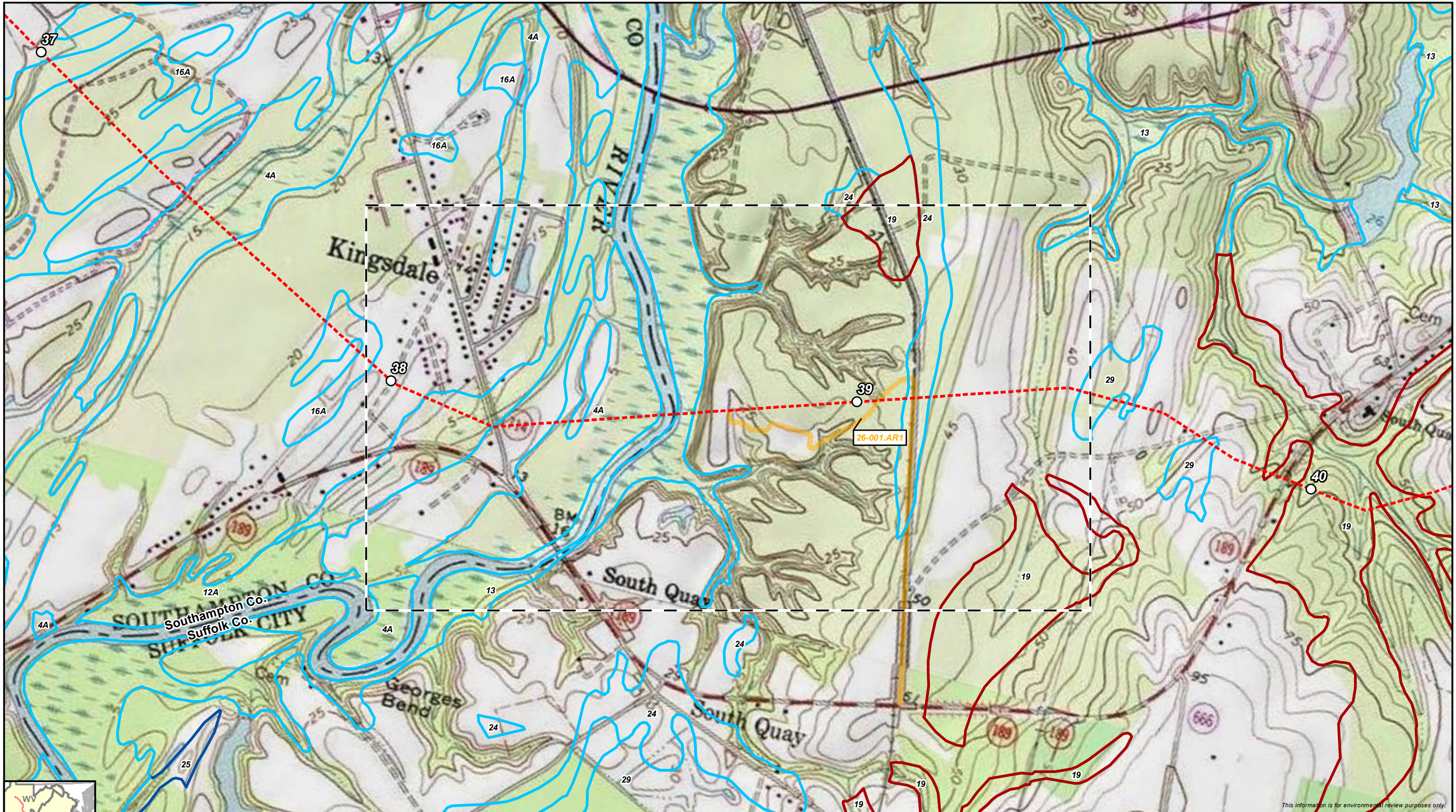
- | | | | |
|---------------------------|-----------------------------|--------------------|----------------------|
| Preliminary Line Corridor | Tenth Milepost | NHD Waterbody | Wetland Data Point |
| Access Road | Parcel Boundary | NWI Wetland | Upland Data Point |
| Preliminary Main Line | District Boundary | Desktop Wetland | Bio Survey Complete* |
| Preliminary Lateral | Stream/River - Perennial | Surveyed Wetland | Seep Point |
| Milepost | Stream/River - Intermittent | Desktop Waterbody | No Water Point |
| | Other | Surveyed Waterbody | |

* Preliminary, subject to revision.

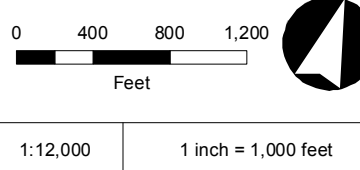


Atlantic Coast Pipeline
Norfolk District
Environmental Sheet Maps
 Southampton County, Virginia





This information is for environmental review purposes only.

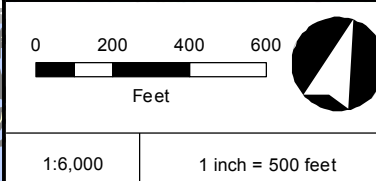
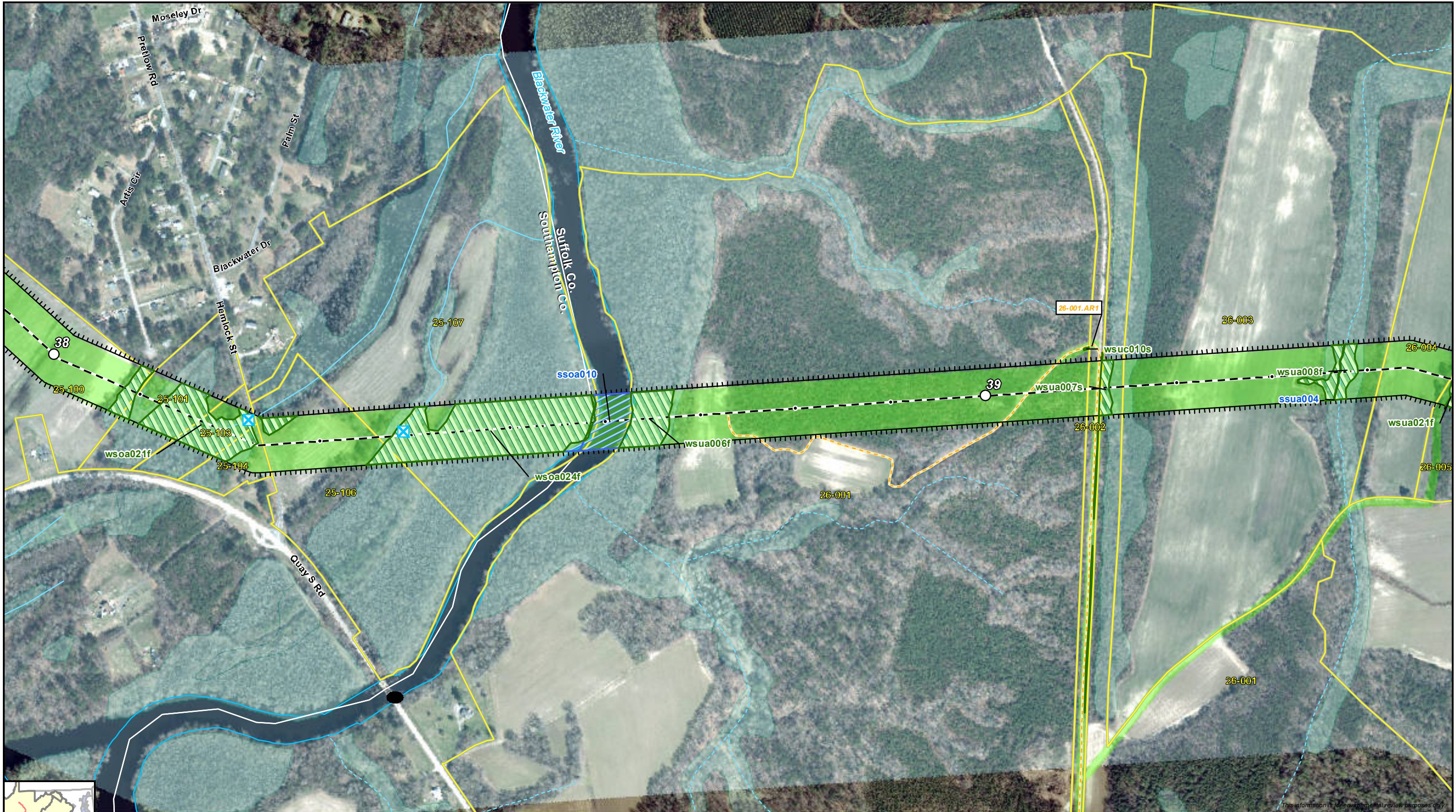


- - - Preliminary Centerline
 - Milepost
 - Tenth Milepost
 - Access Road
 - Aerial Map Extent
- | Hydric Classification | |
|-----------------------|---------------|
| | 100% Hydric |
| | 81-99% Hydric |
| | 61-80% Hydric |
| | 41-60% Hydric |



Atlantic Coast Pipeline
Norfolk District
Environmental Sheet Maps
Suffolk County, Virginia





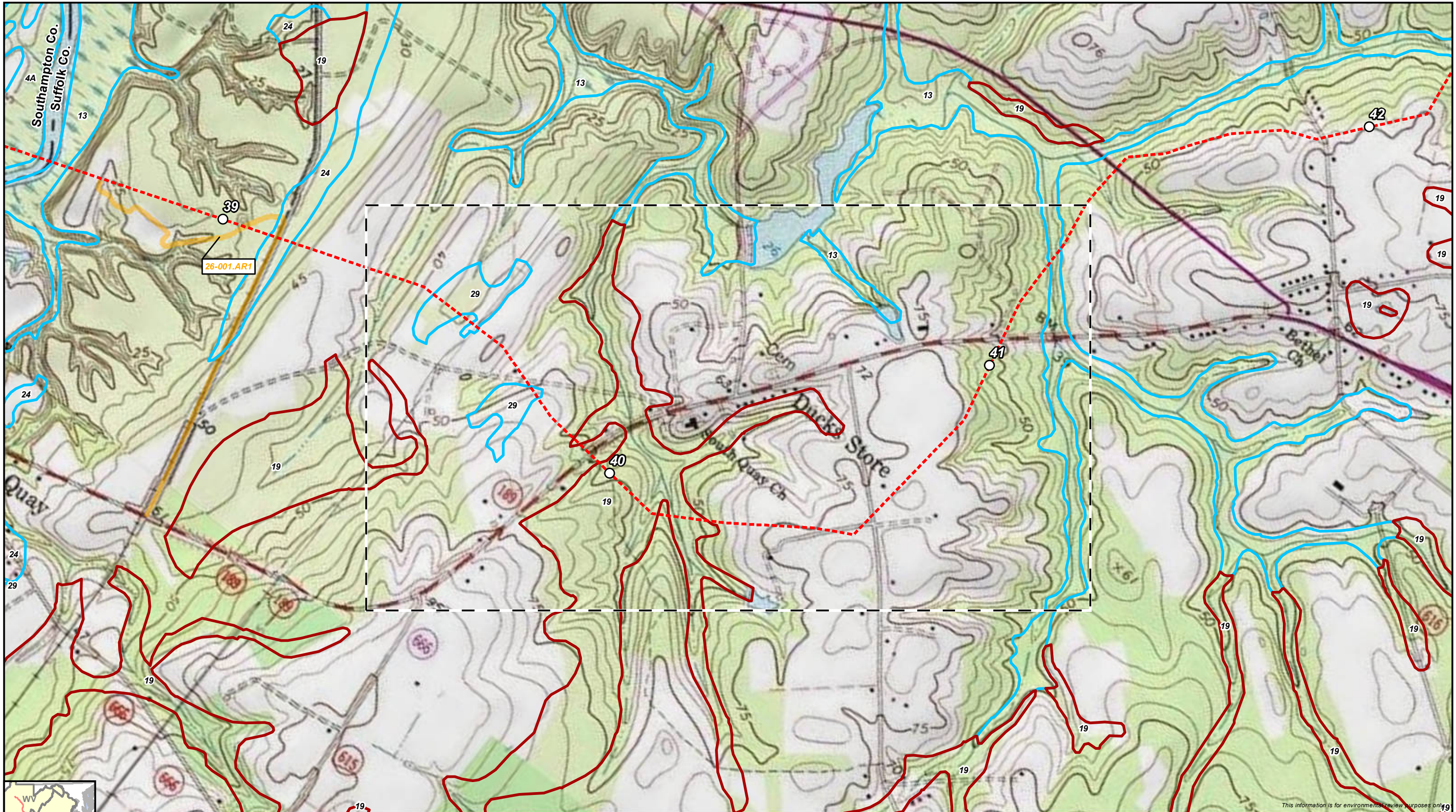
Preliminary Line Corridor	Tenth Milepost	NHD Waterbody	Wetland Data Point
Access Road	Parcel Boundary	NWI Wetland	Upland Data Point
Preliminary Main Line	District Boundary	Desktop Wetland	Bio Survey Complete*
Preliminary Lateral	Stream/River - Perennial	Surveyed Wetland	Seep Point
Milepost	Stream/River - Intermittent	Desktop Waterbody	No Water Point
	Other	Surveyed Waterbody	

* Preliminary, subject to revision.

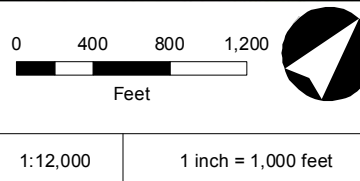


Atlantic Coast Pipeline
Norfolk District
Environmental Sheet Maps
Suffolk County, Virginia





This information is for environmental review purposes only.

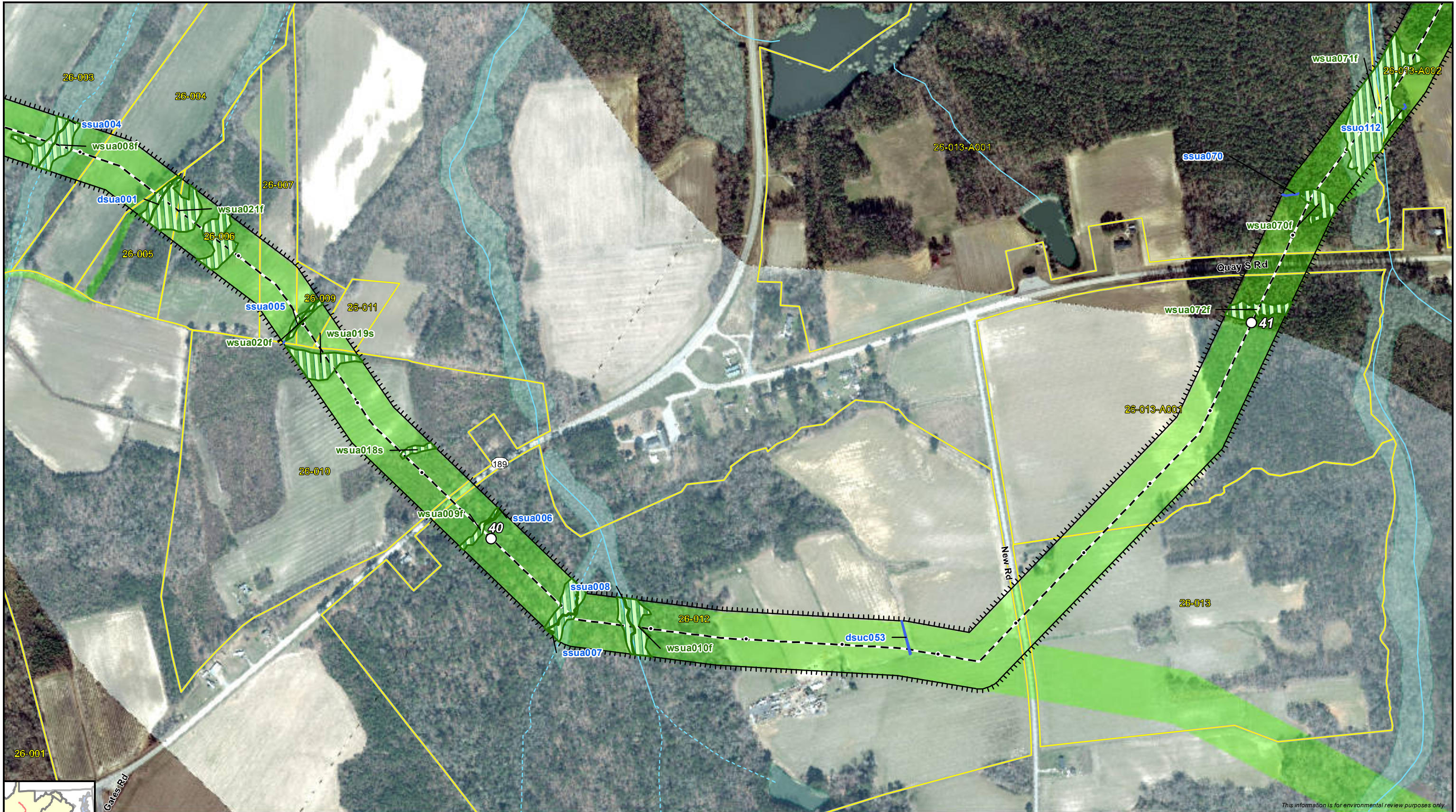


- | | |
|--------------------------------------------------------------------------------------------------------------------------------------------------------------------------------|--------------------------------------------------------------------------------------------------------------------------------------------------------------------|
| <ul style="list-style-type: none"> --- Preliminary Centerline ○ Milepost • Tenth Milepost — Access Road ▭ Aerial Map Extent | Hydric Classification
<ul style="list-style-type: none"> 100% Hydric 81-99% Hydric 61-80% Hydric 41-60% Hydric |
|--------------------------------------------------------------------------------------------------------------------------------------------------------------------------------|--------------------------------------------------------------------------------------------------------------------------------------------------------------------|

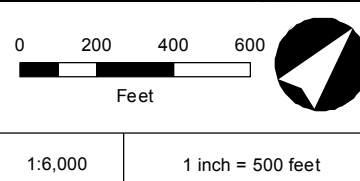


Atlantic Coast Pipeline
Norfolk District
Environmental Sheet Maps
Suffolk County, Virginia





This information is for environmental review purposes only.



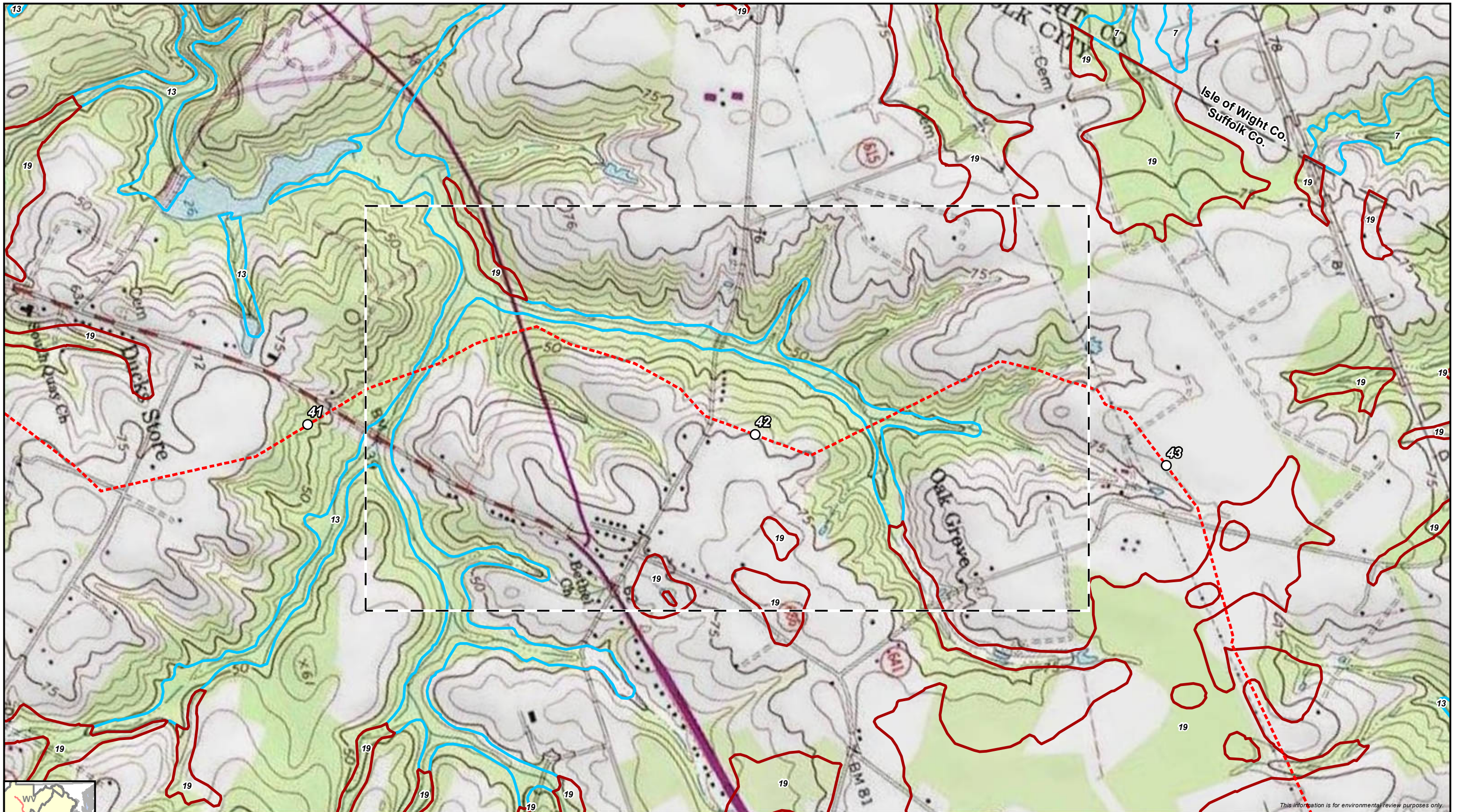
Preliminary Line Corridor	Tenth Milepost	NHD Waterbody	Wetland Data Point
Access Road	Parcel Boundary	NWI Wetland	Upland Data Point
Preliminary Main Line	District Boundary	Desktop Wetland	Bio Survey Complete*
Preliminary Lateral	Stream/River - Perennial	Surveyed Wetland	Seep Point
Milepost	Stream/River - Intermittent	Desktop Waterbody	No Water Point
	Other	Surveyed Waterbody	

* Preliminary, subject to revision.

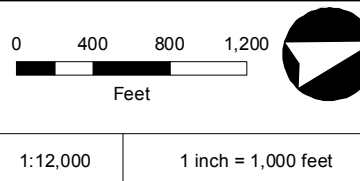
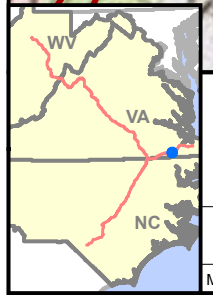


Atlantic Coast Pipeline
Norfolk District
Environmental Sheet Maps
Suffolk County, Virginia





This information is for environmental review purposes only.

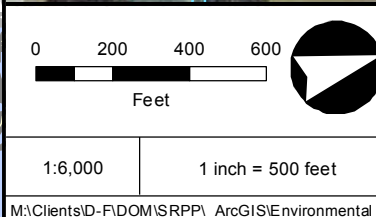


- Preliminary Centerline
 - Milepost
 - Tenth Milepost
 - Access Road
 - Aerial Map Extent
- | Hydric Classification | |
|-----------------------|---------------|
| | 100% Hydric |
| | 81-99% Hydric |
| | 61-80% Hydric |
| | 41-60% Hydric |



Atlantic Coast Pipeline
Norfolk District
Environmental Sheet Maps
Suffolk County, Virginia





	Preliminary Line Corridor		Tenth Milepost		NHD Waterbody		Wetland Data Point
	Access Road		Parcel Boundary		NWI Wetland		Upland Data Point
	Preliminary Main Line		District Boundary		Desktop Wetland		Bio Survey Complete*
	Preliminary Lateral		Stream/River - Perennial		Surveyed Wetland		Seep Point
	Milepost		Stream/River - Intermittent		Desktop Waterbody		No Water Point
			Other		Surveyed Waterbody		

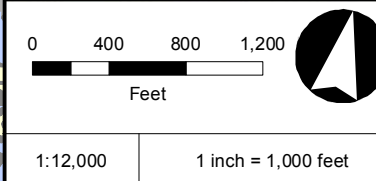
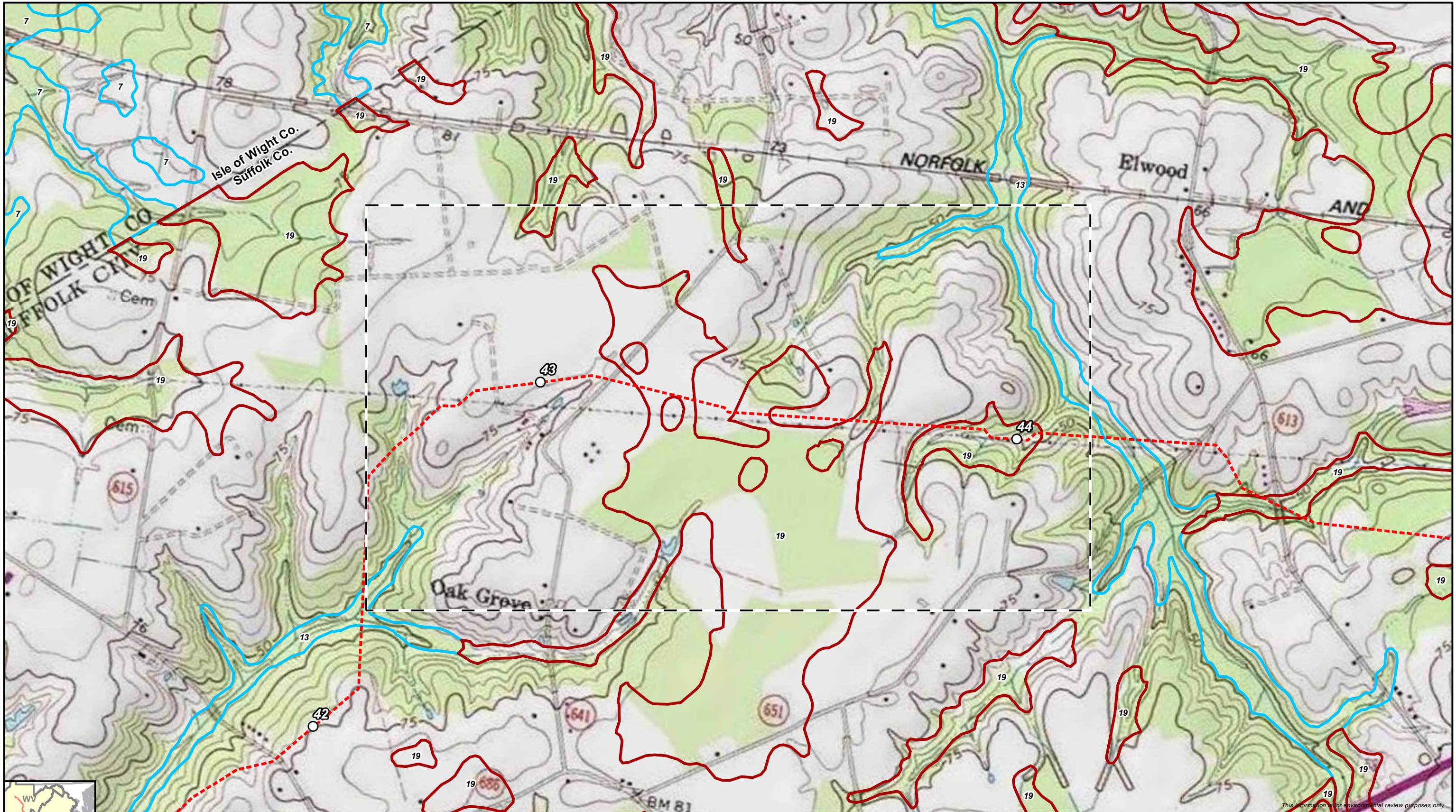
* Preliminary, subject to revision.



**Atlantic Coast Pipeline
Norfolk District
Environmental Sheet Maps
Suffolk County, Virginia**



This information is for environmental review purposes only.

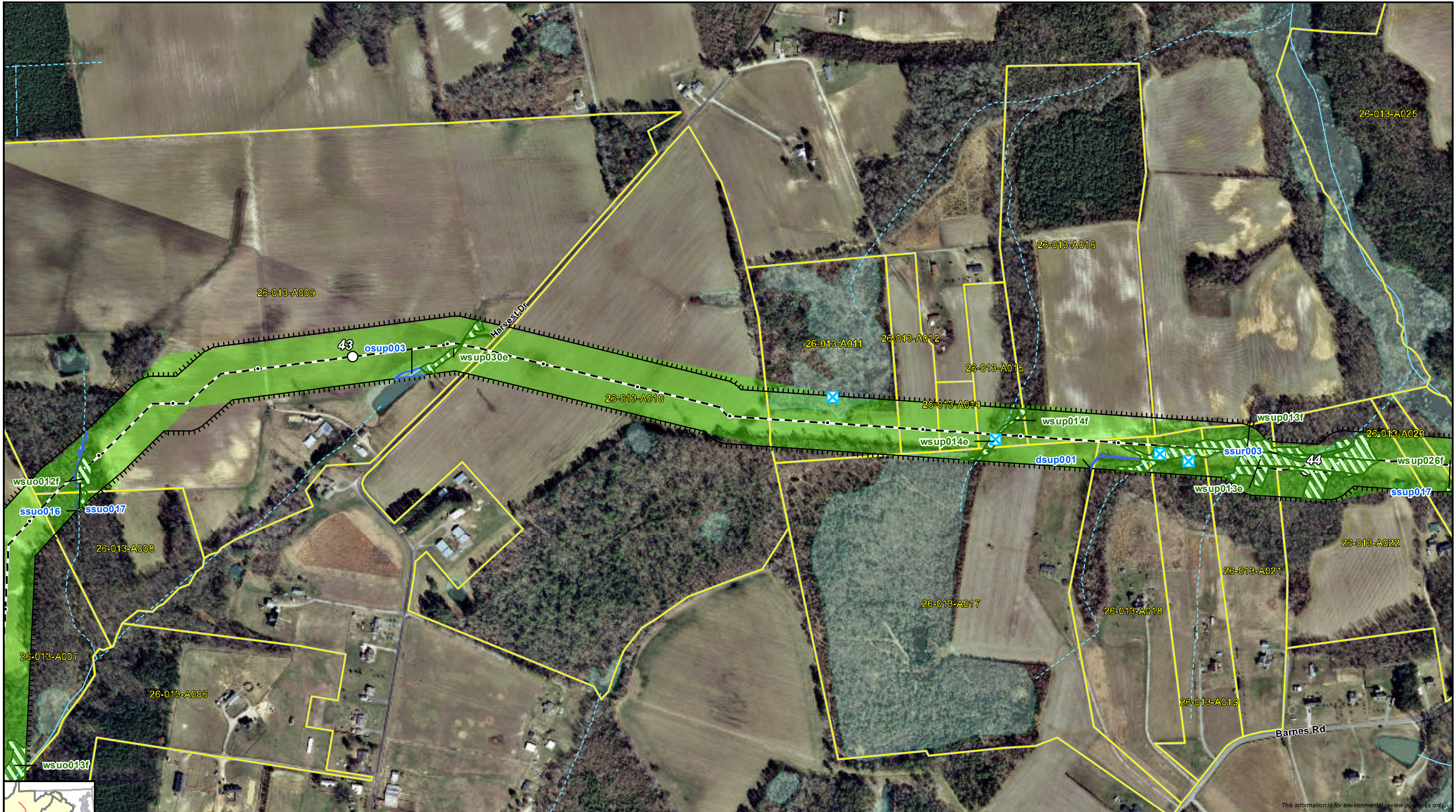


- - - Preliminary Centerline
 - Milepost
 - Tenth Milepost
 - Access Road
 - Aerial Map Extent
- | Hydric Classification | |
|-----------------------|---------------|
| | 100% Hydric |
| | 81-99% Hydric |
| | 61-80% Hydric |
| | 41-60% Hydric |

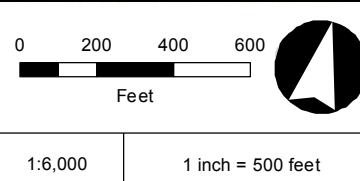


Atlantic Coast Pipeline
Norfolk District
Environmental Sheet Maps
Suffolk County, Virginia





This information is for environmental review purposes only.



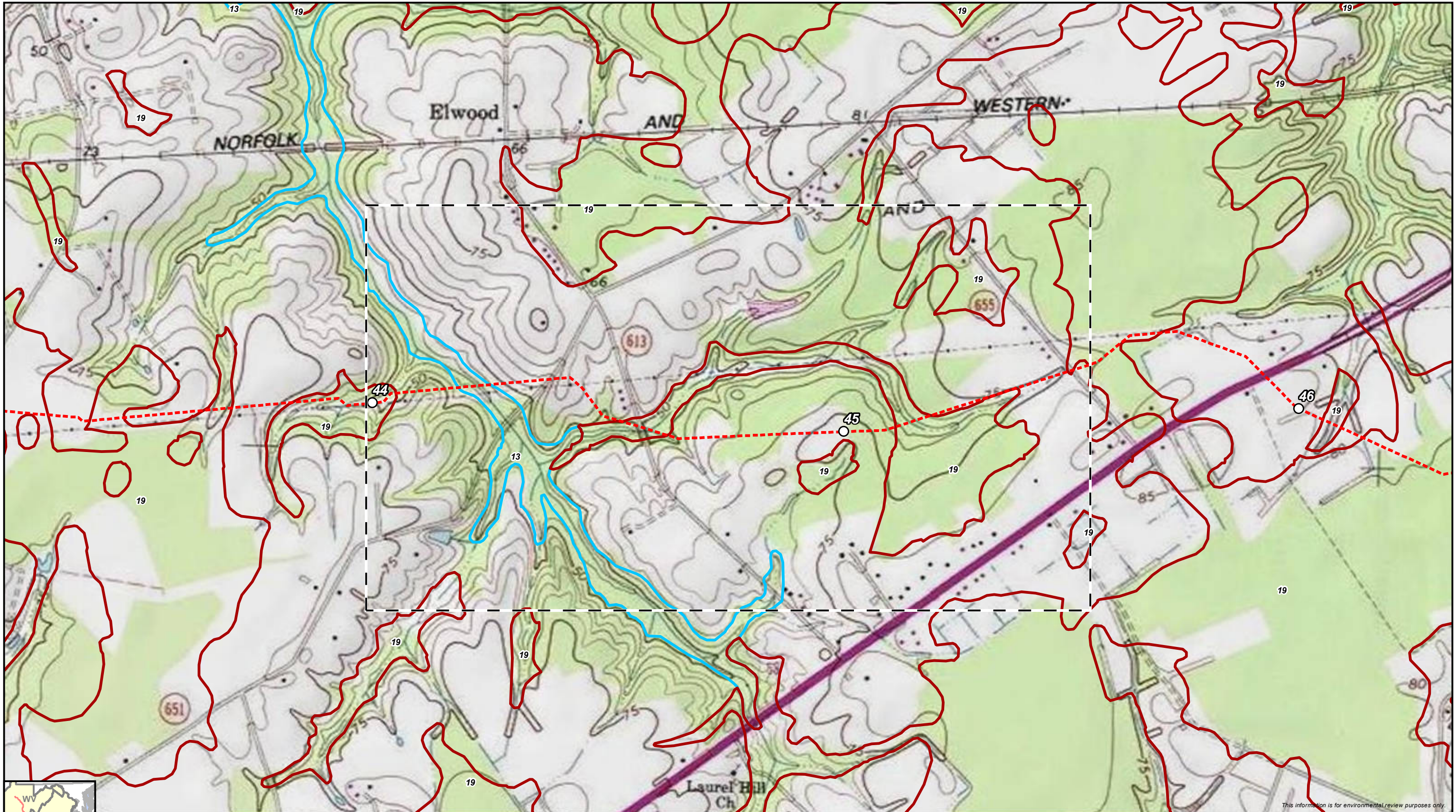
Preliminary Line Corridor	Tenth Milepost	NHD Waterbody	Wetland Data Point
Access Road	Parcel Boundary	NWI Wetland	Upland Data Point
Preliminary Main Line	District Boundary	Desktop Wetland	Bio Survey Complete*
Preliminary Lateral	Stream/River - Perennial	Surveyed Wetland	Seep Point
Milepost	Stream/River - Intermittent	Desktop Waterbody	No Water Point
	Other	Surveyed Waterbody	

* Preliminary, subject to revision.

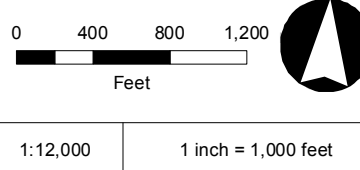
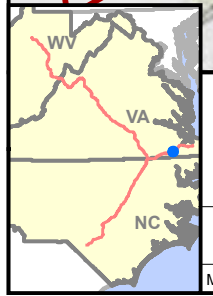


Atlantic Coast Pipeline
Norfolk District
Environmental Sheet Maps
Suffolk County, Virginia





This information is for environmental review purposes only.

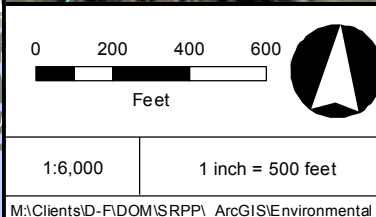


- Preliminary Centerline
 - Milepost
 - Tenth Milepost
 - Access Road
 - ┌ Aerial Map Extent
- | Hydric Classification | |
|-----------------------|---------------|
| | 100% Hydric |
| | 81-99% Hydric |
| | 61-80% Hydric |
| | 41-60% Hydric |



Atlantic Coast Pipeline
Norfolk District
Environmental Sheet Maps
 Suffolk County, Virginia





Preliminary Line Corridor	Tenth Milepost	NHD Waterbody	Wetland Data Point
Access Road	Parcel Boundary	NWI Wetland	Upland Data Point
Preliminary Main Line	District Boundary	Desktop Wetland	Bio Survey Complete*
Preliminary Lateral	Stream/River - Perennial	Surveyed Wetland	Seep Point
Milepost	Stream/River - Intermittent	Desktop Waterbody	No Water Point
	Other	Surveyed Waterbody	

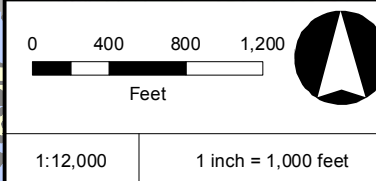
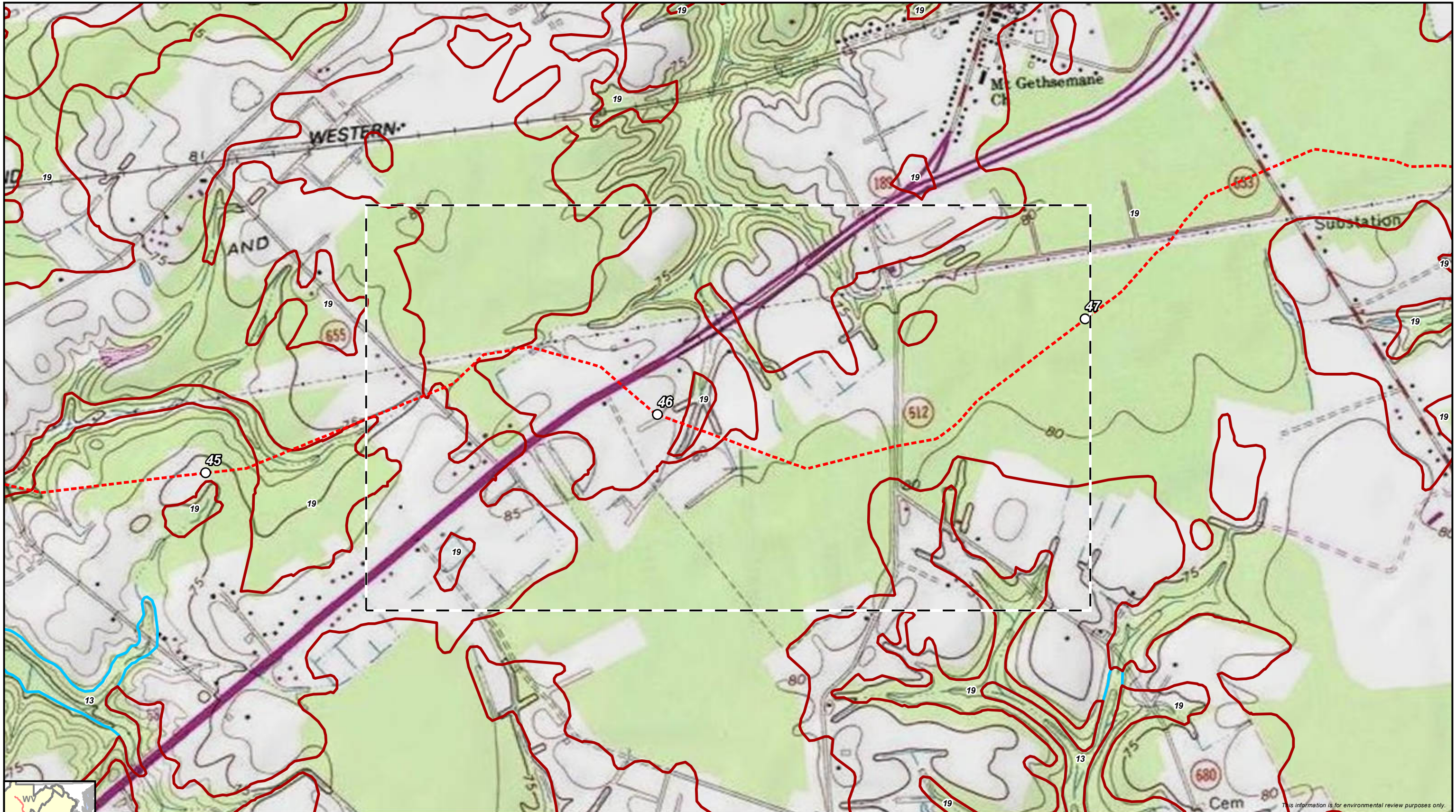
* Preliminary, subject to revision.



Atlantic Coast Pipeline
Norfolk District
Environmental Sheet Maps
 Suffolk County, Virginia



This information is for environmental review purposes only.



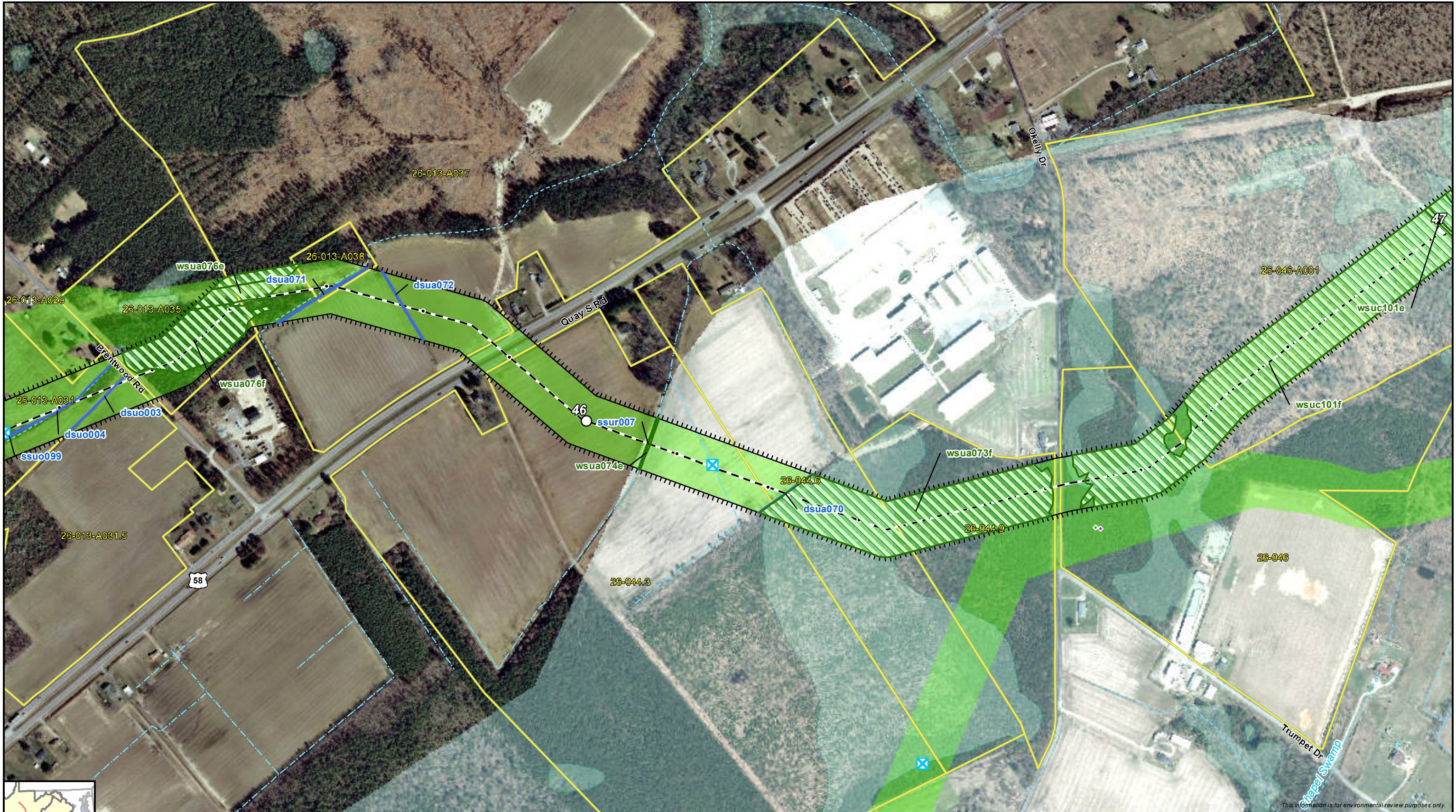
- | | |
|-------------------------------------------------------------------------------------------------------------------------------------------------------------------------|----------------------------------------------------------------------------------------------------------------------------------------------------------------------------|
| <ul style="list-style-type: none"> Preliminary Centerline Milepost Tenth Milepost Access Road Aerial Map Extent | <p>Hydric Classification</p> <ul style="list-style-type: none"> 100% Hydric 81-99% Hydric 61-80% Hydric 41-60% Hydric |
|-------------------------------------------------------------------------------------------------------------------------------------------------------------------------|----------------------------------------------------------------------------------------------------------------------------------------------------------------------------|



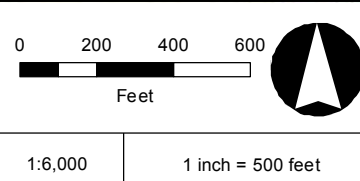
Atlantic Coast Pipeline
Norfolk District
Environmental Sheet Maps
Suffolk County, Virginia



This information is for environmental review purposes only.



This information is for environmental review purposes only.



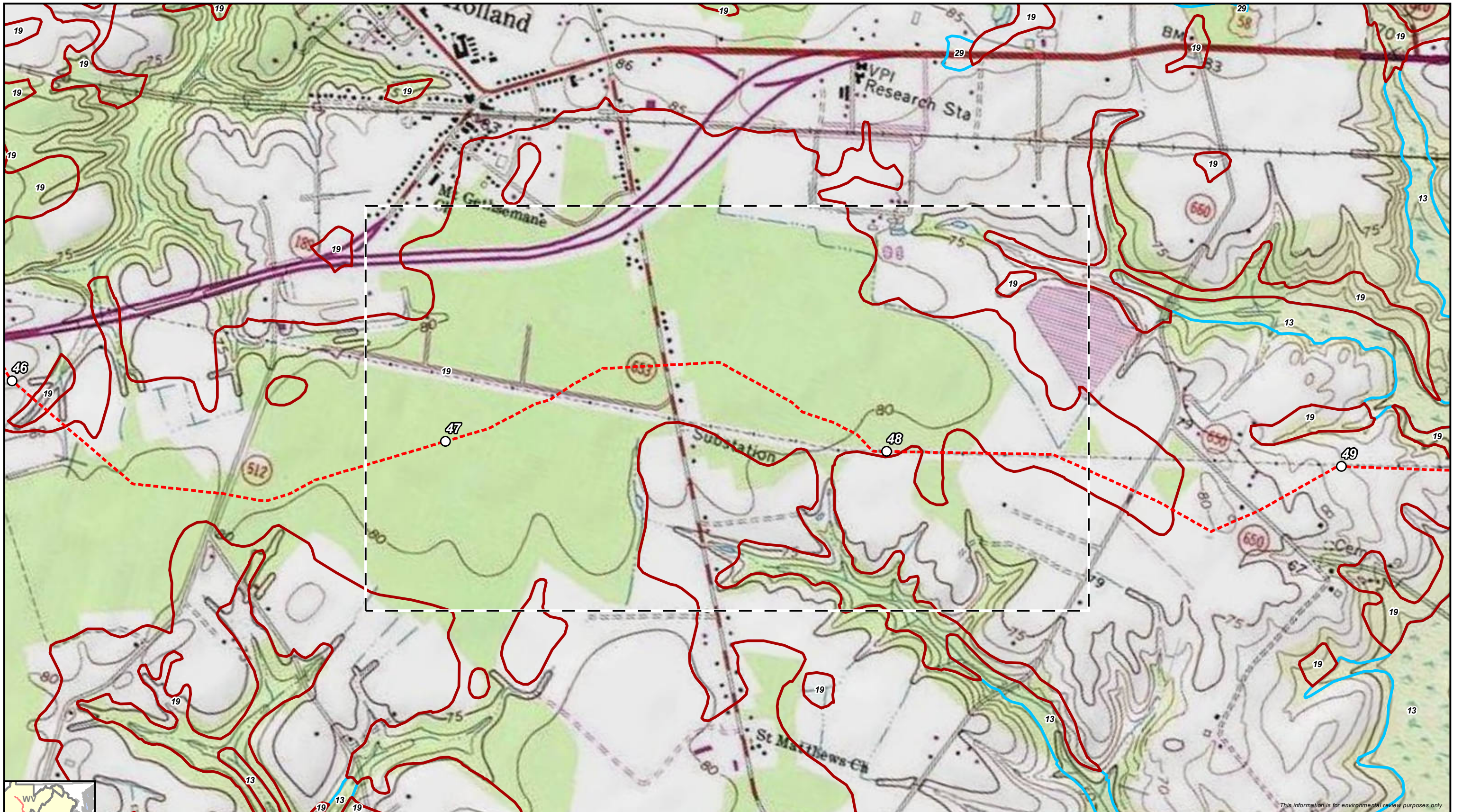
Preliminary Line Corridor	Tenth Milepost	NHD Waterbody	Wetland Data Point
Access Road	Parcel Boundary	NWI Wetland	Upland Data Point
Preliminary Main Line	District Boundary	Desktop Wetland	Bio Survey Complete*
Preliminary Lateral	Stream/River - Perennial	Surveyed Wetland	Seep Point
Milepost	Stream/River - Intermittent	Desktop Waterbody	No Water Point
	Other	Surveyed Waterbody	

* Preliminary, subject to revision.

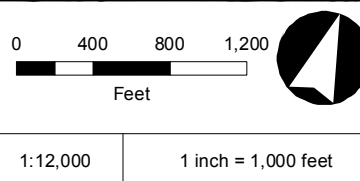
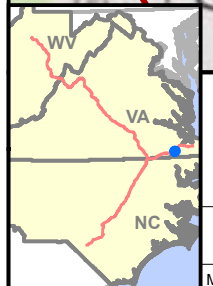


Atlantic Coast Pipeline
Norfolk District
Environmental Sheet Maps
 Suffolk County, Virginia





This information is for environmental review purposes only.

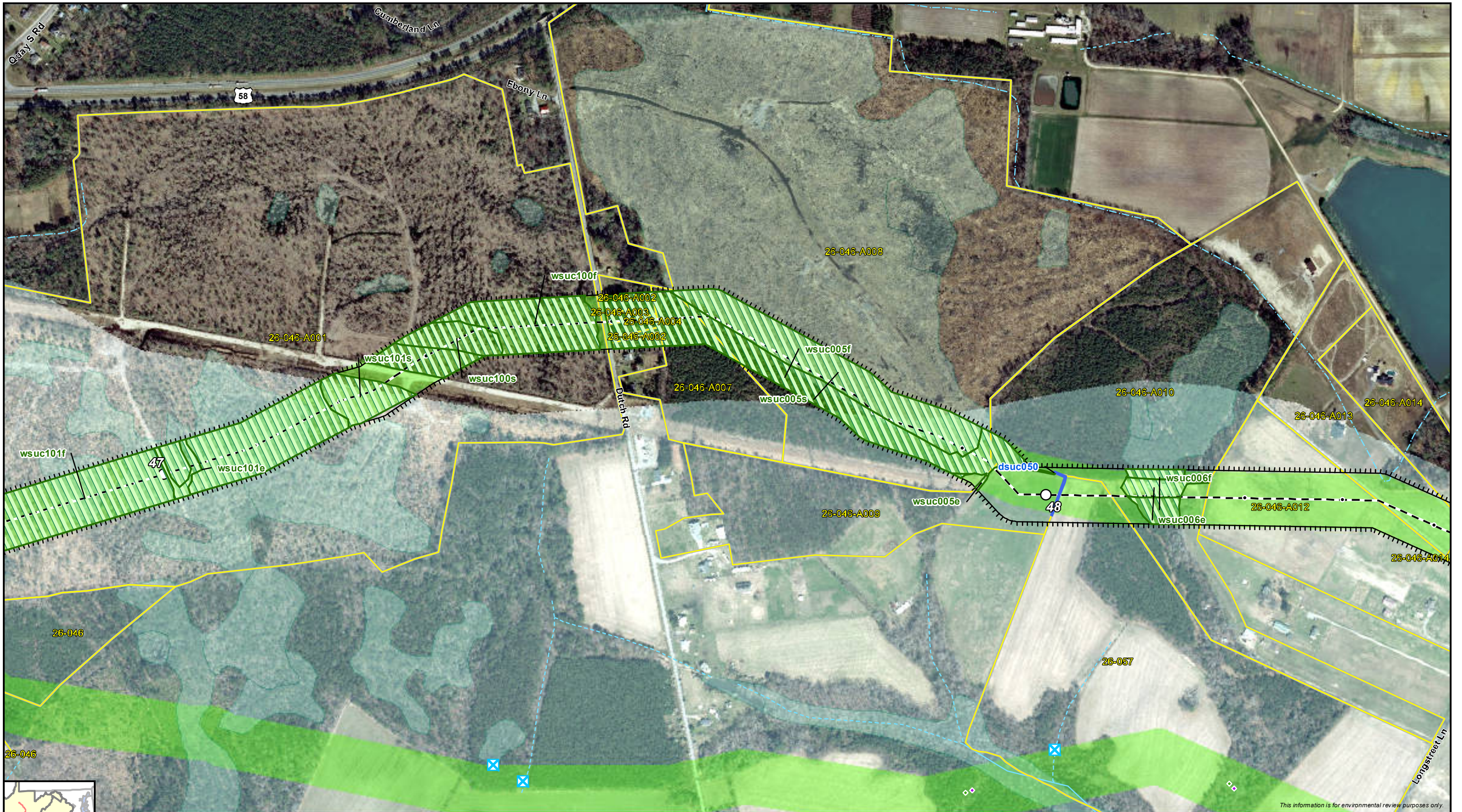


- | | |
|--------------------------------------------------------------------------------------------------------------------------------------------------------------------------------|--------------------------------------------------------------------------------------------------------------------------------------------------------------------|
| <ul style="list-style-type: none"> --- Preliminary Centerline ○ Milepost • Tenth Milepost — Access Road ▭ Aerial Map Extent | Hydric Classification
<ul style="list-style-type: none"> 100% Hydric 81-99% Hydric 61-80% Hydric 41-60% Hydric |
|--------------------------------------------------------------------------------------------------------------------------------------------------------------------------------|--------------------------------------------------------------------------------------------------------------------------------------------------------------------|

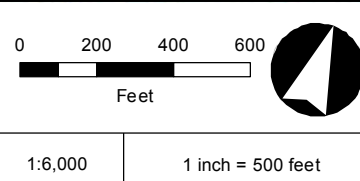


Atlantic Coast Pipeline
Norfolk District
Environmental Sheet Maps
Suffolk County, Virginia





This information is for environmental review purposes only.



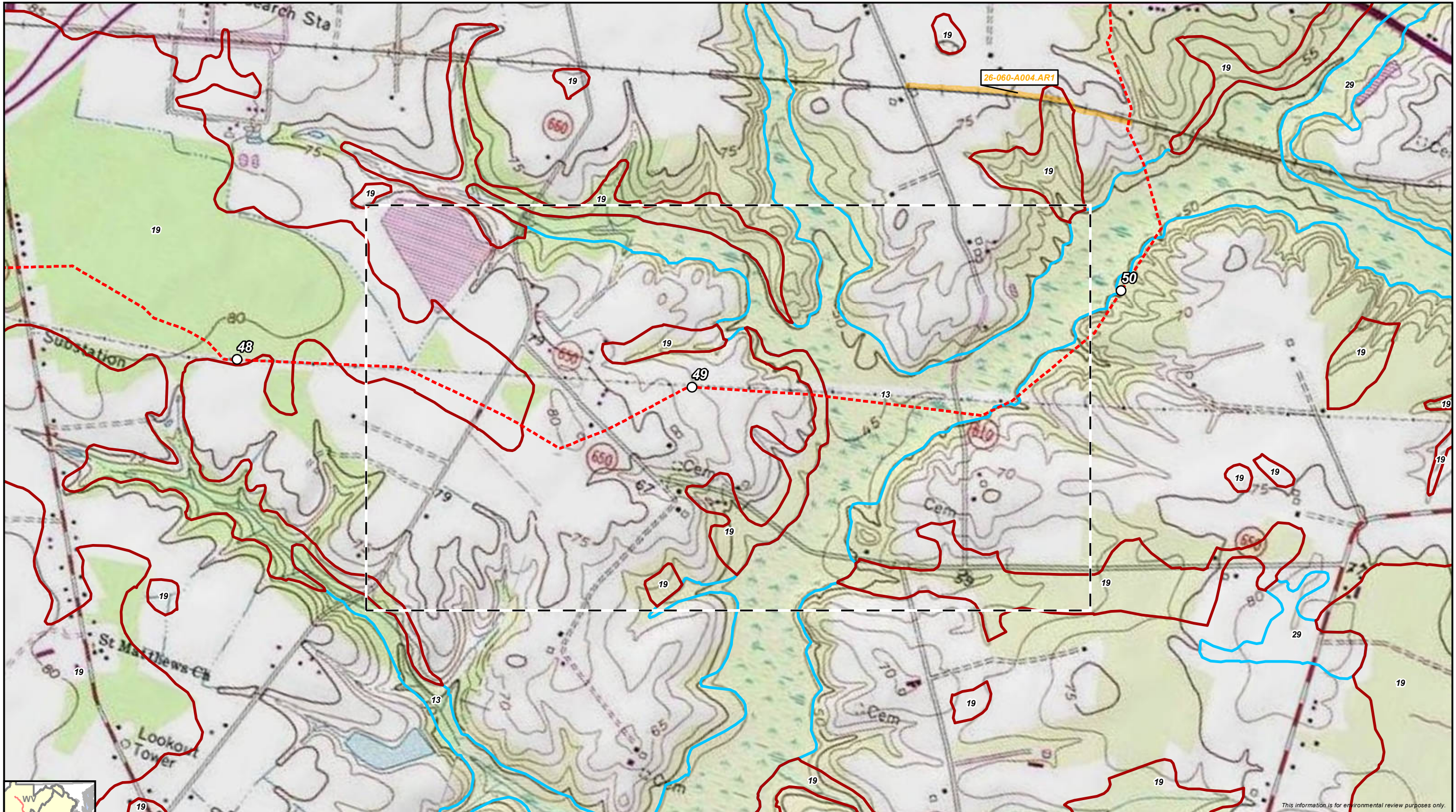
Preliminary Line Corridor	Tenth Milepost	NHD Waterbody	Wetland Data Point
Access Road	Parcel Boundary	NWI Wetland	Upland Data Point
Preliminary Main Line	District Boundary	Desktop Wetland	Bio Survey Complete*
Preliminary Lateral	Stream/River - Perennial	Surveyed Wetland	Seep Point
Milepost	Stream/River - Intermittent	Desktop Waterbody	No Water Point
	Other	Surveyed Waterbody	

* Preliminary, subject to revision.

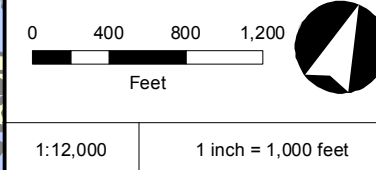


Atlantic Coast Pipeline
Norfolk District
Environmental Sheet Maps
 Suffolk County, Virginia





This information is for environmental review purposes only.

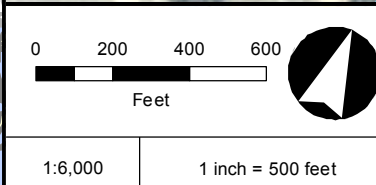


Hydric Classification	
	100% Hydric
	81-99% Hydric
	61-80% Hydric
	41-60% Hydric

Atlantic Coast Pipeline

**Atlantic Coast Pipeline
Norfolk District
Environmental Sheet Maps
Suffolk County, Virginia**





Preliminary Line Corridor	Tenth Milepost	NHD Waterbody	Wetland Data Point
Access Road	Parcel Boundary	NWI Wetland	Upland Data Point
Preliminary Main Line	District Boundary	Desktop Wetland	Bio Survey Complete*
Preliminary Lateral	Stream/River - Perennial	Surveyed Wetland	Seep Point
Milepost	Stream/River - Intermittent	Desktop Waterbody	No Water Point
	Other	Surveyed Waterbody	

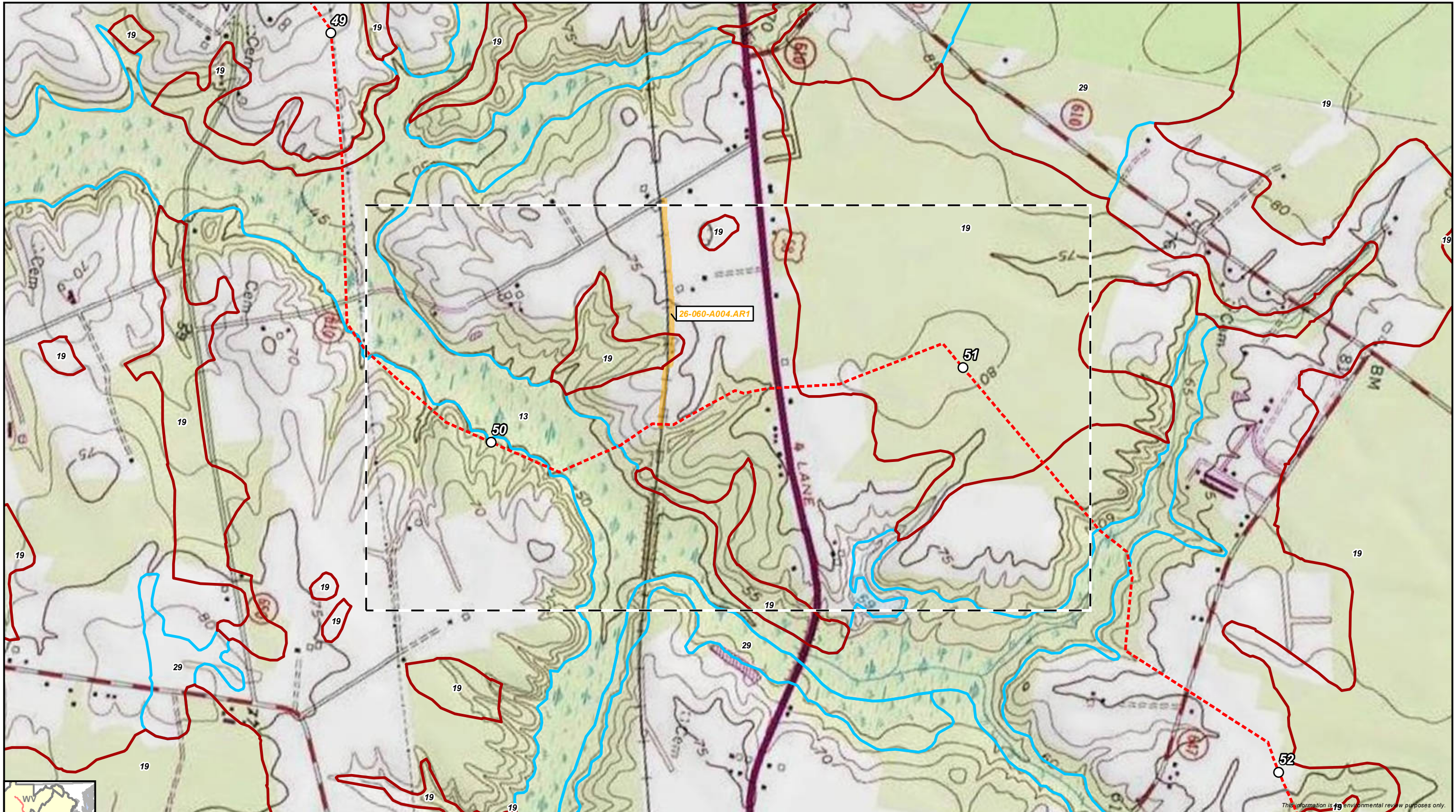
* Preliminary, subject to revision.



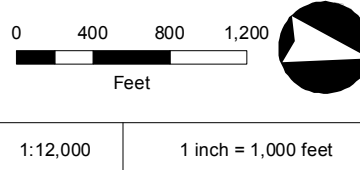
Atlantic Coast Pipeline
Norfolk District
Environmental Sheet Maps
Suffolk County, Virginia



This information is for environmental review purposes only.



This information is for environmental review purposes only.

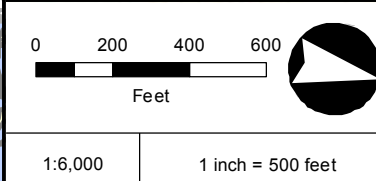
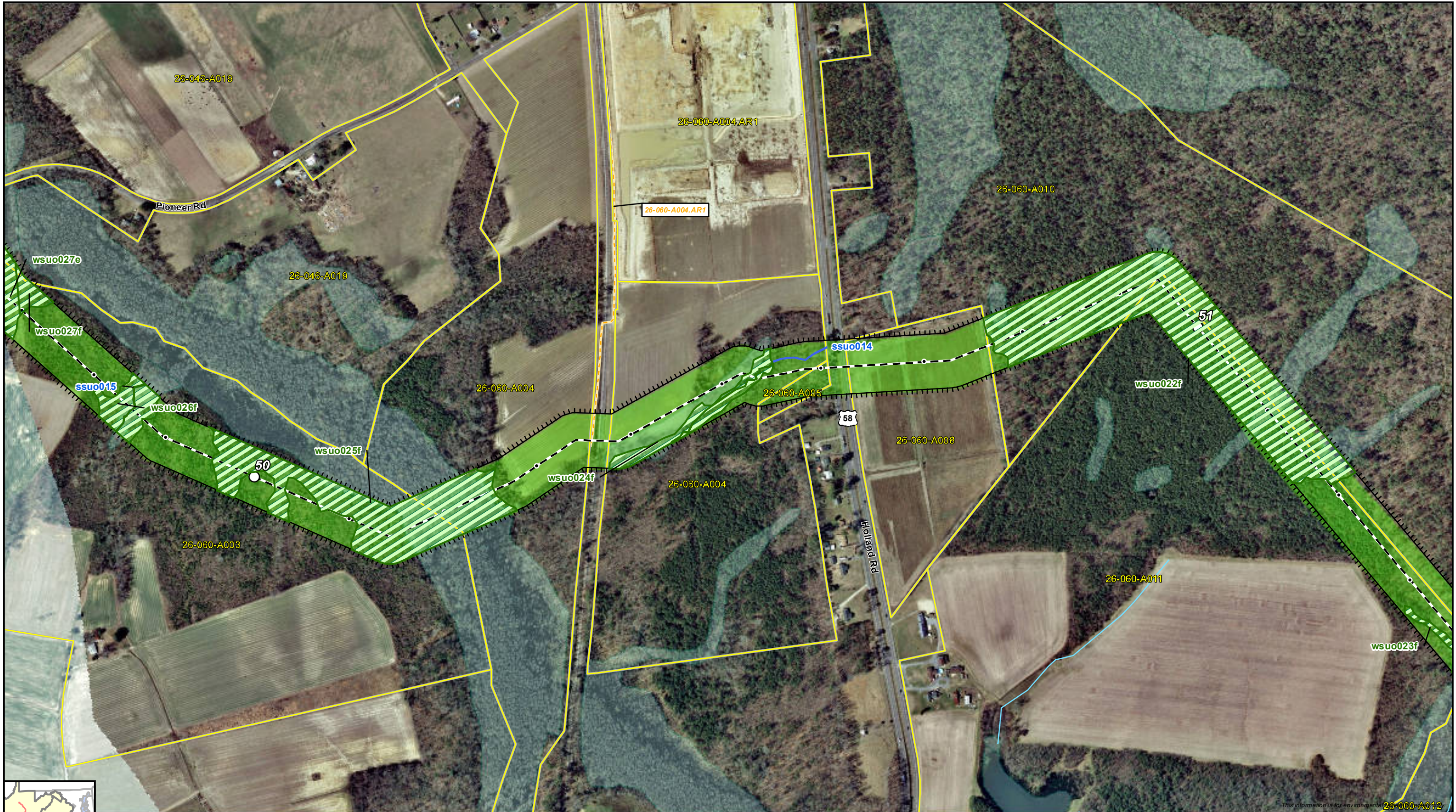


- - - Preliminary Centerline
 - Milepost
 - Tenth Milepost
 - Access Road
 - Aerial Map Extent
- | Hydric Classification | |
|-----------------------|---------------|
| | 100% Hydric |
| | 81-99% Hydric |
| | 61-80% Hydric |
| | 41-60% Hydric |



Atlantic Coast Pipeline
Norfolk District
Environmental Sheet Maps
Suffolk County, Virginia





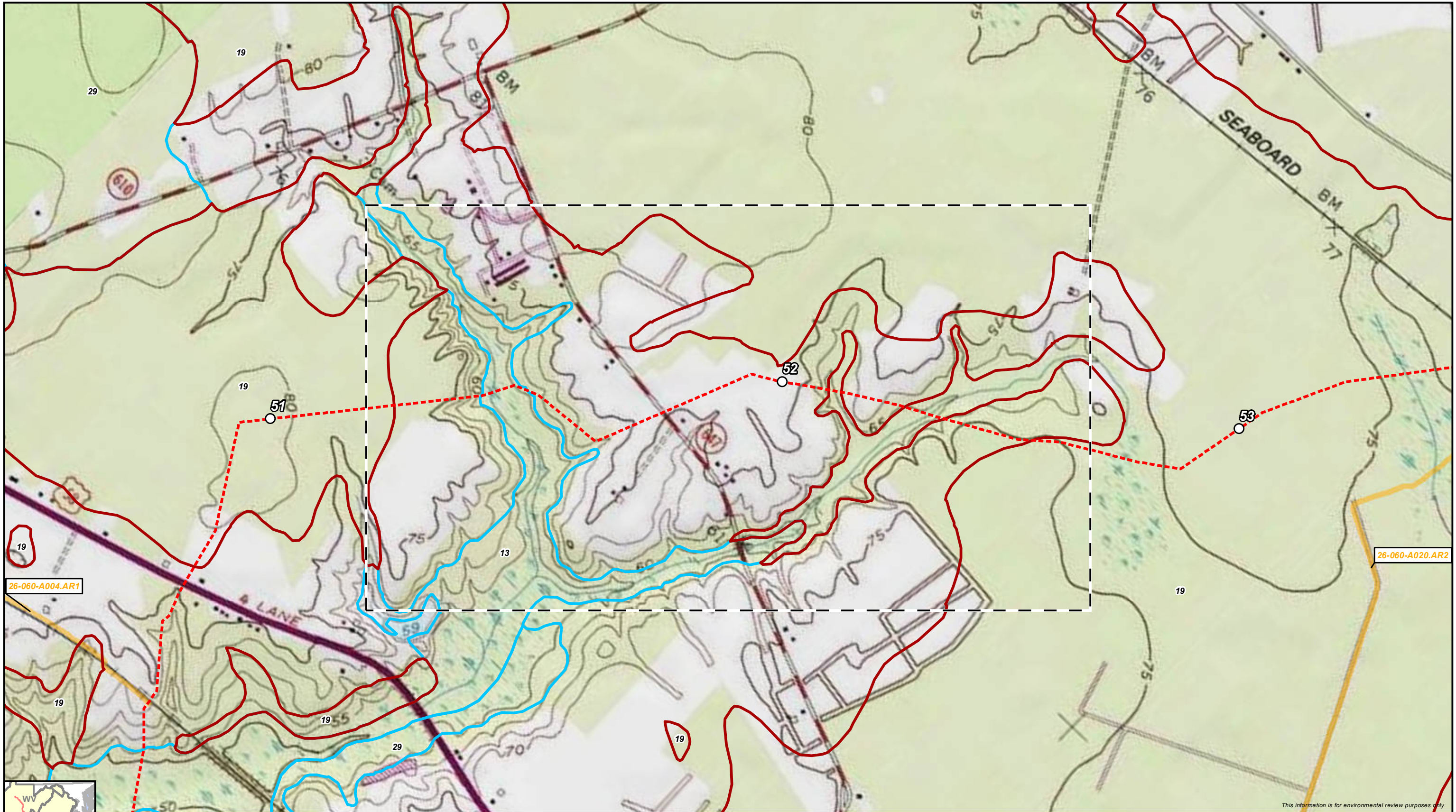
Preliminary Line Corridor	Tenth Milepost	NHD Waterbody	Wetland Data Point
Access Road	Parcel Boundary	NWI Wetland	Upland Data Point
Preliminary Main Line	District Boundary	Desktop Wetland	Bio Survey Complete*
Preliminary Lateral	Stream/River - Perennial	Surveyed Wetland	Seep Point
Milepost	Stream/River - Intermittent	Desktop Waterbody	No Water Point
	Other	Surveyed Waterbody	

* Preliminary, subject to revision.

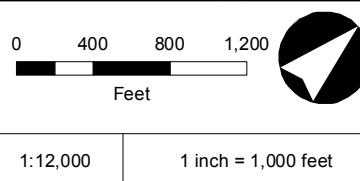


Atlantic Coast Pipeline
Norfolk District
Environmental Sheet Maps
 Suffolk County, Virginia





This information is for environmental review purposes only.

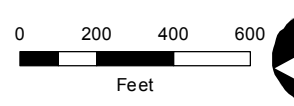
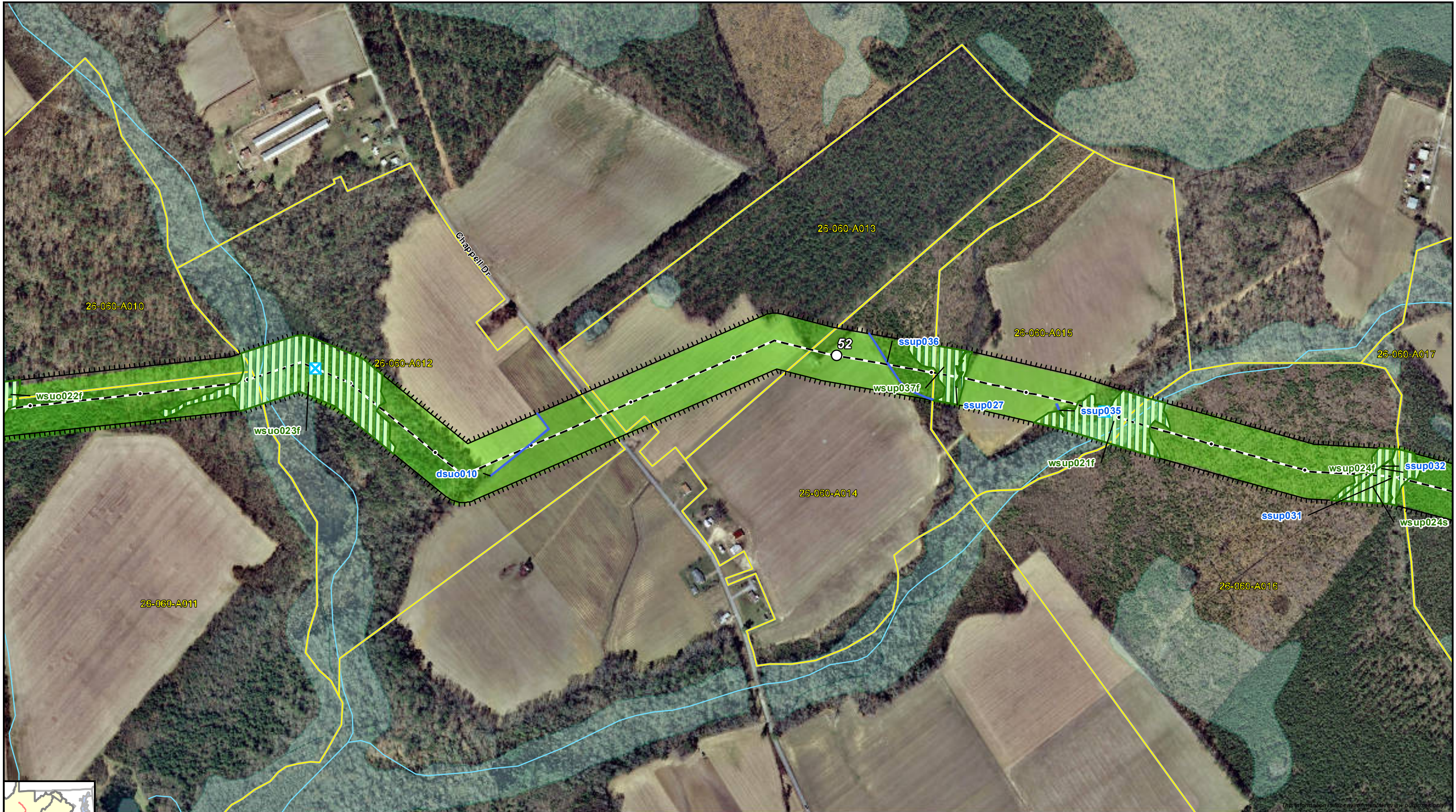


- Preliminary Centerline
 - Milepost
 - Tenth Milepost
 - Access Road
 - ▭ Aerial Map Extent
- | Hydric Classification | |
|-----------------------|---------------|
| | 100% Hydric |
| | 81-99% Hydric |
| | 61-80% Hydric |
| | 41-60% Hydric |



Atlantic Coast Pipeline
Norfolk District
Environmental Sheet Maps
Suffolk County, Virginia





1:6,000 1 inch = 500 feet

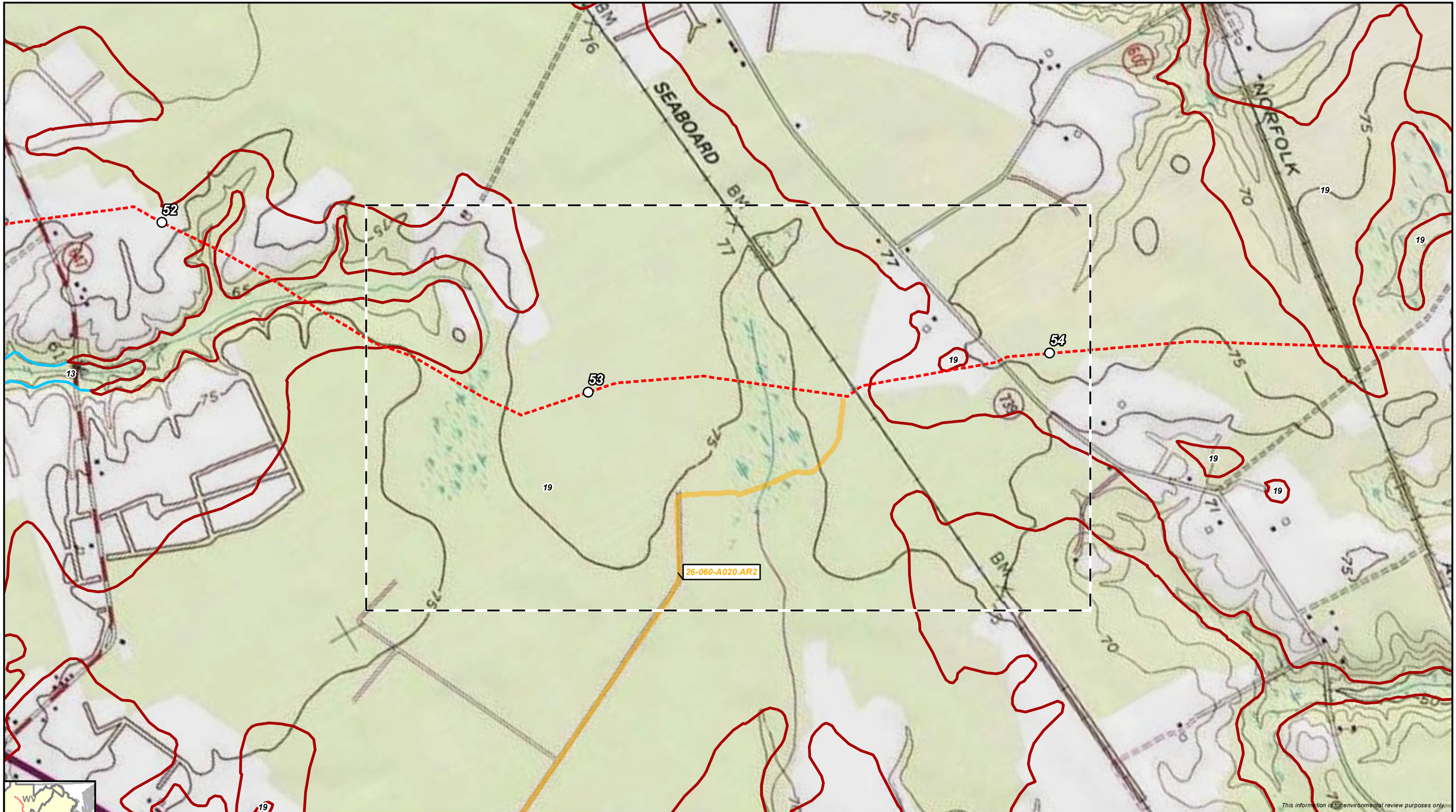
- | | | | |
|---------------------------|-----------------------------|--------------------|----------------------|
| Preliminary Line Corridor | Tenth Milepost | NHD Waterbody | Wetland Data Point |
| Access Road | Parcel Boundary | NWI Wetland | Upland Data Point |
| Preliminary Main Line | District Boundary | Desktop Wetland | Bio Survey Complete* |
| Preliminary Lateral | Stream/River - Perennial | Surveyed Wetland | Seep Point |
| Milepost | Stream/River - Intermittent | Desktop Waterbody | No Water Point |
| | Other | Surveyed Waterbody | |

* Preliminary, subject to revision.

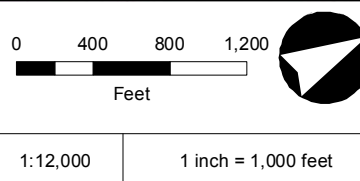


Atlantic Coast Pipeline
Norfolk District
Environmental Sheet Maps
Suffolk County, Virginia





This information is for environmental review purposes only.

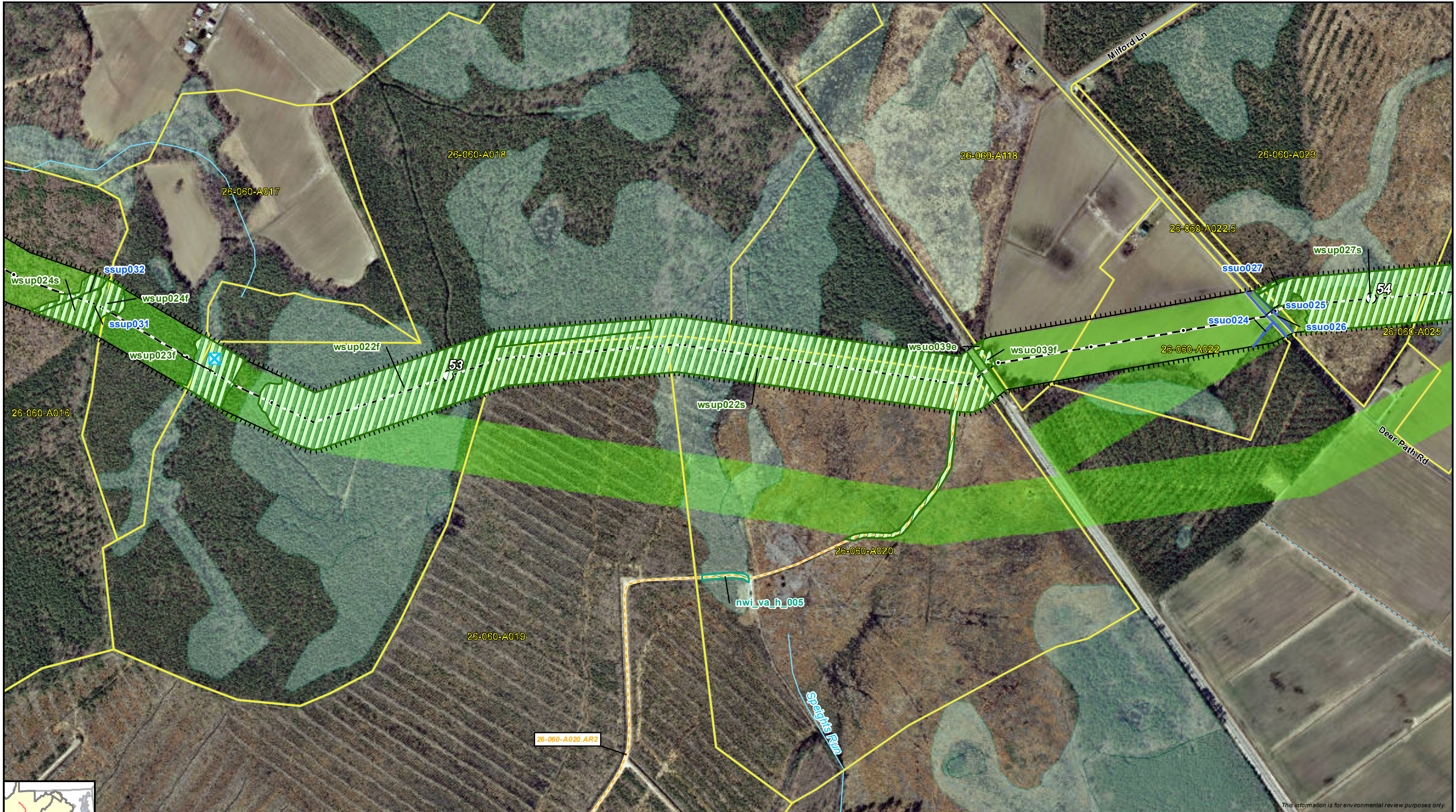


Hydric Classification	
	Preliminary Centerline
	Milepost
	Tenth Milepost
	Access Road
	Aerial Map Extent
	100% Hydric
	81-99% Hydric
	61-80% Hydric
	41-60% Hydric

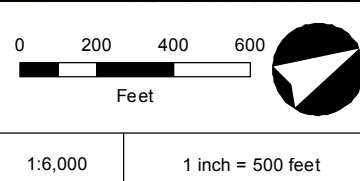


Atlantic Coast Pipeline
Norfolk District
Environmental Sheet Maps
Suffolk County, Virginia





This information is for environmental review purposes only.



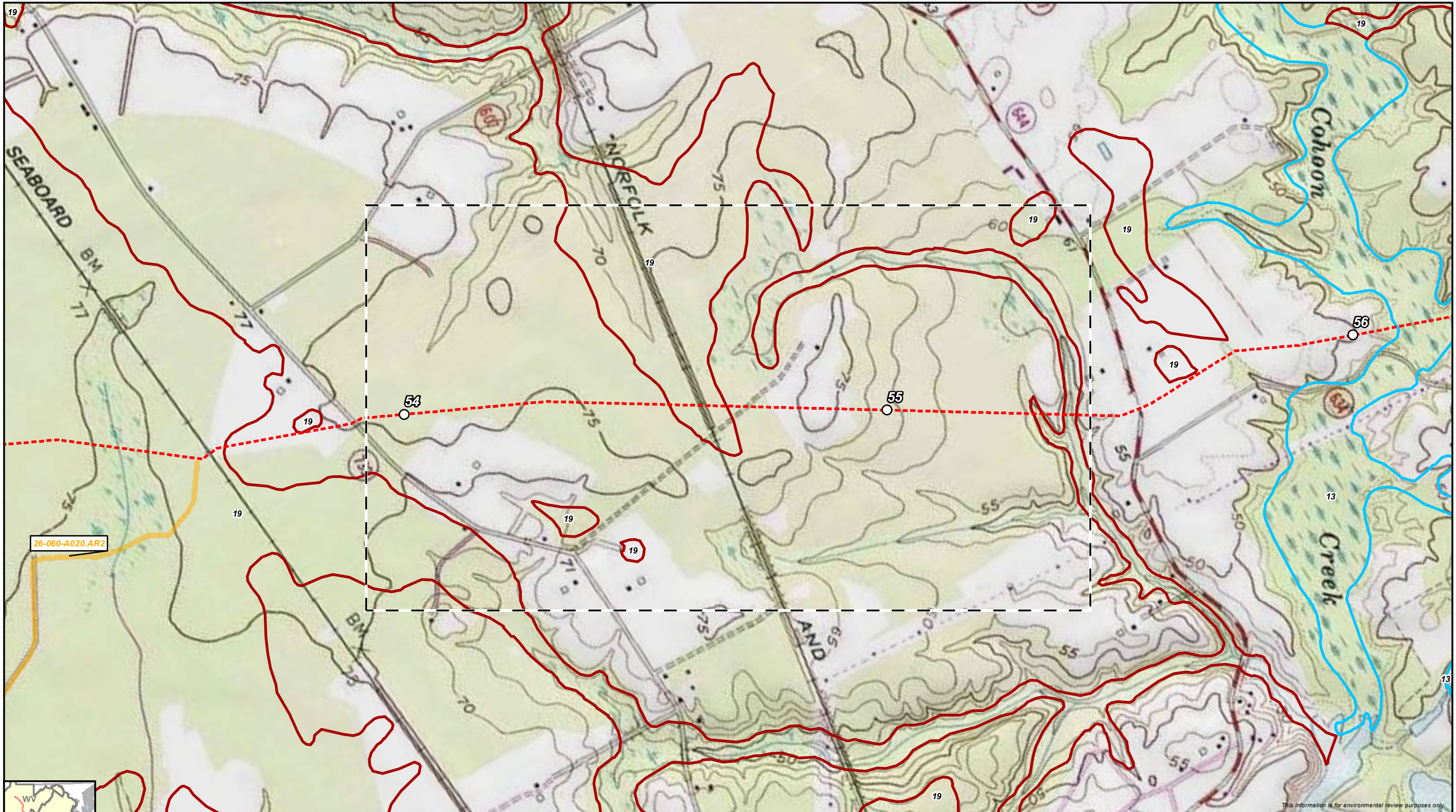
Preliminary Line Corridor	Tenth Milepost	NHD Waterbody	Wetland Data Point
Access Road	Parcel Boundary	NWI Wetland	Upland Data Point
Preliminary Main Line	District Boundary	Desktop Wetland	Bio Survey Complete*
Preliminary Lateral	Stream/River - Perennial	Surveyed Wetland	Seep Point
Milepost	Stream/River - Intermittent	Desktop Waterbody	No Water Point
	Other	Surveyed Waterbody	

* Preliminary, subject to revision.



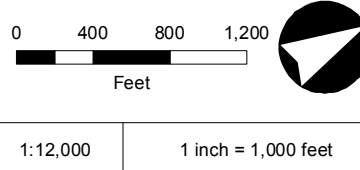
Atlantic Coast Pipeline
Norfolk District
Environmental Sheet Maps
Suffolk County, Virginia





26-060-A020.AR2

This information is for environmental review purposes only.



- | | |
|---------------------------------------------------------------------------------------------------------------------------------------------------------------------------------------------------------------------------------------------------------------------------------------------------------------------------------------------------------------------------------------------------------------------------------------------------------------------------------------------------------------------------------|----------------------------------------------------------------------------------------------------------------------------------------------------------------------------------------------------------------------------------------------------------------------------------------------------------------------------------------------------------------------------------------------------------------------------------------------------------------------------------------------------------------------------------------------------------------------------|
| <ul style="list-style-type: none"> - - - Preliminary Centerline ○ Milepost • Tenth Milepost Access Road Aerial Map Extent | <p>Hydrologic Classification</p> <ul style="list-style-type: none"> 100% Hydric 81-99% Hydric 61-80% Hydric 41-60% Hydric |
|---------------------------------------------------------------------------------------------------------------------------------------------------------------------------------------------------------------------------------------------------------------------------------------------------------------------------------------------------------------------------------------------------------------------------------------------------------------------------------------------------------------------------------|----------------------------------------------------------------------------------------------------------------------------------------------------------------------------------------------------------------------------------------------------------------------------------------------------------------------------------------------------------------------------------------------------------------------------------------------------------------------------------------------------------------------------------------------------------------------------|

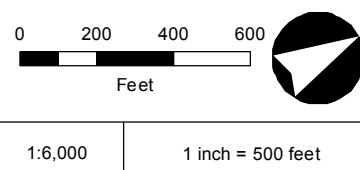


Atlantic Coast Pipeline
Norfolk District
Environmental Sheet Maps
Suffolk County, Virginia





This information is for environmental review purposes only.



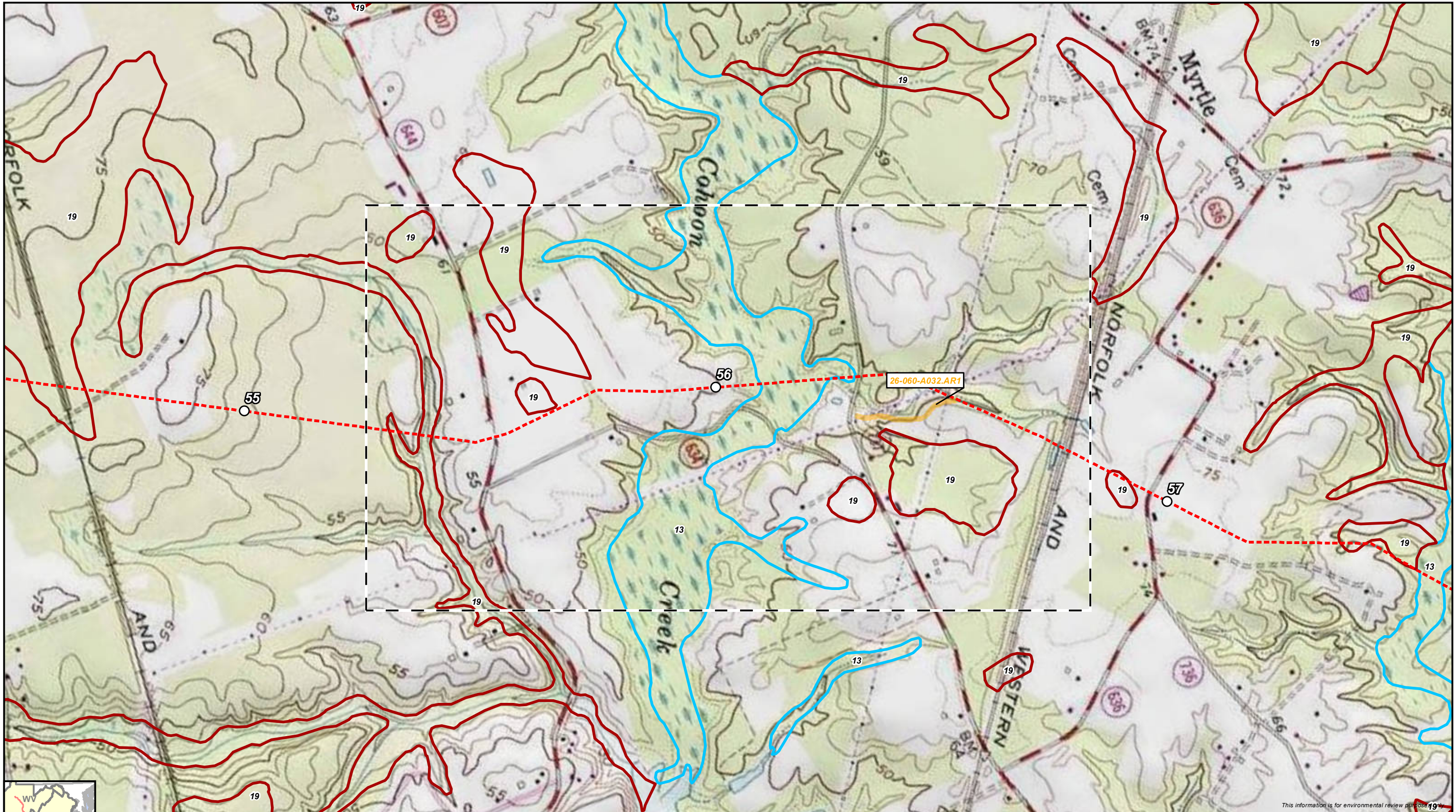
Preliminary Line Corridor	Tenth Milepost	NHD Waterbody	Wetland Data Point
Access Road	Parcel Boundary	NWI Wetland	Upland Data Point
Preliminary Main Line	District Boundary	Desktop Wetland	Bio Survey Complete*
Preliminary Lateral	Stream/River - Perennial	Surveyed Wetland	Seep Point
Milepost	Stream/River - Intermittent	Desktop Waterbody	No Water Point
	Other	Surveyed Waterbody	

* Preliminary, subject to revision.

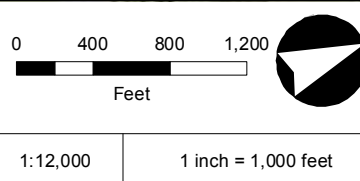
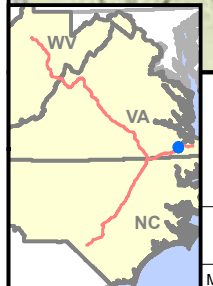


Atlantic Coast Pipeline
Norfolk District
Environmental Sheet Maps
 Suffolk County, Virginia





This information is for environmental review purposes only.



- | | |
|--------------------------------------------------------------------------------------------------------------------------------------------|------------------------------------------------------------------------------------------------------------------------------------------------------------------------------------------------------------------------------------------------------------------------------------------------------------------------------------------------------------------------------------------------------------------------------------------------------------------------------------------------------------------------------------------------------------------------------------------------------------------------------------------------------------------------------------------------------------------------------------------------------------|
| <ul style="list-style-type: none"> ○ Milepost ● Tenth Milepost — Access Road ▭ Aerial Map Extent | Hydric Classification
<ul style="list-style-type: none"> 100% Hydric 81-99% Hydric 61-80% Hydric 41-60% Hydric |
|--------------------------------------------------------------------------------------------------------------------------------------------|------------------------------------------------------------------------------------------------------------------------------------------------------------------------------------------------------------------------------------------------------------------------------------------------------------------------------------------------------------------------------------------------------------------------------------------------------------------------------------------------------------------------------------------------------------------------------------------------------------------------------------------------------------------------------------------------------------------------------------------------------------|

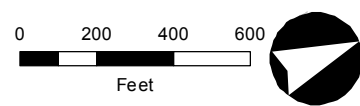


Atlantic Coast Pipeline
Norfolk District
Environmental Sheet Maps
 Suffolk County, Virginia





This information is for environmental review purposes only.



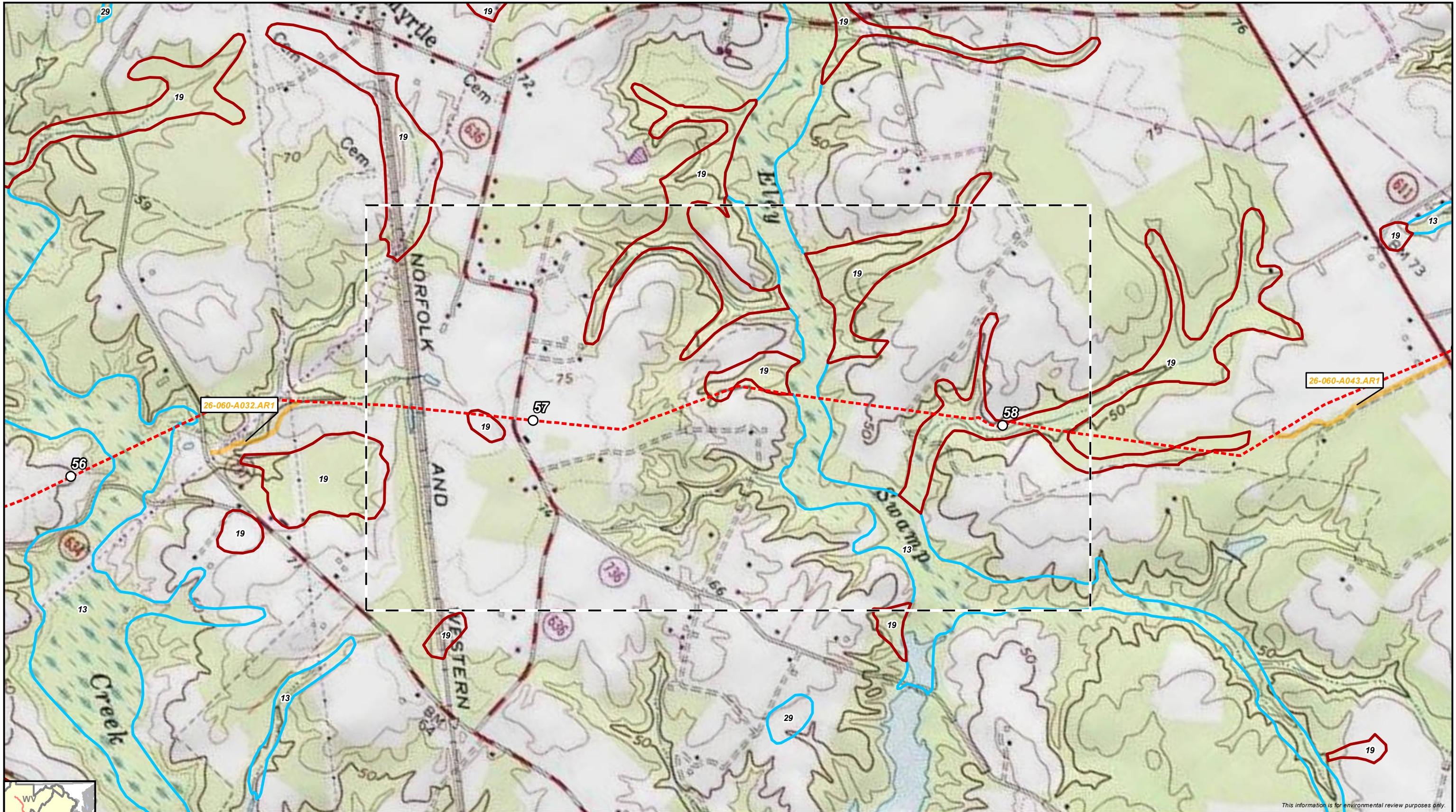
- | | | | |
|---------------------------|-----------------------------|--------------------|----------------------|
| Preliminary Line Corridor | Tenth Milepost | NHD Waterbody | Wetland Data Point |
| Access Road | Parcel Boundary | NWI Wetland | Upland Data Point |
| Preliminary Main Line | District Boundary | Desktop Wetland | Bio Survey Complete* |
| Preliminary Lateral | Stream/River - Perennial | Surveyed Wetland | Seep Point |
| Milepost | Stream/River - Intermittent | Desktop Waterbody | No Water Point |
| | Other | Surveyed Waterbody | |

* Preliminary, subject to revision.

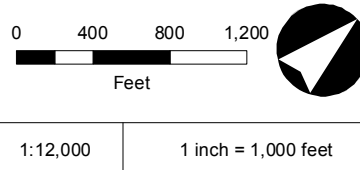
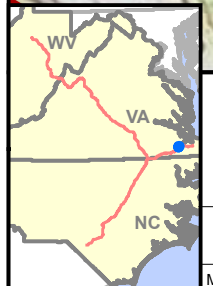


Atlantic Coast Pipeline
Norfolk District
Environmental Sheet Maps
Suffolk County, Virginia





This information is for environmental review purposes only.

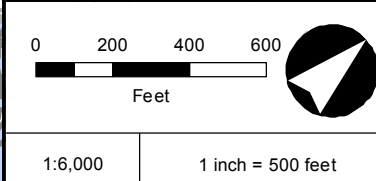
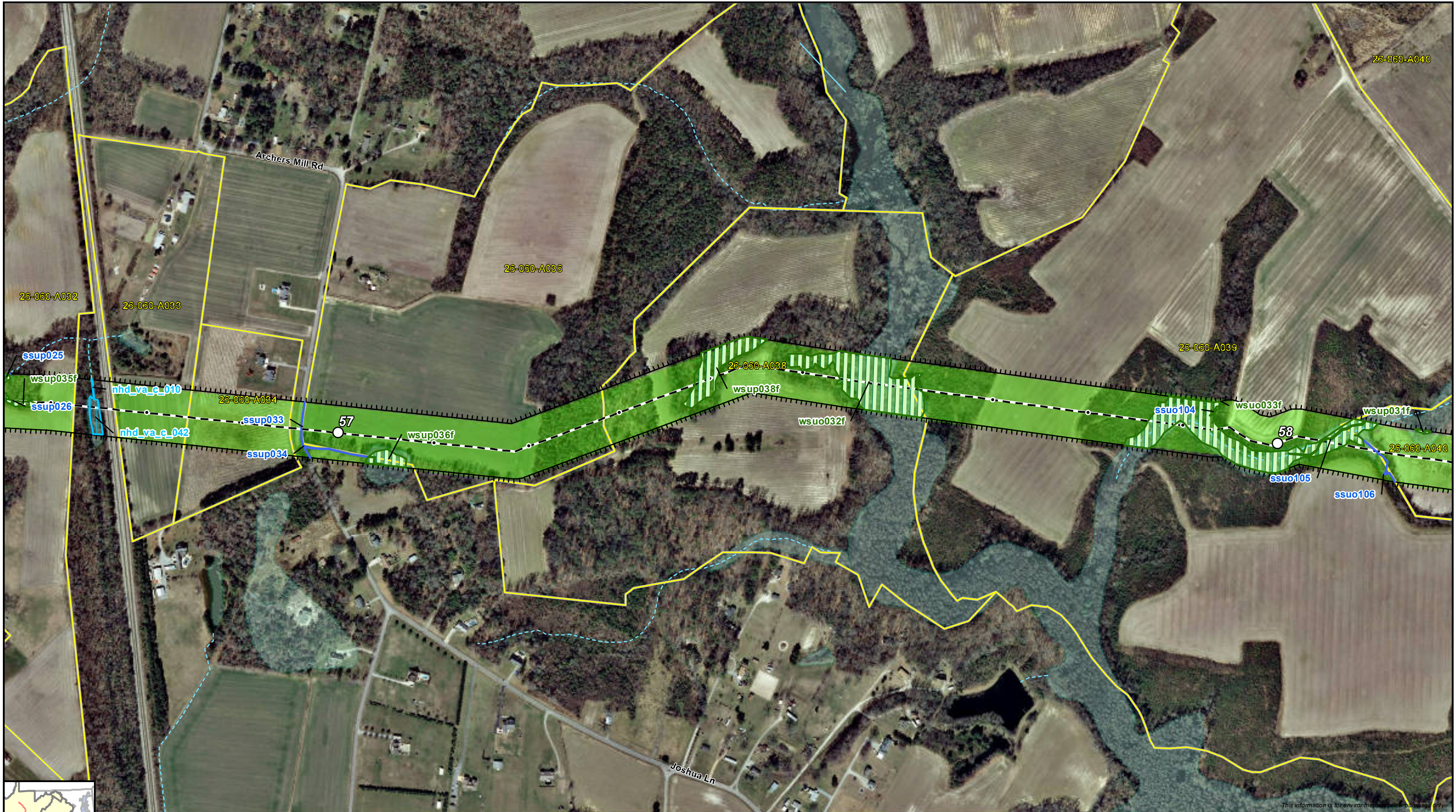


Hydric Classification	
	100% Hydric
	81-99% Hydric
	61-80% Hydric
	41-60% Hydric



Atlantic Coast Pipeline
Norfolk District
Environmental Sheet Maps
 Suffolk County, Virginia



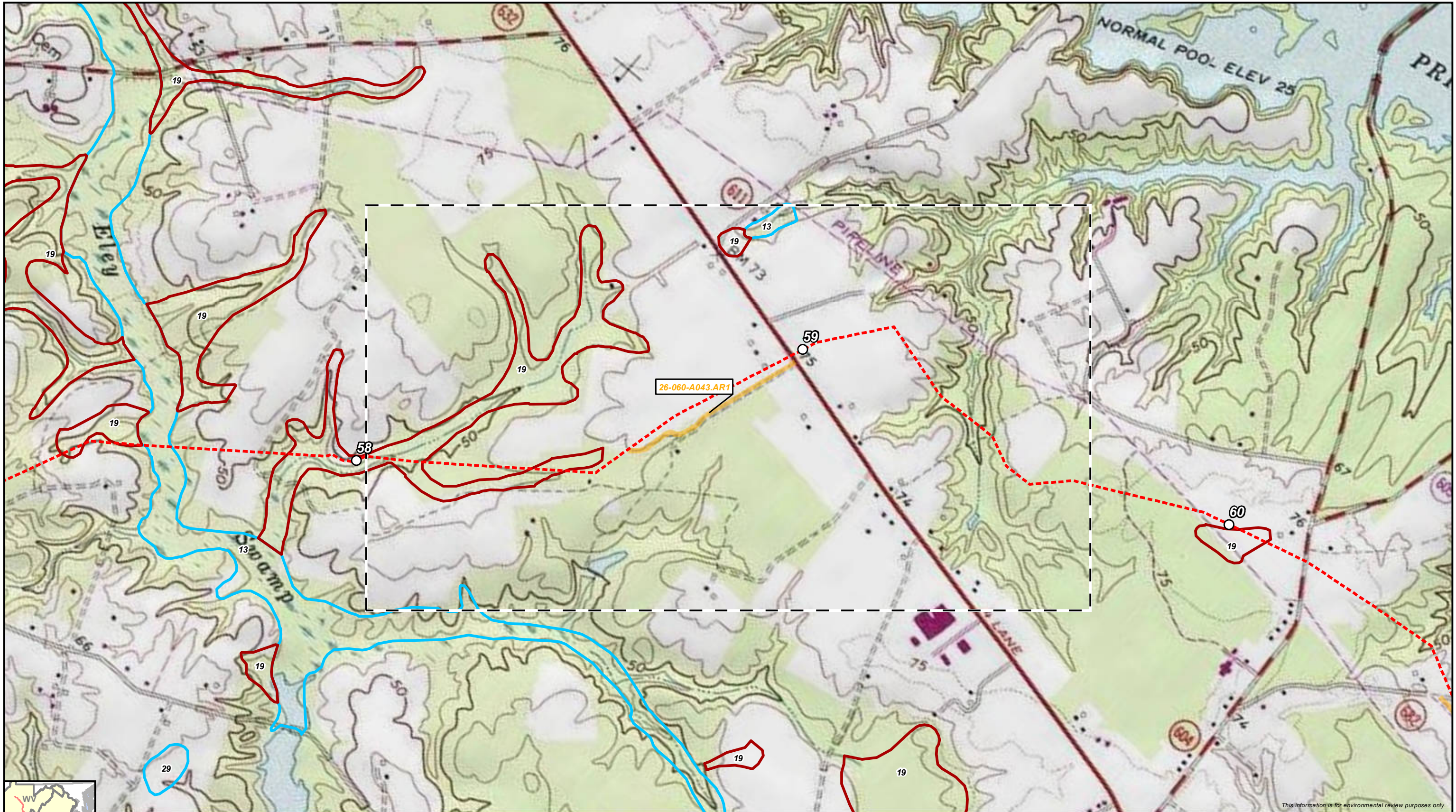


- | | | | |
|---------------------------|-----------------------------|--------------------|----------------------|
| Preliminary Line Corridor | Tenth Milepost | NHD Waterbody | Wetland Data Point |
| Access Road | Parcel Boundary | NWI Wetland | Upland Data Point |
| Preliminary Main Line | District Boundary | Desktop Wetland | Bio Survey Complete* |
| Preliminary Lateral | Stream/River - Perennial | Surveyed Wetland | Seep Point |
| Milepost | Stream/River - Intermittent | Desktop Waterbody | No Water Point |
| | Other | Surveyed Waterbody | |
- * Preliminary, subject to revision.

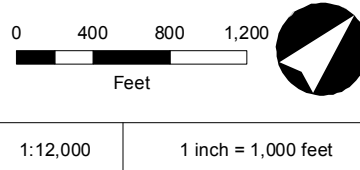
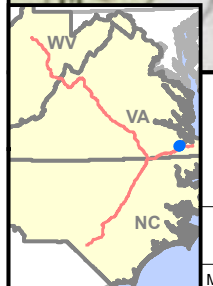


Atlantic Coast Pipeline
Norfolk District
Environmental Sheet Maps
 Suffolk County, Virginia





This information is for environmental review purposes only.

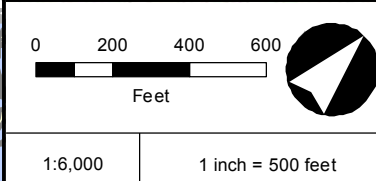


- | | |
|-------------------------------------------------------------------------------------------------------------------------------------------------------------------------|----------------------------------------------------------------------------------------------------------------------------------------------------------------------------|
| <ul style="list-style-type: none"> Preliminary Centerline Milepost Tenth Milepost Access Road Aerial Map Extent | <p>Hydric Classification</p> <ul style="list-style-type: none"> 100% Hydric 81-99% Hydric 61-80% Hydric 41-60% Hydric |
|-------------------------------------------------------------------------------------------------------------------------------------------------------------------------|----------------------------------------------------------------------------------------------------------------------------------------------------------------------------|



Atlantic Coast Pipeline
Norfolk District
Environmental Sheet Maps
Suffolk County, Virginia





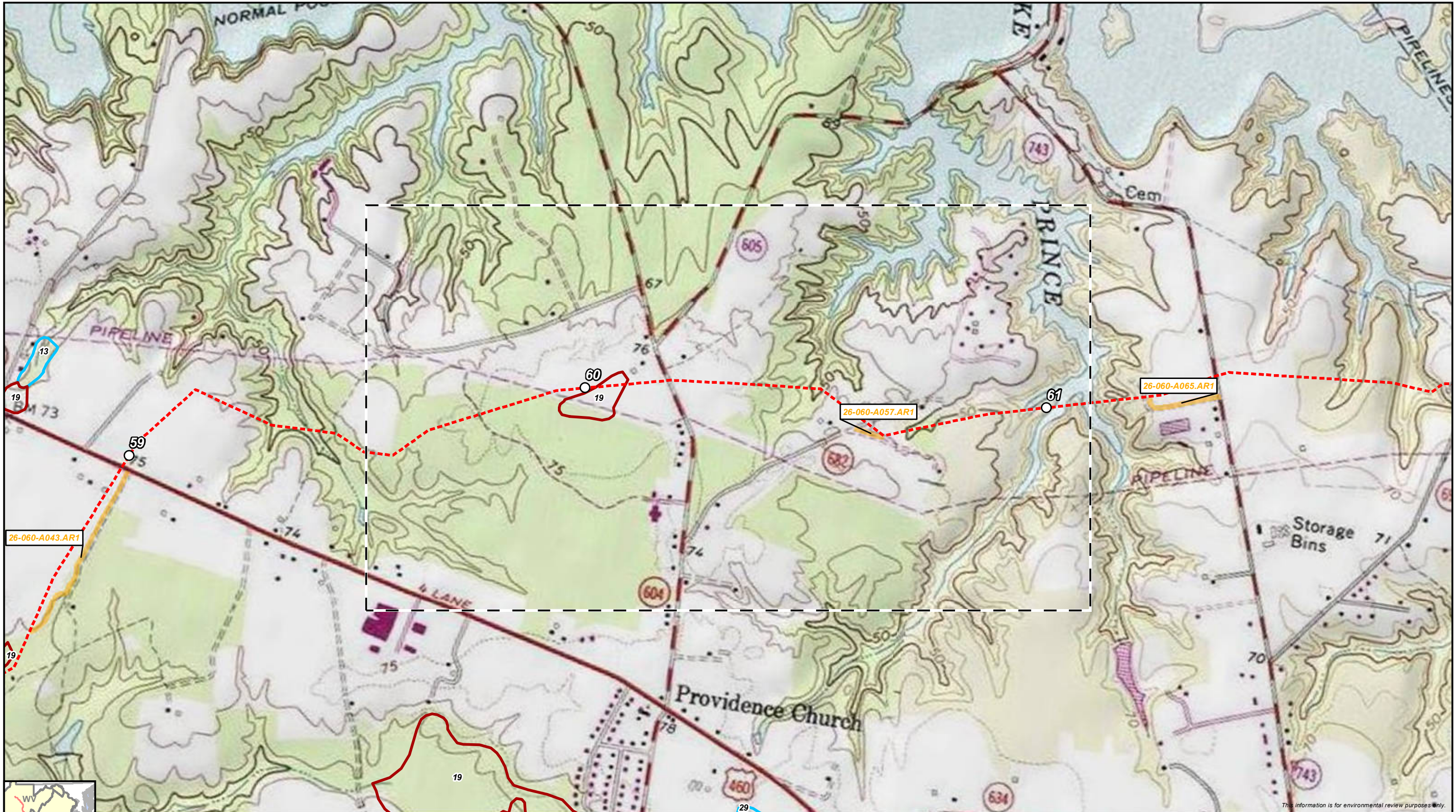
Preliminary Line Corridor	Tenth Milepost	NHD Waterbody	Wetland Data Point
Access Road	Parcel Boundary	NWI Wetland	Upland Data Point
Preliminary Main Line	District Boundary	Desktop Wetland	Bio Survey Complete*
Preliminary Lateral	Stream/River - Perennial	Surveyed Wetland	Seep Point
Milepost	Stream/River - Intermittent	Desktop Waterbody	No Water Point
	Other	Surveyed Waterbody	

* Preliminary, subject to revision.

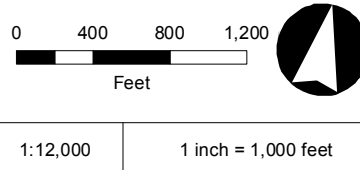


Atlantic Coast Pipeline
Norfolk District
Environmental Sheet Maps
Suffolk County, Virginia





This information is for environmental review purposes only.

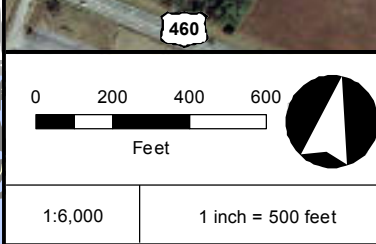


- Preliminary Centerline
 - Milepost
 - Tenth Milepost
 - Access Road
 - Aerial Map Extent
- | Hydric Classification | |
|-----------------------|---------------|
| | 100% Hydric |
| | 81-99% Hydric |
| | 61-80% Hydric |
| | 41-60% Hydric |



Atlantic Coast Pipeline
Norfolk District
Environmental Sheet Maps
Suffolk County, Virginia





Preliminary Line Corridor	Tenth Milepost	NHD Waterbody	Wetland Data Point
Access Road	Parcel Boundary	NWI Wetland	Upland Data Point
Preliminary Main Line	District Boundary	Desktop Wetland	Bio Survey Complete*
Preliminary Lateral	Stream/River - Perennial	Surveyed Wetland	Seep Point
Milepost	Stream/River - Intermittent	Desktop Waterbody	No Water Point
	Other	Surveyed Waterbody	

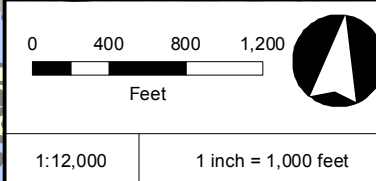
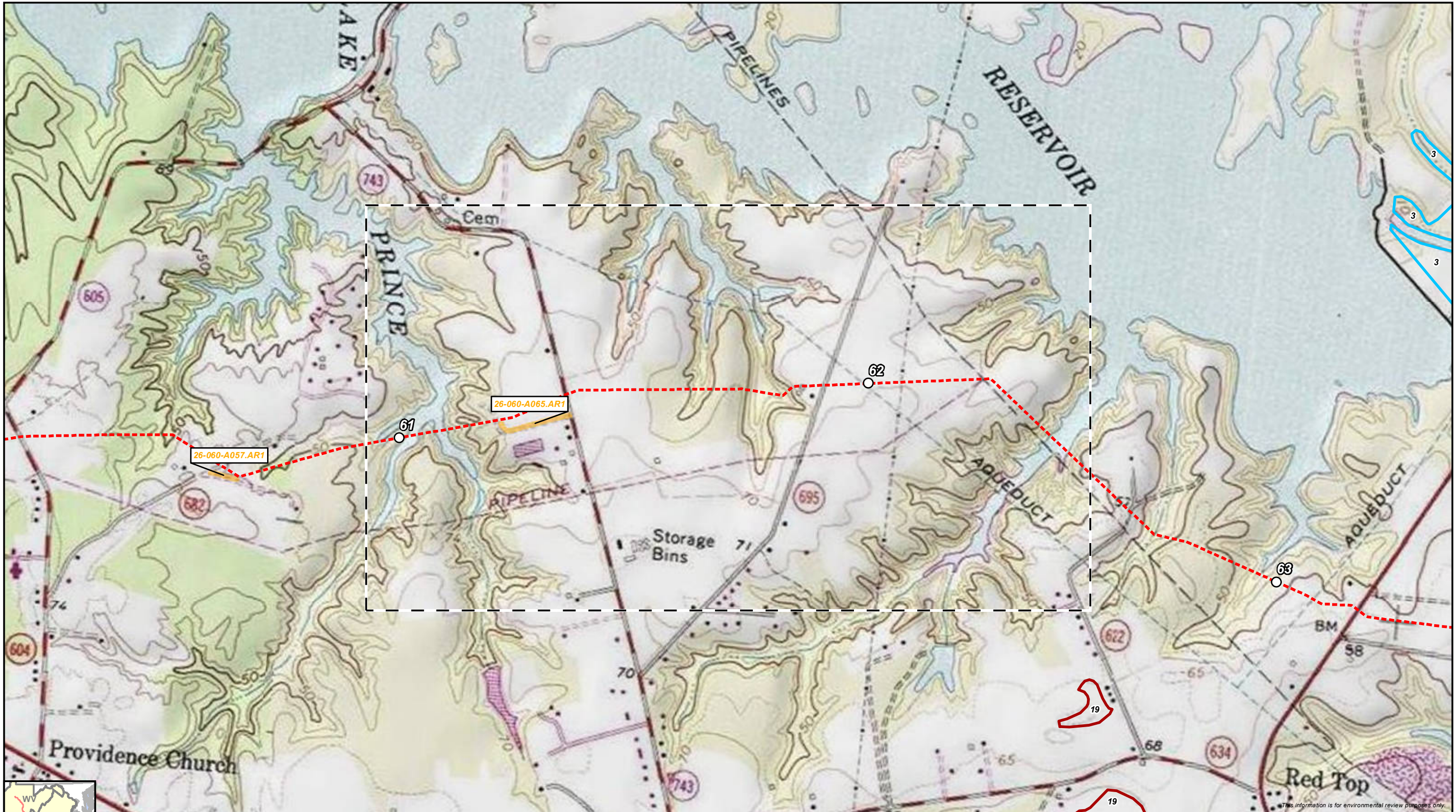
* Preliminary, subject to revision.



**Atlantic Coast Pipeline
Norfolk District
Environmental Sheet Maps
Suffolk County, Virginia**



This information is for environmental review purposes only.

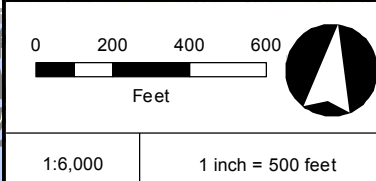


Hydric Classification	
	Preliminary Centerline
	Milepost
	Tenth Milepost
	Access Road
	Aerial Map Extent
	100% Hydric
	81-99% Hydric
	61-80% Hydric
	41-60% Hydric



Atlantic Coast Pipeline
 Norfolk District
 Environmental Sheet Maps
 Suffolk County, Virginia





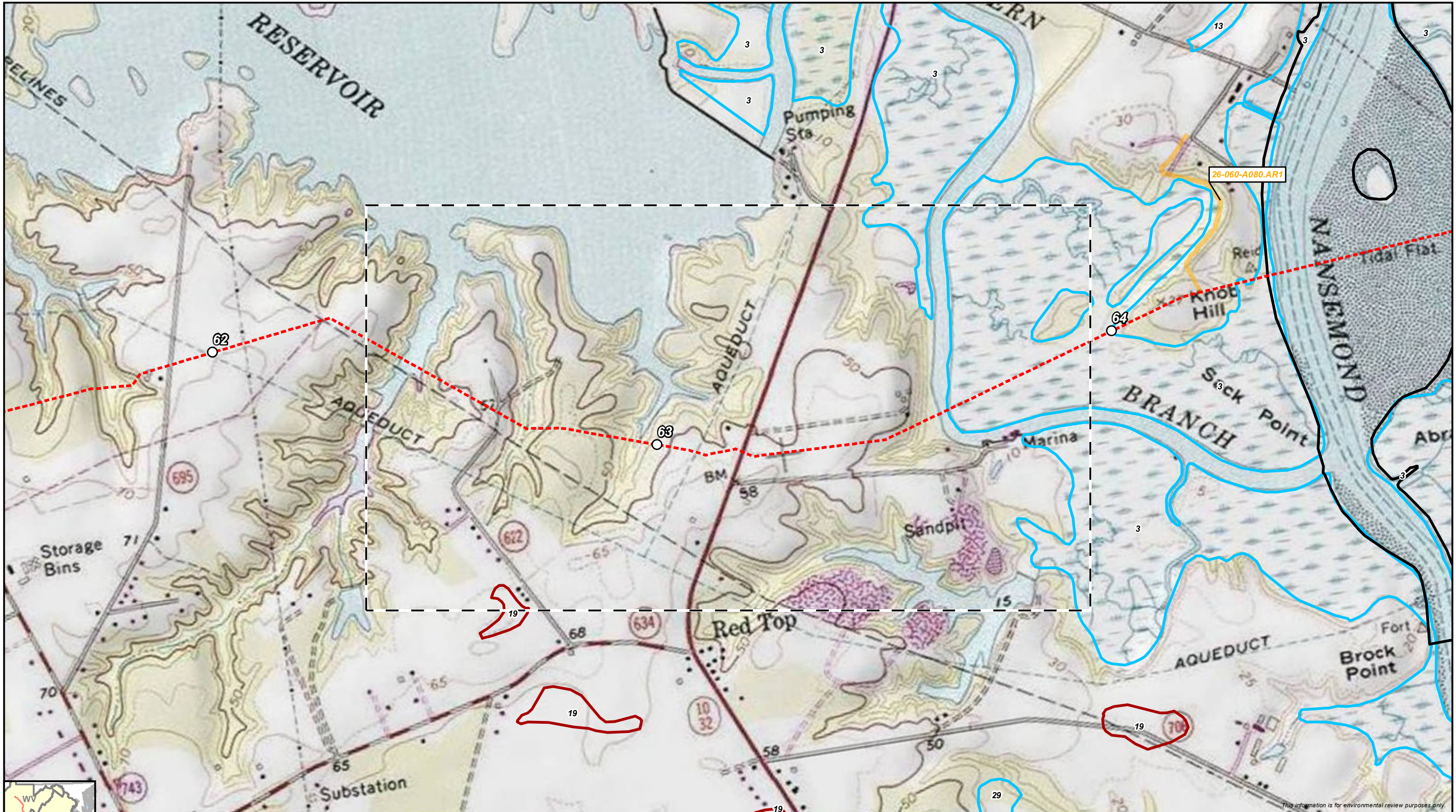
Preliminary Line Corridor	Tenth Milepost	NHD Waterbody	Wetland Data Point
Access Road	Parcel Boundary	NWI Wetland	Upland Data Point
Preliminary Main Line	District Boundary	Desktop Wetland	Bio Survey Complete*
Preliminary Lateral	Stream/River - Perennial	Surveyed Wetland	Seep Point
Milepost	Stream/River - Intermittent	Desktop Waterbody	No Water Point
	Other	Surveyed Waterbody	

* Preliminary, subject to revision.

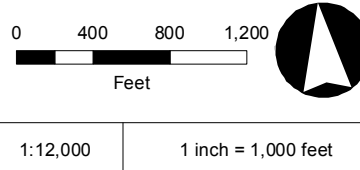
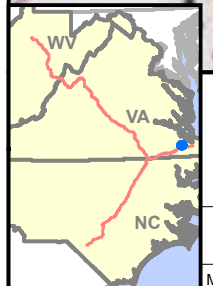


Atlantic Coast Pipeline
Norfolk District
Environmental Sheet Maps
 Suffolk County, Virginia





This information is for environmental review purposes only.

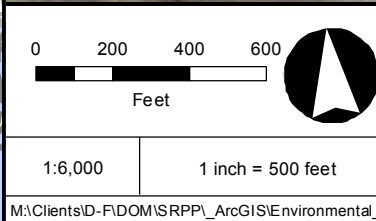
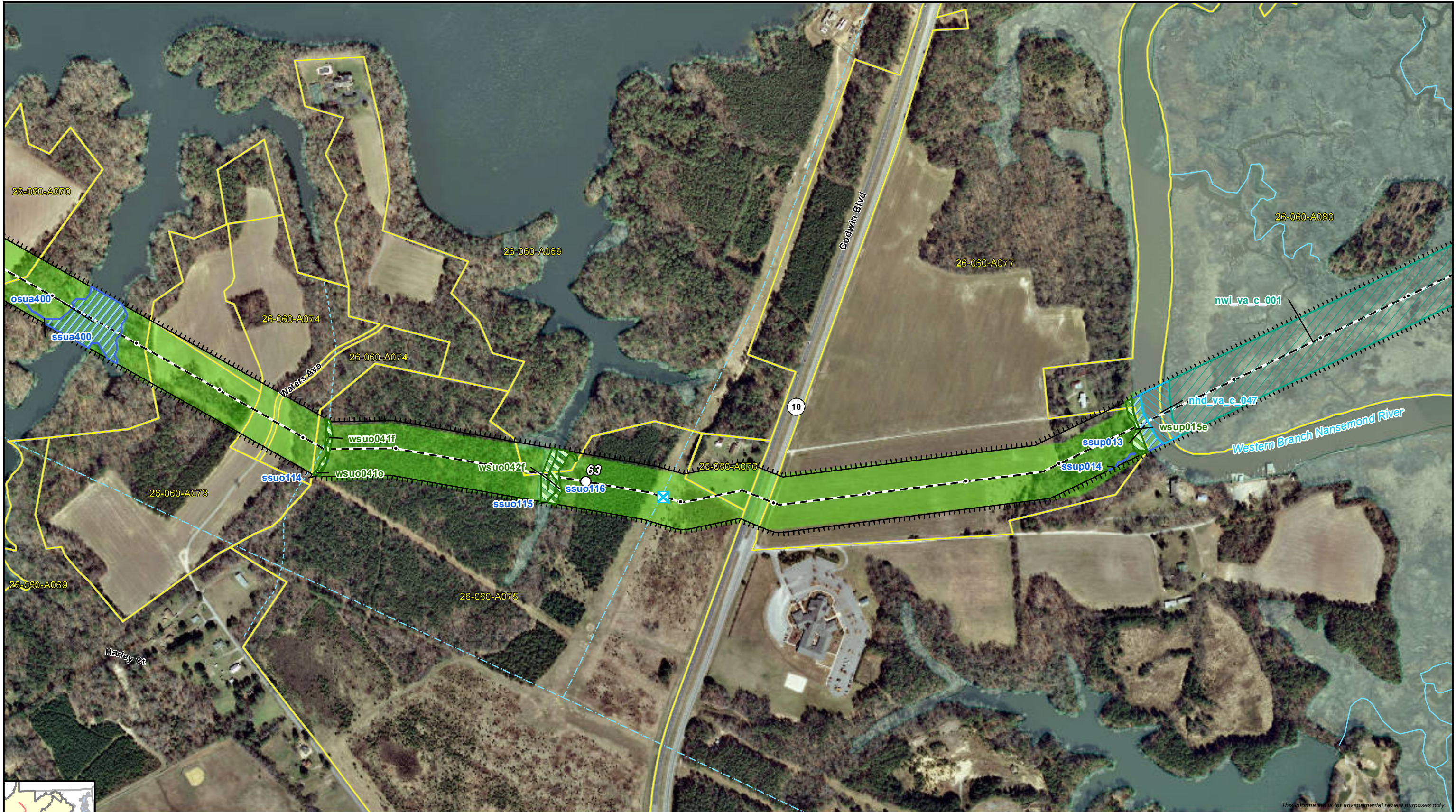


- - - Preliminary Centerline
 - Milepost
 - Tenth Milepost
 - Access Road
 - Aerial Map Extent
- | Hydric Classification | |
|-----------------------|---------------|
| | 100% Hydric |
| | 81-99% Hydric |
| | 61-80% Hydric |
| | 41-60% Hydric |



Atlantic Coast Pipeline
 Norfolk District
 Environmental Sheet Maps
 Suffolk County, Virginia





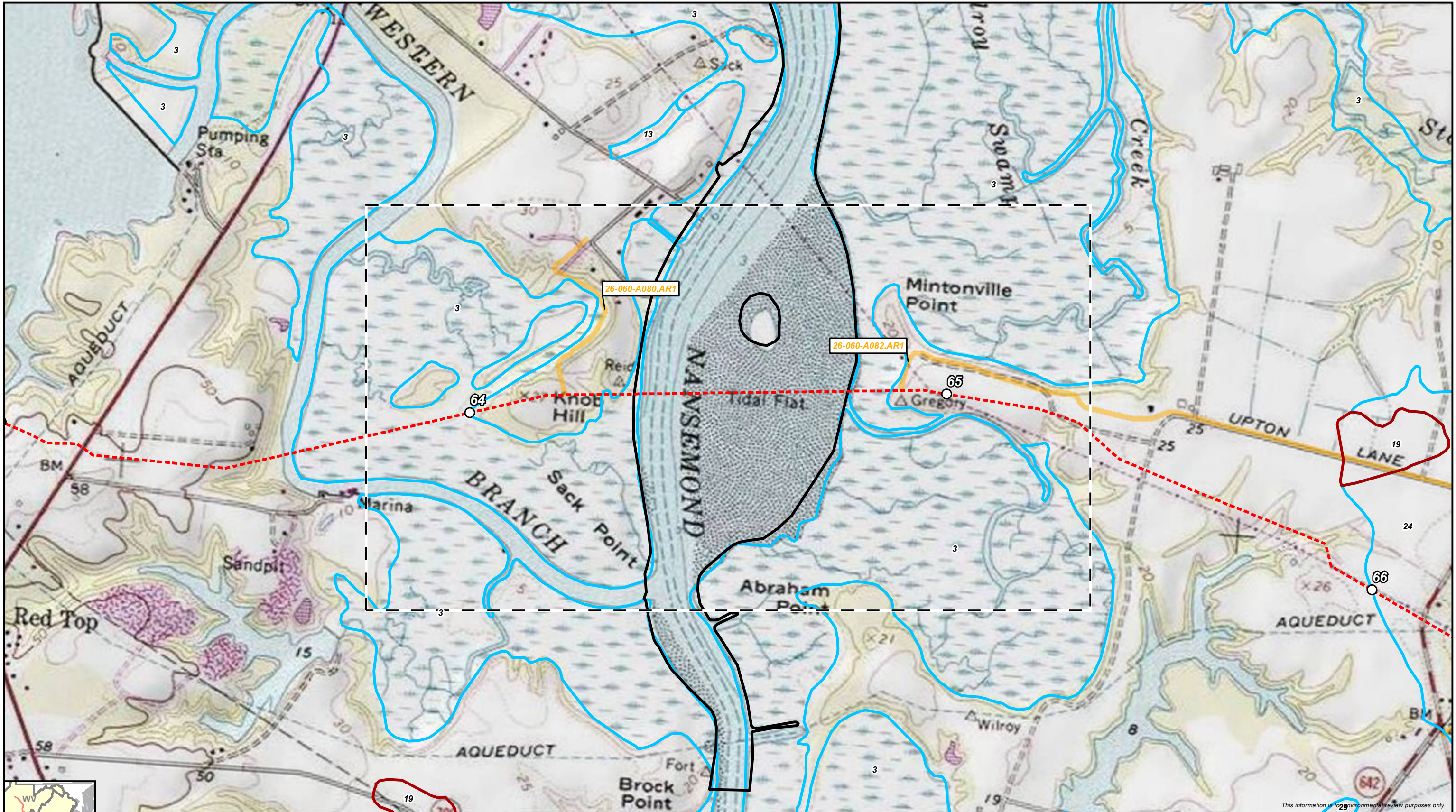
Preliminary Line Corridor	Tenth Milepost	NHD Waterbody	Wetland Data Point
Access Road	Parcel Boundary	NWI Wetland	Upland Data Point
Preliminary Main Line	District Boundary	Desktop Wetland	Bio Survey Complete*
Preliminary Lateral	Stream/River - Perennial	Surveyed Wetland	Seep Point
Milepost	Stream/River - Intermittent	Desktop Waterbody	No Water Point
	Other	Surveyed Waterbody	

* Preliminary, subject to revision.

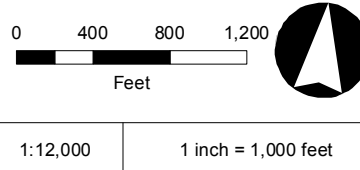
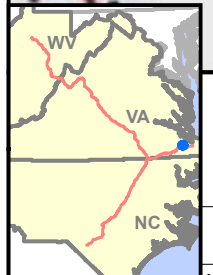


Atlantic Coast Pipeline
Norfolk District
Environmental Sheet Maps
Suffolk County, Virginia





This information is for environmental review purposes only.



- | | |
|--------------------------------------------------------------------------------------------------------------------------------------------|--------------------------------------------------------------------------------------------------------------------------------------------------------------------------------------------------------------------------------------------------------------------------------------------------------------------------------------------------------------------------------------------------------------------------------------------------------------------------------------------------------------------------------------------------------------------|
| <ul style="list-style-type: none"> ○ Milepost ● Tenth Milepost — Access Road ⌈ Aerial Map Extent | Hydric Classification
<ul style="list-style-type: none"> 100% Hydric 81-99% Hydric 61-80% Hydric 41-60% Hydric |
|--------------------------------------------------------------------------------------------------------------------------------------------|--------------------------------------------------------------------------------------------------------------------------------------------------------------------------------------------------------------------------------------------------------------------------------------------------------------------------------------------------------------------------------------------------------------------------------------------------------------------------------------------------------------------------------------------------------------------|

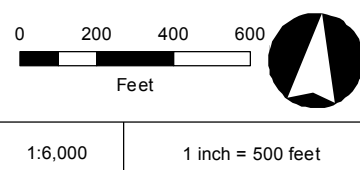


Atlantic Coast Pipeline
Norfolk District
Environmental Sheet Maps
Suffolk County, Virginia





This information is for environmental review purposes only.



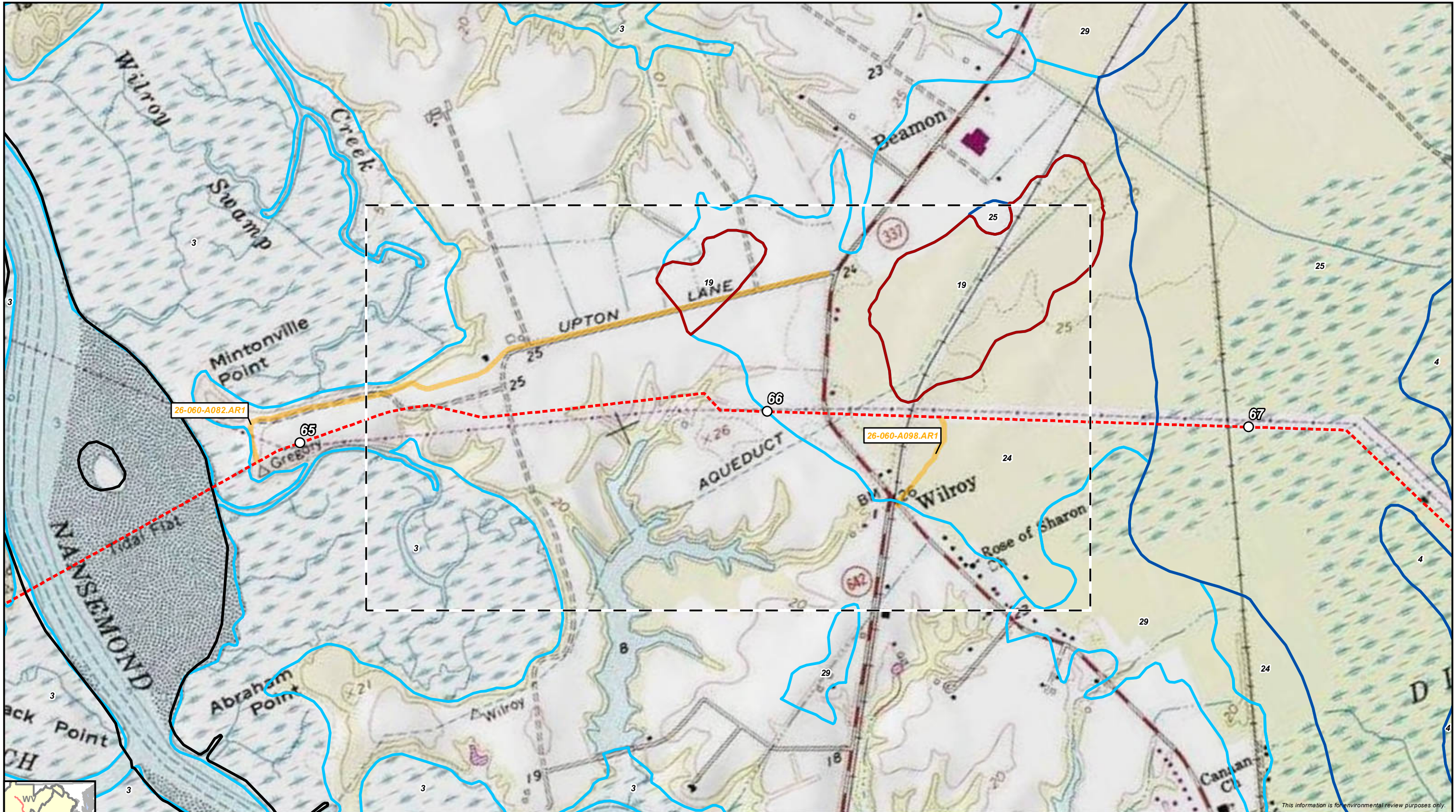
Preliminary Line Corridor	Tenth Milepost	NHD Waterbody	Wetland Data Point
Access Road	Parcel Boundary	NWI Wetland	Upland Data Point
Preliminary Main Line	District Boundary	Desktop Wetland	Bio Survey Complete*
Preliminary Lateral	Stream/River - Perennial	Surveyed Wetland	Seep Point
Milepost	Stream/River - Intermittent	Desktop Waterbody	No Water Point
	Other	Surveyed Waterbody	No Water Point

* Preliminary, subject to revision.

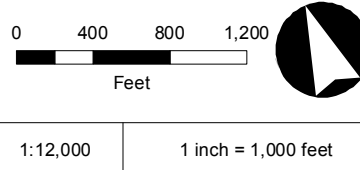
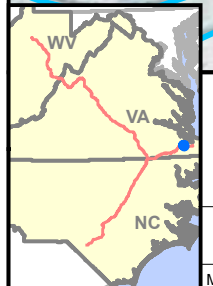


Atlantic Coast Pipeline
Norfolk District
Environmental Sheet Maps
Suffolk County, Virginia





This information is for environmental review purposes only.

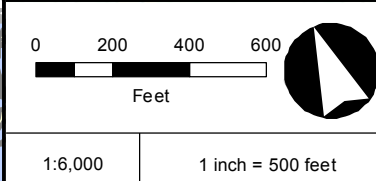


- | | |
|--------------------------------------------------------------------------------------------------------------------------------------------------------------------------------|------------------------------------------------------------------------------------------------------------------------------------------------------------------------|
| <ul style="list-style-type: none"> --- Preliminary Centerline ○ Milepost ● Tenth Milepost — Access Road ▭ Aerial Map Extent | <p>Hydric Classification</p> <ul style="list-style-type: none"> 100% Hydric 81-99% Hydric 61-80% Hydric 41-60% Hydric |
|--------------------------------------------------------------------------------------------------------------------------------------------------------------------------------|------------------------------------------------------------------------------------------------------------------------------------------------------------------------|



Atlantic Coast Pipeline
Norfolk District
Environmental Sheet Maps
Suffolk County, Virginia





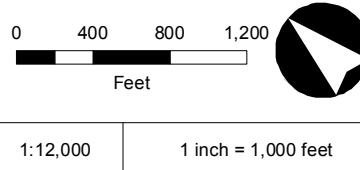
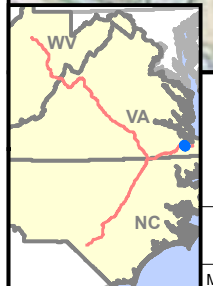
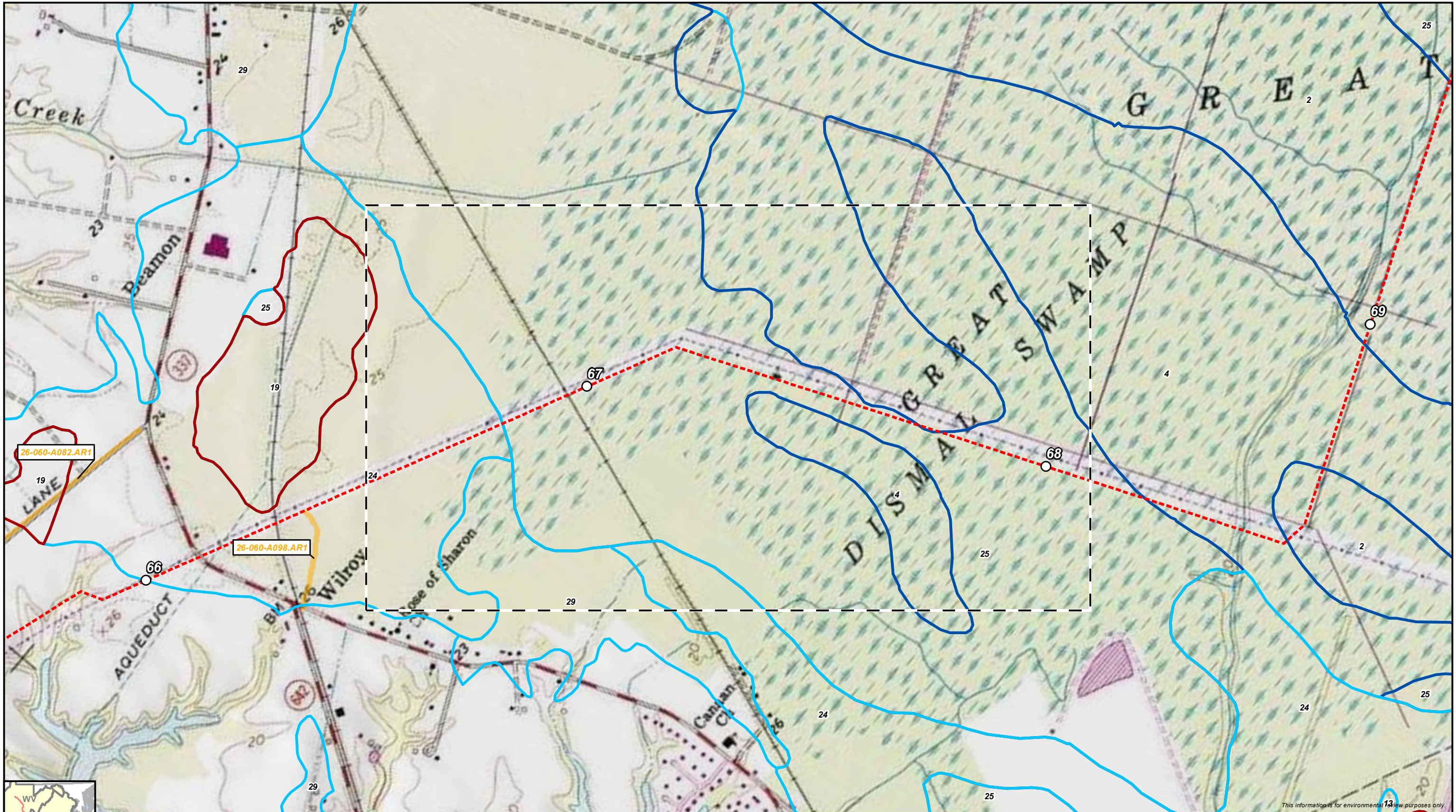
Preliminary Line Corridor	Tenth Milepost	NHD Waterbody	Wetland Data Point
Access Road	Parcel Boundary	NWI Wetland	Upland Data Point
Preliminary Main Line	District Boundary	Desktop Wetland	Bio Survey Complete*
Preliminary Lateral	Stream/River - Perennial	Surveyed Wetland	Seep Point
Milepost	Stream/River - Intermittent	Desktop Waterbody	No Water Point
	Other	Surveyed Waterbody	

* Preliminary, subject to revision.



Atlantic Coast Pipeline
Norfolk District
Environmental Sheet Maps
Suffolk County, Virginia





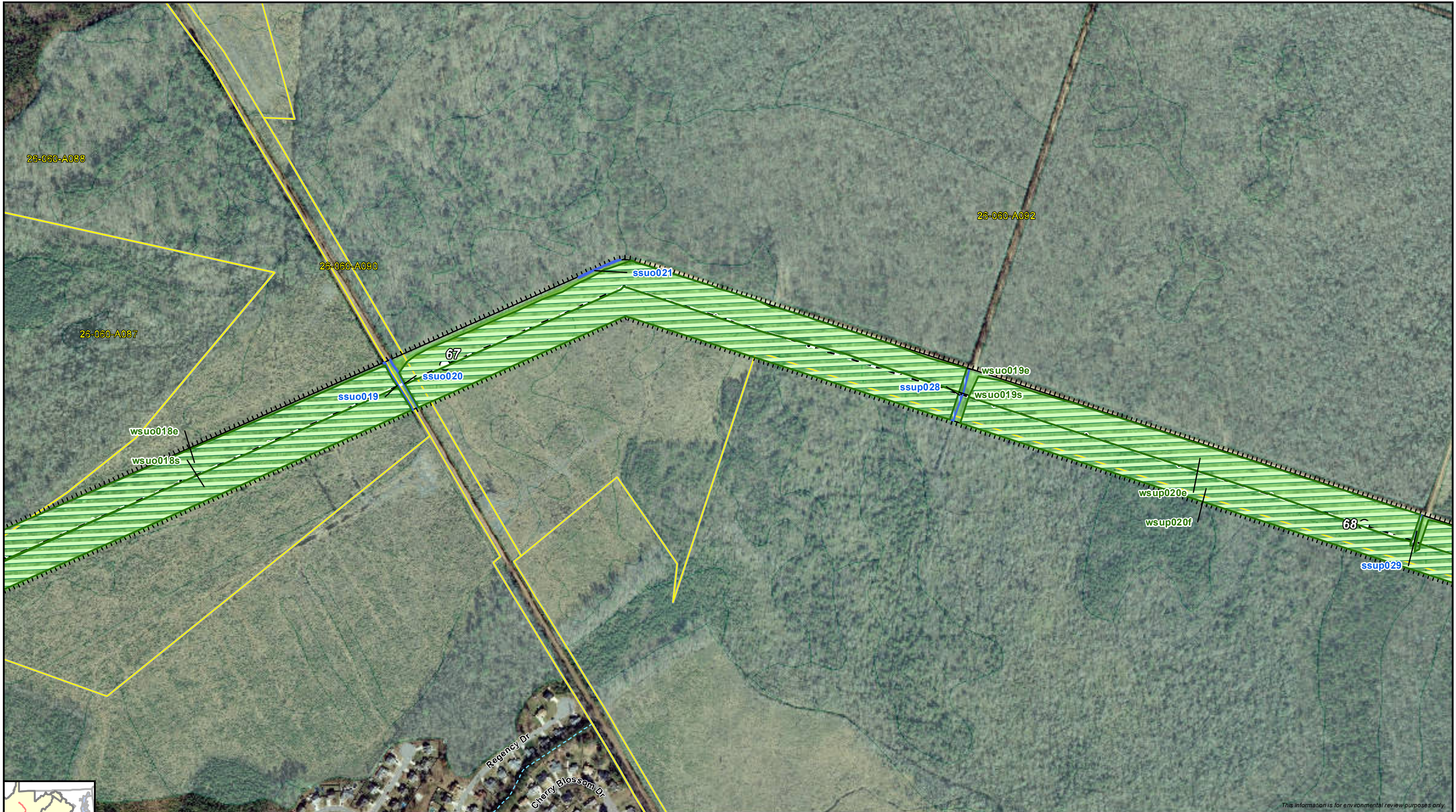
Hydric Classification	
	100% Hydric
	81-99% Hydric
	61-80% Hydric
	41-60% Hydric



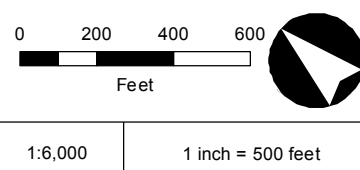
Atlantic Coast Pipeline
 Norfolk District
 Environmental Sheet Maps
 Suffolk County, Virginia



This information is for environmental review purposes only.



This information is for environmental review purposes only.



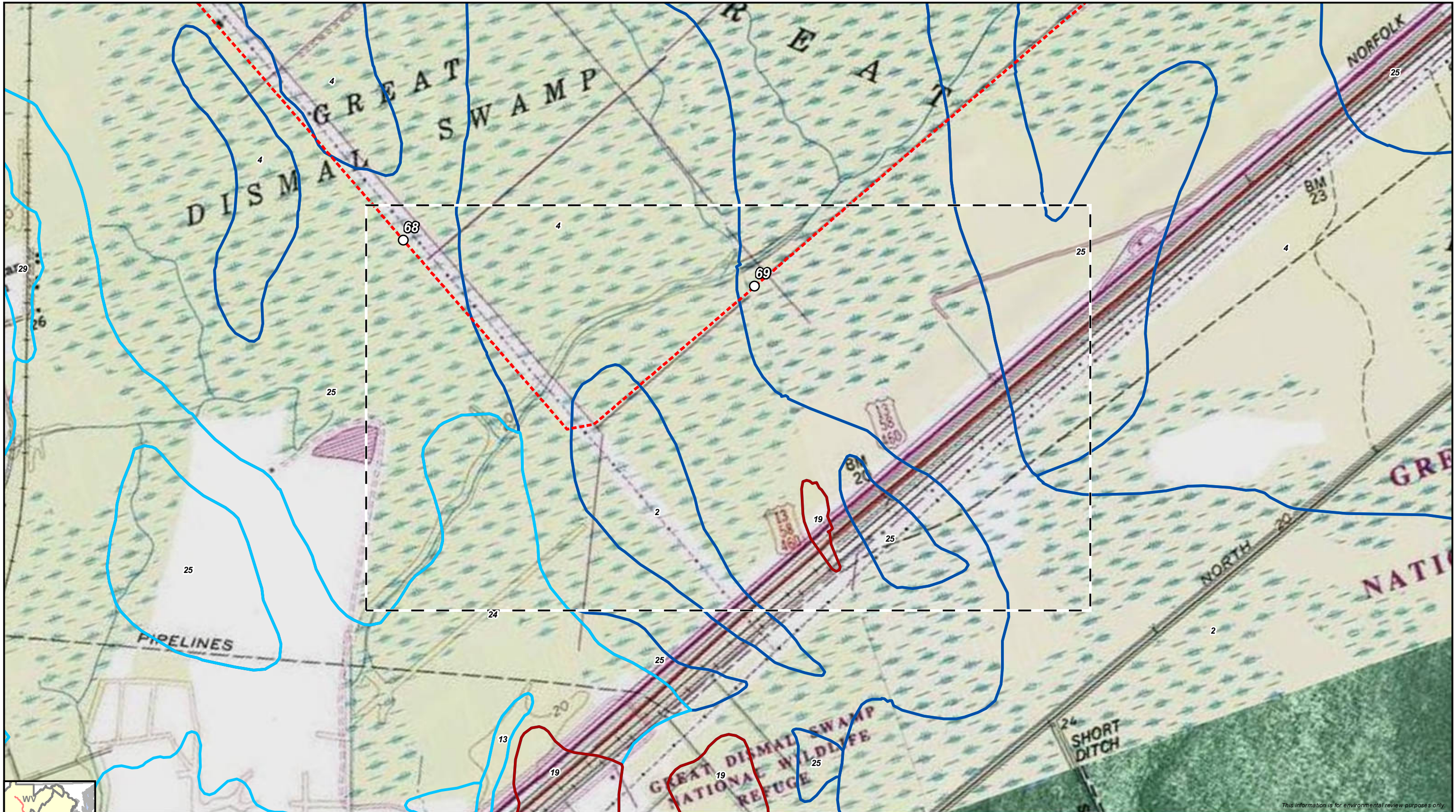
Preliminary Line Corridor	Tenth Milepost	NHD Waterbody	Wetland Data Point
Access Road	Parcel Boundary	NWI Wetland	Upland Data Point
Preliminary Main Line	District Boundary	Desktop Wetland	Bio Survey Complete*
Preliminary Lateral	Stream/River - Perennial	Surveyed Wetland	Seep Point
Milepost	Stream/River - Intermittent	Desktop Waterbody	No Water Point
	Other	Surveyed Waterbody	

* Preliminary, subject to revision.

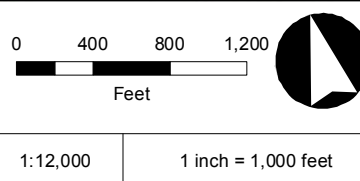
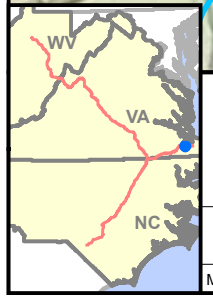


Atlantic Coast Pipeline
Norfolk District
Environmental Sheet Maps
 Suffolk County, Virginia





This information is for environmental review purposes only.

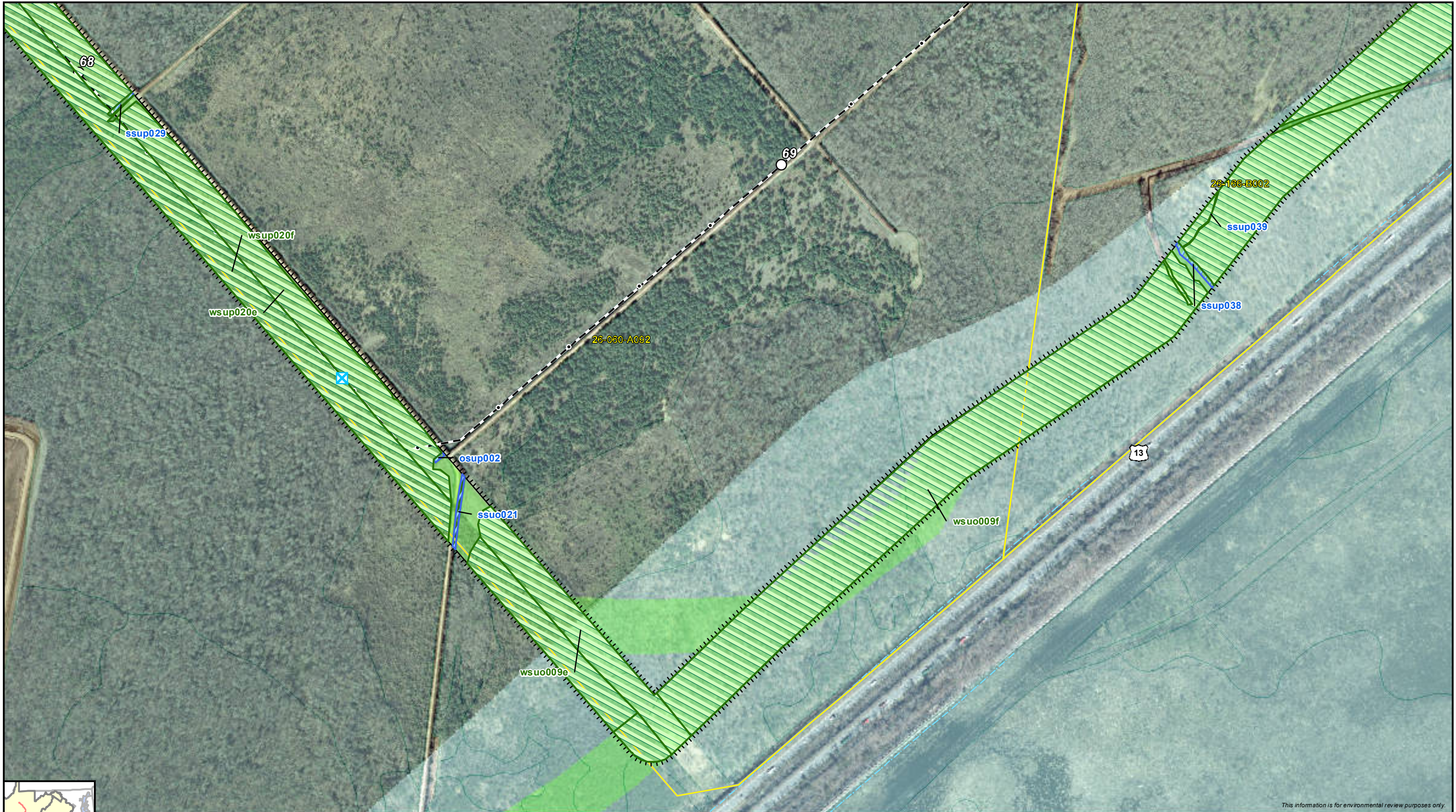


- - - Preliminary Centerline
 - Milepost
 - Tenth Milepost
 - Access Road
 - Aerial Map Extent
- | Hydric Classification |
|----------------------------------------------------------------------------------------------------------------|
| 100% Hydric |
| 81-99% Hydric |
| 61-80% Hydric |
| 41-60% Hydric |

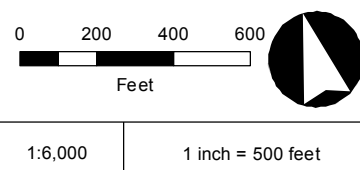


Atlantic Coast Pipeline
 Norfolk District
 Environmental Sheet Maps
 Suffolk County, Virginia





This information is for environmental review purposes only.

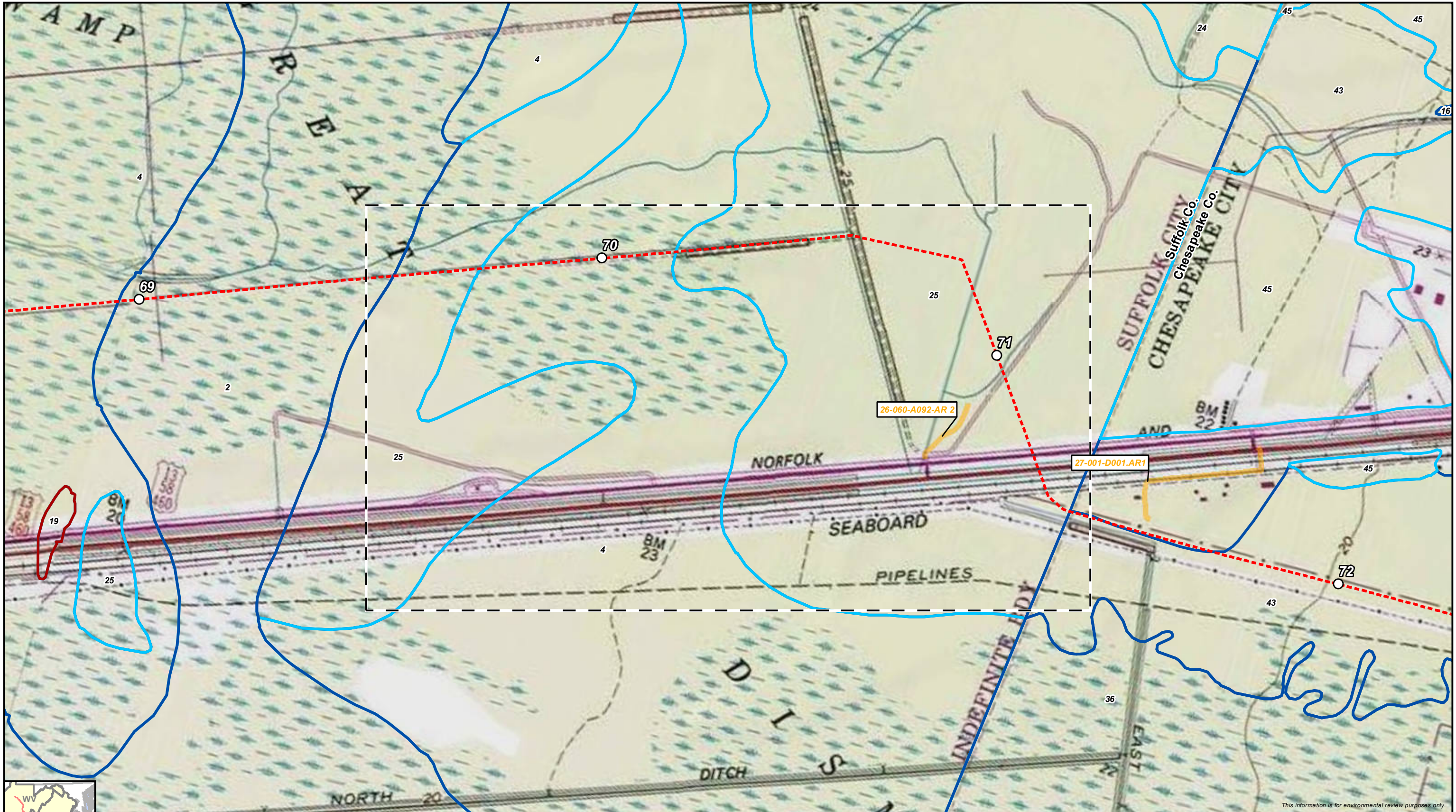


- | | | | |
|---------------------------|-----------------------------|--------------------|----------------------|
| Preliminary Line Corridor | Tenth Milepost | NHD Waterbody | Wetland Data Point |
| Access Road | Parcel Boundary | NWI Wetland | Upland Data Point |
| Preliminary Main Line | District Boundary | Desktop Wetland | Bio Survey Complete* |
| Preliminary Lateral | Stream/River - Perennial | Surveyed Wetland | Seep Point |
| Milepost | Stream/River - Intermittent | Desktop Waterbody | No Water Point |
| | Other | Surveyed Waterbody | |
- * Preliminary, subject to revision.

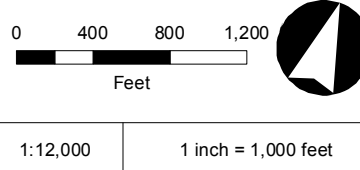
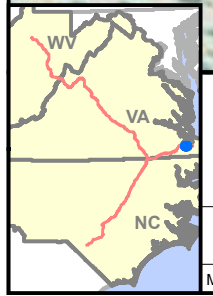


Atlantic Coast Pipeline
Norfolk District
Environmental Sheet Maps
 Suffolk County, Virginia





This information is for environmental review purposes only.



Hydric Classification	
	100% Hydric
	81-99% Hydric
	61-80% Hydric
	41-60% Hydric

- Preliminary Centerline
- Milepost
- Tenth Milepost
- Access Road
- Aerial Map Extent

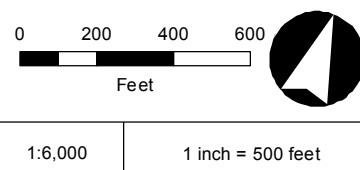


Atlantic Coast Pipeline
Norfolk District
Environmental Sheet Maps
 Suffolk County, Virginia





This information is for environmental review purposes only.



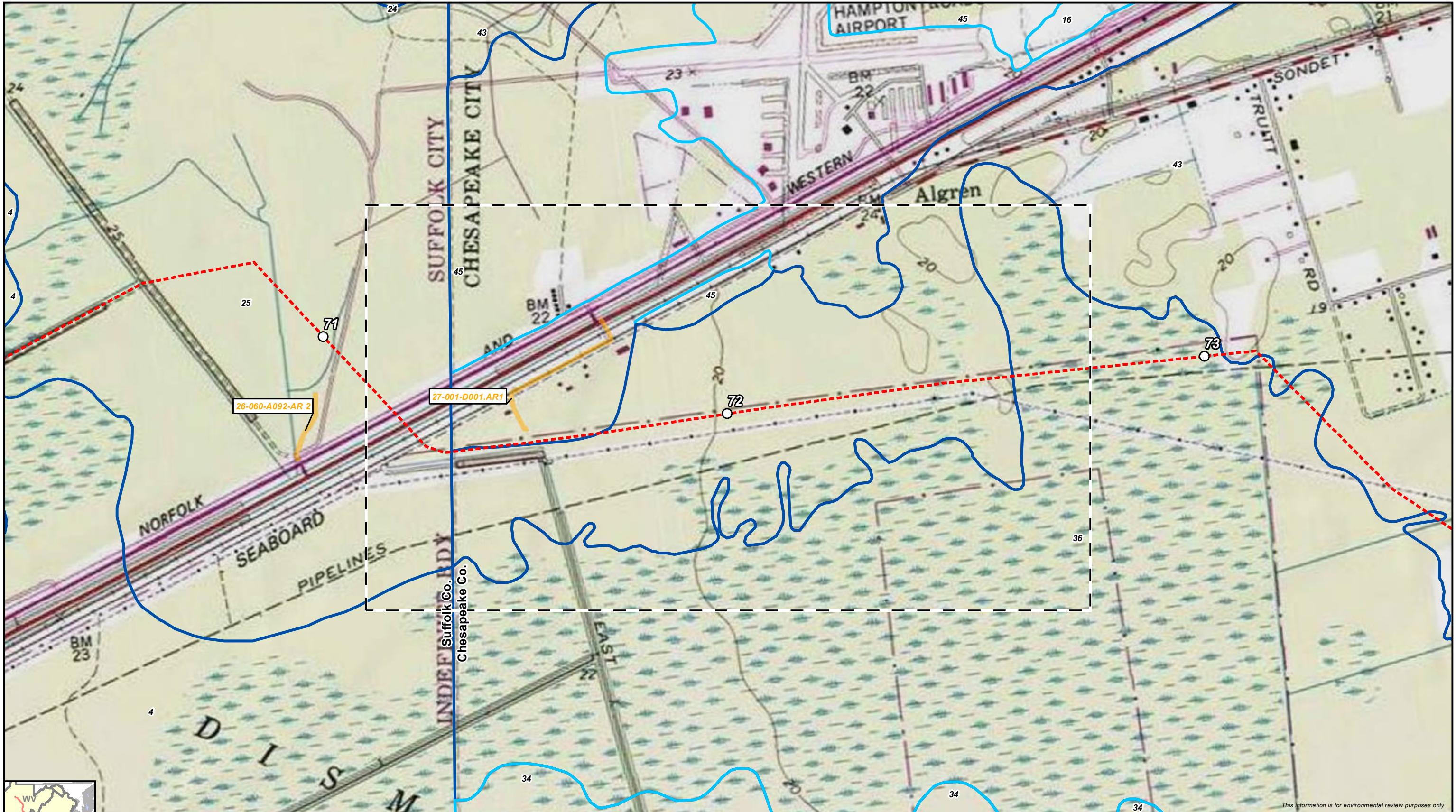
Preliminary Line Corridor	Tenth Milepost	NHD Waterbody	Wetland Data Point
Access Road	Parcel Boundary	NWI Wetland	Upland Data Point
Preliminary Main Line	District Boundary	Desktop Wetland	Bio Survey Complete*
Preliminary Lateral	Stream/River - Perennial	Surveyed Wetland	Seep Point
Milepost	Stream/River - Intermittent	Desktop Waterbody	No Water Point
	Other	Surveyed Waterbody	

* Preliminary, subject to revision.

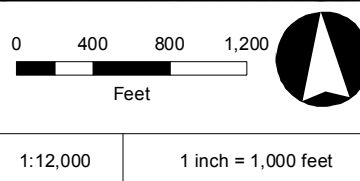
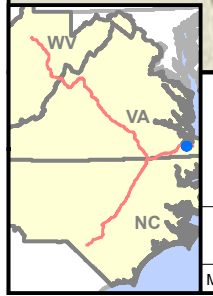


Atlantic Coast Pipeline
Norfolk District
Environmental Sheet Maps
Suffolk County, Virginia





This information is for environmental review purposes only.



Hydric Classification	
	100% Hydric
	81-99% Hydric
	61-80% Hydric
	41-60% Hydric

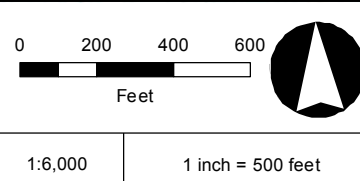


Atlantic Coast Pipeline
Norfolk District
Environmental Sheet Maps
Chesapeake County, Virginia





This information is for environmental review purposes only.

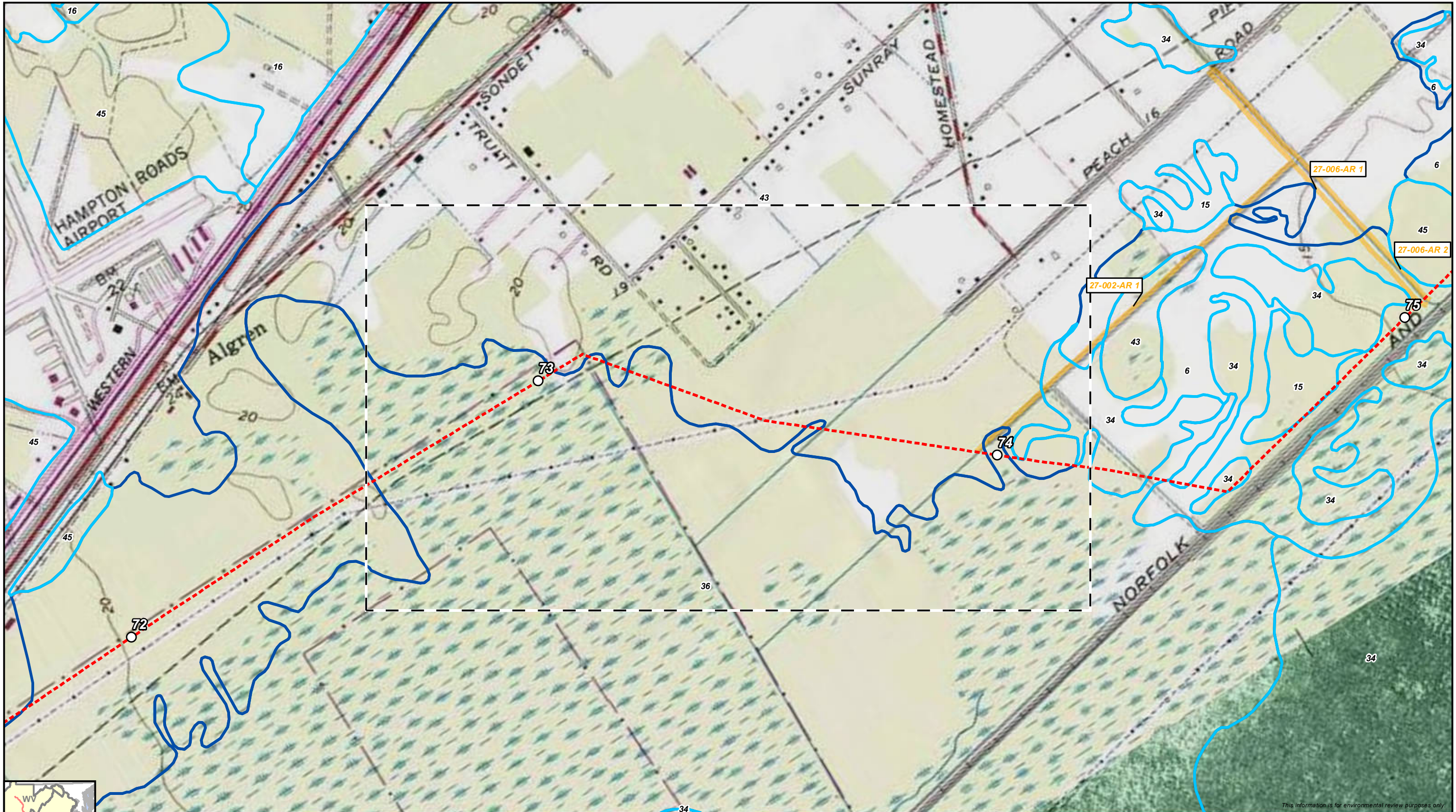


- | | | | |
|---------------------------|-----------------------------|--------------------|----------------------|
| Preliminary Line Corridor | Tenth Milepost | NHD Waterbody | Wetland Data Point |
| Access Road | Parcel Boundary | NWI Wetland | Upland Data Point |
| Preliminary Main Line | District Boundary | Desktop Wetland | Bio Survey Complete* |
| Preliminary Lateral | Stream/River - Perennial | Surveyed Wetland | Seep Point |
| Milepost | Stream/River - Intermittent | Desktop Waterbody | No Water Point |
| | Other | Surveyed Waterbody | |
- * Preliminary, subject to revision.

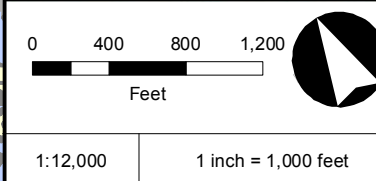


Atlantic Coast Pipeline
Norfolk District
Environmental Sheet Maps
 Chesapeake County, Virginia





This information is for environmental review purposes only.

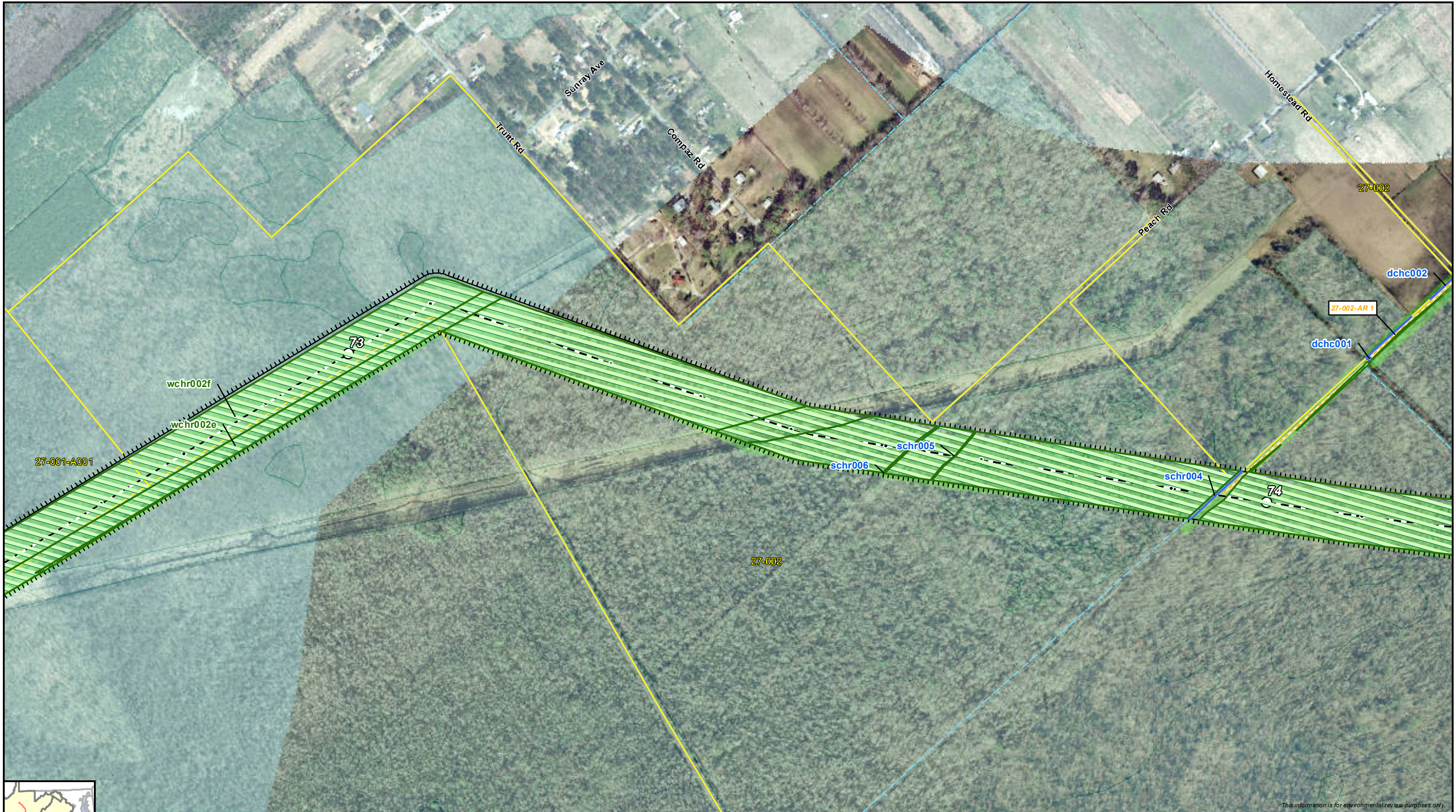


- | | |
|--------------------------------------------------------------------------------------------------------------------------------------------|------------------------------------------------------------------------------------------------------------------------------------------------------------------------------------------------------------------------------------------------------------------------------------------------------------------------------------------------------------------------------------------------------------------------------------------------------------------------------------------------------------------------------------------------------------------------|
| <ul style="list-style-type: none"> ○ Milepost ● Tenth Milepost — Access Road ▭ Aerial Map Extent | <p>Hydric Classification</p> <ul style="list-style-type: none"> 100% Hydric 81-99% Hydric 61-80% Hydric 41-60% Hydric |
|--------------------------------------------------------------------------------------------------------------------------------------------|------------------------------------------------------------------------------------------------------------------------------------------------------------------------------------------------------------------------------------------------------------------------------------------------------------------------------------------------------------------------------------------------------------------------------------------------------------------------------------------------------------------------------------------------------------------------|

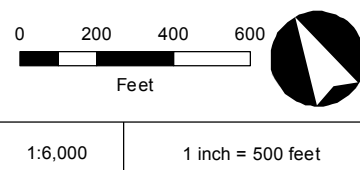


Atlantic Coast Pipeline
Norfolk District
Environmental Sheet Maps
Chesapeake County, Virginia





This information is for environmental review purposes only.

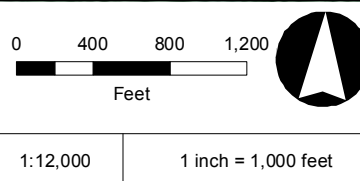
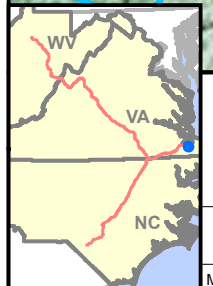
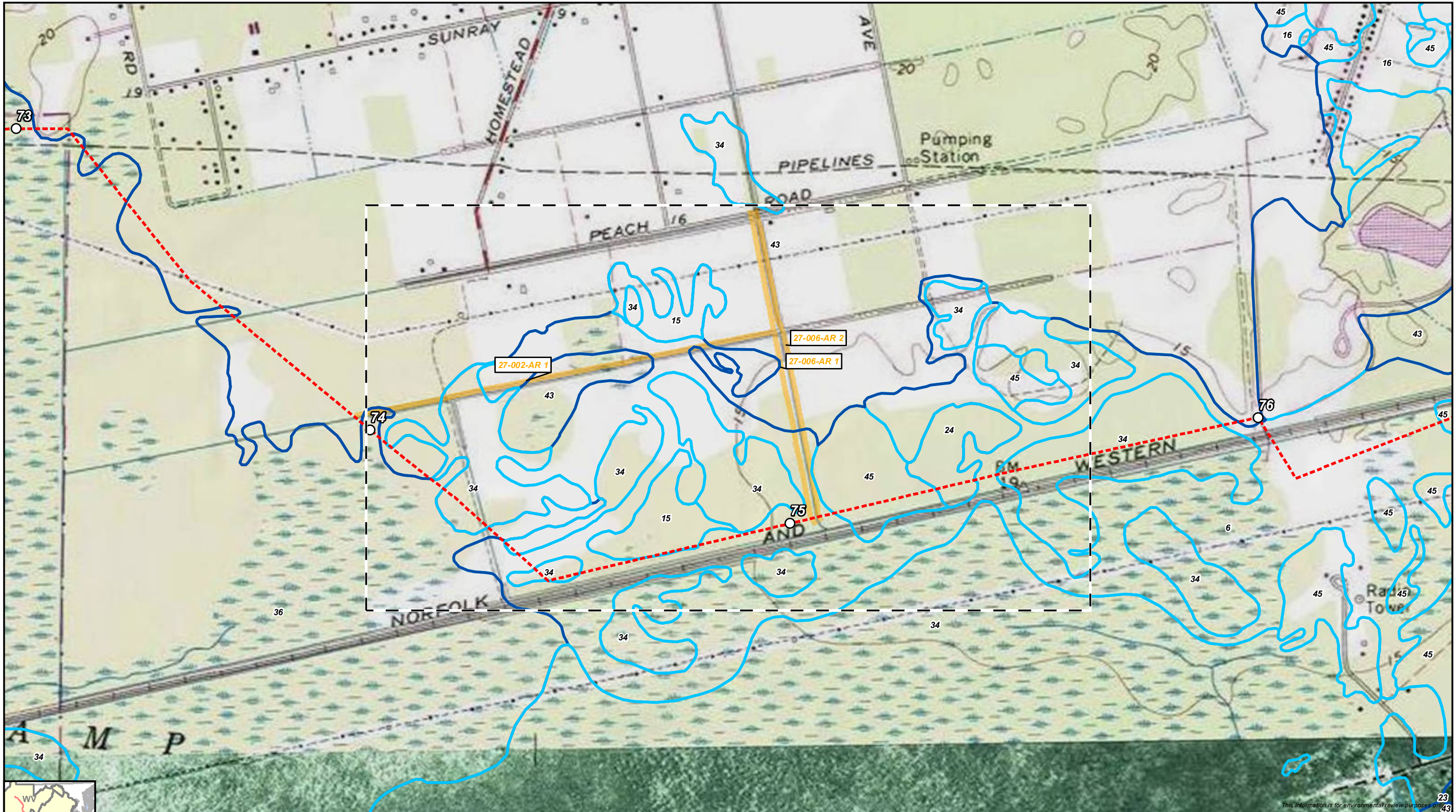


- | | | | |
|---------------------------|-----------------------------|--------------------|----------------------|
| Preliminary Line Corridor | Tenth Milepost | NHD Waterbody | Wetland Data Point |
| Access Road | Parcel Boundary | NWI Wetland | Upland Data Point |
| Preliminary Main Line | District Boundary | Desktop Wetland | Bio Survey Complete* |
| Preliminary Lateral | Stream/River - Perennial | Surveyed Wetland | Seep Point |
| Milepost | Stream/River - Intermittent | Desktop Waterbody | No Water Point |
| | Other | Surveyed Waterbody | |
- * Preliminary, subject to revision.



Atlantic Coast Pipeline
Norfolk District
Environmental Sheet Maps
 Chesapeake County, Virginia





Preliminary Centerline	100% Hydric
Milepost	81-99% Hydric
Tenth Milepost	61-80% Hydric
Access Road	41-60% Hydric
Aerial Map Extent	

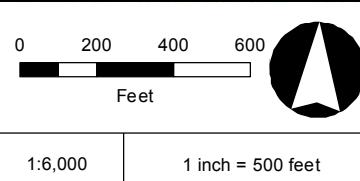


Atlantic Coast Pipeline
Norfolk District
Environmental Sheet Maps
Chesapeake County, Virginia





This information is for environmental review purposes only.

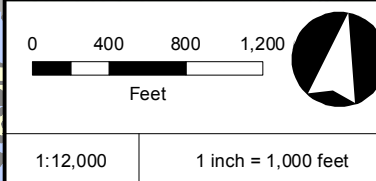
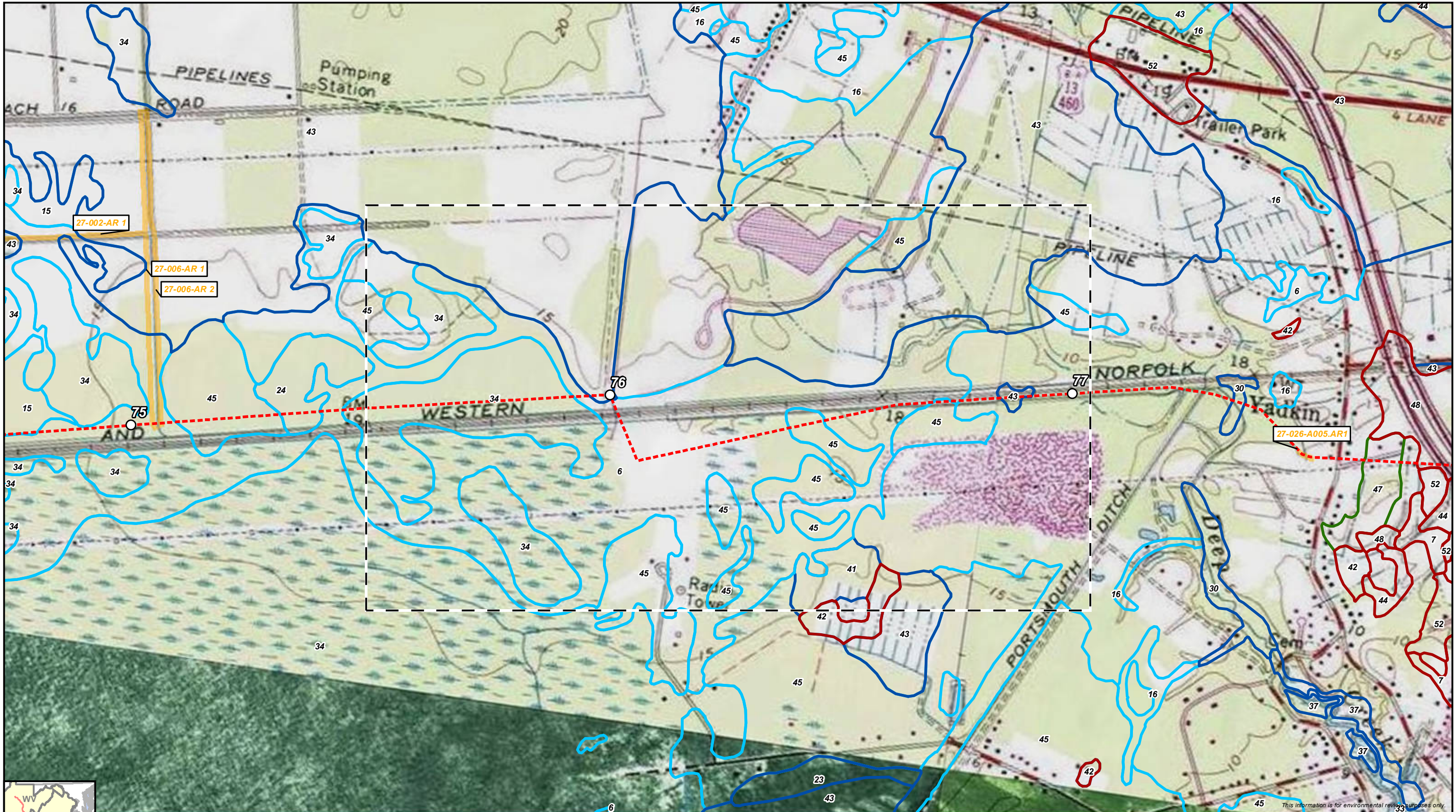


- | | | | |
|---------------------------|-----------------------------|--------------------|----------------------|
| Preliminary Line Corridor | Tenth Milepost | NHD Waterbody | Wetland Data Point |
| Access Road | Parcel Boundary | NWI Wetland | Upland Data Point |
| Preliminary Main Line | District Boundary | Desktop Wetland | Bio Survey Complete* |
| Preliminary Lateral | Stream/River - Perennial | Surveyed Wetland | Seep Point |
| Milepost | Stream/River - Intermittent | Desktop Waterbody | No Water Point |
| | Other | Surveyed Waterbody | |
- * Preliminary, subject to revision.



Atlantic Coast Pipeline
Norfolk District
Environmental Sheet Maps
Chesapeake County, Virginia



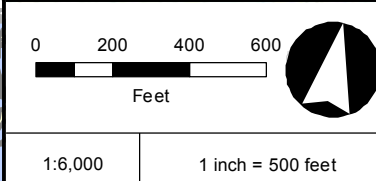


- | | |
|--------------------------------------------------------------------------------------------------------------------------------------------------------------------------------|--------------------------------------------------------------------------------------------------------------------------------------------------------------------------------------------------------------------------------------------------------------------------------------------------------------------------------------------------------------------------------------------------------------------------------------------------------------------------------------------------------------------------------------------------------------------------|
| <ul style="list-style-type: none"> --- Preliminary Centerline ○ Milepost • Tenth Milepost — Access Road ▭ Aerial Map Extent | <p>Hydrolic Classification</p> <ul style="list-style-type: none"> 100% Hydric 81-99% Hydric 61-80% Hydric 41-60% Hydric |
|--------------------------------------------------------------------------------------------------------------------------------------------------------------------------------|--------------------------------------------------------------------------------------------------------------------------------------------------------------------------------------------------------------------------------------------------------------------------------------------------------------------------------------------------------------------------------------------------------------------------------------------------------------------------------------------------------------------------------------------------------------------------|



**Atlantic Coast Pipeline
Norfolk District
Environmental Sheet Maps
Chesapeake County, Virginia**





Preliminary Line Corridor	Tenth Milepost	NHD Waterbody	Wetland Data Point
Access Road	Parcel Boundary	NWI Wetland	Upland Data Point
Preliminary Main Line	District Boundary	Desktop Wetland	Bio Survey Complete*
Preliminary Lateral	Stream/River - Perennial	Surveyed Wetland	Seep Point
Milepost	Stream/River - Intermittent	Desktop Waterbody	No Water Point
	Other	Surveyed Waterbody	

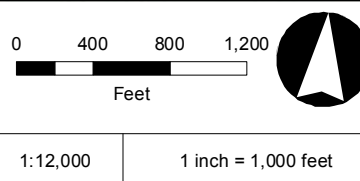
* Preliminary, subject to revision.



Atlantic Coast Pipeline
Norfolk District
Environmental Sheet Maps
Chesapeake County, Virginia



This information is for environmental review purposes only.

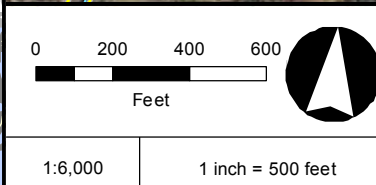
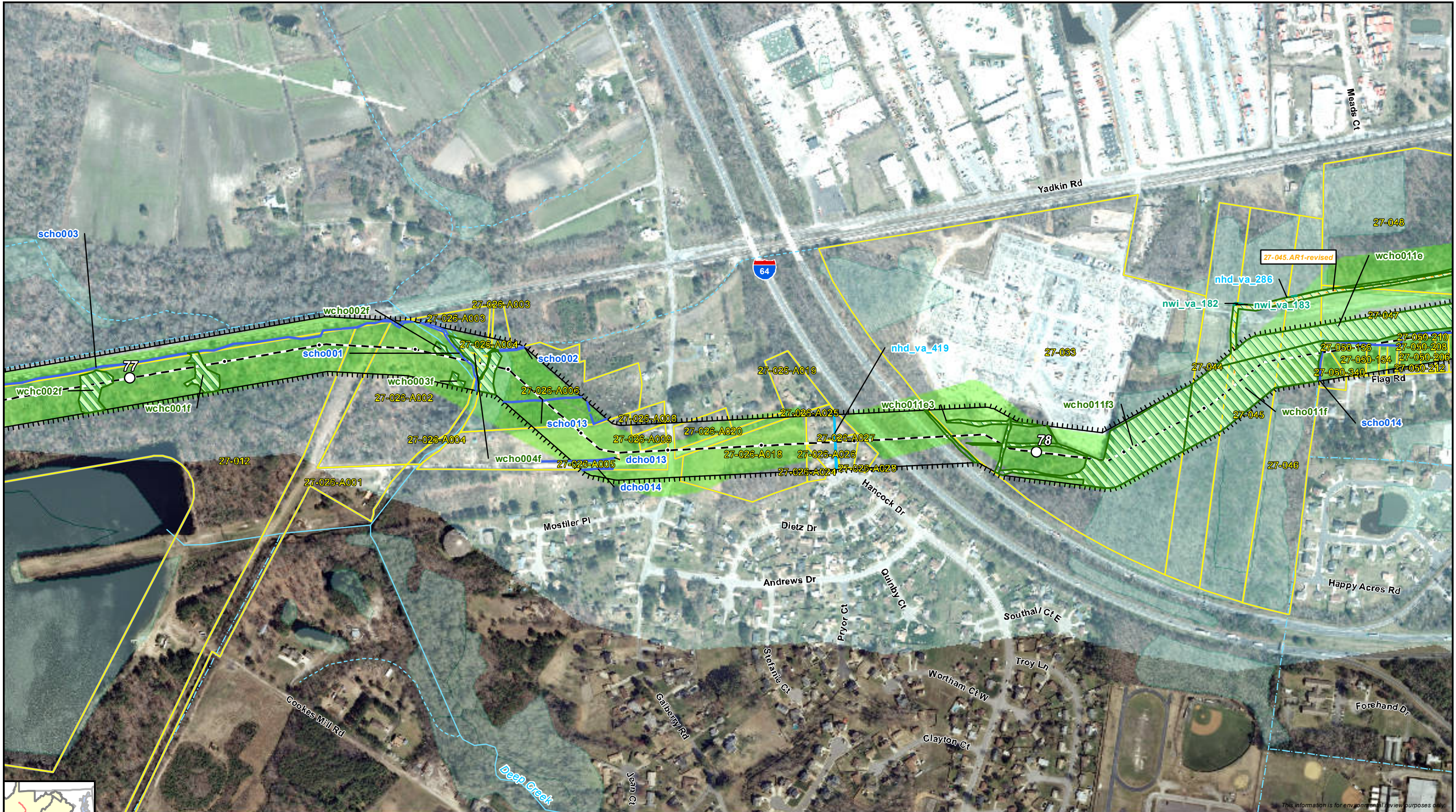


Preliminary Centerline		Hydric Classification	
○	Milepost		100% Hydric
●	Tenth Milepost		81-99% Hydric
	Access Road		61-80% Hydric
	Aerial Map Extent		41-60% Hydric

Atlantic Coast Pipeline

**Atlantic Coast Pipeline
Norfolk District
Environmental Sheet Maps
Chesapeake County, Virginia**





Preliminary Line Corridor	Tenth Milepost	NHD Waterbody	Wetland Data Point
Access Road	Parcel Boundary	NWI Wetland	Upland Data Point
Preliminary Main Line	District Boundary	Desktop Wetland	Bio Survey Complete*
Preliminary Lateral	Stream/River - Perennial	Surveyed Wetland	Seep Point
Milepost	Stream/River - Intermittent	Desktop Waterbody	No Water Point
	Other	Surveyed Waterbody	

* Preliminary, subject to revision.

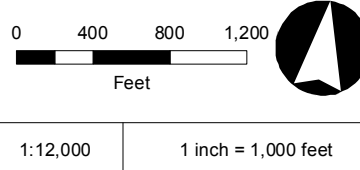
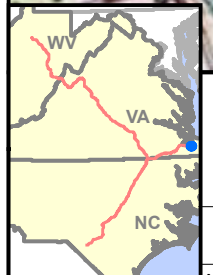


Atlantic Coast Pipeline
Norfolk District
Environmental Sheet Maps
Chesapeake County, Virginia





This information is for environmental review purposes only.

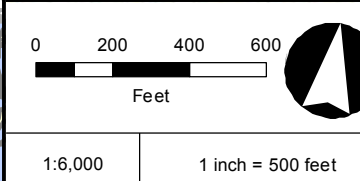


- | | |
|--------------------------------------------------------------------------------------------------------------------------------------------------------------------------------|-----------------------------------------------------------------------------------------------------------------------------------------------------------------|
| <ul style="list-style-type: none"> --- Preliminary Centerline ○ Milepost ● Tenth Milepost — Access Road □ Aerial Map Extent | Hydric Classification <ul style="list-style-type: none"> 100% Hydric 81-99% Hydric 61-80% Hydric 41-60% Hydric |
|--------------------------------------------------------------------------------------------------------------------------------------------------------------------------------|-----------------------------------------------------------------------------------------------------------------------------------------------------------------|



Atlantic Coast Pipeline
Norfolk District
Environmental Sheet Maps
Chesapeake County, Virginia





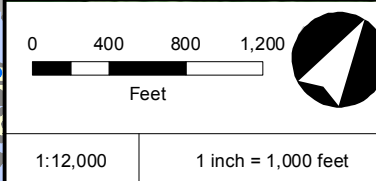
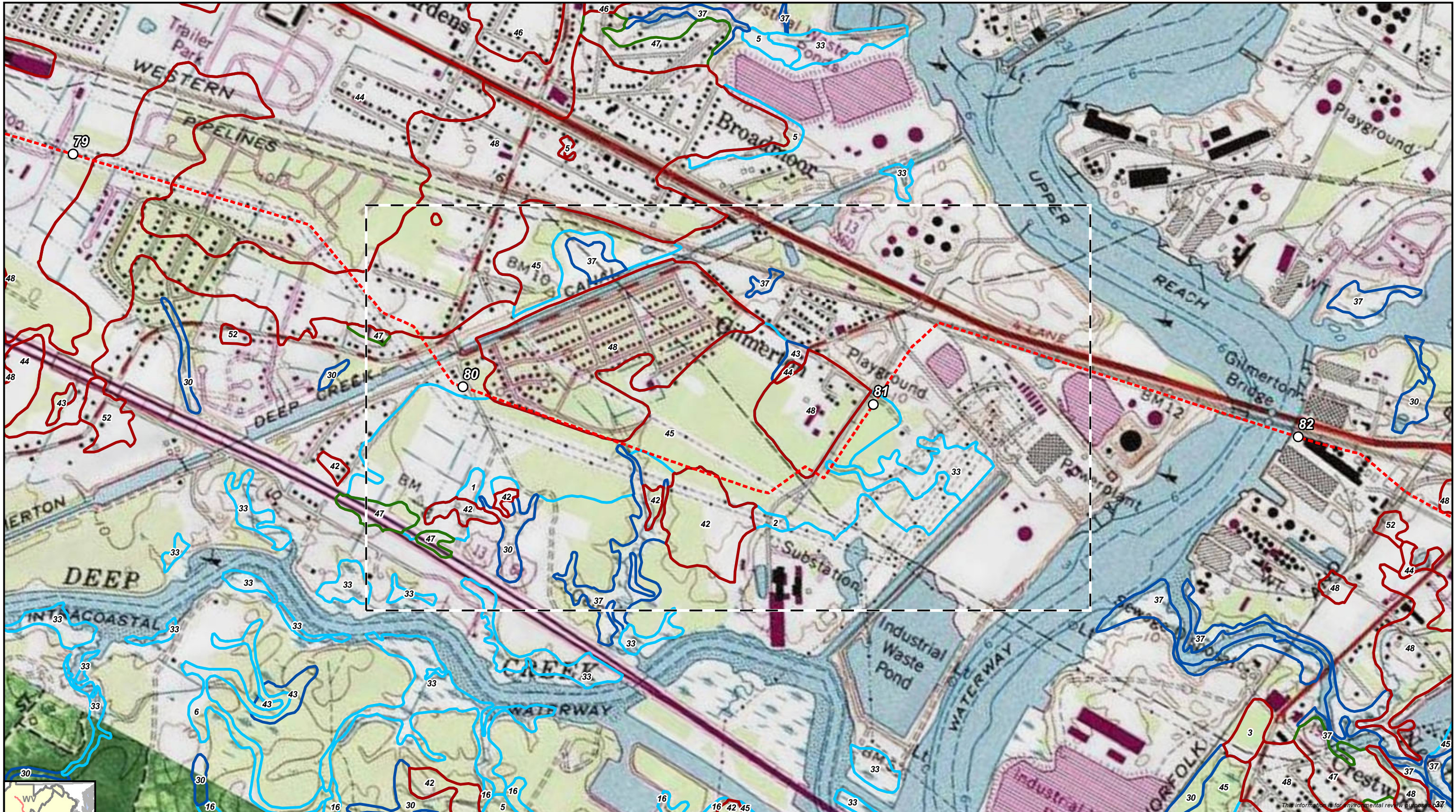
- | | | | |
|---------------------------|-----------------------------|--------------------|----------------------|
| Preliminary Line Corridor | Tenth Milepost | NHD Waterbody | Wetland Data Point |
| Access Road | Parcel Boundary | NWI Wetland | Upland Data Point |
| Preliminary Main Line | District Boundary | Desktop Wetland | Bio Survey Complete* |
| Preliminary Lateral | Stream/River - Perennial | Surveyed Wetland | Seep Point |
| Milepost | Stream/River - Intermittent | Desktop Waterbody | No Water Point |
| | Other | Surveyed Waterbody | |
- * Preliminary, subject to revision.



Atlantic Coast Pipeline
Norfolk District
Environmental Sheet Maps
Chesapeake County, Virginia



This information is for environmental review purposes only.

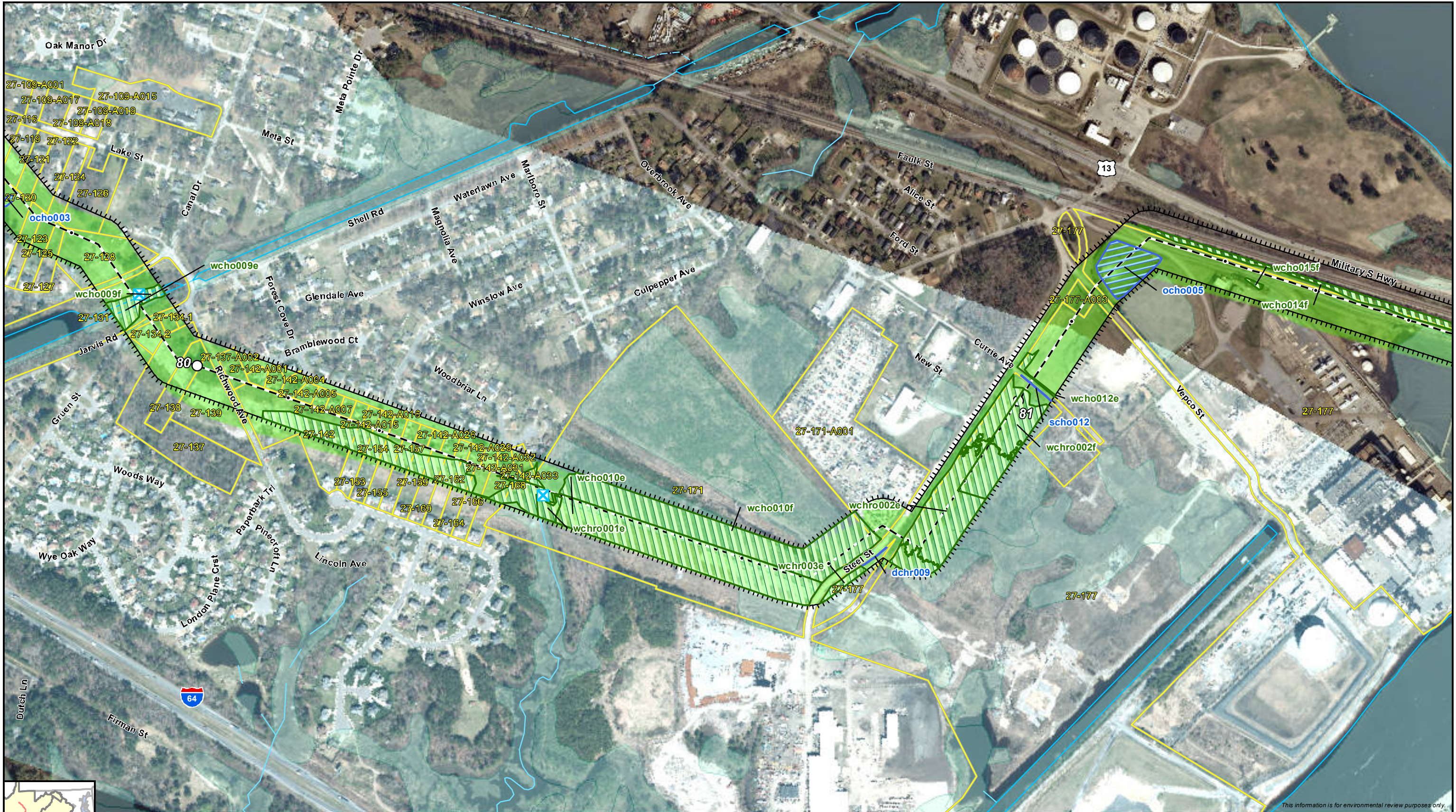


- - - Preliminary Centerline
 - Milepost
 - Tenth Milepost
 - Access Road
 - Aerial Map Extent
- | Hydric Classification |
|--------------------------------------------------------------------------------------------------------------------|
| 100% Hydric |
| 81-99% Hydric |
| 61-80% Hydric |
| 41-60% Hydric |

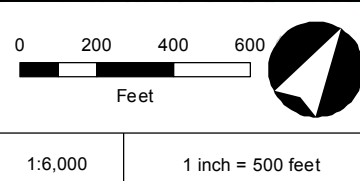


Atlantic Coast Pipeline
Norfolk District
Environmental Sheet Maps
Chesapeake County, Virginia





This information is for environmental review purposes only.

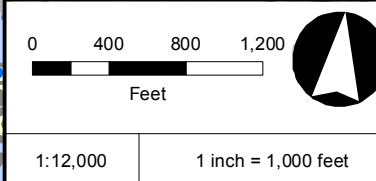
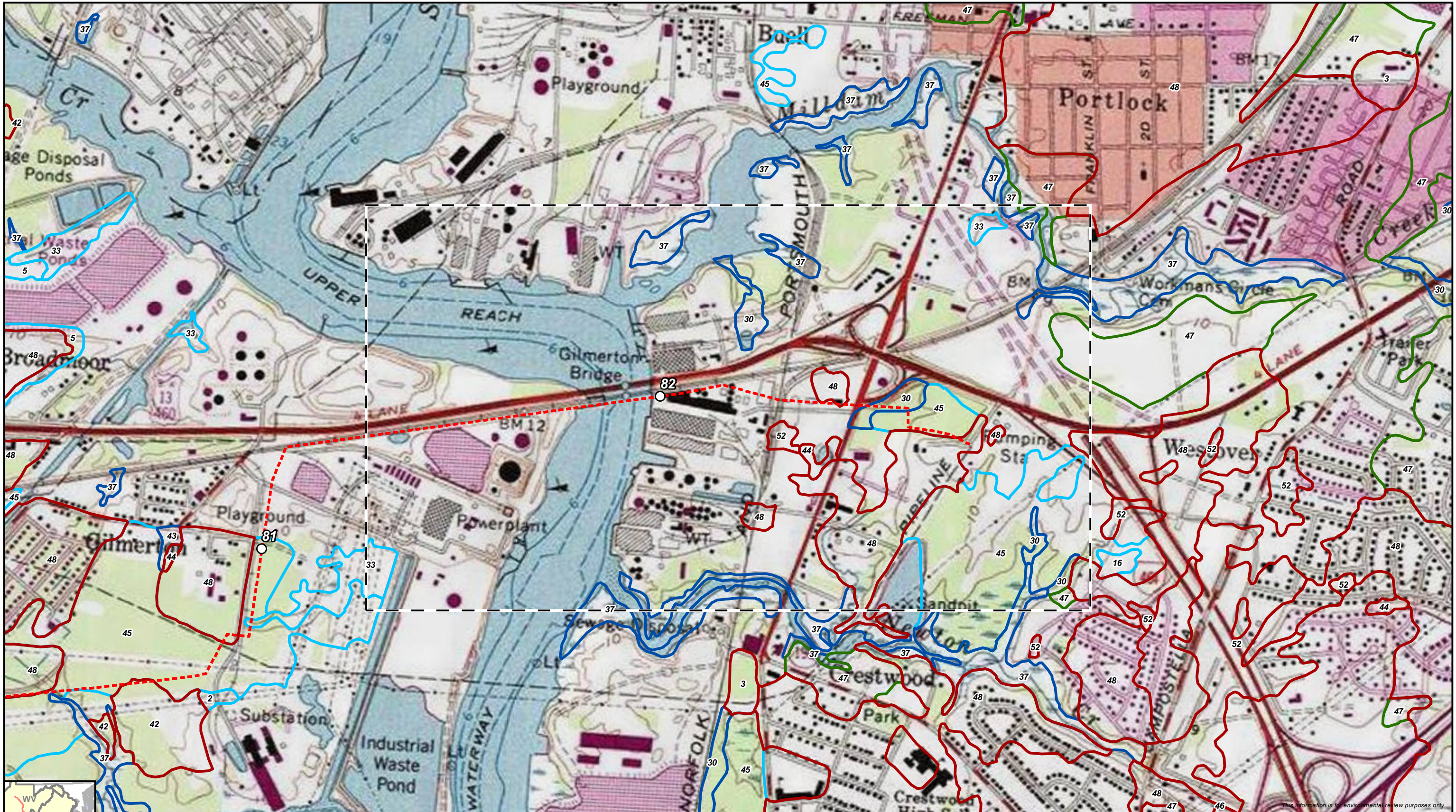


- | | | | |
|---------------------------|-----------------------------|--------------------|----------------------|
| Preliminary Line Corridor | Tenth Milepost | NHD Waterbody | Wetland Data Point |
| Access Road | Parcel Boundary | NWI Wetland | Upland Data Point |
| Preliminary Main Line | District Boundary | Desktop Wetland | Bio Survey Complete* |
| Preliminary Lateral | Stream/River - Perennial | Surveyed Wetland | Seep Point |
| Milepost | Stream/River - Intermittent | Desktop Waterbody | No Water Point |
| | Other | Surveyed Waterbody | |
- * Preliminary, subject to revision.



Atlantic Coast Pipeline
Norfolk District
Environmental Sheet Maps
Chesapeake County, Virginia



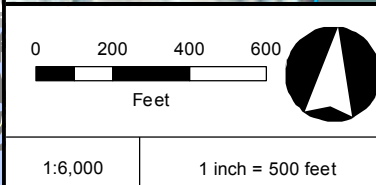
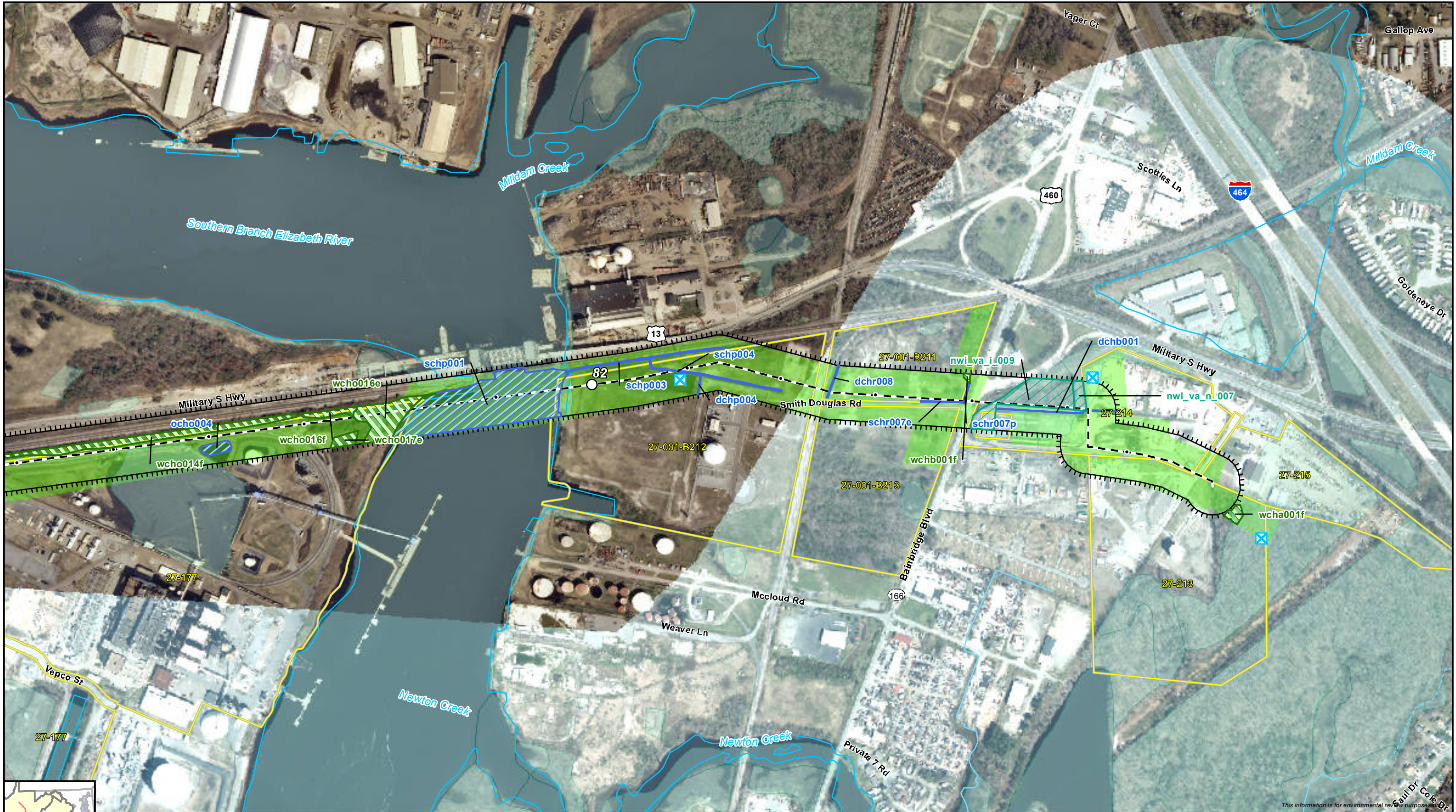


- | | |
|----------------------------------------------------------------------------------------------------------------------------------------------------------------------------------------------------------------------------------------------------------------------------------------------------------------------------------------------------------------------------------------------------------------------------------------------------------------------------------------------------------------------------------------------------------------------------------|-----------------------------------------------------------------------------------------------------------------------------------------------------------------------------------------------------------------------------------------------------------------------------------------------------------------------------------------------------------------------------------------------------------------------------------------------------------------------------------------------------------------------------------------------------------------------------|
| <ul style="list-style-type: none"> - - - Preliminary Centerline ○ Milepost ● Tenth Milepost Access Road Aerial Map Extent | <p>Hydric Classification</p> <ul style="list-style-type: none"> 100% Hydric 81-99% Hydric 61-80% Hydric 41-60% Hydric |
|----------------------------------------------------------------------------------------------------------------------------------------------------------------------------------------------------------------------------------------------------------------------------------------------------------------------------------------------------------------------------------------------------------------------------------------------------------------------------------------------------------------------------------------------------------------------------------|-----------------------------------------------------------------------------------------------------------------------------------------------------------------------------------------------------------------------------------------------------------------------------------------------------------------------------------------------------------------------------------------------------------------------------------------------------------------------------------------------------------------------------------------------------------------------------|



**Atlantic Coast Pipeline
Norfolk District
Environmental Sheet Maps
Chesapeake County, Virginia**





Preliminary Line Corridor	Tenth Milepost	NHD Waterbody	Wetland Data Point
Access Road	Parcel Boundary	NWI Wetland	Upland Data Point
Preliminary Main Line	District Boundary	Desktop Wetland	Bio Survey Complete*
Preliminary Lateral	Stream/River - Perennial	Surveyed Wetland	Seep Point
Milepost	Stream/River - Intermittent	Desktop Waterbody	No Water Point
	Other	Surveyed Waterbody	

* Preliminary, subject to revision.



Atlantic Coast Pipeline
Norfolk District
Environmental Sheet Maps
Chesapeake County, Virginia

