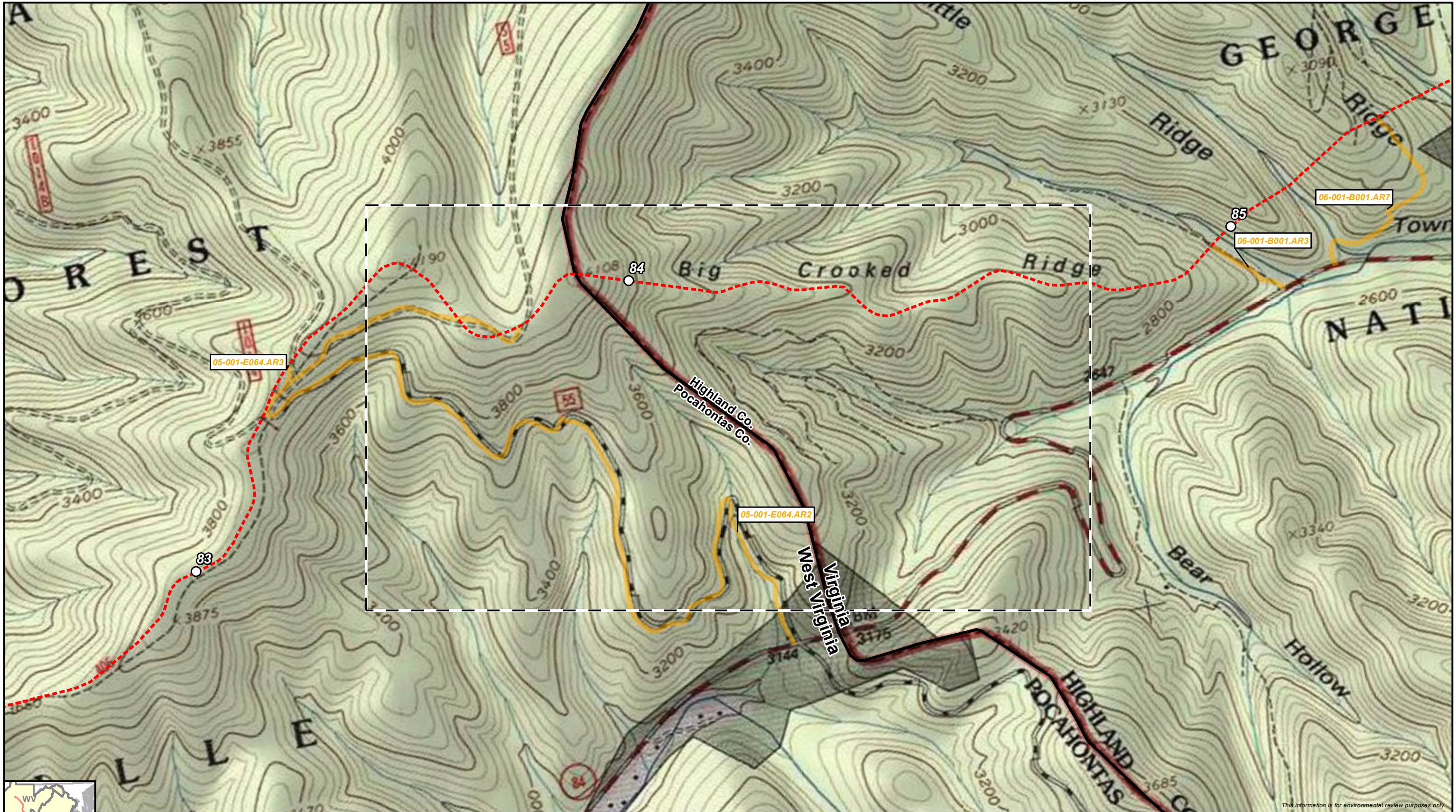




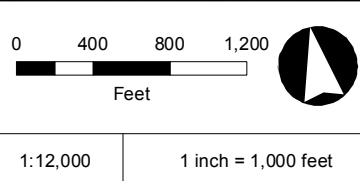
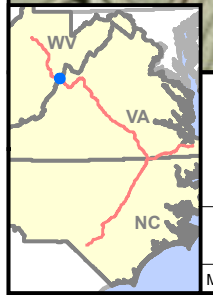
Wetland and Waterbody Survey Maps

U.S. Army Corps of Engineers
– Norfolk District





This information is for environmental review purposes only.



Preliminary Centerline		Hydric Classification	
○	Milepost		100% Hydric
●	Tenth Milepost		81-99% Hydric
	Access Road		61-80% Hydric
	Aerial Map Extent		41-60% Hydric

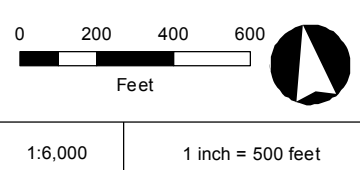


Atlantic Coast Pipeline
 Norfolk District
 Environmental Sheet Maps
 Highland County, Virginia





This information is for environmental review purposes only.



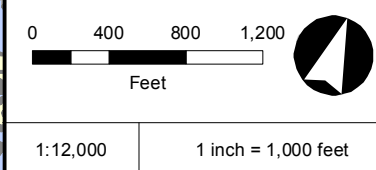
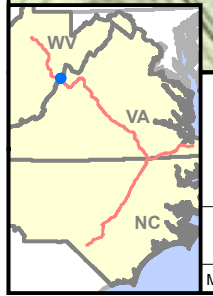
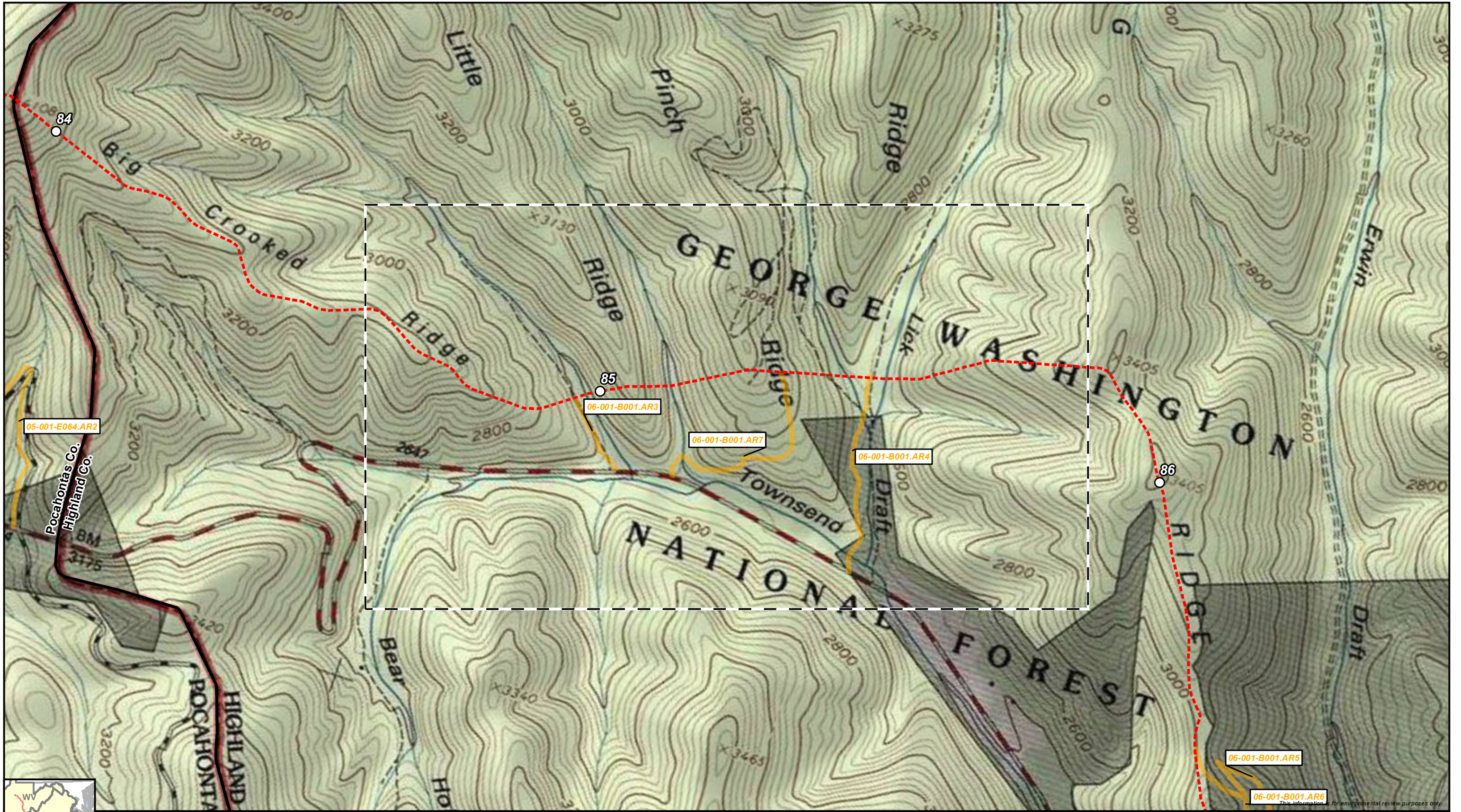
Preliminary Line Corridor	Tenth Milepost	NHD Waterbody	Wetland Data Point
Access Road	Parcel Boundary	NWI Wetland	Upland Data Point
Preliminary Main Line	District Boundary	Desktop Wetland	Bio Survey Complete*
Preliminary Lateral	Stream/River - Perennial	Surveyed Wetland	Seep Point
Milepost	Stream/River - Intermittent	Desktop Waterbody	No Water Point
	Other	Surveyed Waterbody	

* Preliminary, subject to revision.



Atlantic Coast Pipeline
Norfolk District
Environmental Sheet Maps
 Highland County, Virginia



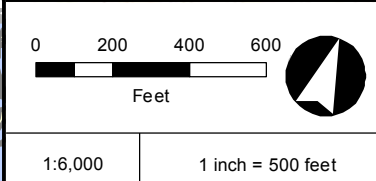


Hydric Classification	
	100% Hydric
	81-99% Hydric
	61-80% Hydric
	41-60% Hydric



Atlantic Coast Pipeline
 Norfolk District
 Environmental Sheet Maps
 Highland County, Virginia





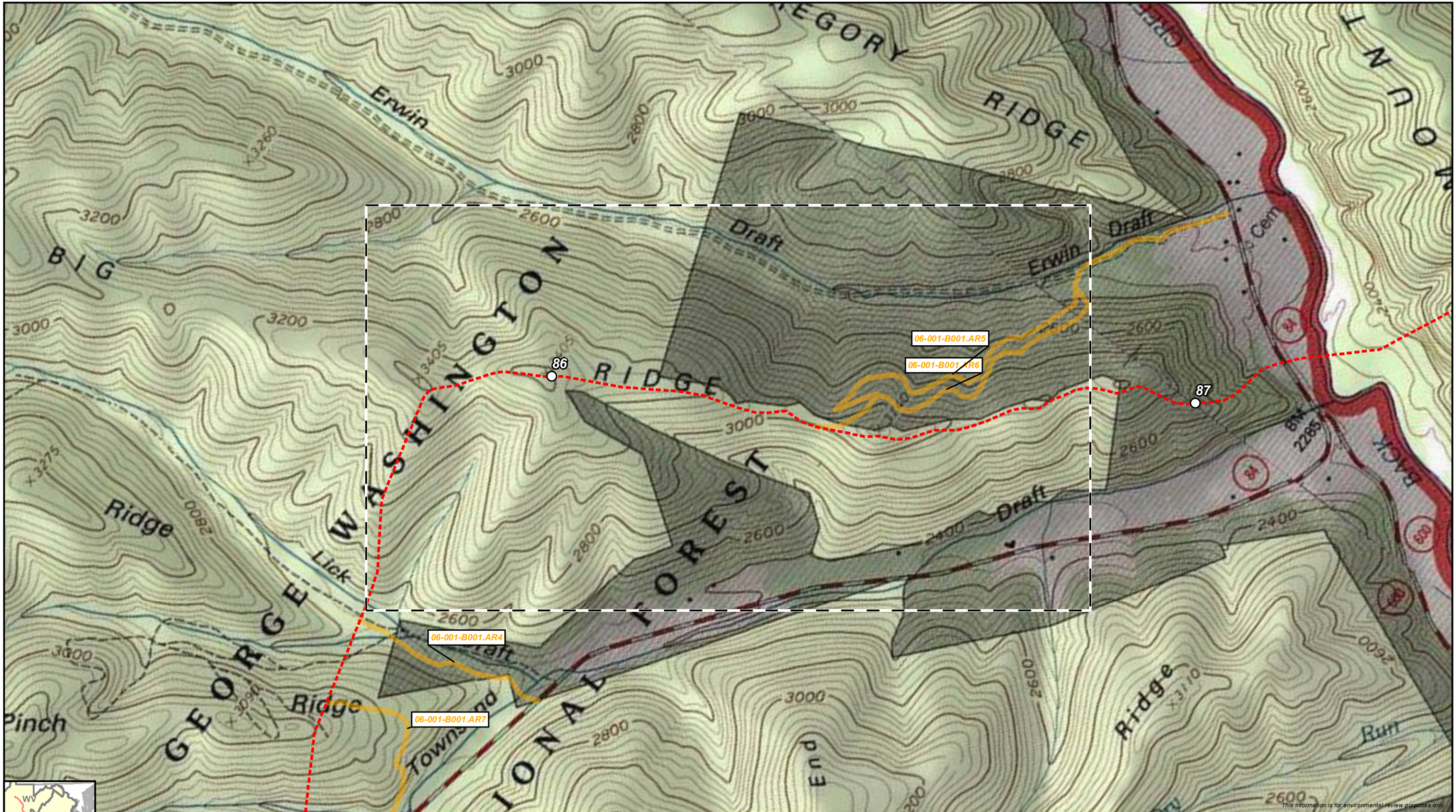
Preliminary Line Corridor	Tenth Milepost	NHD Waterbody	Wetland Data Point
Access Road	Parcel Boundary	NWI Wetland	Upland Data Point
Preliminary Main Line	District Boundary	Desktop Wetland	Bio Survey Complete*
Preliminary Lateral	Stream/River - Perennial	Surveyed Wetland	Seep Point
Milepost	Stream/River - Intermittent	Desktop Waterbody	No Water Point
	Other	Surveyed Waterbody	

* Preliminary, subject to revision.

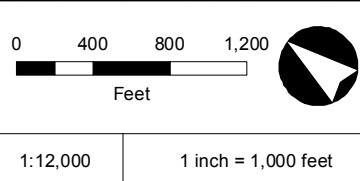


Atlantic Coast Pipeline
Norfolk District
Environmental Sheet Maps
 Highland County, Virginia





This information is for environmental review purposes only.

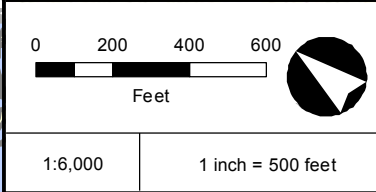


Preliminary Centerline	100% Hydric
Milepost	81-99% Hydric
Tenth Milepost	61-80% Hydric
Access Road	41-60% Hydric
Aerial Map Extent	



Atlantic Coast Pipeline
 Norfolk District
 Environmental Sheet Maps
 Highland County, Virginia





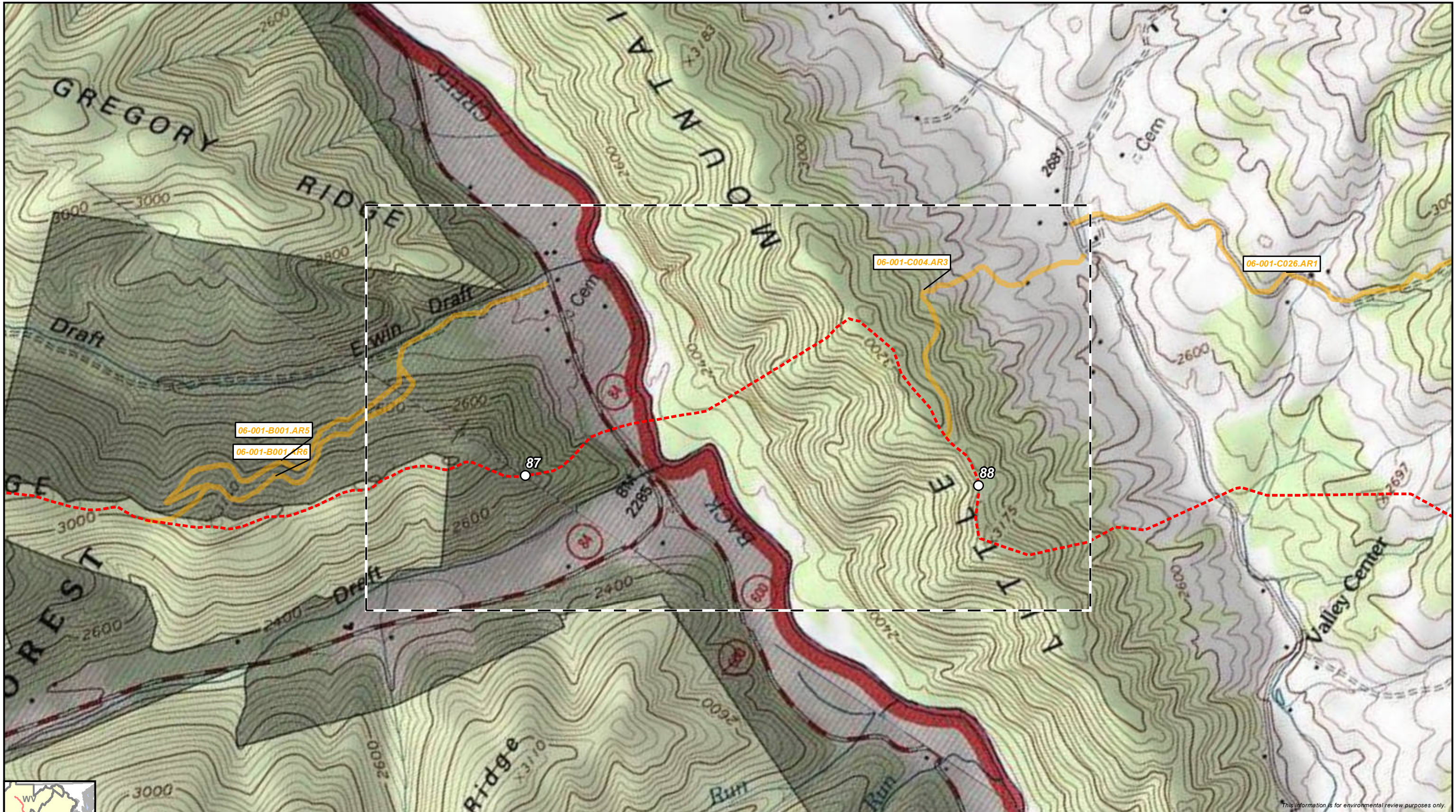
Preliminary Line Corridor	Tenth Milepost	NHD Waterbody	Wetland Data Point
Access Road	Parcel Boundary	NWI Wetland	Upland Data Point
Preliminary Main Line	District Boundary	Desktop Wetland	Bio Survey Complete*
Preliminary Lateral	Stream/River - Perennial	Surveyed Wetland	Seep Point
Milepost	Stream/River - Intermittent	Desktop Waterbody	No Water Point
	Other	Surveyed Waterbody	

* Preliminary, subject to revision.

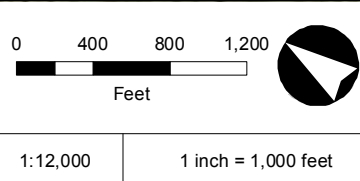
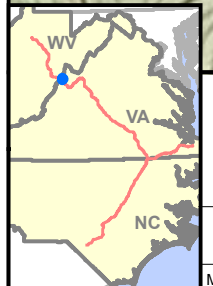
Atlantic Coast Pipeline
Norfolk District
Environmental Sheet Maps
Highland County, Virginia

Page 3 of 223

DRAWN BY: RSM



This information is for environmental review purposes only.

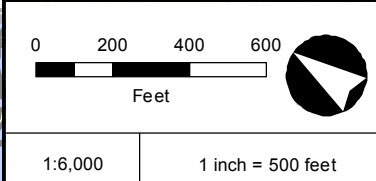
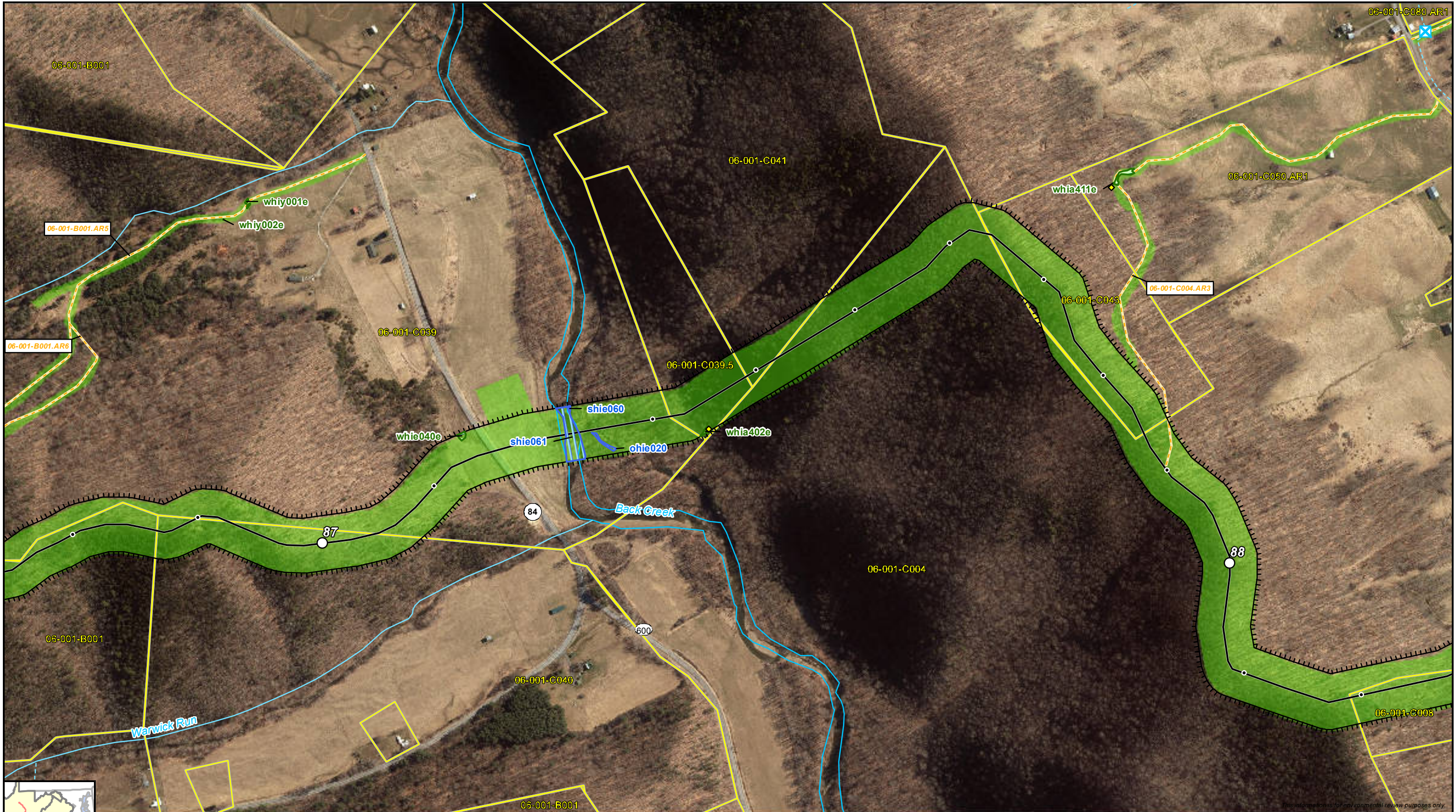


Preliminary Centerline	100% Hydric
Milepost	81-99% Hydric
Tenth Milepost	61-80% Hydric
Access Road	41-60% Hydric
Aerial Map Extent	



Atlantic Coast Pipeline
 Norfolk District
 Environmental Sheet Maps
 Highland County, Virginia





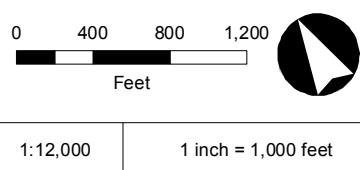
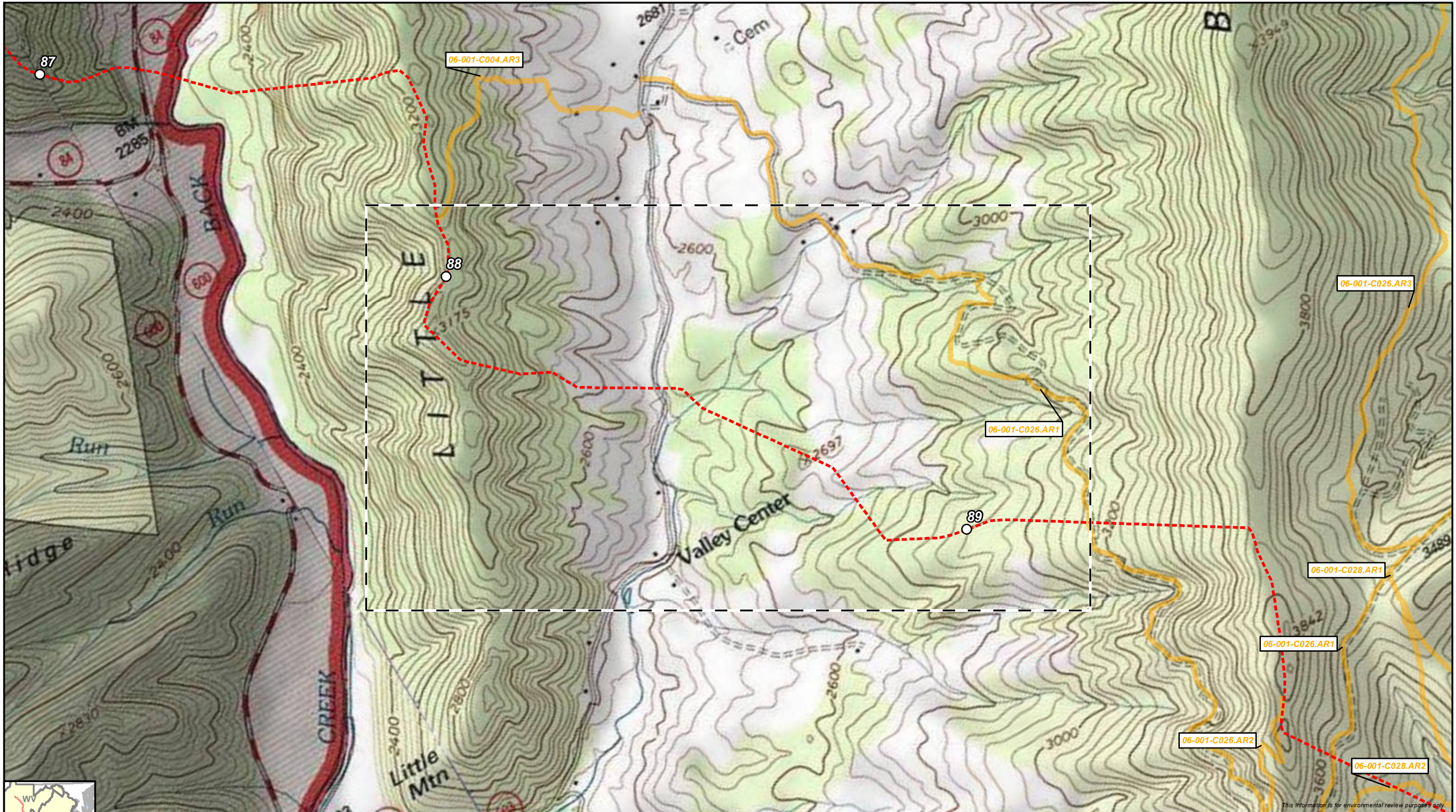
Preliminary Line Corridor	Tenth Milepost	NHD Waterbody	Wetland Data Point
Access Road	Parcel Boundary	NWI Wetland	Upland Data Point
Preliminary Main Line	District Boundary	Desktop Wetland	Bio Survey Complete*
Preliminary Lateral	Stream/River - Perennial	Surveyed Wetland	Seep Point
Milepost	Stream/River - Intermittent	Desktop Waterbody	No Water Point
	Other	Surveyed Waterbody	

* Preliminary, subject to revision.



Atlantic Coast Pipeline
Norfolk District
Environmental Sheet Maps
 Highland County, Virginia





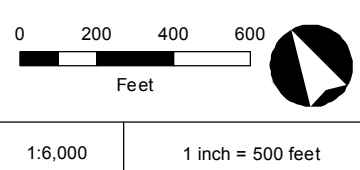
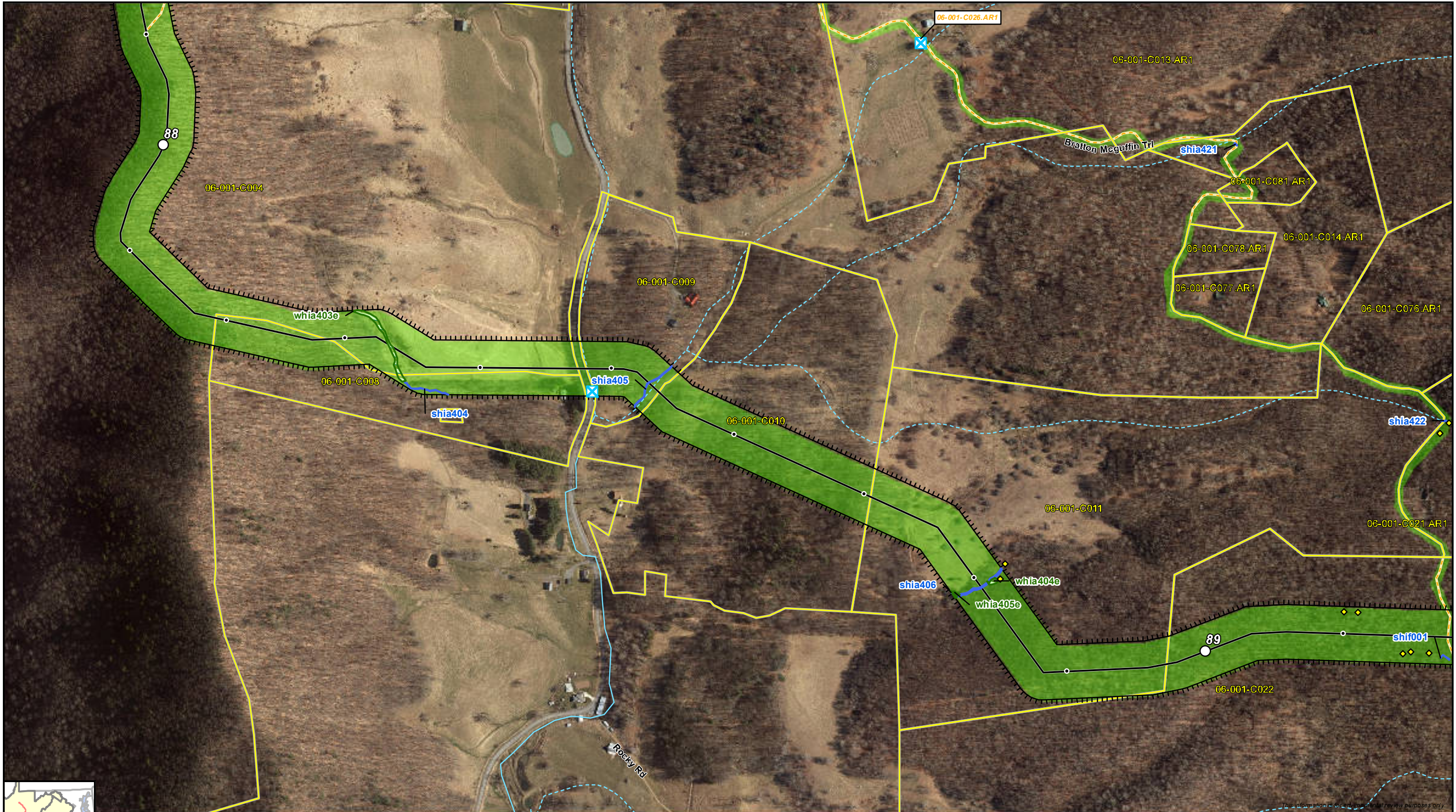
Preliminary Centerline	Hydric Classification
Milepost	100% Hydric
Tenth Milepost	81-99% Hydric
Access Road	61-80% Hydric
Aerial Map Extent	41-60% Hydric



Atlantic Coast Pipeline
 Norfolk District
 Environmental Sheet Maps
 Highland County, Virginia



This information is for environmental review purposes only.



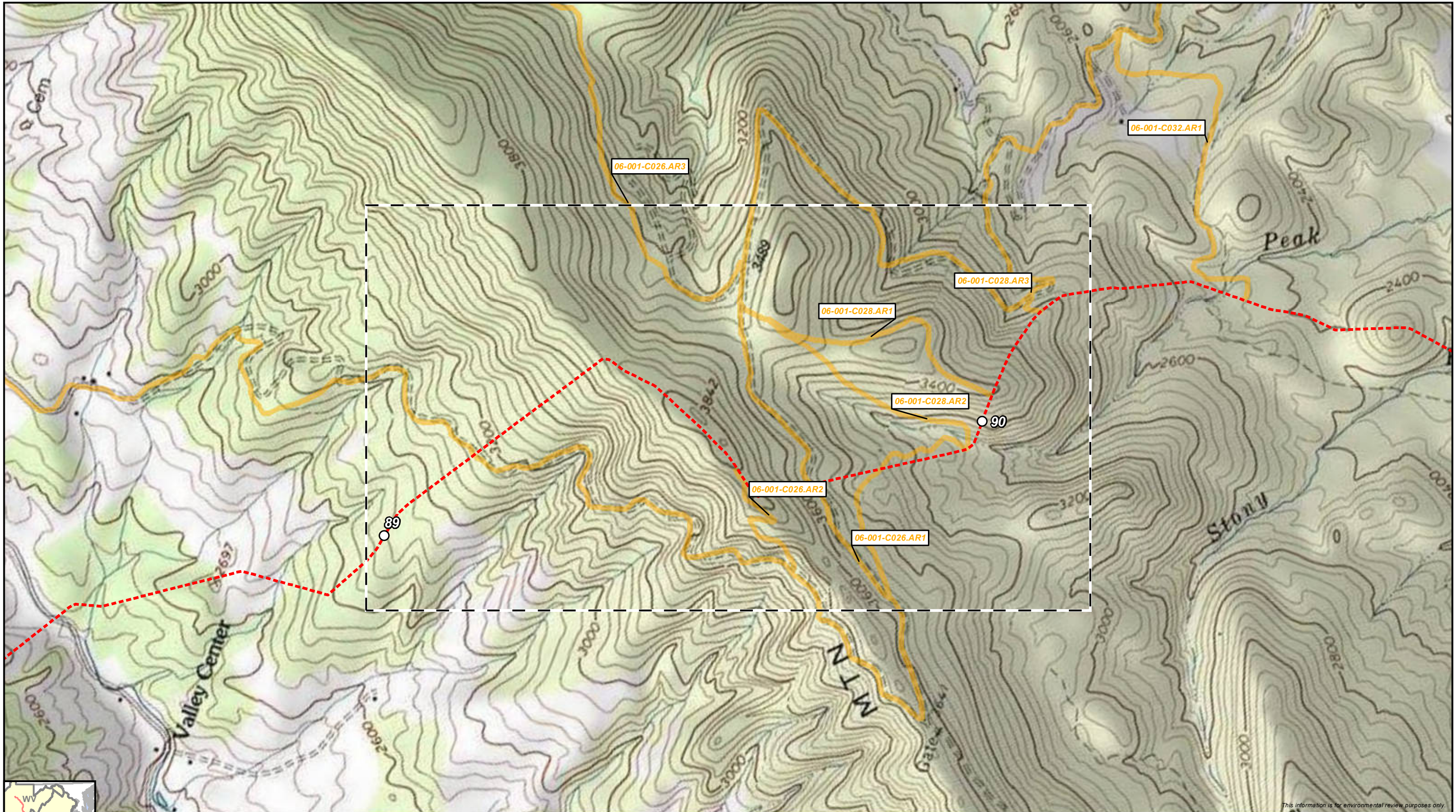
Preliminary Line Corridor	Tenth Milepost	NHD Waterbody	Wetland Data Point
Access Road	Parcel Boundary	NWI Wetland	Upland Data Point
Preliminary Main Line	District Boundary	Desktop Wetland	Bio Survey Complete*
Preliminary Lateral	Stream/River - Perennial	Surveyed Wetland	Seep Point
Milepost	Stream/River - Intermittent	Desktop Waterbody	No Water Point
	Other	Surveyed Waterbody	

* Preliminary, subject to revision.

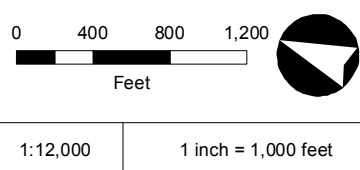


Atlantic Coast Pipeline
Norfolk District
Environmental Sheet Maps
 Highland County, Virginia





This information is for environmental review purposes only.

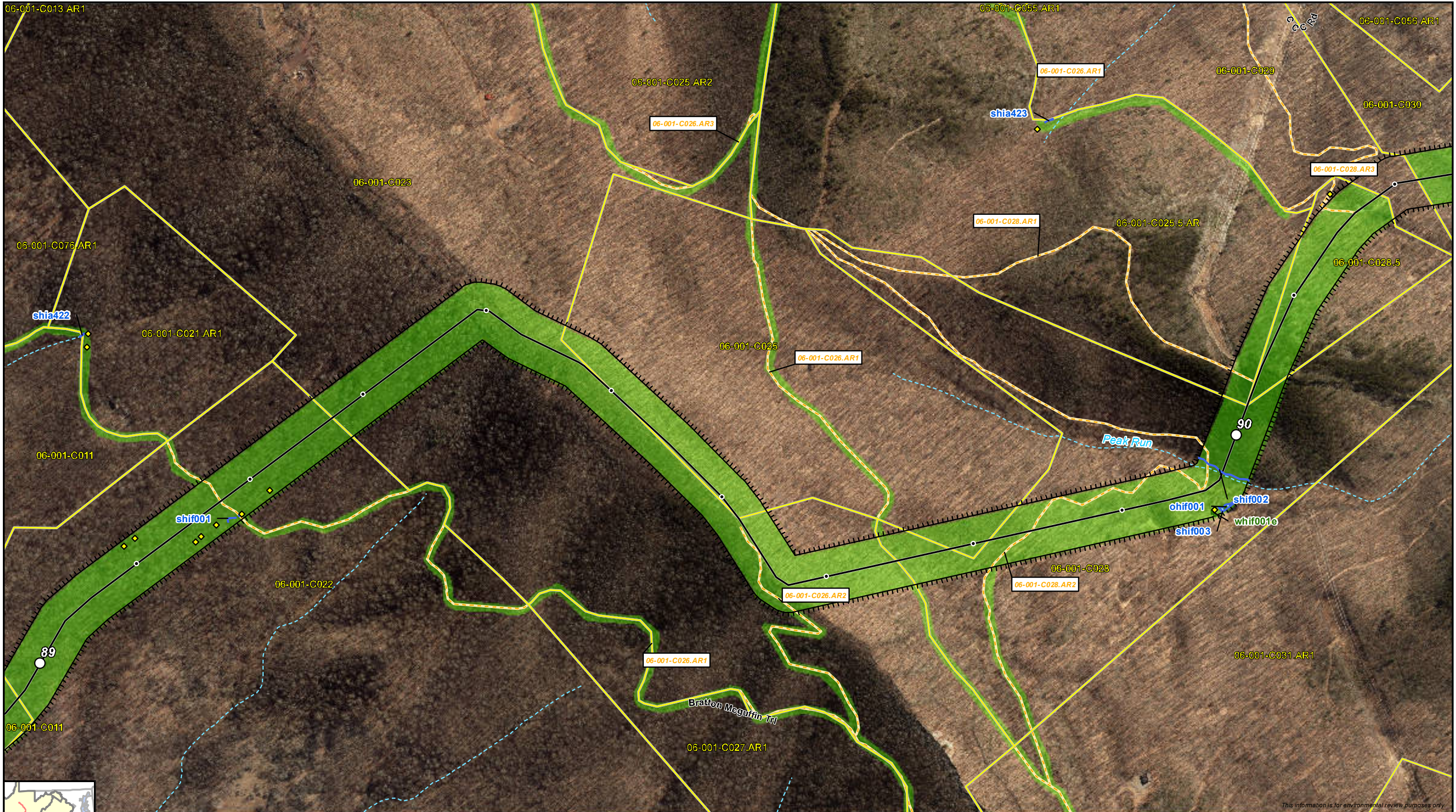


Hydric Classification	
	100% Hydric
	81-99% Hydric
	61-80% Hydric
	41-60% Hydric

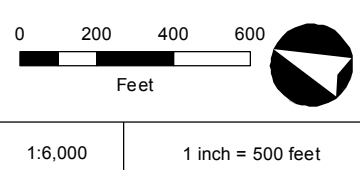


Atlantic Coast Pipeline
Norfolk District
Environmental Sheet Maps
Highland County, Virginia





This information is for environmental review purposes only.



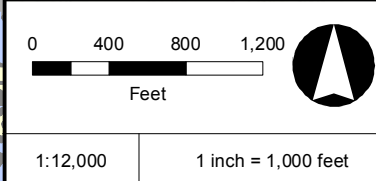
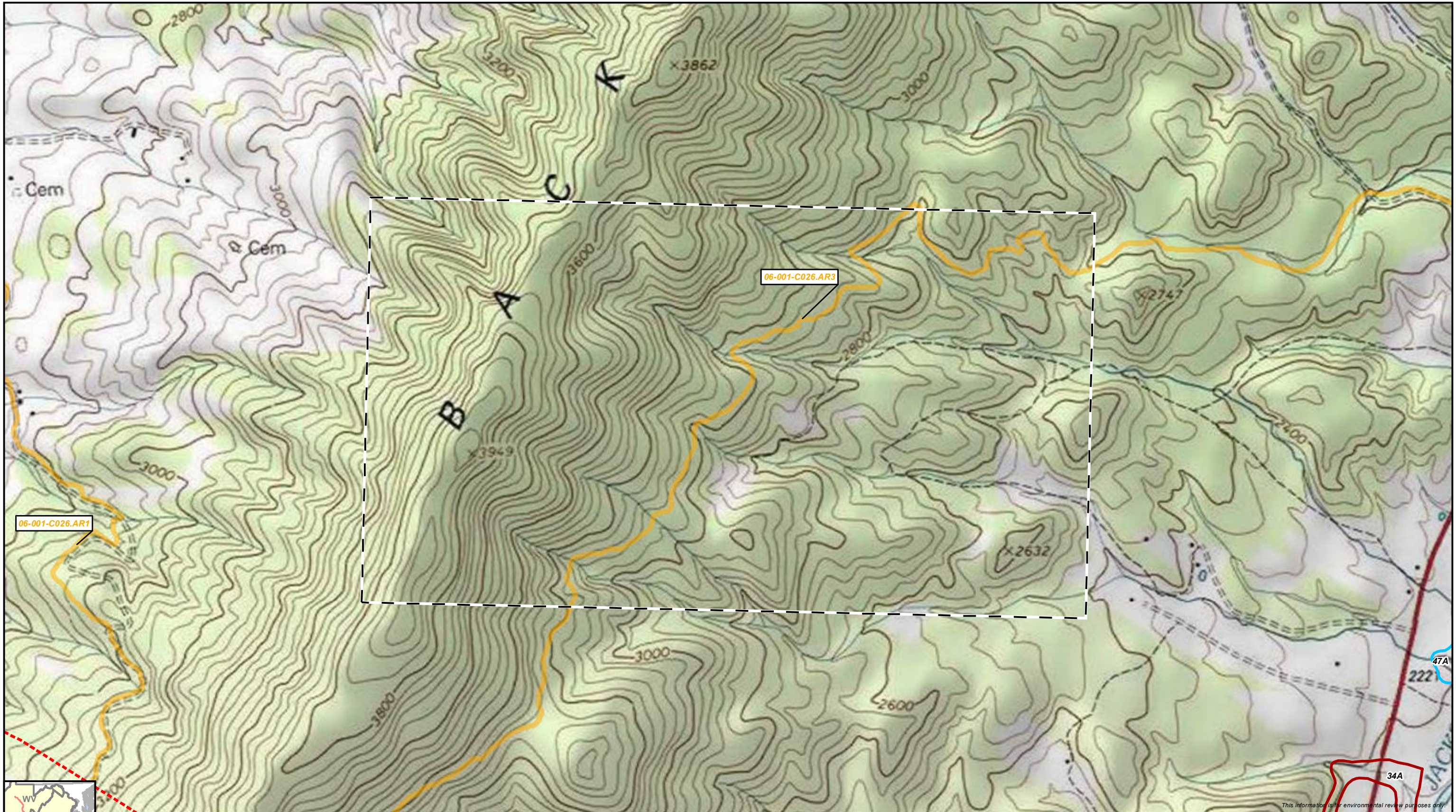
Preliminary Line Corridor	Tenth Milepost	NHD Waterbody	Wetland Data Point
Access Road	Parcel Boundary	NWI Wetland	Upland Data Point
Preliminary Main Line	District Boundary	Desktop Wetland	Bio Survey Complete*
Preliminary Lateral	Stream/River - Perennial	Surveyed Wetland	Seep Point
Milepost	Stream/River - Intermittent	Desktop Waterbody	No Water Point
	Other	Surveyed Waterbody	

* Preliminary, subject to revision.



Atlantic Coast Pipeline
Norfolk District
Environmental Sheet Maps
Highland County, Virginia





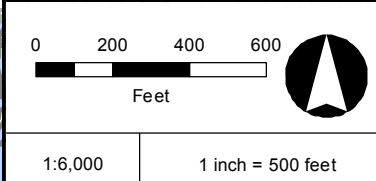
Hydric Classification	
	100% Hydric
	81-99% Hydric
	61-80% Hydric
	41-60% Hydric



Atlantic Coast Pipeline
Norfolk District
Environmental Sheet Maps
 Highland County, Virginia



This information is for environmental review purposes only.



Preliminary Line Corridor	Tenth Milepost	NHD Waterbody	Wetland Data Point
Access Road	Parcel Boundary	NWI Wetland	Upland Data Point
Preliminary Main Line	District Boundary	Desktop Wetland	Bio Survey Complete*
Preliminary Lateral	Stream/River - Perennial	Surveyed Wetland	Seep Point
Milepost	Stream/River - Intermittent	Desktop Waterbody	No Water Point
	Other	Surveyed Waterbody	

* Preliminary, subject to revision.



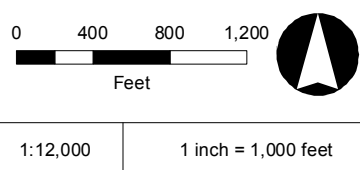
Atlantic Coast Pipeline
Norfolk District
Environmental Sheet Maps
 Highland County, Virginia



This information is for environmental review purposes only.



This information is for environmental review purposes only.

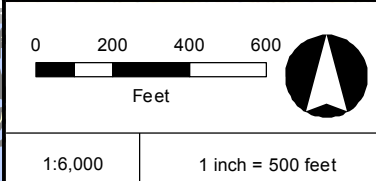


- | | |
|--|--|
| <ul style="list-style-type: none"> --- Preliminary Centerline ○ Milepost • Tenth Milepost — Access Road ▭ Aerial Map Extent | Hydric Classification
<ul style="list-style-type: none"> 100% Hydric 81-99% Hydric 61-80% Hydric 41-60% Hydric |
|--|--|



Atlantic Coast Pipeline
Norfolk District
Environmental Sheet Maps
 Highland County, Virginia





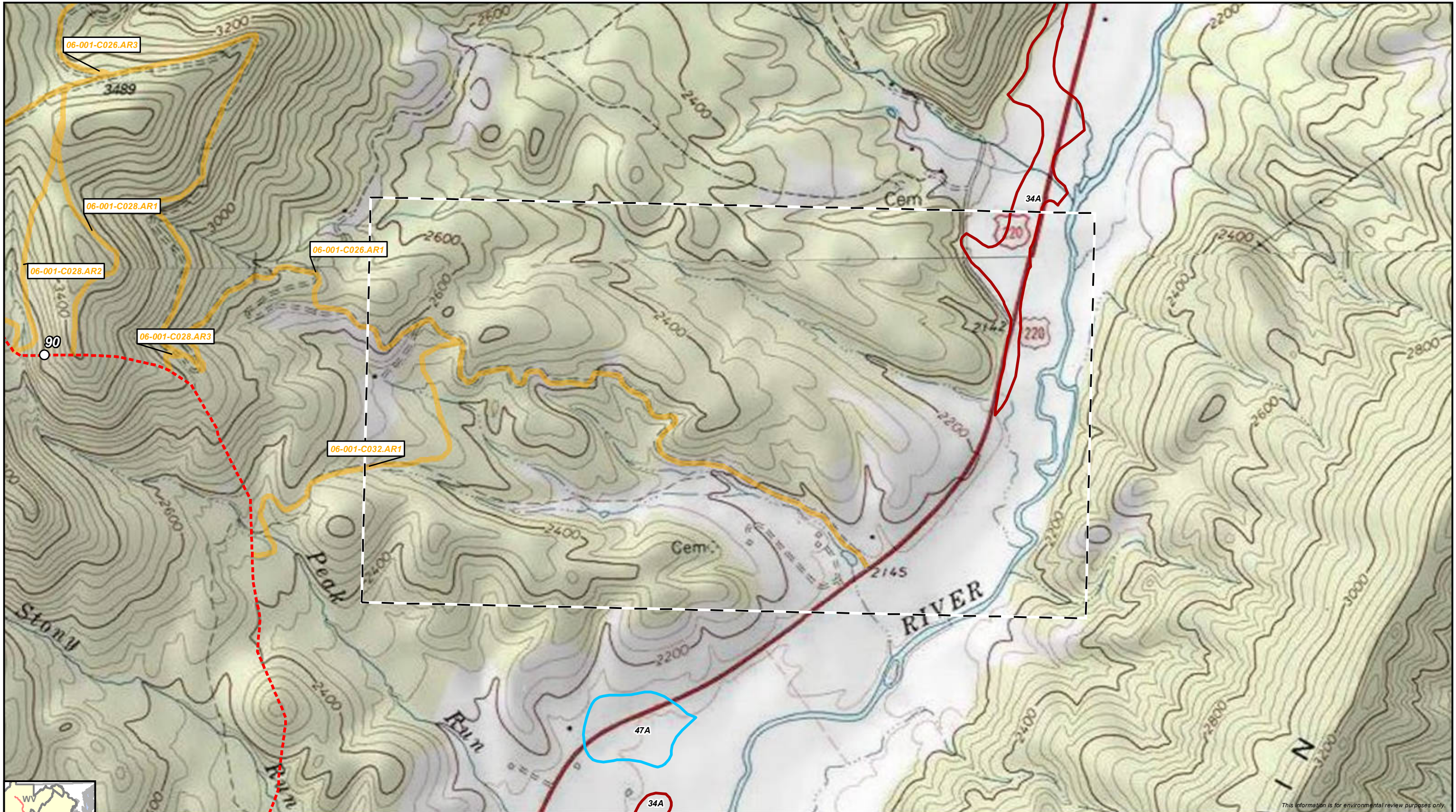
Preliminary Line Corridor	Tenth Milepost	NHD Waterbody	Wetland Data Point
Access Road	Parcel Boundary	NWI Wetland	Upland Data Point
Preliminary Main Line	District Boundary	Desktop Wetland	Bio Survey Complete*
Preliminary Lateral	Stream/River - Perennial	Surveyed Wetland	Seep Point
Milepost	Stream/River - Intermittent	Desktop Waterbody	No Water Point
	Other	Surveyed Waterbody	

* Preliminary, subject to revision.

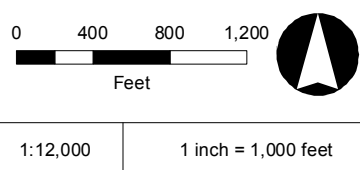
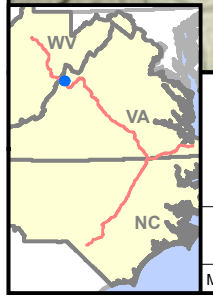


Atlantic Coast Pipeline
Norfolk District
Environmental Sheet Maps
 Highland County, Virginia





This information is for environmental review purposes only.



Preliminary Centerline		Hydroic Classification	
○	Milepost	 	100% Hydric
●	Tenth Milepost	 	81-99% Hydric
	Access Road	 	61-80% Hydric
	Aerial Map Extent	 	41-60% Hydric

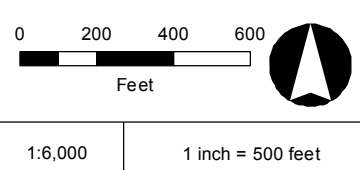


Atlantic Coast Pipeline
Norfolk District
Environmental Sheet Maps
 Highland County, Virginia





This information is for environmental review purposes only.



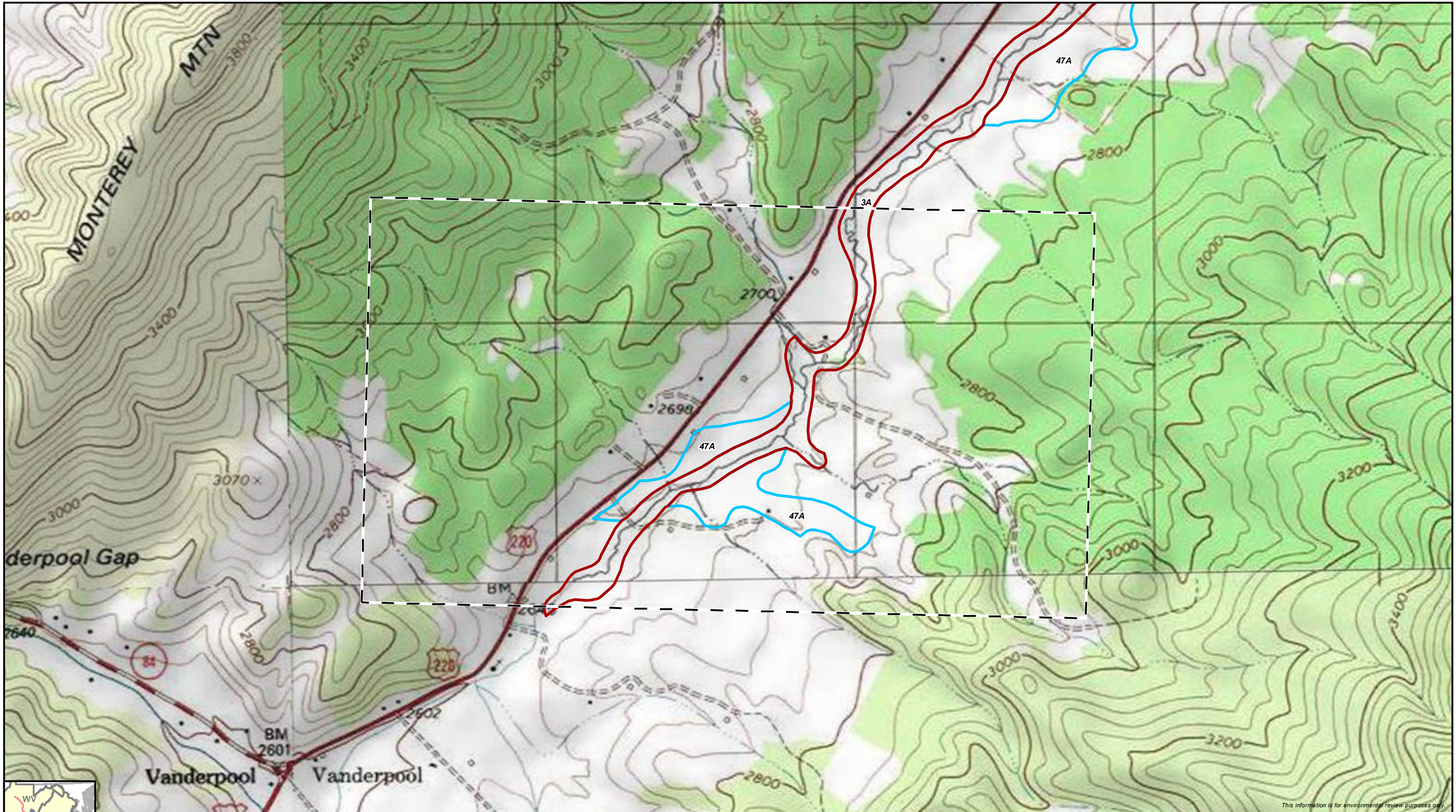
Preliminary Line Corridor	Tenth Milepost	NHD Waterbody	Wetland Data Point
Access Road	Parcel Boundary	NWI Wetland	Upland Data Point
Preliminary Main Line	District Boundary	Desktop Wetland	Bio Survey Complete*
Preliminary Lateral	Stream/River - Perennial	Surveyed Wetland	Seep Point
Milepost	Stream/River - Intermittent	Desktop Waterbody	No Water Point
	Other	Surveyed Waterbody	

* Preliminary, subject to revision.

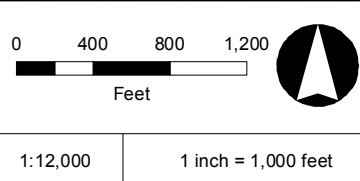


Atlantic Coast Pipeline
Norfolk District
Environmental Sheet Maps
 Highland County, Virginia





This information is for environmental review purposes only.

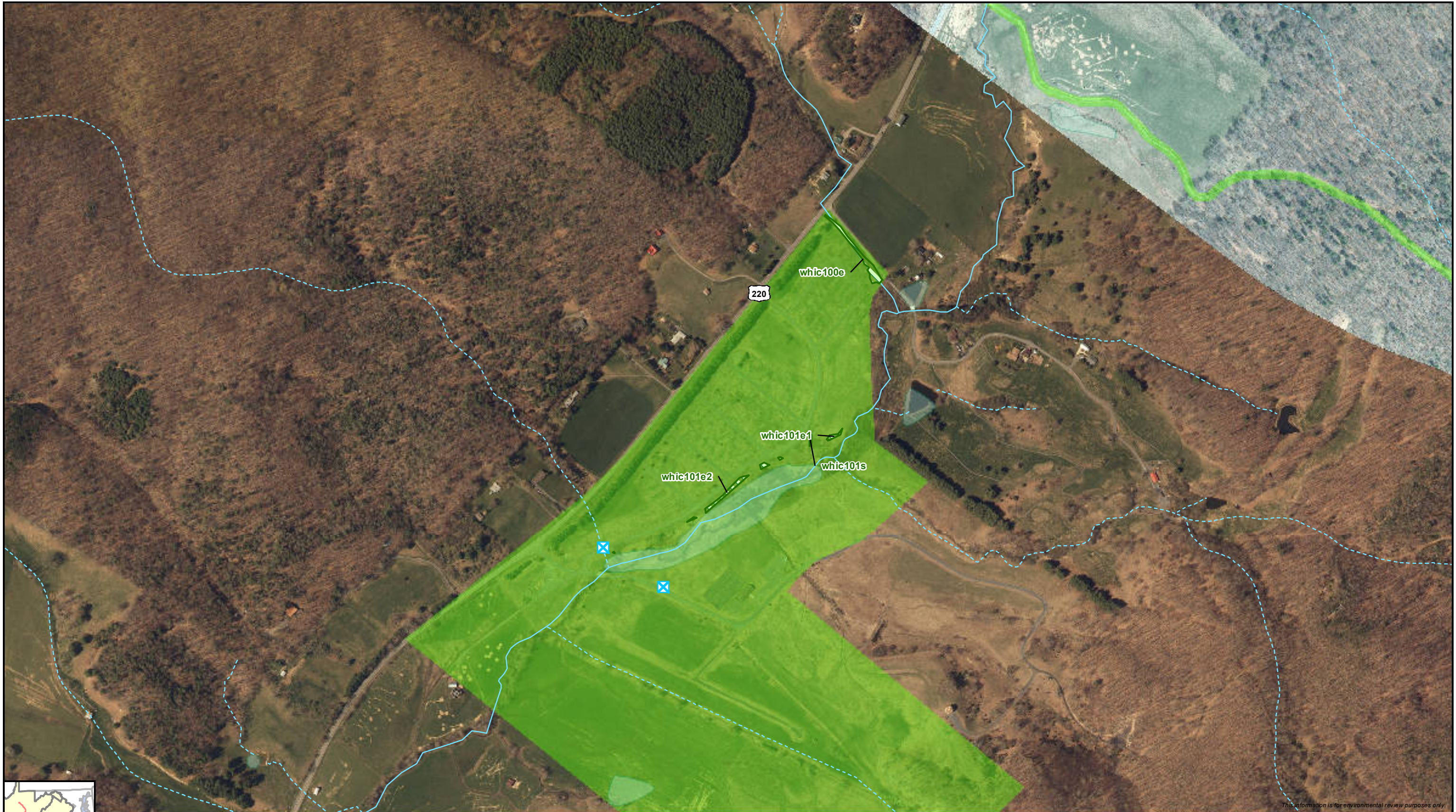


- | | |
|--|--|
| <ul style="list-style-type: none"> --- Preliminary Centerline ○ Milepost • Tenth Milepost — Access Road □ Aerial Map Extent | <p>Hydric Classification</p> <ul style="list-style-type: none"> ■ 100% Hydric ■ 81-99% Hydric ■ 61-80% Hydric ■ 41-60% Hydric |
|--|--|

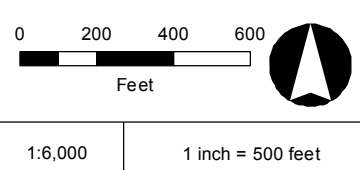


Atlantic Coast Pipeline
 Norfolk District
 Environmental Sheet Maps
 Highland County, Virginia





This information is for environmental review purposes only.



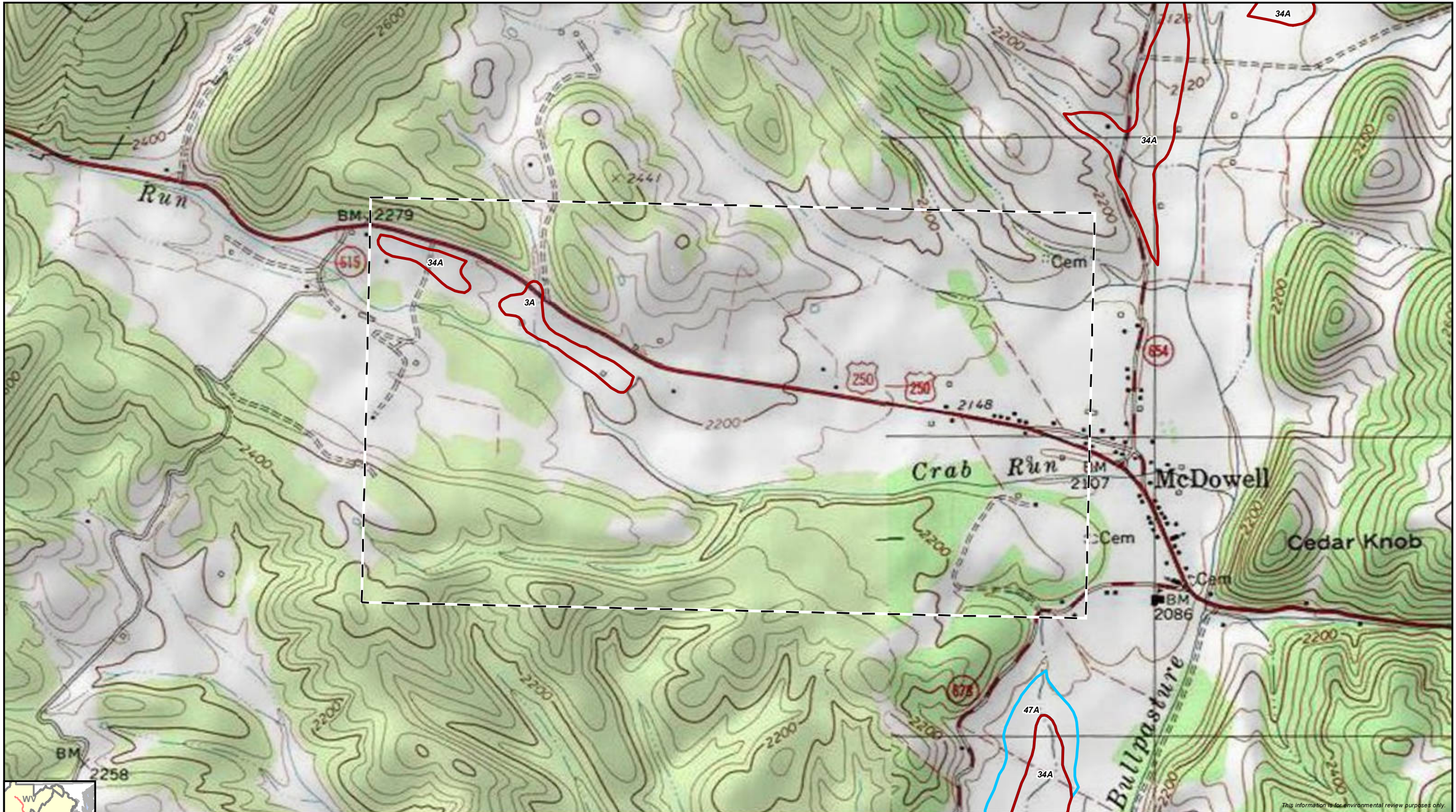
Preliminary Line Corridor	Tenth Milepost	NHD Waterbody	Wetland Data Point
Access Road	Parcel Boundary	NWI Wetland	Upland Data Point
Preliminary Main Line	District Boundary	Desktop Wetland	Bio Survey Complete*
Preliminary Lateral	Stream/River - Perennial	Surveyed Wetland	Seep Point
Milepost	Stream/River - Intermittent	Desktop Waterbody	No Water Point
	Other	Surveyed Waterbody	

* Preliminary, subject to revision.

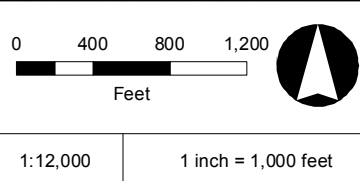


Atlantic Coast Pipeline
Norfolk District
Environmental Sheet Maps
 Highland County, Virginia





This information is for environmental review purposes only.

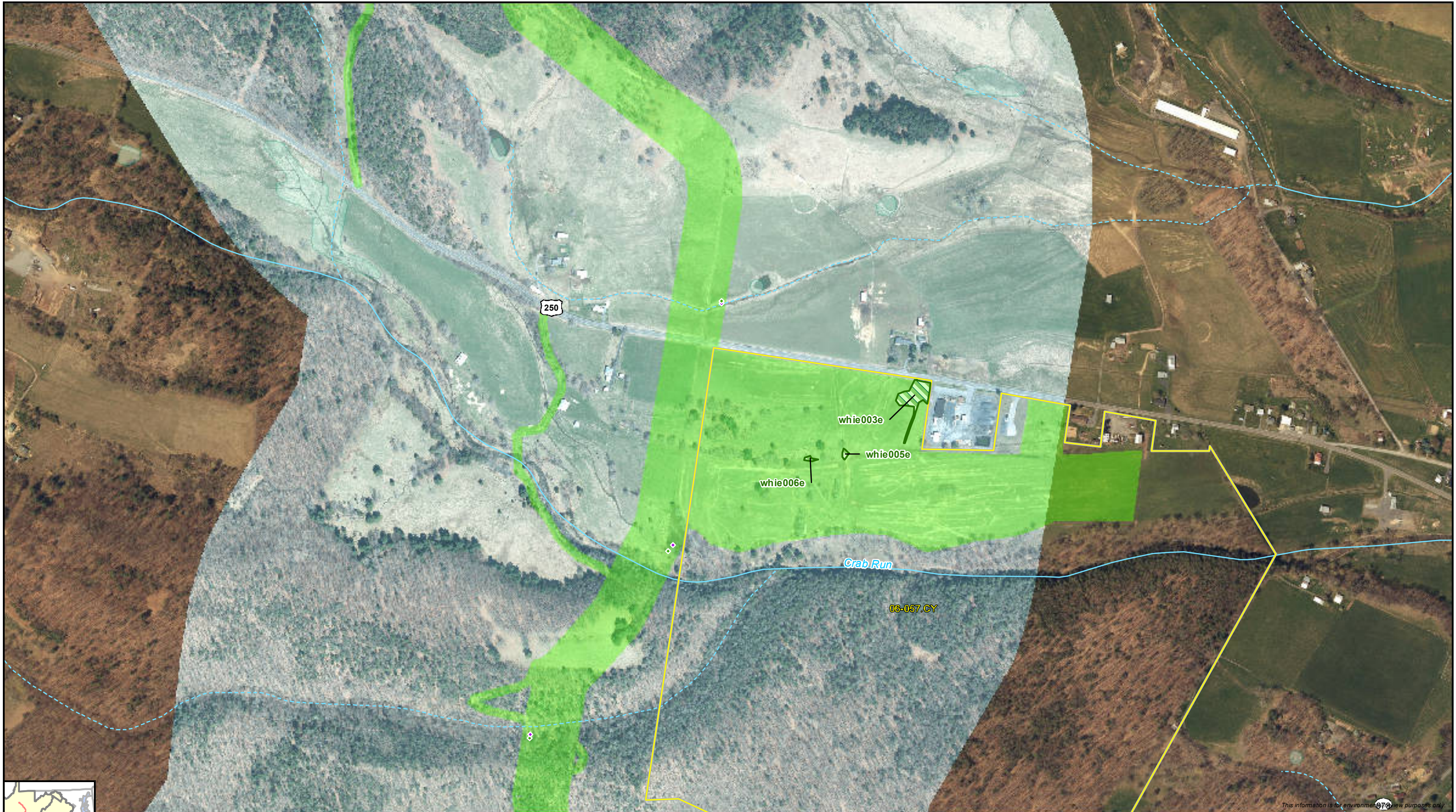


- | | |
|--|--|
| <ul style="list-style-type: none"> --- Preliminary Centerline ○ Milepost • Tenth Milepost — Access Road ▭ Aerial Map Extent | <p>Hydric Classification</p> <ul style="list-style-type: none"> 100% Hydric 81-99% Hydric 61-80% Hydric 41-60% Hydric |
|--|--|

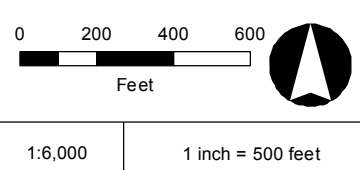


Atlantic Coast Pipeline
 Norfolk District
 Environmental Sheet Maps
 Highland County, Virginia





This information is for environmental review purposes only.



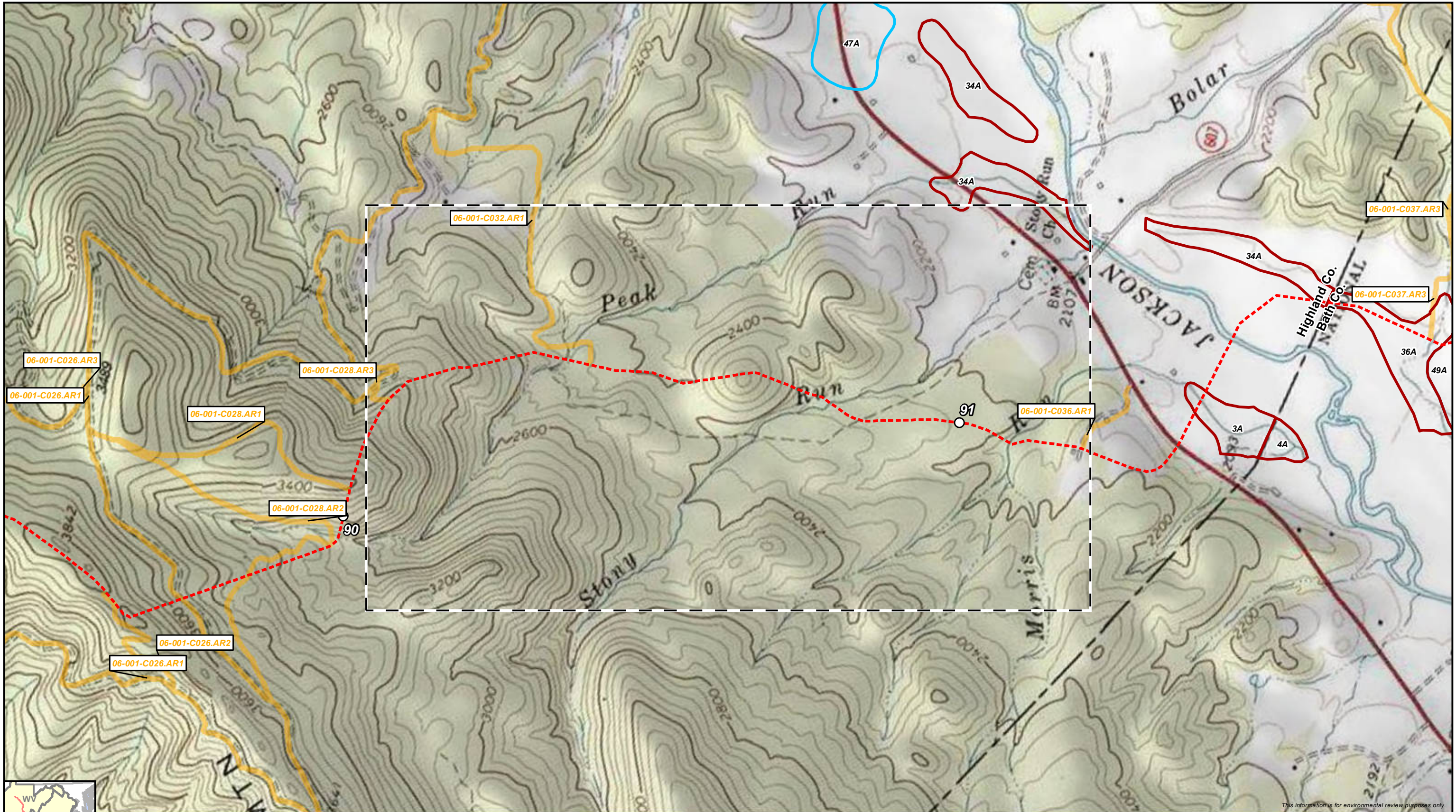
Preliminary Line Corridor	Tenth Milepost	NHD Waterbody	Wetland Data Point
Access Road	Parcel Boundary	NWI Wetland	Upland Data Point
Preliminary Main Line	District Boundary	Desktop Wetland	Bio Survey Complete*
Preliminary Lateral	Stream/River - Perennial	Surveyed Wetland	Seep Point
Milepost	Stream/River - Intermittent	Desktop Waterbody	No Water Point
	Other	Surveyed Waterbody	

* Preliminary, subject to revision.

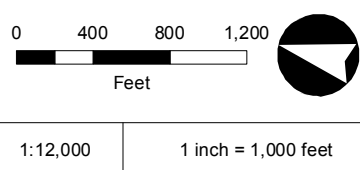


Atlantic Coast Pipeline
Norfolk District
Environmental Sheet Maps
Highland County, Virginia





This information is for environmental review purposes only.

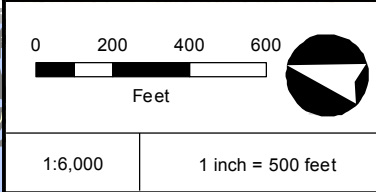


Hydric Classification	
	100% Hydric
	81-99% Hydric
	61-80% Hydric
	41-60% Hydric



Atlantic Coast Pipeline
Norfolk District
Environmental Sheet Maps
 Highland County, Virginia





Preliminary Line Corridor	Tenth Milepost	NHD Waterbody	Wetland Data Point
Access Road	Parcel Boundary	NWI Wetland	Upland Data Point
Preliminary Main Line	District Boundary	Desktop Wetland	Bio Survey Complete*
Preliminary Lateral	Stream/River - Perennial	Surveyed Wetland	Seep Point
Milepost	Stream/River - Intermittent	Desktop Waterbody	No Water Point
	Other	Surveyed Waterbody	

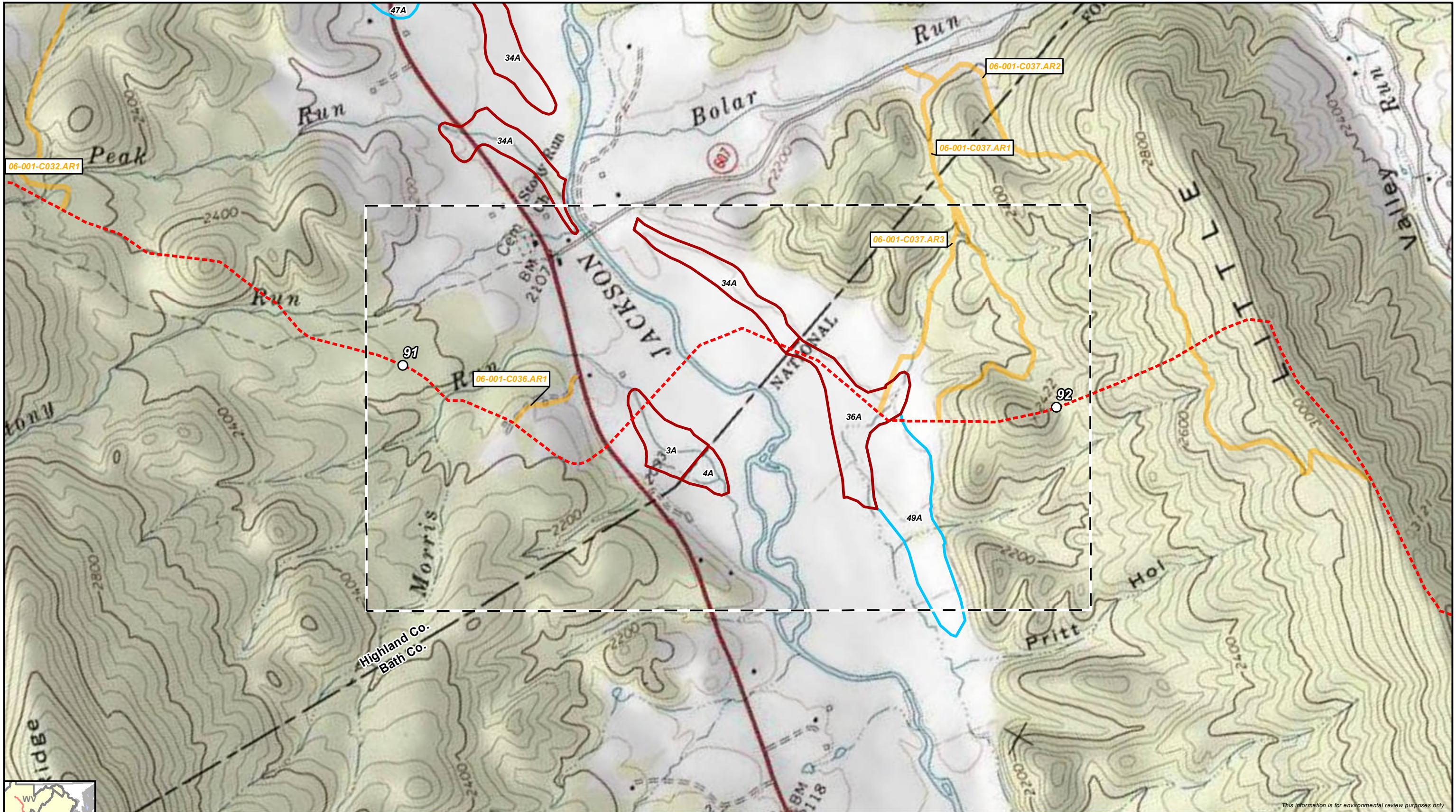
* Preliminary, subject to revision.



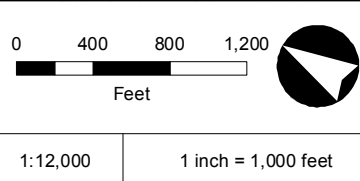
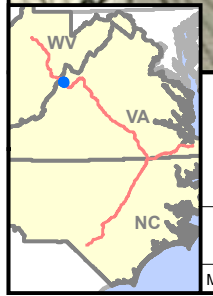
Atlantic Coast Pipeline
Norfolk District
Environmental Sheet Maps
Highland County, Virginia



This information is for environmental review purposes only.



This information is for environmental review purposes only.

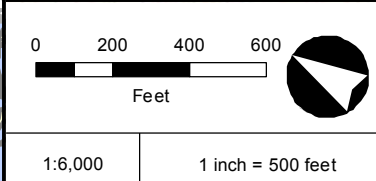
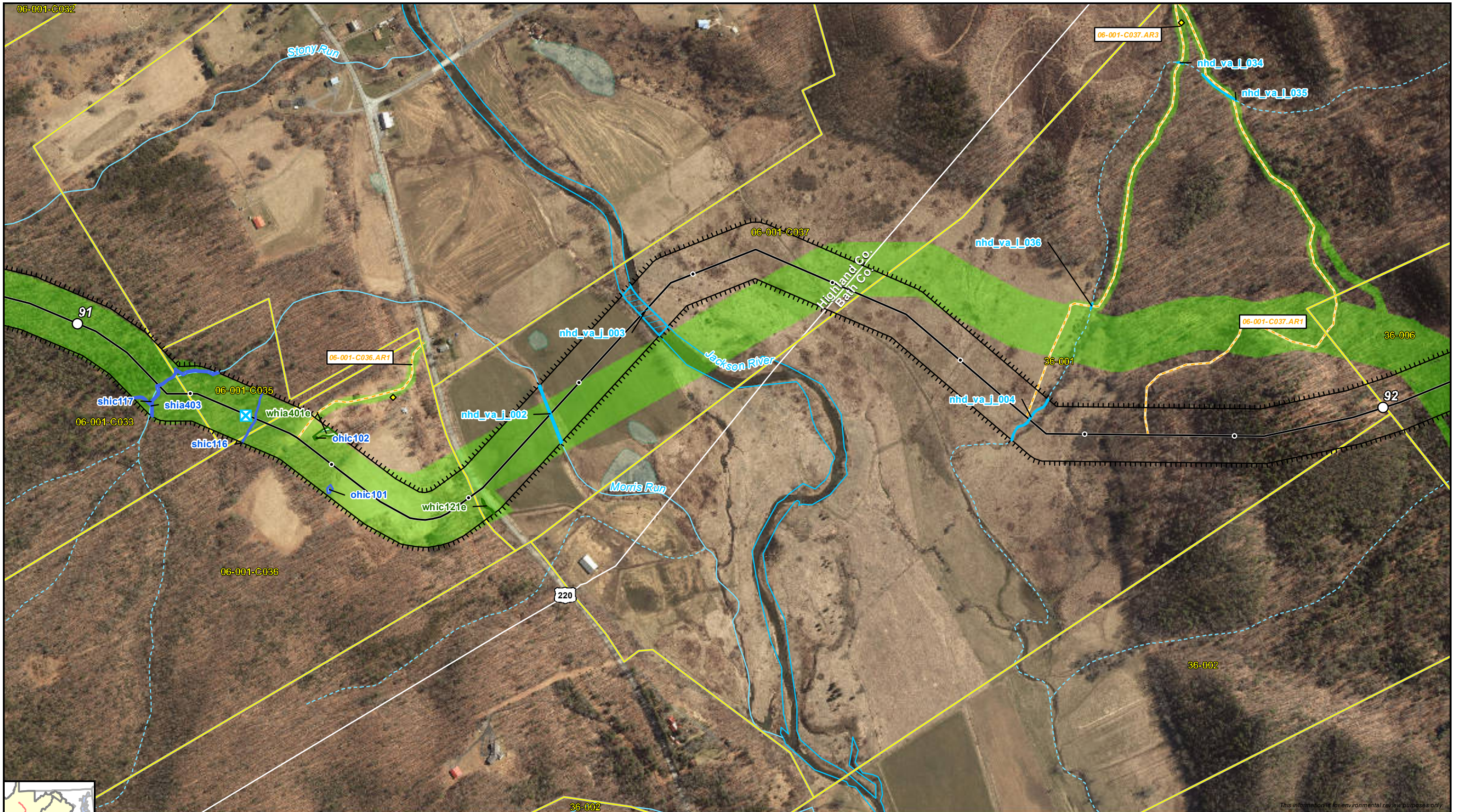


Hydric Classification	
	100% Hydric
	81-99% Hydric
	61-80% Hydric
	41-60% Hydric



Atlantic Coast Pipeline
Norfolk District
Environmental Sheet Maps
 Bath County, Virginia





Preliminary Line Corridor	Tenth Milepost	NHD Waterbody	Wetland Data Point
Access Road	Parcel Boundary	NWI Wetland	Upland Data Point
Preliminary Main Line	District Boundary	Desktop Wetland	Bio Survey Complete*
Preliminary Lateral	Stream/River - Perennial	Surveyed Wetland	Seep Point
Milepost	Stream/River - Intermittent	Desktop Waterbody	No Water Point
	Other	Surveyed Waterbody	

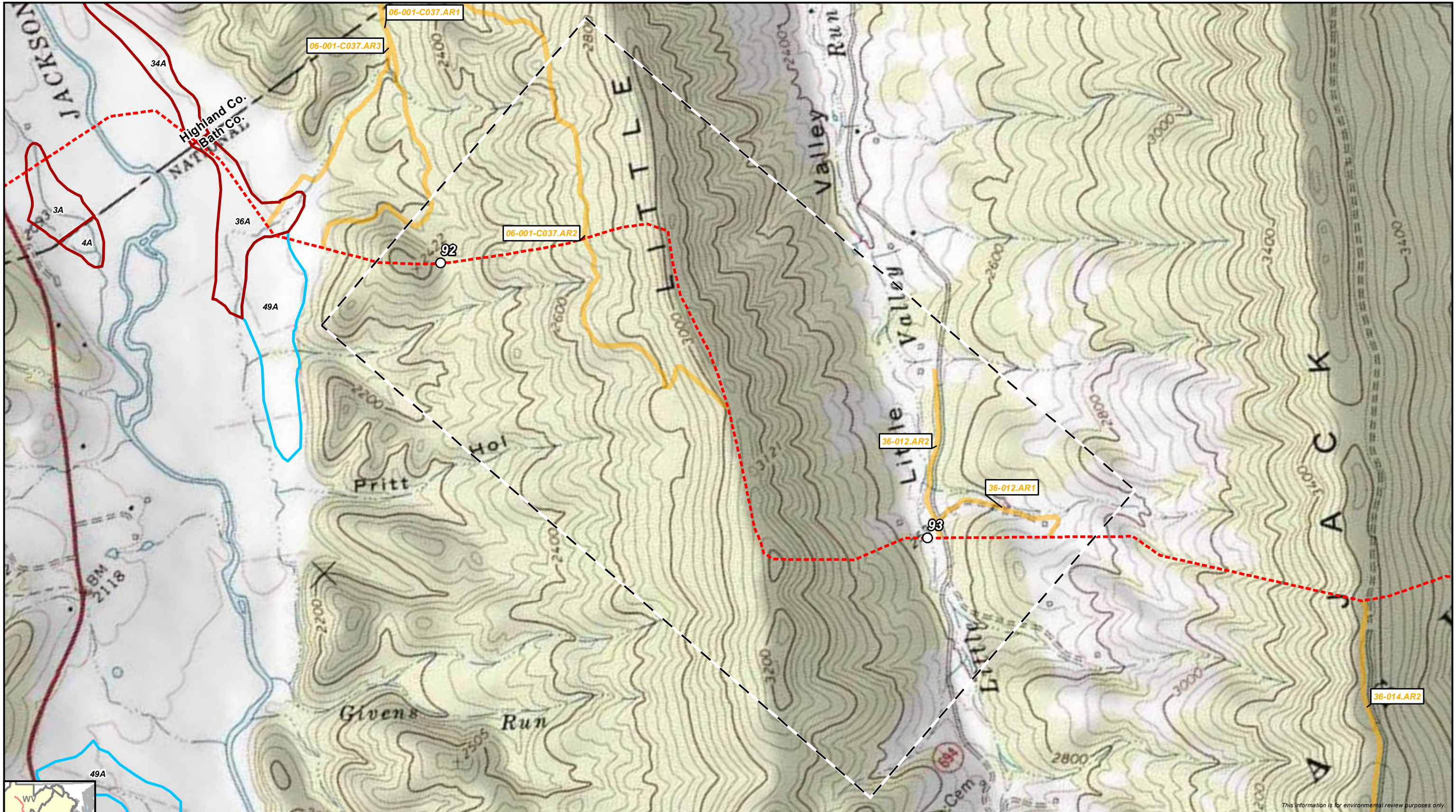
* Preliminary, subject to revision.



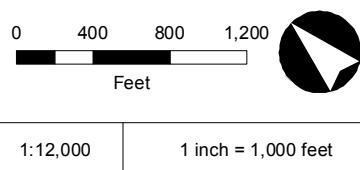
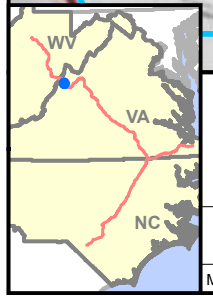
Atlantic Coast Pipeline
Norfolk District
Environmental Sheet Maps
Bath County, Virginia



This information is for environmental review purposes only.



This information is for environmental review purposes only.

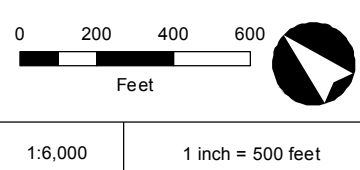
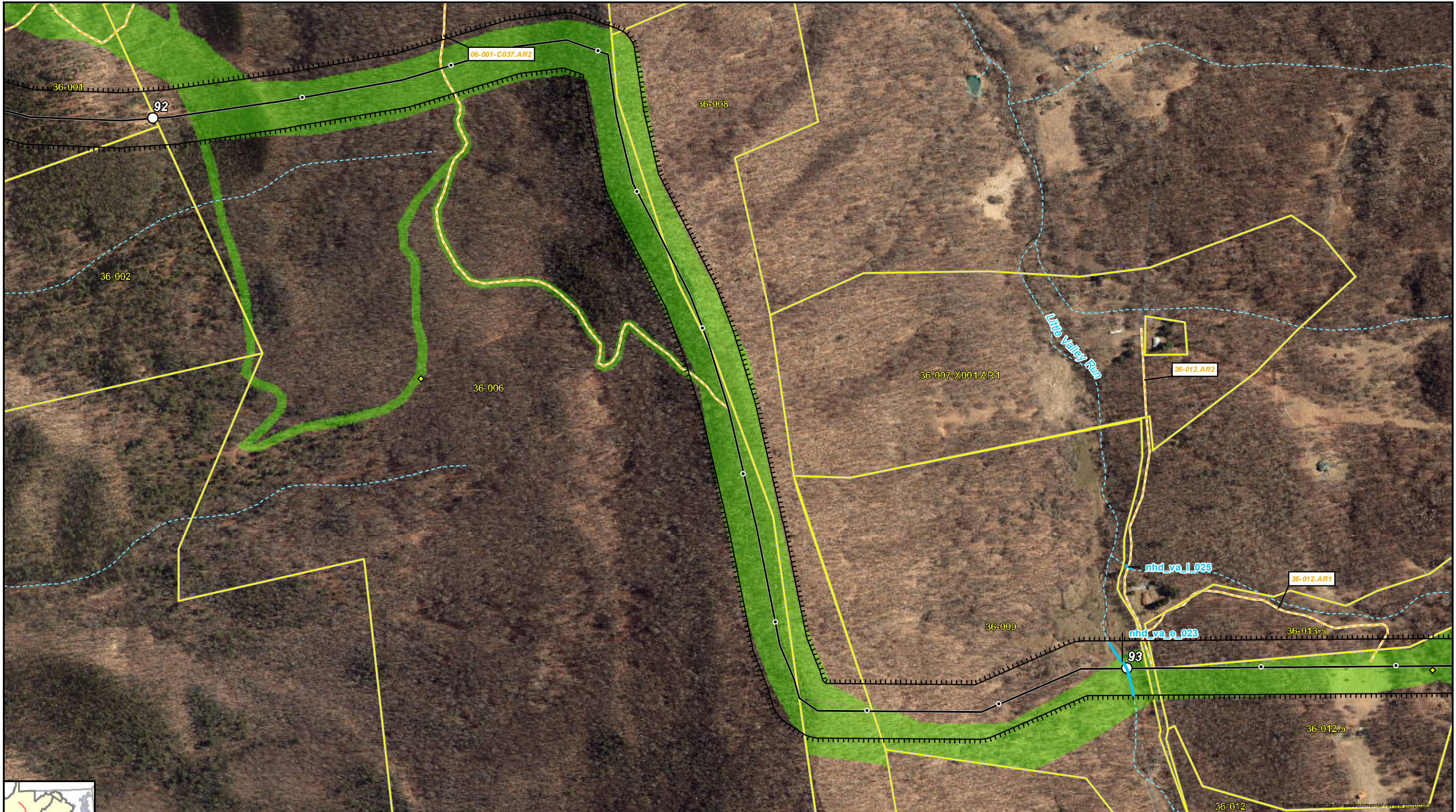


- | | |
|--|--|
| <ul style="list-style-type: none"> - - - Preliminary Centerline 92 Milepost 93 Tenth Milepost Access Road Aerial Map Extent | <p>Hydric Classification</p> <ul style="list-style-type: none"> 100% Hydric 81-99% Hydric 61-80% Hydric 41-60% Hydric |
|--|--|



Atlantic Coast Pipeline
Norfolk District
Environmental Sheet Maps
 Bath County, Virginia





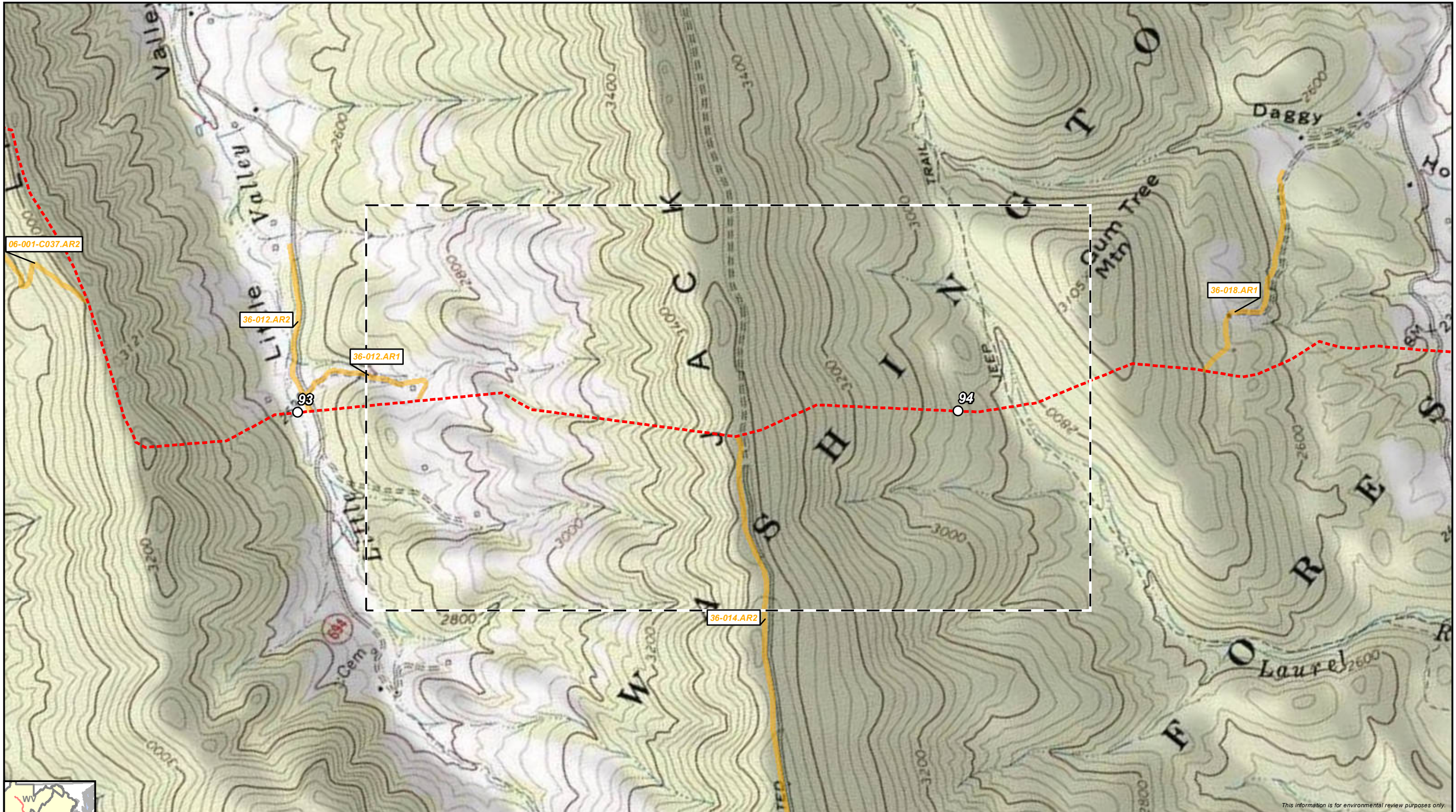
Preliminary Line Corridor	Tenth Milepost	NHD Waterbody	Wetland Data Point
Access Road	Parcel Boundary	NWI Wetland	Upland Data Point
Preliminary Main Line	District Boundary	Desktop Wetland	Bio Survey Complete*
Preliminary Lateral	Stream/River - Perennial	Surveyed Wetland	Seep Point
Milepost	Stream/River - Intermittent	Desktop Waterbody	No Water Point
	Other	Surveyed Waterbody	

* Preliminary, subject to revision.

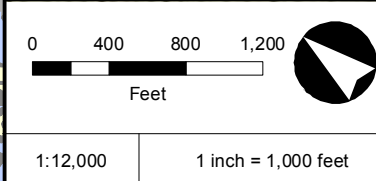


Atlantic Coast Pipeline
Norfolk District
Environmental Sheet Maps
 Bath County, Virginia





This information is for environmental review purposes only.



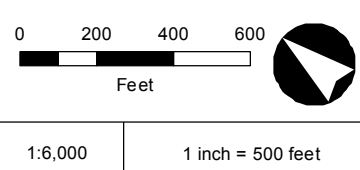
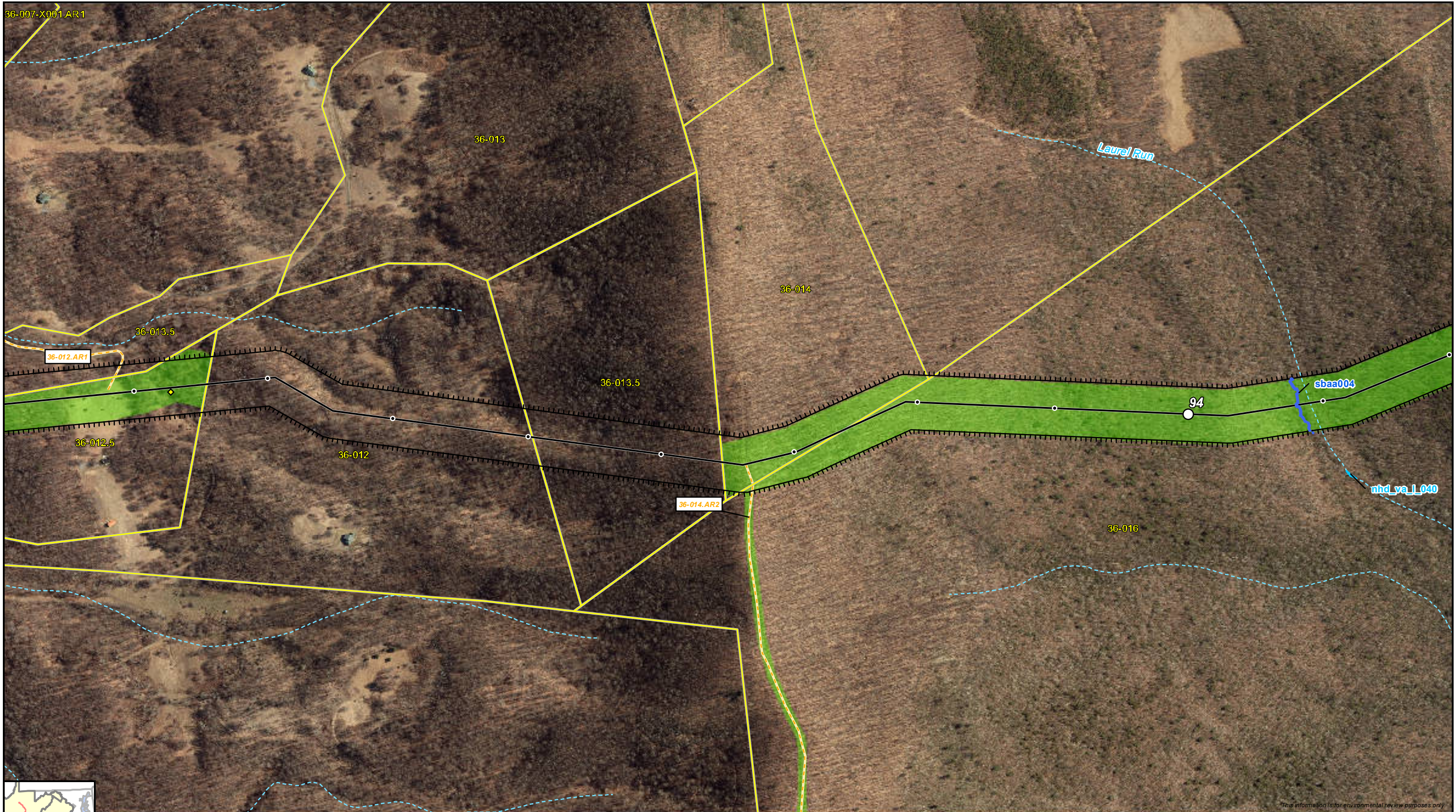
<ul style="list-style-type: none"> --- Preliminary Centerline ○ Milepost ● Tenth Milepost Access Road Aerial Map Extent 	Hydric Classification <ul style="list-style-type: none"> 100% Hydric 81-99% Hydric 61-80% Hydric 41-60% Hydric
--	---



Atlantic Coast Pipeline
Norfolk District
Environmental Sheet Maps
 Bath County, Virginia



36-007-X001.AR1



Preliminary Line Corridor	Tenth Milepost	NHD Waterbody	Wetland Data Point
Access Road	Parcel Boundary	NWI Wetland	Upland Data Point
Preliminary Main Line	District Boundary	Desktop Wetland	Bio Survey Complete*
Preliminary Lateral	Stream/River - Perennial	Surveyed Wetland	Seep Point
Milepost	Stream/River - Intermittent	Desktop Waterbody	No Water Point
	Other	Surveyed Waterbody	

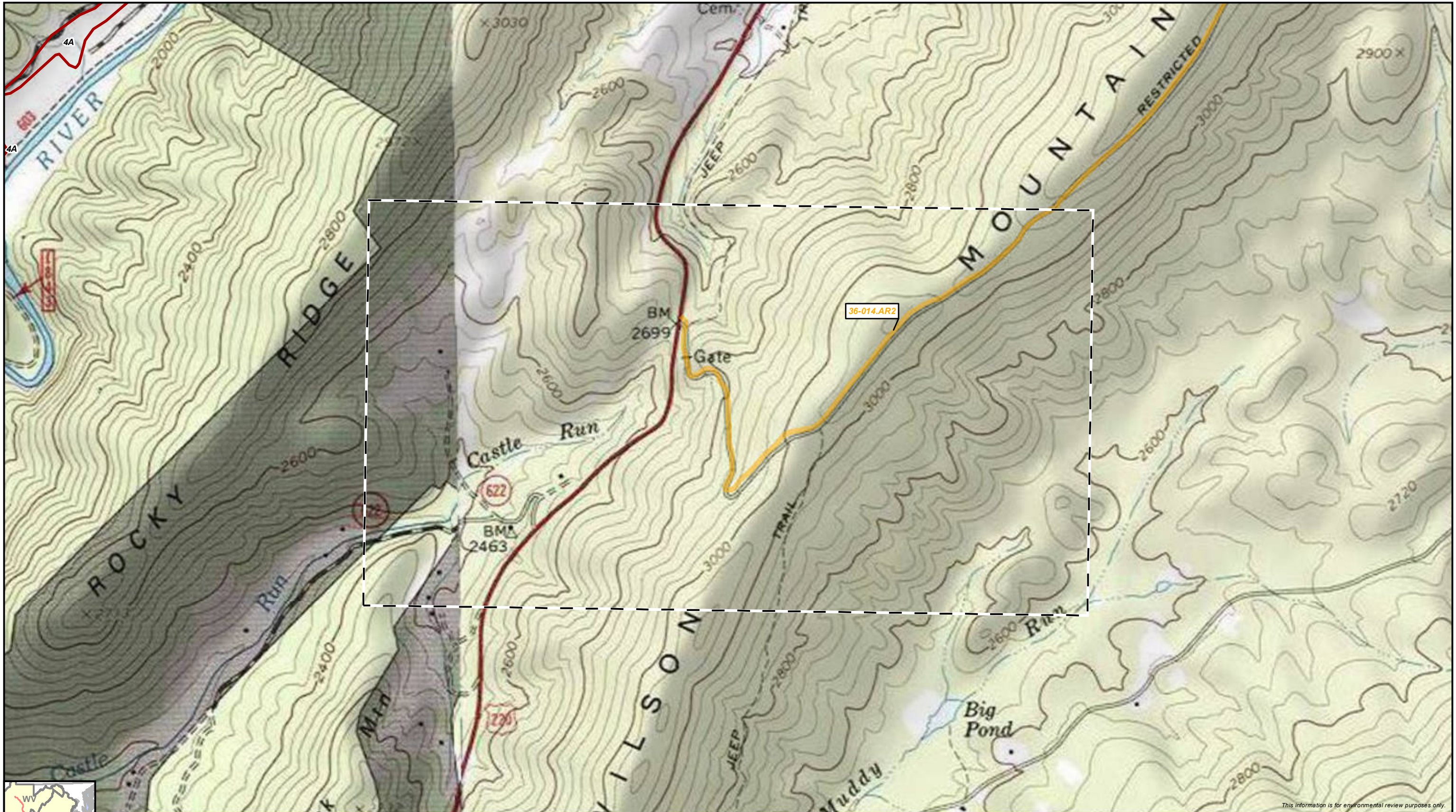
* Preliminary, subject to revision.



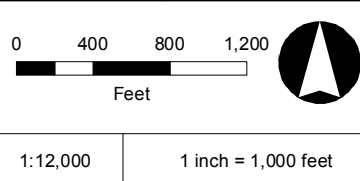
Atlantic Coast Pipeline
Norfolk District
Environmental Sheet Maps
 Bath County, Virginia



This information is for environmental review purposes only.



This information is for environmental review purposes only.

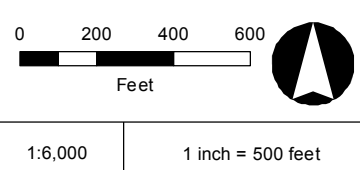
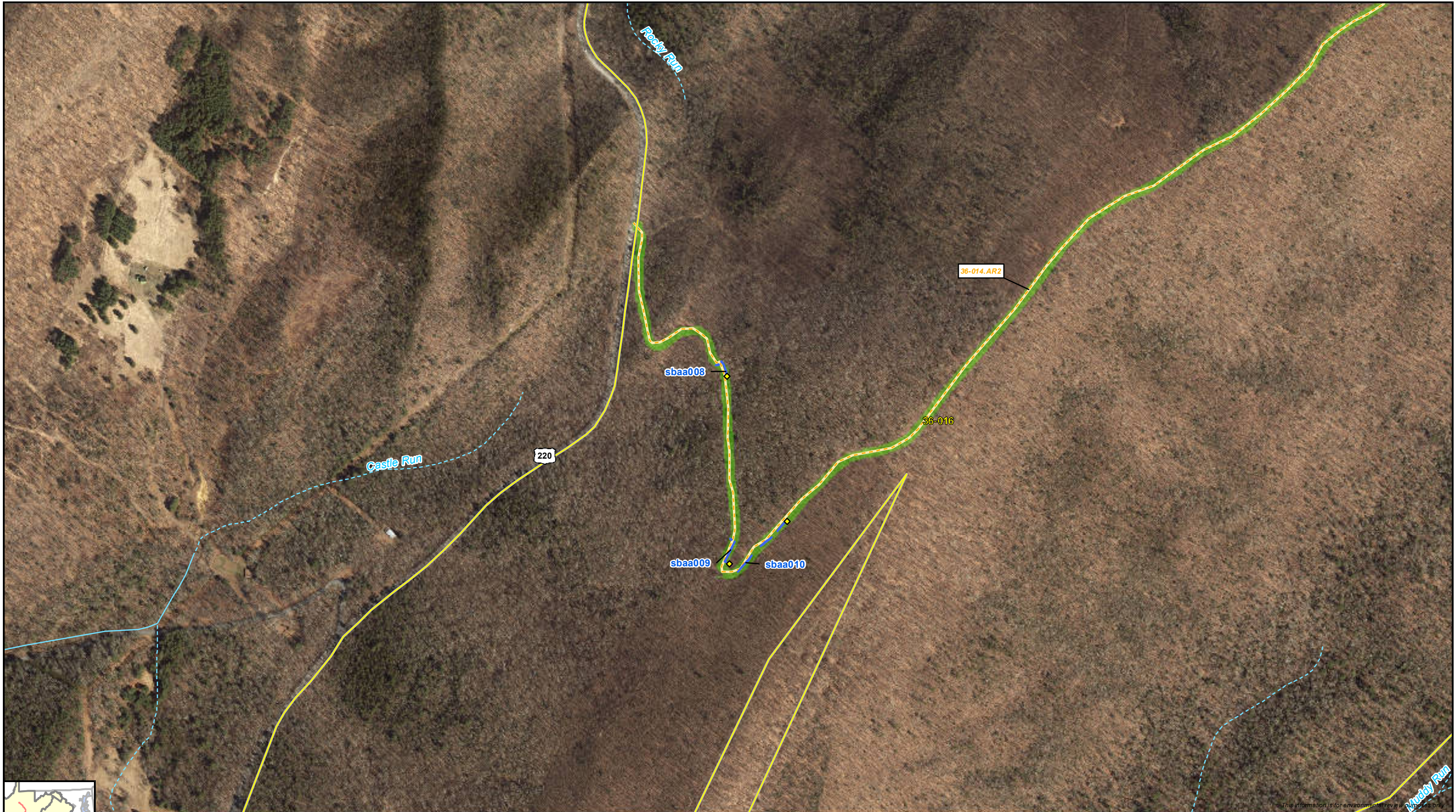


Hydric Classification	
	100% Hydric
	81-99% Hydric
	61-80% Hydric
	41-60% Hydric



Atlantic Coast Pipeline
 Norfolk District
 Environmental Sheet Maps
 Bath County, Virginia





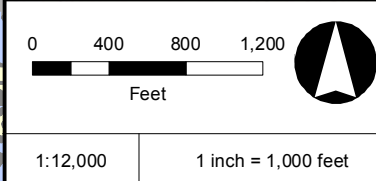
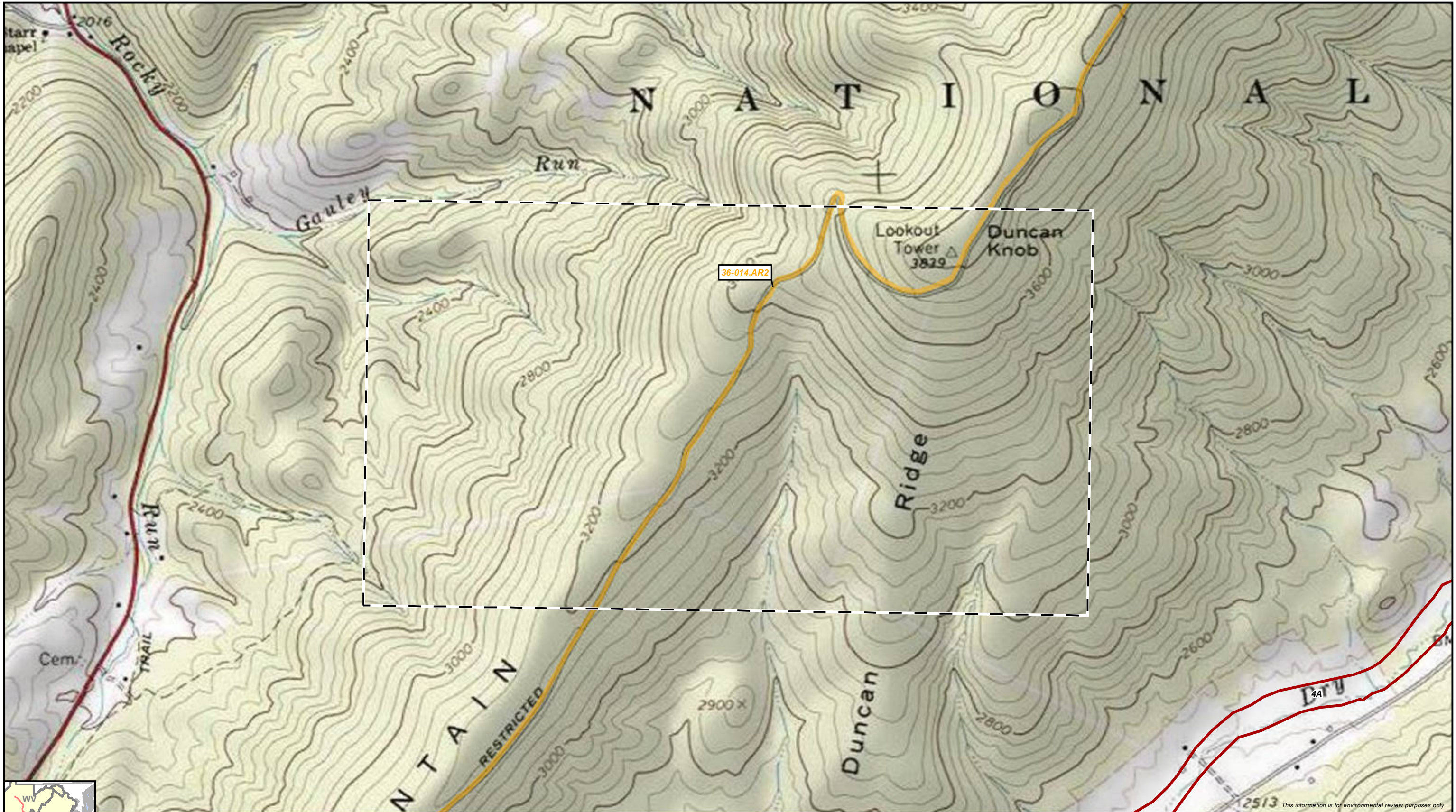
Preliminary Line Corridor	Tenth Milepost	NHD Waterbody	Wetland Data Point
Access Road	Parcel Boundary	NWI Wetland	Upland Data Point
Preliminary Main Line	District Boundary	Desktop Wetland	Bio Survey Complete*
Preliminary Lateral	Stream/River - Perennial	Surveyed Wetland	Seep Point
Milepost	Stream/River - Intermittent	Desktop Waterbody	No Water Point
	Other	Surveyed Waterbody	

* Preliminary, subject to revision.



Atlantic Coast Pipeline
Norfolk District
Environmental Sheet Maps
 Bath County, Virginia





Hydric Classification	
	100% Hydric
	81-99% Hydric
	61-80% Hydric
	41-60% Hydric

- Preliminary Centerline
- Access Road
- Aerial Map Extent
- Milepost
- Tenth Milepost

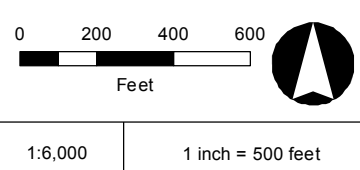


Atlantic Coast Pipeline
 Norfolk District
 Environmental Sheet Maps
 Bath County, Virginia





This information is for environmental review purposes only.



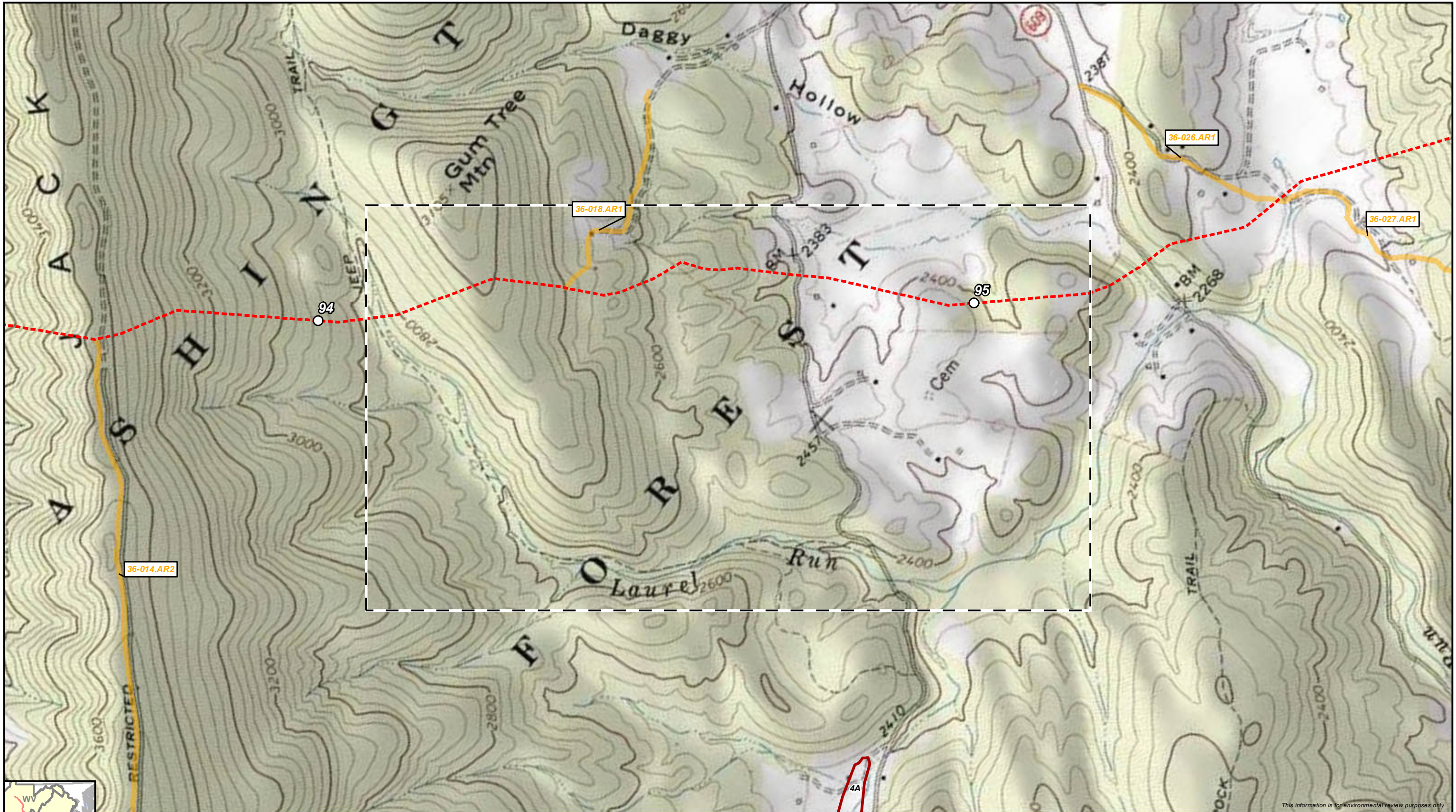
Preliminary Line Corridor	Tenth Milepost	NHD Waterbody	Wetland Data Point
Access Road	Parcel Boundary	NWI Wetland	Upland Data Point
Preliminary Main Line	District Boundary	Desktop Wetland	Bio Survey Complete*
Preliminary Lateral	Stream/River - Perennial	Surveyed Wetland	Seep Point
Milepost	Stream/River - Intermittent	Desktop Waterbody	No Water Point
	Other	Surveyed Waterbody	

* Preliminary, subject to revision.

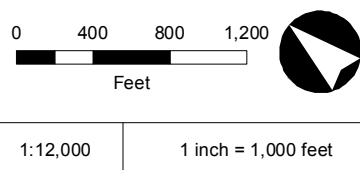


Atlantic Coast Pipeline
Norfolk District
Environmental Sheet Maps
 Bath County, Virginia





This information is for environmental review purposes only.

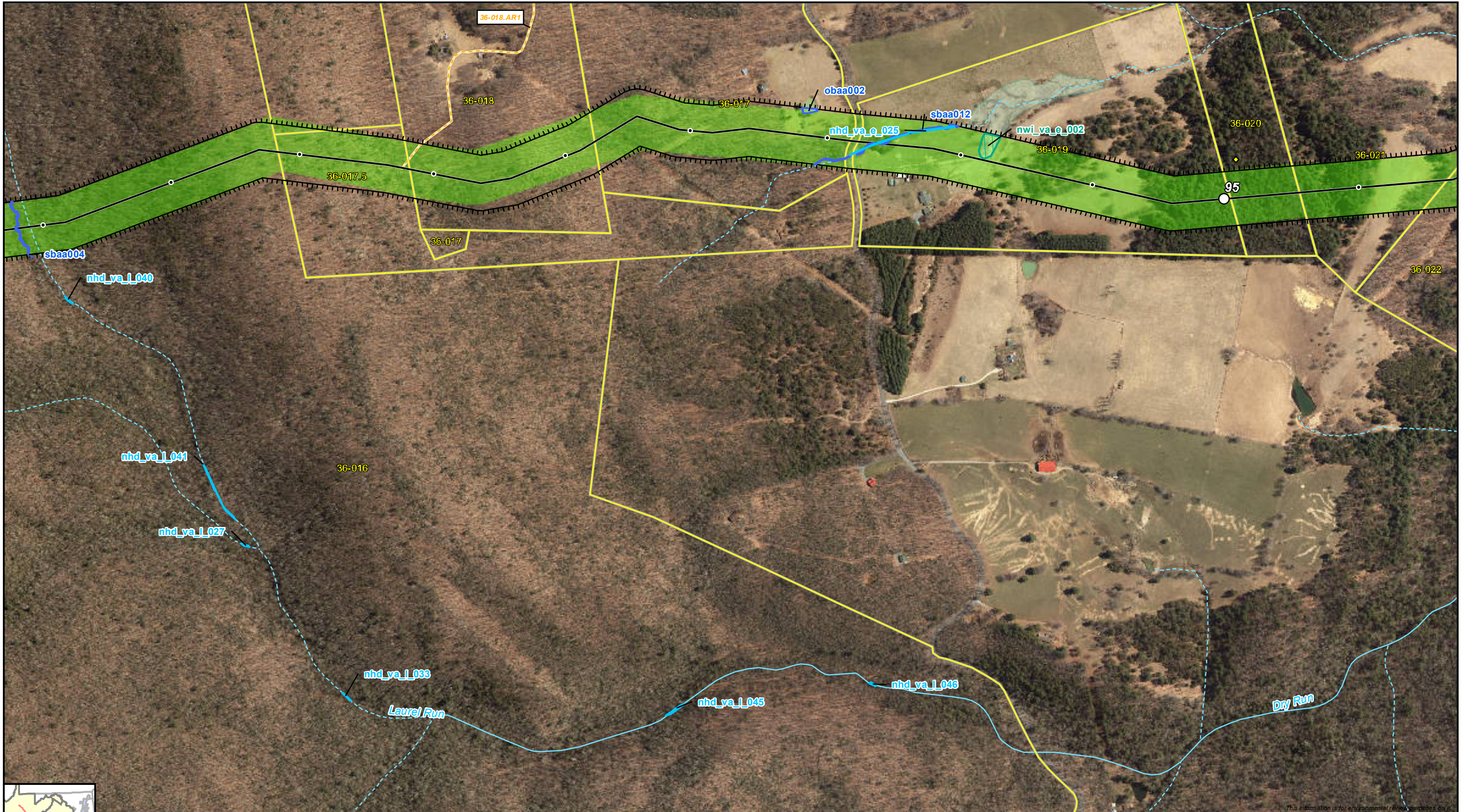


Preliminary Centerline	100% Hydric
Milepost	81-99% Hydric
Tenth Milepost	61-80% Hydric
Access Road	41-60% Hydric
Aerial Map Extent	

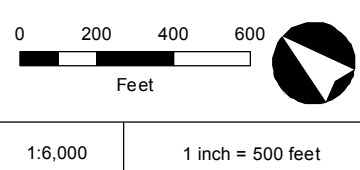


Atlantic Coast Pipeline
 Norfolk District
 Environmental Sheet Maps
 Bath County, Virginia





This information is for environmental review purposes only.



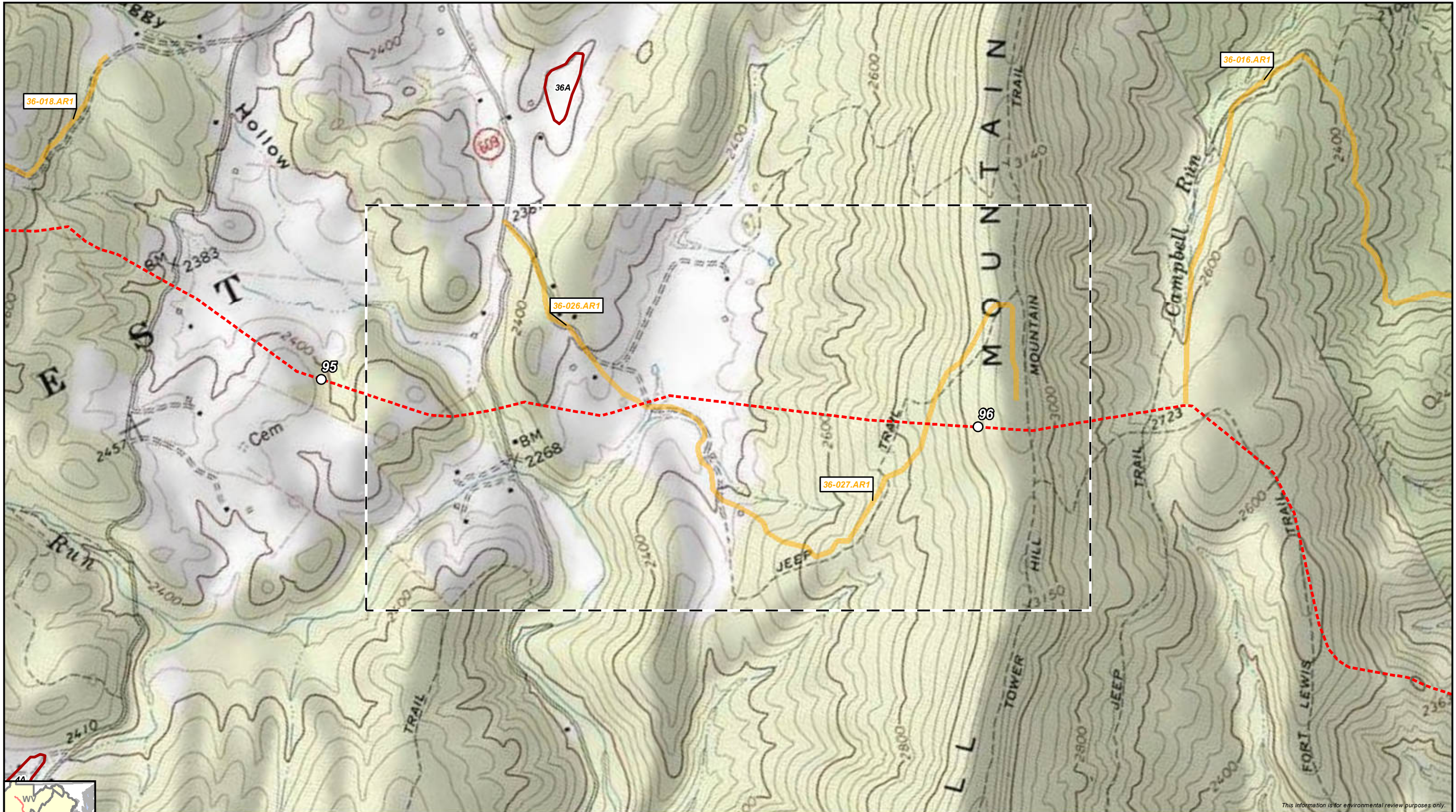
Preliminary Line Corridor	Tenth Milepost	NHD Waterbody	Wetland Data Point
Access Road	Parcel Boundary	NWI Wetland	Upland Data Point
Preliminary Main Line	District Boundary	Desktop Wetland	Bio Survey Complete*
Preliminary Lateral	Stream/River - Perennial	Surveyed Wetland	Seep Point
Milepost	Stream/River - Intermittent	Desktop Waterbody	No Water Point
	Other	Surveyed Waterbody	

* Preliminary, subject to revision.

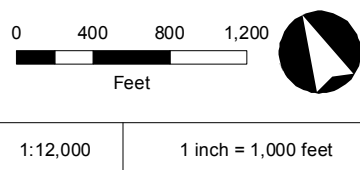


Atlantic Coast Pipeline
Norfolk District
Environmental Sheet Maps
 Bath County, Virginia





This information is for environmental review purposes only.

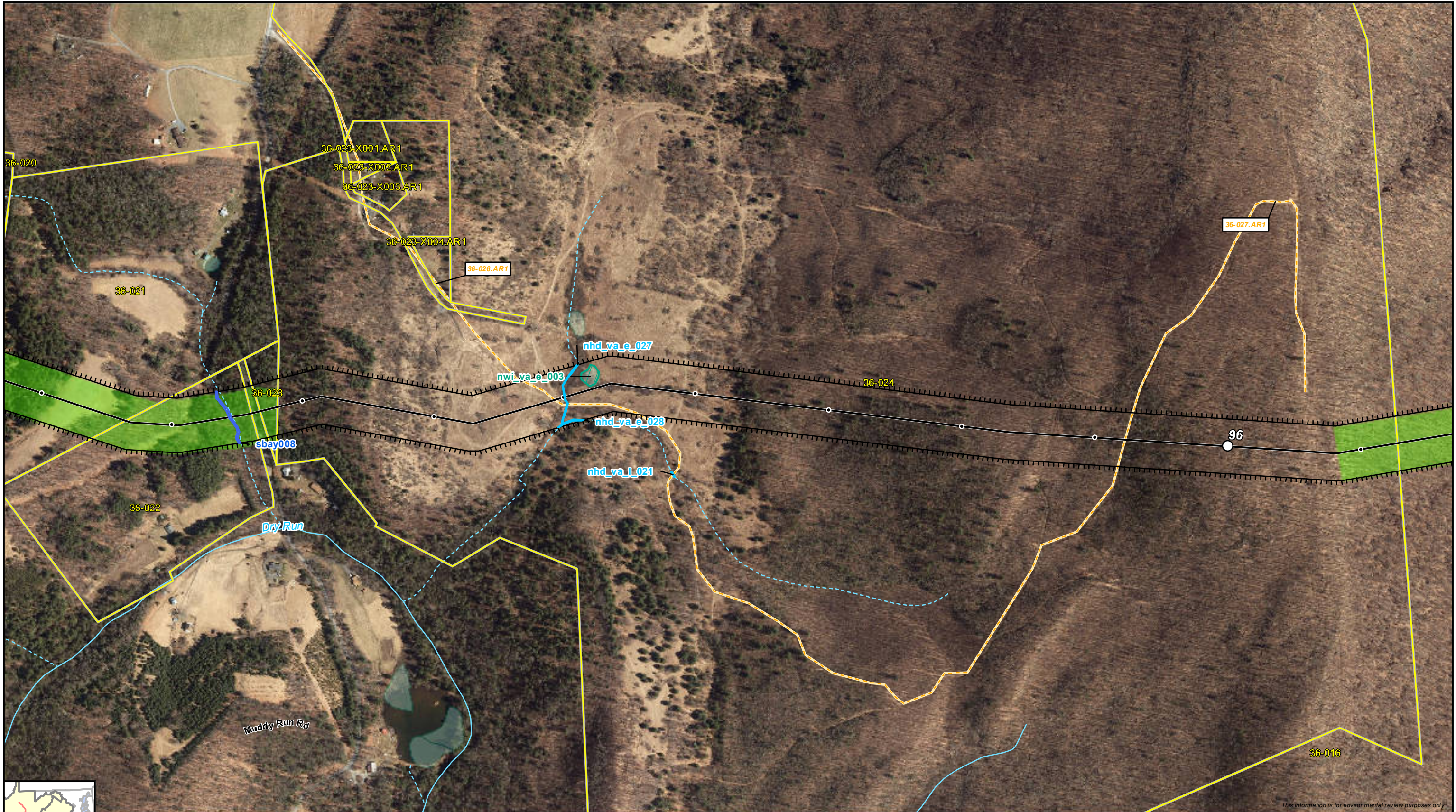


- | | |
|--|--|
| <ul style="list-style-type: none"> --- Preliminary Centerline ○ Milepost • Tenth Milepost — Access Road ▭ Aerial Map Extent | Hydric Classification
<ul style="list-style-type: none"> 100% Hydric 81-99% Hydric 61-80% Hydric 41-60% Hydric |
|--|--|

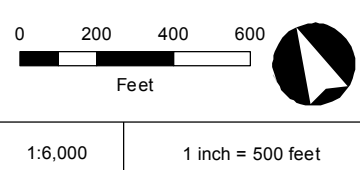


Atlantic Coast Pipeline
 Norfolk District
 Environmental Sheet Maps
 Bath County, Virginia





This information is for environmental review purposes only.



Preliminary Line Corridor	Tenth Milepost	NHD Waterbody	Wetland Data Point
Access Road	Parcel Boundary	NWI Wetland	Upland Data Point
Preliminary Main Line	District Boundary	Desktop Wetland	Bio Survey Complete*
Preliminary Lateral	Stream/River - Perennial	Surveyed Wetland	Seep Point
Milepost	Stream/River - Intermittent	Desktop Waterbody	No Water Point
	Other	Surveyed Waterbody	

* Preliminary, subject to revision.

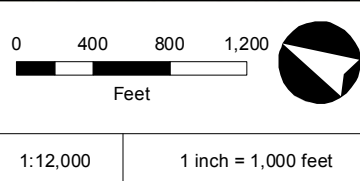
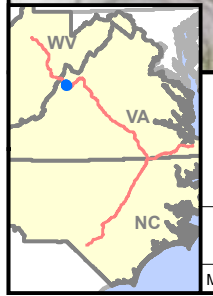


Atlantic Coast Pipeline
Norfolk District
Environmental Sheet Maps
 Bath County, Virginia





This information is for environmental review purposes only.



Hydric Classification	
	Preliminary Centerline
	Milepost
	Tenth Milepost
	Access Road
	Aerial Map Extent
	100% Hydric
	81-99% Hydric
	61-80% Hydric
	41-60% Hydric

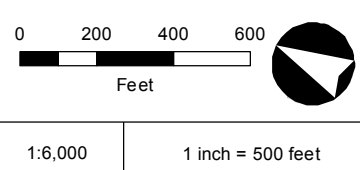


Atlantic Coast Pipeline
Norfolk District
Environmental Sheet Maps
 Bath County, Virginia





This information is for environmental review purposes only.



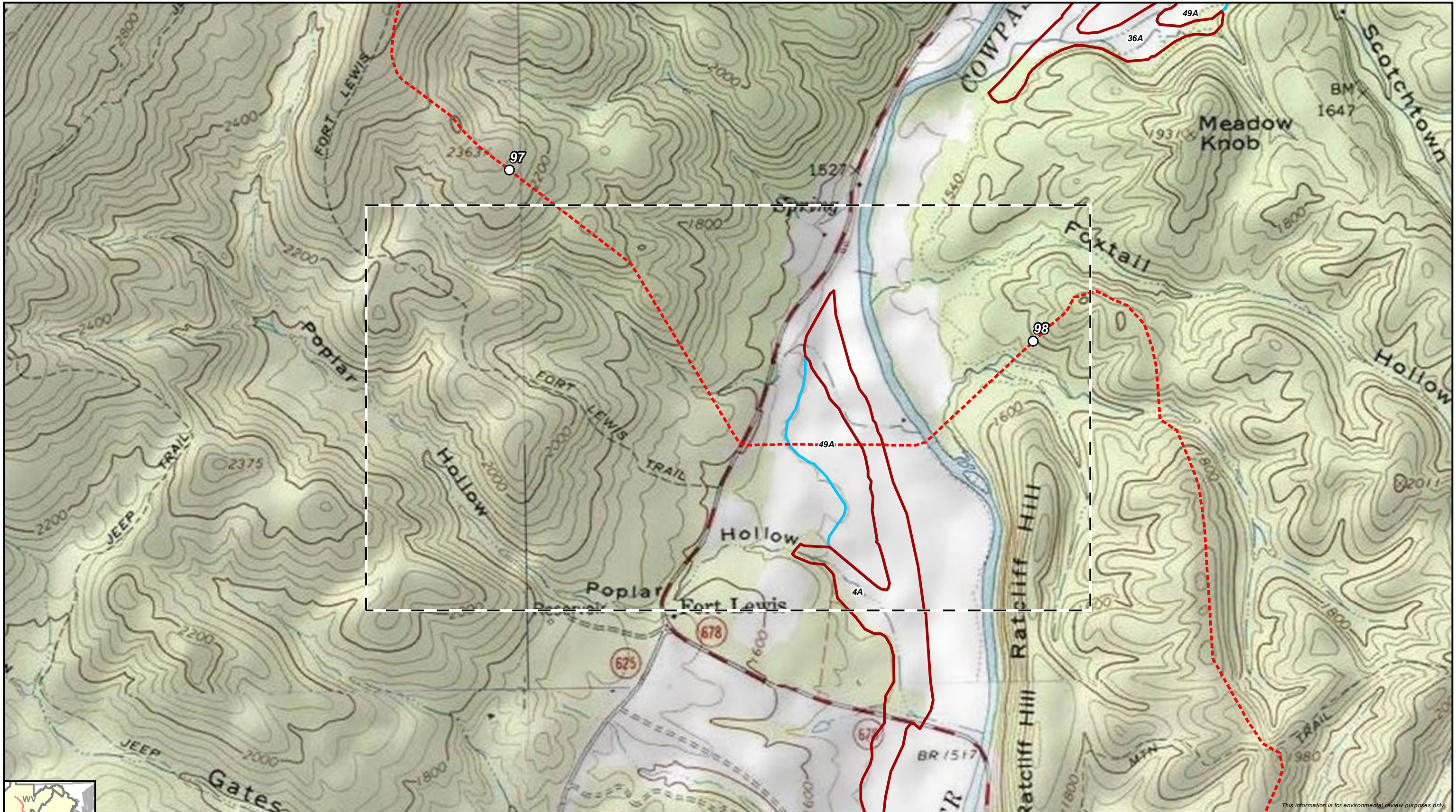
Preliminary Line Corridor	Tenth Milepost	NHD Waterbody	Wetland Data Point
Access Road	Parcel Boundary	NWI Wetland	Upland Data Point
Preliminary Main Line	District Boundary	Desktop Wetland	Bio Survey Complete*
Preliminary Lateral	Stream/River - Perennial	Surveyed Wetland	Seep Point
Milepost	Stream/River - Intermittent	Desktop Waterbody	No Water Point
	Other	Surveyed Waterbody	

* Preliminary, subject to revision.

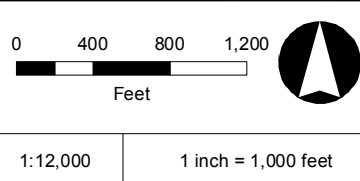


Atlantic Coast Pipeline
Norfolk District
Environmental Sheet Maps
 Bath County, Virginia





This information is for environmental review purposes only.



Legend	
	Preliminary Centerline
	Milepost
	Tenth Milepost
	Access Road
	Aerial Map Extent
	100% Hydric
	81-99% Hydric
	61-80% Hydric
	41-60% Hydric

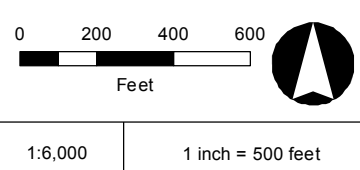


Atlantic Coast Pipeline
Norfolk District
Environmental Sheet Maps
Bath County, Virginia





This information is for environmental review purposes only.



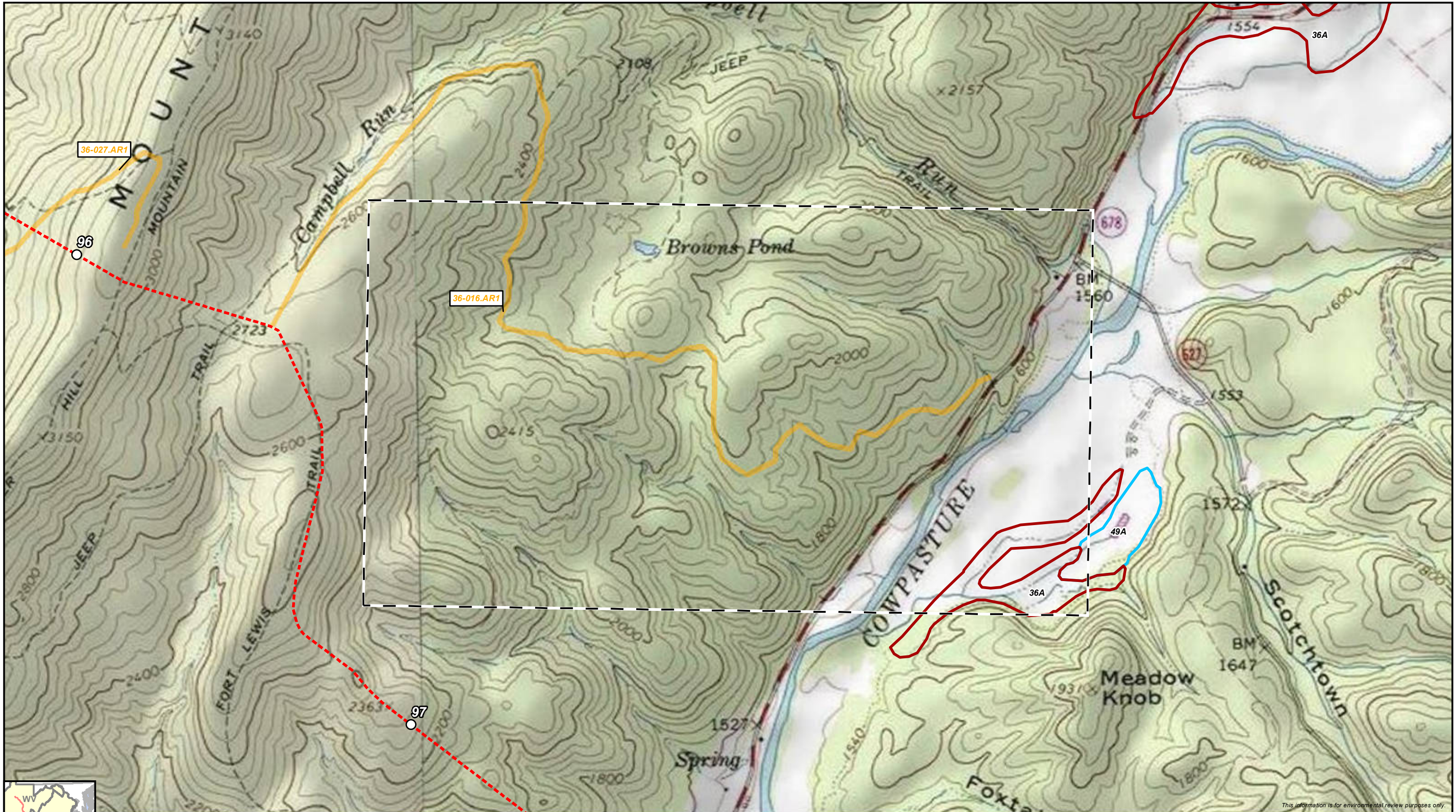
Preliminary Line Corridor	Tenth Milepost	NHD Waterbody	Wetland Data Point
Access Road	Parcel Boundary	NWI Wetland	Upland Data Point
Preliminary Main Line	District Boundary	Desktop Wetland	Bio Survey Complete*
Preliminary Lateral	Stream/River - Perennial	Surveyed Wetland	Seep Point
Milepost	Stream/River - Intermittent	Desktop Waterbody	No Water Point
	Other	Surveyed Waterbody	

* Preliminary, subject to revision.

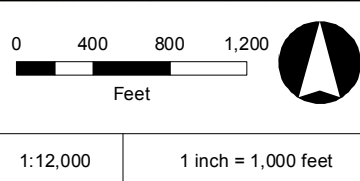


Atlantic Coast Pipeline
Norfolk District
Environmental Sheet Maps
 Bath County, Virginia





This information is for environmental review purposes only.

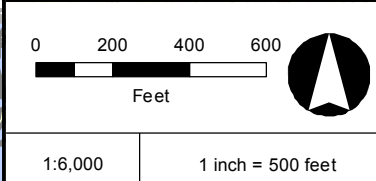


- | <ul style="list-style-type: none"> Preliminary Centerline Milepost Tenth Milepost Access Road Aerial Map Extent | <table border="0"> <tr> <th colspan="2">Hydric Classification</th> </tr> <tr> <td></td> <td>100% Hydric</td> </tr> <tr> <td></td> <td>81-99% Hydric</td> </tr> <tr> <td></td> <td>61-80% Hydric</td> </tr> <tr> <td></td> <td>41-60% Hydric</td> </tr> </table> | Hydric Classification | | | 100% Hydric | | 81-99% Hydric | | 61-80% Hydric | | 41-60% Hydric |
|---|---|-----------------------|--|--|-------------|--|---------------|--|---------------|--|---------------|
| Hydric Classification | | | | | | | | | | | |
| | 100% Hydric | | | | | | | | | | |
| | 81-99% Hydric | | | | | | | | | | |
| | 61-80% Hydric | | | | | | | | | | |
| | 41-60% Hydric | | | | | | | | | | |



Atlantic Coast Pipeline
 Norfolk District
 Environmental Sheet Maps
 Bath County, Virginia





Preliminary Line Corridor	Tenth Milepost	NHD Waterbody	Wetland Data Point
Access Road	Parcel Boundary	NWI Wetland	Upland Data Point
Preliminary Main Line	District Boundary	Desktop Wetland	Bio Survey Complete*
Preliminary Lateral	Stream/River - Perennial	Surveyed Wetland	Seep Point
Milepost	Stream/River - Intermittent	Desktop Waterbody	No Water Point
	Other	Surveyed Waterbody	

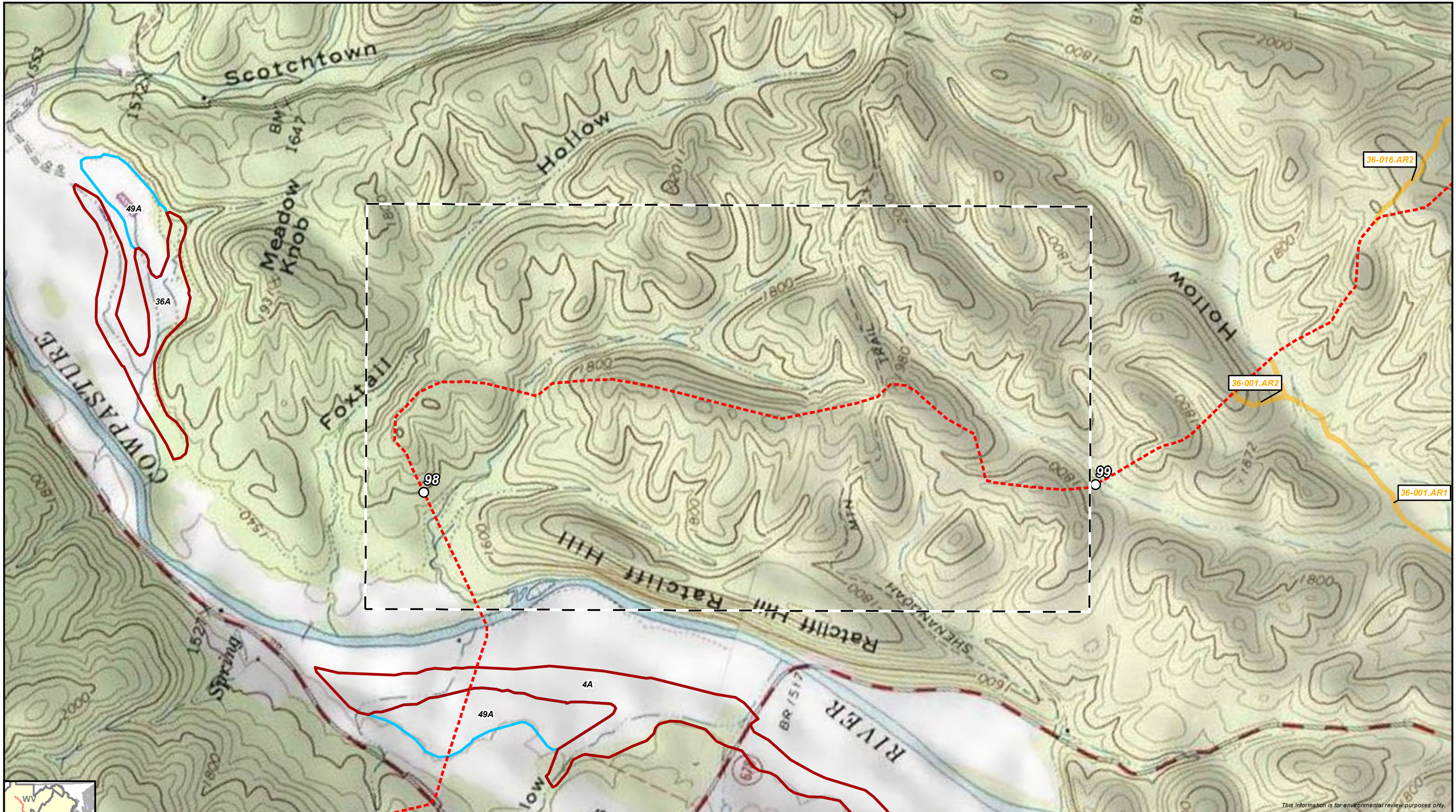


Atlantic Coast Pipeline
Norfolk District
Environmental Sheet Maps
 Bath County, Virginia

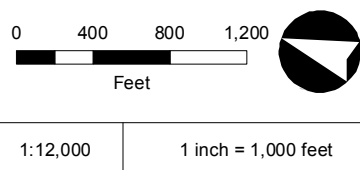


* Preliminary, subject to revision.

This information is for environmental review purposes only.



This information is for environmental review purposes only.

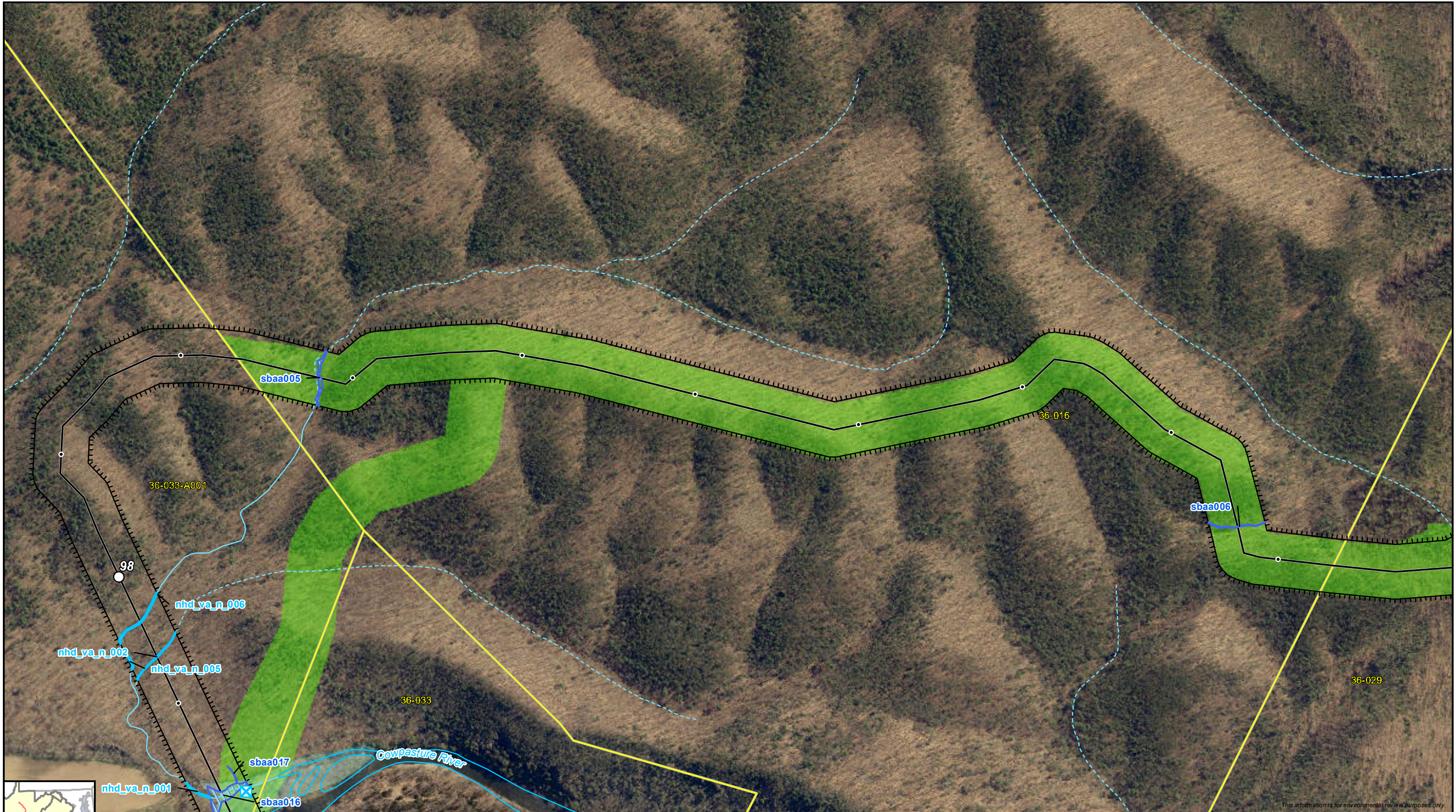


- - - Preliminary Centerline
 - Milepost
 - Tenth Milepost
 - Access Road
 - Aerial Map Extent
- | Hydric Classification | |
|-----------------------|---------------|
| | 100% Hydric |
| | 81-99% Hydric |
| | 61-80% Hydric |
| | 41-60% Hydric |

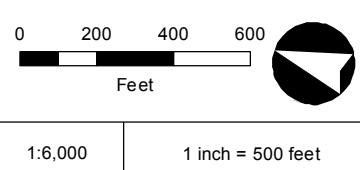


Atlantic Coast Pipeline
 Norfolk District
 Environmental Sheet Maps
 Bath County, Virginia





This information is for environmental review purposes only.



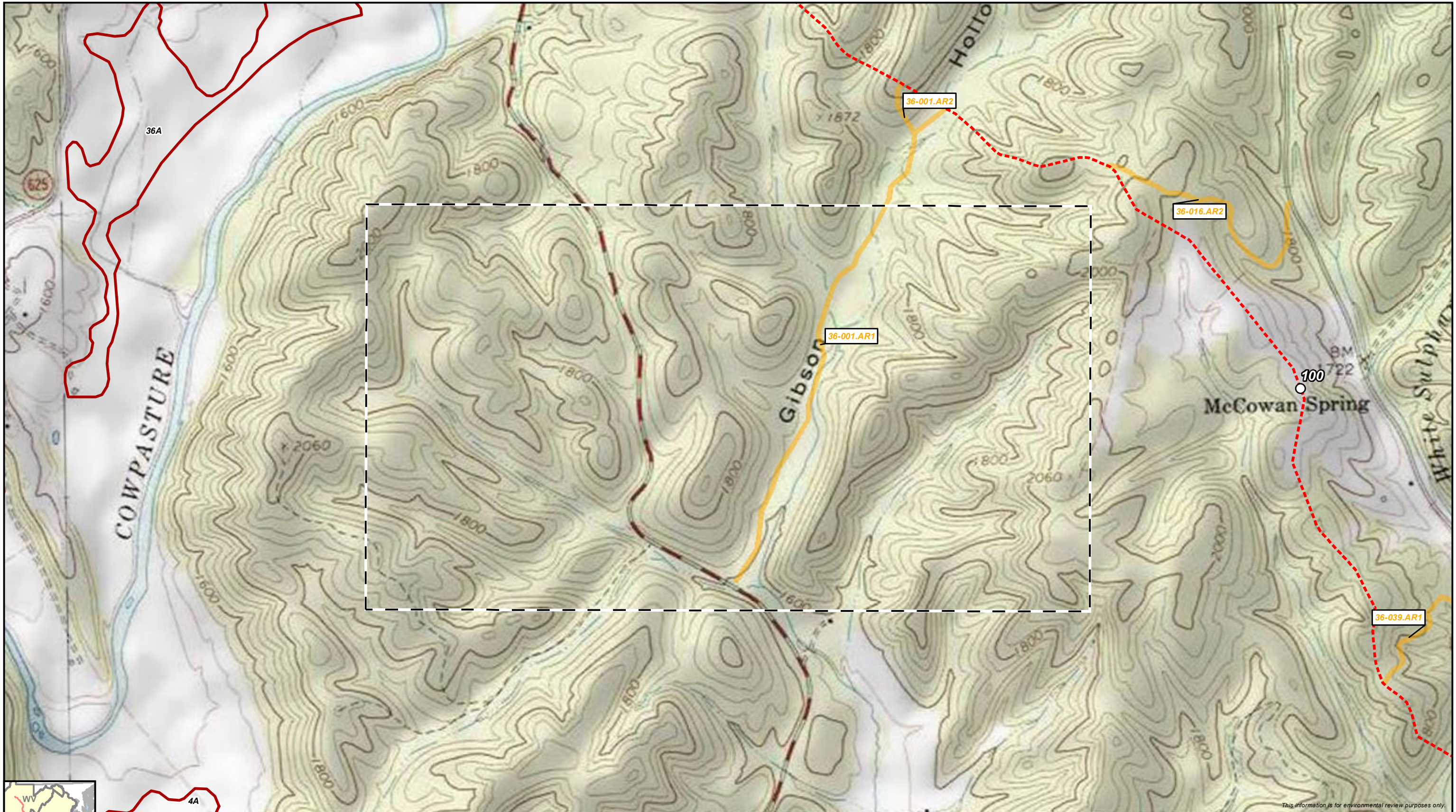
Preliminary Line Corridor	Tenth Milepost	NHD Waterbody	Wetland Data Point
Access Road	Parcel Boundary	NWI Wetland	Upland Data Point
Preliminary Main Line	District Boundary	Desktop Wetland	Bio Survey Complete*
Preliminary Lateral	Stream/River - Perennial	Surveyed Wetland	Seep Point
Milepost	Stream/River - Intermittent	Desktop Waterbody	No Water Point
	Other	Surveyed Waterbody	

* Preliminary, subject to revision.

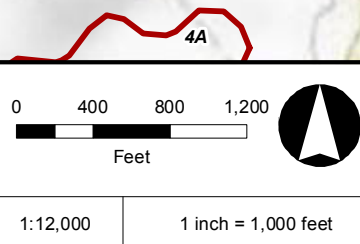


Atlantic Coast Pipeline
Norfolk District
Environmental Sheet Maps
 Bath County, Virginia





This information is for environmental review purposes only.

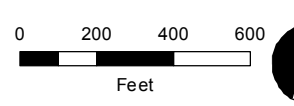


- | | |
|--|---|
| <ul style="list-style-type: none"> - - - Preliminary Centerline ○ Milepost ● Tenth Milepost Access Road Aerial Map Extent | <p>Hydric Classification</p> <ul style="list-style-type: none"> 100% Hydric 81-99% Hydric 61-80% Hydric 41-60% Hydric |
|--|---|



Atlantic Coast Pipeline
Norfolk District
Environmental Sheet Maps
 Bath County, Virginia





1:6,000 1 inch = 500 feet

Preliminary Line Corridor	Tenth Milepost	NHD Waterbody	Wetland Data Point
Access Road	Parcel Boundary	NWI Wetland	Upland Data Point
Preliminary Main Line	District Boundary	Desktop Wetland	Bio Survey Complete*
Preliminary Lateral	Stream/River - Perennial	Surveyed Wetland	Seep Point
Milepost	Stream/River - Intermittent	Desktop Waterbody	No Water Point
	Other	Surveyed Waterbody	

* Preliminary, subject to revision.

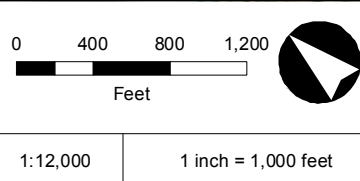
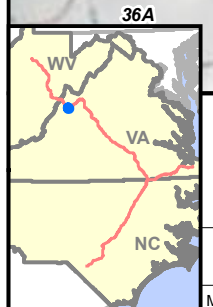


Atlantic Coast Pipeline
Norfolk District
Environmental Sheet Maps
Bath County, Virginia





This information is for environmental review purposes only.



Preliminary Centerline	100% Hydric
Milepost	81-99% Hydric
Tenth Milepost	61-80% Hydric
Access Road	41-60% Hydric
Aerial Map Extent	

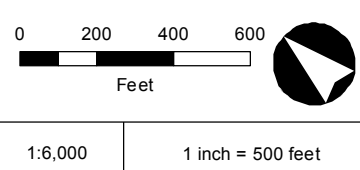


Atlantic Coast Pipeline
 Norfolk District
 Environmental Sheet Maps
 Bath County, Virginia





This information is for environmental review purposes only.



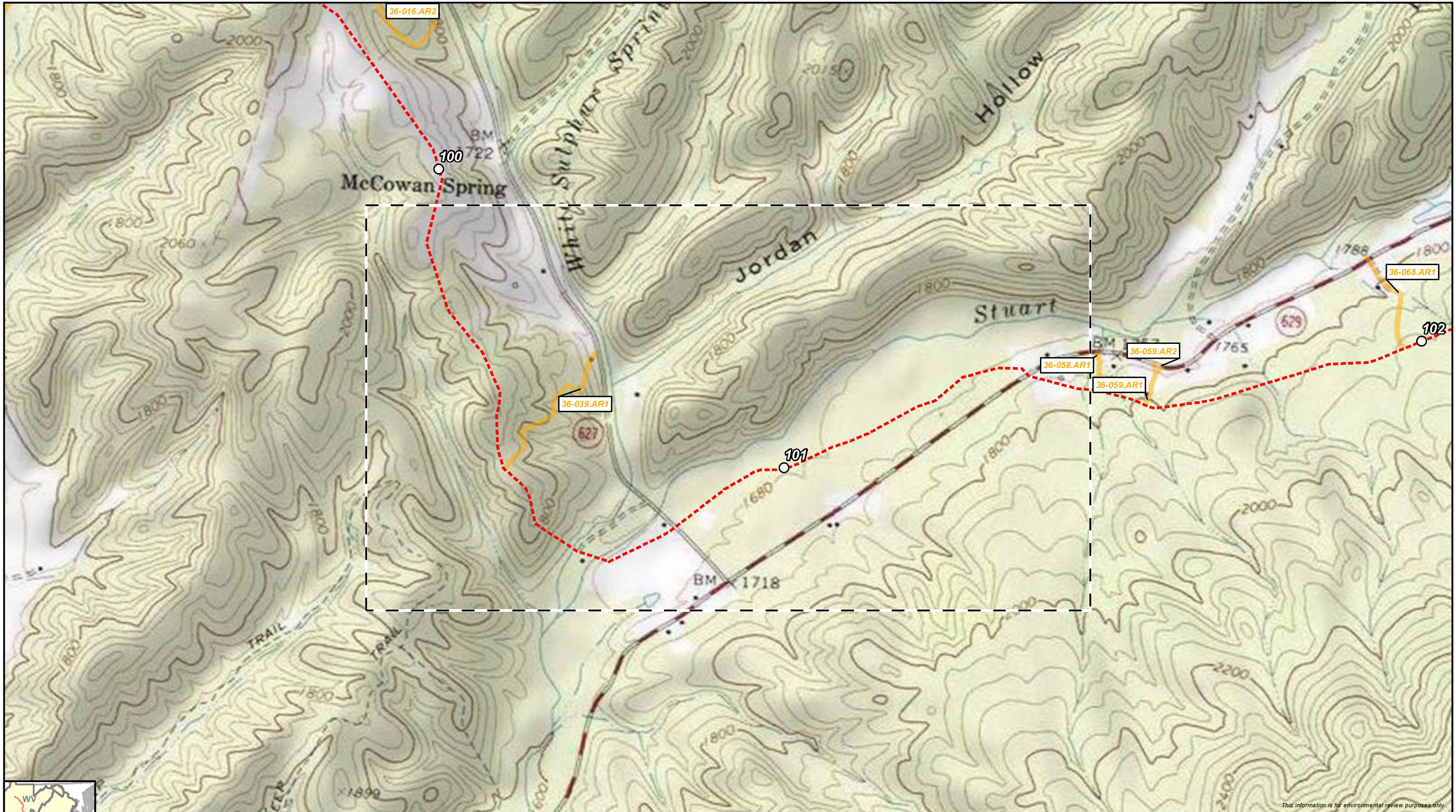
- | | | | |
|---------------------------|-----------------------------|--------------------|----------------------|
| Preliminary Line Corridor | Tenth Milepost | NHD Waterbody | Wetland Data Point |
| Access Road | Parcel Boundary | NWI Wetland | Upland Data Point |
| Preliminary Main Line | District Boundary | Desktop Wetland | Bio Survey Complete* |
| Preliminary Lateral | Stream/River - Perennial | Surveyed Wetland | Seep Point |
| Milepost | Stream/River - Intermittent | Desktop Waterbody | No Water Point |
| | Other | Surveyed Waterbody | |

* Preliminary, subject to revision.

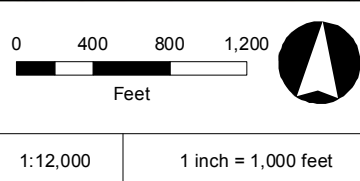


**Atlantic Coast Pipeline
Norfolk District
Environmental Sheet Maps
Bath County, Virginia**





This information is for environmental review purposes only.

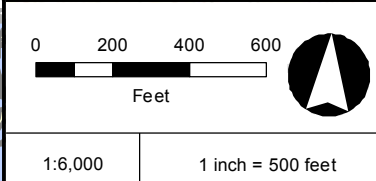
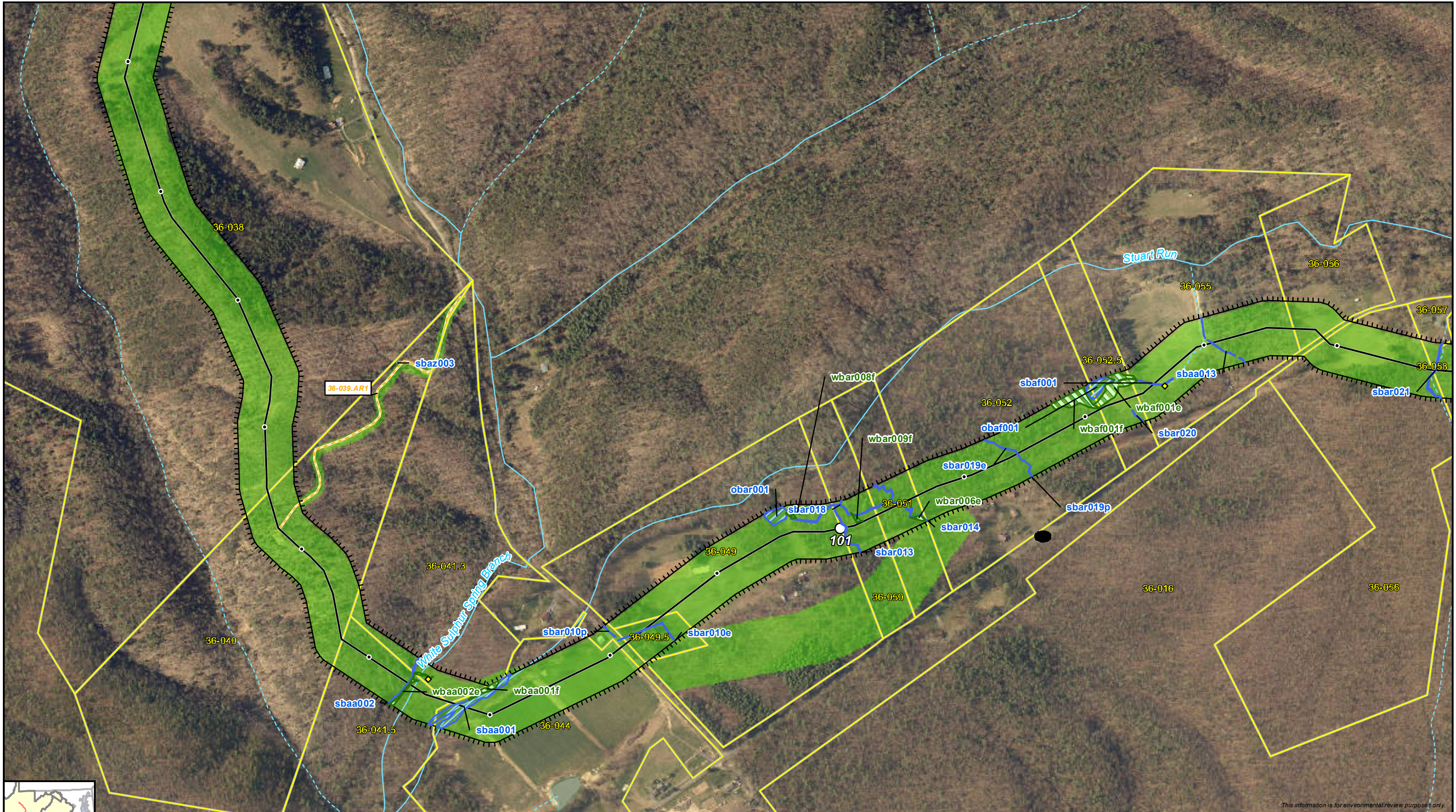


<ul style="list-style-type: none"> - - - Preliminary Centerline ○ Milepost • Tenth Milepost Access Road Aerial Map Extent 	Hydric Classification <ul style="list-style-type: none"> 100% Hydric 81-99% Hydric 61-80% Hydric 41-60% Hydric
--	---



Atlantic Coast Pipeline
Norfolk District
Environmental Sheet Maps
 Bath County, Virginia





Preliminary Line Corridor	Tenth Milepost	NHD Waterbody	Wetland Data Point
Access Road	Parcel Boundary	NWI Wetland	Upland Data Point
Preliminary Main Line	District Boundary	Desktop Wetland	Bio Survey Complete*
Preliminary Lateral	Stream/River - Perennial	Surveyed Wetland	Seep Point
Milepost	Stream/River - Intermittent	Desktop Waterbody	No Water Point
	Other	Surveyed Waterbody	

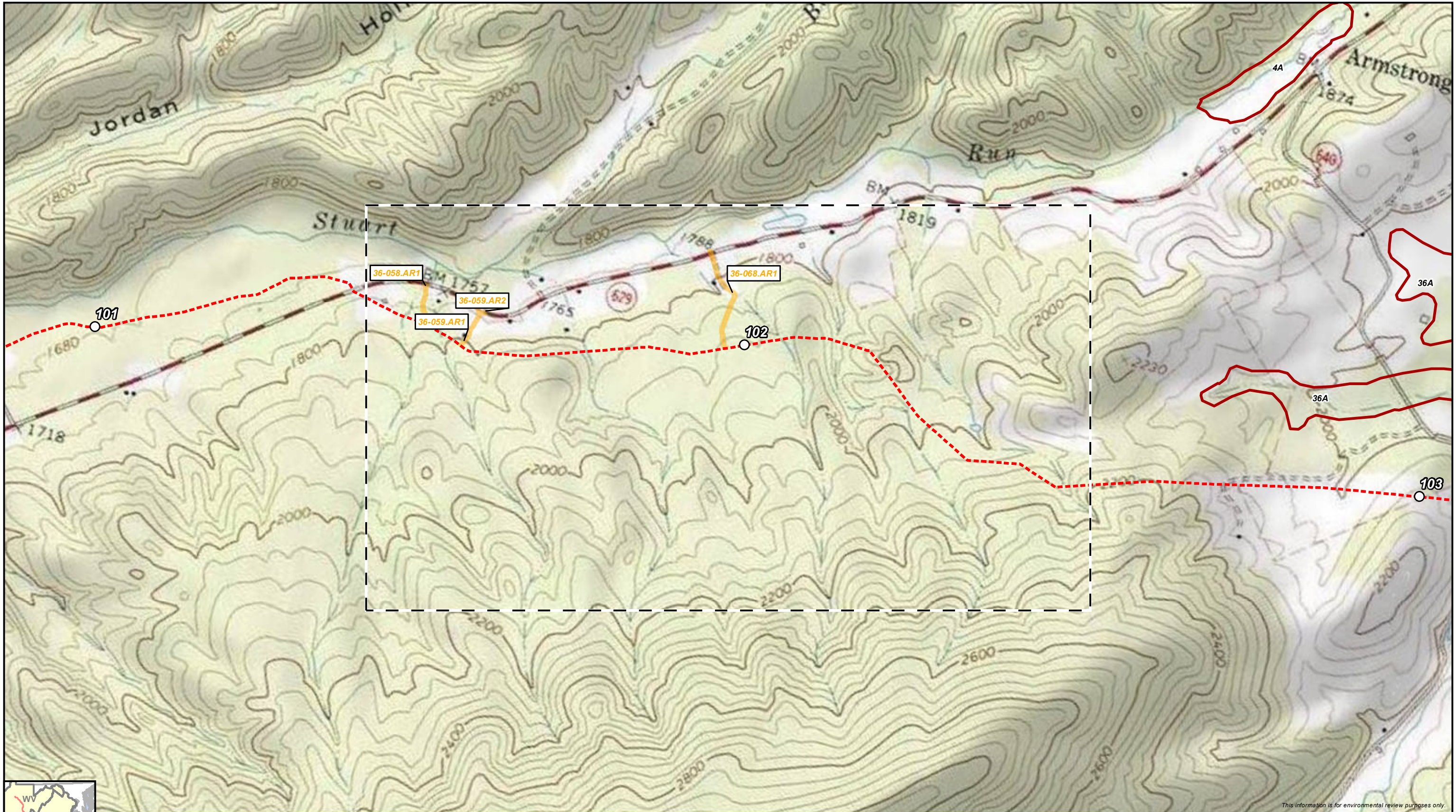
* Preliminary, subject to revision.



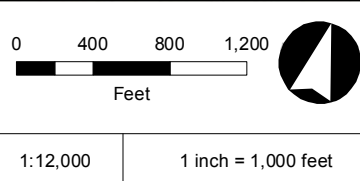
Atlantic Coast Pipeline
Norfolk District
Environmental Sheet Maps
 Bath County, Virginia



This information is for environmental review purposes only.



This information is for environmental review purposes only.



- | | |
|--|--|
| <ul style="list-style-type: none"> ○ Milepost ● Tenth Milepost — Access Road ⌈ Aerial Map Extent | Hydric Classification
<ul style="list-style-type: none"> ■ 100% Hydric ■ 81-99% Hydric ■ 61-80% Hydric ■ 41-60% Hydric |
|--|--|

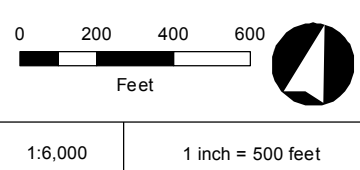


Atlantic Coast Pipeline
Norfolk District
Environmental Sheet Maps
 Bath County, Virginia





This information is for environmental review purposes only.



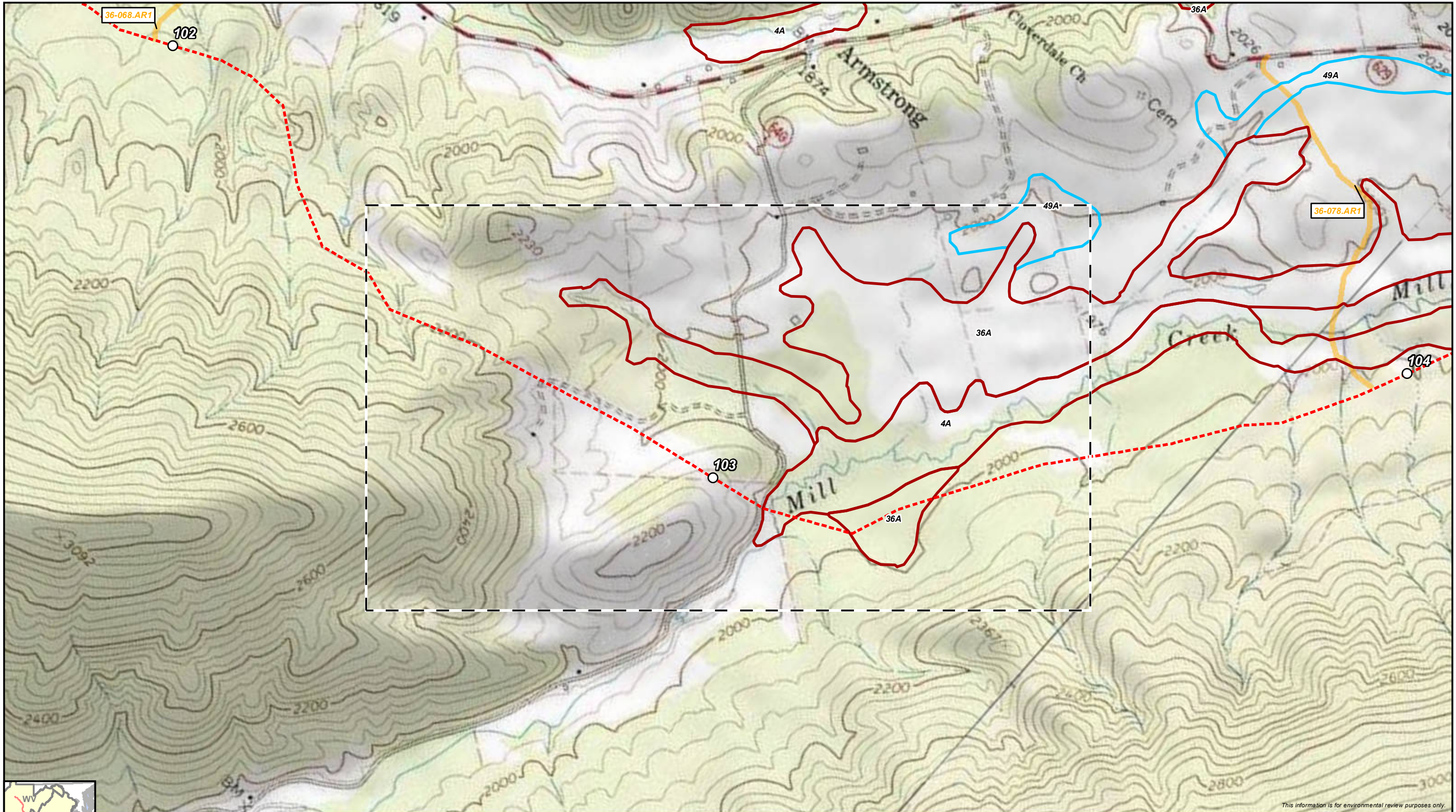
Preliminary Line Corridor	Tenth Milepost	NHD Waterbody	Wetland Data Point
Access Road	Parcel Boundary	NWI Wetland	Upland Data Point
Preliminary Main Line	District Boundary	Desktop Wetland	Bio Survey Complete*
Preliminary Lateral	Stream/River - Perennial	Surveyed Wetland	Seep Point
Milepost	Stream/River - Intermittent	Desktop Waterbody	No Water Point
	Other	Surveyed Waterbody	

* Preliminary, subject to revision.

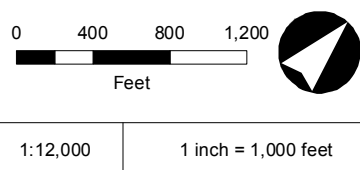


Atlantic Coast Pipeline
Norfolk District
Environmental Sheet Maps
 Bath County, Virginia





This information is for environmental review purposes only.

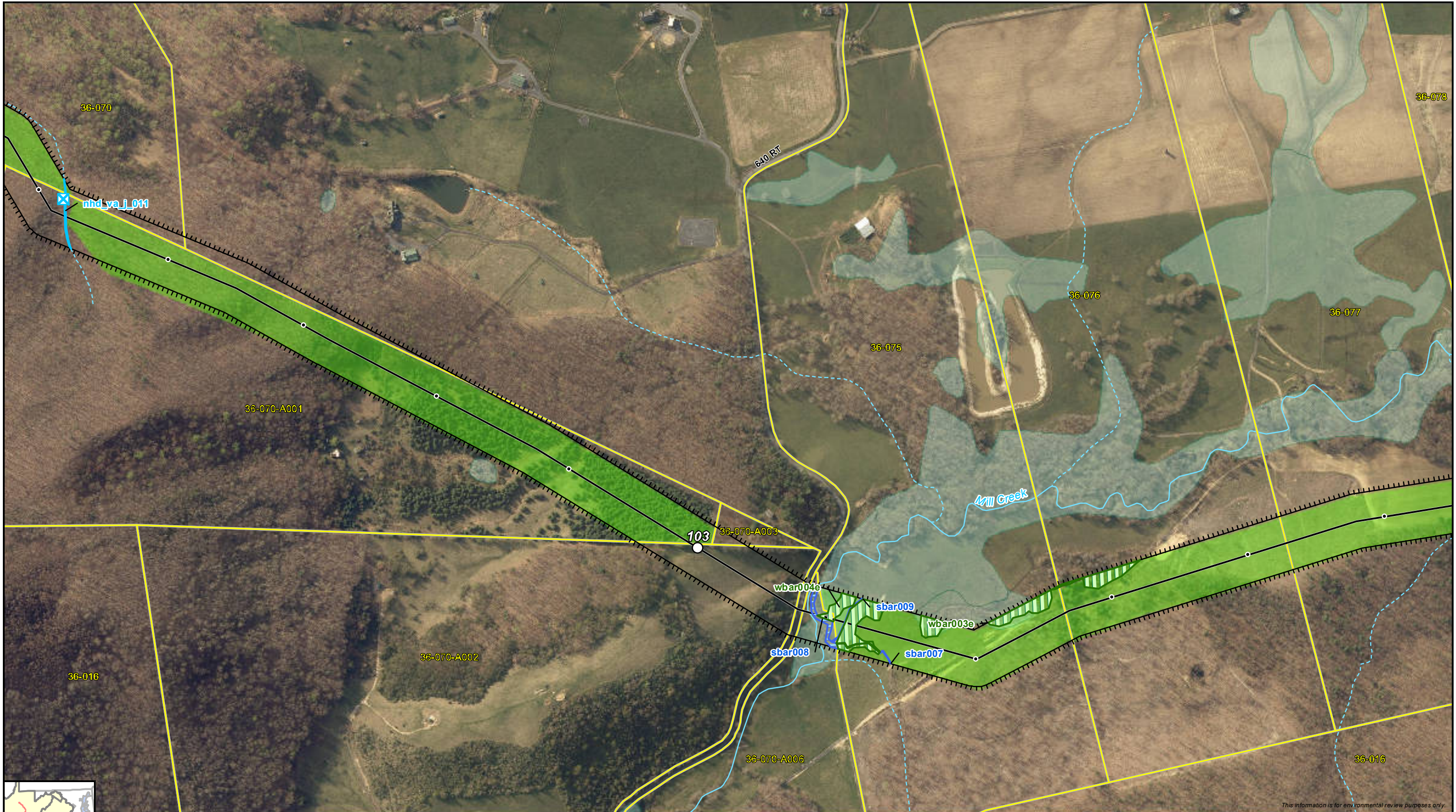


- - - Preliminary Centerline
 - Milepost
 - Tenth Milepost
 - Access Road
 - Aerial Map Extent
- | Hydric Classification | |
|-----------------------|---------------|
| | 100% Hydric |
| | 81-99% Hydric |
| | 61-80% Hydric |
| | 41-60% Hydric |

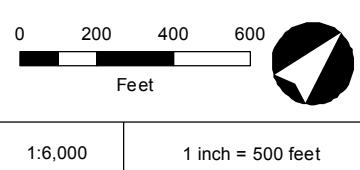


Atlantic Coast Pipeline
Norfolk District
Environmental Sheet Maps
 Bath County, Virginia





This information is for environmental review purposes only.



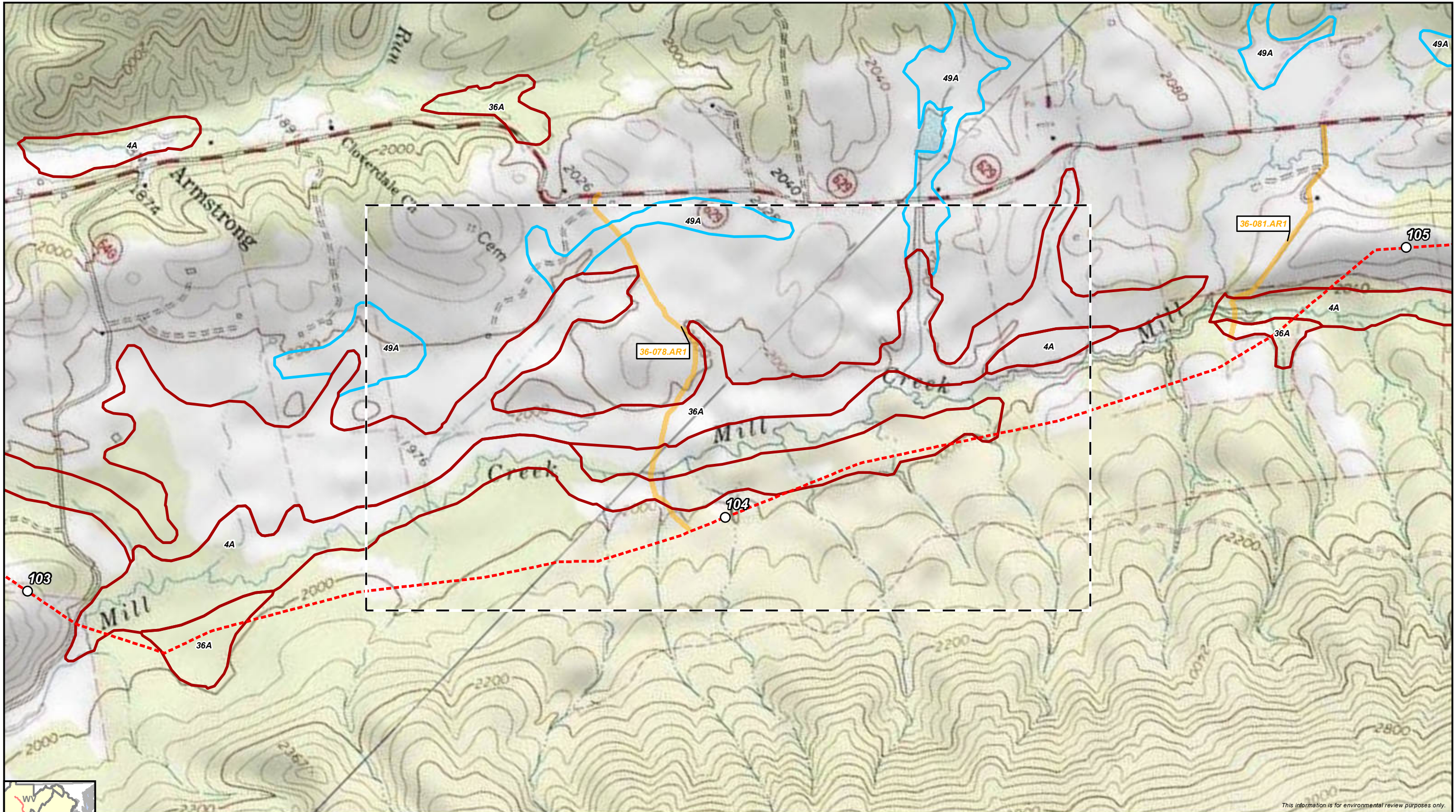
Preliminary Line Corridor	Tenth Milepost	NHD Waterbody	Wetland Data Point
Access Road	Parcel Boundary	NWI Wetland	Upland Data Point
Preliminary Main Line	District Boundary	Desktop Wetland	Bio Survey Complete*
Preliminary Lateral	Stream/River - Perennial	Surveyed Wetland	Seep Point
Milepost	Stream/River - Intermittent	Desktop Waterbody	No Water Point
	Other	Surveyed Waterbody	

* Preliminary, subject to revision.

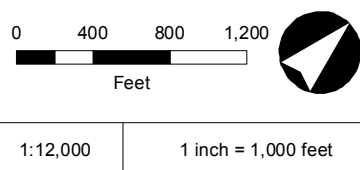
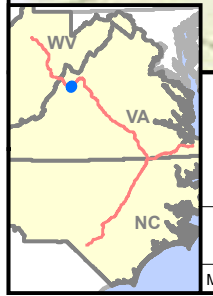


Atlantic Coast Pipeline
Norfolk District
Environmental Sheet Maps
 Bath County, Virginia





This information is for environmental review purposes only.



- | | |
|---|--|
| <ul style="list-style-type: none"> Preliminary Centerline Milepost Tenth Milepost Access Road Aerial Map Extent | <p>Hydric Classification</p> <ul style="list-style-type: none"> 100% Hydric 81-99% Hydric 61-80% Hydric 41-60% Hydric |
|---|--|

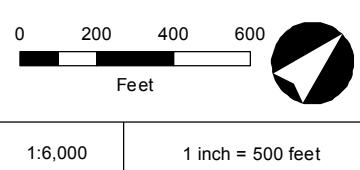


Atlantic Coast Pipeline
 Norfolk District
 Environmental Sheet Maps
 Bath County, Virginia





This information is for environmental review purposes only.



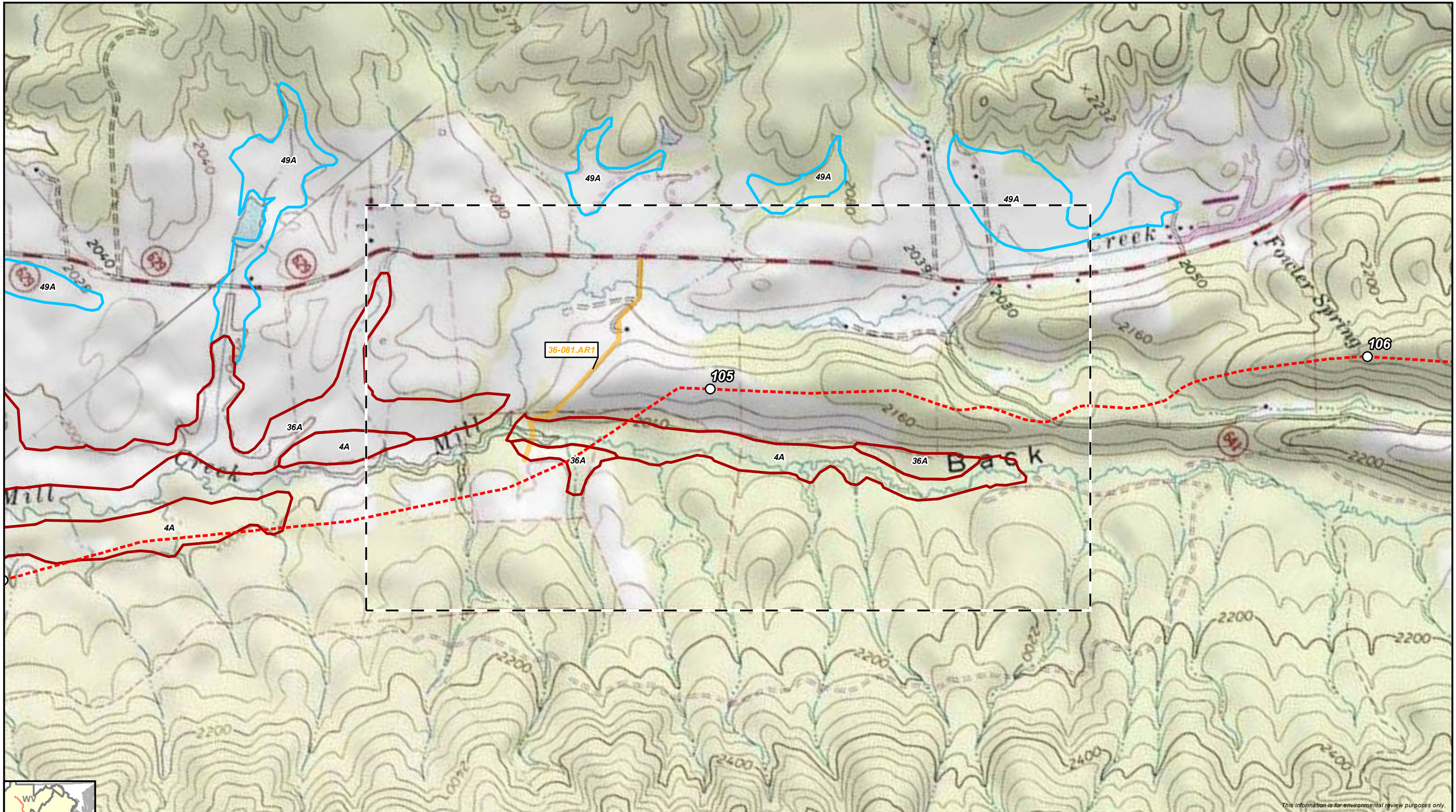
Preliminary Line Corridor	Tenth Milepost	NHD Waterbody	Wetland Data Point
Access Road	Parcel Boundary	NWI Wetland	Upland Data Point
Preliminary Main Line	District Boundary	Desktop Wetland	Bio Survey Complete*
Preliminary Lateral	Stream/River - Perennial	Surveyed Wetland	Seep Point
Milepost	Stream/River - Intermittent	Desktop Waterbody	No Water Point
	Other	Surveyed Waterbody	

* Preliminary, subject to revision.

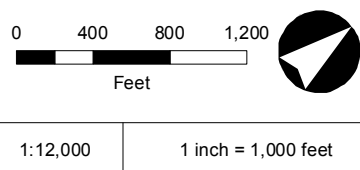


Atlantic Coast Pipeline
Norfolk District
Environmental Sheet Maps
 Bath County, Virginia





This information is for environmental review purposes only.

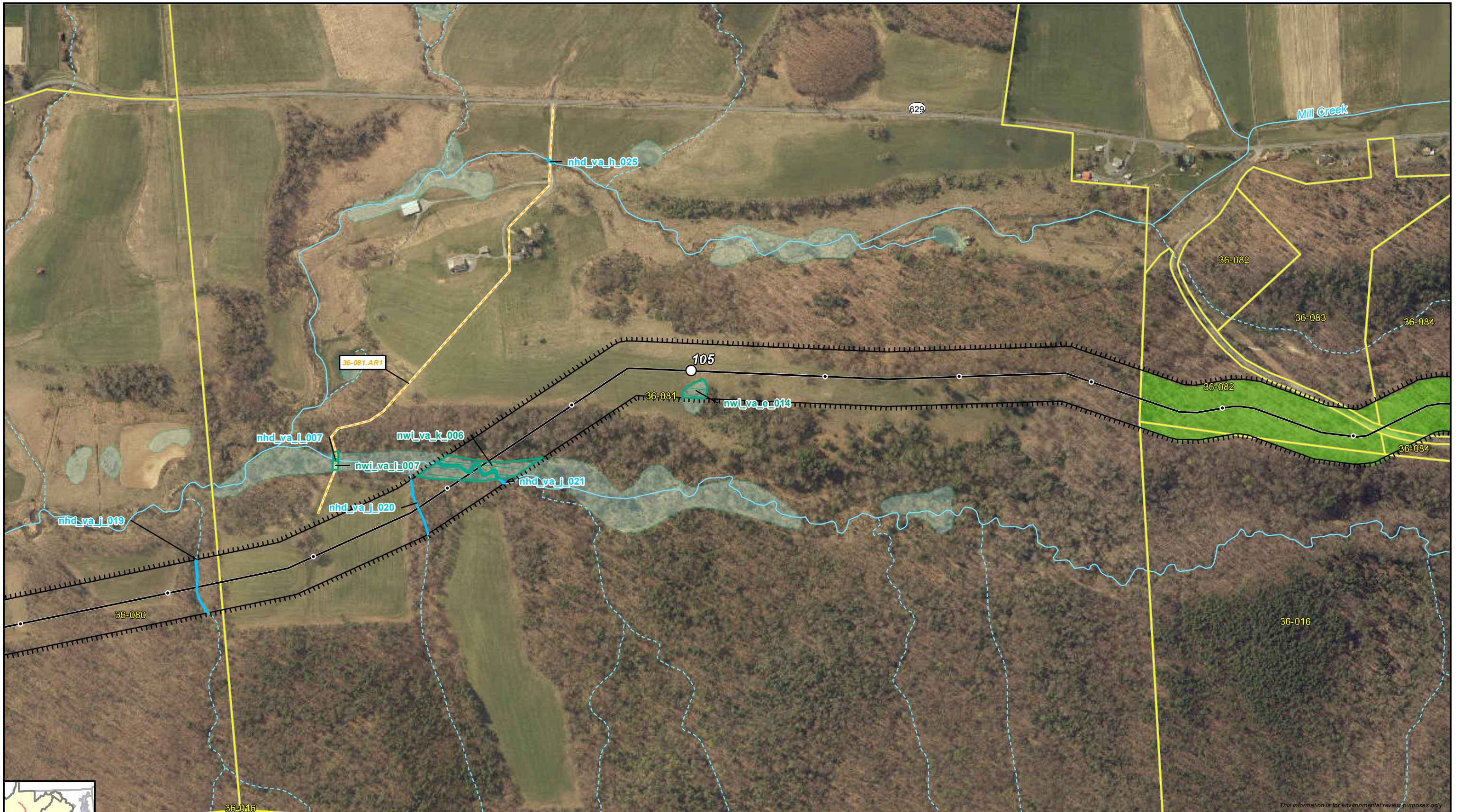


- | | |
|--|--|
| <ul style="list-style-type: none"> ○ Milepost ● Tenth Milepost — Access Road ⌈ Aerial Map Extent | Hydric Classification
<ul style="list-style-type: none"> 100% Hydric 81-99% Hydric 61-80% Hydric 41-60% Hydric |
|--|--|

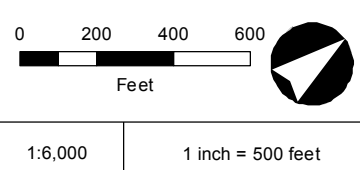


Atlantic Coast Pipeline
Norfolk District
Environmental Sheet Maps
 Bath County, Virginia





This information is for environmental review purposes only.



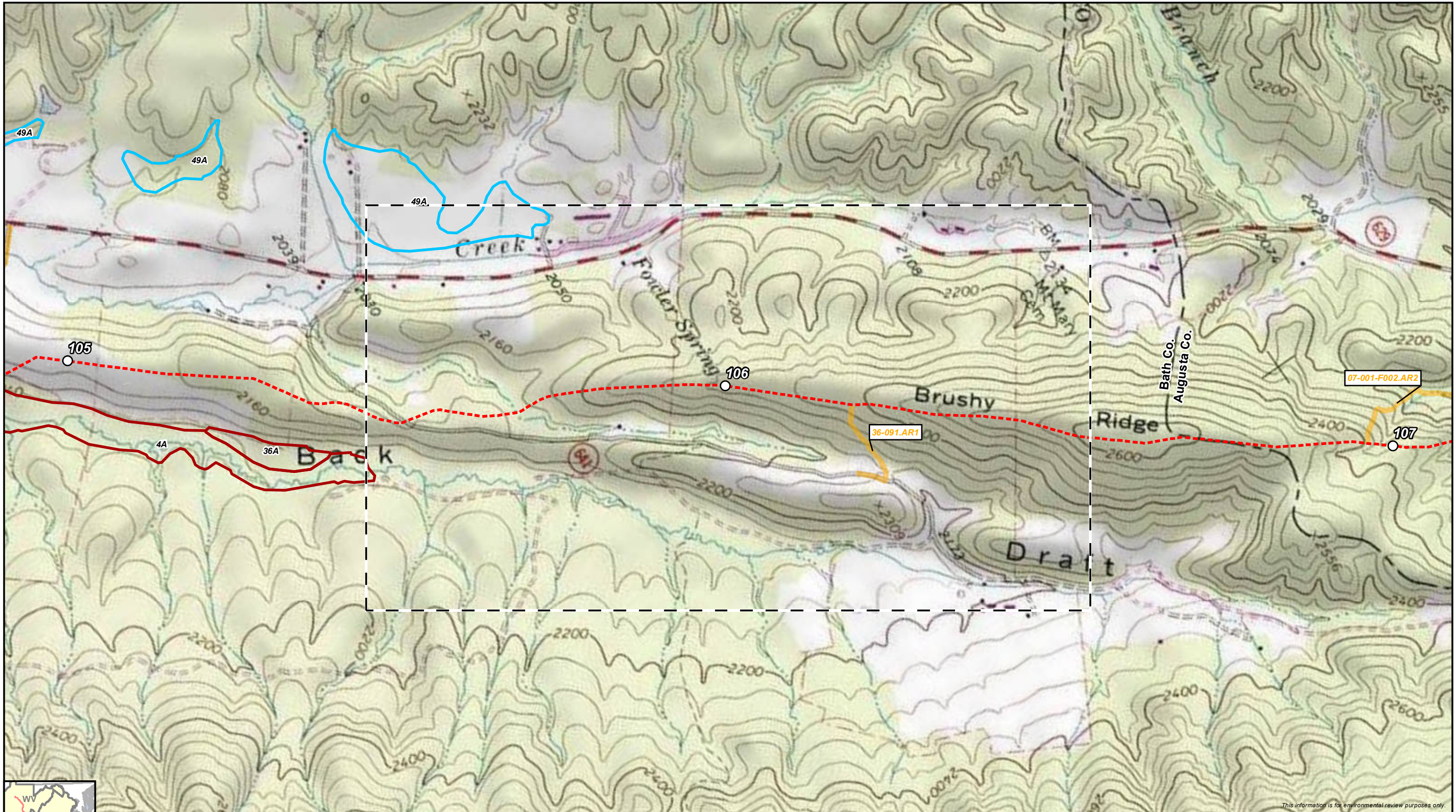
- | | | | |
|---------------------------|-----------------------------|--------------------|----------------------|
| Preliminary Line Corridor | Tenth Milepost | NHD Waterbody | Wetland Data Point |
| Access Road | Parcel Boundary | NWI Wetland | Upland Data Point |
| Preliminary Main Line | District Boundary | Desktop Wetland | Bio Survey Complete* |
| Preliminary Lateral | Stream/River - Perennial | Surveyed Wetland | Seep Point |
| Milepost | Stream/River - Intermittent | Desktop Waterbody | No Water Point |
| | Other | Surveyed Waterbody | |

* Preliminary, subject to revision.

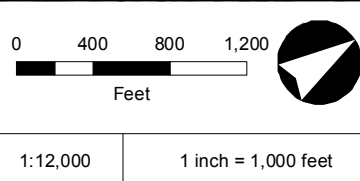


**Atlantic Coast Pipeline
Norfolk District
Environmental Sheet Maps
Bath County, Virginia**





This information is for environmental review purposes only.

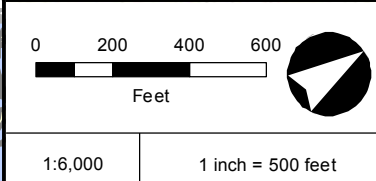
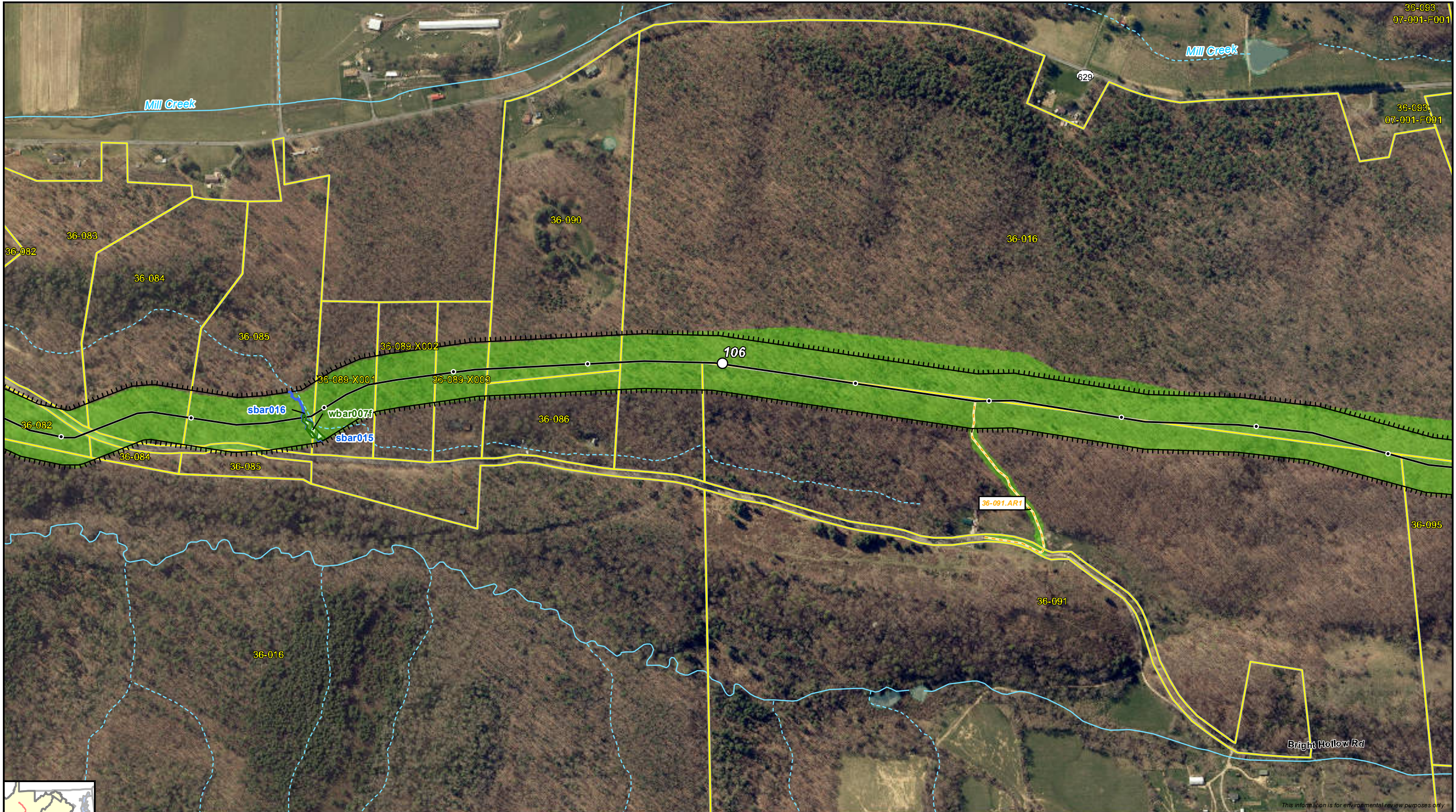


- - - Preliminary Centerline
 - Milepost
 - Tenth Milepost
 - Access Road
 - Aerial Map Extent
- | Hydric Classification | |
|-----------------------|---------------|
| | 100% Hydric |
| | 81-99% Hydric |
| | 61-80% Hydric |
| | 41-60% Hydric |



Atlantic Coast Pipeline
 Norfolk District
 Environmental Sheet Maps
 Bath County, Virginia





Preliminary Line Corridor	Tenth Milepost	NHD Waterbody	Wetland Data Point
Access Road	Parcel Boundary	NWI Wetland	Upland Data Point
Preliminary Main Line	District Boundary	Desktop Wetland	Bio Survey Complete*
Preliminary Lateral	Stream/River - Perennial	Surveyed Wetland	Seep Point
Milepost	Stream/River - Intermittent	Desktop Waterbody	No Water Point
	Other	Surveyed Waterbody	

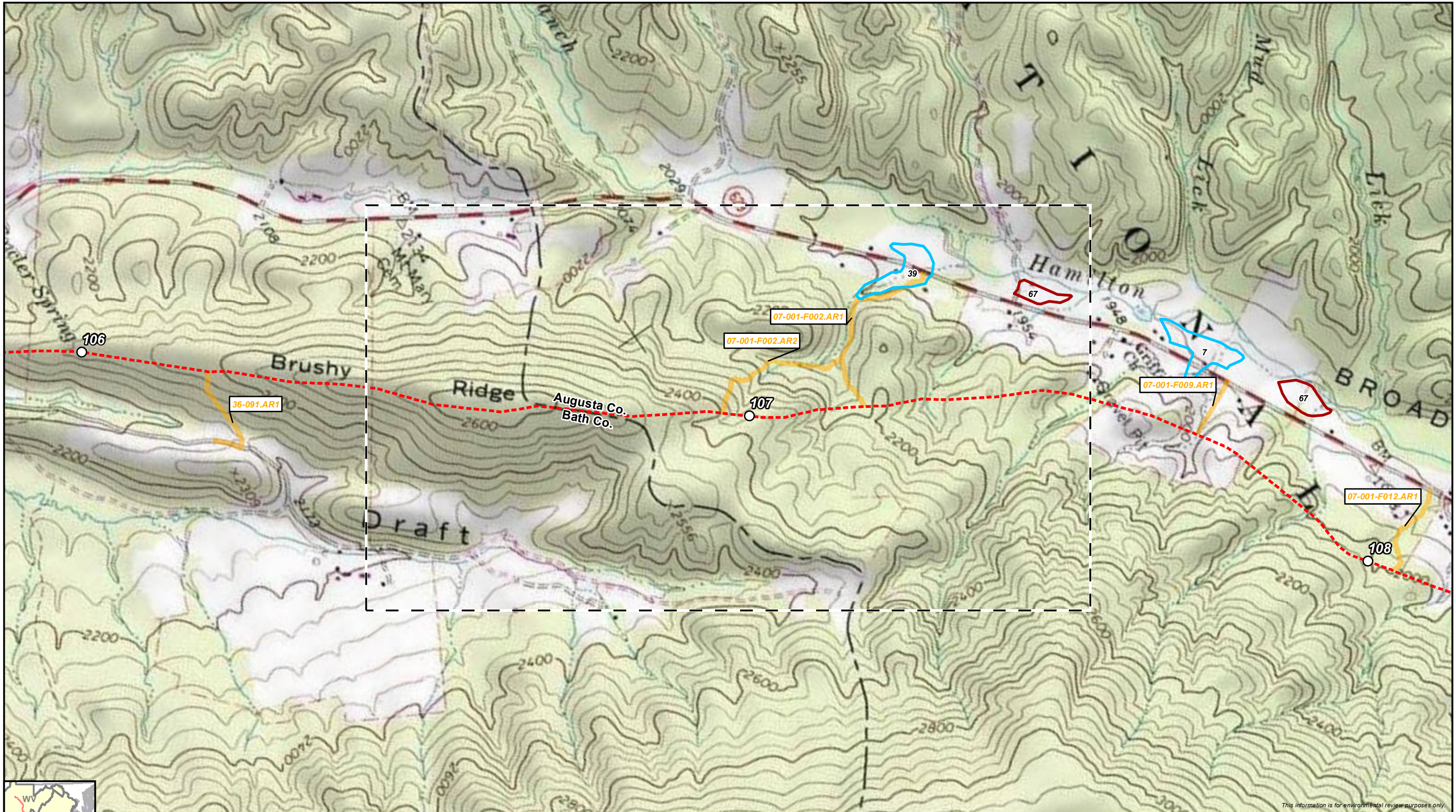
* Preliminary, subject to revision.



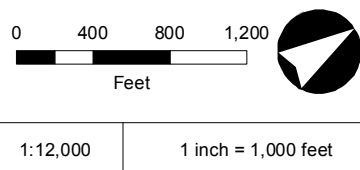
Atlantic Coast Pipeline
Norfolk District
Environmental Sheet Maps
 Bath County, Virginia



This information is for environmental review purposes only.



This information is for environmental review purposes only.

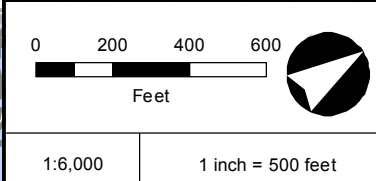


- | | |
|--|--|
| <ul style="list-style-type: none"> --- Preliminary Centerline ○ Milepost • Tenth Milepost — Access Road ▭ Aerial Map Extent | Hydric Classification
<ul style="list-style-type: none"> 100% Hydric 81-99% Hydric 61-80% Hydric 41-60% Hydric |
|--|--|



Atlantic Coast Pipeline
 Norfolk District
 Environmental Sheet Maps
 Augusta County, Virginia





Preliminary Line Corridor	Tenth Milepost	NHD Waterbody	Wetland Data Point
Access Road	Parcel Boundary	NWI Wetland	Upland Data Point
Preliminary Main Line	District Boundary	Desktop Wetland	Bio Survey Complete*
Preliminary Lateral	Stream/River - Perennial	Surveyed Wetland	Seep Point
Milepost	Stream/River - Intermittent	Desktop Waterbody	No Water Point
	Other	Surveyed Waterbody	

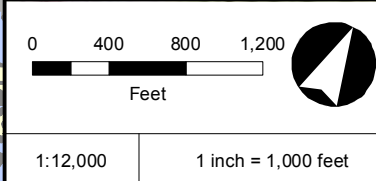
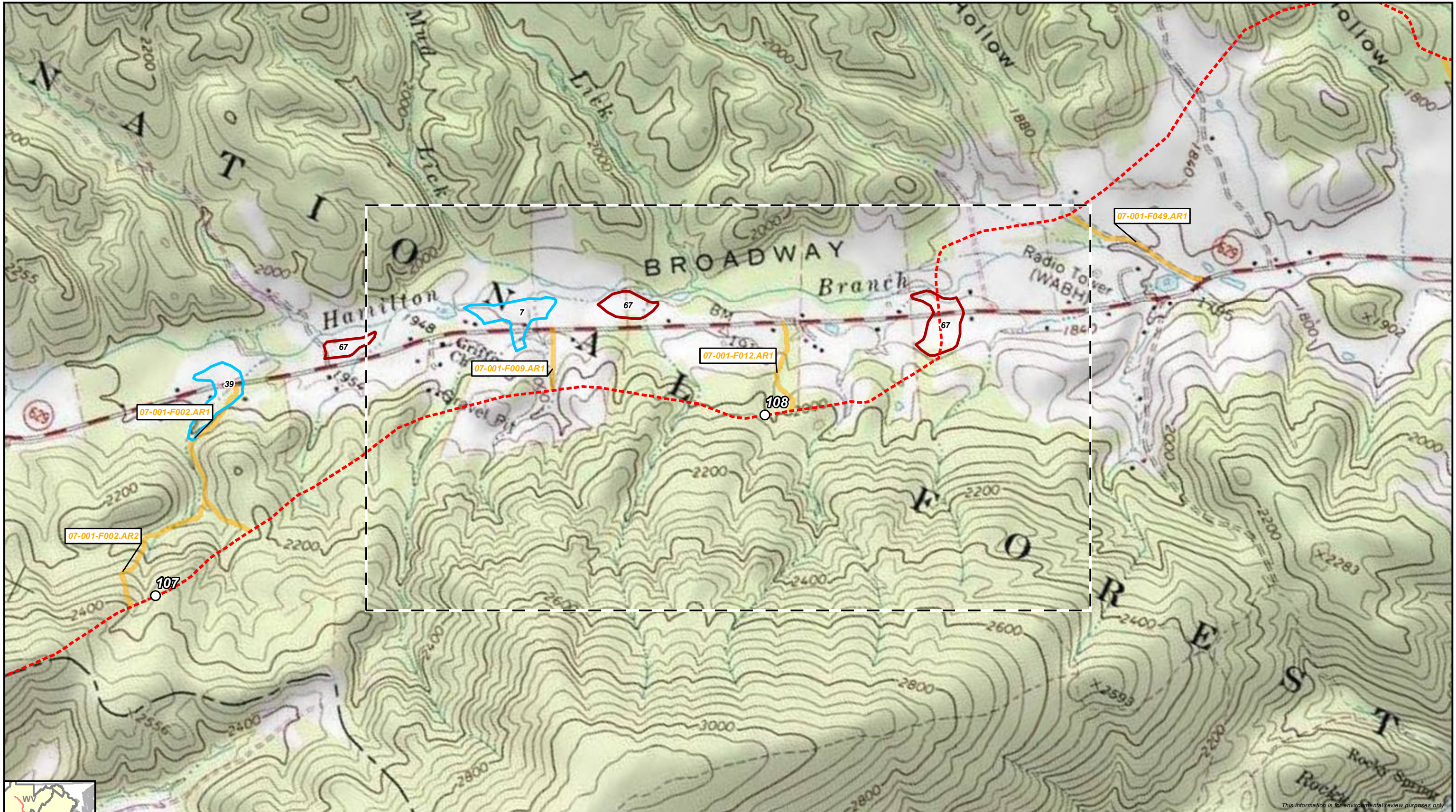
* Preliminary, subject to revision.



Atlantic Coast Pipeline
Norfolk District
Environmental Sheet Maps
 Augusta County, Virginia



This information is for environmental review purposes only.



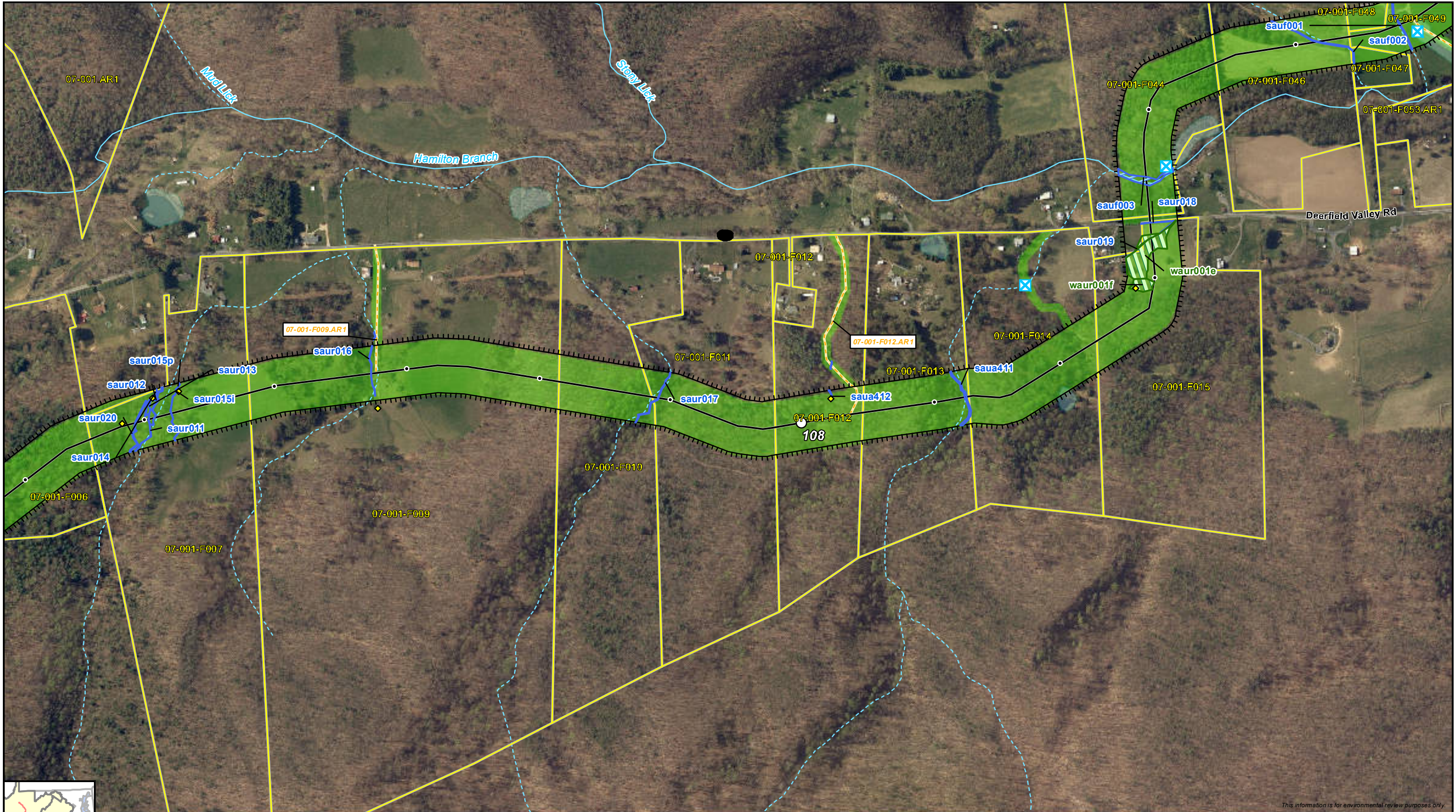
Hydric Classification	
	100% Hydric
	81-99% Hydric
	61-80% Hydric
	41-60% Hydric



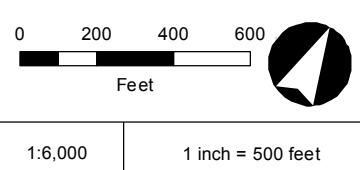
**Atlantic Coast Pipeline
Norfolk District
Environmental Sheet Maps
Augusta County, Virginia**



This information is for environmental review purposes only.



This information is for environmental review purposes only.



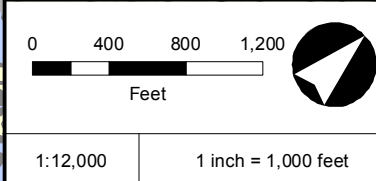
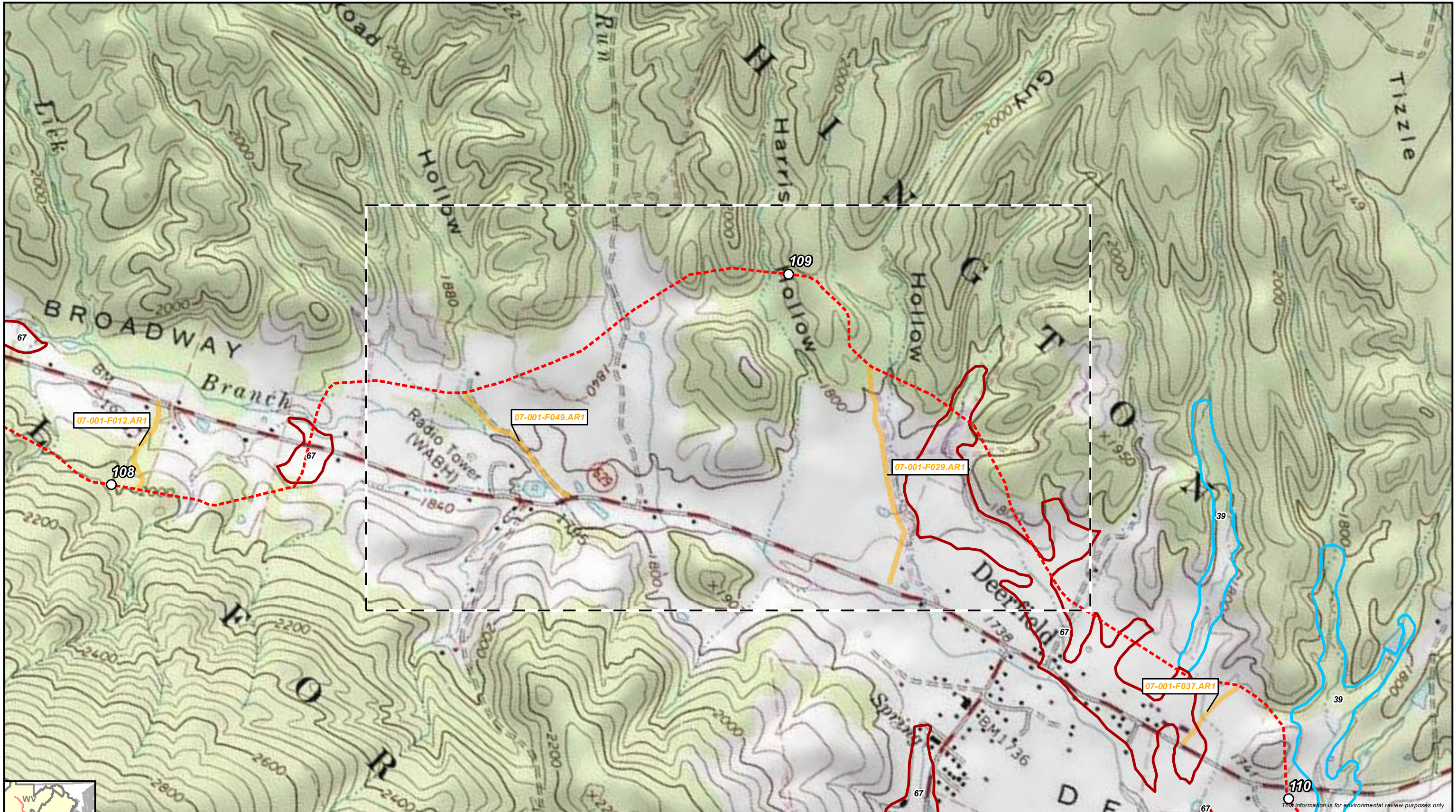
Preliminary Line Corridor	Tenth Milepost	NHD Waterbody	Wetland Data Point
Access Road	Parcel Boundary	NWI Wetland	Upland Data Point
Preliminary Main Line	District Boundary	Desktop Wetland	Bio Survey Complete*
Preliminary Lateral	Stream/River - Perennial	Surveyed Wetland	Seep Point
Milepost	Stream/River - Intermittent	Desktop Waterbody	No Water Point
	Other	Surveyed Waterbody	

* Preliminary, subject to revision.



Atlantic Coast Pipeline
Norfolk District
Environmental Sheet Maps
 Augusta County, Virginia





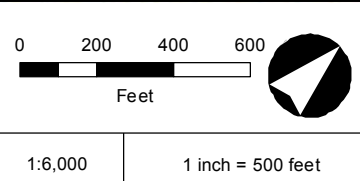
Hydric Classification	
	100% Hydric
	81-99% Hydric
	61-80% Hydric
	41-60% Hydric



Atlantic Coast Pipeline
Norfolk District
Environmental Sheet Maps
Augusta County, Virginia



This information is for environmental review purposes only.



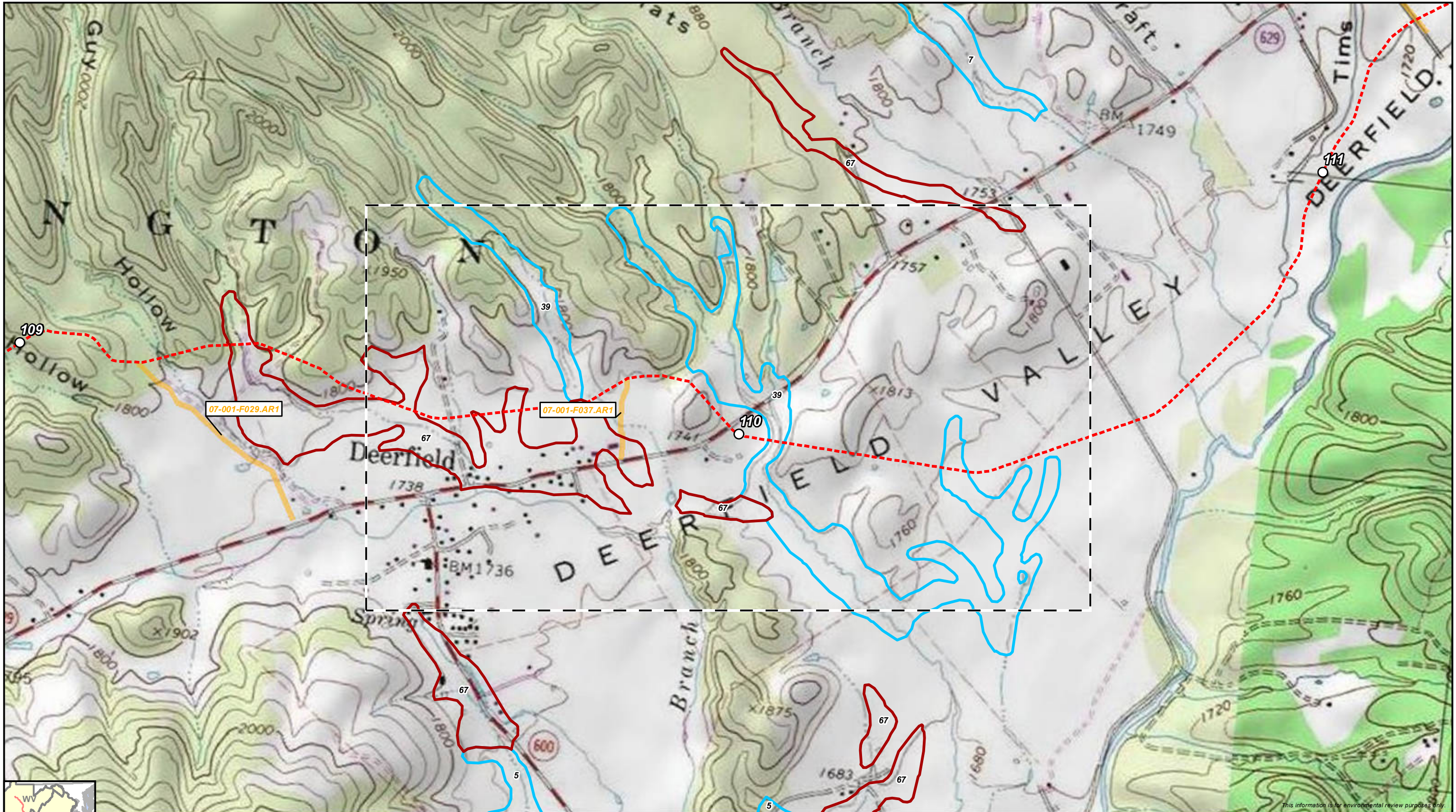
Preliminary Line Corridor	Tenth Milepost	NHD Waterbody	Wetland Data Point
Access Road	Parcel Boundary	NWI Wetland	Upland Data Point
Preliminary Main Line	District Boundary	Desktop Wetland	Bio Survey Complete*
Preliminary Lateral	Stream/River - Perennial	Surveyed Wetland	Seep Point
Milepost	Stream/River - Intermittent	Desktop Waterbody	No Water Point
	Other	Surveyed Waterbody	

* Preliminary, subject to revision.

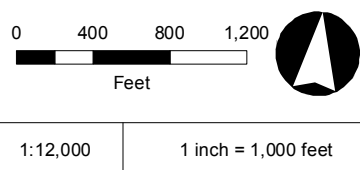
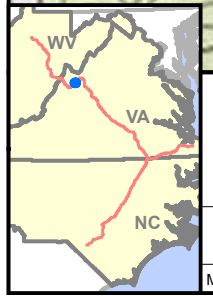


Atlantic Coast Pipeline
Norfolk District
Environmental Sheet Maps
 Augusta County, Virginia





This information is for environmental review purposes only.

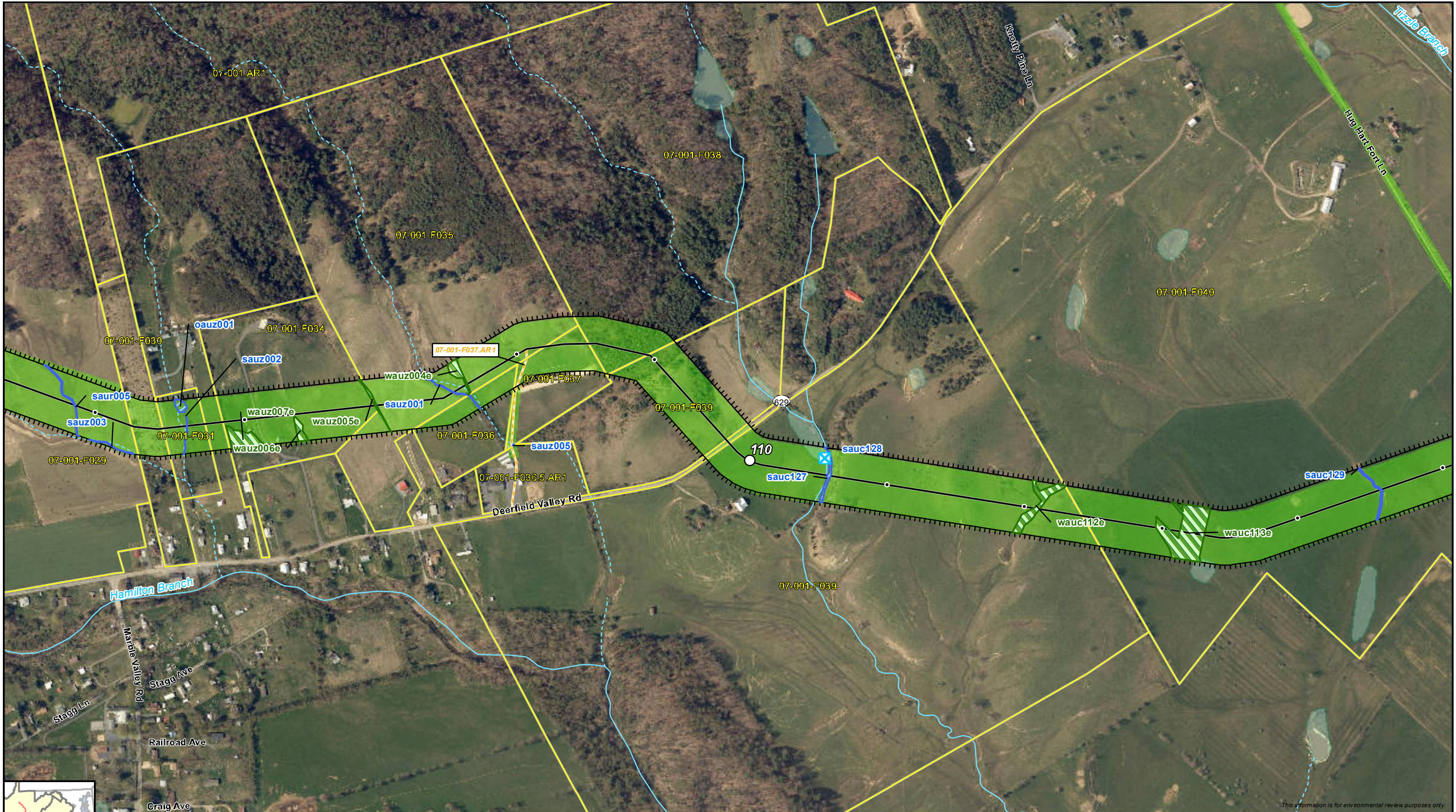


Preliminary Centerline	100% Hydric
Milepost	81-99% Hydric
Tenth Milepost	61-80% Hydric
Access Road	41-60% Hydric
Aerial Map Extent	

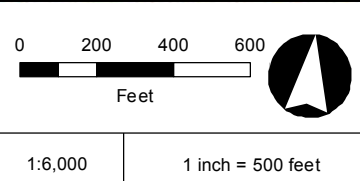


Atlantic Coast Pipeline
Norfolk District
Environmental Sheet Maps
Augusta County, Virginia





This information is for environmental review purposes only.



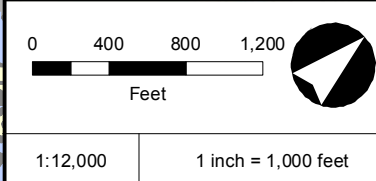
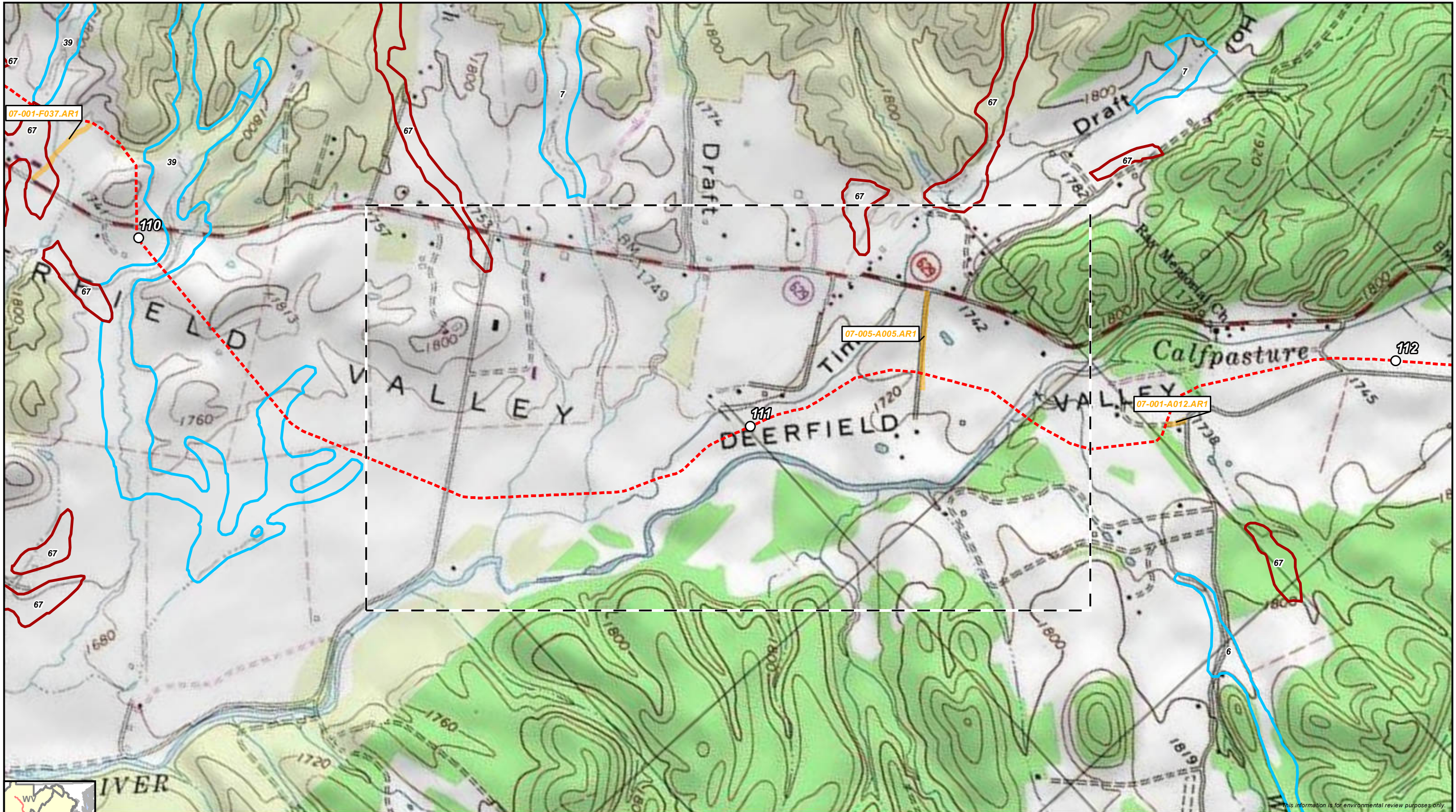
Preliminary Line Corridor	Tenth Milepost	NHD Waterbody	Wetland Data Point
Access Road	Parcel Boundary	NWI Wetland	Upland Data Point
Preliminary Main Line	District Boundary	Desktop Wetland	Bio Survey Complete*
Preliminary Lateral	Stream/River - Perennial	Surveyed Wetland	Seep Point
Milepost	Stream/River - Intermittent	Desktop Waterbody	No Water Point
	Other	Surveyed Waterbody	

* Preliminary, subject to revision.



**Atlantic Coast Pipeline
Norfolk District
Environmental Sheet Maps
Augusta County, Virginia**



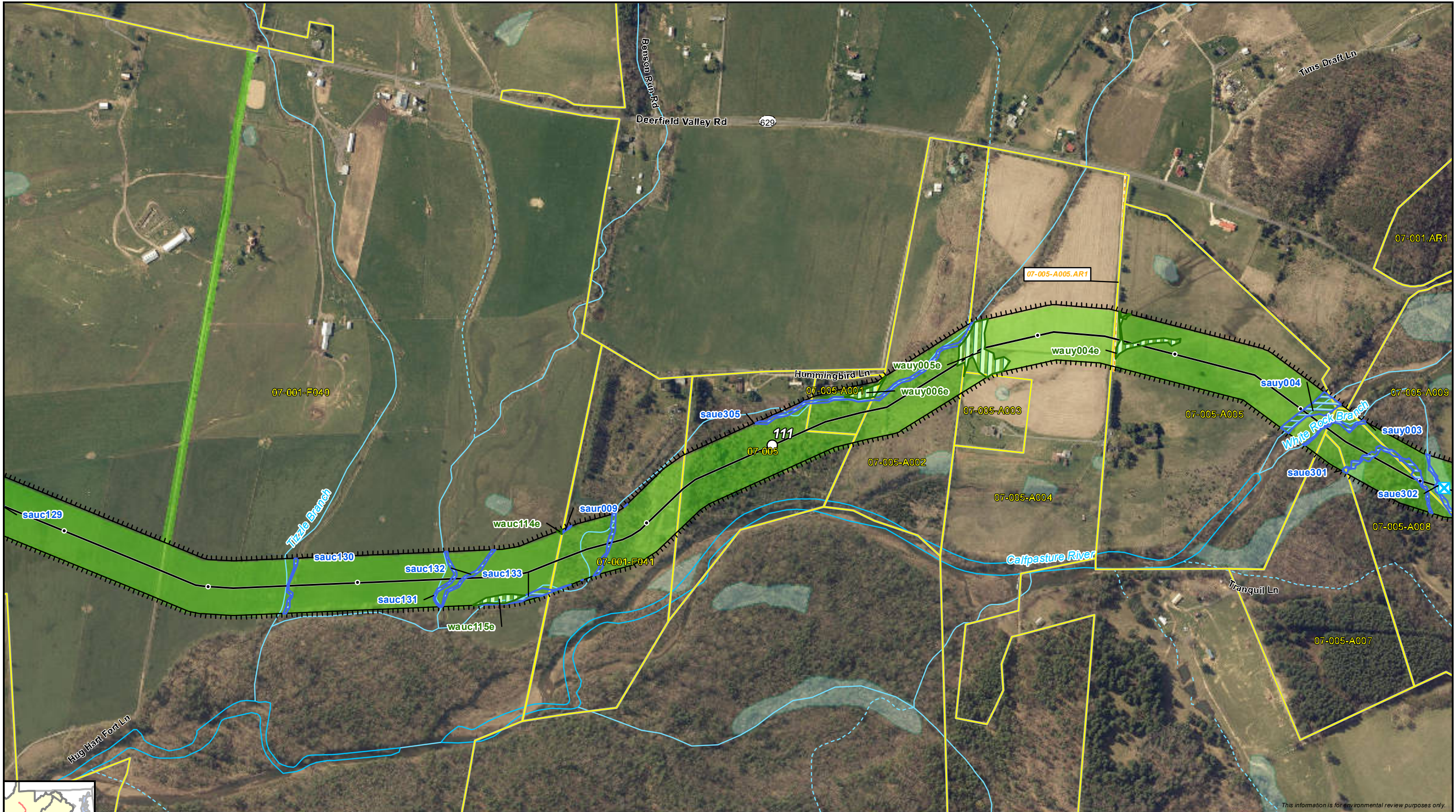


--- Preliminary Centerline	Hydric Classification
○ Milepost	100% Hydric
• Tenth Milepost	81-99% Hydric
— Access Road	61-80% Hydric
┌ Aerial Map Extent	41-60% Hydric

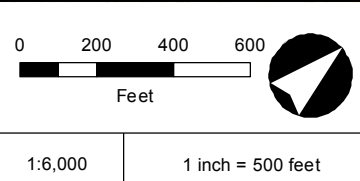


Atlantic Coast Pipeline
 Norfolk District
 Environmental Sheet Maps
 Augusta County, Virginia





This information is for environmental review purposes only.



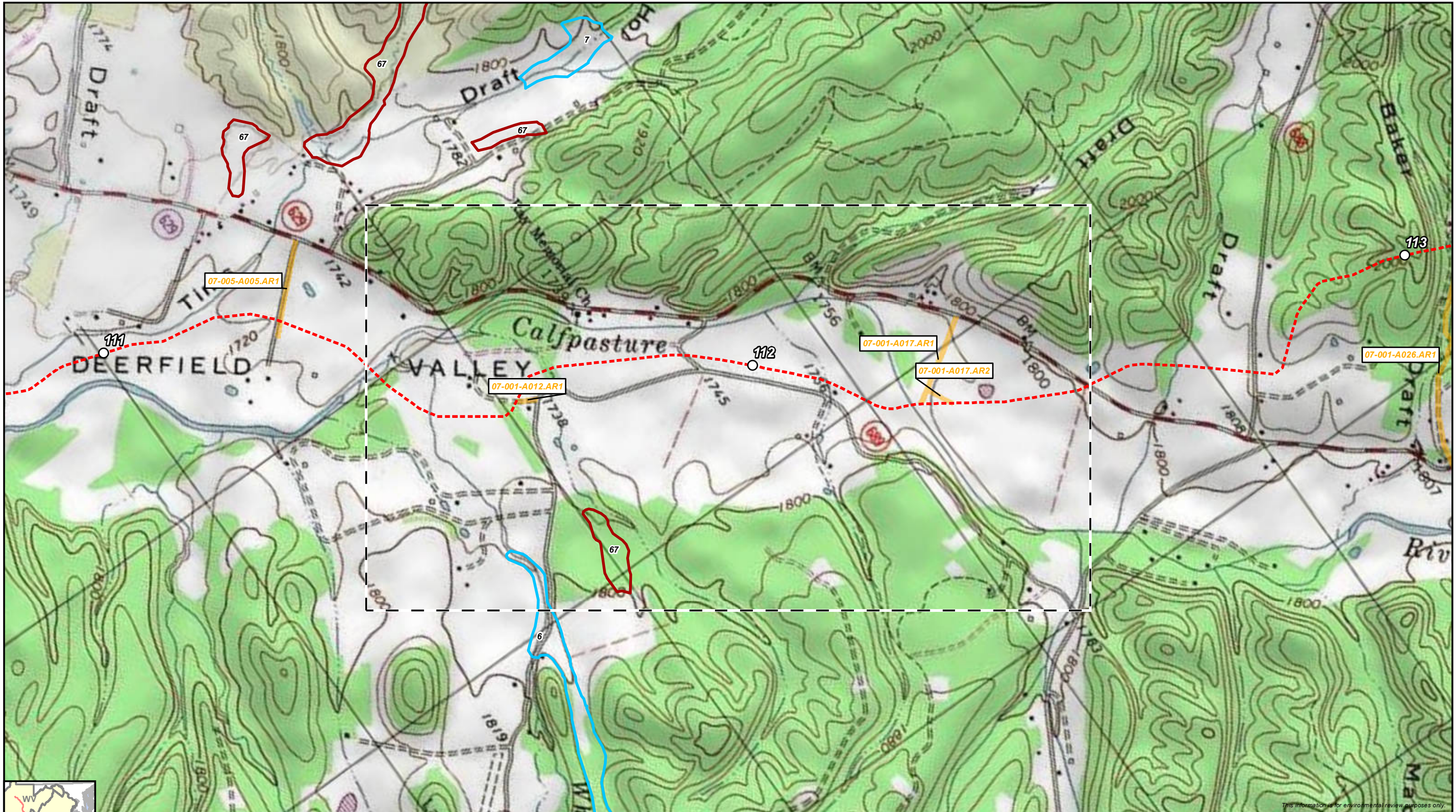
Preliminary Line Corridor	Tenth Milepost	NHD Waterbody	Wetland Data Point
Access Road	Parcel Boundary	NWI Wetland	Upland Data Point
Preliminary Main Line	District Boundary	Desktop Wetland	Bio Survey Complete*
Preliminary Lateral	Stream/River - Perennial	Surveyed Wetland	Seep Point
Milepost	Stream/River - Intermittent	Desktop Waterbody	No Water Point
	Other	Surveyed Waterbody	

* Preliminary, subject to revision.

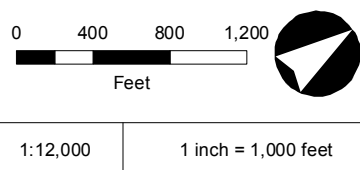


Atlantic Coast Pipeline
Norfolk District
Environmental Sheet Maps
 Augusta County, Virginia





This information is for environmental review purposes only.

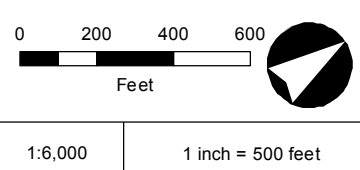
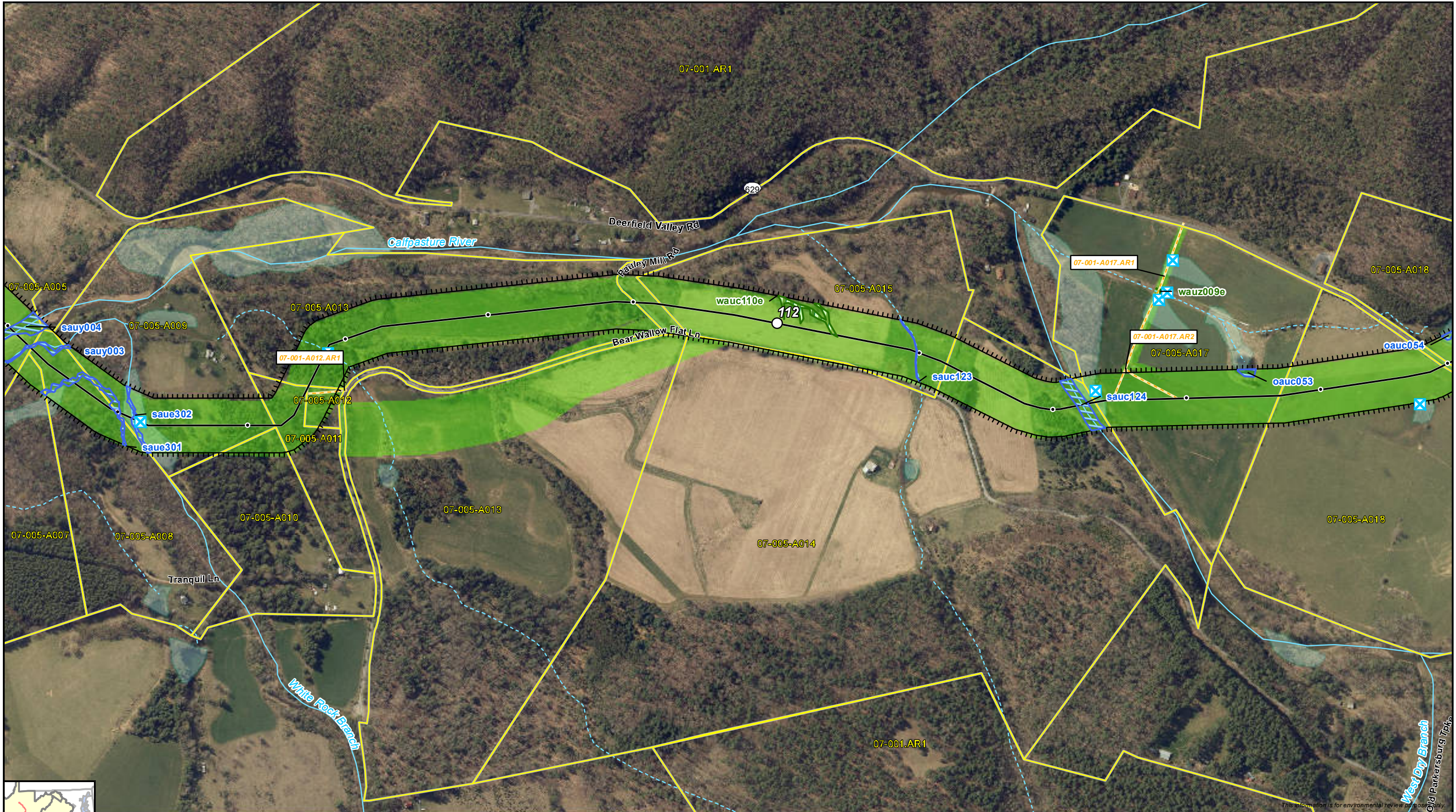


- | | |
|---|--|
| <ul style="list-style-type: none"> Preliminary Centerline Milepost Tenth Milepost Access Road Aerial Map Extent | <p>Hydric Classification</p> <ul style="list-style-type: none"> 100% Hydric 81-99% Hydric 61-80% Hydric 41-60% Hydric |
|---|--|



Atlantic Coast Pipeline
Norfolk District
Environmental Sheet Maps
 Augusta County, Virginia





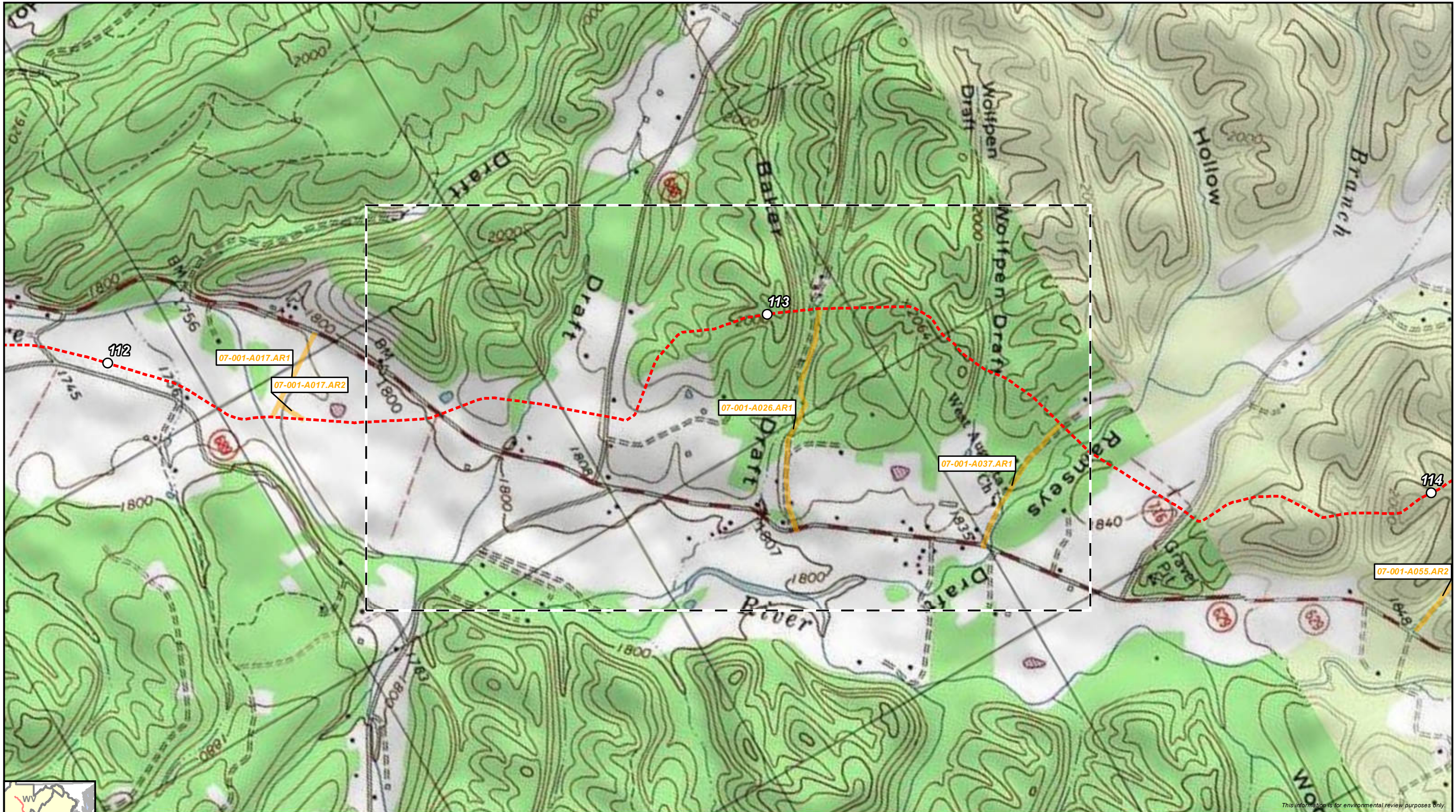
Preliminary Line Corridor	Tenth Milepost	NHD Waterbody	Wetland Data Point
Access Road	Parcel Boundary	NWI Wetland	Upland Data Point
Preliminary Main Line	District Boundary	Desktop Wetland	Bio Survey Complete*
Preliminary Lateral	Stream/River - Perennial	Surveyed Wetland	Seep Point
Milepost	Stream/River - Intermittent	Desktop Waterbody	No Water Point
	Other	Surveyed Waterbody	

* Preliminary, subject to revision.

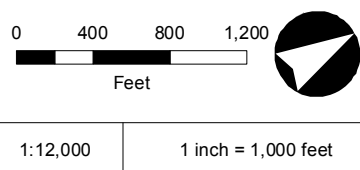


Atlantic Coast Pipeline
Norfolk District
Environmental Sheet Maps
 Augusta County, Virginia





This information is for environmental review purposes only.

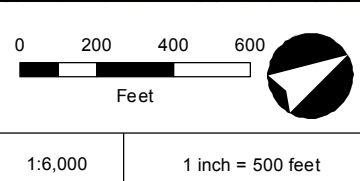
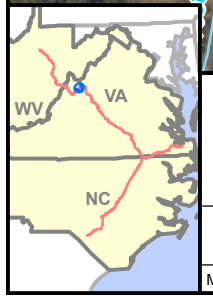
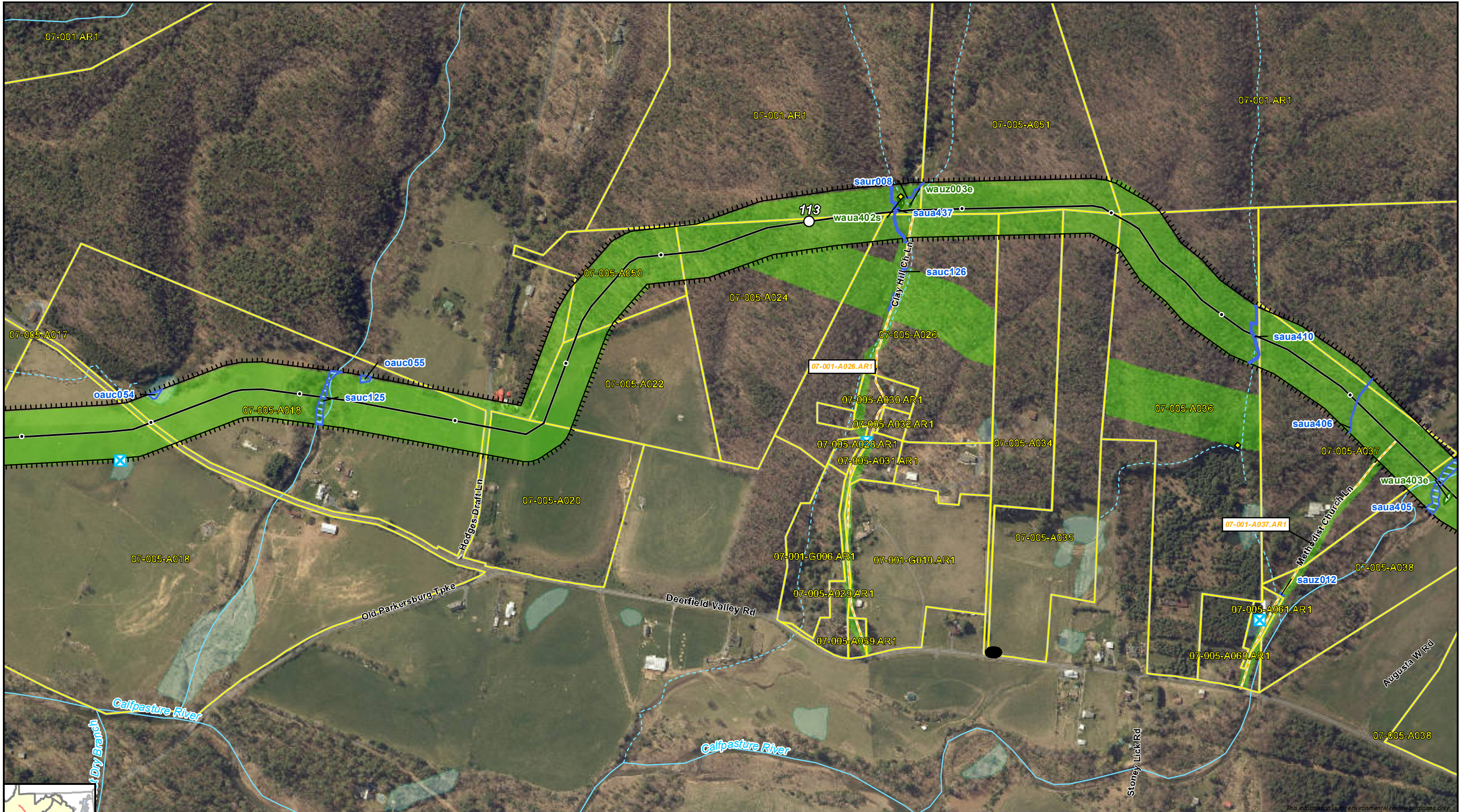


- - - Preliminary Centerline
 - Milepost
 - Tenth Milepost
 - Access Road
 - Aerial Map Extent
- | Hydric Classification | |
|-----------------------|---------------|
| | 100% Hydric |
| | 81-99% Hydric |
| | 61-80% Hydric |
| | 41-60% Hydric |



Atlantic Coast Pipeline
 Norfolk District
 Environmental Sheet Maps
 Augusta County, Virginia





Preliminary Line Corridor	Tenth Milepost	NHD Waterbody	Wetland Data Point
Access Road	Parcel Boundary	NWI Wetland	Upland Data Point
Preliminary Main Line	District Boundary	Desktop Wetland	Bio Survey Complete*
Preliminary Lateral	Stream/River - Perennial	Surveyed Wetland	Seep Point
Milepost	Stream/River - Intermittent	Desktop Waterbody	No Water Point
	Other	Surveyed Waterbody	

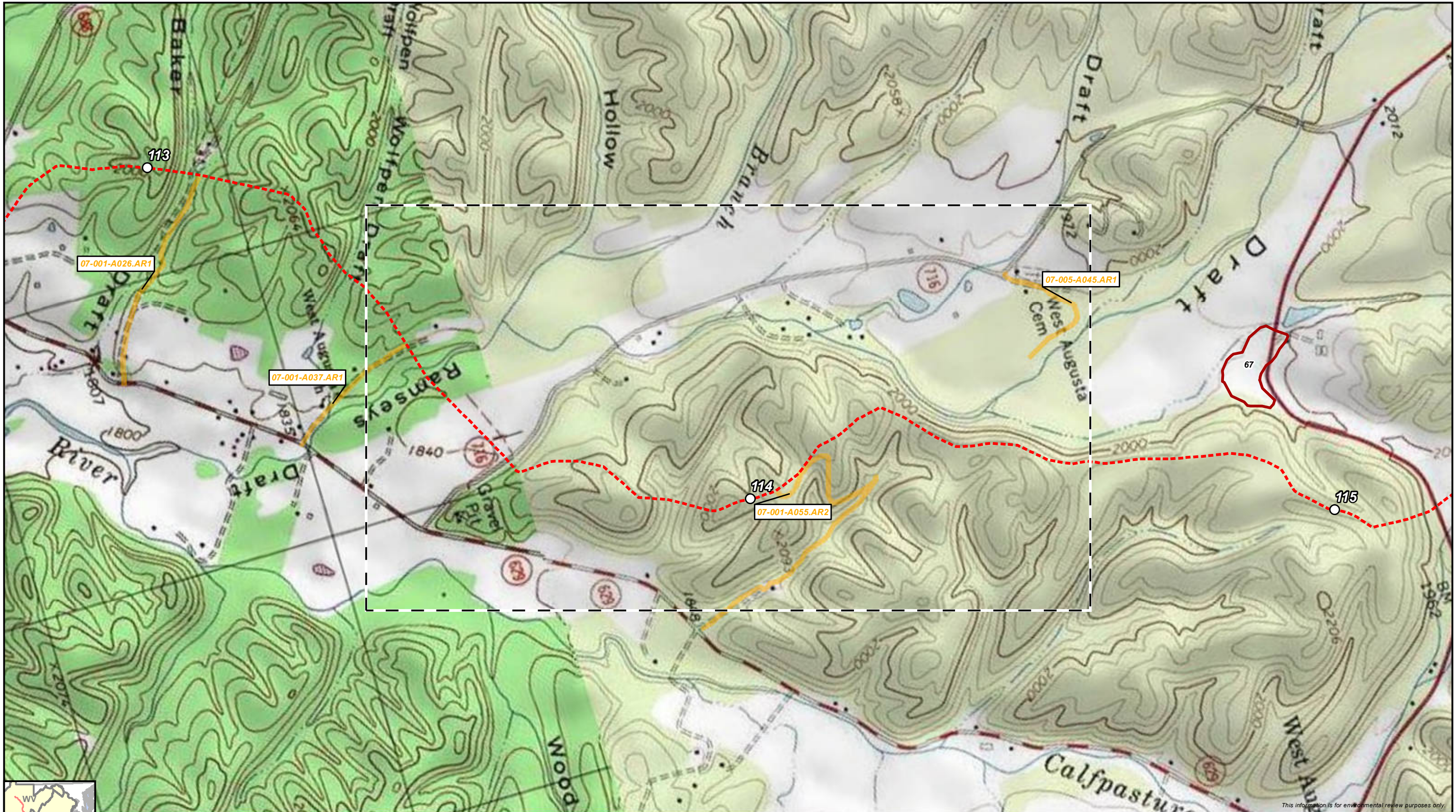
* Preliminary, subject to revision.



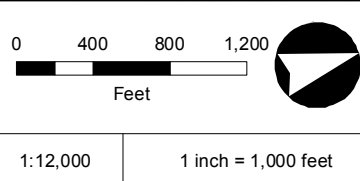
Atlantic Coast Pipeline
Norfolk District
Environmental Sheet Maps
 Augusta County, Virginia



This information is for environmental review purposes only.



This information is for environmental review purposes only.



- | | |
|---|---|
| <ul style="list-style-type: none"> - - - Preliminary Centerline ○ Milepost • Tenth Milepost Access Road Aerial Map Extent | Hydric Classification
<ul style="list-style-type: none"> 100% Hydric 81-99% Hydric 61-80% Hydric 41-60% Hydric |
|---|---|

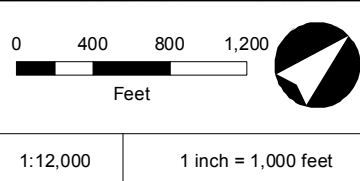
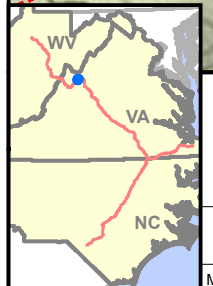


Atlantic Coast Pipeline
Norfolk District
Environmental Sheet Maps
 Augusta County, Virginia





This information is for environmental review purposes only.

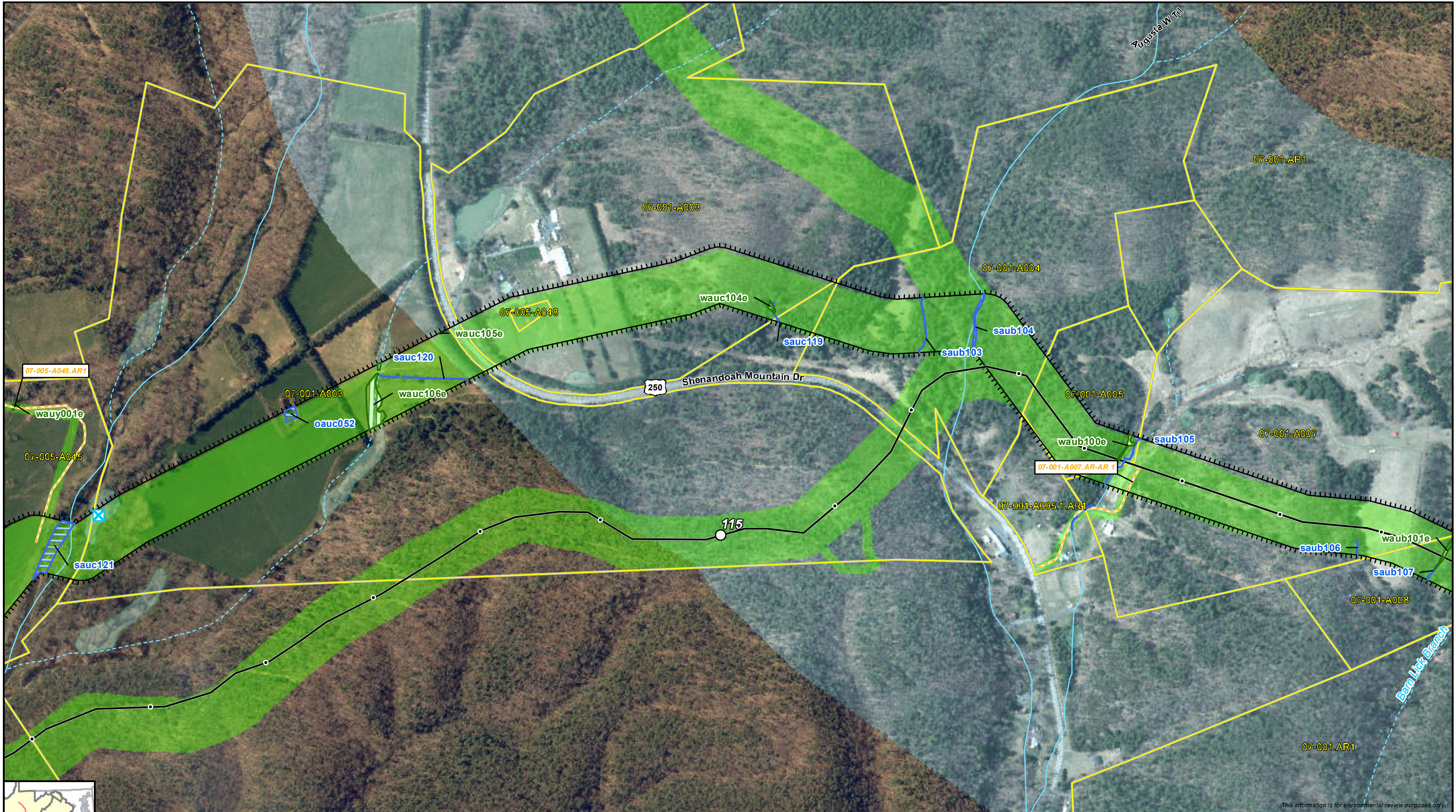


- | | |
|--|---|
| <ul style="list-style-type: none"> --- Preliminary Centerline ○ Milepost ● Tenth Milepost Access Road Aerial Map Extent | <p>Hydric Classification</p> <ul style="list-style-type: none"> 100% Hydric 81-99% Hydric 61-80% Hydric 41-60% Hydric |
|--|---|

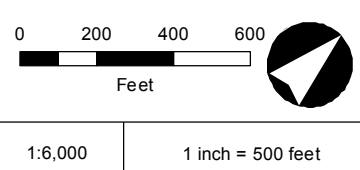


Atlantic Coast Pipeline
 Norfolk District
 Environmental Sheet Maps
 Augusta County, Virginia





This information is for environmental review purposes only.



Preliminary Line Corridor	Tenth Milepost	NHD Waterbody	Wetland Data Point
Access Road	Parcel Boundary	NW1 Wetland	Upland Data Point
Preliminary Main Line	District Boundary	Desktop Wetland	Bio Survey Complete*
Preliminary Lateral	Stream/River - Perennial	Surveyed Wetland	Seep Point
Milepost	Stream/River - Intermittent	Desktop Waterbody	No Water Point
	Other	Surveyed Waterbody	

* Preliminary, subject to revision.

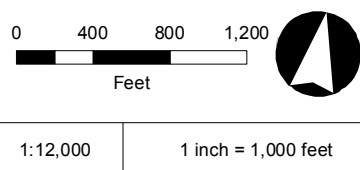


**Atlantic Coast Pipeline
Norfolk District
Environmental Sheet Maps
Augusta County, Virginia**





This information is for environmental review purposes only.



- Preliminary Centerline
 - Milepost
 - Tenth Milepost
 - Access Road
 - Aerial Map Extent
- | Hydric Classification | |
|-----------------------|---------------|
| | 100% Hydric |
| | 81-99% Hydric |
| | 61-80% Hydric |
| | 41-60% Hydric |

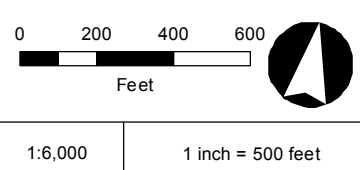


Atlantic Coast Pipeline
Norfolk District
Environmental Sheet Maps
 Augusta County, Virginia





This information is for environmental review purposes only.



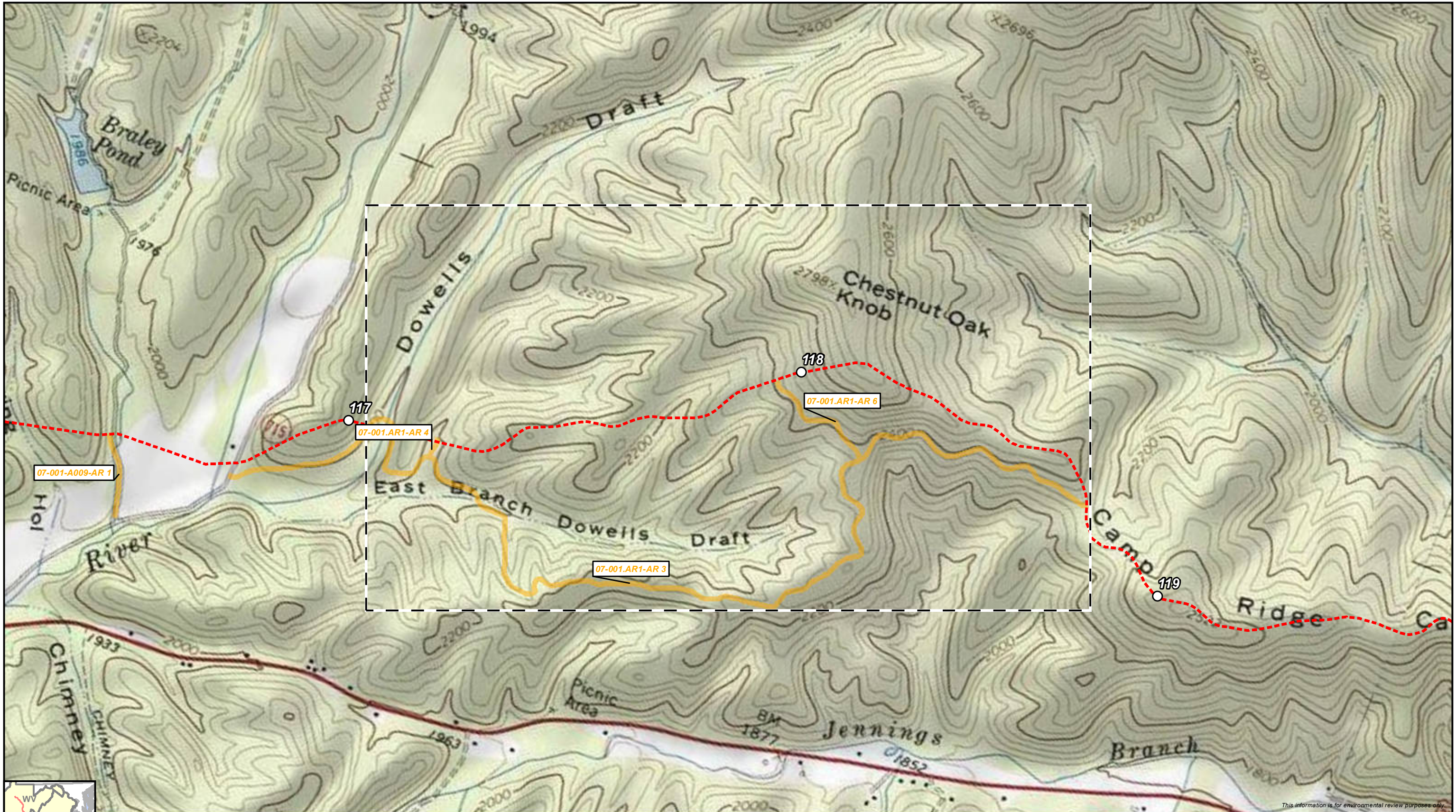
Preliminary Line Corridor	Tenth Milepost	NHD Waterbody	Wetland Data Point
Access Road	Parcel Boundary	NWI Wetland	Upland Data Point
Preliminary Main Line	District Boundary	Desktop Wetland	Bio Survey Complete*
Preliminary Lateral	Stream/River - Perennial	Surveyed Wetland	Seep Point
Milepost	Stream/River - Intermittent	Desktop Waterbody	No Water Point
	Other	Surveyed Waterbody	

* Preliminary, subject to revision.

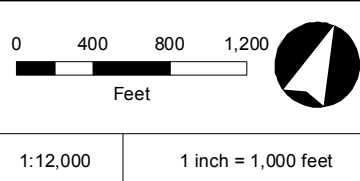
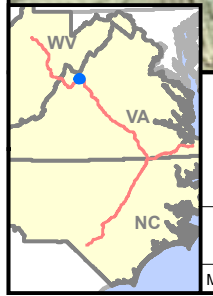


Atlantic Coast Pipeline
Norfolk District
Environmental Sheet Maps
 Augusta County, Virginia





This information is for environmental review purposes only.

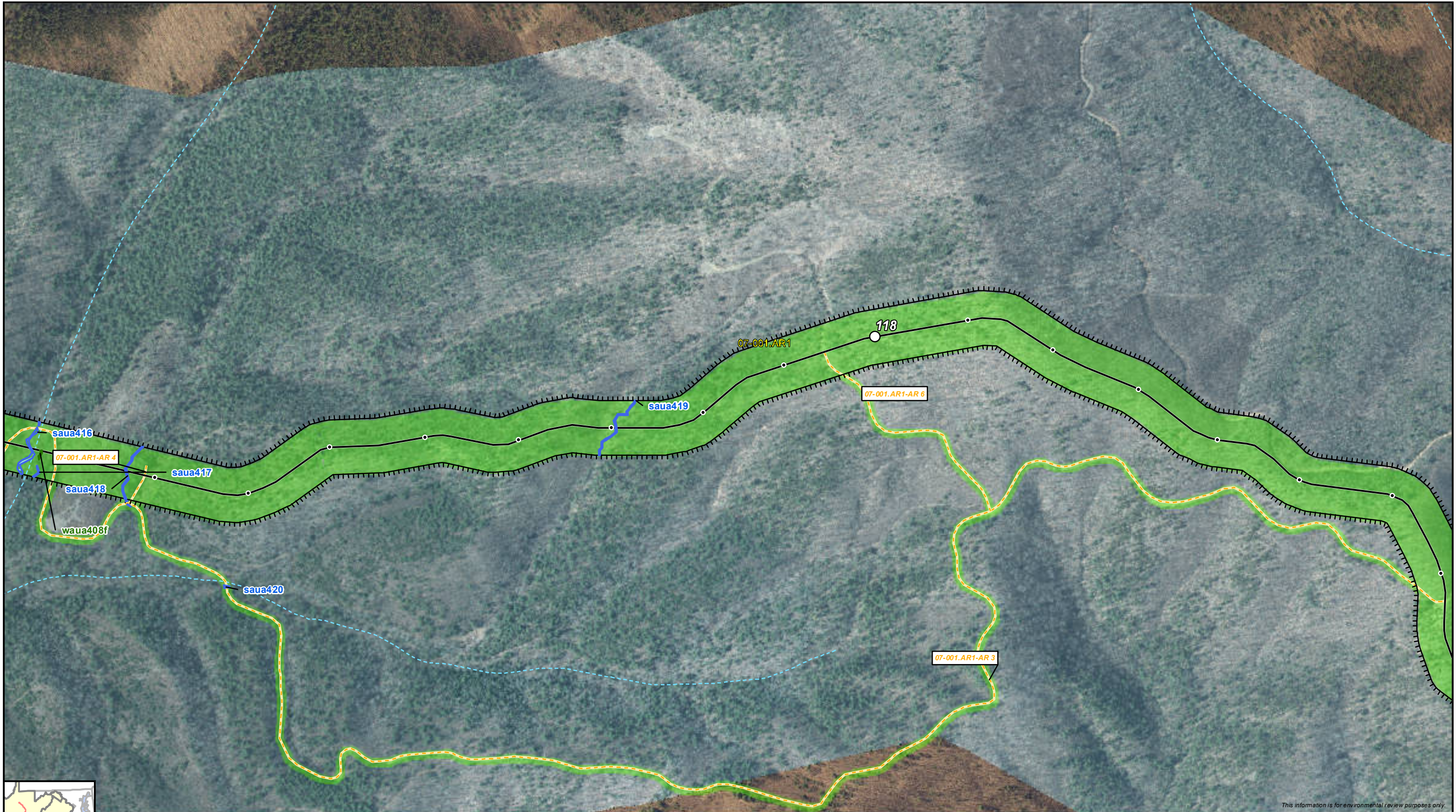


Hydric Classification	
	100% Hydric
	81-99% Hydric
	61-80% Hydric
	41-60% Hydric

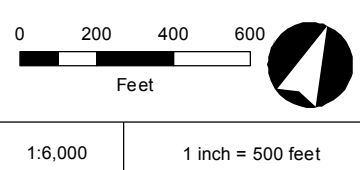


Atlantic Coast Pipeline
 Norfolk District
 Environmental Sheet Maps
 Augusta County, Virginia





This information is for environmental review purposes only.



Preliminary Line Corridor	Tenth Milepost	NHD Waterbody	Wetland Data Point
Access Road	Parcel Boundary	NWI Wetland	Upland Data Point
Preliminary Main Line	District Boundary	Desktop Wetland	Bio Survey Complete*
Preliminary Lateral	Stream/River - Perennial	Surveyed Wetland	Seep Point
Milepost	Stream/River - Intermittent	Desktop Waterbody	No Water Point
	Other	Surveyed Waterbody	

* Preliminary, subject to revision.



Atlantic Coast Pipeline
Norfolk District
Environmental Sheet Maps
 Augusta County, Virginia

