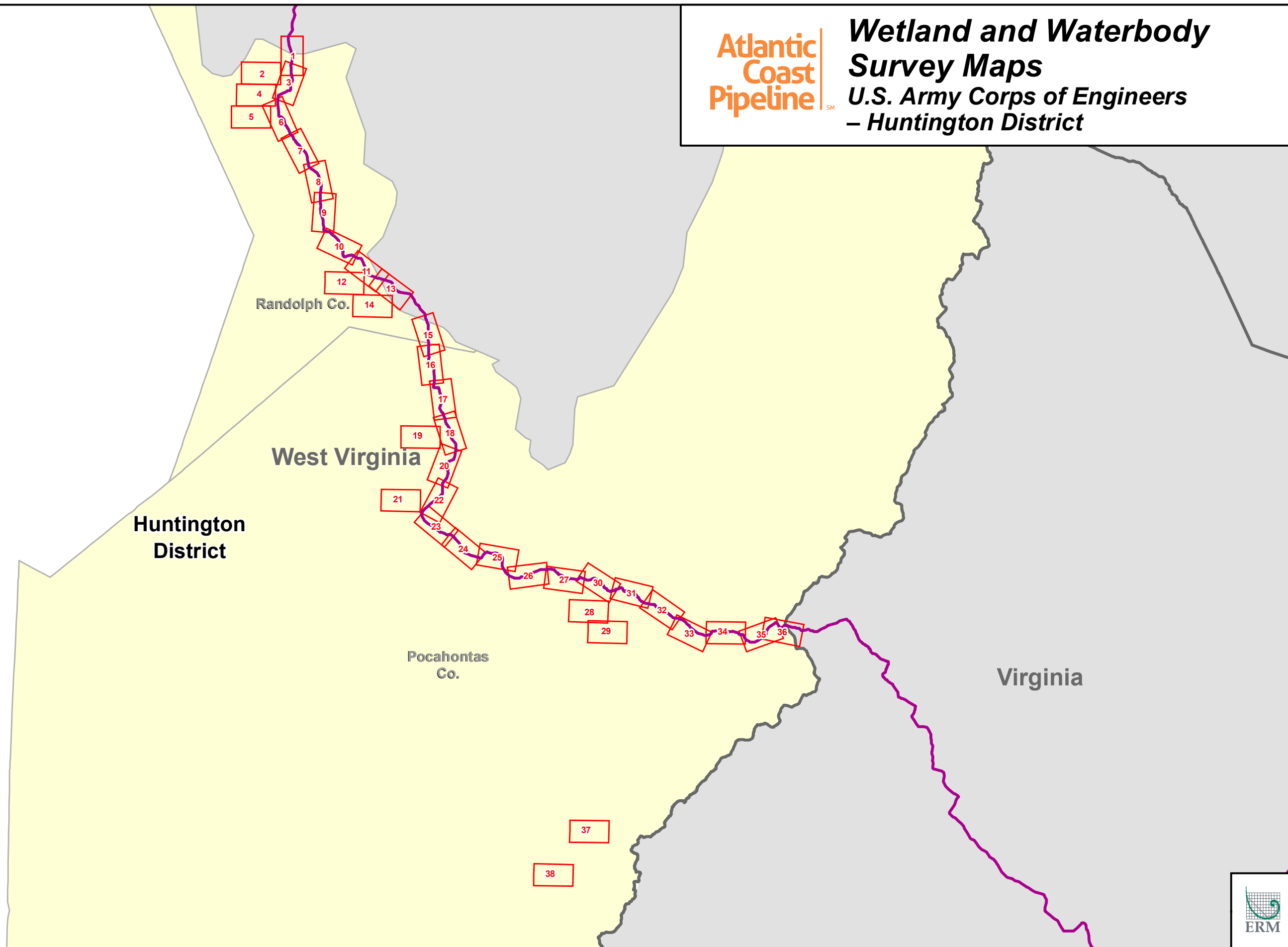
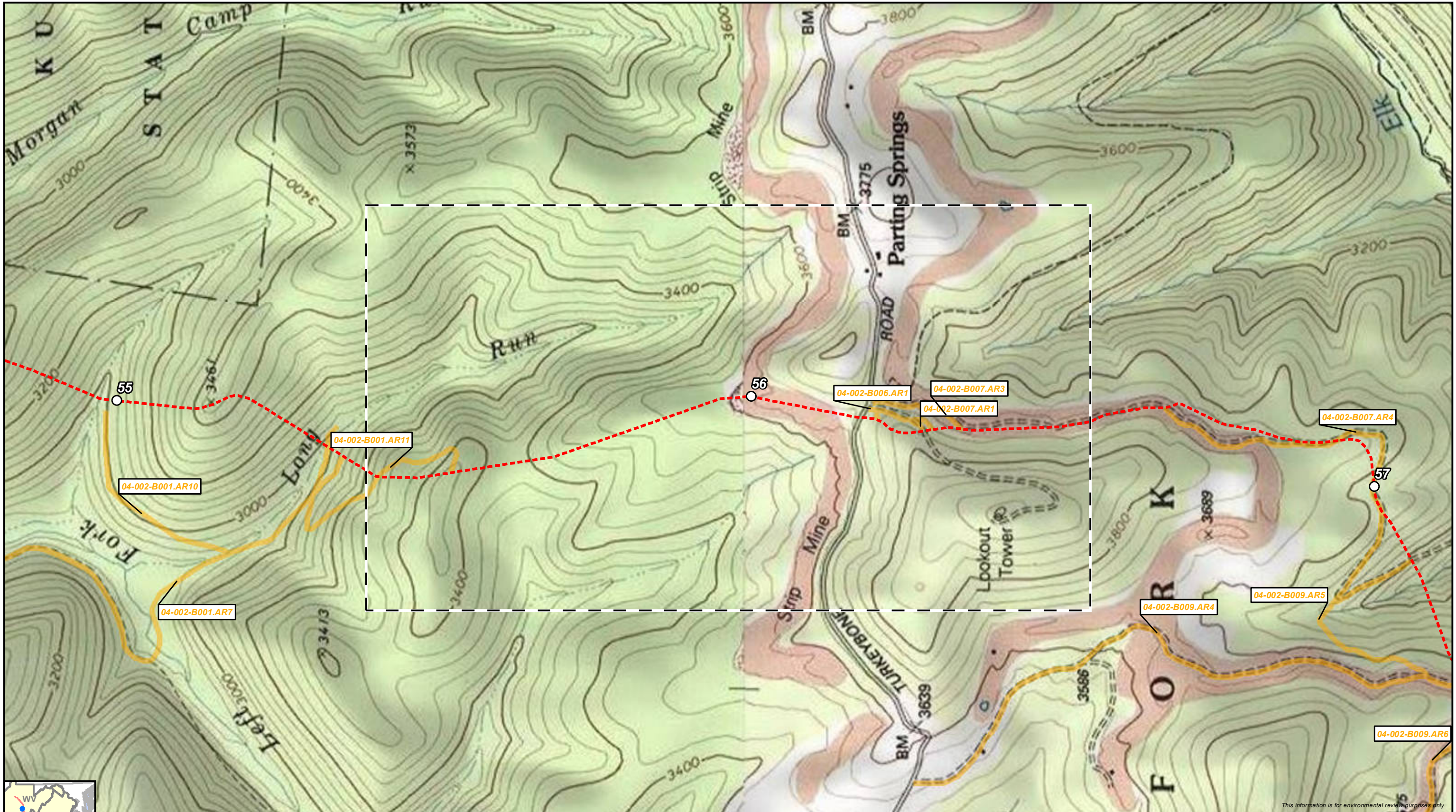


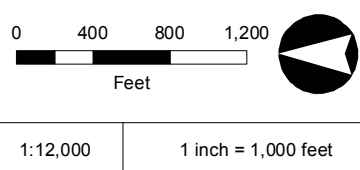
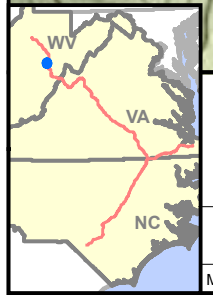


**Wetland and Waterbody  
Survey Maps**  
U.S. Army Corps of Engineers  
– Huntington District





This information is for environmental review purposes only.

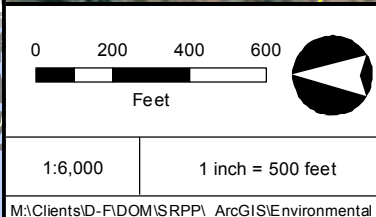


Preliminary Centerline		Hydric Classification	
○	Milepost		100% Hydric
●	Tenth Milepost		81-99% Hydric
	Access Road		61-80% Hydric
	Aerial Map Extent		41-60% Hydric



**Atlantic Coast Pipeline**  
**Huntington District**  
**Environmental Sheet Maps**  
 Randolph County, West Virginia





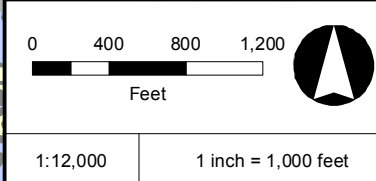
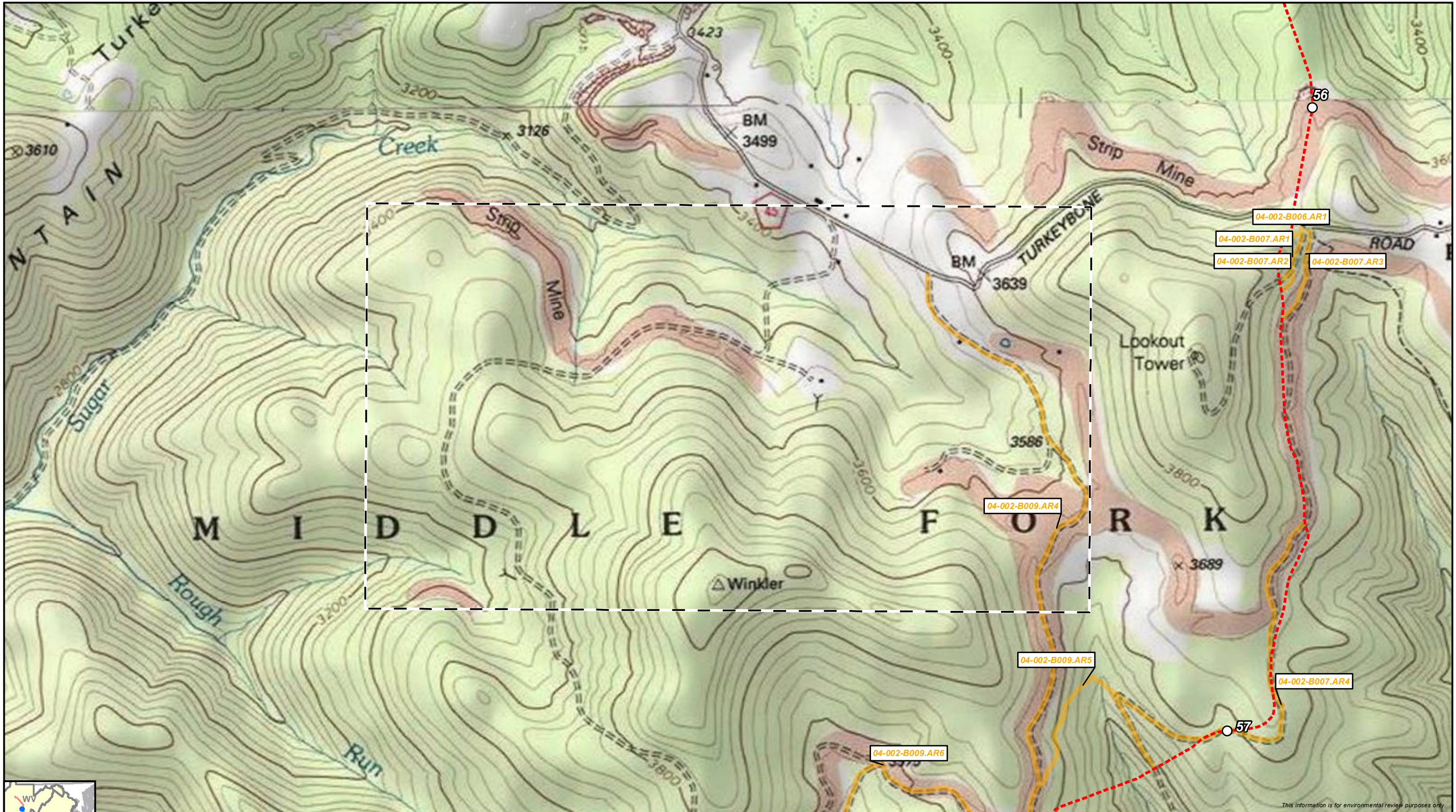
Preliminary Line Corridor	Tenth Milepost	NHD Waterbody	Wetland Data Point
Access Road	Parcel Boundary	NWI Wetland	Upland Data Point
Preliminary Main Line	District Boundary	Desktop Wetland	Bio Survey Complete*
Preliminary Lateral	Stream/River - Perennial	Surveyed Wetland	Seep Point
Milepost	Stream/River - Intermittent	Desktop Waterbody	No Water Point
	Other	Surveyed Waterbody	

\* Preliminary, subject to revision.

**Atlantic Coast Pipeline**  
**Huntington District**  
**Environmental Sheet Maps**  
 Randolph County, West Virginia

Page 1 of 38

DRAWN BY: RSM



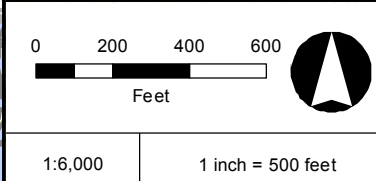
<ul style="list-style-type: none"> <li><span style="color: red;">---</span> Preliminary Centerline</li> <li><span style="border: 1px solid black; border-radius: 50%; padding: 2px;">○</span> Milepost</li> <li><span style="border: 1px solid black; border-radius: 50%; padding: 2px;">●</span> Tenth Milepost</li> <li><span style="border-bottom: 1px dashed yellow; width: 20px; display: inline-block;"></span> Access Road</li> <li><span style="border: 1px dashed black; width: 20px; height: 10px; display: inline-block;"></span> Aerial Map Extent</li> </ul>	<b>Hydric Classification</b> <ul style="list-style-type: none"> <li><span style="border: 2px solid blue; width: 15px; height: 10px; display: inline-block;"></span> 100% Hydric</li> <li><span style="border: 2px solid lightblue; width: 15px; height: 10px; display: inline-block;"></span> 81-99% Hydric</li> <li><span style="border: 2px solid red; width: 15px; height: 10px; display: inline-block;"></span> 61-80% Hydric</li> <li><span style="border: 2px solid green; width: 15px; height: 10px; display: inline-block;"></span> 41-60% Hydric</li> </ul>
---	---



**Atlantic Coast Pipeline**  
**Huntington District**  
**Environmental Sheet Maps**  
 Randolph County, West Virginia

This information is for environmental review purposes only.





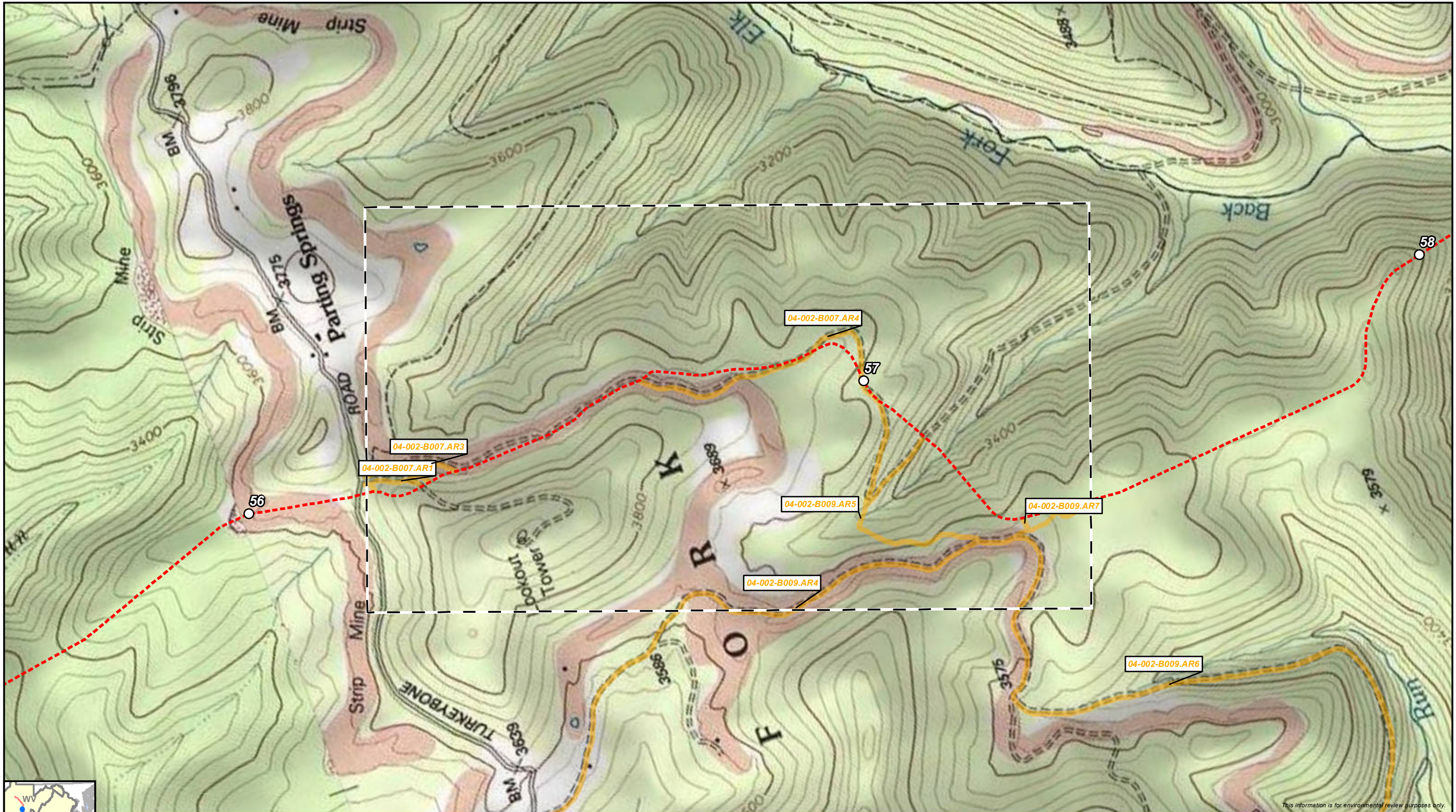
Preliminary Line Corridor	Tenth Milepost	NHD Waterbody	Wetland Data Point
Access Road	Parcel Boundary	NWI Wetland	Upland Data Point
Preliminary Main Line	District Boundary	Desktop Wetland	Bio Survey Complete*
Preliminary Lateral	Stream/River - Perennial	Surveyed Wetland	Seep Point
Milepost	Stream/River - Intermittent	Desktop Waterbody	No Water Point
	Other	Surveyed Waterbody	

\* Preliminary, subject to revision.

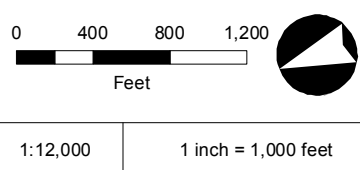


**Atlantic Coast Pipeline**  
**Huntington District**  
**Environmental Sheet Maps**  
 Randolph County, West Virginia





This information is for environmental review purposes only.

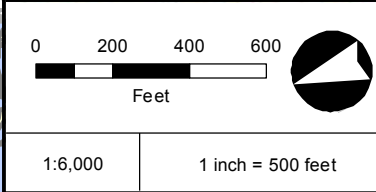
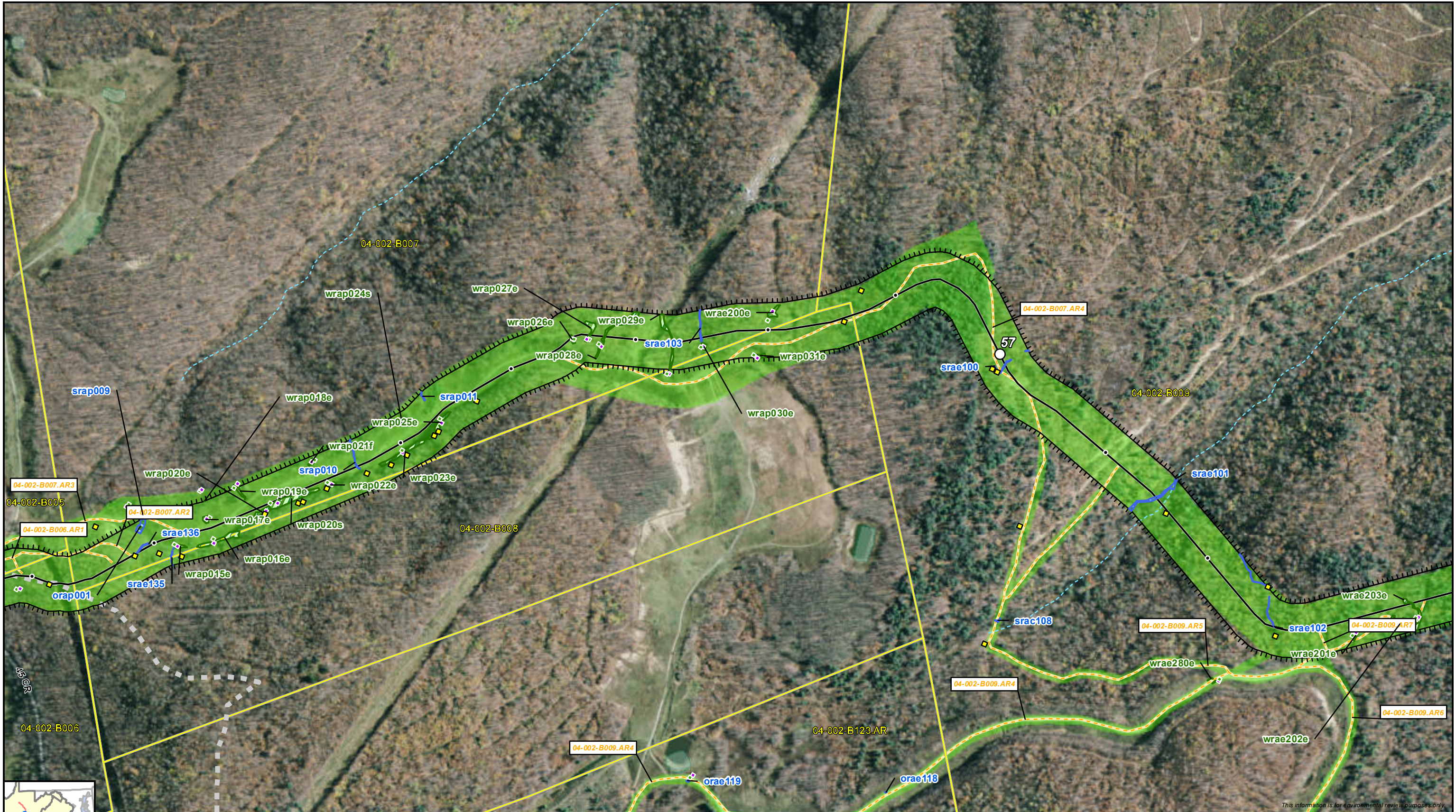


<ul style="list-style-type: none"> <li><span style="color: red;">- - -</span> Preliminary Centerline</li> <li><span style="border: 1px solid black; border-radius: 50%; padding: 2px;">○</span> Milepost</li> <li><span style="border: 1px solid black; border-radius: 50%; padding: 2px;">●</span> Tenth Milepost</li> <li><span style="border-bottom: 2px dashed orange; width: 20px; display: inline-block;"></span> Access Road</li> <li><span style="border: 1px dashed black; width: 20px; height: 10px; display: inline-block;"></span> Aerial Map Extent</li> </ul>	<b>Hydric Classification</b> <ul style="list-style-type: none"> <li><span style="border: 2px solid blue; width: 15px; height: 10px; display: inline-block;"></span> 100% Hydric</li> <li><span style="border: 2px solid lightblue; width: 15px; height: 10px; display: inline-block;"></span> 81-99% Hydric</li> <li><span style="border: 2px solid red; width: 15px; height: 10px; display: inline-block;"></span> 61-80% Hydric</li> <li><span style="border: 2px solid green; width: 15px; height: 10px; display: inline-block;"></span> 41-60% Hydric</li> </ul>
---	---



**Atlantic Coast Pipeline**  
**Huntington District**  
**Environmental Sheet Maps**  
 Randolph County, West Virginia





Preliminary Line Corridor	Tenth Milepost	NHD Waterbody	Wetland Data Point
Access Road	Parcel Boundary	NWI Wetland	Upland Data Point
Preliminary Main Line	District Boundary	Desktop Wetland	Bio Survey Complete*
Preliminary Lateral	Stream/River - Perennial	Surveyed Wetland	Seep Point
Milepost	Stream/River - Intermittent	Desktop Waterbody	No Water Point
	Other	Surveyed Waterbody	

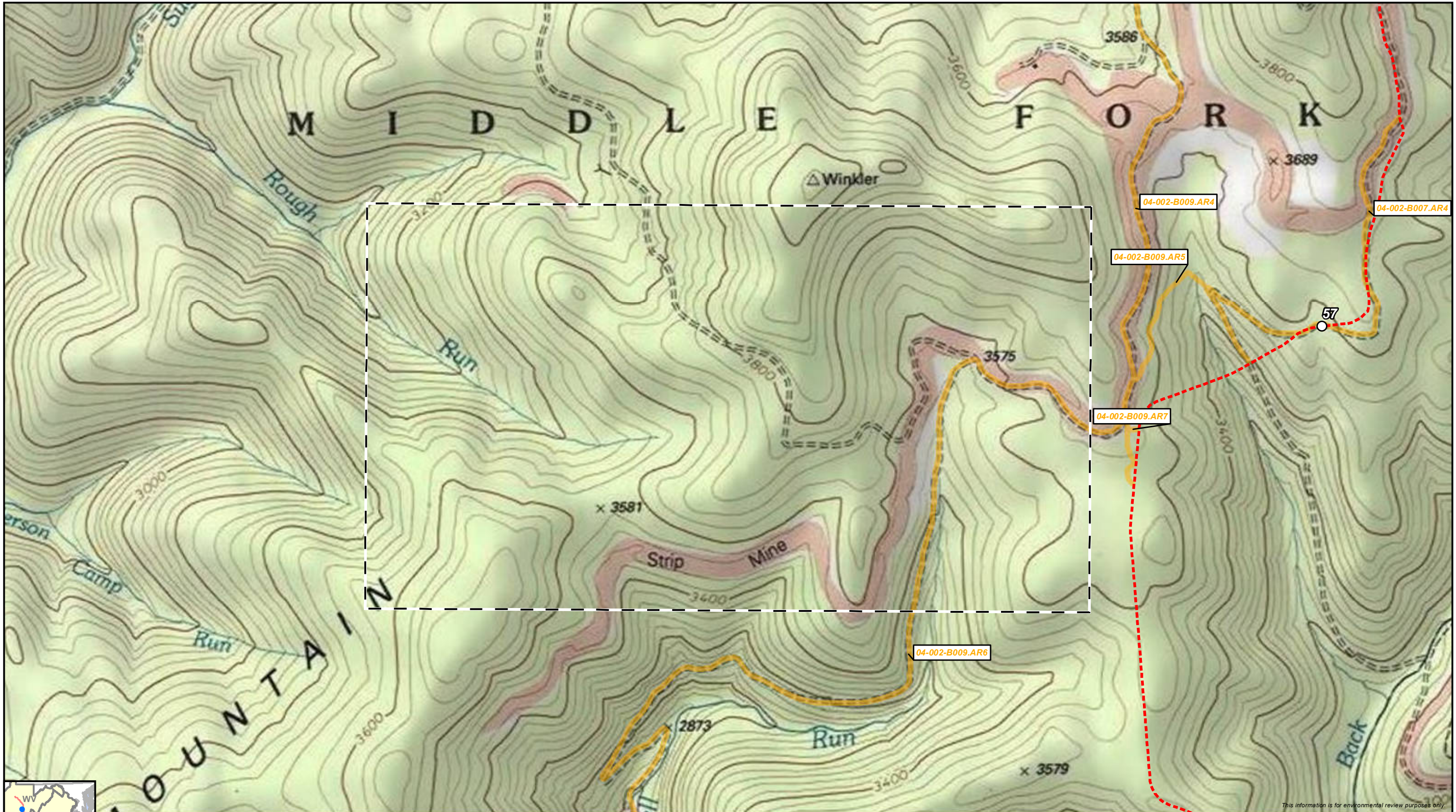
\* Preliminary, subject to revision.

**Atlantic Coast Pipeline**  
**Huntington District**  
**Environmental Sheet Maps**  
 Randolph County, West Virginia

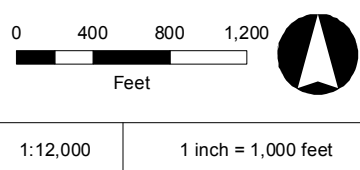
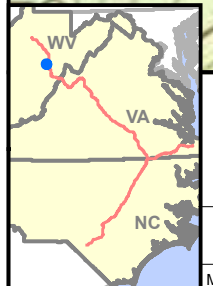
Page 3 of 38

DRAWN BY: RSM

This information is for environmental review purposes only.



This information is for environmental review purposes only.



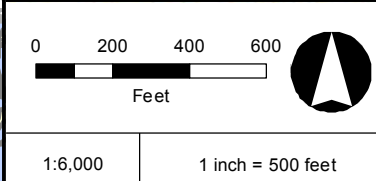
- | <ul style="list-style-type: none"> <li><span style="color: red;">- - -</span> Preliminary Centerline</li> <li><span style="border: 1px solid black; border-radius: 50%; padding: 2px;">○</span> Milepost</li> <li><span style="font-size: 8px;">•</span> Tenth Milepost</li> <li><span style="border-bottom: 2px solid orange; width: 20px; display: inline-block;"></span> Access Road</li> <li><span style="border: 1px dashed black; width: 20px; height: 10px; display: inline-block;"></span> Aerial Map Extent</li> </ul> | <table border="0"> <tr> <th colspan="2">Hydroic Classification</th> </tr> <tr> <td><span style="border: 2px solid blue; width: 15px; height: 10px; display: inline-block;"></span></td> <td>100% Hydric</td> </tr> <tr> <td><span style="border: 2px solid lightblue; width: 15px; height: 10px; display: inline-block;"></span></td> <td>81-99% Hydric</td> </tr> <tr> <td><span style="border: 2px solid pink; width: 15px; height: 10px; display: inline-block;"></span></td> <td>61-80% Hydric</td> </tr> <tr> <td><span style="border: 2px solid green; width: 15px; height: 10px; display: inline-block;"></span></td> <td>41-60% Hydric</td> </tr> </table> | Hydroic Classification |  | <span style="border: 2px solid blue; width: 15px; height: 10px; display: inline-block;"></span> | 100% Hydric | <span style="border: 2px solid lightblue; width: 15px; height: 10px; display: inline-block;"></span> | 81-99% Hydric | <span style="border: 2px solid pink; width: 15px; height: 10px; display: inline-block;"></span> | 61-80% Hydric | <span style="border: 2px solid green; width: 15px; height: 10px; display: inline-block;"></span> | 41-60% Hydric |
|---|--|------------------------|--|---|-------------|--|---------------|---|---------------|--|---------------|
| Hydroic Classification  |  |                        |  |   |             |  |               |   |               |  |               |
| <span style="border: 2px solid blue; width: 15px; height: 10px; display: inline-block;"></span>   | 100% Hydric  |                        |  |   |             |  |               |   |               |  |               |
| <span style="border: 2px solid lightblue; width: 15px; height: 10px; display: inline-block;"></span>  | 81-99% Hydric  |                        |  |   |             |  |               |   |               |  |               |
| <span style="border: 2px solid pink; width: 15px; height: 10px; display: inline-block;"></span>   | 61-80% Hydric  |                        |  |   |             |  |               |   |               |  |               |
| <span style="border: 2px solid green; width: 15px; height: 10px; display: inline-block;"></span>  | 41-60% Hydric  |                        |  |   |             |  |               |   |               |  |               |



**Atlantic Coast Pipeline**  
**Huntington District**  
**Environmental Sheet Maps**  
 Randolph County, West Virginia







Preliminary Line Corridor	Tenth Milepost	NHD Waterbody	Wetland Data Point
Access Road	Parcel Boundary	NWI Wetland	Upland Data Point
Preliminary Main Line	District Boundary	Desktop Wetland	Bio Survey Complete*
Preliminary Lateral	Stream/River - Perennial	Surveyed Wetland	Seep Point
Milepost	Stream/River - Intermittent	Desktop Waterbody	No Water Point
	Other	Surveyed Waterbody	

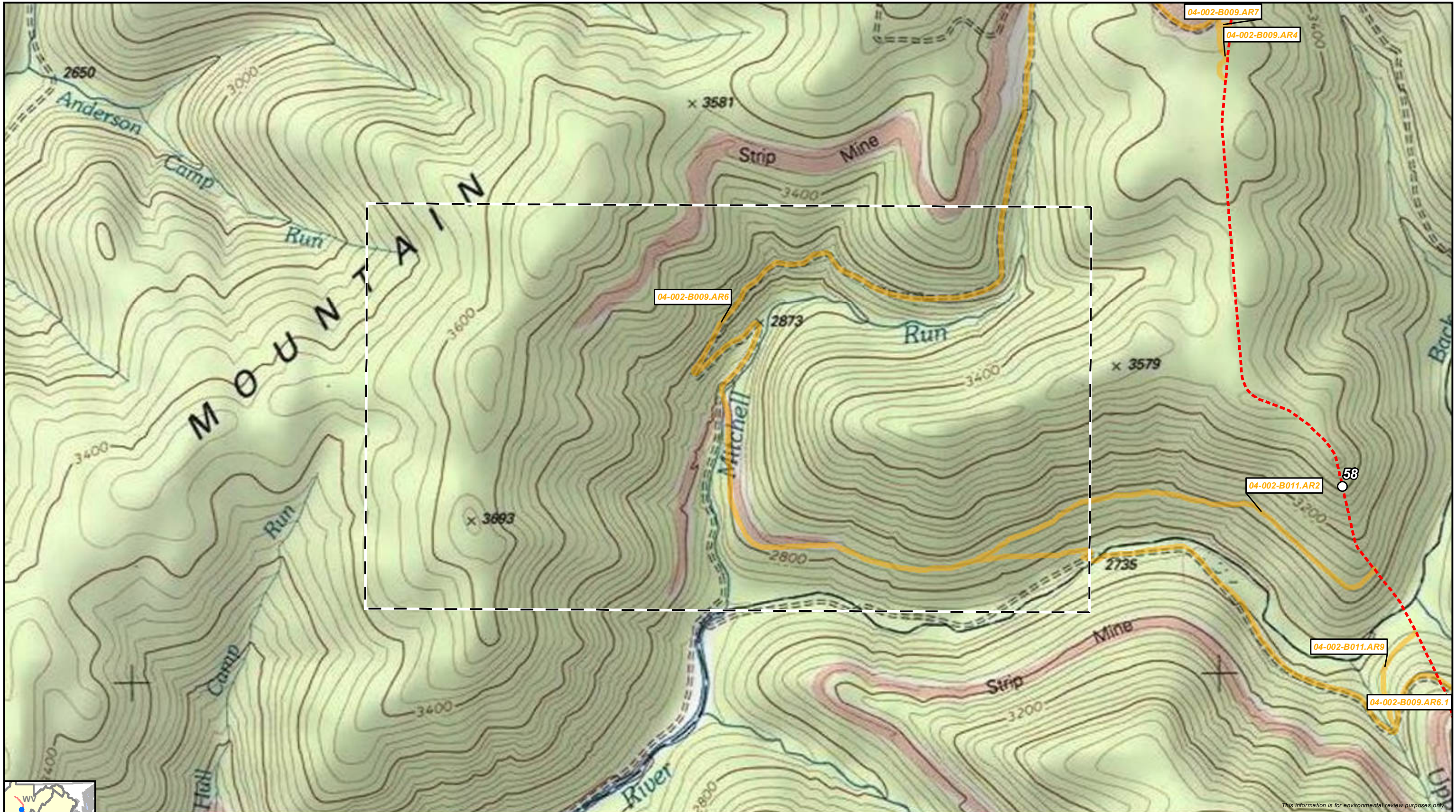


**Atlantic Coast Pipeline**  
**Huntington District**  
**Environmental Sheet Maps**  
 Randolph County, West Virginia

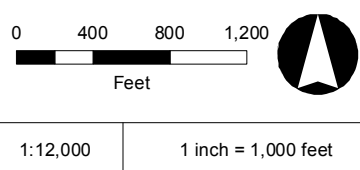


This information is for environmental review purposes only.

\* Preliminary, subject to revision.



This information is for environmental review purposes only.

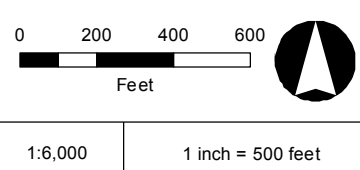


- |  |   |
|--|---|
| <ul style="list-style-type: none"> <li><span style="color: red;">- - -</span> Preliminary Centerline</li> <li><span style="border: 1px solid black; border-radius: 50%; padding: 2px;">○</span> Milepost</li> <li><span style="border: 1px solid black; border-radius: 50%; padding: 2px;">●</span> Tenth Milepost</li> <li><span style="border-bottom: 2px solid orange; width: 20px; display: inline-block;"></span> Access Road</li> <li><span style="border: 1px dashed black; width: 20px; height: 10px; display: inline-block;"></span> Aerial Map Extent</li> </ul> | <p><b>Hydric Classification</b></p> <ul style="list-style-type: none"> <li><span style="border: 2px solid blue; width: 15px; height: 10px; display: inline-block;"></span> 100% Hydric</li> <li><span style="border: 2px solid lightblue; width: 15px; height: 10px; display: inline-block;"></span> 81-99% Hydric</li> <li><span style="border: 2px solid red; width: 15px; height: 10px; display: inline-block;"></span> 61-80% Hydric</li> <li><span style="border: 2px solid green; width: 15px; height: 10px; display: inline-block;"></span> 41-60% Hydric</li> </ul> |
|--|---|



**Atlantic Coast Pipeline**  
**Huntington District**  
**Environmental Sheet Maps**  
 Randolph County, West Virginia





Preliminary Line Corridor	Tenth Milepost	NHD Waterbody	Wetland Data Point
Access Road	Parcel Boundary	NWI Wetland	Upland Data Point
Preliminary Main Line	District Boundary	Desktop Wetland	Bio Survey Complete*
Preliminary Lateral	Stream/River - Perennial	Surveyed Wetland	Seep Point
Milepost	Stream/River - Intermittent	Desktop Waterbody	No Water Point
	Other	Surveyed Waterbody	

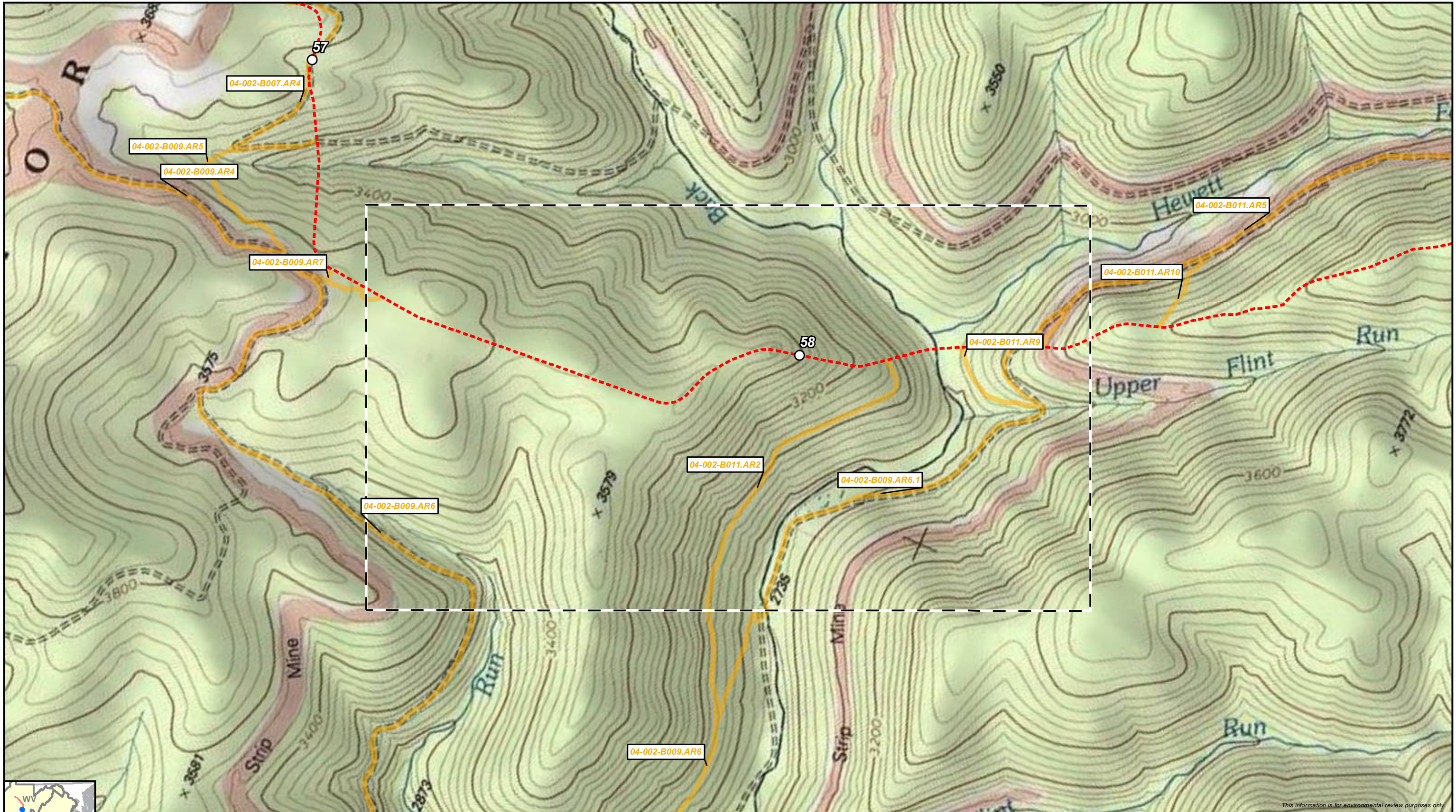
\* Preliminary, subject to revision.



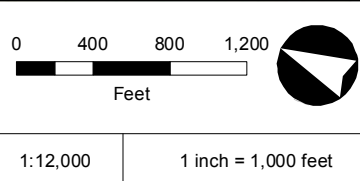
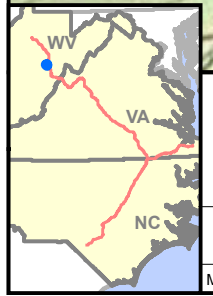
**Atlantic Coast Pipeline**  
**Huntington District**  
**Environmental Sheet Maps**  
 Randolph County, West Virginia



This information is for environmental review purposes only.



This information is for environmental review purposes only.

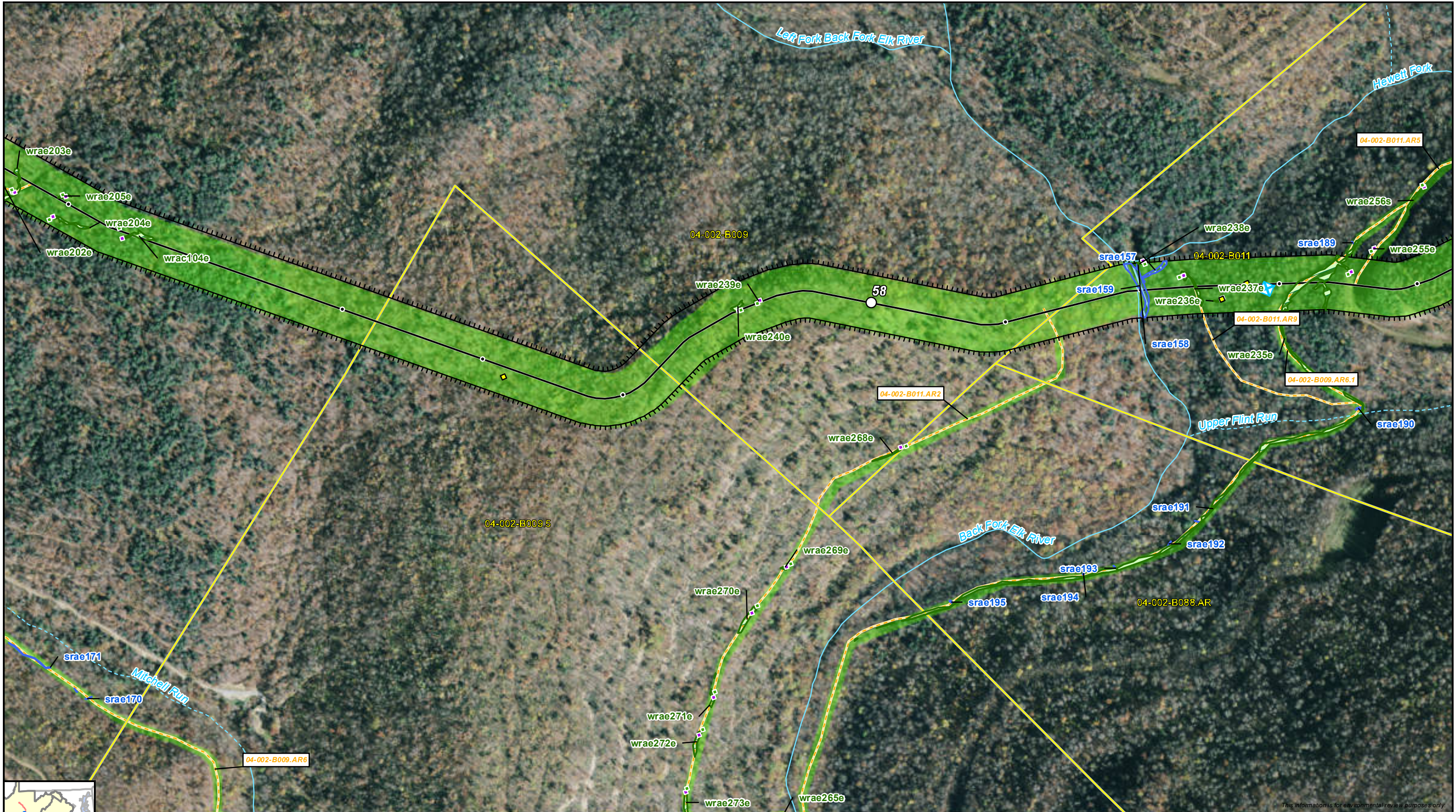


<ul style="list-style-type: none"> <li><span style="color: red;">- - -</span> Preliminary Centerline</li> <li><span style="border: 1px solid black; border-radius: 50%; padding: 2px;">○</span> Milepost</li> <li><span style="border: 1px solid black; border-radius: 50%; padding: 2px;">●</span> Tenth Milepost</li> <li><span style="border-bottom: 2px solid yellow; width: 20px; display: inline-block;"></span> Access Road</li> <li><span style="border: 1px dashed black; width: 20px; height: 10px; display: inline-block;"></span> Aerial Map Extent</li> </ul>	<p><b>Hydric Classification</b></p> <ul style="list-style-type: none"> <li><span style="border: 2px solid blue; width: 15px; height: 10px; display: inline-block;"></span> 100% Hydric</li> <li><span style="border: 2px solid lightblue; width: 15px; height: 10px; display: inline-block;"></span> 81-99% Hydric</li> <li><span style="border: 2px solid red; width: 15px; height: 10px; display: inline-block;"></span> 61-80% Hydric</li> <li><span style="border: 2px solid green; width: 15px; height: 10px; display: inline-block;"></span> 41-60% Hydric</li> </ul>
--	---

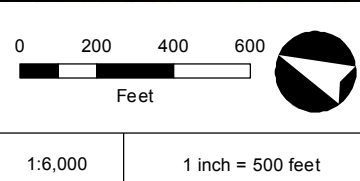


**Atlantic Coast Pipeline**  
**Huntington District**  
**Environmental Sheet Maps**  
 Randolph County, West Virginia





This information is for environmental review purposes only.



Preliminary Line Corridor	Tenth Milepost	NHD Waterbody	Wetland Data Point
Access Road	Parcel Boundary	NWI Wetland	Upland Data Point
Preliminary Main Line	District Boundary	Desktop Wetland	Bio Survey Complete*
Preliminary Lateral	Stream/River - Perennial	Surveyed Wetland	Seep Point
Milepost	Stream/River - Intermittent	Desktop Waterbody	No Water Point
	Other	Surveyed Waterbody	

\* Preliminary, subject to revision.

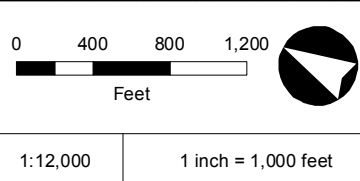
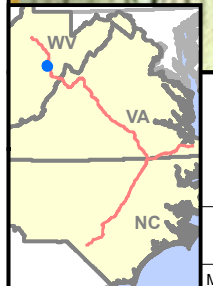


**Atlantic Coast Pipeline**  
**Huntington District**  
**Environmental Sheet Maps**  
 Randolph County, West Virginia





This information is for environmental review purposes only.

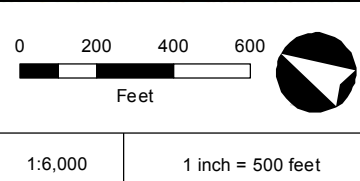


- |  |  |
|--|--|
| <ul style="list-style-type: none"> <li>—●— Preliminary Centerline</li> <li>○ Milepost</li> <li>• Tenth Milepost</li> <li>— Access Road</li> <li>— Aerial Map Extent</li> </ul> | <b>Hydric Classification</b><br><ul style="list-style-type: none"> <li><span style="display: inline-block; width: 15px; height: 10px; background-color: #00aaff; border: 1px solid black; margin-right: 5px;"></span> 100% Hydric</li> <li><span style="display: inline-block; width: 15px; height: 10px; background-color: #0070c0; border: 1px solid black; margin-right: 5px;"></span> 81-99% Hydric</li> <li><span style="display: inline-block; width: 15px; height: 10px; background-color: #ff0000; border: 1px solid black; margin-right: 5px;"></span> 61-80% Hydric</li> <li><span style="display: inline-block; width: 15px; height: 10px; background-color: #008000; border: 1px solid black; margin-right: 5px;"></span> 41-60% Hydric</li> </ul> |
|--|--|



**Atlantic Coast Pipeline**  
**Huntington District**  
**Environmental Sheet Maps**  
 Randolph County, West Virginia





Preliminary Line Corridor	Tenth Milepost	NHD Waterbody	Wetland Data Point
Access Road	Parcel Boundary	NW1 Wetland	Upland Data Point
Preliminary Main Line	District Boundary	Desktop Wetland	Bio Survey Complete*
Preliminary Lateral	Stream/River - Perennial	Surveyed Wetland	Seep Point
Milepost	Stream/River - Intermittent	Desktop Waterbody	No Water Point
	Other	Surveyed Waterbody	

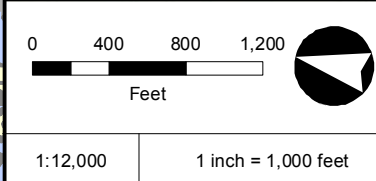
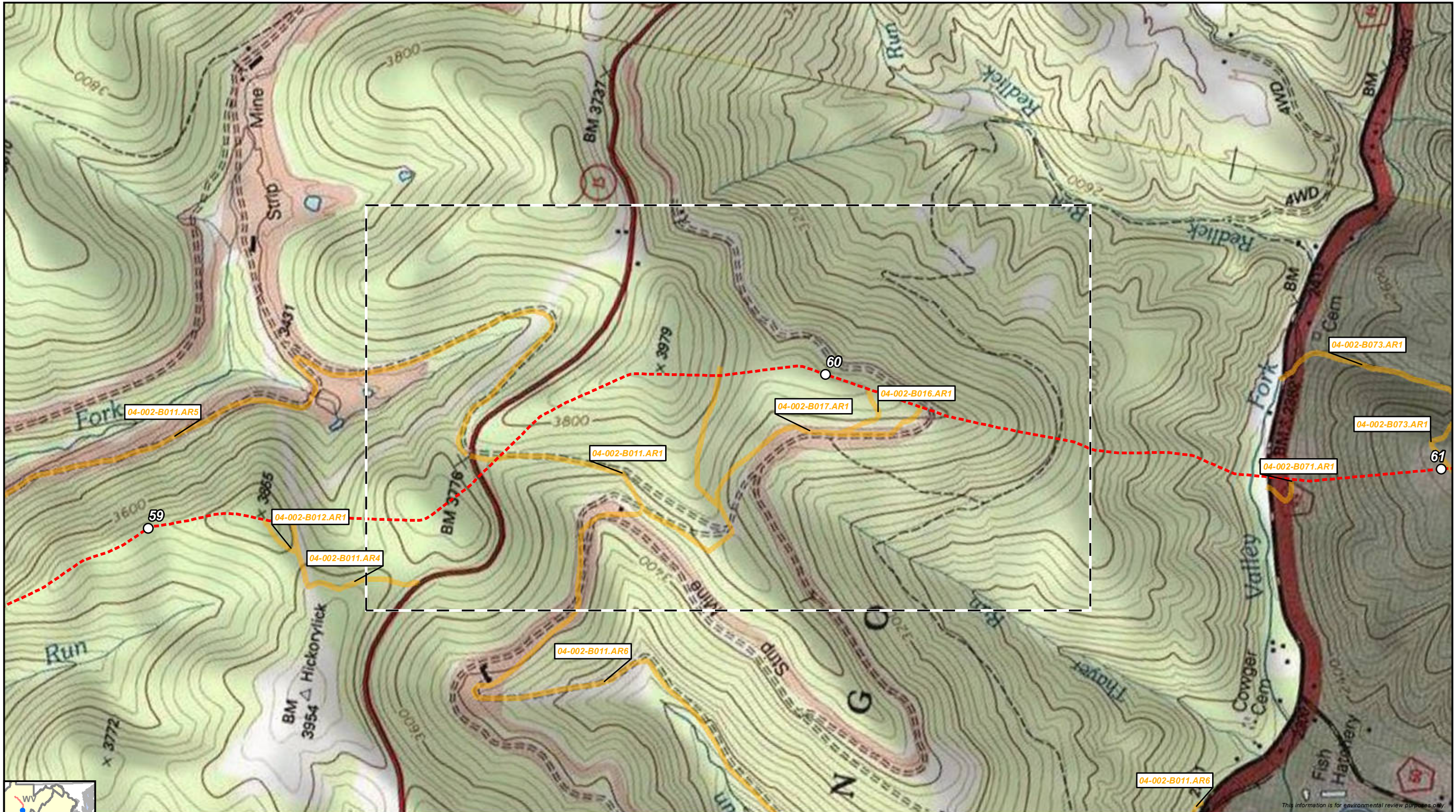
\* Preliminary, subject to revision.



**Atlantic Coast Pipeline**  
**Huntington District**  
**Environmental Sheet Maps**  
 Randolph County, West Virginia



This information is for environmental review purposes only.



<ul style="list-style-type: none"> <li>--- Preliminary Centerline</li> <li>○ Milepost</li> <li>• Tenth Milepost</li> <li>— Access Road</li> <li>┌ ┐ Aerial Map Extent</li> </ul>	<b>Hydric Classification</b> <ul style="list-style-type: none"> <li><span style="display: inline-block; width: 15px; height: 10px; background-color: #00aaff; border: 1px solid black; margin-right: 5px;"></span> 100% Hydric</li> <li><span style="display: inline-block; width: 15px; height: 10px; background-color: #0070c0; border: 1px solid black; margin-right: 5px;"></span> 81-99% Hydric</li> <li><span style="display: inline-block; width: 15px; height: 10px; background-color: #ff0000; border: 1px solid black; margin-right: 5px;"></span> 61-80% Hydric</li> <li><span style="display: inline-block; width: 15px; height: 10px; background-color: #008000; border: 1px solid black; margin-right: 5px;"></span> 41-60% Hydric</li> </ul>
--	--

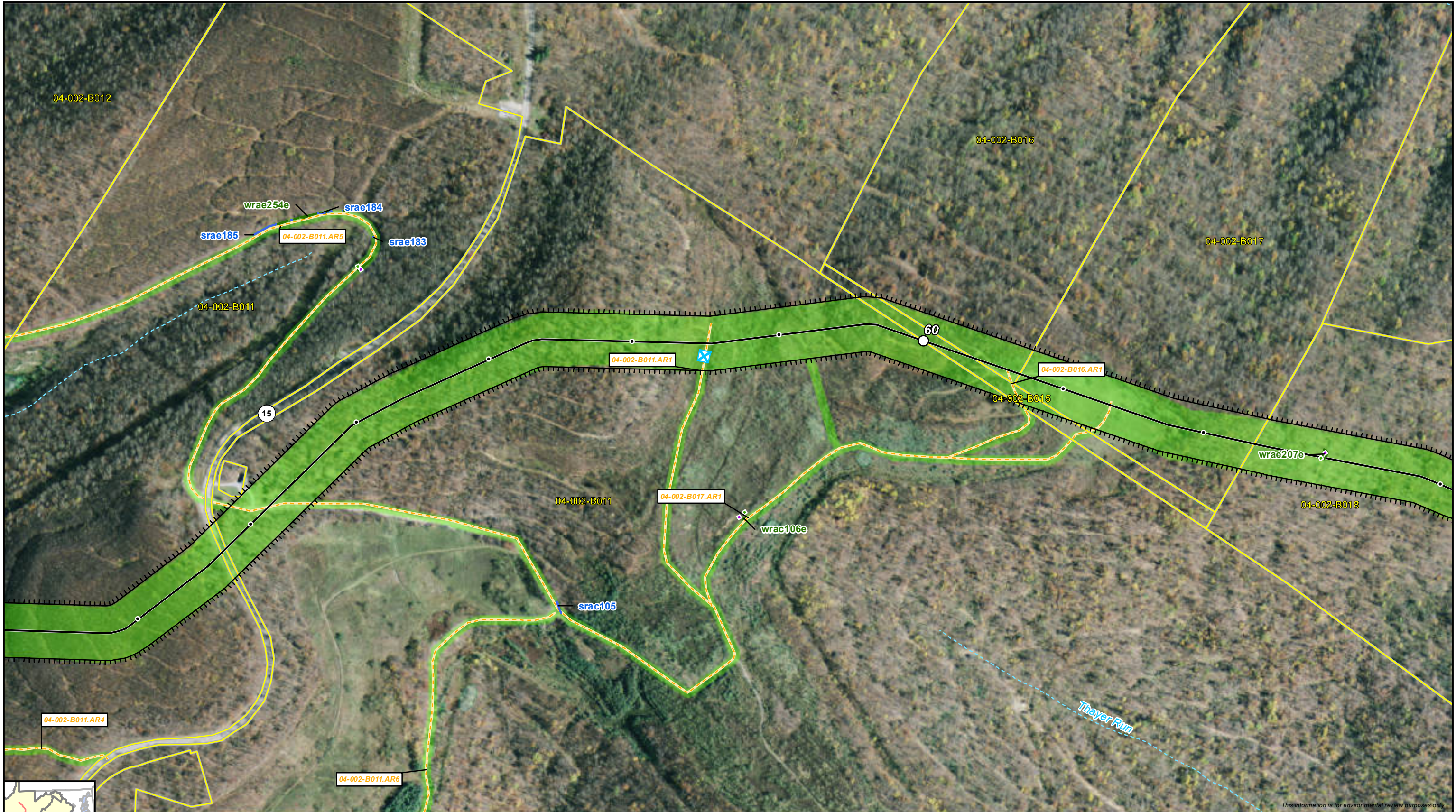


**Atlantic Coast Pipeline**  
**Huntington District**  
**Environmental Sheet Maps**  
 County, West Virginia

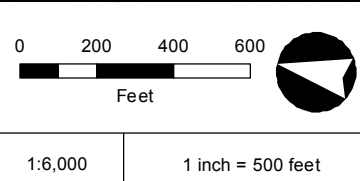


This information is for environmental review purposes only.





This information is for environmental review purposes only.



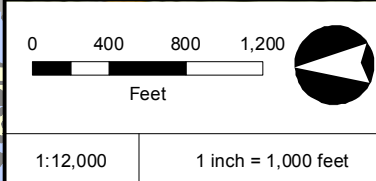
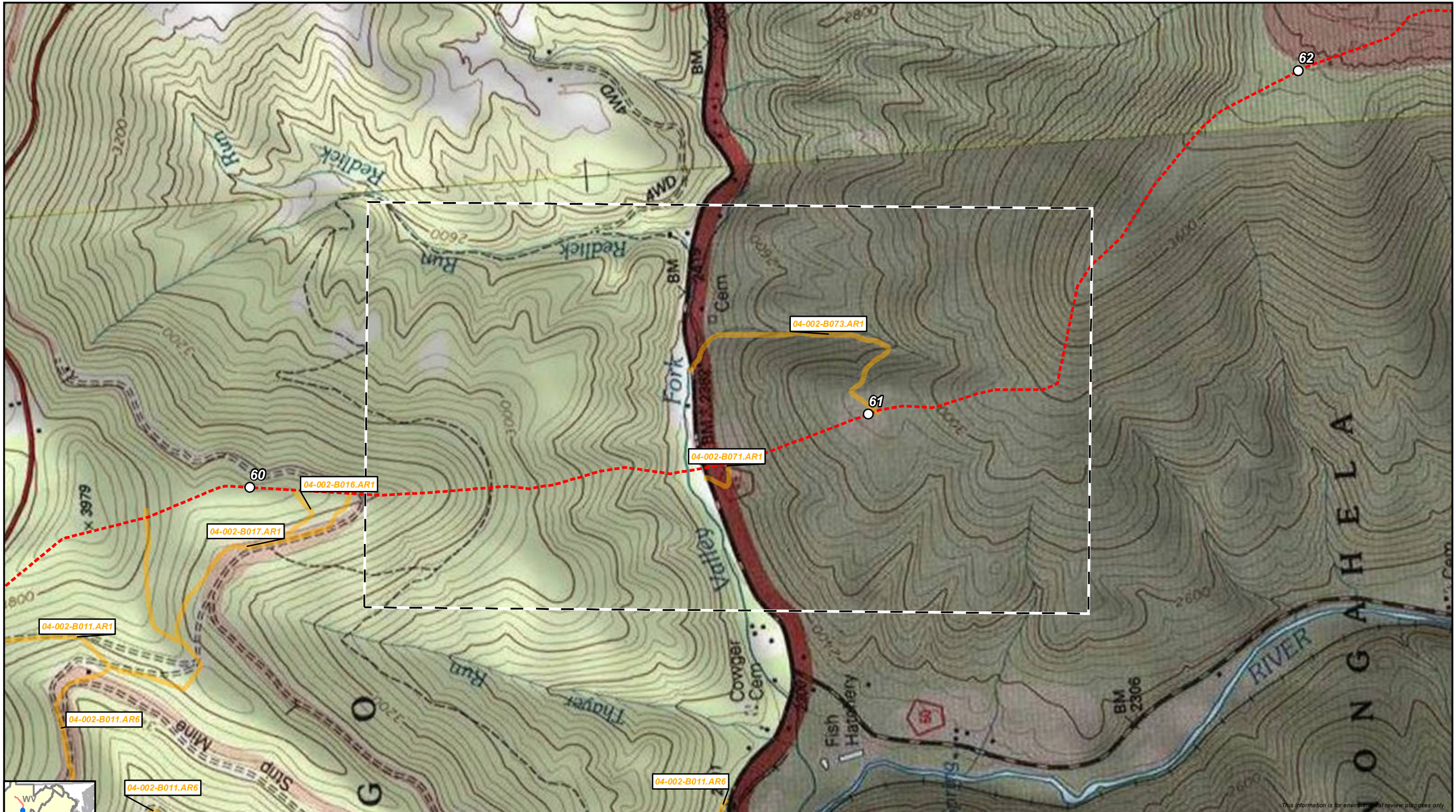
Preliminary Line Corridor	Tenth Milepost	NHD Waterbody	Wetland Data Point
Access Road	Parcel Boundary	NWI Wetland	Upland Data Point
Preliminary Main Line	District Boundary	Desktop Wetland	Bio Survey Complete*
Preliminary Lateral	Stream/River - Perennial	Surveyed Wetland	Seep Point
Milepost	Stream/River - Intermittent	Desktop Waterbody	No Water Point
	Other	Surveyed Waterbody	

\* Preliminary, subject to revision.



**Atlantic Coast Pipeline**  
**Huntington District**  
**Environmental Sheet Maps**  
 County, West Virginia





Hydric Classification	
	100% Hydric
	81-99% Hydric
	61-80% Hydric
	41-60% Hydric

**Atlantic Coast Pipeline**

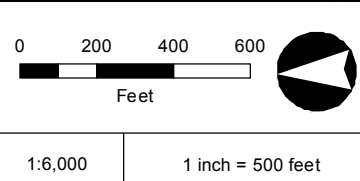
**Atlantic Coast Pipeline  
Huntington District  
Environmental Sheet Maps  
Randolph County, West Virginia**



This information is for environmental review purposes only.



This information is for environmental review purposes only.



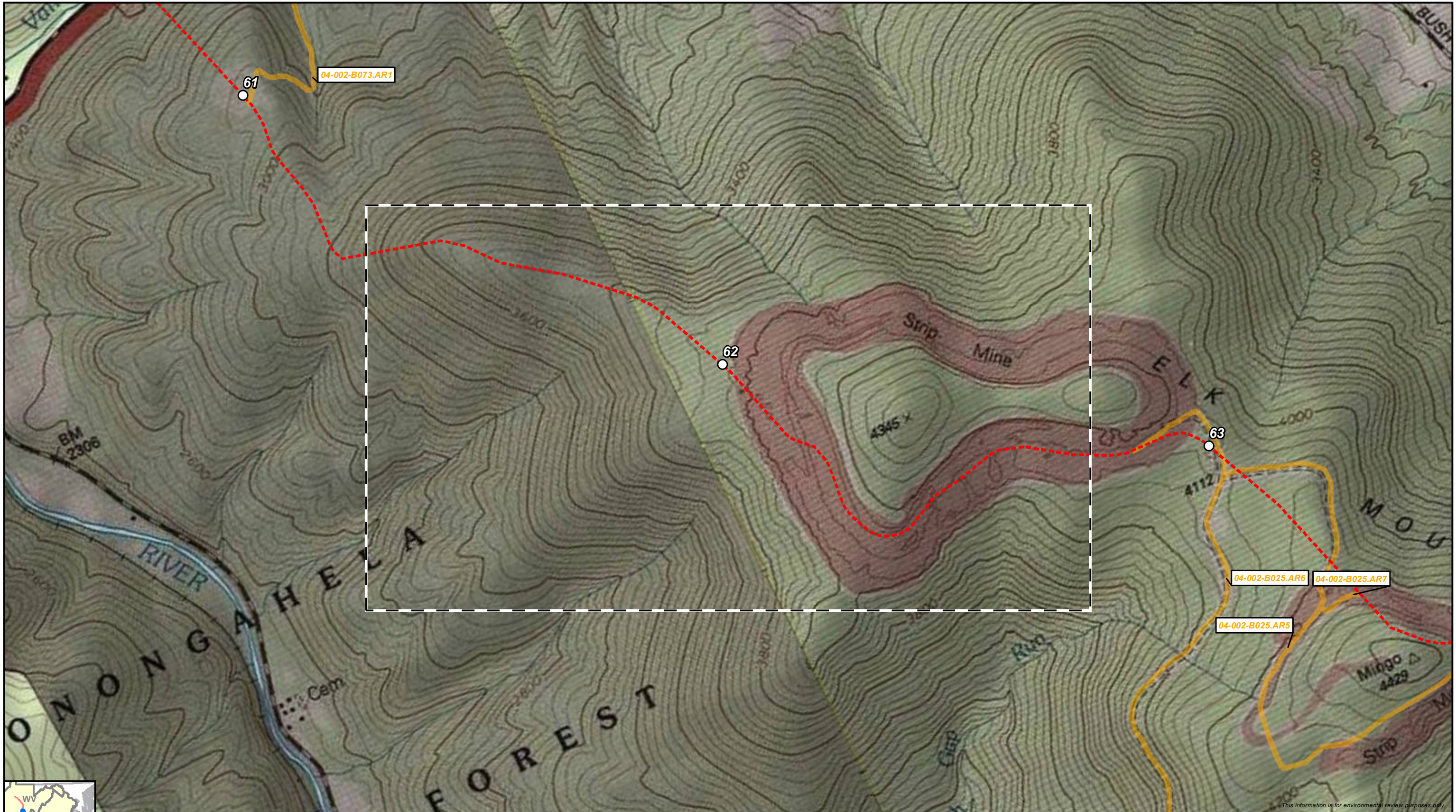
Preliminary Line Corridor	Tenth Milepost	NHD Waterbody	Wetland Data Point
Access Road	Parcel Boundary	NWI Wetland	Upland Data Point
Preliminary Main Line	District Boundary	Desktop Wetland	Bio Survey Complete*
Preliminary Lateral	Stream/River - Perennial	Surveyed Wetland	Seep Point
Milepost	Stream/River - Intermittent	Desktop Waterbody	No Water Point
	Other	Surveyed Waterbody	

\* Preliminary, subject to revision.

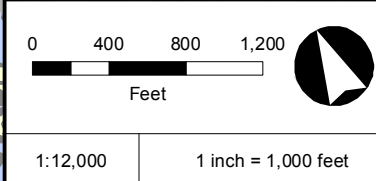


**Atlantic Coast Pipeline**  
**Huntington District**  
**Environmental Sheet Maps**  
 Randolph County, West Virginia





This information is for environmental review purposes only.



Preliminary Centerline		Hydric Classification	
○	Milepost		100% Hydric
●	Tenth Milepost		81-99% Hydric
	Access Road		61-80% Hydric
	Aerial Map Extent		41-60% Hydric

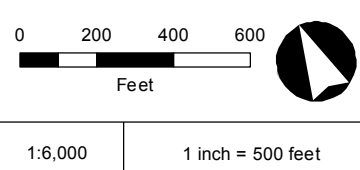


**Atlantic Coast Pipeline**  
**Huntington District**  
**Environmental Sheet Maps**  
 Randolph County, West Virginia





This information is for environmental review purposes only.



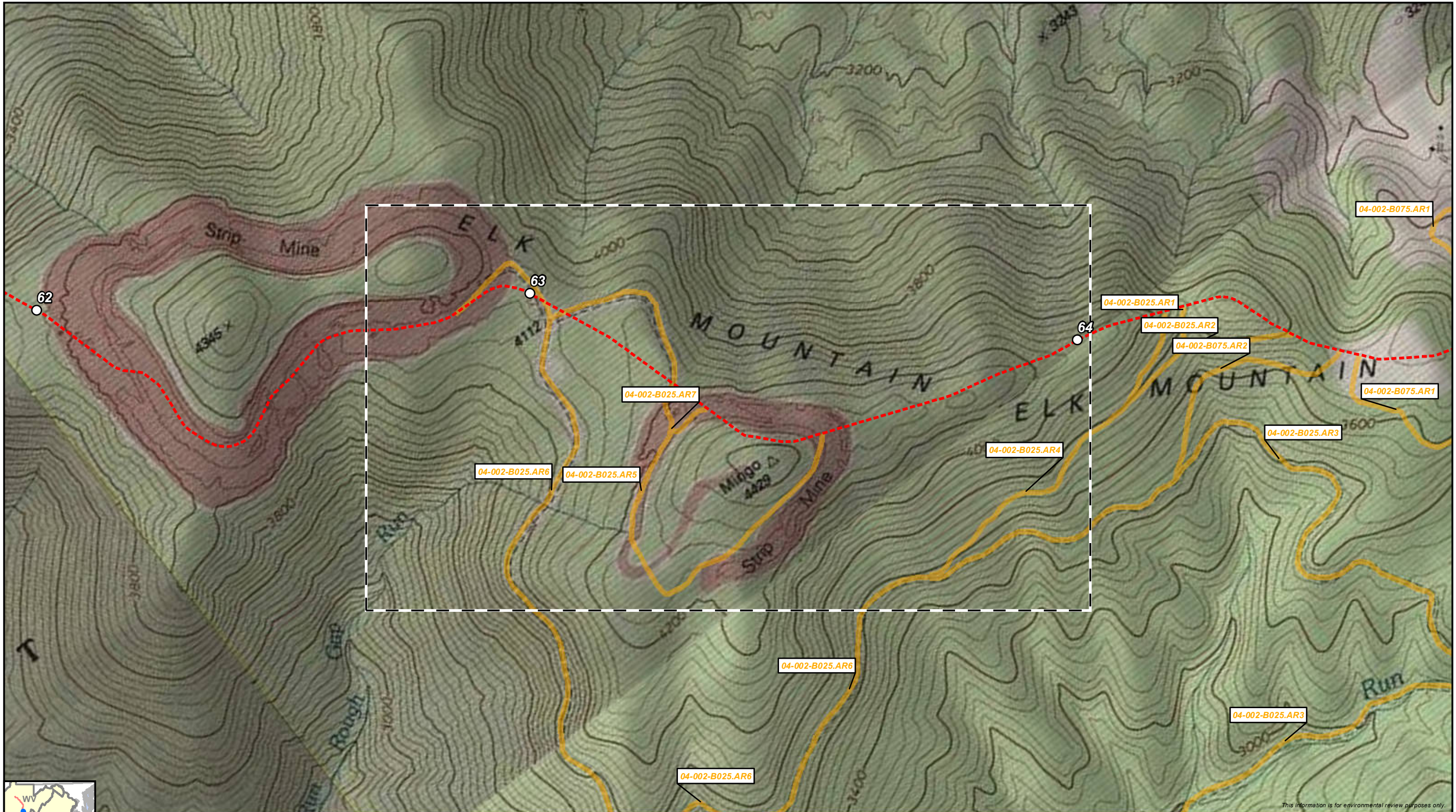
Preliminary Line Corridor	Tenth Milepost	NHD Waterbody	Wetland Data Point
Access Road	Parcel Boundary	NWI Wetland	Upland Data Point
Preliminary Main Line	District Boundary	Desktop Wetland	Bio Survey Complete*
Preliminary Lateral	Stream/River - Perennial	Surveyed Wetland	Seep Point
Milepost	Stream/River - Intermittent	Desktop Waterbody	No Water Point
	Other	Surveyed Waterbody	

\* Preliminary, subject to revision.

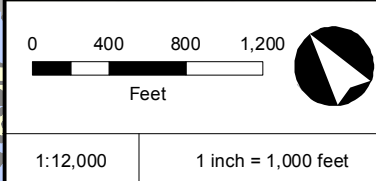


**Atlantic Coast Pipeline**  
**Huntington District**  
**Environmental Sheet Maps**  
 Randolph County, West Virginia





This information is for environmental review purposes only.



Hydric Classification	
	100% Hydric
	81-99% Hydric
	61-80% Hydric
	41-60% Hydric

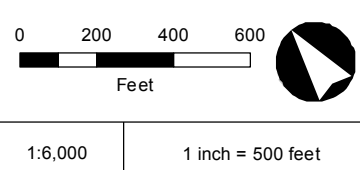


**Atlantic Coast Pipeline**  
**Huntington District**  
**Environmental Sheet Maps**  
 Randolph County, West Virginia





This information is for environmental review purposes only.



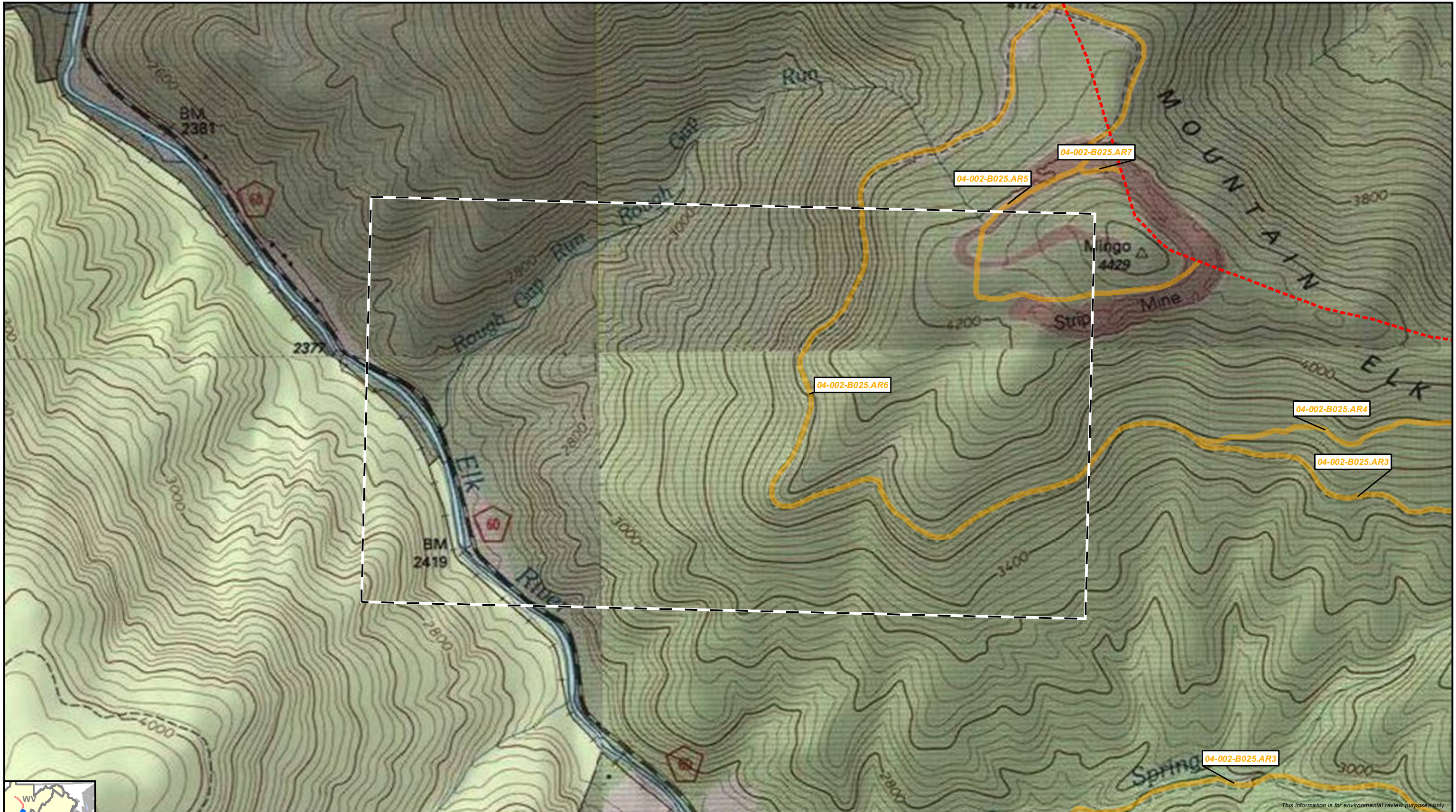
Preliminary Line Corridor	Tenth Milepost	NHD Waterbody	Wetland Data Point
Access Road	Parcel Boundary	NWI Wetland	Upland Data Point
Preliminary Main Line	District Boundary	Desktop Wetland	Bio Survey Complete*
Preliminary Lateral	Stream/River - Perennial	Surveyed Wetland	Seep Point
Milepost	Stream/River - Intermittent	Desktop Waterbody	No Water Point
	Other	Surveyed Waterbody	

\* Preliminary, subject to revision.

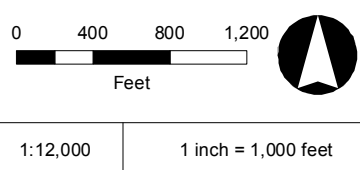


**Atlantic Coast Pipeline**  
**Huntington District**  
**Environmental Sheet Maps**  
 Randolph County, West Virginia





This information is for environmental review purposes only.



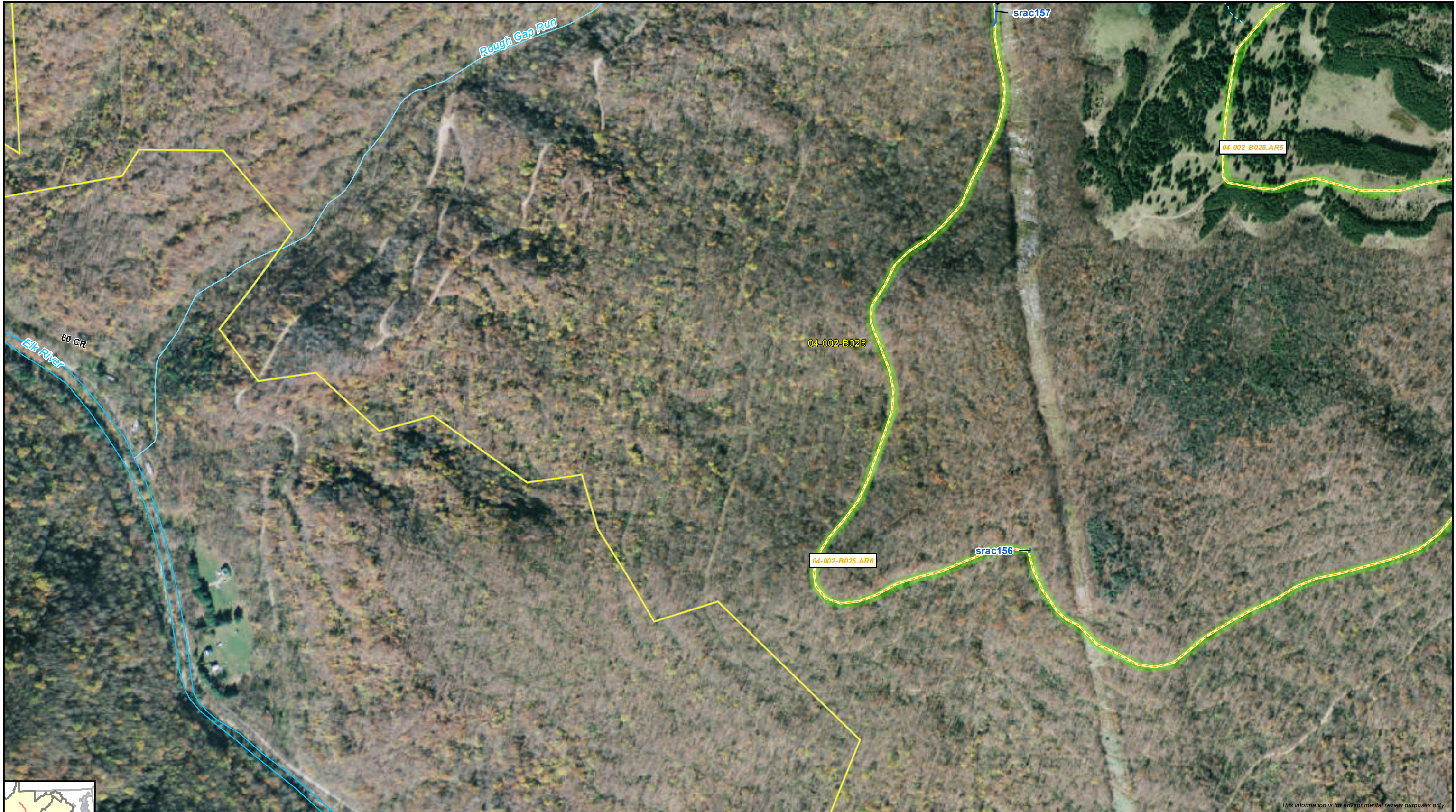
- |  |  |
|--|--|
| <ul style="list-style-type: none"> <li>--- Preliminary Centerline</li> <li>○ Milepost</li> <li>• Tenth Milepost</li> <li>— Access Road</li> <li>▭ Aerial Map Extent</li> </ul> | <b>Hydric Classification</b><br><ul style="list-style-type: none"> <li>100% Hydric</li> <li>81-99% Hydric</li> <li>61-80% Hydric</li> <li>41-60% Hydric</li> </ul> |
|--|--|



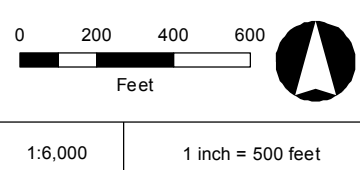
**Atlantic Coast Pipeline**  
**Huntington District**  
**Environmental Sheet Maps**  
 Randolph County, West Virginia







This information is for environmental review purposes only.



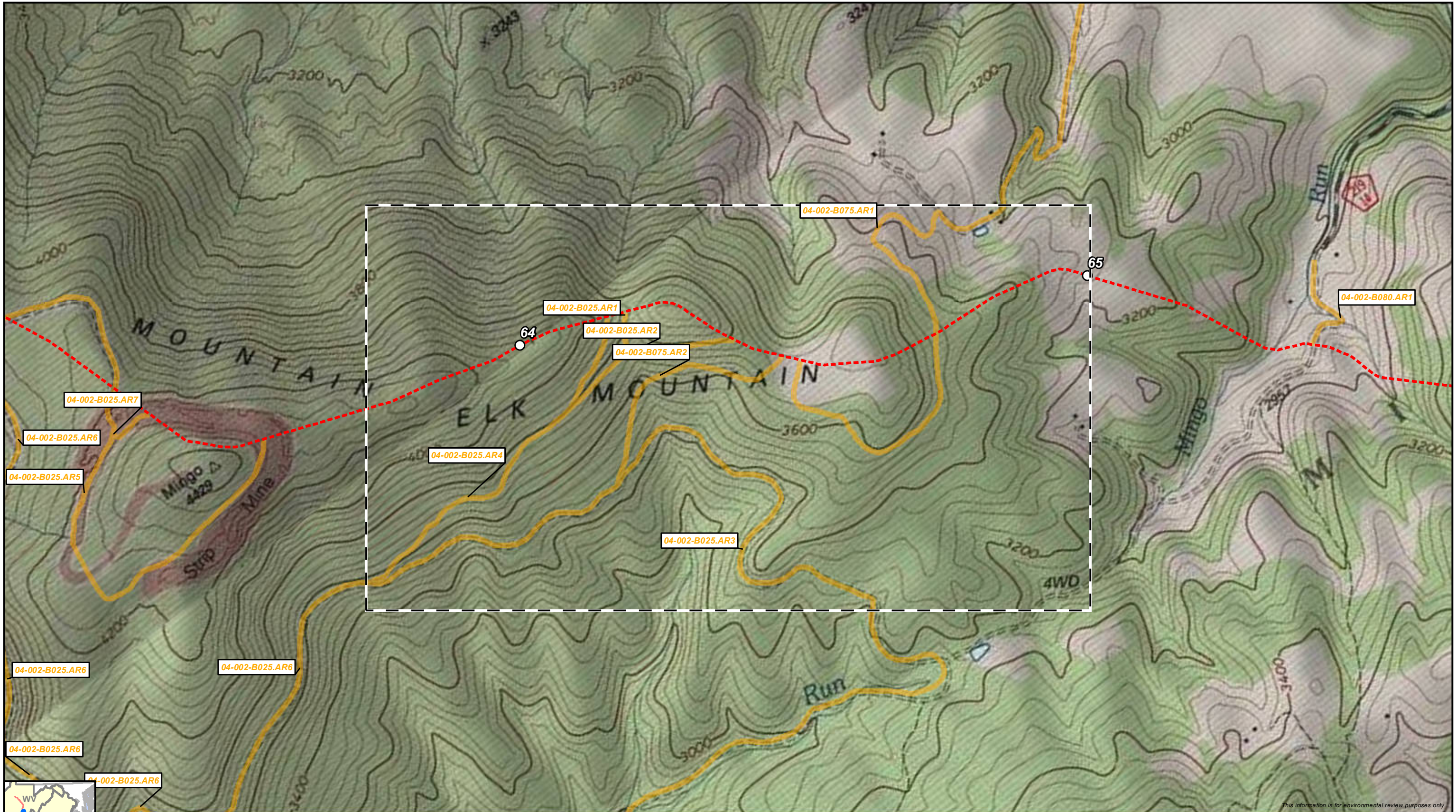
Preliminary Line Corridor	Tenth Milepost	NHD Waterbody	Wetland Data Point
Access Road	Parcel Boundary	NWI Wetland	Upland Data Point
Preliminary Main Line	District Boundary	Desktop Wetland	Bio Survey Complete*
Preliminary Lateral	Stream/River - Perennial	Surveyed Wetland	Seep Point
Milepost	Stream/River - Intermittent	Desktop Waterbody	No Water Point
	Other	Surveyed Waterbody	

\* Preliminary, subject to revision.

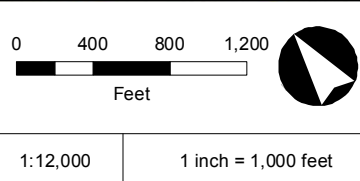
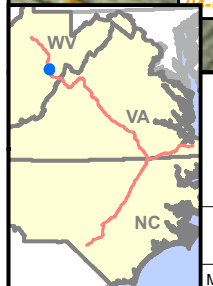


**Atlantic Coast Pipeline**  
**Huntington District**  
**Environmental Sheet Maps**  
 Randolph County, West Virginia





This information is for environmental review purposes only.



<ul style="list-style-type: none"> <li>--- Preliminary Centerline</li> <li>○ Milepost</li> <li>● Tenth Milepost</li> <li>— Access Road</li> <li>▭ Aerial Map Extent</li> </ul>	<b>Hydric Classification</b> <ul style="list-style-type: none"> <li>100% Hydric</li> <li>81-99% Hydric</li> <li>61-80% Hydric</li> <li>41-60% Hydric</li> </ul>
--	---

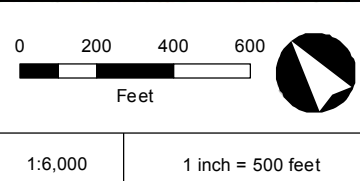


**Atlantic Coast Pipeline**  
**Huntington District**  
**Environmental Sheet Maps**  
 Randolph County, West Virginia





This information is for environmental review purposes only.



Preliminary Line Corridor	Tenth Milepost	NHD Waterbody	Wetland Data Point
Access Road	Parcel Boundary	NWI Wetland	Upland Data Point
Preliminary Main Line	District Boundary	Desktop Wetland	Bio Survey Complete*
Preliminary Lateral	Stream/River - Perennial	Surveyed Wetland	Seep Point
Milepost	Stream/River - Intermittent	Desktop Waterbody	No Water Point
	Other	Surveyed Waterbody	

\* Preliminary, subject to revision.

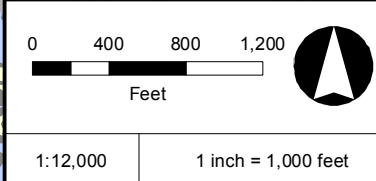


**Atlantic Coast Pipeline**  
**Huntington District**  
**Environmental Sheet Maps**  
 Randolph County, West Virginia





This information is for environmental review purposes only.



<ul style="list-style-type: none"> <li><span style="color: red;">---</span> Preliminary Centerline</li> <li><span style="border: 1px solid black; border-radius: 50%; padding: 2px;"> </span> Milepost</li> <li><span style="font-size: 2px;">•</span> Tenth Milepost</li> <li><span style="border-bottom: 2px solid orange; width: 20px; display: inline-block;"></span> Access Road</li> <li><span style="border: 1px dashed black; width: 20px; height: 10px; display: inline-block;"></span> Aerial Map Extent</li> </ul>	<b>Hydric Classification</b> <ul style="list-style-type: none"> <li><span style="border: 2px solid blue; width: 15px; height: 10px; display: inline-block;"></span> 100% Hydric</li> <li><span style="border: 2px solid lightblue; width: 15px; height: 10px; display: inline-block;"></span> 81-99% Hydric</li> <li><span style="border: 2px solid red; width: 15px; height: 10px; display: inline-block;"></span> 61-80% Hydric</li> <li><span style="border: 2px solid green; width: 15px; height: 10px; display: inline-block;"></span> 41-60% Hydric</li> </ul>
---	---

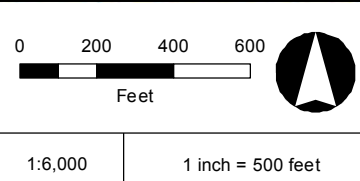


**Atlantic Coast Pipeline**  
**Huntington District**  
**Environmental Sheet Maps**  
 Randolph County, West Virginia





This information is for environmental review purposes only.



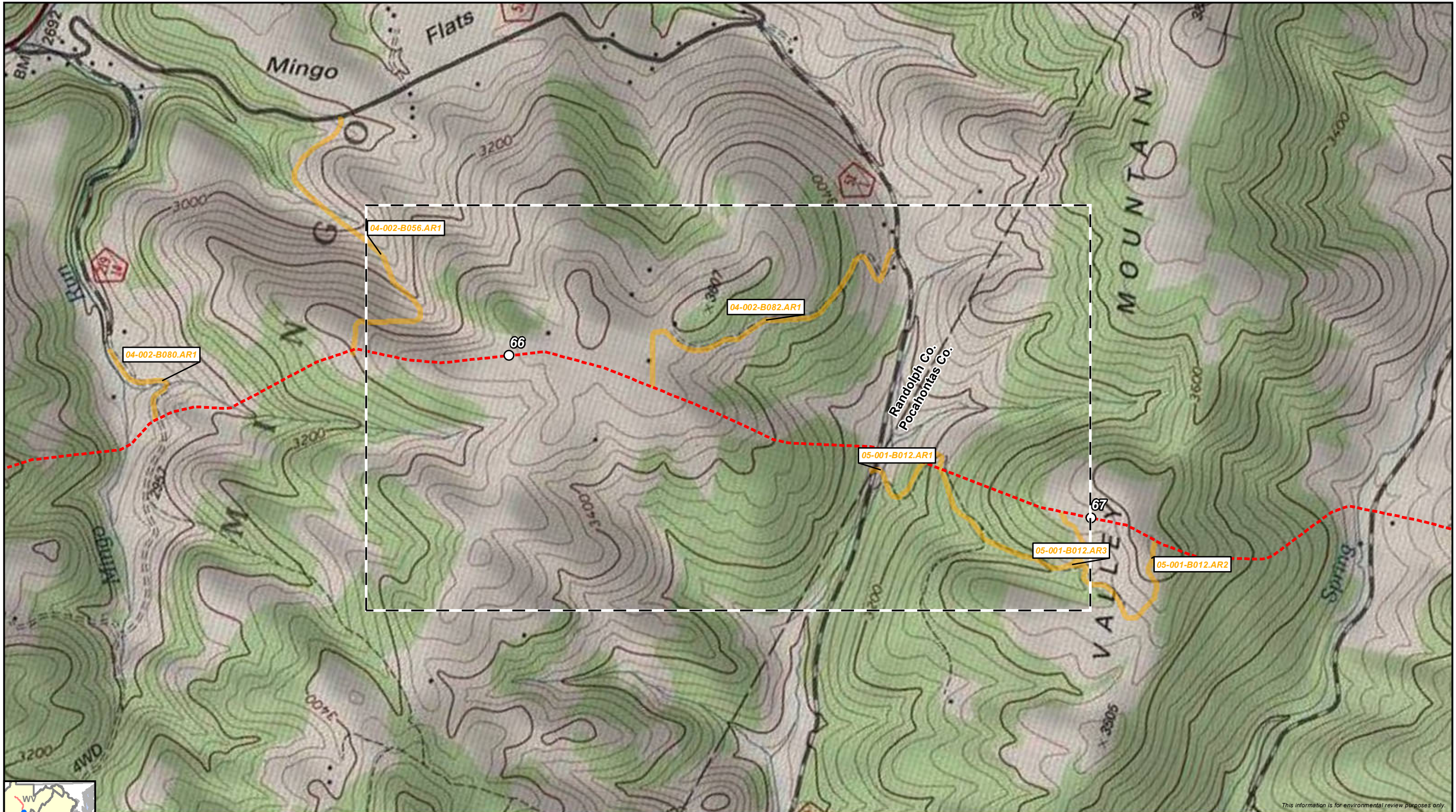
Preliminary Line Corridor	Tenth Milepost	NHD Waterbody	Wetland Data Point
Access Road	Parcel Boundary	NWI Wetland	Upland Data Point
Preliminary Main Line	District Boundary	Desktop Wetland	Bio Survey Complete*
Preliminary Lateral	Stream/River - Perennial	Surveyed Wetland	Seep Point
Milepost	Stream/River - Intermittent	Desktop Waterbody	No Water Point
	Other	Surveyed Waterbody	

\* Preliminary, subject to revision.

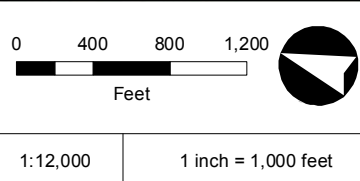
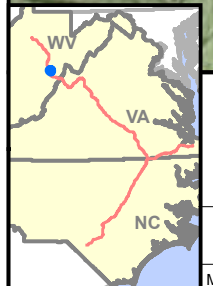


**Atlantic Coast Pipeline**  
**Huntington District**  
**Environmental Sheet Maps**  
 Randolph County, West Virginia





This information is for environmental review purposes only.

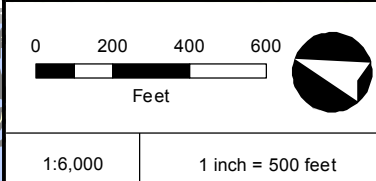
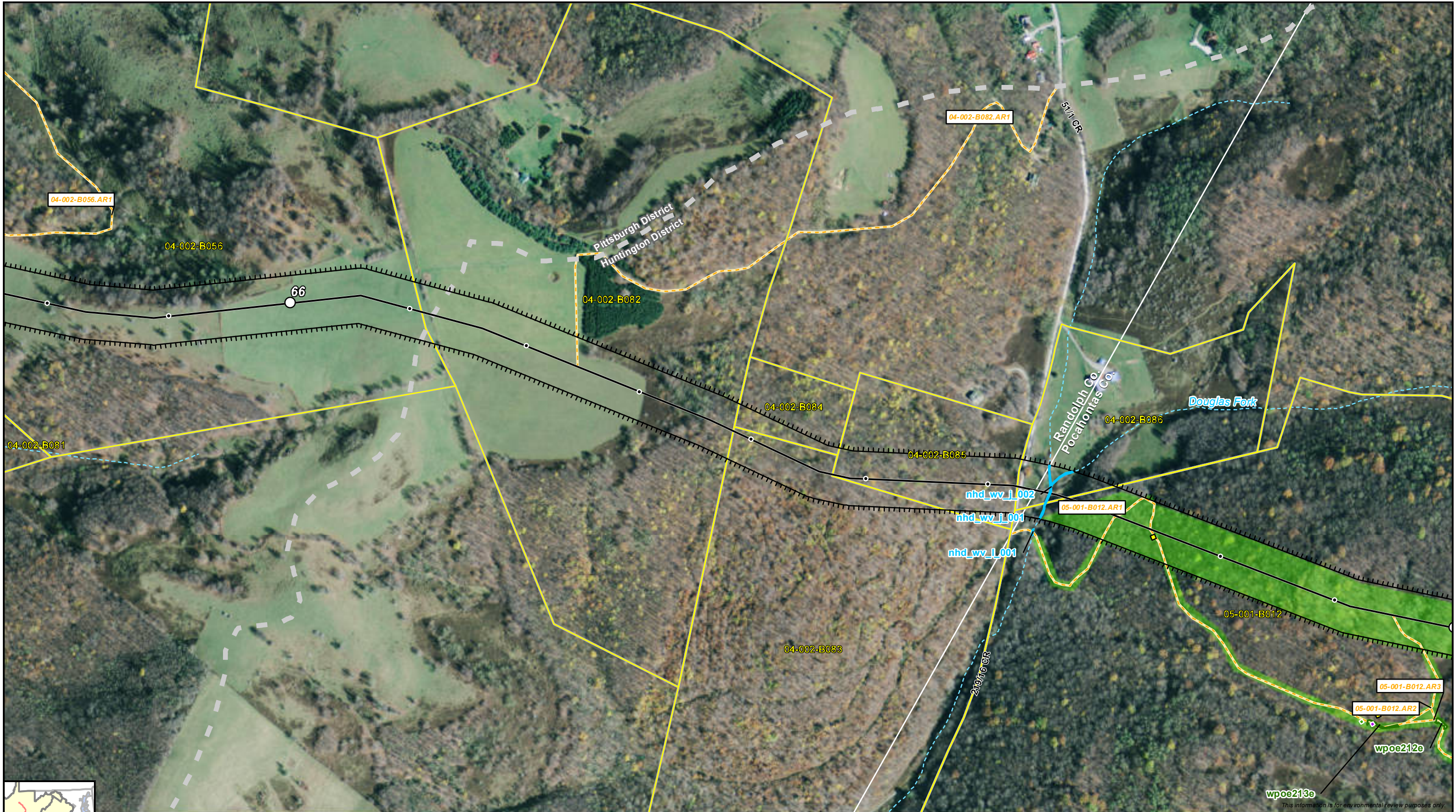


<ul style="list-style-type: none"> <li> Preliminary Centerline</li> <li> Milepost</li> <li> Tenth Milepost</li> <li> Access Road</li> <li> Aerial Map Extent</li> </ul>	<b>Hydric Classification</b> <ul style="list-style-type: none"> <li> 100% Hydric</li> <li> 81-99% Hydric</li> <li> 61-80% Hydric</li> <li> 41-60% Hydric</li> </ul>
---	---



**Atlantic Coast Pipeline**  
**Huntington District**  
**Environmental Sheet Maps**  
 Randolph County, West Virginia





Preliminary Line Corridor	Tenth Milepost	NHD Waterbody	Wetland Data Point
Access Road	Parcel Boundary	NWI Wetland	Upland Data Point
Preliminary Main Line	District Boundary	Desktop Wetland	Bio Survey Complete*
Preliminary Lateral	Stream/River - Perennial	Surveyed Wetland	Seep Point
Milepost	Stream/River - Intermittent	Desktop Waterbody	No Water Point
	Other	Surveyed Waterbody	

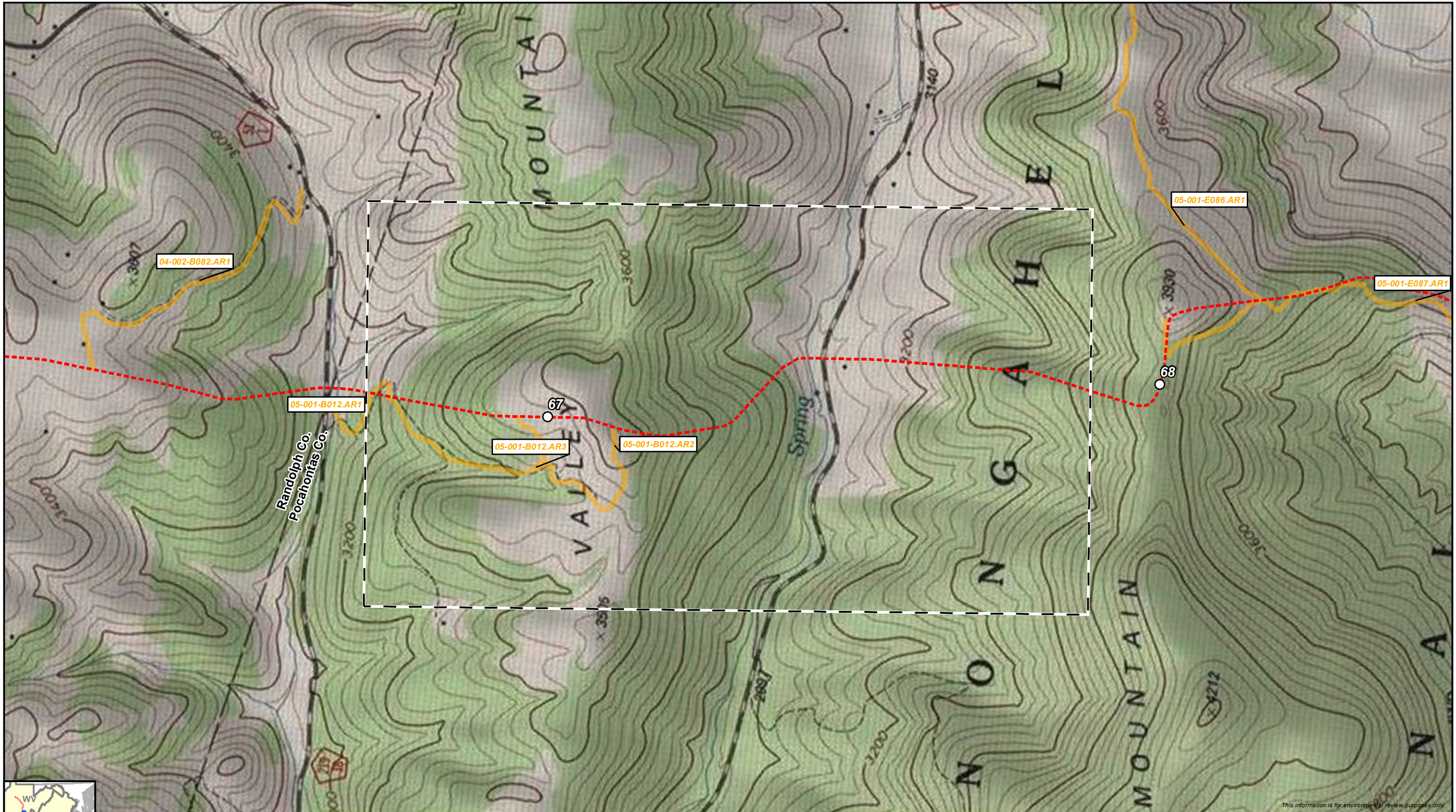
\* Preliminary, subject to revision.



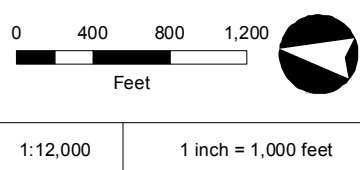
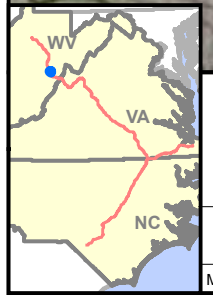
**Atlantic Coast Pipeline  
Huntington District  
Environmental Sheet Maps  
Randolph County, West Virginia**



This information is for environmental review purposes only.



This information is for environmental review purposes only.



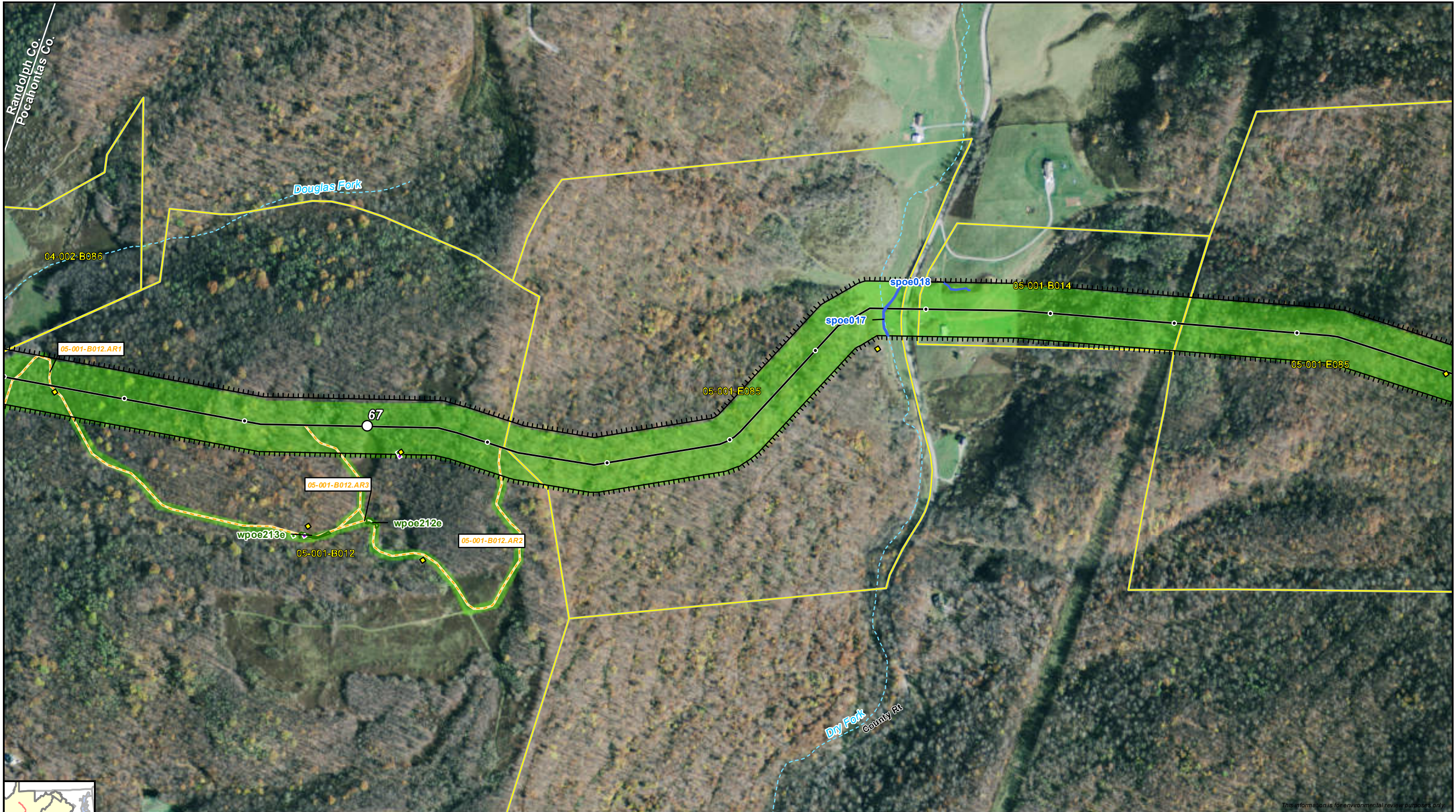
- |  |  |
|--|--|
| <ul style="list-style-type: none"> <li>--- Preliminary Centerline</li> <li>○ Milepost</li> <li>• Tenth Milepost</li> <li>— Access Road</li> <li>□ Aerial Map Extent</li> </ul> | <b>Hydric Classification</b><br><ul style="list-style-type: none"> <li>100% Hydric</li> <li>81-99% Hydric</li> <li>61-80% Hydric</li> <li>41-60% Hydric</li> </ul> |
|--|--|



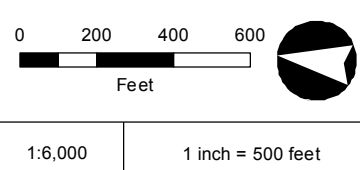
**Atlantic Coast Pipeline**  
**Huntington District**  
**Environmental Sheet Maps**  
 Pocahontas County, West Virginia







This information is for environmental review purposes only.

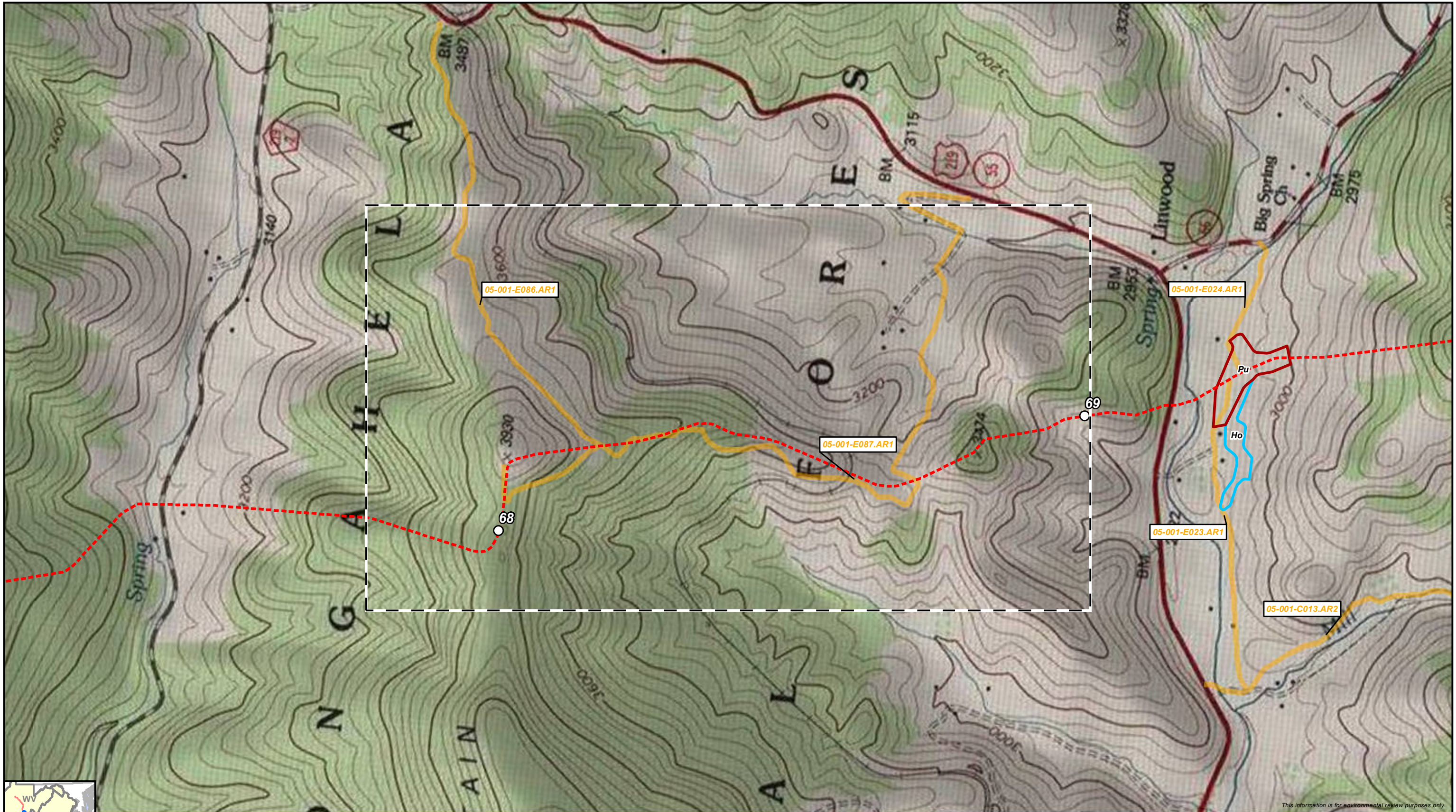


Preliminary Line Corridor	Tenth Milepost	NHD Waterbody	Wetland Data Point
Access Road	Parcel Boundary	NWI Wetland	Upland Data Point
Preliminary Main Line	District Boundary	Desktop Wetland	Bio Survey Complete*
Preliminary Lateral	Stream/River - Perennial	Surveyed Wetland	Seep Point
Milepost	Stream/River - Intermittent	Desktop Waterbody	No Water Point
	Other	Surveyed Waterbody	* Preliminary, subject to revision.

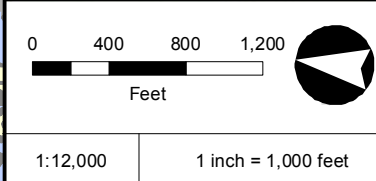


**Atlantic Coast Pipeline**  
**Huntington District**  
**Environmental Sheet Maps**  
 Pocahontas County, West Virginia





This information is for environmental review purposes only.



Hydroic Classification	
	Preliminary Centerline
	Milepost
	Tenth Milepost
	Access Road
	Aerial Map Extent
	100% Hydric
	81-99% Hydric
	61-80% Hydric
	41-60% Hydric

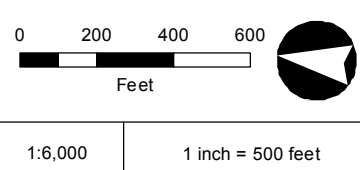


**Atlantic Coast Pipeline**  
**Huntington District**  
**Environmental Sheet Maps**  
 Pocahontas County, West Virginia





This information is for environmental review purposes only.



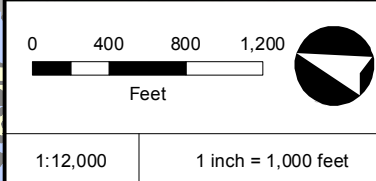
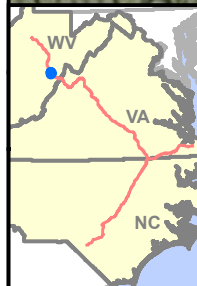
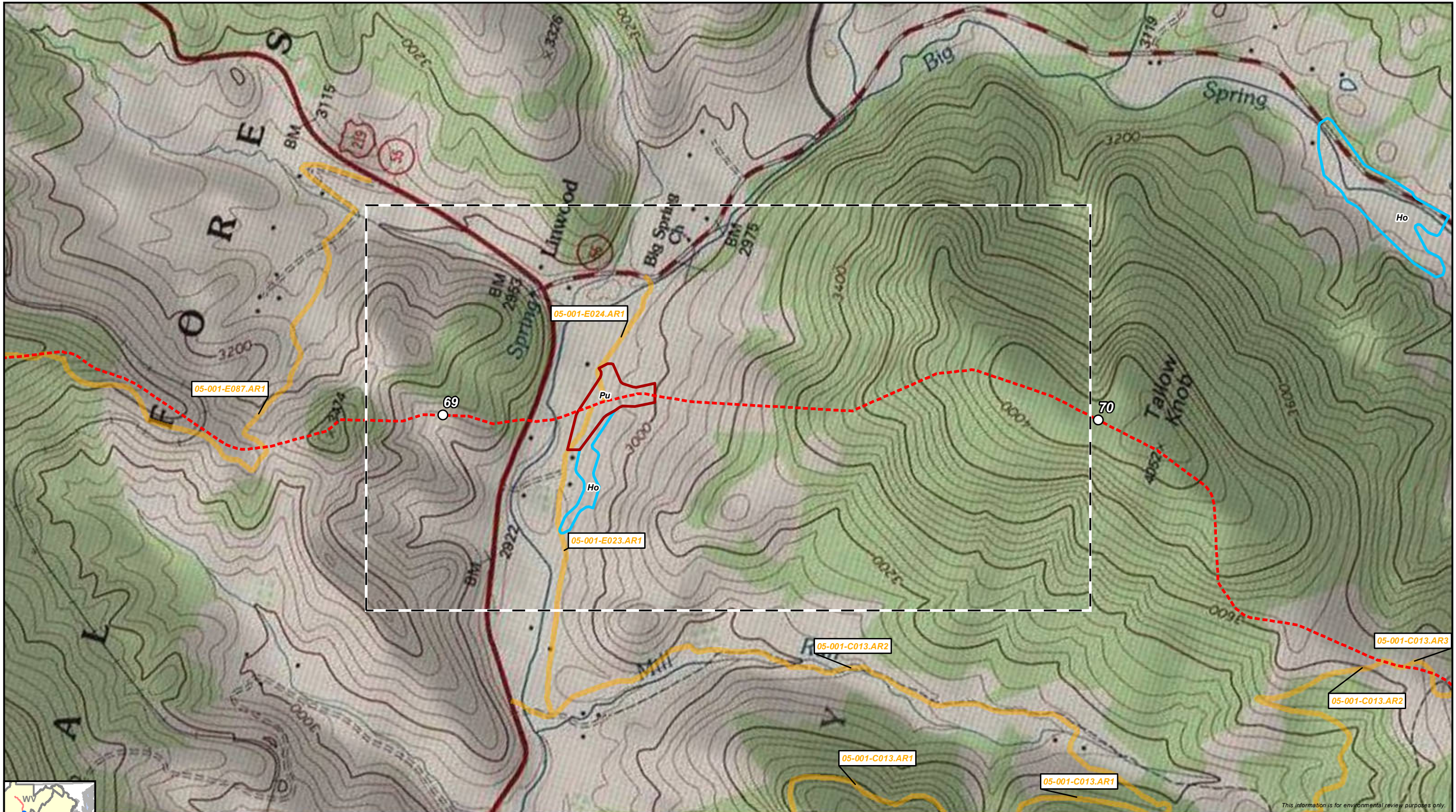
Preliminary Line Corridor	Tenth Milepost	NHD Waterbody	Wetland Data Point
Access Road	Parcel Boundary	NWI Wetland	Upland Data Point
Preliminary Main Line	District Boundary	Desktop Wetland	Bio Survey Complete*
Preliminary Lateral	Stream/River - Perennial	Surveyed Wetland	Seep Point
Milepost	Stream/River - Intermittent	Desktop Waterbody	No Water Point
	Other	Surveyed Waterbody	

\* Preliminary, subject to revision.



**Atlantic Coast Pipeline**  
**Huntington District**  
**Environmental Sheet Maps**  
 Pocahontas County, West Virginia





- |   |  |
|---|--|
| <ul style="list-style-type: none"> <li> Preliminary Centerline</li> <li> Milepost</li> <li> Tenth Milepost</li> <li> Access Road</li> <li> Aerial Map Extent</li> </ul> | <p><b>Hydric Classification</b></p> <ul style="list-style-type: none"> <li> 100% Hydric</li> <li> 81-99% Hydric</li> <li> 61-80% Hydric</li> <li> 41-60% Hydric</li> </ul> |
|---|--|



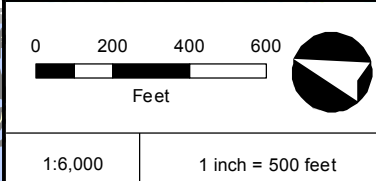
**Atlantic Coast Pipeline**  
**Huntington District**  
**Environmental Sheet Maps**  
 Pocahontas County, West Virginia



This information is for environmental review purposes only.



This information is for environmental review purposes only.




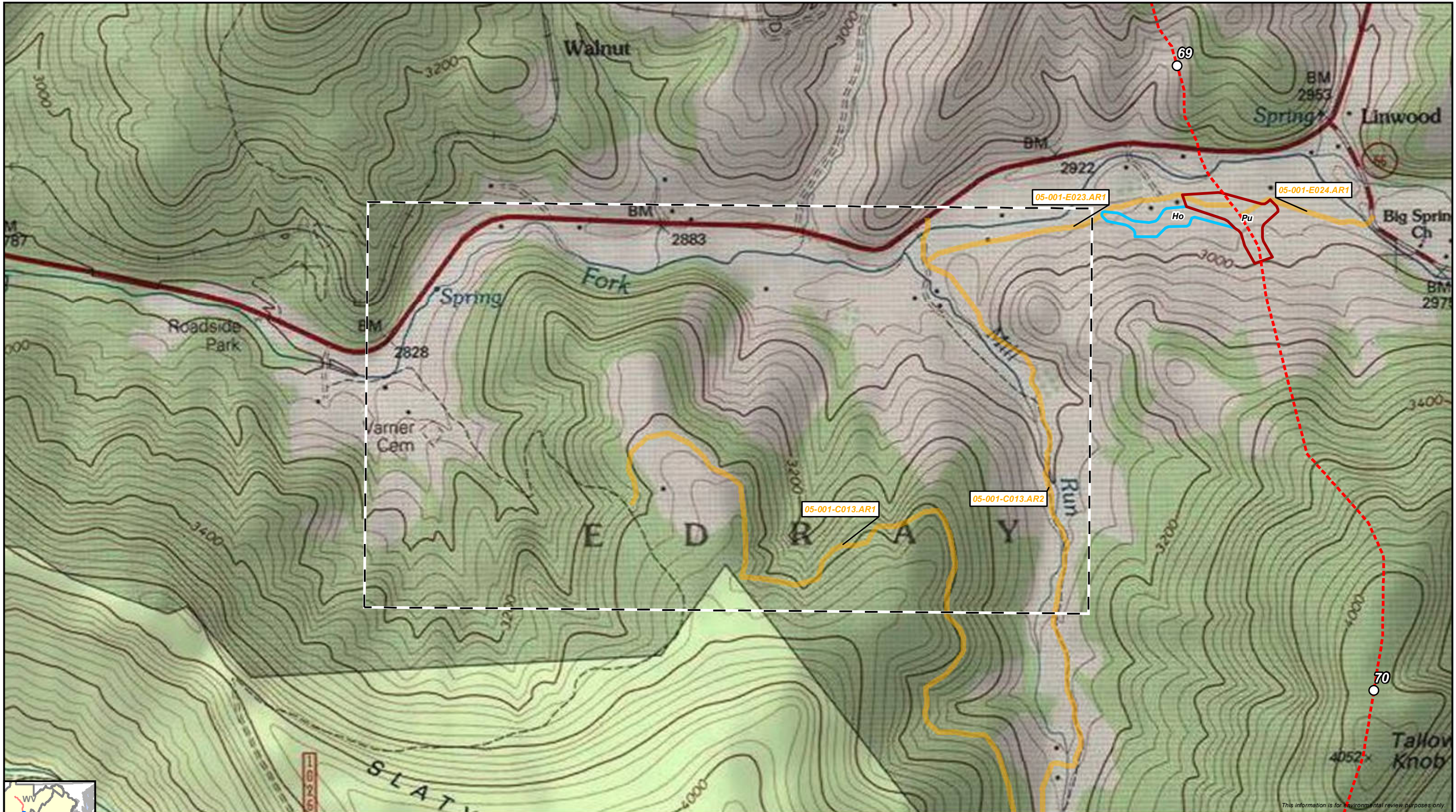
Preliminary Line Corridor	Tenth Milepost	NHD Waterbody	Wetland Data Point
Access Road	Parcel Boundary	NWI Wetland	Upland Data Point
Preliminary Main Line	District Boundary	Desktop Wetland	Bio Survey Complete*
Preliminary Lateral	Stream/River - Perennial	Surveyed Wetland	Seep Point
Milepost	Stream/River - Intermittent	Desktop Waterbody	No Water Point
	Other	Surveyed Waterbody	

\* Preliminary, subject to revision.

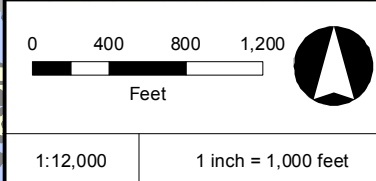


**Atlantic Coast Pipeline**  
**Huntington District**  
**Environmental Sheet Maps**  
 Pocahontas County, West Virginia





This information is for environmental review purposes only.



- |  |   |
|--|---|
| <ul style="list-style-type: none"> <li>--- Preliminary Centerline</li> <li>○ Milepost</li> <li>● Tenth Milepost</li> <li>— Access Road</li> <li>▭ Aerial Map Extent</li> </ul> | <b>Hydric Classification</b> <ul style="list-style-type: none"> <li>100% Hydric</li> <li>81-99% Hydric</li> <li>61-80% Hydric</li> <li>41-60% Hydric</li> </ul> |
|--|---|

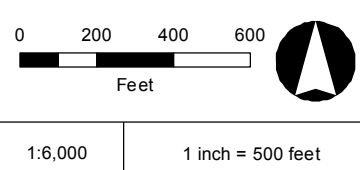


**Atlantic Coast Pipeline**  
**Huntington District**  
**Environmental Sheet Maps**  
 Pocahontas County, West Virginia





This information is for environmental review purposes only.



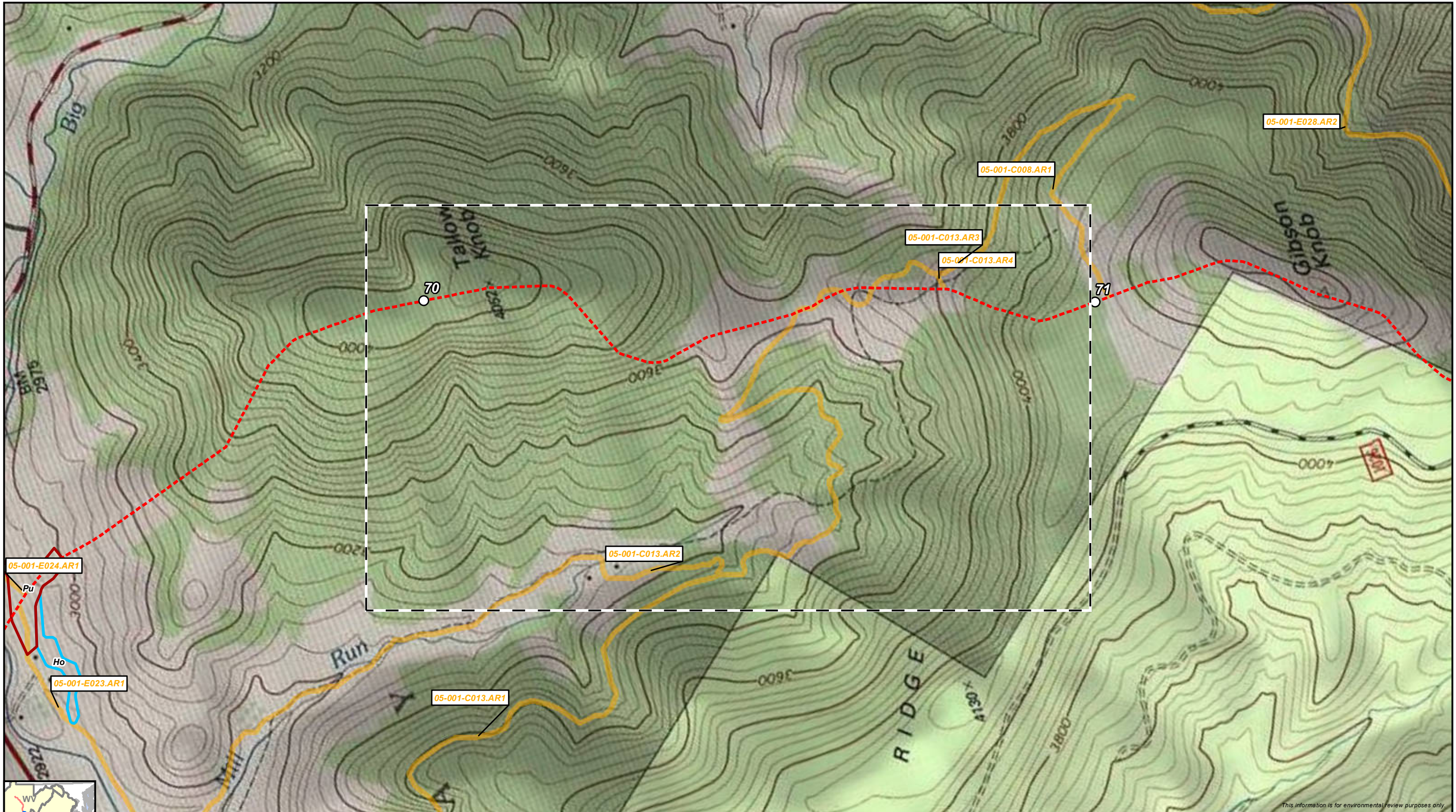
Preliminary Line Corridor	Tenth Milepost	NHD Waterbody	Wetland Data Point
Access Road	Parcel Boundary	NWI Wetland	Upland Data Point
Preliminary Main Line	District Boundary	Desktop Wetland	Bio Survey Complete*
Preliminary Lateral	Stream/River - Perennial	Surveyed Wetland	Seep Point
Milepost	Stream/River - Intermittent	Desktop Waterbody	No Water Point
	Other	Surveyed Waterbody	

\* Preliminary, subject to revision.

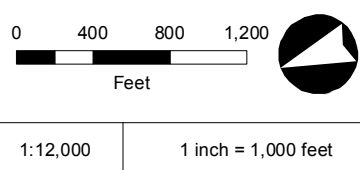


**Atlantic Coast Pipeline**  
**Huntington District**  
**Environmental Sheet Maps**  
 Pocahontas County, West Virginia





This information is for environmental review purposes only.



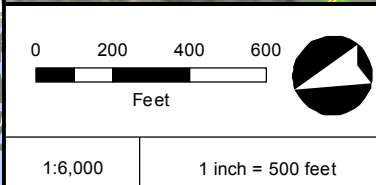
Preliminary Centerline	100% Hydric
Milepost	81-99% Hydric
Tenth Milepost	61-80% Hydric
Access Road	41-60% Hydric
Aerial Map Extent	



**Atlantic Coast Pipeline**  
**Huntington District**  
**Environmental Sheet Maps**  
 Pocahontas County, West Virginia







Preliminary Line Corridor	Tenth Milepost	NHD Waterbody	Wetland Data Point
Access Road	Parcel Boundary	NWI Wetland	Upland Data Point
Preliminary Main Line	District Boundary	Desktop Wetland	Bio Survey Complete*
Preliminary Lateral	Stream/River - Perennial	Surveyed Wetland	Seep Point
Milepost	Stream/River - Intermittent	Desktop Waterbody	No Water Point
	Other	Surveyed Waterbody	

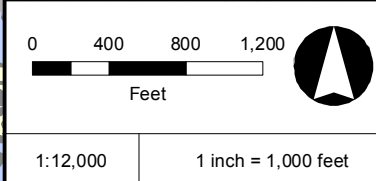
\* Preliminary, subject to revision.



**Atlantic Coast Pipeline**  
**Huntington District**  
**Environmental Sheet Maps**  
 Pocahontas County, West Virginia



This information is for environmental review purposes only.



<ul style="list-style-type: none"> <li><span style="color: red;">---</span> Preliminary Centerline</li> <li><span style="border: 1px solid black; border-radius: 50%; padding: 2px;">○</span> Milepost</li> <li><span style="border: 1px solid black; border-radius: 50%; padding: 2px;">●</span> Tenth Milepost</li> <li><span style="border-bottom: 2px solid orange; width: 20px; display: inline-block;"></span> Access Road</li> <li><span style="border: 1px dashed black; width: 20px; height: 10px; display: inline-block;"></span> Aerial Map Extent</li> </ul>	<p><b>Hydric Classification</b></p> <ul style="list-style-type: none"> <li><span style="border: 2px solid blue; width: 15px; height: 10px; display: inline-block;"></span> 100% Hydric</li> <li><span style="border: 2px solid lightblue; width: 15px; height: 10px; display: inline-block;"></span> 81-99% Hydric</li> <li><span style="border: 2px solid red; width: 15px; height: 10px; display: inline-block;"></span> 61-80% Hydric</li> <li><span style="border: 2px solid green; width: 15px; height: 10px; display: inline-block;"></span> 41-60% Hydric</li> </ul>
--	---



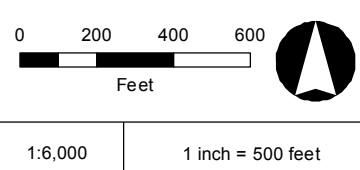
**Atlantic Coast Pipeline**  
**Huntington District**  
**Environmental Sheet Maps**  
 Pocahontas County, West Virginia



This information is for environmental review purposes only.



This information is for environmental review purposes only.

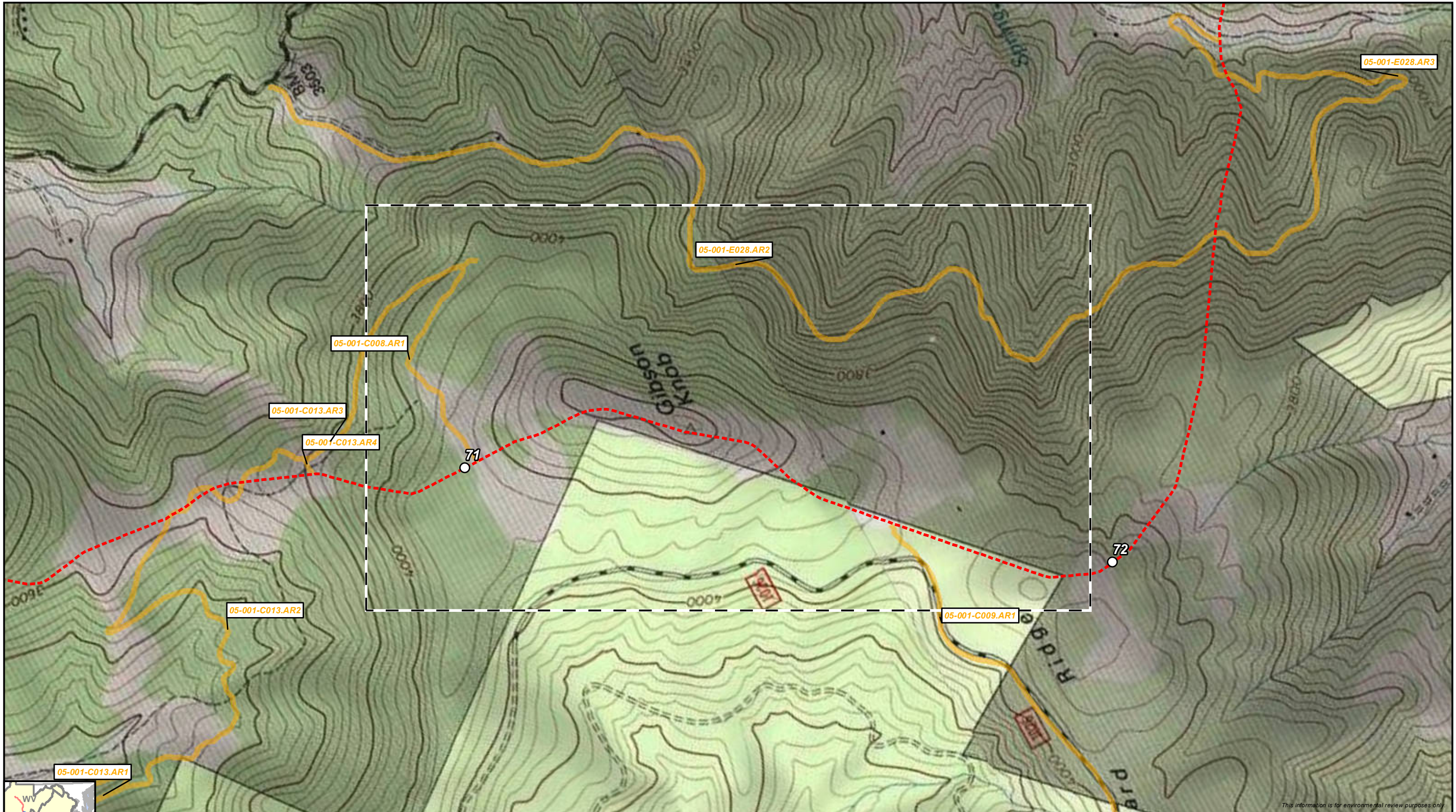


Preliminary Line Corridor	Tenth Milepost	NHD Waterbody	Wetland Data Point
Access Road	Parcel Boundary	NWI Wetland	Upland Data Point
Preliminary Main Line	District Boundary	Desktop Wetland	Bio Survey Complete*
Preliminary Lateral	Stream/River - Perennial	Surveyed Wetland	Seep Point
Milepost	Stream/River - Intermittent	Desktop Waterbody	No Water Point
	Other	Surveyed Waterbody	<p>* Preliminary, subject to revision.</p>

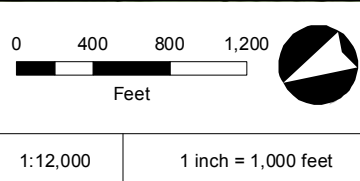


**Atlantic Coast Pipeline**  
**Huntington District**  
**Environmental Sheet Maps**  
 Pocahontas County, West Virginia





This information is for environmental review purposes only.

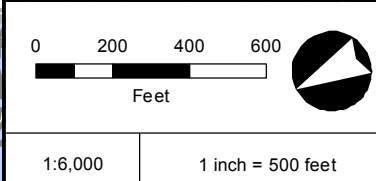
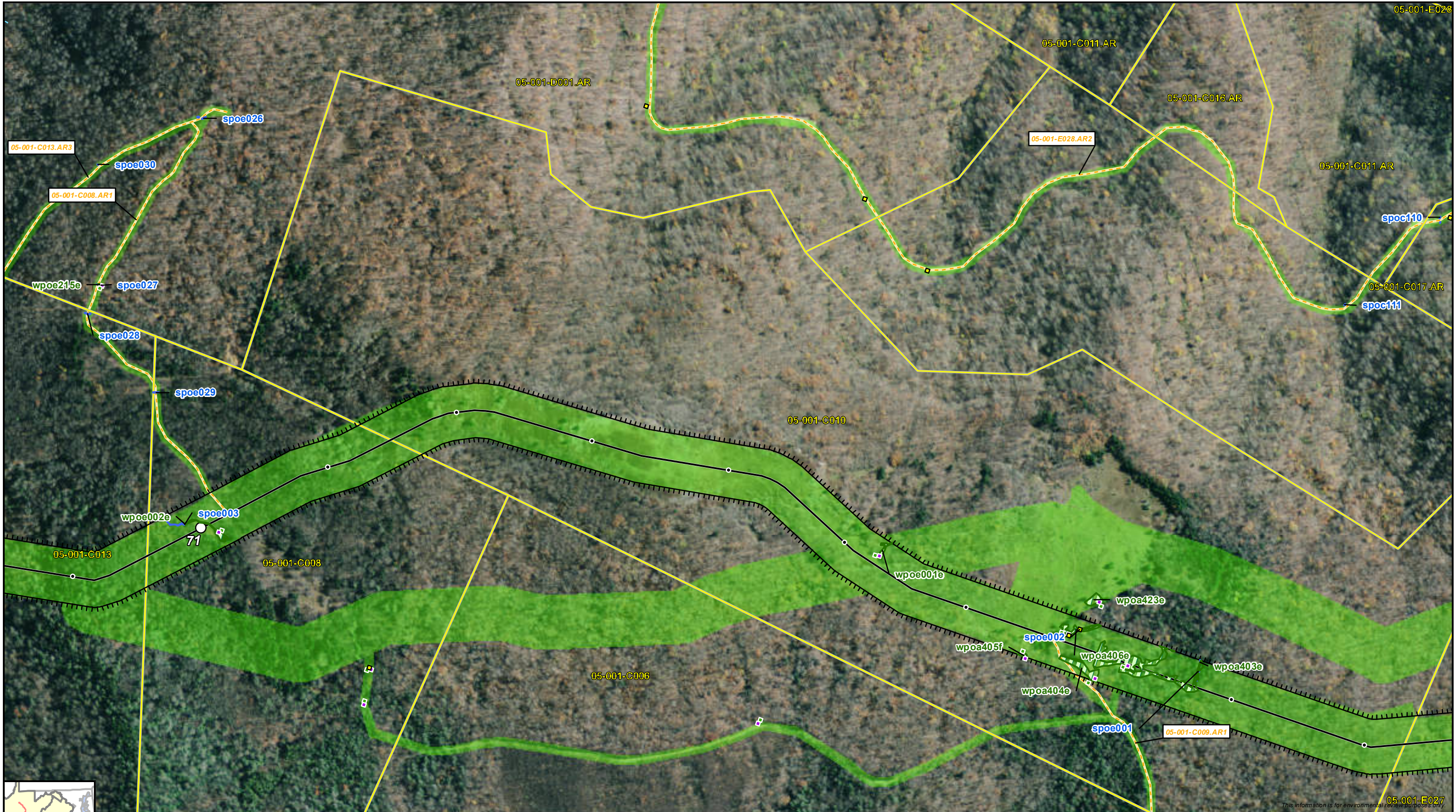


- |   |  |
|---|--|
| <ul style="list-style-type: none"> <li> Preliminary Centerline</li> <li> Milepost</li> <li> Tenth Milepost</li> <li> Access Road</li> <li> Aerial Map Extent</li> </ul> | <p><b>Hydric Classification</b></p> <ul style="list-style-type: none"> <li> 100% Hydric</li> <li> 81-99% Hydric</li> <li> 61-80% Hydric</li> <li> 41-60% Hydric</li> </ul> |
|---|--|



**Atlantic Coast Pipeline**  
**Huntington District**  
**Environmental Sheet Maps**  
 Pocahontas County, West Virginia





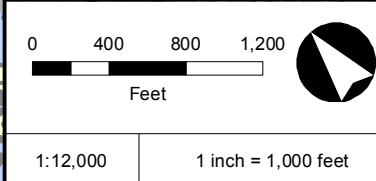
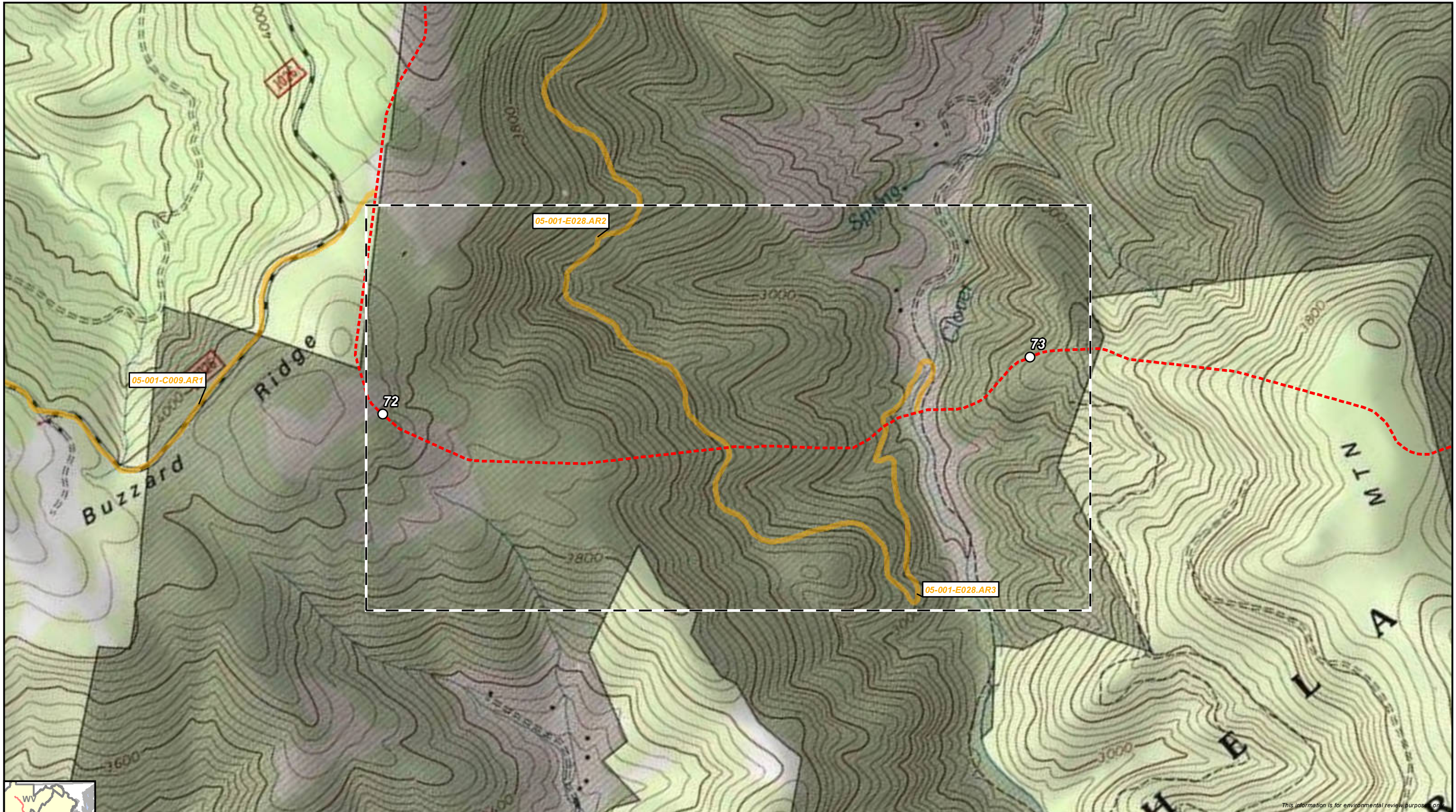
Preliminary Line Corridor	Tenth Milepost	NHD Waterbody	Wetland Data Point
Access Road	Parcel Boundary	NWI Wetland	Upland Data Point
Preliminary Main Line	District Boundary	Desktop Wetland	Bio Survey Complete*
Preliminary Lateral	Stream/River - Perennial	Surveyed Wetland	Seep Point
Milepost	Stream/River - Intermittent	Desktop Waterbody	No Water Point
	Other	Surveyed Waterbody	

\* Preliminary, subject to revision.



**Atlantic Coast Pipeline**  
**Huntington District**  
**Environmental Sheet Maps**  
 Pocahontas County, West Virginia



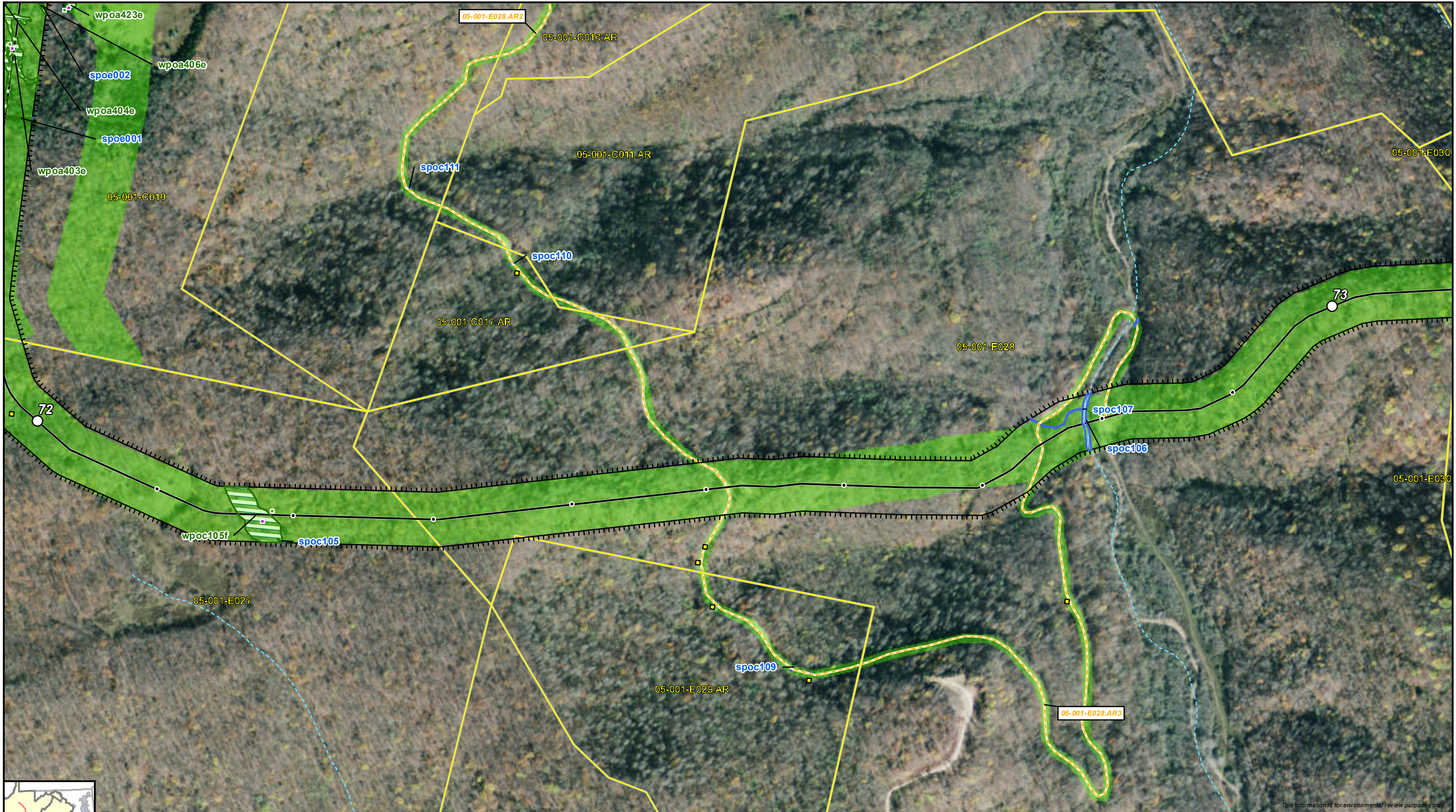


- |  |  |
|--|--|
| <ul style="list-style-type: none"> <li>--- Preliminary Centerline</li> <li>○ Milepost</li> <li>• Tenth Milepost</li> <li>— Access Road</li> <li>▭ Aerial Map Extent</li> </ul> | <p><b>Hydric Classification</b></p> <ul style="list-style-type: none"> <li>100% Hydric</li> <li>81-99% Hydric</li> <li>61-80% Hydric</li> <li>41-60% Hydric</li> </ul> |
|--|--|

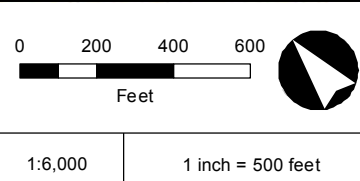


**Atlantic Coast Pipeline**  
**Huntington District**  
**Environmental Sheet Maps**  
 Pocahontas County, West Virginia





This information is for environmental review purposes only.



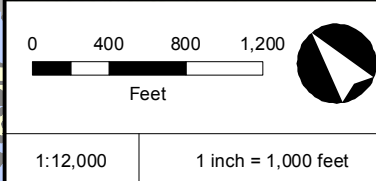
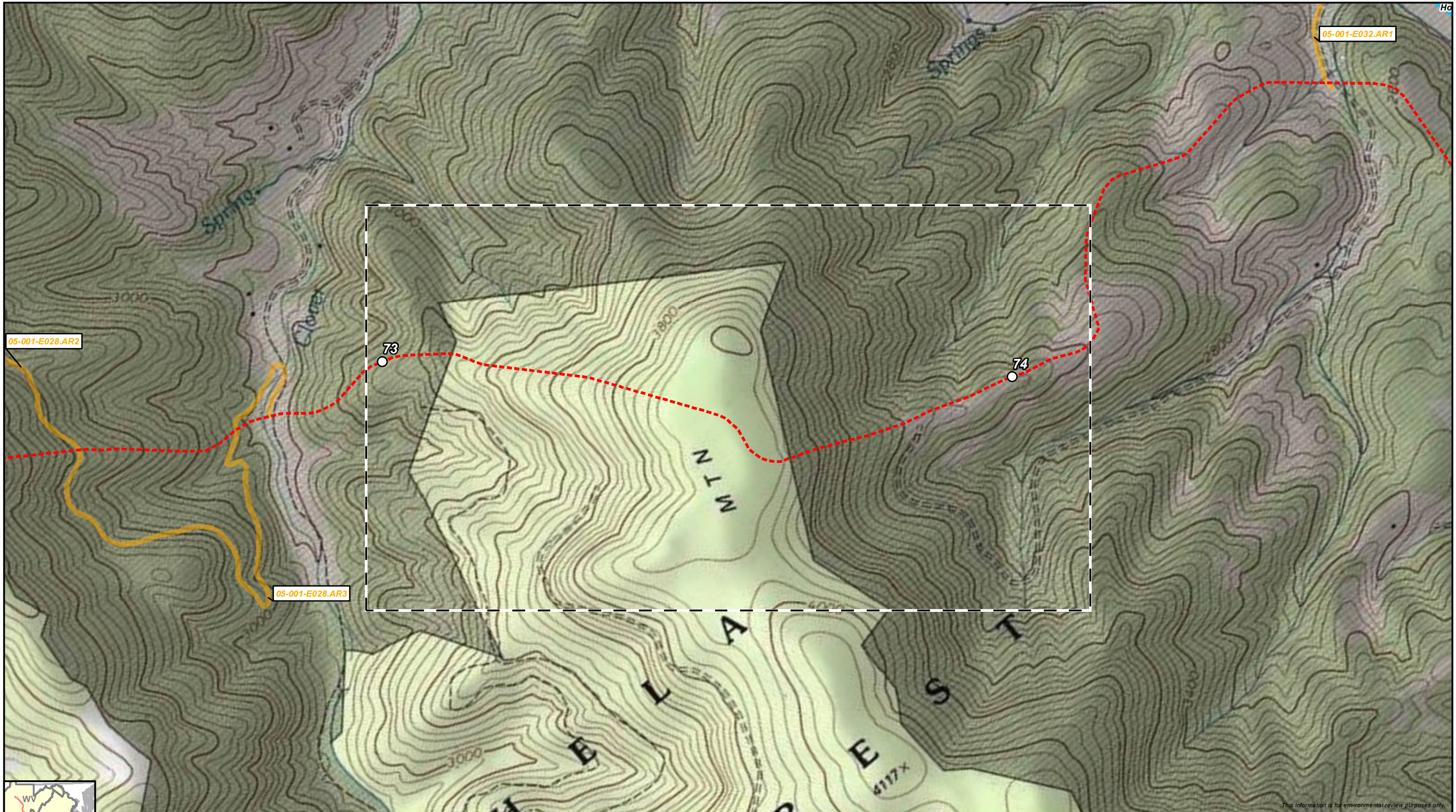
Preliminary Line Corridor	Tenth Milepost	NHD Waterbody	Wetland Data Point
Access Road	Parcel Boundary	NWI Wetland	Upland Data Point
Preliminary Main Line	District Boundary	Desktop Wetland	Bio Survey Complete*
Preliminary Lateral	Stream/River - Perennial	Surveyed Wetland	Seep Point
Milepost	Stream/River - Intermittent	Desktop Waterbody	No Water Point
	Other	Surveyed Waterbody	

\* Preliminary, subject to revision.



**Atlantic Coast Pipeline**  
**Huntington District**  
**Environmental Sheet Maps**  
 Pocahontas County, West Virginia





Preliminary Centerline		Hydric Classification	
○	Milepost		100% Hydric
●	Tenth Milepost		81-99% Hydric
	Access Road		61-80% Hydric
	Aerial Map Extent		41-60% Hydric



**Atlantic Coast Pipeline**  
**Huntington District**  
**Environmental Sheet Maps**  
 Pocahontas County, West Virginia

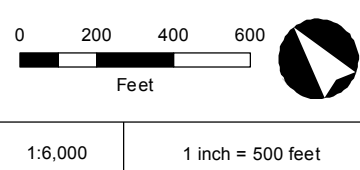
This information is for environmental review purposes only.







*This information is for environmental review purposes only.*



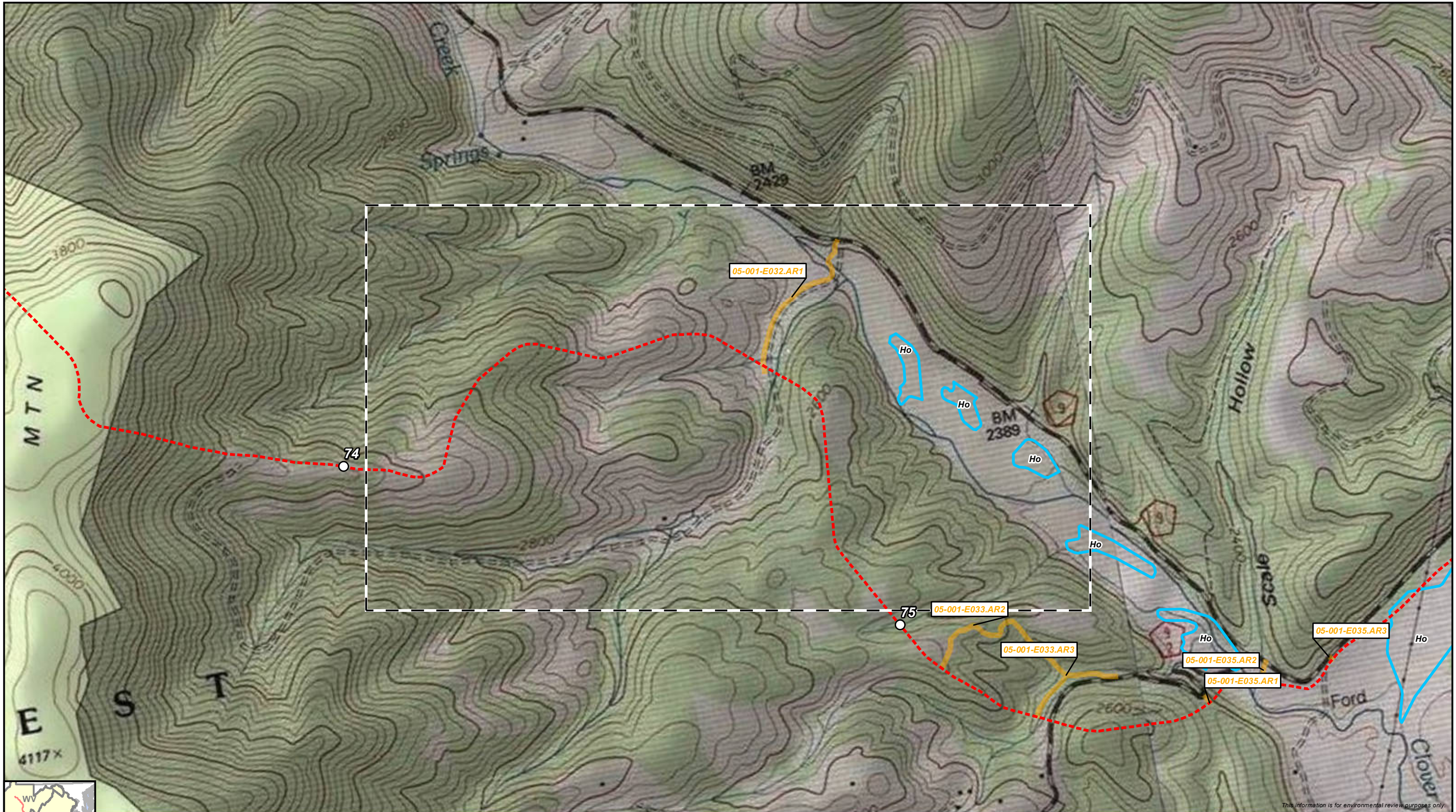
Preliminary Line Corridor	Tenth Milepost	NHD Waterbody	Wetland Data Point
Access Road	Parcel Boundary	NWI Wetland	Upland Data Point
Preliminary Main Line	District Boundary	Desktop Wetland	Bio Survey Complete*
Preliminary Lateral	Stream/River - Perennial	Surveyed Wetland	Seep Point
Milepost	Stream/River - Intermittent	Desktop Waterbody	No Water Point
	Other	Surveyed Waterbody	

\* Preliminary, subject to revision.

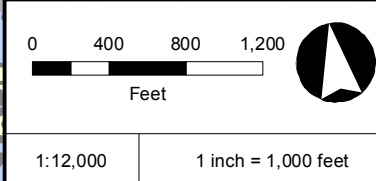


**Atlantic Coast Pipeline**  
**Huntington District**  
**Environmental Sheet Maps**  
 Pocahontas County, West Virginia





This information is for environmental review purposes only.



- |  |   |
|--|---|
| <ul style="list-style-type: none"> <li>○ Milepost</li> <li>● Tenth Milepost</li> <li>— Access Road</li> <li>▭ Aerial Map Extent</li> </ul> | <b>Hydric Classification</b><br><ul style="list-style-type: none"> <li><span style="display: inline-block; width: 15px; height: 10px; border: 1px solid blue; margin-right: 5px;"></span> 100% Hydric</li> <li><span style="display: inline-block; width: 15px; height: 10px; border: 1px solid lightblue; margin-right: 5px;"></span> 81-99% Hydric</li> <li><span style="display: inline-block; width: 15px; height: 10px; border: 1px solid red; margin-right: 5px;"></span> 61-80% Hydric</li> <li><span style="display: inline-block; width: 15px; height: 10px; border: 1px solid green; margin-right: 5px;"></span> 41-60% Hydric</li> </ul> |
|--|---|

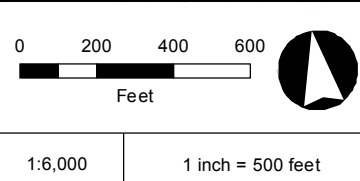


**Atlantic Coast Pipeline**  
**Huntington District**  
**Environmental Sheet Maps**  
 Pocahontas County, West Virginia





This information is for environmental review purposes only.



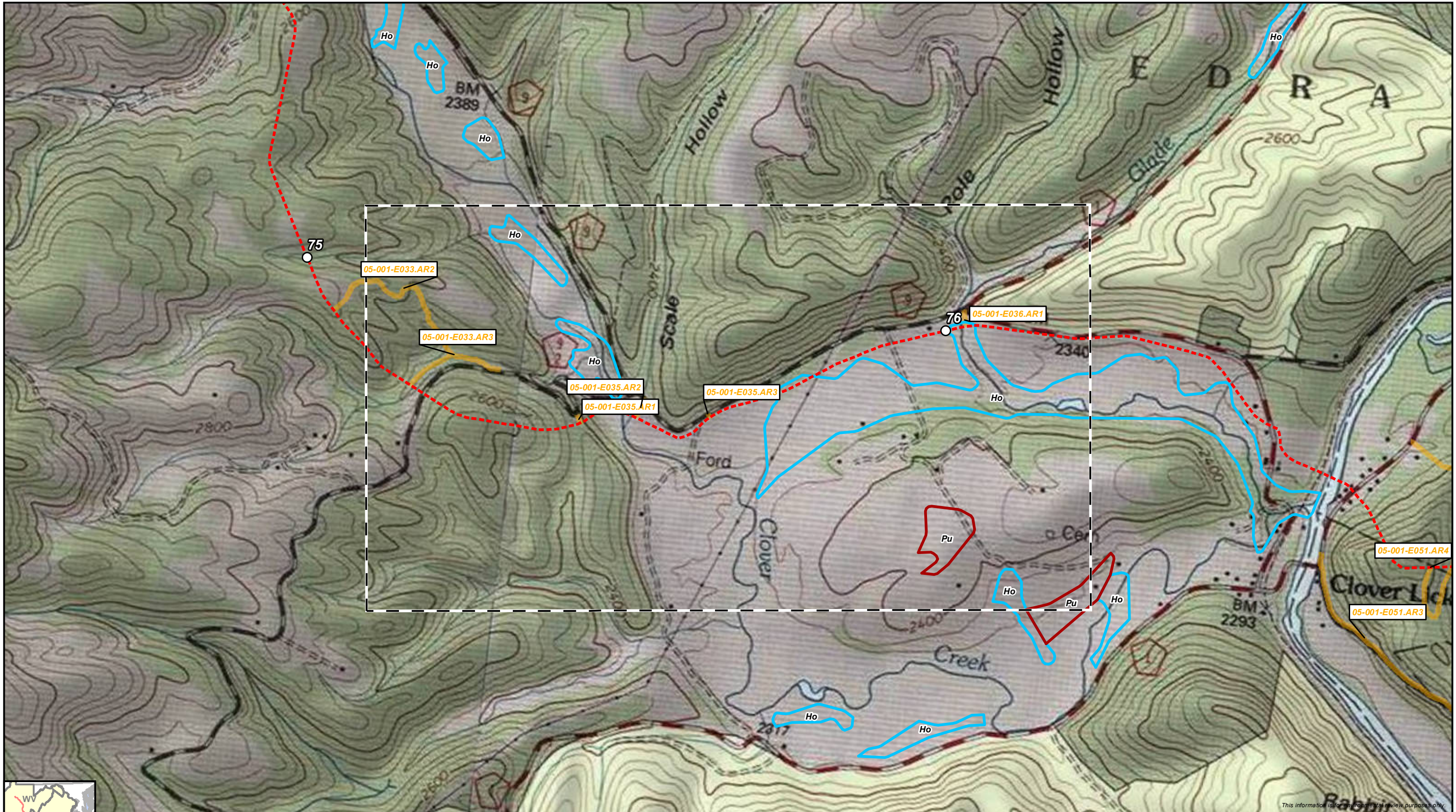
Preliminary Line Corridor	Tenth Milepost	NHD Waterbody	Wetland Data Point
Access Road	Parcel Boundary	NW1 Wetland	Upland Data Point
Preliminary Main Line	District Boundary	Desktop Wetland	Bio Survey Complete*
Preliminary Lateral	Stream/River - Perennial	Surveyed Wetland	Seep Point
Milepost	Stream/River - Intermittent	Desktop Waterbody	No Water Point
	Other	Surveyed Waterbody	

\* Preliminary, subject to revision.

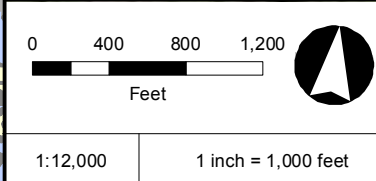


**Atlantic Coast Pipeline**  
**Huntington District**  
**Environmental Sheet Maps**  
 Pocahontas County, West Virginia





This information is for environmental review purposes only.

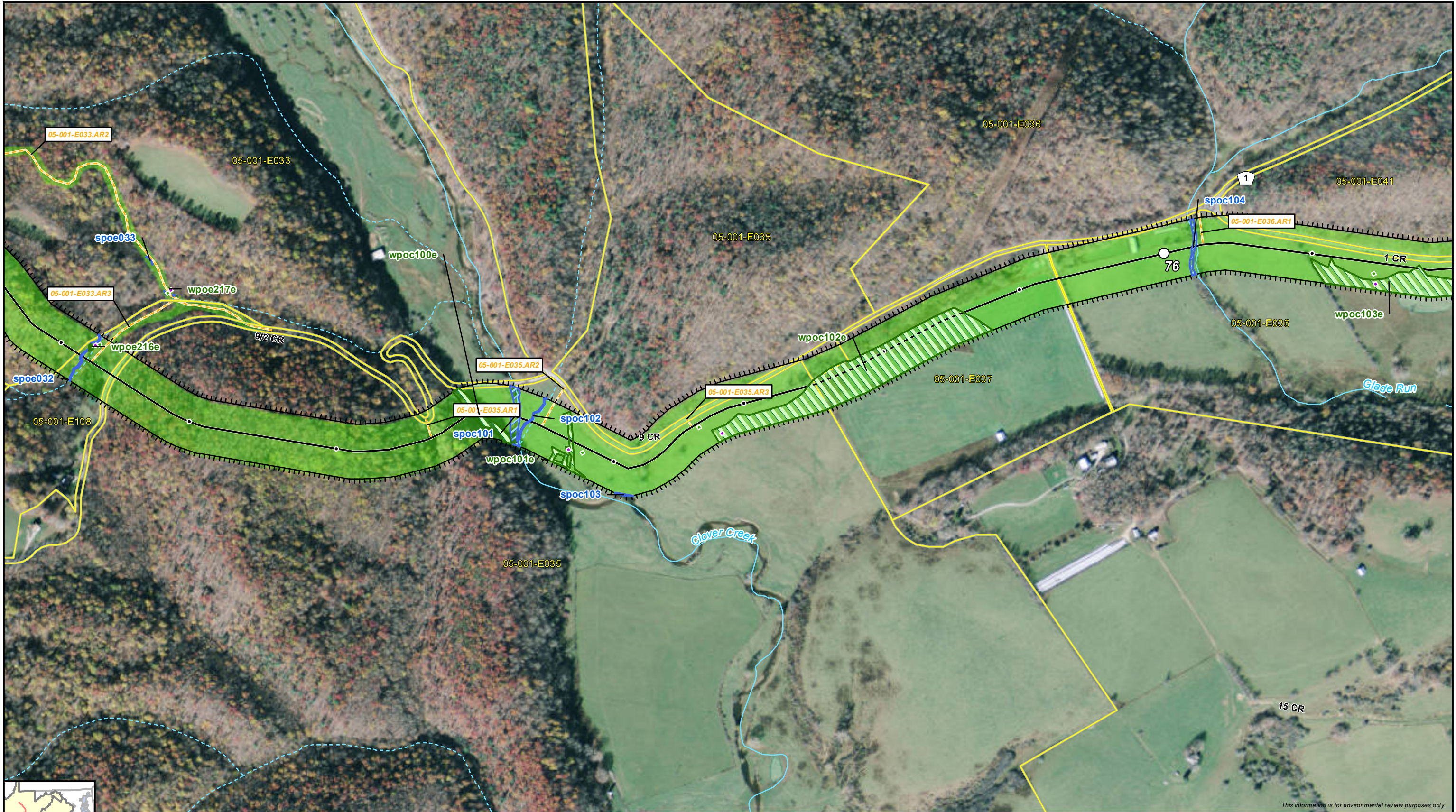


Hydroic Classification	
	Preliminary Centerline
	Milepost
	Tenth Milepost
	Access Road
	Aerial Map Extent
	100% Hydric
	81-99% Hydric
	61-80% Hydric
	41-60% Hydric

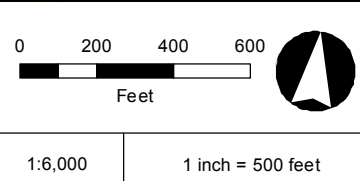


**Atlantic Coast Pipeline**  
**Huntington District**  
**Environmental Sheet Maps**  
 Pocahontas County, West Virginia





This information is for environmental review purposes only.



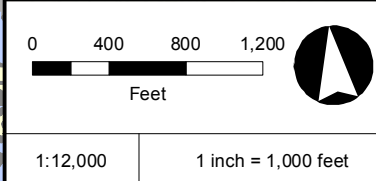
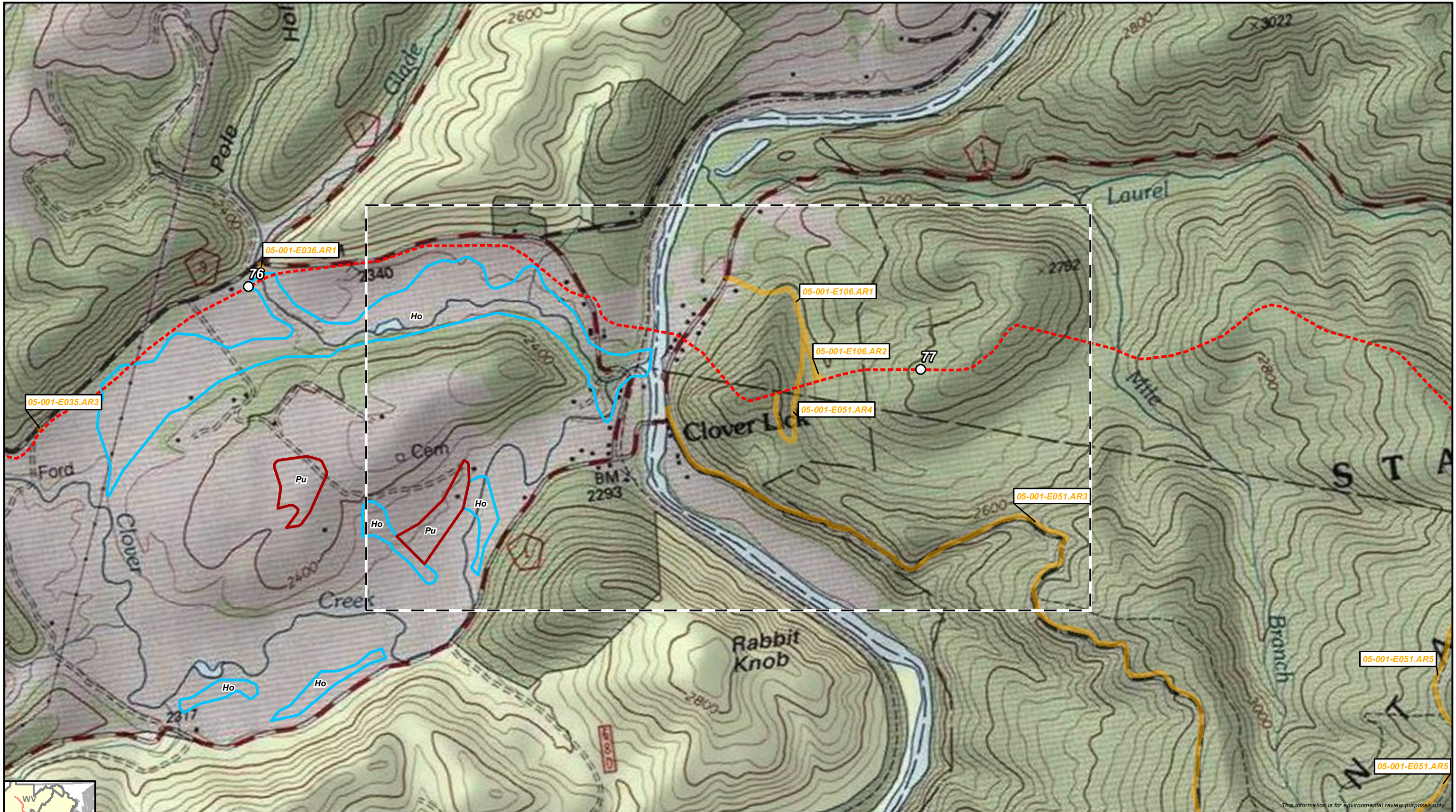
Preliminary Line Corridor	Tenth Milepost	NHD Waterbody	Wetland Data Point
Access Road	Parcel Boundary	NWI Wetland	Upland Data Point
Preliminary Main Line	District Boundary	Desktop Wetland	Bio Survey Complete*
Preliminary Lateral	Stream/River - Perennial	Surveyed Wetland	Seep Point
Milepost	Stream/River - Intermittent	Desktop Waterbody	No Water Point
	Other	Surveyed Waterbody	

\* Preliminary, subject to revision.



**Atlantic Coast Pipeline**  
**Huntington District**  
**Environmental Sheet Maps**  
 Pocahontas County, West Virginia





Hydric Classification	
	Preliminary Centerline
	Milepost
	Tenth Milepost
	Access Road
	Aerial Map Extent
	100% Hydric
	81-99% Hydric
	61-80% Hydric
	41-60% Hydric



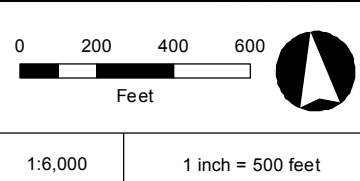
**Atlantic Coast Pipeline**  
**Huntington District**  
**Environmental Sheet Maps**  
 Pocahontas County, West Virginia



This information is for environmental review purposes only.



This information is for environmental review purposes only.



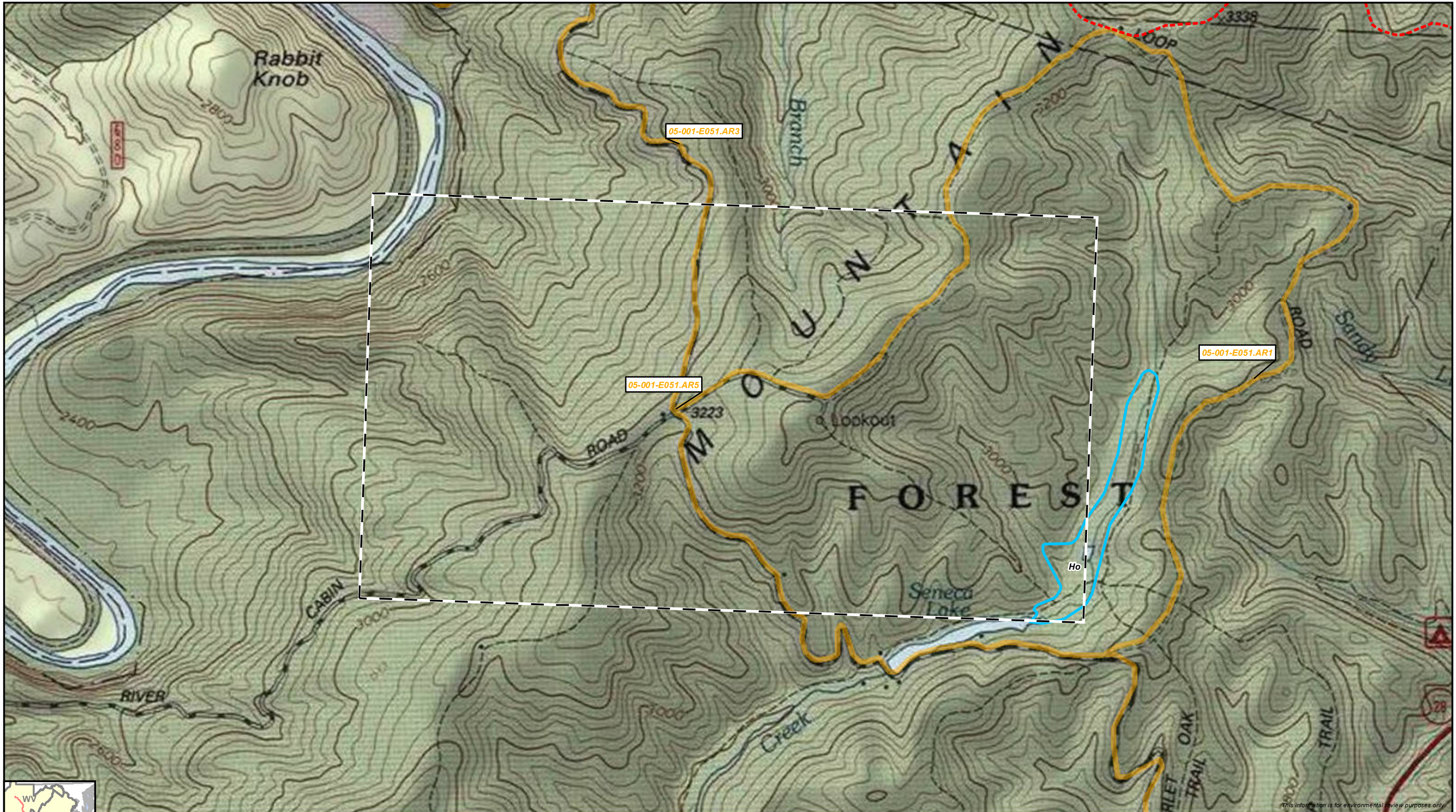
Preliminary Line Corridor	Tenth Milepost	NHD Waterbody	Wetland Data Point
Access Road	Parcel Boundary	NWI Wetland	Upland Data Point
Preliminary Main Line	District Boundary	Desktop Wetland	Bio Survey Complete*
Preliminary Lateral	Stream/River - Perennial	Surveyed Wetland	Seep Point
Milepost	Stream/River - Intermittent	Desktop Waterbody	No Water Point
	Other	Surveyed Waterbody	

\* Preliminary, subject to revision.

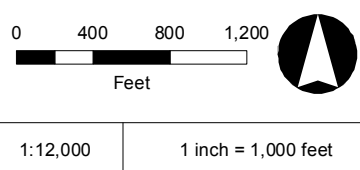


**Atlantic Coast Pipeline**  
**Huntington District**  
**Environmental Sheet Maps**  
 Pocahontas County, West Virginia





This information is for environmental review purposes only.



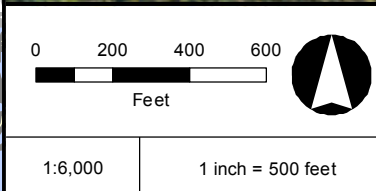
- |   |   |
|---|---|
| <ul style="list-style-type: none"> <li><span style="color: red;">---</span> Preliminary Centerline</li> <li><span style="border: 1px solid black; border-radius: 50%; padding: 2px;"> </span> Milepost</li> <li><span style="font-size: 8px;">•</span> Tenth Milepost</li> <li><span style="border-bottom: 2px solid orange; width: 20px; display: inline-block;"></span> Access Road</li> <li><span style="border: 1px dashed black; width: 20px; height: 10px; display: inline-block;"></span> Aerial Map Extent</li> </ul> | <p><b>Hydric Classification</b></p> <ul style="list-style-type: none"> <li><span style="border: 2px solid blue; width: 15px; height: 10px; display: inline-block;"></span> 100% Hydric</li> <li><span style="border: 2px solid lightblue; width: 15px; height: 10px; display: inline-block;"></span> 81-99% Hydric</li> <li><span style="border: 2px solid red; width: 15px; height: 10px; display: inline-block;"></span> 61-80% Hydric</li> <li><span style="border: 2px solid green; width: 15px; height: 10px; display: inline-block;"></span> 41-60% Hydric</li> </ul> |
|---|---|



**Atlantic Coast Pipeline**  
**Huntington District**  
**Environmental Sheet Maps**  
 Pocahontas County, West Virginia







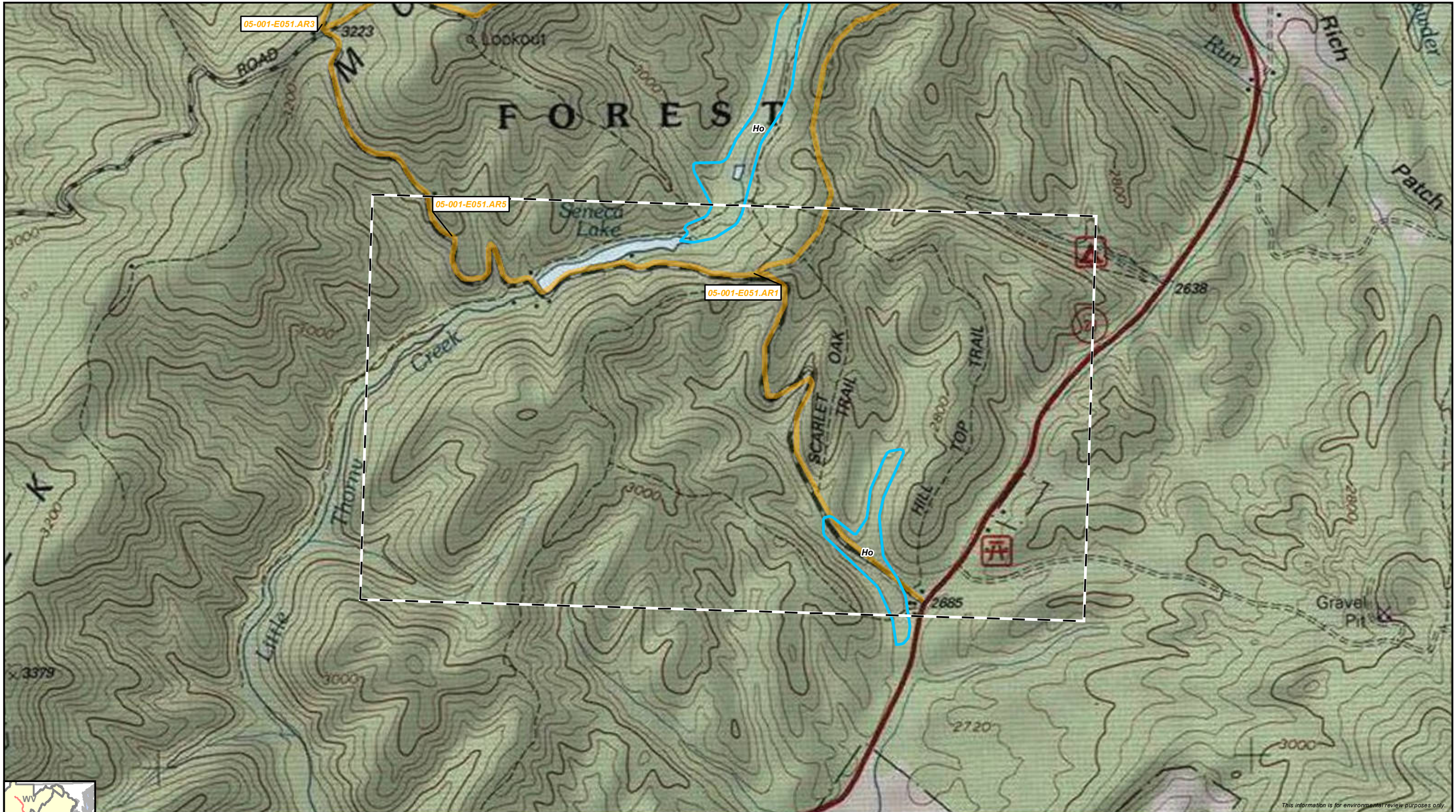
Preliminary Line Corridor	Tenth Milepost	NHD Waterbody	Wetland Data Point
Access Road	Parcel Boundary	NWI Wetland	Upland Data Point
Preliminary Main Line	District Boundary	Desktop Wetland	Bio Survey Complete*
Preliminary Lateral	Stream/River - Perennial	Surveyed Wetland	Seep Point
Milepost	Stream/River - Intermittent	Desktop Waterbody	No Water Point
	Other	Surveyed Waterbody	

\* Preliminary, subject to revision.

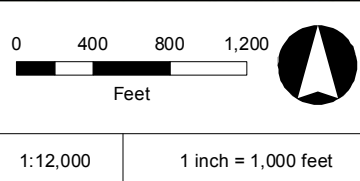


**Atlantic Coast Pipeline**  
**Huntington District**  
**Environmental Sheet Maps**  
 Pocahontas County, West Virginia





This information is for environmental review purposes only.



Preliminary Centerline		Hydric Classification	
○	Milepost		100% Hydric
●	Tenth Milepost		81-99% Hydric
	Access Road		61-80% Hydric
	Aerial Map Extent		41-60% Hydric

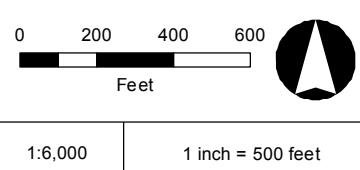


**Atlantic Coast Pipeline**  
**Huntington District**  
**Environmental Sheet Maps**  
 Pocahontas County, West Virginia





This information is for environmental review purposes only.



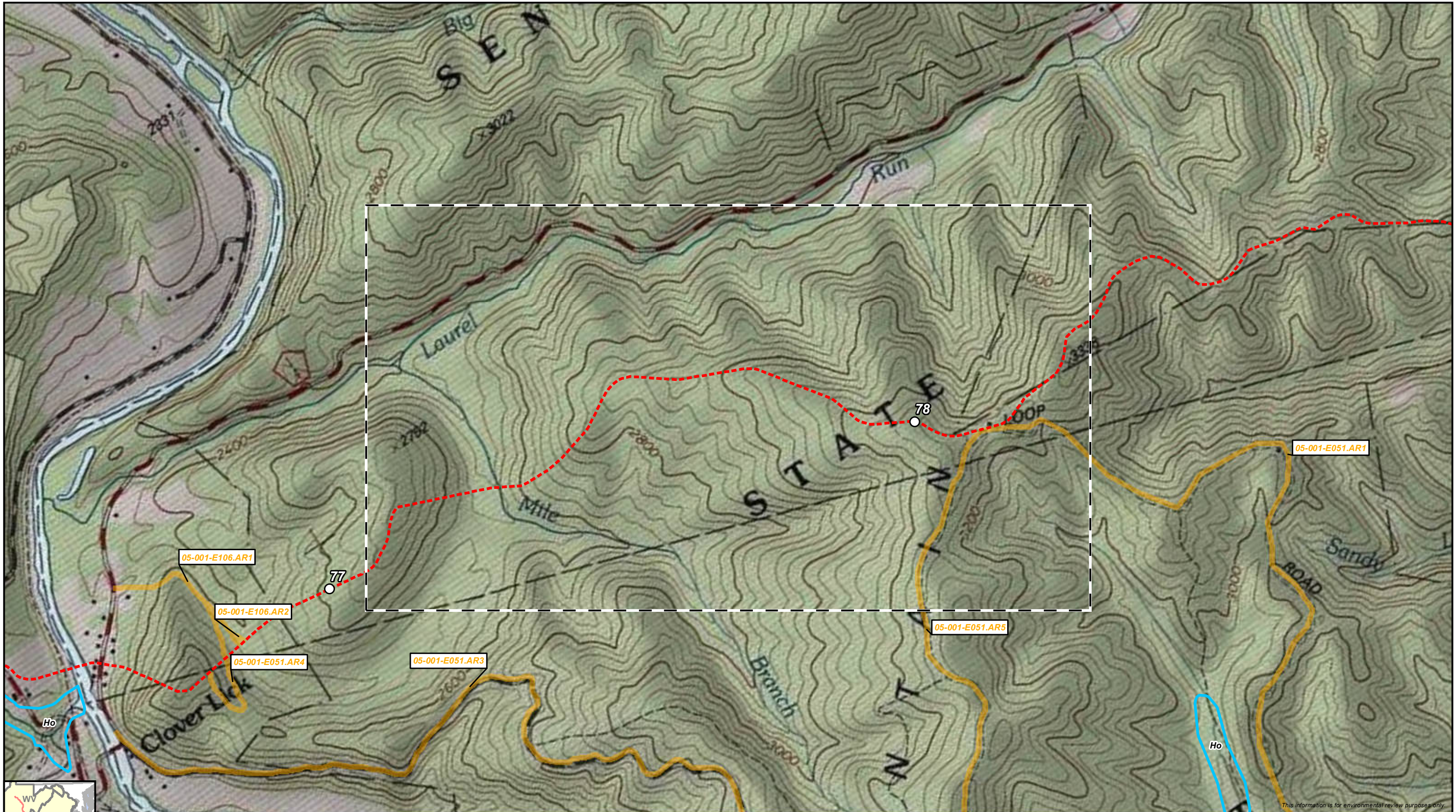
Preliminary Line Corridor	Tenth Milepost	NHD Waterbody	Wetland Data Point
Access Road	Parcel Boundary	NWI Wetland	Upland Data Point
Preliminary Main Line	District Boundary	Desktop Wetland	Bio Survey Complete*
Preliminary Lateral	Stream/River - Perennial	Surveyed Wetland	Seep Point
Milepost	Stream/River - Intermittent	Desktop Waterbody	No Water Point
	Other	Surveyed Waterbody	

\* Preliminary, subject to revision.

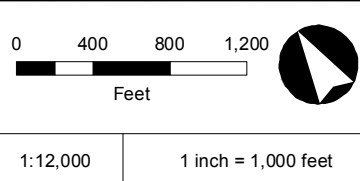


**Atlantic Coast Pipeline**  
**Huntington District**  
**Environmental Sheet Maps**  
 Pocahontas County, West Virginia





This information is for environmental review purposes only.



Hydric Classification	
	100% Hydric
	81-99% Hydric
	61-80% Hydric
	41-60% Hydric

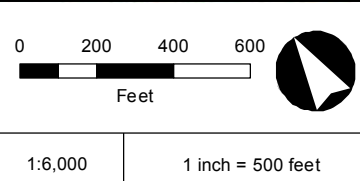


**Atlantic Coast Pipeline**  
**Huntington District**  
**Environmental Sheet Maps**  
 Pocahontas County, West Virginia





This information is for environmental review purposes only.



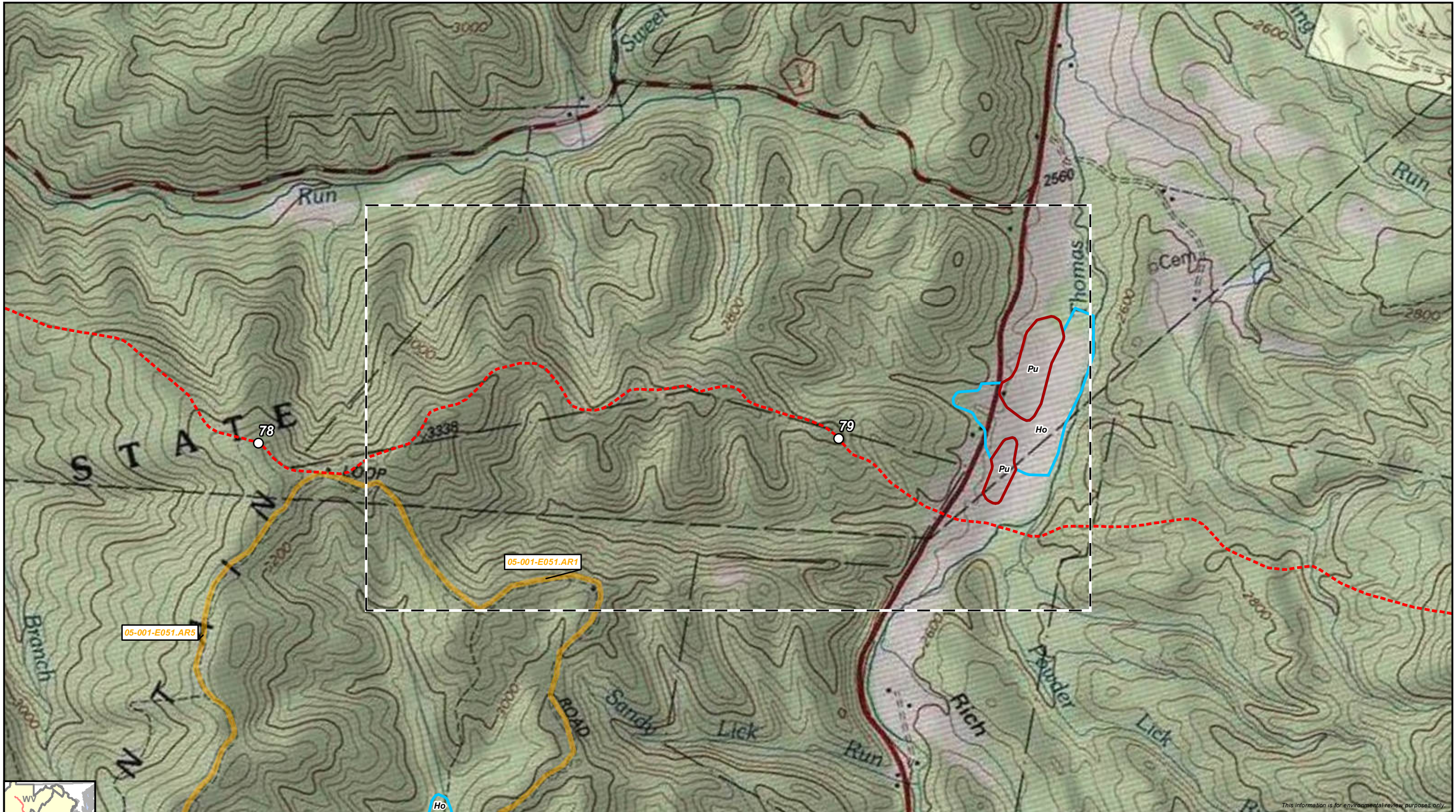
Preliminary Line Corridor	Tenth Milepost	NHD Waterbody	Wetland Data Point
Access Road	Parcel Boundary	NWI Wetland	Upland Data Point
Preliminary Main Line	District Boundary	Desktop Wetland	Bio Survey Complete*
Preliminary Lateral	Stream/River - Perennial	Surveyed Wetland	Seep Point
Milepost	Stream/River - Intermittent	Desktop Waterbody	No Water Point
	Other	Surveyed Waterbody	

\* Preliminary, subject to revision.

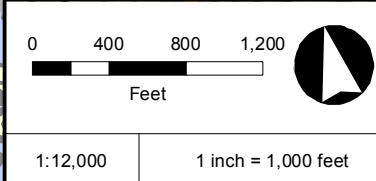


**Atlantic Coast Pipeline**  
**Huntington District**  
**Environmental Sheet Maps**  
 Pocahontas County, West Virginia





This information is for environmental review purposes only.

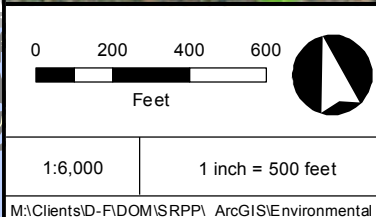


- |  |  |
|--|--|
| <ul style="list-style-type: none"> <li>--- Preliminary Centerline</li> <li>○ Milepost</li> <li>● Tenth Milepost</li> <li>— Access Road</li> <li>□ Aerial Map Extent</li> </ul> | <p><b>Hydric Classification</b></p> <ul style="list-style-type: none"> <li>100% Hydric</li> <li>81-99% Hydric</li> <li>61-80% Hydric</li> <li>41-60% Hydric</li> </ul> |
|--|--|



**Atlantic Coast Pipeline**  
**Huntington District**  
**Environmental Sheet Maps**  
 Pocahontas County, West Virginia



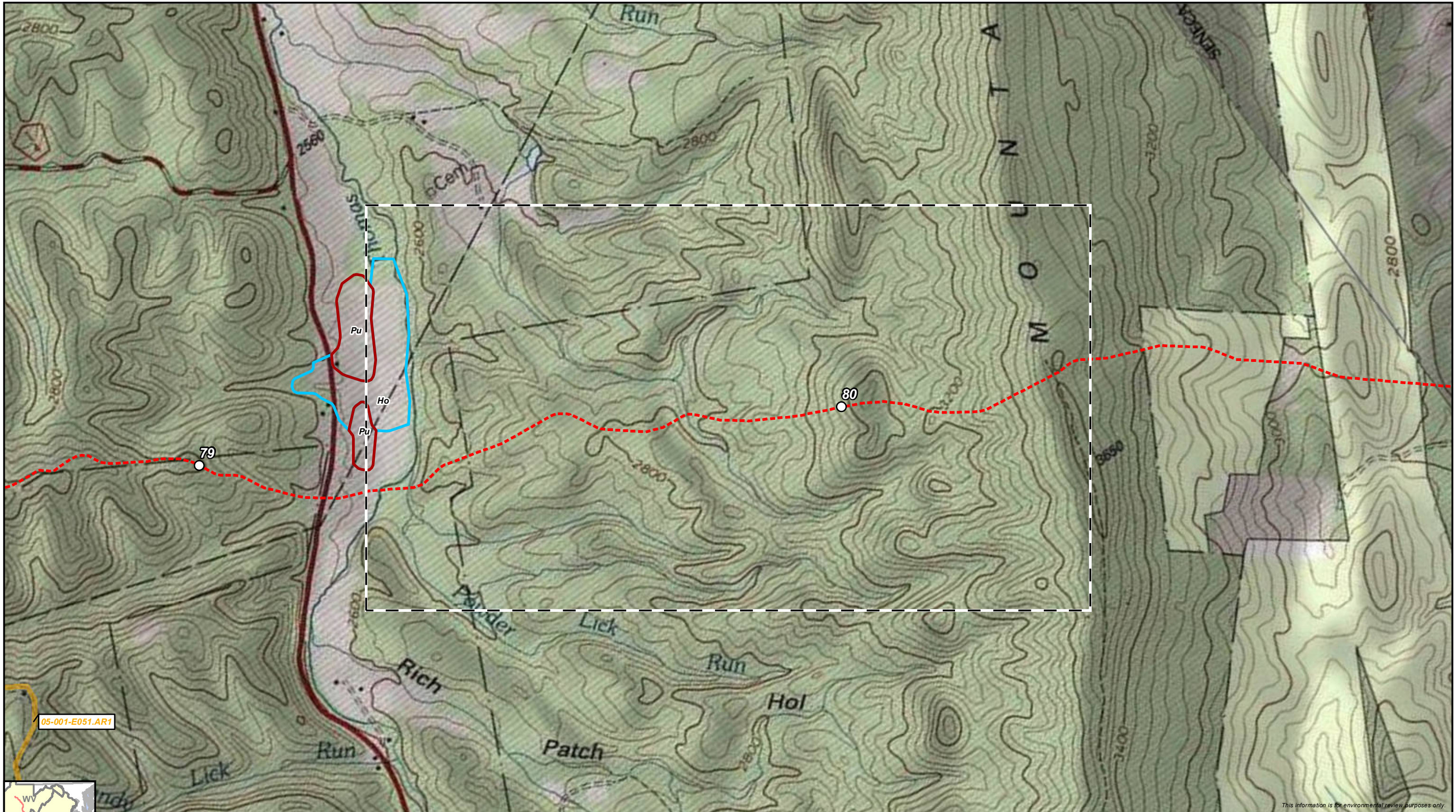


Preliminary Line Corridor	Tenth Milepost	NHD Waterbody	Wetland Data Point
Access Road	Parcel Boundary	NWI Wetland	Upland Data Point
Preliminary Main Line	District Boundary	Desktop Wetland	Bio Survey Complete*
Preliminary Lateral	Stream/River - Perennial	Surveyed Wetland	Seep Point
Milepost	Stream/River - Intermittent	Desktop Waterbody	No Water Point
	Other	Surveyed Waterbody	

**Atlantic Coast Pipeline**  
**Huntington District**  
**Environmental Sheet Maps**  
 Pocahontas County, West Virginia

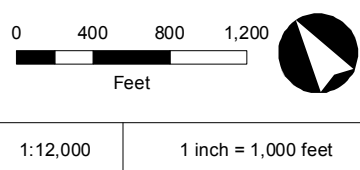
Page 31 of 38

\* Preliminary, subject to revision.



05-001-E051.AR1

This information is for environmental review purposes only.



- |   |  |
|---|--|
| <ul style="list-style-type: none"> <li> Preliminary Centerline</li> <li> Milepost</li> <li> Tenth Milepost</li> <li> Access Road</li> <li> Aerial Map Extent</li> </ul> | <p><b>Hydric Classification</b></p> <ul style="list-style-type: none"> <li> 100% Hydric</li> <li> 81-99% Hydric</li> <li> 61-80% Hydric</li> <li> 41-60% Hydric</li> </ul> |
|---|--|



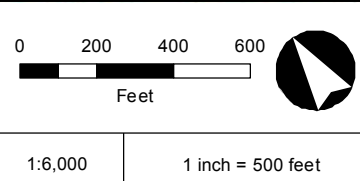
**Atlantic Coast Pipeline**  
**Huntington District**  
**Environmental Sheet Maps**  
 Pocahontas County, West Virginia







This information is for environmental review purposes only.



Preliminary Line Corridor	Tenth Milepost	NHD Waterbody	Wetland Data Point
Access Road	Parcel Boundary	NWI Wetland	Upland Data Point
Preliminary Main Line	District Boundary	Desktop Wetland	Bio Survey Complete*
Preliminary Lateral	Stream/River - Perennial	Surveyed Wetland	Seep Point
Milepost	Stream/River - Intermittent	Desktop Waterbody	No Water Point
	Other	Surveyed Waterbody	

\* Preliminary, subject to revision.

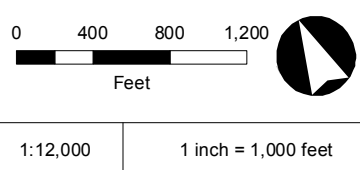


**Atlantic Coast Pipeline**  
**Huntington District**  
**Environmental Sheet Maps**  
 Pocahontas County, West Virginia





This information is for environmental review purposes only.

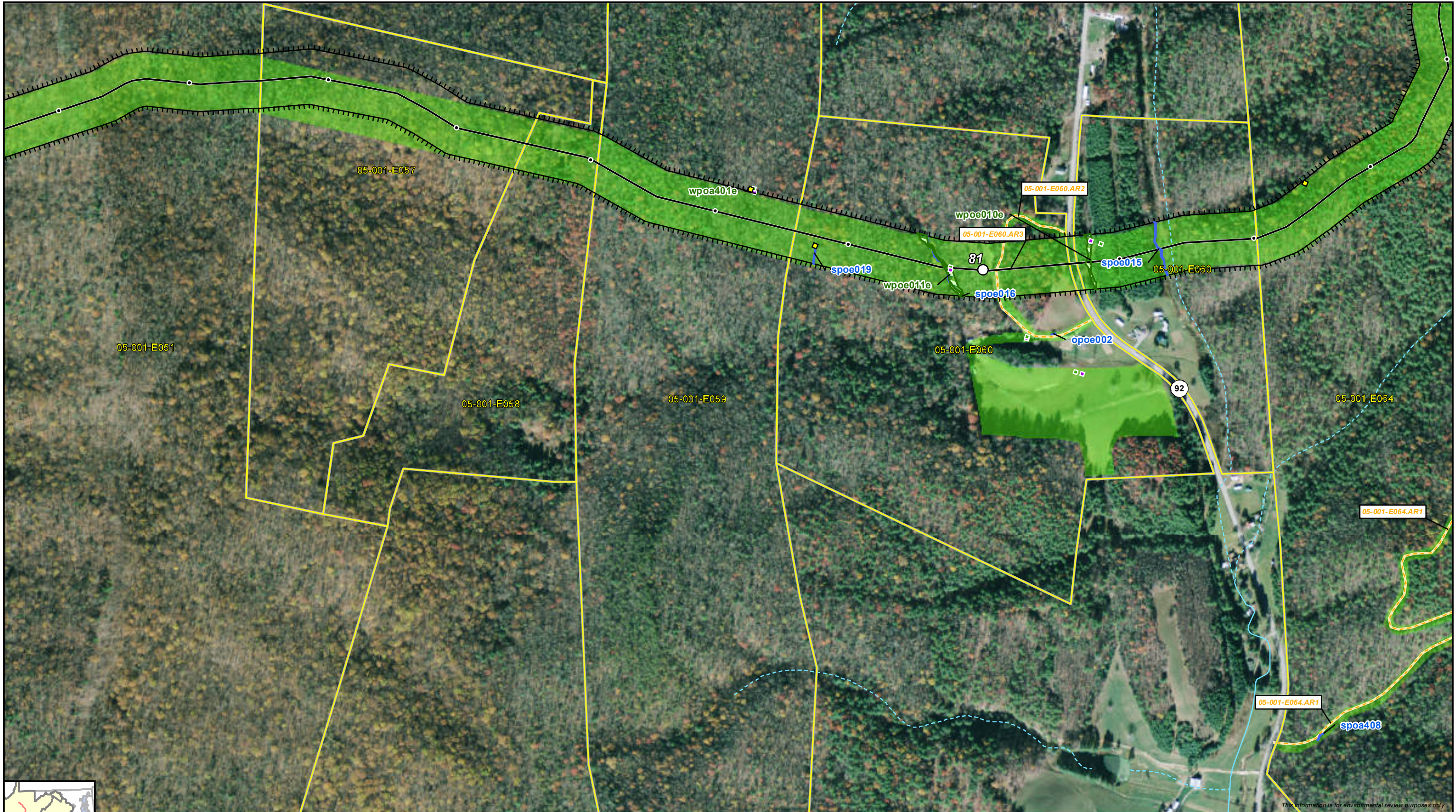


- |  |  |
|--|--|
| <ul style="list-style-type: none"> <li>--- Preliminary Centerline</li> <li>○ Milepost</li> <li>• Tenth Milepost</li> <li>— Access Road</li> <li>▭ Aerial Map Extent</li> </ul> | <p><b>Hydric Classification</b></p> <ul style="list-style-type: none"> <li><span style="display: inline-block; width: 15px; height: 10px; background-color: #00aaff; border: 1px solid black; margin-right: 5px;"></span> 100% Hydric</li> <li><span style="display: inline-block; width: 15px; height: 10px; background-color: #0070c0; border: 1px solid black; margin-right: 5px;"></span> 81-99% Hydric</li> <li><span style="display: inline-block; width: 15px; height: 10px; background-color: #ff0000; border: 1px solid black; margin-right: 5px;"></span> 61-80% Hydric</li> <li><span style="display: inline-block; width: 15px; height: 10px; background-color: #008000; border: 1px solid black; margin-right: 5px;"></span> 41-60% Hydric</li> </ul> |
|--|--|

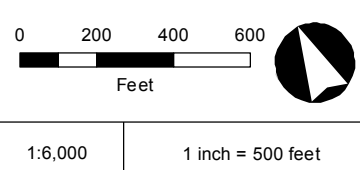


**Atlantic Coast Pipeline**  
**Huntington District**  
**Environmental Sheet Maps**  
 Pocahontas County, West Virginia





This information is for environmental review purposes only.



Preliminary Line Corridor	Tenth Milepost	NHD Waterbody	Wetland Data Point
Access Road	Parcel Boundary	NWI Wetland	Upland Data Point
Preliminary Main Line	District Boundary	Desktop Wetland	Bio Survey Complete*
Preliminary Lateral	Stream/River - Perennial	Surveyed Wetland	Seep Point
Milepost	Stream/River - Intermittent	Desktop Waterbody	No Water Point
	Other	Surveyed Waterbody	

\* Preliminary, subject to revision.

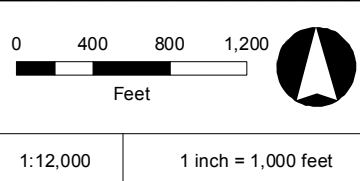


**Atlantic Coast Pipeline**  
**Huntington District**  
**Environmental Sheet Maps**  
 Pocahontas County, West Virginia





This information is for environmental review purposes only.



Hydric Classification	
	Preliminary Centerline
	Milepost
	Tenth Milepost
	Access Road
	Aerial Map Extent
	100% Hydric
	81-99% Hydric
	61-80% Hydric
	41-60% Hydric

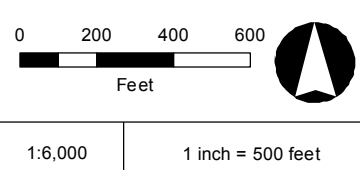
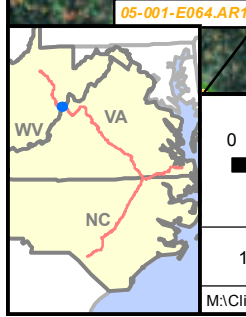


**Atlantic Coast Pipeline**  
**Huntington District**  
**Environmental Sheet Maps**  
 Pocahontas County, West Virginia





This information is for environmental review purposes only.




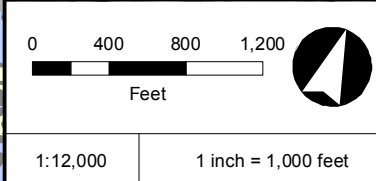
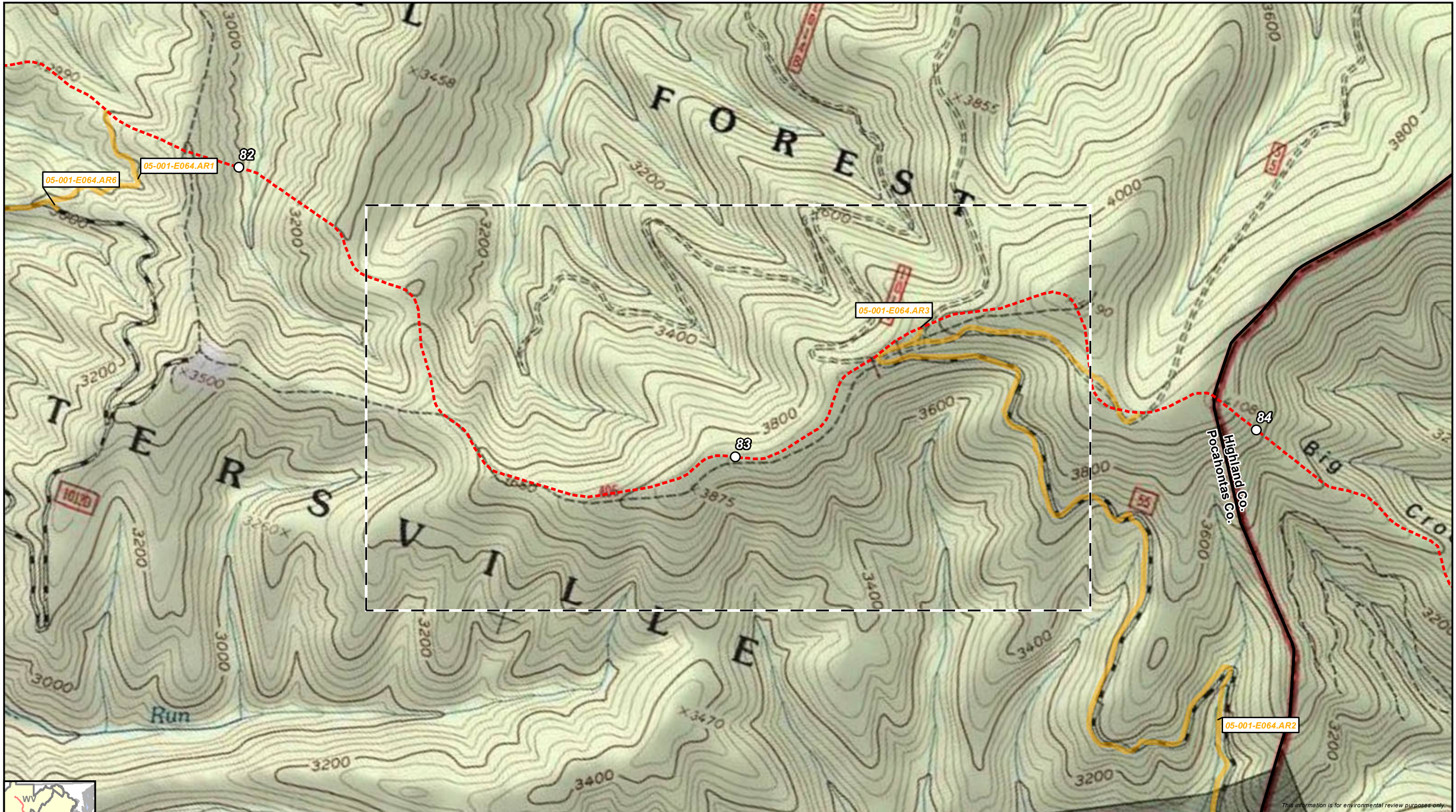
Preliminary Line Corridor	Tenth Milepost	NHD Waterbody	Wetland Data Point
Access Road	Parcel Boundary	NWI Wetland	Upland Data Point
Preliminary Main Line	District Boundary	Desktop Wetland	Bio Survey Complete*
Preliminary Lateral	Stream/River - Perennial	Surveyed Wetland	Seep Point
Milepost	Stream/River - Intermittent	Desktop Waterbody	No Water Point
	Other	Surveyed Waterbody	

\* Preliminary, subject to revision.



**Atlantic Coast Pipeline**  
**Huntington District**  
**Environmental Sheet Maps**  
 Pocahontas County, West Virginia





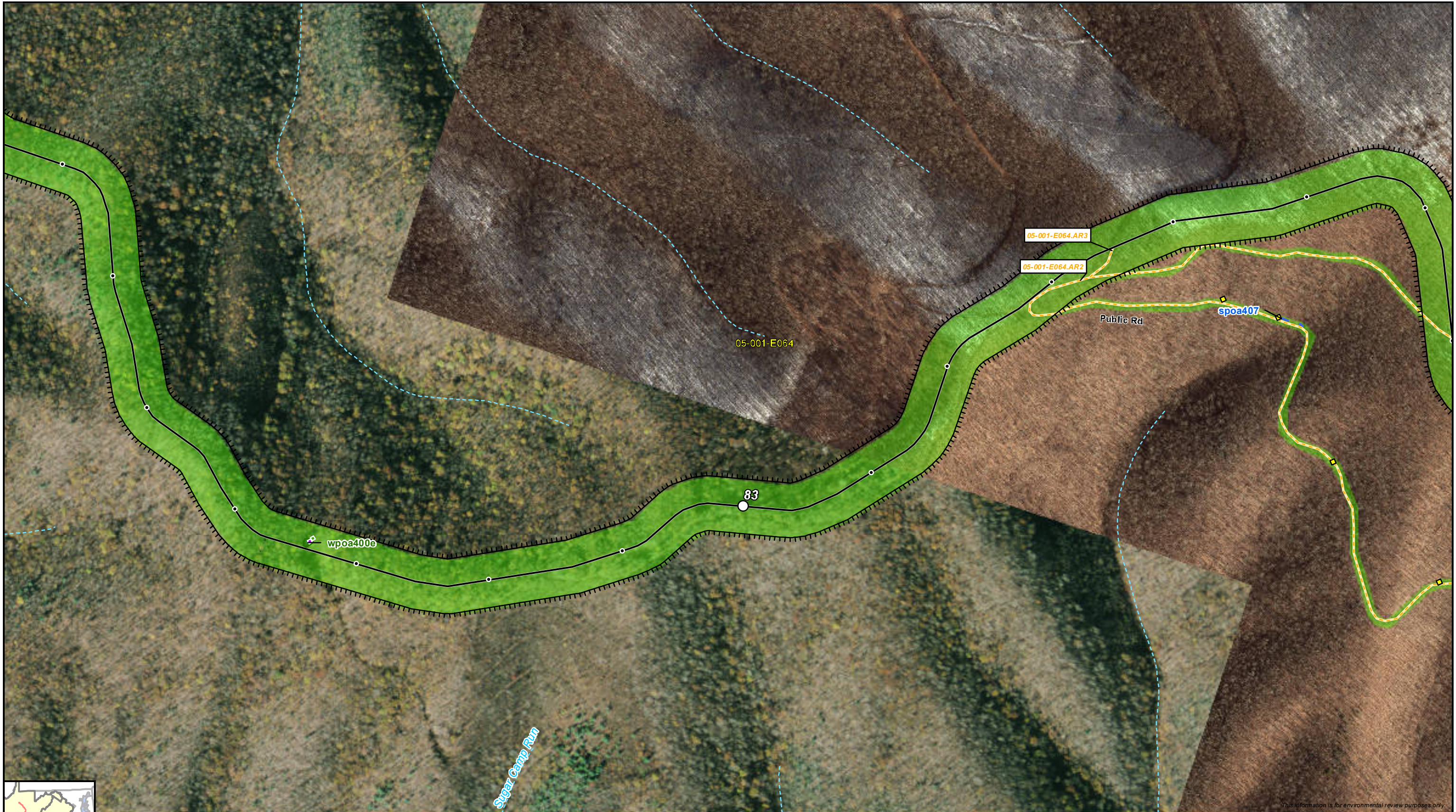
- - - Preliminary Centerline
  - Milepost
  - Tenth Milepost
  - Access Road
  - Aerial Map Extent
- | Hydric Classification |               |
|-----------------------|---------------|
|                       | 100% Hydric   |
|                       | 81-99% Hydric |
|                       | 61-80% Hydric |
|                       | 41-60% Hydric |



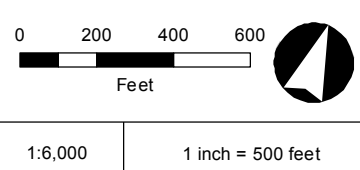
**Atlantic Coast Pipeline**  
**Huntington District**  
**Environmental Sheet Maps**  
 Pocahontas County, West Virginia



This information is for environmental review purposes only.



This information is for environmental review purposes only.



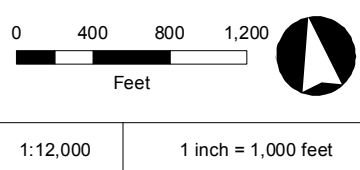
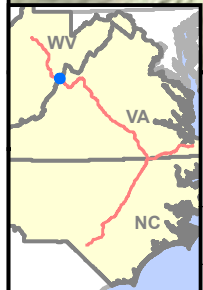
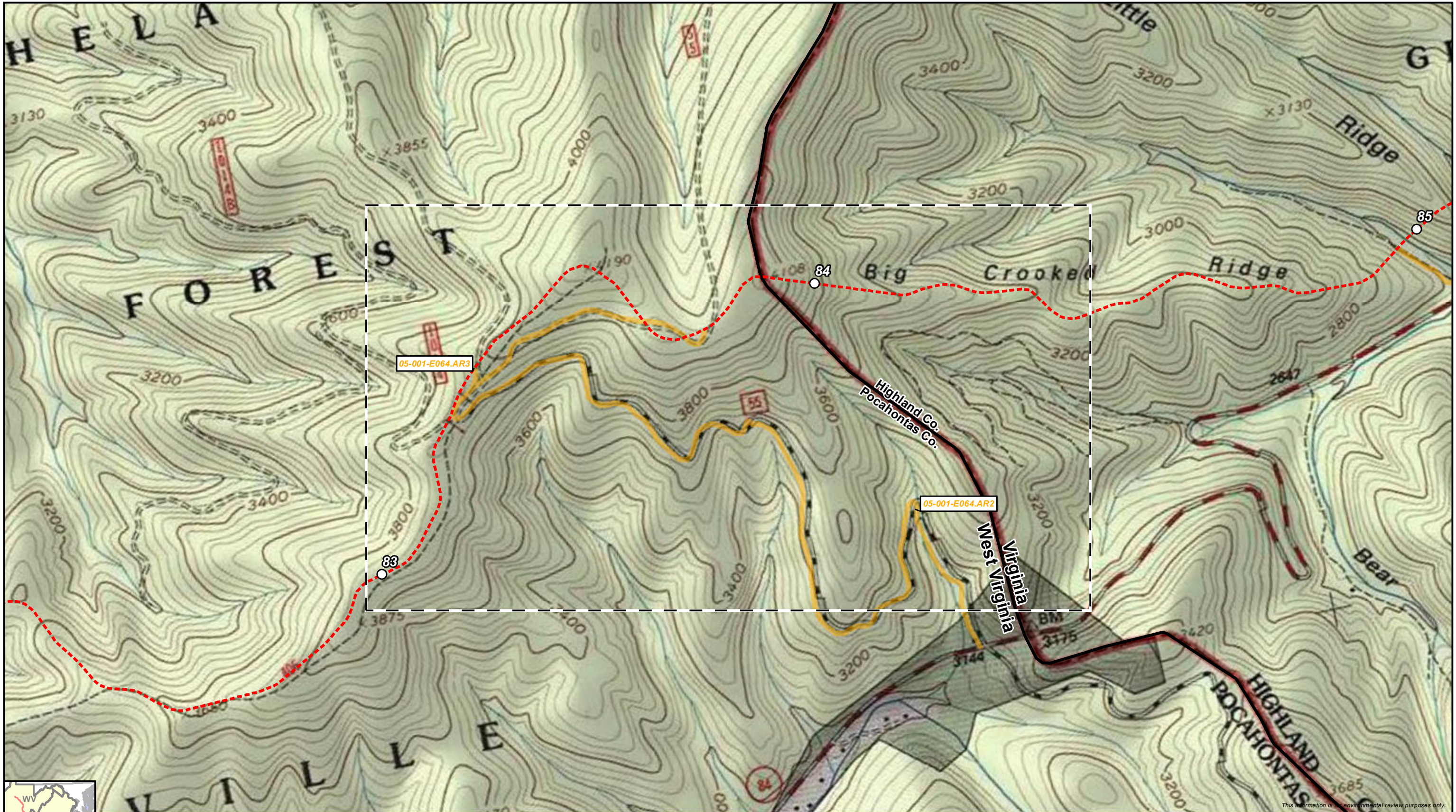
Preliminary Line Corridor	Tenth Milepost	NHD Waterbody	Wetland Data Point
Access Road	Parcel Boundary	NWI Wetland	Upland Data Point
Preliminary Main Line	District Boundary	Desktop Wetland	Bio Survey Complete*
Preliminary Lateral	Stream/River - Perennial	Surveyed Wetland	Seep Point
Milepost	Stream/River - Intermittent	Desktop Waterbody	No Water Point
	Other	Surveyed Waterbody	

\* Preliminary, subject to revision.



**Atlantic Coast Pipeline**  
**Huntington District**  
**Environmental Sheet Maps**  
 Pocahontas County, West Virginia





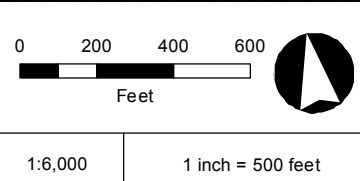
Hydric Classification	
	Preliminary Centerline
	Milepost
	Tenth Milepost
	Access Road
	Aerial Map Extent
	100% Hydric
	81-99% Hydric
	61-80% Hydric
	41-60% Hydric



**Atlantic Coast Pipeline**  
**Huntington District**  
**Environmental Sheet Maps**  
 Pocahontas County, West Virginia







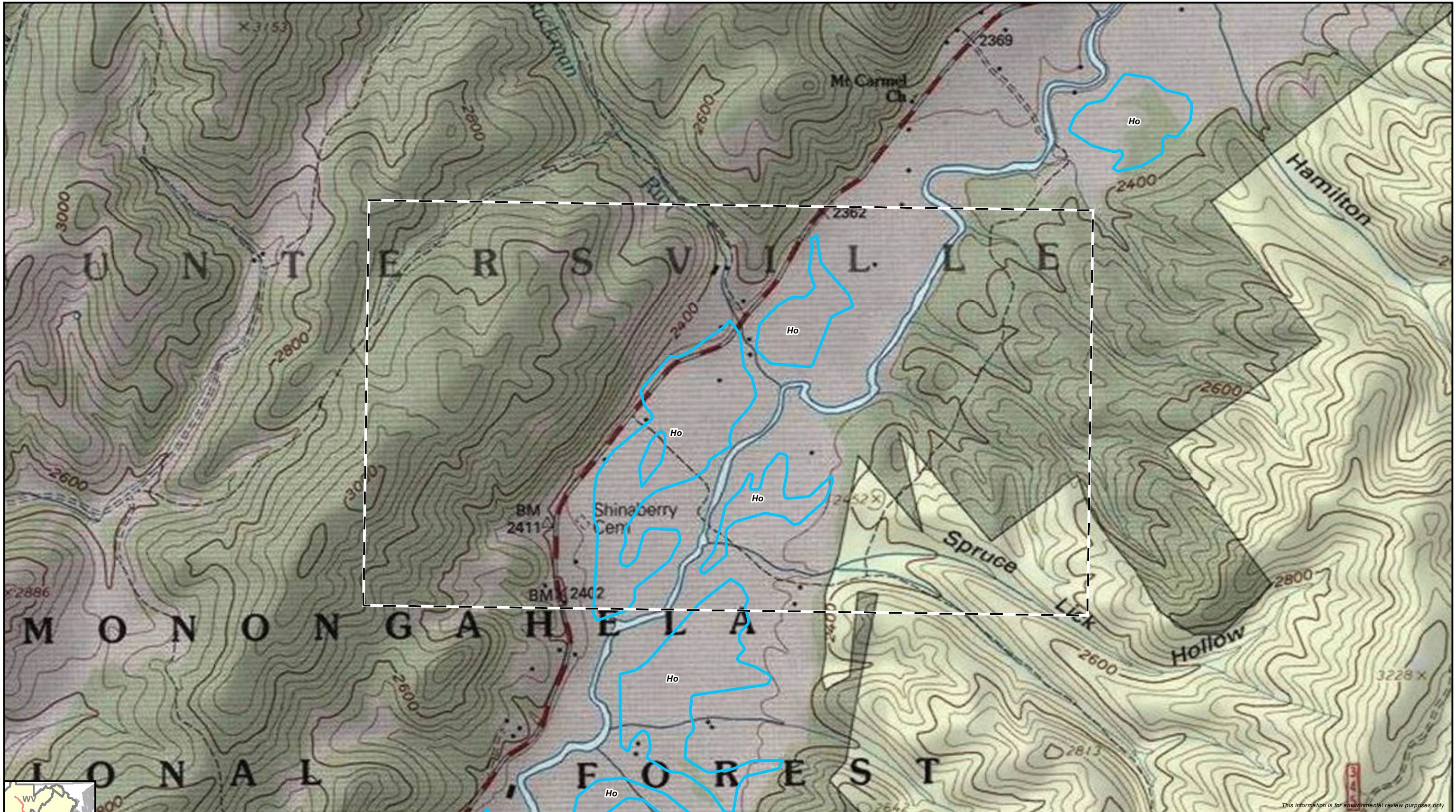
Preliminary Line Corridor	Tenth Milepost	NHD Waterbody	Wetland Data Point
Access Road	Parcel Boundary	NW1 Wetland	Upland Data Point
Preliminary Main Line	District Boundary	Desktop Wetland	Bio Survey Complete*
Preliminary Lateral	Stream/River - Perennial	Surveyed Wetland	Seep Point
Milepost	Stream/River - Intermittent	Desktop Waterbody	No Water Point
	Other	Surveyed Waterbody	

\* Preliminary, subject to revision.

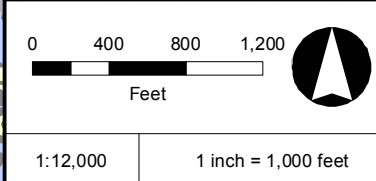


**Atlantic Coast Pipeline**  
**Huntington District**  
**Environmental Sheet Maps**  
 Pocahontas County, West Virginia





This information is for environmental review purposes only.



Hydric Classification	
	100% Hydric
	81-99% Hydric
	61-80% Hydric
	41-60% Hydric

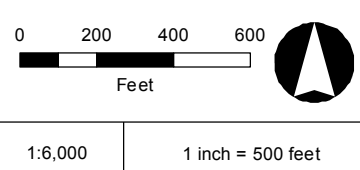


**Atlantic Coast Pipeline**  
**Huntington District**  
**Environmental Sheet Maps**  
 Bath County, Virginia





This information is for environmental review purposes only.



Preliminary Line Corridor	Tenth Milepost	NHD Waterbody	Wetland Data Point
Access Road	Parcel Boundary	NWI Wetland	Upland Data Point
Preliminary Main Line	District Boundary	Desktop Wetland	Bio Survey Complete*
Preliminary Lateral	Stream/River - Perennial	Surveyed Wetland	Seep Point
Milepost	Stream/River - Intermittent	Desktop Waterbody	No Water Point
	Other	Surveyed Waterbody	

\* Preliminary, subject to revision.

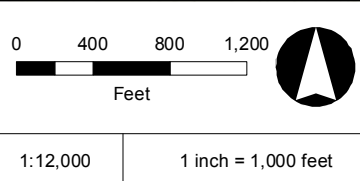


**Atlantic Coast Pipeline**  
**Huntington District**  
**Environmental Sheet Maps**  
 Bath County, Virginia





This information is for environmental review purposes only.



- |  |  |
|--|--|
| <ul style="list-style-type: none"> <li>—●— Preliminary Centerline</li> <li>○ Milepost</li> <li>• Tenth Milepost</li> <li>— Access Road</li> <li>— Aerial Map Extent</li> </ul> | <p><b>Hydric Classification</b></p> <ul style="list-style-type: none"> <li>100% Hydric</li> <li>81-99% Hydric</li> <li>61-80% Hydric</li> <li>41-60% Hydric</li> </ul> |
|--|--|

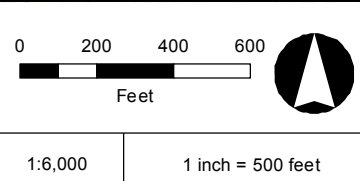


**Atlantic Coast Pipeline**  
**Huntington District**  
**Environmental Sheet Maps**  
 Bath County, Virginia





This information is for environmental review purposes only.



Preliminary Line Corridor	Tenth Milepost	NHD Waterbody	Wetland Data Point
Access Road	Parcel Boundary	NWI Wetland	Upland Data Point
Preliminary Main Line	District Boundary	Desktop Wetland	Bio Survey Complete*
Preliminary Lateral	Stream/River - Perennial	Surveyed Wetland	Seep Point
Milepost	Stream/River - Intermittent	Desktop Waterbody	No Water Point
	Other	Surveyed Waterbody	

\* Preliminary, subject to revision.



**Atlantic Coast Pipeline**  
**Huntington District**  
**Environmental Sheet Maps**  
 Bath County, Virginia

