

This information is for environmental review purposes only.

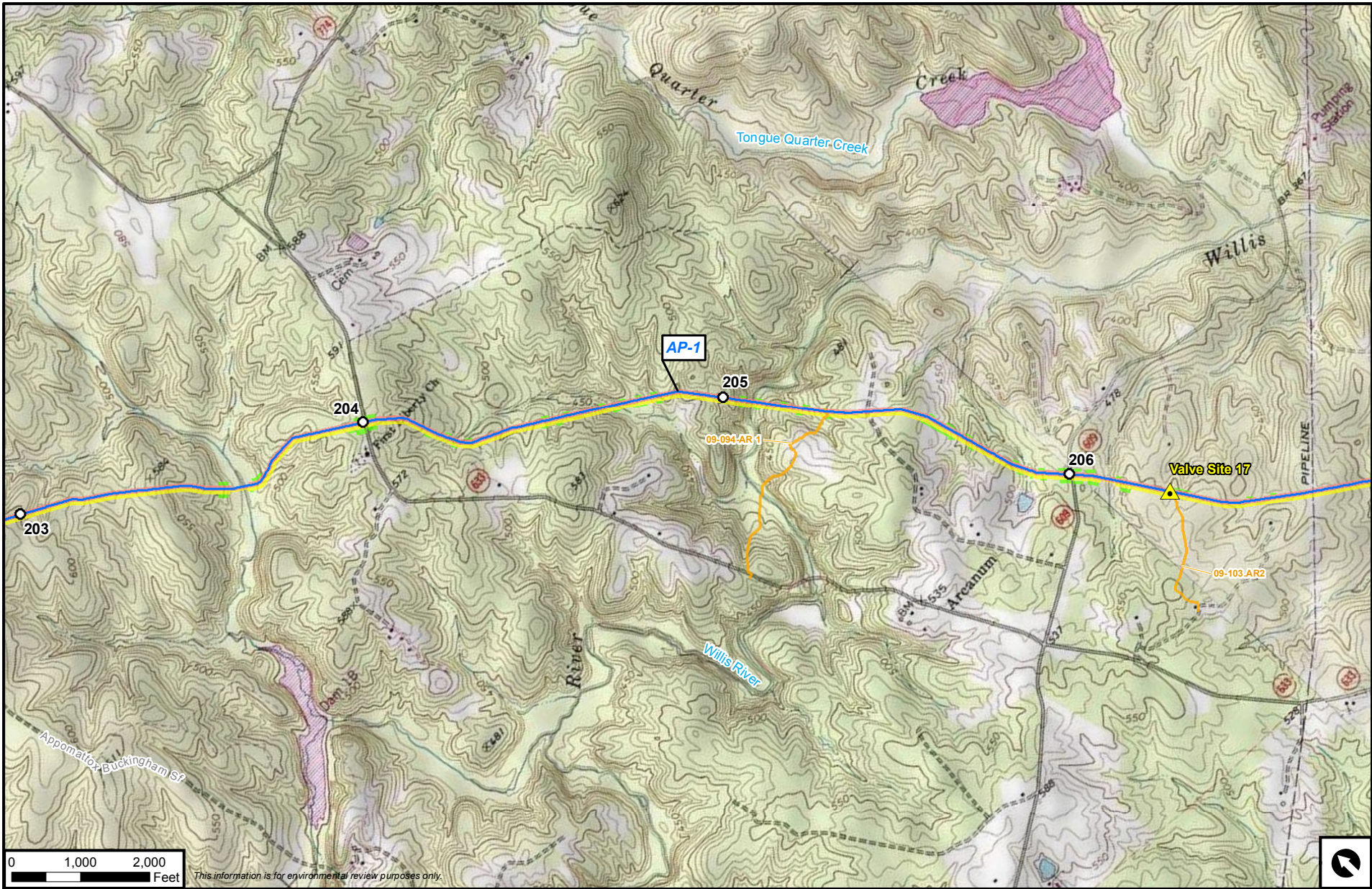


Atlantic Coast Pipeline

- | | | |
|--------------------------------|----------------------------------|------------------------------|
| Atlantic Coast Pipeline | M&R Station | Access Road |
| Mainline | L&R Site | Federal Ownership |
| Lateral | Valve Site | U.S. Forest Service |
| Workspace | Compressor Station Layout | National Park Service |
| Permanent ROW | Permanent | U.S. Fish & Wildlife Service |
| Temporary ROW | Temporary | National Guard |
| ATWS | | |

Atlantic Coast Pipeline Appendix B Project Facility Map Buckingham County, Virginia





This information is for environmental review purposes only.

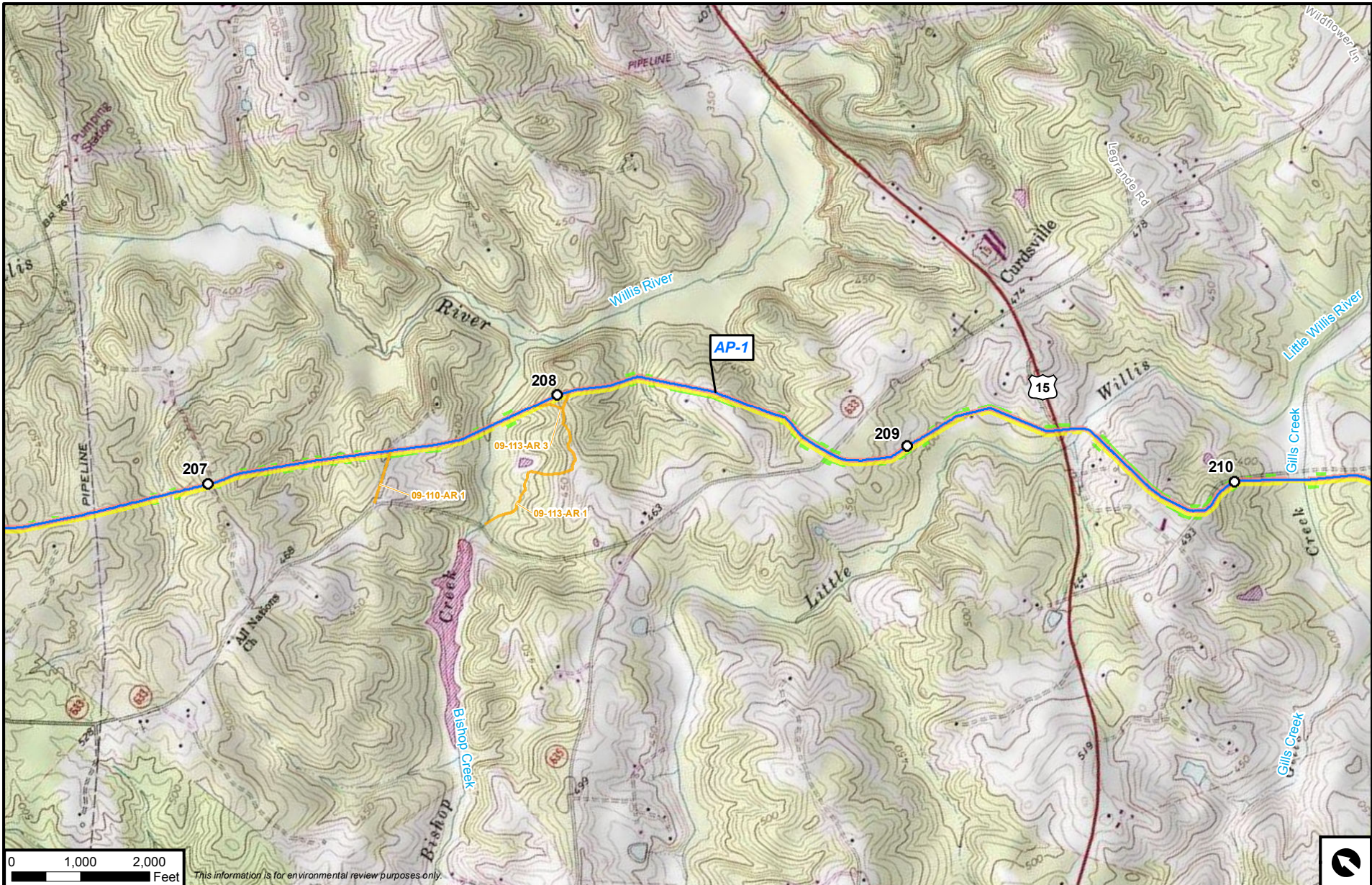


Atlantic Coast Pipeline

- | | | |
|--------------------------------|----------------------------------|------------------------------|
| Atlantic Coast Pipeline | M&R Station | Access Road |
| Mainline | L&R Site | Federal Ownership |
| Lateral | Valve Site | U.S. Forest Service |
| Workspace | Compressor Station Layout | National Park Service |
| Permanent ROW | Permanent | U.S. Fish & Wildlife Service |
| Temporary ROW | Temporary | National Guard |
| ATWS | | |

**Atlantic Coast Pipeline
Appendix B
Project Facility Map
Buckingham County, Virginia**





This information is for environmental review purposes only.

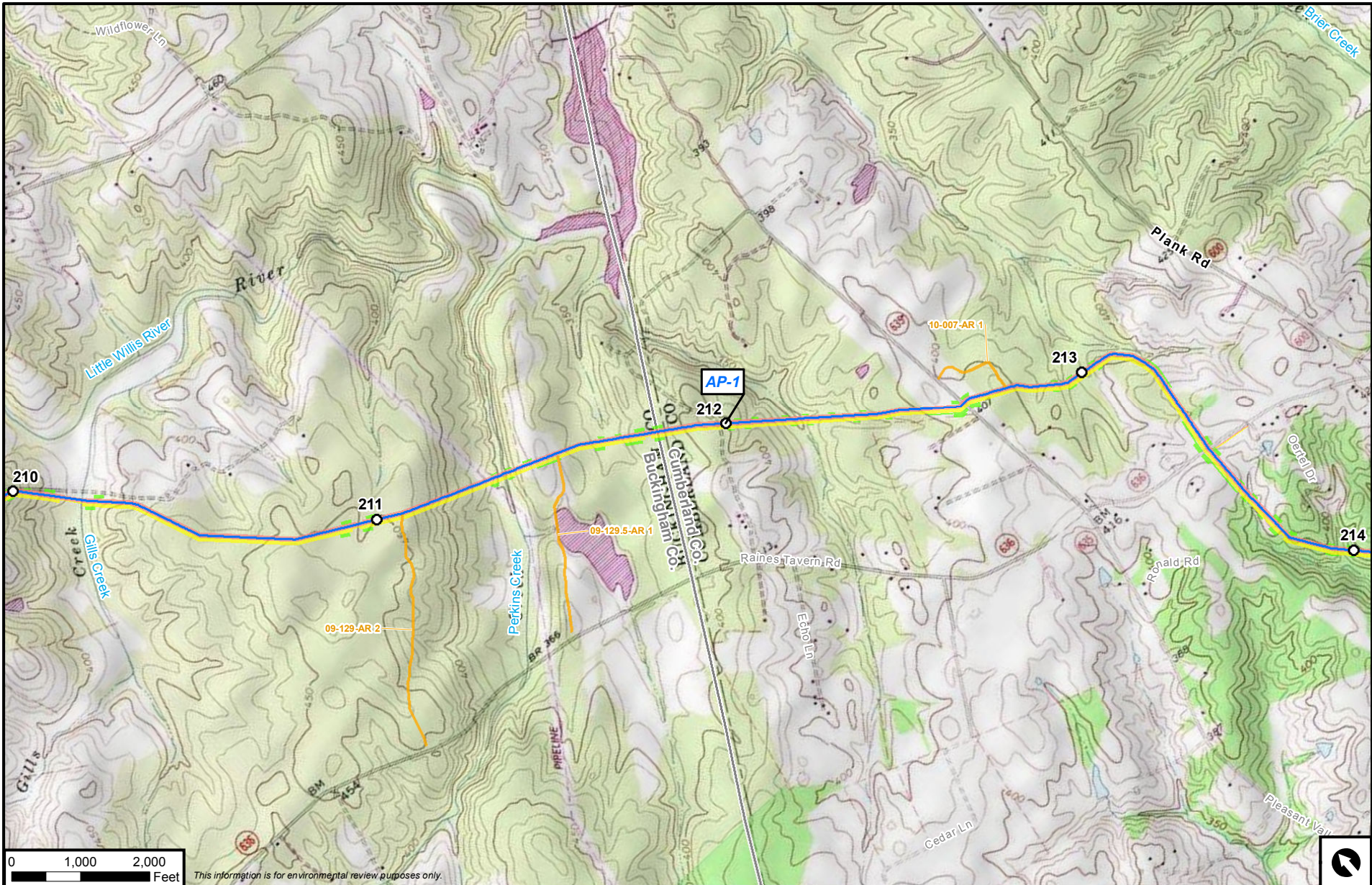


Atlantic Coast Pipeline

- | | | |
|--------------------------------|----------------------------------|------------------------------|
| Atlantic Coast Pipeline | M&R Station | Access Road |
| Mainline | L&R Site | Federal Ownership |
| Lateral | Valve Site | U.S. Forest Service |
| Workspace | Compressor Station Layout | National Park Service |
| Permanent ROW | Permanent | U.S. Fish & Wildlife Service |
| Temporary ROW | Temporary | National Guard |
| ATWS | | |

Atlantic Coast Pipeline Appendix B Project Facility Map Buckingham County, Virginia





This information is for environmental review purposes only.

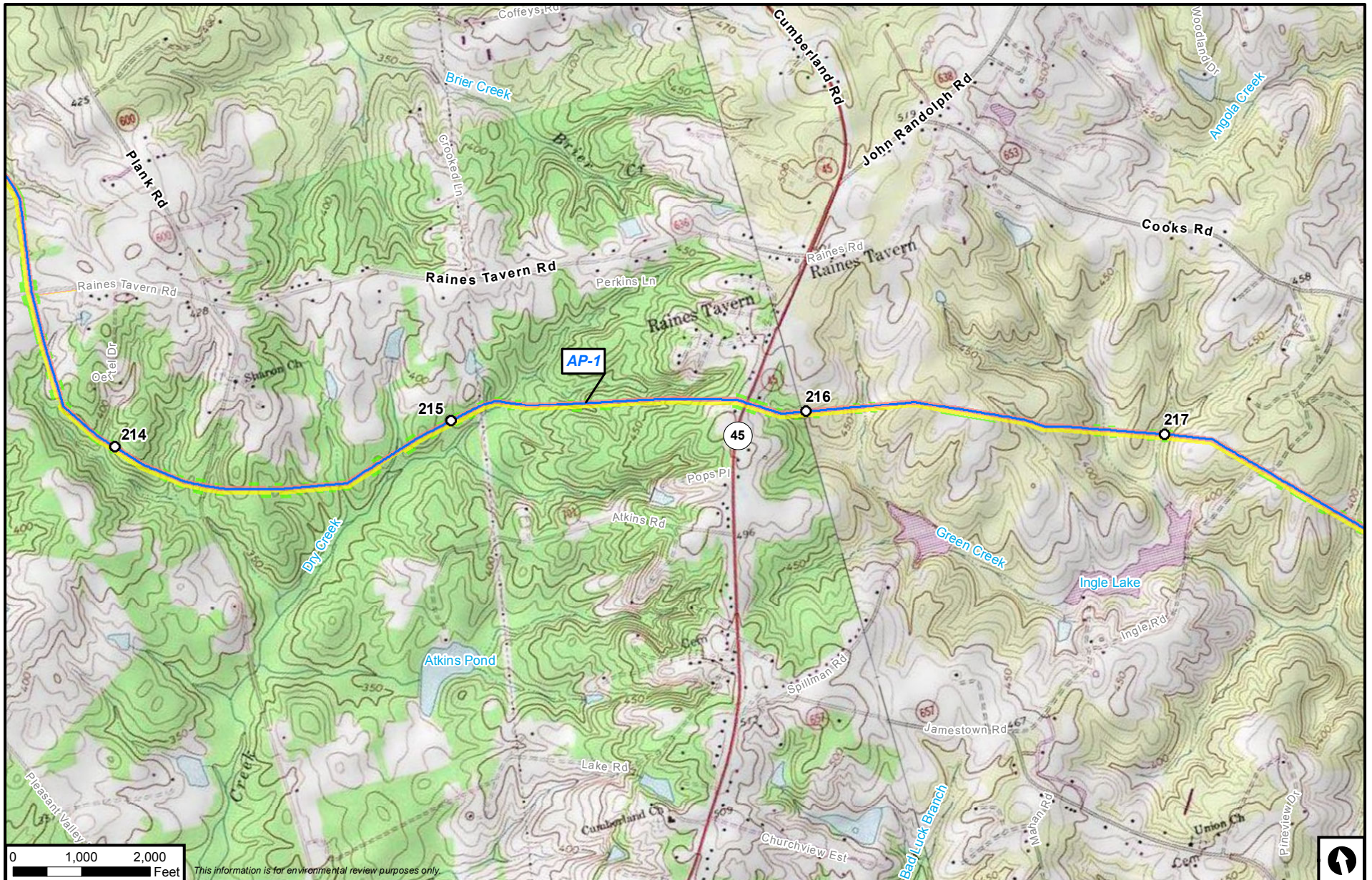


Atlantic Coast Pipeline

- | | | |
|--------------------------------|----------------------------------|------------------------------|
| Atlantic Coast Pipeline | M&R Station | Access Road |
| Mainline | L&R Site | Federal Ownership |
| Lateral | Valve Site | U.S. Forest Service |
| Workspace | Compressor Station Layout | National Park Service |
| Permanent ROW | Permanent | U.S. Fish & Wildlife Service |
| Temporary ROW | Temporary | National Guard |
| ATWS | | |

Atlantic Coast Pipeline Appendix B Project Facility Map Cumberland County, Virginia



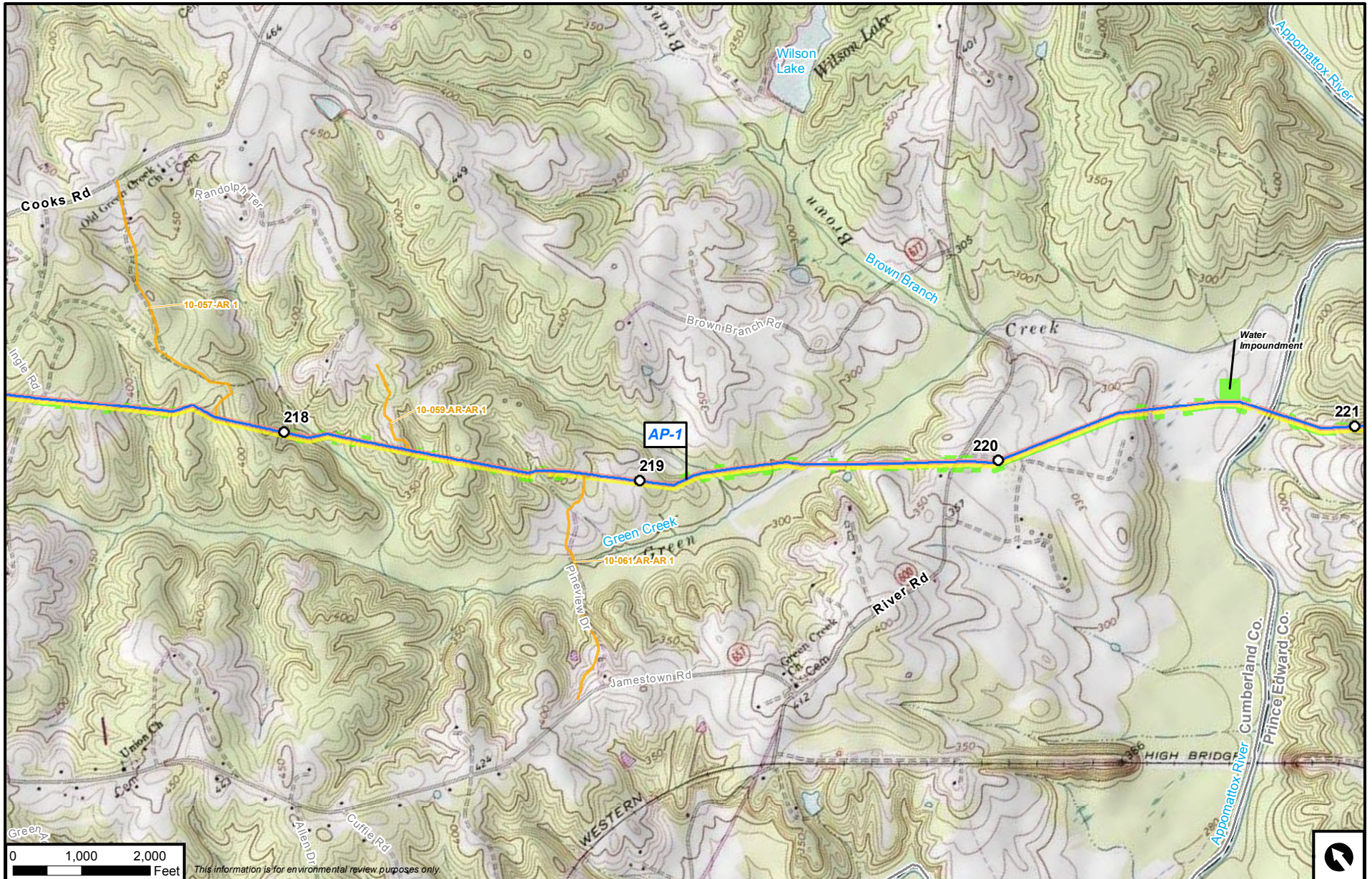


Atlantic Coast Pipeline

- | | | |
|----------------------------------|----------------------------------|------------------------------|
| Atlantic Coast Pipeline Mainline | M&R Station | Access Road |
| Lateral | L&R Site | Federal Ownership |
| Workspace | Valve Site | U.S. Forest Service |
| Permanent ROW | Compressor Station Layout | National Park Service |
| Temporary ROW | Permanent | U.S. Fish & Wildlife Service |
| ATWS | Temporary | National Guard |

Atlantic Coast Pipeline Appendix B Project Facility Map Cumberland County, Virginia



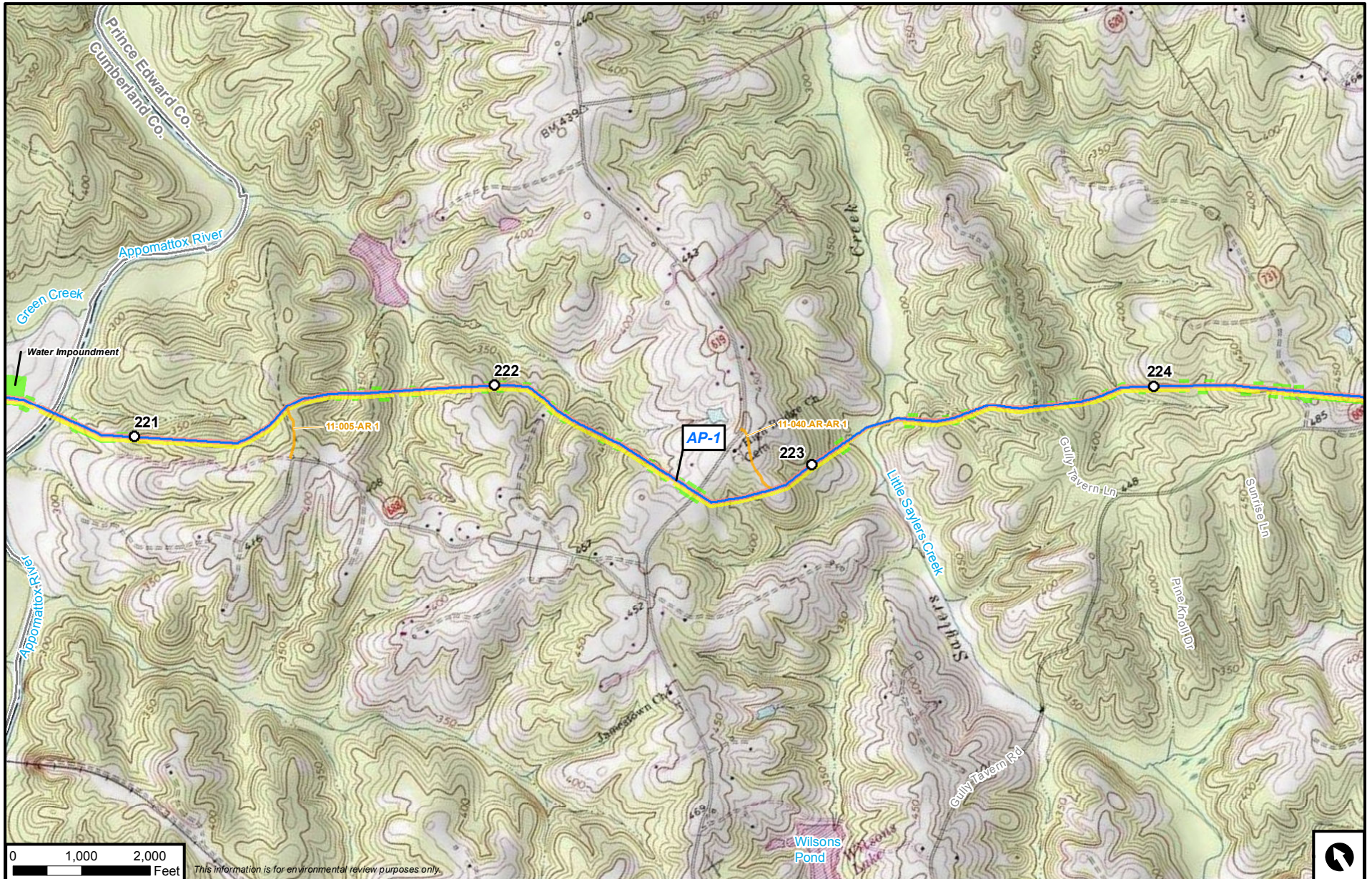


Atlantic Coast Pipeline

- | | | |
|--------------------------------|----------------------------------|------------------------------|
| Atlantic Coast Pipeline | M&R Station | Access Road |
| Mainline | L&R Site | Federal Ownership |
| Lateral | Valve Site | U.S. Forest Service |
| Workspace | Compressor Station Layout | National Park Service |
| Permanent ROW | Permanent | U.S. Fish & Wildlife Service |
| Temporary ROW | Temporary | National Guard |
| ATWS | | |

Atlantic Coast Pipeline Appendix B Project Facility Map Cumberland County, Virginia



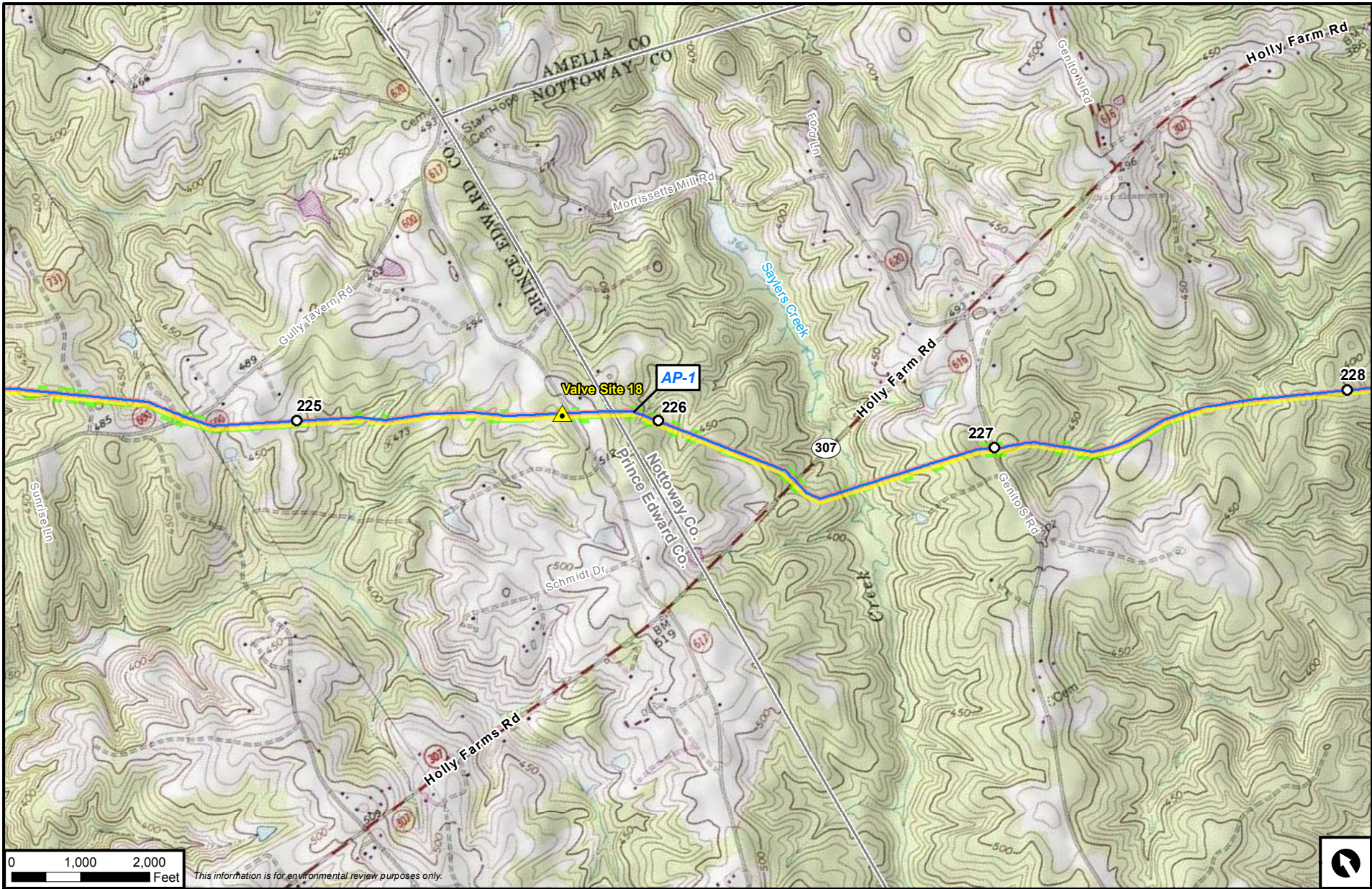


Atlantic Coast Pipeline

- | | | |
|--------------------------------|----------------------------------|------------------------------|
| Atlantic Coast Pipeline | M&R Station | Access Road |
| Mainline | L&R Site | Federal Ownership |
| Lateral | Valve Site | U.S. Forest Service |
| Workspace | Compressor Station Layout | National Park Service |
| Permanent ROW | Permanent | U.S. Fish & Wildlife Service |
| Temporary ROW | Temporary | National Guard |
| ATWS | | |

Atlantic Coast Pipeline Appendix B Project Facility Map Prince Edward County, Virginia





This information is for environmental review purposes only.

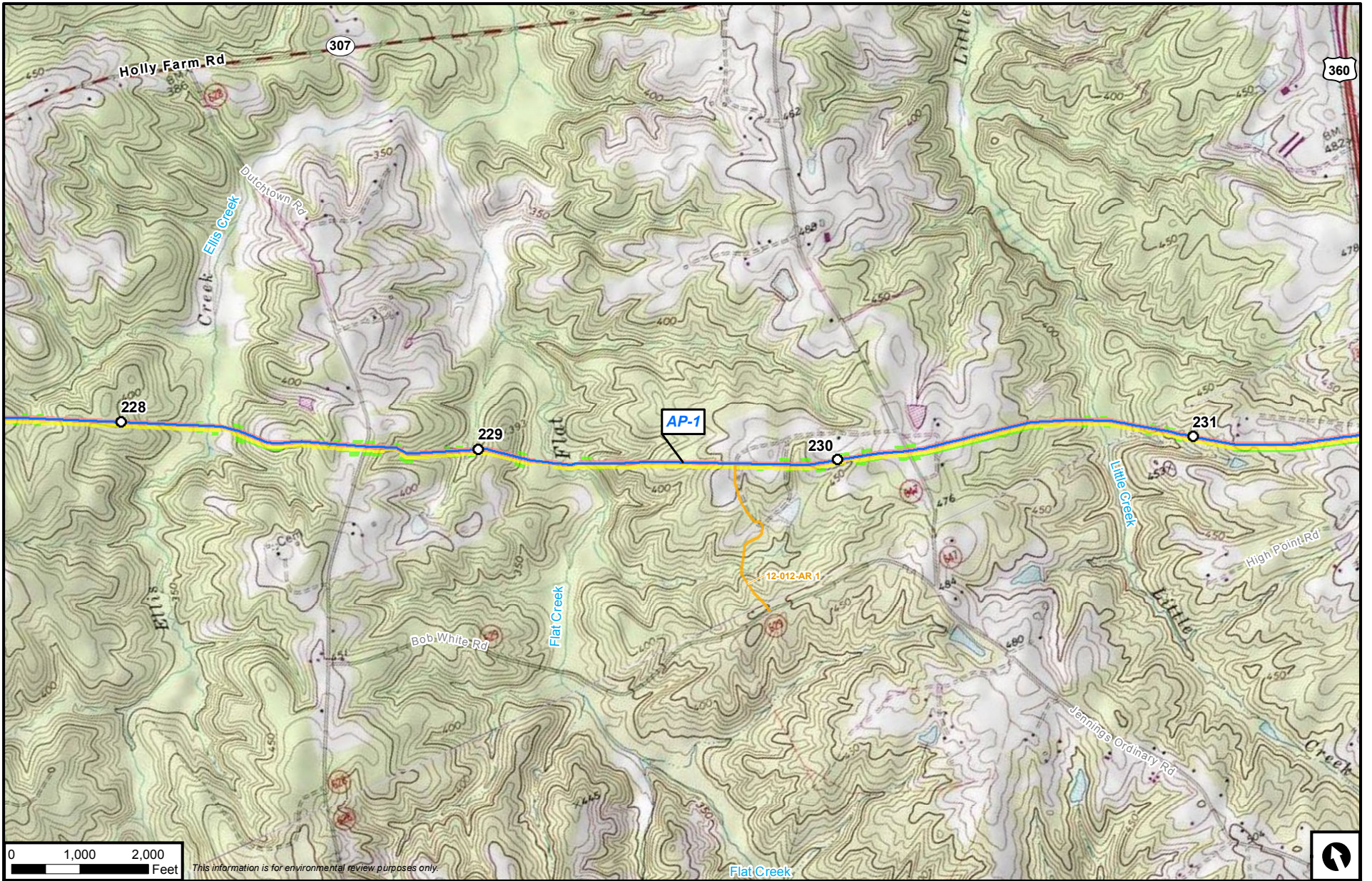


Atlantic Coast Pipeline

- | | | |
|----------------------------------|---------------------------|------------------------------|
| Atlantic Coast Pipeline Mainline | M&R Station | Access Road |
| Lateral | L&R Site | Federal Ownership |
| Permanent ROW | Valve Site | U.S. Forest Service |
| Temporary ROW | Compressor Station Layout | National Park Service |
| ATWS | Permanent | U.S. Fish & Wildlife Service |
| | Temporary | National Guard |

**Atlantic Coast Pipeline
Appendix B
Project Facility Map
Nottoway County, Virginia**





This information is for environmental review purposes only.

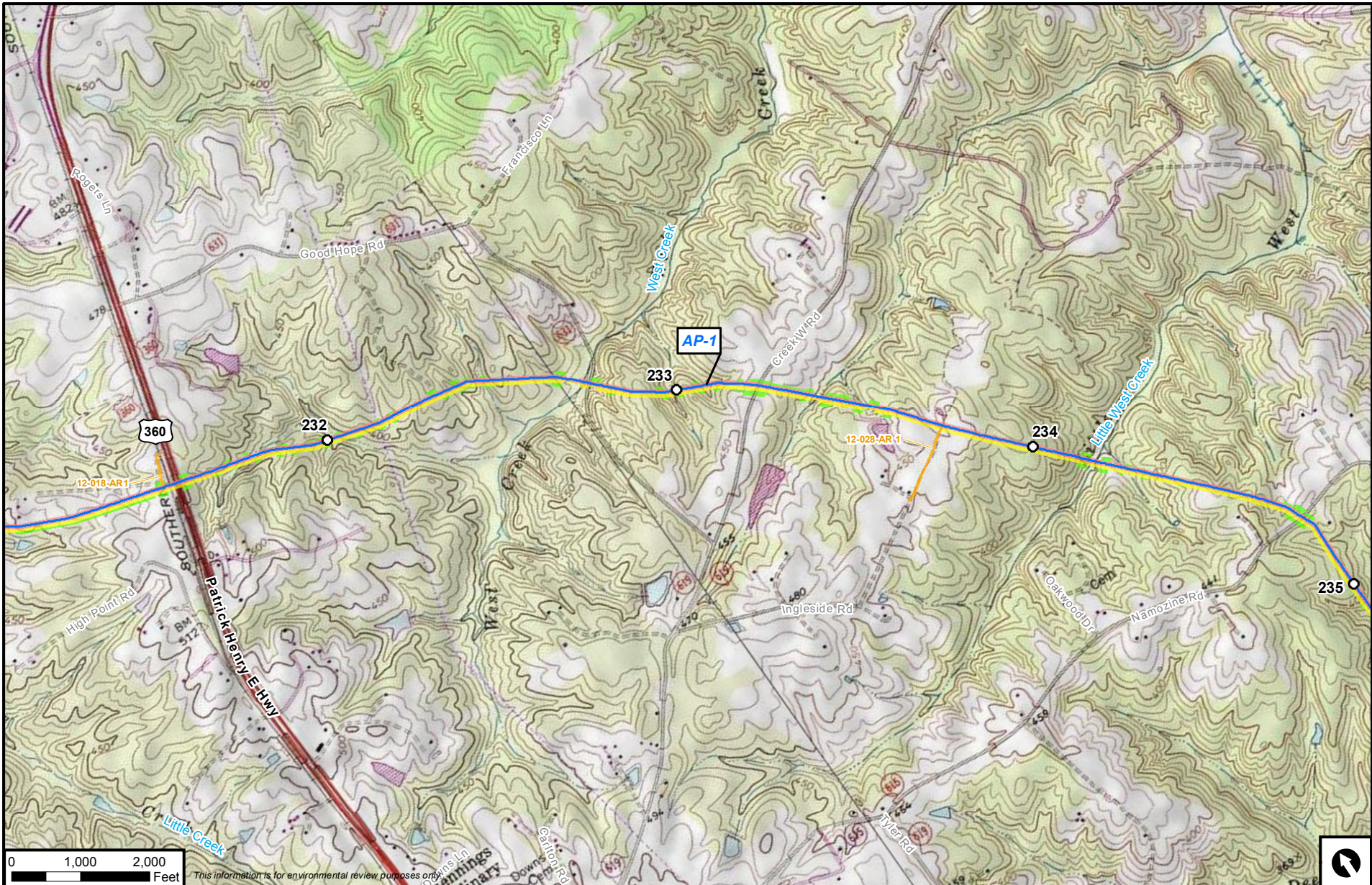


Atlantic Coast Pipeline

- | | | |
|--------------------------------|----------------------------------|------------------------------|
| Atlantic Coast Pipeline | M&R Station | Access Road |
| Mainline | L&R Site | Federal Ownership |
| Lateral | Valve Site | U.S. Forest Service |
| Workspace | Compressor Station Layout | National Park Service |
| Permanent ROW | Permanent | U.S. Fish & Wildlife Service |
| Temporary ROW | Temporary | National Guard |
| ATWS | | |

**Atlantic Coast Pipeline
Appendix B
Project Facility Map
Nottoway County, Virginia**





This information is for environmental review purposes only.

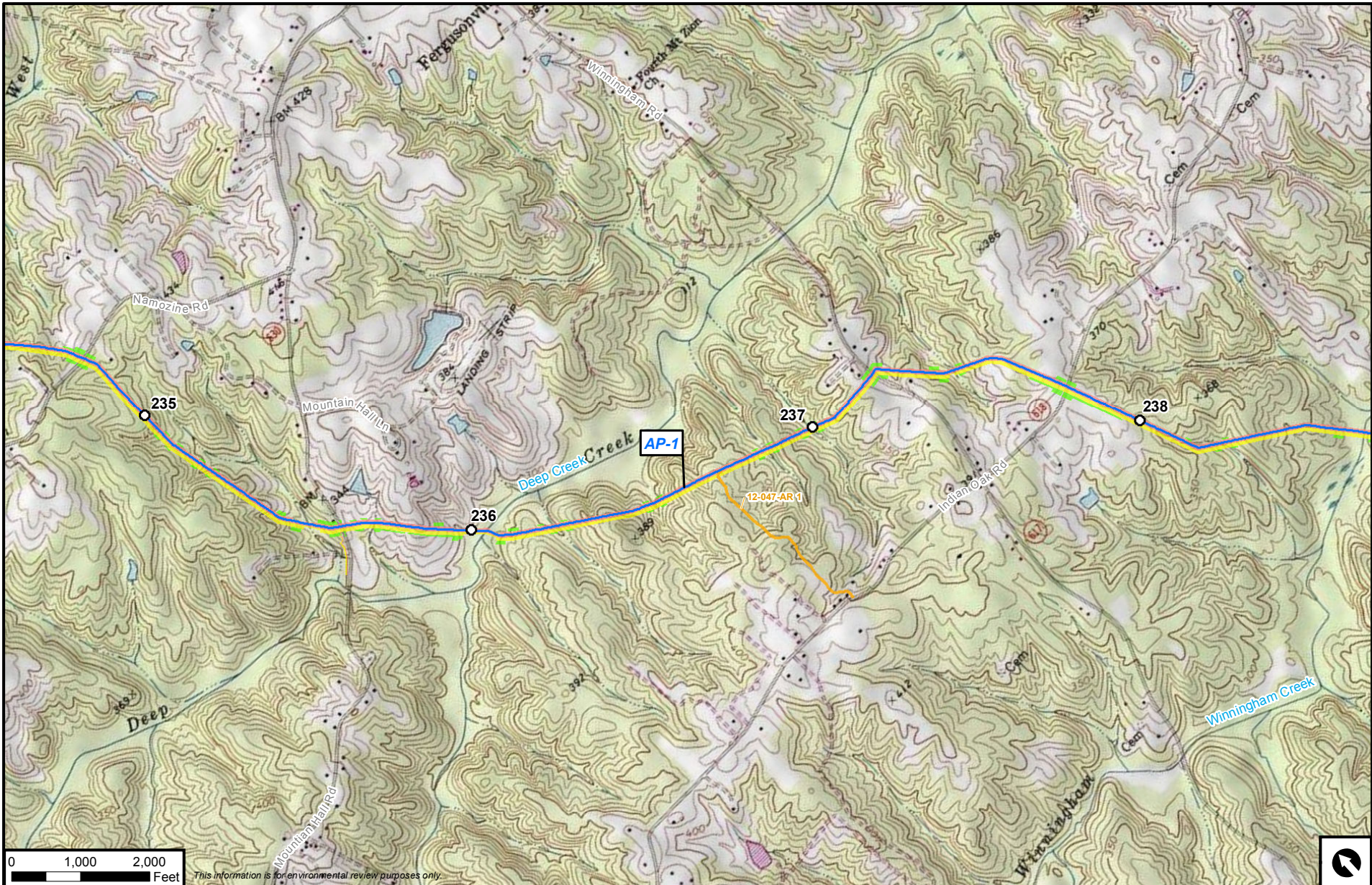


Atlantic Coast Pipeline

- | | | |
|--------------------------------|----------------------------------|------------------------------|
| Atlantic Coast Pipeline | M&R Station | Access Road |
| Mainline | L&R Site | Federal Ownership |
| Lateral | Valve Site | U.S. Forest Service |
| Workspace | Compressor Station Layout | National Park Service |
| Permanent ROW | Permanent | U.S. Fish & Wildlife Service |
| Temporary ROW | Temporary | National Guard |
| ATWS | | |

**Atlantic Coast Pipeline
Appendix B
Project Facility Map
Nottoway County, Virginia**





This information is for environmental review purposes only.

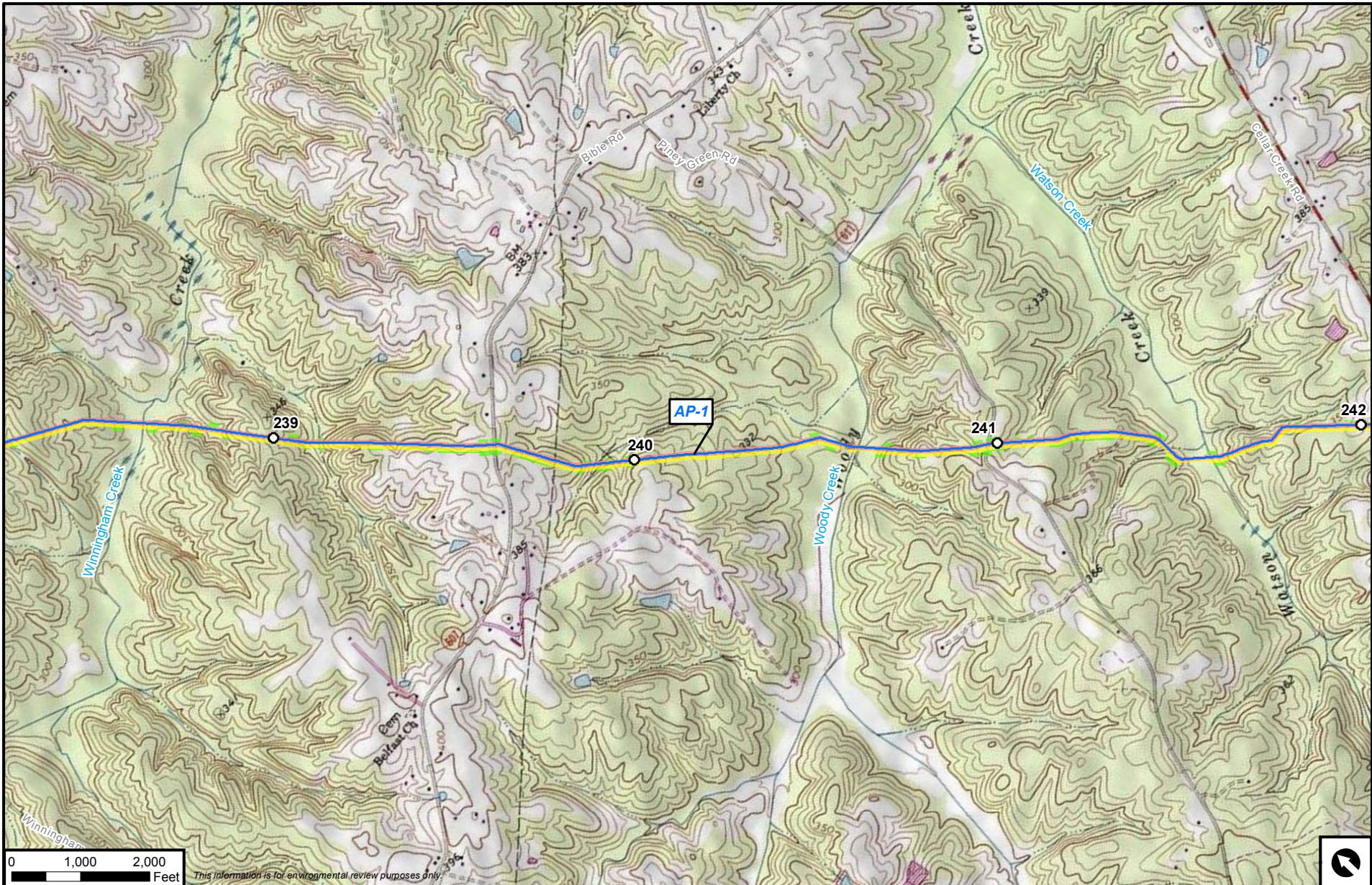


Atlantic Coast Pipeline

- | | | |
|--------------------------------|---------------------------|------------------------------|
| Atlantic Coast Pipeline | M&R Station | Access Road |
| Mainline | L&R Site | Federal Ownership |
| Lateral | Valve Site | U.S. Forest Service |
| Workspace | Compressor Station Layout | National Park Service |
| Permanent ROW | Permanent | U.S. Fish & Wildlife Service |
| Temporary ROW | Temporary | National Guard |
| ATWS | | |

**Atlantic Coast Pipeline
Appendix B
Project Facility Map
Nottoway County, Virginia**





This information is for environmental review purposes only.

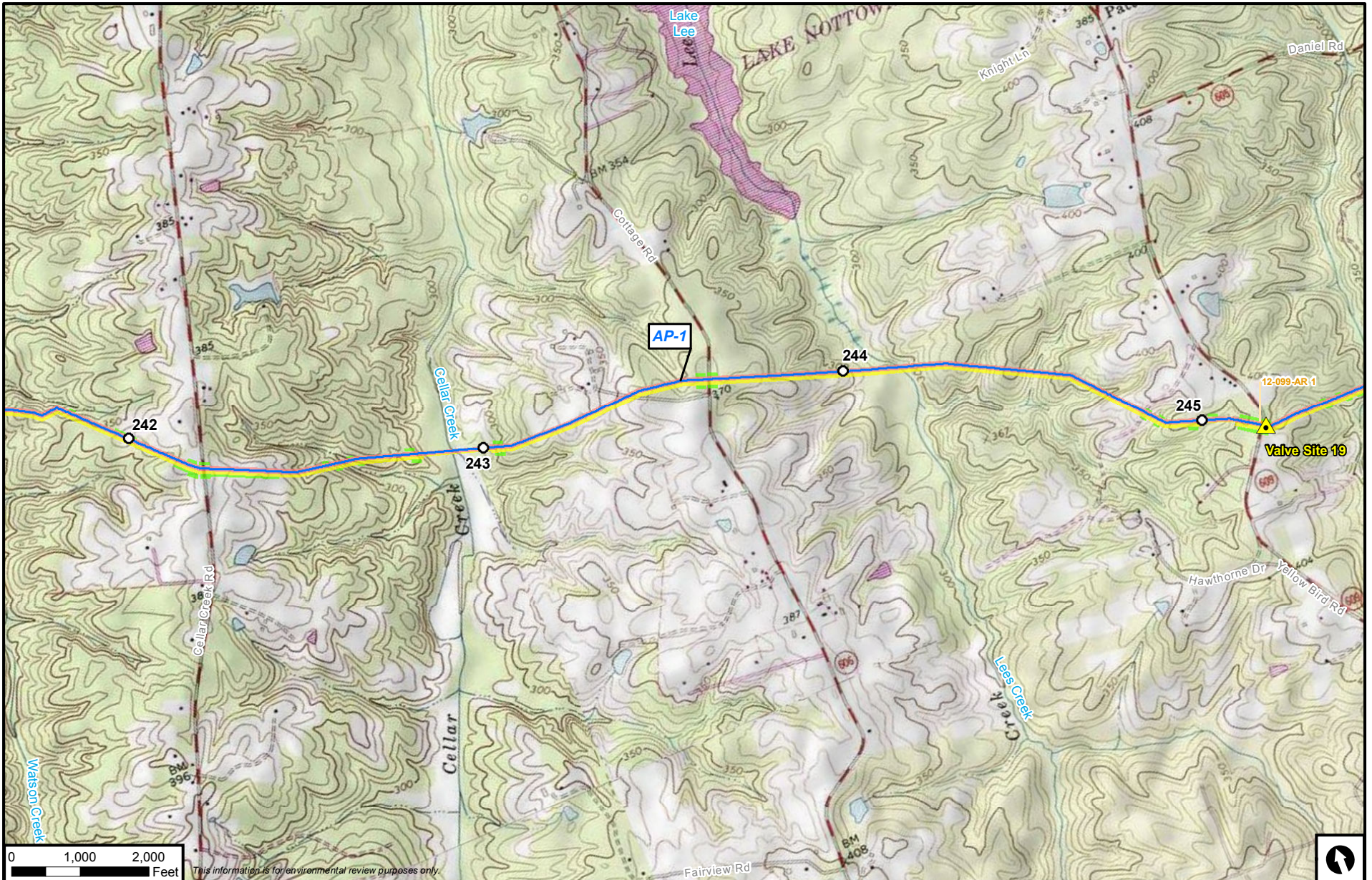


Atlantic Coast Pipeline

- | | | |
|------------------|----------------------------------|------------------------------|
| Mainline | M&R Station | Access Road |
| Lateral | L&R Site | Federal Ownership |
| Workspace | Valve Site | U.S. Forest Service |
| Permanent ROW | Compressor Station Layout | National Park Service |
| Temporary ROW | Permanent | U.S. Fish & Wildlife Service |
| ATWS | Temporary | National Guard |

**Atlantic Coast Pipeline
Appendix B
Project Facility Map
Nottoway County, Virginia**





This information is for environmental review purposes only.


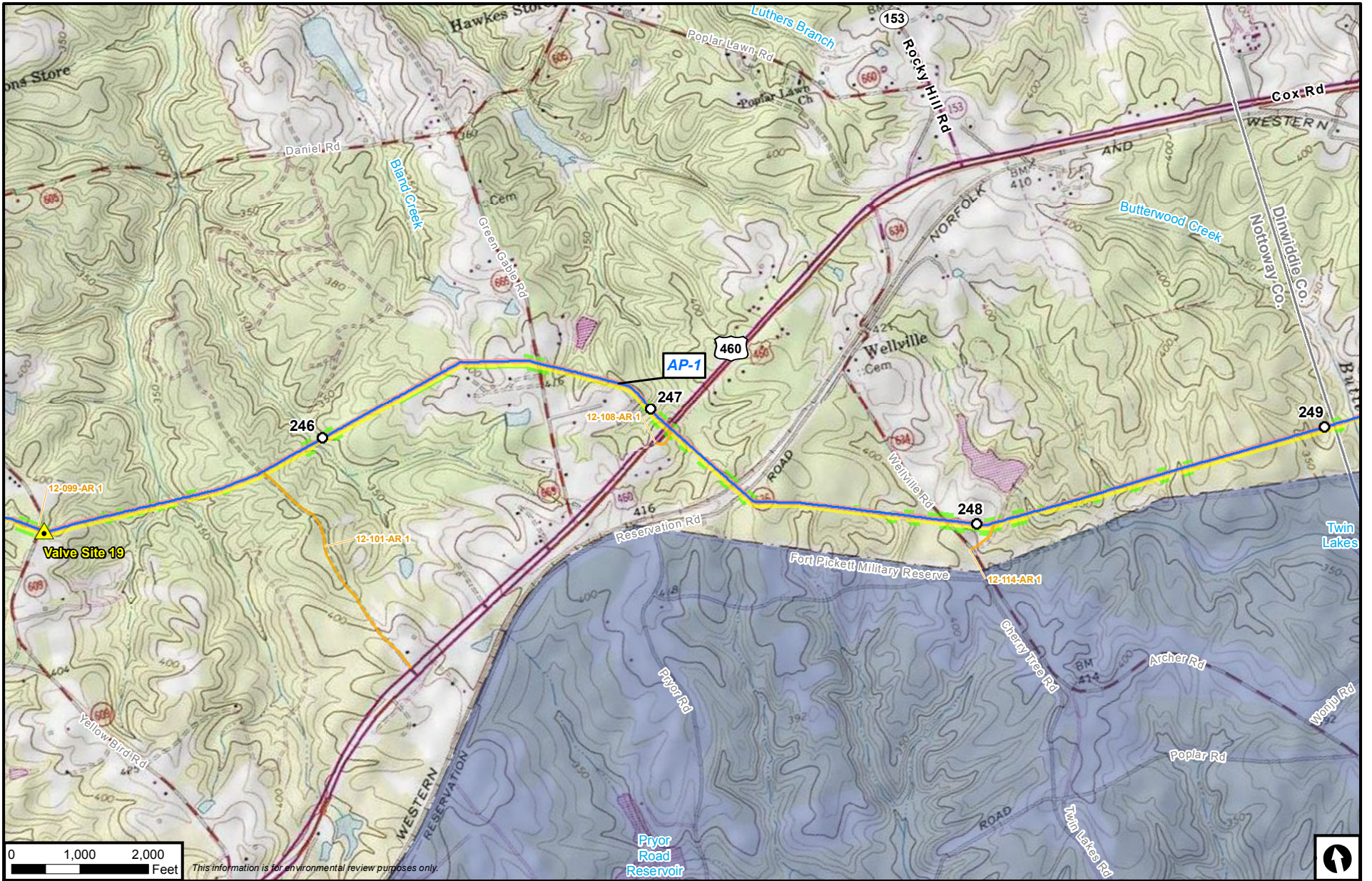


Atlantic Coast Pipeline

- | | | |
|--------------------------------|----------------------------------|------------------------------|
| Atlantic Coast Pipeline | M&R Station | Access Road |
| Mainline | L&R Site | Federal Ownership |
| Lateral | Valve Site | U.S. Forest Service |
| Workspace | Compressor Station Layout | National Park Service |
| Permanent ROW | Permanent | U.S. Fish & Wildlife Service |
| Temporary ROW | Temporary | National Guard |
| ATWS | | |

Atlantic Coast Pipeline Appendix B Project Facility Map Nottoway County, Virginia





This information is for environmental review purposes only.


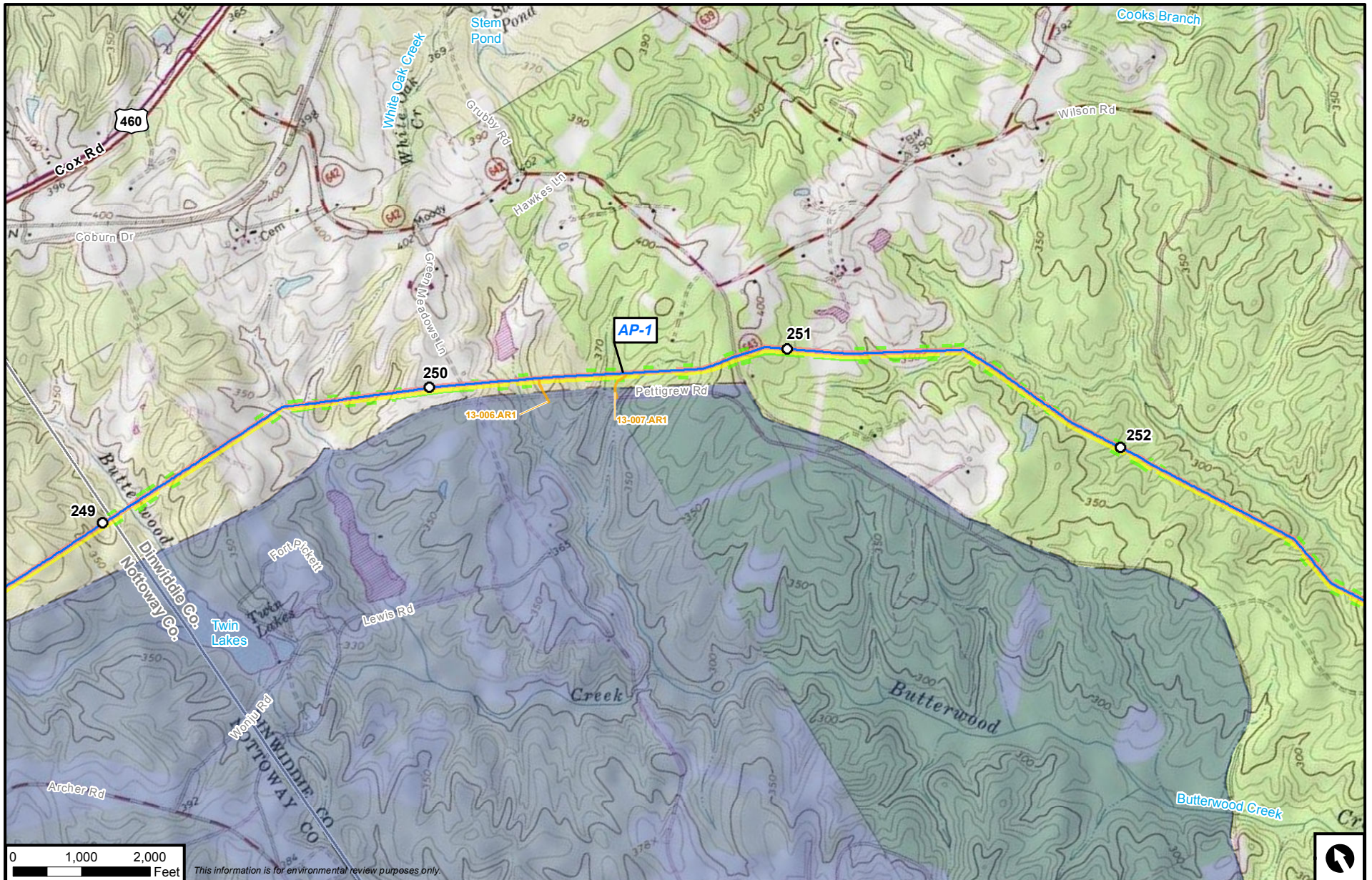


Atlantic Coast Pipeline

- | | | |
|---------------------------------------------------------------------------------------------------------------------------------------------------------------------------------------------------------------------------------------------------------------------------------------------------------------------------------------------------------------|---------------------------------------------------------------------------------------------------------------------------------------------------------------------------------------------------------------------------------------------------------------------------------------------------------------------------------------------------------------------------------------------------------------------------------------------------------------------------------------------------------------------------------------------------------------------------------------------------------------------------------------------------------------------------------------------------|--------------------------------------------------------------------------------------------------------------------------------------------------------------------------------------------------------------------------------------------------------------------------------------------------------------------------------------------------------------------------------------------------------------------------|
| <ul style="list-style-type: none"> — Mainline — Lateral Workspace — Permanent ROW — Temporary ROW — ATWS | <ul style="list-style-type: none"> M&R Station L&R Site ▲ Valve Site Compressor Station Layout Permanent Temporary | <ul style="list-style-type: none"> — Access Road Federal Ownership — U.S. Forest Service — National Park Service — U.S. Fish & Wildlife Service — National Guard |
|---------------------------------------------------------------------------------------------------------------------------------------------------------------------------------------------------------------------------------------------------------------------------------------------------------------------------------------------------------------|---------------------------------------------------------------------------------------------------------------------------------------------------------------------------------------------------------------------------------------------------------------------------------------------------------------------------------------------------------------------------------------------------------------------------------------------------------------------------------------------------------------------------------------------------------------------------------------------------------------------------------------------------------------------------------------------------|--------------------------------------------------------------------------------------------------------------------------------------------------------------------------------------------------------------------------------------------------------------------------------------------------------------------------------------------------------------------------------------------------------------------------|

**Atlantic Coast Pipeline
Appendix B
Project Facility Map
Nottoway County, Virginia**





This information is for environmental review purposes only.

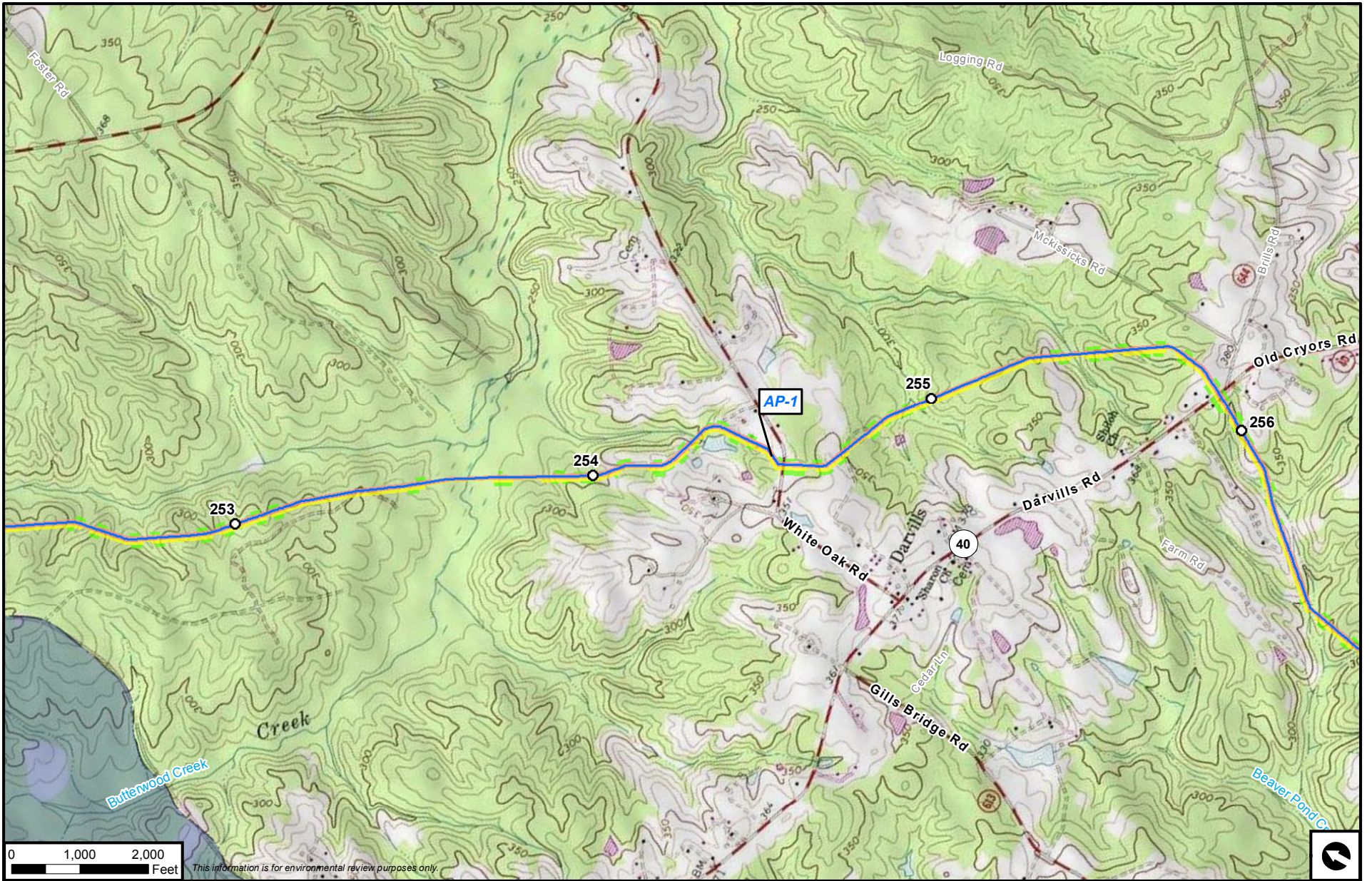


Atlantic Coast Pipeline

- | | | |
|-------------------------|---------------------------|------------------------------|
| Atlantic Coast Pipeline | M&R Station | Access Road |
| Mainline | L&R Site | Federal Ownership |
| Lateral | Valve Site | U.S. Forest Service |
| Workspace | Compressor Station Layout | National Park Service |
| Permanent ROW | Permanent | U.S. Fish & Wildlife Service |
| Temporary ROW | Temporary | National Guard |
| ATWS | | |

Atlantic Coast Pipeline Appendix B Project Facility Map Dinwiddie County, Virginia





This information is for environmental review purposes only.

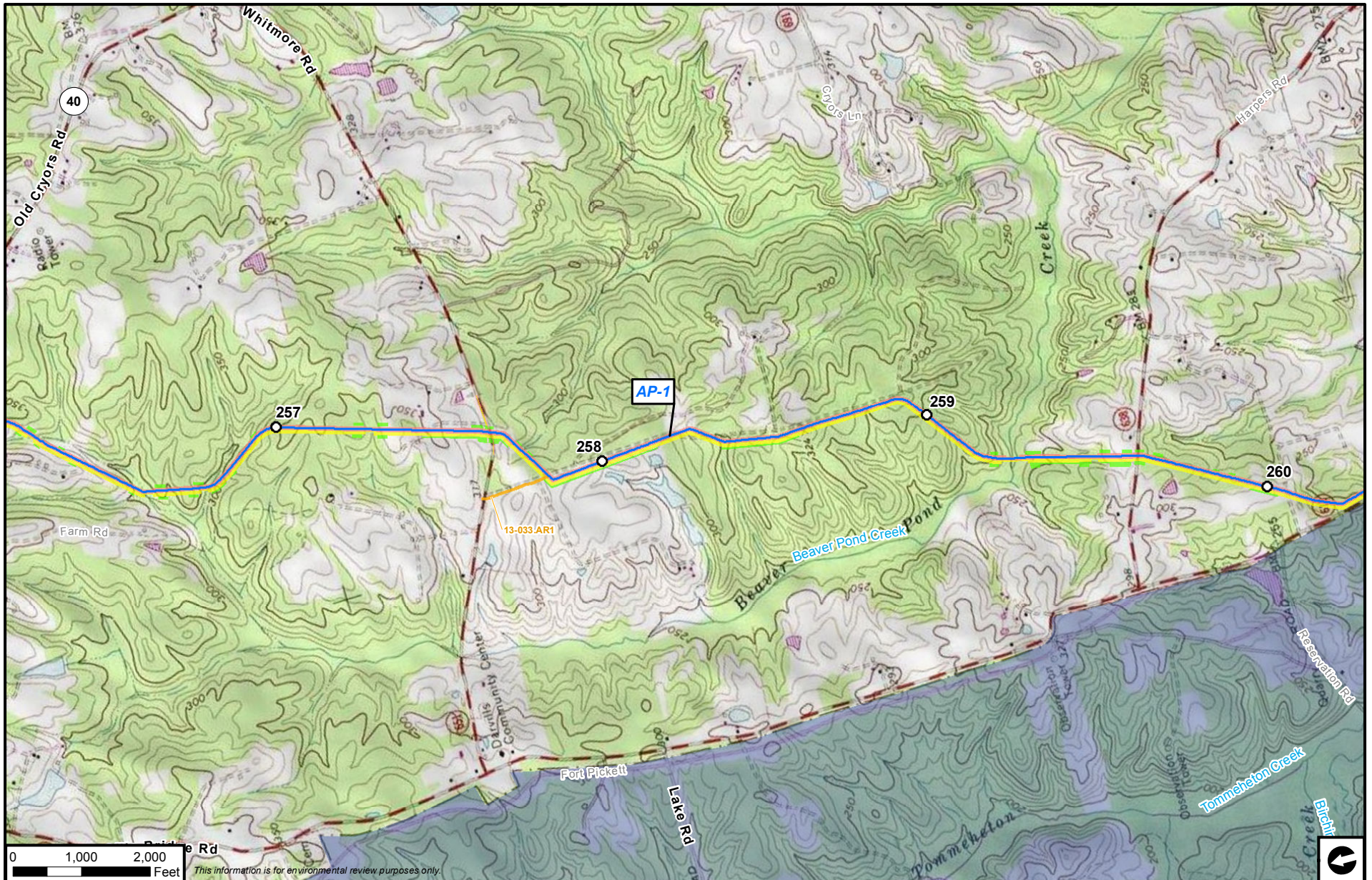


Atlantic Coast Pipeline

- | | | |
|------------------|----------------------------------|------------------------------|
| Mainline | M&R Station | Access Road |
| Lateral | L&R Site | Federal Ownership |
| Workspace | Valve Site | U.S. Forest Service |
| Permanent ROW | Compressor Station Layout | National Park Service |
| Temporary ROW | Permanent | U.S. Fish & Wildlife Service |
| ATWS | Temporary | National Guard |

**Atlantic Coast Pipeline
Appendix B
Project Facility Map
Dinwiddie County, Virginia**





This information is for environmental review purposes only.


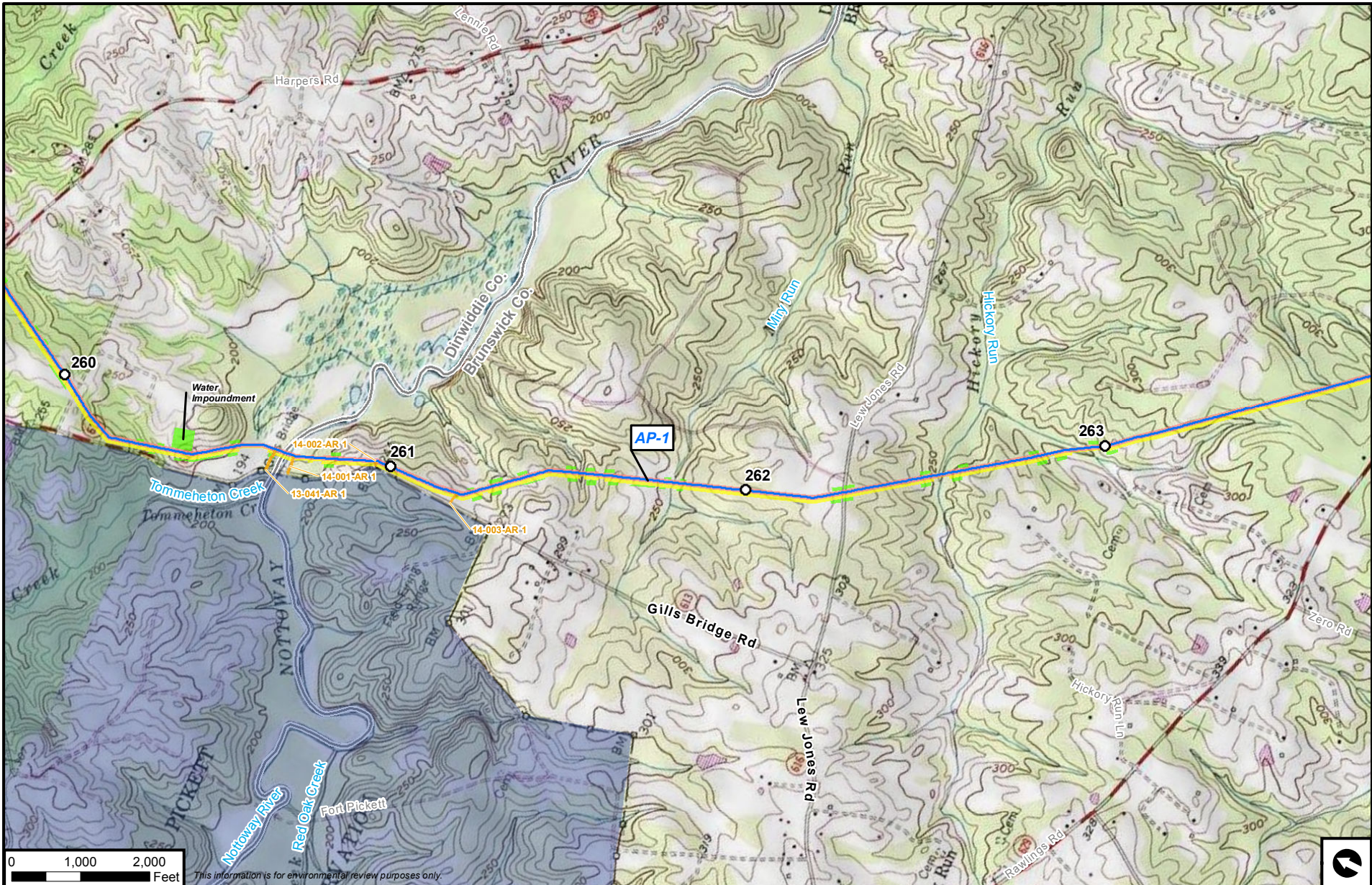


Atlantic Coast Pipeline

- | | | |
|--------------------------------|----------------------------------|------------------------------|
| Atlantic Coast Pipeline | M&R Station | Access Road |
| Mainline | L&R Site | Federal Ownership |
| Lateral | Valve Site | U.S. Forest Service |
| Workspace | Compressor Station Layout | National Park Service |
| Permanent ROW | Permanent | U.S. Fish & Wildlife Service |
| Temporary ROW | Temporary | National Guard |
| ATWS | | |

Atlantic Coast Pipeline Appendix B Project Facility Map Dinwiddie County, Virginia





This information is for environmental review purposes only.

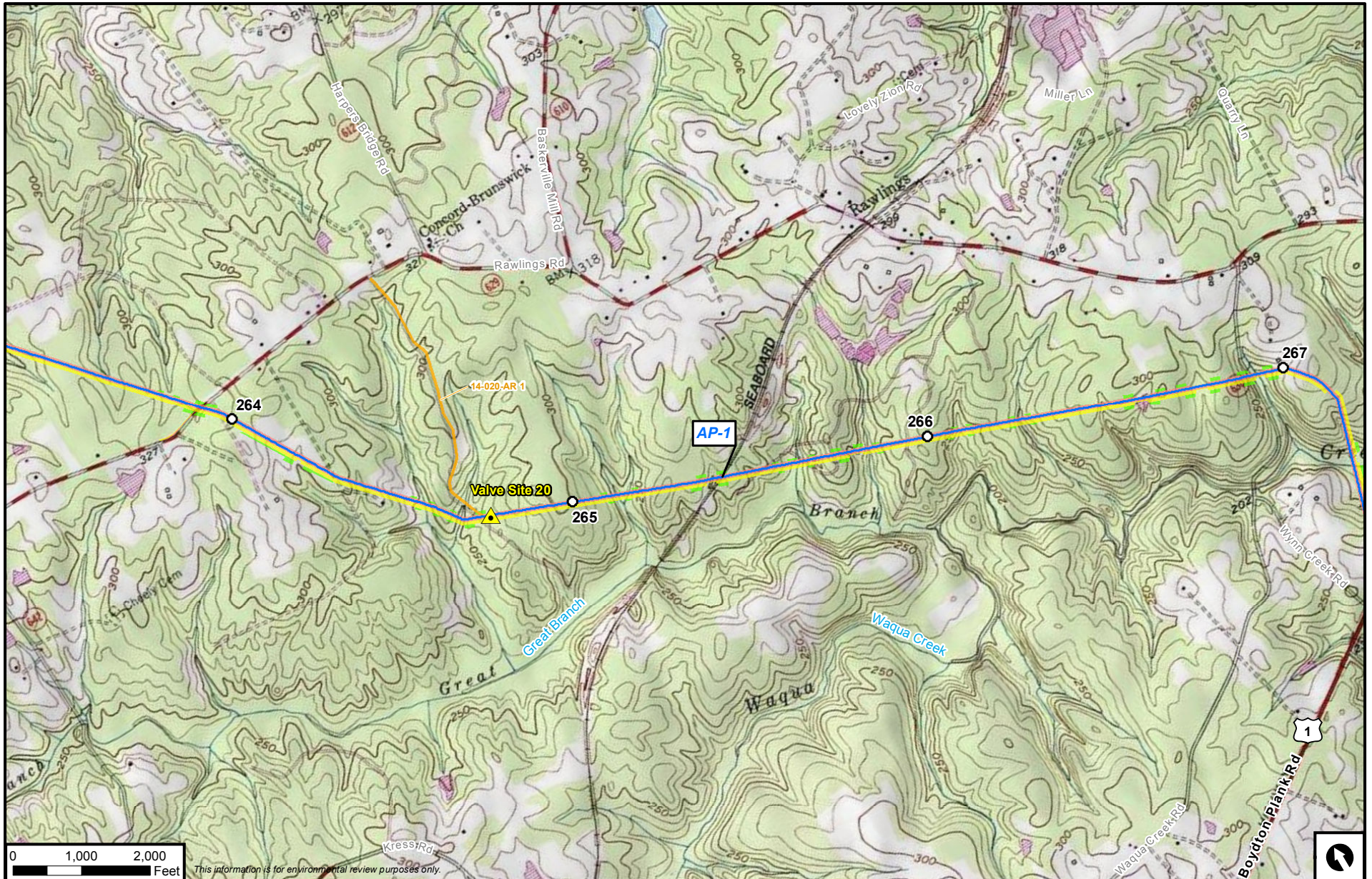


Atlantic Coast Pipeline

- | | | |
|-------------------------|----------------------------------|------------------------------|
| Atlantic Coast Pipeline | M&R Station | Access Road |
| Mainline | L&R Site | Federal Ownership |
| Lateral | Valve Site | U.S. Forest Service |
| Workspace | Compressor Station Layout | National Park Service |
| Permanent ROW | Permanent | U.S. Fish & Wildlife Service |
| Temporary ROW | Temporary | National Guard |
| ATWS | | |

**Atlantic Coast Pipeline
Appendix B
Project Facility Map
Brunswick County, Virginia**





This information is for environmental review purposes only.

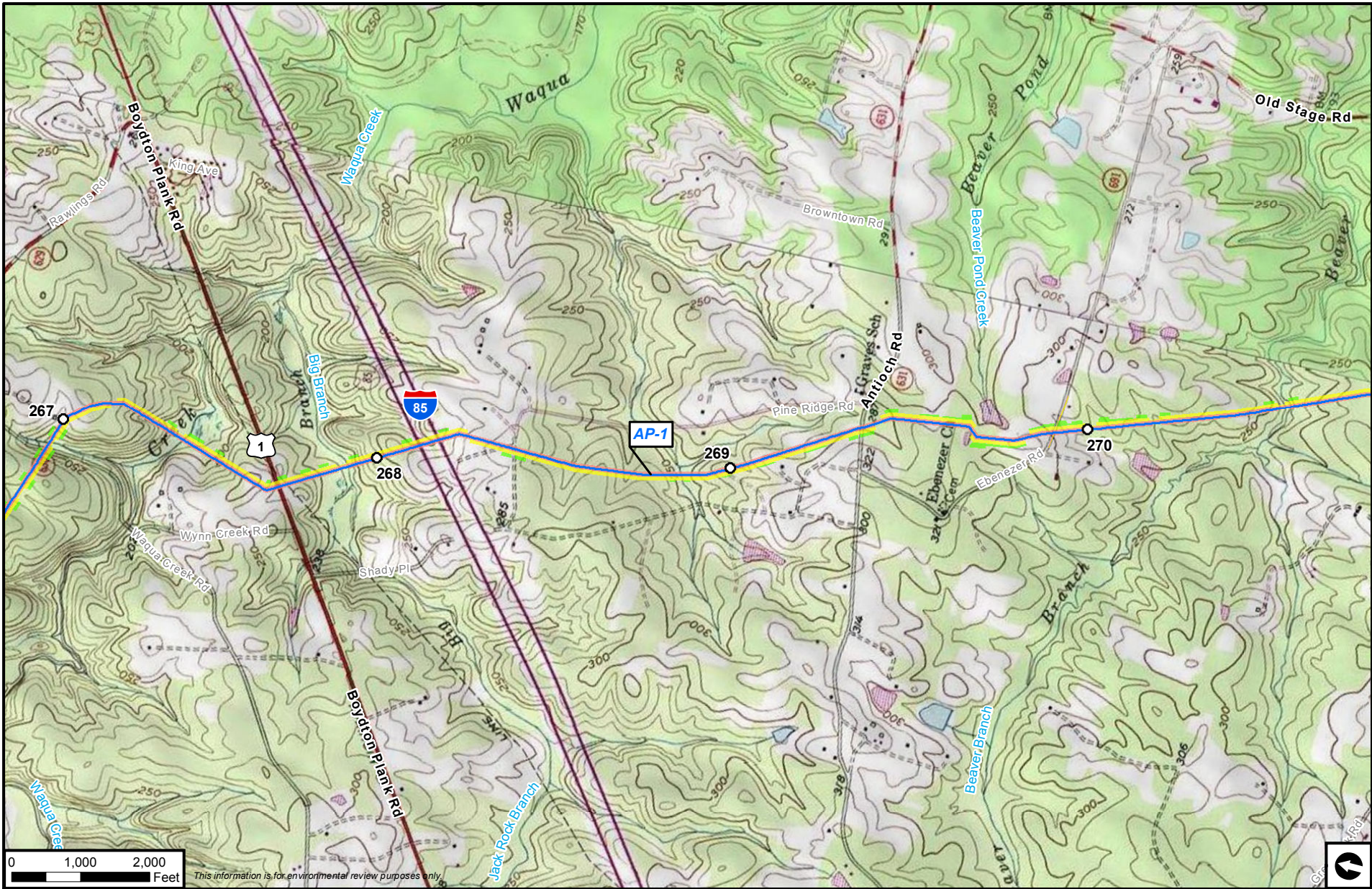


Atlantic Coast Pipeline

- | | | |
|--------------------------------|----------------------------------|------------------------------|
| Atlantic Coast Pipeline | M&R Station | Access Road |
| Mainline | L&R Site | Federal Ownership |
| Lateral | Valve Site | U.S. Forest Service |
| Workspace | Compressor Station Layout | National Park Service |
| Permanent ROW | Permanent | U.S. Fish & Wildlife Service |
| Temporary ROW | Temporary | National Guard |
| ATWS | | |

Atlantic Coast Pipeline Appendix B Project Facility Map Brunswick County, Virginia





This information is for environmental review purposes only.

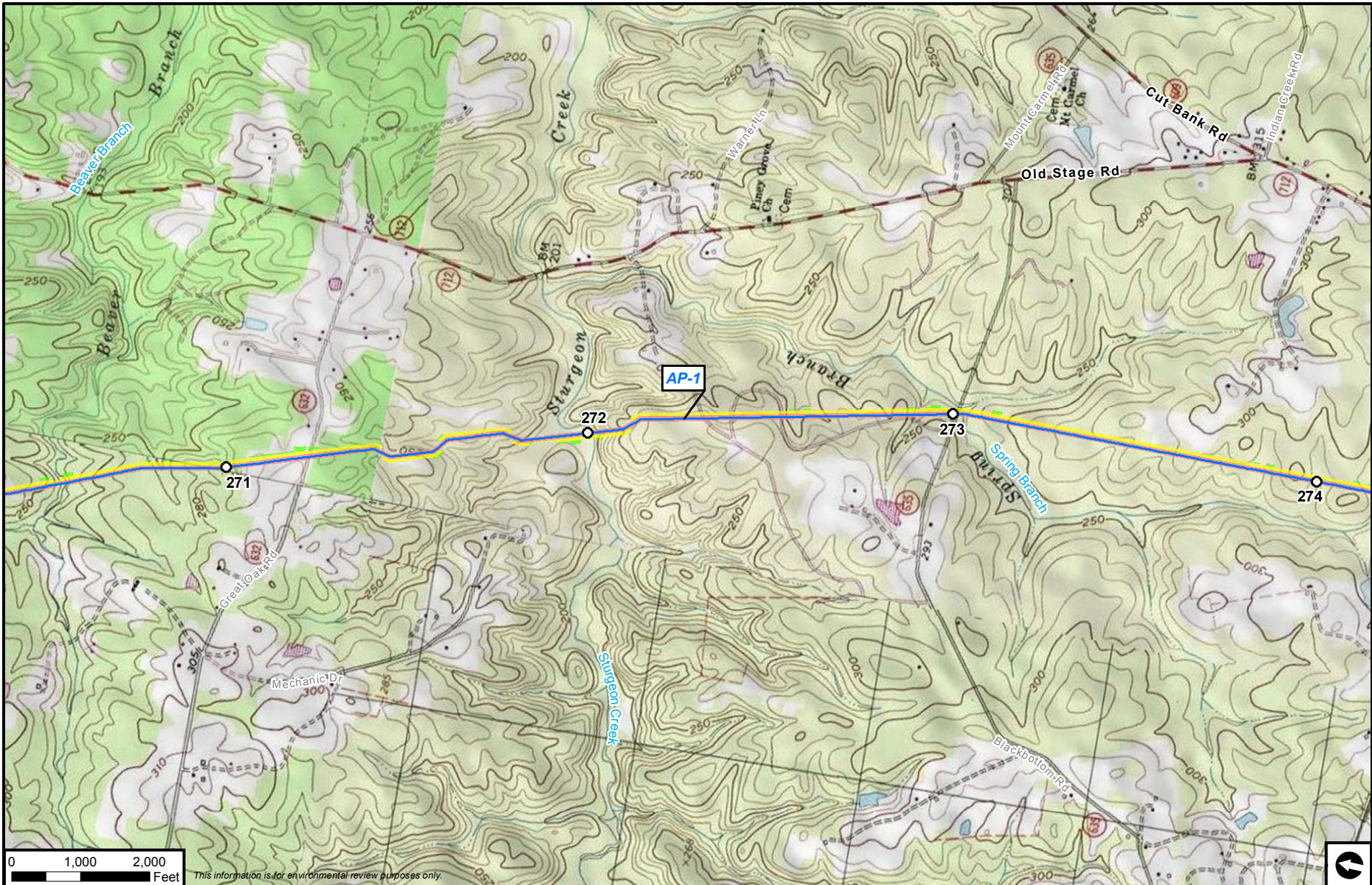


Atlantic Coast Pipeline

- | | | |
|-------------------------|----------------------------------|------------------------------|
| Atlantic Coast Pipeline | M&R Station | Access Road |
| Mainline | L&R Site | Federal Ownership |
| Lateral | Valve Site | U.S. Forest Service |
| Workspace | Compressor Station Layout | National Park Service |
| Permanent ROW | Permanent | U.S. Fish & Wildlife Service |
| Temporary ROW | Temporary | National Guard |
| ATWS | | |

Atlantic Coast Pipeline Appendix B Project Facility Map Brunswick County, Virginia





This information is for environmental review purposes only.

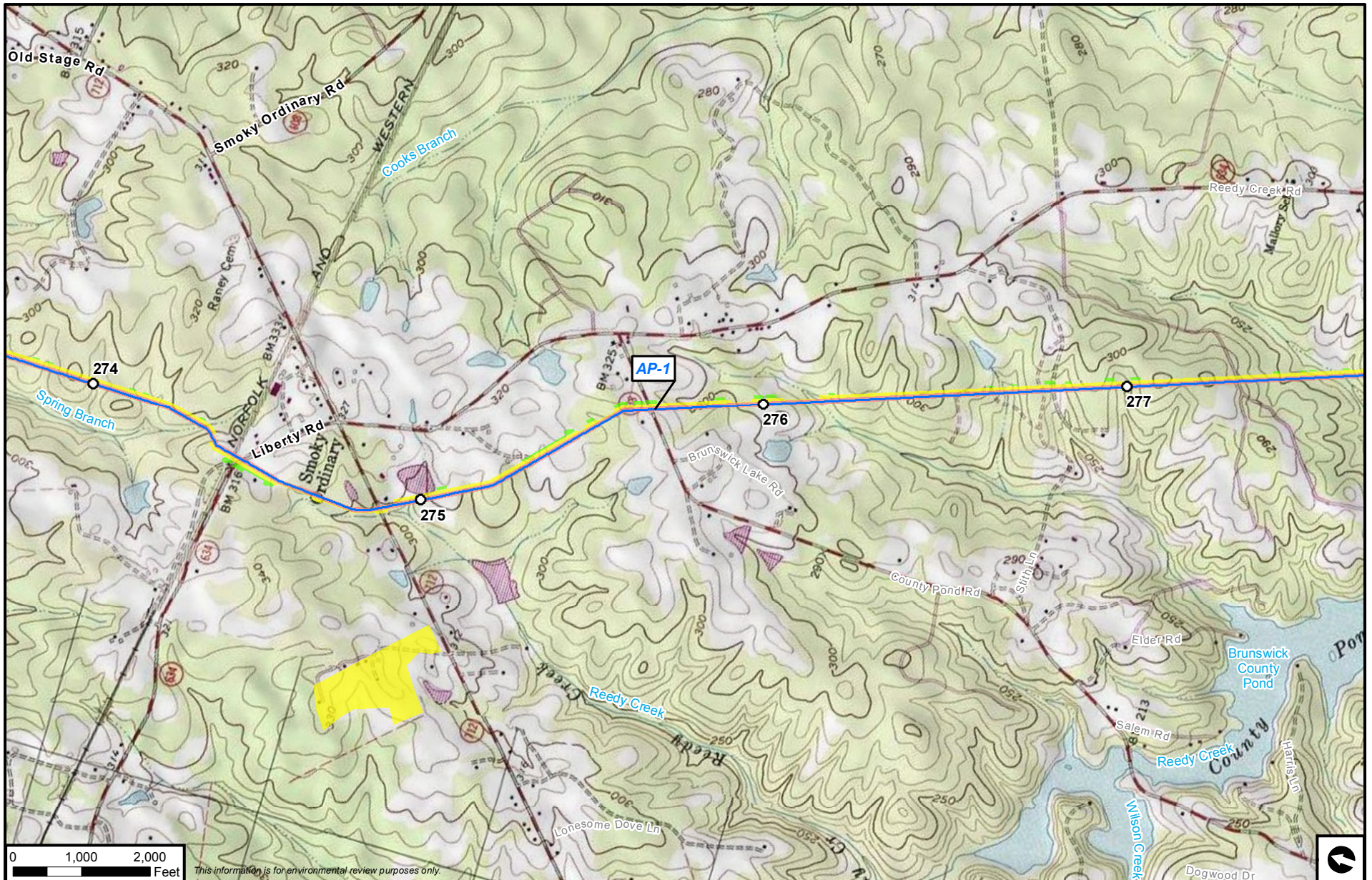


Atlantic Coast Pipeline

- | | | |
|--------------------------------|----------------------------------|------------------------------|
| Atlantic Coast Pipeline | M&R Station | Access Road |
| Mainline | L&R Site | Federal Ownership |
| Lateral | Valve Site | U.S. Forest Service |
| Workspace | Compressor Station Layout | National Park Service |
| Permanent ROW | Permanent | U.S. Fish & Wildlife Service |
| Temporary ROW | Temporary | National Guard |
| ATWS | | |

Atlantic Coast Pipeline Appendix B Project Facility Map Brunswick County, Virginia





This information is for environmental review purposes only.



Atlantic Coast Pipeline

- | | | |
|-------------------------|----------------------------------|------------------------------|
| Atlantic Coast Pipeline | M&R Station | Access Road |
| Mainline | L&R Site | Federal Ownership |
| Lateral | Valve Site | U.S. Forest Service |
| Workspace | Compressor Station Layout | National Park Service |
| Permanent ROW | Permanent | U.S. Fish & Wildlife Service |
| Temporary ROW | Temporary | National Guard |
| ATWS | | |

Atlantic Coast Pipeline Appendix B Project Facility Map Brunswick County, Virginia





This information is for environmental review purposes only.

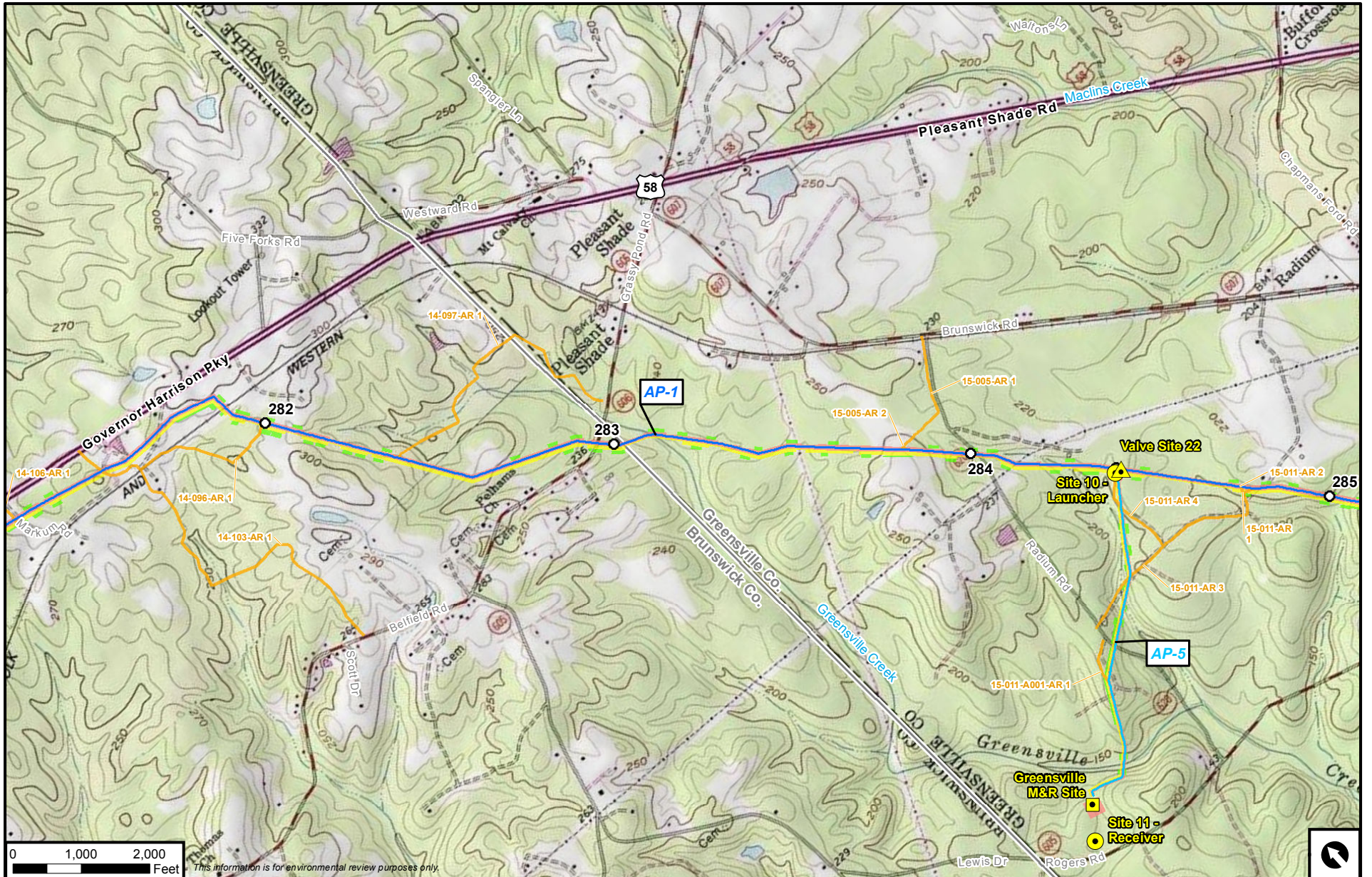


Atlantic Coast Pipeline

- | | | |
|-------------------------|----------------------------------|------------------------------|
| Atlantic Coast Pipeline | M&R Station | Access Road |
| Mainline | L&R Site | Federal Ownership |
| Lateral | Valve Site | U.S. Forest Service |
| Workspace | Compressor Station Layout | National Park Service |
| Permanent ROW | Permanent | U.S. Fish & Wildlife Service |
| Temporary ROW | Temporary | National Guard |
| ATWS | | |

Atlantic Coast Pipeline Appendix B Project Facility Map Brunswick County, Virginia





This information is for environmental review purposes only.


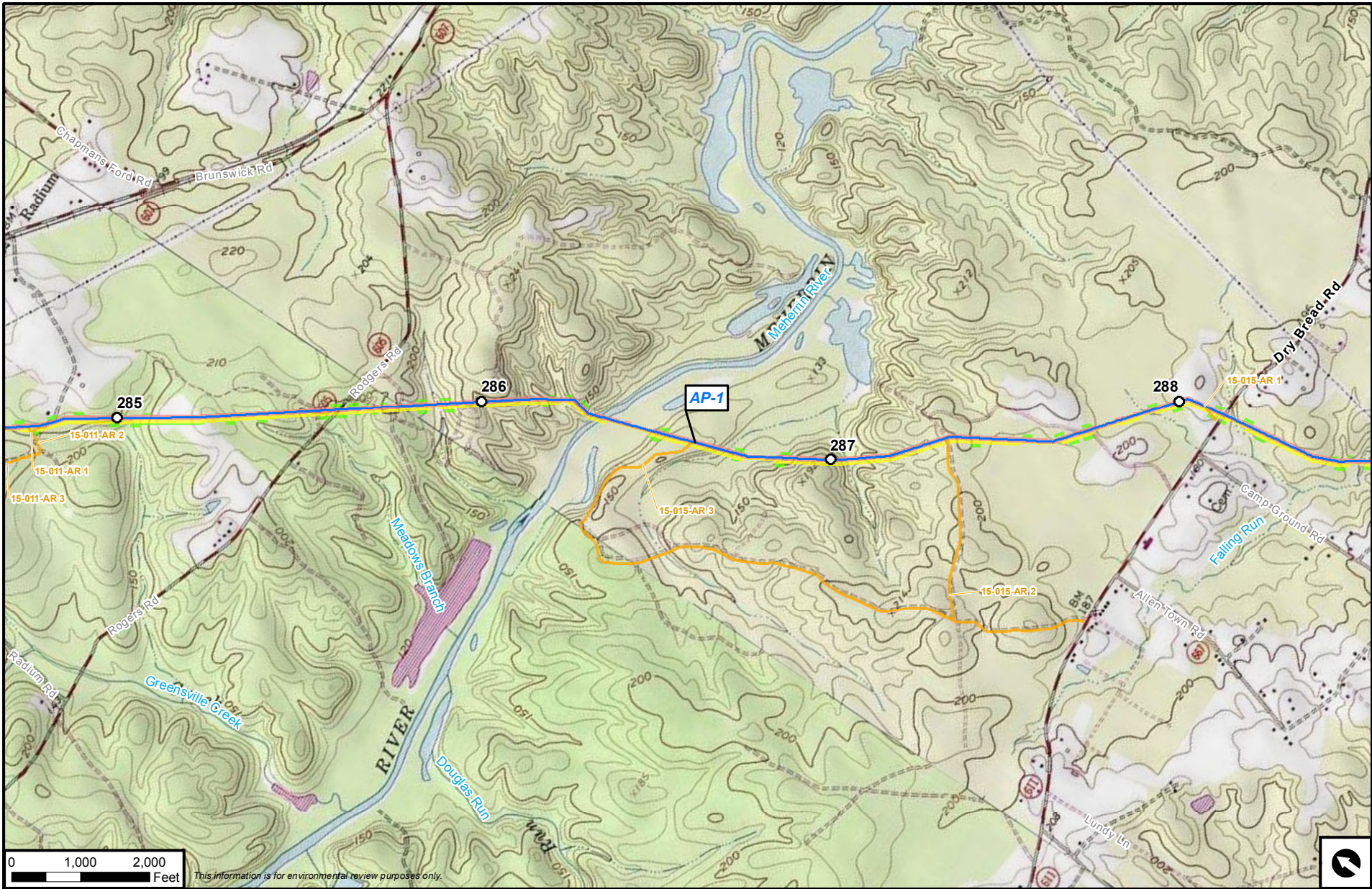


Atlantic Coast Pipeline

- | | | |
|--------------------------------|----------------------------------|------------------------------|
| Atlantic Coast Pipeline | M&R Station | Access Road |
| Mainline | L&R Site | Federal Ownership |
| Lateral | Valve Site | U.S. Forest Service |
| Workspace | Compressor Station Layout | National Park Service |
| Permanent ROW | Permanent | U.S. Fish & Wildlife Service |
| Temporary ROW | Temporary | National Guard |
| ATWS | | |

Atlantic Coast Pipeline Appendix B Project Facility Map Greenville County, Virginia





This information is for environmental review purposes only.

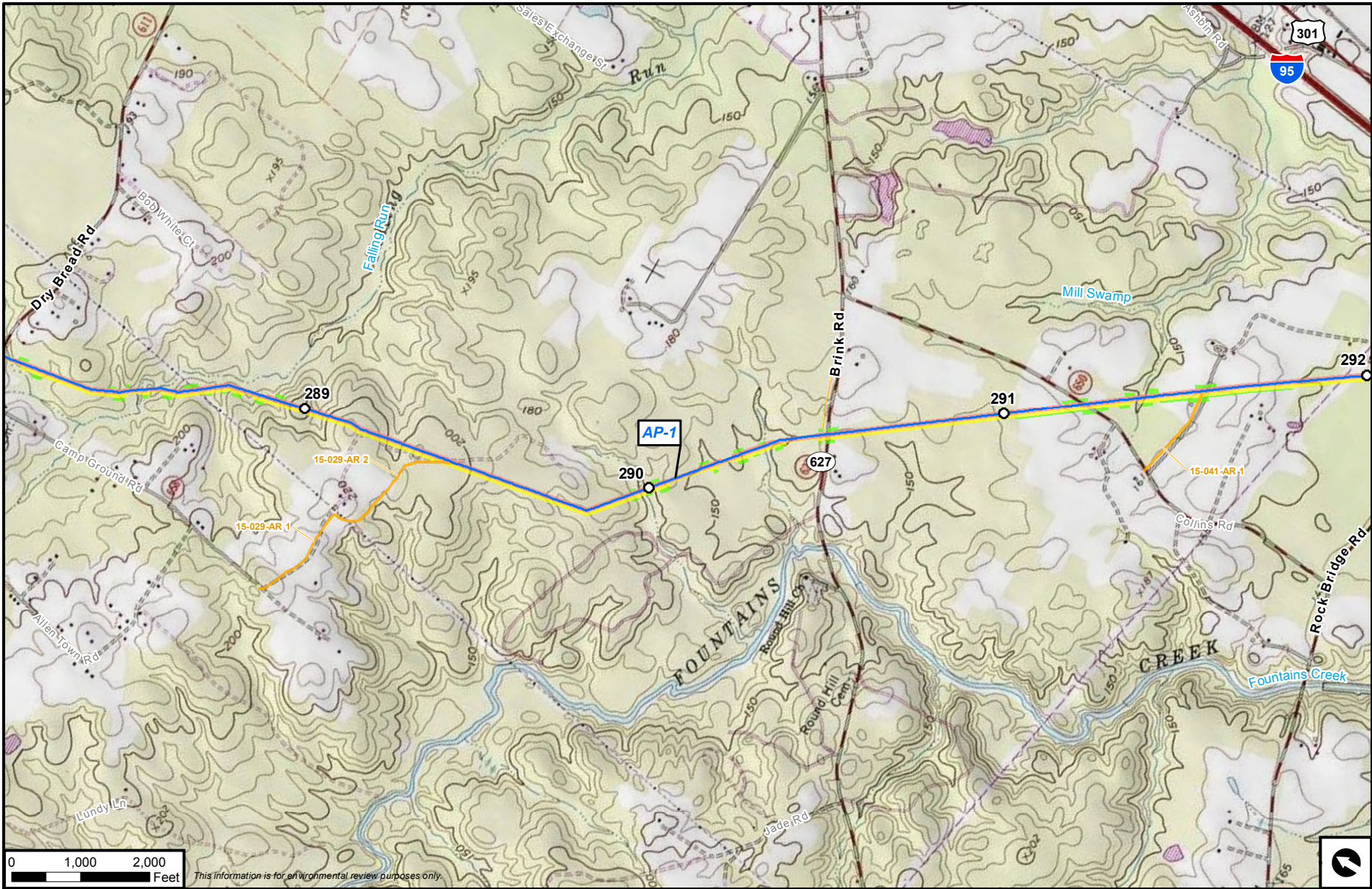


Atlantic Coast Pipeline

- | | | |
|------------------|----------------------------------|------------------------------|
| Mainline | M&R Station | Access Road |
| Lateral | L&R Site | Federal Ownership |
| Workspace | Valve Site | U.S. Forest Service |
| Permanent ROW | Compressor Station Layout | National Park Service |
| Temporary ROW | Permanent | U.S. Fish & Wildlife Service |
| ATWS | Temporary | National Guard |

Atlantic Coast Pipeline Appendix B Project Facility Map Greenville County, Virginia





This information is for environmental review purposes only.

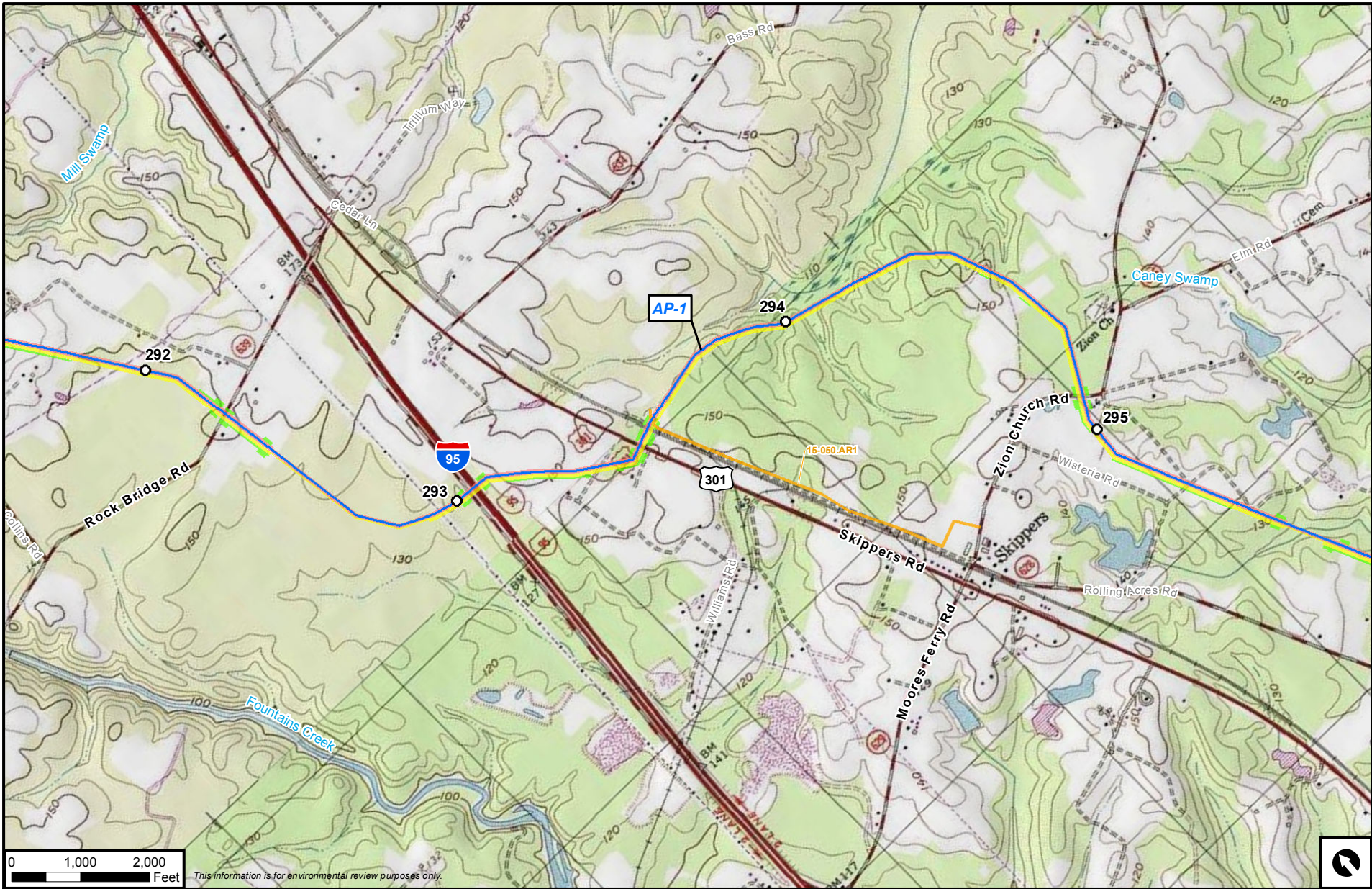


Atlantic Coast Pipeline

- | | | |
|--------------------------------|----------------------------------|------------------------------|
| Atlantic Coast Pipeline | M&R Station | Access Road |
| Mainline | L&R Site | Federal Ownership |
| Lateral | Valve Site | U.S. Forest Service |
| Workspace | Compressor Station Layout | National Park Service |
| Permanent ROW | Permanent | U.S. Fish & Wildlife Service |
| Temporary ROW | Temporary | National Guard |
| ATWS | | |

**Atlantic Coast Pipeline
Appendix B
Project Facility Map
Greenville County, Virginia**





This information is for environmental review purposes only.

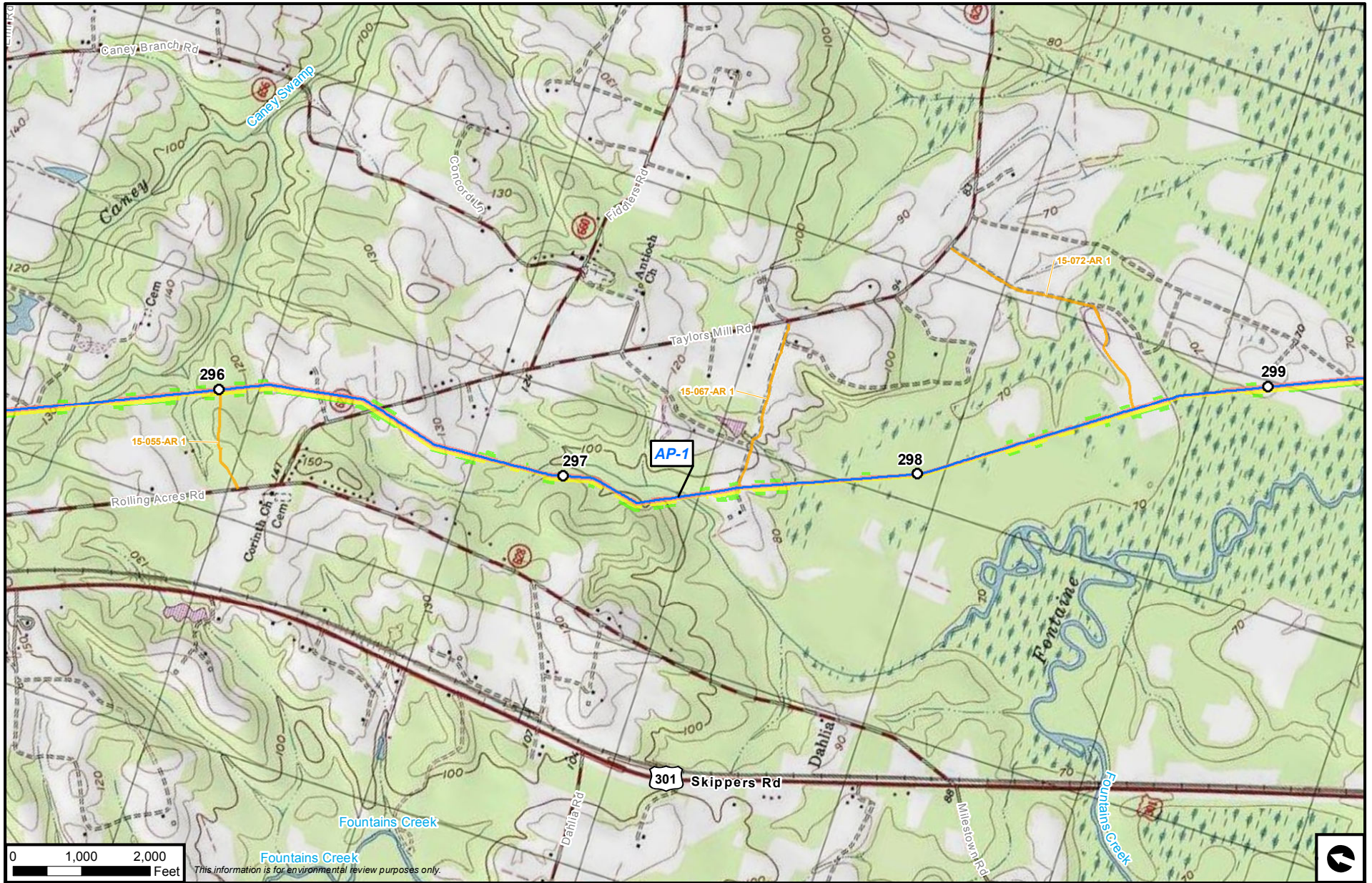


Atlantic Coast Pipeline

- | | | |
|------------------|----------------------------------|------------------------------|
| Mainline | M&R Station | Access Road |
| Lateral | L&R Site | Federal Ownership |
| Workspace | Valve Site | U.S. Forest Service |
| Permanent ROW | Compressor Station Layout | National Park Service |
| Temporary ROW | Permanent | U.S. Fish & Wildlife Service |
| ATWS | Temporary | National Guard |

**Atlantic Coast Pipeline
Appendix B
Project Facility Map
Greenville County, Virginia**





This information is for environmental review purposes only.

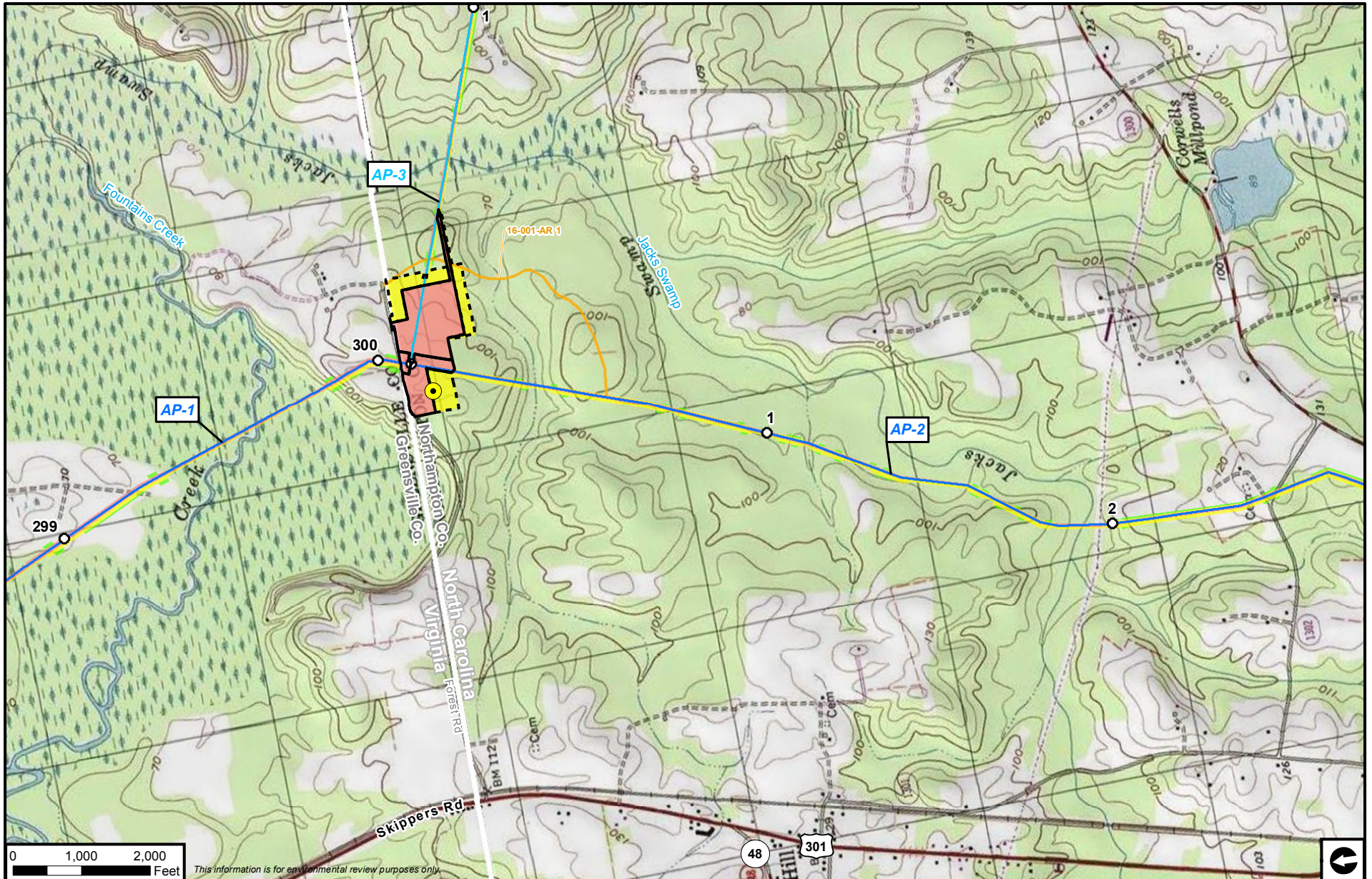


Atlantic Coast Pipeline

- | | |
|---------------------------|------------------------------|
| M&R Station | Access Road |
| Mainline | U.S. Forest Service |
| Lateral | National Park Service |
| Permanent ROW | U.S. Fish & Wildlife Service |
| Temporary ROW | National Guard |
| ATWS | |
| L&R Site | |
| Valve Site | |
| Compressor Station Layout | |
| Permanent | |
| Temporary | |
| Federal Ownership | |

**Atlantic Coast Pipeline
Appendix B
Project Facility Map
Greenville County, Virginia**





This information is for environmental review purposes only.



Atlantic Coast Pipeline

- | | | |
|----------------------------------|----------------------------------|------------------------------|
| Atlantic Coast Pipeline Mainline | M&R Station | Access Road |
| Lateral | L&R Site | Federal Ownership |
| Workspace | Valve Site | U.S. Forest Service |
| Permanent ROW | Compressor Station Layout | National Park Service |
| Temporary ROW | Permanent | U.S. Fish & Wildlife Service |
| ATWS | Temporary | National Guard |

Atlantic Coast Pipeline Appendix B Project Facility Map Northampton County, North Carolina





This information is for environmental review purposes only.

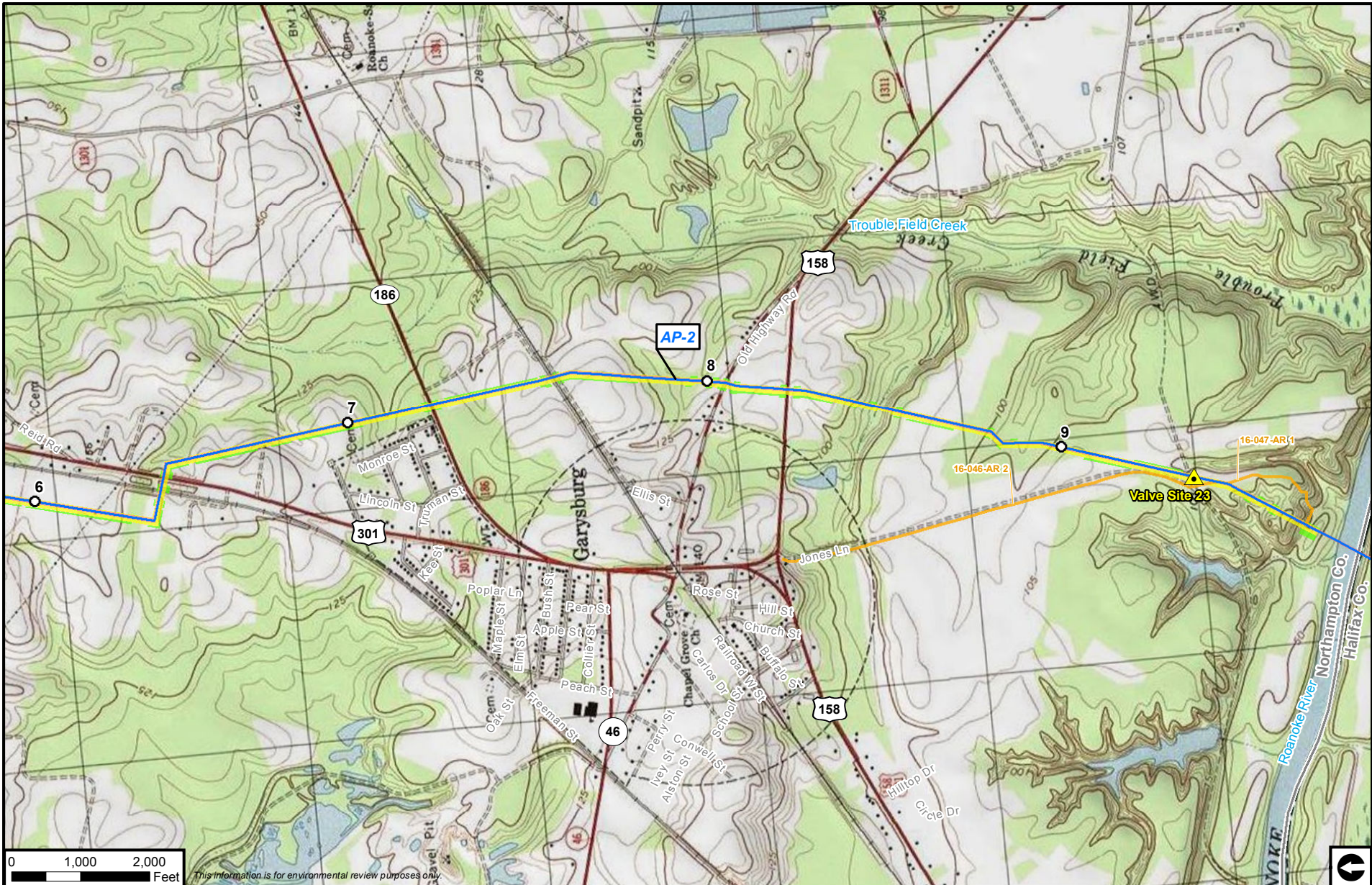


Atlantic Coast Pipeline

- | | | |
|-------------------------|----------------------------------|------------------------------|
| Atlantic Coast Pipeline | M&R Station | Access Road |
| Mainline | L&R Site | Federal Ownership |
| Lateral | Valve Site | U.S. Forest Service |
| Workspace | Compressor Station Layout | National Park Service |
| Permanent ROW | Permanent | U.S. Fish & Wildlife Service |
| Temporary ROW | Temporary | National Guard |
| ATWS | | |

Atlantic Coast Pipeline Appendix B Project Facility Map Northampton County, North Carolina





This information is for environmental review purposes only.


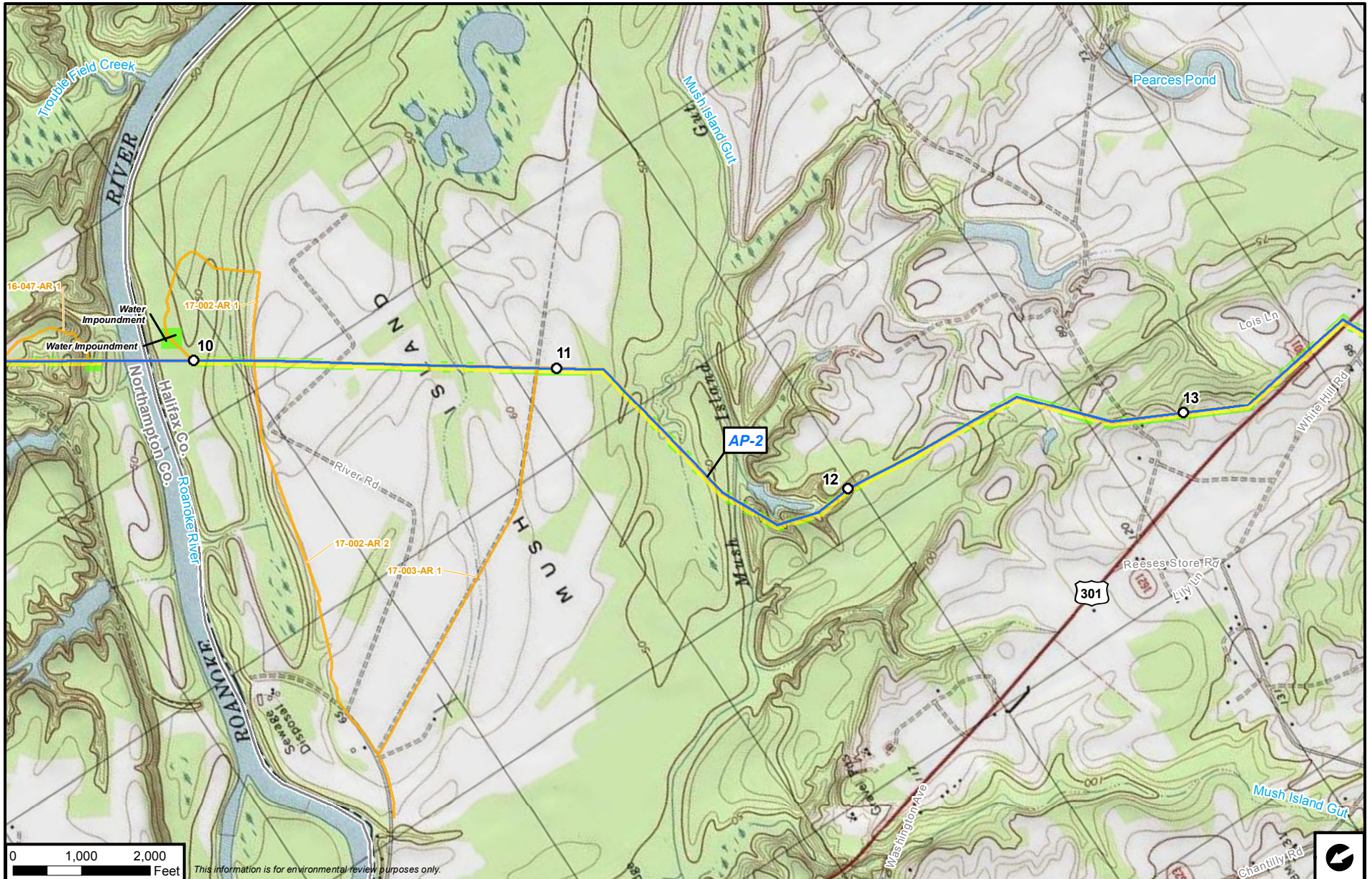


Atlantic Coast Pipeline

- | | |
|----------------------------------|------------------------------|
| M&R Station | Access Road |
| Mainline | U.S. Forest Service |
| Lateral | National Park Service |
| Workspace | Valve Site |
| Permanent ROW | U.S. Fish & Wildlife Service |
| Temporary ROW | National Guard |
| ATWS | |
| Compressor Station Layout | |
| Permanent | |
| Temporary | |
| L&R Site | |
| AP-2 | |

Atlantic Coast Pipeline Appendix B Project Facility Map Northampton County, North Carolina





This information is for environmental review purposes only.

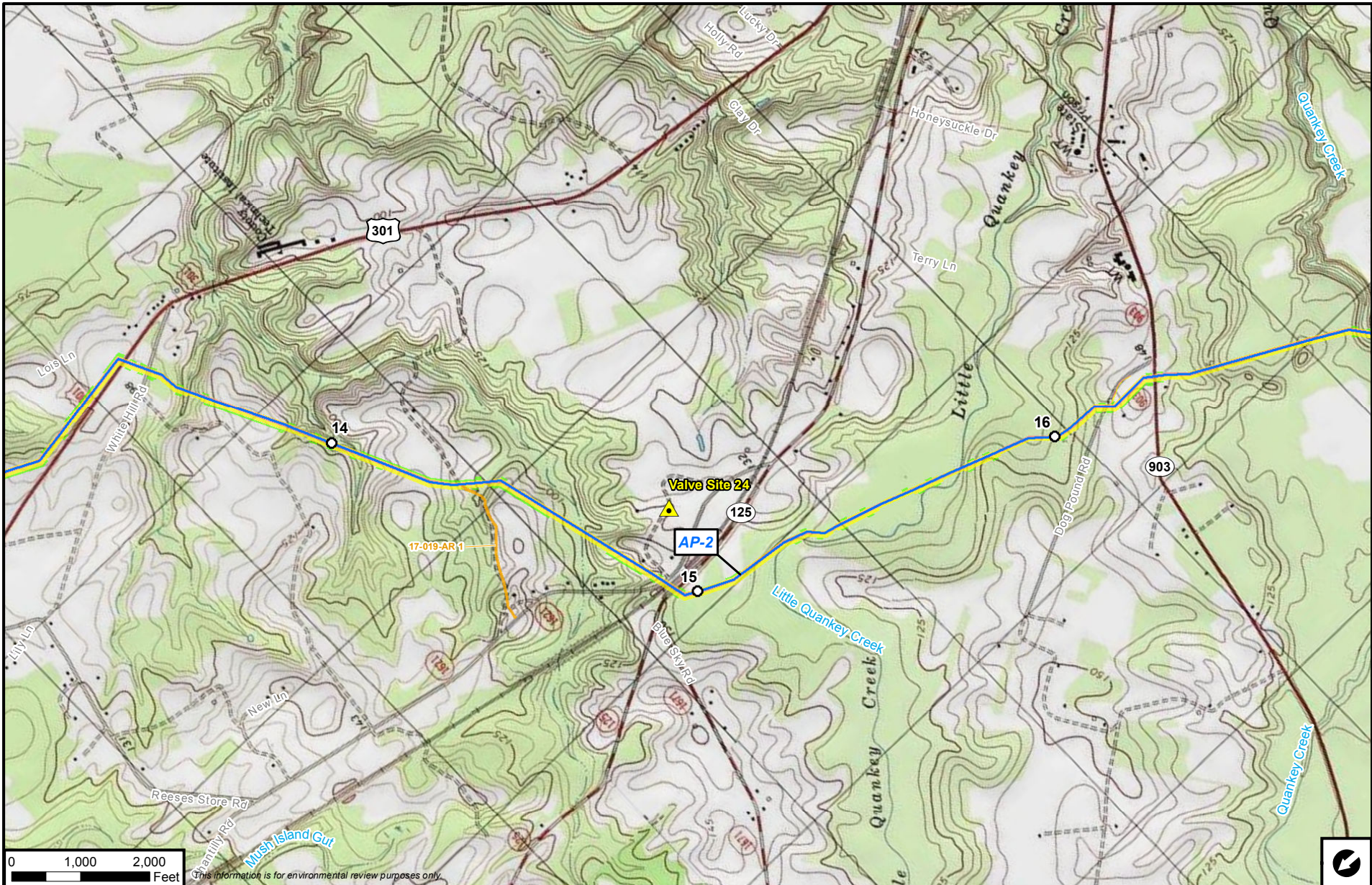


Atlantic Coast Pipeline

- | | | |
|--------------------------------|----------------------------------|------------------------------|
| Atlantic Coast Pipeline | M&R Station | Access Road |
| Mainline | L&R Site | Federal Ownership |
| Lateral | Valve Site | U.S. Forest Service |
| Workspace | Compressor Station Layout | National Park Service |
| Permanent ROW | Permanent | U.S. Fish & Wildlife Service |
| Temporary ROW | Temporary | National Guard |
| ATWS | | |

Atlantic Coast Pipeline Appendix B Project Facility Map Halifax County, North Carolina





This information is for environmental review purposes only.

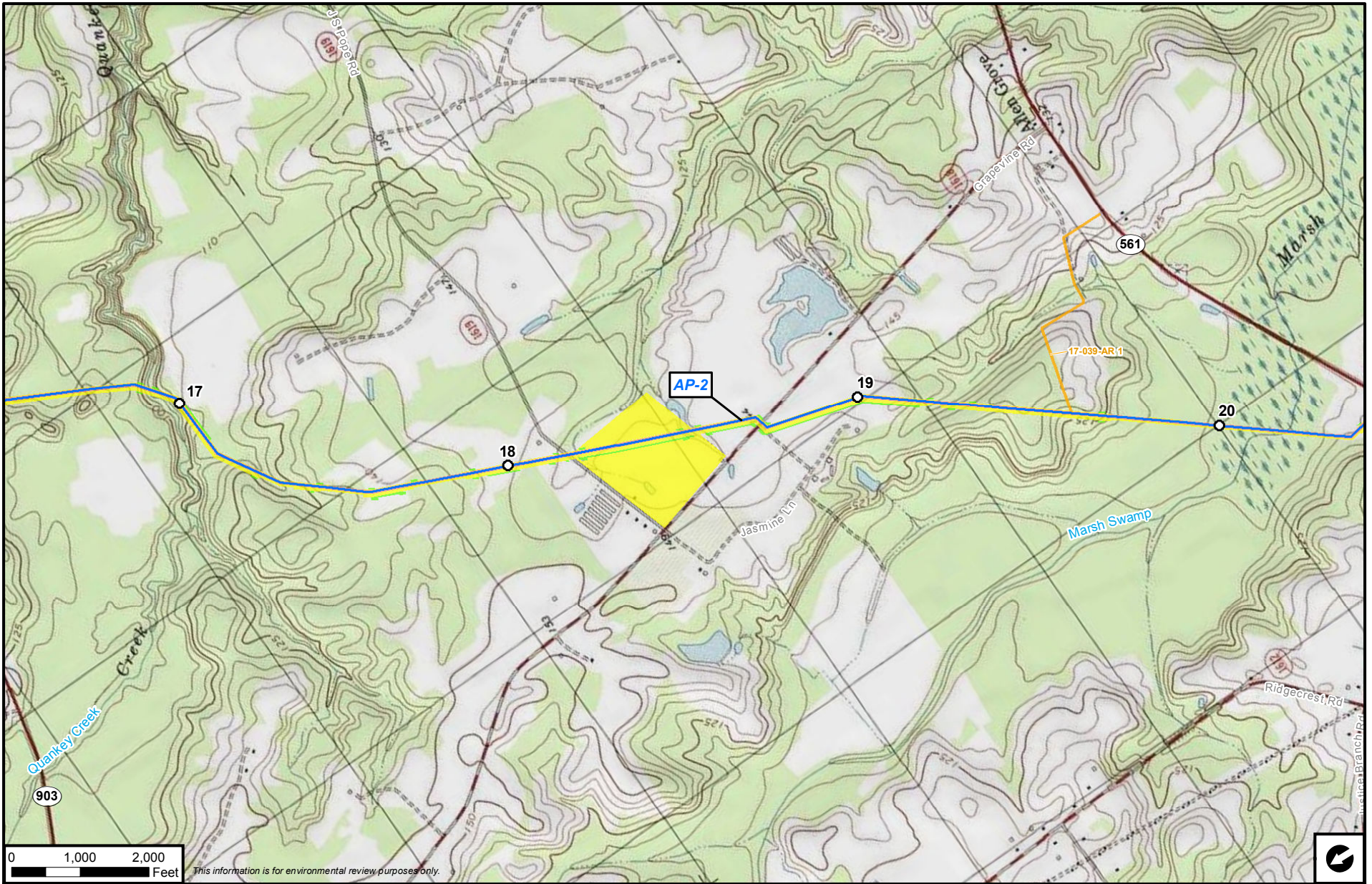


Atlantic Coast Pipeline

- | | | |
|----------------------------------|----------------------------------|------------------------------|
| Atlantic Coast Pipeline Mainline | M&R Station | Access Road |
| Lateral | L&R Site | Federal Ownership |
| Workspace | Valve Site | U.S. Forest Service |
| Permanent ROW | Compressor Station Layout | National Park Service |
| Temporary ROW | Permanent | U.S. Fish & Wildlife Service |
| ATWS | Temporary | National Guard |

Atlantic Coast Pipeline Appendix B Project Facility Map Halifax County, North Carolina





This information is for environmental review purposes only.

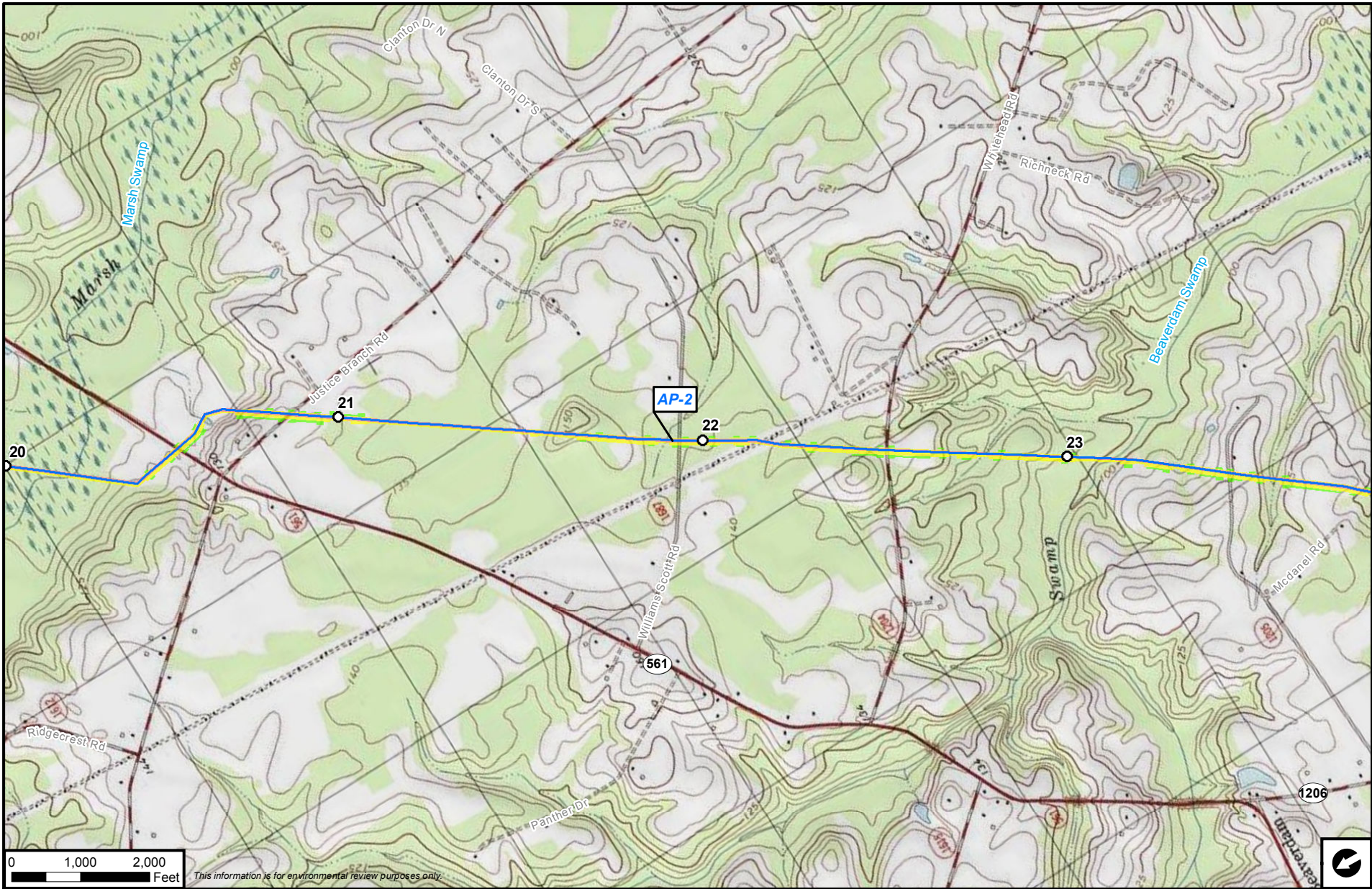


Atlantic Coast Pipeline

- | | | |
|--------------------------------|----------------------------------|------------------------------|
| Atlantic Coast Pipeline | M&R Station | Access Road |
| Mainline | L&R Site | Federal Ownership |
| Lateral | Valve Site | U.S. Forest Service |
| Workspace | Compressor Station Layout | National Park Service |
| Permanent ROW | Permanent | U.S. Fish & Wildlife Service |
| Temporary ROW | Temporary | National Guard |
| ATWS | | |

Atlantic Coast Pipeline Appendix B Project Facility Map Halifax County, North Carolina



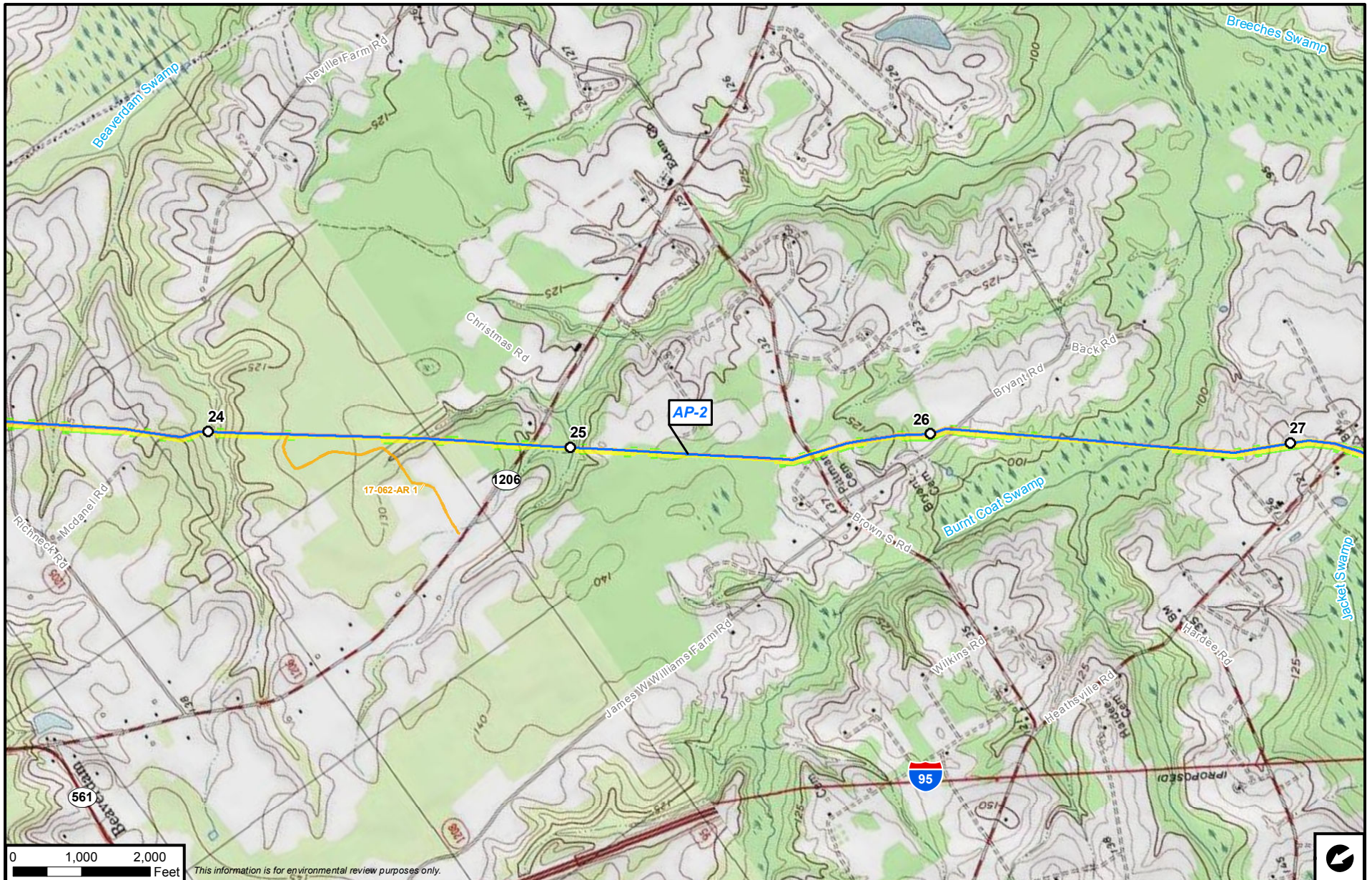


Atlantic Coast Pipeline

- | | | |
|--------------------------------|----------------------------------|------------------------------|
| Atlantic Coast Pipeline | M&R Station | Access Road |
| Mainline | L&R Site | Federal Ownership |
| Lateral | Valve Site | U.S. Forest Service |
| Workspace | Compressor Station Layout | National Park Service |
| Permanent ROW | Permanent | U.S. Fish & Wildlife Service |
| Temporary ROW | Temporary | National Guard |
| ATWS | | |

**Atlantic Coast Pipeline
Appendix B
Project Facility Map
Halifax County, North Carolina**





This information is for environmental review purposes only.



Atlantic Coast Pipeline

- | | | |
|--------------------------------|----------------------------------|------------------------------|
| Atlantic Coast Pipeline | M&R Station | Access Road |
| Mainline | L&R Site | Federal Ownership |
| Lateral | Valve Site | U.S. Forest Service |
| Workspace | Compressor Station Layout | National Park Service |
| Permanent ROW | Permanent | U.S. Fish & Wildlife Service |
| Temporary ROW | Temporary | National Guard |
| ATWS | | |

Atlantic Coast Pipeline Appendix B Project Facility Map Halifax County, North Carolina





This information is for environmental review purposes only.

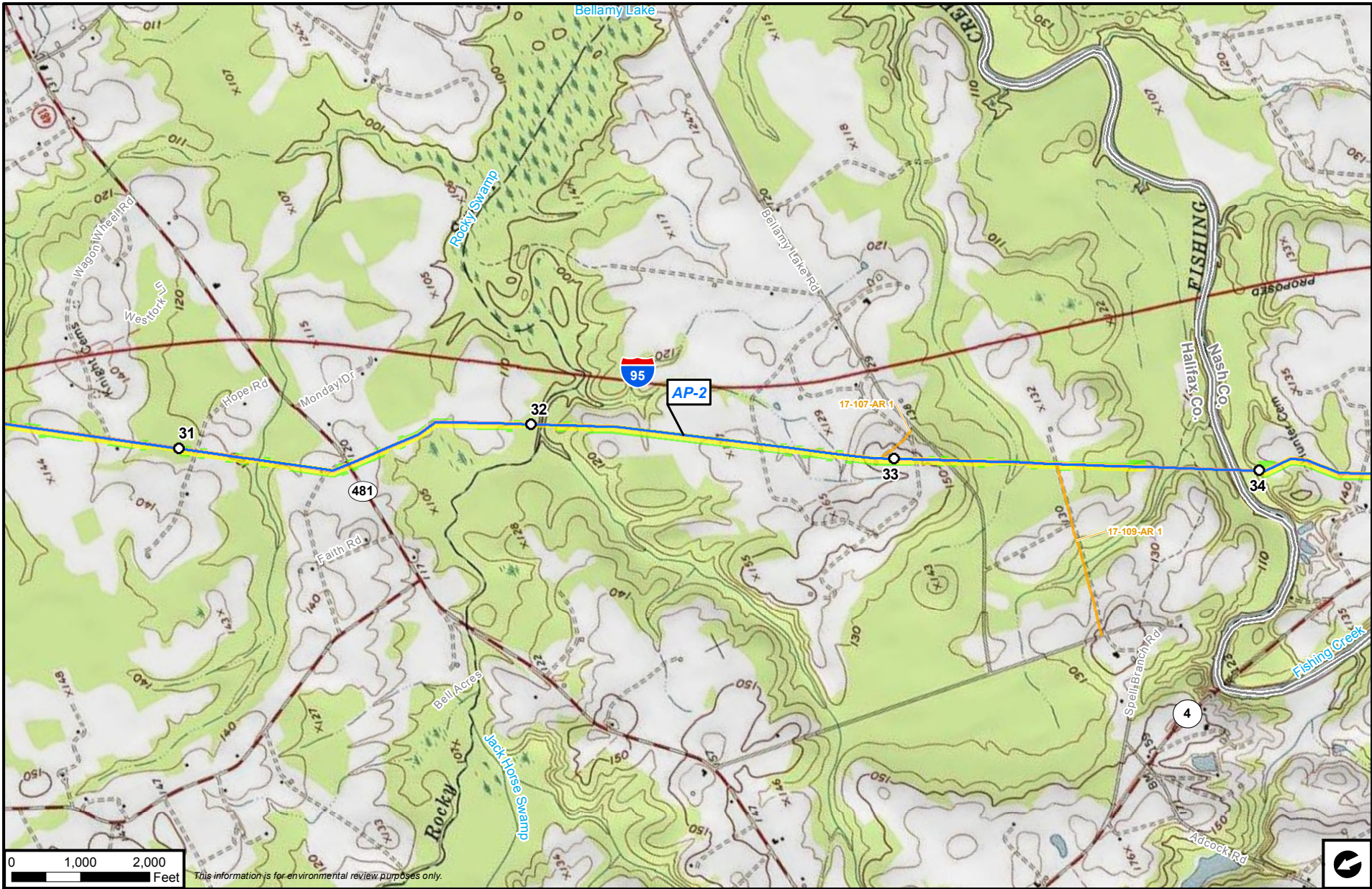


Atlantic Coast Pipeline

- | | |
|---------------------------|------------------------------|
| M&R Station | Access Road |
| Mainline | U.S. Forest Service |
| Lateral | National Park Service |
| Permanent ROW | U.S. Fish & Wildlife Service |
| Temporary ROW | National Guard |
| ATWS | |
| L&R Site | |
| Valve Site | |
| Permanent | |
| Temporary | |
| Compressor Station Layout | |
| | |

**Atlantic Coast Pipeline
Appendix B
Project Facility Map
Halifax County, North Carolina**





This information is for environmental review purposes only.

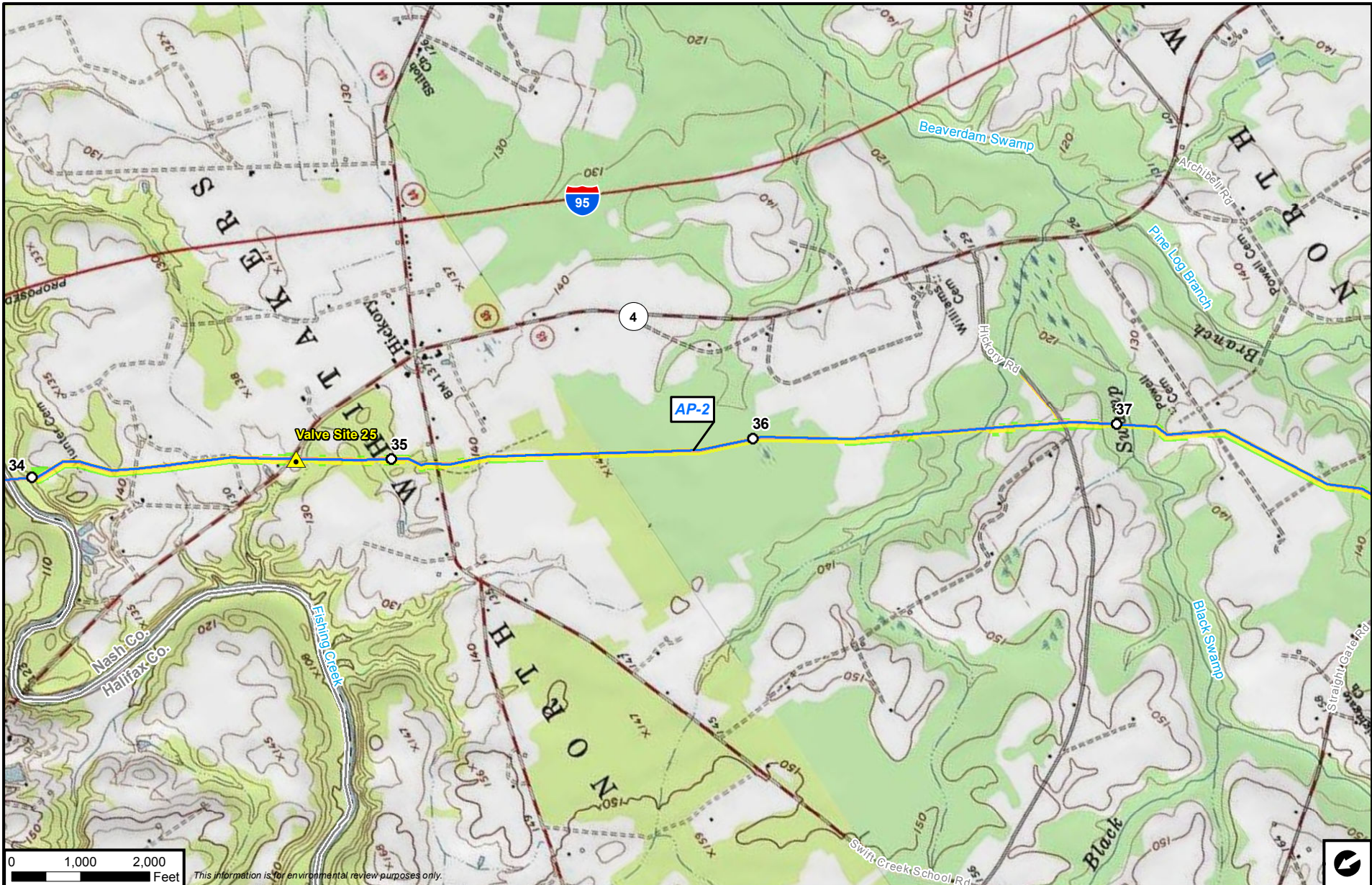


Atlantic Coast Pipeline

- | | | |
|------------------|----------------------------------|------------------------------|
| Mainline | M&R Station | Access Road |
| Lateral | L&R Site | Federal Ownership |
| Workspace | Valve Site | U.S. Forest Service |
| Permanent ROW | Compressor Station Layout | National Park Service |
| Temporary ROW | Permanent | U.S. Fish & Wildlife Service |
| ATWS | Temporary | National Guard |

**Atlantic Coast Pipeline
Appendix B
Project Facility Map
Halifax County, North Carolina**





This information is for environmental review purposes only.

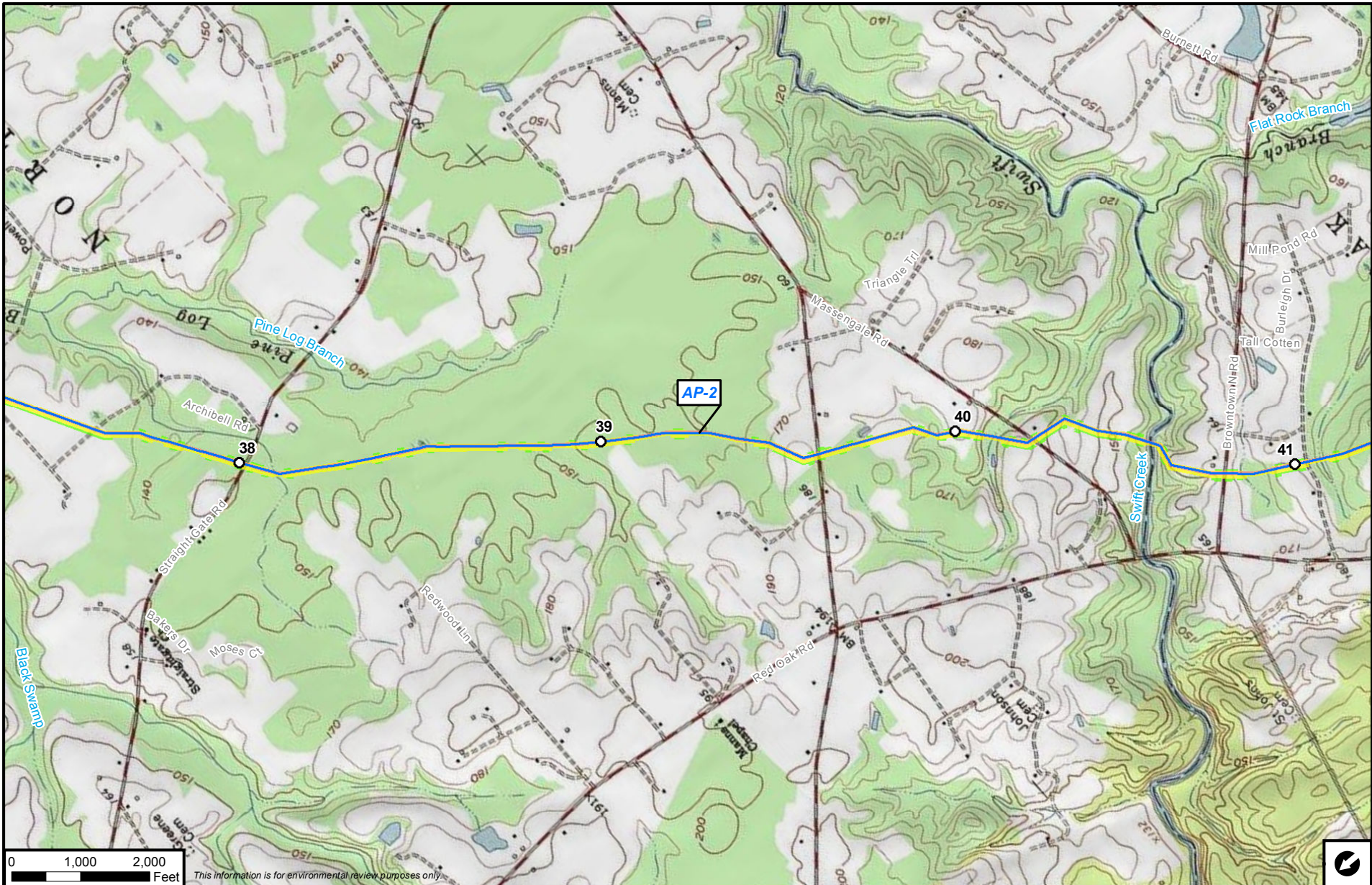


Atlantic Coast Pipeline

- | | | |
|----------------------------------|----------------------------------|------------------------------|
| Atlantic Coast Pipeline Mainline | M&R Station | Access Road |
| Lateral | L&R Site | Federal Ownership |
| Workspace | Valve Site | U.S. Forest Service |
| Permanent ROW | Compressor Station Layout | National Park Service |
| Temporary ROW | Permanent | U.S. Fish & Wildlife Service |
| ATWS | Temporary | National Guard |

Atlantic Coast Pipeline Appendix B Project Facility Map Nash County, North Carolina



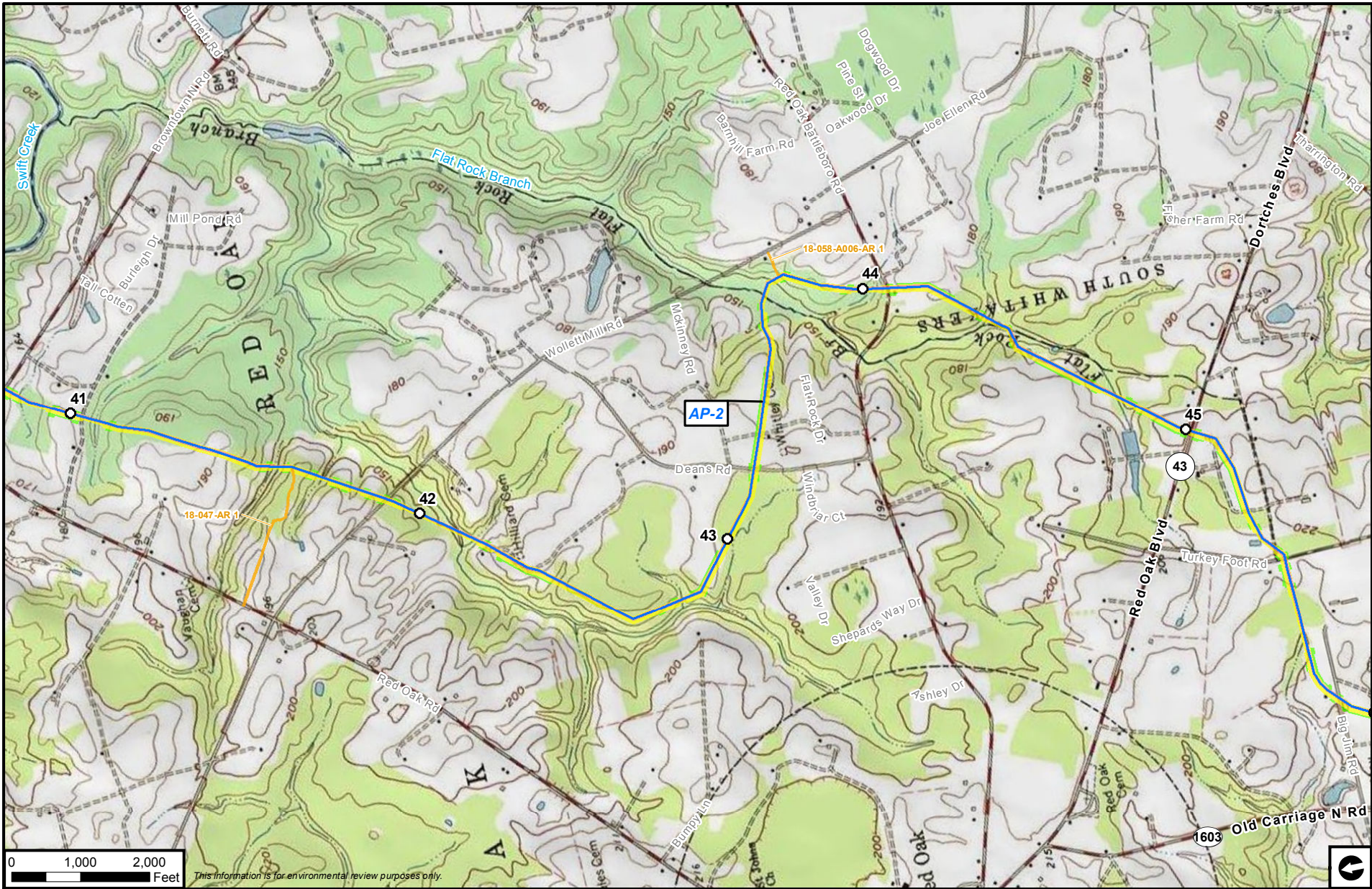


Atlantic Coast Pipeline

- | | | |
|--------------------------------|----------------------------------|------------------------------|
| Atlantic Coast Pipeline | M&R Station | Access Road |
| Mainline | L&R Site | Federal Ownership |
| Lateral | Valve Site | U.S. Forest Service |
| Workspace | Compressor Station Layout | National Park Service |
| Permanent ROW | Permanent | U.S. Fish & Wildlife Service |
| Temporary ROW | Temporary | National Guard |
| ATWS | | |

Atlantic Coast Pipeline Appendix B Project Facility Map Nash County, North Carolina





This information is for environmental review purposes only.

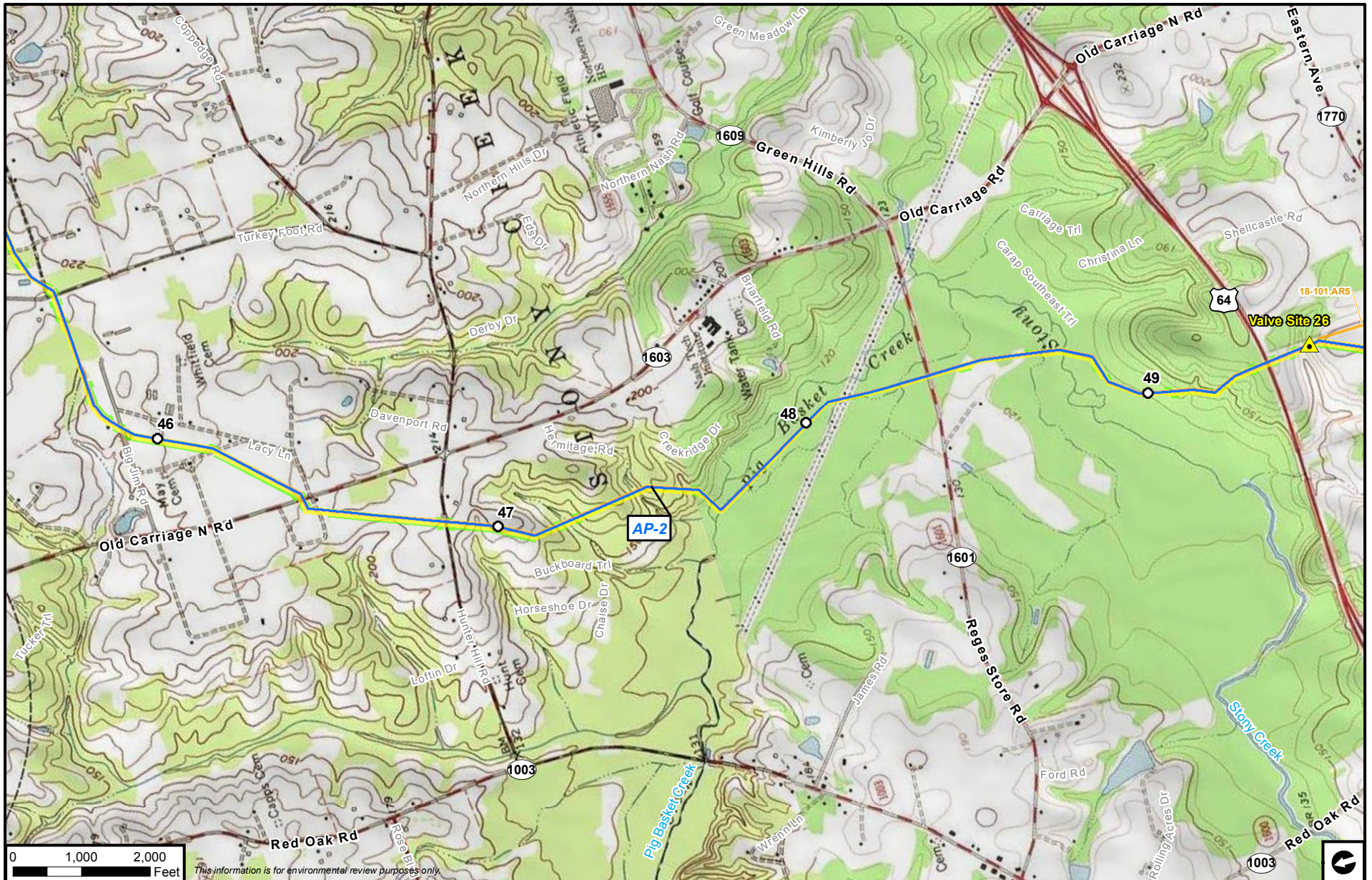


Atlantic Coast Pipeline

- | | | |
|--------------------------------|----------------------------------|------------------------------|
| Atlantic Coast Pipeline | M&R Station | Access Road |
| Mainline | L&R Site | Federal Ownership |
| Lateral | Valve Site | U.S. Forest Service |
| Workspace | Compressor Station Layout | National Park Service |
| Permanent ROW | Permanent | U.S. Fish & Wildlife Service |
| Temporary ROW | Temporary | National Guard |
| ATWS | | |

Atlantic Coast Pipeline Appendix B Project Facility Map Nash County, North Carolina





This information is for environmental review purposes only.

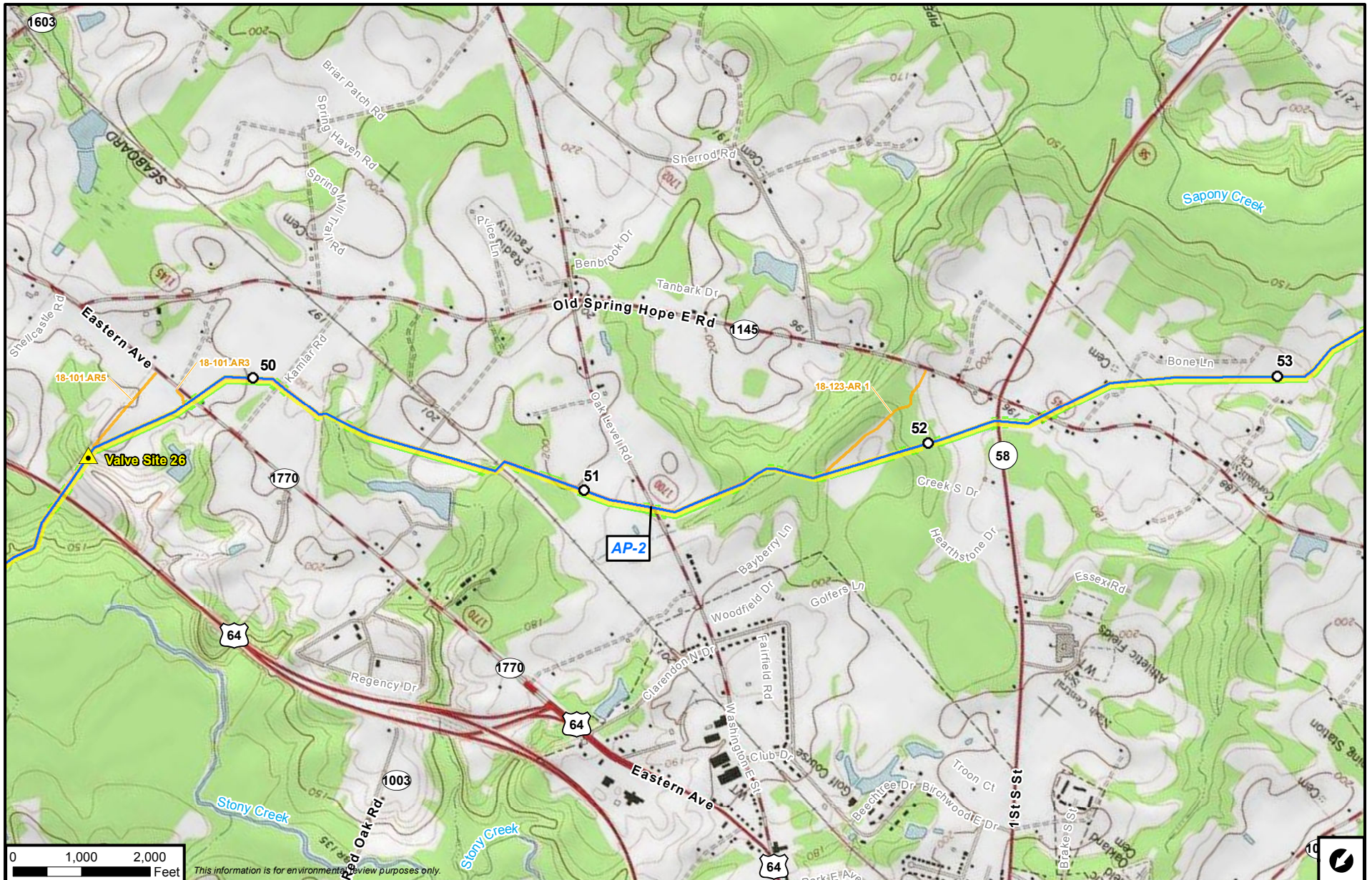


Atlantic Coast Pipeline

- | | | |
|---------------------------------------------------------------------------------------------------------------------------------------------------------------------------------------------------------------------------------------------------------------------------------------------------------------------------------------------------------------------------------------------------------------------|------------------------------------------------------------------------------------------------------------------------------------------------------------------------------------------------------------------------------------------------------------------------------------------------------------------------------------------------------------------------------------------------------------------------------------------------------------------------------------------------------------------------------------------------------------------------------------------------------------|---------------------------------------------------------------------------------------------------------------------------------------------------------------------------------------------------------------------------------------------------------------------------------------------------------------------------------------------------------------------------------------------------------------------------------------------------------|
| <ul style="list-style-type: none"> — Atlantic Coast Pipeline Mainline — Lateral — Workspace — Permanent ROW — Temporary ROW — ATWS | <ul style="list-style-type: none"> ■ M&R Station ● L&R Site ▲ Valve Site Compressor Station Layout Permanent Temporary | <ul style="list-style-type: none"> — Access Road — Federal Ownership — U.S. Forest Service — National Park Service — U.S. Fish & Wildlife Service — National Guard |
|---------------------------------------------------------------------------------------------------------------------------------------------------------------------------------------------------------------------------------------------------------------------------------------------------------------------------------------------------------------------------------------------------------------------|------------------------------------------------------------------------------------------------------------------------------------------------------------------------------------------------------------------------------------------------------------------------------------------------------------------------------------------------------------------------------------------------------------------------------------------------------------------------------------------------------------------------------------------------------------------------------------------------------------|---------------------------------------------------------------------------------------------------------------------------------------------------------------------------------------------------------------------------------------------------------------------------------------------------------------------------------------------------------------------------------------------------------------------------------------------------------|

Atlantic Coast Pipeline Appendix B Project Facility Map Nash County, North Carolina



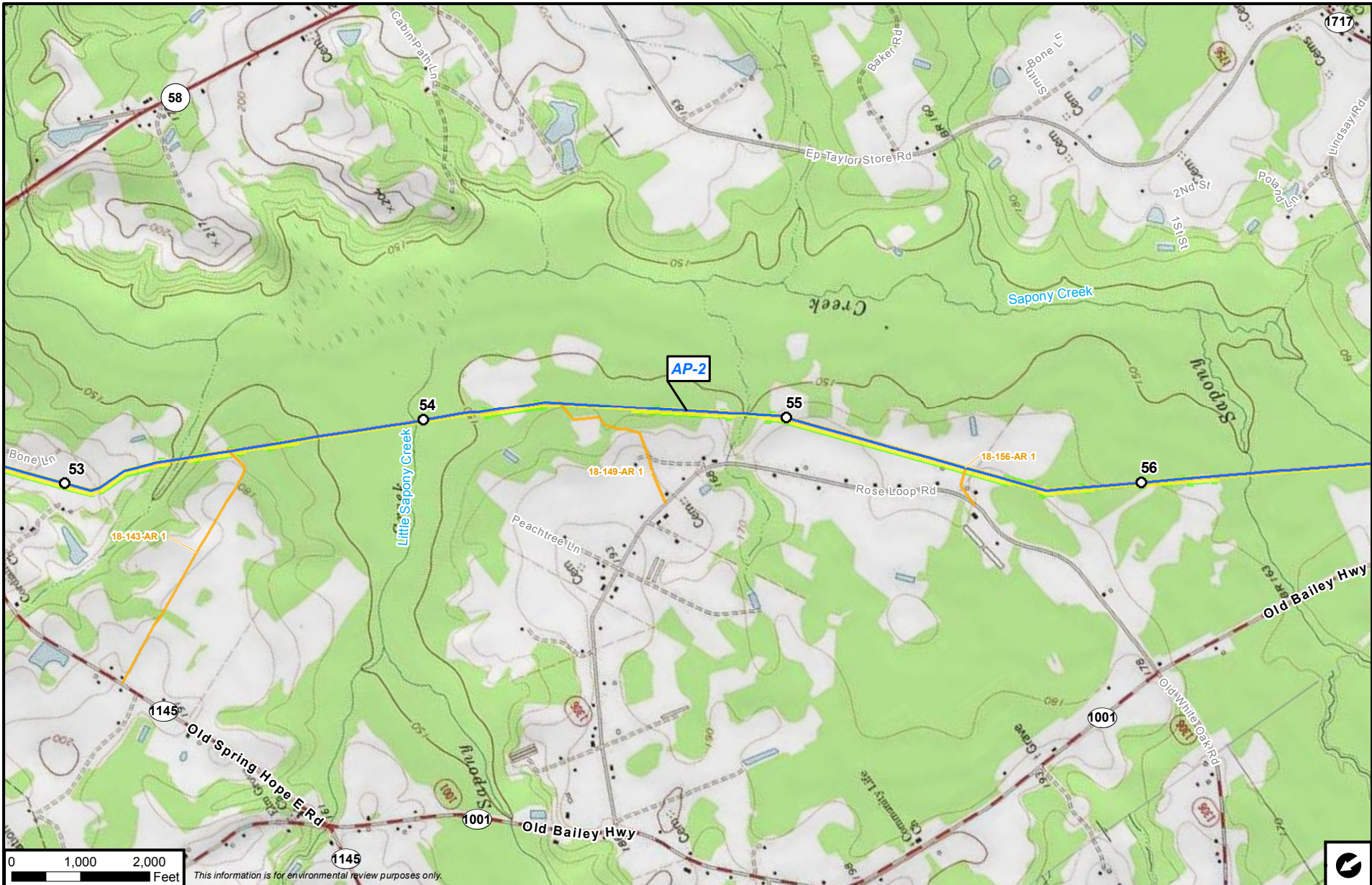


Atlantic Coast Pipeline

- | | | |
|----------------------------------------------------------------------------------------------------------------------------------------------------------------------------------------------------------------------------------------------------------------------------------------------------------------------------------------------------------------------------------------------------------------------------------------------------------------------------------------------------------------------------------------------------------------------------------------------------------------------------------------|--------------------------------------------------------------------------------------------------------------------------------------------------------------------------------------------------------------------------------------------------------------------------------------------------------------------------------------------------------------------------------------------------------------------------------------------------------------------------------------------------------------------------------------------------------------------------------------------------------------------------------------------------------------------------------------------------------------------------------------|----------------------------------------------------------------------------------------------------------------------------------------------------------------------------------------------------------------------------------------------------------------------------------------------------------------------------------------------------------------------------------------------------------------------------------------------------------------------------------------------------------------------------------------------------------------------------------------------------------------------------------------------------------------------------------------------------------------------------------------------------------------------------------------------------------------------------------|
| <ul style="list-style-type: none"> — Atlantic Coast Pipeline Mainline — Lateral Workspace Permanent ROW Temporary ROW ATWS | <ul style="list-style-type: none"> M&R Station L&R Site ▲ Valve Site Compressor Station Layout Permanent Temporary | <ul style="list-style-type: none"> Access Road Federal Ownership U.S. Forest Service National Park Service U.S. Fish & Wildlife Service National Guard |
|----------------------------------------------------------------------------------------------------------------------------------------------------------------------------------------------------------------------------------------------------------------------------------------------------------------------------------------------------------------------------------------------------------------------------------------------------------------------------------------------------------------------------------------------------------------------------------------------------------------------------------------|--------------------------------------------------------------------------------------------------------------------------------------------------------------------------------------------------------------------------------------------------------------------------------------------------------------------------------------------------------------------------------------------------------------------------------------------------------------------------------------------------------------------------------------------------------------------------------------------------------------------------------------------------------------------------------------------------------------------------------------|----------------------------------------------------------------------------------------------------------------------------------------------------------------------------------------------------------------------------------------------------------------------------------------------------------------------------------------------------------------------------------------------------------------------------------------------------------------------------------------------------------------------------------------------------------------------------------------------------------------------------------------------------------------------------------------------------------------------------------------------------------------------------------------------------------------------------------|

Atlantic Coast Pipeline Appendix B Project Facility Map Nash County, North Carolina





This information is for environmental review purposes only.

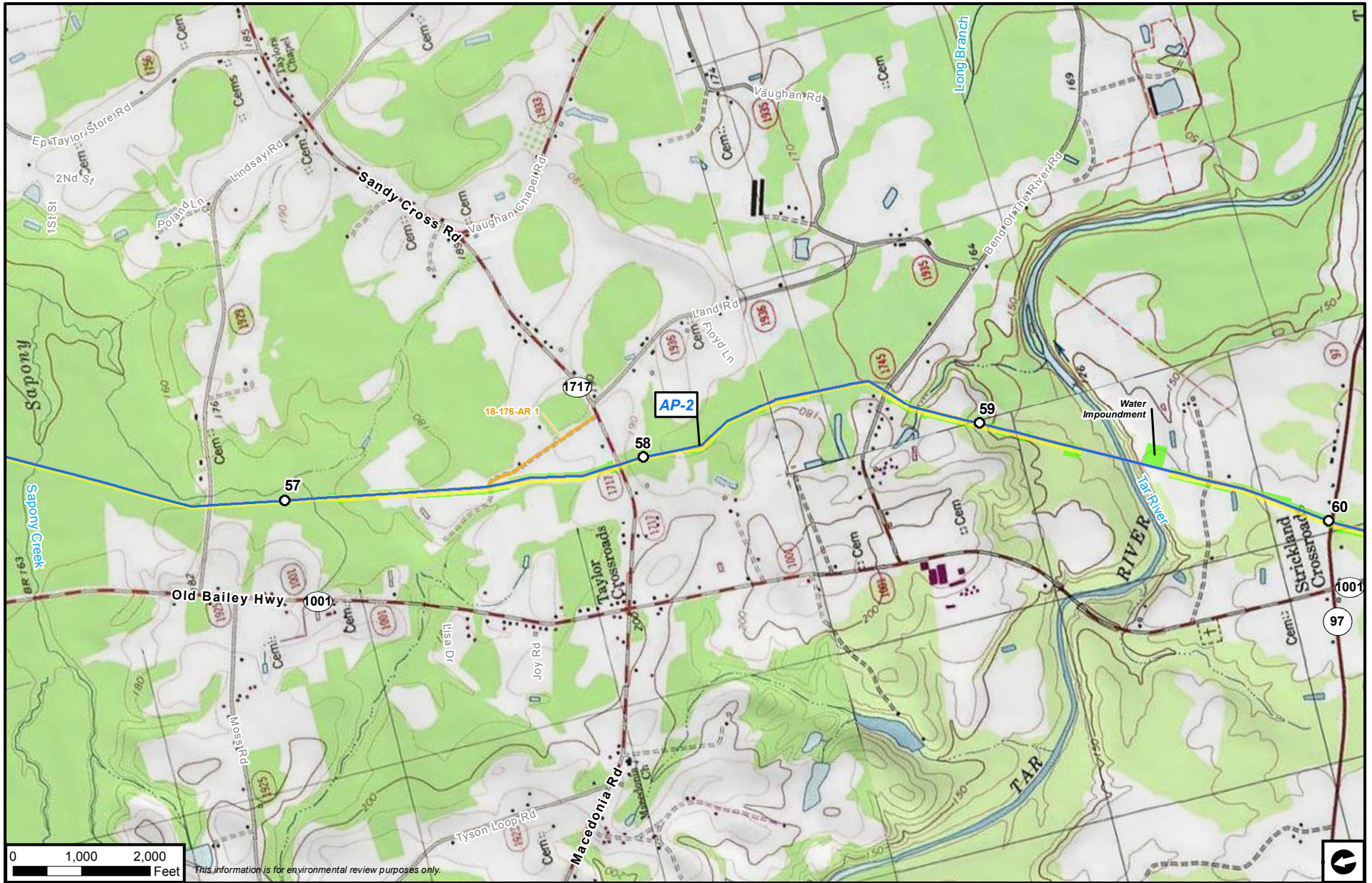


Atlantic Coast Pipeline

- | | | |
|--------------------------------|----------------------------------|------------------------------|
| Atlantic Coast Pipeline | M&R Station | Access Road |
| Mainline | L&R Site | Federal Ownership |
| Lateral | Valve Site | U.S. Forest Service |
| Workspace | Compressor Station Layout | National Park Service |
| Permanent ROW | Permanent | U.S. Fish & Wildlife Service |
| Temporary ROW | Temporary | National Guard |
| ATWS | | |

Atlantic Coast Pipeline Appendix B Project Facility Map Nash County, North Carolina





This information is for environmental review purposes only.

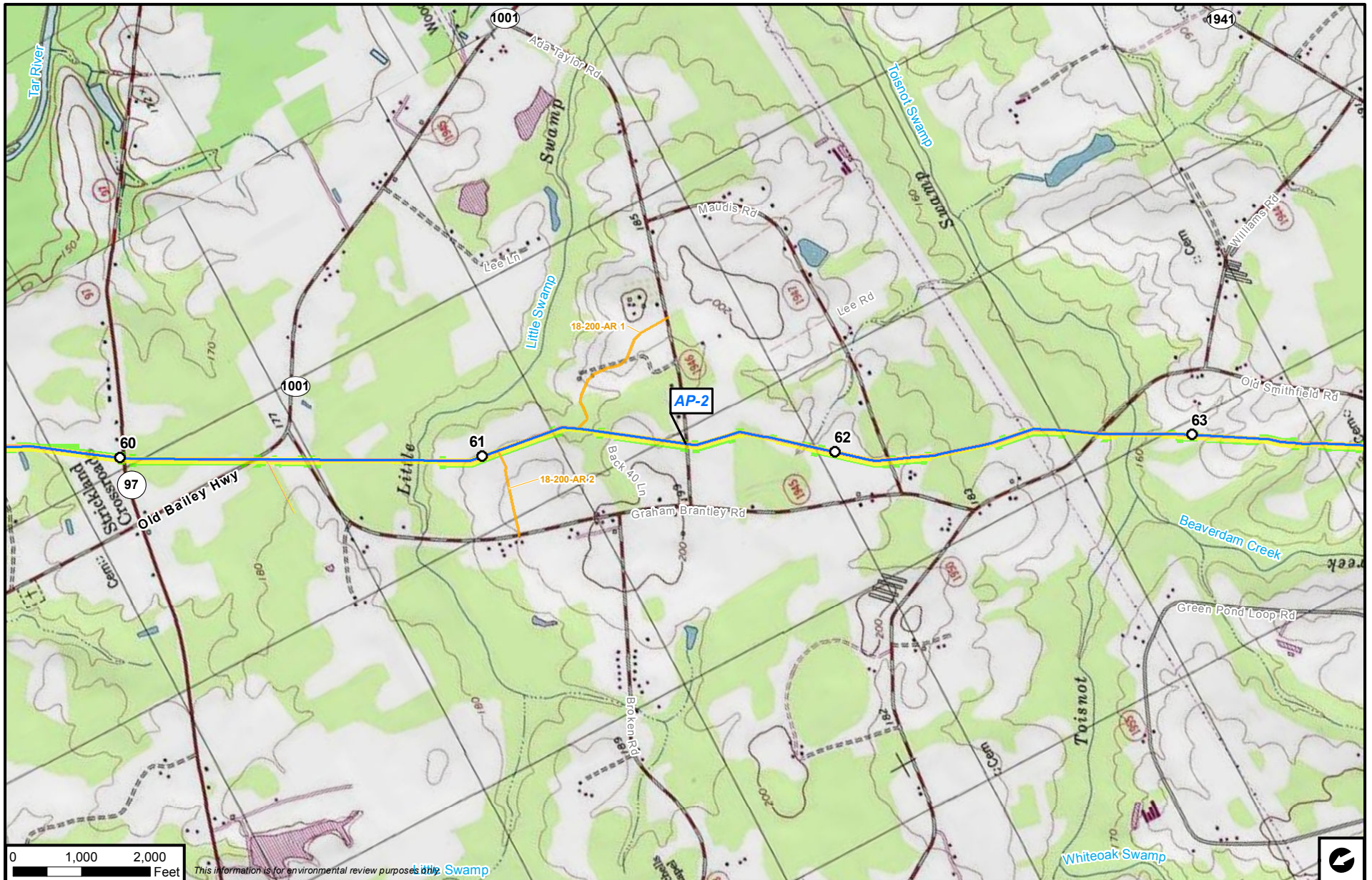


Atlantic Coast Pipeline

- | | | |
|-------------------------|---------------------------|------------------------------|
| Atlantic Coast Pipeline | M&R Station | Access Road |
| Mainline | L&R Site | Federal Ownership |
| Lateral | Valve Site | U.S. Forest Service |
| Workspace | Compressor Station Layout | National Park Service |
| Permanent ROW | Permanent | U.S. Fish & Wildlife Service |
| Temporary ROW | Temporary | National Guard |
| ATWS | | |

Atlantic Coast Pipeline Appendix B Project Facility Map Nash County, North Carolina





This information is for environmental review purposes only. Swamp

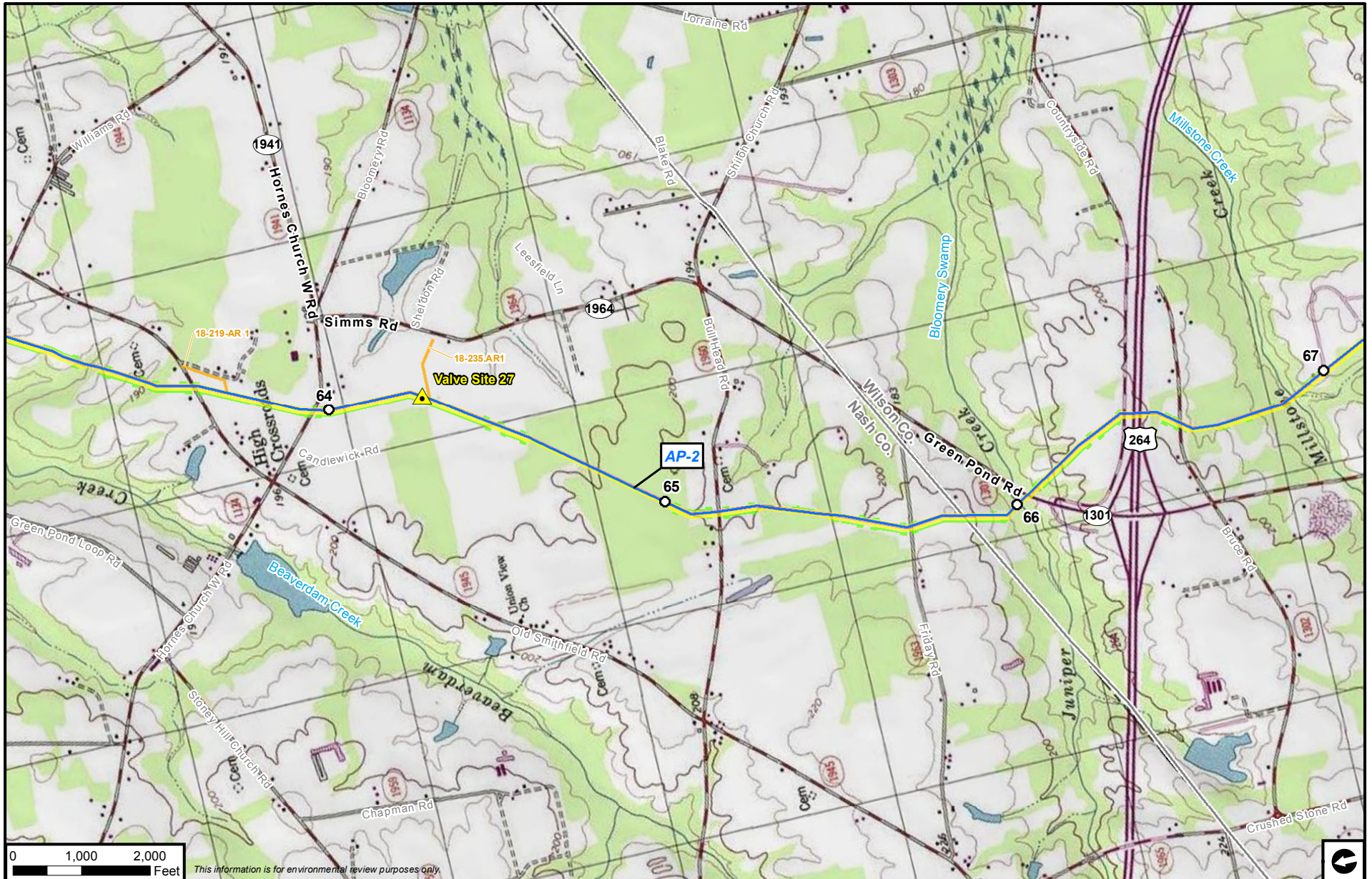


Atlantic Coast Pipeline

- | | | |
|--------------------------------|----------------------------------|------------------------------|
| Atlantic Coast Pipeline | M&R Station | Access Road |
| Mainline | L&R Site | Federal Ownership |
| Lateral | Valve Site | U.S. Forest Service |
| Workspace | Compressor Station Layout | National Park Service |
| Permanent ROW | Permanent | U.S. Fish & Wildlife Service |
| Temporary ROW | Temporary | National Guard |
| ATWS | | |

Atlantic Coast Pipeline Appendix B Project Facility Map Nash County, North Carolina





This information is for environmental review purposes only.

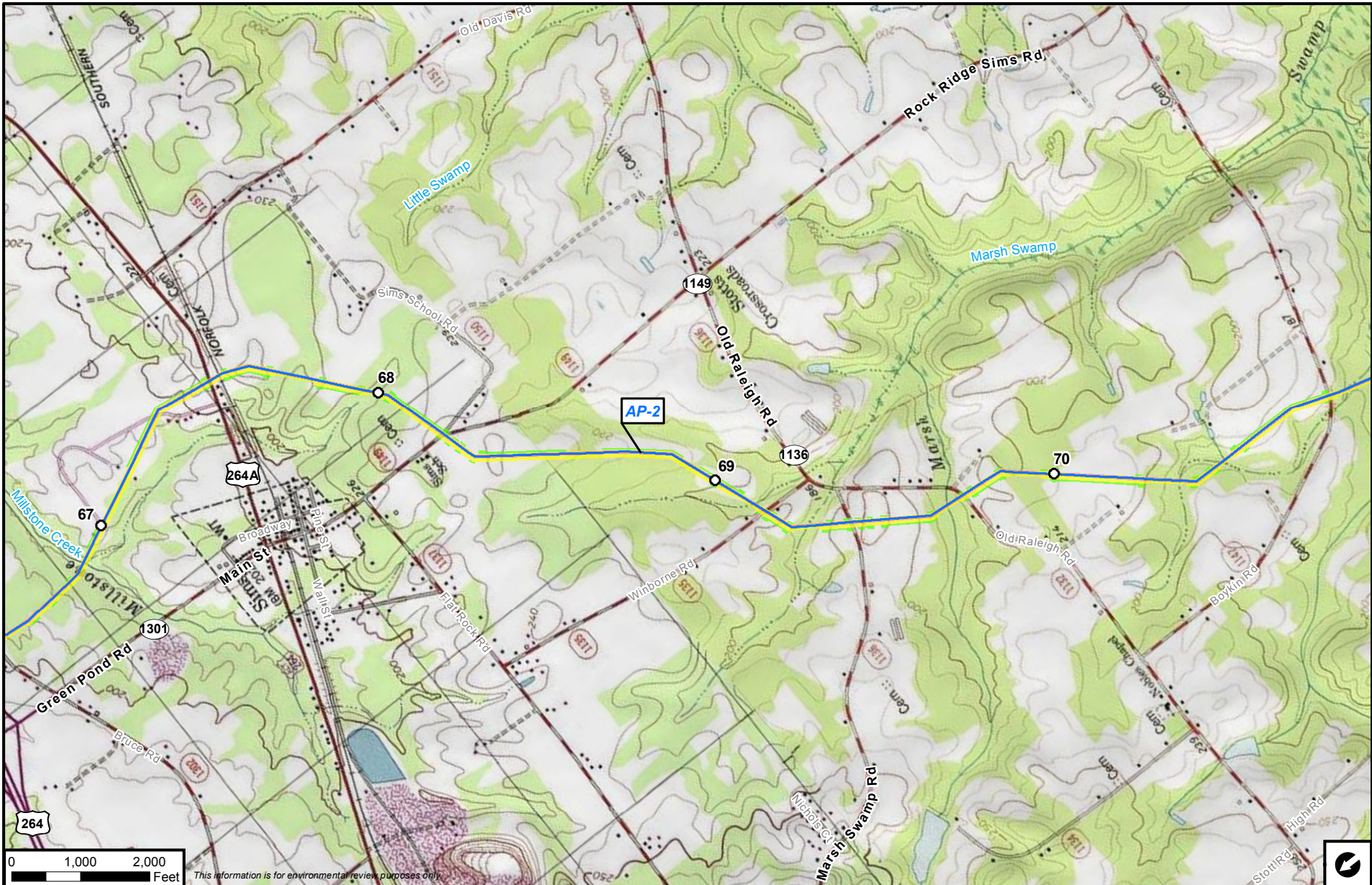


Atlantic Coast Pipeline

- | | | |
|----------------------------------|----------------------------------|------------------------------|
| Atlantic Coast Pipeline Mainline | M&R Station | Access Road |
| Lateral | L&R Site | Federal Ownership |
| Workspace | Valve Site | U.S. Forest Service |
| Permanent ROW | Compressor Station Layout | National Park Service |
| Temporary ROW | Permanent | U.S. Fish & Wildlife Service |
| ATWS | Temporary | National Guard |

Atlantic Coast Pipeline Appendix B Project Facility Map Nash County, North Carolina





This information is for environmental review purposes only.

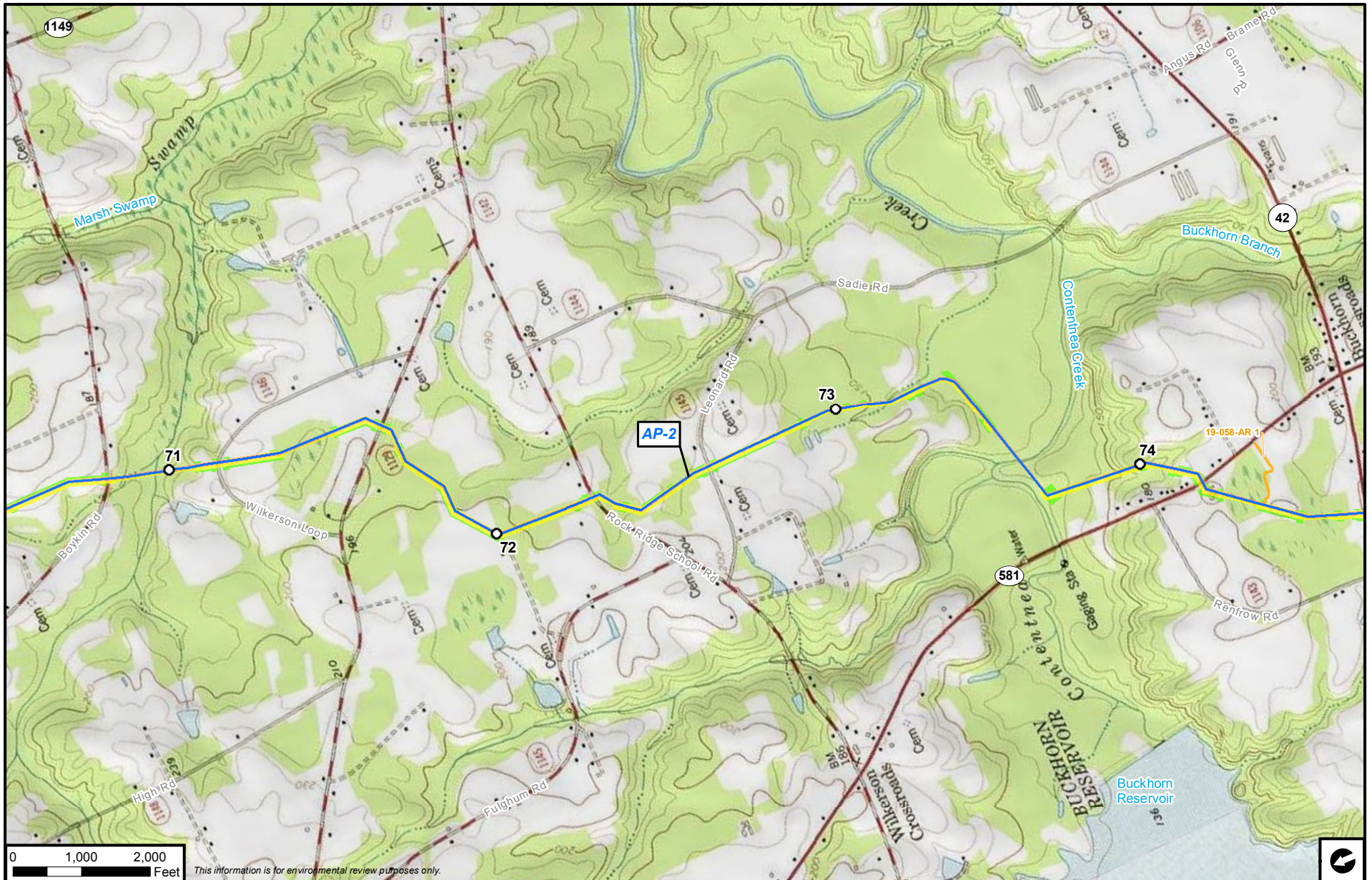


Atlantic Coast Pipeline

- | | |
|---------------------------|------------------------------|
| M&R Station | Access Road |
| Mainline | Federal Ownership |
| Lateral | U.S. Forest Service |
| Workspace | National Park Service |
| Permanent ROW | U.S. Fish & Wildlife Service |
| Temporary ROW | National Guard |
| ATWS | |
| Valve Site | |
| Compressor Station Layout | |
| Permanent | |
| Temporary | |
| L&R Site | |

Atlantic Coast Pipeline Appendix B Project Facility Map Wilson County, North Carolina





This information is for environmental review purposes only.

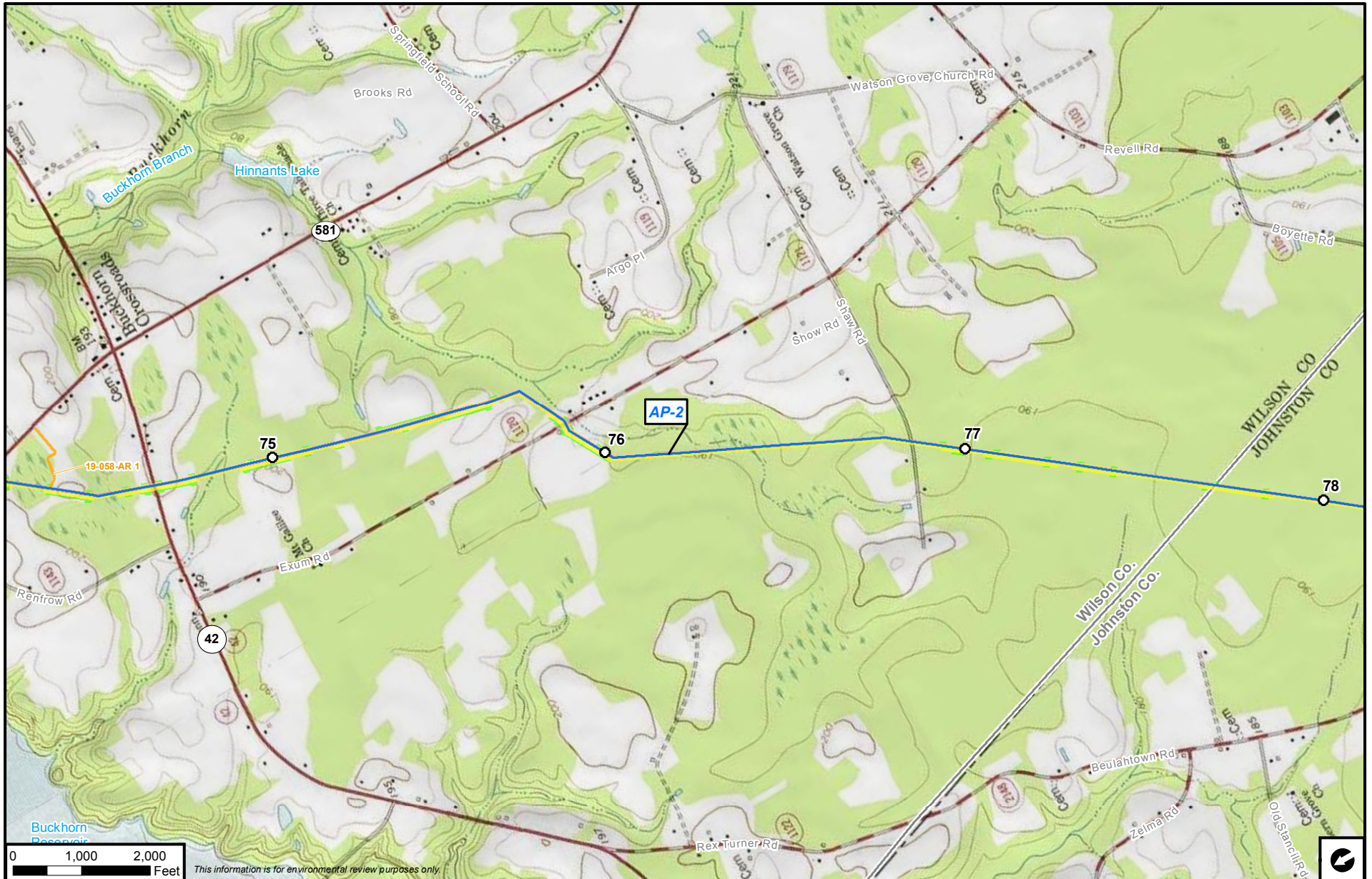


Atlantic Coast Pipeline

- | | | |
|--------------------------------|----------------------------------|------------------------------|
| Atlantic Coast Pipeline | M&R Station | Access Road |
| Mainline | L&R Site | Federal Ownership |
| Lateral | Valve Site | U.S. Forest Service |
| Workspace | Compressor Station Layout | National Park Service |
| Permanent ROW | Permanent | U.S. Fish & Wildlife Service |
| Temporary ROW | Temporary | National Guard |
| ATWS | | |

Atlantic Coast Pipeline Appendix B Project Facility Map Wilson County, North Carolina





This information is for environmental review purposes only.

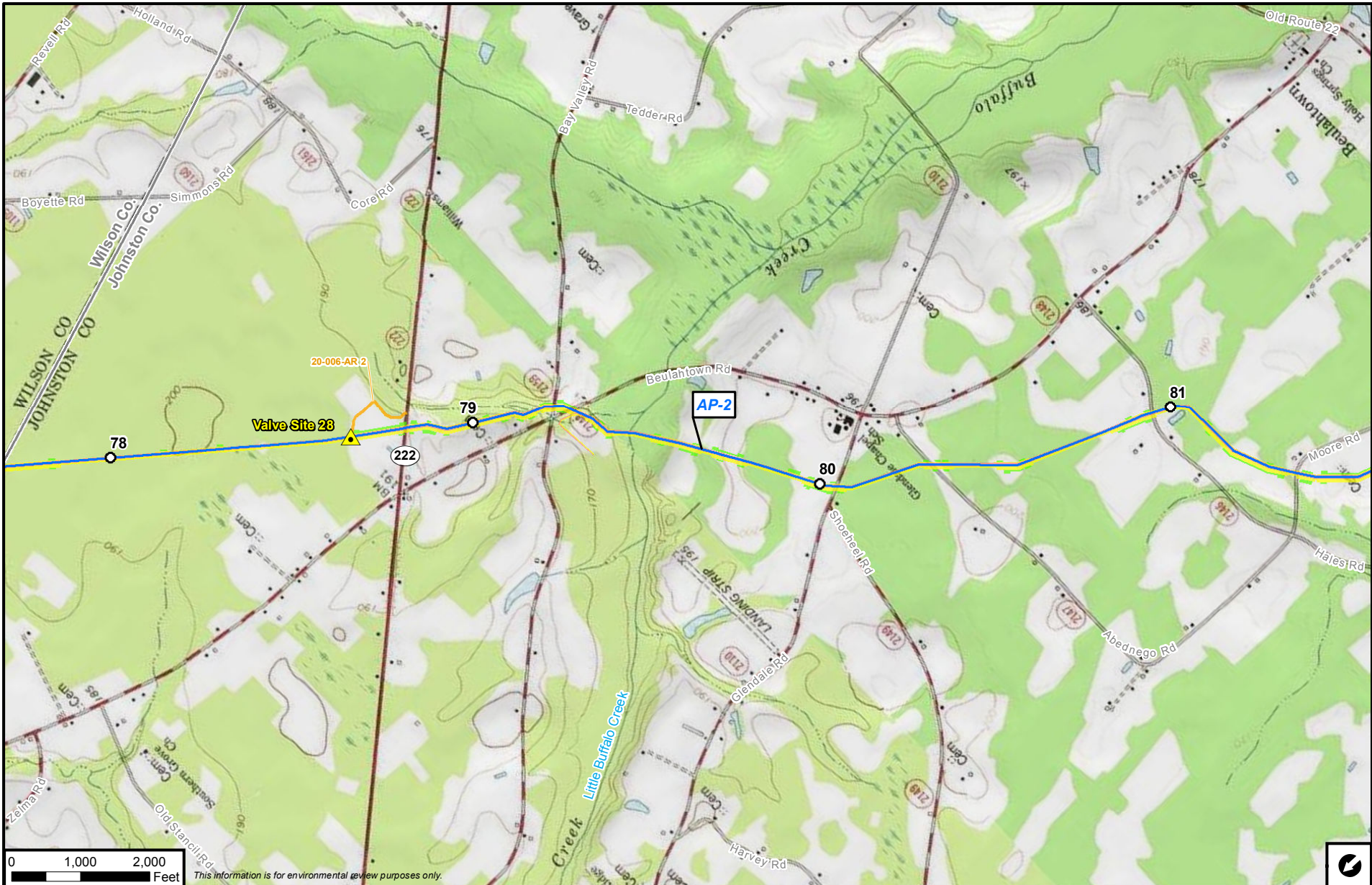


Atlantic Coast Pipeline

- | | | |
|--------------------------------|----------------------------------|------------------------------|
| Atlantic Coast Pipeline | M&R Station | Access Road |
| Mainline | L&R Site | Federal Ownership |
| Lateral | Valve Site | U.S. Forest Service |
| Workspace | Compressor Station Layout | National Park Service |
| Permanent ROW | Permanent | U.S. Fish & Wildlife Service |
| Temporary ROW | Temporary | National Guard |
| ATWS | | |

Atlantic Coast Pipeline Appendix B Project Facility Map Wilson County, North Carolina





This information is for environmental review purposes only.

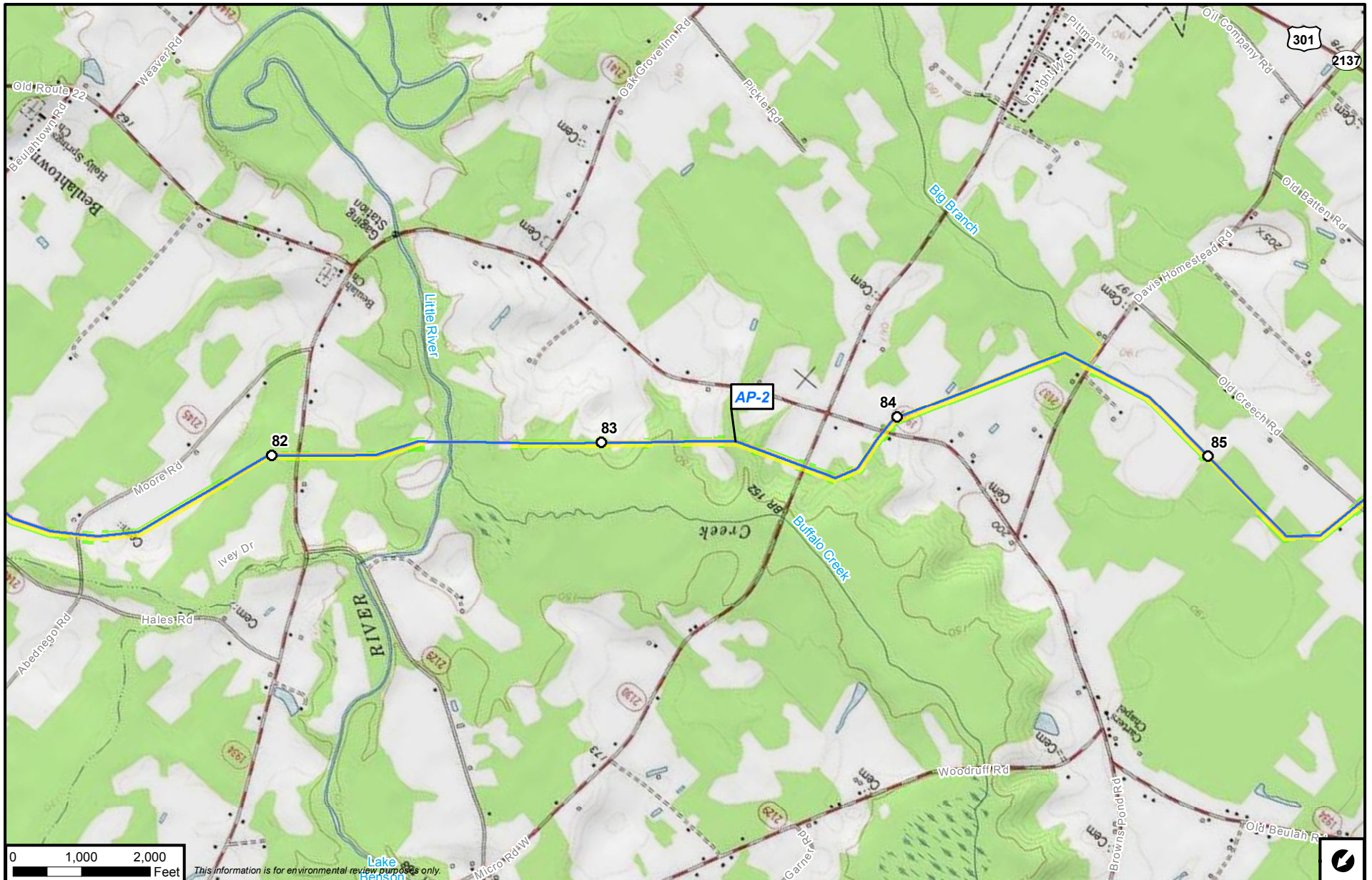


Atlantic Coast Pipeline

- | | | |
|--------------------------------|----------------------------------|------------------------------|
| Atlantic Coast Pipeline | M&R Station | Access Road |
| Mainline | L&R Site | Federal Ownership |
| Lateral | Valve Site | U.S. Forest Service |
| Workspace | Compressor Station Layout | National Park Service |
| Permanent ROW | Permanent | U.S. Fish & Wildlife Service |
| Temporary ROW | Temporary | National Guard |
| ATWS | | |

Atlantic Coast Pipeline Appendix B Project Facility Map Johnston County, North Carolina





This information is for environmental review purposes only.

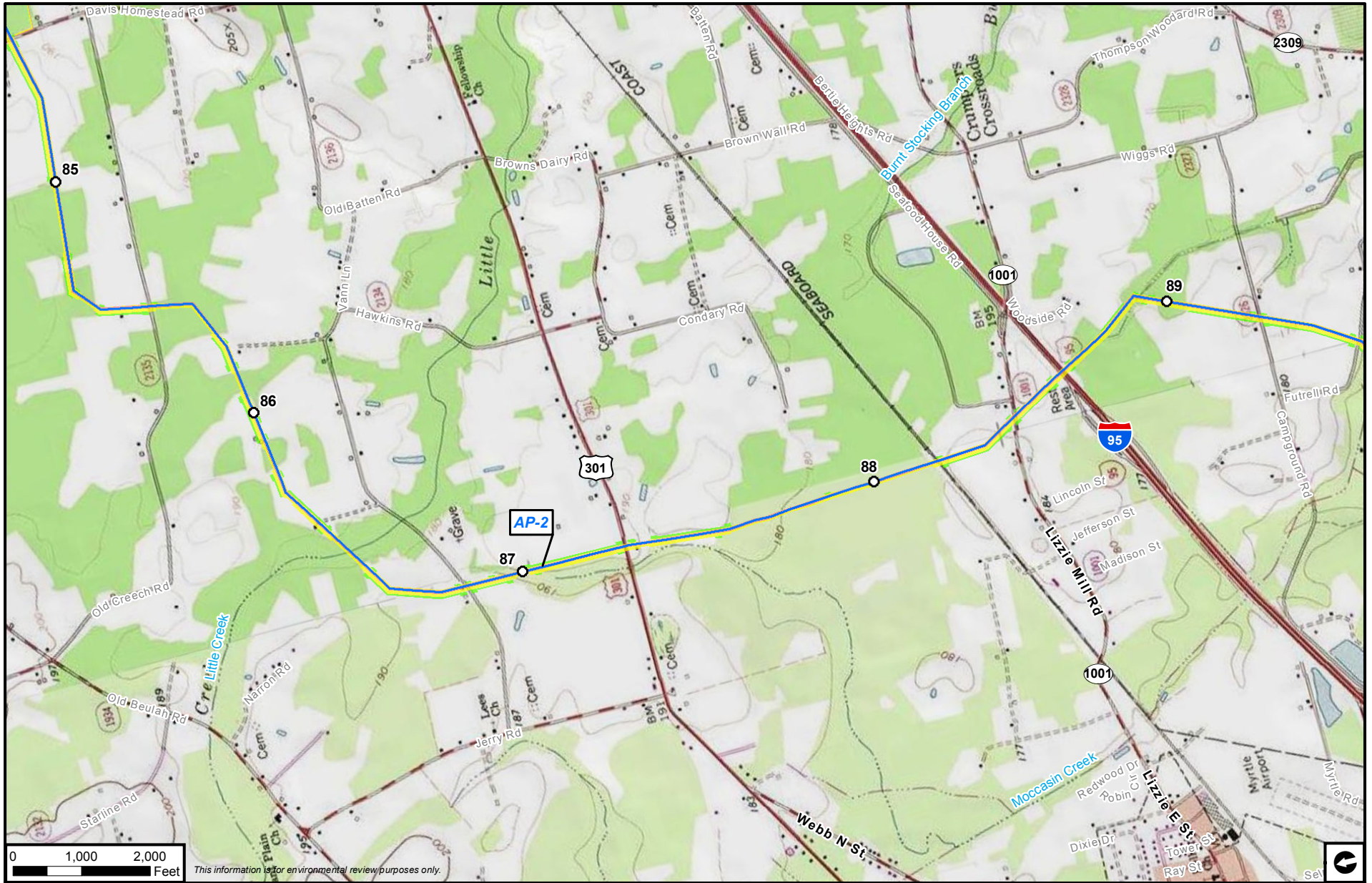


Atlantic Coast Pipeline

- | | | |
|------------------|----------------------------------|------------------------------|
| Mainline | M&R Station | Access Road |
| Lateral | L&R Site | Federal Ownership |
| Workspace | Valve Site | U.S. Forest Service |
| Permanent ROW | Compressor Station Layout | National Park Service |
| Temporary ROW | Permanent | U.S. Fish & Wildlife Service |
| ATWS | Temporary | National Guard |

Atlantic Coast Pipeline Appendix B Project Facility Map Johnston County, North Carolina





This information is for environmental review purposes only.

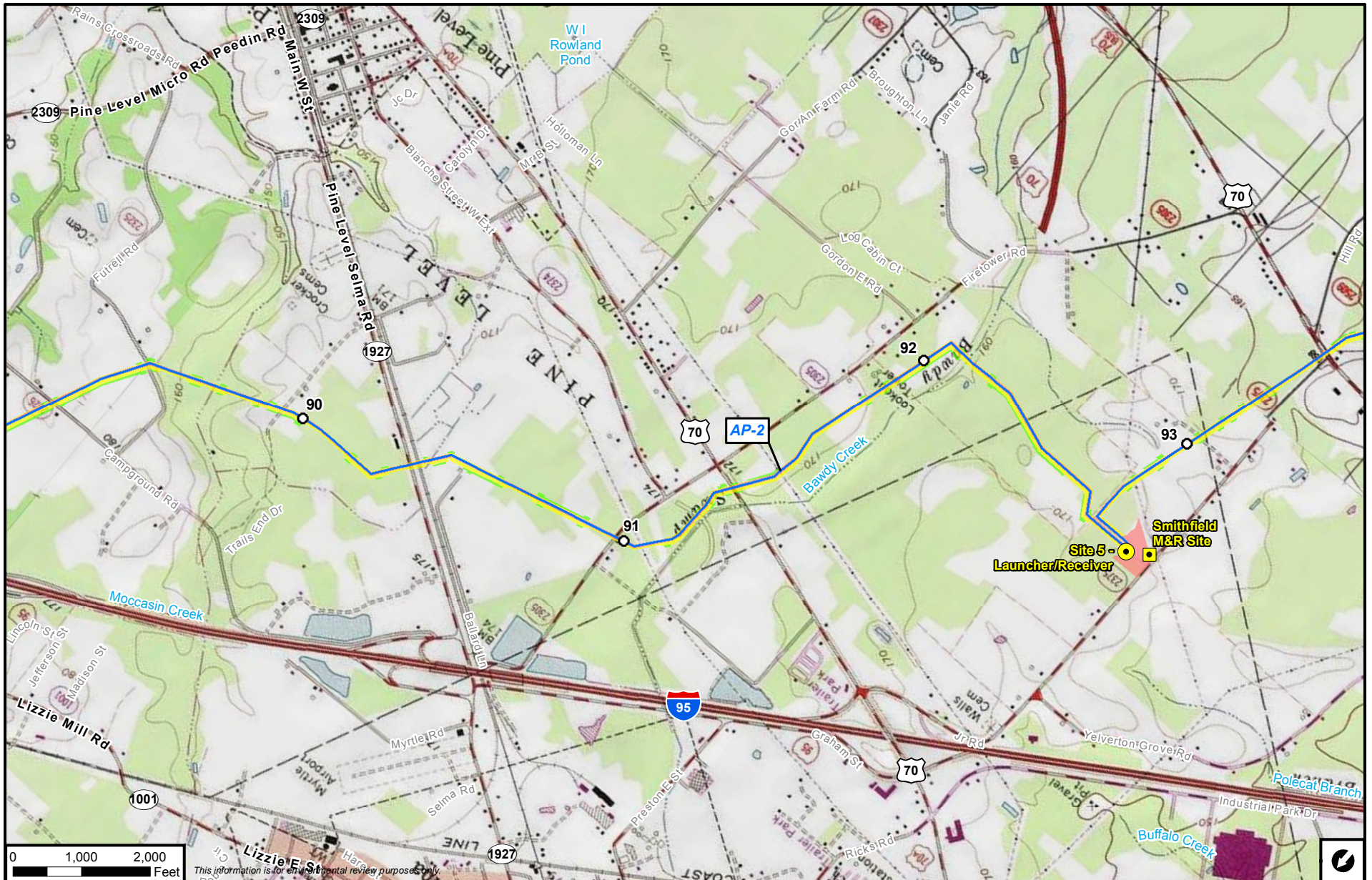


Atlantic Coast Pipeline

- | | | |
|-------------------------|----------------------------------|--------------------------------|
| Atlantic Coast Pipeline | ■ M&R Station | — Access Road |
| — Mainline | ● L&R Site | — Federal Ownership |
| — Lateral | ▲ Valve Site | — U.S. Forest Service |
| Workspace | Compressor Station Layout | — National Park Service |
| ■ Permanent ROW | ■ Permanent | — U.S. Fish & Wildlife Service |
| ■ Temporary ROW | ■ Temporary | — National Guard |
| ■ ATWS | | |

Atlantic Coast Pipeline Appendix B Project Facility Map Johnston County, North Carolina





This information is for environmental review purposes only.



Atlantic Coast Pipeline

- | | | |
|-------------------------------------------------------------------------------------------------------------------------------------------------------------------------------------------------|--------------------------------------------------------------------------------------------------------------------------------------------------------------------------------------|------------------------------------------------------------------------------------------------------------------------------------------------------------------------------------------------------------------------|
| <ul style="list-style-type: none"> Atlantic Coast Pipeline — Mainline — Lateral Workspace Permanent ROW Temporary ROW ATWS | <ul style="list-style-type: none"> M&R Station L&R Site Valve Site Compressor Station Layout Permanent Temporary | <ul style="list-style-type: none"> Access Road Federal Ownership U.S. Forest Service National Park Service U.S. Fish & Wildlife Service National Guard |
|-------------------------------------------------------------------------------------------------------------------------------------------------------------------------------------------------|--------------------------------------------------------------------------------------------------------------------------------------------------------------------------------------|------------------------------------------------------------------------------------------------------------------------------------------------------------------------------------------------------------------------|

Atlantic Coast Pipeline Appendix B Project Facility Map Johnston County, North Carolina





This information is for environmental review purposes only.

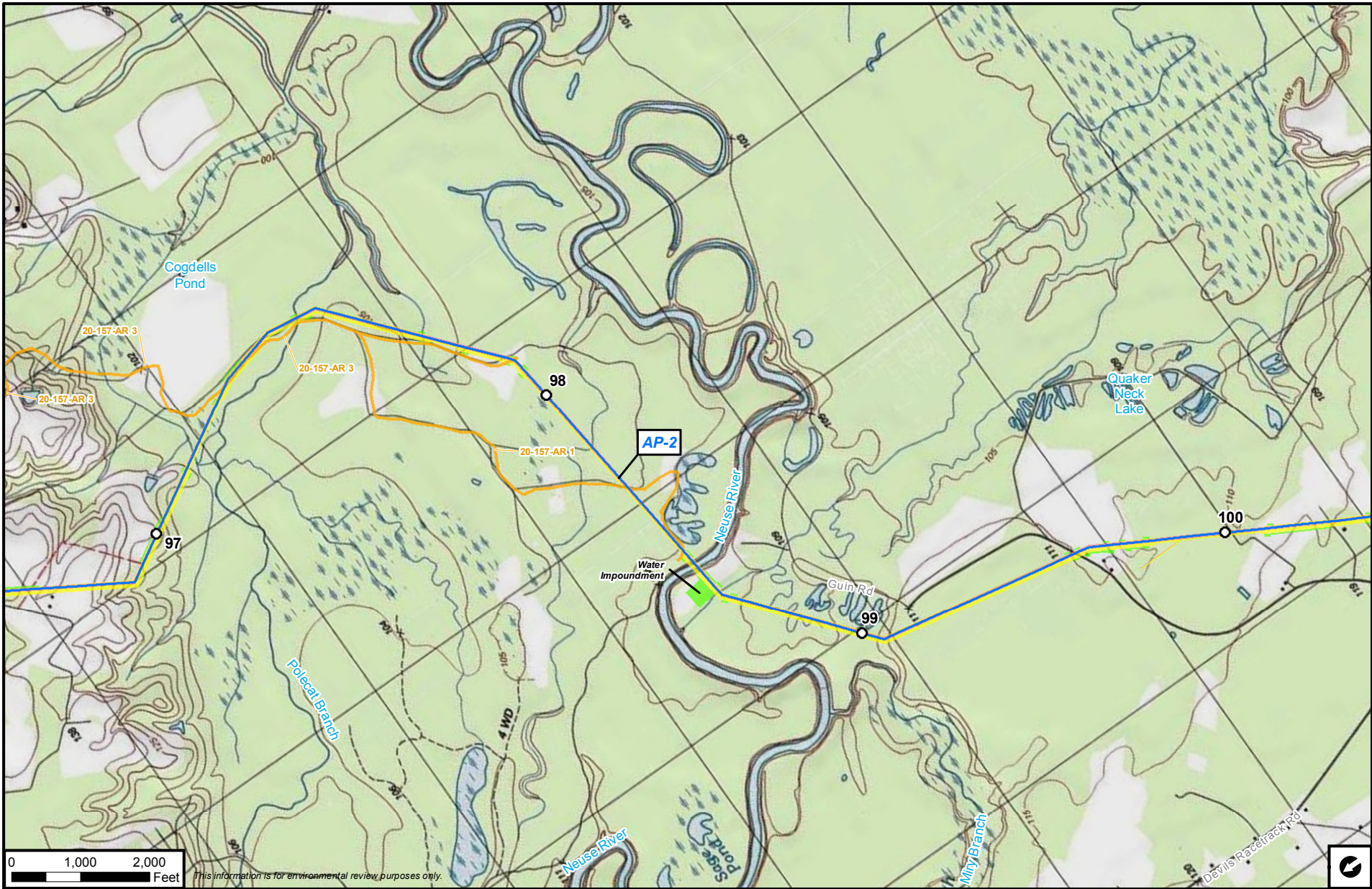


Atlantic Coast Pipeline

- | | | |
|--------------------------------|----------------------------------|------------------------------|
| Atlantic Coast Pipeline | M&R Station | Access Road |
| Mainline | L&R Site | Federal Ownership |
| Lateral | Valve Site | U.S. Forest Service |
| Workspace | Compressor Station Layout | National Park Service |
| Permanent ROW | Permanent | U.S. Fish & Wildlife Service |
| Temporary ROW | Temporary | National Guard |
| ATWS | | |

Atlantic Coast Pipeline Appendix B Project Facility Map Johnston County, North Carolina





This information is for environmental review purposes only.

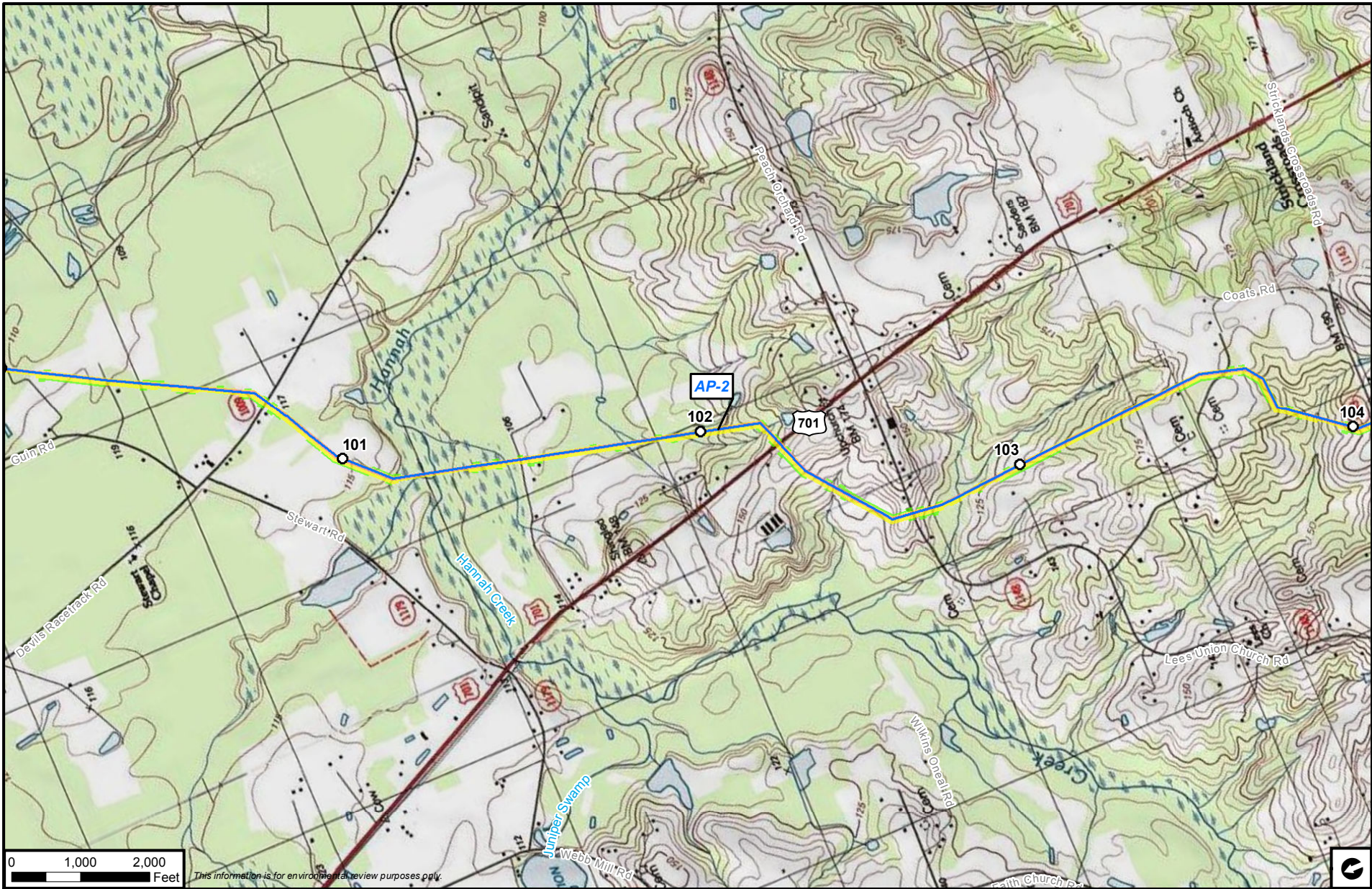


Atlantic Coast Pipeline

- | | | |
|--------------------------------|----------------------------------|------------------------------|
| Atlantic Coast Pipeline | M&R Station | Access Road |
| Mainline | L&R Site | Federal Ownership |
| Lateral | Valve Site | U.S. Forest Service |
| Workspace | Compressor Station Layout | National Park Service |
| Permanent ROW | Permanent | U.S. Fish & Wildlife Service |
| Temporary ROW | Temporary | National Guard |
| ATWS | | |

**Atlantic Coast Pipeline
Appendix B
Project Facility Map
Johnston County, North Carolina**





This information is for environmental review purposes only.


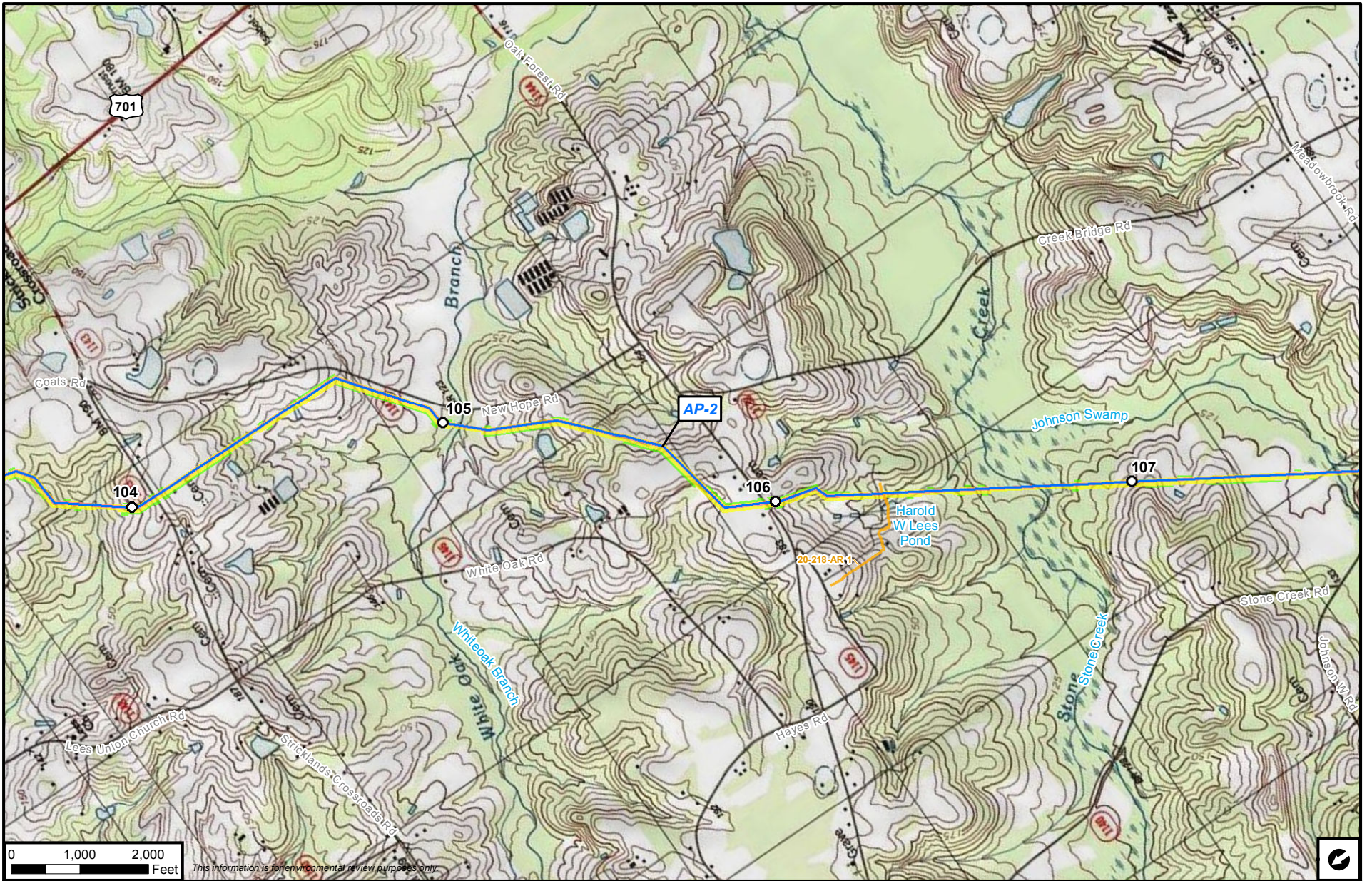


Atlantic Coast Pipeline

- | | | |
|-------------------------------------------------------------------------------------------------------------------------------------------------------------------------------------------------|--------------------------------------------------------------------------------------------------------------------------------------------------------------------------------------|------------------------------------------------------------------------------------------------------------------------------------------------------------------------------------------------------------------------|
| <ul style="list-style-type: none"> Atlantic Coast Pipeline — Mainline — Lateral Workspace Permanent ROW Temporary ROW ATWS | <ul style="list-style-type: none"> M&R Station L&R Site Valve Site Compressor Station Layout Permanent Temporary | <ul style="list-style-type: none"> Access Road Federal Ownership U.S. Forest Service National Park Service U.S. Fish & Wildlife Service National Guard |
|-------------------------------------------------------------------------------------------------------------------------------------------------------------------------------------------------|--------------------------------------------------------------------------------------------------------------------------------------------------------------------------------------|------------------------------------------------------------------------------------------------------------------------------------------------------------------------------------------------------------------------|

Atlantic Coast Pipeline Appendix B Project Facility Map Johnston County, North Carolina





This information is for environmental review purposes only.

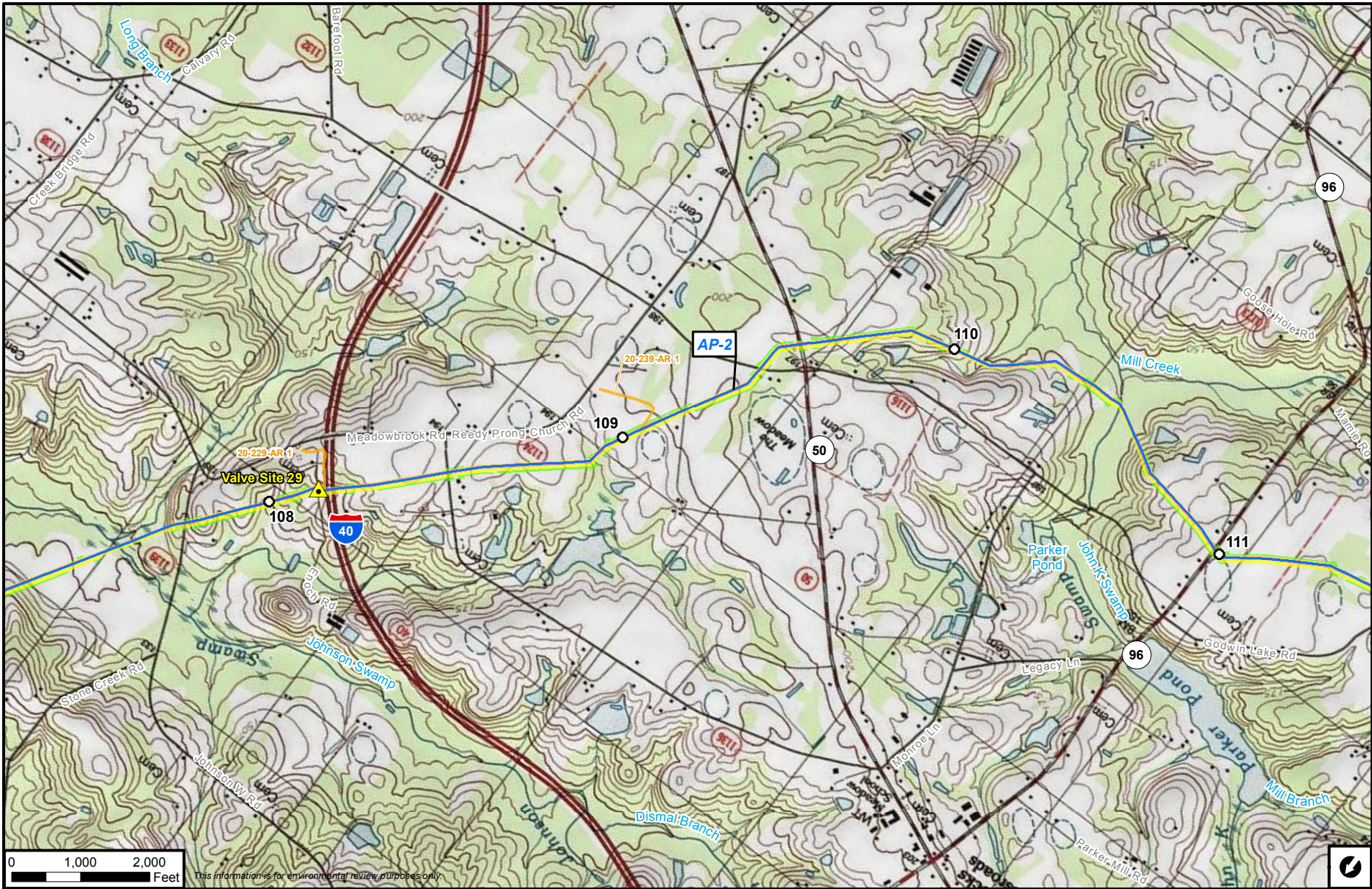


Atlantic Coast Pipeline

- | | | |
|--------------------------------|----------------------------------|------------------------------|
| Atlantic Coast Pipeline | M&R Station | Access Road |
| Mainline | L&R Site | Federal Ownership |
| Lateral | Valve Site | U.S. Forest Service |
| Workspace | Compressor Station Layout | National Park Service |
| Permanent ROW | Permanent | U.S. Fish & Wildlife Service |
| Temporary ROW | Temporary | National Guard |
| ATWS | | |

**Atlantic Coast Pipeline
Appendix B
Project Facility Map
Johnston County, North Carolina**





This information is for environmental review purposes only.

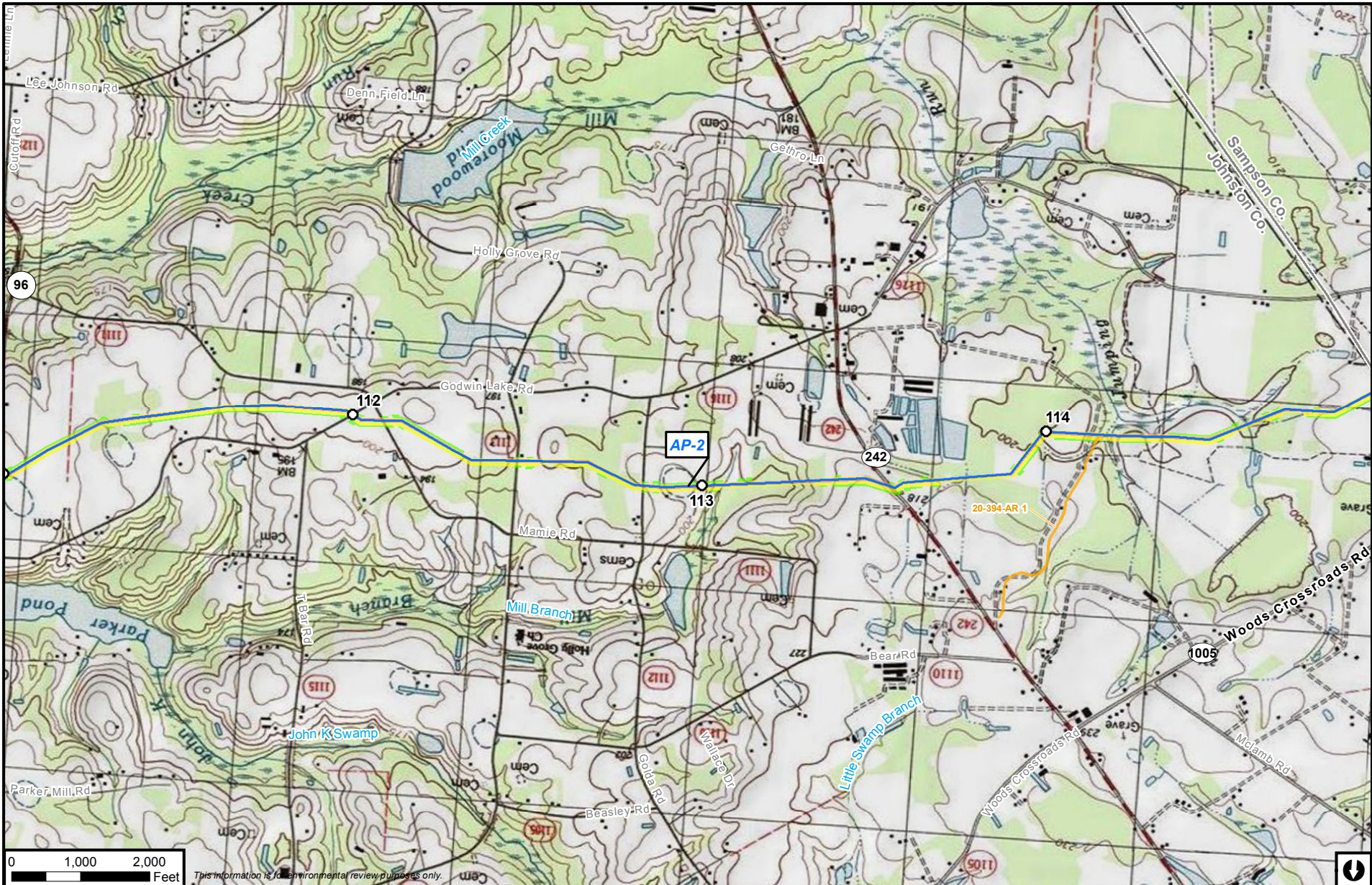


Atlantic Coast Pipeline

- | | | |
|---------------------------------------------------------------------------------------------------------------------------------------------------------------------------------------------------------------------------------------------------------------------------------------------------------------------------------------------------------------|-----------------------------------------------------------------------------------------------------------------------------------------------------------------------------------------------------------------------------------------------------------------------------------------------------------------------------------------------------------------------------------------------------------------------------------------------------------------------------------------------------------------------------------------------------------------------------------------------------------------------------------------------------------------------------|--------------------------------------------------------------------------------------------------------------------------------------------------------------------------------------------------------------------------------------------------------------------------------------------------------------------------------------------------------------------------------------------------------------------------|
| <ul style="list-style-type: none"> — Mainline — Lateral Workspace — Permanent ROW — Temporary ROW — ATWS | <ul style="list-style-type: none"> M&R Station L&R Site ▲ Valve Site Compressor Station Layout Permanent Temporary | <ul style="list-style-type: none"> — Access Road Federal Ownership — U.S. Forest Service — National Park Service — U.S. Fish & Wildlife Service — National Guard |
|---------------------------------------------------------------------------------------------------------------------------------------------------------------------------------------------------------------------------------------------------------------------------------------------------------------------------------------------------------------|-----------------------------------------------------------------------------------------------------------------------------------------------------------------------------------------------------------------------------------------------------------------------------------------------------------------------------------------------------------------------------------------------------------------------------------------------------------------------------------------------------------------------------------------------------------------------------------------------------------------------------------------------------------------------------|--------------------------------------------------------------------------------------------------------------------------------------------------------------------------------------------------------------------------------------------------------------------------------------------------------------------------------------------------------------------------------------------------------------------------|

Atlantic Coast Pipeline Appendix B Project Facility Map Johnston County, North Carolina





This information is for environmental review purposes only.



Atlantic Coast Pipeline

- | | | |
|-------------------------------------------------------------------------------------------------------------------------------------------------------------------------------------------------|--------------------------------------------------------------------------------------------------------------------------------------------------------------------------------------|------------------------------------------------------------------------------------------------------------------------------------------------------------------------------------------------------------------------|
| <ul style="list-style-type: none"> Atlantic Coast Pipeline — Mainline — Lateral Workspace Permanent ROW Temporary ROW ATWS | <ul style="list-style-type: none"> M&R Station L&R Site Valve Site Compressor Station Layout Permanent Temporary | <ul style="list-style-type: none"> Access Road Federal Ownership U.S. Forest Service National Park Service U.S. Fish & Wildlife Service National Guard |
|-------------------------------------------------------------------------------------------------------------------------------------------------------------------------------------------------|--------------------------------------------------------------------------------------------------------------------------------------------------------------------------------------|------------------------------------------------------------------------------------------------------------------------------------------------------------------------------------------------------------------------|

Atlantic Coast Pipeline Appendix B Project Facility Map Johnston County, North Carolina

