

This information is for environmental review purposes only.

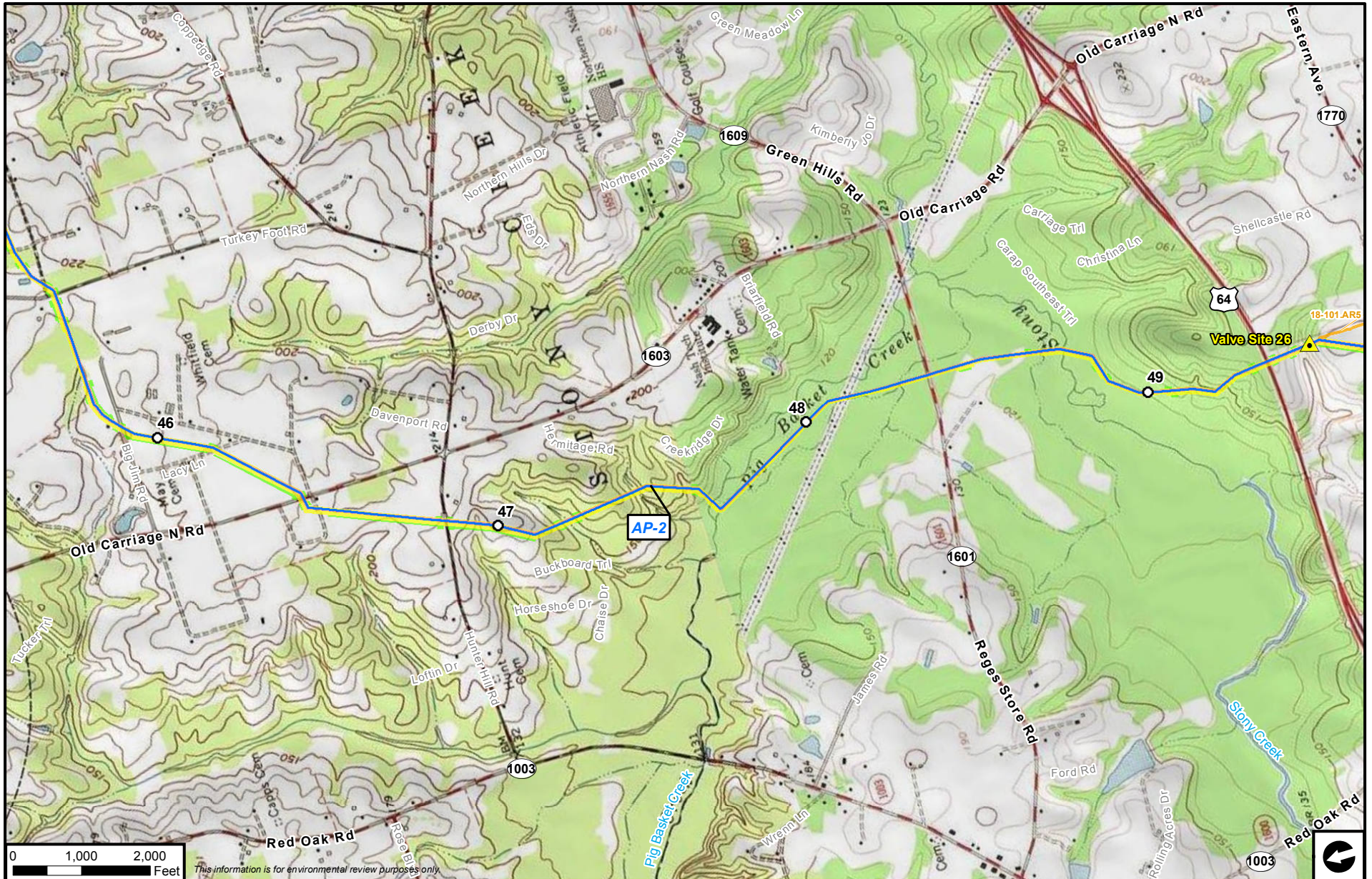


Atlantic Coast Pipeline

- | | | |
|--------------------------------|----------------------------------|------------------------------|
| Atlantic Coast Pipeline | M&R Station | Access Road |
| Mainline | L&R Site | Federal Ownership |
| Lateral | Valve Site | U.S. Forest Service |
| Workspace | Compressor Station Layout | National Park Service |
| Permanent ROW | Permanent | U.S. Fish & Wildlife Service |
| Temporary ROW | Temporary | National Guard |
| ATWS | | |

Atlantic Coast Pipeline Appendix B Project Facility Map Nash County, North Carolina





This information is for environmental review purposes only.

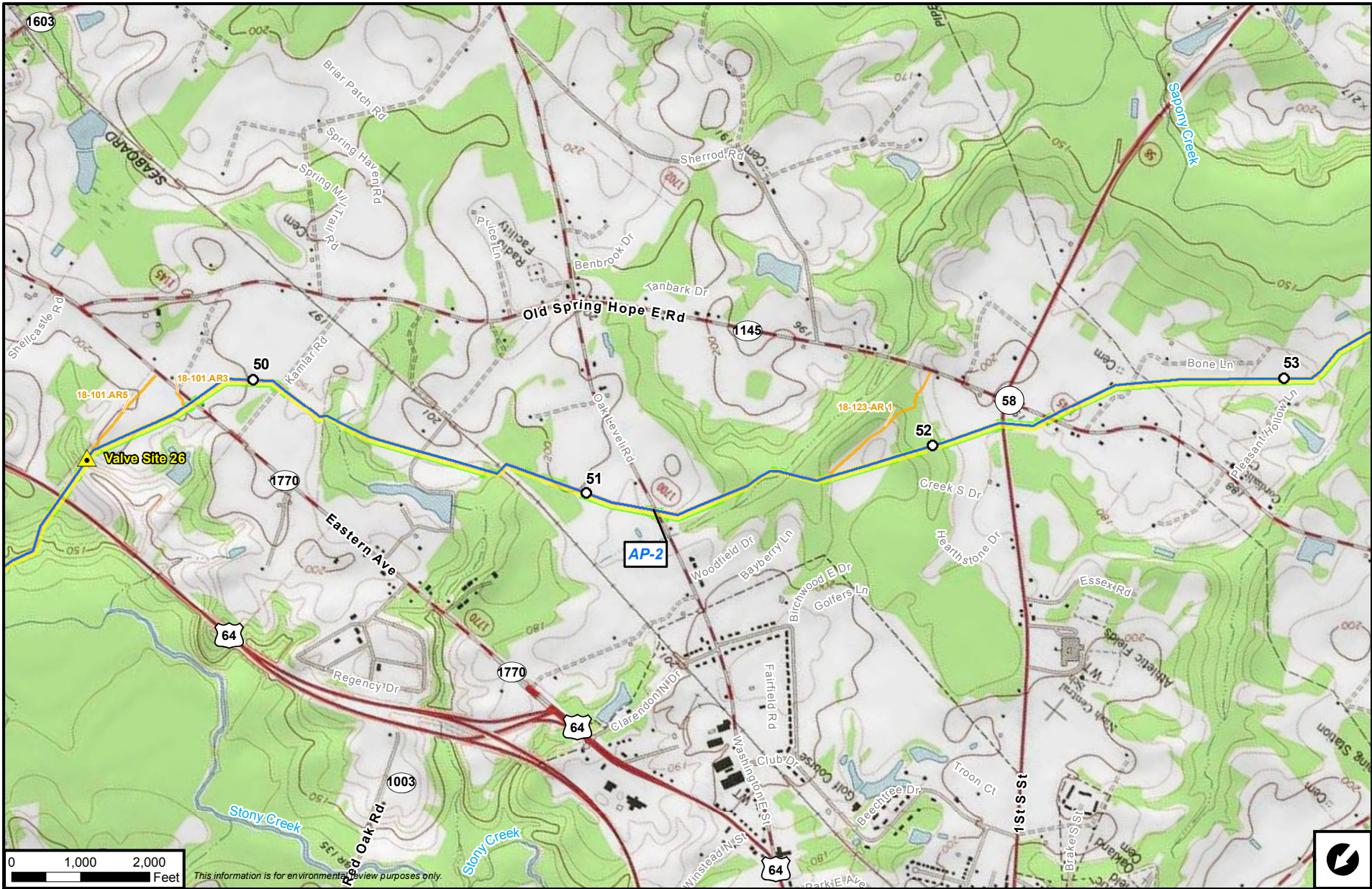


Atlantic Coast Pipeline

- | | | |
|----------------------------------|----------------------------------|------------------------------|
| Atlantic Coast Pipeline Mainline | M&R Station | Access Road |
| Lateral | L&R Site | Federal Ownership |
| Workspace | Valve Site | U.S. Forest Service |
| Permanent ROW | Compressor Station Layout | National Park Service |
| Temporary ROW | Permanent | U.S. Fish & Wildlife Service |
| ATWS | Temporary | National Guard |

Atlantic Coast Pipeline Appendix B Project Facility Map Nash County, North Carolina





This information is for environmental review purposes only.

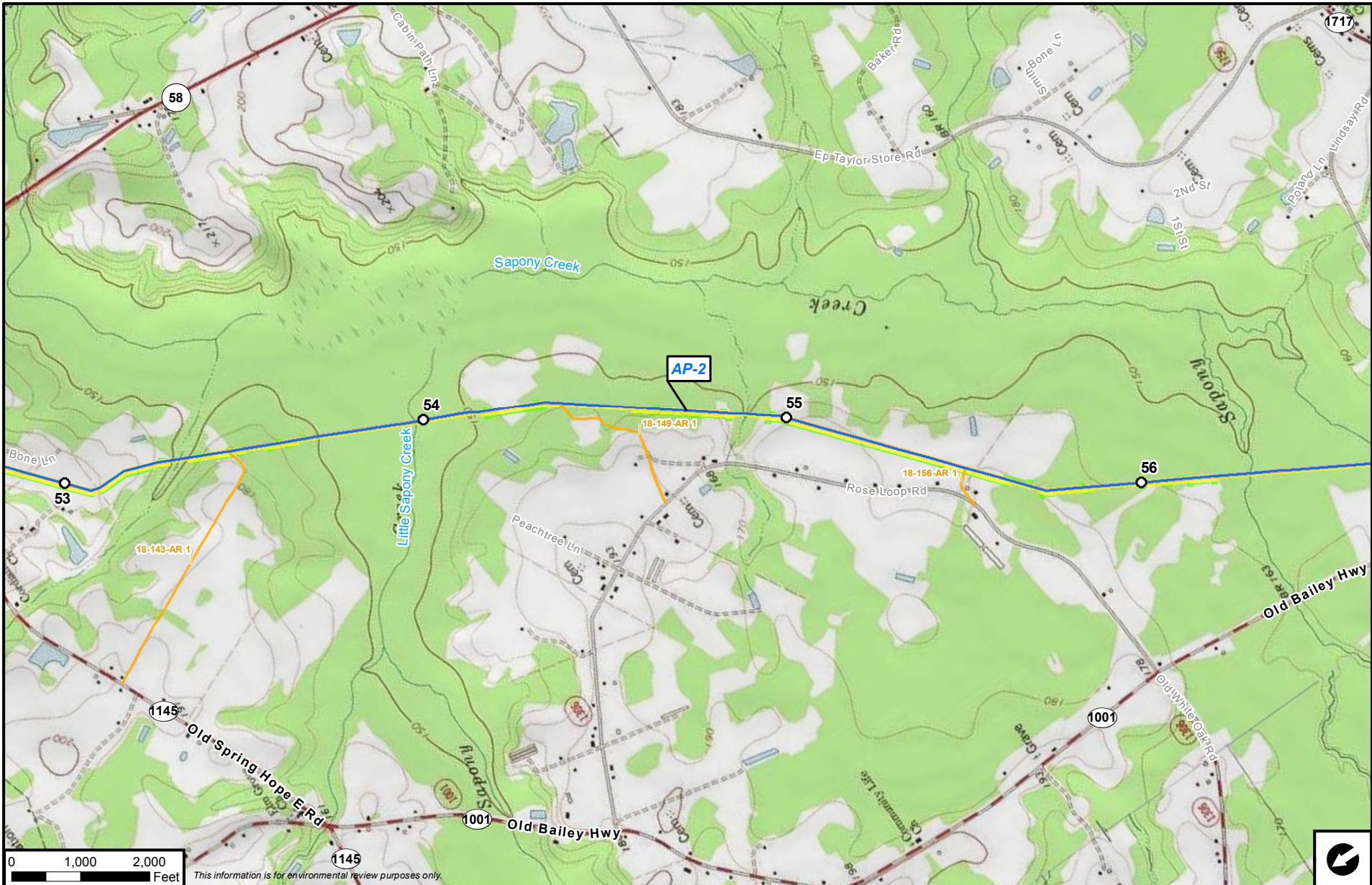


Atlantic Coast Pipeline

- | | |
|---------------------------|------------------------------|
| M&R Station | Access Road |
| Mainline | U.S. Forest Service |
| Lateral | National Park Service |
| Permanent ROW | U.S. Fish & Wildlife Service |
| Temporary ROW | National Guard |
| ATWS | |
| Valve Site | |
| Permanent | |
| Temporary | |
| L&R Site | |
| Compressor Station Layout | |

Atlantic Coast Pipeline Appendix B Project Facility Map Nash County, North Carolina





This information is for environmental review purposes only.

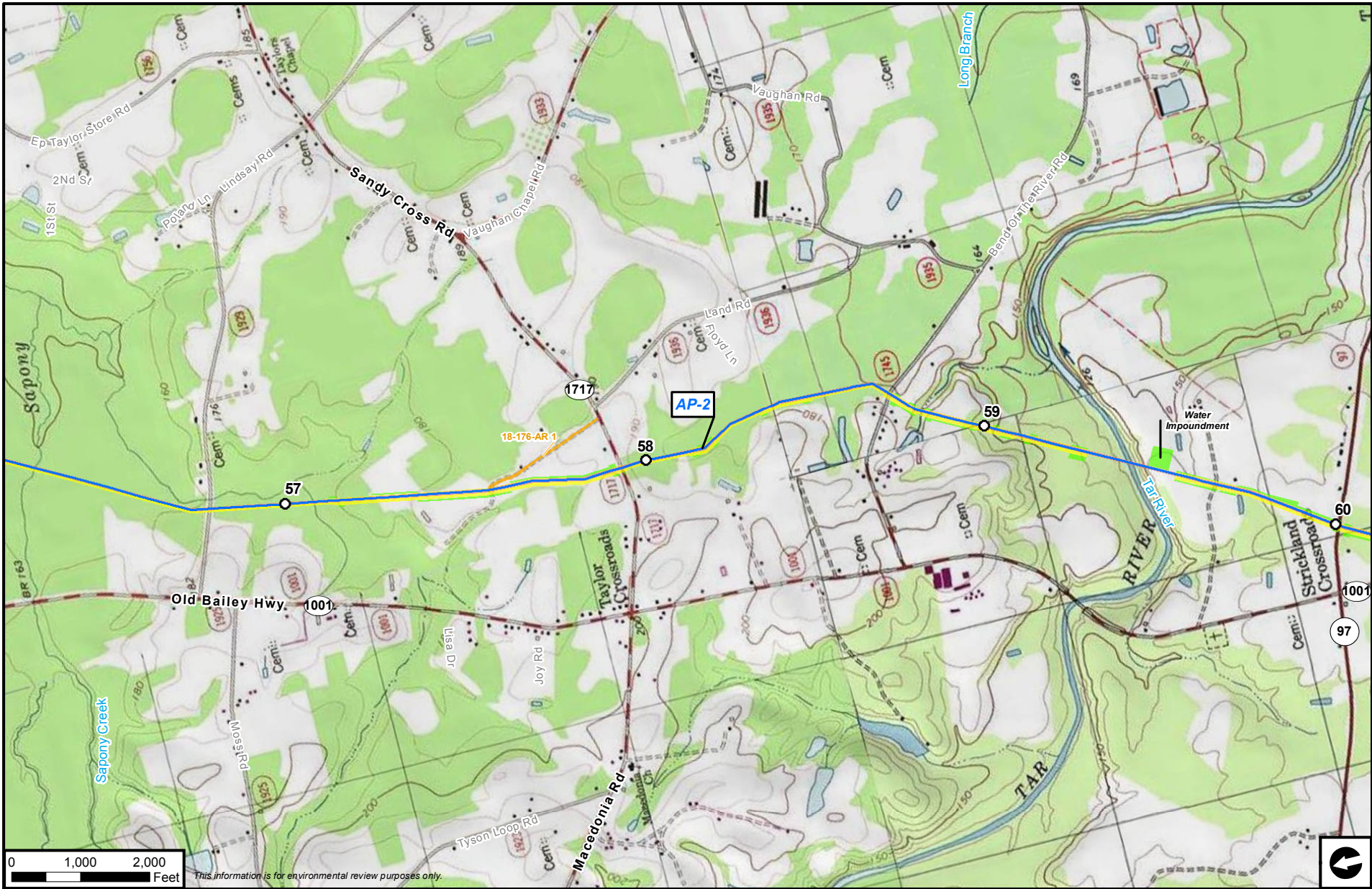


Atlantic Coast Pipeline

- | | | |
|--------------------------------|----------------------------------|------------------------------|
| Atlantic Coast Pipeline | M&R Station | Access Road |
| Mainline | L&R Site | Federal Ownership |
| Lateral | Valve Site | U.S. Forest Service |
| Workspace | Compressor Station Layout | National Park Service |
| Permanent ROW | Permanent | U.S. Fish & Wildlife Service |
| Temporary ROW | Temporary | National Guard |
| ATWS | | |

**Atlantic Coast Pipeline
Appendix B
Project Facility Map
Nash County, North Carolina**





This information is for environmental review purposes only.

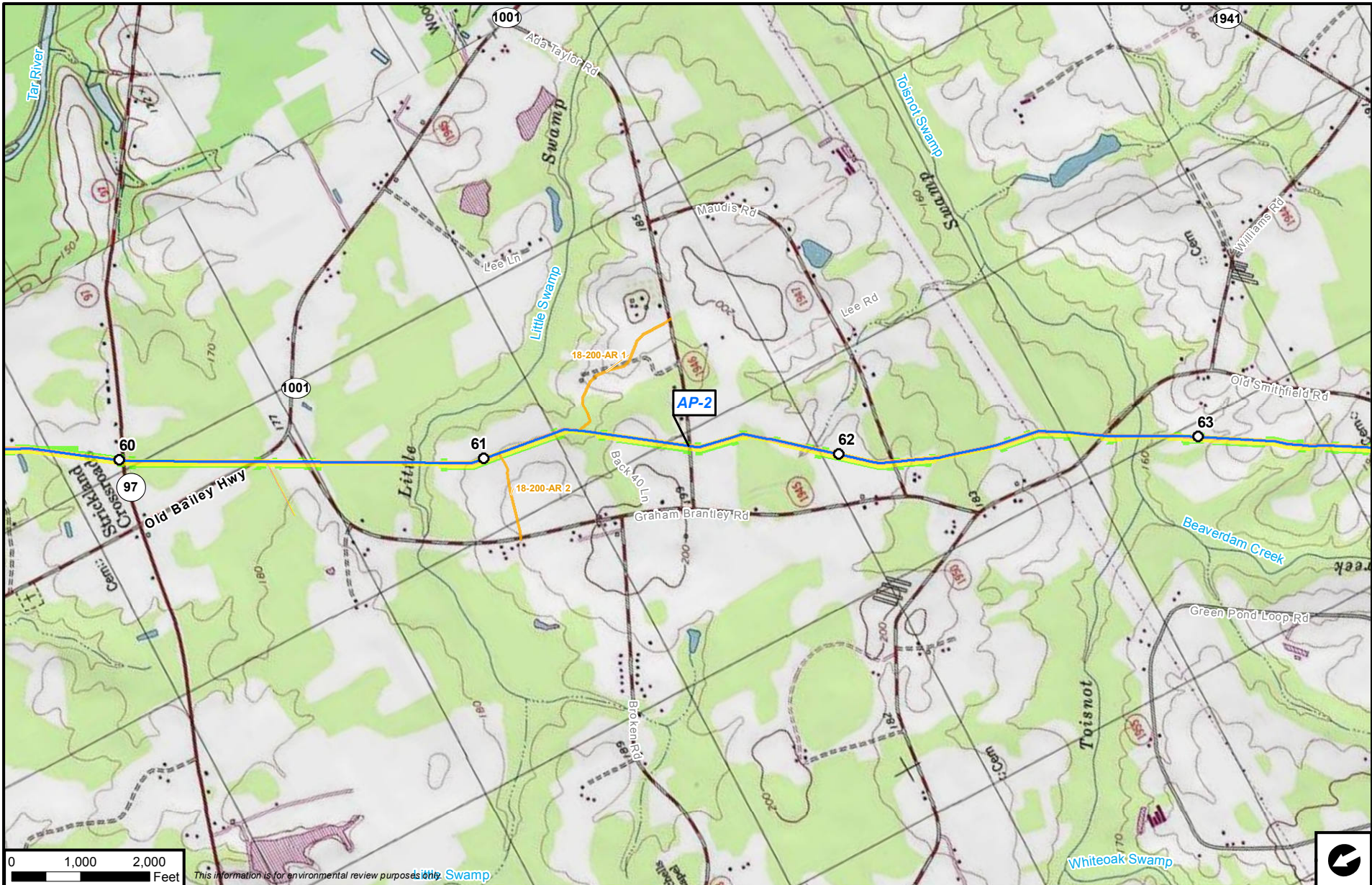


Atlantic Coast Pipeline

- | | | |
|---|--|--|
| <ul style="list-style-type: none"> Atlantic Coast Pipeline — Mainline — Lateral Workspace Permanent ROW Temporary ROW ATWS | <ul style="list-style-type: none"> M&R Station L&R Site Valve Site Compressor Station Layout Permanent Temporary | <ul style="list-style-type: none"> Access Road Federal Ownership U.S. Forest Service National Park Service U.S. Fish & Wildlife Service National Guard |
|---|--|--|

Atlantic Coast Pipeline Appendix B Project Facility Map Nash County, North Carolina





This information is for environmental review purposes only.




Atlantic Coast Pipeline

- | | | |
|--------------------------------|----------------------------------|------------------------------|
| Atlantic Coast Pipeline | M&R Station | Access Road |
| Mainline | L&R Site | Federal Ownership |
| Lateral | Valve Site | U.S. Forest Service |
| Workspace | Compressor Station Layout | National Park Service |
| Permanent ROW | Permanent | U.S. Fish & Wildlife Service |
| Temporary ROW | Temporary | National Guard |
| ATWS | | |

Atlantic Coast Pipeline Appendix B Project Facility Map Nash County, North Carolina



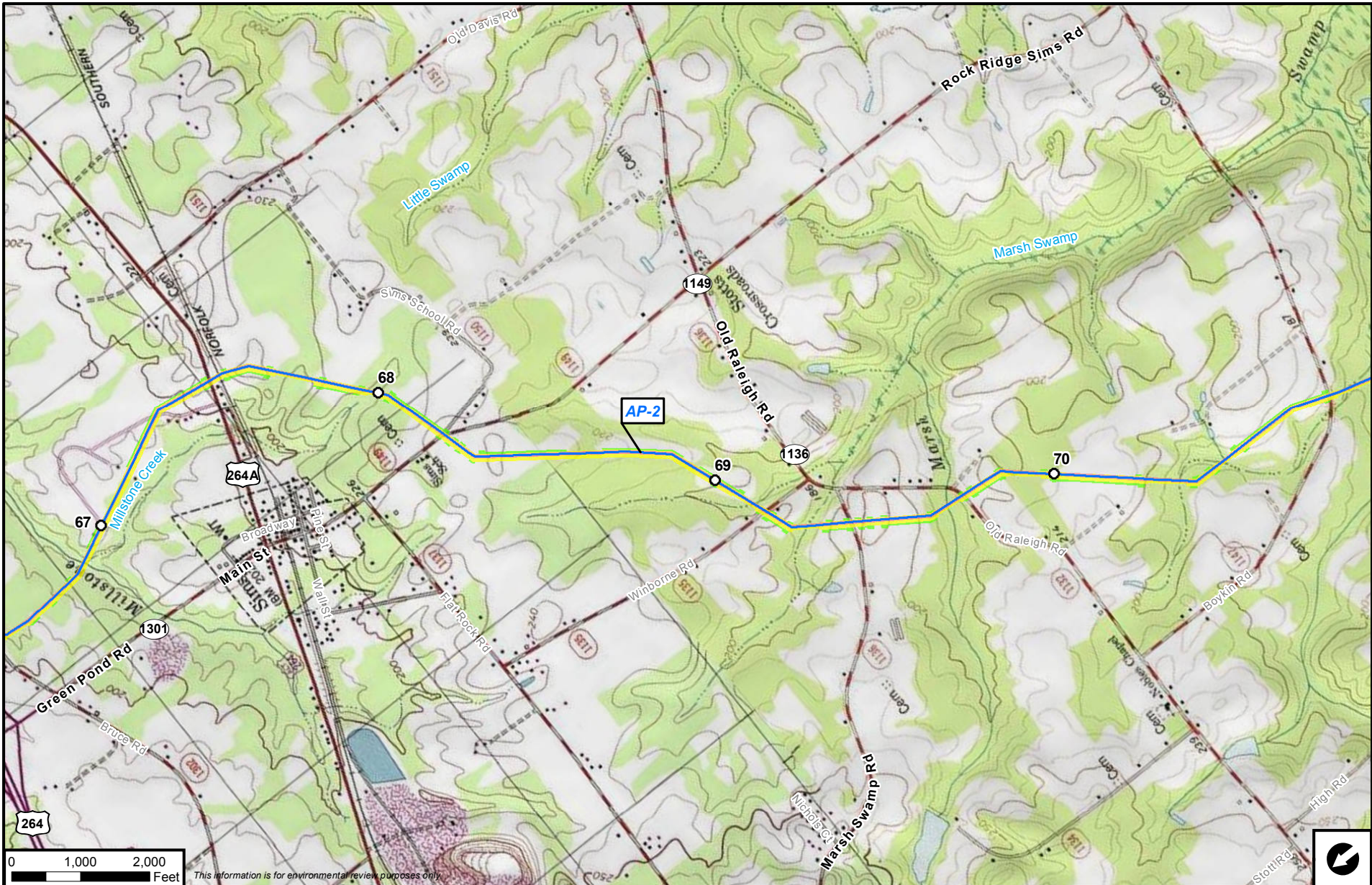


Atlantic Coast Pipeline

- | | | |
|-------------------------|----------------------------------|------------------------------|
| Atlantic Coast Pipeline | M&R Station | Access Road |
| Mainline | L&R Site | Federal Ownership |
| Lateral | Valve Site | U.S. Forest Service |
| Workspace | Compressor Station Layout | National Park Service |
| Permanent ROW | Permanent | U.S. Fish & Wildlife Service |
| Temporary ROW | Temporary | National Guard |
| ATWS | | |

Atlantic Coast Pipeline Appendix B Project Facility Map Nash County, North Carolina





This information is for environmental review purposes only.

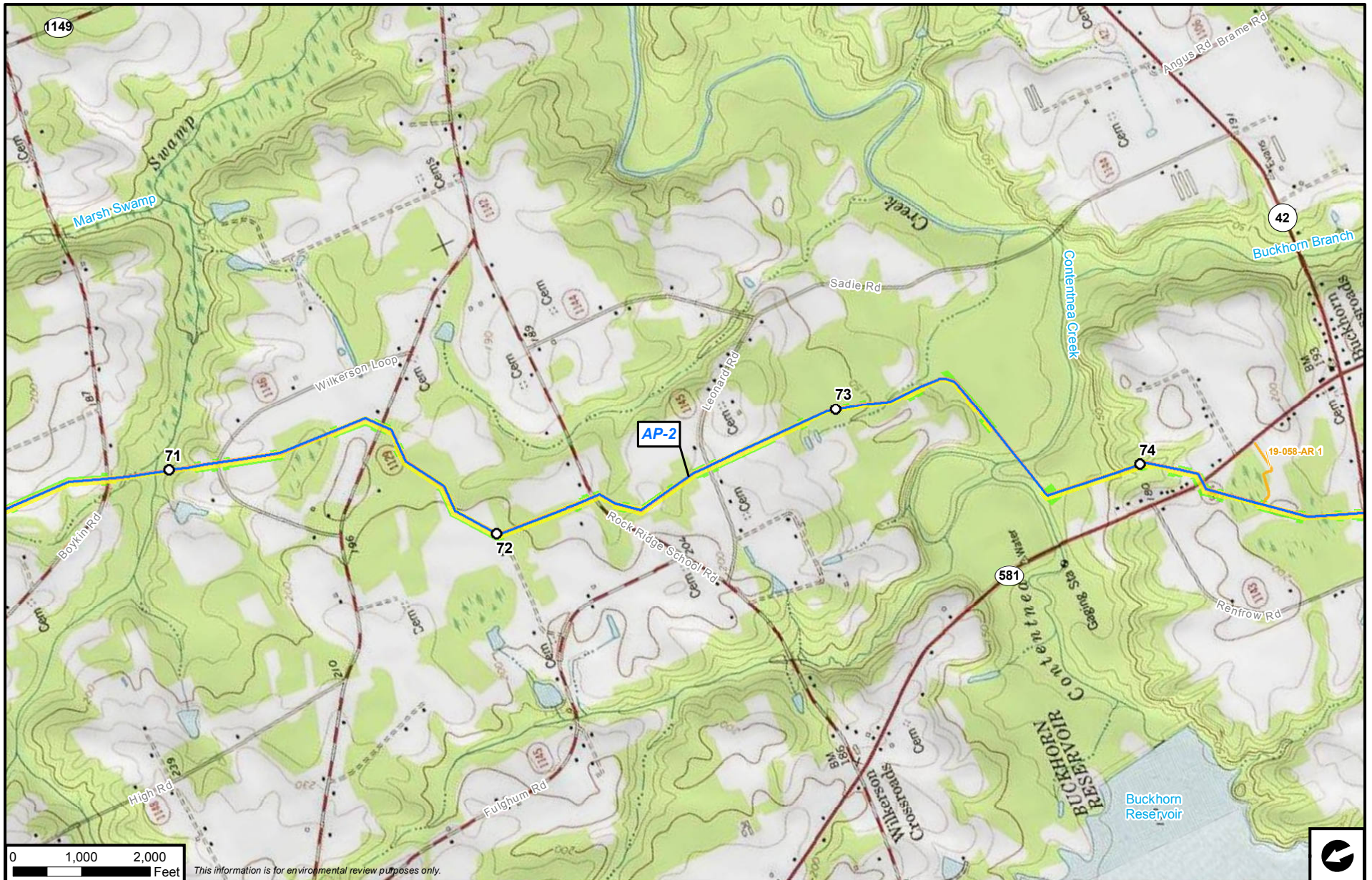


Atlantic Coast Pipeline

- | | |
|---------------------------|------------------------------|
| M&R Station | Access Road |
| Mainline | Federal Ownership |
| Lateral | U.S. Forest Service |
| Workspace | National Park Service |
| Permanent ROW | U.S. Fish & Wildlife Service |
| Temporary ROW | National Guard |
| ATWS | |
| Valve Site | |
| L&R Site | |
| Compressor Station Layout | |
| Permanent | |
| Temporary | |

Atlantic Coast Pipeline Appendix B Project Facility Map Wilson County, North Carolina





This information is for environmental review purposes only.

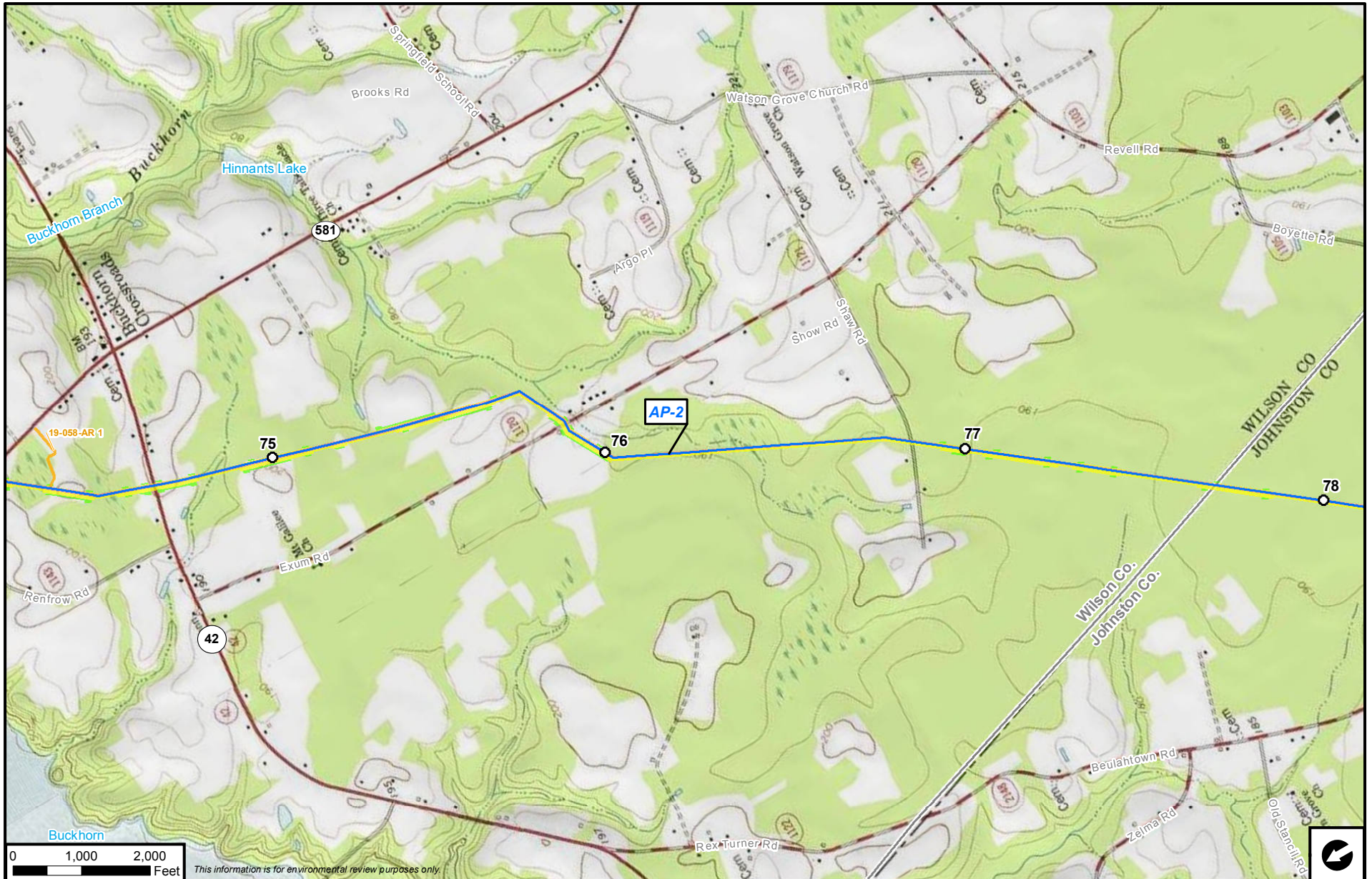


Atlantic Coast Pipeline

- | | | |
|--------------------------------|----------------------------------|------------------------------|
| Atlantic Coast Pipeline | M&R Station | Access Road |
| Mainline | L&R Site | Federal Ownership |
| Lateral | Valve Site | U.S. Forest Service |
| Workspace | Compressor Station Layout | National Park Service |
| Permanent ROW | Permanent | U.S. Fish & Wildlife Service |
| Temporary ROW | Temporary | National Guard |
| ATWS | | |

Atlantic Coast Pipeline Appendix B Project Facility Map Wilson County, North Carolina



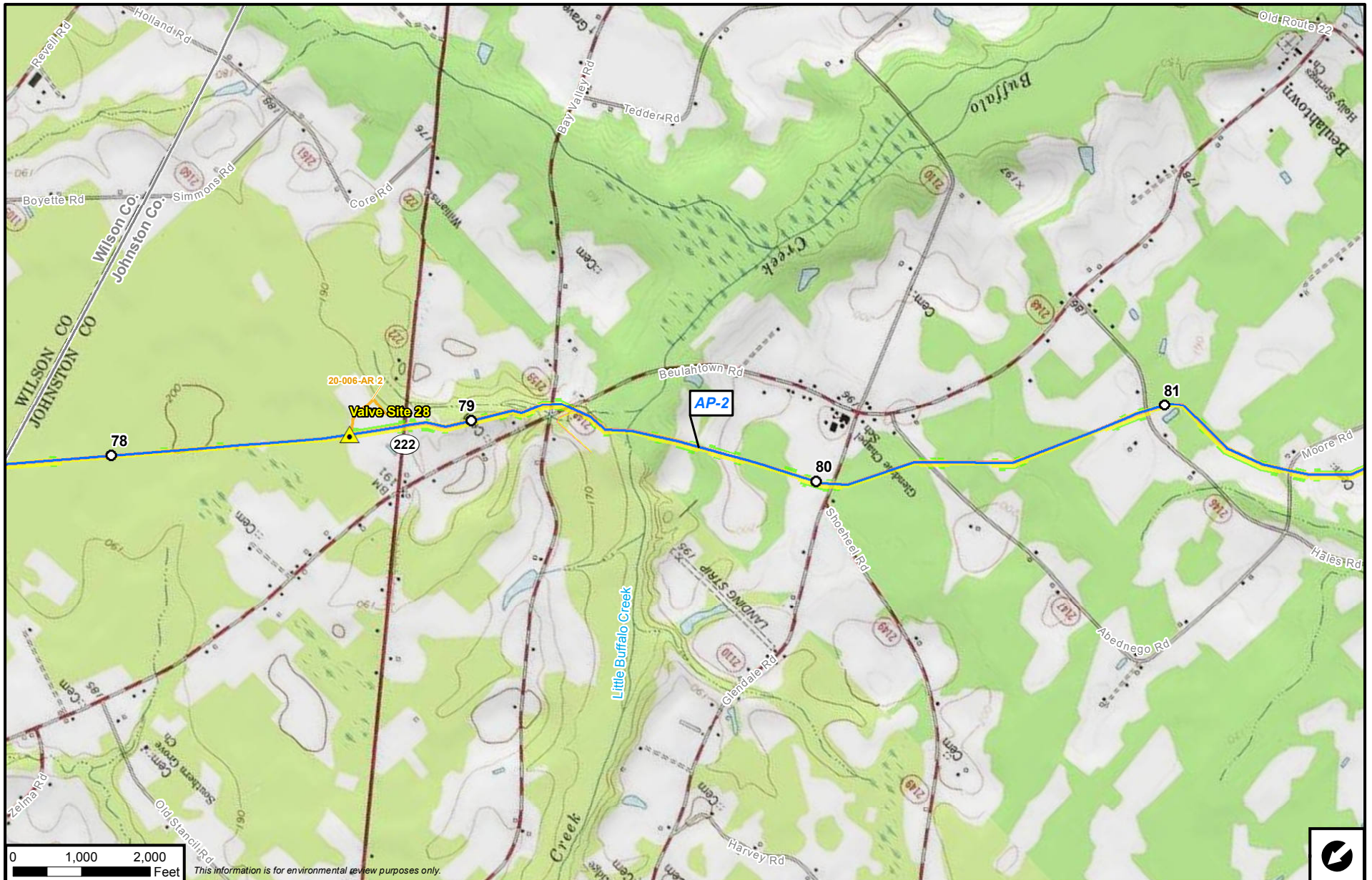


Atlantic Coast Pipeline

- | | | |
|--------------------------------|----------------------------------|------------------------------|
| Atlantic Coast Pipeline | M&R Station | Access Road |
| Mainline | L&R Site | Federal Ownership |
| Lateral | Valve Site | U.S. Forest Service |
| Workspace | Compressor Station Layout | National Park Service |
| Permanent ROW | Permanent | U.S. Fish & Wildlife Service |
| Temporary ROW | Temporary | National Guard |
| ATWS | | |

Atlantic Coast Pipeline Appendix B Project Facility Map Wilson County, North Carolina





This information is for environmental review purposes only.

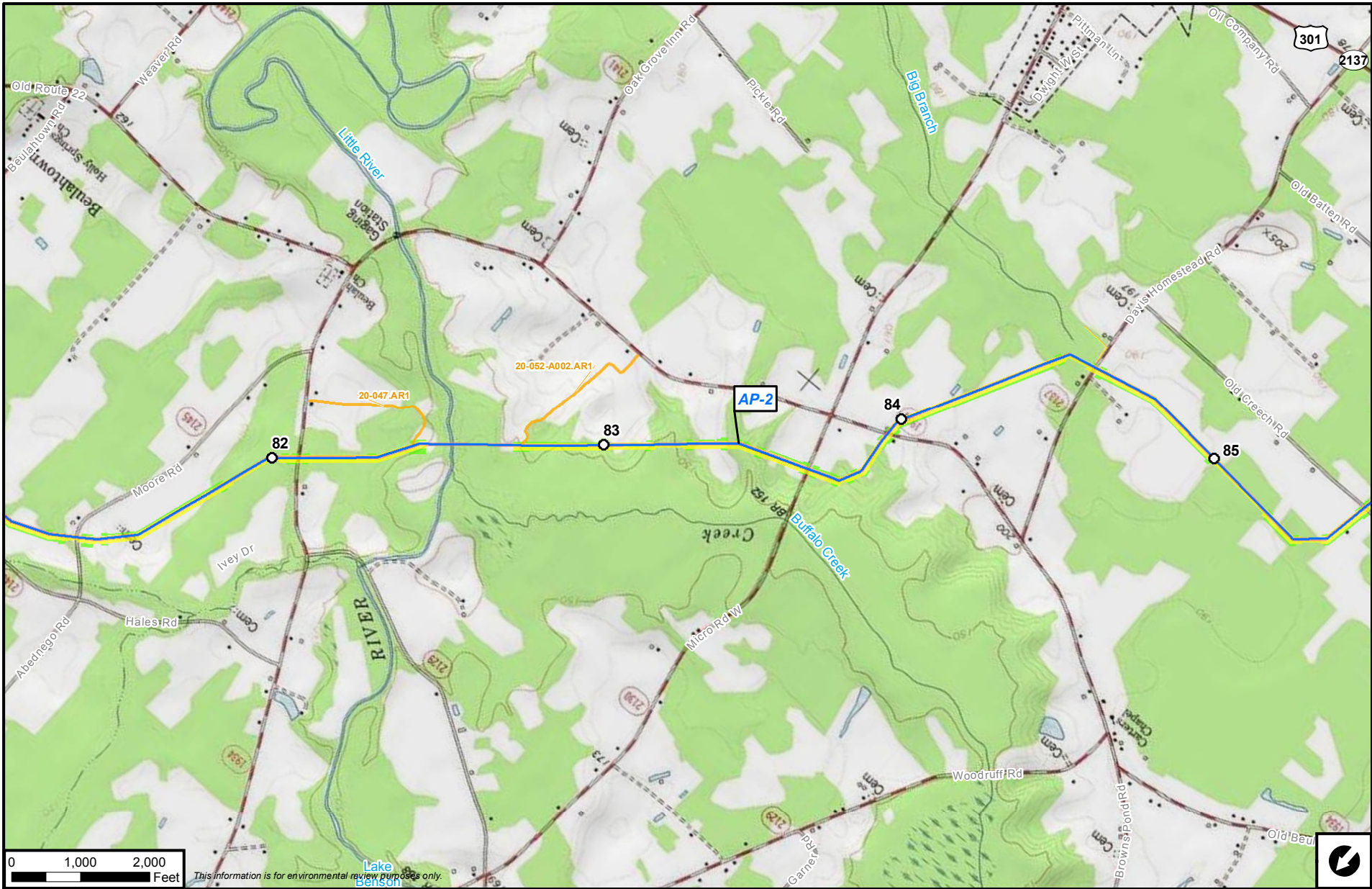


Atlantic Coast Pipeline

- | | | |
|------------------|----------------------------------|------------------------------|
| Mainline | M&R Station | Access Road |
| Lateral | L&R Site | Federal Ownership |
| Workspace | Valve Site | U.S. Forest Service |
| Permanent ROW | Compressor Station Layout | National Park Service |
| Temporary ROW | Permanent | U.S. Fish & Wildlife Service |
| ATWS | Temporary | National Guard |

Atlantic Coast Pipeline Appendix B Project Facility Map Johnston County, North Carolina





This information is for environmental review purposes only.

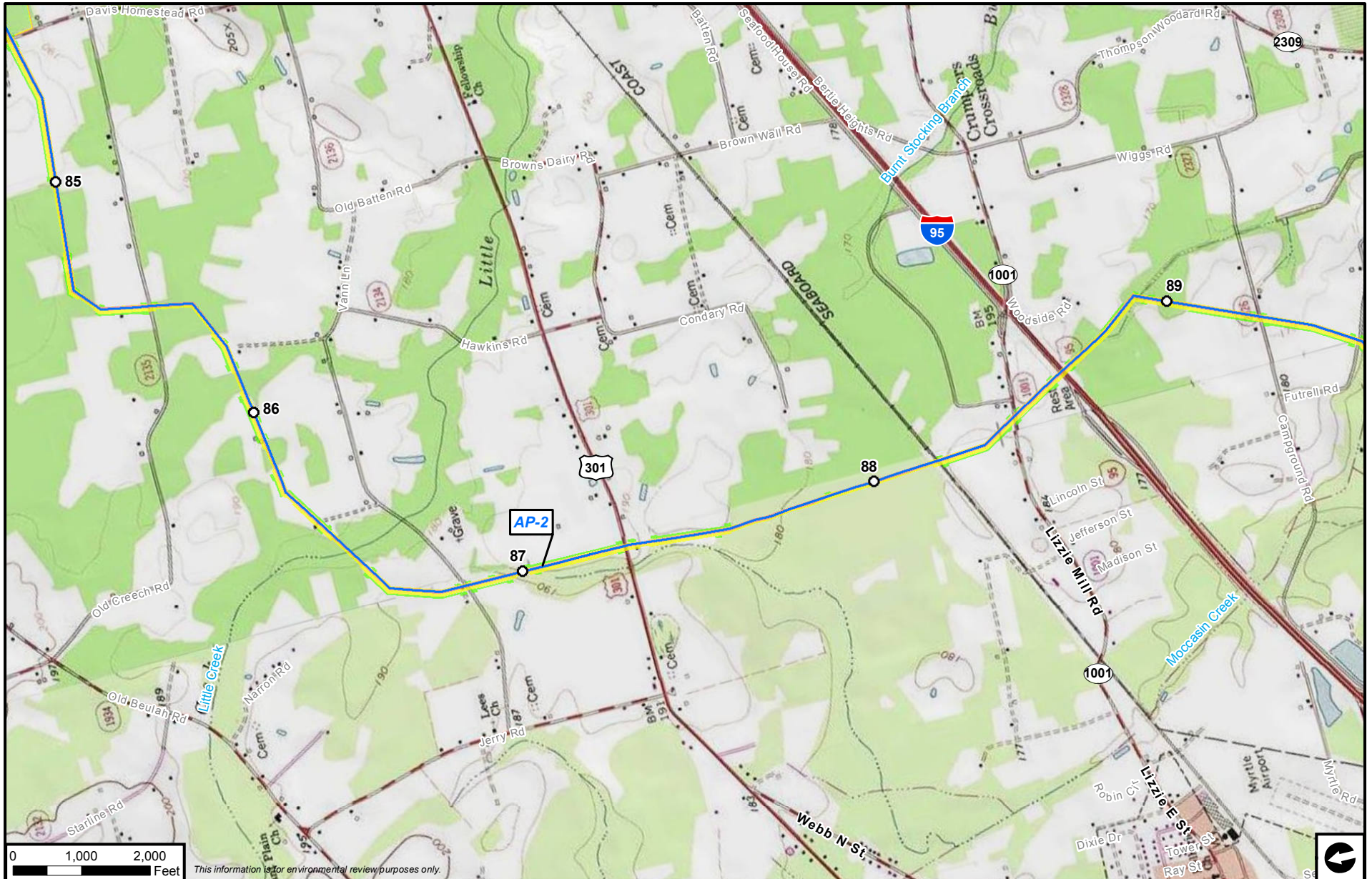


Atlantic Coast Pipeline

- | | | |
|------------------|----------------------------------|------------------------------|
| Mainline | M&R Station | Access Road |
| Lateral | L&R Site | Federal Ownership |
| Workspace | Valve Site | U.S. Forest Service |
| Permanent ROW | Compressor Station Layout | National Park Service |
| Temporary ROW | Permanent | U.S. Fish & Wildlife Service |
| ATWS | Temporary | National Guard |

**Atlantic Coast Pipeline
Appendix B
Project Facility Map
Johnston County, North Carolina**



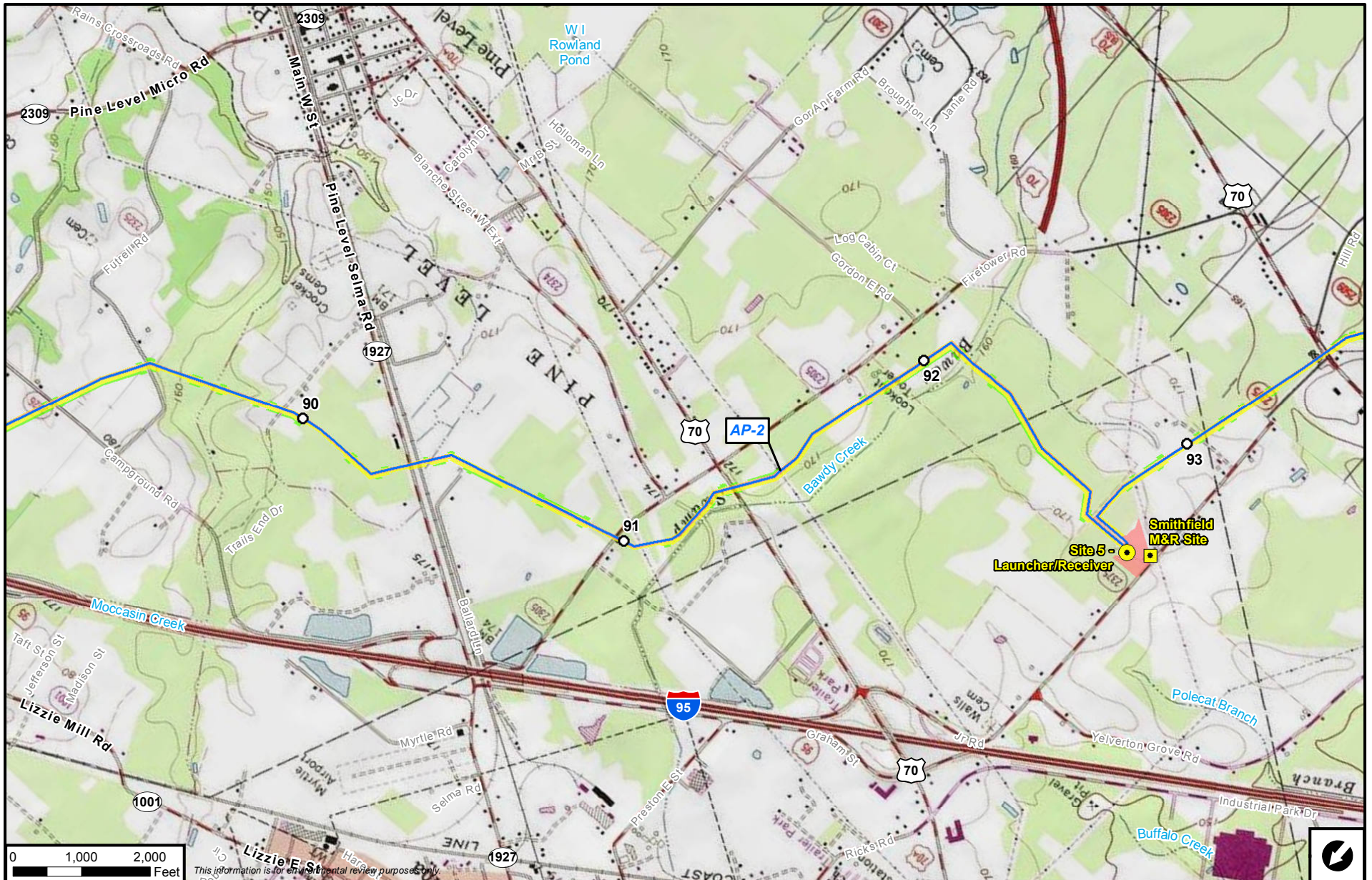


Atlantic Coast Pipeline

- | | | |
|--------------------------------|----------------------------------|------------------------------|
| Atlantic Coast Pipeline | M&R Station | Access Road |
| Mainline | L&R Site | Federal Ownership |
| Lateral | Valve Site | U.S. Forest Service |
| Workspace | Compressor Station Layout | National Park Service |
| Permanent ROW | Permanent | U.S. Fish & Wildlife Service |
| Temporary ROW | Temporary | National Guard |
| ATWS | | |

Atlantic Coast Pipeline Appendix B Project Facility Map Johnston County, North Carolina





This information is for environmental review purposes only.



Atlantic Coast Pipeline

- | | | |
|----------------------------------|----------------------------------|------------------------------|
| Atlantic Coast Pipeline Mainline | M&R Station | Access Road |
| Atlantic Coast Pipeline Lateral | L&R Site | Federal Ownership |
| Workspace | Valve Site | U.S. Forest Service |
| Permanent ROW | Compressor Station Layout | National Park Service |
| Temporary ROW | Permanent | U.S. Fish & Wildlife Service |
| ATWS | Temporary | National Guard |

Atlantic Coast Pipeline Appendix B Project Facility Map Johnston County, North Carolina





This information is for environmental review purposes only.

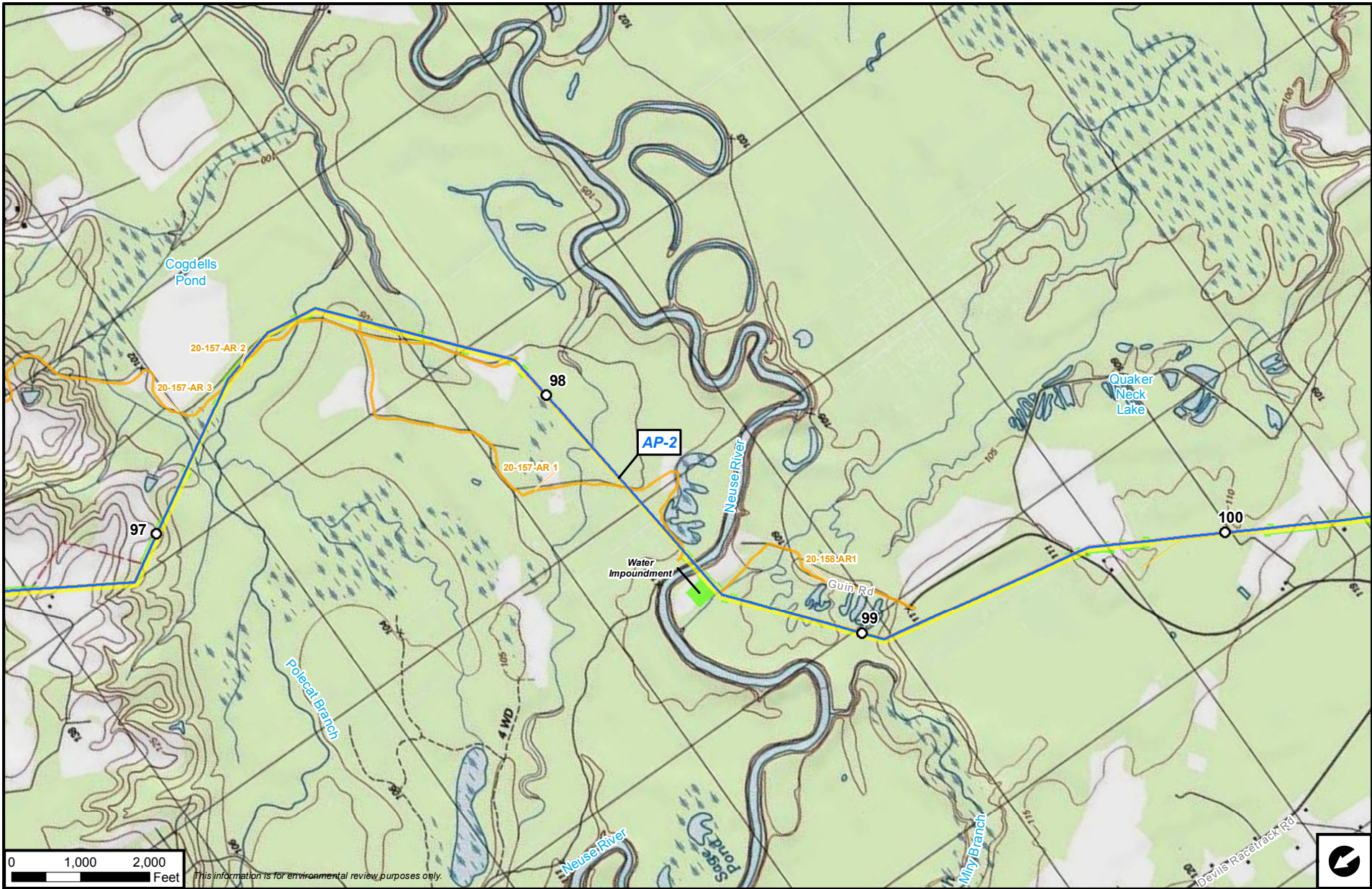


Atlantic Coast Pipeline

- | | | |
|----------------------------------|----------------------------------|------------------------------|
| Atlantic Coast Pipeline Mainline | M&R Station | Access Road |
| Lateral | L&R Site | Federal Ownership |
| Workspace | Valve Site | U.S. Forest Service |
| Permanent ROW | Compressor Station Layout | National Park Service |
| Temporary ROW | Permanent | U.S. Fish & Wildlife Service |
| ATWS | Temporary | National Guard |

**Atlantic Coast Pipeline
Appendix B
Project Facility Map
Johnston County, North Carolina**





This information is for environmental review purposes only.

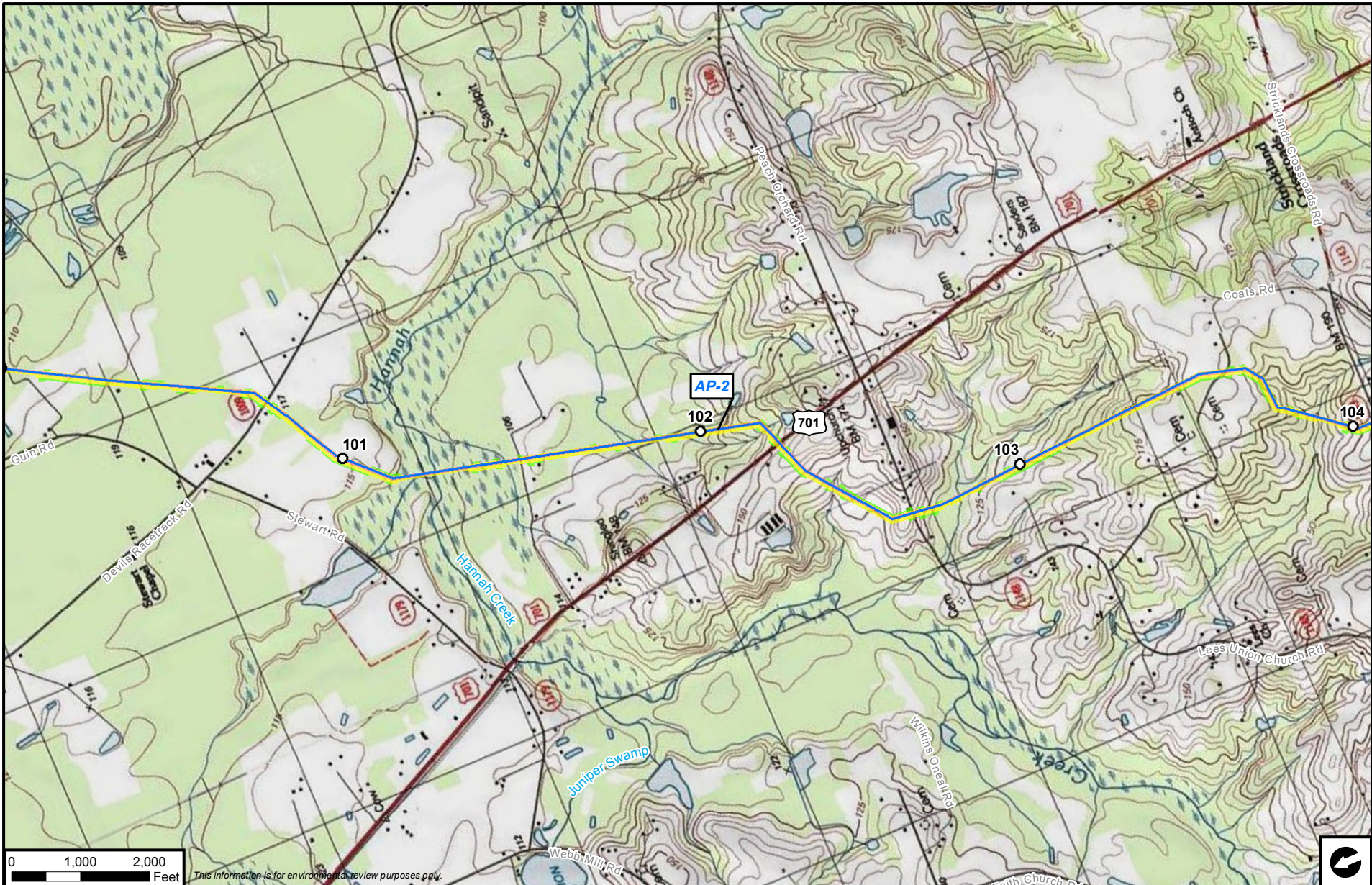


Atlantic Coast Pipeline

- | | | |
|--------------------------------|----------------------------------|------------------------------|
| Atlantic Coast Pipeline | M&R Station | Access Road |
| Mainline | L&R Site | Federal Ownership |
| Lateral | Valve Site | U.S. Forest Service |
| Workspace | Compressor Station Layout | National Park Service |
| Permanent ROW | Permanent | U.S. Fish & Wildlife Service |
| Temporary ROW | Temporary | National Guard |
| ATWS | | |

**Atlantic Coast Pipeline
Appendix B
Project Facility Map
Johnston County, North Carolina**





This information is for environmental review purposes only.

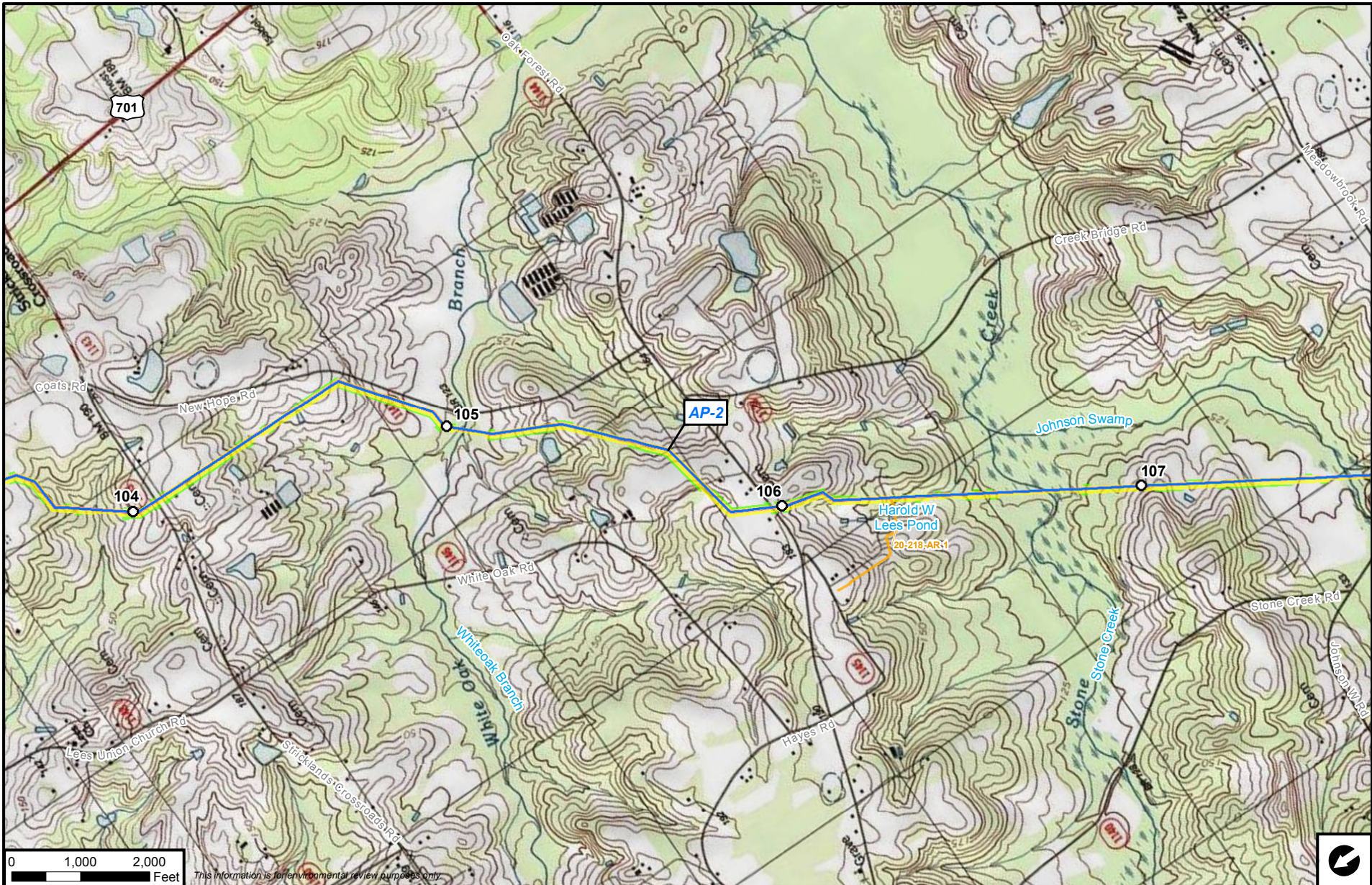


Atlantic Coast Pipeline

- | | | |
|-------------------------|----------------------------------|------------------------------|
| Atlantic Coast Pipeline | M&R Station | Access Road |
| Mainline | L&R Site | Federal Ownership |
| Lateral | Valve Site | U.S. Forest Service |
| Workspace | Compressor Station Layout | National Park Service |
| Permanent ROW | Permanent | U.S. Fish & Wildlife Service |
| Temporary ROW | Temporary | National Guard |
| ATWS | | |

**Atlantic Coast Pipeline
Appendix B
Project Facility Map
Johnston County, North Carolina**





This information is for environmental review purposes only.



Atlantic Coast Pipeline

- | | | |
|-------------------------|----------------------------------|------------------------------|
| Atlantic Coast Pipeline | M&R Station | Access Road |
| Mainline | L&R Site | Federal Ownership |
| Lateral | Valve Site | U.S. Forest Service |
| Workspace | Compressor Station Layout | National Park Service |
| Permanent ROW | Permanent | U.S. Fish & Wildlife Service |
| Temporary ROW | Temporary | National Guard |
| ATWS | | |

**Atlantic Coast Pipeline
Appendix B
Project Facility Map
Johnston County, North Carolina**





This information is for environmental review purposes only.

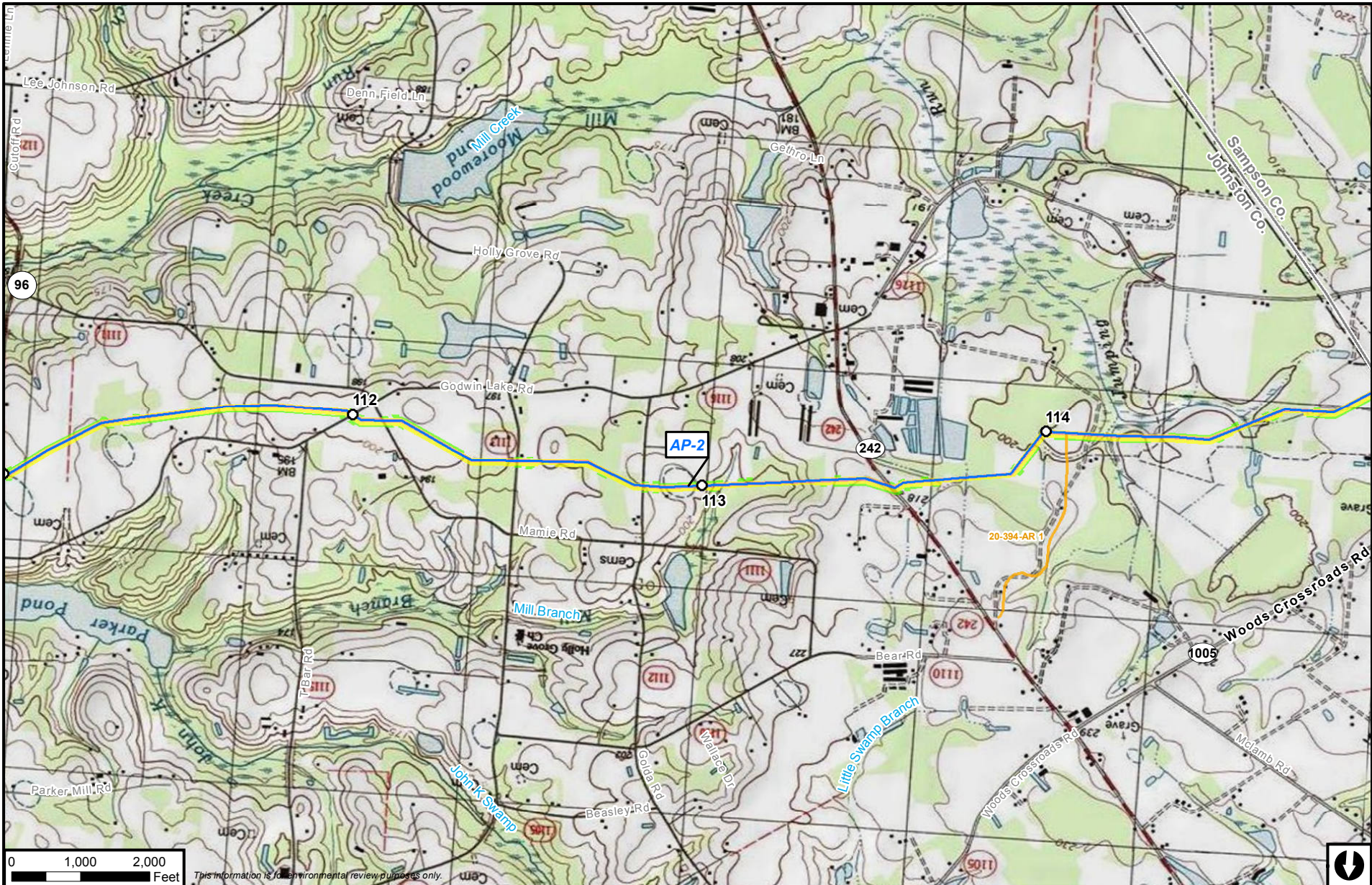


Atlantic Coast Pipeline

- | | | |
|----------------------------------|----------------------------------|------------------------------|
| Atlantic Coast Pipeline Mainline | M&R Station | Access Road |
| Lateral | L&R Site | Federal Ownership |
| Workspace | Valve Site | U.S. Forest Service |
| Permanent ROW | Compressor Station Layout | National Park Service |
| Temporary ROW | Permanent | U.S. Fish & Wildlife Service |
| ATWS | Temporary | National Guard |

**Atlantic Coast Pipeline
Appendix B
Project Facility Map
Johnston County, North Carolina**





This information is for environmental review purposes only.


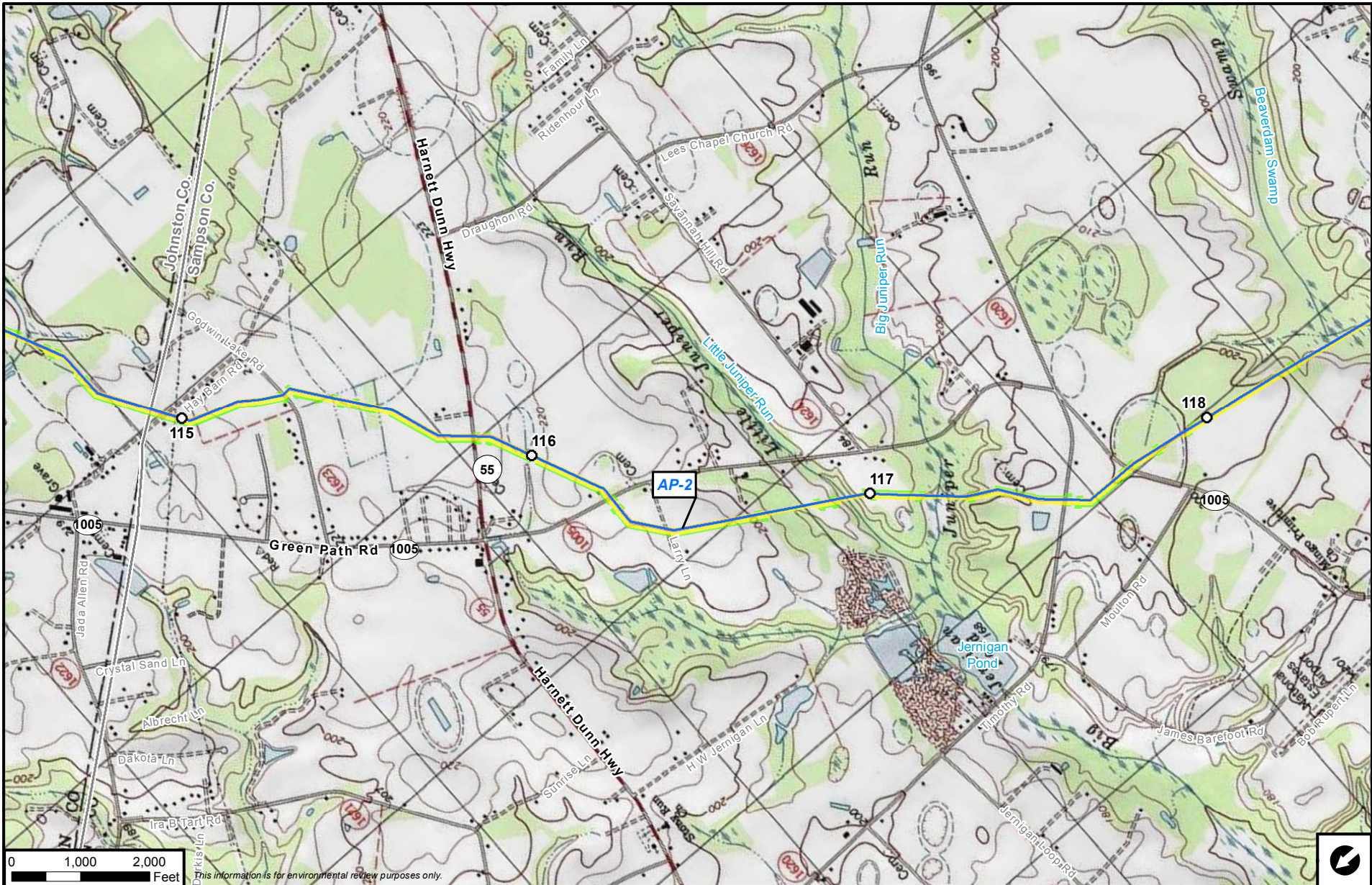


Atlantic Coast Pipeline

- | | | |
|--------------------------------|----------------------------------|------------------------------|
| Atlantic Coast Pipeline | M&R Station | Access Road |
| Mainline | L&R Site | Federal Ownership |
| Lateral | Valve Site | U.S. Forest Service |
| Workspace | Compressor Station Layout | National Park Service |
| Permanent ROW | Permanent | U.S. Fish & Wildlife Service |
| Temporary ROW | Temporary | National Guard |
| ATWS | | |

Atlantic Coast Pipeline Appendix B Project Facility Map Johnston County, North Carolina





This information is for environmental review purposes only.

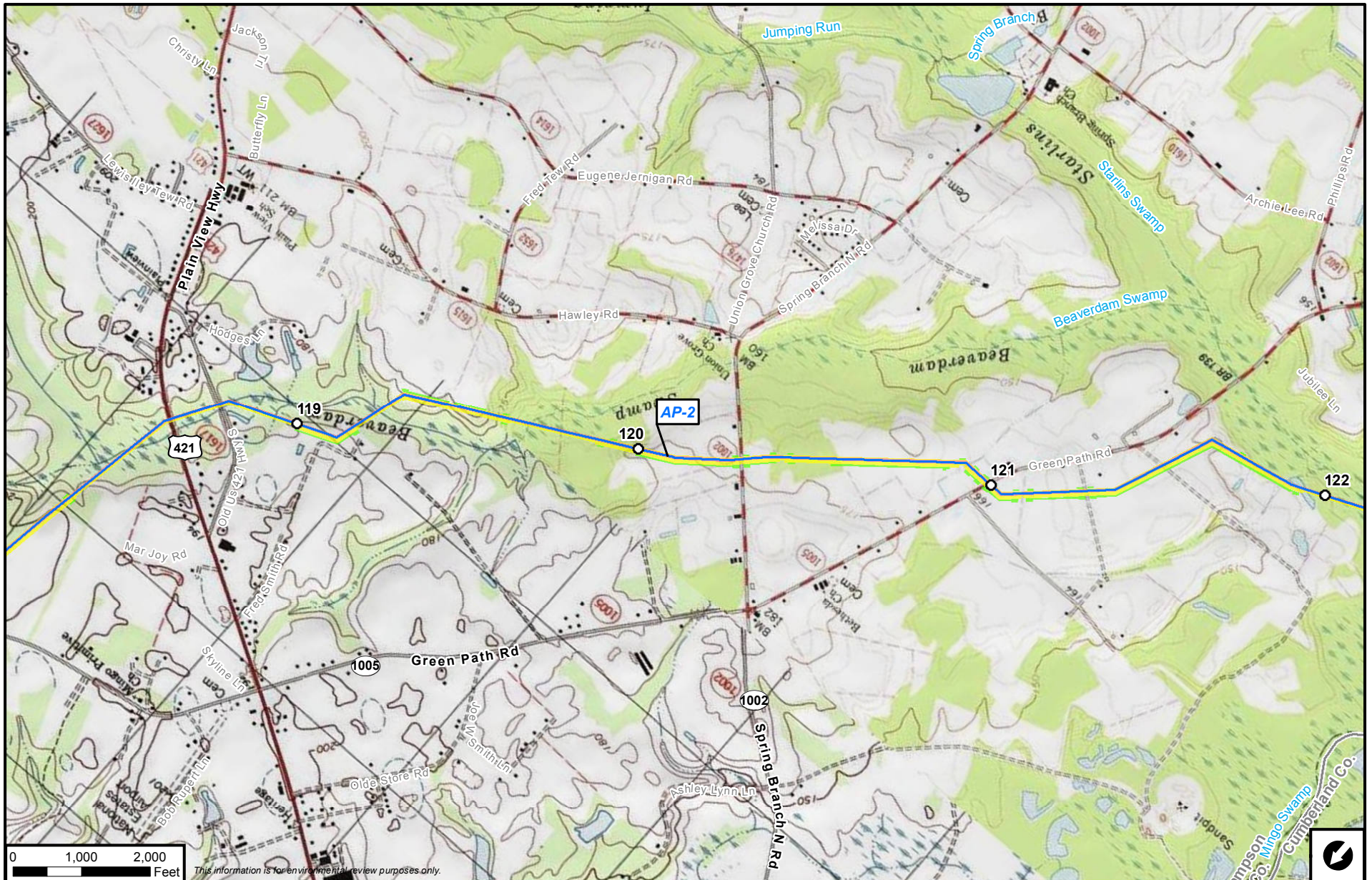


Atlantic Coast Pipeline

- | | | |
|-------------------------|----------------------------------|--------------------------------|
| Atlantic Coast Pipeline | ■ M&R Station | — Access Road |
| — Mainline | ● L&R Site | Federal Ownership |
| — Lateral | ▲ Valve Site | ■ U.S. Forest Service |
| Workspace | Compressor Station Layout | ■ National Park Service |
| ■ Permanent ROW | ■ Permanent | ■ U.S. Fish & Wildlife Service |
| ■ Temporary ROW | ■ Temporary | ■ National Guard |
| ■ ATWS | | |

**Atlantic Coast Pipeline
Appendix B
Project Facility Map
Sampson County, North Carolina**





This information is for environmental review purposes only.

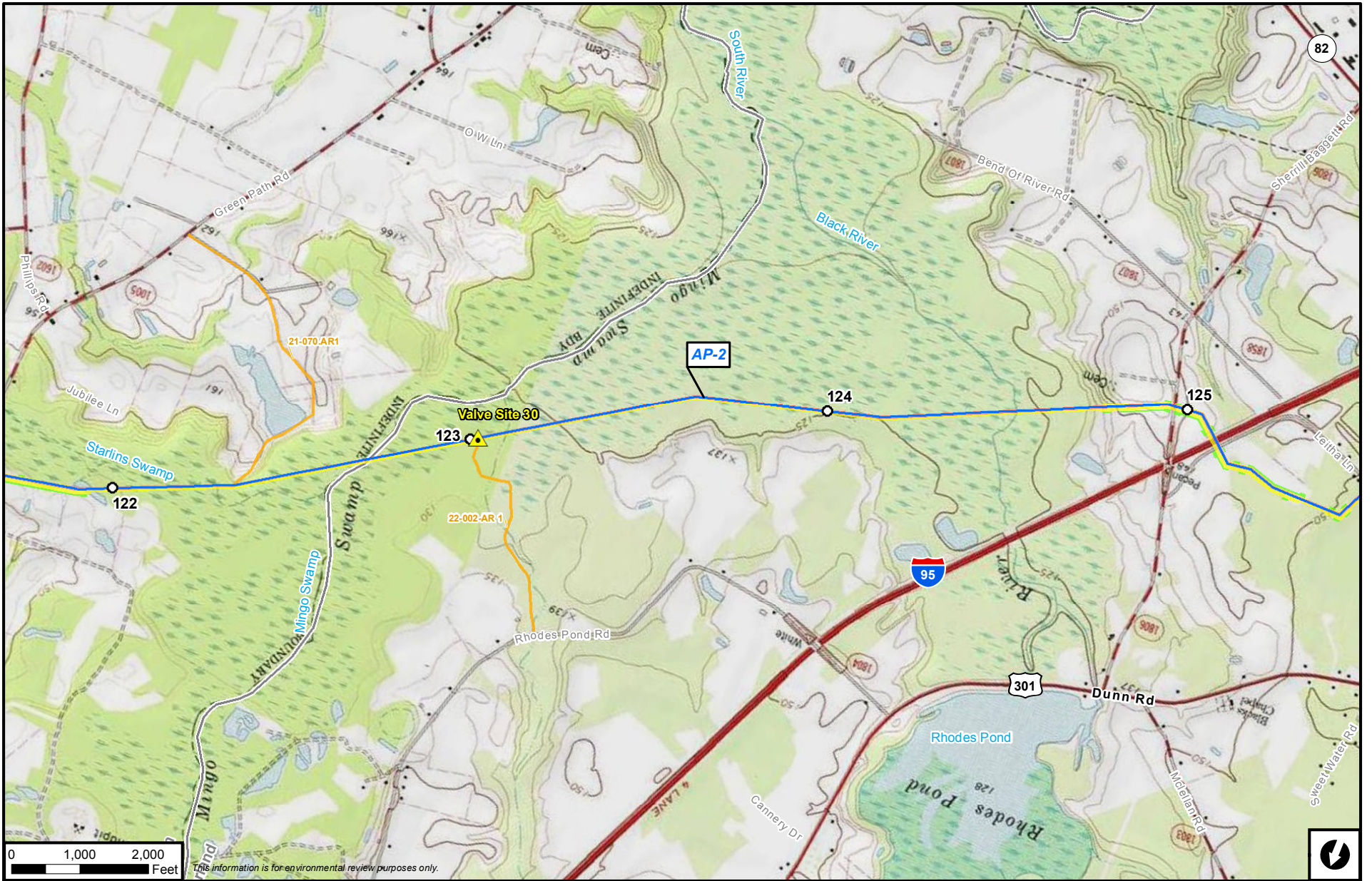


Atlantic Coast Pipeline

- | | | |
|--------------------------------|----------------------------------|------------------------------|
| Atlantic Coast Pipeline | M&R Station | Access Road |
| Mainline | L&R Site | Federal Ownership |
| Lateral | Valve Site | U.S. Forest Service |
| Workspace | Compressor Station Layout | National Park Service |
| Permanent ROW | Permanent | U.S. Fish & Wildlife Service |
| Temporary ROW | Temporary | National Guard |
| ATWS | | |

Atlantic Coast Pipeline Appendix B Project Facility Map Sampson County, North Carolina





This information is for environmental review purposes only.

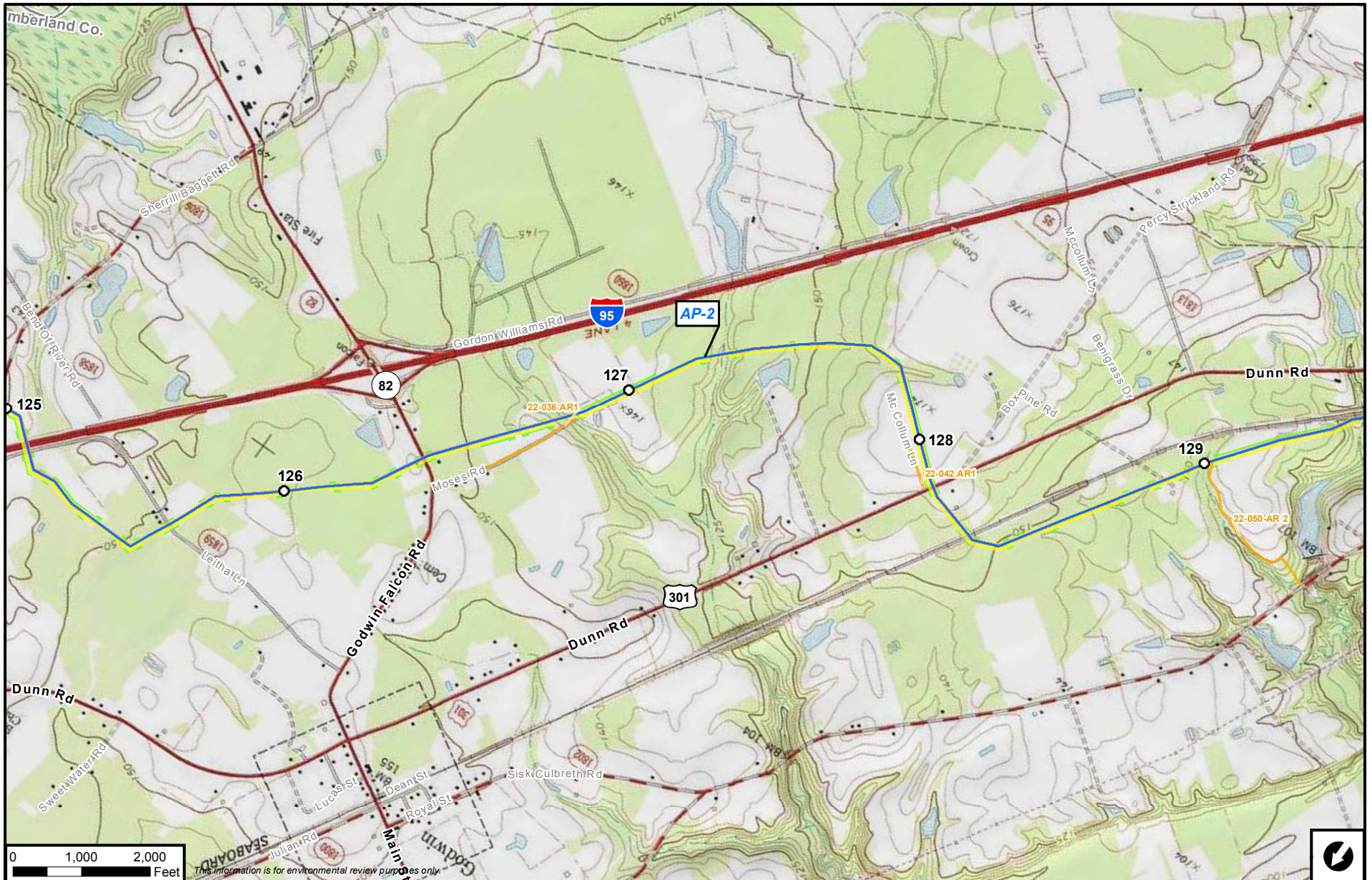


Atlantic Coast Pipeline

- | | | |
|-------------------------|----------------------------------|------------------------------|
| Atlantic Coast Pipeline | M&R Station | Access Road |
| Mainline | L&R Site | Federal Ownership |
| Lateral | Valve Site | U.S. Forest Service |
| Workspace | Compressor Station Layout | National Park Service |
| Permanent ROW | Permanent | U.S. Fish & Wildlife Service |
| Temporary ROW | Temporary | National Guard |
| ATWS | | |

**Atlantic Coast Pipeline
Appendix B
Project Facility Map
Cumberland County, North Carolina**





This information is for environmental review purposes only.


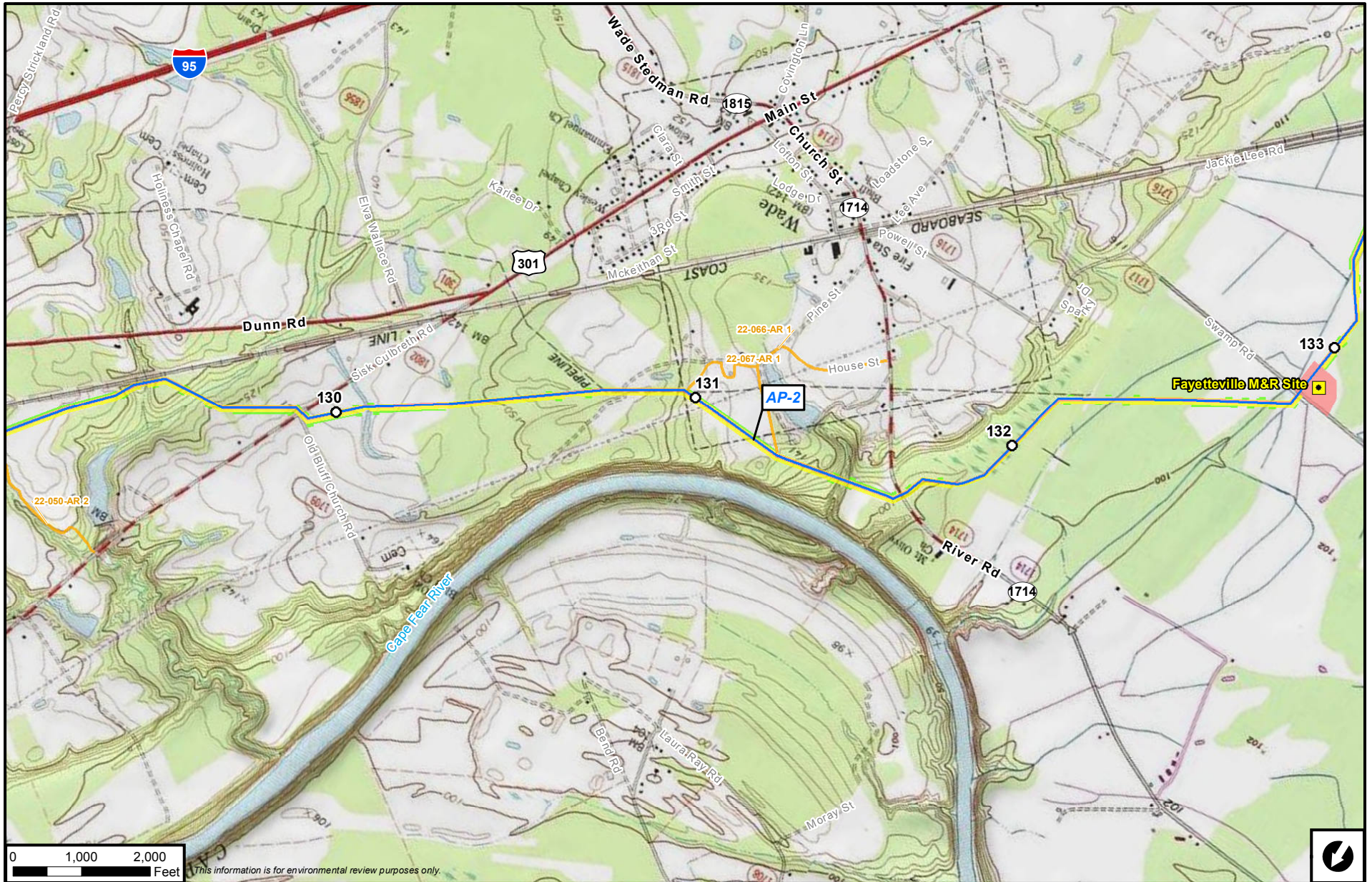


Atlantic Coast Pipeline

- | | | |
|--------------------------------|----------------------------------|------------------------------|
| Atlantic Coast Pipeline | M&R Station | Access Road |
| Mainline | L&R Site | Federal Ownership |
| Lateral | Valve Site | U.S. Forest Service |
| Workspace | Compressor Station Layout | National Park Service |
| Permanent ROW | Permanent | U.S. Fish & Wildlife Service |
| Temporary ROW | Temporary | National Guard |
| ATWS | | |

Atlantic Coast Pipeline Appendix B Project Facility Map Cumberland County, North Carolina





This information is for environmental review purposes only.


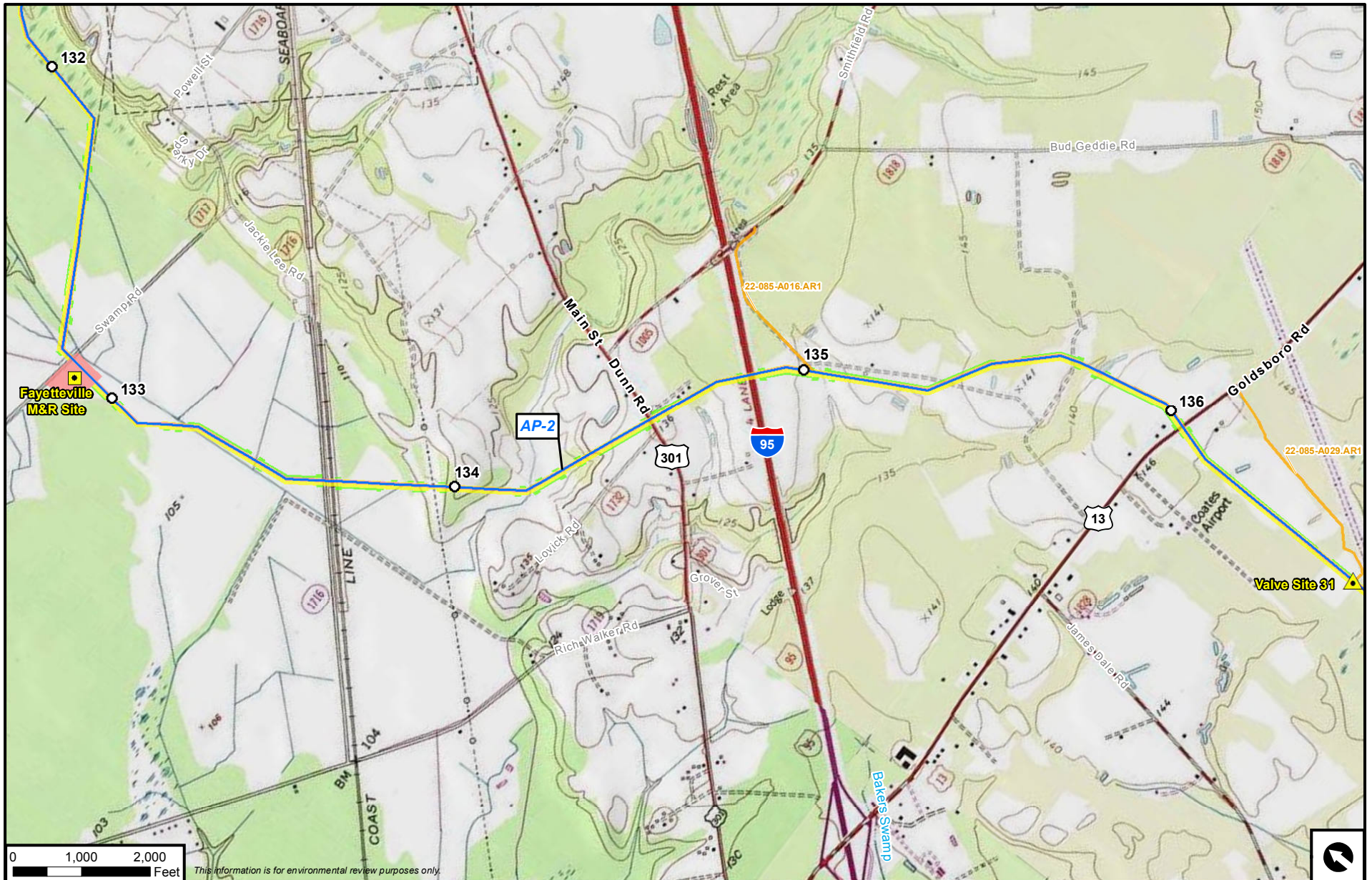


Atlantic Coast Pipeline

- | | | |
|-------------------------------------|---------------------------|------------------------------|
| Atlantic Coast Pipeline M&R Station | L&R Site | Access Road |
| Mainline | Valve Site | Federal Ownership |
| Lateral | Compressor Station Layout | U.S. Forest Service |
| Workspace | Permanent | National Park Service |
| Permanent ROW | Temporary | U.S. Fish & Wildlife Service |
| Temporary ROW | | National Guard |
| ATWS | | |

Atlantic Coast Pipeline Appendix B Project Facility Map Cumberland County, North Carolina





This information is for environmental review purposes only.

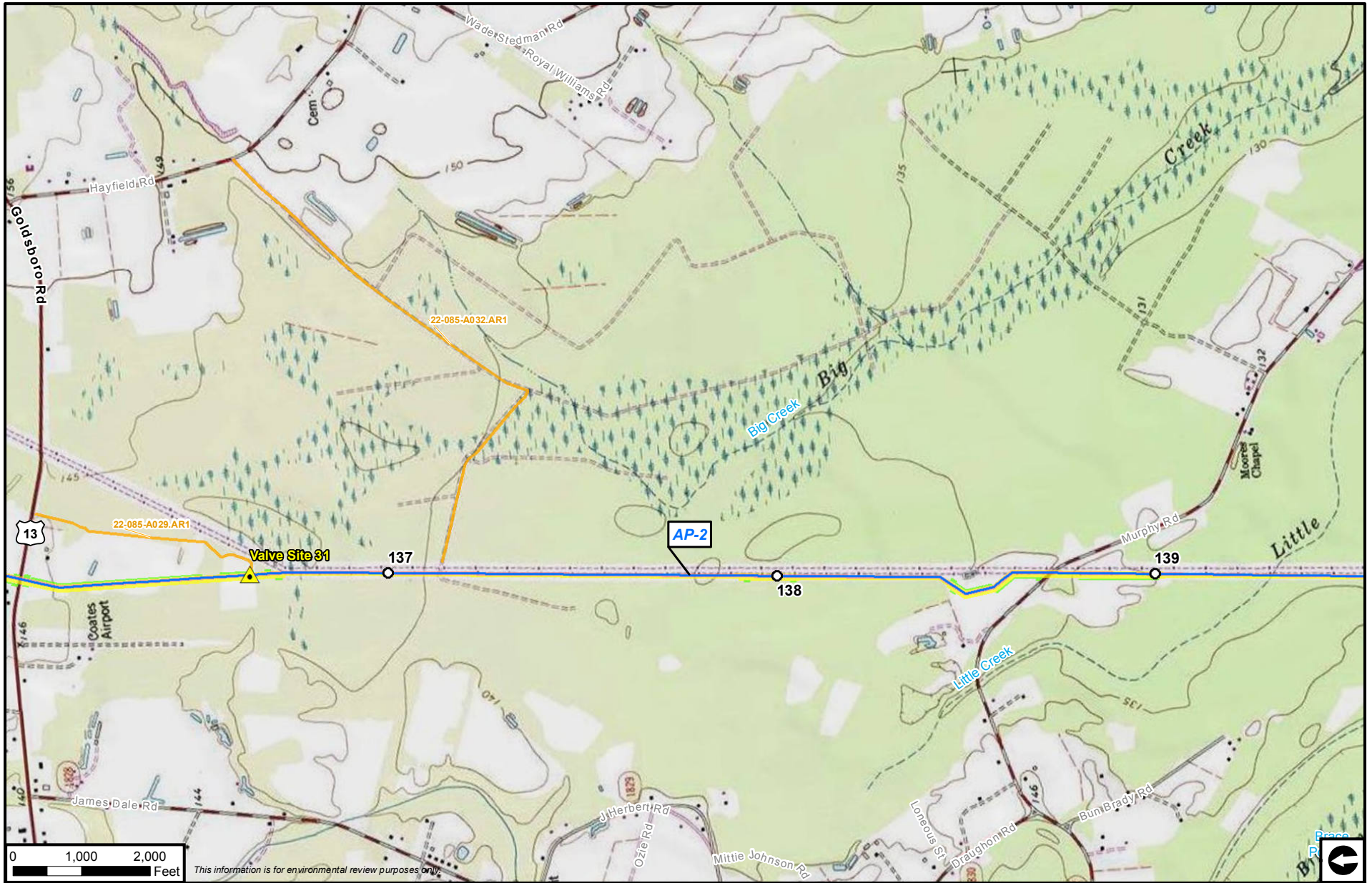


Atlantic Coast Pipeline

- | | |
|------------------|----------------------------------|
| M&R Station | Access Road |
| Mainline | Federal Ownership |
| Lateral | U.S. Forest Service |
| Workspace | National Park Service |
| Permanent ROW | U.S. Fish & Wildlife Service |
| Temporary ROW | National Guard |
| ATWS | Compressor Station Layout |
| Permanent | Permanent |
| Temporary | Temporary |

Atlantic Coast Pipeline Appendix B Project Facility Map Cumberland County, North Carolina





This information is for environmental review purposes only.


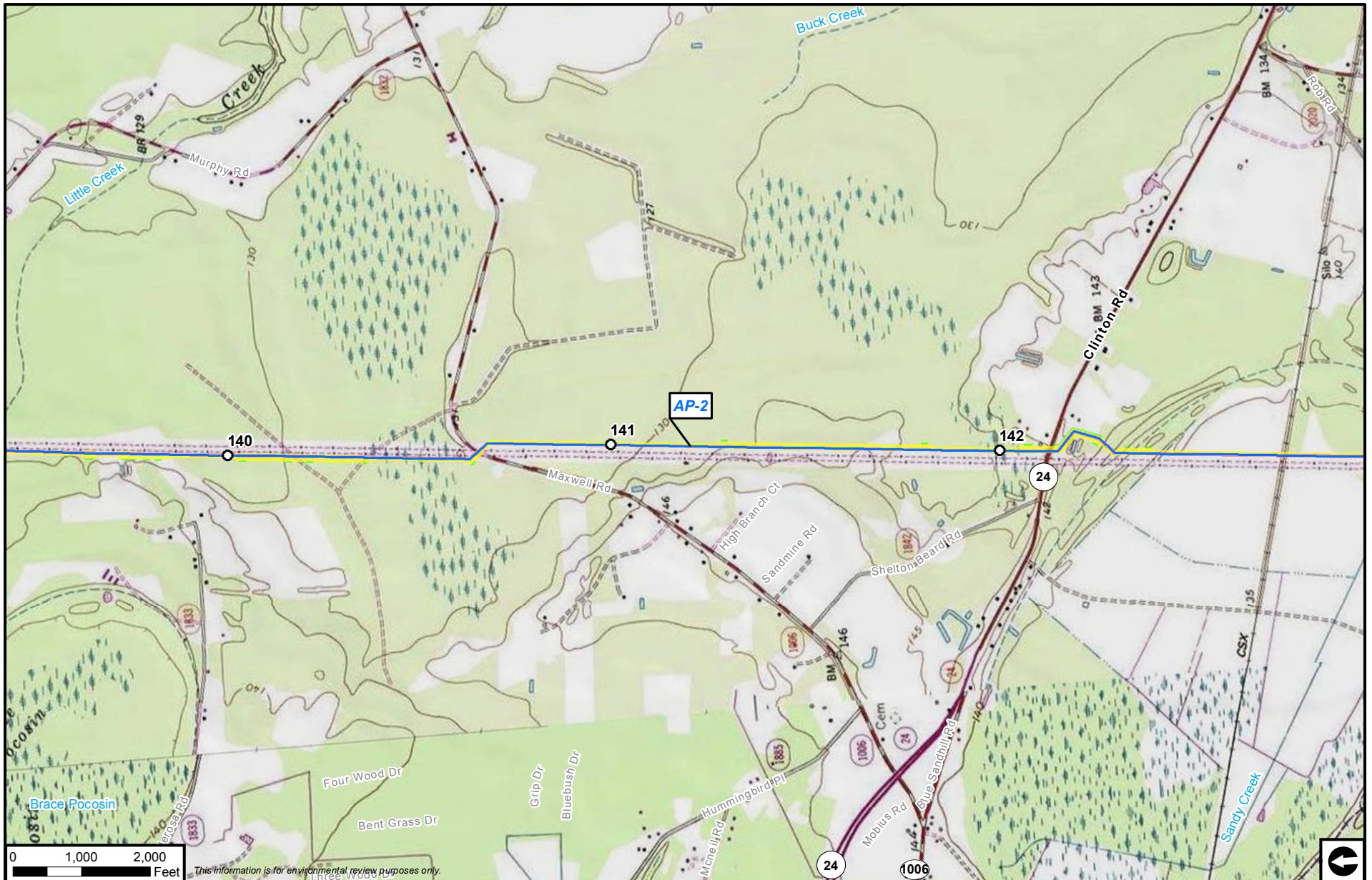


Atlantic Coast Pipeline

- | | | |
|--------------------------------|----------------------------------|------------------------------|
| Atlantic Coast Pipeline | M&R Station | Access Road |
| Mainline | L&R Site | Federal Ownership |
| Lateral | Valve Site | U.S. Forest Service |
| Workspace | Compressor Station Layout | National Park Service |
| Permanent ROW | Permanent | U.S. Fish & Wildlife Service |
| Temporary ROW | Temporary | National Guard |
| ATWS | | |

**Atlantic Coast Pipeline
Appendix B
Project Facility Map
Cumberland County, North Carolina**





This information is for environmental review purposes only.

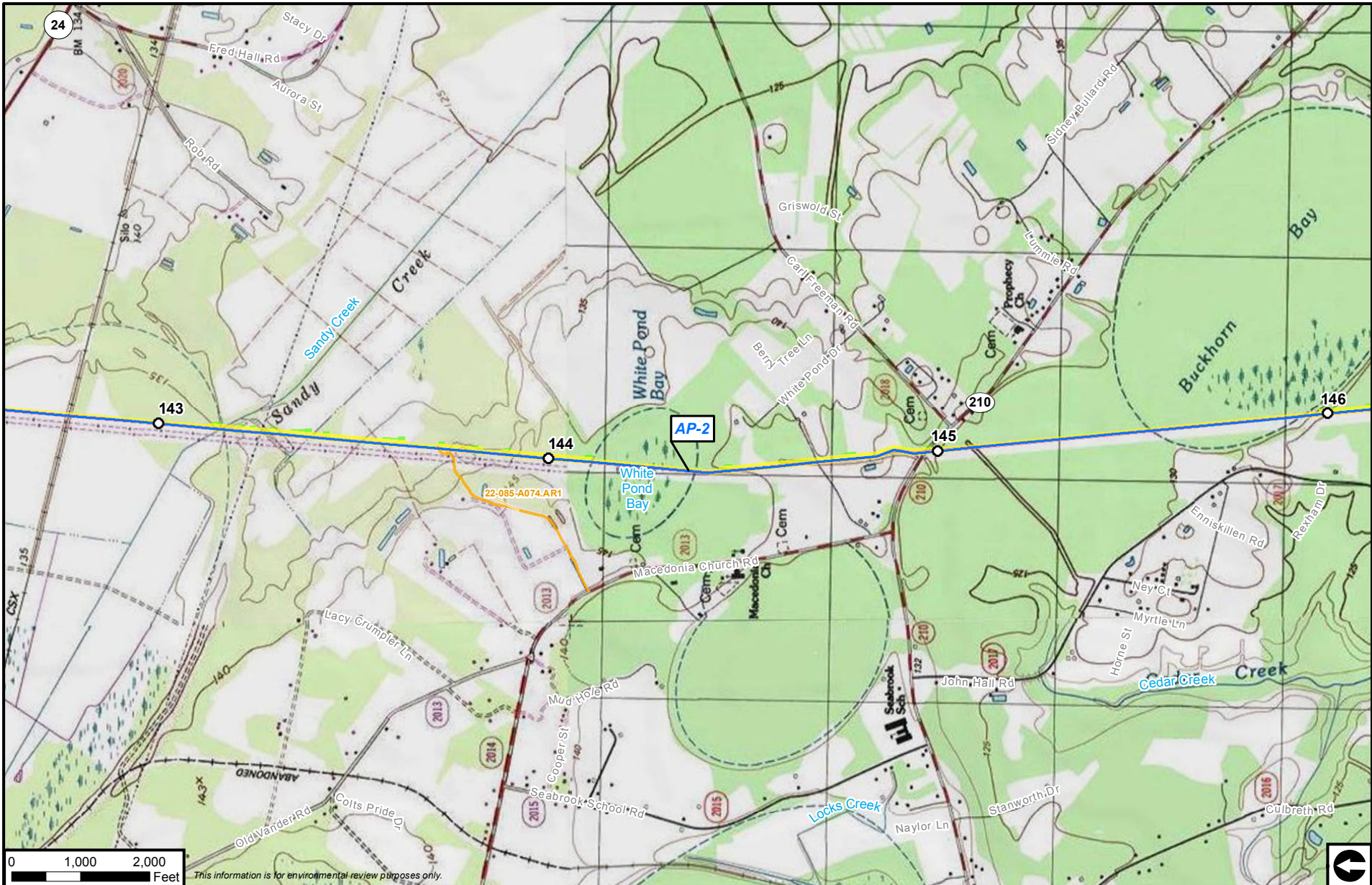


Atlantic Coast Pipeline

- | | | |
|-------------------------|----------------------------------|------------------------------|
| Atlantic Coast Pipeline | M&R Station | Access Road |
| Mainline | L&R Site | Federal Ownership |
| Lateral | Valve Site | U.S. Forest Service |
| Workspace | Compressor Station Layout | National Park Service |
| Permanent ROW | Permanent | U.S. Fish & Wildlife Service |
| Temporary ROW | Temporary | National Guard |
| ATWS | | |

**Atlantic Coast Pipeline
Appendix B
Project Facility Map
Cumberland County, North Carolina**





0 1,000 2,000 Feet

This information is for environmental review purposes only.

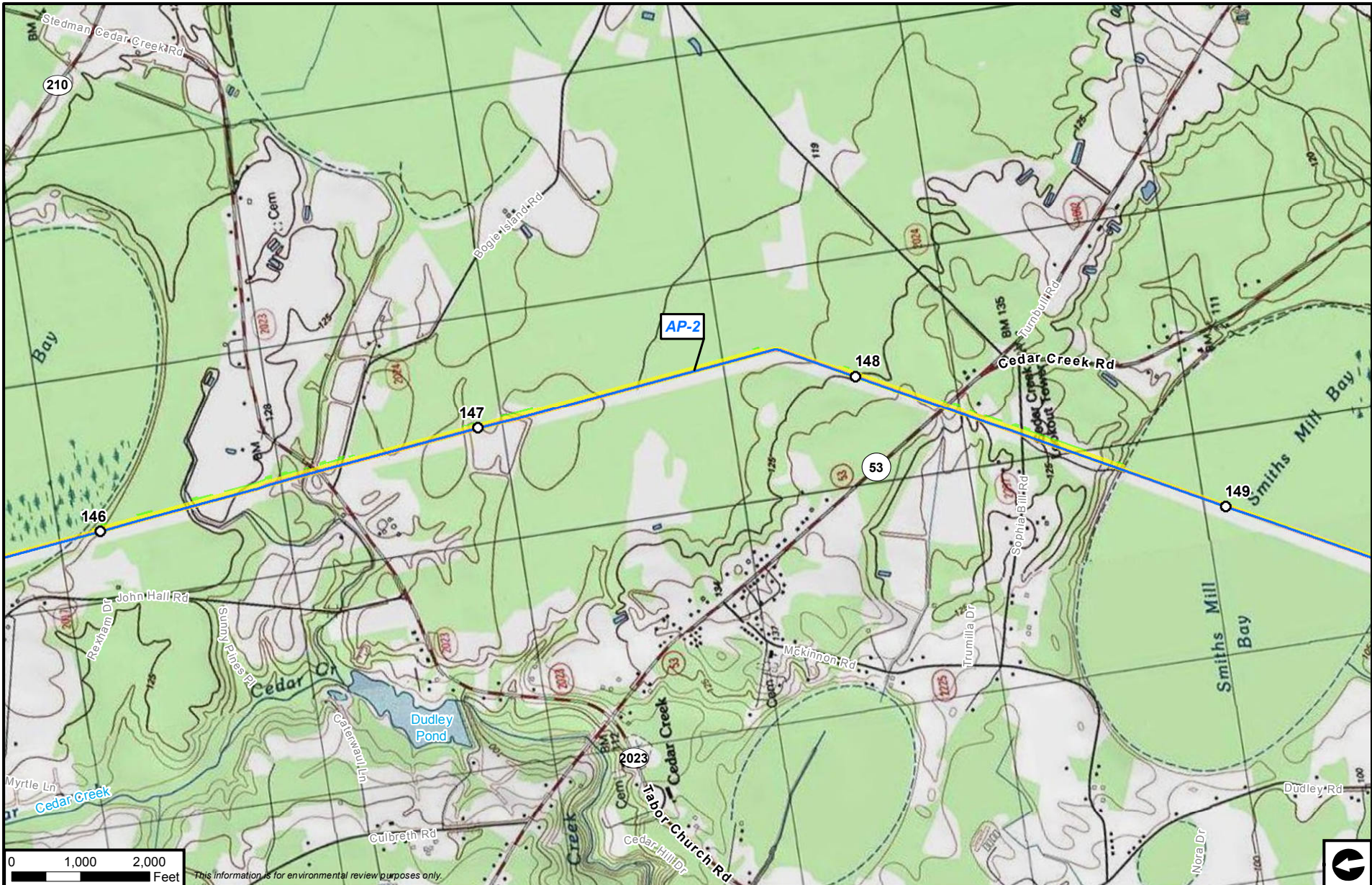


Atlantic Coast Pipeline

- | | | |
|-------------------------|----------------------------------|------------------------------|
| Atlantic Coast Pipeline | M&R Station | Access Road |
| Mainline | L&R Site | Federal Ownership |
| Lateral | Valve Site | U.S. Forest Service |
| Workspace | Compressor Station Layout | National Park Service |
| Permanent ROW | Permanent | U.S. Fish & Wildlife Service |
| Temporary ROW | Temporary | National Guard |
| ATWS | | |

Atlantic Coast Pipeline Appendix B Project Facility Map Cumberland County, North Carolina





This information is for environmental review purposes only.

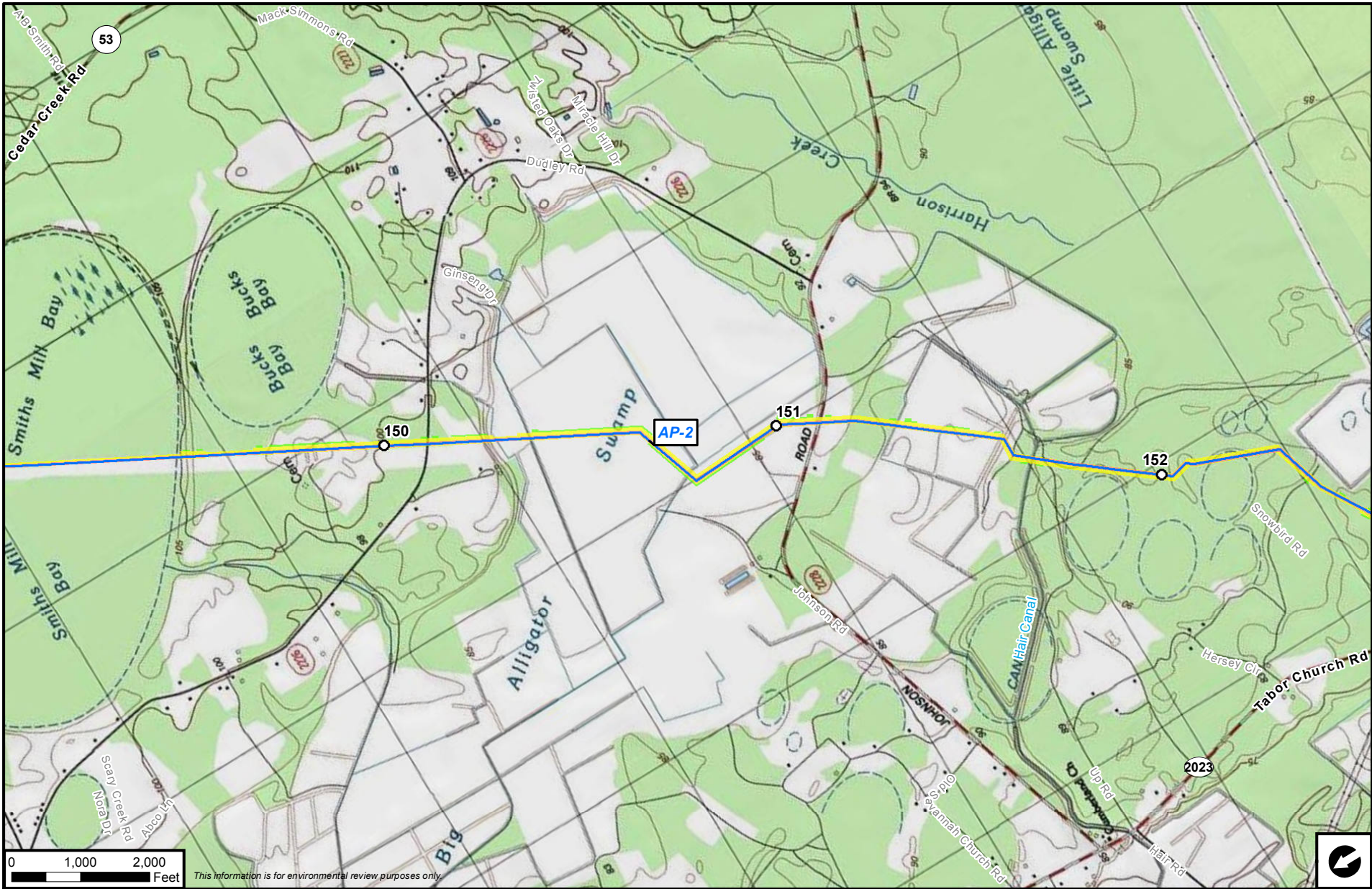


Atlantic Coast Pipeline

- | | | |
|-------------------------|----------------------------------|------------------------------|
| Atlantic Coast Pipeline | M&R Station | Access Road |
| Mainline | L&R Site | Federal Ownership |
| Lateral | Valve Site | U.S. Forest Service |
| Workspace | Compressor Station Layout | National Park Service |
| Permanent ROW | Permanent | U.S. Fish & Wildlife Service |
| Temporary ROW | Temporary | National Guard |
| ATWS | | |

Atlantic Coast Pipeline Appendix B Project Facility Map Cumberland County, North Carolina



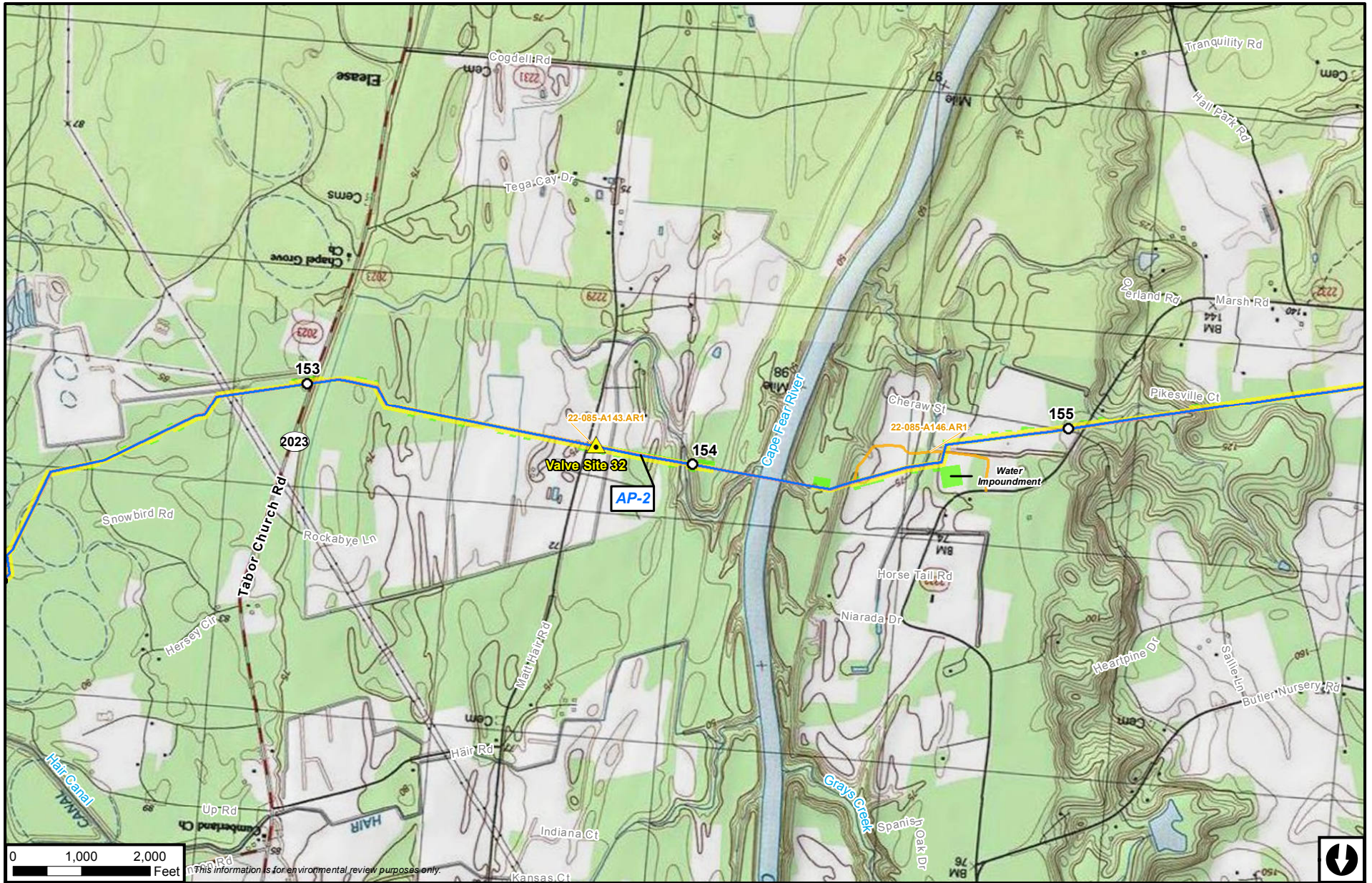


Atlantic Coast Pipeline

- | | | |
|--------------------------------|----------------------------------|------------------------------|
| Atlantic Coast Pipeline | M&R Station | Access Road |
| Mainline | L&R Site | Federal Ownership |
| Lateral | Valve Site | U.S. Forest Service |
| Workspace | Compressor Station Layout | National Park Service |
| Permanent ROW | Permanent | U.S. Fish & Wildlife Service |
| Temporary ROW | Temporary | National Guard |
| ATWS | | |

**Atlantic Coast Pipeline
Appendix B
Project Facility Map
Cumberland County, North Carolina**





This information is for environmental review purposes only.

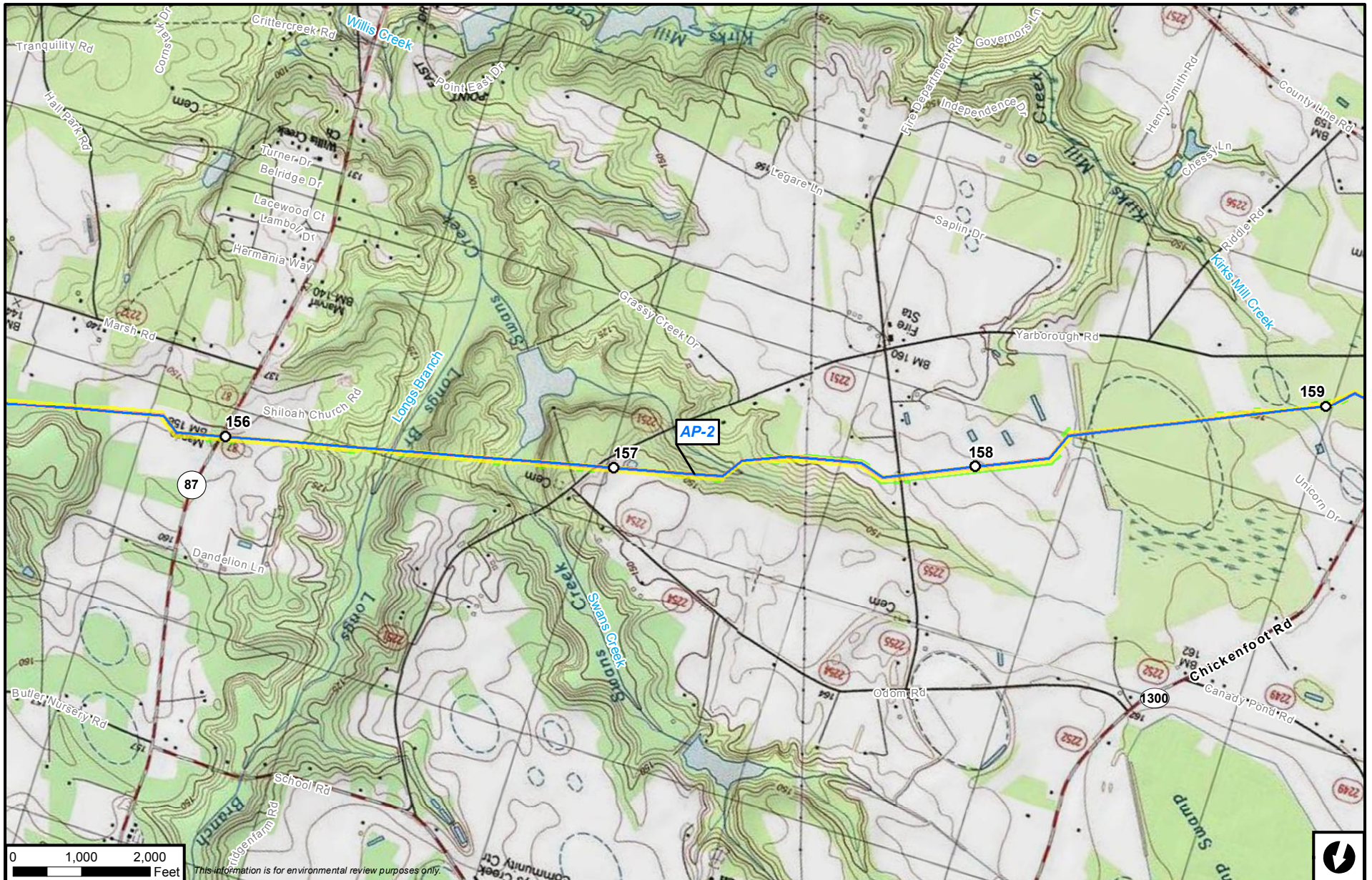


Atlantic Coast Pipeline

- | | | |
|-------------------------|----------------------------------|--------------------------------|
| Atlantic Coast Pipeline | ■ M&R Station | — Access Road |
| — Mainline | ● L&R Site | Federal Ownership |
| — Lateral | ▲ Valve Site | ■ U.S. Forest Service |
| Workspace | Compressor Station Layout | ■ National Park Service |
| ■ Permanent ROW | ■ Permanent | ■ U.S. Fish & Wildlife Service |
| ■ Temporary ROW | ■ Temporary | ■ National Guard |
| ■ ATWS | | |

Atlantic Coast Pipeline
Appendix B
 Project Facility Map
 Cumberland County, North Carolina





This information is for environmental review purposes only.

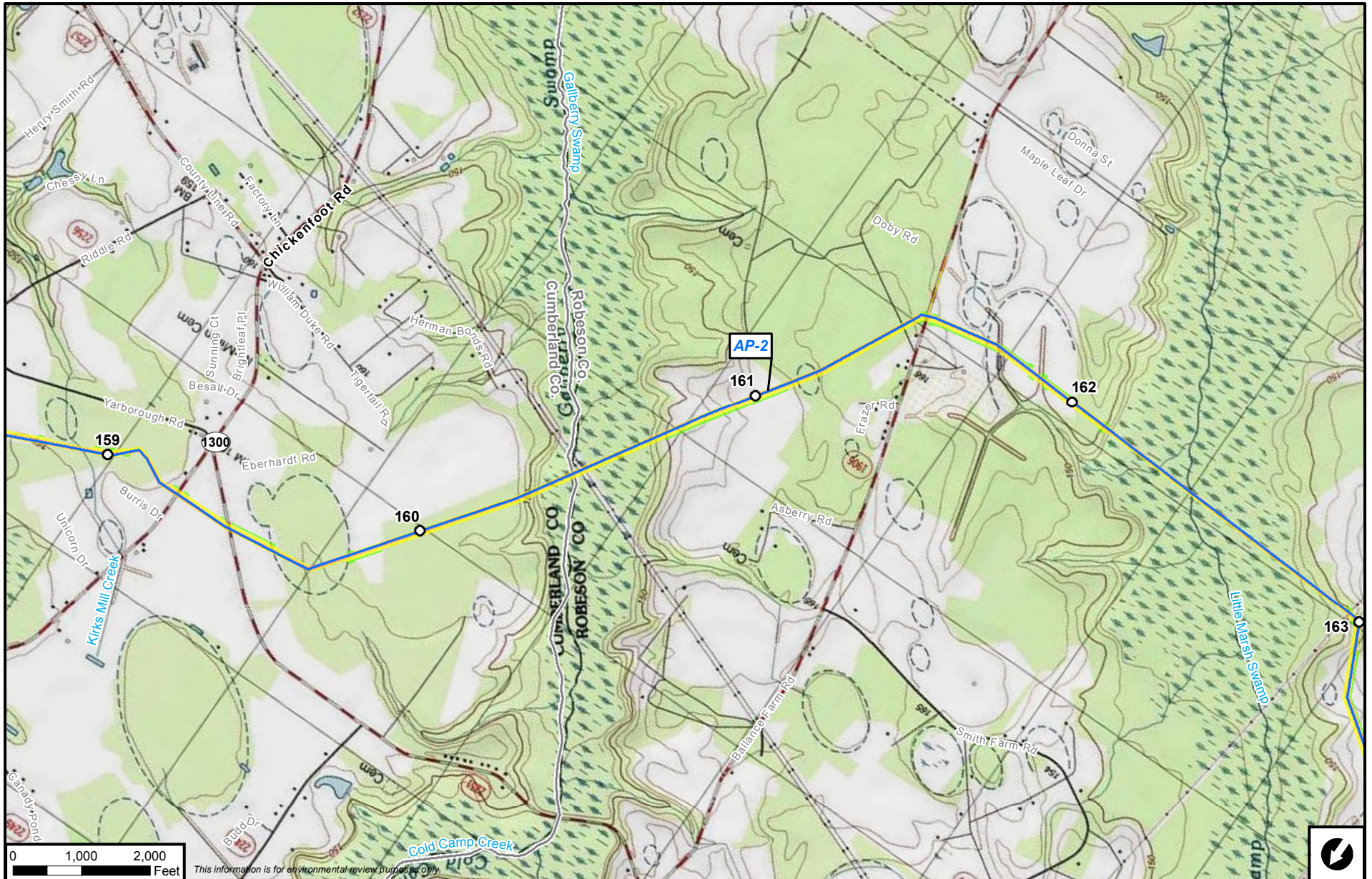


Atlantic Coast Pipeline

- | | | |
|-------------------------|----------------------------------|------------------------------|
| Atlantic Coast Pipeline | M&R Station | Access Road |
| Mainline | L&R Site | Federal Ownership |
| Lateral | Valve Site | U.S. Forest Service |
| Workspace | Compressor Station Layout | National Park Service |
| Permanent ROW | Permanent | U.S. Fish & Wildlife Service |
| Temporary ROW | Temporary | National Guard |
| ATWS | | |

Atlantic Coast Pipeline Appendix B Project Facility Map Cumberland County, North Carolina



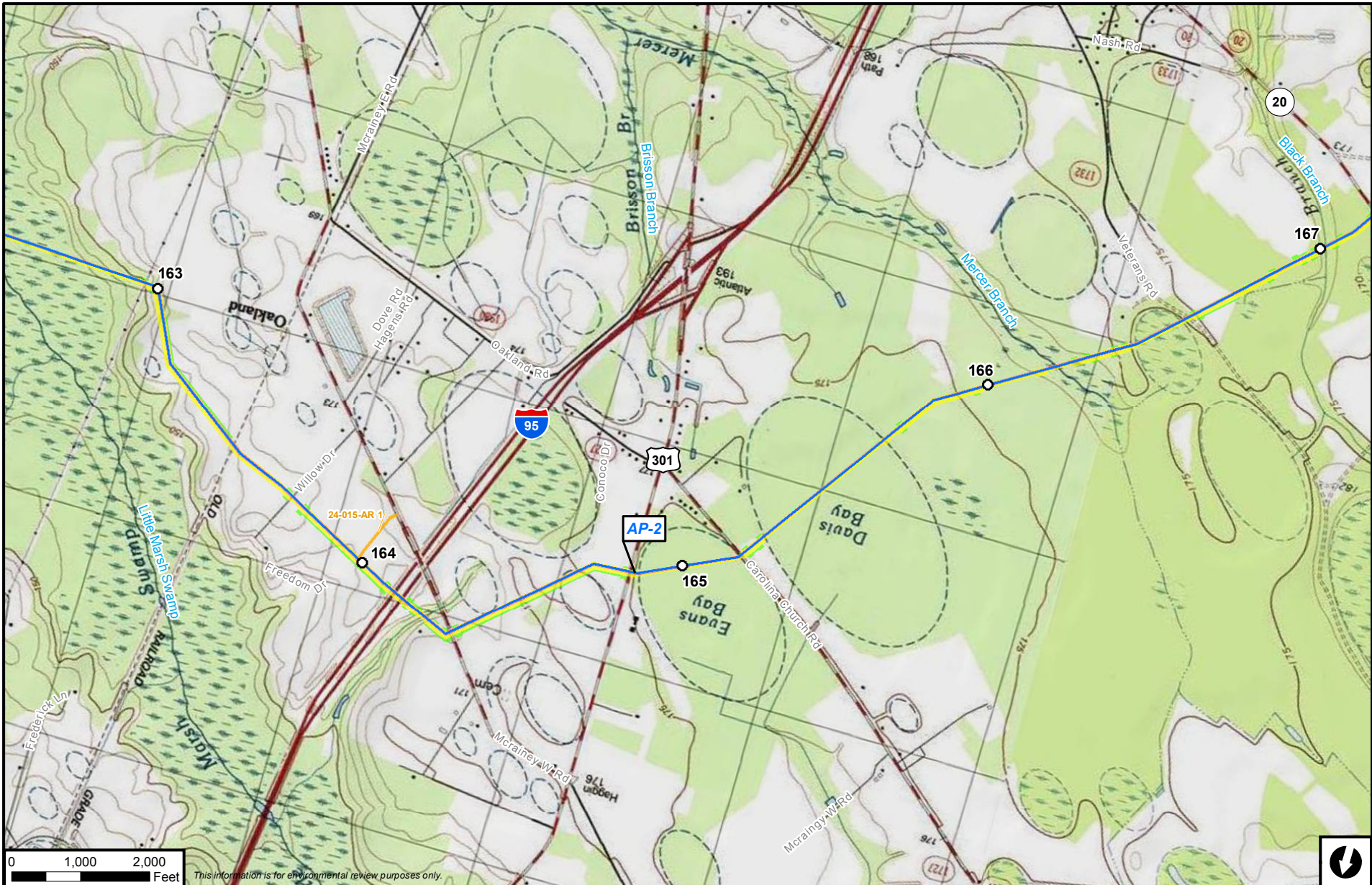


Atlantic Coast Pipeline

- | | | |
|--------------------------------|----------------------------------|------------------------------|
| Atlantic Coast Pipeline | M&R Station | Access Road |
| Mainline | L&R Site | Federal Ownership |
| Lateral | Valve Site | U.S. Forest Service |
| Workspace | Compressor Station Layout | National Park Service |
| Permanent ROW | Permanent | U.S. Fish & Wildlife Service |
| Temporary ROW | Temporary | National Guard |
| ATWS | | |

Atlantic Coast Pipeline Appendix B Project Facility Map Robeson County, North Carolina



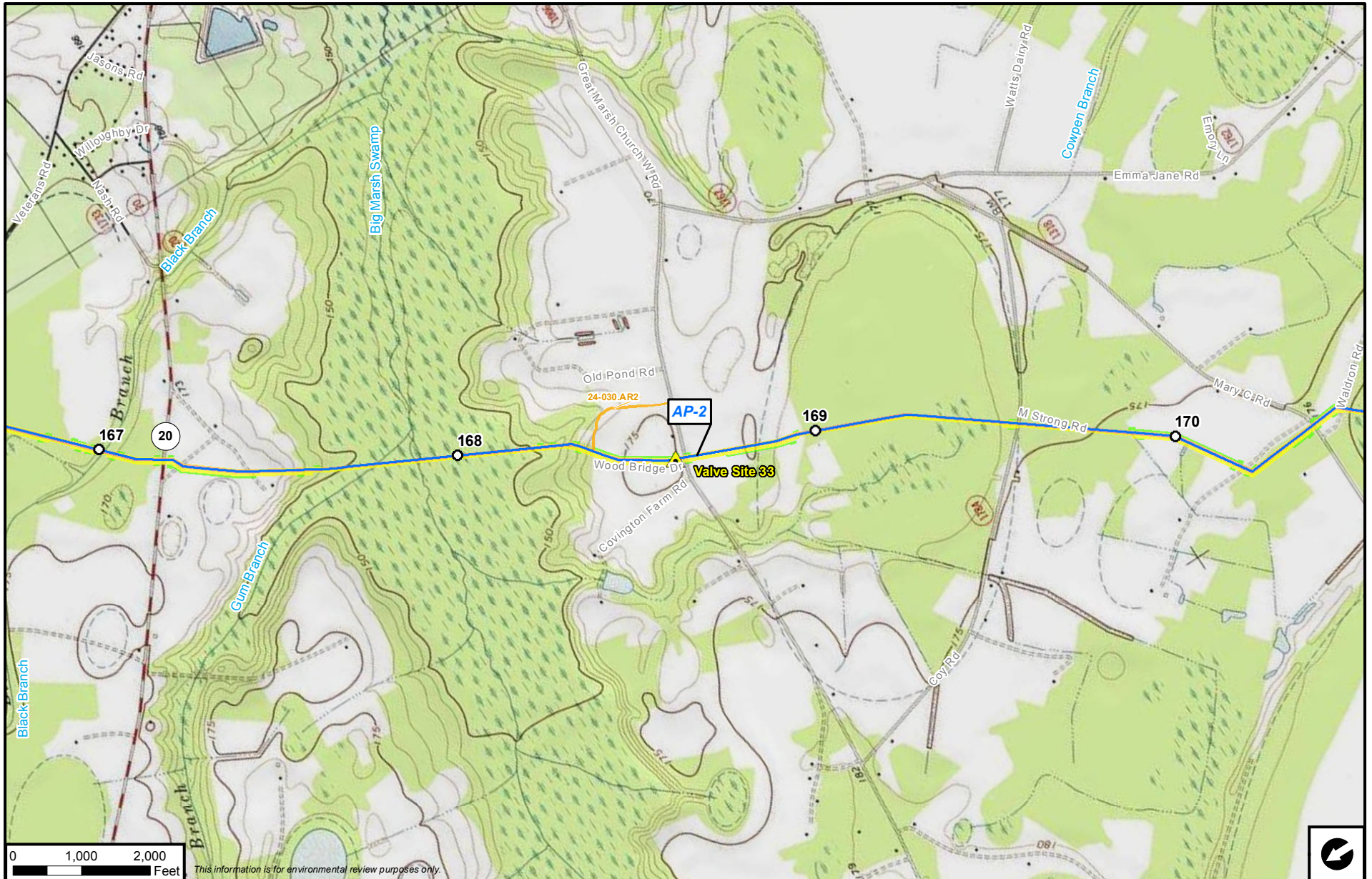


Atlantic Coast Pipeline

- | | | |
|--------------------------------|----------------------------------|------------------------------|
| Atlantic Coast Pipeline | M&R Station | Access Road |
| Mainline | L&R Site | Federal Ownership |
| Lateral | Valve Site | U.S. Forest Service |
| Workspace | Compressor Station Layout | National Park Service |
| Permanent ROW | Permanent | U.S. Fish & Wildlife Service |
| Temporary ROW | Temporary | National Guard |
| ATWS | | |

Atlantic Coast Pipeline Appendix B Project Facility Map Robeson County, North Carolina





This information is for environmental review purposes only.

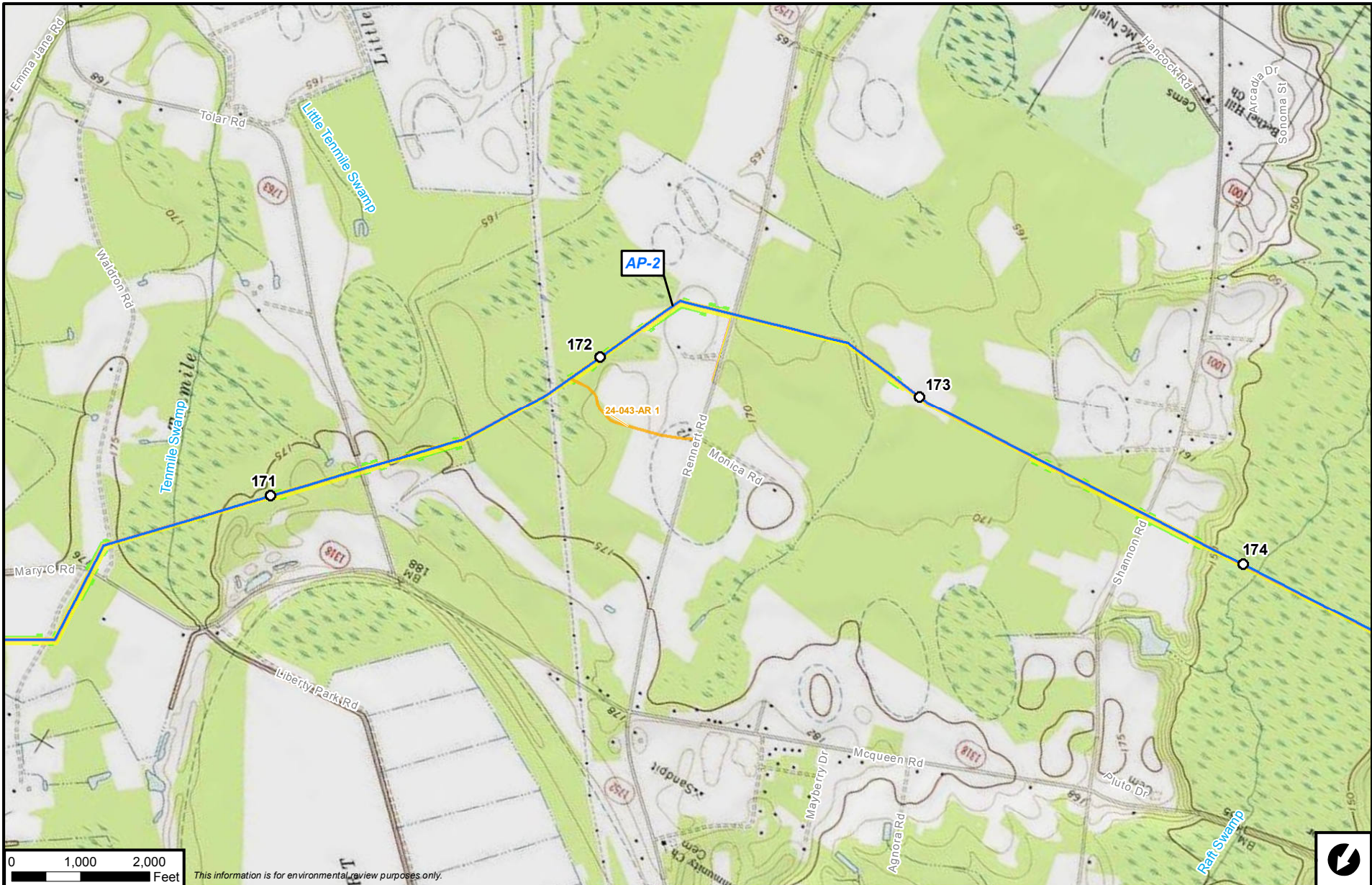


Atlantic Coast Pipeline

- | | | |
|--------------------------------|----------------------------------|------------------------------|
| Atlantic Coast Pipeline | M&R Station | Access Road |
| Mainline | L&R Site | Federal Ownership |
| Lateral | Valve Site | U.S. Forest Service |
| Workspace | Compressor Station Layout | National Park Service |
| Permanent ROW | Permanent | U.S. Fish & Wildlife Service |
| Temporary ROW | Temporary | National Guard |
| ATWS | | |

Atlantic Coast Pipeline Appendix B Project Facility Map Robeson County, North Carolina





This information is for environmental review purposes only.

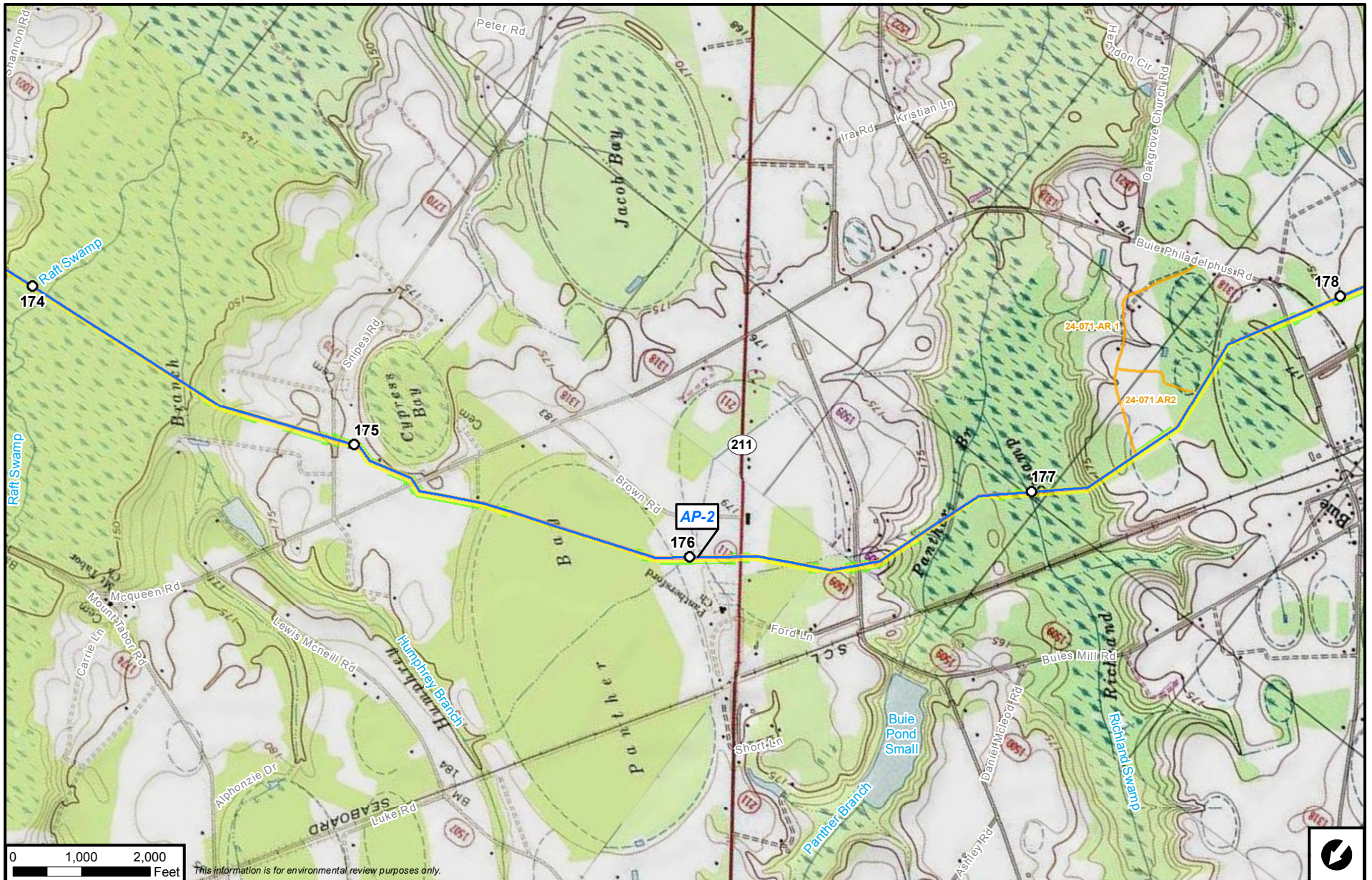


Atlantic Coast Pipeline

- | | | |
|--------------------------------|----------------------------------|------------------------------|
| Atlantic Coast Pipeline | M&R Station | Access Road |
| Mainline | L&R Site | Federal Ownership |
| Lateral | Valve Site | U.S. Forest Service |
| Workspace | Compressor Station Layout | National Park Service |
| Permanent ROW | Permanent | U.S. Fish & Wildlife Service |
| Temporary ROW | Temporary | National Guard |
| ATWS | | |

Atlantic Coast Pipeline Appendix B Project Facility Map Robeson County, North Carolina





This information is for environmental review purposes only.

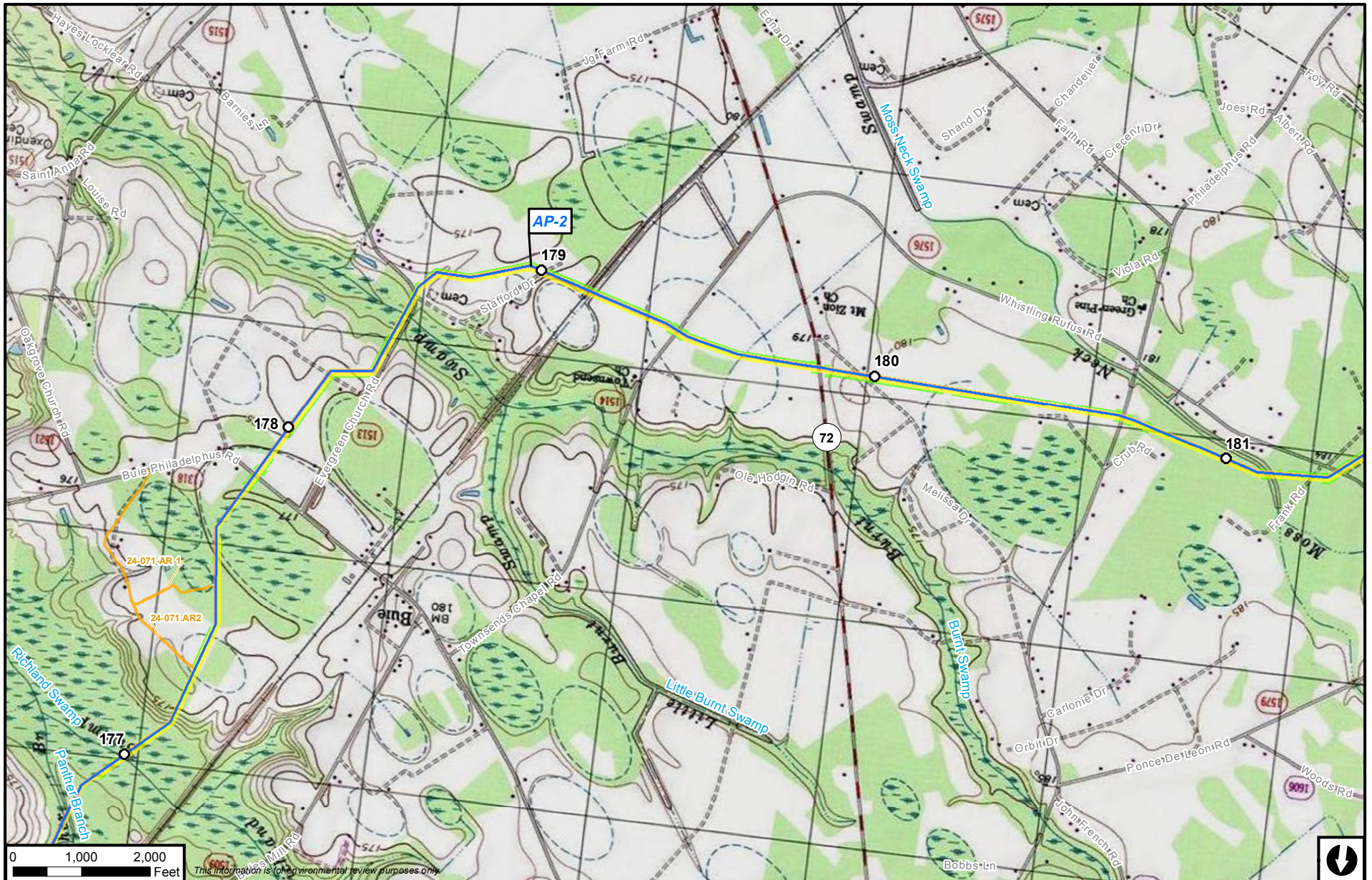


Atlantic Coast Pipeline

- | | | |
|------------------|----------------------------------|------------------------------|
| Mainline | M&R Station | Access Road |
| Lateral | L&R Site | Federal Ownership |
| Workspace | Valve Site | U.S. Forest Service |
| Permanent ROW | Compressor Station Layout | National Park Service |
| Temporary ROW | Permanent | U.S. Fish & Wildlife Service |
| ATWS | Temporary | National Guard |

Atlantic Coast Pipeline Appendix B Project Facility Map Robeson County, North Carolina



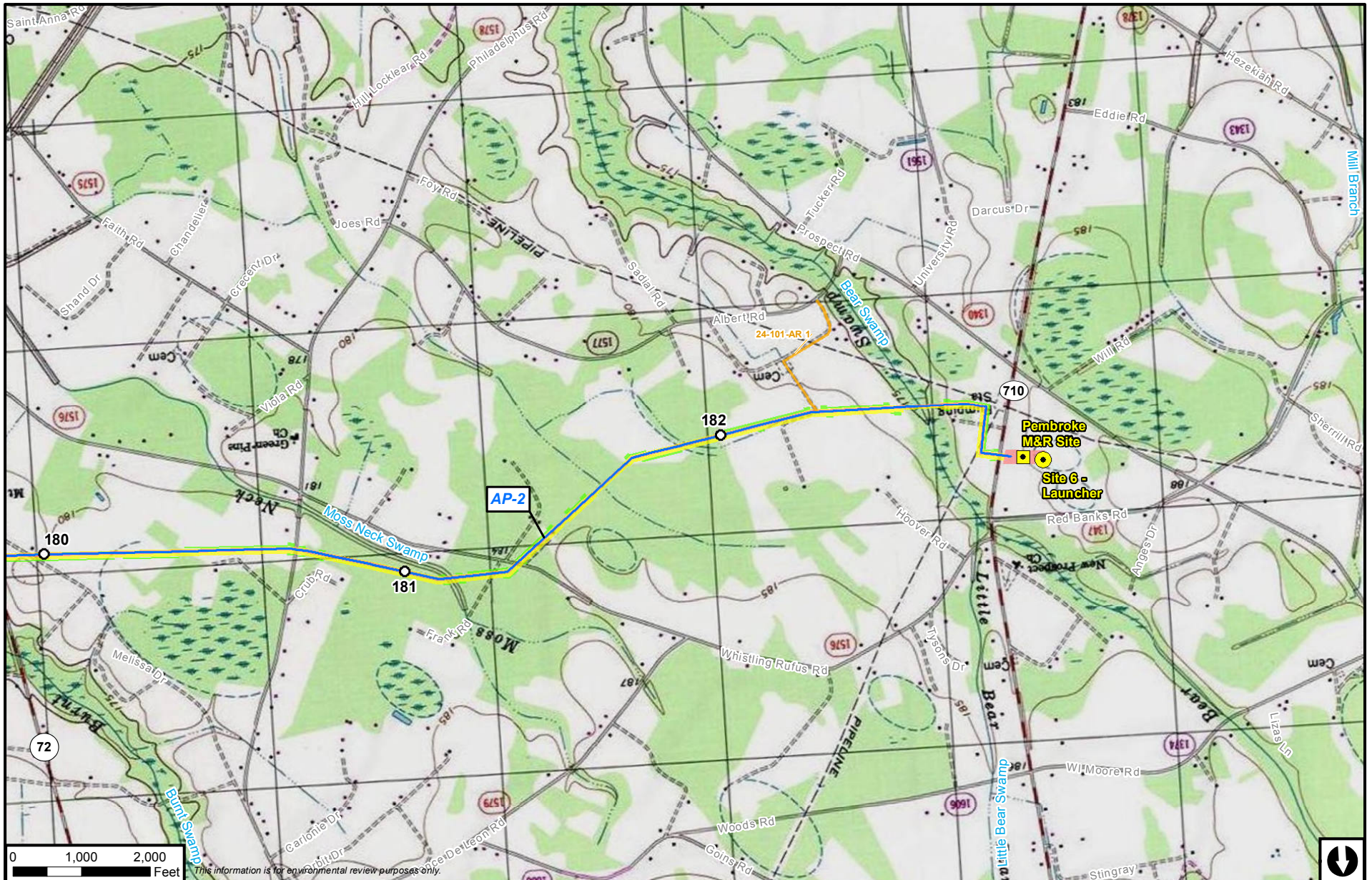


Atlantic Coast Pipeline

- | | | |
|-------------------------|----------------------------------|------------------------------|
| Atlantic Coast Pipeline | M&R Station | Access Road |
| Mainline | L&R Site | Federal Ownership |
| Lateral | Valve Site | U.S. Forest Service |
| Workspace | Compressor Station Layout | National Park Service |
| Permanent ROW | Permanent | U.S. Fish & Wildlife Service |
| Temporary ROW | Temporary | National Guard |
| ATWS | | |

**Atlantic Coast Pipeline
Appendix B
Project Facility Map
Robeson County, North Carolina**




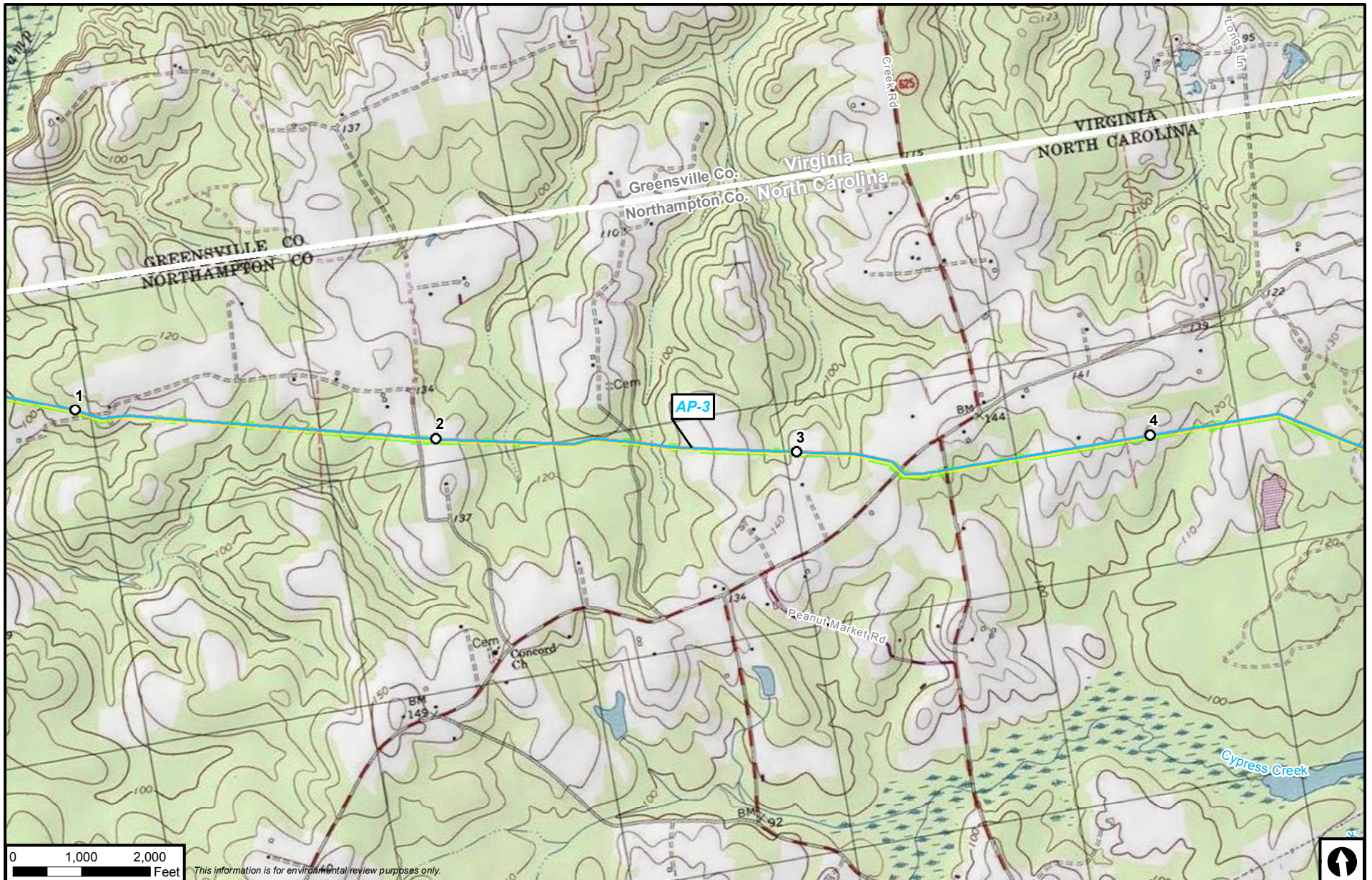


Atlantic Coast Pipeline

- | | | |
|-------------------------|----------------------------------|------------------------------|
| Atlantic Coast Pipeline | M&R Station | Access Road |
| Mainline | L&R Site | Federal Ownership |
| Lateral | Valve Site | U.S. Forest Service |
| Workspace | Compressor Station Layout | National Park Service |
| Permanent ROW | Permanent | U.S. Fish & Wildlife Service |
| Temporary ROW | Temporary | National Guard |
| ATWS | | |

Atlantic Coast Pipeline Appendix B Project Facility Map Robeson County, North Carolina





This information is for environmental review purposes only.

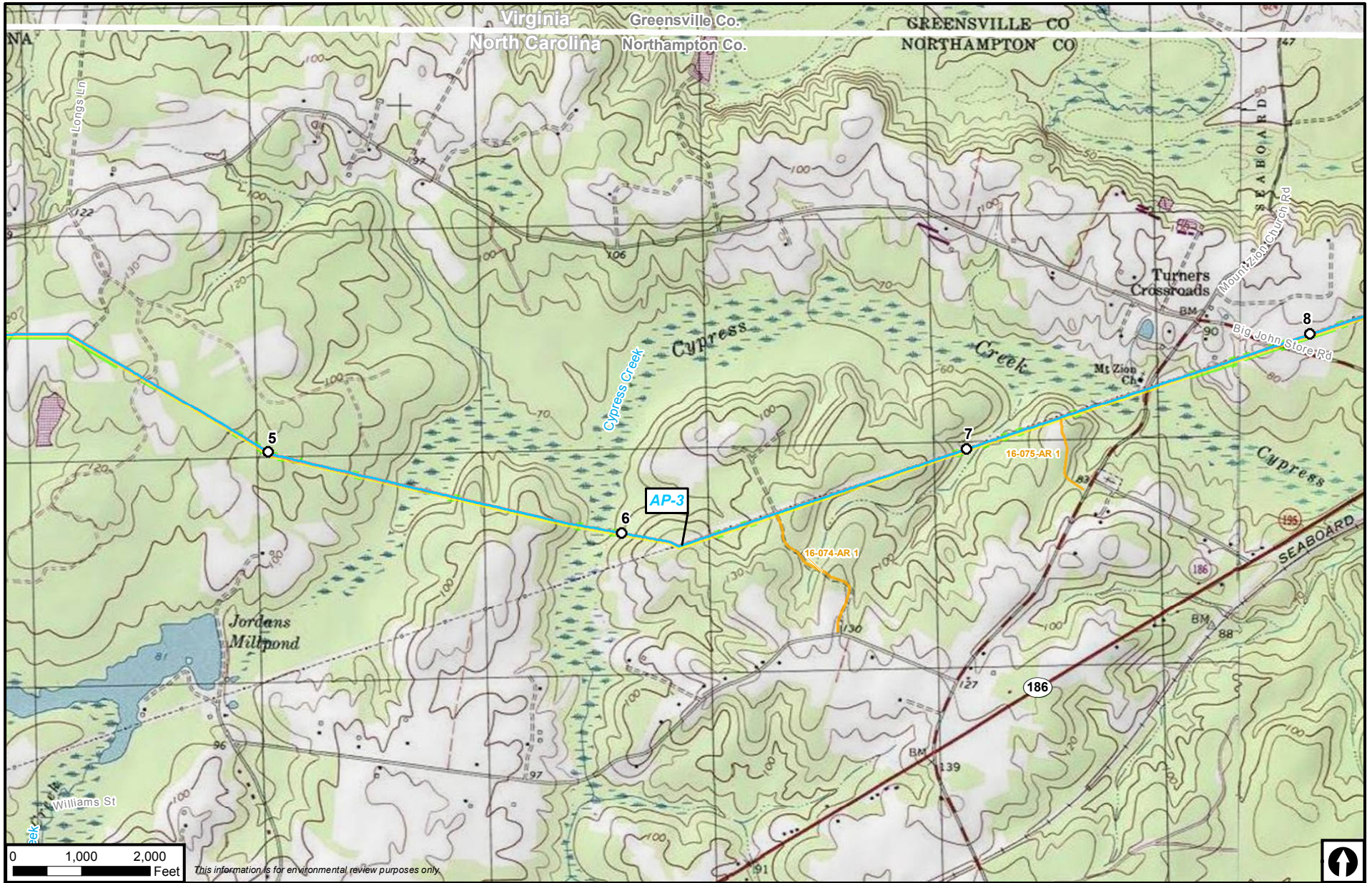


Atlantic Coast Pipeline

- | | | |
|------------------|----------------------------------|------------------------------|
| Mainline | M&R Station | Access Road |
| Lateral | L&R Site | Federal Ownership |
| Workspace | Valve Site | U.S. Forest Service |
| Permanent ROW | Compressor Station Layout | National Park Service |
| Temporary ROW | Permanent | U.S. Fish & Wildlife Service |
| ATWS | Temporary | National Guard |

Atlantic Coast Pipeline Appendix B Project Facility Map Northampton County, North Carolina





This information is for environmental review purposes only.


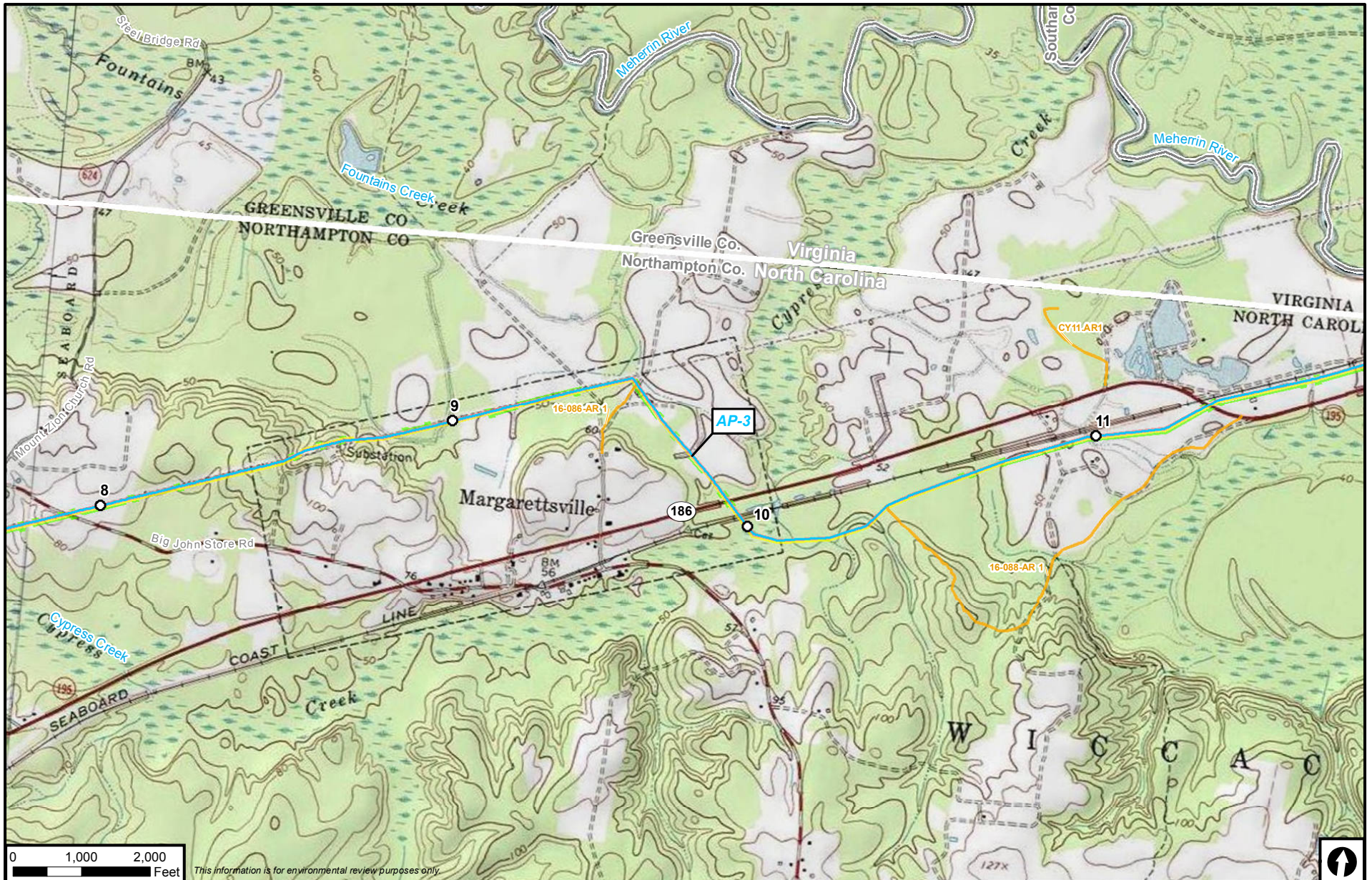


Atlantic Coast Pipeline

- | | | |
|-------------------------|----------------------------------|------------------------------|
| Atlantic Coast Pipeline | M&R Station | Access Road |
| Mainline | L&R Site | Federal Ownership |
| Lateral | Valve Site | U.S. Forest Service |
| Workspace | Compressor Station Layout | National Park Service |
| Permanent ROW | Permanent | U.S. Fish & Wildlife Service |
| Temporary ROW | Temporary | National Guard |
| ATWS | | |

**Atlantic Coast Pipeline
Appendix B
Project Facility Map
Northampton County, North Carolina**





This information is for environmental review purposes only.

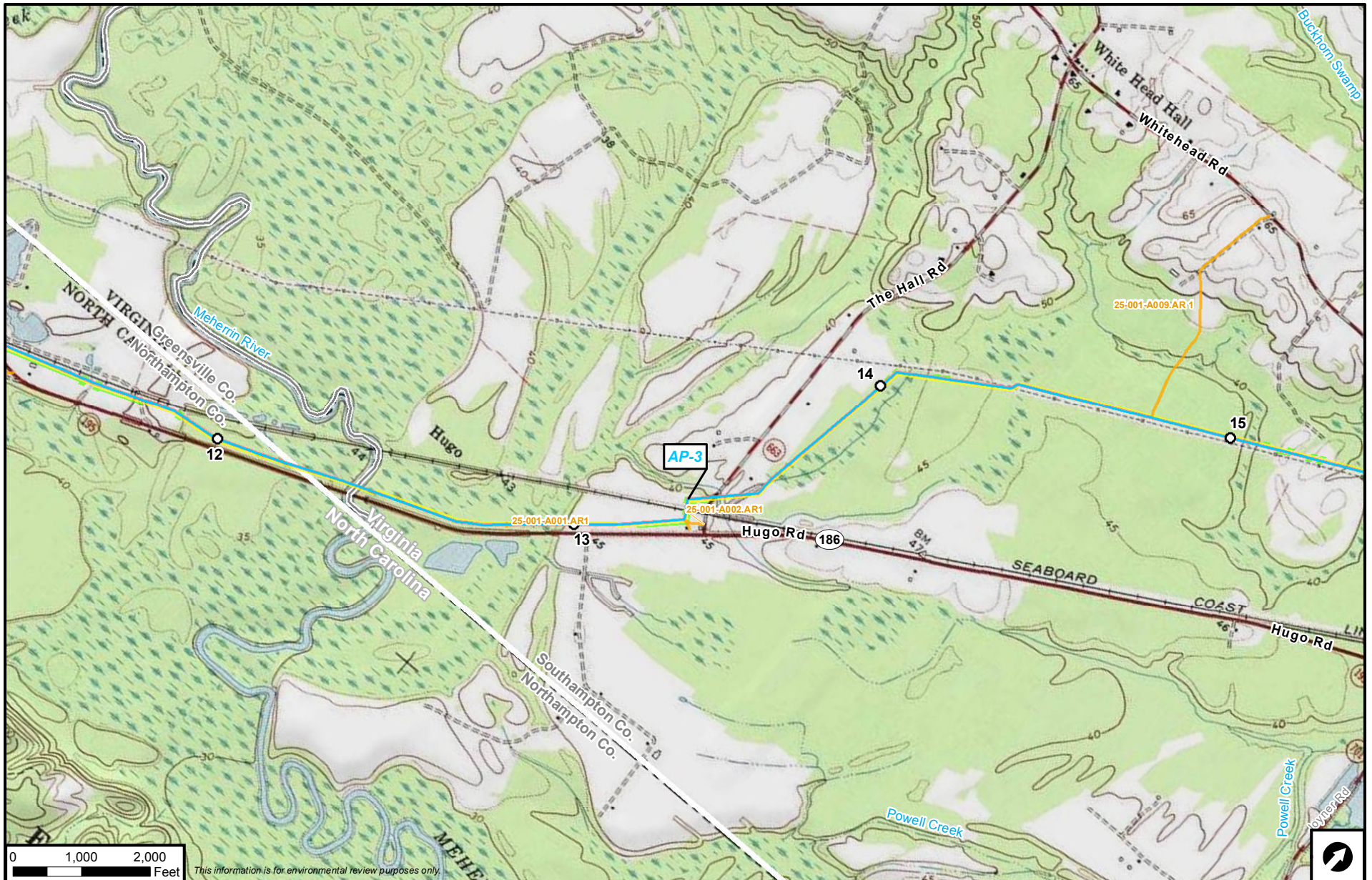


Atlantic Coast Pipeline

- | | | |
|--------------------------------|----------------------------------|------------------------------|
| Atlantic Coast Pipeline | M&R Station | Access Road |
| Mainline | L&R Site | Federal Ownership |
| Lateral | Valve Site | U.S. Forest Service |
| Workspace | Compressor Station Layout | National Park Service |
| Permanent ROW | Permanent | U.S. Fish & Wildlife Service |
| Temporary ROW | Temporary | National Guard |
| ATWS | | |

**Atlantic Coast Pipeline
Appendix B
Project Facility Map
Northampton County, North Carolina**





This information is for environmental review purposes only.

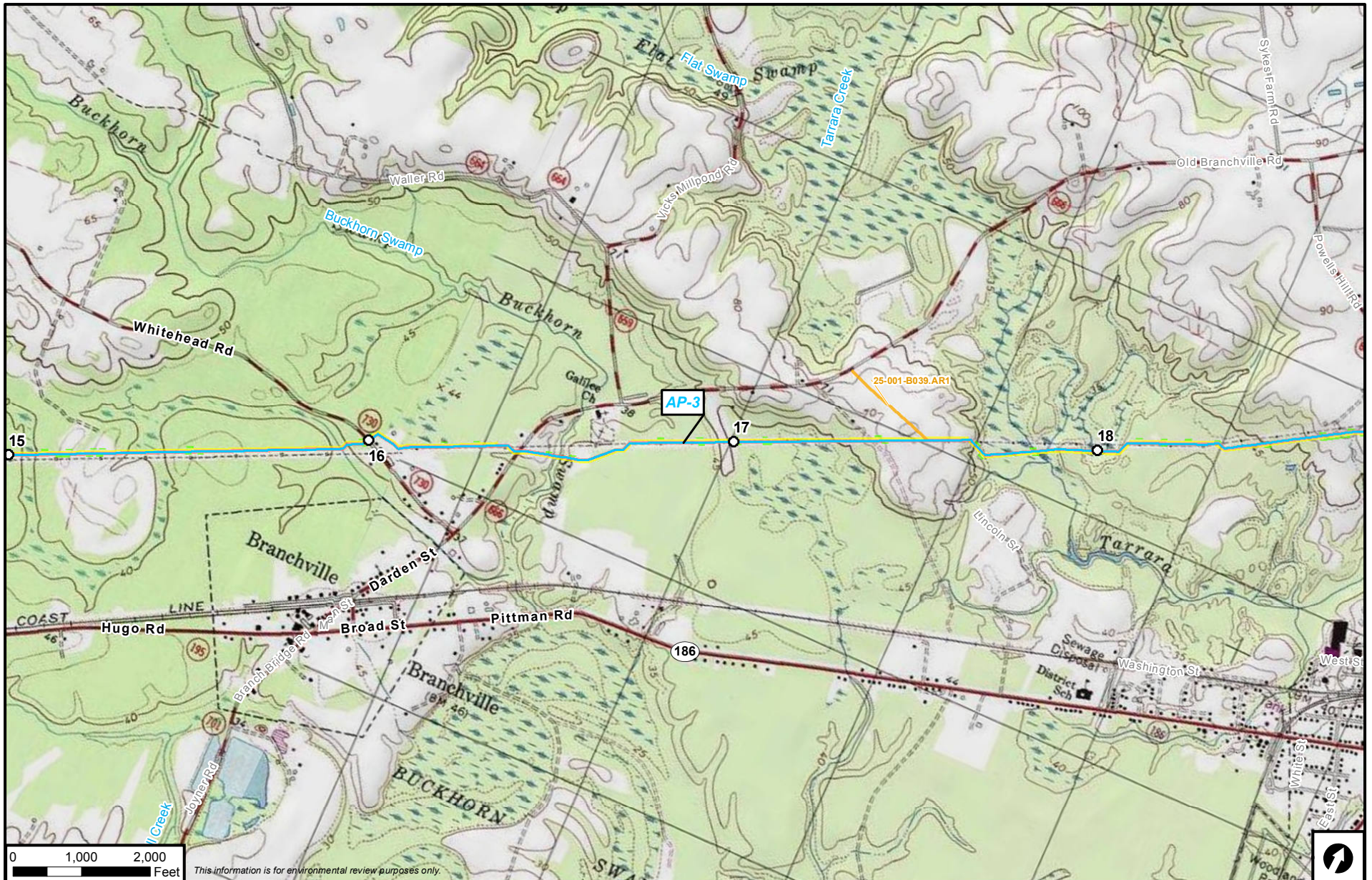


Atlantic Coast Pipeline

- | | |
|----------------------------------|------------------------------|
| M&R Station | Access Road |
| L&R Site | Federal Ownership |
| Valve Site | U.S. Forest Service |
| Compressor Station Layout | National Park Service |
| Permanent | U.S. Fish & Wildlife Service |
| Temporary | National Guard |
| Workspace | |
| Permanent ROW | |
| Temporary ROW | |
| ATWS | |

Atlantic Coast Pipeline Appendix B Project Facility Map Southampton County, Virginia





This information is for environmental review purposes only.

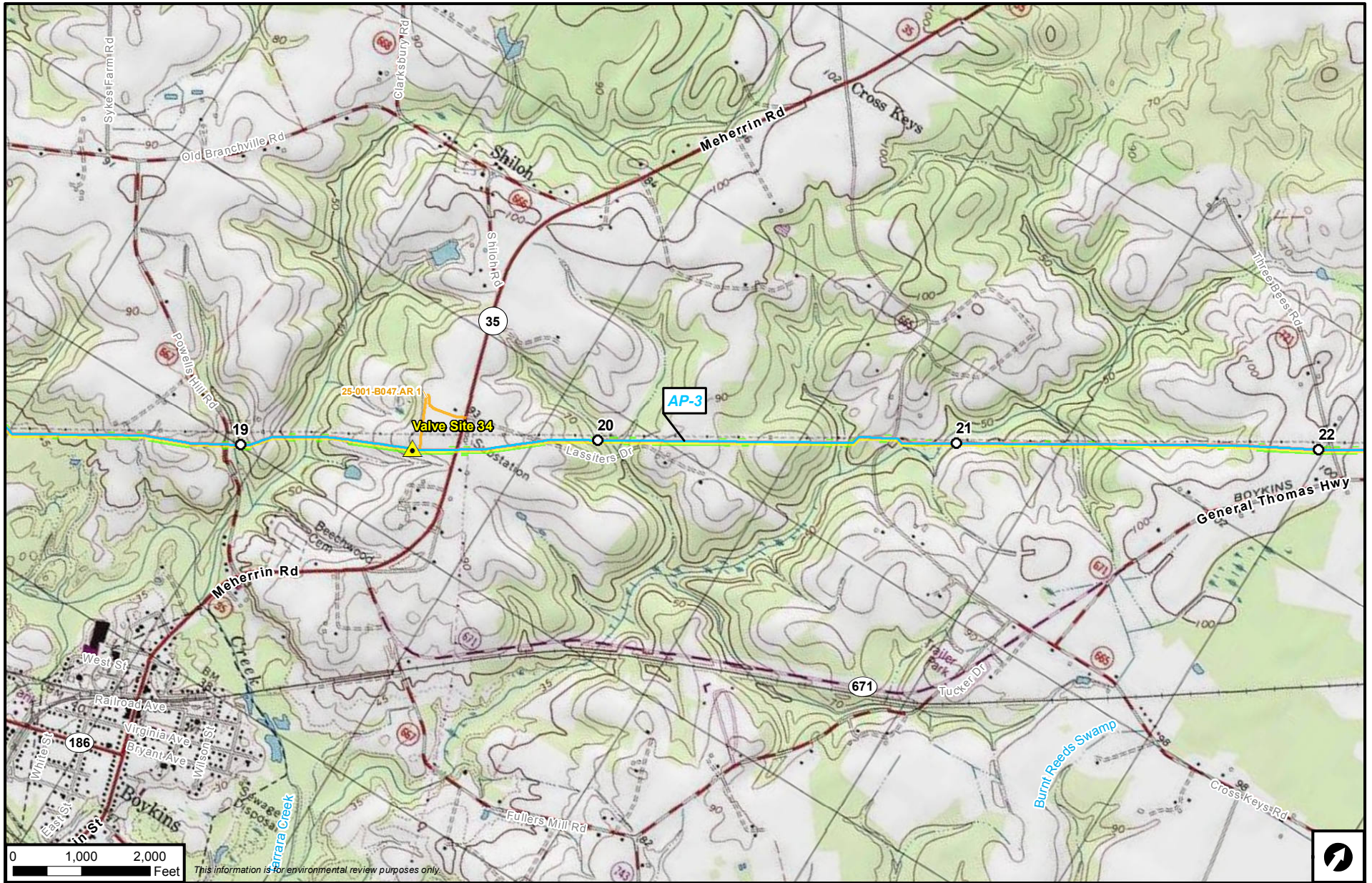


Atlantic Coast Pipeline

- | | | |
|--------------------------------|----------------------------------|------------------------------|
| Atlantic Coast Pipeline | M&R Station | Access Road |
| Mainline | L&R Site | Federal Ownership |
| Lateral | Valve Site | U.S. Forest Service |
| Workspace | Compressor Station Layout | National Park Service |
| Permanent ROW | Permanent | U.S. Fish & Wildlife Service |
| Temporary ROW | Temporary | National Guard |
| ATWS | | |

Atlantic Coast Pipeline Appendix B Project Facility Map Southamptn County, Virginia





This information is for environmental review purposes only.

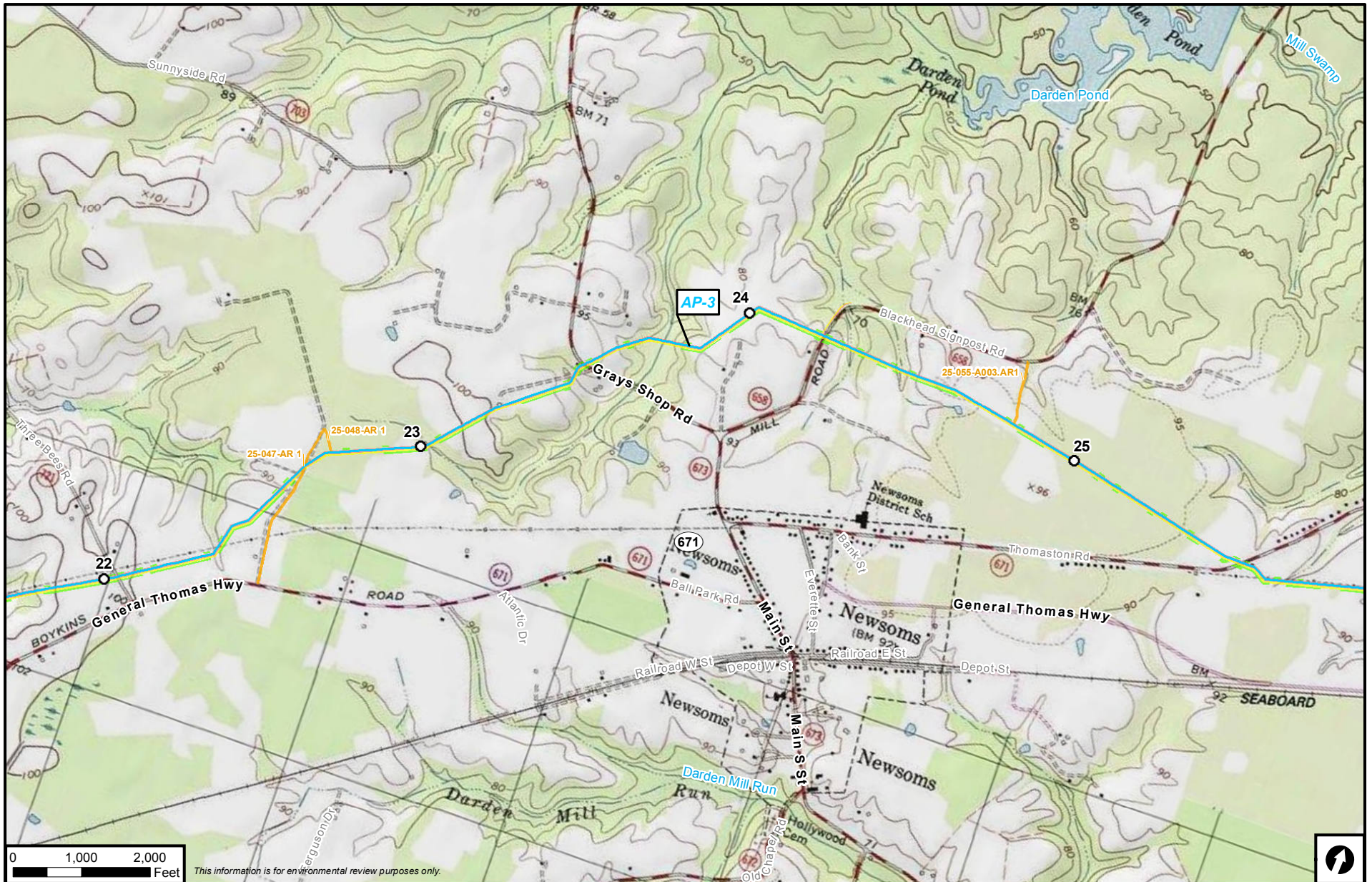


Atlantic Coast Pipeline

- | | | |
|----------------------------------|----------------------------------|------------------------------|
| Atlantic Coast Pipeline Mainline | M&R Station | Access Road |
| Lateral | L&R Site | Federal Ownership |
| Workspace | Valve Site | U.S. Forest Service |
| Permanent ROW | Compressor Station Layout | National Park Service |
| Temporary ROW | Permanent | U.S. Fish & Wildlife Service |
| ATWS | Temporary | National Guard |

Atlantic Coast Pipeline Appendix B Project Facility Map Southampton County, Virginia





This information is for environmental review purposes only.


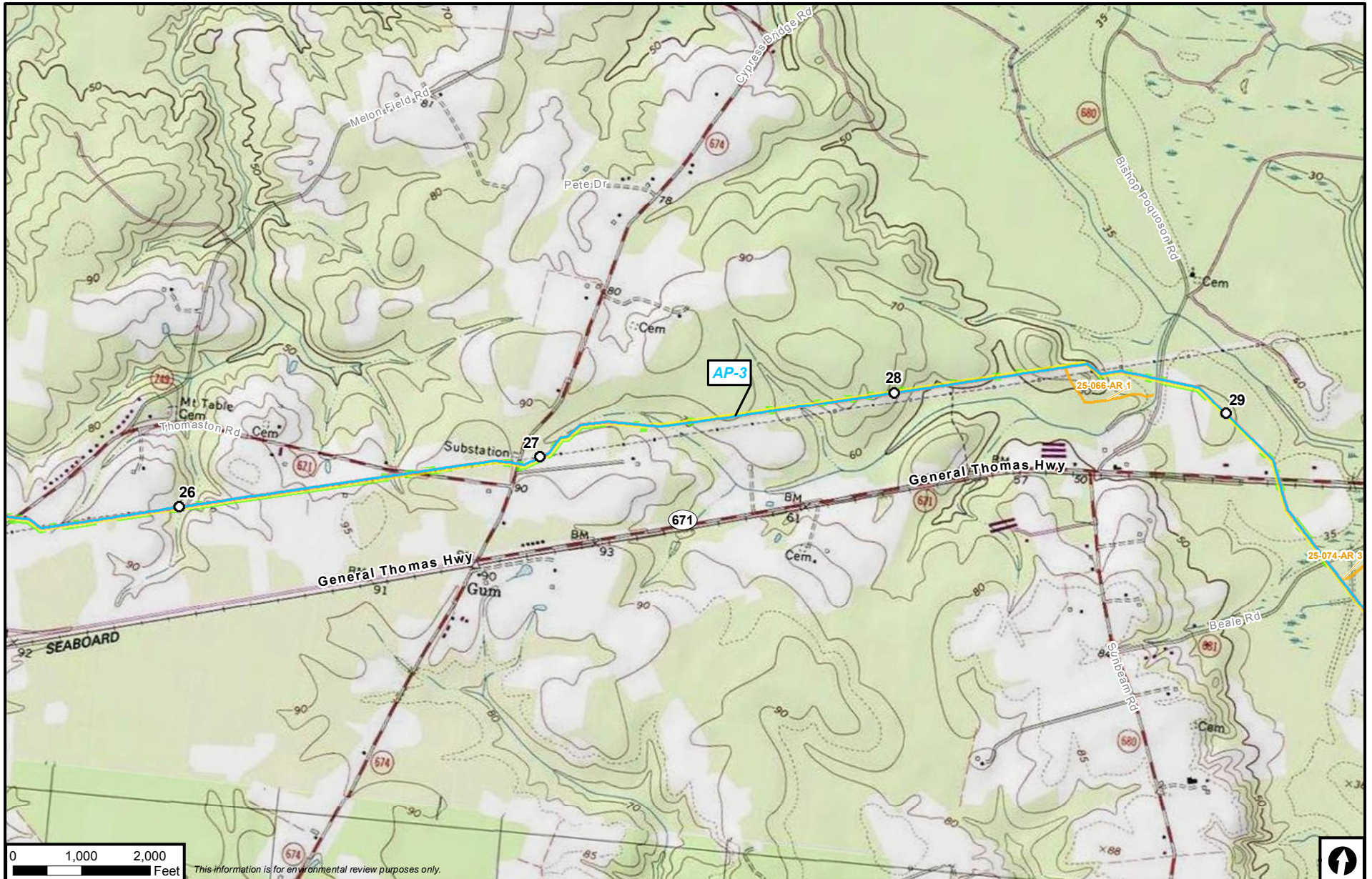


Atlantic Coast Pipeline

- | | | |
|--------------------------------|----------------------------------|------------------------------|
| Atlantic Coast Pipeline | M&R Station | Access Road |
| Mainline | L&R Site | Federal Ownership |
| Lateral | Valve Site | U.S. Forest Service |
| Workspace | Compressor Station Layout | National Park Service |
| Permanent ROW | Permanent | U.S. Fish & Wildlife Service |
| Temporary ROW | Temporary | National Guard |
| ATWS | | |

Atlantic Coast Pipeline Appendix B Project Facility Map Southampton County, Virginia





This information is for environmental review purposes only.

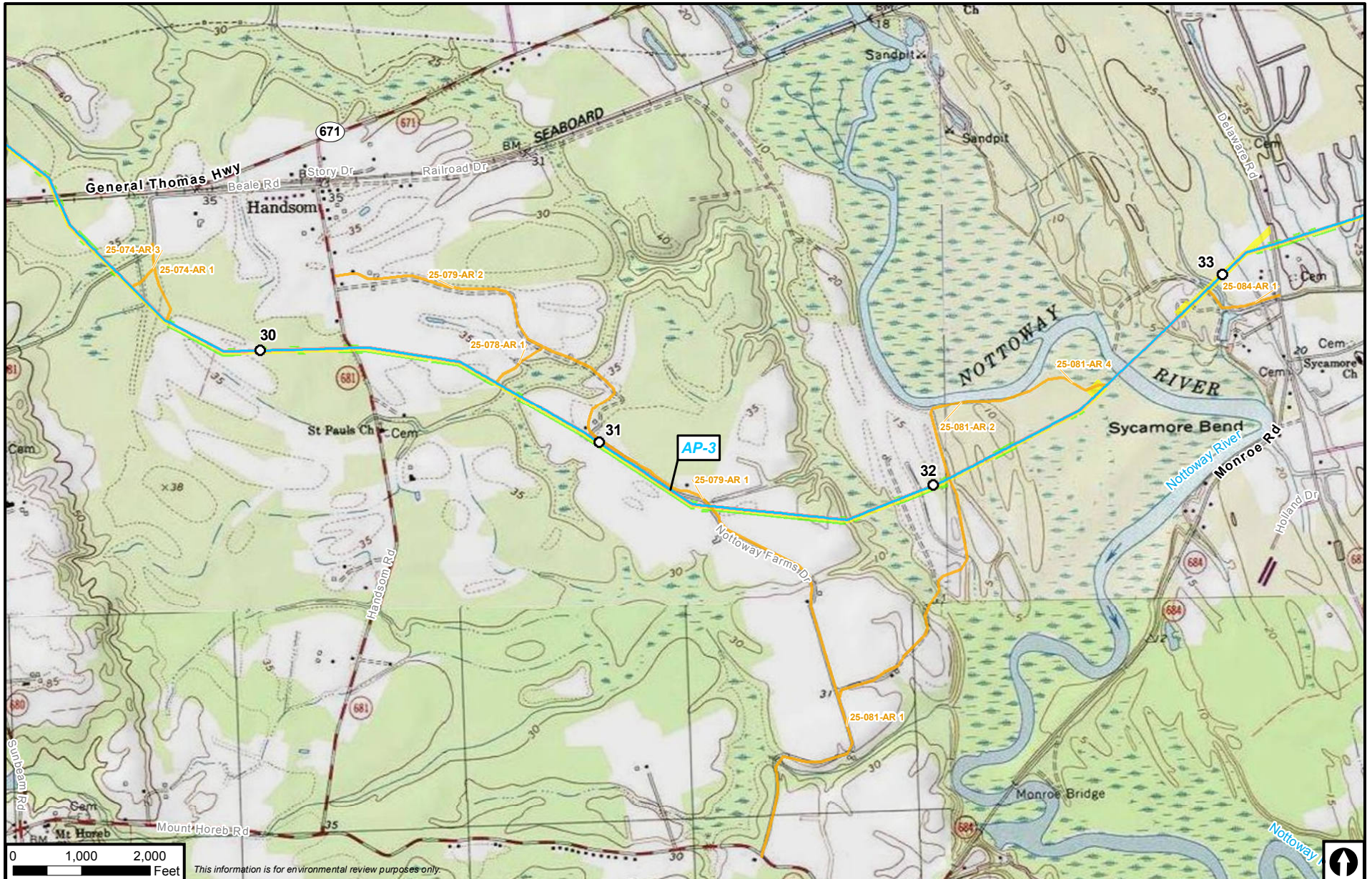


Atlantic Coast Pipeline

- | | | |
|-------------------------|----------------------------------|------------------------------|
| Atlantic Coast Pipeline | M&R Station | Access Road |
| Mainline | L&R Site | Federal Ownership |
| Lateral | Valve Site | U.S. Forest Service |
| Workspace | Compressor Station Layout | National Park Service |
| Permanent ROW | Permanent | U.S. Fish & Wildlife Service |
| Temporary ROW | Temporary | National Guard |
| ATWS | | |

Atlantic Coast Pipeline Appendix B Project Facility Map Southampton County, Virginia





This information is for environmental review purposes only.

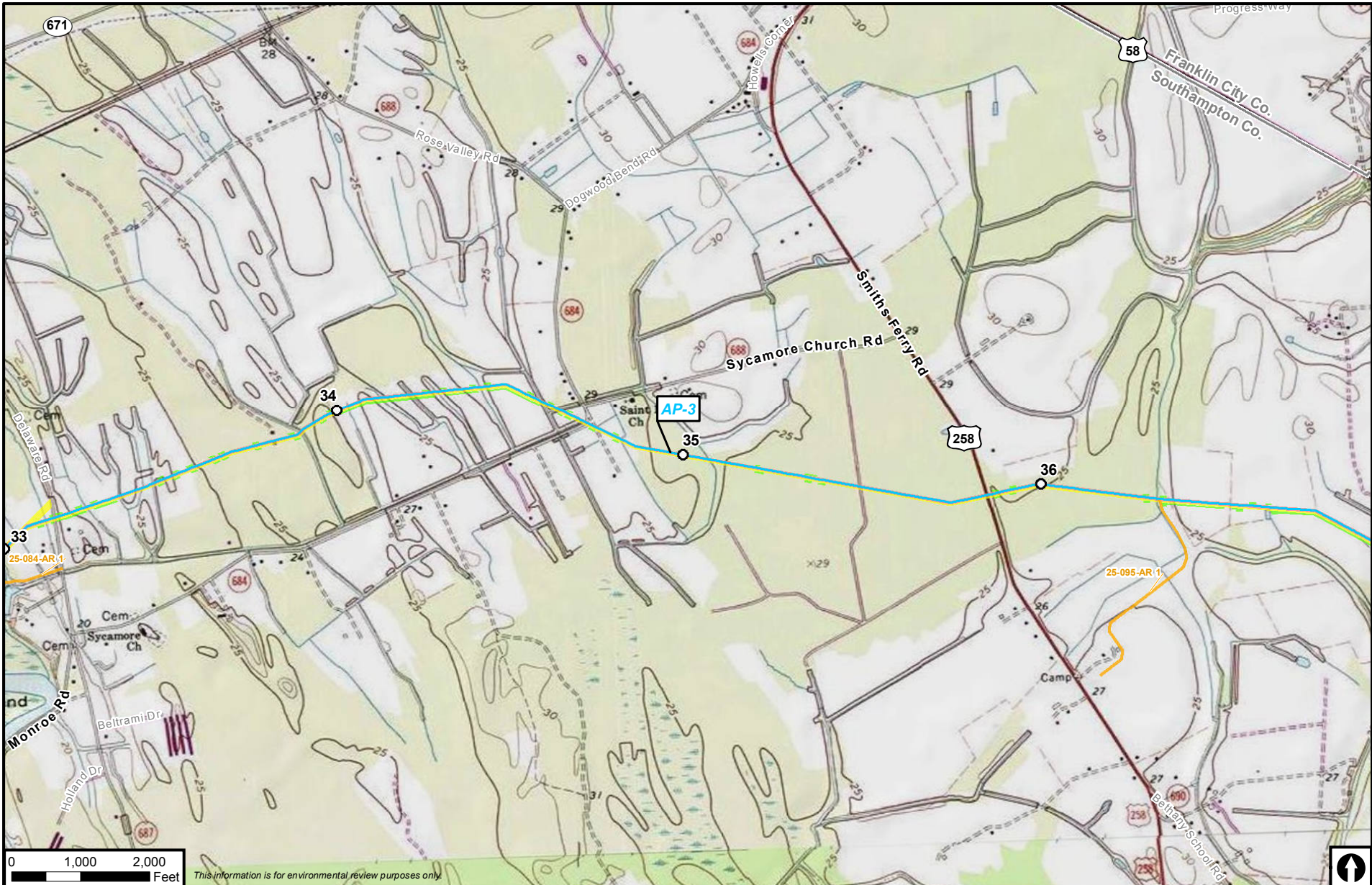


Atlantic Coast Pipeline

- | | | |
|----------------------------------|----------------------------------|------------------------------|
| Atlantic Coast Pipeline Mainline | M&R Station | Access Road |
| Lateral | L&R Site | Federal Ownership |
| Workspace | Valve Site | U.S. Forest Service |
| Permanent ROW | Compressor Station Layout | National Park Service |
| Temporary ROW | Permanent | U.S. Fish & Wildlife Service |
| ATWS | Temporary | National Guard |

Atlantic Coast Pipeline Appendix B Project Facility Map Southampton County, Virginia





This information is for environmental review purposes only.



Atlantic Coast Pipeline

- | | | |
|-------------------------|----------------------------------|------------------------------|
| Atlantic Coast Pipeline | M&R Station | Access Road |
| Mainline | L&R Site | Federal Ownership |
| Lateral | Valve Site | U.S. Forest Service |
| Workspace | Compressor Station Layout | National Park Service |
| Permanent ROW | Permanent | U.S. Fish & Wildlife Service |
| Temporary ROW | Temporary | National Guard |
| ATWS | | |

Atlantic Coast Pipeline Appendix B Project Facility Map Southampton County, Virginia

