

This information is for environmental review purposes only.

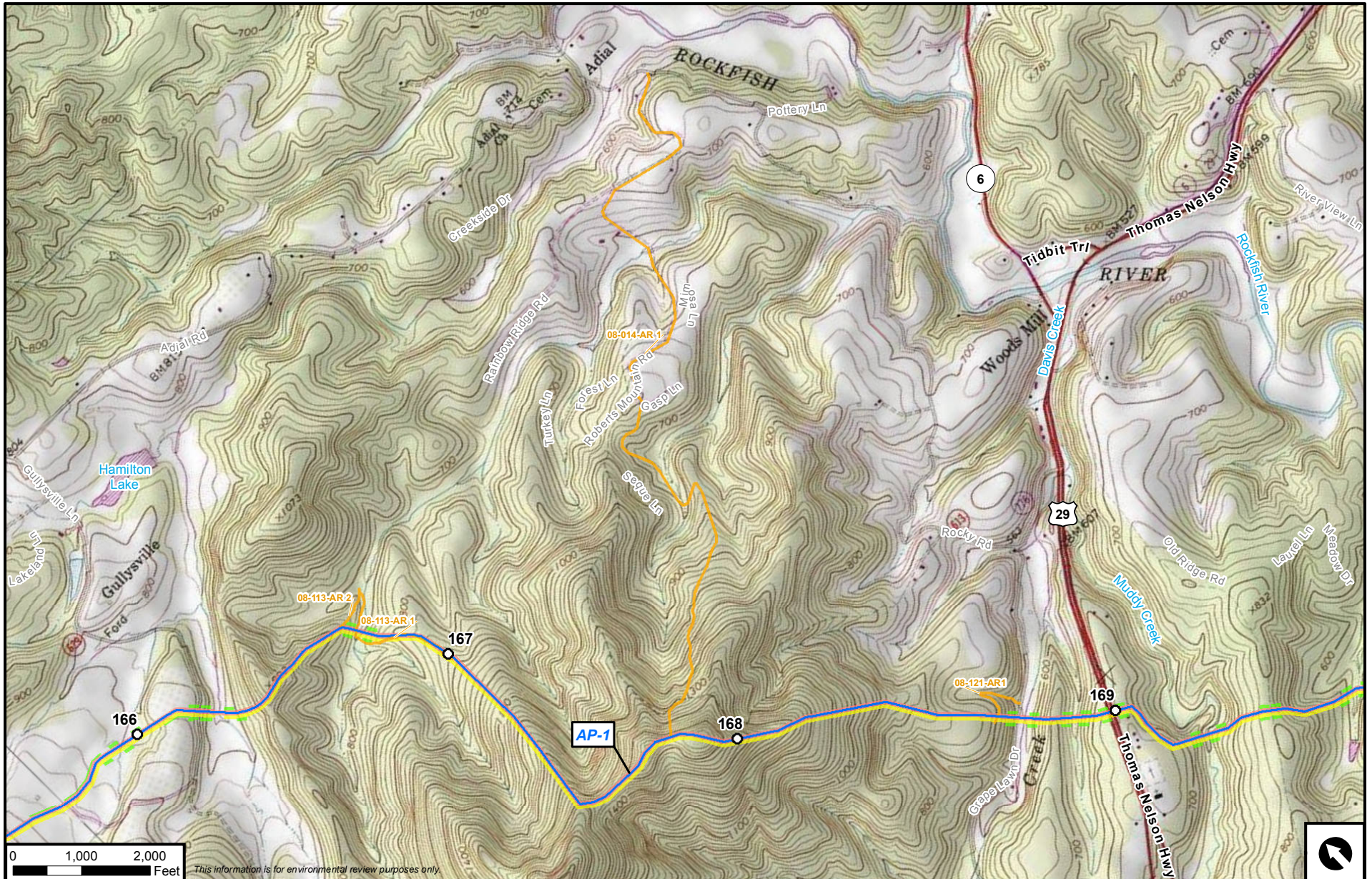


**Atlantic Coast Pipeline**

- |                                |                                  |                              |
|--------------------------------|----------------------------------|------------------------------|
| <b>Atlantic Coast Pipeline</b> | M&R Station                      | Access Road                  |
| Mainline                       | L&R Site                         | <b>Federal Ownership</b>     |
| Lateral                        | Valve Site                       | U.S. Forest Service          |
| <b>Workspace</b>               | <b>Compressor Station Layout</b> | National Park Service        |
| Permanent ROW                  | Permanent                        | U.S. Fish & Wildlife Service |
| Temporary ROW                  | Temporary                        | National Guard               |
| ATWS                           |                                  |                              |

## Atlantic Coast Pipeline Appendix B Project Facility Map Nelson County, Virginia





This information is for environmental review purposes only.

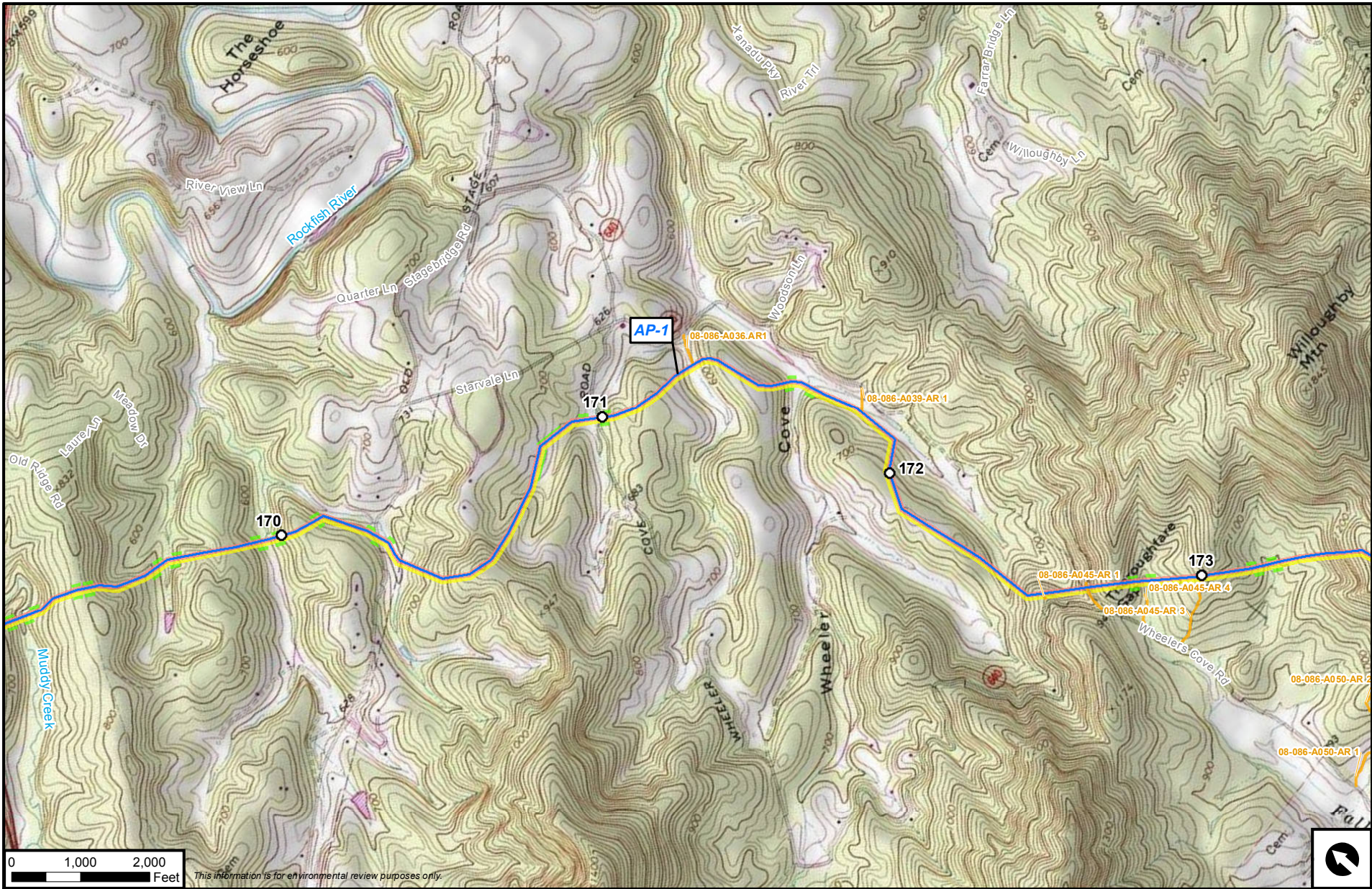


**Atlantic Coast Pipeline**

- |                                |                                  |                              |
|--------------------------------|----------------------------------|------------------------------|
| <b>Atlantic Coast Pipeline</b> | M&R Station                      | Access Road                  |
| Mainline                       | L&R Site                         | <b>Federal Ownership</b>     |
| Lateral                        | Valve Site                       | U.S. Forest Service          |
| <b>Workspace</b>               | <b>Compressor Station Layout</b> | National Park Service        |
| Permanent ROW                  | Permanent                        | U.S. Fish & Wildlife Service |
| Temporary ROW                  | Temporary                        | National Guard               |
| ATWS                           |                                  |                              |

## Atlantic Coast Pipeline Appendix B Project Facility Map Nelson County, Virginia





This information is for environmental review purposes only.

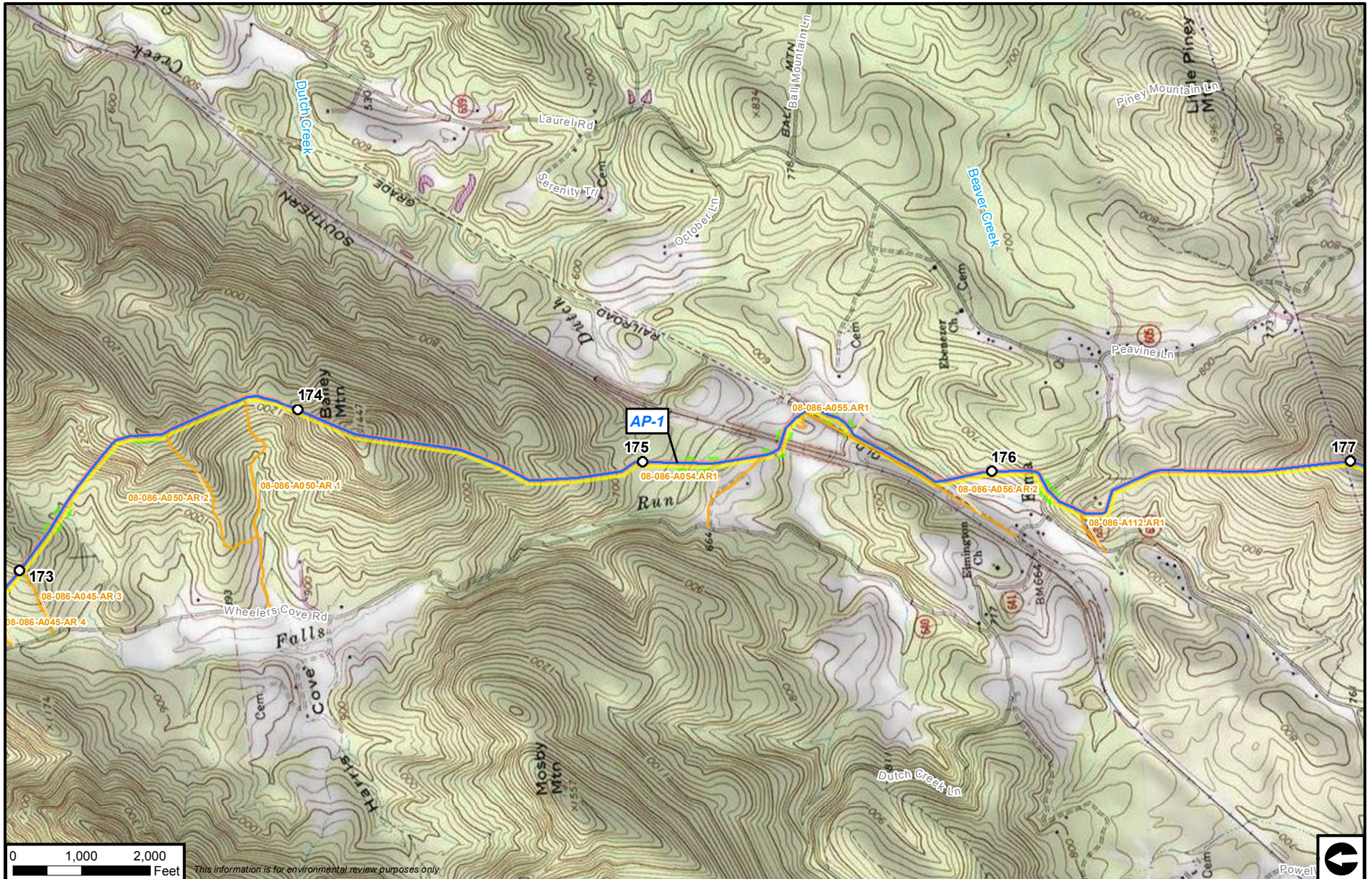


**Atlantic Coast Pipeline**

- |                         |                                  |                              |
|-------------------------|----------------------------------|------------------------------|
| Atlantic Coast Pipeline | M&R Station                      | Access Road                  |
| Mainline                | L&R Site                         | <b>Federal Ownership</b>     |
| Lateral                 | Valve Site                       | U.S. Forest Service          |
| <b>Workspace</b>        | <b>Compressor Station Layout</b> | National Park Service        |
| Permanent ROW           | Permanent                        | U.S. Fish & Wildlife Service |
| Temporary ROW           | Temporary                        | National Guard               |
| ATWS                    |                                  |                              |

## Atlantic Coast Pipeline Appendix B Project Facility Map Nelson County, Virginia





This information is for environmental review purposes only.


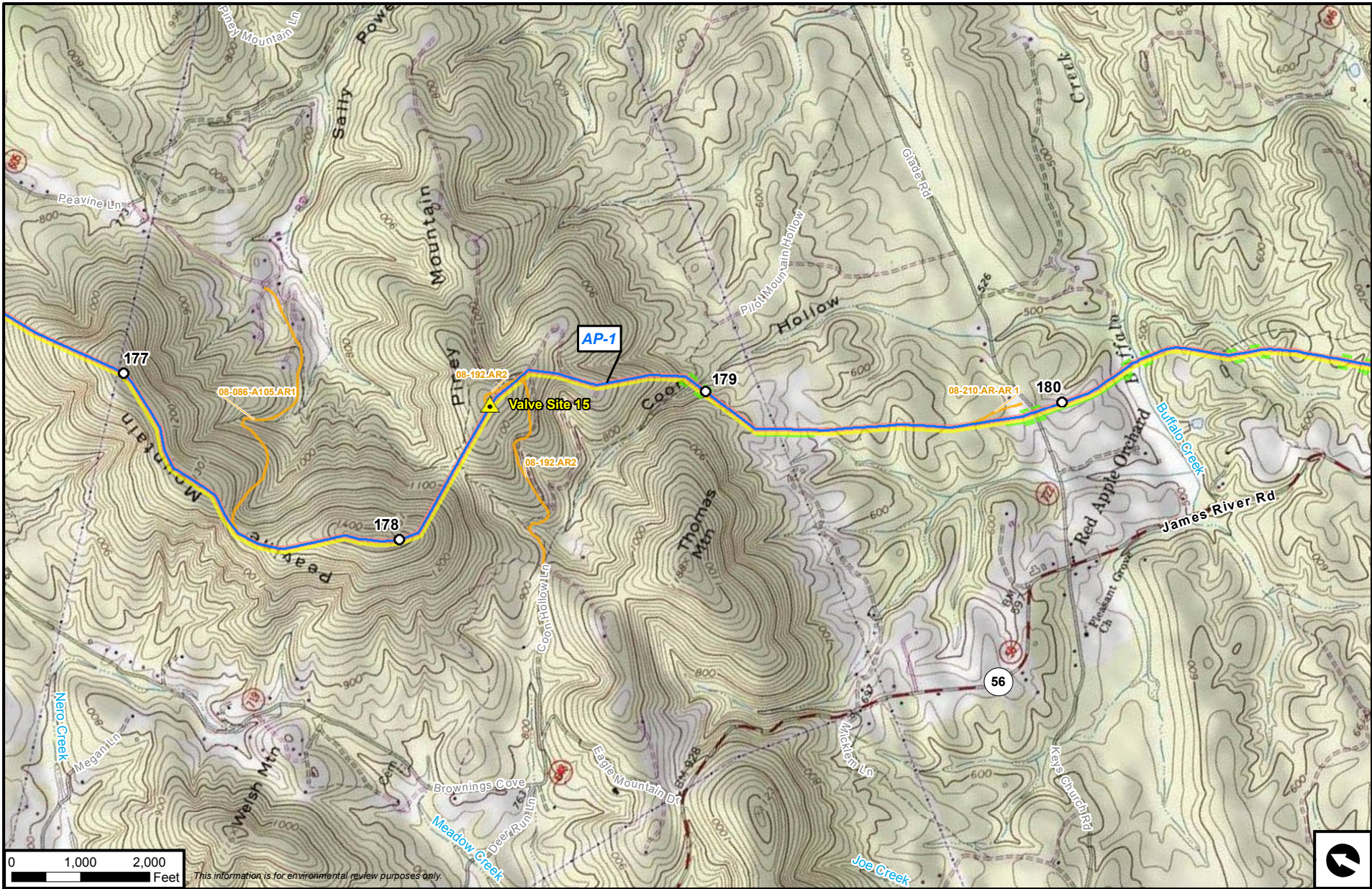


**Atlantic Coast Pipeline**

- |                           |                              |
|---------------------------|------------------------------|
| M&R Station               | Access Road                  |
| Mainline                  | Federal Ownership            |
| Lateral                   | U.S. Forest Service          |
| Workspace                 | National Park Service        |
| Permanent ROW             | U.S. Fish & Wildlife Service |
| Temporary ROW             | National Guard               |
| ATWS                      |                              |
| Valve Site                |                              |
| Compressor Station Layout |                              |
| Permanent                 |                              |
| Temporary                 |                              |

## Atlantic Coast Pipeline Appendix B Project Facility Map Nelson County, Virginia





This information is for environmental review purposes only.



**Atlantic Coast Pipeline**

- |                                  |                                  |                              |
|----------------------------------|----------------------------------|------------------------------|
| Atlantic Coast Pipeline Mainline | M&R Station                      | Access Road                  |
| Lateral                          | L&R Site                         | Federal Ownership            |
| <b>Workspace</b>                 | Valve Site                       | U.S. Forest Service          |
| Permanent ROW                    | <b>Compressor Station Layout</b> | National Park Service        |
| Temporary ROW                    | Permanent                        | U.S. Fish & Wildlife Service |
| ATWS                             | Temporary                        | National Guard               |

**Atlantic Coast Pipeline  
Appendix B  
Project Facility Map  
Nelson County, Virginia**




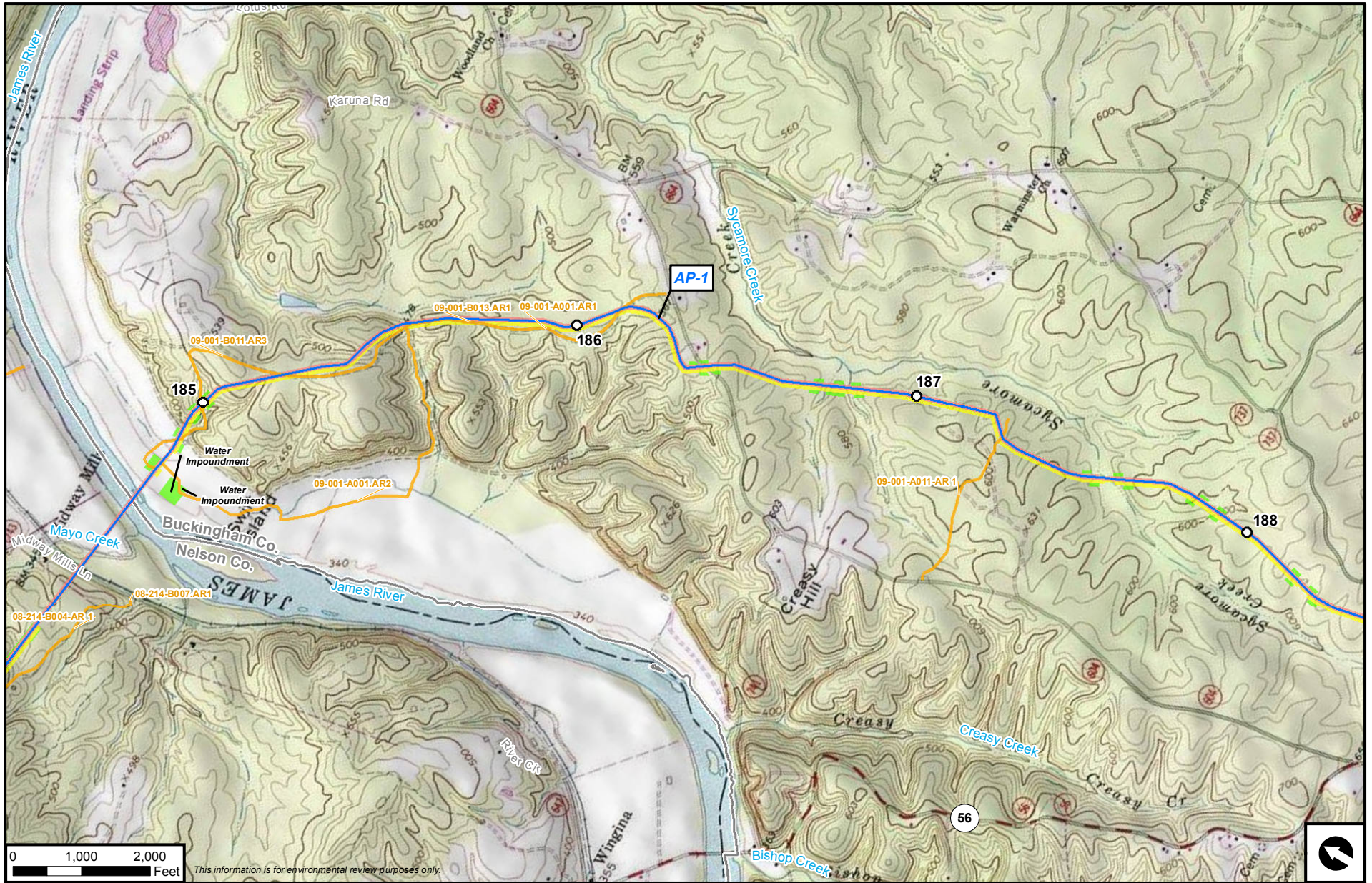


**Atlantic Coast Pipeline**

Mainline	M&R Station	Access Road
Lateral	L&R Site	<b>Federal Ownership</b>
<b>Workspace</b>	Valve Site	U.S. Forest Service
Permanent ROW	<b>Compressor Station Layout</b>	National Park Service
Temporary ROW	Permanent	U.S. Fish & Wildlife Service
ATWS	Temporary	National Guard

**Atlantic Coast Pipeline  
Appendix B  
Project Facility Map  
Nelson County, Virginia**





This information is for environmental review purposes only.

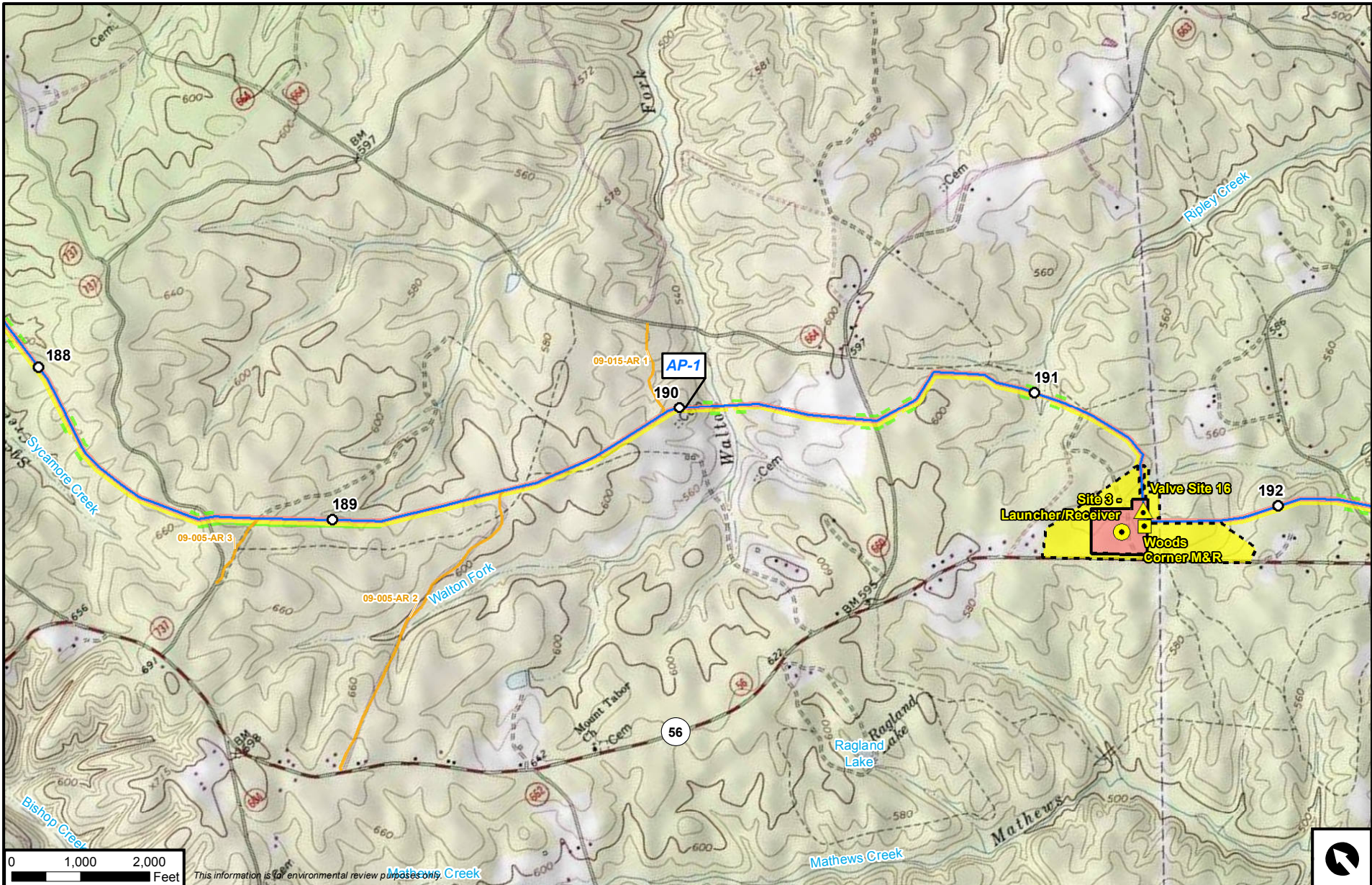


**Atlantic Coast Pipeline**

- |                                |                                  |                              |
|--------------------------------|----------------------------------|------------------------------|
| <b>Atlantic Coast Pipeline</b> | M&R Station                      | Access Road                  |
| Mainline                       | L&R Site                         | <b>Federal Ownership</b>     |
| Lateral                        | Valve Site                       | U.S. Forest Service          |
| <b>Workspace</b>               | <b>Compressor Station Layout</b> | National Park Service        |
| Permanent ROW                  | Permanent                        | U.S. Fish & Wildlife Service |
| Temporary ROW                  | Temporary                        | National Guard               |
| ATWS                           |                                  |                              |

## Atlantic Coast Pipeline Appendix B Project Facility Map Buckingham County, Virginia





This information is for environmental review purposes only.



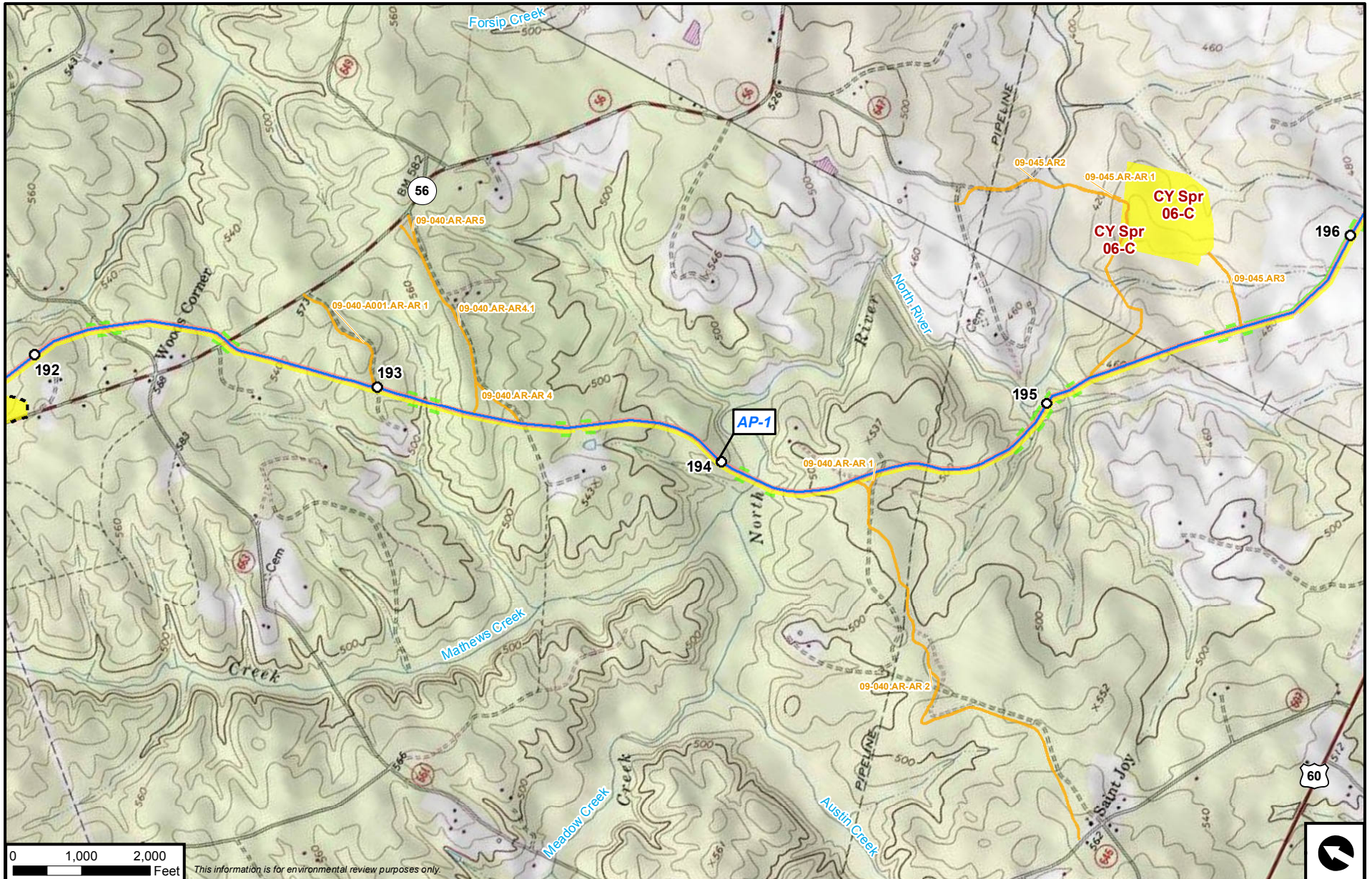
**Atlantic Coast Pipeline**

- |                                |                                  |                              |
|--------------------------------|----------------------------------|------------------------------|
| <b>Atlantic Coast Pipeline</b> | M&R Station                      | Access Road                  |
| Mainline                       | L&R Site                         | <b>Federal Ownership</b>     |
| Lateral                        | Valve Site                       | U.S. Forest Service          |
| <b>Workspace</b>               | <b>Compressor Station Layout</b> | National Park Service        |
| Permanent ROW                  | Permanent                        | U.S. Fish & Wildlife Service |
| Temporary ROW                  | Temporary                        | National Guard               |
| ATWS                           |                                  |                              |

**Atlantic Coast Pipeline  
Appendix B  
Project Facility Map  
Buckingham County, Virginia**







This information is for environmental review purposes only.

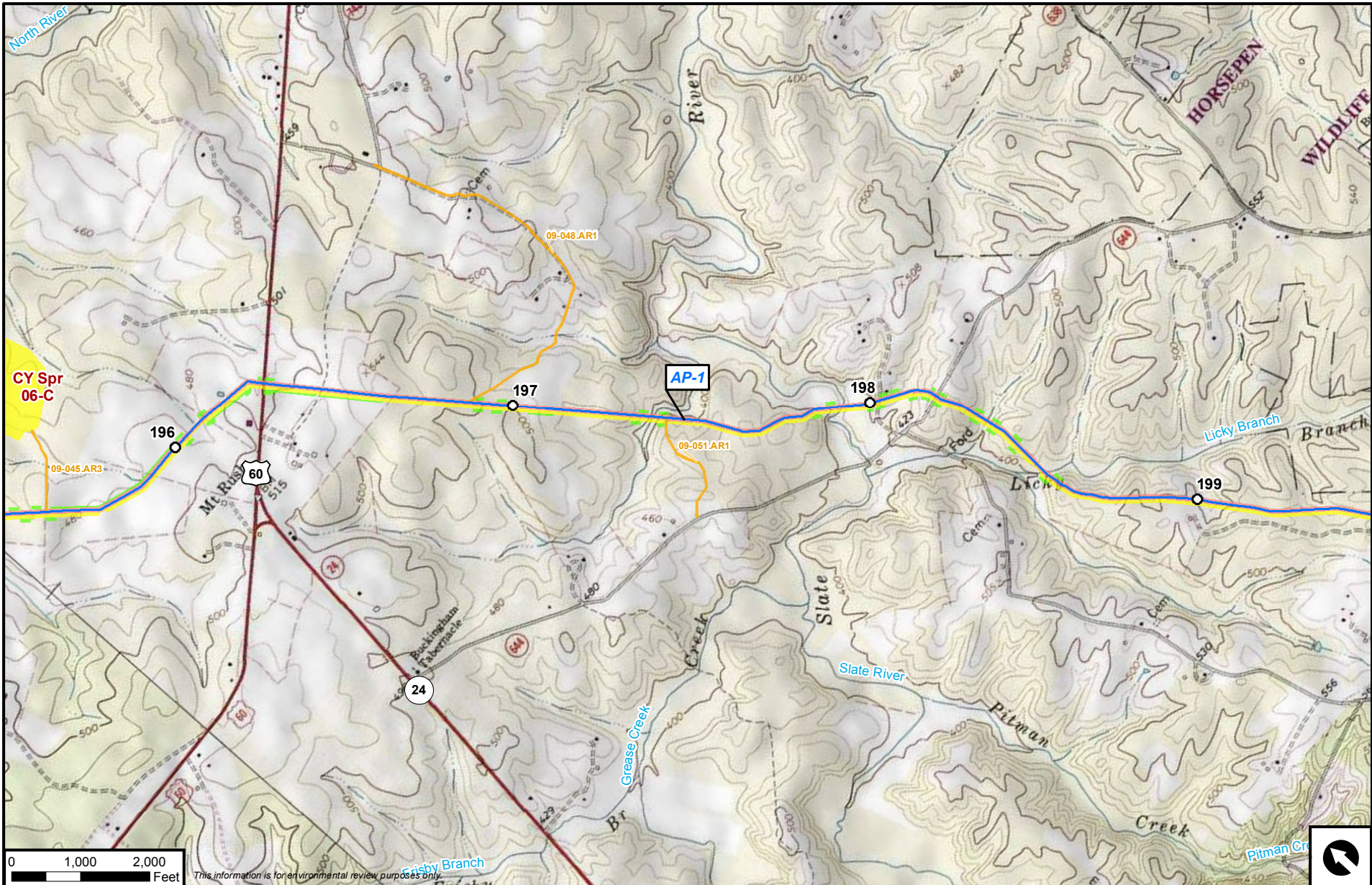


**Atlantic Coast Pipeline**

- |                                |                                  |                              |
|--------------------------------|----------------------------------|------------------------------|
| <b>Atlantic Coast Pipeline</b> | M&R Station                      | Access Road                  |
| Mainline                       | L&R Site                         | <b>Federal Ownership</b>     |
| Lateral                        | Valve Site                       | U.S. Forest Service          |
| <b>Workspace</b>               | <b>Compressor Station Layout</b> | National Park Service        |
| Permanent ROW                  | Permanent                        | U.S. Fish & Wildlife Service |
| Temporary ROW                  | Temporary                        | National Guard               |
| ATWS                           |                                  |                              |

## Atlantic Coast Pipeline Appendix B Project Facility Map Buckingham County, Virginia





This information is for environmental review purposes only.

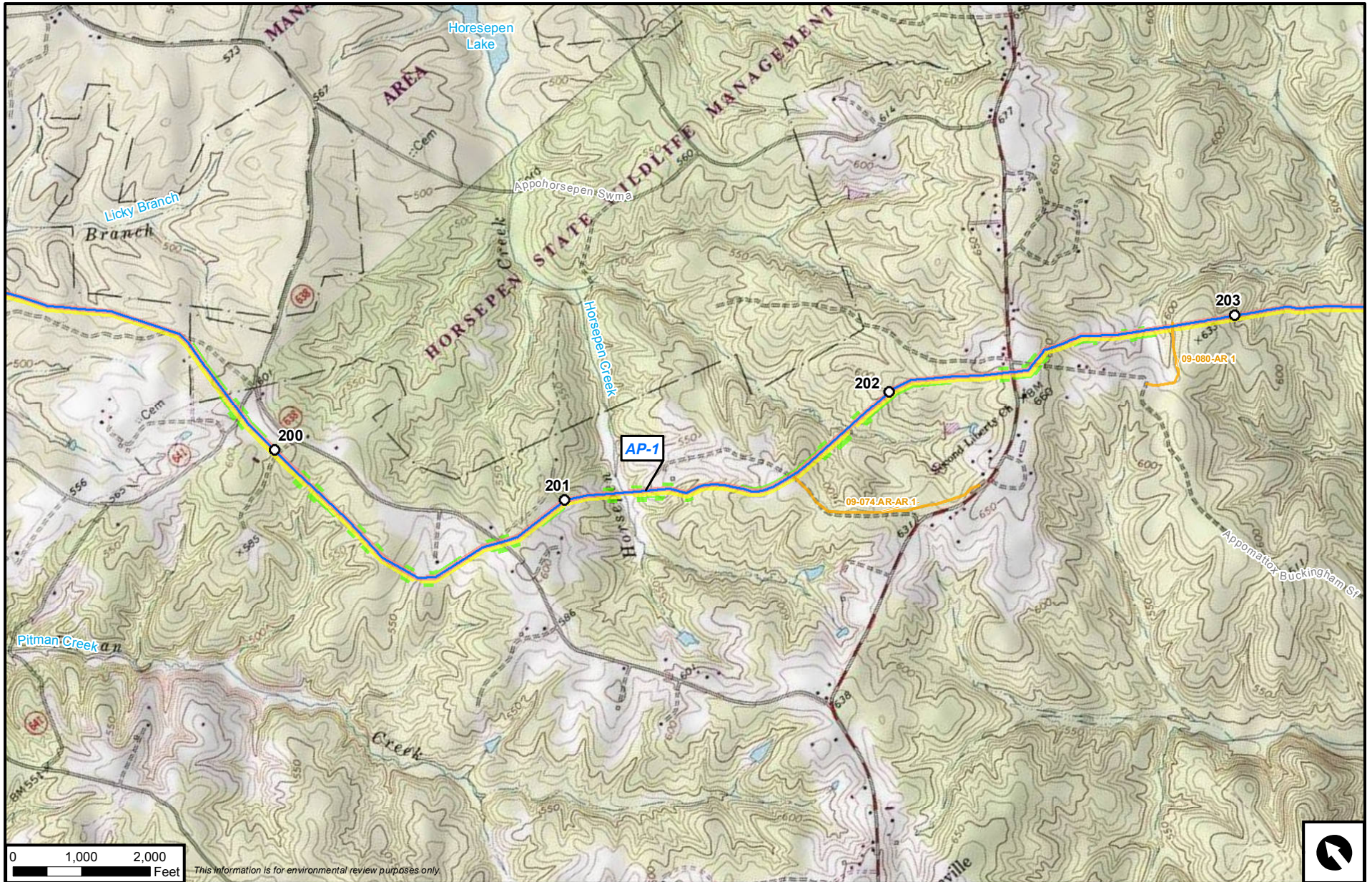


**Atlantic Coast Pipeline**

- |                                |                                  |                              |
|--------------------------------|----------------------------------|------------------------------|
| <b>Atlantic Coast Pipeline</b> | M&R Station                      | Access Road                  |
| Mainline                       | L&R Site                         | <b>Federal Ownership</b>     |
| Lateral                        | Valve Site                       | U.S. Forest Service          |
| <b>Workspace</b>               | <b>Compressor Station Layout</b> | National Park Service        |
| Permanent ROW                  | Permanent                        | U.S. Fish & Wildlife Service |
| Temporary ROW                  | Temporary                        | National Guard               |
| ATWS                           |                                  |                              |

**Atlantic Coast Pipeline  
Appendix B  
Project Facility Map  
Buckingham County, Virginia**



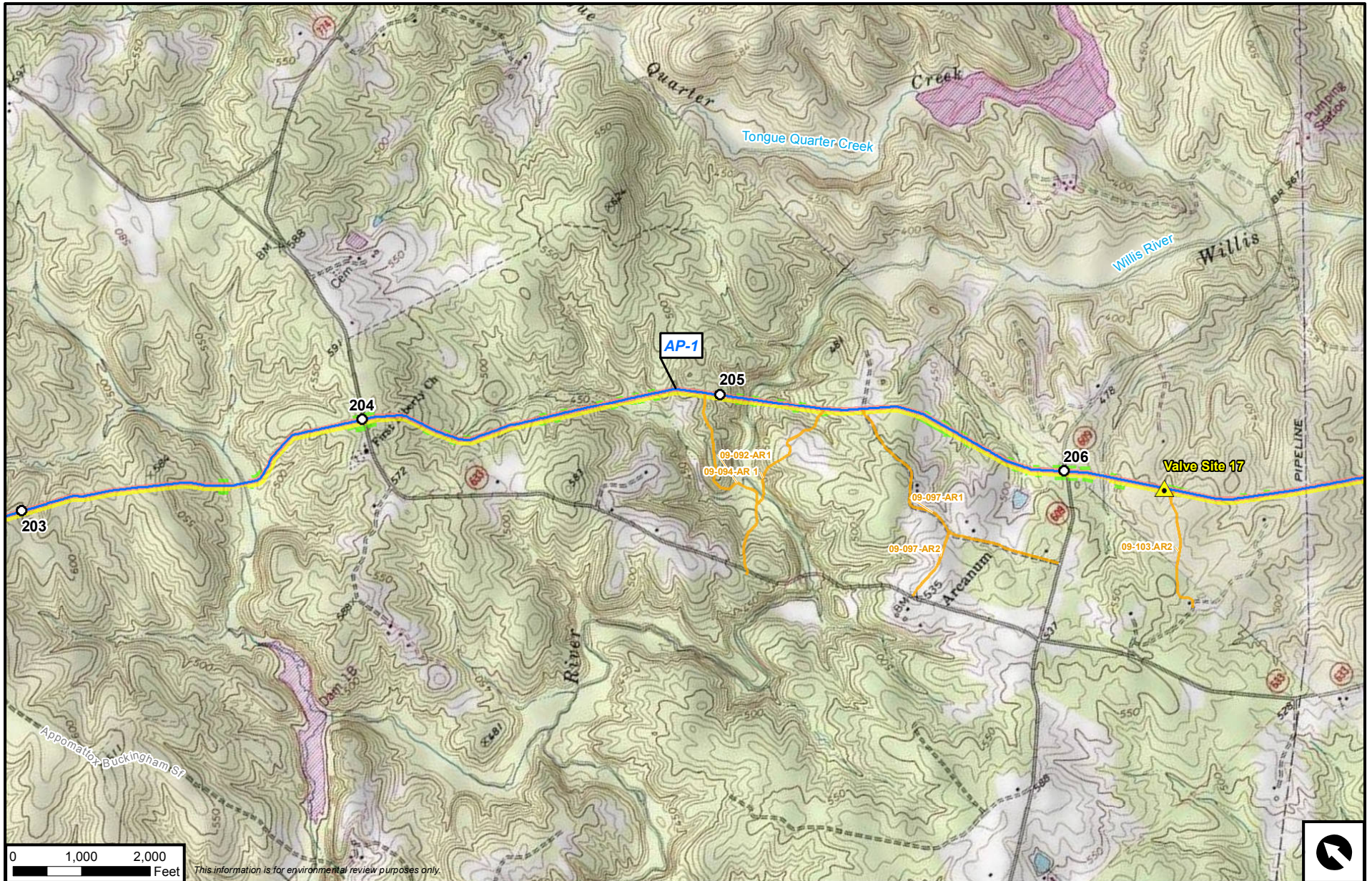


**Atlantic Coast Pipeline**

- |                           |                              |
|---------------------------|------------------------------|
| M&R Station               | Access Road                  |
| Mainline                  | U.S. Forest Service          |
| Lateral                   | National Park Service        |
| Permanent ROW             | U.S. Fish & Wildlife Service |
| Temporary ROW             | National Guard               |
| ATWS                      |                              |
| L&R Site                  |                              |
| Valve Site                |                              |
| Compressor Station Layout |                              |
| Permanent                 |                              |
| Temporary                 |                              |

## Atlantic Coast Pipeline Appendix B Project Facility Map Buckingham County, Virginia





This information is for environmental review purposes only.

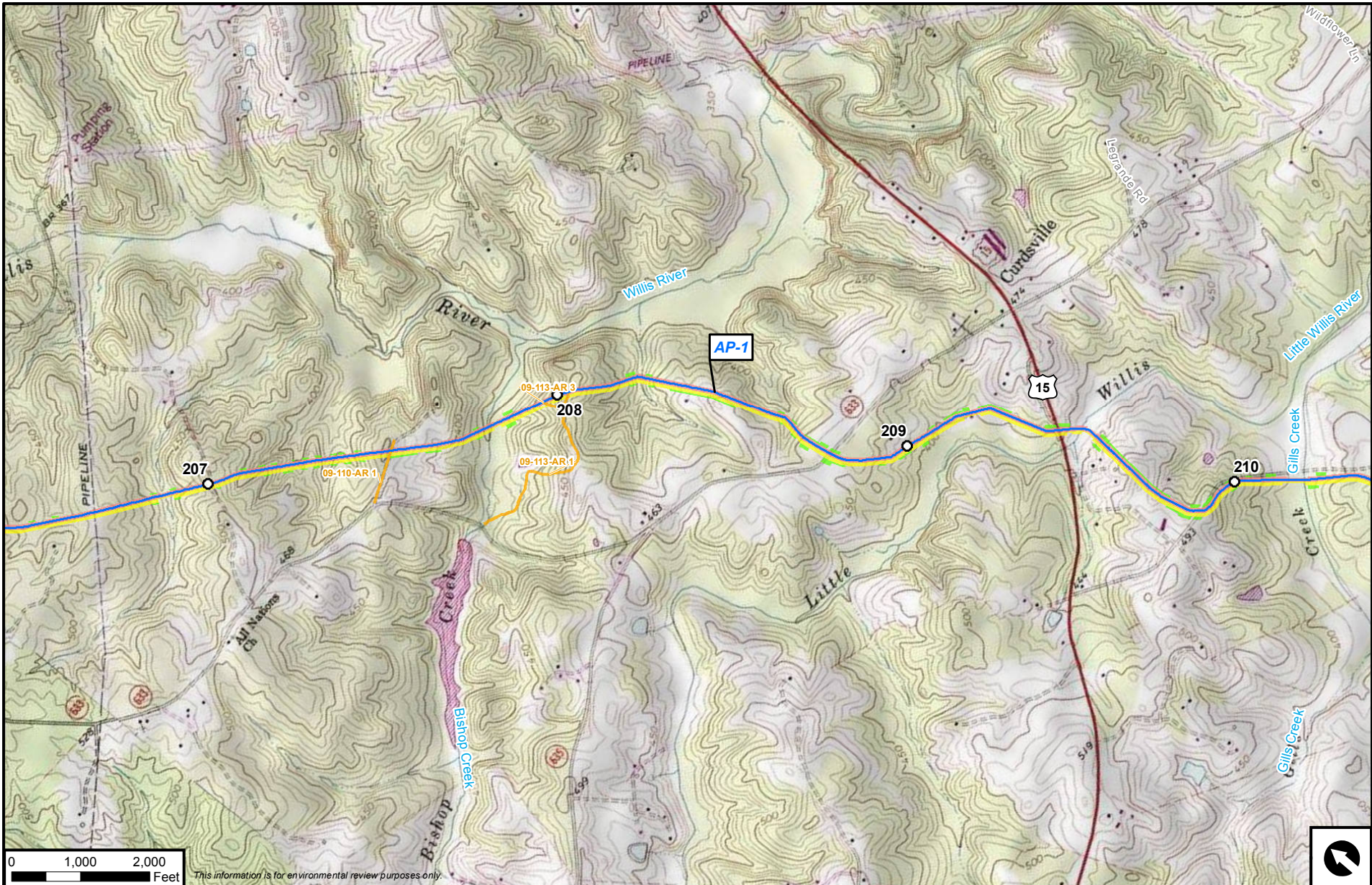


**Atlantic Coast Pipeline**

- |                                  |                                  |                              |
|----------------------------------|----------------------------------|------------------------------|
| Atlantic Coast Pipeline Mainline | M&R Station                      | Access Road                  |
| Lateral                          | L&R Site                         | <b>Federal Ownership</b>     |
| <b>Workspace</b>                 | Valve Site                       | U.S. Forest Service          |
| Permanent ROW                    | <b>Compressor Station Layout</b> | National Park Service        |
| Temporary ROW                    | Permanent                        | U.S. Fish & Wildlife Service |
| ATWS                             | Temporary                        | National Guard               |

## Atlantic Coast Pipeline Appendix B Project Facility Map Buckingham County, Virginia





This information is for environmental review purposes only.

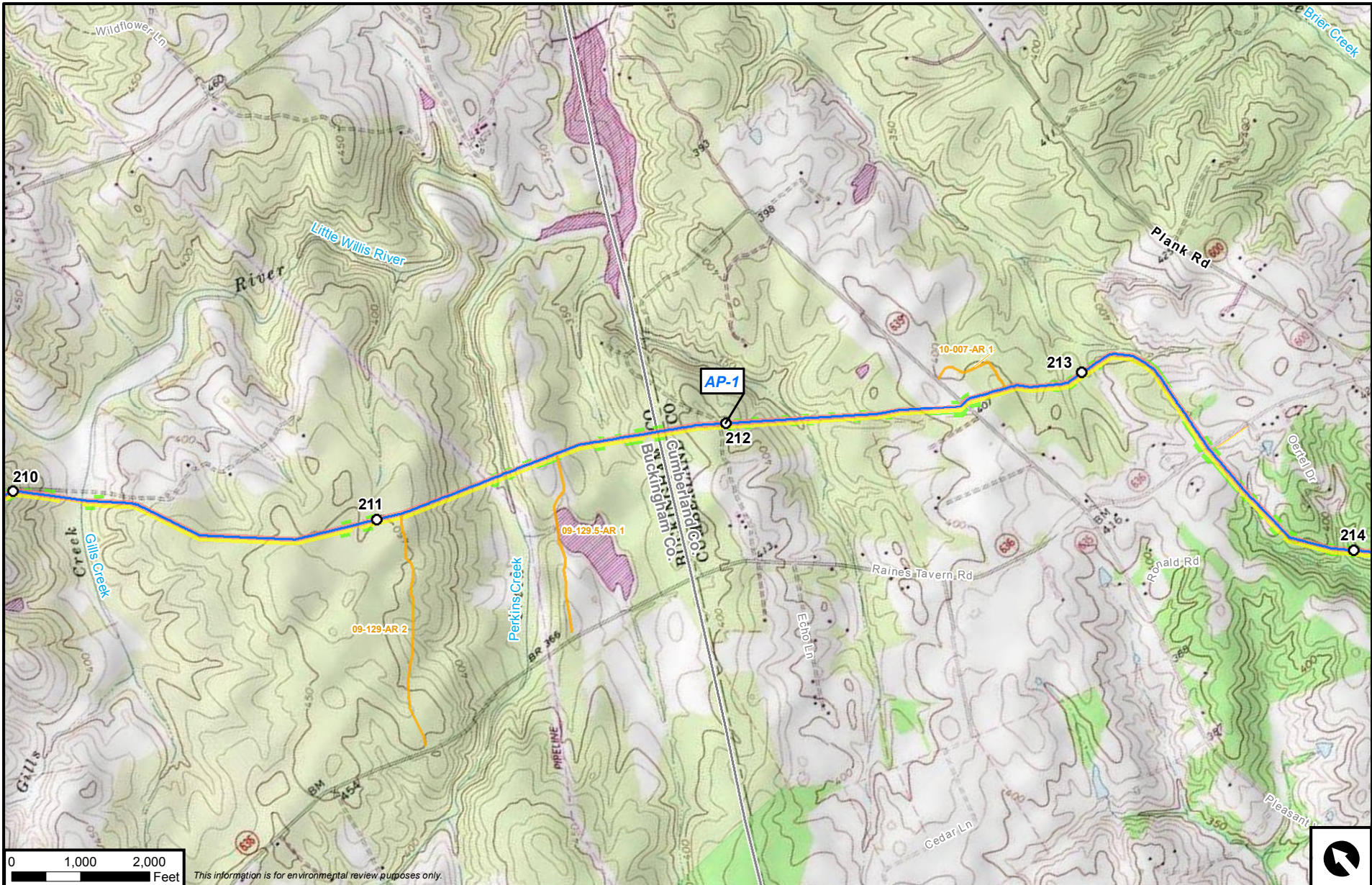


**Atlantic Coast Pipeline**

- |                         |                                  |                              |
|-------------------------|----------------------------------|------------------------------|
| Atlantic Coast Pipeline | M&R Station                      | Access Road                  |
| Mainline                | L&R Site                         | <b>Federal Ownership</b>     |
| Lateral                 | Valve Site                       | U.S. Forest Service          |
| <b>Workspace</b>        | <b>Compressor Station Layout</b> | National Park Service        |
| Permanent ROW           | Permanent                        | U.S. Fish & Wildlife Service |
| Temporary ROW           | Temporary                        | National Guard               |
| ATWS                    |                                  |                              |

**Atlantic Coast Pipeline  
Appendix B  
Project Facility Map  
Buckingham County, Virginia**





This information is for environmental review purposes only.

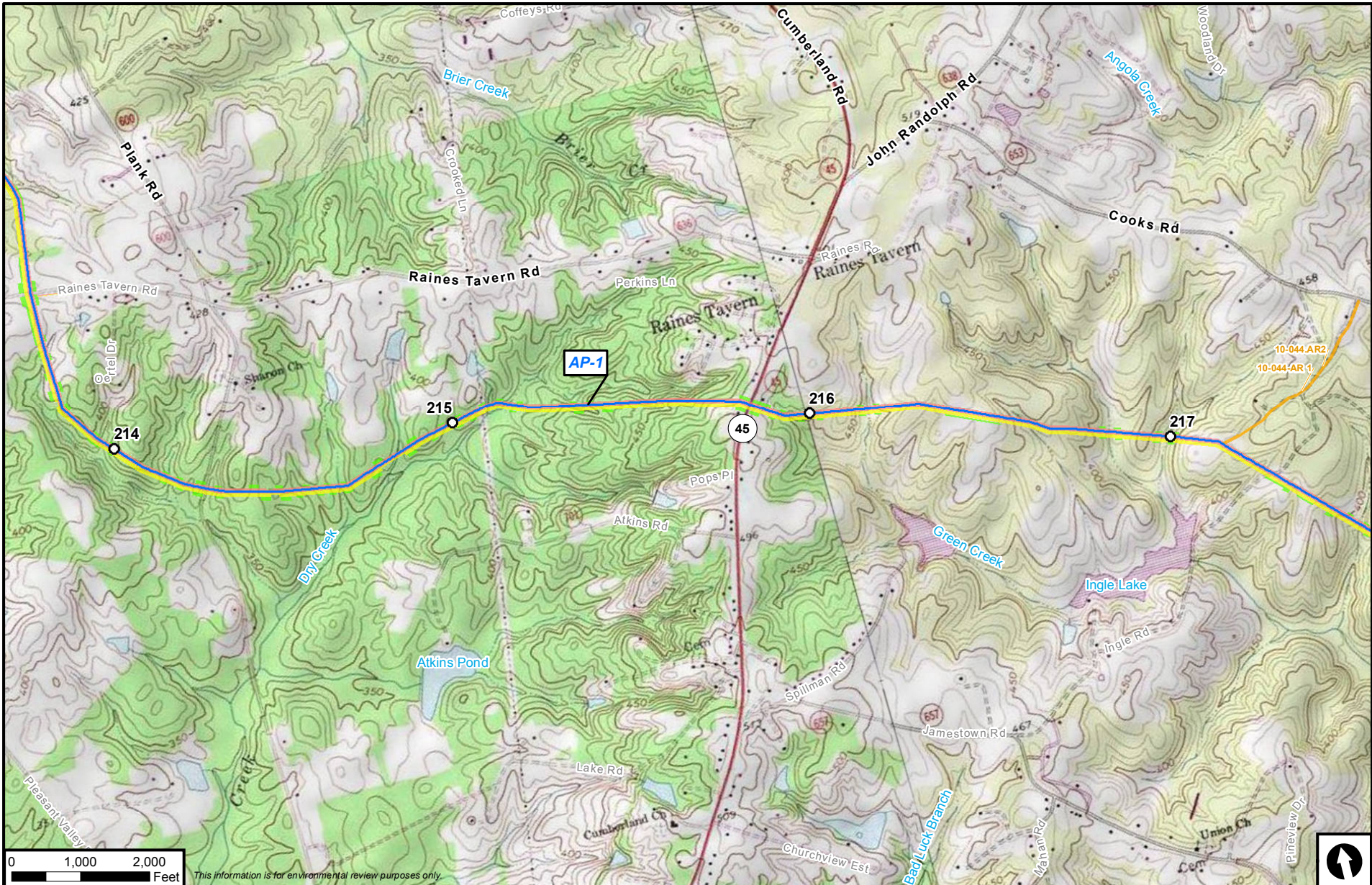


**Atlantic Coast Pipeline**

- |                                |                                  |                              |
|--------------------------------|----------------------------------|------------------------------|
| <b>Atlantic Coast Pipeline</b> | M&R Station                      | Access Road                  |
| Mainline                       | L&R Site                         | <b>Federal Ownership</b>     |
| Lateral                        | Valve Site                       | U.S. Forest Service          |
| <b>Workspace</b>               | <b>Compressor Station Layout</b> | National Park Service        |
| Permanent ROW                  | Permanent                        | U.S. Fish & Wildlife Service |
| Temporary ROW                  | Temporary                        | National Guard               |
| ATWS                           |                                  |                              |

## Atlantic Coast Pipeline Appendix B Project Facility Map Cumberland County, Virginia



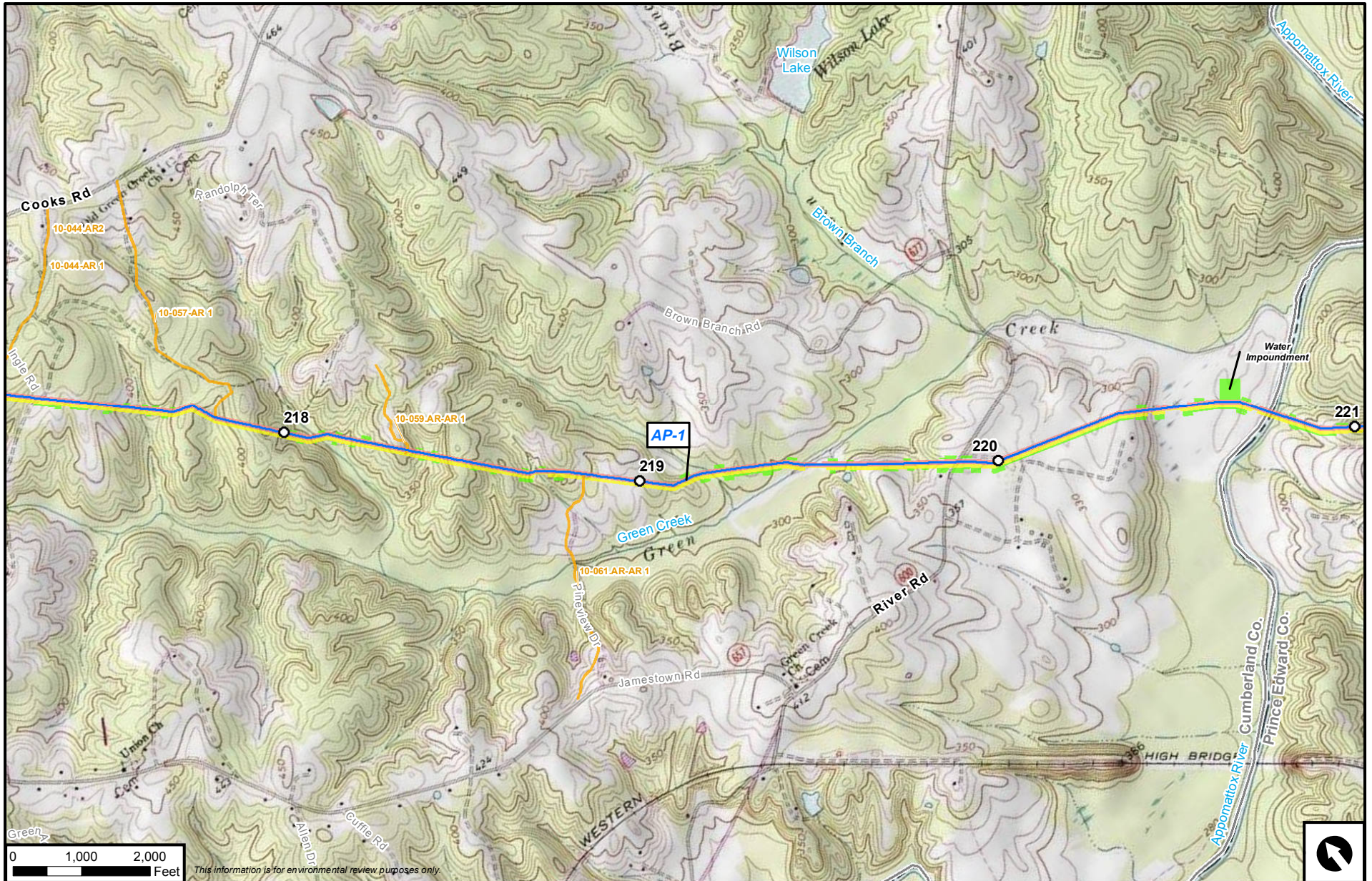


**Atlantic Coast Pipeline**

- |                                |                                  |                              |
|--------------------------------|----------------------------------|------------------------------|
| <b>Atlantic Coast Pipeline</b> | M&R Station                      | Access Road                  |
| Mainline                       | L&R Site                         | <b>Federal Ownership</b>     |
| Lateral                        | Valve Site                       | U.S. Forest Service          |
| <b>Workspace</b>               | <b>Compressor Station Layout</b> | National Park Service        |
| Permanent ROW                  | Permanent                        | U.S. Fish & Wildlife Service |
| Temporary ROW                  | Temporary                        | National Guard               |
| ATWS                           |                                  |                              |

## Atlantic Coast Pipeline Appendix B Project Facility Map Cumberland County, Virginia





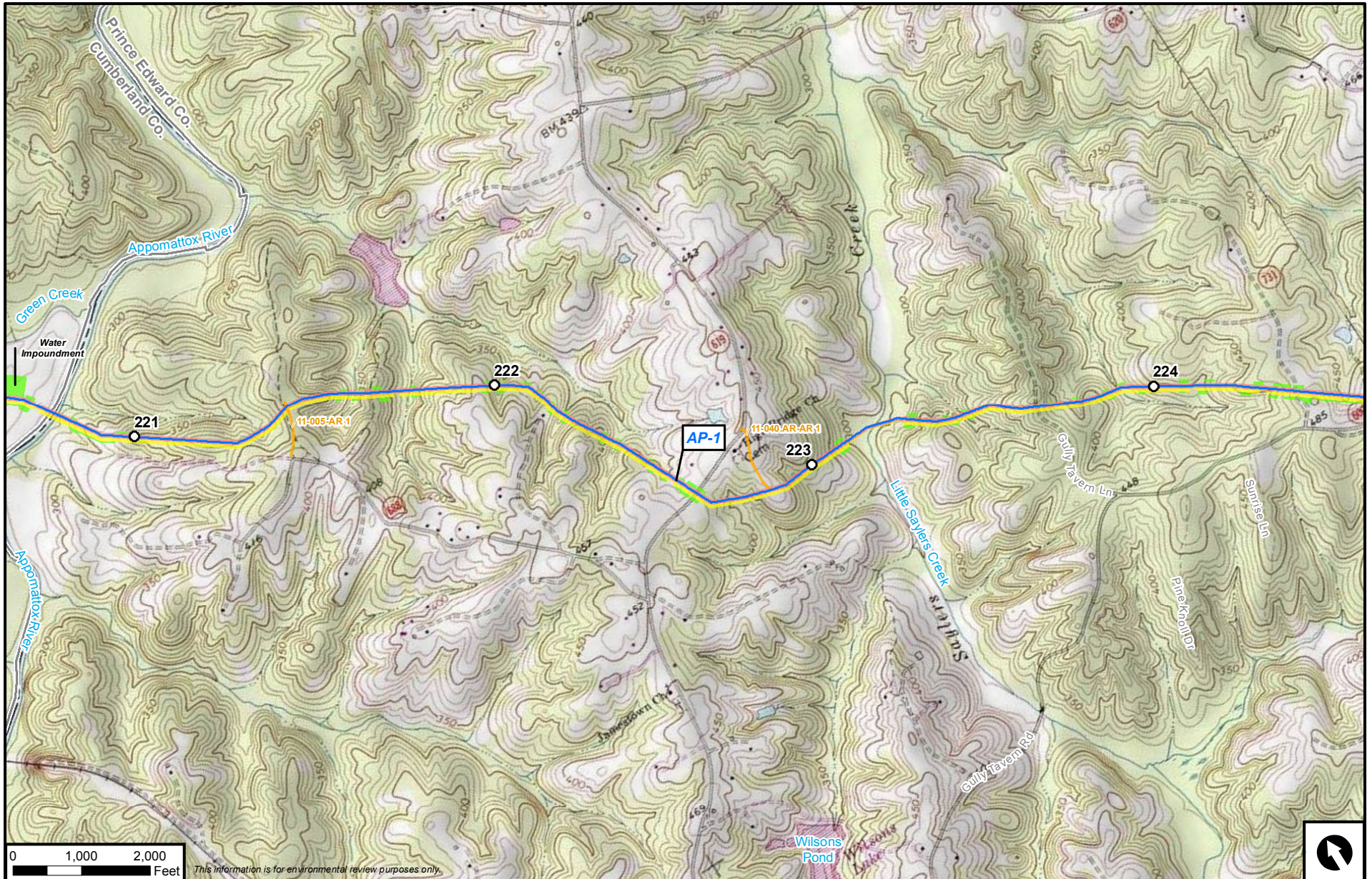
**Atlantic Coast Pipeline**

- |                                |                                  |                              |
|--------------------------------|----------------------------------|------------------------------|
| <b>Atlantic Coast Pipeline</b> | M&R Station                      | Access Road                  |
| Mainline                       | L&R Site                         | <b>Federal Ownership</b>     |
| Lateral                        | Valve Site                       | U.S. Forest Service          |
| <b>Workspace</b>               | <b>Compressor Station Layout</b> | National Park Service        |
| Permanent ROW                  | Permanent                        | U.S. Fish & Wildlife Service |
| Temporary ROW                  | Temporary                        | National Guard               |
| ATWS                           |                                  |                              |

## Atlantic Coast Pipeline Appendix B Project Facility Map Cumberland County, Virginia







This information is for environmental review purposes only.

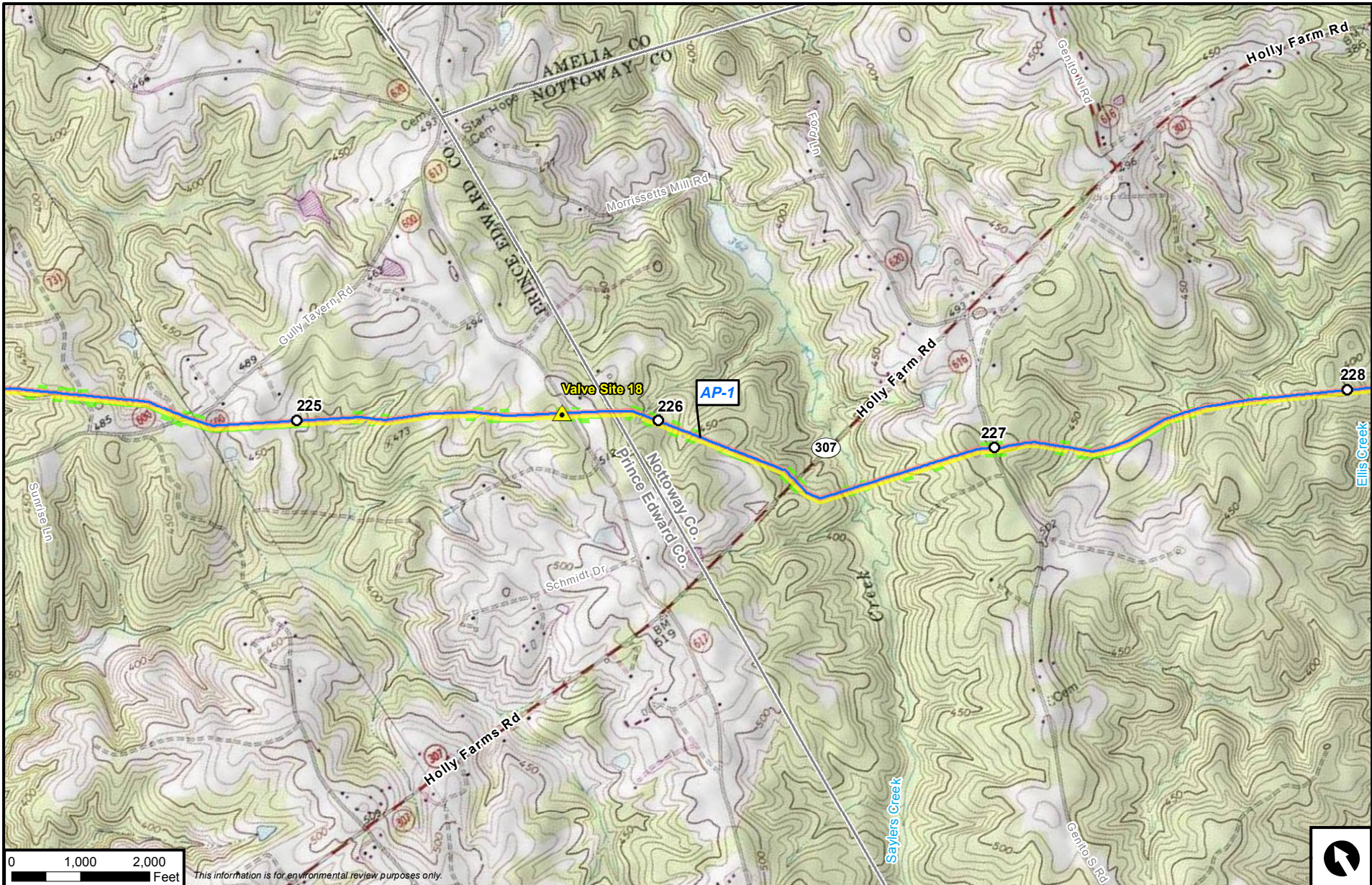


**Atlantic Coast Pipeline**

- |                                |                                  |                              |
|--------------------------------|----------------------------------|------------------------------|
| <b>Atlantic Coast Pipeline</b> | M&R Station                      | Access Road                  |
| Mainline                       | L&R Site                         | <b>Federal Ownership</b>     |
| Lateral                        | Valve Site                       | U.S. Forest Service          |
| <b>Workspace</b>               | <b>Compressor Station Layout</b> | National Park Service        |
| Permanent ROW                  | Permanent                        | U.S. Fish & Wildlife Service |
| Temporary ROW                  | Temporary                        | National Guard               |
| ATWS                           |                                  |                              |

**Atlantic Coast Pipeline  
Appendix B  
Project Facility Map  
Prince Edward County, Virginia**





This information is for environmental review purposes only.

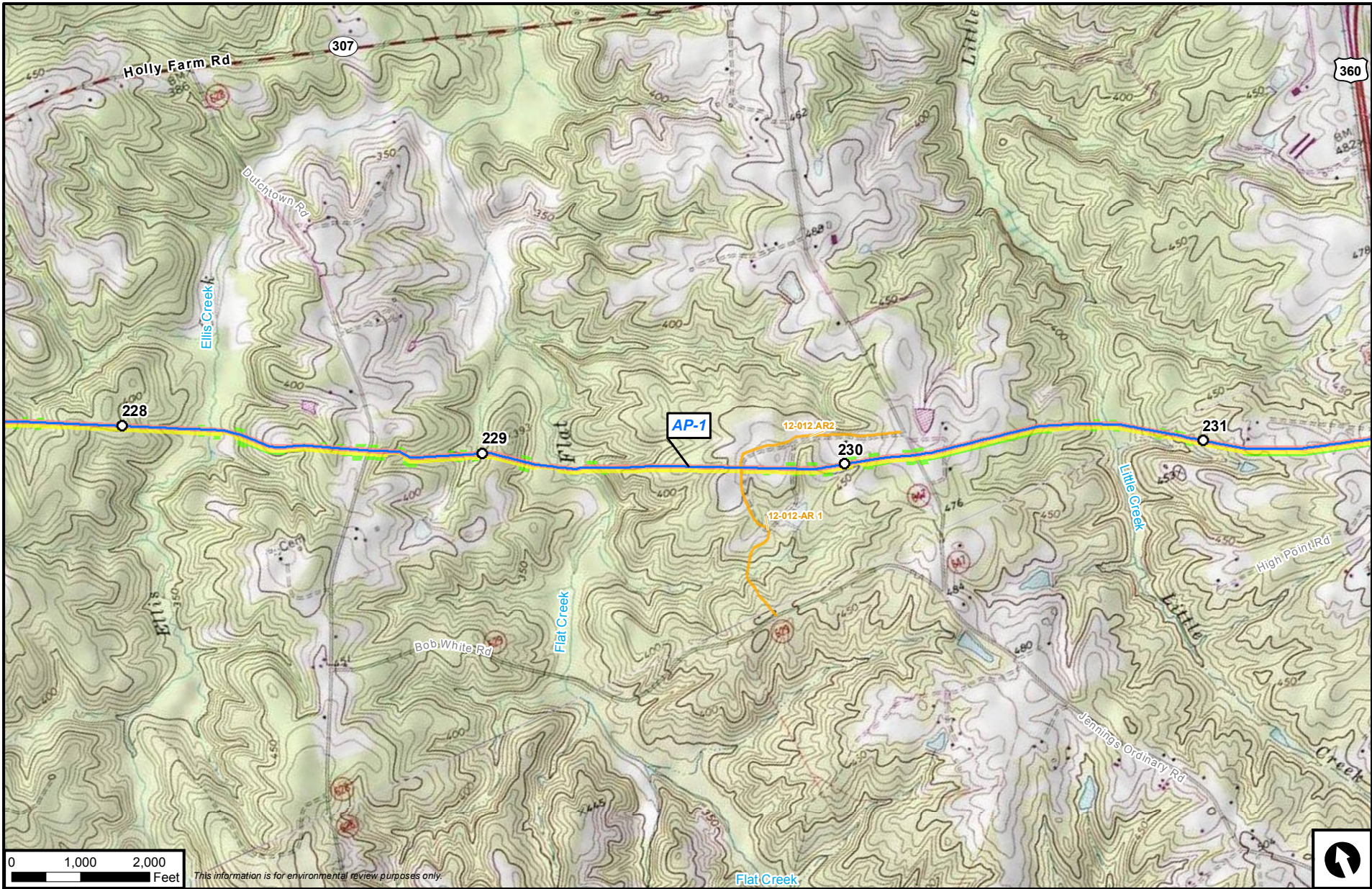


**Atlantic Coast Pipeline**

- |                         |                                  |                              |
|-------------------------|----------------------------------|------------------------------|
| Atlantic Coast Pipeline | M&R Station                      | Access Road                  |
| Mainline                | L&R Site                         | <b>Federal Ownership</b>     |
| Lateral                 | Valve Site                       | U.S. Forest Service          |
| <b>Workspace</b>        | <b>Compressor Station Layout</b> | National Park Service        |
| Permanent ROW           | Permanent                        | U.S. Fish & Wildlife Service |
| Temporary ROW           | Temporary                        | National Guard               |
| ATWS                    |                                  |                              |

**Atlantic Coast Pipeline  
Appendix B  
Project Facility Map  
Nottoway County, Virginia**





This information is for environmental review purposes only.

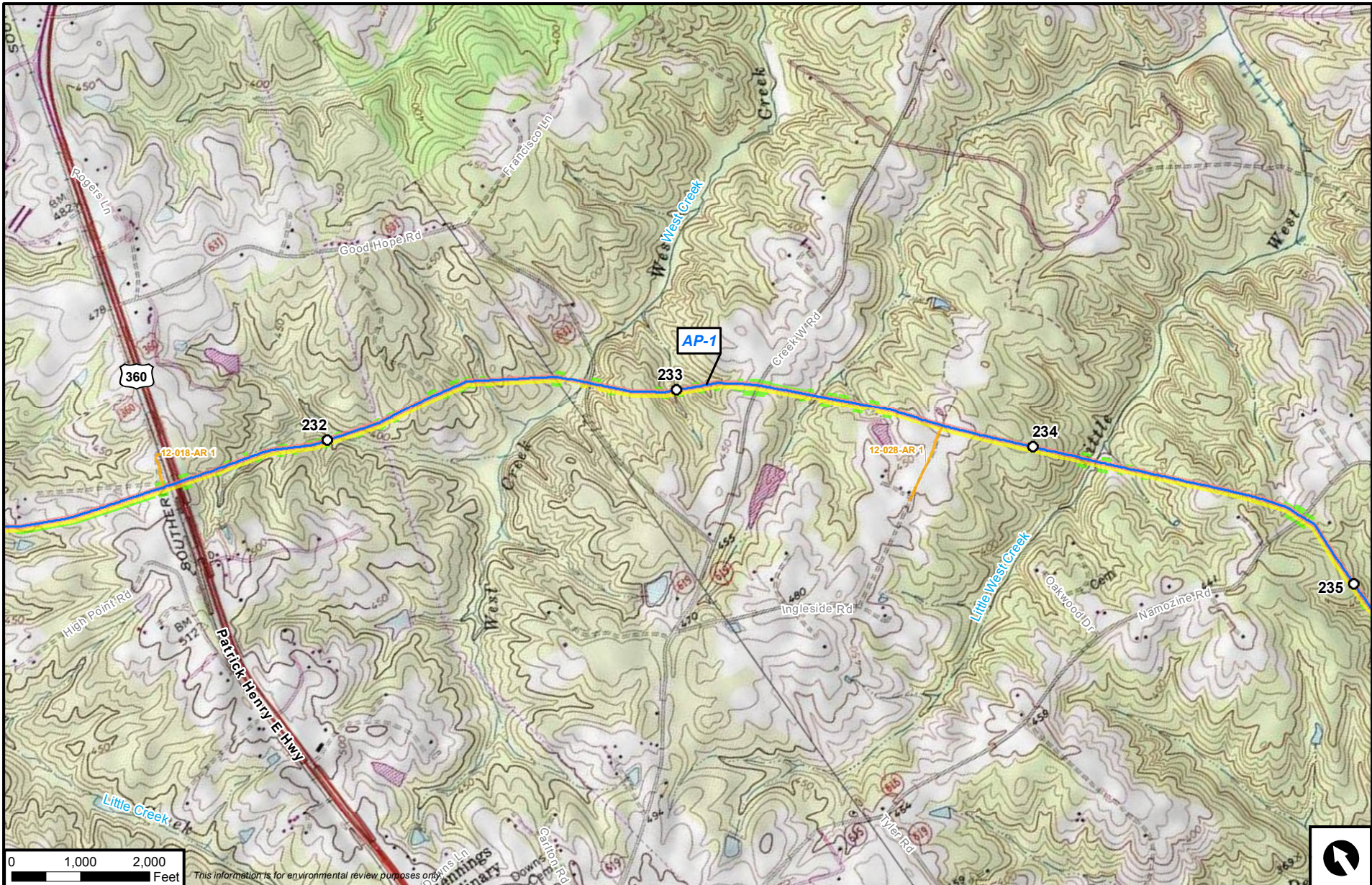


**Atlantic Coast Pipeline**

- |                                |                                  |                              |
|--------------------------------|----------------------------------|------------------------------|
| <b>Atlantic Coast Pipeline</b> | M&R Station                      | Access Road                  |
| Mainline                       | L&R Site                         | <b>Federal Ownership</b>     |
| Lateral                        | Valve Site                       | U.S. Forest Service          |
| <b>Workspace</b>               | <b>Compressor Station Layout</b> | National Park Service        |
| Permanent ROW                  | Permanent                        | U.S. Fish & Wildlife Service |
| Temporary ROW                  | Temporary                        | National Guard               |
| ATWS                           |                                  |                              |

**Atlantic Coast Pipeline  
Appendix B  
Project Facility Map  
Nottoway County, Virginia**





This information is for environmental review purposes only.



**Atlantic Coast Pipeline**

- |                         |                                  |                              |
|-------------------------|----------------------------------|------------------------------|
| Atlantic Coast Pipeline | M&R Station                      | Access Road                  |
| Mainline                | L&R Site                         | <b>Federal Ownership</b>     |
| Lateral                 | Valve Site                       | U.S. Forest Service          |
| <b>Workspace</b>        | <b>Compressor Station Layout</b> | National Park Service        |
| Permanent ROW           | Permanent                        | U.S. Fish & Wildlife Service |
| Temporary ROW           | Temporary                        | National Guard               |
| ATWS                    |                                  |                              |

**Atlantic Coast Pipeline  
Appendix B  
Project Facility Map  
Nottoway County, Virginia**





This information is for environmental review purposes only.

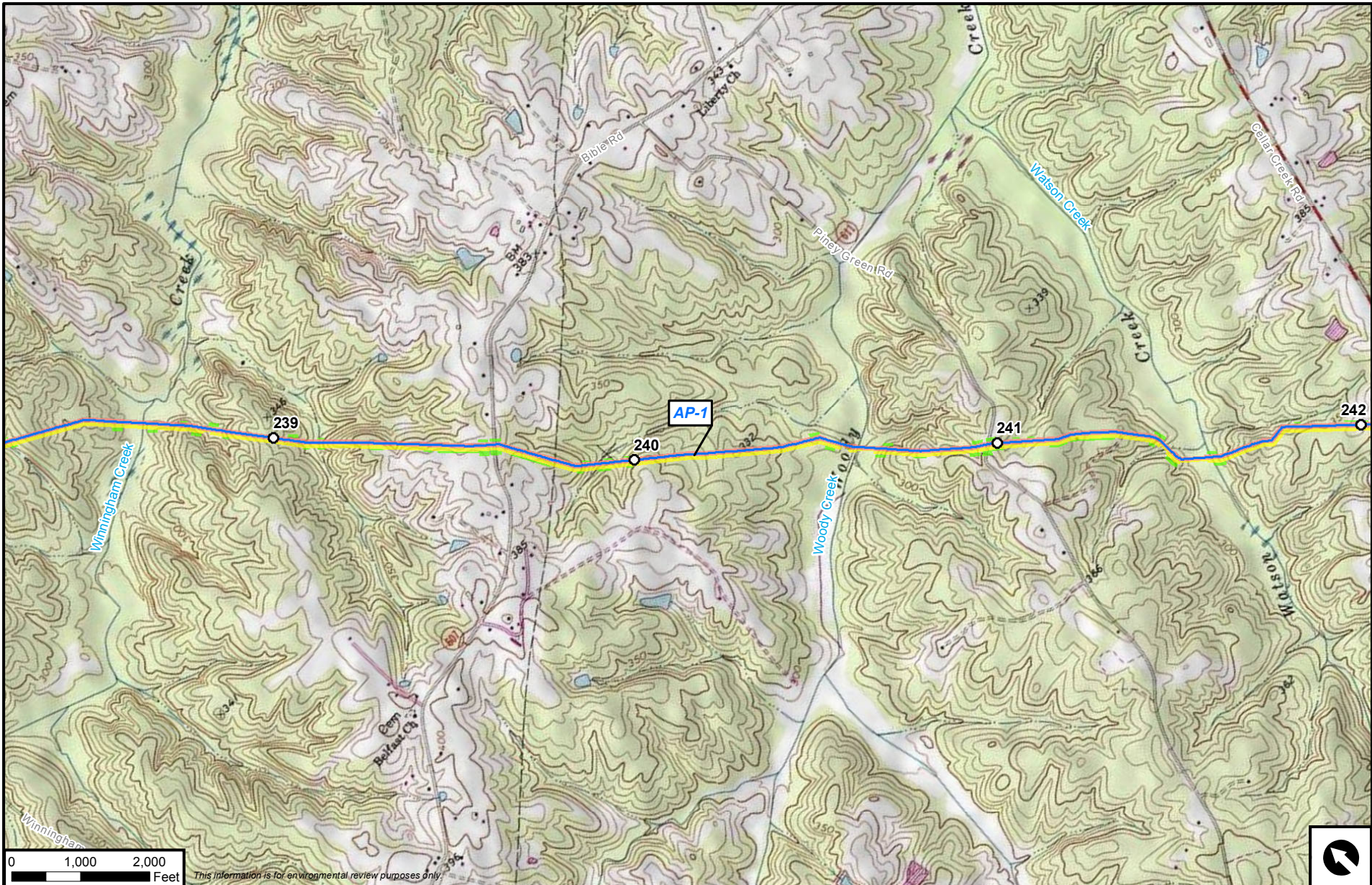


**Atlantic Coast Pipeline**

- |                                |                                  |                              |
|--------------------------------|----------------------------------|------------------------------|
| <b>Atlantic Coast Pipeline</b> | M&R Station                      | Access Road                  |
| Mainline                       | L&R Site                         | <b>Federal Ownership</b>     |
| Lateral                        | Valve Site                       | U.S. Forest Service          |
| <b>Workspace</b>               | <b>Compressor Station Layout</b> | National Park Service        |
| Permanent ROW                  | Permanent                        | U.S. Fish & Wildlife Service |
| Temporary ROW                  | Temporary                        | National Guard               |
| ATWS                           |                                  |                              |

**Atlantic Coast Pipeline  
Appendix B  
Project Facility Map  
Nottoway County, Virginia**





This information is for environmental review purposes only.

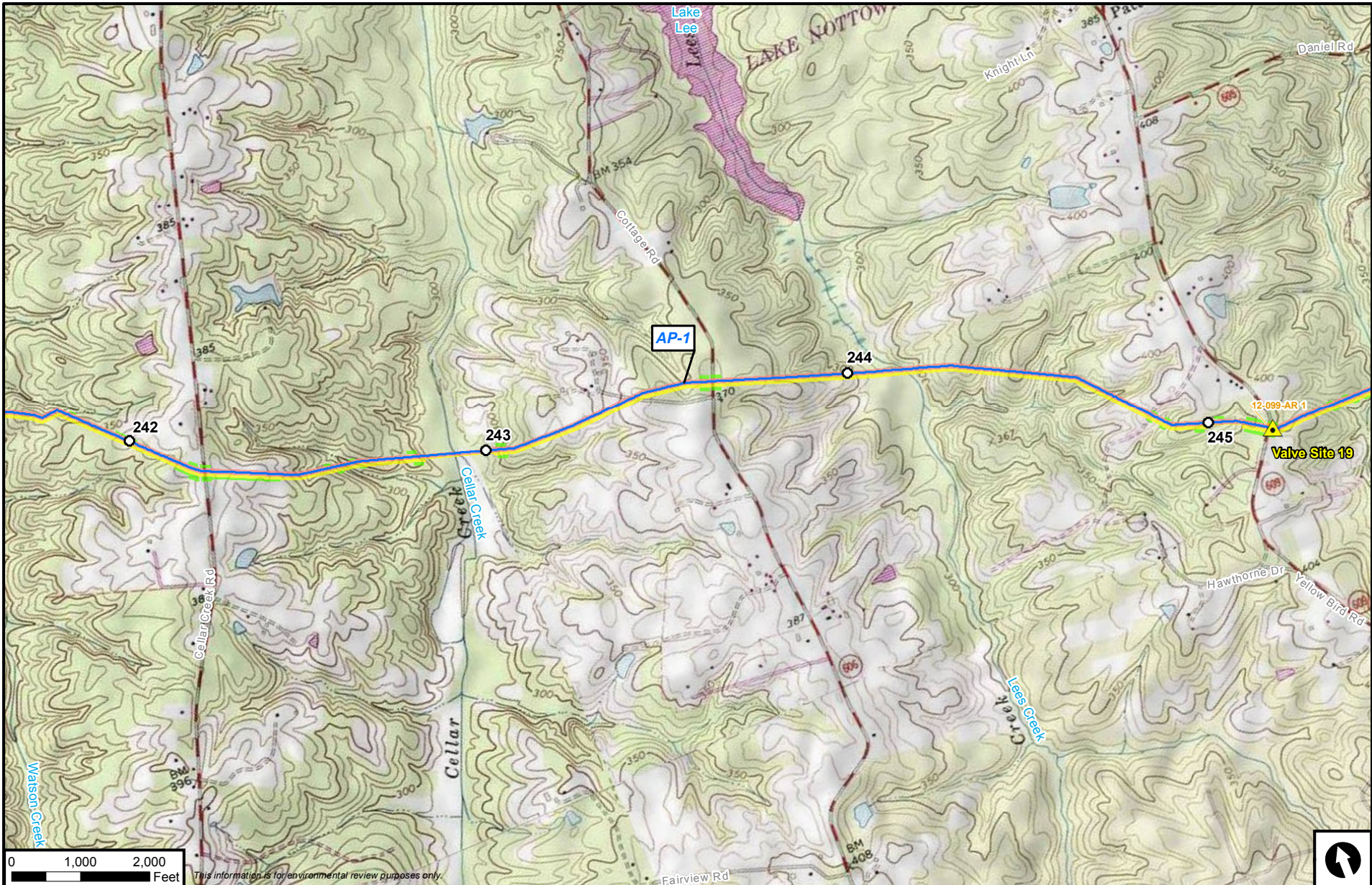


**Atlantic Coast Pipeline**

- |                                |                                  |                              |
|--------------------------------|----------------------------------|------------------------------|
| <b>Atlantic Coast Pipeline</b> | M&R Station                      | Access Road                  |
| Mainline                       | L&R Site                         | <b>Federal Ownership</b>     |
| Lateral                        | Valve Site                       | U.S. Forest Service          |
| <b>Workspace</b>               | <b>Compressor Station Layout</b> | National Park Service        |
| Permanent ROW                  | Permanent                        | U.S. Fish & Wildlife Service |
| Temporary ROW                  | Temporary                        | National Guard               |
| ATWS                           |                                  |                              |

**Atlantic Coast Pipeline  
Appendix B  
Project Facility Map  
Nottoway County, Virginia**





This information is for environmental review purposes only.

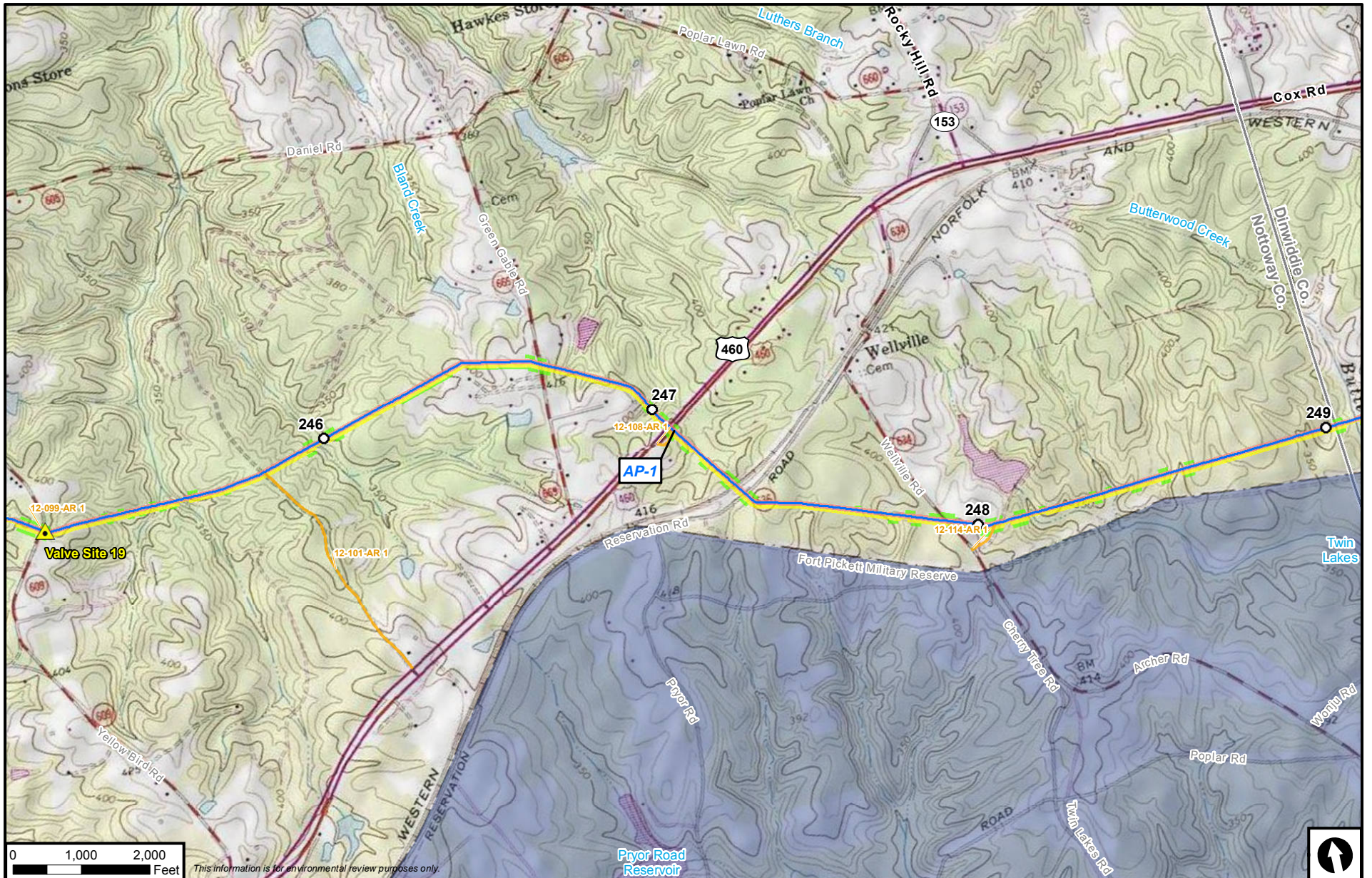


**Atlantic Coast Pipeline**

- |                                  |                                  |                              |
|----------------------------------|----------------------------------|------------------------------|
| Atlantic Coast Pipeline Mainline | M&R Station                      | Access Road                  |
| Lateral                          | L&R Site                         | <b>Federal Ownership</b>     |
| <b>Workspace</b>                 | Valve Site                       | U.S. Forest Service          |
| Permanent ROW                    | <b>Compressor Station Layout</b> | National Park Service        |
| Temporary ROW                    | Permanent                        | U.S. Fish & Wildlife Service |
| ATWS                             | Temporary                        | National Guard               |

## Atlantic Coast Pipeline Appendix B Project Facility Map Nottoway County, Virginia





This information is for environmental review purposes only.



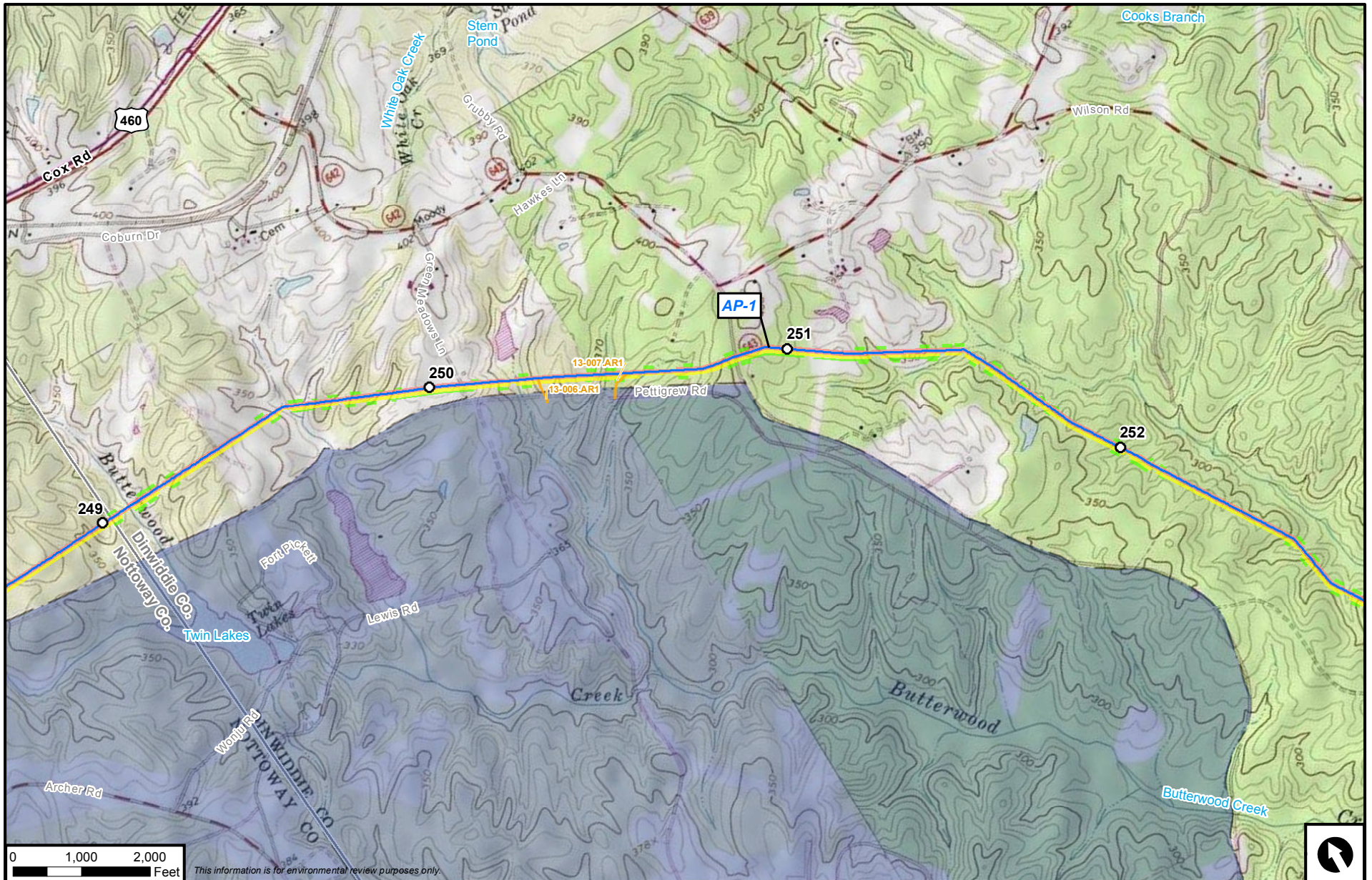
**Atlantic Coast Pipeline**

- |                         |                                  |                              |
|-------------------------|----------------------------------|------------------------------|
| Atlantic Coast Pipeline | M&R Station                      | Access Road                  |
| Mainline                | L&R Site                         | <b>Federal Ownership</b>     |
| Lateral                 | Valve Site                       | U.S. Forest Service          |
| <b>Workspace</b>        | <b>Compressor Station Layout</b> | National Park Service        |
| Permanent ROW           | Permanent                        | U.S. Fish & Wildlife Service |
| Temporary ROW           | Temporary                        | National Guard               |
| ATWS                    |                                  |                              |

## Atlantic Coast Pipeline Appendix B Project Facility Map Nottoway County, Virginia





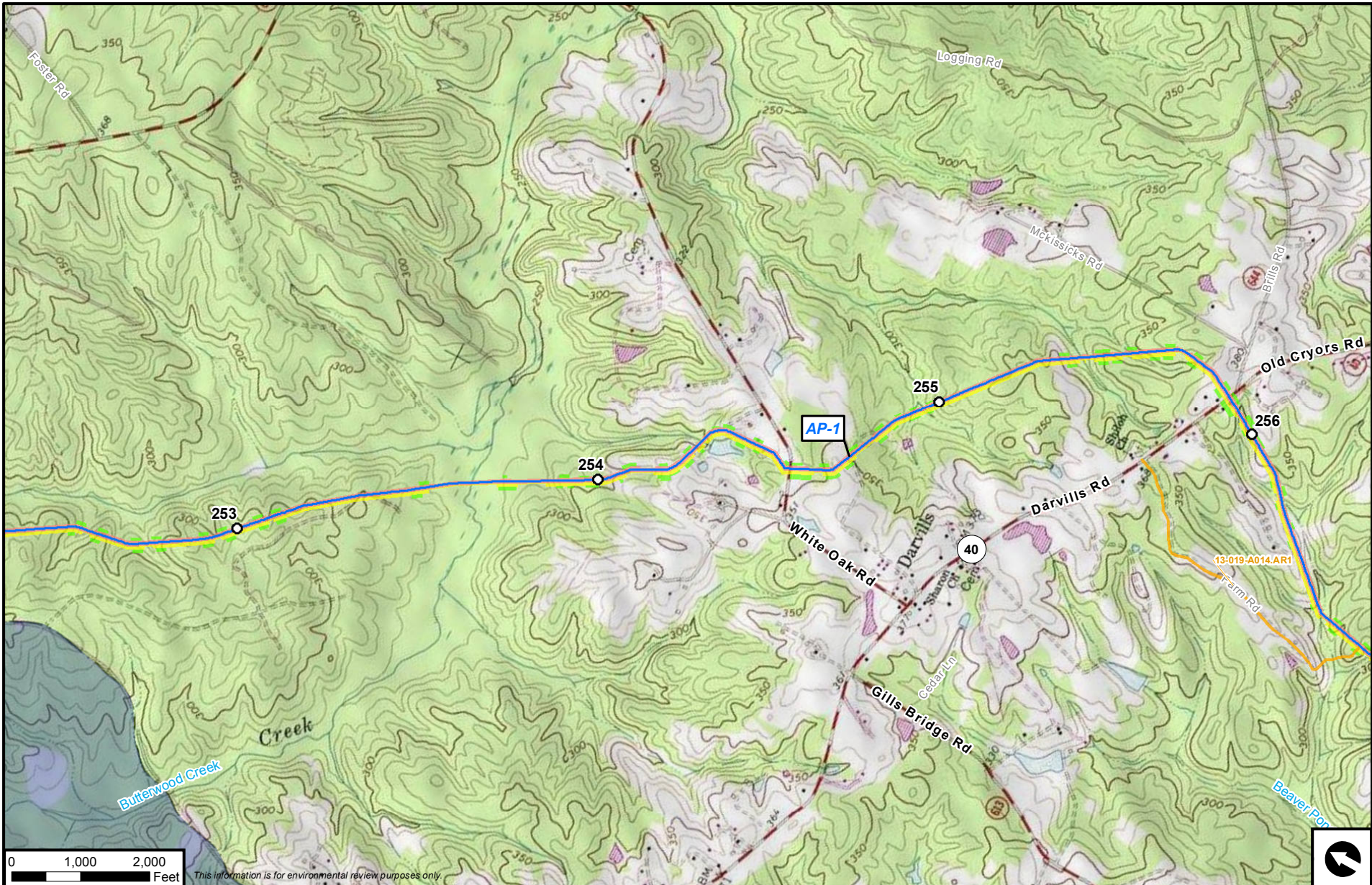


**Atlantic Coast Pipeline**

- |                         |                                  |                              |
|-------------------------|----------------------------------|------------------------------|
| Atlantic Coast Pipeline | M&R Station                      | Access Road                  |
| Mainline                | L&R Site                         | <b>Federal Ownership</b>     |
| Lateral                 | Valve Site                       | U.S. Forest Service          |
| <b>Workspace</b>        | <b>Compressor Station Layout</b> | National Park Service        |
| Permanent ROW           | Permanent                        | U.S. Fish & Wildlife Service |
| Temporary ROW           | Temporary                        | National Guard               |
| ATWS                    |                                  |                              |

**Atlantic Coast Pipeline  
Appendix B  
Project Facility Map  
Dinwiddie County, Virginia**





This information is for environmental review purposes only.

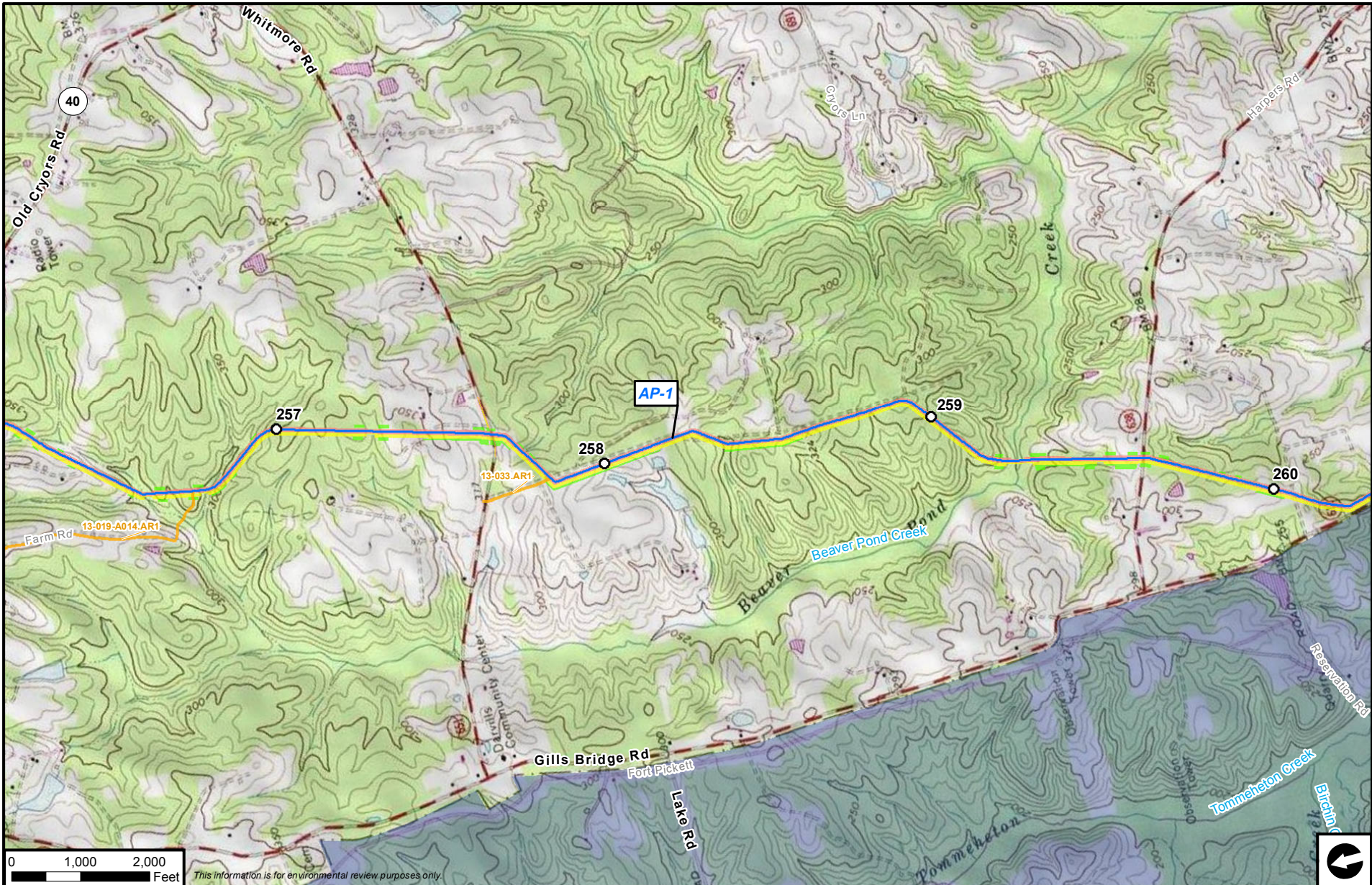


**Atlantic Coast Pipeline**

- |                  |                                  |                              |
|------------------|----------------------------------|------------------------------|
| Mainline         | M&R Station                      | Access Road                  |
| Lateral          | L&R Site                         | <b>Federal Ownership</b>     |
| <b>Workspace</b> | Valve Site                       | U.S. Forest Service          |
| Permanent ROW    | <b>Compressor Station Layout</b> | National Park Service        |
| Temporary ROW    | Permanent                        | U.S. Fish & Wildlife Service |
| ATWS             | Temporary                        | National Guard               |

**Atlantic Coast Pipeline  
Appendix B  
Project Facility Map  
Dinwiddie County, Virginia**





This information is for environmental review purposes only.

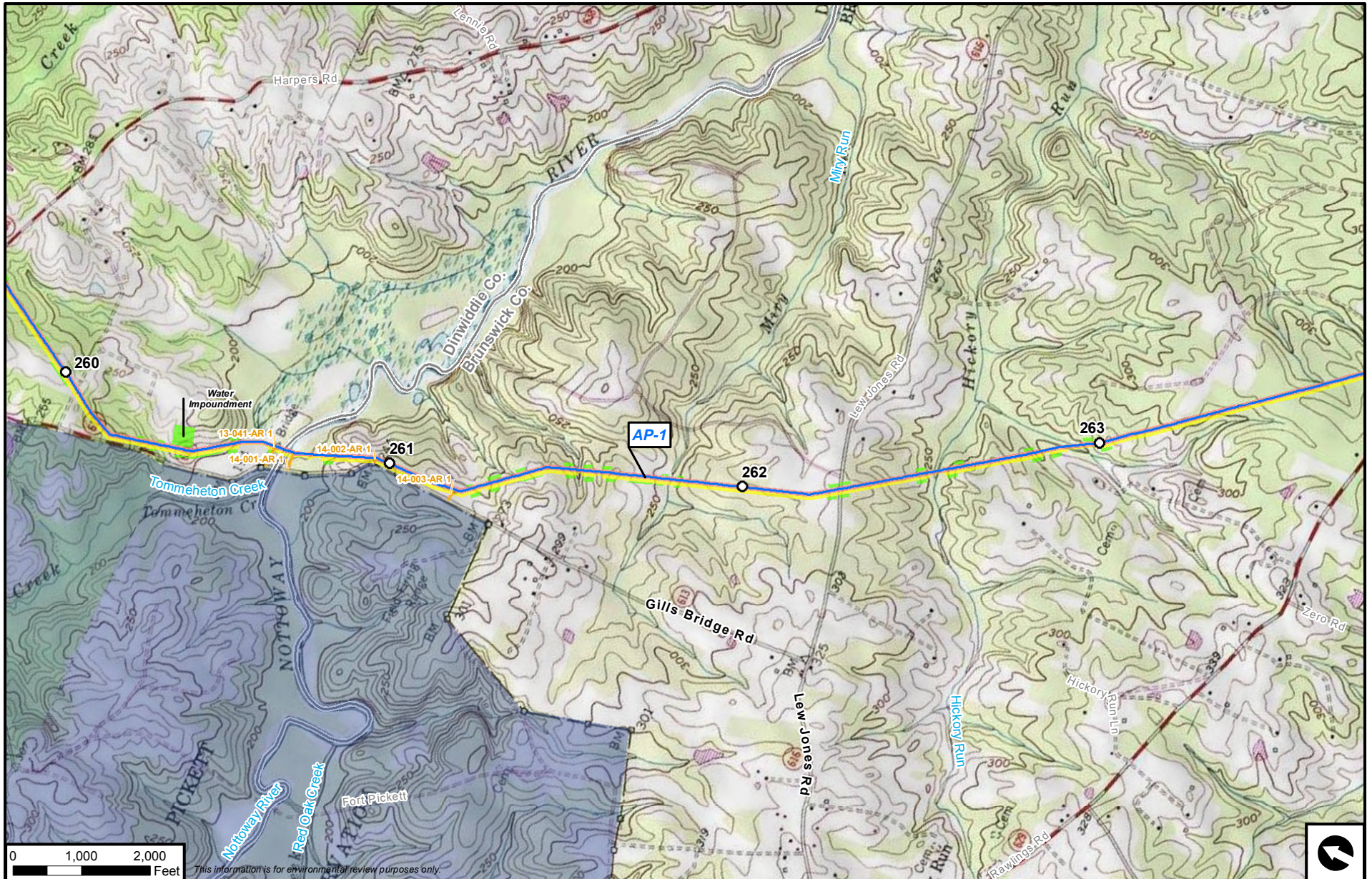


**Atlantic Coast Pipeline**

- |                                |                                  |                              |
|--------------------------------|----------------------------------|------------------------------|
| <b>Atlantic Coast Pipeline</b> | M&R Station                      | Access Road                  |
| Mainline                       | L&R Site                         | <b>Federal Ownership</b>     |
| Lateral                        | Valve Site                       | U.S. Forest Service          |
| <b>Workspace</b>               | <b>Compressor Station Layout</b> | National Park Service        |
| Permanent ROW                  | Permanent                        | U.S. Fish & Wildlife Service |
| Temporary ROW                  | Temporary                        | National Guard               |
| ATWS                           |                                  |                              |

## Atlantic Coast Pipeline Appendix B Project Facility Map Dinwiddie County, Virginia





This information is for environmental review purposes only.

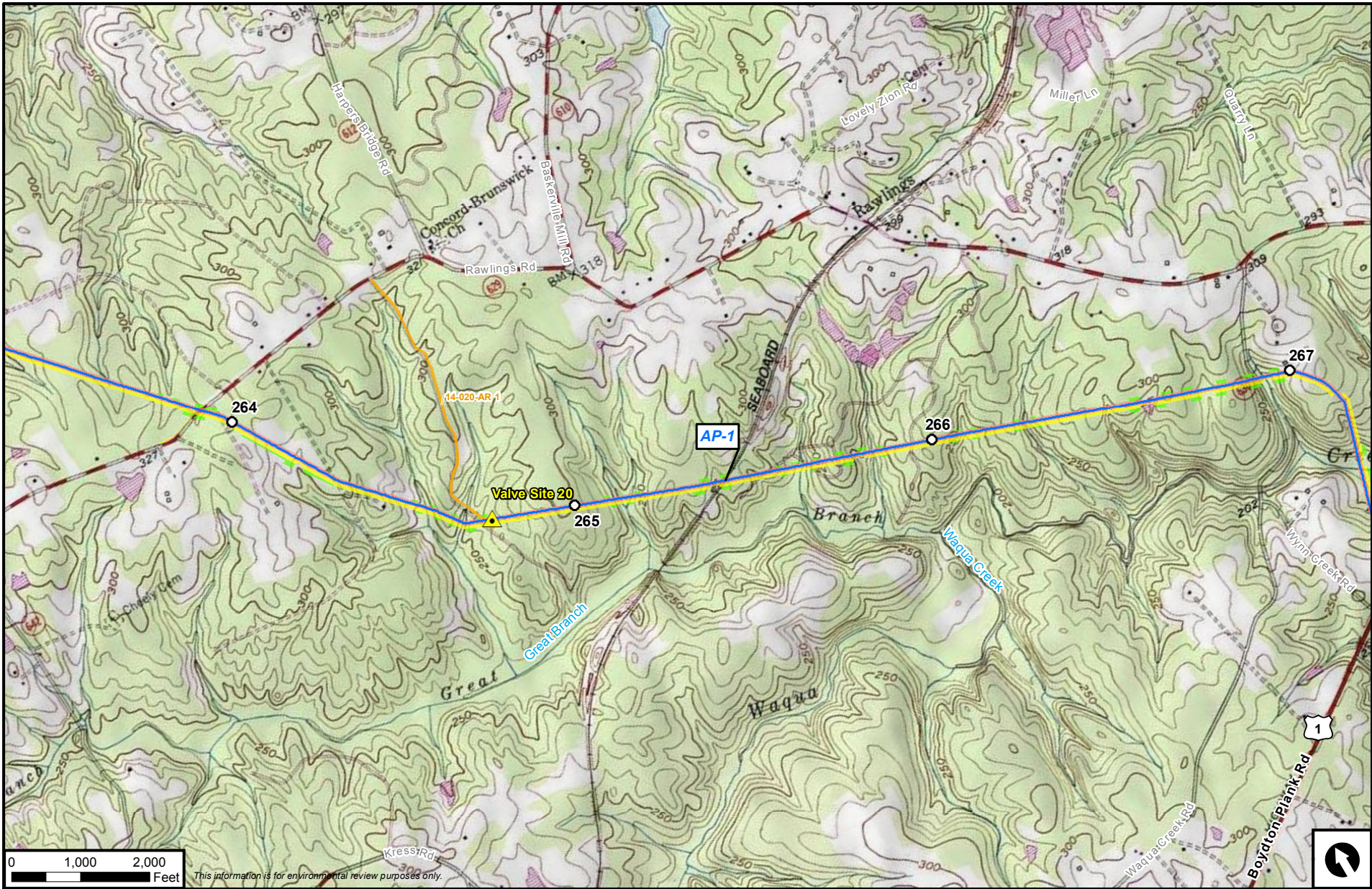


**Atlantic Coast Pipeline**

- |                         |                                  |                              |
|-------------------------|----------------------------------|------------------------------|
| Atlantic Coast Pipeline | M&R Station                      | Access Road                  |
| Mainline                | L&R Site                         | <b>Federal Ownership</b>     |
| Lateral                 | Valve Site                       | U.S. Forest Service          |
| <b>Workspace</b>        | <b>Compressor Station Layout</b> | National Park Service        |
| Permanent ROW           | Permanent                        | U.S. Fish & Wildlife Service |
| Temporary ROW           | Temporary                        | National Guard               |
| ATWS                    |                                  |                              |

## Atlantic Coast Pipeline Appendix B Project Facility Map Brunswick County, Virginia





This information is for environmental review purposes only.

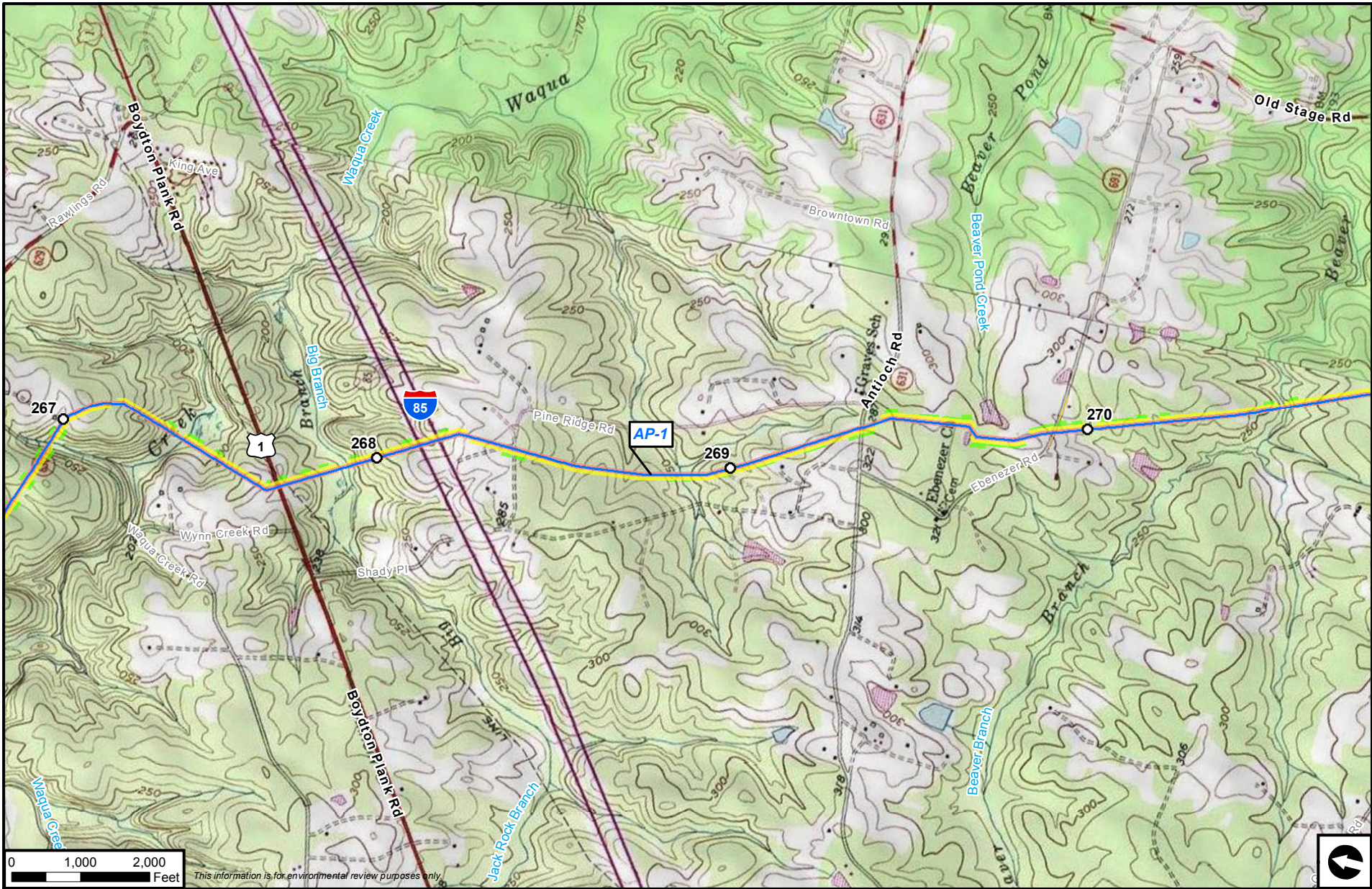


**Atlantic Coast Pipeline**

- |                                  |                                  |                              |
|----------------------------------|----------------------------------|------------------------------|
| Atlantic Coast Pipeline Mainline | M&R Station                      | Access Road                  |
| Lateral                          | L&R Site                         | <b>Federal Ownership</b>     |
| <b>Workspace</b>                 | Valve Site                       | U.S. Forest Service          |
| Permanent ROW                    | <b>Compressor Station Layout</b> | National Park Service        |
| Temporary ROW                    | Permanent                        | U.S. Fish & Wildlife Service |
| ATWS                             | Temporary                        | National Guard               |

## Atlantic Coast Pipeline Appendix B Project Facility Map Brunswick County, Virginia





This information is for environmental review purposes only.

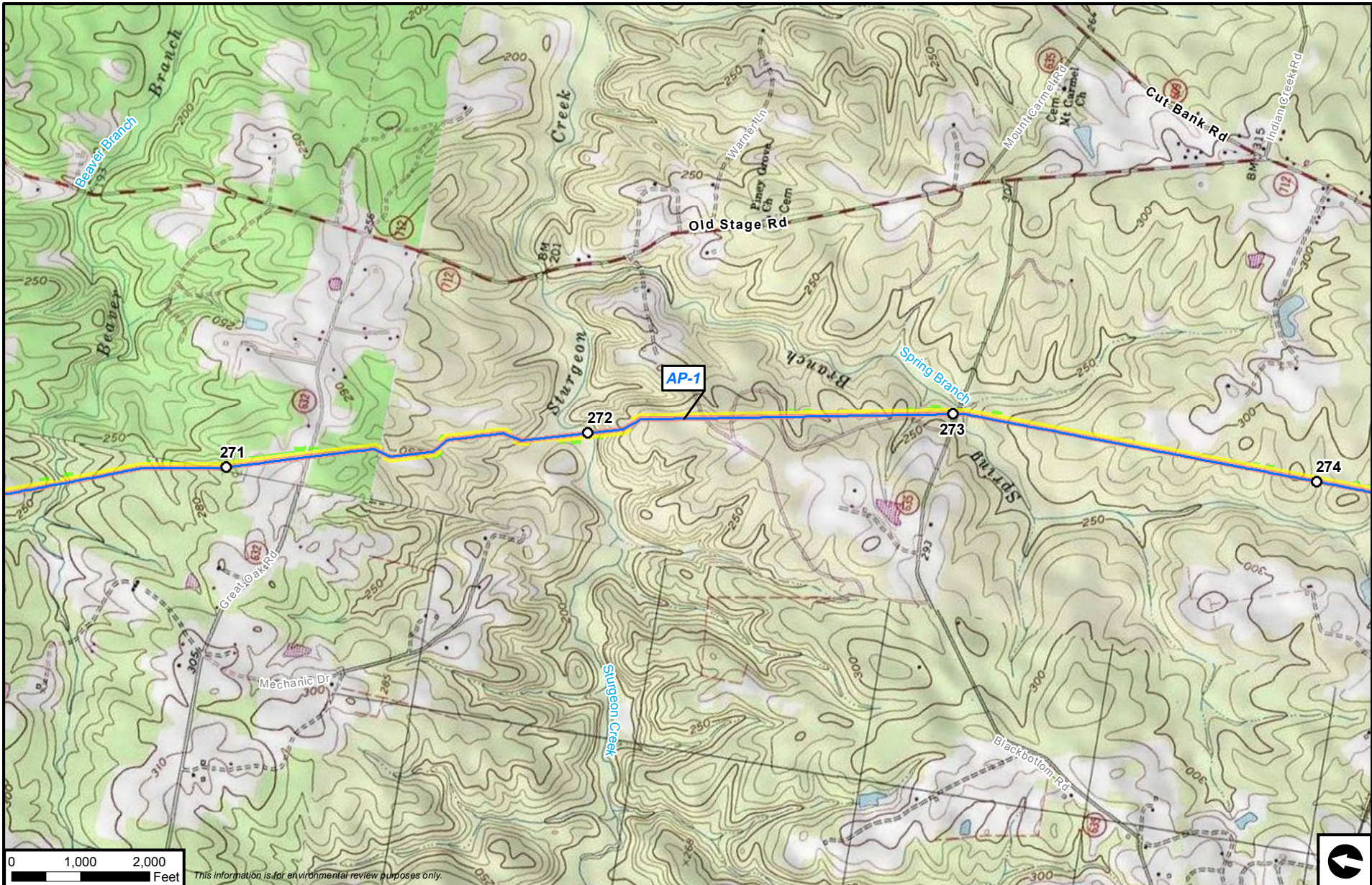


**Atlantic Coast Pipeline**

- |   |  |  |
|---|--|--|
| <ul style="list-style-type: none"> <li>Atlantic Coast Pipeline</li> <li>— Mainline</li> <li>— Lateral</li> <li>Workspace</li> <li>Permanent ROW</li> <li>Temporary ROW</li> <li>ATWS</li> </ul> | <ul style="list-style-type: none"> <li>M&amp;R Station</li> <li>L&amp;R Site</li> <li>Valve Site</li> <li>Compressor Station Layout</li> <li>Permanent</li> <li>Temporary</li> </ul> | <ul style="list-style-type: none"> <li>Access Road</li> <li>Federal Ownership</li> <li>U.S. Forest Service</li> <li>National Park Service</li> <li>U.S. Fish &amp; Wildlife Service</li> <li>National Guard</li> </ul> |
|---|--|--|

## Atlantic Coast Pipeline Appendix B Project Facility Map Brunswick County, Virginia





This information is for environmental review purposes only.

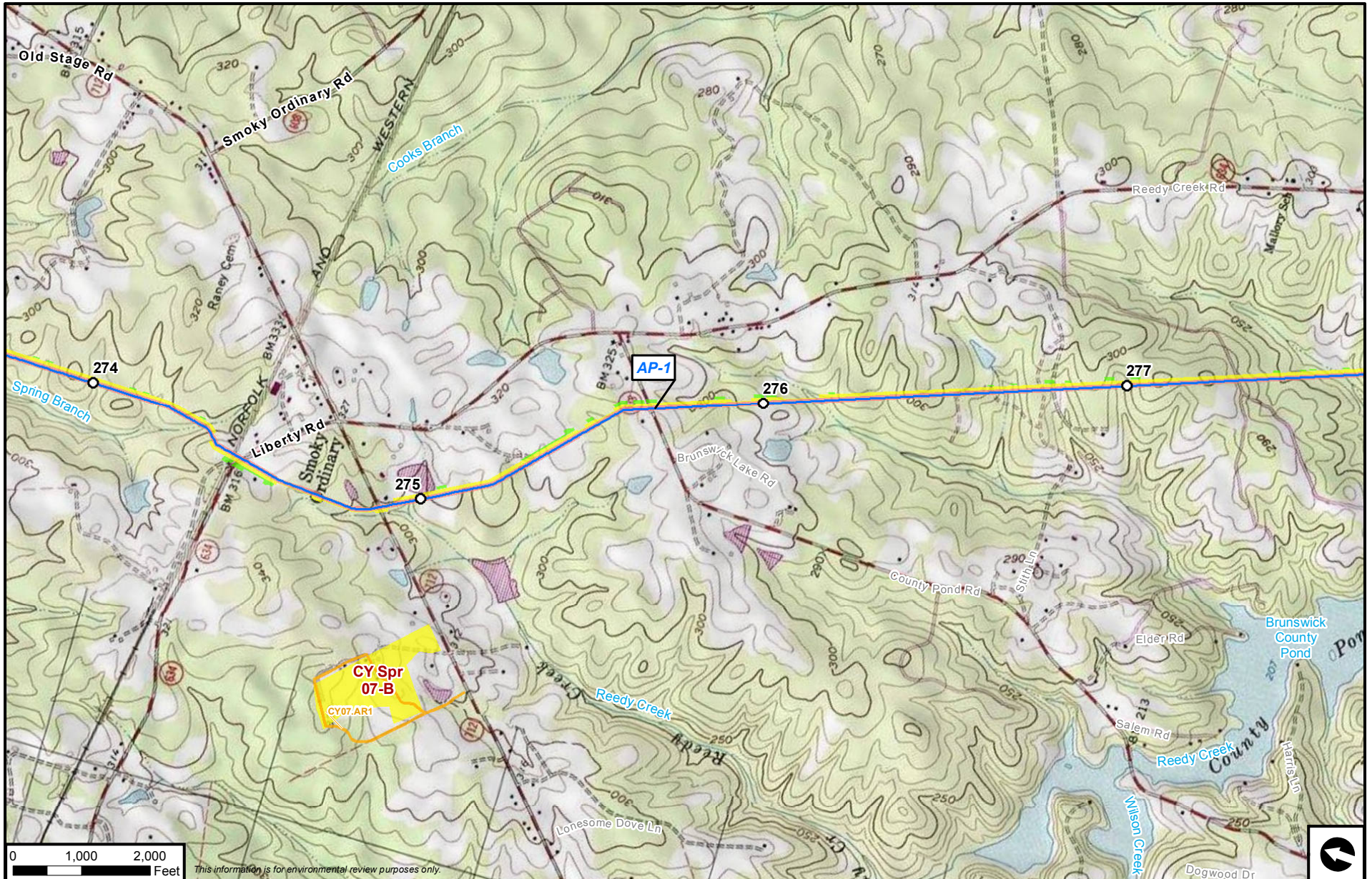


**Atlantic Coast Pipeline**

- |                         |                                  |                              |
|-------------------------|----------------------------------|------------------------------|
| Atlantic Coast Pipeline | M&R Station                      | Access Road                  |
| Mainline                | L&R Site                         | Federal Ownership            |
| Lateral                 | Valve Site                       | U.S. Forest Service          |
| <b>Workspace</b>        | <b>Compressor Station Layout</b> | National Park Service        |
| Permanent ROW           | Permanent                        | U.S. Fish & Wildlife Service |
| Temporary ROW           | Temporary                        | National Guard               |
| ATWS                    |                                  |                              |

**Atlantic Coast Pipeline  
Appendix B  
Project Facility Map  
Brunswick County, Virginia**





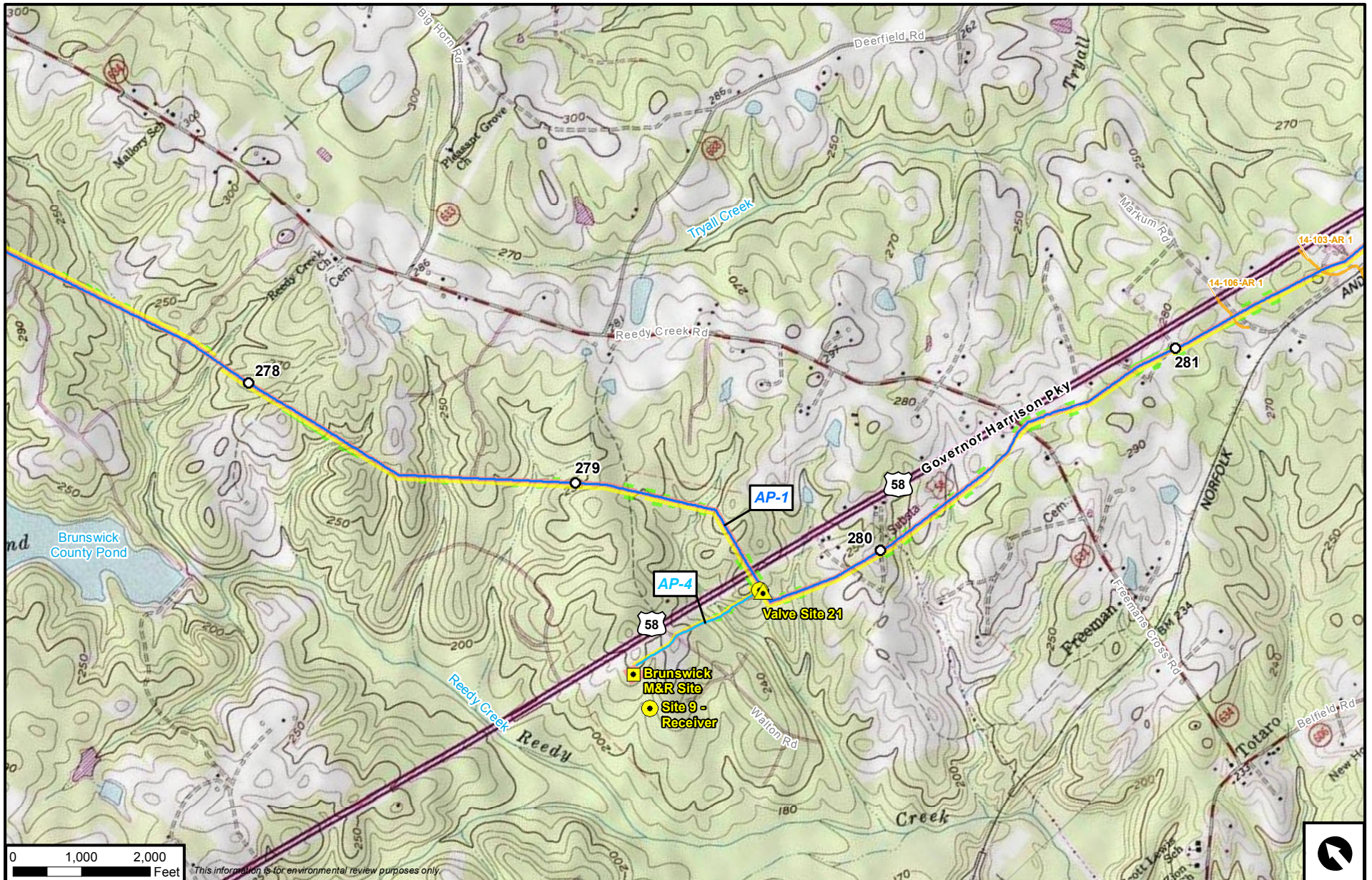
**Atlantic Coast Pipeline**

- |                         |                                  |                              |
|-------------------------|----------------------------------|------------------------------|
| Atlantic Coast Pipeline | M&R Station                      | Access Road                  |
| Mainline                | L&R Site                         | <b>Federal Ownership</b>     |
| Lateral                 | Valve Site                       | U.S. Forest Service          |
| <b>Workspace</b>        | <b>Compressor Station Layout</b> | National Park Service        |
| Permanent ROW           | Permanent                        | U.S. Fish & Wildlife Service |
| Temporary ROW           | Temporary                        | National Guard               |
| ATWS                    |                                  |                              |

## Atlantic Coast Pipeline Appendix B Project Facility Map Brunswick County, Virginia







This information is for environmental review purposes only.


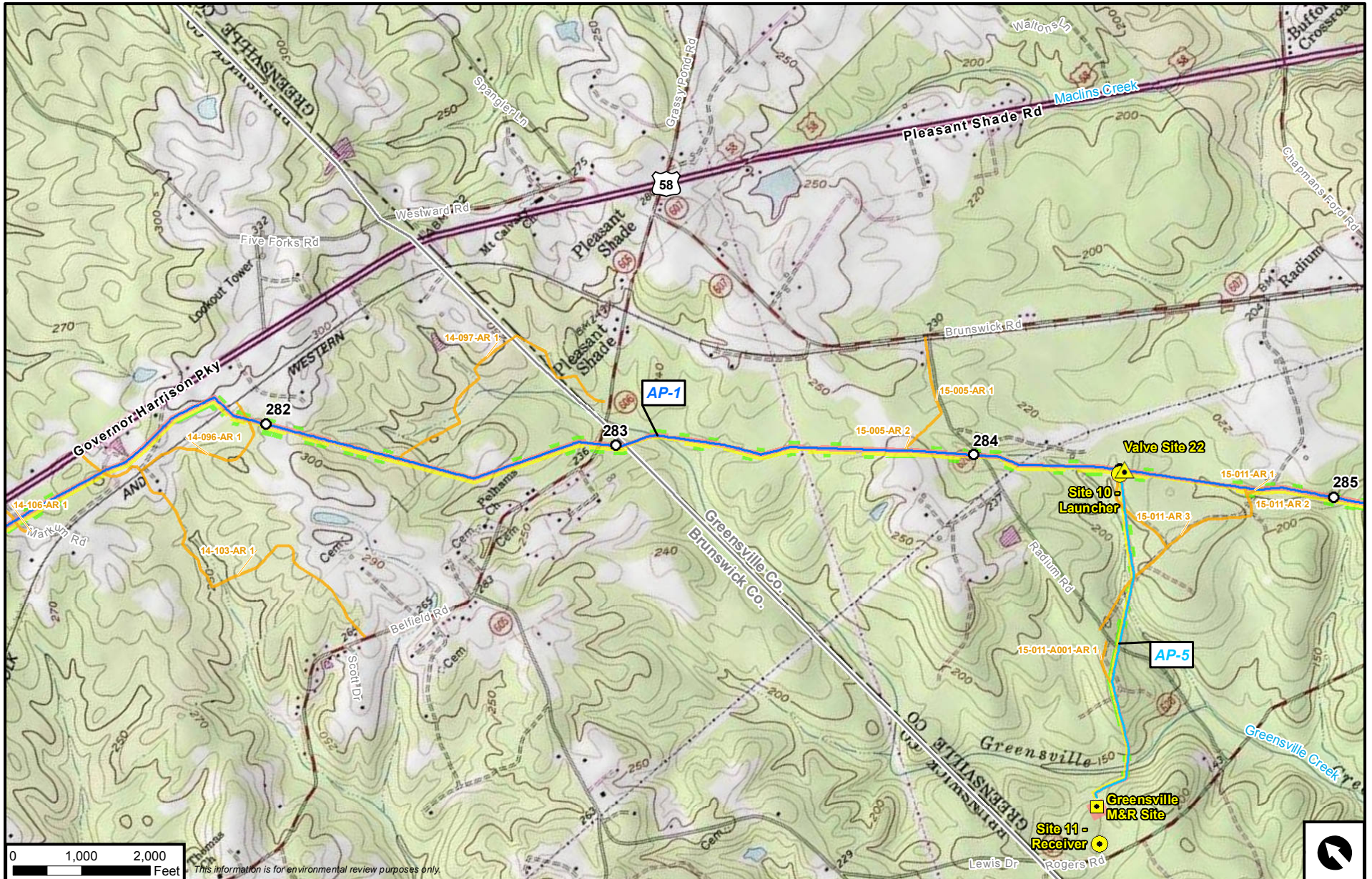


**Atlantic Coast Pipeline**

- |                                |                                  |                              |
|--------------------------------|----------------------------------|------------------------------|
| <b>Atlantic Coast Pipeline</b> | M&R Station                      | Access Road                  |
| Mainline                       | L&R Site                         | <b>Federal Ownership</b>     |
| Lateral                        | Valve Site                       | U.S. Forest Service          |
| <b>Workspace</b>               | <b>Compressor Station Layout</b> | National Park Service        |
| Permanent ROW                  | Permanent                        | U.S. Fish & Wildlife Service |
| Temporary ROW                  | Temporary                        | National Guard               |
| ATWS                           |                                  |                              |

## Atlantic Coast Pipeline Appendix B Project Facility Map Brunswick County, Virginia





This information is for environmental review purposes only.


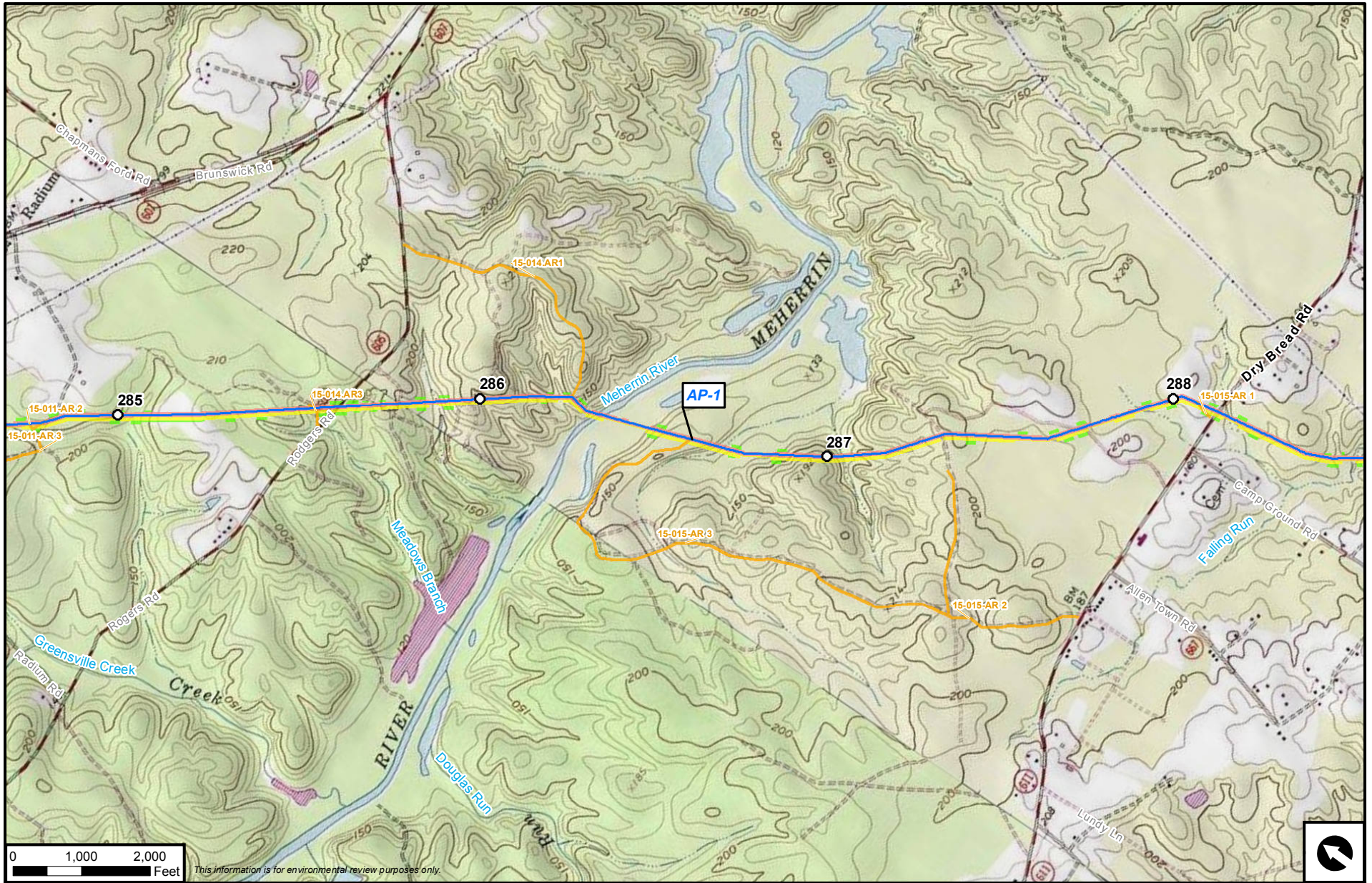


**Atlantic Coast Pipeline**

- |                                |                                  |                              |
|--------------------------------|----------------------------------|------------------------------|
| <b>Atlantic Coast Pipeline</b> | M&R Station                      | Access Road                  |
| Mainline                       | L&R Site                         | <b>Federal Ownership</b>     |
| Lateral                        | Valve Site                       | U.S. Forest Service          |
| <b>Workspace</b>               | <b>Compressor Station Layout</b> | National Park Service        |
| Permanent ROW                  | Permanent                        | U.S. Fish & Wildlife Service |
| Temporary ROW                  | Temporary                        | National Guard               |
| ATWS                           |                                  |                              |

## Atlantic Coast Pipeline Appendix B Project Facility Map Greenville County, Virginia





This information is for environmental review purposes only.

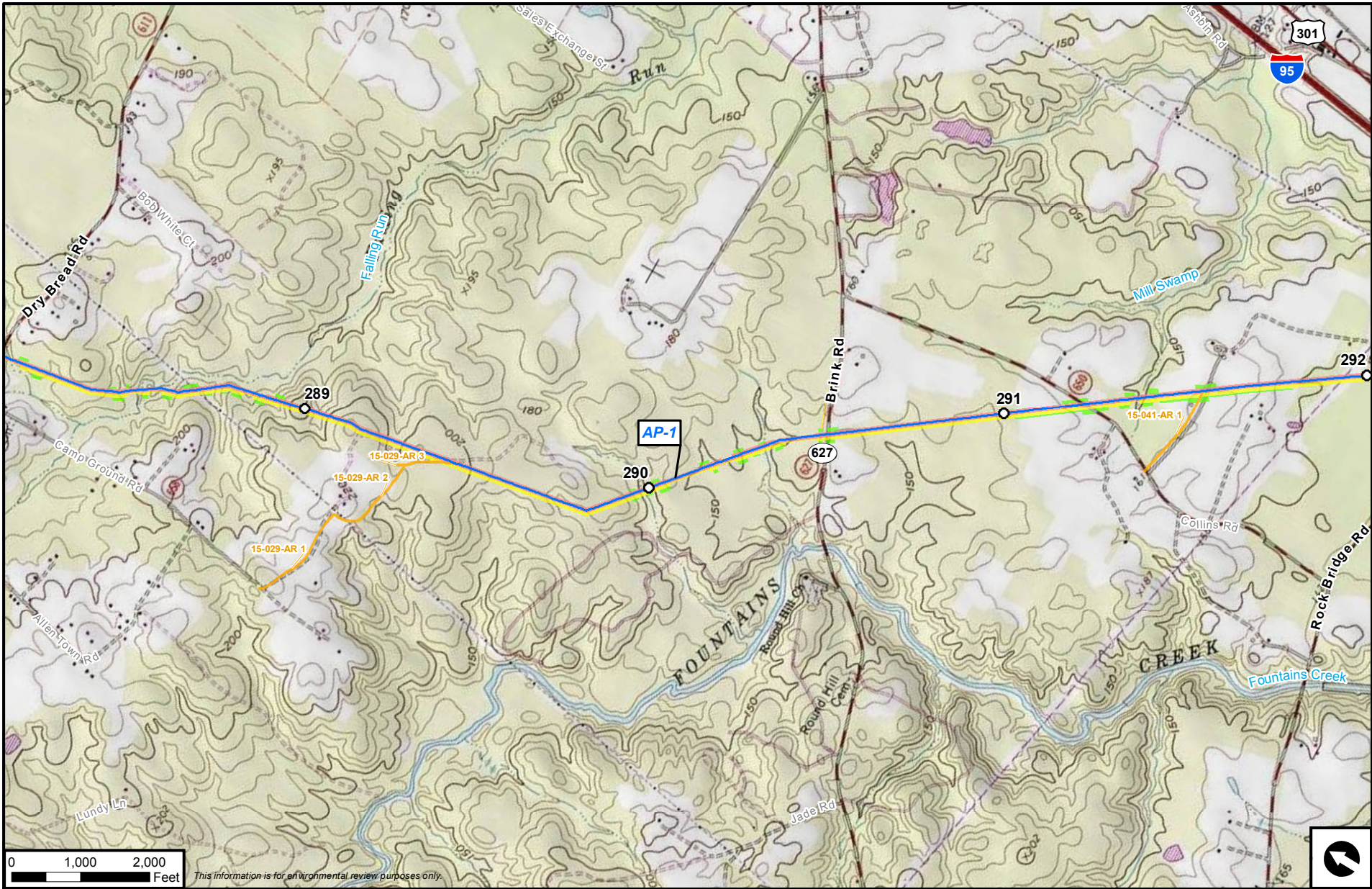


**Atlantic Coast Pipeline**

- |                                  |                                  |                              |
|----------------------------------|----------------------------------|------------------------------|
| Atlantic Coast Pipeline Mainline | M&R Station                      | Access Road                  |
| Lateral                          | L&R Site                         | <b>Federal Ownership</b>     |
| <b>Workspace</b>                 | Valve Site                       | U.S. Forest Service          |
| Permanent ROW                    | <b>Compressor Station Layout</b> | National Park Service        |
| Temporary ROW                    | Permanent                        | U.S. Fish & Wildlife Service |
| ATWS                             | Temporary                        | National Guard               |

## Atlantic Coast Pipeline Appendix B Project Facility Map Greenville County, Virginia





This information is for environmental review purposes only.

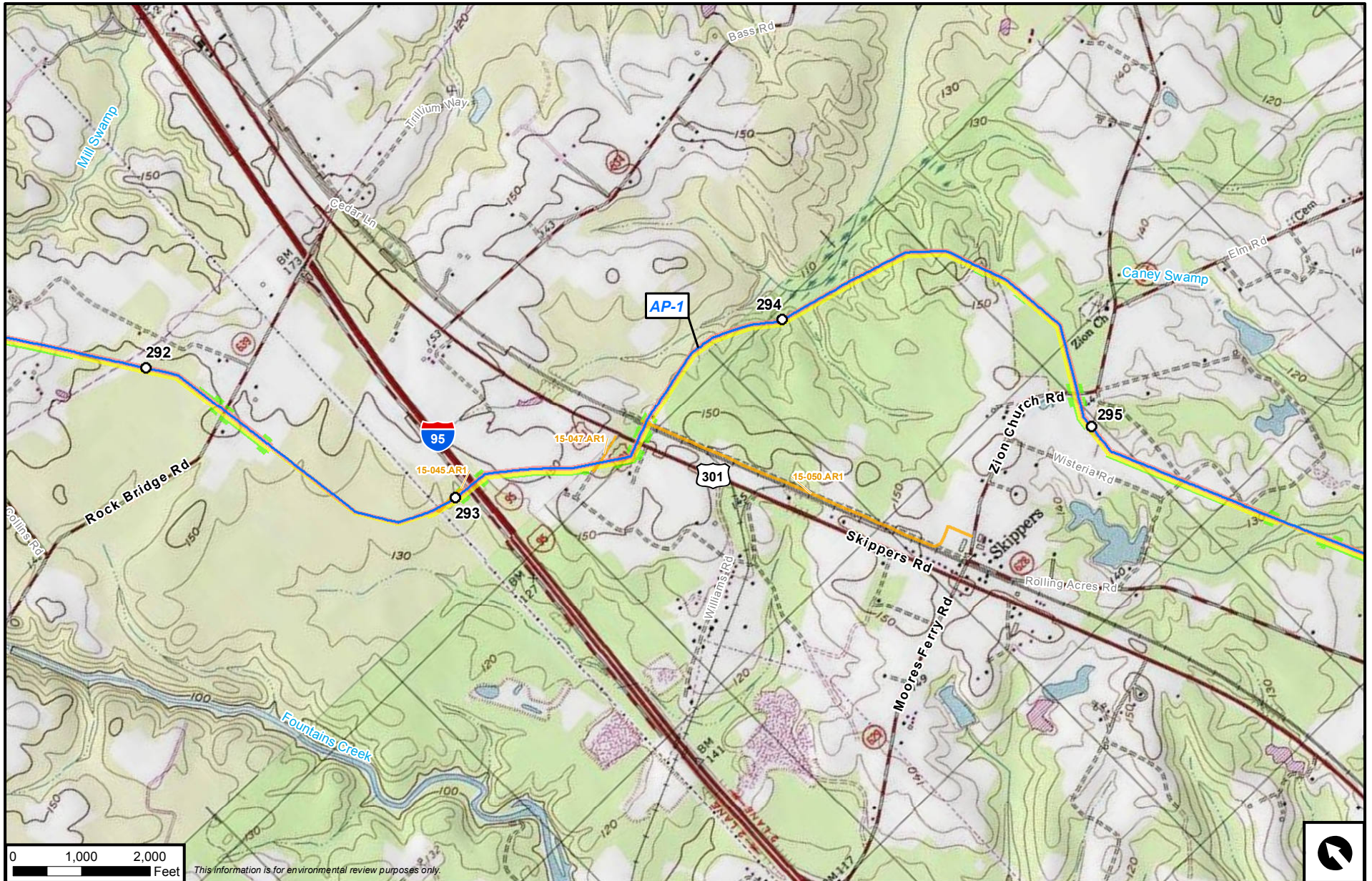


**Atlantic Coast Pipeline**

- |                                |                                  |                              |
|--------------------------------|----------------------------------|------------------------------|
| <b>Atlantic Coast Pipeline</b> | M&R Station                      | Access Road                  |
| Mainline                       | L&R Site                         | <b>Federal Ownership</b>     |
| Lateral                        | Valve Site                       | U.S. Forest Service          |
| <b>Workspace</b>               | <b>Compressor Station Layout</b> | National Park Service        |
| Permanent ROW                  | Permanent                        | U.S. Fish & Wildlife Service |
| Temporary ROW                  | Temporary                        | National Guard               |
| ATWS                           |                                  |                              |

**Atlantic Coast Pipeline  
Appendix B  
Project Facility Map  
Greenville County, Virginia**




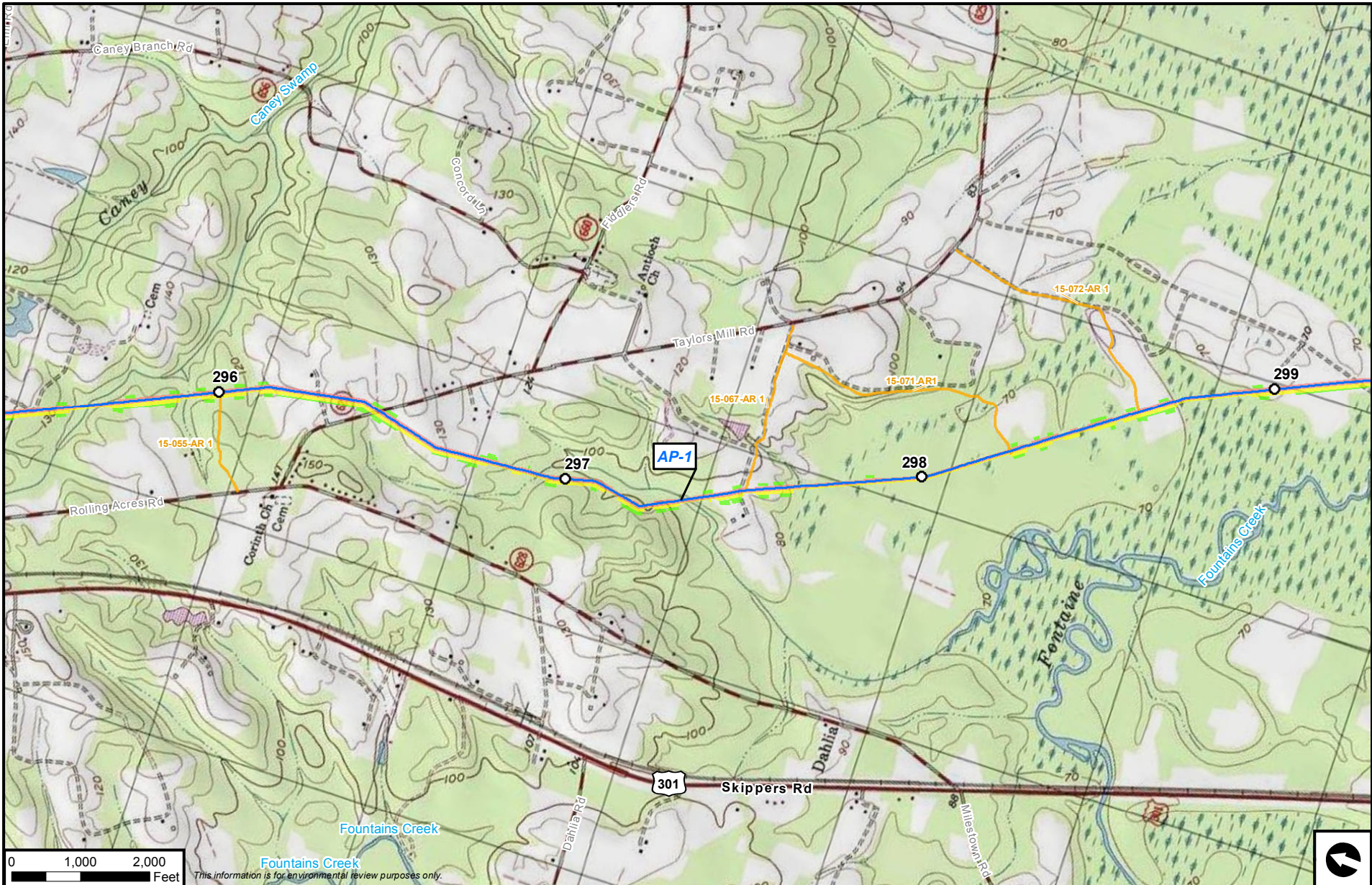


**Atlantic Coast Pipeline**

- |                                |                                  |                              |
|--------------------------------|----------------------------------|------------------------------|
| <b>Atlantic Coast Pipeline</b> | M&R Station                      | Access Road                  |
| Mainline                       | L&R Site                         | <b>Federal Ownership</b>     |
| Lateral                        | Valve Site                       | U.S. Forest Service          |
| <b>Workspace</b>               | <b>Compressor Station Layout</b> | National Park Service        |
| Permanent ROW                  | Permanent                        | U.S. Fish & Wildlife Service |
| Temporary ROW                  | Temporary                        | National Guard               |
| ATWS                           |                                  |                              |

## Atlantic Coast Pipeline Appendix B Project Facility Map Greenville County, Virginia





This information is for environmental review purposes only.

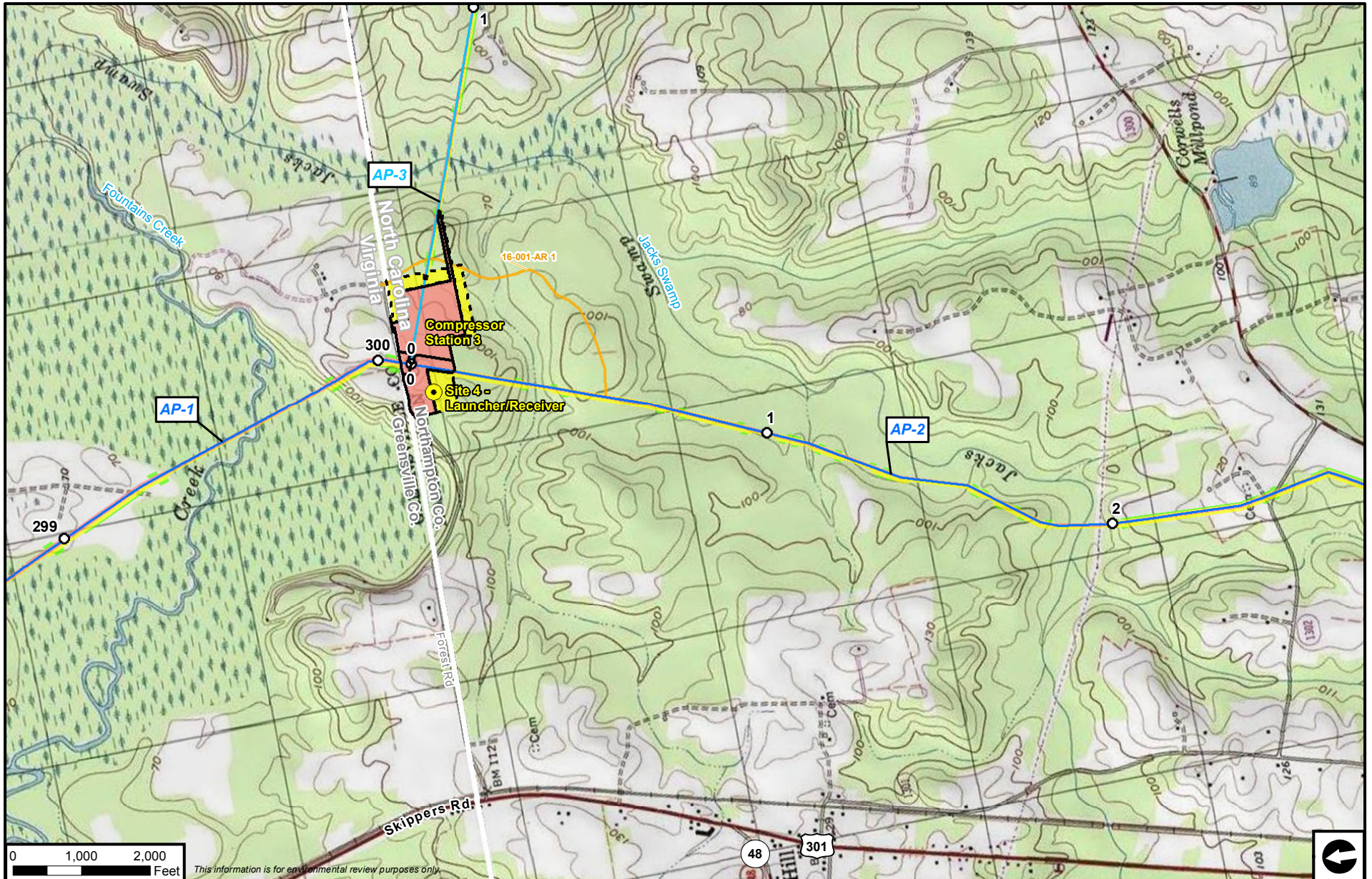


**Atlantic Coast Pipeline**

- |                                |                                  |                              |
|--------------------------------|----------------------------------|------------------------------|
| <b>Atlantic Coast Pipeline</b> | M&R Station                      | Access Road                  |
| Mainline                       | L&R Site                         | <b>Federal Ownership</b>     |
| Lateral                        | Valve Site                       | U.S. Forest Service          |
| <b>Workspace</b>               | <b>Compressor Station Layout</b> | National Park Service        |
| Permanent ROW                  | Permanent                        | U.S. Fish & Wildlife Service |
| Temporary ROW                  | Temporary                        | National Guard               |
| ATWS                           |                                  |                              |

**Atlantic Coast Pipeline  
Appendix B  
Project Facility Map  
Greenville County, Virginia**



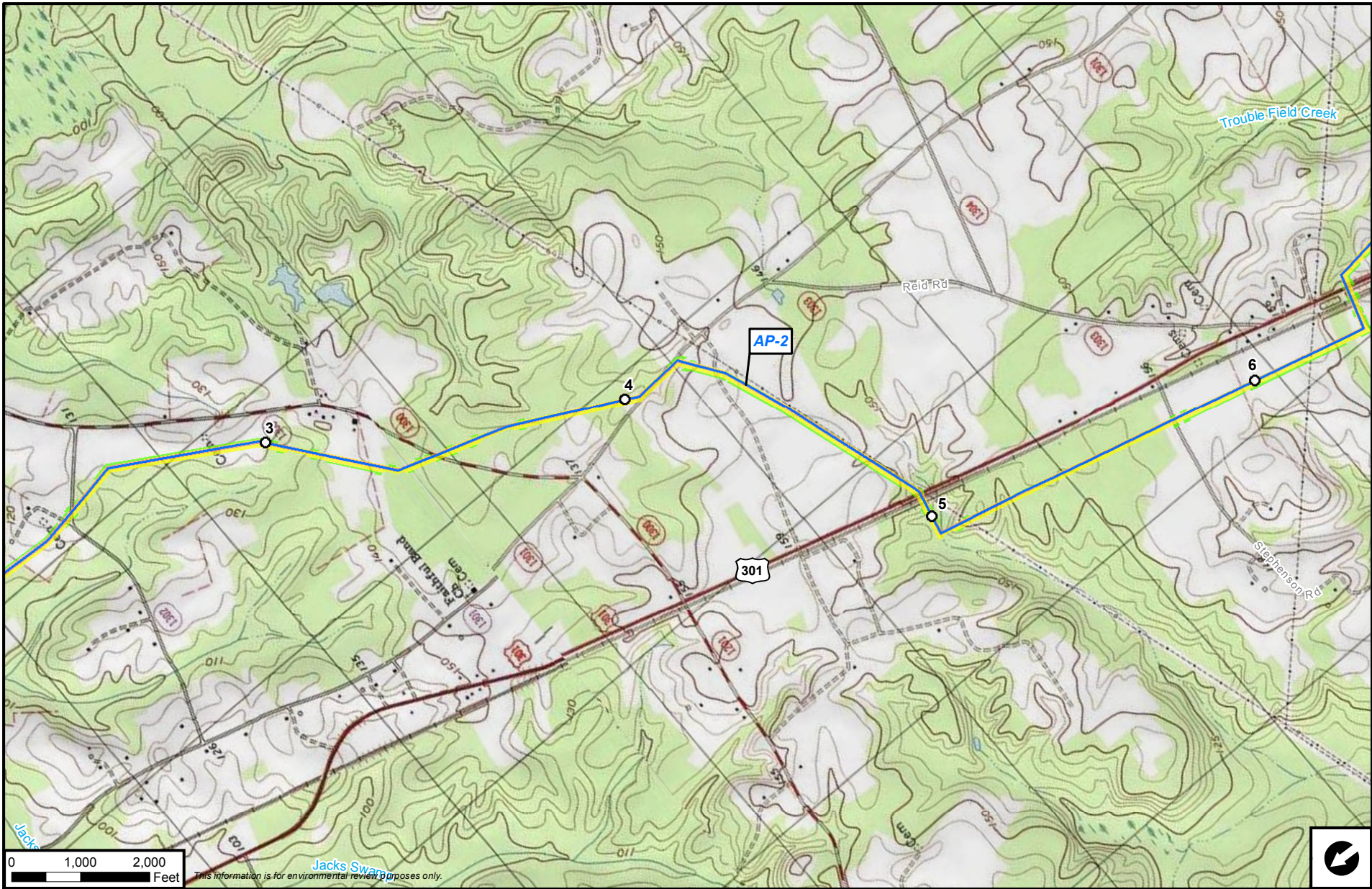


**Atlantic Coast Pipeline**

- |                                |                                  |                              |
|--------------------------------|----------------------------------|------------------------------|
| <b>Atlantic Coast Pipeline</b> | M&R Station                      | Access Road                  |
| Mainline                       | L&R Site                         | <b>Federal Ownership</b>     |
| Lateral                        | Valve Site                       | U.S. Forest Service          |
| <b>Workspace</b>               | <b>Compressor Station Layout</b> | National Park Service        |
| Permanent ROW                  | Permanent                        | U.S. Fish & Wildlife Service |
| Temporary ROW                  | Temporary                        | National Guard               |
| ATWS                           |                                  |                              |

## Atlantic Coast Pipeline Appendix B Project Facility Map Northampton County, North Carolina





This information is for environmental review purposes only.



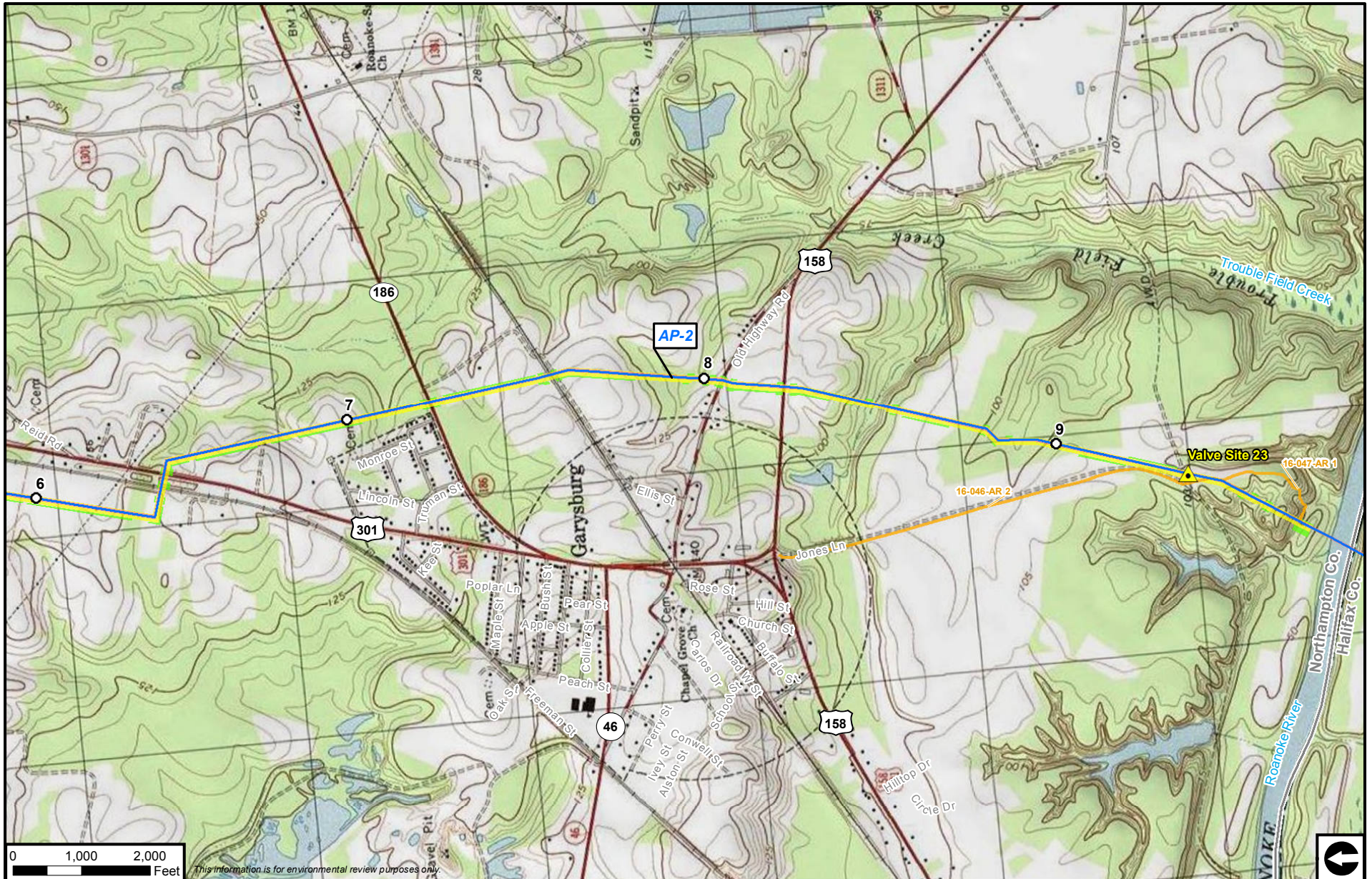
**Atlantic Coast Pipeline**

- |                                |                                  |                              |
|--------------------------------|----------------------------------|------------------------------|
| <b>Atlantic Coast Pipeline</b> | M&R Station                      | Access Road                  |
| Mainline                       | L&R Site                         | <b>Federal Ownership</b>     |
| Lateral                        | Valve Site                       | U.S. Forest Service          |
| <b>Workspace</b>               | <b>Compressor Station Layout</b> | National Park Service        |
| Permanent ROW                  | Permanent                        | U.S. Fish & Wildlife Service |
| Temporary ROW                  | Temporary                        | National Guard               |
| ATWS                           |                                  |                              |

## Atlantic Coast Pipeline Appendix B Project Facility Map Northampton County, North Carolina







This information is for environmental review purposes only.

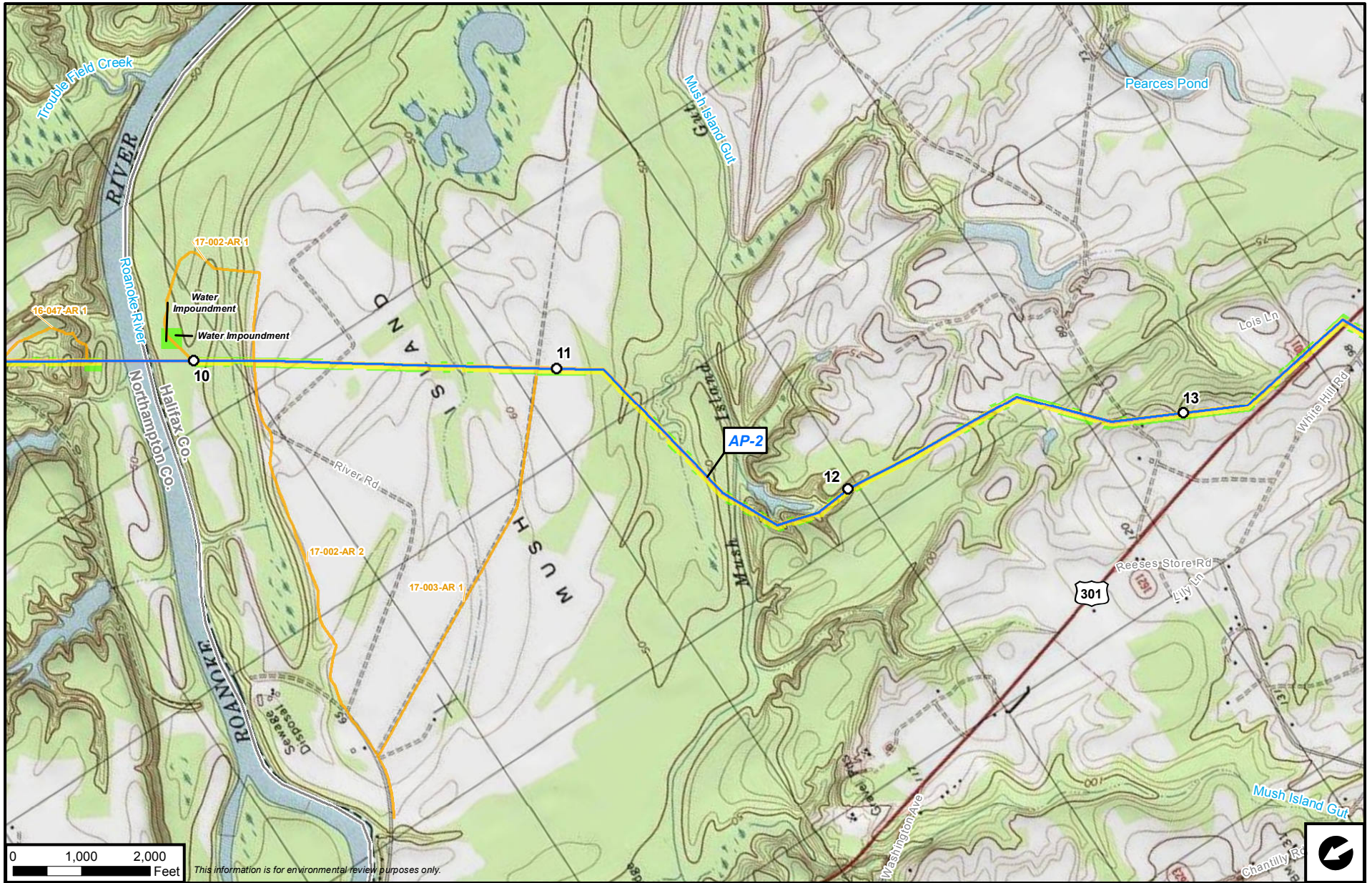


**Atlantic Coast Pipeline**

- |                                  |                              |
|----------------------------------|------------------------------|
| M&R Station                      | Access Road                  |
| Mainline                         | <b>Federal Ownership</b>     |
| Lateral                          | U.S. Forest Service          |
| <b>Workspace</b>                 | National Park Service        |
| Permanent ROW                    | U.S. Fish & Wildlife Service |
| Temporary ROW                    | National Guard               |
| ATWS                             |                              |
| <b>Compressor Station Layout</b> |                              |
| Permanent                        |                              |
| Temporary                        |                              |
| L&R Site                         |                              |
| Valve Site                       |                              |

## Atlantic Coast Pipeline Appendix B Project Facility Map Northampton County, North Carolina



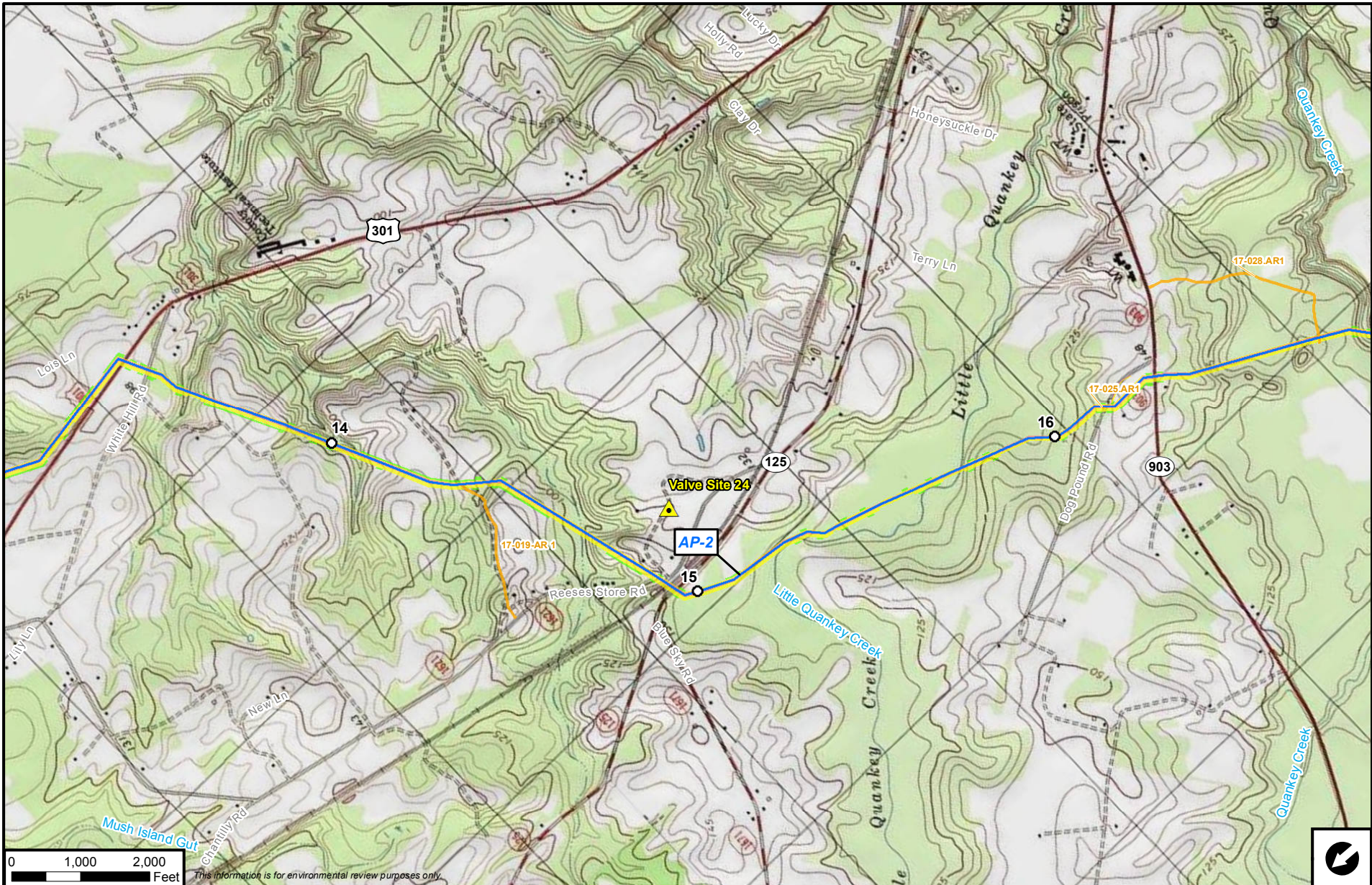


**Atlantic Coast Pipeline**

- |                                |                                  |                              |
|--------------------------------|----------------------------------|------------------------------|
| <b>Atlantic Coast Pipeline</b> | M&R Station                      | Access Road                  |
| Mainline                       | L&R Site                         | <b>Federal Ownership</b>     |
| Lateral                        | Valve Site                       | U.S. Forest Service          |
| <b>Workspace</b>               | <b>Compressor Station Layout</b> | National Park Service        |
| Permanent ROW                  | Permanent                        | U.S. Fish & Wildlife Service |
| Temporary ROW                  | Temporary                        | National Guard               |
| ATWS                           |                                  |                              |

## Atlantic Coast Pipeline Appendix B Project Facility Map Halifax County, North Carolina



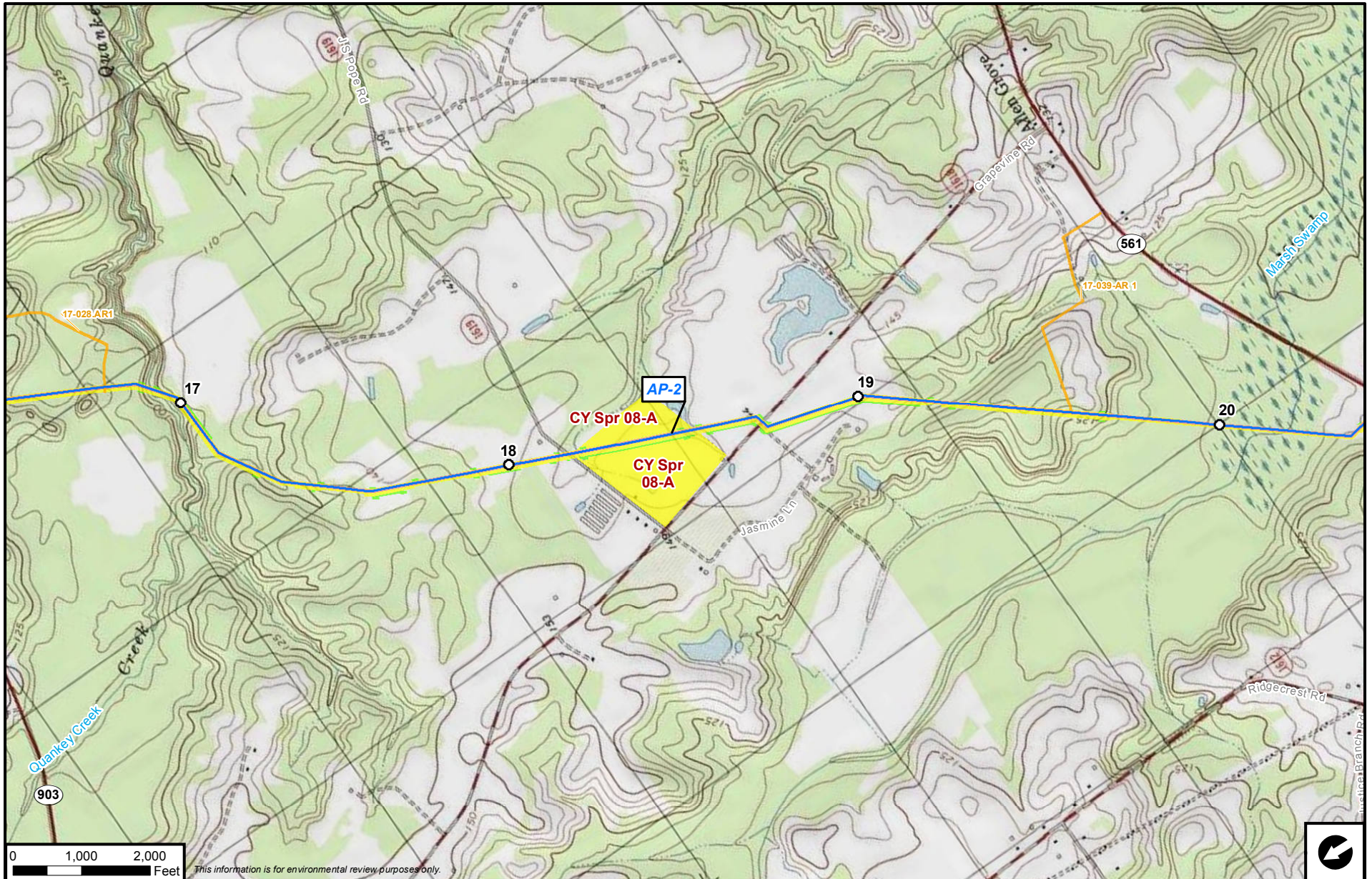


**Atlantic Coast Pipeline**

- |                         |                                  |                              |
|-------------------------|----------------------------------|------------------------------|
| Atlantic Coast Pipeline | M&R Station                      | Access Road                  |
| Mainline                | L&R Site                         | <b>Federal Ownership</b>     |
| Lateral                 | Valve Site                       | U.S. Forest Service          |
| <b>Workspace</b>        | <b>Compressor Station Layout</b> | National Park Service        |
| Permanent ROW           | Permanent                        | U.S. Fish & Wildlife Service |
| Temporary ROW           | Temporary                        | National Guard               |
| ATWS                    |                                  |                              |

**Atlantic Coast Pipeline  
Appendix B  
Project Facility Map  
Halifax County, North Carolina**





This information is for environmental review purposes only.

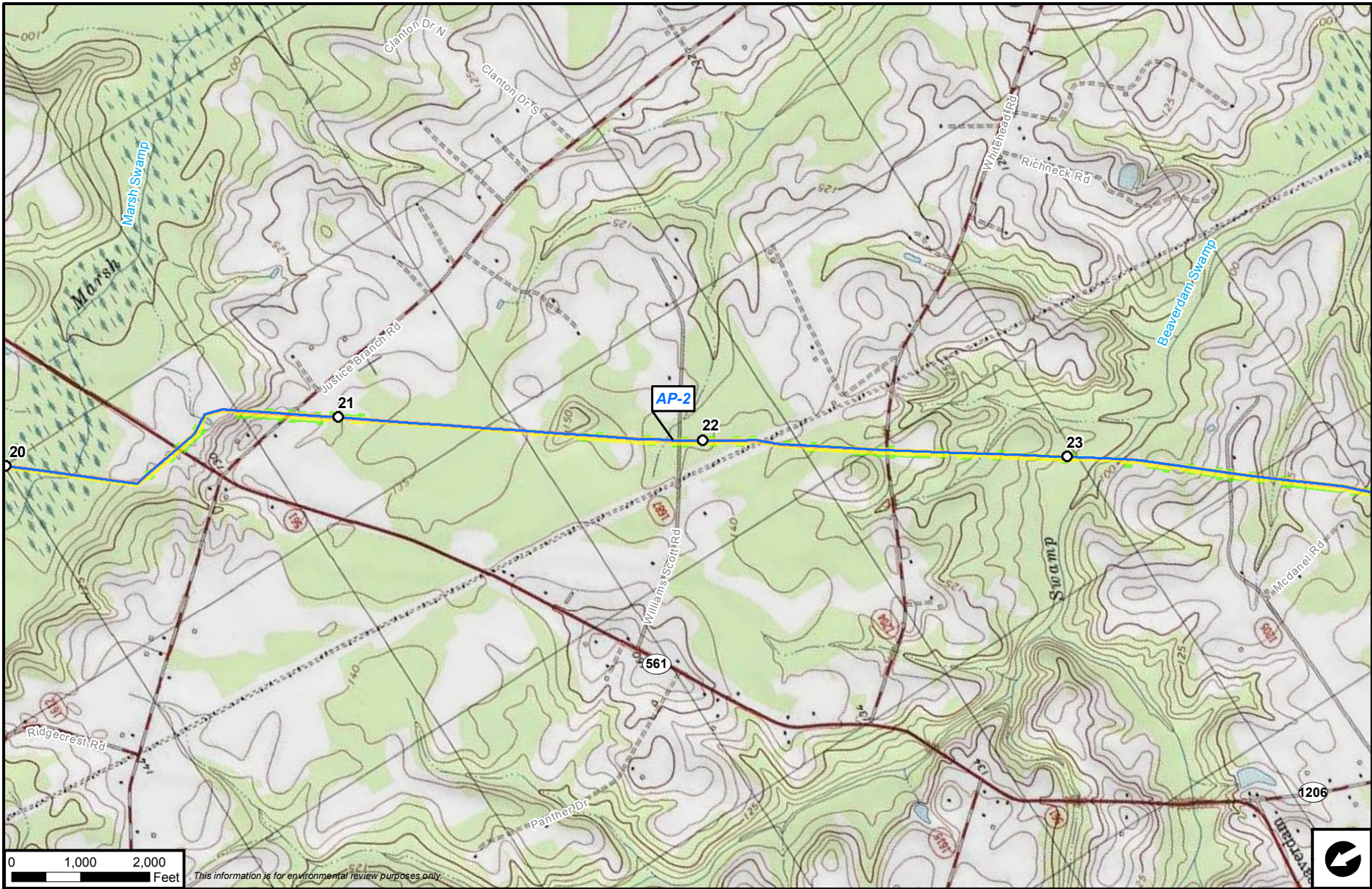


**Atlantic Coast Pipeline**

- |                                |                                  |                              |
|--------------------------------|----------------------------------|------------------------------|
| <b>Atlantic Coast Pipeline</b> | M&R Station                      | Access Road                  |
| Mainline                       | L&R Site                         | <b>Federal Ownership</b>     |
| Lateral                        | Valve Site                       | U.S. Forest Service          |
| <b>Workspace</b>               | <b>Compressor Station Layout</b> | National Park Service        |
| Permanent ROW                  | Permanent                        | U.S. Fish & Wildlife Service |
| Temporary ROW                  | Temporary                        | National Guard               |
| ATWS                           |                                  |                              |

## Atlantic Coast Pipeline Appendix B Project Facility Map Halifax County, North Carolina





This information is for environmental review purposes only

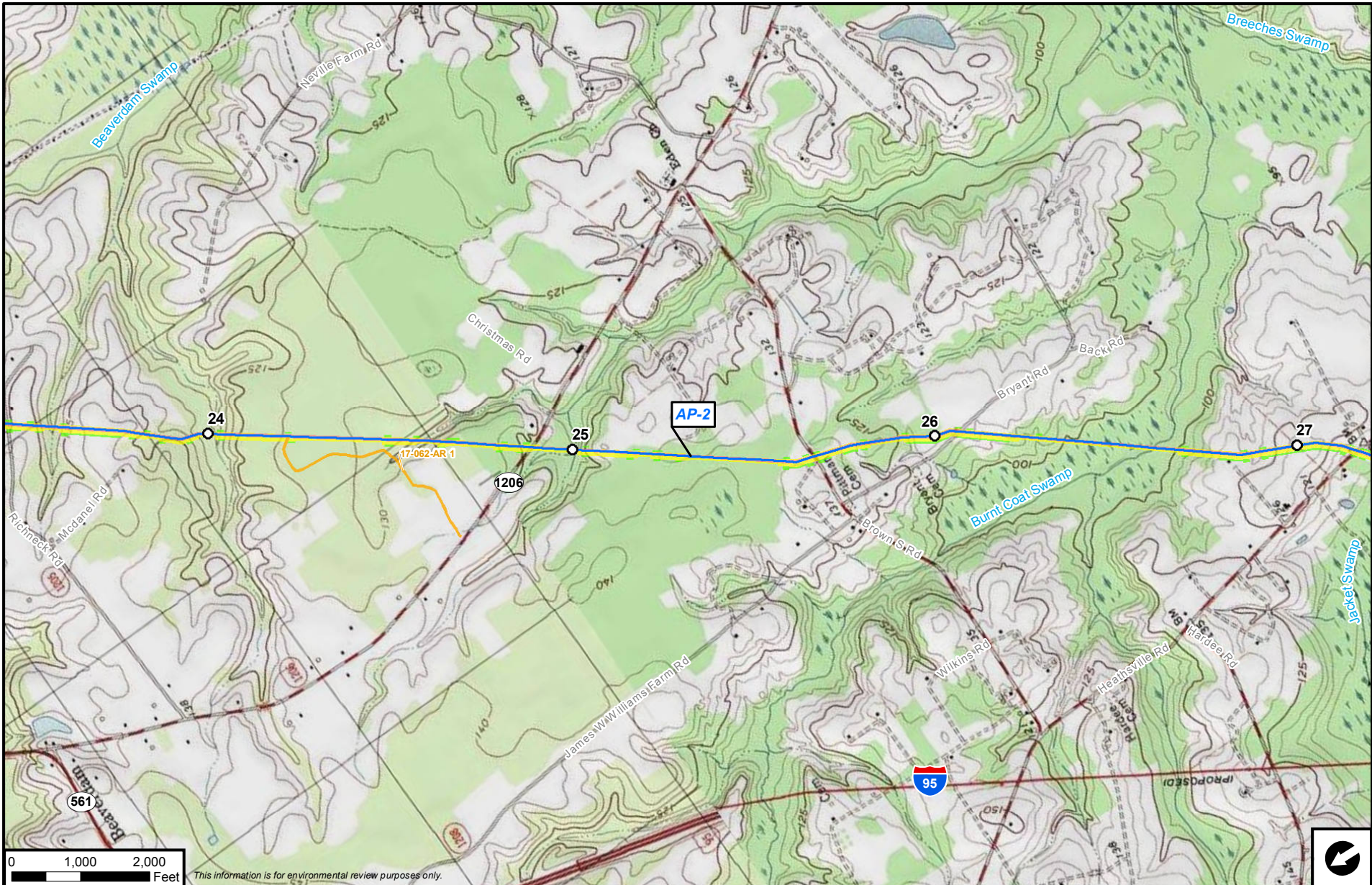


**Atlantic Coast Pipeline**

- |                                |                                  |                              |
|--------------------------------|----------------------------------|------------------------------|
| <b>Atlantic Coast Pipeline</b> | M&R Station                      | Access Road                  |
| Mainline                       | L&R Site                         | <b>Federal Ownership</b>     |
| Lateral                        | Valve Site                       | U.S. Forest Service          |
| <b>Workspace</b>               | <b>Compressor Station Layout</b> | National Park Service        |
| Permanent ROW                  | Permanent                        | U.S. Fish & Wildlife Service |
| Temporary ROW                  | Temporary                        | National Guard               |
| ATWS                           |                                  |                              |

**Atlantic Coast Pipeline  
Appendix B  
Project Facility Map  
Halifax County, North Carolina**





This information is for environmental review purposes only.

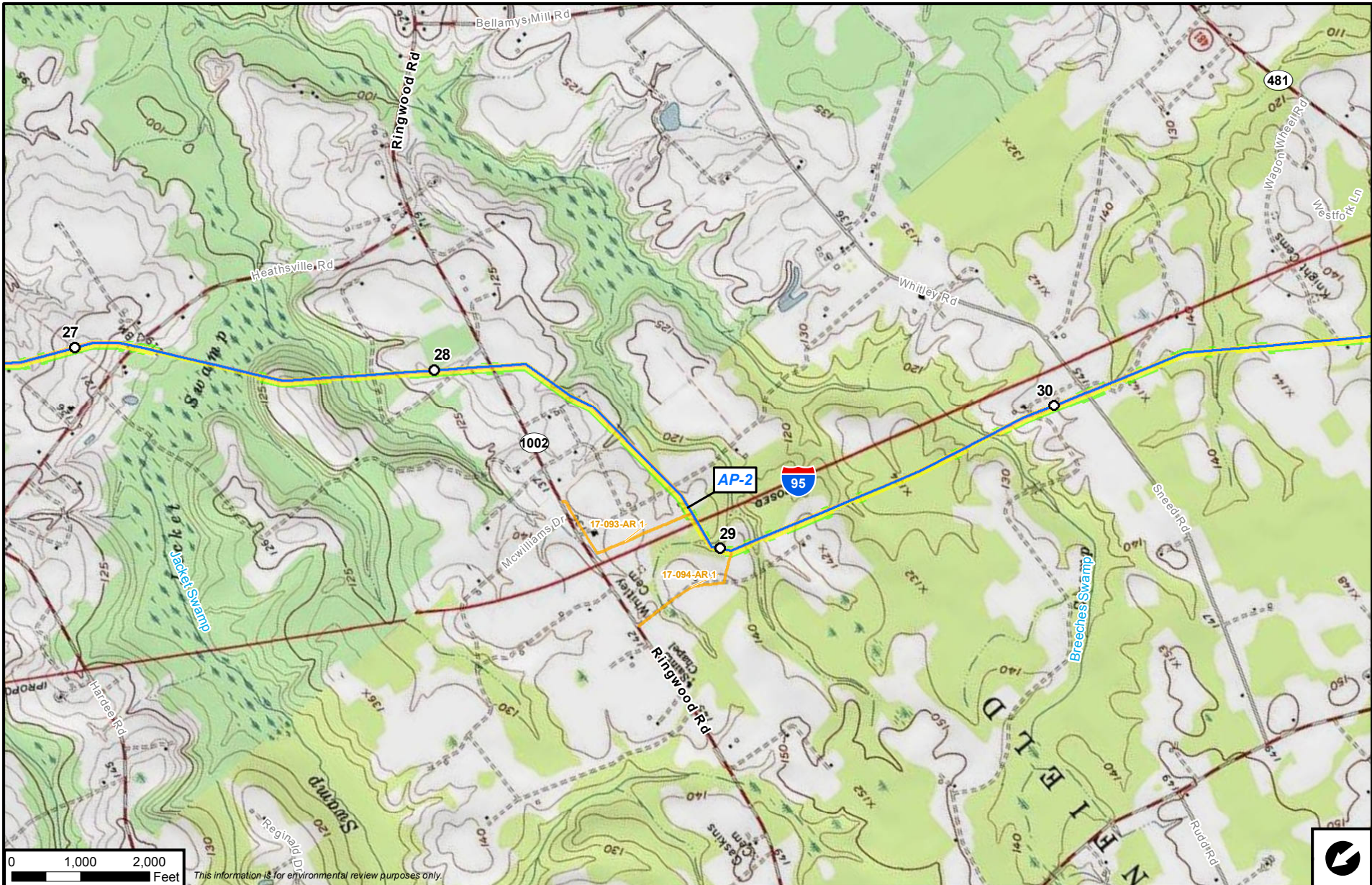


**Atlantic Coast Pipeline**

- |                                |                                  |                              |
|--------------------------------|----------------------------------|------------------------------|
| <b>Atlantic Coast Pipeline</b> | M&R Station                      | Access Road                  |
| Mainline                       | L&R Site                         | <b>Federal Ownership</b>     |
| Lateral                        | Valve Site                       | U.S. Forest Service          |
| <b>Workspace</b>               | <b>Compressor Station Layout</b> | National Park Service        |
| Permanent ROW                  | Permanent                        | U.S. Fish & Wildlife Service |
| Temporary ROW                  | Temporary                        | National Guard               |
| ATWS                           |                                  |                              |

**Atlantic Coast Pipeline  
Appendix B  
Project Facility Map  
Halifax County, North Carolina**





This information is for environmental review purposes only.

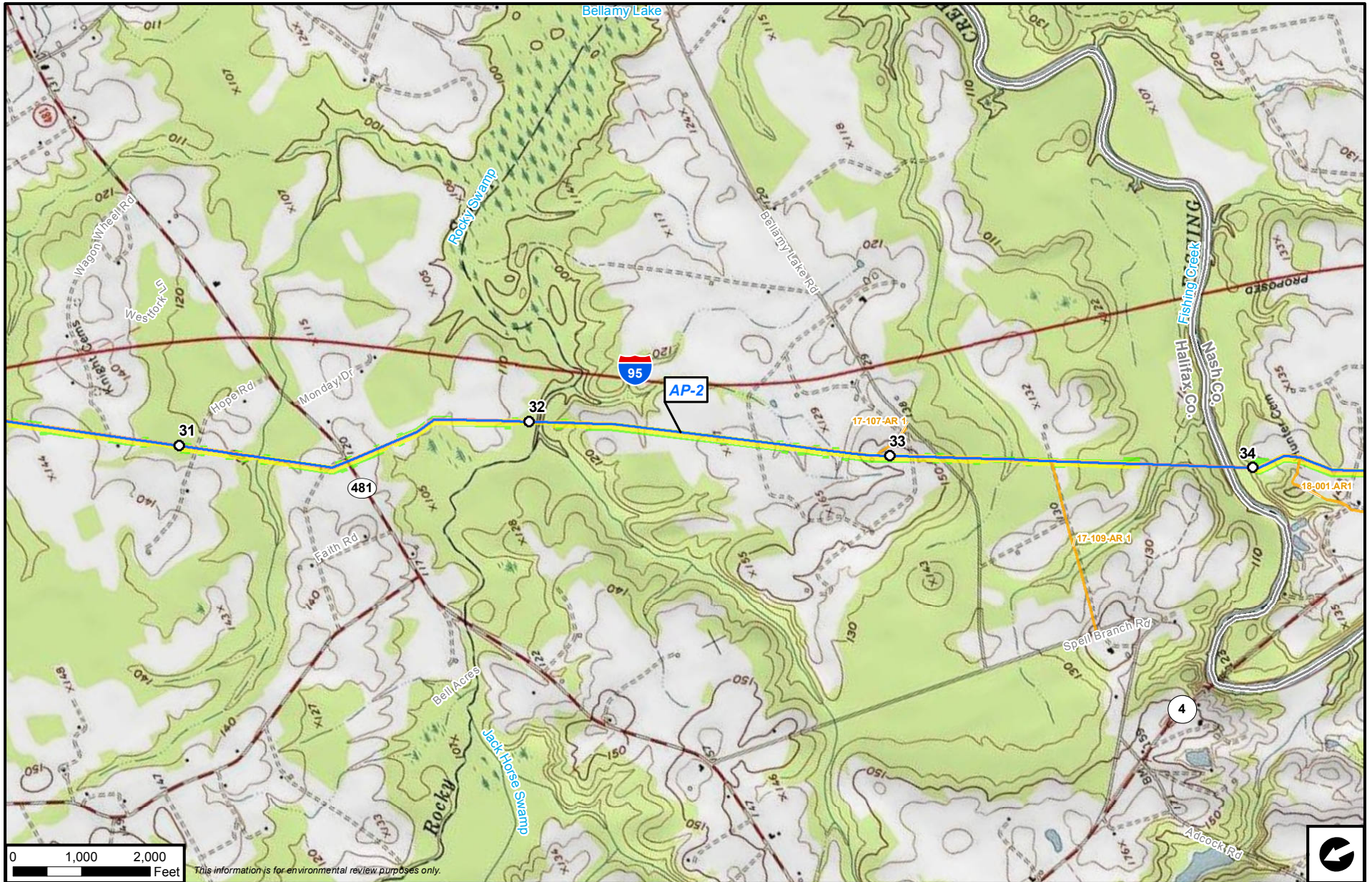


**Atlantic Coast Pipeline**

- |                  |                                  |                              |
|------------------|----------------------------------|------------------------------|
| Mainline         | M&R Station                      | Access Road                  |
| Lateral          | L&R Site                         | <b>Federal Ownership</b>     |
| <b>Workspace</b> | Valve Site                       | U.S. Forest Service          |
| Permanent ROW    | <b>Compressor Station Layout</b> | National Park Service        |
| Temporary ROW    | Permanent                        | U.S. Fish & Wildlife Service |
| ATWS             | Temporary                        | National Guard               |

## Atlantic Coast Pipeline Appendix B Project Facility Map Halifax County, North Carolina





This information is for environmental review purposes only.



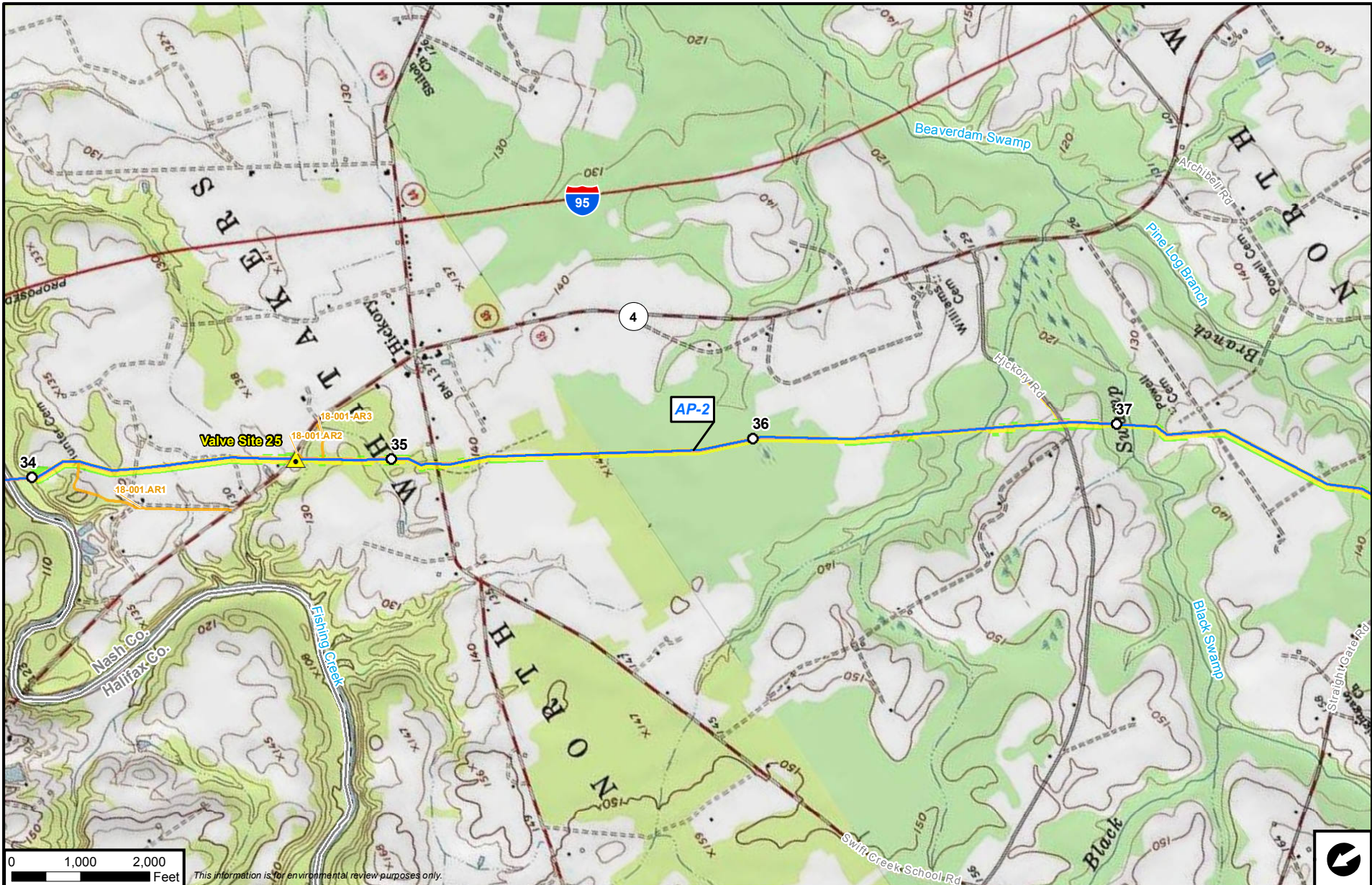
**Atlantic Coast Pipeline**

- |                                |                                  |                              |
|--------------------------------|----------------------------------|------------------------------|
| <b>Atlantic Coast Pipeline</b> | M&R Station                      | Access Road                  |
| Mainline                       | L&R Site                         | <b>Federal Ownership</b>     |
| Lateral                        | Valve Site                       | U.S. Forest Service          |
| <b>Workspace</b>               | <b>Compressor Station Layout</b> | National Park Service        |
| Permanent ROW                  | Permanent                        | U.S. Fish & Wildlife Service |
| Temporary ROW                  | Temporary                        | National Guard               |
| ATWS                           |                                  |                              |

**Atlantic Coast Pipeline  
Appendix B  
Project Facility Map  
Halifax County, North Carolina**





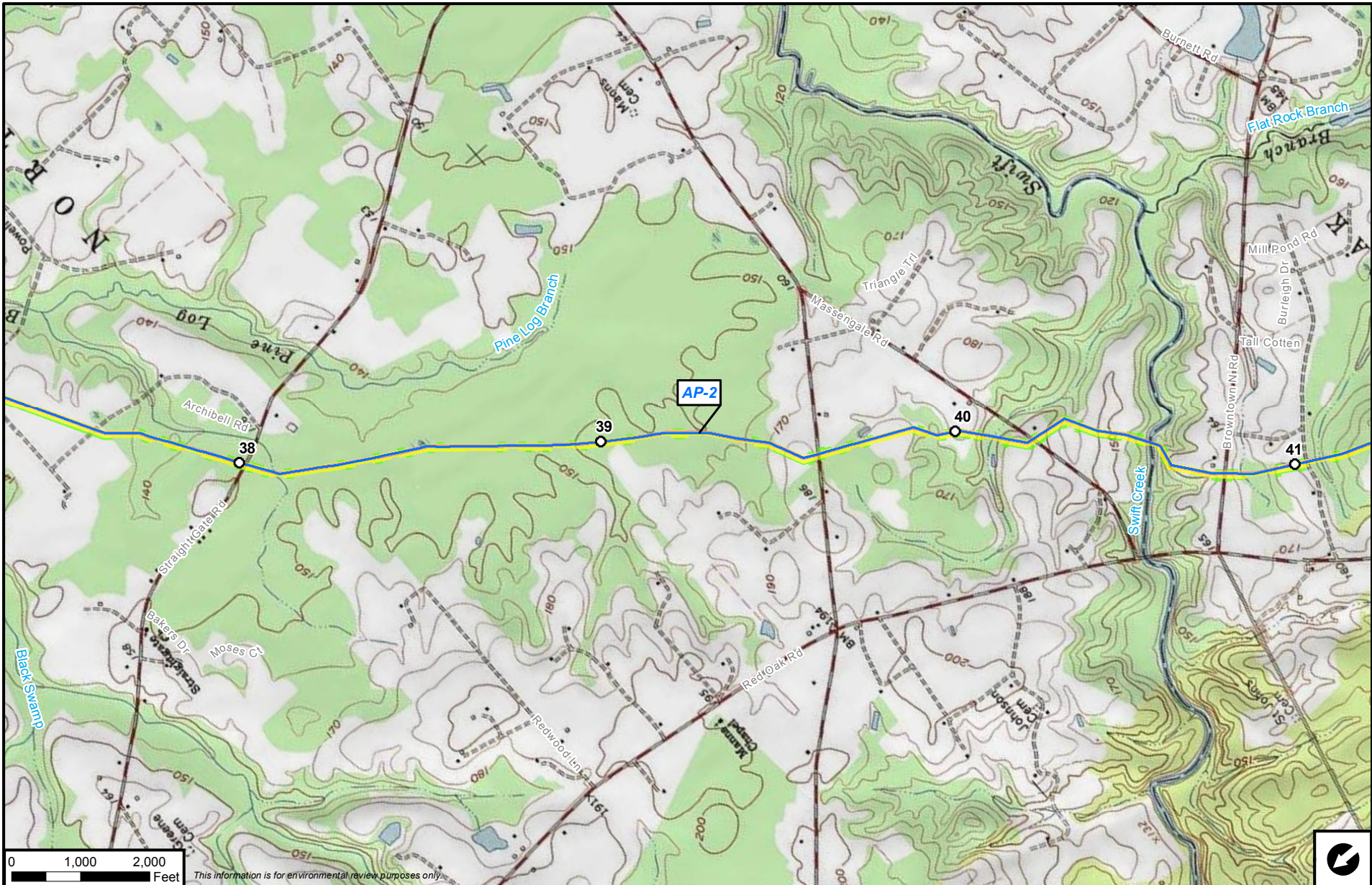


**Atlantic Coast Pipeline**

- |                         |                                  |                              |
|-------------------------|----------------------------------|------------------------------|
| Atlantic Coast Pipeline | M&R Station                      | Access Road                  |
| Mainline                | L&R Site                         | <b>Federal Ownership</b>     |
| Lateral                 | Valve Site                       | U.S. Forest Service          |
| <b>Workspace</b>        | <b>Compressor Station Layout</b> | National Park Service        |
| Permanent ROW           | Permanent                        | U.S. Fish & Wildlife Service |
| Temporary ROW           | Temporary                        | National Guard               |
| ATWS                    |                                  |                              |

## Atlantic Coast Pipeline Appendix B Project Facility Map Nash County, North Carolina





This information is for environmental review purposes only.



**Atlantic Coast Pipeline**

- |                                |                                  |                              |
|--------------------------------|----------------------------------|------------------------------|
| <b>Atlantic Coast Pipeline</b> | M&R Station                      | Access Road                  |
| Mainline                       | L&R Site                         | <b>Federal Ownership</b>     |
| Lateral                        | Valve Site                       | U.S. Forest Service          |
| <b>Workspace</b>               | <b>Compressor Station Layout</b> | National Park Service        |
| Permanent ROW                  | Permanent                        | U.S. Fish & Wildlife Service |
| Temporary ROW                  | Temporary                        | National Guard               |
| ATWS                           |                                  |                              |

## Atlantic Coast Pipeline Appendix B Project Facility Map Nash County, North Carolina

