
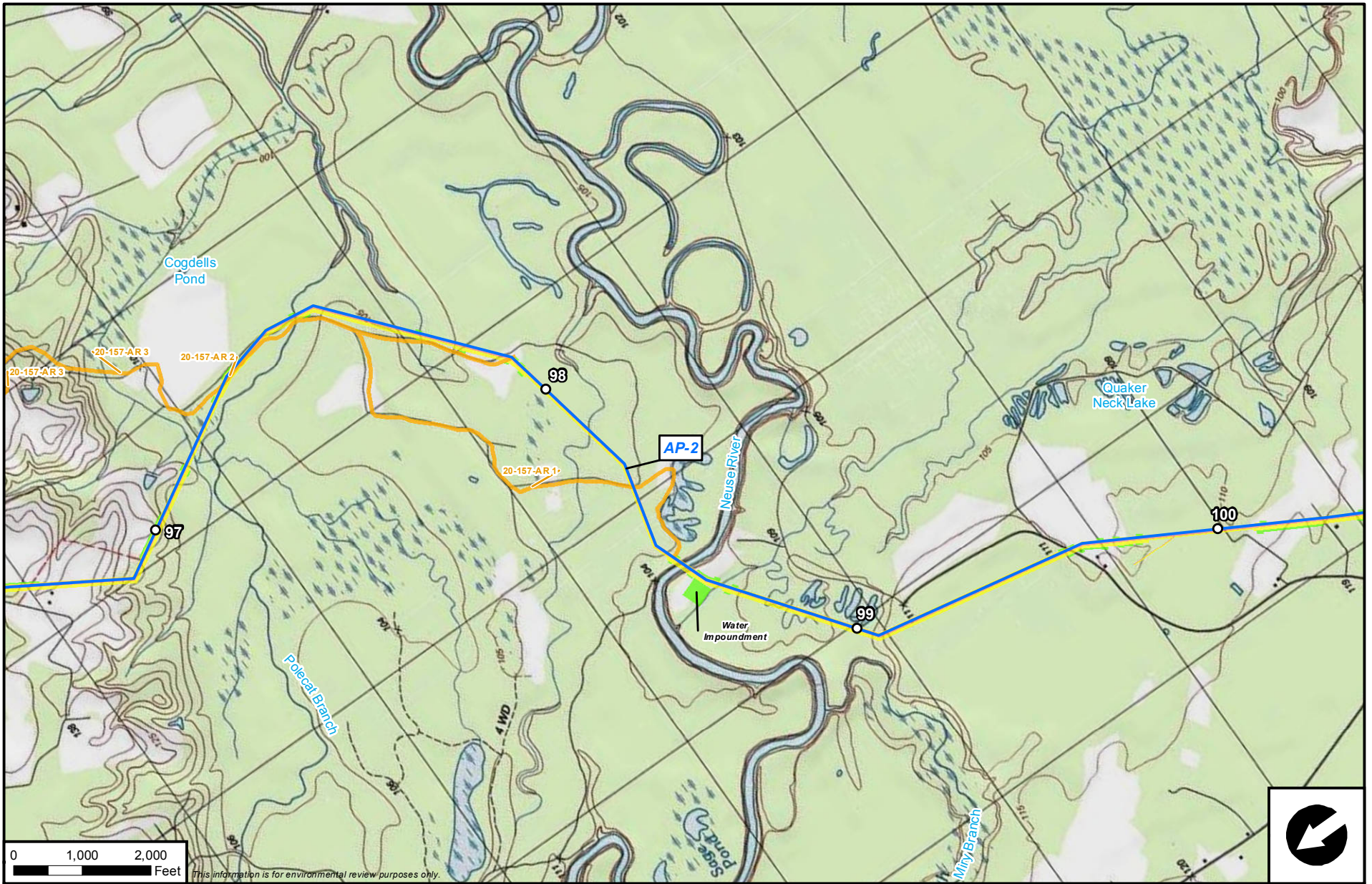


APPENDIX B

PROJECT FACILITY MAPS

(Part 3 of 4)

B-116



This information is for environmental review purposes only.

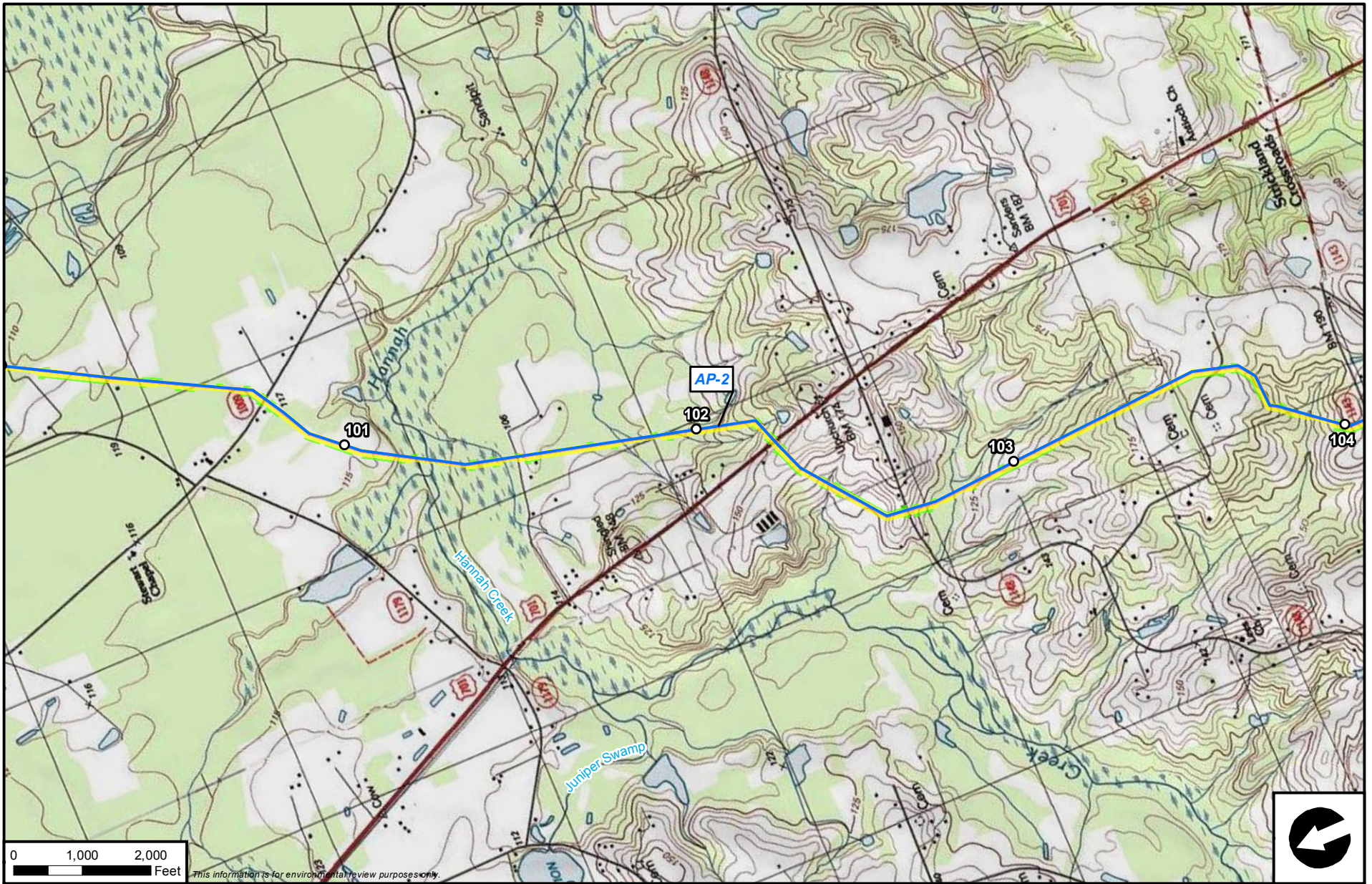


Atlantic Coast Pipeline

- | | | |
|--------------------------------|----------------------------------|------------------------------|
| Atlantic Coast Pipeline | M&R Station | Access Road |
| Mainline | L&R Site | Federal Ownership |
| Lateral | Valve Site | U.S. Forest Service |
| Workspace | Compressor Station Layout | National Park Service |
| Permanent | Permanent | U.S. Fish & Wildlife Service |
| Temporary | Temporary | National Guard |
| ATWS | | |

**Atlantic Coast Pipeline
Appendix J
Topographic Route Maps
Johnston County, North Carolina**





This information is for environmental review purposes only.



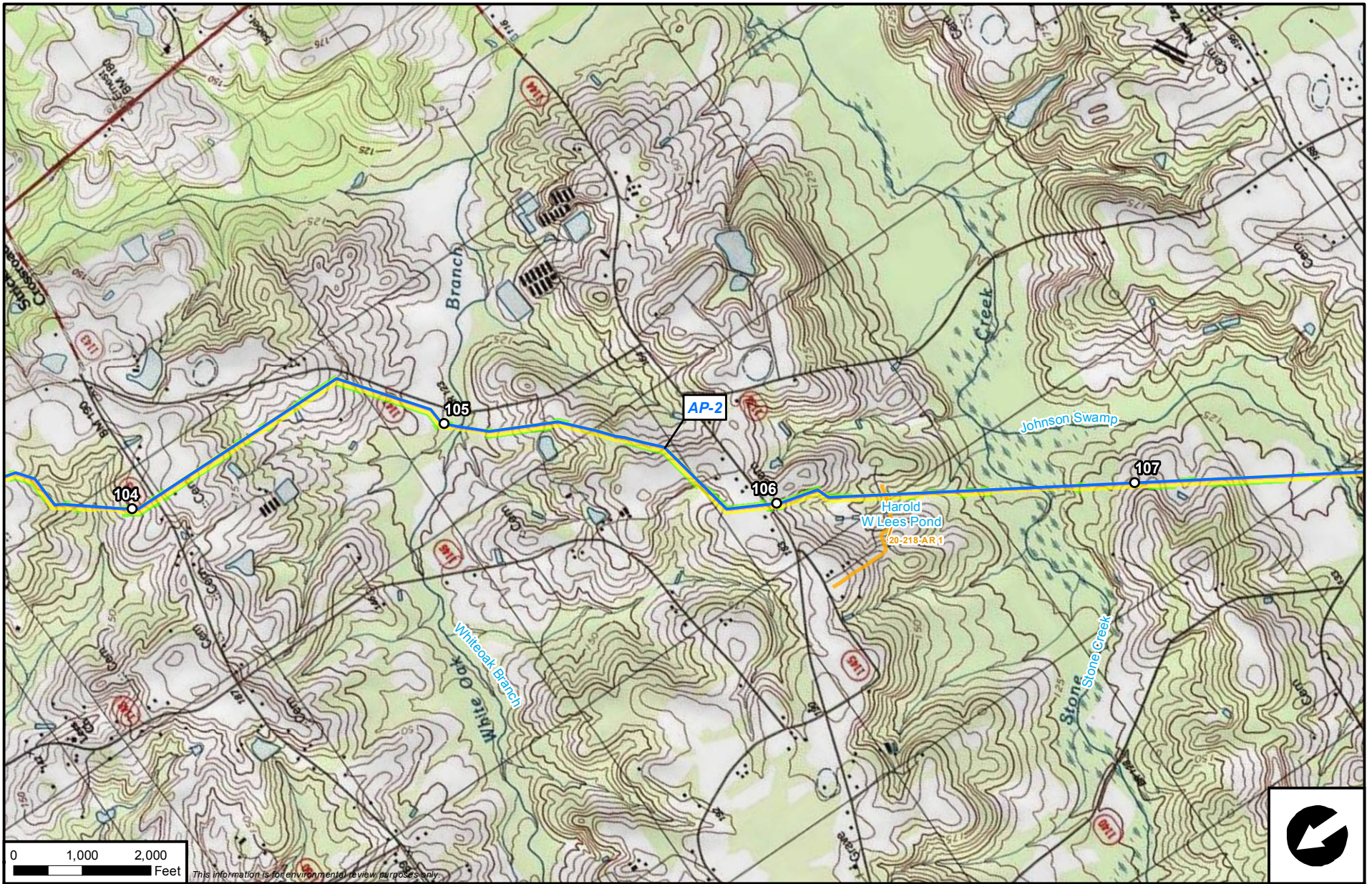
Atlantic Coast Pipeline

- | | | |
|-------------------------|-------------|------------------------------|
| Atlantic Coast Pipeline | M&R Station | Access Road |
| Mainline | L&R Site | Federal Ownership |
| Lateral | Valve Site | U.S. Forest Service |
| Workspace | Permanent | National Park Service |
| Permanent | Temporary | U.S. Fish & Wildlife Service |
| Temporary | | National Guard |
| ATWS | | |

**Atlantic Coast Pipeline
Appendix J
Topographic Route Maps
Johnston County, North Carolina**



B-118



This information is for environmental review purposes only.



Atlantic Coast Pipeline

- | | | |
|--------------------------------|----------------------------------|--------------------------------|
| Atlantic Coast Pipeline | ■ M&R Station | — Access Road |
| — Mainline | ● L&R Site | Federal Ownership |
| — Lateral | ▲ Valve Site | ■ U.S. Forest Service |
| Workspace | Compressor Station Layout | ■ National Park Service |
| ■ Permanent | ■ Permanent | ■ U.S. Fish & Wildlife Service |
| ■ Temporary | ■ Temporary | ■ National Guard |
| ■ ATWS | | |

**Atlantic Coast Pipeline
Appendix J
Topographic Route Maps
Johnston County, North Carolina**



B-119



This information is for environmental review purposes only.



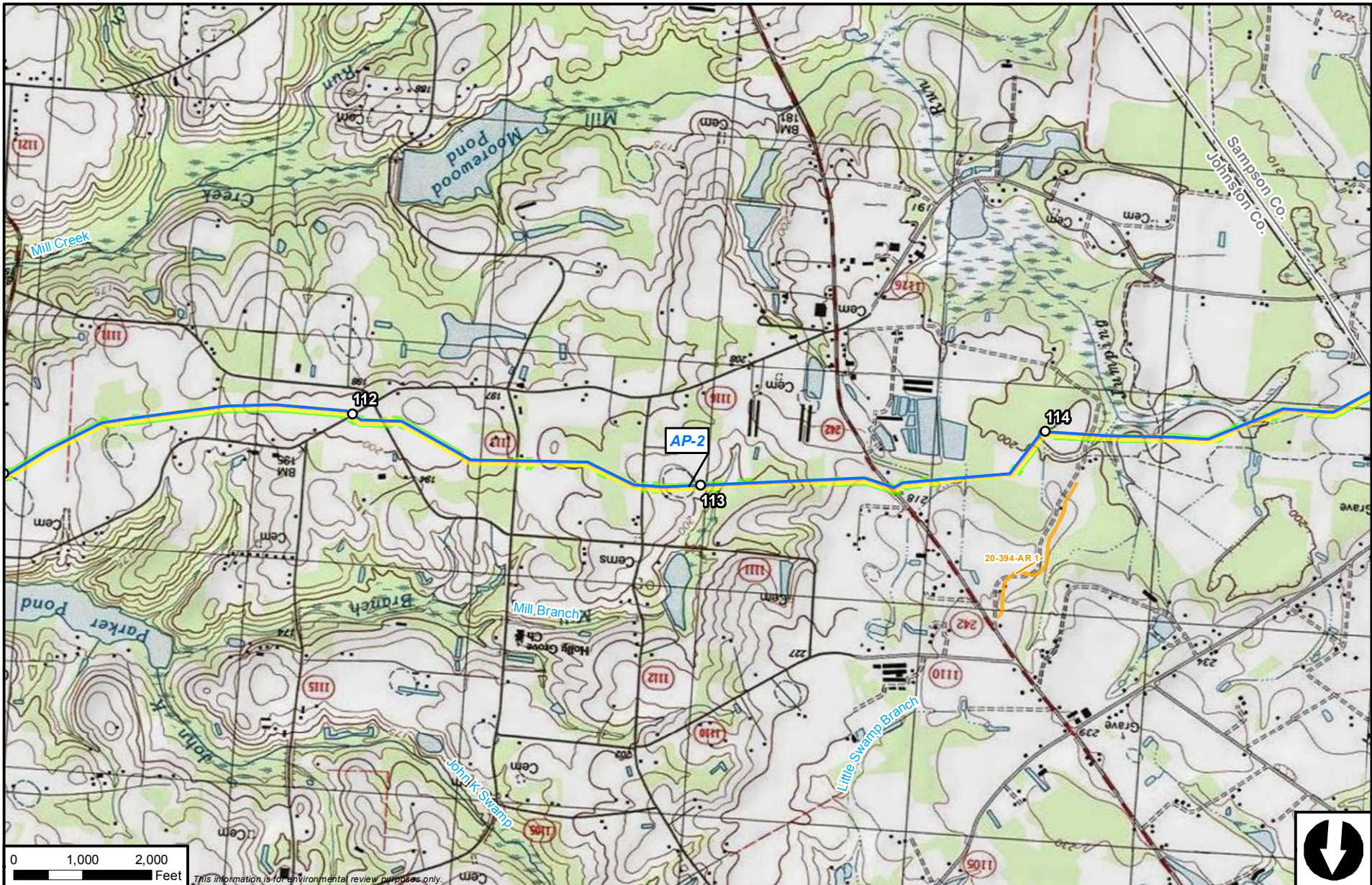
Atlantic Coast Pipeline

- | | | |
|--------------------------------|----------------------------------|------------------------------|
| Atlantic Coast Pipeline | M&R Station | Access Road |
| Mainline | L&R Site | Federal Ownership |
| Lateral | Valve Site | U.S. Forest Service |
| Workspace | Compressor Station Layout | National Park Service |
| Permanent | Permanent | U.S. Fish & Wildlife Service |
| Temporary | Temporary | National Guard |
| ATWS | | |

**Atlantic Coast Pipeline
Appendix J
Topographic Route Maps
Johnston County, North Carolina**



B-120



This information is for environmental review purposes only.



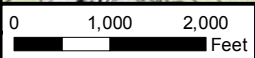
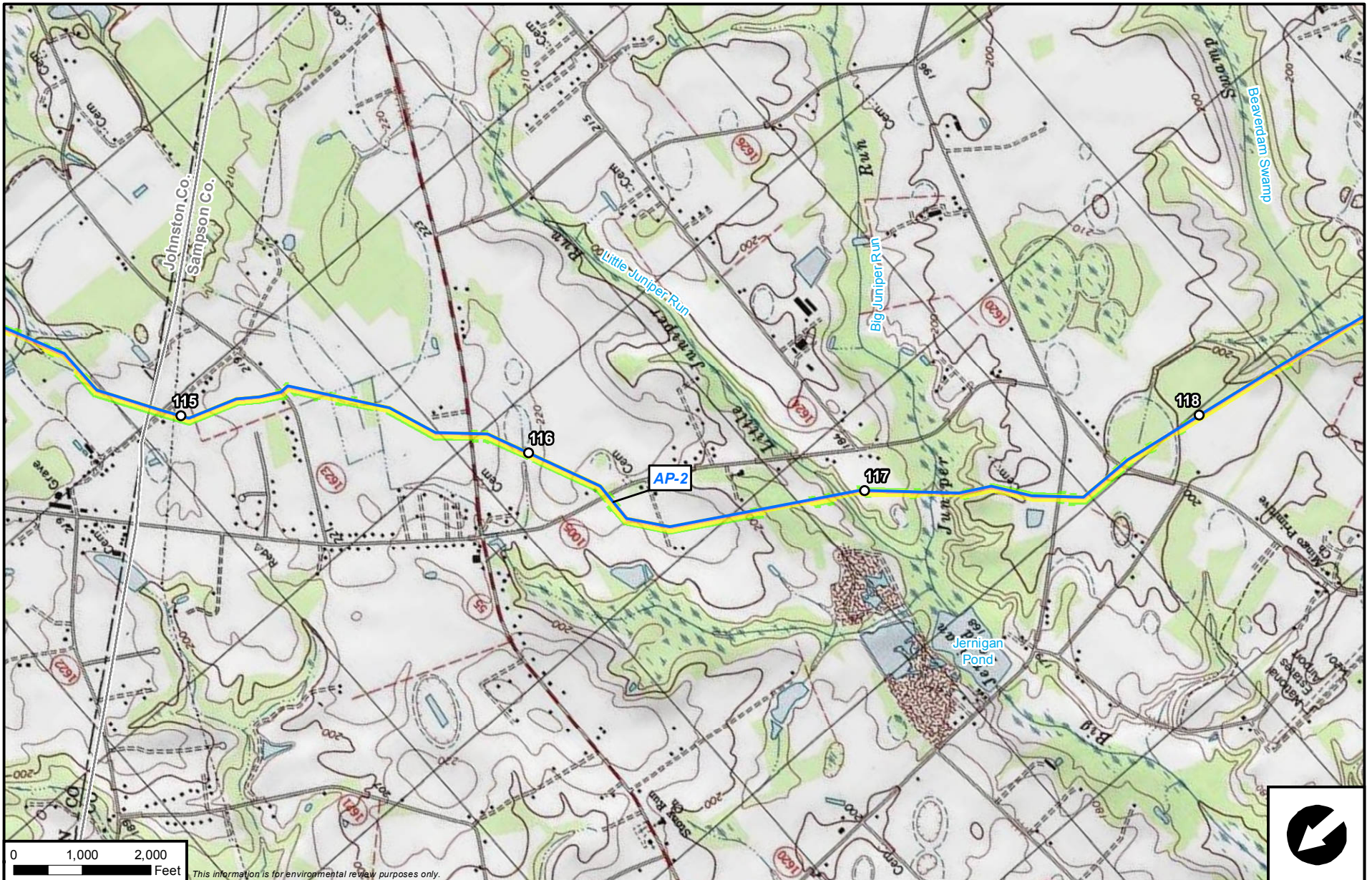
Atlantic Coast Pipeline

- | | | |
|--------------------------------|----------------------------------|------------------------------|
| Atlantic Coast Pipeline | M&R Station | Access Road |
| Mainline | L&R Site | Federal Ownership |
| Lateral | Valve Site | U.S. Forest Service |
| Workspace | Compressor Station Layout | National Park Service |
| Permanent | Permanent | U.S. Fish & Wildlife Service |
| Temporary | Temporary | National Guard |
| ATWS | | |

**Atlantic Coast Pipeline
Appendix J
Topographic Route Maps
Johnston County, North Carolina**



B-121



This information is for environmental review purposes only.

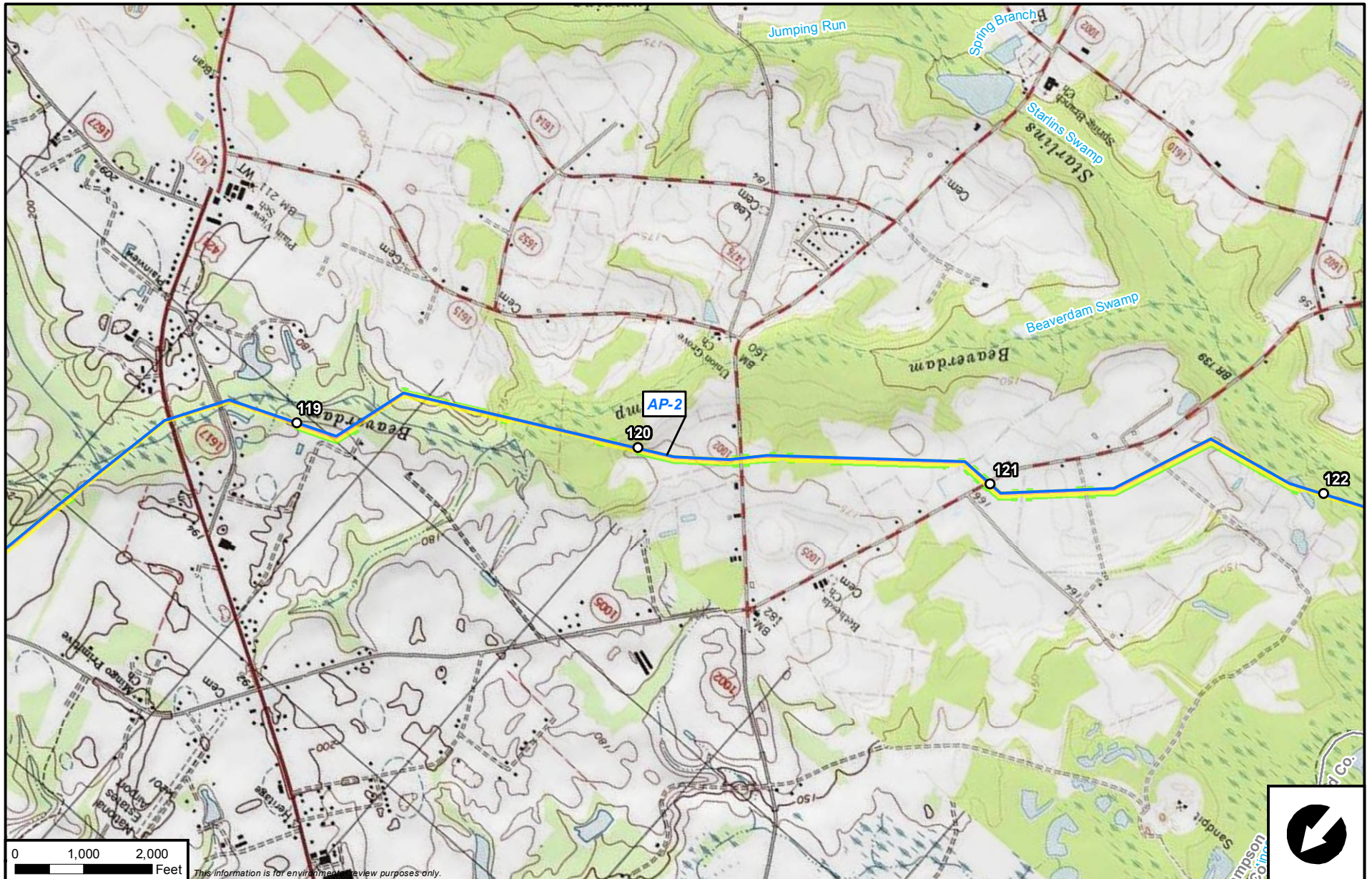


Atlantic Coast Pipeline

- | | | |
|--------------------------------|----------------------------------|------------------------------|
| Atlantic Coast Pipeline | M&R Station | Access Road |
| Mainline | L&R Site | Federal Ownership |
| Lateral | Valve Site | U.S. Forest Service |
| Workspace | Compressor Station Layout | National Park Service |
| Permanent | Permanent | U.S. Fish & Wildlife Service |
| Temporary | Temporary | National Guard |
| ATWS | | |

**Atlantic Coast Pipeline
Appendix J
Topographic Route Maps
Sampson County, North Carolina**





This information is for environmental review purposes only.




Atlantic Coast Pipeline

- | | | |
|----------------------------------|----------------------------------|------------------------------|
| Atlantic Coast Pipeline Mainline | M&R Station | Access Road |
| Lateral | L&R Site | Federal Ownership |
| Workspace | Valve Site | U.S. Forest Service |
| Permanent | Compressor Station Layout | National Park Service |
| Temporary | Permanent | U.S. Fish & Wildlife Service |
| ATWS | Temporary | National Guard |

**Atlantic Coast Pipeline
Appendix J
Topographic Route Maps
Sampson County, North Carolina**



B-123



This information is for environmental review purposes only.

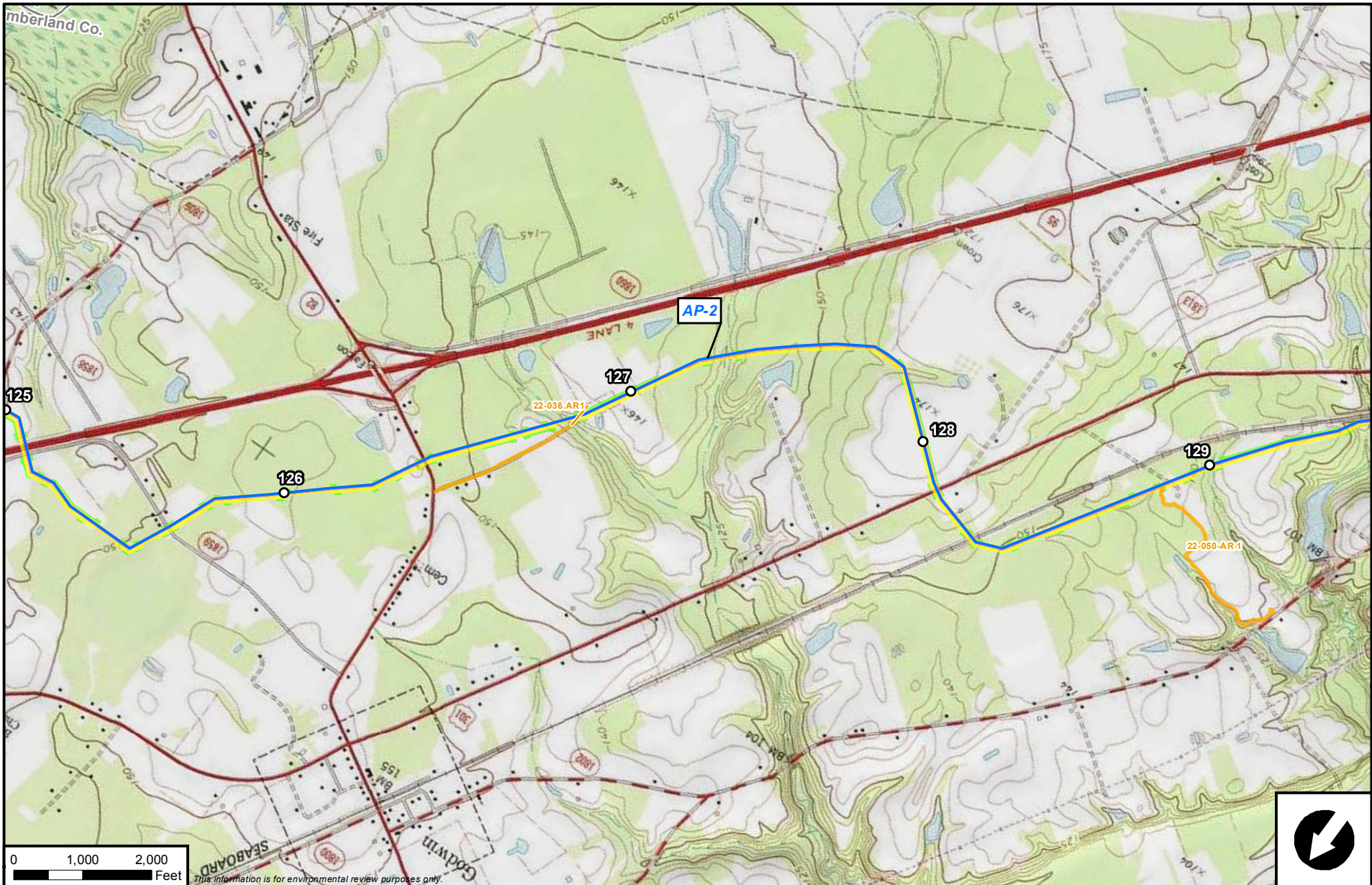


Atlantic Coast Pipeline

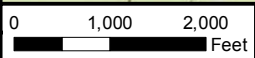
- | | | |
|------------------|----------------------------------|------------------------------|
| Mainline | M&R Station | Access Road |
| Lateral | L&R Site | Federal Ownership |
| Workspace | Valve Site | U.S. Forest Service |
| Permanent | Compressor Station Layout | National Park Service |
| Temporary | Permanent | U.S. Fish & Wildlife Service |
| ATWS | Temporary | National Guard |

**Atlantic Coast Pipeline
Appendix J
Topographic Route Maps
Cumberland County, North Carolina**





B-124



This information is for environmental review purposes only.




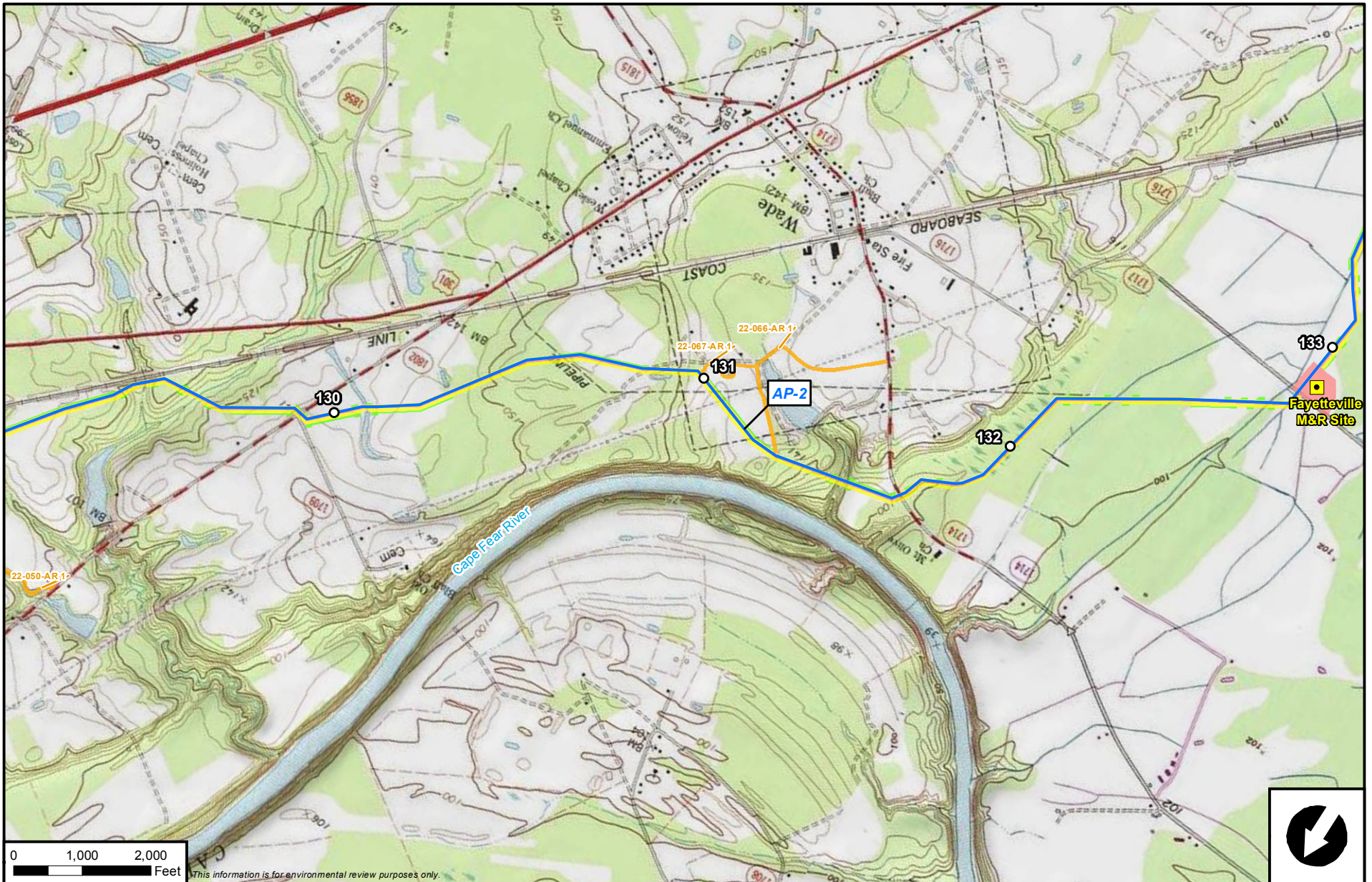
Atlantic Coast Pipeline

- | | | |
|--------------------------------|----------------------------------|------------------------------|
| Atlantic Coast Pipeline | M&R Station | Access Road |
| Mainline | L&R Site | Federal Ownership |
| Lateral | Valve Site | U.S. Forest Service |
| Workspace | Compressor Station Layout | National Park Service |
| Permanent | Permanent | U.S. Fish & Wildlife Service |
| Temporary | Temporary | National Guard |
| ATWS | | |

**Atlantic Coast Pipeline
Appendix J
Topographic Route Maps
Cumberland County, North Carolina**



B-125



This information is for environmental review purposes only.



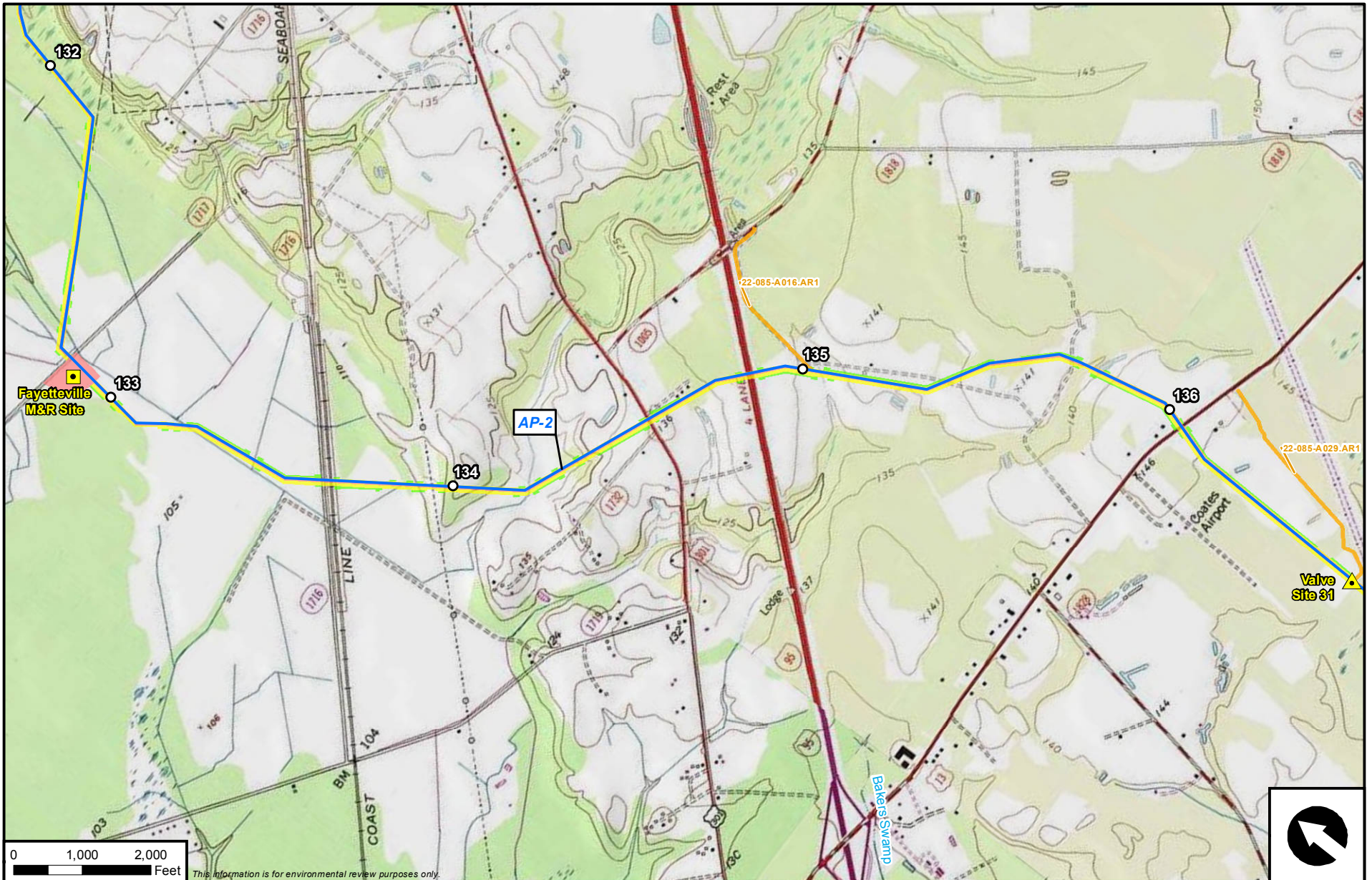
Atlantic Coast Pipeline

- | | | |
|------------------|----------------------------------|------------------------------|
| Mainline | M&R Station | Access Road |
| Lateral | L&R Site | Federal Ownership |
| Workspace | Valve Site | U.S. Forest Service |
| Permanent | Compressor Station Layout | National Park Service |
| Temporary | Permanent | U.S. Fish & Wildlife Service |
| ATWS | Temporary | National Guard |

**Atlantic Coast Pipeline
Appendix J
Topographic Route Maps
Cumberland County, North Carolina**



B-126



This information is for environmental review purposes only.



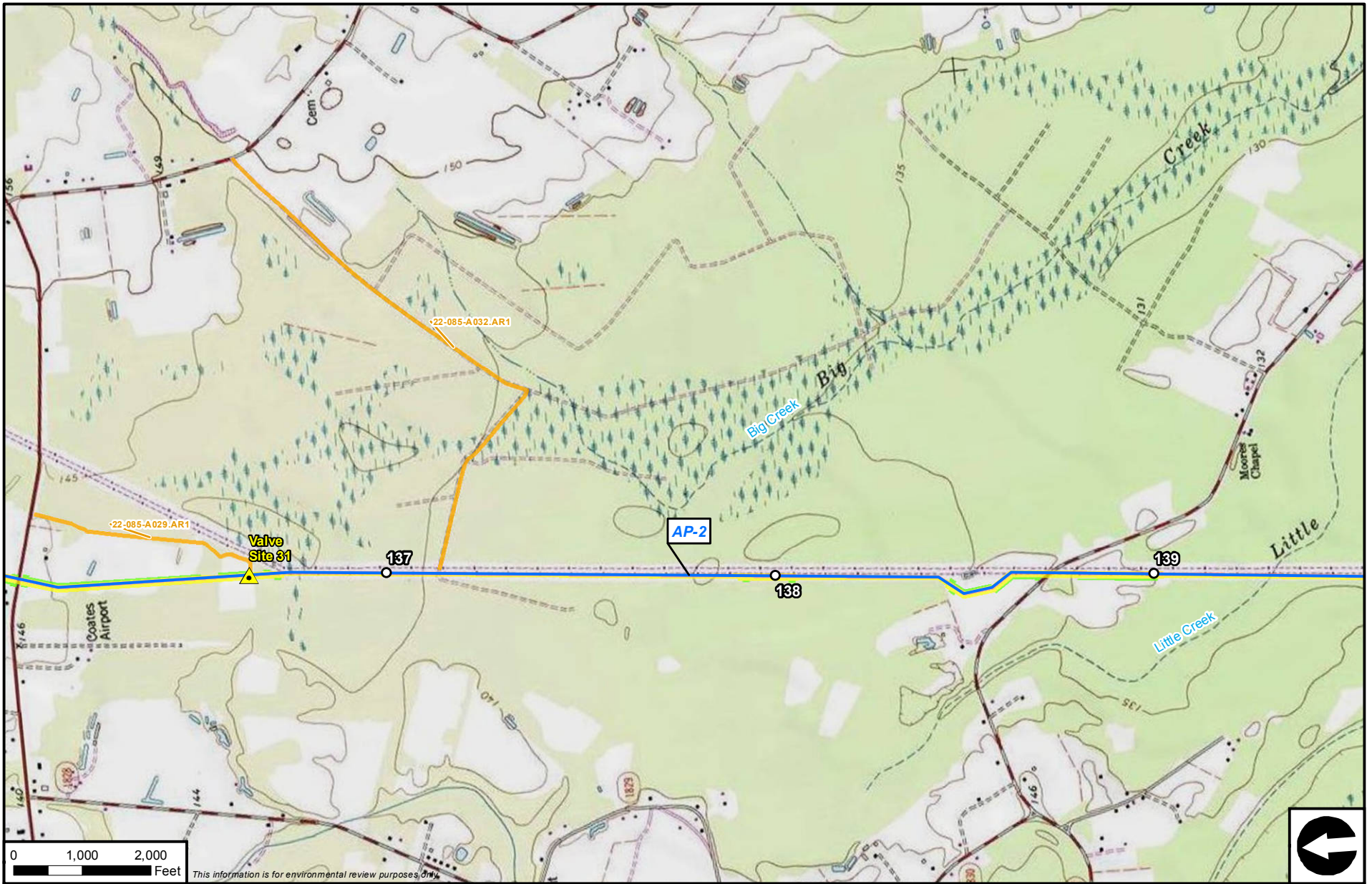
Atlantic Coast Pipeline

- | | | |
|--------------------------------|----------------------------------|------------------------------|
| Atlantic Coast Pipeline | M&R Station | Access Road |
| Mainline | L&R Site | Federal Ownership |
| Lateral | Valve Site | U.S. Forest Service |
| Workspace | Compressor Station Layout | National Park Service |
| Permanent | Permanent | U.S. Fish & Wildlife Service |
| Temporary | Temporary | National Guard |
| ATWS | | |

**Atlantic Coast Pipeline
Appendix J
Topographic Route Maps
Cumberland County, North Carolina**



B-127



This information is for environmental review purposes only.

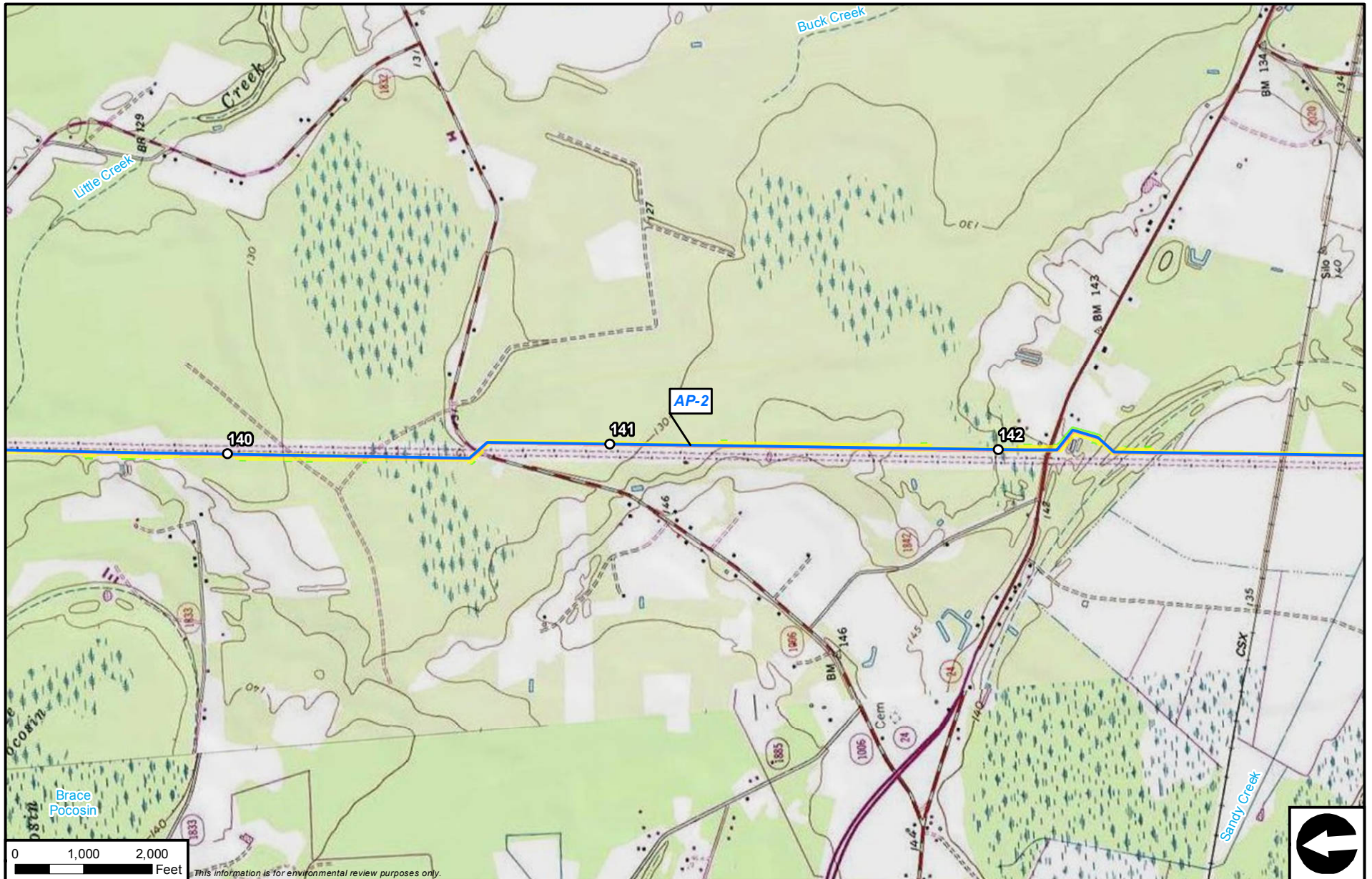


Atlantic Coast Pipeline

- | | | |
|--------------------------------|----------------------------------|------------------------------|
| Atlantic Coast Pipeline | M&R Station | Access Road |
| Mainline | L&R Site | Federal Ownership |
| Lateral | Valve Site | U.S. Forest Service |
| Workspace | Compressor Station Layout | National Park Service |
| Permanent | Permanent | U.S. Fish & Wildlife Service |
| Temporary | Temporary | National Guard |
| ATWS | | |

**Atlantic Coast Pipeline
Appendix J
Topographic Route Maps
Cumberland County, North Carolina**





This information is for environmental review purposes only.

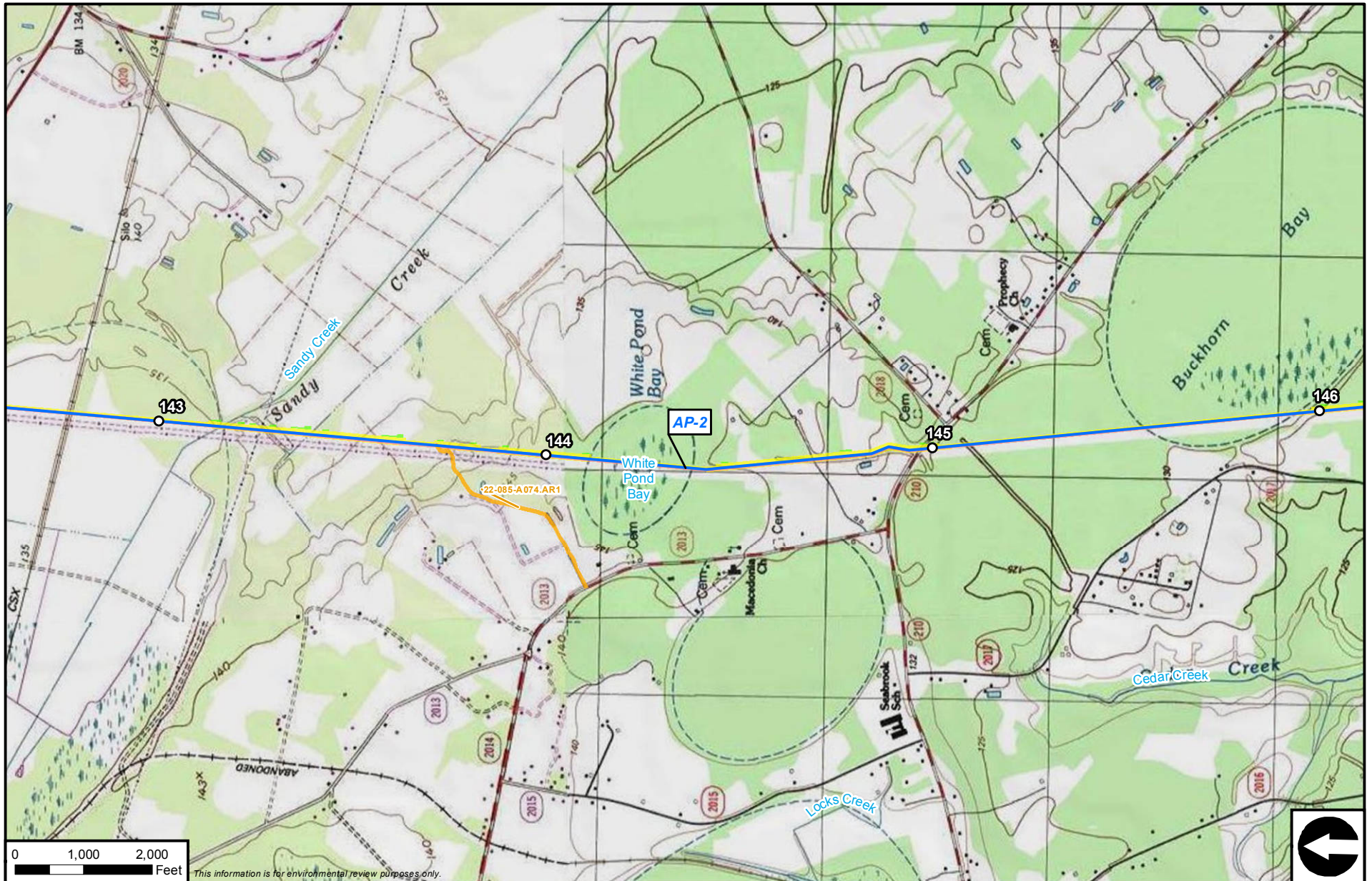


Atlantic Coast Pipeline

- | | | |
|--------------------------------|----------------------------------|------------------------------|
| Atlantic Coast Pipeline | M&R Station | Access Road |
| Mainline | L&R Site | Federal Ownership |
| Lateral | Valve Site | U.S. Forest Service |
| Workspace | Compressor Station Layout | National Park Service |
| Permanent | Permanent | U.S. Fish & Wildlife Service |
| Temporary | Temporary | National Guard |
| ATWS | | |

Atlantic Coast Pipeline
Appendix J
 Topographic Route Maps
 Cumberland County, North Carolina





This information is for environmental review purposes only.



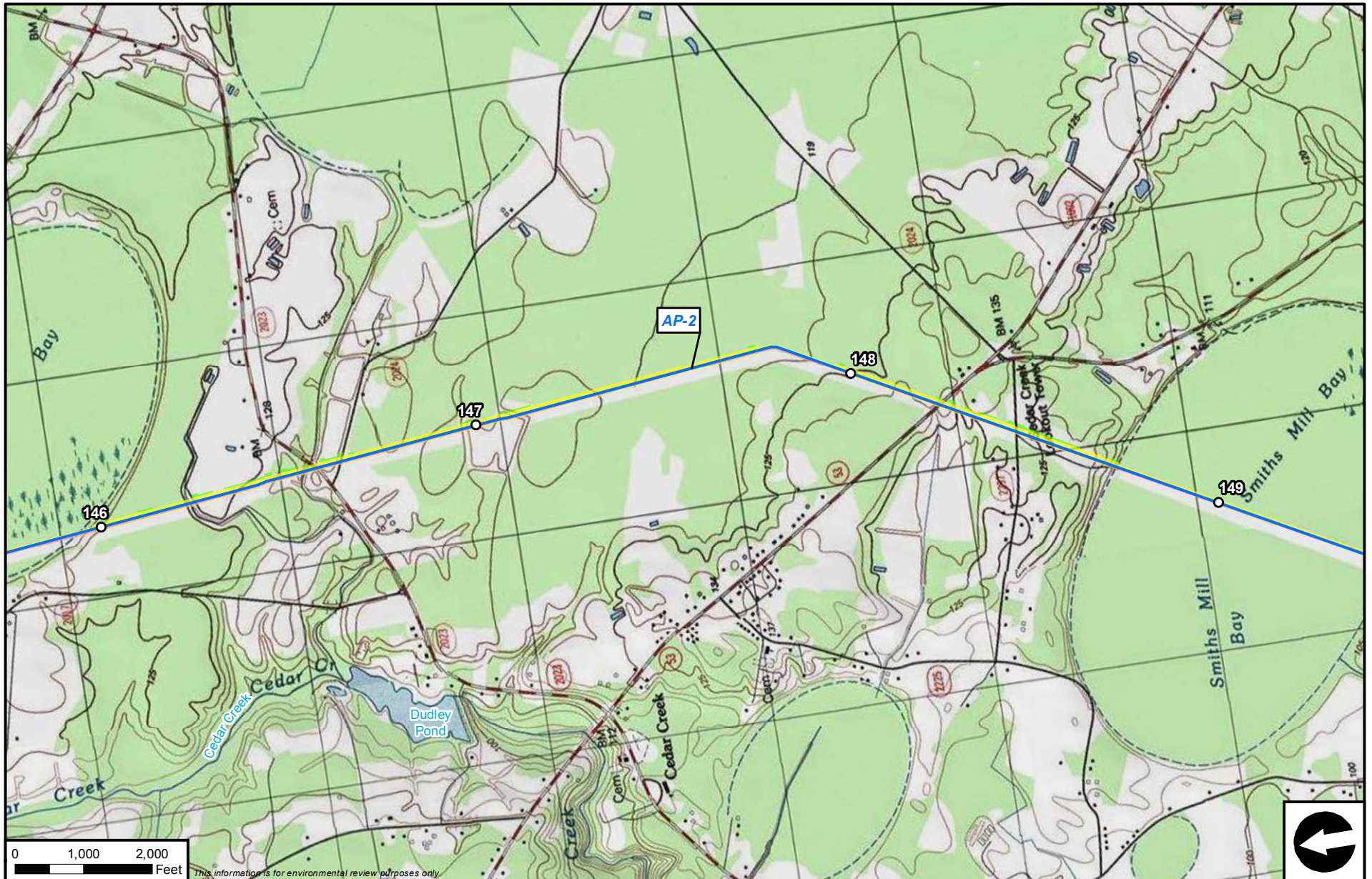
Atlantic Coast Pipeline

- | | | |
|--------------------------------|----------------------------------|------------------------------|
| Atlantic Coast Pipeline | M&R Station | Access Road |
| Mainline | L&R Site | Federal Ownership |
| Lateral | Valve Site | U.S. Forest Service |
| Workspace | Compressor Station Layout | National Park Service |
| Permanent | Permanent | U.S. Fish & Wildlife Service |
| Temporary | Temporary | National Guard |
| ATWS | | |

**Atlantic Coast Pipeline
Appendix J
Topographic Route Maps
Cumberland County, North Carolina**



B-130



This information is for environmental review purposes only.

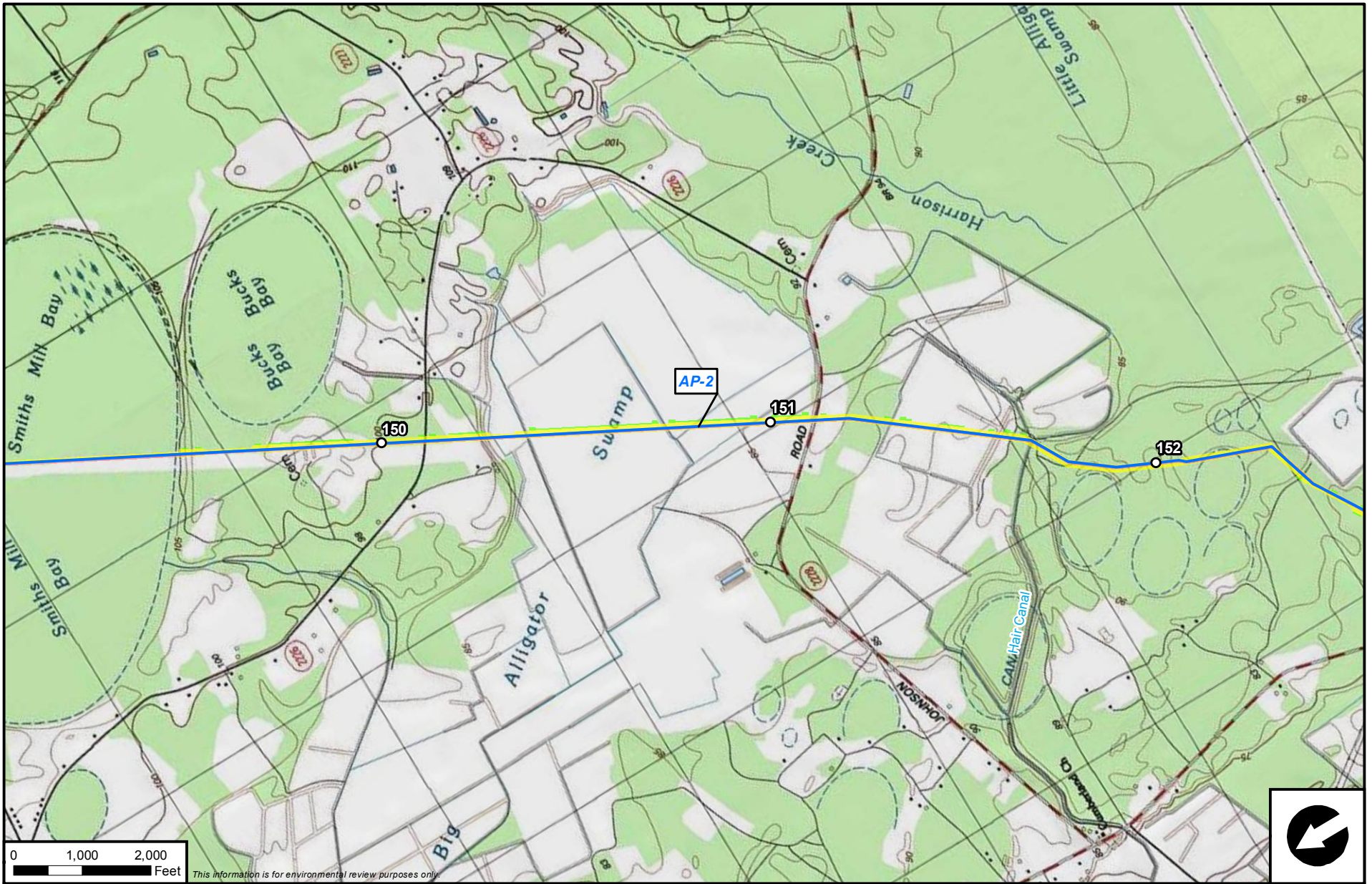


Atlantic Coast Pipeline

- | | | |
|--------------------------------|----------------------------------|------------------------------|
| Atlantic Coast Pipeline | M&R Station | Access Road |
| Mainline | L&R Site | Federal Ownership |
| Lateral | Valve Site | U.S. Forest Service |
| Workspace | Compressor Station Layout | National Park Service |
| Permanent | Permanent | U.S. Fish & Wildlife Service |
| Temporary | Temporary | National Guard |
| ATWS | | |

Atlantic Coast Pipeline
Appendix J
 Topographic Route Maps
 Cumberland County, North Carolina





This information is for environmental review purposes only.



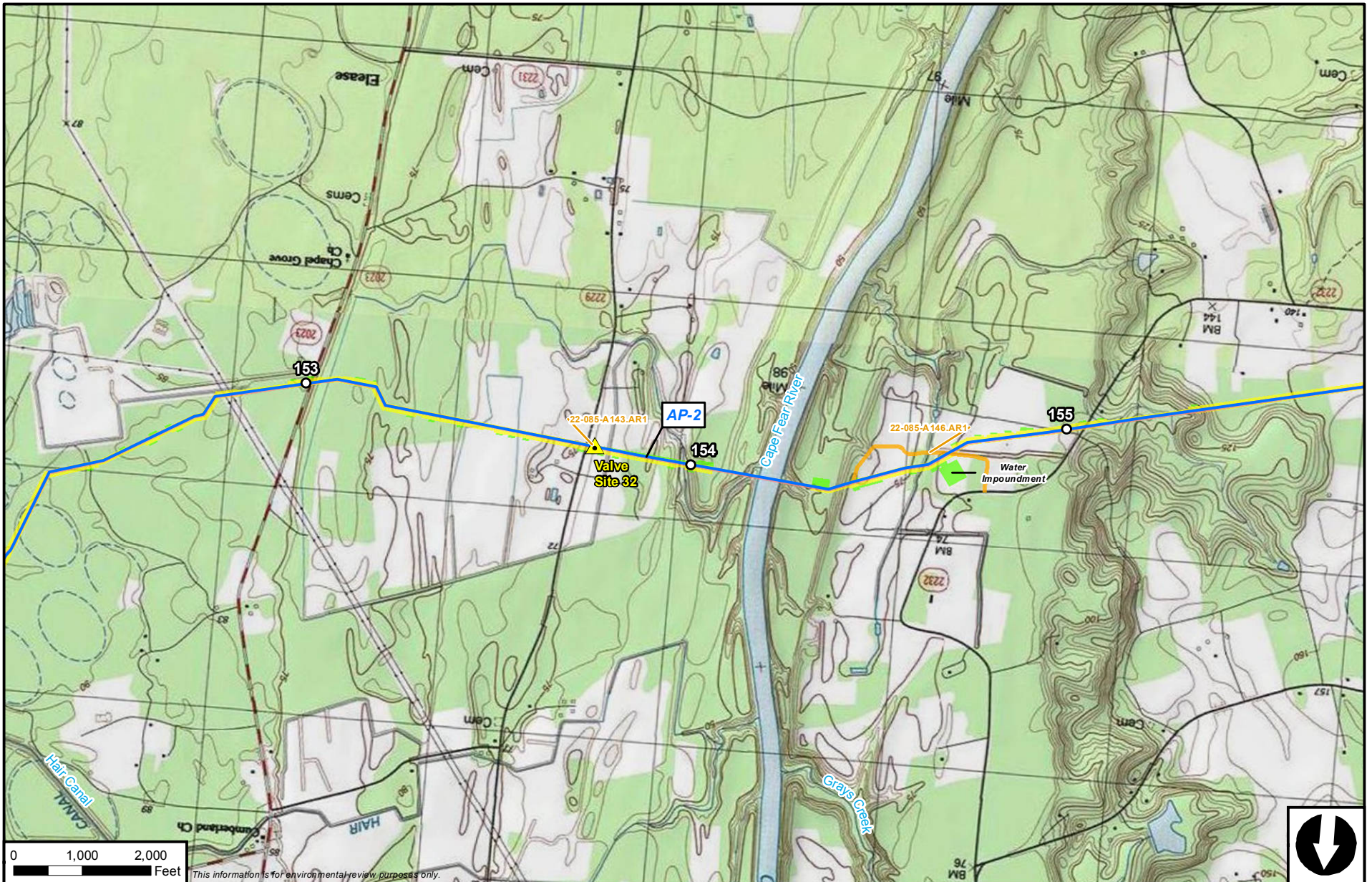
Atlantic Coast Pipeline

- | | | |
|--------------------------------|----------------------------------|------------------------------|
| Atlantic Coast Pipeline | M&R Station | Access Road |
| Mainline | L&R Site | Federal Ownership |
| Lateral | Valve Site | U.S. Forest Service |
| Workspace | Compressor Station Layout | National Park Service |
| Permanent | Permanent | U.S. Fish & Wildlife Service |
| Temporary | Temporary | National Guard |
| ATWS | | |

**Atlantic Coast Pipeline
Appendix J
Topographic Route Maps
Cumberland County, North Carolina**



B-132



This information is for environmental review purposes only.




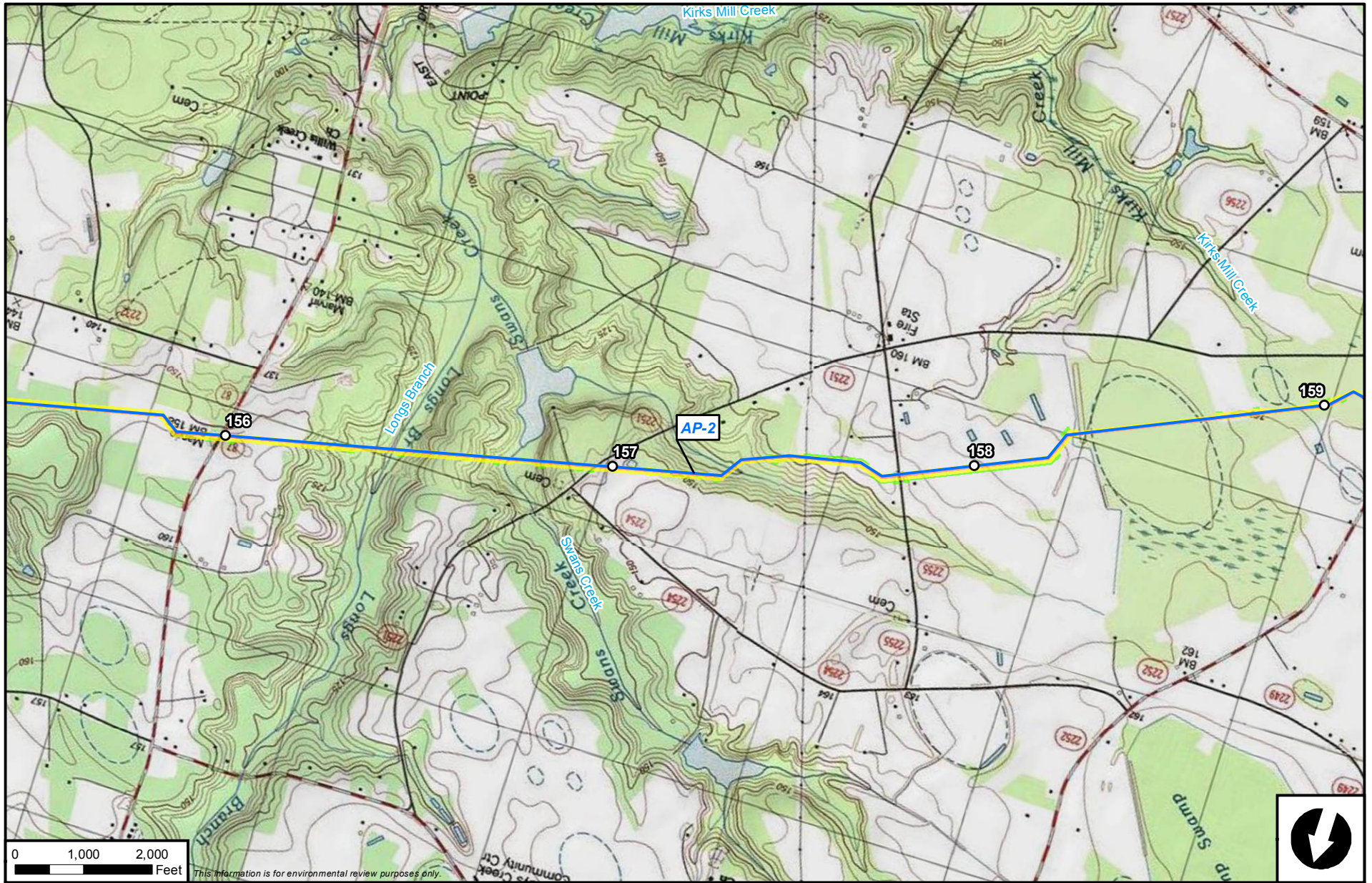
Atlantic Coast Pipeline

- | | | |
|--------------------------------|----------------------------------|------------------------------|
| Atlantic Coast Pipeline | M&R Station | Access Road |
| Mainline | L&R Site | Federal Ownership |
| Lateral | Valve Site | U.S. Forest Service |
| Workspace | Compressor Station Layout | National Park Service |
| Permanent | Permanent | U.S. Fish & Wildlife Service |
| Temporary | Temporary | National Guard |
| ATWS | | |

**Atlantic Coast Pipeline
Appendix J
Topographic Route Maps
Cumberland County, North Carolina**



B-133



This information is for environmental review purposes only.



Atlantic Coast Pipeline

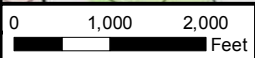
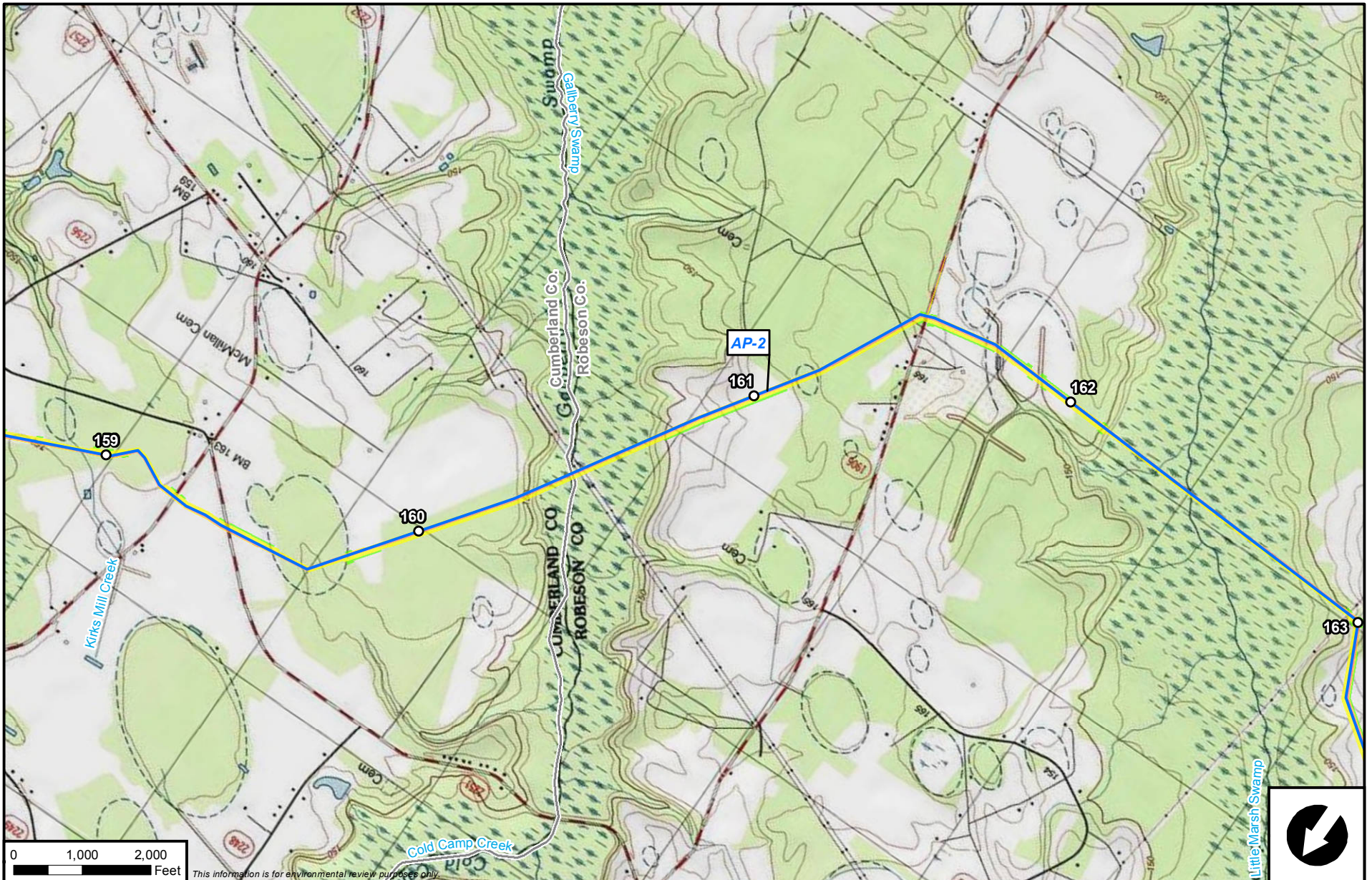
- | | | |
|------------------|----------------------------------|------------------------------|
| Mainline | M&R Station | Access Road |
| Lateral | L&R Site | Federal Ownership |
| Workspace | Valve Site | U.S. Forest Service |
| Permanent | Compressor Station Layout | National Park Service |
| Temporary | Permanent | U.S. Fish & Wildlife Service |
| ATWS | Temporary | National Guard |

**Atlantic Coast Pipeline
Appendix J
Topographic Route Maps
Cumberland County, North Carolina**

Page 133 of 174



B-134



This information is for environmental review purposes only.



Atlantic Coast Pipeline

- | | | |
|--------------------------------|----------------------------------|------------------------------|
| Atlantic Coast Pipeline | M&R Station | Access Road |
| Mainline | L&R Site | Federal Ownership |
| Lateral | Valve Site | U.S. Forest Service |
| Workspace | Compressor Station Layout | National Park Service |
| Permanent | Permanent | U.S. Fish & Wildlife Service |
| Temporary | Temporary | National Guard |
| ATWS | | |

**Atlantic Coast Pipeline
Appendix J
Topographic Route Maps
Robeson County, North Carolina**





This information is for environmental review purposes only.



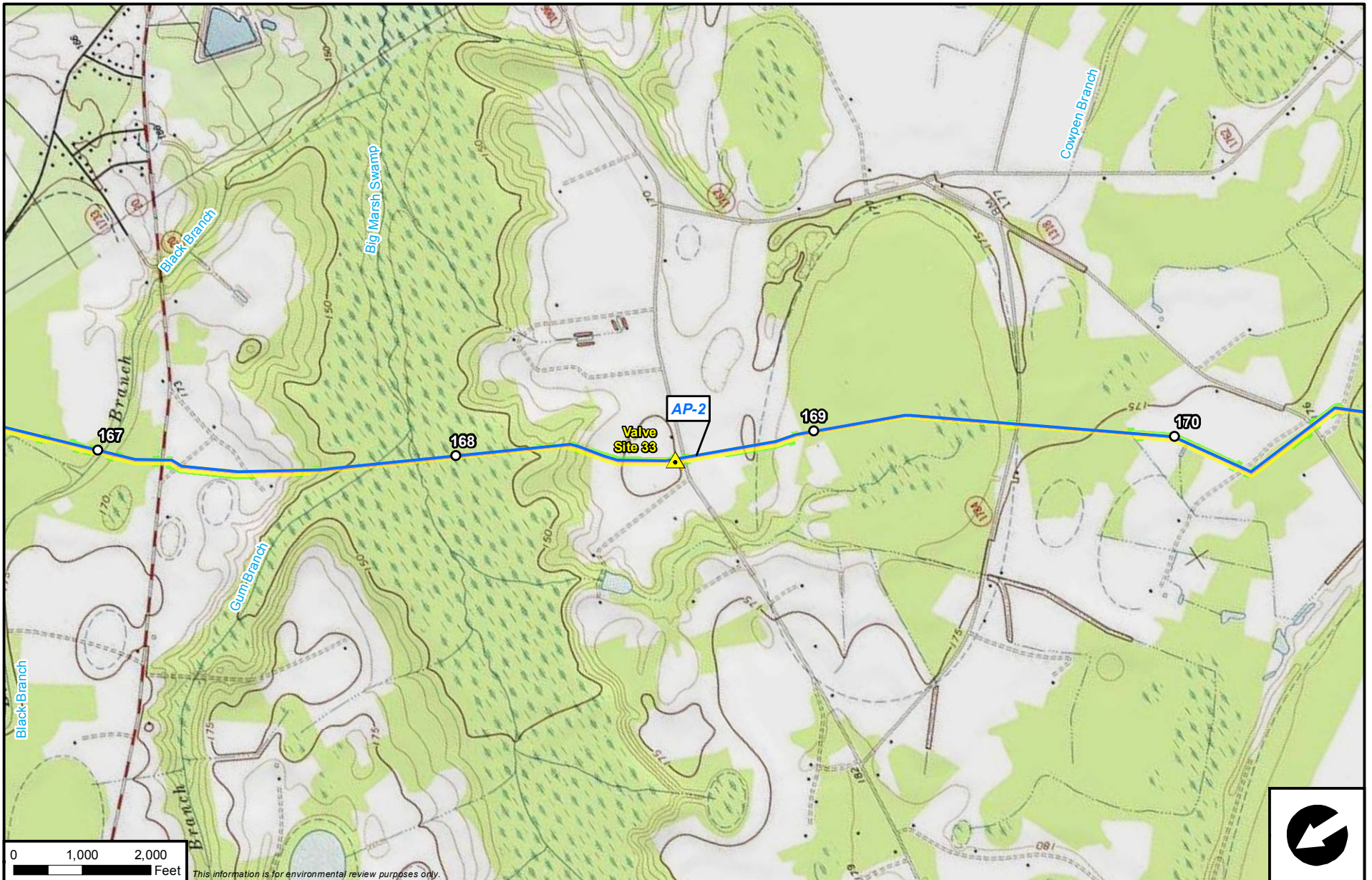
Atlantic Coast Pipeline

- | | | |
|------------------|----------------------------------|------------------------------|
| Mainline | M&R Station | Access Road |
| Lateral | L&R Site | Federal Ownership |
| Workspace | Valve Site | U.S. Forest Service |
| Permanent | Compressor Station Layout | National Park Service |
| Temporary | Permanent | U.S. Fish & Wildlife Service |
| ATWS | Temporary | National Guard |

**Atlantic Coast Pipeline
Appendix J
Topographic Route Maps
Robeson County, North Carolina**



B-136



This information is for environmental review purposes only.




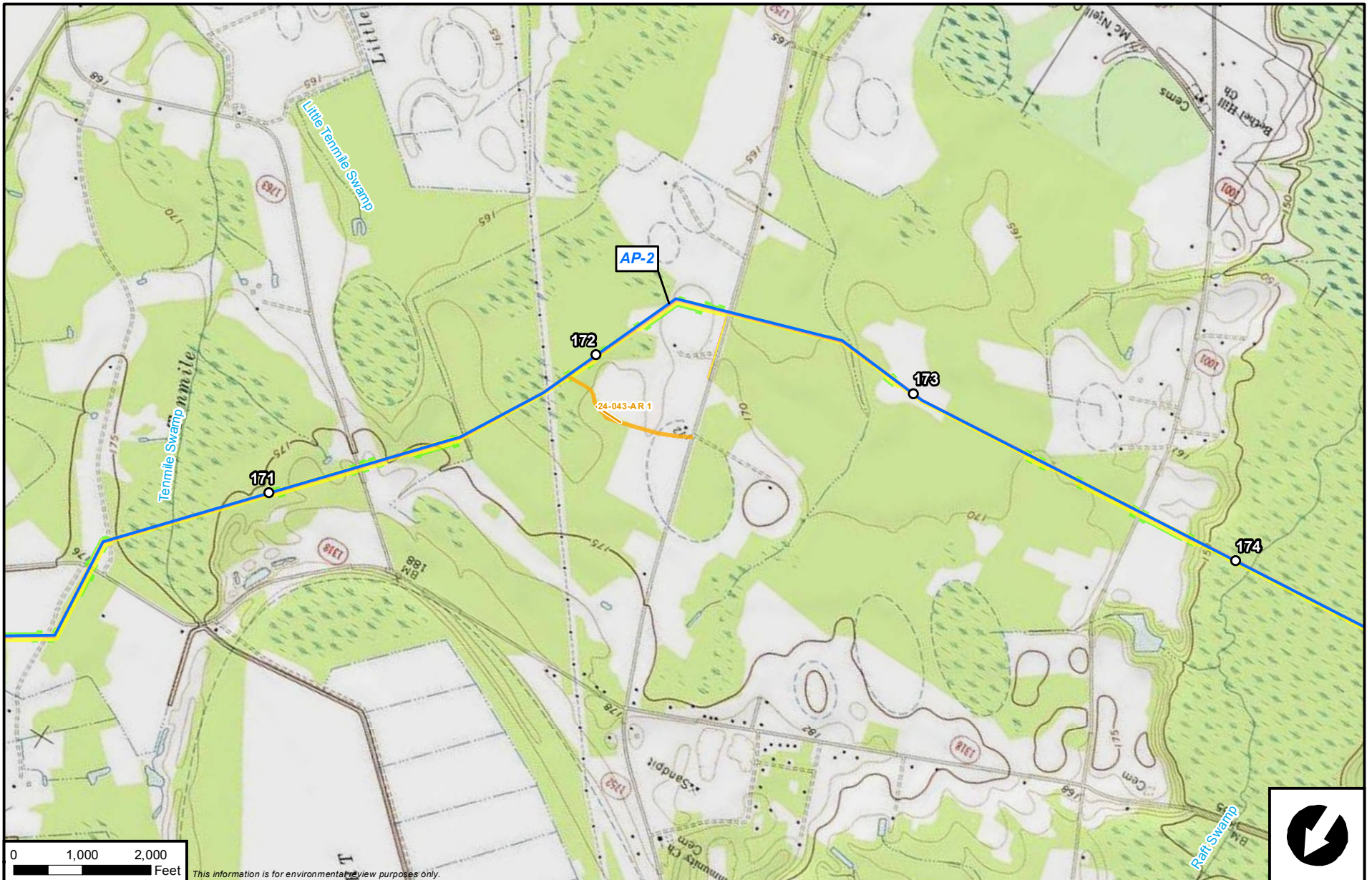
Atlantic Coast Pipeline

- | | | |
|----------------------------------|----------------------------------|------------------------------|
| Atlantic Coast Pipeline Mainline | M&R Station | Access Road |
| Lateral | L&R Site | Federal Ownership |
| Workspace | Valve Site | U.S. Forest Service |
| Permanent | Compressor Station Layout | National Park Service |
| Temporary | Permanent | U.S. Fish & Wildlife Service |
| ATWS | Temporary | National Guard |

**Atlantic Coast Pipeline
Appendix J
Topographic Route Maps
Robeson County, North Carolina**



B-137



This information is for environmental review purposes only.




Atlantic Coast Pipeline


- | | | |
|--------------------------------|----------------------------------|------------------------------|
| Atlantic Coast Pipeline | M&R Station | Access Road |
| Mainline | L&R Site | Federal Ownership |
| Lateral | Valve Site | U.S. Forest Service |
| Workspace | Compressor Station Layout | National Park Service |
| Permanent | Permanent | U.S. Fish & Wildlife Service |
| Temporary | Temporary | National Guard |
| ATWS | | |

**Atlantic Coast Pipeline
Appendix J
Topographic Route Maps
Robeson County, North Carolina**





This information is for environmental review purposes only.



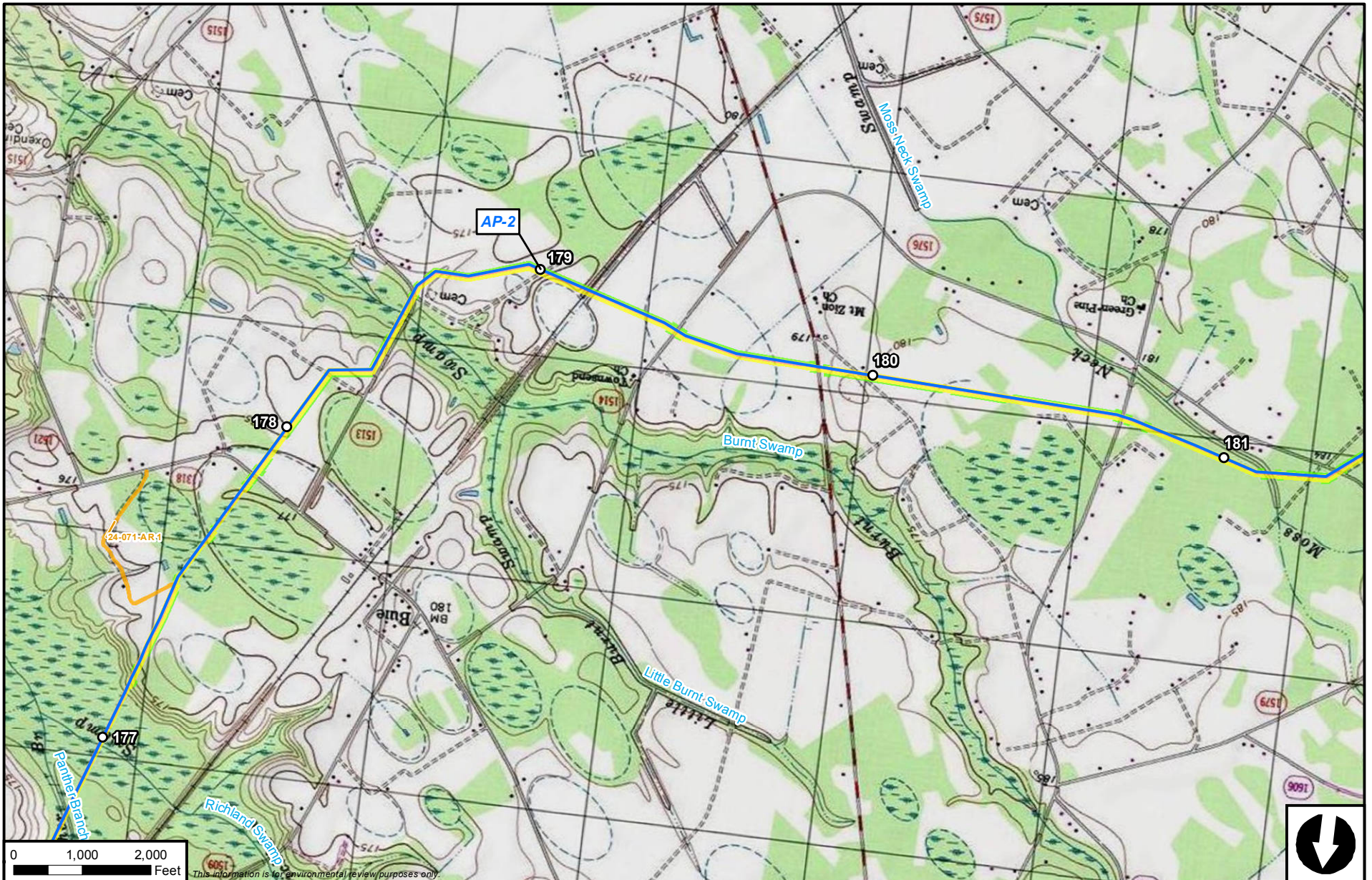
Atlantic Coast Pipeline

- | | | |
|------------------|----------------------------------|------------------------------|
| Mainline | M&R Station | Access Road |
| Lateral | L&R Site | Federal Ownership |
| Workspace | Valve Site | U.S. Forest Service |
| Permanent | Compressor Station Layout | National Park Service |
| Temporary | Permanent | U.S. Fish & Wildlife Service |
| ATWS | Temporary | National Guard |

**Atlantic Coast Pipeline
Appendix J
Topographic Route Maps
Robeson County, North Carolina**



B-139



This information is for environmental review purposes only.




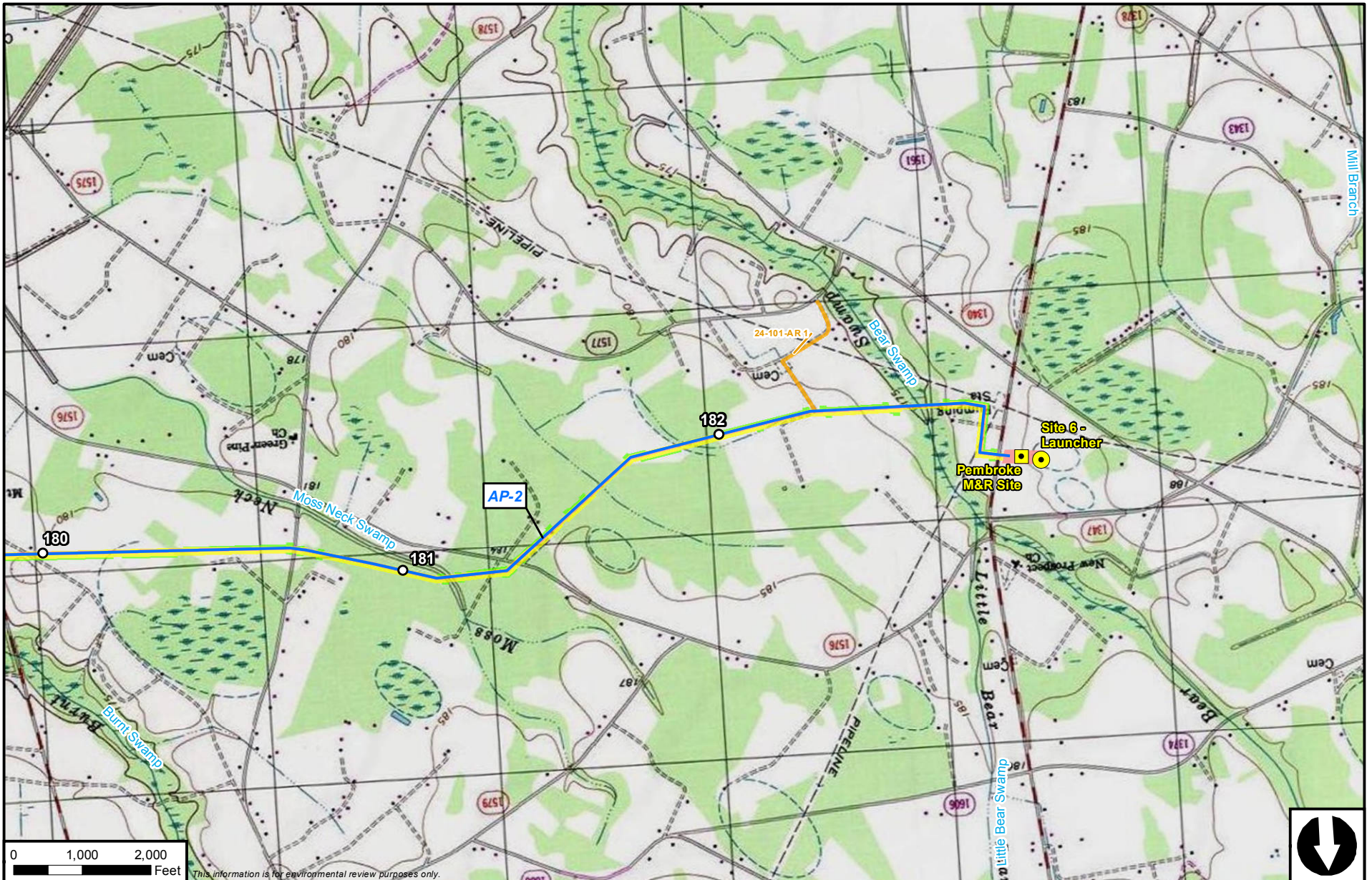
Atlantic Coast Pipeline

- | | | |
|----------------------------------|----------------------------------|------------------------------|
| Atlantic Coast Pipeline Mainline | M&R Station | Access Road |
| Lateral | L&R Site | Federal Ownership |
| Workspace | Valve Site | U.S. Forest Service |
| Permanent | Compressor Station Layout | National Park Service |
| Temporary | Permanent | U.S. Fish & Wildlife Service |
| ATWS | Temporary | National Guard |

**Atlantic Coast Pipeline
Appendix J
Topographic Route Maps
Robeson County, North Carolina**



B-140



This information is for environmental review purposes only.




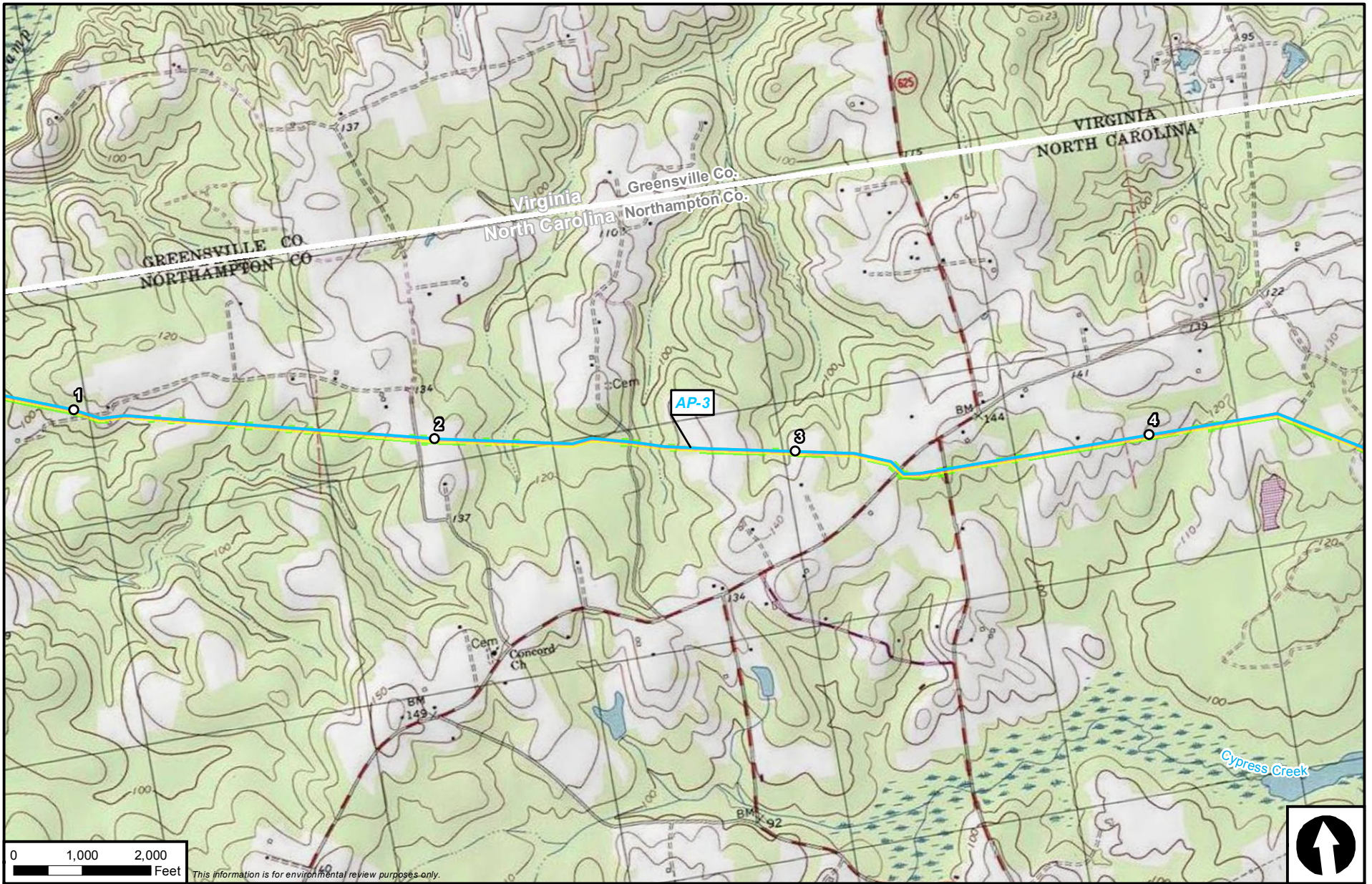
Atlantic Coast Pipeline

- | | | |
|----------------------------------|----------------------------------|------------------------------|
| Atlantic Coast Pipeline Mainline | M&R Station | Access Road |
| Lateral | L&R Site | Federal Ownership |
| Workspace | Valve Site | U.S. Forest Service |
| Permanent | Compressor Station Layout | National Park Service |
| Temporary | Permanent | U.S. Fish & Wildlife Service |
| ATWS | Temporary | National Guard |

**Atlantic Coast Pipeline
Appendix J
Topographic Route Maps
Robeson County, North Carolina**



B-141



This information is for environmental review purposes only.



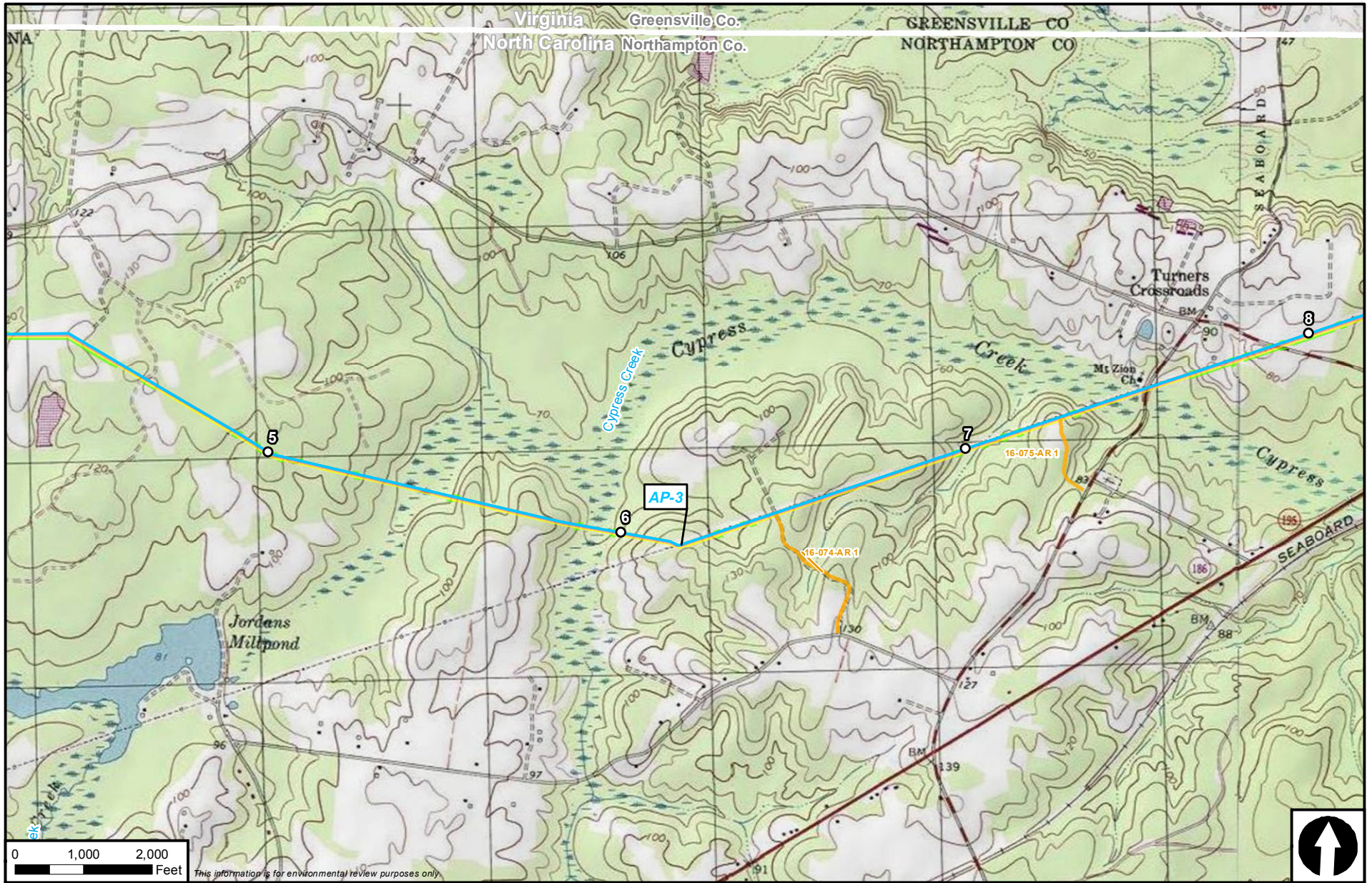
Atlantic Coast Pipeline

- | | | |
|--------------------------------|----------------------------------|------------------------------|
| Atlantic Coast Pipeline | M&R Station | Access Road |
| Mainline | L&R Site | Federal Ownership |
| Lateral | Valve Site | U.S. Forest Service |
| Workspace | Compressor Station Layout | National Park Service |
| Permanent | Permanent | U.S. Fish & Wildlife Service |
| Temporary | Temporary | National Guard |
| ATWS | | |

**Atlantic Coast Pipeline
Appendix J
Topographic Route Maps
Northampton County, North Carolina**



B-142



This information is for environmental review purposes only.




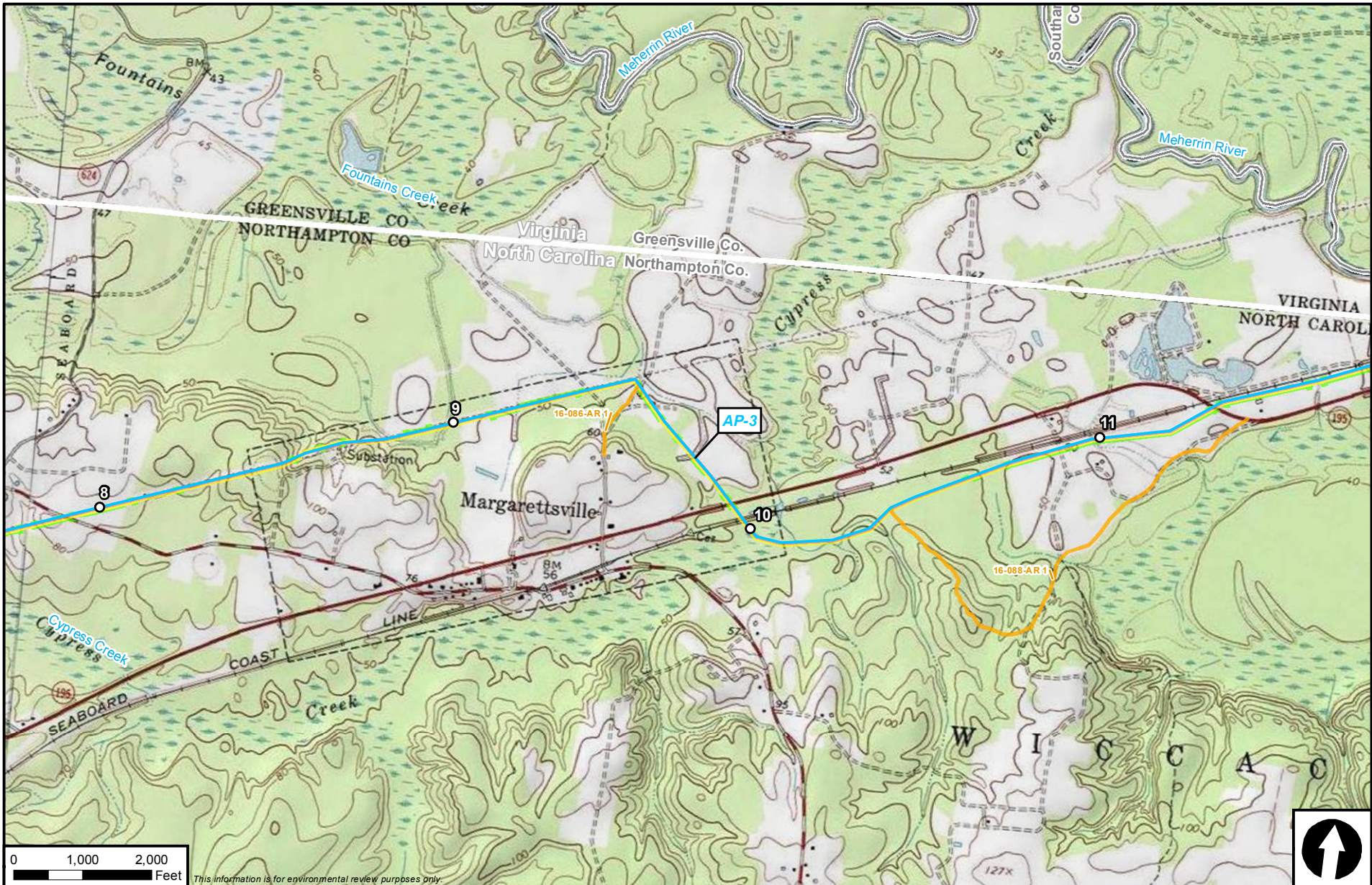
Atlantic Coast Pipeline

- | | | |
|------------------|----------------------------------|------------------------------|
| Mainline | M&R Station | Access Road |
| Lateral | L&R Site | Federal Ownership |
| Workspace | Valve Site | U.S. Forest Service |
| Permanent | Compressor Station Layout | National Park Service |
| Temporary | Permanent | U.S. Fish & Wildlife Service |
| ATWS | Temporary | National Guard |

**Atlantic Coast Pipeline
Appendix J
Topographic Route Maps
Northampton County, North Carolina**



B-143



This information is for environmental review purposes only.



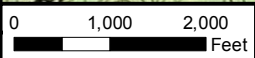
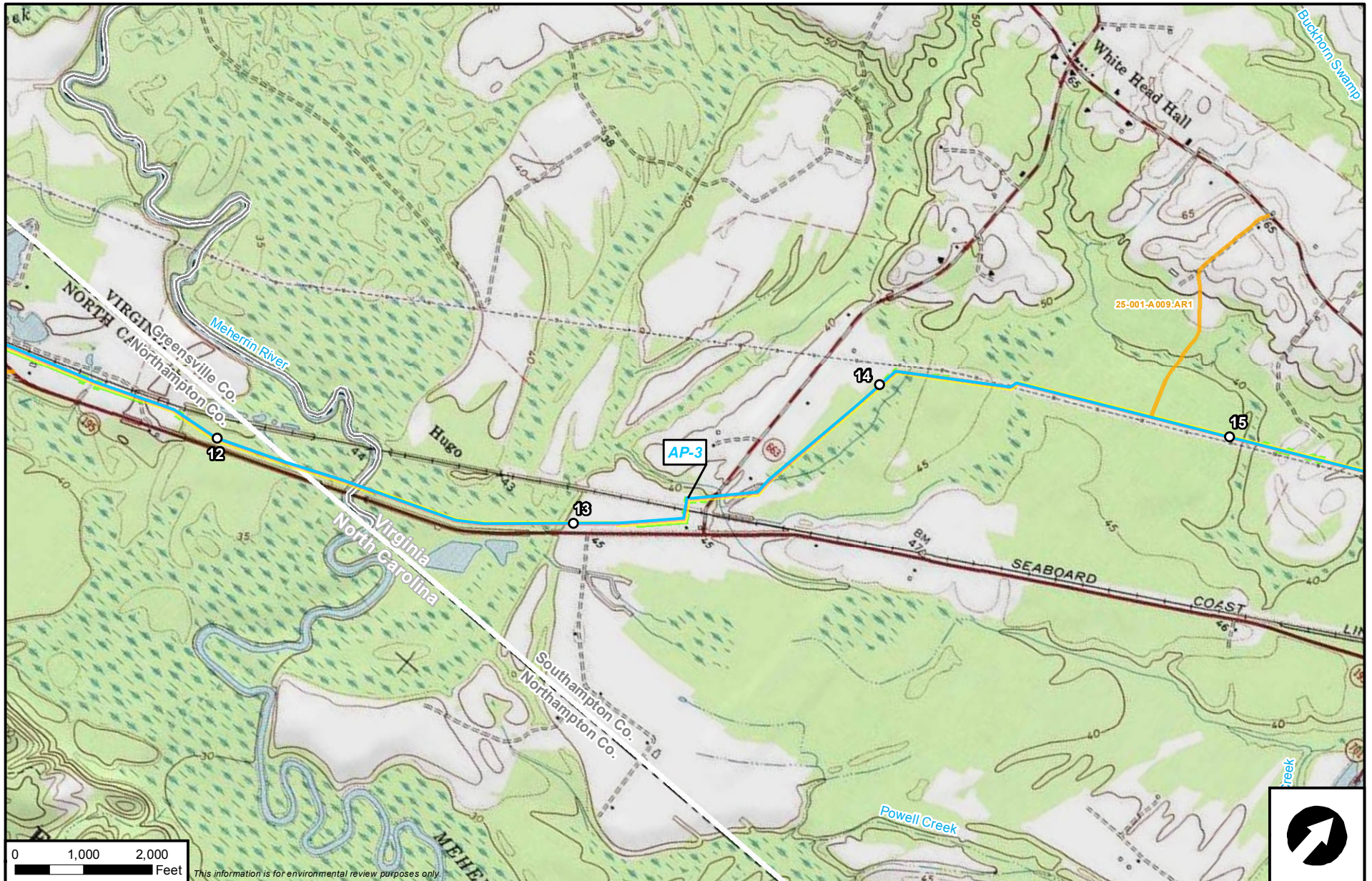
Atlantic Coast Pipeline

- | | | |
|------------------|----------------------------------|------------------------------|
| Mainline | M&R Station | Access Road |
| Lateral | L&R Site | Federal Ownership |
| Workspace | Valve Site | U.S. Forest Service |
| Permanent | Compressor Station Layout | National Park Service |
| Temporary | Permanent | U.S. Fish & Wildlife Service |
| ATWS | Temporary | National Guard |

**Atlantic Coast Pipeline
Appendix J
Topographic Route Maps
Northampton County, North Carolina**



B-144



This information is for environmental review purposes only.



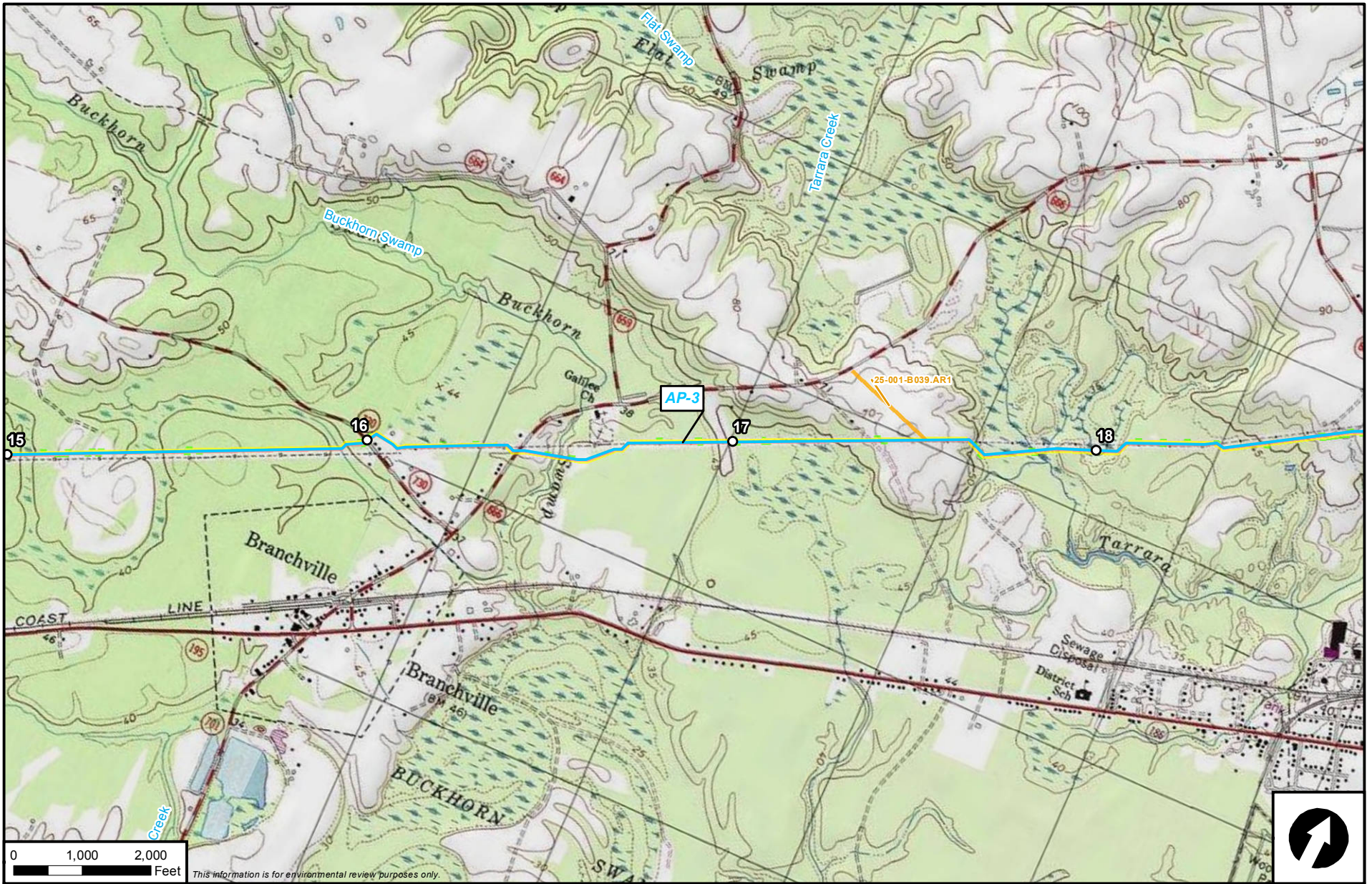
Atlantic Coast Pipeline

- | | | |
|--------------------------------|----------------------------------|------------------------------|
| Atlantic Coast Pipeline | M&R Station | Access Road |
| Mainline | L&R Site | Federal Ownership |
| Lateral | Valve Site | U.S. Forest Service |
| Workspace | Compressor Station Layout | National Park Service |
| Permanent | Permanent | U.S. Fish & Wildlife Service |
| Temporary | Temporary | National Guard |
| ATWS | | |

**Atlantic Coast Pipeline
Appendix J
Topographic Route Maps
Southampton County, Virginia**



B-145



This information is for environmental review purposes only.



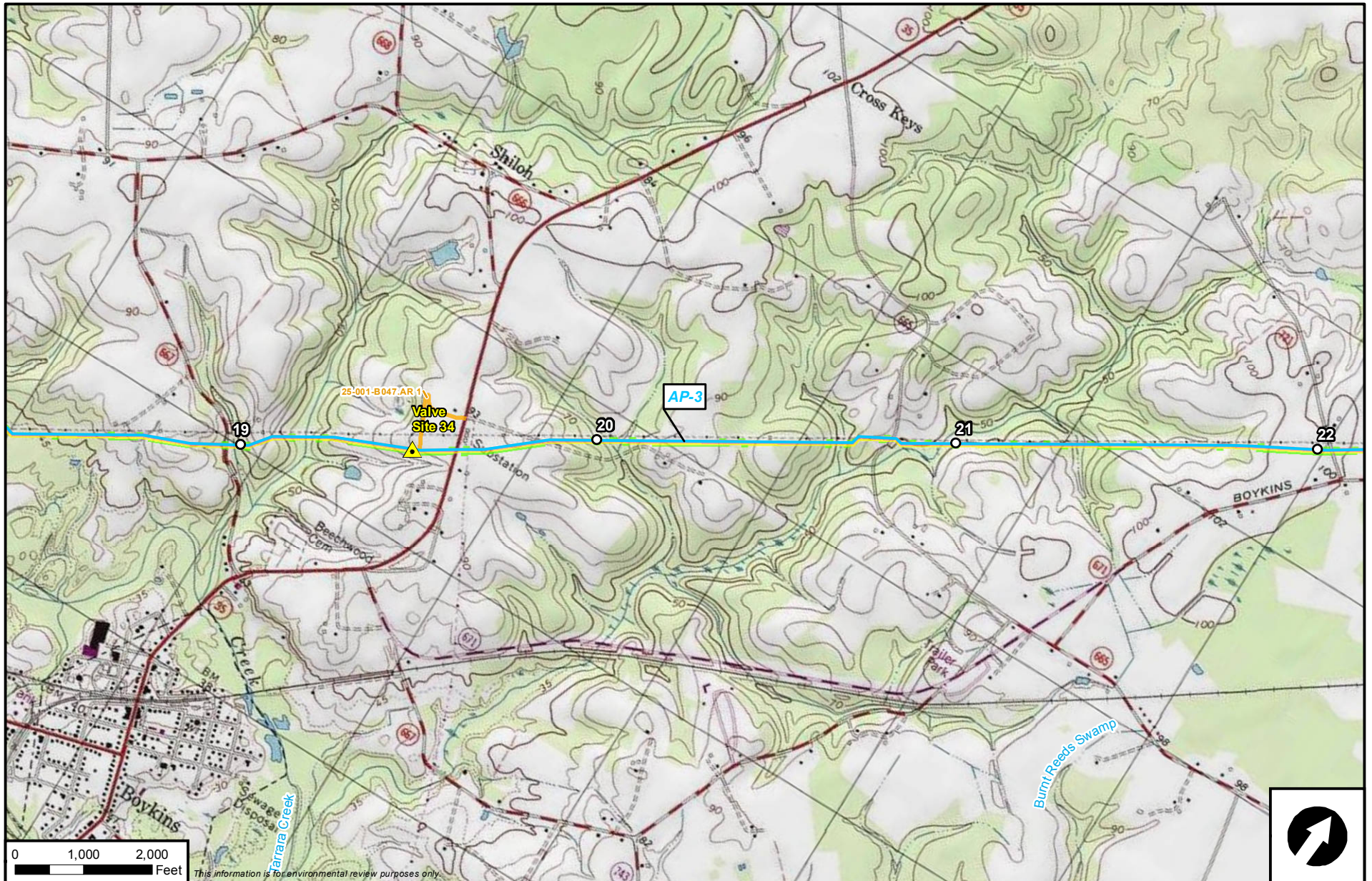
Atlantic Coast Pipeline

- | | | |
|--------------------------------|----------------------------------|------------------------------|
| Atlantic Coast Pipeline | M&R Station | Access Road |
| Mainline | L&R Site | Federal Ownership |
| Lateral | Valve Site | U.S. Forest Service |
| Workspace | Compressor Station Layout | National Park Service |
| Permanent | Permanent | U.S. Fish & Wildlife Service |
| Temporary | Temporary | National Guard |
| ATWS | | |

**Atlantic Coast Pipeline
Appendix J
Topographic Route Maps
Southamptn County, Virginia**



B-146



This information is for environmental review purposes only.




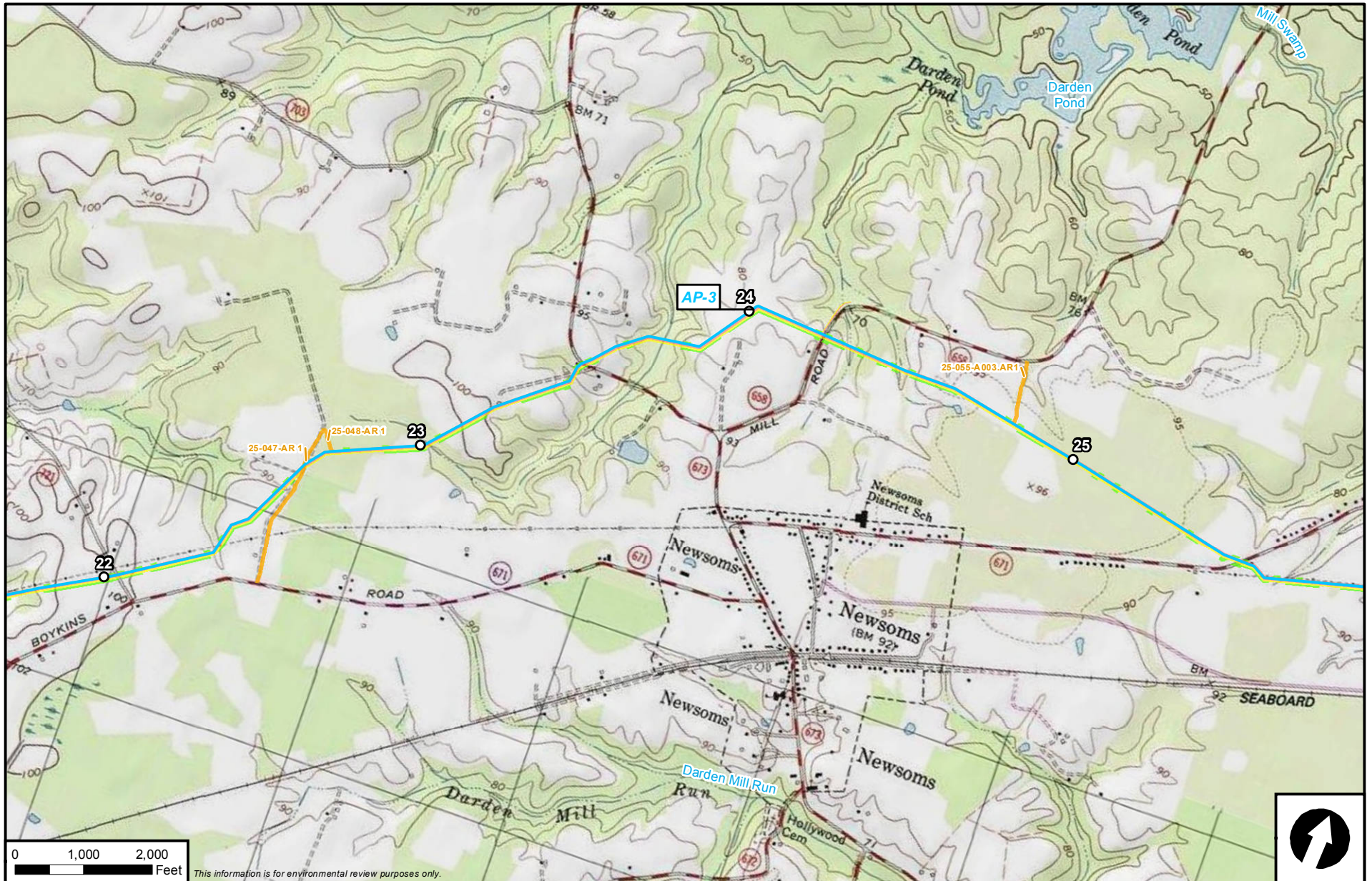
Atlantic Coast Pipeline

- | | | |
|--------------------------------|----------------------------------|------------------------------|
| Atlantic Coast Pipeline | M&R Station | Access Road |
| Mainline | L&R Site | Federal Ownership |
| Lateral | Valve Site | U.S. Forest Service |
| Workspace | Compressor Station Layout | National Park Service |
| Permanent | Permanent | U.S. Fish & Wildlife Service |
| Temporary | Temporary | National Guard |
| ATWS | | |

**Atlantic Coast Pipeline
Appendix J
Topographic Route Maps
Southampton County, Virginia**



B-147



This information is for environmental review purposes only.



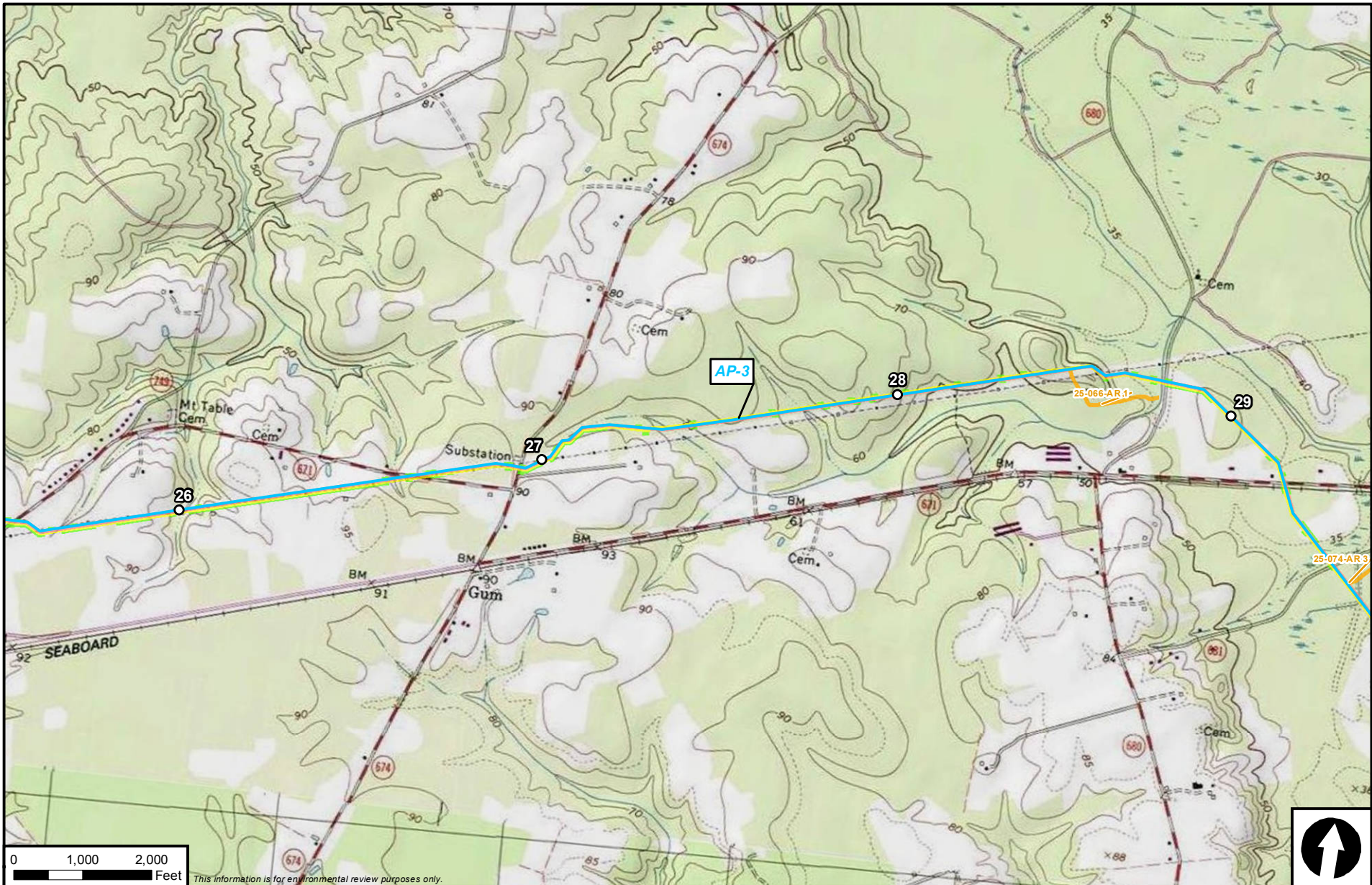
Atlantic Coast Pipeline

- | | | |
|--------------------------------|----------------------------------|------------------------------|
| Atlantic Coast Pipeline | M&R Station | Access Road |
| Mainline | L&R Site | Federal Ownership |
| Lateral | Valve Site | U.S. Forest Service |
| Workspace | Compressor Station Layout | National Park Service |
| Permanent | Permanent | U.S. Fish & Wildlife Service |
| Temporary | Temporary | National Guard |
| ATWS | | |

**Atlantic Coast Pipeline
Appendix J
Topographic Route Maps
Southamptn County, Virginia**



B-148



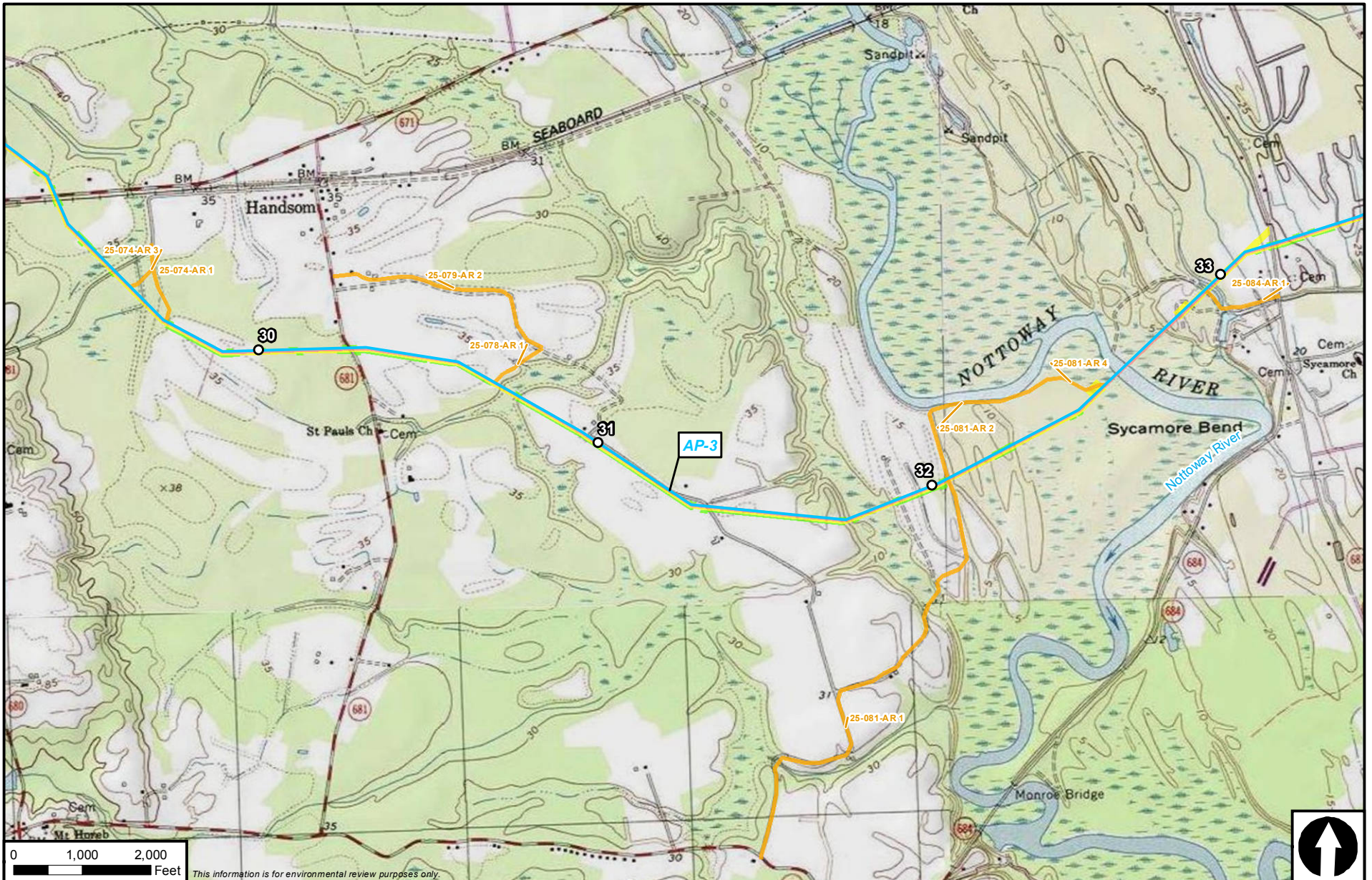
Atlantic Coast Pipeline

- | | | |
|--------------------------------|----------------------------------|------------------------------|
| Atlantic Coast Pipeline | M&R Station | Access Road |
| Mainline | L&R Site | Federal Ownership |
| Lateral | Valve Site | U.S. Forest Service |
| Workspace | Compressor Station Layout | National Park Service |
| Permanent | Permanent | U.S. Fish & Wildlife Service |
| Temporary | Temporary | National Guard |
| ATWS | | |

**Atlantic Coast Pipeline
Appendix J
Topographic Route Maps
Southampton County, Virginia**



B-149



This information is for environmental review purposes only.




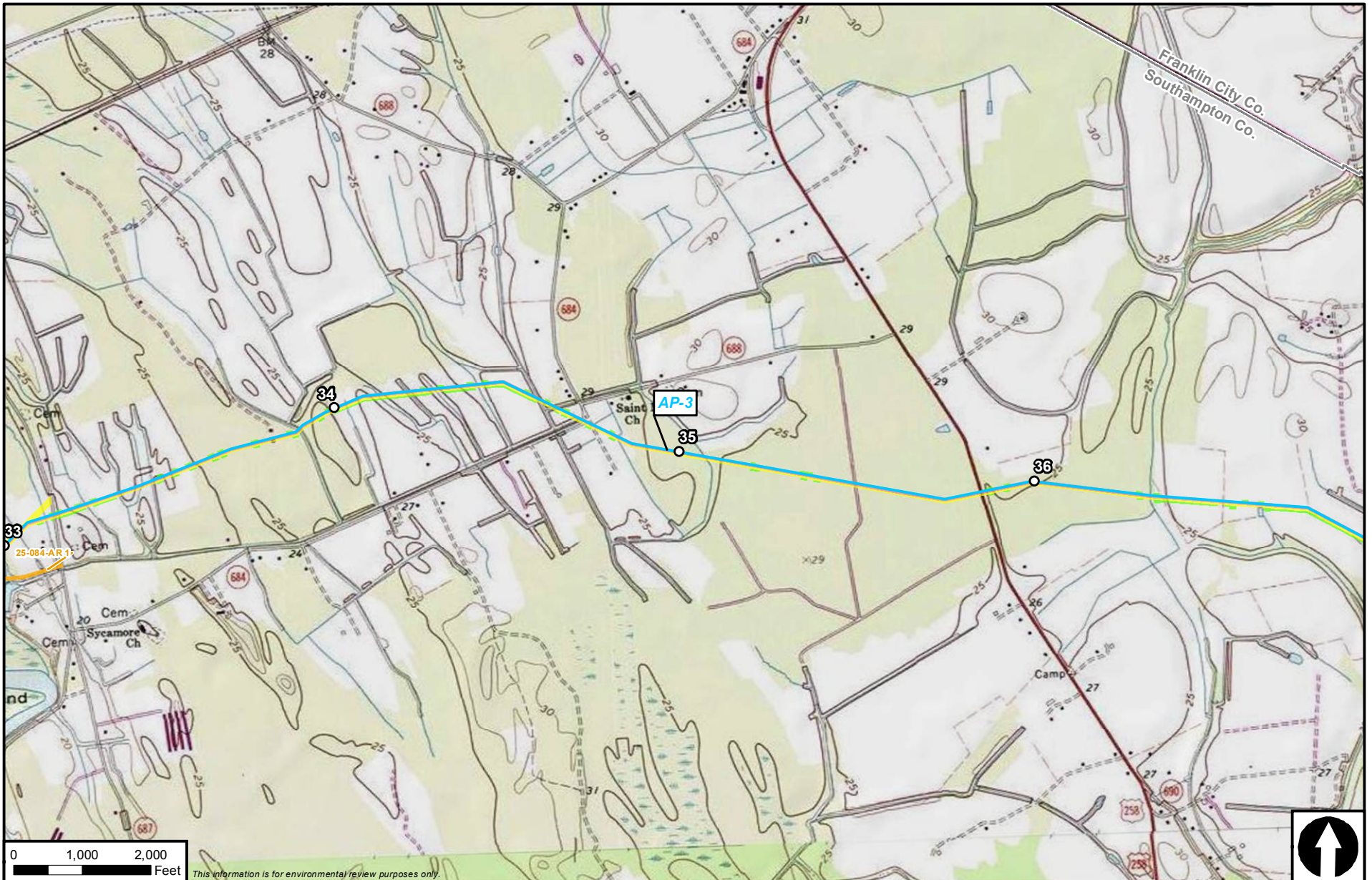
Atlantic Coast Pipeline

- | | | |
|---|--|--|
| <ul style="list-style-type: none"> — Mainline — Lateral Workspace ■ Permanent ■ Temporary ■ ATWS | <ul style="list-style-type: none"> — Access Road Federal Ownership ■ U.S. Forest Service ■ National Park Service ■ U.S. Fish & Wildlife Service ■ National Guard | <ul style="list-style-type: none"> ■ M&R Station ● L&R Site ▲ Valve Site Compressor Station Layout Permanent Temporary |
|---|--|--|

Atlantic Coast Pipeline Appendix J Topographic Route Maps Southamptn County, Virginia



B-150



This information is for environmental review purposes only.



Atlantic Coast Pipeline

- | | | |
|--------------------------------|----------------------------------|------------------------------|
| Atlantic Coast Pipeline | M&R Station | Access Road |
| Mainline | L&R Site | Federal Ownership |
| Lateral | Valve Site | U.S. Forest Service |
| Workspace | Compressor Station Layout | National Park Service |
| Permanent | Permanent | U.S. Fish & Wildlife Service |
| Temporary | Temporary | National Guard |
| ATWS | | |

**Atlantic Coast Pipeline
Appendix J
Topographic Route Maps
Southampton County, Virginia**



B-151



This information is for environmental review purposes only.



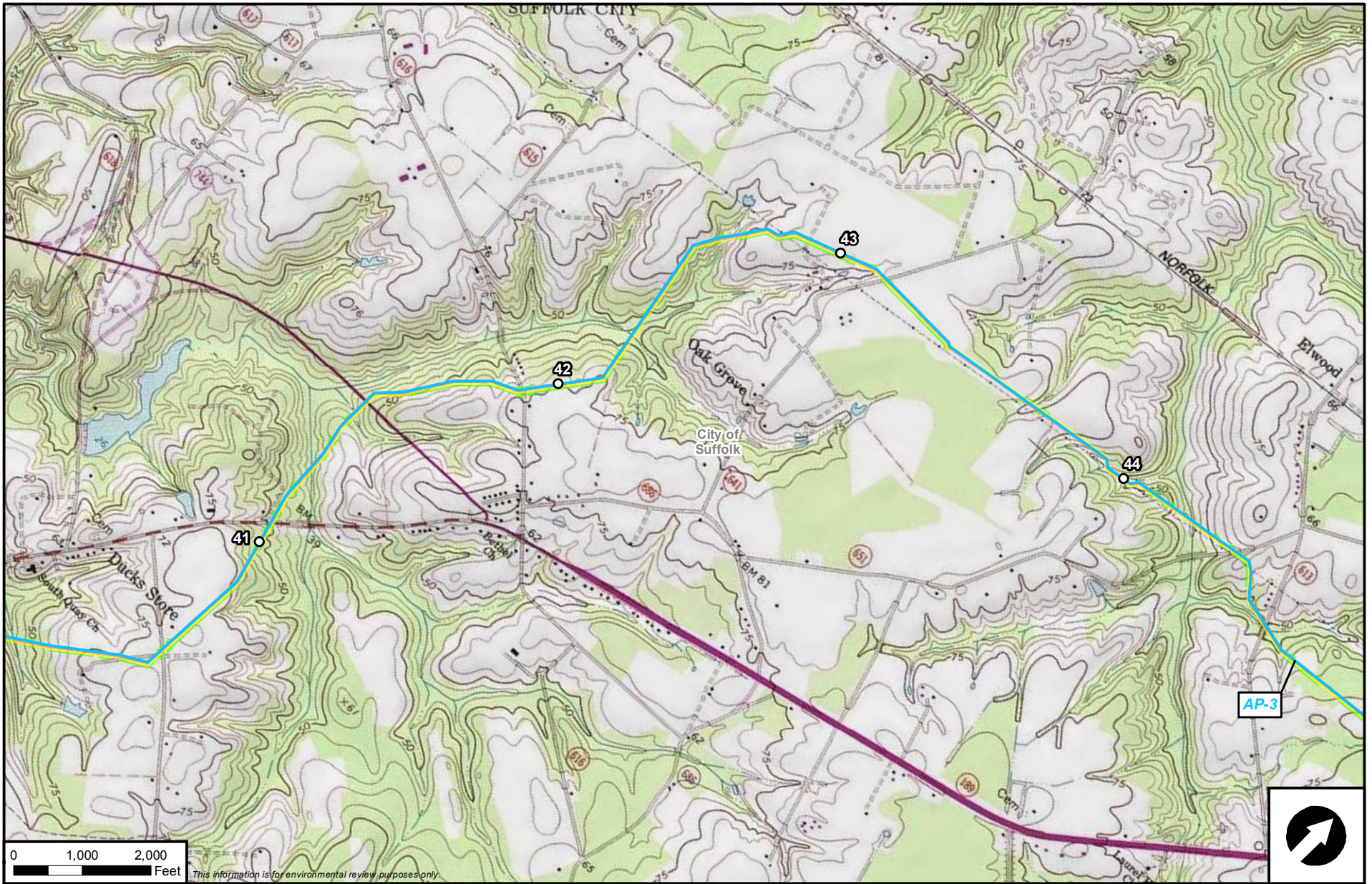
Atlantic Coast Pipeline

- | | | |
|------------------|----------------------------------|------------------------------|
| Mainline | M&R Station | Access Road |
| Lateral | L&R Site | U.S. Forest Service |
| Workspace | Valve Site | National Park Service |
| Permanent | Compressor Station Layout | U.S. Fish & Wildlife Service |
| Temporary | Permanent | National Guard |
| ATWS | Temporary | |

**Atlantic Coast Pipeline
Appendix J
Topographic Route Maps
City of Suffolk, Virginia**



B-152



This information is for environmental review purposes only.



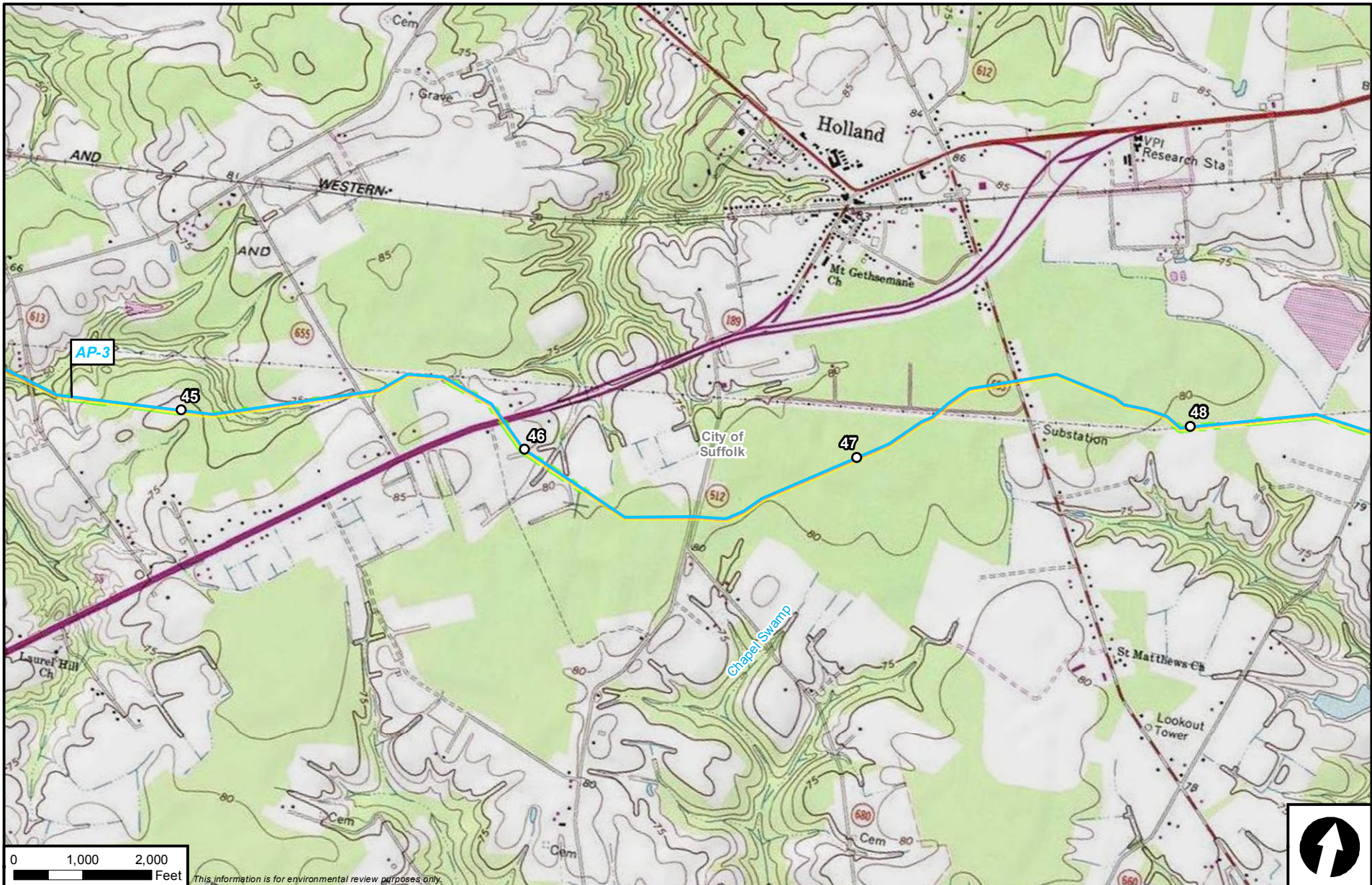
Atlantic Coast Pipeline

- | | | |
|---|--|--|
| <ul style="list-style-type: none"> — Mainline — Lateral Workspace ■ Permanent ■ Temporary ■ ATWS | <ul style="list-style-type: none"> ■ M&R Station ● L&R Site ▲ Valve Site Compressor Station Layout Permanent Temporary | <ul style="list-style-type: none"> — Access Road Federal Ownership ■ U.S. Forest Service ■ National Park Service ■ U.S. Fish & Wildlife Service ■ National Guard |
|---|--|--|

Atlantic Coast Pipeline Appendix J Topographic Route Maps City of Suffolk, Virginia



B-153



This information is for environmental review purposes only.



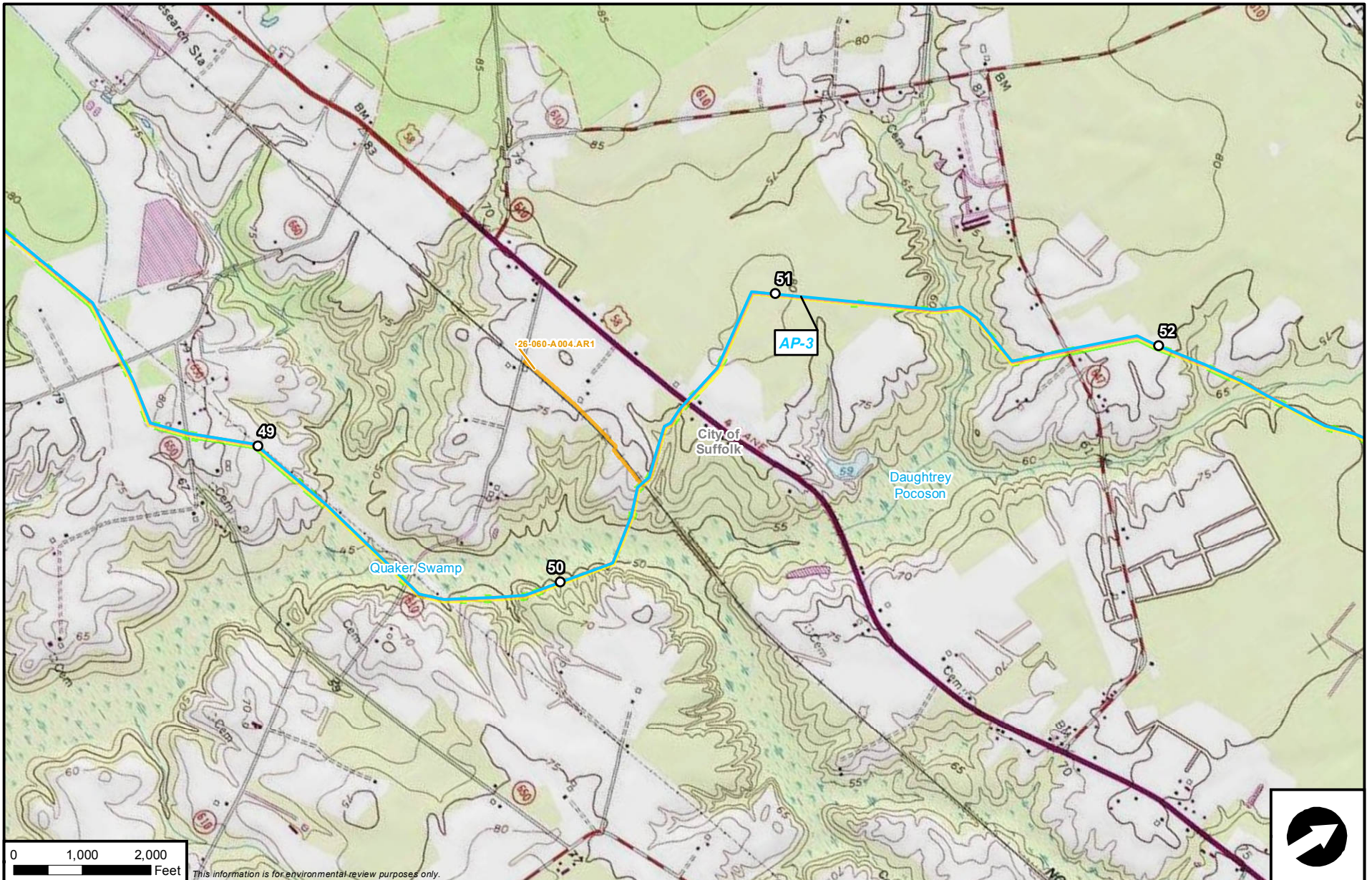
Atlantic Coast Pipeline

- | | | |
|--------------------------------|----------------------------------|------------------------------|
| Atlantic Coast Pipeline | M&R Station | Access Road |
| Mainline | L&R Site | Federal Ownership |
| Lateral | Valve Site | U.S. Forest Service |
| Workspace | Compressor Station Layout | National Park Service |
| Permanent | Permanent | U.S. Fish & Wildlife Service |
| Temporary | Temporary | National Guard |
| ATWS | | |

**Atlantic Coast Pipeline
Appendix J
Topographic Route Maps
City of Suffolk, Virginia**



B-154



This information is for environmental review purposes only.



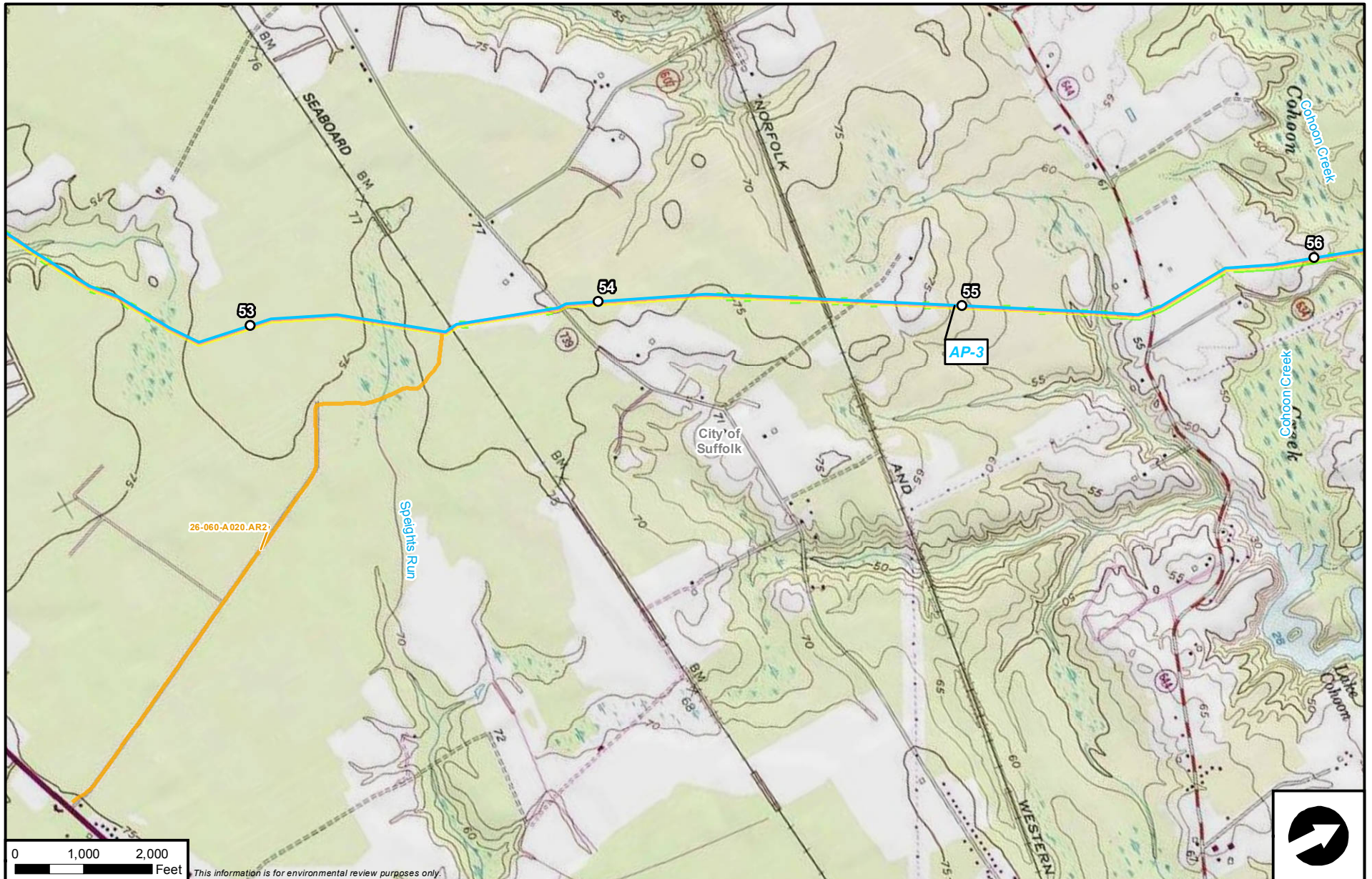
Atlantic Coast Pipeline

- | | | |
|--------------------------------|----------------------------------|------------------------------|
| Atlantic Coast Pipeline | M&R Station | Access Road |
| Mainline | L&R Site | Federal Ownership |
| Lateral | Valve Site | U.S. Forest Service |
| Workspace | Compressor Station Layout | National Park Service |
| Permanent | Permanent | U.S. Fish & Wildlife Service |
| Temporary | Temporary | National Guard |
| ATWS | | |

**Atlantic Coast Pipeline
Appendix J
Topographic Route Maps
City of Suffolk, Virginia**



B-155



26-060-A-020.AR2

This information is for environmental review purposes only.



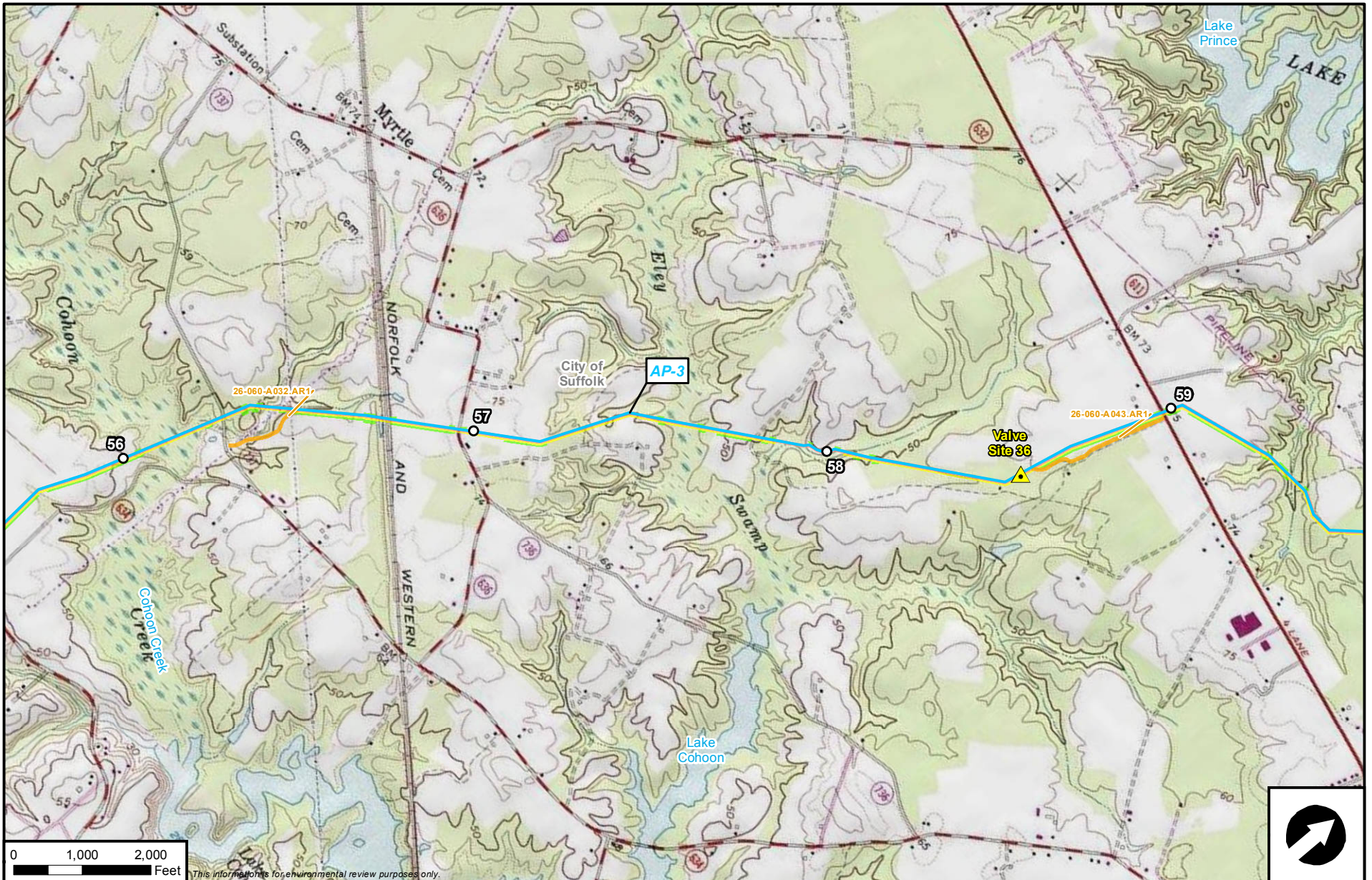
Atlantic Coast Pipeline

- | | | |
|------------------|----------------------------------|------------------------------|
| Mainline | M&R Station | Access Road |
| Lateral | L&R Site | Federal Ownership |
| Workspace | Valve Site | U.S. Forest Service |
| Permanent | Compressor Station Layout | National Park Service |
| Temporary | Permanent | U.S. Fish & Wildlife Service |
| ATWS | Temporary | National Guard |

**Atlantic Coast Pipeline
Appendix J
Topographic Route Maps
City of Suffolk, Virginia**



B-156



This information is for environmental review purposes only.



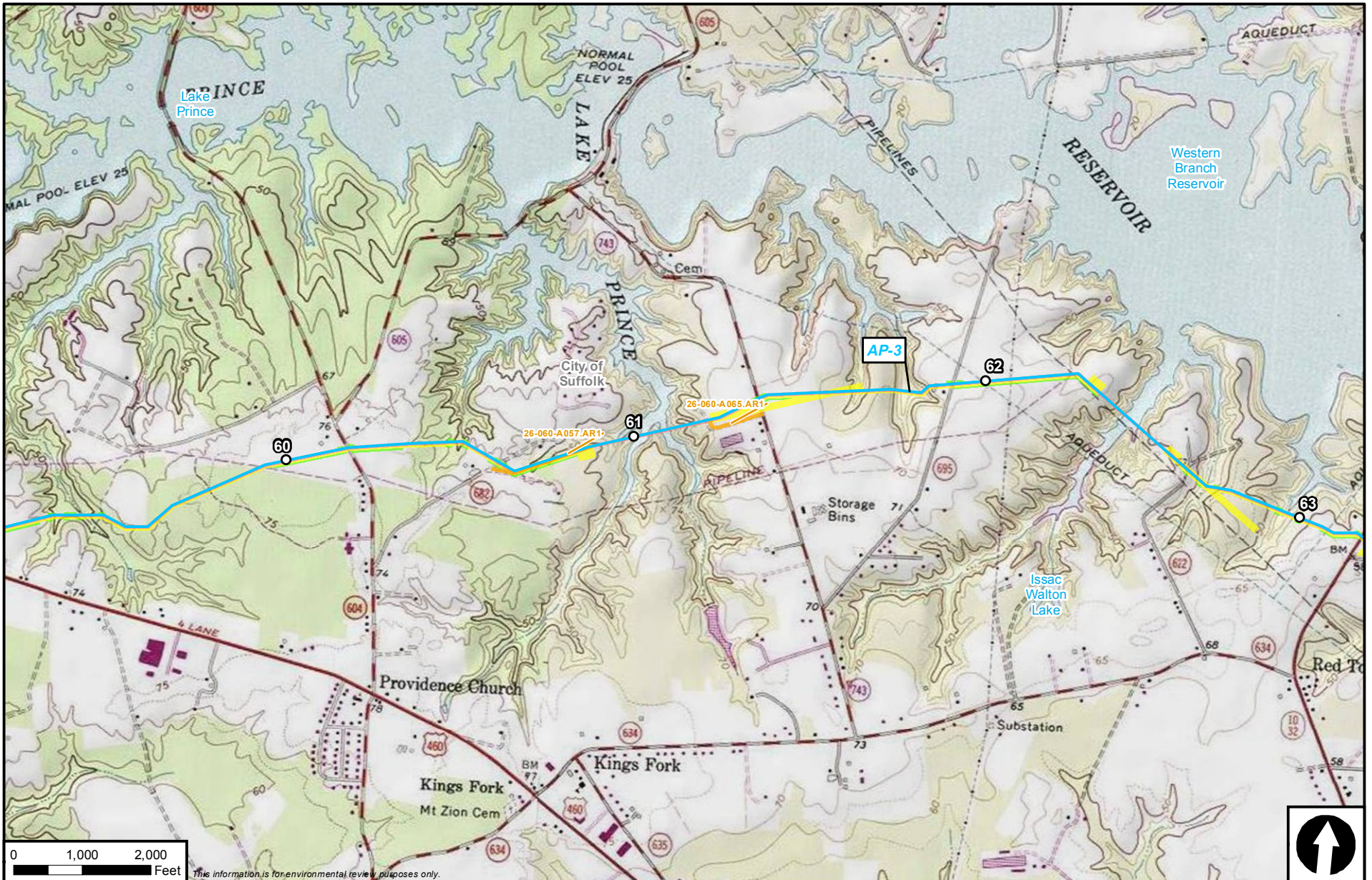
Atlantic Coast Pipeline

- | | | |
|----------------------------------|----------------------------------|------------------------------|
| Atlantic Coast Pipeline Mainline | M&R Station | Access Road |
| Lateral | L&R Site | Federal Ownership |
| Workspace | Valve Site | U.S. Forest Service |
| Permanent | Compressor Station Layout | National Park Service |
| Temporary | Permanent | U.S. Fish & Wildlife Service |
| ATWS | Temporary | National Guard |

**Atlantic Coast Pipeline
Appendix J
Topographic Route Maps
City of Suffolk, Virginia**



B-157



This information is for environmental review purposes only.




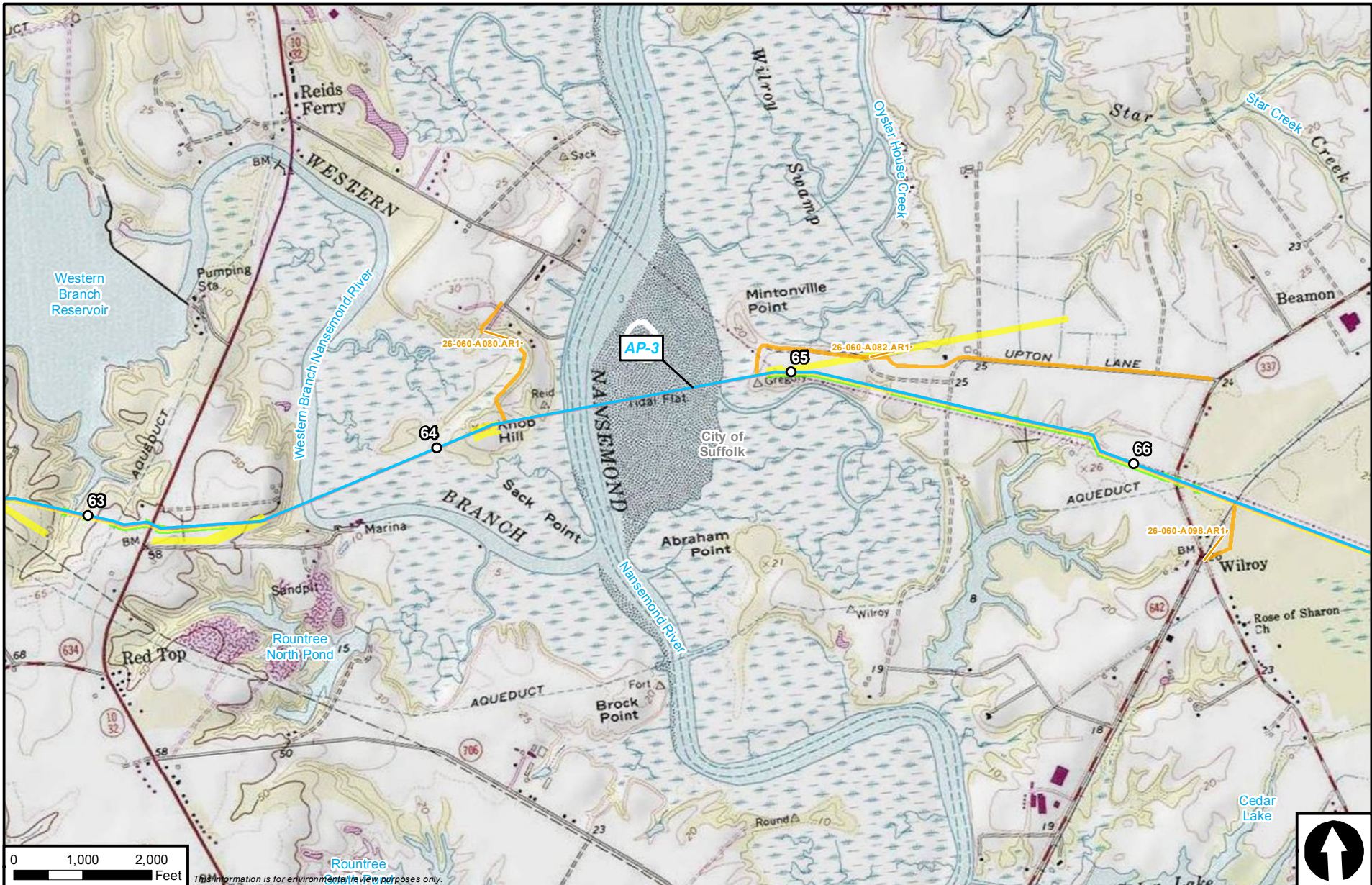
Atlantic Coast Pipeline

- | | | |
|-------------------------|----------------------------------|------------------------------|
| Atlantic Coast Pipeline | M&R Station | Access Road |
| Mainline | L&R Site | Federal Ownership |
| Lateral | Valve Site | U.S. Forest Service |
| Workspace | Compressor Station Layout | National Park Service |
| Permanent | Permanent | U.S. Fish & Wildlife Service |
| Temporary | Temporary | National Guard |
| ATWS | | |

**Atlantic Coast Pipeline
Appendix J
Topographic Route Maps
City of Suffolk, Virginia**



B-158



This information is for environmental review purposes only.



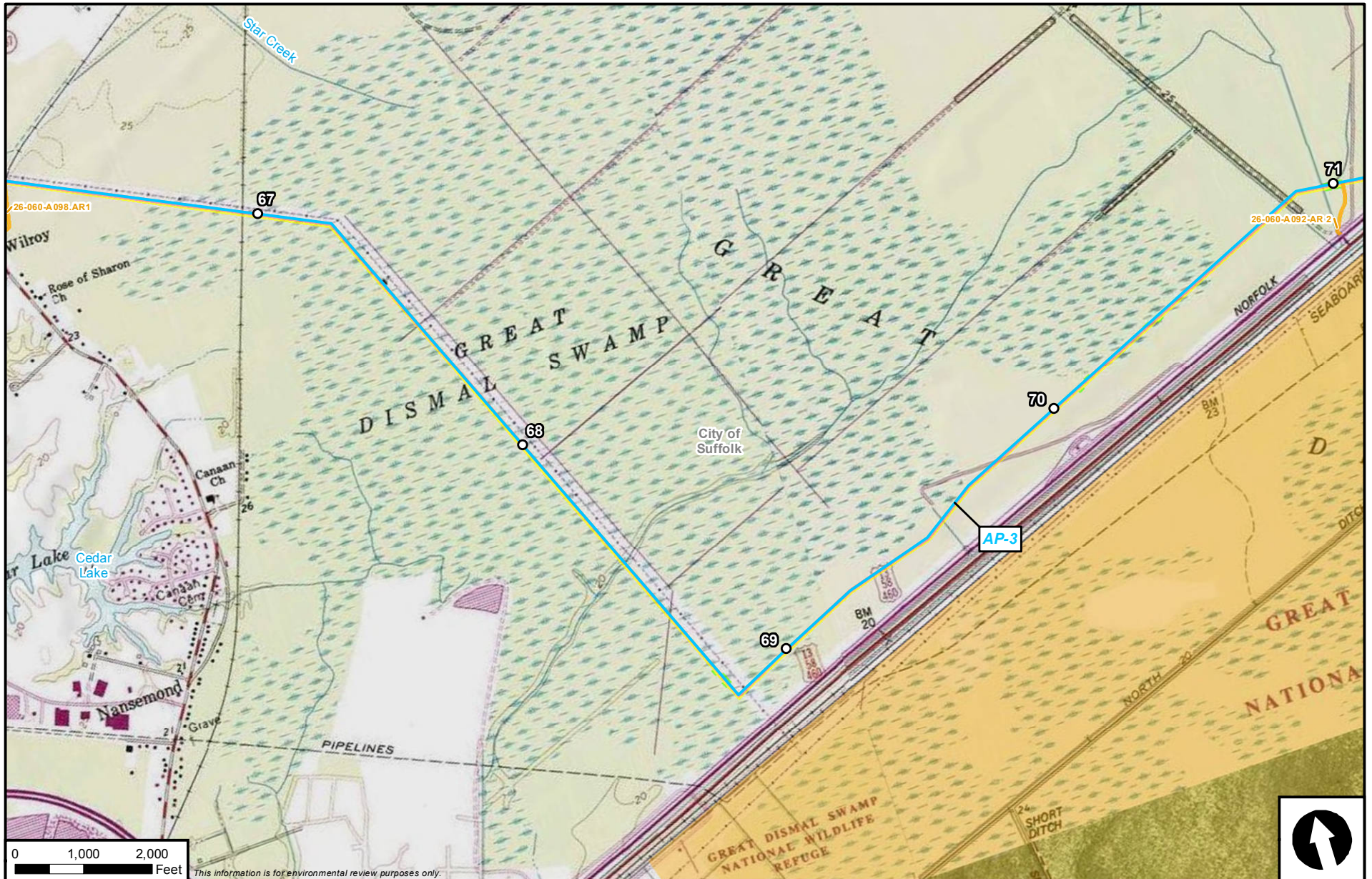
Atlantic Coast Pipeline

- | | | |
|---|--|--|
| <ul style="list-style-type: none"> — Mainline — Lateral Workspace ■ Permanent ■ Temporary ■ ATWS | <ul style="list-style-type: none"> ■ M&R Station ● L&R Site ▲ Valve Site Compressor Station Layout Permanent Temporary | <ul style="list-style-type: none"> — Access Road Federal Ownership ■ U.S. Forest Service ■ National Park Service ■ U.S. Fish & Wildlife Service ■ National Guard |
|---|--|--|

Atlantic Coast Pipeline Appendix J Topographic Route Maps City of Suffolk, Virginia



B-159



This information is for environmental review purposes only.


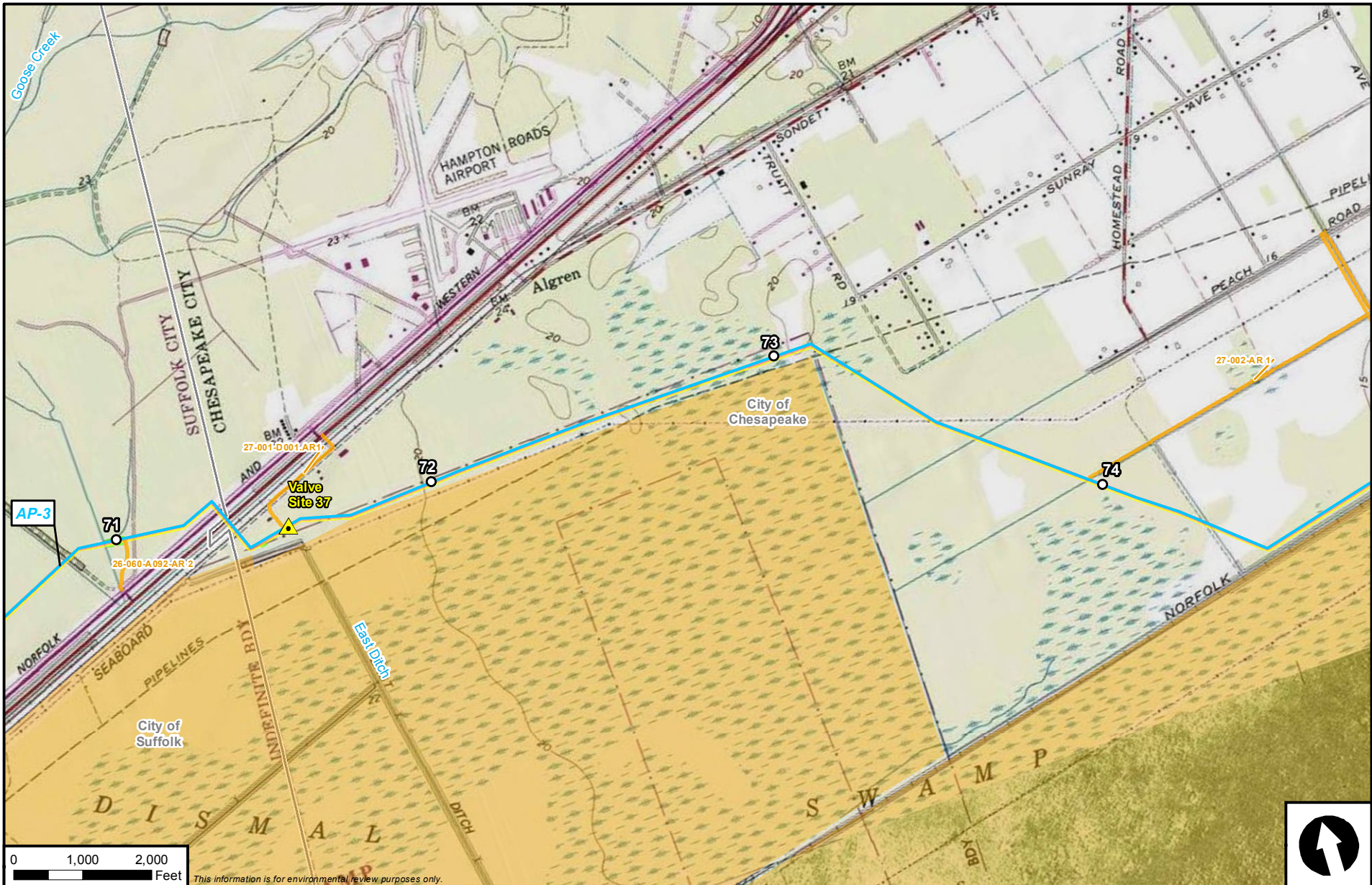


- | | | |
|--------------------------------|----------------------------------|------------------------------|
| Atlantic Coast Pipeline | M&R Station | Access Road |
| Mainline | L&R Site | Federal Ownership |
| Lateral | Valve Site | U.S. Forest Service |
| Workspace | Compressor Station Layout | National Park Service |
| Permanent | Permanent | U.S. Fish & Wildlife Service |
| Temporary | Temporary | National Guard |
| ATWS | | |

Atlantic Coast Pipeline Appendix J Topographic Route Maps City of Suffolk, Virginia



B-160



This information is for environmental review purposes only.




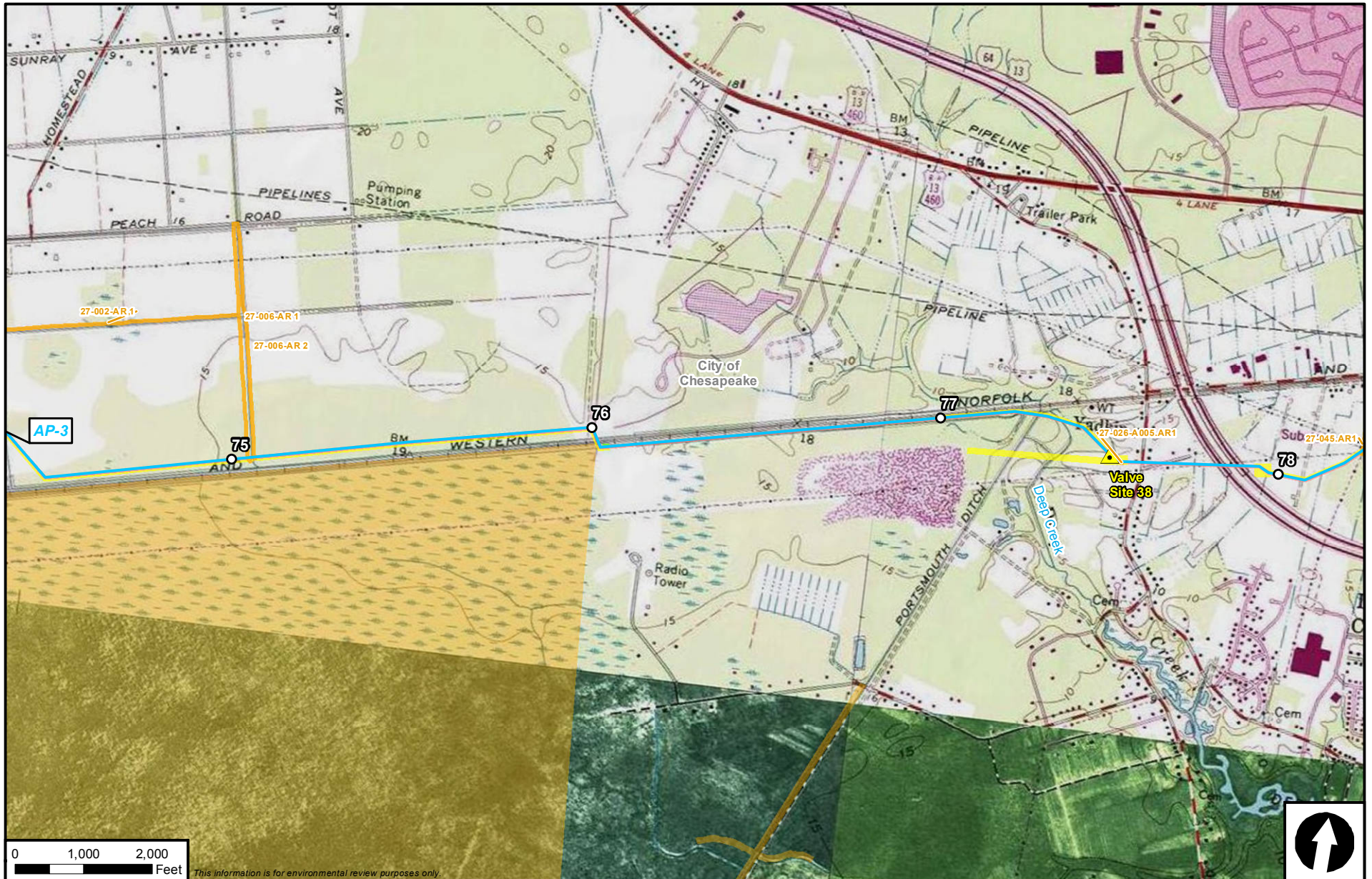
Atlantic Coast Pipeline

- | | | |
|--------------------------------|----------------------------------|------------------------------|
| Atlantic Coast Pipeline | M&R Station | Access Road |
| Mainline | L&R Site | Federal Ownership |
| Lateral | Valve Site | U.S. Forest Service |
| Workspace | Compressor Station Layout | National Park Service |
| Permanent | Permanent | U.S. Fish & Wildlife Service |
| Temporary | Temporary | National Guard |
| ATWS | | |

**Atlantic Coast Pipeline
Appendix J
Topographic Route Maps
City of Chesapeake, Virginia**



B-161



This information is for environmental review purposes only.



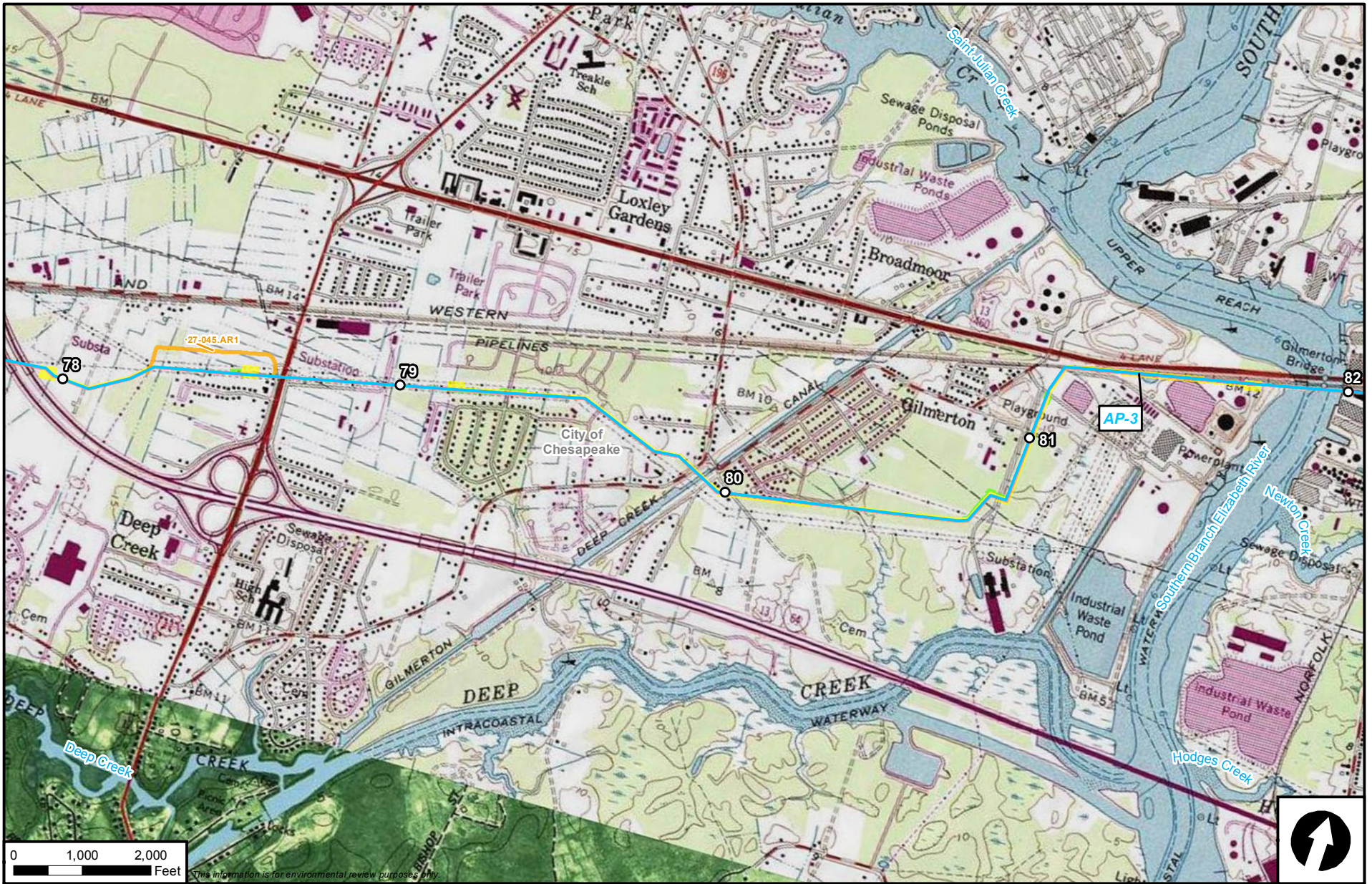
Atlantic Coast Pipeline

- | | | |
|-------------------------|----------------------------------|------------------------------|
| Atlantic Coast Pipeline | M&R Station | Access Road |
| Mainline | L&R Site | Federal Ownership |
| Lateral | Valve Site | U.S. Forest Service |
| Workspace | Compressor Station Layout | National Park Service |
| Permanent | Permanent | U.S. Fish & Wildlife Service |
| Temporary | Temporary | National Guard |
| ATWS | | |

**Atlantic Coast Pipeline
Appendix J
Topographic Route Maps
City of Chesapeake, Virginia**



B-162



This information is for environmental review purposes only.



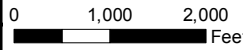
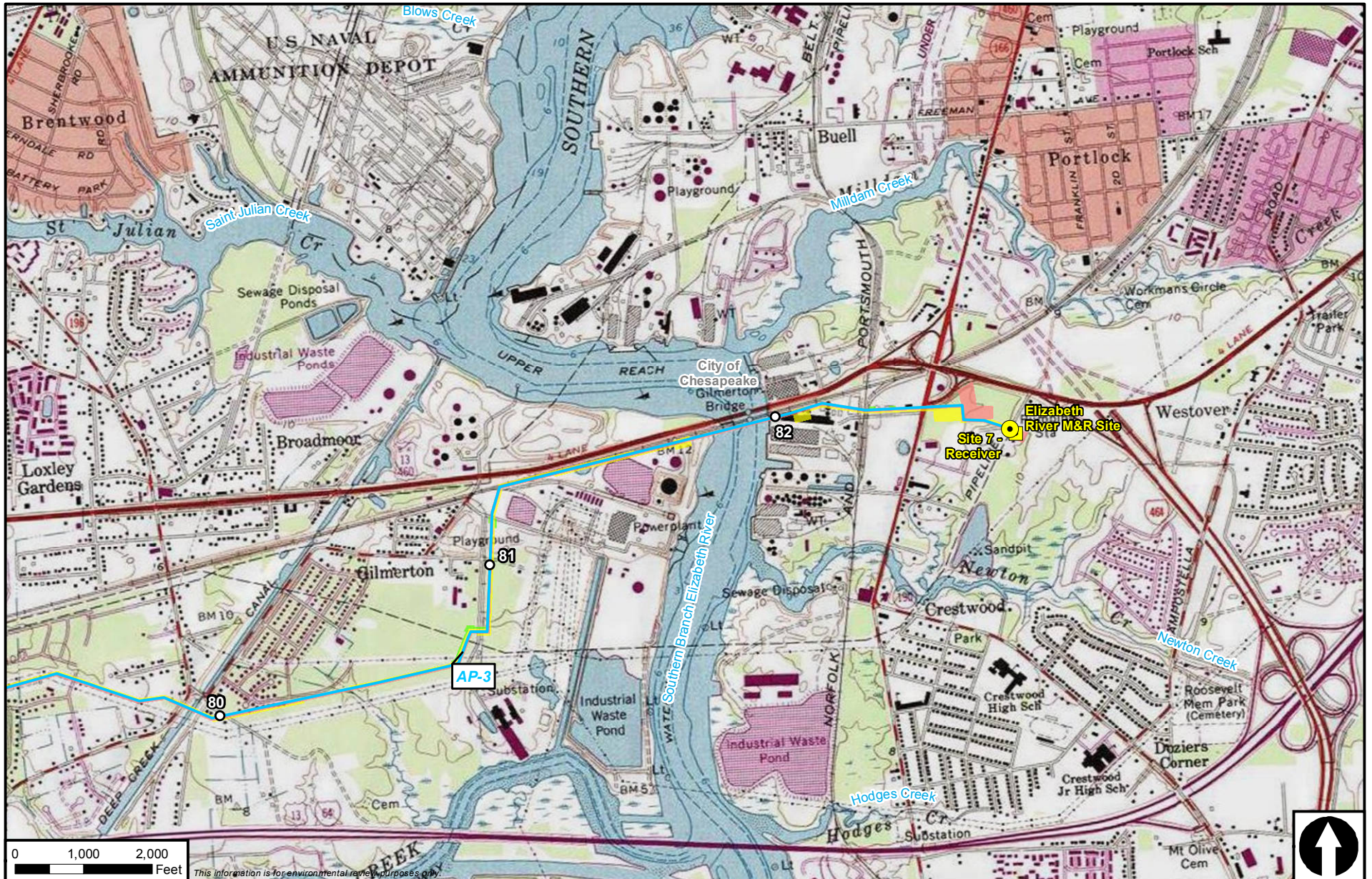
Atlantic Coast Pipeline

- | | | |
|---|--|--|
| <ul style="list-style-type: none"> — Atlantic Coast Pipeline Mainline — Lateral — Access Road Permanent Workspace Temporary Workspace ATWS | <ul style="list-style-type: none"> M&R Station L&R Site ▲ Valve Site Permanent Compressor Station Layout Temporary Compressor Station Layout | <ul style="list-style-type: none"> U.S. Forest Service National Park Service U.S. Fish & Wildlife Service National Guard |
|---|--|--|

Atlantic Coast Pipeline Appendix J Topographic Route Maps City of Chesapeake, Virginia



B-163



This information is for environmental review purposes only.



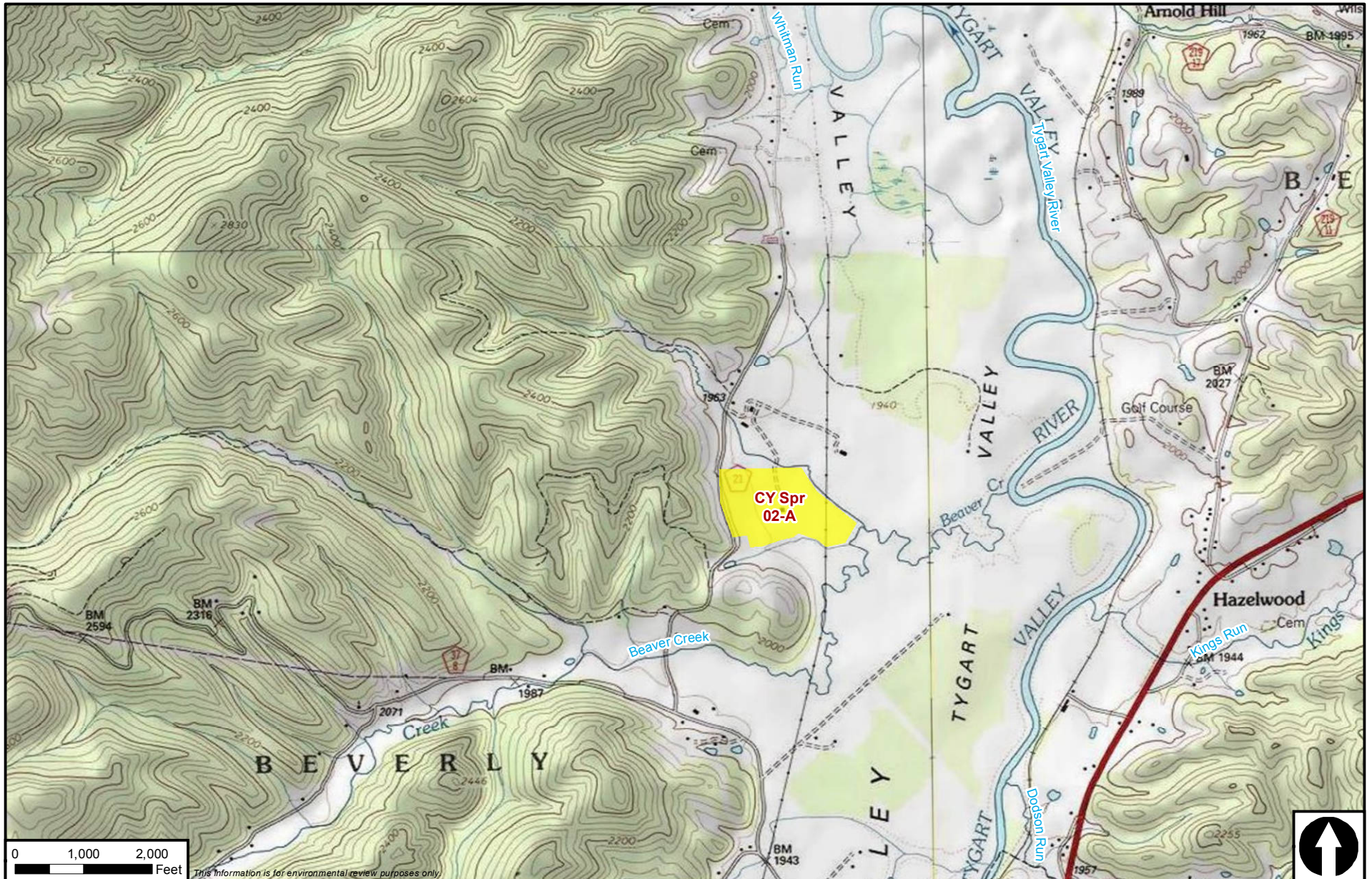
Atlantic Coast Pipeline

- | | | |
|---|--|--|
| <ul style="list-style-type: none"> Atlantic Coast Pipeline Mainline Lateral Workspace Permanent Temporary ATWS | <ul style="list-style-type: none"> M&R Station L&R Site Valve Site Compressor Station Layout Permanent Temporary | <ul style="list-style-type: none"> Access Road Federal Ownership U.S. Forest Service National Park Service U.S. Fish & Wildlife Service National Guard |
|---|--|--|

**Atlantic Coast Pipeline
Appendix J
Topographic Route Maps
City of Chesapeake, Virginia**



B-164



This information is for environmental review purposes only.




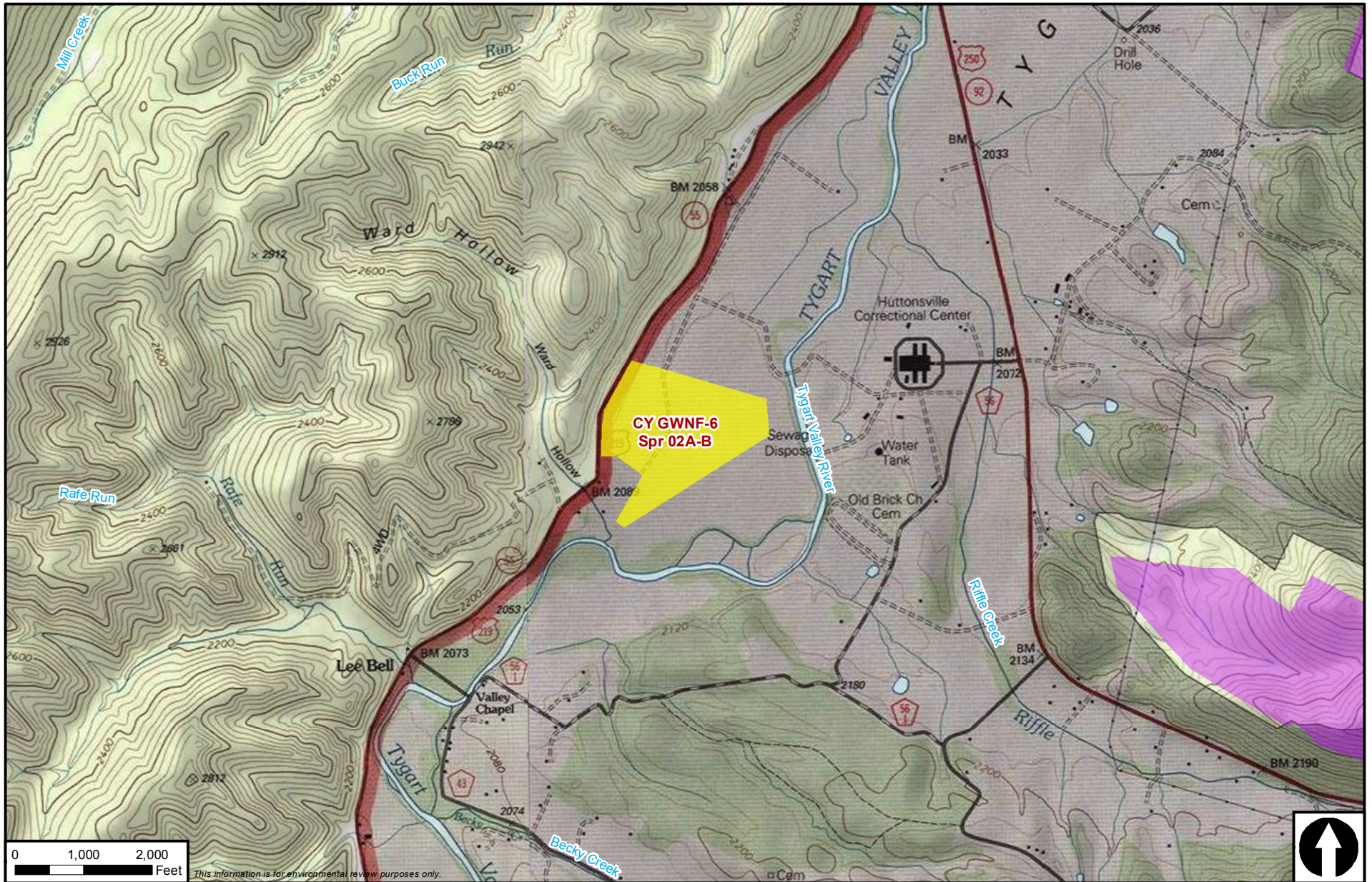
Atlantic Coast Pipeline

- | | | |
|----------------------------------|----------------------------------|------------------------------|
| Atlantic Coast Pipeline Mainline | M&R Station | Access Road |
| Lateral | L&R Site | Federal Ownership |
| Workspace | Valve Site | U.S. Forest Service |
| Permanent | Compressor Station Layout | National Park Service |
| Temporary | Permanent | U.S. Fish & Wildlife Service |
| ATWS | Temporary | National Guard |

**Atlantic Coast Pipeline
Appendix J
Topographic Route Maps
Randolph County, West Virginia**



B-165



This information is for environmental review purposes only.



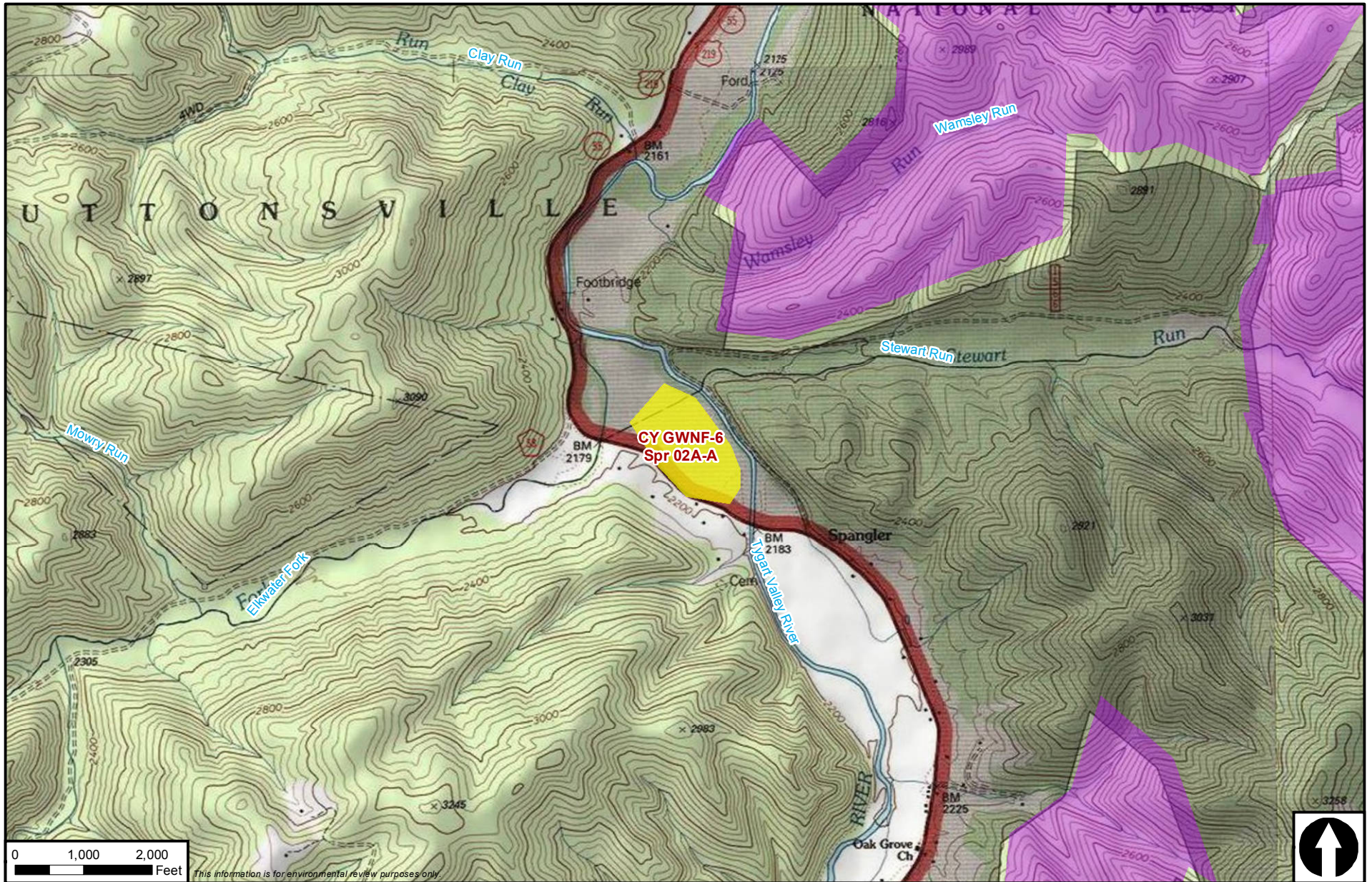
Atlantic Coast Pipeline

- | | | |
|--|---|---|
| <ul style="list-style-type: none"> — Atlantic Coast Pipeline — Mainline — Lateral Workspace Permanent Temporary ATWS | <ul style="list-style-type: none"> ■ M&R Station ● L&R Site ▲ Valve Site Compressor Station Layout Permanent Temporary | <ul style="list-style-type: none"> — Access Road Federal Ownership U.S. Forest Service National Park Service U.S. Fish & Wildlife Service National Guard |
|--|---|---|

Atlantic Coast Pipeline
Appendix J
 Topographic Route Maps
 Randolph County, West Virginia



B-166



This information is for environmental review purposes only.



Atlantic Coast Pipeline

- | | | |
|--------------------------------|----------------------------------|------------------------------|
| Atlantic Coast Pipeline | M&R Station | Access Road |
| Mainline | L&R Site | Federal Ownership |
| Lateral | Valve Site | U.S. Forest Service |
| Workspace | Compressor Station Layout | National Park Service |
| Permanent | Permanent | U.S. Fish & Wildlife Service |
| Temporary | Temporary | National Guard |
| ATWS | | |

**Atlantic Coast Pipeline
Appendix J
Topographic Route Maps
Randolph County, West Virginia**



B-167



This information is for environmental review purposes only.



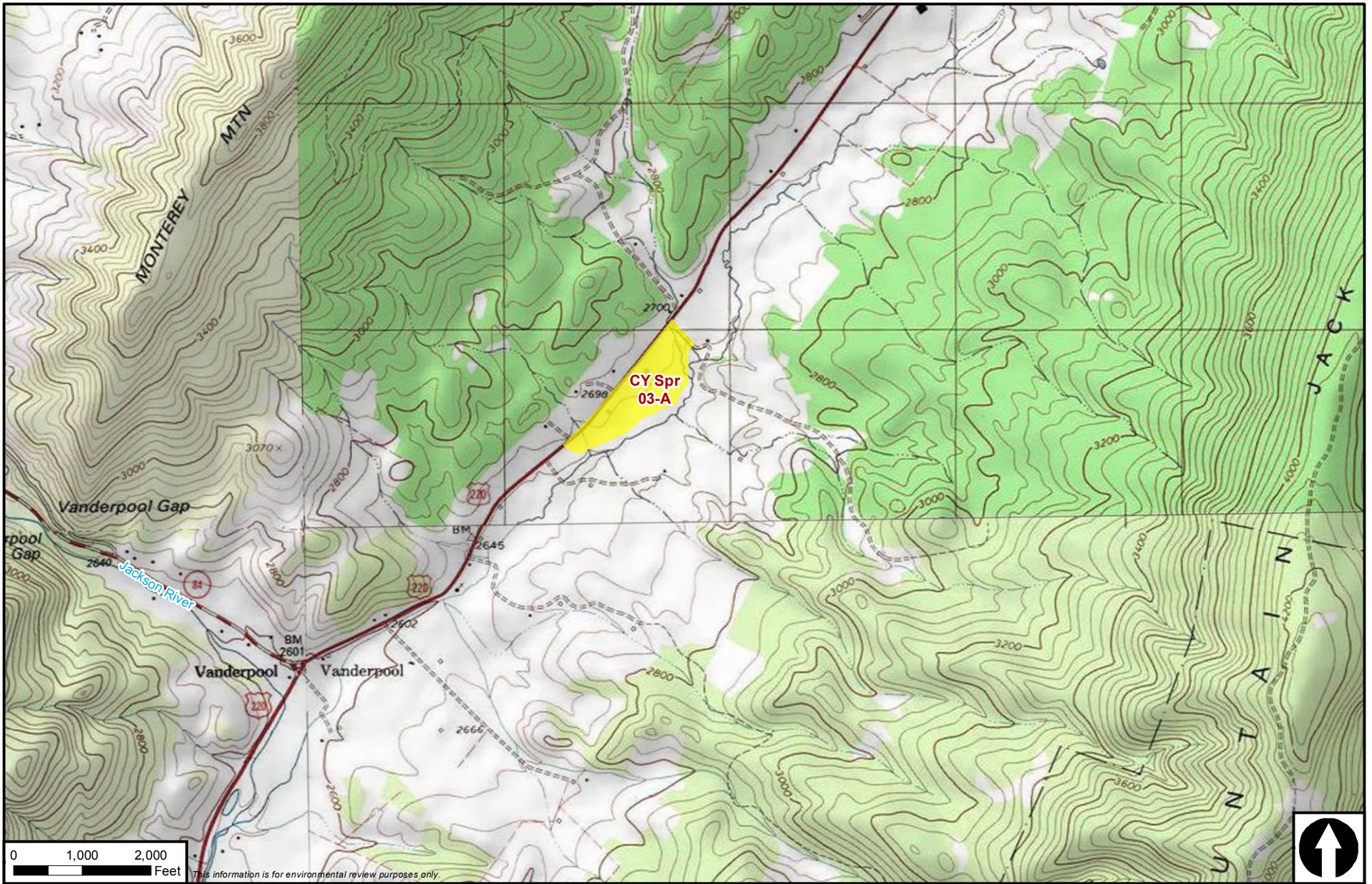
Atlantic Coast Pipeline

- | | | |
|----------------------------------|----------------------------------|------------------------------|
| Atlantic Coast Pipeline Mainline | M&R Station | Access Road |
| Lateral | L&R Site | Federal Ownership |
| Workspace | Valve Site | U.S. Forest Service |
| Permanent | Compressor Station Layout | National Park Service |
| Temporary | Permanent | U.S. Fish & Wildlife Service |
| ATWS | Temporary | National Guard |

**Atlantic Coast Pipeline
Appendix J
Topographic Route Maps
Randolph County, West Virginia**



B-168



This information is for environmental review purposes only.

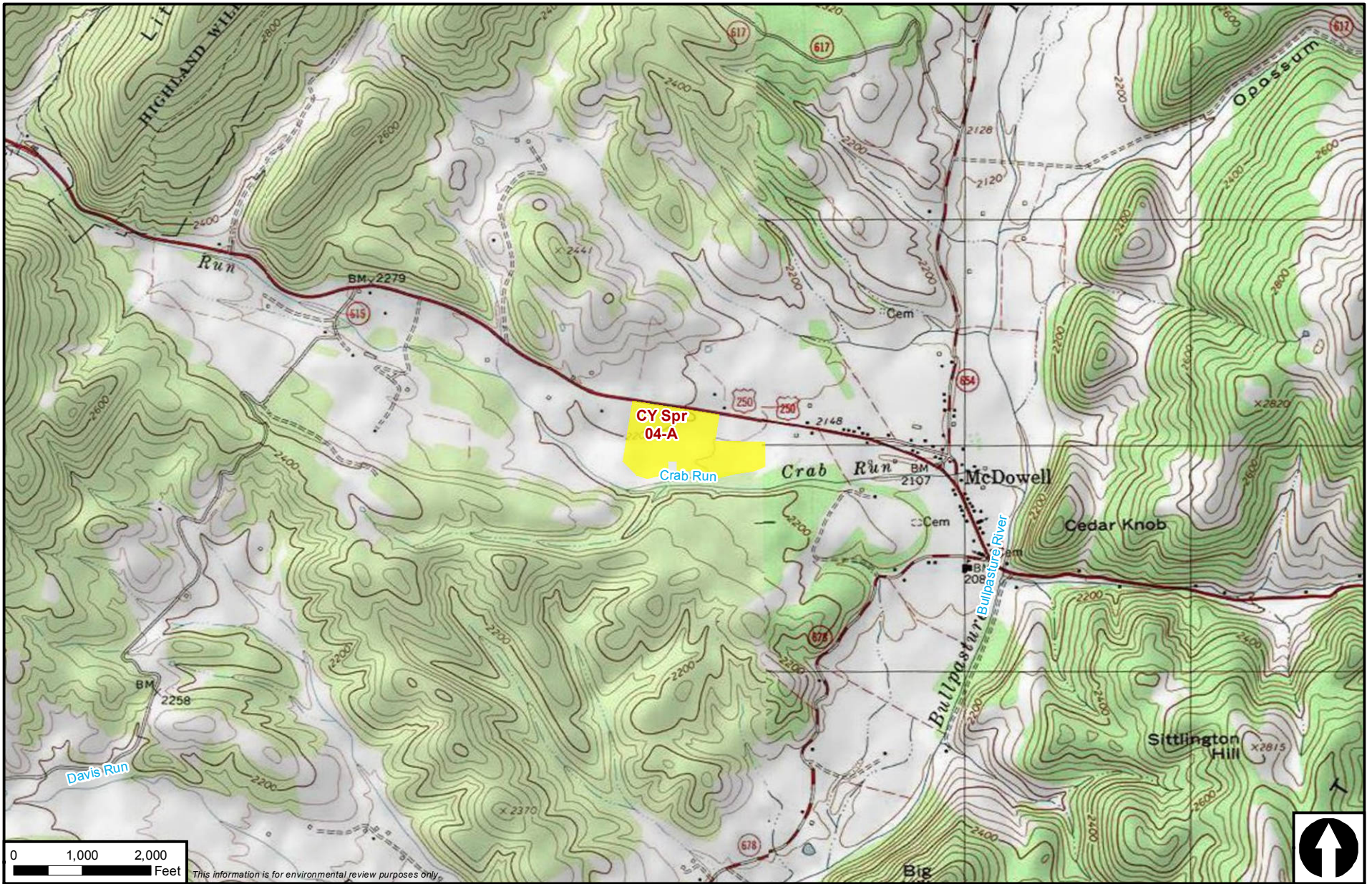


Atlantic Coast Pipeline

- | | | |
|--------------------------------|----------------------------------|------------------------------|
| Atlantic Coast Pipeline | M&R Station | Access Road |
| Mainline | L&R Site | Federal Ownership |
| Lateral | Valve Site | U.S. Forest Service |
| Workspace | Compressor Station Layout | National Park Service |
| Permanent | Permanent | U.S. Fish & Wildlife Service |
| Temporary | Temporary | National Guard |
| ATWS | | |

**Atlantic Coast Pipeline
Appendix J
Topographic Route Maps
Highland County, Virginia**





This information is for environmental review purposes only.



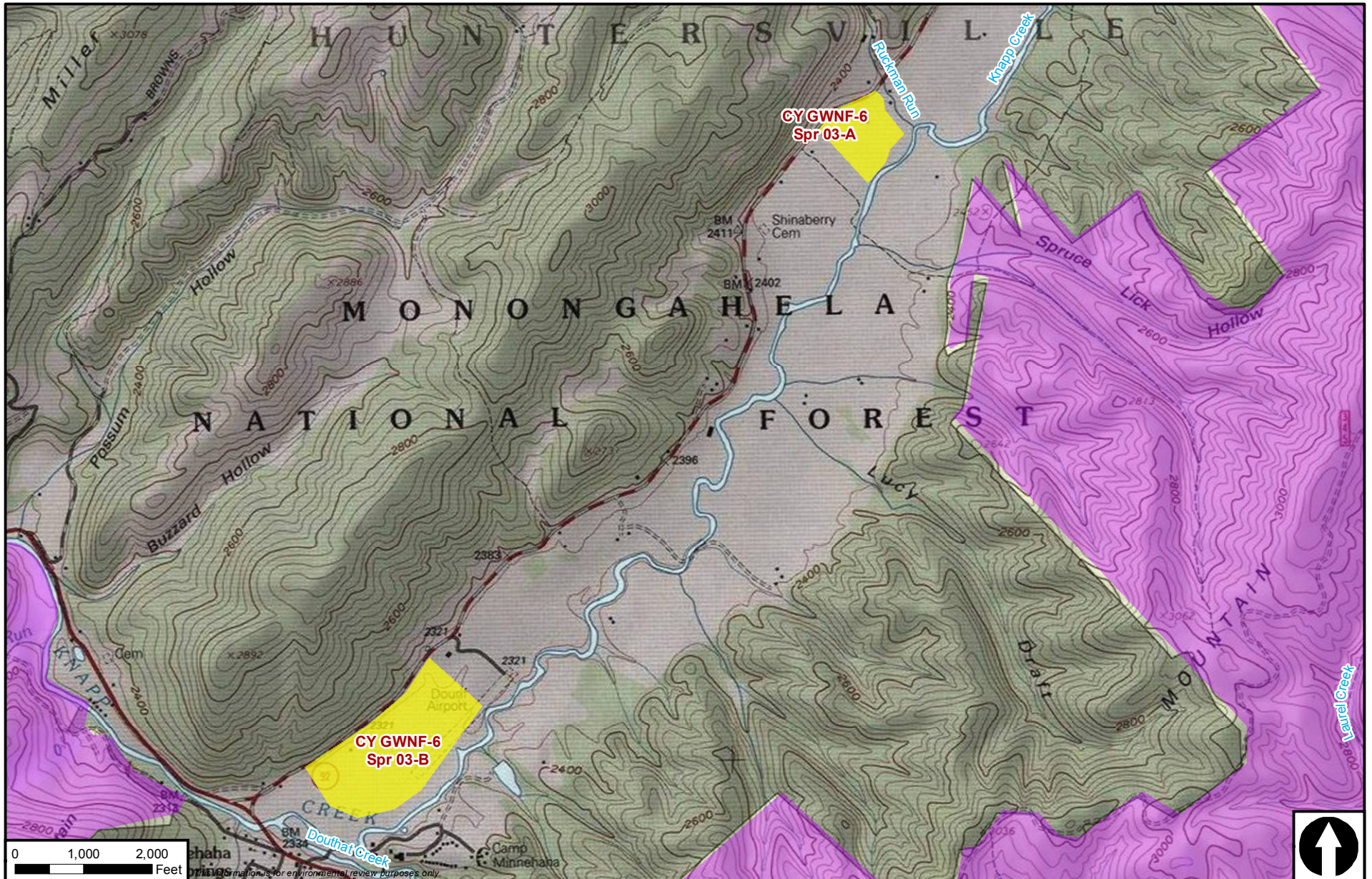
Atlantic Coast Pipeline

- | | | |
|--|---|---|
| <ul style="list-style-type: none"> — Atlantic Coast Pipeline — Mainline — Lateral Workspace Permanent Temporary ATWS | <ul style="list-style-type: none"> ■ M&R Station ● L&R Site ▲ Valve Site Compressor Station Layout Permanent Temporary | <ul style="list-style-type: none"> — Access Road Federal Ownership U.S. Forest Service National Park Service U.S. Fish & Wildlife Service National Guard |
|--|---|---|

**Atlantic Coast Pipeline
Appendix J
Topographic Route Maps
Highland County, Virginia**



B-170



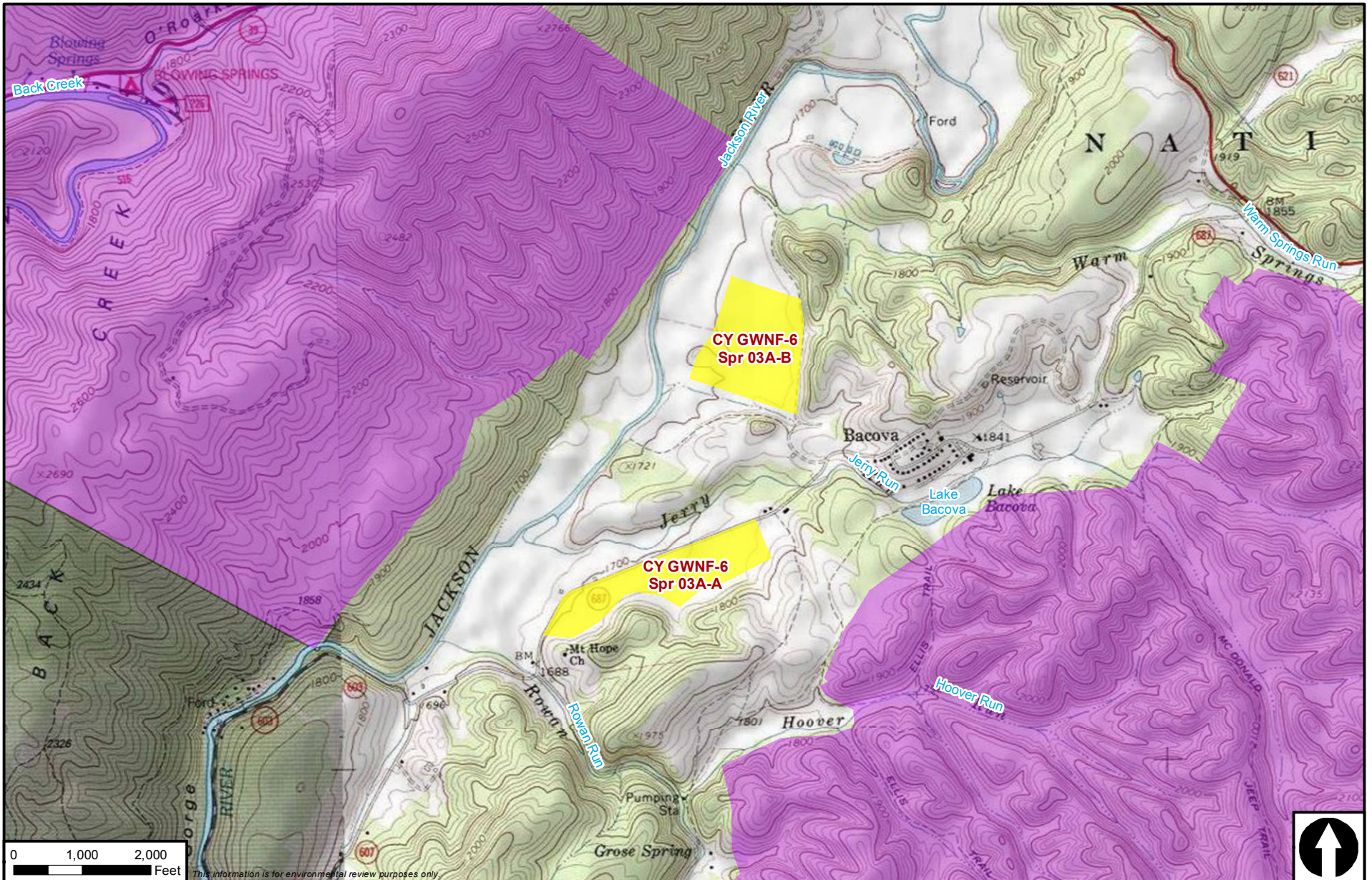
Atlantic Coast Pipeline

- | | | |
|-------------------------|----------------------------------|------------------------------|
| Atlantic Coast Pipeline | M&R Station | Access Road |
| Mainline | L&R Site | Federal Ownership |
| Lateral | Valve Site | U.S. Forest Service |
| Workspace | Compressor Station Layout | National Park Service |
| Permanent | Permanent | U.S. Fish & Wildlife Service |
| Temporary | Temporary | National Guard |
| ATWS | | |

**Atlantic Coast Pipeline
Appendix J
Topographic Route Maps
Pocahontas County, West Virginia**



B-171



This information is for environmental review purposes only.




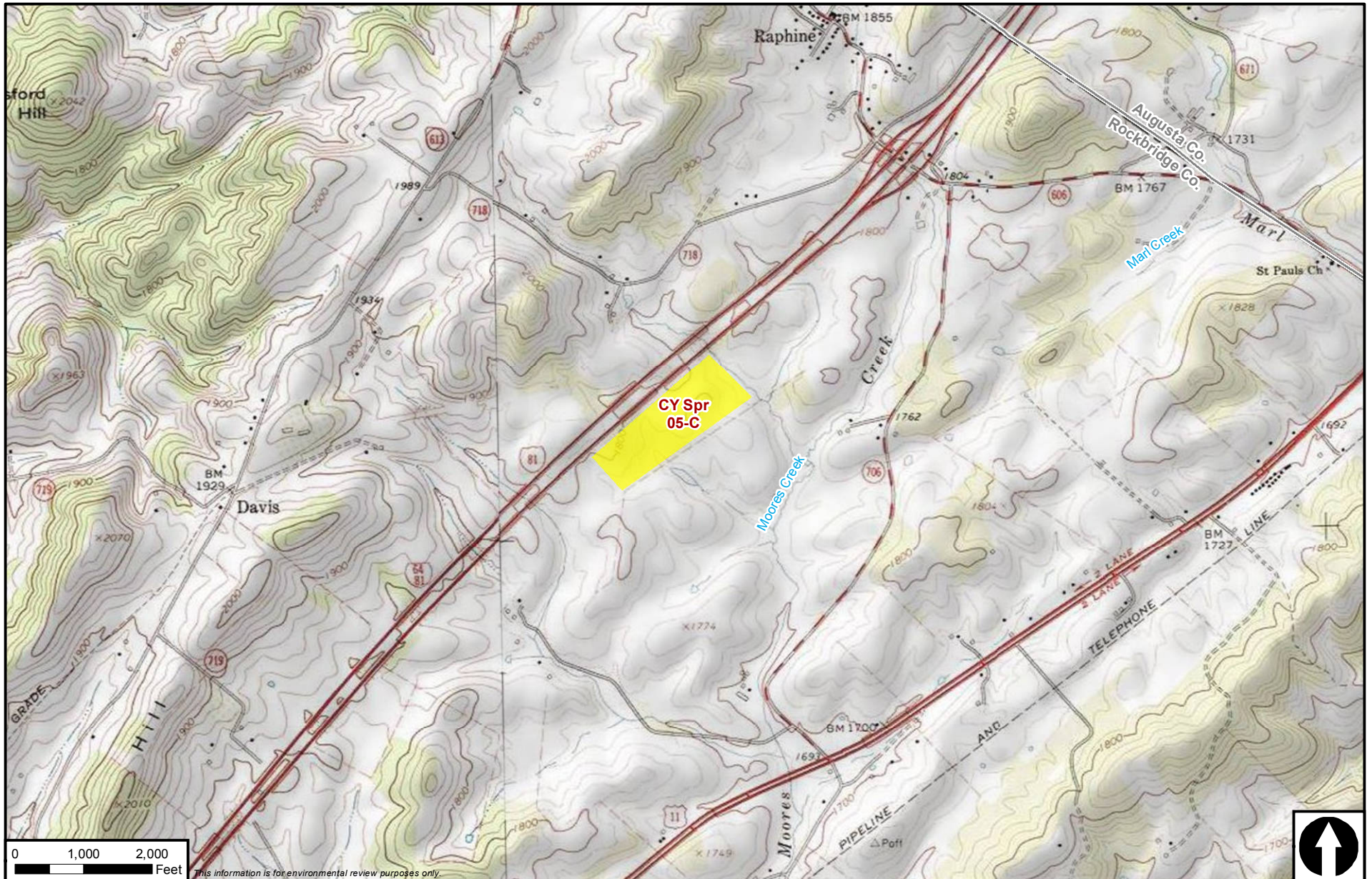
Atlantic Coast Pipeline

- | | | |
|-------------------------|----------------------------------|------------------------------|
| Atlantic Coast Pipeline | M&R Station | Access Road |
| Mainline | L&R Site | Federal Ownership |
| Lateral | Valve Site | U.S. Forest Service |
| Workspace | Compressor Station Layout | National Park Service |
| Permanent | Permanent | U.S. Fish & Wildlife Service |
| Temporary | Temporary | National Guard |
| ATWS | | |

**Atlantic Coast Pipeline
Appendix J
Topographic Route Maps
Pocahontas County, West Virginia**



B-172



This information is for environmental review purposes only.




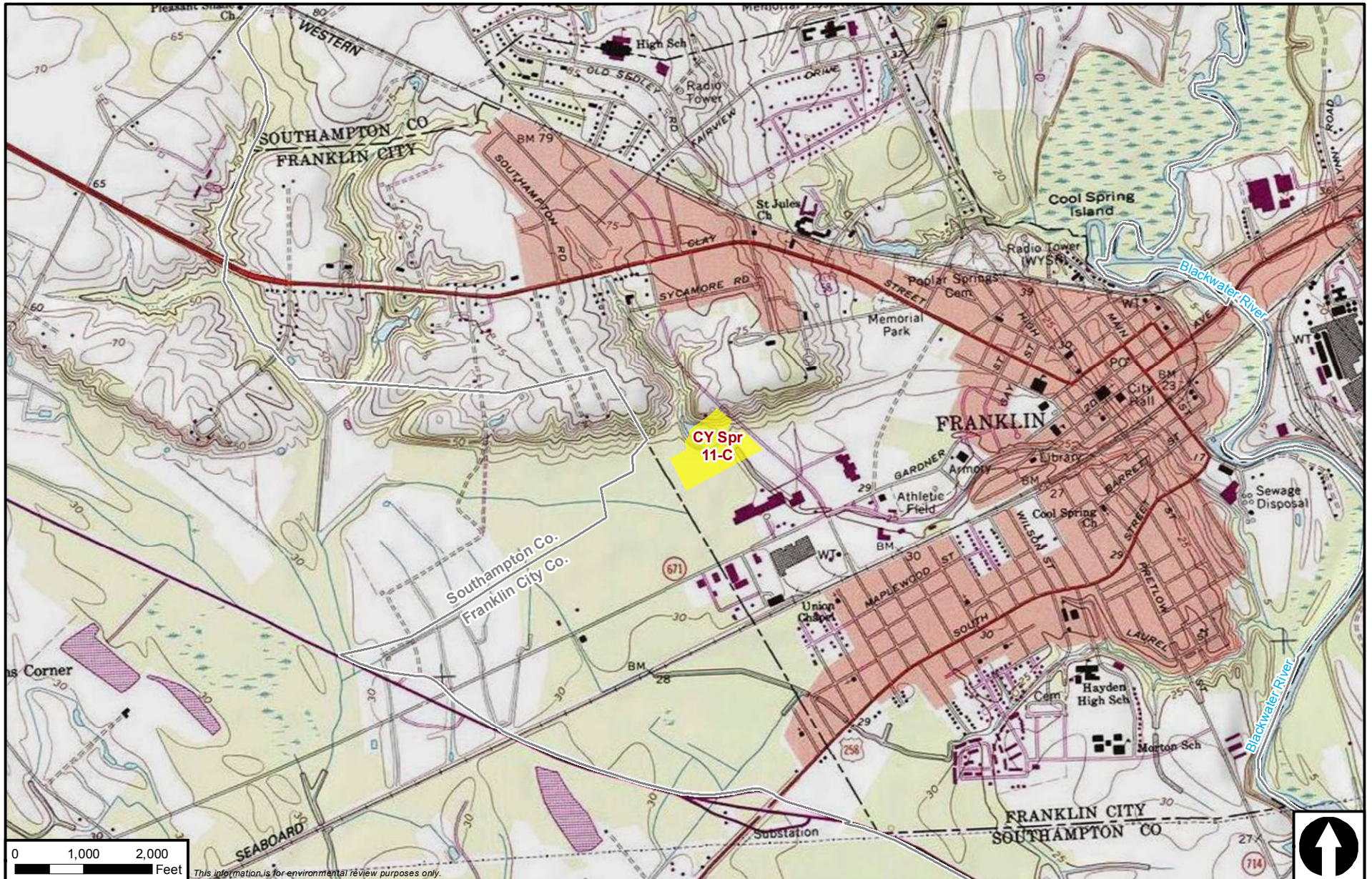
Atlantic Coast Pipeline

- | | | |
|-------------------------|----------------------------------|------------------------------|
| Atlantic Coast Pipeline | M&R Station | Access Road |
| Mainline | L&R Site | Federal Ownership |
| Lateral | Valve Site | U.S. Forest Service |
| Workspace | Compressor Station Layout | National Park Service |
| Permanent | Permanent | U.S. Fish & Wildlife Service |
| Temporary | Temporary | National Guard |
| ATWS | | |

**Atlantic Coast Pipeline
Appendix J
Topographic Route Maps
Rockbridge County, Virginia**



B-173



This information is for environmental review purposes only.



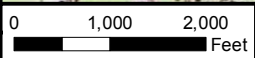
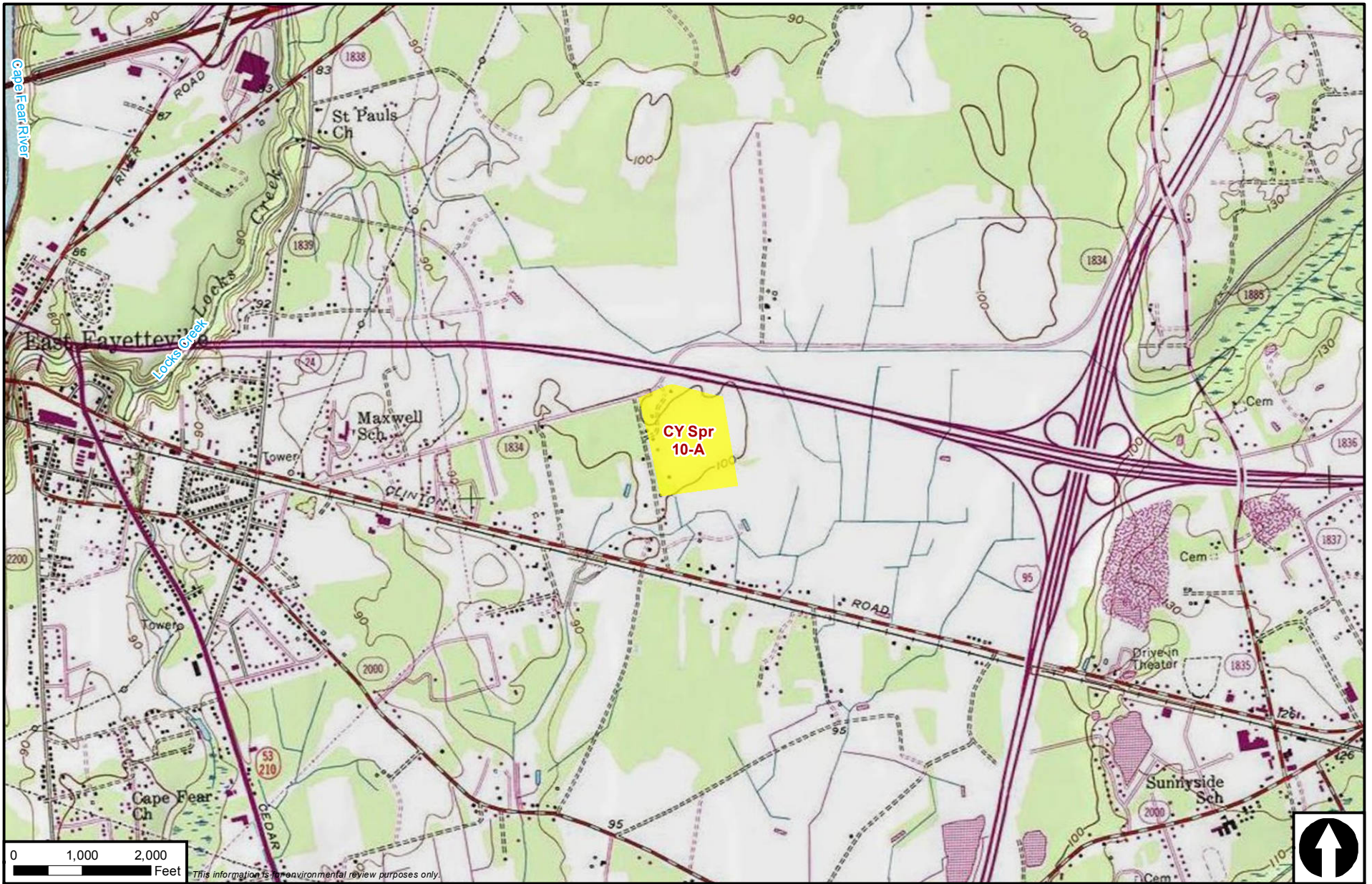
Atlantic Coast Pipeline

- | | | |
|----------------------------------|----------------------------------|------------------------------|
| Atlantic Coast Pipeline Mainline | M&R Station | Access Road |
| Lateral | L&R Site | Federal Ownership |
| Workspace | Valve Site | U.S. Forest Service |
| Permanent | Compressor Station Layout | National Park Service |
| Temporary | Permanent | U.S. Fish & Wildlife Service |
| ATWS | Temporary | National Guard |

**Atlantic Coast Pipeline
Appendix J
Topographic Route Maps
Southampton County, Virginia**



B-174



This information is for environmental review purposes only.



Atlantic Coast Pipeline

- | | | |
|------------------|----------------------------------|------------------------------|
| Mainline | M&R Station | Access Road |
| Lateral | L&R Site | Federal Ownership |
| Workspace | Valve Site | U.S. Forest Service |
| Permanent | Compressor Station Layout | National Park Service |
| Temporary | Permanent | U.S. Fish & Wildlife Service |
| ATWS | Temporary | National Guard |

**Atlantic Coast Pipeline
Appendix J
Topographic Route Maps
Cumberland County, North Carolina**

