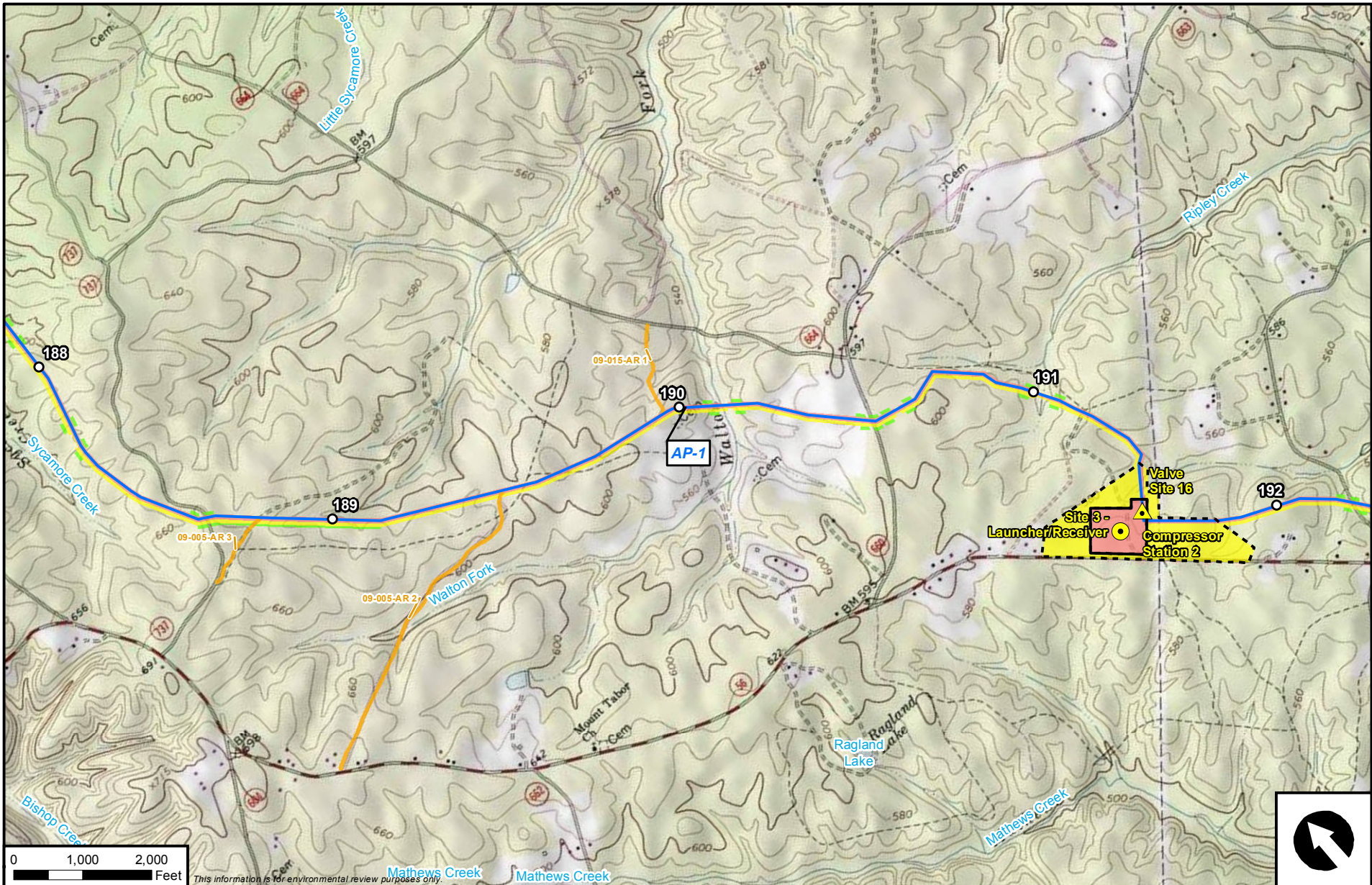


## **APPENDIX B**

### **PROJECT FACILITY MAPS**

(Part 2 of 4)

B-58



This information is for environmental review purposes only.



**Atlantic Coast Pipeline**


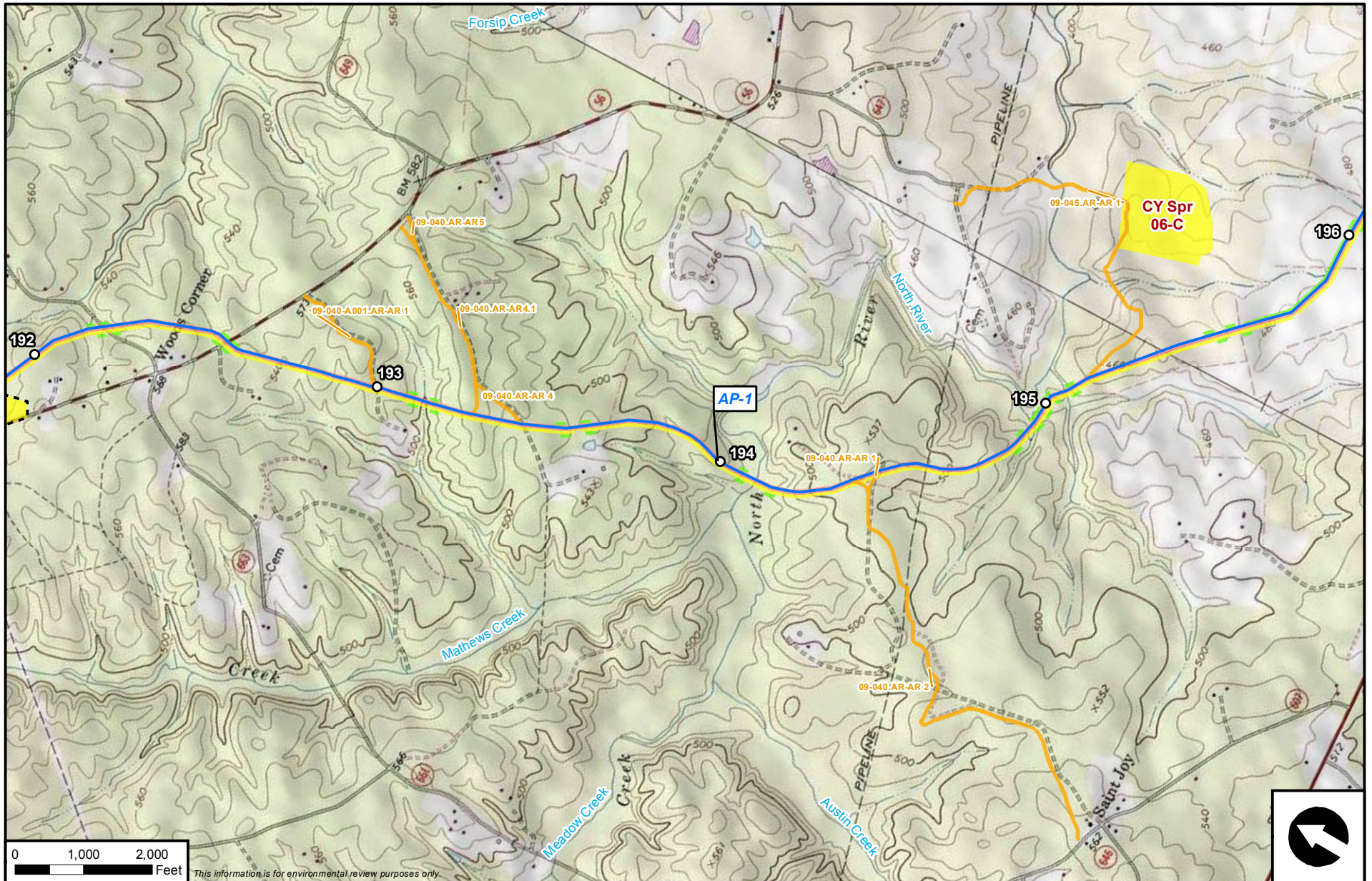
- |                                |                                  |                              |
|--------------------------------|----------------------------------|------------------------------|
| <b>Atlantic Coast Pipeline</b> | M&R Station                      | Access Road                  |
| Mainline                       | L&R Site                         | <b>Federal Ownership</b>     |
| Lateral                        | Valve Site                       | U.S. Forest Service          |
| <b>Workspace</b>               | <b>Compressor Station Layout</b> | National Park Service        |
| Permanent                      | Permanent                        | U.S. Fish & Wildlife Service |
| Temporary                      | Temporary                        | National Guard               |
| ATWS                           |                                  |                              |

**Atlantic Coast Pipeline  
Appendix J  
Topographic Route Maps  
Buckingham County, Virginia**





B-59



This information is for environmental review purposes only.



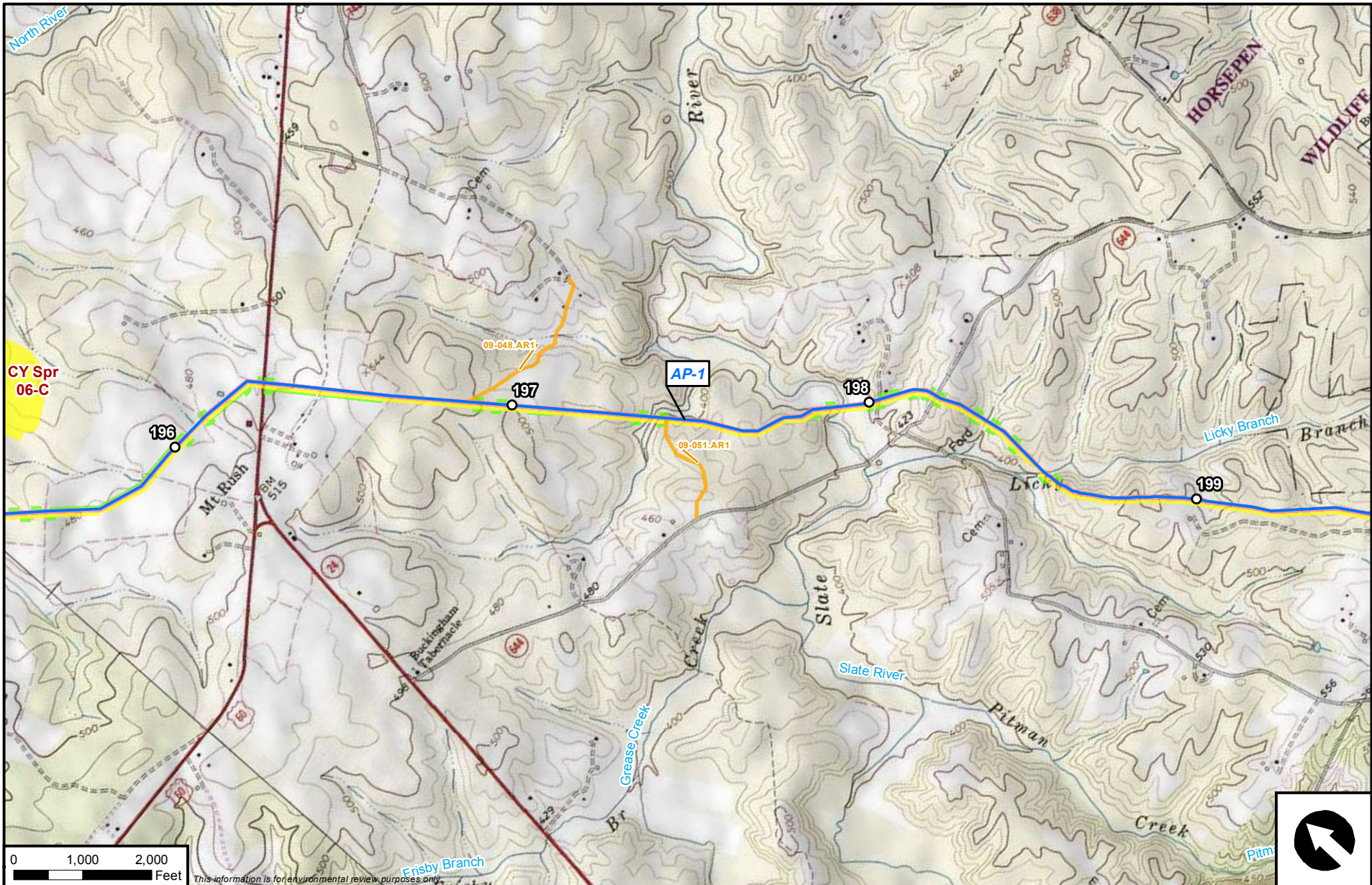
**Atlantic Coast Pipeline**

- |                                |                                  |                              |
|--------------------------------|----------------------------------|------------------------------|
| <b>Atlantic Coast Pipeline</b> | M&R Station                      | Access Road                  |
| Mainline                       | L&R Site                         | <b>Federal Ownership</b>     |
| Lateral                        | Valve Site                       | U.S. Forest Service          |
| <b>Workspace</b>               | <b>Compressor Station Layout</b> | National Park Service        |
| Permanent                      | Permanent                        | U.S. Fish & Wildlife Service |
| Temporary                      | Temporary                        | National Guard               |
| ATWS                           |                                  |                              |

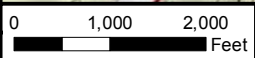
**Atlantic Coast Pipeline  
Appendix J  
Topographic Route Maps  
Buckingham County, Virginia**







B-60



This information is for environmental review purposes only.



**Atlantic Coast Pipeline**

- |                                |                                  |                              |
|--------------------------------|----------------------------------|------------------------------|
| <b>Atlantic Coast Pipeline</b> | M&R Station                      | Access Road                  |
| Mainline                       | L&R Site                         | <b>Federal Ownership</b>     |
| Lateral                        | Valve Site                       | U.S. Forest Service          |
| <b>Workspace</b>               | <b>Compressor Station Layout</b> | National Park Service        |
| Permanent                      | Permanent                        | U.S. Fish & Wildlife Service |
| Temporary                      | Temporary                        | National Guard               |
| ATWS                           |                                  |                              |

**Atlantic Coast Pipeline  
Appendix J  
Topographic Route Maps  
Buckingham County, Virginia**





B-61



This information is for environmental review purposes only.



**Atlantic Coast Pipeline**


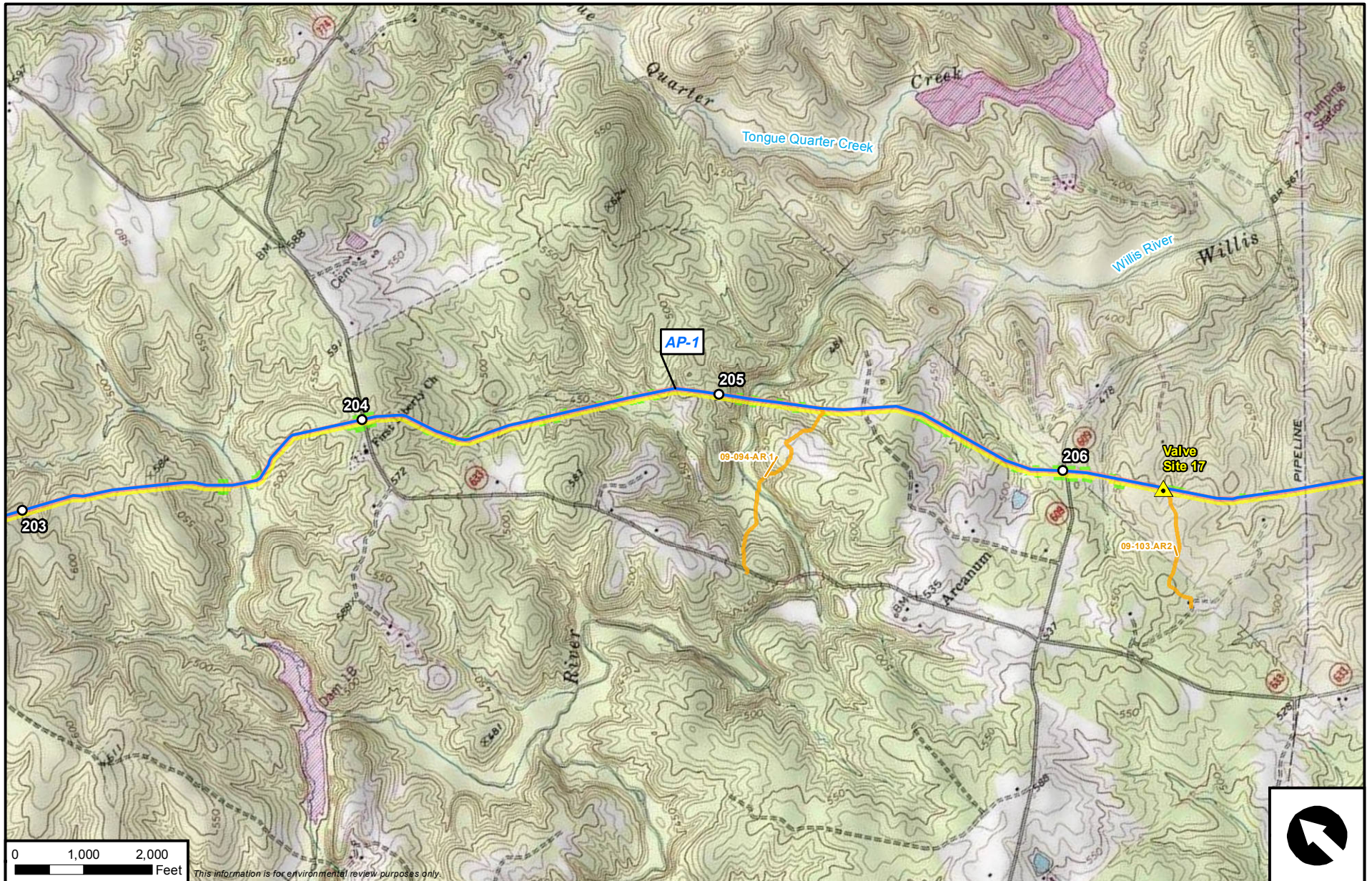
- |                                |                                  |                              |
|--------------------------------|----------------------------------|------------------------------|
| <b>Atlantic Coast Pipeline</b> | M&R Station                      | Access Road                  |
| Mainline                       | L&R Site                         | <b>Federal Ownership</b>     |
| Lateral                        | Valve Site                       | U.S. Forest Service          |
| <b>Workspace</b>               | <b>Compressor Station Layout</b> | National Park Service        |
| Permanent                      | Permanent                        | U.S. Fish & Wildlife Service |
| Temporary                      | Temporary                        | National Guard               |
| ATWS                           |                                  |                              |

**Atlantic Coast Pipeline  
Appendix J  
Topographic Route Maps  
Buckingham County, Virginia**





B-62



This information is for environmental review purposes only.



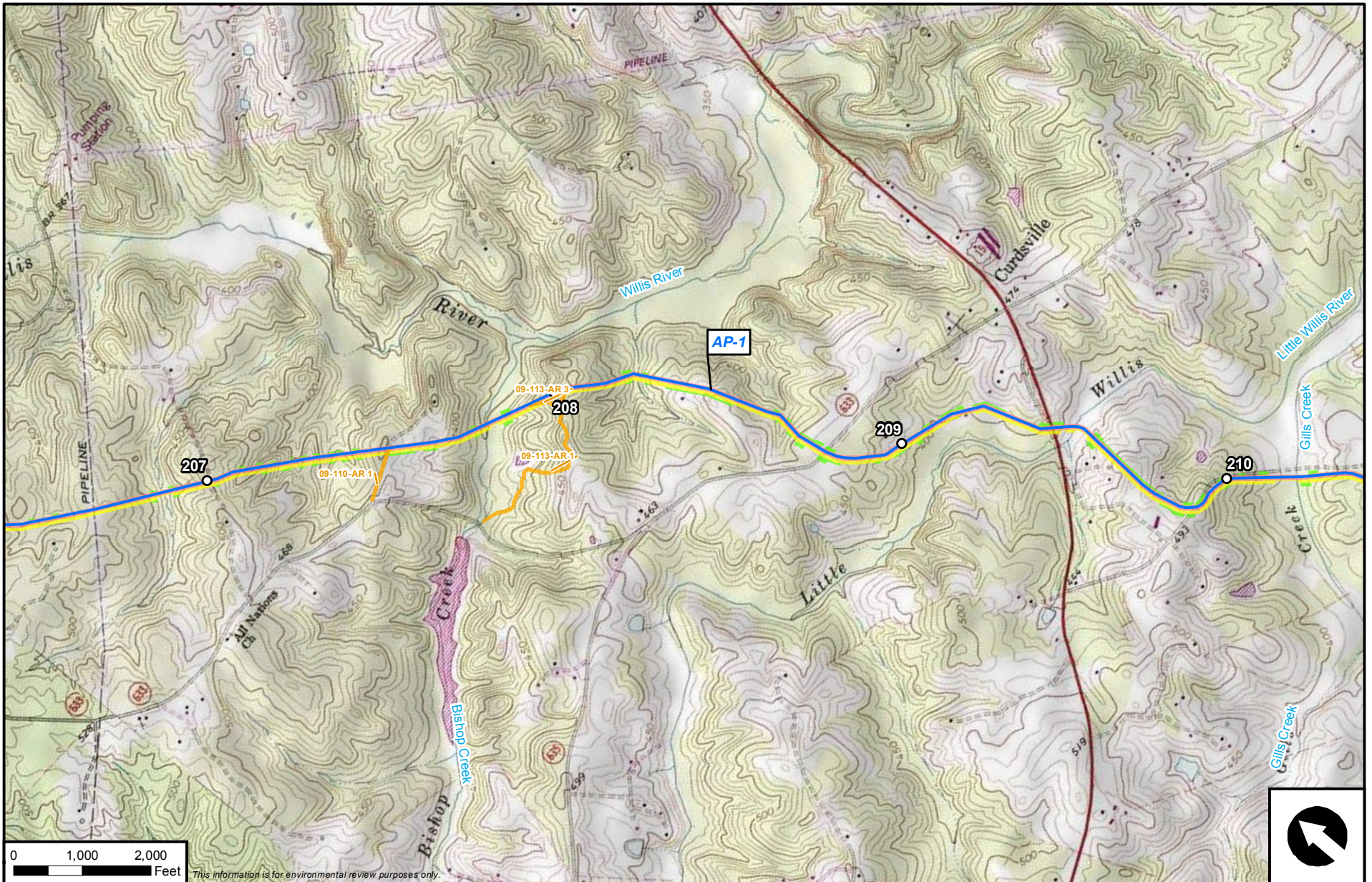
**Atlantic Coast Pipeline**

- |                         |             |                              |
|-------------------------|-------------|------------------------------|
| Atlantic Coast Pipeline | M&R Station | Access Road                  |
| Mainline                | L&R Site    | <b>Federal Ownership</b>     |
| Lateral                 | Valve Site  | U.S. Forest Service          |
| <b>Workspace</b>        | Permanent   | National Park Service        |
| Permanent               | Temporary   | U.S. Fish & Wildlife Service |
| Temporary               |             | National Guard               |
| ATWS                    |             |                              |

**Atlantic Coast Pipeline  
Appendix J  
Topographic Route Maps  
Buckingham County, Virginia**







This information is for environmental review purposes only.



**Atlantic Coast Pipeline**


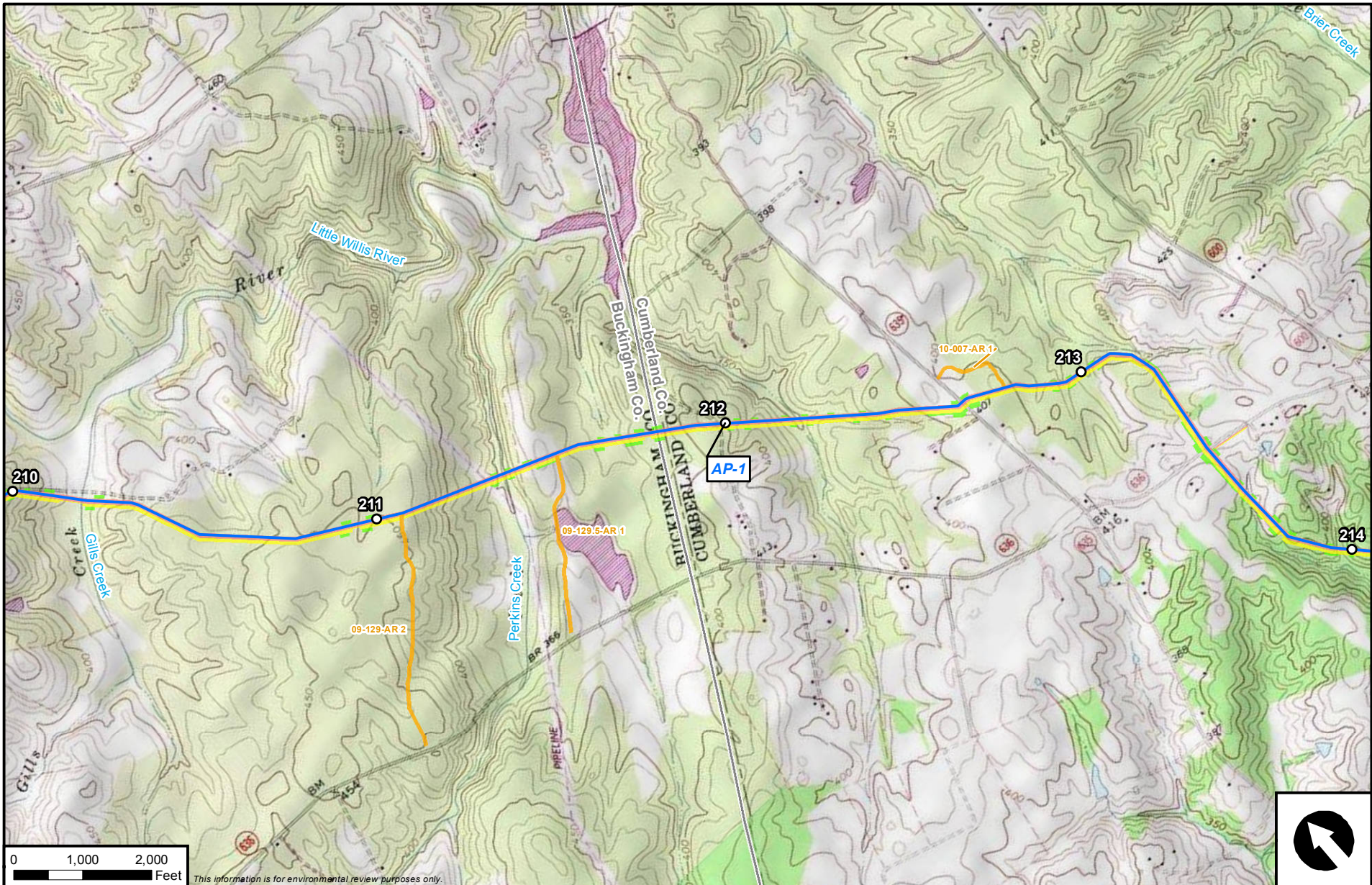
- |                                |                                  |                              |
|--------------------------------|----------------------------------|------------------------------|
| <b>Atlantic Coast Pipeline</b> | M&R Station                      | Access Road                  |
| Mainline                       | L&R Site                         | <b>Federal Ownership</b>     |
| Lateral                        | Valve Site                       | U.S. Forest Service          |
| <b>Workspace</b>               | <b>Compressor Station Layout</b> | National Park Service        |
| Permanent                      | Permanent                        | U.S. Fish & Wildlife Service |
| Temporary                      | Temporary                        | National Guard               |
| ATWS                           |                                  |                              |

**Atlantic Coast Pipeline  
Appendix J  
Topographic Route Maps  
Buckingham County, Virginia**





B-64



This information is for environmental review purposes only.



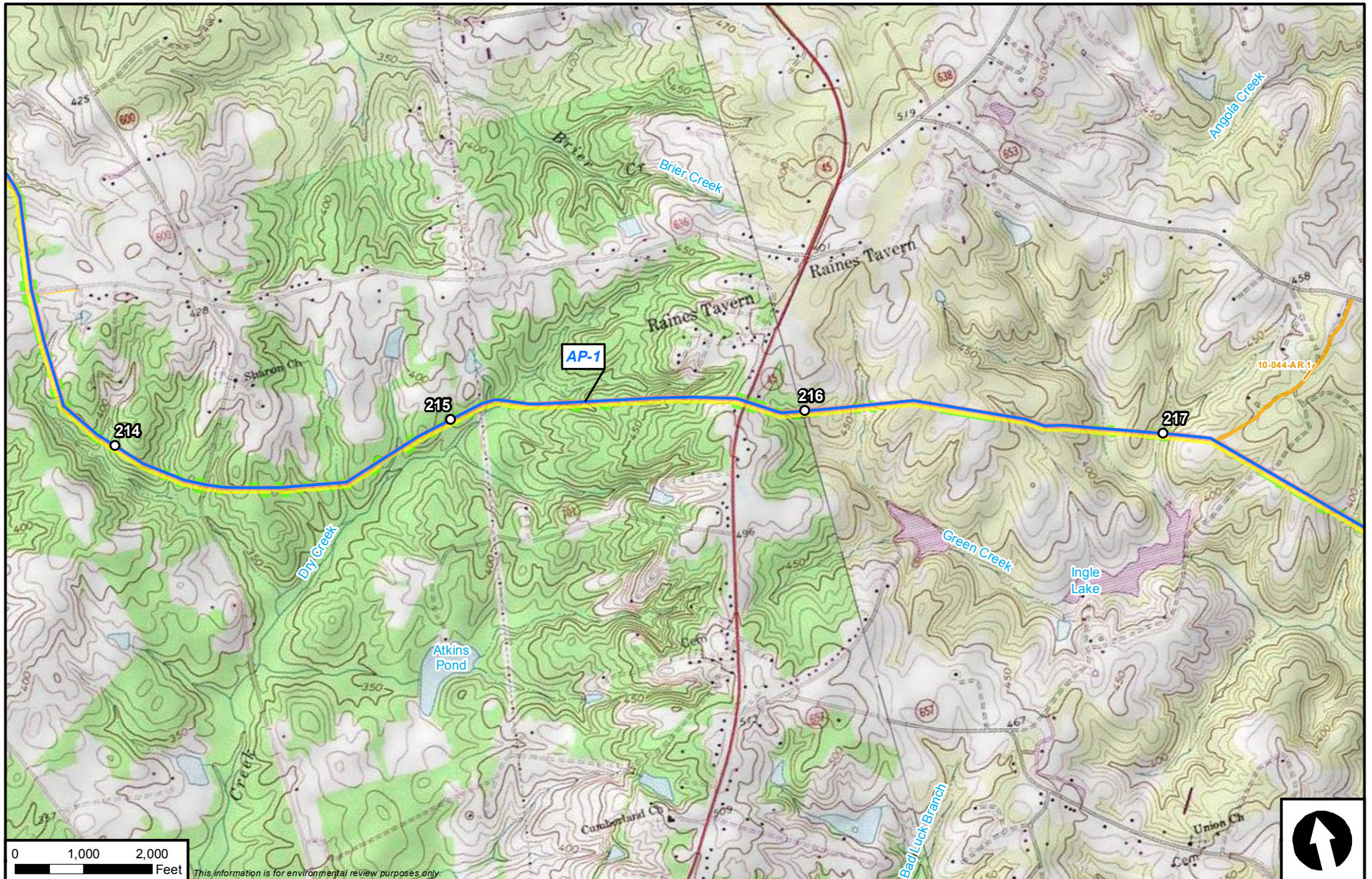
**Atlantic Coast Pipeline**

- |                                |                                  |                              |
|--------------------------------|----------------------------------|------------------------------|
| <b>Atlantic Coast Pipeline</b> | M&R Station                      | Access Road                  |
| Mainline                       | L&R Site                         | <b>Federal Ownership</b>     |
| Lateral                        | Valve Site                       | U.S. Forest Service          |
| <b>Workspace</b>               | <b>Compressor Station Layout</b> | National Park Service        |
| Permanent                      | Permanent                        | U.S. Fish & Wildlife Service |
| Temporary                      | Temporary                        | National Guard               |
| ATWS                           |                                  |                              |

**Atlantic Coast Pipeline  
Appendix J  
Topographic Route Maps  
Cumberland County, Virginia**







This information is for environmental review purposes only.



**Atlantic Coast Pipeline**


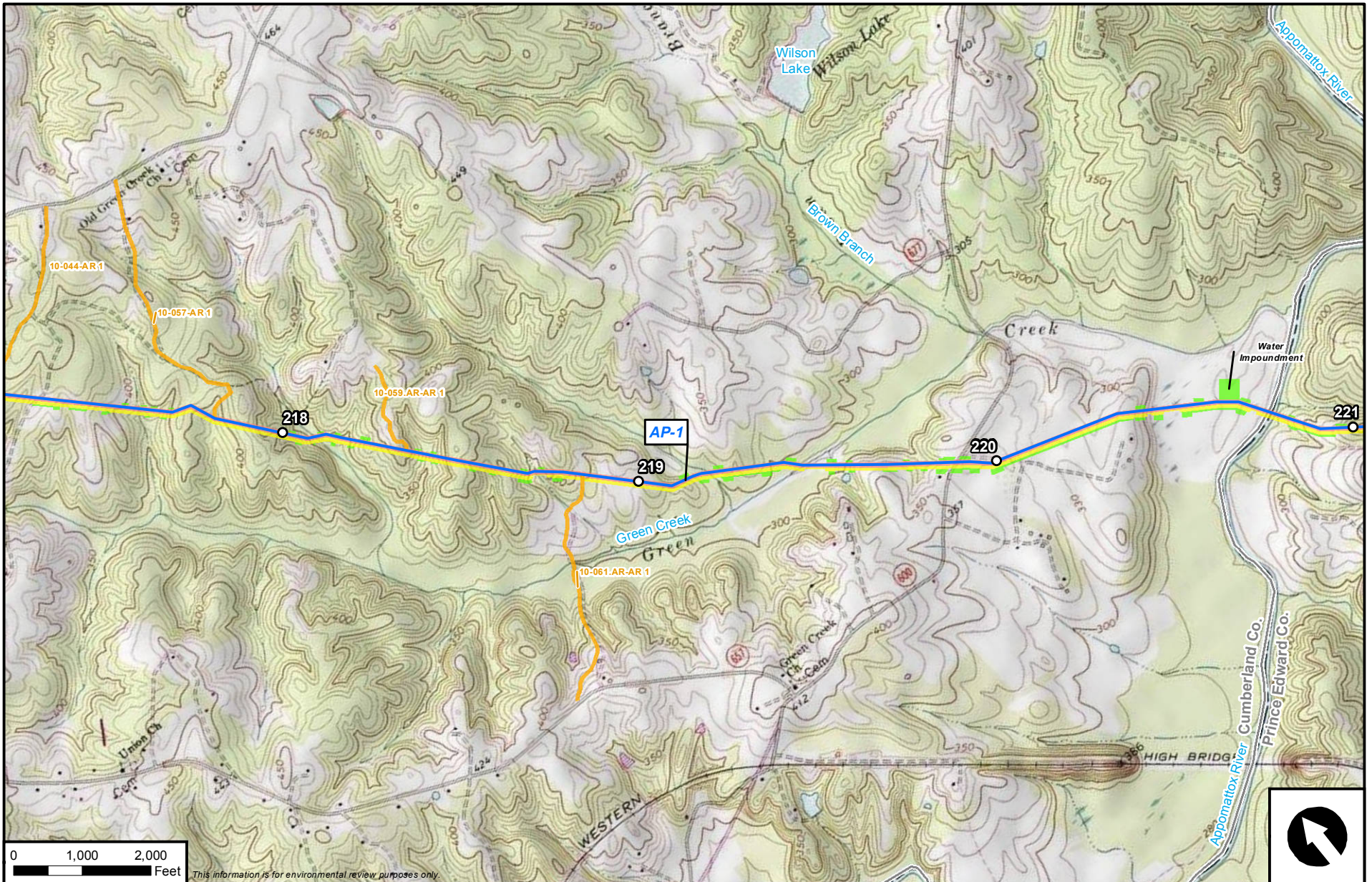
- |                                |                                  |                              |
|--------------------------------|----------------------------------|------------------------------|
| <b>Atlantic Coast Pipeline</b> | M&R Station                      | Access Road                  |
| Mainline                       | L&R Site                         | <b>Federal Ownership</b>     |
| Lateral                        | Valve Site                       | U.S. Forest Service          |
| <b>Workspace</b>               | <b>Compressor Station Layout</b> | National Park Service        |
| Permanent                      | Permanent                        | U.S. Fish & Wildlife Service |
| Temporary                      | Temporary                        | National Guard               |
| ATWS                           |                                  |                              |

**Atlantic Coast Pipeline  
Appendix J  
Topographic Route Maps  
Cumberland County, Virginia**





B-66



This information is for environmental review purposes only.



**Atlantic Coast Pipeline**


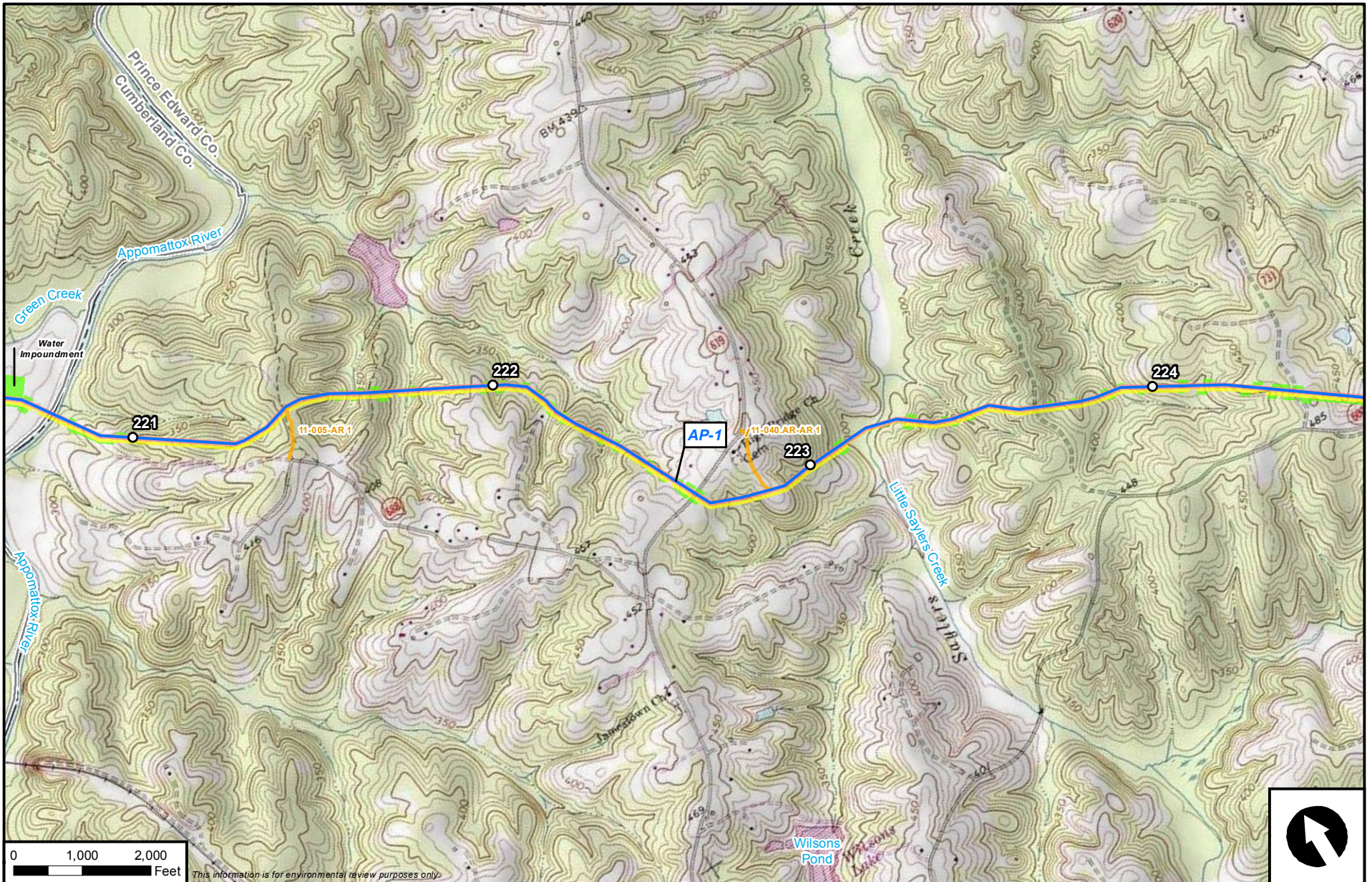
- |                                |                                  |                              |
|--------------------------------|----------------------------------|------------------------------|
| <b>Atlantic Coast Pipeline</b> | M&R Station                      | Access Road                  |
| Mainline                       | L&R Site                         | <b>Federal Ownership</b>     |
| Lateral                        | Valve Site                       | U.S. Forest Service          |
| <b>Workspace</b>               | <b>Compressor Station Layout</b> | National Park Service        |
| Permanent                      | Permanent                        | U.S. Fish & Wildlife Service |
| Temporary                      | Temporary                        | National Guard               |
| ATWS                           |                                  |                              |

**Atlantic Coast Pipeline  
Appendix J  
Topographic Route Maps  
Cumberland County, Virginia**





B-67



This information is for environmental review purposes only.



**Atlantic Coast Pipeline**

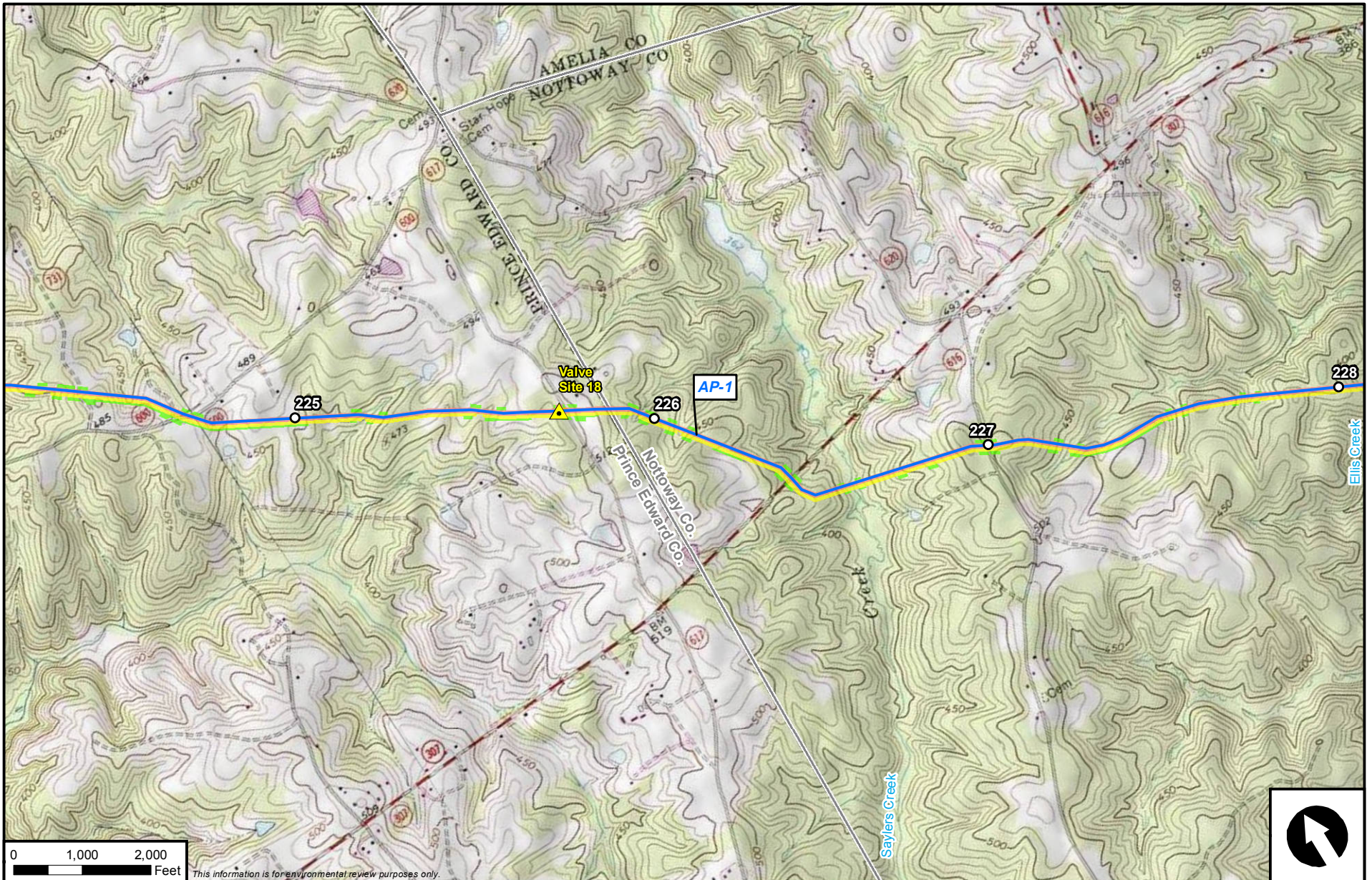
- |                                |                                  |                              |
|--------------------------------|----------------------------------|------------------------------|
| <b>Atlantic Coast Pipeline</b> | M&R Station                      | Access Road                  |
| Mainline                       | L&R Site                         | <b>Federal Ownership</b>     |
| Lateral                        | Valve Site                       | U.S. Forest Service          |
| <b>Workspace</b>               | <b>Compressor Station Layout</b> | National Park Service        |
| Permanent                      | Permanent                        | U.S. Fish & Wildlife Service |
| Temporary                      | Temporary                        | National Guard               |
| ATWS                           |                                  |                              |

**Atlantic Coast Pipeline  
Appendix J  
Topographic Route Maps  
Prince Edward County, Virginia**





B-68



This information is for environmental review purposes only.



**Atlantic Coast Pipeline**

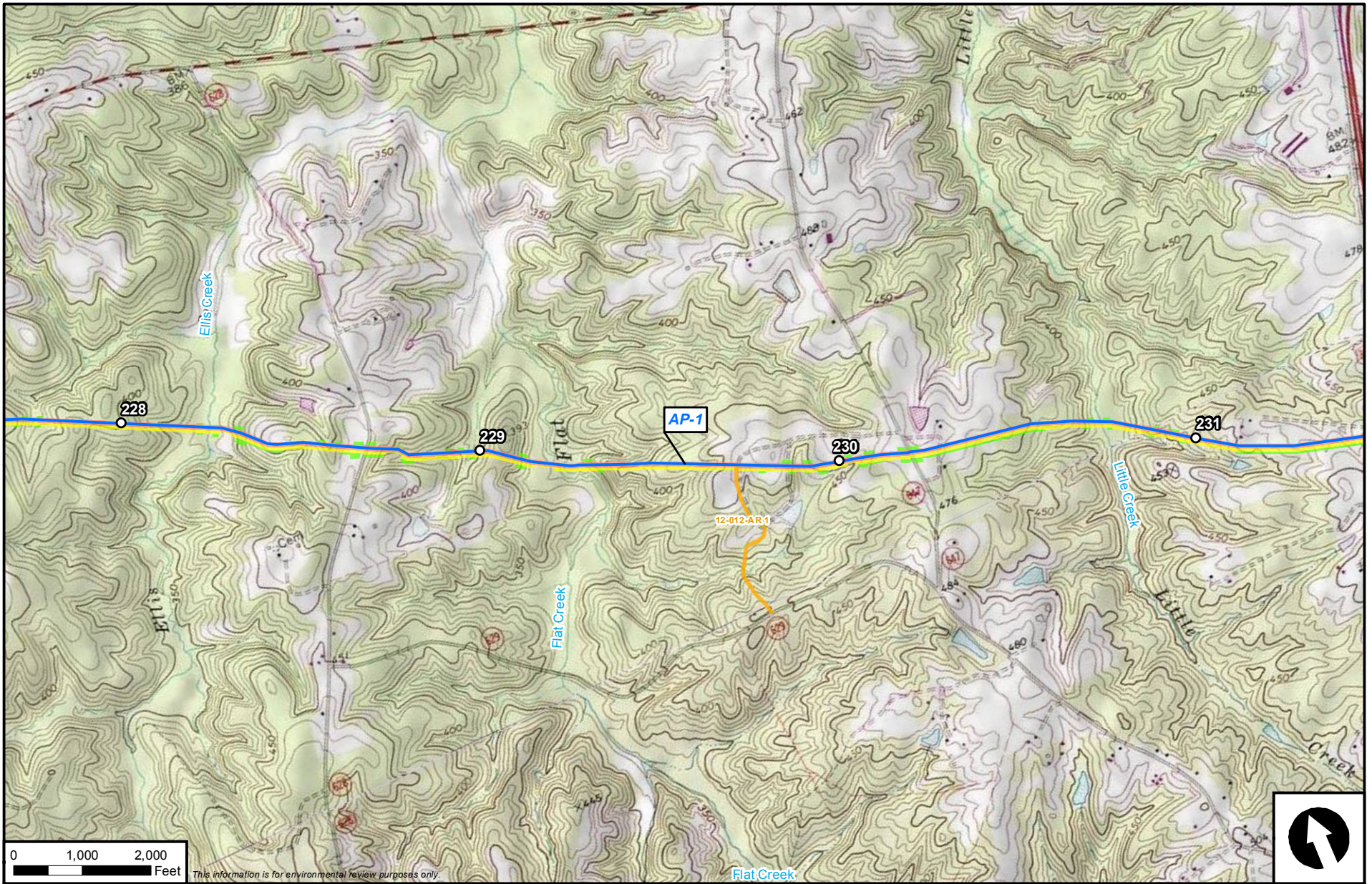
- |                  |                                  |                              |
|------------------|----------------------------------|------------------------------|
| Mainline         | M&R Station                      | Access Road                  |
| Lateral          | L&R Site                         | <b>Federal Ownership</b>     |
| <b>Workspace</b> | Valve Site                       | U.S. Forest Service          |
| Permanent        | <b>Compressor Station Layout</b> | National Park Service        |
| Temporary        | Permanent                        | U.S. Fish & Wildlife Service |
| ATWS             | Temporary                        | National Guard               |

**Atlantic Coast Pipeline  
Appendix J  
Topographic Route Maps  
Nottoway County, Virginia**





B-69



This information is for environmental review purposes only.



**Atlantic Coast Pipeline**

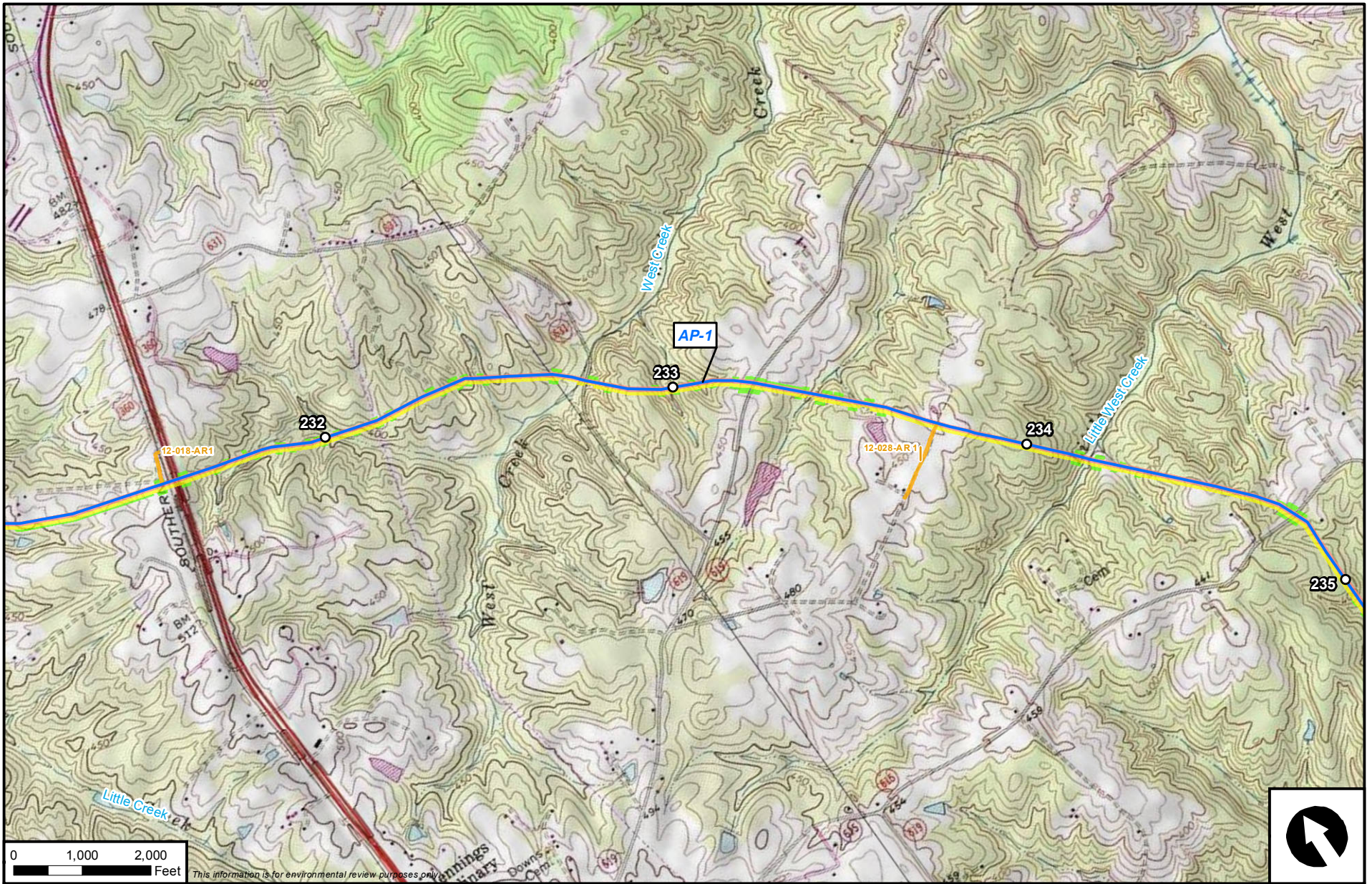
- |                                |                                  |                              |
|--------------------------------|----------------------------------|------------------------------|
| <b>Atlantic Coast Pipeline</b> | M&R Station                      | Access Road                  |
| Mainline                       | L&R Site                         | <b>Federal Ownership</b>     |
| Lateral                        | Valve Site                       | U.S. Forest Service          |
| <b>Workspace</b>               | <b>Compressor Station Layout</b> | National Park Service        |
| Permanent                      | Permanent                        | U.S. Fish & Wildlife Service |
| Temporary                      | Temporary                        | National Guard               |
| ATWS                           |                                  |                              |

**Atlantic Coast Pipeline  
Appendix J  
Topographic Route Maps  
Nottoway County, Virginia**





B-70



This information is for environmental review purposes only.



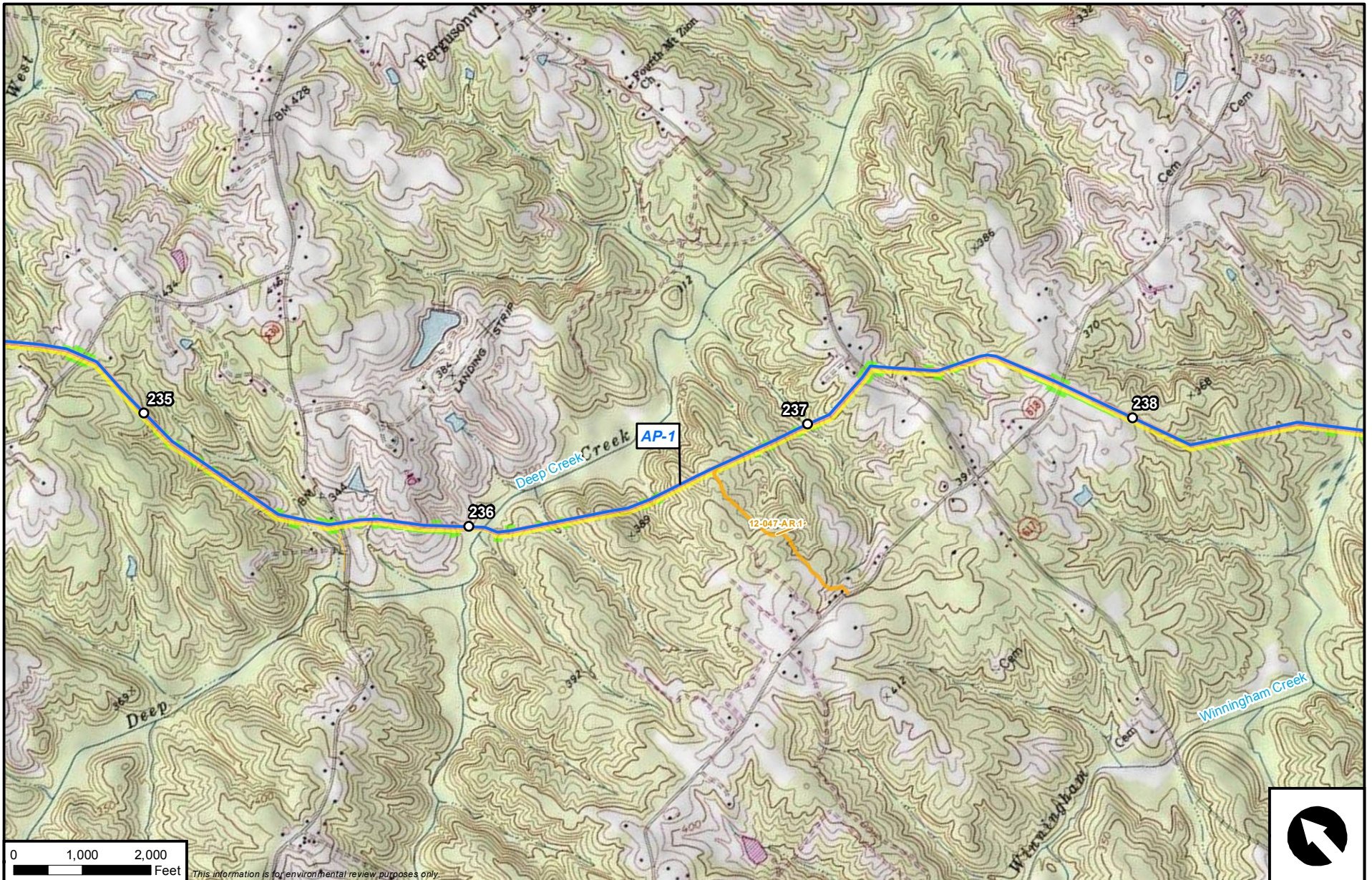
**Atlantic Coast Pipeline**

- |                                |                                  |                              |
|--------------------------------|----------------------------------|------------------------------|
| <b>Atlantic Coast Pipeline</b> | M&R Station                      | Access Road                  |
| Mainline                       | L&R Site                         | <b>Federal Ownership</b>     |
| Lateral                        | Valve Site                       | U.S. Forest Service          |
| <b>Workspace</b>               | <b>Compressor Station Layout</b> | National Park Service        |
| Permanent                      | Permanent                        | U.S. Fish & Wildlife Service |
| Temporary                      | Temporary                        | National Guard               |
| ATWS                           |                                  |                              |

## Atlantic Coast Pipeline Appendix J Topographic Route Maps Nottoway County, Virginia







This information is for environmental review purposes only.




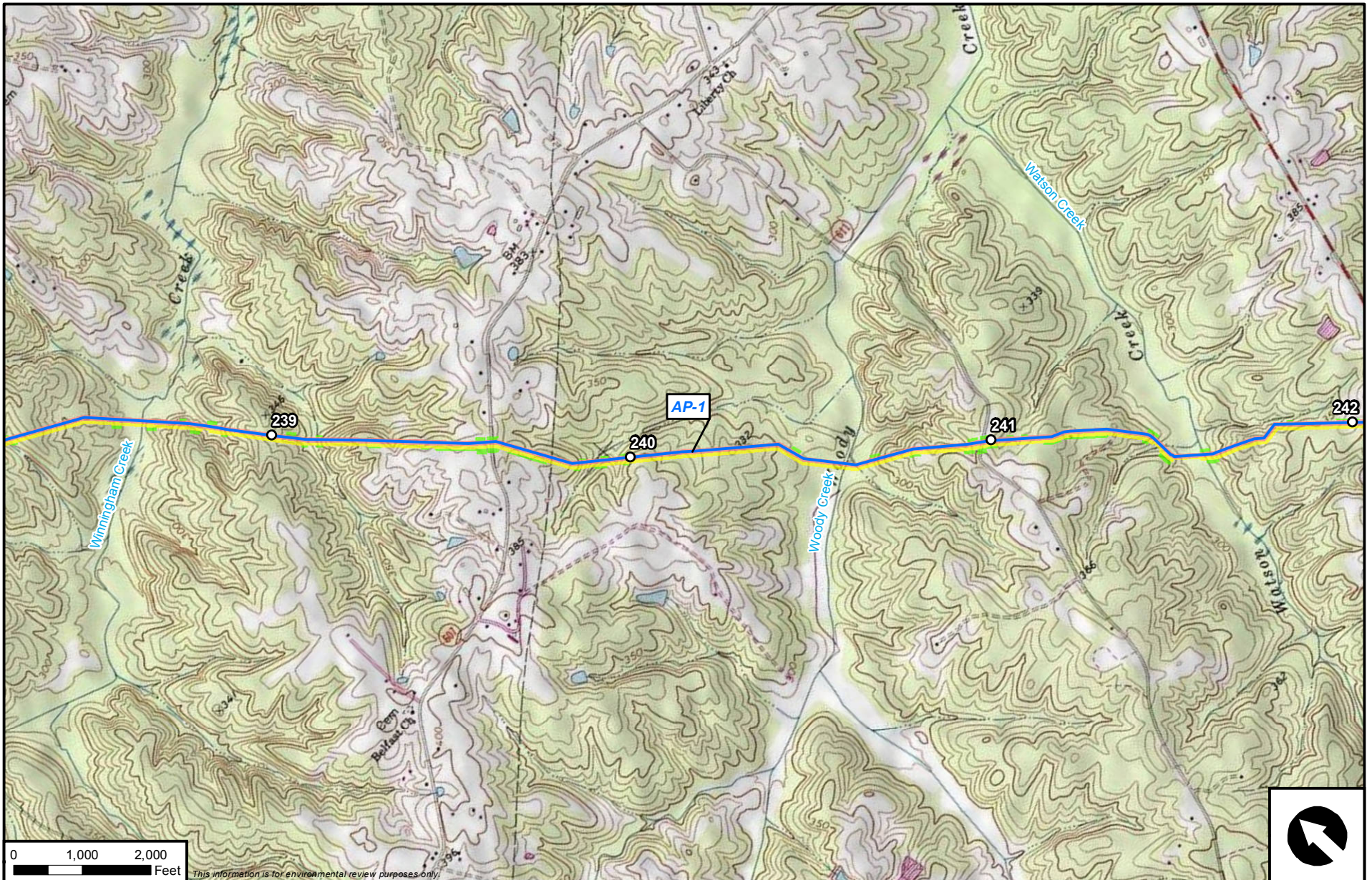
**Atlantic Coast Pipeline**

- |                                |                                  |                              |
|--------------------------------|----------------------------------|------------------------------|
| <b>Atlantic Coast Pipeline</b> | M&R Station                      | Access Road                  |
| Mainline                       | L&R Site                         | <b>Federal Ownership</b>     |
| Lateral                        | Valve Site                       | U.S. Forest Service          |
| <b>Workspace</b>               | <b>Compressor Station Layout</b> | National Park Service        |
| Permanent                      | Permanent                        | U.S. Fish & Wildlife Service |
| Temporary                      | Temporary                        | National Guard               |
| ATWS                           |                                  |                              |

**Atlantic Coast Pipeline  
Appendix J  
Topographic Route Maps  
Nottoway County, Virginia**







This information is for environmental review purposes only.



**Atlantic Coast Pipeline**

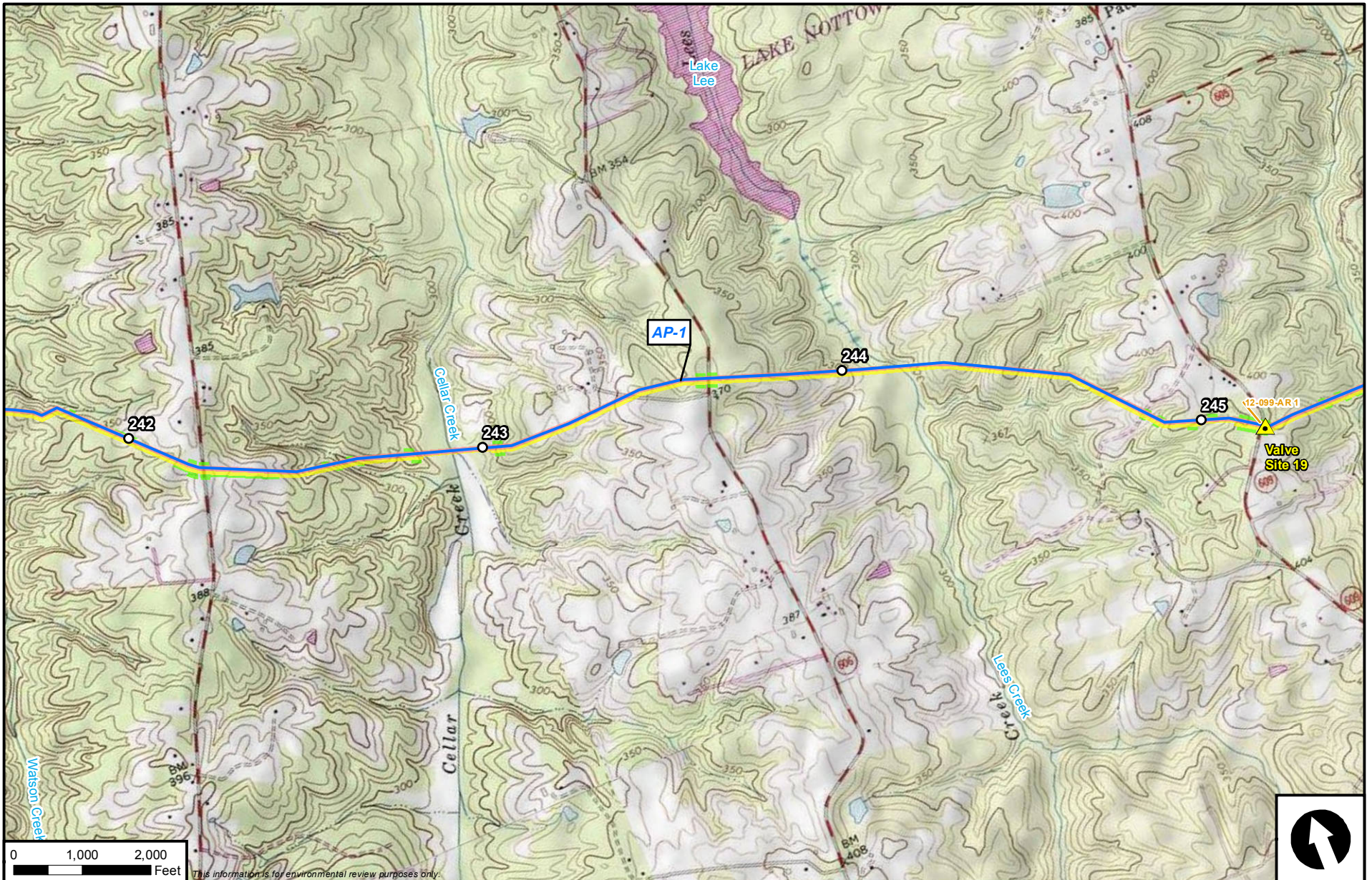
- |                                |                                  |                              |
|--------------------------------|----------------------------------|------------------------------|
| <b>Atlantic Coast Pipeline</b> | M&R Station                      | Access Road                  |
| Mainline                       | L&R Site                         | <b>Federal Ownership</b>     |
| Lateral                        | Valve Site                       | U.S. Forest Service          |
| <b>Workspace</b>               | <b>Compressor Station Layout</b> | National Park Service        |
| Permanent                      | Permanent                        | U.S. Fish & Wildlife Service |
| Temporary                      | Temporary                        | National Guard               |
| ATWS                           |                                  |                              |

**Atlantic Coast Pipeline  
Appendix J  
Topographic Route Maps  
Nottoway County, Virginia**





B-73



This information is for environmental review purposes only.



**Atlantic Coast Pipeline**

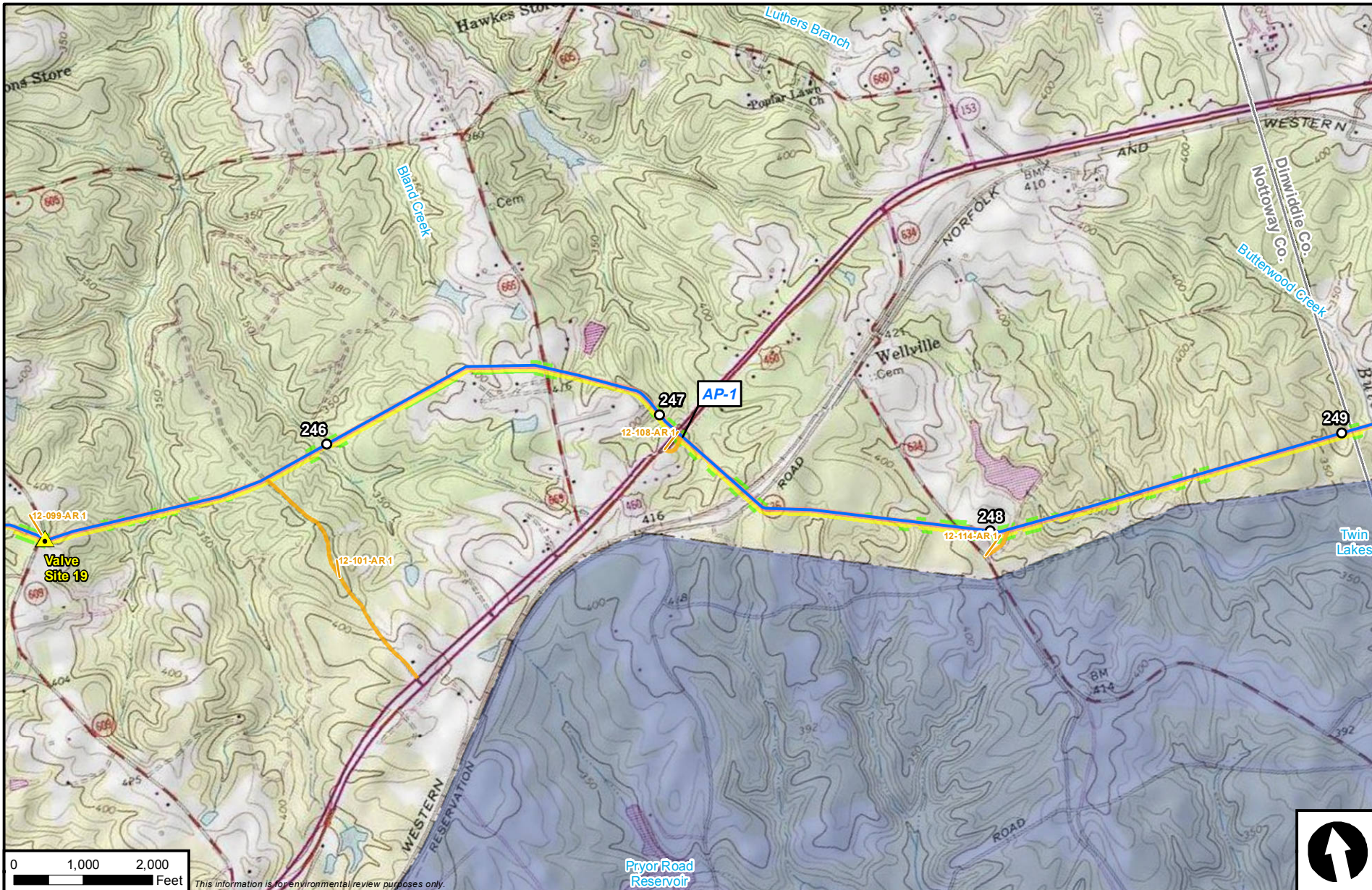
- |                                |                                  |                              |
|--------------------------------|----------------------------------|------------------------------|
| <b>Atlantic Coast Pipeline</b> | M&R Station                      | Access Road                  |
| Mainline                       | L&R Site                         | <b>Federal Ownership</b>     |
| Lateral                        | Valve Site                       | U.S. Forest Service          |
| <b>Workspace</b>               | <b>Compressor Station Layout</b> | National Park Service        |
| Permanent                      | Permanent                        | U.S. Fish & Wildlife Service |
| Temporary                      | Temporary                        | National Guard               |
| ATWS                           |                                  |                              |

**Atlantic Coast Pipeline  
Appendix J  
Topographic Route Maps  
Nottoway County, Virginia**





B-74



This information is for environmental review purposes only.



**Atlantic Coast Pipeline**


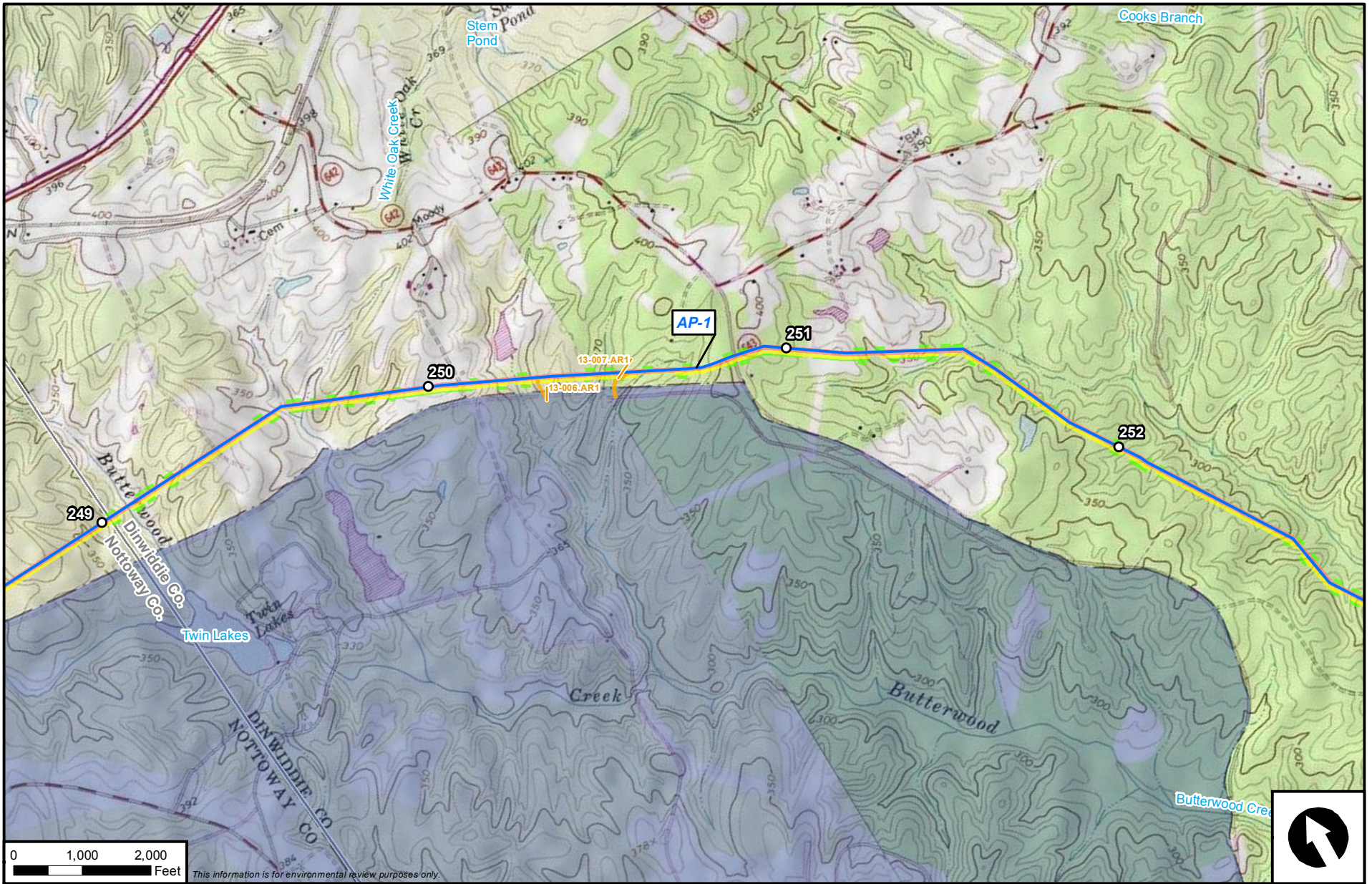
- |                                |                                  |                              |
|--------------------------------|----------------------------------|------------------------------|
| <b>Atlantic Coast Pipeline</b> | M&R Station                      | Access Road                  |
| Mainline                       | L&R Site                         | <b>Federal Ownership</b>     |
| Lateral                        | Valve Site                       | U.S. Forest Service          |
| <b>Workspace</b>               | <b>Compressor Station Layout</b> | National Park Service        |
| Permanent                      | Permanent                        | U.S. Fish & Wildlife Service |
| Temporary                      | Temporary                        | National Guard               |
| ATWS                           |                                  |                              |

**Atlantic Coast Pipeline  
Appendix J  
Topographic Route Maps  
Nottoway County, Virginia**





B-75



This information is for environmental review purposes only.



**Atlantic Coast Pipeline**

- |                  |                                  |                              |
|------------------|----------------------------------|------------------------------|
| Mainline         | M&R Station                      | Access Road                  |
| Lateral          | L&R Site                         | <b>Federal Ownership</b>     |
| <b>Workspace</b> | Valve Site                       | U.S. Forest Service          |
| Permanent        | <b>Compressor Station Layout</b> | National Park Service        |
| Temporary        | Permanent                        | U.S. Fish & Wildlife Service |
| ATWS             | Temporary                        | National Guard               |

**Atlantic Coast Pipeline  
Appendix J  
Topographic Route Maps  
Dinwiddie County, Virginia**





B-76



This information is for environmental review purposes only.



**Atlantic Coast Pipeline**


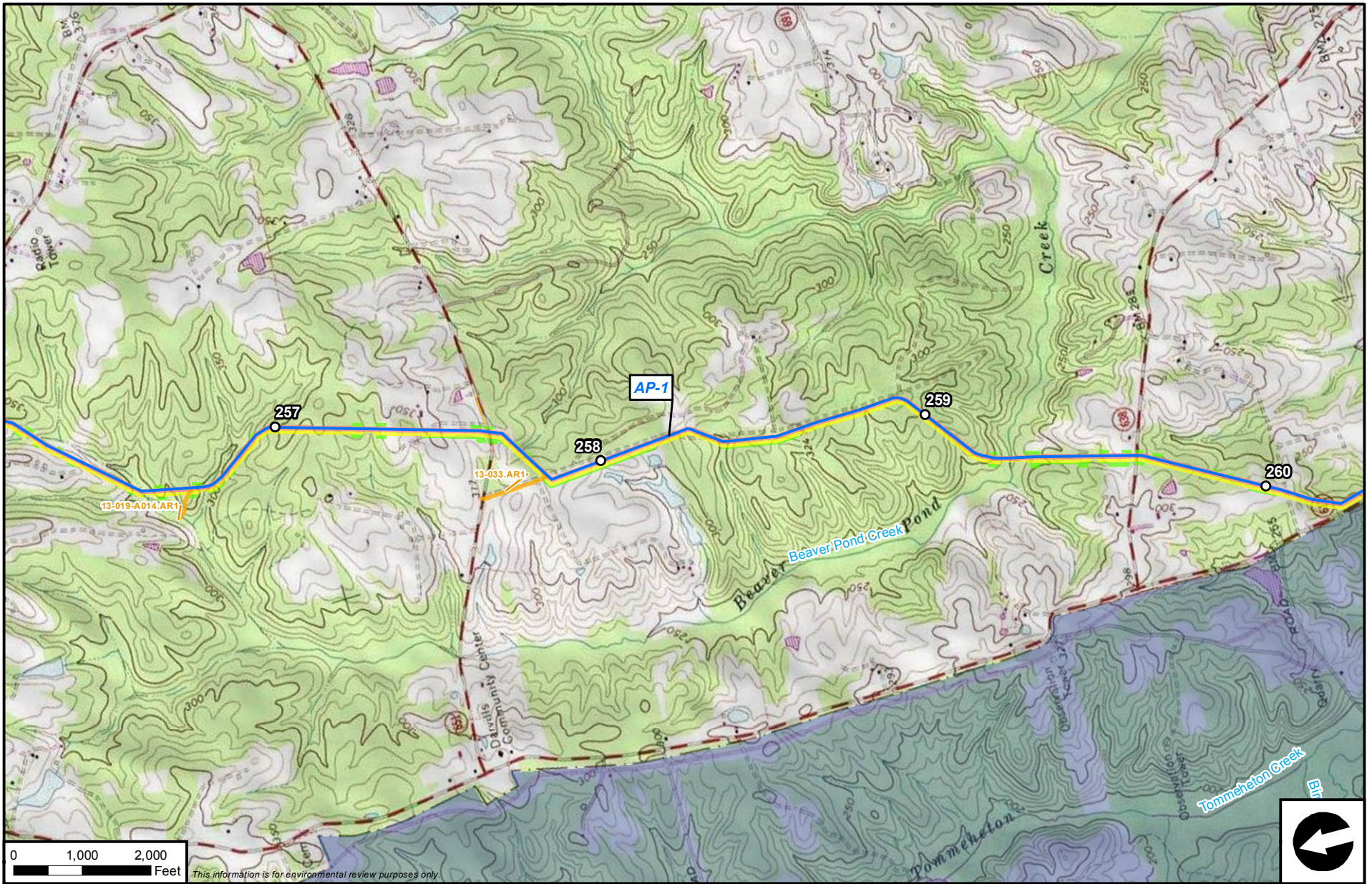
- |                                |                                  |                              |
|--------------------------------|----------------------------------|------------------------------|
| <b>Atlantic Coast Pipeline</b> | M&R Station                      | Access Road                  |
| Mainline                       | L&R Site                         | <b>Federal Ownership</b>     |
| Lateral                        | Valve Site                       | U.S. Forest Service          |
| <b>Workspace</b>               | <b>Compressor Station Layout</b> | National Park Service        |
| Permanent                      | Permanent                        | U.S. Fish & Wildlife Service |
| Temporary                      | Temporary                        | National Guard               |
| ATWS                           |                                  |                              |

**Atlantic Coast Pipeline  
Appendix J  
Topographic Route Maps  
Dinwiddie County, Virginia**





B-77



This information is for environmental review purposes only.



**Atlantic Coast Pipeline**

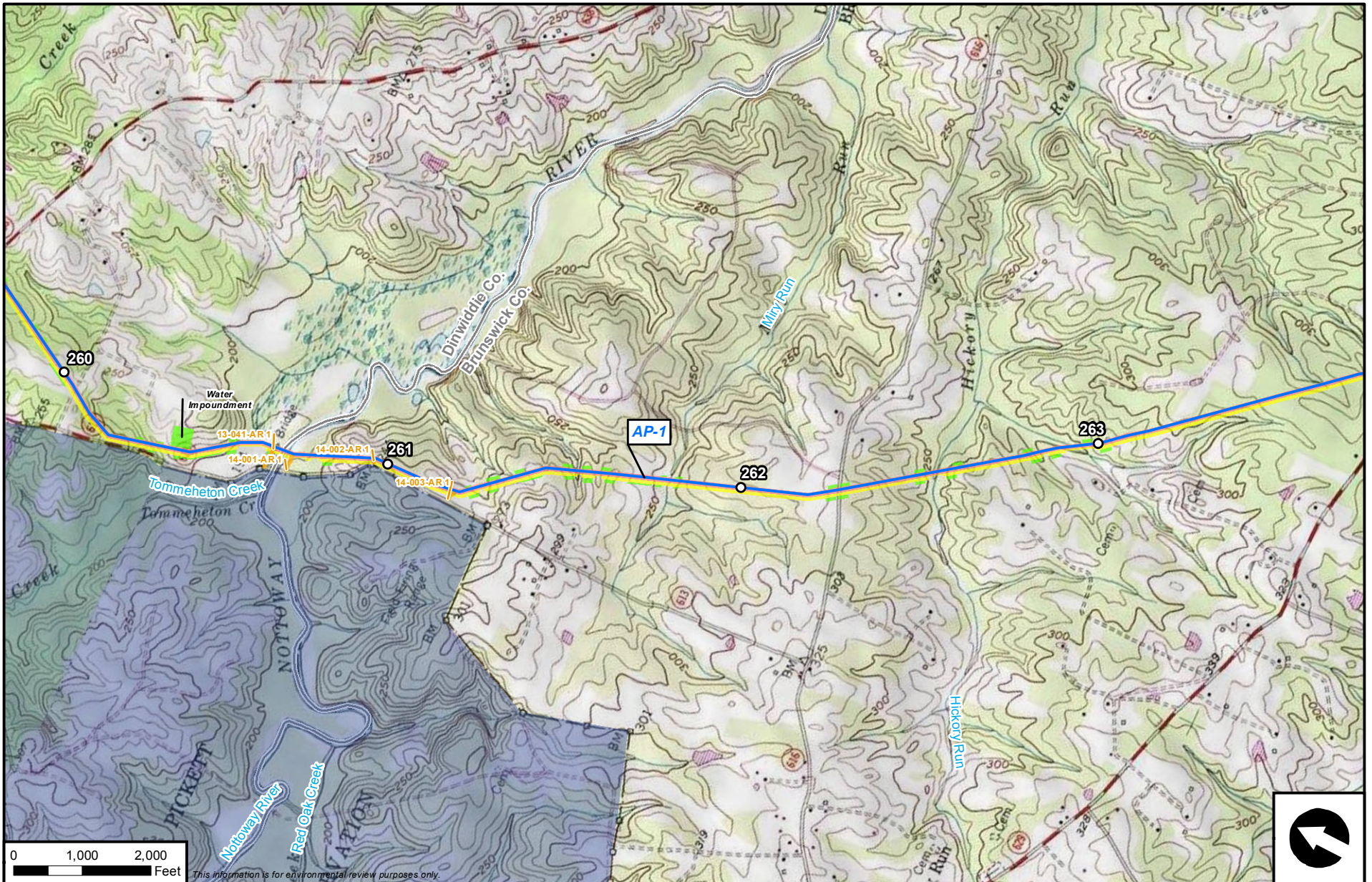
- |                                |                                  |                              |
|--------------------------------|----------------------------------|------------------------------|
| <b>Atlantic Coast Pipeline</b> | M&R Station                      | Access Road                  |
| Mainline                       | L&R Site                         | <b>Federal Ownership</b>     |
| Lateral                        | Valve Site                       | U.S. Forest Service          |
| <b>Workspace</b>               | <b>Compressor Station Layout</b> | National Park Service        |
| Permanent                      | Permanent                        | U.S. Fish & Wildlife Service |
| Temporary                      | Temporary                        | National Guard               |
| ATWS                           |                                  |                              |

**Atlantic Coast Pipeline  
Appendix J  
Topographic Route Maps  
Dinwiddie County, Virginia**





B-78



This information is for environmental review purposes only.



**Atlantic Coast Pipeline**

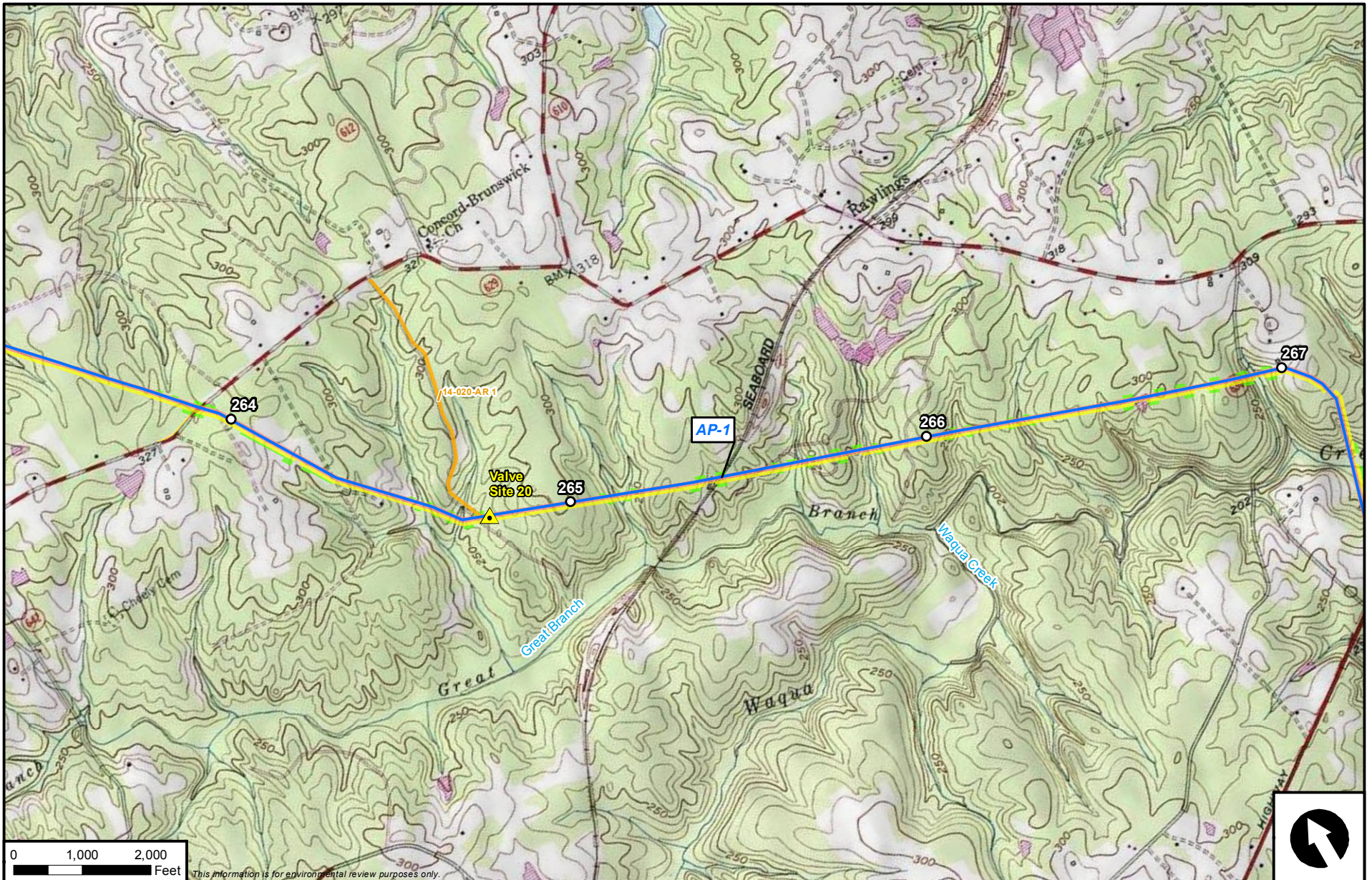
- |                         |                                  |                              |
|-------------------------|----------------------------------|------------------------------|
| Atlantic Coast Pipeline | M&R Station                      | Access Road                  |
| Mainline                | L&R Site                         | <b>Federal Ownership</b>     |
| Lateral                 | Valve Site                       | U.S. Forest Service          |
| <b>Workspace</b>        | <b>Compressor Station Layout</b> | National Park Service        |
| Permanent               | Permanent                        | U.S. Fish & Wildlife Service |
| Temporary               | Temporary                        | National Guard               |
| ATWS                    |                                  |                              |

**Atlantic Coast Pipeline  
Appendix J  
Topographic Route Maps  
Brunswick County, Virginia**





B-79



This information is for environmental review purposes only.



**Atlantic Coast Pipeline**

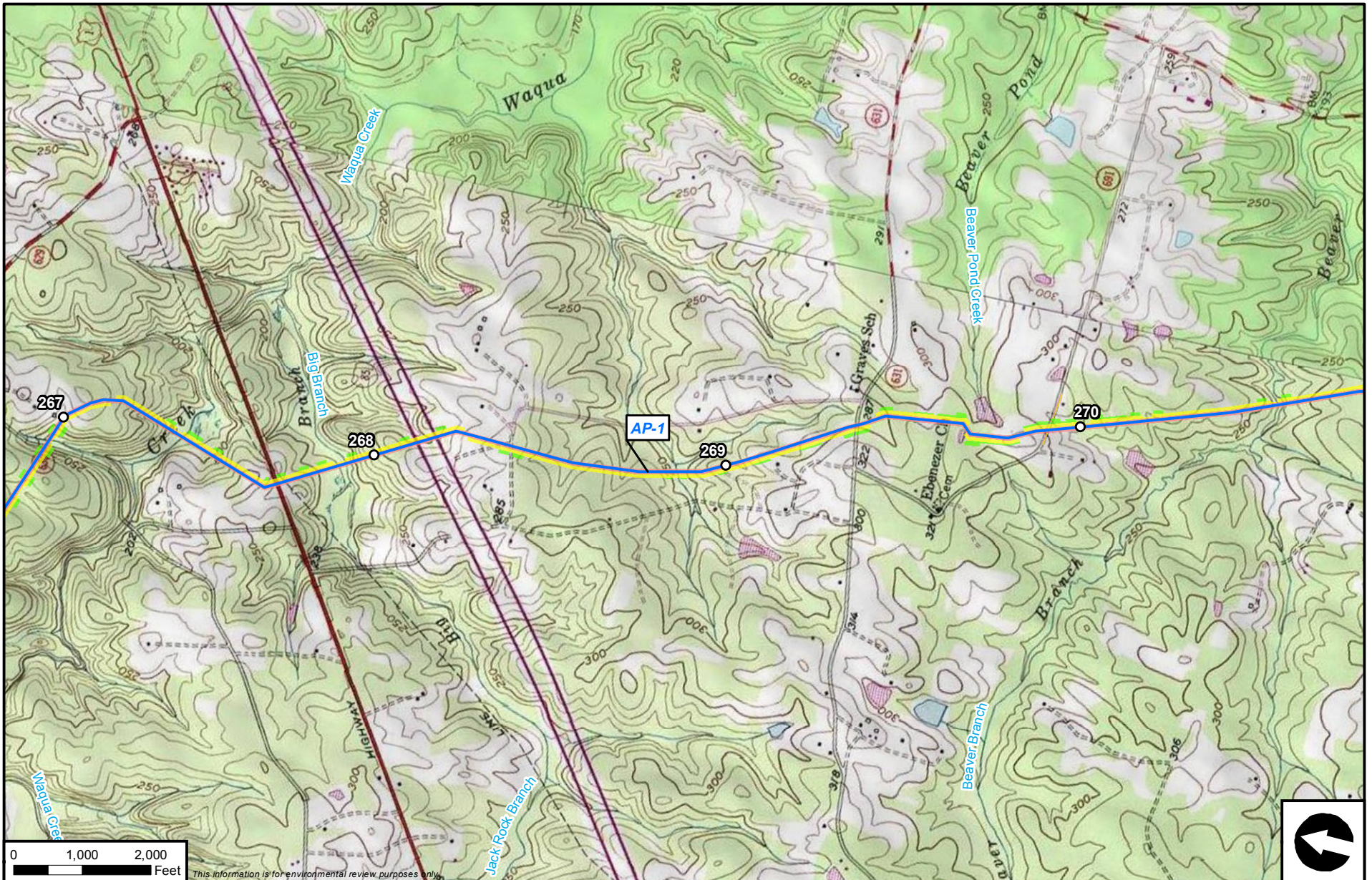
- |                                |                                  |                              |
|--------------------------------|----------------------------------|------------------------------|
| <b>Atlantic Coast Pipeline</b> | M&R Station                      | Access Road                  |
| Mainline                       | L&R Site                         | <b>Federal Ownership</b>     |
| Lateral                        | Valve Site                       | U.S. Forest Service          |
| <b>Workspace</b>               | <b>Compressor Station Layout</b> | National Park Service        |
| Permanent                      | Permanent                        | U.S. Fish & Wildlife Service |
| Temporary                      | Temporary                        | National Guard               |
| ATWS                           |                                  |                              |

**Atlantic Coast Pipeline  
Appendix J  
Topographic Route Maps  
Brunswick County, Virginia**





B-80



This information is for environmental review purposes only.



**Atlantic Coast Pipeline**


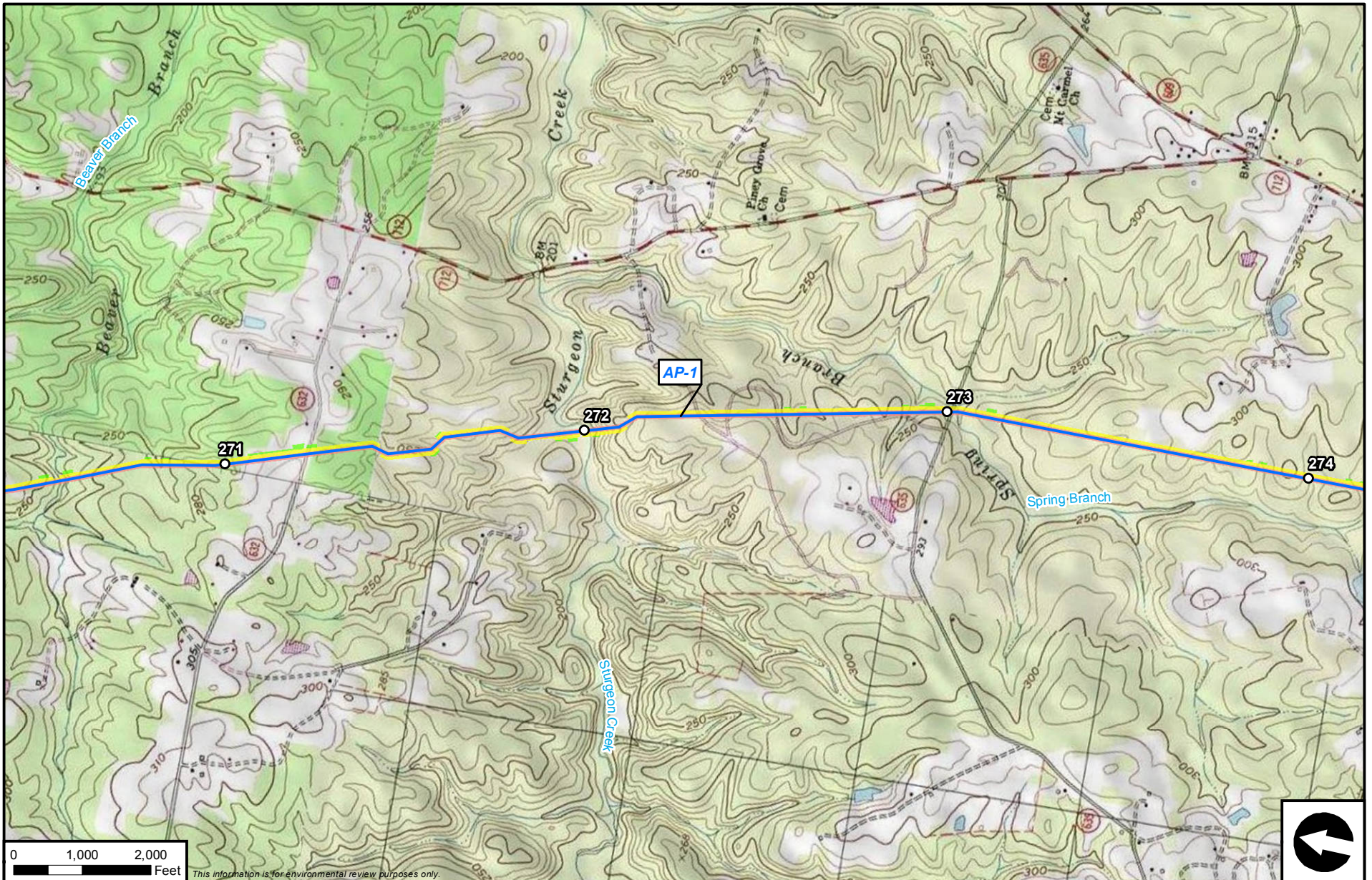
- |                                |                                  |                              |
|--------------------------------|----------------------------------|------------------------------|
| <b>Atlantic Coast Pipeline</b> | M&R Station                      | Access Road                  |
| Mainline                       | L&R Site                         | <b>Federal Ownership</b>     |
| Lateral                        | Valve Site                       | U.S. Forest Service          |
| <b>Workspace</b>               | <b>Compressor Station Layout</b> | National Park Service        |
| Permanent                      | Permanent                        | U.S. Fish & Wildlife Service |
| Temporary                      | Temporary                        | National Guard               |
| ATWS                           |                                  |                              |

**Atlantic Coast Pipeline  
Appendix J  
Topographic Route Maps  
Brunswick County, Virginia**





B-81



This information is for environmental review purposes only.



**Atlantic Coast Pipeline**

- |                                |                                  |                              |
|--------------------------------|----------------------------------|------------------------------|
| <b>Atlantic Coast Pipeline</b> | M&R Station                      | Access Road                  |
| Mainline                       | L&R Site                         | <b>Federal Ownership</b>     |
| Lateral                        | Valve Site                       | U.S. Forest Service          |
| <b>Workspace</b>               | <b>Compressor Station Layout</b> | National Park Service        |
| Permanent                      | Permanent                        | U.S. Fish & Wildlife Service |
| Temporary                      | Temporary                        | National Guard               |
| ATWS                           |                                  |                              |

**Atlantic Coast Pipeline  
Appendix J  
Topographic Route Maps  
Brunswick County, Virginia**





B-82



This information is for environmental review purposes only.



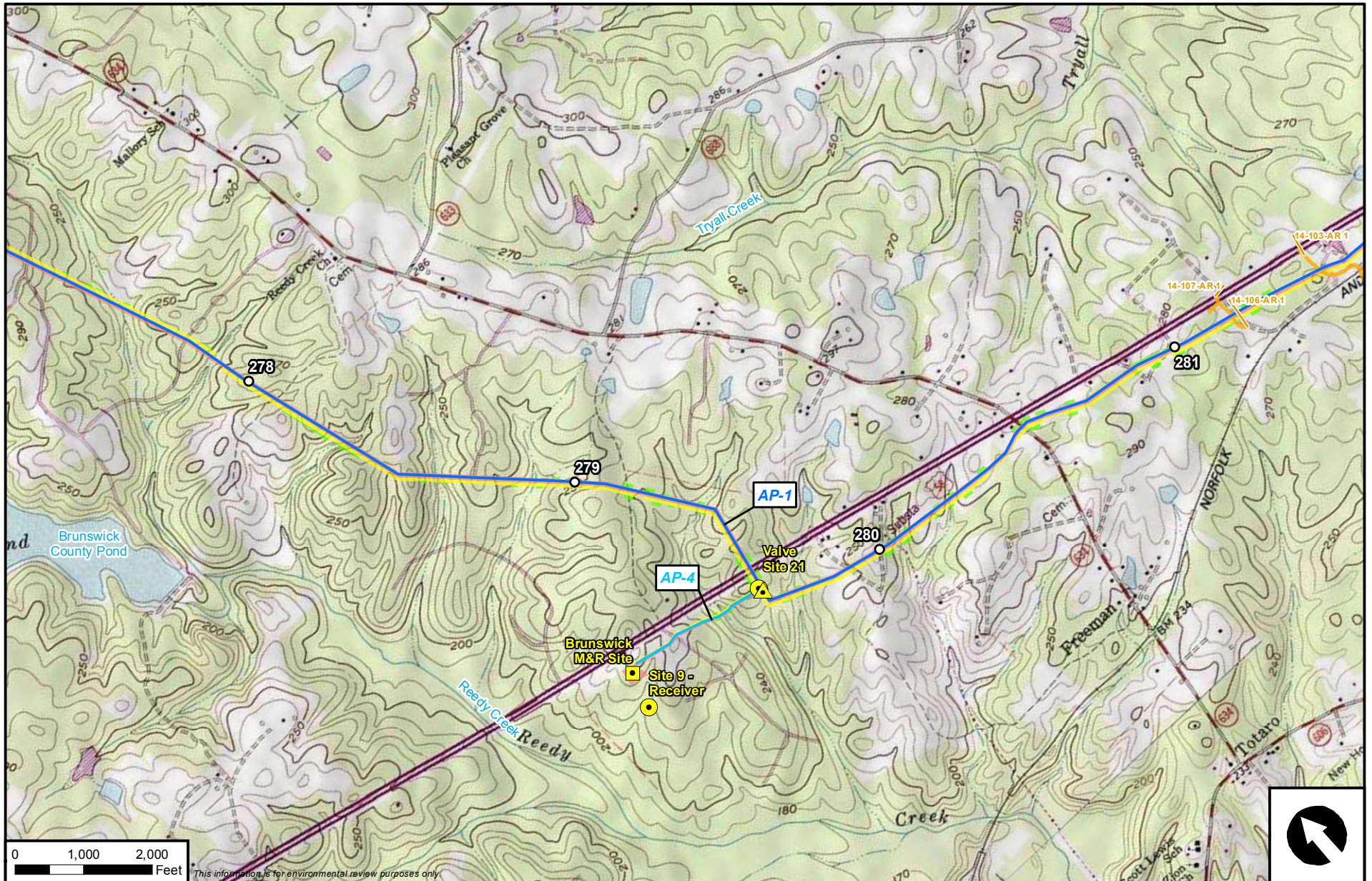
**Atlantic Coast Pipeline**

- |                                |                                  |                              |
|--------------------------------|----------------------------------|------------------------------|
| <b>Atlantic Coast Pipeline</b> | M&R Station                      | Access Road                  |
| Mainline                       | L&R Site                         | <b>Federal Ownership</b>     |
| Lateral                        | Valve Site                       | U.S. Forest Service          |
| <b>Workspace</b>               | <b>Compressor Station Layout</b> | National Park Service        |
| Permanent                      | Permanent                        | U.S. Fish & Wildlife Service |
| Temporary                      | Temporary                        | National Guard               |
| ATWS                           |                                  |                              |

## Atlantic Coast Pipeline Appendix J Topographic Route Maps Brunswick County, Virginia







*This information is for environmental review purposes only.*



**Atlantic Coast Pipeline**

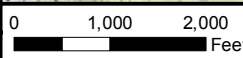
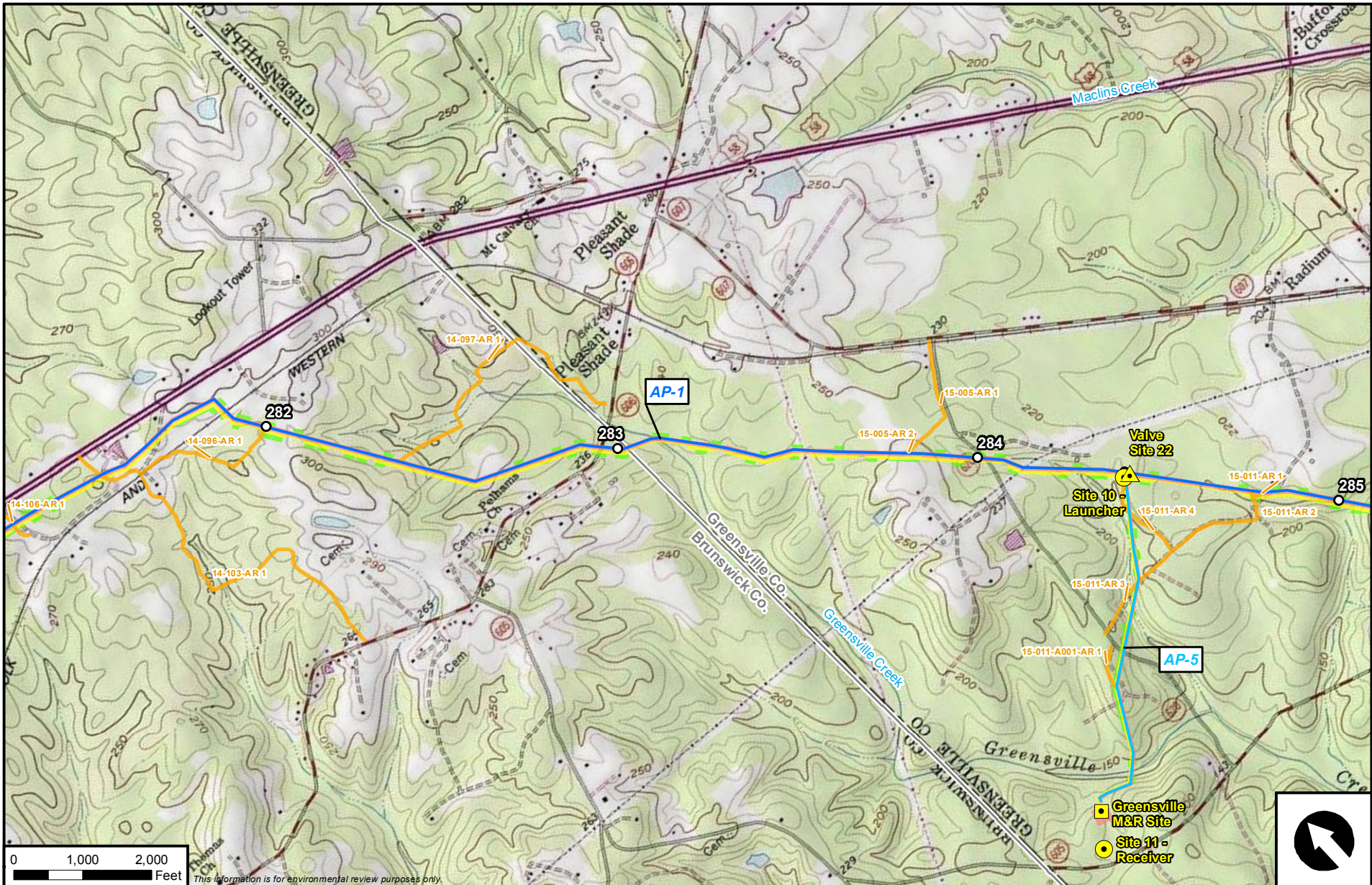
- |                                |                                  |                                |
|--------------------------------|----------------------------------|--------------------------------|
| <b>Atlantic Coast Pipeline</b> | ■ M&R Station                    | — Access Road                  |
| — Mainline                     | ● L&R Site                       | <b>Federal Ownership</b>       |
| — Lateral                      | ▲ Valve Site                     | ■ U.S. Forest Service          |
| <b>Workspace</b>               | <b>Compressor Station Layout</b> | ■ National Park Service        |
| ■ Permanent                    | ■ Permanent                      | ■ U.S. Fish & Wildlife Service |
| ■ Temporary                    | ■ Temporary                      | ■ National Guard               |
| ■ ATWS                         |                                  |                                |

**Atlantic Coast Pipeline  
Appendix J  
Topographic Route Maps  
Brunswick County, Virginia**





B-84



This information is for environmental review purposes only.



**Atlantic Coast Pipeline**


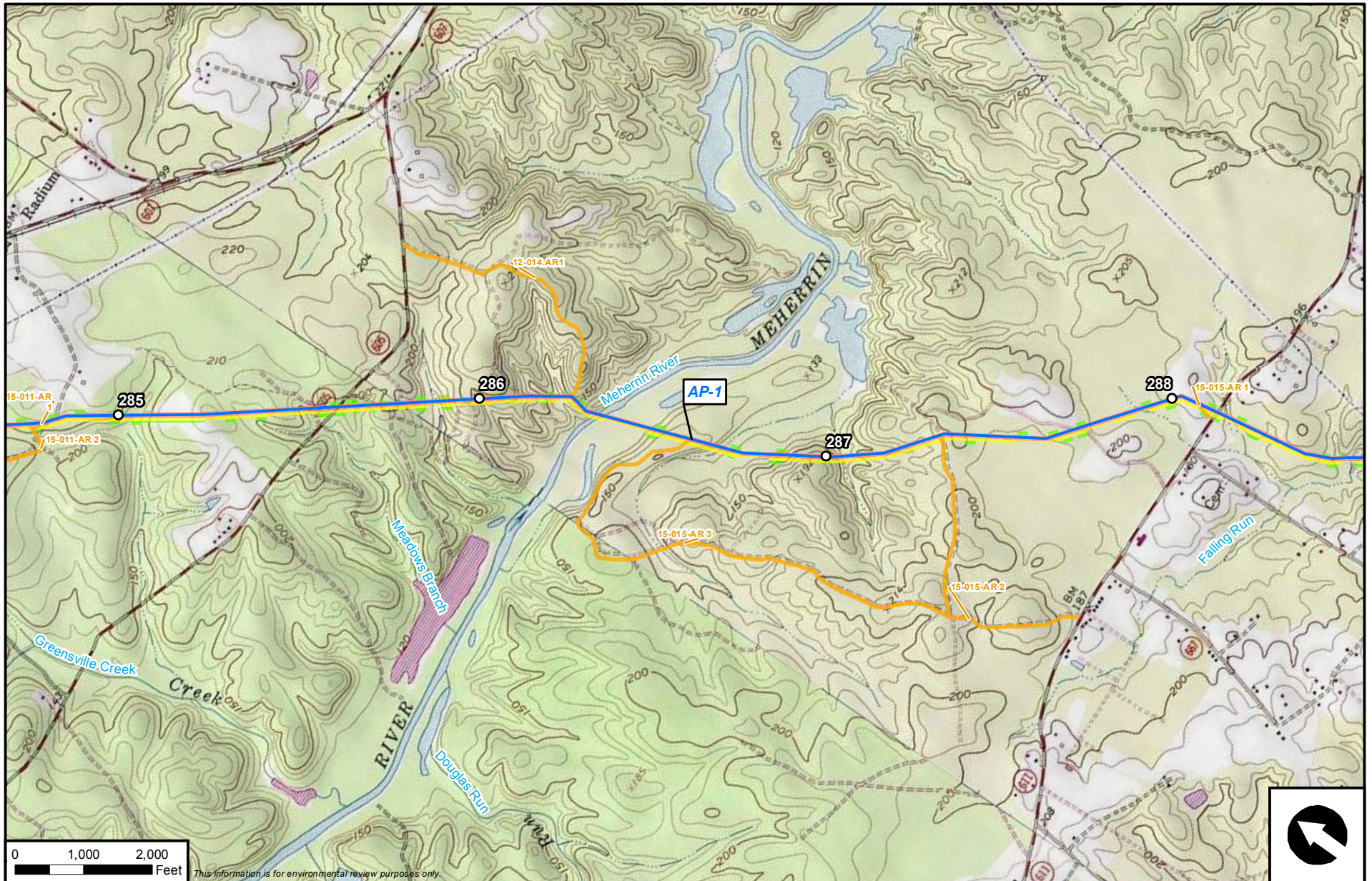
- |                                  |                                     |                              |
|----------------------------------|-------------------------------------|------------------------------|
| Atlantic Coast Pipeline Mainline | M&R Station                         | Access Road                  |
| Lateral                          | L&R Site                            | Federal Ownership            |
| ATWS                             | Valve Site                          | U.S. Forest Service          |
| Permanent Workspace              | Permanent Compressor Station Layout | National Park Service        |
| Temporary Workspace              | Temporary Compressor Station Layout | U.S. Fish & Wildlife Service |
|                                  |                                     | National Guard               |

## Atlantic Coast Pipeline Appendix J Topographic Route Maps Greenville County, Virginia





B-85



*This information is for environmental review purposes only.*



**Atlantic Coast Pipeline**

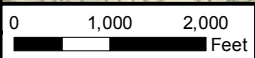
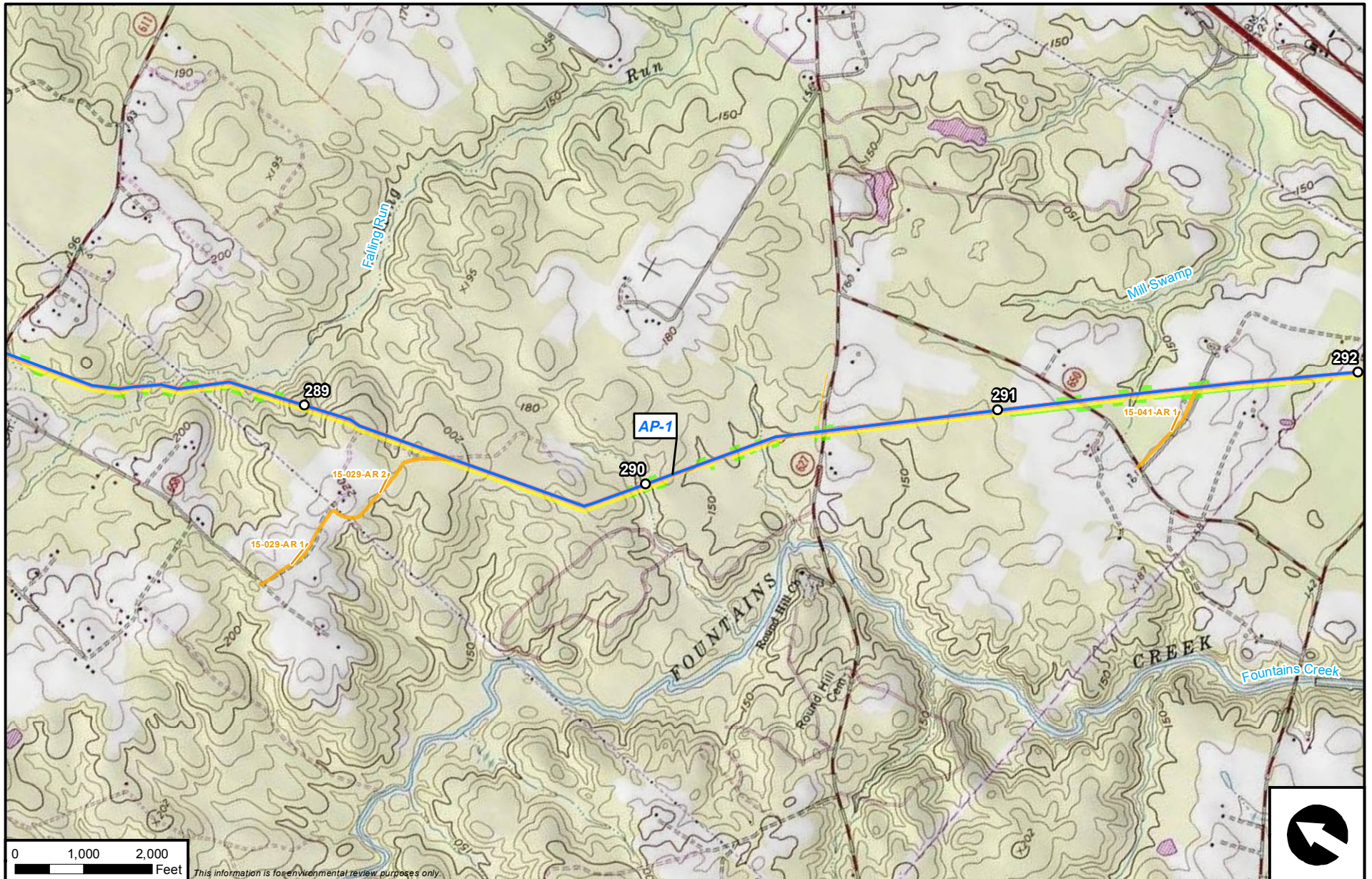
- |                                |                                  |                              |
|--------------------------------|----------------------------------|------------------------------|
| <b>Atlantic Coast Pipeline</b> | M&R Station                      | Access Road                  |
| Mainline                       | L&R Site                         | <b>Federal Ownership</b>     |
| Lateral                        | Valve Site                       | U.S. Forest Service          |
| <b>Workspace</b>               | <b>Compressor Station Layout</b> | National Park Service        |
| Permanent                      | Permanent                        | U.S. Fish & Wildlife Service |
| Temporary                      | Temporary                        | National Guard               |
| ATWS                           |                                  |                              |

**Atlantic Coast Pipeline  
Appendix J  
Topographic Route Maps  
Greenville County, Virginia**



an ERM Group company





This information is for environmental review purposes only.



**Atlantic Coast Pipeline**


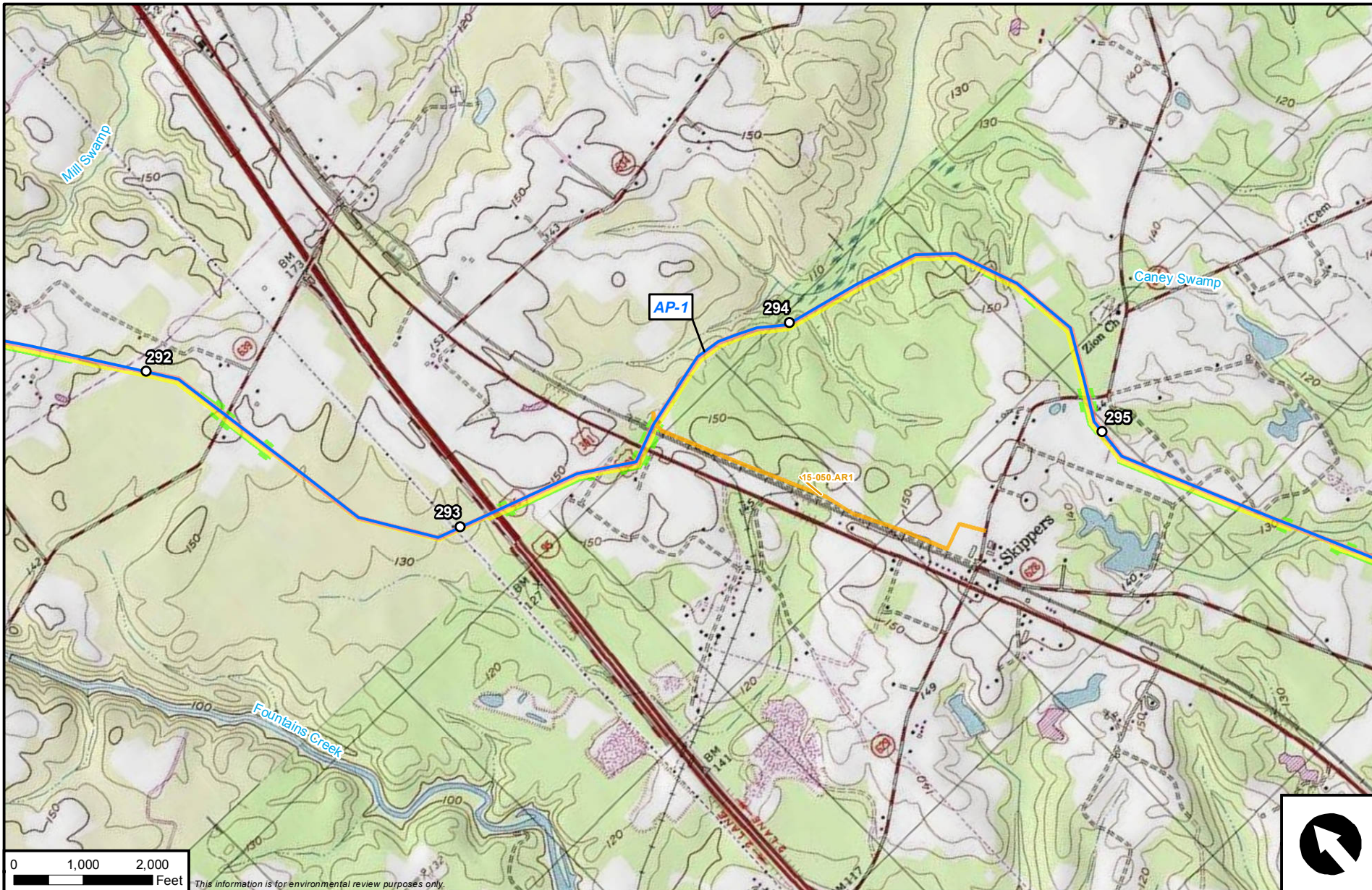
- |                                |                                  |                              |
|--------------------------------|----------------------------------|------------------------------|
| <b>Atlantic Coast Pipeline</b> | M&R Station                      | Access Road                  |
| Mainline                       | L&R Site                         | <b>Federal Ownership</b>     |
| Lateral                        | Valve Site                       | U.S. Forest Service          |
| <b>Workspace</b>               | <b>Compressor Station Layout</b> | National Park Service        |
| Permanent                      | Permanent                        | U.S. Fish & Wildlife Service |
| Temporary                      | Temporary                        | National Guard               |
| ATWS                           |                                  |                              |

**Atlantic Coast Pipeline  
Appendix J  
Topographic Route Maps  
Greenville County, Virginia**





B-87



This information is for environmental review purposes only.



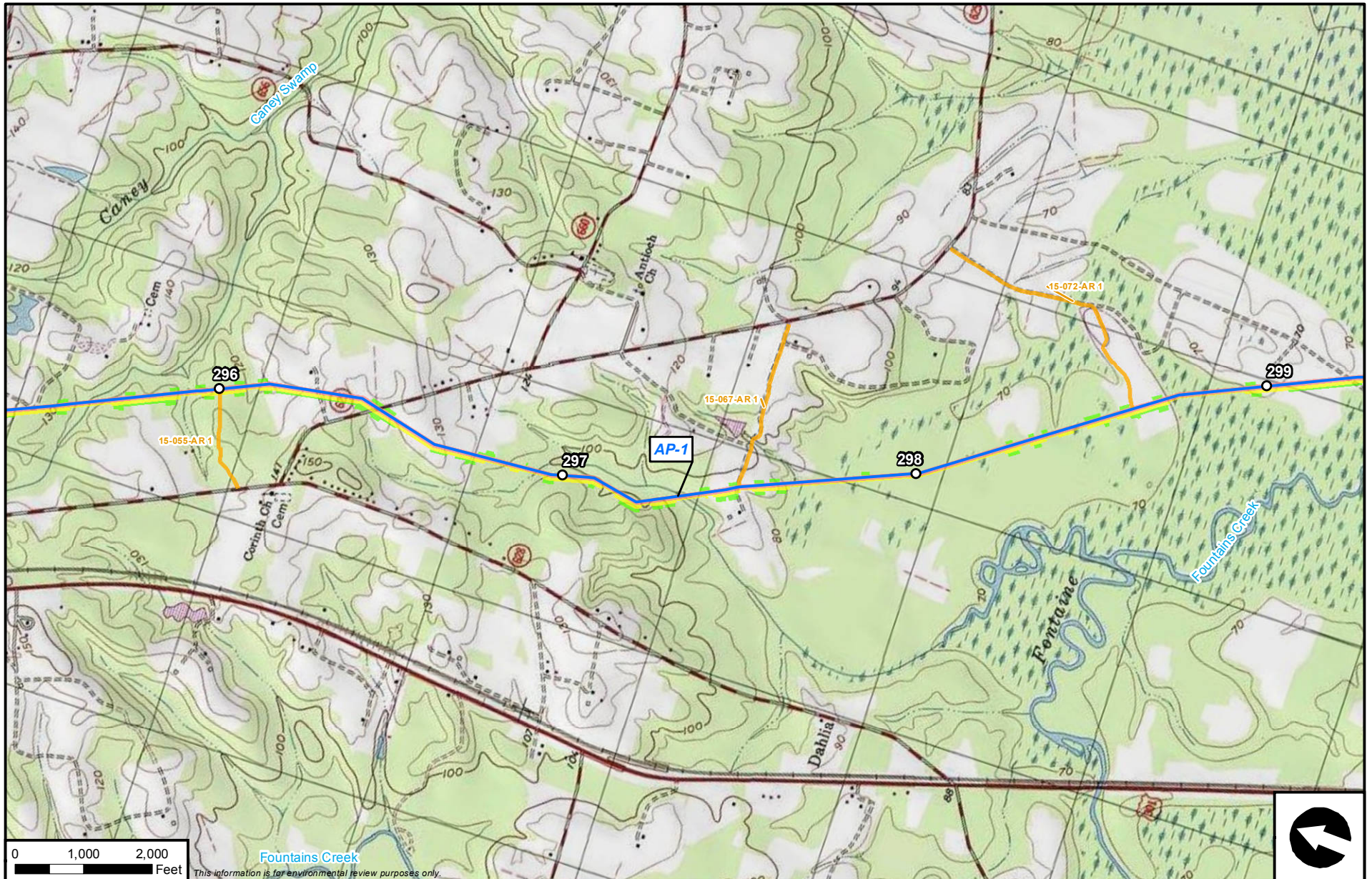
**Atlantic Coast Pipeline**

- |                                |                                  |                              |
|--------------------------------|----------------------------------|------------------------------|
| <b>Atlantic Coast Pipeline</b> | M&R Station                      | Access Road                  |
| Mainline                       | L&R Site                         | <b>Federal Ownership</b>     |
| Lateral                        | Valve Site                       | U.S. Forest Service          |
| <b>Workspace</b>               | <b>Compressor Station Layout</b> | National Park Service        |
| Permanent                      | Permanent                        | U.S. Fish & Wildlife Service |
| Temporary                      | Temporary                        | National Guard               |
| ATWS                           |                                  |                              |

**Atlantic Coast Pipeline  
Appendix J  
Topographic Route Maps  
Greenville County, Virginia**







This information is for environmental review purposes only.



**Atlantic Coast Pipeline**

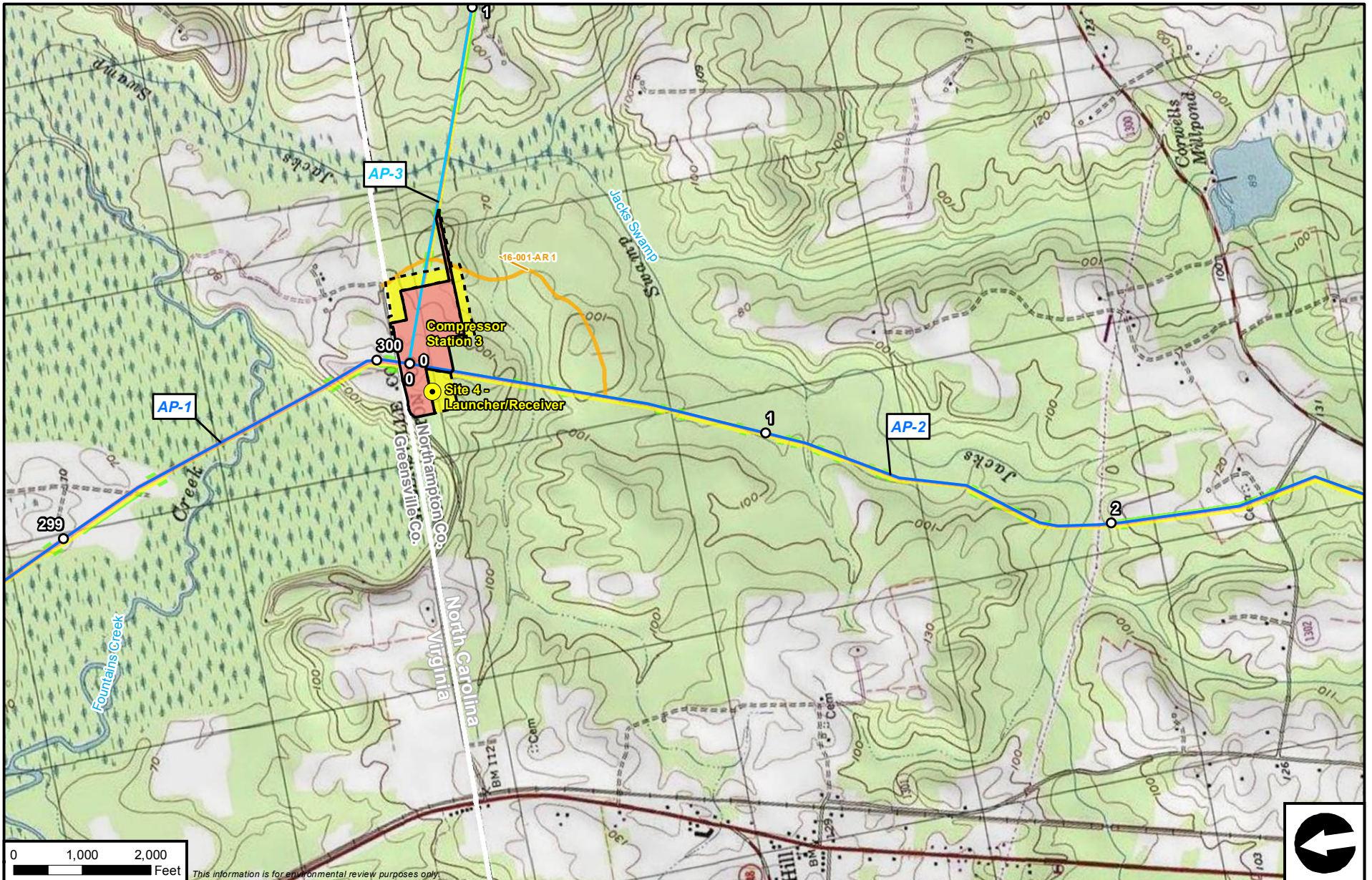
- |                                |                                  |                                |
|--------------------------------|----------------------------------|--------------------------------|
| <b>Atlantic Coast Pipeline</b> | ■ M&R Station                    | — Access Road                  |
| — Mainline                     | ● L&R Site                       | <b>Federal Ownership</b>       |
| — Lateral                      | ▲ Valve Site                     | ■ U.S. Forest Service          |
| <b>Workspace</b>               | <b>Compressor Station Layout</b> | ■ National Park Service        |
| ■ Permanent                    | ■ Permanent                      | ■ U.S. Fish & Wildlife Service |
| ■ Temporary                    | ■ Temporary                      | ■ National Guard               |
| ■ ATWS                         |                                  |                                |

**Atlantic Coast Pipeline  
Appendix J  
Topographic Route Maps  
Greenville County, Virginia**





B-89



This information is for environmental review purposes only.



**Atlantic Coast Pipeline**

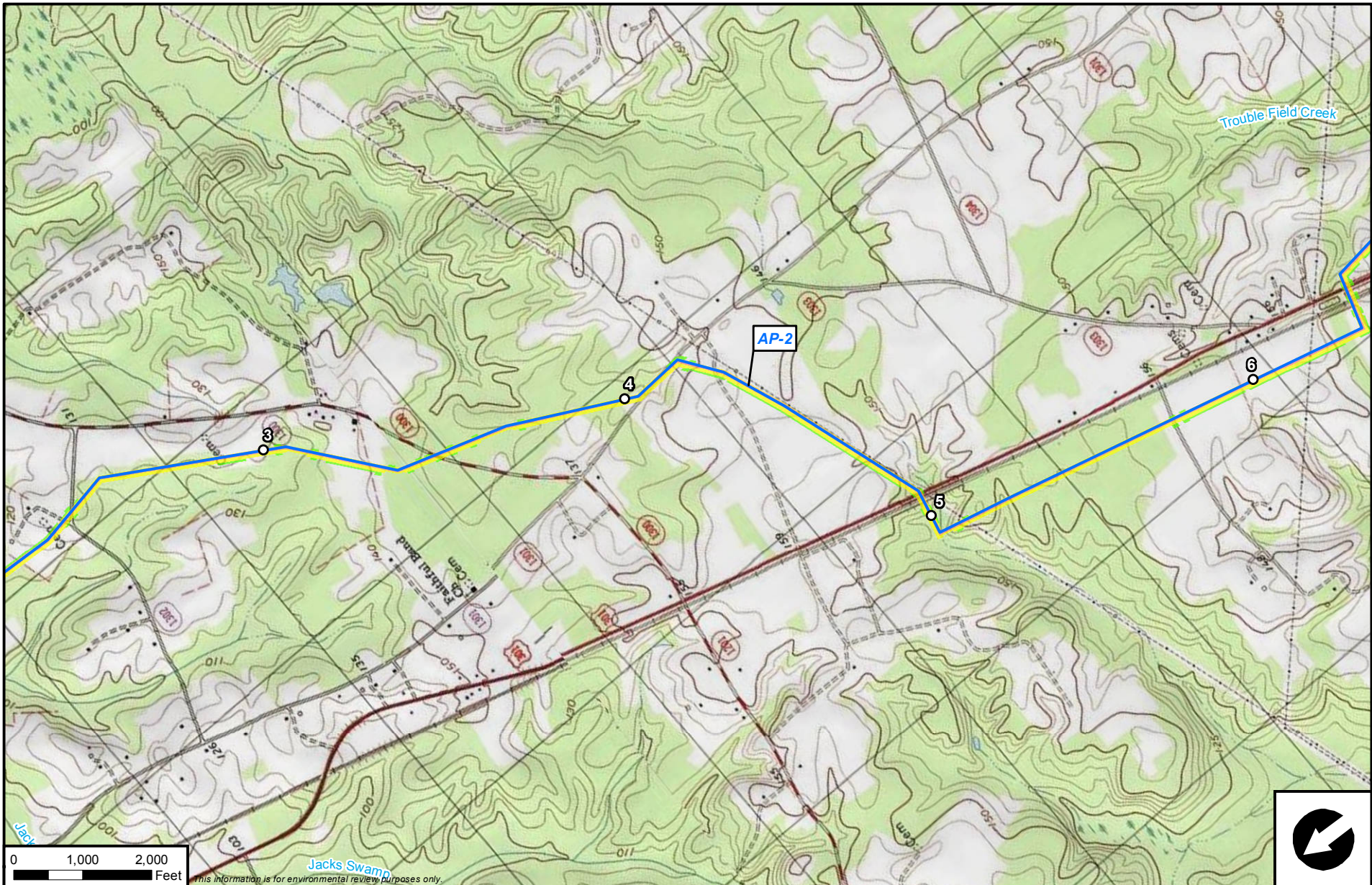
- |                                |                                  |                              |
|--------------------------------|----------------------------------|------------------------------|
| <b>Atlantic Coast Pipeline</b> | M&R Station                      | Access Road                  |
| Mainline                       | L&R Site                         | <b>Federal Ownership</b>     |
| Lateral                        | Valve Site                       | U.S. Forest Service          |
| <b>Workspace</b>               | <b>Compressor Station Layout</b> | National Park Service        |
| Permanent                      | Permanent                        | U.S. Fish & Wildlife Service |
| Temporary                      | Temporary                        | National Guard               |
| ATWS                           |                                  |                              |

**Atlantic Coast Pipeline  
Appendix J  
Topographic Route Maps  
Northampton County, North Carolina**





B-90



This information is for environmental review purposes only.



**Atlantic Coast Pipeline**


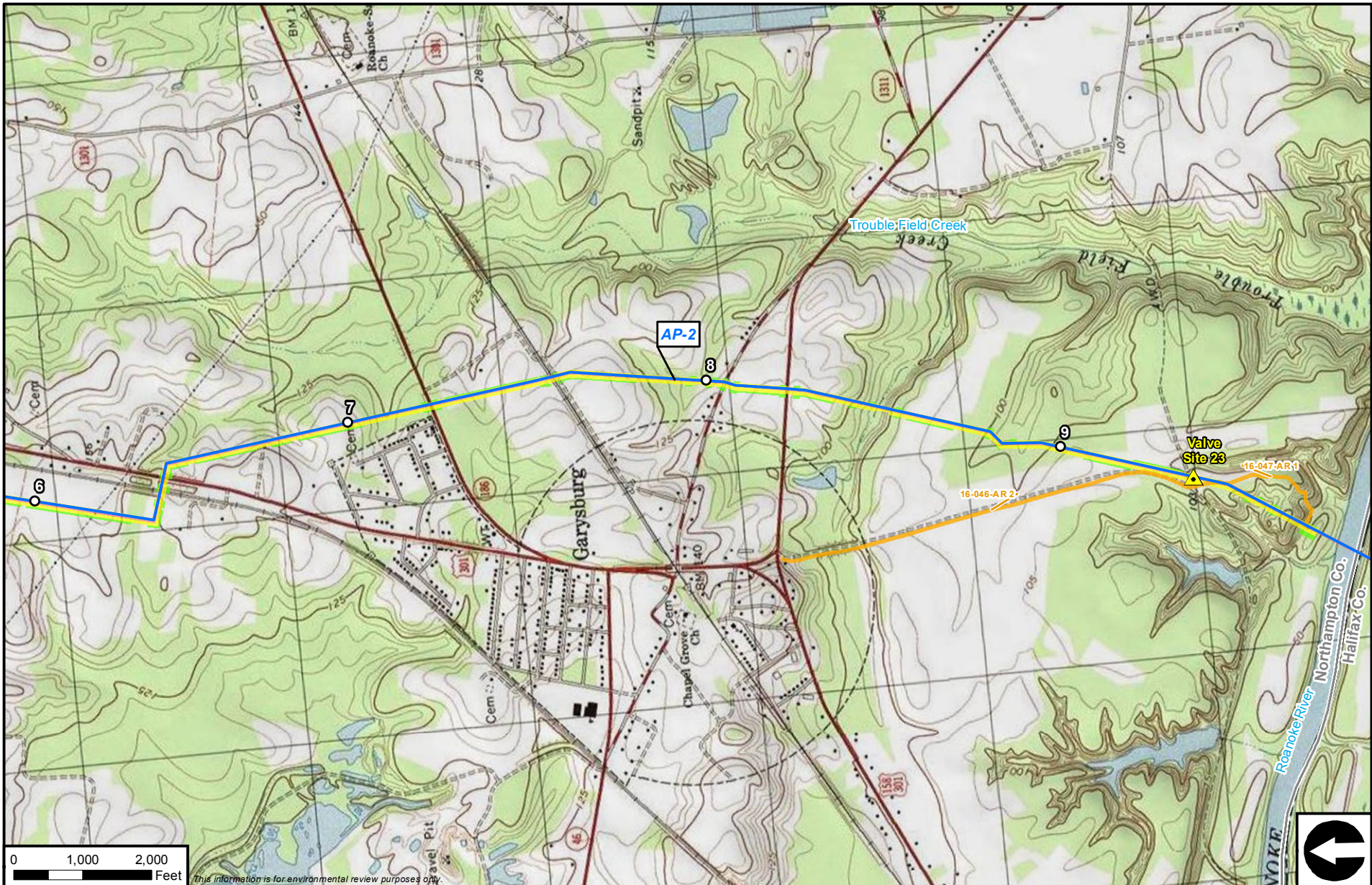
- |                  |                                  |                              |
|------------------|----------------------------------|------------------------------|
| Mainline         | M&R Station                      | Access Road                  |
| Lateral          | L&R Site                         | <b>Federal Ownership</b>     |
| <b>Workspace</b> | Valve Site                       | U.S. Forest Service          |
| Permanent        | <b>Compressor Station Layout</b> | National Park Service        |
| Temporary        | Permanent                        | U.S. Fish & Wildlife Service |
| ATWS             | Temporary                        | National Guard               |

**Atlantic Coast Pipeline  
Appendix J  
Topographic Route Maps  
Northampton County, North Carolina**





B-91



*This information is for environmental review purposes only.*



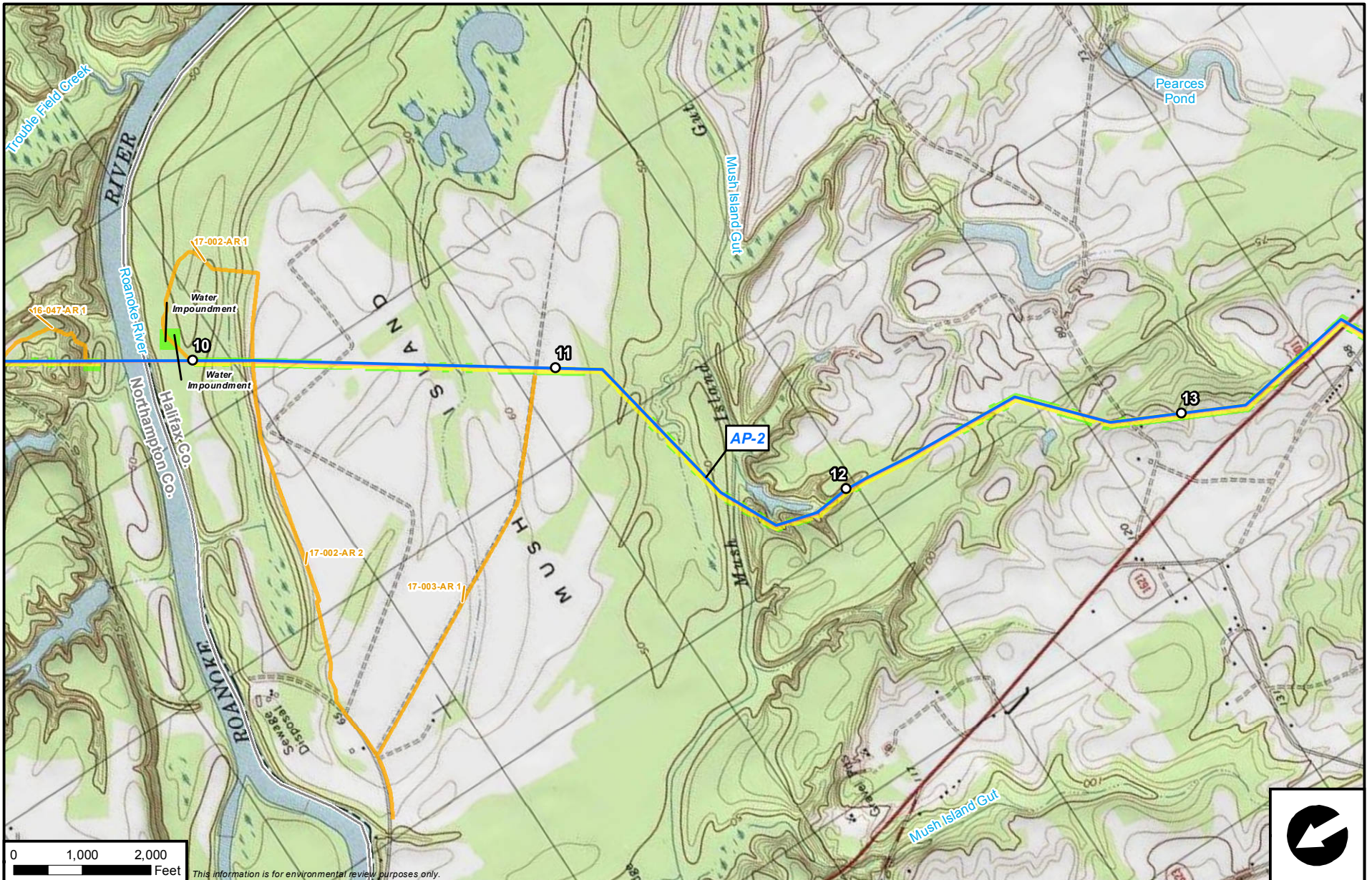
- |                                |                                  |                              |
|--------------------------------|----------------------------------|------------------------------|
| <b>Atlantic Coast Pipeline</b> | M&R Station                      | Access Road                  |
| Mainline                       | L&R Site                         | <b>Federal Ownership</b>     |
| Lateral                        | Valve Site                       | U.S. Forest Service          |
| <b>Workspace</b>               | <b>Compressor Station Layout</b> | National Park Service        |
| Permanent                      | Permanent                        | U.S. Fish & Wildlife Service |
| Temporary                      | Temporary                        | National Guard               |
| ATWS                           |                                  |                              |

## Atlantic Coast Pipeline Appendix J Topographic Route Maps Northampton County, North Carolina





B-92



This information is for environmental review purposes only.



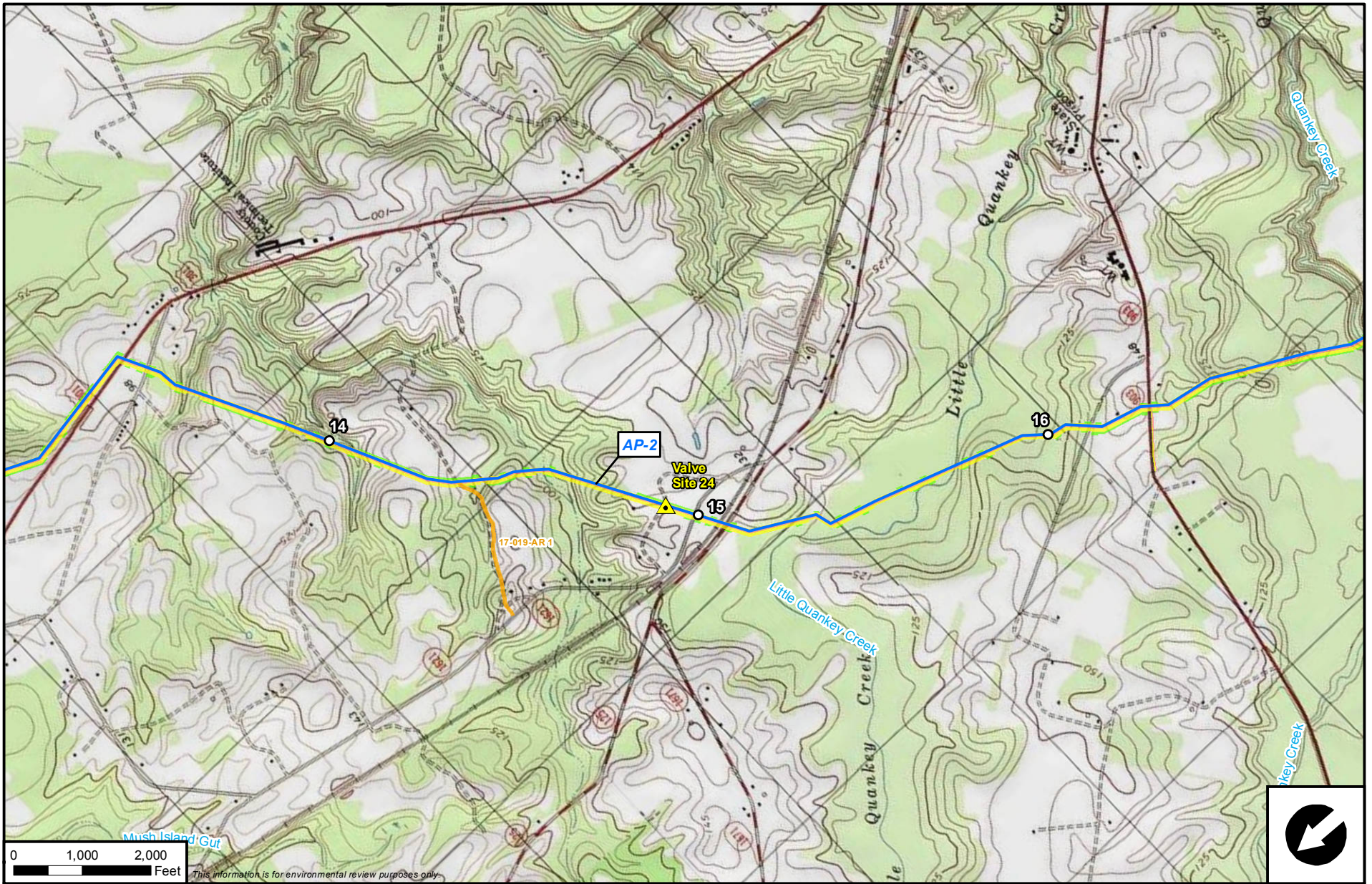
**Atlantic Coast Pipeline**

- |                                |                           |                              |
|--------------------------------|---------------------------|------------------------------|
| <b>Atlantic Coast Pipeline</b> | M&R Station               | Access Road                  |
| Mainline                       | L&R Site                  | <b>Federal Ownership</b>     |
| Lateral                        | Valve Site                | U.S. Forest Service          |
| <b>Workspace</b>               | Compressor Station Layout | National Park Service        |
| Permanent                      | Permanent                 | U.S. Fish & Wildlife Service |
| Temporary                      | Temporary                 | National Guard               |
| ATWS                           |                           |                              |

**Atlantic Coast Pipeline  
Appendix J  
Topographic Route Maps  
Halifax County, North Carolina**







This information is for environmental review purposes only.



**Atlantic Coast Pipeline**

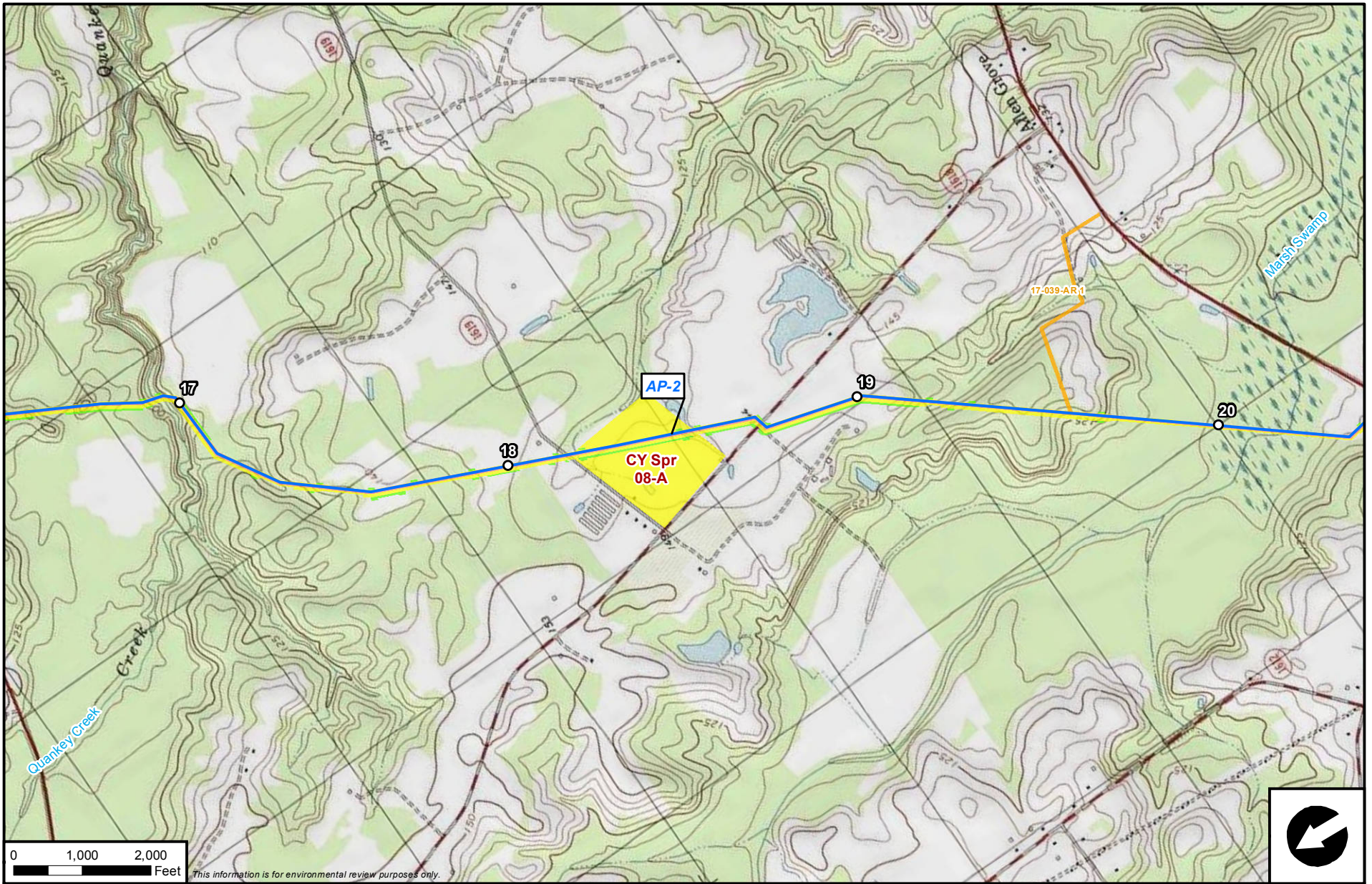
- |                                |                                  |                              |
|--------------------------------|----------------------------------|------------------------------|
| <b>Atlantic Coast Pipeline</b> | M&R Station                      | Access Road                  |
| Mainline                       | L&R Site                         | <b>Federal Ownership</b>     |
| Lateral                        | Valve Site                       | U.S. Forest Service          |
| <b>Workspace</b>               | <b>Compressor Station Layout</b> | National Park Service        |
| Permanent                      | Permanent                        | U.S. Fish & Wildlife Service |
| Temporary                      | Temporary                        | National Guard               |
| ATWS                           |                                  |                              |

**Atlantic Coast Pipeline  
Appendix J  
Topographic Route Maps  
Halifax County, North Carolina**





B-94



This information is for environmental review purposes only.



**Atlantic Coast Pipeline**


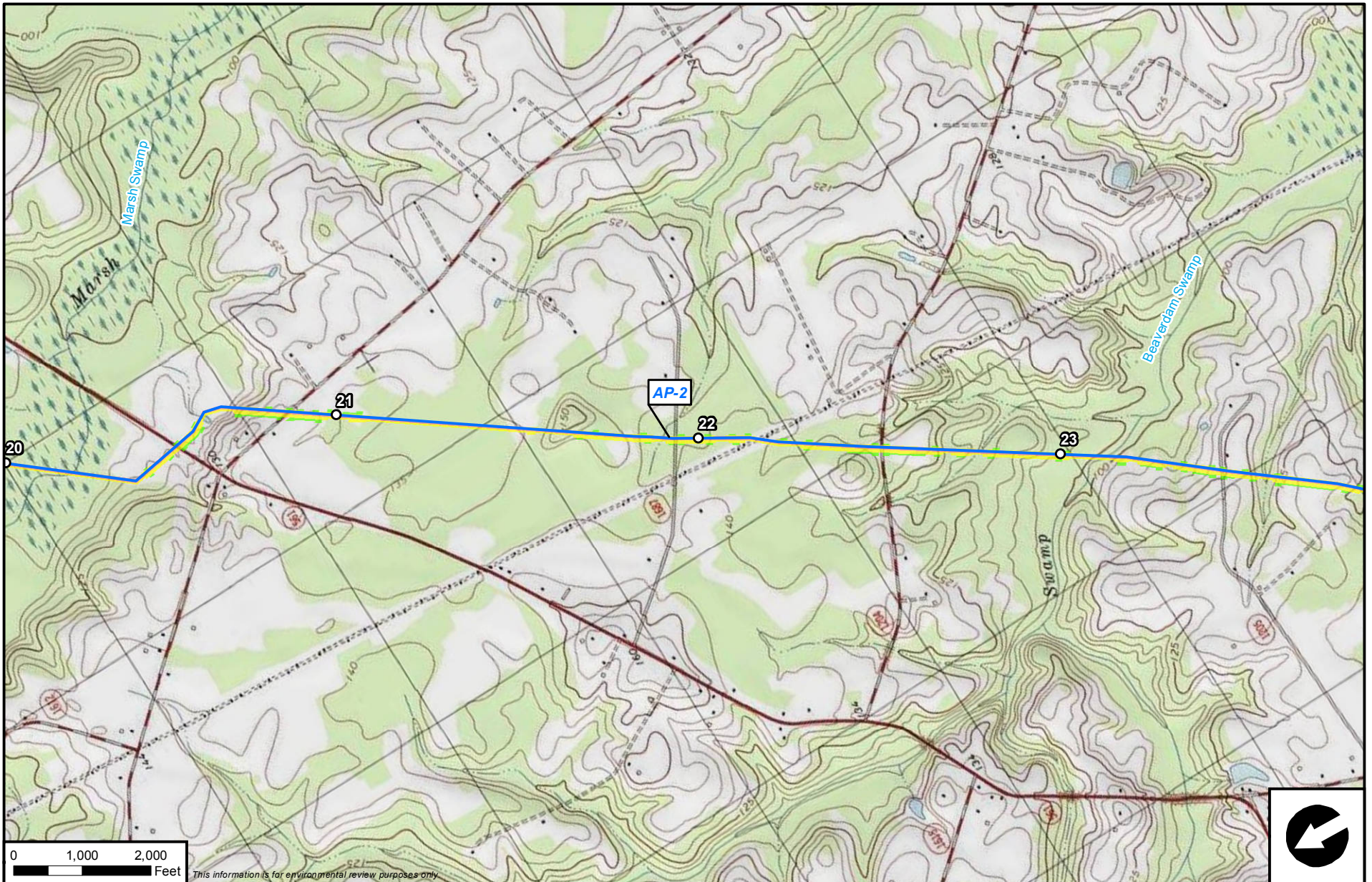
- |                                |                                  |                              |
|--------------------------------|----------------------------------|------------------------------|
| <b>Atlantic Coast Pipeline</b> | M&R Station                      | Access Road                  |
| Mainline                       | L&R Site                         | <b>Federal Ownership</b>     |
| Lateral                        | Valve Site                       | U.S. Forest Service          |
| <b>Workspace</b>               | <b>Compressor Station Layout</b> | National Park Service        |
| Permanent                      | Permanent                        | U.S. Fish & Wildlife Service |
| Temporary                      | Temporary                        | National Guard               |
| ATWS                           |                                  |                              |

**Atlantic Coast Pipeline  
Appendix J  
Topographic Route Maps  
Halifax County, North Carolina**





B-95



*This information is for environmental review purposes only*



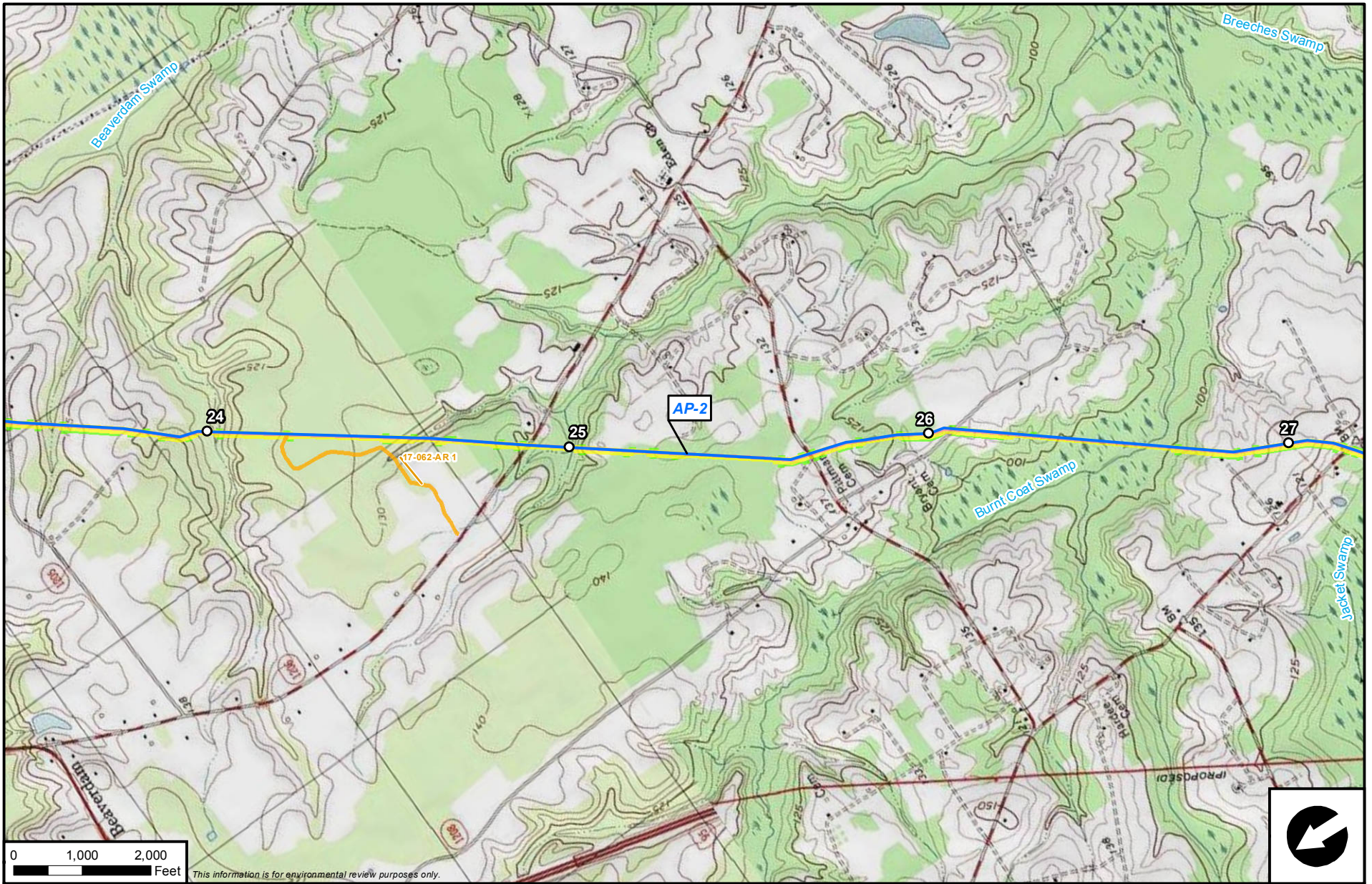
**Atlantic Coast Pipeline**

- |                                |                                  |                              |
|--------------------------------|----------------------------------|------------------------------|
| <b>Atlantic Coast Pipeline</b> | M&R Station                      | Access Road                  |
| Mainline                       | L&R Site                         | <b>Federal Ownership</b>     |
| Lateral                        | Valve Site                       | U.S. Forest Service          |
| <b>Workspace</b>               | <b>Compressor Station Layout</b> | National Park Service        |
| Permanent                      | Permanent                        | U.S. Fish & Wildlife Service |
| Temporary                      | Temporary                        | National Guard               |
| ATWS                           |                                  |                              |

**Atlantic Coast Pipeline  
Appendix J  
Topographic Route Maps  
Halifax County, North Carolina**







This information is for environmental review purposes only.



**Atlantic Coast Pipeline**

- |                                |                                  |                              |
|--------------------------------|----------------------------------|------------------------------|
| <b>Atlantic Coast Pipeline</b> | M&R Station                      | Access Road                  |
| Mainline                       | L&R Site                         | <b>Federal Ownership</b>     |
| Lateral                        | Valve Site                       | U.S. Forest Service          |
| <b>Workspace</b>               | <b>Compressor Station Layout</b> | National Park Service        |
| Permanent                      | Permanent                        | U.S. Fish & Wildlife Service |
| Temporary                      | Temporary                        | National Guard               |
| ATWS                           |                                  |                              |

**Atlantic Coast Pipeline  
Appendix J  
Topographic Route Maps  
Halifax County, North Carolina**







This information is for environmental review purposes only.



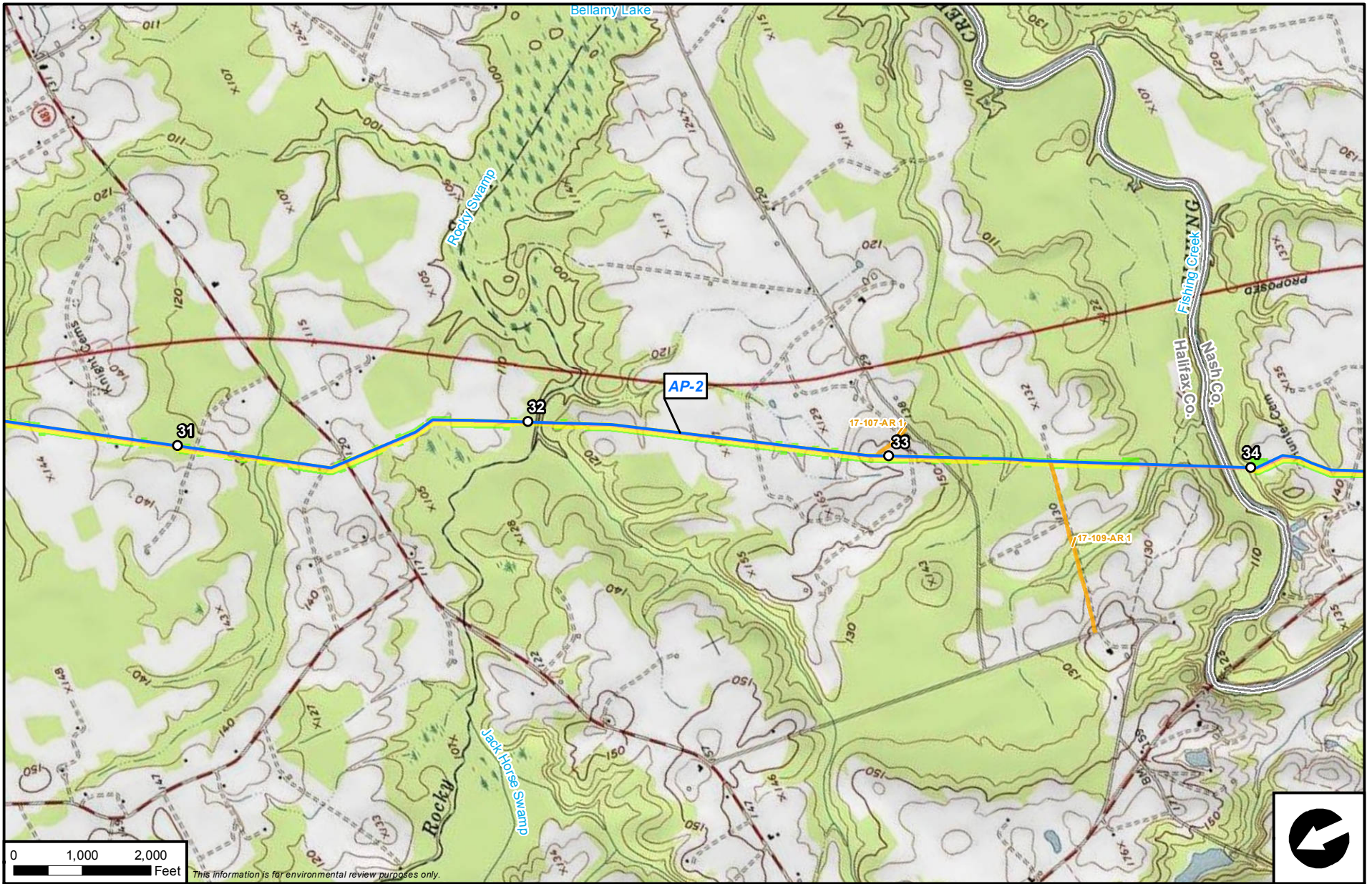
**Atlantic Coast Pipeline**

- |                                |                                  |                              |
|--------------------------------|----------------------------------|------------------------------|
| <b>Atlantic Coast Pipeline</b> | M&R Station                      | Access Road                  |
| Mainline                       | L&R Site                         | <b>Federal Ownership</b>     |
| Lateral                        | Valve Site                       | U.S. Forest Service          |
| <b>Workspace</b>               | <b>Compressor Station Layout</b> | National Park Service        |
| Permanent                      | Permanent                        | U.S. Fish & Wildlife Service |
| Temporary                      | Temporary                        | National Guard               |
| ATWS                           |                                  |                              |

**Atlantic Coast Pipeline  
Appendix J  
Topographic Route Maps  
Halifax County, North Carolina**







This information is for environmental review purposes only.



**Atlantic Coast Pipeline**

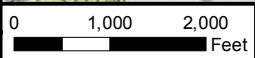
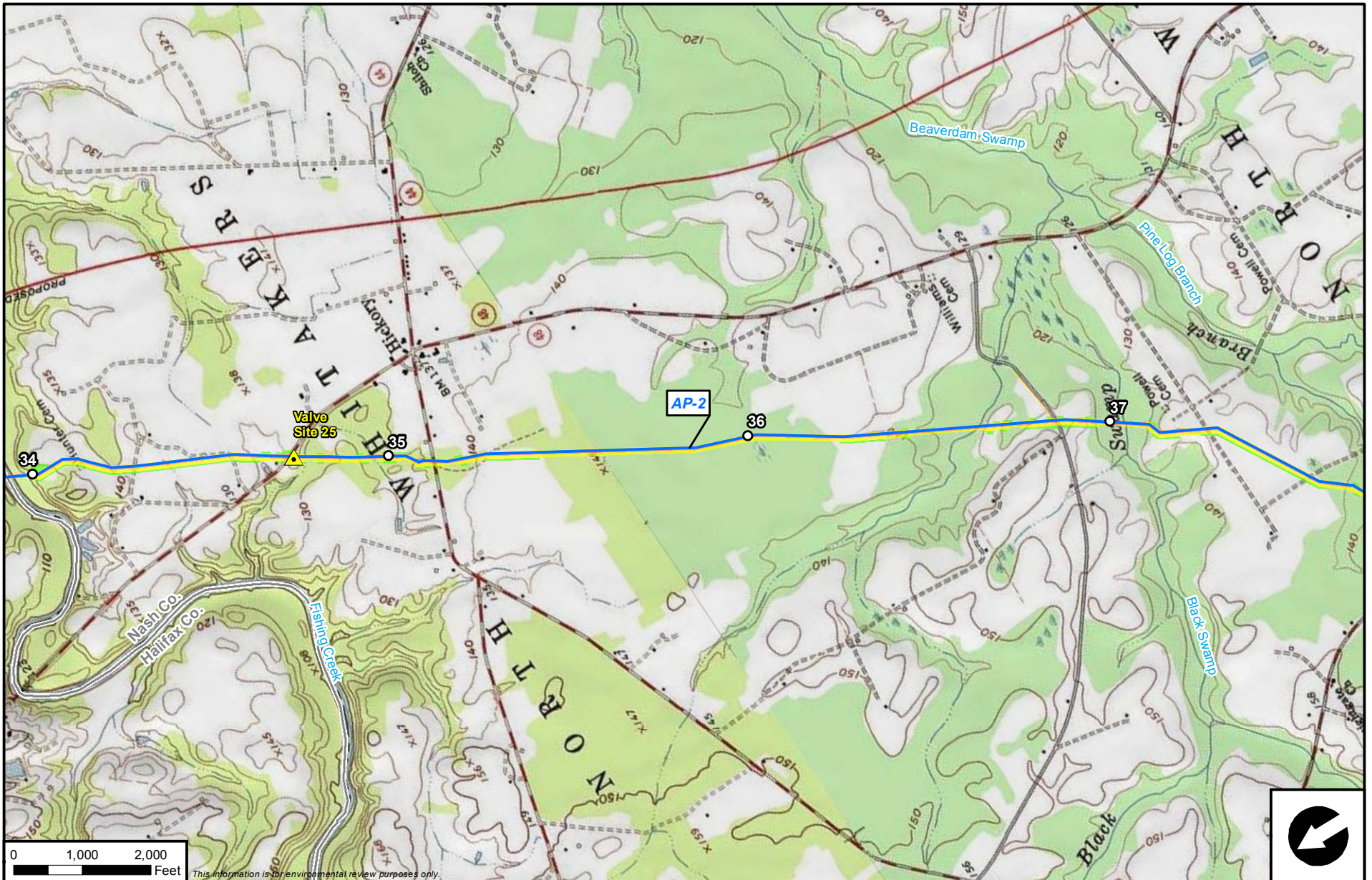
- |                                |                                  |                              |
|--------------------------------|----------------------------------|------------------------------|
| <b>Atlantic Coast Pipeline</b> | M&R Station                      | Access Road                  |
| Mainline                       | L&R Site                         | <b>Federal Ownership</b>     |
| Lateral                        | Valve Site                       | U.S. Forest Service          |
| <b>Workspace</b>               | <b>Compressor Station Layout</b> | National Park Service        |
| Permanent                      | Permanent                        | U.S. Fish & Wildlife Service |
| Temporary                      | Temporary                        | National Guard               |
| ATWS                           |                                  |                              |

**Atlantic Coast Pipeline  
Appendix J  
Topographic Route Maps  
Halifax County, North Carolina**





B-99



This information is for environmental review purposes only.



**Atlantic Coast Pipeline**

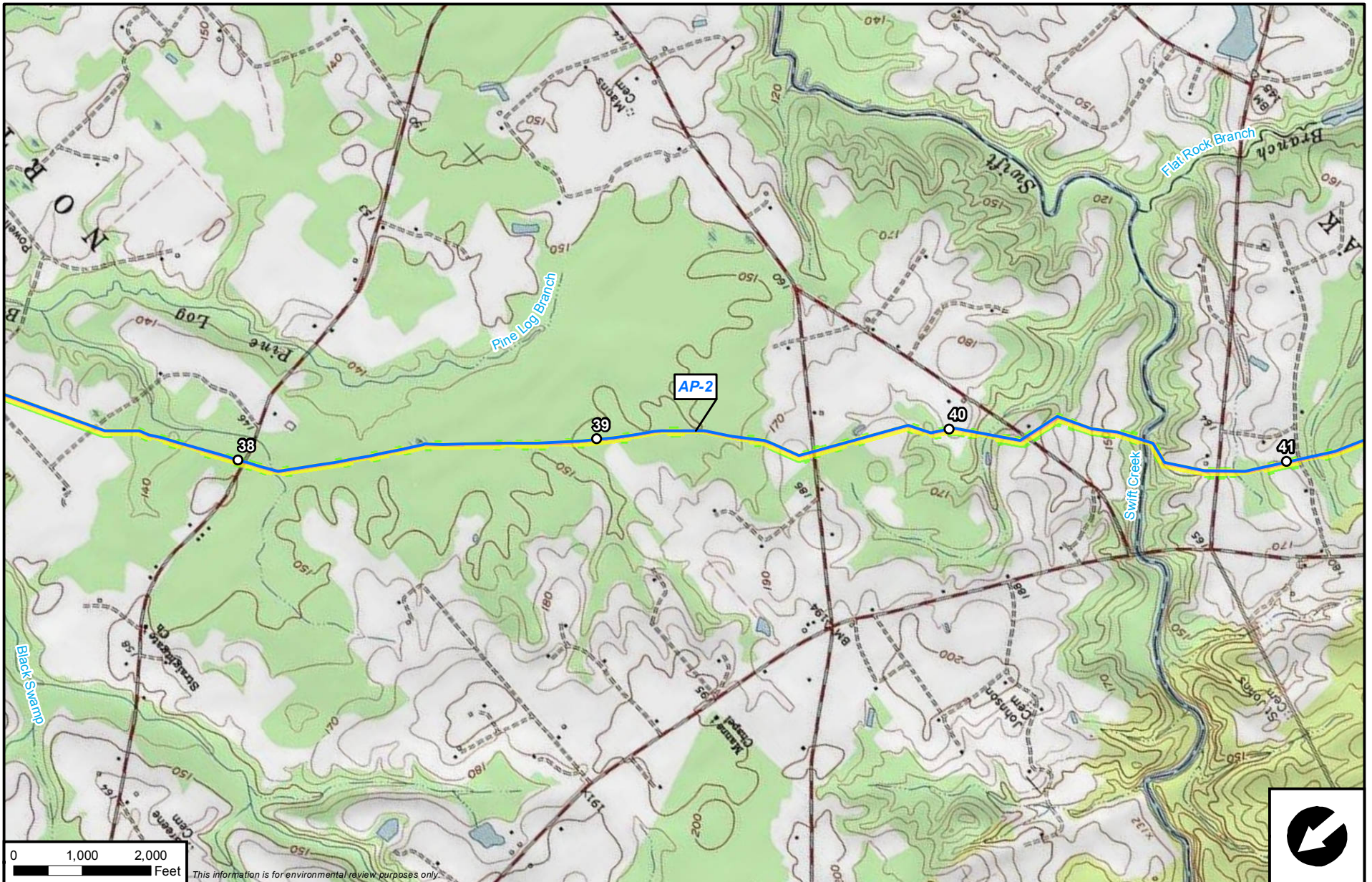
- |                                |                                  |                              |
|--------------------------------|----------------------------------|------------------------------|
| <b>Atlantic Coast Pipeline</b> | M&R Station                      | Access Road                  |
| Mainline                       | L&R Site                         | <b>Federal Ownership</b>     |
| Lateral                        | Valve Site                       | U.S. Forest Service          |
| <b>Workspace</b>               | <b>Compressor Station Layout</b> | National Park Service        |
| Permanent                      | Permanent                        | U.S. Fish & Wildlife Service |
| Temporary                      | Temporary                        | National Guard               |
| ATWS                           |                                  |                              |

**Atlantic Coast Pipeline  
Appendix J  
Topographic Route Maps  
Nash County, North Carolina**





B-100



This information is for environmental review purposes only.



**Atlantic Coast Pipeline**


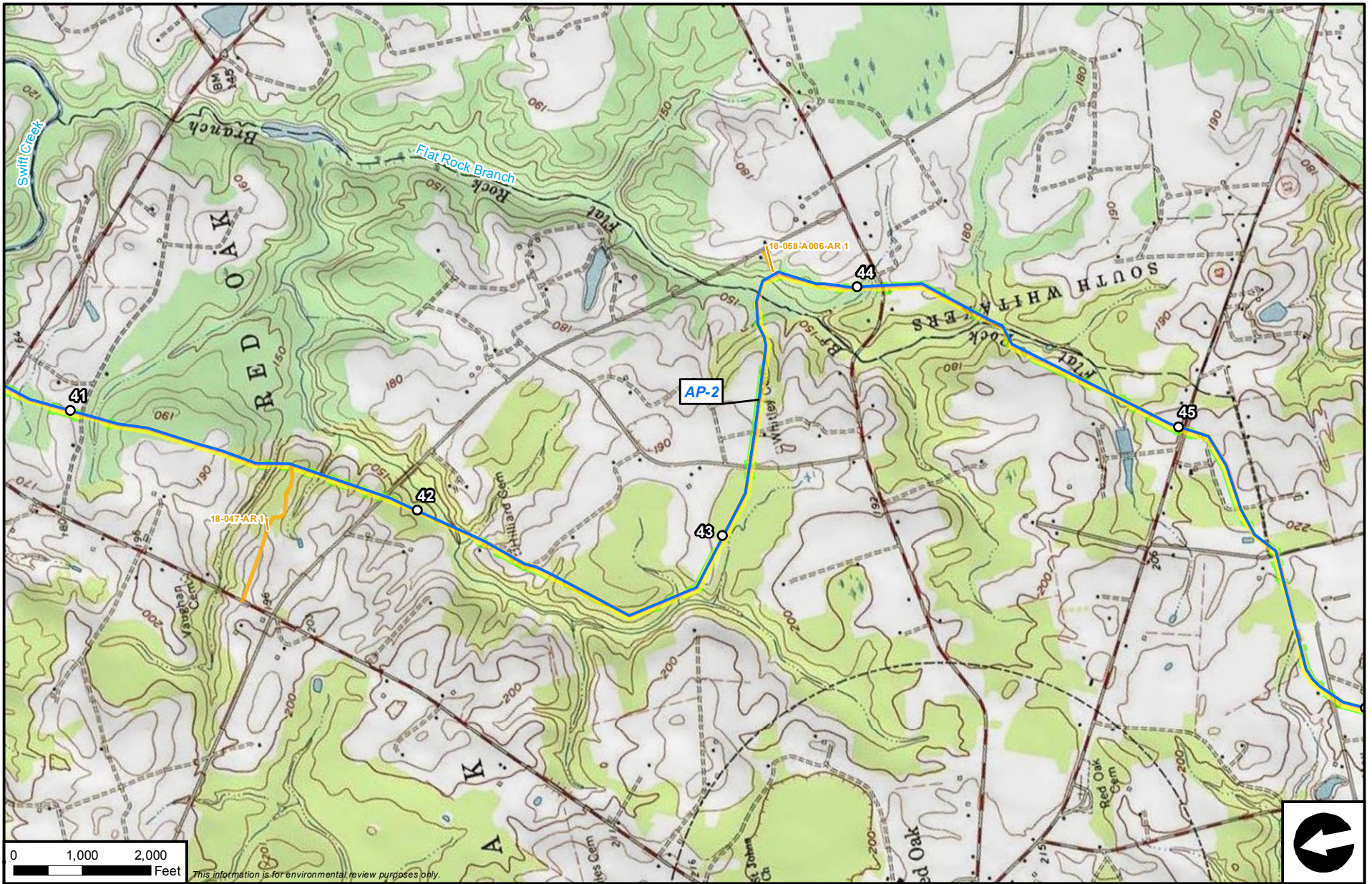
- |                                |                                  |                              |
|--------------------------------|----------------------------------|------------------------------|
| <b>Atlantic Coast Pipeline</b> | M&R Station                      | Access Road                  |
| Mainline                       | L&R Site                         | <b>Federal Ownership</b>     |
| Lateral                        | Valve Site                       | U.S. Forest Service          |
| <b>Workspace</b>               | <b>Compressor Station Layout</b> | National Park Service        |
| Permanent                      | Permanent                        | U.S. Fish & Wildlife Service |
| Temporary                      | Temporary                        | National Guard               |
| ATWS                           |                                  |                              |

## Atlantic Coast Pipeline Appendix J Topographic Route Maps Nash County, North Carolina





B-101



This information is for environmental review purposes only.



**Atlantic Coast Pipeline**

- |                                |                                  |                              |
|--------------------------------|----------------------------------|------------------------------|
| <b>Atlantic Coast Pipeline</b> | M&R Station                      | Access Road                  |
| Mainline                       | L&R Site                         | <b>Federal Ownership</b>     |
| Lateral                        | Valve Site                       | U.S. Forest Service          |
| <b>Workspace</b>               | <b>Compressor Station Layout</b> | National Park Service        |
| Permanent                      | Permanent                        | U.S. Fish & Wildlife Service |
| Temporary                      | Temporary                        | National Guard               |
| ATWS                           |                                  |                              |

**Atlantic Coast Pipeline  
Appendix J  
Topographic Route Maps  
Nash County, North Carolina**







This information is for environmental review purposes only.



**Atlantic Coast Pipeline**


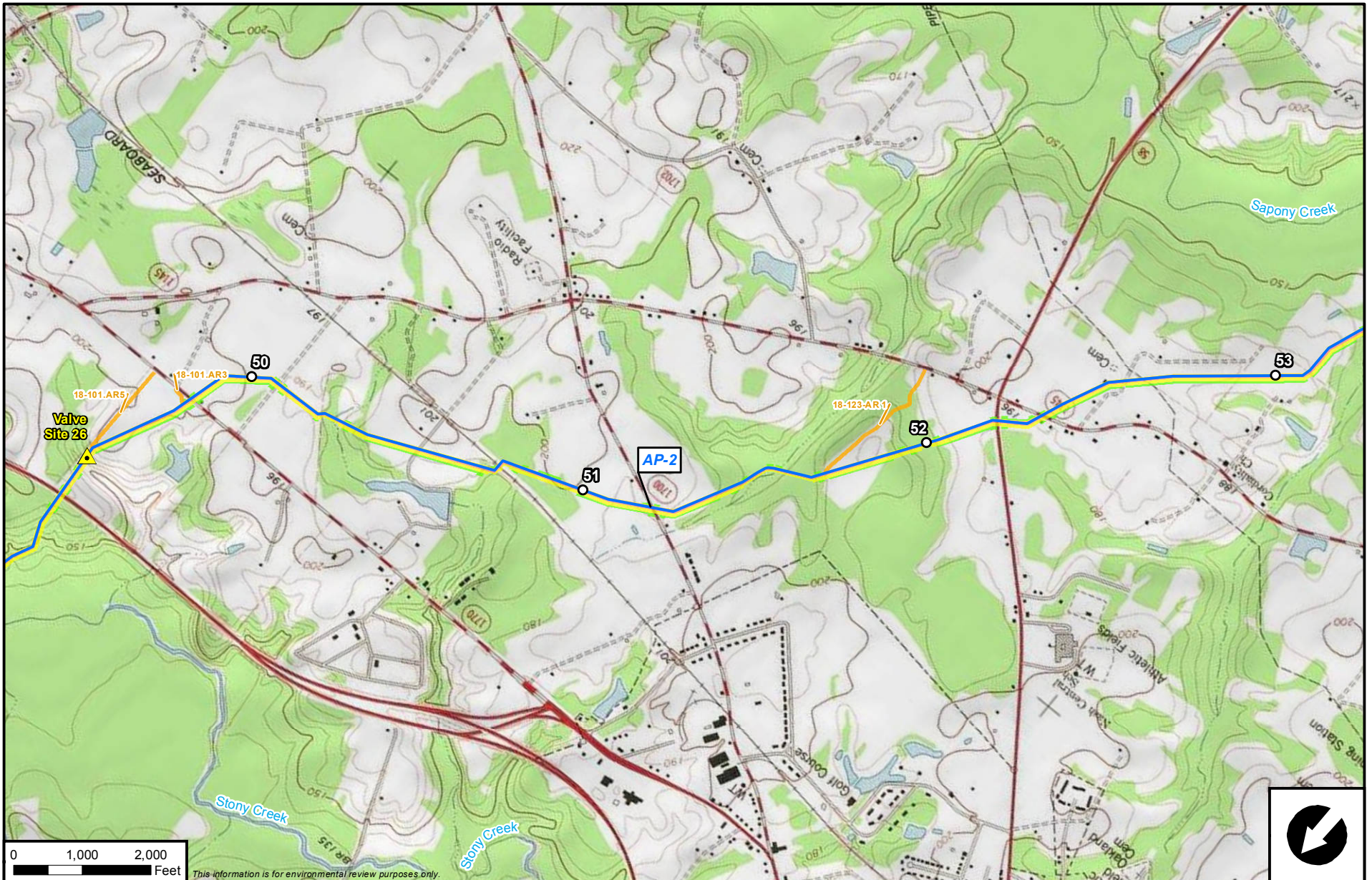
- |                                |                                  |                              |
|--------------------------------|----------------------------------|------------------------------|
| <b>Atlantic Coast Pipeline</b> | M&R Station                      | Access Road                  |
| Mainline                       | L&R Site                         | <b>Federal Ownership</b>     |
| Lateral                        | Valve Site                       | U.S. Forest Service          |
| <b>Workspace</b>               | <b>Compressor Station Layout</b> | National Park Service        |
| Permanent                      | Permanent                        | U.S. Fish & Wildlife Service |
| Temporary                      | Temporary                        | National Guard               |
| ATWS                           |                                  |                              |

**Atlantic Coast Pipeline  
Appendix J  
Topographic Route Maps  
Nash County, North Carolina**





B-103



This information is for environmental review purposes only.



**Atlantic Coast Pipeline**

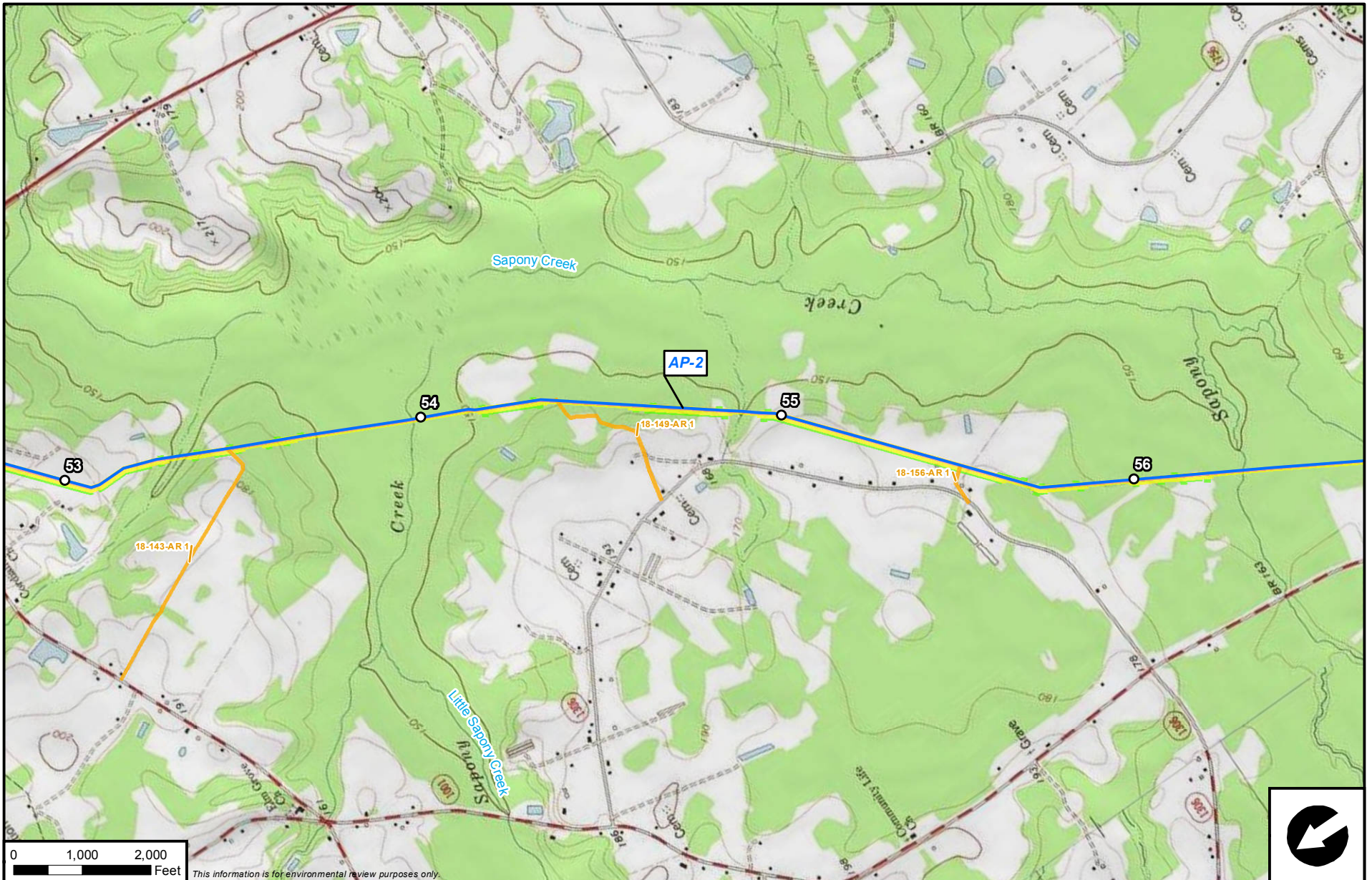
- |                                |                                  |                              |
|--------------------------------|----------------------------------|------------------------------|
| <b>Atlantic Coast Pipeline</b> | M&R Station                      | Access Road                  |
| Mainline                       | L&R Site                         | <b>Federal Ownership</b>     |
| Lateral                        | Valve Site                       | U.S. Forest Service          |
| <b>Workspace</b>               | <b>Compressor Station Layout</b> | National Park Service        |
| Permanent                      | Permanent                        | U.S. Fish & Wildlife Service |
| Temporary                      | Temporary                        | National Guard               |
| ATWS                           |                                  |                              |

**Atlantic Coast Pipeline  
Appendix J  
Topographic Route Maps  
Nash County, North Carolina**





B-104



This information is for environmental review purposes only.



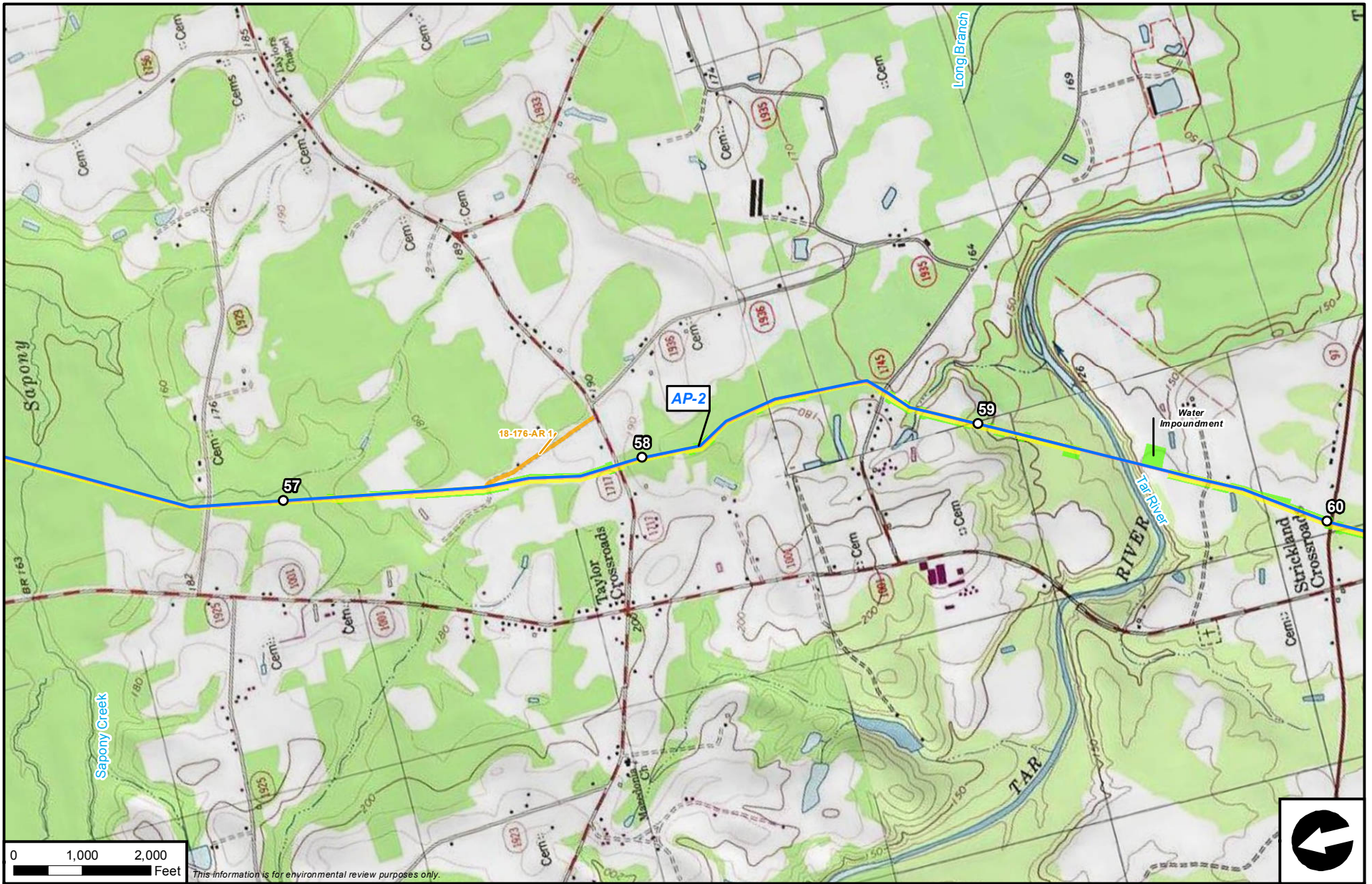
**Atlantic Coast Pipeline**

- |                                |                                  |                                |
|--------------------------------|----------------------------------|--------------------------------|
| <b>Atlantic Coast Pipeline</b> | ■ M&R Station                    | — Access Road                  |
| — Mainline                     | ● L&R Site                       | <b>Federal Ownership</b>       |
| — Lateral                      | ▲ Valve Site                     | ■ U.S. Forest Service          |
| <b>Workspace</b>               | <b>Compressor Station Layout</b> | ■ National Park Service        |
| ■ Permanent                    | ■ Permanent                      | ■ U.S. Fish & Wildlife Service |
| ■ Temporary                    | ■ Temporary                      | ■ National Guard               |
| ■ ATWS                         |                                  |                                |

**Atlantic Coast Pipeline  
Appendix J  
Topographic Route Maps  
Nash County, North Carolina**







This information is for environmental review purposes only.



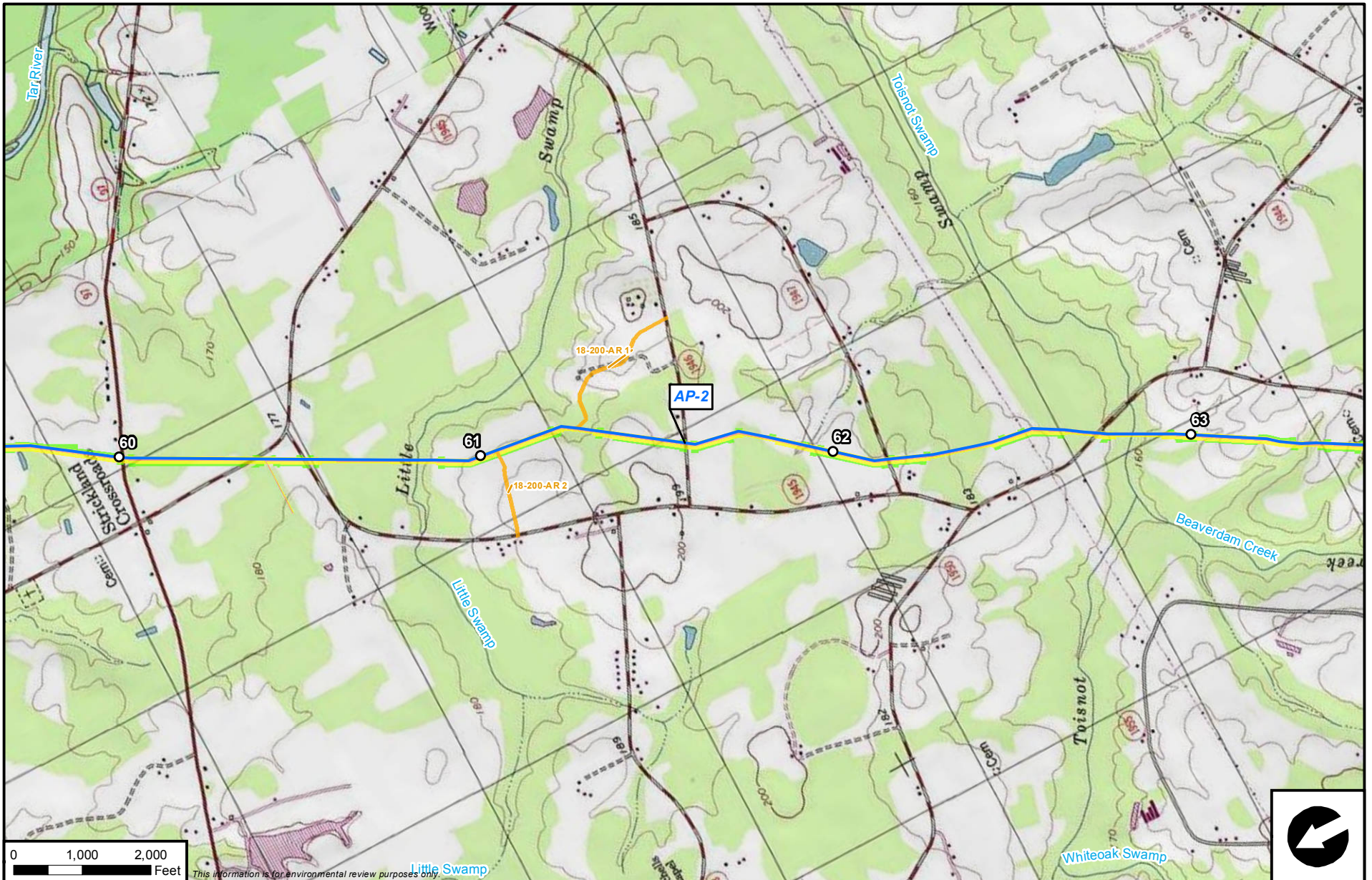
**Atlantic Coast Pipeline**

- |                                |                                  |                              |
|--------------------------------|----------------------------------|------------------------------|
| <b>Atlantic Coast Pipeline</b> | M&R Station                      | Access Road                  |
| Mainline                       | L&R Site                         | <b>Federal Ownership</b>     |
| Lateral                        | Valve Site                       | U.S. Forest Service          |
| <b>Workspace</b>               | <b>Compressor Station Layout</b> | National Park Service        |
| Permanent                      | Permanent                        | U.S. Fish & Wildlife Service |
| Temporary                      | Temporary                        | National Guard               |
| ATWS                           |                                  |                              |

**Atlantic Coast Pipeline  
Appendix J  
Topographic Route Maps  
Nash County, North Carolina**







This information is for environmental review purposes only.




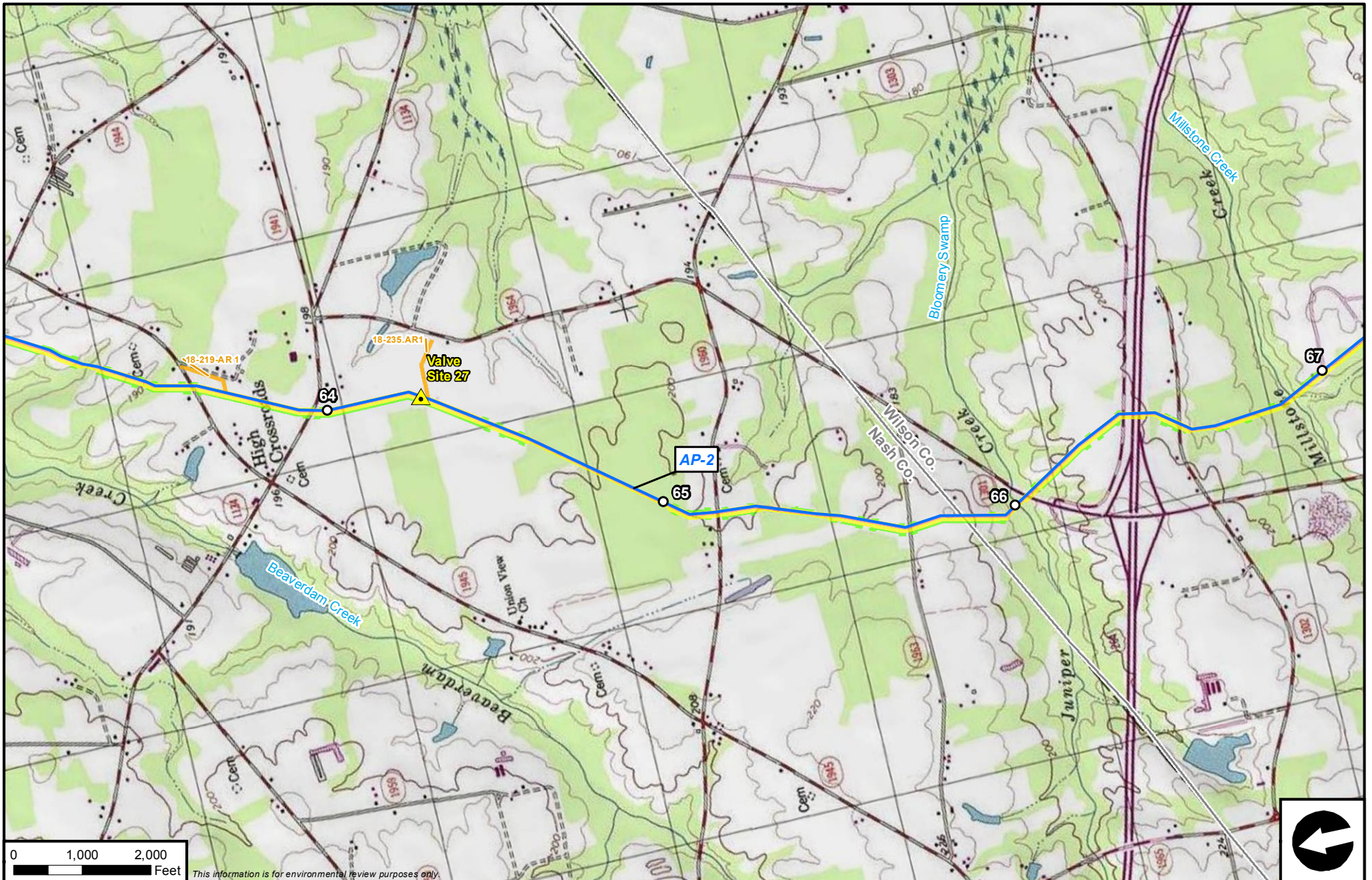
**Atlantic Coast Pipeline**

- |                                |                                  |                              |
|--------------------------------|----------------------------------|------------------------------|
| <b>Atlantic Coast Pipeline</b> | M&R Station                      | Access Road                  |
| Mainline                       | L&R Site                         | <b>Federal Ownership</b>     |
| Lateral                        | Valve Site                       | U.S. Forest Service          |
| <b>Workspace</b>               | <b>Compressor Station Layout</b> | National Park Service        |
| Permanent                      | Permanent                        | U.S. Fish & Wildlife Service |
| Temporary                      | Temporary                        | National Guard               |
| ATWS                           |                                  |                              |

**Atlantic Coast Pipeline  
Appendix J  
Topographic Route Maps  
Nash County, North Carolina**







This information is for environmental review purposes only.



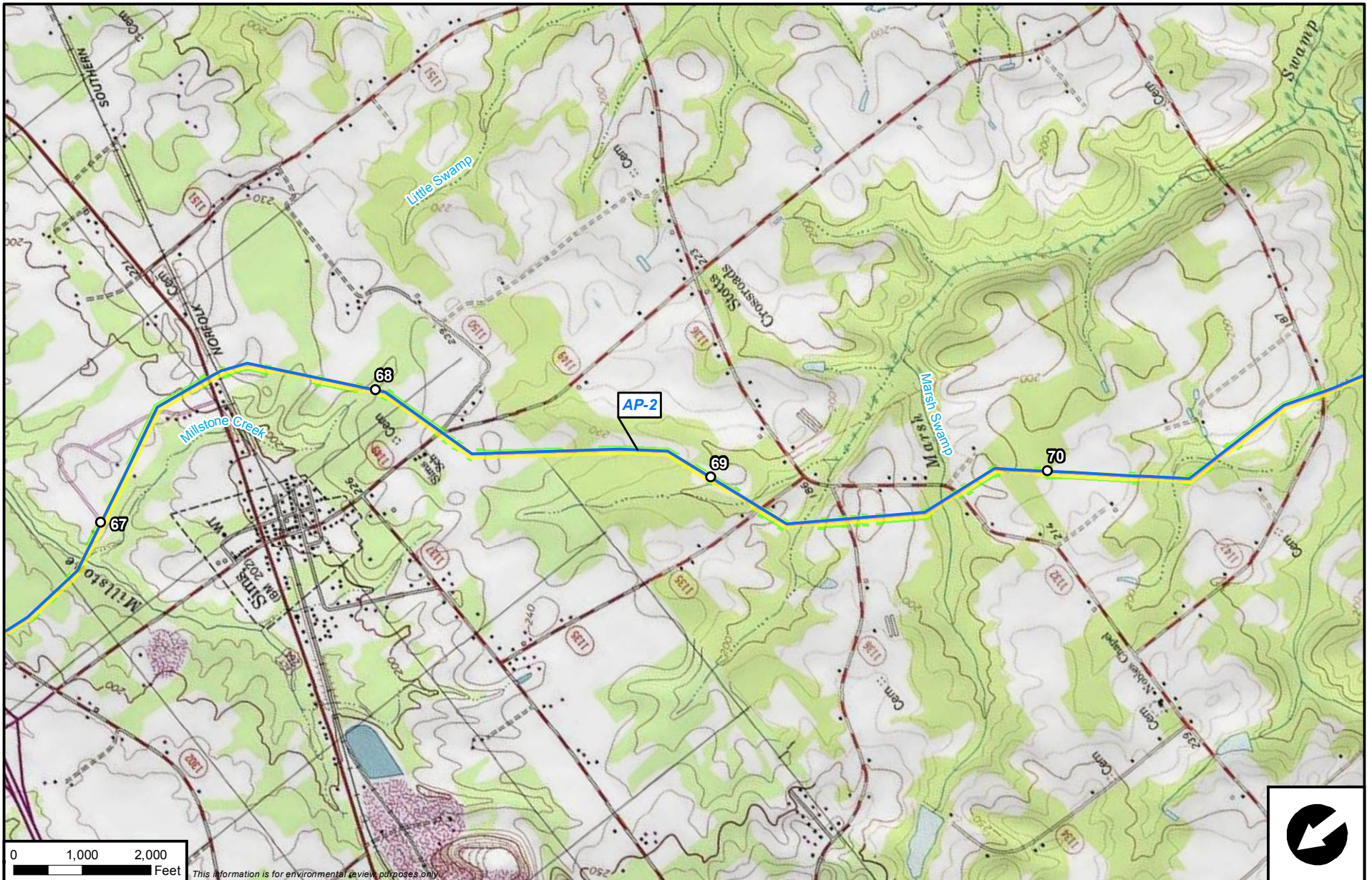
**Atlantic Coast Pipeline**

- |                  |                                  |                              |
|------------------|----------------------------------|------------------------------|
| Mainline         | M&R Station                      | Access Road                  |
| Lateral          | L&R Site                         | <b>Federal Ownership</b>     |
| <b>Workspace</b> | Valve Site                       | U.S. Forest Service          |
| Permanent        | <b>Compressor Station Layout</b> | National Park Service        |
| Temporary        | Permanent                        | U.S. Fish & Wildlife Service |
| ATWS             | Temporary                        | National Guard               |

**Atlantic Coast Pipeline  
Appendix J  
Topographic Route Maps  
Nash County, North Carolina**







This information is for environmental review purposes only.



**Atlantic Coast Pipeline**

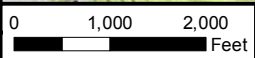
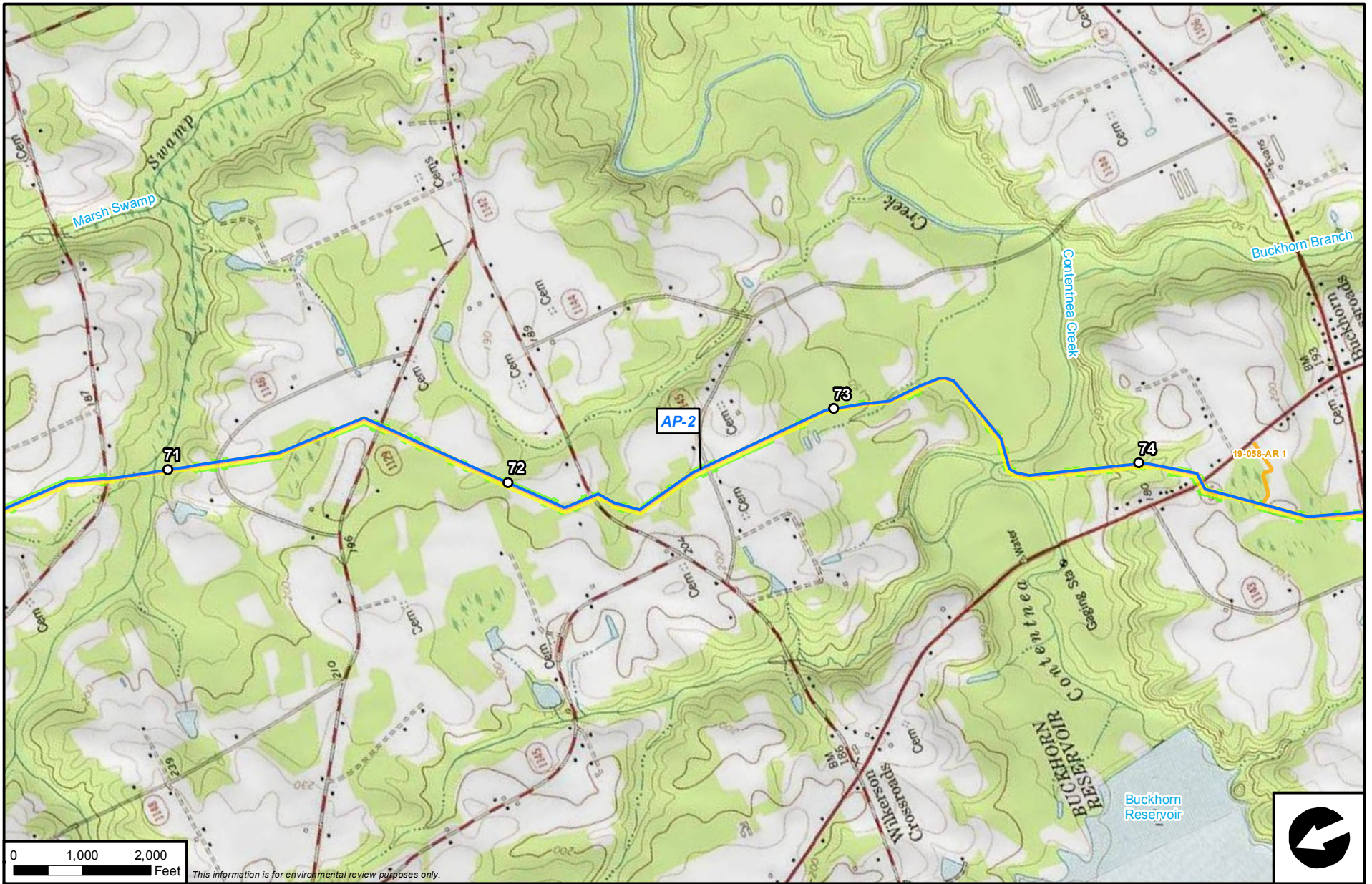
- |   |  |  |
|---|--|--|
| <ul style="list-style-type: none"> <li>Atlantic Coast Pipeline</li> <li>Mainline</li> <li>Lateral</li> <li>Workspace</li> <li>Permanent</li> <li>Temporary</li> <li>ATWS</li> </ul> | <ul style="list-style-type: none"> <li>M&amp;R Station</li> <li>L&amp;R Site</li> <li>Valve Site</li> <li>Compressor Station Layout</li> <li>Permanent</li> <li>Temporary</li> </ul> | <ul style="list-style-type: none"> <li>Access Road</li> <li>Federal Ownership</li> <li>U.S. Forest Service</li> <li>National Park Service</li> <li>U.S. Fish &amp; Wildlife Service</li> <li>National Guard</li> </ul> |
|---|--|--|

## Atlantic Coast Pipeline Appendix J Topographic Route Maps Wilson County, North Carolina





B-109



This information is for environmental review purposes only.



**Atlantic Coast Pipeline**

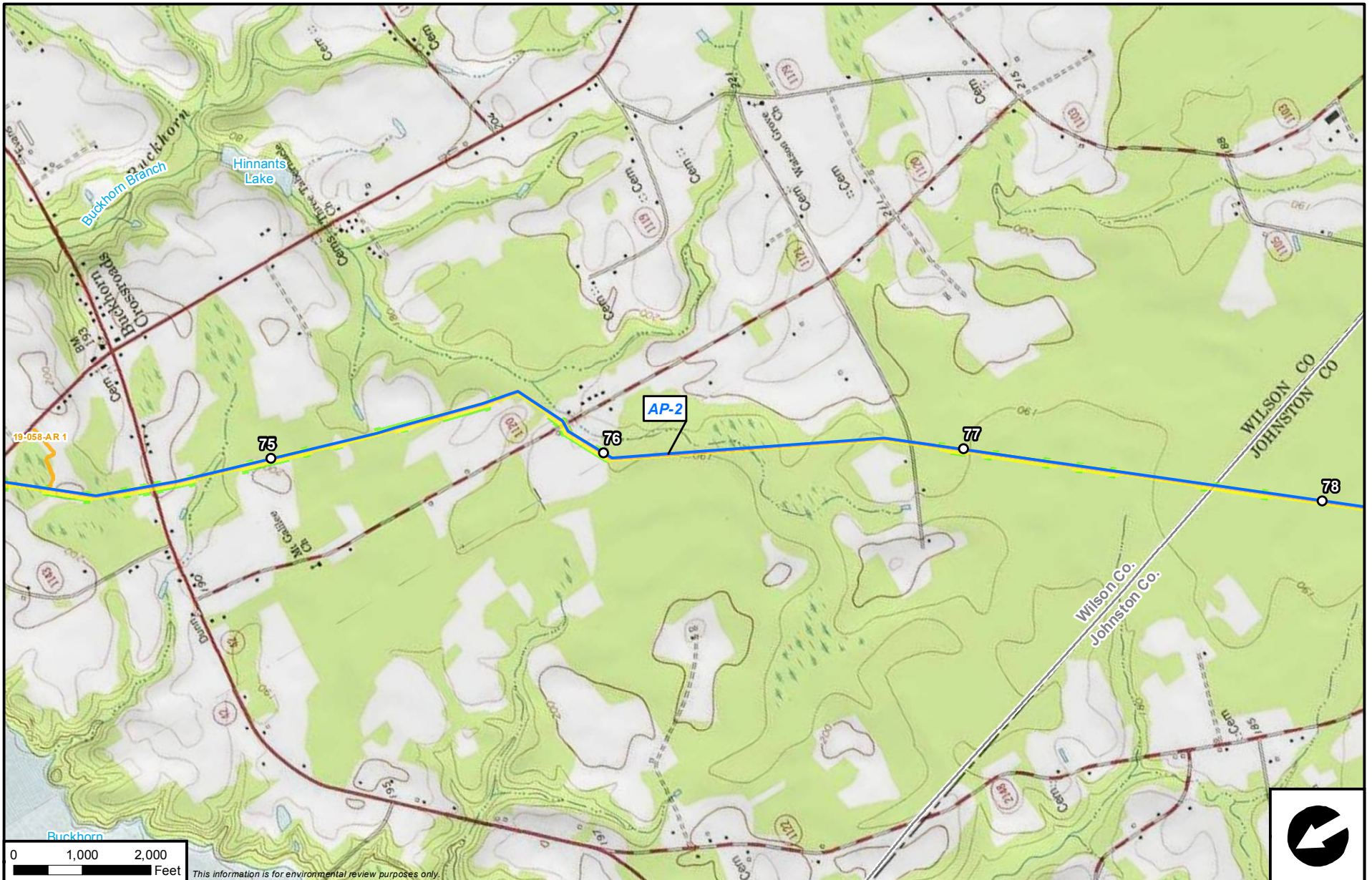
- |                                |                                  |                              |
|--------------------------------|----------------------------------|------------------------------|
| <b>Atlantic Coast Pipeline</b> | M&R Station                      | Access Road                  |
| Mainline                       | L&R Site                         | <b>Federal Ownership</b>     |
| Lateral                        | Valve Site                       | U.S. Forest Service          |
| <b>Workspace</b>               | <b>Compressor Station Layout</b> | National Park Service        |
| Permanent                      | Permanent                        | U.S. Fish & Wildlife Service |
| Temporary                      | Temporary                        | National Guard               |
| ATWS                           |                                  |                              |

**Atlantic Coast Pipeline  
Appendix J  
Topographic Route Maps  
Wilson County, North Carolina**





B-110



This information is for environmental review purposes only.



**Atlantic Coast Pipeline**

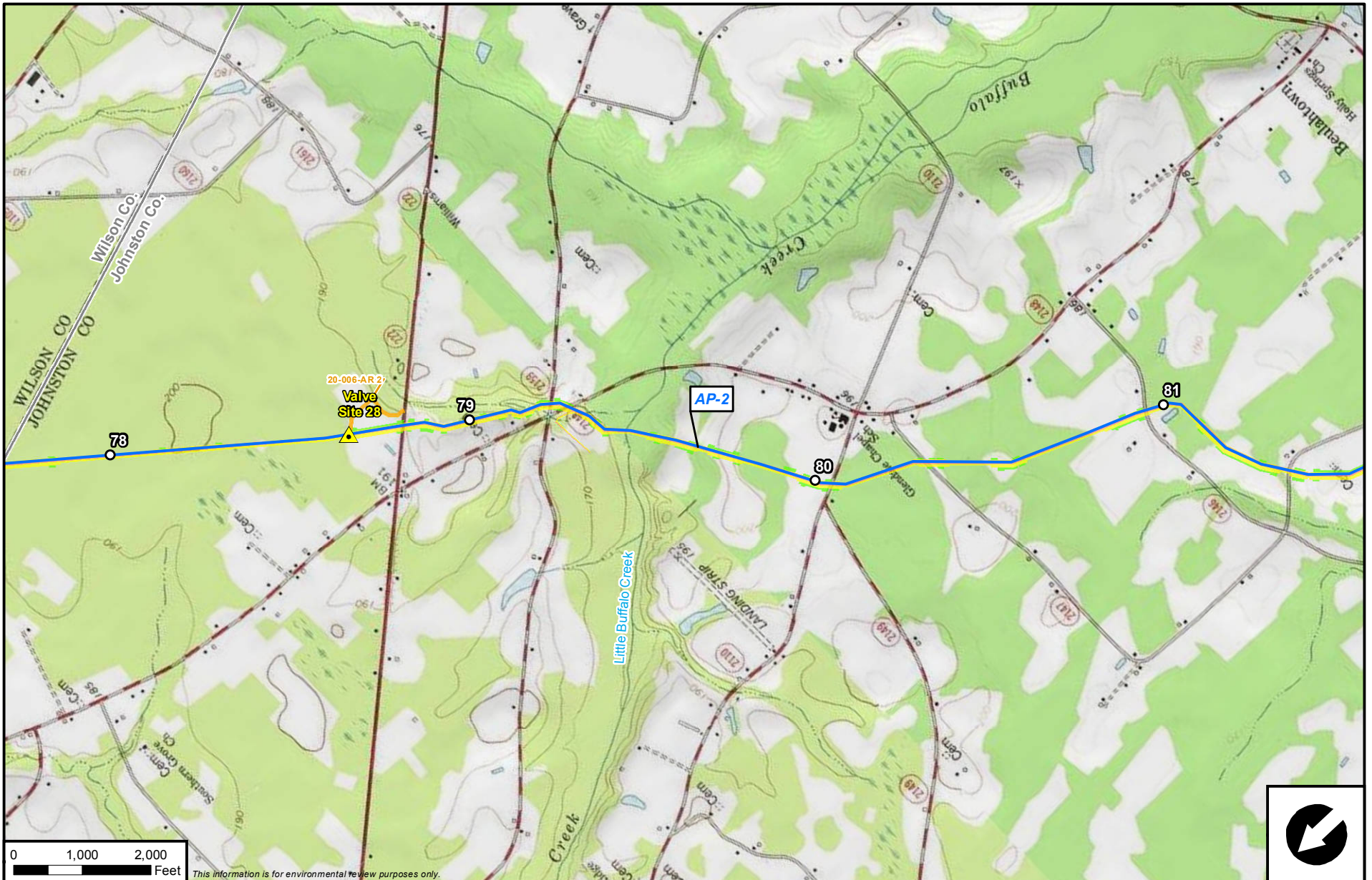
- |                  |                                  |                              |
|------------------|----------------------------------|------------------------------|
| Mainline         | M&R Station                      | Access Road                  |
| Lateral          | L&R Site                         | <b>Federal Ownership</b>     |
| <b>Workspace</b> | Valve Site                       | U.S. Forest Service          |
| Permanent        | <b>Compressor Station Layout</b> | National Park Service        |
| Temporary        | Permanent                        | U.S. Fish & Wildlife Service |
| ATWS             | Temporary                        | National Guard               |

**Atlantic Coast Pipeline  
Appendix J  
Topographic Route Maps  
Wilson County, North Carolina**





B-111



This information is for environmental review purposes only.



**Atlantic Coast Pipeline**

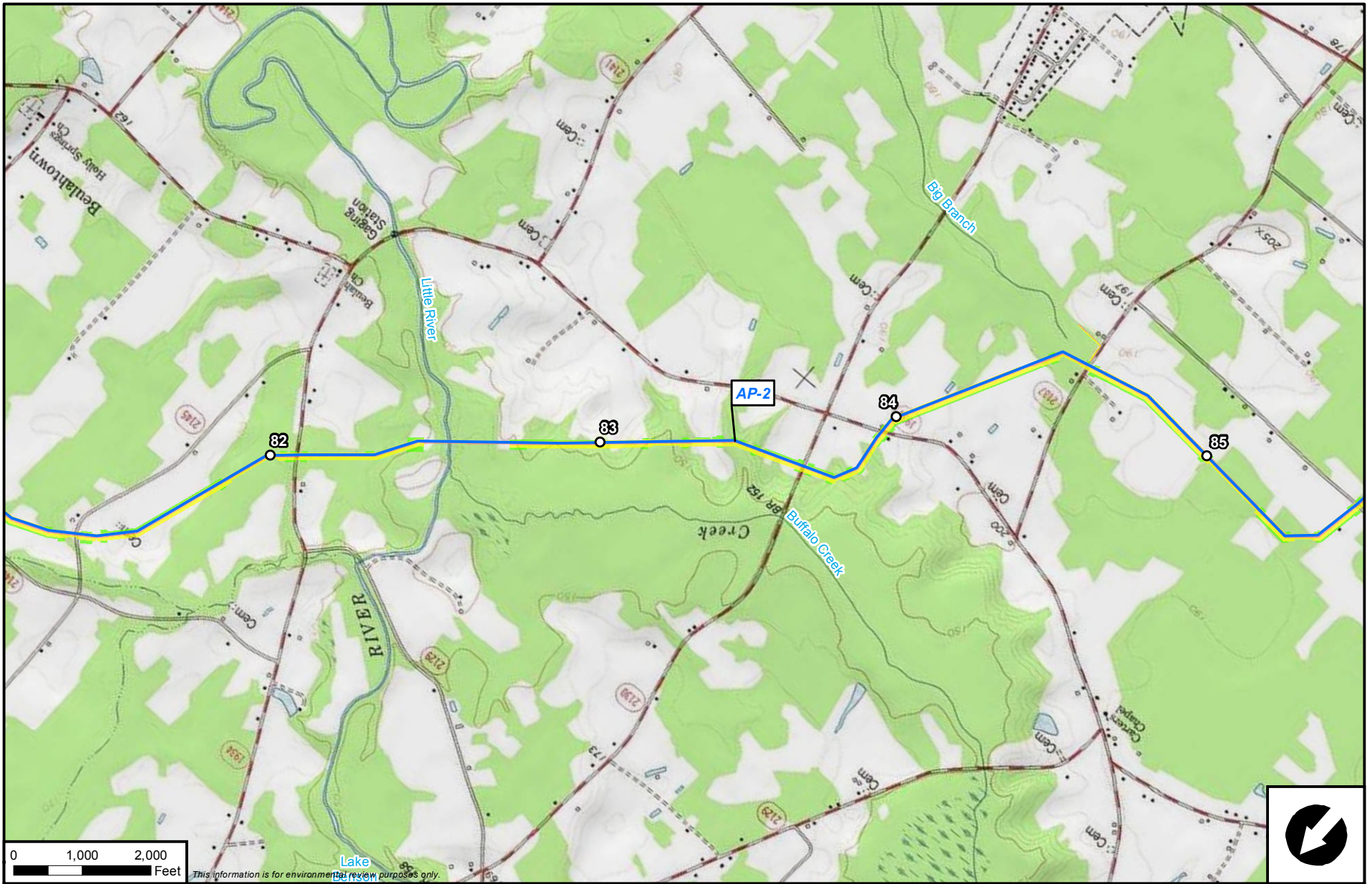
- |                                |                                  |                              |
|--------------------------------|----------------------------------|------------------------------|
| <b>Atlantic Coast Pipeline</b> | M&R Station                      | Access Road                  |
| Mainline                       | L&R Site                         | <b>Federal Ownership</b>     |
| Lateral                        | Valve Site                       | U.S. Forest Service          |
| <b>Workspace</b>               | <b>Compressor Station Layout</b> | National Park Service        |
| Permanent                      | Permanent                        | U.S. Fish & Wildlife Service |
| Temporary                      | Temporary                        | National Guard               |
| ATWS                           |                                  |                              |

**Atlantic Coast Pipeline  
Appendix J  
Topographic Route Maps  
Johnston County, North Carolina**





B-112



This information is for environmental review purposes only.




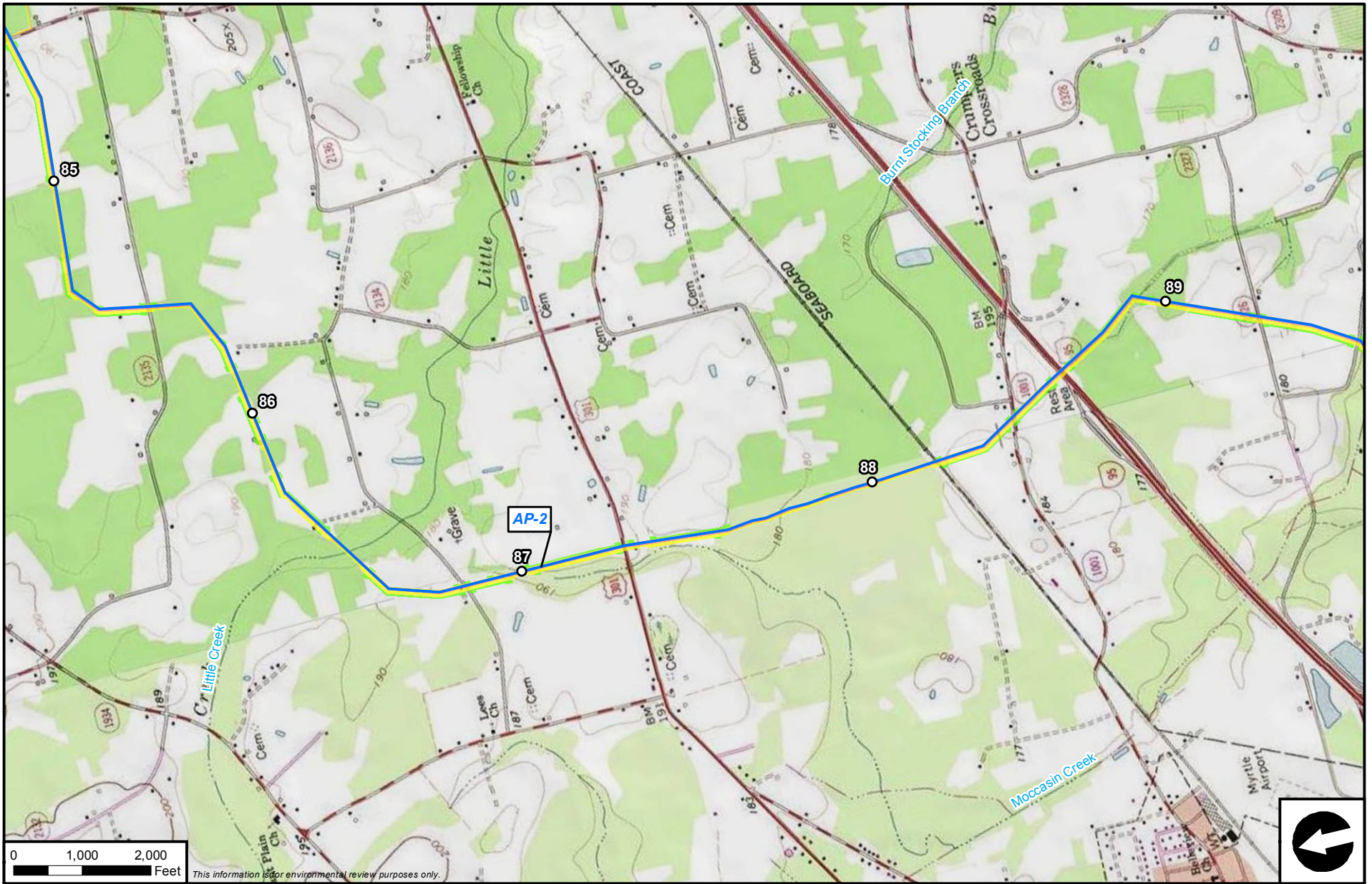
**Atlantic Coast Pipeline**

- |                                |                                  |                              |
|--------------------------------|----------------------------------|------------------------------|
| <b>Atlantic Coast Pipeline</b> | M&R Station                      | Access Road                  |
| Mainline                       | L&R Site                         | <b>Federal Ownership</b>     |
| Lateral                        | Valve Site                       | U.S. Forest Service          |
| <b>Workspace</b>               | <b>Compressor Station Layout</b> | National Park Service        |
| Permanent                      | Permanent                        | U.S. Fish & Wildlife Service |
| Temporary                      | Temporary                        | National Guard               |
| ATWS                           |                                  |                              |

**Atlantic Coast Pipeline  
Appendix J  
Topographic Route Maps  
Johnston County, North Carolina**







This information is for environmental review purposes only.



**Atlantic Coast Pipeline**


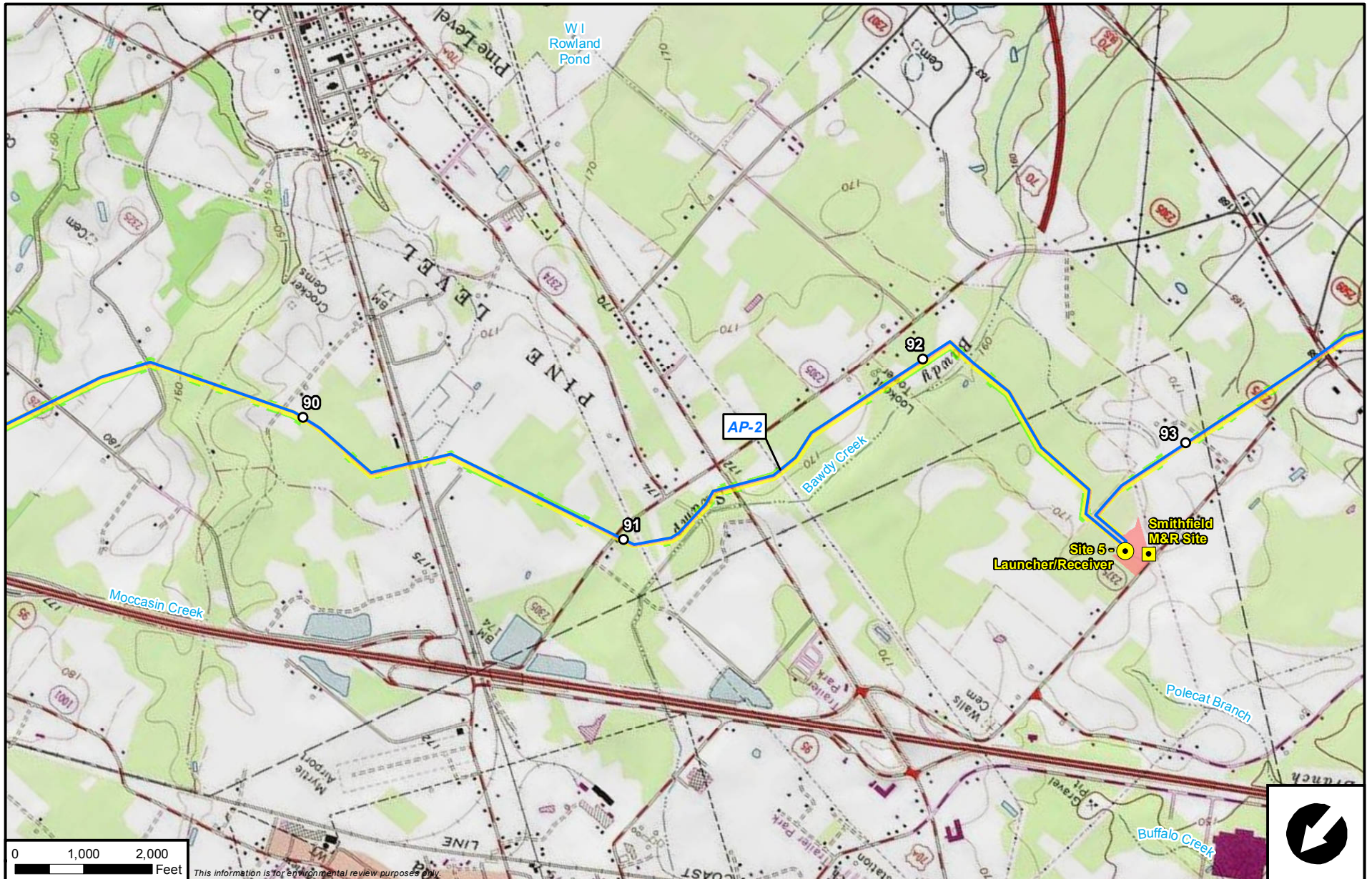
- |                                |                                  |                              |
|--------------------------------|----------------------------------|------------------------------|
| <b>Atlantic Coast Pipeline</b> | M&R Station                      | Access Road                  |
| Mainline                       | L&R Site                         | <b>Federal Ownership</b>     |
| Lateral                        | Valve Site                       | U.S. Forest Service          |
| <b>Workspace</b>               | <b>Compressor Station Layout</b> | National Park Service        |
| Permanent                      | Permanent                        | U.S. Fish & Wildlife Service |
| Temporary                      | Temporary                        | National Guard               |
| ATWS                           |                                  |                              |

**Atlantic Coast Pipeline  
Appendix J  
Topographic Route Maps  
Johnston County, North Carolina**





B-114



This information is for environmental review purposes only.



**Atlantic Coast Pipeline**

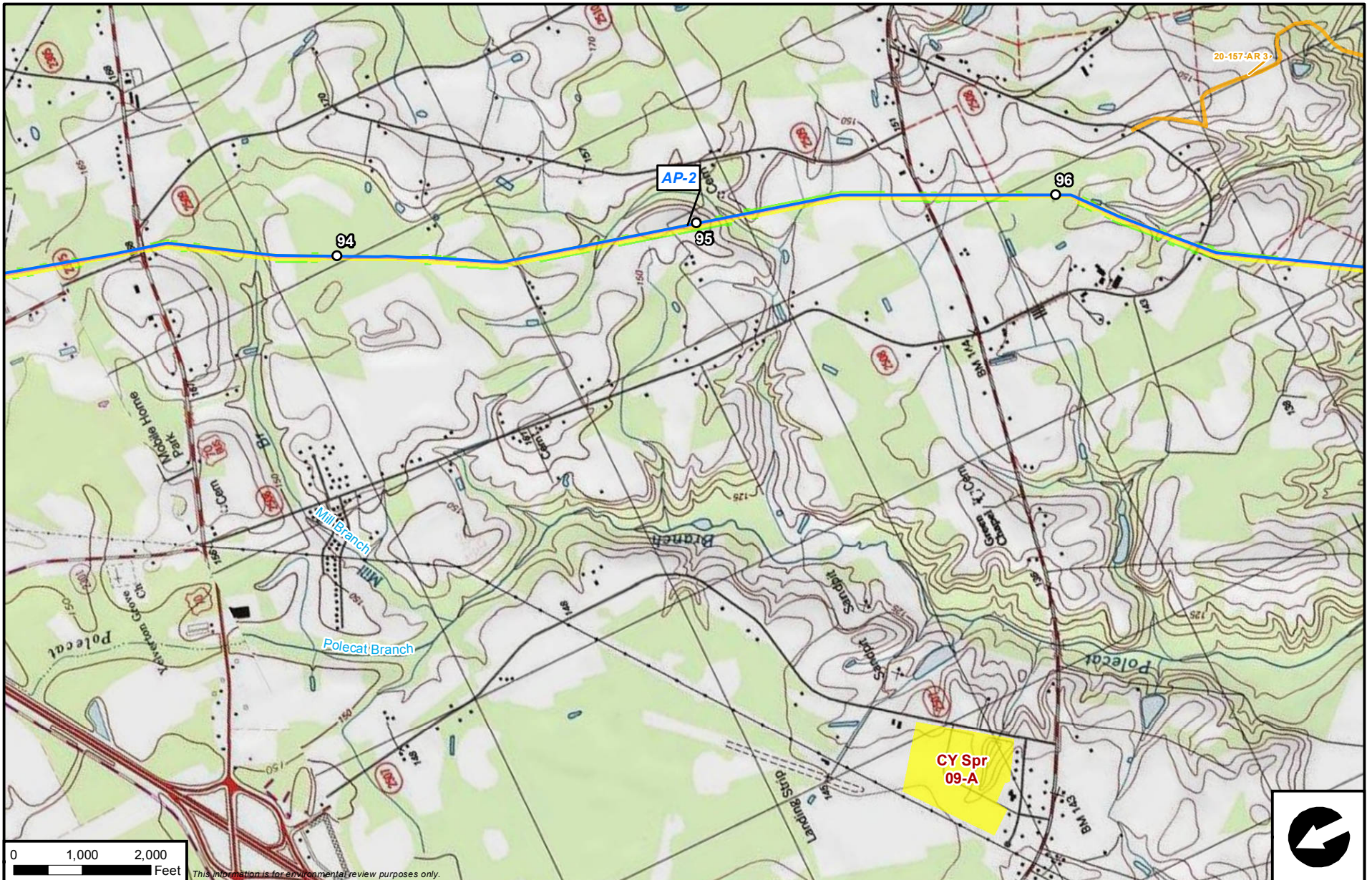
- |                                |                                  |                              |
|--------------------------------|----------------------------------|------------------------------|
| <b>Atlantic Coast Pipeline</b> | M&R Station                      | Access Road                  |
| Mainline                       | L&R Site                         | <b>Federal Ownership</b>     |
| Lateral                        | Valve Site                       | U.S. Forest Service          |
| <b>Workspace</b>               | <b>Compressor Station Layout</b> | National Park Service        |
| Permanent                      | Permanent                        | U.S. Fish & Wildlife Service |
| Temporary                      | Temporary                        | National Guard               |
| ATWS                           |                                  |                              |

**Atlantic Coast Pipeline  
Appendix J  
Topographic Route Maps  
Johnston County, North Carolina**





B-115



This information is for environmental review purposes only.



**Atlantic Coast Pipeline**

- |                                |                                  |                              |
|--------------------------------|----------------------------------|------------------------------|
| <b>Atlantic Coast Pipeline</b> | M&R Station                      | Access Road                  |
| Mainline                       | L&R Site                         | <b>Federal Ownership</b>     |
| Lateral                        | Valve Site                       | U.S. Forest Service          |
| <b>Workspace</b>               | <b>Compressor Station Layout</b> | National Park Service        |
| Permanent                      | Permanent                        | U.S. Fish & Wildlife Service |
| Temporary                      | Temporary                        | National Guard               |
| ATWS                           |                                  |                              |

**Atlantic Coast Pipeline**  
**Appendix J**  
 Topographic Route Maps  
 Johnston County, North Carolina

